

2023 State-Owned Land Inventory

STATE OF MINNESOTA - 1/5/2023



**Report Note:** This report includes all Minnesota State-owned Land as State Agencies have reported within the Enterprise Real Property database. This report is intended to comply with Minnesota Statute 16B.245, Subdivision 2 reporting. This report is restricted to show only Minnesota State-owned land, grouped by agency, ordered by ascending property code, and State-owned facilities/buildings within the reported Minnesota State-owned land.


Records for Agency: B04 - Agriculture

Land Code: 1000000025	Agency Land Code: B0410000312	Land Name: Potato Inspection Facility	County: POLK	Acres: 1.00
City: EAST GRAND FORKS	Site Code: B04100	Classification Per M.S. 86A.05: n. N/A	Current Public Use: YES	Future Public Use: YES
Building Code: B0410000312		Building Class: OFFICE	Address: 312 4th Ave NE	
Building Name: East Grand Forks Potato Inspection		Building Usage: INSPECTION	Area: 8,304.17	

Agency # of Parcels: 1  
Agency Land Acres: 1.00

Grand Total # of Parcels: 1  
Grand Total Land Acres: 1.00





2023 State-Owned Land Inventory

STATE OF MINNESOTA - 1/5/2023



**Report Note:** This report includes all Minnesota State-owned Land as State Agencies have reported within the Enterprise Real Property database. This report is intended to comply with Minnesota Statute 16B.245, Subdivision 2 reporting. This report is restricted to show only Minnesota State-owned land, grouped by agency, ordered by ascending property code, and State-owned facilities/buildings within the reported Minnesota State-owned land.

Records for Agency: B9D - Amateur Sports Commission

Land Code: 1000000157	Agency Land Code: E20.31.23.41.0002	Land Name: Amateur Sports Commission	County: ANOKA	Acres: 79.00
City: BLAINE	Site Code: B9D170	Classification Per M.S. 86A.05: b. State recreation	Current Public Use: YES	Future Public Use: YES
Building Code: B9D17000100		Building Class: RECREATION	Address: 1700 105th Ave NE	
Building Name: Sports Hall		Building Usage: REC HALL	Area: 146,883.61	
Building Code: B9D17000101		Building Class:	Address:	
Building Name: Stadium		Building Usage: STADIUM	Area: 40,407.21	
Building Code: B9D17000102		Building Class: HOUSING	Address:	
Building Name: Dormitory		Building Usage: DORMITORY	Area: 20,513.51	
Building Code: B9D17000104		Building Class: MAINTENANCE	Address:	
Building Name: Maintenance Shed		Building Usage: SHED	Area: 2,445.19	
Building Code: B9D17000105		Building Class:	Address:	
Building Name: Pump House #1		Building Usage: PUMP HOUSE	Area: 441.00	
Building Code: B9D17000107		Building Class: RECREATION	Address:	
Building Name: Welcome Center		Building Usage: REC HALL	Area: 42,108.16	
Building Code: B9D17000108		Building Class:	Address:	
Building Name: Super Rink		Building Usage: ARENA	Area: 250,000.25	
Building Code: B9D17000109		Building Class:	Address:	
Building Name: Super Rink Addition		Building Usage: ARENA	Area: 242,946.69	
Building Code: B9D17000115		Building Class: MAINTENANCE	Address:	
Building Name: Driving Range Service Building		Building Usage: SHED	Area: 225.69	
Building Code: B9D17000116		Building Class: OFFICE	Address:	
Building Name: Training Field Press Box		Building Usage: OFFICE	Area: 560.00	



		Building Code: B9D17000117	Building Class: RECREATION	Address: 1700 105th Ave NE
		Building Name: Sport Expo Center	Building Usage: REC HALL	Area: 22,295.78
Land Code: 1000000158	Agency Land Code: E20.31.23.14.0001	Land Name: Amateur Sports Commission	County: ANOKA	Acres: 37.25
City: BLAINE	Site Code: B9D170	Classification Per M.S. 86A.05: b. State recreation	Current Public Use: YES	Future Public Use: YES
		Building Code: B9D17000118	Building Class: SHELTER	Address: 1700 105th Ave NE
		Building Name: Picnic Shelter D	Building Usage: PICNIC	Area: 1,092.00
		Building Code: B9D17000120	Building Class:	Address:
		Building Name: Picnic Shelter H	Building Usage: PICNIC	Area: 256.00
		Building Code: B9D17000121	Building Class:	Address:
		Building Name: Picnic Shelter I	Building Usage: PICNIC	Area: 256.00
		Building Code: B9D17000122	Building Class:	Address:
		Building Name: Picnic Shelter J	Building Usage: PICNIC	Area: 256.00
		Building Code: B9D17000123	Building Class:	Address:
		Building Name: Picnic Shelter K	Building Usage: PICNIC	Area: 256.00
Land Code: 1000000159	Agency Land Code: E20.31.23.11.0001	Land Name: Amateur Sports Commission	County: ANOKA	Acres: 36.20
City: BLAINE	Site Code: B9D170	Classification Per M.S. 86A.05: b. State recreation	Current Public Use: YES	Future Public Use: YES
		Building Code: B9D17000119	Building Class: SHELTER	Address: 1700 105th Ave NE
		Building Name: Picnic Shelter E	Building Usage: PICNIC	Area: 1,092.00
		Building Code: B9D17000124	Building Class:	Address:
		Building Name: Picnic Shelter L	Building Usage: PICNIC	Area: 256.00
		Building Code: B9D17000125	Building Class:	Address:
		Building Name: Picnic Shelter M	Building Usage: PICNIC	Area: 256.00
Land Code: 1000000161	Agency Land Code: E21.31.23.22.0005	Land Name: Amateur Sports Commission	County: ANOKA	Acres: 26.77
City: BLAINE	Site Code: B9D170	Classification Per M.S. 86A.05: b. State recreation	Current Public Use: YES	Future Public Use: YES
Land Code: 1000000162	Agency Land Code: E21.31.23.22.0002	Land Name: Amateur Sports Commission	County: ANOKA	Acres: 9.52
City: BLAINE	Site Code: B9D170	Classification Per M.S. 86A.05: b. State recreation	Current Public Use: YES	Future Public Use: YES




Land Code: 1000000163	Agency Land Code: E21.31.23.23.0002	Land Name: Amateur Sports Commission	County: ANOKA	Acres: 9.71
City: BLAINE	Site Code: B9D170	Classification Per M.S. 86A.05: b. State recreation	Current Public Use: YES	Future Public Use: YES
Land Code: 1000000164	Agency Land Code: E21.31.23.33.0003	Land Name: Amateur Sports Commission	County: ANOKA	Acres: 10.10
City: BLAINE	Site Code: B9D170	Classification Per M.S. 86A.05: b. State recreation	Current Public Use: YES	Future Public Use: YES
	Building Code: B9D17000111	Building Class: MAINTENANCE	Address: 1700 105th Ave NE	
	Building Name: Turf Maintenance	Building Usage: SHED	Area: 5,005.78	
Land Code: 1000091558	Agency Land Code: E21.31.23.23.0003	Land Name: Amateur Sports Commission	County: ANOKA	Acres: 29.18
City: BLAINE	Site Code: B9D170	Classification Per M.S. 86A.05: b. State recreation	Current Public Use: YES	Future Public Use: YES
Agency # of Parcels: 8				
Agency Land Acres: 237.73				

Grand Total # of Parcels: 8

Grand Total Land Acres: 237.73





2023 State-Owned Land Inventory

STATE OF MINNESOTA - 1/5/2023



**Report Note:** This report includes all Minnesota State-owned Land as State Agencies have reported within the Enterprise Real Property database. This report is intended to comply with Minnesota Statute 16B.245, Subdivision 2 reporting. This report is restricted to show only Minnesota State-owned land, grouped by agency, ordered by ascending property code, and State-owned facilities/buildings within the reported Minnesota State-owned land.


Records for Agency: B13 - Department of Commerce

Land Code: 1000000026	Agency Land Code: B1300000001	Land Name: Master Scale	County: RAMSEY	Acres: 1.00
City: ST. PAUL	Site Code: B13000	Classification Per M.S. 86A.05: n. N/A	Current Public Use: YES	Future Public Use: YES
Building Code: B1300000001		Building Class: LABORATORY	Address: 475 Prior Ave	
Building Name: Master Scale		Building Usage: INSPECTION	Area: 3,215.56	

Agency # of Parcels: 1  
Agency Land Acres: 1.00

Grand Total # of Parcels: 1  
Grand Total Land Acres: 1.00





2023 State-Owned Land Inventory

STATE OF MINNESOTA - 1/5/2023



**Report Note:** This report includes all Minnesota State-owned Land as State Agencies have reported within the Enterprise Real Property database. This report is intended to comply with Minnesota Statute 16B.245, Subdivision 2 reporting. This report is restricted to show only Minnesota State-owned land, grouped by agency, ordered by ascending property code, and State-owned facilities/buildings within the reported Minnesota State-owned land.


Records for Agency: B22 - Department of Employment & Economic Development

Land Code: 1000000027	Agency Land Code: B2200000427	Land Name: UI Call Center	County:	Acres: 1.00
City: ST. CLOUD	Site Code: B22000	Classification Per M.S. 86A.05: n. N/A	Current Public Use: YES	Future Public Use: YES
Building Code: B2200000427		Building Class: OFFICE	Address: 111 Lincoln Ave	
Building Name: Unemployment Call Center		Building Usage: OFFICE	Area: 6,325.07	
Land Code: 1000000028	Agency Land Code: B2200000227	Land Name: So. Mpls Workforce Ctr	County:	Acres: 1.00
City: MINNEAPOLIS	Site Code: B22001	Classification Per M.S. 86A.05: n. N/A	Current Public Use: YES	Future Public Use: YES
Building Code: B2200000227		Building Class: OFFICE	Address: 777 East Lake Street	
Building Name: Mpls South Service Office		Building Usage: OFFICE	Area: 20,725.74	

Agency # of Parcels: 2  
Agency Land Acres: 2.00

Grand Total # of Parcels: 2  
Grand Total Land Acres: 2.00





**Report Note:** This report includes all Minnesota State-owned Land as State Agencies have reported within the Enterprise Real Property database. This report is intended to comply with Minnesota Statute 16B.245, Subdivision 2 reporting. This report is restricted to show only Minnesota State-owned land, grouped by agency, ordered by ascending property code, and State-owned facilities/buildings within the reported Minnesota State-owned land.

Records for Agency: B43 - Iron Range Resource

Land Code: 1000000239	Agency Land Code: Sec 17 T57N R17W	Land Name: IRRRB Eveleth Land	County: ST LOUIS	Acres: 20.00
City: EVELETH	Site Code: B43002	Classification Per M.S. 86A.05: n. N/A	Current Public Use: YES	Future Public Use: YES
<div><div>Building Code: B4300200169</div><div>Building Name: Morton Storage Bldg</div></div> <div><div>Building Class: STORAGE</div><div>Building Usage: EQUIP STORAGE</div></div> <div><div>Address: HWY 53 South</div><div>Area: 6,247.01</div></div>				
<div><div>Building Code: B4300201169</div><div>Building Name: Administration Bldg</div></div> <div><div>Building Class: OFFICE</div><div>Building Usage: OFFICE</div></div> <div><div>Address:</div><div>Area: 17,965.49</div></div>				
Land Code: 1000000240	Agency Land Code: Lots 18-28 Block 1	Land Name: IRRRB Gilbert Land	County: ST LOUIS	Acres: 3.00
City: GILBERT	Site Code: B43999	Classification Per M.S. 86A.05: n. N/A	Current Public Use: YES	Future Public Use: YES
<div><div>Building Code: B4300205869</div><div>Building Name: IRRRB Delta Bldg.</div></div> <div><div>Building Class: OFFICE</div><div>Building Usage: OFFICE</div></div> <div><div>Address: Hwy 37 &amp; Alaska Ave.</div><div>Area: 32,740.00</div></div>				
Land Code: 1000000241	Agency Land Code: Sec 23 T48N R27W	Land Name: IRRRB Aitkin County Land	County: AITKIN	Acres: 160.00
City:	Site Code:	Classification Per M.S. 86A.05: n. N/A	Current Public Use: NO	Future Public Use: YES
Land Code: 1000000242	Agency Land Code: Sec 23 T48N R27W	Land Name: IRRRB Aitkin County Land	County: AITKIN	Acres: 40.00
City:	Site Code:	Classification Per M.S. 86A.05: n. N/A	Current Public Use: NO	Future Public Use: YES
Land Code: 1000000243	Agency Land Code: Sec 29 T56N R24W	Land Name: IRRRB Itasca County Land	County: ITASCA	Acres: 40.00
City:	Site Code:	Classification Per M.S. 86A.05: n. N/A	Current Public Use: NO	Future Public Use: YES
Land Code: 1000000244	Agency Land Code: Sec 31 T59N R15W	Land Name: Giants Ridge Land-Tax Forfeit	County: ST LOUIS	Acres: 258.00
City: BIWABIK	Site Code: B43001	Classification Per M.S. 86A.05: b. State recreation	Current Public Use: NO	Future Public Use: YES
Land Code: 1000000245	Agency Land Code: Northern Segment	Land Name: Giants Ridge Land-N	County: ST LOUIS	Acres: 1,160.00
City: BIWABIK	Site Code: B43001	Classification Per M.S. 86A.05: b. State recreation	Current Public Use: YES	Future Public Use: YES



Land Code: 1000000246	Agency Land Code: Southern Segment	Land Name: Giants Ridge Land-S	County: ST LOUIS	Acres: 554.00
City: BIWABIK	Site Code: B43001	Classification Per M.S. 86A.05: b. State recreation	Current Public Use: YES	Future Public Use: YES
Building Code: B4300100168		Building Class: RESTROOM/SHOWER	Address: Co. Road 138	
Building Name: Calgary Lift Bldg - Bottom		Building Usage: LIFT STATION	Area: 54.86	
Building Code: B4300100169		Building Class:	Address:	
Building Name: Calgary Lift Bldg - Top		Building Usage: LIFT STATION	Area: 55.31	
Building Code: B4300100170		Building Class:	Address:	
Building Name: Chamonix Lift Bldg. - Bottom		Building Usage: LIFT STATION	Area: 68.22	
Building Code: B4300100171		Building Class:	Address:	
Building Name: Chamonix Lift Bldg - Top		Building Usage: LIFT STATION	Area: 55.31	
Building Code: B4300100172		Building Class:	Address:	
Building Name: Helsinki Lift Bldg - Bottom		Building Usage: LIFT STATION	Area: 55.17	
Building Code: B4300100173		Building Class:	Address:	
Building Name: Helsinki Lift Bldg - Top		Building Usage: LIFT STATION	Area: 55.31	
Building Code: B4300100174		Building Class:	Address:	
Building Name: Rocky Top Lift Bldg-Bottom		Building Usage: LIFT STATION	Area: 74.80	
Building Code: B4300100175		Building Class:	Address:	
Building Name: Rocky Top Lift Bldg-Top		Building Usage: LIFT STATION	Area: 74.80	
Building Code: B4300100176		Building Class:	Address:	
Building Name: Sarejavo Lift Bldg-Bottom		Building Usage: LIFT STATION	Area: 67.97	
Building Code: B4300100177		Building Class:	Address:	
Building Name: Sarejavo Lift Bldg-Top		Building Usage: LIFT STATION	Area: 55.29	
Building Code: B4300102569		Building Class: RECREATION	Address:	
Building Name: Ski Chalet		Building Usage: ARENA	Area: 23,882.86	
Building Code: B4300103969		Building Class: STORAGE	Address:	
Building Name: Bunker Bldg.		Building Usage: EQUIP STORAGE	Area: 324.17	



<b>Building Code:</b>	B4300104069	<b>Building Class:</b>	MAINTENANCE	<b>Address:</b>	Co. Road 138
<b>Building Name:</b>	Quarry Pump House	<b>Building Usage:</b>	PUMP HOUSE	<b>Area:</b>	405.42
<b>Building Code:</b>	B4300104169	<b>Building Class:</b>		<b>Address:</b>	
<b>Building Name:</b>	Quarry Maint. Bldg.	<b>Building Usage:</b>	SHOP	<b>Area:</b>	6,105.34
<b>Building Code:</b>	B4300104269	<b>Building Class:</b>	STORAGE	<b>Address:</b>	
<b>Building Name:</b>	Soil Bin Bldg.	<b>Building Usage:</b>	SALT/SAND	<b>Area:</b>	553.98
<b>Building Code:</b>	B4300104369	<b>Building Class:</b>	MAINTENANCE	<b>Address:</b>	
<b>Building Name:</b>	Burnt Onion Maint. Bldg.	<b>Building Usage:</b>	SHOP	<b>Area:</b>	14,564.57
<b>Building Code:</b>	B4300104469	<b>Building Class:</b>		<b>Address:</b>	
<b>Building Name:</b>	Legend Pump House	<b>Building Usage:</b>	PUMP HOUSE	<b>Area:</b>	389.52
<b>Building Code:</b>	B4300104569	<b>Building Class:</b>	STORAGE	<b>Address:</b>	
<b>Building Name:</b>	Golf General Bldg.	<b>Building Usage:</b>	EQUIP STORAGE	<b>Area:</b>	6,152.25
<b>Building Code:</b>	B4300104570	<b>Building Class:</b>		<b>Address:</b>	
<b>Building Name:</b>	Legend Golf Starter Bldg	<b>Building Usage:</b>	EQUIP STORAGE	<b>Area:</b>	53.44
<b>Building Code:</b>	B4300104571	<b>Building Class:</b>		<b>Address:</b>	
<b>Building Name:</b>	Legend Golf Cart Storage Bldg	<b>Building Usage:</b>	EQUIP STORAGE	<b>Area:</b>	5,735.62
<b>Building Code:</b>	B4300104769	<b>Building Class:</b>	RESTROOM/SHOWER	<b>Address:</b>	Co. Road 138
<b>Building Name:</b>	Ski Patrol Shelter Bldg.	<b>Building Usage:</b>	LIFT STATION	<b>Area:</b>	99.22
<b>Building Code:</b>	B4300104770	<b>Building Class:</b>		<b>Address:</b>	
<b>Building Name:</b>	Ski Patrol Sarejavo Upper	<b>Building Usage:</b>	LIFT STATION	<b>Area:</b>	99.22
<b>Building Code:</b>	B4300104771	<b>Building Class:</b>		<b>Address:</b>	
<b>Building Name:</b>	Ski Patrol Rocky Top Upper	<b>Building Usage:</b>	LIFT STATION	<b>Area:</b>	66.91
<b>Building Code:</b>	B4300104869	<b>Building Class:</b>	STORAGE	<b>Address:</b>	Co. Road 138
<b>Building Name:</b>	GR Pod Bldg.	<b>Building Usage:</b>	EQUIP STORAGE	<b>Area:</b>	195.33
<b>Building Code:</b>	B4300104969	<b>Building Class:</b>		<b>Address:</b>	
<b>Building Name:</b>	Storage Bldg	<b>Building Usage:</b>	EQUIP STORAGE	<b>Area:</b>	6,181.41



<b>Building Code:</b>	B4300104970	<b>Building Class:</b>	STORAGE	<b>Address:</b>	
<b>Building Name:</b>	The Quarry Golf Starter Bldg	<b>Building Usage:</b>	EQUIP STORAGE	<b>Area:</b>	53.18
<b>Building Code:</b>	B4300104971	<b>Building Class:</b>	RECREATION	<b>Address:</b>	
<b>Building Name:</b>	The Quarry Clubhouse	<b>Building Usage:</b>	ARENA	<b>Area:</b>	3,895.12
<b>Building Code:</b>	B4300104972	<b>Building Class:</b>	STORAGE	<b>Address:</b>	
<b>Building Name:</b>	The Quarry Fertilizer Bldg	<b>Building Usage:</b>	EQUIP STORAGE	<b>Area:</b>	1,686.63
<b>Building Code:</b>	B4300105069	<b>Building Class:</b>	SHELTER	<b>Address:</b>	Co. Road 138
<b>Building Name:</b>	Alpine Timing Bldg.	<b>Building Usage:</b>	RACEWAY	<b>Area:</b>	1,146.75
<b>Building Code:</b>	B4300105169	<b>Building Class:</b>		<b>Address:</b>	
<b>Building Name:</b>	Nordic Timing Bldg.	<b>Building Usage:</b>	RACEWAY	<b>Area:</b>	1,284.30
<b>Building Code:</b>	B4300105269	<b>Building Class:</b>	STORAGE	<b>Address:</b>	
<b>Building Name:</b>	Alpine Starter Bldg.	<b>Building Usage:</b>	EQUIP STORAGE	<b>Area:</b>	55.86
<b>Building Code:</b>	B4300105270	<b>Building Class:</b>		<b>Address:</b>	
<b>Building Name:</b>	Helsinki Starter Bldg-North	<b>Building Usage:</b>	EQUIP STORAGE	<b>Area:</b>	52.29
<b>Building Code:</b>	B4300105271	<b>Building Class:</b>		<b>Address:</b>	
<b>Building Name:</b>	Helsinki Starter Bldg-South	<b>Building Usage:</b>	EQUIP STORAGE	<b>Area:</b>	55.86
<b>Building Code:</b>	B4300105272	<b>Building Class:</b>	RESTROOM/SHOWER	<b>Address:</b>	
<b>Building Name:</b>	Magic Carpet Bldg	<b>Building Usage:</b>	LIFT STATION	<b>Area:</b>	43.93
<b>Building Code:</b>	B4300105369	<b>Building Class:</b>	STORAGE	<b>Address:</b>	Co. Road 138
<b>Building Name:</b>	Legend Generator Building	<b>Building Usage:</b>	EQUIP STORAGE	<b>Area:</b>	200.67
<b>Building Code:</b>	B4300105469	<b>Building Class:</b>	FACILITY	<b>Address:</b>	
<b>Building Name:</b>	Ski Wax	<b>Building Usage:</b>	FACILITY	<b>Area:</b>	0.00
<b>Building Code:</b>	B4300105569	<b>Building Class:</b>	MAINTENANCE	<b>Address:</b>	
<b>Building Name:</b>	GR Pump House	<b>Building Usage:</b>	PUMP HOUSE	<b>Area:</b>	1,043.50
<b>Building Code:</b>	B4300105669	<b>Building Class:</b>		<b>Address:</b>	
<b>Building Name:</b>	GR Valve House	<b>Building Usage:</b>	PUMP HOUSE	<b>Area:</b>	208.53



		Building Code:	B4300105769	Building Class:	MAINTENANCE	Address:	Co. Road 138
		Building Name:	Beginner Lift Shack	Building Usage:	SHOP	Area:	3,844.69
Land Code:	1000000247	Agency Land Code:	Sec 26 T58N R20W	Land Name:	Minnesota Discovery Center Land	County:	ST LOUIS
City:	CHISHOLM	Site Code:	B43000	Classification Per M.S. 86A.05:	b. State recreation	Current Public Use:	YES
						Future Public Use:	YES
Land Code:	1000000248	Agency Land Code:	Sec 28 T58N R20W	Land Name:	Minnesota Discovery Center Land	County:	ST LOUIS
City:	CHISHOLM	Site Code:	B43000	Classification Per M.S. 86A.05:	b. State recreation	Current Public Use:	YES
						Future Public Use:	YES
Land Code:	1000000249	Agency Land Code:	Sec 28 T58N R20W	Land Name:	Minnesota Discovery Center Land	County:	ST LOUIS
City:	CHISHOLM	Site Code:	B43000	Classification Per M.S. 86A.05:	b. State recreation	Current Public Use:	YES
						Future Public Use:	YES
Land Code:	1000000250	Agency Land Code:	Sec 29 T58N R20W	Land Name:	Minnesota Discovery Center Land	County:	ST LOUIS
City:	CHISHOLM	Site Code:	B43000	Classification Per M.S. 86A.05:	b. State recreation	Current Public Use:	YES
						Future Public Use:	YES
		Building Code:	B4300000469	Building Class:	AMPHITHEATER	Address:	Hwy 169
		Building Name:	Amphitheatre	Building Usage:	AMPHITHEATER	Area:	23,542.13
		Building Code:	B4300000669	Building Class:	MUSEUM	Address:	
		Building Name:	Interp Ctr	Building Usage:	MUSEUM	Area:	41,410.37
		Building Code:	B4300000769	Building Class:		Address:	
		Building Name:	Geology Wing	Building Usage:	MUSEUM	Area:	2,000.00
		Building Code:	B4300000869	Building Class:		Address:	
		Building Name:	Control Bldg	Building Usage:	MUSEUM	Area:	9,572.72
		Building Code:	B4300001069	Building Class:		Address:	
		Building Name:	Energy Bldg	Building Usage:	MUSEUM	Area:	5,640.00
		Building Code:	B4300001469	Building Class:	MAINTENANCE	Address:	
		Building Name:	Railroad Maint Bldg	Building Usage:	SHOP	Area:	4,400.00
		Building Code:	B4300001569	Building Class:	MUSEUM	Address:	
		Building Name:	Research Library	Building Usage:	MUSEUM	Area:	14,798.46
		Building Code:	B4300001669	Building Class:	HOUSING	Address:	
		Building Name:	CCC Building	Building Usage:	CABIN	Area:	1,064.00



Building Code:	B4300002069	Building Class:	MUSEUM	Address:	Hwy 169
Building Name:	Ethnic Arts Center	Building Usage:	MUSEUM	Area:	8,600.00
Building Code:	B4300002169	Building Class:	MAINTENANCE	Address:	
Building Name:	Amph Maint	Building Usage:	SHOP	Area:	1,826.74
Building Code:	B4300002669	Building Class:	MUSEUM	Address:	
Building Name:	Pavilion	Building Usage:	MUSEUM	Area:	6,112.13
Building Code:	B4300002869	Building Class:	STORAGE	Address:	
Building Name:	Warehouse	Building Usage:	WAREHOUSE	Area:	6,793.75
Building Code:	B4300003069	Building Class:	RECREATION	Address:	
Building Name:	Mineland Recreation	Building Usage:	ARENA	Area:	8,626.09
Building Code:	B4300003269	Building Class:	MUSEUM	Address:	
Building Name:	Children Play Area Bldg	Building Usage:	MUSEUM	Area:	1,600.00
Building Code:	B4300003369	Building Class:		Address:	
Building Name:	Wilpen Depot	Building Usage:	MUSEUM	Area:	540.00
Building Code:	B4300003469	Building Class:		Address:	
Building Name:	Depot Bathrooms	Building Usage:	MUSEUM	Area:	180.00
Building Code:	B4300003569	Building Class:	STORAGE	Address:	
Building Name:	Exhibit Storage	Building Usage:	WAREHOUSE	Area:	4,725.88
Building Code:	B4300003669	Building Class:	MUSEUM	Address:	
Building Name:	Location House	Building Usage:	MUSEUM	Area:	662.84
Building Code:	B4300003769	Building Class:		Address:	
Building Name:	Bunk House	Building Usage:	MUSEUM	Area:	432.68
Building Code:	B4300003869	Building Class:		Address:	
Building Name:	Trappers Shack	Building Usage:	MUSEUM	Area:	240.00




Land Code: 1000000252	Agency Land Code: Sec 29 T58N R20W	Land Name: Minnesota Discovery Center	County:	Acres: 37.00
City: CHISHOLM	Site Code: B43000	Classification Per M.S. 86A.05: b. State recreation	Current Public Use: YES	Future Public Use: YES
Land Code: 1000000253	Agency Land Code: Sec 32 T58N R20W	Land Name: Minnesota Discovery Center Land	County:	Acres: 40.00
City: CHISHOLM	Site Code: B43000	Classification Per M.S. 86A.05: b. State recreation	Current Public Use: YES	Future Public Use: YES
Land Code: 1000000254	Agency Land Code: Sec 32 T58N R20W	Land Name: IRRRB Kitzville Land	County: ST LOUIS	Acres: 37.00
City: KITZVILLE	Site Code: B43999	Classification Per M.S. 86A.05: b. State recreation	Current Public Use: NO	Future Public Use: YES
Land Code: 1000000255	Agency Land Code: Sec 33 T58N R20W	Land Name: IRRRB Kitzville Land	County: ST LOUIS	Acres: 40.00
City: KITZVILLE	Site Code: B43999	Classification Per M.S. 86A.05: b. State recreation	Current Public Use: NO	Future Public Use: YES
Land Code: 1000000256	Agency Land Code: Sec 33 T58N R20W	Land Name: IRRRB Kitzville Land	County: ST LOUIS	Acres: 28.00
City: KITZVILLE	Site Code: B43999	Classification Per M.S. 86A.05: b. State recreation	Current Public Use: NO	Future Public Use: YES
Land Code: 1000000257	Agency Land Code: Sec 4-57-20	Land Name: IRRRB Hibbing Land	County: ST LOUIS	Acres: 39.00
City: HIBBING	Site Code: B43999	Classification Per M.S. 86A.05: b. State recreation	Current Public Use: NO	Future Public Use: YES
Land Code: 1000000258	Agency Land Code: Lot 2,3 Sec 4-57-20	Land Name: IRRRB Hibbing Land	County: ST LOUIS	Acres: 40.00
City: HIBBING	Site Code: B43999	Classification Per M.S. 86A.05: b. State recreation	Current Public Use: NO	Future Public Use: YES
Land Code: 1000000259	Agency Land Code: Sec 33-58-20	Land Name: IRRRB Hibbing Land	County: ST LOUIS	Acres: 40.00
City: HIBBING	Site Code: B43999	Classification Per M.S. 86A.05: b. State recreation	Current Public Use: NO	Future Public Use: YES
Land Code: 1000000266	Agency Land Code: Sec 29 T58N R20W	Land Name: Minnesota Discovery Center Land	County: ST LOUIS	Acres: 120.00
City: CHISHOLM	Site Code: B43000	Classification Per M.S. 86A.05: b. State recreation	Current Public Use: YES	Future Public Use: YES
Land Code: 1000095027	Agency Land Code: 1000094681	Land Name: Cohasset Property	County: ITASCA	Acres: 3.00
City: COHASSET	Site Code: B43999	Classification Per M.S. 86A.05: N/A	Current Public Use: YES	Future Public Use: YES
<div><div>Building Code: B4300205969</div><div>Building Name: IRRRB Larex Bldg.</div></div> <div><div>Building Class: STORAGE</div><div>Building Usage: WAREHOUSE</div></div> <div><div>Address: 1101 NW 3rd Street</div><div>Area: 18,586.00</div></div>				

Agency # of Parcels: 23

Agency Land Acres: 3,421.00

Grand Total # of Parcels: 23





**2023 State-Owned Land Inventory**


STATE OF MINNESOTA - 1/6/2023



***Grand Total Land Acres:***     **3,421.00**

**Report Note:** This report includes all Minnesota State-owned Land as State Agencies have reported within the Enterprise Real Property database. This report is intended to comply with Minnesota Statute 16B.245, Subdivision 2 reporting. This report is restricted to show only Minnesota State-owned land, grouped by agency, ordered by ascending property code, and State-owned facilities/buildings within the reported Minnesota State-owned land.





2023 State-Owned Land Inventory

STATE OF MINNESOTA - 1/5/2023



**Report Note:** This report includes all Minnesota State-owned Land as State Agencies have reported within the Enterprise Real Property database. This report is intended to comply with Minnesota Statute 16B.245, Subdivision 2 reporting. This report is restricted to show only Minnesota State-owned land, grouped by agency, ordered by ascending property code, and State-owned facilities/buildings within the reported Minnesota State-owned land.


Records for Agency: E25 - Perpich Center

Land Code: 1000000128	Agency Land Code: E25000	Land Name: Perpich Center of Arts Education	County: HENNEPIN	Acres: 33.00
City: GOLDEN VALLEY	Site Code: E25000	Classification Per M.S. 86A.05: n. N/A	Current Public Use: YES	Future Public Use: YES
Building Code: E2500000327		Building Class: EDUCATIONAL	Address: 6105 Olson Memorial Highway	
Building Name: Gaia - PDI/RAC		Building Usage: INTERP OCCUPIED	Area: 14,770.62	
Building Code: E2500000427		Building Class: HOUSING	Address: 6135 Olson Memorial Highway	
Building Name: Delta - Dormitory		Building Usage: DORMITORY	Area: 44,342.48	
Building Code: E2500000627		Building Class: EDUCATIONAL	Address: 6125 Olson Memorial Highway	
Building Name: Administration-East		Building Usage: INTERP OCCUPIED	Area: 65,840.36	
Building Code: E2500000727		Building Class:	Address:	
Building Name: Administration-West		Building Usage: CLASSROOM	Area: 46,967.80	
Building Code: E2500000827		Building Class: STORAGE	Address: 6153 Olson Memorial Highway	
Building Name: Warehouse		Building Usage: HEATED STORAGE	Area: 4,440.00	

Agency # of Parcels: 1  
Agency Land Acres: 33.00

Grand Total # of Parcels: 1  
Grand Total Land Acres: 33.00





2023 State-Owned Land Inventory

STATE OF MINNESOTA - 1/5/2023



**Report Note:** This report includes all Minnesota State-owned Land as State Agencies have reported within the Enterprise Real Property database. This report is intended to comply with Minnesota Statute 16B.245, Subdivision 2 reporting. This report is restricted to show only Minnesota State-owned land, grouped by agency, ordered by ascending property code, and State-owned facilities/buildings within the reported Minnesota State-owned land.

Records for Agency: E26 - MN State Colleges and Universities

Land Code: 1000000373	Agency Land Code: 203-001	Land Name: Alexandria Technical and Communi	County: DOUGLAS	Acres: 124.27
City: ALEXANDRIA	Site Code: E26000	Classification Per M.S. 86A.05: n. N/A	Current Public Use: YES	Future Public Use: YES
Land Code: 1000000374	Agency Land Code: 141-001	Land Name: Anoka Ramsey Community College	County: ISANTI	Acres: 187.15
City: CAMBRIDGE	Site Code: E26000	Classification Per M.S. 86A.05: n. N/A	Current Public Use: YES	Future Public Use: YES
Land Code: 1000000375	Agency Land Code: 125-001	Land Name: Anoka Ramsey Community College	County: ANOKA	Acres: 95.00
City: COON RAPIDS	Site Code: E26000	Classification Per M.S. 86A.05: n. N/A	Current Public Use: YES	Future Public Use: YES
Land Code: 1000000376	Agency Land Code: 202-001	Land Name: Anoka Technical College	County: ANOKA	Acres: 23.40
City: ANOKA	Site Code: E26000	Classification Per M.S. 86A.05: n. N/A	Current Public Use: YES	Future Public Use: YES
Land Code: 1000000377	Agency Land Code: 070-001	Land Name: Bemidji State University/NW Tech	County: BELTRAMI	Acres: 321.97
City: BEMIDJI	Site Code: E26000	Classification Per M.S. 86A.05: n. N/A	Current Public Use: YES	Future Public Use: YES
Land Code: 1000000378	Agency Land Code: 350-001	Land Name: Central Lakes College	County: CROW WING	Acres: 95.90
City: BRAINERD	Site Code: E26000	Classification Per M.S. 86A.05: n. N/A	Current Public Use: YES	Future Public Use: YES
Land Code: 1000000379	Agency Land Code: 352-001	Land Name: Central Lakes College	County: WADENA	Acres: 626.00
City: STAPLES	Site Code: E26000	Classification Per M.S. 86A.05: n. N/A	Current Public Use: YES	Future Public Use: YES
Land Code: 1000000380	Agency Land Code: 304-001	Land Name: Century College	County: WASHINGTON	Acres: 162.10
City: WHITE BEAR LAKE	Site Code: E26000	Classification Per M.S. 86A.05: n. N/A	Current Public Use: YES	Future Public Use: YES
Land Code: 1000000381	Agency Land Code: 211-001	Land Name: Dakota County Technical College	County: DAKOTA	Acres: 181.80
City: ROSEMOUNT	Site Code: E26000	Classification Per M.S. 86A.05: n. N/A	Current Public Use: YES	Future Public Use: YES
Land Code: 1000000382	Agency Land Code: 163-001	Land Name: Fond du Lac Tribal & Comunity Co	County: CARLTON	Acres: 39.50
City: CLOQUET	Site Code: E26000	Classification Per M.S. 86A.05: n. N/A	Current Public Use: YES	Future Public Use: YES



Land Code: 1000000383	Agency Land Code: 251-001	Land Name: Hennepin Technical College	County: HENNEPIN	Acres: 95.50
City: BROOKLYN PARK	Site Code: E26000	Classification Per M.S. 86A.05: n. N/A	Current Public Use: YES	Future Public Use: YES
Land Code: 1000000384	Agency Land Code: 252-001	Land Name: Hennepin Technical College	County: HENNEPIN	Acres: 113.80
City: EDEN PRAIRIE	Site Code: E26000	Classification Per M.S. 86A.05: n. N/A	Current Public Use: YES	Future Public Use: YES
Land Code: 1000000385	Agency Land Code: 310-001	Land Name: Minnesota North - Hibbing	County: ST LOUIS	Acres: 34.17
City: HIBBING	Site Code: E26000	Classification Per M.S. 86A.05: n. N/A	Current Public Use: YES	Future Public Use: YES
Land Code: 1000000386	Agency Land Code: 157-001	Land Name: Inver Hills Community College	County: DAKOTA	Acres: 94.30
City: INVER GROVE HEIG	Site Code: E26000	Classification Per M.S. 86A.05: n. N/A	Current Public Use: YES	Future Public Use: YES
Land Code: 1000000387	Agency Land Code: 302-001	Land Name: Lake Superior College	County: ST LOUIS	Acres: 201.34
City: DULUTH	Site Code: E26000	Classification Per M.S. 86A.05: n. N/A	Current Public Use: YES	Future Public Use: YES
Land Code: 1000000388	Agency Land Code: 076-001	Land Name: Metropolitan State University	County: RAMSEY	Acres: 14.60
City: ST. PAUL	Site Code: E26000	Classification Per M.S. 86A.05: n. N/A	Current Public Use: YES	Future Public Use: YES
Land Code: 1000000389	Agency Land Code: 305-001	Land Name: Minneapolis Community and Techni	County: HENNEPIN	Acres: 15.60
City: MINNEAPOLIS	Site Code: E26000	Classification Per M.S. 86A.05: n. N/A	Current Public Use: YES	Future Public Use: YES
Land Code: 1000000390	Agency Land Code: 259-001	Land Name: Minnesota State College Southeas	County: GOODHUE	Acres: 45.20
City: RED WING	Site Code: E26000	Classification Per M.S. 86A.05: n. N/A	Current Public Use: YES	Future Public Use: YES
Land Code: 1000000391	Agency Land Code: 260-001	Land Name: Minnesota State College Southeas	County: WINONA	Acres: 61.00
City: WINONA	Site Code: E26000	Classification Per M.S. 86A.05: n. N/A	Current Public Use: YES	Future Public Use: YES
Land Code: 1000000392	Agency Land Code: 264-001	Land Name: Minnesota State Community and Te	County: BECKER	Acres: 62.50
City: DETROIT LAKES	Site Code: E26000	Classification Per M.S. 86A.05: n. N/A	Current Public Use: YES	Future Public Use: YES
Land Code: 1000000393	Agency Land Code: 142-001	Land Name: Minnesota State Community and Te	County: OTTER TAIL	Acres: 147.00
City: FERGUS FALLS	Site Code: E26000	Classification Per M.S. 86A.05: n. N/A	Current Public Use: YES	Future Public Use: YES
Land Code: 1000000394	Agency Land Code: 266-001	Land Name: Minnesota State Community and Te	County: CLAY	Acres: 40.00
City: MOORHEAD	Site Code: E26000	Classification Per M.S. 86A.05: n. N/A	Current Public Use: YES	Future Public Use: YES



Land Code: 1000000395	Agency Land Code: 268-001	Land Name: Minnesota State Community and Te	County: WADENA	Acres: 146.50
City: WADENA	Site Code: E26000	Classification Per M.S. 86A.05: n. N/A	Current Public Use: YES	Future Public Use: YES
Land Code: 1000000396	Agency Land Code: 072-001	Land Name: Minnesota State University Moorh	County: CLAY	Acres: 509.50
City: MOORHEAD	Site Code: E26000	Classification Per M.S. 86A.05: n. N/A	Current Public Use: YES	Future Public Use: YES
Land Code: 1000000397	Agency Land Code: 071-001	Land Name: Minnesota State University, Mank	County: BLUE EARTH	Acres: 302.85
City: MANKATO	Site Code: E26000	Classification Per M.S. 86A.05: n. N/A	Current Public Use: YES	Future Public Use: YES
Land Code: 1000000398	Agency Land Code: 253-001	Land Name: Minnesota West Community and Tec	County: YELLOW MEDICINE	Acres: 23.27
City: CANBY	Site Code: E26000	Classification Per M.S. 86A.05: n. N/A	Current Public Use: YES	Future Public Use: YES
Land Code: 1000000399	Agency Land Code: 254-001	Land Name: Minnesota West Community and Tec	County: YELLOW MEDICINE	Acres: 14.00
City: GRANITE FALLS	Site Code: E26000	Classification Per M.S. 86A.05: n. N/A	Current Public Use: YES	Future Public Use: YES
Land Code: 1000000400	Agency Land Code: 255-001	Land Name: Minnesota West Community and Tec	County: JACKSON	Acres: 31.20
City: JACKSON	Site Code: E26000	Classification Per M.S. 86A.05: n. N/A	Current Public Use: YES	Future Public Use: YES
Land Code: 1000000401	Agency Land Code: 256-001	Land Name: Minnesota West Community and Tec	County: PIPESTONE	Acres: 25.70
City: PIPESTONE	Site Code: E26000	Classification Per M.S. 86A.05: n. N/A	Current Public Use: YES	Future Public Use: YES
Land Code: 1000000402	Agency Land Code: 146-001	Land Name: Minnesota West Community and Tec	County: NOBLES	Acres: 71.80
City: WORTHINGTON	Site Code: E26000	Classification Per M.S. 86A.05: n. N/A	Current Public Use: YES	Future Public Use: YES
Land Code: 1000000403	Agency Land Code: 156-001	Land Name: Normandale Community College	County: HENNEPIN	Acres: 103.50
City: BLOOMINGTON	Site Code: E26000	Classification Per M.S. 86A.05: n. N/A	Current Public Use: YES	Future Public Use: YES
Land Code: 1000000404	Agency Land Code: 153-001	Land Name: North Hennepin Community College	County: HENNEPIN	Acres: 104.00
City: BROOKLYN PARK	Site Code: E26000	Classification Per M.S. 86A.05: n. N/A	Current Public Use: YES	Future Public Use: YES
Land Code: 1000000405	Agency Land Code: 147-001	Land Name: Minnesota North - Vermilion	County: ST LOUIS	Acres: 128.80
City: ELY	Site Code: E26000	Classification Per M.S. 86A.05: n. N/A	Current Public Use: YES	Future Public Use: YES
Land Code: 1000000406	Agency Land Code: 257-001	Land Name: Minnesota North - Mesabi	County: ST LOUIS	Acres: 34.90
City: EVELETH	Site Code: E26000	Classification Per M.S. 86A.05: n. N/A	Current Public Use: YES	Future Public Use: YES



Land Code: 1000000407	Agency Land Code: 155-001	Land Name: Minnesota North - Rainy River	County: KOOCHICHING	Acres: 78.70
City: INTL. FALLS	Site Code: E26000	Classification Per M.S. 86A.05: n. N/A	Current Public Use: YES	Future Public Use: YES
Land Code: 1000000408	Agency Land Code: 144-001	Land Name: Minnesota North - Itasca	County: ITASCA	Acres: 40.00
City: GRAND RAPIDS	Site Code: E26000	Classification Per M.S. 86A.05: n. N/A	Current Public Use: YES	Future Public Use: YES
Land Code: 1000000409	Agency Land Code: 150-001	Land Name: Minnesota North - Mesabi	County: ST LOUIS	Acres: 32.90
City: VIRGINIA	Site Code: E26000	Classification Per M.S. 86A.05: n. N/A	Current Public Use: YES	Future Public Use: YES
Land Code: 1000000410	Agency Land Code: 265-001	Land Name: Northland Com & Tech College	County: POLK	Acres: 80.00
City: EAST GRAND FORKS	Site Code: E26000	Classification Per M.S. 86A.05: n. N/A	Current Public Use: YES	Future Public Use: YES
Land Code: 1000000411	Agency Land Code: 303-001	Land Name: Northland Com & Tech College	County: PENNINGTON	Acres: 158.50
City: THIEF RIVER FALL	Site Code: E26000	Classification Per M.S. 86A.05: n. N/A	Current Public Use: YES	Future Public Use: YES
Land Code: 1000000412	Agency Land Code: 263-001	Land Name: Northwest Technical College	County: BELTRAMI	Acres: 17.50
City: BEMIDJI	Site Code: E26000	Classification Per M.S. 86A.05: n. N/A	Current Public Use: YES	Future Public Use: YES
Land Code: 1000000413	Agency Land Code: 205-001	Land Name: Pine Technical College	County: PINE	Acres: 21.10
City: PINE CITY	Site Code: E26000	Classification Per M.S. 86A.05: n. N/A	Current Public Use: YES	Future Public Use: YES
Land Code: 1000000414	Agency Land Code: 271-001	Land Name: Ridgewater College	County: MCLEOD	Acres: 55.20
City: HUTCHINSON	Site Code: E26000	Classification Per M.S. 86A.05: n. N/A	Current Public Use: YES	Future Public Use: YES
Land Code: 1000000415	Agency Land Code: 272-001	Land Name: Ridgewater College	County: DOUGLAS	Acres: 191.50
City: WILLMAR	Site Code: E26000	Classification Per M.S. 86A.05: n. N/A	Current Public Use: YES	Future Public Use: YES
Land Code: 1000000416	Agency Land Code: 269-001	Land Name: Riverland Community College	County: FREEBORN	Acres: 81.70
City: ALBERT LEA	Site Code: E26000	Classification Per M.S. 86A.05: n. N/A	Current Public Use: YES	Future Public Use: YES
Land Code: 1000000417	Agency Land Code: 273-001	Land Name: Riverland Community College	County: MOWER	Acres: 135.00
City: AUSTIN	Site Code: E26000	Classification Per M.S. 86A.05: n. N/A	Current Public Use: YES	Future Public Use: YES
Land Code: 1000000418	Agency Land Code: 307-001	Land Name: Riverland Community College	County: STEELE	Acres: 27.40
City: OWATONNA	Site Code: E26000	Classification Per M.S. 86A.05: n. N/A	Current Public Use: YES	Future Public Use: YES




Land Code: 1000000419	Agency Land Code: 306-001	Land Name: Rochester Community and Technica	County: OLMSTED	Acres: 518.50
City: ROCHESTER	Site Code: E26000	Classification Per M.S. 86A.05: n. N/A	Current Public Use: YES	Future Public Use: YES
Land Code: 1000000420	Agency Land Code: 073-001	Land Name: Saint Cloud State University	County: STEARNS	Acres: 12.50
City: ST. CLOUD	Site Code: E26000	Classification Per M.S. 86A.05: n. N/A	Current Public Use: YES	Future Public Use: YES
Land Code: 1000000421	Agency Land Code: 073-002	Land Name: Saint Cloud State University	County: STEARNS	Acres: 482.30
City: ST. CLOUD	Site Code: E26000	Classification Per M.S. 86A.05: g. State wildlife management area	Current Public Use: YES	Future Public Use: YES
Land Code: 1000000422	Agency Land Code: 073-003	Land Name: Saint Cloud State University	County: SHERBURNE	Acres: 81.60
City: ST. CLOUD	Site Code: E26000	Classification Per M.S. 86A.05: n. N/A	Current Public Use: YES	Future Public Use: YES
Land Code: 1000000424	Agency Land Code: 073-004	Land Name: Saint Cloud State University	County: STEARNS	Acres: 293.67
City: ST. CLOUD	Site Code: E26000	Classification Per M.S. 86A.05: n. N/A	Current Public Use: YES	Future Public Use: YES
Land Code: 1000000425	Agency Land Code: 208-001	Land Name: Saint Cloud Technical and Commun	County: STEARNS	Acres: 56.40
City: ST. CLOUD	Site Code: E26000	Classification Per M.S. 86A.05: n. N/A	Current Public Use: YES	Future Public Use: YES
Land Code: 1000000426	Agency Land Code: 206-001	Land Name: Saint Paul Technical College	County: RAMSEY	Acres: 24.80
City: ST. PAUL	Site Code: E26000	Classification Per M.S. 86A.05: n. N/A	Current Public Use: YES	Future Public Use: YES
Land Code: 1000000427	Agency Land Code: 274-001	Land Name: South Central Technical College	County: RICE	Acres: 7.40
City: FARIBAULT	Site Code: E26000	Classification Per M.S. 86A.05: n. N/A	Current Public Use: YES	Future Public Use: YES
Land Code: 1000000428	Agency Land Code: 270-001	Land Name: South Central Technical College	County: NICOLLET	Acres: 45.00
City: MANKATO	Site Code: E26000	Classification Per M.S. 86A.05: n. N/A	Current Public Use: YES	Future Public Use: YES
Land Code: 1000000429	Agency Land Code: 075-001	Land Name: Southwest State University	County: LYON	Acres: 215.60
City: MARSHALL	Site Code: E26000	Classification Per M.S. 86A.05: n. N/A	Current Public Use: YES	Future Public Use: YES
Land Code: 1000000430	Agency Land Code: 074-001	Land Name: Winona State University	County: WINONA	Acres: 70.50
City: WINONA	Site Code: E26000	Classification Per M.S. 86A.05: n. N/A	Current Public Use: YES	Future Public Use: YES

Agency # of Parcels: 57  
Agency Land Acres: 7,005.89

Grand Total # of Parcels: 57





**2023 State-Owned Land Inventory**


STATE OF MINNESOTA - 1/5/2023



***Grand Total Land Acres:***     **7,005.89**

**Report Note:** This report includes all Minnesota State-owned Land as State Agencies have reported within the Enterprise Real Property database. This report is intended to comply with Minnesota Statute 16B.245, Subdivision 2 reporting. This report is restricted to show only Minnesota State-owned land, grouped by agency, ordered by ascending property code, and State-owned facilities/buildings within the reported Minnesota State-owned land.





2023 State-Owned Land Inventory

STATE OF MINNESOTA - 1/5/2023



**Report Note:** This report includes all Minnesota State-owned Land as State Agencies have reported within the Enterprise Real Property database. This report is intended to comply with Minnesota Statute 16B.245, Subdivision 2 reporting. This report is restricted to show only Minnesota State-owned land, grouped by agency, ordered by ascending property code, and State-owned facilities/buildings within the reported Minnesota State-owned land.

Records for Agency: E40 - Historical Society

Land Code: 1000000030	Agency Land Code: E40026	Land Name: Research Center, 1500 Mississipp	County: RAMSEY	Acres: 4.15
City: ST. PAUL	Site Code: E40026	Classification Per M.S. 86A.05: j. State historic sites	Current Public Use: YES	Future Public Use: YES
	Building Code: E4002602601	Building Class: STORAGE	Address: 1500 Mississippi Street	
	Building Name: 1500 Mississippi	Building Usage: WAREHOUSE	Area: 68,272.11	
Land Code: 1000000031	Agency Land Code: E40027	Land Name: Birch Coulee	County: RENVILLE	Acres: 55.00
City: MORTON	Site Code: E40027	Classification Per M.S. 86A.05: j. State historic sites	Current Public Use: YES	Future Public Use: YES
	Building Code: E4002702701	Building Class: SHELTER	Address:	
	Building Name: Picnic Shelter	Building Usage: PICNIC	Area: 400.00	
	Building Code: E4002702702	Building Class: FACILITY	Address:	
	Building Name: Porta-potty Shelter	Building Usage: FACILITY	Area: 24.00	
Land Code: 1000000032	Agency Land Code: E40002	Land Name: Folsom House	County: CHISAGO	Acres: 1.30
City: TAYLORS FALLS	Site Code: E40002	Classification Per M.S. 86A.05: j. State historic sites	Current Public Use: YES	Future Public Use: YES
	Building Code: E4000200201	Building Class: STORAGE	Address: 272 West Government Street	
	Building Name: Folsom Garage	Building Usage: GARAGE	Area: 470.00	
	Building Code: E4000200202	Building Class: EDUCATIONAL	Address:	
	Building Name: Folsom House	Building Usage: INTERP UNOCCUPIE	Area: 3,710.00	
	Building Code: E4000200203	Building Class: SHELTER	Address:	
	Building Name: Well House	Building Usage: PICNIC	Area: 64.00	
Land Code: 1000000033	Agency Land Code: E40004	Land Name: Fort Ridgely	County: NICOLLET	Acres: 20.00
City: FAIRFAX	Site Code: E40004	Classification Per M.S. 86A.05: j. State historic sites	Current Public Use: YES	Future Public Use: YES
	Building Code: E4000400401	Building Class: EDUCATIONAL	Address: Rt. 1, Box 65	
	Building Name: Commissary	Building Usage: INTERP OCCUPIED	Area: 4,700.00	



	<b>Building Code:</b> E4000400402	<b>Building Class:</b> EDUCATIONAL	<b>Address:</b> Rt. 1, Box 65	
	<b>Building Name:</b> Powder Magazine	<b>Building Usage:</b> INTERP UNOCCUPIE	<b>Area:</b> 360.00	
<b>Land Code:</b> 1000000034	<b>Agency Land Code:</b> E40008	<b>Land Name:</b> Historic Forestville	<b>County:</b> FILLMORE	<b>Acres:</b> 18.90
<b>City:</b> PRESTON	<b>Site Code:</b> E40008	<b>Classification Per M.S. 86A.05:</b> j. State historic sites	<b>Current Public Use:</b> YES	<b>Future Public Use:</b> YES
	<b>Building Code:</b> E4000800801	<b>Building Class:</b> EDUCATIONAL	<b>Address:</b> Forestville State Park	
	<b>Building Name:</b> Wagon Barn	<b>Building Usage:</b> INTERP OCCUPIED	<b>Area:</b> 800.00	
	<b>Building Code:</b> E4000800802	<b>Building Class:</b>	<b>Address:</b>	
	<b>Building Name:</b> Granary	<b>Building Usage:</b> INTERP UNOCCUPIE	<b>Area:</b> 468.00	
	<b>Building Code:</b> E4000800803	<b>Building Class:</b>	<b>Address:</b>	
	<b>Building Name:</b> Store/Residence	<b>Building Usage:</b> INTERP OCCUPIED	<b>Area:</b> 5,288.00	
	<b>Building Code:</b> E4000800804	<b>Building Class:</b>	<b>Address:</b>	
	<b>Building Name:</b> Barn	<b>Building Usage:</b> INTERP OCCUPIED	<b>Area:</b> 4,640.00	
	<b>Building Code:</b> E4000800806	<b>Building Class:</b> EDUCATIONAL	<b>Address:</b>	
	<b>Building Name:</b> Outhouse	<b>Building Usage:</b> INTERP UNOCCUPIE	<b>Area:</b> 10.00	
	<b>Building Code:</b> E4000800807	<b>Building Class:</b>	<b>Address:</b>	
	<b>Building Name:</b> Chicken Coop	<b>Building Usage:</b> INTERP UNOCCUPIE	<b>Area:</b> 50.00	
	<b>Building Code:</b> E4000800808	<b>Building Class:</b> MUSEUM	<b>Address:</b>	
	<b>Building Name:</b> Visitor Services Building	<b>Building Usage:</b> MUSEUM	<b>Area:</b> 2,500.00	
	<b>Building Code:</b> E4000800809	<b>Building Class:</b> EDUCATIONAL	<b>Address:</b>	
	<b>Building Name:</b> Weigh House	<b>Building Usage:</b> INTERP UNOCCUPIE	<b>Area:</b> 450.00	
	<b>Building Code:</b> E4000800810	<b>Building Class:</b> SHELTER	<b>Address:</b> 21899 COUNTY ROAD 118	
	<b>Building Name:</b> Lift Station Shanty	<b>Building Usage:</b> RACEWAY	<b>Area:</b> 64.00	
<b>Land Code:</b> 1000000035	<b>Agency Land Code:</b> E40009	<b>Land Name:</b> Historic Fort Snelling	<b>County:</b> HENNEPIN	<b>Acres:</b> 46.50
<b>City:</b> MINNEAPOLIS	<b>Site Code:</b> E40009	<b>Classification Per M.S. 86A.05:</b> j. State historic sites	<b>Current Public Use:</b> YES	<b>Future Public Use:</b> YES
	<b>Building Code:</b> E4000900901	<b>Building Class:</b> EDUCATIONAL	<b>Address:</b> Historic Fort Snelling	
	<b>Building Name:</b> Round Tower	<b>Building Usage:</b> INTERP OCCUPIED	<b>Area:</b> 4,928.62	



Building Code:	E4000900902	Building Class:	EDUCATIONAL	Address:	Historic Fort Snelling
Building Name:	Building 31 (Powder Mag)	Building Usage:	INTERP UNOCCUPIE	Area:	168.95
Building Code:	E4000900903	Building Class:	STORAGE	Address:	
Building Name:	Building 22	Building Usage:	WAREHOUSE	Area:	8,307.44
Building Code:	E4000900904	Building Class:	EDUCATIONAL	Address:	
Building Name:	Hospital	Building Usage:	INTERP OCCUPIED	Area:	8,140.87
Building Code:	E4000900905	Building Class:		Address:	
Building Name:	Commandant's House	Building Usage:	INTERP OCCUPIED	Area:	5,333.64
Building Code:	E4000900918	Building Class:		Address:	
Building Name:	Hexagonal Tower (S. Batte	Building Usage:	INTERP UNOCCUPIE	Area:	3,686.32
Building Code:	E4000900919	Building Class:		Address:	
Building Name:	Short Barracks (Stone)	Building Usage:	INTERP OCCUPIED	Area:	7,963.13
Building Code:	E4000900920	Building Class:		Address:	
Building Name:	Officers Quarters'	Building Usage:	INTERP OCCUPIED	Area:	15,499.00
Building Code:	E4000900921	Building Class:		Address:	
Building Name:	Semi-Circular Bat. (Half	Building Usage:	INTERP UNOCCUPIE	Area:	1,962.89
Building Code:	E4000900924	Building Class:		Address:	
Building Name:	Building 17 and Link	Building Usage:	INTERP UNOCCUPIE	Area:	52,149.57
Building Code:	E4000900925	Building Class:		Address:	
Building Name:	Building 18	Building Usage:	INTERP UNOCCUPIE	Area:	54,972.22
Building Code:	E4000900926	Building Class:		Address:	
Building Name:	Well House	Building Usage:	INTERP UNOCCUPIE	Area:	33.79
Building Code:	E4000900927	Building Class:	GROUND	Address:	
Building Name:	Wall Line, Limestone	Building Usage:	MONUMENT	Area:	4,818.00
Building Code:	E4000900906	Building Class:	EDUCATIONAL	Address:	Historic Fort Snelling
Building Name:	Shops	Building Usage:	INTERP OCCUPIED	Area:	3,672.89



	<b>Building Code:</b>	E4000900907	<b>Building Class:</b>	EDUCATIONAL	<b>Address:</b>	Historic Fort Snelling			
	<b>Building Name:</b>	School	<b>Building Usage:</b>	INTERP OCCUPIED	<b>Area:</b>	841.97			
	<b>Building Code:</b>	E4000900908	<b>Building Class:</b>	STORAGE	<b>Address:</b>				
	<b>Building Name:</b>	Building 30, Barn	<b>Building Usage:</b>	WAREHOUSE	<b>Area:</b>	18,051.21			
	<b>Building Code:</b>	E4000900910	<b>Building Class:</b>	EDUCATIONAL	<b>Address:</b>				
	<b>Building Name:</b>	Powder Magazine	<b>Building Usage:</b>	INTERP UNOCCUPIE	<b>Area:</b>	1,092.13			
	<b>Building Code:</b>	E4000900911	<b>Building Class:</b>		<b>Address:</b>				
	<b>Building Name:</b>	Gun Shed	<b>Building Usage:</b>	INTERP UNOCCUPIE	<b>Area:</b>	426.52			
	<b>Building Code:</b>	E4000900912	<b>Building Class:</b>		<b>Address:</b>				
	<b>Building Name:</b>	Long Barracks (Wood)	<b>Building Usage:</b>	INTERP OCCUPIED	<b>Area:</b>	11,674.80			
	<b>Building Code:</b>	E4000900913	<b>Building Class:</b>		<b>Address:</b>				
	<b>Building Name:</b>	Guard House	<b>Building Usage:</b>	INTERP OCCUPIED	<b>Area:</b>	1,949.22			
	<b>Building Code:</b>	E4000900914	<b>Building Class:</b>		<b>Address:</b>				
	<b>Building Name:</b>	Pentagonal Tower (N. Batt	<b>Building Usage:</b>	INTERP UNOCCUPIE	<b>Area:</b>	822.32			
	<b>Building Code:</b>	E4000900915	<b>Building Class:</b>		<b>Address:</b>				
	<b>Building Name:</b>	Gate House	<b>Building Usage:</b>	INTERP UNOCCUPIE	<b>Area:</b>	397.99			
	<b>Building Code:</b>	E4000900916	<b>Building Class:</b>		<b>Address:</b>				
	<b>Building Name:</b>	Commissary	<b>Building Usage:</b>	INTERP OCCUPIED	<b>Area:</b>	6,618.73			
	<b>Building Code:</b>	E4000900917	<b>Building Class:</b>		<b>Address:</b>				
	<b>Building Name:</b>	Sutler Store	<b>Building Usage:</b>	INTERP OCCUPIED	<b>Area:</b>	823.54			
<b>Land Code:</b>	1000000036	<b>Agency Land Code:</b>	E40028	<b>Land Name:</b>	Fort Renville	<b>County:</b>	CHIPPEWA	<b>Acres:</b>	2.20
<b>City:</b>	MONTEVIDEO	<b>Site Code:</b>	E40028	<b>Classification Per M.S. 86A.05:</b>	j. State historic sites	<b>Current Public Use:</b>	YES	<b>Future Public Use:</b>	YES
<b>Land Code:</b>	1000000037	<b>Agency Land Code:</b>	E40012	<b>Land Name:</b>	Lac qui Parle Mission	<b>County:</b>	CHIPPEWA	<b>Acres:</b>	16.80
<b>City:</b>	MONTEVIDEO	<b>Site Code:</b>	E40012	<b>Classification Per M.S. 86A.05:</b>	j. State historic sites	<b>Current Public Use:</b>	YES	<b>Future Public Use:</b>	YES
	<b>Building Code:</b>	E4001201201	<b>Building Class:</b>	EDUCATIONAL	<b>Address:</b>	151 Pioneer Dr., Box 303			
	<b>Building Name:</b>	Mission Chapel	<b>Building Usage:</b>	INTERP UNOCCUPIE	<b>Area:</b>	900.00			



Land Code: 1000000038	Agency Land Code: E40014	Land Name: Charles A. Lindbergh Home	County: MORRISON	Acres: 17.00
City: LITTLE FALLS	Site Code: E40014	Classification Per M.S. 86A.05: j. State historic sites	Current Public Use: YES	Future Public Use: YES
Building Code: E4001401401		Building Class: MUSEUM	Address: 1200 Lindbergh Drive South	
Building Name: Visitor Center		Building Usage: MUSEUM	Area: 10,700.00	
Building Code: E4001401402		Building Class: EDUCATIONAL	Address:	
Building Name: Lindbergh House		Building Usage: INTERP OCCUPIED	Area: 4,426.00	
Building Code: E4001401403		Building Class:	Address:	
Building Name: Ice House		Building Usage: INTERP UNOCCUPIE	Area: 300.00	
Building Code: E4001401405		Building Class: STORAGE	Address:	
Building Name: Storage Shed		Building Usage: GARAGE	Area: 192.00	
Building Code: E4001401406		Building Class: EDUCATIONAL	Address:	
Building Name: WPA Stone Wall Shelter		Building Usage: INTERP UNOCCUPIE	Area: 100.00	
Land Code: 1000000039	Agency Land Code: E40015	Land Name: STATE Lower Sioux Agency	County: REDWOOD	Acres: 87.75
City: MORTON	Site Code: E40015	Classification Per M.S. 86A.05: j. State historic sites	Current Public Use: YES	Future Public Use: YES
Land Code: 1000000040	Agency Land Code: E40018	Land Name: STATE Snake River Fur Post	County: PINE	Acres: 42.40
City: PINE CITY	Site Code: E40018	Classification Per M.S. 86A.05: j. State historic sites	Current Public Use: YES	Future Public Use: YES
Land Code: 1000000041	Agency Land Code: E40029	Land Name: Morrison Mounds	County: OTTER TAIL	Acres: 78.00
City: FERGUS FALLS	Site Code: E40029	Classification Per M.S. 86A.05: j. State historic sites	Current Public Use: NO	Future Public Use: NO
Land Code: 1000000042	Agency Land Code: E40024	Land Name: Sibley House Historic Site	County: DAKOTA	Acres: 5.50
City: MENDOTA	Site Code: E40024	Classification Per M.S. 86A.05: j. State historic sites	Current Public Use: YES	Future Public Use: YES
Building Code: E4002402401		Building Class: EDUCATIONAL	Address: 1357 Sibley Memorial Highway	
Building Name: DuPuis House		Building Usage: INTERP OCCUPIED	Area: 4,909.00	
Building Code: E4002402402		Building Class:	Address:	
Building Name: Sibley House		Building Usage: INTERP OCCUPIED	Area: 5,373.00	
Building Code: E4002402403		Building Class:	Address:	
Building Name: Faribault House		Building Usage: INTERP OCCUPIED	Area: 4,650.00	




		Building Code: E4002402404	Building Class: EDUCATIONAL	Address: 1357 Sibley Memorial Highway
		Building Name: Cold Store	Building Usage: INTERP UNOCCUPIE	Area: 372.00
		Building Code: E4002402405	Building Class: MAINTENANCE	Address:
		Building Name: Well House	Building Usage: WELL HOUSE	Area: 344.00
		Building Code: E4002402406	Building Class: HOUSING	Address:
		Building Name: Caretaker's Cottage	Building Usage: RES SGL FAMILY	Area: 772.00
		Building Code: E4002402407	Building Class: STORAGE	Address:
		Building Name: Caretaker's Garage	Building Usage: GARAGE	Area: 532.00
		Building Code: E4002402409	Building Class: EDUCATIONAL	Address:
		Building Name: Powderhouse	Building Usage: INTERP UNOCCUPIE	Area: 246.00
Land Code: 1000000043	Agency Land Code: E40021	Land Name: Split Rock Lighthouse	County: LAKE	Acres: 25.00
City: TWO HARBORS	Site Code: E40021	Classification Per M.S. 86A.05: j. State historic sites	Current Public Use: YES	Future Public Use: YES
		Building Code: E4002102101	Building Class: STORAGE	Address: 3713 Split Rock Lighthouse Rd
		Building Name: Dwelling #3	Building Usage: RECORDS STORAGE	Area: 2,124.00
		Building Code: E4002102102	Building Class: EDUCATIONAL	Address:
		Building Name: Oil House/Storage	Building Usage: INTERP UNOCCUPIE	Area: 311.39
		Building Code: E4002102103	Building Class:	Address:
		Building Name: Fog Signal Building	Building Usage: INTERP OCCUPIED	Area: 991.17
		Building Code: E4002102104	Building Class:	Address:
		Building Name: Pump House	Building Usage: INTERP UNOCCUPIE	Area: 79.64
		Building Code: E4002102105	Building Class:	Address:
		Building Name: Tram House	Building Usage: INTERP UNOCCUPIE	Area: 144.00
		Building Code: E4002102106	Building Class: HOUSING	Address:
		Building Name: Dwelling #2	Building Usage: RES SGL FAMILY	Area: 2,124.00
		Building Code: E4002102107	Building Class: STORAGE	Address:
		Building Name: Storage Barn #2	Building Usage: GARAGE	Area: 768.00



		<b>Building Code:</b> E4002102108	<b>Building Class:</b> STORAGE	<b>Address:</b> 3713 Split Rock Lighthouse Rd
		<b>Building Name:</b> Storage Barn #3	<b>Building Usage:</b> GARAGE	<b>Area:</b> 768.00
		<b>Building Code:</b> E4002102109	<b>Building Class:</b> MUSEUM	<b>Address:</b>
		<b>Building Name:</b> Visitor Center	<b>Building Usage:</b> MUSEUM	<b>Area:</b> 14,012.99
		<b>Building Code:</b> E4002102110	<b>Building Class:</b> EDUCATIONAL	<b>Address:</b>
		<b>Building Name:</b> Lighthouse	<b>Building Usage:</b> INTERP OCCUPIED	<b>Area:</b> 733.03
		<b>Building Code:</b> E4002102111	<b>Building Class:</b>	<b>Address:</b> Split Rock Lighthouse
		<b>Building Name:</b> Dwelling #1	<b>Building Usage:</b> INTERP OCCUPIED	<b>Area:</b> 2,124.00
		<b>Building Code:</b> E4002102112	<b>Building Class:</b> PARKING	<b>Address:</b> 3713 Split Rock Lighthouse Rd
		<b>Building Name:</b> Parking Lot	<b>Building Usage:</b> PARKING LOT	<b>Area:</b> 55,962.00
		<b>Building Code:</b> E4002102113	<b>Building Class:</b> MAINTENANCE	<b>Address:</b>
		<b>Building Name:</b> Storage Garage - Maintena	<b>Building Usage:</b> SHOP	<b>Area:</b> 576.00
		<b>Building Code:</b> E4002102114	<b>Building Class:</b> STORAGE	<b>Address:</b>
		<b>Building Name:</b> Storage Garage	<b>Building Usage:</b> GARAGE	<b>Area:</b> 576.00
		<b>Building Code:</b> E4002102115	<b>Building Class:</b> EDUCATIONAL	<b>Address:</b>
		<b>Building Name:</b> Well House	<b>Building Usage:</b> INTERP UNOCCUPIE	<b>Area:</b> 36.00
		<b>Building Code:</b> E4002102116	<b>Building Class:</b> FOOD SERVICE	<b>Address:</b>
		<b>Building Name:</b> Vending Hut	<b>Building Usage:</b> CONCESSION	<b>Area:</b> 80.00
<b>Land Code:</b> 1000000044	<b>Agency Land Code:</b> E40030	<b>Land Name:</b> Stumne Mounds	<b>County:</b> PINE	<b>Acres:</b> 62.00
<b>City:</b> PINE CITY	<b>Site Code:</b> E40030	<b>Classification Per M.S. 86A.05:</b> j. State historic sites	<b>Current Public Use:</b> NO	<b>Future Public Use:</b> NO
<b>Land Code:</b> 1000000045	<b>Agency Land Code:</b> E40031	<b>Land Name:</b> Traverse Des Sioux	<b>County:</b> NICOLLET	<b>Acres:</b> 70.00
<b>City:</b> ST. PETER	<b>Site Code:</b> E40031	<b>Classification Per M.S. 86A.05:</b> j. State historic sites	<b>Current Public Use:</b> YES	<b>Future Public Use:</b> YES
<b>Land Code:</b> 1000000046	<b>Agency Land Code:</b> E40022	<b>Land Name:</b> Upper Sioux Agency	<b>County:</b> RENVILLE	<b>Acres:</b> 19.30
<b>City:</b> GRANITE FALLS	<b>Site Code:</b> E40022	<b>Classification Per M.S. 86A.05:</b> j. State historic sites	<b>Current Public Use:</b> YES	<b>Future Public Use:</b> YES
		<b>Building Code:</b> E4002202201	<b>Building Class:</b> EDUCATIONAL	<b>Address:</b> Rt. 2, Box 92
		<b>Building Name:</b> House/Duplex	<b>Building Usage:</b> INTERP UNOCCUPIE	<b>Area:</b> 1,871.00





**2023 State-Owned Land Inventory**

STATE OF MINNESOTA - 1/5/2023




**Report Note:** This report includes all Minnesota State-owned Land as State Agencies have reported within the Enterprise Real Property database. This report is intended to comply with Minnesota Statute 16B.245, Subdivision 2 reporting. This report is restricted to show only Minnesota State-owned land, grouped by agency, ordered by ascending property code, and State-owned facilities/buildings within the reported Minnesota State-owned land.

*Agency # of Parcels:* 17  
*Agency Land Acres:* 571.80

---

*Grand Total # of Parcels:* 17  
*Grand Total Land Acres:* 571.80





2023 State-Owned Land Inventory

STATE OF MINNESOTA - 1/5/2023



**Report Note:** This report includes all Minnesota State-owned Land as State Agencies have reported within the Enterprise Real Property database. This report is intended to comply with Minnesota Statute 16B.245, Subdivision 2 reporting. This report is restricted to show only Minnesota State-owned land, grouped by agency, ordered by ascending property code, and State-owned facilities/buildings within the reported Minnesota State-owned land.

Records for Agency: E44 - Minnesota State Academies

Land Code: 1000000137	Agency Land Code: E44002	Land Name: MSAB Campus	County: RICE	Acres: 20.75
City: FARIBAULT	Site Code: E44002	Classification Per M.S. 86A.05: n. N/A	Current Public Use: YES	Future Public Use: YES
Building Code: E4400200255		Building Class: FACILITY	Address: 400 SE 6th Ave.	
Building Name: A + House		Building Usage: FACILITY	Area: 4,182.30	
Building Code: E4400200266		Building Class: EDUCATIONAL	Address:	
Building Name: Torger Lien (Industrial Building)		Building Usage: CLASSROOM	Area: 6,933.04	
Building Code: E4400201666		Building Class:	Address:	
Building Name: Library for the Blind & P		Building Usage: CLASSROOM	Area: 21,201.16	
Building Code: E4400201866		Building Class:	Address:	
Building Name: Lysen - Gillen Learning Center		Building Usage: CLASSROOM	Area: 89,416.59	
Building Code: E4400202266		Building Class: FACILITY	Address:	
Building Name: Maintenance Building		Building Usage: FACILITY	Area: 5,450.52	
Land Code: 1000000138	Agency Land Code: E44001	Land Name: MSAD Campus	County: RICE	Acres: 48.12
City: FARIBAULT	Site Code: E44001	Classification Per M.S. 86A.05: n. N/A	Current Public Use: YES	Future Public Use: YES
Building Code: E4400100566		Building Class: MAINTENANCE	Address: 615 Olof Hanson Drive	
Building Name: Central Gas Meter Building		Building Usage: POWER PLANT	Area: 207.84	
Building Code: E4400100766		Building Class: STORAGE	Address:	
Building Name: Laundry Bldg.		Building Usage: EQUIP STORAGE	Area: 7,107.01	
Building Code: E4400100866		Building Class: MAINTENANCE	Address:	
Building Name: Power Plant		Building Usage: POWER PLANT	Area: 18,055.84	
Building Code: E4400100966		Building Class: HOUSING	Address:	
Building Name: Tate Hall		Building Usage: DORMITORY	Area: 62,207.21	




Building Code:	E4400101266	Building Class:	EDUCATIONAL	Address:	615 Olof Hanson Drive
Building Name:	Pollard Hall	Building Usage:	CLASSROOM	Area:	16,745.96
Building Code:	E4400101766	Building Class:	FOOD SERVICE	Address:	
Building Name:	Rodman Hall	Building Usage:	DINING FACILITY	Area:	22,649.01
Building Code:	E4400101966	Building Class:	EDUCATIONAL	Address:	
Building Name:	Smith Hall	Building Usage:	CLASSROOM	Area:	25,512.25
Building Code:	E4400102018	Building Class:		Address:	
Building Name:	Wilkins Hall	Building Usage:	CLASSROOM	Area:	26,874.21
Building Code:	E4400102166	Building Class:	EDUCATIONAL	Address:	
Building Name:	Quinn Hall	Building Usage:	CLASSROOM	Area:	22,175.25
Building Code:	E4400102666	Building Class:	RECREATION	Address:	
Building Name:	Lauritsen Gymnasium	Building Usage:	GYMNASIUM	Area:	25,975.49
Building Code:	E4400102766	Building Class:	EDUCATIONAL	Address:	
Building Name:	Noyes Hall	Building Usage:	CLASSROOM	Area:	54,194.96
Building Code:	E4400102866	Building Class:		Address:	
Building Name:	Mott Hall	Building Usage:	CLASSROOM	Area:	13,768.64
Building Code:	E4400103066	Building Class:	MAINTENANCE	Address:	
Building Name:	Electrical Service Vault	Building Usage:	SHED	Area:	125.00
Building Code:	E4400103166	Building Class:	STORAGE	Address:	
Building Name:	Garage MSAD (Rodman Garage)	Building Usage:	GARAGE	Area:	1,926.40

Agency # of Parcels: 2  
Agency Land Acres: 68.87

Grand Total # of Parcels: 2  
Grand Total Land Acres: 68.87





2023 State-Owned Land Inventory

STATE OF MINNESOTA - 1/5/2023



**Report Note:** This report includes all Minnesota State-owned Land as State Agencies have reported within the Enterprise Real Property database. This report is intended to comply with Minnesota Statute 16B.245, Subdivision 2 reporting. This report is restricted to show only Minnesota State-owned land, grouped by agency, ordered by ascending property code, and State-owned facilities/buildings within the reported Minnesota State-owned land.

Records for Agency: E77 - Minnesota Zoological Garden

Land Code: 1000091527	Agency Land Code: E77700	Land Name: The Minnesota Zoo	County: DAKOTA	Acres: 485.00
City: APPLE VALLEY	Site Code: E77700	Classification Per M.S. 86A.05: n. N/A	Current Public Use: YES	Future Public Use: YES
Building Code: E7770000220		Building Class: ANIMAL	Address: 13000 Zoo Boulevard	
Building Name: Isolation Barn		Building Usage: HOLDING	Area: 2,981.58	
Building Code: E7770000305		Building Class: OFFICE	Address:	
Building Name: MBC - Section -A-B- Admin-Education		Building Usage: OFFICE	Area: 80,138.82	
Building Code: E7770000520		Building Class:	Address:	
Building Name: Central Plaza Office - Tiger Hold		Building Usage: OFFICE	Area: 10,754.02	
Building Code: E7770000625		Building Class: ANIMAL	Address:	
Building Name: Bldg A - Animal Health		Building Usage: HEALTH	Area: 18,780.92	
Building Code: E7770000755		Building Class: RESTROOM/SHOWER	Address:	
Building Name: Replay Park Restroom		Building Usage: SHOWER	Area: 584.86	
Building Code: E7770000855		Building Class: RECREATION	Address:	
Building Name: Conservation Carousel		Building Usage: REC HALL	Area: 5,236.44	
Building Code: E7770000865		Building Class: MAINTENANCE	Address:	
Building Name: Fire Suppression Building		Building Usage: WELL HOUSE	Area: 50.21	
Building Code: E7770000875		Building Class: TICKET BOOTH	Address:	
Building Name: Carousel Token Shelter		Building Usage: TICKET BOOTH	Area: 96.88	
Building Code: E7770001220		Building Class: ANIMAL	Address:	
Building Name: Bldg H - Camel Barn		Building Usage: HOLDING	Area: 1,682.80	
Building Code: E7770001625		Building Class: OFFICE	Address:	
Building Name: Bldg B - Internal Services		Building Usage: OFFICE	Area: 16,680.93	



<b>Building Code:</b>	E7770001945	<b>Building Class:</b>	MAINTENANCE	<b>Address:</b>	13000 Zoo Boulevard
<b>Building Name:</b>	Generator Discovery Bay	<b>Building Usage:</b>	POWER PLANT	<b>Area:</b>	149.40
<b>Building Code:</b>	E7770002220	<b>Building Class:</b>	ANIMAL	<b>Address:</b>	
<b>Building Name:</b>	Bldg J - Horse Barn	<b>Building Usage:</b>	HOLDING	<b>Area:</b>	1,204.34
<b>Building Code:</b>	E7770002625	<b>Building Class:</b>	STORAGE	<b>Address:</b>	
<b>Building Name:</b>	Pole Bldg - Vehicle Maint	<b>Building Usage:</b>	GARAGE	<b>Area:</b>	7,171.59
<b>Building Code:</b>	E7770002725	<b>Building Class:</b>	MAINTENANCE	<b>Address:</b>	
<b>Building Name:</b>	Bldg C - Vehicle Maint Garage	<b>Building Usage:</b>	GARAGE	<b>Area:</b>	2,912.22
<b>Building Code:</b>	E7770003220	<b>Building Class:</b>	ANIMAL	<b>Address:</b>	
<b>Building Name:</b>	Bldg K - Camel Barn	<b>Building Usage:</b>	HOLDING	<b>Area:</b>	1,202.18
<b>Building Code:</b>	E7770003625	<b>Building Class:</b>	GREENHOUSE	<b>Address:</b>	
<b>Building Name:</b>	Greenhouse Headhouse	<b>Building Usage:</b>	GREENHOUSE	<b>Area:</b>	1,889.79
<b>Building Code:</b>	E7770003725	<b>Building Class:</b>		<b>Address:</b>	
<b>Building Name:</b>	Greenhouse	<b>Building Usage:</b>	GREENHOUSE	<b>Area:</b>	3,666.27
<b>Building Code:</b>	E7770004220	<b>Building Class:</b>	ANIMAL	<b>Address:</b>	
<b>Building Name:</b>	Bldg L - Moose Barn	<b>Building Usage:</b>	HOLDING	<b>Area:</b>	1,200.06
<b>Building Code:</b>	E7770004625	<b>Building Class:</b>		<b>Address:</b>	
<b>Building Name:</b>	Bldg EF - Large Animal Holding	<b>Building Usage:</b>	HOLDING	<b>Area:</b>	2,735.37
<b>Building Code:</b>	E7770005230	<b>Building Class:</b>	MAINTENANCE	<b>Address:</b>	
<b>Building Name:</b>	Bldg M - Monorail Maint	<b>Building Usage:</b>	GARAGE	<b>Area:</b>	7,560.92
<b>Building Code:</b>	E7770005240	<b>Building Class:</b>		<b>Address:</b>	
<b>Building Name:</b>	Monorail Maint Shed	<b>Building Usage:</b>	SHED	<b>Area:</b>	125.81
<b>Building Code:</b>	E7770005625	<b>Building Class:</b>	STORAGE	<b>Address:</b>	
<b>Building Name:</b>	Bldg G - Hay Storage	<b>Building Usage:</b>	FEED STORAGE	<b>Area:</b>	7,852.13
<b>Building Code:</b>	E7770005720	<b>Building Class:</b>	EXHIBIT	<b>Address:</b>	
<b>Building Name:</b>	Dhole Gazebo	<b>Building Usage:</b>	EXHIBIT	<b>Area:</b>	1,101.73



Building Code:	E7770006230	Building Class:	MAINTENANCE	Address:	13000 Zoo Boulevard
Building Name:	Bldg N - Monorail Switch Gear	Building Usage:	SHED	Area:	235.96
Building Code:	E7770006310	Building Class:	ANIMAL	Address:	
Building Name:	MBC - Section -C-D-E-F- Tropics	Building Usage:	EXHIBIT	Area:	192,142.40
Building Code:	E7770006320	Building Class:		Address:	
Building Name:	Butterfly Tent	Building Usage:	EXHIBIT	Area:	4,539.38
Building Code:	E7770006330	Building Class:		Address:	
Building Name:	Butterfly Containment Building	Building Usage:	HOLDING	Area:	102.29
Building Code:	E7770006340	Building Class:		Address:	
Building Name:	Endangered Butterfly Tent	Building Usage:	EXHIBIT	Area:	336.00
Building Code:	E7770006635	Building Class:	MAINTENANCE	Address:	
Building Name:	Bldg H - Central Heat Plant	Building Usage:	CENTRAL HEATING	Area:	3,164.88
Building Code:	E7770007240	Building Class:	ANIMAL	Address:	
Building Name:	Bison - Pronghorn Holding	Building Usage:	HOLDING	Area:	22,228.64
Building Code:	E7770007320	Building Class:	STORAGE	Address:	
Building Name:	Bison Garage	Building Usage:	GARAGE	Area:	952.46
Building Code:	E7770007420	Building Class:		Address:	
Building Name:	Bison Holding Hay Shed	Building Usage:	FEED STORAGE	Area:	729.36
Building Code:	E7770007520	Building Class:	MAINTENANCE	Address:	
Building Name:	Bison Holding Shed	Building Usage:	SHED	Area:	219.61
Building Code:	E7770007625	Building Class:		Address:	
Building Name:	Warehouse-Maintenance Support	Building Usage:	GARAGE	Area:	11,316.91
Building Code:	E7770008220	Building Class:	ANIMAL	Address:	
Building Name:	Caribou Barn A	Building Usage:	HOLDING	Area:	2,649.30
Building Code:	E7770008225	Building Class:		Address:	
Building Name:	Caribou Barn B	Building Usage:	HOLDING	Area:	1,121.13



<b>Building Code:</b>	E7770008320	<b>Building Class:</b>	ANIMAL	<b>Address:</b>	13000 Zoo Boulevard
<b>Building Name:</b>	Giraffe Holding	<b>Building Usage:</b>	HOLDING	<b>Area:</b>	516.70
<b>Building Code:</b>	E7770008420	<b>Building Class:</b>		<b>Address:</b>	
<b>Building Name:</b>	Zebra Holding	<b>Building Usage:</b>	HOLDING	<b>Area:</b>	386.60
<b>Building Code:</b>	E7770008520	<b>Building Class:</b>		<b>Address:</b>	
<b>Building Name:</b>	Gazelle Holding	<b>Building Usage:</b>	HOLDING	<b>Area:</b>	386.60
<b>Building Code:</b>	E7770008620	<b>Building Class:</b>		<b>Address:</b>	
<b>Building Name:</b>	Oryx Holding	<b>Building Usage:</b>	HOLDING	<b>Area:</b>	386.60
<b>Building Code:</b>	E7770008720	<b>Building Class:</b>	MAINTENANCE	<b>Address:</b>	
<b>Building Name:</b>	Africa Holding Shed	<b>Building Usage:</b>	SHED	<b>Area:</b>	346.17
<b>Building Code:</b>	E7770008820	<b>Building Class:</b>	STORAGE	<b>Address:</b>	
<b>Building Name:</b>	Africa Holding Hay Shed	<b>Building Usage:</b>	FEED STORAGE	<b>Area:</b>	219.61
<b>Building Code:</b>	E7770009220	<b>Building Class:</b>	ANIMAL	<b>Address:</b>	
<b>Building Name:</b>	Musk Ox Bldg A	<b>Building Usage:</b>	HOLDING	<b>Area:</b>	1,608.12
<b>Building Code:</b>	E7770009225	<b>Building Class:</b>		<b>Address:</b>	
<b>Building Name:</b>	Musk Ox Bldg B	<b>Building Usage:</b>	HOLDING	<b>Area:</b>	1,515.08
<b>Building Code:</b>	E7770009320	<b>Building Class:</b>		<b>Address:</b>	
<b>Building Name:</b>	Musk Ox Viewing Shelter	<b>Building Usage:</b>	EXHIBIT	<b>Area:</b>	286.75
<b>Building Code:</b>	E7770009420	<b>Building Class:</b>	TICKET BOOTH	<b>Address:</b>	
<b>Building Name:</b>	Dinos Ticket Booth	<b>Building Usage:</b>	TICKET BOOTH	<b>Area:</b>	49.58
<b>Building Code:</b>	E7770009430	<b>Building Class:</b>		<b>Address:</b>	
<b>Building Name:</b>	Dinos Ticket Booth 2	<b>Building Usage:</b>	TICKET BOOTH	<b>Area:</b>	33.35
<b>Building Code:</b>	E7770009440	<b>Building Class:</b>	FOOD SERVICE	<b>Address:</b>	
<b>Building Name:</b>	Dinos Gift Tent	<b>Building Usage:</b>	CONCESSION	<b>Area:</b>	994.95
<b>Building Code:</b>	E7770010510	<b>Building Class:</b>	TICKET BOOTH	<b>Address:</b>	
<b>Building Name:</b>	East Entrance	<b>Building Usage:</b>	TICKET BOOTH	<b>Area:</b>	468.76



<b>Building Code:</b>	E7770011220	<b>Building Class:</b>	ANIMAL	<b>Address:</b>	13000 Zoo Boulevard
<b>Building Name:</b>	Bldg V - Takin Barn	<b>Building Usage:</b>	HOLDING	<b>Area:</b>	2,334.58
<b>Building Code:</b>	E7770012245	<b>Building Class:</b>		<b>Address:</b>	
<b>Building Name:</b>	Bird Holding - Galaxie Ave	<b>Building Usage:</b>	HOLDING	<b>Area:</b>	2,989.89
<b>Building Code:</b>	E7770013255	<b>Building Class:</b>		<b>Address:</b>	
<b>Building Name:</b>	Amphitheater Bird Holding	<b>Building Usage:</b>	HOLDING	<b>Area:</b>	3,127.13
<b>Building Code:</b>	E7770013355	<b>Building Class:</b>	AMPHITHEATER	<b>Address:</b>	
<b>Building Name:</b>	Amphitheater	<b>Building Usage:</b>	AMPHITHEATER	<b>Area:</b>	11,980.33
<b>Building Code:</b>	E7770013365	<b>Building Class:</b>	FOOD SERVICE	<b>Address:</b>	
<b>Building Name:</b>	Lancer Tiger Treats	<b>Building Usage:</b>	CONCESSION	<b>Area:</b>	620.75
<b>Building Code:</b>	E7770013375	<b>Building Class:</b>	ANIMAL	<b>Address:</b>	
<b>Building Name:</b>	Tiger Lair	<b>Building Usage:</b>	EXHIBIT	<b>Area:</b>	2,772.62
<b>Building Code:</b>	E7770013455	<b>Building Class:</b>	RESTROOM/SHOWER	<b>Address:</b>	
<b>Building Name:</b>	Amphitheater Restroom	<b>Building Usage:</b>	SHOWER	<b>Area:</b>	1,097.93
<b>Building Code:</b>	E7770013555	<b>Building Class:</b>	FOOD SERVICE	<b>Address:</b>	
<b>Building Name:</b>	Summit - Lancer Vending Booth	<b>Building Usage:</b>	CONCESSION	<b>Area:</b>	269.14
<b>Building Code:</b>	E7770013655	<b>Building Class:</b>	SHELTER	<b>Address:</b>	
<b>Building Name:</b>	Picnic Tent 1	<b>Building Usage:</b>	PICNIC	<b>Area:</b>	1,953.85
<b>Building Code:</b>	E7770013755	<b>Building Class:</b>		<b>Address:</b>	
<b>Building Name:</b>	Picnic Tent 2	<b>Building Usage:</b>	PICNIC	<b>Area:</b>	1,953.85
<b>Building Code:</b>	E7770013855	<b>Building Class:</b>		<b>Address:</b>	
<b>Building Name:</b>	Picnic Tent 3	<b>Building Usage:</b>	PICNIC	<b>Area:</b>	800.00
<b>Building Code:</b>	E7770015235	<b>Building Class:</b>	MAINTENANCE	<b>Address:</b>	
<b>Building Name:</b>	Cement Shed	<b>Building Usage:</b>	SHED	<b>Area:</b>	493.88
<b>Building Code:</b>	E7770015315	<b>Building Class:</b>	ANIMAL	<b>Address:</b>	
<b>Building Name:</b>	MBC - Section -G- MN Trail	<b>Building Usage:</b>	EXHIBIT	<b>Area:</b>	27,265.01



Building Code:	E7770016150	Building Class:	ANIMAL	Address:	13000 Zoo Boulevard
Building Name:	Black Bear Holding	Building Usage:	HOLDING	Area:	2,122.93
Building Code:	E7770017340	Building Class:		Address:	
Building Name:	Monorail Station	Building Usage:	HOLDING	Area:	1,823.99
Building Code:	E7770019640	Building Class:	MAINTENANCE	Address:	
Building Name:	Life Support Discovery Bay	Building Usage:	WATER FILTRATION	Area:	13,677.32
Building Code:	E7770019740	Building Class:	OFFICE	Address:	
Building Name:	Marketing Trailer	Building Usage:	OFFICE	Area:	1,381.01
Building Code:	E7770020145	Building Class:	EXHIBIT	Address:	
Building Name:	Farm House	Building Usage:	EXHIBIT	Area:	7,264.30
Building Code:	E7770020245	Building Class:	ANIMAL	Address:	
Building Name:	Goat - Sheep Barn	Building Usage:	EXHIBIT	Area:	1,168.00
Building Code:	E7770020345	Building Class:	EXHIBIT	Address:	
Building Name:	Granary	Building Usage:	EXHIBIT	Area:	2,149.31
Building Code:	E7770020445	Building Class:		Address:	
Building Name:	Grain Elevator	Building Usage:	EXHIBIT	Area:	2,523.89
Building Code:	E7770020545	Building Class:		Address:	
Building Name:	Machine Shed	Building Usage:	EXHIBIT	Area:	2,585.60
Building Code:	E7770020645	Building Class:	ANIMAL	Address:	
Building Name:	Chicken House	Building Usage:	EXHIBIT	Area:	1,499.03
Building Code:	E7770020745	Building Class:		Address:	
Building Name:	Swine Barn	Building Usage:	EXHIBIT	Area:	877.05
Building Code:	E7770020845	Building Class:		Address:	
Building Name:	Dairy Barn	Building Usage:	EXHIBIT	Area:	5,494.15
Building Code:	E7770020945	Building Class:		Address:	
Building Name:	Horse Barn	Building Usage:	EXHIBIT	Area:	1,266.97



Building Code:	E7770021015	Building Class:	SHELTER	Address:	13000 Zoo Boulevard
Building Name:	Farm Shelter 1	Building Usage:	PICNIC	Area:	153.65
Building Code:	E7770021025	Building Class:		Address:	
Building Name:	Farm Shelter 2	Building Usage:	PICNIC	Area:	153.65
Building Code:	E7770021035	Building Class:		Address:	
Building Name:	Farm Shelter 3	Building Usage:	PICNIC	Area:	153.65
Building Code:	E7770021045	Building Class:		Address:	
Building Name:	Farm Shelter 4	Building Usage:	PICNIC	Area:	153.65
Building Code:	E7770021055	Building Class:		Address:	
Building Name:	Farm Shelter 5	Building Usage:	PICNIC	Area:	153.65
Building Code:	E7770021065	Building Class:		Address:	
Building Name:	Farm Shelter 6	Building Usage:	PICNIC	Area:	153.65
Building Code:	E7770021075	Building Class:		Address:	
Building Name:	Farm Shelter 7	Building Usage:	PICNIC	Area:	153.65
Building Code:	E7770021085	Building Class:		Address:	
Building Name:	Farm Shelter 8	Building Usage:	PICNIC	Area:	153.65
Building Code:	E7770021095	Building Class:		Address:	
Building Name:	Farm Loading Shelter	Building Usage:	PICNIC	Area:	126.50
Building Code:	E7770021105	Building Class:	ANIMAL	Address:	
Building Name:	Pony Shed 1	Building Usage:	HOLDING	Area:	184.77
Building Code:	E7770021115	Building Class:		Address:	
Building Name:	Pony Shed 2	Building Usage:	HOLDING	Area:	184.77
Building Code:	E7770022145	Building Class:	STORAGE	Address:	
Building Name:	Concrete - Stave Silo	Building Usage:	EQUIP STORAGE	Area:	184.66
Building Code:	E7770022245	Building Class:		Address:	
Building Name:	Metal Silo	Building Usage:	EQUIP STORAGE	Area:	180.66



<b>Building Code:</b>	E7770029640	<b>Building Class:</b>	ANIMAL	<b>Address:</b>	13000 Zoo Boulevard
<b>Building Name:</b>	Discovery Bay	<b>Building Usage:</b>	EXHIBIT	<b>Area:</b>	73,584.60
<b>Building Code:</b>	E7770030050	<b>Building Class:</b>	AMPHITHEATER	<b>Address:</b>	
<b>Building Name:</b>	Lakeside Terrace	<b>Building Usage:</b>	AMPHITHEATER	<b>Area:</b>	354.91
<b>Building Code:</b>	E7770030150	<b>Building Class:</b>	MAINTENANCE	<b>Address:</b>	
<b>Building Name:</b>	Bear - Otter Life Support	<b>Building Usage:</b>	WATER FILTRATION	<b>Area:</b>	4,182.81
<b>Building Code:</b>	E7770030250	<b>Building Class:</b>	ANIMAL	<b>Address:</b>	
<b>Building Name:</b>	Bear - Otter Holding	<b>Building Usage:</b>	HOLDING	<b>Area:</b>	4,485.46
<b>Building Code:</b>	E7770030350	<b>Building Class:</b>		<b>Address:</b>	
<b>Building Name:</b>	Leopard Holding	<b>Building Usage:</b>	HOLDING	<b>Area:</b>	2,827.63
<b>Building Code:</b>	E7770030450	<b>Building Class:</b>		<b>Address:</b>	
<b>Building Name:</b>	Wild Boar Holding	<b>Building Usage:</b>	HOLDING	<b>Area:</b>	734.31
<b>Building Code:</b>	E7770030550	<b>Building Class:</b>	EXHIBIT	<b>Address:</b>	
<b>Building Name:</b>	RGC Log Cabin	<b>Building Usage:</b>	EXHIBIT	<b>Area:</b>	991.78
<b>Building Code:</b>	E7770030650	<b>Building Class:</b>	OFFICE	<b>Address:</b>	
<b>Building Name:</b>	Education Event Center	<b>Building Usage:</b>	OFFICE	<b>Area:</b>	2,669.54
<b>Building Code:</b>	E7770030750	<b>Building Class:</b>	FOOD SERVICE	<b>Address:</b>	
<b>Building Name:</b>	Lancer Central Plaza	<b>Building Usage:</b>	CONCESSION	<b>Area:</b>	2,173.47
<b>Building Code:</b>	E7770030850	<b>Building Class:</b>		<b>Address:</b>	
<b>Building Name:</b>	SSA Gift Outlet	<b>Building Usage:</b>	CONCESSION	<b>Area:</b>	364.52
<b>Building Code:</b>	E7770030950	<b>Building Class:</b>	RESTROOM/SHOWER	<b>Address:</b>	
<b>Building Name:</b>	Plaza Restroom Facilities	<b>Building Usage:</b>	SHOWER	<b>Area:</b>	862.00
<b>Building Code:</b>	E7770031050	<b>Building Class:</b>	ANIMAL	<b>Address:</b>	
<b>Building Name:</b>	Takin Viewing Shelter 1	<b>Building Usage:</b>	EXHIBIT	<b>Area:</b>	267.80
<b>Building Code:</b>	E7770031150	<b>Building Class:</b>		<b>Address:</b>	
<b>Building Name:</b>	Takin Viewing Shelter 2	<b>Building Usage:</b>	EXHIBIT	<b>Area:</b>	267.80



<b>Building Code:</b>	E7770031350	<b>Building Class:</b>	ANIMAL	<b>Address:</b>	13000 Zoo Boulevard
<b>Building Name:</b>	Tiger Base Camp	<b>Building Usage:</b>	EXHIBIT	<b>Area:</b>	405.95
<b>Building Code:</b>	E7770032050	<b>Building Class:</b>		<b>Address:</b>	
<b>Building Name:</b>	Leopard Viewing	<b>Building Usage:</b>	EXHIBIT	<b>Area:</b>	738.33
<b>Building Code:</b>	E7770032150	<b>Building Class:</b>		<b>Address:</b>	
<b>Building Name:</b>	Boar Viewing	<b>Building Usage:</b>	EXHIBIT	<b>Area:</b>	335.78
<b>Building Code:</b>	E7770032250	<b>Building Class:</b>		<b>Address:</b>	
<b>Building Name:</b>	Bear Viewing 1	<b>Building Usage:</b>	EXHIBIT	<b>Area:</b>	664.82
<b>Building Code:</b>	E7770032350	<b>Building Class:</b>		<b>Address:</b>	
<b>Building Name:</b>	Bear Viewing 2 - Cave	<b>Building Usage:</b>	EXHIBIT	<b>Area:</b>	3,160.00
<b>Building Code:</b>	E7770032450	<b>Building Class:</b>		<b>Address:</b>	
<b>Building Name:</b>	Otter Viewing 1 - Entry	<b>Building Usage:</b>	EXHIBIT	<b>Area:</b>	677.43
<b>Building Code:</b>	E7770032550	<b>Building Class:</b>		<b>Address:</b>	
<b>Building Name:</b>	Otter Viewing 2 - Primary	<b>Building Usage:</b>	EXHIBIT	<b>Area:</b>	2,447.54
<b>Building Code:</b>	E7770032650	<b>Building Class:</b>		<b>Address:</b>	
<b>Building Name:</b>	Bear Tunnel	<b>Building Usage:</b>	HOLDING	<b>Area:</b>	531.23
<b>Building Code:</b>	E7770040050	<b>Building Class:</b>	FOOD SERVICE	<b>Address:</b>	
<b>Building Name:</b>	Lancer Pavilion	<b>Building Usage:</b>	DINING FACILITY	<b>Area:</b>	1,400.00
<b>Building Code:</b>	E7770040155	<b>Building Class:</b>		<b>Address:</b>	
<b>Building Name:</b>	Tattoo Cabin	<b>Building Usage:</b>	CONCESSION	<b>Area:</b>	127.02
<b>Building Code:</b>	E7770050135	<b>Building Class:</b>	EDUCATIONAL	<b>Address:</b>	
<b>Building Name:</b>	Classroom Unit 1	<b>Building Usage:</b>	CLASSROOM	<b>Area:</b>	2,247.81
<b>Building Code:</b>	E7770050235	<b>Building Class:</b>		<b>Address:</b>	
<b>Building Name:</b>	Classroom Unit 2	<b>Building Usage:</b>	CLASSROOM	<b>Area:</b>	2,325.52
<b>Building Code:</b>	E7770050335	<b>Building Class:</b>		<b>Address:</b>	
<b>Building Name:</b>	Classroom Storage	<b>Building Usage:</b>	CLASSROOM	<b>Area:</b>	821.03




Building Code:	E7770070135	Building Class:	STORAGE	Address:	13000 Zoo Boulevard
Building Name:	Lancer - SSA - Maint Warehouse	Building Usage:	GARAGE	Area:	5,297.49
Building Code:	E7770070136	Building Class:		Address:	
Building Name:	Parking Storage Bldg	Building Usage:	GARAGE	Area:	490.47
Building Code:	E7770075050	Building Class:	TICKET BOOTH	Address:	
Building Name:	Cars for Courage Booth	Building Usage:	TICKET BOOTH	Area:	62.69
Building Code:	E7770080135	Building Class:	SHELTER	Address:	
Building Name:	Water's Edge Picnic Shelter	Building Usage:	PICNIC	Area:	1,653.80
Building Code:	E7770080235	Building Class:		Address:	
Building Name:	Shady Oaks Picnic Shelter 1	Building Usage:	PICNIC	Area:	1,701.98
Building Code:	E7770080335	Building Class:		Address:	
Building Name:	Shady Oaks Picnic Shelter 2	Building Usage:	PICNIC	Area:	1,653.80
Building Code:	E7770080435	Building Class:	ANIMAL	Address:	
Building Name:	Chrysalis Building	Building Usage:	HOLDING	Area:	231.21
Building Code:	E7770080535	Building Class:		Address:	
Building Name:	Hoop House B	Building Usage:	HOLDING	Area:	337.10
Building Code:	E7770080635	Building Class:		Address:	
Building Name:	Hoop House A	Building Usage:	HOLDING	Area:	334.99

Agency # of Parcels: 1  
Agency Land Acres: 485.00

Grand Total # of Parcels: 1  
Grand Total Land Acres: 485.00





2023 State-Owned Land Inventory

STATE OF MINNESOTA - 1/5/2023



**Report Note:** This report includes all Minnesota State-owned Land as State Agencies have reported within the Enterprise Real Property database. This report is intended to comply with Minnesota Statute 16B.245, Subdivision 2 reporting. This report is restricted to show only Minnesota State-owned land, grouped by agency, ordered by ascending property code, and State-owned facilities/buildings within the reported Minnesota State-owned land.


Records for Agency: E81 - University of Minnesota

Land Code: 1000089513	Agency Land Code: 26-063-016-12	Land Name: 2507.14	County: ST LOUIS	Acres: 13.50
City:	Site Code:	Classification Per M.S. 86A.05: n. N/A	Current Public Use: YES	Future Public Use: YES
Land Code: 1000089514	Agency Land Code: 28-063-016-13	Land Name: 2507.16	County: ST LOUIS	Acres: 209.28
City:	Site Code:	Classification Per M.S. 86A.05: n. N/A	Current Public Use: YES	Future Public Use: YES
Land Code: 1000089515	Agency Land Code: 30-063-016-21	Land Name: 2507.17	County: ST LOUIS	Acres: 175.53
City:	Site Code:	Classification Per M.S. 86A.05: n. N/A	Current Public Use: YES	Future Public Use: YES
Land Code: 1000089516	Agency Land Code: 01-061-014-11	Land Name: 2507.20	County: ST LOUIS	Acres: 397.75
City:	Site Code:	Classification Per M.S. 86A.05: n. N/A	Current Public Use: YES	Future Public Use: YES
Land Code: 1000089517	Agency Land Code: 02-061-014-11	Land Name: 2507.21	County: ST LOUIS	Acres: 351.23
City:	Site Code:	Classification Per M.S. 86A.05: n. N/A	Current Public Use: YES	Future Public Use: YES
Land Code: 1000089518	Agency Land Code: 19-063-016-43	Land Name: 2509.08	County: ST LOUIS	Acres: 40.00
City:	Site Code:	Classification Per M.S. 86A.05: n. N/A	Current Public Use: YES	Future Public Use: YES

Agency # of Parcels: 6  
Agency Land Acres: 1,187.29

Grand Total # of Parcels: 6  
Grand Total Land Acres: 1,187.29





2023 State-Owned Land Inventory

STATE OF MINNESOTA - 1/5/2023



**Report Note:** This report includes all Minnesota State-owned Land as State Agencies have reported within the Enterprise Real Property database. This report is intended to comply with Minnesota Statute 16B.245, Subdivision 2 reporting. This report is restricted to show only Minnesota State-owned land, grouped by agency, ordered by ascending property code, and State-owned facilities/buildings within the reported Minnesota State-owned land.

Records for Agency: G02 - Department of Administration

Land Code: 1000000000	Agency Land Code: G0231000001	Land Name: Capitol Complex	County: RAMSEY	Acres: 14.62
City: ST. PAUL	Site Code: G02310	Classification Per M.S. 86A.05: n. N/A	Current Public Use: YES	Future Public Use: YES
Land Code: 1000000001	Agency Land Code: G0231000002	Land Name: Administration Building & Parkin	County: RAMSEY	Acres: 1.82
City: ST. PAUL	Site Code: G02310	Classification Per M.S. 86A.05: n. N/A	Current Public Use: YES	Future Public Use: YES
<div><div>Building Code: G0231010162</div><div>Building Name: Administration Building</div></div> <div><div>Building Class: OFFICE</div><div>Building Usage: OFFICE</div></div> <div><div>Address: 50 Sherburne Avenue</div><div>Area: 80,100.28</div></div>				
<div><div>Building Code: G0231010362</div><div>Building Name: Minnesota Senate Building</div></div> <div><div>Building Class:</div><div>Building Usage: OFFICE</div></div> <div><div>Address: 95 University Avenue West</div><div>Area: 296,588.91</div></div>				
<div><div>Building Code: G0231040262</div><div>Building Name: Administration Ramp</div></div> <div><div>Building Class: PARKING</div><div>Building Usage: PARKING RAMP</div></div> <div><div>Address: 504 Capitol Blvd</div><div>Area: 98,633.89</div></div>				
Land Code: 1000000002	Agency Land Code: G0231000003	Land Name: Capitol	County: RAMSEY	Acres: 7.75
City: ST. PAUL	Site Code: G02310	Classification Per M.S. 86A.05: n. N/A	Current Public Use: YES	Future Public Use: YES
<div><div>Building Code: G0231010062</div><div>Building Name: Capitol Building</div></div> <div><div>Building Class: OFFICE</div><div>Building Usage: OFFICE</div></div> <div><div>Address: 75 Rev. Dr Martin Luther King</div><div>Area: 374,561.33</div></div>				
Land Code: 1000000003	Agency Land Code: G0231000004	Land Name: Capitol Mall	County: RAMSEY	Acres: 16.66
City: ST. PAUL	Site Code: G02310	Classification Per M.S. 86A.05: n. N/A	Current Public Use: YES	Future Public Use: YES
Land Code: 1000000004	Agency Land Code: G0231000005	Land Name: Centennial	County: RAMSEY	Acres: 1.91
City: ST. PAUL	Site Code: G02310	Classification Per M.S. 86A.05: n. N/A	Current Public Use: YES	Future Public Use: YES
<div><div>Building Code: G0231010762</div><div>Building Name: Centennial Office Building</div></div> <div><div>Building Class: OFFICE</div><div>Building Usage: OFFICE</div></div> <div><div>Address: 658 Cedar Avenue</div><div>Area: 317,892.96</div></div>				



Land Code: 1000000005	Agency Land Code: G0231000006	Land Name: Centennial Ramp	County: RAMSEY	Acres: 3.46
City: ST. PAUL	Site Code: G02310	Classification Per M.S. 86A.05: n. N/A	Current Public Use: YES	Future Public Use: YES
	Building Code: G0231040862	Building Class: PARKING	Address: W. Central Pk PI & Columbus	
	Building Name: Centennial Ramp	Building Usage: PARKING RAMP	Area: 504,878.93	
Land Code: 1000000006	Agency Land Code: G0231000007	Land Name: Ford Building/Lot C	County: RAMSEY	Acres: 2.48
City: ST. PAUL	Site Code: G02310	Classification Per M.S. 86A.05: n. N/A	Current Public Use: YES	Future Public Use: YES
	Building Code: G0231011462	Building Class: OFFICE	Address: 117 University Avenue	
	Building Name: Ford Building	Building Usage: OFFICE	Area: 57,142.78	
Land Code: 1000000007	Agency Land Code: G0231000008	Land Name: Judicial Building/Garage/Lot L	County: RAMSEY	Acres: 7.73
City: ST. PAUL	Site Code: G02310	Classification Per M.S. 86A.05: n. N/A	Current Public Use: YES	Future Public Use: YES
	Building Code: G0231012462	Building Class: OFFICE	Address: 25 Rev Dr Martin Luther King Jr Blvd.	
	Building Name: Judicial Center	Building Usage: OFFICE	Area: 336,638.65	
	Building Code: G0231045862	Building Class: PARKING	Address: 25 Martin Luther King Jr Blvd	
	Building Name: Judicial Garage/Center	Building Usage: PARKING RAMP	Area: 84,364.30	
Land Code: 1000000008	Agency Land Code: G0231000009	Land Name: 691 N. Robert Power House	County: RAMSEY	Acres: 1.93
City: ST. PAUL	Site Code: G02310	Classification Per M.S. 86A.05: n. N/A	Current Public Use: YES	Future Public Use: YES
	Building Code: G0231010962	Building Class: MAINTENANCE	Address: 691 N. Robert Street	
	Building Name: Maintenance Building	Building Usage: SHOP	Area: 28,117.57	
	Building Code: G0231011062	Building Class:	Address: 9 East Aurora	
	Building Name: Powerhouse	Building Usage: POWER PLANT	Area: 22,000.80	
Land Code: 1000000009	Agency Land Code: G0231000010	Land Name: Stassen	County: RAMSEY	Acres: 6.88
City: ST. PAUL	Site Code: G02310	Classification Per M.S. 86A.05: n. N/A	Current Public Use: YES	Future Public Use: YES
	Building Code: G0231023962	Building Class: OFFICE	Address: 600 North Robert	
	Building Name: Stassen Building	Building Usage: OFFICE	Area: 470,317.09	
Land Code: 1000000010	Agency Land Code: G0231000011	Land Name: 14th Street Ramp	County: RAMSEY	Acres: 1.78
City: ST. PAUL	Site Code: G02310	Classification Per M.S. 86A.05: n. N/A	Current Public Use: YES	Future Public Use: YES



		Building Code:	G0231044162	Building Class:	PARKING	Address:	135 East 14th Street
		Building Name:	14th Street Ramp	Building Usage:	PARKING RAMP	Area:	269,974.25
Land Code:	1000000011	Agency Land Code:	G0231000012	Land Name:	State Office & Parking Ramp	County:	RAMSEY
City:	ST. PAUL	Site Code:	G02310	Classification Per M.S. 86A.05:	n. N/A	Current Public Use:	YES
						Future Public Use:	YES
		Building Code:	G0231010462	Building Class:	OFFICE	Address:	100 Rev. Dr Martin Luther King
		Building Name:	State Office Bldg	Building Usage:	OFFICE	Area:	290,138.06
		Building Code:	G0231042562	Building Class:	PARKING	Address:	106 Aurora Avenue
		Building Name:	State Office Ramp	Building Usage:	PARKING RAMP	Area:	141,161.59
Land Code:	1000000012	Agency Land Code:	G0231000013	Land Name:	Transportation/Garage	County:	RAMSEY
City:	ST. PAUL	Site Code:	G02310	Classification Per M.S. 86A.05:	n. N/A	Current Public Use:	YES
						Future Public Use:	YES
		Building Code:	G0231040962	Building Class:	PARKING	Address:	424 Rice Street
		Building Name:	Ramp F	Building Usage:	PARKING RAMP	Area:	179,126.39
		Building Code:	G0231044962	Building Class:		Address:	370 Rice Street
		Building Name:	Transportation Garage	Building Usage:	PARKING RAMP	Area:	17,049.55
		Building Code:	G0231010562	Building Class:	OFFICE	Address:	395 John Ireland Blvd
		Building Name:	Transportation Building	Building Usage:	OFFICE	Area:	374,649.35
Land Code:	1000000013	Agency Land Code:	G0231000014	Land Name:	Veterans Service	County:	RAMSEY
City:	ST. PAUL	Site Code:	G02310	Classification Per M.S. 86A.05:	n. N/A	Current Public Use:	YES
						Future Public Use:	YES
		Building Code:	G0231010662	Building Class:	OFFICE	Address:	20 West 12th Street
		Building Name:	Veterans Service Building	Building Usage:	OFFICE	Area:	87,647.83
Land Code:	1000000014	Agency Land Code:	G0231000015	Land Name:	168 Aurora	County:	RAMSEY
City:	ST. PAUL	Site Code:	G02310	Classification Per M.S. 86A.05:	n. N/A	Current Public Use:	YES
						Future Public Use:	YES
Land Code:	1000000015	Agency Land Code:	G0231000016	Land Name:	BCA Maryland	County:	RAMSEY
City:	ST. PAUL	Site Code:	G02310	Classification Per M.S. 86A.05:	n. N/A	Current Public Use:	YES
						Future Public Use:	YES
		Building Code:	G0231026362	Building Class:	OFFICE	Address:	1430 Maryland Ave East
		Building Name:	BCA Maryland	Building Usage:	OFFICE	Area:	239,523.54








		Building Code:	G0231026962	Building Class:	STORAGE	Address:	1006 Summit Ave
		Building Name:	Governor's Storage Bldg	Building Usage:	GARAGE	Area:	1,486.61
Land Code:	1000000021	Agency Land Code:	G0231000022	Land Name:	Fleet Surplus Services	County:	RAMSEY
City:	ARDEN HILLS	Site Code:	G02310	Classification Per M.S. 86A.05:	n. N/A	Current Public Use:	YES
						Future Public Use:	YES
		Building Code:	G0231028862	Building Class:	STORAGE	Address:	5420 Old Highway 8
		Building Name:	Surplus Services Warehouse	Building Usage:	WAREHOUSE	Area:	46,394.53
Land Code:	1000000023	Agency Land Code:	G0231000024	Land Name:	3700 N. Norris Court NW	County:	
City:	BEMIDJI	Site Code:	G02310	Classification Per M.S. 86A.05:	n. N/A	Current Public Use:	YES
						Future Public Use:	YES
		Building Code:	G0231025792	Building Class:	OFFICE	Address:	3700 North Norris Court NW
		Building Name:	BCA Bemidji	Building Usage:	OFFICE	Area:	26,853.64
Land Code:	1000000024	Agency Land Code:	G0231000025	Land Name:	639 Jackson Street - Parking	County:	RAMSEY
City:	ST. PAUL	Site Code:	G02310	Classification Per M.S. 86A.05:	n. N/A	Current Public Use:	YES
						Future Public Use:	YES
Agency # of Parcels: 24							
Agency Land Acres: 107.98							

Grand Total # of Parcels: 24

Grand Total Land Acres: 107.98





2023 State-Owned Land Inventory

STATE OF MINNESOTA - 1/5/2023



**Report Note:** This report includes all Minnesota State-owned Land as State Agencies have reported within the Enterprise Real Property database. This report is intended to comply with Minnesota Statute 16B.245, Subdivision 2 reporting. This report is restricted to show only Minnesota State-owned land, grouped by agency, ordered by ascending property code, and State-owned facilities/buildings within the reported Minnesota State-owned land.


Records for Agency: G19 - Indian Affairs Council

Land Code: 1000091524	Agency Land Code: 113-15-28	Land Name: NWNW-Parcel	County: GOODHUE	Acres: 9.24
City: RED WING	Site Code:	Classification Per M.S. 86A.05: n. N/A	Current Public Use: NO	Future Public Use: NO
Land Code: 1000091525	Agency Land Code: 113-15-28	Land Name: NENE-Parcel	County: GOODHUE	Acres: 0.94
City: RED WING	Site Code:	Classification Per M.S. 86A.05: n. N/A	Current Public Use: NO	Future Public Use: NO
Land Code: 1000091526	Agency Land Code: 146-31-30	Land Name: Lot 5-BLK 1	County: BELTRAMI	Acres: 1.50
City: BEMIDJI	Site Code:	Classification Per M.S. 86A.05: n. N/A	Current Public Use: NO	Future Public Use: NO

Agency # of Parcels: 3  
Agency Land Acres: 11.68

Grand Total # of Parcels: 3  
Grand Total Land Acres: 11.68





2023 State-Owned Land Inventory

STATE OF MINNESOTA - 1/5/2023



**Report Note:** This report includes all Minnesota State-owned Land as State Agencies have reported within the Enterprise Real Property database. This report is intended to comply with Minnesota Statute 16B.245, Subdivision 2 reporting. This report is restricted to show only Minnesota State-owned land, grouped by agency, ordered by ascending property code, and State-owned facilities/buildings within the reported Minnesota State-owned land.


Records for Agency: G62 - MN State Retirement Systems

Land Code: 1000089330	Agency Land Code: 31.29.22.22.0090	Land Name: Ramsey Co.	County: RAMSEY	Acres: 4.50
City: ST. PAUL	Site Code: G02310	Classification Per M.S. 86A.05: n. N/A	Current Public Use: YES	Future Public Use: YES
Building Code: G6231025162		Building Class: OFFICE	Address: 60 Empire Drive	
Building Name: Retirement Systems		Building Usage: OFFICE	Area: 145,147.00	
Building Code: G6231046262		Building Class: PARKING	Address:	
Building Name: Retirement Systems Ramp		Building Usage: PARKING RAMP	Area: 114,689.53	

Agency # of Parcels: 1  
Agency Land Acres: 4.50

Grand Total # of Parcels: 1  
Grand Total Land Acres: 4.50





2023 State-Owned Land Inventory

STATE OF MINNESOTA - 1/6/2023



**Report Note:** This report includes all Minnesota State-owned Land as State Agencies have reported within the Enterprise Real Property database. This report is intended to comply with Minnesota Statute 16B.245, Subdivision 2 reporting. This report is restricted to show only Minnesota State-owned land, grouped by agency, ordered by ascending property code, and State-owned facilities/buildings within the reported Minnesota State-owned land.

Records for Agency: H55 - Department of Human Services

Land Code: 1000000175	Agency Land Code: 000000056569	Land Name: AMRTC	County: ANOKA	Acres: 59.62
City: ANOKA	Site Code: H55200	Classification Per M.S. 86A.05: n. N/A	Current Public Use: YES	Future Public Use: YES
Building Code: H552033010A		Building Class: OFFICE	Address: 3301 7th Ave N	
Building Name: A-Building		Building Usage: OFFICE	Area: 116,230.12	
Building Code: H5520330111		Building Class: HOUSING	Address:	
Building Name: Miller Building		Building Usage: TREATMENT	Area: 85,248.67	
Building Code: H5520330117		Building Class: STORAGE	Address:	
Building Name: Food Service Building		Building Usage: HEATED STORAGE	Area: 68,105.72	
Building Code: H5520330125		Building Class: MAINTENANCE	Address:	
Building Name: Miller Lift Station		Building Usage: PUMP HOUSE	Area: 91.05	
Building Code: H5520330138		Building Class: STORAGE	Address:	
Building Name: Storage/Pole Barn		Building Usage: COLD STORAGE	Area: 2,419.64	
Building Code: H5520330139		Building Class:	Address:	
Building Name: Shop/Storage		Building Usage: COLD STORAGE	Area: 2,594.06	
Building Code: H5520330140		Building Class:	Address:	
Building Name: Metal Pole Barn		Building Usage: COLD STORAGE	Area: 1,948.98	
Building Code: H55203301BC		Building Class: HOUSING	Address:	
Building Name: B & C Building		Building Usage: TREATMENT	Area: 35,311.37	
Building Code: H55203301DE		Building Class:	Address:	
Building Name: D & E Building		Building Usage: TREATMENT	Area: 36,114.89	
Building Code: H55203301GH		Building Class:	Address:	
Building Name: G & H Building		Building Usage: TREATMENT	Area: 35,417.28	



		Building Code: H55203301LK	Building Class: HOUSING	Address: 3301 7th Ave N
		Building Name: Connecting Link	Building Usage: TREATMENT	Area: 3,139.30
Land Code: 1000000178	Agency Land Code: 000000056565	Land Name: BRHSC	County: CROW WING	Acres: 127.02
City: BRAINERD	Site Code: H55300	Classification Per M.S. 86A.05: n. N/A	Current Public Use: YES	Future Public Use: YES
		Building Code: H5530000018	Building Class: STORAGE	Address: 11600 State Ave
		Building Name: Building 18	Building Usage: GARAGE	Area: 2,599.89
		Building Code: H5530000020	Building Class: OFFICE	Address:
		Building Name: Building 20	Building Usage: OFFICE	Area: 31,653.78
		Building Code: H5530000021	Building Class: HOUSING	Address:
		Building Name: Building 21	Building Usage: TREATMENT	Area: 49,370.70
		Building Code: H5530000022	Building Class: OFFICE	Address:
		Building Name: IL Building 22	Building Usage: OFFICE	Area: 67,454.75
		Building Code: H5530000041	Building Class: STORAGE	Address:
		Building Name: Screened Building	Building Usage: COLD STORAGE	Area: 1,681.00
		Building Code: H5530000042	Building Class: TUNNEL	Address:
		Building Name: Tunnel System	Building Usage: MECHANICAL	Area: 16,330.00
		Building Code: H5530000045	Building Class: STORAGE	Address:
		Building Name: Shed	Building Usage: COLD STORAGE	Area: 195.65
Land Code: 1000000179	Agency Land Code: 000000056566	Land Name: Cambridge Campus	County: ISANTI	Acres: 62.97
City: CAMBRIDGE	Site Code: H55400	Classification Per M.S. 86A.05: n. N/A	Current Public Use: YES	Future Public Use: YES
		Building Code: H5540000001	Building Class: HOUSING	Address: 1425 E Rum River Drive S
		Building Name: Home 1	Building Usage: TREATMENT	Area: 3,380.55
		Building Code: H5540000002	Building Class:	Address:
		Building Name: Home 2	Building Usage: TREATMENT	Area: 5,965.09
		Building Code: H5540000003	Building Class:	Address:
		Building Name: Home 3	Building Usage: TREATMENT	Area: 3,383.53



Building Code:	H5540000004	Building Class:	HOUSING	Address:	1425 E Rum River Drive S
Building Name:	Home 4	Building Usage:	TREATMENT	Area:	5,967.43
Building Code:	H5540000005	Building Class:		Address:	
Building Name:	Home 5	Building Usage:	TREATMENT	Area:	3,390.33
Building Code:	H5540000006	Building Class:		Address:	
Building Name:	Home 6	Building Usage:	TREATMENT	Area:	5,958.90
Building Code:	H5540000007	Building Class:		Address:	
Building Name:	Home 7	Building Usage:	TREATMENT	Area:	4,775.08
Building Code:	H5540000008	Building Class:		Address:	
Building Name:	Home 8	Building Usage:	TREATMENT	Area:	4,134.36
Building Code:	H5540000017	Building Class:	RECREATION	Address:	
Building Name:	Rec - Maintenance	Building Usage:	REC HALL	Area:	29,542.19
Building Code:	H5540000018	Building Class:	OFFICE	Address:	
Building Name:	Admin & Program Support	Building Usage:	OFFICE	Area:	52,227.78
Building Code:	H5540000024	Building Class:	MAINTENANCE	Address:	
Building Name:	Lift Station - MC24	Building Usage:	PUMP HOUSE	Area:	28.00
Building Code:	H5540000027	Building Class:		Address:	
Building Name:	Vocational Training	Building Usage:	SHOP	Area:	24,872.33
Building Code:	H5540000028	Building Class:		Address:	
Building Name:	MSHS - Power Plant	Building Usage:	POWER PLANT	Area:	13,265.10
Building Code:	H5540000031	Building Class:	STORAGE	Address:	
Building Name:	Paint Storage	Building Usage:	COLD STORAGE	Area:	1,928.58
Building Code:	H5540000046	Building Class:	TUNNEL	Address:	
Building Name:	Tunnel System- MSHS	Building Usage:	MECHANICAL	Area:	8,957.86



Building Code:	H5570000001	Building Class:	HOUSING	Address:	1111 Highway 73
Building Name:	MSOP Main	Building Usage:	TREATMENT	Area:	268,622.44
Building Code:	H5570000002	Building Class:		Address:	
Building Name:	MSOP Complex	Building Usage:	TREATMENT	Area:	172,570.58
Building Code:	H5570000005	Building Class:	STORAGE	Address:	
Building Name:	MSOP Loading Dock	Building Usage:	WAREHOUSE	Area:	13,968.00
Building Code:	H5570000006	Building Class:	FOOD SERVICE	Address:	
Building Name:	MSOP Support	Building Usage:	DINING FACILITY	Area:	197,351.93
Building Code:	H5570000007	Building Class:	STORAGE	Address:	
Building Name:	Vehicle Garage	Building Usage:	GARAGE	Area:	3,960.00
Building Code:	H5570000008	Building Class:		Address:	
Building Name:	Maintenance Garage	Building Usage:	EQUIP STORAGE	Area:	2,293.48

Land Code:	1000000181	Agency Land Code:	000000056579	Land Name:	SPRTC	County:	NICOLLET	Acres:	475.54
City:	ST. PETER	Site Code:	H55800	Classification Per M.S. 86A.05:	n. N/A	Current Public Use:	YES	Future Public Use:	YES

Building Code:	H5580000117	Building Class:	HOUSING	Address:	100 Freeman Drive
Building Name:	Prairie View	Building Usage:	TREATMENT	Area:	26,170.35
Building Code:	H5580000118	Building Class:	STORAGE	Address:	
Building Name:	MSOP Vocational Shed	Building Usage:	COLD STORAGE	Area:	192.56
Building Code:	H5580000119	Building Class:		Address:	
Building Name:	Green Acres - MSOP Shed	Building Usage:	COLD STORAGE	Area:	99.36
Building Code:	H5580000120	Building Class:		Address:	
Building Name:	Salt Shed	Building Usage:	COLD STORAGE	Area:	1,461.20
Building Code:	H5580000121	Building Class:		Address:	
Building Name:	Prairie View South Shed	Building Usage:	COLD STORAGE	Area:	99.36
Building Code:	H5580000122	Building Class:		Address:	
Building Name:	Prairie View North Shed	Building Usage:	COLD STORAGE	Area:	99.36



<b>Building Code:</b>	H5580000123	<b>Building Class:</b>	STORAGE	<b>Address:</b>	100 Freeman Drive
<b>Building Name:</b>	MSOP Outer Yard Rec Shed	<b>Building Usage:</b>	COLD STORAGE	<b>Area:</b>	99.36
<b>Building Code:</b>	H5580000124	<b>Building Class:</b>	HOUSING	<b>Address:</b>	
<b>Building Name:</b>	Spiritual Shed	<b>Building Usage:</b>	TREATMENT	<b>Area:</b>	80.00
<b>Building Code:</b>	H5580000125	<b>Building Class:</b>		<b>Address:</b>	
<b>Building Name:</b>	MSOP Green House	<b>Building Usage:</b>	TREATMENT	<b>Area:</b>	192.00
<b>Building Code:</b>	H5580000001	<b>Building Class:</b>		<b>Address:</b>	
<b>Building Name:</b>	Shantz - MSOP	<b>Building Usage:</b>	TREATMENT	<b>Area:</b>	80,775.71
<b>Building Code:</b>	H5580000002	<b>Building Class:</b>		<b>Address:</b>	
<b>Building Name:</b>	Pexton Hall - MSOP	<b>Building Usage:</b>	TREATMENT	<b>Area:</b>	91,028.57
<b>Building Code:</b>	H5580000003	<b>Building Class:</b>		<b>Address:</b>	
<b>Building Name:</b>	Bartlett Hall - MSOP	<b>Building Usage:</b>	TREATMENT	<b>Area:</b>	88,308.59
<b>Building Code:</b>	H5580000004	<b>Building Class:</b>	RECREATION	<b>Address:</b>	
<b>Building Name:</b>	Tomlinson - MSOP	<b>Building Usage:</b>	GYMNASIUM	<b>Area:</b>	23,255.25
<b>Building Code:</b>	H5580000005	<b>Building Class:</b>	EDUCATIONAL	<b>Address:</b>	
<b>Building Name:</b>	Gluek	<b>Building Usage:</b>	CLASSROOM	<b>Area:</b>	1,742.03
<b>Building Code:</b>	H5580000007	<b>Building Class:</b>	STORAGE	<b>Address:</b>	
<b>Building Name:</b>	Storage Shed	<b>Building Usage:</b>	COLD STORAGE	<b>Area:</b>	168.00
<b>Building Code:</b>	H5580000008	<b>Building Class:</b>	SHELTER	<b>Address:</b>	
<b>Building Name:</b>	Paula Olson Gazebo	<b>Building Usage:</b>	PICNIC	<b>Area:</b>	648.28
<b>Building Code:</b>	H5580000010	<b>Building Class:</b>	OFFICE	<b>Address:</b>	
<b>Building Name:</b>	Pedersen	<b>Building Usage:</b>	OFFICE	<b>Area:</b>	45,532.46
<b>Building Code:</b>	H5580000016	<b>Building Class:</b>	STORAGE	<b>Address:</b>	
<b>Building Name:</b>	Liberty Hall Garage	<b>Building Usage:</b>	GARAGE	<b>Area:</b>	660.00
<b>Building Code:</b>	H5580000017	<b>Building Class:</b>		<b>Address:</b>	
<b>Building Name:</b>	Carpenter Garage	<b>Building Usage:</b>	GARAGE	<b>Area:</b>	896.22



<b>Building Code:</b>	H5580000020	<b>Building Class:</b>	STORAGE	<b>Address:</b>	100 Freeman Drive
<b>Building Name:</b>	Rec Van Garage - Left	<b>Building Usage:</b>	GARAGE	<b>Area:</b>	528.00
<b>Building Code:</b>	H5580000021	<b>Building Class:</b>		<b>Address:</b>	
<b>Building Name:</b>	Rec Van Garage - Right	<b>Building Usage:</b>	GARAGE	<b>Area:</b>	528.00
<b>Building Code:</b>	H5580000022	<b>Building Class:</b>		<b>Address:</b>	
<b>Building Name:</b>	Garden Center - Garage	<b>Building Usage:</b>	COLD STORAGE	<b>Area:</b>	484.00
<b>Building Code:</b>	H5580000025	<b>Building Class:</b>	HOUSING	<b>Address:</b>	
<b>Building Name:</b>	Green Acres - MSOP	<b>Building Usage:</b>	TREATMENT	<b>Area:</b>	40,299.37
<b>Building Code:</b>	H5580000026	<b>Building Class:</b>		<b>Address:</b>	
<b>Building Name:</b>	Sunrise - MSOP	<b>Building Usage:</b>	TREATMENT	<b>Area:</b>	40,294.30
<b>Building Code:</b>	H5580000037	<b>Building Class:</b>		<b>Address:</b>	
<b>Building Name:</b>	Johnson Hall	<b>Building Usage:</b>	TREATMENT	<b>Area:</b>	23,822.28
<b>Building Code:</b>	H5580000051	<b>Building Class:</b>	OFFICE	<b>Address:</b>	
<b>Building Name:</b>	Old Center	<b>Building Usage:</b>	OFFICE	<b>Area:</b>	55,054.78
<b>Building Code:</b>	H5580000060	<b>Building Class:</b>	STORAGE	<b>Address:</b>	
<b>Building Name:</b>	Kitchen/Warehouse	<b>Building Usage:</b>	WAREHOUSE	<b>Area:</b>	48,658.62
<b>Building Code:</b>	H5580000061	<b>Building Class:</b>	MAINTENANCE	<b>Address:</b>	
<b>Building Name:</b>	Garage	<b>Building Usage:</b>	GARAGE	<b>Area:</b>	974.42
<b>Building Code:</b>	H5580000062	<b>Building Class:</b>	STORAGE	<b>Address:</b>	
<b>Building Name:</b>	Bedrock Car Wash	<b>Building Usage:</b>	GARAGE	<b>Area:</b>	905.00
<b>Building Code:</b>	H5580000063	<b>Building Class:</b>		<b>Address:</b>	
<b>Building Name:</b>	Grounds Office - Garage	<b>Building Usage:</b>	GARAGE	<b>Area:</b>	1,500.00
<b>Building Code:</b>	H5580000065	<b>Building Class:</b>	EDUCATIONAL	<b>Address:</b>	
<b>Building Name:</b>	Vocational - MSOP	<b>Building Usage:</b>	CLASSROOM	<b>Area:</b>	24,724.01
<b>Building Code:</b>	H5580000069	<b>Building Class:</b>	TUNNEL	<b>Address:</b>	
<b>Building Name:</b>	Gas Control	<b>Building Usage:</b>	MECHANICAL	<b>Area:</b>	216.64



<b>Building Code:</b>	H5580000070	<b>Building Class:</b>	MAINTENANCE	<b>Address:</b>	100 Freeman Drive
<b>Building Name:</b>	Power Plant	<b>Building Usage:</b>	POWER PLANT	<b>Area:</b>	8,564.39
<b>Building Code:</b>	H5580000071	<b>Building Class:</b>	TUNNEL	<b>Address:</b>	
<b>Building Name:</b>	St. Peter Tunnel	<b>Building Usage:</b>	MECHANICAL	<b>Area:</b>	46,853.68
<b>Building Code:</b>	H5580000072	<b>Building Class:</b>	MAINTENANCE	<b>Address:</b>	
<b>Building Name:</b>	Maintenance Shop	<b>Building Usage:</b>	SHOP	<b>Area:</b>	12,862.28
<b>Building Code:</b>	H5580000076	<b>Building Class:</b>		<b>Address:</b>	
<b>Building Name:</b>	Pump House South	<b>Building Usage:</b>	PUMP HOUSE	<b>Area:</b>	228.00
<b>Building Code:</b>	H5580000082	<b>Building Class:</b>	STORAGE	<b>Address:</b>	
<b>Building Name:</b>	Root Cellar	<b>Building Usage:</b>	COLD STORAGE	<b>Area:</b>	5,531.74
<b>Building Code:</b>	H5580000090	<b>Building Class:</b>		<b>Address:</b>	
<b>Building Name:</b>	Dairy Barn	<b>Building Usage:</b>	COLD STORAGE	<b>Area:</b>	15,118.50
<b>Building Code:</b>	H5580000098	<b>Building Class:</b>	MAINTENANCE	<b>Address:</b>	
<b>Building Name:</b>	Mechanics Garage	<b>Building Usage:</b>	SHOP	<b>Area:</b>	6,463.33
<b>Building Code:</b>	H5580000099	<b>Building Class:</b>	MEDICAL	<b>Address:</b>	
<b>Building Name:</b>	Forensic Mental Health	<b>Building Usage:</b>	TREATMENT	<b>Area:</b>	728,808.95
<b>Building Code:</b>	H5580000101	<b>Building Class:</b>	STORAGE	<b>Address:</b>	
<b>Building Name:</b>	Vehicle Shed	<b>Building Usage:</b>	GARAGE	<b>Area:</b>	2,400.00
<b>Building Code:</b>	H5580000103	<b>Building Class:</b>	CONTACT STATION	<b>Address:</b>	
<b>Building Name:</b>	Upper Access Point	<b>Building Usage:</b>	GUARD SHACK	<b>Area:</b>	64.00
<b>Building Code:</b>	H5580000104	<b>Building Class:</b>		<b>Address:</b>	
<b>Building Name:</b>	Lower Access Point	<b>Building Usage:</b>	GUARD SHACK	<b>Area:</b>	64.00
<b>Building Code:</b>	H5580000105	<b>Building Class:</b>		<b>Address:</b>	
<b>Building Name:</b>	Pexton Access Point	<b>Building Usage:</b>	GUARD SHACK	<b>Area:</b>	64.00
<b>Building Code:</b>	H5580000106	<b>Building Class:</b>	MEDICAL	<b>Address:</b>	
<b>Building Name:</b>	Forensic Nursing Home	<b>Building Usage:</b>	NURSING HOME	<b>Area:</b>	36,349.03



Building Code:	H5580000107	Building Class:	RECREATION	Address:	100 Freeman Drive
Building Name:	Activity - MSOP	Building Usage:	GYMNASIUM	Area:	11,200.00
Building Code:	H5580000108	Building Class:	STORAGE	Address:	
Building Name:	Salt Shed	Building Usage:	SALT/SAND	Area:	350.71
Building Code:	H5580000109	Building Class:	HOUSING	Address:	
Building Name:	Forest View	Building Usage:	TREATMENT	Area:	25,007.09
Building Code:	H5580000110	Building Class:	STORAGE	Address:	
Building Name:	Bartlett Shed	Building Usage:	COLD STORAGE	Area:	148.03
Building Code:	H5580000111	Building Class:		Address:	
Building Name:	Garden Center Shed	Building Usage:	COLD STORAGE	Area:	99.36
Building Code:	H5580000112	Building Class:		Address:	
Building Name:	South Shed	Building Usage:	COLD STORAGE	Area:	98.52
Building Code:	H5580000113	Building Class:		Address:	
Building Name:	North Shed	Building Usage:	COLD STORAGE	Area:	98.52
Building Code:	H5580000114	Building Class:	SHELTER	Address:	
Building Name:	Gluek Gazebo	Building Usage:	PICNIC	Area:	523.28
Building Code:	H5580000115	Building Class:	STORAGE	Address:	
Building Name:	Gluek Shed	Building Usage:	COLD STORAGE	Area:	330.59
Building Code:	H5580000116	Building Class:	CONTACT STATION	Address:	
Building Name:	Erickson Drive Access	Building Usage:	GUARD SHACK	Area:	134.67

Land Code:	1000000182	Agency Land Code:	000000056538	Land Name:	CBS	County:	DOUGLAS	Acres:	0.25
City:	ALEXANDRIA	Site Code:	H55500	Classification Per M.S. 86A.05:	n. N/A	Current Public Use:	YES	Future Public Use:	YES

Building Code:	H5550005717	Building Class:	HOUSING	Address:	123 Bethesda Street NW
Building Name:	MSOCS Alexandria	Building Usage:	TREATMENT	Area:	4,429.26

Land Code:	1000000183	Agency Land Code:	000000056551	Land Name:	CBS	County:	MOWER	Acres:	0.43
City:	AUSTIN	Site Code:	H55500	Classification Per M.S. 86A.05:	n. N/A	Current Public Use:	YES	Future Public Use:	YES



		Building Code:	H5550005DP3	Building Class:	HOUSING	Address:	1000 12th Street SW
		Building Name:	MSOCS Austin Residential	Building Usage:	TREATMENT	Area:	4,307.76
Land Code:	1000000184	Agency Land Code:	000000056516	Land Name:	CBS	County:	ST LOUIS
City:	BIWABIK	Site Code:	H55500	Classification Per M.S. 86A.05:	n. N/A	Current Public Use:	YES
		Building Code:	H5550005718	Building Class:	HOUSING	Address:	101 Old Hwy 4
		Building Name:	MSOCS Biwabik	Building Usage:	TREATMENT	Area:	9,265.03
		Building Code:	H55500S5718	Building Class:	STORAGE	Address:	
		Building Name:	MSOCS Biwabik - Shed	Building Usage:	COLD STORAGE	Area:	52.22
Land Code:	1000000185	Agency Land Code:	000000056553	Land Name:	CBS	County:	ANOKA
City:	BLAINE	Site Code:	H55500	Classification Per M.S. 86A.05:	n. N/A	Current Public Use:	YES
		Building Code:	H5550004DP1	Building Class:	HOUSING	Address:	12949 Kenyon Street NE
		Building Name:	MSOCS Blaine	Building Usage:	TREATMENT	Area:	4,850.59
Land Code:	1000000186	Agency Land Code:	000000056527	Land Name:	CBS	County:	HENNEPIN
City:	BLOOMINGTON	Site Code:	H55500	Classification Per M.S. 86A.05:	n. N/A	Current Public Use:	YES
		Building Code:	H5550005331	Building Class:	HOUSING	Address:	10101 1st Ave S
		Building Name:	CAS Nicollet (Shakopee Road)	Building Usage:	TREATMENT	Area:	3,524.29
Land Code:	1000000187	Agency Land Code:	000000056552	Land Name:	CBS	County:	HENNEPIN
City:	BLOOMINGTON	Site Code:	H55500	Classification Per M.S. 86A.05:	n. N/A	Current Public Use:	YES
		Building Code:	H5550005DP8	Building Class:	HOUSING	Address:	8634 Oakland Ave
		Building Name:	IL Oakland	Building Usage:	TREATMENT	Area:	4,899.58
Land Code:	1000000188	Agency Land Code:	000000056510	Land Name:	CBS	County:	HENNEPIN
City:	BROOKLYN PARK	Site Code:	H55500	Classification Per M.S. 86A.05:	n. N/A	Current Public Use:	YES
		Building Code:	H5550005668	Building Class:	HOUSING	Address:	8920 Prestwick Circle N
		Building Name:	IL Prestwick	Building Usage:	TREATMENT	Area:	4,312.86
Land Code:	1000000189	Agency Land Code:	000000056539	Land Name:	CBS	County:	HENNEPIN
City:	BROOKLYN PARK	Site Code:	H55500	Classification Per M.S. 86A.05:	n. N/A	Current Public Use:	YES



		Building Code: H5550005669			Building Class: HOUSING			Address: 5422 89th Crescent N
		Building Name: MSOCS 89th Crescent			Building Usage: TREATMENT			Area: 4,321.74
Land Code: 1000000190	Agency Land Code: 000000056544	Land Name: CBS		County: HENNEPIN		Acres: 0.25		
City: BROOKLYN PARK	Site Code: H55500	Classification Per M.S. 86A.05: n. N/A		Current Public Use: YES		Future Public Use: YES		
		Building Code: H5550005674			Building Class: HOUSING			Address: 5209 91st Crescent
		Building Name: IL 91st Crescent			Building Usage: TREATMENT			Area: 4,317.13
Land Code: 1000000191	Agency Land Code: 000000056518	Land Name: CBS		County: DAKOTA		Acres: 0.25		
City: BURNSVILLE	Site Code: H55500	Classification Per M.S. 86A.05: n. N/A		Current Public Use: YES		Future Public Use: YES		
		Building Code: H5550005662			Building Class: HOUSING			Address: 1101 W Crystal Lake Road
		Building Name: MSOCS Crystal			Building Usage: TREATMENT			Area: 5,573.49
		Building Code: H55500G5662			Building Class: STORAGE			Address:
		Building Name: MSOCS Crystal - Garage			Building Usage: COLD STORAGE			Area: 256.00
Land Code: 1000000192	Agency Land Code: 000000056541	Land Name: CBS		County: HENNEPIN		Acres: 0.25		
City: CHAMPLIN	Site Code: H55500	Classification Per M.S. 86A.05: n. N/A		Current Public Use: YES		Future Public Use: YES		
		Building Code: H5550005123			Building Class: HOUSING			Address: 310 Dean Avenue East
		Building Name: IL Dean			Building Usage: TREATMENT			Area: 2,571.65
Land Code: 1000000193	Agency Land Code: 000000056520	Land Name: CBS		County: HENNEPIN		Acres: 0.25		
City: DAYTON	Site Code: H55500	Classification Per M.S. 86A.05: n. N/A		Current Public Use: YES		Future Public Use: YES		
		Building Code: H5550005125			Building Class: HOUSING			Address: 14080 Rosewood Lane N
		Building Name: IL Rosewood			Building Usage: TREATMENT			Area: 4,266.20
Land Code: 1000000194	Agency Land Code: 000000056556	Land Name: CBS		County: ST LOUIS		Acres: 1.01		
City: DULUTH	Site Code: H55500	Classification Per M.S. 86A.05: n. N/A		Current Public Use: YES		Future Public Use: YES		
		Building Code: H5550005725			Building Class: HOUSING			Address: 1423 Swan Lake Road
		Building Name: IL Swan Lake			Building Usage: TREATMENT			Area: 4,851.64
Land Code: 1000000195	Agency Land Code: 000000056531	Land Name: CBS		County: DAKOTA		Acres: 0.75		
City: EAGAN	Site Code: H55500	Classification Per M.S. 86A.05: n. N/A		Current Public Use: YES		Future Public Use: YES		



		Building Code: H5550005664			Building Class: HOUSING			Address: 3034 Sibley Memorial Hwy					
		Building Name: IL Sibley			Building Usage: TREATMENT			Area: 2,963.49					
Land Code: 1000000196	Agency Land Code: 000000056531	Land Name: CBS		County: POLK		Acres: 0.75							
City: EAST GRAND FORKS	Site Code: H55500	Classification Per M.S. 86A.05: n. N/A		Current Public Use: YES		Future Public Use: YES							
		Building Code: H5550005719			Building Class: HOUSING			Address: 2134-2132 13th Ave NW					
		Building Name: IL East Grand Forks / Red River			Building Usage: TREATMENT			Area: 6,436.96					
Land Code: 1000000197	Agency Land Code: 000000056549	Land Name: CBS		County: HENNEPIN		Acres: 0.56							
City: EDEN PRAIRIE	Site Code: H55500	Classification Per M.S. 86A.05: n. N/A		Current Public Use: YES		Future Public Use: YES							
		Building Code: H5550005DP7			Building Class: HOUSING			Address: 7198 Dell Road					
		Building Name: IL Dell Road			Building Usage: TREATMENT			Area: 4,889.26					
Land Code: 1000000198	Agency Land Code: 000000056548	Land Name: CBS		County: HENNEPIN		Acres: 0.42							
City: EDEN PRAIRIE	Site Code: H55500	Classification Per M.S. 86A.05: n. N/A		Current Public Use: YES		Future Public Use: YES							
		Building Code: H5550005DP9			Building Class: HOUSING			Address: 6204 Chatham Way					
		Building Name: IL Chatham Way			Building Usage: TREATMENT			Area: 4,902.67					
Land Code: 1000000199	Agency Land Code: 000000056517	Land Name: CBS		County: RICE		Acres: 0.25							
City: FARIBAULT	Site Code: H55500	Classification Per M.S. 86A.05: n. N/A		Current Public Use: YES		Future Public Use: YES							
		Building Code: H5550005658			Building Class: HOUSING			Address: 2307 Park Ave NW					
		Building Name: MSOCS Park Avenue			Building Usage: TREATMENT			Area: 4,267.86					
Land Code: 1000000200	Agency Land Code: 000000056525	Land Name: CBS		County: RICE		Acres: 0.25							
City: FARIBAULT	Site Code: H55500	Classification Per M.S. 86A.05: n. N/A		Current Public Use: YES		Future Public Use: YES							
		Building Code: H5550005660			Building Class: HOUSING			Address: 1011 3rd Street SE					
		Building Name: MSOCS 3rd Street			Building Usage: TREATMENT			Area: 4,445.59					
Land Code: 1000000201	Agency Land Code: 000000056534	Land Name: CBS		County: RICE		Acres: 0.25							
City: FARIBAULT	Site Code: H55500	Classification Per M.S. 86A.05: n. N/A		Current Public Use: YES		Future Public Use: YES							
		Building Code: H5550005708			Building Class: HOUSING			Address: 813 SW 7th Ave					
		Building Name: MSOCS 7th Avenue			Building Usage: TREATMENT			Area: 3,366.84					



		Building Code:	H55500G5708	Building Class:	STORAGE	Address:	813 SW 7th Ave
		Building Name:	MSOCS 7th Avenue - Garage	Building Usage:	COLD STORAGE	Area:	294.03
Land Code:	1000000202	Agency Land Code:	000000056522	Land Name:	CBS	County:	RICE
City:	FARIBAULT	Site Code:	H55500	Classification Per M.S. 86A.05:	n. N/A	Current Public Use:	YES
		Acres:	0.50			Future Public Use:	YES
		Building Code:	H5550005713	Building Class:	HOUSING	Address:	54 Allen Path
		Building Name:	MSOCS Allen Path	Building Usage:	TREATMENT	Area:	3,520.86
Land Code:	1000000203	Agency Land Code:	000000056555	Land Name:	CBS	County:	RICE
City:	FARIBAULT	Site Code:	H55500	Classification Per M.S. 86A.05:	n. N/A	Current Public Use:	YES
		Acres:	0.57			Future Public Use:	YES
		Building Code:	H5550005DP5	Building Class:	HOUSING	Address:	1805 Shumway
		Building Name:	MSOCS Shumway	Building Usage:	TREATMENT	Area:	4,876.43
Land Code:	1000000204	Agency Land Code:	000000056530	Land Name:	CBS	County:	DAKOTA
City:	FARMINGTON	Site Code:	H55500	Classification Per M.S. 86A.05:	n. N/A	Current Public Use:	YES
		Acres:	0.25			Future Public Use:	YES
		Building Code:	H5550005661	Building Class:	HOUSING	Address:	20345 Donnelly Ave
		Building Name:	MLB Donnelly	Building Usage:	TREATMENT	Area:	5,010.49
Land Code:	1000000205	Agency Land Code:	000000056561	Land Name:	CBS	County:	DAKOTA
City:	FARMINGTON	Site Code:	H55500	Classification Per M.S. 86A.05:	n. N/A	Current Public Use:	YES
		Acres:	0.30			Future Public Use:	YES
		Building Code:	H5550005682	Building Class:	HOUSING	Address:	20359 Eaves Way
		Building Name:	Eaves Way	Building Usage:	TREATMENT	Area:	2,920.49
Land Code:	1000000206	Agency Land Code:	000000056509	Land Name:	CBS	County:	WASHINGTON
City:	FOREST LAKE	Site Code:	H55500	Classification Per M.S. 86A.05:	n. N/A	Current Public Use:	YES
		Acres:	0.30			Future Public Use:	YES
		Building Code:	H55500G5143	Building Class:	STORAGE	Address:	22500 Iverson Ave
		Building Name:	MSOCS Forest Lake - Garage	Building Usage:	COLD STORAGE	Area:	577.50
		Building Code:	H5550005143	Building Class:	HOUSING	Address:	
		Building Name:	MSOCS Forest Lake	Building Usage:	TREATMENT	Area:	3,460.35
Land Code:	1000000207	Agency Land Code:	000000056514	Land Name:	CBS	County:	HENNEPIN
City:	GOLDEN VALLEY	Site Code:	H55500	Classification Per M.S. 86A.05:	n. N/A	Current Public Use:	YES
		Acres:	0.25			Future Public Use:	YES



		Building Code:	H5550005665	Building Class:	HOUSING	Address:	3200 Scott Avenue North
		Building Name:	IL Scott Avenue	Building Usage:	TREATMENT	Area:	4,190.29
Land Code:	1000000208	Agency Land Code:	000000056533	Land Name:	CBS	County:	ST LOUIS
City:	HERMANTOWN	Site Code:	H55500	Classification Per M.S. 86A.05:	n. N/A	Current Public Use:	YES
		Building Code:	H55500G5727	Building Class:	STORAGE	Address:	5668 W Arrowhead Road
		Building Name:	MSOCS Jennifer - Garage	Building Usage:	COLD STORAGE	Area:	1,187.89
		Building Code:	H5550005727	Building Class:	HOUSING	Address:	
		Building Name:	MSOCS Jennifer	Building Usage:	TREATMENT	Area:	2,617.35
Land Code:	1000000209	Agency Land Code:	000000056512	Land Name:	CBS	County:	ST LOUIS
City:	HERMANTOWN	Site Code:	H55500	Classification Per M.S. 86A.05:	n. N/A	Current Public Use:	YES
		Building Code:	H55500G5728	Building Class:	STORAGE	Address:	5223 Maple Grove Road
		Building Name:	CSS Hermantown Crisis - Garage	Building Usage:	COLD STORAGE	Area:	908.98
		Building Code:	H5550005728	Building Class:	HOUSING	Address:	
		Building Name:	CSS Hermantown Crisis	Building Usage:	TREATMENT	Area:	3,201.49
Land Code:	1000000210	Agency Land Code:	000000056557	Land Name:	CBS	County:	DODGE
City:	KASSON	Site Code:	H55500	Classification Per M.S. 86A.05:	n. N/A	Current Public Use:	YES
		Building Code:	H5550005DP4	Building Class:	HOUSING	Address:	1101 1st Ave NE
		Building Name:	MSOCS Kasson	Building Usage:	TREATMENT	Area:	4,864.43
		Building Code:	H55500S5DP4	Building Class:	STORAGE	Address:	
		Building Name:	MSOCS Kasson - Shed	Building Usage:	COLD STORAGE	Area:	80.00
Land Code:	1000000211	Agency Land Code:	000000056560	Land Name:	CBS	County:	DAKOTA
City:	LAKEVILLE	Site Code:	H55500	Classification Per M.S. 86A.05:	n. N/A	Current Public Use:	YES
		Building Code:	H5550005DP1	Building Class:	HOUSING	Address:	20685 Hershey Ave W
		Building Name:	CAS Bridgeview	Building Usage:	TREATMENT	Area:	3,422.34
Land Code:	1000000212	Agency Land Code:	000000056559	Land Name:	CBS	County:	DAKOTA
City:	LAKEVILLE	Site Code:	H55500	Classification Per M.S. 86A.05:	n. N/A	Current Public Use:	YES



		Building Code:	H5550005DP6	Building Class:	HOUSING	Address:	17041 Jonquil Ave
		Building Name:	IL Jonquil	Building Usage:	TREATMENT	Area:	4,444.96
Land Code:	1000000213	Agency Land Code:	000000056543	Land Name:	CBS	County:	MAHNOMEN
City:	MAHNOMEN	Site Code:	H55500	Classification Per M.S. 86A.05:	n. N/A	Current Public Use:	YES
		Building Code:	H5550005721	Building Class:	HOUSING	Address:	2559 140th Ave
		Building Name:	MSOCS Mahnomen	Building Usage:	TREATMENT	Area:	2,520.57
		Building Code:	H55500G5721	Building Class:	STORAGE	Address:	
		Building Name:	MSOCS Mahnomen - Garage	Building Usage:	COLD STORAGE	Area:	1,291.68
Land Code:	1000000214	Agency Land Code:	000000056542	Land Name:	CBS	County:	HENNEPIN
City:	MINNEAPOLIS	Site Code:	H55500	Classification Per M.S. 86A.05:	n. N/A	Current Public Use:	YES
		Building Code:	H5550005666	Building Class:	HOUSING	Address:	3740 19th Ave S
		Building Name:	IL 19th Avenue	Building Usage:	TREATMENT	Area:	4,347.29
Land Code:	1000000215	Agency Land Code:	000000056572	Land Name:	CBS	County:	HENNEPIN
City:	MINNEAPOLIS	Site Code:	H55500	Classification Per M.S. 86A.05:	n. N/A	Current Public Use:	YES
		Building Code:	H5550005667	Building Class:	HOUSING	Address:	3740 41st Ave S
		Building Name:	IL 41st Avenue	Building Usage:	TREATMENT	Area:	4,348.82
Land Code:	1000000217	Agency Land Code:	000000056540	Land Name:	CBS	County:	CLAY
City:	MOORHEAD	Site Code:	H55500	Classification Per M.S. 86A.05:	n. N/A	Current Public Use:	YES
		Building Code:	H5550005722	Building Class:	HOUSING	Address:	820 63rd Ave N
		Building Name:	MSOCS Moorhead	Building Usage:	TREATMENT	Area:	6,012.05
Land Code:	1000000218	Agency Land Code:	000000056576	Land Name:	CBS	County:	CARLTON
City:	MOOSE LAKE	Site Code:	H55500	Classification Per M.S. 86A.05:	n. N/A	Current Public Use:	YES
		Building Code:	H55500S5723	Building Class:	STORAGE	Address:	305 4th Street
		Building Name:	IL Agate Place - Shed	Building Usage:	COLD STORAGE	Area:	120.00
		Building Code:	H5550005723	Building Class:	HOUSING	Address:	
		Building Name:	IL Agate Place	Building Usage:	TREATMENT	Area:	4,891.27



Land Code: 1000000219	Agency Land Code: 000000056535	Land Name: CBS	County: RICE	Acres: 0.30
City: MORRISTOWN	Site Code: H55500	Classification Per M.S. 86A.05: n. N/A	Current Public Use: YES	Future Public Use: YES
	Building Code: H5550005709	Building Class: HOUSING	Address: 400 SW 2nd Street	
	Building Name: MSOCS Morristown	Building Usage: TREATMENT	Area: 3,712.82	
Land Code: 1000000220	Agency Land Code: 000000056511	Land Name: CBS	County: RICE	Acres: 0.25
City: NORTHFIELD	Site Code: H55500	Classification Per M.S. 86A.05: n. N/A	Current Public Use: YES	Future Public Use: YES
	Building Code: H5550005659	Building Class: HOUSING	Address: 300 Highland Ave	
	Building Name: MSOCS Highland	Building Usage: TREATMENT	Area: 4,496.23	
Land Code: 1000000221	Agency Land Code: 000000056513	Land Name: CBS	County: RICE	Acres: 0.30
City: NORTHFIELD	Site Code: H55500	Classification Per M.S. 86A.05: n. N/A	Current Public Use: YES	Future Public Use: YES
	Building Code: H5550005663	Building Class: HOUSING	Address: 1375 310th Street E	
	Building Name: MSOCS Lewiston	Building Usage: TREATMENT	Area: 4,233.58	
Land Code: 1000000222	Agency Land Code: 000000056523	Land Name: CBS	County: RICE	Acres: 0.25
City: NORTHFIELD	Site Code: H55500	Classification Per M.S. 86A.05: n. N/A	Current Public Use: YES	Future Public Use: YES
	Building Code: H5550005711	Building Class: HOUSING	Address: 1904 Jefferson Road	
	Building Name: MSOCS Jefferson	Building Usage: TREATMENT	Area: 3,031.02	
Land Code: 1000000224	Agency Land Code: 000000056515	Land Name: CBS	County: RICE	Acres: 1.04
City: NORTHFIELD	Site Code: H55500	Classification Per M.S. 86A.05: n. N/A	Current Public Use: YES	Future Public Use: YES
	Building Code: H5550005714	Building Class: HOUSING	Address: 8833 Canby Court	
	Building Name: Canby Court	Building Usage: TREATMENT	Area: 3,544.04	
Land Code: 1000000225	Agency Land Code: 000000056524	Land Name: CBS	County: STEELE	Acres: 0.25
City: OWATONNA	Site Code: H55500	Classification Per M.S. 86A.05: n. N/A	Current Public Use: YES	Future Public Use: YES
	Building Code: H5550005715	Building Class: HOUSING	Address: 2020 8th Ave NE	
	Building Name: MSOCS 8th Avenue	Building Usage: TREATMENT	Area: 3,431.63	
Land Code: 1000000226	Agency Land Code: 000000056564	Land Name: CBS	County: STEELE	Acres: 1.00
City: OWATONNA	Site Code: H55500	Classification Per M.S. 86A.05: n. N/A	Current Public Use: YES	Future Public Use: YES



		Building Code:	H5550005716	Building Class:	HOUSING	Address:	300 SW 32nd Ave
		Building Name:	MSOCS 32nd Avenue	Building Usage:	TREATMENT	Area:	3,152.72
		Building Code:	H55500S5716	Building Class:	STORAGE	Address:	
		Building Name:	MSOCS 32nd Avenue - Shed #1	Building Usage:	COLD STORAGE	Area:	329.06
		Building Code:	H55500G5716	Building Class:		Address:	
		Building Name:	MSOCS 32nd Avenue - Shed #2	Building Usage:	COLD STORAGE	Area:	114.06
Land Code:	1000000227	Agency Land Code:	000000056547	Land Name:	CBS	County:	PINE
City:	PINE CITY	Site Code:	H55500	Classification Per M.S. 86A.05:	n. N/A	Current Public Use:	YES
						Future Public Use:	YES
		Building Code:	H5550004DP2	Building Class:	HOUSING	Address:	215 6th Ave SE
		Building Name:	IL Cross Lake	Building Usage:	TREATMENT	Area:	3,362.69
Land Code:	1000000229	Agency Land Code:	000000056546	Land Name:	CBS	County:	REDWOOD
City:	REDWOOD FALLS	Site Code:	H55500	Classification Per M.S. 86A.05:	n. N/A	Current Public Use:	YES
						Future Public Use:	YES
		Building Code:	H5550005724	Building Class:	HOUSING	Address:	205 Baker Drive
		Building Name:	MSOCS Redwood Falls	Building Usage:	TREATMENT	Area:	4,869.78
		Building Code:	H55500G5724	Building Class:	STORAGE	Address:	
		Building Name:	MSOCS Redwood Falls - Garage	Building Usage:	COLD STORAGE	Area:	120.00
Land Code:	1000000230	Agency Land Code:	000000056562	Land Name:	CBS	County:	REDWOOD
City:	REDWOOD FALLS	Site Code:	H55500	Classification Per M.S. 86A.05:	n. N/A	Current Public Use:	YES
						Future Public Use:	YES
		Building Code:	H5550005731	Building Class:	HOUSING	Address:	630 Middle Street
		Building Name:	MSOCS Middle River	Building Usage:	TREATMENT	Area:	2,964.99
Land Code:	1000000231	Agency Land Code:	000000056575	Land Name:	CBS	County:	REDWOOD
City:	REDWOOD FALLS	Site Code:	H55500	Classification Per M.S. 86A.05:	n. N/A	Current Public Use:	YES
						Future Public Use:	YES
		Building Code:	H5550005732	Building Class:	HOUSING	Address:	628 Middle Street
		Building Name:	MSOCS Falls Place	Building Usage:	TREATMENT	Area:	2,961.19
Land Code:	1000000232	Agency Land Code:	000000056532	Land Name:	CBS	County:	HENNEPIN
City:	RICHFIELD	Site Code:	H55500	Classification Per M.S. 86A.05:	n. N/A	Current Public Use:	YES
						Future Public Use:	YES



		Building Code:	H5550005673	Building Class:	HOUSING	Address:	6637 4th Ave S
		Building Name:	MSOCS Portland	Building Usage:	TREATMENT	Area:	3,808.72
Land Code:	1000000233	Agency Land Code:	000000056519	Land Name:	CBS	County:	OLMSTED
City:	ROCHESTER	Site Code:	H55500	Classification Per M.S. 86A.05:	n. N/A	Current Public Use:	YES
		Future Public Use:	YES				
		Building Code:	H55500S5367	Building Class:	STORAGE	Address:	5405 Hwy 63 S
		Building Name:	MSOCS Summerset - Shed	Building Usage:	COLD STORAGE	Area:	1,762.16
		Building Code:	H55500G5367	Building Class:		Address:	
		Building Name:	MSOCS Summerset - Garage	Building Usage:	COLD STORAGE	Area:	672.00
		Building Code:	H5550005367	Building Class:	HOUSING	Address:	
		Building Name:	MSOCS Summerset	Building Usage:	TREATMENT	Area:	3,386.88
Land Code:	1000000234	Agency Land Code:	000000056550	Land Name:	CBS	County:	OLMSTED
City:	ROCHESTER	Site Code:	H55500	Classification Per M.S. 86A.05:	n. N/A	Current Public Use:	YES
		Future Public Use:	YES				
		Building Code:	H5550005DP2	Building Class:	HOUSING	Address:	
		Building Name:	MSOCS Rochester	Building Usage:	TREATMENT	Area:	3,401.06
Land Code:	1000000235	Agency Land Code:	000000056521	Land Name:	CBS	County:	WASHINGTON
City:	SCANDIA	Site Code:	H55500	Classification Per M.S. 86A.05:	n. N/A	Current Public Use:	YES
		Future Public Use:	YES				
		Building Code:	H5550005139	Building Class:	HOUSING	Address:	15565 220th Street
		Building Name:	MSOCS Scandia	Building Usage:	TREATMENT	Area:	3,224.57
		Building Code:	H55500G5139	Building Class:	STORAGE	Address:	
		Building Name:	MSOCS Scandia - Garage	Building Usage:	COLD STORAGE	Area:	854.25
Land Code:	1000000236	Agency Land Code:	000000056558	Land Name:	CBS	County:	RAMSEY
City:	VIRGINIA	Site Code:	H55500	Classification Per M.S. 86A.05:	n. N/A	Current Public Use:	YES
		Future Public Use:	YES				
		Building Code:	H5550005726	Building Class:	HOUSING	Address:	700 S 7th Ave
		Building Name:	IL Cedar Ridge	Building Usage:	TREATMENT	Area:	4,807.27
Land Code:	1000000237	Agency Land Code:	000000056537	Land Name:	CBS	County:	RICE
City:	WARSAW	Site Code:	H55500	Classification Per M.S. 86A.05:	n. N/A	Current Public Use:	YES
		Future Public Use:	YES				




		Building Code:	H5550005710	Building Class:	HOUSING	Address:	23450 Falls Ave
		Building Name:	MSOCS Ableman	Building Usage:	TREATMENT	Area:	3,675.38
Land Code:	1000000238	Agency Land Code:	000000056536 - 56554	Land Name:	CBS	County:	DOUGLAS
City:	WEST CONCORD	Site Code:	H55500	Classification Per M.S. 86A.05:	n. N/A	Current Public Use:	YES
						Future Public Use:	YES
		Building Code:	H5550005302	Building Class:	HOUSING	Address:	406 W 6th Street
		Building Name:	MSOCS West Concord	Building Usage:	TREATMENT	Area:	3,629.30
Land Code:	1000095028	Agency Land Code:	000000056571	Land Name:	CBS	County:	PINE
City:	PINE CITY	Site Code:	H55500	Classification Per M.S. 86A.05:	n. N/A	Current Public Use:	YES
						Future Public Use:	YES
		Building Code:	H5550005734	Building Class:	HOUSING	Address:	12433 Loon Drive
		Building Name:	CAS Pine City	Building Usage:	TREATMENT	Area:	3,576.00
		Building Code:	H55500S5734	Building Class:	STORAGE	Address:	
		Building Name:	CAS Pine City - Shed	Building Usage:	TREATMENT	Area:	0.00
Land Code:	1000095029	Agency Land Code:	000000056580	Land Name:	CABHH	County:	KANDIYOHI
City:	WILLMAR	Site Code:	H55920	Classification Per M.S. 86A.05:	n. N/A	Current Public Use:	YES
						Future Public Use:	YES
		Building Code:	H5592000015	Building Class:	HOUSING	Address:	2301 Transportation Road NE
		Building Name:	CABHH Willmar	Building Usage:	TREATMENT	Area:	18,308.12

Agency # of Parcels: 61  
Agency Land Acres: 961.04

Grand Total # of Parcels: 61  
Grand Total Land Acres: 961.04





2023 State-Owned Land Inventory

STATE OF MINNESOTA - 1/5/2023



**Report Note:** This report includes all Minnesota State-owned Land as State Agencies have reported within the Enterprise Real Property database. This report is intended to comply with Minnesota Statute 16B.245, Subdivision 2 reporting. This report is restricted to show only Minnesota State-owned land, grouped by agency, ordered by ascending property code, and State-owned facilities/buildings within the reported Minnesota State-owned land.

Records for Agency: H75 - Minnesota Veterans Affairs

Land Code: 1000000131	Agency Land Code: H75HVV	Land Name: Hastings Veterans Home Campus	County: DAKOTA	Acres: 97.00
City: HASTINGS	Site Code: H75HVV	Classification Per M.S. 86A.05: n. N/A	Current Public Use: YES	Future Public Use: YES
Building Code: H75HVV00018		Building Class: SHELTER	Address: 1200 E. 18th St. B18	
Building Name: Building 18 - Pavilion		Building Usage: PICNIC	Area: 1,853.00	
Building Code: H75HVV00019		Building Class: TOWER	Address: 1200 East 18th Street B19	
Building Name: Building 19 - Water Tower		Building Usage: WATER	Area: 1,790.00	
Building Code: H75HVV10319		Building Class: BEHAVIOR HEALTH	Address: 1200 East 18th Street B20	
Building Name: Building 20		Building Usage: TREATMENT	Area: 26,275.96	
Building Code: H75HVV10819		Building Class: OFFICE	Address: 1200 East 18th Street B24	
Building Name: Building 24		Building Usage: OFFICE	Area: 9,867.65	
Building Code: H75HVV11019		Building Class: HOUSING	Address: 1200 East 18th Street B23	
Building Name: Building 23		Building Usage: DORMITORY	Area: 99,348.17	
Building Code: H75HVV11319		Building Class: RESTROOM/SHOWER	Address: 1200 E. 18th St B22	
Building Name: Building 22 - Park Toilet		Building Usage: VAULT TOILET	Area: 248.00	
Building Code: H75HVV11519		Building Class: MAINTENANCE	Address: 1200 East 18th St B35	
Building Name: Building 35 - Tool Shed		Building Usage: SHED	Area: 241.31	
Building Code: H75HVV11619		Building Class: HOUSING	Address: 1200 East 18th Street B25	
Building Name: Building 25		Building Usage: DORMITORY	Area: 18,746.33	
Building Code: H75HVV11719		Building Class: MAINTENANCE	Address: 1200 East 18th Street B33	
Building Name: Building 33 - Garage		Building Usage: GARAGE	Area: 5,740.00	
Building Code: H75HVV12019		Building Class:	Address: 1200E. 18th St. B30	
Building Name: Building 30 - Power House		Building Usage: POWER PLANT	Area: 15,035.55	



<b>Building Code:</b>	H75HVVH12119	<b>Building Class:</b>	SHELTER	<b>Address:</b>	1200 E. 18th St B SH
<b>Building Name:</b>	Screen House Bldg 37	<b>Building Usage:</b>	PICNIC	<b>Area:</b>	672.00
<b>Building Code:</b>	H75HVVH12319	<b>Building Class:</b>	STORAGE	<b>Address:</b>	1200 East 18th Street B36
<b>Building Name:</b>	Building 36	<b>Building Usage:</b>	GARAGE	<b>Area:</b>	3,213.33
<b>Building Code:</b>	H75HVVH12419	<b>Building Class:</b>	MAINTENANCE	<b>Address:</b>	1200 East 18th Street #3 Well
<b>Building Name:</b>	Bldg 32 - #3 Well	<b>Building Usage:</b>	WELL HOUSE	<b>Area:</b>	197.90
<b>Building Code:</b>	H75HVVH12619	<b>Building Class:</b>		<b>Address:</b>	1200 East 18th Street B28
<b>Building Name:</b>	Building 28 -Tool Shed	<b>Building Usage:</b>	SHED	<b>Area:</b>	572.00
<b>Building Code:</b>	H75HVVH12719	<b>Building Class:</b>	STORAGE	<b>Address:</b>	1200 East 18th Street B34
<b>Building Name:</b>	Building 34	<b>Building Usage:</b>	EQUIP STORAGE	<b>Area:</b>	8,044.33
<b>Building Code:</b>	H75HVVH13019	<b>Building Class:</b>	MEDICAL	<b>Address:</b>	1200 E. 18th St. B1
<b>Building Name:</b>	Building 1 - Detox	<b>Building Usage:</b>	TREATMENT	<b>Area:</b>	21,325.16
<b>Building Code:</b>	H75HVVH13119	<b>Building Class:</b>		<b>Address:</b>	1200 E. 18th St B2
<b>Building Name:</b>	Building 2 - Detox	<b>Building Usage:</b>	TREATMENT	<b>Area:</b>	19,066.96
<b>Building Code:</b>	H75HVVH17A	<b>Building Class:</b>	TUNNEL	<b>Address:</b>	1200 E. 18th St.TA
<b>Building Name:</b>	Tunnel A	<b>Building Usage:</b>	PEDESTRIAN	<b>Area:</b>	3,600.00
<b>Building Code:</b>	H75HVVH17B	<b>Building Class:</b>		<b>Address:</b>	1200 E. 18th St. TB
<b>Building Name:</b>	Tunnel B	<b>Building Usage:</b>	PEDESTRIAN	<b>Area:</b>	1,100.00
<b>Building Code:</b>	H75HVVH17C1	<b>Building Class:</b>		<b>Address:</b>	1200 E. 18th St. TC1
<b>Building Name:</b>	Tunnel C1	<b>Building Usage:</b>	PEDESTRIAN	<b>Area:</b>	1,500.00
<b>Building Code:</b>	H75HVVH17C2	<b>Building Class:</b>		<b>Address:</b>	1200 E. 18th St. TC2
<b>Building Name:</b>	Tunnel C2	<b>Building Usage:</b>	PEDESTRIAN	<b>Area:</b>	1,400.00
<b>Building Code:</b>	H75HVVH17D	<b>Building Class:</b>		<b>Address:</b>	1200 E. 18th St TD
<b>Building Name:</b>	Tunnel D	<b>Building Usage:</b>	PEDESTRIAN	<b>Area:</b>	710.00
<b>Building Code:</b>	H75HVVH17E	<b>Building Class:</b>		<b>Address:</b>	1200 E. 18th St. TE
<b>Building Name:</b>	Tunnel E	<b>Building Usage:</b>	PEDESTRIAN	<b>Area:</b>	6,040.00







<b>Building Code:</b>	H75MVH10527	<b>Building Class:</b>	MAINTENANCE	<b>Address:</b>	5101 Minnehaha Ave S B14-A
<b>Building Name:</b>	Building 14-A	<b>Building Usage:</b>	POWER PLANT	<b>Area:</b>	11,779.26
<b>Building Code:</b>	H75MVH10627	<b>Building Class:</b>	OFFICE	<b>Address:</b>	5101 Minnehaha Ave S B2
<b>Building Name:</b>	Building 2	<b>Building Usage:</b>	OFFICE	<b>Area:</b>	16,893.63
<b>Building Code:</b>	H75MVH10727	<b>Building Class:</b>	HOUSING	<b>Address:</b>	5101 Minnehaha Ave S B6
<b>Building Name:</b>	Building 6	<b>Building Usage:</b>	ASSISTED LIVING	<b>Area:</b>	77,479.38
<b>Building Code:</b>	H75MVH10827	<b>Building Class:</b>		<b>Address:</b>	5101 Minnehaha Ave S B16
<b>Building Name:</b>	Building 16	<b>Building Usage:</b>	ASSISTED LIVING	<b>Area:</b>	38,540.33
<b>Building Code:</b>	H75MVH11027	<b>Building Class:</b>	MEDICAL	<b>Address:</b>	5101 Minnehaha Ave S B15
<b>Building Name:</b>	Building 15	<b>Building Usage:</b>	Pharmacy	<b>Area:</b>	17,467.87
<b>Building Code:</b>	H75MVH11127	<b>Building Class:</b>	MAINTENANCE	<b>Address:</b>	5101 Mlnnehaha Ave S B12-A
<b>Building Name:</b>	Building 12A	<b>Building Usage:</b>	SHED	<b>Area:</b>	5,400.00
<b>Building Code:</b>	H75MVH11227	<b>Building Class:</b>	OFFICE	<b>Address:</b>	5101 Minnehaha Ave S B10
<b>Building Name:</b>	Building 10	<b>Building Usage:</b>	OFFICE	<b>Area:</b>	15,514.21
<b>Building Code:</b>	H75MVH11527	<b>Building Class:</b>	STORAGE	<b>Address:</b>	5101 Minnehaha Ave S B13
<b>Building Name:</b>	Building 13	<b>Building Usage:</b>	HEATED STORAGE	<b>Area:</b>	5,484.00
<b>Building Code:</b>	H75MVH11827	<b>Building Class:</b>	OFFICE	<b>Address:</b>	5101 Minnehaha Ave S B1
<b>Building Name:</b>	Building 1	<b>Building Usage:</b>	OFFICE	<b>Area:</b>	13,053.82
<b>Building Code:</b>	H75MVH11927	<b>Building Class:</b>	MAINTENANCE	<b>Address:</b>	5101 Minnehaha Ave S B14
<b>Building Name:</b>	Building 14 - Powerhouse	<b>Building Usage:</b>	POWER PLANT	<b>Area:</b>	3,483.39
<b>Building Code:</b>	H75MVH12007	<b>Building Class:</b>	MAINTENANCE	<b>Address:</b>	5101 Minnehaha Ave S B12
<b>Building Name:</b>	Building 12	<b>Building Usage:</b>	GARAGE	<b>Area:</b>	1,787.83
<b>Building Code:</b>	H75MVH19001	<b>Building Class:</b>	HOUSING	<b>Address:</b>	5101 Minnehaha Ave S B19
<b>Building Name:</b>	Building 19	<b>Building Usage:</b>	ASSISTED LIVING	<b>Area:</b>	118,971.95
<b>Building Code:</b>	H75MVH20001	<b>Building Class:</b>	MAINTENANCE	<b>Address:</b>	5101 Minnehaha Ave S B20
<b>Building Name:</b>	Building 20	<b>Building Usage:</b>	POWER PLANT	<b>Area:</b>	2,000.00




		Building Code:	H75MVH21001	Building Class:	MEDICAL	Address:	5101 Mlnnehaha Ave S
		Building Name:	Building 21	Building Usage:	HOSPITAL	Area:	109,813.72
		Building Code:	H75MVH22001	Building Class:		Address:	5101 Minnehaha Ave South
		Building Name:	Building 22	Building Usage:	HOSPITAL	Area:	175,365.96
Land Code:	1000000133	Agency Land Code:	H75FVH	Land Name:	Fergus Falls Veterans Home	County:	OTTER TAIL
City:	FERGUS FALLS	Site Code:	H75FVH	Classification Per M.S. 86A.05:	n. N/A	Current Public Use:	YES
		Acres:	19.00			Future Public Use:	YES
		Building Code:	H75FVH00001	Building Class:	HOUSING	Address:	1821 N. Park St.
		Building Name:	Fergus Vets Home	Building Usage:	ASSISTED LIVING	Area:	127,684.06
		Building Code:	H75FVH00102	Building Class:	STORAGE	Address:	1821 North Park St B2
		Building Name:	FVH 102 Bldg. 2	Building Usage:	EQUIP STORAGE	Area:	5,797.00
		Building Code:	H75FVH00103	Building Class:	MAINTENANCE	Address:	1821 North Park St B3
		Building Name:	FVH 103 Bldg. 3	Building Usage:	GARAGE	Area:	4,000.00
Land Code:	1000000134	Agency Land Code:	H75SVH	Land Name:	Silver Bay Veterans Home	County:	LAKE
City:	SILVER BAY	Site Code:	H75SVH	Classification Per M.S. 86A.05:	n. N/A	Current Public Use:	YES
		Acres:	28.00			Future Public Use:	YES
		Building Code:	H75SVH00001	Building Class:	MAINTENANCE	Address:	45 Banks BLVD
		Building Name:	Storage Shop	Building Usage:	SHOP	Area:	4,800.00
		Building Code:	H75SVH00002	Building Class:	RECREATION	Address:	
		Building Name:	Gazebo	Building Usage:	Outdoor Seating	Area:	600.00
		Building Code:	H75SVH10139	Building Class:	HOUSING	Address:	45 Banks Blvd.
		Building Name:	Silver Bay Vets Home	Building Usage:	ASSISTED LIVING	Area:	101,894.70
Land Code:	1000000135	Agency Land Code:	H75LVH	Land Name:	Luverne Veterans Home	County:	ROCK
City:	LUVERNE	Site Code:	H75LVH	Classification Per M.S. 86A.05:	n. N/A	Current Public Use:	YES
		Acres:	13.00			Future Public Use:	YES
		Building Code:	H75LVH10167	Building Class:	HOUSING	Address:	1300 N. Kniss
		Building Name:	Luverne Vets Home	Building Usage:	ASSISTED LIVING	Area:	68,226.24
Land Code:	1000000136	Agency Land Code:	H75LFC	Land Name:	Little Falls Cemetery	County:	MORRISON
City:	LITTLE FALLS	Site Code:	H75LFC	Classification Per M.S. 86A.05:	n. N/A	Current Public Use:	YES
		Acres:	37.00			Future Public Use:	YES









2023 State-Owned Land Inventory

STATE OF MINNESOTA - 1/5/2023



**Report Note:** This report includes all Minnesota State-owned Land as State Agencies have reported within the Enterprise Real Property database. This report is intended to comply with Minnesota Statute 16B.245, Subdivision 2 reporting. This report is restricted to show only Minnesota State-owned land, grouped by agency, ordered by ascending property code, and State-owned facilities/buildings within the reported Minnesota State-owned land.

Records for Agency: P01 - Military Affairs

Land Code: 1000000047	Agency Land Code: 146ZZZ01	Land Name: FARIBAULT AFRC	County: RICE	Acres: 29.70
City: FARIBAULT	Site Code: P01B00	Classification Per M.S. 86A.05: n. N/A	Current Public Use: YES	Future Public Use: YES
<div><div>Building Code: P0114620002</div><div>Building Name: Faribault TACC</div></div> <div><div>Building Class: ARMORY</div><div>Building Usage: ARMORY</div></div> <div><div>Address: 3000 West Airport Drive</div><div>Area: 64,481.67</div></div>				
<div><div>Building Code: P0114620061</div><div>Building Name: Unheated Storage Building</div></div> <div><div>Building Class: STORAGE</div><div>Building Usage: COLD STORAGE</div></div> <div><div>Address: 3000 WEST AIRPORT DR</div><div>Area: 719.99</div></div>				
Land Code: 1000000048	Agency Land Code: 645ZZZ01	Land Name: MONTEVIDEO MVSC	County: CHIPPEWA	Acres: 2.00
City: MONTEVIDEO	Site Code: P01B80	Classification Per M.S. 86A.05: n. N/A	Current Public Use: YES	Future Public Use: YES
Land Code: 1000000049	Agency Land Code: 818ZZZ01	Land Name: CAMBRIDGE NG AFRC	County: ISANTI	Acres: 24.36
City: CAMBRIDGE	Site Code: P01818	Classification Per M.S. 86A.05: n. N/A	Current Public Use: YES	Future Public Use: YES
<div><div>Building Code: P0181816001</div><div>Building Name: Cambridge Armory</div></div> <div><div>Building Class: ARMORY</div><div>Building Usage: ARMORY</div></div> <div><div>Address: 505 SPIRIT RIVER DRVE S.</div><div>Area: 57,061.74</div></div>				
Land Code: 1000000050	Agency Land Code: A10ZZZ01	Land Name: ALBERT LEA NG ARMORY	County: FREEBORN	Acres: 8.02
City: ALBERT LEA	Site Code: P01A10	Classification Per M.S. 86A.05: n. N/A	Current Public Use: YES	Future Public Use: YES
<div><div>Building Code: P01A1023001</div><div>Building Name: Albert Lea TACC and MVSB</div></div> <div><div>Building Class: ARMORY</div><div>Building Usage: ARMORY</div></div> <div><div>Address: 410 Prospect Ave</div><div>Area: 28,791.01</div></div>				
Land Code: 1000000051	Agency Land Code: A15ZZZ01	Land Name: ALEXANDRIA NG ARMORY	County: DOUGLAS	Acres: 1.49
City: ALEXANDRIA	Site Code: P01A15	Classification Per M.S. 86A.05: n. N/A	Current Public Use: YES	Future Public Use: YES
<div><div>Building Code: P01A1502001</div><div>Building Name: Alexandria TACC</div></div> <div><div>Building Class: ARMORY</div><div>Building Usage: ARMORY</div></div> <div><div>Address: 310 Broadway</div><div>Area: 28,150.82</div></div>				



Land Code: 1000000052	Agency Land Code: A20ZZZ01	Land Name: ANOKA NG ARMORY	County: ANOKA	Acres: 1.00
City: ANOKA	Site Code: P01A20	Classification Per M.S. 86A.05: n. N/A	Current Public Use: YES	Future Public Use: YES
<div>Building Code: P01A2001001</div> <div>Building Name: Anoka TACC</div> <div>Building Class: ARMORY</div> <div>Building Usage: ARMORY</div> <div>Address: 408 E Main St</div> <div>Area: 16,419.40</div>				
Land Code: 1000000053	Agency Land Code: A25ZZZ01	Land Name: APPLETON NG ARMORY	County: SWIFT	Acres: 0.40
City: APPLETON	Site Code: P01A25	Classification Per M.S. 86A.05: n. N/A	Current Public Use: YES	Future Public Use: YES
<div>Building Code: P01A2502001</div> <div>Building Name: Appleton NG TACC</div> <div>Building Class: ARMORY</div> <div>Building Usage: ARMORY</div> <div>Address: 25 N Munsterman St</div> <div>Area: 29,291.58</div>				
Land Code: 1000000054	Agency Land Code: A25ZZZ01	Land Name: APPLETON FMS #7	County: SWIFT	Acres: 7.48
City: APPLETON	Site Code: P01A30	Classification Per M.S. 86A.05: n. N/A	Current Public Use: YES	Future Public Use: YES
Land Code: 1000000055	Agency Land Code: A35ZZZ01	Land Name: AUSTIN NG ARMORY	County: MOWER	Acres: 4.52
City: AUSTIN	Site Code: P01A35	Classification Per M.S. 86A.05: n. N/A	Current Public Use: YES	Future Public Use: YES
<div>Building Code: P01A3525001</div> <div>Building Name: Austin Armory</div> <div>Building Class: ARMORY</div> <div>Building Usage: ARMORY</div> <div>Address: 800 21st St NE</div> <div>Area: 21,878.06</div>				
Land Code: 1000000056	Agency Land Code: A40ZZZ01	Land Name: BEMIDJI NG ARMORY	County: BELTRAMI	Acres: 5.00
City: BEMIDJI	Site Code: P01A40	Classification Per M.S. 86A.05: n. N/A	Current Public Use: YES	Future Public Use: YES
<div>Building Code: P01A4003001</div> <div>Building Name: Bemidji TACC</div> <div>Building Class: ARMORY</div> <div>Building Usage: ARMORY</div> <div>Address: 1430 23rd St NW</div> <div>Area: 21,006.23</div>				
Land Code: 1000000057	Agency Land Code: A47ZZZ01	Land Name: BLOOMINGTON NG ARMORY	County: HENNEPIN	Acres: 6.49
City: BLOOMINGTON	Site Code: P01A47	Classification Per M.S. 86A.05: n. N/A	Current Public Use: YES	Future Public Use: YES
<div>Building Code: P01A4707001</div> <div>Building Name: Bloomington TACC</div> <div>Building Class: ARMORY</div> <div>Building Usage: ARMORY</div> <div>Address: 330 W 98th Street</div> <div>Area: 41,731.11</div>				
Land Code: 1000000058	Agency Land Code: A50ZZZ01	Land Name: BRAINERD NG ARMORY	County: CROW WING	Acres: 8.60
City: BRAINERD	Site Code: P01A50	Classification Per M.S. 86A.05: n. N/A	Current Public Use: YES	Future Public Use: YES
<div>Building Code: P01A5001001</div> <div>Building Name: Brainerd TACC</div> <div>Building Class: ARMORY</div> <div>Building Usage: ARMORY</div> <div>Address: 1115 Wright Street</div> <div>Area: 38,569.26</div>				



Land Code: 1000000059	Agency Land Code: A53ZZZ01	Land Name: BROOKLYN PARK NG ARMORY	County: HENNEPIN	Acres: 5.46
City: BROOKLYN PARK	Site Code: P01A53	Classification Per M.S. 86A.05: n. N/A	Current Public Use: YES	Future Public Use: YES
	Building Code: P01A5302001	Building Class: ARMORY	Address: 5500 85th Ave N	
	Building Name: Brooklyn Park TACC	Building Usage: ARMORY	Area: 29,499.15	
Land Code: 1000000060	Agency Land Code: A55ZZZ01	Land Name: CHISHOLM NG ARMORY	County: ST LOUIS	Acres: 1.40
City: CHISHOLM	Site Code: P01A55	Classification Per M.S. 86A.05: n. N/A	Current Public Use: YES	Future Public Use: YES
	Building Code: P01A5504001	Building Class: ARMORY	Address: 900 W Lake St	
	Building Name: Chisholm TACC	Building Usage: ARMORY	Area: 18,165.63	
Land Code: 1000000061	Agency Land Code: A55ZZZ03	Land Name: CHISHOLM NG ARMORY	County: ST LOUIS	Acres: 3.60
City: CHISHOLM	Site Code: P01A55	Classification Per M.S. 86A.05: n. N/A	Current Public Use: YES	Future Public Use: YES
Land Code: 1000000062	Agency Land Code: A60ZZZ01	Land Name: CLOQUET NGA and FMS 13S	County: CARLTON	Acres: 1.96
City: CLOQUET	Site Code: P01A60	Classification Per M.S. 86A.05: n. N/A	Current Public Use: YES	Future Public Use: YES
	Building Code: P01A6011001	Building Class: ARMORY	Address: 801 Hwy 33 South	
	Building Name: Cloquet TACC	Building Usage: ARMORY	Area: 27,244.49	
Land Code: 1000000064	Agency Land Code: A63ZZZ01	Land Name: COTTAGE GROVE NG ARMORY	County: WASHINGTON	Acres: 7.11
City: COTTAGE GROVE	Site Code: P01A63	Classification Per M.S. 86A.05: n. N/A	Current Public Use: YES	Future Public Use: YES
	Building Code: P01A6309001	Building Class: ARMORY	Address: 8180 Belden Blvd S	
	Building Name: Cottage Grove TACC	Building Usage: ARMORY	Area: 54,427.78	
Land Code: 1000000065	Agency Land Code: A65ZZZ01	Land Name: CROOKSTON NG ARMORY	County: POLK	Acres: 5.84
City: CROOKSTON	Site Code: P01A65	Classification Per M.S. 86A.05: n. N/A	Current Public Use: YES	Future Public Use: YES
	Building Code: P01A6502001	Building Class: ARMORY	Address: 1801 University Av N	
	Building Name: Crookston	Building Usage: ARMORY	Area: 21,483.72	
Land Code: 1000000066	Agency Land Code: A75ZZZ01	Land Name: DETROIT LAKES NGA and FMS #5	County: BECKER	Acres: 2.00
City: DETROIT LAKES	Site Code: P01A75	Classification Per M.S. 86A.05: n. N/A	Current Public Use: YES	Future Public Use: YES
	Building Code: P01A7507001	Building Class: ARMORY	Address: 1220 Rossman Ave	
	Building Name: Detroit Lakes TACC	Building Usage: ARMORY	Area: 16,200.94	



Land Code: 1000000067	Agency Land Code: A75ZZZ02	Land Name: DETROIT LAKES NGA and FMS #5	County: BECKER	Acres: 1.00
City: DETROIT LAKES	Site Code: P01A75	Classification Per M.S. 86A.05: n. N/A	Current Public Use: YES	Future Public Use: YES
Land Code: 1000000068	Agency Land Code: A85ZZZ01	Land Name: DULUTH NG ARMORY	County: ST LOUIS	Acres: 6.88
City: DULUTH	Site Code: P01A85	Classification Per M.S. 86A.05: n. N/A	Current Public Use: YES	Future Public Use: YES
	Building Code: P01A8510001	Building Class: ARMORY	Address: 4015 Airpark Blvd	
	Building Name: Duluth TACC	Building Usage: ARMORY	Area: 42,469.78	
Land Code: 1000000069	Agency Land Code: A95ZZZ01	Land Name: FAIRMONT NG ARMORY	County: MARTIN	Acres: 5.00
City: FAIRMONT	Site Code: P01A95	Classification Per M.S. 86A.05: n. N/A	Current Public Use: YES	Future Public Use: YES
	Building Code: P01A9522001	Building Class: ARMORY	Address: 700 Fairlakes Ave	
	Building Name: Fairmont TACC	Building Usage: ARMORY	Area: 18,947.53	
Land Code: 1000000071	Agency Land Code: B05ZZZ01	Land Name: FERGUS FALLS NG ARMORY	County: OTTER TAIL	Acres: 1.47
City: FERGUS FALLS	Site Code: P01B05	Classification Per M.S. 86A.05: n. N/A	Current Public Use: YES	Future Public Use: YES
	Building Code: P01B0508001	Building Class: ARMORY	Address: 321 E Cecil Street	
	Building Name: Fergus Falls TACC	Building Usage: ARMORY	Area: 19,925.18	
Land Code: 1000000072	Agency Land Code: B10ZZZ01	Land Name: GRAND RAPIDS NG ARMORY	County: ITASCA	Acres: 1.28
City: GRAND RAPIDS	Site Code: P01B10	Classification Per M.S. 86A.05: n. N/A	Current Public Use: YES	Future Public Use: YES
	Building Code: P01B1013001	Building Class: ARMORY	Address: 930 NE 1st Ave	
	Building Name: Grand Rapids TACC	Building Usage: ARMORY	Area: 20,729.97	
Land Code: 1000000073	Agency Land Code: B15ZZZ01	Land Name: HASTINGS NG ARMORY	County: DAKOTA	Acres: 5.66
City: HASTINGS	Site Code: P01B15	Classification Per M.S. 86A.05: n. N/A	Current Public Use: YES	Future Public Use: YES
	Building Code: P01B1510001	Building Class: ARMORY	Address: 3050 Hwy 316 S	
	Building Name: Hastings TACC	Building Usage: ARMORY	Area: 18,450.55	
Land Code: 1000000074	Agency Land Code: B20ZZZ01	Land Name: HIBBING NGA and FMS 13	County: ST LOUIS	Acres: 2.00
City: HIBBING	Site Code: P01B20	Classification Per M.S. 86A.05: n. N/A	Current Public Use: YES	Future Public Use: YES
	Building Code: P01B2005001	Building Class: ARMORY	Address: 2310 Brooklyn Drive	
	Building Name: Hibbing TACC	Building Usage: ARMORY	Area: 29,352.22	



Land Code: 1000000075	Agency Land Code: B20ZZZ02	Land Name: HIBBING NGA and FMS 13	County: ST LOUIS	Acres: 2.00
City: HIBBING	Site Code: P01B20	Classification Per M.S. 86A.05: n. N/A	Current Public Use: YES	Future Public Use: YES
Land Code: 1000000076	Agency Land Code: B25ZZZ01	Land Name: HUTCHINSON NG ARMORY	County: MCLEOD	Acres: 5.10
City: HUTCHINSON	Site Code: P01B25	Classification Per M.S. 86A.05: n. N/A	Current Public Use: YES	Future Public Use: YES
	Building Code: P01B2510001	Building Class: ARMORY	Address: 1200 Hwy 22 S	
	Building Name: Hutchinson TACC	Building Usage: ARMORY	Area: 17,823.44	
Land Code: 1000000077	Agency Land Code: B27ZZZ01	Land Name: INVER GROVE HIEGHTS ARMORY	County: DAKOTA	Acres: 6.16
City: INVER GROVE HEIG	Site Code: P01B27	Classification Per M.S. 86A.05: n. N/A	Current Public Use: YES	Future Public Use: YES
	Building Code: P01B2714001	Building Class: ARMORY	Address: 8076 Babcock Trail	
	Building Name: Inver Grove Hts TACC	Building Usage: ARMORY	Area: 42,392.20	
Land Code: 1000000078	Agency Land Code: B30ZZZ01	Land Name: JACKSON NG ARMORY	County: JACKSON	Acres: 5.00
City: JACKSON	Site Code: P01B30	Classification Per M.S. 86A.05: n. N/A	Current Public Use: YES	Future Public Use: YES
	Building Code: P01B3014001	Building Class: ARMORY	Address: 108 Cty Road 51	
	Building Name: Jackson TACC	Building Usage: ARMORY	Area: 18,893.13	
Land Code: 1000000079	Agency Land Code: B35ZZZ01	Land Name: LITCHFIELD NG ARMORY	County: MEEKER	Acres: 1.24
City: LITCHFIELD	Site Code: P01B35	Classification Per M.S. 86A.05: n. N/A	Current Public Use: YES	Future Public Use: YES
	Building Code: P01B3509001	Building Class: ARMORY	Address: 525 Gillman Ave N	
	Building Name: Litchfield TACC	Building Usage: ARMORY	Area: 14,890.92	
Land Code: 1000000082	Agency Land Code: B50ZZZ01	Land Name: LUVERNE NG ARMORY	County: ROCK	Acres: 0.59
City: LUVERNE	Site Code: P01B50	Classification Per M.S. 86A.05: n. N/A	Current Public Use: YES	Future Public Use: YES
	Building Code: P01B5013001	Building Class: ARMORY	Address: 309 S Freeman Ave	
	Building Name: Luverne TACC	Building Usage: ARMORY	Area: 29,171.79	
Land Code: 1000000083	Agency Land Code: B55ZZZ01	Land Name: MADISON NG ARMORY	County: LAC QUI PARLE	Acres: 1.00
City: MADISON	Site Code: P01B55	Classification Per M.S. 86A.05: n. N/A	Current Public Use: YES	Future Public Use: YES
	Building Code: P01B5503001	Building Class: ARMORY	Address: 504 3rd Street	
	Building Name: Madison TACC	Building Usage: ARMORY	Area: 37,383.52	



Land Code: 1000000084	Agency Land Code: B60ZZZ02	Land Name: MANKATO NG ARMORY	County: BLUE EARTH	Acres: 8.86
City: MANKATO	Site Code: P01B60	Classification Per M.S. 86A.05: n. N/A	Current Public Use: YES	Future Public Use: YES
	Building Code: P01B6021002	Building Class: ARMORY	Address: 100 Martin Luther King Jr Dr.	
	Building Name: Mankato Armory	Building Usage: ARMORY	Area: 46,448.55	
Land Code: 1000000085	Agency Land Code: B65ZZZ01	Land Name: MARSHALL NG ARMORY	County: LYON	Acres: 1.82
City: MARSHALL	Site Code: P01B65	Classification Per M.S. 86A.05: n. N/A	Current Public Use: YES	Future Public Use: YES
	Building Code: P01B6508001	Building Class: ARMORY	Address: 500 Artillery Drive	
	Building Name: Marshall TACC	Building Usage: ARMORY	Area: 16,833.27	
Land Code: 1000000086	Agency Land Code: B75ZZZ01	Land Name: MINNEAPOLIS NG ARMORY	County: HENNEPIN	Acres: 5.89
City: MINNEAPOLIS	Site Code: P01B75	Classification Per M.S. 86A.05: n. N/A	Current Public Use: YES	Future Public Use: YES
	Building Code: P01B7503001	Building Class: ARMORY	Address: 1025 Broadway St NE	
	Building Name: Minneapolis TACC	Building Usage: ARMORY	Area: 36,073.78	
Land Code: 1000000087	Agency Land Code: ZZZ01	Land Name: Minneapolis ANG Base ARMORY	County: HENNEPIN	Acres: 0.50
City: MINNEAPOLIS	Site Code: P01B75	Classification Per M.S. 86A.05: n. N/A	Current Public Use: NO	Future Public Use: NO
Land Code: 1000000088	Agency Land Code: B80ZZZ01	Land Name: MONTEVIDEO NG ARMORY	County: CHIPPEWA	Acres: 3.89
City: MONTEVIDEO	Site Code: P01B80	Classification Per M.S. 86A.05: n. N/A	Current Public Use: YES	Future Public Use: YES
	Building Code: P01B8004001	Building Class: ARMORY	Address: 711 S 17th Street	
	Building Name: Montevideo TACC	Building Usage: ARMORY	Area: 38,666.69	
Land Code: 1000000089	Agency Land Code: B82ZZZ01	Land Name: MONTICELLO NG ARMORY	County: WRIGHT	Acres: 0.09
City: MONTICELLO	Site Code: P01B82	Classification Per M.S. 86A.05: n. N/A	Current Public Use: YES	Future Public Use: YES
	Building Code: P01B8207001	Building Class: ARMORY	Address: 505 Walnut St	
	Building Name: Monticello TACC	Building Usage: ARMORY	Area: 31,085.00	
Land Code: 1000000090	Agency Land Code: B85ZZZ01	Land Name: MOORHEAD NG ARMORY	County: CLAY	Acres: 6.85
City: MOORHEAD	Site Code: P01B85	Classification Per M.S. 86A.05: n. N/A	Current Public Use: YES	Future Public Use: YES
	Building Code: P01B8506001	Building Class: ARMORY	Address: 1002 15th Ave N	
	Building Name: Moorhead TACC	Building Usage: ARMORY	Area: 52,763.06	



Land Code: 1000000091	Agency Land Code: B90ZZZ01	Land Name: MORRIS NG ARMORY	County: STEVENS	Acres: 5.00
City: MORRIS	Site Code: P01B90	Classification Per M.S. 86A.05: n. N/A	Current Public Use: YES	Future Public Use: YES
	Building Code: P01B9005001	Building Class: ARMORY	Address: 810 Iowa Ave	
	Building Name: Morris TACC	Building Usage: ARMORY	Area: 28,264.80	
Land Code: 1000000092	Agency Land Code: C00ZZZ01	Land Name: NEW ULM NG ARMORY	County: BROWN	Acres: 0.38
City: NEW ULM	Site Code: P01C00	Classification Per M.S. 86A.05: n. N/A	Current Public Use: YES	Future Public Use: YES
	Building Code: P01C0016001	Building Class: ARMORY	Address: 205 N Broadway	
	Building Name: New Ulm TACC	Building Usage: ARMORY	Area: 32,513.97	
Land Code: 1000000093	Agency Land Code: C05ZZZ01	Land Name: NEW ULM FMS #6	County: BROWN	Acres: 1.34
City: NEW ULM	Site Code: P01C05	Classification Per M.S. 86A.05: n. N/A	Current Public Use: YES	Future Public Use: YES
Land Code: 1000000095	Agency Land Code: C15ZZZ01	Land Name: OLIVIA NG ARMORY	County: RENVILLE	Acres: 0.34
City: OLIVIA	Site Code: P01C15	Classification Per M.S. 86A.05: n. N/A	Current Public Use: YES	Future Public Use: YES
	Building Code: P01C1505001	Building Class: ARMORY	Address: 910 W Lincoln	
	Building Name: Olivia TACC	Building Usage: ARMORY	Area: 29,630.07	
Land Code: 1000000096	Agency Land Code: C20ZZZ01	Land Name: OLIVIA MVSF	County: RENVILLE	Acres: 0.77
City: OLIVIA	Site Code: P01C20	Classification Per M.S. 86A.05: n. N/A	Current Public Use: YES	Future Public Use: YES
Land Code: 1000000097	Agency Land Code: C25ZZZ01	Land Name: ORTONVILLE NG ARMORY	County: BIG STONE	Acres: 0.25
City: ORTONVILLE	Site Code: P01C25	Classification Per M.S. 86A.05: n. N/A	Current Public Use: YES	Future Public Use: YES
	Building Code: P01C2501001	Building Class: ARMORY	Address: 309 Madison Ave	
	Building Name: Ortonville TACC	Building Usage: ARMORY	Area: 28,837.45	
Land Code: 1000000098	Agency Land Code: C25ZZZ02	Land Name: ORTONVILLE NG ARMORY	County: BIG STONE	Acres: 1.60
City: ORTONVILLE	Site Code: P01C25	Classification Per M.S. 86A.05: n. N/A	Current Public Use: YES	Future Public Use: YES
Land Code: 1000000099	Agency Land Code: C25ZZZ03	Land Name: ORTONVILLE NG ARMORY	County: BIG STONE	Acres: 0.29
City: ORTONVILLE	Site Code: P01C25	Classification Per M.S. 86A.05: n. N/A	Current Public Use: YES	Future Public Use: YES



Land Code: 1000000100	Agency Land Code: C25ZZZ04	Land Name: ORTONVILLE NG ARMORY	County: BIG STONE	Acres: 0.12
City: ORTONVILLE	Site Code: P01C25	Classification Per M.S. 86A.05: n. N/A	Current Public Use: YES	Future Public Use: YES
Land Code: 1000000101	Agency Land Code: C30ZZZ01	Land Name: OWATONNA NG ARMORY	County: STEELE	Acres: 5.00
City: OWATONNA	Site Code: P01C25	Classification Per M.S. 86A.05: n. N/A	Current Public Use: YES	Future Public Use: YES
	Building Code: P01C3024001	Building Class: ARMORY	Address: 2323 Bridge Street W	
	Building Name: Owatonna TACC	Building Usage: ARMORY	Area: 18,938.51	
Land Code: 1000000102	Agency Land Code: C40ZZZ01	Land Name: PINE CITY NG ARMORY	County: PINE	Acres: 5.70
City: PINE CITY	Site Code: P01C40	Classification Per M.S. 86A.05: n. N/A	Current Public Use: YES	Future Public Use: YES
	Building Code: P01C4012001	Building Class: ARMORY	Address: 1305 Main Street S	
	Building Name: Pine City TACC	Building Usage: ARMORY	Area: 15,488.16	
Land Code: 1000000103	Agency Land Code: C45ZZZ01	Land Name: PIPESTONE NG ARMORY	County: PIPESTONE	Acres: 1.03
City: PIPESTONE	Site Code: P01C45	Classification Per M.S. 86A.05: n. N/A	Current Public Use: YES	Future Public Use: YES
	Building Code: P01C4512001	Building Class: ARMORY	Address: 421 2nd Ave SW	
	Building Name: Pipestone TACC	Building Usage: ARMORY	Area: 15,091.16	
Land Code: 1000000104	Agency Land Code: C55ZZZ01	Land Name: RED WING NG ARMORY	County: GOODHUE	Acres: 5.00
City: RED WING	Site Code: P01C55	Classification Per M.S. 86A.05: n. N/A	Current Public Use: YES	Future Public Use: YES
	Building Code: P01C5519001	Building Class: ARMORY	Address: 855 E 7th Street	
	Building Name: Red Wing TACC	Building Usage: ARMORY	Area: 18,526.63	
Land Code: 1000000105	Agency Land Code: C60ZZZ01	Land Name: REDWOOD FALLS NG ARMORY	County: REDWOOD	Acres: 8.40
City: REDWOOD FALLS	Site Code: P01C60	Classification Per M.S. 86A.05: n. N/A	Current Public Use: YES	Future Public Use: YES
	Building Code: P01C6011001	Building Class: ARMORY	Address: 530 Hwy 101 N	
	Building Name: Redwood Falls TACC	Building Usage: ARMORY	Area: 18,729.91	
Land Code: 1000000106	Agency Land Code: C65ZZZ01	Land Name: ROCHESTER NGA and FMS 2	County: OLMSTED	Acres: 6.00
City: ROCHESTER	Site Code: P01C65	Classification Per M.S. 86A.05: n. N/A	Current Public Use: YES	Future Public Use: YES
	Building Code: P01C6526001	Building Class: ARMORY	Address: 1715 Marion Road	
	Building Name: Rochester TACC	Building Usage: ARMORY	Area: 34,179.92	



Land Code: 1000000107	Agency Land Code: C65ZZZ02	Land Name: ROCHESTER NGA and FMS 2	County: OLMSTED	Acres: 6.00
City: ROCHESTER	Site Code: P01C65	Classification Per M.S. 86A.05: n. N/A	Current Public Use: YES	Future Public Use: YES
	Building Code: P01C6526155	Building Class: MAINTENANCE	Address: 1715 Marion Road	
	Building Name: OMS #2	Building Usage: SHOP	Area: 3,283.33	
Land Code: 1000000108	Agency Land Code: C67ZZZ01	Land Name: ROSEMOUNT NG ARMORY	County: DAKOTA	Acres: 12.00
City: ROSEMOUNT	Site Code: P01C67	Classification Per M.S. 86A.05: n. N/A	Current Public Use: YES	Future Public Use: YES
	Building Code: P01C6708001	Building Class: ARMORY	Address: 13865 S Robert Trail	
	Building Name: Rosemount TACC	Building Usage: ARMORY	Area: 171,261.73	
Land Code: 1000000109	Agency Land Code: C68ZZZ01	Land Name: ROSEMOUNT NG FMS 1	County: DAKOTA	Acres: 50.04
City: ROSEMOUNT	Site Code: P01C68	Classification Per M.S. 86A.05: n. N/A	Current Public Use: YES	Future Public Use: YES
Land Code: 1000000111	Agency Land Code: C75ZZZ01	Land Name: ST CLOUD NG ARMORY	County: STEARNS	Acres: 6.48
City: ST. CLOUD	Site Code: P01C75	Classification Per M.S. 86A.05: n. N/A	Current Public Use: YES	Future Public Use: YES
	Building Code: P01C7506001	Building Class: ARMORY	Address: 1710 VETERANS DR	
	Building Name: St Cloud TACC	Building Usage: ARMORY	Area: 54,256.85	
Land Code: 1000000112	Agency Land Code: C80ZZZ01	Land Name: ST JAMES NG ARMORY and MVSB	County: WATONWAN	Acres: 1.00
City: ST. JAMES	Site Code: P01C80	Classification Per M.S. 86A.05: n. N/A	Current Public Use: YES	Future Public Use: YES
	Building Code: P01C8015001	Building Class: ARMORY	Address: 521 ARMSTRONG BLVD N	
	Building Name: St James TACC	Building Usage: ARMORY	Area: 16,175.51	
Land Code: 1000000113	Agency Land Code: C80ZZZ02	Land Name: ST JAMES NG ARMORY and MVSB	County: WATONWAN	Acres: 0.84
City: ST. JAMES	Site Code: P01C80	Classification Per M.S. 86A.05: n. N/A	Current Public Use: YES	Future Public Use: YES
Land Code: 1000000114	Agency Land Code: C90ZZZ01	Land Name: ST PAUL NG ARMORY	County: RAMSEY	Acres: 2.21
City: ST. PAUL	Site Code: P01C90	Classification Per M.S. 86A.05: n. N/A	Current Public Use: YES	Future Public Use: YES
	Building Code: P01C9004002	Building Class: ARMORY	Address: 600 CEDAR ST	
	Building Name: Cedar Street TACC	Building Usage: ARMORY	Area: 124,566.71	



Land Code: 1000000115	Agency Land Code: C95ZZZ01	Land Name: HOLMAN FIELD AASF	County: RAMSEY	Acres: 2.34
City: ST. PAUL	Site Code: P01C95	Classification Per M.S. 86A.05: n. N/A	Current Public Use: YES	Future Public Use: YES
<div>Building Code: P01C9504003</div> <div>Building Name: AASF And TACC</div> <div>Building Class: ARMORY</div> <div>Building Usage: ARMORY</div> <div>Address: 206 AIRPORT RD</div> <div>Area: 143,250.35</div>				
Land Code: 1000000117	Agency Land Code: D00ZZZ01	Land Name: E. ST PAUL ARMORY	County: RAMSEY	Acres: 4.64
City: ST. PAUL	Site Code: P01D00	Classification Per M.S. 86A.05: n. N/A	Current Public Use: YES	Future Public Use: YES
<div>Building Code: P01D0004001</div> <div>Building Name: East St Paul TACC</div> <div>Building Class: ARMORY</div> <div>Building Usage: ARMORY</div> <div>Address: 1530 E MARYLAND AVE</div> <div>Area: 19,936.04</div>				
Land Code: 1000000118	Agency Land Code: D05ZZZ01	Land Name: ST PAUL-WEST NG ARMORY	County: DAKOTA	Acres: 1.10
City: ST. PAUL	Site Code: P01C90	Classification Per M.S. 86A.05: n. N/A	Current Public Use: YES	Future Public Use: YES
<div>Building Code: P01D0505001</div> <div>Building Name: W. St Paul TACC</div> <div>Building Class: ARMORY</div> <div>Building Usage: ARMORY</div> <div>Address: 1346 S ROBERT ST</div> <div>Area: 18,148.22</div>				
Land Code: 1000000119	Agency Land Code: D10ZZZ01	Land Name: ST PETER NG ARMORY	County: NICOLLET	Acres: 3.55
City: ST. PETER	Site Code: P01D10	Classification Per M.S. 86A.05: n. N/A	Current Public Use: YES	Future Public Use: YES
<div>Building Code: P01D1017001</div> <div>Building Name: St Peter TACC</div> <div>Building Class: ARMORY</div> <div>Building Usage: ARMORY</div> <div>Address: 1120 N SWIFT ST</div> <div>Area: 16,891.46</div>				
Land Code: 1000000120	Agency Land Code: D15ZZZ01	Land Name: SAUK CENTRE NG ARMORY	County: STEARNS	Acres: 0.64
City: SAUK CENTRE	Site Code: P01D15	Classification Per M.S. 86A.05: n. N/A	Current Public Use: YES	Future Public Use: YES
<div>Building Code: P01D1504001</div> <div>Building Name: Sauk Centre TACC</div> <div>Building Class: ARMORY</div> <div>Building Usage: ARMORY</div> <div>Address: 628 3rd Street</div> <div>Area: 27,220.79</div>				
Land Code: 1000000122	Agency Land Code: D25ZZZ01	Land Name: THIEF RIVER FALLS NG ARMORY	County: PENNINGTON	Acres: 2.00
City: THIEF RIVER FALL	Site Code: P01D25	Classification Per M.S. 86A.05: n. N/A	Current Public Use: YES	Future Public Use: YES
<div>Building Code: P01D2501001</div> <div>Building Name: Thief River Falls TACC</div> <div>Building Class: ARMORY</div> <div>Building Usage: ARMORY</div> <div>Address: 250 Emil St.</div> <div>Area: 15,116.76</div>				
Land Code: 1000000123	Agency Land Code: D45ZZZ01	Land Name: WADENA NG ARMORY	County: WADENA	Acres: 1.58
City: WADENA	Site Code: P01D45	Classification Per M.S. 86A.05: n. N/A	Current Public Use: YES	Future Public Use: YES



		Building Code:	P01D4509001	Building Class:	ARMORY	Address:	517 N Jefferson
		Building Name:	Wadena TACC	Building Usage:	ARMORY	Area:	19,808.39
Land Code:	1000000124	Agency Land Code:	D60ZZZ01	Land Name:	WILLMAR NGA and FMS 4	County:	KANDIYOHI
City:	WILLMAR	Site Code:	P01D60	Classification Per M.S. 86A.05:	n. N/A	Current Public Use:	YES
						Future Public Use:	YES
		Building Code:	P01D6007001	Building Class:	ARMORY	Address:	614 Hwy 71 N
		Building Name:	Willmar TACC	Building Usage:	ARMORY	Area:	24,902.13
Land Code:	1000000125	Agency Land Code:	D60ZZZ02	Land Name:	WILLMAR NGA and FMS 4	County:	KANDIYOHI
City:	WILLMAR	Site Code:	P01D60	Classification Per M.S. 86A.05:	n. N/A	Current Public Use:	YES
						Future Public Use:	YES
Land Code:	1000000126	Agency Land Code:	D70ZZZ01	Land Name:	WINONA NG ARMORY	County:	WINONA
City:	WINONA	Site Code:	P01D70	Classification Per M.S. 86A.05:	n. N/A	Current Public Use:	YES
						Future Public Use:	YES
		Building Code:	P01D7027001	Building Class:	ARMORY	Address:	1303 Homer Road
		Building Name:	Winona TACC	Building Usage:	ARMORY	Area:	17,889.22
Land Code:	1000000127	Agency Land Code:	B40ZZZ01	Land Name:	CAMP RIPLEY	County:	MORRISON
City:	LITTLE FALLS	Site Code:	P01B40	Classification Per M.S. 86A.05:	n. N/A	Current Public Use:	YES
						Future Public Use:	YES
		Building Code:	P01B4006078	Building Class:	EDUCATIONAL	Address:	15000 Hwy 115
		Building Name:	EMTC	Building Usage:	CLASSROOM	Area:	22,306.17
		Building Code:	P01B4011001	Building Class:	ARMORY	Address:	
		Building Name:	Camp Ripley Armory	Building Usage:	ARMORY	Area:	98,722.41
		Building Code:	P01B4002002	Building Class:	OFFICE	Address:	
		Building Name:	Old School House	Building Usage:	OFFICE	Area:	2,256.12
Land Code:	1000092529	Agency Land Code:	P01774	Land Name:	Stillwater RC Site	County:	WASHINGTON
City:	STILLWATER	Site Code:	P01774	Classification Per M.S. 86A.05:	n. N/A	Current Public Use:	YES
						Future Public Use:	YES
		Building Code:	P0177411002	Building Class:	ARMORY	Address:	250 Maryknoll Dr N
		Building Name:	Stillwater Readiness Center	Building Usage:	ARMORY	Area:	80,650.00
Land Code:	1000092551	Agency Land Code:	B55ZZZ02	Land Name:	Madison MVSL	County:	LAC QUI PARLE
City:	MADISON	Site Code:	P01B55	Classification Per M.S. 86A.05:	n. N/A	Current Public Use:	YES
						Future Public Use:	YES




Land Code: 1000092552	Agency Land Code: P01127125	Land Name: Anoka Land	County: ANOKA	Acres: 83.60
City: ANOKA	Site Code: P0127125	Classification Per M.S. 86A.05: n. N/A	Current Public Use: YES	Future Public Use: YES
Land Code: 1000093547	Agency Land Code: P0127660	Land Name: New Ulm Armory and FMS	County: BROWN	Acres: 30.00
City: NEW ULM	Site Code: P0127660	Classification Per M.S. 86A.05: n. N/A	Current Public Use: YES	Future Public Use: YES
Land Code: 1000093550	Agency Land Code: P01645ZZZ02	Land Name: Montevideo MVSC	County: CHIPPEWA	Acres: 2.00
City: MONTEVIDEO	Site Code: P0127645	Classification Per M.S. 86A.05: n. N/A	Current Public Use: YES	Future Public Use: YES
Land Code: 1000095026	Agency Land Code: B70ZZZ01	Land Name: Marshall Readiness Center	County: LYON	Acres: 15.00
City: MARSHALL	Site Code: P01B70	Classification Per M.S. 86A.05: n. N/A	Current Public Use: YES	Future Public Use: YES

Agency # of Parcels: 79  
Agency Land Acres: 53,216.79

Grand Total # of Parcels: 79  
Grand Total Land Acres: 53,216.79





2023 State-Owned Land Inventory

STATE OF MINNESOTA - 1/5/2023



**Report Note:** This report includes all Minnesota State-owned Land as State Agencies have reported within the Enterprise Real Property database. This report is intended to comply with Minnesota Statute 16B.245, Subdivision 2 reporting. This report is restricted to show only Minnesota State-owned land, grouped by agency, ordered by ascending property code, and State-owned facilities/buildings within the reported Minnesota State-owned land.


Records for Agency: P07 - Public Safety

Land Code: 1000000129	Agency Land Code: 100310001002	Land Name: Dakota Cty - Eagan, DVSEgan	County: DAKOTA	Acres: 20.56
City: EAGAN	Site Code: P07200	Classification Per M.S. 86A.05: n. N/A	Current Public Use: YES	Future Public Use: YES
<div><div>Building Code: P0720000001</div><div>Building Name: EAGAN - DRIVERS LICENSE</div></div> <div><div>Building Class: EDUCATIONAL</div><div>Building Usage: INTERP OCCUPIED</div></div> <div><div>Address: 2070 Cliff Road</div><div>Area: 10,998.04</div></div>				
<div><div>Building Code: P0720000002</div><div>Building Name: EAGAN - MISC STORAGE</div></div> <div><div>Building Class: STORAGE</div><div>Building Usage: GARAGE</div></div> <div><div>Address:</div><div>Area: 638.16</div></div>				
<div><div>Building Code: P0720000003</div><div>Building Name: EAGAN - MISC STORAGE #2</div></div> <div><div>Building Class:</div><div>Building Usage: GARAGE</div></div> <div><div>Address:</div><div>Area: 149.55</div></div>				
Land Code: 1000000130	Agency Land Code: 093023220003	Land Name: Ramsey Cty - Arden Hills, DVSArH	County: RAMSEY	Acres: 14.00
City: ARDEN HILLS	Site Code: P07100	Classification Per M.S. 86A.05: n. N/A	Current Public Use: YES	Future Public Use: YES
<div><div>Building Code: P0710000001</div><div>Building Name: ARDEN HILLS - DRIVERS LICENSE</div></div> <div><div>Building Class: EDUCATIONAL</div><div>Building Usage: INTERP OCCUPIED</div></div> <div><div>Address: 5400 Old Hwy 8</div><div>Area: 7,785.32</div></div>				
<div><div>Building Code: P0710000002</div><div>Building Name: ARDEN HILLS - MISC STORAGE</div></div> <div><div>Building Class: STORAGE</div><div>Building Usage: GARAGE</div></div> <div><div>Address:</div><div>Area: 639.17</div></div>				
<div><div>Building Code: P0710000003</div><div>Building Name: ARDEN HILL - MISC STORAGE #2</div></div> <div><div>Building Class:</div><div>Building Usage: GARAGE</div></div> <div><div>Address:</div><div>Area: 149.55</div></div>				

Agency # of Parcels: 2  
Agency Land Acres: 34.56

Grand Total # of Parcels: 2  
Grand Total Land Acres: 34.56





2023 State-Owned Land Inventory

STATE OF MINNESOTA - 1/5/2023



**Report Note:** This report includes all Minnesota State-owned Land as State Agencies have reported within the Enterprise Real Property database. This report is intended to comply with Minnesota Statute 16B.245, Subdivision 2 reporting. This report is restricted to show only Minnesota State-owned land, grouped by agency, ordered by ascending property code, and State-owned facilities/buildings within the reported Minnesota State-owned land.

Records for Agency: P78 - Department of Corrections

Land Code: 1000000165	Agency Land Code: 1101 Linden In	Land Name: MCF - Faribault	County: RICE	Acres: 172.50
City: FARIBAULT	Site Code: P78900	Classification Per M.S. 86A.05: n. N/A	Current Public Use: YES	Future Public Use: YES
Building Code:	P7890000002	Building Class:	CORRECTIONAL	Address: 1101 Linden Lane
Building Name:	Pine	Building Usage:	CORRECTIONAL	Area: 25,282.49
Building Code:	P7890000003	Building Class:		Address:
Building Name:	Industry / MINNCOR	Building Usage:	CORRECTIONAL	Area: 156,151.58
Building Code:	P7890000004	Building Class:		Address:
Building Name:	Master Control	Building Usage:	CORRECTIONAL	Area: 2,254.40
Building Code:	P7890000005	Building Class:		Address:
Building Name:	Grounds Building	Building Usage:	CORRECTIONAL	Area: 1,257.52
Building Code:	P7890000007	Building Class:		Address:
Building Name:	Walnut	Building Usage:	CORRECTIONAL	Area: 6,480.00
Building Code:	P7890000010	Building Class:		Address:
Building Name:	Upholstery Shop	Building Usage:	CORRECTIONAL	Area: 1,485.10
Building Code:	P7890000011	Building Class:		Address:
Building Name:	Main Warehouse	Building Usage:	CORRECTIONAL	Area: 56,656.59
Building Code:	P7890000013	Building Class:		Address:
Building Name:	Paint Shop	Building Usage:	CORRECTIONAL	Area: 3,008.33
Building Code:	P7890000014	Building Class:		Address:
Building Name:	Sycamore	Building Usage:	CORRECTIONAL	Area: 18,886.57
Building Code:	P7890000015	Building Class:		Address:
Building Name:	Power Plant	Building Usage:	CORRECTIONAL	Area: 41,467.91



<b>Building Code:</b>	P7890000023	<b>Building Class:</b>	CORRECTIONAL	<b>Address:</b>	1101 Linden Lane
<b>Building Name:</b>	Dakota	<b>Building Usage:</b>	CORRECTIONAL	<b>Area:</b>	40,716.98
<b>Building Code:</b>	P7890000026	<b>Building Class:</b>		<b>Address:</b>	
<b>Building Name:</b>	Pump House #2	<b>Building Usage:</b>	CORRECTIONAL	<b>Area:</b>	248.59
<b>Building Code:</b>	P7890000027	<b>Building Class:</b>		<b>Address:</b>	
<b>Building Name:</b>	Pump House #1	<b>Building Usage:</b>	CORRECTIONAL	<b>Area:</b>	263.63
<b>Building Code:</b>	P7890000030	<b>Building Class:</b>		<b>Address:</b>	
<b>Building Name:</b>	Aspen	<b>Building Usage:</b>	CORRECTIONAL	<b>Area:</b>	34,558.35
<b>Building Code:</b>	P7890000038	<b>Building Class:</b>		<b>Address:</b>	
<b>Building Name:</b>	Fern	<b>Building Usage:</b>	CORRECTIONAL	<b>Area:</b>	46,564.36
<b>Building Code:</b>	P7890000043	<b>Building Class:</b>		<b>Address:</b>	
<b>Building Name:</b>	Sierra/Holly	<b>Building Usage:</b>	CORRECTIONAL	<b>Area:</b>	20,121.85
<b>Building Code:</b>	P7890000044	<b>Building Class:</b>		<b>Address:</b>	
<b>Building Name:</b>	Willow	<b>Building Usage:</b>	CORRECTIONAL	<b>Area:</b>	36,685.74
<b>Building Code:</b>	P7890000045	<b>Building Class:</b>		<b>Address:</b>	
<b>Building Name:</b>	Birch	<b>Building Usage:</b>	CORRECTIONAL	<b>Area:</b>	34,558.35
<b>Building Code:</b>	P7890000049	<b>Building Class:</b>		<b>Address:</b>	
<b>Building Name:</b>	Laundry	<b>Building Usage:</b>	CORRECTIONAL	<b>Area:</b>	37,049.68
<b>Building Code:</b>	P7890000081	<b>Building Class:</b>		<b>Address:</b>	
<b>Building Name:</b>	Bus Barn/Equip Storage	<b>Building Usage:</b>	CORRECTIONAL	<b>Area:</b>	11,328.00
<b>Building Code:</b>	P7890000082	<b>Building Class:</b>		<b>Address:</b>	
<b>Building Name:</b>	General Storage	<b>Building Usage:</b>	CORRECTIONAL	<b>Area:</b>	4,548.86
<b>Building Code:</b>	P7890000083	<b>Building Class:</b>		<b>Address:</b>	
<b>Building Name:</b>	Calf Barn	<b>Building Usage:</b>	CORRECTIONAL	<b>Area:</b>	4,111.92
<b>Building Code:</b>	P7890000084	<b>Building Class:</b>		<b>Address:</b>	
<b>Building Name:</b>	Mechanics Shop	<b>Building Usage:</b>	CORRECTIONAL	<b>Area:</b>	6,782.47



<b>Building Code:</b>	P7890000086	<b>Building Class:</b>	CORRECTIONAL	<b>Address:</b>	1101 Linden Lane
<b>Building Name:</b>	Truck Gate-FRB	<b>Building Usage:</b>	CORRECTIONAL	<b>Area:</b>	200.00
<b>Building Code:</b>	P7890000093	<b>Building Class:</b>		<b>Address:</b>	
<b>Building Name:</b>	Segregation	<b>Building Usage:</b>	CORRECTIONAL	<b>Area:</b>	14,301.39
<b>Building Code:</b>	P7890000096	<b>Building Class:</b>		<b>Address:</b>	
<b>Building Name:</b>	Refrigerator Building	<b>Building Usage:</b>	CORRECTIONAL	<b>Area:</b>	759.84
<b>Building Code:</b>	P7890000097	<b>Building Class:</b>		<b>Address:</b>	
<b>Building Name:</b>	Root Cellar	<b>Building Usage:</b>	CORRECTIONAL	<b>Area:</b>	5,177.41
<b>Building Code:</b>	P7890000111	<b>Building Class:</b>		<b>Address:</b>	
<b>Building Name:</b>	Food Service Bldg	<b>Building Usage:</b>	CORRECTIONAL	<b>Area:</b>	37,284.58
<b>Building Code:</b>	P7890000166	<b>Building Class:</b>		<b>Address:</b>	
<b>Building Name:</b>	Maple	<b>Building Usage:</b>	CORRECTIONAL	<b>Area:</b>	24,066.40
<b>Building Code:</b>	P7890000266	<b>Building Class:</b>		<b>Address:</b>	
<b>Building Name:</b>	Linden	<b>Building Usage:</b>	CORRECTIONAL	<b>Area:</b>	50,343.76
<b>Building Code:</b>	P7890000666	<b>Building Class:</b>		<b>Address:</b>	
<b>Building Name:</b>	Roger's Memorial Act	<b>Building Usage:</b>	CORRECTIONAL	<b>Area:</b>	62,034.44
<b>Building Code:</b>	P7890000901	<b>Building Class:</b>		<b>Address:</b>	
<b>Building Name:</b>	K2	<b>Building Usage:</b>	CORRECTIONAL	<b>Area:</b>	85,944.58
<b>Building Code:</b>	P7890000902	<b>Building Class:</b>		<b>Address:</b>	
<b>Building Name:</b>	K3	<b>Building Usage:</b>	CORRECTIONAL	<b>Area:</b>	85,944.36
<b>Building Code:</b>	P7890000903	<b>Building Class:</b>		<b>Address:</b>	
<b>Building Name:</b>	K4	<b>Building Usage:</b>	CORRECTIONAL	<b>Area:</b>	85,944.64
<b>Building Code:</b>	P7890000904	<b>Building Class:</b>		<b>Address:</b>	
<b>Building Name:</b>	K1	<b>Building Usage:</b>	CORRECTIONAL	<b>Area:</b>	85,944.57
<b>Building Code:</b>	P7890001000	<b>Building Class:</b>		<b>Address:</b>	
<b>Building Name:</b>	Intake and Receiving Building	<b>Building Usage:</b>	CORRECTIONAL	<b>Area:</b>	41,537.94



Land Code: 1000000166	Agency Land Code: 7525 Fourth Ave	Land Name: MCF - Lino Lakes	County: ANOKA	Acres: 144.00
City: LINO LAKES	Site Code: P78550	Classification Per M.S. 86A.05: n. N/A	Current Public Use: YES	Future Public Use: YES
Building Code: P7855000102		Building Class: CORRECTIONAL	Address: 7525 4th Avenue	
Building Name: J-1 Kellogg		Building Usage: CORRECTIONAL	Area: 18,757.34	
Building Code: P7855000202		Building Class:	Address:	
Building Name: A Power House		Building Usage: CORRECTIONAL	Area: 11,137.00	
Building Code: P7855000302		Building Class:	Address:	
Building Name: M Pump House		Building Usage: CORRECTIONAL	Area: 180.04	
Building Code: P7855000402		Building Class:	Address:	
Building Name: L-2 Sibley		Building Usage: CORRECTIONAL	Area: 12,032.00	
Building Code: P7855000502		Building Class:	Address:	
Building Name: S Maintenance Garage		Building Usage: CORRECTIONAL	Area: 3,836.34	
Building Code: P7855000602		Building Class:	Address:	
Building Name: N Valve House		Building Usage: CORRECTIONAL	Area: 180.04	
Building Code: P7855000902		Building Class:	Address:	
Building Name: J-2 Andrews		Building Usage: CORRECTIONAL	Area: 18,757.34	
Building Code: P7855001002		Building Class:	Address:	
Building Name: H Food Service		Building Usage: CORRECTIONAL	Area: 27,099.62	
Building Code: P7855001102		Building Class:	Address:	
Building Name: T Building		Building Usage: CORRECTIONAL	Area: 6,078.01	
Building Code: P7855001202		Building Class:	Address:	
Building Name: B Building		Building Usage: CORRECTIONAL	Area: 89,075.79	
Building Code: P7855001302		Building Class:	Address:	
Building Name: A Control Center		Building Usage: CORRECTIONAL	Area: 2,244.92	
Building Code: P7855001402		Building Class:	Address:	
Building Name: F-2 Administration		Building Usage: CORRECTIONAL	Area: 10,177.98	



<b>Building Code:</b>	P7855001602	<b>Building Class:</b>	CORRECTIONAL	<b>Address:</b>	7525 4th Avenue
<b>Building Name:</b>	J-3 Carver	<b>Building Usage:</b>	CORRECTIONAL	<b>Area:</b>	18,757.34
<b>Building Code:</b>	P7855001802	<b>Building Class:</b>		<b>Address:</b>	
<b>Building Name:</b>	Truck Gate	<b>Building Usage:</b>	CORRECTIONAL	<b>Area:</b>	99.36
<b>Building Code:</b>	P7855002002	<b>Building Class:</b>		<b>Address:</b>	
<b>Building Name:</b>	L-1 Mayo	<b>Building Usage:</b>	CORRECTIONAL	<b>Area:</b>	12,560.00
<b>Building Code:</b>	P7855002102	<b>Building Class:</b>		<b>Address:</b>	
<b>Building Name:</b>	F-1 LRC	<b>Building Usage:</b>	CORRECTIONAL	<b>Area:</b>	9,018.99
<b>Building Code:</b>	P7855002202	<b>Building Class:</b>		<b>Address:</b>	
<b>Building Name:</b>	G Operations	<b>Building Usage:</b>	CORRECTIONAL	<b>Area:</b>	28,668.44
<b>Building Code:</b>	P7855002302	<b>Building Class:</b>		<b>Address:</b>	
<b>Building Name:</b>	K-4	<b>Building Usage:</b>	CORRECTIONAL	<b>Area:</b>	24,174.75
<b>Building Code:</b>	P7855002401	<b>Building Class:</b>		<b>Address:</b>	
<b>Building Name:</b>	K-3	<b>Building Usage:</b>	CORRECTIONAL	<b>Area:</b>	24,175.74
<b>Building Code:</b>	P7855002402	<b>Building Class:</b>		<b>Address:</b>	
<b>Building Name:</b>	C Activities	<b>Building Usage:</b>	CORRECTIONAL	<b>Area:</b>	35,094.38
<b>Building Code:</b>	P7855002802	<b>Building Class:</b>		<b>Address:</b>	
<b>Building Name:</b>	U Building	<b>Building Usage:</b>	CORRECTIONAL	<b>Area:</b>	8,875.42
<b>Building Code:</b>	P7855002901	<b>Building Class:</b>		<b>Address:</b>	
<b>Building Name:</b>	Outside Maintenance Storage Garage	<b>Building Usage:</b>	CORRECTIONAL	<b>Area:</b>	624.00
<b>Building Code:</b>	P7855003102	<b>Building Class:</b>		<b>Address:</b>	
<b>Building Name:</b>	Engineer Pole Barn	<b>Building Usage:</b>	CORRECTIONAL	<b>Area:</b>	2,910.72
<b>Building Code:</b>	P7855003202	<b>Building Class:</b>		<b>Address:</b>	
<b>Building Name:</b>	Triad	<b>Building Usage:</b>	CORRECTIONAL	<b>Area:</b>	59,908.47
<b>Building Code:</b>	P7855003302	<b>Building Class:</b>		<b>Address:</b>	
<b>Building Name:</b>	Education	<b>Building Usage:</b>	CORRECTIONAL	<b>Area:</b>	11,137.75



Building Code:	P7855003402	Building Class:	CORRECTIONAL	Address:	7525 4th Avenue
Building Name:	MCO	Building Usage:	CORRECTIONAL	Area:	123.41
Building Code:	P7855003502	Building Class:		Address:	
Building Name:	Q Building	Building Usage:	CORRECTIONAL	Area:	31,090.51
Building Code:	P7855003702	Building Class:		Address:	
Building Name:	South Housing	Building Usage:	CORRECTIONAL	Area:	93,396.92
Building Code:	P7855003902	Building Class:		Address:	
Building Name:	U Building Annex	Building Usage:	CORRECTIONAL	Area:	696.19
Building Code:	P7855004102	Building Class:		Address:	
Building Name:	Trades Pole Barn	Building Usage:	CORRECTIONAL	Area:	2,400.00
Building Code:	P7855004202	Building Class:		Address:	
Building Name:	Green House	Building Usage:	CORRECTIONAL	Area:	1,256.06
Building Code:	P7855004302	Building Class:		Address:	
Building Name:	Religious Storage	Building Usage:	CORRECTIONAL	Area:	120.00
Building Code:	P7855004304	Building Class:		Address:	
Building Name:	East Tunnels	Building Usage:	CORRECTIONAL	Area:	15,064.41
Building Code:	P7855004403	Building Class:		Address:	
Building Name:	West Tunnel	Building Usage:	CORRECTIONAL	Area:	18,149.41

Land Code:	1000000167	Agency Land Code:	5329 Osgood Ave N	Land Name:	MCF - Oak Park Heights	County:	WASHINGTON	Acres:	205.40
City:	STILLWATER	Site Code:	P78630	Classification Per M.S. 86A.05:	n. N/A	Current Public Use:	YES	Future Public Use:	YES

Building Code:	P7863000100	Building Class:	CORRECTIONAL	Address:	5329 Osgood Avenue North
Building Name:	Complex 1	Building Usage:	CORRECTIONAL	Area:	30,841.62
Building Code:	P7863000200	Building Class:		Address:	
Building Name:	Complex 2	Building Usage:	CORRECTIONAL	Area:	34,810.18
Building Code:	P7863000300	Building Class:		Address:	
Building Name:	Complex 3	Building Usage:	CORRECTIONAL	Area:	31,628.53



<b>Building Code:</b>	P7863000400	<b>Building Class:</b>	CORRECTIONAL	<b>Address:</b>	5329 Osgood Avenue North
<b>Building Name:</b>	Complex 4	<b>Building Usage:</b>	CORRECTIONAL	<b>Area:</b>	30,841.27
<b>Building Code:</b>	P7863000500	<b>Building Class:</b>		<b>Address:</b>	
<b>Building Name:</b>	Complex 5	<b>Building Usage:</b>	CORRECTIONAL	<b>Area:</b>	30,079.49
<b>Building Code:</b>	P7863000600	<b>Building Class:</b>		<b>Address:</b>	
<b>Building Name:</b>	Complex 6	<b>Building Usage:</b>	CORRECTIONAL	<b>Area:</b>	34,199.30
<b>Building Code:</b>	P7863000700	<b>Building Class:</b>		<b>Address:</b>	
<b>Building Name:</b>	Complex 7	<b>Building Usage:</b>	CORRECTIONAL	<b>Area:</b>	20,086.03
<b>Building Code:</b>	P7863000800	<b>Building Class:</b>		<b>Address:</b>	
<b>Building Name:</b>	Complex 8	<b>Building Usage:</b>	CORRECTIONAL	<b>Area:</b>	42,209.45
<b>Building Code:</b>	P7863000900	<b>Building Class:</b>		<b>Address:</b>	
<b>Building Name:</b>	Gym/Chapel	<b>Building Usage:</b>	CORRECTIONAL	<b>Area:</b>	26,849.24
<b>Building Code:</b>	P7863001000	<b>Building Class:</b>		<b>Address:</b>	
<b>Building Name:</b>	Core Building	<b>Building Usage:</b>	CORRECTIONAL	<b>Area:</b>	61,932.46
<b>Building Code:</b>	P7863001100	<b>Building Class:</b>		<b>Address:</b>	
<b>Building Name:</b>	Warehouse/Garage/Range	<b>Building Usage:</b>	CORRECTIONAL	<b>Area:</b>	27,861.76
<b>Building Code:</b>	P7863001200	<b>Building Class:</b>		<b>Address:</b>	
<b>Building Name:</b>	Communications Bldg	<b>Building Usage:</b>	CORRECTIONAL	<b>Area:</b>	180.00
<b>Building Code:</b>	P7863001300	<b>Building Class:</b>		<b>Address:</b>	
<b>Building Name:</b>	Polebarn/Storage	<b>Building Usage:</b>	CORRECTIONAL	<b>Area:</b>	2,880.00
<b>Building Code:</b>	P7863001400	<b>Building Class:</b>		<b>Address:</b>	
<b>Building Name:</b>	Bridge	<b>Building Usage:</b>	CORRECTIONAL	<b>Area:</b>	2,016.39
<b>Building Code:</b>	P7863001500	<b>Building Class:</b>		<b>Address:</b>	
<b>Building Name:</b>	Boiler Building	<b>Building Usage:</b>	CORRECTIONAL	<b>Area:</b>	799.33
<b>Building Code:</b>	P7863001600	<b>Building Class:</b>		<b>Address:</b>	
<b>Building Name:</b>	ACU	<b>Building Usage:</b>	CORRECTIONAL	<b>Area:</b>	46,711.38



Land Code: 1000000168	Agency Land Code: 1079 Highway 292	Land Name: MCF - Red Wing	County: GOODHUE	Acres: 207.77
City: RED WING	Site Code: P78760	Classification Per M.S. 86A.05: n. N/A	Current Public Use: YES	Future Public Use: YES
Building Code: P7876000010		Building Class: CORRECTIONAL	Address: 1079 Highway 292	
Building Name: Barn #1		Building Usage: CORRECTIONAL	Area: 4,629.62	
Building Code: P7876000030		Building Class:	Address:	
Building Name: Dayton #30		Building Usage: CORRECTIONAL	Area: 20,208.77	
Building Code: P7876000031		Building Class:	Address:	
Building Name: Garage #31		Building Usage: CORRECTIONAL	Area: 610.88	
Building Code: P7876000032		Building Class:	Address:	
Building Name: Garage #32		Building Usage: CORRECTIONAL	Area: 4,201.36	
Building Code: P7876000033		Building Class:	Address:	
Building Name: Gas Metering House		Building Usage: CORRECTIONAL	Area: 142.33	
Building Code: P7876000125		Building Class:	Address:	
Building Name: Industrial Building #10		Building Usage: CORRECTIONAL	Area: 46,895.21	
Building Code: P7876000160		Building Class:	Address:	
Building Name: Garden Storage #16		Building Usage: CORRECTIONAL	Area: 848.43	
Building Code: P7876000180		Building Class:	Address:	
Building Name: Storage Building #18		Building Usage: CORRECTIONAL	Area: 1,950.00	
Building Code: P7876000325		Building Class:	Address:	
Building Name: Auto Shop #14		Building Usage: CORRECTIONAL	Area: 2,547.06	
Building Code: P7876000800		Building Class:	Address:	
Building Name: Flammable Storage #8		Building Usage: CORRECTIONAL	Area: 192.00	
Building Code: P7876000900		Building Class:	Address:	
Building Name: Deep Well Pump House #9		Building Usage: CORRECTIONAL	Area: 220.03	
Building Code: P7876000925		Building Class:	Address:	
Building Name: Maintenance Office #6		Building Usage: CORRECTIONAL	Area: 3,654.93	



<b>Building Code:</b>	P7876001125	<b>Building Class:</b>	CORRECTIONAL	<b>Address:</b>	1079 Highway 292
<b>Building Name:</b>	Green House #11	<b>Building Usage:</b>	CORRECTIONAL	<b>Area:</b>	3,540.31
<b>Building Code:</b>	P7876001321	<b>Building Class:</b>		<b>Address:</b>	
<b>Building Name:</b>	Root Cellar #15	<b>Building Usage:</b>	CORRECTIONAL	<b>Area:</b>	3,663.00
<b>Building Code:</b>	P7876001425	<b>Building Class:</b>		<b>Address:</b>	
<b>Building Name:</b>	Duke #5	<b>Building Usage:</b>	CORRECTIONAL	<b>Area:</b>	9,880.03
<b>Building Code:</b>	P7876001525	<b>Building Class:</b>		<b>Address:</b>	
<b>Building Name:</b>	Cabinet Shop #12	<b>Building Usage:</b>	CORRECTIONAL	<b>Area:</b>	3,958.64
<b>Building Code:</b>	P7876001625	<b>Building Class:</b>		<b>Address:</b>	
<b>Building Name:</b>	Welding Shop #7	<b>Building Usage:</b>	CORRECTIONAL	<b>Area:</b>	1,527.69
<b>Building Code:</b>	P7876001925	<b>Building Class:</b>		<b>Address:</b>	
<b>Building Name:</b>	Food Prep #19	<b>Building Usage:</b>	CORRECTIONAL	<b>Area:</b>	8,845.64
<b>Building Code:</b>	P7876002325	<b>Building Class:</b>		<b>Address:</b>	
<b>Building Name:</b>	School #25	<b>Building Usage:</b>	CORRECTIONAL	<b>Area:</b>	34,907.51
<b>Building Code:</b>	P7876002400	<b>Building Class:</b>		<b>Address:</b>	
<b>Building Name:</b>	Vocational Building	<b>Building Usage:</b>	CORRECTIONAL	<b>Area:</b>	25,628.15
<b>Building Code:</b>	P7876002425	<b>Building Class:</b>		<b>Address:</b>	
<b>Building Name:</b>	LaSalle #21	<b>Building Usage:</b>	CORRECTIONAL	<b>Area:</b>	13,738.65
<b>Building Code:</b>	P7876002525	<b>Building Class:</b>		<b>Address:</b>	
<b>Building Name:</b>	Transition House #28	<b>Building Usage:</b>	CORRECTIONAL	<b>Area:</b>	6,660.17
<b>Building Code:</b>	P7876002725	<b>Building Class:</b>		<b>Address:</b>	
<b>Building Name:</b>	Admin/Centennial Hall	<b>Building Usage:</b>	CORRECTIONAL	<b>Area:</b>	70,747.67
<b>Building Code:</b>	P7876002825	<b>Building Class:</b>		<b>Address:</b>	
<b>Building Name:</b>	Yale #27	<b>Building Usage:</b>	CORRECTIONAL	<b>Area:</b>	7,486.55
<b>Building Code:</b>	P7876002925	<b>Building Class:</b>		<b>Address:</b>	
<b>Building Name:</b>	Brown #29	<b>Building Usage:</b>	CORRECTIONAL	<b>Area:</b>	7,440.50



Building Code:	P7876003425	Building Class:	CORRECTIONAL	Address:	1079 Highway 292
Building Name:	Grinnell #4	Building Usage:	CORRECTIONAL	Area:	13,368.26
Building Code:	P7876003525	Building Class:		Address:	
Building Name:	Knox #20	Building Usage:	CORRECTIONAL	Area:	9,830.42
Building Code:	P7876003625	Building Class:		Address:	
Building Name:	Stanford #2	Building Usage:	CORRECTIONAL	Area:	7,461.89
Building Code:	P7876003825	Building Class:		Address:	
Building Name:	Princeton #26	Building Usage:	CORRECTIONAL	Area:	7,934.99
Building Code:	P7876004125	Building Class:		Address:	
Building Name:	Harvard #3	Building Usage:	CORRECTIONAL	Area:	7,533.78
Building Code:	P7876006254	Building Class:		Address:	
Building Name:	Laundry #24	Building Usage:	CORRECTIONAL	Area:	1,977.15

Land Code: 1000000169

Agency Land Code: 7500 525th St

Land Name: MCF - Rush City

County: CHISAGO

Acres: 341.66

City: RUSH CITY

Site Code: P78114

Classification Per M.S. 86A.05: n. N/A

Current Public Use: YES

Future Public Use: YES

Building Code:	P7811400001	Building Class:	CORRECTIONAL	Address:	7600 525th Street
Building Name:	Admin	Building Usage:	CORRECTIONAL	Area:	54,710.30
Building Code:	P7811400002	Building Class:		Address:	
Building Name:	Support	Building Usage:	CORRECTIONAL	Area:	192,755.46
Building Code:	P7811400003	Building Class:		Address:	
Building Name:	Complex 1	Building Usage:	CORRECTIONAL	Area:	47,497.08
Building Code:	P7811400004	Building Class:		Address:	
Building Name:	Complex 3	Building Usage:	CORRECTIONAL	Area:	46,733.86
Building Code:	P7811400007	Building Class:		Address:	
Building Name:	Complex 4	Building Usage:	CORRECTIONAL	Area:	46,732.90
Building Code:	P7811400008	Building Class:		Address:	
Building Name:	Complex 2	Building Usage:	CORRECTIONAL	Area:	47,497.10



<b>Building Code:</b>	P7811400009	<b>Building Class:</b>	CORRECTIONAL	<b>Address:</b>	7600 525th Street
<b>Building Name:</b>	Generator Bldg	<b>Building Usage:</b>	CORRECTIONAL	<b>Area:</b>	2,359.69
<b>Building Code:</b>	P7811400020	<b>Building Class:</b>		<b>Address:</b>	
<b>Building Name:</b>	Program Building	<b>Building Usage:</b>	CORRECTIONAL	<b>Area:</b>	2,531.67
<b>Building Code:</b>	P7811400028	<b>Building Class:</b>		<b>Address:</b>	
<b>Building Name:</b>	Garage	<b>Building Usage:</b>	CORRECTIONAL	<b>Area:</b>	720.00
<b>Building Code:</b>	P7811400030	<b>Building Class:</b>		<b>Address:</b>	
<b>Building Name:</b>	Outside Construction #45	<b>Building Usage:</b>	CORRECTIONAL	<b>Area:</b>	2,880.75

<b>Land Code:</b>	1000000170	<b>Agency Land Code:</b>	2305 Minnesota Blvd	<b>Land Name:</b>	MCF - Saint Cloud	<b>County:</b>	SHERBURNE	<b>Acres:</b>	482.00
<b>City:</b>	ST. CLOUD	<b>Site Code:</b>	P78830	<b>Classification Per M.S. 86A.05:</b>	n. N/A	<b>Current Public Use:</b>	YES	<b>Future Public Use:</b>	YES

<b>Building Code:</b>	P7883000001	<b>Building Class:</b>	CORRECTIONAL	<b>Address:</b>	2305 Minnesota Boulevard S.E.
<b>Building Name:</b>	HR/Finance	<b>Building Usage:</b>	CORRECTIONAL	<b>Area:</b>	3,692.44
<b>Building Code:</b>	P7883000071	<b>Building Class:</b>		<b>Address:</b>	
<b>Building Name:</b>	Truck Gate	<b>Building Usage:</b>	CORRECTIONAL	<b>Area:</b>	704.38
<b>Building Code:</b>	P7883001071	<b>Building Class:</b>		<b>Address:</b>	
<b>Building Name:</b>	Guard Tower	<b>Building Usage:</b>	CORRECTIONAL	<b>Area:</b>	129.36
<b>Building Code:</b>	P7883001171	<b>Building Class:</b>		<b>Address:</b>	
<b>Building Name:</b>	Education	<b>Building Usage:</b>	CORRECTIONAL	<b>Area:</b>	57,813.05
<b>Building Code:</b>	P7883001270	<b>Building Class:</b>		<b>Address:</b>	
<b>Building Name:</b>	Gymnasium	<b>Building Usage:</b>	CORRECTIONAL	<b>Area:</b>	45,448.83
<b>Building Code:</b>	P7883001271	<b>Building Class:</b>		<b>Address:</b>	
<b>Building Name:</b>	Industries Building	<b>Building Usage:</b>	CORRECTIONAL	<b>Area:</b>	49,506.16
<b>Building Code:</b>	P7883001771	<b>Building Class:</b>		<b>Address:</b>	
<b>Building Name:</b>	Sticker Shop	<b>Building Usage:</b>	CORRECTIONAL	<b>Area:</b>	8,586.32
<b>Building Code:</b>	P7883002571	<b>Building Class:</b>		<b>Address:</b>	
<b>Building Name:</b>	B House	<b>Building Usage:</b>	CORRECTIONAL	<b>Area:</b>	36,159.38



<b>Building Code:</b>	P7883003671	<b>Building Class:</b>	CORRECTIONAL	<b>Address:</b>	2305 Minnesota Boulevard S.E.
<b>Building Name:</b>	Food Service / Intake	<b>Building Usage:</b>	CORRECTIONAL	<b>Area:</b>	37,623.90
<b>Building Code:</b>	P7883004671	<b>Building Class:</b>		<b>Address:</b>	
<b>Building Name:</b>	Laundry	<b>Building Usage:</b>	CORRECTIONAL	<b>Area:</b>	9,574.88
<b>Building Code:</b>	P7883004771	<b>Building Class:</b>		<b>Address:</b>	
<b>Building Name:</b>	GPPI	<b>Building Usage:</b>	CORRECTIONAL	<b>Area:</b>	8,882.58
<b>Building Code:</b>	P7883004871	<b>Building Class:</b>		<b>Address:</b>	
<b>Building Name:</b>	Reshape/B-Annex/Canteen	<b>Building Usage:</b>	CORRECTIONAL	<b>Area:</b>	20,072.79
<b>Building Code:</b>	P7883005171	<b>Building Class:</b>		<b>Address:</b>	
<b>Building Name:</b>	Auto Body/Maint Shop	<b>Building Usage:</b>	CORRECTIONAL	<b>Area:</b>	14,448.36
<b>Building Code:</b>	P7883005871	<b>Building Class:</b>		<b>Address:</b>	
<b>Building Name:</b>	License Plant	<b>Building Usage:</b>	CORRECTIONAL	<b>Area:</b>	9,555.90
<b>Building Code:</b>	P7883006171	<b>Building Class:</b>		<b>Address:</b>	
<b>Building Name:</b>	Mason Shop	<b>Building Usage:</b>	CORRECTIONAL	<b>Area:</b>	8,815.02
<b>Building Code:</b>	P7883006571	<b>Building Class:</b>		<b>Address:</b>	
<b>Building Name:</b>	C House	<b>Building Usage:</b>	CORRECTIONAL	<b>Area:</b>	36,792.79
<b>Building Code:</b>	P7883006670	<b>Building Class:</b>		<b>Address:</b>	
<b>Building Name:</b>	E House	<b>Building Usage:</b>	CORRECTIONAL	<b>Area:</b>	57,766.96
<b>Building Code:</b>	P7883006671	<b>Building Class:</b>		<b>Address:</b>	
<b>Building Name:</b>	Upper/Lower E Complex	<b>Building Usage:</b>	CORRECTIONAL	<b>Area:</b>	13,413.04
<b>Building Code:</b>	P7883007070	<b>Building Class:</b>		<b>Address:</b>	
<b>Building Name:</b>	Intake Vehicle Sally Port	<b>Building Usage:</b>	CORRECTIONAL	<b>Area:</b>	4,411.00
<b>Building Code:</b>	P7883007071	<b>Building Class:</b>		<b>Address:</b>	2305 Minnesota Boulevard S.E
<b>Building Name:</b>	Health Services (New)	<b>Building Usage:</b>	CORRECTIONAL	<b>Area:</b>	18,641.69
<b>Building Code:</b>	P7883007170	<b>Building Class:</b>		<b>Address:</b>	2305 Minnesota Boulevard S.E.
<b>Building Name:</b>	D House	<b>Building Usage:</b>	CORRECTIONAL	<b>Area:</b>	24,692.70



<b>Building Code:</b>	P7883007171	<b>Building Class:</b>	CORRECTIONAL	<b>Address:</b>	2305 Minnesota Boulevard S.E.
<b>Building Name:</b>	Segregation	<b>Building Usage:</b>	CORRECTIONAL	<b>Area:</b>	34,281.98
<b>Building Code:</b>	P7883007271	<b>Building Class:</b>		<b>Address:</b>	
<b>Building Name:</b>	Main Corridors	<b>Building Usage:</b>	CORRECTIONAL	<b>Area:</b>	6,571.14
<b>Building Code:</b>	P7883007370	<b>Building Class:</b>		<b>Address:</b>	
<b>Building Name:</b>	A House	<b>Building Usage:</b>	CORRECTIONAL	<b>Area:</b>	36,680.54
<b>Building Code:</b>	P7883007371	<b>Building Class:</b>		<b>Address:</b>	
<b>Building Name:</b>	Orientation Complex	<b>Building Usage:</b>	CORRECTIONAL	<b>Area:</b>	3,515.64
<b>Building Code:</b>	P7883007471	<b>Building Class:</b>		<b>Address:</b>	
<b>Building Name:</b>	Power Plant	<b>Building Usage:</b>	CORRECTIONAL	<b>Area:</b>	12,453.05
<b>Building Code:</b>	P7883007571	<b>Building Class:</b>		<b>Address:</b>	
<b>Building Name:</b>	Plant Operations Office	<b>Building Usage:</b>	CORRECTIONAL	<b>Area:</b>	13,725.81
<b>Building Code:</b>	P7883007671	<b>Building Class:</b>		<b>Address:</b>	
<b>Building Name:</b>	Pump Station	<b>Building Usage:</b>	CORRECTIONAL	<b>Area:</b>	720.00
<b>Building Code:</b>	P7883007771	<b>Building Class:</b>		<b>Address:</b>	
<b>Building Name:</b>	Administration	<b>Building Usage:</b>	CORRECTIONAL	<b>Area:</b>	55,138.05
<b>Building Code:</b>	P7883007871	<b>Building Class:</b>		<b>Address:</b>	
<b>Building Name:</b>	Training Barn	<b>Building Usage:</b>	CORRECTIONAL	<b>Area:</b>	8,154.84
<b>Building Code:</b>	P7883007971	<b>Building Class:</b>		<b>Address:</b>	
<b>Building Name:</b>	Payloader/Snow Plow Bldg	<b>Building Usage:</b>	CORRECTIONAL	<b>Area:</b>	4,322.89
<b>Building Code:</b>	P7883008171	<b>Building Class:</b>		<b>Address:</b>	
<b>Building Name:</b>	Steamfitter/Plumbers	<b>Building Usage:</b>	CORRECTIONAL	<b>Area:</b>	2,259.45
<b>Building Code:</b>	P7883008271	<b>Building Class:</b>		<b>Address:</b>	
<b>Building Name:</b>	Paint Shop	<b>Building Usage:</b>	CORRECTIONAL	<b>Area:</b>	2,527.88
<b>Building Code:</b>	P7883008371	<b>Building Class:</b>		<b>Address:</b>	
<b>Building Name:</b>	Dining Rm/Warehouse	<b>Building Usage:</b>	CORRECTIONAL	<b>Area:</b>	38,411.66



<b>Building Code:</b>	P7883008571	<b>Building Class:</b>	CORRECTIONAL	<b>Address:</b>	2305 Minnesota Boulevard S.E.
<b>Building Name:</b>	Cardboard Storage	<b>Building Usage:</b>	CORRECTIONAL	<b>Area:</b>	4,000.00
<b>Building Code:</b>	P7883008771	<b>Building Class:</b>		<b>Address:</b>	
<b>Building Name:</b>	Clinton Building	<b>Building Usage:</b>	CORRECTIONAL	<b>Area:</b>	3,772.00
<b>Building Code:</b>	P7883008871	<b>Building Class:</b>		<b>Address:</b>	
<b>Building Name:</b>	South Quonset	<b>Building Usage:</b>	CORRECTIONAL	<b>Area:</b>	4,214.00
<b>Building Code:</b>	P7883008971	<b>Building Class:</b>		<b>Address:</b>	
<b>Building Name:</b>	Storage Building	<b>Building Usage:</b>	CORRECTIONAL	<b>Area:</b>	1,221.75
<b>Building Code:</b>	P7883009071	<b>Building Class:</b>		<b>Address:</b>	
<b>Building Name:</b>	Outside Grounds	<b>Building Usage:</b>	CORRECTIONAL	<b>Area:</b>	1,327.33
<b>Building Code:</b>	P7883009171	<b>Building Class:</b>		<b>Address:</b>	
<b>Building Name:</b>	Slaughter House	<b>Building Usage:</b>	CORRECTIONAL	<b>Area:</b>	872.67
<b>Building Code:</b>	P7883009271	<b>Building Class:</b>		<b>Address:</b>	
<b>Building Name:</b>	Staff Trip Car Shed	<b>Building Usage:</b>	CORRECTIONAL	<b>Area:</b>	2,640.00
<b>Building Code:</b>	P7883009371	<b>Building Class:</b>		<b>Address:</b>	
<b>Building Name:</b>	Inside Grounds	<b>Building Usage:</b>	CORRECTIONAL	<b>Area:</b>	2,550.53
<b>Building Code:</b>	P7883009471	<b>Building Class:</b>		<b>Address:</b>	
<b>Building Name:</b>	Industries Warehouse	<b>Building Usage:</b>	CORRECTIONAL	<b>Area:</b>	9,793.33
<b>Building Code:</b>	P7883009571	<b>Building Class:</b>		<b>Address:</b>	
<b>Building Name:</b>	Shooting Range Building	<b>Building Usage:</b>	CORRECTIONAL	<b>Area:</b>	248.06
<b>Building Code:</b>	P7883009671	<b>Building Class:</b>		<b>Address:</b>	
<b>Building Name:</b>	Recreation Building	<b>Building Usage:</b>	CORRECTIONAL	<b>Area:</b>	576.00
<b>Building Code:</b>	P7883009771	<b>Building Class:</b>		<b>Address:</b>	
<b>Building Name:</b>	Old Mason Shop	<b>Building Usage:</b>	CORRECTIONAL	<b>Area:</b>	2,561.96
<b>Building Code:</b>	P7883009871	<b>Building Class:</b>		<b>Address:</b>	
<b>Building Name:</b>	Car Wash	<b>Building Usage:</b>	CORRECTIONAL	<b>Area:</b>	1,212.50



		Building Code:	P7883009971	Building Class:	CORRECTIONAL	Address:	2305 Minnesota Boulevard S.E.
		Building Name:	Root Cellar	Building Usage:	CORRECTIONAL	Area:	7,451.92
Land Code:	1000000171	Agency Land Code:	1010 West Sixth Ave	Land Name:	MCF - Shakopee	County:	SCOTT
City:	SHAKOPEE	Site Code:	P78640	Classification Per M.S. 86A.05:	n. N/A	Current Public Use:	YES
						Acres:	45.00
						Future Public Use:	YES
		Building Code:	P7864000001	Building Class:	CORRECTIONAL	Address:	1010 West 6th Avenue
		Building Name:	Core	Building Usage:	CORRECTIONAL	Area:	72,931.60
		Building Code:	P7864000002	Building Class:		Address:	
		Building Name:	Bldg D Roosevelt	Building Usage:	CORRECTIONAL	Area:	11,785.56
		Building Code:	P7864000003	Building Class:		Address:	
		Building Name:	Bldg G Novello	Building Usage:	CORRECTIONAL	Area:	8,695.22
		Building Code:	P7864000004	Building Class:		Address:	
		Building Name:	Bldg H Power Plant	Building Usage:	CORRECTIONAL	Area:	4,144.00
		Building Code:	P7864000005	Building Class:		Address:	
		Building Name:	Bldg J Anthony	Building Usage:	CORRECTIONAL	Area:	11,785.69
		Building Code:	P7864000006	Building Class:		Address:	
		Building Name:	Bldg K Broker	Building Usage:	CORRECTIONAL	Area:	18,673.58
		Building Code:	P7864000007	Building Class:		Address:	
		Building Name:	Bldg L Bethune	Building Usage:	CORRECTIONAL	Area:	18,675.74
		Building Code:	P7864000008	Building Class:		Address:	
		Building Name:	Bldg M Mead	Building Usage:	CORRECTIONAL	Area:	5,142.41
		Building Code:	P7864000009	Building Class:		Address:	
		Building Name:	Bldg N Parks	Building Usage:	CORRECTIONAL	Area:	32,470.08
		Building Code:	P7864000010	Building Class:		Address:	
		Building Name:	Bldg F Higbee	Building Usage:	CORRECTIONAL	Area:	10,449.97
		Building Code:	P7864000012	Building Class:		Address:	
		Building Name:	Bldg P Monahan	Building Usage:	CORRECTIONAL	Area:	41,219.91



<b>Building Code:</b>	P7864000013	<b>Building Class:</b>	CORRECTIONAL	<b>Address:</b>	1010 West 6th Avenue
<b>Building Name:</b>	Greenhouse	<b>Building Usage:</b>	CORRECTIONAL	<b>Area:</b>	6,330.77
<b>Building Code:</b>	P7864000014	<b>Building Class:</b>		<b>Address:</b>	
<b>Building Name:</b>	Bldg E Tubman	<b>Building Usage:</b>	CORRECTIONAL	<b>Area:</b>	11,789.99
<b>Building Code:</b>	P7864000015	<b>Building Class:</b>		<b>Address:</b>	
<b>Building Name:</b>	Garage	<b>Building Usage:</b>	CORRECTIONAL	<b>Area:</b>	1,781.28
<b>Building Code:</b>	P7864000016	<b>Building Class:</b>	FACILITY	<b>Address:</b>	
<b>Building Name:</b>	Truck Gate	<b>Building Usage:</b>	FACILITY	<b>Area:</b>	44.73

<b>Land Code:</b>	1000000172	<b>Agency Land Code:</b>	970 Pickett St N	<b>Land Name:</b>	MCF - Stillwater	<b>County:</b>	WASHINGTON	<b>Acres:</b>	105.65
<b>City:</b>	BAYPORT	<b>Site Code:</b>	P78620	<b>Classification Per M.S. 86A.05:</b>	n. N/A	<b>Current Public Use:</b>	YES	<b>Future Public Use:</b>	YES

<b>Building Code:</b>	P7862000282	<b>Building Class:</b>	CORRECTIONAL	<b>Address:</b>	970 Pickett Street No
<b>Building Name:</b>	Power House - #19	<b>Building Usage:</b>	CORRECTIONAL	<b>Area:</b>	28,654.94
<b>Building Code:</b>	P7862000582	<b>Building Class:</b>		<b>Address:</b>	
<b>Building Name:</b>	Health Services #10	<b>Building Usage:</b>	CORRECTIONAL	<b>Area:</b>	20,932.61
<b>Building Code:</b>	P7862000882	<b>Building Class:</b>		<b>Address:</b>	
<b>Building Name:</b>	Security Center/C-Annex #9	<b>Building Usage:</b>	CORRECTIONAL	<b>Area:</b>	29,171.21
<b>Building Code:</b>	P7862001282	<b>Building Class:</b>		<b>Address:</b>	
<b>Building Name:</b>	Industry Bldg #18	<b>Building Usage:</b>	CORRECTIONAL	<b>Area:</b>	124,775.66
<b>Building Code:</b>	P7862001382	<b>Building Class:</b>		<b>Address:</b>	
<b>Building Name:</b>	Industry #26	<b>Building Usage:</b>	CORRECTIONAL	<b>Area:</b>	18,400.00
<b>Building Code:</b>	P7862001482	<b>Building Class:</b>		<b>Address:</b>	
<b>Building Name:</b>	Utility #22	<b>Building Usage:</b>	CORRECTIONAL	<b>Area:</b>	1,038.14
<b>Building Code:</b>	P7862001582	<b>Building Class:</b>		<b>Address:</b>	
<b>Building Name:</b>	Vehicle Maint Garage #42	<b>Building Usage:</b>	CORRECTIONAL	<b>Area:</b>	4,601.50
<b>Building Code:</b>	P7862001782	<b>Building Class:</b>		<b>Address:</b>	
<b>Building Name:</b>	MN Security Unit #35	<b>Building Usage:</b>	CORRECTIONAL	<b>Area:</b>	20,638.02



Building Code:	P7862001882	Building Class:	CORRECTIONAL	Address:	970 Pickett Street No
Building Name:	Building Maintenance #24	Building Usage:	CORRECTIONAL	Area:	10,377.98
Building Code:	P7862001982	Building Class:		Address:	
Building Name:	Kitchen #15	Building Usage:	CORRECTIONAL	Area:	39,035.43
Building Code:	P7862002082	Building Class:		Address:	
Building Name:	Industry Bldg #20	Building Usage:	CORRECTIONAL	Area:	125,767.86
Building Code:	P7862002182	Building Class:		Address:	
Building Name:	Cell Hall D #12	Building Usage:	CORRECTIONAL	Area:	62,861.75
Building Code:	P7862002482	Building Class:		Address:	
Building Name:	Main Corridor #6	Building Usage:	CORRECTIONAL	Area:	23,934.69
Building Code:	P7862002782	Building Class:		Address:	
Building Name:	Industry /Plt Op #25	Building Usage:	CORRECTIONAL	Area:	63,287.86
Building Code:	P7862002882	Building Class:		Address:	
Building Name:	K9 Training #49	Building Usage:	CORRECTIONAL	Area:	10,429.80
Building Code:	P7862003082	Building Class:		Address:	
Building Name:	Education #13	Building Usage:	CORRECTIONAL	Area:	46,987.48
Building Code:	P7862003182	Building Class:		Address:	
Building Name:	Chapel #7	Building Usage:	CORRECTIONAL	Area:	3,928.90
Building Code:	P7862003482	Building Class:		Address:	
Building Name:	Dining Room #14	Building Usage:	CORRECTIONAL	Area:	16,008.12
Building Code:	P7862003582	Building Class:		Address:	
Building Name:	Administration #1	Building Usage:	CORRECTIONAL	Area:	55,005.69
Building Code:	P7862003782	Building Class:		Address:	
Building Name:	Cell Hall A #5	Building Usage:	CORRECTIONAL	Area:	154,500.29
Building Code:	P7862004082	Building Class:		Address:	
Building Name:	Grainery Storage #50	Building Usage:	CORRECTIONAL	Area:	5,046.00



<b>Building Code:</b>	P7862004182	<b>Building Class:</b>	CORRECTIONAL	<b>Address:</b>	970 Pickett Street No
<b>Building Name:</b>	Recreation #11	<b>Building Usage:</b>	CORRECTIONAL	<b>Area:</b>	26,178.12
<b>Building Code:</b>	P7862004482	<b>Building Class:</b>		<b>Address:</b>	
<b>Building Name:</b>	Outside Construction #45	<b>Building Usage:</b>	CORRECTIONAL	<b>Area:</b>	9,093.56
<b>Building Code:</b>	P7862004582	<b>Building Class:</b>		<b>Address:</b>	
<b>Building Name:</b>	Cell Hall B #3	<b>Building Usage:</b>	CORRECTIONAL	<b>Area:</b>	154,683.85
<b>Building Code:</b>	P7862004782	<b>Building Class:</b>		<b>Address:</b>	
<b>Building Name:</b>	Admin West Annex #4	<b>Building Usage:</b>	CORRECTIONAL	<b>Area:</b>	18,264.72
<b>Building Code:</b>	P7862005282	<b>Building Class:</b>		<b>Address:</b>	
<b>Building Name:</b>	Young Conference Center #28	<b>Building Usage:</b>	CORRECTIONAL	<b>Area:</b>	10,225.19
<b>Building Code:</b>	P7862005482	<b>Building Class:</b>		<b>Address:</b>	
<b>Building Name:</b>	Scale House #48	<b>Building Usage:</b>	CORRECTIONAL	<b>Area:</b>	64.58
<b>Building Code:</b>	P7862005582	<b>Building Class:</b>		<b>Address:</b>	
<b>Building Name:</b>	Generator #1 Bldg #38	<b>Building Usage:</b>	CORRECTIONAL	<b>Area:</b>	1,617.00
<b>Building Code:</b>	P7862005682	<b>Building Class:</b>		<b>Address:</b>	
<b>Building Name:</b>	Industry Bldg #21	<b>Building Usage:</b>	CORRECTIONAL	<b>Area:</b>	87,761.63
<b>Building Code:</b>	P7862005782	<b>Building Class:</b>		<b>Address:</b>	
<b>Building Name:</b>	Canteen/Property #16	<b>Building Usage:</b>	CORRECTIONAL	<b>Area:</b>	16,227.00
<b>Building Code:</b>	P7862005882	<b>Building Class:</b>		<b>Address:</b>	
<b>Building Name:</b>	Control Unit #2	<b>Building Usage:</b>	CORRECTIONAL	<b>Area:</b>	10,767.39
<b>Building Code:</b>	P7862005982	<b>Building Class:</b>		<b>Address:</b>	
<b>Building Name:</b>	Greenhouse Office #30	<b>Building Usage:</b>	CORRECTIONAL	<b>Area:</b>	999.11
<b>Building Code:</b>	P7862006282	<b>Building Class:</b>		<b>Address:</b>	
<b>Building Name:</b>	Discipline #8	<b>Building Usage:</b>	CORRECTIONAL	<b>Area:</b>	3,835.42
<b>Building Code:</b>	P7862006382	<b>Building Class:</b>		<b>Address:</b>	
<b>Building Name:</b>	Flammable Storage #41	<b>Building Usage:</b>	CORRECTIONAL	<b>Area:</b>	4,976.44



Building Code:	P7862006482	Building Class:	CORRECTIONAL	Address:	970 Pickett Street No
Building Name:	West Warehouse # 37	Building Usage:	CORRECTIONAL	Area:	58,545.42
Building Code:	P7862006582	Building Class:		Address:	
Building Name:	East Warehouse #36	Building Usage:	CORRECTIONAL	Area:	66,705.92
Building Code:	P7862006682	Building Class:		Address:	
Building Name:	Root Cellar #40	Building Usage:	CORRECTIONAL	Area:	5,491.83
Building Code:	P7862006882	Building Class:		Address:	
Building Name:	Residence Garage #29	Building Usage:	CORRECTIONAL	Area:	1,056.00
Building Code:	P7862007182	Building Class:		Address:	
Building Name:	Butler Building #57	Building Usage:	CORRECTIONAL	Area:	3,405.33
Building Code:	P7862007282	Building Class:		Address:	
Building Name:	Pole Barn Storage #58	Building Usage:	CORRECTIONAL	Area:	6,050.00
Building Code:	P7862007682	Building Class:		Address:	
Building Name:	Ice House Storage #54	Building Usage:	CORRECTIONAL	Area:	1,061.33
Building Code:	P7862007782	Building Class:		Address:	
Building Name:	Machine Storage #44	Building Usage:	CORRECTIONAL	Area:	4,038.42
Building Code:	P7862008081	Building Class:		Address:	970 Pickett Street N
Building Name:	Green House #79	Building Usage:	CORRECTIONAL	Area:	2,194.50
Building Code:	P7862008082	Building Class:		Address:	970 Pickett Street No
Building Name:	C/O Transporation Garage #43	Building Usage:	CORRECTIONAL	Area:	3,072.00
Building Code:	P7862008084	Building Class:		Address:	
Building Name:	Sally Port #73	Building Usage:	CORRECTIONAL	Area:	162.75
Building Code:	P7862008085	Building Class:		Address:	
Building Name:	Green House #74	Building Usage:	CORRECTIONAL	Area:	1,771.00
Building Code:	P7862008086	Building Class:		Address:	
Building Name:	Green House #75	Building Usage:	CORRECTIONAL	Area:	2,194.50



Building Code:	P7862008088	Building Class:	CORRECTIONAL	Address:	970 Pickett Street No
Building Name:	Guard Tower #1	Building Usage:	CORRECTIONAL	Area:	394.62
Building Code:	P7862008089	Building Class:		Address:	
Building Name:	Guard Tower #2	Building Usage:	CORRECTIONAL	Area:	389.23
Building Code:	P7862008090	Building Class:		Address:	
Building Name:	Guard Tower #3	Building Usage:	CORRECTIONAL	Area:	489.27
Building Code:	P7862008091	Building Class:		Address:	
Building Name:	Guard Tower #4	Building Usage:	CORRECTIONAL	Area:	393.72
Building Code:	P7862008092	Building Class:		Address:	
Building Name:	Guard Tower #5	Building Usage:	CORRECTIONAL	Area:	395.55
Building Code:	P7862008093	Building Class:		Address:	
Building Name:	Guard Tower #6	Building Usage:	CORRECTIONAL	Area:	458.94
Building Code:	P7862008094	Building Class:		Address:	
Building Name:	Guard Tower #7	Building Usage:	CORRECTIONAL	Area:	394.62
Building Code:	P7862008095	Building Class:		Address:	
Building Name:	72 -Storage	Building Usage:	CORRECTIONAL	Area:	92.44
Building Code:	P7862008096	Building Class:		Address:	
Building Name:	Industry Pass Bldg #76	Building Usage:	CORRECTIONAL	Area:	768.00
Building Code:	P7862008097	Building Class:		Address:	
Building Name:	South Gate Officers Station #77	Building Usage:	CORRECTIONAL	Area:	480.00
Building Code:	P7862008100	Building Class:		Address:	
Building Name:	Segregation Bldg #17	Building Usage:	CORRECTIONAL	Area:	60,976.62
Building Code:	P7862008101	Building Class:		Address:	
Building Name:	Water Treatment #78	Building Usage:	CORRECTIONAL	Area:	3,486.88



<b>Building Code:</b>	P7810300001	<b>Building Class:</b>	CORRECTIONAL	<b>Address:</b>	1000 Lake Shore Drive
<b>Building Name:</b>	Unit 1	<b>Building Usage:</b>	CORRECTIONAL	<b>Area:</b>	28,892.36
<b>Building Code:</b>	P7810300002	<b>Building Class:</b>		<b>Address:</b>	
<b>Building Name:</b>	Unit 2	<b>Building Usage:</b>	CORRECTIONAL	<b>Area:</b>	28,846.68
<b>Building Code:</b>	P7810300003	<b>Building Class:</b>		<b>Address:</b>	
<b>Building Name:</b>	Unit 3	<b>Building Usage:</b>	CORRECTIONAL	<b>Area:</b>	28,847.08
<b>Building Code:</b>	P7810300004	<b>Building Class:</b>		<b>Address:</b>	
<b>Building Name:</b>	Unit 4 Segregation/OSI	<b>Building Usage:</b>	CORRECTIONAL	<b>Area:</b>	28,895.35
<b>Building Code:</b>	P7810300005	<b>Building Class:</b>		<b>Address:</b>	
<b>Building Name:</b>	Storage Building D	<b>Building Usage:</b>	CORRECTIONAL	<b>Area:</b>	1,005.75
<b>Building Code:</b>	P7810300006	<b>Building Class:</b>	MAINTENANCE	<b>Address:</b>	
<b>Building Name:</b>	Pump House #1	<b>Building Usage:</b>	PUMP HOUSE	<b>Area:</b>	302.00
<b>Building Code:</b>	P7810300007	<b>Building Class:</b>	CORRECTIONAL	<b>Address:</b>	
<b>Building Name:</b>	Storage Building A	<b>Building Usage:</b>	CORRECTIONAL	<b>Area:</b>	1,708.00
<b>Building Code:</b>	P7810300008	<b>Building Class:</b>		<b>Address:</b>	
<b>Building Name:</b>	Unit 8	<b>Building Usage:</b>	CORRECTIONAL	<b>Area:</b>	34,703.76
<b>Building Code:</b>	P7810300009	<b>Building Class:</b>		<b>Address:</b>	
<b>Building Name:</b>	Storage Building B	<b>Building Usage:</b>	CORRECTIONAL	<b>Area:</b>	288.00
<b>Building Code:</b>	P7810300010	<b>Building Class:</b>		<b>Address:</b>	
<b>Building Name:</b>	Unit 10 - ANNEX	<b>Building Usage:</b>	CORRECTIONAL	<b>Area:</b>	34,714.42
<b>Building Code:</b>	P7810300011	<b>Building Class:</b>		<b>Address:</b>	
<b>Building Name:</b>	Pump House #2	<b>Building Usage:</b>	CORRECTIONAL	<b>Area:</b>	48.00
<b>Building Code:</b>	P7810300012	<b>Building Class:</b>		<b>Address:</b>	
<b>Building Name:</b>	Storage Building E	<b>Building Usage:</b>	CORRECTIONAL	<b>Area:</b>	1,563.50
<b>Building Code:</b>	P7810300015	<b>Building Class:</b>		<b>Address:</b>	
<b>Building Name:</b>	Storage Building C	<b>Building Usage:</b>	CORRECTIONAL	<b>Area:</b>	384.00



<b>Building Code:</b>	P7810300035	<b>Building Class:</b>	CORRECTIONAL	<b>Address:</b>	1000 Lake Shore Drive
<b>Building Name:</b>	Unit 35	<b>Building Usage:</b>	CORRECTIONAL	<b>Area:</b>	18,491.77
<b>Building Code:</b>	P7810300050	<b>Building Class:</b>		<b>Address:</b>	
<b>Building Name:</b>	Bldg 50 Area H	<b>Building Usage:</b>	CORRECTIONAL	<b>Area:</b>	33,494.12
<b>Building Code:</b>	P7810300051	<b>Building Class:</b>		<b>Address:</b>	
<b>Building Name:</b>	Bldg 50 L Wing W Visit	<b>Building Usage:</b>	CORRECTIONAL	<b>Area:</b>	37,822.14
<b>Building Code:</b>	P7810300052	<b>Building Class:</b>		<b>Address:</b>	
<b>Building Name:</b>	Bldg 50 K Wing E HS	<b>Building Usage:</b>	CORRECTIONAL	<b>Area:</b>	37,576.42
<b>Building Code:</b>	P7810300053	<b>Building Class:</b>		<b>Address:</b>	
<b>Building Name:</b>	Bldg 50 J "S" Wing	<b>Building Usage:</b>	CORRECTIONAL	<b>Area:</b>	41,448.92
<b>Building Code:</b>	P7810300054	<b>Building Class:</b>		<b>Address:</b>	
<b>Building Name:</b>	Area M - Building 54, 56	<b>Building Usage:</b>	CORRECTIONAL	<b>Area:</b>	29,674.28
<b>Building Code:</b>	P7810300060	<b>Building Class:</b>		<b>Address:</b>	
<b>Building Name:</b>	Bldg 60	<b>Building Usage:</b>	CORRECTIONAL	<b>Area:</b>	13,676.71
<b>Building Code:</b>	P7810300064	<b>Building Class:</b>		<b>Address:</b>	
<b>Building Name:</b>	Bldg 64	<b>Building Usage:</b>	CORRECTIONAL	<b>Area:</b>	20,742.21
<b>Building Code:</b>	P7810300065	<b>Building Class:</b>		<b>Address:</b>	
<b>Building Name:</b>	Bldg 65	<b>Building Usage:</b>	CORRECTIONAL	<b>Area:</b>	18,715.03
<b>Building Code:</b>	P7810300070	<b>Building Class:</b>		<b>Address:</b>	
<b>Building Name:</b>	Power Plant	<b>Building Usage:</b>	CORRECTIONAL	<b>Area:</b>	27,581.31
<b>Building Code:</b>	P7810300074	<b>Building Class:</b>		<b>Address:</b>	
<b>Building Name:</b>	Maintenance	<b>Building Usage:</b>	CORRECTIONAL	<b>Area:</b>	7,921.71
<b>Building Code:</b>	P7810300080	<b>Building Class:</b>		<b>Address:</b>	
<b>Building Name:</b>	Industry	<b>Building Usage:</b>	CORRECTIONAL	<b>Area:</b>	72,954.97
<b>Building Code:</b>	P7810300082	<b>Building Class:</b>		<b>Address:</b>	
<b>Building Name:</b>	Truck Gate	<b>Building Usage:</b>	CORRECTIONAL	<b>Area:</b>	430.00



<div>Land Code: 1000000174</div> <div>City: COOK</div>	<div>Building Code: P7810300083</div> <div>Building Name: Gymnasium</div>		<div>Building Class: CORRECTIONAL</div> <div>Building Usage: CORRECTIONAL</div>		<div>Address: 1000 Lake Shore Drive</div> <div>Area: 16,217.86</div>	
	<div>Building Code: P7810300084</div> <div>Building Name: Bldg 84</div>		<div>Building Class:</div> <div>Building Usage: CORRECTIONAL</div>		<div>Address:</div> <div>Area: 3,600.00</div>	
	Agency Land Code: 62741 County Rd 551		Land Name: MCF - Togo		County: ITASCA	
	Site Code: P78780		Classification Per M.S. 86A.05: n. N/A		Acres: 14.86	
					Current Public Use: YES	
					Future Public Use: YES	
	<div>Building Code: P7878010001</div> <div>Building Name: Bld#7 - Barracks #2</div>		<div>Building Class: CORRECTIONAL</div> <div>Building Usage: CORRECTIONAL</div>		<div>Address: 62741 County Road 551</div> <div>Area: 3,484.00</div>	
	<div>Building Code: P7878010002</div> <div>Building Name: Bld#3 - Green Storage Building</div>		<div>Building Class:</div> <div>Building Usage: CORRECTIONAL</div>		<div>Address:</div> <div>Area: 2,020.00</div>	
	<div>Building Code: P7878010003</div> <div>Building Name: Bld#1 - COG Skills</div>		<div>Building Class:</div> <div>Building Usage: CORRECTIONAL</div>		<div>Address:</div> <div>Area: 3,598.54</div>	
	<div>Building Code: P7878010004</div> <div>Building Name: Bld#20 - Barracks #1</div>		<div>Building Class:</div> <div>Building Usage: CORRECTIONAL</div>		<div>Address:</div> <div>Area: 8,084.93</div>	
<div>Building Code: P7878010005</div> <div>Building Name: Bld#15 -CD Services/Health Services</div>		<div>Building Class:</div> <div>Building Usage: CORRECTIONAL</div>		<div>Address:</div> <div>Area: 10,825.33</div>		
<div>Building Code: P7878010006</div> <div>Building Name: Bld#21 - Pump House 1</div>		<div>Building Class:</div> <div>Building Usage: CORRECTIONAL</div>		<div>Address:</div> <div>Area: 186.78</div>		
<div>Building Code: P7878010007</div> <div>Building Name: Bld#23 - Education</div>		<div>Building Class:</div> <div>Building Usage: CORRECTIONAL</div>		<div>Address:</div> <div>Area: 2,222.90</div>		
<div>Building Code: P7878010008</div> <div>Building Name: Bld#22 - Industry</div>		<div>Building Class:</div> <div>Building Usage: CORRECTIONAL</div>		<div>Address:</div> <div>Area: 1,629.00</div>		
<div>Building Code: P7878010009</div> <div>Building Name: Bld#18 - Gym</div>		<div>Building Class:</div> <div>Building Usage: CORRECTIONAL</div>		<div>Address:</div> <div>Area: 5,851.95</div>		
<div>Building Code: P7878010010</div> <div>Building Name: Bld#17 - Chapel</div>		<div>Building Class:</div> <div>Building Usage: CORRECTIONAL</div>		<div>Address:</div> <div>Area: 1,244.10</div>		



Building Code:	P7878010012	Building Class:	CORRECTIONAL	Address:	62741 County Road 551
Building Name:	Bld#19 - Pump House 2	Building Usage:	CORRECTIONAL	Area:	217.00
Building Code:	P7878010013	Building Class:		Address:	
Building Name:	Bld#5 - Maintenance/Receiving/Whse	Building Usage:	CORRECTIONAL	Area:	4,170.54
Building Code:	P7878010014	Building Class:		Address:	
Building Name:	Bld#14 - Food Service	Building Usage:	CORRECTIONAL	Area:	3,269.63
Building Code:	P7878010015	Building Class:		Address:	
Building Name:	Bld#8 - Staff Quarters (SQ)	Building Usage:	CORRECTIONAL	Area:	3,616.54
Building Code:	P7878010016	Building Class:		Address:	
Building Name:	Bld#13 - Administration	Building Usage:	CORRECTIONAL	Area:	2,859.67
Building Code:	P7878010017	Building Class:		Address:	
Building Name:	Bld#4 - Wash Bay	Building Usage:	CORRECTIONAL	Area:	1,500.00
Building Code:	P7878010018	Building Class:		Address:	
Building Name:	Bld#6 - Storage Shed	Building Usage:	CORRECTIONAL	Area:	296.39
Building Code:	P7878010019	Building Class:		Address:	
Building Name:	Bld#11 - Lakeside	Building Usage:	CORRECTIONAL	Area:	5,580.80
Building Code:	P7878010020	Building Class:		Address:	
Building Name:	Bld#12 - CIP Offices	Building Usage:	CORRECTIONAL	Area:	6,276.92
Building Code:	P7878010021	Building Class:		Address:	
Building Name:	Bld#9 - CIP Property	Building Usage:	CORRECTIONAL	Area:	3,045.67
Building Code:	P7878010023	Building Class:		Address:	
Building Name:	Bld#10 Lakeside Storage Shed	Building Usage:	CORRECTIONAL	Area:	97.67

Land Code: 1000091557	Agency Land Code: 86032 Cty Highway 61	Land Name: MCF - Willow River	County: PINE	Acres: 24.15
City: WILLOW RIVER	Site Code: P78890	Classification Per M.S. 86A.05: n. N/A	Current Public Use: YES	Future Public Use: YES
	Building Code: P7889000001	Building Class: CORRECTIONAL	Address: 86032 County Highway 61	
	Building Name: Pole Building	Building Usage: CORRECTIONAL	Area: 3,341.44	



Building Code:	P7889000002	Building Class:	CORRECTIONAL	Address:	86032 County Highway 61
Building Name:	Tool Storage Shed	Building Usage:	CORRECTIONAL	Area:	245.87
Building Code:	P7889000003	Building Class:		Address:	
Building Name:	Classroom 7	Building Usage:	CORRECTIONAL	Area:	862.49
Building Code:	P7889000004	Building Class:		Address:	
Building Name:	Property Building	Building Usage:	CORRECTIONAL	Area:	4,524.00
Building Code:	P7889000006	Building Class:		Address:	
Building Name:	Storage Garage	Building Usage:	CORRECTIONAL	Area:	503.27
Building Code:	P7889000007	Building Class:		Address:	
Building Name:	Education Building	Building Usage:	CORRECTIONAL	Area:	3,362.30
Building Code:	P7889000258	Building Class:		Address:	
Building Name:	CD Program Building	Building Usage:	CORRECTIONAL	Area:	7,624.25
Building Code:	P7889000358	Building Class:		Address:	
Building Name:	Kitchen	Building Usage:	CORRECTIONAL	Area:	5,086.38
Building Code:	P7889001258	Building Class:		Address:	
Building Name:	Maintenance Building	Building Usage:	CORRECTIONAL	Area:	4,592.00
Building Code:	P7889001458	Building Class:		Address:	
Building Name:	Administration	Building Usage:	CORRECTIONAL	Area:	4,946.33
Building Code:	P7889001558	Building Class:		Address:	
Building Name:	Barracks Building	Building Usage:	CORRECTIONAL	Area:	23,563.55

Agency # of Parcels: 11  
Agency Land Acres: 1,854.99

Grand Total # of Parcels: 11  
Grand Total Land Acres: 1,854.99





2023 State-Owned Land Inventory

STATE OF MINNESOTA - 1/6/2023



**Report Note:** This report includes all Minnesota State-owned Land as State Agencies have reported within the Enterprise Real Property database. This report is intended to comply with Minnesota Statute 16B.245, Subdivision 2 reporting. This report is restricted to show only Minnesota State-owned land, grouped by agency, ordered by ascending property code, and State-owned facilities/buildings within the reported Minnesota State-owned land.

Records for Agency: R29 - Department of Natural Resources

Land Code: 1000000431	Agency Land Code: R2917792	Land Name: REGIONAL ADMIN	County: AITKIN	Acres: 7.39
City:	Site Code: R290002	Classification Per M.S. 86A.05: n. not administered under 86A.05	Current Public Use: YES	Future Public Use: YES
Land Code: 1000000432	Agency Land Code: R296677	Land Name: REGIONAL ADMIN	County: AITKIN	Acres: 1.75
City:	Site Code:	Classification Per M.S. 86A.05: n. N/A	Current Public Use: NO	Future Public Use: NO
Land Code: 1000000433	Agency Land Code: R29554483	Land Name: EWR - ECO	County: AITKIN	Acres: 0.80
City:	Site Code:	Classification Per M.S. 86A.05: n. not administered under 86A.05	Current Public Use: YES	Future Public Use: YES
Land Code: 1000000434	Agency Land Code: R29554485	Land Name: EWR - ECO	County: AITKIN	Acres: 0.20
City:	Site Code:	Classification Per M.S. 86A.05: n. not administered under 86A.05	Current Public Use: YES	Future Public Use: YES
Land Code: 1000000435	Agency Land Code: R29554504	Land Name: EWR - ECO	County: AITKIN	Acres: 1.20
City:	Site Code:	Classification Per M.S. 86A.05: n. not administered under 86A.05	Current Public Use: YES	Future Public Use: YES
Land Code: 1000000436	Agency Land Code: R29554506	Land Name: EWR - ECO	County: AITKIN	Acres: 2.40
City:	Site Code:	Classification Per M.S. 86A.05: n. not administered under 86A.05	Current Public Use: YES	Future Public Use: YES
Land Code: 1000000437	Agency Land Code: R29554487	Land Name: EWR - ECO	County: AITKIN	Acres: 0.10
City:	Site Code:	Classification Per M.S. 86A.05: n. not administered under 86A.05	Current Public Use: YES	Future Public Use: YES
Land Code: 1000000438	Agency Land Code: R29554480	Land Name: EWR - ECO	County: AITKIN	Acres: 0.10
City:	Site Code:	Classification Per M.S. 86A.05: n. not administered under 86A.05	Current Public Use: YES	Future Public Use: YES
Land Code: 1000000439	Agency Land Code: R29554482	Land Name: EWR - ECO	County: AITKIN	Acres: 1.30
City:	Site Code:	Classification Per M.S. 86A.05: n. not administered under 86A.05	Current Public Use: YES	Future Public Use: YES
Land Code: 1000000440	Agency Land Code: R29554486	Land Name: EWR - ECO	County: AITKIN	Acres: 0.30
City:	Site Code:	Classification Per M.S. 86A.05: n. not administered under 86A.05	Current Public Use: YES	Future Public Use: YES



Land Code: 1000000441	Agency Land Code: R29554507	Land Name: EWR - ECO	County: AITKIN	Acres: 0.10
City:	Site Code:	Classification Per M.S. 86A.05: n. not administered under 86A.05	Current Public Use: YES	Future Public Use: YES
Land Code: 1000000443	Agency Land Code: R29554481	Land Name: EWR - ECO	County: AITKIN	Acres: 1.00
City:	Site Code:	Classification Per M.S. 86A.05: n. not administered under 86A.05	Current Public Use: YES	Future Public Use: YES
Land Code: 1000000444	Agency Land Code: R29554489	Land Name: EWR - ECO	County: AITKIN	Acres: 4.75
City:	Site Code:	Classification Per M.S. 86A.05: n. not administered under 86A.05	Current Public Use: YES	Future Public Use: YES
Land Code: 1000000445	Agency Land Code: R29330555	Land Name: EWR - ECO	County: AITKIN	Acres: 59.34
City:	Site Code:	Classification Per M.S. 86A.05: d. state scientific and natural area	Current Public Use: YES	Future Public Use: YES
Land Code: 1000000446	Agency Land Code: R29330553	Land Name: EWR - ECO	County: AITKIN	Acres: 40.00
City:	Site Code:	Classification Per M.S. 86A.05: d. state scientific and natural area	Current Public Use: YES	Future Public Use: YES
Land Code: 1000000447	Agency Land Code: R29330557	Land Name: EWR - ECO	County: AITKIN	Acres: 36.96
City:	Site Code:	Classification Per M.S. 86A.05: d. state scientific and natural area	Current Public Use: YES	Future Public Use: YES
Land Code: 1000000448	Agency Land Code: R29330554	Land Name: EWR - ECO	County: AITKIN	Acres: 62.18
City:	Site Code:	Classification Per M.S. 86A.05: d. state scientific and natural area	Current Public Use: YES	Future Public Use: YES
Land Code: 1000000449	Agency Land Code: R29330551	Land Name: EWR - ECO	County: AITKIN	Acres: 61.98
City:	Site Code:	Classification Per M.S. 86A.05: d. state scientific and natural area	Current Public Use: YES	Future Public Use: YES
Land Code: 1000000450	Agency Land Code: R29330556	Land Name: EWR - ECO	County: AITKIN	Acres: 36.96
City:	Site Code:	Classification Per M.S. 86A.05: d. state scientific and natural area	Current Public Use: YES	Future Public Use: YES
Land Code: 1000000451	Agency Land Code: R29330552	Land Name: EWR - ECO	County: AITKIN	Acres: 40.00
City:	Site Code:	Classification Per M.S. 86A.05: d. state scientific and natural area	Current Public Use: YES	Future Public Use: YES
Land Code: 1000000452	Agency Land Code: R29330550	Land Name: EWR - ECO	County: AITKIN	Acres: 61.78
City:	Site Code:	Classification Per M.S. 86A.05: d. state scientific and natural area	Current Public Use: YES	Future Public Use: YES
Land Code: 1000000453	Agency Land Code: R29559101	Land Name: FAW - FISHERIES	County: AITKIN	Acres: 12.29
City:	Site Code:	Classification Per M.S. 86A.05: m. aquatic management areas	Current Public Use: YES	Future Public Use: YES



Land Code: 1000000454	Agency Land Code: R29552524	Land Name: FAW - FISHERIES	County: AITKIN	Acres: 35.20
City:	Site Code:	Classification Per M.S. 86A.05: m. aquatic management areas	Current Public Use: YES	Future Public Use: YES
Land Code: 1000000455	Agency Land Code: R29542630	Land Name: FAW - FISHERIES	County: AITKIN	Acres: 3.00
City:	Site Code:	Classification Per M.S. 86A.05: m. aquatic management areas	Current Public Use: YES	Future Public Use: YES
Land Code: 1000000456	Agency Land Code: R29537778	Land Name: FAW - FISHERIES	County: AITKIN	Acres: 21.90
City:	Site Code:	Classification Per M.S. 86A.05: m. aquatic management areas	Current Public Use: YES	Future Public Use: YES
Land Code: 1000000457	Agency Land Code: R29564748	Land Name: FAW - FISHERIES	County: AITKIN	Acres: 9.50
City:	Site Code:	Classification Per M.S. 86A.05: m. aquatic management areas	Current Public Use: YES	Future Public Use: YES
Land Code: 1000000458	Agency Land Code: R29564749	Land Name: FAW - FISHERIES	County: AITKIN	Acres: 10.00
City:	Site Code:	Classification Per M.S. 86A.05: m. aquatic management areas	Current Public Use: YES	Future Public Use: YES
Land Code: 1000000459	Agency Land Code: R2915254	Land Name: FAW - FISHERIES	County: AITKIN	Acres: 2.30
City:	Site Code:	Classification Per M.S. 86A.05: m. aquatic management areas	Current Public Use: YES	Future Public Use: YES
Land Code: 1000000460	Agency Land Code: R29330388	Land Name: FAW - FISHERIES	County: AITKIN	Acres: 40.00
City:	Site Code:	Classification Per M.S. 86A.05: m. aquatic management areas	Current Public Use: YES	Future Public Use: YES
Land Code: 1000000461	Agency Land Code: R2914787	Land Name: FAW - FISHERIES	County: AITKIN	Acres: 2.00
City:	Site Code:	Classification Per M.S. 86A.05: m. aquatic management areas	Current Public Use: YES	Future Public Use: YES
Land Code: 1000000462	Agency Land Code: R2914791	Land Name: FAW - FISHERIES	County: AITKIN	Acres: 40.00
City:	Site Code:	Classification Per M.S. 86A.05: m. aquatic management areas	Current Public Use: YES	Future Public Use: YES
Land Code: 1000000463	Agency Land Code: R2914792	Land Name: FAW - FISHERIES	County: AITKIN	Acres: 40.00
City:	Site Code:	Classification Per M.S. 86A.05: m. aquatic management areas	Current Public Use: YES	Future Public Use: YES
Land Code: 1000000464	Agency Land Code: R2914798	Land Name: FAW - FISHERIES	County: AITKIN	Acres: 38.00
City:	Site Code:	Classification Per M.S. 86A.05: m. aquatic management areas	Current Public Use: YES	Future Public Use: YES
Land Code: 1000000465	Agency Land Code: R2914786	Land Name: FAW - FISHERIES	County: AITKIN	Acres: 40.00
City:	Site Code:	Classification Per M.S. 86A.05: m. aquatic management areas	Current Public Use: YES	Future Public Use: YES



Land Code: 1000000466	Agency Land Code: R2914790	Land Name: FAW - FISHERIES	County: AITKIN	Acres: 40.00
City:	Site Code:	Classification Per M.S. 86A.05: m. aquatic management areas	Current Public Use: YES	Future Public Use: YES
Land Code: 1000000467	Agency Land Code: R2914785	Land Name: FAW - FISHERIES	County: AITKIN	Acres: 37.00
City:	Site Code:	Classification Per M.S. 86A.05: m. aquatic management areas	Current Public Use: YES	Future Public Use: YES
Land Code: 1000000468	Agency Land Code: R2914795	Land Name: FAW - FISHERIES	County: AITKIN	Acres: 37.50
City:	Site Code:	Classification Per M.S. 86A.05: m. aquatic management areas	Current Public Use: YES	Future Public Use: YES
Land Code: 1000000469	Agency Land Code: R2914797	Land Name: FAW - FISHERIES	County: AITKIN	Acres: 29.05
City:	Site Code:	Classification Per M.S. 86A.05: m. aquatic management areas	Current Public Use: YES	Future Public Use: YES
Land Code: 1000000470	Agency Land Code: R2914788	Land Name: FAW - FISHERIES	County: AITKIN	Acres: 32.08
City:	Site Code:	Classification Per M.S. 86A.05: m. aquatic management areas	Current Public Use: YES	Future Public Use: YES
Land Code: 1000000471	Agency Land Code: R29536432	Land Name: FAW - FISHERIES	County: AITKIN	Acres: 6.00
City:	Site Code:	Classification Per M.S. 86A.05: m. aquatic management areas	Current Public Use: YES	Future Public Use: YES
Land Code: 1000000472	Agency Land Code: R2915256	Land Name: FAW - FISHERIES	County: AITKIN	Acres: 1.90
City:	Site Code:	Classification Per M.S. 86A.05: m. aquatic management areas	Current Public Use: YES	Future Public Use: YES
Land Code: 1000000473	Agency Land Code: R2917383	Land Name: FAW - FISHERIES	County: AITKIN	Acres: 2.24
City:	Site Code:	Classification Per M.S. 86A.05: m. aquatic management areas	Current Public Use: YES	Future Public Use: YES
Land Code: 1000000474	Agency Land Code: R2917381	Land Name: FAW - FISHERIES	County: AITKIN	Acres: 7.20
City:	Site Code:	Classification Per M.S. 86A.05: m. aquatic management areas	Current Public Use: YES	Future Public Use: YES
Land Code: 1000000475	Agency Land Code: R29333934	Land Name: FAW - FISHERIES	County: AITKIN	Acres: 1.70
City:	Site Code:	Classification Per M.S. 86A.05: m. aquatic management areas	Current Public Use: YES	Future Public Use: YES
Land Code: 1000000476	Agency Land Code: R29333931	Land Name: FAW - FISHERIES	County: AITKIN	Acres: 5.30
City:	Site Code:	Classification Per M.S. 86A.05: m. aquatic management areas	Current Public Use: YES	Future Public Use: YES
Land Code: 1000000477	Agency Land Code: R2917371	Land Name: FAW - FISHERIES	County: AITKIN	Acres: 9.05
City:	Site Code:	Classification Per M.S. 86A.05: m. aquatic management areas	Current Public Use: YES	Future Public Use: YES



Land Code: 1000000478	Agency Land Code: R2917385	Land Name: FAW - FISHERIES	County: AITKIN	Acres: 16.64
City:	Site Code:	Classification Per M.S. 86A.05: m. aquatic management areas	Current Public Use: YES	Future Public Use: YES
Land Code: 1000000479	Agency Land Code: R2917382	Land Name: FAW - FISHERIES	County: AITKIN	Acres: 1.44
City:	Site Code:	Classification Per M.S. 86A.05: m. aquatic management areas	Current Public Use: YES	Future Public Use: YES
Land Code: 1000000480	Agency Land Code: R2917369	Land Name: FAW - FISHERIES	County: AITKIN	Acres: 5.90
City:	Site Code:	Classification Per M.S. 86A.05: m. aquatic management areas	Current Public Use: YES	Future Public Use: YES
Land Code: 1000000481	Agency Land Code: R29333930	Land Name: FAW - FISHERIES	County: AITKIN	Acres: 12.05
City:	Site Code:	Classification Per M.S. 86A.05: m. aquatic management areas	Current Public Use: YES	Future Public Use: YES
Land Code: 1000000482	Agency Land Code: R2917370	Land Name: FAW - FISHERIES	County: AITKIN	Acres: 12.05
City:	Site Code:	Classification Per M.S. 86A.05: m. aquatic management areas	Current Public Use: YES	Future Public Use: YES
Land Code: 1000000483	Agency Land Code: R2917386	Land Name: FAW - FISHERIES	County: AITKIN	Acres: 14.00
City:	Site Code:	Classification Per M.S. 86A.05: m. aquatic management areas	Current Public Use: YES	Future Public Use: YES
Land Code: 1000000484	Agency Land Code: R2917384	Land Name: FAW - FISHERIES	County: AITKIN	Acres: 16.64
City:	Site Code:	Classification Per M.S. 86A.05: m. aquatic management areas	Current Public Use: YES	Future Public Use: YES
Land Code: 1000000485	Agency Land Code: R2917372	Land Name: FAW - FISHERIES	County: AITKIN	Acres: 9.05
City:	Site Code:	Classification Per M.S. 86A.05: m. aquatic management areas	Current Public Use: YES	Future Public Use: YES
Land Code: 1000000486	Agency Land Code: R29565515	Land Name: FAW - FISHERIES	County: AITKIN	Acres: 0.67
City:	Site Code:	Classification Per M.S. 86A.05: m. aquatic management areas	Current Public Use: YES	Future Public Use: YES
Land Code: 1000000487	Agency Land Code: R2917566	Land Name: FAW - FISHERIES	County: AITKIN	Acres: 10.60
City:	Site Code:	Classification Per M.S. 86A.05: m. aquatic management areas	Current Public Use: YES	Future Public Use: YES
Land Code: 1000000488	Agency Land Code: R2917594	Land Name: FAW - FISHERIES	County: AITKIN	Acres: 13.30
City:	Site Code:	Classification Per M.S. 86A.05: m. aquatic management areas	Current Public Use: YES	Future Public Use: YES
Land Code: 1000000489	Agency Land Code: R29539970	Land Name: FORESTRY	County: AITKIN	Acres: 22.30
City:	Site Code:	Classification Per M.S. 86A.05: n. not administered under 86A.05	Current Public Use: YES	Future Public Use: YES



Land Code: 1000000490	Agency Land Code: R29555806	Land Name: FORESTRY	County: AITKIN	Acres: 8.25
City:	Site Code:	Classification Per M.S. 86A.05: n. not administered under 86A.05	Current Public Use: YES	Future Public Use: YES
Land Code: 1000000491	Agency Land Code: R2913139	Land Name: FORESTRY	County: AITKIN	Acres: 40.00
City:	Site Code:	Classification Per M.S. 86A.05: n. not administered under 86A.05	Current Public Use: YES	Future Public Use: YES
Land Code: 1000000492	Agency Land Code: R2917967	Land Name: FORESTRY	County: AITKIN	Acres: 40.00
City:	Site Code:	Classification Per M.S. 86A.05: n. not administered under 86A.05	Current Public Use: YES	Future Public Use: YES
Land Code: 1000000493	Agency Land Code: R2913115	Land Name: FORESTRY	County: AITKIN	Acres: 40.00
City:	Site Code:	Classification Per M.S. 86A.05: n. not administered under 86A.05	Current Public Use: YES	Future Public Use: YES
Land Code: 1000000494	Agency Land Code: R2915007	Land Name: FORESTRY	County: AITKIN	Acres: 33.53
City:	Site Code:	Classification Per M.S. 86A.05: n. not administered under 86A.05	Current Public Use: YES	Future Public Use: YES
Land Code: 1000000495	Agency Land Code: R2915641	Land Name: FORESTRY	County: AITKIN	Acres: 45.14
City:	Site Code:	Classification Per M.S. 86A.05: n. not administered under 86A.05	Current Public Use: YES	Future Public Use: YES
Land Code: 1000000496	Agency Land Code: R2913353	Land Name: FORESTRY	County: AITKIN	Acres: 5.80
City:	Site Code:	Classification Per M.S. 86A.05: n. N/A	Current Public Use: NO	Future Public Use: NO
Land Code: 1000000497	Agency Land Code: R2915008	Land Name: FORESTRY	County: AITKIN	Acres: 32.79
City:	Site Code:	Classification Per M.S. 86A.05: n. not administered under 86A.05	Current Public Use: YES	Future Public Use: YES
Land Code: 1000000498	Agency Land Code: R2915637	Land Name: FORESTRY	County: AITKIN	Acres: 45.50
City:	Site Code:	Classification Per M.S. 86A.05: n. not administered under 86A.05	Current Public Use: YES	Future Public Use: YES
Land Code: 1000000499	Agency Land Code: R2913138	Land Name: FORESTRY	County: AITKIN	Acres: 40.00
City:	Site Code:	Classification Per M.S. 86A.05: n. not administered under 86A.05	Current Public Use: YES	Future Public Use: YES
Land Code: 1000000500	Agency Land Code: R29547860	Land Name: FORESTRY	County: AITKIN	Acres: 0.57
City:	Site Code:	Classification Per M.S. 86A.05: n. not administered under 86A.05	Current Public Use: YES	Future Public Use: YES
Land Code: 1000000501	Agency Land Code: R2917145	Land Name: FORESTRY	County: AITKIN	Acres: 40.00
City:	Site Code:	Classification Per M.S. 86A.05: n. not administered under 86A.05	Current Public Use: YES	Future Public Use: YES



Land Code: 1000000502	Agency Land Code: R2915672	Land Name: FORESTRY	County: AITKIN	Acres: 40.00
City:	Site Code:	Classification Per M.S. 86A.05: n. not administered under 86A.05	Current Public Use: YES	Future Public Use: YES
Land Code: 1000000503	Agency Land Code: R2915000	Land Name: FORESTRY	County: AITKIN	Acres: 39.78
City:	Site Code:	Classification Per M.S. 86A.05: n. not administered under 86A.05	Current Public Use: YES	Future Public Use: YES
Land Code: 1000000504	Agency Land Code: R2912822	Land Name: FORESTRY	County: AITKIN	Acres: 15.75
City:	Site Code:	Classification Per M.S. 86A.05: n. not administered under 86A.05	Current Public Use: YES	Future Public Use: YES
Land Code: 1000000505	Agency Land Code: R2915039	Land Name: FORESTRY	County: AITKIN	Acres: 1.25
City:	Site Code:	Classification Per M.S. 86A.05: n. N/A	Current Public Use: NO	Future Public Use: NO
Land Code: 1000000506	Agency Land Code: R2913137	Land Name: FORESTRY	County: AITKIN	Acres: 40.00
City:	Site Code:	Classification Per M.S. 86A.05: n. not administered under 86A.05	Current Public Use: YES	Future Public Use: YES
Land Code: 1000000507	Agency Land Code: R2917151	Land Name: FORESTRY	County: AITKIN	Acres: 40.00
City:	Site Code:	Classification Per M.S. 86A.05: n. not administered under 86A.05	Current Public Use: YES	Future Public Use: YES
Land Code: 1000000508	Agency Land Code: R2913101	Land Name: FORESTRY	County: AITKIN	Acres: 38.96
City:	Site Code:	Classification Per M.S. 86A.05: n. not administered under 86A.05	Current Public Use: YES	Future Public Use: YES
Land Code: 1000000509	Agency Land Code: R2913350	Land Name: FORESTRY	County: AITKIN	Acres: 0.90
City:	Site Code:	Classification Per M.S. 86A.05: n. N/A	Current Public Use: NO	Future Public Use: NO
Land Code: 1000000510	Agency Land Code: R2914999	Land Name: FORESTRY	County: AITKIN	Acres: 39.79
City:	Site Code:	Classification Per M.S. 86A.05: n. not administered under 86A.05	Current Public Use: YES	Future Public Use: YES
Land Code: 1000000511	Agency Land Code: R2915669	Land Name: FORESTRY	County: AITKIN	Acres: 40.00
City:	Site Code:	Classification Per M.S. 86A.05: n. not administered under 86A.05	Current Public Use: YES	Future Public Use: YES
Land Code: 1000000512	Agency Land Code: R29553034	Land Name: FORESTRY	County: AITKIN	Acres: 0.55
City:	Site Code:	Classification Per M.S. 86A.05: n. not administered under 86A.05	Current Public Use: YES	Future Public Use: YES
Land Code: 1000000513	Agency Land Code: R2915196	Land Name: FORESTRY	County: AITKIN	Acres: 1.52
City:	Site Code:	Classification Per M.S. 86A.05: n. not administered under 86A.05	Current Public Use: YES	Future Public Use: YES



Land Code: 1000000514	Agency Land Code: R2915292	Land Name: FORESTRY	County: AITKIN	Acres: 0.02
City:	Site Code:	Classification Per M.S. 86A.05: n. not administered under 86A.05	Current Public Use: YES	Future Public Use: YES
Land Code: 1000000515	Agency Land Code: R2915341	Land Name: FORESTRY	County: AITKIN	Acres: 40.00
City:	Site Code:	Classification Per M.S. 86A.05: n. not administered under 86A.05	Current Public Use: YES	Future Public Use: YES
Land Code: 1000000516	Agency Land Code: R2915670	Land Name: FORESTRY	County: AITKIN	Acres: 40.00
City:	Site Code:	Classification Per M.S. 86A.05: n. not administered under 86A.05	Current Public Use: YES	Future Public Use: YES
Land Code: 1000000517	Agency Land Code: R2913303	Land Name: FORESTRY	County: AITKIN	Acres: 40.00
City:	Site Code:	Classification Per M.S. 86A.05: n. not administered under 86A.05	Current Public Use: YES	Future Public Use: YES
Land Code: 1000000518	Agency Land Code: R2915204	Land Name: FORESTRY	County: AITKIN	Acres: 3.00
City:	Site Code:	Classification Per M.S. 86A.05: n. N/A	Current Public Use: NO	Future Public Use: NO
Land Code: 1000000519	Agency Land Code: R2915671	Land Name: FORESTRY	County: AITKIN	Acres: 40.00
City:	Site Code:	Classification Per M.S. 86A.05: n. not administered under 86A.05	Current Public Use: YES	Future Public Use: YES
Land Code: 1000000520	Agency Land Code: R2915668	Land Name: FORESTRY	County: AITKIN	Acres: 40.00
City:	Site Code:	Classification Per M.S. 86A.05: n. not administered under 86A.05	Current Public Use: YES	Future Public Use: YES
Land Code: 1000000521	Agency Land Code: R2914414	Land Name: FORESTRY	County: AITKIN	Acres: 40.00
City:	Site Code: R290286	Classification Per M.S. 86A.05: f. state forests and state forest subareas	Current Public Use: YES	Future Public Use: YES
Land Code: 1000000522	Agency Land Code: R2913405	Land Name: FORESTRY	County: AITKIN	Acres: 40.00
City:	Site Code: R290286	Classification Per M.S. 86A.05: f. state forests and state forest subareas	Current Public Use: YES	Future Public Use: YES
Land Code: 1000000523	Agency Land Code: R2917203	Land Name: FORESTRY	County: AITKIN	Acres: 40.00
City:	Site Code: R290286	Classification Per M.S. 86A.05: f. state forests and state forest subareas	Current Public Use: YES	Future Public Use: YES
Land Code: 1000000524	Agency Land Code: R2916266	Land Name: FORESTRY	County: AITKIN	Acres: 40.00
City:	Site Code: R290286	Classification Per M.S. 86A.05: f. state forests and state forest subareas	Current Public Use: YES	Future Public Use: YES
Land Code: 1000000525	Agency Land Code: R2916438	Land Name: FORESTRY	County: AITKIN	Acres: 40.00
City:	Site Code: R290286	Classification Per M.S. 86A.05: f. state forests and state forest subareas	Current Public Use: YES	Future Public Use: YES



Land Code: 1000000526	Agency Land Code: R2914212	Land Name: FORESTRY	County: AITKIN	Acres: 40.00
City:	Site Code: R290286	Classification Per M.S. 86A.05: f. state forests and state forest subareas	Current Public Use: YES	Future Public Use: YES
Land Code: 1000000527	Agency Land Code: R2914524	Land Name: FORESTRY	County: AITKIN	Acres: 40.00
City:	Site Code: R290286	Classification Per M.S. 86A.05: f. state forests and state forest subareas	Current Public Use: YES	Future Public Use: YES
Land Code: 1000000528	Agency Land Code: R2913324	Land Name: FORESTRY	County: AITKIN	Acres: 40.00
City:	Site Code: R290286	Classification Per M.S. 86A.05: f. state forests and state forest subareas	Current Public Use: YES	Future Public Use: YES
Land Code: 1000000529	Agency Land Code: R2914162	Land Name: FORESTRY	County: AITKIN	Acres: 40.00
City:	Site Code: R290286	Classification Per M.S. 86A.05: f. state forests and state forest subareas	Current Public Use: YES	Future Public Use: YES
Land Code: 1000000530	Agency Land Code: R2916214	Land Name: FORESTRY	County: AITKIN	Acres: 40.00
City:	Site Code: R290286	Classification Per M.S. 86A.05: f. state forests and state forest subareas	Current Public Use: YES	Future Public Use: YES
Land Code: 1000000531	Agency Land Code: R2916604	Land Name: FORESTRY	County: AITKIN	Acres: 40.00
City:	Site Code: R290286	Classification Per M.S. 86A.05: f. state forests and state forest subareas	Current Public Use: YES	Future Public Use: YES
Land Code: 1000000532	Agency Land Code: R2917228	Land Name: FORESTRY	County: AITKIN	Acres: 40.00
City:	Site Code: R290286	Classification Per M.S. 86A.05: f. state forests and state forest subareas	Current Public Use: YES	Future Public Use: YES
Land Code: 1000000533	Agency Land Code: R2916507	Land Name: FORESTRY	County: AITKIN	Acres: 40.00
City:	Site Code: R290286	Classification Per M.S. 86A.05: f. state forests and state forest subareas	Current Public Use: YES	Future Public Use: YES
Land Code: 1000000534	Agency Land Code: R2916535	Land Name: FORESTRY	County: AITKIN	Acres: 40.00
City:	Site Code: R290286	Classification Per M.S. 86A.05: f. state forests and state forest subareas	Current Public Use: YES	Future Public Use: YES
Land Code: 1000000535	Agency Land Code: R2914270	Land Name: FORESTRY	County: AITKIN	Acres: 40.00
City:	Site Code: R290286	Classification Per M.S. 86A.05: f. state forests and state forest subareas	Current Public Use: YES	Future Public Use: YES
Land Code: 1000000536	Agency Land Code: R2914020	Land Name: FORESTRY	County: AITKIN	Acres: 42.06
City:	Site Code: R290286	Classification Per M.S. 86A.05: f. state forests and state forest subareas	Current Public Use: YES	Future Public Use: YES
Land Code: 1000000537	Agency Land Code: R2913230	Land Name: FORESTRY	County: AITKIN	Acres: 40.00
City:	Site Code: R290286	Classification Per M.S. 86A.05: f. state forests and state forest subareas	Current Public Use: YES	Future Public Use: YES



Land Code: 1000000538	Agency Land Code: R2913083	Land Name: FORESTRY	County: AITKIN	Acres: 38.37
City:	Site Code: R290286	Classification Per M.S. 86A.05: f. state forests and state forest subareas	Current Public Use: YES	Future Public Use: YES
Land Code: 1000000539	Agency Land Code: R2916307	Land Name: FORESTRY	County: AITKIN	Acres: 40.00
City:	Site Code: R290286	Classification Per M.S. 86A.05: f. state forests and state forest subareas	Current Public Use: YES	Future Public Use: YES
Land Code: 1000000540	Agency Land Code: R2913527	Land Name: FORESTRY	County: AITKIN	Acres: 40.00
City:	Site Code: R290286	Classification Per M.S. 86A.05: f. state forests and state forest subareas	Current Public Use: YES	Future Public Use: YES
Land Code: 1000000541	Agency Land Code: R2916724	Land Name: FORESTRY	County: AITKIN	Acres: 40.00
City:	Site Code: R290286	Classification Per M.S. 86A.05: f. state forests and state forest subareas	Current Public Use: YES	Future Public Use: YES
Land Code: 1000000542	Agency Land Code: R2913851	Land Name: FORESTRY	County: AITKIN	Acres: 40.00
City:	Site Code: R290286	Classification Per M.S. 86A.05: f. state forests and state forest subareas	Current Public Use: YES	Future Public Use: YES
Land Code: 1000000543	Agency Land Code: R2913135	Land Name: FORESTRY	County: AITKIN	Acres: 39.00
City:	Site Code: R290286	Classification Per M.S. 86A.05: f. state forests and state forest subareas	Current Public Use: YES	Future Public Use: YES
Land Code: 1000000544	Agency Land Code: R2913301	Land Name: FORESTRY	County: AITKIN	Acres: 40.00
City:	Site Code: R290286	Classification Per M.S. 86A.05: f. state forests and state forest subareas	Current Public Use: YES	Future Public Use: YES
Land Code: 1000000545	Agency Land Code: R2913563	Land Name: FORESTRY	County: AITKIN	Acres: 40.00
City:	Site Code: R290286	Classification Per M.S. 86A.05: f. state forests and state forest subareas	Current Public Use: YES	Future Public Use: YES
Land Code: 1000000546	Agency Land Code: R2914401	Land Name: FORESTRY	County: AITKIN	Acres: 40.00
City:	Site Code: R290286	Classification Per M.S. 86A.05: f. state forests and state forest subareas	Current Public Use: YES	Future Public Use: YES
Land Code: 1000000547	Agency Land Code: R2914390	Land Name: FORESTRY	County: AITKIN	Acres: 40.00
City:	Site Code: R290286	Classification Per M.S. 86A.05: f. state forests and state forest subareas	Current Public Use: YES	Future Public Use: YES
Land Code: 1000000548	Agency Land Code: R2913524	Land Name: FORESTRY	County: AITKIN	Acres: 40.00
City:	Site Code: R290286	Classification Per M.S. 86A.05: f. state forests and state forest subareas	Current Public Use: YES	Future Public Use: YES
Land Code: 1000000549	Agency Land Code: R2914262	Land Name: FORESTRY	County: AITKIN	Acres: 40.00
City:	Site Code: R290286	Classification Per M.S. 86A.05: f. state forests and state forest subareas	Current Public Use: YES	Future Public Use: YES



Land Code: 1000000550	Agency Land Code: R2916652	Land Name: FORESTRY	County: AITKIN	Acres: 40.00
City:	Site Code: R290286	Classification Per M.S. 86A.05: f. state forests and state forest subareas	Current Public Use: YES	Future Public Use: YES
Land Code: 1000000551	Agency Land Code: R2916943	Land Name: FORESTRY	County: AITKIN	Acres: 40.00
City:	Site Code: R290286	Classification Per M.S. 86A.05: f. state forests and state forest subareas	Current Public Use: YES	Future Public Use: YES
Land Code: 1000000552	Agency Land Code: R2916545	Land Name: FORESTRY	County: AITKIN	Acres: 40.00
City:	Site Code: R290286	Classification Per M.S. 86A.05: f. state forests and state forest subareas	Current Public Use: YES	Future Public Use: YES
Land Code: 1000000553	Agency Land Code: R2916040	Land Name: FORESTRY	County: AITKIN	Acres: 40.12
City:	Site Code: R290286	Classification Per M.S. 86A.05: f. state forests and state forest subareas	Current Public Use: YES	Future Public Use: YES
Land Code: 1000000554	Agency Land Code: R2917152	Land Name: FORESTRY	County: AITKIN	Acres: 40.00
City:	Site Code: R290286	Classification Per M.S. 86A.05: f. state forests and state forest subareas	Current Public Use: YES	Future Public Use: YES
Land Code: 1000000555	Agency Land Code: R2916816	Land Name: FORESTRY	County: AITKIN	Acres: 40.00
City:	Site Code: R290286	Classification Per M.S. 86A.05: f. state forests and state forest subareas	Current Public Use: YES	Future Public Use: YES
Land Code: 1000000556	Agency Land Code: R2916097	Land Name: FORESTRY	County: AITKIN	Acres: 40.00
City:	Site Code: R290286	Classification Per M.S. 86A.05: f. state forests and state forest subareas	Current Public Use: YES	Future Public Use: YES
Land Code: 1000000557	Agency Land Code: R2917135	Land Name: FORESTRY	County: AITKIN	Acres: 40.00
City:	Site Code: R290286	Classification Per M.S. 86A.05: f. state forests and state forest subareas	Current Public Use: YES	Future Public Use: YES
Land Code: 1000000558	Agency Land Code: R2917272	Land Name: FORESTRY	County: AITKIN	Acres: 40.00
City:	Site Code: R290286	Classification Per M.S. 86A.05: f. state forests and state forest subareas	Current Public Use: YES	Future Public Use: YES
Land Code: 1000000559	Agency Land Code: R2914546	Land Name: FORESTRY	County: AITKIN	Acres: 40.00
City:	Site Code: R290286	Classification Per M.S. 86A.05: f. state forests and state forest subareas	Current Public Use: YES	Future Public Use: YES
Land Code: 1000000560	Agency Land Code: R2913602	Land Name: FORESTRY	County: AITKIN	Acres: 40.00
City:	Site Code: R290286	Classification Per M.S. 86A.05: f. state forests and state forest subareas	Current Public Use: YES	Future Public Use: YES
Land Code: 1000000561	Agency Land Code: R2914523	Land Name: FORESTRY	County: AITKIN	Acres: 40.00
City:	Site Code: R290286	Classification Per M.S. 86A.05: f. state forests and state forest subareas	Current Public Use: YES	Future Public Use: YES



Land Code: 1000000562	Agency Land Code: R2916047	Land Name: FORESTRY	County: AITKIN	Acres: 40.00
City:	Site Code: R290286	Classification Per M.S. 86A.05: f. state forests and state forest subareas	Current Public Use: YES	Future Public Use: YES
Land Code: 1000000563	Agency Land Code: R2916361	Land Name: FORESTRY	County: AITKIN	Acres: 40.00
City:	Site Code: R290286	Classification Per M.S. 86A.05: f. state forests and state forest subareas	Current Public Use: YES	Future Public Use: YES
Land Code: 1000000564	Agency Land Code: R2913055	Land Name: FORESTRY	County: AITKIN	Acres: 40.00
City:	Site Code: R290286	Classification Per M.S. 86A.05: f. state forests and state forest subareas	Current Public Use: YES	Future Public Use: YES
Land Code: 1000000565	Agency Land Code: R2913165	Land Name: FORESTRY	County: AITKIN	Acres: 40.00
City:	Site Code: R290286	Classification Per M.S. 86A.05: f. state forests and state forest subareas	Current Public Use: YES	Future Public Use: YES
Land Code: 1000000566	Agency Land Code: R2917121	Land Name: FORESTRY	County: AITKIN	Acres: 40.00
City:	Site Code: R290286	Classification Per M.S. 86A.05: f. state forests and state forest subareas	Current Public Use: YES	Future Public Use: YES
Land Code: 1000000567	Agency Land Code: R2913810	Land Name: FORESTRY	County: AITKIN	Acres: 40.00
City:	Site Code: R290286	Classification Per M.S. 86A.05: f. state forests and state forest subareas	Current Public Use: YES	Future Public Use: YES
Land Code: 1000000568	Agency Land Code: R2913899	Land Name: FORESTRY	County: AITKIN	Acres: 40.00
City:	Site Code: R290286	Classification Per M.S. 86A.05: f. state forests and state forest subareas	Current Public Use: YES	Future Public Use: YES
Land Code: 1000000569	Agency Land Code: R2916309	Land Name: FORESTRY	County: AITKIN	Acres: 40.00
City:	Site Code: R290286	Classification Per M.S. 86A.05: f. state forests and state forest subareas	Current Public Use: YES	Future Public Use: YES
Land Code: 1000000570	Agency Land Code: R2913043	Land Name: FORESTRY	County: AITKIN	Acres: 40.00
City:	Site Code: R290286	Classification Per M.S. 86A.05: f. state forests and state forest subareas	Current Public Use: YES	Future Public Use: YES
Land Code: 1000000571	Agency Land Code: R2914232	Land Name: FORESTRY	County: AITKIN	Acres: 40.00
City:	Site Code: R290286	Classification Per M.S. 86A.05: f. state forests and state forest subareas	Current Public Use: YES	Future Public Use: YES
Land Code: 1000000572	Agency Land Code: R2914229	Land Name: FORESTRY	County: AITKIN	Acres: 40.00
City:	Site Code: R290286	Classification Per M.S. 86A.05: f. state forests and state forest subareas	Current Public Use: YES	Future Public Use: YES
Land Code: 1000000573	Agency Land Code: R2914404	Land Name: FORESTRY	County: AITKIN	Acres: 40.00
City:	Site Code: R290286	Classification Per M.S. 86A.05: f. state forests and state forest subareas	Current Public Use: YES	Future Public Use: YES



Land Code: 1000000574	Agency Land Code: R2913852	Land Name: FORESTRY	County: AITKIN	Acres: 40.00
City:	Site Code: R290286	Classification Per M.S. 86A.05: f. state forests and state forest subareas	Current Public Use: YES	Future Public Use: YES
Land Code: 1000000575	Agency Land Code: R2914235	Land Name: FORESTRY	County: AITKIN	Acres: 40.00
City:	Site Code: R290286	Classification Per M.S. 86A.05: f. state forests and state forest subareas	Current Public Use: YES	Future Public Use: YES
Land Code: 1000000576	Agency Land Code: R2916039	Land Name: FORESTRY	County: AITKIN	Acres: 40.00
City:	Site Code: R290286	Classification Per M.S. 86A.05: f. state forests and state forest subareas	Current Public Use: YES	Future Public Use: YES
Land Code: 1000000577	Agency Land Code: R2916192	Land Name: FORESTRY	County: AITKIN	Acres: 40.00
City:	Site Code: R290286	Classification Per M.S. 86A.05: f. state forests and state forest subareas	Current Public Use: YES	Future Public Use: YES
Land Code: 1000000578	Agency Land Code: R2917292	Land Name: FORESTRY	County: AITKIN	Acres: 40.00
City:	Site Code: R290286	Classification Per M.S. 86A.05: f. state forests and state forest subareas	Current Public Use: YES	Future Public Use: YES
Land Code: 1000000579	Agency Land Code: R2913080	Land Name: FORESTRY	County: AITKIN	Acres: 40.00
City:	Site Code: R290286	Classification Per M.S. 86A.05: f. state forests and state forest subareas	Current Public Use: YES	Future Public Use: YES
Land Code: 1000000580	Agency Land Code: R2917232	Land Name: FORESTRY	County: AITKIN	Acres: 40.00
City:	Site Code: R290286	Classification Per M.S. 86A.05: f. state forests and state forest subareas	Current Public Use: YES	Future Public Use: YES
Land Code: 1000000581	Agency Land Code: R2913809	Land Name: FORESTRY	County: AITKIN	Acres: 40.00
City:	Site Code: R290286	Classification Per M.S. 86A.05: f. state forests and state forest subareas	Current Public Use: YES	Future Public Use: YES
Land Code: 1000000582	Agency Land Code: R2916104	Land Name: FORESTRY	County: AITKIN	Acres: 40.00
City:	Site Code: R290286	Classification Per M.S. 86A.05: f. state forests and state forest subareas	Current Public Use: YES	Future Public Use: YES
Land Code: 1000000583	Agency Land Code: R2914395	Land Name: FORESTRY	County: AITKIN	Acres: 40.00
City:	Site Code: R290286	Classification Per M.S. 86A.05: f. state forests and state forest subareas	Current Public Use: YES	Future Public Use: YES
Land Code: 1000000584	Agency Land Code: R2913076	Land Name: FORESTRY	County: AITKIN	Acres: 40.00
City:	Site Code: R290286	Classification Per M.S. 86A.05: f. state forests and state forest subareas	Current Public Use: YES	Future Public Use: YES
Land Code: 1000000585	Agency Land Code: R2913129	Land Name: FORESTRY	County: AITKIN	Acres: 40.00
City:	Site Code: R290286	Classification Per M.S. 86A.05: f. state forests and state forest subareas	Current Public Use: YES	Future Public Use: YES



Land Code: 1000000586	Agency Land Code: R2913749	Land Name: FORESTRY	County: AITKIN	Acres: 40.00
City:	Site Code: R290286	Classification Per M.S. 86A.05: f. state forests and state forest subareas	Current Public Use: YES	Future Public Use: YES
Land Code: 1000000587	Agency Land Code: R2914150	Land Name: FORESTRY	County: AITKIN	Acres: 40.00
City:	Site Code: R290286	Classification Per M.S. 86A.05: f. state forests and state forest subareas	Current Public Use: YES	Future Public Use: YES
Land Code: 1000000588	Agency Land Code: R2917274	Land Name: FORESTRY	County: AITKIN	Acres: 40.00
City:	Site Code: R290286	Classification Per M.S. 86A.05: f. state forests and state forest subareas	Current Public Use: YES	Future Public Use: YES
Land Code: 1000000589	Agency Land Code: R2913403	Land Name: FORESTRY	County: AITKIN	Acres: 40.00
City:	Site Code: R290286	Classification Per M.S. 86A.05: f. state forests and state forest subareas	Current Public Use: YES	Future Public Use: YES
Land Code: 1000000590	Agency Land Code: R2913069	Land Name: FORESTRY	County: AITKIN	Acres: 40.00
City:	Site Code: R290286	Classification Per M.S. 86A.05: f. state forests and state forest subareas	Current Public Use: YES	Future Public Use: YES
Land Code: 1000000591	Agency Land Code: R2913502	Land Name: FORESTRY	County: AITKIN	Acres: 40.00
City:	Site Code: R290286	Classification Per M.S. 86A.05: f. state forests and state forest subareas	Current Public Use: YES	Future Public Use: YES
Land Code: 1000000592	Agency Land Code: R2913617	Land Name: FORESTRY	County: AITKIN	Acres: 40.00
City:	Site Code: R290286	Classification Per M.S. 86A.05: f. state forests and state forest subareas	Current Public Use: YES	Future Public Use: YES
Land Code: 1000000593	Agency Land Code: R2916516	Land Name: FORESTRY	County: AITKIN	Acres: 40.00
City:	Site Code: R290286	Classification Per M.S. 86A.05: f. state forests and state forest subareas	Current Public Use: YES	Future Public Use: YES
Land Code: 1000000594	Agency Land Code: R2914165	Land Name: FORESTRY	County: AITKIN	Acres: 40.00
City:	Site Code: R290286	Classification Per M.S. 86A.05: f. state forests and state forest subareas	Current Public Use: YES	Future Public Use: YES
Land Code: 1000000595	Agency Land Code: R2914033	Land Name: FORESTRY	County: AITKIN	Acres: 45.15
City:	Site Code: R290286	Classification Per M.S. 86A.05: f. state forests and state forest subareas	Current Public Use: YES	Future Public Use: YES
Land Code: 1000000596	Agency Land Code: R2913120	Land Name: FORESTRY	County: AITKIN	Acres: 40.00
City:	Site Code: R290286	Classification Per M.S. 86A.05: f. state forests and state forest subareas	Current Public Use: YES	Future Public Use: YES
Land Code: 1000000597	Agency Land Code: R2913070	Land Name: FORESTRY	County: AITKIN	Acres: 40.00
City:	Site Code: R290286	Classification Per M.S. 86A.05: f. state forests and state forest subareas	Current Public Use: YES	Future Public Use: YES



Land Code: 1000000598	Agency Land Code: R2913153	Land Name: FORESTRY	County: AITKIN	Acres: 40.00
City:	Site Code: R290286	Classification Per M.S. 86A.05: f. state forests and state forest subareas	Current Public Use: YES	Future Public Use: YES
Land Code: 1000000599	Agency Land Code: R2916693	Land Name: FORESTRY	County: AITKIN	Acres: 40.00
City:	Site Code: R290286	Classification Per M.S. 86A.05: f. state forests and state forest subareas	Current Public Use: YES	Future Public Use: YES
Land Code: 1000000600	Agency Land Code: R2913337	Land Name: FORESTRY	County: AITKIN	Acres: 40.00
City:	Site Code: R290286	Classification Per M.S. 86A.05: f. state forests and state forest subareas	Current Public Use: YES	Future Public Use: YES
Land Code: 1000000601	Agency Land Code: R2916300	Land Name: FORESTRY	County: AITKIN	Acres: 40.00
City:	Site Code: R290286	Classification Per M.S. 86A.05: f. state forests and state forest subareas	Current Public Use: YES	Future Public Use: YES
Land Code: 1000000602	Agency Land Code: R2914198	Land Name: FORESTRY	County: AITKIN	Acres: 40.00
City:	Site Code: R290286	Classification Per M.S. 86A.05: f. state forests and state forest subareas	Current Public Use: YES	Future Public Use: YES
Land Code: 1000000603	Agency Land Code: R2916656	Land Name: FORESTRY	County: AITKIN	Acres: 40.00
City:	Site Code: R290286	Classification Per M.S. 86A.05: f. state forests and state forest subareas	Current Public Use: YES	Future Public Use: YES
Land Code: 1000000604	Agency Land Code: R2913499	Land Name: FORESTRY	County: AITKIN	Acres: 40.00
City:	Site Code: R290286	Classification Per M.S. 86A.05: f. state forests and state forest subareas	Current Public Use: YES	Future Public Use: YES
Land Code: 1000000605	Agency Land Code: R2913832	Land Name: FORESTRY	County: AITKIN	Acres: 40.00
City:	Site Code: R290286	Classification Per M.S. 86A.05: f. state forests and state forest subareas	Current Public Use: YES	Future Public Use: YES
Land Code: 1000000606	Agency Land Code: R2916111	Land Name: FORESTRY	County: AITKIN	Acres: 40.00
City:	Site Code: R290286	Classification Per M.S. 86A.05: f. state forests and state forest subareas	Current Public Use: YES	Future Public Use: YES
Land Code: 1000000607	Agency Land Code: R2913608	Land Name: FORESTRY	County: AITKIN	Acres: 40.00
City:	Site Code: R290286	Classification Per M.S. 86A.05: f. state forests and state forest subareas	Current Public Use: YES	Future Public Use: YES
Land Code: 1000000608	Agency Land Code: R2917271	Land Name: FORESTRY	County: AITKIN	Acres: 40.00
City:	Site Code: R290286	Classification Per M.S. 86A.05: f. state forests and state forest subareas	Current Public Use: YES	Future Public Use: YES
Land Code: 1000000609	Agency Land Code: R2913481	Land Name: FORESTRY	County: AITKIN	Acres: 40.00
City:	Site Code: R290286	Classification Per M.S. 86A.05: f. state forests and state forest subareas	Current Public Use: YES	Future Public Use: YES



Land Code: 1000000610	Agency Land Code: R2913460	Land Name: FORESTRY	County: AITKIN	Acres: 40.00
City:	Site Code: R290286	Classification Per M.S. 86A.05: f. state forests and state forest subareas	Current Public Use: YES	Future Public Use: YES
Land Code: 1000000611	Agency Land Code: R2914543	Land Name: FORESTRY	County: AITKIN	Acres: 40.00
City:	Site Code: R290286	Classification Per M.S. 86A.05: f. state forests and state forest subareas	Current Public Use: YES	Future Public Use: YES
Land Code: 1000000612	Agency Land Code: R2918619	Land Name: FORESTRY	County: AITKIN	Acres: 40.00
City:	Site Code: R290286	Classification Per M.S. 86A.05: f. state forests and state forest subareas	Current Public Use: YES	Future Public Use: YES
Land Code: 1000000613	Agency Land Code: R2916351	Land Name: FORESTRY	County: AITKIN	Acres: 40.00
City:	Site Code: R290286	Classification Per M.S. 86A.05: f. state forests and state forest subareas	Current Public Use: YES	Future Public Use: YES
Land Code: 1000000614	Agency Land Code: R2913498	Land Name: FORESTRY	County: AITKIN	Acres: 40.00
City:	Site Code: R290286	Classification Per M.S. 86A.05: f. state forests and state forest subareas	Current Public Use: YES	Future Public Use: YES
Land Code: 1000000615	Agency Land Code: R2916602	Land Name: FORESTRY	County: AITKIN	Acres: 40.00
City:	Site Code: R290286	Classification Per M.S. 86A.05: f. state forests and state forest subareas	Current Public Use: YES	Future Public Use: YES
Land Code: 1000000616	Agency Land Code: R2914139	Land Name: FORESTRY	County: AITKIN	Acres: 26.08
City:	Site Code: R290286	Classification Per M.S. 86A.05: f. state forests and state forest subareas	Current Public Use: YES	Future Public Use: YES
Land Code: 1000000617	Agency Land Code: R2914105	Land Name: FORESTRY	County: AITKIN	Acres: 40.00
City:	Site Code: R290286	Classification Per M.S. 86A.05: f. state forests and state forest subareas	Current Public Use: YES	Future Public Use: YES
Land Code: 1000000618	Agency Land Code: R2916341	Land Name: FORESTRY	County: AITKIN	Acres: 40.00
City:	Site Code: R290286	Classification Per M.S. 86A.05: f. state forests and state forest subareas	Current Public Use: YES	Future Public Use: YES
Land Code: 1000000619	Agency Land Code: R2916320	Land Name: FORESTRY	County: AITKIN	Acres: 46.41
City:	Site Code: R290286	Classification Per M.S. 86A.05: f. state forests and state forest subareas	Current Public Use: YES	Future Public Use: YES
Land Code: 1000000620	Agency Land Code: R2913472	Land Name: FORESTRY	County: AITKIN	Acres: 40.00
City:	Site Code: R290286	Classification Per M.S. 86A.05: f. state forests and state forest subareas	Current Public Use: YES	Future Public Use: YES
Land Code: 1000000621	Agency Land Code: R2913384	Land Name: FORESTRY	County: AITKIN	Acres: 40.00
City:	Site Code: R290286	Classification Per M.S. 86A.05: f. state forests and state forest subareas	Current Public Use: YES	Future Public Use: YES



Land Code: 1000000622	Agency Land Code: R2913383	Land Name: FORESTRY	County: AITKIN	Acres: 40.00
City:	Site Code: R290286	Classification Per M.S. 86A.05: f. state forests and state forest subareas	Current Public Use: YES	Future Public Use: YES
Land Code: 1000000623	Agency Land Code: R2916153	Land Name: FORESTRY	County: AITKIN	Acres: 40.00
City:	Site Code: R290286	Classification Per M.S. 86A.05: f. state forests and state forest subareas	Current Public Use: YES	Future Public Use: YES
Land Code: 1000000624	Agency Land Code: R2916311	Land Name: FORESTRY	County: AITKIN	Acres: 40.00
City:	Site Code: R290286	Classification Per M.S. 86A.05: f. state forests and state forest subareas	Current Public Use: YES	Future Public Use: YES
Land Code: 1000000625	Agency Land Code: R2913392	Land Name: FORESTRY	County: AITKIN	Acres: 40.00
City:	Site Code: R290286	Classification Per M.S. 86A.05: f. state forests and state forest subareas	Current Public Use: YES	Future Public Use: YES
Land Code: 1000000626	Agency Land Code: R2913062	Land Name: FORESTRY	County: AITKIN	Acres: 40.00
City:	Site Code: R290286	Classification Per M.S. 86A.05: f. state forests and state forest subareas	Current Public Use: YES	Future Public Use: YES
Land Code: 1000000627	Agency Land Code: R2916828	Land Name: FORESTRY	County: AITKIN	Acres: 40.00
City:	Site Code: R290286	Classification Per M.S. 86A.05: f. state forests and state forest subareas	Current Public Use: YES	Future Public Use: YES
Land Code: 1000000628	Agency Land Code: R2916419	Land Name: FORESTRY	County: AITKIN	Acres: 40.00
City:	Site Code: R290286	Classification Per M.S. 86A.05: f. state forests and state forest subareas	Current Public Use: YES	Future Public Use: YES
Land Code: 1000000629	Agency Land Code: R2917223	Land Name: FORESTRY	County: AITKIN	Acres: 40.00
City:	Site Code: R290286	Classification Per M.S. 86A.05: f. state forests and state forest subareas	Current Public Use: YES	Future Public Use: YES
Land Code: 1000000630	Agency Land Code: R2918604	Land Name: FORESTRY	County: AITKIN	Acres: 38.75
City:	Site Code: R290286	Classification Per M.S. 86A.05: f. state forests and state forest subareas	Current Public Use: YES	Future Public Use: YES
Land Code: 1000000631	Agency Land Code: R2913048	Land Name: FORESTRY	County: AITKIN	Acres: 40.00
City:	Site Code: R290286	Classification Per M.S. 86A.05: f. state forests and state forest subareas	Current Public Use: YES	Future Public Use: YES
Land Code: 1000000632	Agency Land Code: R2916350	Land Name: FORESTRY	County: AITKIN	Acres: 40.00
City:	Site Code: R290286	Classification Per M.S. 86A.05: f. state forests and state forest subareas	Current Public Use: YES	Future Public Use: YES
Land Code: 1000000633	Agency Land Code: R2913150	Land Name: FORESTRY	County: AITKIN	Acres: 40.00
City:	Site Code: R290286	Classification Per M.S. 86A.05: f. state forests and state forest subareas	Current Public Use: YES	Future Public Use: YES



Land Code: 1000000634	Agency Land Code: R2913556	Land Name: FORESTRY	County: AITKIN	Acres: 56.31
City:	Site Code: R290286	Classification Per M.S. 86A.05: f. state forests and state forest subareas	Current Public Use: YES	Future Public Use: YES
Land Code: 1000000635	Agency Land Code: R2913659	Land Name: FORESTRY	County: AITKIN	Acres: 40.00
City:	Site Code: R290286	Classification Per M.S. 86A.05: f. state forests and state forest subareas	Current Public Use: YES	Future Public Use: YES
Land Code: 1000000636	Agency Land Code: R2917220	Land Name: FORESTRY	County: AITKIN	Acres: 40.00
City:	Site Code: R290286	Classification Per M.S. 86A.05: f. state forests and state forest subareas	Current Public Use: YES	Future Public Use: YES
Land Code: 1000000637	Agency Land Code: R2914265	Land Name: FORESTRY	County: AITKIN	Acres: 40.00
City:	Site Code: R290286	Classification Per M.S. 86A.05: f. state forests and state forest subareas	Current Public Use: YES	Future Public Use: YES
Land Code: 1000000638	Agency Land Code: R2914516	Land Name: FORESTRY	County: AITKIN	Acres: 44.87
City:	Site Code: R290286	Classification Per M.S. 86A.05: f. state forests and state forest subareas	Current Public Use: YES	Future Public Use: YES
Land Code: 1000000639	Agency Land Code: R2913094	Land Name: FORESTRY	County: AITKIN	Acres: 40.00
City:	Site Code: R290286	Classification Per M.S. 86A.05: f. state forests and state forest subareas	Current Public Use: YES	Future Public Use: YES
Land Code: 1000000640	Agency Land Code: R2913833	Land Name: FORESTRY	County: AITKIN	Acres: 40.18
City:	Site Code: R290286	Classification Per M.S. 86A.05: f. state forests and state forest subareas	Current Public Use: YES	Future Public Use: YES
Land Code: 1000000641	Agency Land Code: R2916265	Land Name: FORESTRY	County: AITKIN	Acres: 40.00
City:	Site Code: R290286	Classification Per M.S. 86A.05: f. state forests and state forest subareas	Current Public Use: YES	Future Public Use: YES
Land Code: 1000000642	Agency Land Code: R2913514	Land Name: FORESTRY	County: AITKIN	Acres: 40.00
City:	Site Code: R290286	Classification Per M.S. 86A.05: f. state forests and state forest subareas	Current Public Use: YES	Future Public Use: YES
Land Code: 1000000643	Agency Land Code: R2917136	Land Name: FORESTRY	County: AITKIN	Acres: 40.00
City:	Site Code: R290286	Classification Per M.S. 86A.05: f. state forests and state forest subareas	Current Public Use: YES	Future Public Use: YES
Land Code: 1000000644	Agency Land Code: R2914450	Land Name: FORESTRY	County: AITKIN	Acres: 40.00
City:	Site Code: R290286	Classification Per M.S. 86A.05: f. state forests and state forest subareas	Current Public Use: YES	Future Public Use: YES
Land Code: 1000000645	Agency Land Code: R2916717	Land Name: FORESTRY	County: AITKIN	Acres: 40.00
City:	Site Code: R290286	Classification Per M.S. 86A.05: f. state forests and state forest subareas	Current Public Use: YES	Future Public Use: YES



Land Code: 1000000646	Agency Land Code: R2914255	Land Name: FORESTRY	County: AITKIN	Acres: 40.00
City:	Site Code: R290286	Classification Per M.S. 86A.05: f. state forests and state forest subareas	Current Public Use: YES	Future Public Use: YES
Land Code: 1000000647	Agency Land Code: R2913454	Land Name: FORESTRY	County: AITKIN	Acres: 40.00
City:	Site Code: R290286	Classification Per M.S. 86A.05: f. state forests and state forest subareas	Current Public Use: YES	Future Public Use: YES
Land Code: 1000000648	Agency Land Code: R2916503	Land Name: FORESTRY	County: AITKIN	Acres: 40.00
City:	Site Code: R290286	Classification Per M.S. 86A.05: f. state forests and state forest subareas	Current Public Use: YES	Future Public Use: YES
Land Code: 1000000649	Agency Land Code: R2916606	Land Name: FORESTRY	County: AITKIN	Acres: 40.00
City:	Site Code: R290286	Classification Per M.S. 86A.05: f. state forests and state forest subareas	Current Public Use: YES	Future Public Use: YES
Land Code: 1000000650	Agency Land Code: R2914313	Land Name: FORESTRY	County: AITKIN	Acres: 40.00
City:	Site Code: R290286	Classification Per M.S. 86A.05: f. state forests and state forest subareas	Current Public Use: YES	Future Public Use: YES
Land Code: 1000000651	Agency Land Code: R2917291	Land Name: FORESTRY	County: AITKIN	Acres: 40.00
City:	Site Code: R290286	Classification Per M.S. 86A.05: f. state forests and state forest subareas	Current Public Use: YES	Future Public Use: YES
Land Code: 1000000652	Agency Land Code: R2917139	Land Name: FORESTRY	County: AITKIN	Acres: 40.00
City:	Site Code: R290286	Classification Per M.S. 86A.05: f. state forests and state forest subareas	Current Public Use: YES	Future Public Use: YES
Land Code: 1000000653	Agency Land Code: R2914580	Land Name: FORESTRY	County: AITKIN	Acres: 40.00
City:	Site Code: R290286	Classification Per M.S. 86A.05: f. state forests and state forest subareas	Current Public Use: YES	Future Public Use: YES
Land Code: 1000000654	Agency Land Code: R2916723	Land Name: FORESTRY	County: AITKIN	Acres: 40.00
City:	Site Code: R290286	Classification Per M.S. 86A.05: f. state forests and state forest subareas	Current Public Use: YES	Future Public Use: YES
Land Code: 1000000655	Agency Land Code: R2913365	Land Name: FORESTRY	County: AITKIN	Acres: 6.60
City:	Site Code: R290286	Classification Per M.S. 86A.05: f. state forests and state forest subareas	Current Public Use: YES	Future Public Use: YES
Land Code: 1000000656	Agency Land Code: R2918616	Land Name: FORESTRY	County: AITKIN	Acres: 40.00
City:	Site Code: R290286	Classification Per M.S. 86A.05: f. state forests and state forest subareas	Current Public Use: YES	Future Public Use: YES
Land Code: 1000000657	Agency Land Code: R2916492	Land Name: FORESTRY	County: AITKIN	Acres: 40.00
City:	Site Code: R290286	Classification Per M.S. 86A.05: f. state forests and state forest subareas	Current Public Use: YES	Future Public Use: YES



Land Code: 1000000658	Agency Land Code: R2914199	Land Name: FORESTRY	County: AITKIN	Acres: 40.00
City:	Site Code: R290286	Classification Per M.S. 86A.05: f. state forests and state forest subareas	Current Public Use: YES	Future Public Use: YES
Land Code: 1000000659	Agency Land Code: R2916328	Land Name: FORESTRY	County: AITKIN	Acres: 40.00
City:	Site Code: R290286	Classification Per M.S. 86A.05: f. state forests and state forest subareas	Current Public Use: YES	Future Public Use: YES
Land Code: 1000000660	Agency Land Code: R2913346	Land Name: FORESTRY	County: AITKIN	Acres: 40.00
City:	Site Code: R290286	Classification Per M.S. 86A.05: f. state forests and state forest subareas	Current Public Use: YES	Future Public Use: YES
Land Code: 1000000661	Agency Land Code: R2916509	Land Name: FORESTRY	County: AITKIN	Acres: 40.00
City:	Site Code: R290286	Classification Per M.S. 86A.05: f. state forests and state forest subareas	Current Public Use: YES	Future Public Use: YES
Land Code: 1000000662	Agency Land Code: R2916044	Land Name: FORESTRY	County: AITKIN	Acres: 40.00
City:	Site Code: R290286	Classification Per M.S. 86A.05: f. state forests and state forest subareas	Current Public Use: YES	Future Public Use: YES
Land Code: 1000000663	Agency Land Code: R2916167	Land Name: FORESTRY	County: AITKIN	Acres: 40.00
City:	Site Code: R290286	Classification Per M.S. 86A.05: f. state forests and state forest subareas	Current Public Use: YES	Future Public Use: YES
Land Code: 1000000664	Agency Land Code: R2916597	Land Name: FORESTRY	County: AITKIN	Acres: 40.21
City:	Site Code: R290286	Classification Per M.S. 86A.05: f. state forests and state forest subareas	Current Public Use: YES	Future Public Use: YES
Land Code: 1000000665	Agency Land Code: R2913753	Land Name: FORESTRY	County: AITKIN	Acres: 40.00
City:	Site Code: R290286	Classification Per M.S. 86A.05: f. state forests and state forest subareas	Current Public Use: YES	Future Public Use: YES
Land Code: 1000000666	Agency Land Code: R2916541	Land Name: FORESTRY	County: AITKIN	Acres: 40.00
City:	Site Code: R290286	Classification Per M.S. 86A.05: f. state forests and state forest subareas	Current Public Use: YES	Future Public Use: YES
Land Code: 1000000667	Agency Land Code: R2916219	Land Name: FORESTRY	County: AITKIN	Acres: 40.00
City:	Site Code: R290286	Classification Per M.S. 86A.05: f. state forests and state forest subareas	Current Public Use: YES	Future Public Use: YES
Land Code: 1000000668	Agency Land Code: R2914164	Land Name: FORESTRY	County: AITKIN	Acres: 40.00
City:	Site Code: R290286	Classification Per M.S. 86A.05: f. state forests and state forest subareas	Current Public Use: YES	Future Public Use: YES
Land Code: 1000000669	Agency Land Code: R2913651	Land Name: FORESTRY	County: AITKIN	Acres: 40.00
City:	Site Code: R290286	Classification Per M.S. 86A.05: f. state forests and state forest subareas	Current Public Use: YES	Future Public Use: YES



Land Code: 1000000670	Agency Land Code: R2913133	Land Name: FORESTRY	County: AITKIN	Acres: 40.00
City:	Site Code: R290286	Classification Per M.S. 86A.05: f. state forests and state forest subareas	Current Public Use: YES	Future Public Use: YES
Land Code: 1000000671	Agency Land Code: R2913628	Land Name: FORESTRY	County: AITKIN	Acres: 40.00
City:	Site Code: R290286	Classification Per M.S. 86A.05: f. state forests and state forest subareas	Current Public Use: YES	Future Public Use: YES
Land Code: 1000000672	Agency Land Code: R2913752	Land Name: FORESTRY	County: AITKIN	Acres: 40.00
City:	Site Code: R290286	Classification Per M.S. 86A.05: f. state forests and state forest subareas	Current Public Use: YES	Future Public Use: YES
Land Code: 1000000673	Agency Land Code: R2916678	Land Name: FORESTRY	County: AITKIN	Acres: 40.00
City:	Site Code: R290286	Classification Per M.S. 86A.05: f. state forests and state forest subareas	Current Public Use: YES	Future Public Use: YES
Land Code: 1000000674	Agency Land Code: R2916582	Land Name: FORESTRY	County: AITKIN	Acres: 39.84
City:	Site Code: R290286	Classification Per M.S. 86A.05: f. state forests and state forest subareas	Current Public Use: YES	Future Public Use: YES
Land Code: 1000000675	Agency Land Code: R2917143	Land Name: FORESTRY	County: AITKIN	Acres: 40.00
City:	Site Code: R290286	Classification Per M.S. 86A.05: f. state forests and state forest subareas	Current Public Use: YES	Future Public Use: YES
Land Code: 1000000676	Agency Land Code: R2913808	Land Name: FORESTRY	County: AITKIN	Acres: 40.00
City:	Site Code: R290286	Classification Per M.S. 86A.05: f. state forests and state forest subareas	Current Public Use: YES	Future Public Use: YES
Land Code: 1000000677	Agency Land Code: R2916203	Land Name: FORESTRY	County: AITKIN	Acres: 40.00
City:	Site Code: R290286	Classification Per M.S. 86A.05: f. state forests and state forest subareas	Current Public Use: YES	Future Public Use: YES
Land Code: 1000000678	Agency Land Code: R2917153	Land Name: FORESTRY	County: AITKIN	Acres: 40.00
City:	Site Code: R290286	Classification Per M.S. 86A.05: f. state forests and state forest subareas	Current Public Use: YES	Future Public Use: YES
Land Code: 1000000679	Agency Land Code: R2916041	Land Name: FORESTRY	County: AITKIN	Acres: 40.17
City:	Site Code: R290286	Classification Per M.S. 86A.05: f. state forests and state forest subareas	Current Public Use: YES	Future Public Use: YES
Land Code: 1000000680	Agency Land Code: R2916574	Land Name: FORESTRY	County: AITKIN	Acres: 40.00
City:	Site Code: R290286	Classification Per M.S. 86A.05: f. state forests and state forest subareas	Current Public Use: YES	Future Public Use: YES
Land Code: 1000000681	Agency Land Code: R2918615	Land Name: FORESTRY	County: AITKIN	Acres: 40.00
City:	Site Code: R290286	Classification Per M.S. 86A.05: f. state forests and state forest subareas	Current Public Use: YES	Future Public Use: YES



Land Code: 1000000682	Agency Land Code: R2913390	Land Name: FORESTRY	County: AITKIN	Acres: 40.00
City:	Site Code: R290286	Classification Per M.S. 86A.05: f. state forests and state forest subareas	Current Public Use: YES	Future Public Use: YES
Land Code: 1000000683	Agency Land Code: R2916653	Land Name: FORESTRY	County: AITKIN	Acres: 40.00
City:	Site Code: R290286	Classification Per M.S. 86A.05: f. state forests and state forest subareas	Current Public Use: YES	Future Public Use: YES
Land Code: 1000000684	Agency Land Code: R2913565	Land Name: FORESTRY	County: AITKIN	Acres: 40.00
City:	Site Code: R290286	Classification Per M.S. 86A.05: f. state forests and state forest subareas	Current Public Use: YES	Future Public Use: YES
Land Code: 1000000685	Agency Land Code: R2916670	Land Name: FORESTRY	County: AITKIN	Acres: 40.00
City:	Site Code: R290286	Classification Per M.S. 86A.05: f. state forests and state forest subareas	Current Public Use: YES	Future Public Use: YES
Land Code: 1000000686	Agency Land Code: R2914240	Land Name: FORESTRY	County: AITKIN	Acres: 40.00
City:	Site Code: R290286	Classification Per M.S. 86A.05: f. state forests and state forest subareas	Current Public Use: YES	Future Public Use: YES
Land Code: 1000000687	Agency Land Code: R2916108	Land Name: FORESTRY	County: AITKIN	Acres: 40.00
City:	Site Code: R290286	Classification Per M.S. 86A.05: f. state forests and state forest subareas	Current Public Use: YES	Future Public Use: YES
Land Code: 1000000688	Agency Land Code: R2916386	Land Name: FORESTRY	County: AITKIN	Acres: 40.00
City:	Site Code: R290286	Classification Per M.S. 86A.05: f. state forests and state forest subareas	Current Public Use: YES	Future Public Use: YES
Land Code: 1000000689	Agency Land Code: R2913061	Land Name: FORESTRY	County: AITKIN	Acres: 40.00
City:	Site Code: R290286	Classification Per M.S. 86A.05: f. state forests and state forest subareas	Current Public Use: YES	Future Public Use: YES
Land Code: 1000000690	Agency Land Code: R2916654	Land Name: FORESTRY	County: AITKIN	Acres: 40.00
City:	Site Code: R290286	Classification Per M.S. 86A.05: f. state forests and state forest subareas	Current Public Use: YES	Future Public Use: YES
Land Code: 1000000691	Agency Land Code: R2916965	Land Name: FORESTRY	County: AITKIN	Acres: 40.00
City:	Site Code: R290286	Classification Per M.S. 86A.05: f. state forests and state forest subareas	Current Public Use: YES	Future Public Use: YES
Land Code: 1000000692	Agency Land Code: R2913487	Land Name: FORESTRY	County: AITKIN	Acres: 40.00
City:	Site Code: R290286	Classification Per M.S. 86A.05: f. state forests and state forest subareas	Current Public Use: YES	Future Public Use: YES
Land Code: 1000000693	Agency Land Code: R2916701	Land Name: FORESTRY	County: AITKIN	Acres: 40.00
City:	Site Code: R290286	Classification Per M.S. 86A.05: f. state forests and state forest subareas	Current Public Use: YES	Future Public Use: YES



Land Code: 1000000694	Agency Land Code: R2913058	Land Name: FORESTRY	County: AITKIN	Acres: 40.00
City:	Site Code: R290286	Classification Per M.S. 86A.05: f. state forests and state forest subareas	Current Public Use: YES	Future Public Use: YES
Land Code: 1000000695	Agency Land Code: R2916314	Land Name: FORESTRY	County: AITKIN	Acres: 40.00
City:	Site Code: R290286	Classification Per M.S. 86A.05: f. state forests and state forest subareas	Current Public Use: YES	Future Public Use: YES
Land Code: 1000000696	Agency Land Code: R2916036	Land Name: FORESTRY	County: AITKIN	Acres: 40.03
City:	Site Code: R290286	Classification Per M.S. 86A.05: f. state forests and state forest subareas	Current Public Use: YES	Future Public Use: YES
Land Code: 1000000697	Agency Land Code: R2916435	Land Name: FORESTRY	County: AITKIN	Acres: 40.00
City:	Site Code: R290286	Classification Per M.S. 86A.05: f. state forests and state forest subareas	Current Public Use: YES	Future Public Use: YES
Land Code: 1000000698	Agency Land Code: R2914224	Land Name: FORESTRY	County: AITKIN	Acres: 40.00
City:	Site Code: R290286	Classification Per M.S. 86A.05: f. state forests and state forest subareas	Current Public Use: YES	Future Public Use: YES
Land Code: 1000000699	Agency Land Code: R2913106	Land Name: FORESTRY	County: AITKIN	Acres: 46.73
City:	Site Code: R290286	Classification Per M.S. 86A.05: f. state forests and state forest subareas	Current Public Use: YES	Future Public Use: YES
Land Code: 1000000700	Agency Land Code: R2916073	Land Name: FORESTRY	County: AITKIN	Acres: 40.00
City:	Site Code: R290286	Classification Per M.S. 86A.05: f. state forests and state forest subareas	Current Public Use: YES	Future Public Use: YES
Land Code: 1000000701	Agency Land Code: R2916274	Land Name: FORESTRY	County: AITKIN	Acres: 40.00
City:	Site Code: R290286	Classification Per M.S. 86A.05: f. state forests and state forest subareas	Current Public Use: YES	Future Public Use: YES
Land Code: 1000000702	Agency Land Code: R2916451	Land Name: FORESTRY	County: AITKIN	Acres: 40.00
City:	Site Code: R290286	Classification Per M.S. 86A.05: f. state forests and state forest subareas	Current Public Use: YES	Future Public Use: YES
Land Code: 1000000703	Agency Land Code: R2916839	Land Name: FORESTRY	County: AITKIN	Acres: 40.00
City:	Site Code: R290286	Classification Per M.S. 86A.05: f. state forests and state forest subareas	Current Public Use: YES	Future Public Use: YES
Land Code: 1000000704	Agency Land Code: R2913263	Land Name: FORESTRY	County: AITKIN	Acres: 40.00
City:	Site Code: R290286	Classification Per M.S. 86A.05: f. state forests and state forest subareas	Current Public Use: YES	Future Public Use: YES
Land Code: 1000000705	Agency Land Code: R2913122	Land Name: FORESTRY	County: AITKIN	Acres: 45.79
City:	Site Code: R290286	Classification Per M.S. 86A.05: f. state forests and state forest subareas	Current Public Use: YES	Future Public Use: YES



Land Code: 1000000706	Agency Land Code: R2914406	Land Name: FORESTRY	County: AITKIN	Acres: 40.00
City:	Site Code: R290286	Classification Per M.S. 86A.05: f. state forests and state forest subareas	Current Public Use: YES	Future Public Use: YES
Land Code: 1000000707	Agency Land Code: R2913844	Land Name: FORESTRY	County: AITKIN	Acres: 40.00
City:	Site Code: R290286	Classification Per M.S. 86A.05: f. state forests and state forest subareas	Current Public Use: YES	Future Public Use: YES
Land Code: 1000000708	Agency Land Code: R2913856	Land Name: FORESTRY	County: AITKIN	Acres: 40.00
City:	Site Code: R290286	Classification Per M.S. 86A.05: f. state forests and state forest subareas	Current Public Use: YES	Future Public Use: YES
Land Code: 1000000709	Agency Land Code: R2914197	Land Name: FORESTRY	County: AITKIN	Acres: 40.00
City:	Site Code: R290286	Classification Per M.S. 86A.05: f. state forests and state forest subareas	Current Public Use: YES	Future Public Use: YES
Land Code: 1000000710	Agency Land Code: R2913467	Land Name: FORESTRY	County: AITKIN	Acres: 40.00
City:	Site Code: R290286	Classification Per M.S. 86A.05: f. state forests and state forest subareas	Current Public Use: YES	Future Public Use: YES
Land Code: 1000000711	Agency Land Code: R2916362	Land Name: FORESTRY	County: AITKIN	Acres: 40.00
City:	Site Code: R290286	Classification Per M.S. 86A.05: f. state forests and state forest subareas	Current Public Use: YES	Future Public Use: YES
Land Code: 1000000712	Agency Land Code: R2916459	Land Name: FORESTRY	County: AITKIN	Acres: 40.00
City:	Site Code: R290286	Classification Per M.S. 86A.05: f. state forests and state forest subareas	Current Public Use: YES	Future Public Use: YES
Land Code: 1000000713	Agency Land Code: R2916856	Land Name: FORESTRY	County: AITKIN	Acres: 40.00
City:	Site Code: R290286	Classification Per M.S. 86A.05: f. state forests and state forest subareas	Current Public Use: YES	Future Public Use: YES
Land Code: 1000000714	Agency Land Code: R2913151	Land Name: FORESTRY	County: AITKIN	Acres: 40.00
City:	Site Code: R290286	Classification Per M.S. 86A.05: f. state forests and state forest subareas	Current Public Use: YES	Future Public Use: YES
Land Code: 1000000715	Agency Land Code: R2916497	Land Name: FORESTRY	County: AITKIN	Acres: 40.00
City:	Site Code: R290286	Classification Per M.S. 86A.05: f. state forests and state forest subareas	Current Public Use: YES	Future Public Use: YES
Land Code: 1000000716	Agency Land Code: R2916134	Land Name: FORESTRY	County: AITKIN	Acres: 40.00
City:	Site Code: R290286	Classification Per M.S. 86A.05: f. state forests and state forest subareas	Current Public Use: YES	Future Public Use: YES
Land Code: 1000000717	Agency Land Code: R2916038	Land Name: FORESTRY	County: AITKIN	Acres: 40.00
City:	Site Code: R290286	Classification Per M.S. 86A.05: f. state forests and state forest subareas	Current Public Use: YES	Future Public Use: YES



Land Code: 1000000718	Agency Land Code: R2914194	Land Name: FORESTRY	County: AITKIN	Acres: 40.00
City:	Site Code: R290286	Classification Per M.S. 86A.05: f. state forests and state forest subareas	Current Public Use: YES	Future Public Use: YES
Land Code: 1000000719	Agency Land Code: R2914061	Land Name: FORESTRY	County: AITKIN	Acres: 40.00
City:	Site Code: R290286	Classification Per M.S. 86A.05: f. state forests and state forest subareas	Current Public Use: YES	Future Public Use: YES
Land Code: 1000000720	Agency Land Code: R2913756	Land Name: FORESTRY	County: AITKIN	Acres: 40.00
City:	Site Code: R290286	Classification Per M.S. 86A.05: f. state forests and state forest subareas	Current Public Use: YES	Future Public Use: YES
Land Code: 1000000721	Agency Land Code: R2916122	Land Name: FORESTRY	County: AITKIN	Acres: 40.00
City:	Site Code: R290286	Classification Per M.S. 86A.05: f. state forests and state forest subareas	Current Public Use: YES	Future Public Use: YES
Land Code: 1000000722	Agency Land Code: R2913149	Land Name: FORESTRY	County: AITKIN	Acres: 40.00
City:	Site Code: R290286	Classification Per M.S. 86A.05: f. state forests and state forest subareas	Current Public Use: YES	Future Public Use: YES
Land Code: 1000000723	Agency Land Code: R2916072	Land Name: FORESTRY	County: AITKIN	Acres: 40.00
City:	Site Code: R290286	Classification Per M.S. 86A.05: f. state forests and state forest subareas	Current Public Use: YES	Future Public Use: YES
Land Code: 1000000724	Agency Land Code: R2916544	Land Name: FORESTRY	County: AITKIN	Acres: 40.00
City:	Site Code: R290286	Classification Per M.S. 86A.05: f. state forests and state forest subareas	Current Public Use: YES	Future Public Use: YES
Land Code: 1000000725	Agency Land Code: R2914185	Land Name: FORESTRY	County: AITKIN	Acres: 40.00
City:	Site Code: R290286	Classification Per M.S. 86A.05: f. state forests and state forest subareas	Current Public Use: YES	Future Public Use: YES
Land Code: 1000000726	Agency Land Code: R2916126	Land Name: FORESTRY	County: AITKIN	Acres: 40.00
City:	Site Code: R290286	Classification Per M.S. 86A.05: f. state forests and state forest subareas	Current Public Use: YES	Future Public Use: YES
Land Code: 1000000727	Agency Land Code: R2913045	Land Name: FORESTRY	County: AITKIN	Acres: 40.00
City:	Site Code: R290286	Classification Per M.S. 86A.05: f. state forests and state forest subareas	Current Public Use: YES	Future Public Use: YES
Land Code: 1000000728	Agency Land Code: R2914210	Land Name: FORESTRY	County: AITKIN	Acres: 40.00
City:	Site Code: R290286	Classification Per M.S. 86A.05: f. state forests and state forest subareas	Current Public Use: YES	Future Public Use: YES
Land Code: 1000000729	Agency Land Code: R2913391	Land Name: FORESTRY	County: AITKIN	Acres: 40.00
City:	Site Code: R290286	Classification Per M.S. 86A.05: f. state forests and state forest subareas	Current Public Use: YES	Future Public Use: YES



Land Code: 1000000730	Agency Land Code: R2916490	Land Name: FORESTRY	County: AITKIN	Acres: 47.45
City:	Site Code: R290286	Classification Per M.S. 86A.05: f. state forests and state forest subareas	Current Public Use: YES	Future Public Use: YES
Land Code: 1000000731	Agency Land Code: R2916354	Land Name: FORESTRY	County: AITKIN	Acres: 40.00
City:	Site Code: R290286	Classification Per M.S. 86A.05: f. state forests and state forest subareas	Current Public Use: YES	Future Public Use: YES
Land Code: 1000000732	Agency Land Code: R2916958	Land Name: FORESTRY	County: AITKIN	Acres: 40.00
City:	Site Code: R290286	Classification Per M.S. 86A.05: f. state forests and state forest subareas	Current Public Use: YES	Future Public Use: YES
Land Code: 1000000733	Agency Land Code: R2916964	Land Name: FORESTRY	County: AITKIN	Acres: 40.00
City:	Site Code: R290286	Classification Per M.S. 86A.05: f. state forests and state forest subareas	Current Public Use: YES	Future Public Use: YES
Land Code: 1000000734	Agency Land Code: R2913300	Land Name: FORESTRY	County: AITKIN	Acres: 40.00
City:	Site Code: R290286	Classification Per M.S. 86A.05: f. state forests and state forest subareas	Current Public Use: YES	Future Public Use: YES
Land Code: 1000000735	Agency Land Code: R2916169	Land Name: FORESTRY	County: AITKIN	Acres: 40.00
City:	Site Code: R290286	Classification Per M.S. 86A.05: f. state forests and state forest subareas	Current Public Use: YES	Future Public Use: YES
Land Code: 1000000736	Agency Land Code: R2916143	Land Name: FORESTRY	County: AITKIN	Acres: 40.00
City:	Site Code: R290286	Classification Per M.S. 86A.05: f. state forests and state forest subareas	Current Public Use: YES	Future Public Use: YES
Land Code: 1000000737	Agency Land Code: R2916834	Land Name: FORESTRY	County: AITKIN	Acres: 40.00
City:	Site Code: R290286	Classification Per M.S. 86A.05: f. state forests and state forest subareas	Current Public Use: YES	Future Public Use: YES
Land Code: 1000000738	Agency Land Code: R2913455	Land Name: FORESTRY	County: AITKIN	Acres: 40.00
City:	Site Code: R290286	Classification Per M.S. 86A.05: f. state forests and state forest subareas	Current Public Use: YES	Future Public Use: YES
Land Code: 1000000739	Agency Land Code: R2916700	Land Name: FORESTRY	County: AITKIN	Acres: 40.00
City:	Site Code: R290286	Classification Per M.S. 86A.05: f. state forests and state forest subareas	Current Public Use: YES	Future Public Use: YES
Land Code: 1000000740	Agency Land Code: R2914191	Land Name: FORESTRY	County: AITKIN	Acres: 40.00
City:	Site Code: R290286	Classification Per M.S. 86A.05: f. state forests and state forest subareas	Current Public Use: YES	Future Public Use: YES
Land Code: 1000000741	Agency Land Code: R2916726	Land Name: FORESTRY	County: AITKIN	Acres: 40.00
City:	Site Code: R290286	Classification Per M.S. 86A.05: f. state forests and state forest subareas	Current Public Use: YES	Future Public Use: YES



Land Code: 1000000742	Agency Land Code: R2914136	Land Name: FORESTRY	County: AITKIN	Acres: 40.00
City:	Site Code: R290286	Classification Per M.S. 86A.05: f. state forests and state forest subareas	Current Public Use: YES	Future Public Use: YES
Land Code: 1000000743	Agency Land Code: R2916658	Land Name: FORESTRY	County: AITKIN	Acres: 40.00
City:	Site Code: R290286	Classification Per M.S. 86A.05: f. state forests and state forest subareas	Current Public Use: YES	Future Public Use: YES
Land Code: 1000000744	Agency Land Code: R2913751	Land Name: FORESTRY	County: AITKIN	Acres: 40.00
City:	Site Code: R290286	Classification Per M.S. 86A.05: f. state forests and state forest subareas	Current Public Use: YES	Future Public Use: YES
Land Code: 1000000745	Agency Land Code: R2913132	Land Name: FORESTRY	County: AITKIN	Acres: 40.00
City:	Site Code: R290286	Classification Per M.S. 86A.05: f. state forests and state forest subareas	Current Public Use: YES	Future Public Use: YES
Land Code: 1000000746	Agency Land Code: R2917237	Land Name: FORESTRY	County: AITKIN	Acres: 40.00
City:	Site Code: R290286	Classification Per M.S. 86A.05: f. state forests and state forest subareas	Current Public Use: YES	Future Public Use: YES
Land Code: 1000000747	Agency Land Code: R2916494	Land Name: FORESTRY	County: AITKIN	Acres: 49.12
City:	Site Code: R290286	Classification Per M.S. 86A.05: f. state forests and state forest subareas	Current Public Use: YES	Future Public Use: YES
Land Code: 1000000748	Agency Land Code: R2913323	Land Name: FORESTRY	County: AITKIN	Acres: 40.00
City:	Site Code: R290286	Classification Per M.S. 86A.05: f. state forests and state forest subareas	Current Public Use: YES	Future Public Use: YES
Land Code: 1000000749	Agency Land Code: R2917134	Land Name: FORESTRY	County: AITKIN	Acres: 40.00
City:	Site Code: R290286	Classification Per M.S. 86A.05: f. state forests and state forest subareas	Current Public Use: YES	Future Public Use: YES
Land Code: 1000000750	Agency Land Code: R2913155	Land Name: FORESTRY	County: AITKIN	Acres: 40.00
City:	Site Code: R290286	Classification Per M.S. 86A.05: f. state forests and state forest subareas	Current Public Use: YES	Future Public Use: YES
Land Code: 1000000751	Agency Land Code: R2913154	Land Name: FORESTRY	County: AITKIN	Acres: 40.00
City:	Site Code: R290286	Classification Per M.S. 86A.05: f. state forests and state forest subareas	Current Public Use: YES	Future Public Use: YES
Land Code: 1000000752	Agency Land Code: R2916546	Land Name: FORESTRY	County: AITKIN	Acres: 38.50
City:	Site Code: R290286	Classification Per M.S. 86A.05: f. state forests and state forest subareas	Current Public Use: YES	Future Public Use: YES
Land Code: 1000000753	Agency Land Code: R2917123	Land Name: FORESTRY	County: AITKIN	Acres: 40.00
City:	Site Code: R290286	Classification Per M.S. 86A.05: f. state forests and state forest subareas	Current Public Use: YES	Future Public Use: YES



Land Code: 1000000754	Agency Land Code: R2916543	Land Name: FORESTRY	County: AITKIN	Acres: 40.00
City:	Site Code: R290286	Classification Per M.S. 86A.05: f. state forests and state forest subareas	Current Public Use: YES	Future Public Use: YES
Land Code: 1000000755	Agency Land Code: R2914515	Land Name: FORESTRY	County: AITKIN	Acres: 40.00
City:	Site Code: R290286	Classification Per M.S. 86A.05: f. state forests and state forest subareas	Current Public Use: YES	Future Public Use: YES
Land Code: 1000000756	Agency Land Code: R2916426	Land Name: FORESTRY	County: AITKIN	Acres: 40.00
City:	Site Code: R290286	Classification Per M.S. 86A.05: f. state forests and state forest subareas	Current Public Use: YES	Future Public Use: YES
Land Code: 1000000757	Agency Land Code: R2913662	Land Name: FORESTRY	County: AITKIN	Acres: 40.00
City:	Site Code: R290286	Classification Per M.S. 86A.05: f. state forests and state forest subareas	Current Public Use: YES	Future Public Use: YES
Land Code: 1000000758	Agency Land Code: R2913561	Land Name: FORESTRY	County: AITKIN	Acres: 40.00
City:	Site Code: R290286	Classification Per M.S. 86A.05: f. state forests and state forest subareas	Current Public Use: YES	Future Public Use: YES
Land Code: 1000000759	Agency Land Code: R2913611	Land Name: FORESTRY	County: AITKIN	Acres: 40.00
City:	Site Code: R290286	Classification Per M.S. 86A.05: f. state forests and state forest subareas	Current Public Use: YES	Future Public Use: YES
Land Code: 1000000760	Agency Land Code: R2913342	Land Name: FORESTRY	County: AITKIN	Acres: 40.00
City:	Site Code: R290286	Classification Per M.S. 86A.05: f. state forests and state forest subareas	Current Public Use: YES	Future Public Use: YES
Land Code: 1000000761	Agency Land Code: R2916069	Land Name: FORESTRY	County: AITKIN	Acres: 40.00
City:	Site Code: R290286	Classification Per M.S. 86A.05: f. state forests and state forest subareas	Current Public Use: YES	Future Public Use: YES
Land Code: 1000000762	Agency Land Code: R2913849	Land Name: FORESTRY	County: AITKIN	Acres: 40.00
City:	Site Code: R290286	Classification Per M.S. 86A.05: f. state forests and state forest subareas	Current Public Use: YES	Future Public Use: YES
Land Code: 1000000763	Agency Land Code: R2916326	Land Name: FORESTRY	County: AITKIN	Acres: 39.00
City:	Site Code: R290286	Classification Per M.S. 86A.05: f. state forests and state forest subareas	Current Public Use: YES	Future Public Use: YES
Land Code: 1000000764	Agency Land Code: R2913495	Land Name: FORESTRY	County: AITKIN	Acres: 40.00
City:	Site Code: R290286	Classification Per M.S. 86A.05: f. state forests and state forest subareas	Current Public Use: YES	Future Public Use: YES
Land Code: 1000000765	Agency Land Code: R2916721	Land Name: FORESTRY	County: AITKIN	Acres: 40.00
City:	Site Code: R290286	Classification Per M.S. 86A.05: f. state forests and state forest subareas	Current Public Use: YES	Future Public Use: YES



Land Code: 1000000766	Agency Land Code: R2916821	Land Name: FORESTRY	County: AITKIN	Acres: 40.00
City:	Site Code: R290286	Classification Per M.S. 86A.05: f. state forests and state forest subareas	Current Public Use: YES	Future Public Use: YES
Land Code: 1000000767	Agency Land Code: R2913074	Land Name: FORESTRY	County: AITKIN	Acres: 40.00
City:	Site Code: R290286	Classification Per M.S. 86A.05: f. state forests and state forest subareas	Current Public Use: YES	Future Public Use: YES
Land Code: 1000000768	Agency Land Code: R2913522	Land Name: FORESTRY	County: AITKIN	Acres: 40.00
City:	Site Code: R290286	Classification Per M.S. 86A.05: f. state forests and state forest subareas	Current Public Use: YES	Future Public Use: YES
Land Code: 1000000769	Agency Land Code: R2914363	Land Name: FORESTRY	County: AITKIN	Acres: 40.00
City:	Site Code: R290286	Classification Per M.S. 86A.05: f. state forests and state forest subareas	Current Public Use: YES	Future Public Use: YES
Land Code: 1000000770	Agency Land Code: R2914533	Land Name: FORESTRY	County: AITKIN	Acres: 40.00
City:	Site Code: R290286	Classification Per M.S. 86A.05: f. state forests and state forest subareas	Current Public Use: YES	Future Public Use: YES
Land Code: 1000000771	Agency Land Code: R2916680	Land Name: FORESTRY	County: AITKIN	Acres: 40.00
City:	Site Code: R290286	Classification Per M.S. 86A.05: f. state forests and state forest subareas	Current Public Use: YES	Future Public Use: YES
Land Code: 1000000772	Agency Land Code: R2914259	Land Name: FORESTRY	County: AITKIN	Acres: 40.00
City:	Site Code: R290286	Classification Per M.S. 86A.05: f. state forests and state forest subareas	Current Public Use: YES	Future Public Use: YES
Land Code: 1000000773	Agency Land Code: R2913250	Land Name: FORESTRY	County: AITKIN	Acres: 40.00
City:	Site Code: R290286	Classification Per M.S. 86A.05: f. state forests and state forest subareas	Current Public Use: YES	Future Public Use: YES
Land Code: 1000000774	Agency Land Code: R2913528	Land Name: FORESTRY	County: AITKIN	Acres: 39.50
City:	Site Code: R290286	Classification Per M.S. 86A.05: f. state forests and state forest subareas	Current Public Use: YES	Future Public Use: YES
Land Code: 1000000775	Agency Land Code: R2917219	Land Name: FORESTRY	County: AITKIN	Acres: 40.00
City:	Site Code: R290286	Classification Per M.S. 86A.05: f. state forests and state forest subareas	Current Public Use: YES	Future Public Use: YES
Land Code: 1000000776	Agency Land Code: R2913057	Land Name: FORESTRY	County: AITKIN	Acres: 39.73
City:	Site Code: R290286	Classification Per M.S. 86A.05: f. state forests and state forest subareas	Current Public Use: YES	Future Public Use: YES
Land Code: 1000000777	Agency Land Code: R2913600	Land Name: FORESTRY	County: AITKIN	Acres: 50.37
City:	Site Code: R290286	Classification Per M.S. 86A.05: f. state forests and state forest subareas	Current Public Use: YES	Future Public Use: YES



Land Code: 1000000778	Agency Land Code: R2914018	Land Name: FORESTRY	County: AITKIN	Acres: 40.00
City:	Site Code: R290286	Classification Per M.S. 86A.05: f. state forests and state forest subareas	Current Public Use: YES	Future Public Use: YES
Land Code: 1000000779	Agency Land Code: R2916519	Land Name: FORESTRY	County: AITKIN	Acres: 40.00
City:	Site Code: R290286	Classification Per M.S. 86A.05: f. state forests and state forest subareas	Current Public Use: YES	Future Public Use: YES
Land Code: 1000000780	Agency Land Code: R2916955	Land Name: FORESTRY	County: AITKIN	Acres: 40.00
City:	Site Code: R290286	Classification Per M.S. 86A.05: f. state forests and state forest subareas	Current Public Use: YES	Future Public Use: YES
Land Code: 1000000781	Agency Land Code: R2913553	Land Name: FORESTRY	County: AITKIN	Acres: 40.00
City:	Site Code: R290286	Classification Per M.S. 86A.05: f. state forests and state forest subareas	Current Public Use: YES	Future Public Use: YES
Land Code: 1000000782	Agency Land Code: R2913130	Land Name: FORESTRY	County: AITKIN	Acres: 40.00
City:	Site Code: R290286	Classification Per M.S. 86A.05: f. state forests and state forest subareas	Current Public Use: YES	Future Public Use: YES
Land Code: 1000000783	Agency Land Code: R2914412	Land Name: FORESTRY	County: AITKIN	Acres: 40.00
City:	Site Code: R290286	Classification Per M.S. 86A.05: f. state forests and state forest subareas	Current Public Use: YES	Future Public Use: YES
Land Code: 1000000784	Agency Land Code: R2916716	Land Name: FORESTRY	County: AITKIN	Acres: 40.00
City:	Site Code: R290286	Classification Per M.S. 86A.05: f. state forests and state forest subareas	Current Public Use: YES	Future Public Use: YES
Land Code: 1000000785	Agency Land Code: R2916319	Land Name: FORESTRY	County: AITKIN	Acres: 40.00
City:	Site Code: R290286	Classification Per M.S. 86A.05: f. state forests and state forest subareas	Current Public Use: YES	Future Public Use: YES
Land Code: 1000000786	Agency Land Code: R2916813	Land Name: FORESTRY	County: AITKIN	Acres: 35.53
City:	Site Code: R290286	Classification Per M.S. 86A.05: f. state forests and state forest subareas	Current Public Use: YES	Future Public Use: YES
Land Code: 1000000787	Agency Land Code: R2913607	Land Name: FORESTRY	County: AITKIN	Acres: 40.00
City:	Site Code: R290286	Classification Per M.S. 86A.05: f. state forests and state forest subareas	Current Public Use: YES	Future Public Use: YES
Land Code: 1000000788	Agency Land Code: R2916480	Land Name: FORESTRY	County: AITKIN	Acres: 40.00
City:	Site Code: R290286	Classification Per M.S. 86A.05: f. state forests and state forest subareas	Current Public Use: YES	Future Public Use: YES
Land Code: 1000000789	Agency Land Code: R2913489	Land Name: FORESTRY	County: AITKIN	Acres: 40.00
City:	Site Code: R290286	Classification Per M.S. 86A.05: f. state forests and state forest subareas	Current Public Use: YES	Future Public Use: YES



Land Code: 1000000790	Agency Land Code: R2914402	Land Name: FORESTRY	County: AITKIN	Acres: 40.00
City:	Site Code: R290286	Classification Per M.S. 86A.05: f. state forests and state forest subareas	Current Public Use: YES	Future Public Use: YES
Land Code: 1000000791	Agency Land Code: R2914405	Land Name: FORESTRY	County: AITKIN	Acres: 40.00
City:	Site Code: R290286	Classification Per M.S. 86A.05: f. state forests and state forest subareas	Current Public Use: YES	Future Public Use: YES
Land Code: 1000000792	Agency Land Code: R2913552	Land Name: FORESTRY	County: AITKIN	Acres: 58.99
City:	Site Code: R290286	Classification Per M.S. 86A.05: f. state forests and state forest subareas	Current Public Use: YES	Future Public Use: YES
Land Code: 1000000793	Agency Land Code: R2916710	Land Name: FORESTRY	County: AITKIN	Acres: 40.00
City:	Site Code: R290286	Classification Per M.S. 86A.05: f. state forests and state forest subareas	Current Public Use: YES	Future Public Use: YES
Land Code: 1000000794	Agency Land Code: R2916109	Land Name: FORESTRY	County: AITKIN	Acres: 39.61
City:	Site Code: R290286	Classification Per M.S. 86A.05: f. state forests and state forest subareas	Current Public Use: YES	Future Public Use: YES
Land Code: 1000000795	Agency Land Code: R2916412	Land Name: FORESTRY	County: AITKIN	Acres: 40.00
City:	Site Code: R290286	Classification Per M.S. 86A.05: f. state forests and state forest subareas	Current Public Use: YES	Future Public Use: YES
Land Code: 1000000796	Agency Land Code: R2913473	Land Name: FORESTRY	County: AITKIN	Acres: 40.00
City:	Site Code: R290286	Classification Per M.S. 86A.05: f. state forests and state forest subareas	Current Public Use: YES	Future Public Use: YES
Land Code: 1000000797	Agency Land Code: R2913033	Land Name: FORESTRY	County: AITKIN	Acres: 40.00
City:	Site Code: R290286	Classification Per M.S. 86A.05: f. state forests and state forest subareas	Current Public Use: YES	Future Public Use: YES
Land Code: 1000000798	Agency Land Code: R2913554	Land Name: FORESTRY	County: AITKIN	Acres: 40.00
City:	Site Code: R290286	Classification Per M.S. 86A.05: f. state forests and state forest subareas	Current Public Use: YES	Future Public Use: YES
Land Code: 1000000799	Agency Land Code: R2916704	Land Name: FORESTRY	County: AITKIN	Acres: 40.00
City:	Site Code: R290286	Classification Per M.S. 86A.05: f. state forests and state forest subareas	Current Public Use: YES	Future Public Use: YES
Land Code: 1000000800	Agency Land Code: R2917295	Land Name: FORESTRY	County: AITKIN	Acres: 40.00
City:	Site Code: R290286	Classification Per M.S. 86A.05: f. state forests and state forest subareas	Current Public Use: YES	Future Public Use: YES
Land Code: 1000000801	Agency Land Code: R2913530	Land Name: FORESTRY	County: AITKIN	Acres: 22.75
City:	Site Code: R290286	Classification Per M.S. 86A.05: f. state forests and state forest subareas	Current Public Use: YES	Future Public Use: YES



Land Code: 1000000802	Agency Land Code: R2916471	Land Name: FORESTRY	County: AITKIN	Acres: 40.00
City:	Site Code: R290286	Classification Per M.S. 86A.05: f. state forests and state forest subareas	Current Public Use: YES	Future Public Use: YES
Land Code: 1000000803	Agency Land Code: R2913327	Land Name: FORESTRY	County: AITKIN	Acres: 40.00
City:	Site Code: R290286	Classification Per M.S. 86A.05: f. state forests and state forest subareas	Current Public Use: YES	Future Public Use: YES
Land Code: 1000000804	Agency Land Code: R2913448	Land Name: FORESTRY	County: AITKIN	Acres: 40.00
City:	Site Code: R290286	Classification Per M.S. 86A.05: f. state forests and state forest subareas	Current Public Use: YES	Future Public Use: YES
Land Code: 1000000805	Agency Land Code: R2913333	Land Name: FORESTRY	County: AITKIN	Acres: 40.00
City:	Site Code: R290286	Classification Per M.S. 86A.05: f. state forests and state forest subareas	Current Public Use: YES	Future Public Use: YES
Land Code: 1000000806	Agency Land Code: R2913103	Land Name: FORESTRY	County: AITKIN	Acres: 40.00
City:	Site Code: R290286	Classification Per M.S. 86A.05: f. state forests and state forest subareas	Current Public Use: YES	Future Public Use: YES
Land Code: 1000000807	Agency Land Code: R2914547	Land Name: FORESTRY	County: AITKIN	Acres: 40.00
City:	Site Code: R290286	Classification Per M.S. 86A.05: f. state forests and state forest subareas	Current Public Use: YES	Future Public Use: YES
Land Code: 1000000808	Agency Land Code: R2917267	Land Name: FORESTRY	County: AITKIN	Acres: 40.00
City:	Site Code: R290286	Classification Per M.S. 86A.05: f. state forests and state forest subareas	Current Public Use: YES	Future Public Use: YES
Land Code: 1000000809	Agency Land Code: R2914192	Land Name: FORESTRY	County: AITKIN	Acres: 40.00
City:	Site Code: R290286	Classification Per M.S. 86A.05: f. state forests and state forest subareas	Current Public Use: YES	Future Public Use: YES
Land Code: 1000000810	Agency Land Code: R2917129	Land Name: FORESTRY	County: AITKIN	Acres: 40.00
City:	Site Code: R290286	Classification Per M.S. 86A.05: f. state forests and state forest subareas	Current Public Use: YES	Future Public Use: YES
Land Code: 1000000811	Agency Land Code: R2913513	Land Name: FORESTRY	County: AITKIN	Acres: 40.00
City:	Site Code: R290286	Classification Per M.S. 86A.05: f. state forests and state forest subareas	Current Public Use: YES	Future Public Use: YES
Land Code: 1000000812	Agency Land Code: R2916963	Land Name: FORESTRY	County: AITKIN	Acres: 40.00
City:	Site Code: R290286	Classification Per M.S. 86A.05: f. state forests and state forest subareas	Current Public Use: YES	Future Public Use: YES
Land Code: 1000000813	Agency Land Code: R2913609	Land Name: FORESTRY	County: AITKIN	Acres: 40.00
City:	Site Code: R290286	Classification Per M.S. 86A.05: f. state forests and state forest subareas	Current Public Use: YES	Future Public Use: YES



Land Code: 1000000814	Agency Land Code: R2916315	Land Name: FORESTRY	County: AITKIN	Acres: 40.00
City:	Site Code: R290286	Classification Per M.S. 86A.05: f. state forests and state forest subareas	Current Public Use: YES	Future Public Use: YES
Land Code: 1000000815	Agency Land Code: R2913551	Land Name: FORESTRY	County: AITKIN	Acres: 60.33
City:	Site Code: R290286	Classification Per M.S. 86A.05: f. state forests and state forest subareas	Current Public Use: YES	Future Public Use: YES
Land Code: 1000000816	Agency Land Code: R2914314	Land Name: FORESTRY	County: AITKIN	Acres: 40.00
City:	Site Code: R290286	Classification Per M.S. 86A.05: f. state forests and state forest subareas	Current Public Use: YES	Future Public Use: YES
Land Code: 1000000817	Agency Land Code: R2914257	Land Name: FORESTRY	County: AITKIN	Acres: 40.00
City:	Site Code: R290286	Classification Per M.S. 86A.05: f. state forests and state forest subareas	Current Public Use: YES	Future Public Use: YES
Land Code: 1000000818	Agency Land Code: R2913759	Land Name: FORESTRY	County: AITKIN	Acres: 40.00
City:	Site Code: R290286	Classification Per M.S. 86A.05: f. state forests and state forest subareas	Current Public Use: YES	Future Public Use: YES
Land Code: 1000000819	Agency Land Code: R2916087	Land Name: FORESTRY	County: AITKIN	Acres: 40.00
City:	Site Code: R290286	Classification Per M.S. 86A.05: f. state forests and state forest subareas	Current Public Use: YES	Future Public Use: YES
Land Code: 1000000820	Agency Land Code: R2913503	Land Name: FORESTRY	County: AITKIN	Acres: 30.00
City:	Site Code: R290286	Classification Per M.S. 86A.05: f. state forests and state forest subareas	Current Public Use: YES	Future Public Use: YES
Land Code: 1000000821	Agency Land Code: R2914434	Land Name: FORESTRY	County: AITKIN	Acres: 40.00
City:	Site Code: R290286	Classification Per M.S. 86A.05: f. state forests and state forest subareas	Current Public Use: YES	Future Public Use: YES
Land Code: 1000000822	Agency Land Code: R2917275	Land Name: FORESTRY	County: AITKIN	Acres: 40.00
City:	Site Code: R290286	Classification Per M.S. 86A.05: f. state forests and state forest subareas	Current Public Use: YES	Future Public Use: YES
Land Code: 1000000823	Agency Land Code: R2913166	Land Name: FORESTRY	County: AITKIN	Acres: 40.00
City:	Site Code: R290286	Classification Per M.S. 86A.05: f. state forests and state forest subareas	Current Public Use: YES	Future Public Use: YES
Land Code: 1000000824	Agency Land Code: R2916132	Land Name: FORESTRY	County: AITKIN	Acres: 40.00
City:	Site Code: R290286	Classification Per M.S. 86A.05: f. state forests and state forest subareas	Current Public Use: YES	Future Public Use: YES
Land Code: 1000000825	Agency Land Code: R2914342	Land Name: FORESTRY	County: AITKIN	Acres: 40.00
City:	Site Code: R290286	Classification Per M.S. 86A.05: f. state forests and state forest subareas	Current Public Use: YES	Future Public Use: YES



Land Code: 1000000826	Agency Land Code: R2916271	Land Name: FORESTRY	County: AITKIN	Acres: 40.00
City:	Site Code: R290286	Classification Per M.S. 86A.05: f. state forests and state forest subareas	Current Public Use: YES	Future Public Use: YES
Land Code: 1000000827	Agency Land Code: R2916312	Land Name: FORESTRY	County: AITKIN	Acres: 40.00
City:	Site Code: R290286	Classification Per M.S. 86A.05: f. state forests and state forest subareas	Current Public Use: YES	Future Public Use: YES
Land Code: 1000000828	Agency Land Code: R2916048	Land Name: FORESTRY	County: AITKIN	Acres: 40.00
City:	Site Code: R290286	Classification Per M.S. 86A.05: f. state forests and state forest subareas	Current Public Use: YES	Future Public Use: YES
Land Code: 1000000829	Agency Land Code: R2916094	Land Name: FORESTRY	County: AITKIN	Acres: 40.00
City:	Site Code: R290286	Classification Per M.S. 86A.05: f. state forests and state forest subareas	Current Public Use: YES	Future Public Use: YES
Land Code: 1000000830	Agency Land Code: R2913251	Land Name: FORESTRY	County: AITKIN	Acres: 40.00
City:	Site Code: R290286	Classification Per M.S. 86A.05: f. state forests and state forest subareas	Current Public Use: YES	Future Public Use: YES
Land Code: 1000000831	Agency Land Code: R2913458	Land Name: FORESTRY	County: AITKIN	Acres: 51.19
City:	Site Code: R290286	Classification Per M.S. 86A.05: f. state forests and state forest subareas	Current Public Use: YES	Future Public Use: YES
Land Code: 1000000832	Agency Land Code: R2913326	Land Name: FORESTRY	County: AITKIN	Acres: 40.00
City:	Site Code: R290286	Classification Per M.S. 86A.05: f. state forests and state forest subareas	Current Public Use: YES	Future Public Use: YES
Land Code: 1000000833	Agency Land Code: R2913606	Land Name: FORESTRY	County: AITKIN	Acres: 40.00
City:	Site Code: R290286	Classification Per M.S. 86A.05: f. state forests and state forest subareas	Current Public Use: YES	Future Public Use: YES
Land Code: 1000000834	Agency Land Code: R2917258	Land Name: FORESTRY	County: AITKIN	Acres: 40.00
City:	Site Code: R290286	Classification Per M.S. 86A.05: f. state forests and state forest subareas	Current Public Use: YES	Future Public Use: YES
Land Code: 1000000835	Agency Land Code: R2916385	Land Name: FORESTRY	County: AITKIN	Acres: 40.00
City:	Site Code: R290286	Classification Per M.S. 86A.05: f. state forests and state forest subareas	Current Public Use: YES	Future Public Use: YES
Land Code: 1000000836	Agency Land Code: R2916316	Land Name: FORESTRY	County: AITKIN	Acres: 40.00
City:	Site Code: R290286	Classification Per M.S. 86A.05: f. state forests and state forest subareas	Current Public Use: YES	Future Public Use: YES
Land Code: 1000000837	Agency Land Code: R2916085	Land Name: FORESTRY	County: AITKIN	Acres: 39.61
City:	Site Code: R290286	Classification Per M.S. 86A.05: f. state forests and state forest subareas	Current Public Use: YES	Future Public Use: YES



Land Code: 1000000838	Agency Land Code: R2916333	Land Name: FORESTRY	County: AITKIN	Acres: 26.00
City:	Site Code: R290286	Classification Per M.S. 86A.05: f. state forests and state forest subareas	Current Public Use: YES	Future Public Use: YES
Land Code: 1000000839	Agency Land Code: R2916107	Land Name: FORESTRY	County: AITKIN	Acres: 40.00
City:	Site Code: R290286	Classification Per M.S. 86A.05: f. state forests and state forest subareas	Current Public Use: YES	Future Public Use: YES
Land Code: 1000000840	Agency Land Code: R2913104	Land Name: FORESTRY	County: AITKIN	Acres: 39.40
City:	Site Code: R290286	Classification Per M.S. 86A.05: f. state forests and state forest subareas	Current Public Use: YES	Future Public Use: YES
Land Code: 1000000841	Agency Land Code: R2916068	Land Name: FORESTRY	County: AITKIN	Acres: 40.00
City:	Site Code: R290286	Classification Per M.S. 86A.05: f. state forests and state forest subareas	Current Public Use: YES	Future Public Use: YES
Land Code: 1000000842	Agency Land Code: R2913645	Land Name: FORESTRY	County: AITKIN	Acres: 40.00
City:	Site Code: R290286	Classification Per M.S. 86A.05: f. state forests and state forest subareas	Current Public Use: YES	Future Public Use: YES
Land Code: 1000000843	Agency Land Code: R2913485	Land Name: FORESTRY	County: AITKIN	Acres: 40.00
City:	Site Code: R290286	Classification Per M.S. 86A.05: f. state forests and state forest subareas	Current Public Use: YES	Future Public Use: YES
Land Code: 1000000844	Agency Land Code: R2916850	Land Name: FORESTRY	County: AITKIN	Acres: 40.00
City:	Site Code: R290286	Classification Per M.S. 86A.05: f. state forests and state forest subareas	Current Public Use: YES	Future Public Use: YES
Land Code: 1000000845	Agency Land Code: R2916514	Land Name: FORESTRY	County: AITKIN	Acres: 40.00
City:	Site Code: R290286	Classification Per M.S. 86A.05: f. state forests and state forest subareas	Current Public Use: YES	Future Public Use: YES
Land Code: 1000000846	Agency Land Code: R2916148	Land Name: FORESTRY	County: AITKIN	Acres: 40.00
City:	Site Code: R290286	Classification Per M.S. 86A.05: f. state forests and state forest subareas	Current Public Use: YES	Future Public Use: YES
Land Code: 1000000847	Agency Land Code: R2914167	Land Name: FORESTRY	County: AITKIN	Acres: 40.00
City:	Site Code: R290286	Classification Per M.S. 86A.05: f. state forests and state forest subareas	Current Public Use: YES	Future Public Use: YES
Land Code: 1000000848	Agency Land Code: R2916175	Land Name: FORESTRY	County: AITKIN	Acres: 40.00
City:	Site Code: R290286	Classification Per M.S. 86A.05: f. state forests and state forest subareas	Current Public Use: YES	Future Public Use: YES
Land Code: 1000000849	Agency Land Code: R2918610	Land Name: FORESTRY	County: AITKIN	Acres: 40.00
City:	Site Code: R290286	Classification Per M.S. 86A.05: f. state forests and state forest subareas	Current Public Use: YES	Future Public Use: YES



Land Code: 1000000850	Agency Land Code: R2914264	Land Name: FORESTRY	County: AITKIN	Acres: 40.00
City:	Site Code: R290286	Classification Per M.S. 86A.05: f. state forests and state forest subareas	Current Public Use: YES	Future Public Use: YES
Land Code: 1000000851	Agency Land Code: R2913024	Land Name: FORESTRY	County: AITKIN	Acres: 40.88
City:	Site Code: R290286	Classification Per M.S. 86A.05: f. state forests and state forest subareas	Current Public Use: YES	Future Public Use: YES
Land Code: 1000000852	Agency Land Code: R2916600	Land Name: FORESTRY	County: AITKIN	Acres: 40.00
City:	Site Code: R290286	Classification Per M.S. 86A.05: f. state forests and state forest subareas	Current Public Use: YES	Future Public Use: YES
Land Code: 1000000853	Agency Land Code: R2916684	Land Name: FORESTRY	County: AITKIN	Acres: 40.00
City:	Site Code: R290286	Classification Per M.S. 86A.05: f. state forests and state forest subareas	Current Public Use: YES	Future Public Use: YES
Land Code: 1000000854	Agency Land Code: R2916520	Land Name: FORESTRY	County: AITKIN	Acres: 40.00
City:	Site Code: R290286	Classification Per M.S. 86A.05: f. state forests and state forest subareas	Current Public Use: YES	Future Public Use: YES
Land Code: 1000000855	Agency Land Code: R2916075	Land Name: FORESTRY	County: AITKIN	Acres: 40.00
City:	Site Code: R290286	Classification Per M.S. 86A.05: f. state forests and state forest subareas	Current Public Use: YES	Future Public Use: YES
Land Code: 1000000856	Agency Land Code: R2913660	Land Name: FORESTRY	County: AITKIN	Acres: 40.00
City:	Site Code: R290286	Classification Per M.S. 86A.05: f. state forests and state forest subareas	Current Public Use: YES	Future Public Use: YES
Land Code: 1000000857	Agency Land Code: R2913366	Land Name: FORESTRY	County: AITKIN	Acres: 18.75
City:	Site Code: R290286	Classification Per M.S. 86A.05: f. state forests and state forest subareas	Current Public Use: YES	Future Public Use: YES
Land Code: 1000000858	Agency Land Code: R2913330	Land Name: FORESTRY	County: AITKIN	Acres: 40.00
City:	Site Code: R290286	Classification Per M.S. 86A.05: f. state forests and state forest subareas	Current Public Use: YES	Future Public Use: YES
Land Code: 1000000859	Agency Land Code: R2917233	Land Name: FORESTRY	County: AITKIN	Acres: 40.00
City:	Site Code: R290286	Classification Per M.S. 86A.05: f. state forests and state forest subareas	Current Public Use: YES	Future Public Use: YES
Land Code: 1000000860	Agency Land Code: R2913614	Land Name: FORESTRY	County: AITKIN	Acres: 40.00
City:	Site Code: R290286	Classification Per M.S. 86A.05: f. state forests and state forest subareas	Current Public Use: YES	Future Public Use: YES
Land Code: 1000000861	Agency Land Code: R2917231	Land Name: FORESTRY	County: AITKIN	Acres: 40.00
City:	Site Code: R290286	Classification Per M.S. 86A.05: f. state forests and state forest subareas	Current Public Use: YES	Future Public Use: YES



Land Code: 1000000862	Agency Land Code: R2916511	Land Name: FORESTRY	County: AITKIN	Acres: 40.00
City:	Site Code: R290286	Classification Per M.S. 86A.05: f. state forests and state forest subareas	Current Public Use: YES	Future Public Use: YES
Land Code: 1000000863	Agency Land Code: R2913509	Land Name: FORESTRY	County: AITKIN	Acres: 40.00
City:	Site Code: R290286	Classification Per M.S. 86A.05: f. state forests and state forest subareas	Current Public Use: YES	Future Public Use: YES
Land Code: 1000000864	Agency Land Code: R2913686	Land Name: FORESTRY	County: AITKIN	Acres: 40.00
City:	Site Code: R290286	Classification Per M.S. 86A.05: f. state forests and state forest subareas	Current Public Use: YES	Future Public Use: YES
Land Code: 1000000865	Agency Land Code: R2914389	Land Name: FORESTRY	County: AITKIN	Acres: 40.00
City:	Site Code: R290286	Classification Per M.S. 86A.05: f. state forests and state forest subareas	Current Public Use: YES	Future Public Use: YES
Land Code: 1000000866	Agency Land Code: R2913380	Land Name: FORESTRY	County: AITKIN	Acres: 40.00
City:	Site Code: R290286	Classification Per M.S. 86A.05: f. state forests and state forest subareas	Current Public Use: YES	Future Public Use: YES
Land Code: 1000000867	Agency Land Code: R2916655	Land Name: FORESTRY	County: AITKIN	Acres: 40.00
City:	Site Code: R290286	Classification Per M.S. 86A.05: f. state forests and state forest subareas	Current Public Use: YES	Future Public Use: YES
Land Code: 1000000868	Agency Land Code: R2914205	Land Name: FORESTRY	County: AITKIN	Acres: 40.00
City:	Site Code: R290286	Classification Per M.S. 86A.05: f. state forests and state forest subareas	Current Public Use: YES	Future Public Use: YES
Land Code: 1000000869	Agency Land Code: R2914489	Land Name: FORESTRY	County: AITKIN	Acres: 40.00
City:	Site Code: R290286	Classification Per M.S. 86A.05: f. state forests and state forest subareas	Current Public Use: YES	Future Public Use: YES
Land Code: 1000000870	Agency Land Code: R2917115	Land Name: FORESTRY	County: AITKIN	Acres: 40.00
City:	Site Code: R290286	Classification Per M.S. 86A.05: f. state forests and state forest subareas	Current Public Use: YES	Future Public Use: YES
Land Code: 1000000871	Agency Land Code: R2913449	Land Name: FORESTRY	County: AITKIN	Acres: 40.00
City:	Site Code: R290286	Classification Per M.S. 86A.05: f. state forests and state forest subareas	Current Public Use: YES	Future Public Use: YES
Land Code: 1000000872	Agency Land Code: R2913559	Land Name: FORESTRY	County: AITKIN	Acres: 40.00
City:	Site Code: R290286	Classification Per M.S. 86A.05: f. state forests and state forest subareas	Current Public Use: YES	Future Public Use: YES
Land Code: 1000000873	Agency Land Code: R2914555	Land Name: FORESTRY	County: AITKIN	Acres: 40.00
City:	Site Code: R290286	Classification Per M.S. 86A.05: f. state forests and state forest subareas	Current Public Use: YES	Future Public Use: YES



Land Code: 1000000874	Agency Land Code: R2917285	Land Name: FORESTRY	County: AITKIN	Acres: 40.00
City:	Site Code: R290286	Classification Per M.S. 86A.05: f. state forests and state forest subareas	Current Public Use: YES	Future Public Use: YES
Land Code: 1000000875	Agency Land Code: R2913682	Land Name: FORESTRY	County: AITKIN	Acres: 40.00
City:	Site Code: R290286	Classification Per M.S. 86A.05: f. state forests and state forest subareas	Current Public Use: YES	Future Public Use: YES
Land Code: 1000000876	Agency Land Code: R2914554	Land Name: FORESTRY	County: AITKIN	Acres: 40.00
City:	Site Code: R290286	Classification Per M.S. 86A.05: f. state forests and state forest subareas	Current Public Use: YES	Future Public Use: YES
Land Code: 1000000877	Agency Land Code: R2917118	Land Name: FORESTRY	County: AITKIN	Acres: 40.00
City:	Site Code: R290286	Classification Per M.S. 86A.05: f. state forests and state forest subareas	Current Public Use: YES	Future Public Use: YES
Land Code: 1000000878	Agency Land Code: R2917186	Land Name: FORESTRY	County: AITKIN	Acres: 40.00
City:	Site Code: R290286	Classification Per M.S. 86A.05: f. state forests and state forest subareas	Current Public Use: YES	Future Public Use: YES
Land Code: 1000000879	Agency Land Code: R2914322	Land Name: FORESTRY	County: AITKIN	Acres: 40.00
City:	Site Code: R290286	Classification Per M.S. 86A.05: f. state forests and state forest subareas	Current Public Use: YES	Future Public Use: YES
Land Code: 1000000880	Agency Land Code: R2913681	Land Name: FORESTRY	County: AITKIN	Acres: 40.00
City:	Site Code: R290286	Classification Per M.S. 86A.05: f. state forests and state forest subareas	Current Public Use: YES	Future Public Use: YES
Land Code: 1000000881	Agency Land Code: R2913341	Land Name: FORESTRY	County: AITKIN	Acres: 40.00
City:	Site Code: R290286	Classification Per M.S. 86A.05: f. state forests and state forest subareas	Current Public Use: YES	Future Public Use: YES
Land Code: 1000000882	Agency Land Code: R2917273	Land Name: FORESTRY	County: AITKIN	Acres: 40.00
City:	Site Code: R290286	Classification Per M.S. 86A.05: f. state forests and state forest subareas	Current Public Use: YES	Future Public Use: YES
Land Code: 1000000883	Agency Land Code: R2914520	Land Name: FORESTRY	County: AITKIN	Acres: 40.00
City:	Site Code: R290286	Classification Per M.S. 86A.05: f. state forests and state forest subareas	Current Public Use: YES	Future Public Use: YES
Land Code: 1000000884	Agency Land Code: R2913834	Land Name: FORESTRY	County: AITKIN	Acres: 39.87
City:	Site Code: R290286	Classification Per M.S. 86A.05: f. state forests and state forest subareas	Current Public Use: YES	Future Public Use: YES
Land Code: 1000000885	Agency Land Code: R2913128	Land Name: FORESTRY	County: AITKIN	Acres: 40.00
City:	Site Code: R290286	Classification Per M.S. 86A.05: f. state forests and state forest subareas	Current Public Use: YES	Future Public Use: YES



Land Code: 1000000886	Agency Land Code: R2913095	Land Name: FORESTRY	County: AITKIN	Acres: 40.00
City:	Site Code: R290286	Classification Per M.S. 86A.05: f. state forests and state forest subareas	Current Public Use: YES	Future Public Use: YES
Land Code: 1000000887	Agency Land Code: R2916188	Land Name: FORESTRY	County: AITKIN	Acres: 40.00
City:	Site Code: R290286	Classification Per M.S. 86A.05: f. state forests and state forest subareas	Current Public Use: YES	Future Public Use: YES
Land Code: 1000000888	Agency Land Code: R2917137	Land Name: FORESTRY	County: AITKIN	Acres: 40.00
City:	Site Code: R290286	Classification Per M.S. 86A.05: f. state forests and state forest subareas	Current Public Use: YES	Future Public Use: YES
Land Code: 1000000889	Agency Land Code: R2914102	Land Name: FORESTRY	County: AITKIN	Acres: 40.00
City:	Site Code: R290286	Classification Per M.S. 86A.05: f. state forests and state forest subareas	Current Public Use: YES	Future Public Use: YES
Land Code: 1000000890	Agency Land Code: R2913089	Land Name: FORESTRY	County: AITKIN	Acres: 40.00
City:	Site Code: R290286	Classification Per M.S. 86A.05: f. state forests and state forest subareas	Current Public Use: YES	Future Public Use: YES
Land Code: 1000000891	Agency Land Code: R2916202	Land Name: FORESTRY	County: AITKIN	Acres: 40.00
City:	Site Code: R290286	Classification Per M.S. 86A.05: f. state forests and state forest subareas	Current Public Use: YES	Future Public Use: YES
Land Code: 1000000892	Agency Land Code: R2917253	Land Name: FORESTRY	County: AITKIN	Acres: 40.00
City:	Site Code: R290286	Classification Per M.S. 86A.05: f. state forests and state forest subareas	Current Public Use: YES	Future Public Use: YES
Land Code: 1000000893	Agency Land Code: R2916496	Land Name: FORESTRY	County: AITKIN	Acres: 40.00
City:	Site Code: R290286	Classification Per M.S. 86A.05: f. state forests and state forest subareas	Current Public Use: YES	Future Public Use: YES
Land Code: 1000000894	Agency Land Code: R2914550	Land Name: FORESTRY	County: AITKIN	Acres: 40.00
City:	Site Code: R290286	Classification Per M.S. 86A.05: f. state forests and state forest subareas	Current Public Use: YES	Future Public Use: YES
Land Code: 1000000895	Agency Land Code: R2916547	Land Name: FORESTRY	County: AITKIN	Acres: 40.00
City:	Site Code: R290286	Classification Per M.S. 86A.05: f. state forests and state forest subareas	Current Public Use: YES	Future Public Use: YES
Land Code: 1000000896	Agency Land Code: R2917133	Land Name: FORESTRY	County: AITKIN	Acres: 40.00
City:	Site Code: R290286	Classification Per M.S. 86A.05: f. state forests and state forest subareas	Current Public Use: YES	Future Public Use: YES
Land Code: 1000000897	Agency Land Code: R2916491	Land Name: FORESTRY	County: AITKIN	Acres: 40.00
City:	Site Code: R290286	Classification Per M.S. 86A.05: f. state forests and state forest subareas	Current Public Use: YES	Future Public Use: YES



Land Code: 1000000898	Agency Land Code: R2913903	Land Name: FORESTRY	County: AITKIN	Acres: 40.00
City:	Site Code: R290286	Classification Per M.S. 86A.05: f. state forests and state forest subareas	Current Public Use: YES	Future Public Use: YES
Land Code: 1000000899	Agency Land Code: R2916489	Land Name: FORESTRY	County: AITKIN	Acres: 46.62
City:	Site Code: R290286	Classification Per M.S. 86A.05: f. state forests and state forest subareas	Current Public Use: YES	Future Public Use: YES
Land Code: 1000000900	Agency Land Code: R2916469	Land Name: FORESTRY	County: AITKIN	Acres: 40.00
City:	Site Code: R290286	Classification Per M.S. 86A.05: f. state forests and state forest subareas	Current Public Use: YES	Future Public Use: YES
Land Code: 1000000901	Agency Land Code: R2916335	Land Name: FORESTRY	County: AITKIN	Acres: 40.00
City:	Site Code: R290286	Classification Per M.S. 86A.05: f. state forests and state forest subareas	Current Public Use: YES	Future Public Use: YES
Land Code: 1000000902	Agency Land Code: R2916841	Land Name: FORESTRY	County: AITKIN	Acres: 40.00
City:	Site Code: R290286	Classification Per M.S. 86A.05: f. state forests and state forest subareas	Current Public Use: YES	Future Public Use: YES
Land Code: 1000000903	Agency Land Code: R2913063	Land Name: FORESTRY	County: AITKIN	Acres: 40.00
City:	Site Code: R290286	Classification Per M.S. 86A.05: f. state forests and state forest subareas	Current Public Use: YES	Future Public Use: YES
Land Code: 1000000904	Agency Land Code: R2913252	Land Name: FORESTRY	County: AITKIN	Acres: 40.00
City:	Site Code: R290286	Classification Per M.S. 86A.05: f. state forests and state forest subareas	Current Public Use: YES	Future Public Use: YES
Land Code: 1000000905	Agency Land Code: R2916948	Land Name: FORESTRY	County: AITKIN	Acres: 40.00
City:	Site Code: R290286	Classification Per M.S. 86A.05: f. state forests and state forest subareas	Current Public Use: YES	Future Public Use: YES
Land Code: 1000000906	Agency Land Code: R2916811	Land Name: FORESTRY	County: AITKIN	Acres: 40.00
City:	Site Code: R290286	Classification Per M.S. 86A.05: f. state forests and state forest subareas	Current Public Use: YES	Future Public Use: YES
Land Code: 1000000907	Agency Land Code: R2916310	Land Name: FORESTRY	County: AITKIN	Acres: 40.00
City:	Site Code: R290286	Classification Per M.S. 86A.05: f. state forests and state forest subareas	Current Public Use: YES	Future Public Use: YES
Land Code: 1000000908	Agency Land Code: R2918618	Land Name: FORESTRY	County: AITKIN	Acres: 40.00
City:	Site Code: R290286	Classification Per M.S. 86A.05: f. state forests and state forest subareas	Current Public Use: YES	Future Public Use: YES
Land Code: 1000000909	Agency Land Code: R2913564	Land Name: FORESTRY	County: AITKIN	Acres: 40.00
City:	Site Code: R290286	Classification Per M.S. 86A.05: f. state forests and state forest subareas	Current Public Use: YES	Future Public Use: YES



Land Code: 1000000910	Agency Land Code: R2913136	Land Name: FORESTRY	County: AITKIN	Acres: 40.00
City:	Site Code: R290286	Classification Per M.S. 86A.05: f. state forests and state forest subareas	Current Public Use: YES	Future Public Use: YES
Land Code: 1000000911	Agency Land Code: R2913464	Land Name: FORESTRY	County: AITKIN	Acres: 40.00
City:	Site Code: R290286	Classification Per M.S. 86A.05: f. state forests and state forest subareas	Current Public Use: YES	Future Public Use: YES
Land Code: 1000000912	Agency Land Code: R2917202	Land Name: FORESTRY	County: AITKIN	Acres: 40.00
City:	Site Code: R290286	Classification Per M.S. 86A.05: f. state forests and state forest subareas	Current Public Use: YES	Future Public Use: YES
Land Code: 1000000913	Agency Land Code: R2916456	Land Name: FORESTRY	County: AITKIN	Acres: 40.00
City:	Site Code: R290286	Classification Per M.S. 86A.05: f. state forests and state forest subareas	Current Public Use: YES	Future Public Use: YES
Land Code: 1000000914	Agency Land Code: R2914196	Land Name: FORESTRY	County: AITKIN	Acres: 40.00
City:	Site Code: R290286	Classification Per M.S. 86A.05: f. state forests and state forest subareas	Current Public Use: YES	Future Public Use: YES
Land Code: 1000000915	Agency Land Code: R2916083	Land Name: FORESTRY	County: AITKIN	Acres: 39.87
City:	Site Code: R290286	Classification Per M.S. 86A.05: f. state forests and state forest subareas	Current Public Use: YES	Future Public Use: YES
Land Code: 1000000916	Agency Land Code: R2914590	Land Name: FORESTRY	County: AITKIN	Acres: 40.00
City:	Site Code: R290286	Classification Per M.S. 86A.05: f. state forests and state forest subareas	Current Public Use: YES	Future Public Use: YES
Land Code: 1000000917	Agency Land Code: R2916410	Land Name: FORESTRY	County: AITKIN	Acres: 40.00
City:	Site Code: R290286	Classification Per M.S. 86A.05: f. state forests and state forest subareas	Current Public Use: YES	Future Public Use: YES
Land Code: 1000000918	Agency Land Code: R2914487	Land Name: FORESTRY	County: AITKIN	Acres: 40.00
City:	Site Code: R290286	Classification Per M.S. 86A.05: f. state forests and state forest subareas	Current Public Use: YES	Future Public Use: YES
Land Code: 1000000919	Agency Land Code: R2914398	Land Name: FORESTRY	County: AITKIN	Acres: 40.00
City:	Site Code: R290286	Classification Per M.S. 86A.05: f. state forests and state forest subareas	Current Public Use: YES	Future Public Use: YES
Land Code: 1000000920	Agency Land Code: R2913023	Land Name: FORESTRY	County: AITKIN	Acres: 40.00
City:	Site Code: R290286	Classification Per M.S. 86A.05: f. state forests and state forest subareas	Current Public Use: YES	Future Public Use: YES
Land Code: 1000000921	Agency Land Code: R2916303	Land Name: FORESTRY	County: AITKIN	Acres: 40.00
City:	Site Code: R290286	Classification Per M.S. 86A.05: f. state forests and state forest subareas	Current Public Use: YES	Future Public Use: YES



Land Code: 1000000922	Agency Land Code: R2913859	Land Name: FORESTRY	County: AITKIN	Acres: 40.00
City:	Site Code: R290286	Classification Per M.S. 86A.05: f. state forests and state forest subareas	Current Public Use: YES	Future Public Use: YES
Land Code: 1000000923	Agency Land Code: R2916139	Land Name: FORESTRY	County: AITKIN	Acres: 40.00
City:	Site Code: R290286	Classification Per M.S. 86A.05: f. state forests and state forest subareas	Current Public Use: YES	Future Public Use: YES
Land Code: 1000000924	Agency Land Code: R2916076	Land Name: FORESTRY	County: AITKIN	Acres: 40.00
City:	Site Code: R290286	Classification Per M.S. 86A.05: f. state forests and state forest subareas	Current Public Use: YES	Future Public Use: YES
Land Code: 1000000925	Agency Land Code: R2913088	Land Name: FORESTRY	County: AITKIN	Acres: 40.00
City:	Site Code: R290286	Classification Per M.S. 86A.05: f. state forests and state forest subareas	Current Public Use: YES	Future Public Use: YES
Land Code: 1000000926	Agency Land Code: R2914239	Land Name: FORESTRY	County: AITKIN	Acres: 40.00
City:	Site Code: R290286	Classification Per M.S. 86A.05: f. state forests and state forest subareas	Current Public Use: YES	Future Public Use: YES
Land Code: 1000000927	Agency Land Code: R2916966	Land Name: FORESTRY	County: AITKIN	Acres: 40.00
City:	Site Code: R290286	Classification Per M.S. 86A.05: f. state forests and state forest subareas	Current Public Use: YES	Future Public Use: YES
Land Code: 1000000928	Agency Land Code: R2913758	Land Name: FORESTRY	County: AITKIN	Acres: 40.00
City:	Site Code: R290286	Classification Per M.S. 86A.05: f. state forests and state forest subareas	Current Public Use: YES	Future Public Use: YES
Land Code: 1000000929	Agency Land Code: R2916128	Land Name: FORESTRY	County: AITKIN	Acres: 46.27
City:	Site Code: R290286	Classification Per M.S. 86A.05: f. state forests and state forest subareas	Current Public Use: YES	Future Public Use: YES
Land Code: 1000000930	Agency Land Code: R2916709	Land Name: FORESTRY	County: AITKIN	Acres: 40.00
City:	Site Code: R290286	Classification Per M.S. 86A.05: f. state forests and state forest subareas	Current Public Use: YES	Future Public Use: YES
Land Code: 1000000931	Agency Land Code: R2916849	Land Name: FORESTRY	County: AITKIN	Acres: 40.00
City:	Site Code: R290286	Classification Per M.S. 86A.05: f. state forests and state forest subareas	Current Public Use: YES	Future Public Use: YES
Land Code: 1000000932	Agency Land Code: R2913404	Land Name: FORESTRY	County: AITKIN	Acres: 40.00
City:	Site Code: R290286	Classification Per M.S. 86A.05: f. state forests and state forest subareas	Current Public Use: YES	Future Public Use: YES
Land Code: 1000000933	Agency Land Code: R2913141	Land Name: FORESTRY	County: AITKIN	Acres: 40.00
City:	Site Code: R290286	Classification Per M.S. 86A.05: f. state forests and state forest subareas	Current Public Use: YES	Future Public Use: YES



Land Code: 1000000934	Agency Land Code: R2916586	Land Name: FORESTRY	County: AITKIN	Acres: 40.00
City:	Site Code: R290286	Classification Per M.S. 86A.05: f. state forests and state forest subareas	Current Public Use: YES	Future Public Use: YES
Land Code: 1000000935	Agency Land Code: R2916711	Land Name: FORESTRY	County: AITKIN	Acres: 40.00
City:	Site Code: R290286	Classification Per M.S. 86A.05: f. state forests and state forest subareas	Current Public Use: YES	Future Public Use: YES
Land Code: 1000000936	Agency Land Code: R2916273	Land Name: FORESTRY	County: AITKIN	Acres: 40.00
City:	Site Code: R290286	Classification Per M.S. 86A.05: f. state forests and state forest subareas	Current Public Use: YES	Future Public Use: YES
Land Code: 1000000937	Agency Land Code: R2913310	Land Name: FORESTRY	County: AITKIN	Acres: 40.00
City:	Site Code: R290286	Classification Per M.S. 86A.05: f. state forests and state forest subareas	Current Public Use: YES	Future Public Use: YES
Land Code: 1000000938	Agency Land Code: R2913077	Land Name: FORESTRY	County: AITKIN	Acres: 40.00
City:	Site Code: R290286	Classification Per M.S. 86A.05: f. state forests and state forest subareas	Current Public Use: YES	Future Public Use: YES
Land Code: 1000000939	Agency Land Code: R2916508	Land Name: FORESTRY	County: AITKIN	Acres: 40.00
City:	Site Code: R290286	Classification Per M.S. 86A.05: f. state forests and state forest subareas	Current Public Use: YES	Future Public Use: YES
Land Code: 1000000940	Agency Land Code: R2916523	Land Name: FORESTRY	County: AITKIN	Acres: 40.00
City:	Site Code: R290286	Classification Per M.S. 86A.05: f. state forests and state forest subareas	Current Public Use: YES	Future Public Use: YES
Land Code: 1000000941	Agency Land Code: R2913444	Land Name: FORESTRY	County: AITKIN	Acres: 40.00
City:	Site Code: R290286	Classification Per M.S. 86A.05: f. state forests and state forest subareas	Current Public Use: YES	Future Public Use: YES
Land Code: 1000000942	Agency Land Code: R2914143	Land Name: FORESTRY	County: AITKIN	Acres: 28.16
City:	Site Code: R290286	Classification Per M.S. 86A.05: f. state forests and state forest subareas	Current Public Use: YES	Future Public Use: YES
Land Code: 1000000943	Agency Land Code: R2917180	Land Name: FORESTRY	County: AITKIN	Acres: 2.00
City:	Site Code: R290286	Classification Per M.S. 86A.05: f. state forests and state forest subareas	Current Public Use: YES	Future Public Use: YES
Land Code: 1000000944	Agency Land Code: R2913512	Land Name: FORESTRY	County: AITKIN	Acres: 40.00
City:	Site Code: R290286	Classification Per M.S. 86A.05: f. state forests and state forest subareas	Current Public Use: YES	Future Public Use: YES
Land Code: 1000000945	Agency Land Code: R2917238	Land Name: FORESTRY	County: AITKIN	Acres: 40.00
City:	Site Code: R290286	Classification Per M.S. 86A.05: f. state forests and state forest subareas	Current Public Use: YES	Future Public Use: YES



Land Code: 1000000946	Agency Land Code: R2914219	Land Name: FORESTRY	County: AITKIN	Acres: 40.00
City:	Site Code: R290286	Classification Per M.S. 86A.05: f. state forests and state forest subareas	Current Public Use: YES	Future Public Use: YES
Land Code: 1000000947	Agency Land Code: R2913025	Land Name: FORESTRY	County: AITKIN	Acres: 41.23
City:	Site Code: R290286	Classification Per M.S. 86A.05: f. state forests and state forest subareas	Current Public Use: YES	Future Public Use: YES
Land Code: 1000000948	Agency Land Code: R2913332	Land Name: FORESTRY	County: AITKIN	Acres: 40.00
City:	Site Code: R290286	Classification Per M.S. 86A.05: f. state forests and state forest subareas	Current Public Use: YES	Future Public Use: YES
Land Code: 1000000949	Agency Land Code: R2914312	Land Name: FORESTRY	County: AITKIN	Acres: 40.00
City:	Site Code: R290286	Classification Per M.S. 86A.05: f. state forests and state forest subareas	Current Public Use: YES	Future Public Use: YES
Land Code: 1000000950	Agency Land Code: R2913855	Land Name: FORESTRY	County: AITKIN	Acres: 40.00
City:	Site Code: R290286	Classification Per M.S. 86A.05: f. state forests and state forest subareas	Current Public Use: YES	Future Public Use: YES
Land Code: 1000000951	Agency Land Code: R2916127	Land Name: FORESTRY	County: AITKIN	Acres: 40.00
City:	Site Code: R290286	Classification Per M.S. 86A.05: f. state forests and state forest subareas	Current Public Use: YES	Future Public Use: YES
Land Code: 1000000952	Agency Land Code: R2916825	Land Name: FORESTRY	County: AITKIN	Acres: 40.00
City:	Site Code: R290286	Classification Per M.S. 86A.05: f. state forests and state forest subareas	Current Public Use: YES	Future Public Use: YES
Land Code: 1000000953	Agency Land Code: R2916818	Land Name: FORESTRY	County: AITKIN	Acres: 40.00
City:	Site Code: R290286	Classification Per M.S. 86A.05: f. state forests and state forest subareas	Current Public Use: YES	Future Public Use: YES
Land Code: 1000000954	Agency Land Code: R2916322	Land Name: FORESTRY	County: AITKIN	Acres: 40.00
City:	Site Code: R290286	Classification Per M.S. 86A.05: f. state forests and state forest subareas	Current Public Use: YES	Future Public Use: YES
Land Code: 1000000955	Agency Land Code: R2916488	Land Name: FORESTRY	County: AITKIN	Acres: 40.00
City:	Site Code: R290286	Classification Per M.S. 86A.05: f. state forests and state forest subareas	Current Public Use: YES	Future Public Use: YES
Land Code: 1000000956	Agency Land Code: R2917255	Land Name: FORESTRY	County: AITKIN	Acres: 40.00
City:	Site Code: R290286	Classification Per M.S. 86A.05: f. state forests and state forest subareas	Current Public Use: YES	Future Public Use: YES
Land Code: 1000000957	Agency Land Code: R2917289	Land Name: FORESTRY	County: AITKIN	Acres: 40.00
City:	Site Code: R290286	Classification Per M.S. 86A.05: f. state forests and state forest subareas	Current Public Use: YES	Future Public Use: YES



Land Code: 1000000958	Agency Land Code: R2916549	Land Name: FORESTRY	County: AITKIN	Acres: 40.00
City:	Site Code: R290286	Classification Per M.S. 86A.05: f. state forests and state forest subareas	Current Public Use: YES	Future Public Use: YES
Land Code: 1000000959	Agency Land Code: R2913319	Land Name: FORESTRY	County: AITKIN	Acres: 40.00
City:	Site Code: R290286	Classification Per M.S. 86A.05: f. state forests and state forest subareas	Current Public Use: YES	Future Public Use: YES
Land Code: 1000000960	Agency Land Code: R2916414	Land Name: FORESTRY	County: AITKIN	Acres: 40.00
City:	Site Code: R290286	Classification Per M.S. 86A.05: f. state forests and state forest subareas	Current Public Use: YES	Future Public Use: YES
Land Code: 1000000961	Agency Land Code: R2916091	Land Name: FORESTRY	County: AITKIN	Acres: 39.35
City:	Site Code: R290286	Classification Per M.S. 86A.05: f. state forests and state forest subareas	Current Public Use: YES	Future Public Use: YES
Land Code: 1000000962	Agency Land Code: R2916357	Land Name: FORESTRY	County: AITKIN	Acres: 40.00
City:	Site Code: R290286	Classification Per M.S. 86A.05: f. state forests and state forest subareas	Current Public Use: YES	Future Public Use: YES
Land Code: 1000000963	Agency Land Code: R2913065	Land Name: FORESTRY	County: AITKIN	Acres: 40.00
City:	Site Code: R290286	Classification Per M.S. 86A.05: f. state forests and state forest subareas	Current Public Use: YES	Future Public Use: YES
Land Code: 1000000964	Agency Land Code: R2916352	Land Name: FORESTRY	County: AITKIN	Acres: 40.00
City:	Site Code: R290286	Classification Per M.S. 86A.05: f. state forests and state forest subareas	Current Public Use: YES	Future Public Use: YES
Land Code: 1000000965	Agency Land Code: R2916113	Land Name: FORESTRY	County: AITKIN	Acres: 40.00
City:	Site Code: R290286	Classification Per M.S. 86A.05: f. state forests and state forest subareas	Current Public Use: YES	Future Public Use: YES
Land Code: 1000000966	Agency Land Code: R2917200	Land Name: FORESTRY	County: AITKIN	Acres: 40.00
City:	Site Code: R290286	Classification Per M.S. 86A.05: f. state forests and state forest subareas	Current Public Use: YES	Future Public Use: YES
Land Code: 1000000967	Agency Land Code: R2914532	Land Name: FORESTRY	County: AITKIN	Acres: 40.00
City:	Site Code: R290286	Classification Per M.S. 86A.05: f. state forests and state forest subareas	Current Public Use: YES	Future Public Use: YES
Land Code: 1000000968	Agency Land Code: R2916681	Land Name: FORESTRY	County: AITKIN	Acres: 40.00
City:	Site Code: R290286	Classification Per M.S. 86A.05: f. state forests and state forest subareas	Current Public Use: YES	Future Public Use: YES
Land Code: 1000000969	Agency Land Code: R2913152	Land Name: FORESTRY	County: AITKIN	Acres: 40.00
City:	Site Code: R290286	Classification Per M.S. 86A.05: f. state forests and state forest subareas	Current Public Use: YES	Future Public Use: YES



Land Code: 1000000970	Agency Land Code: R2917293	Land Name: FORESTRY	County: AITKIN	Acres: 40.00
City:	Site Code: R290286	Classification Per M.S. 86A.05: f. state forests and state forest subareas	Current Public Use: YES	Future Public Use: YES
Land Code: 1000000971	Agency Land Code: R2914341	Land Name: FORESTRY	County: AITKIN	Acres: 40.00
City:	Site Code: R290286	Classification Per M.S. 86A.05: f. state forests and state forest subareas	Current Public Use: YES	Future Public Use: YES
Land Code: 1000000972	Agency Land Code: R2913746	Land Name: FORESTRY	County: AITKIN	Acres: 40.00
City:	Site Code: R290286	Classification Per M.S. 86A.05: f. state forests and state forest subareas	Current Public Use: YES	Future Public Use: YES
Land Code: 1000000973	Agency Land Code: R2914562	Land Name: FORESTRY	County: AITKIN	Acres: 40.00
City:	Site Code: R290286	Classification Per M.S. 86A.05: f. state forests and state forest subareas	Current Public Use: YES	Future Public Use: YES
Land Code: 1000000974	Agency Land Code: R2916715	Land Name: FORESTRY	County: AITKIN	Acres: 40.00
City:	Site Code: R290286	Classification Per M.S. 86A.05: f. state forests and state forest subareas	Current Public Use: YES	Future Public Use: YES
Land Code: 1000000975	Agency Land Code: R2914145	Land Name: FORESTRY	County: AITKIN	Acres: 40.00
City:	Site Code: R290286	Classification Per M.S. 86A.05: f. state forests and state forest subareas	Current Public Use: YES	Future Public Use: YES
Land Code: 1000000976	Agency Land Code: R2916046	Land Name: FORESTRY	County: AITKIN	Acres: 40.00
City:	Site Code: R290286	Classification Per M.S. 86A.05: f. state forests and state forest subareas	Current Public Use: YES	Future Public Use: YES
Land Code: 1000000977	Agency Land Code: R2917294	Land Name: FORESTRY	County: AITKIN	Acres: 40.00
City:	Site Code: R290286	Classification Per M.S. 86A.05: f. state forests and state forest subareas	Current Public Use: YES	Future Public Use: YES
Land Code: 1000000978	Agency Land Code: R2916329	Land Name: FORESTRY	County: AITKIN	Acres: 40.00
City:	Site Code: R290286	Classification Per M.S. 86A.05: f. state forests and state forest subareas	Current Public Use: YES	Future Public Use: YES
Land Code: 1000000979	Agency Land Code: R2916355	Land Name: FORESTRY	County: AITKIN	Acres: 40.00
City:	Site Code: R290286	Classification Per M.S. 86A.05: f. state forests and state forest subareas	Current Public Use: YES	Future Public Use: YES
Land Code: 1000000980	Agency Land Code: R2917116	Land Name: FORESTRY	County: AITKIN	Acres: 40.00
City:	Site Code: R290286	Classification Per M.S. 86A.05: f. state forests and state forest subareas	Current Public Use: YES	Future Public Use: YES
Land Code: 1000000981	Agency Land Code: R2913367	Land Name: FORESTRY	County: AITKIN	Acres: 13.40
City:	Site Code: R290286	Classification Per M.S. 86A.05: f. state forests and state forest subareas	Current Public Use: YES	Future Public Use: YES



Land Code: 1000000982	Agency Land Code: R2916093	Land Name: FORESTRY	County: AITKIN	Acres: 40.00
City:	Site Code: R290286	Classification Per M.S. 86A.05: f. state forests and state forest subareas	Current Public Use: YES	Future Public Use: YES
Land Code: 1000000983	Agency Land Code: R2914549	Land Name: FORESTRY	County: AITKIN	Acres: 40.00
City:	Site Code: R290286	Classification Per M.S. 86A.05: f. state forests and state forest subareas	Current Public Use: YES	Future Public Use: YES
Land Code: 1000000984	Agency Land Code: R2916504	Land Name: FORESTRY	County: AITKIN	Acres: 40.00
City:	Site Code: R290286	Classification Per M.S. 86A.05: f. state forests and state forest subareas	Current Public Use: YES	Future Public Use: YES
Land Code: 1000000985	Agency Land Code: R2918611	Land Name: FORESTRY	County: AITKIN	Acres: 40.00
City:	Site Code: R290286	Classification Per M.S. 86A.05: f. state forests and state forest subareas	Current Public Use: YES	Future Public Use: YES
Land Code: 1000000986	Agency Land Code: R2914561	Land Name: FORESTRY	County: AITKIN	Acres: 40.00
City:	Site Code: R290286	Classification Per M.S. 86A.05: f. state forests and state forest subareas	Current Public Use: YES	Future Public Use: YES
Land Code: 1000000987	Agency Land Code: R2914195	Land Name: FORESTRY	County: AITKIN	Acres: 40.00
City:	Site Code: R290286	Classification Per M.S. 86A.05: f. state forests and state forest subareas	Current Public Use: YES	Future Public Use: YES
Land Code: 1000000988	Agency Land Code: R2913626	Land Name: FORESTRY	County: AITKIN	Acres: 40.00
City:	Site Code: R290286	Classification Per M.S. 86A.05: f. state forests and state forest subareas	Current Public Use: YES	Future Public Use: YES
Land Code: 1000000989	Agency Land Code: R2913229	Land Name: FORESTRY	County: AITKIN	Acres: 40.00
City:	Site Code: R290286	Classification Per M.S. 86A.05: f. state forests and state forest subareas	Current Public Use: YES	Future Public Use: YES
Land Code: 1000000990	Agency Land Code: R2916135	Land Name: FORESTRY	County: AITKIN	Acres: 40.00
City:	Site Code: R290286	Classification Per M.S. 86A.05: f. state forests and state forest subareas	Current Public Use: YES	Future Public Use: YES
Land Code: 1000000991	Agency Land Code: R2916483	Land Name: FORESTRY	County: AITKIN	Acres: 40.00
City:	Site Code: R290286	Classification Per M.S. 86A.05: f. state forests and state forest subareas	Current Public Use: YES	Future Public Use: YES
Land Code: 1000000992	Agency Land Code: R2916163	Land Name: FORESTRY	County: AITKIN	Acres: 40.00
City:	Site Code: R290286	Classification Per M.S. 86A.05: f. state forests and state forest subareas	Current Public Use: YES	Future Public Use: YES
Land Code: 1000000993	Agency Land Code: R2914324	Land Name: FORESTRY	County: AITKIN	Acres: 40.00
City:	Site Code: R290286	Classification Per M.S. 86A.05: f. state forests and state forest subareas	Current Public Use: YES	Future Public Use: YES



Land Code: 1000000994	Agency Land Code: R2913822	Land Name: FORESTRY	County: AITKIN	Acres: 40.00
City:	Site Code: R290286	Classification Per M.S. 86A.05: f. state forests and state forest subareas	Current Public Use: YES	Future Public Use: YES
Land Code: 1000000995	Agency Land Code: R2913612	Land Name: FORESTRY	County: AITKIN	Acres: 40.00
City:	Site Code: R290286	Classification Per M.S. 86A.05: f. state forests and state forest subareas	Current Public Use: YES	Future Public Use: YES
Land Code: 1000000996	Agency Land Code: R2917263	Land Name: FORESTRY	County: AITKIN	Acres: 40.00
City:	Site Code: R290286	Classification Per M.S. 86A.05: f. state forests and state forest subareas	Current Public Use: YES	Future Public Use: YES
Land Code: 1000000997	Agency Land Code: R2916390	Land Name: FORESTRY	County: AITKIN	Acres: 40.00
City:	Site Code: R290286	Classification Per M.S. 86A.05: f. state forests and state forest subareas	Current Public Use: YES	Future Public Use: YES
Land Code: 1000000998	Agency Land Code: R2913731	Land Name: FORESTRY	County: AITKIN	Acres: 40.00
City:	Site Code: R290286	Classification Per M.S. 86A.05: f. state forests and state forest subareas	Current Public Use: YES	Future Public Use: YES
Land Code: 1000000999	Agency Land Code: R2917321	Land Name: FORESTRY	County: AITKIN	Acres: 40.00
City:	Site Code: R290286	Classification Per M.S. 86A.05: f. state forests and state forest subareas	Current Public Use: YES	Future Public Use: YES
Land Code: 1000001000	Agency Land Code: R2913142	Land Name: FORESTRY	County: AITKIN	Acres: 40.00
City:	Site Code: R290286	Classification Per M.S. 86A.05: f. state forests and state forest subareas	Current Public Use: YES	Future Public Use: YES
Land Code: 1000001001	Agency Land Code: R2916578	Land Name: FORESTRY	County: AITKIN	Acres: 40.00
City:	Site Code: R290286	Classification Per M.S. 86A.05: f. state forests and state forest subareas	Current Public Use: YES	Future Public Use: YES
Land Code: 1000001002	Agency Land Code: R2913232	Land Name: FORESTRY	County: AITKIN	Acres: 40.00
City:	Site Code: R290286	Classification Per M.S. 86A.05: f. state forests and state forest subareas	Current Public Use: YES	Future Public Use: YES
Land Code: 1000001003	Agency Land Code: R2916703	Land Name: FORESTRY	County: AITKIN	Acres: 40.00
City:	Site Code: R290286	Classification Per M.S. 86A.05: f. state forests and state forest subareas	Current Public Use: YES	Future Public Use: YES
Land Code: 1000001004	Agency Land Code: R2913515	Land Name: FORESTRY	County: AITKIN	Acres: 40.00
City:	Site Code: R290286	Classification Per M.S. 86A.05: f. state forests and state forest subareas	Current Public Use: YES	Future Public Use: YES
Land Code: 1000001005	Agency Land Code: R2916486	Land Name: FORESTRY	County: AITKIN	Acres: 40.00
City:	Site Code: R290286	Classification Per M.S. 86A.05: f. state forests and state forest subareas	Current Public Use: YES	Future Public Use: YES



Land Code: 1000001006	Agency Land Code: R2916217	Land Name: FORESTRY	County: AITKIN	Acres: 40.00
City:	Site Code: R290286	Classification Per M.S. 86A.05: f. state forests and state forest subareas	Current Public Use: YES	Future Public Use: YES
Land Code: 1000001007	Agency Land Code: R2913418	Land Name: FORESTRY	County: AITKIN	Acres: 40.00
City:	Site Code: R290286	Classification Per M.S. 86A.05: f. state forests and state forest subareas	Current Public Use: YES	Future Public Use: YES
Land Code: 1000001008	Agency Land Code: R2916708	Land Name: FORESTRY	County: AITKIN	Acres: 40.00
City:	Site Code: R290286	Classification Per M.S. 86A.05: f. state forests and state forest subareas	Current Public Use: YES	Future Public Use: YES
Land Code: 1000001009	Agency Land Code: R2916336	Land Name: FORESTRY	County: AITKIN	Acres: 40.00
City:	Site Code: R290286	Classification Per M.S. 86A.05: f. state forests and state forest subareas	Current Public Use: YES	Future Public Use: YES
Land Code: 1000001010	Agency Land Code: R2913827	Land Name: FORESTRY	County: AITKIN	Acres: 40.00
City:	Site Code: R290286	Classification Per M.S. 86A.05: f. state forests and state forest subareas	Current Public Use: YES	Future Public Use: YES
Land Code: 1000001011	Agency Land Code: R2917117	Land Name: FORESTRY	County: AITKIN	Acres: 40.00
City:	Site Code: R290286	Classification Per M.S. 86A.05: f. state forests and state forest subareas	Current Public Use: YES	Future Public Use: YES
Land Code: 1000001012	Agency Land Code: R2913688	Land Name: FORESTRY	County: AITKIN	Acres: 40.00
City:	Site Code: R290286	Classification Per M.S. 86A.05: f. state forests and state forest subareas	Current Public Use: YES	Future Public Use: YES
Land Code: 1000001013	Agency Land Code: R2914564	Land Name: FORESTRY	County: AITKIN	Acres: 40.00
City:	Site Code: R290286	Classification Per M.S. 86A.05: f. state forests and state forest subareas	Current Public Use: YES	Future Public Use: YES
Land Code: 1000001014	Agency Land Code: R2914403	Land Name: FORESTRY	County: AITKIN	Acres: 40.00
City:	Site Code: R290286	Classification Per M.S. 86A.05: f. state forests and state forest subareas	Current Public Use: YES	Future Public Use: YES
Land Code: 1000001015	Agency Land Code: R2916506	Land Name: FORESTRY	County: AITKIN	Acres: 40.00
City:	Site Code: R290286	Classification Per M.S. 86A.05: f. state forests and state forest subareas	Current Public Use: YES	Future Public Use: YES
Land Code: 1000001016	Agency Land Code: R2916608	Land Name: FORESTRY	County: AITKIN	Acres: 40.00
City:	Site Code: R290286	Classification Per M.S. 86A.05: f. state forests and state forest subareas	Current Public Use: YES	Future Public Use: YES
Land Code: 1000001017	Agency Land Code: R2916529	Land Name: FORESTRY	County: AITKIN	Acres: 40.00
City:	Site Code: R290286	Classification Per M.S. 86A.05: f. state forests and state forest subareas	Current Public Use: YES	Future Public Use: YES



Land Code: 1000001018	Agency Land Code: R2916142	Land Name: FORESTRY	County: AITKIN	Acres: 40.00
City:	Site Code: R290286	Classification Per M.S. 86A.05: f. state forests and state forest subareas	Current Public Use: YES	Future Public Use: YES
Land Code: 1000001019	Agency Land Code: R2916665	Land Name: FORESTRY	County: AITKIN	Acres: 40.00
City:	Site Code: R290286	Classification Per M.S. 86A.05: f. state forests and state forest subareas	Current Public Use: YES	Future Public Use: YES
Land Code: 1000001020	Agency Land Code: R2914316	Land Name: FORESTRY	County: AITKIN	Acres: 40.00
City:	Site Code: R290286	Classification Per M.S. 86A.05: f. state forests and state forest subareas	Current Public Use: YES	Future Public Use: YES
Land Code: 1000001021	Agency Land Code: R2913566	Land Name: FORESTRY	County: AITKIN	Acres: 40.00
City:	Site Code: R290286	Classification Per M.S. 86A.05: f. state forests and state forest subareas	Current Public Use: YES	Future Public Use: YES
Land Code: 1000001022	Agency Land Code: R2913685	Land Name: FORESTRY	County: AITKIN	Acres: 40.00
City:	Site Code: R290286	Classification Per M.S. 86A.05: f. state forests and state forest subareas	Current Public Use: YES	Future Public Use: YES
Land Code: 1000001023	Agency Land Code: R2916663	Land Name: FORESTRY	County: AITKIN	Acres: 40.00
City:	Site Code: R290286	Classification Per M.S. 86A.05: f. state forests and state forest subareas	Current Public Use: YES	Future Public Use: YES
Land Code: 1000001024	Agency Land Code: R2913408	Land Name: FORESTRY	County: AITKIN	Acres: 40.00
City:	Site Code: R290286	Classification Per M.S. 86A.05: f. state forests and state forest subareas	Current Public Use: YES	Future Public Use: YES
Land Code: 1000001025	Agency Land Code: R2913507	Land Name: FORESTRY	County: AITKIN	Acres: 40.00
City:	Site Code: R290286	Classification Per M.S. 86A.05: f. state forests and state forest subareas	Current Public Use: YES	Future Public Use: YES
Land Code: 1000001026	Agency Land Code: R2916482	Land Name: FORESTRY	County: AITKIN	Acres: 40.00
City:	Site Code: R290286	Classification Per M.S. 86A.05: f. state forests and state forest subareas	Current Public Use: YES	Future Public Use: YES
Land Code: 1000001027	Agency Land Code: R2914151	Land Name: FORESTRY	County: AITKIN	Acres: 40.00
City:	Site Code: R290286	Classification Per M.S. 86A.05: f. state forests and state forest subareas	Current Public Use: YES	Future Public Use: YES
Land Code: 1000001028	Agency Land Code: R2913035	Land Name: FORESTRY	County: AITKIN	Acres: 40.00
City:	Site Code: R290286	Classification Per M.S. 86A.05: f. state forests and state forest subareas	Current Public Use: YES	Future Public Use: YES
Land Code: 1000001029	Agency Land Code: R2916208	Land Name: FORESTRY	County: AITKIN	Acres: 40.00
City:	Site Code: R290286	Classification Per M.S. 86A.05: f. state forests and state forest subareas	Current Public Use: YES	Future Public Use: YES



Land Code: 1000001030	Agency Land Code: R2916712	Land Name: FORESTRY	County: AITKIN	Acres: 40.00
City:	Site Code: R290286	Classification Per M.S. 86A.05: f. state forests and state forest subareas	Current Public Use: YES	Future Public Use: YES
Land Code: 1000001031	Agency Land Code: R2918620	Land Name: FORESTRY	County: AITKIN	Acres: 40.00
City:	Site Code: R290286	Classification Per M.S. 86A.05: f. state forests and state forest subareas	Current Public Use: YES	Future Public Use: YES
Land Code: 1000001032	Agency Land Code: R2916462	Land Name: FORESTRY	County: AITKIN	Acres: 40.00
City:	Site Code: R290286	Classification Per M.S. 86A.05: f. state forests and state forest subareas	Current Public Use: YES	Future Public Use: YES
Land Code: 1000001033	Agency Land Code: R2914176	Land Name: FORESTRY	County: AITKIN	Acres: 40.00
City:	Site Code: R290286	Classification Per M.S. 86A.05: f. state forests and state forest subareas	Current Public Use: YES	Future Public Use: YES
Land Code: 1000001034	Agency Land Code: R2914534	Land Name: FORESTRY	County: AITKIN	Acres: 40.00
City:	Site Code: R290286	Classification Per M.S. 86A.05: f. state forests and state forest subareas	Current Public Use: YES	Future Public Use: YES
Land Code: 1000001035	Agency Land Code: R2917225	Land Name: FORESTRY	County: AITKIN	Acres: 40.00
City:	Site Code: R290286	Classification Per M.S. 86A.05: f. state forests and state forest subareas	Current Public Use: YES	Future Public Use: YES
Land Code: 1000001036	Agency Land Code: R2913253	Land Name: FORESTRY	County: AITKIN	Acres: 40.00
City:	Site Code: R290286	Classification Per M.S. 86A.05: f. state forests and state forest subareas	Current Public Use: YES	Future Public Use: YES
Land Code: 1000001037	Agency Land Code: R2917182	Land Name: FORESTRY	County: AITKIN	Acres: 3.85
City:	Site Code: R290286	Classification Per M.S. 86A.05: f. state forests and state forest subareas	Current Public Use: YES	Future Public Use: YES
Land Code: 1000001038	Agency Land Code: R2916098	Land Name: FORESTRY	County: AITKIN	Acres: 40.00
City:	Site Code: R290286	Classification Per M.S. 86A.05: f. state forests and state forest subareas	Current Public Use: YES	Future Public Use: YES
Land Code: 1000001039	Agency Land Code: R2916159	Land Name: FORESTRY	County: AITKIN	Acres: 40.00
City:	Site Code: R290286	Classification Per M.S. 86A.05: f. state forests and state forest subareas	Current Public Use: YES	Future Public Use: YES
Land Code: 1000001040	Agency Land Code: R2916043	Land Name: FORESTRY	County: AITKIN	Acres: 40.00
City:	Site Code: R290286	Classification Per M.S. 86A.05: f. state forests and state forest subareas	Current Public Use: YES	Future Public Use: YES
Land Code: 1000001041	Agency Land Code: R2916803	Land Name: FORESTRY	County: AITKIN	Acres: 40.00
City:	Site Code: R290286	Classification Per M.S. 86A.05: f. state forests and state forest subareas	Current Public Use: YES	Future Public Use: YES



Land Code: 1000001042	Agency Land Code: R2916804	Land Name: FORESTRY	County: AITKIN	Acres: 40.00
City:	Site Code: R290286	Classification Per M.S. 86A.05: f. state forests and state forest subareas	Current Public Use: YES	Future Public Use: YES
Land Code: 1000001043	Agency Land Code: R2913661	Land Name: FORESTRY	County: AITKIN	Acres: 40.00
City:	Site Code: R290286	Classification Per M.S. 86A.05: f. state forests and state forest subareas	Current Public Use: YES	Future Public Use: YES
Land Code: 1000001044	Agency Land Code: R2913312	Land Name: FORESTRY	County: AITKIN	Acres: 40.00
City:	Site Code: R290286	Classification Per M.S. 86A.05: f. state forests and state forest subareas	Current Public Use: YES	Future Public Use: YES
Land Code: 1000001045	Agency Land Code: R2917319	Land Name: FORESTRY	County: AITKIN	Acres: 40.00
City:	Site Code: R290286	Classification Per M.S. 86A.05: f. state forests and state forest subareas	Current Public Use: YES	Future Public Use: YES
Land Code: 1000001046	Agency Land Code: R2916077	Land Name: FORESTRY	County: AITKIN	Acres: 40.00
City:	Site Code: R290286	Classification Per M.S. 86A.05: f. state forests and state forest subareas	Current Public Use: YES	Future Public Use: YES
Land Code: 1000001047	Agency Land Code: R2916662	Land Name: FORESTRY	County: AITKIN	Acres: 40.00
City:	Site Code: R290286	Classification Per M.S. 86A.05: f. state forests and state forest subareas	Current Public Use: YES	Future Public Use: YES
Land Code: 1000001048	Agency Land Code: R2913167	Land Name: FORESTRY	County: AITKIN	Acres: 40.00
City:	Site Code: R290286	Classification Per M.S. 86A.05: f. state forests and state forest subareas	Current Public Use: YES	Future Public Use: YES
Land Code: 1000001049	Agency Land Code: R2914060	Land Name: FORESTRY	County: AITKIN	Acres: 40.00
City:	Site Code: R290286	Classification Per M.S. 86A.05: f. state forests and state forest subareas	Current Public Use: YES	Future Public Use: YES
Land Code: 1000001050	Agency Land Code: R2913318	Land Name: FORESTRY	County: AITKIN	Acres: 40.00
City:	Site Code: R290286	Classification Per M.S. 86A.05: f. state forests and state forest subareas	Current Public Use: YES	Future Public Use: YES
Land Code: 1000001051	Agency Land Code: R2913497	Land Name: FORESTRY	County: AITKIN	Acres: 40.00
City:	Site Code: R290286	Classification Per M.S. 86A.05: f. state forests and state forest subareas	Current Public Use: YES	Future Public Use: YES
Land Code: 1000001052	Agency Land Code: R2916673	Land Name: FORESTRY	County: AITKIN	Acres: 40.00
City:	Site Code: R290286	Classification Per M.S. 86A.05: f. state forests and state forest subareas	Current Public Use: YES	Future Public Use: YES
Land Code: 1000001053	Agency Land Code: R2913861	Land Name: FORESTRY	County: AITKIN	Acres: 40.00
City:	Site Code: R290286	Classification Per M.S. 86A.05: f. state forests and state forest subareas	Current Public Use: YES	Future Public Use: YES



Land Code: 1000001054	Agency Land Code: R2916165	Land Name: FORESTRY	County: AITKIN	Acres: 40.00
City:	Site Code: R290286	Classification Per M.S. 86A.05: f. state forests and state forest subareas	Current Public Use: YES	Future Public Use: YES
Land Code: 1000001055	Agency Land Code: R2913397	Land Name: FORESTRY	County: AITKIN	Acres: 40.00
City:	Site Code: R290286	Classification Per M.S. 86A.05: f. state forests and state forest subareas	Current Public Use: YES	Future Public Use: YES
Land Code: 1000001056	Agency Land Code: R2914017	Land Name: FORESTRY	County: AITKIN	Acres: 40.00
City:	Site Code: R290286	Classification Per M.S. 86A.05: f. state forests and state forest subareas	Current Public Use: YES	Future Public Use: YES
Land Code: 1000001057	Agency Land Code: R2916154	Land Name: FORESTRY	County: AITKIN	Acres: 40.00
City:	Site Code: R290286	Classification Per M.S. 86A.05: f. state forests and state forest subareas	Current Public Use: YES	Future Public Use: YES
Land Code: 1000001058	Agency Land Code: R2916800	Land Name: FORESTRY	County: AITKIN	Acres: 40.00
City:	Site Code: R290286	Classification Per M.S. 86A.05: f. state forests and state forest subareas	Current Public Use: YES	Future Public Use: YES
Land Code: 1000001059	Agency Land Code: R2916707	Land Name: FORESTRY	County: AITKIN	Acres: 40.00
City:	Site Code: R290286	Classification Per M.S. 86A.05: f. state forests and state forest subareas	Current Public Use: YES	Future Public Use: YES
Land Code: 1000001060	Agency Land Code: R2913078	Land Name: FORESTRY	County: AITKIN	Acres: 40.00
City:	Site Code: R290286	Classification Per M.S. 86A.05: f. state forests and state forest subareas	Current Public Use: YES	Future Public Use: YES
Land Code: 1000001061	Agency Land Code: R2916137	Land Name: FORESTRY	County: AITKIN	Acres: 40.00
City:	Site Code: R290286	Classification Per M.S. 86A.05: f. state forests and state forest subareas	Current Public Use: YES	Future Public Use: YES
Land Code: 1000001062	Agency Land Code: R2916689	Land Name: FORESTRY	County: AITKIN	Acres: 40.00
City:	Site Code: R290286	Classification Per M.S. 86A.05: f. state forests and state forest subareas	Current Public Use: YES	Future Public Use: YES
Land Code: 1000001063	Agency Land Code: R2916263	Land Name: FORESTRY	County: AITKIN	Acres: 40.00
City:	Site Code: R290286	Classification Per M.S. 86A.05: f. state forests and state forest subareas	Current Public Use: YES	Future Public Use: YES
Land Code: 1000001064	Agency Land Code: R2913127	Land Name: FORESTRY	County: AITKIN	Acres: 46.35
City:	Site Code: R290286	Classification Per M.S. 86A.05: f. state forests and state forest subareas	Current Public Use: YES	Future Public Use: YES
Land Code: 1000001065	Agency Land Code: R2916464	Land Name: FORESTRY	County: AITKIN	Acres: 40.00
City:	Site Code: R290286	Classification Per M.S. 86A.05: f. state forests and state forest subareas	Current Public Use: YES	Future Public Use: YES



Land Code: 1000001066	Agency Land Code: R2913124	Land Name: FORESTRY	County: AITKIN	Acres: 40.00
City:	Site Code: R290286	Classification Per M.S. 86A.05: f. state forests and state forest subareas	Current Public Use: YES	Future Public Use: YES
Land Code: 1000001067	Agency Land Code: R2913028	Land Name: FORESTRY	County: AITKIN	Acres: 40.00
City:	Site Code: R290286	Classification Per M.S. 86A.05: f. state forests and state forest subareas	Current Public Use: YES	Future Public Use: YES
Land Code: 1000001068	Agency Land Code: R2913249	Land Name: FORESTRY	County: AITKIN	Acres: 40.00
City:	Site Code: R290286	Classification Per M.S. 86A.05: f. state forests and state forest subareas	Current Public Use: YES	Future Public Use: YES
Land Code: 1000001069	Agency Land Code: R2917257	Land Name: FORESTRY	County: AITKIN	Acres: 40.00
City:	Site Code: R290286	Classification Per M.S. 86A.05: f. state forests and state forest subareas	Current Public Use: YES	Future Public Use: YES
Land Code: 1000001070	Agency Land Code: R2913605	Land Name: FORESTRY	County: AITKIN	Acres: 40.00
City:	Site Code: R290286	Classification Per M.S. 86A.05: f. state forests and state forest subareas	Current Public Use: YES	Future Public Use: YES
Land Code: 1000001071	Agency Land Code: R2913647	Land Name: FORESTRY	County: AITKIN	Acres: 40.00
City:	Site Code: R290286	Classification Per M.S. 86A.05: f. state forests and state forest subareas	Current Public Use: YES	Future Public Use: YES
Land Code: 1000001072	Agency Land Code: R2916181	Land Name: FORESTRY	County: AITKIN	Acres: 40.00
City:	Site Code: R290286	Classification Per M.S. 86A.05: f. state forests and state forest subareas	Current Public Use: YES	Future Public Use: YES
Land Code: 1000001073	Agency Land Code: R2916572	Land Name: FORESTRY	County: AITKIN	Acres: 40.00
City:	Site Code: R290286	Classification Per M.S. 86A.05: f. state forests and state forest subareas	Current Public Use: YES	Future Public Use: YES
Land Code: 1000001074	Agency Land Code: R2917307	Land Name: FORESTRY	County: AITKIN	Acres: 40.00
City:	Site Code: R290286	Classification Per M.S. 86A.05: f. state forests and state forest subareas	Current Public Use: YES	Future Public Use: YES
Land Code: 1000001075	Agency Land Code: R2916667	Land Name: FORESTRY	County: AITKIN	Acres: 40.00
City:	Site Code: R290286	Classification Per M.S. 86A.05: f. state forests and state forest subareas	Current Public Use: YES	Future Public Use: YES
Land Code: 1000001076	Agency Land Code: R2914519	Land Name: FORESTRY	County: AITKIN	Acres: 40.00
City:	Site Code: R290286	Classification Per M.S. 86A.05: f. state forests and state forest subareas	Current Public Use: YES	Future Public Use: YES
Land Code: 1000001077	Agency Land Code: R2914238	Land Name: FORESTRY	County: AITKIN	Acres: 40.00
City:	Site Code: R290286	Classification Per M.S. 86A.05: f. state forests and state forest subareas	Current Public Use: YES	Future Public Use: YES



Land Code: 1000001078	Agency Land Code: R2917132	Land Name: FORESTRY	County: AITKIN	Acres: 40.00
City:	Site Code: R290286	Classification Per M.S. 86A.05: f. state forests and state forest subareas	Current Public Use: YES	Future Public Use: YES
Land Code: 1000001079	Agency Land Code: R2913371	Land Name: FORESTRY	County: AITKIN	Acres: 37.50
City:	Site Code: R290286	Classification Per M.S. 86A.05: f. state forests and state forest subareas	Current Public Use: YES	Future Public Use: YES
Land Code: 1000001080	Agency Land Code: R2913920	Land Name: FORESTRY	County: AITKIN	Acres: 40.00
City:	Site Code: R290286	Classification Per M.S. 86A.05: f. state forests and state forest subareas	Current Public Use: YES	Future Public Use: YES
Land Code: 1000001081	Agency Land Code: R2914448	Land Name: FORESTRY	County: AITKIN	Acres: 40.00
City:	Site Code: R290286	Classification Per M.S. 86A.05: f. state forests and state forest subareas	Current Public Use: YES	Future Public Use: YES
Land Code: 1000001082	Agency Land Code: R2916427	Land Name: FORESTRY	County: AITKIN	Acres: 10.00
City:	Site Code: R290286	Classification Per M.S. 86A.05: f. state forests and state forest subareas	Current Public Use: YES	Future Public Use: YES
Land Code: 1000001083	Agency Land Code: R2914356	Land Name: FORESTRY	County: AITKIN	Acres: 40.00
City:	Site Code: R290286	Classification Per M.S. 86A.05: f. state forests and state forest subareas	Current Public Use: YES	Future Public Use: YES
Land Code: 1000001084	Agency Land Code: R2913336	Land Name: FORESTRY	County: AITKIN	Acres: 40.00
City:	Site Code: R290286	Classification Per M.S. 86A.05: f. state forests and state forest subareas	Current Public Use: YES	Future Public Use: YES
Land Code: 1000001085	Agency Land Code: R2913599	Land Name: FORESTRY	County: AITKIN	Acres: 50.48
City:	Site Code: R290286	Classification Per M.S. 86A.05: f. state forests and state forest subareas	Current Public Use: YES	Future Public Use: YES
Land Code: 1000001086	Agency Land Code: R2916446	Land Name: FORESTRY	County: AITKIN	Acres: 40.00
City:	Site Code: R290286	Classification Per M.S. 86A.05: f. state forests and state forest subareas	Current Public Use: YES	Future Public Use: YES
Land Code: 1000001087	Agency Land Code: R2913555	Land Name: FORESTRY	County: AITKIN	Acres: 57.65
City:	Site Code: R290286	Classification Per M.S. 86A.05: f. state forests and state forest subareas	Current Public Use: YES	Future Public Use: YES
Land Code: 1000001088	Agency Land Code: R2917234	Land Name: FORESTRY	County: AITKIN	Acres: 40.00
City:	Site Code: R290286	Classification Per M.S. 86A.05: f. state forests and state forest subareas	Current Public Use: YES	Future Public Use: YES
Land Code: 1000001089	Agency Land Code: R2916071	Land Name: FORESTRY	County: AITKIN	Acres: 39.76
City:	Site Code: R290286	Classification Per M.S. 86A.05: f. state forests and state forest subareas	Current Public Use: YES	Future Public Use: YES



Land Code: 1000001090	Agency Land Code: R2916170	Land Name: FORESTRY	County: AITKIN	Acres: 40.00
City:	Site Code: R290286	Classification Per M.S. 86A.05: f. state forests and state forest subareas	Current Public Use: YES	Future Public Use: YES
Land Code: 1000001091	Agency Land Code: R2913400	Land Name: FORESTRY	County: AITKIN	Acres: 40.00
City:	Site Code: R290286	Classification Per M.S. 86A.05: f. state forests and state forest subareas	Current Public Use: YES	Future Public Use: YES
Land Code: 1000001092	Agency Land Code: R2916215	Land Name: FORESTRY	County: AITKIN	Acres: 40.00
City:	Site Code: R290286	Classification Per M.S. 86A.05: f. state forests and state forest subareas	Current Public Use: YES	Future Public Use: YES
Land Code: 1000001093	Agency Land Code: R2916571	Land Name: FORESTRY	County: AITKIN	Acres: 39.48
City:	Site Code: R290286	Classification Per M.S. 86A.05: f. state forests and state forest subareas	Current Public Use: YES	Future Public Use: YES
Land Code: 1000001094	Agency Land Code: R2916324	Land Name: FORESTRY	County: AITKIN	Acres: 40.00
City:	Site Code: R290286	Classification Per M.S. 86A.05: f. state forests and state forest subareas	Current Public Use: YES	Future Public Use: YES
Land Code: 1000001095	Agency Land Code: R2916460	Land Name: FORESTRY	County: AITKIN	Acres: 40.00
City:	Site Code: R290286	Classification Per M.S. 86A.05: f. state forests and state forest subareas	Current Public Use: YES	Future Public Use: YES
Land Code: 1000001096	Agency Land Code: R2913748	Land Name: FORESTRY	County: AITKIN	Acres: 40.00
City:	Site Code: R290286	Classification Per M.S. 86A.05: f. state forests and state forest subareas	Current Public Use: YES	Future Public Use: YES
Land Code: 1000001097	Agency Land Code: R2916505	Land Name: FORESTRY	County: AITKIN	Acres: 40.00
City:	Site Code: R290286	Classification Per M.S. 86A.05: f. state forests and state forest subareas	Current Public Use: YES	Future Public Use: YES
Land Code: 1000001098	Agency Land Code: R2914168	Land Name: FORESTRY	County: AITKIN	Acres: 40.00
City:	Site Code: R290286	Classification Per M.S. 86A.05: f. state forests and state forest subareas	Current Public Use: YES	Future Public Use: YES
Land Code: 1000001099	Agency Land Code: R2917230	Land Name: FORESTRY	County: AITKIN	Acres: 40.00
City:	Site Code: R290286	Classification Per M.S. 86A.05: f. state forests and state forest subareas	Current Public Use: YES	Future Public Use: YES
Land Code: 1000001100	Agency Land Code: R2916360	Land Name: FORESTRY	County: AITKIN	Acres: 40.00
City:	Site Code: R290286	Classification Per M.S. 86A.05: f. state forests and state forest subareas	Current Public Use: YES	Future Public Use: YES
Land Code: 1000001101	Agency Land Code: R2916422	Land Name: FORESTRY	County: AITKIN	Acres: 40.00
City:	Site Code: R290286	Classification Per M.S. 86A.05: f. state forests and state forest subareas	Current Public Use: YES	Future Public Use: YES



Land Code: 1000001102	Agency Land Code: R2914445	Land Name: FORESTRY	County: AITKIN	Acres: 40.00
City:	Site Code: R290286	Classification Per M.S. 86A.05: f. state forests and state forest subareas	Current Public Use: YES	Future Public Use: YES
Land Code: 1000001103	Agency Land Code: R2913493	Land Name: FORESTRY	County: AITKIN	Acres: 40.00
City:	Site Code: R290286	Classification Per M.S. 86A.05: f. state forests and state forest subareas	Current Public Use: YES	Future Public Use: YES
Land Code: 1000001104	Agency Land Code: R2916810	Land Name: FORESTRY	County: AITKIN	Acres: 40.00
City:	Site Code: R290286	Classification Per M.S. 86A.05: f. state forests and state forest subareas	Current Public Use: YES	Future Public Use: YES
Land Code: 1000001105	Agency Land Code: R2914260	Land Name: FORESTRY	County: AITKIN	Acres: 40.00
City:	Site Code: R290286	Classification Per M.S. 86A.05: f. state forests and state forest subareas	Current Public Use: YES	Future Public Use: YES
Land Code: 1000001106	Agency Land Code: R2916502	Land Name: FORESTRY	County: AITKIN	Acres: 40.00
City:	Site Code: R290286	Classification Per M.S. 86A.05: f. state forests and state forest subareas	Current Public Use: YES	Future Public Use: YES
Land Code: 1000001107	Agency Land Code: R2914243	Land Name: FORESTRY	County: AITKIN	Acres: 40.00
City:	Site Code: R290286	Classification Per M.S. 86A.05: f. state forests and state forest subareas	Current Public Use: YES	Future Public Use: YES
Land Code: 1000001108	Agency Land Code: R2914132	Land Name: FORESTRY	County: AITKIN	Acres: 40.00
City:	Site Code: R290286	Classification Per M.S. 86A.05: f. state forests and state forest subareas	Current Public Use: YES	Future Public Use: YES
Land Code: 1000001109	Agency Land Code: R2914571	Land Name: FORESTRY	County: AITKIN	Acres: 40.00
City:	Site Code: R290286	Classification Per M.S. 86A.05: f. state forests and state forest subareas	Current Public Use: YES	Future Public Use: YES
Land Code: 1000001110	Agency Land Code: R2914214	Land Name: FORESTRY	County: AITKIN	Acres: 40.00
City:	Site Code: R290286	Classification Per M.S. 86A.05: f. state forests and state forest subareas	Current Public Use: YES	Future Public Use: YES
Land Code: 1000001111	Agency Land Code: R2914588	Land Name: FORESTRY	County: AITKIN	Acres: 40.00
City:	Site Code: R290286	Classification Per M.S. 86A.05: f. state forests and state forest subareas	Current Public Use: YES	Future Public Use: YES
Land Code: 1000001112	Agency Land Code: R2913082	Land Name: FORESTRY	County: AITKIN	Acres: 38.13
City:	Site Code: R290286	Classification Per M.S. 86A.05: f. state forests and state forest subareas	Current Public Use: YES	Future Public Use: YES
Land Code: 1000001113	Agency Land Code: R2913102	Land Name: FORESTRY	County: AITKIN	Acres: 40.00
City:	Site Code: R290286	Classification Per M.S. 86A.05: f. state forests and state forest subareas	Current Public Use: YES	Future Public Use: YES



Land Code: 1000001114	Agency Land Code: R2913208	Land Name: FORESTRY	County: AITKIN	Acres: 40.00
City:	Site Code: R290286	Classification Per M.S. 86A.05: f. state forests and state forest subareas	Current Public Use: YES	Future Public Use: YES
Land Code: 1000001115	Agency Land Code: R2913344	Land Name: FORESTRY	County: AITKIN	Acres: 40.00
City:	Site Code: R290286	Classification Per M.S. 86A.05: f. state forests and state forest subareas	Current Public Use: YES	Future Public Use: YES
Land Code: 1000001116	Agency Land Code: R2913368	Land Name: FORESTRY	County: AITKIN	Acres: 1.60
City:	Site Code: R290286	Classification Per M.S. 86A.05: f. state forests and state forest subareas	Current Public Use: YES	Future Public Use: YES
Land Code: 1000001117	Agency Land Code: R2913389	Land Name: FORESTRY	County: AITKIN	Acres: 40.00
City:	Site Code: R290286	Classification Per M.S. 86A.05: f. state forests and state forest subareas	Current Public Use: YES	Future Public Use: YES
Land Code: 1000001118	Agency Land Code: R2913399	Land Name: FORESTRY	County: AITKIN	Acres: 40.00
City:	Site Code: R290286	Classification Per M.S. 86A.05: f. state forests and state forest subareas	Current Public Use: YES	Future Public Use: YES
Land Code: 1000001119	Agency Land Code: R2913516	Land Name: FORESTRY	County: AITKIN	Acres: 40.00
City:	Site Code: R290286	Classification Per M.S. 86A.05: f. state forests and state forest subareas	Current Public Use: YES	Future Public Use: YES
Land Code: 1000001120	Agency Land Code: R2913593	Land Name: FORESTRY	County: AITKIN	Acres: 40.00
City:	Site Code: R290286	Classification Per M.S. 86A.05: f. state forests and state forest subareas	Current Public Use: YES	Future Public Use: YES
Land Code: 1000001121	Agency Land Code: R2913663	Land Name: FORESTRY	County: AITKIN	Acres: 40.00
City:	Site Code: R290286	Classification Per M.S. 86A.05: f. state forests and state forest subareas	Current Public Use: YES	Future Public Use: YES
Land Code: 1000001122	Agency Land Code: R2913684	Land Name: FORESTRY	County: AITKIN	Acres: 40.00
City:	Site Code: R290286	Classification Per M.S. 86A.05: f. state forests and state forest subareas	Current Public Use: YES	Future Public Use: YES
Land Code: 1000001123	Agency Land Code: R2913625	Land Name: FORESTRY	County: AITKIN	Acres: 40.00
City:	Site Code: R290286	Classification Per M.S. 86A.05: f. state forests and state forest subareas	Current Public Use: YES	Future Public Use: YES
Land Code: 1000001124	Agency Land Code: R2914263	Land Name: FORESTRY	County: AITKIN	Acres: 40.00
City:	Site Code: R290286	Classification Per M.S. 86A.05: f. state forests and state forest subareas	Current Public Use: YES	Future Public Use: YES
Land Code: 1000001125	Agency Land Code: R2916120	Land Name: FORESTRY	County: AITKIN	Acres: 40.00
City:	Site Code: R290286	Classification Per M.S. 86A.05: f. state forests and state forest subareas	Current Public Use: YES	Future Public Use: YES



Land Code: 1000001126	Agency Land Code: R2916078	Land Name: FORESTRY	County: AITKIN	Acres: 40.00
City:	Site Code: R290286	Classification Per M.S. 86A.05: f. state forests and state forest subareas	Current Public Use: YES	Future Public Use: YES
Land Code: 1000001127	Agency Land Code: R2916100	Land Name: FORESTRY	County: AITKIN	Acres: 40.00
City:	Site Code: R290286	Classification Per M.S. 86A.05: f. state forests and state forest subareas	Current Public Use: YES	Future Public Use: YES
Land Code: 1000001128	Agency Land Code: R2916112	Land Name: FORESTRY	County: AITKIN	Acres: 40.00
City:	Site Code: R290286	Classification Per M.S. 86A.05: f. state forests and state forest subareas	Current Public Use: YES	Future Public Use: YES
Land Code: 1000001129	Agency Land Code: R2916168	Land Name: FORESTRY	County: AITKIN	Acres: 40.00
City:	Site Code: R290286	Classification Per M.S. 86A.05: f. state forests and state forest subareas	Current Public Use: YES	Future Public Use: YES
Land Code: 1000001130	Agency Land Code: R2916178	Land Name: FORESTRY	County: AITKIN	Acres: 40.00
City:	Site Code: R290286	Classification Per M.S. 86A.05: f. state forests and state forest subareas	Current Public Use: YES	Future Public Use: YES
Land Code: 1000001131	Agency Land Code: R2913757	Land Name: FORESTRY	County: AITKIN	Acres: 40.00
City:	Site Code: R290286	Classification Per M.S. 86A.05: f. state forests and state forest subareas	Current Public Use: YES	Future Public Use: YES
Land Code: 1000001132	Agency Land Code: R2914034	Land Name: FORESTRY	County: AITKIN	Acres: 40.00
City:	Site Code: R290286	Classification Per M.S. 86A.05: f. state forests and state forest subareas	Current Public Use: YES	Future Public Use: YES
Land Code: 1000001133	Agency Land Code: R2914059	Land Name: FORESTRY	County: AITKIN	Acres: 40.00
City:	Site Code: R290286	Classification Per M.S. 86A.05: f. state forests and state forest subareas	Current Public Use: YES	Future Public Use: YES
Land Code: 1000001134	Agency Land Code: R2914411	Land Name: FORESTRY	County: AITKIN	Acres: 40.00
City:	Site Code: R290286	Classification Per M.S. 86A.05: f. state forests and state forest subareas	Current Public Use: YES	Future Public Use: YES
Land Code: 1000001135	Agency Land Code: R2914101	Land Name: FORESTRY	County: AITKIN	Acres: 40.00
City:	Site Code: R290286	Classification Per M.S. 86A.05: f. state forests and state forest subareas	Current Public Use: YES	Future Public Use: YES
Land Code: 1000001136	Agency Land Code: R2916302	Land Name: FORESTRY	County: AITKIN	Acres: 40.00
City:	Site Code: R290286	Classification Per M.S. 86A.05: f. state forests and state forest subareas	Current Public Use: YES	Future Public Use: YES
Land Code: 1000001137	Agency Land Code: R2916313	Land Name: FORESTRY	County: AITKIN	Acres: 40.00
City:	Site Code: R290286	Classification Per M.S. 86A.05: f. state forests and state forest subareas	Current Public Use: YES	Future Public Use: YES



Land Code: 1000001138	Agency Land Code: R2916722	Land Name: FORESTRY	County: AITKIN	Acres: 40.00
City:	Site Code: R290286	Classification Per M.S. 86A.05: f. state forests and state forest subareas	Current Public Use: YES	Future Public Use: YES
Land Code: 1000001139	Agency Land Code: R2916725	Land Name: FORESTRY	County: AITKIN	Acres: 40.00
City:	Site Code: R290286	Classification Per M.S. 86A.05: f. state forests and state forest subareas	Current Public Use: YES	Future Public Use: YES
Land Code: 1000001140	Agency Land Code: R2916371	Land Name: FORESTRY	County: AITKIN	Acres: 40.00
City:	Site Code: R290286	Classification Per M.S. 86A.05: f. state forests and state forest subareas	Current Public Use: YES	Future Public Use: YES
Land Code: 1000001141	Agency Land Code: R2916382	Land Name: FORESTRY	County: AITKIN	Acres: 40.00
City:	Site Code: R290286	Classification Per M.S. 86A.05: f. state forests and state forest subareas	Current Public Use: YES	Future Public Use: YES
Land Code: 1000001142	Agency Land Code: R2916815	Land Name: FORESTRY	County: AITKIN	Acres: 40.00
City:	Site Code: R290286	Classification Per M.S. 86A.05: f. state forests and state forest subareas	Current Public Use: YES	Future Public Use: YES
Land Code: 1000001143	Agency Land Code: R2917154	Land Name: FORESTRY	County: AITKIN	Acres: 40.00
City:	Site Code: R290286	Classification Per M.S. 86A.05: f. state forests and state forest subareas	Current Public Use: YES	Future Public Use: YES
Land Code: 1000001144	Agency Land Code: R2916510	Land Name: FORESTRY	County: AITKIN	Acres: 40.00
City:	Site Code: R290286	Classification Per M.S. 86A.05: f. state forests and state forest subareas	Current Public Use: YES	Future Public Use: YES
Land Code: 1000001145	Agency Land Code: R2917277	Land Name: FORESTRY	County: AITKIN	Acres: 40.00
City:	Site Code: R290286	Classification Per M.S. 86A.05: f. state forests and state forest subareas	Current Public Use: YES	Future Public Use: YES
Land Code: 1000001146	Agency Land Code: R2917280	Land Name: FORESTRY	County: AITKIN	Acres: 40.00
City:	Site Code: R290286	Classification Per M.S. 86A.05: f. state forests and state forest subareas	Current Public Use: YES	Future Public Use: YES
Land Code: 1000001147	Agency Land Code: R2916526	Land Name: FORESTRY	County: AITKIN	Acres: 40.00
City:	Site Code: R290286	Classification Per M.S. 86A.05: f. state forests and state forest subareas	Current Public Use: YES	Future Public Use: YES
Land Code: 1000001148	Agency Land Code: R2918621	Land Name: FORESTRY	County: AITKIN	Acres: 40.00
City:	Site Code: R290286	Classification Per M.S. 86A.05: f. state forests and state forest subareas	Current Public Use: YES	Future Public Use: YES
Land Code: 1000001149	Agency Land Code: R2918622	Land Name: FORESTRY	County: AITKIN	Acres: 40.00
City:	Site Code: R290286	Classification Per M.S. 86A.05: f. state forests and state forest subareas	Current Public Use: YES	Future Public Use: YES



Land Code: 1000001150	Agency Land Code: R2914408	Land Name: FORESTRY	County: AITKIN	Acres: 40.00
City:	Site Code: R290286	Classification Per M.S. 86A.05: f. state forests and state forest subareas	Current Public Use: YES	Future Public Use: YES
Land Code: 1000001151	Agency Land Code: R2913098	Land Name: FORESTRY	County: AITKIN	Acres: 40.00
City:	Site Code: R290286	Classification Per M.S. 86A.05: f. state forests and state forest subareas	Current Public Use: YES	Future Public Use: YES
Land Code: 1000001152	Agency Land Code: R2913100	Land Name: FORESTRY	County: AITKIN	Acres: 38.52
City:	Site Code: R290286	Classification Per M.S. 86A.05: f. state forests and state forest subareas	Current Public Use: YES	Future Public Use: YES
Land Code: 1000001153	Agency Land Code: R2913118	Land Name: FORESTRY	County: AITKIN	Acres: 40.00
City:	Site Code: R290286	Classification Per M.S. 86A.05: f. state forests and state forest subareas	Current Public Use: YES	Future Public Use: YES
Land Code: 1000001154	Agency Land Code: R2913125	Land Name: FORESTRY	County: AITKIN	Acres: 40.00
City:	Site Code: R290286	Classification Per M.S. 86A.05: f. state forests and state forest subareas	Current Public Use: YES	Future Public Use: YES
Land Code: 1000001155	Agency Land Code: R2914456	Land Name: FORESTRY	County: AITKIN	Acres: 40.00
City:	Site Code: R290286	Classification Per M.S. 86A.05: f. state forests and state forest subareas	Current Public Use: YES	Future Public Use: YES
Land Code: 1000001156	Agency Land Code: R2913364	Land Name: FORESTRY	County: AITKIN	Acres: 29.50
City:	Site Code: R290286	Classification Per M.S. 86A.05: f. state forests and state forest subareas	Current Public Use: YES	Future Public Use: YES
Land Code: 1000001157	Agency Land Code: R2913850	Land Name: FORESTRY	County: AITKIN	Acres: 40.00
City:	Site Code: R290286	Classification Per M.S. 86A.05: f. state forests and state forest subareas	Current Public Use: YES	Future Public Use: YES
Land Code: 1000001158	Agency Land Code: R2913465	Land Name: FORESTRY	County: AITKIN	Acres: 40.00
City:	Site Code: R290286	Classification Per M.S. 86A.05: f. state forests and state forest subareas	Current Public Use: YES	Future Public Use: YES
Land Code: 1000001159	Agency Land Code: R2913475	Land Name: FORESTRY	County: AITKIN	Acres: 40.00
City:	Site Code: R290286	Classification Per M.S. 86A.05: f. state forests and state forest subareas	Current Public Use: YES	Future Public Use: YES
Land Code: 1000001160	Agency Land Code: R2913492	Land Name: FORESTRY	County: AITKIN	Acres: 40.00
City:	Site Code: R290286	Classification Per M.S. 86A.05: f. state forests and state forest subareas	Current Public Use: YES	Future Public Use: YES
Land Code: 1000001161	Agency Land Code: R2914133	Land Name: FORESTRY	County: AITKIN	Acres: 40.00
City:	Site Code: R290286	Classification Per M.S. 86A.05: f. state forests and state forest subareas	Current Public Use: YES	Future Public Use: YES



Land Code: 1000001162	Agency Land Code: R2914146	Land Name: FORESTRY	County: AITKIN	Acres: 40.00
City:	Site Code: R290286	Classification Per M.S. 86A.05: f. state forests and state forest subareas	Current Public Use: YES	Future Public Use: YES
Land Code: 1000001163	Agency Land Code: R2914159	Land Name: FORESTRY	County: AITKIN	Acres: 40.00
City:	Site Code: R290286	Classification Per M.S. 86A.05: f. state forests and state forest subareas	Current Public Use: YES	Future Public Use: YES
Land Code: 1000001164	Agency Land Code: R2916118	Land Name: FORESTRY	County: AITKIN	Acres: 40.00
City:	Site Code: R290286	Classification Per M.S. 86A.05: f. state forests and state forest subareas	Current Public Use: YES	Future Public Use: YES
Land Code: 1000001165	Agency Land Code: R2916147	Land Name: FORESTRY	County: AITKIN	Acres: 40.00
City:	Site Code: R290286	Classification Per M.S. 86A.05: f. state forests and state forest subareas	Current Public Use: YES	Future Public Use: YES
Land Code: 1000001166	Agency Land Code: R2916045	Land Name: FORESTRY	County: AITKIN	Acres: 40.00
City:	Site Code: R290286	Classification Per M.S. 86A.05: f. state forests and state forest subareas	Current Public Use: YES	Future Public Use: YES
Land Code: 1000001167	Agency Land Code: R2914589	Land Name: FORESTRY	County: AITKIN	Acres: 40.00
City:	Site Code: R290286	Classification Per M.S. 86A.05: f. state forests and state forest subareas	Current Public Use: YES	Future Public Use: YES
Land Code: 1000001168	Agency Land Code: R2916115	Land Name: FORESTRY	County: AITKIN	Acres: 40.00
City:	Site Code: R290286	Classification Per M.S. 86A.05: f. state forests and state forest subareas	Current Public Use: YES	Future Public Use: YES
Land Code: 1000001169	Agency Land Code: R2916166	Land Name: FORESTRY	County: AITKIN	Acres: 40.00
City:	Site Code: R290286	Classification Per M.S. 86A.05: f. state forests and state forest subareas	Current Public Use: YES	Future Public Use: YES
Land Code: 1000001170	Agency Land Code: R2914016	Land Name: FORESTRY	County: AITKIN	Acres: 40.00
City:	Site Code: R290286	Classification Per M.S. 86A.05: f. state forests and state forest subareas	Current Public Use: YES	Future Public Use: YES
Land Code: 1000001171	Agency Land Code: R2913650	Land Name: FORESTRY	County: AITKIN	Acres: 40.00
City:	Site Code: R290286	Classification Per M.S. 86A.05: f. state forests and state forest subareas	Current Public Use: YES	Future Public Use: YES
Land Code: 1000001172	Agency Land Code: R2916576	Land Name: FORESTRY	County: AITKIN	Acres: 40.00
City:	Site Code: R290286	Classification Per M.S. 86A.05: f. state forests and state forest subareas	Current Public Use: YES	Future Public Use: YES
Land Code: 1000001173	Agency Land Code: R2916599	Land Name: FORESTRY	County: AITKIN	Acres: 40.00
City:	Site Code: R290286	Classification Per M.S. 86A.05: f. state forests and state forest subareas	Current Public Use: YES	Future Public Use: YES



Land Code: 1000001174	Agency Land Code: R2916944	Land Name: FORESTRY	County: AITKIN	Acres: 40.00
City:	Site Code: R290286	Classification Per M.S. 86A.05: f. state forests and state forest subareas	Current Public Use: YES	Future Public Use: YES
Land Code: 1000001175	Agency Land Code: R2913562	Land Name: FORESTRY	County: AITKIN	Acres: 40.00
City:	Site Code: R290286	Classification Per M.S. 86A.05: f. state forests and state forest subareas	Current Public Use: YES	Future Public Use: YES
Land Code: 1000001176	Agency Land Code: R2916380	Land Name: FORESTRY	County: AITKIN	Acres: 40.00
City:	Site Code: R290286	Classification Per M.S. 86A.05: f. state forests and state forest subareas	Current Public Use: YES	Future Public Use: YES
Land Code: 1000001177	Agency Land Code: R2917130	Land Name: FORESTRY	County: AITKIN	Acres: 40.00
City:	Site Code: R290286	Classification Per M.S. 86A.05: f. state forests and state forest subareas	Current Public Use: YES	Future Public Use: YES
Land Code: 1000001178	Agency Land Code: R2916470	Land Name: FORESTRY	County: AITKIN	Acres: 40.00
City:	Site Code: R290286	Classification Per M.S. 86A.05: f. state forests and state forest subareas	Current Public Use: YES	Future Public Use: YES
Land Code: 1000001179	Agency Land Code: R2916846	Land Name: FORESTRY	County: AITKIN	Acres: 4.48
City:	Site Code: R290286	Classification Per M.S. 86A.05: f. state forests and state forest subareas	Current Public Use: YES	Future Public Use: YES
Land Code: 1000001180	Agency Land Code: R2916499	Land Name: FORESTRY	County: AITKIN	Acres: 40.00
City:	Site Code: R290286	Classification Per M.S. 86A.05: f. state forests and state forest subareas	Current Public Use: YES	Future Public Use: YES
Land Code: 1000001181	Agency Land Code: R2916276	Land Name: FORESTRY	County: AITKIN	Acres: 40.00
City:	Site Code: R290286	Classification Per M.S. 86A.05: f. state forests and state forest subareas	Current Public Use: YES	Future Public Use: YES
Land Code: 1000001182	Agency Land Code: R2916308	Land Name: FORESTRY	County: AITKIN	Acres: 40.00
City:	Site Code: R290286	Classification Per M.S. 86A.05: f. state forests and state forest subareas	Current Public Use: YES	Future Public Use: YES
Land Code: 1000001183	Agency Land Code: R2916334	Land Name: FORESTRY	County: AITKIN	Acres: 46.44
City:	Site Code: R290286	Classification Per M.S. 86A.05: f. state forests and state forest subareas	Current Public Use: YES	Future Public Use: YES
Land Code: 1000001184	Agency Land Code: R2916356	Land Name: FORESTRY	County: AITKIN	Acres: 40.00
City:	Site Code: R290286	Classification Per M.S. 86A.05: f. state forests and state forest subareas	Current Public Use: YES	Future Public Use: YES
Land Code: 1000001185	Agency Land Code: R2916358	Land Name: FORESTRY	County: AITKIN	Acres: 40.00
City:	Site Code: R290286	Classification Per M.S. 86A.05: f. state forests and state forest subareas	Current Public Use: YES	Future Public Use: YES



Land Code: 1000001186	Agency Land Code: R2916714	Land Name: FORESTRY	County: AITKIN	Acres: 40.00
City:	Site Code: R290286	Classification Per M.S. 86A.05: f. state forests and state forest subareas	Current Public Use: YES	Future Public Use: YES
Land Code: 1000001187	Agency Land Code: R2913750	Land Name: FORESTRY	County: AITKIN	Acres: 40.00
City:	Site Code: R290286	Classification Per M.S. 86A.05: f. state forests and state forest subareas	Current Public Use: YES	Future Public Use: YES
Land Code: 1000001188	Agency Land Code: R2914019	Land Name: FORESTRY	County: AITKIN	Acres: 41.35
City:	Site Code: R290286	Classification Per M.S. 86A.05: f. state forests and state forest subareas	Current Public Use: YES	Future Public Use: YES
Land Code: 1000001189	Agency Land Code: R2914387	Land Name: FORESTRY	County: AITKIN	Acres: 40.00
City:	Site Code: R290286	Classification Per M.S. 86A.05: f. state forests and state forest subareas	Current Public Use: YES	Future Public Use: YES
Land Code: 1000001190	Agency Land Code: R2913084	Land Name: FORESTRY	County: AITKIN	Acres: 40.00
City:	Site Code: R290286	Classification Per M.S. 86A.05: f. state forests and state forest subareas	Current Public Use: YES	Future Public Use: YES
Land Code: 1000001191	Agency Land Code: R2913093	Land Name: FORESTRY	County: AITKIN	Acres: 40.00
City:	Site Code: R290286	Classification Per M.S. 86A.05: f. state forests and state forest subareas	Current Public Use: YES	Future Public Use: YES
Land Code: 1000001192	Agency Land Code: R2913382	Land Name: FORESTRY	County: AITKIN	Acres: 40.00
City:	Site Code: R290286	Classification Per M.S. 86A.05: f. state forests and state forest subareas	Current Public Use: YES	Future Public Use: YES
Land Code: 1000001193	Agency Land Code: R2913385	Land Name: FORESTRY	County: AITKIN	Acres: 40.00
City:	Site Code: R290286	Classification Per M.S. 86A.05: f. state forests and state forest subareas	Current Public Use: YES	Future Public Use: YES
Land Code: 1000001194	Agency Land Code: R2913401	Land Name: FORESTRY	County: AITKIN	Acres: 40.00
City:	Site Code: R290286	Classification Per M.S. 86A.05: f. state forests and state forest subareas	Current Public Use: YES	Future Public Use: YES
Land Code: 1000001195	Agency Land Code: R2913406	Land Name: FORESTRY	County: AITKIN	Acres: 40.00
City:	Site Code: R290286	Classification Per M.S. 86A.05: f. state forests and state forest subareas	Current Public Use: YES	Future Public Use: YES
Land Code: 1000001196	Agency Land Code: R2914485	Land Name: FORESTRY	County: AITKIN	Acres: 40.00
City:	Site Code: R290286	Classification Per M.S. 86A.05: f. state forests and state forest subareas	Current Public Use: YES	Future Public Use: YES
Land Code: 1000001197	Agency Land Code: R2913854	Land Name: FORESTRY	County: AITKIN	Acres: 40.00
City:	Site Code: R290286	Classification Per M.S. 86A.05: f. state forests and state forest subareas	Current Public Use: YES	Future Public Use: YES



Land Code: 1000001198	Agency Land Code: R2913470	Land Name: FORESTRY	County: AITKIN	Acres: 40.00
City:	Site Code: R290286	Classification Per M.S. 86A.05: f. state forests and state forest subareas	Current Public Use: YES	Future Public Use: YES
Land Code: 1000001199	Agency Land Code: R2913476	Land Name: FORESTRY	County: AITKIN	Acres: 40.00
City:	Site Code: R290286	Classification Per M.S. 86A.05: f. state forests and state forest subareas	Current Public Use: YES	Future Public Use: YES
Land Code: 1000001200	Agency Land Code: R2913483	Land Name: FORESTRY	County: AITKIN	Acres: 40.00
City:	Site Code: R290286	Classification Per M.S. 86A.05: f. state forests and state forest subareas	Current Public Use: YES	Future Public Use: YES
Land Code: 1000001201	Agency Land Code: R2914148	Land Name: FORESTRY	County: AITKIN	Acres: 40.00
City:	Site Code: R290286	Classification Per M.S. 86A.05: f. state forests and state forest subareas	Current Public Use: YES	Future Public Use: YES
Land Code: 1000001202	Agency Land Code: R2916123	Land Name: FORESTRY	County: AITKIN	Acres: 40.00
City:	Site Code: R290286	Classification Per M.S. 86A.05: f. state forests and state forest subareas	Current Public Use: YES	Future Public Use: YES
Land Code: 1000001203	Agency Land Code: R2914266	Land Name: FORESTRY	County: AITKIN	Acres: 40.00
City:	Site Code: R290286	Classification Per M.S. 86A.05: f. state forests and state forest subareas	Current Public Use: YES	Future Public Use: YES
Land Code: 1000001204	Agency Land Code: R2916146	Land Name: FORESTRY	County: AITKIN	Acres: 40.00
City:	Site Code: R290286	Classification Per M.S. 86A.05: f. state forests and state forest subareas	Current Public Use: YES	Future Public Use: YES
Land Code: 1000001205	Agency Land Code: R2916200	Land Name: FORESTRY	County: AITKIN	Acres: 40.00
City:	Site Code: R290286	Classification Per M.S. 86A.05: f. state forests and state forest subareas	Current Public Use: YES	Future Public Use: YES
Land Code: 1000001206	Agency Land Code: R2916201	Land Name: FORESTRY	County: AITKIN	Acres: 40.00
City:	Site Code: R290286	Classification Per M.S. 86A.05: f. state forests and state forest subareas	Current Public Use: YES	Future Public Use: YES
Land Code: 1000001207	Agency Land Code: R2916216	Land Name: FORESTRY	County: AITKIN	Acres: 40.00
City:	Site Code: R290286	Classification Per M.S. 86A.05: f. state forests and state forest subareas	Current Public Use: YES	Future Public Use: YES
Land Code: 1000001208	Agency Land Code: R2914231	Land Name: FORESTRY	County: AITKIN	Acres: 40.00
City:	Site Code: R290286	Classification Per M.S. 86A.05: f. state forests and state forest subareas	Current Public Use: YES	Future Public Use: YES
Land Code: 1000001209	Agency Land Code: R2914234	Land Name: FORESTRY	County: AITKIN	Acres: 40.00
City:	Site Code: R290286	Classification Per M.S. 86A.05: f. state forests and state forest subareas	Current Public Use: YES	Future Public Use: YES



Land Code: 1000001210	Agency Land Code: R2914237	Land Name: FORESTRY	County: AITKIN	Acres: 40.00
City:	Site Code: R290286	Classification Per M.S. 86A.05: f. state forests and state forest subareas	Current Public Use: YES	Future Public Use: YES
Land Code: 1000001211	Agency Land Code: R2913020	Land Name: FORESTRY	County: AITKIN	Acres: 40.17
City:	Site Code: R290286	Classification Per M.S. 86A.05: f. state forests and state forest subareas	Current Public Use: YES	Future Public Use: YES
Land Code: 1000001212	Agency Land Code: R2913073	Land Name: FORESTRY	County: AITKIN	Acres: 40.00
City:	Site Code: R290286	Classification Per M.S. 86A.05: f. state forests and state forest subareas	Current Public Use: YES	Future Public Use: YES
Land Code: 1000001213	Agency Land Code: R2916114	Land Name: FORESTRY	County: AITKIN	Acres: 40.00
City:	Site Code: R290286	Classification Per M.S. 86A.05: f. state forests and state forest subareas	Current Public Use: YES	Future Public Use: YES
Land Code: 1000001214	Agency Land Code: R2914317	Land Name: FORESTRY	County: AITKIN	Acres: 40.00
City:	Site Code: R290286	Classification Per M.S. 86A.05: f. state forests and state forest subareas	Current Public Use: YES	Future Public Use: YES
Land Code: 1000001215	Agency Land Code: R2916601	Land Name: FORESTRY	County: AITKIN	Acres: 40.00
City:	Site Code: R290286	Classification Per M.S. 86A.05: f. state forests and state forest subareas	Current Public Use: YES	Future Public Use: YES
Land Code: 1000001216	Agency Land Code: R2916945	Land Name: FORESTRY	County: AITKIN	Acres: 40.00
City:	Site Code: R290286	Classification Per M.S. 86A.05: f. state forests and state forest subareas	Current Public Use: YES	Future Public Use: YES
Land Code: 1000001217	Agency Land Code: R2913519	Land Name: FORESTRY	County: AITKIN	Acres: 40.00
City:	Site Code: R290286	Classification Per M.S. 86A.05: f. state forests and state forest subareas	Current Public Use: YES	Future Public Use: YES
Land Code: 1000001218	Agency Land Code: R2913529	Land Name: FORESTRY	County: AITKIN	Acres: 8.60
City:	Site Code: R290286	Classification Per M.S. 86A.05: f. state forests and state forest subareas	Current Public Use: YES	Future Public Use: YES
Land Code: 1000001219	Agency Land Code: R2913601	Land Name: FORESTRY	County: AITKIN	Acres: 40.00
City:	Site Code: R290286	Classification Per M.S. 86A.05: f. state forests and state forest subareas	Current Public Use: YES	Future Public Use: YES
Land Code: 1000001220	Agency Land Code: R2917119	Land Name: FORESTRY	County: AITKIN	Acres: 40.00
City:	Site Code: R290286	Classification Per M.S. 86A.05: f. state forests and state forest subareas	Current Public Use: YES	Future Public Use: YES
Land Code: 1000001221	Agency Land Code: R2917127	Land Name: FORESTRY	County: AITKIN	Acres: 40.00
City:	Site Code: R290286	Classification Per M.S. 86A.05: f. state forests and state forest subareas	Current Public Use: YES	Future Public Use: YES



Land Code: 1000001222	Agency Land Code: R2916415	Land Name: FORESTRY	County: AITKIN	Acres: 40.00
City:	Site Code: R290286	Classification Per M.S. 86A.05: f. state forests and state forest subareas	Current Public Use: YES	Future Public Use: YES
Land Code: 1000001223	Agency Land Code: R2916421	Land Name: FORESTRY	County: AITKIN	Acres: 40.00
City:	Site Code: R290286	Classification Per M.S. 86A.05: f. state forests and state forest subareas	Current Public Use: YES	Future Public Use: YES
Land Code: 1000001224	Agency Land Code: R2917162	Land Name: FORESTRY	County: AITKIN	Acres: 40.00
City:	Site Code: R290286	Classification Per M.S. 86A.05: f. state forests and state forest subareas	Current Public Use: YES	Future Public Use: YES
Land Code: 1000001225	Agency Land Code: R2916475	Land Name: FORESTRY	County: AITKIN	Acres: 40.00
City:	Site Code: R290286	Classification Per M.S. 86A.05: f. state forests and state forest subareas	Current Public Use: YES	Future Public Use: YES
Land Code: 1000001226	Agency Land Code: R2916844	Land Name: FORESTRY	County: AITKIN	Acres: 40.00
City:	Site Code: R290286	Classification Per M.S. 86A.05: f. state forests and state forest subareas	Current Public Use: YES	Future Public Use: YES
Land Code: 1000001227	Agency Land Code: R2916852	Land Name: FORESTRY	County: AITKIN	Acres: 40.00
City:	Site Code: R290286	Classification Per M.S. 86A.05: f. state forests and state forest subareas	Current Public Use: YES	Future Public Use: YES
Land Code: 1000001228	Agency Land Code: R2916853	Land Name: FORESTRY	County: AITKIN	Acres: 40.00
City:	Site Code: R290286	Classification Per M.S. 86A.05: f. state forests and state forest subareas	Current Public Use: YES	Future Public Use: YES
Land Code: 1000001229	Agency Land Code: R2916668	Land Name: FORESTRY	County: AITKIN	Acres: 40.00
City:	Site Code: R290286	Classification Per M.S. 86A.05: f. state forests and state forest subareas	Current Public Use: YES	Future Public Use: YES
Land Code: 1000001230	Agency Land Code: R2916682	Land Name: FORESTRY	County: AITKIN	Acres: 40.00
City:	Site Code: R290286	Classification Per M.S. 86A.05: f. state forests and state forest subareas	Current Public Use: YES	Future Public Use: YES
Land Code: 1000001231	Agency Land Code: R2916325	Land Name: FORESTRY	County: AITKIN	Acres: 40.00
City:	Site Code: R290286	Classification Per M.S. 86A.05: f. state forests and state forest subareas	Current Public Use: YES	Future Public Use: YES
Land Code: 1000001232	Agency Land Code: R2916727	Land Name: FORESTRY	County: AITKIN	Acres: 40.00
City:	Site Code: R290286	Classification Per M.S. 86A.05: f. state forests and state forest subareas	Current Public Use: YES	Future Public Use: YES
Land Code: 1000001233	Agency Land Code: R2914349	Land Name: FORESTRY	County: AITKIN	Acres: 40.00
City:	Site Code: R290286	Classification Per M.S. 86A.05: f. state forests and state forest subareas	Current Public Use: YES	Future Public Use: YES



Land Code: 1000001234	Agency Land Code: R2914354	Land Name: FORESTRY	County: AITKIN	Acres: 40.00
City:	Site Code: R290286	Classification Per M.S. 86A.05: f. state forests and state forest subareas	Current Public Use: YES	Future Public Use: YES
Land Code: 1000001235	Agency Land Code: R2914415	Land Name: FORESTRY	County: AITKIN	Acres: 40.00
City:	Site Code: R290286	Classification Per M.S. 86A.05: f. state forests and state forest subareas	Current Public Use: YES	Future Public Use: YES
Land Code: 1000001236	Agency Land Code: R2914486	Land Name: FORESTRY	County: AITKIN	Acres: 40.00
City:	Site Code: R290286	Classification Per M.S. 86A.05: f. state forests and state forest subareas	Current Public Use: YES	Future Public Use: YES
Land Code: 1000001237	Agency Land Code: R2913853	Land Name: FORESTRY	County: AITKIN	Acres: 40.00
City:	Site Code: R290286	Classification Per M.S. 86A.05: f. state forests and state forest subareas	Current Public Use: YES	Future Public Use: YES
Land Code: 1000001238	Agency Land Code: R2913447	Land Name: FORESTRY	County: AITKIN	Acres: 40.00
City:	Site Code: R290286	Classification Per M.S. 86A.05: f. state forests and state forest subareas	Current Public Use: YES	Future Public Use: YES
Land Code: 1000001239	Agency Land Code: R2913450	Land Name: FORESTRY	County: AITKIN	Acres: 40.00
City:	Site Code: R290286	Classification Per M.S. 86A.05: f. state forests and state forest subareas	Current Public Use: YES	Future Public Use: YES
Land Code: 1000001240	Agency Land Code: R2913452	Land Name: FORESTRY	County: AITKIN	Acres: 40.00
City:	Site Code: R290286	Classification Per M.S. 86A.05: f. state forests and state forest subareas	Current Public Use: YES	Future Public Use: YES
Land Code: 1000001241	Agency Land Code: R2913490	Land Name: FORESTRY	County: AITKIN	Acres: 40.00
City:	Site Code: R290286	Classification Per M.S. 86A.05: f. state forests and state forest subareas	Current Public Use: YES	Future Public Use: YES
Land Code: 1000001242	Agency Land Code: R2914142	Land Name: FORESTRY	County: AITKIN	Acres: 27.12
City:	Site Code: R290286	Classification Per M.S. 86A.05: f. state forests and state forest subareas	Current Public Use: YES	Future Public Use: YES
Land Code: 1000001243	Agency Land Code: R2914525	Land Name: FORESTRY	County: AITKIN	Acres: 40.00
City:	Site Code: R290286	Classification Per M.S. 86A.05: f. state forests and state forest subareas	Current Public Use: YES	Future Public Use: YES
Land Code: 1000001244	Agency Land Code: R2913862	Land Name: FORESTRY	County: AITKIN	Acres: 40.00
City:	Site Code: R290286	Classification Per M.S. 86A.05: f. state forests and state forest subareas	Current Public Use: YES	Future Public Use: YES
Land Code: 1000001245	Agency Land Code: R2914163	Land Name: FORESTRY	County: AITKIN	Acres: 40.00
City:	Site Code: R290286	Classification Per M.S. 86A.05: f. state forests and state forest subareas	Current Public Use: YES	Future Public Use: YES



Land Code: 1000001246	Agency Land Code: R2914175	Land Name: FORESTRY	County: AITKIN	Acres: 40.00
City:	Site Code: R290286	Classification Per M.S. 86A.05: f. state forests and state forest subareas	Current Public Use: YES	Future Public Use: YES
Land Code: 1000001247	Agency Land Code: R2913226	Land Name: FORESTRY	County: AITKIN	Acres: 40.00
City:	Site Code: R290286	Classification Per M.S. 86A.05: f. state forests and state forest subareas	Current Public Use: YES	Future Public Use: YES
Land Code: 1000001248	Agency Land Code: R2914261	Land Name: FORESTRY	County: AITKIN	Acres: 40.00
City:	Site Code: R290286	Classification Per M.S. 86A.05: f. state forests and state forest subareas	Current Public Use: YES	Future Public Use: YES
Land Code: 1000001249	Agency Land Code: R2916151	Land Name: FORESTRY	County: AITKIN	Acres: 40.00
City:	Site Code: R290286	Classification Per M.S. 86A.05: f. state forests and state forest subareas	Current Public Use: YES	Future Public Use: YES
Land Code: 1000001250	Agency Land Code: R2916158	Land Name: FORESTRY	County: AITKIN	Acres: 40.00
City:	Site Code: R290286	Classification Per M.S. 86A.05: f. state forests and state forest subareas	Current Public Use: YES	Future Public Use: YES
Land Code: 1000001251	Agency Land Code: R2913897	Land Name: FORESTRY	County: AITKIN	Acres: 40.00
City:	Site Code: R290286	Classification Per M.S. 86A.05: f. state forests and state forest subareas	Current Public Use: YES	Future Public Use: YES
Land Code: 1000001252	Agency Land Code: R2914222	Land Name: FORESTRY	County: AITKIN	Acres: 40.00
City:	Site Code: R290286	Classification Per M.S. 86A.05: f. state forests and state forest subareas	Current Public Use: YES	Future Public Use: YES
Land Code: 1000001253	Agency Land Code: R2913347	Land Name: FORESTRY	County: AITKIN	Acres: 40.00
City:	Site Code: R290286	Classification Per M.S. 86A.05: f. state forests and state forest subareas	Current Public Use: YES	Future Public Use: YES
Land Code: 1000001254	Agency Land Code: R2916590	Land Name: FORESTRY	County: AITKIN	Acres: 40.00
City:	Site Code: R290286	Classification Per M.S. 86A.05: f. state forests and state forest subareas	Current Public Use: YES	Future Public Use: YES
Land Code: 1000001255	Agency Land Code: R2916598	Land Name: FORESTRY	County: AITKIN	Acres: 40.07
City:	Site Code: R290286	Classification Per M.S. 86A.05: f. state forests and state forest subareas	Current Public Use: YES	Future Public Use: YES
Land Code: 1000001256	Agency Land Code: R2916952	Land Name: FORESTRY	County: AITKIN	Acres: 40.00
City:	Site Code: R290286	Classification Per M.S. 86A.05: f. state forests and state forest subareas	Current Public Use: YES	Future Public Use: YES
Land Code: 1000001257	Agency Land Code: R2917296	Land Name: FORESTRY	County: AITKIN	Acres: 20.00
City:	Site Code: R290286	Classification Per M.S. 86A.05: f. state forests and state forest subareas	Current Public Use: YES	Future Public Use: YES



Land Code: 1000001258	Agency Land Code: R2913525	Land Name: FORESTRY	County: AITKIN	Acres: 40.00
City:	Site Code: R290286	Classification Per M.S. 86A.05: f. state forests and state forest subareas	Current Public Use: YES	Future Public Use: YES
Land Code: 1000001259	Agency Land Code: R2913526	Land Name: FORESTRY	County: AITKIN	Acres: 40.00
City:	Site Code: R290286	Classification Per M.S. 86A.05: f. state forests and state forest subareas	Current Public Use: YES	Future Public Use: YES
Land Code: 1000001260	Agency Land Code: R2913604	Land Name: FORESTRY	County: AITKIN	Acres: 50.15
City:	Site Code: R290286	Classification Per M.S. 86A.05: f. state forests and state forest subareas	Current Public Use: YES	Future Public Use: YES
Land Code: 1000001261	Agency Land Code: R2916363	Land Name: FORESTRY	County: AITKIN	Acres: 40.00
City:	Site Code: R290286	Classification Per M.S. 86A.05: f. state forests and state forest subareas	Current Public Use: YES	Future Public Use: YES
Land Code: 1000001262	Agency Land Code: R2916379	Land Name: FORESTRY	County: AITKIN	Acres: 40.00
City:	Site Code: R290286	Classification Per M.S. 86A.05: f. state forests and state forest subareas	Current Public Use: YES	Future Public Use: YES
Land Code: 1000001263	Agency Land Code: R2917120	Land Name: FORESTRY	County: AITKIN	Acres: 40.00
City:	Site Code: R290286	Classification Per M.S. 86A.05: f. state forests and state forest subareas	Current Public Use: YES	Future Public Use: YES
Land Code: 1000001264	Agency Land Code: R2917141	Land Name: FORESTRY	County: AITKIN	Acres: 40.00
City:	Site Code: R290286	Classification Per M.S. 86A.05: f. state forests and state forest subareas	Current Public Use: YES	Future Public Use: YES
Land Code: 1000001265	Agency Land Code: R2916409	Land Name: FORESTRY	County: AITKIN	Acres: 40.00
City:	Site Code: R290286	Classification Per M.S. 86A.05: f. state forests and state forest subareas	Current Public Use: YES	Future Public Use: YES
Land Code: 1000001266	Agency Land Code: R2916799	Land Name: FORESTRY	County: AITKIN	Acres: 32.65
City:	Site Code: R290286	Classification Per M.S. 86A.05: f. state forests and state forest subareas	Current Public Use: YES	Future Public Use: YES
Land Code: 1000001267	Agency Land Code: R2916801	Land Name: FORESTRY	County: AITKIN	Acres: 40.00
City:	Site Code: R290286	Classification Per M.S. 86A.05: f. state forests and state forest subareas	Current Public Use: YES	Future Public Use: YES
Land Code: 1000001268	Agency Land Code: R2916455	Land Name: FORESTRY	County: AITKIN	Acres: 40.00
City:	Site Code: R290286	Classification Per M.S. 86A.05: f. state forests and state forest subareas	Current Public Use: YES	Future Public Use: YES
Land Code: 1000001269	Agency Land Code: R2916830	Land Name: FORESTRY	County: AITKIN	Acres: 40.00
City:	Site Code: R290286	Classification Per M.S. 86A.05: f. state forests and state forest subareas	Current Public Use: YES	Future Public Use: YES



Land Code: 1000001270	Agency Land Code: R2916835	Land Name: FORESTRY	County: AITKIN	Acres: 40.00
City:	Site Code: R290286	Classification Per M.S. 86A.05: f. state forests and state forest subareas	Current Public Use: YES	Future Public Use: YES
Land Code: 1000001271	Agency Land Code: R2916855	Land Name: FORESTRY	County: AITKIN	Acres: 40.00
City:	Site Code: R290286	Classification Per M.S. 86A.05: f. state forests and state forest subareas	Current Public Use: YES	Future Public Use: YES
Land Code: 1000001272	Agency Land Code: R2917221	Land Name: FORESTRY	County: AITKIN	Acres: 40.00
City:	Site Code: R290286	Classification Per M.S. 86A.05: f. state forests and state forest subareas	Current Public Use: YES	Future Public Use: YES
Land Code: 1000001273	Agency Land Code: R2916498	Land Name: FORESTRY	County: AITKIN	Acres: 40.00
City:	Site Code: R290286	Classification Per M.S. 86A.05: f. state forests and state forest subareas	Current Public Use: YES	Future Public Use: YES
Land Code: 1000001274	Agency Land Code: R2916278	Land Name: FORESTRY	County: AITKIN	Acres: 40.00
City:	Site Code: R290286	Classification Per M.S. 86A.05: f. state forests and state forest subareas	Current Public Use: YES	Future Public Use: YES
Land Code: 1000001275	Agency Land Code: R2916695	Land Name: FORESTRY	County: AITKIN	Acres: 40.00
City:	Site Code: R290286	Classification Per M.S. 86A.05: f. state forests and state forest subareas	Current Public Use: YES	Future Public Use: YES
Land Code: 1000001276	Agency Land Code: R2914345	Land Name: FORESTRY	County: AITKIN	Acres: 40.00
City:	Site Code: R290286	Classification Per M.S. 86A.05: f. state forests and state forest subareas	Current Public Use: YES	Future Public Use: YES
Land Code: 1000001277	Agency Land Code: R2914347	Land Name: FORESTRY	County: AITKIN	Acres: 40.00
City:	Site Code: R290286	Classification Per M.S. 86A.05: f. state forests and state forest subareas	Current Public Use: YES	Future Public Use: YES
Land Code: 1000001278	Agency Land Code: R2913824	Land Name: FORESTRY	County: AITKIN	Acres: 40.00
City:	Site Code: R290286	Classification Per M.S. 86A.05: f. state forests and state forest subareas	Current Public Use: YES	Future Public Use: YES
Land Code: 1000001279	Agency Land Code: R2914388	Land Name: FORESTRY	County: AITKIN	Acres: 40.00
City:	Site Code: R290286	Classification Per M.S. 86A.05: f. state forests and state forest subareas	Current Public Use: YES	Future Public Use: YES
Land Code: 1000001280	Agency Land Code: R2913830	Land Name: FORESTRY	County: AITKIN	Acres: 40.48
City:	Site Code: R290286	Classification Per M.S. 86A.05: f. state forests and state forest subareas	Current Public Use: YES	Future Public Use: YES
Land Code: 1000001281	Agency Land Code: R2913847	Land Name: FORESTRY	County: AITKIN	Acres: 40.00
City:	Site Code: R290286	Classification Per M.S. 86A.05: f. state forests and state forest subareas	Current Public Use: YES	Future Public Use: YES



Land Code: 1000001282	Agency Land Code: R2913105	Land Name: FORESTRY	County: AITKIN	Acres: 46.98
City:	Site Code: R290286	Classification Per M.S. 86A.05: f. state forests and state forest subareas	Current Public Use: YES	Future Public Use: YES
Land Code: 1000001283	Agency Land Code: R2913442	Land Name: FORESTRY	County: AITKIN	Acres: 50.59
City:	Site Code: R290286	Classification Per M.S. 86A.05: f. state forests and state forest subareas	Current Public Use: YES	Future Public Use: YES
Land Code: 1000001284	Agency Land Code: R2913459	Land Name: FORESTRY	County: AITKIN	Acres: 40.00
City:	Site Code: R290286	Classification Per M.S. 86A.05: f. state forests and state forest subareas	Current Public Use: YES	Future Public Use: YES
Land Code: 1000001285	Agency Land Code: R2913482	Land Name: FORESTRY	County: AITKIN	Acres: 40.00
City:	Site Code: R290286	Classification Per M.S. 86A.05: f. state forests and state forest subareas	Current Public Use: YES	Future Public Use: YES
Land Code: 1000001286	Agency Land Code: R2913491	Land Name: FORESTRY	County: AITKIN	Acres: 40.00
City:	Site Code: R290286	Classification Per M.S. 86A.05: f. state forests and state forest subareas	Current Public Use: YES	Future Public Use: YES
Land Code: 1000001287	Agency Land Code: R2913879	Land Name: FORESTRY	County: AITKIN	Acres: 40.00
City:	Site Code: R290286	Classification Per M.S. 86A.05: f. state forests and state forest subareas	Current Public Use: YES	Future Public Use: YES
Land Code: 1000001288	Agency Land Code: R2913881	Land Name: FORESTRY	County: AITKIN	Acres: 40.00
City:	Site Code: R290286	Classification Per M.S. 86A.05: f. state forests and state forest subareas	Current Public Use: YES	Future Public Use: YES
Land Code: 1000001289	Agency Land Code: R2916117	Land Name: FORESTRY	County: AITKIN	Acres: 40.00
City:	Site Code: R290286	Classification Per M.S. 86A.05: f. state forests and state forest subareas	Current Public Use: YES	Future Public Use: YES
Land Code: 1000001290	Agency Land Code: R2916149	Land Name: FORESTRY	County: AITKIN	Acres: 40.00
City:	Site Code: R290286	Classification Per M.S. 86A.05: f. state forests and state forest subareas	Current Public Use: YES	Future Public Use: YES
Land Code: 1000001291	Agency Land Code: R2913064	Land Name: FORESTRY	County: AITKIN	Acres: 40.00
City:	Site Code: R290286	Classification Per M.S. 86A.05: f. state forests and state forest subareas	Current Public Use: YES	Future Public Use: YES
Land Code: 1000001292	Agency Land Code: R2913306	Land Name: FORESTRY	County: AITKIN	Acres: 40.00
City:	Site Code: R290286	Classification Per M.S. 86A.05: f. state forests and state forest subareas	Current Public Use: YES	Future Public Use: YES
Land Code: 1000001293	Agency Land Code: R2913316	Land Name: FORESTRY	County: AITKIN	Acres: 40.00
City:	Site Code: R290286	Classification Per M.S. 86A.05: f. state forests and state forest subareas	Current Public Use: YES	Future Public Use: YES



Land Code: 1000001294	Agency Land Code: R2916164	Land Name: FORESTRY	County: AITKIN	Acres: 40.00
City:	Site Code: R290286	Classification Per M.S. 86A.05: f. state forests and state forest subareas	Current Public Use: YES	Future Public Use: YES
Land Code: 1000001295	Agency Land Code: R2916173	Land Name: FORESTRY	County: AITKIN	Acres: 40.00
City:	Site Code: R290286	Classification Per M.S. 86A.05: f. state forests and state forest subareas	Current Public Use: YES	Future Public Use: YES
Land Code: 1000001296	Agency Land Code: R2916176	Land Name: FORESTRY	County: AITKIN	Acres: 40.00
City:	Site Code: R290286	Classification Per M.S. 86A.05: f. state forests and state forest subareas	Current Public Use: YES	Future Public Use: YES
Land Code: 1000001297	Agency Land Code: R2913689	Land Name: FORESTRY	County: AITKIN	Acres: 40.00
City:	Site Code: R290286	Classification Per M.S. 86A.05: f. state forests and state forest subareas	Current Public Use: YES	Future Public Use: YES
Land Code: 1000001298	Agency Land Code: R2913694	Land Name: FORESTRY	County: AITKIN	Acres: 40.00
City:	Site Code: R290286	Classification Per M.S. 86A.05: f. state forests and state forest subareas	Current Public Use: YES	Future Public Use: YES
Land Code: 1000001299	Agency Land Code: R2913624	Land Name: FORESTRY	County: AITKIN	Acres: 40.00
City:	Site Code: R290286	Classification Per M.S. 86A.05: f. state forests and state forest subareas	Current Public Use: YES	Future Public Use: YES
Land Code: 1000001300	Agency Land Code: R2916575	Land Name: FORESTRY	County: AITKIN	Acres: 40.00
City:	Site Code: R290286	Classification Per M.S. 86A.05: f. state forests and state forest subareas	Current Public Use: YES	Future Public Use: YES
Land Code: 1000001301	Agency Land Code: R2916593	Land Name: FORESTRY	County: AITKIN	Acres: 40.49
City:	Site Code: R290286	Classification Per M.S. 86A.05: f. state forests and state forest subareas	Current Public Use: YES	Future Public Use: YES
Land Code: 1000001302	Agency Land Code: R2916957	Land Name: FORESTRY	County: AITKIN	Acres: 40.00
City:	Site Code: R290286	Classification Per M.S. 86A.05: f. state forests and state forest subareas	Current Public Use: YES	Future Public Use: YES
Land Code: 1000001303	Agency Land Code: R2913496	Land Name: FORESTRY	County: AITKIN	Acres: 40.00
City:	Site Code: R290286	Classification Per M.S. 86A.05: f. state forests and state forest subareas	Current Public Use: YES	Future Public Use: YES
Land Code: 1000001304	Agency Land Code: R2916391	Land Name: FORESTRY	County: AITKIN	Acres: 40.00
City:	Site Code: R290286	Classification Per M.S. 86A.05: f. state forests and state forest subareas	Current Public Use: YES	Future Public Use: YES
Land Code: 1000001305	Agency Land Code: R2916398	Land Name: FORESTRY	County: AITKIN	Acres: 40.00
City:	Site Code: R290286	Classification Per M.S. 86A.05: f. state forests and state forest subareas	Current Public Use: YES	Future Public Use: YES



Land Code: 1000001306	Agency Land Code: R2916809	Land Name: FORESTRY	County: AITKIN	Acres: 40.00
City:	Site Code: R290286	Classification Per M.S. 86A.05: f. state forests and state forest subareas	Current Public Use: YES	Future Public Use: YES
Land Code: 1000001307	Agency Land Code: R2918605	Land Name: FORESTRY	County: AITKIN	Acres: 40.00
City:	Site Code: R290286	Classification Per M.S. 86A.05: f. state forests and state forest subareas	Current Public Use: YES	Future Public Use: YES
Land Code: 1000001308	Agency Land Code: R2918617	Land Name: FORESTRY	County: AITKIN	Acres: 40.00
City:	Site Code: R290286	Classification Per M.S. 86A.05: f. state forests and state forest subareas	Current Public Use: YES	Future Public Use: YES
Land Code: 1000001309	Agency Land Code: R2916466	Land Name: FORESTRY	County: AITKIN	Acres: 40.00
City:	Site Code: R290286	Classification Per M.S. 86A.05: f. state forests and state forest subareas	Current Public Use: YES	Future Public Use: YES
Land Code: 1000001310	Agency Land Code: R2917194	Land Name: FORESTRY	County: AITKIN	Acres: 1.00
City:	Site Code: R290286	Classification Per M.S. 86A.05: f. state forests and state forest subareas	Current Public Use: YES	Future Public Use: YES
Land Code: 1000001311	Agency Land Code: R2916487	Land Name: FORESTRY	County: AITKIN	Acres: 40.00
City:	Site Code: R290286	Classification Per M.S. 86A.05: f. state forests and state forest subareas	Current Public Use: YES	Future Public Use: YES
Land Code: 1000001312	Agency Land Code: R2916500	Land Name: FORESTRY	County: AITKIN	Acres: 40.00
City:	Site Code: R290286	Classification Per M.S. 86A.05: f. state forests and state forest subareas	Current Public Use: YES	Future Public Use: YES
Land Code: 1000001313	Agency Land Code: R2916501	Land Name: FORESTRY	County: AITKIN	Acres: 40.00
City:	Site Code: R290286	Classification Per M.S. 86A.05: f. state forests and state forest subareas	Current Public Use: YES	Future Public Use: YES
Land Code: 1000001314	Agency Land Code: R2917259	Land Name: FORESTRY	County: AITKIN	Acres: 40.00
City:	Site Code: R290286	Classification Per M.S. 86A.05: f. state forests and state forest subareas	Current Public Use: YES	Future Public Use: YES
Land Code: 1000001315	Agency Land Code: R2916962	Land Name: FORESTRY	County: AITKIN	Acres: 40.00
City:	Site Code: R290286	Classification Per M.S. 86A.05: f. state forests and state forest subareas	Current Public Use: YES	Future Public Use: YES
Land Code: 1000001316	Agency Land Code: R2916301	Land Name: FORESTRY	County: AITKIN	Acres: 40.00
City:	Site Code: R290286	Classification Per M.S. 86A.05: f. state forests and state forest subareas	Current Public Use: YES	Future Public Use: YES
Land Code: 1000001317	Agency Land Code: R2916661	Land Name: FORESTRY	County: AITKIN	Acres: 40.00
City:	Site Code: R290286	Classification Per M.S. 86A.05: f. state forests and state forest subareas	Current Public Use: YES	Future Public Use: YES



Land Code: 1000001318	Agency Land Code: R2916337	Land Name: FORESTRY	County: AITKIN	Acres: 40.00
City:	Site Code: R290286	Classification Per M.S. 86A.05: f. state forests and state forest subareas	Current Public Use: YES	Future Public Use: YES
Land Code: 1000001319	Agency Land Code: R2916339	Land Name: FORESTRY	County: AITKIN	Acres: 40.00
City:	Site Code: R290286	Classification Per M.S. 86A.05: f. state forests and state forest subareas	Current Public Use: YES	Future Public Use: YES
Land Code: 1000001320	Agency Land Code: R2916342	Land Name: FORESTRY	County: AITKIN	Acres: 40.00
City:	Site Code: R290286	Classification Per M.S. 86A.05: f. state forests and state forest subareas	Current Public Use: YES	Future Public Use: YES
Land Code: 1000001321	Agency Land Code: R2913835	Land Name: FORESTRY	County: AITKIN	Acres: 40.00
City:	Site Code: R290286	Classification Per M.S. 86A.05: f. state forests and state forest subareas	Current Public Use: YES	Future Public Use: YES
Land Code: 1000001322	Agency Land Code: R2913846	Land Name: FORESTRY	County: AITKIN	Acres: 40.00
City:	Site Code: R290286	Classification Per M.S. 86A.05: f. state forests and state forest subareas	Current Public Use: YES	Future Public Use: YES
Land Code: 1000001323	Agency Land Code: R2913096	Land Name: FORESTRY	County: AITKIN	Acres: 40.00
City:	Site Code: R290286	Classification Per M.S. 86A.05: f. state forests and state forest subareas	Current Public Use: YES	Future Public Use: YES
Land Code: 1000001324	Agency Land Code: R2913117	Land Name: FORESTRY	County: AITKIN	Acres: 40.00
City:	Site Code: R290286	Classification Per M.S. 86A.05: f. state forests and state forest subareas	Current Public Use: YES	Future Public Use: YES
Land Code: 1000001325	Agency Land Code: R2913144	Land Name: FORESTRY	County: AITKIN	Acres: 40.00
City:	Site Code: R290286	Classification Per M.S. 86A.05: f. state forests and state forest subareas	Current Public Use: YES	Future Public Use: YES
Land Code: 1000001326	Agency Land Code: R2913146	Land Name: FORESTRY	County: AITKIN	Acres: 40.00
City:	Site Code: R290286	Classification Per M.S. 86A.05: f. state forests and state forest subareas	Current Public Use: YES	Future Public Use: YES
Land Code: 1000001327	Agency Land Code: R2913462	Land Name: FORESTRY	County: AITKIN	Acres: 50.68
City:	Site Code: R290286	Classification Per M.S. 86A.05: f. state forests and state forest subareas	Current Public Use: YES	Future Public Use: YES
Land Code: 1000001328	Agency Land Code: R2913471	Land Name: FORESTRY	County: AITKIN	Acres: 40.00
City:	Site Code: R290286	Classification Per M.S. 86A.05: f. state forests and state forest subareas	Current Public Use: YES	Future Public Use: YES
Land Code: 1000001329	Agency Land Code: R2914530	Land Name: FORESTRY	County: AITKIN	Acres: 40.00
City:	Site Code: R290286	Classification Per M.S. 86A.05: f. state forests and state forest subareas	Current Public Use: YES	Future Public Use: YES



Land Code: 1000001330	Agency Land Code: R2913865	Land Name: FORESTRY	County: AITKIN	Acres: 40.00
City:	Site Code: R290286	Classification Per M.S. 86A.05: f. state forests and state forest subareas	Current Public Use: YES	Future Public Use: YES
Land Code: 1000001331	Agency Land Code: R2914558	Land Name: FORESTRY	County: AITKIN	Acres: 40.00
City:	Site Code: R290286	Classification Per M.S. 86A.05: f. state forests and state forest subareas	Current Public Use: YES	Future Public Use: YES
Land Code: 1000001332	Agency Land Code: R2914566	Land Name: FORESTRY	County: AITKIN	Acres: 40.00
City:	Site Code: R290286	Classification Per M.S. 86A.05: f. state forests and state forest subareas	Current Public Use: YES	Future Public Use: YES
Land Code: 1000001333	Agency Land Code: R2913168	Land Name: FORESTRY	County: AITKIN	Acres: 40.00
City:	Site Code: R290286	Classification Per M.S. 86A.05: f. state forests and state forest subareas	Current Public Use: YES	Future Public Use: YES
Land Code: 1000001334	Agency Land Code: R2916070	Land Name: FORESTRY	County: AITKIN	Acres: 39.29
City:	Site Code: R290286	Classification Per M.S. 86A.05: f. state forests and state forest subareas	Current Public Use: YES	Future Public Use: YES
Land Code: 1000001335	Agency Land Code: R2914193	Land Name: FORESTRY	County: AITKIN	Acres: 40.00
City:	Site Code: R290286	Classification Per M.S. 86A.05: f. state forests and state forest subareas	Current Public Use: YES	Future Public Use: YES
Land Code: 1000001336	Agency Land Code: R2914204	Land Name: FORESTRY	County: AITKIN	Acres: 40.00
City:	Site Code: R290286	Classification Per M.S. 86A.05: f. state forests and state forest subareas	Current Public Use: YES	Future Public Use: YES
Land Code: 1000001337	Agency Land Code: R2913027	Land Name: FORESTRY	County: AITKIN	Acres: 40.00
City:	Site Code: R290286	Classification Per M.S. 86A.05: f. state forests and state forest subareas	Current Public Use: YES	Future Public Use: YES
Land Code: 1000001338	Agency Land Code: R2913054	Land Name: FORESTRY	County: AITKIN	Acres: 40.00
City:	Site Code: R290286	Classification Per M.S. 86A.05: f. state forests and state forest subareas	Current Public Use: YES	Future Public Use: YES
Land Code: 1000001339	Agency Land Code: R2913060	Land Name: FORESTRY	County: AITKIN	Acres: 40.00
City:	Site Code: R290286	Classification Per M.S. 86A.05: f. state forests and state forest subareas	Current Public Use: YES	Future Public Use: YES
Land Code: 1000001340	Agency Land Code: R2916080	Land Name: FORESTRY	County: AITKIN	Acres: 40.00
City:	Site Code: R290286	Classification Per M.S. 86A.05: f. state forests and state forest subareas	Current Public Use: YES	Future Public Use: YES
Land Code: 1000001341	Agency Land Code: R2913307	Land Name: FORESTRY	County: AITKIN	Acres: 40.00
City:	Site Code: R290286	Classification Per M.S. 86A.05: f. state forests and state forest subareas	Current Public Use: YES	Future Public Use: YES



Land Code: 1000001342	Agency Land Code: R2916105	Land Name: FORESTRY	County: AITKIN	Acres: 39.09
City:	Site Code: R290286	Classification Per M.S. 86A.05: f. state forests and state forest subareas	Current Public Use: YES	Future Public Use: YES
Land Code: 1000001343	Agency Land Code: R2916381	Land Name: FORESTRY	County: AITKIN	Acres: 40.00
City:	Site Code: R290286	Classification Per M.S. 86A.05: f. state forests and state forest subareas	Current Public Use: YES	Future Public Use: YES
Land Code: 1000001344	Agency Land Code: R2917128	Land Name: FORESTRY	County: AITKIN	Acres: 40.00
City:	Site Code: R290286	Classification Per M.S. 86A.05: f. state forests and state forest subareas	Current Public Use: YES	Future Public Use: YES
Land Code: 1000001345	Agency Land Code: R2917140	Land Name: FORESTRY	County: AITKIN	Acres: 40.00
City:	Site Code: R290286	Classification Per M.S. 86A.05: f. state forests and state forest subareas	Current Public Use: YES	Future Public Use: YES
Land Code: 1000001346	Agency Land Code: R2916416	Land Name: FORESTRY	County: AITKIN	Acres: 40.00
City:	Site Code: R290286	Classification Per M.S. 86A.05: f. state forests and state forest subareas	Current Public Use: YES	Future Public Use: YES
Land Code: 1000001347	Agency Land Code: R2917175	Land Name: FORESTRY	County: AITKIN	Acres: 40.00
City:	Site Code: R290286	Classification Per M.S. 86A.05: f. state forests and state forest subareas	Current Public Use: YES	Future Public Use: YES
Land Code: 1000001348	Agency Land Code: R2916439	Land Name: FORESTRY	County: AITKIN	Acres: 40.00
City:	Site Code: R290286	Classification Per M.S. 86A.05: f. state forests and state forest subareas	Current Public Use: YES	Future Public Use: YES
Land Code: 1000001349	Agency Land Code: R2916448	Land Name: FORESTRY	County: AITKIN	Acres: 40.00
City:	Site Code: R290286	Classification Per M.S. 86A.05: f. state forests and state forest subareas	Current Public Use: YES	Future Public Use: YES
Land Code: 1000001350	Agency Land Code: R2918614	Land Name: FORESTRY	County: AITKIN	Acres: 40.00
City:	Site Code: R290286	Classification Per M.S. 86A.05: f. state forests and state forest subareas	Current Public Use: YES	Future Public Use: YES
Land Code: 1000001351	Agency Land Code: R2916467	Land Name: FORESTRY	County: AITKIN	Acres: 40.00
City:	Site Code: R290286	Classification Per M.S. 86A.05: f. state forests and state forest subareas	Current Public Use: YES	Future Public Use: YES
Land Code: 1000001352	Agency Land Code: R2916650	Land Name: FORESTRY	County: AITKIN	Acres: 40.00
City:	Site Code: R290286	Classification Per M.S. 86A.05: f. state forests and state forest subareas	Current Public Use: YES	Future Public Use: YES
Land Code: 1000001353	Agency Land Code: R2916971	Land Name: FORESTRY	County: AITKIN	Acres: 40.00
City:	Site Code: R290286	Classification Per M.S. 86A.05: f. state forests and state forest subareas	Current Public Use: YES	Future Public Use: YES



Land Code: 1000001354	Agency Land Code: R2916338	Land Name: FORESTRY	County: AITKIN	Acres: 40.00
City:	Site Code: R290286	Classification Per M.S. 86A.05: f. state forests and state forest subareas	Current Public Use: YES	Future Public Use: YES
Land Code: 1000001355	Agency Land Code: R2916343	Land Name: FORESTRY	County: AITKIN	Acres: 40.00
City:	Site Code: R290286	Classification Per M.S. 86A.05: f. state forests and state forest subareas	Current Public Use: YES	Future Public Use: YES
Land Code: 1000001356	Agency Land Code: R2913823	Land Name: FORESTRY	County: AITKIN	Acres: 40.00
City:	Site Code: R290286	Classification Per M.S. 86A.05: f. state forests and state forest subareas	Current Public Use: YES	Future Public Use: YES
Land Code: 1000001357	Agency Land Code: R2914055	Land Name: FORESTRY	County: AITKIN	Acres: 40.00
City:	Site Code: R290286	Classification Per M.S. 86A.05: f. state forests and state forest subareas	Current Public Use: YES	Future Public Use: YES
Land Code: 1000001358	Agency Land Code: R2914399	Land Name: FORESTRY	County: AITKIN	Acres: 40.00
City:	Site Code: R290286	Classification Per M.S. 86A.05: f. state forests and state forest subareas	Current Public Use: YES	Future Public Use: YES
Land Code: 1000001359	Agency Land Code: R2913119	Land Name: FORESTRY	County: AITKIN	Acres: 40.00
City:	Site Code: R290286	Classification Per M.S. 86A.05: f. state forests and state forest subareas	Current Public Use: YES	Future Public Use: YES
Land Code: 1000001360	Agency Land Code: R2913147	Land Name: FORESTRY	County: AITKIN	Acres: 40.00
City:	Site Code: R290286	Classification Per M.S. 86A.05: f. state forests and state forest subareas	Current Public Use: YES	Future Public Use: YES
Land Code: 1000001361	Agency Land Code: R2913393	Land Name: FORESTRY	County: AITKIN	Acres: 40.00
City:	Site Code: R290286	Classification Per M.S. 86A.05: f. state forests and state forest subareas	Current Public Use: YES	Future Public Use: YES
Land Code: 1000001362	Agency Land Code: R2914155	Land Name: FORESTRY	County: AITKIN	Acres: 40.00
City:	Site Code: R290286	Classification Per M.S. 86A.05: f. state forests and state forest subareas	Current Public Use: YES	Future Public Use: YES
Land Code: 1000001363	Agency Land Code: R2916125	Land Name: FORESTRY	County: AITKIN	Acres: 46.33
City:	Site Code: R290286	Classification Per M.S. 86A.05: f. state forests and state forest subareas	Current Public Use: YES	Future Public Use: YES
Land Code: 1000001364	Agency Land Code: R2914574	Land Name: FORESTRY	County: AITKIN	Acres: 40.00
City:	Site Code: R290286	Classification Per M.S. 86A.05: f. state forests and state forest subareas	Current Public Use: YES	Future Public Use: YES
Land Code: 1000001365	Agency Land Code: R2913227	Land Name: FORESTRY	County: AITKIN	Acres: 40.00
City:	Site Code: R290286	Classification Per M.S. 86A.05: f. state forests and state forest subareas	Current Public Use: YES	Future Public Use: YES



Land Code: 1000001366	Agency Land Code: R2916042	Land Name: FORESTRY	County: AITKIN	Acres: 40.00
City:	Site Code: R290286	Classification Per M.S. 86A.05: f. state forests and state forest subareas	Current Public Use: YES	Future Public Use: YES
Land Code: 1000001367	Agency Land Code: R2916207	Land Name: FORESTRY	County: AITKIN	Acres: 40.00
City:	Site Code: R290286	Classification Per M.S. 86A.05: f. state forests and state forest subareas	Current Public Use: YES	Future Public Use: YES
Land Code: 1000001368	Agency Land Code: R2914200	Land Name: FORESTRY	County: AITKIN	Acres: 40.00
City:	Site Code: R290286	Classification Per M.S. 86A.05: f. state forests and state forest subareas	Current Public Use: YES	Future Public Use: YES
Land Code: 1000001369	Agency Land Code: R2914583	Land Name: FORESTRY	County: AITKIN	Acres: 40.00
City:	Site Code: R290286	Classification Per M.S. 86A.05: f. state forests and state forest subareas	Current Public Use: YES	Future Public Use: YES
Land Code: 1000001370	Agency Land Code: R2913021	Land Name: FORESTRY	County: AITKIN	Acres: 40.52
City:	Site Code: R290286	Classification Per M.S. 86A.05: f. state forests and state forest subareas	Current Public Use: YES	Future Public Use: YES
Land Code: 1000001371	Agency Land Code: R2913066	Land Name: FORESTRY	County: AITKIN	Acres: 40.00
City:	Site Code: R290286	Classification Per M.S. 86A.05: f. state forests and state forest subareas	Current Public Use: YES	Future Public Use: YES
Land Code: 1000001372	Agency Land Code: R2916081	Land Name: FORESTRY	County: AITKIN	Acres: 40.00
City:	Site Code: R290286	Classification Per M.S. 86A.05: f. state forests and state forest subareas	Current Public Use: YES	Future Public Use: YES
Land Code: 1000001373	Agency Land Code: R2916101	Land Name: FORESTRY	County: AITKIN	Acres: 40.00
City:	Site Code: R290286	Classification Per M.S. 86A.05: f. state forests and state forest subareas	Current Public Use: YES	Future Public Use: YES
Land Code: 1000001374	Agency Land Code: R2916106	Land Name: FORESTRY	County: AITKIN	Acres: 39.35
City:	Site Code: R290286	Classification Per M.S. 86A.05: f. state forests and state forest subareas	Current Public Use: YES	Future Public Use: YES
Land Code: 1000001375	Agency Land Code: R2916177	Land Name: FORESTRY	County: AITKIN	Acres: 40.00
City:	Site Code: R290286	Classification Per M.S. 86A.05: f. state forests and state forest subareas	Current Public Use: YES	Future Public Use: YES
Land Code: 1000001376	Agency Land Code: R2913691	Land Name: FORESTRY	County: AITKIN	Acres: 40.00
City:	Site Code: R290286	Classification Per M.S. 86A.05: f. state forests and state forest subareas	Current Public Use: YES	Future Public Use: YES
Land Code: 1000001377	Agency Land Code: R2913621	Land Name: FORESTRY	County: AITKIN	Acres: 40.00
City:	Site Code: R290286	Classification Per M.S. 86A.05: f. state forests and state forest subareas	Current Public Use: YES	Future Public Use: YES



Land Code: 1000001378	Agency Land Code: R2913623	Land Name: FORESTRY	County: AITKIN	Acres: 40.00
City:	Site Code: R290286	Classification Per M.S. 86A.05: f. state forests and state forest subareas	Current Public Use: YES	Future Public Use: YES
Land Code: 1000001379	Agency Land Code: R2917290	Land Name: FORESTRY	County: AITKIN	Acres: 40.00
City:	Site Code: R290286	Classification Per M.S. 86A.05: f. state forests and state forest subareas	Current Public Use: YES	Future Public Use: YES
Land Code: 1000001380	Agency Land Code: R2917316	Land Name: FORESTRY	County: AITKIN	Acres: 40.00
City:	Site Code: R290286	Classification Per M.S. 86A.05: f. state forests and state forest subareas	Current Public Use: YES	Future Public Use: YES
Land Code: 1000001381	Agency Land Code: R2917122	Land Name: FORESTRY	County: AITKIN	Acres: 40.00
City:	Site Code: R290286	Classification Per M.S. 86A.05: f. state forests and state forest subareas	Current Public Use: YES	Future Public Use: YES
Land Code: 1000001382	Agency Land Code: R2916447	Land Name: FORESTRY	County: AITKIN	Acres: 40.00
City:	Site Code: R290286	Classification Per M.S. 86A.05: f. state forests and state forest subareas	Current Public Use: YES	Future Public Use: YES
Land Code: 1000001383	Agency Land Code: R2918608	Land Name: FORESTRY	County: AITKIN	Acres: 22.30
City:	Site Code: R290286	Classification Per M.S. 86A.05: f. state forests and state forest subareas	Current Public Use: YES	Future Public Use: YES
Land Code: 1000001384	Agency Land Code: R2916453	Land Name: FORESTRY	County: AITKIN	Acres: 40.00
City:	Site Code: R290286	Classification Per M.S. 86A.05: f. state forests and state forest subareas	Current Public Use: YES	Future Public Use: YES
Land Code: 1000001385	Agency Land Code: R2917265	Land Name: FORESTRY	County: AITKIN	Acres: 40.00
City:	Site Code: R290286	Classification Per M.S. 86A.05: f. state forests and state forest subareas	Current Public Use: YES	Future Public Use: YES
Land Code: 1000001386	Agency Land Code: R2917276	Land Name: FORESTRY	County: AITKIN	Acres: 40.00
City:	Site Code: R290286	Classification Per M.S. 86A.05: f. state forests and state forest subareas	Current Public Use: YES	Future Public Use: YES
Land Code: 1000001387	Agency Land Code: R2916275	Land Name: FORESTRY	County: AITKIN	Acres: 40.00
City:	Site Code: R290286	Classification Per M.S. 86A.05: f. state forests and state forest subareas	Current Public Use: YES	Future Public Use: YES
Land Code: 1000001388	Agency Land Code: R2916967	Land Name: FORESTRY	County: AITKIN	Acres: 40.00
City:	Site Code: R290286	Classification Per M.S. 86A.05: f. state forests and state forest subareas	Current Public Use: YES	Future Public Use: YES
Land Code: 1000001389	Agency Land Code: R2916657	Land Name: FORESTRY	County: AITKIN	Acres: 40.00
City:	Site Code: R290286	Classification Per M.S. 86A.05: f. state forests and state forest subareas	Current Public Use: YES	Future Public Use: YES



Land Code: 1000001390	Agency Land Code: R2916672	Land Name: FORESTRY	County: AITKIN	Acres: 40.00
City:	Site Code: R290286	Classification Per M.S. 86A.05: f. state forests and state forest subareas	Current Public Use: YES	Future Public Use: YES
Land Code: 1000001391	Agency Land Code: R2916696	Land Name: FORESTRY	County: AITKIN	Acres: 40.00
City:	Site Code: R290286	Classification Per M.S. 86A.05: f. state forests and state forest subareas	Current Public Use: YES	Future Public Use: YES
Land Code: 1000001392	Agency Land Code: R2916332	Land Name: FORESTRY	County: AITKIN	Acres: 39.50
City:	Site Code: R290286	Classification Per M.S. 86A.05: f. state forests and state forest subareas	Current Public Use: YES	Future Public Use: YES
Land Code: 1000001393	Agency Land Code: R2916340	Land Name: FORESTRY	County: AITKIN	Acres: 40.00
City:	Site Code: R290286	Classification Per M.S. 86A.05: f. state forests and state forest subareas	Current Public Use: YES	Future Public Use: YES
Land Code: 1000001394	Agency Land Code: R2916119	Land Name: FORESTRY	County: AITKIN	Acres: 40.00
City:	Site Code: R290286	Classification Per M.S. 86A.05: f. state forests and state forest subareas	Current Public Use: YES	Future Public Use: YES
Land Code: 1000001395	Agency Land Code: R2916131	Land Name: FORESTRY	County: AITKIN	Acres: 40.00
City:	Site Code: R290286	Classification Per M.S. 86A.05: f. state forests and state forest subareas	Current Public Use: YES	Future Public Use: YES
Land Code: 1000001396	Agency Land Code: R2916138	Land Name: FORESTRY	County: AITKIN	Acres: 40.00
City:	Site Code: R290286	Classification Per M.S. 86A.05: f. state forests and state forest subareas	Current Public Use: YES	Future Public Use: YES
Land Code: 1000001397	Agency Land Code: R2916155	Land Name: FORESTRY	County: AITKIN	Acres: 40.00
City:	Site Code: R290286	Classification Per M.S. 86A.05: f. state forests and state forest subareas	Current Public Use: YES	Future Public Use: YES
Land Code: 1000001398	Agency Land Code: R2916102	Land Name: FORESTRY	County: AITKIN	Acres: 40.00
City:	Site Code: R290286	Classification Per M.S. 86A.05: f. state forests and state forest subareas	Current Public Use: YES	Future Public Use: YES
Land Code: 1000001399	Agency Land Code: R2916110	Land Name: FORESTRY	County: AITKIN	Acres: 40.00
City:	Site Code: R290286	Classification Per M.S. 86A.05: f. state forests and state forest subareas	Current Public Use: YES	Future Public Use: YES
Land Code: 1000001400	Agency Land Code: R2916116	Land Name: FORESTRY	County: AITKIN	Acres: 40.00
City:	Site Code: R290286	Classification Per M.S. 86A.05: f. state forests and state forest subareas	Current Public Use: YES	Future Public Use: YES
Land Code: 1000001401	Agency Land Code: R2916603	Land Name: FORESTRY	County: AITKIN	Acres: 40.00
City:	Site Code: R290286	Classification Per M.S. 86A.05: f. state forests and state forest subareas	Current Public Use: YES	Future Public Use: YES



Land Code: 1000001402	Agency Land Code: R2916960	Land Name: FORESTRY	County: AITKIN	Acres: 40.00
City:	Site Code: R290286	Classification Per M.S. 86A.05: f. state forests and state forest subareas	Current Public Use: YES	Future Public Use: YES
Land Code: 1000001403	Agency Land Code: R2914375	Land Name: FORESTRY	County: AITKIN	Acres: 40.00
City:	Site Code: R290286	Classification Per M.S. 86A.05: f. state forests and state forest subareas	Current Public Use: YES	Future Public Use: YES
Land Code: 1000001404	Agency Land Code: R2914518	Land Name: FORESTRY	County: AITKIN	Acres: 40.00
City:	Site Code: R290286	Classification Per M.S. 86A.05: f. state forests and state forest subareas	Current Public Use: YES	Future Public Use: YES
Land Code: 1000001405	Agency Land Code: R2914551	Land Name: FORESTRY	County: AITKIN	Acres: 40.00
City:	Site Code: R290286	Classification Per M.S. 86A.05: f. state forests and state forest subareas	Current Public Use: YES	Future Public Use: YES
Land Code: 1000001406	Agency Land Code: R2914553	Land Name: FORESTRY	County: AITKIN	Acres: 40.00
City:	Site Code: R290286	Classification Per M.S. 86A.05: f. state forests and state forest subareas	Current Public Use: YES	Future Public Use: YES
Land Code: 1000001407	Agency Land Code: R2914203	Land Name: FORESTRY	County: AITKIN	Acres: 40.00
City:	Site Code: R290286	Classification Per M.S. 86A.05: f. state forests and state forest subareas	Current Public Use: YES	Future Public Use: YES
Land Code: 1000001408	Agency Land Code: R2914581	Land Name: FORESTRY	County: AITKIN	Acres: 40.00
City:	Site Code: R290286	Classification Per M.S. 86A.05: f. state forests and state forest subareas	Current Public Use: YES	Future Public Use: YES
Land Code: 1000001409	Agency Land Code: R2916607	Land Name: FORESTRY	County: AITKIN	Acres: 40.00
City:	Site Code: R290286	Classification Per M.S. 86A.05: f. state forests and state forest subareas	Current Public Use: YES	Future Public Use: YES
Land Code: 1000001410	Agency Land Code: R2916677	Land Name: FORESTRY	County: AITKIN	Acres: 40.00
City:	Site Code: R290286	Classification Per M.S. 86A.05: f. state forests and state forest subareas	Current Public Use: YES	Future Public Use: YES
Land Code: 1000001411	Agency Land Code: R2916692	Land Name: FORESTRY	County: AITKIN	Acres: 40.00
City:	Site Code: R290286	Classification Per M.S. 86A.05: f. state forests and state forest subareas	Current Public Use: YES	Future Public Use: YES
Land Code: 1000001412	Agency Land Code: R2913044	Land Name: FORESTRY	County: AITKIN	Acres: 40.00
City:	Site Code: R290286	Classification Per M.S. 86A.05: f. state forests and state forest subareas	Current Public Use: YES	Future Public Use: YES
Land Code: 1000001413	Agency Land Code: R2913046	Land Name: FORESTRY	County: AITKIN	Acres: 40.00
City:	Site Code: R290286	Classification Per M.S. 86A.05: f. state forests and state forest subareas	Current Public Use: YES	Future Public Use: YES



Land Code: 1000001414	Agency Land Code: R2913126	Land Name: FORESTRY	County: AITKIN	Acres: 46.17
City:	Site Code: R290286	Classification Per M.S. 86A.05: f. state forests and state forest subareas	Current Public Use: YES	Future Public Use: YES
Land Code: 1000001415	Agency Land Code: R2916330	Land Name: FORESTRY	County: AITKIN	Acres: 40.00
City:	Site Code: R290286	Classification Per M.S. 86A.05: f. state forests and state forest subareas	Current Public Use: YES	Future Public Use: YES
Land Code: 1000001416	Agency Land Code: R2916372	Land Name: FORESTRY	County: AITKIN	Acres: 40.00
City:	Site Code: R290286	Classification Per M.S. 86A.05: f. state forests and state forest subareas	Current Public Use: YES	Future Public Use: YES
Land Code: 1000001417	Agency Land Code: R2917125	Land Name: FORESTRY	County: AITKIN	Acres: 40.00
City:	Site Code: R290286	Classification Per M.S. 86A.05: f. state forests and state forest subareas	Current Public Use: YES	Future Public Use: YES
Land Code: 1000001418	Agency Land Code: R2916420	Land Name: FORESTRY	County: AITKIN	Acres: 40.00
City:	Site Code: R290286	Classification Per M.S. 86A.05: f. state forests and state forest subareas	Current Public Use: YES	Future Public Use: YES
Land Code: 1000001419	Agency Land Code: R2913140	Land Name: FORESTRY	County: AITKIN	Acres: 40.00
City:	Site Code: R290286	Classification Per M.S. 86A.05: f. state forests and state forest subareas	Current Public Use: YES	Future Public Use: YES
Land Code: 1000001420	Agency Land Code: R2913322	Land Name: FORESTRY	County: AITKIN	Acres: 40.00
City:	Site Code: R290286	Classification Per M.S. 86A.05: f. state forests and state forest subareas	Current Public Use: YES	Future Public Use: YES
Land Code: 1000001421	Agency Land Code: R2913456	Land Name: FORESTRY	County: AITKIN	Acres: 40.00
City:	Site Code: R290286	Classification Per M.S. 86A.05: f. state forests and state forest subareas	Current Public Use: YES	Future Public Use: YES
Land Code: 1000001422	Agency Land Code: R2913469	Land Name: FORESTRY	County: AITKIN	Acres: 40.00
City:	Site Code: R290286	Classification Per M.S. 86A.05: f. state forests and state forest subareas	Current Public Use: YES	Future Public Use: YES
Land Code: 1000001423	Agency Land Code: R2913521	Land Name: FORESTRY	County: AITKIN	Acres: 40.00
City:	Site Code: R290286	Classification Per M.S. 86A.05: f. state forests and state forest subareas	Current Public Use: YES	Future Public Use: YES
Land Code: 1000001424	Agency Land Code: R2916454	Land Name: FORESTRY	County: AITKIN	Acres: 40.00
City:	Site Code: R290286	Classification Per M.S. 86A.05: f. state forests and state forest subareas	Current Public Use: YES	Future Public Use: YES
Land Code: 1000001425	Agency Land Code: R2916463	Land Name: FORESTRY	County: AITKIN	Acres: 40.00
City:	Site Code: R290286	Classification Per M.S. 86A.05: f. state forests and state forest subareas	Current Public Use: YES	Future Public Use: YES



Land Code: 1000001426	Agency Land Code: R2916479	Land Name: FORESTRY	County: AITKIN	Acres: 40.00
City:	Site Code: R290286	Classification Per M.S. 86A.05: f. state forests and state forest subareas	Current Public Use: YES	Future Public Use: YES
Land Code: 1000001427	Agency Land Code: R2917204	Land Name: FORESTRY	County: AITKIN	Acres: 3.49
City:	Site Code: R290286	Classification Per M.S. 86A.05: f. state forests and state forest subareas	Current Public Use: YES	Future Public Use: YES
Land Code: 1000001428	Agency Land Code: R2916512	Land Name: FORESTRY	County: AITKIN	Acres: 40.00
City:	Site Code: R290286	Classification Per M.S. 86A.05: f. state forests and state forest subareas	Current Public Use: YES	Future Public Use: YES
Land Code: 1000001429	Agency Land Code: R2917254	Land Name: FORESTRY	County: AITKIN	Acres: 40.00
City:	Site Code: R290286	Classification Per M.S. 86A.05: f. state forests and state forest subareas	Current Public Use: YES	Future Public Use: YES
Land Code: 1000001430	Agency Land Code: R2917279	Land Name: FORESTRY	County: AITKIN	Acres: 40.00
City:	Site Code: R290286	Classification Per M.S. 86A.05: f. state forests and state forest subareas	Current Public Use: YES	Future Public Use: YES
Land Code: 1000001431	Agency Land Code: R2916521	Land Name: FORESTRY	County: AITKIN	Acres: 40.00
City:	Site Code: R290286	Classification Per M.S. 86A.05: f. state forests and state forest subareas	Current Public Use: YES	Future Public Use: YES
Land Code: 1000001432	Agency Land Code: R2913690	Land Name: FORESTRY	County: AITKIN	Acres: 40.00
City:	Site Code: R290286	Classification Per M.S. 86A.05: f. state forests and state forest subareas	Current Public Use: YES	Future Public Use: YES
Land Code: 1000001433	Agency Land Code: R2916806	Land Name: FORESTRY	County: AITKIN	Acres: 40.00
City:	Site Code: R290286	Classification Per M.S. 86A.05: f. state forests and state forest subareas	Current Public Use: YES	Future Public Use: YES
Land Code: 1000001434	Agency Land Code: R2916812	Land Name: FORESTRY	County: AITKIN	Acres: 40.00
City:	Site Code: R290286	Classification Per M.S. 86A.05: f. state forests and state forest subareas	Current Public Use: YES	Future Public Use: YES
Land Code: 1000001435	Agency Land Code: R2916457	Land Name: FORESTRY	County: AITKIN	Acres: 40.00
City:	Site Code: R290286	Classification Per M.S. 86A.05: f. state forests and state forest subareas	Current Public Use: YES	Future Public Use: YES
Land Code: 1000001436	Agency Land Code: R2916472	Land Name: FORESTRY	County: AITKIN	Acres: 40.00
City:	Site Code: R290286	Classification Per M.S. 86A.05: f. state forests and state forest subareas	Current Public Use: YES	Future Public Use: YES
Land Code: 1000001437	Agency Land Code: R2917222	Land Name: FORESTRY	County: AITKIN	Acres: 40.00
City:	Site Code: R290286	Classification Per M.S. 86A.05: f. state forests and state forest subareas	Current Public Use: YES	Future Public Use: YES



Land Code: 1000001438	Agency Land Code: R2917226	Land Name: FORESTRY	County: AITKIN	Acres: 40.00
City:	Site Code: R290286	Classification Per M.S. 86A.05: f. state forests and state forest subareas	Current Public Use: YES	Future Public Use: YES
Land Code: 1000001439	Agency Land Code: R2917269	Land Name: FORESTRY	County: AITKIN	Acres: 40.00
City:	Site Code: R290286	Classification Per M.S. 86A.05: f. state forests and state forest subareas	Current Public Use: YES	Future Public Use: YES
Land Code: 1000001440	Agency Land Code: R2917270	Land Name: FORESTRY	County: AITKIN	Acres: 40.00
City:	Site Code: R290286	Classification Per M.S. 86A.05: f. state forests and state forest subareas	Current Public Use: YES	Future Public Use: YES
Land Code: 1000001441	Agency Land Code: R2913022	Land Name: FORESTRY	County: AITKIN	Acres: 40.00
City:	Site Code: R290286	Classification Per M.S. 86A.05: f. state forests and state forest subareas	Current Public Use: YES	Future Public Use: YES
Land Code: 1000001442	Agency Land Code: R2913030	Land Name: FORESTRY	County: AITKIN	Acres: 40.00
City:	Site Code: R290286	Classification Per M.S. 86A.05: f. state forests and state forest subareas	Current Public Use: YES	Future Public Use: YES
Land Code: 1000001443	Agency Land Code: R2913038	Land Name: FORESTRY	County: AITKIN	Acres: 40.00
City:	Site Code: R290286	Classification Per M.S. 86A.05: f. state forests and state forest subareas	Current Public Use: YES	Future Public Use: YES
Land Code: 1000001444	Agency Land Code: R2913049	Land Name: FORESTRY	County: AITKIN	Acres: 40.00
City:	Site Code: R290286	Classification Per M.S. 86A.05: f. state forests and state forest subareas	Current Public Use: YES	Future Public Use: YES
Land Code: 1000001445	Agency Land Code: R2913131	Land Name: FORESTRY	County: AITKIN	Acres: 40.00
City:	Site Code: R290286	Classification Per M.S. 86A.05: f. state forests and state forest subareas	Current Public Use: YES	Future Public Use: YES
Land Code: 1000001446	Agency Land Code: R2913205	Land Name: FORESTRY	County: AITKIN	Acres: 40.00
City:	Site Code: R290286	Classification Per M.S. 86A.05: f. state forests and state forest subareas	Current Public Use: YES	Future Public Use: YES
Land Code: 1000001447	Agency Land Code: R2913292	Land Name: FORESTRY	County: AITKIN	Acres: 49.80
City:	Site Code: R290286	Classification Per M.S. 86A.05: f. state forests and state forest subareas	Current Public Use: YES	Future Public Use: YES
Land Code: 1000001448	Agency Land Code: R2913313	Land Name: FORESTRY	County: AITKIN	Acres: 40.00
City:	Site Code: R290286	Classification Per M.S. 86A.05: f. state forests and state forest subareas	Current Public Use: YES	Future Public Use: YES
Land Code: 1000001449	Agency Land Code: R2913317	Land Name: FORESTRY	County: AITKIN	Acres: 40.00
City:	Site Code: R290286	Classification Per M.S. 86A.05: f. state forests and state forest subareas	Current Public Use: YES	Future Public Use: YES



Land Code: 1000001450	Agency Land Code: R2913329	Land Name: FORESTRY	County: AITKIN	Acres: 40.00
City:	Site Code: R290286	Classification Per M.S. 86A.05: f. state forests and state forest subareas	Current Public Use: YES	Future Public Use: YES
Land Code: 1000001451	Agency Land Code: R2913411	Land Name: FORESTRY	County: AITKIN	Acres: 40.00
City:	Site Code: R290286	Classification Per M.S. 86A.05: f. state forests and state forest subareas	Current Public Use: YES	Future Public Use: YES
Land Code: 1000001452	Agency Land Code: R2913480	Land Name: FORESTRY	County: AITKIN	Acres: 40.00
City:	Site Code: R290286	Classification Per M.S. 86A.05: f. state forests and state forest subareas	Current Public Use: YES	Future Public Use: YES
Land Code: 1000001453	Agency Land Code: R2913508	Land Name: FORESTRY	County: AITKIN	Acres: 40.00
City:	Site Code: R290286	Classification Per M.S. 86A.05: f. state forests and state forest subareas	Current Public Use: YES	Future Public Use: YES
Land Code: 1000001454	Agency Land Code: R2913620	Land Name: FORESTRY	County: AITKIN	Acres: 47.14
City:	Site Code: R290286	Classification Per M.S. 86A.05: f. state forests and state forest subareas	Current Public Use: YES	Future Public Use: YES
Land Code: 1000001455	Agency Land Code: R2914267	Land Name: FORESTRY	County: AITKIN	Acres: 40.00
City:	Site Code: R290286	Classification Per M.S. 86A.05: f. state forests and state forest subareas	Current Public Use: YES	Future Public Use: YES
Land Code: 1000001456	Agency Land Code: R2916577	Land Name: FORESTRY	County: AITKIN	Acres: 40.00
City:	Site Code: R290286	Classification Per M.S. 86A.05: f. state forests and state forest subareas	Current Public Use: YES	Future Public Use: YES
Land Code: 1000001457	Agency Land Code: R2916585	Land Name: FORESTRY	County: AITKIN	Acres: 40.41
City:	Site Code: R290286	Classification Per M.S. 86A.05: f. state forests and state forest subareas	Current Public Use: YES	Future Public Use: YES
Land Code: 1000001458	Agency Land Code: R2916605	Land Name: FORESTRY	County: AITKIN	Acres: 40.00
City:	Site Code: R290286	Classification Per M.S. 86A.05: f. state forests and state forest subareas	Current Public Use: YES	Future Public Use: YES
Land Code: 1000001459	Agency Land Code: R2916949	Land Name: FORESTRY	County: AITKIN	Acres: 40.00
City:	Site Code: R290286	Classification Per M.S. 86A.05: f. state forests and state forest subareas	Current Public Use: YES	Future Public Use: YES
Land Code: 1000001460	Agency Land Code: R2917288	Land Name: FORESTRY	County: AITKIN	Acres: 40.00
City:	Site Code: R290286	Classification Per M.S. 86A.05: f. state forests and state forest subareas	Current Public Use: YES	Future Public Use: YES
Land Code: 1000001461	Agency Land Code: R2916244	Land Name: FORESTRY	County: AITKIN	Acres: 40.00
City:	Site Code: R290286	Classification Per M.S. 86A.05: f. state forests and state forest subareas	Current Public Use: YES	Future Public Use: YES



Land Code: 1000001462	Agency Land Code: R2916245	Land Name: FORESTRY	County: AITKIN	Acres: 40.00
City:	Site Code: R290286	Classification Per M.S. 86A.05: f. state forests and state forest subareas	Current Public Use: YES	Future Public Use: YES
Land Code: 1000001463	Agency Land Code: R2916089	Land Name: FORESTRY	County: AITKIN	Acres: 40.00
City:	Site Code: R290286	Classification Per M.S. 86A.05: f. state forests and state forest subareas	Current Public Use: YES	Future Public Use: YES
Land Code: 1000001464	Agency Land Code: R2916095	Land Name: FORESTRY	County: AITKIN	Acres: 40.00
City:	Site Code: R290286	Classification Per M.S. 86A.05: f. state forests and state forest subareas	Current Public Use: YES	Future Public Use: YES
Land Code: 1000001465	Agency Land Code: R2916096	Land Name: FORESTRY	County: AITKIN	Acres: 40.00
City:	Site Code: R290286	Classification Per M.S. 86A.05: f. state forests and state forest subareas	Current Public Use: YES	Future Public Use: YES
Land Code: 1000001466	Agency Land Code: R2916162	Land Name: FORESTRY	County: AITKIN	Acres: 40.00
City:	Site Code: R290286	Classification Per M.S. 86A.05: f. state forests and state forest subareas	Current Public Use: YES	Future Public Use: YES
Land Code: 1000001467	Agency Land Code: R2916180	Land Name: FORESTRY	County: AITKIN	Acres: 40.00
City:	Site Code: R290286	Classification Per M.S. 86A.05: f. state forests and state forest subareas	Current Public Use: YES	Future Public Use: YES
Land Code: 1000001468	Agency Land Code: R2914035	Land Name: FORESTRY	County: AITKIN	Acres: 40.00
City:	Site Code: R290286	Classification Per M.S. 86A.05: f. state forests and state forest subareas	Current Public Use: YES	Future Public Use: YES
Land Code: 1000001469	Agency Land Code: R2914355	Land Name: FORESTRY	County: AITKIN	Acres: 40.00
City:	Site Code: R290286	Classification Per M.S. 86A.05: f. state forests and state forest subareas	Current Public Use: YES	Future Public Use: YES
Land Code: 1000001470	Agency Land Code: R2914053	Land Name: FORESTRY	County: AITKIN	Acres: 40.00
City:	Site Code: R290286	Classification Per M.S. 86A.05: f. state forests and state forest subareas	Current Public Use: YES	Future Public Use: YES
Land Code: 1000001471	Agency Land Code: R2914392	Land Name: FORESTRY	County: AITKIN	Acres: 40.00
City:	Site Code: R290286	Classification Per M.S. 86A.05: f. state forests and state forest subareas	Current Public Use: YES	Future Public Use: YES
Land Code: 1000001472	Agency Land Code: R2913845	Land Name: FORESTRY	County: AITKIN	Acres: 39.88
City:	Site Code: R290286	Classification Per M.S. 86A.05: f. state forests and state forest subareas	Current Public Use: YES	Future Public Use: YES
Land Code: 1000001473	Agency Land Code: R2914144	Land Name: FORESTRY	County: AITKIN	Acres: 40.00
City:	Site Code: R290286	Classification Per M.S. 86A.05: f. state forests and state forest subareas	Current Public Use: YES	Future Public Use: YES



Land Code: 1000001474	Agency Land Code: R2914496	Land Name: FORESTRY	County: AITKIN	Acres: 47.26
City:	Site Code: R290286	Classification Per M.S. 86A.05: f. state forests and state forest subareas	Current Public Use: YES	Future Public Use: YES
Land Code: 1000001475	Agency Land Code: R2914184	Land Name: FORESTRY	County: AITKIN	Acres: 40.00
City:	Site Code: R290286	Classification Per M.S. 86A.05: f. state forests and state forest subareas	Current Public Use: YES	Future Public Use: YES
Land Code: 1000001476	Agency Land Code: R2916299	Land Name: FORESTRY	County: AITKIN	Acres: 40.00
City:	Site Code: R290286	Classification Per M.S. 86A.05: f. state forests and state forest subareas	Current Public Use: YES	Future Public Use: YES
Land Code: 1000001477	Agency Land Code: R2916685	Land Name: FORESTRY	County: AITKIN	Acres: 40.00
City:	Site Code: R290286	Classification Per M.S. 86A.05: f. state forests and state forest subareas	Current Public Use: YES	Future Public Use: YES
Land Code: 1000001478	Agency Land Code: R2914201	Land Name: FORESTRY	County: AITKIN	Acres: 40.00
City:	Site Code: R290286	Classification Per M.S. 86A.05: f. state forests and state forest subareas	Current Public Use: YES	Future Public Use: YES
Land Code: 1000001479	Agency Land Code: R2914216	Land Name: FORESTRY	County: AITKIN	Acres: 40.00
City:	Site Code: R290286	Classification Per M.S. 86A.05: f. state forests and state forest subareas	Current Public Use: YES	Future Public Use: YES
Land Code: 1000001480	Agency Land Code: R2917114	Land Name: FORESTRY	County: AITKIN	Acres: 40.00
City:	Site Code: R290286	Classification Per M.S. 86A.05: f. state forests and state forest subareas	Current Public Use: YES	Future Public Use: YES
Land Code: 1000001481	Agency Land Code: R2917124	Land Name: FORESTRY	County: AITKIN	Acres: 40.00
City:	Site Code: R290286	Classification Per M.S. 86A.05: f. state forests and state forest subareas	Current Public Use: YES	Future Public Use: YES
Land Code: 1000001482	Agency Land Code: R2916392	Land Name: FORESTRY	County: AITKIN	Acres: 40.00
City:	Site Code: R290286	Classification Per M.S. 86A.05: f. state forests and state forest subareas	Current Public Use: YES	Future Public Use: YES
Land Code: 1000001483	Agency Land Code: R2916411	Land Name: FORESTRY	County: AITKIN	Acres: 40.00
City:	Site Code: R290286	Classification Per M.S. 86A.05: f. state forests and state forest subareas	Current Public Use: YES	Future Public Use: YES
Land Code: 1000001484	Agency Land Code: R2916805	Land Name: FORESTRY	County: AITKIN	Acres: 40.00
City:	Site Code: R290286	Classification Per M.S. 86A.05: f. state forests and state forest subareas	Current Public Use: YES	Future Public Use: YES
Land Code: 1000001485	Agency Land Code: R2916832	Land Name: FORESTRY	County: AITKIN	Acres: 40.00
City:	Site Code: R290286	Classification Per M.S. 86A.05: f. state forests and state forest subareas	Current Public Use: YES	Future Public Use: YES



Land Code: 1000001486	Agency Land Code: R2917236	Land Name: FORESTRY	County: AITKIN	Acres: 40.00
City:	Site Code: R290286	Classification Per M.S. 86A.05: f. state forests and state forest subareas	Current Public Use: YES	Future Public Use: YES
Land Code: 1000001487	Agency Land Code: R2913029	Land Name: FORESTRY	County: AITKIN	Acres: 40.00
City:	Site Code: R290286	Classification Per M.S. 86A.05: f. state forests and state forest subareas	Current Public Use: YES	Future Public Use: YES
Land Code: 1000001488	Agency Land Code: R2913032	Land Name: FORESTRY	County: AITKIN	Acres: 40.00
City:	Site Code: R290286	Classification Per M.S. 86A.05: f. state forests and state forest subareas	Current Public Use: YES	Future Public Use: YES
Land Code: 1000001489	Agency Land Code: R2913034	Land Name: FORESTRY	County: AITKIN	Acres: 40.00
City:	Site Code: R290286	Classification Per M.S. 86A.05: f. state forests and state forest subareas	Current Public Use: YES	Future Public Use: YES
Land Code: 1000001490	Agency Land Code: R2913051	Land Name: FORESTRY	County: AITKIN	Acres: 40.00
City:	Site Code: R290286	Classification Per M.S. 86A.05: f. state forests and state forest subareas	Current Public Use: YES	Future Public Use: YES
Land Code: 1000001491	Agency Land Code: R2913068	Land Name: FORESTRY	County: AITKIN	Acres: 39.50
City:	Site Code: R290286	Classification Per M.S. 86A.05: f. state forests and state forest subareas	Current Public Use: YES	Future Public Use: YES
Land Code: 1000001492	Agency Land Code: R2913107	Land Name: FORESTRY	County: AITKIN	Acres: 40.00
City:	Site Code: R290286	Classification Per M.S. 86A.05: f. state forests and state forest subareas	Current Public Use: YES	Future Public Use: YES
Land Code: 1000001493	Agency Land Code: R2913199	Land Name: FORESTRY	County: AITKIN	Acres: 40.00
City:	Site Code: R290286	Classification Per M.S. 86A.05: f. state forests and state forest subareas	Current Public Use: YES	Future Public Use: YES
Land Code: 1000001494	Agency Land Code: R2913395	Land Name: FORESTRY	County: AITKIN	Acres: 40.00
City:	Site Code: R290286	Classification Per M.S. 86A.05: f. state forests and state forest subareas	Current Public Use: YES	Future Public Use: YES
Land Code: 1000001495	Agency Land Code: R2917261	Land Name: FORESTRY	County: AITKIN	Acres: 40.00
City:	Site Code: R290286	Classification Per M.S. 86A.05: f. state forests and state forest subareas	Current Public Use: YES	Future Public Use: YES
Land Code: 1000001496	Agency Land Code: R2917266	Land Name: FORESTRY	County: AITKIN	Acres: 40.00
City:	Site Code: R290286	Classification Per M.S. 86A.05: f. state forests and state forest subareas	Current Public Use: YES	Future Public Use: YES
Land Code: 1000001497	Agency Land Code: R2916527	Land Name: FORESTRY	County: AITKIN	Acres: 40.00
City:	Site Code: R290286	Classification Per M.S. 86A.05: f. state forests and state forest subareas	Current Public Use: YES	Future Public Use: YES



Land Code: 1000001498	Agency Land Code: R2916528	Land Name: FORESTRY	County: AITKIN	Acres: 40.00
City:	Site Code: R290286	Classification Per M.S. 86A.05: f. state forests and state forest subareas	Current Public Use: YES	Future Public Use: YES
Land Code: 1000001499	Agency Land Code: R2916551	Land Name: FORESTRY	County: AITKIN	Acres: 40.00
City:	Site Code: R290286	Classification Per M.S. 86A.05: f. state forests and state forest subareas	Current Public Use: YES	Future Public Use: YES
Land Code: 1000001500	Agency Land Code: R2913693	Land Name: FORESTRY	County: AITKIN	Acres: 40.00
City:	Site Code: R290286	Classification Per M.S. 86A.05: f. state forests and state forest subareas	Current Public Use: YES	Future Public Use: YES
Land Code: 1000001501	Agency Land Code: R2914245	Land Name: FORESTRY	County: AITKIN	Acres: 40.00
City:	Site Code: R290286	Classification Per M.S. 86A.05: f. state forests and state forest subareas	Current Public Use: YES	Future Public Use: YES
Land Code: 1000001502	Agency Land Code: R2916579	Land Name: FORESTRY	County: AITKIN	Acres: 40.00
City:	Site Code: R290286	Classification Per M.S. 86A.05: f. state forests and state forest subareas	Current Public Use: YES	Future Public Use: YES
Land Code: 1000001503	Agency Land Code: R2916583	Land Name: FORESTRY	County: AITKIN	Acres: 40.00
City:	Site Code: R290286	Classification Per M.S. 86A.05: f. state forests and state forest subareas	Current Public Use: YES	Future Public Use: YES
Land Code: 1000001504	Agency Land Code: R2916124	Land Name: FORESTRY	County: AITKIN	Acres: 46.39
City:	Site Code: R290286	Classification Per M.S. 86A.05: f. state forests and state forest subareas	Current Public Use: YES	Future Public Use: YES
Land Code: 1000001505	Agency Land Code: R2916145	Land Name: FORESTRY	County: AITKIN	Acres: 46.37
City:	Site Code: R290286	Classification Per M.S. 86A.05: f. state forests and state forest subareas	Current Public Use: YES	Future Public Use: YES
Land Code: 1000001506	Agency Land Code: R2916074	Land Name: FORESTRY	County: AITKIN	Acres: 40.00
City:	Site Code: R290286	Classification Per M.S. 86A.05: f. state forests and state forest subareas	Current Public Use: YES	Future Public Use: YES
Land Code: 1000001507	Agency Land Code: R2913745	Land Name: FORESTRY	County: AITKIN	Acres: 40.00
City:	Site Code: R290286	Classification Per M.S. 86A.05: f. state forests and state forest subareas	Current Public Use: YES	Future Public Use: YES
Land Code: 1000001508	Agency Land Code: R2913747	Land Name: FORESTRY	County: AITKIN	Acres: 40.00
City:	Site Code: R290286	Classification Per M.S. 86A.05: f. state forests and state forest subareas	Current Public Use: YES	Future Public Use: YES
Land Code: 1000001509	Agency Land Code: R2914319	Land Name: FORESTRY	County: AITKIN	Acres: 42.34
City:	Site Code: R290286	Classification Per M.S. 86A.05: f. state forests and state forest subareas	Current Public Use: YES	Future Public Use: YES



Land Code: 1000001510	Agency Land Code: R2914348	Land Name: FORESTRY	County: AITKIN	Acres: 40.00
City:	Site Code: R290286	Classification Per M.S. 86A.05: f. state forests and state forest subareas	Current Public Use: YES	Future Public Use: YES
Land Code: 1000001511	Agency Land Code: R2914352	Land Name: FORESTRY	County: AITKIN	Acres: 40.00
City:	Site Code: R290286	Classification Per M.S. 86A.05: f. state forests and state forest subareas	Current Public Use: YES	Future Public Use: YES
Land Code: 1000001512	Agency Land Code: R2914457	Land Name: FORESTRY	County: AITKIN	Acres: 40.00
City:	Site Code: R290286	Classification Per M.S. 86A.05: f. state forests and state forest subareas	Current Public Use: YES	Future Public Use: YES
Land Code: 1000001513	Agency Land Code: R2914531	Land Name: FORESTRY	County: AITKIN	Acres: 40.00
City:	Site Code: R290286	Classification Per M.S. 86A.05: f. state forests and state forest subareas	Current Public Use: YES	Future Public Use: YES
Land Code: 1000001514	Agency Land Code: R2914557	Land Name: FORESTRY	County: AITKIN	Acres: 40.00
City:	Site Code: R290286	Classification Per M.S. 86A.05: f. state forests and state forest subareas	Current Public Use: YES	Future Public Use: YES
Land Code: 1000001515	Agency Land Code: R2916272	Land Name: FORESTRY	County: AITKIN	Acres: 40.00
City:	Site Code: R290286	Classification Per M.S. 86A.05: f. state forests and state forest subareas	Current Public Use: YES	Future Public Use: YES
Land Code: 1000001516	Agency Land Code: R2916694	Land Name: FORESTRY	County: AITKIN	Acres: 40.00
City:	Site Code: R290286	Classification Per M.S. 86A.05: f. state forests and state forest subareas	Current Public Use: YES	Future Public Use: YES
Land Code: 1000001517	Agency Land Code: R2914268	Land Name: FORESTRY	County: AITKIN	Acres: 40.00
City:	Site Code: R290286	Classification Per M.S. 86A.05: f. state forests and state forest subareas	Current Public Use: YES	Future Public Use: YES
Land Code: 1000001518	Agency Land Code: R2916954	Land Name: FORESTRY	County: AITKIN	Acres: 40.00
City:	Site Code: R290286	Classification Per M.S. 86A.05: f. state forests and state forest subareas	Current Public Use: YES	Future Public Use: YES
Land Code: 1000001519	Agency Land Code: R2916959	Land Name: FORESTRY	County: AITKIN	Acres: 40.00
City:	Site Code: R290286	Classification Per M.S. 86A.05: f. state forests and state forest subareas	Current Public Use: YES	Future Public Use: YES
Land Code: 1000001520	Agency Land Code: R2916204	Land Name: FORESTRY	County: AITKIN	Acres: 40.00
City:	Site Code: R290286	Classification Per M.S. 86A.05: f. state forests and state forest subareas	Current Public Use: YES	Future Public Use: YES
Land Code: 1000001521	Agency Land Code: R2916209	Land Name: FORESTRY	County: AITKIN	Acres: 37.00
City:	Site Code: R290286	Classification Per M.S. 86A.05: f. state forests and state forest subareas	Current Public Use: YES	Future Public Use: YES



Land Code: 1000001522	Agency Land Code: R2914346	Land Name: FORESTRY	County: AITKIN	Acres: 40.00
City:	Site Code: R290286	Classification Per M.S. 86A.05: f. state forests and state forest subareas	Current Public Use: YES	Future Public Use: YES
Land Code: 1000001523	Agency Land Code: R2914353	Land Name: FORESTRY	County: AITKIN	Acres: 40.00
City:	Site Code: R290286	Classification Per M.S. 86A.05: f. state forests and state forest subareas	Current Public Use: YES	Future Public Use: YES
Land Code: 1000001524	Agency Land Code: R2914057	Land Name: FORESTRY	County: AITKIN	Acres: 40.00
City:	Site Code: R290286	Classification Per M.S. 86A.05: f. state forests and state forest subareas	Current Public Use: YES	Future Public Use: YES
Land Code: 1000001525	Agency Land Code: R2914512	Land Name: FORESTRY	County: AITKIN	Acres: 46.03
City:	Site Code: R290286	Classification Per M.S. 86A.05: f. state forests and state forest subareas	Current Public Use: YES	Future Public Use: YES
Land Code: 1000001526	Agency Land Code: R2914517	Land Name: FORESTRY	County: AITKIN	Acres: 44.29
City:	Site Code: R290286	Classification Per M.S. 86A.05: f. state forests and state forest subareas	Current Public Use: YES	Future Public Use: YES
Land Code: 1000001527	Agency Land Code: R2913863	Land Name: FORESTRY	County: AITKIN	Acres: 40.00
City:	Site Code: R290286	Classification Per M.S. 86A.05: f. state forests and state forest subareas	Current Public Use: YES	Future Public Use: YES
Land Code: 1000001528	Agency Land Code: R2914153	Land Name: FORESTRY	County: AITKIN	Acres: 28.77
City:	Site Code: R290286	Classification Per M.S. 86A.05: f. state forests and state forest subareas	Current Public Use: YES	Future Public Use: YES
Land Code: 1000001529	Agency Land Code: R2914552	Land Name: FORESTRY	County: AITKIN	Acres: 40.00
City:	Site Code: R290286	Classification Per M.S. 86A.05: f. state forests and state forest subareas	Current Public Use: YES	Future Public Use: YES
Land Code: 1000001530	Agency Land Code: R2914565	Land Name: FORESTRY	County: AITKIN	Acres: 40.00
City:	Site Code: R290286	Classification Per M.S. 86A.05: f. state forests and state forest subareas	Current Public Use: YES	Future Public Use: YES
Land Code: 1000001531	Agency Land Code: R2918603	Land Name: FORESTRY	County: AITKIN	Acres: 51.75
City:	Site Code: R290286	Classification Per M.S. 86A.05: f. state forests and state forest subareas	Current Public Use: YES	Future Public Use: YES
Land Code: 1000001532	Agency Land Code: R2913901	Land Name: FORESTRY	County: AITKIN	Acres: 40.00
City:	Site Code: R290286	Classification Per M.S. 86A.05: f. state forests and state forest subareas	Current Public Use: YES	Future Public Use: YES
Land Code: 1000001533	Agency Land Code: R2914211	Land Name: FORESTRY	County: AITKIN	Acres: 40.00
City:	Site Code: R290286	Classification Per M.S. 86A.05: f. state forests and state forest subareas	Current Public Use: YES	Future Public Use: YES



Land Code: 1000001534	Agency Land Code: R2914586	Land Name: FORESTRY	County: AITKIN	Acres: 40.00
City:	Site Code: R290286	Classification Per M.S. 86A.05: f. state forests and state forest subareas	Current Public Use: YES	Future Public Use: YES
Land Code: 1000001535	Agency Land Code: R2916968	Land Name: FORESTRY	County: AITKIN	Acres: 40.00
City:	Site Code: R290286	Classification Per M.S. 86A.05: f. state forests and state forest subareas	Current Public Use: YES	Future Public Use: YES
Land Code: 1000001536	Agency Land Code: R2916331	Land Name: FORESTRY	County: AITKIN	Acres: 23.25
City:	Site Code: R290286	Classification Per M.S. 86A.05: f. state forests and state forest subareas	Current Public Use: YES	Future Public Use: YES
Land Code: 1000001537	Agency Land Code: R2916706	Land Name: FORESTRY	County: AITKIN	Acres: 40.00
City:	Site Code: R290286	Classification Per M.S. 86A.05: f. state forests and state forest subareas	Current Public Use: YES	Future Public Use: YES
Land Code: 1000001538	Agency Land Code: R2913134	Land Name: FORESTRY	County: AITKIN	Acres: 40.00
City:	Site Code: R290286	Classification Per M.S. 86A.05: f. state forests and state forest subareas	Current Public Use: YES	Future Public Use: YES
Land Code: 1000001539	Agency Land Code: R2913394	Land Name: FORESTRY	County: AITKIN	Acres: 40.00
City:	Site Code: R290286	Classification Per M.S. 86A.05: f. state forests and state forest subareas	Current Public Use: YES	Future Public Use: YES
Land Code: 1000001540	Agency Land Code: R2913396	Land Name: FORESTRY	County: AITKIN	Acres: 40.00
City:	Site Code: R290286	Classification Per M.S. 86A.05: f. state forests and state forest subareas	Current Public Use: YES	Future Public Use: YES
Land Code: 1000001541	Agency Land Code: R2913511	Land Name: FORESTRY	County: AITKIN	Acres: 40.00
City:	Site Code: R290286	Classification Per M.S. 86A.05: f. state forests and state forest subareas	Current Public Use: YES	Future Public Use: YES
Land Code: 1000001542	Agency Land Code: R2913520	Land Name: FORESTRY	County: AITKIN	Acres: 40.00
City:	Site Code: R290286	Classification Per M.S. 86A.05: f. state forests and state forest subareas	Current Public Use: YES	Future Public Use: YES
Land Code: 1000001543	Agency Land Code: R2917189	Land Name: FORESTRY	County: AITKIN	Acres: 40.00
City:	Site Code: R290286	Classification Per M.S. 86A.05: f. state forests and state forest subareas	Current Public Use: YES	Future Public Use: YES
Land Code: 1000001544	Agency Land Code: R2917190	Land Name: FORESTRY	County: AITKIN	Acres: 1.00
City:	Site Code: R290286	Classification Per M.S. 86A.05: f. state forests and state forest subareas	Current Public Use: YES	Future Public Use: YES
Land Code: 1000001545	Agency Land Code: R2916449	Land Name: FORESTRY	County: AITKIN	Acres: 40.00
City:	Site Code: R290286	Classification Per M.S. 86A.05: f. state forests and state forest subareas	Current Public Use: YES	Future Public Use: YES



Land Code: 1000001546	Agency Land Code: R2916823	Land Name: FORESTRY	County: AITKIN	Acres: 40.00
City:	Site Code: R290286	Classification Per M.S. 86A.05: f. state forests and state forest subareas	Current Public Use: YES	Future Public Use: YES
Land Code: 1000001547	Agency Land Code: R2916831	Land Name: FORESTRY	County: AITKIN	Acres: 40.00
City:	Site Code: R290286	Classification Per M.S. 86A.05: f. state forests and state forest subareas	Current Public Use: YES	Future Public Use: YES
Land Code: 1000001548	Agency Land Code: R2916854	Land Name: FORESTRY	County: AITKIN	Acres: 40.00
City:	Site Code: R290286	Classification Per M.S. 86A.05: f. state forests and state forest subareas	Current Public Use: YES	Future Public Use: YES
Land Code: 1000001549	Agency Land Code: R2916484	Land Name: FORESTRY	County: AITKIN	Acres: 40.00
City:	Site Code: R290286	Classification Per M.S. 86A.05: f. state forests and state forest subareas	Current Public Use: YES	Future Public Use: YES
Land Code: 1000001550	Agency Land Code: R2916493	Land Name: FORESTRY	County: AITKIN	Acres: 48.28
City:	Site Code: R290286	Classification Per M.S. 86A.05: f. state forests and state forest subareas	Current Public Use: YES	Future Public Use: YES
Land Code: 1000001551	Agency Land Code: R2916518	Land Name: FORESTRY	County: AITKIN	Acres: 40.00
City:	Site Code: R290286	Classification Per M.S. 86A.05: f. state forests and state forest subareas	Current Public Use: YES	Future Public Use: YES
Land Code: 1000001552	Agency Land Code: R2913641	Land Name: FORESTRY	County: AITKIN	Acres: 44.00
City:	Site Code: R290286	Classification Per M.S. 86A.05: f. state forests and state forest subareas	Current Public Use: YES	Future Public Use: YES
Land Code: 1000001553	Agency Land Code: R2916542	Land Name: FORESTRY	County: AITKIN	Acres: 40.00
City:	Site Code: R290286	Classification Per M.S. 86A.05: f. state forests and state forest subareas	Current Public Use: YES	Future Public Use: YES
Land Code: 1000001554	Agency Land Code: R2914256	Land Name: FORESTRY	County: AITKIN	Acres: 40.00
City:	Site Code: R290286	Classification Per M.S. 86A.05: f. state forests and state forest subareas	Current Public Use: YES	Future Public Use: YES
Land Code: 1000001555	Agency Land Code: R2916581	Land Name: FORESTRY	County: AITKIN	Acres: 39.54
City:	Site Code: R290286	Classification Per M.S. 86A.05: f. state forests and state forest subareas	Current Public Use: YES	Future Public Use: YES
Land Code: 1000001556	Agency Land Code: R2916049	Land Name: FORESTRY	County: AITKIN	Acres: 40.00
City:	Site Code: R290286	Classification Per M.S. 86A.05: f. state forests and state forest subareas	Current Public Use: YES	Future Public Use: YES
Land Code: 1000001557	Agency Land Code: R2914320	Land Name: FORESTRY	County: AITKIN	Acres: 45.72
City:	Site Code: R290286	Classification Per M.S. 86A.05: f. state forests and state forest subareas	Current Public Use: YES	Future Public Use: YES



Land Code: 1000001558	Agency Land Code: R2914351	Land Name: FORESTRY	County: AITKIN	Acres: 40.00
City:	Site Code: R290286	Classification Per M.S. 86A.05: f. state forests and state forest subareas	Current Public Use: YES	Future Public Use: YES
Land Code: 1000001559	Agency Land Code: R2913811	Land Name: FORESTRY	County: AITKIN	Acres: 40.00
City:	Site Code: R290286	Classification Per M.S. 86A.05: f. state forests and state forest subareas	Current Public Use: YES	Future Public Use: YES
Land Code: 1000001560	Agency Land Code: R2914103	Land Name: FORESTRY	County: AITKIN	Acres: 40.00
City:	Site Code: R290286	Classification Per M.S. 86A.05: f. state forests and state forest subareas	Current Public Use: YES	Future Public Use: YES
Land Code: 1000001561	Agency Land Code: R2916277	Land Name: FORESTRY	County: AITKIN	Acres: 40.00
City:	Site Code: R290286	Classification Per M.S. 86A.05: f. state forests and state forest subareas	Current Public Use: YES	Future Public Use: YES
Land Code: 1000001562	Agency Land Code: R2916305	Land Name: FORESTRY	County: AITKIN	Acres: 40.00
City:	Site Code: R290286	Classification Per M.S. 86A.05: f. state forests and state forest subareas	Current Public Use: YES	Future Public Use: YES
Land Code: 1000001563	Agency Land Code: R2916323	Land Name: FORESTRY	County: AITKIN	Acres: 55.65
City:	Site Code: R290286	Classification Per M.S. 86A.05: f. state forests and state forest subareas	Current Public Use: YES	Future Public Use: YES
Land Code: 1000001564	Agency Land Code: R2916676	Land Name: FORESTRY	County: AITKIN	Acres: 40.00
City:	Site Code: R290286	Classification Per M.S. 86A.05: f. state forests and state forest subareas	Current Public Use: YES	Future Public Use: YES
Land Code: 1000001565	Agency Land Code: R2916345	Land Name: FORESTRY	County: AITKIN	Acres: 40.00
City:	Site Code: R290286	Classification Per M.S. 86A.05: f. state forests and state forest subareas	Current Public Use: YES	Future Public Use: YES
Land Code: 1000001566	Agency Land Code: R2916353	Land Name: FORESTRY	County: AITKIN	Acres: 40.00
City:	Site Code: R290286	Classification Per M.S. 86A.05: f. state forests and state forest subareas	Current Public Use: YES	Future Public Use: YES
Land Code: 1000001567	Agency Land Code: R2914490	Land Name: FORESTRY	County: AITKIN	Acres: 40.00
City:	Site Code: R290286	Classification Per M.S. 86A.05: f. state forests and state forest subareas	Current Public Use: YES	Future Public Use: YES
Land Code: 1000001568	Agency Land Code: R2914526	Land Name: FORESTRY	County: AITKIN	Acres: 40.00
City:	Site Code: R290286	Classification Per M.S. 86A.05: f. state forests and state forest subareas	Current Public Use: YES	Future Public Use: YES
Land Code: 1000001569	Agency Land Code: R2913872	Land Name: FORESTRY	County: AITKIN	Acres: 40.00
City:	Site Code: R290286	Classification Per M.S. 86A.05: f. state forests and state forest subareas	Current Public Use: YES	Future Public Use: YES



Land Code: 1000001570	Agency Land Code: R2913875	Land Name: FORESTRY	County: AITKIN	Acres: 40.00
City:	Site Code: R290286	Classification Per M.S. 86A.05: f. state forests and state forest subareas	Current Public Use: YES	Future Public Use: YES
Land Code: 1000001571	Agency Land Code: R2914221	Land Name: FORESTRY	County: AITKIN	Acres: 40.00
City:	Site Code: R290286	Classification Per M.S. 86A.05: f. state forests and state forest subareas	Current Public Use: YES	Future Public Use: YES
Land Code: 1000001572	Agency Land Code: R2916705	Land Name: FORESTRY	County: AITKIN	Acres: 40.00
City:	Site Code: R290286	Classification Per M.S. 86A.05: f. state forests and state forest subareas	Current Public Use: YES	Future Public Use: YES
Land Code: 1000001573	Agency Land Code: R2917142	Land Name: FORESTRY	County: AITKIN	Acres: 40.00
City:	Site Code: R290286	Classification Per M.S. 86A.05: f. state forests and state forest subareas	Current Public Use: YES	Future Public Use: YES
Land Code: 1000001574	Agency Land Code: R2916476	Land Name: FORESTRY	County: AITKIN	Acres: 40.00
City:	Site Code: R290286	Classification Per M.S. 86A.05: f. state forests and state forest subareas	Current Public Use: YES	Future Public Use: YES
Land Code: 1000001575	Agency Land Code: R2916822	Land Name: FORESTRY	County: AITKIN	Acres: 40.00
City:	Site Code: R290286	Classification Per M.S. 86A.05: f. state forests and state forest subareas	Current Public Use: YES	Future Public Use: YES
Land Code: 1000001576	Agency Land Code: R2916824	Land Name: FORESTRY	County: AITKIN	Acres: 40.00
City:	Site Code: R290286	Classification Per M.S. 86A.05: f. state forests and state forest subareas	Current Public Use: YES	Future Public Use: YES
Land Code: 1000001577	Agency Land Code: R2916826	Land Name: FORESTRY	County: AITKIN	Acres: 40.00
City:	Site Code: R290286	Classification Per M.S. 86A.05: f. state forests and state forest subareas	Current Public Use: YES	Future Public Use: YES
Land Code: 1000001578	Agency Land Code: R2916515	Land Name: FORESTRY	County: AITKIN	Acres: 40.00
City:	Site Code: R290286	Classification Per M.S. 86A.05: f. state forests and state forest subareas	Current Public Use: YES	Future Public Use: YES
Land Code: 1000001579	Agency Land Code: R2916548	Land Name: FORESTRY	County: AITKIN	Acres: 40.00
City:	Site Code: R290286	Classification Per M.S. 86A.05: f. state forests and state forest subareas	Current Public Use: YES	Future Public Use: YES
Land Code: 1000001580	Agency Land Code: R2916550	Land Name: FORESTRY	County: AITKIN	Acres: 40.00
City:	Site Code: R290286	Classification Per M.S. 86A.05: f. state forests and state forest subareas	Current Public Use: YES	Future Public Use: YES
Land Code: 1000001581	Agency Land Code: R2913039	Land Name: FORESTRY	County: AITKIN	Acres: 40.00
City:	Site Code: R290286	Classification Per M.S. 86A.05: f. state forests and state forest subareas	Current Public Use: YES	Future Public Use: YES



Land Code: 1000001582	Agency Land Code: R2913047	Land Name: FORESTRY	County: AITKIN	Acres: 40.00
City:	Site Code: R290286	Classification Per M.S. 86A.05: f. state forests and state forest subareas	Current Public Use: YES	Future Public Use: YES
Land Code: 1000001583	Agency Land Code: R2913320	Land Name: FORESTRY	County: AITKIN	Acres: 40.00
City:	Site Code: R290286	Classification Per M.S. 86A.05: f. state forests and state forest subareas	Current Public Use: YES	Future Public Use: YES
Land Code: 1000001584	Agency Land Code: R2913463	Land Name: FORESTRY	County: AITKIN	Acres: 40.00
City:	Site Code: R290286	Classification Per M.S. 86A.05: f. state forests and state forest subareas	Current Public Use: YES	Future Public Use: YES
Land Code: 1000001585	Agency Land Code: R2913518	Land Name: FORESTRY	County: AITKIN	Acres: 40.00
City:	Site Code: R290286	Classification Per M.S. 86A.05: f. state forests and state forest subareas	Current Public Use: YES	Future Public Use: YES
Land Code: 1000001586	Agency Land Code: R2913523	Land Name: FORESTRY	County: AITKIN	Acres: 40.00
City:	Site Code: R290286	Classification Per M.S. 86A.05: f. state forests and state forest subareas	Current Public Use: YES	Future Public Use: YES
Land Code: 1000001587	Agency Land Code: R2913610	Land Name: FORESTRY	County: AITKIN	Acres: 40.00
City:	Site Code: R290286	Classification Per M.S. 86A.05: f. state forests and state forest subareas	Current Public Use: YES	Future Public Use: YES
Land Code: 1000001588	Agency Land Code: R2913644	Land Name: FORESTRY	County: AITKIN	Acres: 40.00
City:	Site Code: R290286	Classification Per M.S. 86A.05: f. state forests and state forest subareas	Current Public Use: YES	Future Public Use: YES
Land Code: 1000001589	Agency Land Code: R2913687	Land Name: FORESTRY	County: AITKIN	Acres: 40.00
City:	Site Code: R290286	Classification Per M.S. 86A.05: f. state forests and state forest subareas	Current Public Use: YES	Future Public Use: YES
Land Code: 1000001590	Agency Land Code: R2916130	Land Name: FORESTRY	County: AITKIN	Acres: 40.00
City:	Site Code: R290286	Classification Per M.S. 86A.05: f. state forests and state forest subareas	Current Public Use: YES	Future Public Use: YES
Land Code: 1000001591	Agency Land Code: R2917287	Land Name: FORESTRY	County: AITKIN	Acres: 40.00
City:	Site Code: R290286	Classification Per M.S. 86A.05: f. state forests and state forest subareas	Current Public Use: YES	Future Public Use: YES
Land Code: 1000001592	Agency Land Code: R2916092	Land Name: FORESTRY	County: AITKIN	Acres: 39.09
City:	Site Code: R290286	Classification Per M.S. 86A.05: f. state forests and state forest subareas	Current Public Use: YES	Future Public Use: YES
Land Code: 1000001593	Agency Land Code: R2916172	Land Name: FORESTRY	County: AITKIN	Acres: 40.00
City:	Site Code: R290286	Classification Per M.S. 86A.05: f. state forests and state forest subareas	Current Public Use: YES	Future Public Use: YES



Land Code: 1000001594	Agency Land Code: R2916193	Land Name: FORESTRY	County: AITKIN	Acres: 40.00
City:	Site Code: R290286	Classification Per M.S. 86A.05: f. state forests and state forest subareas	Current Public Use: YES	Future Public Use: YES
Land Code: 1000001595	Agency Land Code: R2914318	Land Name: FORESTRY	County: AITKIN	Acres: 40.00
City:	Site Code: R290286	Classification Per M.S. 86A.05: f. state forests and state forest subareas	Current Public Use: YES	Future Public Use: YES
Land Code: 1000001596	Agency Land Code: R2914323	Land Name: FORESTRY	County: AITKIN	Acres: 40.00
City:	Site Code: R290286	Classification Per M.S. 86A.05: f. state forests and state forest subareas	Current Public Use: YES	Future Public Use: YES
Land Code: 1000001597	Agency Land Code: R2914350	Land Name: FORESTRY	County: AITKIN	Acres: 40.00
City:	Site Code: R290286	Classification Per M.S. 86A.05: f. state forests and state forest subareas	Current Public Use: YES	Future Public Use: YES
Land Code: 1000001598	Agency Land Code: R2914454	Land Name: FORESTRY	County: AITKIN	Acres: 40.00
City:	Site Code: R290286	Classification Per M.S. 86A.05: f. state forests and state forest subareas	Current Public Use: YES	Future Public Use: YES
Land Code: 1000001599	Agency Land Code: R2914497	Land Name: FORESTRY	County: AITKIN	Acres: 46.98
City:	Site Code: R290286	Classification Per M.S. 86A.05: f. state forests and state forest subareas	Current Public Use: YES	Future Public Use: YES
Land Code: 1000001600	Agency Land Code: R2914536	Land Name: FORESTRY	County: AITKIN	Acres: 40.00
City:	Site Code: R290286	Classification Per M.S. 86A.05: f. state forests and state forest subareas	Current Public Use: YES	Future Public Use: YES
Land Code: 1000001601	Agency Land Code: R2913876	Land Name: FORESTRY	County: AITKIN	Acres: 40.00
City:	Site Code: R290286	Classification Per M.S. 86A.05: f. state forests and state forest subareas	Current Public Use: YES	Future Public Use: YES
Land Code: 1000001602	Agency Land Code: R2914548	Land Name: FORESTRY	County: AITKIN	Acres: 40.00
City:	Site Code: R290286	Classification Per M.S. 86A.05: f. state forests and state forest subareas	Current Public Use: YES	Future Public Use: YES
Land Code: 1000001603	Agency Land Code: R2914556	Land Name: FORESTRY	County: AITKIN	Acres: 40.00
City:	Site Code: R290286	Classification Per M.S. 86A.05: f. state forests and state forest subareas	Current Public Use: YES	Future Public Use: YES
Land Code: 1000001604	Agency Land Code: R2914572	Land Name: FORESTRY	County: AITKIN	Acres: 40.00
City:	Site Code: R290286	Classification Per M.S. 86A.05: f. state forests and state forest subareas	Current Public Use: YES	Future Public Use: YES
Land Code: 1000001605	Agency Land Code: R2914230	Land Name: FORESTRY	County: AITKIN	Acres: 40.00
City:	Site Code: R290286	Classification Per M.S. 86A.05: f. state forests and state forest subareas	Current Public Use: YES	Future Public Use: YES



Land Code: 1000001606	Agency Land Code: R2916318	Land Name: FORESTRY	County: AITKIN	Acres: 40.00
City:	Site Code: R290286	Classification Per M.S. 86A.05: f. state forests and state forest subareas	Current Public Use: YES	Future Public Use: YES
Land Code: 1000001607	Agency Land Code: R2916659	Land Name: FORESTRY	County: AITKIN	Acres: 40.00
City:	Site Code: R290286	Classification Per M.S. 86A.05: f. state forests and state forest subareas	Current Public Use: YES	Future Public Use: YES
Land Code: 1000001608	Agency Land Code: R2916698	Land Name: FORESTRY	County: AITKIN	Acres: 40.00
City:	Site Code: R290286	Classification Per M.S. 86A.05: f. state forests and state forest subareas	Current Public Use: YES	Future Public Use: YES
Land Code: 1000001609	Agency Land Code: R2916346	Land Name: FORESTRY	County: AITKIN	Acres: 40.00
City:	Site Code: R290286	Classification Per M.S. 86A.05: f. state forests and state forest subareas	Current Public Use: YES	Future Public Use: YES
Land Code: 1000001610	Agency Land Code: R2916349	Land Name: FORESTRY	County: AITKIN	Acres: 40.00
City:	Site Code: R290286	Classification Per M.S. 86A.05: f. state forests and state forest subareas	Current Public Use: YES	Future Public Use: YES
Land Code: 1000001611	Agency Land Code: R2913143	Land Name: FORESTRY	County: AITKIN	Acres: 40.00
City:	Site Code: R290286	Classification Per M.S. 86A.05: f. state forests and state forest subareas	Current Public Use: YES	Future Public Use: YES
Land Code: 1000001612	Agency Land Code: R2913204	Land Name: FORESTRY	County: AITKIN	Acres: 40.00
City:	Site Code: R290286	Classification Per M.S. 86A.05: f. state forests and state forest subareas	Current Public Use: YES	Future Public Use: YES
Land Code: 1000001613	Agency Land Code: R2913349	Land Name: FORESTRY	County: AITKIN	Acres: 40.00
City:	Site Code: R290286	Classification Per M.S. 86A.05: f. state forests and state forest subareas	Current Public Use: YES	Future Public Use: YES
Land Code: 1000001614	Agency Land Code: R2917138	Land Name: FORESTRY	County: AITKIN	Acres: 40.00
City:	Site Code: R290286	Classification Per M.S. 86A.05: f. state forests and state forest subareas	Current Public Use: YES	Future Public Use: YES
Land Code: 1000001615	Agency Land Code: R2916829	Land Name: FORESTRY	County: AITKIN	Acres: 40.00
City:	Site Code: R290286	Classification Per M.S. 86A.05: f. state forests and state forest subareas	Current Public Use: YES	Future Public Use: YES
Land Code: 1000001616	Agency Land Code: R2917198	Land Name: FORESTRY	County: AITKIN	Acres: 40.00
City:	Site Code: R290286	Classification Per M.S. 86A.05: f. state forests and state forest subareas	Current Public Use: YES	Future Public Use: YES
Land Code: 1000001617	Agency Land Code: R2917229	Land Name: FORESTRY	County: AITKIN	Acres: 40.00
City:	Site Code: R290286	Classification Per M.S. 86A.05: f. state forests and state forest subareas	Current Public Use: YES	Future Public Use: YES



Land Code: 1000001618	Agency Land Code: R2917235	Land Name: FORESTRY	County: AITKIN	Acres: 40.00
City:	Site Code: R290286	Classification Per M.S. 86A.05: f. state forests and state forest subareas	Current Public Use: YES	Future Public Use: YES
Land Code: 1000001619	Agency Land Code: R2913441	Land Name: FORESTRY	County: AITKIN	Acres: 50.20
City:	Site Code: R290286	Classification Per M.S. 86A.05: f. state forests and state forest subareas	Current Public Use: YES	Future Public Use: YES
Land Code: 1000001620	Agency Land Code: R2913443	Land Name: FORESTRY	County: AITKIN	Acres: 40.00
City:	Site Code: R290286	Classification Per M.S. 86A.05: f. state forests and state forest subareas	Current Public Use: YES	Future Public Use: YES
Land Code: 1000001621	Agency Land Code: R2913445	Land Name: FORESTRY	County: AITKIN	Acres: 50.97
City:	Site Code: R290286	Classification Per M.S. 86A.05: f. state forests and state forest subareas	Current Public Use: YES	Future Public Use: YES
Land Code: 1000001622	Agency Land Code: R2913451	Land Name: FORESTRY	County: AITKIN	Acres: 40.00
City:	Site Code: R290286	Classification Per M.S. 86A.05: f. state forests and state forest subareas	Current Public Use: YES	Future Public Use: YES
Land Code: 1000001623	Agency Land Code: R2913453	Land Name: FORESTRY	County: AITKIN	Acres: 40.00
City:	Site Code: R290286	Classification Per M.S. 86A.05: f. state forests and state forest subareas	Current Public Use: YES	Future Public Use: YES
Land Code: 1000001624	Agency Land Code: R2913468	Land Name: FORESTRY	County: AITKIN	Acres: 40.00
City:	Site Code: R290286	Classification Per M.S. 86A.05: f. state forests and state forest subareas	Current Public Use: YES	Future Public Use: YES
Land Code: 1000001625	Agency Land Code: R2913478	Land Name: FORESTRY	County: AITKIN	Acres: 40.00
City:	Site Code: R290286	Classification Per M.S. 86A.05: f. state forests and state forest subareas	Current Public Use: YES	Future Public Use: YES
Land Code: 1000001626	Agency Land Code: R2913517	Land Name: FORESTRY	County: AITKIN	Acres: 40.00
City:	Site Code: R290286	Classification Per M.S. 86A.05: f. state forests and state forest subareas	Current Public Use: YES	Future Public Use: YES
Land Code: 1000001627	Agency Land Code: R2913656	Land Name: FORESTRY	County: AITKIN	Acres: 40.00
City:	Site Code: R290286	Classification Per M.S. 86A.05: f. state forests and state forest subareas	Current Public Use: YES	Future Public Use: YES
Land Code: 1000001628	Agency Land Code: R2914269	Land Name: FORESTRY	County: AITKIN	Acres: 40.00
City:	Site Code: R290286	Classification Per M.S. 86A.05: f. state forests and state forest subareas	Current Public Use: YES	Future Public Use: YES
Land Code: 1000001629	Agency Land Code: R2916136	Land Name: FORESTRY	County: AITKIN	Acres: 40.00
City:	Site Code: R290286	Classification Per M.S. 86A.05: f. state forests and state forest subareas	Current Public Use: YES	Future Public Use: YES



Land Code: 1000001630	Agency Land Code: R2916150	Land Name: FORESTRY	County: AITKIN	Acres: 40.00
City:	Site Code: R290286	Classification Per M.S. 86A.05: f. state forests and state forest subareas	Current Public Use: YES	Future Public Use: YES
Land Code: 1000001631	Agency Land Code: R2916152	Land Name: FORESTRY	County: AITKIN	Acres: 40.00
City:	Site Code: R290286	Classification Per M.S. 86A.05: f. state forests and state forest subareas	Current Public Use: YES	Future Public Use: YES
Land Code: 1000001632	Agency Land Code: R2916037	Land Name: FORESTRY	County: AITKIN	Acres: 40.08
City:	Site Code: R290286	Classification Per M.S. 86A.05: f. state forests and state forest subareas	Current Public Use: YES	Future Public Use: YES
Land Code: 1000001633	Agency Land Code: R2916067	Land Name: FORESTRY	County: AITKIN	Acres: 38.82
City:	Site Code: R290286	Classification Per M.S. 86A.05: f. state forests and state forest subareas	Current Public Use: YES	Future Public Use: YES
Land Code: 1000001634	Agency Land Code: R2916079	Land Name: FORESTRY	County: AITKIN	Acres: 40.00
City:	Site Code: R290286	Classification Per M.S. 86A.05: f. state forests and state forest subareas	Current Public Use: YES	Future Public Use: YES
Land Code: 1000001635	Agency Land Code: R2914344	Land Name: FORESTRY	County: AITKIN	Acres: 40.00
City:	Site Code: R290286	Classification Per M.S. 86A.05: f. state forests and state forest subareas	Current Public Use: YES	Future Public Use: YES
Land Code: 1000001636	Agency Land Code: R2916595	Land Name: FORESTRY	County: AITKIN	Acres: 40.00
City:	Site Code: R290286	Classification Per M.S. 86A.05: f. state forests and state forest subareas	Current Public Use: YES	Future Public Use: YES
Land Code: 1000001637	Agency Land Code: R2916961	Land Name: FORESTRY	County: AITKIN	Acres: 40.00
City:	Site Code: R290286	Classification Per M.S. 86A.05: f. state forests and state forest subareas	Current Public Use: YES	Future Public Use: YES
Land Code: 1000001638	Agency Land Code: R2913821	Land Name: FORESTRY	County: AITKIN	Acres: 40.00
City:	Site Code: R290286	Classification Per M.S. 86A.05: f. state forests and state forest subareas	Current Public Use: YES	Future Public Use: YES
Land Code: 1000001639	Agency Land Code: R2914393	Land Name: FORESTRY	County: AITKIN	Acres: 40.00
City:	Site Code: R290286	Classification Per M.S. 86A.05: f. state forests and state forest subareas	Current Public Use: YES	Future Public Use: YES
Land Code: 1000001640	Agency Land Code: R2914449	Land Name: FORESTRY	County: AITKIN	Acres: 40.00
City:	Site Code: R290286	Classification Per M.S. 86A.05: f. state forests and state forest subareas	Current Public Use: YES	Future Public Use: YES
Land Code: 1000001641	Agency Land Code: R2914127	Land Name: FORESTRY	County: AITKIN	Acres: 24.27
City:	Site Code: R290286	Classification Per M.S. 86A.05: f. state forests and state forest subareas	Current Public Use: YES	Future Public Use: YES



Land Code: 1000001642	Agency Land Code: R2913870	Land Name: FORESTRY	County: AITKIN	Acres: 40.00
City:	Site Code: R290286	Classification Per M.S. 86A.05: f. state forests and state forest subareas	Current Public Use: YES	Future Public Use: YES
Land Code: 1000001643	Agency Land Code: R2914154	Land Name: FORESTRY	County: AITKIN	Acres: 28.96
City:	Site Code: R290286	Classification Per M.S. 86A.05: f. state forests and state forest subareas	Current Public Use: YES	Future Public Use: YES
Land Code: 1000001644	Agency Land Code: R2914156	Land Name: FORESTRY	County: AITKIN	Acres: 40.00
City:	Site Code: R290286	Classification Per M.S. 86A.05: f. state forests and state forest subareas	Current Public Use: YES	Future Public Use: YES
Land Code: 1000001645	Agency Land Code: R2914160	Land Name: FORESTRY	County: AITKIN	Acres: 40.00
City:	Site Code: R290286	Classification Per M.S. 86A.05: f. state forests and state forest subareas	Current Public Use: YES	Future Public Use: YES
Land Code: 1000001646	Agency Land Code: R2914226	Land Name: FORESTRY	County: AITKIN	Acres: 40.00
City:	Site Code: R290286	Classification Per M.S. 86A.05: f. state forests and state forest subareas	Current Public Use: YES	Future Public Use: YES
Land Code: 1000001647	Agency Land Code: R2914579	Land Name: FORESTRY	County: AITKIN	Acres: 40.00
City:	Site Code: R290286	Classification Per M.S. 86A.05: f. state forests and state forest subareas	Current Public Use: YES	Future Public Use: YES
Land Code: 1000001648	Agency Land Code: R2914585	Land Name: FORESTRY	County: AITKIN	Acres: 40.00
City:	Site Code: R290286	Classification Per M.S. 86A.05: f. state forests and state forest subareas	Current Public Use: YES	Future Public Use: YES
Land Code: 1000001649	Agency Land Code: R2916306	Land Name: FORESTRY	County: AITKIN	Acres: 40.00
City:	Site Code: R290286	Classification Per M.S. 86A.05: f. state forests and state forest subareas	Current Public Use: YES	Future Public Use: YES
Land Code: 1000001650	Agency Land Code: R2916317	Land Name: FORESTRY	County: AITKIN	Acres: 40.00
City:	Site Code: R290286	Classification Per M.S. 86A.05: f. state forests and state forest subareas	Current Public Use: YES	Future Public Use: YES
Land Code: 1000001651	Agency Land Code: R2913114	Land Name: FORESTRY	County: AITKIN	Acres: 40.00
City:	Site Code: R290286	Classification Per M.S. 86A.05: f. state forests and state forest subareas	Current Public Use: YES	Future Public Use: YES
Land Code: 1000001652	Agency Land Code: R2916683	Land Name: FORESTRY	County: AITKIN	Acres: 40.00
City:	Site Code: R290286	Classification Per M.S. 86A.05: f. state forests and state forest subareas	Current Public Use: YES	Future Public Use: YES
Land Code: 1000001653	Agency Land Code: R2916814	Land Name: FORESTRY	County: AITKIN	Acres: 31.49
City:	Site Code: R290286	Classification Per M.S. 86A.05: f. state forests and state forest subareas	Current Public Use: YES	Future Public Use: YES



Land Code: 1000001654	Agency Land Code: R2913314	Land Name: FORESTRY	County: AITKIN	Acres: 40.00
City:	Site Code: R290286	Classification Per M.S. 86A.05: f. state forests and state forest subareas	Current Public Use: YES	Future Public Use: YES
Land Code: 1000001655	Agency Land Code: R2913410	Land Name: FORESTRY	County: AITKIN	Acres: 40.00
City:	Site Code: R290286	Classification Per M.S. 86A.05: f. state forests and state forest subareas	Current Public Use: YES	Future Public Use: YES
Land Code: 1000001656	Agency Land Code: R2913466	Land Name: FORESTRY	County: AITKIN	Acres: 40.00
City:	Site Code: R290286	Classification Per M.S. 86A.05: f. state forests and state forest subareas	Current Public Use: YES	Future Public Use: YES
Land Code: 1000001657	Agency Land Code: R2913510	Land Name: FORESTRY	County: AITKIN	Acres: 40.00
City:	Site Code: R290286	Classification Per M.S. 86A.05: f. state forests and state forest subareas	Current Public Use: YES	Future Public Use: YES
Land Code: 1000001658	Agency Land Code: R2913557	Land Name: FORESTRY	County: AITKIN	Acres: 40.00
City:	Site Code: R290286	Classification Per M.S. 86A.05: f. state forests and state forest subareas	Current Public Use: YES	Future Public Use: YES
Land Code: 1000001659	Agency Land Code: R2913560	Land Name: FORESTRY	County: AITKIN	Acres: 40.00
City:	Site Code: R290286	Classification Per M.S. 86A.05: f. state forests and state forest subareas	Current Public Use: YES	Future Public Use: YES
Land Code: 1000001660	Agency Land Code: R2913592	Land Name: FORESTRY	County: AITKIN	Acres: 40.00
City:	Site Code: R290286	Classification Per M.S. 86A.05: f. state forests and state forest subareas	Current Public Use: YES	Future Public Use: YES
Land Code: 1000001661	Agency Land Code: R2913603	Land Name: FORESTRY	County: AITKIN	Acres: 50.26
City:	Site Code: R290286	Classification Per M.S. 86A.05: f. state forests and state forest subareas	Current Public Use: YES	Future Public Use: YES
Land Code: 1000001662	Agency Land Code: R2917172	Land Name: FORESTRY	County: AITKIN	Acres: 40.00
City:	Site Code: R290286	Classification Per M.S. 86A.05: f. state forests and state forest subareas	Current Public Use: YES	Future Public Use: YES
Land Code: 1000001663	Agency Land Code: R2916468	Land Name: FORESTRY	County: AITKIN	Acres: 40.00
City:	Site Code: R290286	Classification Per M.S. 86A.05: f. state forests and state forest subareas	Current Public Use: YES	Future Public Use: YES
Land Code: 1000001664	Agency Land Code: R2916827	Land Name: FORESTRY	County: AITKIN	Acres: 40.00
City:	Site Code: R290286	Classification Per M.S. 86A.05: f. state forests and state forest subareas	Current Public Use: YES	Future Public Use: YES
Land Code: 1000001665	Agency Land Code: R2916851	Land Name: FORESTRY	County: AITKIN	Acres: 40.00
City:	Site Code: R290286	Classification Per M.S. 86A.05: f. state forests and state forest subareas	Current Public Use: YES	Future Public Use: YES



Land Code: 1000001666	Agency Land Code: R2916485	Land Name: FORESTRY	County: AITKIN	Acres: 40.00
City:	Site Code: R290286	Classification Per M.S. 86A.05: f. state forests and state forest subareas	Current Public Use: YES	Future Public Use: YES
Land Code: 1000001667	Agency Land Code: R2916495	Land Name: FORESTRY	County: AITKIN	Acres: 40.00
City:	Site Code: R290286	Classification Per M.S. 86A.05: f. state forests and state forest subareas	Current Public Use: YES	Future Public Use: YES
Land Code: 1000001668	Agency Land Code: R2916133	Land Name: FORESTRY	County: AITKIN	Acres: 40.00
City:	Site Code: R290286	Classification Per M.S. 86A.05: f. state forests and state forest subareas	Current Public Use: YES	Future Public Use: YES
Land Code: 1000001669	Agency Land Code: R2916205	Land Name: FORESTRY	County: AITKIN	Acres: 40.00
City:	Site Code: R290286	Classification Per M.S. 86A.05: f. state forests and state forest subareas	Current Public Use: YES	Future Public Use: YES
Land Code: 1000001670	Agency Land Code: R2916171	Land Name: FORESTRY	County: AITKIN	Acres: 40.00
City:	Site Code: R290286	Classification Per M.S. 86A.05: f. state forests and state forest subareas	Current Public Use: YES	Future Public Use: YES
Land Code: 1000001671	Agency Land Code: R2916174	Land Name: FORESTRY	County: AITKIN	Acres: 40.00
City:	Site Code: R290286	Classification Per M.S. 86A.05: f. state forests and state forest subareas	Current Public Use: YES	Future Public Use: YES
Land Code: 1000001672	Agency Land Code: R2913744	Land Name: FORESTRY	County: AITKIN	Acres: 40.00
City:	Site Code: R290286	Classification Per M.S. 86A.05: f. state forests and state forest subareas	Current Public Use: YES	Future Public Use: YES
Land Code: 1000001673	Agency Land Code: R2914015	Land Name: FORESTRY	County: AITKIN	Acres: 40.00
City:	Site Code: R290286	Classification Per M.S. 86A.05: f. state forests and state forest subareas	Current Public Use: YES	Future Public Use: YES
Land Code: 1000001674	Agency Land Code: R2914315	Land Name: FORESTRY	County: AITKIN	Acres: 40.00
City:	Site Code: R290286	Classification Per M.S. 86A.05: f. state forests and state forest subareas	Current Public Use: YES	Future Public Use: YES
Land Code: 1000001675	Agency Land Code: R2913820	Land Name: FORESTRY	County: AITKIN	Acres: 40.00
City:	Site Code: R290286	Classification Per M.S. 86A.05: f. state forests and state forest subareas	Current Public Use: YES	Future Public Use: YES
Land Code: 1000001676	Agency Land Code: R2913860	Land Name: FORESTRY	County: AITKIN	Acres: 40.00
City:	Site Code: R290286	Classification Per M.S. 86A.05: f. state forests and state forest subareas	Current Public Use: YES	Future Public Use: YES
Land Code: 1000001677	Agency Land Code: R2916359	Land Name: FORESTRY	County: AITKIN	Acres: 40.00
City:	Site Code: R290286	Classification Per M.S. 86A.05: f. state forests and state forest subareas	Current Public Use: YES	Future Public Use: YES



Land Code: 1000001678	Agency Land Code: R2914140	Land Name: FORESTRY	County: AITKIN	Acres: 40.00
City:	Site Code: R290286	Classification Per M.S. 86A.05: f. state forests and state forest subareas	Current Public Use: YES	Future Public Use: YES
Land Code: 1000001679	Agency Land Code: R2914513	Land Name: FORESTRY	County: AITKIN	Acres: 45.45
City:	Site Code: R290286	Classification Per M.S. 86A.05: f. state forests and state forest subareas	Current Public Use: YES	Future Public Use: YES
Land Code: 1000001680	Agency Land Code: R2914535	Land Name: FORESTRY	County: AITKIN	Acres: 40.00
City:	Site Code: R290286	Classification Per M.S. 86A.05: f. state forests and state forest subareas	Current Public Use: YES	Future Public Use: YES
Land Code: 1000001681	Agency Land Code: R2913869	Land Name: FORESTRY	County: AITKIN	Acres: 40.00
City:	Site Code: R290286	Classification Per M.S. 86A.05: f. state forests and state forest subareas	Current Public Use: YES	Future Public Use: YES
Land Code: 1000001682	Agency Land Code: R2914157	Land Name: FORESTRY	County: AITKIN	Acres: 29.15
City:	Site Code: R290286	Classification Per M.S. 86A.05: f. state forests and state forest subareas	Current Public Use: YES	Future Public Use: YES
Land Code: 1000001683	Agency Land Code: R2914161	Land Name: FORESTRY	County: AITKIN	Acres: 40.00
City:	Site Code: R290286	Classification Per M.S. 86A.05: f. state forests and state forest subareas	Current Public Use: YES	Future Public Use: YES
Land Code: 1000001684	Agency Land Code: R2914582	Land Name: FORESTRY	County: AITKIN	Acres: 40.00
City:	Site Code: R290286	Classification Per M.S. 86A.05: f. state forests and state forest subareas	Current Public Use: YES	Future Public Use: YES
Land Code: 1000001685	Agency Land Code: R2914584	Land Name: FORESTRY	County: AITKIN	Acres: 40.00
City:	Site Code: R290286	Classification Per M.S. 86A.05: f. state forests and state forest subareas	Current Public Use: YES	Future Public Use: YES
Land Code: 1000001686	Agency Land Code: R2916373	Land Name: FORESTRY	County: AITKIN	Acres: 40.00
City:	Site Code: R290286	Classification Per M.S. 86A.05: f. state forests and state forest subareas	Current Public Use: YES	Future Public Use: YES
Land Code: 1000001687	Agency Land Code: R2917131	Land Name: FORESTRY	County: AITKIN	Acres: 40.00
City:	Site Code: R290286	Classification Per M.S. 86A.05: f. state forests and state forest subareas	Current Public Use: YES	Future Public Use: YES
Land Code: 1000001688	Agency Land Code: R2916417	Land Name: FORESTRY	County: AITKIN	Acres: 40.00
City:	Site Code: R290286	Classification Per M.S. 86A.05: f. state forests and state forest subareas	Current Public Use: YES	Future Public Use: YES
Land Code: 1000001689	Agency Land Code: R2916452	Land Name: FORESTRY	County: AITKIN	Acres: 40.00
City:	Site Code: R290286	Classification Per M.S. 86A.05: f. state forests and state forest subareas	Current Public Use: YES	Future Public Use: YES



Land Code: 1000001690	Agency Land Code: R2916458	Land Name: FORESTRY	County: AITKIN	Acres: 40.00
City:	Site Code: R290286	Classification Per M.S. 86A.05: f. state forests and state forest subareas	Current Public Use: YES	Future Public Use: YES
Land Code: 1000001691	Agency Land Code: R2916465	Land Name: FORESTRY	County: AITKIN	Acres: 40.00
City:	Site Code: R290286	Classification Per M.S. 86A.05: f. state forests and state forest subareas	Current Public Use: YES	Future Public Use: YES
Land Code: 1000001692	Agency Land Code: R2916481	Land Name: FORESTRY	County: AITKIN	Acres: 40.00
City:	Site Code: R290286	Classification Per M.S. 86A.05: f. state forests and state forest subareas	Current Public Use: YES	Future Public Use: YES
Land Code: 1000001693	Agency Land Code: R2917215	Land Name: FORESTRY	County: AITKIN	Acres: 20.00
City:	Site Code: R290286	Classification Per M.S. 86A.05: f. state forests and state forest subareas	Current Public Use: YES	Future Public Use: YES
Land Code: 1000001694	Agency Land Code: R2916513	Land Name: FORESTRY	County: AITKIN	Acres: 40.00
City:	Site Code: R290286	Classification Per M.S. 86A.05: f. state forests and state forest subareas	Current Public Use: YES	Future Public Use: YES
Land Code: 1000001695	Agency Land Code: R2917256	Land Name: FORESTRY	County: AITKIN	Acres: 40.00
City:	Site Code: R290286	Classification Per M.S. 86A.05: f. state forests and state forest subareas	Current Public Use: YES	Future Public Use: YES
Land Code: 1000001696	Agency Land Code: R2917264	Land Name: FORESTRY	County: AITKIN	Acres: 40.00
City:	Site Code: R290286	Classification Per M.S. 86A.05: f. state forests and state forest subareas	Current Public Use: YES	Future Public Use: YES
Land Code: 1000001697	Agency Land Code: R2917268	Land Name: FORESTRY	County: AITKIN	Acres: 40.00
City:	Site Code: R290286	Classification Per M.S. 86A.05: f. state forests and state forest subareas	Current Public Use: YES	Future Public Use: YES
Land Code: 1000001698	Agency Land Code: R2913026	Land Name: FORESTRY	County: AITKIN	Acres: 40.00
City:	Site Code: R290286	Classification Per M.S. 86A.05: f. state forests and state forest subareas	Current Public Use: YES	Future Public Use: YES
Land Code: 1000001699	Agency Land Code: R2913042	Land Name: FORESTRY	County: AITKIN	Acres: 40.00
City:	Site Code: R290286	Classification Per M.S. 86A.05: f. state forests and state forest subareas	Current Public Use: YES	Future Public Use: YES
Land Code: 1000001700	Agency Land Code: R2913050	Land Name: FORESTRY	County: AITKIN	Acres: 40.00
City:	Site Code: R290286	Classification Per M.S. 86A.05: f. state forests and state forest subareas	Current Public Use: YES	Future Public Use: YES
Land Code: 1000001701	Agency Land Code: R2913056	Land Name: FORESTRY	County: AITKIN	Acres: 39.75
City:	Site Code: R290286	Classification Per M.S. 86A.05: f. state forests and state forest subareas	Current Public Use: YES	Future Public Use: YES



Land Code: 1000001702	Agency Land Code: R2913059	Land Name: FORESTRY	County: AITKIN	Acres: 40.00
City:	Site Code: R290286	Classification Per M.S. 86A.05: f. state forests and state forest subareas	Current Public Use: YES	Future Public Use: YES
Land Code: 1000001703	Agency Land Code: R2913090	Land Name: FORESTRY	County: AITKIN	Acres: 40.00
City:	Site Code: R290286	Classification Per M.S. 86A.05: f. state forests and state forest subareas	Current Public Use: YES	Future Public Use: YES
Land Code: 1000001704	Agency Land Code: R2913331	Land Name: FORESTRY	County: AITKIN	Acres: 40.00
City:	Site Code: R290286	Classification Per M.S. 86A.05: f. state forests and state forest subareas	Current Public Use: YES	Future Public Use: YES
Land Code: 1000001705	Agency Land Code: R2913398	Land Name: FORESTRY	County: AITKIN	Acres: 40.00
City:	Site Code: R290286	Classification Per M.S. 86A.05: f. state forests and state forest subareas	Current Public Use: YES	Future Public Use: YES
Land Code: 1000001706	Agency Land Code: R2913486	Land Name: FORESTRY	County: AITKIN	Acres: 40.00
City:	Site Code: R290286	Classification Per M.S. 86A.05: f. state forests and state forest subareas	Current Public Use: YES	Future Public Use: YES
Land Code: 1000001707	Agency Land Code: R2913488	Land Name: FORESTRY	County: AITKIN	Acres: 40.00
City:	Site Code: R290286	Classification Per M.S. 86A.05: f. state forests and state forest subareas	Current Public Use: YES	Future Public Use: YES
Land Code: 1000001708	Agency Land Code: R2913936	Land Name: FORESTRY	County: AITKIN	Acres: 40.00
City:	Site Code: R290286	Classification Per M.S. 86A.05: f. state forests and state forest subareas	Current Public Use: YES	Future Public Use: YES
Land Code: 1000001709	Agency Land Code: R2913939	Land Name: FORESTRY	County: AITKIN	Acres: 40.00
City:	Site Code: R290286	Classification Per M.S. 86A.05: f. state forests and state forest subareas	Current Public Use: YES	Future Public Use: YES
Land Code: 1000001710	Agency Land Code: R2914258	Land Name: FORESTRY	County: AITKIN	Acres: 40.00
City:	Site Code: R290286	Classification Per M.S. 86A.05: f. state forests and state forest subareas	Current Public Use: YES	Future Public Use: YES
Land Code: 1000001711	Agency Land Code: R2916594	Land Name: FORESTRY	County: AITKIN	Acres: 40.35
City:	Site Code: R290286	Classification Per M.S. 86A.05: f. state forests and state forest subareas	Current Public Use: YES	Future Public Use: YES
Land Code: 1000001712	Agency Land Code: R2916596	Land Name: FORESTRY	County: AITKIN	Acres: 40.00
City:	Site Code: R290286	Classification Per M.S. 86A.05: f. state forests and state forest subareas	Current Public Use: YES	Future Public Use: YES
Land Code: 1000001713	Agency Land Code: R2916189	Land Name: FORESTRY	County: AITKIN	Acres: 40.00
City:	Site Code: R290286	Classification Per M.S. 86A.05: f. state forests and state forest subareas	Current Public Use: YES	Future Public Use: YES



Land Code: 1000001714	Agency Land Code: R29334008	Land Name: FORESTRY	County: AITKIN	Acres: 42.80
City:	Site Code: R290286	Classification Per M.S. 86A.05: f. state forests and state forest subareas	Current Public Use: YES	Future Public Use: YES
Land Code: 1000001715	Agency Land Code: R2918623	Land Name: FORESTRY	County: AITKIN	Acres: 40.00
City:	Site Code: R290286	Classification Per M.S. 86A.05: f. state forests and state forest subareas	Current Public Use: YES	Future Public Use: YES
Land Code: 1000001716	Agency Land Code: R2913754	Land Name: FORESTRY	County: AITKIN	Acres: 40.00
City:	Site Code: R290286	Classification Per M.S. 86A.05: f. state forests and state forest subareas	Current Public Use: YES	Future Public Use: YES
Land Code: 1000001717	Agency Land Code: R2913755	Land Name: FORESTRY	County: AITKIN	Acres: 40.00
City:	Site Code: R290286	Classification Per M.S. 86A.05: f. state forests and state forest subareas	Current Public Use: YES	Future Public Use: YES
Land Code: 1000001718	Agency Land Code: R2914343	Land Name: FORESTRY	County: AITKIN	Acres: 40.00
City:	Site Code: R290286	Classification Per M.S. 86A.05: f. state forests and state forest subareas	Current Public Use: YES	Future Public Use: YES
Land Code: 1000001719	Agency Land Code: R2916969	Land Name: FORESTRY	County: AITKIN	Acres: 40.00
City:	Site Code: R290286	Classification Per M.S. 86A.05: f. state forests and state forest subareas	Current Public Use: YES	Future Public Use: YES
Land Code: 1000001720	Agency Land Code: R2916970	Land Name: FORESTRY	County: AITKIN	Acres: 40.00
City:	Site Code: R290286	Classification Per M.S. 86A.05: f. state forests and state forest subareas	Current Public Use: YES	Future Public Use: YES
Land Code: 1000001721	Agency Land Code: R2916972	Land Name: FORESTRY	County: AITKIN	Acres: 40.00
City:	Site Code: R290286	Classification Per M.S. 86A.05: f. state forests and state forest subareas	Current Public Use: YES	Future Public Use: YES
Land Code: 1000001722	Agency Land Code: R2916304	Land Name: FORESTRY	County: AITKIN	Acres: 40.00
City:	Site Code: R290286	Classification Per M.S. 86A.05: f. state forests and state forest subareas	Current Public Use: YES	Future Public Use: YES
Land Code: 1000001723	Agency Land Code: R2916321	Land Name: FORESTRY	County: AITKIN	Acres: 30.80
City:	Site Code: R290286	Classification Per M.S. 86A.05: f. state forests and state forest subareas	Current Public Use: YES	Future Public Use: YES
Land Code: 1000001724	Agency Land Code: R2916679	Land Name: FORESTRY	County: AITKIN	Acres: 40.00
City:	Site Code: R290286	Classification Per M.S. 86A.05: f. state forests and state forest subareas	Current Public Use: YES	Future Public Use: YES
Land Code: 1000001725	Agency Land Code: R2914050	Land Name: FORESTRY	County: AITKIN	Acres: 40.00
City:	Site Code: R290286	Classification Per M.S. 86A.05: f. state forests and state forest subareas	Current Public Use: YES	Future Public Use: YES



Land Code: 1000001726	Agency Land Code: R2914100	Land Name: FORESTRY	County: AITKIN	Acres: 40.00
City:	Site Code: R290286	Classification Per M.S. 86A.05: f. state forests and state forest subareas	Current Public Use: YES	Future Public Use: YES
Land Code: 1000001727	Agency Land Code: R2914460	Land Name: FORESTRY	County: AITKIN	Acres: 38.00
City:	Site Code: R290286	Classification Per M.S. 86A.05: f. state forests and state forest subareas	Current Public Use: YES	Future Public Use: YES
Land Code: 1000001728	Agency Land Code: R2913848	Land Name: FORESTRY	County: AITKIN	Acres: 40.00
City:	Site Code: R290286	Classification Per M.S. 86A.05: f. state forests and state forest subareas	Current Public Use: YES	Future Public Use: YES
Land Code: 1000001729	Agency Land Code: R2916364	Land Name: FORESTRY	County: AITKIN	Acres: 40.00
City:	Site Code: R290286	Classification Per M.S. 86A.05: f. state forests and state forest subareas	Current Public Use: YES	Future Public Use: YES
Land Code: 1000001730	Agency Land Code: R2916378	Land Name: FORESTRY	County: AITKIN	Acres: 40.00
City:	Site Code: R290286	Classification Per M.S. 86A.05: f. state forests and state forest subareas	Current Public Use: YES	Future Public Use: YES
Land Code: 1000001731	Agency Land Code: R2917126	Land Name: FORESTRY	County: AITKIN	Acres: 40.00
City:	Site Code: R290286	Classification Per M.S. 86A.05: f. state forests and state forest subareas	Current Public Use: YES	Future Public Use: YES
Land Code: 1000001732	Agency Land Code: R2914158	Land Name: FORESTRY	County: AITKIN	Acres: 29.34
City:	Site Code: R290286	Classification Per M.S. 86A.05: f. state forests and state forest subareas	Current Public Use: YES	Future Public Use: YES
Land Code: 1000001733	Agency Land Code: R2914166	Land Name: FORESTRY	County: AITKIN	Acres: 40.00
City:	Site Code: R290286	Classification Per M.S. 86A.05: f. state forests and state forest subareas	Current Public Use: YES	Future Public Use: YES
Land Code: 1000001734	Agency Land Code: R2914202	Land Name: FORESTRY	County: AITKIN	Acres: 40.00
City:	Site Code: R290286	Classification Per M.S. 86A.05: f. state forests and state forest subareas	Current Public Use: YES	Future Public Use: YES
Land Code: 1000001735	Agency Land Code: R2914206	Land Name: FORESTRY	County: AITKIN	Acres: 39.00
City:	Site Code: R290286	Classification Per M.S. 86A.05: f. state forests and state forest subareas	Current Public Use: YES	Future Public Use: YES
Land Code: 1000001736	Agency Land Code: R2914220	Land Name: FORESTRY	County: AITKIN	Acres: 40.00
City:	Site Code: R290286	Classification Per M.S. 86A.05: f. state forests and state forest subareas	Current Public Use: YES	Future Public Use: YES
Land Code: 1000001737	Agency Land Code: R2914223	Land Name: FORESTRY	County: AITKIN	Acres: 40.00
City:	Site Code: R290286	Classification Per M.S. 86A.05: f. state forests and state forest subareas	Current Public Use: YES	Future Public Use: YES



Land Code: 1000001738	Agency Land Code: R2916413	Land Name: FORESTRY	County: AITKIN	Acres: 40.00
City:	Site Code: R290286	Classification Per M.S. 86A.05: f. state forests and state forest subareas	Current Public Use: YES	Future Public Use: YES
Land Code: 1000001739	Agency Land Code: R2916418	Land Name: FORESTRY	County: AITKIN	Acres: 10.00
City:	Site Code: R290286	Classification Per M.S. 86A.05: f. state forests and state forest subareas	Current Public Use: YES	Future Public Use: YES
Land Code: 1000001740	Agency Land Code: R2916808	Land Name: FORESTRY	County: AITKIN	Acres: 40.00
City:	Site Code: R290286	Classification Per M.S. 86A.05: f. state forests and state forest subareas	Current Public Use: YES	Future Public Use: YES
Land Code: 1000001741	Agency Land Code: R2916477	Land Name: FORESTRY	County: AITKIN	Acres: 46.31
City:	Site Code: R290286	Classification Per M.S. 86A.05: f. state forests and state forest subareas	Current Public Use: YES	Future Public Use: YES
Land Code: 1000001742	Agency Land Code: R2916833	Land Name: FORESTRY	County: AITKIN	Acres: 40.00
City:	Site Code: R290286	Classification Per M.S. 86A.05: f. state forests and state forest subareas	Current Public Use: YES	Future Public Use: YES
Land Code: 1000001743	Agency Land Code: R2917199	Land Name: FORESTRY	County: AITKIN	Acres: 40.00
City:	Site Code: R290286	Classification Per M.S. 86A.05: f. state forests and state forest subareas	Current Public Use: YES	Future Public Use: YES
Land Code: 1000001744	Agency Land Code: R2917224	Land Name: FORESTRY	County: AITKIN	Acres: 40.00
City:	Site Code: R290286	Classification Per M.S. 86A.05: f. state forests and state forest subareas	Current Public Use: YES	Future Public Use: YES
Land Code: 1000001745	Agency Land Code: R2917227	Land Name: FORESTRY	County: AITKIN	Acres: 40.00
City:	Site Code: R290286	Classification Per M.S. 86A.05: f. state forests and state forest subareas	Current Public Use: YES	Future Public Use: YES
Land Code: 1000001746	Agency Land Code: R2916517	Land Name: FORESTRY	County: AITKIN	Acres: 40.00
City:	Site Code: R290286	Classification Per M.S. 86A.05: f. state forests and state forest subareas	Current Public Use: YES	Future Public Use: YES
Land Code: 1000001747	Agency Land Code: R2917260	Land Name: FORESTRY	County: AITKIN	Acres: 40.00
City:	Site Code: R290286	Classification Per M.S. 86A.05: f. state forests and state forest subareas	Current Public Use: YES	Future Public Use: YES
Land Code: 1000001748	Agency Land Code: R2917262	Land Name: FORESTRY	County: AITKIN	Acres: 40.00
City:	Site Code: R290286	Classification Per M.S. 86A.05: f. state forests and state forest subareas	Current Public Use: YES	Future Public Use: YES
Land Code: 1000001749	Agency Land Code: R2916536	Land Name: FORESTRY	County: AITKIN	Acres: 40.00
City:	Site Code: R290286	Classification Per M.S. 86A.05: f. state forests and state forest subareas	Current Public Use: YES	Future Public Use: YES



Land Code: 1000001750	Agency Land Code: R2913031	Land Name: FORESTRY	County: AITKIN	Acres: 40.00
City:	Site Code: R290286	Classification Per M.S. 86A.05: f. state forests and state forest subareas	Current Public Use: YES	Future Public Use: YES
Land Code: 1000001751	Agency Land Code: R2913079	Land Name: FORESTRY	County: AITKIN	Acres: 40.00
City:	Site Code: R290286	Classification Per M.S. 86A.05: f. state forests and state forest subareas	Current Public Use: YES	Future Public Use: YES
Land Code: 1000001752	Agency Land Code: R2913085	Land Name: FORESTRY	County: AITKIN	Acres: 40.00
City:	Site Code: R290286	Classification Per M.S. 86A.05: f. state forests and state forest subareas	Current Public Use: YES	Future Public Use: YES
Land Code: 1000001753	Agency Land Code: R2913121	Land Name: FORESTRY	County: AITKIN	Acres: 40.00
City:	Site Code: R290286	Classification Per M.S. 86A.05: f. state forests and state forest subareas	Current Public Use: YES	Future Public Use: YES
Land Code: 1000001754	Agency Land Code: R2913123	Land Name: FORESTRY	County: AITKIN	Acres: 45.98
City:	Site Code: R290286	Classification Per M.S. 86A.05: f. state forests and state forest subareas	Current Public Use: YES	Future Public Use: YES
Land Code: 1000001755	Agency Land Code: R2913198	Land Name: FORESTRY	County: AITKIN	Acres: 40.00
City:	Site Code: R290286	Classification Per M.S. 86A.05: f. state forests and state forest subareas	Current Public Use: YES	Future Public Use: YES
Land Code: 1000001756	Agency Land Code: R2913225	Land Name: FORESTRY	County: AITKIN	Acres: 40.00
City:	Site Code: R290286	Classification Per M.S. 86A.05: f. state forests and state forest subareas	Current Public Use: YES	Future Public Use: YES
Land Code: 1000001757	Agency Land Code: R2913328	Land Name: FORESTRY	County: AITKIN	Acres: 40.00
City:	Site Code: R290286	Classification Per M.S. 86A.05: f. state forests and state forest subareas	Current Public Use: YES	Future Public Use: YES
Land Code: 1000001758	Agency Land Code: R2913343	Land Name: FORESTRY	County: AITKIN	Acres: 40.00
City:	Site Code: R290286	Classification Per M.S. 86A.05: f. state forests and state forest subareas	Current Public Use: YES	Future Public Use: YES
Land Code: 1000001759	Agency Land Code: R2913461	Land Name: FORESTRY	County: AITKIN	Acres: 50.93
City:	Site Code: R290286	Classification Per M.S. 86A.05: f. state forests and state forest subareas	Current Public Use: YES	Future Public Use: YES
Land Code: 1000001760	Agency Land Code: R29333812	Land Name: FORESTRY	County: AITKIN	Acres: 0.65
City:	Site Code: R290286	Classification Per M.S. 86A.05: f. state forests and state forest subareas	Current Public Use: YES	Future Public Use: YES
Land Code: 1000001761	Agency Land Code: R2913558	Land Name: FORESTRY	County: AITKIN	Acres: 40.00
City:	Site Code: R290286	Classification Per M.S. 86A.05: f. state forests and state forest subareas	Current Public Use: YES	Future Public Use: YES



Land Code: 1000001762	Agency Land Code: R2917075	Land Name: FORESTRY	County: AITKIN	Acres: 0.30
City:	Site Code:	Classification Per M.S. 86A.05: f. state forests and state forest subareas	Current Public Use: YES	Future Public Use: YES
Land Code: 1000001763	Agency Land Code: R2917076	Land Name: FORESTRY	County: AITKIN	Acres: 0.55
City:	Site Code:	Classification Per M.S. 86A.05: f. state forests and state forest subareas	Current Public Use: YES	Future Public Use: YES
Land Code: 1000001764	Agency Land Code: R295188	Land Name: FORESTRY	County: AITKIN	Acres: 2.20
City:	Site Code:	Classification Per M.S. 86A.05: f. state forests and state forest subareas	Current Public Use: YES	Future Public Use: YES
Land Code: 1000001765	Agency Land Code: R2917074	Land Name: FORESTRY	County: AITKIN	Acres: 0.15
City:	Site Code:	Classification Per M.S. 86A.05: f. state forests and state forest subareas	Current Public Use: YES	Future Public Use: YES
Land Code: 1000001766	Agency Land Code: R291889	Land Name: FORESTRY	County: AITKIN	Acres: 10.50
City:	Site Code:	Classification Per M.S. 86A.05: f. state forests and state forest subareas	Current Public Use: NO	Future Public Use: NO
Land Code: 1000001767	Agency Land Code: R29555507	Land Name: FORESTRY	County: AITKIN	Acres: 40.00
City:	Site Code:	Classification Per M.S. 86A.05: f. state forests and state forest subareas	Current Public Use: YES	Future Public Use: YES
Land Code: 1000001768	Agency Land Code: R29339289	Land Name: FORESTRY	County: AITKIN	Acres: 40.00
City:	Site Code: R290202	Classification Per M.S. 86A.05: f. state forests and state forest subareas	Current Public Use: YES	Future Public Use: YES
Land Code: 1000001769	Agency Land Code: R29542606	Land Name: FORESTRY	County: AITKIN	Acres: 40.00
City:	Site Code: R290202	Classification Per M.S. 86A.05: f. state forests and state forest subareas	Current Public Use: YES	Future Public Use: YES
Land Code: 1000001770	Agency Land Code: R293371	Land Name: FORESTRY	County: AITKIN	Acres: 40.00
City:	Site Code: R290202	Classification Per M.S. 86A.05: f. state forests and state forest subareas	Current Public Use: YES	Future Public Use: YES
Land Code: 1000001771	Agency Land Code: R293403	Land Name: FORESTRY	County: AITKIN	Acres: 33.15
City:	Site Code: R290202	Classification Per M.S. 86A.05: f. state forests and state forest subareas	Current Public Use: YES	Future Public Use: YES
Land Code: 1000001772	Agency Land Code: R294415	Land Name: FORESTRY	County: AITKIN	Acres: 40.00
City:	Site Code: R290202	Classification Per M.S. 86A.05: f. state forests and state forest subareas	Current Public Use: YES	Future Public Use: YES
Land Code: 1000001773	Agency Land Code: R296647	Land Name: FORESTRY	County: AITKIN	Acres: 36.12
City:	Site Code: R290202	Classification Per M.S. 86A.05: f. state forests and state forest subareas	Current Public Use: YES	Future Public Use: YES



Land Code: 1000001774	Agency Land Code: R293700	Land Name: FORESTRY	County: AITKIN	Acres: 40.00
City:	Site Code: R290202	Classification Per M.S. 86A.05: f. state forests and state forest subareas	Current Public Use: YES	Future Public Use: YES
Land Code: 1000001775	Agency Land Code: R29331881	Land Name: FORESTRY	County: AITKIN	Acres: 0.69
City:	Site Code: R290202	Classification Per M.S. 86A.05: f. state forests and state forest subareas	Current Public Use: YES	Future Public Use: YES
Land Code: 1000001776	Agency Land Code: R293693	Land Name: FORESTRY	County: AITKIN	Acres: 40.00
City:	Site Code: R290202	Classification Per M.S. 86A.05: f. state forests and state forest subareas	Current Public Use: YES	Future Public Use: YES
Land Code: 1000001777	Agency Land Code: R291995	Land Name: FORESTRY	County: AITKIN	Acres: 37.66
City:	Site Code: R290202	Classification Per M.S. 86A.05: f. state forests and state forest subareas	Current Public Use: YES	Future Public Use: YES
Land Code: 1000001778	Agency Land Code: R292043	Land Name: FORESTRY	County: AITKIN	Acres: 40.00
City:	Site Code: R290202	Classification Per M.S. 86A.05: f. state forests and state forest subareas	Current Public Use: YES	Future Public Use: YES
Land Code: 1000001779	Agency Land Code: R2910708	Land Name: FORESTRY	County: AITKIN	Acres: 40.00
City:	Site Code: R290202	Classification Per M.S. 86A.05: f. state forests and state forest subareas	Current Public Use: YES	Future Public Use: YES
Land Code: 1000001780	Agency Land Code: R294211	Land Name: FORESTRY	County: AITKIN	Acres: 40.00
City:	Site Code: R290202	Classification Per M.S. 86A.05: f. state forests and state forest subareas	Current Public Use: YES	Future Public Use: YES
Land Code: 1000001781	Agency Land Code: R297100	Land Name: FORESTRY	County: AITKIN	Acres: 40.00
City:	Site Code: R290202	Classification Per M.S. 86A.05: f. state forests and state forest subareas	Current Public Use: YES	Future Public Use: YES
Land Code: 1000001782	Agency Land Code: R296978	Land Name: FORESTRY	County: AITKIN	Acres: 41.12
City:	Site Code: R290202	Classification Per M.S. 86A.05: f. state forests and state forest subareas	Current Public Use: YES	Future Public Use: YES
Land Code: 1000001783	Agency Land Code: R2910524	Land Name: FORESTRY	County: AITKIN	Acres: 40.00
City:	Site Code: R290202	Classification Per M.S. 86A.05: f. state forests and state forest subareas	Current Public Use: YES	Future Public Use: YES
Land Code: 1000001784	Agency Land Code: R2910506	Land Name: FORESTRY	County: AITKIN	Acres: 40.00
City:	Site Code: R290202	Classification Per M.S. 86A.05: f. state forests and state forest subareas	Current Public Use: YES	Future Public Use: YES
Land Code: 1000001785	Agency Land Code: R293645	Land Name: FORESTRY	County: AITKIN	Acres: 40.00
City:	Site Code: R290202	Classification Per M.S. 86A.05: f. state forests and state forest subareas	Current Public Use: YES	Future Public Use: YES



Land Code: 1000001786	Agency Land Code: R293178	Land Name: FORESTRY	County: AITKIN	Acres: 40.00
City:	Site Code: R290202	Classification Per M.S. 86A.05: f. state forests and state forest subareas	Current Public Use: YES	Future Public Use: YES
Land Code: 1000001787	Agency Land Code: R293223	Land Name: FORESTRY	County: AITKIN	Acres: 40.00
City:	Site Code: R290202	Classification Per M.S. 86A.05: f. state forests and state forest subareas	Current Public Use: YES	Future Public Use: YES
Land Code: 1000001788	Agency Land Code: R293430	Land Name: FORESTRY	County: AITKIN	Acres: 40.00
City:	Site Code: R290202	Classification Per M.S. 86A.05: f. state forests and state forest subareas	Current Public Use: YES	Future Public Use: YES
Land Code: 1000001789	Agency Land Code: R293765	Land Name: FORESTRY	County: AITKIN	Acres: 40.00
City:	Site Code: R290202	Classification Per M.S. 86A.05: f. state forests and state forest subareas	Current Public Use: YES	Future Public Use: YES
Land Code: 1000001790	Agency Land Code: R2910443	Land Name: FORESTRY	County: AITKIN	Acres: 40.00
City:	Site Code: R290202	Classification Per M.S. 86A.05: f. state forests and state forest subareas	Current Public Use: YES	Future Public Use: YES
Land Code: 1000001791	Agency Land Code: R296499	Land Name: FORESTRY	County: AITKIN	Acres: 40.00
City:	Site Code: R290202	Classification Per M.S. 86A.05: f. state forests and state forest subareas	Current Public Use: YES	Future Public Use: YES
Land Code: 1000001792	Agency Land Code: R294222	Land Name: FORESTRY	County: AITKIN	Acres: 40.00
City:	Site Code: R290202	Classification Per M.S. 86A.05: f. state forests and state forest subareas	Current Public Use: YES	Future Public Use: YES
Land Code: 1000001793	Agency Land Code: R293398	Land Name: FORESTRY	County: AITKIN	Acres: 40.00
City:	Site Code: R290202	Classification Per M.S. 86A.05: f. state forests and state forest subareas	Current Public Use: YES	Future Public Use: YES
Land Code: 1000001794	Agency Land Code: R293748	Land Name: FORESTRY	County: AITKIN	Acres: 40.00
City:	Site Code: R290202	Classification Per M.S. 86A.05: f. state forests and state forest subareas	Current Public Use: YES	Future Public Use: YES
Land Code: 1000001795	Agency Land Code: R294202	Land Name: FORESTRY	County: AITKIN	Acres: 40.00
City:	Site Code: R290202	Classification Per M.S. 86A.05: f. state forests and state forest subareas	Current Public Use: YES	Future Public Use: YES
Land Code: 1000001796	Agency Land Code: R2910694	Land Name: FORESTRY	County: AITKIN	Acres: 40.00
City:	Site Code: R290202	Classification Per M.S. 86A.05: f. state forests and state forest subareas	Current Public Use: YES	Future Public Use: YES
Land Code: 1000001797	Agency Land Code: R2910518	Land Name: FORESTRY	County: AITKIN	Acres: 40.00
City:	Site Code: R290202	Classification Per M.S. 86A.05: f. state forests and state forest subareas	Current Public Use: YES	Future Public Use: YES



Land Code: 1000001798	Agency Land Code: R2911044	Land Name: FORESTRY	County: AITKIN	Acres: 40.00
City:	Site Code: R290202	Classification Per M.S. 86A.05: f. state forests and state forest subareas	Current Public Use: YES	Future Public Use: YES
Land Code: 1000001799	Agency Land Code: R294373	Land Name: FORESTRY	County: AITKIN	Acres: 40.00
City:	Site Code: R290202	Classification Per M.S. 86A.05: f. state forests and state forest subareas	Current Public Use: YES	Future Public Use: YES
Land Code: 1000001800	Agency Land Code: R297031	Land Name: FORESTRY	County: AITKIN	Acres: 40.00
City:	Site Code: R290202	Classification Per M.S. 86A.05: f. state forests and state forest subareas	Current Public Use: YES	Future Public Use: YES
Land Code: 1000001801	Agency Land Code: R2911036	Land Name: FORESTRY	County: AITKIN	Acres: 40.00
City:	Site Code: R290202	Classification Per M.S. 86A.05: f. state forests and state forest subareas	Current Public Use: YES	Future Public Use: YES
Land Code: 1000001802	Agency Land Code: R2910636	Land Name: FORESTRY	County: AITKIN	Acres: 40.00
City:	Site Code: R290202	Classification Per M.S. 86A.05: f. state forests and state forest subareas	Current Public Use: YES	Future Public Use: YES
Land Code: 1000001803	Agency Land Code: R294044	Land Name: FORESTRY	County: AITKIN	Acres: 40.00
City:	Site Code: R290202	Classification Per M.S. 86A.05: f. state forests and state forest subareas	Current Public Use: YES	Future Public Use: YES
Land Code: 1000001804	Agency Land Code: R296880	Land Name: FORESTRY	County: AITKIN	Acres: 40.00
City:	Site Code: R290202	Classification Per M.S. 86A.05: f. state forests and state forest subareas	Current Public Use: YES	Future Public Use: YES
Land Code: 1000001805	Agency Land Code: R292312	Land Name: FORESTRY	County: AITKIN	Acres: 40.00
City:	Site Code: R290202	Classification Per M.S. 86A.05: f. state forests and state forest subareas	Current Public Use: YES	Future Public Use: YES
Land Code: 1000001806	Agency Land Code: R293565	Land Name: FORESTRY	County: AITKIN	Acres: 40.00
City:	Site Code: R290202	Classification Per M.S. 86A.05: f. state forests and state forest subareas	Current Public Use: YES	Future Public Use: YES
Land Code: 1000001807	Agency Land Code: R293201	Land Name: FORESTRY	County: AITKIN	Acres: 40.00
City:	Site Code: R290202	Classification Per M.S. 86A.05: f. state forests and state forest subareas	Current Public Use: YES	Future Public Use: YES
Land Code: 1000001808	Agency Land Code: R294333	Land Name: FORESTRY	County: AITKIN	Acres: 40.00
City:	Site Code: R290202	Classification Per M.S. 86A.05: f. state forests and state forest subareas	Current Public Use: YES	Future Public Use: YES
Land Code: 1000001809	Agency Land Code: R2910561	Land Name: FORESTRY	County: AITKIN	Acres: 40.00
City:	Site Code: R290202	Classification Per M.S. 86A.05: f. state forests and state forest subareas	Current Public Use: YES	Future Public Use: YES



Land Code: 1000001810	Agency Land Code: R293475	Land Name: FORESTRY	County: AITKIN	Acres: 40.00
City:	Site Code: R290202	Classification Per M.S. 86A.05: f. state forests and state forest subareas	Current Public Use: YES	Future Public Use: YES
Land Code: 1000001811	Agency Land Code: R2910773	Land Name: FORESTRY	County: AITKIN	Acres: 40.00
City:	Site Code: R290202	Classification Per M.S. 86A.05: f. state forests and state forest subareas	Current Public Use: YES	Future Public Use: YES
Land Code: 1000001812	Agency Land Code: R293586	Land Name: FORESTRY	County: AITKIN	Acres: 40.00
City:	Site Code: R290202	Classification Per M.S. 86A.05: f. state forests and state forest subareas	Current Public Use: YES	Future Public Use: YES
Land Code: 1000001813	Agency Land Code: R294264	Land Name: FORESTRY	County: AITKIN	Acres: 40.00
City:	Site Code: R290202	Classification Per M.S. 86A.05: f. state forests and state forest subareas	Current Public Use: YES	Future Public Use: YES
Land Code: 1000001814	Agency Land Code: R292988	Land Name: FORESTRY	County: AITKIN	Acres: 40.00
City:	Site Code: R290202	Classification Per M.S. 86A.05: f. state forests and state forest subareas	Current Public Use: YES	Future Public Use: YES
Land Code: 1000001815	Agency Land Code: R297297	Land Name: FORESTRY	County: AITKIN	Acres: 40.00
City:	Site Code: R290202	Classification Per M.S. 86A.05: f. state forests and state forest subareas	Current Public Use: YES	Future Public Use: YES
Land Code: 1000001816	Agency Land Code: R2910459	Land Name: FORESTRY	County: AITKIN	Acres: 40.00
City:	Site Code: R290202	Classification Per M.S. 86A.05: f. state forests and state forest subareas	Current Public Use: YES	Future Public Use: YES
Land Code: 1000001817	Agency Land Code: R2910498	Land Name: FORESTRY	County: AITKIN	Acres: 50.20
City:	Site Code: R290202	Classification Per M.S. 86A.05: f. state forests and state forest subareas	Current Public Use: YES	Future Public Use: YES
Land Code: 1000001818	Agency Land Code: R294032	Land Name: FORESTRY	County: AITKIN	Acres: 40.00
City:	Site Code: R290202	Classification Per M.S. 86A.05: f. state forests and state forest subareas	Current Public Use: YES	Future Public Use: YES
Land Code: 1000001819	Agency Land Code: R29331871	Land Name: FORESTRY	County: AITKIN	Acres: 0.48
City:	Site Code: R290202	Classification Per M.S. 86A.05: f. state forests and state forest subareas	Current Public Use: YES	Future Public Use: YES
Land Code: 1000001820	Agency Land Code: R297308	Land Name: FORESTRY	County: AITKIN	Acres: 40.00
City:	Site Code: R290202	Classification Per M.S. 86A.05: f. state forests and state forest subareas	Current Public Use: YES	Future Public Use: YES
Land Code: 1000001821	Agency Land Code: R2910465	Land Name: FORESTRY	County: AITKIN	Acres: 40.00
City:	Site Code: R290202	Classification Per M.S. 86A.05: f. state forests and state forest subareas	Current Public Use: YES	Future Public Use: YES



Land Code: 1000001822	Agency Land Code: R293166	Land Name: FORESTRY	County: AITKIN	Acres: 40.00
City:	Site Code: R290202	Classification Per M.S. 86A.05: f. state forests and state forest subareas	Current Public Use: YES	Future Public Use: YES
Land Code: 1000001823	Agency Land Code: R292329	Land Name: FORESTRY	County: AITKIN	Acres: 43.94
City:	Site Code: R290202	Classification Per M.S. 86A.05: f. state forests and state forest subareas	Current Public Use: YES	Future Public Use: YES
Land Code: 1000001824	Agency Land Code: R296999	Land Name: FORESTRY	County: AITKIN	Acres: 40.00
City:	Site Code: R290202	Classification Per M.S. 86A.05: f. state forests and state forest subareas	Current Public Use: YES	Future Public Use: YES
Land Code: 1000001825	Agency Land Code: R2910902	Land Name: FORESTRY	County: AITKIN	Acres: 40.00
City:	Site Code: R290202	Classification Per M.S. 86A.05: f. state forests and state forest subareas	Current Public Use: YES	Future Public Use: YES
Land Code: 1000001826	Agency Land Code: R293339	Land Name: FORESTRY	County: AITKIN	Acres: 40.00
City:	Site Code: R290202	Classification Per M.S. 86A.05: f. state forests and state forest subareas	Current Public Use: YES	Future Public Use: YES
Land Code: 1000001827	Agency Land Code: R2911232	Land Name: FORESTRY	County: AITKIN	Acres: 40.00
City:	Site Code: R290202	Classification Per M.S. 86A.05: f. state forests and state forest subareas	Current Public Use: YES	Future Public Use: YES
Land Code: 1000001828	Agency Land Code: R293061	Land Name: FORESTRY	County: AITKIN	Acres: 40.00
City:	Site Code: R290202	Classification Per M.S. 86A.05: f. state forests and state forest subareas	Current Public Use: YES	Future Public Use: YES
Land Code: 1000001829	Agency Land Code: R293155	Land Name: FORESTRY	County: AITKIN	Acres: 40.00
City:	Site Code: R290202	Classification Per M.S. 86A.05: f. state forests and state forest subareas	Current Public Use: YES	Future Public Use: YES
Land Code: 1000001830	Agency Land Code: R296948	Land Name: FORESTRY	County: AITKIN	Acres: 40.00
City:	Site Code: R290202	Classification Per M.S. 86A.05: f. state forests and state forest subareas	Current Public Use: YES	Future Public Use: YES
Land Code: 1000001831	Agency Land Code: R293393	Land Name: FORESTRY	County: AITKIN	Acres: 40.00
City:	Site Code: R290202	Classification Per M.S. 86A.05: f. state forests and state forest subareas	Current Public Use: YES	Future Public Use: YES
Land Code: 1000001832	Agency Land Code: R296648	Land Name: FORESTRY	County: AITKIN	Acres: 34.57
City:	Site Code: R290202	Classification Per M.S. 86A.05: f. state forests and state forest subareas	Current Public Use: YES	Future Public Use: YES
Land Code: 1000001833	Agency Land Code: R294081	Land Name: FORESTRY	County: AITKIN	Acres: 40.00
City:	Site Code: R290202	Classification Per M.S. 86A.05: f. state forests and state forest subareas	Current Public Use: YES	Future Public Use: YES



Land Code: 1000001834	Agency Land Code: R294137	Land Name: FORESTRY	County: AITKIN	Acres: 40.00
City:	Site Code: R290202	Classification Per M.S. 86A.05: f. state forests and state forest subareas	Current Public Use: YES	Future Public Use: YES
Land Code: 1000001835	Agency Land Code: R297041	Land Name: FORESTRY	County: AITKIN	Acres: 40.00
City:	Site Code: R290202	Classification Per M.S. 86A.05: f. state forests and state forest subareas	Current Public Use: YES	Future Public Use: YES
Land Code: 1000001836	Agency Land Code: R2910536	Land Name: FORESTRY	County: AITKIN	Acres: 40.00
City:	Site Code: R290202	Classification Per M.S. 86A.05: f. state forests and state forest subareas	Current Public Use: YES	Future Public Use: YES
Land Code: 1000001837	Agency Land Code: R296996	Land Name: FORESTRY	County: AITKIN	Acres: 40.00
City:	Site Code: R290202	Classification Per M.S. 86A.05: f. state forests and state forest subareas	Current Public Use: YES	Future Public Use: YES
Land Code: 1000001838	Agency Land Code: R2910853	Land Name: FORESTRY	County: AITKIN	Acres: 40.00
City:	Site Code: R290202	Classification Per M.S. 86A.05: f. state forests and state forest subareas	Current Public Use: YES	Future Public Use: YES
Land Code: 1000001839	Agency Land Code: R294010	Land Name: FORESTRY	County: AITKIN	Acres: 40.00
City:	Site Code: R290202	Classification Per M.S. 86A.05: f. state forests and state forest subareas	Current Public Use: YES	Future Public Use: YES
Land Code: 1000001840	Agency Land Code: R293180	Land Name: FORESTRY	County: AITKIN	Acres: 40.00
City:	Site Code: R290202	Classification Per M.S. 86A.05: f. state forests and state forest subareas	Current Public Use: YES	Future Public Use: YES
Land Code: 1000001841	Agency Land Code: R294259	Land Name: FORESTRY	County: AITKIN	Acres: 40.00
City:	Site Code: R290202	Classification Per M.S. 86A.05: f. state forests and state forest subareas	Current Public Use: YES	Future Public Use: YES
Land Code: 1000001842	Agency Land Code: R297147	Land Name: FORESTRY	County: AITKIN	Acres: 40.00
City:	Site Code: R290202	Classification Per M.S. 86A.05: f. state forests and state forest subareas	Current Public Use: YES	Future Public Use: YES
Land Code: 1000001843	Agency Land Code: R2910647	Land Name: FORESTRY	County: AITKIN	Acres: 40.00
City:	Site Code: R290202	Classification Per M.S. 86A.05: f. state forests and state forest subareas	Current Public Use: YES	Future Public Use: YES
Land Code: 1000001844	Agency Land Code: R293228	Land Name: FORESTRY	County: AITKIN	Acres: 40.00
City:	Site Code: R290202	Classification Per M.S. 86A.05: f. state forests and state forest subareas	Current Public Use: YES	Future Public Use: YES
Land Code: 1000001845	Agency Land Code: R2910483	Land Name: FORESTRY	County: AITKIN	Acres: 40.00
City:	Site Code: R290202	Classification Per M.S. 86A.05: f. state forests and state forest subareas	Current Public Use: YES	Future Public Use: YES



Land Code: 1000001846	Agency Land Code: R293759	Land Name: FORESTRY	County: AITKIN	Acres: 40.00
City:	Site Code: R290202	Classification Per M.S. 86A.05: f. state forests and state forest subareas	Current Public Use: YES	Future Public Use: YES
Land Code: 1000001847	Agency Land Code: R293511	Land Name: FORESTRY	County: AITKIN	Acres: 40.00
City:	Site Code: R290202	Classification Per M.S. 86A.05: f. state forests and state forest subareas	Current Public Use: YES	Future Public Use: YES
Land Code: 1000001848	Agency Land Code: R296991	Land Name: FORESTRY	County: AITKIN	Acres: 40.00
City:	Site Code: R290202	Classification Per M.S. 86A.05: f. state forests and state forest subareas	Current Public Use: YES	Future Public Use: YES
Land Code: 1000001849	Agency Land Code: R297196	Land Name: FORESTRY	County: AITKIN	Acres: 40.00
City:	Site Code: R290202	Classification Per M.S. 86A.05: f. state forests and state forest subareas	Current Public Use: YES	Future Public Use: YES
Land Code: 1000001850	Agency Land Code: R297152	Land Name: FORESTRY	County: AITKIN	Acres: 40.00
City:	Site Code: R290202	Classification Per M.S. 86A.05: f. state forests and state forest subareas	Current Public Use: YES	Future Public Use: YES
Land Code: 1000001851	Agency Land Code: R2910654	Land Name: FORESTRY	County: AITKIN	Acres: 40.00
City:	Site Code: R290202	Classification Per M.S. 86A.05: f. state forests and state forest subareas	Current Public Use: YES	Future Public Use: YES
Land Code: 1000001852	Agency Land Code: R2910450	Land Name: FORESTRY	County: AITKIN	Acres: 40.00
City:	Site Code: R290202	Classification Per M.S. 86A.05: f. state forests and state forest subareas	Current Public Use: YES	Future Public Use: YES
Land Code: 1000001853	Agency Land Code: R294201	Land Name: FORESTRY	County: AITKIN	Acres: 40.00
City:	Site Code: R290202	Classification Per M.S. 86A.05: f. state forests and state forest subareas	Current Public Use: YES	Future Public Use: YES
Land Code: 1000001854	Agency Land Code: R2910516	Land Name: FORESTRY	County: AITKIN	Acres: 40.00
City:	Site Code: R290202	Classification Per M.S. 86A.05: f. state forests and state forest subareas	Current Public Use: YES	Future Public Use: YES
Land Code: 1000001855	Agency Land Code: R296752	Land Name: FORESTRY	County: AITKIN	Acres: 40.00
City:	Site Code: R290202	Classification Per M.S. 86A.05: f. state forests and state forest subareas	Current Public Use: YES	Future Public Use: YES
Land Code: 1000001856	Agency Land Code: R293313	Land Name: FORESTRY	County: AITKIN	Acres: 40.00
City:	Site Code: R290202	Classification Per M.S. 86A.05: f. state forests and state forest subareas	Current Public Use: YES	Future Public Use: YES
Land Code: 1000001857	Agency Land Code: R293476	Land Name: FORESTRY	County: AITKIN	Acres: 40.00
City:	Site Code: R290202	Classification Per M.S. 86A.05: f. state forests and state forest subareas	Current Public Use: YES	Future Public Use: YES



Land Code: 1000001858	Agency Land Code: R297108	Land Name: FORESTRY	County: AITKIN	Acres: 40.00
City:	Site Code: R290202	Classification Per M.S. 86A.05: f. state forests and state forest subareas	Current Public Use: YES	Future Public Use: YES
Land Code: 1000001859	Agency Land Code: R293524	Land Name: FORESTRY	County: AITKIN	Acres: 40.00
City:	Site Code: R290202	Classification Per M.S. 86A.05: f. state forests and state forest subareas	Current Public Use: YES	Future Public Use: YES
Land Code: 1000001860	Agency Land Code: R293412	Land Name: FORESTRY	County: AITKIN	Acres: 40.00
City:	Site Code: R290202	Classification Per M.S. 86A.05: f. state forests and state forest subareas	Current Public Use: YES	Future Public Use: YES
Land Code: 1000001861	Agency Land Code: R2910998	Land Name: FORESTRY	County: AITKIN	Acres: 40.00
City:	Site Code: R290202	Classification Per M.S. 86A.05: f. state forests and state forest subareas	Current Public Use: YES	Future Public Use: YES
Land Code: 1000001862	Agency Land Code: R294281	Land Name: FORESTRY	County: AITKIN	Acres: 40.00
City:	Site Code: R290202	Classification Per M.S. 86A.05: f. state forests and state forest subareas	Current Public Use: YES	Future Public Use: YES
Land Code: 1000001863	Agency Land Code: R293663	Land Name: FORESTRY	County: AITKIN	Acres: 40.00
City:	Site Code: R290202	Classification Per M.S. 86A.05: f. state forests and state forest subareas	Current Public Use: YES	Future Public Use: YES
Land Code: 1000001864	Agency Land Code: R296743	Land Name: FORESTRY	County: AITKIN	Acres: 40.00
City:	Site Code: R290202	Classification Per M.S. 86A.05: f. state forests and state forest subareas	Current Public Use: YES	Future Public Use: YES
Land Code: 1000001865	Agency Land Code: R297012	Land Name: FORESTRY	County: AITKIN	Acres: 40.00
City:	Site Code: R290202	Classification Per M.S. 86A.05: f. state forests and state forest subareas	Current Public Use: YES	Future Public Use: YES
Land Code: 1000001866	Agency Land Code: R292360	Land Name: FORESTRY	County: AITKIN	Acres: 40.00
City:	Site Code: R290202	Classification Per M.S. 86A.05: f. state forests and state forest subareas	Current Public Use: YES	Future Public Use: YES
Land Code: 1000001867	Agency Land Code: R294253	Land Name: FORESTRY	County: AITKIN	Acres: 40.00
City:	Site Code: R290202	Classification Per M.S. 86A.05: f. state forests and state forest subareas	Current Public Use: YES	Future Public Use: YES
Land Code: 1000001868	Agency Land Code: R293708	Land Name: FORESTRY	County: AITKIN	Acres: 40.00
City:	Site Code: R290202	Classification Per M.S. 86A.05: f. state forests and state forest subareas	Current Public Use: YES	Future Public Use: YES
Land Code: 1000001869	Agency Land Code: R293672	Land Name: FORESTRY	County: AITKIN	Acres: 40.00
City:	Site Code: R290202	Classification Per M.S. 86A.05: f. state forests and state forest subareas	Current Public Use: YES	Future Public Use: YES



Land Code: 1000001870	Agency Land Code: R293643	Land Name: FORESTRY	County: AITKIN	Acres: 40.00
City:	Site Code: R290202	Classification Per M.S. 86A.05: f. state forests and state forest subareas	Current Public Use: YES	Future Public Use: YES
Land Code: 1000001871	Agency Land Code: R2911295	Land Name: FORESTRY	County: AITKIN	Acres: 40.00
City:	Site Code: R290202	Classification Per M.S. 86A.05: f. state forests and state forest subareas	Current Public Use: YES	Future Public Use: YES
Land Code: 1000001872	Agency Land Code: R293502	Land Name: FORESTRY	County: AITKIN	Acres: 40.00
City:	Site Code: R290202	Classification Per M.S. 86A.05: f. state forests and state forest subareas	Current Public Use: YES	Future Public Use: YES
Land Code: 1000001873	Agency Land Code: R294268	Land Name: FORESTRY	County: AITKIN	Acres: 40.00
City:	Site Code: R290202	Classification Per M.S. 86A.05: f. state forests and state forest subareas	Current Public Use: YES	Future Public Use: YES
Land Code: 1000001874	Agency Land Code: R297046	Land Name: FORESTRY	County: AITKIN	Acres: 40.00
City:	Site Code: R290202	Classification Per M.S. 86A.05: f. state forests and state forest subareas	Current Public Use: YES	Future Public Use: YES
Land Code: 1000001875	Agency Land Code: R297187	Land Name: FORESTRY	County: AITKIN	Acres: 40.00
City:	Site Code: R290202	Classification Per M.S. 86A.05: f. state forests and state forest subareas	Current Public Use: YES	Future Public Use: YES
Land Code: 1000001876	Agency Land Code: R296208	Land Name: FORESTRY	County: AITKIN	Acres: 40.00
City:	Site Code: R290202	Classification Per M.S. 86A.05: f. state forests and state forest subareas	Current Public Use: YES	Future Public Use: YES
Land Code: 1000001877	Agency Land Code: R293109	Land Name: FORESTRY	County: AITKIN	Acres: 40.00
City:	Site Code: R290202	Classification Per M.S. 86A.05: f. state forests and state forest subareas	Current Public Use: YES	Future Public Use: YES
Land Code: 1000001878	Agency Land Code: R294233	Land Name: FORESTRY	County: AITKIN	Acres: 40.00
City:	Site Code: R290202	Classification Per M.S. 86A.05: f. state forests and state forest subareas	Current Public Use: YES	Future Public Use: YES
Land Code: 1000001879	Agency Land Code: R296992	Land Name: FORESTRY	County: AITKIN	Acres: 40.00
City:	Site Code: R290202	Classification Per M.S. 86A.05: f. state forests and state forest subareas	Current Public Use: YES	Future Public Use: YES
Land Code: 1000001880	Agency Land Code: R2910847	Land Name: FORESTRY	County: AITKIN	Acres: 35.00
City:	Site Code: R290202	Classification Per M.S. 86A.05: f. state forests and state forest subareas	Current Public Use: YES	Future Public Use: YES
Land Code: 1000001881	Agency Land Code: R292741	Land Name: FORESTRY	County: AITKIN	Acres: 40.00
City:	Site Code: R290202	Classification Per M.S. 86A.05: f. state forests and state forest subareas	Current Public Use: YES	Future Public Use: YES



Land Code: 1000001882	Agency Land Code: R297316	Land Name: FORESTRY	County: AITKIN	Acres: 40.00
City:	Site Code: R290202	Classification Per M.S. 86A.05: f. state forests and state forest subareas	Current Public Use: YES	Future Public Use: YES
Land Code: 1000001883	Agency Land Code: R296944	Land Name: FORESTRY	County: AITKIN	Acres: 40.00
City:	Site Code: R290202	Classification Per M.S. 86A.05: f. state forests and state forest subareas	Current Public Use: YES	Future Public Use: YES
Land Code: 1000001884	Agency Land Code: R294263	Land Name: FORESTRY	County: AITKIN	Acres: 40.00
City:	Site Code: R290202	Classification Per M.S. 86A.05: f. state forests and state forest subareas	Current Public Use: YES	Future Public Use: YES
Land Code: 1000001885	Agency Land Code: R2910584	Land Name: FORESTRY	County: AITKIN	Acres: 40.00
City:	Site Code: R290202	Classification Per M.S. 86A.05: f. state forests and state forest subareas	Current Public Use: YES	Future Public Use: YES
Land Code: 1000001886	Agency Land Code: R296768	Land Name: FORESTRY	County: AITKIN	Acres: 40.00
City:	Site Code: R290202	Classification Per M.S. 86A.05: f. state forests and state forest subareas	Current Public Use: YES	Future Public Use: YES
Land Code: 1000001887	Agency Land Code: R2910478	Land Name: FORESTRY	County: AITKIN	Acres: 35.14
City:	Site Code: R290202	Classification Per M.S. 86A.05: f. state forests and state forest subareas	Current Public Use: YES	Future Public Use: YES
Land Code: 1000001888	Agency Land Code: R294167	Land Name: FORESTRY	County: AITKIN	Acres: 40.00
City:	Site Code: R290202	Classification Per M.S. 86A.05: f. state forests and state forest subareas	Current Public Use: YES	Future Public Use: YES
Land Code: 1000001889	Agency Land Code: R297269	Land Name: FORESTRY	County: AITKIN	Acres: 40.00
City:	Site Code: R290202	Classification Per M.S. 86A.05: f. state forests and state forest subareas	Current Public Use: YES	Future Public Use: YES
Land Code: 1000001890	Agency Land Code: R2910697	Land Name: FORESTRY	County: AITKIN	Acres: 40.00
City:	Site Code: R290202	Classification Per M.S. 86A.05: f. state forests and state forest subareas	Current Public Use: YES	Future Public Use: YES
Land Code: 1000001891	Agency Land Code: R296699	Land Name: FORESTRY	County: AITKIN	Acres: 33.60
City:	Site Code: R290202	Classification Per M.S. 86A.05: f. state forests and state forest subareas	Current Public Use: YES	Future Public Use: YES
Land Code: 1000001892	Agency Land Code: R293508	Land Name: FORESTRY	County: AITKIN	Acres: 40.00
City:	Site Code: R290202	Classification Per M.S. 86A.05: f. state forests and state forest subareas	Current Public Use: YES	Future Public Use: YES
Land Code: 1000001893	Agency Land Code: R2910549	Land Name: FORESTRY	County: AITKIN	Acres: 40.00
City:	Site Code: R290202	Classification Per M.S. 86A.05: f. state forests and state forest subareas	Current Public Use: YES	Future Public Use: YES



Land Code: 1000001894	Agency Land Code: R294219	Land Name: FORESTRY	County: AITKIN	Acres: 40.00
City:	Site Code: R290202	Classification Per M.S. 86A.05: f. state forests and state forest subareas	Current Public Use: YES	Future Public Use: YES
Land Code: 1000001895	Agency Land Code: R2911228	Land Name: FORESTRY	County: AITKIN	Acres: 40.00
City:	Site Code: R290202	Classification Per M.S. 86A.05: f. state forests and state forest subareas	Current Public Use: YES	Future Public Use: YES
Land Code: 1000001896	Agency Land Code: R293459	Land Name: FORESTRY	County: AITKIN	Acres: 40.00
City:	Site Code: R290202	Classification Per M.S. 86A.05: f. state forests and state forest subareas	Current Public Use: YES	Future Public Use: YES
Land Code: 1000001897	Agency Land Code: R293344	Land Name: FORESTRY	County: AITKIN	Acres: 40.00
City:	Site Code: R290202	Classification Per M.S. 86A.05: f. state forests and state forest subareas	Current Public Use: YES	Future Public Use: YES
Land Code: 1000001898	Agency Land Code: R296742	Land Name: FORESTRY	County: AITKIN	Acres: 39.00
City:	Site Code: R290202	Classification Per M.S. 86A.05: f. state forests and state forest subareas	Current Public Use: YES	Future Public Use: YES
Land Code: 1000001899	Agency Land Code: R293195	Land Name: FORESTRY	County: AITKIN	Acres: 40.00
City:	Site Code: R290202	Classification Per M.S. 86A.05: f. state forests and state forest subareas	Current Public Use: YES	Future Public Use: YES
Land Code: 1000001900	Agency Land Code: R294364	Land Name: FORESTRY	County: AITKIN	Acres: 40.00
City:	Site Code: R290202	Classification Per M.S. 86A.05: f. state forests and state forest subareas	Current Public Use: YES	Future Public Use: YES
Land Code: 1000001901	Agency Land Code: R293607	Land Name: FORESTRY	County: AITKIN	Acres: 40.00
City:	Site Code: R290202	Classification Per M.S. 86A.05: f. state forests and state forest subareas	Current Public Use: YES	Future Public Use: YES
Land Code: 1000001902	Agency Land Code: R293741	Land Name: FORESTRY	County: AITKIN	Acres: 40.00
City:	Site Code: R290202	Classification Per M.S. 86A.05: f. state forests and state forest subareas	Current Public Use: YES	Future Public Use: YES
Land Code: 1000001903	Agency Land Code: R293721	Land Name: FORESTRY	County: AITKIN	Acres: 40.00
City:	Site Code: R290202	Classification Per M.S. 86A.05: f. state forests and state forest subareas	Current Public Use: YES	Future Public Use: YES
Land Code: 1000001904	Agency Land Code: R296872	Land Name: FORESTRY	County: AITKIN	Acres: 40.00
City:	Site Code: R290202	Classification Per M.S. 86A.05: f. state forests and state forest subareas	Current Public Use: YES	Future Public Use: YES
Land Code: 1000001905	Agency Land Code: R2910855	Land Name: FORESTRY	County: AITKIN	Acres: 15.65
City:	Site Code: R290202	Classification Per M.S. 86A.05: f. state forests and state forest subareas	Current Public Use: YES	Future Public Use: YES



Land Code: 1000001906	Agency Land Code: R293366	Land Name: FORESTRY	County: AITKIN	Acres: 40.00
City:	Site Code: R290202	Classification Per M.S. 86A.05: f. state forests and state forest subareas	Current Public Use: YES	Future Public Use: YES
Land Code: 1000001907	Agency Land Code: R296928	Land Name: FORESTRY	County: AITKIN	Acres: 40.00
City:	Site Code: R290202	Classification Per M.S. 86A.05: f. state forests and state forest subareas	Current Public Use: YES	Future Public Use: YES
Land Code: 1000001908	Agency Land Code: R296762	Land Name: FORESTRY	County: AITKIN	Acres: 40.00
City:	Site Code: R290202	Classification Per M.S. 86A.05: f. state forests and state forest subareas	Current Public Use: YES	Future Public Use: YES
Land Code: 1000001909	Agency Land Code: R2911037	Land Name: FORESTRY	County: AITKIN	Acres: 40.00
City:	Site Code: R290202	Classification Per M.S. 86A.05: f. state forests and state forest subareas	Current Public Use: YES	Future Public Use: YES
Land Code: 1000001910	Agency Land Code: R293747	Land Name: FORESTRY	County: AITKIN	Acres: 40.00
City:	Site Code: R290202	Classification Per M.S. 86A.05: f. state forests and state forest subareas	Current Public Use: YES	Future Public Use: YES
Land Code: 1000001911	Agency Land Code: R29333602	Land Name: FORESTRY	County: AITKIN	Acres: 3.53
City:	Site Code: R290202	Classification Per M.S. 86A.05: f. state forests and state forest subareas	Current Public Use: YES	Future Public Use: YES
Land Code: 1000001912	Agency Land Code: R293308	Land Name: FORESTRY	County: AITKIN	Acres: 40.00
City:	Site Code: R290202	Classification Per M.S. 86A.05: f. state forests and state forest subareas	Current Public Use: YES	Future Public Use: YES
Land Code: 1000001913	Agency Land Code: R293458	Land Name: FORESTRY	County: AITKIN	Acres: 40.00
City:	Site Code: R290202	Classification Per M.S. 86A.05: f. state forests and state forest subareas	Current Public Use: YES	Future Public Use: YES
Land Code: 1000001914	Agency Land Code: R292720	Land Name: FORESTRY	County: AITKIN	Acres: 40.00
City:	Site Code: R290202	Classification Per M.S. 86A.05: f. state forests and state forest subareas	Current Public Use: YES	Future Public Use: YES
Land Code: 1000001915	Agency Land Code: R296688	Land Name: FORESTRY	County: AITKIN	Acres: 0.50
City:	Site Code: R290202	Classification Per M.S. 86A.05: f. state forests and state forest subareas	Current Public Use: YES	Future Public Use: YES
Land Code: 1000001916	Agency Land Code: R296646	Land Name: FORESTRY	County: AITKIN	Acres: 40.00
City:	Site Code: R290202	Classification Per M.S. 86A.05: f. state forests and state forest subareas	Current Public Use: YES	Future Public Use: YES
Land Code: 1000001917	Agency Land Code: R296513	Land Name: FORESTRY	County: AITKIN	Acres: 40.00
City:	Site Code: R290202	Classification Per M.S. 86A.05: f. state forests and state forest subareas	Current Public Use: YES	Future Public Use: YES



Land Code: 1000001918	Agency Land Code: R294179	Land Name: FORESTRY	County: AITKIN	Acres: 40.00
City:	Site Code: R290202	Classification Per M.S. 86A.05: f. state forests and state forest subareas	Current Public Use: YES	Future Public Use: YES
Land Code: 1000001919	Agency Land Code: R296618	Land Name: FORESTRY	County: AITKIN	Acres: 40.00
City:	Site Code: R290202	Classification Per M.S. 86A.05: f. state forests and state forest subareas	Current Public Use: YES	Future Public Use: YES
Land Code: 1000001920	Agency Land Code: R293047	Land Name: FORESTRY	County: AITKIN	Acres: 40.00
City:	Site Code: R290202	Classification Per M.S. 86A.05: f. state forests and state forest subareas	Current Public Use: YES	Future Public Use: YES
Land Code: 1000001921	Agency Land Code: R293482	Land Name: FORESTRY	County: AITKIN	Acres: 40.00
City:	Site Code: R290202	Classification Per M.S. 86A.05: f. state forests and state forest subareas	Current Public Use: YES	Future Public Use: YES
Land Code: 1000001922	Agency Land Code: R296763	Land Name: FORESTRY	County: AITKIN	Acres: 40.00
City:	Site Code: R290202	Classification Per M.S. 86A.05: f. state forests and state forest subareas	Current Public Use: YES	Future Public Use: YES
Land Code: 1000001923	Agency Land Code: R293518	Land Name: FORESTRY	County: AITKIN	Acres: 40.00
City:	Site Code: R290202	Classification Per M.S. 86A.05: f. state forests and state forest subareas	Current Public Use: YES	Future Public Use: YES
Land Code: 1000001924	Agency Land Code: R2910939	Land Name: FORESTRY	County: AITKIN	Acres: 40.00
City:	Site Code: R290202	Classification Per M.S. 86A.05: f. state forests and state forest subareas	Current Public Use: YES	Future Public Use: YES
Land Code: 1000001925	Agency Land Code: R294394	Land Name: FORESTRY	County: AITKIN	Acres: 40.00
City:	Site Code: R290202	Classification Per M.S. 86A.05: f. state forests and state forest subareas	Current Public Use: YES	Future Public Use: YES
Land Code: 1000001926	Agency Land Code: R293187	Land Name: FORESTRY	County: AITKIN	Acres: 40.00
City:	Site Code: R290202	Classification Per M.S. 86A.05: f. state forests and state forest subareas	Current Public Use: YES	Future Public Use: YES
Land Code: 1000001927	Agency Land Code: R296390	Land Name: FORESTRY	County: AITKIN	Acres: 40.00
City:	Site Code: R290202	Classification Per M.S. 86A.05: f. state forests and state forest subareas	Current Public Use: YES	Future Public Use: YES
Land Code: 1000001928	Agency Land Code: R2911033	Land Name: FORESTRY	County: AITKIN	Acres: 40.00
City:	Site Code: R290202	Classification Per M.S. 86A.05: f. state forests and state forest subareas	Current Public Use: YES	Future Public Use: YES
Land Code: 1000001929	Agency Land Code: R2910493	Land Name: FORESTRY	County: AITKIN	Acres: 38.33
City:	Site Code: R290202	Classification Per M.S. 86A.05: f. state forests and state forest subareas	Current Public Use: YES	Future Public Use: YES



Land Code: 1000001930	Agency Land Code: R297071	Land Name: FORESTRY	County: AITKIN	Acres: 40.00
City:	Site Code: R290202	Classification Per M.S. 86A.05: f. state forests and state forest subareas	Current Public Use: YES	Future Public Use: YES
Land Code: 1000001931	Agency Land Code: R293633	Land Name: FORESTRY	County: AITKIN	Acres: 40.00
City:	Site Code: R290202	Classification Per M.S. 86A.05: f. state forests and state forest subareas	Current Public Use: YES	Future Public Use: YES
Land Code: 1000001932	Agency Land Code: R293608	Land Name: FORESTRY	County: AITKIN	Acres: 40.00
City:	Site Code: R290202	Classification Per M.S. 86A.05: f. state forests and state forest subareas	Current Public Use: YES	Future Public Use: YES
Land Code: 1000001933	Agency Land Code: R29333598	Land Name: FORESTRY	County: AITKIN	Acres: 48.25
City:	Site Code: R290202	Classification Per M.S. 86A.05: f. state forests and state forest subareas	Current Public Use: YES	Future Public Use: YES
Land Code: 1000001934	Agency Land Code: R292737	Land Name: FORESTRY	County: AITKIN	Acres: 40.00
City:	Site Code: R290202	Classification Per M.S. 86A.05: f. state forests and state forest subareas	Current Public Use: YES	Future Public Use: YES
Land Code: 1000001935	Agency Land Code: R29333572	Land Name: FORESTRY	County: AITKIN	Acres: 51.10
City:	Site Code: R290202	Classification Per M.S. 86A.05: f. state forests and state forest subareas	Current Public Use: YES	Future Public Use: YES
Land Code: 1000001936	Agency Land Code: R297192	Land Name: FORESTRY	County: AITKIN	Acres: 40.00
City:	Site Code: R290202	Classification Per M.S. 86A.05: f. state forests and state forest subareas	Current Public Use: YES	Future Public Use: YES
Land Code: 1000001937	Agency Land Code: R292066	Land Name: FORESTRY	County: AITKIN	Acres: 4.58
City:	Site Code: R290202	Classification Per M.S. 86A.05: f. state forests and state forest subareas	Current Public Use: YES	Future Public Use: YES
Land Code: 1000001938	Agency Land Code: R293316	Land Name: FORESTRY	County: AITKIN	Acres: 36.88
City:	Site Code: R290202	Classification Per M.S. 86A.05: f. state forests and state forest subareas	Current Public Use: YES	Future Public Use: YES
Land Code: 1000001939	Agency Land Code: R2910505	Land Name: FORESTRY	County: AITKIN	Acres: 40.00
City:	Site Code: R290202	Classification Per M.S. 86A.05: f. state forests and state forest subareas	Current Public Use: YES	Future Public Use: YES
Land Code: 1000001940	Agency Land Code: R2910890	Land Name: FORESTRY	County: AITKIN	Acres: 40.00
City:	Site Code: R290202	Classification Per M.S. 86A.05: f. state forests and state forest subareas	Current Public Use: YES	Future Public Use: YES
Land Code: 1000001941	Agency Land Code: R2910514	Land Name: FORESTRY	County: AITKIN	Acres: 52.77
City:	Site Code: R290202	Classification Per M.S. 86A.05: f. state forests and state forest subareas	Current Public Use: YES	Future Public Use: YES



Land Code: 1000001942	Agency Land Code: R2910844	Land Name: FORESTRY	County: AITKIN	Acres: 40.00
City:	Site Code: R290202	Classification Per M.S. 86A.05: f. state forests and state forest subareas	Current Public Use: YES	Future Public Use: YES
Land Code: 1000001943	Agency Land Code: R293208	Land Name: FORESTRY	County: AITKIN	Acres: 40.00
City:	Site Code: R290202	Classification Per M.S. 86A.05: f. state forests and state forest subareas	Current Public Use: YES	Future Public Use: YES
Land Code: 1000001944	Agency Land Code: R2910808	Land Name: FORESTRY	County: AITKIN	Acres: 40.00
City:	Site Code: R290202	Classification Per M.S. 86A.05: f. state forests and state forest subareas	Current Public Use: YES	Future Public Use: YES
Land Code: 1000001945	Agency Land Code: R2910540	Land Name: FORESTRY	County: AITKIN	Acres: 40.00
City:	Site Code: R290202	Classification Per M.S. 86A.05: f. state forests and state forest subareas	Current Public Use: YES	Future Public Use: YES
Land Code: 1000001946	Agency Land Code: R296201	Land Name: FORESTRY	County: AITKIN	Acres: 38.38
City:	Site Code: R290202	Classification Per M.S. 86A.05: f. state forests and state forest subareas	Current Public Use: YES	Future Public Use: YES
Land Code: 1000001947	Agency Land Code: R293771	Land Name: FORESTRY	County: AITKIN	Acres: 56.60
City:	Site Code: R290202	Classification Per M.S. 86A.05: f. state forests and state forest subareas	Current Public Use: YES	Future Public Use: YES
Land Code: 1000001948	Agency Land Code: R296891	Land Name: FORESTRY	County: AITKIN	Acres: 40.00
City:	Site Code: R290202	Classification Per M.S. 86A.05: f. state forests and state forest subareas	Current Public Use: YES	Future Public Use: YES
Land Code: 1000001949	Agency Land Code: R296386	Land Name: FORESTRY	County: AITKIN	Acres: 40.00
City:	Site Code: R290202	Classification Per M.S. 86A.05: f. state forests and state forest subareas	Current Public Use: YES	Future Public Use: YES
Land Code: 1000001950	Agency Land Code: R293637	Land Name: FORESTRY	County: AITKIN	Acres: 40.00
City:	Site Code: R290202	Classification Per M.S. 86A.05: f. state forests and state forest subareas	Current Public Use: YES	Future Public Use: YES
Land Code: 1000001951	Agency Land Code: R293426	Land Name: FORESTRY	County: AITKIN	Acres: 40.00
City:	Site Code: R290202	Classification Per M.S. 86A.05: f. state forests and state forest subareas	Current Public Use: YES	Future Public Use: YES
Land Code: 1000001952	Agency Land Code: R293659	Land Name: FORESTRY	County: AITKIN	Acres: 40.00
City:	Site Code: R290202	Classification Per M.S. 86A.05: f. state forests and state forest subareas	Current Public Use: YES	Future Public Use: YES
Land Code: 1000001953	Agency Land Code: R293639	Land Name: FORESTRY	County: AITKIN	Acres: 40.00
City:	Site Code: R290202	Classification Per M.S. 86A.05: f. state forests and state forest subareas	Current Public Use: YES	Future Public Use: YES



Land Code: 1000001954	Agency Land Code: R2911069	Land Name: FORESTRY	County: AITKIN	Acres: 40.00
City:	Site Code: R290202	Classification Per M.S. 86A.05: f. state forests and state forest subareas	Current Public Use: YES	Future Public Use: YES
Land Code: 1000001955	Agency Land Code: R2910511	Land Name: FORESTRY	County: AITKIN	Acres: 52.27
City:	Site Code: R290202	Classification Per M.S. 86A.05: f. state forests and state forest subareas	Current Public Use: YES	Future Public Use: YES
Land Code: 1000001956	Agency Land Code: R293060	Land Name: FORESTRY	County: AITKIN	Acres: 40.00
City:	Site Code: R290202	Classification Per M.S. 86A.05: f. state forests and state forest subareas	Current Public Use: YES	Future Public Use: YES
Land Code: 1000001957	Agency Land Code: R2911157	Land Name: FORESTRY	County: AITKIN	Acres: 40.00
City:	Site Code: R290202	Classification Per M.S. 86A.05: f. state forests and state forest subareas	Current Public Use: YES	Future Public Use: YES
Land Code: 1000001958	Agency Land Code: R2910513	Land Name: FORESTRY	County: AITKIN	Acres: 40.00
City:	Site Code: R290202	Classification Per M.S. 86A.05: f. state forests and state forest subareas	Current Public Use: YES	Future Public Use: YES
Land Code: 1000001959	Agency Land Code: R294182	Land Name: FORESTRY	County: AITKIN	Acres: 40.00
City:	Site Code: R290202	Classification Per M.S. 86A.05: f. state forests and state forest subareas	Current Public Use: YES	Future Public Use: YES
Land Code: 1000001960	Agency Land Code: R2910920	Land Name: FORESTRY	County: AITKIN	Acres: 48.98
City:	Site Code: R290202	Classification Per M.S. 86A.05: f. state forests and state forest subareas	Current Public Use: YES	Future Public Use: YES
Land Code: 1000001961	Agency Land Code: R293556	Land Name: FORESTRY	County: AITKIN	Acres: 40.00
City:	Site Code: R290202	Classification Per M.S. 86A.05: f. state forests and state forest subareas	Current Public Use: YES	Future Public Use: YES
Land Code: 1000001962	Agency Land Code: R294372	Land Name: FORESTRY	County: AITKIN	Acres: 40.00
City:	Site Code: R290202	Classification Per M.S. 86A.05: f. state forests and state forest subareas	Current Public Use: YES	Future Public Use: YES
Land Code: 1000001963	Agency Land Code: R2910567	Land Name: FORESTRY	County: AITKIN	Acres: 40.00
City:	Site Code: R290202	Classification Per M.S. 86A.05: f. state forests and state forest subareas	Current Public Use: YES	Future Public Use: YES
Land Code: 1000001964	Agency Land Code: R2910640	Land Name: FORESTRY	County: AITKIN	Acres: 40.00
City:	Site Code: R290202	Classification Per M.S. 86A.05: f. state forests and state forest subareas	Current Public Use: YES	Future Public Use: YES
Land Code: 1000001965	Agency Land Code: R292256	Land Name: FORESTRY	County: AITKIN	Acres: 40.00
City:	Site Code: R290202	Classification Per M.S. 86A.05: f. state forests and state forest subareas	Current Public Use: YES	Future Public Use: YES



Land Code: 1000001966	Agency Land Code: R294017	Land Name: FORESTRY	County: AITKIN	Acres: 40.00
City:	Site Code: R290202	Classification Per M.S. 86A.05: f. state forests and state forest subareas	Current Public Use: YES	Future Public Use: YES
Land Code: 1000001967	Agency Land Code: R2910543	Land Name: FORESTRY	County: AITKIN	Acres: 40.00
City:	Site Code: R290202	Classification Per M.S. 86A.05: f. state forests and state forest subareas	Current Public Use: YES	Future Public Use: YES
Land Code: 1000001968	Agency Land Code: R293328	Land Name: FORESTRY	County: AITKIN	Acres: 40.00
City:	Site Code: R290202	Classification Per M.S. 86A.05: f. state forests and state forest subareas	Current Public Use: YES	Future Public Use: YES
Land Code: 1000001969	Agency Land Code: R294395	Land Name: FORESTRY	County: AITKIN	Acres: 40.00
City:	Site Code: R290202	Classification Per M.S. 86A.05: f. state forests and state forest subareas	Current Public Use: YES	Future Public Use: YES
Land Code: 1000001970	Agency Land Code: R296602	Land Name: FORESTRY	County: AITKIN	Acres: 40.00
City:	Site Code: R290202	Classification Per M.S. 86A.05: f. state forests and state forest subareas	Current Public Use: YES	Future Public Use: YES
Land Code: 1000001971	Agency Land Code: R293083	Land Name: FORESTRY	County: AITKIN	Acres: 40.00
City:	Site Code: R290202	Classification Per M.S. 86A.05: f. state forests and state forest subareas	Current Public Use: YES	Future Public Use: YES
Land Code: 1000001972	Agency Land Code: R292154	Land Name: FORESTRY	County: AITKIN	Acres: 40.00
City:	Site Code: R290202	Classification Per M.S. 86A.05: f. state forests and state forest subareas	Current Public Use: YES	Future Public Use: YES
Land Code: 1000001973	Agency Land Code: R296941	Land Name: FORESTRY	County: AITKIN	Acres: 38.85
City:	Site Code: R290202	Classification Per M.S. 86A.05: f. state forests and state forest subareas	Current Public Use: YES	Future Public Use: YES
Land Code: 1000001974	Agency Land Code: R293655	Land Name: FORESTRY	County: AITKIN	Acres: 40.00
City:	Site Code: R290202	Classification Per M.S. 86A.05: f. state forests and state forest subareas	Current Public Use: YES	Future Public Use: YES
Land Code: 1000001975	Agency Land Code: R2910427	Land Name: FORESTRY	County: AITKIN	Acres: 40.00
City:	Site Code: R290202	Classification Per M.S. 86A.05: f. state forests and state forest subareas	Current Public Use: YES	Future Public Use: YES
Land Code: 1000001976	Agency Land Code: R2911101	Land Name: FORESTRY	County: AITKIN	Acres: 40.00
City:	Site Code: R290202	Classification Per M.S. 86A.05: f. state forests and state forest subareas	Current Public Use: YES	Future Public Use: YES
Land Code: 1000001977	Agency Land Code: R2910477	Land Name: FORESTRY	County: AITKIN	Acres: 34.30
City:	Site Code: R290202	Classification Per M.S. 86A.05: f. state forests and state forest subareas	Current Public Use: YES	Future Public Use: YES



Land Code: 1000001978	Agency Land Code: R2910778	Land Name: FORESTRY	County: AITKIN	Acres: 40.00
City:	Site Code: R290202	Classification Per M.S. 86A.05: f. state forests and state forest subareas	Current Public Use: YES	Future Public Use: YES
Land Code: 1000001979	Agency Land Code: R2911059	Land Name: FORESTRY	County: AITKIN	Acres: 40.00
City:	Site Code: R290202	Classification Per M.S. 86A.05: f. state forests and state forest subareas	Current Public Use: YES	Future Public Use: YES
Land Code: 1000001980	Agency Land Code: R294071	Land Name: FORESTRY	County: AITKIN	Acres: 40.00
City:	Site Code: R290202	Classification Per M.S. 86A.05: f. state forests and state forest subareas	Current Public Use: YES	Future Public Use: YES
Land Code: 1000001981	Agency Land Code: R2910449	Land Name: FORESTRY	County: AITKIN	Acres: 40.00
City:	Site Code: R290202	Classification Per M.S. 86A.05: f. state forests and state forest subareas	Current Public Use: YES	Future Public Use: YES
Land Code: 1000001982	Agency Land Code: R294232	Land Name: FORESTRY	County: AITKIN	Acres: 40.00
City:	Site Code: R290202	Classification Per M.S. 86A.05: f. state forests and state forest subareas	Current Public Use: YES	Future Public Use: YES
Land Code: 1000001983	Agency Land Code: R294269	Land Name: FORESTRY	County: AITKIN	Acres: 40.00
City:	Site Code: R290202	Classification Per M.S. 86A.05: f. state forests and state forest subareas	Current Public Use: YES	Future Public Use: YES
Land Code: 1000001984	Agency Land Code: R2910555	Land Name: FORESTRY	County: AITKIN	Acres: 40.00
City:	Site Code: R290202	Classification Per M.S. 86A.05: f. state forests and state forest subareas	Current Public Use: YES	Future Public Use: YES
Land Code: 1000001985	Agency Land Code: R2910976	Land Name: FORESTRY	County: AITKIN	Acres: 40.00
City:	Site Code: R290202	Classification Per M.S. 86A.05: f. state forests and state forest subareas	Current Public Use: YES	Future Public Use: YES
Land Code: 1000001986	Agency Land Code: R2910938	Land Name: FORESTRY	County: AITKIN	Acres: 40.00
City:	Site Code: R290202	Classification Per M.S. 86A.05: f. state forests and state forest subareas	Current Public Use: YES	Future Public Use: YES
Land Code: 1000001987	Agency Land Code: R292725	Land Name: FORESTRY	County: AITKIN	Acres: 40.00
City:	Site Code: R290202	Classification Per M.S. 86A.05: f. state forests and state forest subareas	Current Public Use: YES	Future Public Use: YES
Land Code: 1000001988	Agency Land Code: R2911245	Land Name: FORESTRY	County: AITKIN	Acres: 40.00
City:	Site Code: R290202	Classification Per M.S. 86A.05: f. state forests and state forest subareas	Current Public Use: YES	Future Public Use: YES
Land Code: 1000001989	Agency Land Code: R296703	Land Name: FORESTRY	County: AITKIN	Acres: 38.00
City:	Site Code: R290202	Classification Per M.S. 86A.05: f. state forests and state forest subareas	Current Public Use: YES	Future Public Use: YES



Land Code: 1000001990	Agency Land Code: R292726	Land Name: FORESTRY	County: AITKIN	Acres: 40.00
City:	Site Code: R290202	Classification Per M.S. 86A.05: f. state forests and state forest subareas	Current Public Use: YES	Future Public Use: YES
Land Code: 1000001991	Agency Land Code: R297028	Land Name: FORESTRY	County: AITKIN	Acres: 40.00
City:	Site Code: R290202	Classification Per M.S. 86A.05: f. state forests and state forest subareas	Current Public Use: YES	Future Public Use: YES
Land Code: 1000001992	Agency Land Code: R2910445	Land Name: FORESTRY	County: AITKIN	Acres: 34.30
City:	Site Code: R290202	Classification Per M.S. 86A.05: f. state forests and state forest subareas	Current Public Use: YES	Future Public Use: YES
Land Code: 1000001993	Agency Land Code: R293764	Land Name: FORESTRY	County: AITKIN	Acres: 40.00
City:	Site Code: R290202	Classification Per M.S. 86A.05: f. state forests and state forest subareas	Current Public Use: YES	Future Public Use: YES
Land Code: 1000001994	Agency Land Code: R296972	Land Name: FORESTRY	County: AITKIN	Acres: 40.00
City:	Site Code: R290202	Classification Per M.S. 86A.05: f. state forests and state forest subareas	Current Public Use: YES	Future Public Use: YES
Land Code: 1000001995	Agency Land Code: R293136	Land Name: FORESTRY	County: AITKIN	Acres: 40.00
City:	Site Code: R290202	Classification Per M.S. 86A.05: f. state forests and state forest subareas	Current Public Use: YES	Future Public Use: YES
Land Code: 1000001996	Agency Land Code: R293299	Land Name: FORESTRY	County: AITKIN	Acres: 40.00
City:	Site Code: R290202	Classification Per M.S. 86A.05: f. state forests and state forest subareas	Current Public Use: YES	Future Public Use: YES
Land Code: 1000001997	Agency Land Code: R2910877	Land Name: FORESTRY	County: AITKIN	Acres: 40.00
City:	Site Code: R290202	Classification Per M.S. 86A.05: f. state forests and state forest subareas	Current Public Use: YES	Future Public Use: YES
Land Code: 1000001998	Agency Land Code: R2911356	Land Name: FORESTRY	County: AITKIN	Acres: 51.51
City:	Site Code: R290202	Classification Per M.S. 86A.05: f. state forests and state forest subareas	Current Public Use: YES	Future Public Use: YES
Land Code: 1000001999	Agency Land Code: R297311	Land Name: FORESTRY	County: AITKIN	Acres: 39.90
City:	Site Code: R290202	Classification Per M.S. 86A.05: f. state forests and state forest subareas	Current Public Use: YES	Future Public Use: YES
Land Code: 1000002000	Agency Land Code: R296503	Land Name: FORESTRY	County: AITKIN	Acres: 40.00
City:	Site Code: R290202	Classification Per M.S. 86A.05: f. state forests and state forest subareas	Current Public Use: YES	Future Public Use: YES
Land Code: 1000002001	Agency Land Code: R293369	Land Name: FORESTRY	County: AITKIN	Acres: 39.34
City:	Site Code: R290202	Classification Per M.S. 86A.05: f. state forests and state forest subareas	Current Public Use: YES	Future Public Use: YES



Land Code: 1000002002	Agency Land Code: R293749	Land Name: FORESTRY	County: AITKIN	Acres: 40.00
City:	Site Code: R290202	Classification Per M.S. 86A.05: f. state forests and state forest subareas	Current Public Use: YES	Future Public Use: YES
Land Code: 1000002003	Agency Land Code: R294121	Land Name: FORESTRY	County: AITKIN	Acres: 40.00
City:	Site Code: R290202	Classification Per M.S. 86A.05: f. state forests and state forest subareas	Current Public Use: YES	Future Public Use: YES
Land Code: 1000002004	Agency Land Code: R2910670	Land Name: FORESTRY	County: AITKIN	Acres: 40.00
City:	Site Code: R290202	Classification Per M.S. 86A.05: f. state forests and state forest subareas	Current Public Use: YES	Future Public Use: YES
Land Code: 1000002005	Agency Land Code: R293671	Land Name: FORESTRY	County: AITKIN	Acres: 40.00
City:	Site Code: R290202	Classification Per M.S. 86A.05: f. state forests and state forest subareas	Current Public Use: YES	Future Public Use: YES
Land Code: 1000002006	Agency Land Code: R2910804	Land Name: FORESTRY	County: AITKIN	Acres: 40.00
City:	Site Code: R290202	Classification Per M.S. 86A.05: f. state forests and state forest subareas	Current Public Use: YES	Future Public Use: YES
Land Code: 1000002007	Agency Land Code: R297083	Land Name: FORESTRY	County: AITKIN	Acres: 40.00
City:	Site Code: R290202	Classification Per M.S. 86A.05: f. state forests and state forest subareas	Current Public Use: YES	Future Public Use: YES
Land Code: 1000002008	Agency Land Code: R293234	Land Name: FORESTRY	County: AITKIN	Acres: 40.00
City:	Site Code: R290202	Classification Per M.S. 86A.05: f. state forests and state forest subareas	Current Public Use: YES	Future Public Use: YES
Land Code: 1000002009	Agency Land Code: R297199	Land Name: FORESTRY	County: AITKIN	Acres: 40.00
City:	Site Code: R290202	Classification Per M.S. 86A.05: f. state forests and state forest subareas	Current Public Use: YES	Future Public Use: YES
Land Code: 1000002010	Agency Land Code: R2910497	Land Name: FORESTRY	County: AITKIN	Acres: 40.00
City:	Site Code: R290202	Classification Per M.S. 86A.05: f. state forests and state forest subareas	Current Public Use: YES	Future Public Use: YES
Land Code: 1000002011	Agency Land Code: R294315	Land Name: FORESTRY	County: AITKIN	Acres: 40.00
City:	Site Code: R290202	Classification Per M.S. 86A.05: f. state forests and state forest subareas	Current Public Use: YES	Future Public Use: YES
Land Code: 1000002012	Agency Land Code: R296584	Land Name: FORESTRY	County: AITKIN	Acres: 35.30
City:	Site Code: R290202	Classification Per M.S. 86A.05: f. state forests and state forest subareas	Current Public Use: YES	Future Public Use: YES
Land Code: 1000002013	Agency Land Code: R292340	Land Name: FORESTRY	County: AITKIN	Acres: 40.00
City:	Site Code: R290202	Classification Per M.S. 86A.05: f. state forests and state forest subareas	Current Public Use: YES	Future Public Use: YES



Land Code: 1000002014	Agency Land Code: R294014	Land Name: FORESTRY	County: AITKIN	Acres: 40.00
City:	Site Code: R290202	Classification Per M.S. 86A.05: f. state forests and state forest subareas	Current Public Use: YES	Future Public Use: YES
Land Code: 1000002015	Agency Land Code: R294298	Land Name: FORESTRY	County: AITKIN	Acres: 40.00
City:	Site Code: R290202	Classification Per M.S. 86A.05: f. state forests and state forest subareas	Current Public Use: YES	Future Public Use: YES
Land Code: 1000002016	Agency Land Code: R296974	Land Name: FORESTRY	County: AITKIN	Acres: 40.00
City:	Site Code: R290202	Classification Per M.S. 86A.05: f. state forests and state forest subareas	Current Public Use: YES	Future Public Use: YES
Land Code: 1000002017	Agency Land Code: R293696	Land Name: FORESTRY	County: AITKIN	Acres: 40.00
City:	Site Code: R290202	Classification Per M.S. 86A.05: f. state forests and state forest subareas	Current Public Use: YES	Future Public Use: YES
Land Code: 1000002018	Agency Land Code: R293142	Land Name: FORESTRY	County: AITKIN	Acres: 40.00
City:	Site Code: R290202	Classification Per M.S. 86A.05: f. state forests and state forest subareas	Current Public Use: YES	Future Public Use: YES
Land Code: 1000002019	Agency Land Code: R293417	Land Name: FORESTRY	County: AITKIN	Acres: 40.00
City:	Site Code: R290202	Classification Per M.S. 86A.05: f. state forests and state forest subareas	Current Public Use: YES	Future Public Use: YES
Land Code: 1000002020	Agency Land Code: R2911007	Land Name: FORESTRY	County: AITKIN	Acres: 40.00
City:	Site Code: R290202	Classification Per M.S. 86A.05: f. state forests and state forest subareas	Current Public Use: YES	Future Public Use: YES
Land Code: 1000002021	Agency Land Code: R293667	Land Name: FORESTRY	County: AITKIN	Acres: 40.00
City:	Site Code: R290202	Classification Per M.S. 86A.05: f. state forests and state forest subareas	Current Public Use: YES	Future Public Use: YES
Land Code: 1000002022	Agency Land Code: R292731	Land Name: FORESTRY	County: AITKIN	Acres: 40.00
City:	Site Code: R290202	Classification Per M.S. 86A.05: f. state forests and state forest subareas	Current Public Use: YES	Future Public Use: YES
Land Code: 1000002023	Agency Land Code: R294154	Land Name: FORESTRY	County: AITKIN	Acres: 40.00
City:	Site Code: R290202	Classification Per M.S. 86A.05: f. state forests and state forest subareas	Current Public Use: YES	Future Public Use: YES
Land Code: 1000002024	Agency Land Code: R293110	Land Name: FORESTRY	County: AITKIN	Acres: 40.00
City:	Site Code: R290202	Classification Per M.S. 86A.05: f. state forests and state forest subareas	Current Public Use: YES	Future Public Use: YES
Land Code: 1000002025	Agency Land Code: R292007	Land Name: FORESTRY	County: AITKIN	Acres: 40.00
City:	Site Code: R290202	Classification Per M.S. 86A.05: f. state forests and state forest subareas	Current Public Use: YES	Future Public Use: YES



Land Code: 1000002026	Agency Land Code: R2911214	Land Name: FORESTRY	County: AITKIN	Acres: 40.00
City:	Site Code: R290202	Classification Per M.S. 86A.05: f. state forests and state forest subareas	Current Public Use: YES	Future Public Use: YES
Land Code: 1000002027	Agency Land Code: R2911227	Land Name: FORESTRY	County: AITKIN	Acres: 40.00
City:	Site Code: R290202	Classification Per M.S. 86A.05: f. state forests and state forest subareas	Current Public Use: YES	Future Public Use: YES
Land Code: 1000002028	Agency Land Code: R2910894	Land Name: FORESTRY	County: AITKIN	Acres: 40.00
City:	Site Code: R290202	Classification Per M.S. 86A.05: f. state forests and state forest subareas	Current Public Use: YES	Future Public Use: YES
Land Code: 1000002029	Agency Land Code: R2911221	Land Name: FORESTRY	County: AITKIN	Acres: 40.00
City:	Site Code: R290202	Classification Per M.S. 86A.05: f. state forests and state forest subareas	Current Public Use: YES	Future Public Use: YES
Land Code: 1000002030	Agency Land Code: R296512	Land Name: FORESTRY	County: AITKIN	Acres: 40.00
City:	Site Code: R290202	Classification Per M.S. 86A.05: f. state forests and state forest subareas	Current Public Use: YES	Future Public Use: YES
Land Code: 1000002031	Agency Land Code: R296193	Land Name: FORESTRY	County: AITKIN	Acres: 40.00
City:	Site Code: R290202	Classification Per M.S. 86A.05: f. state forests and state forest subareas	Current Public Use: YES	Future Public Use: YES
Land Code: 1000002032	Agency Land Code: R297006	Land Name: FORESTRY	County: AITKIN	Acres: 40.00
City:	Site Code: R290202	Classification Per M.S. 86A.05: f. state forests and state forest subareas	Current Public Use: YES	Future Public Use: YES
Land Code: 1000002033	Agency Land Code: R296886	Land Name: FORESTRY	County: AITKIN	Acres: 40.00
City:	Site Code: R290202	Classification Per M.S. 86A.05: f. state forests and state forest subareas	Current Public Use: YES	Future Public Use: YES
Land Code: 1000002034	Agency Land Code: R2910451	Land Name: FORESTRY	County: AITKIN	Acres: 40.00
City:	Site Code: R290202	Classification Per M.S. 86A.05: f. state forests and state forest subareas	Current Public Use: YES	Future Public Use: YES
Land Code: 1000002035	Agency Land Code: R292993	Land Name: FORESTRY	County: AITKIN	Acres: 40.00
City:	Site Code: R290202	Classification Per M.S. 86A.05: f. state forests and state forest subareas	Current Public Use: YES	Future Public Use: YES
Land Code: 1000002036	Agency Land Code: R2910707	Land Name: FORESTRY	County: AITKIN	Acres: 40.00
City:	Site Code: R290202	Classification Per M.S. 86A.05: f. state forests and state forest subareas	Current Public Use: YES	Future Public Use: YES
Land Code: 1000002037	Agency Land Code: R294184	Land Name: FORESTRY	County: AITKIN	Acres: 40.00
City:	Site Code: R290202	Classification Per M.S. 86A.05: f. state forests and state forest subareas	Current Public Use: YES	Future Public Use: YES



Land Code: 1000002038	Agency Land Code: R297033	Land Name: FORESTRY	County: AITKIN	Acres: 40.00
City:	Site Code: R290202	Classification Per M.S. 86A.05: f. state forests and state forest subareas	Current Public Use: YES	Future Public Use: YES
Land Code: 1000002039	Agency Land Code: R292365	Land Name: FORESTRY	County: AITKIN	Acres: 40.00
City:	Site Code: R290202	Classification Per M.S. 86A.05: f. state forests and state forest subareas	Current Public Use: YES	Future Public Use: YES
Land Code: 1000002040	Agency Land Code: R296929	Land Name: FORESTRY	County: AITKIN	Acres: 40.00
City:	Site Code: R290202	Classification Per M.S. 86A.05: f. state forests and state forest subareas	Current Public Use: YES	Future Public Use: YES
Land Code: 1000002041	Agency Land Code: R296979	Land Name: FORESTRY	County: AITKIN	Acres: 40.94
City:	Site Code: R290202	Classification Per M.S. 86A.05: f. state forests and state forest subareas	Current Public Use: YES	Future Public Use: YES
Land Code: 1000002042	Agency Land Code: R294144	Land Name: FORESTRY	County: AITKIN	Acres: 40.00
City:	Site Code: R290202	Classification Per M.S. 86A.05: f. state forests and state forest subareas	Current Public Use: YES	Future Public Use: YES
Land Code: 1000002043	Agency Land Code: R297103	Land Name: FORESTRY	County: AITKIN	Acres: 40.00
City:	Site Code: R290202	Classification Per M.S. 86A.05: f. state forests and state forest subareas	Current Public Use: YES	Future Public Use: YES
Land Code: 1000002044	Agency Land Code: R296961	Land Name: FORESTRY	County: AITKIN	Acres: 40.00
City:	Site Code: R290202	Classification Per M.S. 86A.05: f. state forests and state forest subareas	Current Public Use: YES	Future Public Use: YES
Land Code: 1000002045	Agency Land Code: R297210	Land Name: FORESTRY	County: AITKIN	Acres: 40.00
City:	Site Code: R290202	Classification Per M.S. 86A.05: f. state forests and state forest subareas	Current Public Use: YES	Future Public Use: YES
Land Code: 1000002046	Agency Land Code: R297201	Land Name: FORESTRY	County: AITKIN	Acres: 40.00
City:	Site Code: R290202	Classification Per M.S. 86A.05: f. state forests and state forest subareas	Current Public Use: YES	Future Public Use: YES
Land Code: 1000002047	Agency Land Code: R296747	Land Name: FORESTRY	County: AITKIN	Acres: 40.00
City:	Site Code: R290202	Classification Per M.S. 86A.05: f. state forests and state forest subareas	Current Public Use: YES	Future Public Use: YES
Land Code: 1000002048	Agency Land Code: R294399	Land Name: FORESTRY	County: AITKIN	Acres: 40.00
City:	Site Code: R290202	Classification Per M.S. 86A.05: f. state forests and state forest subareas	Current Public Use: YES	Future Public Use: YES
Land Code: 1000002049	Agency Land Code: R293697	Land Name: FORESTRY	County: AITKIN	Acres: 40.00
City:	Site Code: R290202	Classification Per M.S. 86A.05: f. state forests and state forest subareas	Current Public Use: YES	Future Public Use: YES



Land Code: 1000002050	Agency Land Code: R294011	Land Name: FORESTRY	County: AITKIN	Acres: 40.00
City:	Site Code: R290202	Classification Per M.S. 86A.05: f. state forests and state forest subareas	Current Public Use: YES	Future Public Use: YES
Land Code: 1000002051	Agency Land Code: R293127	Land Name: FORESTRY	County: AITKIN	Acres: 40.00
City:	Site Code: R290202	Classification Per M.S. 86A.05: f. state forests and state forest subareas	Current Public Use: YES	Future Public Use: YES
Land Code: 1000002052	Agency Land Code: R2910671	Land Name: FORESTRY	County: AITKIN	Acres: 53.86
City:	Site Code: R290202	Classification Per M.S. 86A.05: f. state forests and state forest subareas	Current Public Use: YES	Future Public Use: YES
Land Code: 1000002053	Agency Land Code: R293421	Land Name: FORESTRY	County: AITKIN	Acres: 40.00
City:	Site Code: R290202	Classification Per M.S. 86A.05: f. state forests and state forest subareas	Current Public Use: YES	Future Public Use: YES
Land Code: 1000002054	Agency Land Code: R293634	Land Name: FORESTRY	County: AITKIN	Acres: 40.00
City:	Site Code: R290202	Classification Per M.S. 86A.05: f. state forests and state forest subareas	Current Public Use: YES	Future Public Use: YES
Land Code: 1000002055	Agency Land Code: R292034	Land Name: FORESTRY	County: AITKIN	Acres: 40.00
City:	Site Code: R290202	Classification Per M.S. 86A.05: f. state forests and state forest subareas	Current Public Use: YES	Future Public Use: YES
Land Code: 1000002056	Agency Land Code: R296871	Land Name: FORESTRY	County: AITKIN	Acres: 40.00
City:	Site Code: R290202	Classification Per M.S. 86A.05: f. state forests and state forest subareas	Current Public Use: YES	Future Public Use: YES
Land Code: 1000002057	Agency Land Code: R293065	Land Name: FORESTRY	County: AITKIN	Acres: 40.00
City:	Site Code: R290202	Classification Per M.S. 86A.05: f. state forests and state forest subareas	Current Public Use: YES	Future Public Use: YES
Land Code: 1000002058	Agency Land Code: R297036	Land Name: FORESTRY	County: AITKIN	Acres: 40.00
City:	Site Code: R290202	Classification Per M.S. 86A.05: f. state forests and state forest subareas	Current Public Use: YES	Future Public Use: YES
Land Code: 1000002059	Agency Land Code: R296881	Land Name: FORESTRY	County: AITKIN	Acres: 40.00
City:	Site Code: R290202	Classification Per M.S. 86A.05: f. state forests and state forest subareas	Current Public Use: YES	Future Public Use: YES
Land Code: 1000002060	Agency Land Code: R294063	Land Name: FORESTRY	County: AITKIN	Acres: 40.00
City:	Site Code: R290202	Classification Per M.S. 86A.05: f. state forests and state forest subareas	Current Public Use: YES	Future Public Use: YES
Land Code: 1000002061	Agency Land Code: R294043	Land Name: FORESTRY	County: AITKIN	Acres: 40.00
City:	Site Code: R290202	Classification Per M.S. 86A.05: f. state forests and state forest subareas	Current Public Use: YES	Future Public Use: YES



Land Code: 1000002062	Agency Land Code: R2910633	Land Name: FORESTRY	County: AITKIN	Acres: 40.00
City:	Site Code: R290202	Classification Per M.S. 86A.05: f. state forests and state forest subareas	Current Public Use: YES	Future Public Use: YES
Land Code: 1000002063	Agency Land Code: R297286	Land Name: FORESTRY	County: AITKIN	Acres: 40.00
City:	Site Code: R290202	Classification Per M.S. 86A.05: f. state forests and state forest subareas	Current Public Use: YES	Future Public Use: YES
Land Code: 1000002064	Agency Land Code: R2910777	Land Name: FORESTRY	County: AITKIN	Acres: 40.00
City:	Site Code: R290202	Classification Per M.S. 86A.05: f. state forests and state forest subareas	Current Public Use: YES	Future Public Use: YES
Land Code: 1000002065	Agency Land Code: R293772	Land Name: FORESTRY	County: AITKIN	Acres: 50.60
City:	Site Code: R290202	Classification Per M.S. 86A.05: f. state forests and state forest subareas	Current Public Use: YES	Future Public Use: YES
Land Code: 1000002066	Agency Land Code: R293727	Land Name: FORESTRY	County: AITKIN	Acres: 40.00
City:	Site Code: R290202	Classification Per M.S. 86A.05: f. state forests and state forest subareas	Current Public Use: YES	Future Public Use: YES
Land Code: 1000002067	Agency Land Code: R293317	Land Name: FORESTRY	County: AITKIN	Acres: 36.25
City:	Site Code: R290202	Classification Per M.S. 86A.05: f. state forests and state forest subareas	Current Public Use: YES	Future Public Use: YES
Land Code: 1000002068	Agency Land Code: R293105	Land Name: FORESTRY	County: AITKIN	Acres: 40.00
City:	Site Code: R290202	Classification Per M.S. 86A.05: f. state forests and state forest subareas	Current Public Use: YES	Future Public Use: YES
Land Code: 1000002069	Agency Land Code: R293164	Land Name: FORESTRY	County: AITKIN	Acres: 40.00
City:	Site Code: R290202	Classification Per M.S. 86A.05: f. state forests and state forest subareas	Current Public Use: YES	Future Public Use: YES
Land Code: 1000002070	Agency Land Code: R293168	Land Name: FORESTRY	County: AITKIN	Acres: 40.00
City:	Site Code: R290202	Classification Per M.S. 86A.05: f. state forests and state forest subareas	Current Public Use: YES	Future Public Use: YES
Land Code: 1000002071	Agency Land Code: R297104	Land Name: FORESTRY	County: AITKIN	Acres: 40.00
City:	Site Code: R290202	Classification Per M.S. 86A.05: f. state forests and state forest subareas	Current Public Use: YES	Future Public Use: YES
Land Code: 1000002072	Agency Land Code: R293170	Land Name: FORESTRY	County: AITKIN	Acres: 40.00
City:	Site Code: R290202	Classification Per M.S. 86A.05: f. state forests and state forest subareas	Current Public Use: YES	Future Public Use: YES
Land Code: 1000002073	Agency Land Code: R293454	Land Name: FORESTRY	County: AITKIN	Acres: 40.00
City:	Site Code: R290202	Classification Per M.S. 86A.05: f. state forests and state forest subareas	Current Public Use: YES	Future Public Use: YES



Land Code: 1000002074	Agency Land Code: R2910896	Land Name: FORESTRY	County: AITKIN	Acres: 40.00
City:	Site Code: R290202	Classification Per M.S. 86A.05: f. state forests and state forest subareas	Current Public Use: YES	Future Public Use: YES
Land Code: 1000002075	Agency Land Code: R296574	Land Name: FORESTRY	County: AITKIN	Acres: 40.00
City:	Site Code: R290202	Classification Per M.S. 86A.05: f. state forests and state forest subareas	Current Public Use: YES	Future Public Use: YES
Land Code: 1000002076	Agency Land Code: R293345	Land Name: FORESTRY	County: AITKIN	Acres: 40.00
City:	Site Code: R290202	Classification Per M.S. 86A.05: f. state forests and state forest subareas	Current Public Use: YES	Future Public Use: YES
Land Code: 1000002077	Agency Land Code: R294216	Land Name: FORESTRY	County: AITKIN	Acres: 40.00
City:	Site Code: R290202	Classification Per M.S. 86A.05: f. state forests and state forest subareas	Current Public Use: YES	Future Public Use: YES
Land Code: 1000002078	Agency Land Code: R297157	Land Name: FORESTRY	County: AITKIN	Acres: 40.00
City:	Site Code: R290202	Classification Per M.S. 86A.05: f. state forests and state forest subareas	Current Public Use: YES	Future Public Use: YES
Land Code: 1000002079	Agency Land Code: R294346	Land Name: FORESTRY	County: AITKIN	Acres: 40.00
City:	Site Code: R290202	Classification Per M.S. 86A.05: f. state forests and state forest subareas	Current Public Use: YES	Future Public Use: YES
Land Code: 1000002080	Agency Land Code: R293648	Land Name: FORESTRY	County: AITKIN	Acres: 40.00
City:	Site Code: R290202	Classification Per M.S. 86A.05: f. state forests and state forest subareas	Current Public Use: YES	Future Public Use: YES
Land Code: 1000002081	Agency Land Code: R2910601	Land Name: FORESTRY	County: AITKIN	Acres: 40.00
City:	Site Code: R290202	Classification Per M.S. 86A.05: f. state forests and state forest subareas	Current Public Use: YES	Future Public Use: YES
Land Code: 1000002082	Agency Land Code: R297136	Land Name: FORESTRY	County: AITKIN	Acres: 40.00
City:	Site Code: R290202	Classification Per M.S. 86A.05: f. state forests and state forest subareas	Current Public Use: YES	Future Public Use: YES
Land Code: 1000002083	Agency Land Code: R296987	Land Name: FORESTRY	County: AITKIN	Acres: 40.00
City:	Site Code: R290202	Classification Per M.S. 86A.05: f. state forests and state forest subareas	Current Public Use: YES	Future Public Use: YES
Land Code: 1000002084	Agency Land Code: R292153	Land Name: FORESTRY	County: AITKIN	Acres: 40.00
City:	Site Code: R290202	Classification Per M.S. 86A.05: f. state forests and state forest subareas	Current Public Use: YES	Future Public Use: YES
Land Code: 1000002085	Agency Land Code: R292975	Land Name: FORESTRY	County: AITKIN	Acres: 40.00
City:	Site Code: R290202	Classification Per M.S. 86A.05: f. state forests and state forest subareas	Current Public Use: YES	Future Public Use: YES



Land Code: 1000002086	Agency Land Code: R2910464	Land Name: FORESTRY	County: AITKIN	Acres: 40.00
City:	Site Code: R290202	Classification Per M.S. 86A.05: f. state forests and state forest subareas	Current Public Use: YES	Future Public Use: YES
Land Code: 1000002087	Agency Land Code: R293603	Land Name: FORESTRY	County: AITKIN	Acres: 40.00
City:	Site Code: R290202	Classification Per M.S. 86A.05: f. state forests and state forest subareas	Current Public Use: YES	Future Public Use: YES
Land Code: 1000002088	Agency Land Code: R294409	Land Name: FORESTRY	County: AITKIN	Acres: 40.00
City:	Site Code: R290202	Classification Per M.S. 86A.05: f. state forests and state forest subareas	Current Public Use: YES	Future Public Use: YES
Land Code: 1000002089	Agency Land Code: R296650	Land Name: FORESTRY	County: AITKIN	Acres: 40.00
City:	Site Code: R290202	Classification Per M.S. 86A.05: f. state forests and state forest subareas	Current Public Use: YES	Future Public Use: YES
Land Code: 1000002090	Agency Land Code: R294038	Land Name: FORESTRY	County: AITKIN	Acres: 40.00
City:	Site Code: R290202	Classification Per M.S. 86A.05: f. state forests and state forest subareas	Current Public Use: YES	Future Public Use: YES
Land Code: 1000002091	Agency Land Code: R294375	Land Name: FORESTRY	County: AITKIN	Acres: 40.00
City:	Site Code: R290202	Classification Per M.S. 86A.05: f. state forests and state forest subareas	Current Public Use: YES	Future Public Use: YES
Land Code: 1000002092	Agency Land Code: R294225	Land Name: FORESTRY	County: AITKIN	Acres: 40.00
City:	Site Code: R290202	Classification Per M.S. 86A.05: f. state forests and state forest subareas	Current Public Use: YES	Future Public Use: YES
Land Code: 1000002093	Agency Land Code: R294403	Land Name: FORESTRY	County: AITKIN	Acres: 40.00
City:	Site Code: R290202	Classification Per M.S. 86A.05: f. state forests and state forest subareas	Current Public Use: YES	Future Public Use: YES
Land Code: 1000002094	Agency Land Code: R296746	Land Name: FORESTRY	County: AITKIN	Acres: 45.30
City:	Site Code: R290202	Classification Per M.S. 86A.05: f. state forests and state forest subareas	Current Public Use: YES	Future Public Use: YES
Land Code: 1000002095	Agency Land Code: R2911243	Land Name: FORESTRY	County: AITKIN	Acres: 40.00
City:	Site Code: R290202	Classification Per M.S. 86A.05: f. state forests and state forest subareas	Current Public Use: YES	Future Public Use: YES
Land Code: 1000002096	Agency Land Code: R294075	Land Name: FORESTRY	County: AITKIN	Acres: 40.00
City:	Site Code: R290202	Classification Per M.S. 86A.05: f. state forests and state forest subareas	Current Public Use: YES	Future Public Use: YES
Land Code: 1000002097	Agency Land Code: R293467	Land Name: FORESTRY	County: AITKIN	Acres: 40.00
City:	Site Code: R290202	Classification Per M.S. 86A.05: f. state forests and state forest subareas	Current Public Use: YES	Future Public Use: YES



Land Code: 1000002098	Agency Land Code: R2911060	Land Name: FORESTRY	County: AITKIN	Acres: 40.00
City:	Site Code: R290202	Classification Per M.S. 86A.05: f. state forests and state forest subareas	Current Public Use: YES	Future Public Use: YES
Land Code: 1000002099	Agency Land Code: R293666	Land Name: FORESTRY	County: AITKIN	Acres: 40.00
City:	Site Code: R290202	Classification Per M.S. 86A.05: f. state forests and state forest subareas	Current Public Use: YES	Future Public Use: YES
Land Code: 1000002100	Agency Land Code: R2910535	Land Name: FORESTRY	County: AITKIN	Acres: 40.00
City:	Site Code: R290202	Classification Per M.S. 86A.05: f. state forests and state forest subareas	Current Public Use: YES	Future Public Use: YES
Land Code: 1000002101	Agency Land Code: R296588	Land Name: FORESTRY	County: AITKIN	Acres: 40.00
City:	Site Code: R290202	Classification Per M.S. 86A.05: f. state forests and state forest subareas	Current Public Use: YES	Future Public Use: YES
Land Code: 1000002102	Agency Land Code: R294332	Land Name: FORESTRY	County: AITKIN	Acres: 42.67
City:	Site Code: R290202	Classification Per M.S. 86A.05: f. state forests and state forest subareas	Current Public Use: YES	Future Public Use: YES
Land Code: 1000002103	Agency Land Code: R2910512	Land Name: FORESTRY	County: AITKIN	Acres: 40.00
City:	Site Code: R290202	Classification Per M.S. 86A.05: f. state forests and state forest subareas	Current Public Use: YES	Future Public Use: YES
Land Code: 1000002104	Agency Land Code: R297238	Land Name: FORESTRY	County: AITKIN	Acres: 40.00
City:	Site Code: R290202	Classification Per M.S. 86A.05: f. state forests and state forest subareas	Current Public Use: YES	Future Public Use: YES
Land Code: 1000002105	Agency Land Code: R293203	Land Name: FORESTRY	County: AITKIN	Acres: 40.00
City:	Site Code: R290202	Classification Per M.S. 86A.05: f. state forests and state forest subareas	Current Public Use: YES	Future Public Use: YES
Land Code: 1000002106	Agency Land Code: R2910600	Land Name: FORESTRY	County: AITKIN	Acres: 40.00
City:	Site Code: R290202	Classification Per M.S. 86A.05: f. state forests and state forest subareas	Current Public Use: YES	Future Public Use: YES
Land Code: 1000002107	Agency Land Code: R2910484	Land Name: FORESTRY	County: AITKIN	Acres: 40.00
City:	Site Code: R290202	Classification Per M.S. 86A.05: f. state forests and state forest subareas	Current Public Use: YES	Future Public Use: YES
Land Code: 1000002108	Agency Land Code: R293175	Land Name: FORESTRY	County: AITKIN	Acres: 40.00
City:	Site Code: R290202	Classification Per M.S. 86A.05: f. state forests and state forest subareas	Current Public Use: YES	Future Public Use: YES
Land Code: 1000002109	Agency Land Code: R2910562	Land Name: FORESTRY	County: AITKIN	Acres: 40.00
City:	Site Code: R290202	Classification Per M.S. 86A.05: f. state forests and state forest subareas	Current Public Use: YES	Future Public Use: YES



Land Code: 1000002110	Agency Land Code: R293182	Land Name: FORESTRY	County: AITKIN	Acres: 40.00
City:	Site Code: R290202	Classification Per M.S. 86A.05: f. state forests and state forest subareas	Current Public Use: YES	Future Public Use: YES
Land Code: 1000002111	Agency Land Code: R2911208	Land Name: FORESTRY	County: AITKIN	Acres: 40.00
City:	Site Code: R290202	Classification Per M.S. 86A.05: f. state forests and state forest subareas	Current Public Use: YES	Future Public Use: YES
Land Code: 1000002112	Agency Land Code: R292276	Land Name: FORESTRY	County: AITKIN	Acres: 40.00
City:	Site Code: R290202	Classification Per M.S. 86A.05: f. state forests and state forest subareas	Current Public Use: YES	Future Public Use: YES
Land Code: 1000002113	Agency Land Code: R292341	Land Name: FORESTRY	County: AITKIN	Acres: 40.00
City:	Site Code: R290202	Classification Per M.S. 86A.05: f. state forests and state forest subareas	Current Public Use: YES	Future Public Use: YES
Land Code: 1000002114	Agency Land Code: R2910898	Land Name: FORESTRY	County: AITKIN	Acres: 40.00
City:	Site Code: R290202	Classification Per M.S. 86A.05: f. state forests and state forest subareas	Current Public Use: YES	Future Public Use: YES
Land Code: 1000002115	Agency Land Code: R296738	Land Name: FORESTRY	County: AITKIN	Acres: 40.00
City:	Site Code: R290202	Classification Per M.S. 86A.05: f. state forests and state forest subareas	Current Public Use: YES	Future Public Use: YES
Land Code: 1000002116	Agency Land Code: R2910641	Land Name: FORESTRY	County: AITKIN	Acres: 40.00
City:	Site Code: R290202	Classification Per M.S. 86A.05: f. state forests and state forest subareas	Current Public Use: YES	Future Public Use: YES
Land Code: 1000002117	Agency Land Code: R296197	Land Name: FORESTRY	County: AITKIN	Acres: 40.00
City:	Site Code: R290202	Classification Per M.S. 86A.05: f. state forests and state forest subareas	Current Public Use: YES	Future Public Use: YES
Land Code: 1000002118	Agency Land Code: R293303	Land Name: FORESTRY	County: AITKIN	Acres: 40.00
City:	Site Code: R290202	Classification Per M.S. 86A.05: f. state forests and state forest subareas	Current Public Use: YES	Future Public Use: YES
Land Code: 1000002119	Agency Land Code: R296825	Land Name: FORESTRY	County: AITKIN	Acres: 40.00
City:	Site Code: R290202	Classification Per M.S. 86A.05: f. state forests and state forest subareas	Current Public Use: YES	Future Public Use: YES
Land Code: 1000002120	Agency Land Code: R296214	Land Name: FORESTRY	County: AITKIN	Acres: 40.00
City:	Site Code: R290202	Classification Per M.S. 86A.05: f. state forests and state forest subareas	Current Public Use: YES	Future Public Use: YES
Land Code: 1000002121	Agency Land Code: R297198	Land Name: FORESTRY	County: AITKIN	Acres: 40.00
City:	Site Code: R290202	Classification Per M.S. 86A.05: f. state forests and state forest subareas	Current Public Use: YES	Future Public Use: YES



Land Code: 1000002122	Agency Land Code: R293107	Land Name: FORESTRY	County: AITKIN	Acres: 40.00
City:	Site Code: R290202	Classification Per M.S. 86A.05: f. state forests and state forest subareas	Current Public Use: YES	Future Public Use: YES
Land Code: 1000002123	Agency Land Code: R296860	Land Name: FORESTRY	County: AITKIN	Acres: 40.00
City:	Site Code: R290202	Classification Per M.S. 86A.05: f. state forests and state forest subareas	Current Public Use: YES	Future Public Use: YES
Land Code: 1000002124	Agency Land Code: R296689	Land Name: FORESTRY	County: AITKIN	Acres: 18.75
City:	Site Code: R290202	Classification Per M.S. 86A.05: f. state forests and state forest subareas	Current Public Use: YES	Future Public Use: YES
Land Code: 1000002125	Agency Land Code: R293620	Land Name: FORESTRY	County: AITKIN	Acres: 40.00
City:	Site Code: R290202	Classification Per M.S. 86A.05: f. state forests and state forest subareas	Current Public Use: YES	Future Public Use: YES
Land Code: 1000002126	Agency Land Code: R293704	Land Name: FORESTRY	County: AITKIN	Acres: 40.00
City:	Site Code: R290202	Classification Per M.S. 86A.05: f. state forests and state forest subareas	Current Public Use: YES	Future Public Use: YES
Land Code: 1000002127	Agency Land Code: R297216	Land Name: FORESTRY	County: AITKIN	Acres: 40.00
City:	Site Code: R290202	Classification Per M.S. 86A.05: f. state forests and state forest subareas	Current Public Use: YES	Future Public Use: YES
Land Code: 1000002128	Agency Land Code: R292970	Land Name: FORESTRY	County: AITKIN	Acres: 40.00
City:	Site Code: R290202	Classification Per M.S. 86A.05: f. state forests and state forest subareas	Current Public Use: YES	Future Public Use: YES
Land Code: 1000002129	Agency Land Code: R294203	Land Name: FORESTRY	County: AITKIN	Acres: 40.00
City:	Site Code: R290202	Classification Per M.S. 86A.05: f. state forests and state forest subareas	Current Public Use: YES	Future Public Use: YES
Land Code: 1000002130	Agency Land Code: R297132	Land Name: FORESTRY	County: AITKIN	Acres: 40.00
City:	Site Code: R290202	Classification Per M.S. 86A.05: f. state forests and state forest subareas	Current Public Use: YES	Future Public Use: YES
Land Code: 1000002131	Agency Land Code: R2910749	Land Name: FORESTRY	County: AITKIN	Acres: 40.41
City:	Site Code: R290202	Classification Per M.S. 86A.05: f. state forests and state forest subareas	Current Public Use: YES	Future Public Use: YES
Land Code: 1000002132	Agency Land Code: R296885	Land Name: FORESTRY	County: AITKIN	Acres: 40.00
City:	Site Code: R290202	Classification Per M.S. 86A.05: f. state forests and state forest subareas	Current Public Use: YES	Future Public Use: YES
Land Code: 1000002133	Agency Land Code: R2910638	Land Name: FORESTRY	County: AITKIN	Acres: 40.00
City:	Site Code: R290202	Classification Per M.S. 86A.05: f. state forests and state forest subareas	Current Public Use: YES	Future Public Use: YES



Land Code: 1000002134	Agency Land Code: R296643	Land Name: FORESTRY	County: AITKIN	Acres: 39.22
City:	Site Code: R290202	Classification Per M.S. 86A.05: f. state forests and state forest subareas	Current Public Use: YES	Future Public Use: YES
Land Code: 1000002135	Agency Land Code: R296591	Land Name: FORESTRY	County: AITKIN	Acres: 40.00
City:	Site Code: R290202	Classification Per M.S. 86A.05: f. state forests and state forest subareas	Current Public Use: YES	Future Public Use: YES
Land Code: 1000002136	Agency Land Code: R297105	Land Name: FORESTRY	County: AITKIN	Acres: 40.00
City:	Site Code: R290202	Classification Per M.S. 86A.05: f. state forests and state forest subareas	Current Public Use: YES	Future Public Use: YES
Land Code: 1000002137	Agency Land Code: R294025	Land Name: FORESTRY	County: AITKIN	Acres: 40.00
City:	Site Code: R290202	Classification Per M.S. 86A.05: f. state forests and state forest subareas	Current Public Use: YES	Future Public Use: YES
Land Code: 1000002138	Agency Land Code: R297314	Land Name: FORESTRY	County: AITKIN	Acres: 26.50
City:	Site Code: R290202	Classification Per M.S. 86A.05: f. state forests and state forest subareas	Current Public Use: YES	Future Public Use: YES
Land Code: 1000002139	Agency Land Code: R294318	Land Name: FORESTRY	County: AITKIN	Acres: 40.00
City:	Site Code: R290202	Classification Per M.S. 86A.05: f. state forests and state forest subareas	Current Public Use: YES	Future Public Use: YES
Land Code: 1000002140	Agency Land Code: R297038	Land Name: FORESTRY	County: AITKIN	Acres: 40.00
City:	Site Code: R290202	Classification Per M.S. 86A.05: f. state forests and state forest subareas	Current Public Use: YES	Future Public Use: YES
Land Code: 1000002141	Agency Land Code: R296766	Land Name: FORESTRY	County: AITKIN	Acres: 40.00
City:	Site Code: R290202	Classification Per M.S. 86A.05: f. state forests and state forest subareas	Current Public Use: YES	Future Public Use: YES
Land Code: 1000002142	Agency Land Code: R2910447	Land Name: FORESTRY	County: AITKIN	Acres: 40.00
City:	Site Code: R290202	Classification Per M.S. 86A.05: f. state forests and state forest subareas	Current Public Use: YES	Future Public Use: YES
Land Code: 1000002143	Agency Land Code: R2910996	Land Name: FORESTRY	County: AITKIN	Acres: 40.00
City:	Site Code: R290202	Classification Per M.S. 86A.05: f. state forests and state forest subareas	Current Public Use: YES	Future Public Use: YES
Land Code: 1000002144	Agency Land Code: R2910699	Land Name: FORESTRY	County: AITKIN	Acres: 40.00
City:	Site Code: R290202	Classification Per M.S. 86A.05: f. state forests and state forest subareas	Current Public Use: YES	Future Public Use: YES
Land Code: 1000002145	Agency Land Code: R297189	Land Name: FORESTRY	County: AITKIN	Acres: 20.25
City:	Site Code: R290202	Classification Per M.S. 86A.05: f. state forests and state forest subareas	Current Public Use: YES	Future Public Use: YES



Land Code: 1000002146	Agency Land Code: R297153	Land Name: FORESTRY	County: AITKIN	Acres: 40.00
City:	Site Code: R290202	Classification Per M.S. 86A.05: f. state forests and state forest subareas	Current Public Use: YES	Future Public Use: YES
Land Code: 1000002147	Agency Land Code: R293362	Land Name: FORESTRY	County: AITKIN	Acres: 40.00
City:	Site Code: R290202	Classification Per M.S. 86A.05: f. state forests and state forest subareas	Current Public Use: YES	Future Public Use: YES
Land Code: 1000002148	Agency Land Code: R2910430	Land Name: FORESTRY	County: AITKIN	Acres: 34.82
City:	Site Code: R290202	Classification Per M.S. 86A.05: f. state forests and state forest subareas	Current Public Use: YES	Future Public Use: YES
Land Code: 1000002149	Agency Land Code: R293553	Land Name: FORESTRY	County: AITKIN	Acres: 40.00
City:	Site Code: R290202	Classification Per M.S. 86A.05: f. state forests and state forest subareas	Current Public Use: YES	Future Public Use: YES
Land Code: 1000002150	Agency Land Code: R293387	Land Name: FORESTRY	County: AITKIN	Acres: 40.00
City:	Site Code: R290202	Classification Per M.S. 86A.05: f. state forests and state forest subareas	Current Public Use: YES	Future Public Use: YES
Land Code: 1000002151	Agency Land Code: R297156	Land Name: FORESTRY	County: AITKIN	Acres: 38.80
City:	Site Code: R290202	Classification Per M.S. 86A.05: f. state forests and state forest subareas	Current Public Use: YES	Future Public Use: YES
Land Code: 1000002152	Agency Land Code: R293269	Land Name: FORESTRY	County: AITKIN	Acres: 40.00
City:	Site Code: R290202	Classification Per M.S. 86A.05: f. state forests and state forest subareas	Current Public Use: YES	Future Public Use: YES
Land Code: 1000002153	Agency Land Code: R294102	Land Name: FORESTRY	County: AITKIN	Acres: 40.00
City:	Site Code: R290202	Classification Per M.S. 86A.05: f. state forests and state forest subareas	Current Public Use: YES	Future Public Use: YES
Land Code: 1000002154	Agency Land Code: R293213	Land Name: FORESTRY	County: AITKIN	Acres: 40.00
City:	Site Code: R290202	Classification Per M.S. 86A.05: f. state forests and state forest subareas	Current Public Use: YES	Future Public Use: YES
Land Code: 1000002155	Agency Land Code: R293653	Land Name: FORESTRY	County: AITKIN	Acres: 40.00
City:	Site Code: R290202	Classification Per M.S. 86A.05: f. state forests and state forest subareas	Current Public Use: YES	Future Public Use: YES
Land Code: 1000002156	Agency Land Code: R2911046	Land Name: FORESTRY	County: AITKIN	Acres: 40.00
City:	Site Code: R290202	Classification Per M.S. 86A.05: f. state forests and state forest subareas	Current Public Use: YES	Future Public Use: YES
Land Code: 1000002157	Agency Land Code: R293661	Land Name: FORESTRY	County: AITKIN	Acres: 40.00
City:	Site Code: R290202	Classification Per M.S. 86A.05: f. state forests and state forest subareas	Current Public Use: YES	Future Public Use: YES



Land Code: 1000002158	Agency Land Code: R296859	Land Name: FORESTRY	County: AITKIN	Acres: 40.00
City:	Site Code: R290202	Classification Per M.S. 86A.05: f. state forests and state forest subareas	Current Public Use: YES	Future Public Use: YES
Land Code: 1000002159	Agency Land Code: R2910509	Land Name: FORESTRY	County: AITKIN	Acres: 40.00
City:	Site Code: R290202	Classification Per M.S. 86A.05: f. state forests and state forest subareas	Current Public Use: YES	Future Public Use: YES
Land Code: 1000002160	Agency Land Code: R296883	Land Name: FORESTRY	County: AITKIN	Acres: 40.00
City:	Site Code: R290202	Classification Per M.S. 86A.05: f. state forests and state forest subareas	Current Public Use: YES	Future Public Use: YES
Land Code: 1000002161	Agency Land Code: R293436	Land Name: FORESTRY	County: AITKIN	Acres: 40.00
City:	Site Code: R290202	Classification Per M.S. 86A.05: f. state forests and state forest subareas	Current Public Use: YES	Future Public Use: YES
Land Code: 1000002162	Agency Land Code: R294270	Land Name: FORESTRY	County: AITKIN	Acres: 40.00
City:	Site Code: R290202	Classification Per M.S. 86A.05: f. state forests and state forest subareas	Current Public Use: YES	Future Public Use: YES
Land Code: 1000002163	Agency Land Code: R294293	Land Name: FORESTRY	County: AITKIN	Acres: 40.00
City:	Site Code: R290202	Classification Per M.S. 86A.05: f. state forests and state forest subareas	Current Public Use: YES	Future Public Use: YES
Land Code: 1000002164	Agency Land Code: R294065	Land Name: FORESTRY	County: AITKIN	Acres: 40.00
City:	Site Code: R290202	Classification Per M.S. 86A.05: f. state forests and state forest subareas	Current Public Use: YES	Future Public Use: YES
Land Code: 1000002165	Agency Land Code: R293563	Land Name: FORESTRY	County: AITKIN	Acres: 40.00
City:	Site Code: R290202	Classification Per M.S. 86A.05: f. state forests and state forest subareas	Current Public Use: YES	Future Public Use: YES
Land Code: 1000002166	Agency Land Code: R2911216	Land Name: FORESTRY	County: AITKIN	Acres: 40.00
City:	Site Code: R290202	Classification Per M.S. 86A.05: f. state forests and state forest subareas	Current Public Use: YES	Future Public Use: YES
Land Code: 1000002167	Agency Land Code: R292311	Land Name: FORESTRY	County: AITKIN	Acres: 40.00
City:	Site Code: R290202	Classification Per M.S. 86A.05: f. state forests and state forest subareas	Current Public Use: YES	Future Public Use: YES
Land Code: 1000002168	Agency Land Code: R293353	Land Name: FORESTRY	County: AITKIN	Acres: 37.65
City:	Site Code: R290202	Classification Per M.S. 86A.05: f. state forests and state forest subareas	Current Public Use: YES	Future Public Use: YES
Land Code: 1000002169	Agency Land Code: R292147	Land Name: FORESTRY	County: AITKIN	Acres: 40.00
City:	Site Code: R290202	Classification Per M.S. 86A.05: f. state forests and state forest subareas	Current Public Use: YES	Future Public Use: YES



Land Code: 1000002170	Agency Land Code: R296581	Land Name: FORESTRY	County: AITKIN	Acres: 40.00
City:	Site Code: R290202	Classification Per M.S. 86A.05: f. state forests and state forest subareas	Current Public Use: YES	Future Public Use: YES
Land Code: 1000002171	Agency Land Code: R296644	Land Name: FORESTRY	County: AITKIN	Acres: 37.67
City:	Site Code: R290202	Classification Per M.S. 86A.05: f. state forests and state forest subareas	Current Public Use: YES	Future Public Use: YES
Land Code: 1000002172	Agency Land Code: R2910882	Land Name: FORESTRY	County: AITKIN	Acres: 40.00
City:	Site Code: R290202	Classification Per M.S. 86A.05: f. state forests and state forest subareas	Current Public Use: YES	Future Public Use: YES
Land Code: 1000002173	Agency Land Code: R294049	Land Name: FORESTRY	County: AITKIN	Acres: 40.00
City:	Site Code: R290202	Classification Per M.S. 86A.05: f. state forests and state forest subareas	Current Public Use: YES	Future Public Use: YES
Land Code: 1000002174	Agency Land Code: R297138	Land Name: FORESTRY	County: AITKIN	Acres: 40.00
City:	Site Code: R290202	Classification Per M.S. 86A.05: f. state forests and state forest subareas	Current Public Use: YES	Future Public Use: YES
Land Code: 1000002175	Agency Land Code: R293448	Land Name: FORESTRY	County: AITKIN	Acres: 40.00
City:	Site Code: R290202	Classification Per M.S. 86A.05: f. state forests and state forest subareas	Current Public Use: YES	Future Public Use: YES
Land Code: 1000002176	Agency Land Code: R292260	Land Name: FORESTRY	County: AITKIN	Acres: 40.00
City:	Site Code: R290202	Classification Per M.S. 86A.05: f. state forests and state forest subareas	Current Public Use: YES	Future Public Use: YES
Land Code: 1000002177	Agency Land Code: R293185	Land Name: FORESTRY	County: AITKIN	Acres: 40.00
City:	Site Code: R290202	Classification Per M.S. 86A.05: f. state forests and state forest subareas	Current Public Use: YES	Future Public Use: YES
Land Code: 1000002178	Agency Land Code: R296655	Land Name: FORESTRY	County: AITKIN	Acres: 40.00
City:	Site Code: R290202	Classification Per M.S. 86A.05: f. state forests and state forest subareas	Current Public Use: YES	Future Public Use: YES
Land Code: 1000002179	Agency Land Code: R294131	Land Name: FORESTRY	County: AITKIN	Acres: 47.12
City:	Site Code: R290202	Classification Per M.S. 86A.05: f. state forests and state forest subareas	Current Public Use: YES	Future Public Use: YES
Land Code: 1000002180	Agency Land Code: R297338	Land Name: FORESTRY	County: AITKIN	Acres: 38.00
City:	Site Code: R290202	Classification Per M.S. 86A.05: f. state forests and state forest subareas	Current Public Use: YES	Future Public Use: YES
Land Code: 1000002181	Agency Land Code: R292013	Land Name: FORESTRY	County: AITKIN	Acres: 40.00
City:	Site Code: R290202	Classification Per M.S. 86A.05: f. state forests and state forest subareas	Current Public Use: YES	Future Public Use: YES



Land Code: 1000002182	Agency Land Code: R293613	Land Name: FORESTRY	County: AITKIN	Acres: 40.00
City:	Site Code: R290202	Classification Per M.S. 86A.05: f. state forests and state forest subareas	Current Public Use: YES	Future Public Use: YES
Land Code: 1000002183	Agency Land Code: R294082	Land Name: FORESTRY	County: AITKIN	Acres: 40.00
City:	Site Code: R290202	Classification Per M.S. 86A.05: f. state forests and state forest subareas	Current Public Use: YES	Future Public Use: YES
Land Code: 1000002184	Agency Land Code: R2910648	Land Name: FORESTRY	County: AITKIN	Acres: 40.00
City:	Site Code: R290202	Classification Per M.S. 86A.05: f. state forests and state forest subareas	Current Public Use: YES	Future Public Use: YES
Land Code: 1000002185	Agency Land Code: R293642	Land Name: FORESTRY	County: AITKIN	Acres: 40.00
City:	Site Code: R290202	Classification Per M.S. 86A.05: f. state forests and state forest subareas	Current Public Use: YES	Future Public Use: YES
Land Code: 1000002186	Agency Land Code: R294279	Land Name: FORESTRY	County: AITKIN	Acres: 40.00
City:	Site Code: R290202	Classification Per M.S. 86A.05: f. state forests and state forest subareas	Current Public Use: YES	Future Public Use: YES
Land Code: 1000002187	Agency Land Code: R294168	Land Name: FORESTRY	County: AITKIN	Acres: 40.00
City:	Site Code: R290202	Classification Per M.S. 86A.05: f. state forests and state forest subareas	Current Public Use: YES	Future Public Use: YES
Land Code: 1000002188	Agency Land Code: R2911287	Land Name: FORESTRY	County: AITKIN	Acres: 40.00
City:	Site Code: R290202	Classification Per M.S. 86A.05: f. state forests and state forest subareas	Current Public Use: YES	Future Public Use: YES
Land Code: 1000002189	Agency Land Code: R294013	Land Name: FORESTRY	County: AITKIN	Acres: 40.00
City:	Site Code: R290202	Classification Per M.S. 86A.05: f. state forests and state forest subareas	Current Public Use: YES	Future Public Use: YES
Land Code: 1000002190	Agency Land Code: R296384	Land Name: FORESTRY	County: AITKIN	Acres: 46.89
City:	Site Code: R290202	Classification Per M.S. 86A.05: f. state forests and state forest subareas	Current Public Use: YES	Future Public Use: YES
Land Code: 1000002191	Agency Land Code: R296209	Land Name: FORESTRY	County: AITKIN	Acres: 40.00
City:	Site Code: R290202	Classification Per M.S. 86A.05: f. state forests and state forest subareas	Current Public Use: YES	Future Public Use: YES
Land Code: 1000002192	Agency Land Code: R294370	Land Name: FORESTRY	County: AITKIN	Acres: 40.00
City:	Site Code: R290202	Classification Per M.S. 86A.05: f. state forests and state forest subareas	Current Public Use: YES	Future Public Use: YES
Land Code: 1000002193	Agency Land Code: R2910715	Land Name: FORESTRY	County: AITKIN	Acres: 40.00
City:	Site Code: R290202	Classification Per M.S. 86A.05: f. state forests and state forest subareas	Current Public Use: YES	Future Public Use: YES



Land Code: 1000002194	Agency Land Code: R297022	Land Name: FORESTRY	County: AITKIN	Acres: 40.00
City:	Site Code: R290202	Classification Per M.S. 86A.05: f. state forests and state forest subareas	Current Public Use: YES	Future Public Use: YES
Land Code: 1000002195	Agency Land Code: R293471	Land Name: FORESTRY	County: AITKIN	Acres: 40.00
City:	Site Code: R290202	Classification Per M.S. 86A.05: f. state forests and state forest subareas	Current Public Use: YES	Future Public Use: YES
Land Code: 1000002196	Agency Land Code: R294310	Land Name: FORESTRY	County: AITKIN	Acres: 40.00
City:	Site Code: R290202	Classification Per M.S. 86A.05: f. state forests and state forest subareas	Current Public Use: YES	Future Public Use: YES
Land Code: 1000002197	Agency Land Code: R296199	Land Name: FORESTRY	County: AITKIN	Acres: 45.98
City:	Site Code: R290202	Classification Per M.S. 86A.05: f. state forests and state forest subareas	Current Public Use: YES	Future Public Use: YES
Land Code: 1000002198	Agency Land Code: R293407	Land Name: FORESTRY	County: AITKIN	Acres: 40.00
City:	Site Code: R290202	Classification Per M.S. 86A.05: f. state forests and state forest subareas	Current Public Use: YES	Future Public Use: YES
Land Code: 1000002199	Agency Land Code: R294404	Land Name: FORESTRY	County: AITKIN	Acres: 40.00
City:	Site Code: R290202	Classification Per M.S. 86A.05: f. state forests and state forest subareas	Current Public Use: YES	Future Public Use: YES
Land Code: 1000002200	Agency Land Code: R297029	Land Name: FORESTRY	County: AITKIN	Acres: 40.00
City:	Site Code: R290202	Classification Per M.S. 86A.05: f. state forests and state forest subareas	Current Public Use: YES	Future Public Use: YES
Land Code: 1000002201	Agency Land Code: R294213	Land Name: FORESTRY	County: AITKIN	Acres: 40.00
City:	Site Code: R290202	Classification Per M.S. 86A.05: f. state forests and state forest subareas	Current Public Use: YES	Future Public Use: YES
Land Code: 1000002202	Agency Land Code: R293598	Land Name: FORESTRY	County: AITKIN	Acres: 40.00
City:	Site Code: R290202	Classification Per M.S. 86A.05: f. state forests and state forest subareas	Current Public Use: YES	Future Public Use: YES
Land Code: 1000002203	Agency Land Code: R2910856	Land Name: FORESTRY	County: AITKIN	Acres: 30.25
City:	Site Code: R290202	Classification Per M.S. 86A.05: f. state forests and state forest subareas	Current Public Use: YES	Future Public Use: YES
Land Code: 1000002204	Agency Land Code: R293595	Land Name: FORESTRY	County: AITKIN	Acres: 40.00
City:	Site Code: R290202	Classification Per M.S. 86A.05: f. state forests and state forest subareas	Current Public Use: YES	Future Public Use: YES
Land Code: 1000002205	Agency Land Code: R2910494	Land Name: FORESTRY	County: AITKIN	Acres: 47.76
City:	Site Code: R290202	Classification Per M.S. 86A.05: f. state forests and state forest subareas	Current Public Use: YES	Future Public Use: YES



Land Code: 1000002206	Agency Land Code: R293462	Land Name: FORESTRY	County: AITKIN	Acres: 40.00
City:	Site Code: R290202	Classification Per M.S. 86A.05: f. state forests and state forest subareas	Current Public Use: YES	Future Public Use: YES
Land Code: 1000002207	Agency Land Code: R297191	Land Name: FORESTRY	County: AITKIN	Acres: 26.40
City:	Site Code: R290202	Classification Per M.S. 86A.05: f. state forests and state forest subareas	Current Public Use: YES	Future Public Use: YES
Land Code: 1000002208	Agency Land Code: R296967	Land Name: FORESTRY	County: AITKIN	Acres: 40.00
City:	Site Code: R290202	Classification Per M.S. 86A.05: f. state forests and state forest subareas	Current Public Use: YES	Future Public Use: YES
Land Code: 1000002209	Agency Land Code: R297225	Land Name: FORESTRY	County: AITKIN	Acres: 40.00
City:	Site Code: R290202	Classification Per M.S. 86A.05: f. state forests and state forest subareas	Current Public Use: YES	Future Public Use: YES
Land Code: 1000002210	Agency Land Code: R293480	Land Name: FORESTRY	County: AITKIN	Acres: 40.00
City:	Site Code: R290202	Classification Per M.S. 86A.05: f. state forests and state forest subareas	Current Public Use: YES	Future Public Use: YES
Land Code: 1000002211	Agency Land Code: R2910630	Land Name: FORESTRY	County: AITKIN	Acres: 40.00
City:	Site Code: R290202	Classification Per M.S. 86A.05: f. state forests and state forest subareas	Current Public Use: YES	Future Public Use: YES
Land Code: 1000002212	Agency Land Code: R2910595	Land Name: FORESTRY	County: AITKIN	Acres: 0.47
City:	Site Code: R290202	Classification Per M.S. 86A.05: f. state forests and state forest subareas	Current Public Use: YES	Future Public Use: YES
Land Code: 1000002213	Agency Land Code: R2910935	Land Name: FORESTRY	County: AITKIN	Acres: 44.09
City:	Site Code: R290202	Classification Per M.S. 86A.05: f. state forests and state forest subareas	Current Public Use: YES	Future Public Use: YES
Land Code: 1000002214	Agency Land Code: R2910664	Land Name: FORESTRY	County: AITKIN	Acres: 40.00
City:	Site Code: R290202	Classification Per M.S. 86A.05: f. state forests and state forest subareas	Current Public Use: YES	Future Public Use: YES
Land Code: 1000002215	Agency Land Code: R297096	Land Name: FORESTRY	County: AITKIN	Acres: 40.00
City:	Site Code: R290202	Classification Per M.S. 86A.05: f. state forests and state forest subareas	Current Public Use: YES	Future Public Use: YES
Land Code: 1000002216	Agency Land Code: R2911029	Land Name: FORESTRY	County: AITKIN	Acres: 40.00
City:	Site Code: R290202	Classification Per M.S. 86A.05: f. state forests and state forest subareas	Current Public Use: YES	Future Public Use: YES
Land Code: 1000002217	Agency Land Code: R2910442	Land Name: FORESTRY	County: AITKIN	Acres: 34.37
City:	Site Code: R290202	Classification Per M.S. 86A.05: f. state forests and state forest subareas	Current Public Use: YES	Future Public Use: YES



Land Code: 1000002218	Agency Land Code: R294401	Land Name: FORESTRY	County: AITKIN	Acres: 40.00
City:	Site Code: R290202	Classification Per M.S. 86A.05: f. state forests and state forest subareas	Current Public Use: YES	Future Public Use: YES
Land Code: 1000002219	Agency Land Code: R292967	Land Name: FORESTRY	County: AITKIN	Acres: 40.00
City:	Site Code: R290202	Classification Per M.S. 86A.05: f. state forests and state forest subareas	Current Public Use: YES	Future Public Use: YES
Land Code: 1000002220	Agency Land Code: R297008	Land Name: FORESTRY	County: AITKIN	Acres: 40.00
City:	Site Code: R290202	Classification Per M.S. 86A.05: f. state forests and state forest subareas	Current Public Use: YES	Future Public Use: YES
Land Code: 1000002221	Agency Land Code: R294140	Land Name: FORESTRY	County: AITKIN	Acres: 40.00
City:	Site Code: R290202	Classification Per M.S. 86A.05: f. state forests and state forest subareas	Current Public Use: YES	Future Public Use: YES
Land Code: 1000002222	Agency Land Code: R2911012	Land Name: FORESTRY	County: AITKIN	Acres: 40.00
City:	Site Code: R290202	Classification Per M.S. 86A.05: f. state forests and state forest subareas	Current Public Use: YES	Future Public Use: YES
Land Code: 1000002223	Agency Land Code: R296818	Land Name: FORESTRY	County: AITKIN	Acres: 40.00
City:	Site Code: R290202	Classification Per M.S. 86A.05: f. state forests and state forest subareas	Current Public Use: YES	Future Public Use: YES
Land Code: 1000002224	Agency Land Code: R294169	Land Name: FORESTRY	County: AITKIN	Acres: 40.00
City:	Site Code: R290202	Classification Per M.S. 86A.05: f. state forests and state forest subareas	Current Public Use: YES	Future Public Use: YES
Land Code: 1000002225	Agency Land Code: R294047	Land Name: FORESTRY	County: AITKIN	Acres: 40.00
City:	Site Code: R290202	Classification Per M.S. 86A.05: f. state forests and state forest subareas	Current Public Use: YES	Future Public Use: YES
Land Code: 1000002226	Agency Land Code: R2910525	Land Name: FORESTRY	County: AITKIN	Acres: 40.00
City:	Site Code: R290202	Classification Per M.S. 86A.05: f. state forests and state forest subareas	Current Public Use: YES	Future Public Use: YES
Land Code: 1000002227	Agency Land Code: R2910603	Land Name: FORESTRY	County: AITKIN	Acres: 40.00
City:	Site Code: R290202	Classification Per M.S. 86A.05: f. state forests and state forest subareas	Current Public Use: YES	Future Public Use: YES
Land Code: 1000002228	Agency Land Code: R293599	Land Name: FORESTRY	County: AITKIN	Acres: 32.00
City:	Site Code: R290202	Classification Per M.S. 86A.05: f. state forests and state forest subareas	Current Public Use: YES	Future Public Use: YES
Land Code: 1000002229	Agency Land Code: R296988	Land Name: FORESTRY	County: AITKIN	Acres: 40.00
City:	Site Code: R290202	Classification Per M.S. 86A.05: f. state forests and state forest subareas	Current Public Use: YES	Future Public Use: YES



Land Code: 1000002230	Agency Land Code: R296931	Land Name: FORESTRY	County: AITKIN	Acres: 40.00
City:	Site Code: R290202	Classification Per M.S. 86A.05: f. state forests and state forest subareas	Current Public Use: YES	Future Public Use: YES
Land Code: 1000002231	Agency Land Code: R294331	Land Name: FORESTRY	County: AITKIN	Acres: 43.22
City:	Site Code: R290202	Classification Per M.S. 86A.05: f. state forests and state forest subareas	Current Public Use: YES	Future Public Use: YES
Land Code: 1000002232	Agency Land Code: R2910441	Land Name: FORESTRY	County: AITKIN	Acres: 34.44
City:	Site Code: R290202	Classification Per M.S. 86A.05: f. state forests and state forest subareas	Current Public Use: YES	Future Public Use: YES
Land Code: 1000002233	Agency Land Code: R293416	Land Name: FORESTRY	County: AITKIN	Acres: 40.00
City:	Site Code: R290202	Classification Per M.S. 86A.05: f. state forests and state forest subareas	Current Public Use: YES	Future Public Use: YES
Land Code: 1000002234	Agency Land Code: R2911218	Land Name: FORESTRY	County: AITKIN	Acres: 40.00
City:	Site Code: R290202	Classification Per M.S. 86A.05: f. state forests and state forest subareas	Current Public Use: YES	Future Public Use: YES
Land Code: 1000002235	Agency Land Code: R292139	Land Name: FORESTRY	County: AITKIN	Acres: 40.00
City:	Site Code: R290202	Classification Per M.S. 86A.05: f. state forests and state forest subareas	Current Public Use: YES	Future Public Use: YES
Land Code: 1000002236	Agency Land Code: R293493	Land Name: FORESTRY	County: AITKIN	Acres: 40.00
City:	Site Code: R290202	Classification Per M.S. 86A.05: f. state forests and state forest subareas	Current Public Use: YES	Future Public Use: YES
Land Code: 1000002237	Agency Land Code: R294294	Land Name: FORESTRY	County: AITKIN	Acres: 40.00
City:	Site Code: R290202	Classification Per M.S. 86A.05: f. state forests and state forest subareas	Current Public Use: YES	Future Public Use: YES
Land Code: 1000002238	Agency Land Code: R292152	Land Name: FORESTRY	County: AITKIN	Acres: 40.00
City:	Site Code: R290202	Classification Per M.S. 86A.05: f. state forests and state forest subareas	Current Public Use: YES	Future Public Use: YES
Land Code: 1000002239	Agency Land Code: R293360	Land Name: FORESTRY	County: AITKIN	Acres: 40.00
City:	Site Code: R290202	Classification Per M.S. 86A.05: f. state forests and state forest subareas	Current Public Use: YES	Future Public Use: YES
Land Code: 1000002240	Agency Land Code: R2910948	Land Name: FORESTRY	County: AITKIN	Acres: 34.08
City:	Site Code: R290202	Classification Per M.S. 86A.05: f. state forests and state forest subareas	Current Public Use: YES	Future Public Use: YES
Land Code: 1000002241	Agency Land Code: R2911201	Land Name: FORESTRY	County: AITKIN	Acres: 40.00
City:	Site Code: R290202	Classification Per M.S. 86A.05: f. state forests and state forest subareas	Current Public Use: YES	Future Public Use: YES



Land Code: 1000002242	Agency Land Code: R293695	Land Name: FORESTRY	County: AITKIN	Acres: 40.00
City:	Site Code: R290202	Classification Per M.S. 86A.05: f. state forests and state forest subareas	Current Public Use: YES	Future Public Use: YES
Land Code: 1000002243	Agency Land Code: R297271	Land Name: FORESTRY	County: AITKIN	Acres: 40.00
City:	Site Code: R290202	Classification Per M.S. 86A.05: f. state forests and state forest subareas	Current Public Use: YES	Future Public Use: YES
Land Code: 1000002244	Agency Land Code: R2910598	Land Name: FORESTRY	County: AITKIN	Acres: 40.00
City:	Site Code: R290202	Classification Per M.S. 86A.05: f. state forests and state forest subareas	Current Public Use: YES	Future Public Use: YES
Land Code: 1000002245	Agency Land Code: R296875	Land Name: FORESTRY	County: AITKIN	Acres: 40.00
City:	Site Code: R290202	Classification Per M.S. 86A.05: f. state forests and state forest subareas	Current Public Use: YES	Future Public Use: YES
Land Code: 1000002246	Agency Land Code: R293440	Land Name: FORESTRY	County: AITKIN	Acres: 40.00
City:	Site Code: R290202	Classification Per M.S. 86A.05: f. state forests and state forest subareas	Current Public Use: YES	Future Public Use: YES
Land Code: 1000002247	Agency Land Code: R292350	Land Name: FORESTRY	County: AITKIN	Acres: 51.00
City:	Site Code: R290202	Classification Per M.S. 86A.05: f. state forests and state forest subareas	Current Public Use: YES	Future Public Use: YES
Land Code: 1000002248	Agency Land Code: R2910444	Land Name: FORESTRY	County: AITKIN	Acres: 40.00
City:	Site Code: R290202	Classification Per M.S. 86A.05: f. state forests and state forest subareas	Current Public Use: YES	Future Public Use: YES
Land Code: 1000002249	Agency Land Code: R293386	Land Name: FORESTRY	County: AITKIN	Acres: 40.00
City:	Site Code: R290202	Classification Per M.S. 86A.05: f. state forests and state forest subareas	Current Public Use: YES	Future Public Use: YES
Land Code: 1000002250	Agency Land Code: R293628	Land Name: FORESTRY	County: AITKIN	Acres: 40.00
City:	Site Code: R290202	Classification Per M.S. 86A.05: f. state forests and state forest subareas	Current Public Use: YES	Future Public Use: YES
Land Code: 1000002251	Agency Land Code: R29331873	Land Name: FORESTRY	County: AITKIN	Acres: 0.15
City:	Site Code: R290202	Classification Per M.S. 86A.05: f. state forests and state forest subareas	Current Public Use: YES	Future Public Use: YES
Land Code: 1000002252	Agency Land Code: R2910537	Land Name: FORESTRY	County: AITKIN	Acres: 40.00
City:	Site Code: R290202	Classification Per M.S. 86A.05: f. state forests and state forest subareas	Current Public Use: YES	Future Public Use: YES
Land Code: 1000002253	Agency Land Code: R294177	Land Name: FORESTRY	County: AITKIN	Acres: 40.00
City:	Site Code: R290202	Classification Per M.S. 86A.05: f. state forests and state forest subareas	Current Public Use: YES	Future Public Use: YES



Land Code: 1000002254	Agency Land Code: R296592	Land Name: FORESTRY	County: AITKIN	Acres: 40.00
City:	Site Code: R290202	Classification Per M.S. 86A.05: f. state forests and state forest subareas	Current Public Use: YES	Future Public Use: YES
Land Code: 1000002255	Agency Land Code: R2910545	Land Name: FORESTRY	County: AITKIN	Acres: 40.00
City:	Site Code: R290202	Classification Per M.S. 86A.05: f. state forests and state forest subareas	Current Public Use: YES	Future Public Use: YES
Land Code: 1000002256	Agency Land Code: R2910469	Land Name: FORESTRY	County: AITKIN	Acres: 40.00
City:	Site Code: R290202	Classification Per M.S. 86A.05: f. state forests and state forest subareas	Current Public Use: YES	Future Public Use: YES
Land Code: 1000002257	Agency Land Code: R2910914	Land Name: FORESTRY	County: AITKIN	Acres: 40.00
City:	Site Code: R290202	Classification Per M.S. 86A.05: f. state forests and state forest subareas	Current Public Use: YES	Future Public Use: YES
Land Code: 1000002258	Agency Land Code: R2910609	Land Name: FORESTRY	County: AITKIN	Acres: 40.00
City:	Site Code: R290202	Classification Per M.S. 86A.05: f. state forests and state forest subareas	Current Public Use: YES	Future Public Use: YES
Land Code: 1000002259	Agency Land Code: R2910566	Land Name: FORESTRY	County: AITKIN	Acres: 40.00
City:	Site Code: R290202	Classification Per M.S. 86A.05: f. state forests and state forest subareas	Current Public Use: YES	Future Public Use: YES
Land Code: 1000002260	Agency Land Code: R293377	Land Name: FORESTRY	County: AITKIN	Acres: 40.00
City:	Site Code: R290202	Classification Per M.S. 86A.05: f. state forests and state forest subareas	Current Public Use: YES	Future Public Use: YES
Land Code: 1000002261	Agency Land Code: R2910999	Land Name: FORESTRY	County: AITKIN	Acres: 40.00
City:	Site Code: R290202	Classification Per M.S. 86A.05: f. state forests and state forest subareas	Current Public Use: YES	Future Public Use: YES
Land Code: 1000002262	Agency Land Code: R294193	Land Name: FORESTRY	County: AITKIN	Acres: 40.00
City:	Site Code: R290202	Classification Per M.S. 86A.05: f. state forests and state forest subareas	Current Public Use: YES	Future Public Use: YES
Land Code: 1000002263	Agency Land Code: R296589	Land Name: FORESTRY	County: AITKIN	Acres: 40.00
City:	Site Code: R290202	Classification Per M.S. 86A.05: f. state forests and state forest subareas	Current Public Use: YES	Future Public Use: YES
Land Code: 1000002264	Agency Land Code: R2910508	Land Name: FORESTRY	County: AITKIN	Acres: 40.00
City:	Site Code: R290202	Classification Per M.S. 86A.05: f. state forests and state forest subareas	Current Public Use: YES	Future Public Use: YES
Land Code: 1000002265	Agency Land Code: R296962	Land Name: FORESTRY	County: AITKIN	Acres: 40.00
City:	Site Code: R290202	Classification Per M.S. 86A.05: f. state forests and state forest subareas	Current Public Use: YES	Future Public Use: YES



Land Code: 1000002266	Agency Land Code: R296198	Land Name: FORESTRY	County: AITKIN	Acres: 40.00
City:	Site Code: R290202	Classification Per M.S. 86A.05: f. state forests and state forest subareas	Current Public Use: YES	Future Public Use: YES
Land Code: 1000002267	Agency Land Code: R2910551	Land Name: FORESTRY	County: AITKIN	Acres: 40.00
City:	Site Code: R290202	Classification Per M.S. 86A.05: f. state forests and state forest subareas	Current Public Use: YES	Future Public Use: YES
Land Code: 1000002268	Agency Land Code: R294321	Land Name: FORESTRY	County: AITKIN	Acres: 40.00
City:	Site Code: R290202	Classification Per M.S. 86A.05: f. state forests and state forest subareas	Current Public Use: YES	Future Public Use: YES
Land Code: 1000002269	Agency Land Code: R296195	Land Name: FORESTRY	County: AITKIN	Acres: 45.13
City:	Site Code: R290202	Classification Per M.S. 86A.05: f. state forests and state forest subareas	Current Public Use: YES	Future Public Use: YES
Land Code: 1000002270	Agency Land Code: R293204	Land Name: FORESTRY	County: AITKIN	Acres: 40.00
City:	Site Code: R290202	Classification Per M.S. 86A.05: f. state forests and state forest subareas	Current Public Use: YES	Future Public Use: YES
Land Code: 1000002271	Agency Land Code: R292986	Land Name: FORESTRY	County: AITKIN	Acres: 40.00
City:	Site Code: R290202	Classification Per M.S. 86A.05: f. state forests and state forest subareas	Current Public Use: YES	Future Public Use: YES
Land Code: 1000002272	Agency Land Code: R2911248	Land Name: FORESTRY	County: AITKIN	Acres: 40.00
City:	Site Code: R290202	Classification Per M.S. 86A.05: f. state forests and state forest subareas	Current Public Use: YES	Future Public Use: YES
Land Code: 1000002273	Agency Land Code: R297051	Land Name: FORESTRY	County: AITKIN	Acres: 40.00
City:	Site Code: R290202	Classification Per M.S. 86A.05: f. state forests and state forest subareas	Current Public Use: YES	Future Public Use: YES
Land Code: 1000002274	Agency Land Code: R294330	Land Name: FORESTRY	County: AITKIN	Acres: 43.77
City:	Site Code: R290202	Classification Per M.S. 86A.05: f. state forests and state forest subareas	Current Public Use: YES	Future Public Use: YES
Land Code: 1000002275	Agency Land Code: R292991	Land Name: FORESTRY	County: AITKIN	Acres: 40.00
City:	Site Code: R290202	Classification Per M.S. 86A.05: f. state forests and state forest subareas	Current Public Use: YES	Future Public Use: YES
Land Code: 1000002276	Agency Land Code: R2910580	Land Name: FORESTRY	County: AITKIN	Acres: 40.00
City:	Site Code: R290202	Classification Per M.S. 86A.05: f. state forests and state forest subareas	Current Public Use: YES	Future Public Use: YES
Land Code: 1000002277	Agency Land Code: R2911294	Land Name: FORESTRY	County: AITKIN	Acres: 40.00
City:	Site Code: R290202	Classification Per M.S. 86A.05: f. state forests and state forest subareas	Current Public Use: YES	Future Public Use: YES



Land Code: 1000002278	Agency Land Code: R2911054	Land Name: FORESTRY	County: AITKIN	Acres: 40.00
City:	Site Code: R290202	Classification Per M.S. 86A.05: f. state forests and state forest subareas	Current Public Use: YES	Future Public Use: YES
Land Code: 1000002279	Agency Land Code: R2910458	Land Name: FORESTRY	County: AITKIN	Acres: 33.45
City:	Site Code: R290202	Classification Per M.S. 86A.05: f. state forests and state forest subareas	Current Public Use: YES	Future Public Use: YES
Land Code: 1000002280	Agency Land Code: R2911253	Land Name: FORESTRY	County: AITKIN	Acres: 40.00
City:	Site Code: R290202	Classification Per M.S. 86A.05: f. state forests and state forest subareas	Current Public Use: YES	Future Public Use: YES
Land Code: 1000002281	Agency Land Code: R294180	Land Name: FORESTRY	County: AITKIN	Acres: 40.00
City:	Site Code: R290202	Classification Per M.S. 86A.05: f. state forests and state forest subareas	Current Public Use: YES	Future Public Use: YES
Land Code: 1000002282	Agency Land Code: R2910781	Land Name: FORESTRY	County: AITKIN	Acres: 40.00
City:	Site Code: R290202	Classification Per M.S. 86A.05: f. state forests and state forest subareas	Current Public Use: YES	Future Public Use: YES
Land Code: 1000002283	Agency Land Code: R293052	Land Name: FORESTRY	County: AITKIN	Acres: 40.00
City:	Site Code: R290202	Classification Per M.S. 86A.05: f. state forests and state forest subareas	Current Public Use: YES	Future Public Use: YES
Land Code: 1000002284	Agency Land Code: R296815	Land Name: FORESTRY	County: AITKIN	Acres: 0.13
City:	Site Code: R290202	Classification Per M.S. 86A.05: f. state forests and state forest subareas	Current Public Use: YES	Future Public Use: YES
Land Code: 1000002285	Agency Land Code: R293464	Land Name: FORESTRY	County: AITKIN	Acres: 40.00
City:	Site Code: R290202	Classification Per M.S. 86A.05: f. state forests and state forest subareas	Current Public Use: YES	Future Public Use: YES
Land Code: 1000002286	Agency Land Code: R294030	Land Name: FORESTRY	County: AITKIN	Acres: 40.00
City:	Site Code: R290202	Classification Per M.S. 86A.05: f. state forests and state forest subareas	Current Public Use: YES	Future Public Use: YES
Land Code: 1000002287	Agency Land Code: R2911000	Land Name: FORESTRY	County: AITKIN	Acres: 40.00
City:	Site Code: R290202	Classification Per M.S. 86A.05: f. state forests and state forest subareas	Current Public Use: YES	Future Public Use: YES
Land Code: 1000002288	Agency Land Code: R294271	Land Name: FORESTRY	County: AITKIN	Acres: 40.00
City:	Site Code: R290202	Classification Per M.S. 86A.05: f. state forests and state forest subareas	Current Public Use: YES	Future Public Use: YES
Land Code: 1000002289	Agency Land Code: R297272	Land Name: FORESTRY	County: AITKIN	Acres: 40.00
City:	Site Code: R290202	Classification Per M.S. 86A.05: f. state forests and state forest subareas	Current Public Use: YES	Future Public Use: YES



Land Code: 1000002290	Agency Land Code: R2911250	Land Name: FORESTRY	County: AITKIN	Acres: 40.00
City:	Site Code: R290202	Classification Per M.S. 86A.05: f. state forests and state forest subareas	Current Public Use: YES	Future Public Use: YES
Land Code: 1000002291	Agency Land Code: R294160	Land Name: FORESTRY	County: AITKIN	Acres: 40.00
City:	Site Code: R290202	Classification Per M.S. 86A.05: f. state forests and state forest subareas	Current Public Use: YES	Future Public Use: YES
Land Code: 1000002292	Agency Land Code: R293445	Land Name: FORESTRY	County: AITKIN	Acres: 40.00
City:	Site Code: R290202	Classification Per M.S. 86A.05: f. state forests and state forest subareas	Current Public Use: YES	Future Public Use: YES
Land Code: 1000002293	Agency Land Code: R294016	Land Name: FORESTRY	County: AITKIN	Acres: 40.00
City:	Site Code: R290202	Classification Per M.S. 86A.05: f. state forests and state forest subareas	Current Public Use: YES	Future Public Use: YES
Land Code: 1000002294	Agency Land Code: R297188	Land Name: FORESTRY	County: AITKIN	Acres: 38.75
City:	Site Code: R290202	Classification Per M.S. 86A.05: f. state forests and state forest subareas	Current Public Use: YES	Future Public Use: YES
Land Code: 1000002295	Agency Land Code: R294392	Land Name: FORESTRY	County: AITKIN	Acres: 40.00
City:	Site Code: R290202	Classification Per M.S. 86A.05: f. state forests and state forest subareas	Current Public Use: YES	Future Public Use: YES
Land Code: 1000002296	Agency Land Code: R2910946	Land Name: FORESTRY	County: AITKIN	Acres: 40.00
City:	Site Code: R290202	Classification Per M.S. 86A.05: f. state forests and state forest subareas	Current Public Use: YES	Future Public Use: YES
Land Code: 1000002297	Agency Land Code: R296884	Land Name: FORESTRY	County: AITKIN	Acres: 40.00
City:	Site Code: R290202	Classification Per M.S. 86A.05: f. state forests and state forest subareas	Current Public Use: YES	Future Public Use: YES
Land Code: 1000002298	Agency Land Code: R2911025	Land Name: FORESTRY	County: AITKIN	Acres: 40.00
City:	Site Code: R290202	Classification Per M.S. 86A.05: f. state forests and state forest subareas	Current Public Use: YES	Future Public Use: YES
Land Code: 1000002299	Agency Land Code: R2910933	Land Name: FORESTRY	County: AITKIN	Acres: 40.00
City:	Site Code: R290202	Classification Per M.S. 86A.05: f. state forests and state forest subareas	Current Public Use: YES	Future Public Use: YES
Land Code: 1000002300	Agency Land Code: R296767	Land Name: FORESTRY	County: AITKIN	Acres: 40.00
City:	Site Code: R290202	Classification Per M.S. 86A.05: f. state forests and state forest subareas	Current Public Use: YES	Future Public Use: YES
Land Code: 1000002301	Agency Land Code: R2911220	Land Name: FORESTRY	County: AITKIN	Acres: 40.00
City:	Site Code: R290202	Classification Per M.S. 86A.05: f. state forests and state forest subareas	Current Public Use: YES	Future Public Use: YES



Land Code: 1000002302	Agency Land Code: R296389	Land Name: FORESTRY	County: AITKIN	Acres: 40.00
City:	Site Code: R290202	Classification Per M.S. 86A.05: f. state forests and state forest subareas	Current Public Use: YES	Future Public Use: YES
Land Code: 1000002303	Agency Land Code: R293631	Land Name: FORESTRY	County: AITKIN	Acres: 40.00
City:	Site Code: R290202	Classification Per M.S. 86A.05: f. state forests and state forest subareas	Current Public Use: YES	Future Public Use: YES
Land Code: 1000002304	Agency Land Code: R294292	Land Name: FORESTRY	County: AITKIN	Acres: 40.00
City:	Site Code: R290202	Classification Per M.S. 86A.05: f. state forests and state forest subareas	Current Public Use: YES	Future Public Use: YES
Land Code: 1000002305	Agency Land Code: R2910835	Land Name: FORESTRY	County: AITKIN	Acres: 40.00
City:	Site Code: R290202	Classification Per M.S. 86A.05: f. state forests and state forest subareas	Current Public Use: YES	Future Public Use: YES
Land Code: 1000002306	Agency Land Code: R296624	Land Name: FORESTRY	County: AITKIN	Acres: 40.00
City:	Site Code: R290202	Classification Per M.S. 86A.05: f. state forests and state forest subareas	Current Public Use: YES	Future Public Use: YES
Land Code: 1000002307	Agency Land Code: R293584	Land Name: FORESTRY	County: AITKIN	Acres: 40.00
City:	Site Code: R290202	Classification Per M.S. 86A.05: f. state forests and state forest subareas	Current Public Use: YES	Future Public Use: YES
Land Code: 1000002308	Agency Land Code: R294380	Land Name: FORESTRY	County: AITKIN	Acres: 40.00
City:	Site Code: R290202	Classification Per M.S. 86A.05: f. state forests and state forest subareas	Current Public Use: YES	Future Public Use: YES
Land Code: 1000002309	Agency Land Code: R293356	Land Name: FORESTRY	County: AITKIN	Acres: 40.00
City:	Site Code: R290202	Classification Per M.S. 86A.05: f. state forests and state forest subareas	Current Public Use: YES	Future Public Use: YES
Land Code: 1000002310	Agency Land Code: R292141	Land Name: FORESTRY	County: AITKIN	Acres: 40.00
City:	Site Code: R290202	Classification Per M.S. 86A.05: f. state forests and state forest subareas	Current Public Use: YES	Future Public Use: YES
Land Code: 1000002311	Agency Land Code: R293230	Land Name: FORESTRY	County: AITKIN	Acres: 40.00
City:	Site Code: R290202	Classification Per M.S. 86A.05: f. state forests and state forest subareas	Current Public Use: YES	Future Public Use: YES
Land Code: 1000002312	Agency Land Code: R293452	Land Name: FORESTRY	County: AITKIN	Acres: 40.00
City:	Site Code: R290202	Classification Per M.S. 86A.05: f. state forests and state forest subareas	Current Public Use: YES	Future Public Use: YES
Land Code: 1000002313	Agency Land Code: R293322	Land Name: FORESTRY	County: AITKIN	Acres: 40.00
City:	Site Code: R290202	Classification Per M.S. 86A.05: f. state forests and state forest subareas	Current Public Use: YES	Future Public Use: YES



Land Code: 1000002314	Agency Land Code: R293323	Land Name: FORESTRY	County: AITKIN	Acres: 40.00
City:	Site Code: R290202	Classification Per M.S. 86A.05: f. state forests and state forest subareas	Current Public Use: YES	Future Public Use: YES
Land Code: 1000002315	Agency Land Code: R293763	Land Name: FORESTRY	County: AITKIN	Acres: 40.00
City:	Site Code: R290202	Classification Per M.S. 86A.05: f. state forests and state forest subareas	Current Public Use: YES	Future Public Use: YES
Land Code: 1000002316	Agency Land Code: R293649	Land Name: FORESTRY	County: AITKIN	Acres: 40.00
City:	Site Code: R290202	Classification Per M.S. 86A.05: f. state forests and state forest subareas	Current Public Use: YES	Future Public Use: YES
Land Code: 1000002317	Agency Land Code: R2910428	Land Name: FORESTRY	County: AITKIN	Acres: 40.00
City:	Site Code: R290202	Classification Per M.S. 86A.05: f. state forests and state forest subareas	Current Public Use: YES	Future Public Use: YES
Land Code: 1000002318	Agency Land Code: R294162	Land Name: FORESTRY	County: AITKIN	Acres: 40.00
City:	Site Code: R290202	Classification Per M.S. 86A.05: f. state forests and state forest subareas	Current Public Use: YES	Future Public Use: YES
Land Code: 1000002319	Agency Land Code: R293434	Land Name: FORESTRY	County: AITKIN	Acres: 40.00
City:	Site Code: R290202	Classification Per M.S. 86A.05: f. state forests and state forest subareas	Current Public Use: YES	Future Public Use: YES
Land Code: 1000002320	Agency Land Code: R294360	Land Name: FORESTRY	County: AITKIN	Acres: 40.00
City:	Site Code: R290202	Classification Per M.S. 86A.05: f. state forests and state forest subareas	Current Public Use: YES	Future Public Use: YES
Land Code: 1000002321	Agency Land Code: R293714	Land Name: FORESTRY	County: AITKIN	Acres: 40.00
City:	Site Code: R290202	Classification Per M.S. 86A.05: f. state forests and state forest subareas	Current Public Use: YES	Future Public Use: YES
Land Code: 1000002322	Agency Land Code: R293455	Land Name: FORESTRY	County: AITKIN	Acres: 40.00
City:	Site Code: R290202	Classification Per M.S. 86A.05: f. state forests and state forest subareas	Current Public Use: YES	Future Public Use: YES
Land Code: 1000002323	Agency Land Code: R292335	Land Name: FORESTRY	County: AITKIN	Acres: 40.00
City:	Site Code: R290202	Classification Per M.S. 86A.05: f. state forests and state forest subareas	Current Public Use: YES	Future Public Use: YES
Land Code: 1000002324	Agency Land Code: R296590	Land Name: FORESTRY	County: AITKIN	Acres: 40.00
City:	Site Code: R290202	Classification Per M.S. 86A.05: f. state forests and state forest subareas	Current Public Use: YES	Future Public Use: YES
Land Code: 1000002325	Agency Land Code: R2910456	Land Name: FORESTRY	County: AITKIN	Acres: 40.00
City:	Site Code: R290202	Classification Per M.S. 86A.05: f. state forests and state forest subareas	Current Public Use: YES	Future Public Use: YES



Land Code: 1000002326	Agency Land Code: R296939	Land Name: FORESTRY	County: AITKIN	Acres: 40.60
City:	Site Code: R290202	Classification Per M.S. 86A.05: f. state forests and state forest subareas	Current Public Use: YES	Future Public Use: YES
Land Code: 1000002327	Agency Land Code: R297049	Land Name: FORESTRY	County: AITKIN	Acres: 40.00
City:	Site Code: R290202	Classification Per M.S. 86A.05: f. state forests and state forest subareas	Current Public Use: YES	Future Public Use: YES
Land Code: 1000002328	Agency Land Code: R294328	Land Name: FORESTRY	County: AITKIN	Acres: 40.00
City:	Site Code: R290202	Classification Per M.S. 86A.05: f. state forests and state forest subareas	Current Public Use: YES	Future Public Use: YES
Land Code: 1000002329	Agency Land Code: R293388	Land Name: FORESTRY	County: AITKIN	Acres: 40.00
City:	Site Code: R290202	Classification Per M.S. 86A.05: f. state forests and state forest subareas	Current Public Use: YES	Future Public Use: YES
Land Code: 1000002330	Agency Land Code: R293114	Land Name: FORESTRY	County: AITKIN	Acres: 40.00
City:	Site Code: R290202	Classification Per M.S. 86A.05: f. state forests and state forest subareas	Current Public Use: YES	Future Public Use: YES
Land Code: 1000002331	Agency Land Code: R293450	Land Name: FORESTRY	County: AITKIN	Acres: 40.00
City:	Site Code: R290202	Classification Per M.S. 86A.05: f. state forests and state forest subareas	Current Public Use: YES	Future Public Use: YES
Land Code: 1000002332	Agency Land Code: R294004	Land Name: FORESTRY	County: AITKIN	Acres: 40.00
City:	Site Code: R290202	Classification Per M.S. 86A.05: f. state forests and state forest subareas	Current Public Use: YES	Future Public Use: YES
Land Code: 1000002333	Agency Land Code: R294188	Land Name: FORESTRY	County: AITKIN	Acres: 40.00
City:	Site Code: R290202	Classification Per M.S. 86A.05: f. state forests and state forest subareas	Current Public Use: YES	Future Public Use: YES
Land Code: 1000002334	Agency Land Code: R293225	Land Name: FORESTRY	County: AITKIN	Acres: 40.00
City:	Site Code: R290202	Classification Per M.S. 86A.05: f. state forests and state forest subareas	Current Public Use: YES	Future Public Use: YES
Land Code: 1000002335	Agency Land Code: R2911263	Land Name: FORESTRY	County: AITKIN	Acres: 40.00
City:	Site Code: R290202	Classification Per M.S. 86A.05: f. state forests and state forest subareas	Current Public Use: YES	Future Public Use: YES
Land Code: 1000002336	Agency Land Code: R293446	Land Name: FORESTRY	County: AITKIN	Acres: 40.00
City:	Site Code: R290202	Classification Per M.S. 86A.05: f. state forests and state forest subareas	Current Public Use: YES	Future Public Use: YES
Land Code: 1000002337	Agency Land Code: R296606	Land Name: FORESTRY	County: AITKIN	Acres: 40.00
City:	Site Code: R290202	Classification Per M.S. 86A.05: f. state forests and state forest subareas	Current Public Use: YES	Future Public Use: YES



Land Code: 1000002338	Agency Land Code: R29330830	Land Name: FORESTRY	County: AITKIN	Acres: 10.00
City:	Site Code: R290202	Classification Per M.S. 86A.05: f. state forests and state forest subareas	Current Public Use: YES	Future Public Use: YES
Land Code: 1000002339	Agency Land Code: R293370	Land Name: FORESTRY	County: AITKIN	Acres: 40.00
City:	Site Code: R290202	Classification Per M.S. 86A.05: f. state forests and state forest subareas	Current Public Use: YES	Future Public Use: YES
Land Code: 1000002340	Agency Land Code: R293132	Land Name: FORESTRY	County: AITKIN	Acres: 40.00
City:	Site Code: R290202	Classification Per M.S. 86A.05: f. state forests and state forest subareas	Current Public Use: YES	Future Public Use: YES
Land Code: 1000002341	Agency Land Code: R293053	Land Name: FORESTRY	County: AITKIN	Acres: 40.00
City:	Site Code: R290202	Classification Per M.S. 86A.05: f. state forests and state forest subareas	Current Public Use: YES	Future Public Use: YES
Land Code: 1000002342	Agency Land Code: R294389	Land Name: FORESTRY	County: AITKIN	Acres: 40.00
City:	Site Code: R290202	Classification Per M.S. 86A.05: f. state forests and state forest subareas	Current Public Use: YES	Future Public Use: YES
Land Code: 1000002343	Agency Land Code: R2910440	Land Name: FORESTRY	County: AITKIN	Acres: 40.00
City:	Site Code: R290202	Classification Per M.S. 86A.05: f. state forests and state forest subareas	Current Public Use: YES	Future Public Use: YES
Land Code: 1000002344	Agency Land Code: R293337	Land Name: FORESTRY	County: AITKIN	Acres: 36.36
City:	Site Code: R290202	Classification Per M.S. 86A.05: f. state forests and state forest subareas	Current Public Use: YES	Future Public Use: YES
Land Code: 1000002345	Agency Land Code: R292178	Land Name: FORESTRY	County: AITKIN	Acres: 40.00
City:	Site Code: R290202	Classification Per M.S. 86A.05: f. state forests and state forest subareas	Current Public Use: YES	Future Public Use: YES
Land Code: 1000002346	Agency Land Code: R294134	Land Name: FORESTRY	County: AITKIN	Acres: 40.00
City:	Site Code: R290202	Classification Per M.S. 86A.05: f. state forests and state forest subareas	Current Public Use: YES	Future Public Use: YES
Land Code: 1000002347	Agency Land Code: R297097	Land Name: FORESTRY	County: AITKIN	Acres: 40.00
City:	Site Code: R290202	Classification Per M.S. 86A.05: f. state forests and state forest subareas	Current Public Use: YES	Future Public Use: YES
Land Code: 1000002348	Agency Land Code: R293046	Land Name: FORESTRY	County: AITKIN	Acres: 40.00
City:	Site Code: R290202	Classification Per M.S. 86A.05: f. state forests and state forest subareas	Current Public Use: YES	Future Public Use: YES
Land Code: 1000002349	Agency Land Code: R292019	Land Name: FORESTRY	County: AITKIN	Acres: 40.00
City:	Site Code: R290202	Classification Per M.S. 86A.05: f. state forests and state forest subareas	Current Public Use: YES	Future Public Use: YES



Land Code: 1000002350	Agency Land Code: R293635	Land Name: FORESTRY	County: AITKIN	Acres: 40.00
City:	Site Code: R290202	Classification Per M.S. 86A.05: f. state forests and state forest subareas	Current Public Use: YES	Future Public Use: YES
Land Code: 1000002351	Agency Land Code: R297307	Land Name: FORESTRY	County: AITKIN	Acres: 23.00
City:	Site Code: R290202	Classification Per M.S. 86A.05: f. state forests and state forest subareas	Current Public Use: YES	Future Public Use: YES
Land Code: 1000002352	Agency Land Code: R2911048	Land Name: FORESTRY	County: AITKIN	Acres: 40.00
City:	Site Code: R290202	Classification Per M.S. 86A.05: f. state forests and state forest subareas	Current Public Use: YES	Future Public Use: YES
Land Code: 1000002353	Agency Land Code: R294112	Land Name: FORESTRY	County: AITKIN	Acres: 40.00
City:	Site Code: R290202	Classification Per M.S. 86A.05: f. state forests and state forest subareas	Current Public Use: YES	Future Public Use: YES
Land Code: 1000002354	Agency Land Code: R292149	Land Name: FORESTRY	County: AITKIN	Acres: 40.00
City:	Site Code: R290202	Classification Per M.S. 86A.05: f. state forests and state forest subareas	Current Public Use: YES	Future Public Use: YES
Land Code: 1000002355	Agency Land Code: R2911271	Land Name: FORESTRY	County: AITKIN	Acres: 40.00
City:	Site Code: R290202	Classification Per M.S. 86A.05: f. state forests and state forest subareas	Current Public Use: YES	Future Public Use: YES
Land Code: 1000002356	Agency Land Code: R296796	Land Name: FORESTRY	County: AITKIN	Acres: 31.66
City:	Site Code: R290202	Classification Per M.S. 86A.05: f. state forests and state forest subareas	Current Public Use: YES	Future Public Use: YES
Land Code: 1000002357	Agency Land Code: R293106	Land Name: FORESTRY	County: AITKIN	Acres: 20.00
City:	Site Code: R290202	Classification Per M.S. 86A.05: f. state forests and state forest subareas	Current Public Use: YES	Future Public Use: YES
Land Code: 1000002358	Agency Land Code: R292344	Land Name: FORESTRY	County: AITKIN	Acres: 40.00
City:	Site Code: R290202	Classification Per M.S. 86A.05: f. state forests and state forest subareas	Current Public Use: YES	Future Public Use: YES
Land Code: 1000002359	Agency Land Code: R2910849	Land Name: FORESTRY	County: AITKIN	Acres: 40.00
City:	Site Code: R290202	Classification Per M.S. 86A.05: f. state forests and state forest subareas	Current Public Use: YES	Future Public Use: YES
Land Code: 1000002360	Agency Land Code: R2910582	Land Name: FORESTRY	County: AITKIN	Acres: 40.00
City:	Site Code: R290202	Classification Per M.S. 86A.05: f. state forests and state forest subareas	Current Public Use: YES	Future Public Use: YES
Land Code: 1000002361	Agency Land Code: R292323	Land Name: FORESTRY	County: AITKIN	Acres: 40.00
City:	Site Code: R290202	Classification Per M.S. 86A.05: f. state forests and state forest subareas	Current Public Use: YES	Future Public Use: YES



Land Code: 1000002362	Agency Land Code: R293340	Land Name: FORESTRY	County: AITKIN	Acres: 40.00
City:	Site Code: R290202	Classification Per M.S. 86A.05: f. state forests and state forest subareas	Current Public Use: YES	Future Public Use: YES
Land Code: 1000002363	Agency Land Code: R293357	Land Name: FORESTRY	County: AITKIN	Acres: 40.00
City:	Site Code: R290202	Classification Per M.S. 86A.05: f. state forests and state forest subareas	Current Public Use: YES	Future Public Use: YES
Land Code: 1000002364	Agency Land Code: R294258	Land Name: FORESTRY	County: AITKIN	Acres: 40.00
City:	Site Code: R290202	Classification Per M.S. 86A.05: f. state forests and state forest subareas	Current Public Use: YES	Future Public Use: YES
Land Code: 1000002365	Agency Land Code: R294323	Land Name: FORESTRY	County: AITKIN	Acres: 40.00
City:	Site Code: R290202	Classification Per M.S. 86A.05: f. state forests and state forest subareas	Current Public Use: YES	Future Public Use: YES
Land Code: 1000002366	Agency Land Code: R293730	Land Name: FORESTRY	County: AITKIN	Acres: 40.00
City:	Site Code: R290202	Classification Per M.S. 86A.05: f. state forests and state forest subareas	Current Public Use: YES	Future Public Use: YES
Land Code: 1000002367	Agency Land Code: R296482	Land Name: FORESTRY	County: AITKIN	Acres: 23.00
City:	Site Code: R290202	Classification Per M.S. 86A.05: f. state forests and state forest subareas	Current Public Use: YES	Future Public Use: YES
Land Code: 1000002368	Agency Land Code: R294313	Land Name: FORESTRY	County: AITKIN	Acres: 40.00
City:	Site Code: R290202	Classification Per M.S. 86A.05: f. state forests and state forest subareas	Current Public Use: YES	Future Public Use: YES
Land Code: 1000002369	Agency Land Code: R296952	Land Name: FORESTRY	County: AITKIN	Acres: 40.00
City:	Site Code: R290202	Classification Per M.S. 86A.05: f. state forests and state forest subareas	Current Public Use: YES	Future Public Use: YES
Land Code: 1000002370	Agency Land Code: R2910997	Land Name: FORESTRY	County: AITKIN	Acres: 40.00
City:	Site Code: R290202	Classification Per M.S. 86A.05: f. state forests and state forest subareas	Current Public Use: YES	Future Public Use: YES
Land Code: 1000002371	Agency Land Code: R296204	Land Name: FORESTRY	County: AITKIN	Acres: 40.00
City:	Site Code: R290202	Classification Per M.S. 86A.05: f. state forests and state forest subareas	Current Public Use: YES	Future Public Use: YES
Land Code: 1000002372	Agency Land Code: R294338	Land Name: FORESTRY	County: AITKIN	Acres: 40.00
City:	Site Code: R290202	Classification Per M.S. 86A.05: f. state forests and state forest subareas	Current Public Use: YES	Future Public Use: YES
Land Code: 1000002373	Agency Land Code: R2910495	Land Name: FORESTRY	County: AITKIN	Acres: 49.32
City:	Site Code: R290202	Classification Per M.S. 86A.05: f. state forests and state forest subareas	Current Public Use: YES	Future Public Use: YES



Land Code: 1000002374	Agency Land Code: R296824	Land Name: FORESTRY	County: AITKIN	Acres: 40.00
City:	Site Code: R290202	Classification Per M.S. 86A.05: f. state forests and state forest subareas	Current Public Use: YES	Future Public Use: YES
Land Code: 1000002375	Agency Land Code: R2910802	Land Name: FORESTRY	County: AITKIN	Acres: 55.53
City:	Site Code: R290202	Classification Per M.S. 86A.05: f. state forests and state forest subareas	Current Public Use: YES	Future Public Use: YES
Land Code: 1000002376	Agency Land Code: R296653	Land Name: FORESTRY	County: AITKIN	Acres: 40.00
City:	Site Code: R290202	Classification Per M.S. 86A.05: f. state forests and state forest subareas	Current Public Use: YES	Future Public Use: YES
Land Code: 1000002377	Agency Land Code: R297301	Land Name: FORESTRY	County: AITKIN	Acres: 40.00
City:	Site Code: R290202	Classification Per M.S. 86A.05: f. state forests and state forest subareas	Current Public Use: YES	Future Public Use: YES
Land Code: 1000002378	Agency Land Code: R296808	Land Name: FORESTRY	County: AITKIN	Acres: 37.75
City:	Site Code: R290202	Classification Per M.S. 86A.05: f. state forests and state forest subareas	Current Public Use: YES	Future Public Use: YES
Land Code: 1000002379	Agency Land Code: R296756	Land Name: FORESTRY	County: AITKIN	Acres: 40.00
City:	Site Code: R290202	Classification Per M.S. 86A.05: f. state forests and state forest subareas	Current Public Use: YES	Future Public Use: YES
Land Code: 1000002380	Agency Land Code: R297110	Land Name: FORESTRY	County: AITKIN	Acres: 40.00
City:	Site Code: R290202	Classification Per M.S. 86A.05: f. state forests and state forest subareas	Current Public Use: YES	Future Public Use: YES
Land Code: 1000002381	Agency Land Code: R2911013	Land Name: FORESTRY	County: AITKIN	Acres: 40.00
City:	Site Code: R290202	Classification Per M.S. 86A.05: f. state forests and state forest subareas	Current Public Use: YES	Future Public Use: YES
Land Code: 1000002382	Agency Land Code: R293256	Land Name: FORESTRY	County: AITKIN	Acres: 40.00
City:	Site Code: R290202	Classification Per M.S. 86A.05: f. state forests and state forest subareas	Current Public Use: YES	Future Public Use: YES
Land Code: 1000002383	Agency Land Code: R293591	Land Name: FORESTRY	County: AITKIN	Acres: 40.00
City:	Site Code: R290202	Classification Per M.S. 86A.05: f. state forests and state forest subareas	Current Public Use: YES	Future Public Use: YES
Land Code: 1000002384	Agency Land Code: R294176	Land Name: FORESTRY	County: AITKIN	Acres: 40.00
City:	Site Code: R290202	Classification Per M.S. 86A.05: f. state forests and state forest subareas	Current Public Use: YES	Future Public Use: YES
Land Code: 1000002385	Agency Land Code: R293694	Land Name: FORESTRY	County: AITKIN	Acres: 40.00
City:	Site Code: R290202	Classification Per M.S. 86A.05: f. state forests and state forest subareas	Current Public Use: YES	Future Public Use: YES



Land Code: 1000002386	Agency Land Code: R2910579	Land Name: FORESTRY	County: AITKIN	Acres: 40.00
City:	Site Code: R290202	Classification Per M.S. 86A.05: f. state forests and state forest subareas	Current Public Use: YES	Future Public Use: YES
Land Code: 1000002387	Agency Land Code: R2910502	Land Name: FORESTRY	County: AITKIN	Acres: 40.00
City:	Site Code: R290202	Classification Per M.S. 86A.05: f. state forests and state forest subareas	Current Public Use: YES	Future Public Use: YES
Land Code: 1000002388	Agency Land Code: R294276	Land Name: FORESTRY	County: AITKIN	Acres: 40.00
City:	Site Code: R290202	Classification Per M.S. 86A.05: f. state forests and state forest subareas	Current Public Use: YES	Future Public Use: YES
Land Code: 1000002389	Agency Land Code: R293442	Land Name: FORESTRY	County: AITKIN	Acres: 40.00
City:	Site Code: R290202	Classification Per M.S. 86A.05: f. state forests and state forest subareas	Current Public Use: YES	Future Public Use: YES
Land Code: 1000002390	Agency Land Code: R297135	Land Name: FORESTRY	County: AITKIN	Acres: 40.00
City:	Site Code: R290202	Classification Per M.S. 86A.05: f. state forests and state forest subareas	Current Public Use: YES	Future Public Use: YES
Land Code: 1000002391	Agency Land Code: R293560	Land Name: FORESTRY	County: AITKIN	Acres: 40.00
City:	Site Code: R290202	Classification Per M.S. 86A.05: f. state forests and state forest subareas	Current Public Use: YES	Future Public Use: YES
Land Code: 1000002392	Agency Land Code: R2911009	Land Name: FORESTRY	County: AITKIN	Acres: 40.00
City:	Site Code: R290202	Classification Per M.S. 86A.05: f. state forests and state forest subareas	Current Public Use: YES	Future Public Use: YES
Land Code: 1000002393	Agency Land Code: R293327	Land Name: FORESTRY	County: AITKIN	Acres: 40.00
City:	Site Code: R290202	Classification Per M.S. 86A.05: f. state forests and state forest subareas	Current Public Use: YES	Future Public Use: YES
Land Code: 1000002394	Agency Land Code: R296866	Land Name: FORESTRY	County: AITKIN	Acres: 40.00
City:	Site Code: R290202	Classification Per M.S. 86A.05: f. state forests and state forest subareas	Current Public Use: YES	Future Public Use: YES
Land Code: 1000002395	Agency Land Code: R296190	Land Name: FORESTRY	County: AITKIN	Acres: 40.00
City:	Site Code: R290202	Classification Per M.S. 86A.05: f. state forests and state forest subareas	Current Public Use: YES	Future Public Use: YES
Land Code: 1000002396	Agency Land Code: R2910940	Land Name: FORESTRY	County: AITKIN	Acres: 40.00
City:	Site Code: R290202	Classification Per M.S. 86A.05: f. state forests and state forest subareas	Current Public Use: YES	Future Public Use: YES
Land Code: 1000002397	Agency Land Code: R293391	Land Name: FORESTRY	County: AITKIN	Acres: 40.00
City:	Site Code: R290202	Classification Per M.S. 86A.05: f. state forests and state forest subareas	Current Public Use: YES	Future Public Use: YES



Land Code: 1000002398	Agency Land Code: R2910589	Land Name: FORESTRY	County: AITKIN	Acres: 40.00
City:	Site Code: R290202	Classification Per M.S. 86A.05: f. state forests and state forest subareas	Current Public Use: YES	Future Public Use: YES
Land Code: 1000002399	Agency Land Code: R2910657	Land Name: FORESTRY	County: AITKIN	Acres: 40.00
City:	Site Code: R290202	Classification Per M.S. 86A.05: f. state forests and state forest subareas	Current Public Use: YES	Future Public Use: YES
Land Code: 1000002400	Agency Land Code: R292717	Land Name: FORESTRY	County: AITKIN	Acres: 40.00
City:	Site Code: R290202	Classification Per M.S. 86A.05: f. state forests and state forest subareas	Current Public Use: YES	Future Public Use: YES
Land Code: 1000002401	Agency Land Code: R2910434	Land Name: FORESTRY	County: AITKIN	Acres: 40.00
City:	Site Code: R290202	Classification Per M.S. 86A.05: f. state forests and state forest subareas	Current Public Use: YES	Future Public Use: YES
Land Code: 1000002402	Agency Land Code: R2910917	Land Name: FORESTRY	County: AITKIN	Acres: 48.02
City:	Site Code: R290202	Classification Per M.S. 86A.05: f. state forests and state forest subareas	Current Public Use: YES	Future Public Use: YES
Land Code: 1000002403	Agency Land Code: R2911210	Land Name: FORESTRY	County: AITKIN	Acres: 40.00
City:	Site Code: R290202	Classification Per M.S. 86A.05: f. state forests and state forest subareas	Current Public Use: YES	Future Public Use: YES
Land Code: 1000002404	Agency Land Code: R29332958	Land Name: FORESTRY	County: AITKIN	Acres: 40.00
City:	Site Code: R290202	Classification Per M.S. 86A.05: f. state forests and state forest subareas	Current Public Use: YES	Future Public Use: YES
Land Code: 1000002405	Agency Land Code: R296758	Land Name: FORESTRY	County: AITKIN	Acres: 40.00
City:	Site Code: R290202	Classification Per M.S. 86A.05: f. state forests and state forest subareas	Current Public Use: YES	Future Public Use: YES
Land Code: 1000002406	Agency Land Code: R2910776	Land Name: FORESTRY	County: AITKIN	Acres: 40.00
City:	Site Code: R290202	Classification Per M.S. 86A.05: f. state forests and state forest subareas	Current Public Use: YES	Future Public Use: YES
Land Code: 1000002407	Agency Land Code: R2910885	Land Name: FORESTRY	County: AITKIN	Acres: 40.00
City:	Site Code: R290202	Classification Per M.S. 86A.05: f. state forests and state forest subareas	Current Public Use: YES	Future Public Use: YES
Land Code: 1000002408	Agency Land Code: R293457	Land Name: FORESTRY	County: AITKIN	Acres: 40.00
City:	Site Code: R290202	Classification Per M.S. 86A.05: f. state forests and state forest subareas	Current Public Use: YES	Future Public Use: YES
Land Code: 1000002409	Agency Land Code: R294159	Land Name: FORESTRY	County: AITKIN	Acres: 40.00
City:	Site Code: R290202	Classification Per M.S. 86A.05: f. state forests and state forest subareas	Current Public Use: YES	Future Public Use: YES



Land Code: 1000002410	Agency Land Code: R293433	Land Name: FORESTRY	County: AITKIN	Acres: 40.00
City:	Site Code: R290202	Classification Per M.S. 86A.05: f. state forests and state forest subareas	Current Public Use: YES	Future Public Use: YES
Land Code: 1000002411	Agency Land Code: R294256	Land Name: FORESTRY	County: AITKIN	Acres: 40.00
City:	Site Code: R290202	Classification Per M.S. 86A.05: f. state forests and state forest subareas	Current Public Use: YES	Future Public Use: YES
Land Code: 1000002412	Agency Land Code: R296822	Land Name: FORESTRY	County: AITKIN	Acres: 39.40
City:	Site Code: R290202	Classification Per M.S. 86A.05: f. state forests and state forest subareas	Current Public Use: YES	Future Public Use: YES
Land Code: 1000002413	Agency Land Code: R296765	Land Name: FORESTRY	County: AITKIN	Acres: 40.00
City:	Site Code: R290202	Classification Per M.S. 86A.05: f. state forests and state forest subareas	Current Public Use: YES	Future Public Use: YES
Land Code: 1000002414	Agency Land Code: R293179	Land Name: FORESTRY	County: AITKIN	Acres: 40.00
City:	Site Code: R290202	Classification Per M.S. 86A.05: f. state forests and state forest subareas	Current Public Use: YES	Future Public Use: YES
Land Code: 1000002415	Agency Land Code: R294027	Land Name: FORESTRY	County: AITKIN	Acres: 40.00
City:	Site Code: R290202	Classification Per M.S. 86A.05: f. state forests and state forest subareas	Current Public Use: YES	Future Public Use: YES
Land Code: 1000002416	Agency Land Code: R294189	Land Name: FORESTRY	County: AITKIN	Acres: 40.00
City:	Site Code: R290202	Classification Per M.S. 86A.05: f. state forests and state forest subareas	Current Public Use: YES	Future Public Use: YES
Land Code: 1000002417	Agency Land Code: R294374	Land Name: FORESTRY	County: AITKIN	Acres: 40.00
City:	Site Code: R290202	Classification Per M.S. 86A.05: f. state forests and state forest subareas	Current Public Use: YES	Future Public Use: YES
Land Code: 1000002418	Agency Land Code: R2911151	Land Name: FORESTRY	County: AITKIN	Acres: 40.00
City:	Site Code: R290202	Classification Per M.S. 86A.05: f. state forests and state forest subareas	Current Public Use: YES	Future Public Use: YES
Land Code: 1000002419	Agency Land Code: R293414	Land Name: FORESTRY	County: AITKIN	Acres: 40.00
City:	Site Code: R290202	Classification Per M.S. 86A.05: f. state forests and state forest subareas	Current Public Use: YES	Future Public Use: YES
Land Code: 1000002420	Agency Land Code: R2910662	Land Name: FORESTRY	County: AITKIN	Acres: 40.00
City:	Site Code: R290202	Classification Per M.S. 86A.05: f. state forests and state forest subareas	Current Public Use: YES	Future Public Use: YES
Land Code: 1000002421	Agency Land Code: R294265	Land Name: FORESTRY	County: AITKIN	Acres: 40.00
City:	Site Code: R290202	Classification Per M.S. 86A.05: f. state forests and state forest subareas	Current Public Use: YES	Future Public Use: YES



Land Code: 1000002422	Agency Land Code: R294138	Land Name: FORESTRY	County: AITKIN	Acres: 40.00
City:	Site Code: R290202	Classification Per M.S. 86A.05: f. state forests and state forest subareas	Current Public Use: YES	Future Public Use: YES
Land Code: 1000002423	Agency Land Code: R2910842	Land Name: FORESTRY	County: AITKIN	Acres: 40.00
City:	Site Code: R290202	Classification Per M.S. 86A.05: f. state forests and state forest subareas	Current Public Use: YES	Future Public Use: YES
Land Code: 1000002424	Agency Land Code: R293657	Land Name: FORESTRY	County: AITKIN	Acres: 40.00
City:	Site Code: R290202	Classification Per M.S. 86A.05: f. state forests and state forest subareas	Current Public Use: YES	Future Public Use: YES
Land Code: 1000002425	Agency Land Code: R293084	Land Name: FORESTRY	County: AITKIN	Acres: 40.00
City:	Site Code: R290202	Classification Per M.S. 86A.05: f. state forests and state forest subareas	Current Public Use: YES	Future Public Use: YES
Land Code: 1000002426	Agency Land Code: R2910446	Land Name: FORESTRY	County: AITKIN	Acres: 34.23
City:	Site Code: R290202	Classification Per M.S. 86A.05: f. state forests and state forest subareas	Current Public Use: YES	Future Public Use: YES
Land Code: 1000002427	Agency Land Code: R2910486	Land Name: FORESTRY	County: AITKIN	Acres: 40.00
City:	Site Code: R290202	Classification Per M.S. 86A.05: f. state forests and state forest subareas	Current Public Use: YES	Future Public Use: YES
Land Code: 1000002428	Agency Land Code: R297186	Land Name: FORESTRY	County: AITKIN	Acres: 40.85
City:	Site Code: R290202	Classification Per M.S. 86A.05: f. state forests and state forest subareas	Current Public Use: YES	Future Public Use: YES
Land Code: 1000002429	Agency Land Code: R292041	Land Name: FORESTRY	County: AITKIN	Acres: 21.95
City:	Site Code: R290202	Classification Per M.S. 86A.05: f. state forests and state forest subareas	Current Public Use: YES	Future Public Use: YES
Land Code: 1000002430	Agency Land Code: R2910669	Land Name: FORESTRY	County: AITKIN	Acres: 40.00
City:	Site Code: R290202	Classification Per M.S. 86A.05: f. state forests and state forest subareas	Current Public Use: YES	Future Public Use: YES
Land Code: 1000002431	Agency Land Code: R2910531	Land Name: FORESTRY	County: AITKIN	Acres: 40.00
City:	Site Code: R290202	Classification Per M.S. 86A.05: f. state forests and state forest subareas	Current Public Use: YES	Future Public Use: YES
Land Code: 1000002432	Agency Land Code: R2910974	Land Name: FORESTRY	County: AITKIN	Acres: 40.00
City:	Site Code: R290202	Classification Per M.S. 86A.05: f. state forests and state forest subareas	Current Public Use: YES	Future Public Use: YES
Land Code: 1000002433	Agency Land Code: R296498	Land Name: FORESTRY	County: AITKIN	Acres: 40.00
City:	Site Code: R290202	Classification Per M.S. 86A.05: f. state forests and state forest subareas	Current Public Use: YES	Future Public Use: YES



Land Code: 1000002434	Agency Land Code: R2910607	Land Name: FORESTRY	County: AITKIN	Acres: 40.00
City:	Site Code: R290202	Classification Per M.S. 86A.05: f. state forests and state forest subareas	Current Public Use: YES	Future Public Use: YES
Land Code: 1000002435	Agency Land Code: R294146	Land Name: FORESTRY	County: AITKIN	Acres: 40.00
City:	Site Code: R290202	Classification Per M.S. 86A.05: f. state forests and state forest subareas	Current Public Use: YES	Future Public Use: YES
Land Code: 1000002436	Agency Land Code: R293206	Land Name: FORESTRY	County: AITKIN	Acres: 40.00
City:	Site Code: R290202	Classification Per M.S. 86A.05: f. state forests and state forest subareas	Current Public Use: YES	Future Public Use: YES
Land Code: 1000002437	Agency Land Code: R294385	Land Name: FORESTRY	County: AITKIN	Acres: 40.00
City:	Site Code: R290202	Classification Per M.S. 86A.05: f. state forests and state forest subareas	Current Public Use: YES	Future Public Use: YES
Land Code: 1000002438	Agency Land Code: R2910944	Land Name: FORESTRY	County: AITKIN	Acres: 40.00
City:	Site Code: R290202	Classification Per M.S. 86A.05: f. state forests and state forest subareas	Current Public Use: YES	Future Public Use: YES
Land Code: 1000002439	Agency Land Code: R293756	Land Name: FORESTRY	County: AITKIN	Acres: 40.00
City:	Site Code: R290202	Classification Per M.S. 86A.05: f. state forests and state forest subareas	Current Public Use: YES	Future Public Use: YES
Land Code: 1000002440	Agency Land Code: R297277	Land Name: FORESTRY	County: AITKIN	Acres: 40.00
City:	Site Code: R290202	Classification Per M.S. 86A.05: f. state forests and state forest subareas	Current Public Use: YES	Future Public Use: YES
Land Code: 1000002441	Agency Land Code: R294299	Land Name: FORESTRY	County: AITKIN	Acres: 40.00
City:	Site Code: R290202	Classification Per M.S. 86A.05: f. state forests and state forest subareas	Current Public Use: YES	Future Public Use: YES
Land Code: 1000002442	Agency Land Code: R293294	Land Name: FORESTRY	County: AITKIN	Acres: 40.00
City:	Site Code: R290202	Classification Per M.S. 86A.05: f. state forests and state forest subareas	Current Public Use: YES	Future Public Use: YES
Land Code: 1000002443	Agency Land Code: R2910433	Land Name: FORESTRY	County: AITKIN	Acres: 40.00
City:	Site Code: R290202	Classification Per M.S. 86A.05: f. state forests and state forest subareas	Current Public Use: YES	Future Public Use: YES
Land Code: 1000002444	Agency Land Code: R297160	Land Name: FORESTRY	County: AITKIN	Acres: 40.00
City:	Site Code: R290202	Classification Per M.S. 86A.05: f. state forests and state forest subareas	Current Public Use: YES	Future Public Use: YES
Land Code: 1000002445	Agency Land Code: R2910533	Land Name: FORESTRY	County: AITKIN	Acres: 40.00
City:	Site Code: R290202	Classification Per M.S. 86A.05: f. state forests and state forest subareas	Current Public Use: YES	Future Public Use: YES



Land Code: 1000002446	Agency Land Code: R297200	Land Name: FORESTRY	County: AITKIN	Acres: 36.00
City:	Site Code: R290202	Classification Per M.S. 86A.05: f. state forests and state forest subareas	Current Public Use: YES	Future Public Use: YES
Land Code: 1000002447	Agency Land Code: R293352	Land Name: FORESTRY	County: AITKIN	Acres: 37.35
City:	Site Code: R290202	Classification Per M.S. 86A.05: f. state forests and state forest subareas	Current Public Use: YES	Future Public Use: YES
Land Code: 1000002448	Agency Land Code: R293572	Land Name: FORESTRY	County: AITKIN	Acres: 40.00
City:	Site Code: R290202	Classification Per M.S. 86A.05: f. state forests and state forest subareas	Current Public Use: YES	Future Public Use: YES
Land Code: 1000002449	Agency Land Code: R296869	Land Name: FORESTRY	County: AITKIN	Acres: 40.00
City:	Site Code: R290202	Classification Per M.S. 86A.05: f. state forests and state forest subareas	Current Public Use: YES	Future Public Use: YES
Land Code: 1000002450	Agency Land Code: R297007	Land Name: FORESTRY	County: AITKIN	Acres: 40.00
City:	Site Code: R290202	Classification Per M.S. 86A.05: f. state forests and state forest subareas	Current Public Use: YES	Future Public Use: YES
Land Code: 1000002451	Agency Land Code: R293513	Land Name: FORESTRY	County: AITKIN	Acres: 40.00
City:	Site Code: R290202	Classification Per M.S. 86A.05: f. state forests and state forest subareas	Current Public Use: YES	Future Public Use: YES
Land Code: 1000002452	Agency Land Code: R2911153	Land Name: FORESTRY	County: AITKIN	Acres: 40.00
City:	Site Code: R290202	Classification Per M.S. 86A.05: f. state forests and state forest subareas	Current Public Use: YES	Future Public Use: YES
Land Code: 1000002453	Agency Land Code: R293295	Land Name: FORESTRY	County: AITKIN	Acres: 40.00
City:	Site Code: R290202	Classification Per M.S. 86A.05: f. state forests and state forest subareas	Current Public Use: YES	Future Public Use: YES
Land Code: 1000002454	Agency Land Code: R2910437	Land Name: FORESTRY	County: AITKIN	Acres: 40.00
City:	Site Code: R290202	Classification Per M.S. 86A.05: f. state forests and state forest subareas	Current Public Use: YES	Future Public Use: YES
Land Code: 1000002455	Agency Land Code: R293707	Land Name: FORESTRY	County: AITKIN	Acres: 40.00
City:	Site Code: R290202	Classification Per M.S. 86A.05: f. state forests and state forest subareas	Current Public Use: YES	Future Public Use: YES
Land Code: 1000002456	Agency Land Code: R296378	Land Name: FORESTRY	County: AITKIN	Acres: 40.00
City:	Site Code: R290202	Classification Per M.S. 86A.05: f. state forests and state forest subareas	Current Public Use: YES	Future Public Use: YES
Land Code: 1000002457	Agency Land Code: R296704	Land Name: FORESTRY	County: AITKIN	Acres: 20.20
City:	Site Code: R290202	Classification Per M.S. 86A.05: f. state forests and state forest subareas	Current Public Use: YES	Future Public Use: YES



Land Code: 1000002458	Agency Land Code: R297004	Land Name: FORESTRY	County: AITKIN	Acres: 40.00
City:	Site Code: R290202	Classification Per M.S. 86A.05: f. state forests and state forest subareas	Current Public Use: YES	Future Public Use: YES
Land Code: 1000002459	Agency Land Code: R297020	Land Name: FORESTRY	County: AITKIN	Acres: 40.00
City:	Site Code: R290202	Classification Per M.S. 86A.05: f. state forests and state forest subareas	Current Public Use: YES	Future Public Use: YES
Land Code: 1000002460	Agency Land Code: R292056	Land Name: FORESTRY	County: AITKIN	Acres: 40.00
City:	Site Code: R290202	Classification Per M.S. 86A.05: f. state forests and state forest subareas	Current Public Use: YES	Future Public Use: YES
Land Code: 1000002461	Agency Land Code: R293108	Land Name: FORESTRY	County: AITKIN	Acres: 40.00
City:	Site Code: R290202	Classification Per M.S. 86A.05: f. state forests and state forest subareas	Current Public Use: YES	Future Public Use: YES
Land Code: 1000002462	Agency Land Code: R296211	Land Name: FORESTRY	County: AITKIN	Acres: 40.00
City:	Site Code: R290202	Classification Per M.S. 86A.05: f. state forests and state forest subareas	Current Public Use: YES	Future Public Use: YES
Land Code: 1000002463	Agency Land Code: R2910452	Land Name: FORESTRY	County: AITKIN	Acres: 40.00
City:	Site Code: R290202	Classification Per M.S. 86A.05: f. state forests and state forest subareas	Current Public Use: YES	Future Public Use: YES
Land Code: 1000002464	Agency Land Code: R296980	Land Name: FORESTRY	County: AITKIN	Acres: 40.00
City:	Site Code: R290202	Classification Per M.S. 86A.05: f. state forests and state forest subareas	Current Public Use: YES	Future Public Use: YES
Land Code: 1000002465	Agency Land Code: R297169	Land Name: FORESTRY	County: AITKIN	Acres: 33.00
City:	Site Code: R290202	Classification Per M.S. 86A.05: f. state forests and state forest subareas	Current Public Use: YES	Future Public Use: YES
Land Code: 1000002466	Agency Land Code: R294366	Land Name: FORESTRY	County: AITKIN	Acres: 40.00
City:	Site Code: R290202	Classification Per M.S. 86A.05: f. state forests and state forest subareas	Current Public Use: YES	Future Public Use: YES
Land Code: 1000002467	Agency Land Code: R294124	Land Name: FORESTRY	County: AITKIN	Acres: 40.00
City:	Site Code: R290202	Classification Per M.S. 86A.05: f. state forests and state forest subareas	Current Public Use: YES	Future Public Use: YES
Land Code: 1000002468	Agency Land Code: R296873	Land Name: FORESTRY	County: AITKIN	Acres: 40.00
City:	Site Code: R290202	Classification Per M.S. 86A.05: f. state forests and state forest subareas	Current Public Use: YES	Future Public Use: YES
Land Code: 1000002469	Agency Land Code: R294353	Land Name: FORESTRY	County: AITKIN	Acres: 40.00
City:	Site Code: R290202	Classification Per M.S. 86A.05: f. state forests and state forest subareas	Current Public Use: YES	Future Public Use: YES



Land Code: 1000002470	Agency Land Code: R2910485	Land Name: FORESTRY	County: AITKIN	Acres: 40.00
City:	Site Code: R290202	Classification Per M.S. 86A.05: f. state forests and state forest subareas	Current Public Use: YES	Future Public Use: YES
Land Code: 1000002471	Agency Land Code: R2910649	Land Name: FORESTRY	County: AITKIN	Acres: 40.00
City:	Site Code: R290202	Classification Per M.S. 86A.05: f. state forests and state forest subareas	Current Public Use: YES	Future Public Use: YES
Land Code: 1000002472	Agency Land Code: R297021	Land Name: FORESTRY	County: AITKIN	Acres: 40.00
City:	Site Code: R290202	Classification Per M.S. 86A.05: f. state forests and state forest subareas	Current Public Use: YES	Future Public Use: YES
Land Code: 1000002473	Agency Land Code: R293743	Land Name: FORESTRY	County: AITKIN	Acres: 40.00
City:	Site Code: R290202	Classification Per M.S. 86A.05: f. state forests and state forest subareas	Current Public Use: YES	Future Public Use: YES
Land Code: 1000002474	Agency Land Code: R2910546	Land Name: FORESTRY	County: AITKIN	Acres: 40.00
City:	Site Code: R290202	Classification Per M.S. 86A.05: f. state forests and state forest subareas	Current Public Use: YES	Future Public Use: YES
Land Code: 1000002475	Agency Land Code: R293404	Land Name: FORESTRY	County: AITKIN	Acres: 40.00
City:	Site Code: R290202	Classification Per M.S. 86A.05: f. state forests and state forest subareas	Current Public Use: YES	Future Public Use: YES
Land Code: 1000002476	Agency Land Code: R29331869	Land Name: FORESTRY	County: AITKIN	Acres: 1.89
City:	Site Code: R290202	Classification Per M.S. 86A.05: f. state forests and state forest subareas	Current Public Use: YES	Future Public Use: YES
Land Code: 1000002477	Agency Land Code: R2911252	Land Name: FORESTRY	County: AITKIN	Acres: 40.00
City:	Site Code: R290202	Classification Per M.S. 86A.05: f. state forests and state forest subareas	Current Public Use: YES	Future Public Use: YES
Land Code: 1000002478	Agency Land Code: R293660	Land Name: FORESTRY	County: AITKIN	Acres: 40.00
City:	Site Code: R290202	Classification Per M.S. 86A.05: f. state forests and state forest subareas	Current Public Use: YES	Future Public Use: YES
Land Code: 1000002479	Agency Land Code: R293732	Land Name: FORESTRY	County: AITKIN	Acres: 40.00
City:	Site Code: R290202	Classification Per M.S. 86A.05: f. state forests and state forest subareas	Current Public Use: YES	Future Public Use: YES
Land Code: 1000002480	Agency Land Code: R2910534	Land Name: FORESTRY	County: AITKIN	Acres: 40.00
City:	Site Code: R290202	Classification Per M.S. 86A.05: f. state forests and state forest subareas	Current Public Use: YES	Future Public Use: YES
Land Code: 1000002481	Agency Land Code: R296951	Land Name: FORESTRY	County: AITKIN	Acres: 40.27
City:	Site Code: R290202	Classification Per M.S. 86A.05: f. state forests and state forest subareas	Current Public Use: YES	Future Public Use: YES



Land Code: 1000002482	Agency Land Code: R293625	Land Name: FORESTRY	County: AITKIN	Acres: 40.00
City:	Site Code: R290202	Classification Per M.S. 86A.05: f. state forests and state forest subareas	Current Public Use: YES	Future Public Use: YES
Land Code: 1000002483	Agency Land Code: R297149	Land Name: FORESTRY	County: AITKIN	Acres: 40.00
City:	Site Code: R290202	Classification Per M.S. 86A.05: f. state forests and state forest subareas	Current Public Use: YES	Future Public Use: YES
Land Code: 1000002484	Agency Land Code: R294104	Land Name: FORESTRY	County: AITKIN	Acres: 40.00
City:	Site Code: R290202	Classification Per M.S. 86A.05: f. state forests and state forest subareas	Current Public Use: YES	Future Public Use: YES
Land Code: 1000002485	Agency Land Code: R296984	Land Name: FORESTRY	County: AITKIN	Acres: 40.00
City:	Site Code: R290202	Classification Per M.S. 86A.05: f. state forests and state forest subareas	Current Public Use: YES	Future Public Use: YES
Land Code: 1000002486	Agency Land Code: R293422	Land Name: FORESTRY	County: AITKIN	Acres: 40.00
City:	Site Code: R290202	Classification Per M.S. 86A.05: f. state forests and state forest subareas	Current Public Use: YES	Future Public Use: YES
Land Code: 1000002487	Agency Land Code: R292035	Land Name: FORESTRY	County: AITKIN	Acres: 40.00
City:	Site Code: R290202	Classification Per M.S. 86A.05: f. state forests and state forest subareas	Current Public Use: YES	Future Public Use: YES
Land Code: 1000002488	Agency Land Code: R293085	Land Name: FORESTRY	County: AITKIN	Acres: 40.00
City:	Site Code: R290202	Classification Per M.S. 86A.05: f. state forests and state forest subareas	Current Public Use: YES	Future Public Use: YES
Land Code: 1000002489	Agency Land Code: R293554	Land Name: FORESTRY	County: AITKIN	Acres: 40.00
City:	Site Code: R290202	Classification Per M.S. 86A.05: f. state forests and state forest subareas	Current Public Use: YES	Future Public Use: YES
Land Code: 1000002490	Agency Land Code: R292025	Land Name: FORESTRY	County: AITKIN	Acres: 40.00
City:	Site Code: R290202	Classification Per M.S. 86A.05: f. state forests and state forest subareas	Current Public Use: YES	Future Public Use: YES
Land Code: 1000002491	Agency Land Code: R294145	Land Name: FORESTRY	County: AITKIN	Acres: 40.00
City:	Site Code: R290202	Classification Per M.S. 86A.05: f. state forests and state forest subareas	Current Public Use: YES	Future Public Use: YES
Land Code: 1000002492	Agency Land Code: R2910646	Land Name: FORESTRY	County: AITKIN	Acres: 40.00
City:	Site Code: R290202	Classification Per M.S. 86A.05: f. state forests and state forest subareas	Current Public Use: YES	Future Public Use: YES
Land Code: 1000002493	Agency Land Code: R293762	Land Name: FORESTRY	County: AITKIN	Acres: 40.00
City:	Site Code: R290202	Classification Per M.S. 86A.05: f. state forests and state forest subareas	Current Public Use: YES	Future Public Use: YES



Land Code: 1000002494	Agency Land Code: R296579	Land Name: FORESTRY	County: AITKIN	Acres: 40.00
City:	Site Code: R290202	Classification Per M.S. 86A.05: f. state forests and state forest subareas	Current Public Use: YES	Future Public Use: YES
Land Code: 1000002495	Agency Land Code: R2911058	Land Name: FORESTRY	County: AITKIN	Acres: 40.00
City:	Site Code: R290202	Classification Per M.S. 86A.05: f. state forests and state forest subareas	Current Public Use: YES	Future Public Use: YES
Land Code: 1000002496	Agency Land Code: R294139	Land Name: FORESTRY	County: AITKIN	Acres: 40.00
City:	Site Code: R290202	Classification Per M.S. 86A.05: f. state forests and state forest subareas	Current Public Use: YES	Future Public Use: YES
Land Code: 1000002497	Agency Land Code: R292348	Land Name: FORESTRY	County: AITKIN	Acres: 38.00
City:	Site Code: R290202	Classification Per M.S. 86A.05: f. state forests and state forest subareas	Current Public Use: YES	Future Public Use: YES
Land Code: 1000002498	Agency Land Code: R293124	Land Name: FORESTRY	County: AITKIN	Acres: 40.00
City:	Site Code: R290202	Classification Per M.S. 86A.05: f. state forests and state forest subareas	Current Public Use: YES	Future Public Use: YES
Land Code: 1000002499	Agency Land Code: R293558	Land Name: FORESTRY	County: AITKIN	Acres: 40.00
City:	Site Code: R290202	Classification Per M.S. 86A.05: f. state forests and state forest subareas	Current Public Use: YES	Future Public Use: YES
Land Code: 1000002500	Agency Land Code: R297224	Land Name: FORESTRY	County: AITKIN	Acres: 40.00
City:	Site Code: R290202	Classification Per M.S. 86A.05: f. state forests and state forest subareas	Current Public Use: YES	Future Public Use: YES
Land Code: 1000002501	Agency Land Code: R2911209	Land Name: FORESTRY	County: AITKIN	Acres: 40.00
City:	Site Code: R290202	Classification Per M.S. 86A.05: f. state forests and state forest subareas	Current Public Use: YES	Future Public Use: YES
Land Code: 1000002502	Agency Land Code: R294158	Land Name: FORESTRY	County: AITKIN	Acres: 40.00
City:	Site Code: R290202	Classification Per M.S. 86A.05: f. state forests and state forest subareas	Current Public Use: YES	Future Public Use: YES
Land Code: 1000002503	Agency Land Code: R297221	Land Name: FORESTRY	County: AITKIN	Acres: 40.00
City:	Site Code: R290202	Classification Per M.S. 86A.05: f. state forests and state forest subareas	Current Public Use: YES	Future Public Use: YES
Land Code: 1000002504	Agency Land Code: R293512	Land Name: FORESTRY	County: AITKIN	Acres: 40.00
City:	Site Code: R290202	Classification Per M.S. 86A.05: f. state forests and state forest subareas	Current Public Use: YES	Future Public Use: YES
Land Code: 1000002505	Agency Land Code: R297035	Land Name: FORESTRY	County: AITKIN	Acres: 40.00
City:	Site Code: R290202	Classification Per M.S. 86A.05: f. state forests and state forest subareas	Current Public Use: YES	Future Public Use: YES



Land Code: 1000002506	Agency Land Code: R294174	Land Name: FORESTRY	County: AITKIN	Acres: 40.00
City:	Site Code: R290202	Classification Per M.S. 86A.05: f. state forests and state forest subareas	Current Public Use: YES	Future Public Use: YES
Land Code: 1000002507	Agency Land Code: R293154	Land Name: FORESTRY	County: AITKIN	Acres: 40.00
City:	Site Code: R290202	Classification Per M.S. 86A.05: f. state forests and state forest subareas	Current Public Use: YES	Future Public Use: YES
Land Code: 1000002508	Agency Land Code: R293075	Land Name: FORESTRY	County: AITKIN	Acres: 40.00
City:	Site Code: R290202	Classification Per M.S. 86A.05: f. state forests and state forest subareas	Current Public Use: YES	Future Public Use: YES
Land Code: 1000002509	Agency Land Code: R297236	Land Name: FORESTRY	County: AITKIN	Acres: 40.00
City:	Site Code: R290202	Classification Per M.S. 86A.05: f. state forests and state forest subareas	Current Public Use: YES	Future Public Use: YES
Land Code: 1000002510	Agency Land Code: R2910839	Land Name: FORESTRY	County: AITKIN	Acres: 40.00
City:	Site Code: R290202	Classification Per M.S. 86A.05: f. state forests and state forest subareas	Current Public Use: YES	Future Public Use: YES
Land Code: 1000002511	Agency Land Code: R294306	Land Name: FORESTRY	County: AITKIN	Acres: 40.00
City:	Site Code: R290202	Classification Per M.S. 86A.05: f. state forests and state forest subareas	Current Public Use: YES	Future Public Use: YES
Land Code: 1000002512	Agency Land Code: R293227	Land Name: FORESTRY	County: AITKIN	Acres: 40.00
City:	Site Code: R290202	Classification Per M.S. 86A.05: f. state forests and state forest subareas	Current Public Use: YES	Future Public Use: YES
Land Code: 1000002513	Agency Land Code: R296212	Land Name: FORESTRY	County: AITKIN	Acres: 40.00
City:	Site Code: R290202	Classification Per M.S. 86A.05: f. state forests and state forest subareas	Current Public Use: YES	Future Public Use: YES
Land Code: 1000002514	Agency Land Code: R2911067	Land Name: FORESTRY	County: AITKIN	Acres: 40.00
City:	Site Code: R290202	Classification Per M.S. 86A.05: f. state forests and state forest subareas	Current Public Use: YES	Future Public Use: YES
Land Code: 1000002515	Agency Land Code: R293531	Land Name: FORESTRY	County: AITKIN	Acres: 40.00
City:	Site Code: R290202	Classification Per M.S. 86A.05: f. state forests and state forest subareas	Current Public Use: YES	Future Public Use: YES
Land Code: 1000002516	Agency Land Code: R294033	Land Name: FORESTRY	County: AITKIN	Acres: 40.00
City:	Site Code: R290202	Classification Per M.S. 86A.05: f. state forests and state forest subareas	Current Public Use: YES	Future Public Use: YES
Land Code: 1000002517	Agency Land Code: R2910893	Land Name: FORESTRY	County: AITKIN	Acres: 40.00
City:	Site Code: R290202	Classification Per M.S. 86A.05: f. state forests and state forest subareas	Current Public Use: YES	Future Public Use: YES



Land Code: 1000002518	Agency Land Code: R2910651	Land Name: FORESTRY	County: AITKIN	Acres: 53.68
City:	Site Code: R290202	Classification Per M.S. 86A.05: f. state forests and state forest subareas	Current Public Use: YES	Future Public Use: YES
Land Code: 1000002519	Agency Land Code: R292721	Land Name: FORESTRY	County: AITKIN	Acres: 40.00
City:	Site Code: R290202	Classification Per M.S. 86A.05: f. state forests and state forest subareas	Current Public Use: YES	Future Public Use: YES
Land Code: 1000002520	Agency Land Code: R293711	Land Name: FORESTRY	County: AITKIN	Acres: 40.00
City:	Site Code: R290202	Classification Per M.S. 86A.05: f. state forests and state forest subareas	Current Public Use: YES	Future Public Use: YES
Land Code: 1000002521	Agency Land Code: R292300	Land Name: FORESTRY	County: AITKIN	Acres: 2.00
City:	Site Code: R290202	Classification Per M.S. 86A.05: f. state forests and state forest subareas	Current Public Use: YES	Future Public Use: YES
Land Code: 1000002522	Agency Land Code: R2911166	Land Name: FORESTRY	County: AITKIN	Acres: 54.93
City:	Site Code: R290202	Classification Per M.S. 86A.05: f. state forests and state forest subareas	Current Public Use: YES	Future Public Use: YES
Land Code: 1000002523	Agency Land Code: R293499	Land Name: FORESTRY	County: AITKIN	Acres: 40.00
City:	Site Code: R290202	Classification Per M.S. 86A.05: f. state forests and state forest subareas	Current Public Use: YES	Future Public Use: YES
Land Code: 1000002524	Agency Land Code: R293348	Land Name: FORESTRY	County: AITKIN	Acres: 36.75
City:	Site Code: R290202	Classification Per M.S. 86A.05: f. state forests and state forest subareas	Current Public Use: YES	Future Public Use: YES
Land Code: 1000002525	Agency Land Code: R294181	Land Name: FORESTRY	County: AITKIN	Acres: 40.00
City:	Site Code: R290202	Classification Per M.S. 86A.05: f. state forests and state forest subareas	Current Public Use: YES	Future Public Use: YES
Land Code: 1000002526	Agency Land Code: R296635	Land Name: FORESTRY	County: AITKIN	Acres: 40.00
City:	Site Code: R290202	Classification Per M.S. 86A.05: f. state forests and state forest subareas	Current Public Use: YES	Future Public Use: YES
Land Code: 1000002527	Agency Land Code: R293601	Land Name: FORESTRY	County: AITKIN	Acres: 30.74
City:	Site Code: R290202	Classification Per M.S. 86A.05: f. state forests and state forest subareas	Current Public Use: YES	Future Public Use: YES
Land Code: 1000002528	Agency Land Code: R293311	Land Name: FORESTRY	County: AITKIN	Acres: 40.00
City:	Site Code: R290202	Classification Per M.S. 86A.05: f. state forests and state forest subareas	Current Public Use: YES	Future Public Use: YES
Land Code: 1000002529	Agency Land Code: R293551	Land Name: FORESTRY	County: AITKIN	Acres: 40.00
City:	Site Code: R290202	Classification Per M.S. 86A.05: f. state forests and state forest subareas	Current Public Use: YES	Future Public Use: YES



Land Code: 1000002530	Agency Land Code: R293307	Land Name: FORESTRY	County: AITKIN	Acres: 40.00
City:	Site Code: R290202	Classification Per M.S. 86A.05: f. state forests and state forest subareas	Current Public Use: YES	Future Public Use: YES
Land Code: 1000002531	Agency Land Code: R2910668	Land Name: FORESTRY	County: AITKIN	Acres: 54.18
City:	Site Code: R290202	Classification Per M.S. 86A.05: f. state forests and state forest subareas	Current Public Use: YES	Future Public Use: YES
Land Code: 1000002532	Agency Land Code: R2910471	Land Name: FORESTRY	County: AITKIN	Acres: 40.00
City:	Site Code: R290202	Classification Per M.S. 86A.05: f. state forests and state forest subareas	Current Public Use: YES	Future Public Use: YES
Land Code: 1000002533	Agency Land Code: R2910569	Land Name: FORESTRY	County: AITKIN	Acres: 40.00
City:	Site Code: R290202	Classification Per M.S. 86A.05: f. state forests and state forest subareas	Current Public Use: YES	Future Public Use: YES
Land Code: 1000002534	Agency Land Code: R294369	Land Name: FORESTRY	County: AITKIN	Acres: 40.00
City:	Site Code: R290202	Classification Per M.S. 86A.05: f. state forests and state forest subareas	Current Public Use: YES	Future Public Use: YES
Land Code: 1000002535	Agency Land Code: R296651	Land Name: FORESTRY	County: AITKIN	Acres: 40.00
City:	Site Code: R290202	Classification Per M.S. 86A.05: f. state forests and state forest subareas	Current Public Use: YES	Future Public Use: YES
Land Code: 1000002536	Agency Land Code: R2910594	Land Name: FORESTRY	County: AITKIN	Acres: 38.75
City:	Site Code: R290202	Classification Per M.S. 86A.05: f. state forests and state forest subareas	Current Public Use: YES	Future Public Use: YES
Land Code: 1000002537	Agency Land Code: R293068	Land Name: FORESTRY	County: AITKIN	Acres: 40.00
City:	Site Code: R290202	Classification Per M.S. 86A.05: f. state forests and state forest subareas	Current Public Use: YES	Future Public Use: YES
Land Code: 1000002538	Agency Land Code: R2910488	Land Name: FORESTRY	County: AITKIN	Acres: 40.00
City:	Site Code: R290202	Classification Per M.S. 86A.05: f. state forests and state forest subareas	Current Public Use: YES	Future Public Use: YES
Land Code: 1000002539	Agency Land Code: R296981	Land Name: FORESTRY	County: AITKIN	Acres: 40.04
City:	Site Code: R290202	Classification Per M.S. 86A.05: f. state forests and state forest subareas	Current Public Use: YES	Future Public Use: YES
Land Code: 1000002540	Agency Land Code: R2910841	Land Name: FORESTRY	County: AITKIN	Acres: 40.00
City:	Site Code: R290202	Classification Per M.S. 86A.05: f. state forests and state forest subareas	Current Public Use: YES	Future Public Use: YES
Land Code: 1000002541	Agency Land Code: R293263	Land Name: FORESTRY	County: AITKIN	Acres: 40.00
City:	Site Code: R290202	Classification Per M.S. 86A.05: f. state forests and state forest subareas	Current Public Use: YES	Future Public Use: YES



Land Code: 1000002542	Agency Land Code: R293351	Land Name: FORESTRY	County: AITKIN	Acres: 40.00
City:	Site Code: R290202	Classification Per M.S. 86A.05: f. state forests and state forest subareas	Current Public Use: YES	Future Public Use: YES
Land Code: 1000002543	Agency Land Code: R294198	Land Name: FORESTRY	County: AITKIN	Acres: 40.00
City:	Site Code: R290202	Classification Per M.S. 86A.05: f. state forests and state forest subareas	Current Public Use: YES	Future Public Use: YES
Land Code: 1000002544	Agency Land Code: R294282	Land Name: FORESTRY	County: AITKIN	Acres: 40.00
City:	Site Code: R290202	Classification Per M.S. 86A.05: f. state forests and state forest subareas	Current Public Use: YES	Future Public Use: YES
Land Code: 1000002545	Agency Land Code: R296830	Land Name: FORESTRY	County: AITKIN	Acres: 30.10
City:	Site Code: R290202	Classification Per M.S. 86A.05: f. state forests and state forest subareas	Current Public Use: YES	Future Public Use: YES
Land Code: 1000002546	Agency Land Code: R2910429	Land Name: FORESTRY	County: AITKIN	Acres: 35.50
City:	Site Code: R290202	Classification Per M.S. 86A.05: f. state forests and state forest subareas	Current Public Use: YES	Future Public Use: YES
Land Code: 1000002547	Agency Land Code: R296968	Land Name: FORESTRY	County: AITKIN	Acres: 40.00
City:	Site Code: R290202	Classification Per M.S. 86A.05: f. state forests and state forest subareas	Current Public Use: YES	Future Public Use: YES
Land Code: 1000002548	Agency Land Code: R297168	Land Name: FORESTRY	County: AITKIN	Acres: 8.75
City:	Site Code: R290202	Classification Per M.S. 86A.05: f. state forests and state forest subareas	Current Public Use: YES	Future Public Use: YES
Land Code: 1000002549	Agency Land Code: R294072	Land Name: FORESTRY	County: AITKIN	Acres: 40.00
City:	Site Code: R290202	Classification Per M.S. 86A.05: f. state forests and state forest subareas	Current Public Use: YES	Future Public Use: YES
Land Code: 1000002550	Agency Land Code: R297280	Land Name: FORESTRY	County: AITKIN	Acres: 40.00
City:	Site Code: R290202	Classification Per M.S. 86A.05: f. state forests and state forest subareas	Current Public Use: YES	Future Public Use: YES
Land Code: 1000002551	Agency Land Code: R296640	Land Name: FORESTRY	County: AITKIN	Acres: 40.00
City:	Site Code: R290202	Classification Per M.S. 86A.05: f. state forests and state forest subareas	Current Public Use: YES	Future Public Use: YES
Land Code: 1000002552	Agency Land Code: R293473	Land Name: FORESTRY	County: AITKIN	Acres: 40.00
City:	Site Code: R290202	Classification Per M.S. 86A.05: f. state forests and state forest subareas	Current Public Use: YES	Future Public Use: YES
Land Code: 1000002553	Agency Land Code: R2910468	Land Name: FORESTRY	County: AITKIN	Acres: 40.00
City:	Site Code: R290202	Classification Per M.S. 86A.05: f. state forests and state forest subareas	Current Public Use: YES	Future Public Use: YES



Land Code: 1000002554	Agency Land Code: R293380	Land Name: FORESTRY	County: AITKIN	Acres: 41.10
City:	Site Code: R290202	Classification Per M.S. 86A.05: f. state forests and state forest subareas	Current Public Use: YES	Future Public Use: YES
Land Code: 1000002555	Agency Land Code: R2910575	Land Name: FORESTRY	County: AITKIN	Acres: 40.00
City:	Site Code: R290202	Classification Per M.S. 86A.05: f. state forests and state forest subareas	Current Public Use: YES	Future Public Use: YES
Land Code: 1000002556	Agency Land Code: R297090	Land Name: FORESTRY	County: AITKIN	Acres: 40.00
City:	Site Code: R290202	Classification Per M.S. 86A.05: f. state forests and state forest subareas	Current Public Use: YES	Future Public Use: YES
Land Code: 1000002557	Agency Land Code: R293086	Land Name: FORESTRY	County: AITKIN	Acres: 40.00
City:	Site Code: R290202	Classification Per M.S. 86A.05: f. state forests and state forest subareas	Current Public Use: YES	Future Public Use: YES
Land Code: 1000002558	Agency Land Code: R296712	Land Name: FORESTRY	County: AITKIN	Acres: 37.65
City:	Site Code: R290202	Classification Per M.S. 86A.05: f. state forests and state forest subareas	Current Public Use: YES	Future Public Use: YES
Land Code: 1000002559	Agency Land Code: R294029	Land Name: FORESTRY	County: AITKIN	Acres: 40.00
City:	Site Code: R290202	Classification Per M.S. 86A.05: f. state forests and state forest subareas	Current Public Use: YES	Future Public Use: YES
Land Code: 1000002560	Agency Land Code: R293157	Land Name: FORESTRY	County: AITKIN	Acres: 40.00
City:	Site Code: R290202	Classification Per M.S. 86A.05: f. state forests and state forest subareas	Current Public Use: YES	Future Public Use: YES
Land Code: 1000002561	Agency Land Code: R293490	Land Name: FORESTRY	County: AITKIN	Acres: 40.00
City:	Site Code: R290202	Classification Per M.S. 86A.05: f. state forests and state forest subareas	Current Public Use: YES	Future Public Use: YES
Land Code: 1000002562	Agency Land Code: R297047	Land Name: FORESTRY	County: AITKIN	Acres: 40.00
City:	Site Code: R290202	Classification Per M.S. 86A.05: f. state forests and state forest subareas	Current Public Use: YES	Future Public Use: YES
Land Code: 1000002563	Agency Land Code: R293488	Land Name: FORESTRY	County: AITKIN	Acres: 40.00
City:	Site Code: R290202	Classification Per M.S. 86A.05: f. state forests and state forest subareas	Current Public Use: YES	Future Public Use: YES
Land Code: 1000002564	Agency Land Code: R293574	Land Name: FORESTRY	County: AITKIN	Acres: 40.00
City:	Site Code: R290202	Classification Per M.S. 86A.05: f. state forests and state forest subareas	Current Public Use: YES	Future Public Use: YES
Land Code: 1000002565	Agency Land Code: R294186	Land Name: FORESTRY	County: AITKIN	Acres: 40.00
City:	Site Code: R290202	Classification Per M.S. 86A.05: f. state forests and state forest subareas	Current Public Use: YES	Future Public Use: YES



Land Code: 1000002566	Agency Land Code: R297142	Land Name: FORESTRY	County: AITKIN	Acres: 15.25
City:	Site Code: R290202	Classification Per M.S. 86A.05: f. state forests and state forest subareas	Current Public Use: YES	Future Public Use: YES
Land Code: 1000002567	Agency Land Code: R293755	Land Name: FORESTRY	County: AITKIN	Acres: 40.00
City:	Site Code: R290202	Classification Per M.S. 86A.05: f. state forests and state forest subareas	Current Public Use: YES	Future Public Use: YES
Land Code: 1000002568	Agency Land Code: R294406	Land Name: FORESTRY	County: AITKIN	Acres: 40.00
City:	Site Code: R290202	Classification Per M.S. 86A.05: f. state forests and state forest subareas	Current Public Use: YES	Future Public Use: YES
Land Code: 1000002569	Agency Land Code: R296982	Land Name: FORESTRY	County: AITKIN	Acres: 41.57
City:	Site Code: R290202	Classification Per M.S. 86A.05: f. state forests and state forest subareas	Current Public Use: YES	Future Public Use: YES
Land Code: 1000002570	Agency Land Code: R2910775	Land Name: FORESTRY	County: AITKIN	Acres: 40.00
City:	Site Code: R290202	Classification Per M.S. 86A.05: f. state forests and state forest subareas	Current Public Use: YES	Future Public Use: YES
Land Code: 1000002571	Agency Land Code: R293579	Land Name: FORESTRY	County: AITKIN	Acres: 32.56
City:	Site Code: R290202	Classification Per M.S. 86A.05: f. state forests and state forest subareas	Current Public Use: YES	Future Public Use: YES
Land Code: 1000002572	Agency Land Code: R293399	Land Name: FORESTRY	County: AITKIN	Acres: 40.00
City:	Site Code: R290202	Classification Per M.S. 86A.05: f. state forests and state forest subareas	Current Public Use: YES	Future Public Use: YES
Land Code: 1000002573	Agency Land Code: R296580	Land Name: FORESTRY	County: AITKIN	Acres: 40.00
City:	Site Code: R290202	Classification Per M.S. 86A.05: f. state forests and state forest subareas	Current Public Use: YES	Future Public Use: YES
Land Code: 1000002574	Agency Land Code: R293358	Land Name: FORESTRY	County: AITKIN	Acres: 40.00
City:	Site Code: R290202	Classification Per M.S. 86A.05: f. state forests and state forest subareas	Current Public Use: YES	Future Public Use: YES
Land Code: 1000002575	Agency Land Code: R2910491	Land Name: FORESTRY	County: AITKIN	Acres: 40.00
City:	Site Code: R290202	Classification Per M.S. 86A.05: f. state forests and state forest subareas	Current Public Use: YES	Future Public Use: YES
Land Code: 1000002576	Agency Land Code: R292008	Land Name: FORESTRY	County: AITKIN	Acres: 40.00
City:	Site Code: R290202	Classification Per M.S. 86A.05: f. state forests and state forest subareas	Current Public Use: YES	Future Public Use: YES
Land Code: 1000002577	Agency Land Code: R293474	Land Name: FORESTRY	County: AITKIN	Acres: 40.00
City:	Site Code: R290202	Classification Per M.S. 86A.05: f. state forests and state forest subareas	Current Public Use: YES	Future Public Use: YES



Land Code: 1000002578	Agency Land Code: R292050	Land Name: FORESTRY	County: AITKIN	Acres: 40.00
City:	Site Code: R290202	Classification Per M.S. 86A.05: f. state forests and state forest subareas	Current Public Use: YES	Future Public Use: YES
Land Code: 1000002579	Agency Land Code: R2910463	Land Name: FORESTRY	County: AITKIN	Acres: 40.00
City:	Site Code: R290202	Classification Per M.S. 86A.05: f. state forests and state forest subareas	Current Public Use: YES	Future Public Use: YES
Land Code: 1000002580	Agency Land Code: R294337	Land Name: FORESTRY	County: AITKIN	Acres: 40.00
City:	Site Code: R290202	Classification Per M.S. 86A.05: f. state forests and state forest subareas	Current Public Use: YES	Future Public Use: YES
Land Code: 1000002581	Agency Land Code: R297137	Land Name: FORESTRY	County: AITKIN	Acres: 40.00
City:	Site Code: R290202	Classification Per M.S. 86A.05: f. state forests and state forest subareas	Current Public Use: YES	Future Public Use: YES
Land Code: 1000002582	Agency Land Code: R292065	Land Name: FORESTRY	County: AITKIN	Acres: 40.00
City:	Site Code: R290202	Classification Per M.S. 86A.05: f. state forests and state forest subareas	Current Public Use: YES	Future Public Use: YES
Land Code: 1000002583	Agency Land Code: R293207	Land Name: FORESTRY	County: AITKIN	Acres: 40.00
City:	Site Code: R290202	Classification Per M.S. 86A.05: f. state forests and state forest subareas	Current Public Use: YES	Future Public Use: YES
Land Code: 1000002584	Agency Land Code: R2910973	Land Name: FORESTRY	County: AITKIN	Acres: 58.90
City:	Site Code: R290202	Classification Per M.S. 86A.05: f. state forests and state forest subareas	Current Public Use: YES	Future Public Use: YES
Land Code: 1000002585	Agency Land Code: R294006	Land Name: FORESTRY	County: AITKIN	Acres: 40.00
City:	Site Code: R290202	Classification Per M.S. 86A.05: f. state forests and state forest subareas	Current Public Use: YES	Future Public Use: YES
Land Code: 1000002586	Agency Land Code: R293675	Land Name: FORESTRY	County: AITKIN	Acres: 40.00
City:	Site Code: R290202	Classification Per M.S. 86A.05: f. state forests and state forest subareas	Current Public Use: YES	Future Public Use: YES
Land Code: 1000002587	Agency Land Code: R292735	Land Name: FORESTRY	County: AITKIN	Acres: 40.00
City:	Site Code: R290202	Classification Per M.S. 86A.05: f. state forests and state forest subareas	Current Public Use: YES	Future Public Use: YES
Land Code: 1000002588	Agency Land Code: R297026	Land Name: FORESTRY	County: AITKIN	Acres: 40.00
City:	Site Code: R290202	Classification Per M.S. 86A.05: f. state forests and state forest subareas	Current Public Use: YES	Future Public Use: YES
Land Code: 1000002589	Agency Land Code: R294242	Land Name: FORESTRY	County: AITKIN	Acres: 40.00
City:	Site Code: R290202	Classification Per M.S. 86A.05: f. state forests and state forest subareas	Current Public Use: YES	Future Public Use: YES



Land Code: 1000002590	Agency Land Code: R2910563	Land Name: FORESTRY	County: AITKIN	Acres: 40.00
City:	Site Code: R290202	Classification Per M.S. 86A.05: f. state forests and state forest subareas	Current Public Use: YES	Future Public Use: YES
Land Code: 1000002591	Agency Land Code: R296852	Land Name: FORESTRY	County: AITKIN	Acres: 8.75
City:	Site Code: R290202	Classification Per M.S. 86A.05: f. state forests and state forest subareas	Current Public Use: YES	Future Public Use: YES
Land Code: 1000002592	Agency Land Code: R296621	Land Name: FORESTRY	County: AITKIN	Acres: 40.00
City:	Site Code: R290202	Classification Per M.S. 86A.05: f. state forests and state forest subareas	Current Public Use: YES	Future Public Use: YES
Land Code: 1000002593	Agency Land Code: R293135	Land Name: FORESTRY	County: AITKIN	Acres: 40.00
City:	Site Code: R290202	Classification Per M.S. 86A.05: f. state forests and state forest subareas	Current Public Use: YES	Future Public Use: YES
Land Code: 1000002594	Agency Land Code: R297226	Land Name: FORESTRY	County: AITKIN	Acres: 40.00
City:	Site Code: R290202	Classification Per M.S. 86A.05: f. state forests and state forest subareas	Current Public Use: YES	Future Public Use: YES
Land Code: 1000002595	Agency Land Code: R293486	Land Name: FORESTRY	County: AITKIN	Acres: 40.00
City:	Site Code: R290202	Classification Per M.S. 86A.05: f. state forests and state forest subareas	Current Public Use: YES	Future Public Use: YES
Land Code: 1000002596	Agency Land Code: R2910527	Land Name: FORESTRY	County: AITKIN	Acres: 40.00
City:	Site Code: R290202	Classification Per M.S. 86A.05: f. state forests and state forest subareas	Current Public Use: YES	Future Public Use: YES
Land Code: 1000002597	Agency Land Code: R296652	Land Name: FORESTRY	County: AITKIN	Acres: 40.00
City:	Site Code: R290202	Classification Per M.S. 86A.05: f. state forests and state forest subareas	Current Public Use: YES	Future Public Use: YES
Land Code: 1000002598	Agency Land Code: R294126	Land Name: FORESTRY	County: AITKIN	Acres: 40.00
City:	Site Code: R290202	Classification Per M.S. 86A.05: f. state forests and state forest subareas	Current Public Use: YES	Future Public Use: YES
Land Code: 1000002599	Agency Land Code: R2910571	Land Name: FORESTRY	County: AITKIN	Acres: 40.00
City:	Site Code: R290202	Classification Per M.S. 86A.05: f. state forests and state forest subareas	Current Public Use: YES	Future Public Use: YES
Land Code: 1000002600	Agency Land Code: R2910712	Land Name: FORESTRY	County: AITKIN	Acres: 40.00
City:	Site Code: R290202	Classification Per M.S. 86A.05: f. state forests and state forest subareas	Current Public Use: YES	Future Public Use: YES
Land Code: 1000002601	Agency Land Code: R292146	Land Name: FORESTRY	County: AITKIN	Acres: 40.00
City:	Site Code: R290202	Classification Per M.S. 86A.05: f. state forests and state forest subareas	Current Public Use: YES	Future Public Use: YES



Land Code: 1000002602	Agency Land Code: R292262	Land Name: FORESTRY	County: AITKIN	Acres: 40.00
City:	Site Code: R290202	Classification Per M.S. 86A.05: f. state forests and state forest subareas	Current Public Use: YES	Future Public Use: YES
Land Code: 1000002603	Agency Land Code: R294371	Land Name: FORESTRY	County: AITKIN	Acres: 40.00
City:	Site Code: R290202	Classification Per M.S. 86A.05: f. state forests and state forest subareas	Current Public Use: YES	Future Public Use: YES
Land Code: 1000002604	Agency Land Code: R2911249	Land Name: FORESTRY	County: AITKIN	Acres: 40.00
City:	Site Code: R290202	Classification Per M.S. 86A.05: f. state forests and state forest subareas	Current Public Use: YES	Future Public Use: YES
Land Code: 1000002605	Agency Land Code: R293571	Land Name: FORESTRY	County: AITKIN	Acres: 40.00
City:	Site Code: R290202	Classification Per M.S. 86A.05: f. state forests and state forest subareas	Current Public Use: YES	Future Public Use: YES
Land Code: 1000002606	Agency Land Code: R293424	Land Name: FORESTRY	County: AITKIN	Acres: 40.00
City:	Site Code: R290202	Classification Per M.S. 86A.05: f. state forests and state forest subareas	Current Public Use: YES	Future Public Use: YES
Land Code: 1000002607	Agency Land Code: R293768	Land Name: FORESTRY	County: AITKIN	Acres: 40.00
City:	Site Code: R290202	Classification Per M.S. 86A.05: f. state forests and state forest subareas	Current Public Use: YES	Future Public Use: YES
Land Code: 1000002608	Agency Land Code: R294035	Land Name: FORESTRY	County: AITKIN	Acres: 40.00
City:	Site Code: R290202	Classification Per M.S. 86A.05: f. state forests and state forest subareas	Current Public Use: YES	Future Public Use: YES
Land Code: 1000002609	Agency Land Code: R293443	Land Name: FORESTRY	County: AITKIN	Acres: 40.00
City:	Site Code: R290202	Classification Per M.S. 86A.05: f. state forests and state forest subareas	Current Public Use: YES	Future Public Use: YES
Land Code: 1000002610	Agency Land Code: R293212	Land Name: FORESTRY	County: AITKIN	Acres: 40.00
City:	Site Code: R290202	Classification Per M.S. 86A.05: f. state forests and state forest subareas	Current Public Use: YES	Future Public Use: YES
Land Code: 1000002611	Agency Land Code: R294166	Land Name: FORESTRY	County: AITKIN	Acres: 40.00
City:	Site Code: R290202	Classification Per M.S. 86A.05: f. state forests and state forest subareas	Current Public Use: YES	Future Public Use: YES
Land Code: 1000002612	Agency Land Code: R294261	Land Name: FORESTRY	County: AITKIN	Acres: 40.00
City:	Site Code: R290202	Classification Per M.S. 86A.05: f. state forests and state forest subareas	Current Public Use: YES	Future Public Use: YES
Land Code: 1000002613	Agency Land Code: R293549	Land Name: FORESTRY	County: AITKIN	Acres: 40.00
City:	Site Code: R290202	Classification Per M.S. 86A.05: f. state forests and state forest subareas	Current Public Use: YES	Future Public Use: YES



Land Code: 1000002614	Agency Land Code: R297227	Land Name: FORESTRY	County: AITKIN	Acres: 26.25
City:	Site Code: R290202	Classification Per M.S. 86A.05: f. state forests and state forest subareas	Current Public Use: YES	Future Public Use: YES
Land Code: 1000002615	Agency Land Code: R296732	Land Name: FORESTRY	County: AITKIN	Acres: 39.90
City:	Site Code: R290202	Classification Per M.S. 86A.05: f. state forests and state forest subareas	Current Public Use: YES	Future Public Use: YES
Land Code: 1000002616	Agency Land Code: R293318	Land Name: FORESTRY	County: AITKIN	Acres: 40.00
City:	Site Code: R290202	Classification Per M.S. 86A.05: f. state forests and state forest subareas	Current Public Use: YES	Future Public Use: YES
Land Code: 1000002617	Agency Land Code: R293618	Land Name: FORESTRY	County: AITKIN	Acres: 40.00
City:	Site Code: R290202	Classification Per M.S. 86A.05: f. state forests and state forest subareas	Current Public Use: YES	Future Public Use: YES
Land Code: 1000002618	Agency Land Code: R2910503	Land Name: FORESTRY	County: AITKIN	Acres: 40.00
City:	Site Code: R290202	Classification Per M.S. 86A.05: f. state forests and state forest subareas	Current Public Use: YES	Future Public Use: YES
Land Code: 1000002619	Agency Land Code: R294325	Land Name: FORESTRY	County: AITKIN	Acres: 40.00
City:	Site Code: R290202	Classification Per M.S. 86A.05: f. state forests and state forest subareas	Current Public Use: YES	Future Public Use: YES
Land Code: 1000002620	Agency Land Code: R294376	Land Name: FORESTRY	County: AITKIN	Acres: 40.00
City:	Site Code: R290202	Classification Per M.S. 86A.05: f. state forests and state forest subareas	Current Public Use: YES	Future Public Use: YES
Land Code: 1000002621	Agency Land Code: R293347	Land Name: FORESTRY	County: AITKIN	Acres: 40.00
City:	Site Code: R290202	Classification Per M.S. 86A.05: f. state forests and state forest subareas	Current Public Use: YES	Future Public Use: YES
Land Code: 1000002622	Agency Land Code: R2910591	Land Name: FORESTRY	County: AITKIN	Acres: 40.00
City:	Site Code: R290202	Classification Per M.S. 86A.05: f. state forests and state forest subareas	Current Public Use: YES	Future Public Use: YES
Land Code: 1000002623	Agency Land Code: R296593	Land Name: FORESTRY	County: AITKIN	Acres: 40.00
City:	Site Code: R290202	Classification Per M.S. 86A.05: f. state forests and state forest subareas	Current Public Use: YES	Future Public Use: YES
Land Code: 1000002624	Agency Land Code: R294207	Land Name: FORESTRY	County: AITKIN	Acres: 40.00
City:	Site Code: R290202	Classification Per M.S. 86A.05: f. state forests and state forest subareas	Current Public Use: YES	Future Public Use: YES
Land Code: 1000002625	Agency Land Code: R293144	Land Name: FORESTRY	County: AITKIN	Acres: 40.00
City:	Site Code: R290202	Classification Per M.S. 86A.05: f. state forests and state forest subareas	Current Public Use: YES	Future Public Use: YES



Land Code: 1000002626	Agency Land Code: R293514	Land Name: FORESTRY	County: AITKIN	Acres: 40.00
City:	Site Code: R290202	Classification Per M.S. 86A.05: f. state forests and state forest subareas	Current Public Use: YES	Future Public Use: YES
Land Code: 1000002627	Agency Land Code: R296769	Land Name: FORESTRY	County: AITKIN	Acres: 40.00
City:	Site Code: R290202	Classification Per M.S. 86A.05: f. state forests and state forest subareas	Current Public Use: YES	Future Public Use: YES
Land Code: 1000002628	Agency Land Code: R297281	Land Name: FORESTRY	County: AITKIN	Acres: 40.00
City:	Site Code: R290202	Classification Per M.S. 86A.05: f. state forests and state forest subareas	Current Public Use: YES	Future Public Use: YES
Land Code: 1000002629	Agency Land Code: R292000	Land Name: FORESTRY	County: AITKIN	Acres: 40.00
City:	Site Code: R290202	Classification Per M.S. 86A.05: f. state forests and state forest subareas	Current Public Use: YES	Future Public Use: YES
Land Code: 1000002630	Agency Land Code: R296196	Land Name: FORESTRY	County: AITKIN	Acres: 45.55
City:	Site Code: R290202	Classification Per M.S. 86A.05: f. state forests and state forest subareas	Current Public Use: YES	Future Public Use: YES
Land Code: 1000002631	Agency Land Code: R293290	Land Name: FORESTRY	County: AITKIN	Acres: 40.00
City:	Site Code: R290202	Classification Per M.S. 86A.05: f. state forests and state forest subareas	Current Public Use: YES	Future Public Use: YES
Land Code: 1000002632	Agency Land Code: R293703	Land Name: FORESTRY	County: AITKIN	Acres: 40.00
City:	Site Code: R290202	Classification Per M.S. 86A.05: f. state forests and state forest subareas	Current Public Use: YES	Future Public Use: YES
Land Code: 1000002633	Agency Land Code: R294122	Land Name: FORESTRY	County: AITKIN	Acres: 40.00
City:	Site Code: R290202	Classification Per M.S. 86A.05: f. state forests and state forest subareas	Current Public Use: YES	Future Public Use: YES
Land Code: 1000002634	Agency Land Code: R292022	Land Name: FORESTRY	County: AITKIN	Acres: 40.00
City:	Site Code: R290202	Classification Per M.S. 86A.05: f. state forests and state forest subareas	Current Public Use: YES	Future Public Use: YES
Land Code: 1000002635	Agency Land Code: R296821	Land Name: FORESTRY	County: AITKIN	Acres: 40.00
City:	Site Code: R290202	Classification Per M.S. 86A.05: f. state forests and state forest subareas	Current Public Use: YES	Future Public Use: YES
Land Code: 1000002636	Agency Land Code: R293205	Land Name: FORESTRY	County: AITKIN	Acres: 40.00
City:	Site Code: R290202	Classification Per M.S. 86A.05: f. state forests and state forest subareas	Current Public Use: YES	Future Public Use: YES
Land Code: 1000002637	Agency Land Code: R293449	Land Name: FORESTRY	County: AITKIN	Acres: 40.00
City:	Site Code: R290202	Classification Per M.S. 86A.05: f. state forests and state forest subareas	Current Public Use: YES	Future Public Use: YES



Land Code: 1000002638	Agency Land Code: R292330	Land Name: FORESTRY	County: AITKIN	Acres: 40.00
City:	Site Code: R290202	Classification Per M.S. 86A.05: f. state forests and state forest subareas	Current Public Use: YES	Future Public Use: YES
Land Code: 1000002639	Agency Land Code: R2910751	Land Name: FORESTRY	County: AITKIN	Acres: 40.25
City:	Site Code: R290202	Classification Per M.S. 86A.05: f. state forests and state forest subareas	Current Public Use: YES	Future Public Use: YES
Land Code: 1000002640	Agency Land Code: R297079	Land Name: FORESTRY	County: AITKIN	Acres: 40.00
City:	Site Code: R290202	Classification Per M.S. 86A.05: f. state forests and state forest subareas	Current Public Use: YES	Future Public Use: YES
Land Code: 1000002641	Agency Land Code: R293381	Land Name: FORESTRY	County: AITKIN	Acres: 40.12
City:	Site Code: R290202	Classification Per M.S. 86A.05: f. state forests and state forest subareas	Current Public Use: YES	Future Public Use: YES
Land Code: 1000002642	Agency Land Code: R292145	Land Name: FORESTRY	County: AITKIN	Acres: 40.00
City:	Site Code: R290202	Classification Per M.S. 86A.05: f. state forests and state forest subareas	Current Public Use: YES	Future Public Use: YES
Land Code: 1000002643	Agency Land Code: R292724	Land Name: FORESTRY	County: AITKIN	Acres: 40.00
City:	Site Code: R290202	Classification Per M.S. 86A.05: f. state forests and state forest subareas	Current Public Use: YES	Future Public Use: YES
Land Code: 1000002644	Agency Land Code: R297019	Land Name: FORESTRY	County: AITKIN	Acres: 40.00
City:	Site Code: R290202	Classification Per M.S. 86A.05: f. state forests and state forest subareas	Current Public Use: YES	Future Public Use: YES
Land Code: 1000002645	Agency Land Code: R296709	Land Name: FORESTRY	County: AITKIN	Acres: 23.50
City:	Site Code: R290202	Classification Per M.S. 86A.05: f. state forests and state forest subareas	Current Public Use: YES	Future Public Use: YES
Land Code: 1000002646	Agency Land Code: R293119	Land Name: FORESTRY	County: AITKIN	Acres: 40.00
City:	Site Code: R290202	Classification Per M.S. 86A.05: f. state forests and state forest subareas	Current Public Use: YES	Future Public Use: YES
Land Code: 1000002647	Agency Land Code: R294165	Land Name: FORESTRY	County: AITKIN	Acres: 40.00
City:	Site Code: R290202	Classification Per M.S. 86A.05: f. state forests and state forest subareas	Current Public Use: YES	Future Public Use: YES
Land Code: 1000002648	Agency Land Code: R2910642	Land Name: FORESTRY	County: AITKIN	Acres: 40.00
City:	Site Code: R290202	Classification Per M.S. 86A.05: f. state forests and state forest subareas	Current Public Use: YES	Future Public Use: YES
Land Code: 1000002649	Agency Land Code: R292045	Land Name: FORESTRY	County: AITKIN	Acres: 40.00
City:	Site Code: R290202	Classification Per M.S. 86A.05: f. state forests and state forest subareas	Current Public Use: YES	Future Public Use: YES



Land Code: 1000002650	Agency Land Code: R2910753	Land Name: FORESTRY	County: AITKIN	Acres: 29.23
City:	Site Code: R290202	Classification Per M.S. 86A.05: f. state forests and state forest subareas	Current Public Use: YES	Future Public Use: YES
Land Code: 1000002651	Agency Land Code: R296737	Land Name: FORESTRY	County: AITKIN	Acres: 40.00
City:	Site Code: R290202	Classification Per M.S. 86A.05: f. state forests and state forest subareas	Current Public Use: YES	Future Public Use: YES
Land Code: 1000002652	Agency Land Code: R293088	Land Name: FORESTRY	County: AITKIN	Acres: 40.00
City:	Site Code: R290202	Classification Per M.S. 86A.05: f. state forests and state forest subareas	Current Public Use: YES	Future Public Use: YES
Land Code: 1000002653	Agency Land Code: R292144	Land Name: FORESTRY	County: AITKIN	Acres: 40.00
City:	Site Code: R290202	Classification Per M.S. 86A.05: f. state forests and state forest subareas	Current Public Use: YES	Future Public Use: YES
Land Code: 1000002654	Agency Land Code: R296975	Land Name: FORESTRY	County: AITKIN	Acres: 40.87
City:	Site Code: R290202	Classification Per M.S. 86A.05: f. state forests and state forest subareas	Current Public Use: YES	Future Public Use: YES
Land Code: 1000002655	Agency Land Code: R292995	Land Name: FORESTRY	County: AITKIN	Acres: 40.00
City:	Site Code: R290202	Classification Per M.S. 86A.05: f. state forests and state forest subareas	Current Public Use: YES	Future Public Use: YES
Land Code: 1000002656	Agency Land Code: R297206	Land Name: FORESTRY	County: AITKIN	Acres: 40.00
City:	Site Code: R290202	Classification Per M.S. 86A.05: f. state forests and state forest subareas	Current Public Use: YES	Future Public Use: YES
Land Code: 1000002657	Agency Land Code: R294136	Land Name: FORESTRY	County: AITKIN	Acres: 40.00
City:	Site Code: R290202	Classification Per M.S. 86A.05: f. state forests and state forest subareas	Current Public Use: YES	Future Public Use: YES
Land Code: 1000002658	Agency Land Code: R2911254	Land Name: FORESTRY	County: AITKIN	Acres: 40.00
City:	Site Code: R290202	Classification Per M.S. 86A.05: f. state forests and state forest subareas	Current Public Use: YES	Future Public Use: YES
Land Code: 1000002659	Agency Land Code: R2910522	Land Name: FORESTRY	County: AITKIN	Acres: 40.00
City:	Site Code: R290202	Classification Per M.S. 86A.05: f. state forests and state forest subareas	Current Public Use: YES	Future Public Use: YES
Land Code: 1000002660	Agency Land Code: R2910695	Land Name: FORESTRY	County: AITKIN	Acres: 40.00
City:	Site Code: R290202	Classification Per M.S. 86A.05: f. state forests and state forest subareas	Current Public Use: YES	Future Public Use: YES
Land Code: 1000002661	Agency Land Code: R294295	Land Name: FORESTRY	County: AITKIN	Acres: 40.00
City:	Site Code: R290202	Classification Per M.S. 86A.05: f. state forests and state forest subareas	Current Public Use: YES	Future Public Use: YES



Land Code: 1000002662	Agency Land Code: R2910696	Land Name: FORESTRY	County: AITKIN	Acres: 40.00
City:	Site Code: R290202	Classification Per M.S. 86A.05: f. state forests and state forest subareas	Current Public Use: YES	Future Public Use: YES
Land Code: 1000002663	Agency Land Code: R293055	Land Name: FORESTRY	County: AITKIN	Acres: 40.00
City:	Site Code: R290202	Classification Per M.S. 86A.05: f. state forests and state forest subareas	Current Public Use: YES	Future Public Use: YES
Land Code: 1000002664	Agency Land Code: R296865	Land Name: FORESTRY	County: AITKIN	Acres: 40.00
City:	Site Code: R290202	Classification Per M.S. 86A.05: f. state forests and state forest subareas	Current Public Use: YES	Future Public Use: YES
Land Code: 1000002665	Agency Land Code: R2910899	Land Name: FORESTRY	County: AITKIN	Acres: 40.00
City:	Site Code: R290202	Classification Per M.S. 86A.05: f. state forests and state forest subareas	Current Public Use: YES	Future Public Use: YES
Land Code: 1000002666	Agency Land Code: R293418	Land Name: FORESTRY	County: AITKIN	Acres: 40.00
City:	Site Code: R290202	Classification Per M.S. 86A.05: f. state forests and state forest subareas	Current Public Use: YES	Future Public Use: YES
Land Code: 1000002667	Agency Land Code: R293354	Land Name: FORESTRY	County: AITKIN	Acres: 40.00
City:	Site Code: R290202	Classification Per M.S. 86A.05: f. state forests and state forest subareas	Current Public Use: YES	Future Public Use: YES
Land Code: 1000002668	Agency Land Code: R297145	Land Name: FORESTRY	County: AITKIN	Acres: 40.00
City:	Site Code: R290202	Classification Per M.S. 86A.05: f. state forests and state forest subareas	Current Public Use: YES	Future Public Use: YES
Land Code: 1000002669	Agency Land Code: R296923	Land Name: FORESTRY	County: AITKIN	Acres: 40.35
City:	Site Code: R290202	Classification Per M.S. 86A.05: f. state forests and state forest subareas	Current Public Use: YES	Future Public Use: YES
Land Code: 1000002670	Agency Land Code: R297139	Land Name: FORESTRY	County: AITKIN	Acres: 40.00
City:	Site Code: R290202	Classification Per M.S. 86A.05: f. state forests and state forest subareas	Current Public Use: YES	Future Public Use: YES
Land Code: 1000002671	Agency Land Code: R292965	Land Name: FORESTRY	County: AITKIN	Acres: 40.00
City:	Site Code: R290202	Classification Per M.S. 86A.05: f. state forests and state forest subareas	Current Public Use: YES	Future Public Use: YES
Land Code: 1000002672	Agency Land Code: R293138	Land Name: FORESTRY	County: AITKIN	Acres: 40.00
City:	Site Code: R290202	Classification Per M.S. 86A.05: f. state forests and state forest subareas	Current Public Use: YES	Future Public Use: YES
Land Code: 1000002673	Agency Land Code: R293264	Land Name: FORESTRY	County: AITKIN	Acres: 40.00
City:	Site Code: R290202	Classification Per M.S. 86A.05: f. state forests and state forest subareas	Current Public Use: YES	Future Public Use: YES



Land Code: 1000002674	Agency Land Code: R293057	Land Name: FORESTRY	County: AITKIN	Acres: 40.00
City:	Site Code: R290202	Classification Per M.S. 86A.05: f. state forests and state forest subareas	Current Public Use: YES	Future Public Use: YES
Land Code: 1000002675	Agency Land Code: R297146	Land Name: FORESTRY	County: AITKIN	Acres: 40.00
City:	Site Code: R290202	Classification Per M.S. 86A.05: f. state forests and state forest subareas	Current Public Use: YES	Future Public Use: YES
Land Code: 1000002676	Agency Land Code: R293466	Land Name: FORESTRY	County: AITKIN	Acres: 40.00
City:	Site Code: R290202	Classification Per M.S. 86A.05: f. state forests and state forest subareas	Current Public Use: YES	Future Public Use: YES
Land Code: 1000002677	Agency Land Code: R297098	Land Name: FORESTRY	County: AITKIN	Acres: 40.00
City:	Site Code: R290202	Classification Per M.S. 86A.05: f. state forests and state forest subareas	Current Public Use: YES	Future Public Use: YES
Land Code: 1000002678	Agency Land Code: R293767	Land Name: FORESTRY	County: AITKIN	Acres: 40.00
City:	Site Code: R290202	Classification Per M.S. 86A.05: f. state forests and state forest subareas	Current Public Use: YES	Future Public Use: YES
Land Code: 1000002679	Agency Land Code: R293626	Land Name: FORESTRY	County: AITKIN	Acres: 40.00
City:	Site Code: R290202	Classification Per M.S. 86A.05: f. state forests and state forest subareas	Current Public Use: YES	Future Public Use: YES
Land Code: 1000002680	Agency Land Code: R2911288	Land Name: FORESTRY	County: AITKIN	Acres: 40.00
City:	Site Code: R290202	Classification Per M.S. 86A.05: f. state forests and state forest subareas	Current Public Use: YES	Future Public Use: YES
Land Code: 1000002681	Agency Land Code: R292010	Land Name: FORESTRY	County: AITKIN	Acres: 33.12
City:	Site Code: R290202	Classification Per M.S. 86A.05: f. state forests and state forest subareas	Current Public Use: YES	Future Public Use: YES
Land Code: 1000002682	Agency Land Code: R292343	Land Name: FORESTRY	County: AITKIN	Acres: 40.00
City:	Site Code: R290202	Classification Per M.S. 86A.05: f. state forests and state forest subareas	Current Public Use: YES	Future Public Use: YES
Land Code: 1000002683	Agency Land Code: R294240	Land Name: FORESTRY	County: AITKIN	Acres: 40.00
City:	Site Code: R290202	Classification Per M.S. 86A.05: f. state forests and state forest subareas	Current Public Use: YES	Future Public Use: YES
Land Code: 1000002684	Agency Land Code: R294416	Land Name: FORESTRY	County: AITKIN	Acres: 40.00
City:	Site Code: R290202	Classification Per M.S. 86A.05: f. state forests and state forest subareas	Current Public Use: YES	Future Public Use: YES
Land Code: 1000002685	Agency Land Code: R2910550	Land Name: FORESTRY	County: AITKIN	Acres: 40.00
City:	Site Code: R290202	Classification Per M.S. 86A.05: f. state forests and state forest subareas	Current Public Use: YES	Future Public Use: YES



Land Code: 1000002686	Agency Land Code: R293609	Land Name: FORESTRY	County: AITKIN	Acres: 40.00
City:	Site Code: R290202	Classification Per M.S. 86A.05: f. state forests and state forest subareas	Current Public Use: YES	Future Public Use: YES
Land Code: 1000002687	Agency Land Code: R293701	Land Name: FORESTRY	County: AITKIN	Acres: 40.00
City:	Site Code: R290202	Classification Per M.S. 86A.05: f. state forests and state forest subareas	Current Public Use: YES	Future Public Use: YES
Land Code: 1000002688	Agency Land Code: R294143	Land Name: FORESTRY	County: AITKIN	Acres: 40.00
City:	Site Code: R290202	Classification Per M.S. 86A.05: f. state forests and state forest subareas	Current Public Use: YES	Future Public Use: YES
Land Code: 1000002689	Agency Land Code: R2910606	Land Name: FORESTRY	County: AITKIN	Acres: 40.00
City:	Site Code: R290202	Classification Per M.S. 86A.05: f. state forests and state forest subareas	Current Public Use: YES	Future Public Use: YES
Land Code: 1000002690	Agency Land Code: R296963	Land Name: FORESTRY	County: AITKIN	Acres: 40.71
City:	Site Code: R290202	Classification Per M.S. 86A.05: f. state forests and state forest subareas	Current Public Use: YES	Future Public Use: YES
Land Code: 1000002691	Agency Land Code: R294249	Land Name: FORESTRY	County: AITKIN	Acres: 40.00
City:	Site Code: R290202	Classification Per M.S. 86A.05: f. state forests and state forest subareas	Current Public Use: YES	Future Public Use: YES
Land Code: 1000002692	Agency Land Code: R29333563	Land Name: FORESTRY	County: AITKIN	Acres: 28.25
City:	Site Code: R290202	Classification Per M.S. 86A.05: f. state forests and state forest subareas	Current Public Use: YES	Future Public Use: YES
Land Code: 1000002693	Agency Land Code: R296505	Land Name: FORESTRY	County: AITKIN	Acres: 40.00
City:	Site Code: R290202	Classification Per M.S. 86A.05: f. state forests and state forest subareas	Current Public Use: YES	Future Public Use: YES
Land Code: 1000002694	Agency Land Code: R293465	Land Name: FORESTRY	County: AITKIN	Acres: 40.00
City:	Site Code: R290202	Classification Per M.S. 86A.05: f. state forests and state forest subareas	Current Public Use: YES	Future Public Use: YES
Land Code: 1000002695	Agency Land Code: R296388	Land Name: FORESTRY	County: AITKIN	Acres: 40.00
City:	Site Code: R290202	Classification Per M.S. 86A.05: f. state forests and state forest subareas	Current Public Use: YES	Future Public Use: YES
Land Code: 1000002696	Agency Land Code: R296936	Land Name: FORESTRY	County: AITKIN	Acres: 40.00
City:	Site Code: R290202	Classification Per M.S. 86A.05: f. state forests and state forest subareas	Current Public Use: YES	Future Public Use: YES
Land Code: 1000002697	Agency Land Code: R294314	Land Name: FORESTRY	County: AITKIN	Acres: 40.00
City:	Site Code: R290202	Classification Per M.S. 86A.05: f. state forests and state forest subareas	Current Public Use: YES	Future Public Use: YES



Land Code: 1000002698	Agency Land Code: R2910904	Land Name: FORESTRY	County: AITKIN	Acres: 46.21
City:	Site Code: R290202	Classification Per M.S. 86A.05: f. state forests and state forest subareas	Current Public Use: YES	Future Public Use: YES
Land Code: 1000002699	Agency Land Code: R2911162	Land Name: FORESTRY	County: AITKIN	Acres: 55.77
City:	Site Code: R290202	Classification Per M.S. 86A.05: f. state forests and state forest subareas	Current Public Use: YES	Future Public Use: YES
Land Code: 1000002700	Agency Land Code: R2911234	Land Name: FORESTRY	County: AITKIN	Acres: 40.00
City:	Site Code: R290202	Classification Per M.S. 86A.05: f. state forests and state forest subareas	Current Public Use: YES	Future Public Use: YES
Land Code: 1000002701	Agency Land Code: R293111	Land Name: FORESTRY	County: AITKIN	Acres: 40.00
City:	Site Code: R290202	Classification Per M.S. 86A.05: f. state forests and state forest subareas	Current Public Use: YES	Future Public Use: YES
Land Code: 1000002702	Agency Land Code: R293087	Land Name: FORESTRY	County: AITKIN	Acres: 40.00
City:	Site Code: R290202	Classification Per M.S. 86A.05: f. state forests and state forest subareas	Current Public Use: YES	Future Public Use: YES
Land Code: 1000002703	Agency Land Code: R293519	Land Name: FORESTRY	County: AITKIN	Acres: 40.00
City:	Site Code: R290202	Classification Per M.S. 86A.05: f. state forests and state forest subareas	Current Public Use: YES	Future Public Use: YES
Land Code: 1000002704	Agency Land Code: R2911229	Land Name: FORESTRY	County: AITKIN	Acres: 40.00
City:	Site Code: R290202	Classification Per M.S. 86A.05: f. state forests and state forest subareas	Current Public Use: YES	Future Public Use: YES
Land Code: 1000002705	Agency Land Code: R2910466	Land Name: FORESTRY	County: AITKIN	Acres: 40.00
City:	Site Code: R290202	Classification Per M.S. 86A.05: f. state forests and state forest subareas	Current Public Use: YES	Future Public Use: YES
Land Code: 1000002706	Agency Land Code: R293202	Land Name: FORESTRY	County: AITKIN	Acres: 40.00
City:	Site Code: R290202	Classification Per M.S. 86A.05: f. state forests and state forest subareas	Current Public Use: YES	Future Public Use: YES
Land Code: 1000002707	Agency Land Code: R293184	Land Name: FORESTRY	County: AITKIN	Acres: 40.00
City:	Site Code: R290202	Classification Per M.S. 86A.05: f. state forests and state forest subareas	Current Public Use: YES	Future Public Use: YES
Land Code: 1000002708	Agency Land Code: R297073	Land Name: FORESTRY	County: AITKIN	Acres: 10.50
City:	Site Code: R290202	Classification Per M.S. 86A.05: f. state forests and state forest subareas	Current Public Use: YES	Future Public Use: YES
Land Code: 1000002709	Agency Land Code: R293221	Land Name: FORESTRY	County: AITKIN	Acres: 40.00
City:	Site Code: R290202	Classification Per M.S. 86A.05: f. state forests and state forest subareas	Current Public Use: YES	Future Public Use: YES



Land Code: 1000002710	Agency Land Code: R293306	Land Name: FORESTRY	County: AITKIN	Acres: 40.00
City:	Site Code: R290202	Classification Per M.S. 86A.05: f. state forests and state forest subareas	Current Public Use: YES	Future Public Use: YES
Land Code: 1000002711	Agency Land Code: R296585	Land Name: FORESTRY	County: AITKIN	Acres: 40.00
City:	Site Code: R290202	Classification Per M.S. 86A.05: f. state forests and state forest subareas	Current Public Use: YES	Future Public Use: YES
Land Code: 1000002712	Agency Land Code: R2910455	Land Name: FORESTRY	County: AITKIN	Acres: 40.00
City:	Site Code: R290202	Classification Per M.S. 86A.05: f. state forests and state forest subareas	Current Public Use: YES	Future Public Use: YES
Land Code: 1000002713	Agency Land Code: R293529	Land Name: FORESTRY	County: AITKIN	Acres: 40.00
City:	Site Code: R290202	Classification Per M.S. 86A.05: f. state forests and state forest subareas	Current Public Use: YES	Future Public Use: YES
Land Code: 1000002714	Agency Land Code: R293750	Land Name: FORESTRY	County: AITKIN	Acres: 40.00
City:	Site Code: R290202	Classification Per M.S. 86A.05: f. state forests and state forest subareas	Current Public Use: YES	Future Public Use: YES
Land Code: 1000002715	Agency Land Code: R293235	Land Name: FORESTRY	County: AITKIN	Acres: 40.00
City:	Site Code: R290202	Classification Per M.S. 86A.05: f. state forests and state forest subareas	Current Public Use: YES	Future Public Use: YES
Land Code: 1000002716	Agency Land Code: R292957	Land Name: FORESTRY	County: AITKIN	Acres: 40.00
City:	Site Code: R290202	Classification Per M.S. 86A.05: f. state forests and state forest subareas	Current Public Use: YES	Future Public Use: YES
Land Code: 1000002717	Agency Land Code: R296833	Land Name: FORESTRY	County: AITKIN	Acres: 18.60
City:	Site Code: R290202	Classification Per M.S. 86A.05: f. state forests and state forest subareas	Current Public Use: YES	Future Public Use: YES
Land Code: 1000002718	Agency Land Code: R293376	Land Name: FORESTRY	County: AITKIN	Acres: 40.00
City:	Site Code: R290202	Classification Per M.S. 86A.05: f. state forests and state forest subareas	Current Public Use: YES	Future Public Use: YES
Land Code: 1000002719	Agency Land Code: R292004	Land Name: FORESTRY	County: AITKIN	Acres: 40.00
City:	Site Code: R290202	Classification Per M.S. 86A.05: f. state forests and state forest subareas	Current Public Use: YES	Future Public Use: YES
Land Code: 1000002720	Agency Land Code: R293559	Land Name: FORESTRY	County: AITKIN	Acres: 40.00
City:	Site Code: R290202	Classification Per M.S. 86A.05: f. state forests and state forest subareas	Current Public Use: YES	Future Public Use: YES
Land Code: 1000002721	Agency Land Code: R2910553	Land Name: FORESTRY	County: AITKIN	Acres: 40.00
City:	Site Code: R290202	Classification Per M.S. 86A.05: f. state forests and state forest subareas	Current Public Use: YES	Future Public Use: YES



Land Code: 1000002722	Agency Land Code: R2911296	Land Name: FORESTRY	County: AITKIN	Acres: 40.00
City:	Site Code: R290202	Classification Per M.S. 86A.05: f. state forests and state forest subareas	Current Public Use: YES	Future Public Use: YES
Land Code: 1000002723	Agency Land Code: R2910701	Land Name: FORESTRY	County: AITKIN	Acres: 40.00
City:	Site Code: R290202	Classification Per M.S. 86A.05: f. state forests and state forest subareas	Current Public Use: YES	Future Public Use: YES
Land Code: 1000002724	Agency Land Code: R293602	Land Name: FORESTRY	County: AITKIN	Acres: 30.11
City:	Site Code: R290202	Classification Per M.S. 86A.05: f. state forests and state forest subareas	Current Public Use: YES	Future Public Use: YES
Land Code: 1000002725	Agency Land Code: R297014	Land Name: FORESTRY	County: AITKIN	Acres: 40.00
City:	Site Code: R290202	Classification Per M.S. 86A.05: f. state forests and state forest subareas	Current Public Use: YES	Future Public Use: YES
Land Code: 1000002726	Agency Land Code: R294009	Land Name: FORESTRY	County: AITKIN	Acres: 40.00
City:	Site Code: R290202	Classification Per M.S. 86A.05: f. state forests and state forest subareas	Current Public Use: YES	Future Public Use: YES
Land Code: 1000002727	Agency Land Code: R2910476	Land Name: FORESTRY	County: AITKIN	Acres: 40.00
City:	Site Code: R290202	Classification Per M.S. 86A.05: f. state forests and state forest subareas	Current Public Use: YES	Future Public Use: YES
Land Code: 1000002728	Agency Land Code: R294149	Land Name: FORESTRY	County: AITKIN	Acres: 45.82
City:	Site Code: R290202	Classification Per M.S. 86A.05: f. state forests and state forest subareas	Current Public Use: YES	Future Public Use: YES
Land Code: 1000002729	Agency Land Code: R297106	Land Name: FORESTRY	County: AITKIN	Acres: 40.00
City:	Site Code: R290202	Classification Per M.S. 86A.05: f. state forests and state forest subareas	Current Public Use: YES	Future Public Use: YES
Land Code: 1000002730	Agency Land Code: R297159	Land Name: FORESTRY	County: AITKIN	Acres: 40.00
City:	Site Code: R290202	Classification Per M.S. 86A.05: f. state forests and state forest subareas	Current Public Use: YES	Future Public Use: YES
Land Code: 1000002731	Agency Land Code: R2910438	Land Name: FORESTRY	County: AITKIN	Acres: 40.00
City:	Site Code: R290202	Classification Per M.S. 86A.05: f. state forests and state forest subareas	Current Public Use: YES	Future Public Use: YES
Land Code: 1000002732	Agency Land Code: R297101	Land Name: FORESTRY	County: AITKIN	Acres: 40.00
City:	Site Code: R290202	Classification Per M.S. 86A.05: f. state forests and state forest subareas	Current Public Use: YES	Future Public Use: YES
Land Code: 1000002733	Agency Land Code: R296864	Land Name: FORESTRY	County: AITKIN	Acres: 40.00
City:	Site Code: R290202	Classification Per M.S. 86A.05: f. state forests and state forest subareas	Current Public Use: YES	Future Public Use: YES



Land Code: 1000002734	Agency Land Code: R293495	Land Name: FORESTRY	County: AITKIN	Acres: 40.00
City:	Site Code: R290202	Classification Per M.S. 86A.05: f. state forests and state forest subareas	Current Public Use: YES	Future Public Use: YES
Land Code: 1000002735	Agency Land Code: R292358	Land Name: FORESTRY	County: AITKIN	Acres: 40.00
City:	Site Code: R290202	Classification Per M.S. 86A.05: f. state forests and state forest subareas	Current Public Use: YES	Future Public Use: YES
Land Code: 1000002736	Agency Land Code: R2911042	Land Name: FORESTRY	County: AITKIN	Acres: 40.00
City:	Site Code: R290202	Classification Per M.S. 86A.05: f. state forests and state forest subareas	Current Public Use: YES	Future Public Use: YES
Land Code: 1000002737	Agency Land Code: R292994	Land Name: FORESTRY	County: AITKIN	Acres: 40.00
City:	Site Code: R290202	Classification Per M.S. 86A.05: f. state forests and state forest subareas	Current Public Use: YES	Future Public Use: YES
Land Code: 1000002738	Agency Land Code: R296174	Land Name: FORESTRY	County: AITKIN	Acres: 40.00
City:	Site Code: R290202	Classification Per M.S. 86A.05: f. state forests and state forest subareas	Current Public Use: YES	Future Public Use: YES
Land Code: 1000002739	Agency Land Code: R293364	Land Name: FORESTRY	County: AITKIN	Acres: 38.02
City:	Site Code: R290202	Classification Per M.S. 86A.05: f. state forests and state forest subareas	Current Public Use: YES	Future Public Use: YES
Land Code: 1000002740	Agency Land Code: R292053	Land Name: FORESTRY	County: AITKIN	Acres: 19.77
City:	Site Code: R290202	Classification Per M.S. 86A.05: f. state forests and state forest subareas	Current Public Use: YES	Future Public Use: YES
Land Code: 1000002741	Agency Land Code: R293516	Land Name: FORESTRY	County: AITKIN	Acres: 40.00
City:	Site Code: R290202	Classification Per M.S. 86A.05: f. state forests and state forest subareas	Current Public Use: YES	Future Public Use: YES
Land Code: 1000002742	Agency Land Code: R293468	Land Name: FORESTRY	County: AITKIN	Acres: 40.00
City:	Site Code: R290202	Classification Per M.S. 86A.05: f. state forests and state forest subareas	Current Public Use: YES	Future Public Use: YES
Land Code: 1000002743	Agency Land Code: R2911285	Land Name: FORESTRY	County: AITKIN	Acres: 40.00
City:	Site Code: R290202	Classification Per M.S. 86A.05: f. state forests and state forest subareas	Current Public Use: YES	Future Public Use: YES
Land Code: 1000002744	Agency Land Code: R29332959	Land Name: FORESTRY	County: AITKIN	Acres: 45.12
City:	Site Code: R290202	Classification Per M.S. 86A.05: f. state forests and state forest subareas	Current Public Use: YES	Future Public Use: YES
Land Code: 1000002745	Agency Land Code: R2911072	Land Name: FORESTRY	County: AITKIN	Acres: 40.00
City:	Site Code: R290202	Classification Per M.S. 86A.05: f. state forests and state forest subareas	Current Public Use: YES	Future Public Use: YES



Land Code: 1000002746	Agency Land Code: R293621	Land Name: FORESTRY	County: AITKIN	Acres: 40.00
City:	Site Code: R290202	Classification Per M.S. 86A.05: f. state forests and state forest subareas	Current Public Use: YES	Future Public Use: YES
Land Code: 1000002747	Agency Land Code: R293710	Land Name: FORESTRY	County: AITKIN	Acres: 40.00
City:	Site Code: R290202	Classification Per M.S. 86A.05: f. state forests and state forest subareas	Current Public Use: YES	Future Public Use: YES
Land Code: 1000002748	Agency Land Code: R297217	Land Name: FORESTRY	County: AITKIN	Acres: 40.00
City:	Site Code: R290202	Classification Per M.S. 86A.05: f. state forests and state forest subareas	Current Public Use: YES	Future Public Use: YES
Land Code: 1000002749	Agency Land Code: R293066	Land Name: FORESTRY	County: AITKIN	Acres: 40.00
City:	Site Code: R290202	Classification Per M.S. 86A.05: f. state forests and state forest subareas	Current Public Use: YES	Future Public Use: YES
Land Code: 1000002750	Agency Land Code: R293162	Land Name: FORESTRY	County: AITKIN	Acres: 40.00
City:	Site Code: R290202	Classification Per M.S. 86A.05: f. state forests and state forest subareas	Current Public Use: YES	Future Public Use: YES
Land Code: 1000002751	Agency Land Code: R297235	Land Name: FORESTRY	County: AITKIN	Acres: 40.00
City:	Site Code: R290202	Classification Per M.S. 86A.05: f. state forests and state forest subareas	Current Public Use: YES	Future Public Use: YES
Land Code: 1000002752	Agency Land Code: R2910873	Land Name: FORESTRY	County: AITKIN	Acres: 40.00
City:	Site Code: R290202	Classification Per M.S. 86A.05: f. state forests and state forest subareas	Current Public Use: YES	Future Public Use: YES
Land Code: 1000002753	Agency Land Code: R2910676	Land Name: FORESTRY	County: AITKIN	Acres: 40.00
City:	Site Code: R290202	Classification Per M.S. 86A.05: f. state forests and state forest subareas	Current Public Use: YES	Future Public Use: YES
Land Code: 1000002754	Agency Land Code: R2910903	Land Name: FORESTRY	County: AITKIN	Acres: 40.00
City:	Site Code: R290202	Classification Per M.S. 86A.05: f. state forests and state forest subareas	Current Public Use: YES	Future Public Use: YES
Land Code: 1000002755	Agency Land Code: R29333637	Land Name: FORESTRY	County: AITKIN	Acres: 32.50
City:	Site Code: R290202	Classification Per M.S. 86A.05: f. state forests and state forest subareas	Current Public Use: YES	Future Public Use: YES
Land Code: 1000002756	Agency Land Code: R293389	Land Name: FORESTRY	County: AITKIN	Acres: 40.00
City:	Site Code: R290202	Classification Per M.S. 86A.05: f. state forests and state forest subareas	Current Public Use: YES	Future Public Use: YES
Land Code: 1000002757	Agency Land Code: R292036	Land Name: FORESTRY	County: AITKIN	Acres: 40.00
City:	Site Code: R290202	Classification Per M.S. 86A.05: f. state forests and state forest subareas	Current Public Use: YES	Future Public Use: YES



Land Code: 1000002758	Agency Land Code: R2911190	Land Name: FORESTRY	County: AITKIN	Acres: 40.00
City:	Site Code: R290202	Classification Per M.S. 86A.05: f. state forests and state forest subareas	Current Public Use: YES	Future Public Use: YES
Land Code: 1000002759	Agency Land Code: R2910419	Land Name: FORESTRY	County: AITKIN	Acres: 40.00
City:	Site Code: R290202	Classification Per M.S. 86A.05: f. state forests and state forest subareas	Current Public Use: YES	Future Public Use: YES
Land Code: 1000002760	Agency Land Code: R294342	Land Name: FORESTRY	County: AITKIN	Acres: 40.00
City:	Site Code: R290202	Classification Per M.S. 86A.05: f. state forests and state forest subareas	Current Public Use: YES	Future Public Use: YES
Land Code: 1000002761	Agency Land Code: R292030	Land Name: FORESTRY	County: AITKIN	Acres: 40.00
City:	Site Code: R290202	Classification Per M.S. 86A.05: f. state forests and state forest subareas	Current Public Use: YES	Future Public Use: YES
Land Code: 1000002762	Agency Land Code: R293668	Land Name: FORESTRY	County: AITKIN	Acres: 40.00
City:	Site Code: R290202	Classification Per M.S. 86A.05: f. state forests and state forest subareas	Current Public Use: YES	Future Public Use: YES
Land Code: 1000002763	Agency Land Code: R297074	Land Name: FORESTRY	County: AITKIN	Acres: 40.00
City:	Site Code: R290202	Classification Per M.S. 86A.05: f. state forests and state forest subareas	Current Public Use: YES	Future Public Use: YES
Land Code: 1000002764	Agency Land Code: R297112	Land Name: FORESTRY	County: AITKIN	Acres: 40.00
City:	Site Code: R290202	Classification Per M.S. 86A.05: f. state forests and state forest subareas	Current Public Use: YES	Future Public Use: YES
Land Code: 1000002765	Agency Land Code: R296733	Land Name: FORESTRY	County: AITKIN	Acres: 26.50
City:	Site Code: R290202	Classification Per M.S. 86A.05: f. state forests and state forest subareas	Current Public Use: YES	Future Public Use: YES
Land Code: 1000002766	Agency Land Code: R2911219	Land Name: FORESTRY	County: AITKIN	Acres: 40.00
City:	Site Code: R290202	Classification Per M.S. 86A.05: f. state forests and state forest subareas	Current Public Use: YES	Future Public Use: YES
Land Code: 1000002767	Agency Land Code: R297205	Land Name: FORESTRY	County: AITKIN	Acres: 40.00
City:	Site Code: R290202	Classification Per M.S. 86A.05: f. state forests and state forest subareas	Current Public Use: YES	Future Public Use: YES
Land Code: 1000002768	Agency Land Code: R293437	Land Name: FORESTRY	County: AITKIN	Acres: 40.00
City:	Site Code: R290202	Classification Per M.S. 86A.05: f. state forests and state forest subareas	Current Public Use: YES	Future Public Use: YES
Land Code: 1000002769	Agency Land Code: R2910972	Land Name: FORESTRY	County: AITKIN	Acres: 58.07
City:	Site Code: R290202	Classification Per M.S. 86A.05: f. state forests and state forest subareas	Current Public Use: YES	Future Public Use: YES



Land Code: 1000002770	Agency Land Code: R2911213	Land Name: FORESTRY	County: AITKIN	Acres: 40.00
City:	Site Code: R290202	Classification Per M.S. 86A.05: f. state forests and state forest subareas	Current Public Use: YES	Future Public Use: YES
Land Code: 1000002771	Agency Land Code: R296573	Land Name: FORESTRY	County: AITKIN	Acres: 55.70
City:	Site Code: R290202	Classification Per M.S. 86A.05: f. state forests and state forest subareas	Current Public Use: YES	Future Public Use: YES
Land Code: 1000002772	Agency Land Code: R2910632	Land Name: FORESTRY	County: AITKIN	Acres: 40.00
City:	Site Code: R290202	Classification Per M.S. 86A.05: f. state forests and state forest subareas	Current Public Use: YES	Future Public Use: YES
Land Code: 1000002773	Agency Land Code: R293596	Land Name: FORESTRY	County: AITKIN	Acres: 40.00
City:	Site Code: R290202	Classification Per M.S. 86A.05: f. state forests and state forest subareas	Current Public Use: YES	Future Public Use: YES
Land Code: 1000002774	Agency Land Code: R293342	Land Name: FORESTRY	County: AITKIN	Acres: 40.00
City:	Site Code: R290202	Classification Per M.S. 86A.05: f. state forests and state forest subareas	Current Public Use: YES	Future Public Use: YES
Land Code: 1000002775	Agency Land Code: R293521	Land Name: FORESTRY	County: AITKIN	Acres: 40.00
City:	Site Code: R290202	Classification Per M.S. 86A.05: f. state forests and state forest subareas	Current Public Use: YES	Future Public Use: YES
Land Code: 1000002776	Agency Land Code: R294060	Land Name: FORESTRY	County: AITKIN	Acres: 40.00
City:	Site Code: R290202	Classification Per M.S. 86A.05: f. state forests and state forest subareas	Current Public Use: YES	Future Public Use: YES
Land Code: 1000002777	Agency Land Code: R297086	Land Name: FORESTRY	County: AITKIN	Acres: 40.00
City:	Site Code: R290202	Classification Per M.S. 86A.05: f. state forests and state forest subareas	Current Public Use: YES	Future Public Use: YES
Land Code: 1000002778	Agency Land Code: R293222	Land Name: FORESTRY	County: AITKIN	Acres: 40.00
City:	Site Code: R290202	Classification Per M.S. 86A.05: f. state forests and state forest subareas	Current Public Use: YES	Future Public Use: YES
Land Code: 1000002779	Agency Land Code: R292357	Land Name: FORESTRY	County: AITKIN	Acres: 40.00
City:	Site Code: R290202	Classification Per M.S. 86A.05: f. state forests and state forest subareas	Current Public Use: YES	Future Public Use: YES
Land Code: 1000002780	Agency Land Code: R294327	Land Name: FORESTRY	County: AITKIN	Acres: 40.00
City:	Site Code: R290202	Classification Per M.S. 86A.05: f. state forests and state forest subareas	Current Public Use: YES	Future Public Use: YES
Land Code: 1000002781	Agency Land Code: R294291	Land Name: FORESTRY	County: AITKIN	Acres: 40.00
City:	Site Code: R290202	Classification Per M.S. 86A.05: f. state forests and state forest subareas	Current Public Use: YES	Future Public Use: YES



Land Code: 1000002782	Agency Land Code: R293580	Land Name: FORESTRY	County: AITKIN	Acres: 32.49
City:	Site Code: R290202	Classification Per M.S. 86A.05: f. state forests and state forest subareas	Current Public Use: YES	Future Public Use: YES
Land Code: 1000002783	Agency Land Code: R2911090	Land Name: FORESTRY	County: AITKIN	Acres: 40.00
City:	Site Code: R290202	Classification Per M.S. 86A.05: f. state forests and state forest subareas	Current Public Use: YES	Future Public Use: YES
Land Code: 1000002784	Agency Land Code: R2910653	Land Name: FORESTRY	County: AITKIN	Acres: 40.00
City:	Site Code: R290202	Classification Per M.S. 86A.05: f. state forests and state forest subareas	Current Public Use: YES	Future Public Use: YES
Land Code: 1000002785	Agency Land Code: R2911051	Land Name: FORESTRY	County: AITKIN	Acres: 40.00
City:	Site Code: R290202	Classification Per M.S. 86A.05: f. state forests and state forest subareas	Current Public Use: YES	Future Public Use: YES
Land Code: 1000002786	Agency Land Code: R294251	Land Name: FORESTRY	County: AITKIN	Acres: 40.00
City:	Site Code: R290202	Classification Per M.S. 86A.05: f. state forests and state forest subareas	Current Public Use: YES	Future Public Use: YES
Land Code: 1000002787	Agency Land Code: R2910943	Land Name: FORESTRY	County: AITKIN	Acres: 40.00
City:	Site Code: R290202	Classification Per M.S. 86A.05: f. state forests and state forest subareas	Current Public Use: YES	Future Public Use: YES
Land Code: 1000002788	Agency Land Code: R2910878	Land Name: FORESTRY	County: AITKIN	Acres: 40.00
City:	Site Code: R290202	Classification Per M.S. 86A.05: f. state forests and state forest subareas	Current Public Use: YES	Future Public Use: YES
Land Code: 1000002789	Agency Land Code: R293705	Land Name: FORESTRY	County: AITKIN	Acres: 40.00
City:	Site Code: R290202	Classification Per M.S. 86A.05: f. state forests and state forest subareas	Current Public Use: YES	Future Public Use: YES
Land Code: 1000002790	Agency Land Code: R294007	Land Name: FORESTRY	County: AITKIN	Acres: 40.00
City:	Site Code: R290202	Classification Per M.S. 86A.05: f. state forests and state forest subareas	Current Public Use: YES	Future Public Use: YES
Land Code: 1000002791	Agency Land Code: R2910677	Land Name: FORESTRY	County: AITKIN	Acres: 40.00
City:	Site Code: R290202	Classification Per M.S. 86A.05: f. state forests and state forest subareas	Current Public Use: YES	Future Public Use: YES
Land Code: 1000002792	Agency Land Code: R294206	Land Name: FORESTRY	County: AITKIN	Acres: 40.00
City:	Site Code: R290202	Classification Per M.S. 86A.05: f. state forests and state forest subareas	Current Public Use: YES	Future Public Use: YES
Land Code: 1000002793	Agency Land Code: R296949	Land Name: FORESTRY	County: AITKIN	Acres: 40.55
City:	Site Code: R290202	Classification Per M.S. 86A.05: f. state forests and state forest subareas	Current Public Use: YES	Future Public Use: YES



Land Code: 1000002794	Agency Land Code: R294308	Land Name: FORESTRY	County: AITKIN	Acres: 40.00
City:	Site Code: R290202	Classification Per M.S. 86A.05: f. state forests and state forest subareas	Current Public Use: YES	Future Public Use: YES
Land Code: 1000002795	Agency Land Code: R293507	Land Name: FORESTRY	County: AITKIN	Acres: 40.00
City:	Site Code: R290202	Classification Per M.S. 86A.05: f. state forests and state forest subareas	Current Public Use: YES	Future Public Use: YES
Land Code: 1000002796	Agency Land Code: R293568	Land Name: FORESTRY	County: AITKIN	Acres: 40.00
City:	Site Code: R290202	Classification Per M.S. 86A.05: f. state forests and state forest subareas	Current Public Use: YES	Future Public Use: YES
Land Code: 1000002797	Agency Land Code: R296812	Land Name: FORESTRY	County: AITKIN	Acres: 40.00
City:	Site Code: R290202	Classification Per M.S. 86A.05: f. state forests and state forest subareas	Current Public Use: YES	Future Public Use: YES
Land Code: 1000002798	Agency Land Code: R294054	Land Name: FORESTRY	County: AITKIN	Acres: 40.00
City:	Site Code: R290202	Classification Per M.S. 86A.05: f. state forests and state forest subareas	Current Public Use: YES	Future Public Use: YES
Land Code: 1000002799	Agency Land Code: R293510	Land Name: FORESTRY	County: AITKIN	Acres: 40.00
City:	Site Code: R290202	Classification Per M.S. 86A.05: f. state forests and state forest subareas	Current Public Use: YES	Future Public Use: YES
Land Code: 1000002800	Agency Land Code: R293073	Land Name: FORESTRY	County: AITKIN	Acres: 40.00
City:	Site Code: R290202	Classification Per M.S. 86A.05: f. state forests and state forest subareas	Current Public Use: YES	Future Public Use: YES
Land Code: 1000002801	Agency Land Code: R294040	Land Name: FORESTRY	County: AITKIN	Acres: 40.00
City:	Site Code: R290202	Classification Per M.S. 86A.05: f. state forests and state forest subareas	Current Public Use: YES	Future Public Use: YES
Land Code: 1000002802	Agency Land Code: R293301	Land Name: FORESTRY	County: AITKIN	Acres: 38.01
City:	Site Code: R290202	Classification Per M.S. 86A.05: f. state forests and state forest subareas	Current Public Use: YES	Future Public Use: YES
Land Code: 1000002803	Agency Land Code: R296205	Land Name: FORESTRY	County: AITKIN	Acres: 40.00
City:	Site Code: R290202	Classification Per M.S. 86A.05: f. state forests and state forest subareas	Current Public Use: YES	Future Public Use: YES
Land Code: 1000002804	Agency Land Code: R293292	Land Name: FORESTRY	County: AITKIN	Acres: 40.00
City:	Site Code: R290202	Classification Per M.S. 86A.05: f. state forests and state forest subareas	Current Public Use: YES	Future Public Use: YES
Land Code: 1000002805	Agency Land Code: R2910900	Land Name: FORESTRY	County: AITKIN	Acres: 40.00
City:	Site Code: R290202	Classification Per M.S. 86A.05: f. state forests and state forest subareas	Current Public Use: YES	Future Public Use: YES



Land Code: 1000002806	Agency Land Code: R297305	Land Name: FORESTRY	County: AITKIN	Acres: 17.20
City:	Site Code: R290202	Classification Per M.S. 86A.05: f. state forests and state forest subareas	Current Public Use: YES	Future Public Use: YES
Land Code: 1000002807	Agency Land Code: R293171	Land Name: FORESTRY	County: AITKIN	Acres: 40.00
City:	Site Code: R290202	Classification Per M.S. 86A.05: f. state forests and state forest subareas	Current Public Use: YES	Future Public Use: YES
Land Code: 1000002808	Agency Land Code: R293298	Land Name: FORESTRY	County: AITKIN	Acres: 40.00
City:	Site Code: R290202	Classification Per M.S. 86A.05: f. state forests and state forest subareas	Current Public Use: YES	Future Public Use: YES
Land Code: 1000002809	Agency Land Code: R294069	Land Name: FORESTRY	County: AITKIN	Acres: 40.00
City:	Site Code: R290202	Classification Per M.S. 86A.05: f. state forests and state forest subareas	Current Public Use: YES	Future Public Use: YES
Land Code: 1000002810	Agency Land Code: R293211	Land Name: FORESTRY	County: AITKIN	Acres: 40.00
City:	Site Code: R290202	Classification Per M.S. 86A.05: f. state forests and state forest subareas	Current Public Use: YES	Future Public Use: YES
Land Code: 1000002811	Agency Land Code: R292064	Land Name: FORESTRY	County: AITKIN	Acres: 40.00
City:	Site Code: R290202	Classification Per M.S. 86A.05: f. state forests and state forest subareas	Current Public Use: YES	Future Public Use: YES
Land Code: 1000002812	Agency Land Code: R2911065	Land Name: FORESTRY	County: AITKIN	Acres: 40.00
City:	Site Code: R290202	Classification Per M.S. 86A.05: f. state forests and state forest subareas	Current Public Use: YES	Future Public Use: YES
Land Code: 1000002813	Agency Land Code: R292963	Land Name: FORESTRY	County: AITKIN	Acres: 40.00
City:	Site Code: R290202	Classification Per M.S. 86A.05: f. state forests and state forest subareas	Current Public Use: YES	Future Public Use: YES
Land Code: 1000002814	Agency Land Code: R2910666	Land Name: FORESTRY	County: AITKIN	Acres: 40.00
City:	Site Code: R290202	Classification Per M.S. 86A.05: f. state forests and state forest subareas	Current Public Use: YES	Future Public Use: YES
Land Code: 1000002815	Agency Land Code: R294344	Land Name: FORESTRY	County: AITKIN	Acres: 40.00
City:	Site Code: R290202	Classification Per M.S. 86A.05: f. state forests and state forest subareas	Current Public Use: YES	Future Public Use: YES
Land Code: 1000002816	Agency Land Code: R293163	Land Name: FORESTRY	County: AITKIN	Acres: 40.00
City:	Site Code: R290202	Classification Per M.S. 86A.05: f. state forests and state forest subareas	Current Public Use: YES	Future Public Use: YES
Land Code: 1000002817	Agency Land Code: R294238	Land Name: FORESTRY	County: AITKIN	Acres: 40.00
City:	Site Code: R290202	Classification Per M.S. 86A.05: f. state forests and state forest subareas	Current Public Use: YES	Future Public Use: YES



Land Code: 1000002818	Agency Land Code: R297076	Land Name: FORESTRY	County: AITKIN	Acres: 40.00
City:	Site Code: R290202	Classification Per M.S. 86A.05: f. state forests and state forest subareas	Current Public Use: YES	Future Public Use: YES
Land Code: 1000002819	Agency Land Code: R294070	Land Name: FORESTRY	County: AITKIN	Acres: 40.00
City:	Site Code: R290202	Classification Per M.S. 86A.05: f. state forests and state forest subareas	Current Public Use: YES	Future Public Use: YES
Land Code: 1000002820	Agency Land Code: R293674	Land Name: FORESTRY	County: AITKIN	Acres: 40.00
City:	Site Code: R290202	Classification Per M.S. 86A.05: f. state forests and state forest subareas	Current Public Use: YES	Future Public Use: YES
Land Code: 1000002821	Agency Land Code: R293636	Land Name: FORESTRY	County: AITKIN	Acres: 40.00
City:	Site Code: R290202	Classification Per M.S. 86A.05: f. state forests and state forest subareas	Current Public Use: YES	Future Public Use: YES
Land Code: 1000002822	Agency Land Code: R2911284	Land Name: FORESTRY	County: AITKIN	Acres: 40.00
City:	Site Code: R290202	Classification Per M.S. 86A.05: f. state forests and state forest subareas	Current Public Use: YES	Future Public Use: YES
Land Code: 1000002823	Agency Land Code: R293390	Land Name: FORESTRY	County: AITKIN	Acres: 40.00
City:	Site Code: R290202	Classification Per M.S. 86A.05: f. state forests and state forest subareas	Current Public Use: YES	Future Public Use: YES
Land Code: 1000002824	Agency Land Code: R293287	Land Name: FORESTRY	County: AITKIN	Acres: 40.00
City:	Site Code: R290202	Classification Per M.S. 86A.05: f. state forests and state forest subareas	Current Public Use: YES	Future Public Use: YES
Land Code: 1000002825	Agency Land Code: R2911030	Land Name: FORESTRY	County: AITKIN	Acres: 40.00
City:	Site Code: R290202	Classification Per M.S. 86A.05: f. state forests and state forest subareas	Current Public Use: YES	Future Public Use: YES
Land Code: 1000002826	Agency Land Code: R296189	Land Name: FORESTRY	County: AITKIN	Acres: 40.00
City:	Site Code: R290202	Classification Per M.S. 86A.05: f. state forests and state forest subareas	Current Public Use: YES	Future Public Use: YES
Land Code: 1000002827	Agency Land Code: R293604	Land Name: FORESTRY	County: AITKIN	Acres: 40.00
City:	Site Code: R290202	Classification Per M.S. 86A.05: f. state forests and state forest subareas	Current Public Use: YES	Future Public Use: YES
Land Code: 1000002828	Agency Land Code: R296656	Land Name: FORESTRY	County: AITKIN	Acres: 40.00
City:	Site Code: R290202	Classification Per M.S. 86A.05: f. state forests and state forest subareas	Current Public Use: YES	Future Public Use: YES
Land Code: 1000002829	Agency Land Code: R293333	Land Name: FORESTRY	County: AITKIN	Acres: 35.39
City:	Site Code: R290202	Classification Per M.S. 86A.05: f. state forests and state forest subareas	Current Public Use: YES	Future Public Use: YES



Land Code: 1000002830	Agency Land Code: R293665	Land Name: FORESTRY	County: AITKIN	Acres: 40.00
City:	Site Code: R290202	Classification Per M.S. 86A.05: f. state forests and state forest subareas	Current Public Use: YES	Future Public Use: YES
Land Code: 1000002831	Agency Land Code: R293766	Land Name: FORESTRY	County: AITKIN	Acres: 40.00
City:	Site Code: R290202	Classification Per M.S. 86A.05: f. state forests and state forest subareas	Current Public Use: YES	Future Public Use: YES
Land Code: 1000002832	Agency Land Code: R292322	Land Name: FORESTRY	County: AITKIN	Acres: 40.00
City:	Site Code: R290202	Classification Per M.S. 86A.05: f. state forests and state forest subareas	Current Public Use: YES	Future Public Use: YES
Land Code: 1000002833	Agency Land Code: R292259	Land Name: FORESTRY	County: AITKIN	Acres: 40.00
City:	Site Code: R290202	Classification Per M.S. 86A.05: f. state forests and state forest subareas	Current Public Use: YES	Future Public Use: YES
Land Code: 1000002834	Agency Land Code: R296600	Land Name: FORESTRY	County: AITKIN	Acres: 40.00
City:	Site Code: R290202	Classification Per M.S. 86A.05: f. state forests and state forest subareas	Current Public Use: YES	Future Public Use: YES
Land Code: 1000002835	Agency Land Code: R294246	Land Name: FORESTRY	County: AITKIN	Acres: 40.00
City:	Site Code: R290202	Classification Per M.S. 86A.05: f. state forests and state forest subareas	Current Public Use: YES	Future Public Use: YES
Land Code: 1000002836	Agency Land Code: R2910663	Land Name: FORESTRY	County: AITKIN	Acres: 40.00
City:	Site Code: R290202	Classification Per M.S. 86A.05: f. state forests and state forest subareas	Current Public Use: YES	Future Public Use: YES
Land Code: 1000002837	Agency Land Code: R293314	Land Name: FORESTRY	County: AITKIN	Acres: 40.00
City:	Site Code: R290202	Classification Per M.S. 86A.05: f. state forests and state forest subareas	Current Public Use: YES	Future Public Use: YES
Land Code: 1000002838	Agency Land Code: R294115	Land Name: FORESTRY	County: AITKIN	Acres: 40.00
City:	Site Code: R290202	Classification Per M.S. 86A.05: f. state forests and state forest subareas	Current Public Use: YES	Future Public Use: YES
Land Code: 1000002839	Agency Land Code: R296714	Land Name: FORESTRY	County: AITKIN	Acres: 40.00
City:	Site Code: R290202	Classification Per M.S. 86A.05: f. state forests and state forest subareas	Current Public Use: YES	Future Public Use: YES
Land Code: 1000002840	Agency Land Code: R294083	Land Name: FORESTRY	County: AITKIN	Acres: 40.00
City:	Site Code: R290202	Classification Per M.S. 86A.05: f. state forests and state forest subareas	Current Public Use: YES	Future Public Use: YES
Land Code: 1000002841	Agency Land Code: R294297	Land Name: FORESTRY	County: AITKIN	Acres: 40.00
City:	Site Code: R290202	Classification Per M.S. 86A.05: f. state forests and state forest subareas	Current Public Use: YES	Future Public Use: YES



Land Code: 1000002842	Agency Land Code: R293658	Land Name: FORESTRY	County: AITKIN	Acres: 40.00
City:	Site Code: R290202	Classification Per M.S. 86A.05: f. state forests and state forest subareas	Current Public Use: YES	Future Public Use: YES
Land Code: 1000002843	Agency Land Code: R293610	Land Name: FORESTRY	County: AITKIN	Acres: 40.00
City:	Site Code: R290202	Classification Per M.S. 86A.05: f. state forests and state forest subareas	Current Public Use: YES	Future Public Use: YES
Land Code: 1000002844	Agency Land Code: R296508	Land Name: FORESTRY	County: AITKIN	Acres: 40.00
City:	Site Code: R290202	Classification Per M.S. 86A.05: f. state forests and state forest subareas	Current Public Use: YES	Future Public Use: YES
Land Code: 1000002845	Agency Land Code: R294365	Land Name: FORESTRY	County: AITKIN	Acres: 40.00
City:	Site Code: R290202	Classification Per M.S. 86A.05: f. state forests and state forest subareas	Current Public Use: YES	Future Public Use: YES
Land Code: 1000002846	Agency Land Code: R2910907	Land Name: FORESTRY	County: AITKIN	Acres: 40.00
City:	Site Code: R290202	Classification Per M.S. 86A.05: f. state forests and state forest subareas	Current Public Use: YES	Future Public Use: YES
Land Code: 1000002847	Agency Land Code: R2910970	Land Name: FORESTRY	County: AITKIN	Acres: 40.00
City:	Site Code: R290202	Classification Per M.S. 86A.05: f. state forests and state forest subareas	Current Public Use: YES	Future Public Use: YES
Land Code: 1000002848	Agency Land Code: R294175	Land Name: FORESTRY	County: AITKIN	Acres: 40.00
City:	Site Code: R290202	Classification Per M.S. 86A.05: f. state forests and state forest subareas	Current Public Use: YES	Future Public Use: YES
Land Code: 1000002849	Agency Land Code: R292261	Land Name: FORESTRY	County: AITKIN	Acres: 40.00
City:	Site Code: R290202	Classification Per M.S. 86A.05: f. state forests and state forest subareas	Current Public Use: YES	Future Public Use: YES
Land Code: 1000002850	Agency Land Code: R293740	Land Name: FORESTRY	County: AITKIN	Acres: 40.00
City:	Site Code: R290202	Classification Per M.S. 86A.05: f. state forests and state forest subareas	Current Public Use: YES	Future Public Use: YES
Land Code: 1000002851	Agency Land Code: R2910528	Land Name: FORESTRY	County: AITKIN	Acres: 40.00
City:	Site Code: R290202	Classification Per M.S. 86A.05: f. state forests and state forest subareas	Current Public Use: YES	Future Public Use: YES
Land Code: 1000002852	Agency Land Code: R2910548	Land Name: FORESTRY	County: AITKIN	Acres: 40.00
City:	Site Code: R290202	Classification Per M.S. 86A.05: f. state forests and state forest subareas	Current Public Use: YES	Future Public Use: YES
Land Code: 1000002853	Agency Land Code: R2910604	Land Name: FORESTRY	County: AITKIN	Acres: 40.00
City:	Site Code: R290202	Classification Per M.S. 86A.05: f. state forests and state forest subareas	Current Public Use: YES	Future Public Use: YES



Land Code: 1000002854	Agency Land Code: R2910635	Land Name: FORESTRY	County: AITKIN	Acres: 40.00
City:	Site Code: R290202	Classification Per M.S. 86A.05: f. state forests and state forest subareas	Current Public Use: YES	Future Public Use: YES
Land Code: 1000002855	Agency Land Code: R2910639	Land Name: FORESTRY	County: AITKIN	Acres: 40.00
City:	Site Code: R290202	Classification Per M.S. 86A.05: f. state forests and state forest subareas	Current Public Use: YES	Future Public Use: YES
Land Code: 1000002856	Agency Land Code: R2910709	Land Name: FORESTRY	County: AITKIN	Acres: 40.00
City:	Site Code: R290202	Classification Per M.S. 86A.05: f. state forests and state forest subareas	Current Public Use: YES	Future Public Use: YES
Land Code: 1000002857	Agency Land Code: R2910756	Land Name: FORESTRY	County: AITKIN	Acres: 40.00
City:	Site Code: R290202	Classification Per M.S. 86A.05: f. state forests and state forest subareas	Current Public Use: YES	Future Public Use: YES
Land Code: 1000002858	Agency Land Code: R2910769	Land Name: FORESTRY	County: AITKIN	Acres: 40.00
City:	Site Code: R290202	Classification Per M.S. 86A.05: f. state forests and state forest subareas	Current Public Use: YES	Future Public Use: YES
Land Code: 1000002859	Agency Land Code: R2910782	Land Name: FORESTRY	County: AITKIN	Acres: 40.00
City:	Site Code: R290202	Classification Per M.S. 86A.05: f. state forests and state forest subareas	Current Public Use: YES	Future Public Use: YES
Land Code: 1000002860	Agency Land Code: R2910831	Land Name: FORESTRY	County: AITKIN	Acres: 40.00
City:	Site Code: R290202	Classification Per M.S. 86A.05: f. state forests and state forest subareas	Current Public Use: YES	Future Public Use: YES
Land Code: 1000002861	Agency Land Code: R2910881	Land Name: FORESTRY	County: AITKIN	Acres: 40.00
City:	Site Code: R290202	Classification Per M.S. 86A.05: f. state forests and state forest subareas	Current Public Use: YES	Future Public Use: YES
Land Code: 1000002862	Agency Land Code: R2910887	Land Name: FORESTRY	County: AITKIN	Acres: 42.50
City:	Site Code: R290202	Classification Per M.S. 86A.05: f. state forests and state forest subareas	Current Public Use: YES	Future Public Use: YES
Land Code: 1000002863	Agency Land Code: R2910905	Land Name: FORESTRY	County: AITKIN	Acres: 46.95
City:	Site Code: R290202	Classification Per M.S. 86A.05: f. state forests and state forest subareas	Current Public Use: YES	Future Public Use: YES
Land Code: 1000002864	Agency Land Code: R2910910	Land Name: FORESTRY	County: AITKIN	Acres: 40.00
City:	Site Code: R290202	Classification Per M.S. 86A.05: f. state forests and state forest subareas	Current Public Use: YES	Future Public Use: YES
Land Code: 1000002865	Agency Land Code: R2911026	Land Name: FORESTRY	County: AITKIN	Acres: 40.00
City:	Site Code: R290202	Classification Per M.S. 86A.05: f. state forests and state forest subareas	Current Public Use: YES	Future Public Use: YES



Land Code: 1000002866	Agency Land Code: R2911057	Land Name: FORESTRY	County: AITKIN	Acres: 40.00
City:	Site Code: R290202	Classification Per M.S. 86A.05: f. state forests and state forest subareas	Current Public Use: YES	Future Public Use: YES
Land Code: 1000002867	Agency Land Code: R2911255	Land Name: FORESTRY	County: AITKIN	Acres: 40.00
City:	Site Code: R290202	Classification Per M.S. 86A.05: f. state forests and state forest subareas	Current Public Use: YES	Future Public Use: YES
Land Code: 1000002868	Agency Land Code: R296715	Land Name: FORESTRY	County: AITKIN	Acres: 40.00
City:	Site Code: R290202	Classification Per M.S. 86A.05: f. state forests and state forest subareas	Current Public Use: YES	Future Public Use: YES
Land Code: 1000002869	Agency Land Code: R296943	Land Name: FORESTRY	County: AITKIN	Acres: 40.00
City:	Site Code: R290202	Classification Per M.S. 86A.05: f. state forests and state forest subareas	Current Public Use: YES	Future Public Use: YES
Land Code: 1000002870	Agency Land Code: R292142	Land Name: FORESTRY	County: AITKIN	Acres: 40.00
City:	Site Code: R290202	Classification Per M.S. 86A.05: f. state forests and state forest subareas	Current Public Use: YES	Future Public Use: YES
Land Code: 1000002871	Agency Land Code: R292005	Land Name: FORESTRY	County: AITKIN	Acres: 40.00
City:	Site Code: R290202	Classification Per M.S. 86A.05: f. state forests and state forest subareas	Current Public Use: YES	Future Public Use: YES
Land Code: 1000002872	Agency Land Code: R292039	Land Name: FORESTRY	County: AITKIN	Acres: 23.25
City:	Site Code: R290202	Classification Per M.S. 86A.05: f. state forests and state forest subareas	Current Public Use: YES	Future Public Use: YES
Land Code: 1000002873	Agency Land Code: R292349	Land Name: FORESTRY	County: AITKIN	Acres: 40.00
City:	Site Code: R290202	Classification Per M.S. 86A.05: f. state forests and state forest subareas	Current Public Use: YES	Future Public Use: YES
Land Code: 1000002874	Agency Land Code: R296810	Land Name: FORESTRY	County: AITKIN	Acres: 2.25
City:	Site Code: R290202	Classification Per M.S. 86A.05: f. state forests and state forest subareas	Current Public Use: YES	Future Public Use: YES
Land Code: 1000002875	Agency Land Code: R292722	Land Name: FORESTRY	County: AITKIN	Acres: 40.00
City:	Site Code: R290202	Classification Per M.S. 86A.05: f. state forests and state forest subareas	Current Public Use: YES	Future Public Use: YES
Land Code: 1000002876	Agency Land Code: R292723	Land Name: FORESTRY	County: AITKIN	Acres: 40.00
City:	Site Code: R290202	Classification Per M.S. 86A.05: f. state forests and state forest subareas	Current Public Use: YES	Future Public Use: YES
Land Code: 1000002877	Agency Land Code: R292733	Land Name: FORESTRY	County: AITKIN	Acres: 40.00
City:	Site Code: R290202	Classification Per M.S. 86A.05: f. state forests and state forest subareas	Current Public Use: YES	Future Public Use: YES



Land Code: 1000002878	Agency Land Code: R293115	Land Name: FORESTRY	County: AITKIN	Acres: 40.00
City:	Site Code: R290202	Classification Per M.S. 86A.05: f. state forests and state forest subareas	Current Public Use: YES	Future Public Use: YES
Land Code: 1000002879	Agency Land Code: R293231	Land Name: FORESTRY	County: AITKIN	Acres: 40.00
City:	Site Code: R290202	Classification Per M.S. 86A.05: f. state forests and state forest subareas	Current Public Use: YES	Future Public Use: YES
Land Code: 1000002880	Agency Land Code: R293293	Land Name: FORESTRY	County: AITKIN	Acres: 40.00
City:	Site Code: R290202	Classification Per M.S. 86A.05: f. state forests and state forest subareas	Current Public Use: YES	Future Public Use: YES
Land Code: 1000002881	Agency Land Code: R296504	Land Name: FORESTRY	County: AITKIN	Acres: 40.00
City:	Site Code: R290202	Classification Per M.S. 86A.05: f. state forests and state forest subareas	Current Public Use: YES	Future Public Use: YES
Land Code: 1000002882	Agency Land Code: R296571	Land Name: FORESTRY	County: AITKIN	Acres: 39.35
City:	Site Code: R290202	Classification Per M.S. 86A.05: f. state forests and state forest subareas	Current Public Use: YES	Future Public Use: YES
Land Code: 1000002883	Agency Land Code: R296597	Land Name: FORESTRY	County: AITKIN	Acres: 40.00
City:	Site Code: R290202	Classification Per M.S. 86A.05: f. state forests and state forest subareas	Current Public Use: YES	Future Public Use: YES
Land Code: 1000002884	Agency Land Code: R296831	Land Name: FORESTRY	County: AITKIN	Acres: 40.00
City:	Site Code: R290202	Classification Per M.S. 86A.05: f. state forests and state forest subareas	Current Public Use: YES	Future Public Use: YES
Land Code: 1000002885	Agency Land Code: R296832	Land Name: FORESTRY	County: AITKIN	Acres: 40.00
City:	Site Code: R290202	Classification Per M.S. 86A.05: f. state forests and state forest subareas	Current Public Use: YES	Future Public Use: YES
Land Code: 1000002886	Agency Land Code: R293081	Land Name: FORESTRY	County: AITKIN	Acres: 40.00
City:	Site Code: R290202	Classification Per M.S. 86A.05: f. state forests and state forest subareas	Current Public Use: YES	Future Public Use: YES
Land Code: 1000002887	Agency Land Code: R293627	Land Name: FORESTRY	County: AITKIN	Acres: 40.00
City:	Site Code: R290202	Classification Per M.S. 86A.05: f. state forests and state forest subareas	Current Public Use: YES	Future Public Use: YES
Land Code: 1000002888	Agency Land Code: R293646	Land Name: FORESTRY	County: AITKIN	Acres: 40.00
City:	Site Code: R290202	Classification Per M.S. 86A.05: f. state forests and state forest subareas	Current Public Use: YES	Future Public Use: YES
Land Code: 1000002889	Agency Land Code: R293650	Land Name: FORESTRY	County: AITKIN	Acres: 40.00
City:	Site Code: R290202	Classification Per M.S. 86A.05: f. state forests and state forest subareas	Current Public Use: YES	Future Public Use: YES



Land Code: 1000002890	Agency Land Code: R293728	Land Name: FORESTRY	County: AITKIN	Acres: 40.00
City:	Site Code: R290202	Classification Per M.S. 86A.05: f. state forests and state forest subareas	Current Public Use: YES	Future Public Use: YES
Land Code: 1000002891	Agency Land Code: R293738	Land Name: FORESTRY	County: AITKIN	Acres: 40.00
City:	Site Code: R290202	Classification Per M.S. 86A.05: f. state forests and state forest subareas	Current Public Use: YES	Future Public Use: YES
Land Code: 1000002892	Agency Land Code: R293745	Land Name: FORESTRY	County: AITKIN	Acres: 40.00
City:	Site Code: R290202	Classification Per M.S. 86A.05: f. state forests and state forest subareas	Current Public Use: YES	Future Public Use: YES
Land Code: 1000002893	Agency Land Code: R293746	Land Name: FORESTRY	County: AITKIN	Acres: 40.00
City:	Site Code: R290202	Classification Per M.S. 86A.05: f. state forests and state forest subareas	Current Public Use: YES	Future Public Use: YES
Land Code: 1000002894	Agency Land Code: R293374	Land Name: FORESTRY	County: AITKIN	Acres: 40.00
City:	Site Code: R290202	Classification Per M.S. 86A.05: f. state forests and state forest subareas	Current Public Use: YES	Future Public Use: YES
Land Code: 1000002895	Agency Land Code: R293396	Land Name: FORESTRY	County: AITKIN	Acres: 40.00
City:	Site Code: R290202	Classification Per M.S. 86A.05: f. state forests and state forest subareas	Current Public Use: YES	Future Public Use: YES
Land Code: 1000002896	Agency Land Code: R293425	Land Name: FORESTRY	County: AITKIN	Acres: 40.00
City:	Site Code: R290202	Classification Per M.S. 86A.05: f. state forests and state forest subareas	Current Public Use: YES	Future Public Use: YES
Land Code: 1000002897	Agency Land Code: R293453	Land Name: FORESTRY	County: AITKIN	Acres: 40.00
City:	Site Code: R290202	Classification Per M.S. 86A.05: f. state forests and state forest subareas	Current Public Use: YES	Future Public Use: YES
Land Code: 1000002898	Agency Land Code: R293517	Land Name: FORESTRY	County: AITKIN	Acres: 40.00
City:	Site Code: R290202	Classification Per M.S. 86A.05: f. state forests and state forest subareas	Current Public Use: YES	Future Public Use: YES
Land Code: 1000002899	Agency Land Code: R293522	Land Name: FORESTRY	County: AITKIN	Acres: 40.00
City:	Site Code: R290202	Classification Per M.S. 86A.05: f. state forests and state forest subareas	Current Public Use: YES	Future Public Use: YES
Land Code: 1000002900	Agency Land Code: R293523	Land Name: FORESTRY	County: AITKIN	Acres: 40.00
City:	Site Code: R290202	Classification Per M.S. 86A.05: f. state forests and state forest subareas	Current Public Use: YES	Future Public Use: YES
Land Code: 1000002901	Agency Land Code: R293526	Land Name: FORESTRY	County: AITKIN	Acres: 40.00
City:	Site Code: R290202	Classification Per M.S. 86A.05: f. state forests and state forest subareas	Current Public Use: YES	Future Public Use: YES



Land Code: 1000002902	Agency Land Code: R293548	Land Name: FORESTRY	County: AITKIN	Acres: 40.00
City:	Site Code: R290202	Classification Per M.S. 86A.05: f. state forests and state forest subareas	Current Public Use: YES	Future Public Use: YES
Land Code: 1000002903	Agency Land Code: R293557	Land Name: FORESTRY	County: AITKIN	Acres: 40.00
City:	Site Code: R290202	Classification Per M.S. 86A.05: f. state forests and state forest subareas	Current Public Use: YES	Future Public Use: YES
Land Code: 1000002904	Agency Land Code: R293590	Land Name: FORESTRY	County: AITKIN	Acres: 40.00
City:	Site Code: R290202	Classification Per M.S. 86A.05: f. state forests and state forest subareas	Current Public Use: YES	Future Public Use: YES
Land Code: 1000002905	Agency Land Code: R296849	Land Name: FORESTRY	County: AITKIN	Acres: 21.50
City:	Site Code: R290202	Classification Per M.S. 86A.05: f. state forests and state forest subareas	Current Public Use: YES	Future Public Use: YES
Land Code: 1000002906	Agency Land Code: R296857	Land Name: FORESTRY	County: AITKIN	Acres: 40.00
City:	Site Code: R290202	Classification Per M.S. 86A.05: f. state forests and state forest subareas	Current Public Use: YES	Future Public Use: YES
Land Code: 1000002907	Agency Land Code: R296870	Land Name: FORESTRY	County: AITKIN	Acres: 40.00
City:	Site Code: R290202	Classification Per M.S. 86A.05: f. state forests and state forest subareas	Current Public Use: YES	Future Public Use: YES
Land Code: 1000002908	Agency Land Code: R297133	Land Name: FORESTRY	County: AITKIN	Acres: 40.00
City:	Site Code: R290202	Classification Per M.S. 86A.05: f. state forests and state forest subareas	Current Public Use: YES	Future Public Use: YES
Land Code: 1000002909	Agency Land Code: R296217	Land Name: FORESTRY	County: AITKIN	Acres: 40.00
City:	Site Code: R290202	Classification Per M.S. 86A.05: f. state forests and state forest subareas	Current Public Use: YES	Future Public Use: YES
Land Code: 1000002910	Agency Land Code: R296878	Land Name: FORESTRY	County: AITKIN	Acres: 40.00
City:	Site Code: R290202	Classification Per M.S. 86A.05: f. state forests and state forest subareas	Current Public Use: YES	Future Public Use: YES
Land Code: 1000002911	Agency Land Code: R297155	Land Name: FORESTRY	County: AITKIN	Acres: 34.77
City:	Site Code: R290202	Classification Per M.S. 86A.05: f. state forests and state forest subareas	Current Public Use: YES	Future Public Use: YES
Land Code: 1000002912	Agency Land Code: R293605	Land Name: FORESTRY	County: AITKIN	Acres: 40.00
City:	Site Code: R290202	Classification Per M.S. 86A.05: f. state forests and state forest subareas	Current Public Use: YES	Future Public Use: YES
Land Code: 1000002913	Agency Land Code: R293619	Land Name: FORESTRY	County: AITKIN	Acres: 40.00
City:	Site Code: R290202	Classification Per M.S. 86A.05: f. state forests and state forest subareas	Current Public Use: YES	Future Public Use: YES



Land Code: 1000002914	Agency Land Code: R294018	Land Name: FORESTRY	County: AITKIN	Acres: 40.00
City:	Site Code: R290202	Classification Per M.S. 86A.05: f. state forests and state forest subareas	Current Public Use: YES	Future Public Use: YES
Land Code: 1000002915	Agency Land Code: R294037	Land Name: FORESTRY	County: AITKIN	Acres: 40.00
City:	Site Code: R290202	Classification Per M.S. 86A.05: f. state forests and state forest subareas	Current Public Use: YES	Future Public Use: YES
Land Code: 1000002916	Agency Land Code: R294119	Land Name: FORESTRY	County: AITKIN	Acres: 40.00
City:	Site Code: R290202	Classification Per M.S. 86A.05: f. state forests and state forest subareas	Current Public Use: YES	Future Public Use: YES
Land Code: 1000002917	Agency Land Code: R294135	Land Name: FORESTRY	County: AITKIN	Acres: 40.00
City:	Site Code: R290202	Classification Per M.S. 86A.05: f. state forests and state forest subareas	Current Public Use: YES	Future Public Use: YES
Land Code: 1000002918	Agency Land Code: R294153	Land Name: FORESTRY	County: AITKIN	Acres: 40.00
City:	Site Code: R290202	Classification Per M.S. 86A.05: f. state forests and state forest subareas	Current Public Use: YES	Future Public Use: YES
Land Code: 1000002919	Agency Land Code: R294183	Land Name: FORESTRY	County: AITKIN	Acres: 40.00
City:	Site Code: R290202	Classification Per M.S. 86A.05: f. state forests and state forest subareas	Current Public Use: YES	Future Public Use: YES
Land Code: 1000002920	Agency Land Code: R294250	Land Name: FORESTRY	County: AITKIN	Acres: 40.00
City:	Site Code: R290202	Classification Per M.S. 86A.05: f. state forests and state forest subareas	Current Public Use: YES	Future Public Use: YES
Land Code: 1000002921	Agency Land Code: R294273	Land Name: FORESTRY	County: AITKIN	Acres: 40.00
City:	Site Code: R290202	Classification Per M.S. 86A.05: f. state forests and state forest subareas	Current Public Use: YES	Future Public Use: YES
Land Code: 1000002922	Agency Land Code: R294278	Land Name: FORESTRY	County: AITKIN	Acres: 40.00
City:	Site Code: R290202	Classification Per M.S. 86A.05: f. state forests and state forest subareas	Current Public Use: YES	Future Public Use: YES
Land Code: 1000002923	Agency Land Code: R294286	Land Name: FORESTRY	County: AITKIN	Acres: 40.00
City:	Site Code: R290202	Classification Per M.S. 86A.05: f. state forests and state forest subareas	Current Public Use: YES	Future Public Use: YES
Land Code: 1000002924	Agency Land Code: R294290	Land Name: FORESTRY	County: AITKIN	Acres: 40.00
City:	Site Code: R290202	Classification Per M.S. 86A.05: f. state forests and state forest subareas	Current Public Use: YES	Future Public Use: YES
Land Code: 1000002925	Agency Land Code: R294304	Land Name: FORESTRY	County: AITKIN	Acres: 40.00
City:	Site Code: R290202	Classification Per M.S. 86A.05: f. state forests and state forest subareas	Current Public Use: YES	Future Public Use: YES



Land Code: 1000002926	Agency Land Code: R294386	Land Name: FORESTRY	County: AITKIN	Acres: 40.00
City:	Site Code: R290202	Classification Per M.S. 86A.05: f. state forests and state forest subareas	Current Public Use: YES	Future Public Use: YES
Land Code: 1000002927	Agency Land Code: R293159	Land Name: FORESTRY	County: AITKIN	Acres: 40.00
City:	Site Code: R290202	Classification Per M.S. 86A.05: f. state forests and state forest subareas	Current Public Use: YES	Future Public Use: YES
Land Code: 1000002928	Agency Land Code: R293160	Land Name: FORESTRY	County: AITKIN	Acres: 40.00
City:	Site Code: R290202	Classification Per M.S. 86A.05: f. state forests and state forest subareas	Current Public Use: YES	Future Public Use: YES
Land Code: 1000002929	Agency Land Code: R293186	Land Name: FORESTRY	County: AITKIN	Acres: 40.00
City:	Site Code: R290202	Classification Per M.S. 86A.05: f. state forests and state forest subareas	Current Public Use: YES	Future Public Use: YES
Land Code: 1000002930	Agency Land Code: R294390	Land Name: FORESTRY	County: AITKIN	Acres: 40.00
City:	Site Code: R290202	Classification Per M.S. 86A.05: f. state forests and state forest subareas	Current Public Use: YES	Future Public Use: YES
Land Code: 1000002931	Agency Land Code: R294402	Land Name: FORESTRY	County: AITKIN	Acres: 40.00
City:	Site Code: R290202	Classification Per M.S. 86A.05: f. state forests and state forest subareas	Current Public Use: YES	Future Public Use: YES
Land Code: 1000002932	Agency Land Code: R293286	Land Name: FORESTRY	County: AITKIN	Acres: 40.00
City:	Site Code: R290202	Classification Per M.S. 86A.05: f. state forests and state forest subareas	Current Public Use: YES	Future Public Use: YES
Land Code: 1000002933	Agency Land Code: R293319	Land Name: FORESTRY	County: AITKIN	Acres: 40.00
City:	Site Code: R290202	Classification Per M.S. 86A.05: f. state forests and state forest subareas	Current Public Use: YES	Future Public Use: YES
Land Code: 1000002934	Agency Land Code: R293335	Land Name: FORESTRY	County: AITKIN	Acres: 40.00
City:	Site Code: R290202	Classification Per M.S. 86A.05: f. state forests and state forest subareas	Current Public Use: YES	Future Public Use: YES
Land Code: 1000002935	Agency Land Code: R293343	Land Name: FORESTRY	County: AITKIN	Acres: 40.00
City:	Site Code: R290202	Classification Per M.S. 86A.05: f. state forests and state forest subareas	Current Public Use: YES	Future Public Use: YES
Land Code: 1000002936	Agency Land Code: R293064	Land Name: FORESTRY	County: AITKIN	Acres: 40.00
City:	Site Code: R290202	Classification Per M.S. 86A.05: f. state forests and state forest subareas	Current Public Use: YES	Future Public Use: YES
Land Code: 1000002937	Agency Land Code: R293076	Land Name: FORESTRY	County: AITKIN	Acres: 40.00
City:	Site Code: R290202	Classification Per M.S. 86A.05: f. state forests and state forest subareas	Current Public Use: YES	Future Public Use: YES



Land Code: 1000002938	Agency Land Code: R293099	Land Name: FORESTRY	County: AITKIN	Acres: 40.00
City:	Site Code: R290202	Classification Per M.S. 86A.05: f. state forests and state forest subareas	Current Public Use: YES	Future Public Use: YES
Land Code: 1000002939	Agency Land Code: R293624	Land Name: FORESTRY	County: AITKIN	Acres: 40.00
City:	Site Code: R290202	Classification Per M.S. 86A.05: f. state forests and state forest subareas	Current Public Use: YES	Future Public Use: YES
Land Code: 1000002940	Agency Land Code: R293654	Land Name: FORESTRY	County: AITKIN	Acres: 40.00
City:	Site Code: R290202	Classification Per M.S. 86A.05: f. state forests and state forest subareas	Current Public Use: YES	Future Public Use: YES
Land Code: 1000002941	Agency Land Code: R293365	Land Name: FORESTRY	County: AITKIN	Acres: 38.46
City:	Site Code: R290202	Classification Per M.S. 86A.05: f. state forests and state forest subareas	Current Public Use: YES	Future Public Use: YES
Land Code: 1000002942	Agency Land Code: R293375	Land Name: FORESTRY	County: AITKIN	Acres: 40.00
City:	Site Code: R290202	Classification Per M.S. 86A.05: f. state forests and state forest subareas	Current Public Use: YES	Future Public Use: YES
Land Code: 1000002943	Agency Land Code: R293385	Land Name: FORESTRY	County: AITKIN	Acres: 40.00
City:	Site Code: R290202	Classification Per M.S. 86A.05: f. state forests and state forest subareas	Current Public Use: YES	Future Public Use: YES
Land Code: 1000002944	Agency Land Code: R293479	Land Name: FORESTRY	County: AITKIN	Acres: 40.00
City:	Site Code: R290202	Classification Per M.S. 86A.05: f. state forests and state forest subareas	Current Public Use: YES	Future Public Use: YES
Land Code: 1000002945	Agency Land Code: R293483	Land Name: FORESTRY	County: AITKIN	Acres: 40.00
City:	Site Code: R290202	Classification Per M.S. 86A.05: f. state forests and state forest subareas	Current Public Use: YES	Future Public Use: YES
Land Code: 1000002946	Agency Land Code: R292277	Land Name: FORESTRY	County: AITKIN	Acres: 40.00
City:	Site Code: R290202	Classification Per M.S. 86A.05: f. state forests and state forest subareas	Current Public Use: YES	Future Public Use: YES
Land Code: 1000002947	Agency Land Code: R293585	Land Name: FORESTRY	County: AITKIN	Acres: 40.00
City:	Site Code: R290202	Classification Per M.S. 86A.05: f. state forests and state forest subareas	Current Public Use: YES	Future Public Use: YES
Land Code: 1000002948	Agency Land Code: R293588	Land Name: FORESTRY	County: AITKIN	Acres: 40.00
City:	Site Code: R290202	Classification Per M.S. 86A.05: f. state forests and state forest subareas	Current Public Use: YES	Future Public Use: YES
Land Code: 1000002949	Agency Land Code: R294041	Land Name: FORESTRY	County: AITKIN	Acres: 40.00
City:	Site Code: R290202	Classification Per M.S. 86A.05: f. state forests and state forest subareas	Current Public Use: YES	Future Public Use: YES



Land Code: 1000002950	Agency Land Code: R294053	Land Name: FORESTRY	County: AITKIN	Acres: 40.00
City:	Site Code: R290202	Classification Per M.S. 86A.05: f. state forests and state forest subareas	Current Public Use: YES	Future Public Use: YES
Land Code: 1000002951	Agency Land Code: R294062	Land Name: FORESTRY	County: AITKIN	Acres: 40.00
City:	Site Code: R290202	Classification Per M.S. 86A.05: f. state forests and state forest subareas	Current Public Use: YES	Future Public Use: YES
Land Code: 1000002952	Agency Land Code: R292306	Land Name: FORESTRY	County: AITKIN	Acres: 40.00
City:	Site Code: R290202	Classification Per M.S. 86A.05: f. state forests and state forest subareas	Current Public Use: YES	Future Public Use: YES
Land Code: 1000002953	Agency Land Code: R294116	Land Name: FORESTRY	County: AITKIN	Acres: 40.00
City:	Site Code: R290202	Classification Per M.S. 86A.05: f. state forests and state forest subareas	Current Public Use: YES	Future Public Use: YES
Land Code: 1000002954	Agency Land Code: R294142	Land Name: FORESTRY	County: AITKIN	Acres: 40.00
City:	Site Code: R290202	Classification Per M.S. 86A.05: f. state forests and state forest subareas	Current Public Use: YES	Future Public Use: YES
Land Code: 1000002955	Agency Land Code: R294147	Land Name: FORESTRY	County: AITKIN	Acres: 40.00
City:	Site Code: R290202	Classification Per M.S. 86A.05: f. state forests and state forest subareas	Current Public Use: YES	Future Public Use: YES
Land Code: 1000002956	Agency Land Code: R294148	Land Name: FORESTRY	County: AITKIN	Acres: 40.00
City:	Site Code: R290202	Classification Per M.S. 86A.05: f. state forests and state forest subareas	Current Public Use: YES	Future Public Use: YES
Land Code: 1000002957	Agency Land Code: R294185	Land Name: FORESTRY	County: AITKIN	Acres: 40.00
City:	Site Code: R290202	Classification Per M.S. 86A.05: f. state forests and state forest subareas	Current Public Use: YES	Future Public Use: YES
Land Code: 1000002958	Agency Land Code: R294190	Land Name: FORESTRY	County: AITKIN	Acres: 40.00
City:	Site Code: R290202	Classification Per M.S. 86A.05: f. state forests and state forest subareas	Current Public Use: YES	Future Public Use: YES
Land Code: 1000002959	Agency Land Code: R292710	Land Name: FORESTRY	County: AITKIN	Acres: 33.35
City:	Site Code: R290202	Classification Per M.S. 86A.05: f. state forests and state forest subareas	Current Public Use: YES	Future Public Use: YES
Land Code: 1000002960	Agency Land Code: R292739	Land Name: FORESTRY	County: AITKIN	Acres: 40.00
City:	Site Code: R290202	Classification Per M.S. 86A.05: f. state forests and state forest subareas	Current Public Use: YES	Future Public Use: YES
Land Code: 1000002961	Agency Land Code: R294227	Land Name: FORESTRY	County: AITKIN	Acres: 40.00
City:	Site Code: R290202	Classification Per M.S. 86A.05: f. state forests and state forest subareas	Current Public Use: YES	Future Public Use: YES



Land Code: 1000002962	Agency Land Code: R294287	Land Name: FORESTRY	County: AITKIN	Acres: 40.00
City:	Site Code: R290202	Classification Per M.S. 86A.05: f. state forests and state forest subareas	Current Public Use: YES	Future Public Use: YES
Land Code: 1000002963	Agency Land Code: R294319	Land Name: FORESTRY	County: AITKIN	Acres: 40.00
City:	Site Code: R290202	Classification Per M.S. 86A.05: f. state forests and state forest subareas	Current Public Use: YES	Future Public Use: YES
Land Code: 1000002964	Agency Land Code: R294359	Land Name: FORESTRY	County: AITKIN	Acres: 40.00
City:	Site Code: R290202	Classification Per M.S. 86A.05: f. state forests and state forest subareas	Current Public Use: YES	Future Public Use: YES
Land Code: 1000002965	Agency Land Code: R293134	Land Name: FORESTRY	County: AITKIN	Acres: 40.00
City:	Site Code: R290202	Classification Per M.S. 86A.05: f. state forests and state forest subareas	Current Public Use: YES	Future Public Use: YES
Land Code: 1000002966	Agency Land Code: R2911035	Land Name: FORESTRY	County: AITKIN	Acres: 40.00
City:	Site Code: R290202	Classification Per M.S. 86A.05: f. state forests and state forest subareas	Current Public Use: YES	Future Public Use: YES
Land Code: 1000002967	Agency Land Code: R2911289	Land Name: FORESTRY	County: AITKIN	Acres: 40.00
City:	Site Code: R290202	Classification Per M.S. 86A.05: f. state forests and state forest subareas	Current Public Use: YES	Future Public Use: YES
Land Code: 1000002968	Agency Land Code: R2911103	Land Name: FORESTRY	County: AITKIN	Acres: 40.00
City:	Site Code: R290202	Classification Per M.S. 86A.05: f. state forests and state forest subareas	Current Public Use: YES	Future Public Use: YES
Land Code: 1000002969	Agency Land Code: R2911203	Land Name: FORESTRY	County: AITKIN	Acres: 40.00
City:	Site Code: R290202	Classification Per M.S. 86A.05: f. state forests and state forest subareas	Current Public Use: YES	Future Public Use: YES
Land Code: 1000002970	Agency Land Code: R2911139	Land Name: FORESTRY	County: AITKIN	Acres: 40.00
City:	Site Code: R290202	Classification Per M.S. 86A.05: f. state forests and state forest subareas	Current Public Use: YES	Future Public Use: YES
Land Code: 1000002971	Agency Land Code: R296385	Land Name: FORESTRY	County: AITKIN	Acres: 40.00
City:	Site Code: R290202	Classification Per M.S. 86A.05: f. state forests and state forest subareas	Current Public Use: YES	Future Public Use: YES
Land Code: 1000002972	Agency Land Code: R2911235	Land Name: FORESTRY	County: AITKIN	Acres: 40.00
City:	Site Code: R290202	Classification Per M.S. 86A.05: f. state forests and state forest subareas	Current Public Use: YES	Future Public Use: YES
Land Code: 1000002973	Agency Land Code: R2911259	Land Name: FORESTRY	County: AITKIN	Acres: 40.00
City:	Site Code: R290202	Classification Per M.S. 86A.05: f. state forests and state forest subareas	Current Public Use: YES	Future Public Use: YES



Land Code: 1000002974	Agency Land Code: R297214	Land Name: FORESTRY	County: AITKIN	Acres: 40.00
City:	Site Code: R290202	Classification Per M.S. 86A.05: f. state forests and state forest subareas	Current Public Use: YES	Future Public Use: YES
Land Code: 1000002975	Agency Land Code: R297220	Land Name: FORESTRY	County: AITKIN	Acres: 40.00
City:	Site Code: R290202	Classification Per M.S. 86A.05: f. state forests and state forest subareas	Current Public Use: YES	Future Public Use: YES
Land Code: 1000002976	Agency Land Code: R297222	Land Name: FORESTRY	County: AITKIN	Acres: 40.00
City:	Site Code: R290202	Classification Per M.S. 86A.05: f. state forests and state forest subareas	Current Public Use: YES	Future Public Use: YES
Land Code: 1000002977	Agency Land Code: R297276	Land Name: FORESTRY	County: AITKIN	Acres: 40.00
City:	Site Code: R290202	Classification Per M.S. 86A.05: f. state forests and state forest subareas	Current Public Use: YES	Future Public Use: YES
Land Code: 1000002978	Agency Land Code: R297302	Land Name: FORESTRY	County: AITKIN	Acres: 40.00
City:	Site Code: R290202	Classification Per M.S. 86A.05: f. state forests and state forest subareas	Current Public Use: YES	Future Public Use: YES
Land Code: 1000002979	Agency Land Code: R2910453	Land Name: FORESTRY	County: AITKIN	Acres: 40.00
City:	Site Code: R290202	Classification Per M.S. 86A.05: f. state forests and state forest subareas	Current Public Use: YES	Future Public Use: YES
Land Code: 1000002980	Agency Land Code: R2910462	Land Name: FORESTRY	County: AITKIN	Acres: 32.45
City:	Site Code: R290202	Classification Per M.S. 86A.05: f. state forests and state forest subareas	Current Public Use: YES	Future Public Use: YES
Land Code: 1000002981	Agency Land Code: R2910539	Land Name: FORESTRY	County: AITKIN	Acres: 40.00
City:	Site Code: R290202	Classification Per M.S. 86A.05: f. state forests and state forest subareas	Current Public Use: YES	Future Public Use: YES
Land Code: 1000002982	Agency Land Code: R29333704	Land Name: FORESTRY	County: AITKIN	Acres: 15.45
City:	Site Code: R290202	Classification Per M.S. 86A.05: f. state forests and state forest subareas	Current Public Use: YES	Future Public Use: YES
Land Code: 1000002983	Agency Land Code: R2910599	Land Name: FORESTRY	County: AITKIN	Acres: 40.00
City:	Site Code: R290202	Classification Per M.S. 86A.05: f. state forests and state forest subareas	Current Public Use: YES	Future Public Use: YES
Land Code: 1000002984	Agency Land Code: R2910631	Land Name: FORESTRY	County: AITKIN	Acres: 40.00
City:	Site Code: R290202	Classification Per M.S. 86A.05: f. state forests and state forest subareas	Current Public Use: YES	Future Public Use: YES
Land Code: 1000002985	Agency Land Code: R2910650	Land Name: FORESTRY	County: AITKIN	Acres: 40.00
City:	Site Code: R290202	Classification Per M.S. 86A.05: f. state forests and state forest subareas	Current Public Use: YES	Future Public Use: YES



Land Code: 1000002986	Agency Land Code: R296985	Land Name: FORESTRY	County: AITKIN	Acres: 40.00
City:	Site Code: R290202	Classification Per M.S. 86A.05: f. state forests and state forest subareas	Current Public Use: YES	Future Public Use: YES
Land Code: 1000002987	Agency Land Code: R297000	Land Name: FORESTRY	County: AITKIN	Acres: 40.00
City:	Site Code: R290202	Classification Per M.S. 86A.05: f. state forests and state forest subareas	Current Public Use: YES	Future Public Use: YES
Land Code: 1000002988	Agency Land Code: R2910833	Land Name: FORESTRY	County: AITKIN	Acres: 40.00
City:	Site Code: R290202	Classification Per M.S. 86A.05: f. state forests and state forest subareas	Current Public Use: YES	Future Public Use: YES
Land Code: 1000002989	Agency Land Code: R2910875	Land Name: FORESTRY	County: AITKIN	Acres: 41.96
City:	Site Code: R290202	Classification Per M.S. 86A.05: f. state forests and state forest subareas	Current Public Use: YES	Future Public Use: YES
Land Code: 1000002990	Agency Land Code: R297077	Land Name: FORESTRY	County: AITKIN	Acres: 40.00
City:	Site Code: R290202	Classification Per M.S. 86A.05: f. state forests and state forest subareas	Current Public Use: YES	Future Public Use: YES
Land Code: 1000002991	Agency Land Code: R296853	Land Name: FORESTRY	County: AITKIN	Acres: 14.30
City:	Site Code: R290202	Classification Per M.S. 86A.05: f. state forests and state forest subareas	Current Public Use: YES	Future Public Use: YES
Land Code: 1000002992	Agency Land Code: R296861	Land Name: FORESTRY	County: AITKIN	Acres: 40.00
City:	Site Code: R290202	Classification Per M.S. 86A.05: f. state forests and state forest subareas	Current Public Use: YES	Future Public Use: YES
Land Code: 1000002993	Agency Land Code: R297099	Land Name: FORESTRY	County: AITKIN	Acres: 40.00
City:	Site Code: R290202	Classification Per M.S. 86A.05: f. state forests and state forest subareas	Current Public Use: YES	Future Public Use: YES
Land Code: 1000002994	Agency Land Code: R297158	Land Name: FORESTRY	County: AITKIN	Acres: 40.00
City:	Site Code: R290202	Classification Per M.S. 86A.05: f. state forests and state forest subareas	Current Public Use: YES	Future Public Use: YES
Land Code: 1000002995	Agency Land Code: R296708	Land Name: FORESTRY	County: AITKIN	Acres: 40.00
City:	Site Code: R290202	Classification Per M.S. 86A.05: f. state forests and state forest subareas	Current Public Use: YES	Future Public Use: YES
Land Code: 1000002996	Agency Land Code: R297195	Land Name: FORESTRY	County: AITKIN	Acres: 40.00
City:	Site Code: R290202	Classification Per M.S. 86A.05: f. state forests and state forest subareas	Current Public Use: YES	Future Public Use: YES
Land Code: 1000002997	Agency Land Code: R296819	Land Name: FORESTRY	County: AITKIN	Acres: 40.00
City:	Site Code: R290202	Classification Per M.S. 86A.05: f. state forests and state forest subareas	Current Public Use: YES	Future Public Use: YES



Land Code: 1000002998	Agency Land Code: R293169	Land Name: FORESTRY	County: AITKIN	Acres: 40.00
City:	Site Code: R290202	Classification Per M.S. 86A.05: f. state forests and state forest subareas	Current Public Use: YES	Future Public Use: YES
Land Code: 1000002999	Agency Land Code: R293320	Land Name: FORESTRY	County: AITKIN	Acres: 35.61
City:	Site Code: R290202	Classification Per M.S. 86A.05: f. state forests and state forest subareas	Current Public Use: YES	Future Public Use: YES
Land Code: 1000003000	Agency Land Code: R293338	Land Name: FORESTRY	County: AITKIN	Acres: 40.00
City:	Site Code: R290202	Classification Per M.S. 86A.05: f. state forests and state forest subareas	Current Public Use: YES	Future Public Use: YES
Land Code: 1000003001	Agency Land Code: R293676	Land Name: FORESTRY	County: AITKIN	Acres: 40.00
City:	Site Code: R290202	Classification Per M.S. 86A.05: f. state forests and state forest subareas	Current Public Use: YES	Future Public Use: YES
Land Code: 1000003002	Agency Land Code: R293739	Land Name: FORESTRY	County: AITKIN	Acres: 40.00
City:	Site Code: R290202	Classification Per M.S. 86A.05: f. state forests and state forest subareas	Current Public Use: YES	Future Public Use: YES
Land Code: 1000003003	Agency Land Code: R293372	Land Name: FORESTRY	County: AITKIN	Acres: 40.00
City:	Site Code: R290202	Classification Per M.S. 86A.05: f. state forests and state forest subareas	Current Public Use: YES	Future Public Use: YES
Land Code: 1000003004	Agency Land Code: R293401	Land Name: FORESTRY	County: AITKIN	Acres: 35.35
City:	Site Code: R290202	Classification Per M.S. 86A.05: f. state forests and state forest subareas	Current Public Use: YES	Future Public Use: YES
Land Code: 1000003005	Agency Land Code: R292020	Land Name: FORESTRY	County: AITKIN	Acres: 40.00
City:	Site Code: R290202	Classification Per M.S. 86A.05: f. state forests and state forest subareas	Current Public Use: YES	Future Public Use: YES
Land Code: 1000003006	Agency Land Code: R292051	Land Name: FORESTRY	County: AITKIN	Acres: 40.00
City:	Site Code: R290202	Classification Per M.S. 86A.05: f. state forests and state forest subareas	Current Public Use: YES	Future Public Use: YES
Land Code: 1000003007	Agency Land Code: R293505	Land Name: FORESTRY	County: AITKIN	Acres: 40.00
City:	Site Code: R290202	Classification Per M.S. 86A.05: f. state forests and state forest subareas	Current Public Use: YES	Future Public Use: YES
Land Code: 1000003008	Agency Land Code: R293561	Land Name: FORESTRY	County: AITKIN	Acres: 40.00
City:	Site Code: R290202	Classification Per M.S. 86A.05: f. state forests and state forest subareas	Current Public Use: YES	Future Public Use: YES
Land Code: 1000003009	Agency Land Code: R293573	Land Name: FORESTRY	County: AITKIN	Acres: 40.00
City:	Site Code: R290202	Classification Per M.S. 86A.05: f. state forests and state forest subareas	Current Public Use: YES	Future Public Use: YES



Land Code: 1000003010	Agency Land Code: R293583	Land Name: FORESTRY	County: AITKIN	Acres: 40.00
City:	Site Code: R290202	Classification Per M.S. 86A.05: f. state forests and state forest subareas	Current Public Use: YES	Future Public Use: YES
Land Code: 1000003011	Agency Land Code: R293612	Land Name: FORESTRY	County: AITKIN	Acres: 40.00
City:	Site Code: R290202	Classification Per M.S. 86A.05: f. state forests and state forest subareas	Current Public Use: YES	Future Public Use: YES
Land Code: 1000003012	Agency Land Code: R294114	Land Name: FORESTRY	County: AITKIN	Acres: 40.00
City:	Site Code: R290202	Classification Per M.S. 86A.05: f. state forests and state forest subareas	Current Public Use: YES	Future Public Use: YES
Land Code: 1000003013	Agency Land Code: R292327	Land Name: FORESTRY	County: AITKIN	Acres: 40.00
City:	Site Code: R290202	Classification Per M.S. 86A.05: f. state forests and state forest subareas	Current Public Use: YES	Future Public Use: YES
Land Code: 1000003014	Agency Land Code: R292964	Land Name: FORESTRY	County: AITKIN	Acres: 40.00
City:	Site Code: R290202	Classification Per M.S. 86A.05: f. state forests and state forest subareas	Current Public Use: YES	Future Public Use: YES
Land Code: 1000003015	Agency Land Code: R292968	Land Name: FORESTRY	County: AITKIN	Acres: 40.00
City:	Site Code: R290202	Classification Per M.S. 86A.05: f. state forests and state forest subareas	Current Public Use: YES	Future Public Use: YES
Land Code: 1000003016	Agency Land Code: R292992	Land Name: FORESTRY	County: AITKIN	Acres: 40.00
City:	Site Code: R290202	Classification Per M.S. 86A.05: f. state forests and state forest subareas	Current Public Use: YES	Future Public Use: YES
Land Code: 1000003017	Agency Land Code: R294196	Land Name: FORESTRY	County: AITKIN	Acres: 40.00
City:	Site Code: R290202	Classification Per M.S. 86A.05: f. state forests and state forest subareas	Current Public Use: YES	Future Public Use: YES
Land Code: 1000003018	Agency Land Code: R292734	Land Name: FORESTRY	County: AITKIN	Acres: 40.00
City:	Site Code: R290202	Classification Per M.S. 86A.05: f. state forests and state forest subareas	Current Public Use: YES	Future Public Use: YES
Land Code: 1000003019	Agency Land Code: R294224	Land Name: FORESTRY	County: AITKIN	Acres: 40.00
City:	Site Code: R290202	Classification Per M.S. 86A.05: f. state forests and state forest subareas	Current Public Use: YES	Future Public Use: YES
Land Code: 1000003020	Agency Land Code: R294234	Land Name: FORESTRY	County: AITKIN	Acres: 40.00
City:	Site Code: R290202	Classification Per M.S. 86A.05: f. state forests and state forest subareas	Current Public Use: YES	Future Public Use: YES
Land Code: 1000003021	Agency Land Code: R294248	Land Name: FORESTRY	County: AITKIN	Acres: 40.00
City:	Site Code: R290202	Classification Per M.S. 86A.05: f. state forests and state forest subareas	Current Public Use: YES	Future Public Use: YES



Land Code: 1000003022	Agency Land Code: R294252	Land Name: FORESTRY	County: AITKIN	Acres: 40.00
City:	Site Code: R290202	Classification Per M.S. 86A.05: f. state forests and state forest subareas	Current Public Use: YES	Future Public Use: YES
Land Code: 1000003023	Agency Land Code: R294275	Land Name: FORESTRY	County: AITKIN	Acres: 40.00
City:	Site Code: R290202	Classification Per M.S. 86A.05: f. state forests and state forest subareas	Current Public Use: YES	Future Public Use: YES
Land Code: 1000003024	Agency Land Code: R292795	Land Name: FORESTRY	County: AITKIN	Acres: 40.00
City:	Site Code: R290202	Classification Per M.S. 86A.05: f. state forests and state forest subareas	Current Public Use: YES	Future Public Use: YES
Land Code: 1000003025	Agency Land Code: R294343	Land Name: FORESTRY	County: AITKIN	Acres: 40.00
City:	Site Code: R290202	Classification Per M.S. 86A.05: f. state forests and state forest subareas	Current Public Use: YES	Future Public Use: YES
Land Code: 1000003026	Agency Land Code: R293139	Land Name: FORESTRY	County: AITKIN	Acres: 40.00
City:	Site Code: R290202	Classification Per M.S. 86A.05: f. state forests and state forest subareas	Current Public Use: YES	Future Public Use: YES
Land Code: 1000003027	Agency Land Code: R293140	Land Name: FORESTRY	County: AITKIN	Acres: 40.00
City:	Site Code: R290202	Classification Per M.S. 86A.05: f. state forests and state forest subareas	Current Public Use: YES	Future Public Use: YES
Land Code: 1000003028	Agency Land Code: R2910995	Land Name: FORESTRY	County: AITKIN	Acres: 40.00
City:	Site Code: R290202	Classification Per M.S. 86A.05: f. state forests and state forest subareas	Current Public Use: YES	Future Public Use: YES
Land Code: 1000003029	Agency Land Code: R2911038	Land Name: FORESTRY	County: AITKIN	Acres: 40.00
City:	Site Code: R290202	Classification Per M.S. 86A.05: f. state forests and state forest subareas	Current Public Use: YES	Future Public Use: YES
Land Code: 1000003030	Agency Land Code: R297015	Land Name: FORESTRY	County: AITKIN	Acres: 40.00
City:	Site Code: R290202	Classification Per M.S. 86A.05: f. state forests and state forest subareas	Current Public Use: YES	Future Public Use: YES
Land Code: 1000003031	Agency Land Code: R297017	Land Name: FORESTRY	County: AITKIN	Acres: 40.00
City:	Site Code: R290202	Classification Per M.S. 86A.05: f. state forests and state forest subareas	Current Public Use: YES	Future Public Use: YES
Land Code: 1000003032	Agency Land Code: R2911283	Land Name: FORESTRY	County: AITKIN	Acres: 40.00
City:	Site Code: R290202	Classification Per M.S. 86A.05: f. state forests and state forest subareas	Current Public Use: YES	Future Public Use: YES
Land Code: 1000003033	Agency Land Code: R297265	Land Name: FORESTRY	County: AITKIN	Acres: 18.90
City:	Site Code: R290202	Classification Per M.S. 86A.05: f. state forests and state forest subareas	Current Public Use: YES	Future Public Use: YES



Land Code: 1000003034	Agency Land Code: R297273	Land Name: FORESTRY	County: AITKIN	Acres: 40.00
City:	Site Code: R290202	Classification Per M.S. 86A.05: f. state forests and state forest subareas	Current Public Use: YES	Future Public Use: YES
Land Code: 1000003035	Agency Land Code: R2910454	Land Name: FORESTRY	County: AITKIN	Acres: 40.00
City:	Site Code: R290202	Classification Per M.S. 86A.05: f. state forests and state forest subareas	Current Public Use: YES	Future Public Use: YES
Land Code: 1000003036	Agency Land Code: R2910461	Land Name: FORESTRY	County: AITKIN	Acres: 32.95
City:	Site Code: R290202	Classification Per M.S. 86A.05: f. state forests and state forest subareas	Current Public Use: YES	Future Public Use: YES
Land Code: 1000003037	Agency Land Code: R2910467	Land Name: FORESTRY	County: AITKIN	Acres: 40.00
City:	Site Code: R290202	Classification Per M.S. 86A.05: f. state forests and state forest subareas	Current Public Use: YES	Future Public Use: YES
Land Code: 1000003038	Agency Land Code: R2910479	Land Name: FORESTRY	County: AITKIN	Acres: 40.00
City:	Site Code: R290202	Classification Per M.S. 86A.05: f. state forests and state forest subareas	Current Public Use: YES	Future Public Use: YES
Land Code: 1000003039	Agency Land Code: R2910492	Land Name: FORESTRY	County: AITKIN	Acres: 40.00
City:	Site Code: R290202	Classification Per M.S. 86A.05: f. state forests and state forest subareas	Current Public Use: YES	Future Public Use: YES
Land Code: 1000003040	Agency Land Code: R2910499	Land Name: FORESTRY	County: AITKIN	Acres: 51.08
City:	Site Code: R290202	Classification Per M.S. 86A.05: f. state forests and state forest subareas	Current Public Use: YES	Future Public Use: YES
Land Code: 1000003041	Agency Land Code: R2910573	Land Name: FORESTRY	County: AITKIN	Acres: 40.00
City:	Site Code: R290202	Classification Per M.S. 86A.05: f. state forests and state forest subareas	Current Public Use: YES	Future Public Use: YES
Land Code: 1000003042	Agency Land Code: R2910644	Land Name: FORESTRY	County: AITKIN	Acres: 40.00
City:	Site Code: R290202	Classification Per M.S. 86A.05: f. state forests and state forest subareas	Current Public Use: YES	Future Public Use: YES
Land Code: 1000003043	Agency Land Code: R296983	Land Name: FORESTRY	County: AITKIN	Acres: 42.20
City:	Site Code: R290202	Classification Per M.S. 86A.05: f. state forests and state forest subareas	Current Public Use: YES	Future Public Use: YES
Land Code: 1000003044	Agency Land Code: R297003	Land Name: FORESTRY	County: AITKIN	Acres: 40.00
City:	Site Code: R290202	Classification Per M.S. 86A.05: f. state forests and state forest subareas	Current Public Use: YES	Future Public Use: YES
Land Code: 1000003045	Agency Land Code: R297005	Land Name: FORESTRY	County: AITKIN	Acres: 40.00
City:	Site Code: R290202	Classification Per M.S. 86A.05: f. state forests and state forest subareas	Current Public Use: YES	Future Public Use: YES



Land Code: 1000003046	Agency Land Code: R2910746	Land Name: FORESTRY	County: AITKIN	Acres: 10.31
City:	Site Code: R290202	Classification Per M.S. 86A.05: f. state forests and state forest subareas	Current Public Use: YES	Future Public Use: YES
Land Code: 1000003047	Agency Land Code: R2910750	Land Name: FORESTRY	County: AITKIN	Acres: 40.35
City:	Site Code: R290202	Classification Per M.S. 86A.05: f. state forests and state forest subareas	Current Public Use: YES	Future Public Use: YES
Land Code: 1000003048	Agency Land Code: R2910768	Land Name: FORESTRY	County: AITKIN	Acres: 40.00
City:	Site Code: R290202	Classification Per M.S. 86A.05: f. state forests and state forest subareas	Current Public Use: YES	Future Public Use: YES
Land Code: 1000003049	Agency Land Code: R2910803	Land Name: FORESTRY	County: AITKIN	Acres: 53.95
City:	Site Code: R290202	Classification Per M.S. 86A.05: f. state forests and state forest subareas	Current Public Use: YES	Future Public Use: YES
Land Code: 1000003050	Agency Land Code: R2910806	Land Name: FORESTRY	County: AITKIN	Acres: 52.37
City:	Site Code: R290202	Classification Per M.S. 86A.05: f. state forests and state forest subareas	Current Public Use: YES	Future Public Use: YES
Land Code: 1000003051	Agency Land Code: R2910883	Land Name: FORESTRY	County: AITKIN	Acres: 40.00
City:	Site Code: R290202	Classification Per M.S. 86A.05: f. state forests and state forest subareas	Current Public Use: YES	Future Public Use: YES
Land Code: 1000003052	Agency Land Code: R2910895	Land Name: FORESTRY	County: AITKIN	Acres: 40.00
City:	Site Code: R290202	Classification Per M.S. 86A.05: f. state forests and state forest subareas	Current Public Use: YES	Future Public Use: YES
Land Code: 1000003053	Agency Land Code: R296582	Land Name: FORESTRY	County: AITKIN	Acres: 40.00
City:	Site Code: R290202	Classification Per M.S. 86A.05: f. state forests and state forest subareas	Current Public Use: YES	Future Public Use: YES
Land Code: 1000003054	Agency Land Code: R296594	Land Name: FORESTRY	County: AITKIN	Acres: 40.00
City:	Site Code: R290202	Classification Per M.S. 86A.05: f. state forests and state forest subareas	Current Public Use: YES	Future Public Use: YES
Land Code: 1000003055	Agency Land Code: R296596	Land Name: FORESTRY	County: AITKIN	Acres: 40.00
City:	Site Code: R290202	Classification Per M.S. 86A.05: f. state forests and state forest subareas	Current Public Use: YES	Future Public Use: YES
Land Code: 1000003056	Agency Land Code: R296622	Land Name: FORESTRY	County: AITKIN	Acres: 40.00
City:	Site Code: R290202	Classification Per M.S. 86A.05: f. state forests and state forest subareas	Current Public Use: YES	Future Public Use: YES
Land Code: 1000003057	Agency Land Code: R296645	Land Name: FORESTRY	County: AITKIN	Acres: 40.00
City:	Site Code: R290202	Classification Per M.S. 86A.05: f. state forests and state forest subareas	Current Public Use: YES	Future Public Use: YES



Land Code: 1000003058	Agency Land Code: R296879	Land Name: FORESTRY	County: AITKIN	Acres: 40.00
City:	Site Code: R290202	Classification Per M.S. 86A.05: f. state forests and state forest subareas	Current Public Use: YES	Future Public Use: YES
Land Code: 1000003059	Agency Land Code: R296926	Land Name: FORESTRY	County: AITKIN	Acres: 40.45
City:	Site Code: R290202	Classification Per M.S. 86A.05: f. state forests and state forest subareas	Current Public Use: YES	Future Public Use: YES
Land Code: 1000003060	Agency Land Code: R29577087	Land Name: FORESTRY	County: AITKIN	Acres: 40.00
City:	Site Code: R290202	Classification Per M.S. 86A.05: f. state forests and state forest subareas	Current Public Use: YES	Future Public Use: YES
Land Code: 1000003061	Agency Land Code: R293158	Land Name: FORESTRY	County: AITKIN	Acres: 40.00
City:	Site Code: R290202	Classification Per M.S. 86A.05: f. state forests and state forest subareas	Current Public Use: YES	Future Public Use: YES
Land Code: 1000003062	Agency Land Code: R293288	Land Name: FORESTRY	County: AITKIN	Acres: 39.06
City:	Site Code: R290202	Classification Per M.S. 86A.05: f. state forests and state forest subareas	Current Public Use: YES	Future Public Use: YES
Land Code: 1000003063	Agency Land Code: R293296	Land Name: FORESTRY	County: AITKIN	Acres: 40.00
City:	Site Code: R290202	Classification Per M.S. 86A.05: f. state forests and state forest subareas	Current Public Use: YES	Future Public Use: YES
Land Code: 1000003064	Agency Land Code: R293326	Land Name: FORESTRY	County: AITKIN	Acres: 40.00
City:	Site Code: R290202	Classification Per M.S. 86A.05: f. state forests and state forest subareas	Current Public Use: YES	Future Public Use: YES
Land Code: 1000003065	Agency Land Code: R293630	Land Name: FORESTRY	County: AITKIN	Acres: 40.00
City:	Site Code: R290202	Classification Per M.S. 86A.05: f. state forests and state forest subareas	Current Public Use: YES	Future Public Use: YES
Land Code: 1000003066	Agency Land Code: R293652	Land Name: FORESTRY	County: AITKIN	Acres: 40.00
City:	Site Code: R290202	Classification Per M.S. 86A.05: f. state forests and state forest subareas	Current Public Use: YES	Future Public Use: YES
Land Code: 1000003067	Agency Land Code: R293702	Land Name: FORESTRY	County: AITKIN	Acres: 40.00
City:	Site Code: R290202	Classification Per M.S. 86A.05: f. state forests and state forest subareas	Current Public Use: YES	Future Public Use: YES
Land Code: 1000003068	Agency Land Code: R293718	Land Name: FORESTRY	County: AITKIN	Acres: 40.00
City:	Site Code: R290202	Classification Per M.S. 86A.05: f. state forests and state forest subareas	Current Public Use: YES	Future Public Use: YES
Land Code: 1000003069	Agency Land Code: R293719	Land Name: FORESTRY	County: AITKIN	Acres: 40.00
City:	Site Code: R290202	Classification Per M.S. 86A.05: f. state forests and state forest subareas	Current Public Use: YES	Future Public Use: YES



Land Code: 1000003070	Agency Land Code: R293720	Land Name: FORESTRY	County: AITKIN	Acres: 40.00
City:	Site Code: R290202	Classification Per M.S. 86A.05: f. state forests and state forest subareas	Current Public Use: YES	Future Public Use: YES
Land Code: 1000003071	Agency Land Code: R293729	Land Name: FORESTRY	County: AITKIN	Acres: 40.00
City:	Site Code: R290202	Classification Per M.S. 86A.05: f. state forests and state forest subareas	Current Public Use: YES	Future Public Use: YES
Land Code: 1000003072	Agency Land Code: R293367	Land Name: FORESTRY	County: AITKIN	Acres: 40.00
City:	Site Code: R290202	Classification Per M.S. 86A.05: f. state forests and state forest subareas	Current Public Use: YES	Future Public Use: YES
Land Code: 1000003073	Agency Land Code: R293382	Land Name: FORESTRY	County: AITKIN	Acres: 38.87
City:	Site Code: R290202	Classification Per M.S. 86A.05: f. state forests and state forest subareas	Current Public Use: YES	Future Public Use: YES
Land Code: 1000003074	Agency Land Code: R293384	Land Name: FORESTRY	County: AITKIN	Acres: 40.00
City:	Site Code: R290202	Classification Per M.S. 86A.05: f. state forests and state forest subareas	Current Public Use: YES	Future Public Use: YES
Land Code: 1000003075	Agency Land Code: R293431	Land Name: FORESTRY	County: AITKIN	Acres: 40.00
City:	Site Code: R290202	Classification Per M.S. 86A.05: f. state forests and state forest subareas	Current Public Use: YES	Future Public Use: YES
Land Code: 1000003076	Agency Land Code: R293481	Land Name: FORESTRY	County: AITKIN	Acres: 40.00
City:	Site Code: R290202	Classification Per M.S. 86A.05: f. state forests and state forest subareas	Current Public Use: YES	Future Public Use: YES
Land Code: 1000003077	Agency Land Code: R293489	Land Name: FORESTRY	County: AITKIN	Acres: 40.00
City:	Site Code: R290202	Classification Per M.S. 86A.05: f. state forests and state forest subareas	Current Public Use: YES	Future Public Use: YES
Land Code: 1000003078	Agency Land Code: R293600	Land Name: FORESTRY	County: AITKIN	Acres: 31.37
City:	Site Code: R290202	Classification Per M.S. 86A.05: f. state forests and state forest subareas	Current Public Use: YES	Future Public Use: YES
Land Code: 1000003079	Agency Land Code: R293616	Land Name: FORESTRY	County: AITKIN	Acres: 40.00
City:	Site Code: R290202	Classification Per M.S. 86A.05: f. state forests and state forest subareas	Current Public Use: YES	Future Public Use: YES
Land Code: 1000003080	Agency Land Code: R292347	Land Name: FORESTRY	County: AITKIN	Acres: 42.50
City:	Site Code: R290202	Classification Per M.S. 86A.05: f. state forests and state forest subareas	Current Public Use: YES	Future Public Use: YES
Land Code: 1000003081	Agency Land Code: R294028	Land Name: FORESTRY	County: AITKIN	Acres: 40.00
City:	Site Code: R290202	Classification Per M.S. 86A.05: f. state forests and state forest subareas	Current Public Use: YES	Future Public Use: YES



Land Code: 1000003082	Agency Land Code: R294031	Land Name: FORESTRY	County: AITKIN	Acres: 40.00
City:	Site Code: R290202	Classification Per M.S. 86A.05: f. state forests and state forest subareas	Current Public Use: YES	Future Public Use: YES
Land Code: 1000003083	Agency Land Code: R294061	Land Name: FORESTRY	County: AITKIN	Acres: 40.00
City:	Site Code: R290202	Classification Per M.S. 86A.05: f. state forests and state forest subareas	Current Public Use: YES	Future Public Use: YES
Land Code: 1000003084	Agency Land Code: R294068	Land Name: FORESTRY	County: AITKIN	Acres: 40.00
City:	Site Code: R290202	Classification Per M.S. 86A.05: f. state forests and state forest subareas	Current Public Use: YES	Future Public Use: YES
Land Code: 1000003085	Agency Land Code: R294079	Land Name: FORESTRY	County: AITKIN	Acres: 40.00
City:	Site Code: R290202	Classification Per M.S. 86A.05: f. state forests and state forest subareas	Current Public Use: YES	Future Public Use: YES
Land Code: 1000003086	Agency Land Code: R294101	Land Name: FORESTRY	County: AITKIN	Acres: 40.00
City:	Site Code: R290202	Classification Per M.S. 86A.05: f. state forests and state forest subareas	Current Public Use: YES	Future Public Use: YES
Land Code: 1000003087	Agency Land Code: R294110	Land Name: FORESTRY	County: AITKIN	Acres: 40.00
City:	Site Code: R290202	Classification Per M.S. 86A.05: f. state forests and state forest subareas	Current Public Use: YES	Future Public Use: YES
Land Code: 1000003088	Agency Land Code: R292328	Land Name: FORESTRY	County: AITKIN	Acres: 42.62
City:	Site Code: R290202	Classification Per M.S. 86A.05: f. state forests and state forest subareas	Current Public Use: YES	Future Public Use: YES
Land Code: 1000003089	Agency Land Code: R294157	Land Name: FORESTRY	County: AITKIN	Acres: 40.00
City:	Site Code: R290202	Classification Per M.S. 86A.05: f. state forests and state forest subareas	Current Public Use: YES	Future Public Use: YES
Land Code: 1000003090	Agency Land Code: R294199	Land Name: FORESTRY	County: AITKIN	Acres: 40.00
City:	Site Code: R290202	Classification Per M.S. 86A.05: f. state forests and state forest subareas	Current Public Use: YES	Future Public Use: YES
Land Code: 1000003091	Agency Land Code: R292736	Land Name: FORESTRY	County: AITKIN	Acres: 40.00
City:	Site Code: R290202	Classification Per M.S. 86A.05: f. state forests and state forest subareas	Current Public Use: YES	Future Public Use: YES
Land Code: 1000003092	Agency Land Code: R294208	Land Name: FORESTRY	County: AITKIN	Acres: 40.00
City:	Site Code: R290202	Classification Per M.S. 86A.05: f. state forests and state forest subareas	Current Public Use: YES	Future Public Use: YES
Land Code: 1000003093	Agency Land Code: R294226	Land Name: FORESTRY	County: AITKIN	Acres: 40.00
City:	Site Code: R290202	Classification Per M.S. 86A.05: f. state forests and state forest subareas	Current Public Use: YES	Future Public Use: YES



Land Code: 1000003094	Agency Land Code: R294230	Land Name: FORESTRY	County: AITKIN	Acres: 40.00
City:	Site Code: R290202	Classification Per M.S. 86A.05: f. state forests and state forest subareas	Current Public Use: YES	Future Public Use: YES
Land Code: 1000003095	Agency Land Code: R294239	Land Name: FORESTRY	County: AITKIN	Acres: 40.00
City:	Site Code: R290202	Classification Per M.S. 86A.05: f. state forests and state forest subareas	Current Public Use: YES	Future Public Use: YES
Land Code: 1000003096	Agency Land Code: R294311	Land Name: FORESTRY	County: AITKIN	Acres: 40.00
City:	Site Code: R290202	Classification Per M.S. 86A.05: f. state forests and state forest subareas	Current Public Use: YES	Future Public Use: YES
Land Code: 1000003097	Agency Land Code: R294368	Land Name: FORESTRY	County: AITKIN	Acres: 40.00
City:	Site Code: R290202	Classification Per M.S. 86A.05: f. state forests and state forest subareas	Current Public Use: YES	Future Public Use: YES
Land Code: 1000003098	Agency Land Code: R293113	Land Name: FORESTRY	County: AITKIN	Acres: 40.00
City:	Site Code: R290202	Classification Per M.S. 86A.05: f. state forests and state forest subareas	Current Public Use: YES	Future Public Use: YES
Land Code: 1000003099	Agency Land Code: R293130	Land Name: FORESTRY	County: AITKIN	Acres: 40.00
City:	Site Code: R290202	Classification Per M.S. 86A.05: f. state forests and state forest subareas	Current Public Use: YES	Future Public Use: YES
Land Code: 1000003100	Agency Land Code: R2910919	Land Name: FORESTRY	County: AITKIN	Acres: 48.50
City:	Site Code: R290202	Classification Per M.S. 86A.05: f. state forests and state forest subareas	Current Public Use: YES	Future Public Use: YES
Land Code: 1000003101	Agency Land Code: R2910942	Land Name: FORESTRY	County: AITKIN	Acres: 40.00
City:	Site Code: R290202	Classification Per M.S. 86A.05: f. state forests and state forest subareas	Current Public Use: YES	Future Public Use: YES
Land Code: 1000003102	Agency Land Code: R29331870	Land Name: FORESTRY	County: AITKIN	Acres: 0.87
City:	Site Code: R290202	Classification Per M.S. 86A.05: f. state forests and state forest subareas	Current Public Use: YES	Future Public Use: YES
Land Code: 1000003103	Agency Land Code: R2911022	Land Name: FORESTRY	County: AITKIN	Acres: 40.00
City:	Site Code: R290202	Classification Per M.S. 86A.05: f. state forests and state forest subareas	Current Public Use: YES	Future Public Use: YES
Land Code: 1000003104	Agency Land Code: R2911063	Land Name: FORESTRY	County: AITKIN	Acres: 40.00
City:	Site Code: R290202	Classification Per M.S. 86A.05: f. state forests and state forest subareas	Current Public Use: YES	Future Public Use: YES
Land Code: 1000003105	Agency Land Code: R296811	Land Name: FORESTRY	County: AITKIN	Acres: 41.60
City:	Site Code: R290202	Classification Per M.S. 86A.05: f. state forests and state forest subareas	Current Public Use: YES	Future Public Use: YES



Land Code: 1000003106	Agency Land Code: R297030	Land Name: FORESTRY	County: AITKIN	Acres: 40.00
City:	Site Code: R290202	Classification Per M.S. 86A.05: f. state forests and state forest subareas	Current Public Use: YES	Future Public Use: YES
Land Code: 1000003107	Agency Land Code: R29331874	Land Name: FORESTRY	County: AITKIN	Acres: 0.15
City:	Site Code: R290202	Classification Per M.S. 86A.05: f. state forests and state forest subareas	Current Public Use: YES	Future Public Use: YES
Land Code: 1000003108	Agency Land Code: R2911205	Land Name: FORESTRY	County: AITKIN	Acres: 40.00
City:	Site Code: R290202	Classification Per M.S. 86A.05: f. state forests and state forest subareas	Current Public Use: YES	Future Public Use: YES
Land Code: 1000003109	Agency Land Code: R2911211	Land Name: FORESTRY	County: AITKIN	Acres: 40.00
City:	Site Code: R290202	Classification Per M.S. 86A.05: f. state forests and state forest subareas	Current Public Use: YES	Future Public Use: YES
Land Code: 1000003110	Agency Land Code: R2911230	Land Name: FORESTRY	County: AITKIN	Acres: 40.00
City:	Site Code: R290202	Classification Per M.S. 86A.05: f. state forests and state forest subareas	Current Public Use: YES	Future Public Use: YES
Land Code: 1000003111	Agency Land Code: R296745	Land Name: FORESTRY	County: AITKIN	Acres: 40.00
City:	Site Code: R290202	Classification Per M.S. 86A.05: f. state forests and state forest subareas	Current Public Use: YES	Future Public Use: YES
Land Code: 1000003112	Agency Land Code: R296751	Land Name: FORESTRY	County: AITKIN	Acres: 40.00
City:	Site Code: R290202	Classification Per M.S. 86A.05: f. state forests and state forest subareas	Current Public Use: YES	Future Public Use: YES
Land Code: 1000003113	Agency Land Code: R296945	Land Name: FORESTRY	County: AITKIN	Acres: 26.75
City:	Site Code: R290202	Classification Per M.S. 86A.05: f. state forests and state forest subareas	Current Public Use: YES	Future Public Use: YES
Land Code: 1000003114	Agency Land Code: R296947	Land Name: FORESTRY	County: AITKIN	Acres: 40.00
City:	Site Code: R290202	Classification Per M.S. 86A.05: f. state forests and state forest subareas	Current Public Use: YES	Future Public Use: YES
Land Code: 1000003115	Agency Land Code: R297213	Land Name: FORESTRY	County: AITKIN	Acres: 40.00
City:	Site Code: R290202	Classification Per M.S. 86A.05: f. state forests and state forest subareas	Current Public Use: YES	Future Public Use: YES
Land Code: 1000003116	Agency Land Code: R297230	Land Name: FORESTRY	County: AITKIN	Acres: 40.00
City:	Site Code: R290202	Classification Per M.S. 86A.05: f. state forests and state forest subareas	Current Public Use: YES	Future Public Use: YES
Land Code: 1000003117	Agency Land Code: R297290	Land Name: FORESTRY	County: AITKIN	Acres: 40.00
City:	Site Code: R290202	Classification Per M.S. 86A.05: f. state forests and state forest subareas	Current Public Use: YES	Future Public Use: YES



Land Code: 1000003118	Agency Land Code: R2910435	Land Name: FORESTRY	County: AITKIN	Acres: 40.00
City:	Site Code: R290202	Classification Per M.S. 86A.05: f. state forests and state forest subareas	Current Public Use: YES	Future Public Use: YES
Land Code: 1000003119	Agency Land Code: R2910473	Land Name: FORESTRY	County: AITKIN	Acres: 32.62
City:	Site Code: R290202	Classification Per M.S. 86A.05: f. state forests and state forest subareas	Current Public Use: YES	Future Public Use: YES
Land Code: 1000003120	Agency Land Code: R2910613	Land Name: FORESTRY	County: AITKIN	Acres: 32.25
City:	Site Code: R290202	Classification Per M.S. 86A.05: f. state forests and state forest subareas	Current Public Use: YES	Future Public Use: YES
Land Code: 1000003121	Agency Land Code: R296971	Land Name: FORESTRY	County: AITKIN	Acres: 40.00
City:	Site Code: R290202	Classification Per M.S. 86A.05: f. state forests and state forest subareas	Current Public Use: YES	Future Public Use: YES
Land Code: 1000003122	Agency Land Code: R296977	Land Name: FORESTRY	County: AITKIN	Acres: 40.37
City:	Site Code: R290202	Classification Per M.S. 86A.05: f. state forests and state forest subareas	Current Public Use: YES	Future Public Use: YES
Land Code: 1000003123	Agency Land Code: R296995	Land Name: FORESTRY	County: AITKIN	Acres: 40.00
City:	Site Code: R290202	Classification Per M.S. 86A.05: f. state forests and state forest subareas	Current Public Use: YES	Future Public Use: YES
Land Code: 1000003124	Agency Land Code: R2910713	Land Name: FORESTRY	County: AITKIN	Acres: 40.00
City:	Site Code: R290202	Classification Per M.S. 86A.05: f. state forests and state forest subareas	Current Public Use: YES	Future Public Use: YES
Land Code: 1000003125	Agency Land Code: R2910851	Land Name: FORESTRY	County: AITKIN	Acres: 40.00
City:	Site Code: R290202	Classification Per M.S. 86A.05: f. state forests and state forest subareas	Current Public Use: YES	Future Public Use: YES
Land Code: 1000003126	Agency Land Code: R2910908	Land Name: FORESTRY	County: AITKIN	Acres: 40.00
City:	Site Code: R290202	Classification Per M.S. 86A.05: f. state forests and state forest subareas	Current Public Use: YES	Future Public Use: YES
Land Code: 1000003127	Agency Land Code: R296882	Land Name: FORESTRY	County: AITKIN	Acres: 40.00
City:	Site Code: R290202	Classification Per M.S. 86A.05: f. state forests and state forest subareas	Current Public Use: YES	Future Public Use: YES
Land Code: 1000003128	Agency Land Code: R2912732	Land Name: FORESTRY	County: AITKIN	Acres: 40.00
City:	Site Code: R290202	Classification Per M.S. 86A.05: f. state forests and state forest subareas	Current Public Use: YES	Future Public Use: YES
Land Code: 1000003129	Agency Land Code: R296511	Land Name: FORESTRY	County: AITKIN	Acres: 40.00
City:	Site Code: R290202	Classification Per M.S. 86A.05: f. state forests and state forest subareas	Current Public Use: YES	Future Public Use: YES



Land Code: 1000003130	Agency Land Code: R297048	Land Name: FORESTRY	County: AITKIN	Acres: 40.00
City:	Site Code: R290202	Classification Per M.S. 86A.05: f. state forests and state forest subareas	Current Public Use: YES	Future Public Use: YES
Land Code: 1000003131	Agency Land Code: R293165	Land Name: FORESTRY	County: AITKIN	Acres: 40.00
City:	Site Code: R290202	Classification Per M.S. 86A.05: f. state forests and state forest subareas	Current Public Use: YES	Future Public Use: YES
Land Code: 1000003132	Agency Land Code: R293189	Land Name: FORESTRY	County: AITKIN	Acres: 40.00
City:	Site Code: R290202	Classification Per M.S. 86A.05: f. state forests and state forest subareas	Current Public Use: YES	Future Public Use: YES
Land Code: 1000003133	Agency Land Code: R293215	Land Name: FORESTRY	County: AITKIN	Acres: 41.28
City:	Site Code: R290202	Classification Per M.S. 86A.05: f. state forests and state forest subareas	Current Public Use: YES	Future Public Use: YES
Land Code: 1000003134	Agency Land Code: R294388	Land Name: FORESTRY	County: AITKIN	Acres: 40.00
City:	Site Code: R290202	Classification Per M.S. 86A.05: f. state forests and state forest subareas	Current Public Use: YES	Future Public Use: YES
Land Code: 1000003135	Agency Land Code: R294410	Land Name: FORESTRY	County: AITKIN	Acres: 40.00
City:	Site Code: R290202	Classification Per M.S. 86A.05: f. state forests and state forest subareas	Current Public Use: YES	Future Public Use: YES
Land Code: 1000003136	Agency Land Code: R293259	Land Name: FORESTRY	County: AITKIN	Acres: 10.00
City:	Site Code: R290202	Classification Per M.S. 86A.05: f. state forests and state forest subareas	Current Public Use: YES	Future Public Use: YES
Land Code: 1000003137	Agency Land Code: R293291	Land Name: FORESTRY	County: AITKIN	Acres: 40.00
City:	Site Code: R290202	Classification Per M.S. 86A.05: f. state forests and state forest subareas	Current Public Use: YES	Future Public Use: YES
Land Code: 1000003138	Agency Land Code: R293310	Land Name: FORESTRY	County: AITKIN	Acres: 40.00
City:	Site Code: R290202	Classification Per M.S. 86A.05: f. state forests and state forest subareas	Current Public Use: YES	Future Public Use: YES
Land Code: 1000003139	Agency Land Code: R293331	Land Name: FORESTRY	County: AITKIN	Acres: 40.00
City:	Site Code: R290202	Classification Per M.S. 86A.05: f. state forests and state forest subareas	Current Public Use: YES	Future Public Use: YES
Land Code: 1000003140	Agency Land Code: R293349	Land Name: FORESTRY	County: AITKIN	Acres: 37.05
City:	Site Code: R290202	Classification Per M.S. 86A.05: f. state forests and state forest subareas	Current Public Use: YES	Future Public Use: YES
Land Code: 1000003141	Agency Land Code: R293079	Land Name: FORESTRY	County: AITKIN	Acres: 40.00
City:	Site Code: R290202	Classification Per M.S. 86A.05: f. state forests and state forest subareas	Current Public Use: YES	Future Public Use: YES



Land Code: 1000003142	Agency Land Code: R293638	Land Name: FORESTRY	County: AITKIN	Acres: 40.00
City:	Site Code: R290202	Classification Per M.S. 86A.05: f. state forests and state forest subareas	Current Public Use: YES	Future Public Use: YES
Land Code: 1000003143	Agency Land Code: R292151	Land Name: FORESTRY	County: AITKIN	Acres: 40.00
City:	Site Code: R290202	Classification Per M.S. 86A.05: f. state forests and state forest subareas	Current Public Use: YES	Future Public Use: YES
Land Code: 1000003144	Agency Land Code: R292167	Land Name: FORESTRY	County: AITKIN	Acres: 40.00
City:	Site Code: R290202	Classification Per M.S. 86A.05: f. state forests and state forest subareas	Current Public Use: YES	Future Public Use: YES
Land Code: 1000003145	Agency Land Code: R293734	Land Name: FORESTRY	County: AITKIN	Acres: 40.00
City:	Site Code: R290202	Classification Per M.S. 86A.05: f. state forests and state forest subareas	Current Public Use: YES	Future Public Use: YES
Land Code: 1000003146	Agency Land Code: R293757	Land Name: FORESTRY	County: AITKIN	Acres: 40.00
City:	Site Code: R290202	Classification Per M.S. 86A.05: f. state forests and state forest subareas	Current Public Use: YES	Future Public Use: YES
Land Code: 1000003147	Agency Land Code: R293363	Land Name: FORESTRY	County: AITKIN	Acres: 40.00
City:	Site Code: R290202	Classification Per M.S. 86A.05: f. state forests and state forest subareas	Current Public Use: YES	Future Public Use: YES
Land Code: 1000003148	Agency Land Code: R293379	Land Name: FORESTRY	County: AITKIN	Acres: 40.00
City:	Site Code: R290202	Classification Per M.S. 86A.05: f. state forests and state forest subareas	Current Public Use: YES	Future Public Use: YES
Land Code: 1000003149	Agency Land Code: R293402	Land Name: FORESTRY	County: AITKIN	Acres: 34.25
City:	Site Code: R290202	Classification Per M.S. 86A.05: f. state forests and state forest subareas	Current Public Use: YES	Future Public Use: YES
Land Code: 1000003150	Agency Land Code: R293405	Land Name: FORESTRY	County: AITKIN	Acres: 40.00
City:	Site Code: R290202	Classification Per M.S. 86A.05: f. state forests and state forest subareas	Current Public Use: YES	Future Public Use: YES
Land Code: 1000003151	Agency Land Code: R293435	Land Name: FORESTRY	County: AITKIN	Acres: 40.00
City:	Site Code: R290202	Classification Per M.S. 86A.05: f. state forests and state forest subareas	Current Public Use: YES	Future Public Use: YES
Land Code: 1000003152	Agency Land Code: R293451	Land Name: FORESTRY	County: AITKIN	Acres: 40.00
City:	Site Code: R290202	Classification Per M.S. 86A.05: f. state forests and state forest subareas	Current Public Use: YES	Future Public Use: YES
Land Code: 1000003153	Agency Land Code: R293470	Land Name: FORESTRY	County: AITKIN	Acres: 40.00
City:	Site Code: R290202	Classification Per M.S. 86A.05: f. state forests and state forest subareas	Current Public Use: YES	Future Public Use: YES



Land Code: 1000003154	Agency Land Code: R293509	Land Name: FORESTRY	County: AITKIN	Acres: 40.00
City:	Site Code: R290202	Classification Per M.S. 86A.05: f. state forests and state forest subareas	Current Public Use: YES	Future Public Use: YES
Land Code: 1000003155	Agency Land Code: R292272	Land Name: FORESTRY	County: AITKIN	Acres: 40.00
City:	Site Code: R290202	Classification Per M.S. 86A.05: f. state forests and state forest subareas	Current Public Use: YES	Future Public Use: YES
Land Code: 1000003156	Agency Land Code: R292339	Land Name: FORESTRY	County: AITKIN	Acres: 40.00
City:	Site Code: R290202	Classification Per M.S. 86A.05: f. state forests and state forest subareas	Current Public Use: YES	Future Public Use: YES
Land Code: 1000003157	Agency Land Code: R292359	Land Name: FORESTRY	County: AITKIN	Acres: 40.00
City:	Site Code: R290202	Classification Per M.S. 86A.05: f. state forests and state forest subareas	Current Public Use: YES	Future Public Use: YES
Land Code: 1000003158	Agency Land Code: R294008	Land Name: FORESTRY	County: AITKIN	Acres: 40.00
City:	Site Code: R290202	Classification Per M.S. 86A.05: f. state forests and state forest subareas	Current Public Use: YES	Future Public Use: YES
Land Code: 1000003159	Agency Land Code: R294034	Land Name: FORESTRY	County: AITKIN	Acres: 40.00
City:	Site Code: R290202	Classification Per M.S. 86A.05: f. state forests and state forest subareas	Current Public Use: YES	Future Public Use: YES
Land Code: 1000003160	Agency Land Code: R294045	Land Name: FORESTRY	County: AITKIN	Acres: 40.00
City:	Site Code: R290202	Classification Per M.S. 86A.05: f. state forests and state forest subareas	Current Public Use: YES	Future Public Use: YES
Land Code: 1000003161	Agency Land Code: R294073	Land Name: FORESTRY	County: AITKIN	Acres: 40.00
City:	Site Code: R290202	Classification Per M.S. 86A.05: f. state forests and state forest subareas	Current Public Use: YES	Future Public Use: YES
Land Code: 1000003162	Agency Land Code: R294103	Land Name: FORESTRY	County: AITKIN	Acres: 40.00
City:	Site Code: R290202	Classification Per M.S. 86A.05: f. state forests and state forest subareas	Current Public Use: YES	Future Public Use: YES
Land Code: 1000003163	Agency Land Code: R294109	Land Name: FORESTRY	County: AITKIN	Acres: 40.00
City:	Site Code: R290202	Classification Per M.S. 86A.05: f. state forests and state forest subareas	Current Public Use: YES	Future Public Use: YES
Land Code: 1000003164	Agency Land Code: R294128	Land Name: FORESTRY	County: AITKIN	Acres: 40.00
City:	Site Code: R290202	Classification Per M.S. 86A.05: f. state forests and state forest subareas	Current Public Use: YES	Future Public Use: YES
Land Code: 1000003165	Agency Land Code: R292326	Land Name: FORESTRY	County: AITKIN	Acres: 41.30
City:	Site Code: R290202	Classification Per M.S. 86A.05: f. state forests and state forest subareas	Current Public Use: YES	Future Public Use: YES



Land Code: 1000003166	Agency Land Code: R292958	Land Name: FORESTRY	County: AITKIN	Acres: 40.00
City:	Site Code: R290202	Classification Per M.S. 86A.05: f. state forests and state forest subareas	Current Public Use: YES	Future Public Use: YES
Land Code: 1000003167	Agency Land Code: R292966	Land Name: FORESTRY	County: AITKIN	Acres: 40.00
City:	Site Code: R290202	Classification Per M.S. 86A.05: f. state forests and state forest subareas	Current Public Use: YES	Future Public Use: YES
Land Code: 1000003168	Agency Land Code: R292999	Land Name: FORESTRY	County: AITKIN	Acres: 40.00
City:	Site Code: R290202	Classification Per M.S. 86A.05: f. state forests and state forest subareas	Current Public Use: YES	Future Public Use: YES
Land Code: 1000003169	Agency Land Code: R294156	Land Name: FORESTRY	County: AITKIN	Acres: 40.00
City:	Site Code: R290202	Classification Per M.S. 86A.05: f. state forests and state forest subareas	Current Public Use: YES	Future Public Use: YES
Land Code: 1000003170	Agency Land Code: R294163	Land Name: FORESTRY	County: AITKIN	Acres: 40.00
City:	Site Code: R290202	Classification Per M.S. 86A.05: f. state forests and state forest subareas	Current Public Use: YES	Future Public Use: YES
Land Code: 1000003171	Agency Land Code: R294197	Land Name: FORESTRY	County: AITKIN	Acres: 40.00
City:	Site Code: R290202	Classification Per M.S. 86A.05: f. state forests and state forest subareas	Current Public Use: YES	Future Public Use: YES
Land Code: 1000003172	Agency Land Code: R292730	Land Name: FORESTRY	County: AITKIN	Acres: 40.00
City:	Site Code: R290202	Classification Per M.S. 86A.05: f. state forests and state forest subareas	Current Public Use: YES	Future Public Use: YES
Land Code: 1000003173	Agency Land Code: R294229	Land Name: FORESTRY	County: AITKIN	Acres: 40.00
City:	Site Code: R290202	Classification Per M.S. 86A.05: f. state forests and state forest subareas	Current Public Use: YES	Future Public Use: YES
Land Code: 1000003174	Agency Land Code: R294302	Land Name: FORESTRY	County: AITKIN	Acres: 40.00
City:	Site Code: R290202	Classification Per M.S. 86A.05: f. state forests and state forest subareas	Current Public Use: YES	Future Public Use: YES
Land Code: 1000003175	Agency Land Code: R294312	Land Name: FORESTRY	County: AITKIN	Acres: 40.00
City:	Site Code: R290202	Classification Per M.S. 86A.05: f. state forests and state forest subareas	Current Public Use: YES	Future Public Use: YES
Land Code: 1000003176	Agency Land Code: R294336	Land Name: FORESTRY	County: AITKIN	Acres: 40.00
City:	Site Code: R290202	Classification Per M.S. 86A.05: f. state forests and state forest subareas	Current Public Use: YES	Future Public Use: YES
Land Code: 1000003177	Agency Land Code: R2911050	Land Name: FORESTRY	County: AITKIN	Acres: 40.00
City:	Site Code: R290202	Classification Per M.S. 86A.05: f. state forests and state forest subareas	Current Public Use: YES	Future Public Use: YES



Land Code: 1000003178	Agency Land Code: R2911066	Land Name: FORESTRY	County: AITKIN	Acres: 40.00
City:	Site Code: R290202	Classification Per M.S. 86A.05: f. state forests and state forest subareas	Current Public Use: YES	Future Public Use: YES
Land Code: 1000003179	Agency Land Code: R2911272	Land Name: FORESTRY	County: AITKIN	Acres: 40.00
City:	Site Code: R290202	Classification Per M.S. 86A.05: f. state forests and state forest subareas	Current Public Use: YES	Future Public Use: YES
Land Code: 1000003180	Agency Land Code: R297027	Land Name: FORESTRY	County: AITKIN	Acres: 40.00
City:	Site Code: R290202	Classification Per M.S. 86A.05: f. state forests and state forest subareas	Current Public Use: YES	Future Public Use: YES
Land Code: 1000003181	Agency Land Code: R297042	Land Name: FORESTRY	County: AITKIN	Acres: 40.00
City:	Site Code: R290202	Classification Per M.S. 86A.05: f. state forests and state forest subareas	Current Public Use: YES	Future Public Use: YES
Land Code: 1000003182	Agency Land Code: R29331880	Land Name: FORESTRY	County: AITKIN	Acres: 0.69
City:	Site Code: R290202	Classification Per M.S. 86A.05: f. state forests and state forest subareas	Current Public Use: YES	Future Public Use: YES
Land Code: 1000003183	Agency Land Code: R2911165	Land Name: FORESTRY	County: AITKIN	Acres: 55.35
City:	Site Code: R290202	Classification Per M.S. 86A.05: f. state forests and state forest subareas	Current Public Use: YES	Future Public Use: YES
Land Code: 1000003184	Agency Land Code: R296381	Land Name: FORESTRY	County: AITKIN	Acres: 40.00
City:	Site Code: R290202	Classification Per M.S. 86A.05: f. state forests and state forest subareas	Current Public Use: YES	Future Public Use: YES
Land Code: 1000003185	Agency Land Code: R2911264	Land Name: FORESTRY	County: AITKIN	Acres: 40.00
City:	Site Code: R290202	Classification Per M.S. 86A.05: f. state forests and state forest subareas	Current Public Use: YES	Future Public Use: YES
Land Code: 1000003186	Agency Land Code: R296734	Land Name: FORESTRY	County: AITKIN	Acres: 31.25
City:	Site Code: R290202	Classification Per M.S. 86A.05: f. state forests and state forest subareas	Current Public Use: YES	Future Public Use: YES
Land Code: 1000003187	Agency Land Code: R297233	Land Name: FORESTRY	County: AITKIN	Acres: 40.00
City:	Site Code: R290202	Classification Per M.S. 86A.05: f. state forests and state forest subareas	Current Public Use: YES	Future Public Use: YES
Land Code: 1000003188	Agency Land Code: R297270	Land Name: FORESTRY	County: AITKIN	Acres: 40.00
City:	Site Code: R290202	Classification Per M.S. 86A.05: f. state forests and state forest subareas	Current Public Use: YES	Future Public Use: YES
Land Code: 1000003189	Agency Land Code: R297313	Land Name: FORESTRY	County: AITKIN	Acres: 40.00
City:	Site Code: R290202	Classification Per M.S. 86A.05: f. state forests and state forest subareas	Current Public Use: YES	Future Public Use: YES



Land Code: 1000003190	Agency Land Code: R2910507	Land Name: FORESTRY	County: AITKIN	Acres: 40.00
City:	Site Code: R290202	Classification Per M.S. 86A.05: f. state forests and state forest subareas	Current Public Use: YES	Future Public Use: YES
Land Code: 1000003191	Agency Land Code: R2910526	Land Name: FORESTRY	County: AITKIN	Acres: 40.00
City:	Site Code: R290202	Classification Per M.S. 86A.05: f. state forests and state forest subareas	Current Public Use: YES	Future Public Use: YES
Land Code: 1000003192	Agency Land Code: R2910552	Land Name: FORESTRY	County: AITKIN	Acres: 40.00
City:	Site Code: R290202	Classification Per M.S. 86A.05: f. state forests and state forest subareas	Current Public Use: YES	Future Public Use: YES
Land Code: 1000003193	Agency Land Code: R2910577	Land Name: FORESTRY	County: AITKIN	Acres: 40.00
City:	Site Code: R290202	Classification Per M.S. 86A.05: f. state forests and state forest subareas	Current Public Use: YES	Future Public Use: YES
Land Code: 1000003194	Agency Land Code: R2910665	Land Name: FORESTRY	County: AITKIN	Acres: 40.00
City:	Site Code: R290202	Classification Per M.S. 86A.05: f. state forests and state forest subareas	Current Public Use: YES	Future Public Use: YES
Land Code: 1000003195	Agency Land Code: R296959	Land Name: FORESTRY	County: AITKIN	Acres: 40.32
City:	Site Code: R290202	Classification Per M.S. 86A.05: f. state forests and state forest subareas	Current Public Use: YES	Future Public Use: YES
Land Code: 1000003196	Agency Land Code: R296973	Land Name: FORESTRY	County: AITKIN	Acres: 40.00
City:	Site Code: R290202	Classification Per M.S. 86A.05: f. state forests and state forest subareas	Current Public Use: YES	Future Public Use: YES
Land Code: 1000003197	Agency Land Code: R2910674	Land Name: FORESTRY	County: AITKIN	Acres: 40.00
City:	Site Code: R290202	Classification Per M.S. 86A.05: f. state forests and state forest subareas	Current Public Use: YES	Future Public Use: YES
Land Code: 1000003198	Agency Land Code: R2910675	Land Name: FORESTRY	County: AITKIN	Acres: 40.00
City:	Site Code: R290202	Classification Per M.S. 86A.05: f. state forests and state forest subareas	Current Public Use: YES	Future Public Use: YES
Land Code: 1000003199	Agency Land Code: R2910771	Land Name: FORESTRY	County: AITKIN	Acres: 40.00
City:	Site Code: R290202	Classification Per M.S. 86A.05: f. state forests and state forest subareas	Current Public Use: YES	Future Public Use: YES
Land Code: 1000003200	Agency Land Code: R2910854	Land Name: FORESTRY	County: AITKIN	Acres: 40.00
City:	Site Code: R290202	Classification Per M.S. 86A.05: f. state forests and state forest subareas	Current Public Use: YES	Future Public Use: YES
Land Code: 1000003201	Agency Land Code: R2910874	Land Name: FORESTRY	County: AITKIN	Acres: 41.40
City:	Site Code: R290202	Classification Per M.S. 86A.05: f. state forests and state forest subareas	Current Public Use: YES	Future Public Use: YES



Land Code: 1000003202	Agency Land Code: R2910889	Land Name: FORESTRY	County: AITKIN	Acres: 40.00
City:	Site Code: R290202	Classification Per M.S. 86A.05: f. state forests and state forest subareas	Current Public Use: YES	Future Public Use: YES
Land Code: 1000003203	Agency Land Code: R296587	Land Name: FORESTRY	County: AITKIN	Acres: 40.00
City:	Site Code: R290202	Classification Per M.S. 86A.05: f. state forests and state forest subareas	Current Public Use: YES	Future Public Use: YES
Land Code: 1000003204	Agency Land Code: R297087	Land Name: FORESTRY	County: AITKIN	Acres: 40.00
City:	Site Code: R290202	Classification Per M.S. 86A.05: f. state forests and state forest subareas	Current Public Use: YES	Future Public Use: YES
Land Code: 1000003205	Agency Land Code: R296187	Land Name: FORESTRY	County: AITKIN	Acres: 40.00
City:	Site Code: R290202	Classification Per M.S. 86A.05: f. state forests and state forest subareas	Current Public Use: YES	Future Public Use: YES
Land Code: 1000003206	Agency Land Code: R296191	Land Name: FORESTRY	County: AITKIN	Acres: 40.00
City:	Site Code: R290202	Classification Per M.S. 86A.05: f. state forests and state forest subareas	Current Public Use: YES	Future Public Use: YES
Land Code: 1000003207	Agency Land Code: R296203	Land Name: FORESTRY	County: AITKIN	Acres: 40.00
City:	Site Code: R290202	Classification Per M.S. 86A.05: f. state forests and state forest subareas	Current Public Use: YES	Future Public Use: YES
Land Code: 1000003208	Agency Land Code: R297107	Land Name: FORESTRY	County: AITKIN	Acres: 40.00
City:	Site Code: R290202	Classification Per M.S. 86A.05: f. state forests and state forest subareas	Current Public Use: YES	Future Public Use: YES
Land Code: 1000003209	Agency Land Code: R296877	Land Name: FORESTRY	County: AITKIN	Acres: 40.00
City:	Site Code: R290202	Classification Per M.S. 86A.05: f. state forests and state forest subareas	Current Public Use: YES	Future Public Use: YES
Land Code: 1000003210	Agency Land Code: R297148	Land Name: FORESTRY	County: AITKIN	Acres: 40.00
City:	Site Code: R290202	Classification Per M.S. 86A.05: f. state forests and state forest subareas	Current Public Use: YES	Future Public Use: YES
Land Code: 1000003211	Agency Land Code: R296922	Land Name: FORESTRY	County: AITKIN	Acres: 40.25
City:	Site Code: R290202	Classification Per M.S. 86A.05: f. state forests and state forest subareas	Current Public Use: YES	Future Public Use: YES
Land Code: 1000003212	Agency Land Code: R293183	Land Name: FORESTRY	County: AITKIN	Acres: 40.00
City:	Site Code: R290202	Classification Per M.S. 86A.05: f. state forests and state forest subareas	Current Public Use: YES	Future Public Use: YES
Land Code: 1000003213	Agency Land Code: R293188	Land Name: FORESTRY	County: AITKIN	Acres: 40.00
City:	Site Code: R290202	Classification Per M.S. 86A.05: f. state forests and state forest subareas	Current Public Use: YES	Future Public Use: YES



Land Code: 1000003214	Agency Land Code: R294400	Land Name: FORESTRY	County: AITKIN	Acres: 40.00
City:	Site Code: R290202	Classification Per M.S. 86A.05: f. state forests and state forest subareas	Current Public Use: YES	Future Public Use: YES
Land Code: 1000003215	Agency Land Code: R294407	Land Name: FORESTRY	County: AITKIN	Acres: 40.00
City:	Site Code: R290202	Classification Per M.S. 86A.05: f. state forests and state forest subareas	Current Public Use: YES	Future Public Use: YES
Land Code: 1000003216	Agency Land Code: R294411	Land Name: FORESTRY	County: AITKIN	Acres: 40.00
City:	Site Code: R290202	Classification Per M.S. 86A.05: f. state forests and state forest subareas	Current Public Use: YES	Future Public Use: YES
Land Code: 1000003217	Agency Land Code: R294412	Land Name: FORESTRY	County: AITKIN	Acres: 40.00
City:	Site Code: R290202	Classification Per M.S. 86A.05: f. state forests and state forest subareas	Current Public Use: YES	Future Public Use: YES
Land Code: 1000003218	Agency Land Code: R293232	Land Name: FORESTRY	County: AITKIN	Acres: 40.00
City:	Site Code: R290202	Classification Per M.S. 86A.05: f. state forests and state forest subareas	Current Public Use: YES	Future Public Use: YES
Land Code: 1000003219	Agency Land Code: R293341	Land Name: FORESTRY	County: AITKIN	Acres: 40.00
City:	Site Code: R290202	Classification Per M.S. 86A.05: f. state forests and state forest subareas	Current Public Use: YES	Future Public Use: YES
Land Code: 1000003220	Agency Land Code: R293647	Land Name: FORESTRY	County: AITKIN	Acres: 40.00
City:	Site Code: R290202	Classification Per M.S. 86A.05: f. state forests and state forest subareas	Current Public Use: YES	Future Public Use: YES
Land Code: 1000003221	Agency Land Code: R293699	Land Name: FORESTRY	County: AITKIN	Acres: 40.00
City:	Site Code: R290202	Classification Per M.S. 86A.05: f. state forests and state forest subareas	Current Public Use: YES	Future Public Use: YES
Land Code: 1000003222	Agency Land Code: R293753	Land Name: FORESTRY	County: AITKIN	Acres: 40.00
City:	Site Code: R290202	Classification Per M.S. 86A.05: f. state forests and state forest subareas	Current Public Use: YES	Future Public Use: YES
Land Code: 1000003223	Agency Land Code: R293368	Land Name: FORESTRY	County: AITKIN	Acres: 38.90
City:	Site Code: R290202	Classification Per M.S. 86A.05: f. state forests and state forest subareas	Current Public Use: YES	Future Public Use: YES
Land Code: 1000003224	Agency Land Code: R293383	Land Name: FORESTRY	County: AITKIN	Acres: 37.62
City:	Site Code: R290202	Classification Per M.S. 86A.05: f. state forests and state forest subareas	Current Public Use: YES	Future Public Use: YES
Land Code: 1000003225	Agency Land Code: R293395	Land Name: FORESTRY	County: AITKIN	Acres: 40.00
City:	Site Code: R290202	Classification Per M.S. 86A.05: f. state forests and state forest subareas	Current Public Use: YES	Future Public Use: YES



Land Code: 1000003226	Agency Land Code: R293415	Land Name: FORESTRY	County: AITKIN	Acres: 40.00
City:	Site Code: R290202	Classification Per M.S. 86A.05: f. state forests and state forest subareas	Current Public Use: YES	Future Public Use: YES
Land Code: 1000003227	Agency Land Code: R293444	Land Name: FORESTRY	County: AITKIN	Acres: 40.00
City:	Site Code: R290202	Classification Per M.S. 86A.05: f. state forests and state forest subareas	Current Public Use: YES	Future Public Use: YES
Land Code: 1000003228	Agency Land Code: R293463	Land Name: FORESTRY	County: AITKIN	Acres: 40.00
City:	Site Code: R290202	Classification Per M.S. 86A.05: f. state forests and state forest subareas	Current Public Use: YES	Future Public Use: YES
Land Code: 1000003229	Agency Land Code: R292027	Land Name: FORESTRY	County: AITKIN	Acres: 28.30
City:	Site Code: R290202	Classification Per M.S. 86A.05: f. state forests and state forest subareas	Current Public Use: YES	Future Public Use: YES
Land Code: 1000003230	Agency Land Code: R293485	Land Name: FORESTRY	County: AITKIN	Acres: 40.00
City:	Site Code: R290202	Classification Per M.S. 86A.05: f. state forests and state forest subareas	Current Public Use: YES	Future Public Use: YES
Land Code: 1000003231	Agency Land Code: R293492	Land Name: FORESTRY	County: AITKIN	Acres: 40.00
City:	Site Code: R290202	Classification Per M.S. 86A.05: f. state forests and state forest subareas	Current Public Use: YES	Future Public Use: YES
Land Code: 1000003232	Agency Land Code: R293504	Land Name: FORESTRY	County: AITKIN	Acres: 40.00
City:	Site Code: R290202	Classification Per M.S. 86A.05: f. state forests and state forest subareas	Current Public Use: YES	Future Public Use: YES
Land Code: 1000003233	Agency Land Code: R293520	Land Name: FORESTRY	County: AITKIN	Acres: 40.00
City:	Site Code: R290202	Classification Per M.S. 86A.05: f. state forests and state forest subareas	Current Public Use: YES	Future Public Use: YES
Land Code: 1000003234	Agency Land Code: R293576	Land Name: FORESTRY	County: AITKIN	Acres: 40.00
City:	Site Code: R290202	Classification Per M.S. 86A.05: f. state forests and state forest subareas	Current Public Use: YES	Future Public Use: YES
Land Code: 1000003235	Agency Land Code: R294012	Land Name: FORESTRY	County: AITKIN	Acres: 40.00
City:	Site Code: R290202	Classification Per M.S. 86A.05: f. state forests and state forest subareas	Current Public Use: YES	Future Public Use: YES
Land Code: 1000003236	Agency Land Code: R294042	Land Name: FORESTRY	County: AITKIN	Acres: 40.00
City:	Site Code: R290202	Classification Per M.S. 86A.05: f. state forests and state forest subareas	Current Public Use: YES	Future Public Use: YES
Land Code: 1000003237	Agency Land Code: R294059	Land Name: FORESTRY	County: AITKIN	Acres: 40.00
City:	Site Code: R290202	Classification Per M.S. 86A.05: f. state forests and state forest subareas	Current Public Use: YES	Future Public Use: YES



Land Code: 1000003238	Agency Land Code: R294076	Land Name: FORESTRY	County: AITKIN	Acres: 40.00
City:	Site Code: R290202	Classification Per M.S. 86A.05: f. state forests and state forest subareas	Current Public Use: YES	Future Public Use: YES
Land Code: 1000003239	Agency Land Code: R294078	Land Name: FORESTRY	County: AITKIN	Acres: 40.00
City:	Site Code: R290202	Classification Per M.S. 86A.05: f. state forests and state forest subareas	Current Public Use: YES	Future Public Use: YES
Land Code: 1000003240	Agency Land Code: R294111	Land Name: FORESTRY	County: AITKIN	Acres: 40.00
City:	Site Code: R290202	Classification Per M.S. 86A.05: f. state forests and state forest subareas	Current Public Use: YES	Future Public Use: YES
Land Code: 1000003241	Agency Land Code: R292941	Land Name: FORESTRY	County: AITKIN	Acres: 40.00
City:	Site Code: R290202	Classification Per M.S. 86A.05: f. state forests and state forest subareas	Current Public Use: YES	Future Public Use: YES
Land Code: 1000003242	Agency Land Code: R292969	Land Name: FORESTRY	County: AITKIN	Acres: 40.00
City:	Site Code: R290202	Classification Per M.S. 86A.05: f. state forests and state forest subareas	Current Public Use: YES	Future Public Use: YES
Land Code: 1000003243	Agency Land Code: R294192	Land Name: FORESTRY	County: AITKIN	Acres: 40.00
City:	Site Code: R290202	Classification Per M.S. 86A.05: f. state forests and state forest subareas	Current Public Use: YES	Future Public Use: YES
Land Code: 1000003244	Agency Land Code: R29333568	Land Name: FORESTRY	County: AITKIN	Acres: 52.50
City:	Site Code: R290202	Classification Per M.S. 86A.05: f. state forests and state forest subareas	Current Public Use: YES	Future Public Use: YES
Land Code: 1000003245	Agency Land Code: R294212	Land Name: FORESTRY	County: AITKIN	Acres: 40.00
City:	Site Code: R290202	Classification Per M.S. 86A.05: f. state forests and state forest subareas	Current Public Use: YES	Future Public Use: YES
Land Code: 1000003246	Agency Land Code: R294223	Land Name: FORESTRY	County: AITKIN	Acres: 40.00
City:	Site Code: R290202	Classification Per M.S. 86A.05: f. state forests and state forest subareas	Current Public Use: YES	Future Public Use: YES
Land Code: 1000003247	Agency Land Code: R294241	Land Name: FORESTRY	County: AITKIN	Acres: 40.00
City:	Site Code: R290202	Classification Per M.S. 86A.05: f. state forests and state forest subareas	Current Public Use: YES	Future Public Use: YES
Land Code: 1000003248	Agency Land Code: R294243	Land Name: FORESTRY	County: AITKIN	Acres: 40.00
City:	Site Code: R290202	Classification Per M.S. 86A.05: f. state forests and state forest subareas	Current Public Use: YES	Future Public Use: YES
Land Code: 1000003249	Agency Land Code: R294260	Land Name: FORESTRY	County: AITKIN	Acres: 40.00
City:	Site Code: R290202	Classification Per M.S. 86A.05: f. state forests and state forest subareas	Current Public Use: YES	Future Public Use: YES



Land Code: 1000003250	Agency Land Code: R294266	Land Name: FORESTRY	County: AITKIN	Acres: 40.00
City:	Site Code: R290202	Classification Per M.S. 86A.05: f. state forests and state forest subareas	Current Public Use: YES	Future Public Use: YES
Land Code: 1000003251	Agency Land Code: R294316	Land Name: FORESTRY	County: AITKIN	Acres: 40.00
City:	Site Code: R290202	Classification Per M.S. 86A.05: f. state forests and state forest subareas	Current Public Use: YES	Future Public Use: YES
Land Code: 1000003252	Agency Land Code: R294329	Land Name: FORESTRY	County: AITKIN	Acres: 44.32
City:	Site Code: R290202	Classification Per M.S. 86A.05: f. state forests and state forest subareas	Current Public Use: YES	Future Public Use: YES
Land Code: 1000003253	Agency Land Code: R294334	Land Name: FORESTRY	County: AITKIN	Acres: 40.00
City:	Site Code: R290202	Classification Per M.S. 86A.05: f. state forests and state forest subareas	Current Public Use: YES	Future Public Use: YES
Land Code: 1000003254	Agency Land Code: R294341	Land Name: FORESTRY	County: AITKIN	Acres: 40.00
City:	Site Code: R290202	Classification Per M.S. 86A.05: f. state forests and state forest subareas	Current Public Use: YES	Future Public Use: YES
Land Code: 1000003255	Agency Land Code: R294361	Land Name: FORESTRY	County: AITKIN	Acres: 40.00
City:	Site Code: R290202	Classification Per M.S. 86A.05: f. state forests and state forest subareas	Current Public Use: YES	Future Public Use: YES
Land Code: 1000003256	Agency Land Code: R294363	Land Name: FORESTRY	County: AITKIN	Acres: 40.00
City:	Site Code: R290202	Classification Per M.S. 86A.05: f. state forests and state forest subareas	Current Public Use: YES	Future Public Use: YES
Land Code: 1000003257	Agency Land Code: R2910968	Land Name: FORESTRY	County: AITKIN	Acres: 56.41
City:	Site Code: R290202	Classification Per M.S. 86A.05: f. state forests and state forest subareas	Current Public Use: YES	Future Public Use: YES
Land Code: 1000003258	Agency Land Code: R2911031	Land Name: FORESTRY	County: AITKIN	Acres: 40.00
City:	Site Code: R290202	Classification Per M.S. 86A.05: f. state forests and state forest subareas	Current Public Use: YES	Future Public Use: YES
Land Code: 1000003259	Agency Land Code: R2911049	Land Name: FORESTRY	County: AITKIN	Acres: 40.00
City:	Site Code: R290202	Classification Per M.S. 86A.05: f. state forests and state forest subareas	Current Public Use: YES	Future Public Use: YES
Land Code: 1000003260	Agency Land Code: R2911052	Land Name: FORESTRY	County: AITKIN	Acres: 40.00
City:	Site Code: R290202	Classification Per M.S. 86A.05: f. state forests and state forest subareas	Current Public Use: YES	Future Public Use: YES
Land Code: 1000003261	Agency Land Code: R2911062	Land Name: FORESTRY	County: AITKIN	Acres: 40.00
City:	Site Code: R290202	Classification Per M.S. 86A.05: f. state forests and state forest subareas	Current Public Use: YES	Future Public Use: YES



Land Code: 1000003262	Agency Land Code: R2911071	Land Name: FORESTRY	County: AITKIN	Acres: 40.00
City:	Site Code: R290202	Classification Per M.S. 86A.05: f. state forests and state forest subareas	Current Public Use: YES	Future Public Use: YES
Land Code: 1000003263	Agency Land Code: R297016	Land Name: FORESTRY	County: AITKIN	Acres: 40.00
City:	Site Code: R290202	Classification Per M.S. 86A.05: f. state forests and state forest subareas	Current Public Use: YES	Future Public Use: YES
Land Code: 1000003264	Agency Land Code: R297034	Land Name: FORESTRY	County: AITKIN	Acres: 40.00
City:	Site Code: R290202	Classification Per M.S. 86A.05: f. state forests and state forest subareas	Current Public Use: YES	Future Public Use: YES
Land Code: 1000003265	Agency Land Code: R2911286	Land Name: FORESTRY	County: AITKIN	Acres: 40.00
City:	Site Code: R290202	Classification Per M.S. 86A.05: f. state forests and state forest subareas	Current Public Use: YES	Future Public Use: YES
Land Code: 1000003266	Agency Land Code: R2911290	Land Name: FORESTRY	County: AITKIN	Acres: 40.00
City:	Site Code: R290202	Classification Per M.S. 86A.05: f. state forests and state forest subareas	Current Public Use: YES	Future Public Use: YES
Land Code: 1000003267	Agency Land Code: R2911091	Land Name: FORESTRY	County: AITKIN	Acres: 40.00
City:	Site Code: R290202	Classification Per M.S. 86A.05: f. state forests and state forest subareas	Current Public Use: YES	Future Public Use: YES
Land Code: 1000003268	Agency Land Code: R2911099	Land Name: FORESTRY	County: AITKIN	Acres: 40.00
City:	Site Code: R290202	Classification Per M.S. 86A.05: f. state forests and state forest subareas	Current Public Use: YES	Future Public Use: YES
Land Code: 1000003269	Agency Land Code: R2911206	Land Name: FORESTRY	County: AITKIN	Acres: 40.00
City:	Site Code: R290202	Classification Per M.S. 86A.05: f. state forests and state forest subareas	Current Public Use: YES	Future Public Use: YES
Land Code: 1000003270	Agency Land Code: R29333626	Land Name: FORESTRY	County: AITKIN	Acres: 9.35
City:	Site Code: R290202	Classification Per M.S. 86A.05: f. state forests and state forest subareas	Current Public Use: YES	Future Public Use: YES
Land Code: 1000003271	Agency Land Code: R297231	Land Name: FORESTRY	County: AITKIN	Acres: 40.00
City:	Site Code: R290202	Classification Per M.S. 86A.05: f. state forests and state forest subareas	Current Public Use: YES	Future Public Use: YES
Land Code: 1000003272	Agency Land Code: R297239	Land Name: FORESTRY	County: AITKIN	Acres: 40.00
City:	Site Code: R290202	Classification Per M.S. 86A.05: f. state forests and state forest subareas	Current Public Use: YES	Future Public Use: YES
Land Code: 1000003273	Agency Land Code: R2910436	Land Name: FORESTRY	County: AITKIN	Acres: 40.00
City:	Site Code: R290202	Classification Per M.S. 86A.05: f. state forests and state forest subareas	Current Public Use: YES	Future Public Use: YES



Land Code: 1000003274	Agency Land Code: R2910439	Land Name: FORESTRY	County: AITKIN	Acres: 40.00
City:	Site Code: R290202	Classification Per M.S. 86A.05: f. state forests and state forest subareas	Current Public Use: YES	Future Public Use: YES
Land Code: 1000003275	Agency Land Code: R2910489	Land Name: FORESTRY	County: AITKIN	Acres: 36.11
City:	Site Code: R290202	Classification Per M.S. 86A.05: f. state forests and state forest subareas	Current Public Use: YES	Future Public Use: YES
Land Code: 1000003276	Agency Land Code: R2910496	Land Name: FORESTRY	County: AITKIN	Acres: 40.00
City:	Site Code: R290202	Classification Per M.S. 86A.05: f. state forests and state forest subareas	Current Public Use: YES	Future Public Use: YES
Land Code: 1000003277	Agency Land Code: R2910520	Land Name: FORESTRY	County: AITKIN	Acres: 40.00
City:	Site Code: R290202	Classification Per M.S. 86A.05: f. state forests and state forest subareas	Current Public Use: YES	Future Public Use: YES
Land Code: 1000003278	Agency Land Code: R2910542	Land Name: FORESTRY	County: AITKIN	Acres: 40.00
City:	Site Code: R290202	Classification Per M.S. 86A.05: f. state forests and state forest subareas	Current Public Use: YES	Future Public Use: YES
Land Code: 1000003279	Agency Land Code: R296965	Land Name: FORESTRY	County: AITKIN	Acres: 40.00
City:	Site Code: R290202	Classification Per M.S. 86A.05: f. state forests and state forest subareas	Current Public Use: YES	Future Public Use: YES
Land Code: 1000003280	Agency Land Code: R2910752	Land Name: FORESTRY	County: AITKIN	Acres: 40.26
City:	Site Code: R290202	Classification Per M.S. 86A.05: f. state forests and state forest subareas	Current Public Use: YES	Future Public Use: YES
Land Code: 1000003281	Agency Land Code: R296576	Land Name: FORESTRY	County: AITKIN	Acres: 39.65
City:	Site Code: R290202	Classification Per M.S. 86A.05: f. state forests and state forest subareas	Current Public Use: YES	Future Public Use: YES
Land Code: 1000003282	Agency Land Code: R297075	Land Name: FORESTRY	County: AITKIN	Acres: 40.00
City:	Site Code: R290202	Classification Per M.S. 86A.05: f. state forests and state forest subareas	Current Public Use: YES	Future Public Use: YES
Land Code: 1000003283	Agency Land Code: R296207	Land Name: FORESTRY	County: AITKIN	Acres: 40.00
City:	Site Code: R290202	Classification Per M.S. 86A.05: f. state forests and state forest subareas	Current Public Use: YES	Future Public Use: YES
Land Code: 1000003284	Agency Land Code: R296605	Land Name: FORESTRY	County: AITKIN	Acres: 40.00
City:	Site Code: R290202	Classification Per M.S. 86A.05: f. state forests and state forest subareas	Current Public Use: YES	Future Public Use: YES
Land Code: 1000003285	Agency Land Code: R297102	Land Name: FORESTRY	County: AITKIN	Acres: 40.00
City:	Site Code: R290202	Classification Per M.S. 86A.05: f. state forests and state forest subareas	Current Public Use: YES	Future Public Use: YES



Land Code: 1000003286	Agency Land Code: R296210	Land Name: FORESTRY	County: AITKIN	Acres: 40.00
City:	Site Code: R290202	Classification Per M.S. 86A.05: f. state forests and state forest subareas	Current Public Use: YES	Future Public Use: YES
Land Code: 1000003287	Agency Land Code: R296213	Land Name: FORESTRY	County: AITKIN	Acres: 40.00
City:	Site Code: R290202	Classification Per M.S. 86A.05: f. state forests and state forest subareas	Current Public Use: YES	Future Public Use: YES
Land Code: 1000003288	Agency Land Code: R296654	Land Name: FORESTRY	County: AITKIN	Acres: 40.00
City:	Site Code: R290202	Classification Per M.S. 86A.05: f. state forests and state forest subareas	Current Public Use: YES	Future Public Use: YES
Land Code: 1000003289	Agency Land Code: R296890	Land Name: FORESTRY	County: AITKIN	Acres: 40.00
City:	Site Code: R290202	Classification Per M.S. 86A.05: f. state forests and state forest subareas	Current Public Use: YES	Future Public Use: YES
Land Code: 1000003290	Agency Land Code: R297170	Land Name: FORESTRY	County: AITKIN	Acres: 34.86
City:	Site Code: R290202	Classification Per M.S. 86A.05: f. state forests and state forest subareas	Current Public Use: YES	Future Public Use: YES
Land Code: 1000003291	Agency Land Code: R297044	Land Name: FORESTRY	County: AITKIN	Acres: 40.00
City:	Site Code: R290202	Classification Per M.S. 86A.05: f. state forests and state forest subareas	Current Public Use: YES	Future Public Use: YES
Land Code: 1000003292	Agency Land Code: R297045	Land Name: FORESTRY	County: AITKIN	Acres: 40.00
City:	Site Code: R290202	Classification Per M.S. 86A.05: f. state forests and state forest subareas	Current Public Use: YES	Future Public Use: YES
Land Code: 1000003293	Agency Land Code: R293224	Land Name: FORESTRY	County: AITKIN	Acres: 40.00
City:	Site Code: R290202	Classification Per M.S. 86A.05: f. state forests and state forest subareas	Current Public Use: YES	Future Public Use: YES
Land Code: 1000003294	Agency Land Code: R294377	Land Name: FORESTRY	County: AITKIN	Acres: 40.00
City:	Site Code: R290202	Classification Per M.S. 86A.05: f. state forests and state forest subareas	Current Public Use: YES	Future Public Use: YES
Land Code: 1000003295	Agency Land Code: R293265	Land Name: FORESTRY	County: AITKIN	Acres: 40.00
City:	Site Code: R290202	Classification Per M.S. 86A.05: f. state forests and state forest subareas	Current Public Use: YES	Future Public Use: YES
Land Code: 1000003296	Agency Land Code: R292140	Land Name: FORESTRY	County: AITKIN	Acres: 40.00
City:	Site Code: R290202	Classification Per M.S. 86A.05: f. state forests and state forest subareas	Current Public Use: YES	Future Public Use: YES
Land Code: 1000003297	Agency Land Code: R293651	Land Name: FORESTRY	County: AITKIN	Acres: 40.00
City:	Site Code: R290202	Classification Per M.S. 86A.05: f. state forests and state forest subareas	Current Public Use: YES	Future Public Use: YES



Land Code: 1000003298	Agency Land Code: R293670	Land Name: FORESTRY	County: AITKIN	Acres: 40.00
City:	Site Code: R290202	Classification Per M.S. 86A.05: f. state forests and state forest subareas	Current Public Use: YES	Future Public Use: YES
Land Code: 1000003299	Agency Land Code: R293716	Land Name: FORESTRY	County: AITKIN	Acres: 40.00
City:	Site Code: R290202	Classification Per M.S. 86A.05: f. state forests and state forest subareas	Current Public Use: YES	Future Public Use: YES
Land Code: 1000003300	Agency Land Code: R293726	Land Name: FORESTRY	County: AITKIN	Acres: 40.00
City:	Site Code: R290202	Classification Per M.S. 86A.05: f. state forests and state forest subareas	Current Public Use: YES	Future Public Use: YES
Land Code: 1000003301	Agency Land Code: R293737	Land Name: FORESTRY	County: AITKIN	Acres: 40.00
City:	Site Code: R290202	Classification Per M.S. 86A.05: f. state forests and state forest subareas	Current Public Use: YES	Future Public Use: YES
Land Code: 1000003302	Agency Land Code: R293477	Land Name: FORESTRY	County: AITKIN	Acres: 40.00
City:	Site Code: R290202	Classification Per M.S. 86A.05: f. state forests and state forest subareas	Current Public Use: YES	Future Public Use: YES
Land Code: 1000003303	Agency Land Code: R293478	Land Name: FORESTRY	County: AITKIN	Acres: 40.00
City:	Site Code: R290202	Classification Per M.S. 86A.05: f. state forests and state forest subareas	Current Public Use: YES	Future Public Use: YES
Land Code: 1000003304	Agency Land Code: R291996	Land Name: FORESTRY	County: AITKIN	Acres: 40.00
City:	Site Code: R290202	Classification Per M.S. 86A.05: f. state forests and state forest subareas	Current Public Use: YES	Future Public Use: YES
Land Code: 1000003305	Agency Land Code: R292024	Land Name: FORESTRY	County: AITKIN	Acres: 40.00
City:	Site Code: R290202	Classification Per M.S. 86A.05: f. state forests and state forest subareas	Current Public Use: YES	Future Public Use: YES
Land Code: 1000003306	Agency Land Code: R292038	Land Name: FORESTRY	County: AITKIN	Acres: 40.00
City:	Site Code: R290202	Classification Per M.S. 86A.05: f. state forests and state forest subareas	Current Public Use: YES	Future Public Use: YES
Land Code: 1000003307	Agency Land Code: R292044	Land Name: FORESTRY	County: AITKIN	Acres: 40.00
City:	Site Code: R290202	Classification Per M.S. 86A.05: f. state forests and state forest subareas	Current Public Use: YES	Future Public Use: YES
Land Code: 1000003308	Agency Land Code: R292055	Land Name: FORESTRY	County: AITKIN	Acres: 40.00
City:	Site Code: R290202	Classification Per M.S. 86A.05: f. state forests and state forest subareas	Current Public Use: YES	Future Public Use: YES
Land Code: 1000003309	Agency Land Code: R293515	Land Name: FORESTRY	County: AITKIN	Acres: 40.00
City:	Site Code: R290202	Classification Per M.S. 86A.05: f. state forests and state forest subareas	Current Public Use: YES	Future Public Use: YES



Land Code: 1000003310	Agency Land Code: R293578	Land Name: FORESTRY	County: AITKIN	Acres: 40.00
City:	Site Code: R290202	Classification Per M.S. 86A.05: f. state forests and state forest subareas	Current Public Use: YES	Future Public Use: YES
Land Code: 1000003311	Agency Land Code: R293581	Land Name: FORESTRY	County: AITKIN	Acres: 32.42
City:	Site Code: R290202	Classification Per M.S. 86A.05: f. state forests and state forest subareas	Current Public Use: YES	Future Public Use: YES
Land Code: 1000003312	Agency Land Code: R293614	Land Name: FORESTRY	County: AITKIN	Acres: 40.00
City:	Site Code: R290202	Classification Per M.S. 86A.05: f. state forests and state forest subareas	Current Public Use: YES	Future Public Use: YES
Land Code: 1000003313	Agency Land Code: R294048	Land Name: FORESTRY	County: AITKIN	Acres: 40.00
City:	Site Code: R290202	Classification Per M.S. 86A.05: f. state forests and state forest subareas	Current Public Use: YES	Future Public Use: YES
Land Code: 1000003314	Agency Land Code: R294051	Land Name: FORESTRY	County: AITKIN	Acres: 40.00
City:	Site Code: R290202	Classification Per M.S. 86A.05: f. state forests and state forest subareas	Current Public Use: YES	Future Public Use: YES
Land Code: 1000003315	Agency Land Code: R294132	Land Name: FORESTRY	County: AITKIN	Acres: 46.37
City:	Site Code: R290202	Classification Per M.S. 86A.05: f. state forests and state forest subareas	Current Public Use: YES	Future Public Use: YES
Land Code: 1000003316	Agency Land Code: R292318	Land Name: FORESTRY	County: AITKIN	Acres: 39.62
City:	Site Code: R290202	Classification Per M.S. 86A.05: f. state forests and state forest subareas	Current Public Use: YES	Future Public Use: YES
Land Code: 1000003317	Agency Land Code: R294187	Land Name: FORESTRY	County: AITKIN	Acres: 40.00
City:	Site Code: R290202	Classification Per M.S. 86A.05: f. state forests and state forest subareas	Current Public Use: YES	Future Public Use: YES
Land Code: 1000003318	Agency Land Code: R292714	Land Name: FORESTRY	County: AITKIN	Acres: 40.00
City:	Site Code: R290202	Classification Per M.S. 86A.05: f. state forests and state forest subareas	Current Public Use: YES	Future Public Use: YES
Land Code: 1000003319	Agency Land Code: R292715	Land Name: FORESTRY	County: AITKIN	Acres: 40.00
City:	Site Code: R290202	Classification Per M.S. 86A.05: f. state forests and state forest subareas	Current Public Use: YES	Future Public Use: YES
Land Code: 1000003320	Agency Land Code: R292718	Land Name: FORESTRY	County: AITKIN	Acres: 40.00
City:	Site Code: R290202	Classification Per M.S. 86A.05: f. state forests and state forest subareas	Current Public Use: YES	Future Public Use: YES
Land Code: 1000003321	Agency Land Code: R294218	Land Name: FORESTRY	County: AITKIN	Acres: 40.00
City:	Site Code: R290202	Classification Per M.S. 86A.05: f. state forests and state forest subareas	Current Public Use: YES	Future Public Use: YES



Land Code: 1000003322	Agency Land Code: R294221	Land Name: FORESTRY	County: AITKIN	Acres: 40.00
City:	Site Code: R290202	Classification Per M.S. 86A.05: f. state forests and state forest subareas	Current Public Use: YES	Future Public Use: YES
Land Code: 1000003323	Agency Land Code: R294235	Land Name: FORESTRY	County: AITKIN	Acres: 40.00
City:	Site Code: R290202	Classification Per M.S. 86A.05: f. state forests and state forest subareas	Current Public Use: YES	Future Public Use: YES
Land Code: 1000003324	Agency Land Code: R294257	Land Name: FORESTRY	County: AITKIN	Acres: 40.00
City:	Site Code: R290202	Classification Per M.S. 86A.05: f. state forests and state forest subareas	Current Public Use: YES	Future Public Use: YES
Land Code: 1000003325	Agency Land Code: R294274	Land Name: FORESTRY	County: AITKIN	Acres: 40.00
City:	Site Code: R290202	Classification Per M.S. 86A.05: f. state forests and state forest subareas	Current Public Use: YES	Future Public Use: YES
Land Code: 1000003326	Agency Land Code: R294285	Land Name: FORESTRY	County: AITKIN	Acres: 40.00
City:	Site Code: R290202	Classification Per M.S. 86A.05: f. state forests and state forest subareas	Current Public Use: YES	Future Public Use: YES
Land Code: 1000003327	Agency Land Code: R294296	Land Name: FORESTRY	County: AITKIN	Acres: 40.00
City:	Site Code: R290202	Classification Per M.S. 86A.05: f. state forests and state forest subareas	Current Public Use: YES	Future Public Use: YES
Land Code: 1000003328	Agency Land Code: R294309	Land Name: FORESTRY	County: AITKIN	Acres: 40.00
City:	Site Code: R290202	Classification Per M.S. 86A.05: f. state forests and state forest subareas	Current Public Use: YES	Future Public Use: YES
Land Code: 1000003329	Agency Land Code: R294367	Land Name: FORESTRY	County: AITKIN	Acres: 40.00
City:	Site Code: R290202	Classification Per M.S. 86A.05: f. state forests and state forest subareas	Current Public Use: YES	Future Public Use: YES
Land Code: 1000003330	Agency Land Code: R2910913	Land Name: FORESTRY	County: AITKIN	Acres: 40.00
City:	Site Code: R290202	Classification Per M.S. 86A.05: f. state forests and state forest subareas	Current Public Use: YES	Future Public Use: YES
Land Code: 1000003331	Agency Land Code: R2910971	Land Name: FORESTRY	County: AITKIN	Acres: 40.00
City:	Site Code: R290202	Classification Per M.S. 86A.05: f. state forests and state forest subareas	Current Public Use: YES	Future Public Use: YES
Land Code: 1000003332	Agency Land Code: R297023	Land Name: FORESTRY	County: AITKIN	Acres: 40.00
City:	Site Code: R290202	Classification Per M.S. 86A.05: f. state forests and state forest subareas	Current Public Use: YES	Future Public Use: YES
Land Code: 1000003333	Agency Land Code: R296383	Land Name: FORESTRY	County: AITKIN	Acres: 46.71
City:	Site Code: R290202	Classification Per M.S. 86A.05: f. state forests and state forest subareas	Current Public Use: YES	Future Public Use: YES



Land Code: 1000003334	Agency Land Code: R2911233	Land Name: FORESTRY	County: AITKIN	Acres: 40.00
City:	Site Code: R290202	Classification Per M.S. 86A.05: f. state forests and state forest subareas	Current Public Use: YES	Future Public Use: YES
Land Code: 1000003335	Agency Land Code: R2910426	Land Name: FORESTRY	County: AITKIN	Acres: 36.18
City:	Site Code: R290202	Classification Per M.S. 86A.05: f. state forests and state forest subareas	Current Public Use: YES	Future Public Use: YES
Land Code: 1000003336	Agency Land Code: R2910432	Land Name: FORESTRY	County: AITKIN	Acres: 40.00
City:	Site Code: R290202	Classification Per M.S. 86A.05: f. state forests and state forest subareas	Current Public Use: YES	Future Public Use: YES
Land Code: 1000003337	Agency Land Code: R2910460	Land Name: FORESTRY	County: AITKIN	Acres: 40.00
City:	Site Code: R290202	Classification Per M.S. 86A.05: f. state forests and state forest subareas	Current Public Use: YES	Future Public Use: YES
Land Code: 1000003338	Agency Land Code: R2910480	Land Name: FORESTRY	County: AITKIN	Acres: 40.00
City:	Site Code: R290202	Classification Per M.S. 86A.05: f. state forests and state forest subareas	Current Public Use: YES	Future Public Use: YES
Land Code: 1000003339	Agency Land Code: R2910510	Land Name: FORESTRY	County: AITKIN	Acres: 51.77
City:	Site Code: R290202	Classification Per M.S. 86A.05: f. state forests and state forest subareas	Current Public Use: YES	Future Public Use: YES
Land Code: 1000003340	Agency Land Code: R2910702	Land Name: FORESTRY	County: AITKIN	Acres: 40.00
City:	Site Code: R290202	Classification Per M.S. 86A.05: f. state forests and state forest subareas	Current Public Use: YES	Future Public Use: YES
Land Code: 1000003341	Agency Land Code: R2910706	Land Name: FORESTRY	County: AITKIN	Acres: 40.00
City:	Site Code: R290202	Classification Per M.S. 86A.05: f. state forests and state forest subareas	Current Public Use: YES	Future Public Use: YES
Land Code: 1000003342	Agency Land Code: R2910799	Land Name: FORESTRY	County: AITKIN	Acres: 40.00
City:	Site Code: R290202	Classification Per M.S. 86A.05: f. state forests and state forest subareas	Current Public Use: YES	Future Public Use: YES
Land Code: 1000003343	Agency Land Code: R2910879	Land Name: FORESTRY	County: AITKIN	Acres: 40.00
City:	Site Code: R290202	Classification Per M.S. 86A.05: f. state forests and state forest subareas	Current Public Use: YES	Future Public Use: YES
Land Code: 1000003344	Agency Land Code: R2910912	Land Name: FORESTRY	County: AITKIN	Acres: 40.00
City:	Site Code: R290202	Classification Per M.S. 86A.05: f. state forests and state forest subareas	Current Public Use: YES	Future Public Use: YES
Land Code: 1000003345	Agency Land Code: R296578	Land Name: FORESTRY	County: AITKIN	Acres: 40.00
City:	Site Code: R290202	Classification Per M.S. 86A.05: f. state forests and state forest subareas	Current Public Use: YES	Future Public Use: YES



Land Code: 1000003346	Agency Land Code: R296828	Land Name: FORESTRY	County: AITKIN	Acres: 40.00
City:	Site Code: R290202	Classification Per M.S. 86A.05: f. state forests and state forest subareas	Current Public Use: YES	Future Public Use: YES
Land Code: 1000003347	Agency Land Code: R296175	Land Name: FORESTRY	County: AITKIN	Acres: 40.00
City:	Site Code: R290202	Classification Per M.S. 86A.05: f. state forests and state forest subareas	Current Public Use: YES	Future Public Use: YES
Land Code: 1000003348	Agency Land Code: R296194	Land Name: FORESTRY	County: AITKIN	Acres: 40.00
City:	Site Code: R290202	Classification Per M.S. 86A.05: f. state forests and state forest subareas	Current Public Use: YES	Future Public Use: YES
Land Code: 1000003349	Agency Land Code: R296701	Land Name: FORESTRY	County: AITKIN	Acres: 40.00
City:	Site Code: R290202	Classification Per M.S. 86A.05: f. state forests and state forest subareas	Current Public Use: YES	Future Public Use: YES
Land Code: 1000003350	Agency Land Code: R292263	Land Name: FORESTRY	County: AITKIN	Acres: 40.00
City:	Site Code: R290202	Classification Per M.S. 86A.05: f. state forests and state forest subareas	Current Public Use: YES	Future Public Use: YES
Land Code: 1000003351	Agency Land Code: R292275	Land Name: FORESTRY	County: AITKIN	Acres: 40.00
City:	Site Code: R290202	Classification Per M.S. 86A.05: f. state forests and state forest subareas	Current Public Use: YES	Future Public Use: YES
Land Code: 1000003352	Agency Land Code: R292356	Land Name: FORESTRY	County: AITKIN	Acres: 40.00
City:	Site Code: R290202	Classification Per M.S. 86A.05: f. state forests and state forest subareas	Current Public Use: YES	Future Public Use: YES
Land Code: 1000003353	Agency Land Code: R296760	Land Name: FORESTRY	County: AITKIN	Acres: 40.00
City:	Site Code: R290202	Classification Per M.S. 86A.05: f. state forests and state forest subareas	Current Public Use: YES	Future Public Use: YES
Land Code: 1000003354	Agency Land Code: R296990	Land Name: FORESTRY	County: AITKIN	Acres: 40.00
City:	Site Code: R290202	Classification Per M.S. 86A.05: f. state forests and state forest subareas	Current Public Use: YES	Future Public Use: YES
Land Code: 1000003355	Agency Land Code: R292990	Land Name: FORESTRY	County: AITKIN	Acres: 40.00
City:	Site Code: R290202	Classification Per M.S. 86A.05: f. state forests and state forest subareas	Current Public Use: YES	Future Public Use: YES
Land Code: 1000003356	Agency Land Code: R292719	Land Name: FORESTRY	County: AITKIN	Acres: 40.00
City:	Site Code: R290202	Classification Per M.S. 86A.05: f. state forests and state forest subareas	Current Public Use: YES	Future Public Use: YES
Land Code: 1000003357	Agency Land Code: R292738	Land Name: FORESTRY	County: AITKIN	Acres: 40.00
City:	Site Code: R290202	Classification Per M.S. 86A.05: f. state forests and state forest subareas	Current Public Use: YES	Future Public Use: YES



Land Code: 1000003358	Agency Land Code: R292740	Land Name: FORESTRY	County: AITKIN	Acres: 40.00
City:	Site Code: R290202	Classification Per M.S. 86A.05: f. state forests and state forest subareas	Current Public Use: YES	Future Public Use: YES
Land Code: 1000003359	Agency Land Code: R292743	Land Name: FORESTRY	County: AITKIN	Acres: 40.00
City:	Site Code: R290202	Classification Per M.S. 86A.05: f. state forests and state forest subareas	Current Public Use: YES	Future Public Use: YES
Land Code: 1000003360	Agency Land Code: R292744	Land Name: FORESTRY	County: AITKIN	Acres: 40.00
City:	Site Code: R290202	Classification Per M.S. 86A.05: f. state forests and state forest subareas	Current Public Use: YES	Future Public Use: YES
Land Code: 1000003361	Agency Land Code: R293209	Land Name: FORESTRY	County: AITKIN	Acres: 40.00
City:	Site Code: R290202	Classification Per M.S. 86A.05: f. state forests and state forest subareas	Current Public Use: YES	Future Public Use: YES
Land Code: 1000003362	Agency Land Code: R293267	Land Name: FORESTRY	County: AITKIN	Acres: 40.00
City:	Site Code: R290202	Classification Per M.S. 86A.05: f. state forests and state forest subareas	Current Public Use: YES	Future Public Use: YES
Land Code: 1000003363	Agency Land Code: R296495	Land Name: FORESTRY	County: AITKIN	Acres: 40.00
City:	Site Code: R290202	Classification Per M.S. 86A.05: f. state forests and state forest subareas	Current Public Use: YES	Future Public Use: YES
Land Code: 1000003364	Agency Land Code: R296816	Land Name: FORESTRY	County: AITKIN	Acres: 40.00
City:	Site Code: R290202	Classification Per M.S. 86A.05: f. state forests and state forest subareas	Current Public Use: YES	Future Public Use: YES
Land Code: 1000003365	Agency Land Code: R293321	Land Name: FORESTRY	County: AITKIN	Acres: 34.98
City:	Site Code: R290202	Classification Per M.S. 86A.05: f. state forests and state forest subareas	Current Public Use: YES	Future Public Use: YES
Land Code: 1000003366	Agency Land Code: R293058	Land Name: FORESTRY	County: AITKIN	Acres: 40.00
City:	Site Code: R290202	Classification Per M.S. 86A.05: f. state forests and state forest subareas	Current Public Use: YES	Future Public Use: YES
Land Code: 1000003367	Agency Land Code: R293059	Land Name: FORESTRY	County: AITKIN	Acres: 40.00
City:	Site Code: R290202	Classification Per M.S. 86A.05: f. state forests and state forest subareas	Current Public Use: YES	Future Public Use: YES
Land Code: 1000003368	Agency Land Code: R293662	Land Name: FORESTRY	County: AITKIN	Acres: 40.00
City:	Site Code: R290202	Classification Per M.S. 86A.05: f. state forests and state forest subareas	Current Public Use: YES	Future Public Use: YES
Land Code: 1000003369	Agency Land Code: R293715	Land Name: FORESTRY	County: AITKIN	Acres: 40.00
City:	Site Code: R290202	Classification Per M.S. 86A.05: f. state forests and state forest subareas	Current Public Use: YES	Future Public Use: YES



Land Code: 1000003370	Agency Land Code: R293717	Land Name: FORESTRY	County: AITKIN	Acres: 40.00
City:	Site Code: R290202	Classification Per M.S. 86A.05: f. state forests and state forest subareas	Current Public Use: YES	Future Public Use: YES
Land Code: 1000003371	Agency Land Code: R293723	Land Name: FORESTRY	County: AITKIN	Acres: 40.00
City:	Site Code: R290202	Classification Per M.S. 86A.05: f. state forests and state forest subareas	Current Public Use: YES	Future Public Use: YES
Land Code: 1000003372	Agency Land Code: R293742	Land Name: FORESTRY	County: AITKIN	Acres: 40.00
City:	Site Code: R290202	Classification Per M.S. 86A.05: f. state forests and state forest subareas	Current Public Use: YES	Future Public Use: YES
Land Code: 1000003373	Agency Land Code: R293758	Land Name: FORESTRY	County: AITKIN	Acres: 40.00
City:	Site Code: R290202	Classification Per M.S. 86A.05: f. state forests and state forest subareas	Current Public Use: YES	Future Public Use: YES
Land Code: 1000003374	Agency Land Code: R293760	Land Name: FORESTRY	County: AITKIN	Acres: 40.00
City:	Site Code: R290202	Classification Per M.S. 86A.05: f. state forests and state forest subareas	Current Public Use: YES	Future Public Use: YES
Land Code: 1000003375	Agency Land Code: R293770	Land Name: FORESTRY	County: AITKIN	Acres: 40.00
City:	Site Code: R290202	Classification Per M.S. 86A.05: f. state forests and state forest subareas	Current Public Use: YES	Future Public Use: YES
Land Code: 1000003376	Agency Land Code: R293400	Land Name: FORESTRY	County: AITKIN	Acres: 36.45
City:	Site Code: R290202	Classification Per M.S. 86A.05: f. state forests and state forest subareas	Current Public Use: YES	Future Public Use: YES
Land Code: 1000003377	Agency Land Code: R293484	Land Name: FORESTRY	County: AITKIN	Acres: 40.00
City:	Site Code: R290202	Classification Per M.S. 86A.05: f. state forests and state forest subareas	Current Public Use: YES	Future Public Use: YES
Land Code: 1000003378	Agency Land Code: R296572	Land Name: FORESTRY	County: AITKIN	Acres: 55.00
City:	Site Code: R290202	Classification Per M.S. 86A.05: f. state forests and state forest subareas	Current Public Use: YES	Future Public Use: YES
Land Code: 1000003379	Agency Land Code: R296829	Land Name: FORESTRY	County: AITKIN	Acres: 40.00
City:	Site Code: R290202	Classification Per M.S. 86A.05: f. state forests and state forest subareas	Current Public Use: YES	Future Public Use: YES
Land Code: 1000003380	Agency Land Code: R297093	Land Name: FORESTRY	County: AITKIN	Acres: 40.00
City:	Site Code: R290202	Classification Per M.S. 86A.05: f. state forests and state forest subareas	Current Public Use: YES	Future Public Use: YES
Land Code: 1000003381	Agency Land Code: R296617	Land Name: FORESTRY	County: AITKIN	Acres: 40.00
City:	Site Code: R290202	Classification Per M.S. 86A.05: f. state forests and state forest subareas	Current Public Use: YES	Future Public Use: YES



Land Code: 1000003382	Agency Land Code: R296619	Land Name: FORESTRY	County: AITKIN	Acres: 40.00
City:	Site Code: R290202	Classification Per M.S. 86A.05: f. state forests and state forest subareas	Current Public Use: YES	Future Public Use: YES
Land Code: 1000003383	Agency Land Code: R296874	Land Name: FORESTRY	County: AITKIN	Acres: 40.00
City:	Site Code: R290202	Classification Per M.S. 86A.05: f. state forests and state forest subareas	Current Public Use: YES	Future Public Use: YES
Land Code: 1000003384	Agency Land Code: R293501	Land Name: FORESTRY	County: AITKIN	Acres: 40.00
City:	Site Code: R290202	Classification Per M.S. 86A.05: f. state forests and state forest subareas	Current Public Use: YES	Future Public Use: YES
Land Code: 1000003385	Agency Land Code: R293503	Land Name: FORESTRY	County: AITKIN	Acres: 40.00
City:	Site Code: R290202	Classification Per M.S. 86A.05: f. state forests and state forest subareas	Current Public Use: YES	Future Public Use: YES
Land Code: 1000003386	Agency Land Code: R293594	Land Name: FORESTRY	County: AITKIN	Acres: 40.00
City:	Site Code: R290202	Classification Per M.S. 86A.05: f. state forests and state forest subareas	Current Public Use: YES	Future Public Use: YES
Land Code: 1000003387	Agency Land Code: R293606	Land Name: FORESTRY	County: AITKIN	Acres: 40.00
City:	Site Code: R290202	Classification Per M.S. 86A.05: f. state forests and state forest subareas	Current Public Use: YES	Future Public Use: YES
Land Code: 1000003388	Agency Land Code: R294050	Land Name: FORESTRY	County: AITKIN	Acres: 40.00
City:	Site Code: R290202	Classification Per M.S. 86A.05: f. state forests and state forest subareas	Current Public Use: YES	Future Public Use: YES
Land Code: 1000003389	Agency Land Code: R294056	Land Name: FORESTRY	County: AITKIN	Acres: 40.00
City:	Site Code: R290202	Classification Per M.S. 86A.05: f. state forests and state forest subareas	Current Public Use: YES	Future Public Use: YES
Land Code: 1000003390	Agency Land Code: R294171	Land Name: FORESTRY	County: AITKIN	Acres: 40.00
City:	Site Code: R290202	Classification Per M.S. 86A.05: f. state forests and state forest subareas	Current Public Use: YES	Future Public Use: YES
Land Code: 1000003391	Agency Land Code: R294178	Land Name: FORESTRY	County: AITKIN	Acres: 40.00
City:	Site Code: R290202	Classification Per M.S. 86A.05: f. state forests and state forest subareas	Current Public Use: YES	Future Public Use: YES
Land Code: 1000003392	Agency Land Code: R296697	Land Name: FORESTRY	County: AITKIN	Acres: 40.00
City:	Site Code: R290202	Classification Per M.S. 86A.05: f. state forests and state forest subareas	Current Public Use: YES	Future Public Use: YES
Land Code: 1000003393	Agency Land Code: R296702	Land Name: FORESTRY	County: AITKIN	Acres: 2.80
City:	Site Code: R290202	Classification Per M.S. 86A.05: f. state forests and state forest subareas	Current Public Use: YES	Future Public Use: YES



Land Code: 1000003394	Agency Land Code: R294326	Land Name: FORESTRY	County: AITKIN	Acres: 40.00
City:	Site Code: R290202	Classification Per M.S. 86A.05: f. state forests and state forest subareas	Current Public Use: YES	Future Public Use: YES
Land Code: 1000003395	Agency Land Code: R294387	Land Name: FORESTRY	County: AITKIN	Acres: 40.00
City:	Site Code: R290202	Classification Per M.S. 86A.05: f. state forests and state forest subareas	Current Public Use: YES	Future Public Use: YES
Land Code: 1000003396	Agency Land Code: R294391	Land Name: FORESTRY	County: AITKIN	Acres: 40.00
City:	Site Code: R290202	Classification Per M.S. 86A.05: f. state forests and state forest subareas	Current Public Use: YES	Future Public Use: YES
Land Code: 1000003397	Agency Land Code: R294397	Land Name: FORESTRY	County: AITKIN	Acres: 40.00
City:	Site Code: R290202	Classification Per M.S. 86A.05: f. state forests and state forest subareas	Current Public Use: YES	Future Public Use: YES
Land Code: 1000003398	Agency Land Code: R2910423	Land Name: FORESTRY	County: AITKIN	Acres: 40.00
City:	Site Code: R290202	Classification Per M.S. 86A.05: f. state forests and state forest subareas	Current Public Use: YES	Future Public Use: YES
Land Code: 1000003399	Agency Land Code: R2910448	Land Name: FORESTRY	County: AITKIN	Acres: 40.00
City:	Site Code: R290202	Classification Per M.S. 86A.05: f. state forests and state forest subareas	Current Public Use: YES	Future Public Use: YES
Land Code: 1000003400	Agency Land Code: R2910470	Land Name: FORESTRY	County: AITKIN	Acres: 40.00
City:	Site Code: R290202	Classification Per M.S. 86A.05: f. state forests and state forest subareas	Current Public Use: YES	Future Public Use: YES
Land Code: 1000003401	Agency Land Code: R2910481	Land Name: FORESTRY	County: AITKIN	Acres: 40.00
City:	Site Code: R290202	Classification Per M.S. 86A.05: f. state forests and state forest subareas	Current Public Use: YES	Future Public Use: YES
Land Code: 1000003402	Agency Land Code: R2910517	Land Name: FORESTRY	County: AITKIN	Acres: 40.00
City:	Site Code: R290202	Classification Per M.S. 86A.05: f. state forests and state forest subareas	Current Public Use: YES	Future Public Use: YES
Land Code: 1000003403	Agency Land Code: R2910538	Land Name: FORESTRY	County: AITKIN	Acres: 40.00
City:	Site Code: R290202	Classification Per M.S. 86A.05: f. state forests and state forest subareas	Current Public Use: YES	Future Public Use: YES
Land Code: 1000003404	Agency Land Code: R2910541	Land Name: FORESTRY	County: AITKIN	Acres: 40.00
City:	Site Code: R290202	Classification Per M.S. 86A.05: f. state forests and state forest subareas	Current Public Use: YES	Future Public Use: YES
Land Code: 1000003405	Agency Land Code: R2910572	Land Name: FORESTRY	County: AITKIN	Acres: 40.00
City:	Site Code: R290202	Classification Per M.S. 86A.05: f. state forests and state forest subareas	Current Public Use: YES	Future Public Use: YES



Land Code: 1000003406	Agency Land Code: R2910583	Land Name: FORESTRY	County: AITKIN	Acres: 40.00
City:	Site Code: R290202	Classification Per M.S. 86A.05: f. state forests and state forest subareas	Current Public Use: YES	Future Public Use: YES
Land Code: 1000003407	Agency Land Code: R2910652	Land Name: FORESTRY	County: AITKIN	Acres: 53.96
City:	Site Code: R290202	Classification Per M.S. 86A.05: f. state forests and state forest subareas	Current Public Use: YES	Future Public Use: YES
Land Code: 1000003408	Agency Land Code: R2910698	Land Name: FORESTRY	County: AITKIN	Acres: 40.00
City:	Site Code: R290202	Classification Per M.S. 86A.05: f. state forests and state forest subareas	Current Public Use: YES	Future Public Use: YES
Land Code: 1000003409	Agency Land Code: R2910801	Land Name: FORESTRY	County: AITKIN	Acres: 40.00
City:	Site Code: R290202	Classification Per M.S. 86A.05: f. state forests and state forest subareas	Current Public Use: YES	Future Public Use: YES
Land Code: 1000003410	Agency Land Code: R2910872	Land Name: FORESTRY	County: AITKIN	Acres: 40.00
City:	Site Code: R290202	Classification Per M.S. 86A.05: f. state forests and state forest subareas	Current Public Use: YES	Future Public Use: YES
Land Code: 1000003411	Agency Land Code: R2910888	Land Name: FORESTRY	County: AITKIN	Acres: 43.03
City:	Site Code: R290202	Classification Per M.S. 86A.05: f. state forests and state forest subareas	Current Public Use: YES	Future Public Use: YES
Land Code: 1000003412	Agency Land Code: R2910916	Land Name: FORESTRY	County: AITKIN	Acres: 40.00
City:	Site Code: R290202	Classification Per M.S. 86A.05: f. state forests and state forest subareas	Current Public Use: YES	Future Public Use: YES
Land Code: 1000003413	Agency Land Code: R2910936	Land Name: FORESTRY	County: AITKIN	Acres: 42.03
City:	Site Code: R290202	Classification Per M.S. 86A.05: f. state forests and state forest subareas	Current Public Use: YES	Future Public Use: YES
Land Code: 1000003414	Agency Land Code: R2911001	Land Name: FORESTRY	County: AITKIN	Acres: 40.00
City:	Site Code: R290202	Classification Per M.S. 86A.05: f. state forests and state forest subareas	Current Public Use: YES	Future Public Use: YES
Land Code: 1000003415	Agency Land Code: R2911034	Land Name: FORESTRY	County: AITKIN	Acres: 40.00
City:	Site Code: R290202	Classification Per M.S. 86A.05: f. state forests and state forest subareas	Current Public Use: YES	Future Public Use: YES
Land Code: 1000003416	Agency Land Code: R2911055	Land Name: FORESTRY	County: AITKIN	Acres: 40.00
City:	Site Code: R290202	Classification Per M.S. 86A.05: f. state forests and state forest subareas	Current Public Use: YES	Future Public Use: YES
Land Code: 1000003417	Agency Land Code: R2911068	Land Name: FORESTRY	County: AITKIN	Acres: 40.00
City:	Site Code: R290202	Classification Per M.S. 86A.05: f. state forests and state forest subareas	Current Public Use: YES	Future Public Use: YES



Land Code: 1000003418	Agency Land Code: R2911242	Land Name: FORESTRY	County: AITKIN	Acres: 40.00
City:	Site Code: R290202	Classification Per M.S. 86A.05: f. state forests and state forest subareas	Current Public Use: YES	Future Public Use: YES
Land Code: 1000003419	Agency Land Code: R29333627	Land Name: FORESTRY	County: AITKIN	Acres: 44.75
City:	Site Code: R290202	Classification Per M.S. 86A.05: f. state forests and state forest subareas	Current Public Use: YES	Future Public Use: YES
Land Code: 1000003420	Agency Land Code: R297300	Land Name: FORESTRY	County: AITKIN	Acres: 40.00
City:	Site Code: R290202	Classification Per M.S. 86A.05: f. state forests and state forest subareas	Current Public Use: YES	Future Public Use: YES
Land Code: 1000003421	Agency Land Code: R291999	Land Name: FORESTRY	County: AITKIN	Acres: 34.54
City:	Site Code: R290202	Classification Per M.S. 86A.05: f. state forests and state forest subareas	Current Public Use: YES	Future Public Use: YES
Land Code: 1000003422	Agency Land Code: R292001	Land Name: FORESTRY	County: AITKIN	Acres: 40.00
City:	Site Code: R290202	Classification Per M.S. 86A.05: f. state forests and state forest subareas	Current Public Use: YES	Future Public Use: YES
Land Code: 1000003423	Agency Land Code: R292017	Land Name: FORESTRY	County: AITKIN	Acres: 40.00
City:	Site Code: R290202	Classification Per M.S. 86A.05: f. state forests and state forest subareas	Current Public Use: YES	Future Public Use: YES
Land Code: 1000003424	Agency Land Code: R292057	Land Name: FORESTRY	County: AITKIN	Acres: 18.85
City:	Site Code: R290202	Classification Per M.S. 86A.05: f. state forests and state forest subareas	Current Public Use: YES	Future Public Use: YES
Land Code: 1000003425	Agency Land Code: R2911097	Land Name: FORESTRY	County: AITKIN	Acres: 40.00
City:	Site Code: R290202	Classification Per M.S. 86A.05: f. state forests and state forest subareas	Current Public Use: YES	Future Public Use: YES
Land Code: 1000003426	Agency Land Code: R2911215	Land Name: FORESTRY	County: AITKIN	Acres: 40.00
City:	Site Code: R290202	Classification Per M.S. 86A.05: f. state forests and state forest subareas	Current Public Use: YES	Future Public Use: YES
Land Code: 1000003427	Agency Land Code: R296382	Land Name: FORESTRY	County: AITKIN	Acres: 40.00
City:	Site Code: R290202	Classification Per M.S. 86A.05: f. state forests and state forest subareas	Current Public Use: YES	Future Public Use: YES
Land Code: 1000003428	Agency Land Code: R296716	Land Name: FORESTRY	County: AITKIN	Acres: 40.00
City:	Site Code: R290202	Classification Per M.S. 86A.05: f. state forests and state forest subareas	Current Public Use: YES	Future Public Use: YES
Land Code: 1000003429	Agency Land Code: R297263	Land Name: FORESTRY	County: AITKIN	Acres: 39.40
City:	Site Code: R290202	Classification Per M.S. 86A.05: f. state forests and state forest subareas	Current Public Use: YES	Future Public Use: YES



Land Code: 1000003430	Agency Land Code: R297264	Land Name: FORESTRY	County: AITKIN	Acres: 20.10
City:	Site Code: R290202	Classification Per M.S. 86A.05: f. state forests and state forest subareas	Current Public Use: YES	Future Public Use: YES
Land Code: 1000003431	Agency Land Code: R297298	Land Name: FORESTRY	County: AITKIN	Acres: 40.00
City:	Site Code: R290202	Classification Per M.S. 86A.05: f. state forests and state forest subareas	Current Public Use: YES	Future Public Use: YES
Land Code: 1000003432	Agency Land Code: R297322	Land Name: FORESTRY	County: AITKIN	Acres: 0.75
City:	Site Code: R290202	Classification Per M.S. 86A.05: f. state forests and state forest subareas	Current Public Use: YES	Future Public Use: YES
Land Code: 1000003433	Agency Land Code: R292009	Land Name: FORESTRY	County: AITKIN	Acres: 40.00
City:	Site Code: R290202	Classification Per M.S. 86A.05: f. state forests and state forest subareas	Current Public Use: YES	Future Public Use: YES
Land Code: 1000003434	Agency Land Code: R292018	Land Name: FORESTRY	County: AITKIN	Acres: 40.00
City:	Site Code: R290202	Classification Per M.S. 86A.05: f. state forests and state forest subareas	Current Public Use: YES	Future Public Use: YES
Land Code: 1000003435	Agency Land Code: R292278	Land Name: FORESTRY	County: AITKIN	Acres: 40.00
City:	Site Code: R290202	Classification Per M.S. 86A.05: f. state forests and state forest subareas	Current Public Use: YES	Future Public Use: YES
Land Code: 1000003436	Agency Land Code: R296805	Land Name: FORESTRY	County: AITKIN	Acres: 40.00
City:	Site Code: R290202	Classification Per M.S. 86A.05: f. state forests and state forest subareas	Current Public Use: YES	Future Public Use: YES
Land Code: 1000003437	Agency Land Code: R296809	Land Name: FORESTRY	County: AITKIN	Acres: 15.10
City:	Site Code: R290202	Classification Per M.S. 86A.05: f. state forests and state forest subareas	Current Public Use: YES	Future Public Use: YES
Land Code: 1000003438	Agency Land Code: R297040	Land Name: FORESTRY	County: AITKIN	Acres: 40.00
City:	Site Code: R290202	Classification Per M.S. 86A.05: f. state forests and state forest subareas	Current Public Use: YES	Future Public Use: YES
Land Code: 1000003439	Agency Land Code: R292960	Land Name: FORESTRY	County: AITKIN	Acres: 40.00
City:	Site Code: R290202	Classification Per M.S. 86A.05: f. state forests and state forest subareas	Current Public Use: YES	Future Public Use: YES
Land Code: 1000003440	Agency Land Code: R292962	Land Name: FORESTRY	County: AITKIN	Acres: 40.00
City:	Site Code: R290202	Classification Per M.S. 86A.05: f. state forests and state forest subareas	Current Public Use: YES	Future Public Use: YES
Land Code: 1000003441	Agency Land Code: R292987	Land Name: FORESTRY	County: AITKIN	Acres: 54.30
City:	Site Code: R290202	Classification Per M.S. 86A.05: f. state forests and state forest subareas	Current Public Use: YES	Future Public Use: YES



Land Code: 1000003442	Agency Land Code: R292798	Land Name: FORESTRY	County: AITKIN	Acres: 40.00
City:	Site Code: R290202	Classification Per M.S. 86A.05: f. state forests and state forest subareas	Current Public Use: YES	Future Public Use: YES
Land Code: 1000003443	Agency Land Code: R296623	Land Name: FORESTRY	County: AITKIN	Acres: 40.00
City:	Site Code: R290202	Classification Per M.S. 86A.05: f. state forests and state forest subareas	Current Public Use: YES	Future Public Use: YES
Land Code: 1000003444	Agency Land Code: R296858	Land Name: FORESTRY	County: AITKIN	Acres: 40.00
City:	Site Code: R290202	Classification Per M.S. 86A.05: f. state forests and state forest subareas	Current Public Use: YES	Future Public Use: YES
Land Code: 1000003445	Agency Land Code: R297179	Land Name: FORESTRY	County: AITKIN	Acres: 14.30
City:	Site Code: R290202	Classification Per M.S. 86A.05: f. state forests and state forest subareas	Current Public Use: YES	Future Public Use: YES
Land Code: 1000003446	Agency Land Code: R293304	Land Name: FORESTRY	County: AITKIN	Acres: 37.69
City:	Site Code: R290202	Classification Per M.S. 86A.05: f. state forests and state forest subareas	Current Public Use: YES	Future Public Use: YES
Land Code: 1000003447	Agency Land Code: R293305	Land Name: FORESTRY	County: AITKIN	Acres: 37.36
City:	Site Code: R290202	Classification Per M.S. 86A.05: f. state forests and state forest subareas	Current Public Use: YES	Future Public Use: YES
Land Code: 1000003448	Agency Land Code: R293359	Land Name: FORESTRY	County: AITKIN	Acres: 40.00
City:	Site Code: R290202	Classification Per M.S. 86A.05: f. state forests and state forest subareas	Current Public Use: YES	Future Public Use: YES
Land Code: 1000003449	Agency Land Code: R293070	Land Name: FORESTRY	County: AITKIN	Acres: 40.00
City:	Site Code: R290202	Classification Per M.S. 86A.05: f. state forests and state forest subareas	Current Public Use: YES	Future Public Use: YES
Land Code: 1000003450	Agency Land Code: R293071	Land Name: FORESTRY	County: AITKIN	Acres: 40.00
City:	Site Code: R290202	Classification Per M.S. 86A.05: f. state forests and state forest subareas	Current Public Use: YES	Future Public Use: YES
Land Code: 1000003451	Agency Land Code: R293709	Land Name: FORESTRY	County: AITKIN	Acres: 40.00
City:	Site Code: R290202	Classification Per M.S. 86A.05: f. state forests and state forest subareas	Current Public Use: YES	Future Public Use: YES
Land Code: 1000003452	Agency Land Code: R293427	Land Name: FORESTRY	County: AITKIN	Acres: 40.00
City:	Site Code: R290202	Classification Per M.S. 86A.05: f. state forests and state forest subareas	Current Public Use: YES	Future Public Use: YES
Land Code: 1000003453	Agency Land Code: R293461	Land Name: FORESTRY	County: AITKIN	Acres: 40.00
City:	Site Code: R290202	Classification Per M.S. 86A.05: f. state forests and state forest subareas	Current Public Use: YES	Future Public Use: YES



Land Code: 1000003454	Agency Land Code: R293487	Land Name: FORESTRY	County: AITKIN	Acres: 40.00
City:	Site Code: R290202	Classification Per M.S. 86A.05: f. state forests and state forest subareas	Current Public Use: YES	Future Public Use: YES
Land Code: 1000003455	Agency Land Code: R293530	Land Name: FORESTRY	County: AITKIN	Acres: 40.00
City:	Site Code: R290202	Classification Per M.S. 86A.05: f. state forests and state forest subareas	Current Public Use: YES	Future Public Use: YES
Land Code: 1000003456	Agency Land Code: R293550	Land Name: FORESTRY	County: AITKIN	Acres: 40.00
City:	Site Code: R290202	Classification Per M.S. 86A.05: f. state forests and state forest subareas	Current Public Use: YES	Future Public Use: YES
Land Code: 1000003457	Agency Land Code: R293569	Land Name: FORESTRY	County: AITKIN	Acres: 40.00
City:	Site Code: R290202	Classification Per M.S. 86A.05: f. state forests and state forest subareas	Current Public Use: YES	Future Public Use: YES
Land Code: 1000003458	Agency Land Code: R293589	Land Name: FORESTRY	County: AITKIN	Acres: 40.00
City:	Site Code: R290202	Classification Per M.S. 86A.05: f. state forests and state forest subareas	Current Public Use: YES	Future Public Use: YES
Land Code: 1000003459	Agency Land Code: R293611	Land Name: FORESTRY	County: AITKIN	Acres: 40.00
City:	Site Code: R290202	Classification Per M.S. 86A.05: f. state forests and state forest subareas	Current Public Use: YES	Future Public Use: YES
Land Code: 1000003460	Agency Land Code: R294074	Land Name: FORESTRY	County: AITKIN	Acres: 40.00
City:	Site Code: R290202	Classification Per M.S. 86A.05: f. state forests and state forest subareas	Current Public Use: YES	Future Public Use: YES
Land Code: 1000003461	Agency Land Code: R294210	Land Name: FORESTRY	County: AITKIN	Acres: 40.00
City:	Site Code: R290202	Classification Per M.S. 86A.05: f. state forests and state forest subareas	Current Public Use: YES	Future Public Use: YES
Land Code: 1000003462	Agency Land Code: R294231	Land Name: FORESTRY	County: AITKIN	Acres: 40.00
City:	Site Code: R290202	Classification Per M.S. 86A.05: f. state forests and state forest subareas	Current Public Use: YES	Future Public Use: YES
Land Code: 1000003463	Agency Land Code: R294255	Land Name: FORESTRY	County: AITKIN	Acres: 40.00
City:	Site Code: R290202	Classification Per M.S. 86A.05: f. state forests and state forest subareas	Current Public Use: YES	Future Public Use: YES
Land Code: 1000003464	Agency Land Code: R294267	Land Name: FORESTRY	County: AITKIN	Acres: 40.00
City:	Site Code: R290202	Classification Per M.S. 86A.05: f. state forests and state forest subareas	Current Public Use: YES	Future Public Use: YES
Land Code: 1000003465	Agency Land Code: R294305	Land Name: FORESTRY	County: AITKIN	Acres: 40.00
City:	Site Code: R290202	Classification Per M.S. 86A.05: f. state forests and state forest subareas	Current Public Use: YES	Future Public Use: YES



Land Code: 1000003466	Agency Land Code: R294339	Land Name: FORESTRY	County: AITKIN	Acres: 40.00
City:	Site Code: R290202	Classification Per M.S. 86A.05: f. state forests and state forest subareas	Current Public Use: YES	Future Public Use: YES
Land Code: 1000003467	Agency Land Code: R294347	Land Name: FORESTRY	County: AITKIN	Acres: 40.00
City:	Site Code: R290202	Classification Per M.S. 86A.05: f. state forests and state forest subareas	Current Public Use: YES	Future Public Use: YES
Land Code: 1000003468	Agency Land Code: R2910602	Land Name: FORESTRY	County: AITKIN	Acres: 40.00
City:	Site Code: R290202	Classification Per M.S. 86A.05: f. state forests and state forest subareas	Current Public Use: YES	Future Public Use: YES
Land Code: 1000003469	Agency Land Code: R2910656	Land Name: FORESTRY	County: AITKIN	Acres: 54.52
City:	Site Code: R290202	Classification Per M.S. 86A.05: f. state forests and state forest subareas	Current Public Use: YES	Future Public Use: YES
Land Code: 1000003470	Agency Land Code: R2910834	Land Name: FORESTRY	County: AITKIN	Acres: 40.00
City:	Site Code: R290202	Classification Per M.S. 86A.05: f. state forests and state forest subareas	Current Public Use: YES	Future Public Use: YES
Land Code: 1000003471	Agency Land Code: R2910836	Land Name: FORESTRY	County: AITKIN	Acres: 40.00
City:	Site Code: R290202	Classification Per M.S. 86A.05: f. state forests and state forest subareas	Current Public Use: YES	Future Public Use: YES
Land Code: 1000003472	Agency Land Code: R2910975	Land Name: FORESTRY	County: AITKIN	Acres: 40.00
City:	Site Code: R290202	Classification Per M.S. 86A.05: f. state forests and state forest subareas	Current Public Use: YES	Future Public Use: YES
Land Code: 1000003473	Agency Land Code: R2911032	Land Name: FORESTRY	County: AITKIN	Acres: 40.00
City:	Site Code: R290202	Classification Per M.S. 86A.05: f. state forests and state forest subareas	Current Public Use: YES	Future Public Use: YES
Land Code: 1000003474	Agency Land Code: R2911041	Land Name: FORESTRY	County: AITKIN	Acres: 40.00
City:	Site Code: R290202	Classification Per M.S. 86A.05: f. state forests and state forest subareas	Current Public Use: YES	Future Public Use: YES
Land Code: 1000003475	Agency Land Code: R2911047	Land Name: FORESTRY	County: AITKIN	Acres: 40.00
City:	Site Code: R290202	Classification Per M.S. 86A.05: f. state forests and state forest subareas	Current Public Use: YES	Future Public Use: YES
Land Code: 1000003476	Agency Land Code: R2910501	Land Name: FORESTRY	County: AITKIN	Acres: 40.00
City:	Site Code: R290202	Classification Per M.S. 86A.05: f. state forests and state forest subareas	Current Public Use: YES	Future Public Use: YES
Land Code: 1000003477	Agency Land Code: R2910515	Land Name: FORESTRY	County: AITKIN	Acres: 53.27
City:	Site Code: R290202	Classification Per M.S. 86A.05: f. state forests and state forest subareas	Current Public Use: YES	Future Public Use: YES



Land Code: 1000003478	Agency Land Code: R2910547	Land Name: FORESTRY	County: AITKIN	Acres: 40.00
City:	Site Code: R290202	Classification Per M.S. 86A.05: f. state forests and state forest subareas	Current Public Use: YES	Future Public Use: YES
Land Code: 1000003479	Agency Land Code: R2910568	Land Name: FORESTRY	County: AITKIN	Acres: 40.00
City:	Site Code: R290202	Classification Per M.S. 86A.05: f. state forests and state forest subareas	Current Public Use: YES	Future Public Use: YES
Land Code: 1000003480	Agency Land Code: R2910608	Land Name: FORESTRY	County: AITKIN	Acres: 40.00
City:	Site Code: R290202	Classification Per M.S. 86A.05: f. state forests and state forest subareas	Current Public Use: YES	Future Public Use: YES
Land Code: 1000003481	Agency Land Code: R2910643	Land Name: FORESTRY	County: AITKIN	Acres: 40.00
City:	Site Code: R290202	Classification Per M.S. 86A.05: f. state forests and state forest subareas	Current Public Use: YES	Future Public Use: YES
Land Code: 1000003482	Agency Land Code: R2910714	Land Name: FORESTRY	County: AITKIN	Acres: 40.00
City:	Site Code: R290202	Classification Per M.S. 86A.05: f. state forests and state forest subareas	Current Public Use: YES	Future Public Use: YES
Land Code: 1000003483	Agency Land Code: R2911217	Land Name: FORESTRY	County: AITKIN	Acres: 40.00
City:	Site Code: R290202	Classification Per M.S. 86A.05: f. state forests and state forest subareas	Current Public Use: YES	Future Public Use: YES
Land Code: 1000003484	Agency Land Code: R2911258	Land Name: FORESTRY	County: AITKIN	Acres: 40.00
City:	Site Code: R290202	Classification Per M.S. 86A.05: f. state forests and state forest subareas	Current Public Use: YES	Future Public Use: YES
Land Code: 1000003485	Agency Land Code: R296757	Land Name: FORESTRY	County: AITKIN	Acres: 40.00
City:	Site Code: R290202	Classification Per M.S. 86A.05: f. state forests and state forest subareas	Current Public Use: YES	Future Public Use: YES
Land Code: 1000003486	Agency Land Code: R297228	Land Name: FORESTRY	County: AITKIN	Acres: 1.60
City:	Site Code: R290202	Classification Per M.S. 86A.05: f. state forests and state forest subareas	Current Public Use: YES	Future Public Use: YES
Land Code: 1000003487	Agency Land Code: R297278	Land Name: FORESTRY	County: AITKIN	Acres: 40.00
City:	Site Code: R290202	Classification Per M.S. 86A.05: f. state forests and state forest subareas	Current Public Use: YES	Future Public Use: YES
Land Code: 1000003488	Agency Land Code: R297306	Land Name: FORESTRY	County: AITKIN	Acres: 10.30
City:	Site Code: R290202	Classification Per M.S. 86A.05: f. state forests and state forest subareas	Current Public Use: YES	Future Public Use: YES
Land Code: 1000003489	Agency Land Code: R297403	Land Name: FORESTRY	County: AITKIN	Acres: 20.93
City:	Site Code: R290202	Classification Per M.S. 86A.05: f. state forests and state forest subareas	Current Public Use: YES	Future Public Use: YES



Land Code: 1000003490	Agency Land Code: R292002	Land Name: FORESTRY	County: AITKIN	Acres: 40.00
City:	Site Code: R290202	Classification Per M.S. 86A.05: f. state forests and state forest subareas	Current Public Use: YES	Future Public Use: YES
Land Code: 1000003491	Agency Land Code: R292012	Land Name: FORESTRY	County: AITKIN	Acres: 40.00
City:	Site Code: R290202	Classification Per M.S. 86A.05: f. state forests and state forest subareas	Current Public Use: YES	Future Public Use: YES
Land Code: 1000003492	Agency Land Code: R292037	Land Name: FORESTRY	County: AITKIN	Acres: 40.00
City:	Site Code: R290202	Classification Per M.S. 86A.05: f. state forests and state forest subareas	Current Public Use: YES	Future Public Use: YES
Land Code: 1000003493	Agency Land Code: R292361	Land Name: FORESTRY	County: AITKIN	Acres: 40.00
City:	Site Code: R290202	Classification Per M.S. 86A.05: f. state forests and state forest subareas	Current Public Use: YES	Future Public Use: YES
Land Code: 1000003494	Agency Land Code: R292299	Land Name: FORESTRY	County: AITKIN	Acres: 40.00
City:	Site Code: R290202	Classification Per M.S. 86A.05: f. state forests and state forest subareas	Current Public Use: YES	Future Public Use: YES
Land Code: 1000003495	Agency Land Code: R292325	Land Name: FORESTRY	County: AITKIN	Acres: 39.98
City:	Site Code: R290202	Classification Per M.S. 86A.05: f. state forests and state forest subareas	Current Public Use: YES	Future Public Use: YES
Land Code: 1000003496	Agency Land Code: R296960	Land Name: FORESTRY	County: AITKIN	Acres: 40.51
City:	Site Code: R290202	Classification Per M.S. 86A.05: f. state forests and state forest subareas	Current Public Use: YES	Future Public Use: YES
Land Code: 1000003497	Agency Land Code: R296964	Land Name: FORESTRY	County: AITKIN	Acres: 40.90
City:	Site Code: R290202	Classification Per M.S. 86A.05: f. state forests and state forest subareas	Current Public Use: YES	Future Public Use: YES
Land Code: 1000003498	Agency Land Code: R296966	Land Name: FORESTRY	County: AITKIN	Acres: 40.00
City:	Site Code: R290202	Classification Per M.S. 86A.05: f. state forests and state forest subareas	Current Public Use: YES	Future Public Use: YES
Land Code: 1000003499	Agency Land Code: R296976	Land Name: FORESTRY	County: AITKIN	Acres: 40.62
City:	Site Code: R290202	Classification Per M.S. 86A.05: f. state forests and state forest subareas	Current Public Use: YES	Future Public Use: YES
Land Code: 1000003500	Agency Land Code: R296994	Land Name: FORESTRY	County: AITKIN	Acres: 40.12
City:	Site Code: R290202	Classification Per M.S. 86A.05: f. state forests and state forest subareas	Current Public Use: YES	Future Public Use: YES
Land Code: 1000003501	Agency Land Code: R296483	Land Name: FORESTRY	County: AITKIN	Acres: 36.00
City:	Site Code: R290202	Classification Per M.S. 86A.05: f. state forests and state forest subareas	Current Public Use: YES	Future Public Use: YES



Land Code: 1000003502	Agency Land Code: R297037	Land Name: FORESTRY	County: AITKIN	Acres: 40.00
City:	Site Code: R290202	Classification Per M.S. 86A.05: f. state forests and state forest subareas	Current Public Use: YES	Future Public Use: YES
Land Code: 1000003503	Agency Land Code: R292713	Land Name: FORESTRY	County: AITKIN	Acres: 46.16
City:	Site Code: R290202	Classification Per M.S. 86A.05: f. state forests and state forest subareas	Current Public Use: YES	Future Public Use: YES
Land Code: 1000003504	Agency Land Code: R292716	Land Name: FORESTRY	County: AITKIN	Acres: 40.00
City:	Site Code: R290202	Classification Per M.S. 86A.05: f. state forests and state forest subareas	Current Public Use: YES	Future Public Use: YES
Land Code: 1000003505	Agency Land Code: R292742	Land Name: FORESTRY	County: AITKIN	Acres: 40.00
City:	Site Code: R290202	Classification Per M.S. 86A.05: f. state forests and state forest subareas	Current Public Use: YES	Future Public Use: YES
Land Code: 1000003506	Agency Land Code: R293141	Land Name: FORESTRY	County: AITKIN	Acres: 40.00
City:	Site Code: R290202	Classification Per M.S. 86A.05: f. state forests and state forest subareas	Current Public Use: YES	Future Public Use: YES
Land Code: 1000003507	Agency Land Code: R293156	Land Name: FORESTRY	County: AITKIN	Acres: 40.00
City:	Site Code: R290202	Classification Per M.S. 86A.05: f. state forests and state forest subareas	Current Public Use: YES	Future Public Use: YES
Land Code: 1000003508	Agency Land Code: R293257	Land Name: FORESTRY	County: AITKIN	Acres: 40.00
City:	Site Code: R290202	Classification Per M.S. 86A.05: f. state forests and state forest subareas	Current Public Use: YES	Future Public Use: YES
Land Code: 1000003509	Agency Land Code: R293258	Land Name: FORESTRY	County: AITKIN	Acres: 40.00
City:	Site Code: R290202	Classification Per M.S. 86A.05: f. state forests and state forest subareas	Current Public Use: YES	Future Public Use: YES
Land Code: 1000003510	Agency Land Code: R29330180	Land Name: FORESTRY	County: AITKIN	Acres: 40.00
City:	Site Code: R290202	Classification Per M.S. 86A.05: f. state forests and state forest subareas	Current Public Use: YES	Future Public Use: YES
Land Code: 1000003511	Agency Land Code: R293289	Land Name: FORESTRY	County: AITKIN	Acres: 38.69
City:	Site Code: R290202	Classification Per M.S. 86A.05: f. state forests and state forest subareas	Current Public Use: YES	Future Public Use: YES
Land Code: 1000003512	Agency Land Code: R293324	Land Name: FORESTRY	County: AITKIN	Acres: 40.00
City:	Site Code: R290202	Classification Per M.S. 86A.05: f. state forests and state forest subareas	Current Public Use: YES	Future Public Use: YES
Land Code: 1000003513	Agency Land Code: R293329	Land Name: FORESTRY	County: AITKIN	Acres: 40.00
City:	Site Code: R290202	Classification Per M.S. 86A.05: f. state forests and state forest subareas	Current Public Use: YES	Future Public Use: YES



Land Code: 1000003514	Agency Land Code: R296620	Land Name: FORESTRY	County: AITKIN	Acres: 40.00
City:	Site Code: R290202	Classification Per M.S. 86A.05: f. state forests and state forest subareas	Current Public Use: YES	Future Public Use: YES
Land Code: 1000003515	Agency Land Code: R296850	Land Name: FORESTRY	County: AITKIN	Acres: 40.00
City:	Site Code: R290202	Classification Per M.S. 86A.05: f. state forests and state forest subareas	Current Public Use: YES	Future Public Use: YES
Land Code: 1000003516	Agency Land Code: R296876	Land Name: FORESTRY	County: AITKIN	Acres: 40.00
City:	Site Code: R290202	Classification Per M.S. 86A.05: f. state forests and state forest subareas	Current Public Use: YES	Future Public Use: YES
Land Code: 1000003517	Agency Land Code: R293336	Land Name: FORESTRY	County: AITKIN	Acres: 35.87
City:	Site Code: R290202	Classification Per M.S. 86A.05: f. state forests and state forest subareas	Current Public Use: YES	Future Public Use: YES
Land Code: 1000003518	Agency Land Code: R293078	Land Name: FORESTRY	County: AITKIN	Acres: 40.00
City:	Site Code: R290202	Classification Per M.S. 86A.05: f. state forests and state forest subareas	Current Public Use: YES	Future Public Use: YES
Land Code: 1000003519	Agency Land Code: R293080	Land Name: FORESTRY	County: AITKIN	Acres: 40.00
City:	Site Code: R290202	Classification Per M.S. 86A.05: f. state forests and state forest subareas	Current Public Use: YES	Future Public Use: YES
Land Code: 1000003520	Agency Land Code: R293712	Land Name: FORESTRY	County: AITKIN	Acres: 40.00
City:	Site Code: R290202	Classification Per M.S. 86A.05: f. state forests and state forest subareas	Current Public Use: YES	Future Public Use: YES
Land Code: 1000003521	Agency Land Code: R293731	Land Name: FORESTRY	County: AITKIN	Acres: 40.00
City:	Site Code: R290202	Classification Per M.S. 86A.05: f. state forests and state forest subareas	Current Public Use: YES	Future Public Use: YES
Land Code: 1000003522	Agency Land Code: R293733	Land Name: FORESTRY	County: AITKIN	Acres: 40.00
City:	Site Code: R290202	Classification Per M.S. 86A.05: f. state forests and state forest subareas	Current Public Use: YES	Future Public Use: YES
Land Code: 1000003523	Agency Land Code: R293754	Land Name: FORESTRY	County: AITKIN	Acres: 40.00
City:	Site Code: R290202	Classification Per M.S. 86A.05: f. state forests and state forest subareas	Current Public Use: YES	Future Public Use: YES
Land Code: 1000003524	Agency Land Code: R293378	Land Name: FORESTRY	County: AITKIN	Acres: 40.00
City:	Site Code: R290202	Classification Per M.S. 86A.05: f. state forests and state forest subareas	Current Public Use: YES	Future Public Use: YES
Land Code: 1000003525	Agency Land Code: R293406	Land Name: FORESTRY	County: AITKIN	Acres: 40.00
City:	Site Code: R290202	Classification Per M.S. 86A.05: f. state forests and state forest subareas	Current Public Use: YES	Future Public Use: YES



Land Code: 1000003526	Agency Land Code: R293413	Land Name: FORESTRY	County: AITKIN	Acres: 40.00
City:	Site Code: R290202	Classification Per M.S. 86A.05: f. state forests and state forest subareas	Current Public Use: YES	Future Public Use: YES
Land Code: 1000003527	Agency Land Code: R293419	Land Name: FORESTRY	County: AITKIN	Acres: 40.00
City:	Site Code: R290202	Classification Per M.S. 86A.05: f. state forests and state forest subareas	Current Public Use: YES	Future Public Use: YES
Land Code: 1000003528	Agency Land Code: R293423	Land Name: FORESTRY	County: AITKIN	Acres: 40.00
City:	Site Code: R290202	Classification Per M.S. 86A.05: f. state forests and state forest subareas	Current Public Use: YES	Future Public Use: YES
Land Code: 1000003529	Agency Land Code: R293496	Land Name: FORESTRY	County: AITKIN	Acres: 40.00
City:	Site Code: R290202	Classification Per M.S. 86A.05: f. state forests and state forest subareas	Current Public Use: YES	Future Public Use: YES
Land Code: 1000003530	Agency Land Code: R293506	Land Name: FORESTRY	County: AITKIN	Acres: 40.00
City:	Site Code: R290202	Classification Per M.S. 86A.05: f. state forests and state forest subareas	Current Public Use: YES	Future Public Use: YES
Land Code: 1000003531	Agency Land Code: R293528	Land Name: FORESTRY	County: AITKIN	Acres: 40.00
City:	Site Code: R290202	Classification Per M.S. 86A.05: f. state forests and state forest subareas	Current Public Use: YES	Future Public Use: YES
Land Code: 1000003532	Agency Land Code: R293562	Land Name: FORESTRY	County: AITKIN	Acres: 40.00
City:	Site Code: R290202	Classification Per M.S. 86A.05: f. state forests and state forest subareas	Current Public Use: YES	Future Public Use: YES
Land Code: 1000003533	Agency Land Code: R293570	Land Name: FORESTRY	County: AITKIN	Acres: 40.00
City:	Site Code: R290202	Classification Per M.S. 86A.05: f. state forests and state forest subareas	Current Public Use: YES	Future Public Use: YES
Land Code: 1000003534	Agency Land Code: R297140	Land Name: FORESTRY	County: AITKIN	Acres: 40.00
City:	Site Code: R290202	Classification Per M.S. 86A.05: f. state forests and state forest subareas	Current Public Use: YES	Future Public Use: YES
Land Code: 1000003535	Agency Land Code: R297143	Land Name: FORESTRY	County: AITKIN	Acres: 11.00
City:	Site Code: R290202	Classification Per M.S. 86A.05: f. state forests and state forest subareas	Current Public Use: YES	Future Public Use: YES
Land Code: 1000003536	Agency Land Code: R297194	Land Name: FORESTRY	County: AITKIN	Acres: 40.00
City:	Site Code: R290202	Classification Per M.S. 86A.05: f. state forests and state forest subareas	Current Public Use: YES	Future Public Use: YES
Land Code: 1000003537	Agency Land Code: R294173	Land Name: FORESTRY	County: AITKIN	Acres: 40.00
City:	Site Code: R290202	Classification Per M.S. 86A.05: f. state forests and state forest subareas	Current Public Use: YES	Future Public Use: YES



Land Code: 1000003538	Agency Land Code: R294214	Land Name: FORESTRY	County: AITKIN	Acres: 40.00
City:	Site Code: R290202	Classification Per M.S. 86A.05: f. state forests and state forest subareas	Current Public Use: YES	Future Public Use: YES
Land Code: 1000003539	Agency Land Code: R294236	Land Name: FORESTRY	County: AITKIN	Acres: 40.00
City:	Site Code: R290202	Classification Per M.S. 86A.05: f. state forests and state forest subareas	Current Public Use: YES	Future Public Use: YES
Land Code: 1000003540	Agency Land Code: R294237	Land Name: FORESTRY	County: AITKIN	Acres: 40.00
City:	Site Code: R290202	Classification Per M.S. 86A.05: f. state forests and state forest subareas	Current Public Use: YES	Future Public Use: YES
Land Code: 1000003541	Agency Land Code: R294289	Land Name: FORESTRY	County: AITKIN	Acres: 40.00
City:	Site Code: R290202	Classification Per M.S. 86A.05: f. state forests and state forest subareas	Current Public Use: YES	Future Public Use: YES
Land Code: 1000003542	Agency Land Code: R294307	Land Name: FORESTRY	County: AITKIN	Acres: 40.00
City:	Site Code: R290202	Classification Per M.S. 86A.05: f. state forests and state forest subareas	Current Public Use: YES	Future Public Use: YES
Land Code: 1000003543	Agency Land Code: R294348	Land Name: FORESTRY	County: AITKIN	Acres: 40.00
City:	Site Code: R290202	Classification Per M.S. 86A.05: f. state forests and state forest subareas	Current Public Use: YES	Future Public Use: YES
Land Code: 1000003544	Agency Land Code: R294351	Land Name: FORESTRY	County: AITKIN	Acres: 42.15
City:	Site Code: R290202	Classification Per M.S. 86A.05: f. state forests and state forest subareas	Current Public Use: YES	Future Public Use: YES
Land Code: 1000003545	Agency Land Code: R294382	Land Name: FORESTRY	County: AITKIN	Acres: 40.00
City:	Site Code: R290202	Classification Per M.S. 86A.05: f. state forests and state forest subareas	Current Public Use: YES	Future Public Use: YES
Land Code: 1000003546	Agency Land Code: R292016	Land Name: FORESTRY	County: AITKIN	Acres: 40.00
City:	Site Code: R290202	Classification Per M.S. 86A.05: f. state forests and state forest subareas	Current Public Use: YES	Future Public Use: YES
Land Code: 1000003547	Agency Land Code: R292271	Land Name: FORESTRY	County: AITKIN	Acres: 40.00
City:	Site Code: R290202	Classification Per M.S. 86A.05: f. state forests and state forest subareas	Current Public Use: YES	Future Public Use: YES
Land Code: 1000003548	Agency Land Code: R292313	Land Name: FORESTRY	County: AITKIN	Acres: 40.00
City:	Site Code: R290202	Classification Per M.S. 86A.05: f. state forests and state forest subareas	Current Public Use: YES	Future Public Use: YES
Land Code: 1000003549	Agency Land Code: R292998	Land Name: FORESTRY	County: AITKIN	Acres: 20.00
City:	Site Code: R290202	Classification Per M.S. 86A.05: f. state forests and state forest subareas	Current Public Use: YES	Future Public Use: YES



Land Code: 1000003550	Agency Land Code: R296970	Land Name: FORESTRY	County: AITKIN	Acres: 40.00
City:	Site Code: R290202	Classification Per M.S. 86A.05: f. state forests and state forest subareas	Current Public Use: YES	Future Public Use: YES
Land Code: 1000003551	Agency Land Code: R292711	Land Name: FORESTRY	County: AITKIN	Acres: 40.00
City:	Site Code: R290202	Classification Per M.S. 86A.05: f. state forests and state forest subareas	Current Public Use: YES	Future Public Use: YES
Land Code: 1000003552	Agency Land Code: R292728	Land Name: FORESTRY	County: AITKIN	Acres: 40.00
City:	Site Code: R290202	Classification Per M.S. 86A.05: f. state forests and state forest subareas	Current Public Use: YES	Future Public Use: YES
Land Code: 1000003553	Agency Land Code: R293054	Land Name: FORESTRY	County: AITKIN	Acres: 40.00
City:	Site Code: R290202	Classification Per M.S. 86A.05: f. state forests and state forest subareas	Current Public Use: YES	Future Public Use: YES
Land Code: 1000003554	Agency Land Code: R293145	Land Name: FORESTRY	County: AITKIN	Acres: 40.00
City:	Site Code: R290202	Classification Per M.S. 86A.05: f. state forests and state forest subareas	Current Public Use: YES	Future Public Use: YES
Land Code: 1000003555	Agency Land Code: R293229	Land Name: FORESTRY	County: AITKIN	Acres: 40.00
City:	Site Code: R290202	Classification Per M.S. 86A.05: f. state forests and state forest subareas	Current Public Use: YES	Future Public Use: YES
Land Code: 1000003556	Agency Land Code: R293233	Land Name: FORESTRY	County: AITKIN	Acres: 40.00
City:	Site Code: R290202	Classification Per M.S. 86A.05: f. state forests and state forest subareas	Current Public Use: YES	Future Public Use: YES
Land Code: 1000003557	Agency Land Code: R293253	Land Name: FORESTRY	County: AITKIN	Acres: 40.00
City:	Site Code: R290202	Classification Per M.S. 86A.05: f. state forests and state forest subareas	Current Public Use: YES	Future Public Use: YES
Land Code: 1000003558	Agency Land Code: R293262	Land Name: FORESTRY	County: AITKIN	Acres: 40.00
City:	Site Code: R290202	Classification Per M.S. 86A.05: f. state forests and state forest subareas	Current Public Use: YES	Future Public Use: YES
Land Code: 1000003559	Agency Land Code: R293315	Land Name: FORESTRY	County: AITKIN	Acres: 40.00
City:	Site Code: R290202	Classification Per M.S. 86A.05: f. state forests and state forest subareas	Current Public Use: YES	Future Public Use: YES
Land Code: 1000003560	Agency Land Code: R293330	Land Name: FORESTRY	County: AITKIN	Acres: 40.00
City:	Site Code: R290202	Classification Per M.S. 86A.05: f. state forests and state forest subareas	Current Public Use: YES	Future Public Use: YES
Land Code: 1000003561	Agency Land Code: R293334	Land Name: FORESTRY	County: AITKIN	Acres: 40.00
City:	Site Code: R290202	Classification Per M.S. 86A.05: f. state forests and state forest subareas	Current Public Use: YES	Future Public Use: YES



Land Code: 1000003562	Agency Land Code: R293350	Land Name: FORESTRY	County: AITKIN	Acres: 40.00
City:	Site Code: R290202	Classification Per M.S. 86A.05: f. state forests and state forest subareas	Current Public Use: YES	Future Public Use: YES
Land Code: 1000003563	Agency Land Code: R297002	Land Name: FORESTRY	County: AITKIN	Acres: 40.00
City:	Site Code: R290202	Classification Per M.S. 86A.05: f. state forests and state forest subareas	Current Public Use: YES	Future Public Use: YES
Land Code: 1000003564	Agency Land Code: R297011	Land Name: FORESTRY	County: AITKIN	Acres: 40.00
City:	Site Code: R290202	Classification Per M.S. 86A.05: f. state forests and state forest subareas	Current Public Use: YES	Future Public Use: YES
Land Code: 1000003565	Agency Land Code: R296188	Land Name: FORESTRY	County: AITKIN	Acres: 40.00
City:	Site Code: R290202	Classification Per M.S. 86A.05: f. state forests and state forest subareas	Current Public Use: YES	Future Public Use: YES
Land Code: 1000003566	Agency Land Code: R293074	Land Name: FORESTRY	County: AITKIN	Acres: 40.00
City:	Site Code: R290202	Classification Per M.S. 86A.05: f. state forests and state forest subareas	Current Public Use: YES	Future Public Use: YES
Land Code: 1000003567	Agency Land Code: R293622	Land Name: FORESTRY	County: AITKIN	Acres: 40.00
City:	Site Code: R290202	Classification Per M.S. 86A.05: f. state forests and state forest subareas	Current Public Use: YES	Future Public Use: YES
Land Code: 1000003568	Agency Land Code: R293641	Land Name: FORESTRY	County: AITKIN	Acres: 40.00
City:	Site Code: R290202	Classification Per M.S. 86A.05: f. state forests and state forest subareas	Current Public Use: YES	Future Public Use: YES
Land Code: 1000003569	Agency Land Code: R293713	Land Name: FORESTRY	County: AITKIN	Acres: 40.00
City:	Site Code: R290202	Classification Per M.S. 86A.05: f. state forests and state forest subareas	Current Public Use: YES	Future Public Use: YES
Land Code: 1000003570	Agency Land Code: R293735	Land Name: FORESTRY	County: AITKIN	Acres: 40.00
City:	Site Code: R290202	Classification Per M.S. 86A.05: f. state forests and state forest subareas	Current Public Use: YES	Future Public Use: YES
Land Code: 1000003571	Agency Land Code: R293751	Land Name: FORESTRY	County: AITKIN	Acres: 40.00
City:	Site Code: R290202	Classification Per M.S. 86A.05: f. state forests and state forest subareas	Current Public Use: YES	Future Public Use: YES
Land Code: 1000003572	Agency Land Code: R293411	Land Name: FORESTRY	County: AITKIN	Acres: 40.00
City:	Site Code: R290202	Classification Per M.S. 86A.05: f. state forests and state forest subareas	Current Public Use: YES	Future Public Use: YES
Land Code: 1000003573	Agency Land Code: R293428	Land Name: FORESTRY	County: AITKIN	Acres: 40.00
City:	Site Code: R290202	Classification Per M.S. 86A.05: f. state forests and state forest subareas	Current Public Use: YES	Future Public Use: YES



Land Code: 1000003574	Agency Land Code: R293432	Land Name: FORESTRY	County: AITKIN	Acres: 40.00
City:	Site Code: R290202	Classification Per M.S. 86A.05: f. state forests and state forest subareas	Current Public Use: YES	Future Public Use: YES
Land Code: 1000003575	Agency Land Code: R293525	Land Name: FORESTRY	County: AITKIN	Acres: 40.00
City:	Site Code: R290202	Classification Per M.S. 86A.05: f. state forests and state forest subareas	Current Public Use: YES	Future Public Use: YES
Land Code: 1000003576	Agency Land Code: R293527	Land Name: FORESTRY	County: AITKIN	Acres: 40.00
City:	Site Code: R290202	Classification Per M.S. 86A.05: f. state forests and state forest subareas	Current Public Use: YES	Future Public Use: YES
Land Code: 1000003577	Agency Land Code: R293597	Land Name: FORESTRY	County: AITKIN	Acres: 40.00
City:	Site Code: R290202	Classification Per M.S. 86A.05: f. state forests and state forest subareas	Current Public Use: YES	Future Public Use: YES
Land Code: 1000003578	Agency Land Code: R296192	Land Name: FORESTRY	County: AITKIN	Acres: 40.00
City:	Site Code: R290202	Classification Per M.S. 86A.05: f. state forests and state forest subareas	Current Public Use: YES	Future Public Use: YES
Land Code: 1000003579	Agency Land Code: R296887	Land Name: FORESTRY	County: AITKIN	Acres: 40.00
City:	Site Code: R290202	Classification Per M.S. 86A.05: f. state forests and state forest subareas	Current Public Use: YES	Future Public Use: YES
Land Code: 1000003580	Agency Land Code: R297172	Land Name: FORESTRY	County: AITKIN	Acres: 15.30
City:	Site Code: R290202	Classification Per M.S. 86A.05: f. state forests and state forest subareas	Current Public Use: YES	Future Public Use: YES
Land Code: 1000003581	Agency Land Code: R296706	Land Name: FORESTRY	County: AITKIN	Acres: 40.00
City:	Site Code: R290202	Classification Per M.S. 86A.05: f. state forests and state forest subareas	Current Public Use: YES	Future Public Use: YES
Land Code: 1000003582	Agency Land Code: R296932	Land Name: FORESTRY	County: AITKIN	Acres: 40.00
City:	Site Code: R290202	Classification Per M.S. 86A.05: f. state forests and state forest subareas	Current Public Use: YES	Future Public Use: YES
Land Code: 1000003583	Agency Land Code: R294052	Land Name: FORESTRY	County: AITKIN	Acres: 40.00
City:	Site Code: R290202	Classification Per M.S. 86A.05: f. state forests and state forest subareas	Current Public Use: YES	Future Public Use: YES
Land Code: 1000003584	Agency Land Code: R294055	Land Name: FORESTRY	County: AITKIN	Acres: 40.00
City:	Site Code: R290202	Classification Per M.S. 86A.05: f. state forests and state forest subareas	Current Public Use: YES	Future Public Use: YES
Land Code: 1000003585	Agency Land Code: R294058	Land Name: FORESTRY	County: AITKIN	Acres: 40.00
City:	Site Code: R290202	Classification Per M.S. 86A.05: f. state forests and state forest subareas	Current Public Use: YES	Future Public Use: YES



Land Code: 1000003586	Agency Land Code: R294130	Land Name: FORESTRY	County: AITKIN	Acres: 47.87
City:	Site Code: R290202	Classification Per M.S. 86A.05: f. state forests and state forest subareas	Current Public Use: YES	Future Public Use: YES
Land Code: 1000003587	Agency Land Code: R294172	Land Name: FORESTRY	County: AITKIN	Acres: 40.00
City:	Site Code: R290202	Classification Per M.S. 86A.05: f. state forests and state forest subareas	Current Public Use: YES	Future Public Use: YES
Land Code: 1000003588	Agency Land Code: R294204	Land Name: FORESTRY	County: AITKIN	Acres: 40.00
City:	Site Code: R290202	Classification Per M.S. 86A.05: f. state forests and state forest subareas	Current Public Use: YES	Future Public Use: YES
Land Code: 1000003589	Agency Land Code: R294205	Land Name: FORESTRY	County: AITKIN	Acres: 40.00
City:	Site Code: R290202	Classification Per M.S. 86A.05: f. state forests and state forest subareas	Current Public Use: YES	Future Public Use: YES
Land Code: 1000003590	Agency Land Code: R294217	Land Name: FORESTRY	County: AITKIN	Acres: 40.00
City:	Site Code: R290202	Classification Per M.S. 86A.05: f. state forests and state forest subareas	Current Public Use: YES	Future Public Use: YES
Land Code: 1000003591	Agency Land Code: R294262	Land Name: FORESTRY	County: AITKIN	Acres: 40.00
City:	Site Code: R290202	Classification Per M.S. 86A.05: f. state forests and state forest subareas	Current Public Use: YES	Future Public Use: YES
Land Code: 1000003592	Agency Land Code: R294283	Land Name: FORESTRY	County: AITKIN	Acres: 40.00
City:	Site Code: R290202	Classification Per M.S. 86A.05: f. state forests and state forest subareas	Current Public Use: YES	Future Public Use: YES
Land Code: 1000003593	Agency Land Code: R294288	Land Name: FORESTRY	County: AITKIN	Acres: 40.00
City:	Site Code: R290202	Classification Per M.S. 86A.05: f. state forests and state forest subareas	Current Public Use: YES	Future Public Use: YES
Land Code: 1000003594	Agency Land Code: R294317	Land Name: FORESTRY	County: AITKIN	Acres: 40.00
City:	Site Code: R290202	Classification Per M.S. 86A.05: f. state forests and state forest subareas	Current Public Use: YES	Future Public Use: YES
Land Code: 1000003595	Agency Land Code: R294322	Land Name: FORESTRY	County: AITKIN	Acres: 40.00
City:	Site Code: R290202	Classification Per M.S. 86A.05: f. state forests and state forest subareas	Current Public Use: YES	Future Public Use: YES
Land Code: 1000003596	Agency Land Code: R294352	Land Name: FORESTRY	County: AITKIN	Acres: 42.05
City:	Site Code: R290202	Classification Per M.S. 86A.05: f. state forests and state forest subareas	Current Public Use: YES	Future Public Use: YES
Land Code: 1000003597	Agency Land Code: R294354	Land Name: FORESTRY	County: AITKIN	Acres: 40.00
City:	Site Code: R290202	Classification Per M.S. 86A.05: f. state forests and state forest subareas	Current Public Use: YES	Future Public Use: YES



Land Code: 1000003598	Agency Land Code: R294357	Land Name: FORESTRY	County: AITKIN	Acres: 40.00
City:	Site Code: R290202	Classification Per M.S. 86A.05: f. state forests and state forest subareas	Current Public Use: YES	Future Public Use: YES
Land Code: 1000003599	Agency Land Code: R294378	Land Name: FORESTRY	County: AITKIN	Acres: 40.00
City:	Site Code: R290202	Classification Per M.S. 86A.05: f. state forests and state forest subareas	Current Public Use: YES	Future Public Use: YES
Land Code: 1000003600	Agency Land Code: R2910425	Land Name: FORESTRY	County: AITKIN	Acres: 36.86
City:	Site Code: R290202	Classification Per M.S. 86A.05: f. state forests and state forest subareas	Current Public Use: YES	Future Public Use: YES
Land Code: 1000003601	Agency Land Code: R2910474	Land Name: FORESTRY	County: AITKIN	Acres: 33.46
City:	Site Code: R290202	Classification Per M.S. 86A.05: f. state forests and state forest subareas	Current Public Use: YES	Future Public Use: YES
Land Code: 1000003602	Agency Land Code: R2910475	Land Name: FORESTRY	County: AITKIN	Acres: 40.00
City:	Site Code: R290202	Classification Per M.S. 86A.05: f. state forests and state forest subareas	Current Public Use: YES	Future Public Use: YES
Land Code: 1000003603	Agency Land Code: R2910490	Land Name: FORESTRY	County: AITKIN	Acres: 37.22
City:	Site Code: R290202	Classification Per M.S. 86A.05: f. state forests and state forest subareas	Current Public Use: YES	Future Public Use: YES
Land Code: 1000003604	Agency Land Code: R2910521	Land Name: FORESTRY	County: AITKIN	Acres: 40.00
City:	Site Code: R290202	Classification Per M.S. 86A.05: f. state forests and state forest subareas	Current Public Use: YES	Future Public Use: YES
Land Code: 1000003605	Agency Land Code: R2910530	Land Name: FORESTRY	County: AITKIN	Acres: 40.00
City:	Site Code: R290202	Classification Per M.S. 86A.05: f. state forests and state forest subareas	Current Public Use: YES	Future Public Use: YES
Land Code: 1000003606	Agency Land Code: R2910532	Land Name: FORESTRY	County: AITKIN	Acres: 40.00
City:	Site Code: R290202	Classification Per M.S. 86A.05: f. state forests and state forest subareas	Current Public Use: YES	Future Public Use: YES
Land Code: 1000003607	Agency Land Code: R2910779	Land Name: FORESTRY	County: AITKIN	Acres: 40.00
City:	Site Code: R290202	Classification Per M.S. 86A.05: f. state forests and state forest subareas	Current Public Use: YES	Future Public Use: YES
Land Code: 1000003608	Agency Land Code: R2910838	Land Name: FORESTRY	County: AITKIN	Acres: 40.00
City:	Site Code: R290202	Classification Per M.S. 86A.05: f. state forests and state forest subareas	Current Public Use: YES	Future Public Use: YES
Land Code: 1000003609	Agency Land Code: R2910977	Land Name: FORESTRY	County: AITKIN	Acres: 40.00
City:	Site Code: R290202	Classification Per M.S. 86A.05: f. state forests and state forest subareas	Current Public Use: YES	Future Public Use: YES



Land Code: 1000003610	Agency Land Code: R2911027	Land Name: FORESTRY	County: AITKIN	Acres: 40.00
City:	Site Code: R290202	Classification Per M.S. 86A.05: f. state forests and state forest subareas	Current Public Use: YES	Future Public Use: YES
Land Code: 1000003611	Agency Land Code: R2911039	Land Name: FORESTRY	County: AITKIN	Acres: 40.00
City:	Site Code: R290202	Classification Per M.S. 86A.05: f. state forests and state forest subareas	Current Public Use: YES	Future Public Use: YES
Land Code: 1000003612	Agency Land Code: R2911043	Land Name: FORESTRY	County: AITKIN	Acres: 40.00
City:	Site Code: R290202	Classification Per M.S. 86A.05: f. state forests and state forest subareas	Current Public Use: YES	Future Public Use: YES
Land Code: 1000003613	Agency Land Code: R2911045	Land Name: FORESTRY	County: AITKIN	Acres: 40.00
City:	Site Code: R290202	Classification Per M.S. 86A.05: f. state forests and state forest subareas	Current Public Use: YES	Future Public Use: YES
Land Code: 1000003614	Agency Land Code: R2911291	Land Name: FORESTRY	County: AITKIN	Acres: 40.00
City:	Site Code: R290202	Classification Per M.S. 86A.05: f. state forests and state forest subareas	Current Public Use: YES	Future Public Use: YES
Land Code: 1000003615	Agency Land Code: R2911298	Land Name: FORESTRY	County: AITKIN	Acres: 40.00
City:	Site Code: R290202	Classification Per M.S. 86A.05: f. state forests and state forest subareas	Current Public Use: YES	Future Public Use: YES
Land Code: 1000003616	Agency Land Code: R2911089	Land Name: FORESTRY	County: AITKIN	Acres: 40.00
City:	Site Code: R290202	Classification Per M.S. 86A.05: f. state forests and state forest subareas	Current Public Use: YES	Future Public Use: YES
Land Code: 1000003617	Agency Land Code: R2911093	Land Name: FORESTRY	County: AITKIN	Acres: 40.00
City:	Site Code: R290202	Classification Per M.S. 86A.05: f. state forests and state forest subareas	Current Public Use: YES	Future Public Use: YES
Land Code: 1000003618	Agency Land Code: R2911102	Land Name: FORESTRY	County: AITKIN	Acres: 40.00
City:	Site Code: R290202	Classification Per M.S. 86A.05: f. state forests and state forest subareas	Current Public Use: YES	Future Public Use: YES
Land Code: 1000003619	Agency Land Code: R2911200	Land Name: FORESTRY	County: AITKIN	Acres: 40.00
City:	Site Code: R290202	Classification Per M.S. 86A.05: f. state forests and state forest subareas	Current Public Use: YES	Future Public Use: YES
Land Code: 1000003620	Agency Land Code: R2911223	Land Name: FORESTRY	County: AITKIN	Acres: 40.00
City:	Site Code: R290202	Classification Per M.S. 86A.05: f. state forests and state forest subareas	Current Public Use: YES	Future Public Use: YES
Land Code: 1000003621	Agency Land Code: R2911244	Land Name: FORESTRY	County: AITKIN	Acres: 40.00
City:	Site Code: R290202	Classification Per M.S. 86A.05: f. state forests and state forest subareas	Current Public Use: YES	Future Public Use: YES



Land Code: 1000003622	Agency Land Code: R2911251	Land Name: FORESTRY	County: AITKIN	Acres: 40.00
City:	Site Code: R290202	Classification Per M.S. 86A.05: f. state forests and state forest subareas	Current Public Use: YES	Future Public Use: YES
Land Code: 1000003623	Agency Land Code: R296735	Land Name: FORESTRY	County: AITKIN	Acres: 40.00
City:	Site Code: R290202	Classification Per M.S. 86A.05: f. state forests and state forest subareas	Current Public Use: YES	Future Public Use: YES
Land Code: 1000003624	Agency Land Code: R296739	Land Name: FORESTRY	County: AITKIN	Acres: 40.00
City:	Site Code: R290202	Classification Per M.S. 86A.05: f. state forests and state forest subareas	Current Public Use: YES	Future Public Use: YES
Land Code: 1000003625	Agency Land Code: R296942	Land Name: FORESTRY	County: AITKIN	Acres: 40.00
City:	Site Code: R290202	Classification Per M.S. 86A.05: f. state forests and state forest subareas	Current Public Use: YES	Future Public Use: YES
Land Code: 1000003626	Agency Land Code: R297274	Land Name: FORESTRY	County: AITKIN	Acres: 40.00
City:	Site Code: R290202	Classification Per M.S. 86A.05: f. state forests and state forest subareas	Current Public Use: YES	Future Public Use: YES
Land Code: 1000003627	Agency Land Code: R297282	Land Name: FORESTRY	County: AITKIN	Acres: 40.00
City:	Site Code: R290202	Classification Per M.S. 86A.05: f. state forests and state forest subareas	Current Public Use: YES	Future Public Use: YES
Land Code: 1000003628	Agency Land Code: R297288	Land Name: FORESTRY	County: AITKIN	Acres: 40.00
City:	Site Code: R290202	Classification Per M.S. 86A.05: f. state forests and state forest subareas	Current Public Use: YES	Future Public Use: YES
Land Code: 1000003629	Agency Land Code: R293593	Land Name: FORESTRY	County: AITKIN	Acres: 40.00
City:	Site Code: R290202	Classification Per M.S. 86A.05: f. state forests and state forest subareas	Current Public Use: YES	Future Public Use: YES
Land Code: 1000003630	Agency Land Code: R293615	Land Name: FORESTRY	County: AITKIN	Acres: 40.00
City:	Site Code: R290202	Classification Per M.S. 86A.05: f. state forests and state forest subareas	Current Public Use: YES	Future Public Use: YES
Land Code: 1000003631	Agency Land Code: R293617	Land Name: FORESTRY	County: AITKIN	Acres: 40.00
City:	Site Code: R290202	Classification Per M.S. 86A.05: f. state forests and state forest subareas	Current Public Use: YES	Future Public Use: YES
Land Code: 1000003632	Agency Land Code: R294046	Land Name: FORESTRY	County: AITKIN	Acres: 40.00
City:	Site Code: R290202	Classification Per M.S. 86A.05: f. state forests and state forest subareas	Current Public Use: YES	Future Public Use: YES
Land Code: 1000003633	Agency Land Code: R294057	Land Name: FORESTRY	County: AITKIN	Acres: 40.00
City:	Site Code: R290202	Classification Per M.S. 86A.05: f. state forests and state forest subareas	Current Public Use: YES	Future Public Use: YES



Land Code: 1000003634	Agency Land Code: R294077	Land Name: FORESTRY	County: AITKIN	Acres: 40.00
City:	Site Code: R290202	Classification Per M.S. 86A.05: f. state forests and state forest subareas	Current Public Use: YES	Future Public Use: YES
Land Code: 1000003635	Agency Land Code: R294080	Land Name: FORESTRY	County: AITKIN	Acres: 40.00
City:	Site Code: R290202	Classification Per M.S. 86A.05: f. state forests and state forest subareas	Current Public Use: YES	Future Public Use: YES
Land Code: 1000003636	Agency Land Code: R294113	Land Name: FORESTRY	County: AITKIN	Acres: 40.00
City:	Site Code: R290202	Classification Per M.S. 86A.05: f. state forests and state forest subareas	Current Public Use: YES	Future Public Use: YES
Land Code: 1000003637	Agency Land Code: R294123	Land Name: FORESTRY	County: AITKIN	Acres: 40.00
City:	Site Code: R290202	Classification Per M.S. 86A.05: f. state forests and state forest subareas	Current Public Use: YES	Future Public Use: YES
Land Code: 1000003638	Agency Land Code: R294129	Land Name: FORESTRY	County: AITKIN	Acres: 48.62
City:	Site Code: R290202	Classification Per M.S. 86A.05: f. state forests and state forest subareas	Current Public Use: YES	Future Public Use: YES
Land Code: 1000003639	Agency Land Code: R294133	Land Name: FORESTRY	County: AITKIN	Acres: 40.00
City:	Site Code: R290202	Classification Per M.S. 86A.05: f. state forests and state forest subareas	Current Public Use: YES	Future Public Use: YES
Land Code: 1000003640	Agency Land Code: R294152	Land Name: FORESTRY	County: AITKIN	Acres: 44.77
City:	Site Code: R290202	Classification Per M.S. 86A.05: f. state forests and state forest subareas	Current Public Use: YES	Future Public Use: YES
Land Code: 1000003641	Agency Land Code: R297193	Land Name: FORESTRY	County: AITKIN	Acres: 40.00
City:	Site Code: R290202	Classification Per M.S. 86A.05: f. state forests and state forest subareas	Current Public Use: YES	Future Public Use: YES
Land Code: 1000003642	Agency Land Code: R297197	Land Name: FORESTRY	County: AITKIN	Acres: 40.00
City:	Site Code: R290202	Classification Per M.S. 86A.05: f. state forests and state forest subareas	Current Public Use: YES	Future Public Use: YES
Land Code: 1000003643	Agency Land Code: R294209	Land Name: FORESTRY	County: AITKIN	Acres: 40.00
City:	Site Code: R290202	Classification Per M.S. 86A.05: f. state forests and state forest subareas	Current Public Use: YES	Future Public Use: YES
Land Code: 1000003644	Agency Land Code: R294245	Land Name: FORESTRY	County: AITKIN	Acres: 40.00
City:	Site Code: R290202	Classification Per M.S. 86A.05: f. state forests and state forest subareas	Current Public Use: YES	Future Public Use: YES
Land Code: 1000003645	Agency Land Code: R294247	Land Name: FORESTRY	County: AITKIN	Acres: 40.00
City:	Site Code: R290202	Classification Per M.S. 86A.05: f. state forests and state forest subareas	Current Public Use: YES	Future Public Use: YES



Land Code: 1000003646	Agency Land Code: R294303	Land Name: FORESTRY	County: AITKIN	Acres: 40.00
City:	Site Code: R290202	Classification Per M.S. 86A.05: f. state forests and state forest subareas	Current Public Use: YES	Future Public Use: YES
Land Code: 1000003647	Agency Land Code: R294320	Land Name: FORESTRY	County: AITKIN	Acres: 40.00
City:	Site Code: R290202	Classification Per M.S. 86A.05: f. state forests and state forest subareas	Current Public Use: YES	Future Public Use: YES
Land Code: 1000003648	Agency Land Code: R294345	Land Name: FORESTRY	County: AITKIN	Acres: 40.00
City:	Site Code: R290202	Classification Per M.S. 86A.05: f. state forests and state forest subareas	Current Public Use: YES	Future Public Use: YES
Land Code: 1000003649	Agency Land Code: R294349	Land Name: FORESTRY	County: AITKIN	Acres: 42.35
City:	Site Code: R290202	Classification Per M.S. 86A.05: f. state forests and state forest subareas	Current Public Use: YES	Future Public Use: YES
Land Code: 1000003650	Agency Land Code: R294355	Land Name: FORESTRY	County: AITKIN	Acres: 40.00
City:	Site Code: R290202	Classification Per M.S. 86A.05: f. state forests and state forest subareas	Current Public Use: YES	Future Public Use: YES
Land Code: 1000003651	Agency Land Code: R294358	Land Name: FORESTRY	County: AITKIN	Acres: 40.00
City:	Site Code: R290202	Classification Per M.S. 86A.05: f. state forests and state forest subareas	Current Public Use: YES	Future Public Use: YES
Land Code: 1000003652	Agency Land Code: R294362	Land Name: FORESTRY	County: AITKIN	Acres: 40.00
City:	Site Code: R290202	Classification Per M.S. 86A.05: f. state forests and state forest subareas	Current Public Use: YES	Future Public Use: YES
Land Code: 1000003653	Agency Land Code: R2910574	Land Name: FORESTRY	County: AITKIN	Acres: 40.00
City:	Site Code: R290202	Classification Per M.S. 86A.05: f. state forests and state forest subareas	Current Public Use: YES	Future Public Use: YES
Land Code: 1000003654	Agency Land Code: R2910754	Land Name: FORESTRY	County: AITKIN	Acres: 40.00
City:	Site Code: R290202	Classification Per M.S. 86A.05: f. state forests and state forest subareas	Current Public Use: YES	Future Public Use: YES
Land Code: 1000003655	Agency Land Code: R2910800	Land Name: FORESTRY	County: AITKIN	Acres: 40.00
City:	Site Code: R290202	Classification Per M.S. 86A.05: f. state forests and state forest subareas	Current Public Use: YES	Future Public Use: YES
Land Code: 1000003656	Agency Land Code: R2910832	Land Name: FORESTRY	County: AITKIN	Acres: 40.00
City:	Site Code: R290202	Classification Per M.S. 86A.05: f. state forests and state forest subareas	Current Public Use: YES	Future Public Use: YES
Land Code: 1000003657	Agency Land Code: R2910941	Land Name: FORESTRY	County: AITKIN	Acres: 40.00
City:	Site Code: R290202	Classification Per M.S. 86A.05: f. state forests and state forest subareas	Current Public Use: YES	Future Public Use: YES



Land Code: 1000003658	Agency Land Code: R2911020	Land Name: FORESTRY	County: AITKIN	Acres: 40.00
City:	Site Code: R290202	Classification Per M.S. 86A.05: f. state forests and state forest subareas	Current Public Use: YES	Future Public Use: YES
Land Code: 1000003659	Agency Land Code: R2911056	Land Name: FORESTRY	County: AITKIN	Acres: 40.00
City:	Site Code: R290202	Classification Per M.S. 86A.05: f. state forests and state forest subareas	Current Public Use: YES	Future Public Use: YES
Land Code: 1000003660	Agency Land Code: R2911061	Land Name: FORESTRY	County: AITKIN	Acres: 40.00
City:	Site Code: R290202	Classification Per M.S. 86A.05: f. state forests and state forest subareas	Current Public Use: YES	Future Public Use: YES
Land Code: 1000003661	Agency Land Code: R2911188	Land Name: FORESTRY	County: AITKIN	Acres: 40.00
City:	Site Code: R290202	Classification Per M.S. 86A.05: f. state forests and state forest subareas	Current Public Use: YES	Future Public Use: YES
Land Code: 1000003662	Agency Land Code: R297303	Land Name: FORESTRY	County: AITKIN	Acres: 40.00
City:	Site Code: R290202	Classification Per M.S. 86A.05: f. state forests and state forest subareas	Current Public Use: YES	Future Public Use: YES
Land Code: 1000003663	Agency Land Code: R297337	Land Name: FORESTRY	County: AITKIN	Acres: 40.00
City:	Site Code: R290202	Classification Per M.S. 86A.05: f. state forests and state forest subareas	Current Public Use: YES	Future Public Use: YES
Land Code: 1000003664	Agency Land Code: R292143	Land Name: FORESTRY	County: AITKIN	Acres: 40.00
City:	Site Code: R290202	Classification Per M.S. 86A.05: f. state forests and state forest subareas	Current Public Use: YES	Future Public Use: YES
Land Code: 1000003665	Agency Land Code: R292003	Land Name: FORESTRY	County: AITKIN	Acres: 40.00
City:	Site Code: R290202	Classification Per M.S. 86A.05: f. state forests and state forest subareas	Current Public Use: YES	Future Public Use: YES
Land Code: 1000003666	Agency Land Code: R292015	Land Name: FORESTRY	County: AITKIN	Acres: 29.40
City:	Site Code: R290202	Classification Per M.S. 86A.05: f. state forests and state forest subareas	Current Public Use: YES	Future Public Use: YES
Land Code: 1000003667	Agency Land Code: R292028	Land Name: FORESTRY	County: AITKIN	Acres: 27.42
City:	Site Code: R290202	Classification Per M.S. 86A.05: f. state forests and state forest subareas	Current Public Use: YES	Future Public Use: YES
Land Code: 1000003668	Agency Land Code: R292046	Land Name: FORESTRY	County: AITKIN	Acres: 40.00
City:	Site Code: R290202	Classification Per M.S. 86A.05: f. state forests and state forest subareas	Current Public Use: YES	Future Public Use: YES
Land Code: 1000003669	Agency Land Code: R292342	Land Name: FORESTRY	County: AITKIN	Acres: 40.00
City:	Site Code: R290202	Classification Per M.S. 86A.05: f. state forests and state forest subareas	Current Public Use: YES	Future Public Use: YES



Land Code: 1000003670	Agency Land Code: R296989	Land Name: FORESTRY	County: AITKIN	Acres: 40.00
City:	Site Code: R290202	Classification Per M.S. 86A.05: f. state forests and state forest subareas	Current Public Use: YES	Future Public Use: YES
Land Code: 1000003671	Agency Land Code: R296993	Land Name: FORESTRY	County: AITKIN	Acres: 41.72
City:	Site Code: R290202	Classification Per M.S. 86A.05: f. state forests and state forest subareas	Current Public Use: YES	Future Public Use: YES
Land Code: 1000003672	Agency Land Code: R296998	Land Name: FORESTRY	County: AITKIN	Acres: 36.93
City:	Site Code: R290202	Classification Per M.S. 86A.05: f. state forests and state forest subareas	Current Public Use: YES	Future Public Use: YES
Land Code: 1000003673	Agency Land Code: R292305	Land Name: FORESTRY	County: AITKIN	Acres: 40.00
City:	Site Code: R290202	Classification Per M.S. 86A.05: f. state forests and state forest subareas	Current Public Use: YES	Future Public Use: YES
Land Code: 1000003674	Agency Land Code: R292989	Land Name: FORESTRY	County: AITKIN	Acres: 37.80
City:	Site Code: R290202	Classification Per M.S. 86A.05: f. state forests and state forest subareas	Current Public Use: YES	Future Public Use: YES
Land Code: 1000003675	Agency Land Code: R296496	Land Name: FORESTRY	County: AITKIN	Acres: 40.00
City:	Site Code: R290202	Classification Per M.S. 86A.05: f. state forests and state forest subareas	Current Public Use: YES	Future Public Use: YES
Land Code: 1000003676	Agency Land Code: R296507	Land Name: FORESTRY	County: AITKIN	Acres: 40.00
City:	Site Code: R290202	Classification Per M.S. 86A.05: f. state forests and state forest subareas	Current Public Use: YES	Future Public Use: YES
Land Code: 1000003677	Agency Land Code: R297052	Land Name: FORESTRY	County: AITKIN	Acres: 47.20
City:	Site Code: R290202	Classification Per M.S. 86A.05: f. state forests and state forest subareas	Current Public Use: YES	Future Public Use: YES
Land Code: 1000003678	Agency Land Code: R296583	Land Name: FORESTRY	County: AITKIN	Acres: 40.00
City:	Site Code: R290202	Classification Per M.S. 86A.05: f. state forests and state forest subareas	Current Public Use: YES	Future Public Use: YES
Land Code: 1000003679	Agency Land Code: R296176	Land Name: FORESTRY	County: AITKIN	Acres: 40.00
City:	Site Code: R290202	Classification Per M.S. 86A.05: f. state forests and state forest subareas	Current Public Use: YES	Future Public Use: YES
Land Code: 1000003680	Agency Land Code: R296206	Land Name: FORESTRY	County: AITKIN	Acres: 40.00
City:	Site Code: R290202	Classification Per M.S. 86A.05: f. state forests and state forest subareas	Current Public Use: YES	Future Public Use: YES
Land Code: 1000003681	Agency Land Code: R293056	Land Name: FORESTRY	County: AITKIN	Acres: 40.00
City:	Site Code: R290202	Classification Per M.S. 86A.05: f. state forests and state forest subareas	Current Public Use: YES	Future Public Use: YES



Land Code: 1000003682	Agency Land Code: R293133	Land Name: FORESTRY	County: AITKIN	Acres: 40.00
City:	Site Code: R290202	Classification Per M.S. 86A.05: f. state forests and state forest subareas	Current Public Use: YES	Future Public Use: YES
Land Code: 1000003683	Agency Land Code: R293191	Land Name: FORESTRY	County: AITKIN	Acres: 40.00
City:	Site Code: R290202	Classification Per M.S. 86A.05: f. state forests and state forest subareas	Current Public Use: YES	Future Public Use: YES
Land Code: 1000003684	Agency Land Code: R293214	Land Name: FORESTRY	County: AITKIN	Acres: 46.56
City:	Site Code: R290202	Classification Per M.S. 86A.05: f. state forests and state forest subareas	Current Public Use: YES	Future Public Use: YES
Land Code: 1000003685	Agency Land Code: R293226	Land Name: FORESTRY	County: AITKIN	Acres: 40.00
City:	Site Code: R290202	Classification Per M.S. 86A.05: f. state forests and state forest subareas	Current Public Use: YES	Future Public Use: YES
Land Code: 1000003686	Agency Land Code: R293236	Land Name: FORESTRY	County: AITKIN	Acres: 40.00
City:	Site Code: R290202	Classification Per M.S. 86A.05: f. state forests and state forest subareas	Current Public Use: YES	Future Public Use: YES
Land Code: 1000003687	Agency Land Code: R293300	Land Name: FORESTRY	County: AITKIN	Acres: 38.34
City:	Site Code: R290202	Classification Per M.S. 86A.05: f. state forests and state forest subareas	Current Public Use: YES	Future Public Use: YES
Land Code: 1000003688	Agency Land Code: R293698	Land Name: FORESTRY	County: AITKIN	Acres: 40.00
City:	Site Code: R290202	Classification Per M.S. 86A.05: f. state forests and state forest subareas	Current Public Use: YES	Future Public Use: YES
Land Code: 1000003689	Agency Land Code: R293724	Land Name: FORESTRY	County: AITKIN	Acres: 40.00
City:	Site Code: R290202	Classification Per M.S. 86A.05: f. state forests and state forest subareas	Current Public Use: YES	Future Public Use: YES
Land Code: 1000003690	Agency Land Code: R293761	Land Name: FORESTRY	County: AITKIN	Acres: 40.00
City:	Site Code: R290202	Classification Per M.S. 86A.05: f. state forests and state forest subareas	Current Public Use: YES	Future Public Use: YES
Land Code: 1000003691	Agency Land Code: R293420	Land Name: FORESTRY	County: AITKIN	Acres: 40.00
City:	Site Code: R290202	Classification Per M.S. 86A.05: f. state forests and state forest subareas	Current Public Use: YES	Future Public Use: YES
Land Code: 1000003692	Agency Land Code: R293460	Land Name: FORESTRY	County: AITKIN	Acres: 40.00
City:	Site Code: R290202	Classification Per M.S. 86A.05: f. state forests and state forest subareas	Current Public Use: YES	Future Public Use: YES
Land Code: 1000003693	Agency Land Code: R293498	Land Name: FORESTRY	County: AITKIN	Acres: 40.00
City:	Site Code: R290202	Classification Per M.S. 86A.05: f. state forests and state forest subareas	Current Public Use: YES	Future Public Use: YES



Land Code: 1000003694	Agency Land Code: R296611	Land Name: FORESTRY	County: AITKIN	Acres: 40.00
City:	Site Code: R290202	Classification Per M.S. 86A.05: f. state forests and state forest subareas	Current Public Use: YES	Future Public Use: YES
Land Code: 1000003695	Agency Land Code: R296616	Land Name: FORESTRY	County: AITKIN	Acres: 40.00
City:	Site Code: R290202	Classification Per M.S. 86A.05: f. state forests and state forest subareas	Current Public Use: YES	Future Public Use: YES
Land Code: 1000003696	Agency Land Code: R296851	Land Name: FORESTRY	County: AITKIN	Acres: 23.25
City:	Site Code: R290202	Classification Per M.S. 86A.05: f. state forests and state forest subareas	Current Public Use: YES	Future Public Use: YES
Land Code: 1000003697	Agency Land Code: R296863	Land Name: FORESTRY	County: AITKIN	Acres: 40.00
City:	Site Code: R290202	Classification Per M.S. 86A.05: f. state forests and state forest subareas	Current Public Use: YES	Future Public Use: YES
Land Code: 1000003698	Agency Land Code: R297109	Land Name: FORESTRY	County: AITKIN	Acres: 40.00
City:	Site Code: R290202	Classification Per M.S. 86A.05: f. state forests and state forest subareas	Current Public Use: YES	Future Public Use: YES
Land Code: 1000003699	Agency Land Code: R297141	Land Name: FORESTRY	County: AITKIN	Acres: 40.00
City:	Site Code: R290202	Classification Per M.S. 86A.05: f. state forests and state forest subareas	Current Public Use: YES	Future Public Use: YES
Land Code: 1000003700	Agency Land Code: R297164	Land Name: FORESTRY	County: AITKIN	Acres: 40.00
City:	Site Code: R290202	Classification Per M.S. 86A.05: f. state forests and state forest subareas	Current Public Use: YES	Future Public Use: YES
Land Code: 1000003701	Agency Land Code: R2910504	Land Name: FORESTRY	County: AITKIN	Acres: 40.00
City:	Site Code: R290202	Classification Per M.S. 86A.05: f. state forests and state forest subareas	Current Public Use: YES	Future Public Use: YES
Land Code: 1000003702	Agency Land Code: R2910585	Land Name: FORESTRY	County: AITKIN	Acres: 40.00
City:	Site Code: R290202	Classification Per M.S. 86A.05: f. state forests and state forest subareas	Current Public Use: YES	Future Public Use: YES
Land Code: 1000003703	Agency Land Code: R2910593	Land Name: FORESTRY	County: AITKIN	Acres: 40.00
City:	Site Code: R290202	Classification Per M.S. 86A.05: f. state forests and state forest subareas	Current Public Use: YES	Future Public Use: YES
Land Code: 1000003704	Agency Land Code: R2910637	Land Name: FORESTRY	County: AITKIN	Acres: 40.00
City:	Site Code: R290202	Classification Per M.S. 86A.05: f. state forests and state forest subareas	Current Public Use: YES	Future Public Use: YES
Land Code: 1000003705	Agency Land Code: R2910667	Land Name: FORESTRY	County: AITKIN	Acres: 54.50
City:	Site Code: R290202	Classification Per M.S. 86A.05: f. state forests and state forest subareas	Current Public Use: YES	Future Public Use: YES



Land Code: 1000003706	Agency Land Code: R2910852	Land Name: FORESTRY	County: AITKIN	Acres: 40.00
City:	Site Code: R290202	Classification Per M.S. 86A.05: f. state forests and state forest subareas	Current Public Use: YES	Future Public Use: YES
Land Code: 1000003707	Agency Land Code: R2910876	Land Name: FORESTRY	County: AITKIN	Acres: 40.00
City:	Site Code: R290202	Classification Per M.S. 86A.05: f. state forests and state forest subareas	Current Public Use: YES	Future Public Use: YES
Land Code: 1000003708	Agency Land Code: R2910891	Land Name: FORESTRY	County: AITKIN	Acres: 40.00
City:	Site Code: R290202	Classification Per M.S. 86A.05: f. state forests and state forest subareas	Current Public Use: YES	Future Public Use: YES
Land Code: 1000003709	Agency Land Code: R2910909	Land Name: FORESTRY	County: AITKIN	Acres: 40.00
City:	Site Code: R290202	Classification Per M.S. 86A.05: f. state forests and state forest subareas	Current Public Use: YES	Future Public Use: YES
Land Code: 1000003710	Agency Land Code: R2910945	Land Name: FORESTRY	County: AITKIN	Acres: 40.00
City:	Site Code: R290202	Classification Per M.S. 86A.05: f. state forests and state forest subareas	Current Public Use: YES	Future Public Use: YES
Land Code: 1000003711	Agency Land Code: R2910969	Land Name: FORESTRY	County: AITKIN	Acres: 57.24
City:	Site Code: R290202	Classification Per M.S. 86A.05: f. state forests and state forest subareas	Current Public Use: YES	Future Public Use: YES
Land Code: 1000003712	Agency Land Code: R2911238	Land Name: FORESTRY	County: AITKIN	Acres: 40.00
City:	Site Code: R290202	Classification Per M.S. 86A.05: f. state forests and state forest subareas	Current Public Use: YES	Future Public Use: YES
Land Code: 1000003713	Agency Land Code: R296750	Land Name: FORESTRY	County: AITKIN	Acres: 40.00
City:	Site Code: R290202	Classification Per M.S. 86A.05: f. state forests and state forest subareas	Current Public Use: YES	Future Public Use: YES
Land Code: 1000003714	Agency Land Code: R296759	Land Name: FORESTRY	County: AITKIN	Acres: 40.00
City:	Site Code: R290202	Classification Per M.S. 86A.05: f. state forests and state forest subareas	Current Public Use: YES	Future Public Use: YES
Land Code: 1000003715	Agency Land Code: R297219	Land Name: FORESTRY	County: AITKIN	Acres: 40.00
City:	Site Code: R290202	Classification Per M.S. 86A.05: f. state forests and state forest subareas	Current Public Use: YES	Future Public Use: YES
Land Code: 1000003716	Agency Land Code: R297223	Land Name: FORESTRY	County: AITKIN	Acres: 40.00
City:	Site Code: R290202	Classification Per M.S. 86A.05: f. state forests and state forest subareas	Current Public Use: YES	Future Public Use: YES
Land Code: 1000003717	Agency Land Code: R297291	Land Name: FORESTRY	County: AITKIN	Acres: 40.00
City:	Site Code: R290202	Classification Per M.S. 86A.05: f. state forests and state forest subareas	Current Public Use: YES	Future Public Use: YES



Land Code: 1000003718	Agency Land Code: R292011	Land Name: FORESTRY	County: AITKIN	Acres: 31.88
City:	Site Code: R290202	Classification Per M.S. 86A.05: f. state forests and state forest subareas	Current Public Use: YES	Future Public Use: YES
Land Code: 1000003719	Agency Land Code: R292029	Land Name: FORESTRY	County: AITKIN	Acres: 40.00
City:	Site Code: R290202	Classification Per M.S. 86A.05: f. state forests and state forest subareas	Current Public Use: YES	Future Public Use: YES
Land Code: 1000003720	Agency Land Code: R292031	Land Name: FORESTRY	County: AITKIN	Acres: 40.00
City:	Site Code: R290202	Classification Per M.S. 86A.05: f. state forests and state forest subareas	Current Public Use: YES	Future Public Use: YES
Land Code: 1000003721	Agency Land Code: R292364	Land Name: FORESTRY	County: AITKIN	Acres: 40.00
City:	Site Code: R290202	Classification Per M.S. 86A.05: f. state forests and state forest subareas	Current Public Use: YES	Future Public Use: YES
Land Code: 1000003722	Agency Land Code: R292956	Land Name: FORESTRY	County: AITKIN	Acres: 40.00
City:	Site Code: R290202	Classification Per M.S. 86A.05: f. state forests and state forest subareas	Current Public Use: YES	Future Public Use: YES
Land Code: 1000003723	Agency Land Code: R292727	Land Name: FORESTRY	County: AITKIN	Acres: 40.00
City:	Site Code: R290202	Classification Per M.S. 86A.05: f. state forests and state forest subareas	Current Public Use: YES	Future Public Use: YES
Land Code: 1000003724	Agency Land Code: R293044	Land Name: FORESTRY	County: AITKIN	Acres: 40.00
City:	Site Code: R290202	Classification Per M.S. 86A.05: f. state forests and state forest subareas	Current Public Use: YES	Future Public Use: YES
Land Code: 1000003725	Agency Land Code: R293284	Land Name: FORESTRY	County: AITKIN	Acres: 39.81
City:	Site Code: R290202	Classification Per M.S. 86A.05: f. state forests and state forest subareas	Current Public Use: YES	Future Public Use: YES
Land Code: 1000003726	Agency Land Code: R293302	Land Name: FORESTRY	County: AITKIN	Acres: 40.00
City:	Site Code: R290202	Classification Per M.S. 86A.05: f. state forests and state forest subareas	Current Public Use: YES	Future Public Use: YES
Land Code: 1000003727	Agency Land Code: R296791	Land Name: FORESTRY	County: AITKIN	Acres: 12.70
City:	Site Code: R290202	Classification Per M.S. 86A.05: f. state forests and state forest subareas	Current Public Use: YES	Future Public Use: YES
Land Code: 1000003728	Agency Land Code: R296986	Land Name: FORESTRY	County: AITKIN	Acres: 40.00
City:	Site Code: R290202	Classification Per M.S. 86A.05: f. state forests and state forest subareas	Current Public Use: YES	Future Public Use: YES
Land Code: 1000003729	Agency Land Code: R296997	Land Name: FORESTRY	County: AITKIN	Acres: 38.53
City:	Site Code: R290202	Classification Per M.S. 86A.05: f. state forests and state forest subareas	Current Public Use: YES	Future Public Use: YES



Land Code: 1000003730	Agency Land Code: R293067	Land Name: FORESTRY	County: AITKIN	Acres: 40.00
City:	Site Code: R290202	Classification Per M.S. 86A.05: f. state forests and state forest subareas	Current Public Use: YES	Future Public Use: YES
Land Code: 1000003731	Agency Land Code: R293656	Land Name: FORESTRY	County: AITKIN	Acres: 40.00
City:	Site Code: R290202	Classification Per M.S. 86A.05: f. state forests and state forest subareas	Current Public Use: YES	Future Public Use: YES
Land Code: 1000003732	Agency Land Code: R293664	Land Name: FORESTRY	County: AITKIN	Acres: 40.00
City:	Site Code: R290202	Classification Per M.S. 86A.05: f. state forests and state forest subareas	Current Public Use: YES	Future Public Use: YES
Land Code: 1000003733	Agency Land Code: R293373	Land Name: FORESTRY	County: AITKIN	Acres: 40.00
City:	Site Code: R290202	Classification Per M.S. 86A.05: f. state forests and state forest subareas	Current Public Use: YES	Future Public Use: YES
Land Code: 1000003734	Agency Land Code: R293456	Land Name: FORESTRY	County: AITKIN	Acres: 40.00
City:	Site Code: R290202	Classification Per M.S. 86A.05: f. state forests and state forest subareas	Current Public Use: YES	Future Public Use: YES
Land Code: 1000003735	Agency Land Code: R293494	Land Name: FORESTRY	County: AITKIN	Acres: 40.00
City:	Site Code: R290202	Classification Per M.S. 86A.05: f. state forests and state forest subareas	Current Public Use: YES	Future Public Use: YES
Land Code: 1000003736	Agency Land Code: R293497	Land Name: FORESTRY	County: AITKIN	Acres: 40.00
City:	Site Code: R290202	Classification Per M.S. 86A.05: f. state forests and state forest subareas	Current Public Use: YES	Future Public Use: YES
Land Code: 1000003737	Agency Land Code: R293552	Land Name: FORESTRY	County: AITKIN	Acres: 40.00
City:	Site Code: R290202	Classification Per M.S. 86A.05: f. state forests and state forest subareas	Current Public Use: YES	Future Public Use: YES
Land Code: 1000003738	Agency Land Code: R293555	Land Name: FORESTRY	County: AITKIN	Acres: 40.00
City:	Site Code: R290202	Classification Per M.S. 86A.05: f. state forests and state forest subareas	Current Public Use: YES	Future Public Use: YES
Land Code: 1000003739	Agency Land Code: R294003	Land Name: FORESTRY	County: AITKIN	Acres: 40.00
City:	Site Code: R290202	Classification Per M.S. 86A.05: f. state forests and state forest subareas	Current Public Use: YES	Future Public Use: YES
Land Code: 1000003740	Agency Land Code: R294036	Land Name: FORESTRY	County: AITKIN	Acres: 40.00
City:	Site Code: R290202	Classification Per M.S. 86A.05: f. state forests and state forest subareas	Current Public Use: YES	Future Public Use: YES
Land Code: 1000003741	Agency Land Code: R296806	Land Name: FORESTRY	County: AITKIN	Acres: 40.00
City:	Site Code: R290202	Classification Per M.S. 86A.05: f. state forests and state forest subareas	Current Public Use: YES	Future Public Use: YES



Land Code: 1000003742	Agency Land Code: R296509	Land Name: FORESTRY	County: AITKIN	Acres: 40.00
City:	Site Code: R290202	Classification Per M.S. 86A.05: f. state forests and state forest subareas	Current Public Use: YES	Future Public Use: YES
Land Code: 1000003743	Agency Land Code: R296612	Land Name: FORESTRY	County: AITKIN	Acres: 40.00
City:	Site Code: R290202	Classification Per M.S. 86A.05: f. state forests and state forest subareas	Current Public Use: YES	Future Public Use: YES
Land Code: 1000003744	Agency Land Code: R294084	Land Name: FORESTRY	County: AITKIN	Acres: 40.00
City:	Site Code: R290202	Classification Per M.S. 86A.05: f. state forests and state forest subareas	Current Public Use: YES	Future Public Use: YES
Land Code: 1000003745	Agency Land Code: R294164	Land Name: FORESTRY	County: AITKIN	Acres: 40.00
City:	Site Code: R290202	Classification Per M.S. 86A.05: f. state forests and state forest subareas	Current Public Use: YES	Future Public Use: YES
Land Code: 1000003746	Agency Land Code: R294195	Land Name: FORESTRY	County: AITKIN	Acres: 40.00
City:	Site Code: R290202	Classification Per M.S. 86A.05: f. state forests and state forest subareas	Current Public Use: YES	Future Public Use: YES
Land Code: 1000003747	Agency Land Code: R294200	Land Name: FORESTRY	County: AITKIN	Acres: 40.00
City:	Site Code: R290202	Classification Per M.S. 86A.05: f. state forests and state forest subareas	Current Public Use: YES	Future Public Use: YES
Land Code: 1000003748	Agency Land Code: R294220	Land Name: FORESTRY	County: AITKIN	Acres: 40.00
City:	Site Code: R290202	Classification Per M.S. 86A.05: f. state forests and state forest subareas	Current Public Use: YES	Future Public Use: YES
Land Code: 1000003749	Agency Land Code: R294277	Land Name: FORESTRY	County: AITKIN	Acres: 40.00
City:	Site Code: R290202	Classification Per M.S. 86A.05: f. state forests and state forest subareas	Current Public Use: YES	Future Public Use: YES
Land Code: 1000003750	Agency Land Code: R294300	Land Name: FORESTRY	County: AITKIN	Acres: 40.00
City:	Site Code: R290202	Classification Per M.S. 86A.05: f. state forests and state forest subareas	Current Public Use: YES	Future Public Use: YES
Land Code: 1000003751	Agency Land Code: R294350	Land Name: FORESTRY	County: AITKIN	Acres: 42.25
City:	Site Code: R290202	Classification Per M.S. 86A.05: f. state forests and state forest subareas	Current Public Use: YES	Future Public Use: YES
Land Code: 1000003752	Agency Land Code: R294356	Land Name: FORESTRY	County: AITKIN	Acres: 40.00
City:	Site Code: R290202	Classification Per M.S. 86A.05: f. state forests and state forest subareas	Current Public Use: YES	Future Public Use: YES
Land Code: 1000003753	Agency Land Code: R294381	Land Name: FORESTRY	County: AITKIN	Acres: 40.00
City:	Site Code: R290202	Classification Per M.S. 86A.05: f. state forests and state forest subareas	Current Public Use: YES	Future Public Use: YES



Land Code: 1000003754	Agency Land Code: R297134	Land Name: FORESTRY	County: AITKIN	Acres: 40.00
City:	Site Code: R290202	Classification Per M.S. 86A.05: f. state forests and state forest subareas	Current Public Use: YES	Future Public Use: YES
Land Code: 1000003755	Agency Land Code: R296649	Land Name: FORESTRY	County: AITKIN	Acres: 40.00
City:	Site Code: R290202	Classification Per M.S. 86A.05: f. state forests and state forest subareas	Current Public Use: YES	Future Public Use: YES
Land Code: 1000003756	Agency Land Code: R297165	Land Name: FORESTRY	County: AITKIN	Acres: 0.75
City:	Site Code: R290202	Classification Per M.S. 86A.05: f. state forests and state forest subareas	Current Public Use: YES	Future Public Use: YES
Land Code: 1000003757	Agency Land Code: R29333601	Land Name: FORESTRY	County: AITKIN	Acres: 10.00
City:	Site Code: R290202	Classification Per M.S. 86A.05: f. state forests and state forest subareas	Current Public Use: YES	Future Public Use: YES
Land Code: 1000003758	Agency Land Code: R296713	Land Name: FORESTRY	County: AITKIN	Acres: 40.00
City:	Site Code: R290202	Classification Per M.S. 86A.05: f. state forests and state forest subareas	Current Public Use: YES	Future Public Use: YES
Land Code: 1000003759	Agency Land Code: R296924	Land Name: FORESTRY	County: AITKIN	Acres: 40.00
City:	Site Code: R290202	Classification Per M.S. 86A.05: f. state forests and state forest subareas	Current Public Use: YES	Future Public Use: YES
Land Code: 1000003760	Agency Land Code: R296935	Land Name: FORESTRY	County: AITKIN	Acres: 40.00
City:	Site Code: R290202	Classification Per M.S. 86A.05: f. state forests and state forest subareas	Current Public Use: YES	Future Public Use: YES
Land Code: 1000003761	Agency Land Code: R297185	Land Name: FORESTRY	County: AITKIN	Acres: 40.00
City:	Site Code: R290202	Classification Per M.S. 86A.05: f. state forests and state forest subareas	Current Public Use: YES	Future Public Use: YES
Land Code: 1000003762	Agency Land Code: R294405	Land Name: FORESTRY	County: AITKIN	Acres: 40.00
City:	Site Code: R290202	Classification Per M.S. 86A.05: f. state forests and state forest subareas	Current Public Use: YES	Future Public Use: YES
Land Code: 1000003763	Agency Land Code: R294414	Land Name: FORESTRY	County: AITKIN	Acres: 40.00
City:	Site Code: R290202	Classification Per M.S. 86A.05: f. state forests and state forest subareas	Current Public Use: YES	Future Public Use: YES
Land Code: 1000003764	Agency Land Code: R293045	Land Name: FORESTRY	County: AITKIN	Acres: 40.00
City:	Site Code: R290202	Classification Per M.S. 86A.05: f. state forests and state forest subareas	Current Public Use: YES	Future Public Use: YES
Land Code: 1000003765	Agency Land Code: R293172	Land Name: FORESTRY	County: AITKIN	Acres: 40.00
City:	Site Code: R290202	Classification Per M.S. 86A.05: f. state forests and state forest subareas	Current Public Use: YES	Future Public Use: YES



Land Code: 1000003766	Agency Land Code: R293181	Land Name: FORESTRY	County: AITKIN	Acres: 40.00
City:	Site Code: R290202	Classification Per M.S. 86A.05: f. state forests and state forest subareas	Current Public Use: YES	Future Public Use: YES
Land Code: 1000003767	Agency Land Code: R293210	Land Name: FORESTRY	County: AITKIN	Acres: 40.00
City:	Site Code: R290202	Classification Per M.S. 86A.05: f. state forests and state forest subareas	Current Public Use: YES	Future Public Use: YES
Land Code: 1000003768	Agency Land Code: R293255	Land Name: FORESTRY	County: AITKIN	Acres: 40.00
City:	Site Code: R290202	Classification Per M.S. 86A.05: f. state forests and state forest subareas	Current Public Use: YES	Future Public Use: YES
Land Code: 1000003769	Agency Land Code: R293297	Land Name: FORESTRY	County: AITKIN	Acres: 40.00
City:	Site Code: R290202	Classification Per M.S. 86A.05: f. state forests and state forest subareas	Current Public Use: YES	Future Public Use: YES
Land Code: 1000003770	Agency Land Code: R293325	Land Name: FORESTRY	County: AITKIN	Acres: 40.00
City:	Site Code: R290202	Classification Per M.S. 86A.05: f. state forests and state forest subareas	Current Public Use: YES	Future Public Use: YES
Land Code: 1000003771	Agency Land Code: R293077	Land Name: FORESTRY	County: AITKIN	Acres: 40.00
City:	Site Code: R290202	Classification Per M.S. 86A.05: f. state forests and state forest subareas	Current Public Use: YES	Future Public Use: YES
Land Code: 1000003772	Agency Land Code: R293082	Land Name: FORESTRY	County: AITKIN	Acres: 40.00
City:	Site Code: R290202	Classification Per M.S. 86A.05: f. state forests and state forest subareas	Current Public Use: YES	Future Public Use: YES
Land Code: 1000003773	Agency Land Code: R293623	Land Name: FORESTRY	County: AITKIN	Acres: 40.00
City:	Site Code: R290202	Classification Per M.S. 86A.05: f. state forests and state forest subareas	Current Public Use: YES	Future Public Use: YES
Land Code: 1000003774	Agency Land Code: R293644	Land Name: FORESTRY	County: AITKIN	Acres: 40.00
City:	Site Code: R290202	Classification Per M.S. 86A.05: f. state forests and state forest subareas	Current Public Use: YES	Future Public Use: YES
Land Code: 1000003775	Agency Land Code: R293669	Land Name: FORESTRY	County: AITKIN	Acres: 40.00
City:	Site Code: R290202	Classification Per M.S. 86A.05: f. state forests and state forest subareas	Current Public Use: YES	Future Public Use: YES
Land Code: 1000003776	Agency Land Code: R293725	Land Name: FORESTRY	County: AITKIN	Acres: 40.00
City:	Site Code: R290202	Classification Per M.S. 86A.05: f. state forests and state forest subareas	Current Public Use: YES	Future Public Use: YES
Land Code: 1000003777	Agency Land Code: R293769	Land Name: FORESTRY	County: AITKIN	Acres: 40.00
City:	Site Code: R290202	Classification Per M.S. 86A.05: f. state forests and state forest subareas	Current Public Use: YES	Future Public Use: YES



Land Code: 1000003778	Agency Land Code: R297111	Land Name: FORESTRY	County: AITKIN	Acres: 40.00
City:	Site Code: R290202	Classification Per M.S. 86A.05: f. state forests and state forest subareas	Current Public Use: YES	Future Public Use: YES
Land Code: 1000003779	Agency Land Code: R297124	Land Name: FORESTRY	County: AITKIN	Acres: 27.60
City:	Site Code: R290202	Classification Per M.S. 86A.05: f. state forests and state forest subareas	Current Public Use: YES	Future Public Use: YES
Land Code: 1000003780	Agency Land Code: R296888	Land Name: FORESTRY	County: AITKIN	Acres: 40.00
City:	Site Code: R290202	Classification Per M.S. 86A.05: f. state forests and state forest subareas	Current Public Use: YES	Future Public Use: YES
Land Code: 1000003781	Agency Land Code: R296889	Land Name: FORESTRY	County: AITKIN	Acres: 40.00
City:	Site Code: R290202	Classification Per M.S. 86A.05: f. state forests and state forest subareas	Current Public Use: YES	Future Public Use: YES
Land Code: 1000003782	Agency Land Code: R29333636	Land Name: FORESTRY	County: AITKIN	Acres: 41.50
City:	Site Code: R290202	Classification Per M.S. 86A.05: f. state forests and state forest subareas	Current Public Use: YES	Future Public Use: YES
Land Code: 1000003783	Agency Land Code: R293409	Land Name: FORESTRY	County: AITKIN	Acres: 40.00
City:	Site Code: R290202	Classification Per M.S. 86A.05: f. state forests and state forest subareas	Current Public Use: YES	Future Public Use: YES
Land Code: 1000003784	Agency Land Code: R293410	Land Name: FORESTRY	County: AITKIN	Acres: 40.00
City:	Site Code: R290202	Classification Per M.S. 86A.05: f. state forests and state forest subareas	Current Public Use: YES	Future Public Use: YES
Land Code: 1000003785	Agency Land Code: R293438	Land Name: FORESTRY	County: AITKIN	Acres: 40.00
City:	Site Code: R290202	Classification Per M.S. 86A.05: f. state forests and state forest subareas	Current Public Use: YES	Future Public Use: YES
Land Code: 1000003786	Agency Land Code: R293447	Land Name: FORESTRY	County: AITKIN	Acres: 40.00
City:	Site Code: R290202	Classification Per M.S. 86A.05: f. state forests and state forest subareas	Current Public Use: YES	Future Public Use: YES
Land Code: 1000003787	Agency Land Code: R293469	Land Name: FORESTRY	County: AITKIN	Acres: 40.00
City:	Site Code: R290202	Classification Per M.S. 86A.05: f. state forests and state forest subareas	Current Public Use: YES	Future Public Use: YES
Land Code: 1000003788	Agency Land Code: R293564	Land Name: FORESTRY	County: AITKIN	Acres: 40.00
City:	Site Code: R290202	Classification Per M.S. 86A.05: f. state forests and state forest subareas	Current Public Use: YES	Future Public Use: YES
Land Code: 1000003789	Agency Land Code: R293577	Land Name: FORESTRY	County: AITKIN	Acres: 40.00
City:	Site Code: R290202	Classification Per M.S. 86A.05: f. state forests and state forest subareas	Current Public Use: YES	Future Public Use: YES



Land Code: 1000003790	Agency Land Code: R293587	Land Name: FORESTRY	County: AITKIN	Acres: 40.00
City:	Site Code: R290202	Classification Per M.S. 86A.05: f. state forests and state forest subareas	Current Public Use: YES	Future Public Use: YES
Land Code: 1000003791	Agency Land Code: R294019	Land Name: FORESTRY	County: AITKIN	Acres: 40.00
City:	Site Code: R290202	Classification Per M.S. 86A.05: f. state forests and state forest subareas	Current Public Use: YES	Future Public Use: YES
Land Code: 1000003792	Agency Land Code: R294039	Land Name: FORESTRY	County: AITKIN	Acres: 40.00
City:	Site Code: R290202	Classification Per M.S. 86A.05: f. state forests and state forest subareas	Current Public Use: YES	Future Public Use: YES
Land Code: 1000003793	Agency Land Code: R294066	Land Name: FORESTRY	County: AITKIN	Acres: 40.00
City:	Site Code: R290202	Classification Per M.S. 86A.05: f. state forests and state forest subareas	Current Public Use: YES	Future Public Use: YES
Land Code: 1000003794	Agency Land Code: R294150	Land Name: FORESTRY	County: AITKIN	Acres: 45.47
City:	Site Code: R290202	Classification Per M.S. 86A.05: f. state forests and state forest subareas	Current Public Use: YES	Future Public Use: YES
Land Code: 1000003795	Agency Land Code: R294161	Land Name: FORESTRY	County: AITKIN	Acres: 40.00
City:	Site Code: R290202	Classification Per M.S. 86A.05: f. state forests and state forest subareas	Current Public Use: YES	Future Public Use: YES
Land Code: 1000003796	Agency Land Code: R294170	Land Name: FORESTRY	County: AITKIN	Acres: 40.00
City:	Site Code: R290202	Classification Per M.S. 86A.05: f. state forests and state forest subareas	Current Public Use: YES	Future Public Use: YES
Land Code: 1000003797	Agency Land Code: R294244	Land Name: FORESTRY	County: AITKIN	Acres: 40.00
City:	Site Code: R290202	Classification Per M.S. 86A.05: f. state forests and state forest subareas	Current Public Use: YES	Future Public Use: YES
Land Code: 1000003798	Agency Land Code: R294301	Land Name: FORESTRY	County: AITKIN	Acres: 40.00
City:	Site Code: R290202	Classification Per M.S. 86A.05: f. state forests and state forest subareas	Current Public Use: YES	Future Public Use: YES
Land Code: 1000003799	Agency Land Code: R294335	Land Name: FORESTRY	County: AITKIN	Acres: 40.00
City:	Site Code: R290202	Classification Per M.S. 86A.05: f. state forests and state forest subareas	Current Public Use: YES	Future Public Use: YES
Land Code: 1000003800	Agency Land Code: R294393	Land Name: FORESTRY	County: AITKIN	Acres: 40.00
City:	Site Code: R290202	Classification Per M.S. 86A.05: f. state forests and state forest subareas	Current Public Use: YES	Future Public Use: YES
Land Code: 1000003801	Agency Land Code: R2910431	Land Name: FORESTRY	County: AITKIN	Acres: 40.00
City:	Site Code: R290202	Classification Per M.S. 86A.05: f. state forests and state forest subareas	Current Public Use: YES	Future Public Use: YES



Land Code: 1000003802	Agency Land Code: R2910457	Land Name: FORESTRY	County: AITKIN	Acres: 33.95
City:	Site Code: R290202	Classification Per M.S. 86A.05: f. state forests and state forest subareas	Current Public Use: YES	Future Public Use: YES
Land Code: 1000003803	Agency Land Code: R2910487	Land Name: FORESTRY	County: AITKIN	Acres: 40.00
City:	Site Code: R290202	Classification Per M.S. 86A.05: f. state forests and state forest subareas	Current Public Use: YES	Future Public Use: YES
Land Code: 1000003804	Agency Land Code: R2910519	Land Name: FORESTRY	County: AITKIN	Acres: 40.00
City:	Site Code: R290202	Classification Per M.S. 86A.05: f. state forests and state forest subareas	Current Public Use: YES	Future Public Use: YES
Land Code: 1000003805	Agency Land Code: R2910523	Land Name: FORESTRY	County: AITKIN	Acres: 40.00
City:	Site Code: R290202	Classification Per M.S. 86A.05: f. state forests and state forest subareas	Current Public Use: YES	Future Public Use: YES
Land Code: 1000003806	Agency Land Code: R2910544	Land Name: FORESTRY	County: AITKIN	Acres: 40.00
City:	Site Code: R290202	Classification Per M.S. 86A.05: f. state forests and state forest subareas	Current Public Use: YES	Future Public Use: YES
Land Code: 1000003807	Agency Land Code: R2910565	Land Name: FORESTRY	County: AITKIN	Acres: 40.00
City:	Site Code: R290202	Classification Per M.S. 86A.05: f. state forests and state forest subareas	Current Public Use: YES	Future Public Use: YES
Land Code: 1000003808	Agency Land Code: R2910576	Land Name: FORESTRY	County: AITKIN	Acres: 40.00
City:	Site Code: R290202	Classification Per M.S. 86A.05: f. state forests and state forest subareas	Current Public Use: YES	Future Public Use: YES
Land Code: 1000003809	Agency Land Code: R2910578	Land Name: FORESTRY	County: AITKIN	Acres: 40.00
City:	Site Code: R290202	Classification Per M.S. 86A.05: f. state forests and state forest subareas	Current Public Use: YES	Future Public Use: YES
Land Code: 1000003810	Agency Land Code: R2910605	Land Name: FORESTRY	County: AITKIN	Acres: 40.00
City:	Site Code: R290202	Classification Per M.S. 86A.05: f. state forests and state forest subareas	Current Public Use: YES	Future Public Use: YES
Land Code: 1000003811	Agency Land Code: R2910672	Land Name: FORESTRY	County: AITKIN	Acres: 53.54
City:	Site Code: R290202	Classification Per M.S. 86A.05: f. state forests and state forest subareas	Current Public Use: YES	Future Public Use: YES
Land Code: 1000003812	Agency Land Code: R2910807	Land Name: FORESTRY	County: AITKIN	Acres: 50.79
City:	Site Code: R290202	Classification Per M.S. 86A.05: f. state forests and state forest subareas	Current Public Use: YES	Future Public Use: YES
Land Code: 1000003813	Agency Land Code: R2910892	Land Name: FORESTRY	County: AITKIN	Acres: 40.00
City:	Site Code: R290202	Classification Per M.S. 86A.05: f. state forests and state forest subareas	Current Public Use: YES	Future Public Use: YES



Land Code: 1000003814	Agency Land Code: R2910897	Land Name: FORESTRY	County: AITKIN	Acres: 40.00
City:	Site Code: R290202	Classification Per M.S. 86A.05: f. state forests and state forest subareas	Current Public Use: YES	Future Public Use: YES
Land Code: 1000003815	Agency Land Code: R2910921	Land Name: FORESTRY	County: AITKIN	Acres: 40.00
City:	Site Code: R290202	Classification Per M.S. 86A.05: f. state forests and state forest subareas	Current Public Use: YES	Future Public Use: YES
Land Code: 1000003816	Agency Land Code: R2910937	Land Name: FORESTRY	County: AITKIN	Acres: 40.00
City:	Site Code: R290202	Classification Per M.S. 86A.05: f. state forests and state forest subareas	Current Public Use: YES	Future Public Use: YES
Land Code: 1000003817	Agency Land Code: R2911040	Land Name: FORESTRY	County: AITKIN	Acres: 40.00
City:	Site Code: R290202	Classification Per M.S. 86A.05: f. state forests and state forest subareas	Current Public Use: YES	Future Public Use: YES
Land Code: 1000003818	Agency Land Code: R2911191	Land Name: FORESTRY	County: AITKIN	Acres: 40.00
City:	Site Code: R290202	Classification Per M.S. 86A.05: f. state forests and state forest subareas	Current Public Use: YES	Future Public Use: YES
Land Code: 1000003819	Agency Land Code: R296736	Land Name: FORESTRY	County: AITKIN	Acres: 40.00
City:	Site Code: R290202	Classification Per M.S. 86A.05: f. state forests and state forest subareas	Current Public Use: YES	Future Public Use: YES
Land Code: 1000003820	Agency Land Code: R297218	Land Name: FORESTRY	County: AITKIN	Acres: 40.00
City:	Site Code: R290202	Classification Per M.S. 86A.05: f. state forests and state forest subareas	Current Public Use: YES	Future Public Use: YES
Land Code: 1000003821	Agency Land Code: R297275	Land Name: FORESTRY	County: AITKIN	Acres: 40.00
City:	Site Code: R290202	Classification Per M.S. 86A.05: f. state forests and state forest subareas	Current Public Use: YES	Future Public Use: YES
Land Code: 1000003822	Agency Land Code: R297299	Land Name: FORESTRY	County: AITKIN	Acres: 39.99
City:	Site Code: R290202	Classification Per M.S. 86A.05: f. state forests and state forest subareas	Current Public Use: YES	Future Public Use: YES
Land Code: 1000003823	Agency Land Code: R297310	Land Name: FORESTRY	County: AITKIN	Acres: 17.45
City:	Site Code: R290202	Classification Per M.S. 86A.05: f. state forests and state forest subareas	Current Public Use: YES	Future Public Use: YES
Land Code: 1000003824	Agency Land Code: R292148	Land Name: FORESTRY	County: AITKIN	Acres: 40.00
City:	Site Code: R290202	Classification Per M.S. 86A.05: f. state forests and state forest subareas	Current Public Use: YES	Future Public Use: YES
Land Code: 1000003825	Agency Land Code: R292042	Land Name: FORESTRY	County: AITKIN	Acres: 20.65
City:	Site Code: R290202	Classification Per M.S. 86A.05: f. state forests and state forest subareas	Current Public Use: YES	Future Public Use: YES



Land Code: 1000003826	Agency Land Code: R292346	Land Name: FORESTRY	County: AITKIN	Acres: 40.00
City:	Site Code: R290202	Classification Per M.S. 86A.05: f. state forests and state forest subareas	Current Public Use: YES	Future Public Use: YES
Land Code: 1000003827	Agency Land Code: R297018	Land Name: FORESTRY	County: AITKIN	Acres: 40.00
City:	Site Code: R290202	Classification Per M.S. 86A.05: f. state forests and state forest subareas	Current Public Use: YES	Future Public Use: YES
Land Code: 1000003828	Agency Land Code: R297032	Land Name: FORESTRY	County: AITKIN	Acres: 40.00
City:	Site Code: R290202	Classification Per M.S. 86A.05: f. state forests and state forest subareas	Current Public Use: YES	Future Public Use: YES
Land Code: 1000003829	Agency Land Code: R297039	Land Name: FORESTRY	County: AITKIN	Acres: 40.00
City:	Site Code: R290202	Classification Per M.S. 86A.05: f. state forests and state forest subareas	Current Public Use: YES	Future Public Use: YES
Land Code: 1000003830	Agency Land Code: R297043	Land Name: FORESTRY	County: AITKIN	Acres: 40.00
City:	Site Code: R290202	Classification Per M.S. 86A.05: f. state forests and state forest subareas	Current Public Use: YES	Future Public Use: YES
Land Code: 1000003831	Agency Land Code: R297050	Land Name: FORESTRY	County: AITKIN	Acres: 34.70
City:	Site Code: R290202	Classification Per M.S. 86A.05: f. state forests and state forest subareas	Current Public Use: YES	Future Public Use: YES
Land Code: 1000003832	Agency Land Code: R296586	Land Name: FORESTRY	County: AITKIN	Acres: 40.00
City:	Site Code: R290202	Classification Per M.S. 86A.05: f. state forests and state forest subareas	Current Public Use: YES	Future Public Use: YES
Land Code: 1000003833	Agency Land Code: R296862	Land Name: FORESTRY	County: AITKIN	Acres: 40.00
City:	Site Code: R290202	Classification Per M.S. 86A.05: f. state forests and state forest subareas	Current Public Use: YES	Future Public Use: YES
Land Code: 1000003834	Agency Land Code: R293592	Land Name: FORESTRY	County: AITKIN	Acres: 40.00
City:	Site Code: R290202	Classification Per M.S. 86A.05: f. state forests and state forest subareas	Current Public Use: YES	Future Public Use: YES
Land Code: 1000003835	Agency Land Code: R294067	Land Name: FORESTRY	County: AITKIN	Acres: 40.00
City:	Site Code: R290202	Classification Per M.S. 86A.05: f. state forests and state forest subareas	Current Public Use: YES	Future Public Use: YES
Land Code: 1000003836	Agency Land Code: R294125	Land Name: FORESTRY	County: AITKIN	Acres: 40.00
City:	Site Code: R290202	Classification Per M.S. 86A.05: f. state forests and state forest subareas	Current Public Use: YES	Future Public Use: YES
Land Code: 1000003837	Agency Land Code: R294191	Land Name: FORESTRY	County: AITKIN	Acres: 40.00
City:	Site Code: R290202	Classification Per M.S. 86A.05: f. state forests and state forest subareas	Current Public Use: YES	Future Public Use: YES



Land Code: 1000003838	Agency Land Code: R294280	Land Name: FORESTRY	County: AITKIN	Acres: 40.00
City:	Site Code: R290202	Classification Per M.S. 86A.05: f. state forests and state forest subareas	Current Public Use: YES	Future Public Use: YES
Land Code: 1000003839	Agency Land Code: R294340	Land Name: FORESTRY	County: AITKIN	Acres: 40.00
City:	Site Code: R290202	Classification Per M.S. 86A.05: f. state forests and state forest subareas	Current Public Use: YES	Future Public Use: YES
Land Code: 1000003840	Agency Land Code: R294384	Land Name: FORESTRY	County: AITKIN	Acres: 40.00
City:	Site Code: R290202	Classification Per M.S. 86A.05: f. state forests and state forest subareas	Current Public Use: YES	Future Public Use: YES
Land Code: 1000003841	Agency Land Code: R294408	Land Name: FORESTRY	County: AITKIN	Acres: 40.00
City:	Site Code: R290202	Classification Per M.S. 86A.05: f. state forests and state forest subareas	Current Public Use: YES	Future Public Use: YES
Land Code: 1000003842	Agency Land Code: R2910422	Land Name: FORESTRY	County: AITKIN	Acres: 40.00
City:	Site Code: R290202	Classification Per M.S. 86A.05: f. state forests and state forest subareas	Current Public Use: YES	Future Public Use: YES
Land Code: 1000003843	Agency Land Code: R2910472	Land Name: FORESTRY	County: AITKIN	Acres: 40.00
City:	Site Code: R290202	Classification Per M.S. 86A.05: f. state forests and state forest subareas	Current Public Use: YES	Future Public Use: YES
Land Code: 1000003844	Agency Land Code: R2910529	Land Name: FORESTRY	County: AITKIN	Acres: 40.00
City:	Site Code: R290202	Classification Per M.S. 86A.05: f. state forests and state forest subareas	Current Public Use: YES	Future Public Use: YES
Land Code: 1000003845	Agency Land Code: R2910570	Land Name: FORESTRY	County: AITKIN	Acres: 40.00
City:	Site Code: R290202	Classification Per M.S. 86A.05: f. state forests and state forest subareas	Current Public Use: YES	Future Public Use: YES
Land Code: 1000003846	Agency Land Code: R2910592	Land Name: FORESTRY	County: AITKIN	Acres: 40.00
City:	Site Code: R290202	Classification Per M.S. 86A.05: f. state forests and state forest subareas	Current Public Use: YES	Future Public Use: YES
Land Code: 1000003847	Agency Land Code: R2910610	Land Name: FORESTRY	County: AITKIN	Acres: 40.00
City:	Site Code: R290202	Classification Per M.S. 86A.05: f. state forests and state forest subareas	Current Public Use: YES	Future Public Use: YES
Land Code: 1000003848	Agency Land Code: R2910611	Land Name: FORESTRY	County: AITKIN	Acres: 40.00
City:	Site Code: R290202	Classification Per M.S. 86A.05: f. state forests and state forest subareas	Current Public Use: YES	Future Public Use: YES
Land Code: 1000003849	Agency Land Code: R2910634	Land Name: FORESTRY	County: AITKIN	Acres: 40.00
City:	Site Code: R290202	Classification Per M.S. 86A.05: f. state forests and state forest subareas	Current Public Use: YES	Future Public Use: YES



Land Code: 1000003850	Agency Land Code: R2910655	Land Name: FORESTRY	County: AITKIN	Acres: 54.24
City:	Site Code: R290202	Classification Per M.S. 86A.05: f. state forests and state forest subareas	Current Public Use: YES	Future Public Use: YES
Land Code: 1000003851	Agency Land Code: R2910673	Land Name: FORESTRY	County: AITKIN	Acres: 40.00
City:	Site Code: R290202	Classification Per M.S. 86A.05: f. state forests and state forest subareas	Current Public Use: YES	Future Public Use: YES
Land Code: 1000003852	Agency Land Code: R2910884	Land Name: FORESTRY	County: AITKIN	Acres: 40.00
City:	Site Code: R290202	Classification Per M.S. 86A.05: f. state forests and state forest subareas	Current Public Use: YES	Future Public Use: YES
Land Code: 1000003853	Agency Land Code: R2910906	Land Name: FORESTRY	County: AITKIN	Acres: 40.00
City:	Site Code: R290202	Classification Per M.S. 86A.05: f. state forests and state forest subareas	Current Public Use: YES	Future Public Use: YES
Land Code: 1000003854	Agency Land Code: R29331879	Land Name: FORESTRY	County: AITKIN	Acres: 0.69
City:	Site Code: R290202	Classification Per M.S. 86A.05: f. state forests and state forest subareas	Current Public Use: YES	Future Public Use: YES
Land Code: 1000003855	Agency Land Code: R2911222	Land Name: FORESTRY	County: AITKIN	Acres: 40.00
City:	Site Code: R290202	Classification Per M.S. 86A.05: f. state forests and state forest subareas	Current Public Use: YES	Future Public Use: YES
Land Code: 1000003856	Agency Land Code: R2911231	Land Name: FORESTRY	County: AITKIN	Acres: 40.00
City:	Site Code: R290202	Classification Per M.S. 86A.05: f. state forests and state forest subareas	Current Public Use: YES	Future Public Use: YES
Land Code: 1000003857	Agency Land Code: R296379	Land Name: FORESTRY	County: AITKIN	Acres: 40.00
City:	Site Code: R290202	Classification Per M.S. 86A.05: f. state forests and state forest subareas	Current Public Use: YES	Future Public Use: YES
Land Code: 1000003858	Agency Land Code: R296740	Land Name: FORESTRY	County: AITKIN	Acres: 40.00
City:	Site Code: R290202	Classification Per M.S. 86A.05: f. state forests and state forest subareas	Current Public Use: YES	Future Public Use: YES
Land Code: 1000003859	Agency Land Code: R296755	Land Name: FORESTRY	County: AITKIN	Acres: 40.00
City:	Site Code: R290202	Classification Per M.S. 86A.05: f. state forests and state forest subareas	Current Public Use: YES	Future Public Use: YES
Land Code: 1000003860	Agency Land Code: R296940	Land Name: FORESTRY	County: AITKIN	Acres: 40.00
City:	Site Code: R290202	Classification Per M.S. 86A.05: f. state forests and state forest subareas	Current Public Use: YES	Future Public Use: YES
Land Code: 1000003861	Agency Land Code: R296950	Land Name: FORESTRY	County: AITKIN	Acres: 40.00
City:	Site Code: R290202	Classification Per M.S. 86A.05: f. state forests and state forest subareas	Current Public Use: YES	Future Public Use: YES



Land Code: 1000003862	Agency Land Code: R297309	Land Name: FORESTRY	County: AITKIN	Acres: 40.00
City:	Site Code: R290202	Classification Per M.S. 86A.05: f. state forests and state forest subareas	Current Public Use: YES	Future Public Use: YES
Land Code: 1000003863	Agency Land Code: R297315	Land Name: FORESTRY	County: AITKIN	Acres: 18.70
City:	Site Code: R290202	Classification Per M.S. 86A.05: f. state forests and state forest subareas	Current Public Use: YES	Future Public Use: YES
Land Code: 1000003864	Agency Land Code: R29333642	Land Name: FORESTRY	County: AITKIN	Acres: 34.50
City:	Site Code: R290202	Classification Per M.S. 86A.05: f. state forests and state forest subareas	Current Public Use: YES	Future Public Use: YES
Land Code: 1000003865	Agency Land Code: R292155	Land Name: FORESTRY	County: AITKIN	Acres: 40.00
City:	Site Code: R290202	Classification Per M.S. 86A.05: f. state forests and state forest subareas	Current Public Use: YES	Future Public Use: YES
Land Code: 1000003866	Agency Land Code: R291998	Land Name: FORESTRY	County: AITKIN	Acres: 36.10
City:	Site Code: R290202	Classification Per M.S. 86A.05: f. state forests and state forest subareas	Current Public Use: YES	Future Public Use: YES
Land Code: 1000003867	Agency Land Code: R292021	Land Name: FORESTRY	County: AITKIN	Acres: 40.00
City:	Site Code: R290202	Classification Per M.S. 86A.05: f. state forests and state forest subareas	Current Public Use: YES	Future Public Use: YES
Land Code: 1000003868	Agency Land Code: R292054	Land Name: FORESTRY	County: AITKIN	Acres: 19.31
City:	Site Code: R290202	Classification Per M.S. 86A.05: f. state forests and state forest subareas	Current Public Use: YES	Future Public Use: YES
Land Code: 1000003869	Agency Land Code: R296969	Land Name: FORESTRY	County: AITKIN	Acres: 40.00
City:	Site Code: R290202	Classification Per M.S. 86A.05: f. state forests and state forest subareas	Current Public Use: YES	Future Public Use: YES
Land Code: 1000003870	Agency Land Code: R297025	Land Name: FORESTRY	County: AITKIN	Acres: 40.00
City:	Site Code: R290202	Classification Per M.S. 86A.05: f. state forests and state forest subareas	Current Public Use: YES	Future Public Use: YES
Land Code: 1000003871	Agency Land Code: R296506	Land Name: FORESTRY	County: AITKIN	Acres: 40.00
City:	Site Code: R290202	Classification Per M.S. 86A.05: f. state forests and state forest subareas	Current Public Use: YES	Future Public Use: YES
Land Code: 1000003872	Agency Land Code: R296510	Land Name: FORESTRY	County: AITKIN	Acres: 40.00
City:	Site Code: R290202	Classification Per M.S. 86A.05: f. state forests and state forest subareas	Current Public Use: YES	Future Public Use: YES
Land Code: 1000003873	Agency Land Code: R296575	Land Name: FORESTRY	County: AITKIN	Acres: 39.65
City:	Site Code: R290202	Classification Per M.S. 86A.05: f. state forests and state forest subareas	Current Public Use: YES	Future Public Use: YES



Land Code: 1000003874	Agency Land Code: R292971	Land Name: FORESTRY	County: AITKIN	Acres: 40.00
City:	Site Code: R290202	Classification Per M.S. 86A.05: f. state forests and state forest subareas	Current Public Use: YES	Future Public Use: YES
Land Code: 1000003875	Agency Land Code: R292996	Land Name: FORESTRY	County: AITKIN	Acres: 40.00
City:	Site Code: R290202	Classification Per M.S. 86A.05: f. state forests and state forest subareas	Current Public Use: YES	Future Public Use: YES
Land Code: 1000003876	Agency Land Code: R293137	Land Name: FORESTRY	County: AITKIN	Acres: 40.00
City:	Site Code: R290202	Classification Per M.S. 86A.05: f. state forests and state forest subareas	Current Public Use: YES	Future Public Use: YES
Land Code: 1000003877	Agency Land Code: R293143	Land Name: FORESTRY	County: AITKIN	Acres: 40.00
City:	Site Code: R290202	Classification Per M.S. 86A.05: f. state forests and state forest subareas	Current Public Use: YES	Future Public Use: YES
Land Code: 1000003878	Agency Land Code: R293161	Land Name: FORESTRY	County: AITKIN	Acres: 40.00
City:	Site Code: R290202	Classification Per M.S. 86A.05: f. state forests and state forest subareas	Current Public Use: YES	Future Public Use: YES
Land Code: 1000003879	Agency Land Code: R297084	Land Name: FORESTRY	County: AITKIN	Acres: 35.50
City:	Site Code: R290202	Classification Per M.S. 86A.05: f. state forests and state forest subareas	Current Public Use: YES	Future Public Use: YES
Land Code: 1000003880	Agency Land Code: R296202	Land Name: FORESTRY	County: AITKIN	Acres: 40.00
City:	Site Code: R290202	Classification Per M.S. 86A.05: f. state forests and state forest subareas	Current Public Use: YES	Future Public Use: YES
Land Code: 1000003881	Agency Land Code: R296867	Land Name: FORESTRY	County: AITKIN	Acres: 40.00
City:	Site Code: R290202	Classification Per M.S. 86A.05: f. state forests and state forest subareas	Current Public Use: YES	Future Public Use: YES
Land Code: 1000003882	Agency Land Code: R297154	Land Name: FORESTRY	County: AITKIN	Acres: 35.30
City:	Site Code: R290202	Classification Per M.S. 86A.05: f. state forests and state forest subareas	Current Public Use: YES	Future Public Use: YES
Land Code: 1000003883	Agency Land Code: R297166	Land Name: FORESTRY	County: AITKIN	Acres: 40.00
City:	Site Code: R290202	Classification Per M.S. 86A.05: f. state forests and state forest subareas	Current Public Use: YES	Future Public Use: YES
Land Code: 1000003884	Agency Land Code: R293254	Land Name: FORESTRY	County: AITKIN	Acres: 40.00
City:	Site Code: R290202	Classification Per M.S. 86A.05: f. state forests and state forest subareas	Current Public Use: YES	Future Public Use: YES
Land Code: 1000003885	Agency Land Code: R293285	Land Name: FORESTRY	County: AITKIN	Acres: 39.44
City:	Site Code: R290202	Classification Per M.S. 86A.05: f. state forests and state forest subareas	Current Public Use: YES	Future Public Use: YES



Land Code: 1000003886	Agency Land Code: R293309	Land Name: FORESTRY	County: AITKIN	Acres: 40.00
City:	Site Code: R290202	Classification Per M.S. 86A.05: f. state forests and state forest subareas	Current Public Use: YES	Future Public Use: YES
Land Code: 1000003887	Agency Land Code: R293312	Land Name: FORESTRY	County: AITKIN	Acres: 40.00
City:	Site Code: R290202	Classification Per M.S. 86A.05: f. state forests and state forest subareas	Current Public Use: YES	Future Public Use: YES
Land Code: 1000003888	Agency Land Code: R293355	Land Name: FORESTRY	County: AITKIN	Acres: 40.00
City:	Site Code: R290202	Classification Per M.S. 86A.05: f. state forests and state forest subareas	Current Public Use: YES	Future Public Use: YES
Land Code: 1000003889	Agency Land Code: R293629	Land Name: FORESTRY	County: AITKIN	Acres: 40.00
City:	Site Code: R290202	Classification Per M.S. 86A.05: f. state forests and state forest subareas	Current Public Use: YES	Future Public Use: YES
Land Code: 1000003890	Agency Land Code: R293706	Land Name: FORESTRY	County: AITKIN	Acres: 40.00
City:	Site Code: R290202	Classification Per M.S. 86A.05: f. state forests and state forest subareas	Current Public Use: YES	Future Public Use: YES
Land Code: 1000003891	Agency Land Code: R293722	Land Name: FORESTRY	County: AITKIN	Acres: 40.00
City:	Site Code: R290202	Classification Per M.S. 86A.05: f. state forests and state forest subareas	Current Public Use: YES	Future Public Use: YES
Land Code: 1000003892	Agency Land Code: R293736	Land Name: FORESTRY	County: AITKIN	Acres: 40.00
City:	Site Code: R290202	Classification Per M.S. 86A.05: f. state forests and state forest subareas	Current Public Use: YES	Future Public Use: YES
Land Code: 1000003893	Agency Land Code: R293394	Land Name: FORESTRY	County: AITKIN	Acres: 40.00
City:	Site Code: R290202	Classification Per M.S. 86A.05: f. state forests and state forest subareas	Current Public Use: YES	Future Public Use: YES
Land Code: 1000003894	Agency Land Code: R293397	Land Name: FORESTRY	County: AITKIN	Acres: 40.00
City:	Site Code: R290202	Classification Per M.S. 86A.05: f. state forests and state forest subareas	Current Public Use: YES	Future Public Use: YES
Land Code: 1000003895	Agency Land Code: R293500	Land Name: FORESTRY	County: AITKIN	Acres: 40.00
City:	Site Code: R290202	Classification Per M.S. 86A.05: f. state forests and state forest subareas	Current Public Use: YES	Future Public Use: YES
Land Code: 1000003896	Agency Land Code: R296710	Land Name: FORESTRY	County: AITKIN	Acres: 40.00
City:	Site Code: R290202	Classification Per M.S. 86A.05: f. state forests and state forest subareas	Current Public Use: YES	Future Public Use: YES
Land Code: 1000003897	Agency Land Code: R297190	Land Name: FORESTRY	County: AITKIN	Acres: 40.00
City:	Site Code: R290202	Classification Per M.S. 86A.05: f. state forests and state forest subareas	Current Public Use: YES	Future Public Use: YES



Land Code: 1000003898	Agency Land Code: R293332	Land Name: FORESTRY	County: AITKIN	Acres: 34.90
City:	Site Code: R290202	Classification Per M.S. 86A.05: f. state forests and state forest subareas	Current Public Use: YES	Future Public Use: YES
Land Code: 1000003899	Agency Land Code: R293346	Land Name: FORESTRY	County: AITKIN	Acres: 40.00
City:	Site Code: R290202	Classification Per M.S. 86A.05: f. state forests and state forest subareas	Current Public Use: YES	Future Public Use: YES
Land Code: 1000003900	Agency Land Code: R293361	Land Name: FORESTRY	County: AITKIN	Acres: 40.00
City:	Site Code: R290202	Classification Per M.S. 86A.05: f. state forests and state forest subareas	Current Public Use: YES	Future Public Use: YES
Land Code: 1000003901	Agency Land Code: R293632	Land Name: FORESTRY	County: AITKIN	Acres: 40.00
City:	Site Code: R290202	Classification Per M.S. 86A.05: f. state forests and state forest subareas	Current Public Use: YES	Future Public Use: YES
Land Code: 1000003902	Agency Land Code: R293640	Land Name: FORESTRY	County: AITKIN	Acres: 40.00
City:	Site Code: R290202	Classification Per M.S. 86A.05: f. state forests and state forest subareas	Current Public Use: YES	Future Public Use: YES
Land Code: 1000003903	Agency Land Code: R293673	Land Name: FORESTRY	County: AITKIN	Acres: 40.00
City:	Site Code: R290202	Classification Per M.S. 86A.05: f. state forests and state forest subareas	Current Public Use: YES	Future Public Use: YES
Land Code: 1000003904	Agency Land Code: R293744	Land Name: FORESTRY	County: AITKIN	Acres: 40.00
City:	Site Code: R290202	Classification Per M.S. 86A.05: f. state forests and state forest subareas	Current Public Use: YES	Future Public Use: YES
Land Code: 1000003905	Agency Land Code: R293752	Land Name: FORESTRY	County: AITKIN	Acres: 40.00
City:	Site Code: R290202	Classification Per M.S. 86A.05: f. state forests and state forest subareas	Current Public Use: YES	Future Public Use: YES
Land Code: 1000003906	Agency Land Code: R293392	Land Name: FORESTRY	County: AITKIN	Acres: 40.00
City:	Site Code: R290202	Classification Per M.S. 86A.05: f. state forests and state forest subareas	Current Public Use: YES	Future Public Use: YES
Land Code: 1000003907	Agency Land Code: R293408	Land Name: FORESTRY	County: AITKIN	Acres: 40.00
City:	Site Code: R290202	Classification Per M.S. 86A.05: f. state forests and state forest subareas	Current Public Use: YES	Future Public Use: YES
Land Code: 1000003908	Agency Land Code: R293429	Land Name: FORESTRY	County: AITKIN	Acres: 40.00
City:	Site Code: R290202	Classification Per M.S. 86A.05: f. state forests and state forest subareas	Current Public Use: YES	Future Public Use: YES
Land Code: 1000003909	Agency Land Code: R293439	Land Name: FORESTRY	County: AITKIN	Acres: 40.00
City:	Site Code: R290202	Classification Per M.S. 86A.05: f. state forests and state forest subareas	Current Public Use: YES	Future Public Use: YES



Land Code: 1000003910	Agency Land Code: R293441	Land Name: FORESTRY	County: AITKIN	Acres: 40.00
City:	Site Code: R290202	Classification Per M.S. 86A.05: f. state forests and state forest subareas	Current Public Use: YES	Future Public Use: YES
Land Code: 1000003911	Agency Land Code: R293472	Land Name: FORESTRY	County: AITKIN	Acres: 40.00
City:	Site Code: R290202	Classification Per M.S. 86A.05: f. state forests and state forest subareas	Current Public Use: YES	Future Public Use: YES
Land Code: 1000003912	Agency Land Code: R296868	Land Name: FORESTRY	County: AITKIN	Acres: 40.00
City:	Site Code: R290202	Classification Per M.S. 86A.05: f. state forests and state forest subareas	Current Public Use: YES	Future Public Use: YES
Land Code: 1000003913	Agency Land Code: R296705	Land Name: FORESTRY	County: AITKIN	Acres: 39.80
City:	Site Code: R290202	Classification Per M.S. 86A.05: f. state forests and state forest subareas	Current Public Use: YES	Future Public Use: YES
Land Code: 1000003914	Agency Land Code: R296711	Land Name: FORESTRY	County: AITKIN	Acres: 26.10
City:	Site Code: R290202	Classification Per M.S. 86A.05: f. state forests and state forest subareas	Current Public Use: YES	Future Public Use: YES
Land Code: 1000003915	Agency Land Code: R296927	Land Name: FORESTRY	County: AITKIN	Acres: 40.00
City:	Site Code: R290202	Classification Per M.S. 86A.05: f. state forests and state forest subareas	Current Public Use: YES	Future Public Use: YES
Land Code: 1000003916	Agency Land Code: R293491	Land Name: FORESTRY	County: AITKIN	Acres: 40.00
City:	Site Code: R290202	Classification Per M.S. 86A.05: f. state forests and state forest subareas	Current Public Use: YES	Future Public Use: YES
Land Code: 1000003917	Agency Land Code: R293575	Land Name: FORESTRY	County: AITKIN	Acres: 40.00
City:	Site Code: R290202	Classification Per M.S. 86A.05: f. state forests and state forest subareas	Current Public Use: YES	Future Public Use: YES
Land Code: 1000003918	Agency Land Code: R294002	Land Name: FORESTRY	County: AITKIN	Acres: 40.00
City:	Site Code: R290202	Classification Per M.S. 86A.05: f. state forests and state forest subareas	Current Public Use: YES	Future Public Use: YES
Land Code: 1000003919	Agency Land Code: R294064	Land Name: FORESTRY	County: AITKIN	Acres: 40.00
City:	Site Code: R290202	Classification Per M.S. 86A.05: f. state forests and state forest subareas	Current Public Use: YES	Future Public Use: YES
Land Code: 1000003920	Agency Land Code: R294155	Land Name: FORESTRY	County: AITKIN	Acres: 40.00
City:	Site Code: R290202	Classification Per M.S. 86A.05: f. state forests and state forest subareas	Current Public Use: YES	Future Public Use: YES
Land Code: 1000003921	Agency Land Code: R294215	Land Name: FORESTRY	County: AITKIN	Acres: 40.00
City:	Site Code: R290202	Classification Per M.S. 86A.05: f. state forests and state forest subareas	Current Public Use: YES	Future Public Use: YES



Land Code: 1000003922	Agency Land Code: R294228	Land Name: FORESTRY	County: AITKIN	Acres: 40.00
City:	Site Code: R290202	Classification Per M.S. 86A.05: f. state forests and state forest subareas	Current Public Use: YES	Future Public Use: YES
Land Code: 1000003923	Agency Land Code: R294254	Land Name: FORESTRY	County: AITKIN	Acres: 40.00
City:	Site Code: R290202	Classification Per M.S. 86A.05: f. state forests and state forest subareas	Current Public Use: YES	Future Public Use: YES
Land Code: 1000003924	Agency Land Code: R294272	Land Name: FORESTRY	County: AITKIN	Acres: 40.00
City:	Site Code: R290202	Classification Per M.S. 86A.05: f. state forests and state forest subareas	Current Public Use: YES	Future Public Use: YES
Land Code: 1000003925	Agency Land Code: R294284	Land Name: FORESTRY	County: AITKIN	Acres: 40.00
City:	Site Code: R290202	Classification Per M.S. 86A.05: f. state forests and state forest subareas	Current Public Use: YES	Future Public Use: YES
Land Code: 1000003926	Agency Land Code: R294324	Land Name: FORESTRY	County: AITKIN	Acres: 40.00
City:	Site Code: R290202	Classification Per M.S. 86A.05: f. state forests and state forest subareas	Current Public Use: YES	Future Public Use: YES
Land Code: 1000003927	Agency Land Code: R294379	Land Name: FORESTRY	County: AITKIN	Acres: 40.00
City:	Site Code: R290202	Classification Per M.S. 86A.05: f. state forests and state forest subareas	Current Public Use: YES	Future Public Use: YES
Land Code: 1000003928	Agency Land Code: R294383	Land Name: FORESTRY	County: AITKIN	Acres: 40.00
City:	Site Code: R290202	Classification Per M.S. 86A.05: f. state forests and state forest subareas	Current Public Use: YES	Future Public Use: YES
Land Code: 1000003929	Agency Land Code: R294396	Land Name: FORESTRY	County: AITKIN	Acres: 40.00
City:	Site Code: R290202	Classification Per M.S. 86A.05: f. state forests and state forest subareas	Current Public Use: YES	Future Public Use: YES
Land Code: 1000003930	Agency Land Code: R294398	Land Name: FORESTRY	County: AITKIN	Acres: 40.00
City:	Site Code: R290202	Classification Per M.S. 86A.05: f. state forests and state forest subareas	Current Public Use: YES	Future Public Use: YES
Land Code: 1000003931	Agency Land Code: R294413	Land Name: FORESTRY	County: AITKIN	Acres: 40.00
City:	Site Code: R290202	Classification Per M.S. 86A.05: f. state forests and state forest subareas	Current Public Use: YES	Future Public Use: YES
Land Code: 1000003932	Agency Land Code: R2910424	Land Name: FORESTRY	County: AITKIN	Acres: 40.00
City:	Site Code: R290202	Classification Per M.S. 86A.05: f. state forests and state forest subareas	Current Public Use: YES	Future Public Use: YES
Land Code: 1000003933	Agency Land Code: R2910482	Land Name: FORESTRY	County: AITKIN	Acres: 40.00
City:	Site Code: R290202	Classification Per M.S. 86A.05: f. state forests and state forest subareas	Current Public Use: YES	Future Public Use: YES



Land Code: 1000003934	Agency Land Code: R2910500	Land Name: FORESTRY	County: AITKIN	Acres: 40.00
City:	Site Code: R290202	Classification Per M.S. 86A.05: f. state forests and state forest subareas	Current Public Use: YES	Future Public Use: YES
Land Code: 1000003935	Agency Land Code: R2910581	Land Name: FORESTRY	County: AITKIN	Acres: 40.00
City:	Site Code: R290202	Classification Per M.S. 86A.05: f. state forests and state forest subareas	Current Public Use: YES	Future Public Use: YES
Land Code: 1000003936	Agency Land Code: R2910645	Land Name: FORESTRY	County: AITKIN	Acres: 40.00
City:	Site Code: R290202	Classification Per M.S. 86A.05: f. state forests and state forest subareas	Current Public Use: YES	Future Public Use: YES
Land Code: 1000003937	Agency Land Code: R2910748	Land Name: FORESTRY	County: AITKIN	Acres: 40.57
City:	Site Code: R290202	Classification Per M.S. 86A.05: f. state forests and state forest subareas	Current Public Use: YES	Future Public Use: YES
Land Code: 1000003938	Agency Land Code: R2910774	Land Name: FORESTRY	County: AITKIN	Acres: 40.00
City:	Site Code: R290202	Classification Per M.S. 86A.05: f. state forests and state forest subareas	Current Public Use: YES	Future Public Use: YES
Land Code: 1000003939	Agency Land Code: R2910810	Land Name: FORESTRY	County: AITKIN	Acres: 40.00
City:	Site Code: R290202	Classification Per M.S. 86A.05: f. state forests and state forest subareas	Current Public Use: YES	Future Public Use: YES
Land Code: 1000003940	Agency Land Code: R2910871	Land Name: FORESTRY	County: AITKIN	Acres: 40.84
City:	Site Code: R290202	Classification Per M.S. 86A.05: f. state forests and state forest subareas	Current Public Use: YES	Future Public Use: YES
Land Code: 1000003941	Agency Land Code: R2910880	Land Name: FORESTRY	County: AITKIN	Acres: 40.00
City:	Site Code: R290202	Classification Per M.S. 86A.05: f. state forests and state forest subareas	Current Public Use: YES	Future Public Use: YES
Land Code: 1000003942	Agency Land Code: R2910922	Land Name: FORESTRY	County: AITKIN	Acres: 40.00
City:	Site Code: R290202	Classification Per M.S. 86A.05: f. state forests and state forest subareas	Current Public Use: YES	Future Public Use: YES
Land Code: 1000003943	Agency Land Code: R2911064	Land Name: FORESTRY	County: AITKIN	Acres: 40.00
City:	Site Code: R290202	Classification Per M.S. 86A.05: f. state forests and state forest subareas	Current Public Use: YES	Future Public Use: YES
Land Code: 1000003944	Agency Land Code: R2911070	Land Name: FORESTRY	County: AITKIN	Acres: 40.00
City:	Site Code: R290202	Classification Per M.S. 86A.05: f. state forests and state forest subareas	Current Public Use: YES	Future Public Use: YES
Land Code: 1000003945	Agency Land Code: R2911100	Land Name: FORESTRY	County: AITKIN	Acres: 40.00
City:	Site Code: R290202	Classification Per M.S. 86A.05: f. state forests and state forest subareas	Current Public Use: YES	Future Public Use: YES



Land Code: 1000003946	Agency Land Code: R2911212	Land Name: FORESTRY	County: AITKIN	Acres: 40.00
City:	Site Code: R290202	Classification Per M.S. 86A.05: f. state forests and state forest subareas	Current Public Use: YES	Future Public Use: YES
Land Code: 1000003947	Agency Land Code: R2911141	Land Name: FORESTRY	County: AITKIN	Acres: 40.00
City:	Site Code: R290202	Classification Per M.S. 86A.05: f. state forests and state forest subareas	Current Public Use: YES	Future Public Use: YES
Land Code: 1000003948	Agency Land Code: R2911158	Land Name: FORESTRY	County: AITKIN	Acres: 40.00
City:	Site Code: R290202	Classification Per M.S. 86A.05: f. state forests and state forest subareas	Current Public Use: YES	Future Public Use: YES
Land Code: 1000003949	Agency Land Code: R296380	Land Name: FORESTRY	County: AITKIN	Acres: 40.00
City:	Site Code: R290202	Classification Per M.S. 86A.05: f. state forests and state forest subareas	Current Public Use: YES	Future Public Use: YES
Land Code: 1000003950	Agency Land Code: R296937	Land Name: FORESTRY	County: AITKIN	Acres: 14.30
City:	Site Code: R290202	Classification Per M.S. 86A.05: f. state forests and state forest subareas	Current Public Use: YES	Future Public Use: YES
Land Code: 1000003951	Agency Land Code: R297215	Land Name: FORESTRY	County: AITKIN	Acres: 40.00
City:	Site Code: R290202	Classification Per M.S. 86A.05: f. state forests and state forest subareas	Current Public Use: YES	Future Public Use: YES
Land Code: 1000003952	Agency Land Code: R297262	Land Name: FORESTRY	County: AITKIN	Acres: 40.00
City:	Site Code: R290202	Classification Per M.S. 86A.05: f. state forests and state forest subareas	Current Public Use: YES	Future Public Use: YES
Land Code: 1000003953	Agency Land Code: R292150	Land Name: FORESTRY	County: AITKIN	Acres: 40.00
City:	Site Code: R290202	Classification Per M.S. 86A.05: f. state forests and state forest subareas	Current Public Use: YES	Future Public Use: YES
Land Code: 1000003954	Agency Land Code: R292014	Land Name: FORESTRY	County: AITKIN	Acres: 30.64
City:	Site Code: R290202	Classification Per M.S. 86A.05: f. state forests and state forest subareas	Current Public Use: YES	Future Public Use: YES
Land Code: 1000003955	Agency Land Code: R292023	Land Name: FORESTRY	County: AITKIN	Acres: 40.00
City:	Site Code: R290202	Classification Per M.S. 86A.05: f. state forests and state forest subareas	Current Public Use: YES	Future Public Use: YES
Land Code: 1000003956	Agency Land Code: R297001	Land Name: FORESTRY	County: AITKIN	Acres: 40.00
City:	Site Code: R290202	Classification Per M.S. 86A.05: f. state forests and state forest subareas	Current Public Use: YES	Future Public Use: YES
Land Code: 1000003957	Agency Land Code: R296807	Land Name: FORESTRY	County: AITKIN	Acres: 23.50
City:	Site Code: R290202	Classification Per M.S. 86A.05: f. state forests and state forest subareas	Current Public Use: YES	Future Public Use: YES



Land Code: 1000003958	Agency Land Code: R292959	Land Name: FORESTRY	County: AITKIN	Acres: 40.00
City:	Site Code: R290202	Classification Per M.S. 86A.05: f. state forests and state forest subareas	Current Public Use: YES	Future Public Use: YES
Land Code: 1000003959	Agency Land Code: R292997	Land Name: FORESTRY	County: AITKIN	Acres: 40.00
City:	Site Code: R290202	Classification Per M.S. 86A.05: f. state forests and state forest subareas	Current Public Use: YES	Future Public Use: YES
Land Code: 1000003960	Agency Land Code: R293112	Land Name: FORESTRY	County: AITKIN	Acres: 40.00
City:	Site Code: R290202	Classification Per M.S. 86A.05: f. state forests and state forest subareas	Current Public Use: YES	Future Public Use: YES
Land Code: 1000003961	Agency Land Code: R293125	Land Name: FORESTRY	County: AITKIN	Acres: 40.00
City:	Site Code: R290202	Classification Per M.S. 86A.05: f. state forests and state forest subareas	Current Public Use: YES	Future Public Use: YES
Land Code: 1000003962	Agency Land Code: R293167	Land Name: FORESTRY	County: AITKIN	Acres: 40.00
City:	Site Code: R290202	Classification Per M.S. 86A.05: f. state forests and state forest subareas	Current Public Use: YES	Future Public Use: YES
Land Code: 1000003963	Agency Land Code: R297078	Land Name: FORESTRY	County: AITKIN	Acres: 40.00
City:	Site Code: R290202	Classification Per M.S. 86A.05: f. state forests and state forest subareas	Current Public Use: YES	Future Public Use: YES
Land Code: 1000003964	Agency Land Code: R296599	Land Name: FORESTRY	County: AITKIN	Acres: 40.00
City:	Site Code: R290202	Classification Per M.S. 86A.05: f. state forests and state forest subareas	Current Public Use: YES	Future Public Use: YES
Land Code: 1000003965	Agency Land Code: R296615	Land Name: FORESTRY	County: AITKIN	Acres: 40.00
City:	Site Code: R290202	Classification Per M.S. 86A.05: f. state forests and state forest subareas	Current Public Use: YES	Future Public Use: YES
Land Code: 1000003966	Agency Land Code: R29546545	Land Name: FORESTRY	County: AITKIN	Acres: 40.00
City:	Site Code:	Classification Per M.S. 86A.05: f. state forests and state forest subareas	Current Public Use: YES	Future Public Use: YES
Land Code: 1000003967	Agency Land Code: R29546546	Land Name: FORESTRY	County: AITKIN	Acres: 40.00
City:	Site Code:	Classification Per M.S. 86A.05: f. state forests and state forest subareas	Current Public Use: YES	Future Public Use: YES
Land Code: 1000003968	Agency Land Code: R29546547	Land Name: FORESTRY	County: AITKIN	Acres: 40.00
City:	Site Code:	Classification Per M.S. 86A.05: f. state forests and state forest subareas	Current Public Use: YES	Future Public Use: YES
Land Code: 1000003969	Agency Land Code: R295458	Land Name: FORESTRY	County: AITKIN	Acres: 40.00
City:	Site Code:	Classification Per M.S. 86A.05: f. state forests and state forest subareas	Current Public Use: YES	Future Public Use: YES



Land Code: 1000003970	Agency Land Code: R291052	Land Name: FORESTRY	County: AITKIN	Acres: 40.00
City:	Site Code:	Classification Per M.S. 86A.05: f. state forests and state forest subareas	Current Public Use: YES	Future Public Use: YES
Land Code: 1000003971	Agency Land Code: R295657	Land Name: FORESTRY	County: AITKIN	Acres: 40.00
City:	Site Code:	Classification Per M.S. 86A.05: f. state forests and state forest subareas	Current Public Use: YES	Future Public Use: YES
Land Code: 1000003972	Agency Land Code: R295306	Land Name: FORESTRY	County: AITKIN	Acres: 35.17
City:	Site Code:	Classification Per M.S. 86A.05: f. state forests and state forest subareas	Current Public Use: YES	Future Public Use: YES
Land Code: 1000003973	Agency Land Code: R291166	Land Name: FORESTRY	County: AITKIN	Acres: 40.00
City:	Site Code:	Classification Per M.S. 86A.05: f. state forests and state forest subareas	Current Public Use: YES	Future Public Use: YES
Land Code: 1000003974	Agency Land Code: R291050	Land Name: FORESTRY	County: AITKIN	Acres: 40.00
City:	Site Code:	Classification Per M.S. 86A.05: f. state forests and state forest subareas	Current Public Use: YES	Future Public Use: YES
Land Code: 1000003975	Agency Land Code: R29371	Land Name: FORESTRY	County: AITKIN	Acres: 40.00
City:	Site Code:	Classification Per M.S. 86A.05: f. state forests and state forest subareas	Current Public Use: YES	Future Public Use: YES
Land Code: 1000003976	Agency Land Code: R294853	Land Name: FORESTRY	County: AITKIN	Acres: 40.00
City:	Site Code:	Classification Per M.S. 86A.05: f. state forests and state forest subareas	Current Public Use: YES	Future Public Use: YES
Land Code: 1000003977	Agency Land Code: R295684	Land Name: FORESTRY	County: AITKIN	Acres: 40.00
City:	Site Code:	Classification Per M.S. 86A.05: f. state forests and state forest subareas	Current Public Use: YES	Future Public Use: YES
Land Code: 1000003978	Agency Land Code: R295411	Land Name: FORESTRY	County: AITKIN	Acres: 40.00
City:	Site Code:	Classification Per M.S. 86A.05: f. state forests and state forest subareas	Current Public Use: YES	Future Public Use: YES
Land Code: 1000003979	Agency Land Code: R294868	Land Name: FORESTRY	County: AITKIN	Acres: 61.44
City:	Site Code:	Classification Per M.S. 86A.05: f. state forests and state forest subareas	Current Public Use: YES	Future Public Use: YES
Land Code: 1000003980	Agency Land Code: R29806	Land Name: FORESTRY	County: AITKIN	Acres: 40.00
City:	Site Code:	Classification Per M.S. 86A.05: f. state forests and state forest subareas	Current Public Use: YES	Future Public Use: YES
Land Code: 1000003981	Agency Land Code: R29319	Land Name: FORESTRY	County: AITKIN	Acres: 40.00
City:	Site Code:	Classification Per M.S. 86A.05: f. state forests and state forest subareas	Current Public Use: YES	Future Public Use: YES



Land Code: 1000003982	Agency Land Code: R29885	Land Name: FORESTRY	County: AITKIN	Acres: 40.00
City:	Site Code:	Classification Per M.S. 86A.05: f. state forests and state forest subareas	Current Public Use: YES	Future Public Use: YES
Land Code: 1000003983	Agency Land Code: R29577	Land Name: FORESTRY	County: AITKIN	Acres: 40.00
City:	Site Code:	Classification Per M.S. 86A.05: f. state forests and state forest subareas	Current Public Use: YES	Future Public Use: YES
Land Code: 1000003984	Agency Land Code: R295445	Land Name: FORESTRY	County: AITKIN	Acres: 40.00
City:	Site Code:	Classification Per M.S. 86A.05: f. state forests and state forest subareas	Current Public Use: YES	Future Public Use: YES
Land Code: 1000003985	Agency Land Code: R29540	Land Name: FORESTRY	County: AITKIN	Acres: 41.40
City:	Site Code:	Classification Per M.S. 86A.05: f. state forests and state forest subareas	Current Public Use: YES	Future Public Use: YES
Land Code: 1000003986	Agency Land Code: R298843	Land Name: FORESTRY	County: AITKIN	Acres: 40.00
City:	Site Code:	Classification Per M.S. 86A.05: f. state forests and state forest subareas	Current Public Use: YES	Future Public Use: YES
Land Code: 1000003987	Agency Land Code: R294890	Land Name: FORESTRY	County: AITKIN	Acres: 40.00
City:	Site Code:	Classification Per M.S. 86A.05: f. state forests and state forest subareas	Current Public Use: YES	Future Public Use: YES
Land Code: 1000003988	Agency Land Code: R295280	Land Name: FORESTRY	County: AITKIN	Acres: 40.00
City:	Site Code:	Classification Per M.S. 86A.05: f. state forests and state forest subareas	Current Public Use: YES	Future Public Use: YES
Land Code: 1000003989	Agency Land Code: R291188	Land Name: FORESTRY	County: AITKIN	Acres: 40.00
City:	Site Code:	Classification Per M.S. 86A.05: f. state forests and state forest subareas	Current Public Use: YES	Future Public Use: YES
Land Code: 1000003990	Agency Land Code: R29784	Land Name: FORESTRY	County: AITKIN	Acres: 40.00
City:	Site Code:	Classification Per M.S. 86A.05: f. state forests and state forest subareas	Current Public Use: YES	Future Public Use: YES
Land Code: 1000003991	Agency Land Code: R295430	Land Name: FORESTRY	County: AITKIN	Acres: 40.00
City:	Site Code:	Classification Per M.S. 86A.05: f. state forests and state forest subareas	Current Public Use: YES	Future Public Use: YES
Land Code: 1000003992	Agency Land Code: R295038	Land Name: FORESTRY	County: AITKIN	Acres: 57.28
City:	Site Code:	Classification Per M.S. 86A.05: f. state forests and state forest subareas	Current Public Use: YES	Future Public Use: YES
Land Code: 1000003993	Agency Land Code: R29697	Land Name: FORESTRY	County: AITKIN	Acres: 40.00
City:	Site Code:	Classification Per M.S. 86A.05: f. state forests and state forest subareas	Current Public Use: YES	Future Public Use: YES



Land Code: 1000003994	Agency Land Code: R291097	Land Name: FORESTRY	County: AITKIN	Acres: 40.00
City:	Site Code:	Classification Per M.S. 86A.05: f. state forests and state forest subareas	Current Public Use: YES	Future Public Use: YES
Land Code: 1000003995	Agency Land Code: R291206	Land Name: FORESTRY	County: AITKIN	Acres: 40.00
City:	Site Code:	Classification Per M.S. 86A.05: f. state forests and state forest subareas	Current Public Use: YES	Future Public Use: YES
Land Code: 1000003996	Agency Land Code: R291082	Land Name: FORESTRY	County: AITKIN	Acres: 40.00
City:	Site Code:	Classification Per M.S. 86A.05: f. state forests and state forest subareas	Current Public Use: YES	Future Public Use: YES
Land Code: 1000003997	Agency Land Code: R29757	Land Name: FORESTRY	County: AITKIN	Acres: 40.00
City:	Site Code:	Classification Per M.S. 86A.05: f. state forests and state forest subareas	Current Public Use: YES	Future Public Use: YES
Land Code: 1000003998	Agency Land Code: R294986	Land Name: FORESTRY	County: AITKIN	Acres: 40.00
City:	Site Code:	Classification Per M.S. 86A.05: f. state forests and state forest subareas	Current Public Use: YES	Future Public Use: YES
Land Code: 1000003999	Agency Land Code: R295380	Land Name: FORESTRY	County: AITKIN	Acres: 40.00
City:	Site Code:	Classification Per M.S. 86A.05: f. state forests and state forest subareas	Current Public Use: YES	Future Public Use: YES
Land Code: 1000004000	Agency Land Code: R29456	Land Name: FORESTRY	County: AITKIN	Acres: 40.00
City:	Site Code:	Classification Per M.S. 86A.05: f. state forests and state forest subareas	Current Public Use: YES	Future Public Use: YES
Land Code: 1000004001	Agency Land Code: R294822	Land Name: FORESTRY	County: AITKIN	Acres: 40.00
City:	Site Code:	Classification Per M.S. 86A.05: f. state forests and state forest subareas	Current Public Use: YES	Future Public Use: YES
Land Code: 1000004002	Agency Land Code: R29556	Land Name: FORESTRY	County: AITKIN	Acres: 37.26
City:	Site Code:	Classification Per M.S. 86A.05: f. state forests and state forest subareas	Current Public Use: YES	Future Public Use: YES
Land Code: 1000004003	Agency Land Code: R291159	Land Name: FORESTRY	County: AITKIN	Acres: 40.00
City:	Site Code:	Classification Per M.S. 86A.05: f. state forests and state forest subareas	Current Public Use: YES	Future Public Use: YES
Land Code: 1000004004	Agency Land Code: R295465	Land Name: FORESTRY	County: AITKIN	Acres: 40.00
City:	Site Code:	Classification Per M.S. 86A.05: f. state forests and state forest subareas	Current Public Use: YES	Future Public Use: YES
Land Code: 1000004005	Agency Land Code: R295245	Land Name: FORESTRY	County: AITKIN	Acres: 40.00
City:	Site Code:	Classification Per M.S. 86A.05: f. state forests and state forest subareas	Current Public Use: YES	Future Public Use: YES



Land Code: 1000004006	Agency Land Code: R299185	Land Name: FORESTRY	County: AITKIN	Acres: 40.00
City:	Site Code:	Classification Per M.S. 86A.05: f. state forests and state forest subareas	Current Public Use: YES	Future Public Use: YES
Land Code: 1000004007	Agency Land Code: R291178	Land Name: FORESTRY	County: AITKIN	Acres: 40.00
City:	Site Code:	Classification Per M.S. 86A.05: f. state forests and state forest subareas	Current Public Use: YES	Future Public Use: YES
Land Code: 1000004008	Agency Land Code: R291247	Land Name: FORESTRY	County: AITKIN	Acres: 40.00
City:	Site Code:	Classification Per M.S. 86A.05: f. state forests and state forest subareas	Current Public Use: YES	Future Public Use: YES
Land Code: 1000004009	Agency Land Code: R295315	Land Name: FORESTRY	County: AITKIN	Acres: 54.20
City:	Site Code:	Classification Per M.S. 86A.05: f. state forests and state forest subareas	Current Public Use: YES	Future Public Use: YES
Land Code: 1000004010	Agency Land Code: R29778	Land Name: FORESTRY	County: AITKIN	Acres: 40.00
City:	Site Code:	Classification Per M.S. 86A.05: f. state forests and state forest subareas	Current Public Use: YES	Future Public Use: YES
Land Code: 1000004011	Agency Land Code: R299018	Land Name: FORESTRY	County: AITKIN	Acres: 40.00
City:	Site Code:	Classification Per M.S. 86A.05: f. state forests and state forest subareas	Current Public Use: YES	Future Public Use: YES
Land Code: 1000004012	Agency Land Code: R295495	Land Name: FORESTRY	County: AITKIN	Acres: 40.00
City:	Site Code:	Classification Per M.S. 86A.05: f. state forests and state forest subareas	Current Public Use: YES	Future Public Use: YES
Land Code: 1000004013	Agency Land Code: R295449	Land Name: FORESTRY	County: AITKIN	Acres: 40.00
City:	Site Code:	Classification Per M.S. 86A.05: f. state forests and state forest subareas	Current Public Use: YES	Future Public Use: YES
Land Code: 1000004014	Agency Land Code: R295256	Land Name: FORESTRY	County: AITKIN	Acres: 40.00
City:	Site Code:	Classification Per M.S. 86A.05: f. state forests and state forest subareas	Current Public Use: YES	Future Public Use: YES
Land Code: 1000004015	Agency Land Code: R291087	Land Name: FORESTRY	County: AITKIN	Acres: 40.00
City:	Site Code:	Classification Per M.S. 86A.05: f. state forests and state forest subareas	Current Public Use: YES	Future Public Use: YES
Land Code: 1000004016	Agency Land Code: R29946	Land Name: FORESTRY	County: AITKIN	Acres: 40.00
City:	Site Code:	Classification Per M.S. 86A.05: f. state forests and state forest subareas	Current Public Use: YES	Future Public Use: YES
Land Code: 1000004017	Agency Land Code: R295529	Land Name: FORESTRY	County: AITKIN	Acres: 40.00
City:	Site Code:	Classification Per M.S. 86A.05: f. state forests and state forest subareas	Current Public Use: YES	Future Public Use: YES



Land Code: 1000004018	Agency Land Code: R29316	Land Name: FORESTRY	County: AITKIN	Acres: 42.87
City:	Site Code:	Classification Per M.S. 86A.05: f. state forests and state forest subareas	Current Public Use: YES	Future Public Use: YES
Land Code: 1000004019	Agency Land Code: R295498	Land Name: FORESTRY	County: AITKIN	Acres: 40.00
City:	Site Code:	Classification Per M.S. 86A.05: f. state forests and state forest subareas	Current Public Use: YES	Future Public Use: YES
Land Code: 1000004020	Agency Land Code: R294870	Land Name: FORESTRY	County: AITKIN	Acres: 40.00
City:	Site Code:	Classification Per M.S. 86A.05: f. state forests and state forest subareas	Current Public Use: YES	Future Public Use: YES
Land Code: 1000004021	Agency Land Code: R299188	Land Name: FORESTRY	County: AITKIN	Acres: 40.00
City:	Site Code:	Classification Per M.S. 86A.05: f. state forests and state forest subareas	Current Public Use: YES	Future Public Use: YES
Land Code: 1000004022	Agency Land Code: R29660	Land Name: FORESTRY	County: AITKIN	Acres: 40.00
City:	Site Code:	Classification Per M.S. 86A.05: f. state forests and state forest subareas	Current Public Use: YES	Future Public Use: YES
Land Code: 1000004023	Agency Land Code: R295252	Land Name: FORESTRY	County: AITKIN	Acres: 40.00
City:	Site Code:	Classification Per M.S. 86A.05: f. state forests and state forest subareas	Current Public Use: YES	Future Public Use: YES
Land Code: 1000004024	Agency Land Code: R29594	Land Name: FORESTRY	County: AITKIN	Acres: 40.00
City:	Site Code:	Classification Per M.S. 86A.05: f. state forests and state forest subareas	Current Public Use: YES	Future Public Use: YES
Land Code: 1000004025	Agency Land Code: R29709	Land Name: FORESTRY	County: AITKIN	Acres: 40.00
City:	Site Code:	Classification Per M.S. 86A.05: f. state forests and state forest subareas	Current Public Use: YES	Future Public Use: YES
Land Code: 1000004026	Agency Land Code: R295717	Land Name: FORESTRY	County: AITKIN	Acres: 38.00
City:	Site Code:	Classification Per M.S. 86A.05: f. state forests and state forest subareas	Current Public Use: YES	Future Public Use: YES
Land Code: 1000004027	Agency Land Code: R295726	Land Name: FORESTRY	County: AITKIN	Acres: 40.00
City:	Site Code:	Classification Per M.S. 86A.05: f. state forests and state forest subareas	Current Public Use: YES	Future Public Use: YES
Land Code: 1000004028	Agency Land Code: R29596	Land Name: FORESTRY	County: AITKIN	Acres: 40.00
City:	Site Code:	Classification Per M.S. 86A.05: f. state forests and state forest subareas	Current Public Use: YES	Future Public Use: YES
Land Code: 1000004029	Agency Land Code: R29655	Land Name: FORESTRY	County: AITKIN	Acres: 40.00
City:	Site Code:	Classification Per M.S. 86A.05: f. state forests and state forest subareas	Current Public Use: YES	Future Public Use: YES



Land Code: 1000004030	Agency Land Code: R29896	Land Name: FORESTRY	County: AITKIN	Acres: 40.00
City:	Site Code:	Classification Per M.S. 86A.05: f. state forests and state forest subareas	Current Public Use: YES	Future Public Use: YES
Land Code: 1000004031	Agency Land Code: R295413	Land Name: FORESTRY	County: AITKIN	Acres: 40.00
City:	Site Code:	Classification Per M.S. 86A.05: f. state forests and state forest subareas	Current Public Use: YES	Future Public Use: YES
Land Code: 1000004032	Agency Land Code: R295641	Land Name: FORESTRY	County: AITKIN	Acres: 40.00
City:	Site Code:	Classification Per M.S. 86A.05: f. state forests and state forest subareas	Current Public Use: YES	Future Public Use: YES
Land Code: 1000004033	Agency Land Code: R295623	Land Name: FORESTRY	County: AITKIN	Acres: 40.00
City:	Site Code:	Classification Per M.S. 86A.05: f. state forests and state forest subareas	Current Public Use: YES	Future Public Use: YES
Land Code: 1000004034	Agency Land Code: R295314	Land Name: FORESTRY	County: AITKIN	Acres: 40.00
City:	Site Code:	Classification Per M.S. 86A.05: f. state forests and state forest subareas	Current Public Use: YES	Future Public Use: YES
Land Code: 1000004035	Agency Land Code: R295263	Land Name: FORESTRY	County: AITKIN	Acres: 38.78
City:	Site Code:	Classification Per M.S. 86A.05: f. state forests and state forest subareas	Current Public Use: YES	Future Public Use: YES
Land Code: 1000004036	Agency Land Code: R294807	Land Name: FORESTRY	County: AITKIN	Acres: 40.00
City:	Site Code:	Classification Per M.S. 86A.05: f. state forests and state forest subareas	Current Public Use: YES	Future Public Use: YES
Land Code: 1000004037	Agency Land Code: R29563	Land Name: FORESTRY	County: AITKIN	Acres: 40.00
City:	Site Code:	Classification Per M.S. 86A.05: f. state forests and state forest subareas	Current Public Use: YES	Future Public Use: YES
Land Code: 1000004038	Agency Land Code: R295350	Land Name: FORESTRY	County: AITKIN	Acres: 40.00
City:	Site Code:	Classification Per M.S. 86A.05: f. state forests and state forest subareas	Current Public Use: YES	Future Public Use: YES
Land Code: 1000004039	Agency Land Code: R291098	Land Name: FORESTRY	County: AITKIN	Acres: 40.00
City:	Site Code:	Classification Per M.S. 86A.05: f. state forests and state forest subareas	Current Public Use: YES	Future Public Use: YES
Land Code: 1000004040	Agency Land Code: R291066	Land Name: FORESTRY	County: AITKIN	Acres: 40.00
City:	Site Code:	Classification Per M.S. 86A.05: f. state forests and state forest subareas	Current Public Use: YES	Future Public Use: YES
Land Code: 1000004041	Agency Land Code: R29720	Land Name: FORESTRY	County: AITKIN	Acres: 40.00
City:	Site Code:	Classification Per M.S. 86A.05: f. state forests and state forest subareas	Current Public Use: YES	Future Public Use: YES



Land Code: 1000004042	Agency Land Code: R295613	Land Name: FORESTRY	County: AITKIN	Acres: 40.00
City:	Site Code:	Classification Per M.S. 86A.05: f. state forests and state forest subareas	Current Public Use: YES	Future Public Use: YES
Land Code: 1000004043	Agency Land Code: R294905	Land Name: FORESTRY	County: AITKIN	Acres: 40.00
City:	Site Code:	Classification Per M.S. 86A.05: f. state forests and state forest subareas	Current Public Use: YES	Future Public Use: YES
Land Code: 1000004044	Agency Land Code: R29380	Land Name: FORESTRY	County: AITKIN	Acres: 40.00
City:	Site Code:	Classification Per M.S. 86A.05: f. state forests and state forest subareas	Current Public Use: YES	Future Public Use: YES
Land Code: 1000004045	Agency Land Code: R295629	Land Name: FORESTRY	County: AITKIN	Acres: 40.00
City:	Site Code:	Classification Per M.S. 86A.05: f. state forests and state forest subareas	Current Public Use: YES	Future Public Use: YES
Land Code: 1000004046	Agency Land Code: R29743	Land Name: FORESTRY	County: AITKIN	Acres: 32.27
City:	Site Code:	Classification Per M.S. 86A.05: f. state forests and state forest subareas	Current Public Use: YES	Future Public Use: YES
Land Code: 1000004047	Agency Land Code: R295605	Land Name: FORESTRY	County: AITKIN	Acres: 40.00
City:	Site Code:	Classification Per M.S. 86A.05: f. state forests and state forest subareas	Current Public Use: YES	Future Public Use: YES
Land Code: 1000004048	Agency Land Code: R295571	Land Name: FORESTRY	County: AITKIN	Acres: 40.00
City:	Site Code:	Classification Per M.S. 86A.05: f. state forests and state forest subareas	Current Public Use: YES	Future Public Use: YES
Land Code: 1000004049	Agency Land Code: R295611	Land Name: FORESTRY	County: AITKIN	Acres: 40.00
City:	Site Code:	Classification Per M.S. 86A.05: f. state forests and state forest subareas	Current Public Use: YES	Future Public Use: YES
Land Code: 1000004050	Agency Land Code: R295551	Land Name: FORESTRY	County: AITKIN	Acres: 40.00
City:	Site Code:	Classification Per M.S. 86A.05: f. state forests and state forest subareas	Current Public Use: YES	Future Public Use: YES
Land Code: 1000004051	Agency Land Code: R29733	Land Name: FORESTRY	County: AITKIN	Acres: 40.00
City:	Site Code:	Classification Per M.S. 86A.05: f. state forests and state forest subareas	Current Public Use: YES	Future Public Use: YES
Land Code: 1000004052	Agency Land Code: R29550	Land Name: FORESTRY	County: AITKIN	Acres: 40.00
City:	Site Code:	Classification Per M.S. 86A.05: f. state forests and state forest subareas	Current Public Use: YES	Future Public Use: YES
Land Code: 1000004053	Agency Land Code: R295687	Land Name: FORESTRY	County: AITKIN	Acres: 58.48
City:	Site Code:	Classification Per M.S. 86A.05: f. state forests and state forest subareas	Current Public Use: YES	Future Public Use: YES



Land Code: 1000004054	Agency Land Code: R29330	Land Name: FORESTRY	County: AITKIN	Acres: 44.17
City:	Site Code:	Classification Per M.S. 86A.05: f. state forests and state forest subareas	Current Public Use: YES	Future Public Use: YES
Land Code: 1000004055	Agency Land Code: R29619	Land Name: FORESTRY	County: AITKIN	Acres: 40.00
City:	Site Code:	Classification Per M.S. 86A.05: f. state forests and state forest subareas	Current Public Use: YES	Future Public Use: YES
Land Code: 1000004056	Agency Land Code: R29673	Land Name: FORESTRY	County: AITKIN	Acres: 40.00
City:	Site Code:	Classification Per M.S. 86A.05: f. state forests and state forest subareas	Current Public Use: YES	Future Public Use: YES
Land Code: 1000004057	Agency Land Code: R29694	Land Name: FORESTRY	County: AITKIN	Acres: 40.00
City:	Site Code:	Classification Per M.S. 86A.05: f. state forests and state forest subareas	Current Public Use: YES	Future Public Use: YES
Land Code: 1000004058	Agency Land Code: R291230	Land Name: FORESTRY	County: AITKIN	Acres: 40.00
City:	Site Code:	Classification Per M.S. 86A.05: f. state forests and state forest subareas	Current Public Use: YES	Future Public Use: YES
Land Code: 1000004059	Agency Land Code: R294981	Land Name: FORESTRY	County: AITKIN	Acres: 40.00
City:	Site Code:	Classification Per M.S. 86A.05: f. state forests and state forest subareas	Current Public Use: YES	Future Public Use: YES
Land Code: 1000004060	Agency Land Code: R291048	Land Name: FORESTRY	County: AITKIN	Acres: 40.00
City:	Site Code:	Classification Per M.S. 86A.05: f. state forests and state forest subareas	Current Public Use: YES	Future Public Use: YES
Land Code: 1000004061	Agency Land Code: R294921	Land Name: FORESTRY	County: AITKIN	Acres: 40.00
City:	Site Code:	Classification Per M.S. 86A.05: f. state forests and state forest subareas	Current Public Use: YES	Future Public Use: YES
Land Code: 1000004062	Agency Land Code: R29906	Land Name: FORESTRY	County: AITKIN	Acres: 40.00
City:	Site Code:	Classification Per M.S. 86A.05: f. state forests and state forest subareas	Current Public Use: YES	Future Public Use: YES
Land Code: 1000004063	Agency Land Code: R29520	Land Name: FORESTRY	County: AITKIN	Acres: 40.00
City:	Site Code:	Classification Per M.S. 86A.05: f. state forests and state forest subareas	Current Public Use: YES	Future Public Use: YES
Land Code: 1000004064	Agency Land Code: R294952	Land Name: FORESTRY	County: AITKIN	Acres: 40.00
City:	Site Code:	Classification Per M.S. 86A.05: f. state forests and state forest subareas	Current Public Use: YES	Future Public Use: YES
Land Code: 1000004065	Agency Land Code: R295674	Land Name: FORESTRY	County: AITKIN	Acres: 40.00
City:	Site Code:	Classification Per M.S. 86A.05: f. state forests and state forest subareas	Current Public Use: YES	Future Public Use: YES



Land Code: 1000004066	Agency Land Code: R295562	Land Name: FORESTRY	County: AITKIN	Acres: 40.00
City:	Site Code:	Classification Per M.S. 86A.05: f. state forests and state forest subareas	Current Public Use: YES	Future Public Use: YES
Land Code: 1000004067	Agency Land Code: R29882	Land Name: FORESTRY	County: AITKIN	Acres: 40.00
City:	Site Code:	Classification Per M.S. 86A.05: f. state forests and state forest subareas	Current Public Use: YES	Future Public Use: YES
Land Code: 1000004068	Agency Land Code: R29573	Land Name: FORESTRY	County: AITKIN	Acres: 40.00
City:	Site Code:	Classification Per M.S. 86A.05: f. state forests and state forest subareas	Current Public Use: YES	Future Public Use: YES
Land Code: 1000004069	Agency Land Code: R295502	Land Name: FORESTRY	County: AITKIN	Acres: 40.00
City:	Site Code:	Classification Per M.S. 86A.05: f. state forests and state forest subareas	Current Public Use: YES	Future Public Use: YES
Land Code: 1000004070	Agency Land Code: R291161	Land Name: FORESTRY	County: AITKIN	Acres: 40.00
City:	Site Code:	Classification Per M.S. 86A.05: f. state forests and state forest subareas	Current Public Use: YES	Future Public Use: YES
Land Code: 1000004071	Agency Land Code: R295037	Land Name: FORESTRY	County: AITKIN	Acres: 57.60
City:	Site Code:	Classification Per M.S. 86A.05: f. state forests and state forest subareas	Current Public Use: YES	Future Public Use: YES
Land Code: 1000004072	Agency Land Code: R294907	Land Name: FORESTRY	County: AITKIN	Acres: 40.00
City:	Site Code:	Classification Per M.S. 86A.05: f. state forests and state forest subareas	Current Public Use: YES	Future Public Use: YES
Land Code: 1000004073	Agency Land Code: R295576	Land Name: FORESTRY	County: AITKIN	Acres: 40.00
City:	Site Code:	Classification Per M.S. 86A.05: f. state forests and state forest subareas	Current Public Use: YES	Future Public Use: YES
Land Code: 1000004074	Agency Land Code: R295566	Land Name: FORESTRY	County: AITKIN	Acres: 40.00
City:	Site Code:	Classification Per M.S. 86A.05: f. state forests and state forest subareas	Current Public Use: YES	Future Public Use: YES
Land Code: 1000004075	Agency Land Code: R295316	Land Name: FORESTRY	County: AITKIN	Acres: 54.20
City:	Site Code:	Classification Per M.S. 86A.05: f. state forests and state forest subareas	Current Public Use: YES	Future Public Use: YES
Land Code: 1000004076	Agency Land Code: R295483	Land Name: FORESTRY	County: AITKIN	Acres: 40.00
City:	Site Code:	Classification Per M.S. 86A.05: f. state forests and state forest subareas	Current Public Use: YES	Future Public Use: YES
Land Code: 1000004077	Agency Land Code: R294883	Land Name: FORESTRY	County: AITKIN	Acres: 40.00
City:	Site Code:	Classification Per M.S. 86A.05: f. state forests and state forest subareas	Current Public Use: YES	Future Public Use: YES



Land Code: 1000004078	Agency Land Code: R295506	Land Name: FORESTRY	County: AITKIN	Acres: 40.00
City:	Site Code:	Classification Per M.S. 86A.05: f. state forests and state forest subareas	Current Public Use: YES	Future Public Use: YES
Land Code: 1000004079	Agency Land Code: R29560	Land Name: FORESTRY	County: AITKIN	Acres: 40.00
City:	Site Code:	Classification Per M.S. 86A.05: f. state forests and state forest subareas	Current Public Use: YES	Future Public Use: YES
Land Code: 1000004080	Agency Land Code: R29470	Land Name: FORESTRY	County: AITKIN	Acres: 40.00
City:	Site Code:	Classification Per M.S. 86A.05: f. state forests and state forest subareas	Current Public Use: YES	Future Public Use: YES
Land Code: 1000004081	Agency Land Code: R29706	Land Name: FORESTRY	County: AITKIN	Acres: 40.00
City:	Site Code:	Classification Per M.S. 86A.05: f. state forests and state forest subareas	Current Public Use: YES	Future Public Use: YES
Land Code: 1000004082	Agency Land Code: R299001	Land Name: FORESTRY	County: AITKIN	Acres: 40.00
City:	Site Code:	Classification Per M.S. 86A.05: f. state forests and state forest subareas	Current Public Use: YES	Future Public Use: YES
Land Code: 1000004083	Agency Land Code: R291112	Land Name: FORESTRY	County: AITKIN	Acres: 40.00
City:	Site Code:	Classification Per M.S. 86A.05: f. state forests and state forest subareas	Current Public Use: YES	Future Public Use: YES
Land Code: 1000004084	Agency Land Code: R291211	Land Name: FORESTRY	County: AITKIN	Acres: 40.00
City:	Site Code:	Classification Per M.S. 86A.05: f. state forests and state forest subareas	Current Public Use: YES	Future Public Use: YES
Land Code: 1000004085	Agency Land Code: R294970	Land Name: FORESTRY	County: AITKIN	Acres: 40.00
City:	Site Code:	Classification Per M.S. 86A.05: f. state forests and state forest subareas	Current Public Use: YES	Future Public Use: YES
Land Code: 1000004086	Agency Land Code: R29808	Land Name: FORESTRY	County: AITKIN	Acres: 40.00
City:	Site Code:	Classification Per M.S. 86A.05: f. state forests and state forest subareas	Current Public Use: YES	Future Public Use: YES
Land Code: 1000004087	Agency Land Code: R295348	Land Name: FORESTRY	County: AITKIN	Acres: 40.00
City:	Site Code:	Classification Per M.S. 86A.05: f. state forests and state forest subareas	Current Public Use: YES	Future Public Use: YES
Land Code: 1000004088	Agency Land Code: R295661	Land Name: FORESTRY	County: AITKIN	Acres: 40.00
City:	Site Code:	Classification Per M.S. 86A.05: f. state forests and state forest subareas	Current Public Use: YES	Future Public Use: YES
Land Code: 1000004089	Agency Land Code: R29671	Land Name: FORESTRY	County: AITKIN	Acres: 40.00
City:	Site Code:	Classification Per M.S. 86A.05: f. state forests and state forest subareas	Current Public Use: YES	Future Public Use: YES



Land Code: 1000004090	Agency Land Code: R295327	Land Name: FORESTRY	County: AITKIN	Acres: 54.40
City:	Site Code:	Classification Per M.S. 86A.05: f. state forests and state forest subareas	Current Public Use: YES	Future Public Use: YES
Land Code: 1000004091	Agency Land Code: R29347	Land Name: FORESTRY	County: AITKIN	Acres: 33.20
City:	Site Code:	Classification Per M.S. 86A.05: f. state forests and state forest subareas	Current Public Use: YES	Future Public Use: YES
Land Code: 1000004092	Agency Land Code: R298836	Land Name: FORESTRY	County: AITKIN	Acres: 40.00
City:	Site Code:	Classification Per M.S. 86A.05: f. state forests and state forest subareas	Current Public Use: YES	Future Public Use: YES
Land Code: 1000004093	Agency Land Code: R291191	Land Name: FORESTRY	County: AITKIN	Acres: 40.00
City:	Site Code:	Classification Per M.S. 86A.05: f. state forests and state forest subareas	Current Public Use: YES	Future Public Use: YES
Land Code: 1000004094	Agency Land Code: R291250	Land Name: FORESTRY	County: AITKIN	Acres: 40.00
City:	Site Code:	Classification Per M.S. 86A.05: f. state forests and state forest subareas	Current Public Use: YES	Future Public Use: YES
Land Code: 1000004095	Agency Land Code: R291168	Land Name: FORESTRY	County: AITKIN	Acres: 40.00
City:	Site Code:	Classification Per M.S. 86A.05: f. state forests and state forest subareas	Current Public Use: YES	Future Public Use: YES
Land Code: 1000004096	Agency Land Code: R294976	Land Name: FORESTRY	County: AITKIN	Acres: 40.00
City:	Site Code:	Classification Per M.S. 86A.05: f. state forests and state forest subareas	Current Public Use: YES	Future Public Use: YES
Land Code: 1000004097	Agency Land Code: R291222	Land Name: FORESTRY	County: AITKIN	Acres: 40.00
City:	Site Code:	Classification Per M.S. 86A.05: f. state forests and state forest subareas	Current Public Use: YES	Future Public Use: YES
Land Code: 1000004098	Agency Land Code: R29682	Land Name: FORESTRY	County: AITKIN	Acres: 40.00
City:	Site Code:	Classification Per M.S. 86A.05: f. state forests and state forest subareas	Current Public Use: YES	Future Public Use: YES
Land Code: 1000004099	Agency Land Code: R29610	Land Name: FORESTRY	County: AITKIN	Acres: 40.00
City:	Site Code:	Classification Per M.S. 86A.05: f. state forests and state forest subareas	Current Public Use: YES	Future Public Use: YES
Land Code: 1000004100	Agency Land Code: R294882	Land Name: FORESTRY	County: AITKIN	Acres: 40.00
City:	Site Code:	Classification Per M.S. 86A.05: f. state forests and state forest subareas	Current Public Use: YES	Future Public Use: YES
Land Code: 1000004101	Agency Land Code: R294867	Land Name: FORESTRY	County: AITKIN	Acres: 42.70
City:	Site Code:	Classification Per M.S. 86A.05: f. state forests and state forest subareas	Current Public Use: YES	Future Public Use: YES



Land Code: 1000004102	Agency Land Code: R295386	Land Name: FORESTRY	County: AITKIN	Acres: 40.00
City:	Site Code:	Classification Per M.S. 86A.05: f. state forests and state forest subareas	Current Public Use: YES	Future Public Use: YES
Land Code: 1000004103	Agency Land Code: R295534	Land Name: FORESTRY	County: AITKIN	Acres: 40.00
City:	Site Code:	Classification Per M.S. 86A.05: f. state forests and state forest subareas	Current Public Use: YES	Future Public Use: YES
Land Code: 1000004104	Agency Land Code: R294873	Land Name: FORESTRY	County: AITKIN	Acres: 59.91
City:	Site Code:	Classification Per M.S. 86A.05: f. state forests and state forest subareas	Current Public Use: YES	Future Public Use: YES
Land Code: 1000004105	Agency Land Code: R294830	Land Name: FORESTRY	County: AITKIN	Acres: 40.00
City:	Site Code:	Classification Per M.S. 86A.05: f. state forests and state forest subareas	Current Public Use: YES	Future Public Use: YES
Land Code: 1000004106	Agency Land Code: R295379	Land Name: FORESTRY	County: AITKIN	Acres: 40.00
City:	Site Code:	Classification Per M.S. 86A.05: f. state forests and state forest subareas	Current Public Use: YES	Future Public Use: YES
Land Code: 1000004107	Agency Land Code: R295460	Land Name: FORESTRY	County: AITKIN	Acres: 40.00
City:	Site Code:	Classification Per M.S. 86A.05: f. state forests and state forest subareas	Current Public Use: YES	Future Public Use: YES
Land Code: 1000004108	Agency Land Code: R298833	Land Name: FORESTRY	County: AITKIN	Acres: 40.00
City:	Site Code:	Classification Per M.S. 86A.05: f. state forests and state forest subareas	Current Public Use: YES	Future Public Use: YES
Land Code: 1000004109	Agency Land Code: R29647	Land Name: FORESTRY	County: AITKIN	Acres: 40.00
City:	Site Code:	Classification Per M.S. 86A.05: f. state forests and state forest subareas	Current Public Use: YES	Future Public Use: YES
Land Code: 1000004110	Agency Land Code: R295339	Land Name: FORESTRY	County: AITKIN	Acres: 40.00
City:	Site Code:	Classification Per M.S. 86A.05: f. state forests and state forest subareas	Current Public Use: YES	Future Public Use: YES
Land Code: 1000004111	Agency Land Code: R29565	Land Name: FORESTRY	County: AITKIN	Acres: 40.00
City:	Site Code:	Classification Per M.S. 86A.05: f. state forests and state forest subareas	Current Public Use: YES	Future Public Use: YES
Land Code: 1000004112	Agency Land Code: R291075	Land Name: FORESTRY	County: AITKIN	Acres: 40.00
City:	Site Code:	Classification Per M.S. 86A.05: f. state forests and state forest subareas	Current Public Use: YES	Future Public Use: YES
Land Code: 1000004113	Agency Land Code: R295513	Land Name: FORESTRY	County: AITKIN	Acres: 40.00
City:	Site Code:	Classification Per M.S. 86A.05: f. state forests and state forest subareas	Current Public Use: YES	Future Public Use: YES



Land Code: 1000004114	Agency Land Code: R294869	Land Name: FORESTRY	County: AITKIN	Acres: 60.03
City:	Site Code:	Classification Per M.S. 86A.05: f. state forests and state forest subareas	Current Public Use: YES	Future Public Use: YES
Land Code: 1000004115	Agency Land Code: R299005	Land Name: FORESTRY	County: AITKIN	Acres: 40.00
City:	Site Code:	Classification Per M.S. 86A.05: f. state forests and state forest subareas	Current Public Use: YES	Future Public Use: YES
Land Code: 1000004116	Agency Land Code: R29345	Land Name: FORESTRY	County: AITKIN	Acres: 40.00
City:	Site Code:	Classification Per M.S. 86A.05: f. state forests and state forest subareas	Current Public Use: YES	Future Public Use: YES
Land Code: 1000004117	Agency Land Code: R294987	Land Name: FORESTRY	County: AITKIN	Acres: 40.00
City:	Site Code:	Classification Per M.S. 86A.05: f. state forests and state forest subareas	Current Public Use: YES	Future Public Use: YES
Land Code: 1000004118	Agency Land Code: R294799	Land Name: FORESTRY	County: AITKIN	Acres: 42.64
City:	Site Code:	Classification Per M.S. 86A.05: f. state forests and state forest subareas	Current Public Use: YES	Future Public Use: YES
Land Code: 1000004119	Agency Land Code: R295383	Land Name: FORESTRY	County: AITKIN	Acres: 40.00
City:	Site Code:	Classification Per M.S. 86A.05: f. state forests and state forest subareas	Current Public Use: YES	Future Public Use: YES
Land Code: 1000004120	Agency Land Code: R295705	Land Name: FORESTRY	County: AITKIN	Acres: 29.39
City:	Site Code:	Classification Per M.S. 86A.05: f. state forests and state forest subareas	Current Public Use: YES	Future Public Use: YES
Land Code: 1000004121	Agency Land Code: R294898	Land Name: FORESTRY	County: AITKIN	Acres: 40.00
City:	Site Code:	Classification Per M.S. 86A.05: f. state forests and state forest subareas	Current Public Use: YES	Future Public Use: YES
Land Code: 1000004122	Agency Land Code: R29388	Land Name: FORESTRY	County: AITKIN	Acres: 40.00
City:	Site Code:	Classification Per M.S. 86A.05: f. state forests and state forest subareas	Current Public Use: YES	Future Public Use: YES
Land Code: 1000004123	Agency Land Code: R29599	Land Name: FORESTRY	County: AITKIN	Acres: 40.00
City:	Site Code:	Classification Per M.S. 86A.05: f. state forests and state forest subareas	Current Public Use: YES	Future Public Use: YES
Land Code: 1000004124	Agency Land Code: R29886	Land Name: FORESTRY	County: AITKIN	Acres: 40.00
City:	Site Code:	Classification Per M.S. 86A.05: f. state forests and state forest subareas	Current Public Use: YES	Future Public Use: YES
Land Code: 1000004125	Agency Land Code: R295003	Land Name: FORESTRY	County: AITKIN	Acres: 40.00
City:	Site Code:	Classification Per M.S. 86A.05: f. state forests and state forest subareas	Current Public Use: YES	Future Public Use: YES



Land Code: 1000004126	Agency Land Code: R29572	Land Name: FORESTRY	County: AITKIN	Acres: 40.00
City:	Site Code:	Classification Per M.S. 86A.05: f. state forests and state forest subareas	Current Public Use: YES	Future Public Use: YES
Land Code: 1000004127	Agency Land Code: R291201	Land Name: FORESTRY	County: AITKIN	Acres: 40.00
City:	Site Code:	Classification Per M.S. 86A.05: f. state forests and state forest subareas	Current Public Use: YES	Future Public Use: YES
Land Code: 1000004128	Agency Land Code: R29321	Land Name: FORESTRY	County: AITKIN	Acres: 40.00
City:	Site Code:	Classification Per M.S. 86A.05: f. state forests and state forest subareas	Current Public Use: YES	Future Public Use: YES
Land Code: 1000004129	Agency Land Code: R295039	Land Name: FORESTRY	County: AITKIN	Acres: 40.00
City:	Site Code:	Classification Per M.S. 86A.05: f. state forests and state forest subareas	Current Public Use: YES	Future Public Use: YES
Land Code: 1000004130	Agency Land Code: R294989	Land Name: FORESTRY	County: AITKIN	Acres: 40.00
City:	Site Code:	Classification Per M.S. 86A.05: f. state forests and state forest subareas	Current Public Use: YES	Future Public Use: YES
Land Code: 1000004131	Agency Land Code: R295404	Land Name: FORESTRY	County: AITKIN	Acres: 40.00
City:	Site Code:	Classification Per M.S. 86A.05: f. state forests and state forest subareas	Current Public Use: YES	Future Public Use: YES
Land Code: 1000004132	Agency Land Code: R295608	Land Name: FORESTRY	County: AITKIN	Acres: 40.00
City:	Site Code:	Classification Per M.S. 86A.05: f. state forests and state forest subareas	Current Public Use: YES	Future Public Use: YES
Land Code: 1000004133	Agency Land Code: R29333	Land Name: FORESTRY	County: AITKIN	Acres: 40.00
City:	Site Code:	Classification Per M.S. 86A.05: f. state forests and state forest subareas	Current Public Use: YES	Future Public Use: YES
Land Code: 1000004134	Agency Land Code: R29795	Land Name: FORESTRY	County: AITKIN	Acres: 40.00
City:	Site Code:	Classification Per M.S. 86A.05: f. state forests and state forest subareas	Current Public Use: YES	Future Public Use: YES
Land Code: 1000004135	Agency Land Code: R294936	Land Name: FORESTRY	County: AITKIN	Acres: 40.00
City:	Site Code:	Classification Per M.S. 86A.05: f. state forests and state forest subareas	Current Public Use: YES	Future Public Use: YES
Land Code: 1000004136	Agency Land Code: R294914	Land Name: FORESTRY	County: AITKIN	Acres: 40.00
City:	Site Code:	Classification Per M.S. 86A.05: f. state forests and state forest subareas	Current Public Use: YES	Future Public Use: YES
Land Code: 1000004137	Agency Land Code: R294939	Land Name: FORESTRY	County: AITKIN	Acres: 40.00
City:	Site Code:	Classification Per M.S. 86A.05: f. state forests and state forest subareas	Current Public Use: YES	Future Public Use: YES



Land Code: 1000004138	Agency Land Code: R29608	Land Name: FORESTRY	County: AITKIN	Acres: 40.00
City:	Site Code:	Classification Per M.S. 86A.05: f. state forests and state forest subareas	Current Public Use: YES	Future Public Use: YES
Land Code: 1000004139	Agency Land Code: R29528	Land Name: FORESTRY	County: AITKIN	Acres: 40.00
City:	Site Code:	Classification Per M.S. 86A.05: f. state forests and state forest subareas	Current Public Use: YES	Future Public Use: YES
Land Code: 1000004140	Agency Land Code: R29620	Land Name: FORESTRY	County: AITKIN	Acres: 40.00
City:	Site Code:	Classification Per M.S. 86A.05: f. state forests and state forest subareas	Current Public Use: YES	Future Public Use: YES
Land Code: 1000004141	Agency Land Code: R29702	Land Name: FORESTRY	County: AITKIN	Acres: 40.00
City:	Site Code:	Classification Per M.S. 86A.05: f. state forests and state forest subareas	Current Public Use: YES	Future Public Use: YES
Land Code: 1000004142	Agency Land Code: R29938	Land Name: FORESTRY	County: AITKIN	Acres: 40.00
City:	Site Code:	Classification Per M.S. 86A.05: f. state forests and state forest subareas	Current Public Use: YES	Future Public Use: YES
Land Code: 1000004143	Agency Land Code: R29654	Land Name: FORESTRY	County: AITKIN	Acres: 40.00
City:	Site Code:	Classification Per M.S. 86A.05: f. state forests and state forest subareas	Current Public Use: YES	Future Public Use: YES
Land Code: 1000004144	Agency Land Code: R29543	Land Name: FORESTRY	County: AITKIN	Acres: 40.00
City:	Site Code:	Classification Per M.S. 86A.05: f. state forests and state forest subareas	Current Public Use: YES	Future Public Use: YES
Land Code: 1000004145	Agency Land Code: R29755	Land Name: FORESTRY	County: AITKIN	Acres: 40.00
City:	Site Code:	Classification Per M.S. 86A.05: f. state forests and state forest subareas	Current Public Use: YES	Future Public Use: YES
Land Code: 1000004146	Agency Land Code: R295258	Land Name: FORESTRY	County: AITKIN	Acres: 38.66
City:	Site Code:	Classification Per M.S. 86A.05: f. state forests and state forest subareas	Current Public Use: YES	Future Public Use: YES
Land Code: 1000004147	Agency Land Code: R295561	Land Name: FORESTRY	County: AITKIN	Acres: 40.00
City:	Site Code:	Classification Per M.S. 86A.05: f. state forests and state forest subareas	Current Public Use: YES	Future Public Use: YES
Land Code: 1000004148	Agency Land Code: R29354	Land Name: FORESTRY	County: AITKIN	Acres: 40.00
City:	Site Code:	Classification Per M.S. 86A.05: f. state forests and state forest subareas	Current Public Use: YES	Future Public Use: YES
Land Code: 1000004149	Agency Land Code: R29606	Land Name: FORESTRY	County: AITKIN	Acres: 40.00
City:	Site Code:	Classification Per M.S. 86A.05: f. state forests and state forest subareas	Current Public Use: YES	Future Public Use: YES



Land Code: 1000004150	Agency Land Code: R29486	Land Name: FORESTRY	County: AITKIN	Acres: 40.00
City:	Site Code:	Classification Per M.S. 86A.05: f. state forests and state forest subareas	Current Public Use: YES	Future Public Use: YES
Land Code: 1000004151	Agency Land Code: R295329	Land Name: FORESTRY	County: AITKIN	Acres: 40.00
City:	Site Code:	Classification Per M.S. 86A.05: f. state forests and state forest subareas	Current Public Use: YES	Future Public Use: YES
Land Code: 1000004152	Agency Land Code: R29622	Land Name: FORESTRY	County: AITKIN	Acres: 40.00
City:	Site Code:	Classification Per M.S. 86A.05: f. state forests and state forest subareas	Current Public Use: YES	Future Public Use: YES
Land Code: 1000004153	Agency Land Code: R29532	Land Name: FORESTRY	County: AITKIN	Acres: 40.00
City:	Site Code:	Classification Per M.S. 86A.05: f. state forests and state forest subareas	Current Public Use: YES	Future Public Use: YES
Land Code: 1000004154	Agency Land Code: R298840	Land Name: FORESTRY	County: AITKIN	Acres: 40.00
City:	Site Code:	Classification Per M.S. 86A.05: f. state forests and state forest subareas	Current Public Use: YES	Future Public Use: YES
Land Code: 1000004155	Agency Land Code: R295271	Land Name: FORESTRY	County: AITKIN	Acres: 40.00
City:	Site Code:	Classification Per M.S. 86A.05: f. state forests and state forest subareas	Current Public Use: YES	Future Public Use: YES
Land Code: 1000004156	Agency Land Code: R29450	Land Name: FORESTRY	County: AITKIN	Acres: 40.00
City:	Site Code:	Classification Per M.S. 86A.05: f. state forests and state forest subareas	Current Public Use: YES	Future Public Use: YES
Land Code: 1000004157	Agency Land Code: R295635	Land Name: FORESTRY	County: AITKIN	Acres: 40.00
City:	Site Code:	Classification Per M.S. 86A.05: f. state forests and state forest subareas	Current Public Use: YES	Future Public Use: YES
Land Code: 1000004158	Agency Land Code: R29613	Land Name: FORESTRY	County: AITKIN	Acres: 40.00
City:	Site Code:	Classification Per M.S. 86A.05: f. state forests and state forest subareas	Current Public Use: YES	Future Public Use: YES
Land Code: 1000004159	Agency Land Code: R299183	Land Name: FORESTRY	County: AITKIN	Acres: 40.00
City:	Site Code:	Classification Per M.S. 86A.05: f. state forests and state forest subareas	Current Public Use: YES	Future Public Use: YES
Land Code: 1000004160	Agency Land Code: R291062	Land Name: FORESTRY	County: AITKIN	Acres: 31.73
City:	Site Code:	Classification Per M.S. 86A.05: f. state forests and state forest subareas	Current Public Use: YES	Future Public Use: YES
Land Code: 1000004161	Agency Land Code: R295548	Land Name: FORESTRY	County: AITKIN	Acres: 40.00
City:	Site Code:	Classification Per M.S. 86A.05: f. state forests and state forest subareas	Current Public Use: YES	Future Public Use: YES



Land Code: 1000004162	Agency Land Code: R295464	Land Name: FORESTRY	County: AITKIN	Acres: 40.00
City:	Site Code:	Classification Per M.S. 86A.05: f. state forests and state forest subareas	Current Public Use: YES	Future Public Use: YES
Land Code: 1000004163	Agency Land Code: R29753	Land Name: FORESTRY	County: AITKIN	Acres: 40.00
City:	Site Code:	Classification Per M.S. 86A.05: f. state forests and state forest subareas	Current Public Use: YES	Future Public Use: YES
Land Code: 1000004164	Agency Land Code: R295591	Land Name: FORESTRY	County: AITKIN	Acres: 40.00
City:	Site Code:	Classification Per M.S. 86A.05: f. state forests and state forest subareas	Current Public Use: YES	Future Public Use: YES
Land Code: 1000004165	Agency Land Code: R295515	Land Name: FORESTRY	County: AITKIN	Acres: 40.00
City:	Site Code:	Classification Per M.S. 86A.05: f. state forests and state forest subareas	Current Public Use: YES	Future Public Use: YES
Land Code: 1000004166	Agency Land Code: R295340	Land Name: FORESTRY	County: AITKIN	Acres: 40.00
City:	Site Code:	Classification Per M.S. 86A.05: f. state forests and state forest subareas	Current Public Use: YES	Future Public Use: YES
Land Code: 1000004167	Agency Land Code: R295496	Land Name: FORESTRY	County: AITKIN	Acres: 40.00
City:	Site Code:	Classification Per M.S. 86A.05: f. state forests and state forest subareas	Current Public Use: YES	Future Public Use: YES
Land Code: 1000004168	Agency Land Code: R295318	Land Name: FORESTRY	County: AITKIN	Acres: 40.00
City:	Site Code:	Classification Per M.S. 86A.05: f. state forests and state forest subareas	Current Public Use: YES	Future Public Use: YES
Land Code: 1000004169	Agency Land Code: R295392	Land Name: FORESTRY	County: AITKIN	Acres: 40.00
City:	Site Code:	Classification Per M.S. 86A.05: f. state forests and state forest subareas	Current Public Use: YES	Future Public Use: YES
Land Code: 1000004170	Agency Land Code: R294904	Land Name: FORESTRY	County: AITKIN	Acres: 40.00
City:	Site Code:	Classification Per M.S. 86A.05: f. state forests and state forest subareas	Current Public Use: YES	Future Public Use: YES
Land Code: 1000004171	Agency Land Code: R295678	Land Name: FORESTRY	County: AITKIN	Acres: 40.00
City:	Site Code:	Classification Per M.S. 86A.05: f. state forests and state forest subareas	Current Public Use: YES	Future Public Use: YES
Land Code: 1000004172	Agency Land Code: R295387	Land Name: FORESTRY	County: AITKIN	Acres: 40.00
City:	Site Code:	Classification Per M.S. 86A.05: f. state forests and state forest subareas	Current Public Use: YES	Future Public Use: YES
Land Code: 1000004173	Agency Land Code: R295239	Land Name: FORESTRY	County: AITKIN	Acres: 40.00
City:	Site Code:	Classification Per M.S. 86A.05: f. state forests and state forest subareas	Current Public Use: YES	Future Public Use: YES



Land Code: 1000004174	Agency Land Code: R29932	Land Name: FORESTRY	County: AITKIN	Acres: 40.00
City:	Site Code:	Classification Per M.S. 86A.05: f. state forests and state forest subareas	Current Public Use: YES	Future Public Use: YES
Land Code: 1000004175	Agency Land Code: R29674	Land Name: FORESTRY	County: AITKIN	Acres: 40.00
City:	Site Code:	Classification Per M.S. 86A.05: f. state forests and state forest subareas	Current Public Use: YES	Future Public Use: YES
Land Code: 1000004176	Agency Land Code: R29558	Land Name: FORESTRY	County: AITKIN	Acres: 40.00
City:	Site Code:	Classification Per M.S. 86A.05: f. state forests and state forest subareas	Current Public Use: YES	Future Public Use: YES
Land Code: 1000004177	Agency Land Code: R295240	Land Name: FORESTRY	County: AITKIN	Acres: 40.00
City:	Site Code:	Classification Per M.S. 86A.05: f. state forests and state forest subareas	Current Public Use: YES	Future Public Use: YES
Land Code: 1000004178	Agency Land Code: R29524	Land Name: FORESTRY	County: AITKIN	Acres: 40.00
City:	Site Code:	Classification Per M.S. 86A.05: f. state forests and state forest subareas	Current Public Use: YES	Future Public Use: YES
Land Code: 1000004179	Agency Land Code: R29623	Land Name: FORESTRY	County: AITKIN	Acres: 40.00
City:	Site Code:	Classification Per M.S. 86A.05: f. state forests and state forest subareas	Current Public Use: YES	Future Public Use: YES
Land Code: 1000004180	Agency Land Code: R291100	Land Name: FORESTRY	County: AITKIN	Acres: 40.00
City:	Site Code:	Classification Per M.S. 86A.05: f. state forests and state forest subareas	Current Public Use: YES	Future Public Use: YES
Land Code: 1000004181	Agency Land Code: R295292	Land Name: FORESTRY	County: AITKIN	Acres: 40.00
City:	Site Code:	Classification Per M.S. 86A.05: f. state forests and state forest subareas	Current Public Use: YES	Future Public Use: YES
Land Code: 1000004182	Agency Land Code: R294880	Land Name: FORESTRY	County: AITKIN	Acres: 40.00
City:	Site Code:	Classification Per M.S. 86A.05: f. state forests and state forest subareas	Current Public Use: YES	Future Public Use: YES
Land Code: 1000004183	Agency Land Code: R29626	Land Name: FORESTRY	County: AITKIN	Acres: 40.00
City:	Site Code:	Classification Per M.S. 86A.05: f. state forests and state forest subareas	Current Public Use: YES	Future Public Use: YES
Land Code: 1000004184	Agency Land Code: R295508	Land Name: FORESTRY	County: AITKIN	Acres: 56.43
City:	Site Code:	Classification Per M.S. 86A.05: f. state forests and state forest subareas	Current Public Use: YES	Future Public Use: YES
Land Code: 1000004185	Agency Land Code: R295031	Land Name: FORESTRY	County: AITKIN	Acres: 40.00
City:	Site Code:	Classification Per M.S. 86A.05: f. state forests and state forest subareas	Current Public Use: YES	Future Public Use: YES



Land Code: 1000004186	Agency Land Code: R29362	Land Name: FORESTRY	County: AITKIN	Acres: 40.00
City:	Site Code:	Classification Per M.S. 86A.05: f. state forests and state forest subareas	Current Public Use: YES	Future Public Use: YES
Land Code: 1000004187	Agency Land Code: R295650	Land Name: FORESTRY	County: AITKIN	Acres: 40.00
City:	Site Code:	Classification Per M.S. 86A.05: f. state forests and state forest subareas	Current Public Use: YES	Future Public Use: YES
Land Code: 1000004188	Agency Land Code: R291226	Land Name: FORESTRY	County: AITKIN	Acres: 40.00
City:	Site Code:	Classification Per M.S. 86A.05: f. state forests and state forest subareas	Current Public Use: YES	Future Public Use: YES
Land Code: 1000004189	Agency Land Code: R291182	Land Name: FORESTRY	County: AITKIN	Acres: 40.00
City:	Site Code:	Classification Per M.S. 86A.05: f. state forests and state forest subareas	Current Public Use: YES	Future Public Use: YES
Land Code: 1000004190	Agency Land Code: R295708	Land Name: FORESTRY	County: AITKIN	Acres: 40.00
City:	Site Code:	Classification Per M.S. 86A.05: f. state forests and state forest subareas	Current Public Use: YES	Future Public Use: YES
Land Code: 1000004191	Agency Land Code: R291225	Land Name: FORESTRY	County: AITKIN	Acres: 40.00
City:	Site Code:	Classification Per M.S. 86A.05: f. state forests and state forest subareas	Current Public Use: YES	Future Public Use: YES
Land Code: 1000004192	Agency Land Code: R295560	Land Name: FORESTRY	County: AITKIN	Acres: 40.00
City:	Site Code:	Classification Per M.S. 86A.05: f. state forests and state forest subareas	Current Public Use: YES	Future Public Use: YES
Land Code: 1000004193	Agency Land Code: R295446	Land Name: FORESTRY	County: AITKIN	Acres: 40.00
City:	Site Code:	Classification Per M.S. 86A.05: f. state forests and state forest subareas	Current Public Use: YES	Future Public Use: YES
Land Code: 1000004194	Agency Land Code: R29587	Land Name: FORESTRY	County: AITKIN	Acres: 40.00
City:	Site Code:	Classification Per M.S. 86A.05: f. state forests and state forest subareas	Current Public Use: YES	Future Public Use: YES
Land Code: 1000004195	Agency Land Code: R295706	Land Name: FORESTRY	County: AITKIN	Acres: 40.00
City:	Site Code:	Classification Per M.S. 86A.05: f. state forests and state forest subareas	Current Public Use: YES	Future Public Use: YES
Land Code: 1000004196	Agency Land Code: R291187	Land Name: FORESTRY	County: AITKIN	Acres: 40.00
City:	Site Code:	Classification Per M.S. 86A.05: f. state forests and state forest subareas	Current Public Use: YES	Future Public Use: YES
Land Code: 1000004197	Agency Land Code: R29457	Land Name: FORESTRY	County: AITKIN	Acres: 40.00
City:	Site Code:	Classification Per M.S. 86A.05: f. state forests and state forest subareas	Current Public Use: YES	Future Public Use: YES



Land Code: 1000004198	Agency Land Code: R29923	Land Name: FORESTRY	County: AITKIN	Acres: 40.00
City:	Site Code:	Classification Per M.S. 86A.05: f. state forests and state forest subareas	Current Public Use: YES	Future Public Use: YES
Land Code: 1000004199	Agency Land Code: R29383	Land Name: FORESTRY	County: AITKIN	Acres: 40.00
City:	Site Code:	Classification Per M.S. 86A.05: f. state forests and state forest subareas	Current Public Use: YES	Future Public Use: YES
Land Code: 1000004200	Agency Land Code: R29800	Land Name: FORESTRY	County: AITKIN	Acres: 40.00
City:	Site Code:	Classification Per M.S. 86A.05: f. state forests and state forest subareas	Current Public Use: YES	Future Public Use: YES
Land Code: 1000004201	Agency Land Code: R295279	Land Name: FORESTRY	County: AITKIN	Acres: 38.80
City:	Site Code:	Classification Per M.S. 86A.05: f. state forests and state forest subareas	Current Public Use: YES	Future Public Use: YES
Land Code: 1000004202	Agency Land Code: R294966	Land Name: FORESTRY	County: AITKIN	Acres: 40.00
City:	Site Code:	Classification Per M.S. 86A.05: f. state forests and state forest subareas	Current Public Use: YES	Future Public Use: YES
Land Code: 1000004203	Agency Land Code: R294929	Land Name: FORESTRY	County: AITKIN	Acres: 40.00
City:	Site Code:	Classification Per M.S. 86A.05: f. state forests and state forest subareas	Current Public Use: YES	Future Public Use: YES
Land Code: 1000004204	Agency Land Code: R29386	Land Name: FORESTRY	County: AITKIN	Acres: 40.00
City:	Site Code:	Classification Per M.S. 86A.05: f. state forests and state forest subareas	Current Public Use: YES	Future Public Use: YES
Land Code: 1000004205	Agency Land Code: R295582	Land Name: FORESTRY	County: AITKIN	Acres: 40.00
City:	Site Code:	Classification Per M.S. 86A.05: f. state forests and state forest subareas	Current Public Use: YES	Future Public Use: YES
Land Code: 1000004206	Agency Land Code: R295630	Land Name: FORESTRY	County: AITKIN	Acres: 40.00
City:	Site Code:	Classification Per M.S. 86A.05: f. state forests and state forest subareas	Current Public Use: YES	Future Public Use: YES
Land Code: 1000004207	Agency Land Code: R29763	Land Name: FORESTRY	County: AITKIN	Acres: 40.00
City:	Site Code:	Classification Per M.S. 86A.05: f. state forests and state forest subareas	Current Public Use: YES	Future Public Use: YES
Land Code: 1000004208	Agency Land Code: R29315	Land Name: FORESTRY	County: AITKIN	Acres: 40.00
City:	Site Code:	Classification Per M.S. 86A.05: f. state forests and state forest subareas	Current Public Use: YES	Future Public Use: YES
Land Code: 1000004209	Agency Land Code: R29462	Land Name: FORESTRY	County: AITKIN	Acres: 40.00
City:	Site Code:	Classification Per M.S. 86A.05: f. state forests and state forest subareas	Current Public Use: YES	Future Public Use: YES



Land Code: 1000004210	Agency Land Code: R294941	Land Name: FORESTRY	County: AITKIN	Acres: 40.00
City:	Site Code:	Classification Per M.S. 86A.05: f. state forests and state forest subareas	Current Public Use: YES	Future Public Use: YES
Land Code: 1000004211	Agency Land Code: R291086	Land Name: FORESTRY	County: AITKIN	Acres: 40.00
City:	Site Code:	Classification Per M.S. 86A.05: f. state forests and state forest subareas	Current Public Use: YES	Future Public Use: YES
Land Code: 1000004212	Agency Land Code: R29636	Land Name: FORESTRY	County: AITKIN	Acres: 40.00
City:	Site Code:	Classification Per M.S. 86A.05: f. state forests and state forest subareas	Current Public Use: YES	Future Public Use: YES
Land Code: 1000004213	Agency Land Code: R295710	Land Name: FORESTRY	County: AITKIN	Acres: 40.00
City:	Site Code:	Classification Per M.S. 86A.05: f. state forests and state forest subareas	Current Public Use: YES	Future Public Use: YES
Land Code: 1000004214	Agency Land Code: R294838	Land Name: FORESTRY	County: AITKIN	Acres: 40.00
City:	Site Code:	Classification Per M.S. 86A.05: f. state forests and state forest subareas	Current Public Use: YES	Future Public Use: YES
Land Code: 1000004215	Agency Land Code: R295321	Land Name: FORESTRY	County: AITKIN	Acres: 40.00
City:	Site Code:	Classification Per M.S. 86A.05: f. state forests and state forest subareas	Current Public Use: YES	Future Public Use: YES
Land Code: 1000004216	Agency Land Code: R291233	Land Name: FORESTRY	County: AITKIN	Acres: 40.00
City:	Site Code:	Classification Per M.S. 86A.05: f. state forests and state forest subareas	Current Public Use: YES	Future Public Use: YES
Land Code: 1000004217	Agency Land Code: R294942	Land Name: FORESTRY	County: AITKIN	Acres: 40.00
City:	Site Code:	Classification Per M.S. 86A.05: f. state forests and state forest subareas	Current Public Use: YES	Future Public Use: YES
Land Code: 1000004218	Agency Land Code: R29526	Land Name: FORESTRY	County: AITKIN	Acres: 40.00
City:	Site Code:	Classification Per M.S. 86A.05: f. state forests and state forest subareas	Current Public Use: YES	Future Public Use: YES
Land Code: 1000004219	Agency Land Code: R294910	Land Name: FORESTRY	County: AITKIN	Acres: 40.00
City:	Site Code:	Classification Per M.S. 86A.05: f. state forests and state forest subareas	Current Public Use: YES	Future Public Use: YES
Land Code: 1000004220	Agency Land Code: R295655	Land Name: FORESTRY	County: AITKIN	Acres: 40.00
City:	Site Code:	Classification Per M.S. 86A.05: f. state forests and state forest subareas	Current Public Use: YES	Future Public Use: YES
Land Code: 1000004221	Agency Land Code: R294820	Land Name: FORESTRY	County: AITKIN	Acres: 47.24
City:	Site Code:	Classification Per M.S. 86A.05: f. state forests and state forest subareas	Current Public Use: YES	Future Public Use: YES



Land Code: 1000004222	Agency Land Code: R291092	Land Name: FORESTRY	County: AITKIN	Acres: 40.00
City:	Site Code:	Classification Per M.S. 86A.05: f. state forests and state forest subareas	Current Public Use: YES	Future Public Use: YES
Land Code: 1000004223	Agency Land Code: R295546	Land Name: FORESTRY	County: AITKIN	Acres: 40.00
City:	Site Code:	Classification Per M.S. 86A.05: f. state forests and state forest subareas	Current Public Use: YES	Future Public Use: YES
Land Code: 1000004224	Agency Land Code: R295366	Land Name: FORESTRY	County: AITKIN	Acres: 40.00
City:	Site Code:	Classification Per M.S. 86A.05: f. state forests and state forest subareas	Current Public Use: YES	Future Public Use: YES
Land Code: 1000004225	Agency Land Code: R29724	Land Name: FORESTRY	County: AITKIN	Acres: 40.00
City:	Site Code:	Classification Per M.S. 86A.05: f. state forests and state forest subareas	Current Public Use: YES	Future Public Use: YES
Land Code: 1000004226	Agency Land Code: R29943	Land Name: FORESTRY	County: AITKIN	Acres: 40.00
City:	Site Code:	Classification Per M.S. 86A.05: f. state forests and state forest subareas	Current Public Use: YES	Future Public Use: YES
Land Code: 1000004227	Agency Land Code: R291105	Land Name: FORESTRY	County: AITKIN	Acres: 40.00
City:	Site Code:	Classification Per M.S. 86A.05: f. state forests and state forest subareas	Current Public Use: YES	Future Public Use: YES
Land Code: 1000004228	Agency Land Code: R295024	Land Name: FORESTRY	County: AITKIN	Acres: 40.00
City:	Site Code:	Classification Per M.S. 86A.05: f. state forests and state forest subareas	Current Public Use: YES	Future Public Use: YES
Land Code: 1000004229	Agency Land Code: R29554	Land Name: FORESTRY	County: AITKIN	Acres: 40.00
City:	Site Code:	Classification Per M.S. 86A.05: f. state forests and state forest subareas	Current Public Use: YES	Future Public Use: YES
Land Code: 1000004230	Agency Land Code: R295656	Land Name: FORESTRY	County: AITKIN	Acres: 40.00
City:	Site Code:	Classification Per M.S. 86A.05: f. state forests and state forest subareas	Current Public Use: YES	Future Public Use: YES
Land Code: 1000004231	Agency Land Code: R294854	Land Name: FORESTRY	County: AITKIN	Acres: 40.00
City:	Site Code:	Classification Per M.S. 86A.05: f. state forests and state forest subareas	Current Public Use: YES	Future Public Use: YES
Land Code: 1000004232	Agency Land Code: R295569	Land Name: FORESTRY	County: AITKIN	Acres: 40.00
City:	Site Code:	Classification Per M.S. 86A.05: f. state forests and state forest subareas	Current Public Use: YES	Future Public Use: YES
Land Code: 1000004233	Agency Land Code: R294887	Land Name: FORESTRY	County: AITKIN	Acres: 40.00
City:	Site Code:	Classification Per M.S. 86A.05: f. state forests and state forest subareas	Current Public Use: YES	Future Public Use: YES



Land Code: 1000004234	Agency Land Code: R295709	Land Name: FORESTRY	County: AITKIN	Acres: 40.00
City:	Site Code:	Classification Per M.S. 86A.05: f. state forests and state forest subareas	Current Public Use: YES	Future Public Use: YES
Land Code: 1000004235	Agency Land Code: R29453	Land Name: FORESTRY	County: AITKIN	Acres: 40.00
City:	Site Code:	Classification Per M.S. 86A.05: f. state forests and state forest subareas	Current Public Use: YES	Future Public Use: YES
Land Code: 1000004236	Agency Land Code: R29588	Land Name: FORESTRY	County: AITKIN	Acres: 40.00
City:	Site Code:	Classification Per M.S. 86A.05: f. state forests and state forest subareas	Current Public Use: YES	Future Public Use: YES
Land Code: 1000004237	Agency Land Code: R294917	Land Name: FORESTRY	County: AITKIN	Acres: 40.00
City:	Site Code:	Classification Per M.S. 86A.05: f. state forests and state forest subareas	Current Public Use: YES	Future Public Use: YES
Land Code: 1000004238	Agency Land Code: R29675	Land Name: FORESTRY	County: AITKIN	Acres: 40.00
City:	Site Code:	Classification Per M.S. 86A.05: f. state forests and state forest subareas	Current Public Use: YES	Future Public Use: YES
Land Code: 1000004239	Agency Land Code: R294938	Land Name: FORESTRY	County: AITKIN	Acres: 40.00
City:	Site Code:	Classification Per M.S. 86A.05: f. state forests and state forest subareas	Current Public Use: YES	Future Public Use: YES
Land Code: 1000004240	Agency Land Code: R29669	Land Name: FORESTRY	County: AITKIN	Acres: 40.00
City:	Site Code:	Classification Per M.S. 86A.05: f. state forests and state forest subareas	Current Public Use: YES	Future Public Use: YES
Land Code: 1000004241	Agency Land Code: R295333	Land Name: FORESTRY	County: AITKIN	Acres: 40.00
City:	Site Code:	Classification Per M.S. 86A.05: f. state forests and state forest subareas	Current Public Use: YES	Future Public Use: YES
Land Code: 1000004242	Agency Land Code: R294985	Land Name: FORESTRY	County: AITKIN	Acres: 40.00
City:	Site Code:	Classification Per M.S. 86A.05: f. state forests and state forest subareas	Current Public Use: YES	Future Public Use: YES
Land Code: 1000004243	Agency Land Code: R295406	Land Name: FORESTRY	County: AITKIN	Acres: 40.00
City:	Site Code:	Classification Per M.S. 86A.05: f. state forests and state forest subareas	Current Public Use: YES	Future Public Use: YES
Land Code: 1000004244	Agency Land Code: R29617	Land Name: FORESTRY	County: AITKIN	Acres: 40.00
City:	Site Code:	Classification Per M.S. 86A.05: f. state forests and state forest subareas	Current Public Use: YES	Future Public Use: YES
Land Code: 1000004245	Agency Land Code: R295042	Land Name: FORESTRY	County: AITKIN	Acres: 40.00
City:	Site Code:	Classification Per M.S. 86A.05: f. state forests and state forest subareas	Current Public Use: YES	Future Public Use: YES



Land Code: 1000004246	Agency Land Code: R295588	Land Name: FORESTRY	County: AITKIN	Acres: 40.00
City:	Site Code:	Classification Per M.S. 86A.05: f. state forests and state forest subareas	Current Public Use: YES	Future Public Use: YES
Land Code: 1000004247	Agency Land Code: R29576	Land Name: FORESTRY	County: AITKIN	Acres: 40.00
City:	Site Code:	Classification Per M.S. 86A.05: f. state forests and state forest subareas	Current Public Use: YES	Future Public Use: YES
Land Code: 1000004248	Agency Land Code: R295375	Land Name: FORESTRY	County: AITKIN	Acres: 40.00
City:	Site Code:	Classification Per M.S. 86A.05: f. state forests and state forest subareas	Current Public Use: YES	Future Public Use: YES
Land Code: 1000004249	Agency Land Code: R29680	Land Name: FORESTRY	County: AITKIN	Acres: 40.00
City:	Site Code:	Classification Per M.S. 86A.05: f. state forests and state forest subareas	Current Public Use: YES	Future Public Use: YES
Land Code: 1000004250	Agency Land Code: R29768	Land Name: FORESTRY	County: AITKIN	Acres: 40.00
City:	Site Code:	Classification Per M.S. 86A.05: f. state forests and state forest subareas	Current Public Use: YES	Future Public Use: YES
Land Code: 1000004251	Agency Land Code: R29781	Land Name: FORESTRY	County: AITKIN	Acres: 40.00
City:	Site Code:	Classification Per M.S. 86A.05: f. state forests and state forest subareas	Current Public Use: YES	Future Public Use: YES
Land Code: 1000004252	Agency Land Code: R29546	Land Name: FORESTRY	County: AITKIN	Acres: 40.00
City:	Site Code:	Classification Per M.S. 86A.05: f. state forests and state forest subareas	Current Public Use: YES	Future Public Use: YES
Land Code: 1000004253	Agency Land Code: R294886	Land Name: FORESTRY	County: AITKIN	Acres: 40.00
City:	Site Code:	Classification Per M.S. 86A.05: f. state forests and state forest subareas	Current Public Use: YES	Future Public Use: YES
Land Code: 1000004254	Agency Land Code: R294983	Land Name: FORESTRY	County: AITKIN	Acres: 40.00
City:	Site Code:	Classification Per M.S. 86A.05: f. state forests and state forest subareas	Current Public Use: YES	Future Public Use: YES
Land Code: 1000004255	Agency Land Code: R29881	Land Name: FORESTRY	County: AITKIN	Acres: 40.00
City:	Site Code:	Classification Per M.S. 86A.05: f. state forests and state forest subareas	Current Public Use: YES	Future Public Use: YES
Land Code: 1000004256	Agency Land Code: R29373	Land Name: FORESTRY	County: AITKIN	Acres: 40.00
City:	Site Code:	Classification Per M.S. 86A.05: f. state forests and state forest subareas	Current Public Use: YES	Future Public Use: YES
Land Code: 1000004257	Agency Land Code: R291175	Land Name: FORESTRY	County: AITKIN	Acres: 40.00
City:	Site Code:	Classification Per M.S. 86A.05: f. state forests and state forest subareas	Current Public Use: YES	Future Public Use: YES



Land Code: 1000004258	Agency Land Code: R29681	Land Name: FORESTRY	County: AITKIN	Acres: 40.00
City:	Site Code:	Classification Per M.S. 86A.05: f. state forests and state forest subareas	Current Public Use: YES	Future Public Use: YES
Land Code: 1000004259	Agency Land Code: R295030	Land Name: FORESTRY	County: AITKIN	Acres: 40.00
City:	Site Code:	Classification Per M.S. 86A.05: f. state forests and state forest subareas	Current Public Use: YES	Future Public Use: YES
Land Code: 1000004260	Agency Land Code: R295388	Land Name: FORESTRY	County: AITKIN	Acres: 40.00
City:	Site Code:	Classification Per M.S. 86A.05: f. state forests and state forest subareas	Current Public Use: YES	Future Public Use: YES
Land Code: 1000004261	Agency Land Code: R291085	Land Name: FORESTRY	County: AITKIN	Acres: 40.00
City:	Site Code:	Classification Per M.S. 86A.05: f. state forests and state forest subareas	Current Public Use: YES	Future Public Use: YES
Land Code: 1000004262	Agency Land Code: R291243	Land Name: FORESTRY	County: AITKIN	Acres: 40.00
City:	Site Code:	Classification Per M.S. 86A.05: f. state forests and state forest subareas	Current Public Use: YES	Future Public Use: YES
Land Code: 1000004263	Agency Land Code: R29397	Land Name: FORESTRY	County: AITKIN	Acres: 40.00
City:	Site Code:	Classification Per M.S. 86A.05: f. state forests and state forest subareas	Current Public Use: YES	Future Public Use: YES
Land Code: 1000004264	Agency Land Code: R295505	Land Name: FORESTRY	County: AITKIN	Acres: 40.00
City:	Site Code:	Classification Per M.S. 86A.05: f. state forests and state forest subareas	Current Public Use: YES	Future Public Use: YES
Land Code: 1000004265	Agency Land Code: R29490	Land Name: FORESTRY	County: AITKIN	Acres: 40.00
City:	Site Code:	Classification Per M.S. 86A.05: f. state forests and state forest subareas	Current Public Use: YES	Future Public Use: YES
Land Code: 1000004266	Agency Land Code: R295390	Land Name: FORESTRY	County: AITKIN	Acres: 40.00
City:	Site Code:	Classification Per M.S. 86A.05: f. state forests and state forest subareas	Current Public Use: YES	Future Public Use: YES
Land Code: 1000004267	Agency Land Code: R29579	Land Name: FORESTRY	County: AITKIN	Acres: 40.00
City:	Site Code:	Classification Per M.S. 86A.05: f. state forests and state forest subareas	Current Public Use: YES	Future Public Use: YES
Land Code: 1000004268	Agency Land Code: R29643	Land Name: FORESTRY	County: AITKIN	Acres: 40.00
City:	Site Code:	Classification Per M.S. 86A.05: f. state forests and state forest subareas	Current Public Use: YES	Future Public Use: YES
Land Code: 1000004269	Agency Land Code: R29948	Land Name: FORESTRY	County: AITKIN	Acres: 40.00
City:	Site Code:	Classification Per M.S. 86A.05: f. state forests and state forest subareas	Current Public Use: YES	Future Public Use: YES



Land Code: 1000004270	Agency Land Code: R294973	Land Name: FORESTRY	County: AITKIN	Acres: 40.00
City:	Site Code:	Classification Per M.S. 86A.05: f. state forests and state forest subareas	Current Public Use: YES	Future Public Use: YES
Land Code: 1000004271	Agency Land Code: R29633	Land Name: FORESTRY	County: AITKIN	Acres: 40.00
City:	Site Code:	Classification Per M.S. 86A.05: f. state forests and state forest subareas	Current Public Use: YES	Future Public Use: YES
Land Code: 1000004272	Agency Land Code: R29745	Land Name: FORESTRY	County: AITKIN	Acres: 40.00
City:	Site Code:	Classification Per M.S. 86A.05: f. state forests and state forest subareas	Current Public Use: YES	Future Public Use: YES
Land Code: 1000004273	Agency Land Code: R295595	Land Name: FORESTRY	County: AITKIN	Acres: 40.00
City:	Site Code:	Classification Per M.S. 86A.05: f. state forests and state forest subareas	Current Public Use: YES	Future Public Use: YES
Land Code: 1000004274	Agency Land Code: R291167	Land Name: FORESTRY	County: AITKIN	Acres: 40.00
City:	Site Code:	Classification Per M.S. 86A.05: f. state forests and state forest subareas	Current Public Use: YES	Future Public Use: YES
Land Code: 1000004275	Agency Land Code: R295412	Land Name: FORESTRY	County: AITKIN	Acres: 40.00
City:	Site Code:	Classification Per M.S. 86A.05: f. state forests and state forest subareas	Current Public Use: YES	Future Public Use: YES
Land Code: 1000004276	Agency Land Code: R291237	Land Name: FORESTRY	County: AITKIN	Acres: 40.00
City:	Site Code:	Classification Per M.S. 86A.05: f. state forests and state forest subareas	Current Public Use: YES	Future Public Use: YES
Land Code: 1000004277	Agency Land Code: R29814	Land Name: FORESTRY	County: AITKIN	Acres: 40.00
City:	Site Code:	Classification Per M.S. 86A.05: f. state forests and state forest subareas	Current Public Use: YES	Future Public Use: YES
Land Code: 1000004278	Agency Land Code: R29918	Land Name: FORESTRY	County: AITKIN	Acres: 40.00
City:	Site Code:	Classification Per M.S. 86A.05: f. state forests and state forest subareas	Current Public Use: YES	Future Public Use: YES
Land Code: 1000004279	Agency Land Code: R294954	Land Name: FORESTRY	County: AITKIN	Acres: 40.00
City:	Site Code:	Classification Per M.S. 86A.05: f. state forests and state forest subareas	Current Public Use: YES	Future Public Use: YES
Land Code: 1000004280	Agency Land Code: R295437	Land Name: FORESTRY	County: AITKIN	Acres: 40.00
City:	Site Code:	Classification Per M.S. 86A.05: f. state forests and state forest subareas	Current Public Use: YES	Future Public Use: YES
Land Code: 1000004281	Agency Land Code: R295530	Land Name: FORESTRY	County: AITKIN	Acres: 40.00
City:	Site Code:	Classification Per M.S. 86A.05: f. state forests and state forest subareas	Current Public Use: YES	Future Public Use: YES



Land Code: 1000004282	Agency Land Code: R295405	Land Name: FORESTRY	County: AITKIN	Acres: 40.00
City:	Site Code:	Classification Per M.S. 86A.05: f. state forests and state forest subareas	Current Public Use: YES	Future Public Use: YES
Land Code: 1000004283	Agency Land Code: R295511	Land Name: FORESTRY	County: AITKIN	Acres: 40.00
City:	Site Code:	Classification Per M.S. 86A.05: f. state forests and state forest subareas	Current Public Use: YES	Future Public Use: YES
Land Code: 1000004284	Agency Land Code: R295431	Land Name: FORESTRY	County: AITKIN	Acres: 40.00
City:	Site Code:	Classification Per M.S. 86A.05: f. state forests and state forest subareas	Current Public Use: YES	Future Public Use: YES
Land Code: 1000004285	Agency Land Code: R299002	Land Name: FORESTRY	County: AITKIN	Acres: 40.00
City:	Site Code:	Classification Per M.S. 86A.05: f. state forests and state forest subareas	Current Public Use: YES	Future Public Use: YES
Land Code: 1000004286	Agency Land Code: R291047	Land Name: FORESTRY	County: AITKIN	Acres: 40.00
City:	Site Code:	Classification Per M.S. 86A.05: f. state forests and state forest subareas	Current Public Use: YES	Future Public Use: YES
Land Code: 1000004287	Agency Land Code: R29516	Land Name: FORESTRY	County: AITKIN	Acres: 40.00
City:	Site Code:	Classification Per M.S. 86A.05: f. state forests and state forest subareas	Current Public Use: YES	Future Public Use: YES
Land Code: 1000004288	Agency Land Code: R29574	Land Name: FORESTRY	County: AITKIN	Acres: 40.00
City:	Site Code:	Classification Per M.S. 86A.05: f. state forests and state forest subareas	Current Public Use: YES	Future Public Use: YES
Land Code: 1000004289	Agency Land Code: R29935	Land Name: FORESTRY	County: AITKIN	Acres: 40.00
City:	Site Code:	Classification Per M.S. 86A.05: f. state forests and state forest subareas	Current Public Use: YES	Future Public Use: YES
Land Code: 1000004290	Agency Land Code: R295542	Land Name: FORESTRY	County: AITKIN	Acres: 40.00
City:	Site Code:	Classification Per M.S. 86A.05: f. state forests and state forest subareas	Current Public Use: YES	Future Public Use: YES
Land Code: 1000004291	Agency Land Code: R291169	Land Name: FORESTRY	County: AITKIN	Acres: 40.00
City:	Site Code:	Classification Per M.S. 86A.05: f. state forests and state forest subareas	Current Public Use: YES	Future Public Use: YES
Land Code: 1000004292	Agency Land Code: R295500	Land Name: FORESTRY	County: AITKIN	Acres: 40.00
City:	Site Code:	Classification Per M.S. 86A.05: f. state forests and state forest subareas	Current Public Use: YES	Future Public Use: YES
Land Code: 1000004293	Agency Land Code: R295043	Land Name: FORESTRY	County: AITKIN	Acres: 40.00
City:	Site Code:	Classification Per M.S. 86A.05: f. state forests and state forest subareas	Current Public Use: YES	Future Public Use: YES



Land Code: 1000004294	Agency Land Code: R295463	Land Name: FORESTRY	County: AITKIN	Acres: 40.00
City:	Site Code:	Classification Per M.S. 86A.05: f. state forests and state forest subareas	Current Public Use: YES	Future Public Use: YES
Land Code: 1000004295	Agency Land Code: R29725	Land Name: FORESTRY	County: AITKIN	Acres: 40.00
City:	Site Code:	Classification Per M.S. 86A.05: f. state forests and state forest subareas	Current Public Use: YES	Future Public Use: YES
Land Code: 1000004296	Agency Land Code: R29547	Land Name: FORESTRY	County: AITKIN	Acres: 40.00
City:	Site Code:	Classification Per M.S. 86A.05: f. state forests and state forest subareas	Current Public Use: YES	Future Public Use: YES
Land Code: 1000004297	Agency Land Code: R299003	Land Name: FORESTRY	County: AITKIN	Acres: 40.00
City:	Site Code:	Classification Per M.S. 86A.05: f. state forests and state forest subareas	Current Public Use: YES	Future Public Use: YES
Land Code: 1000004298	Agency Land Code: R294843	Land Name: FORESTRY	County: AITKIN	Acres: 40.00
City:	Site Code:	Classification Per M.S. 86A.05: f. state forests and state forest subareas	Current Public Use: YES	Future Public Use: YES
Land Code: 1000004299	Agency Land Code: R295275	Land Name: FORESTRY	County: AITKIN	Acres: 38.80
City:	Site Code:	Classification Per M.S. 86A.05: f. state forests and state forest subareas	Current Public Use: YES	Future Public Use: YES
Land Code: 1000004300	Agency Land Code: R295512	Land Name: FORESTRY	County: AITKIN	Acres: 40.00
City:	Site Code:	Classification Per M.S. 86A.05: f. state forests and state forest subareas	Current Public Use: YES	Future Public Use: YES
Land Code: 1000004301	Agency Land Code: R294974	Land Name: FORESTRY	County: AITKIN	Acres: 40.00
City:	Site Code:	Classification Per M.S. 86A.05: f. state forests and state forest subareas	Current Public Use: YES	Future Public Use: YES
Land Code: 1000004302	Agency Land Code: R29567	Land Name: FORESTRY	County: AITKIN	Acres: 40.00
City:	Site Code:	Classification Per M.S. 86A.05: f. state forests and state forest subareas	Current Public Use: YES	Future Public Use: YES
Land Code: 1000004303	Agency Land Code: R294823	Land Name: FORESTRY	County: AITKIN	Acres: 40.00
City:	Site Code:	Classification Per M.S. 86A.05: f. state forests and state forest subareas	Current Public Use: YES	Future Public Use: YES
Land Code: 1000004304	Agency Land Code: R29798	Land Name: FORESTRY	County: AITKIN	Acres: 40.00
City:	Site Code:	Classification Per M.S. 86A.05: f. state forests and state forest subareas	Current Public Use: YES	Future Public Use: YES
Land Code: 1000004305	Agency Land Code: R295669	Land Name: FORESTRY	County: AITKIN	Acres: 40.00
City:	Site Code:	Classification Per M.S. 86A.05: f. state forests and state forest subareas	Current Public Use: YES	Future Public Use: YES



Land Code: 1000004306	Agency Land Code: R29338	Land Name: FORESTRY	County: AITKIN	Acres: 40.00
City:	Site Code:	Classification Per M.S. 86A.05: f. state forests and state forest subareas	Current Public Use: YES	Future Public Use: YES
Land Code: 1000004307	Agency Land Code: R295243	Land Name: FORESTRY	County: AITKIN	Acres: 40.74
City:	Site Code:	Classification Per M.S. 86A.05: f. state forests and state forest subareas	Current Public Use: YES	Future Public Use: YES
Land Code: 1000004308	Agency Land Code: R29333665	Land Name: FORESTRY	County: AITKIN	Acres: 41.02
City:	Site Code:	Classification Per M.S. 86A.05: f. state forests and state forest subareas	Current Public Use: YES	Future Public Use: YES
Land Code: 1000004309	Agency Land Code: R29589	Land Name: FORESTRY	County: AITKIN	Acres: 40.00
City:	Site Code:	Classification Per M.S. 86A.05: f. state forests and state forest subareas	Current Public Use: YES	Future Public Use: YES
Land Code: 1000004310	Agency Land Code: R295727	Land Name: FORESTRY	County: AITKIN	Acres: 40.00
City:	Site Code:	Classification Per M.S. 86A.05: f. state forests and state forest subareas	Current Public Use: YES	Future Public Use: YES
Land Code: 1000004311	Agency Land Code: R291043	Land Name: FORESTRY	County: AITKIN	Acres: 40.00
City:	Site Code:	Classification Per M.S. 86A.05: f. state forests and state forest subareas	Current Public Use: YES	Future Public Use: YES
Land Code: 1000004312	Agency Land Code: R295313	Land Name: FORESTRY	County: AITKIN	Acres: 40.00
City:	Site Code:	Classification Per M.S. 86A.05: f. state forests and state forest subareas	Current Public Use: YES	Future Public Use: YES
Land Code: 1000004313	Agency Land Code: R29759	Land Name: FORESTRY	County: AITKIN	Acres: 40.00
City:	Site Code:	Classification Per M.S. 86A.05: f. state forests and state forest subareas	Current Public Use: YES	Future Public Use: YES
Land Code: 1000004314	Agency Land Code: R295532	Land Name: FORESTRY	County: AITKIN	Acres: 40.00
City:	Site Code:	Classification Per M.S. 86A.05: f. state forests and state forest subareas	Current Public Use: YES	Future Public Use: YES
Land Code: 1000004315	Agency Land Code: R29352	Land Name: FORESTRY	County: AITKIN	Acres: 37.30
City:	Site Code:	Classification Per M.S. 86A.05: f. state forests and state forest subareas	Current Public Use: YES	Future Public Use: YES
Land Code: 1000004316	Agency Land Code: R295583	Land Name: FORESTRY	County: AITKIN	Acres: 40.00
City:	Site Code:	Classification Per M.S. 86A.05: f. state forests and state forest subareas	Current Public Use: YES	Future Public Use: YES
Land Code: 1000004317	Agency Land Code: R294913	Land Name: FORESTRY	County: AITKIN	Acres: 40.00
City:	Site Code:	Classification Per M.S. 86A.05: f. state forests and state forest subareas	Current Public Use: YES	Future Public Use: YES



Land Code: 1000004318	Agency Land Code: R29913	Land Name: FORESTRY	County: AITKIN	Acres: 31.02
City:	Site Code:	Classification Per M.S. 86A.05: f. state forests and state forest subareas	Current Public Use: YES	Future Public Use: YES
Land Code: 1000004319	Agency Land Code: R29735	Land Name: FORESTRY	County: AITKIN	Acres: 40.00
City:	Site Code:	Classification Per M.S. 86A.05: f. state forests and state forest subareas	Current Public Use: YES	Future Public Use: YES
Land Code: 1000004320	Agency Land Code: R294851	Land Name: FORESTRY	County: AITKIN	Acres: 30.43
City:	Site Code:	Classification Per M.S. 86A.05: f. state forests and state forest subareas	Current Public Use: YES	Future Public Use: YES
Land Code: 1000004321	Agency Land Code: R295400	Land Name: FORESTRY	County: AITKIN	Acres: 40.00
City:	Site Code:	Classification Per M.S. 86A.05: f. state forests and state forest subareas	Current Public Use: YES	Future Public Use: YES
Land Code: 1000004322	Agency Land Code: R29897	Land Name: FORESTRY	County: AITKIN	Acres: 29.31
City:	Site Code:	Classification Per M.S. 86A.05: f. state forests and state forest subareas	Current Public Use: YES	Future Public Use: YES
Land Code: 1000004323	Agency Land Code: R29731	Land Name: FORESTRY	County: AITKIN	Acres: 32.75
City:	Site Code:	Classification Per M.S. 86A.05: f. state forests and state forest subareas	Current Public Use: YES	Future Public Use: YES
Land Code: 1000004324	Agency Land Code: R299023	Land Name: FORESTRY	County: AITKIN	Acres: 40.00
City:	Site Code:	Classification Per M.S. 86A.05: f. state forests and state forest subareas	Current Public Use: YES	Future Public Use: YES
Land Code: 1000004325	Agency Land Code: R29387	Land Name: FORESTRY	County: AITKIN	Acres: 40.00
City:	Site Code:	Classification Per M.S. 86A.05: f. state forests and state forest subareas	Current Public Use: YES	Future Public Use: YES
Land Code: 1000004326	Agency Land Code: R29474	Land Name: FORESTRY	County: AITKIN	Acres: 40.00
City:	Site Code:	Classification Per M.S. 86A.05: f. state forests and state forest subareas	Current Public Use: YES	Future Public Use: YES
Land Code: 1000004327	Agency Land Code: R299022	Land Name: FORESTRY	County: AITKIN	Acres: 46.55
City:	Site Code:	Classification Per M.S. 86A.05: f. state forests and state forest subareas	Current Public Use: YES	Future Public Use: YES
Land Code: 1000004328	Agency Land Code: R295278	Land Name: FORESTRY	County: AITKIN	Acres: 38.80
City:	Site Code:	Classification Per M.S. 86A.05: f. state forests and state forest subareas	Current Public Use: YES	Future Public Use: YES
Land Code: 1000004329	Agency Land Code: R295668	Land Name: FORESTRY	County: AITKIN	Acres: 40.00
City:	Site Code:	Classification Per M.S. 86A.05: f. state forests and state forest subareas	Current Public Use: YES	Future Public Use: YES



Land Code: 1000004330	Agency Land Code: R294877	Land Name: FORESTRY	County: AITKIN	Acres: 40.00
City:	Site Code:	Classification Per M.S. 86A.05: f. state forests and state forest subareas	Current Public Use: YES	Future Public Use: YES
Land Code: 1000004331	Agency Land Code: R29475	Land Name: FORESTRY	County: AITKIN	Acres: 40.00
City:	Site Code:	Classification Per M.S. 86A.05: f. state forests and state forest subareas	Current Public Use: YES	Future Public Use: YES
Land Code: 1000004332	Agency Land Code: R294912	Land Name: FORESTRY	County: AITKIN	Acres: 40.00
City:	Site Code:	Classification Per M.S. 86A.05: f. state forests and state forest subareas	Current Public Use: YES	Future Public Use: YES
Land Code: 1000004333	Agency Land Code: R295418	Land Name: FORESTRY	County: AITKIN	Acres: 40.00
City:	Site Code:	Classification Per M.S. 86A.05: f. state forests and state forest subareas	Current Public Use: YES	Future Public Use: YES
Land Code: 1000004334	Agency Land Code: R295517	Land Name: FORESTRY	County: AITKIN	Acres: 40.00
City:	Site Code:	Classification Per M.S. 86A.05: f. state forests and state forest subareas	Current Public Use: YES	Future Public Use: YES
Land Code: 1000004335	Agency Land Code: R294889	Land Name: FORESTRY	County: AITKIN	Acres: 58.59
City:	Site Code:	Classification Per M.S. 86A.05: f. state forests and state forest subareas	Current Public Use: YES	Future Public Use: YES
Land Code: 1000004336	Agency Land Code: R294855	Land Name: FORESTRY	County: AITKIN	Acres: 40.00
City:	Site Code:	Classification Per M.S. 86A.05: f. state forests and state forest subareas	Current Public Use: YES	Future Public Use: YES
Land Code: 1000004337	Agency Land Code: R291208	Land Name: FORESTRY	County: AITKIN	Acres: 40.00
City:	Site Code:	Classification Per M.S. 86A.05: f. state forests and state forest subareas	Current Public Use: YES	Future Public Use: YES
Land Code: 1000004338	Agency Land Code: R291165	Land Name: FORESTRY	County: AITKIN	Acres: 40.00
City:	Site Code:	Classification Per M.S. 86A.05: f. state forests and state forest subareas	Current Public Use: YES	Future Public Use: YES
Land Code: 1000004339	Agency Land Code: R295251	Land Name: FORESTRY	County: AITKIN	Acres: 40.00
City:	Site Code:	Classification Per M.S. 86A.05: f. state forests and state forest subareas	Current Public Use: YES	Future Public Use: YES
Land Code: 1000004340	Agency Land Code: R29750	Land Name: FORESTRY	County: AITKIN	Acres: 40.00
City:	Site Code:	Classification Per M.S. 86A.05: f. state forests and state forest subareas	Current Public Use: YES	Future Public Use: YES
Land Code: 1000004341	Agency Land Code: R291195	Land Name: FORESTRY	County: AITKIN	Acres: 40.00
City:	Site Code:	Classification Per M.S. 86A.05: f. state forests and state forest subareas	Current Public Use: YES	Future Public Use: YES



Land Code: 1000004342	Agency Land Code: R291213	Land Name: FORESTRY	County: AITKIN	Acres: 33.07
City:	Site Code:	Classification Per M.S. 86A.05: f. state forests and state forest subareas	Current Public Use: YES	Future Public Use: YES
Land Code: 1000004343	Agency Land Code: R294940	Land Name: FORESTRY	County: AITKIN	Acres: 40.00
City:	Site Code:	Classification Per M.S. 86A.05: f. state forests and state forest subareas	Current Public Use: YES	Future Public Use: YES
Land Code: 1000004344	Agency Land Code: R29687	Land Name: FORESTRY	County: AITKIN	Acres: 40.00
City:	Site Code:	Classification Per M.S. 86A.05: f. state forests and state forest subareas	Current Public Use: YES	Future Public Use: YES
Land Code: 1000004345	Agency Land Code: R295233	Land Name: FORESTRY	County: AITKIN	Acres: 40.00
City:	Site Code:	Classification Per M.S. 86A.05: f. state forests and state forest subareas	Current Public Use: YES	Future Public Use: YES
Land Code: 1000004346	Agency Land Code: R298834	Land Name: FORESTRY	County: AITKIN	Acres: 28.62
City:	Site Code:	Classification Per M.S. 86A.05: f. state forests and state forest subareas	Current Public Use: YES	Future Public Use: YES
Land Code: 1000004347	Agency Land Code: R295259	Land Name: FORESTRY	County: AITKIN	Acres: 38.70
City:	Site Code:	Classification Per M.S. 86A.05: f. state forests and state forest subareas	Current Public Use: YES	Future Public Use: YES
Land Code: 1000004348	Agency Land Code: R29653	Land Name: FORESTRY	County: AITKIN	Acres: 40.00
City:	Site Code:	Classification Per M.S. 86A.05: f. state forests and state forest subareas	Current Public Use: YES	Future Public Use: YES
Land Code: 1000004349	Agency Land Code: R295447	Land Name: FORESTRY	County: AITKIN	Acres: 40.00
City:	Site Code:	Classification Per M.S. 86A.05: f. state forests and state forest subareas	Current Public Use: YES	Future Public Use: YES
Land Code: 1000004350	Agency Land Code: R295396	Land Name: FORESTRY	County: AITKIN	Acres: 40.00
City:	Site Code:	Classification Per M.S. 86A.05: f. state forests and state forest subareas	Current Public Use: YES	Future Public Use: YES
Land Code: 1000004351	Agency Land Code: R295647	Land Name: FORESTRY	County: AITKIN	Acres: 40.00
City:	Site Code:	Classification Per M.S. 86A.05: f. state forests and state forest subareas	Current Public Use: YES	Future Public Use: YES
Land Code: 1000004352	Agency Land Code: R291084	Land Name: FORESTRY	County: AITKIN	Acres: 40.00
City:	Site Code:	Classification Per M.S. 86A.05: f. state forests and state forest subareas	Current Public Use: YES	Future Public Use: YES
Land Code: 1000004353	Agency Land Code: R295537	Land Name: FORESTRY	County: AITKIN	Acres: 40.00
City:	Site Code:	Classification Per M.S. 86A.05: f. state forests and state forest subareas	Current Public Use: YES	Future Public Use: YES



Land Code: 1000004354	Agency Land Code: R29454	Land Name: FORESTRY	County: AITKIN	Acres: 40.00
City:	Site Code:	Classification Per M.S. 86A.05: f. state forests and state forest subareas	Current Public Use: YES	Future Public Use: YES
Land Code: 1000004355	Agency Land Code: R29322	Land Name: FORESTRY	County: AITKIN	Acres: 40.00
City:	Site Code:	Classification Per M.S. 86A.05: f. state forests and state forest subareas	Current Public Use: YES	Future Public Use: YES
Land Code: 1000004356	Agency Land Code: R291184	Land Name: FORESTRY	County: AITKIN	Acres: 40.00
City:	Site Code:	Classification Per M.S. 86A.05: f. state forests and state forest subareas	Current Public Use: YES	Future Public Use: YES
Land Code: 1000004357	Agency Land Code: R295270	Land Name: FORESTRY	County: AITKIN	Acres: 40.00
City:	Site Code:	Classification Per M.S. 86A.05: f. state forests and state forest subareas	Current Public Use: YES	Future Public Use: YES
Land Code: 1000004358	Agency Land Code: R291238	Land Name: FORESTRY	County: AITKIN	Acres: 40.00
City:	Site Code:	Classification Per M.S. 86A.05: f. state forests and state forest subareas	Current Public Use: YES	Future Public Use: YES
Land Code: 1000004359	Agency Land Code: R295615	Land Name: FORESTRY	County: AITKIN	Acres: 40.00
City:	Site Code:	Classification Per M.S. 86A.05: f. state forests and state forest subareas	Current Public Use: YES	Future Public Use: YES
Land Code: 1000004360	Agency Land Code: R295639	Land Name: FORESTRY	County: AITKIN	Acres: 40.00
City:	Site Code:	Classification Per M.S. 86A.05: f. state forests and state forest subareas	Current Public Use: YES	Future Public Use: YES
Land Code: 1000004361	Agency Land Code: R295369	Land Name: FORESTRY	County: AITKIN	Acres: 40.00
City:	Site Code:	Classification Per M.S. 86A.05: f. state forests and state forest subareas	Current Public Use: YES	Future Public Use: YES
Land Code: 1000004362	Agency Land Code: R29353	Land Name: FORESTRY	County: AITKIN	Acres: 40.00
City:	Site Code:	Classification Per M.S. 86A.05: f. state forests and state forest subareas	Current Public Use: YES	Future Public Use: YES
Land Code: 1000004363	Agency Land Code: R295636	Land Name: FORESTRY	County: AITKIN	Acres: 40.00
City:	Site Code:	Classification Per M.S. 86A.05: f. state forests and state forest subareas	Current Public Use: YES	Future Public Use: YES
Land Code: 1000004364	Agency Land Code: R29464	Land Name: FORESTRY	County: AITKIN	Acres: 40.00
City:	Site Code:	Classification Per M.S. 86A.05: f. state forests and state forest subareas	Current Public Use: YES	Future Public Use: YES
Land Code: 1000004365	Agency Land Code: R295341	Land Name: FORESTRY	County: AITKIN	Acres: 40.00
City:	Site Code:	Classification Per M.S. 86A.05: f. state forests and state forest subareas	Current Public Use: YES	Future Public Use: YES



Land Code: 1000004366	Agency Land Code: R29518	Land Name: FORESTRY	County: AITKIN	Acres: 40.00
City:	Site Code:	Classification Per M.S. 86A.05: f. state forests and state forest subareas	Current Public Use: YES	Future Public Use: YES
Land Code: 1000004367	Agency Land Code: R299011	Land Name: FORESTRY	County: AITKIN	Acres: 40.00
City:	Site Code:	Classification Per M.S. 86A.05: f. state forests and state forest subareas	Current Public Use: YES	Future Public Use: YES
Land Code: 1000004368	Agency Land Code: R29395	Land Name: FORESTRY	County: AITKIN	Acres: 40.00
City:	Site Code:	Classification Per M.S. 86A.05: f. state forests and state forest subareas	Current Public Use: YES	Future Public Use: YES
Land Code: 1000004369	Agency Land Code: R29931	Land Name: FORESTRY	County: AITKIN	Acres: 40.00
City:	Site Code:	Classification Per M.S. 86A.05: f. state forests and state forest subareas	Current Public Use: YES	Future Public Use: YES
Land Code: 1000004370	Agency Land Code: R298835	Land Name: FORESTRY	County: AITKIN	Acres: 24.07
City:	Site Code:	Classification Per M.S. 86A.05: f. state forests and state forest subareas	Current Public Use: YES	Future Public Use: YES
Land Code: 1000004371	Agency Land Code: R29356	Land Name: FORESTRY	County: AITKIN	Acres: 40.00
City:	Site Code:	Classification Per M.S. 86A.05: f. state forests and state forest subareas	Current Public Use: YES	Future Public Use: YES
Land Code: 1000004372	Agency Land Code: R294994	Land Name: FORESTRY	County: AITKIN	Acres: 40.00
City:	Site Code:	Classification Per M.S. 86A.05: f. state forests and state forest subareas	Current Public Use: YES	Future Public Use: YES
Land Code: 1000004373	Agency Land Code: R29539	Land Name: FORESTRY	County: AITKIN	Acres: 40.37
City:	Site Code:	Classification Per M.S. 86A.05: f. state forests and state forest subareas	Current Public Use: YES	Future Public Use: YES
Land Code: 1000004374	Agency Land Code: R29396	Land Name: FORESTRY	County: AITKIN	Acres: 40.00
City:	Site Code:	Classification Per M.S. 86A.05: f. state forests and state forest subareas	Current Public Use: YES	Future Public Use: YES
Land Code: 1000004375	Agency Land Code: R299193	Land Name: FORESTRY	County: AITKIN	Acres: 40.00
City:	Site Code:	Classification Per M.S. 86A.05: f. state forests and state forest subareas	Current Public Use: YES	Future Public Use: YES
Land Code: 1000004376	Agency Land Code: R295490	Land Name: FORESTRY	County: AITKIN	Acres: 40.00
City:	Site Code:	Classification Per M.S. 86A.05: f. state forests and state forest subareas	Current Public Use: YES	Future Public Use: YES
Land Code: 1000004377	Agency Land Code: R29722	Land Name: FORESTRY	County: AITKIN	Acres: 40.00
City:	Site Code:	Classification Per M.S. 86A.05: f. state forests and state forest subareas	Current Public Use: YES	Future Public Use: YES



Land Code: 1000004378	Agency Land Code: R295568	Land Name: FORESTRY	County: AITKIN	Acres: 40.00
City:	Site Code:	Classification Per M.S. 86A.05: f. state forests and state forest subareas	Current Public Use: YES	Future Public Use: YES
Land Code: 1000004379	Agency Land Code: R291103	Land Name: FORESTRY	County: AITKIN	Acres: 40.00
City:	Site Code:	Classification Per M.S. 86A.05: f. state forests and state forest subareas	Current Public Use: YES	Future Public Use: YES
Land Code: 1000004380	Agency Land Code: R29915	Land Name: FORESTRY	County: AITKIN	Acres: 40.00
City:	Site Code:	Classification Per M.S. 86A.05: f. state forests and state forest subareas	Current Public Use: YES	Future Public Use: YES
Land Code: 1000004381	Agency Land Code: R291228	Land Name: FORESTRY	County: AITKIN	Acres: 40.00
City:	Site Code:	Classification Per M.S. 86A.05: f. state forests and state forest subareas	Current Public Use: YES	Future Public Use: YES
Land Code: 1000004382	Agency Land Code: R29485	Land Name: FORESTRY	County: AITKIN	Acres: 40.00
City:	Site Code:	Classification Per M.S. 86A.05: f. state forests and state forest subareas	Current Public Use: YES	Future Public Use: YES
Land Code: 1000004383	Agency Land Code: R295343	Land Name: FORESTRY	County: AITKIN	Acres: 40.00
City:	Site Code:	Classification Per M.S. 86A.05: f. state forests and state forest subareas	Current Public Use: YES	Future Public Use: YES
Land Code: 1000004384	Agency Land Code: R29348	Land Name: FORESTRY	County: AITKIN	Acres: 34.50
City:	Site Code:	Classification Per M.S. 86A.05: f. state forests and state forest subareas	Current Public Use: YES	Future Public Use: YES
Land Code: 1000004385	Agency Land Code: R29723	Land Name: FORESTRY	County: AITKIN	Acres: 40.00
City:	Site Code:	Classification Per M.S. 86A.05: f. state forests and state forest subareas	Current Public Use: YES	Future Public Use: YES
Land Code: 1000004386	Agency Land Code: R29679	Land Name: FORESTRY	County: AITKIN	Acres: 40.00
City:	Site Code:	Classification Per M.S. 86A.05: f. state forests and state forest subareas	Current Public Use: YES	Future Public Use: YES
Land Code: 1000004387	Agency Land Code: R295262	Land Name: FORESTRY	County: AITKIN	Acres: 38.74
City:	Site Code:	Classification Per M.S. 86A.05: f. state forests and state forest subareas	Current Public Use: YES	Future Public Use: YES
Land Code: 1000004388	Agency Land Code: R295626	Land Name: FORESTRY	County: AITKIN	Acres: 40.00
City:	Site Code:	Classification Per M.S. 86A.05: f. state forests and state forest subareas	Current Public Use: YES	Future Public Use: YES
Land Code: 1000004389	Agency Land Code: R291039	Land Name: FORESTRY	County: AITKIN	Acres: 40.00
City:	Site Code:	Classification Per M.S. 86A.05: f. state forests and state forest subareas	Current Public Use: YES	Future Public Use: YES



Land Code: 1000004390	Agency Land Code: R291217	Land Name: FORESTRY	County: AITKIN	Acres: 40.00
City:	Site Code:	Classification Per M.S. 86A.05: f. state forests and state forest subareas	Current Public Use: YES	Future Public Use: YES
Land Code: 1000004391	Agency Land Code: R294881	Land Name: FORESTRY	County: AITKIN	Acres: 40.00
City:	Site Code:	Classification Per M.S. 86A.05: f. state forests and state forest subareas	Current Public Use: YES	Future Public Use: YES
Land Code: 1000004392	Agency Land Code: R291053	Land Name: FORESTRY	County: AITKIN	Acres: 40.00
City:	Site Code:	Classification Per M.S. 86A.05: f. state forests and state forest subareas	Current Public Use: YES	Future Public Use: YES
Land Code: 1000004393	Agency Land Code: R29927	Land Name: FORESTRY	County: AITKIN	Acres: 40.00
City:	Site Code:	Classification Per M.S. 86A.05: f. state forests and state forest subareas	Current Public Use: YES	Future Public Use: YES
Land Code: 1000004394	Agency Land Code: R29672	Land Name: FORESTRY	County: AITKIN	Acres: 40.00
City:	Site Code:	Classification Per M.S. 86A.05: f. state forests and state forest subareas	Current Public Use: YES	Future Public Use: YES
Land Code: 1000004395	Agency Land Code: R295607	Land Name: FORESTRY	County: AITKIN	Acres: 40.00
City:	Site Code:	Classification Per M.S. 86A.05: f. state forests and state forest subareas	Current Public Use: YES	Future Public Use: YES
Land Code: 1000004396	Agency Land Code: R295614	Land Name: FORESTRY	County: AITKIN	Acres: 40.00
City:	Site Code:	Classification Per M.S. 86A.05: f. state forests and state forest subareas	Current Public Use: YES	Future Public Use: YES
Land Code: 1000004397	Agency Land Code: R29605	Land Name: FORESTRY	County: AITKIN	Acres: 40.00
City:	Site Code:	Classification Per M.S. 86A.05: f. state forests and state forest subareas	Current Public Use: YES	Future Public Use: YES
Land Code: 1000004398	Agency Land Code: R29789	Land Name: FORESTRY	County: AITKIN	Acres: 40.00
City:	Site Code:	Classification Per M.S. 86A.05: f. state forests and state forest subareas	Current Public Use: YES	Future Public Use: YES
Land Code: 1000004399	Agency Land Code: R295018	Land Name: FORESTRY	County: AITKIN	Acres: 40.00
City:	Site Code:	Classification Per M.S. 86A.05: f. state forests and state forest subareas	Current Public Use: YES	Future Public Use: YES
Land Code: 1000004400	Agency Land Code: R294884	Land Name: FORESTRY	County: AITKIN	Acres: 59.73
City:	Site Code:	Classification Per M.S. 86A.05: f. state forests and state forest subareas	Current Public Use: YES	Future Public Use: YES
Land Code: 1000004401	Agency Land Code: R294897	Land Name: FORESTRY	County: AITKIN	Acres: 40.00
City:	Site Code:	Classification Per M.S. 86A.05: f. state forests and state forest subareas	Current Public Use: YES	Future Public Use: YES



Land Code: 1000004402	Agency Land Code: R29545	Land Name: FORESTRY	County: AITKIN	Acres: 40.00
City:	Site Code:	Classification Per M.S. 86A.05: f. state forests and state forest subareas	Current Public Use: YES	Future Public Use: YES
Land Code: 1000004403	Agency Land Code: R29624	Land Name: FORESTRY	County: AITKIN	Acres: 40.00
City:	Site Code:	Classification Per M.S. 86A.05: f. state forests and state forest subareas	Current Public Use: YES	Future Public Use: YES
Land Code: 1000004404	Agency Land Code: R295277	Land Name: FORESTRY	County: AITKIN	Acres: 40.00
City:	Site Code:	Classification Per M.S. 86A.05: f. state forests and state forest subareas	Current Public Use: YES	Future Public Use: YES
Land Code: 1000004405	Agency Land Code: R299190	Land Name: FORESTRY	County: AITKIN	Acres: 40.00
City:	Site Code:	Classification Per M.S. 86A.05: f. state forests and state forest subareas	Current Public Use: YES	Future Public Use: YES
Land Code: 1000004406	Agency Land Code: R295255	Land Name: FORESTRY	County: AITKIN	Acres: 40.00
City:	Site Code:	Classification Per M.S. 86A.05: f. state forests and state forest subareas	Current Public Use: YES	Future Public Use: YES
Land Code: 1000004407	Agency Land Code: R295660	Land Name: FORESTRY	County: AITKIN	Acres: 40.00
City:	Site Code:	Classification Per M.S. 86A.05: f. state forests and state forest subareas	Current Public Use: YES	Future Public Use: YES
Land Code: 1000004408	Agency Land Code: R291091	Land Name: FORESTRY	County: AITKIN	Acres: 40.00
City:	Site Code:	Classification Per M.S. 86A.05: f. state forests and state forest subareas	Current Public Use: YES	Future Public Use: YES
Land Code: 1000004409	Agency Land Code: R294827	Land Name: FORESTRY	County: AITKIN	Acres: 40.00
City:	Site Code:	Classification Per M.S. 86A.05: f. state forests and state forest subareas	Current Public Use: YES	Future Public Use: YES
Land Code: 1000004410	Agency Land Code: R295033	Land Name: FORESTRY	County: AITKIN	Acres: 58.24
City:	Site Code:	Classification Per M.S. 86A.05: f. state forests and state forest subareas	Current Public Use: YES	Future Public Use: YES
Land Code: 1000004411	Agency Land Code: R29365	Land Name: FORESTRY	County: AITKIN	Acres: 40.00
City:	Site Code:	Classification Per M.S. 86A.05: f. state forests and state forest subareas	Current Public Use: YES	Future Public Use: YES
Land Code: 1000004412	Agency Land Code: R29756	Land Name: FORESTRY	County: AITKIN	Acres: 40.00
City:	Site Code:	Classification Per M.S. 86A.05: f. state forests and state forest subareas	Current Public Use: YES	Future Public Use: YES
Land Code: 1000004413	Agency Land Code: R29342	Land Name: FORESTRY	County: AITKIN	Acres: 40.88
City:	Site Code:	Classification Per M.S. 86A.05: f. state forests and state forest subareas	Current Public Use: YES	Future Public Use: YES



Land Code: 1000004414	Agency Land Code: R29544	Land Name: FORESTRY	County: AITKIN	Acres: 40.00
City:	Site Code:	Classification Per M.S. 86A.05: f. state forests and state forest subareas	Current Public Use: YES	Future Public Use: YES
Land Code: 1000004415	Agency Land Code: R295622	Land Name: FORESTRY	County: AITKIN	Acres: 40.00
City:	Site Code:	Classification Per M.S. 86A.05: f. state forests and state forest subareas	Current Public Use: YES	Future Public Use: YES
Land Code: 1000004416	Agency Land Code: R295403	Land Name: FORESTRY	County: AITKIN	Acres: 40.00
City:	Site Code:	Classification Per M.S. 86A.05: f. state forests and state forest subareas	Current Public Use: YES	Future Public Use: YES
Land Code: 1000004417	Agency Land Code: R29584	Land Name: FORESTRY	County: AITKIN	Acres: 40.00
City:	Site Code:	Classification Per M.S. 86A.05: f. state forests and state forest subareas	Current Public Use: YES	Future Public Use: YES
Land Code: 1000004418	Agency Land Code: R29905	Land Name: FORESTRY	County: AITKIN	Acres: 40.00
City:	Site Code:	Classification Per M.S. 86A.05: f. state forests and state forest subareas	Current Public Use: YES	Future Public Use: YES
Land Code: 1000004419	Agency Land Code: R294984	Land Name: FORESTRY	County: AITKIN	Acres: 40.00
City:	Site Code:	Classification Per M.S. 86A.05: f. state forests and state forest subareas	Current Public Use: YES	Future Public Use: YES
Land Code: 1000004420	Agency Land Code: R295485	Land Name: FORESTRY	County: AITKIN	Acres: 40.00
City:	Site Code:	Classification Per M.S. 86A.05: f. state forests and state forest subareas	Current Public Use: YES	Future Public Use: YES
Land Code: 1000004421	Agency Land Code: R295365	Land Name: FORESTRY	County: AITKIN	Acres: 40.00
City:	Site Code:	Classification Per M.S. 86A.05: f. state forests and state forest subareas	Current Public Use: YES	Future Public Use: YES
Land Code: 1000004422	Agency Land Code: R29479	Land Name: FORESTRY	County: AITKIN	Acres: 40.00
City:	Site Code:	Classification Per M.S. 86A.05: f. state forests and state forest subareas	Current Public Use: YES	Future Public Use: YES
Land Code: 1000004423	Agency Land Code: R295675	Land Name: FORESTRY	County: AITKIN	Acres: 40.00
City:	Site Code:	Classification Per M.S. 86A.05: f. state forests and state forest subareas	Current Public Use: YES	Future Public Use: YES
Land Code: 1000004424	Agency Land Code: R291172	Land Name: FORESTRY	County: AITKIN	Acres: 40.00
City:	Site Code:	Classification Per M.S. 86A.05: f. state forests and state forest subareas	Current Public Use: YES	Future Public Use: YES
Land Code: 1000004425	Agency Land Code: R29676	Land Name: FORESTRY	County: AITKIN	Acres: 40.00
City:	Site Code:	Classification Per M.S. 86A.05: f. state forests and state forest subareas	Current Public Use: YES	Future Public Use: YES



Land Code: 1000004426	Agency Land Code: R29914	Land Name: FORESTRY	County: AITKIN	Acres: 31.19
City:	Site Code:	Classification Per M.S. 86A.05: f. state forests and state forest subareas	Current Public Use: YES	Future Public Use: YES
Land Code: 1000004427	Agency Land Code: R295523	Land Name: FORESTRY	County: AITKIN	Acres: 58.12
City:	Site Code:	Classification Per M.S. 86A.05: f. state forests and state forest subareas	Current Public Use: YES	Future Public Use: YES
Land Code: 1000004428	Agency Land Code: R295246	Land Name: FORESTRY	County: AITKIN	Acres: 39.90
City:	Site Code:	Classification Per M.S. 86A.05: f. state forests and state forest subareas	Current Public Use: YES	Future Public Use: YES
Land Code: 1000004429	Agency Land Code: R29481	Land Name: FORESTRY	County: AITKIN	Acres: 40.00
City:	Site Code:	Classification Per M.S. 86A.05: f. state forests and state forest subareas	Current Public Use: YES	Future Public Use: YES
Land Code: 1000004430	Agency Land Code: R295648	Land Name: FORESTRY	County: AITKIN	Acres: 40.00
City:	Site Code:	Classification Per M.S. 86A.05: f. state forests and state forest subareas	Current Public Use: YES	Future Public Use: YES
Land Code: 1000004431	Agency Land Code: R29783	Land Name: FORESTRY	County: AITKIN	Acres: 40.00
City:	Site Code:	Classification Per M.S. 86A.05: f. state forests and state forest subareas	Current Public Use: YES	Future Public Use: YES
Land Code: 1000004432	Agency Land Code: R294924	Land Name: FORESTRY	County: AITKIN	Acres: 40.00
City:	Site Code:	Classification Per M.S. 86A.05: f. state forests and state forest subareas	Current Public Use: YES	Future Public Use: YES
Land Code: 1000004433	Agency Land Code: R291239	Land Name: FORESTRY	County: AITKIN	Acres: 40.00
City:	Site Code:	Classification Per M.S. 86A.05: f. state forests and state forest subareas	Current Public Use: YES	Future Public Use: YES
Land Code: 1000004434	Agency Land Code: R295360	Land Name: FORESTRY	County: AITKIN	Acres: 40.00
City:	Site Code:	Classification Per M.S. 86A.05: f. state forests and state forest subareas	Current Public Use: YES	Future Public Use: YES
Land Code: 1000004435	Agency Land Code: R295331	Land Name: FORESTRY	County: AITKIN	Acres: 55.20
City:	Site Code:	Classification Per M.S. 86A.05: f. state forests and state forest subareas	Current Public Use: YES	Future Public Use: YES
Land Code: 1000004436	Agency Land Code: R29621	Land Name: FORESTRY	County: AITKIN	Acres: 40.00
City:	Site Code:	Classification Per M.S. 86A.05: f. state forests and state forest subareas	Current Public Use: YES	Future Public Use: YES
Land Code: 1000004437	Agency Land Code: R295367	Land Name: FORESTRY	County: AITKIN	Acres: 40.00
City:	Site Code:	Classification Per M.S. 86A.05: f. state forests and state forest subareas	Current Public Use: YES	Future Public Use: YES



Land Code: 1000004438	Agency Land Code: R291110	Land Name: FORESTRY	County: AITKIN	Acres: 40.00
City:	Site Code:	Classification Per M.S. 86A.05: f. state forests and state forest subareas	Current Public Use: YES	Future Public Use: YES
Land Code: 1000004439	Agency Land Code: R29370	Land Name: FORESTRY	County: AITKIN	Acres: 40.00
City:	Site Code:	Classification Per M.S. 86A.05: f. state forests and state forest subareas	Current Public Use: YES	Future Public Use: YES
Land Code: 1000004440	Agency Land Code: R294875	Land Name: FORESTRY	County: AITKIN	Acres: 40.00
City:	Site Code:	Classification Per M.S. 86A.05: f. state forests and state forest subareas	Current Public Use: YES	Future Public Use: YES
Land Code: 1000004441	Agency Land Code: R29642	Land Name: FORESTRY	County: AITKIN	Acres: 40.00
City:	Site Code:	Classification Per M.S. 86A.05: f. state forests and state forest subareas	Current Public Use: YES	Future Public Use: YES
Land Code: 1000004442	Agency Land Code: R29662	Land Name: FORESTRY	County: AITKIN	Acres: 40.00
City:	Site Code:	Classification Per M.S. 86A.05: f. state forests and state forest subareas	Current Public Use: YES	Future Public Use: YES
Land Code: 1000004443	Agency Land Code: R29752	Land Name: FORESTRY	County: AITKIN	Acres: 40.00
City:	Site Code:	Classification Per M.S. 86A.05: f. state forests and state forest subareas	Current Public Use: YES	Future Public Use: YES
Land Code: 1000004444	Agency Land Code: R294833	Land Name: FORESTRY	County: AITKIN	Acres: 20.00
City:	Site Code:	Classification Per M.S. 86A.05: f. state forests and state forest subareas	Current Public Use: YES	Future Public Use: YES
Land Code: 1000004445	Agency Land Code: R29581	Land Name: FORESTRY	County: AITKIN	Acres: 40.00
City:	Site Code:	Classification Per M.S. 86A.05: f. state forests and state forest subareas	Current Public Use: YES	Future Public Use: YES
Land Code: 1000004446	Agency Land Code: R29678	Land Name: FORESTRY	County: AITKIN	Acres: 40.00
City:	Site Code:	Classification Per M.S. 86A.05: f. state forests and state forest subareas	Current Public Use: YES	Future Public Use: YES
Land Code: 1000004447	Agency Land Code: R295640	Land Name: FORESTRY	County: AITKIN	Acres: 40.00
City:	Site Code:	Classification Per M.S. 86A.05: f. state forests and state forest subareas	Current Public Use: YES	Future Public Use: YES
Land Code: 1000004448	Agency Land Code: R295448	Land Name: FORESTRY	County: AITKIN	Acres: 40.00
City:	Site Code:	Classification Per M.S. 86A.05: f. state forests and state forest subareas	Current Public Use: YES	Future Public Use: YES
Land Code: 1000004449	Agency Land Code: R295310	Land Name: FORESTRY	County: AITKIN	Acres: 37.93
City:	Site Code:	Classification Per M.S. 86A.05: f. state forests and state forest subareas	Current Public Use: YES	Future Public Use: YES



Land Code: 1000004450	Agency Land Code: R298841	Land Name: FORESTRY	County: AITKIN	Acres: 40.00
City:	Site Code:	Classification Per M.S. 86A.05: f. state forests and state forest subareas	Current Public Use: YES	Future Public Use: YES
Land Code: 1000004451	Agency Land Code: R29716	Land Name: FORESTRY	County: AITKIN	Acres: 40.00
City:	Site Code:	Classification Per M.S. 86A.05: f. state forests and state forest subareas	Current Public Use: YES	Future Public Use: YES
Land Code: 1000004452	Agency Land Code: R291164	Land Name: FORESTRY	County: AITKIN	Acres: 40.00
City:	Site Code:	Classification Per M.S. 86A.05: f. state forests and state forest subareas	Current Public Use: YES	Future Public Use: YES
Land Code: 1000004453	Agency Land Code: R291216	Land Name: FORESTRY	County: AITKIN	Acres: 40.00
City:	Site Code:	Classification Per M.S. 86A.05: f. state forests and state forest subareas	Current Public Use: YES	Future Public Use: YES
Land Code: 1000004454	Agency Land Code: R294888	Land Name: FORESTRY	County: AITKIN	Acres: 58.97
City:	Site Code:	Classification Per M.S. 86A.05: f. state forests and state forest subareas	Current Public Use: YES	Future Public Use: YES
Land Code: 1000004455	Agency Land Code: R294805	Land Name: FORESTRY	County: AITKIN	Acres: 40.00
City:	Site Code:	Classification Per M.S. 86A.05: f. state forests and state forest subareas	Current Public Use: YES	Future Public Use: YES
Land Code: 1000004456	Agency Land Code: R294961	Land Name: FORESTRY	County: AITKIN	Acres: 40.00
City:	Site Code:	Classification Per M.S. 86A.05: f. state forests and state forest subareas	Current Public Use: YES	Future Public Use: YES
Land Code: 1000004457	Agency Land Code: R295022	Land Name: FORESTRY	County: AITKIN	Acres: 40.00
City:	Site Code:	Classification Per M.S. 86A.05: f. state forests and state forest subareas	Current Public Use: YES	Future Public Use: YES
Land Code: 1000004458	Agency Land Code: R29515	Land Name: FORESTRY	County: AITKIN	Acres: 40.00
City:	Site Code:	Classification Per M.S. 86A.05: f. state forests and state forest subareas	Current Public Use: YES	Future Public Use: YES
Land Code: 1000004459	Agency Land Code: R29612	Land Name: FORESTRY	County: AITKIN	Acres: 40.00
City:	Site Code:	Classification Per M.S. 86A.05: f. state forests and state forest subareas	Current Public Use: YES	Future Public Use: YES
Land Code: 1000004460	Agency Land Code: R295667	Land Name: FORESTRY	County: AITKIN	Acres: 40.00
City:	Site Code:	Classification Per M.S. 86A.05: f. state forests and state forest subareas	Current Public Use: YES	Future Public Use: YES
Land Code: 1000004461	Agency Land Code: R295531	Land Name: FORESTRY	County: AITKIN	Acres: 40.00
City:	Site Code:	Classification Per M.S. 86A.05: f. state forests and state forest subareas	Current Public Use: YES	Future Public Use: YES



Land Code: 1000004462	Agency Land Code: R29907	Land Name: FORESTRY	County: AITKIN	Acres: 40.00
City:	Site Code:	Classification Per M.S. 86A.05: f. state forests and state forest subareas	Current Public Use: YES	Future Public Use: YES
Land Code: 1000004463	Agency Land Code: R29779	Land Name: FORESTRY	County: AITKIN	Acres: 40.00
City:	Site Code:	Classification Per M.S. 86A.05: f. state forests and state forest subareas	Current Public Use: YES	Future Public Use: YES
Land Code: 1000004464	Agency Land Code: R29525	Land Name: FORESTRY	County: AITKIN	Acres: 40.00
City:	Site Code:	Classification Per M.S. 86A.05: f. state forests and state forest subareas	Current Public Use: YES	Future Public Use: YES
Land Code: 1000004465	Agency Land Code: R29339	Land Name: FORESTRY	County: AITKIN	Acres: 40.00
City:	Site Code:	Classification Per M.S. 86A.05: f. state forests and state forest subareas	Current Public Use: YES	Future Public Use: YES
Land Code: 1000004466	Agency Land Code: R295349	Land Name: FORESTRY	County: AITKIN	Acres: 40.00
City:	Site Code:	Classification Per M.S. 86A.05: f. state forests and state forest subareas	Current Public Use: YES	Future Public Use: YES
Land Code: 1000004467	Agency Land Code: R294892	Land Name: FORESTRY	County: AITKIN	Acres: 40.00
City:	Site Code:	Classification Per M.S. 86A.05: f. state forests and state forest subareas	Current Public Use: YES	Future Public Use: YES
Land Code: 1000004468	Agency Land Code: R29463	Land Name: FORESTRY	County: AITKIN	Acres: 40.00
City:	Site Code:	Classification Per M.S. 86A.05: f. state forests and state forest subareas	Current Public Use: YES	Future Public Use: YES
Land Code: 1000004469	Agency Land Code: R295488	Land Name: FORESTRY	County: AITKIN	Acres: 40.00
City:	Site Code:	Classification Per M.S. 86A.05: f. state forests and state forest subareas	Current Public Use: YES	Future Public Use: YES
Land Code: 1000004470	Agency Land Code: R29493	Land Name: FORESTRY	County: AITKIN	Acres: 40.00
City:	Site Code:	Classification Per M.S. 86A.05: f. state forests and state forest subareas	Current Public Use: YES	Future Public Use: YES
Land Code: 1000004471	Agency Land Code: R29740	Land Name: FORESTRY	County: AITKIN	Acres: 40.00
City:	Site Code:	Classification Per M.S. 86A.05: f. state forests and state forest subareas	Current Public Use: YES	Future Public Use: YES
Land Code: 1000004472	Agency Land Code: R294829	Land Name: FORESTRY	County: AITKIN	Acres: 40.00
City:	Site Code:	Classification Per M.S. 86A.05: f. state forests and state forest subareas	Current Public Use: YES	Future Public Use: YES
Land Code: 1000004473	Agency Land Code: R29658	Land Name: FORESTRY	County: AITKIN	Acres: 40.00
City:	Site Code:	Classification Per M.S. 86A.05: f. state forests and state forest subareas	Current Public Use: YES	Future Public Use: YES



Land Code: 1000004474	Agency Land Code: R295248	Land Name: FORESTRY	County: AITKIN	Acres: 40.00
City:	Site Code:	Classification Per M.S. 86A.05: f. state forests and state forest subareas	Current Public Use: YES	Future Public Use: YES
Land Code: 1000004475	Agency Land Code: R29652	Land Name: FORESTRY	County: AITKIN	Acres: 40.00
City:	Site Code:	Classification Per M.S. 86A.05: f. state forests and state forest subareas	Current Public Use: YES	Future Public Use: YES
Land Code: 1000004476	Agency Land Code: R29685	Land Name: FORESTRY	County: AITKIN	Acres: 40.00
City:	Site Code:	Classification Per M.S. 86A.05: f. state forests and state forest subareas	Current Public Use: YES	Future Public Use: YES
Land Code: 1000004477	Agency Land Code: R29455	Land Name: FORESTRY	County: AITKIN	Acres: 40.00
City:	Site Code:	Classification Per M.S. 86A.05: f. state forests and state forest subareas	Current Public Use: YES	Future Public Use: YES
Land Code: 1000004478	Agency Land Code: R295442	Land Name: FORESTRY	County: AITKIN	Acres: 40.00
City:	Site Code:	Classification Per M.S. 86A.05: f. state forests and state forest subareas	Current Public Use: YES	Future Public Use: YES
Land Code: 1000004479	Agency Land Code: R294967	Land Name: FORESTRY	County: AITKIN	Acres: 40.00
City:	Site Code:	Classification Per M.S. 86A.05: f. state forests and state forest subareas	Current Public Use: YES	Future Public Use: YES
Land Code: 1000004480	Agency Land Code: R299008	Land Name: FORESTRY	County: AITKIN	Acres: 40.00
City:	Site Code:	Classification Per M.S. 86A.05: f. state forests and state forest subareas	Current Public Use: YES	Future Public Use: YES
Land Code: 1000004481	Agency Land Code: R298831	Land Name: FORESTRY	County: AITKIN	Acres: 33.17
City:	Site Code:	Classification Per M.S. 86A.05: f. state forests and state forest subareas	Current Public Use: YES	Future Public Use: YES
Land Code: 1000004482	Agency Land Code: R29561	Land Name: FORESTRY	County: AITKIN	Acres: 40.00
City:	Site Code:	Classification Per M.S. 86A.05: f. state forests and state forest subareas	Current Public Use: YES	Future Public Use: YES
Land Code: 1000004483	Agency Land Code: R29689	Land Name: FORESTRY	County: AITKIN	Acres: 40.00
City:	Site Code:	Classification Per M.S. 86A.05: f. state forests and state forest subareas	Current Public Use: YES	Future Public Use: YES
Land Code: 1000004484	Agency Land Code: R291227	Land Name: FORESTRY	County: AITKIN	Acres: 40.00
City:	Site Code:	Classification Per M.S. 86A.05: f. state forests and state forest subareas	Current Public Use: YES	Future Public Use: YES
Land Code: 1000004485	Agency Land Code: R295651	Land Name: FORESTRY	County: AITKIN	Acres: 40.00
City:	Site Code:	Classification Per M.S. 86A.05: f. state forests and state forest subareas	Current Public Use: YES	Future Public Use: YES



Land Code: 1000004486	Agency Land Code: R295394	Land Name: FORESTRY	County: AITKIN	Acres: 40.00
City:	Site Code:	Classification Per M.S. 86A.05: f. state forests and state forest subareas	Current Public Use: YES	Future Public Use: YES
Land Code: 1000004487	Agency Land Code: R294957	Land Name: FORESTRY	County: AITKIN	Acres: 40.00
City:	Site Code:	Classification Per M.S. 86A.05: f. state forests and state forest subareas	Current Public Use: YES	Future Public Use: YES
Land Code: 1000004488	Agency Land Code: R29805	Land Name: FORESTRY	County: AITKIN	Acres: 40.00
City:	Site Code:	Classification Per M.S. 86A.05: f. state forests and state forest subareas	Current Public Use: YES	Future Public Use: YES
Land Code: 1000004489	Agency Land Code: R299194	Land Name: FORESTRY	County: AITKIN	Acres: 40.00
City:	Site Code:	Classification Per M.S. 86A.05: f. state forests and state forest subareas	Current Public Use: YES	Future Public Use: YES
Land Code: 1000004490	Agency Land Code: R295443	Land Name: FORESTRY	County: AITKIN	Acres: 40.00
City:	Site Code:	Classification Per M.S. 86A.05: f. state forests and state forest subareas	Current Public Use: YES	Future Public Use: YES
Land Code: 1000004491	Agency Land Code: R295032	Land Name: FORESTRY	County: AITKIN	Acres: 40.00
City:	Site Code:	Classification Per M.S. 86A.05: f. state forests and state forest subareas	Current Public Use: YES	Future Public Use: YES
Land Code: 1000004492	Agency Land Code: R294804	Land Name: FORESTRY	County: AITKIN	Acres: 40.00
City:	Site Code:	Classification Per M.S. 86A.05: f. state forests and state forest subareas	Current Public Use: YES	Future Public Use: YES
Land Code: 1000004493	Agency Land Code: R295433	Land Name: FORESTRY	County: AITKIN	Acres: 40.00
City:	Site Code:	Classification Per M.S. 86A.05: f. state forests and state forest subareas	Current Public Use: YES	Future Public Use: YES
Land Code: 1000004494	Agency Land Code: R295363	Land Name: FORESTRY	County: AITKIN	Acres: 40.00
City:	Site Code:	Classification Per M.S. 86A.05: f. state forests and state forest subareas	Current Public Use: YES	Future Public Use: YES
Land Code: 1000004495	Agency Land Code: R299195	Land Name: FORESTRY	County: AITKIN	Acres: 40.00
City:	Site Code:	Classification Per M.S. 86A.05: f. state forests and state forest subareas	Current Public Use: YES	Future Public Use: YES
Land Code: 1000004496	Agency Land Code: R29727	Land Name: FORESTRY	County: AITKIN	Acres: 34.95
City:	Site Code:	Classification Per M.S. 86A.05: f. state forests and state forest subareas	Current Public Use: YES	Future Public Use: YES
Land Code: 1000004497	Agency Land Code: R29391	Land Name: FORESTRY	County: AITKIN	Acres: 40.00
City:	Site Code:	Classification Per M.S. 86A.05: f. state forests and state forest subareas	Current Public Use: YES	Future Public Use: YES



Land Code: 1000004498	Agency Land Code: R29703	Land Name: FORESTRY	County: AITKIN	Acres: 40.00
City:	Site Code:	Classification Per M.S. 86A.05: f. state forests and state forest subareas	Current Public Use: YES	Future Public Use: YES
Land Code: 1000004499	Agency Land Code: R294933	Land Name: FORESTRY	County: AITKIN	Acres: 40.00
City:	Site Code:	Classification Per M.S. 86A.05: f. state forests and state forest subareas	Current Public Use: YES	Future Public Use: YES
Land Code: 1000004500	Agency Land Code: R295368	Land Name: FORESTRY	County: AITKIN	Acres: 40.00
City:	Site Code:	Classification Per M.S. 86A.05: f. state forests and state forest subareas	Current Public Use: YES	Future Public Use: YES
Land Code: 1000004501	Agency Land Code: R29542	Land Name: FORESTRY	County: AITKIN	Acres: 40.00
City:	Site Code:	Classification Per M.S. 86A.05: f. state forests and state forest subareas	Current Public Use: YES	Future Public Use: YES
Land Code: 1000004502	Agency Land Code: R29471	Land Name: FORESTRY	County: AITKIN	Acres: 40.00
City:	Site Code:	Classification Per M.S. 86A.05: f. state forests and state forest subareas	Current Public Use: YES	Future Public Use: YES
Land Code: 1000004503	Agency Land Code: R29921	Land Name: FORESTRY	County: AITKIN	Acres: 40.00
City:	Site Code:	Classification Per M.S. 86A.05: f. state forests and state forest subareas	Current Public Use: YES	Future Public Use: YES
Land Code: 1000004504	Agency Land Code: R294988	Land Name: FORESTRY	County: AITKIN	Acres: 40.00
City:	Site Code:	Classification Per M.S. 86A.05: f. state forests and state forest subareas	Current Public Use: YES	Future Public Use: YES
Land Code: 1000004505	Agency Land Code: R294835	Land Name: FORESTRY	County: AITKIN	Acres: 40.00
City:	Site Code:	Classification Per M.S. 86A.05: f. state forests and state forest subareas	Current Public Use: YES	Future Public Use: YES
Land Code: 1000004506	Agency Land Code: R291242	Land Name: FORESTRY	County: AITKIN	Acres: 40.00
City:	Site Code:	Classification Per M.S. 86A.05: f. state forests and state forest subareas	Current Public Use: YES	Future Public Use: YES
Land Code: 1000004507	Agency Land Code: R295621	Land Name: FORESTRY	County: AITKIN	Acres: 40.00
City:	Site Code:	Classification Per M.S. 86A.05: f. state forests and state forest subareas	Current Public Use: YES	Future Public Use: YES
Land Code: 1000004508	Agency Land Code: R29712	Land Name: FORESTRY	County: AITKIN	Acres: 40.00
City:	Site Code:	Classification Per M.S. 86A.05: f. state forests and state forest subareas	Current Public Use: YES	Future Public Use: YES
Land Code: 1000004509	Agency Land Code: R294844	Land Name: FORESTRY	County: AITKIN	Acres: 40.00
City:	Site Code:	Classification Per M.S. 86A.05: f. state forests and state forest subareas	Current Public Use: YES	Future Public Use: YES



Land Code: 1000004510	Agency Land Code: R291064	Land Name: FORESTRY	County: AITKIN	Acres: 40.00
City:	Site Code:	Classification Per M.S. 86A.05: f. state forests and state forest subareas	Current Public Use: YES	Future Public Use: YES
Land Code: 1000004511	Agency Land Code: R29920	Land Name: FORESTRY	County: AITKIN	Acres: 40.00
City:	Site Code:	Classification Per M.S. 86A.05: f. state forests and state forest subareas	Current Public Use: YES	Future Public Use: YES
Land Code: 1000004512	Agency Land Code: R294962	Land Name: FORESTRY	County: AITKIN	Acres: 40.00
City:	Site Code:	Classification Per M.S. 86A.05: f. state forests and state forest subareas	Current Public Use: YES	Future Public Use: YES
Land Code: 1000004513	Agency Land Code: R29746	Land Name: FORESTRY	County: AITKIN	Acres: 32.32
City:	Site Code:	Classification Per M.S. 86A.05: f. state forests and state forest subareas	Current Public Use: YES	Future Public Use: YES
Land Code: 1000004514	Agency Land Code: R291094	Land Name: FORESTRY	County: AITKIN	Acres: 40.00
City:	Site Code:	Classification Per M.S. 86A.05: f. state forests and state forest subareas	Current Public Use: YES	Future Public Use: YES
Land Code: 1000004515	Agency Land Code: R29531	Land Name: FORESTRY	County: AITKIN	Acres: 40.00
City:	Site Code:	Classification Per M.S. 86A.05: f. state forests and state forest subareas	Current Public Use: YES	Future Public Use: YES
Land Code: 1000004516	Agency Land Code: R29604	Land Name: FORESTRY	County: AITKIN	Acres: 40.00
City:	Site Code:	Classification Per M.S. 86A.05: f. state forests and state forest subareas	Current Public Use: YES	Future Public Use: YES
Land Code: 1000004517	Agency Land Code: R295590	Land Name: FORESTRY	County: AITKIN	Acres: 40.00
City:	Site Code:	Classification Per M.S. 86A.05: f. state forests and state forest subareas	Current Public Use: YES	Future Public Use: YES
Land Code: 1000004518	Agency Land Code: R295227	Land Name: FORESTRY	County: AITKIN	Acres: 40.75
City:	Site Code:	Classification Per M.S. 86A.05: f. state forests and state forest subareas	Current Public Use: YES	Future Public Use: YES
Land Code: 1000004519	Agency Land Code: R295524	Land Name: FORESTRY	County: AITKIN	Acres: 58.77
City:	Site Code:	Classification Per M.S. 86A.05: f. state forests and state forest subareas	Current Public Use: YES	Future Public Use: YES
Land Code: 1000004520	Agency Land Code: R29611	Land Name: FORESTRY	County: AITKIN	Acres: 40.00
City:	Site Code:	Classification Per M.S. 86A.05: f. state forests and state forest subareas	Current Public Use: YES	Future Public Use: YES
Land Code: 1000004521	Agency Land Code: R295040	Land Name: FORESTRY	County: AITKIN	Acres: 40.00
City:	Site Code:	Classification Per M.S. 86A.05: f. state forests and state forest subareas	Current Public Use: YES	Future Public Use: YES



Land Code: 1000004522	Agency Land Code: R295620	Land Name: FORESTRY	County: AITKIN	Acres: 40.00
City:	Site Code:	Classification Per M.S. 86A.05: f. state forests and state forest subareas	Current Public Use: YES	Future Public Use: YES
Land Code: 1000004523	Agency Land Code: R295402	Land Name: FORESTRY	County: AITKIN	Acres: 40.00
City:	Site Code:	Classification Per M.S. 86A.05: f. state forests and state forest subareas	Current Public Use: YES	Future Public Use: YES
Land Code: 1000004524	Agency Land Code: R295518	Land Name: FORESTRY	County: AITKIN	Acres: 40.00
City:	Site Code:	Classification Per M.S. 86A.05: f. state forests and state forest subareas	Current Public Use: YES	Future Public Use: YES
Land Code: 1000004525	Agency Land Code: R291065	Land Name: FORESTRY	County: AITKIN	Acres: 40.00
City:	Site Code:	Classification Per M.S. 86A.05: f. state forests and state forest subareas	Current Public Use: YES	Future Public Use: YES
Land Code: 1000004526	Agency Land Code: R29559	Land Name: FORESTRY	County: AITKIN	Acres: 40.00
City:	Site Code:	Classification Per M.S. 86A.05: f. state forests and state forest subareas	Current Public Use: YES	Future Public Use: YES
Land Code: 1000004527	Agency Land Code: R29812	Land Name: FORESTRY	County: AITKIN	Acres: 40.00
City:	Site Code:	Classification Per M.S. 86A.05: f. state forests and state forest subareas	Current Public Use: YES	Future Public Use: YES
Land Code: 1000004528	Agency Land Code: R291088	Land Name: FORESTRY	County: AITKIN	Acres: 40.00
City:	Site Code:	Classification Per M.S. 86A.05: f. state forests and state forest subareas	Current Public Use: YES	Future Public Use: YES
Land Code: 1000004529	Agency Land Code: R295545	Land Name: FORESTRY	County: AITKIN	Acres: 40.00
City:	Site Code:	Classification Per M.S. 86A.05: f. state forests and state forest subareas	Current Public Use: YES	Future Public Use: YES
Land Code: 1000004530	Agency Land Code: R294927	Land Name: FORESTRY	County: AITKIN	Acres: 40.00
City:	Site Code:	Classification Per M.S. 86A.05: f. state forests and state forest subareas	Current Public Use: YES	Future Public Use: YES
Land Code: 1000004531	Agency Land Code: R291044	Land Name: FORESTRY	County: AITKIN	Acres: 40.00
City:	Site Code:	Classification Per M.S. 86A.05: f. state forests and state forest subareas	Current Public Use: YES	Future Public Use: YES
Land Code: 1000004532	Agency Land Code: R29645	Land Name: FORESTRY	County: AITKIN	Acres: 40.00
City:	Site Code:	Classification Per M.S. 86A.05: f. state forests and state forest subareas	Current Public Use: YES	Future Public Use: YES
Land Code: 1000004533	Agency Land Code: R295250	Land Name: FORESTRY	County: AITKIN	Acres: 40.00
City:	Site Code:	Classification Per M.S. 86A.05: f. state forests and state forest subareas	Current Public Use: YES	Future Public Use: YES



Land Code: 1000004534	Agency Land Code: R294863	Land Name: FORESTRY	County: AITKIN	Acres: 40.00
City:	Site Code:	Classification Per M.S. 86A.05: f. state forests and state forest subareas	Current Public Use: YES	Future Public Use: YES
Land Code: 1000004535	Agency Land Code: R295672	Land Name: FORESTRY	County: AITKIN	Acres: 40.00
City:	Site Code:	Classification Per M.S. 86A.05: f. state forests and state forest subareas	Current Public Use: YES	Future Public Use: YES
Land Code: 1000004536	Agency Land Code: R291076	Land Name: FORESTRY	County: AITKIN	Acres: 40.00
City:	Site Code:	Classification Per M.S. 86A.05: f. state forests and state forest subareas	Current Public Use: YES	Future Public Use: YES
Land Code: 1000004537	Agency Land Code: R295604	Land Name: FORESTRY	County: AITKIN	Acres: 40.00
City:	Site Code:	Classification Per M.S. 86A.05: f. state forests and state forest subareas	Current Public Use: YES	Future Public Use: YES
Land Code: 1000004538	Agency Land Code: R295456	Land Name: FORESTRY	County: AITKIN	Acres: 40.00
City:	Site Code:	Classification Per M.S. 86A.05: f. state forests and state forest subareas	Current Public Use: YES	Future Public Use: YES
Land Code: 1000004539	Agency Land Code: R29614	Land Name: FORESTRY	County: AITKIN	Acres: 40.00
City:	Site Code:	Classification Per M.S. 86A.05: f. state forests and state forest subareas	Current Public Use: YES	Future Public Use: YES
Land Code: 1000004540	Agency Land Code: R291069	Land Name: FORESTRY	County: AITKIN	Acres: 40.00
City:	Site Code:	Classification Per M.S. 86A.05: f. state forests and state forest subareas	Current Public Use: YES	Future Public Use: YES
Land Code: 1000004541	Agency Land Code: R29930	Land Name: FORESTRY	County: AITKIN	Acres: 40.00
City:	Site Code:	Classification Per M.S. 86A.05: f. state forests and state forest subareas	Current Public Use: YES	Future Public Use: YES
Land Code: 1000004542	Agency Land Code: R29936	Land Name: FORESTRY	County: AITKIN	Acres: 40.00
City:	Site Code:	Classification Per M.S. 86A.05: f. state forests and state forest subareas	Current Public Use: YES	Future Public Use: YES
Land Code: 1000004543	Agency Land Code: R298830	Land Name: FORESTRY	County: AITKIN	Acres: 37.72
City:	Site Code:	Classification Per M.S. 86A.05: f. state forests and state forest subareas	Current Public Use: YES	Future Public Use: YES
Land Code: 1000004544	Agency Land Code: R295539	Land Name: FORESTRY	County: AITKIN	Acres: 40.00
City:	Site Code:	Classification Per M.S. 86A.05: f. state forests and state forest subareas	Current Public Use: YES	Future Public Use: YES
Land Code: 1000004545	Agency Land Code: R29879	Land Name: FORESTRY	County: AITKIN	Acres: 40.00
City:	Site Code:	Classification Per M.S. 86A.05: f. state forests and state forest subareas	Current Public Use: YES	Future Public Use: YES



Land Code: 1000004546	Agency Land Code: R295266	Land Name: FORESTRY	County: AITKIN	Acres: 40.00
City:	Site Code:	Classification Per M.S. 86A.05: f. state forests and state forest subareas	Current Public Use: YES	Future Public Use: YES
Land Code: 1000004547	Agency Land Code: R29452	Land Name: FORESTRY	County: AITKIN	Acres: 40.00
City:	Site Code:	Classification Per M.S. 86A.05: f. state forests and state forest subareas	Current Public Use: YES	Future Public Use: YES
Land Code: 1000004548	Agency Land Code: R295034	Land Name: FORESTRY	County: AITKIN	Acres: 57.92
City:	Site Code:	Classification Per M.S. 86A.05: f. state forests and state forest subareas	Current Public Use: YES	Future Public Use: YES
Land Code: 1000004549	Agency Land Code: R299187	Land Name: FORESTRY	County: AITKIN	Acres: 39.55
City:	Site Code:	Classification Per M.S. 86A.05: f. state forests and state forest subareas	Current Public Use: YES	Future Public Use: YES
Land Code: 1000004550	Agency Land Code: R295328	Land Name: FORESTRY	County: AITKIN	Acres: 54.80
City:	Site Code:	Classification Per M.S. 86A.05: f. state forests and state forest subareas	Current Public Use: YES	Future Public Use: YES
Land Code: 1000004551	Agency Land Code: R29726	Land Name: FORESTRY	County: AITKIN	Acres: 36.05
City:	Site Code:	Classification Per M.S. 86A.05: f. state forests and state forest subareas	Current Public Use: YES	Future Public Use: YES
Land Code: 1000004552	Agency Land Code: R295494	Land Name: FORESTRY	County: AITKIN	Acres: 40.00
City:	Site Code:	Classification Per M.S. 86A.05: f. state forests and state forest subareas	Current Public Use: YES	Future Public Use: YES
Land Code: 1000004553	Agency Land Code: R295305	Land Name: FORESTRY	County: AITKIN	Acres: 40.00
City:	Site Code:	Classification Per M.S. 86A.05: f. state forests and state forest subareas	Current Public Use: YES	Future Public Use: YES
Land Code: 1000004554	Agency Land Code: R299012	Land Name: FORESTRY	County: AITKIN	Acres: 40.00
City:	Site Code:	Classification Per M.S. 86A.05: f. state forests and state forest subareas	Current Public Use: YES	Future Public Use: YES
Land Code: 1000004555	Agency Land Code: R291054	Land Name: FORESTRY	County: AITKIN	Acres: 40.00
City:	Site Code:	Classification Per M.S. 86A.05: f. state forests and state forest subareas	Current Public Use: YES	Future Public Use: YES
Land Code: 1000004556	Agency Land Code: R29465	Land Name: FORESTRY	County: AITKIN	Acres: 40.00
City:	Site Code:	Classification Per M.S. 86A.05: f. state forests and state forest subareas	Current Public Use: YES	Future Public Use: YES
Land Code: 1000004557	Agency Land Code: R294990	Land Name: FORESTRY	County: AITKIN	Acres: 40.00
City:	Site Code:	Classification Per M.S. 86A.05: f. state forests and state forest subareas	Current Public Use: YES	Future Public Use: YES



Land Code: 1000004558	Agency Land Code: R29677	Land Name: FORESTRY	County: AITKIN	Acres: 40.00
City:	Site Code:	Classification Per M.S. 86A.05: f. state forests and state forest subareas	Current Public Use: YES	Future Public Use: YES
Land Code: 1000004559	Agency Land Code: R29666	Land Name: FORESTRY	County: AITKIN	Acres: 40.00
City:	Site Code:	Classification Per M.S. 86A.05: f. state forests and state forest subareas	Current Public Use: YES	Future Public Use: YES
Land Code: 1000004560	Agency Land Code: R295235	Land Name: FORESTRY	County: AITKIN	Acres: 40.00
City:	Site Code:	Classification Per M.S. 86A.05: f. state forests and state forest subareas	Current Public Use: YES	Future Public Use: YES
Land Code: 1000004561	Agency Land Code: R29704	Land Name: FORESTRY	County: AITKIN	Acres: 40.00
City:	Site Code:	Classification Per M.S. 86A.05: f. state forests and state forest subareas	Current Public Use: YES	Future Public Use: YES
Land Code: 1000004562	Agency Land Code: R294995	Land Name: FORESTRY	County: AITKIN	Acres: 40.00
City:	Site Code:	Classification Per M.S. 86A.05: f. state forests and state forest subareas	Current Public Use: YES	Future Public Use: YES
Land Code: 1000004563	Agency Land Code: R295707	Land Name: FORESTRY	County: AITKIN	Acres: 40.00
City:	Site Code:	Classification Per M.S. 86A.05: f. state forests and state forest subareas	Current Public Use: YES	Future Public Use: YES
Land Code: 1000004564	Agency Land Code: R29803	Land Name: FORESTRY	County: AITKIN	Acres: 40.00
City:	Site Code:	Classification Per M.S. 86A.05: f. state forests and state forest subareas	Current Public Use: YES	Future Public Use: YES
Land Code: 1000004565	Agency Land Code: R29569	Land Name: FORESTRY	County: AITKIN	Acres: 40.00
City:	Site Code:	Classification Per M.S. 86A.05: f. state forests and state forest subareas	Current Public Use: YES	Future Public Use: YES
Land Code: 1000004566	Agency Land Code: R29477	Land Name: FORESTRY	County: AITKIN	Acres: 40.00
City:	Site Code:	Classification Per M.S. 86A.05: f. state forests and state forest subareas	Current Public Use: YES	Future Public Use: YES
Land Code: 1000004567	Agency Land Code: R295598	Land Name: FORESTRY	County: AITKIN	Acres: 40.00
City:	Site Code:	Classification Per M.S. 86A.05: f. state forests and state forest subareas	Current Public Use: YES	Future Public Use: YES
Land Code: 1000004568	Agency Land Code: R29947	Land Name: FORESTRY	County: AITKIN	Acres: 40.00
City:	Site Code:	Classification Per M.S. 86A.05: f. state forests and state forest subareas	Current Public Use: YES	Future Public Use: YES
Land Code: 1000004569	Agency Land Code: R29476	Land Name: FORESTRY	County: AITKIN	Acres: 40.00
City:	Site Code:	Classification Per M.S. 86A.05: f. state forests and state forest subareas	Current Public Use: YES	Future Public Use: YES



Land Code: 1000004570	Agency Land Code: R295540	Land Name: FORESTRY	County: AITKIN	Acres: 40.00
City:	Site Code:	Classification Per M.S. 86A.05: f. state forests and state forest subareas	Current Public Use: YES	Future Public Use: YES
Land Code: 1000004571	Agency Land Code: R294894	Land Name: FORESTRY	County: AITKIN	Acres: 40.00
City:	Site Code:	Classification Per M.S. 86A.05: f. state forests and state forest subareas	Current Public Use: YES	Future Public Use: YES
Land Code: 1000004572	Agency Land Code: R29332	Land Name: FORESTRY	County: AITKIN	Acres: 40.00
City:	Site Code:	Classification Per M.S. 86A.05: f. state forests and state forest subareas	Current Public Use: YES	Future Public Use: YES
Land Code: 1000004573	Agency Land Code: R29870	Land Name: FORESTRY	County: AITKIN	Acres: 39.18
City:	Site Code:	Classification Per M.S. 86A.05: f. state forests and state forest subareas	Current Public Use: YES	Future Public Use: YES
Land Code: 1000004574	Agency Land Code: R295370	Land Name: FORESTRY	County: AITKIN	Acres: 40.00
City:	Site Code:	Classification Per M.S. 86A.05: f. state forests and state forest subareas	Current Public Use: YES	Future Public Use: YES
Land Code: 1000004575	Agency Land Code: R295644	Land Name: FORESTRY	County: AITKIN	Acres: 40.00
City:	Site Code:	Classification Per M.S. 86A.05: f. state forests and state forest subareas	Current Public Use: YES	Future Public Use: YES
Land Code: 1000004576	Agency Land Code: R29889	Land Name: FORESTRY	County: AITKIN	Acres: 40.00
City:	Site Code:	Classification Per M.S. 86A.05: f. state forests and state forest subareas	Current Public Use: YES	Future Public Use: YES
Land Code: 1000004577	Agency Land Code: R29385	Land Name: FORESTRY	County: AITKIN	Acres: 40.00
City:	Site Code:	Classification Per M.S. 86A.05: f. state forests and state forest subareas	Current Public Use: YES	Future Public Use: YES
Land Code: 1000004578	Agency Land Code: R29350	Land Name: FORESTRY	County: AITKIN	Acres: 40.00
City:	Site Code:	Classification Per M.S. 86A.05: f. state forests and state forest subareas	Current Public Use: YES	Future Public Use: YES
Land Code: 1000004579	Agency Land Code: R295509	Land Name: FORESTRY	County: AITKIN	Acres: 40.00
City:	Site Code:	Classification Per M.S. 86A.05: f. state forests and state forest subareas	Current Public Use: YES	Future Public Use: YES
Land Code: 1000004580	Agency Land Code: R295326	Land Name: FORESTRY	County: AITKIN	Acres: 40.00
City:	Site Code:	Classification Per M.S. 86A.05: f. state forests and state forest subareas	Current Public Use: YES	Future Public Use: YES
Land Code: 1000004581	Agency Land Code: R29715	Land Name: FORESTRY	County: AITKIN	Acres: 40.00
City:	Site Code:	Classification Per M.S. 86A.05: f. state forests and state forest subareas	Current Public Use: YES	Future Public Use: YES



Land Code: 1000004582	Agency Land Code: R295381	Land Name: FORESTRY	County: AITKIN	Acres: 40.00
City:	Site Code:	Classification Per M.S. 86A.05: f. state forests and state forest subareas	Current Public Use: YES	Future Public Use: YES
Land Code: 1000004583	Agency Land Code: R29890	Land Name: FORESTRY	County: AITKIN	Acres: 40.00
City:	Site Code:	Classification Per M.S. 86A.05: f. state forests and state forest subareas	Current Public Use: YES	Future Public Use: YES
Land Code: 1000004584	Agency Land Code: R295284	Land Name: FORESTRY	County: AITKIN	Acres: 40.00
City:	Site Code:	Classification Per M.S. 86A.05: f. state forests and state forest subareas	Current Public Use: YES	Future Public Use: YES
Land Code: 1000004585	Agency Land Code: R295461	Land Name: FORESTRY	County: AITKIN	Acres: 40.00
City:	Site Code:	Classification Per M.S. 86A.05: f. state forests and state forest subareas	Current Public Use: YES	Future Public Use: YES
Land Code: 1000004586	Agency Land Code: R295520	Land Name: FORESTRY	County: AITKIN	Acres: 57.47
City:	Site Code:	Classification Per M.S. 86A.05: f. state forests and state forest subareas	Current Public Use: YES	Future Public Use: YES
Land Code: 1000004587	Agency Land Code: R295507	Land Name: FORESTRY	County: AITKIN	Acres: 56.25
City:	Site Code:	Classification Per M.S. 86A.05: f. state forests and state forest subareas	Current Public Use: YES	Future Public Use: YES
Land Code: 1000004588	Agency Land Code: R29343	Land Name: FORESTRY	County: AITKIN	Acres: 40.63
City:	Site Code:	Classification Per M.S. 86A.05: f. state forests and state forest subareas	Current Public Use: YES	Future Public Use: YES
Land Code: 1000004589	Agency Land Code: R295637	Land Name: FORESTRY	County: AITKIN	Acres: 40.00
City:	Site Code:	Classification Per M.S. 86A.05: f. state forests and state forest subareas	Current Public Use: YES	Future Public Use: YES
Land Code: 1000004590	Agency Land Code: R29701	Land Name: FORESTRY	County: AITKIN	Acres: 40.00
City:	Site Code:	Classification Per M.S. 86A.05: f. state forests and state forest subareas	Current Public Use: YES	Future Public Use: YES
Land Code: 1000004591	Agency Land Code: R29639	Land Name: FORESTRY	County: AITKIN	Acres: 40.00
City:	Site Code:	Classification Per M.S. 86A.05: f. state forests and state forest subareas	Current Public Use: YES	Future Public Use: YES
Land Code: 1000004592	Agency Land Code: R29917	Land Name: FORESTRY	County: AITKIN	Acres: 40.00
City:	Site Code:	Classification Per M.S. 86A.05: f. state forests and state forest subareas	Current Public Use: YES	Future Public Use: YES
Land Code: 1000004593	Agency Land Code: R29894	Land Name: FORESTRY	County: AITKIN	Acres: 40.00
City:	Site Code:	Classification Per M.S. 86A.05: f. state forests and state forest subareas	Current Public Use: YES	Future Public Use: YES



Land Code: 1000004594	Agency Land Code: R29355	Land Name: FORESTRY	County: AITKIN	Acres: 40.00
City:	Site Code:	Classification Per M.S. 86A.05: f. state forests and state forest subareas	Current Public Use: YES	Future Public Use: YES
Land Code: 1000004595	Agency Land Code: R298838	Land Name: FORESTRY	County: AITKIN	Acres: 40.00
City:	Site Code:	Classification Per M.S. 86A.05: f. state forests and state forest subareas	Current Public Use: YES	Future Public Use: YES
Land Code: 1000004596	Agency Land Code: R294977	Land Name: FORESTRY	County: AITKIN	Acres: 40.00
City:	Site Code:	Classification Per M.S. 86A.05: f. state forests and state forest subareas	Current Public Use: YES	Future Public Use: YES
Land Code: 1000004597	Agency Land Code: R294826	Land Name: FORESTRY	County: AITKIN	Acres: 40.00
City:	Site Code:	Classification Per M.S. 86A.05: f. state forests and state forest subareas	Current Public Use: YES	Future Public Use: YES
Land Code: 1000004598	Agency Land Code: R291221	Land Name: FORESTRY	County: AITKIN	Acres: 40.00
City:	Site Code:	Classification Per M.S. 86A.05: f. state forests and state forest subareas	Current Public Use: YES	Future Public Use: YES
Land Code: 1000004599	Agency Land Code: R295377	Land Name: FORESTRY	County: AITKIN	Acres: 40.00
City:	Site Code:	Classification Per M.S. 86A.05: f. state forests and state forest subareas	Current Public Use: YES	Future Public Use: YES
Land Code: 1000004600	Agency Land Code: R29699	Land Name: FORESTRY	County: AITKIN	Acres: 40.00
City:	Site Code:	Classification Per M.S. 86A.05: f. state forests and state forest subareas	Current Public Use: YES	Future Public Use: YES
Land Code: 1000004601	Agency Land Code: R294874	Land Name: FORESTRY	County: AITKIN	Acres: 40.00
City:	Site Code:	Classification Per M.S. 86A.05: f. state forests and state forest subareas	Current Public Use: YES	Future Public Use: YES
Land Code: 1000004602	Agency Land Code: R294920	Land Name: FORESTRY	County: AITKIN	Acres: 40.00
City:	Site Code:	Classification Per M.S. 86A.05: f. state forests and state forest subareas	Current Public Use: YES	Future Public Use: YES
Land Code: 1000004603	Agency Land Code: R295521	Land Name: FORESTRY	County: AITKIN	Acres: 40.00
City:	Site Code:	Classification Per M.S. 86A.05: f. state forests and state forest subareas	Current Public Use: YES	Future Public Use: YES
Land Code: 1000004604	Agency Land Code: R295619	Land Name: FORESTRY	County: AITKIN	Acres: 40.00
City:	Site Code:	Classification Per M.S. 86A.05: f. state forests and state forest subareas	Current Public Use: YES	Future Public Use: YES
Land Code: 1000004605	Agency Land Code: R295554	Land Name: FORESTRY	County: AITKIN	Acres: 40.00
City:	Site Code:	Classification Per M.S. 86A.05: f. state forests and state forest subareas	Current Public Use: YES	Future Public Use: YES



Land Code: 1000004606	Agency Land Code: R295268	Land Name: FORESTRY	County: AITKIN	Acres: 40.00
City:	Site Code:	Classification Per M.S. 86A.05: f. state forests and state forest subareas	Current Public Use: YES	Future Public Use: YES
Land Code: 1000004607	Agency Land Code: R29747	Land Name: FORESTRY	County: AITKIN	Acres: 32.37
City:	Site Code:	Classification Per M.S. 86A.05: f. state forests and state forest subareas	Current Public Use: YES	Future Public Use: YES
Land Code: 1000004608	Agency Land Code: R291193	Land Name: FORESTRY	County: AITKIN	Acres: 33.04
City:	Site Code:	Classification Per M.S. 86A.05: f. state forests and state forest subareas	Current Public Use: YES	Future Public Use: YES
Land Code: 1000004609	Agency Land Code: R295308	Land Name: FORESTRY	County: AITKIN	Acres: 40.00
City:	Site Code:	Classification Per M.S. 86A.05: f. state forests and state forest subareas	Current Public Use: YES	Future Public Use: YES
Land Code: 1000004610	Agency Land Code: R29511	Land Name: FORESTRY	County: AITKIN	Acres: 40.00
City:	Site Code:	Classification Per M.S. 86A.05: f. state forests and state forest subareas	Current Public Use: YES	Future Public Use: YES
Land Code: 1000004611	Agency Land Code: R29595	Land Name: FORESTRY	County: AITKIN	Acres: 40.00
City:	Site Code:	Classification Per M.S. 86A.05: f. state forests and state forest subareas	Current Public Use: YES	Future Public Use: YES
Land Code: 1000004612	Agency Land Code: R295342	Land Name: FORESTRY	County: AITKIN	Acres: 40.00
City:	Site Code:	Classification Per M.S. 86A.05: f. state forests and state forest subareas	Current Public Use: YES	Future Public Use: YES
Land Code: 1000004613	Agency Land Code: R29758	Land Name: FORESTRY	County: AITKIN	Acres: 40.00
City:	Site Code:	Classification Per M.S. 86A.05: f. state forests and state forest subareas	Current Public Use: YES	Future Public Use: YES
Land Code: 1000004614	Agency Land Code: R295664	Land Name: FORESTRY	County: AITKIN	Acres: 40.00
City:	Site Code:	Classification Per M.S. 86A.05: f. state forests and state forest subareas	Current Public Use: YES	Future Public Use: YES
Land Code: 1000004615	Agency Land Code: R298844	Land Name: FORESTRY	County: AITKIN	Acres: 40.00
City:	Site Code:	Classification Per M.S. 86A.05: f. state forests and state forest subareas	Current Public Use: YES	Future Public Use: YES
Land Code: 1000004616	Agency Land Code: R29458	Land Name: FORESTRY	County: AITKIN	Acres: 40.00
City:	Site Code:	Classification Per M.S. 86A.05: f. state forests and state forest subareas	Current Public Use: YES	Future Public Use: YES
Land Code: 1000004617	Agency Land Code: R295304	Land Name: FORESTRY	County: AITKIN	Acres: 40.00
City:	Site Code:	Classification Per M.S. 86A.05: f. state forests and state forest subareas	Current Public Use: YES	Future Public Use: YES



Land Code: 1000004618	Agency Land Code: R29336	Land Name: FORESTRY	County: AITKIN	Acres: 40.00
City:	Site Code:	Classification Per M.S. 86A.05: f. state forests and state forest subareas	Current Public Use: YES	Future Public Use: YES
Land Code: 1000004619	Agency Land Code: R29934	Land Name: FORESTRY	County: AITKIN	Acres: 40.00
City:	Site Code:	Classification Per M.S. 86A.05: f. state forests and state forest subareas	Current Public Use: YES	Future Public Use: YES
Land Code: 1000004620	Agency Land Code: R294837	Land Name: FORESTRY	County: AITKIN	Acres: 40.00
City:	Site Code:	Classification Per M.S. 86A.05: f. state forests and state forest subareas	Current Public Use: YES	Future Public Use: YES
Land Code: 1000004621	Agency Land Code: R295662	Land Name: FORESTRY	County: AITKIN	Acres: 40.00
City:	Site Code:	Classification Per M.S. 86A.05: f. state forests and state forest subareas	Current Public Use: YES	Future Public Use: YES
Land Code: 1000004622	Agency Land Code: R295685	Land Name: FORESTRY	County: AITKIN	Acres: 40.00
City:	Site Code:	Classification Per M.S. 86A.05: f. state forests and state forest subareas	Current Public Use: YES	Future Public Use: YES
Land Code: 1000004623	Agency Land Code: R29944	Land Name: FORESTRY	County: AITKIN	Acres: 40.00
City:	Site Code:	Classification Per M.S. 86A.05: f. state forests and state forest subareas	Current Public Use: YES	Future Public Use: YES
Land Code: 1000004624	Agency Land Code: R29568	Land Name: FORESTRY	County: AITKIN	Acres: 40.00
City:	Site Code:	Classification Per M.S. 86A.05: f. state forests and state forest subareas	Current Public Use: YES	Future Public Use: YES
Land Code: 1000004625	Agency Land Code: R291189	Land Name: FORESTRY	County: AITKIN	Acres: 40.00
City:	Site Code:	Classification Per M.S. 86A.05: f. state forests and state forest subareas	Current Public Use: YES	Future Public Use: YES
Land Code: 1000004626	Agency Land Code: R29548	Land Name: FORESTRY	County: AITKIN	Acres: 40.00
City:	Site Code:	Classification Per M.S. 86A.05: f. state forests and state forest subareas	Current Public Use: YES	Future Public Use: YES
Land Code: 1000004627	Agency Land Code: R295633	Land Name: FORESTRY	County: AITKIN	Acres: 40.00
City:	Site Code:	Classification Per M.S. 86A.05: f. state forests and state forest subareas	Current Public Use: YES	Future Public Use: YES
Land Code: 1000004628	Agency Land Code: R29813	Land Name: FORESTRY	County: AITKIN	Acres: 40.00
City:	Site Code:	Classification Per M.S. 86A.05: f. state forests and state forest subareas	Current Public Use: YES	Future Public Use: YES
Land Code: 1000004629	Agency Land Code: R295234	Land Name: FORESTRY	County: AITKIN	Acres: 40.00
City:	Site Code:	Classification Per M.S. 86A.05: f. state forests and state forest subareas	Current Public Use: YES	Future Public Use: YES



Land Code: 1000004630	Agency Land Code: R295600	Land Name: FORESTRY	County: AITKIN	Acres: 40.00
City:	Site Code:	Classification Per M.S. 86A.05: f. state forests and state forest subareas	Current Public Use: YES	Future Public Use: YES
Land Code: 1000004631	Agency Land Code: R29908	Land Name: FORESTRY	County: AITKIN	Acres: 40.00
City:	Site Code:	Classification Per M.S. 86A.05: f. state forests and state forest subareas	Current Public Use: YES	Future Public Use: YES
Land Code: 1000004632	Agency Land Code: R29721	Land Name: FORESTRY	County: AITKIN	Acres: 40.00
City:	Site Code:	Classification Per M.S. 86A.05: f. state forests and state forest subareas	Current Public Use: YES	Future Public Use: YES
Land Code: 1000004633	Agency Land Code: R295415	Land Name: FORESTRY	County: AITKIN	Acres: 40.00
City:	Site Code:	Classification Per M.S. 86A.05: f. state forests and state forest subareas	Current Public Use: YES	Future Public Use: YES
Land Code: 1000004634	Agency Land Code: R291194	Land Name: FORESTRY	County: AITKIN	Acres: 33.37
City:	Site Code:	Classification Per M.S. 86A.05: f. state forests and state forest subareas	Current Public Use: YES	Future Public Use: YES
Land Code: 1000004635	Agency Land Code: R291042	Land Name: FORESTRY	County: AITKIN	Acres: 40.00
City:	Site Code:	Classification Per M.S. 86A.05: f. state forests and state forest subareas	Current Public Use: YES	Future Public Use: YES
Land Code: 1000004636	Agency Land Code: R295283	Land Name: FORESTRY	County: AITKIN	Acres: 40.00
City:	Site Code:	Classification Per M.S. 86A.05: f. state forests and state forest subareas	Current Public Use: YES	Future Public Use: YES
Land Code: 1000004637	Agency Land Code: R29375	Land Name: FORESTRY	County: AITKIN	Acres: 2.00
City:	Site Code:	Classification Per M.S. 86A.05: f. state forests and state forest subareas	Current Public Use: YES	Future Public Use: YES
Land Code: 1000004638	Agency Land Code: R295417	Land Name: FORESTRY	County: AITKIN	Acres: 40.00
City:	Site Code:	Classification Per M.S. 86A.05: f. state forests and state forest subareas	Current Public Use: YES	Future Public Use: YES
Land Code: 1000004639	Agency Land Code: R29786	Land Name: FORESTRY	County: AITKIN	Acres: 40.00
City:	Site Code:	Classification Per M.S. 86A.05: f. state forests and state forest subareas	Current Public Use: YES	Future Public Use: YES
Land Code: 1000004640	Agency Land Code: R295573	Land Name: FORESTRY	County: AITKIN	Acres: 40.00
City:	Site Code:	Classification Per M.S. 86A.05: f. state forests and state forest subareas	Current Public Use: YES	Future Public Use: YES
Land Code: 1000004641	Agency Land Code: R294969	Land Name: FORESTRY	County: AITKIN	Acres: 40.00
City:	Site Code:	Classification Per M.S. 86A.05: f. state forests and state forest subareas	Current Public Use: YES	Future Public Use: YES



Land Code: 1000004642	Agency Land Code: R295606	Land Name: FORESTRY	County: AITKIN	Acres: 40.00
City:	Site Code:	Classification Per M.S. 86A.05: f. state forests and state forest subareas	Current Public Use: YES	Future Public Use: YES
Land Code: 1000004643	Agency Land Code: R291209	Land Name: FORESTRY	County: AITKIN	Acres: 33.97
City:	Site Code:	Classification Per M.S. 86A.05: f. state forests and state forest subareas	Current Public Use: YES	Future Public Use: YES
Land Code: 1000004644	Agency Land Code: R291078	Land Name: FORESTRY	County: AITKIN	Acres: 32.74
City:	Site Code:	Classification Per M.S. 86A.05: f. state forests and state forest subareas	Current Public Use: YES	Future Public Use: YES
Land Code: 1000004645	Agency Land Code: R295703	Land Name: FORESTRY	County: AITKIN	Acres: 40.00
City:	Site Code:	Classification Per M.S. 86A.05: f. state forests and state forest subareas	Current Public Use: YES	Future Public Use: YES
Land Code: 1000004646	Agency Land Code: R294975	Land Name: FORESTRY	County: AITKIN	Acres: 40.00
City:	Site Code:	Classification Per M.S. 86A.05: f. state forests and state forest subareas	Current Public Use: YES	Future Public Use: YES
Land Code: 1000004647	Agency Land Code: R29549	Land Name: FORESTRY	County: AITKIN	Acres: 40.00
City:	Site Code:	Classification Per M.S. 86A.05: f. state forests and state forest subareas	Current Public Use: YES	Future Public Use: YES
Land Code: 1000004648	Agency Land Code: R295395	Land Name: FORESTRY	County: AITKIN	Acres: 40.00
City:	Site Code:	Classification Per M.S. 86A.05: f. state forests and state forest subareas	Current Public Use: YES	Future Public Use: YES
Land Code: 1000004649	Agency Land Code: R29730	Land Name: FORESTRY	County: AITKIN	Acres: 33.85
City:	Site Code:	Classification Per M.S. 86A.05: f. state forests and state forest subareas	Current Public Use: YES	Future Public Use: YES
Land Code: 1000004650	Agency Land Code: R291220	Land Name: FORESTRY	County: AITKIN	Acres: 40.00
City:	Site Code:	Classification Per M.S. 86A.05: f. state forests and state forest subareas	Current Public Use: YES	Future Public Use: YES
Land Code: 1000004651	Agency Land Code: R295634	Land Name: FORESTRY	County: AITKIN	Acres: 40.00
City:	Site Code:	Classification Per M.S. 86A.05: f. state forests and state forest subareas	Current Public Use: YES	Future Public Use: YES
Land Code: 1000004652	Agency Land Code: R29570	Land Name: FORESTRY	County: AITKIN	Acres: 40.00
City:	Site Code:	Classification Per M.S. 86A.05: f. state forests and state forest subareas	Current Public Use: YES	Future Public Use: YES
Land Code: 1000004653	Agency Land Code: R291163	Land Name: FORESTRY	County: AITKIN	Acres: 40.00
City:	Site Code:	Classification Per M.S. 86A.05: f. state forests and state forest subareas	Current Public Use: YES	Future Public Use: YES



Land Code: 1000004654	Agency Land Code: R295428	Land Name: FORESTRY	County: AITKIN	Acres: 40.00
City:	Site Code:	Classification Per M.S. 86A.05: f. state forests and state forest subareas	Current Public Use: YES	Future Public Use: YES
Land Code: 1000004655	Agency Land Code: R291040	Land Name: FORESTRY	County: AITKIN	Acres: 40.00
City:	Site Code:	Classification Per M.S. 86A.05: f. state forests and state forest subareas	Current Public Use: YES	Future Public Use: YES
Land Code: 1000004656	Agency Land Code: R291095	Land Name: FORESTRY	County: AITKIN	Acres: 40.00
City:	Site Code:	Classification Per M.S. 86A.05: f. state forests and state forest subareas	Current Public Use: YES	Future Public Use: YES
Land Code: 1000004657	Agency Land Code: R291198	Land Name: FORESTRY	County: AITKIN	Acres: 34.03
City:	Site Code:	Classification Per M.S. 86A.05: f. state forests and state forest subareas	Current Public Use: YES	Future Public Use: YES
Land Code: 1000004658	Agency Land Code: R291192	Land Name: FORESTRY	County: AITKIN	Acres: 40.00
City:	Site Code:	Classification Per M.S. 86A.05: f. state forests and state forest subareas	Current Public Use: YES	Future Public Use: YES
Land Code: 1000004659	Agency Land Code: R294856	Land Name: FORESTRY	County: AITKIN	Acres: 40.00
City:	Site Code:	Classification Per M.S. 86A.05: f. state forests and state forest subareas	Current Public Use: YES	Future Public Use: YES
Land Code: 1000004660	Agency Land Code: R295358	Land Name: FORESTRY	County: AITKIN	Acres: 40.00
City:	Site Code:	Classification Per M.S. 86A.05: f. state forests and state forest subareas	Current Public Use: YES	Future Public Use: YES
Land Code: 1000004661	Agency Land Code: R294932	Land Name: FORESTRY	County: AITKIN	Acres: 40.00
City:	Site Code:	Classification Per M.S. 86A.05: f. state forests and state forest subareas	Current Public Use: YES	Future Public Use: YES
Land Code: 1000004662	Agency Land Code: R295356	Land Name: FORESTRY	County: AITKIN	Acres: 40.00
City:	Site Code:	Classification Per M.S. 86A.05: f. state forests and state forest subareas	Current Public Use: YES	Future Public Use: YES
Land Code: 1000004663	Agency Land Code: R291038	Land Name: FORESTRY	County: AITKIN	Acres: 40.00
City:	Site Code:	Classification Per M.S. 86A.05: f. state forests and state forest subareas	Current Public Use: YES	Future Public Use: YES
Land Code: 1000004664	Agency Land Code: R295599	Land Name: FORESTRY	County: AITKIN	Acres: 40.00
City:	Site Code:	Classification Per M.S. 86A.05: f. state forests and state forest subareas	Current Public Use: YES	Future Public Use: YES
Land Code: 1000004665	Agency Land Code: R299004	Land Name: FORESTRY	County: AITKIN	Acres: 40.00
City:	Site Code:	Classification Per M.S. 86A.05: f. state forests and state forest subareas	Current Public Use: YES	Future Public Use: YES



Land Code: 1000004666	Agency Land Code: R294916	Land Name: FORESTRY	County: AITKIN	Acres: 40.00
City:	Site Code:	Classification Per M.S. 86A.05: f. state forests and state forest subareas	Current Public Use: YES	Future Public Use: YES
Land Code: 1000004667	Agency Land Code: R295397	Land Name: FORESTRY	County: AITKIN	Acres: 40.00
City:	Site Code:	Classification Per M.S. 86A.05: f. state forests and state forest subareas	Current Public Use: YES	Future Public Use: YES
Land Code: 1000004668	Agency Land Code: R295638	Land Name: FORESTRY	County: AITKIN	Acres: 40.00
City:	Site Code:	Classification Per M.S. 86A.05: f. state forests and state forest subareas	Current Public Use: YES	Future Public Use: YES
Land Code: 1000004669	Agency Land Code: R298842	Land Name: FORESTRY	County: AITKIN	Acres: 40.00
City:	Site Code:	Classification Per M.S. 86A.05: f. state forests and state forest subareas	Current Public Use: YES	Future Public Use: YES
Land Code: 1000004670	Agency Land Code: R294810	Land Name: FORESTRY	County: AITKIN	Acres: 40.00
City:	Site Code:	Classification Per M.S. 86A.05: f. state forests and state forest subareas	Current Public Use: YES	Future Public Use: YES
Land Code: 1000004671	Agency Land Code: R29551	Land Name: FORESTRY	County: AITKIN	Acres: 41.25
City:	Site Code:	Classification Per M.S. 86A.05: f. state forests and state forest subareas	Current Public Use: YES	Future Public Use: YES
Land Code: 1000004672	Agency Land Code: R291219	Land Name: FORESTRY	County: AITKIN	Acres: 40.00
City:	Site Code:	Classification Per M.S. 86A.05: f. state forests and state forest subareas	Current Public Use: YES	Future Public Use: YES
Land Code: 1000004673	Agency Land Code: R29705	Land Name: FORESTRY	County: AITKIN	Acres: 40.00
City:	Site Code:	Classification Per M.S. 86A.05: f. state forests and state forest subareas	Current Public Use: YES	Future Public Use: YES
Land Code: 1000004674	Agency Land Code: R29320	Land Name: FORESTRY	County: AITKIN	Acres: 40.00
City:	Site Code:	Classification Per M.S. 86A.05: f. state forests and state forest subareas	Current Public Use: YES	Future Public Use: YES
Land Code: 1000004675	Agency Land Code: R29688	Land Name: FORESTRY	County: AITKIN	Acres: 40.00
City:	Site Code:	Classification Per M.S. 86A.05: f. state forests and state forest subareas	Current Public Use: YES	Future Public Use: YES
Land Code: 1000004676	Agency Land Code: R29748	Land Name: FORESTRY	County: AITKIN	Acres: 40.00
City:	Site Code:	Classification Per M.S. 86A.05: f. state forests and state forest subareas	Current Public Use: YES	Future Public Use: YES
Land Code: 1000004677	Agency Land Code: R29775	Land Name: FORESTRY	County: AITKIN	Acres: 40.00
City:	Site Code:	Classification Per M.S. 86A.05: f. state forests and state forest subareas	Current Public Use: YES	Future Public Use: YES



Land Code: 1000004678	Agency Land Code: R291162	Land Name: FORESTRY	County: AITKIN	Acres: 40.00
City:	Site Code:	Classification Per M.S. 86A.05: f. state forests and state forest subareas	Current Public Use: YES	Future Public Use: YES
Land Code: 1000004679	Agency Land Code: R295298	Land Name: FORESTRY	County: AITKIN	Acres: 40.00
City:	Site Code:	Classification Per M.S. 86A.05: f. state forests and state forest subareas	Current Public Use: YES	Future Public Use: YES
Land Code: 1000004680	Agency Land Code: R295324	Land Name: FORESTRY	County: AITKIN	Acres: 40.00
City:	Site Code:	Classification Per M.S. 86A.05: f. state forests and state forest subareas	Current Public Use: YES	Future Public Use: YES
Land Code: 1000004681	Agency Land Code: R291241	Land Name: FORESTRY	County: AITKIN	Acres: 40.00
City:	Site Code:	Classification Per M.S. 86A.05: f. state forests and state forest subareas	Current Public Use: YES	Future Public Use: YES
Land Code: 1000004682	Agency Land Code: R299191	Land Name: FORESTRY	County: AITKIN	Acres: 40.00
City:	Site Code:	Classification Per M.S. 86A.05: f. state forests and state forest subareas	Current Public Use: YES	Future Public Use: YES
Land Code: 1000004683	Agency Land Code: R29698	Land Name: FORESTRY	County: AITKIN	Acres: 40.00
City:	Site Code:	Classification Per M.S. 86A.05: f. state forests and state forest subareas	Current Public Use: YES	Future Public Use: YES
Land Code: 1000004684	Agency Land Code: R29657	Land Name: FORESTRY	County: AITKIN	Acres: 40.00
City:	Site Code:	Classification Per M.S. 86A.05: f. state forests and state forest subareas	Current Public Use: YES	Future Public Use: YES
Land Code: 1000004685	Agency Land Code: R29794	Land Name: FORESTRY	County: AITKIN	Acres: 40.00
City:	Site Code:	Classification Per M.S. 86A.05: f. state forests and state forest subareas	Current Public Use: YES	Future Public Use: YES
Land Code: 1000004686	Agency Land Code: R29708	Land Name: FORESTRY	County: AITKIN	Acres: 40.00
City:	Site Code:	Classification Per M.S. 86A.05: f. state forests and state forest subareas	Current Public Use: YES	Future Public Use: YES
Land Code: 1000004687	Agency Land Code: R295682	Land Name: FORESTRY	County: AITKIN	Acres: 40.00
City:	Site Code:	Classification Per M.S. 86A.05: f. state forests and state forest subareas	Current Public Use: YES	Future Public Use: YES
Land Code: 1000004688	Agency Land Code: R291107	Land Name: FORESTRY	County: AITKIN	Acres: 40.00
City:	Site Code:	Classification Per M.S. 86A.05: f. state forests and state forest subareas	Current Public Use: YES	Future Public Use: YES
Land Code: 1000004689	Agency Land Code: R29616	Land Name: FORESTRY	County: AITKIN	Acres: 40.00
City:	Site Code:	Classification Per M.S. 86A.05: f. state forests and state forest subareas	Current Public Use: YES	Future Public Use: YES



Land Code: 1000004690	Agency Land Code: R295516	Land Name: FORESTRY	County: AITKIN	Acres: 40.00
City:	Site Code:	Classification Per M.S. 86A.05: f. state forests and state forest subareas	Current Public Use: YES	Future Public Use: YES
Land Code: 1000004691	Agency Land Code: R29769	Land Name: FORESTRY	County: AITKIN	Acres: 40.00
City:	Site Code:	Classification Per M.S. 86A.05: f. state forests and state forest subareas	Current Public Use: YES	Future Public Use: YES
Land Code: 1000004692	Agency Land Code: R299192	Land Name: FORESTRY	County: AITKIN	Acres: 40.00
City:	Site Code:	Classification Per M.S. 86A.05: f. state forests and state forest subareas	Current Public Use: YES	Future Public Use: YES
Land Code: 1000004693	Agency Land Code: R29555	Land Name: FORESTRY	County: AITKIN	Acres: 38.59
City:	Site Code:	Classification Per M.S. 86A.05: f. state forests and state forest subareas	Current Public Use: YES	Future Public Use: YES
Land Code: 1000004694	Agency Land Code: R29625	Land Name: FORESTRY	County: AITKIN	Acres: 40.00
City:	Site Code:	Classification Per M.S. 86A.05: f. state forests and state forest subareas	Current Public Use: YES	Future Public Use: YES
Land Code: 1000004695	Agency Land Code: R29665	Land Name: FORESTRY	County: AITKIN	Acres: 40.00
City:	Site Code:	Classification Per M.S. 86A.05: f. state forests and state forest subareas	Current Public Use: YES	Future Public Use: YES
Land Code: 1000004696	Agency Land Code: R29670	Land Name: FORESTRY	County: AITKIN	Acres: 40.00
City:	Site Code:	Classification Per M.S. 86A.05: f. state forests and state forest subareas	Current Public Use: YES	Future Public Use: YES
Land Code: 1000004697	Agency Land Code: R29325	Land Name: FORESTRY	County: AITKIN	Acres: 43.07
City:	Site Code:	Classification Per M.S. 86A.05: f. state forests and state forest subareas	Current Public Use: YES	Future Public Use: YES
Land Code: 1000004698	Agency Land Code: R29335	Land Name: FORESTRY	County: AITKIN	Acres: 40.00
City:	Site Code:	Classification Per M.S. 86A.05: f. state forests and state forest subareas	Current Public Use: YES	Future Public Use: YES
Land Code: 1000004699	Agency Land Code: R299007	Land Name: FORESTRY	County: AITKIN	Acres: 40.00
City:	Site Code:	Classification Per M.S. 86A.05: f. state forests and state forest subareas	Current Public Use: YES	Future Public Use: YES
Land Code: 1000004700	Agency Land Code: R299013	Land Name: FORESTRY	County: AITKIN	Acres: 40.00
City:	Site Code:	Classification Per M.S. 86A.05: f. state forests and state forest subareas	Current Public Use: YES	Future Public Use: YES
Land Code: 1000004701	Agency Land Code: R299024	Land Name: FORESTRY	County: AITKIN	Acres: 40.00
City:	Site Code:	Classification Per M.S. 86A.05: f. state forests and state forest subareas	Current Public Use: YES	Future Public Use: YES



Land Code: 1000004702	Agency Land Code: R29363	Land Name: FORESTRY	County: AITKIN	Acres: 37.97
City:	Site Code:	Classification Per M.S. 86A.05: f. state forests and state forest subareas	Current Public Use: YES	Future Public Use: YES
Land Code: 1000004703	Agency Land Code: R29393	Land Name: FORESTRY	County: AITKIN	Acres: 40.00
City:	Site Code:	Classification Per M.S. 86A.05: f. state forests and state forest subareas	Current Public Use: YES	Future Public Use: YES
Land Code: 1000004704	Agency Land Code: R29399	Land Name: FORESTRY	County: AITKIN	Acres: 40.00
City:	Site Code:	Classification Per M.S. 86A.05: f. state forests and state forest subareas	Current Public Use: YES	Future Public Use: YES
Land Code: 1000004705	Agency Land Code: R29400	Land Name: FORESTRY	County: AITKIN	Acres: 40.00
City:	Site Code:	Classification Per M.S. 86A.05: f. state forests and state forest subareas	Current Public Use: YES	Future Public Use: YES
Land Code: 1000004706	Agency Land Code: R29468	Land Name: FORESTRY	County: AITKIN	Acres: 40.00
City:	Site Code:	Classification Per M.S. 86A.05: f. state forests and state forest subareas	Current Public Use: YES	Future Public Use: YES
Land Code: 1000004707	Agency Land Code: R29472	Land Name: FORESTRY	County: AITKIN	Acres: 40.00
City:	Site Code:	Classification Per M.S. 86A.05: f. state forests and state forest subareas	Current Public Use: YES	Future Public Use: YES
Land Code: 1000004708	Agency Land Code: R29484	Land Name: FORESTRY	County: AITKIN	Acres: 40.00
City:	Site Code:	Classification Per M.S. 86A.05: f. state forests and state forest subareas	Current Public Use: YES	Future Public Use: YES
Land Code: 1000004709	Agency Land Code: R29691	Land Name: FORESTRY	County: AITKIN	Acres: 40.00
City:	Site Code:	Classification Per M.S. 86A.05: f. state forests and state forest subareas	Current Public Use: YES	Future Public Use: YES
Land Code: 1000004710	Agency Land Code: R29692	Land Name: FORESTRY	County: AITKIN	Acres: 40.00
City:	Site Code:	Classification Per M.S. 86A.05: f. state forests and state forest subareas	Current Public Use: YES	Future Public Use: YES
Land Code: 1000004711	Agency Land Code: R29718	Land Name: FORESTRY	County: AITKIN	Acres: 40.00
City:	Site Code:	Classification Per M.S. 86A.05: f. state forests and state forest subareas	Current Public Use: YES	Future Public Use: YES
Land Code: 1000004712	Agency Land Code: R29729	Land Name: FORESTRY	County: AITKIN	Acres: 40.00
City:	Site Code:	Classification Per M.S. 86A.05: f. state forests and state forest subareas	Current Public Use: YES	Future Public Use: YES
Land Code: 1000004713	Agency Land Code: R29787	Land Name: FORESTRY	County: AITKIN	Acres: 40.00
City:	Site Code:	Classification Per M.S. 86A.05: f. state forests and state forest subareas	Current Public Use: YES	Future Public Use: YES



Land Code: 1000004714	Agency Land Code: R29892	Land Name: FORESTRY	County: AITKIN	Acres: 40.00
City:	Site Code:	Classification Per M.S. 86A.05: f. state forests and state forest subareas	Current Public Use: YES	Future Public Use: YES
Land Code: 1000004715	Agency Land Code: R291036	Land Name: FORESTRY	County: AITKIN	Acres: 40.00
City:	Site Code:	Classification Per M.S. 86A.05: f. state forests and state forest subareas	Current Public Use: YES	Future Public Use: YES
Land Code: 1000004716	Agency Land Code: R291207	Land Name: FORESTRY	County: AITKIN	Acres: 40.00
City:	Site Code:	Classification Per M.S. 86A.05: f. state forests and state forest subareas	Current Public Use: YES	Future Public Use: YES
Land Code: 1000004717	Agency Land Code: R294876	Land Name: FORESTRY	County: AITKIN	Acres: 40.00
City:	Site Code:	Classification Per M.S. 86A.05: f. state forests and state forest subareas	Current Public Use: YES	Future Public Use: YES
Land Code: 1000004718	Agency Land Code: R294934	Land Name: FORESTRY	County: AITKIN	Acres: 40.00
City:	Site Code:	Classification Per M.S. 86A.05: f. state forests and state forest subareas	Current Public Use: YES	Future Public Use: YES
Land Code: 1000004719	Agency Land Code: R295260	Land Name: FORESTRY	County: AITKIN	Acres: 40.00
City:	Site Code:	Classification Per M.S. 86A.05: f. state forests and state forest subareas	Current Public Use: YES	Future Public Use: YES
Land Code: 1000004720	Agency Land Code: R295269	Land Name: FORESTRY	County: AITKIN	Acres: 40.00
City:	Site Code:	Classification Per M.S. 86A.05: f. state forests and state forest subareas	Current Public Use: YES	Future Public Use: YES
Land Code: 1000004721	Agency Land Code: R295293	Land Name: FORESTRY	County: AITKIN	Acres: 40.00
City:	Site Code:	Classification Per M.S. 86A.05: f. state forests and state forest subareas	Current Public Use: YES	Future Public Use: YES
Land Code: 1000004722	Agency Land Code: R295041	Land Name: FORESTRY	County: AITKIN	Acres: 40.00
City:	Site Code:	Classification Per M.S. 86A.05: f. state forests and state forest subareas	Current Public Use: YES	Future Public Use: YES
Land Code: 1000004723	Agency Land Code: R295325	Land Name: FORESTRY	County: AITKIN	Acres: 40.00
City:	Site Code:	Classification Per M.S. 86A.05: f. state forests and state forest subareas	Current Public Use: YES	Future Public Use: YES
Land Code: 1000004724	Agency Land Code: R295351	Land Name: FORESTRY	County: AITKIN	Acres: 40.00
City:	Site Code:	Classification Per M.S. 86A.05: f. state forests and state forest subareas	Current Public Use: YES	Future Public Use: YES
Land Code: 1000004725	Agency Land Code: R295670	Land Name: FORESTRY	County: AITKIN	Acres: 40.00
City:	Site Code:	Classification Per M.S. 86A.05: f. state forests and state forest subareas	Current Public Use: YES	Future Public Use: YES



Land Code: 1000004726	Agency Land Code: R295683	Land Name: FORESTRY	County: AITKIN	Acres: 40.00
City:	Site Code:	Classification Per M.S. 86A.05: f. state forests and state forest subareas	Current Public Use: YES	Future Public Use: YES
Land Code: 1000004727	Agency Land Code: R295686	Land Name: FORESTRY	County: AITKIN	Acres: 40.00
City:	Site Code:	Classification Per M.S. 86A.05: f. state forests and state forest subareas	Current Public Use: YES	Future Public Use: YES
Land Code: 1000004728	Agency Land Code: R295422	Land Name: FORESTRY	County: AITKIN	Acres: 40.00
City:	Site Code:	Classification Per M.S. 86A.05: f. state forests and state forest subareas	Current Public Use: YES	Future Public Use: YES
Land Code: 1000004729	Agency Land Code: R295427	Land Name: FORESTRY	County: AITKIN	Acres: 40.00
City:	Site Code:	Classification Per M.S. 86A.05: f. state forests and state forest subareas	Current Public Use: YES	Future Public Use: YES
Land Code: 1000004730	Agency Land Code: R29338802	Land Name: FORESTRY	County: AITKIN	Acres: 40.00
City:	Site Code:	Classification Per M.S. 86A.05: f. state forests and state forest subareas	Current Public Use: YES	Future Public Use: YES
Land Code: 1000004731	Agency Land Code: R29564	Land Name: FORESTRY	County: AITKIN	Acres: 40.00
City:	Site Code:	Classification Per M.S. 86A.05: f. state forests and state forest subareas	Current Public Use: YES	Future Public Use: YES
Land Code: 1000004732	Agency Land Code: R29566	Land Name: FORESTRY	County: AITKIN	Acres: 40.00
City:	Site Code:	Classification Per M.S. 86A.05: f. state forests and state forest subareas	Current Public Use: YES	Future Public Use: YES
Land Code: 1000004733	Agency Land Code: R294819	Land Name: FORESTRY	County: AITKIN	Acres: 40.00
City:	Site Code:	Classification Per M.S. 86A.05: f. state forests and state forest subareas	Current Public Use: YES	Future Public Use: YES
Land Code: 1000004734	Agency Land Code: R29630	Land Name: FORESTRY	County: AITKIN	Acres: 40.00
City:	Site Code:	Classification Per M.S. 86A.05: f. state forests and state forest subareas	Current Public Use: YES	Future Public Use: YES
Land Code: 1000004735	Agency Land Code: R29646	Land Name: FORESTRY	County: AITKIN	Acres: 40.00
City:	Site Code:	Classification Per M.S. 86A.05: f. state forests and state forest subareas	Current Public Use: YES	Future Public Use: YES
Land Code: 1000004736	Agency Land Code: R29317	Land Name: FORESTRY	County: AITKIN	Acres: 40.00
City:	Site Code:	Classification Per M.S. 86A.05: f. state forests and state forest subareas	Current Public Use: YES	Future Public Use: YES
Land Code: 1000004737	Agency Land Code: R29324	Land Name: FORESTRY	County: AITKIN	Acres: 40.00
City:	Site Code:	Classification Per M.S. 86A.05: f. state forests and state forest subareas	Current Public Use: YES	Future Public Use: YES



Land Code: 1000004738	Agency Land Code: R29351	Land Name: FORESTRY	County: AITKIN	Acres: 35.90
City:	Site Code:	Classification Per M.S. 86A.05: f. state forests and state forest subareas	Current Public Use: YES	Future Public Use: YES
Land Code: 1000004739	Agency Land Code: R295353	Land Name: FORESTRY	County: AITKIN	Acres: 40.00
City:	Site Code:	Classification Per M.S. 86A.05: f. state forests and state forest subareas	Current Public Use: YES	Future Public Use: YES
Land Code: 1000004740	Agency Land Code: R295374	Land Name: FORESTRY	County: AITKIN	Acres: 40.00
City:	Site Code:	Classification Per M.S. 86A.05: f. state forests and state forest subareas	Current Public Use: YES	Future Public Use: YES
Land Code: 1000004741	Agency Land Code: R29448	Land Name: FORESTRY	County: AITKIN	Acres: 40.00
City:	Site Code:	Classification Per M.S. 86A.05: f. state forests and state forest subareas	Current Public Use: YES	Future Public Use: YES
Land Code: 1000004742	Agency Land Code: R295424	Land Name: FORESTRY	County: AITKIN	Acres: 40.00
City:	Site Code:	Classification Per M.S. 86A.05: f. state forests and state forest subareas	Current Public Use: YES	Future Public Use: YES
Land Code: 1000004743	Agency Land Code: R29480	Land Name: FORESTRY	County: AITKIN	Acres: 40.00
City:	Site Code:	Classification Per M.S. 86A.05: f. state forests and state forest subareas	Current Public Use: YES	Future Public Use: YES
Land Code: 1000004744	Agency Land Code: R29690	Land Name: FORESTRY	County: AITKIN	Acres: 40.00
City:	Site Code:	Classification Per M.S. 86A.05: f. state forests and state forest subareas	Current Public Use: YES	Future Public Use: YES
Land Code: 1000004745	Agency Land Code: R29711	Land Name: FORESTRY	County: AITKIN	Acres: 40.00
City:	Site Code:	Classification Per M.S. 86A.05: f. state forests and state forest subareas	Current Public Use: YES	Future Public Use: YES
Land Code: 1000004746	Agency Land Code: R295309	Land Name: FORESTRY	County: AITKIN	Acres: 40.00
City:	Site Code:	Classification Per M.S. 86A.05: f. state forests and state forest subareas	Current Public Use: YES	Future Public Use: YES
Land Code: 1000004747	Agency Land Code: R29802	Land Name: FORESTRY	County: AITKIN	Acres: 40.00
City:	Site Code:	Classification Per M.S. 86A.05: f. state forests and state forest subareas	Current Public Use: YES	Future Public Use: YES
Land Code: 1000004748	Agency Land Code: R29940	Land Name: FORESTRY	County: AITKIN	Acres: 40.00
City:	Site Code:	Classification Per M.S. 86A.05: f. state forests and state forest subareas	Current Public Use: YES	Future Public Use: YES
Land Code: 1000004749	Agency Land Code: R29950	Land Name: FORESTRY	County: AITKIN	Acres: 40.00
City:	Site Code:	Classification Per M.S. 86A.05: f. state forests and state forest subareas	Current Public Use: YES	Future Public Use: YES



Land Code: 1000004750	Agency Land Code: R295035	Land Name: FORESTRY	County: AITKIN	Acres: 40.00
City:	Site Code:	Classification Per M.S. 86A.05: f. state forests and state forest subareas	Current Public Use: YES	Future Public Use: YES
Land Code: 1000004751	Agency Land Code: R29765	Land Name: FORESTRY	County: AITKIN	Acres: 40.00
City:	Site Code:	Classification Per M.S. 86A.05: f. state forests and state forest subareas	Current Public Use: YES	Future Public Use: YES
Land Code: 1000004752	Agency Land Code: R29780	Land Name: FORESTRY	County: AITKIN	Acres: 40.00
City:	Site Code:	Classification Per M.S. 86A.05: f. state forests and state forest subareas	Current Public Use: YES	Future Public Use: YES
Land Code: 1000004753	Agency Land Code: R295519	Land Name: FORESTRY	County: AITKIN	Acres: 56.82
City:	Site Code:	Classification Per M.S. 86A.05: f. state forests and state forest subareas	Current Public Use: YES	Future Public Use: YES
Land Code: 1000004754	Agency Land Code: R295522	Land Name: FORESTRY	County: AITKIN	Acres: 40.00
City:	Site Code:	Classification Per M.S. 86A.05: f. state forests and state forest subareas	Current Public Use: YES	Future Public Use: YES
Land Code: 1000004755	Agency Land Code: R295572	Land Name: FORESTRY	County: AITKIN	Acres: 40.00
City:	Site Code:	Classification Per M.S. 86A.05: f. state forests and state forest subareas	Current Public Use: YES	Future Public Use: YES
Land Code: 1000004756	Agency Land Code: R295585	Land Name: FORESTRY	County: AITKIN	Acres: 40.00
City:	Site Code:	Classification Per M.S. 86A.05: f. state forests and state forest subareas	Current Public Use: YES	Future Public Use: YES
Land Code: 1000004757	Agency Land Code: R291049	Land Name: FORESTRY	County: AITKIN	Acres: 40.00
City:	Site Code:	Classification Per M.S. 86A.05: f. state forests and state forest subareas	Current Public Use: YES	Future Public Use: YES
Land Code: 1000004758	Agency Land Code: R291058	Land Name: FORESTRY	County: AITKIN	Acres: 31.47
City:	Site Code:	Classification Per M.S. 86A.05: f. state forests and state forest subareas	Current Public Use: YES	Future Public Use: YES
Land Code: 1000004759	Agency Land Code: R291079	Land Name: FORESTRY	County: AITKIN	Acres: 40.00
City:	Site Code:	Classification Per M.S. 86A.05: f. state forests and state forest subareas	Current Public Use: YES	Future Public Use: YES
Land Code: 1000004760	Agency Land Code: R291080	Land Name: FORESTRY	County: AITKIN	Acres: 40.00
City:	Site Code:	Classification Per M.S. 86A.05: f. state forests and state forest subareas	Current Public Use: YES	Future Public Use: YES
Land Code: 1000004761	Agency Land Code: R295330	Land Name: FORESTRY	County: AITKIN	Acres: 40.00
City:	Site Code:	Classification Per M.S. 86A.05: f. state forests and state forest subareas	Current Public Use: YES	Future Public Use: YES



Land Code: 1000004762	Agency Land Code: R291157	Land Name: FORESTRY	County: AITKIN	Acres: 40.00
City:	Site Code:	Classification Per M.S. 86A.05: f. state forests and state forest subareas	Current Public Use: YES	Future Public Use: YES
Land Code: 1000004763	Agency Land Code: R295631	Land Name: FORESTRY	County: AITKIN	Acres: 40.00
City:	Site Code:	Classification Per M.S. 86A.05: f. state forests and state forest subareas	Current Public Use: YES	Future Public Use: YES
Land Code: 1000004764	Agency Land Code: R295659	Land Name: FORESTRY	County: AITKIN	Acres: 40.00
City:	Site Code:	Classification Per M.S. 86A.05: f. state forests and state forest subareas	Current Public Use: YES	Future Public Use: YES
Land Code: 1000004765	Agency Land Code: R291196	Land Name: FORESTRY	County: AITKIN	Acres: 40.00
City:	Site Code:	Classification Per M.S. 86A.05: f. state forests and state forest subareas	Current Public Use: YES	Future Public Use: YES
Land Code: 1000004766	Agency Land Code: R291202	Land Name: FORESTRY	County: AITKIN	Acres: 40.00
City:	Site Code:	Classification Per M.S. 86A.05: f. state forests and state forest subareas	Current Public Use: YES	Future Public Use: YES
Land Code: 1000004767	Agency Land Code: R295714	Land Name: FORESTRY	County: AITKIN	Acres: 40.00
City:	Site Code:	Classification Per M.S. 86A.05: f. state forests and state forest subareas	Current Public Use: YES	Future Public Use: YES
Land Code: 1000004768	Agency Land Code: R295725	Land Name: FORESTRY	County: AITKIN	Acres: 40.00
City:	Site Code:	Classification Per M.S. 86A.05: f. state forests and state forest subareas	Current Public Use: YES	Future Public Use: YES
Land Code: 1000004769	Agency Land Code: R29546544	Land Name: FORESTRY	County: AITKIN	Acres: 40.00
City:	Site Code:	Classification Per M.S. 86A.05: f. state forests and state forest subareas	Current Public Use: YES	Future Public Use: YES
Land Code: 1000004770	Agency Land Code: R29552	Land Name: FORESTRY	County: AITKIN	Acres: 39.92
City:	Site Code:	Classification Per M.S. 86A.05: f. state forests and state forest subareas	Current Public Use: YES	Future Public Use: YES
Land Code: 1000004771	Agency Land Code: R29641	Land Name: FORESTRY	County: AITKIN	Acres: 40.00
City:	Site Code:	Classification Per M.S. 86A.05: f. state forests and state forest subareas	Current Public Use: YES	Future Public Use: YES
Land Code: 1000004772	Agency Land Code: R29668	Land Name: FORESTRY	County: AITKIN	Acres: 40.00
City:	Site Code:	Classification Per M.S. 86A.05: f. state forests and state forest subareas	Current Public Use: YES	Future Public Use: YES
Land Code: 1000004773	Agency Land Code: R294862	Land Name: FORESTRY	County: AITKIN	Acres: 40.00
City:	Site Code:	Classification Per M.S. 86A.05: f. state forests and state forest subareas	Current Public Use: YES	Future Public Use: YES



Land Code: 1000004774	Agency Land Code: R294915	Land Name: FORESTRY	County: AITKIN	Acres: 40.00
City:	Site Code:	Classification Per M.S. 86A.05: f. state forests and state forest subareas	Current Public Use: YES	Future Public Use: YES
Land Code: 1000004775	Agency Land Code: R294926	Land Name: FORESTRY	County: AITKIN	Acres: 40.00
City:	Site Code:	Classification Per M.S. 86A.05: f. state forests and state forest subareas	Current Public Use: YES	Future Public Use: YES
Land Code: 1000004776	Agency Land Code: R29334	Land Name: FORESTRY	County: AITKIN	Acres: 40.00
City:	Site Code:	Classification Per M.S. 86A.05: f. state forests and state forest subareas	Current Public Use: YES	Future Public Use: YES
Land Code: 1000004777	Agency Land Code: R295355	Land Name: FORESTRY	County: AITKIN	Acres: 40.00
City:	Site Code:	Classification Per M.S. 86A.05: f. state forests and state forest subareas	Current Public Use: YES	Future Public Use: YES
Land Code: 1000004778	Agency Land Code: R295450	Land Name: FORESTRY	County: AITKIN	Acres: 40.00
City:	Site Code:	Classification Per M.S. 86A.05: f. state forests and state forest subareas	Current Public Use: YES	Future Public Use: YES
Land Code: 1000004779	Agency Land Code: R295455	Land Name: FORESTRY	County: AITKIN	Acres: 40.00
City:	Site Code:	Classification Per M.S. 86A.05: f. state forests and state forest subareas	Current Public Use: YES	Future Public Use: YES
Land Code: 1000004780	Agency Land Code: R295491	Land Name: FORESTRY	County: AITKIN	Acres: 40.00
City:	Site Code:	Classification Per M.S. 86A.05: f. state forests and state forest subareas	Current Public Use: YES	Future Public Use: YES
Land Code: 1000004781	Agency Land Code: R295493	Land Name: FORESTRY	County: AITKIN	Acres: 40.00
City:	Site Code:	Classification Per M.S. 86A.05: f. state forests and state forest subareas	Current Public Use: YES	Future Public Use: YES
Land Code: 1000004782	Agency Land Code: R295401	Land Name: FORESTRY	County: AITKIN	Acres: 40.00
City:	Site Code:	Classification Per M.S. 86A.05: f. state forests and state forest subareas	Current Public Use: YES	Future Public Use: YES
Land Code: 1000004783	Agency Land Code: R295426	Land Name: FORESTRY	County: AITKIN	Acres: 40.00
City:	Site Code:	Classification Per M.S. 86A.05: f. state forests and state forest subareas	Current Public Use: YES	Future Public Use: YES
Land Code: 1000004784	Agency Land Code: R29460	Land Name: FORESTRY	County: AITKIN	Acres: 40.00
City:	Site Code:	Classification Per M.S. 86A.05: f. state forests and state forest subareas	Current Public Use: YES	Future Public Use: YES
Land Code: 1000004785	Agency Land Code: R29714	Land Name: FORESTRY	County: AITKIN	Acres: 40.00
City:	Site Code:	Classification Per M.S. 86A.05: f. state forests and state forest subareas	Current Public Use: YES	Future Public Use: YES



Land Code: 1000004786	Agency Land Code: R295301	Land Name: FORESTRY	County: AITKIN	Acres: 40.00
City:	Site Code:	Classification Per M.S. 86A.05: f. state forests and state forest subareas	Current Public Use: YES	Future Public Use: YES
Land Code: 1000004787	Agency Land Code: R295312	Land Name: FORESTRY	County: AITKIN	Acres: 54.20
City:	Site Code:	Classification Per M.S. 86A.05: f. state forests and state forest subareas	Current Public Use: YES	Future Public Use: YES
Land Code: 1000004788	Agency Land Code: R294993	Land Name: FORESTRY	County: AITKIN	Acres: 40.00
City:	Site Code:	Classification Per M.S. 86A.05: f. state forests and state forest subareas	Current Public Use: YES	Future Public Use: YES
Land Code: 1000004789	Agency Land Code: R29788	Land Name: FORESTRY	County: AITKIN	Acres: 40.00
City:	Site Code:	Classification Per M.S. 86A.05: f. state forests and state forest subareas	Current Public Use: YES	Future Public Use: YES
Land Code: 1000004790	Agency Land Code: R29910	Land Name: FORESTRY	County: AITKIN	Acres: 30.85
City:	Site Code:	Classification Per M.S. 86A.05: f. state forests and state forest subareas	Current Public Use: YES	Future Public Use: YES
Land Code: 1000004791	Agency Land Code: R29911	Land Name: FORESTRY	County: AITKIN	Acres: 40.00
City:	Site Code:	Classification Per M.S. 86A.05: f. state forests and state forest subareas	Current Public Use: YES	Future Public Use: YES
Land Code: 1000004792	Agency Land Code: R29928	Land Name: FORESTRY	County: AITKIN	Acres: 40.00
City:	Site Code:	Classification Per M.S. 86A.05: f. state forests and state forest subareas	Current Public Use: YES	Future Public Use: YES
Land Code: 1000004793	Agency Land Code: R295013	Land Name: FORESTRY	County: AITKIN	Acres: 40.00
City:	Site Code:	Classification Per M.S. 86A.05: f. state forests and state forest subareas	Current Public Use: YES	Future Public Use: YES
Land Code: 1000004794	Agency Land Code: R295021	Land Name: FORESTRY	County: AITKIN	Acres: 40.00
City:	Site Code:	Classification Per M.S. 86A.05: f. state forests and state forest subareas	Current Public Use: YES	Future Public Use: YES
Land Code: 1000004795	Agency Land Code: R29751	Land Name: FORESTRY	County: AITKIN	Acres: 40.00
City:	Site Code:	Classification Per M.S. 86A.05: f. state forests and state forest subareas	Current Public Use: YES	Future Public Use: YES
Land Code: 1000004796	Agency Land Code: R29770	Land Name: FORESTRY	County: AITKIN	Acres: 40.00
City:	Site Code:	Classification Per M.S. 86A.05: f. state forests and state forest subareas	Current Public Use: YES	Future Public Use: YES
Land Code: 1000004797	Agency Land Code: R295526	Land Name: FORESTRY	County: AITKIN	Acres: 40.00
City:	Site Code:	Classification Per M.S. 86A.05: f. state forests and state forest subareas	Current Public Use: YES	Future Public Use: YES



Land Code: 1000004798	Agency Land Code: R295538	Land Name: FORESTRY	County: AITKIN	Acres: 40.00
City:	Site Code:	Classification Per M.S. 86A.05: f. state forests and state forest subareas	Current Public Use: YES	Future Public Use: YES
Land Code: 1000004799	Agency Land Code: R295547	Land Name: FORESTRY	County: AITKIN	Acres: 22.25
City:	Site Code:	Classification Per M.S. 86A.05: f. state forests and state forest subareas	Current Public Use: YES	Future Public Use: YES
Land Code: 1000004800	Agency Land Code: R295574	Land Name: FORESTRY	County: AITKIN	Acres: 40.00
City:	Site Code:	Classification Per M.S. 86A.05: f. state forests and state forest subareas	Current Public Use: YES	Future Public Use: YES
Land Code: 1000004801	Agency Land Code: R295238	Land Name: FORESTRY	County: AITKIN	Acres: 40.00
City:	Site Code:	Classification Per M.S. 86A.05: f. state forests and state forest subareas	Current Public Use: YES	Future Public Use: YES
Land Code: 1000004802	Agency Land Code: R295294	Land Name: FORESTRY	County: AITKIN	Acres: 36.10
City:	Site Code:	Classification Per M.S. 86A.05: f. state forests and state forest subareas	Current Public Use: YES	Future Public Use: YES
Land Code: 1000004803	Agency Land Code: R295295	Land Name: FORESTRY	County: AITKIN	Acres: 35.02
City:	Site Code:	Classification Per M.S. 86A.05: f. state forests and state forest subareas	Current Public Use: YES	Future Public Use: YES
Land Code: 1000004804	Agency Land Code: R291045	Land Name: FORESTRY	County: AITKIN	Acres: 40.00
City:	Site Code:	Classification Per M.S. 86A.05: f. state forests and state forest subareas	Current Public Use: YES	Future Public Use: YES
Land Code: 1000004805	Agency Land Code: R291067	Land Name: FORESTRY	County: AITKIN	Acres: 40.00
City:	Site Code:	Classification Per M.S. 86A.05: f. state forests and state forest subareas	Current Public Use: YES	Future Public Use: YES
Land Code: 1000004806	Agency Land Code: R291109	Land Name: FORESTRY	County: AITKIN	Acres: 40.00
City:	Site Code:	Classification Per M.S. 86A.05: f. state forests and state forest subareas	Current Public Use: YES	Future Public Use: YES
Land Code: 1000004807	Agency Land Code: R291203	Land Name: FORESTRY	County: AITKIN	Acres: 40.00
City:	Site Code:	Classification Per M.S. 86A.05: f. state forests and state forest subareas	Current Public Use: YES	Future Public Use: YES
Land Code: 1000004808	Agency Land Code: R299184	Land Name: FORESTRY	County: AITKIN	Acres: 40.00
City:	Site Code:	Classification Per M.S. 86A.05: f. state forests and state forest subareas	Current Public Use: YES	Future Public Use: YES
Land Code: 1000004809	Agency Land Code: R298839	Land Name: FORESTRY	County: AITKIN	Acres: 40.00
City:	Site Code:	Classification Per M.S. 86A.05: f. state forests and state forest subareas	Current Public Use: YES	Future Public Use: YES



Land Code: 1000004810	Agency Land Code: R295702	Land Name: FORESTRY	County: AITKIN	Acres: 40.00
City:	Site Code:	Classification Per M.S. 86A.05: f. state forests and state forest subareas	Current Public Use: YES	Future Public Use: YES
Land Code: 1000004811	Agency Land Code: R295722	Land Name: FORESTRY	County: AITKIN	Acres: 40.00
City:	Site Code:	Classification Per M.S. 86A.05: f. state forests and state forest subareas	Current Public Use: YES	Future Public Use: YES
Land Code: 1000004812	Agency Land Code: R29585	Land Name: FORESTRY	County: AITKIN	Acres: 40.00
City:	Site Code:	Classification Per M.S. 86A.05: f. state forests and state forest subareas	Current Public Use: YES	Future Public Use: YES
Land Code: 1000004813	Agency Land Code: R294842	Land Name: FORESTRY	County: AITKIN	Acres: 40.00
City:	Site Code:	Classification Per M.S. 86A.05: f. state forests and state forest subareas	Current Public Use: YES	Future Public Use: YES
Land Code: 1000004814	Agency Land Code: R294849	Land Name: FORESTRY	County: AITKIN	Acres: 40.00
City:	Site Code:	Classification Per M.S. 86A.05: f. state forests and state forest subareas	Current Public Use: YES	Future Public Use: YES
Land Code: 1000004815	Agency Land Code: R29598	Land Name: FORESTRY	County: AITKIN	Acres: 40.00
City:	Site Code:	Classification Per M.S. 86A.05: f. state forests and state forest subareas	Current Public Use: YES	Future Public Use: YES
Land Code: 1000004816	Agency Land Code: R29667	Land Name: FORESTRY	County: AITKIN	Acres: 40.00
City:	Site Code:	Classification Per M.S. 86A.05: f. state forests and state forest subareas	Current Public Use: YES	Future Public Use: YES
Land Code: 1000004817	Agency Land Code: R294925	Land Name: FORESTRY	County: AITKIN	Acres: 40.00
City:	Site Code:	Classification Per M.S. 86A.05: f. state forests and state forest subareas	Current Public Use: YES	Future Public Use: YES
Land Code: 1000004818	Agency Land Code: R29323	Land Name: FORESTRY	County: AITKIN	Acres: 40.00
City:	Site Code:	Classification Per M.S. 86A.05: f. state forests and state forest subareas	Current Public Use: YES	Future Public Use: YES
Land Code: 1000004819	Agency Land Code: R29341	Land Name: FORESTRY	County: AITKIN	Acres: 40.00
City:	Site Code:	Classification Per M.S. 86A.05: f. state forests and state forest subareas	Current Public Use: YES	Future Public Use: YES
Land Code: 1000004820	Agency Land Code: R295347	Land Name: FORESTRY	County: AITKIN	Acres: 40.00
City:	Site Code:	Classification Per M.S. 86A.05: f. state forests and state forest subareas	Current Public Use: YES	Future Public Use: YES
Land Code: 1000004821	Agency Land Code: R295451	Land Name: FORESTRY	County: AITKIN	Acres: 40.00
City:	Site Code:	Classification Per M.S. 86A.05: f. state forests and state forest subareas	Current Public Use: YES	Future Public Use: YES



Land Code: 1000004822	Agency Land Code: R295453	Land Name: FORESTRY	County: AITKIN	Acres: 40.00
City:	Site Code:	Classification Per M.S. 86A.05: f. state forests and state forest subareas	Current Public Use: YES	Future Public Use: YES
Land Code: 1000004823	Agency Land Code: R295482	Land Name: FORESTRY	County: AITKIN	Acres: 40.00
City:	Site Code:	Classification Per M.S. 86A.05: f. state forests and state forest subareas	Current Public Use: YES	Future Public Use: YES
Land Code: 1000004824	Agency Land Code: R295384	Land Name: FORESTRY	County: AITKIN	Acres: 40.00
City:	Site Code:	Classification Per M.S. 86A.05: f. state forests and state forest subareas	Current Public Use: YES	Future Public Use: YES
Land Code: 1000004825	Agency Land Code: R29473	Land Name: FORESTRY	County: AITKIN	Acres: 40.00
City:	Site Code:	Classification Per M.S. 86A.05: f. state forests and state forest subareas	Current Public Use: YES	Future Public Use: YES
Land Code: 1000004826	Agency Land Code: R294951	Land Name: FORESTRY	County: AITKIN	Acres: 40.00
City:	Site Code:	Classification Per M.S. 86A.05: f. state forests and state forest subareas	Current Public Use: YES	Future Public Use: YES
Land Code: 1000004827	Agency Land Code: R29898	Land Name: FORESTRY	County: AITKIN	Acres: 30.17
City:	Site Code:	Classification Per M.S. 86A.05: f. state forests and state forest subareas	Current Public Use: YES	Future Public Use: YES
Land Code: 1000004828	Agency Land Code: R29909	Land Name: FORESTRY	County: AITKIN	Acres: 30.68
City:	Site Code:	Classification Per M.S. 86A.05: f. state forests and state forest subareas	Current Public Use: YES	Future Public Use: YES
Land Code: 1000004829	Agency Land Code: R29926	Land Name: FORESTRY	County: AITKIN	Acres: 40.00
City:	Site Code:	Classification Per M.S. 86A.05: f. state forests and state forest subareas	Current Public Use: YES	Future Public Use: YES
Land Code: 1000004830	Agency Land Code: R29942	Land Name: FORESTRY	County: AITKIN	Acres: 40.00
City:	Site Code:	Classification Per M.S. 86A.05: f. state forests and state forest subareas	Current Public Use: YES	Future Public Use: YES
Land Code: 1000004831	Agency Land Code: R294935	Land Name: FORESTRY	County: AITKIN	Acres: 40.00
City:	Site Code:	Classification Per M.S. 86A.05: f. state forests and state forest subareas	Current Public Use: YES	Future Public Use: YES
Land Code: 1000004832	Agency Land Code: R29736	Land Name: FORESTRY	County: AITKIN	Acres: 40.00
City:	Site Code:	Classification Per M.S. 86A.05: f. state forests and state forest subareas	Current Public Use: YES	Future Public Use: YES
Land Code: 1000004833	Agency Land Code: R29772	Land Name: FORESTRY	County: AITKIN	Acres: 40.00
City:	Site Code:	Classification Per M.S. 86A.05: f. state forests and state forest subareas	Current Public Use: YES	Future Public Use: YES



Land Code: 1000004834	Agency Land Code: R29773	Land Name: FORESTRY	County: AITKIN	Acres: 40.00
City:	Site Code:	Classification Per M.S. 86A.05: f. state forests and state forest subareas	Current Public Use: YES	Future Public Use: YES
Land Code: 1000004835	Agency Land Code: R295564	Land Name: FORESTRY	County: AITKIN	Acres: 40.00
City:	Site Code:	Classification Per M.S. 86A.05: f. state forests and state forest subareas	Current Public Use: YES	Future Public Use: YES
Land Code: 1000004836	Agency Land Code: R295287	Land Name: FORESTRY	County: AITKIN	Acres: 40.00
City:	Site Code:	Classification Per M.S. 86A.05: f. state forests and state forest subareas	Current Public Use: YES	Future Public Use: YES
Land Code: 1000004837	Agency Land Code: R291072	Land Name: FORESTRY	County: AITKIN	Acres: 40.00
City:	Site Code:	Classification Per M.S. 86A.05: f. state forests and state forest subareas	Current Public Use: YES	Future Public Use: YES
Land Code: 1000004838	Agency Land Code: R291083	Land Name: FORESTRY	County: AITKIN	Acres: 40.00
City:	Site Code:	Classification Per M.S. 86A.05: f. state forests and state forest subareas	Current Public Use: YES	Future Public Use: YES
Land Code: 1000004839	Agency Land Code: R291090	Land Name: FORESTRY	County: AITKIN	Acres: 40.00
City:	Site Code:	Classification Per M.S. 86A.05: f. state forests and state forest subareas	Current Public Use: YES	Future Public Use: YES
Land Code: 1000004840	Agency Land Code: R291093	Land Name: FORESTRY	County: AITKIN	Acres: 40.00
City:	Site Code:	Classification Per M.S. 86A.05: f. state forests and state forest subareas	Current Public Use: YES	Future Public Use: YES
Land Code: 1000004841	Agency Land Code: R291156	Land Name: FORESTRY	County: AITKIN	Acres: 40.00
City:	Site Code:	Classification Per M.S. 86A.05: f. state forests and state forest subareas	Current Public Use: YES	Future Public Use: YES
Land Code: 1000004842	Agency Land Code: R291183	Land Name: FORESTRY	County: AITKIN	Acres: 40.00
City:	Site Code:	Classification Per M.S. 86A.05: f. state forests and state forest subareas	Current Public Use: YES	Future Public Use: YES
Land Code: 1000004843	Agency Land Code: R295624	Land Name: FORESTRY	County: AITKIN	Acres: 40.00
City:	Site Code:	Classification Per M.S. 86A.05: f. state forests and state forest subareas	Current Public Use: YES	Future Public Use: YES
Land Code: 1000004844	Agency Land Code: R295654	Land Name: FORESTRY	County: AITKIN	Acres: 40.00
City:	Site Code:	Classification Per M.S. 86A.05: f. state forests and state forest subareas	Current Public Use: YES	Future Public Use: YES
Land Code: 1000004845	Agency Land Code: R295658	Land Name: FORESTRY	County: AITKIN	Acres: 40.00
City:	Site Code:	Classification Per M.S. 86A.05: f. state forests and state forest subareas	Current Public Use: YES	Future Public Use: YES



Land Code: 1000004846	Agency Land Code: R291231	Land Name: FORESTRY	County: AITKIN	Acres: 40.00
City:	Site Code:	Classification Per M.S. 86A.05: f. state forests and state forest subareas	Current Public Use: YES	Future Public Use: YES
Land Code: 1000004847	Agency Land Code: R29533	Land Name: FORESTRY	County: AITKIN	Acres: 40.00
City:	Site Code:	Classification Per M.S. 86A.05: f. state forests and state forest subareas	Current Public Use: YES	Future Public Use: YES
Land Code: 1000004848	Agency Land Code: R29557	Land Name: FORESTRY	County: AITKIN	Acres: 40.00
City:	Site Code:	Classification Per M.S. 86A.05: f. state forests and state forest subareas	Current Public Use: YES	Future Public Use: YES
Land Code: 1000004849	Agency Land Code: R29578	Land Name: FORESTRY	County: AITKIN	Acres: 40.00
City:	Site Code:	Classification Per M.S. 86A.05: f. state forests and state forest subareas	Current Public Use: YES	Future Public Use: YES
Land Code: 1000004850	Agency Land Code: R294802	Land Name: FORESTRY	County: AITKIN	Acres: 44.40
City:	Site Code:	Classification Per M.S. 86A.05: f. state forests and state forest subareas	Current Public Use: YES	Future Public Use: YES
Land Code: 1000004851	Agency Land Code: R294847	Land Name: FORESTRY	County: AITKIN	Acres: 44.87
City:	Site Code:	Classification Per M.S. 86A.05: f. state forests and state forest subareas	Current Public Use: YES	Future Public Use: YES
Land Code: 1000004852	Agency Land Code: R29603	Land Name: FORESTRY	County: AITKIN	Acres: 40.00
City:	Site Code:	Classification Per M.S. 86A.05: f. state forests and state forest subareas	Current Public Use: YES	Future Public Use: YES
Land Code: 1000004853	Agency Land Code: R29629	Land Name: FORESTRY	County: AITKIN	Acres: 40.00
City:	Site Code:	Classification Per M.S. 86A.05: f. state forests and state forest subareas	Current Public Use: YES	Future Public Use: YES
Land Code: 1000004854	Agency Land Code: R29634	Land Name: FORESTRY	County: AITKIN	Acres: 40.00
City:	Site Code:	Classification Per M.S. 86A.05: f. state forests and state forest subareas	Current Public Use: YES	Future Public Use: YES
Land Code: 1000004855	Agency Land Code: R29638	Land Name: FORESTRY	County: AITKIN	Acres: 40.00
City:	Site Code:	Classification Per M.S. 86A.05: f. state forests and state forest subareas	Current Public Use: YES	Future Public Use: YES
Land Code: 1000004856	Agency Land Code: R29663	Land Name: FORESTRY	County: AITKIN	Acres: 40.00
City:	Site Code:	Classification Per M.S. 86A.05: f. state forests and state forest subareas	Current Public Use: YES	Future Public Use: YES
Land Code: 1000004857	Agency Land Code: R29664	Land Name: FORESTRY	County: AITKIN	Acres: 40.00
City:	Site Code:	Classification Per M.S. 86A.05: f. state forests and state forest subareas	Current Public Use: YES	Future Public Use: YES



Land Code: 1000004858	Agency Land Code: R29318	Land Name: FORESTRY	County: AITKIN	Acres: 40.00
City:	Site Code:	Classification Per M.S. 86A.05: f. state forests and state forest subareas	Current Public Use: YES	Future Public Use: YES
Land Code: 1000004859	Agency Land Code: R29328	Land Name: FORESTRY	County: AITKIN	Acres: 40.00
City:	Site Code:	Classification Per M.S. 86A.05: f. state forests and state forest subareas	Current Public Use: YES	Future Public Use: YES
Land Code: 1000004860	Agency Land Code: R295440	Land Name: FORESTRY	County: AITKIN	Acres: 40.00
City:	Site Code:	Classification Per M.S. 86A.05: f. state forests and state forest subareas	Current Public Use: YES	Future Public Use: YES
Land Code: 1000004861	Agency Land Code: R29384	Land Name: FORESTRY	County: AITKIN	Acres: 40.00
City:	Site Code:	Classification Per M.S. 86A.05: f. state forests and state forest subareas	Current Public Use: YES	Future Public Use: YES
Land Code: 1000004862	Agency Land Code: R29392	Land Name: FORESTRY	County: AITKIN	Acres: 40.00
City:	Site Code:	Classification Per M.S. 86A.05: f. state forests and state forest subareas	Current Public Use: YES	Future Public Use: YES
Land Code: 1000004863	Agency Land Code: R29449	Land Name: FORESTRY	County: AITKIN	Acres: 40.00
City:	Site Code:	Classification Per M.S. 86A.05: f. state forests and state forest subareas	Current Public Use: YES	Future Public Use: YES
Land Code: 1000004864	Agency Land Code: R29478	Land Name: FORESTRY	County: AITKIN	Acres: 40.00
City:	Site Code:	Classification Per M.S. 86A.05: f. state forests and state forest subareas	Current Public Use: YES	Future Public Use: YES
Land Code: 1000004865	Agency Land Code: R29482	Land Name: FORESTRY	County: AITKIN	Acres: 40.00
City:	Site Code:	Classification Per M.S. 86A.05: f. state forests and state forest subareas	Current Public Use: YES	Future Public Use: YES
Land Code: 1000004866	Agency Land Code: R29519	Land Name: FORESTRY	County: AITKIN	Acres: 40.00
City:	Site Code:	Classification Per M.S. 86A.05: f. state forests and state forest subareas	Current Public Use: YES	Future Public Use: YES
Land Code: 1000004867	Agency Land Code: R29686	Land Name: FORESTRY	County: AITKIN	Acres: 40.00
City:	Site Code:	Classification Per M.S. 86A.05: f. state forests and state forest subareas	Current Public Use: YES	Future Public Use: YES
Land Code: 1000004868	Agency Land Code: R294992	Land Name: FORESTRY	County: AITKIN	Acres: 40.00
City:	Site Code:	Classification Per M.S. 86A.05: f. state forests and state forest subareas	Current Public Use: YES	Future Public Use: YES
Land Code: 1000004869	Agency Land Code: R29797	Land Name: FORESTRY	County: AITKIN	Acres: 40.00
City:	Site Code:	Classification Per M.S. 86A.05: f. state forests and state forest subareas	Current Public Use: YES	Future Public Use: YES



Land Code: 1000004870	Agency Land Code: R29933	Land Name: FORESTRY	County: AITKIN	Acres: 40.00
City:	Site Code:	Classification Per M.S. 86A.05: f. state forests and state forest subareas	Current Public Use: YES	Future Public Use: YES
Land Code: 1000004871	Agency Land Code: R29749	Land Name: FORESTRY	County: AITKIN	Acres: 40.00
City:	Site Code:	Classification Per M.S. 86A.05: f. state forests and state forest subareas	Current Public Use: YES	Future Public Use: YES
Land Code: 1000004872	Agency Land Code: R29761	Land Name: FORESTRY	County: AITKIN	Acres: 40.00
City:	Site Code:	Classification Per M.S. 86A.05: f. state forests and state forest subareas	Current Public Use: YES	Future Public Use: YES
Land Code: 1000004873	Agency Land Code: R295541	Land Name: FORESTRY	County: AITKIN	Acres: 40.00
City:	Site Code:	Classification Per M.S. 86A.05: f. state forests and state forest subareas	Current Public Use: YES	Future Public Use: YES
Land Code: 1000004874	Agency Land Code: R295565	Land Name: FORESTRY	County: AITKIN	Acres: 40.00
City:	Site Code:	Classification Per M.S. 86A.05: f. state forests and state forest subareas	Current Public Use: YES	Future Public Use: YES
Land Code: 1000004875	Agency Land Code: R295579	Land Name: FORESTRY	County: AITKIN	Acres: 40.00
City:	Site Code:	Classification Per M.S. 86A.05: f. state forests and state forest subareas	Current Public Use: YES	Future Public Use: YES
Land Code: 1000004876	Agency Land Code: R295586	Land Name: FORESTRY	County: AITKIN	Acres: 40.00
City:	Site Code:	Classification Per M.S. 86A.05: f. state forests and state forest subareas	Current Public Use: YES	Future Public Use: YES
Land Code: 1000004877	Agency Land Code: R295589	Land Name: FORESTRY	County: AITKIN	Acres: 40.00
City:	Site Code:	Classification Per M.S. 86A.05: f. state forests and state forest subareas	Current Public Use: YES	Future Public Use: YES
Land Code: 1000004878	Agency Land Code: R295244	Land Name: FORESTRY	County: AITKIN	Acres: 40.00
City:	Site Code:	Classification Per M.S. 86A.05: f. state forests and state forest subareas	Current Public Use: YES	Future Public Use: YES
Land Code: 1000004879	Agency Land Code: R295289	Land Name: FORESTRY	County: AITKIN	Acres: 40.00
City:	Site Code:	Classification Per M.S. 86A.05: f. state forests and state forest subareas	Current Public Use: YES	Future Public Use: YES
Land Code: 1000004880	Agency Land Code: R295291	Land Name: FORESTRY	County: AITKIN	Acres: 37.18
City:	Site Code:	Classification Per M.S. 86A.05: f. state forests and state forest subareas	Current Public Use: YES	Future Public Use: YES
Land Code: 1000004881	Agency Land Code: R291063	Land Name: FORESTRY	County: AITKIN	Acres: 40.00
City:	Site Code:	Classification Per M.S. 86A.05: f. state forests and state forest subareas	Current Public Use: YES	Future Public Use: YES



Land Code: 1000004882	Agency Land Code: R291068	Land Name: FORESTRY	County: AITKIN	Acres: 40.00
City:	Site Code:	Classification Per M.S. 86A.05: f. state forests and state forest subareas	Current Public Use: YES	Future Public Use: YES
Land Code: 1000004883	Agency Land Code: R291071	Land Name: FORESTRY	County: AITKIN	Acres: 40.00
City:	Site Code:	Classification Per M.S. 86A.05: f. state forests and state forest subareas	Current Public Use: YES	Future Public Use: YES
Land Code: 1000004884	Agency Land Code: R295332	Land Name: FORESTRY	County: AITKIN	Acres: 55.60
City:	Site Code:	Classification Per M.S. 86A.05: f. state forests and state forest subareas	Current Public Use: YES	Future Public Use: YES
Land Code: 1000004885	Agency Land Code: R295336	Land Name: FORESTRY	County: AITKIN	Acres: 40.00
City:	Site Code:	Classification Per M.S. 86A.05: f. state forests and state forest subareas	Current Public Use: YES	Future Public Use: YES
Land Code: 1000004886	Agency Land Code: R291104	Land Name: FORESTRY	County: AITKIN	Acres: 40.00
City:	Site Code:	Classification Per M.S. 86A.05: f. state forests and state forest subareas	Current Public Use: YES	Future Public Use: YES
Land Code: 1000004887	Agency Land Code: R291106	Land Name: FORESTRY	County: AITKIN	Acres: 40.00
City:	Site Code:	Classification Per M.S. 86A.05: f. state forests and state forest subareas	Current Public Use: YES	Future Public Use: YES
Land Code: 1000004888	Agency Land Code: R295596	Land Name: FORESTRY	County: AITKIN	Acres: 40.00
City:	Site Code:	Classification Per M.S. 86A.05: f. state forests and state forest subareas	Current Public Use: YES	Future Public Use: YES
Land Code: 1000004889	Agency Land Code: R291212	Land Name: FORESTRY	County: AITKIN	Acres: 40.00
City:	Site Code:	Classification Per M.S. 86A.05: f. state forests and state forest subareas	Current Public Use: YES	Future Public Use: YES
Land Code: 1000004890	Agency Land Code: R295700	Land Name: FORESTRY	County: AITKIN	Acres: 40.00
City:	Site Code:	Classification Per M.S. 86A.05: f. state forests and state forest subareas	Current Public Use: YES	Future Public Use: YES
Land Code: 1000004891	Agency Land Code: R294808	Land Name: FORESTRY	County: AITKIN	Acres: 40.00
City:	Site Code:	Classification Per M.S. 86A.05: f. state forests and state forest subareas	Current Public Use: YES	Future Public Use: YES
Land Code: 1000004892	Agency Land Code: R29609	Land Name: FORESTRY	County: AITKIN	Acres: 40.00
City:	Site Code:	Classification Per M.S. 86A.05: f. state forests and state forest subareas	Current Public Use: YES	Future Public Use: YES
Land Code: 1000004893	Agency Land Code: R294872	Land Name: FORESTRY	County: AITKIN	Acres: 59.97
City:	Site Code:	Classification Per M.S. 86A.05: f. state forests and state forest subareas	Current Public Use: YES	Future Public Use: YES



Land Code: 1000004894	Agency Land Code: R29329	Land Name: FORESTRY	County: AITKIN	Acres: 40.00
City:	Site Code:	Classification Per M.S. 86A.05: f. state forests and state forest subareas	Current Public Use: YES	Future Public Use: YES
Land Code: 1000004895	Agency Land Code: R29331	Land Name: FORESTRY	County: AITKIN	Acres: 44.72
City:	Site Code:	Classification Per M.S. 86A.05: f. state forests and state forest subareas	Current Public Use: YES	Future Public Use: YES
Land Code: 1000004896	Agency Land Code: R29349	Land Name: FORESTRY	County: AITKIN	Acres: 40.00
City:	Site Code:	Classification Per M.S. 86A.05: f. state forests and state forest subareas	Current Public Use: YES	Future Public Use: YES
Land Code: 1000004897	Agency Land Code: R29359	Land Name: FORESTRY	County: AITKIN	Acres: 40.00
City:	Site Code:	Classification Per M.S. 86A.05: f. state forests and state forest subareas	Current Public Use: YES	Future Public Use: YES
Land Code: 1000004898	Agency Land Code: R29360	Land Name: FORESTRY	County: AITKIN	Acres: 40.00
City:	Site Code:	Classification Per M.S. 86A.05: f. state forests and state forest subareas	Current Public Use: YES	Future Public Use: YES
Land Code: 1000004899	Agency Land Code: R29364	Land Name: FORESTRY	County: AITKIN	Acres: 37.92
City:	Site Code:	Classification Per M.S. 86A.05: f. state forests and state forest subareas	Current Public Use: YES	Future Public Use: YES
Land Code: 1000004900	Agency Land Code: R295435	Land Name: FORESTRY	County: AITKIN	Acres: 40.00
City:	Site Code:	Classification Per M.S. 86A.05: f. state forests and state forest subareas	Current Public Use: YES	Future Public Use: YES
Land Code: 1000004901	Agency Land Code: R295454	Land Name: FORESTRY	County: AITKIN	Acres: 40.00
City:	Site Code:	Classification Per M.S. 86A.05: f. state forests and state forest subareas	Current Public Use: YES	Future Public Use: YES
Land Code: 1000004902	Agency Land Code: R29398	Land Name: FORESTRY	County: AITKIN	Acres: 40.00
City:	Site Code:	Classification Per M.S. 86A.05: f. state forests and state forest subareas	Current Public Use: YES	Future Public Use: YES
Land Code: 1000004903	Agency Land Code: R295416	Land Name: FORESTRY	County: AITKIN	Acres: 40.00
City:	Site Code:	Classification Per M.S. 86A.05: f. state forests and state forest subareas	Current Public Use: YES	Future Public Use: YES
Land Code: 1000004904	Agency Land Code: R295419	Land Name: FORESTRY	County: AITKIN	Acres: 40.00
City:	Site Code:	Classification Per M.S. 86A.05: f. state forests and state forest subareas	Current Public Use: YES	Future Public Use: YES
Land Code: 1000004905	Agency Land Code: R295425	Land Name: FORESTRY	County: AITKIN	Acres: 40.00
City:	Site Code:	Classification Per M.S. 86A.05: f. state forests and state forest subareas	Current Public Use: YES	Future Public Use: YES



Land Code: 1000004906	Agency Land Code: R29495	Land Name: FORESTRY	County: AITKIN	Acres: 40.00
City:	Site Code:	Classification Per M.S. 86A.05: f. state forests and state forest subareas	Current Public Use: YES	Future Public Use: YES
Land Code: 1000004907	Agency Land Code: R29521	Land Name: FORESTRY	County: AITKIN	Acres: 40.00
City:	Site Code:	Classification Per M.S. 86A.05: f. state forests and state forest subareas	Current Public Use: YES	Future Public Use: YES
Land Code: 1000004908	Agency Land Code: R29693	Land Name: FORESTRY	County: AITKIN	Acres: 40.00
City:	Site Code:	Classification Per M.S. 86A.05: f. state forests and state forest subareas	Current Public Use: YES	Future Public Use: YES
Land Code: 1000004909	Agency Land Code: R295302	Land Name: FORESTRY	County: AITKIN	Acres: 40.00
City:	Site Code:	Classification Per M.S. 86A.05: f. state forests and state forest subareas	Current Public Use: YES	Future Public Use: YES
Land Code: 1000004910	Agency Land Code: R294963	Land Name: FORESTRY	County: AITKIN	Acres: 40.00
City:	Site Code:	Classification Per M.S. 86A.05: f. state forests and state forest subareas	Current Public Use: YES	Future Public Use: YES
Land Code: 1000004911	Agency Land Code: R29732	Land Name: FORESTRY	County: AITKIN	Acres: 40.00
City:	Site Code:	Classification Per M.S. 86A.05: f. state forests and state forest subareas	Current Public Use: YES	Future Public Use: YES
Land Code: 1000004912	Agency Land Code: R295016	Land Name: FORESTRY	County: AITKIN	Acres: 40.00
City:	Site Code:	Classification Per M.S. 86A.05: f. state forests and state forest subareas	Current Public Use: YES	Future Public Use: YES
Land Code: 1000004913	Agency Land Code: R29764	Land Name: FORESTRY	County: AITKIN	Acres: 40.00
City:	Site Code:	Classification Per M.S. 86A.05: f. state forests and state forest subareas	Current Public Use: YES	Future Public Use: YES
Land Code: 1000004914	Agency Land Code: R29777	Land Name: FORESTRY	County: AITKIN	Acres: 40.00
City:	Site Code:	Classification Per M.S. 86A.05: f. state forests and state forest subareas	Current Public Use: YES	Future Public Use: YES
Land Code: 1000004915	Agency Land Code: R29333582	Land Name: FORESTRY	County: AITKIN	Acres: 33.40
City:	Site Code:	Classification Per M.S. 86A.05: f. state forests and state forest subareas	Current Public Use: YES	Future Public Use: YES
Land Code: 1000004916	Agency Land Code: R295556	Land Name: FORESTRY	County: AITKIN	Acres: 40.00
City:	Site Code:	Classification Per M.S. 86A.05: f. state forests and state forest subareas	Current Public Use: YES	Future Public Use: YES
Land Code: 1000004917	Agency Land Code: R295231	Land Name: FORESTRY	County: AITKIN	Acres: 41.75
City:	Site Code:	Classification Per M.S. 86A.05: f. state forests and state forest subareas	Current Public Use: YES	Future Public Use: YES



Land Code: 1000004918	Agency Land Code: R295264	Land Name: FORESTRY	County: AITKIN	Acres: 40.00
City:	Site Code:	Classification Per M.S. 86A.05: f. state forests and state forest subareas	Current Public Use: YES	Future Public Use: YES
Land Code: 1000004919	Agency Land Code: R291037	Land Name: FORESTRY	County: AITKIN	Acres: 40.00
City:	Site Code:	Classification Per M.S. 86A.05: f. state forests and state forest subareas	Current Public Use: YES	Future Public Use: YES
Land Code: 1000004920	Agency Land Code: R291057	Land Name: FORESTRY	County: AITKIN	Acres: 31.34
City:	Site Code:	Classification Per M.S. 86A.05: f. state forests and state forest subareas	Current Public Use: YES	Future Public Use: YES
Land Code: 1000004921	Agency Land Code: R291060	Land Name: FORESTRY	County: AITKIN	Acres: 40.00
City:	Site Code:	Classification Per M.S. 86A.05: f. state forests and state forest subareas	Current Public Use: YES	Future Public Use: YES
Land Code: 1000004922	Agency Land Code: R291073	Land Name: FORESTRY	County: AITKIN	Acres: 31.93
City:	Site Code:	Classification Per M.S. 86A.05: f. state forests and state forest subareas	Current Public Use: YES	Future Public Use: YES
Land Code: 1000004923	Agency Land Code: R295625	Land Name: FORESTRY	County: AITKIN	Acres: 40.00
City:	Site Code:	Classification Per M.S. 86A.05: f. state forests and state forest subareas	Current Public Use: YES	Future Public Use: YES
Land Code: 1000004924	Agency Land Code: R295632	Land Name: FORESTRY	County: AITKIN	Acres: 40.00
City:	Site Code:	Classification Per M.S. 86A.05: f. state forests and state forest subareas	Current Public Use: YES	Future Public Use: YES
Land Code: 1000004925	Agency Land Code: R295642	Land Name: FORESTRY	County: AITKIN	Acres: 40.00
City:	Site Code:	Classification Per M.S. 86A.05: f. state forests and state forest subareas	Current Public Use: YES	Future Public Use: YES
Land Code: 1000004926	Agency Land Code: R295643	Land Name: FORESTRY	County: AITKIN	Acres: 40.00
City:	Site Code:	Classification Per M.S. 86A.05: f. state forests and state forest subareas	Current Public Use: YES	Future Public Use: YES
Land Code: 1000004927	Agency Land Code: R295663	Land Name: FORESTRY	County: AITKIN	Acres: 40.00
City:	Site Code:	Classification Per M.S. 86A.05: f. state forests and state forest subareas	Current Public Use: YES	Future Public Use: YES
Land Code: 1000004928	Agency Land Code: R295676	Land Name: FORESTRY	County: AITKIN	Acres: 40.00
City:	Site Code:	Classification Per M.S. 86A.05: f. state forests and state forest subareas	Current Public Use: YES	Future Public Use: YES
Land Code: 1000004929	Agency Land Code: R291223	Land Name: FORESTRY	County: AITKIN	Acres: 40.00
City:	Site Code:	Classification Per M.S. 86A.05: f. state forests and state forest subareas	Current Public Use: YES	Future Public Use: YES



Land Code: 1000004930	Agency Land Code: R291232	Land Name: FORESTRY	County: AITKIN	Acres: 40.00
City:	Site Code:	Classification Per M.S. 86A.05: f. state forests and state forest subareas	Current Public Use: YES	Future Public Use: YES
Land Code: 1000004931	Agency Land Code: R291234	Land Name: FORESTRY	County: AITKIN	Acres: 40.00
City:	Site Code:	Classification Per M.S. 86A.05: f. state forests and state forest subareas	Current Public Use: YES	Future Public Use: YES
Land Code: 1000004932	Agency Land Code: R299019	Land Name: FORESTRY	County: AITKIN	Acres: 40.00
City:	Site Code:	Classification Per M.S. 86A.05: f. state forests and state forest subareas	Current Public Use: YES	Future Public Use: YES
Land Code: 1000004933	Agency Land Code: R295689	Land Name: FORESTRY	County: AITKIN	Acres: 40.00
City:	Site Code:	Classification Per M.S. 86A.05: f. state forests and state forest subareas	Current Public Use: YES	Future Public Use: YES
Land Code: 1000004934	Agency Land Code: R295701	Land Name: FORESTRY	County: AITKIN	Acres: 40.00
City:	Site Code:	Classification Per M.S. 86A.05: f. state forests and state forest subareas	Current Public Use: YES	Future Public Use: YES
Land Code: 1000004935	Agency Land Code: R294821	Land Name: FORESTRY	County: AITKIN	Acres: 40.00
City:	Site Code:	Classification Per M.S. 86A.05: f. state forests and state forest subareas	Current Public Use: YES	Future Public Use: YES
Land Code: 1000004936	Agency Land Code: R294825	Land Name: FORESTRY	County: AITKIN	Acres: 40.00
City:	Site Code:	Classification Per M.S. 86A.05: f. state forests and state forest subareas	Current Public Use: YES	Future Public Use: YES
Land Code: 1000004937	Agency Land Code: R29593	Land Name: FORESTRY	County: AITKIN	Acres: 40.00
City:	Site Code:	Classification Per M.S. 86A.05: f. state forests and state forest subareas	Current Public Use: YES	Future Public Use: YES
Land Code: 1000004938	Agency Land Code: R29600	Land Name: FORESTRY	County: AITKIN	Acres: 40.00
City:	Site Code:	Classification Per M.S. 86A.05: f. state forests and state forest subareas	Current Public Use: YES	Future Public Use: YES
Land Code: 1000004939	Agency Land Code: R29635	Land Name: FORESTRY	County: AITKIN	Acres: 40.00
City:	Site Code:	Classification Per M.S. 86A.05: f. state forests and state forest subareas	Current Public Use: YES	Future Public Use: YES
Land Code: 1000004940	Agency Land Code: R29661	Land Name: FORESTRY	County: AITKIN	Acres: 40.00
City:	Site Code:	Classification Per M.S. 86A.05: f. state forests and state forest subareas	Current Public Use: YES	Future Public Use: YES
Land Code: 1000004941	Agency Land Code: R294922	Land Name: FORESTRY	County: AITKIN	Acres: 40.00
City:	Site Code:	Classification Per M.S. 86A.05: f. state forests and state forest subareas	Current Public Use: YES	Future Public Use: YES



Land Code: 1000004942	Agency Land Code: R29340	Land Name: FORESTRY	County: AITKIN	Acres: 40.00
City:	Site Code:	Classification Per M.S. 86A.05: f. state forests and state forest subareas	Current Public Use: YES	Future Public Use: YES
Land Code: 1000004943	Agency Land Code: R295457	Land Name: FORESTRY	County: AITKIN	Acres: 40.00
City:	Site Code:	Classification Per M.S. 86A.05: f. state forests and state forest subareas	Current Public Use: YES	Future Public Use: YES
Land Code: 1000004944	Agency Land Code: R295487	Land Name: FORESTRY	County: AITKIN	Acres: 40.00
City:	Site Code:	Classification Per M.S. 86A.05: f. state forests and state forest subareas	Current Public Use: YES	Future Public Use: YES
Land Code: 1000004945	Agency Land Code: R295376	Land Name: FORESTRY	County: AITKIN	Acres: 40.00
City:	Site Code:	Classification Per M.S. 86A.05: f. state forests and state forest subareas	Current Public Use: YES	Future Public Use: YES
Land Code: 1000004946	Agency Land Code: R29466	Land Name: FORESTRY	County: AITKIN	Acres: 40.00
City:	Site Code:	Classification Per M.S. 86A.05: f. state forests and state forest subareas	Current Public Use: YES	Future Public Use: YES
Land Code: 1000004947	Agency Land Code: R29489	Land Name: FORESTRY	County: AITKIN	Acres: 40.00
City:	Site Code:	Classification Per M.S. 86A.05: f. state forests and state forest subareas	Current Public Use: YES	Future Public Use: YES
Land Code: 1000004948	Agency Land Code: R29523	Land Name: FORESTRY	County: AITKIN	Acres: 40.00
City:	Site Code:	Classification Per M.S. 86A.05: f. state forests and state forest subareas	Current Public Use: YES	Future Public Use: YES
Land Code: 1000004949	Agency Land Code: R29713	Land Name: FORESTRY	County: AITKIN	Acres: 40.00
City:	Site Code:	Classification Per M.S. 86A.05: f. state forests and state forest subareas	Current Public Use: YES	Future Public Use: YES
Land Code: 1000004950	Agency Land Code: R294964	Land Name: FORESTRY	County: AITKIN	Acres: 40.00
City:	Site Code:	Classification Per M.S. 86A.05: f. state forests and state forest subareas	Current Public Use: YES	Future Public Use: YES
Land Code: 1000004951	Agency Land Code: R294978	Land Name: FORESTRY	County: AITKIN	Acres: 40.00
City:	Site Code:	Classification Per M.S. 86A.05: f. state forests and state forest subareas	Current Public Use: YES	Future Public Use: YES
Land Code: 1000004952	Agency Land Code: R29717	Land Name: FORESTRY	County: AITKIN	Acres: 40.00
City:	Site Code:	Classification Per M.S. 86A.05: f. state forests and state forest subareas	Current Public Use: YES	Future Public Use: YES
Land Code: 1000004953	Agency Land Code: R29791	Land Name: FORESTRY	County: AITKIN	Acres: 40.00
City:	Site Code:	Classification Per M.S. 86A.05: f. state forests and state forest subareas	Current Public Use: YES	Future Public Use: YES



Land Code: 1000004954	Agency Land Code: R29793	Land Name: FORESTRY	County: AITKIN	Acres: 40.00
City:	Site Code:	Classification Per M.S. 86A.05: f. state forests and state forest subareas	Current Public Use: YES	Future Public Use: YES
Land Code: 1000004955	Agency Land Code: R294937	Land Name: FORESTRY	County: AITKIN	Acres: 40.00
City:	Site Code:	Classification Per M.S. 86A.05: f. state forests and state forest subareas	Current Public Use: YES	Future Public Use: YES
Land Code: 1000004956	Agency Land Code: R29782	Land Name: FORESTRY	County: AITKIN	Acres: 40.00
City:	Site Code:	Classification Per M.S. 86A.05: f. state forests and state forest subareas	Current Public Use: YES	Future Public Use: YES
Land Code: 1000004957	Agency Land Code: R295504	Land Name: FORESTRY	County: AITKIN	Acres: 56.07
City:	Site Code:	Classification Per M.S. 86A.05: f. state forests and state forest subareas	Current Public Use: YES	Future Public Use: YES
Land Code: 1000004958	Agency Land Code: R295525	Land Name: FORESTRY	County: AITKIN	Acres: 40.00
City:	Site Code:	Classification Per M.S. 86A.05: f. state forests and state forest subareas	Current Public Use: YES	Future Public Use: YES
Land Code: 1000004959	Agency Land Code: R295282	Land Name: FORESTRY	County: AITKIN	Acres: 40.00
City:	Site Code:	Classification Per M.S. 86A.05: f. state forests and state forest subareas	Current Public Use: YES	Future Public Use: YES
Land Code: 1000004960	Agency Land Code: R295290	Land Name: FORESTRY	County: AITKIN	Acres: 38.26
City:	Site Code:	Classification Per M.S. 86A.05: f. state forests and state forest subareas	Current Public Use: YES	Future Public Use: YES
Land Code: 1000004961	Agency Land Code: R295296	Land Name: FORESTRY	County: AITKIN	Acres: 40.00
City:	Site Code:	Classification Per M.S. 86A.05: f. state forests and state forest subareas	Current Public Use: YES	Future Public Use: YES
Land Code: 1000004962	Agency Land Code: R291089	Land Name: FORESTRY	County: AITKIN	Acres: 40.00
City:	Site Code:	Classification Per M.S. 86A.05: f. state forests and state forest subareas	Current Public Use: YES	Future Public Use: YES
Land Code: 1000004963	Agency Land Code: R291190	Land Name: FORESTRY	County: AITKIN	Acres: 40.00
City:	Site Code:	Classification Per M.S. 86A.05: f. state forests and state forest subareas	Current Public Use: YES	Future Public Use: YES
Land Code: 1000004964	Agency Land Code: R295592	Land Name: FORESTRY	County: AITKIN	Acres: 40.00
City:	Site Code:	Classification Per M.S. 86A.05: f. state forests and state forest subareas	Current Public Use: YES	Future Public Use: YES
Land Code: 1000004965	Agency Land Code: R295602	Land Name: FORESTRY	County: AITKIN	Acres: 40.00
City:	Site Code:	Classification Per M.S. 86A.05: f. state forests and state forest subareas	Current Public Use: YES	Future Public Use: YES



Land Code: 1000004966	Agency Land Code: R295618	Land Name: FORESTRY	County: AITKIN	Acres: 40.00
City:	Site Code:	Classification Per M.S. 86A.05: f. state forests and state forest subareas	Current Public Use: YES	Future Public Use: YES
Land Code: 1000004967	Agency Land Code: R295652	Land Name: FORESTRY	County: AITKIN	Acres: 40.00
City:	Site Code:	Classification Per M.S. 86A.05: f. state forests and state forest subareas	Current Public Use: YES	Future Public Use: YES
Land Code: 1000004968	Agency Land Code: R291215	Land Name: FORESTRY	County: AITKIN	Acres: 40.00
City:	Site Code:	Classification Per M.S. 86A.05: f. state forests and state forest subareas	Current Public Use: YES	Future Public Use: YES
Land Code: 1000004969	Agency Land Code: R294824	Land Name: FORESTRY	County: AITKIN	Acres: 40.00
City:	Site Code:	Classification Per M.S. 86A.05: f. state forests and state forest subareas	Current Public Use: YES	Future Public Use: YES
Land Code: 1000004970	Agency Land Code: R294871	Land Name: FORESTRY	County: AITKIN	Acres: 40.00
City:	Site Code:	Classification Per M.S. 86A.05: f. state forests and state forest subareas	Current Public Use: YES	Future Public Use: YES
Land Code: 1000004971	Agency Land Code: R294891	Land Name: FORESTRY	County: AITKIN	Acres: 40.00
City:	Site Code:	Classification Per M.S. 86A.05: f. state forests and state forest subareas	Current Public Use: YES	Future Public Use: YES
Land Code: 1000004972	Agency Land Code: R295237	Land Name: FORESTRY	County: AITKIN	Acres: 40.00
City:	Site Code:	Classification Per M.S. 86A.05: f. state forests and state forest subareas	Current Public Use: YES	Future Public Use: YES
Land Code: 1000004973	Agency Land Code: R295247	Land Name: FORESTRY	County: AITKIN	Acres: 39.06
City:	Site Code:	Classification Per M.S. 86A.05: f. state forests and state forest subareas	Current Public Use: YES	Future Public Use: YES
Land Code: 1000004974	Agency Land Code: R295320	Land Name: FORESTRY	County: AITKIN	Acres: 40.00
City:	Site Code:	Classification Per M.S. 86A.05: f. state forests and state forest subareas	Current Public Use: YES	Future Public Use: YES
Land Code: 1000004975	Agency Land Code: R294965	Land Name: FORESTRY	County: AITKIN	Acres: 40.00
City:	Site Code:	Classification Per M.S. 86A.05: f. state forests and state forest subareas	Current Public Use: YES	Future Public Use: YES
Land Code: 1000004976	Agency Land Code: R295025	Land Name: FORESTRY	County: AITKIN	Acres: 40.00
City:	Site Code:	Classification Per M.S. 86A.05: f. state forests and state forest subareas	Current Public Use: YES	Future Public Use: YES
Land Code: 1000004977	Agency Land Code: R295337	Land Name: FORESTRY	County: AITKIN	Acres: 40.00
City:	Site Code:	Classification Per M.S. 86A.05: f. state forests and state forest subareas	Current Public Use: YES	Future Public Use: YES



Land Code: 1000004978	Agency Land Code: R295344	Land Name: FORESTRY	County: AITKIN	Acres: 40.00
City:	Site Code:	Classification Per M.S. 86A.05: f. state forests and state forest subareas	Current Public Use: YES	Future Public Use: YES
Land Code: 1000004979	Agency Land Code: R295346	Land Name: FORESTRY	County: AITKIN	Acres: 40.00
City:	Site Code:	Classification Per M.S. 86A.05: f. state forests and state forest subareas	Current Public Use: YES	Future Public Use: YES
Land Code: 1000004980	Agency Land Code: R295371	Land Name: FORESTRY	County: AITKIN	Acres: 40.00
City:	Site Code:	Classification Per M.S. 86A.05: f. state forests and state forest subareas	Current Public Use: YES	Future Public Use: YES
Land Code: 1000004981	Agency Land Code: R295459	Land Name: FORESTRY	County: AITKIN	Acres: 40.00
City:	Site Code:	Classification Per M.S. 86A.05: f. state forests and state forest subareas	Current Public Use: YES	Future Public Use: YES
Land Code: 1000004982	Agency Land Code: R295549	Land Name: FORESTRY	County: AITKIN	Acres: 40.00
City:	Site Code:	Classification Per M.S. 86A.05: f. state forests and state forest subareas	Current Public Use: YES	Future Public Use: YES
Land Code: 1000004983	Agency Land Code: R295577	Land Name: FORESTRY	County: AITKIN	Acres: 40.00
City:	Site Code:	Classification Per M.S. 86A.05: f. state forests and state forest subareas	Current Public Use: YES	Future Public Use: YES
Land Code: 1000004984	Agency Land Code: R295578	Land Name: FORESTRY	County: AITKIN	Acres: 40.00
City:	Site Code:	Classification Per M.S. 86A.05: f. state forests and state forest subareas	Current Public Use: YES	Future Public Use: YES
Land Code: 1000004985	Agency Land Code: R295581	Land Name: FORESTRY	County: AITKIN	Acres: 40.00
City:	Site Code:	Classification Per M.S. 86A.05: f. state forests and state forest subareas	Current Public Use: YES	Future Public Use: YES
Land Code: 1000004986	Agency Land Code: R295593	Land Name: FORESTRY	County: AITKIN	Acres: 40.00
City:	Site Code:	Classification Per M.S. 86A.05: f. state forests and state forest subareas	Current Public Use: YES	Future Public Use: YES
Land Code: 1000004987	Agency Land Code: R295612	Land Name: FORESTRY	County: AITKIN	Acres: 40.00
City:	Site Code:	Classification Per M.S. 86A.05: f. state forests and state forest subareas	Current Public Use: YES	Future Public Use: YES
Land Code: 1000004988	Agency Land Code: R295665	Land Name: FORESTRY	County: AITKIN	Acres: 40.00
City:	Site Code:	Classification Per M.S. 86A.05: f. state forests and state forest subareas	Current Public Use: YES	Future Public Use: YES
Land Code: 1000004989	Agency Land Code: R29536	Land Name: FORESTRY	County: AITKIN	Acres: 39.34
City:	Site Code:	Classification Per M.S. 86A.05: f. state forests and state forest subareas	Current Public Use: YES	Future Public Use: YES



Land Code: 1000004990	Agency Land Code: R29541	Land Name: FORESTRY	County: AITKIN	Acres: 40.00
City:	Site Code:	Classification Per M.S. 86A.05: f. state forests and state forest subareas	Current Public Use: YES	Future Public Use: YES
Land Code: 1000004991	Agency Land Code: R29607	Land Name: FORESTRY	County: AITKIN	Acres: 40.00
City:	Site Code:	Classification Per M.S. 86A.05: f. state forests and state forest subareas	Current Public Use: YES	Future Public Use: YES
Land Code: 1000004992	Agency Land Code: R29631	Land Name: FORESTRY	County: AITKIN	Acres: 40.00
City:	Site Code:	Classification Per M.S. 86A.05: f. state forests and state forest subareas	Current Public Use: YES	Future Public Use: YES
Land Code: 1000004993	Agency Land Code: R29651	Land Name: FORESTRY	County: AITKIN	Acres: 40.00
City:	Site Code:	Classification Per M.S. 86A.05: f. state forests and state forest subareas	Current Public Use: YES	Future Public Use: YES
Land Code: 1000004994	Agency Land Code: R29394	Land Name: FORESTRY	County: AITKIN	Acres: 40.00
City:	Site Code:	Classification Per M.S. 86A.05: f. state forests and state forest subareas	Current Public Use: YES	Future Public Use: YES
Land Code: 1000004995	Agency Land Code: R29459	Land Name: FORESTRY	County: AITKIN	Acres: 40.00
City:	Site Code:	Classification Per M.S. 86A.05: f. state forests and state forest subareas	Current Public Use: YES	Future Public Use: YES
Land Code: 1000004996	Agency Land Code: R29696	Land Name: FORESTRY	County: AITKIN	Acres: 40.00
City:	Site Code:	Classification Per M.S. 86A.05: f. state forests and state forest subareas	Current Public Use: YES	Future Public Use: YES
Land Code: 1000004997	Agency Land Code: R29728	Land Name: FORESTRY	County: AITKIN	Acres: 40.00
City:	Site Code:	Classification Per M.S. 86A.05: f. state forests and state forest subareas	Current Public Use: YES	Future Public Use: YES
Land Code: 1000004998	Agency Land Code: R29807	Land Name: FORESTRY	County: AITKIN	Acres: 40.00
City:	Site Code:	Classification Per M.S. 86A.05: f. state forests and state forest subareas	Current Public Use: YES	Future Public Use: YES
Land Code: 1000004999	Agency Land Code: R29734	Land Name: FORESTRY	County: AITKIN	Acres: 40.00
City:	Site Code:	Classification Per M.S. 86A.05: f. state forests and state forest subareas	Current Public Use: YES	Future Public Use: YES
Land Code: 1000005000	Agency Land Code: R29776	Land Name: FORESTRY	County: AITKIN	Acres: 40.00
City:	Site Code:	Classification Per M.S. 86A.05: f. state forests and state forest subareas	Current Public Use: YES	Future Public Use: YES
Land Code: 1000005001	Agency Land Code: R299020	Land Name: FORESTRY	County: AITKIN	Acres: 40.00
City:	Site Code:	Classification Per M.S. 86A.05: f. state forests and state forest subareas	Current Public Use: YES	Future Public Use: YES



Land Code: 1000005002	Agency Land Code: R291046	Land Name: FORESTRY	County: AITKIN	Acres: 40.00
City:	Site Code:	Classification Per M.S. 86A.05: f. state forests and state forest subareas	Current Public Use: YES	Future Public Use: YES
Land Code: 1000005003	Agency Land Code: R291074	Land Name: FORESTRY	County: AITKIN	Acres: 32.20
City:	Site Code:	Classification Per M.S. 86A.05: f. state forests and state forest subareas	Current Public Use: YES	Future Public Use: YES
Land Code: 1000005004	Agency Land Code: R291158	Land Name: FORESTRY	County: AITKIN	Acres: 40.00
City:	Site Code:	Classification Per M.S. 86A.05: f. state forests and state forest subareas	Current Public Use: YES	Future Public Use: YES
Land Code: 1000005005	Agency Land Code: R291180	Land Name: FORESTRY	County: AITKIN	Acres: 40.00
City:	Site Code:	Classification Per M.S. 86A.05: f. state forests and state forest subareas	Current Public Use: YES	Future Public Use: YES
Land Code: 1000005006	Agency Land Code: R291185	Land Name: FORESTRY	County: AITKIN	Acres: 40.00
City:	Site Code:	Classification Per M.S. 86A.05: f. state forests and state forest subareas	Current Public Use: YES	Future Public Use: YES
Land Code: 1000005007	Agency Land Code: R291197	Land Name: FORESTRY	County: AITKIN	Acres: 33.70
City:	Site Code:	Classification Per M.S. 86A.05: f. state forests and state forest subareas	Current Public Use: YES	Future Public Use: YES
Land Code: 1000005008	Agency Land Code: R291199	Land Name: FORESTRY	County: AITKIN	Acres: 40.00
City:	Site Code:	Classification Per M.S. 86A.05: f. state forests and state forest subareas	Current Public Use: YES	Future Public Use: YES
Land Code: 1000005009	Agency Land Code: R291200	Land Name: FORESTRY	County: AITKIN	Acres: 40.00
City:	Site Code:	Classification Per M.S. 86A.05: f. state forests and state forest subareas	Current Public Use: YES	Future Public Use: YES
Land Code: 1000005010	Agency Land Code: R298837	Land Name: FORESTRY	County: AITKIN	Acres: 40.00
City:	Site Code:	Classification Per M.S. 86A.05: f. state forests and state forest subareas	Current Public Use: YES	Future Public Use: YES
Land Code: 1000005011	Agency Land Code: R299009	Land Name: FORESTRY	County: AITKIN	Acres: 40.00
City:	Site Code:	Classification Per M.S. 86A.05: f. state forests and state forest subareas	Current Public Use: YES	Future Public Use: YES
Land Code: 1000005012	Agency Land Code: R299014	Land Name: FORESTRY	County: AITKIN	Acres: 40.00
City:	Site Code:	Classification Per M.S. 86A.05: f. state forests and state forest subareas	Current Public Use: YES	Future Public Use: YES
Land Code: 1000005013	Agency Land Code: R29537	Land Name: FORESTRY	County: AITKIN	Acres: 40.00
City:	Site Code:	Classification Per M.S. 86A.05: f. state forests and state forest subareas	Current Public Use: YES	Future Public Use: YES



Land Code: 1000005014	Agency Land Code: R29650	Land Name: FORESTRY	County: AITKIN	Acres: 40.00
City:	Site Code:	Classification Per M.S. 86A.05: f. state forests and state forest subareas	Current Public Use: YES	Future Public Use: YES
Land Code: 1000005015	Agency Land Code: R29337	Land Name: FORESTRY	County: AITKIN	Acres: 38.02
City:	Site Code:	Classification Per M.S. 86A.05: f. state forests and state forest subareas	Current Public Use: YES	Future Public Use: YES
Land Code: 1000005016	Agency Land Code: R29719	Land Name: FORESTRY	County: AITKIN	Acres: 40.00
City:	Site Code:	Classification Per M.S. 86A.05: f. state forests and state forest subareas	Current Public Use: YES	Future Public Use: YES
Land Code: 1000005017	Agency Land Code: R29785	Land Name: FORESTRY	County: AITKIN	Acres: 40.00
City:	Site Code:	Classification Per M.S. 86A.05: f. state forests and state forest subareas	Current Public Use: YES	Future Public Use: YES
Land Code: 1000005018	Agency Land Code: R29810	Land Name: FORESTRY	County: AITKIN	Acres: 40.00
City:	Site Code:	Classification Per M.S. 86A.05: f. state forests and state forest subareas	Current Public Use: YES	Future Public Use: YES
Land Code: 1000005019	Agency Land Code: R29811	Land Name: FORESTRY	County: AITKIN	Acres: 40.00
City:	Site Code:	Classification Per M.S. 86A.05: f. state forests and state forest subareas	Current Public Use: YES	Future Public Use: YES
Land Code: 1000005020	Agency Land Code: R29815	Land Name: FORESTRY	County: AITKIN	Acres: 40.00
City:	Site Code:	Classification Per M.S. 86A.05: f. state forests and state forest subareas	Current Public Use: YES	Future Public Use: YES
Land Code: 1000005021	Agency Land Code: R29904	Land Name: FORESTRY	County: AITKIN	Acres: 40.00
City:	Site Code:	Classification Per M.S. 86A.05: f. state forests and state forest subareas	Current Public Use: YES	Future Public Use: YES
Land Code: 1000005022	Agency Land Code: R29742	Land Name: FORESTRY	County: AITKIN	Acres: 32.22
City:	Site Code:	Classification Per M.S. 86A.05: f. state forests and state forest subareas	Current Public Use: YES	Future Public Use: YES
Land Code: 1000005023	Agency Land Code: R291041	Land Name: FORESTRY	County: AITKIN	Acres: 40.00
City:	Site Code:	Classification Per M.S. 86A.05: f. state forests and state forest subareas	Current Public Use: YES	Future Public Use: YES
Land Code: 1000005024	Agency Land Code: R291240	Land Name: FORESTRY	County: AITKIN	Acres: 40.00
City:	Site Code:	Classification Per M.S. 86A.05: f. state forests and state forest subareas	Current Public Use: YES	Future Public Use: YES
Land Code: 1000005025	Agency Land Code: R294801	Land Name: FORESTRY	County: AITKIN	Acres: 40.00
City:	Site Code:	Classification Per M.S. 86A.05: f. state forests and state forest subareas	Current Public Use: YES	Future Public Use: YES



Land Code: 1000005026	Agency Land Code: R294848	Land Name: FORESTRY	County: AITKIN	Acres: 30.00
City:	Site Code:	Classification Per M.S. 86A.05: f. state forests and state forest subareas	Current Public Use: YES	Future Public Use: YES
Land Code: 1000005027	Agency Land Code: R294923	Land Name: FORESTRY	County: AITKIN	Acres: 40.00
City:	Site Code:	Classification Per M.S. 86A.05: f. state forests and state forest subareas	Current Public Use: YES	Future Public Use: YES
Land Code: 1000005028	Agency Land Code: R295267	Land Name: FORESTRY	County: AITKIN	Acres: 40.00
City:	Site Code:	Classification Per M.S. 86A.05: f. state forests and state forest subareas	Current Public Use: YES	Future Public Use: YES
Land Code: 1000005029	Agency Land Code: R295311	Land Name: FORESTRY	County: AITKIN	Acres: 53.35
City:	Site Code:	Classification Per M.S. 86A.05: f. state forests and state forest subareas	Current Public Use: YES	Future Public Use: YES
Land Code: 1000005030	Agency Land Code: R294943	Land Name: FORESTRY	County: AITKIN	Acres: 40.00
City:	Site Code:	Classification Per M.S. 86A.05: f. state forests and state forest subareas	Current Public Use: YES	Future Public Use: YES
Land Code: 1000005031	Agency Land Code: R294980	Land Name: FORESTRY	County: AITKIN	Acres: 40.00
City:	Site Code:	Classification Per M.S. 86A.05: f. state forests and state forest subareas	Current Public Use: YES	Future Public Use: YES
Land Code: 1000005032	Agency Land Code: R294997	Land Name: FORESTRY	County: AITKIN	Acres: 40.00
City:	Site Code:	Classification Per M.S. 86A.05: f. state forests and state forest subareas	Current Public Use: YES	Future Public Use: YES
Land Code: 1000005033	Agency Land Code: R295434	Land Name: FORESTRY	County: AITKIN	Acres: 40.00
City:	Site Code:	Classification Per M.S. 86A.05: f. state forests and state forest subareas	Current Public Use: YES	Future Public Use: YES
Land Code: 1000005034	Agency Land Code: R295486	Land Name: FORESTRY	County: AITKIN	Acres: 40.00
City:	Site Code:	Classification Per M.S. 86A.05: f. state forests and state forest subareas	Current Public Use: YES	Future Public Use: YES
Land Code: 1000005035	Agency Land Code: R295503	Land Name: FORESTRY	County: AITKIN	Acres: 55.89
City:	Site Code:	Classification Per M.S. 86A.05: f. state forests and state forest subareas	Current Public Use: YES	Future Public Use: YES
Land Code: 1000005036	Agency Land Code: R295535	Land Name: FORESTRY	County: AITKIN	Acres: 40.00
City:	Site Code:	Classification Per M.S. 86A.05: f. state forests and state forest subareas	Current Public Use: YES	Future Public Use: YES
Land Code: 1000005037	Agency Land Code: R295550	Land Name: FORESTRY	County: AITKIN	Acres: 22.35
City:	Site Code:	Classification Per M.S. 86A.05: f. state forests and state forest subareas	Current Public Use: YES	Future Public Use: YES



Land Code: 1000005038	Agency Land Code: R295552	Land Name: FORESTRY	County: AITKIN	Acres: 40.00
City:	Site Code:	Classification Per M.S. 86A.05: f. state forests and state forest subareas	Current Public Use: YES	Future Public Use: YES
Land Code: 1000005039	Agency Land Code: R295616	Land Name: FORESTRY	County: AITKIN	Acres: 40.00
City:	Site Code:	Classification Per M.S. 86A.05: f. state forests and state forest subareas	Current Public Use: YES	Future Public Use: YES
Land Code: 1000005040	Agency Land Code: R295666	Land Name: FORESTRY	County: AITKIN	Acres: 40.00
City:	Site Code:	Classification Per M.S. 86A.05: f. state forests and state forest subareas	Current Public Use: YES	Future Public Use: YES
Land Code: 1000005041	Agency Land Code: R295382	Land Name: FORESTRY	County: AITKIN	Acres: 40.00
City:	Site Code:	Classification Per M.S. 86A.05: f. state forests and state forest subareas	Current Public Use: YES	Future Public Use: YES
Land Code: 1000005042	Agency Land Code: R295399	Land Name: FORESTRY	County: AITKIN	Acres: 40.00
City:	Site Code:	Classification Per M.S. 86A.05: f. state forests and state forest subareas	Current Public Use: YES	Future Public Use: YES
Land Code: 1000005043	Agency Land Code: R295423	Land Name: FORESTRY	County: AITKIN	Acres: 40.00
City:	Site Code:	Classification Per M.S. 86A.05: f. state forests and state forest subareas	Current Public Use: YES	Future Public Use: YES
Land Code: 1000005044	Agency Land Code: R295429	Land Name: FORESTRY	County: AITKIN	Acres: 40.00
City:	Site Code:	Classification Per M.S. 86A.05: f. state forests and state forest subareas	Current Public Use: YES	Future Public Use: YES
Land Code: 1000005045	Agency Land Code: R299189	Land Name: FORESTRY	County: AITKIN	Acres: 40.00
City:	Site Code:	Classification Per M.S. 86A.05: f. state forests and state forest subareas	Current Public Use: YES	Future Public Use: YES
Land Code: 1000005046	Agency Land Code: R298832	Land Name: FORESTRY	County: AITKIN	Acres: 40.00
City:	Site Code:	Classification Per M.S. 86A.05: f. state forests and state forest subareas	Current Public Use: YES	Future Public Use: YES
Land Code: 1000005047	Agency Land Code: R29597	Land Name: FORESTRY	County: AITKIN	Acres: 40.00
City:	Site Code:	Classification Per M.S. 86A.05: f. state forests and state forest subareas	Current Public Use: YES	Future Public Use: YES
Land Code: 1000005048	Agency Land Code: R29601	Land Name: FORESTRY	County: AITKIN	Acres: 40.00
City:	Site Code:	Classification Per M.S. 86A.05: f. state forests and state forest subareas	Current Public Use: YES	Future Public Use: YES
Land Code: 1000005049	Agency Land Code: R29602	Land Name: FORESTRY	County: AITKIN	Acres: 40.00
City:	Site Code:	Classification Per M.S. 86A.05: f. state forests and state forest subareas	Current Public Use: YES	Future Public Use: YES



Land Code: 1000005050	Agency Land Code: R29618	Land Name: FORESTRY	County: AITKIN	Acres: 40.00
City:	Site Code:	Classification Per M.S. 86A.05: f. state forests and state forest subareas	Current Public Use: YES	Future Public Use: YES
Land Code: 1000005051	Agency Land Code: R29644	Land Name: FORESTRY	County: AITKIN	Acres: 40.00
City:	Site Code:	Classification Per M.S. 86A.05: f. state forests and state forest subareas	Current Public Use: YES	Future Public Use: YES
Land Code: 1000005052	Agency Land Code: R29656	Land Name: FORESTRY	County: AITKIN	Acres: 40.00
City:	Site Code:	Classification Per M.S. 86A.05: f. state forests and state forest subareas	Current Public Use: YES	Future Public Use: YES
Land Code: 1000005053	Agency Land Code: R29312	Land Name: FORESTRY	County: AITKIN	Acres: 42.97
City:	Site Code:	Classification Per M.S. 86A.05: f. state forests and state forest subareas	Current Public Use: YES	Future Public Use: YES
Land Code: 1000005054	Agency Land Code: R29313	Land Name: FORESTRY	County: AITKIN	Acres: 42.92
City:	Site Code:	Classification Per M.S. 86A.05: f. state forests and state forest subareas	Current Public Use: YES	Future Public Use: YES
Land Code: 1000005055	Agency Land Code: R29346	Land Name: FORESTRY	County: AITKIN	Acres: 40.37
City:	Site Code:	Classification Per M.S. 86A.05: f. state forests and state forest subareas	Current Public Use: YES	Future Public Use: YES
Land Code: 1000005056	Agency Land Code: R29487	Land Name: FORESTRY	County: AITKIN	Acres: 40.00
City:	Site Code:	Classification Per M.S. 86A.05: f. state forests and state forest subareas	Current Public Use: YES	Future Public Use: YES
Land Code: 1000005057	Agency Land Code: R29488	Land Name: FORESTRY	County: AITKIN	Acres: 40.00
City:	Site Code:	Classification Per M.S. 86A.05: f. state forests and state forest subareas	Current Public Use: YES	Future Public Use: YES
Land Code: 1000005058	Agency Land Code: R29796	Land Name: FORESTRY	County: AITKIN	Acres: 40.00
City:	Site Code:	Classification Per M.S. 86A.05: f. state forests and state forest subareas	Current Public Use: YES	Future Public Use: YES
Land Code: 1000005059	Agency Land Code: R29809	Land Name: FORESTRY	County: AITKIN	Acres: 40.00
City:	Site Code:	Classification Per M.S. 86A.05: f. state forests and state forest subareas	Current Public Use: YES	Future Public Use: YES
Land Code: 1000005060	Agency Land Code: R29816	Land Name: FORESTRY	County: AITKIN	Acres: 40.00
City:	Site Code:	Classification Per M.S. 86A.05: f. state forests and state forest subareas	Current Public Use: YES	Future Public Use: YES
Land Code: 1000005061	Agency Land Code: R29912	Land Name: FORESTRY	County: AITKIN	Acres: 40.00
City:	Site Code:	Classification Per M.S. 86A.05: f. state forests and state forest subareas	Current Public Use: YES	Future Public Use: YES



Land Code: 1000005062	Agency Land Code: R29737	Land Name: FORESTRY	County: AITKIN	Acres: 40.00
City:	Site Code:	Classification Per M.S. 86A.05: f. state forests and state forest subareas	Current Public Use: YES	Future Public Use: YES
Land Code: 1000005063	Agency Land Code: R291102	Land Name: FORESTRY	County: AITKIN	Acres: 40.00
City:	Site Code:	Classification Per M.S. 86A.05: f. state forests and state forest subareas	Current Public Use: YES	Future Public Use: YES
Land Code: 1000005064	Agency Land Code: R291170	Land Name: FORESTRY	County: AITKIN	Acres: 40.00
City:	Site Code:	Classification Per M.S. 86A.05: f. state forests and state forest subareas	Current Public Use: YES	Future Public Use: YES
Land Code: 1000005065	Agency Land Code: R291218	Land Name: FORESTRY	County: AITKIN	Acres: 40.00
City:	Site Code:	Classification Per M.S. 86A.05: f. state forests and state forest subareas	Current Public Use: YES	Future Public Use: YES
Land Code: 1000005066	Agency Land Code: R291224	Land Name: FORESTRY	County: AITKIN	Acres: 40.00
City:	Site Code:	Classification Per M.S. 86A.05: f. state forests and state forest subareas	Current Public Use: YES	Future Public Use: YES
Land Code: 1000005067	Agency Land Code: R294879	Land Name: FORESTRY	County: AITKIN	Acres: 40.00
City:	Site Code:	Classification Per M.S. 86A.05: f. state forests and state forest subareas	Current Public Use: YES	Future Public Use: YES
Land Code: 1000005068	Agency Land Code: R294928	Land Name: FORESTRY	County: AITKIN	Acres: 40.00
City:	Site Code:	Classification Per M.S. 86A.05: f. state forests and state forest subareas	Current Public Use: YES	Future Public Use: YES
Land Code: 1000005069	Agency Land Code: R294931	Land Name: FORESTRY	County: AITKIN	Acres: 40.00
City:	Site Code:	Classification Per M.S. 86A.05: f. state forests and state forest subareas	Current Public Use: YES	Future Public Use: YES
Land Code: 1000005070	Agency Land Code: R295242	Land Name: FORESTRY	County: AITKIN	Acres: 41.58
City:	Site Code:	Classification Per M.S. 86A.05: f. state forests and state forest subareas	Current Public Use: YES	Future Public Use: YES
Land Code: 1000005071	Agency Land Code: R295249	Land Name: FORESTRY	County: AITKIN	Acres: 40.00
City:	Site Code:	Classification Per M.S. 86A.05: f. state forests and state forest subareas	Current Public Use: YES	Future Public Use: YES
Land Code: 1000005072	Agency Land Code: R295265	Land Name: FORESTRY	County: AITKIN	Acres: 40.00
City:	Site Code:	Classification Per M.S. 86A.05: f. state forests and state forest subareas	Current Public Use: YES	Future Public Use: YES
Land Code: 1000005073	Agency Land Code: R295303	Land Name: FORESTRY	County: AITKIN	Acres: 40.00
City:	Site Code:	Classification Per M.S. 86A.05: f. state forests and state forest subareas	Current Public Use: YES	Future Public Use: YES



Land Code: 1000005074	Agency Land Code: R294944	Land Name: FORESTRY	County: AITKIN	Acres: 40.00
City:	Site Code:	Classification Per M.S. 86A.05: f. state forests and state forest subareas	Current Public Use: YES	Future Public Use: YES
Land Code: 1000005075	Agency Land Code: R294958	Land Name: FORESTRY	County: AITKIN	Acres: 40.00
City:	Site Code:	Classification Per M.S. 86A.05: f. state forests and state forest subareas	Current Public Use: YES	Future Public Use: YES
Land Code: 1000005076	Agency Land Code: R294996	Land Name: FORESTRY	County: AITKIN	Acres: 40.00
City:	Site Code:	Classification Per M.S. 86A.05: f. state forests and state forest subareas	Current Public Use: YES	Future Public Use: YES
Land Code: 1000005077	Agency Land Code: R295028	Land Name: FORESTRY	County: AITKIN	Acres: 40.00
City:	Site Code:	Classification Per M.S. 86A.05: f. state forests and state forest subareas	Current Public Use: YES	Future Public Use: YES
Land Code: 1000005078	Agency Land Code: R295334	Land Name: FORESTRY	County: AITKIN	Acres: 40.00
City:	Site Code:	Classification Per M.S. 86A.05: f. state forests and state forest subareas	Current Public Use: YES	Future Public Use: YES
Land Code: 1000005079	Agency Land Code: R295338	Land Name: FORESTRY	County: AITKIN	Acres: 40.00
City:	Site Code:	Classification Per M.S. 86A.05: f. state forests and state forest subareas	Current Public Use: YES	Future Public Use: YES
Land Code: 1000005080	Agency Land Code: R295372	Land Name: FORESTRY	County: AITKIN	Acres: 40.00
City:	Site Code:	Classification Per M.S. 86A.05: f. state forests and state forest subareas	Current Public Use: YES	Future Public Use: YES
Land Code: 1000005081	Agency Land Code: R295441	Land Name: FORESTRY	County: AITKIN	Acres: 40.00
City:	Site Code:	Classification Per M.S. 86A.05: f. state forests and state forest subareas	Current Public Use: YES	Future Public Use: YES
Land Code: 1000005082	Agency Land Code: R295497	Land Name: FORESTRY	County: AITKIN	Acres: 40.00
City:	Site Code:	Classification Per M.S. 86A.05: f. state forests and state forest subareas	Current Public Use: YES	Future Public Use: YES
Land Code: 1000005083	Agency Land Code: R295499	Land Name: FORESTRY	County: AITKIN	Acres: 40.00
City:	Site Code:	Classification Per M.S. 86A.05: f. state forests and state forest subareas	Current Public Use: YES	Future Public Use: YES
Land Code: 1000005084	Agency Land Code: R295527	Land Name: FORESTRY	County: AITKIN	Acres: 40.00
City:	Site Code:	Classification Per M.S. 86A.05: f. state forests and state forest subareas	Current Public Use: YES	Future Public Use: YES
Land Code: 1000005085	Agency Land Code: R295528	Land Name: FORESTRY	County: AITKIN	Acres: 40.00
City:	Site Code:	Classification Per M.S. 86A.05: f. state forests and state forest subareas	Current Public Use: YES	Future Public Use: YES



Land Code: 1000005086	Agency Land Code: R295555	Land Name: FORESTRY	County: AITKIN	Acres: 40.00
City:	Site Code:	Classification Per M.S. 86A.05: f. state forests and state forest subareas	Current Public Use: YES	Future Public Use: YES
Land Code: 1000005087	Agency Land Code: R295584	Land Name: FORESTRY	County: AITKIN	Acres: 40.00
City:	Site Code:	Classification Per M.S. 86A.05: f. state forests and state forest subareas	Current Public Use: YES	Future Public Use: YES
Land Code: 1000005088	Agency Land Code: R295649	Land Name: FORESTRY	County: AITKIN	Acres: 40.00
City:	Site Code:	Classification Per M.S. 86A.05: f. state forests and state forest subareas	Current Public Use: YES	Future Public Use: YES
Land Code: 1000005089	Agency Land Code: R295378	Land Name: FORESTRY	County: AITKIN	Acres: 40.00
City:	Site Code:	Classification Per M.S. 86A.05: f. state forests and state forest subareas	Current Public Use: YES	Future Public Use: YES
Land Code: 1000005090	Agency Land Code: R295420	Land Name: FORESTRY	County: AITKIN	Acres: 40.00
City:	Site Code:	Classification Per M.S. 86A.05: f. state forests and state forest subareas	Current Public Use: YES	Future Public Use: YES
Land Code: 1000005091	Agency Land Code: R295688	Land Name: FORESTRY	County: AITKIN	Acres: 57.25
City:	Site Code:	Classification Per M.S. 86A.05: f. state forests and state forest subareas	Current Public Use: YES	Future Public Use: YES
Land Code: 1000005092	Agency Land Code: R294798	Land Name: FORESTRY	County: AITKIN	Acres: 40.88
City:	Site Code:	Classification Per M.S. 86A.05: f. state forests and state forest subareas	Current Public Use: YES	Future Public Use: YES
Land Code: 1000005093	Agency Land Code: R294813	Land Name: FORESTRY	County: AITKIN	Acres: 40.00
City:	Site Code:	Classification Per M.S. 86A.05: f. state forests and state forest subareas	Current Public Use: YES	Future Public Use: YES
Land Code: 1000005094	Agency Land Code: R294828	Land Name: FORESTRY	County: AITKIN	Acres: 40.00
City:	Site Code:	Classification Per M.S. 86A.05: f. state forests and state forest subareas	Current Public Use: YES	Future Public Use: YES
Land Code: 1000005095	Agency Land Code: R294841	Land Name: FORESTRY	County: AITKIN	Acres: 40.00
City:	Site Code:	Classification Per M.S. 86A.05: f. state forests and state forest subareas	Current Public Use: YES	Future Public Use: YES
Land Code: 1000005096	Agency Land Code: R295232	Land Name: FORESTRY	County: AITKIN	Acres: 40.00
City:	Site Code:	Classification Per M.S. 86A.05: f. state forests and state forest subareas	Current Public Use: YES	Future Public Use: YES
Land Code: 1000005097	Agency Land Code: R295236	Land Name: FORESTRY	County: AITKIN	Acres: 40.00
City:	Site Code:	Classification Per M.S. 86A.05: f. state forests and state forest subareas	Current Public Use: YES	Future Public Use: YES



Land Code: 1000005098	Agency Land Code: R295257	Land Name: FORESTRY	County: AITKIN	Acres: 40.00
City:	Site Code:	Classification Per M.S. 86A.05: f. state forests and state forest subareas	Current Public Use: YES	Future Public Use: YES
Land Code: 1000005099	Agency Land Code: R295285	Land Name: FORESTRY	County: AITKIN	Acres: 40.00
City:	Site Code:	Classification Per M.S. 86A.05: f. state forests and state forest subareas	Current Public Use: YES	Future Public Use: YES
Land Code: 1000005100	Agency Land Code: R295288	Land Name: FORESTRY	County: AITKIN	Acres: 40.00
City:	Site Code:	Classification Per M.S. 86A.05: f. state forests and state forest subareas	Current Public Use: YES	Future Public Use: YES
Land Code: 1000005101	Agency Land Code: R294949	Land Name: FORESTRY	County: AITKIN	Acres: 40.00
City:	Site Code:	Classification Per M.S. 86A.05: f. state forests and state forest subareas	Current Public Use: YES	Future Public Use: YES
Land Code: 1000005102	Agency Land Code: R294982	Land Name: FORESTRY	County: AITKIN	Acres: 40.00
City:	Site Code:	Classification Per M.S. 86A.05: f. state forests and state forest subareas	Current Public Use: YES	Future Public Use: YES
Land Code: 1000005103	Agency Land Code: R294991	Land Name: FORESTRY	County: AITKIN	Acres: 40.00
City:	Site Code:	Classification Per M.S. 86A.05: f. state forests and state forest subareas	Current Public Use: YES	Future Public Use: YES
Land Code: 1000005104	Agency Land Code: R295362	Land Name: FORESTRY	County: AITKIN	Acres: 40.00
City:	Site Code:	Classification Per M.S. 86A.05: f. state forests and state forest subareas	Current Public Use: YES	Future Public Use: YES
Land Code: 1000005105	Agency Land Code: R295364	Land Name: FORESTRY	County: AITKIN	Acres: 40.00
City:	Site Code:	Classification Per M.S. 86A.05: f. state forests and state forest subareas	Current Public Use: YES	Future Public Use: YES
Land Code: 1000005106	Agency Land Code: R295492	Land Name: FORESTRY	County: AITKIN	Acres: 40.00
City:	Site Code:	Classification Per M.S. 86A.05: f. state forests and state forest subareas	Current Public Use: YES	Future Public Use: YES
Land Code: 1000005107	Agency Land Code: R295510	Land Name: FORESTRY	County: AITKIN	Acres: 40.00
City:	Site Code:	Classification Per M.S. 86A.05: f. state forests and state forest subareas	Current Public Use: YES	Future Public Use: YES
Land Code: 1000005108	Agency Land Code: R295587	Land Name: FORESTRY	County: AITKIN	Acres: 40.00
City:	Site Code:	Classification Per M.S. 86A.05: f. state forests and state forest subareas	Current Public Use: YES	Future Public Use: YES
Land Code: 1000005109	Agency Land Code: R295609	Land Name: FORESTRY	County: AITKIN	Acres: 40.00
City:	Site Code:	Classification Per M.S. 86A.05: f. state forests and state forest subareas	Current Public Use: YES	Future Public Use: YES



Land Code: 1000005110	Agency Land Code: R295617	Land Name: FORESTRY	County: AITKIN	Acres: 40.00
City:	Site Code:	Classification Per M.S. 86A.05: f. state forests and state forest subareas	Current Public Use: YES	Future Public Use: YES
Land Code: 1000005111	Agency Land Code: R295393	Land Name: FORESTRY	County: AITKIN	Acres: 40.00
City:	Site Code:	Classification Per M.S. 86A.05: f. state forests and state forest subareas	Current Public Use: YES	Future Public Use: YES
Land Code: 1000005112	Agency Land Code: R299186	Land Name: FORESTRY	County: AITKIN	Acres: 40.00
City:	Site Code:	Classification Per M.S. 86A.05: f. state forests and state forest subareas	Current Public Use: YES	Future Public Use: YES
Land Code: 1000005113	Agency Land Code: R29530	Land Name: FORESTRY	County: AITKIN	Acres: 40.00
City:	Site Code:	Classification Per M.S. 86A.05: f. state forests and state forest subareas	Current Public Use: YES	Future Public Use: YES
Land Code: 1000005114	Agency Land Code: R29571	Land Name: FORESTRY	County: AITKIN	Acres: 40.00
City:	Site Code:	Classification Per M.S. 86A.05: f. state forests and state forest subareas	Current Public Use: YES	Future Public Use: YES
Land Code: 1000005115	Agency Land Code: R29582	Land Name: FORESTRY	County: AITKIN	Acres: 40.00
City:	Site Code:	Classification Per M.S. 86A.05: f. state forests and state forest subareas	Current Public Use: YES	Future Public Use: YES
Land Code: 1000005116	Agency Land Code: R29517	Land Name: FORESTRY	County: AITKIN	Acres: 40.00
City:	Site Code:	Classification Per M.S. 86A.05: f. state forests and state forest subareas	Current Public Use: YES	Future Public Use: YES
Land Code: 1000005117	Agency Land Code: R29804	Land Name: FORESTRY	County: AITKIN	Acres: 40.00
City:	Site Code:	Classification Per M.S. 86A.05: f. state forests and state forest subareas	Current Public Use: YES	Future Public Use: YES
Land Code: 1000005118	Agency Land Code: R29871	Land Name: FORESTRY	County: AITKIN	Acres: 39.34
City:	Site Code:	Classification Per M.S. 86A.05: f. state forests and state forest subareas	Current Public Use: YES	Future Public Use: YES
Land Code: 1000005119	Agency Land Code: R29884	Land Name: FORESTRY	County: AITKIN	Acres: 40.00
City:	Site Code:	Classification Per M.S. 86A.05: f. state forests and state forest subareas	Current Public Use: YES	Future Public Use: YES
Land Code: 1000005120	Agency Land Code: R29893	Land Name: FORESTRY	County: AITKIN	Acres: 40.00
City:	Site Code:	Classification Per M.S. 86A.05: f. state forests and state forest subareas	Current Public Use: YES	Future Public Use: YES
Land Code: 1000005121	Agency Land Code: R29924	Land Name: FORESTRY	County: AITKIN	Acres: 40.00
City:	Site Code:	Classification Per M.S. 86A.05: f. state forests and state forest subareas	Current Public Use: YES	Future Public Use: YES



Land Code: 1000005122	Agency Land Code: R29739	Land Name: FORESTRY	County: AITKIN	Acres: 40.00
City:	Site Code:	Classification Per M.S. 86A.05: f. state forests and state forest subareas	Current Public Use: YES	Future Public Use: YES
Land Code: 1000005123	Agency Land Code: R29760	Land Name: FORESTRY	County: AITKIN	Acres: 40.00
City:	Site Code:	Classification Per M.S. 86A.05: f. state forests and state forest subareas	Current Public Use: YES	Future Public Use: YES
Land Code: 1000005124	Agency Land Code: R291055	Land Name: FORESTRY	County: AITKIN	Acres: 40.00
City:	Site Code:	Classification Per M.S. 86A.05: f. state forests and state forest subareas	Current Public Use: YES	Future Public Use: YES
Land Code: 1000005125	Agency Land Code: R291077	Land Name: FORESTRY	County: AITKIN	Acres: 32.47
City:	Site Code:	Classification Per M.S. 86A.05: f. state forests and state forest subareas	Current Public Use: YES	Future Public Use: YES
Land Code: 1000005126	Agency Land Code: R291115	Land Name: FORESTRY	County: AITKIN	Acres: 40.00
City:	Site Code:	Classification Per M.S. 86A.05: f. state forests and state forest subareas	Current Public Use: YES	Future Public Use: YES
Land Code: 1000005127	Agency Land Code: R299017	Land Name: FORESTRY	County: AITKIN	Acres: 40.00
City:	Site Code:	Classification Per M.S. 86A.05: f. state forests and state forest subareas	Current Public Use: YES	Future Public Use: YES
Land Code: 1000005128	Agency Land Code: R29333664	Land Name: FORESTRY	County: AITKIN	Acres: 52.64
City:	Site Code:	Classification Per M.S. 86A.05: f. state forests and state forest subareas	Current Public Use: YES	Future Public Use: YES
Land Code: 1000005129	Agency Land Code: R294803	Land Name: FORESTRY	County: AITKIN	Acres: 46.16
City:	Site Code:	Classification Per M.S. 86A.05: f. state forests and state forest subareas	Current Public Use: YES	Future Public Use: YES
Land Code: 1000005130	Agency Land Code: R294812	Land Name: FORESTRY	County: AITKIN	Acres: 40.00
City:	Site Code:	Classification Per M.S. 86A.05: f. state forests and state forest subareas	Current Public Use: YES	Future Public Use: YES
Land Code: 1000005131	Agency Land Code: R295228	Land Name: FORESTRY	County: AITKIN	Acres: 40.00
City:	Site Code:	Classification Per M.S. 86A.05: f. state forests and state forest subareas	Current Public Use: YES	Future Public Use: YES
Land Code: 1000005132	Agency Land Code: R295254	Land Name: FORESTRY	County: AITKIN	Acres: 40.00
City:	Site Code:	Classification Per M.S. 86A.05: f. state forests and state forest subareas	Current Public Use: YES	Future Public Use: YES
Land Code: 1000005133	Agency Land Code: R295273	Land Name: FORESTRY	County: AITKIN	Acres: 40.00
City:	Site Code:	Classification Per M.S. 86A.05: f. state forests and state forest subareas	Current Public Use: YES	Future Public Use: YES



Land Code: 1000005134	Agency Land Code: R294950	Land Name: FORESTRY	County: AITKIN	Acres: 40.00
City:	Site Code:	Classification Per M.S. 86A.05: f. state forests and state forest subareas	Current Public Use: YES	Future Public Use: YES
Land Code: 1000005135	Agency Land Code: R294953	Land Name: FORESTRY	County: AITKIN	Acres: 40.00
City:	Site Code:	Classification Per M.S. 86A.05: f. state forests and state forest subareas	Current Public Use: YES	Future Public Use: YES
Land Code: 1000005136	Agency Land Code: R295023	Land Name: FORESTRY	County: AITKIN	Acres: 40.00
City:	Site Code:	Classification Per M.S. 86A.05: f. state forests and state forest subareas	Current Public Use: YES	Future Public Use: YES
Land Code: 1000005137	Agency Land Code: R295027	Land Name: FORESTRY	County: AITKIN	Acres: 40.00
City:	Site Code:	Classification Per M.S. 86A.05: f. state forests and state forest subareas	Current Public Use: YES	Future Public Use: YES
Land Code: 1000005138	Agency Land Code: R295462	Land Name: FORESTRY	County: AITKIN	Acres: 40.00
City:	Site Code:	Classification Per M.S. 86A.05: f. state forests and state forest subareas	Current Public Use: YES	Future Public Use: YES
Land Code: 1000005139	Agency Land Code: R295533	Land Name: FORESTRY	County: AITKIN	Acres: 40.00
City:	Site Code:	Classification Per M.S. 86A.05: f. state forests and state forest subareas	Current Public Use: YES	Future Public Use: YES
Land Code: 1000005140	Agency Land Code: R295628	Land Name: FORESTRY	County: AITKIN	Acres: 40.00
City:	Site Code:	Classification Per M.S. 86A.05: f. state forests and state forest subareas	Current Public Use: YES	Future Public Use: YES
Land Code: 1000005141	Agency Land Code: R295645	Land Name: FORESTRY	County: AITKIN	Acres: 40.00
City:	Site Code:	Classification Per M.S. 86A.05: f. state forests and state forest subareas	Current Public Use: YES	Future Public Use: YES
Land Code: 1000005142	Agency Land Code: R295646	Land Name: FORESTRY	County: AITKIN	Acres: 40.00
City:	Site Code:	Classification Per M.S. 86A.05: f. state forests and state forest subareas	Current Public Use: YES	Future Public Use: YES
Land Code: 1000005143	Agency Land Code: R295389	Land Name: FORESTRY	County: AITKIN	Acres: 40.00
City:	Site Code:	Classification Per M.S. 86A.05: f. state forests and state forest subareas	Current Public Use: YES	Future Public Use: YES
Land Code: 1000005144	Agency Land Code: R295398	Land Name: FORESTRY	County: AITKIN	Acres: 40.00
City:	Site Code:	Classification Per M.S. 86A.05: f. state forests and state forest subareas	Current Public Use: YES	Future Public Use: YES
Land Code: 1000005145	Agency Land Code: R295410	Land Name: FORESTRY	County: AITKIN	Acres: 40.00
City:	Site Code:	Classification Per M.S. 86A.05: f. state forests and state forest subareas	Current Public Use: YES	Future Public Use: YES



Land Code: 1000005146	Agency Land Code: R295728	Land Name: FORESTRY	County: AITKIN	Acres: 40.00
City:	Site Code:	Classification Per M.S. 86A.05: f. state forests and state forest subareas	Current Public Use: YES	Future Public Use: YES
Land Code: 1000005147	Agency Land Code: R299016	Land Name: FORESTRY	County: AITKIN	Acres: 40.00
City:	Site Code:	Classification Per M.S. 86A.05: f. state forests and state forest subareas	Current Public Use: YES	Future Public Use: YES
Land Code: 1000005148	Agency Land Code: R29575	Land Name: FORESTRY	County: AITKIN	Acres: 40.00
City:	Site Code:	Classification Per M.S. 86A.05: f. state forests and state forest subareas	Current Public Use: YES	Future Public Use: YES
Land Code: 1000005149	Agency Land Code: R29590	Land Name: FORESTRY	County: AITKIN	Acres: 40.00
City:	Site Code:	Classification Per M.S. 86A.05: f. state forests and state forest subareas	Current Public Use: YES	Future Public Use: YES
Land Code: 1000005150	Agency Land Code: R29591	Land Name: FORESTRY	County: AITKIN	Acres: 40.00
City:	Site Code:	Classification Per M.S. 86A.05: f. state forests and state forest subareas	Current Public Use: YES	Future Public Use: YES
Land Code: 1000005151	Agency Land Code: R29659	Land Name: FORESTRY	County: AITKIN	Acres: 40.00
City:	Site Code:	Classification Per M.S. 86A.05: f. state forests and state forest subareas	Current Public Use: YES	Future Public Use: YES
Land Code: 1000005152	Agency Land Code: R29683	Land Name: FORESTRY	County: AITKIN	Acres: 40.00
City:	Site Code:	Classification Per M.S. 86A.05: f. state forests and state forest subareas	Current Public Use: YES	Future Public Use: YES
Land Code: 1000005153	Agency Land Code: R29357	Land Name: FORESTRY	County: AITKIN	Acres: 35.00
City:	Site Code:	Classification Per M.S. 86A.05: f. state forests and state forest subareas	Current Public Use: YES	Future Public Use: YES
Land Code: 1000005154	Agency Land Code: R29381	Land Name: FORESTRY	County: AITKIN	Acres: 40.00
City:	Site Code:	Classification Per M.S. 86A.05: f. state forests and state forest subareas	Current Public Use: YES	Future Public Use: YES
Land Code: 1000005155	Agency Land Code: R29451	Land Name: FORESTRY	County: AITKIN	Acres: 40.00
City:	Site Code:	Classification Per M.S. 86A.05: f. state forests and state forest subareas	Current Public Use: YES	Future Public Use: YES
Land Code: 1000005156	Agency Land Code: R29513	Land Name: FORESTRY	County: AITKIN	Acres: 40.00
City:	Site Code:	Classification Per M.S. 86A.05: f. state forests and state forest subareas	Current Public Use: YES	Future Public Use: YES
Land Code: 1000005157	Agency Land Code: R29514	Land Name: FORESTRY	County: AITKIN	Acres: 40.00
City:	Site Code:	Classification Per M.S. 86A.05: f. state forests and state forest subareas	Current Public Use: YES	Future Public Use: YES



Land Code: 1000005158	Agency Land Code: R29792	Land Name: FORESTRY	County: AITKIN	Acres: 40.00
City:	Site Code:	Classification Per M.S. 86A.05: f. state forests and state forest subareas	Current Public Use: YES	Future Public Use: YES
Land Code: 1000005159	Agency Land Code: R29873	Land Name: FORESTRY	County: AITKIN	Acres: 40.00
City:	Site Code:	Classification Per M.S. 86A.05: f. state forests and state forest subareas	Current Public Use: YES	Future Public Use: YES
Land Code: 1000005160	Agency Land Code: R29929	Land Name: FORESTRY	County: AITKIN	Acres: 40.00
City:	Site Code:	Classification Per M.S. 86A.05: f. state forests and state forest subareas	Current Public Use: YES	Future Public Use: YES
Land Code: 1000005161	Agency Land Code: R29939	Land Name: FORESTRY	County: AITKIN	Acres: 40.00
City:	Site Code:	Classification Per M.S. 86A.05: f. state forests and state forest subareas	Current Public Use: YES	Future Public Use: YES
Land Code: 1000005162	Agency Land Code: R29766	Land Name: FORESTRY	County: AITKIN	Acres: 40.00
City:	Site Code:	Classification Per M.S. 86A.05: f. state forests and state forest subareas	Current Public Use: YES	Future Public Use: YES
Land Code: 1000005163	Agency Land Code: R291081	Land Name: FORESTRY	County: AITKIN	Acres: 40.00
City:	Site Code:	Classification Per M.S. 86A.05: f. state forests and state forest subareas	Current Public Use: YES	Future Public Use: YES
Land Code: 1000005164	Agency Land Code: R291114	Land Name: FORESTRY	County: AITKIN	Acres: 40.00
City:	Site Code:	Classification Per M.S. 86A.05: f. state forests and state forest subareas	Current Public Use: YES	Future Public Use: YES
Land Code: 1000005165	Agency Land Code: R291186	Land Name: FORESTRY	County: AITKIN	Acres: 40.00
City:	Site Code:	Classification Per M.S. 86A.05: f. state forests and state forest subareas	Current Public Use: YES	Future Public Use: YES
Land Code: 1000005166	Agency Land Code: R291210	Land Name: FORESTRY	County: AITKIN	Acres: 33.52
City:	Site Code:	Classification Per M.S. 86A.05: f. state forests and state forest subareas	Current Public Use: YES	Future Public Use: YES
Land Code: 1000005167	Agency Land Code: R295563	Land Name: FORESTRY	County: AITKIN	Acres: 40.00
City:	Site Code:	Classification Per M.S. 86A.05: f. state forests and state forest subareas	Current Public Use: YES	Future Public Use: YES
Land Code: 1000005168	Agency Land Code: R295575	Land Name: FORESTRY	County: AITKIN	Acres: 40.00
City:	Site Code:	Classification Per M.S. 86A.05: f. state forests and state forest subareas	Current Public Use: YES	Future Public Use: YES
Land Code: 1000005169	Agency Land Code: R295673	Land Name: FORESTRY	County: AITKIN	Acres: 40.00
City:	Site Code:	Classification Per M.S. 86A.05: f. state forests and state forest subareas	Current Public Use: YES	Future Public Use: YES



Land Code: 1000005170	Agency Land Code: R295677	Land Name: FORESTRY	County: AITKIN	Acres: 40.00
City:	Site Code:	Classification Per M.S. 86A.05: f. state forests and state forest subareas	Current Public Use: YES	Future Public Use: YES
Land Code: 1000005171	Agency Land Code: R295391	Land Name: FORESTRY	County: AITKIN	Acres: 40.00
City:	Site Code:	Classification Per M.S. 86A.05: f. state forests and state forest subareas	Current Public Use: YES	Future Public Use: YES
Land Code: 1000005172	Agency Land Code: R295409	Land Name: FORESTRY	County: AITKIN	Acres: 40.00
City:	Site Code:	Classification Per M.S. 86A.05: f. state forests and state forest subareas	Current Public Use: YES	Future Public Use: YES
Land Code: 1000005173	Agency Land Code: R295414	Land Name: FORESTRY	County: AITKIN	Acres: 40.00
City:	Site Code:	Classification Per M.S. 86A.05: f. state forests and state forest subareas	Current Public Use: YES	Future Public Use: YES
Land Code: 1000005174	Agency Land Code: R295421	Land Name: FORESTRY	County: AITKIN	Acres: 40.00
City:	Site Code:	Classification Per M.S. 86A.05: f. state forests and state forest subareas	Current Public Use: YES	Future Public Use: YES
Land Code: 1000005175	Agency Land Code: R295723	Land Name: FORESTRY	County: AITKIN	Acres: 40.00
City:	Site Code:	Classification Per M.S. 86A.05: f. state forests and state forest subareas	Current Public Use: YES	Future Public Use: YES
Land Code: 1000005176	Agency Land Code: R299198	Land Name: FORESTRY	County: AITKIN	Acres: 40.00
City:	Site Code:	Classification Per M.S. 86A.05: f. state forests and state forest subareas	Current Public Use: YES	Future Public Use: YES
Land Code: 1000005177	Agency Land Code: R29553	Land Name: FORESTRY	County: AITKIN	Acres: 40.00
City:	Site Code:	Classification Per M.S. 86A.05: f. state forests and state forest subareas	Current Public Use: YES	Future Public Use: YES
Land Code: 1000005178	Agency Land Code: R29592	Land Name: FORESTRY	County: AITKIN	Acres: 40.00
City:	Site Code:	Classification Per M.S. 86A.05: f. state forests and state forest subareas	Current Public Use: YES	Future Public Use: YES
Land Code: 1000005179	Agency Land Code: R29615	Land Name: FORESTRY	County: AITKIN	Acres: 40.00
City:	Site Code:	Classification Per M.S. 86A.05: f. state forests and state forest subareas	Current Public Use: YES	Future Public Use: YES
Land Code: 1000005180	Agency Land Code: R29637	Land Name: FORESTRY	County: AITKIN	Acres: 40.00
City:	Site Code:	Classification Per M.S. 86A.05: f. state forests and state forest subareas	Current Public Use: YES	Future Public Use: YES
Land Code: 1000005181	Agency Land Code: R29640	Land Name: FORESTRY	County: AITKIN	Acres: 40.00
City:	Site Code:	Classification Per M.S. 86A.05: f. state forests and state forest subareas	Current Public Use: YES	Future Public Use: YES



Land Code: 1000005182	Agency Land Code: R29344	Land Name: FORESTRY	County: AITKIN	Acres: 40.00
City:	Site Code:	Classification Per M.S. 86A.05: f. state forests and state forest subareas	Current Public Use: YES	Future Public Use: YES
Land Code: 1000005183	Agency Land Code: R29389	Land Name: FORESTRY	County: AITKIN	Acres: 40.00
City:	Site Code:	Classification Per M.S. 86A.05: f. state forests and state forest subareas	Current Public Use: YES	Future Public Use: YES
Land Code: 1000005184	Agency Land Code: R29483	Land Name: FORESTRY	County: AITKIN	Acres: 40.00
City:	Site Code:	Classification Per M.S. 86A.05: f. state forests and state forest subareas	Current Public Use: YES	Future Public Use: YES
Land Code: 1000005185	Agency Land Code: R29527	Land Name: FORESTRY	County: AITKIN	Acres: 40.00
City:	Site Code:	Classification Per M.S. 86A.05: f. state forests and state forest subareas	Current Public Use: YES	Future Public Use: YES
Land Code: 1000005186	Agency Land Code: R29700	Land Name: FORESTRY	County: AITKIN	Acres: 40.00
City:	Site Code:	Classification Per M.S. 86A.05: f. state forests and state forest subareas	Current Public Use: YES	Future Public Use: YES
Land Code: 1000005187	Agency Land Code: R29707	Land Name: FORESTRY	County: AITKIN	Acres: 40.00
City:	Site Code:	Classification Per M.S. 86A.05: f. state forests and state forest subareas	Current Public Use: YES	Future Public Use: YES
Land Code: 1000005188	Agency Land Code: R29710	Land Name: FORESTRY	County: AITKIN	Acres: 40.00
City:	Site Code:	Classification Per M.S. 86A.05: f. state forests and state forest subareas	Current Public Use: YES	Future Public Use: YES
Land Code: 1000005189	Agency Land Code: R29790	Land Name: FORESTRY	County: AITKIN	Acres: 40.00
City:	Site Code:	Classification Per M.S. 86A.05: f. state forests and state forest subareas	Current Public Use: YES	Future Public Use: YES
Land Code: 1000005190	Agency Land Code: R29799	Land Name: FORESTRY	County: AITKIN	Acres: 40.00
City:	Site Code:	Classification Per M.S. 86A.05: f. state forests and state forest subareas	Current Public Use: YES	Future Public Use: YES
Land Code: 1000005191	Agency Land Code: R29875	Land Name: FORESTRY	County: AITKIN	Acres: 36.50
City:	Site Code:	Classification Per M.S. 86A.05: f. state forests and state forest subareas	Current Public Use: YES	Future Public Use: YES
Land Code: 1000005192	Agency Land Code: R29916	Land Name: FORESTRY	County: AITKIN	Acres: 40.00
City:	Site Code:	Classification Per M.S. 86A.05: f. state forests and state forest subareas	Current Public Use: YES	Future Public Use: YES
Land Code: 1000005193	Agency Land Code: R29754	Land Name: FORESTRY	County: AITKIN	Acres: 40.00
City:	Site Code:	Classification Per M.S. 86A.05: f. state forests and state forest subareas	Current Public Use: YES	Future Public Use: YES



Land Code: 1000005194	Agency Land Code: R29771	Land Name: FORESTRY	County: AITKIN	Acres: 40.00
City:	Site Code:	Classification Per M.S. 86A.05: f. state forests and state forest subareas	Current Public Use: YES	Future Public Use: YES
Land Code: 1000005195	Agency Land Code: R299006	Land Name: FORESTRY	County: AITKIN	Acres: 40.00
City:	Site Code:	Classification Per M.S. 86A.05: f. state forests and state forest subareas	Current Public Use: YES	Future Public Use: YES
Land Code: 1000005196	Agency Land Code: R291056	Land Name: FORESTRY	County: AITKIN	Acres: 40.00
City:	Site Code:	Classification Per M.S. 86A.05: f. state forests and state forest subareas	Current Public Use: YES	Future Public Use: YES
Land Code: 1000005197	Agency Land Code: R291059	Land Name: FORESTRY	County: AITKIN	Acres: 40.00
City:	Site Code:	Classification Per M.S. 86A.05: f. state forests and state forest subareas	Current Public Use: YES	Future Public Use: YES
Land Code: 1000005198	Agency Land Code: R291061	Land Name: FORESTRY	County: AITKIN	Acres: 31.60
City:	Site Code:	Classification Per M.S. 86A.05: f. state forests and state forest subareas	Current Public Use: YES	Future Public Use: YES
Land Code: 1000005199	Agency Land Code: R291096	Land Name: FORESTRY	County: AITKIN	Acres: 40.00
City:	Site Code:	Classification Per M.S. 86A.05: f. state forests and state forest subareas	Current Public Use: YES	Future Public Use: YES
Land Code: 1000005200	Agency Land Code: R291101	Land Name: FORESTRY	County: AITKIN	Acres: 40.00
City:	Site Code:	Classification Per M.S. 86A.05: f. state forests and state forest subareas	Current Public Use: YES	Future Public Use: YES
Land Code: 1000005201	Agency Land Code: R291108	Land Name: FORESTRY	County: AITKIN	Acres: 40.00
City:	Site Code:	Classification Per M.S. 86A.05: f. state forests and state forest subareas	Current Public Use: YES	Future Public Use: YES
Land Code: 1000005202	Agency Land Code: R291173	Land Name: FORESTRY	County: AITKIN	Acres: 40.00
City:	Site Code:	Classification Per M.S. 86A.05: f. state forests and state forest subareas	Current Public Use: YES	Future Public Use: YES
Land Code: 1000005203	Agency Land Code: R291204	Land Name: FORESTRY	County: AITKIN	Acres: 40.00
City:	Site Code:	Classification Per M.S. 86A.05: f. state forests and state forest subareas	Current Public Use: YES	Future Public Use: YES
Land Code: 1000005204	Agency Land Code: R291214	Land Name: FORESTRY	County: AITKIN	Acres: 32.62
City:	Site Code:	Classification Per M.S. 86A.05: f. state forests and state forest subareas	Current Public Use: YES	Future Public Use: YES
Land Code: 1000005205	Agency Land Code: R294846	Land Name: FORESTRY	County: AITKIN	Acres: 40.00
City:	Site Code:	Classification Per M.S. 86A.05: f. state forests and state forest subareas	Current Public Use: YES	Future Public Use: YES



Land Code: 1000005206	Agency Land Code: R294850	Land Name: FORESTRY	County: AITKIN	Acres: 40.00
City:	Site Code:	Classification Per M.S. 86A.05: f. state forests and state forest subareas	Current Public Use: YES	Future Public Use: YES
Land Code: 1000005207	Agency Land Code: R295261	Land Name: FORESTRY	County: AITKIN	Acres: 40.00
City:	Site Code:	Classification Per M.S. 86A.05: f. state forests and state forest subareas	Current Public Use: YES	Future Public Use: YES
Land Code: 1000005208	Agency Land Code: R295274	Land Name: FORESTRY	County: AITKIN	Acres: 38.80
City:	Site Code:	Classification Per M.S. 86A.05: f. state forests and state forest subareas	Current Public Use: YES	Future Public Use: YES
Land Code: 1000005209	Agency Land Code: R295281	Land Name: FORESTRY	County: AITKIN	Acres: 40.00
City:	Site Code:	Classification Per M.S. 86A.05: f. state forests and state forest subareas	Current Public Use: YES	Future Public Use: YES
Land Code: 1000005210	Agency Land Code: R295299	Land Name: FORESTRY	County: AITKIN	Acres: 40.00
City:	Site Code:	Classification Per M.S. 86A.05: f. state forests and state forest subareas	Current Public Use: YES	Future Public Use: YES
Land Code: 1000005211	Agency Land Code: R294971	Land Name: FORESTRY	County: AITKIN	Acres: 40.00
City:	Site Code:	Classification Per M.S. 86A.05: f. state forests and state forest subareas	Current Public Use: YES	Future Public Use: YES
Land Code: 1000005212	Agency Land Code: R295026	Land Name: FORESTRY	County: AITKIN	Acres: 40.00
City:	Site Code:	Classification Per M.S. 86A.05: f. state forests and state forest subareas	Current Public Use: YES	Future Public Use: YES
Land Code: 1000005213	Agency Land Code: R295354	Land Name: FORESTRY	County: AITKIN	Acres: 40.00
City:	Site Code:	Classification Per M.S. 86A.05: f. state forests and state forest subareas	Current Public Use: YES	Future Public Use: YES
Land Code: 1000005214	Agency Land Code: R295357	Land Name: FORESTRY	County: AITKIN	Acres: 40.00
City:	Site Code:	Classification Per M.S. 86A.05: f. state forests and state forest subareas	Current Public Use: YES	Future Public Use: YES
Land Code: 1000005215	Agency Land Code: R295444	Land Name: FORESTRY	County: AITKIN	Acres: 40.00
City:	Site Code:	Classification Per M.S. 86A.05: f. state forests and state forest subareas	Current Public Use: YES	Future Public Use: YES
Land Code: 1000005216	Agency Land Code: R295489	Land Name: FORESTRY	County: AITKIN	Acres: 40.00
City:	Site Code:	Classification Per M.S. 86A.05: f. state forests and state forest subareas	Current Public Use: YES	Future Public Use: YES
Land Code: 1000005217	Agency Land Code: R295501	Land Name: FORESTRY	County: AITKIN	Acres: 40.00
City:	Site Code:	Classification Per M.S. 86A.05: f. state forests and state forest subareas	Current Public Use: YES	Future Public Use: YES



Land Code: 1000005218	Agency Land Code: R294845	Land Name: FORESTRY	County: AITKIN	Acres: 40.00
City:	Site Code:	Classification Per M.S. 86A.05: f. state forests and state forest subareas	Current Public Use: YES	Future Public Use: YES
Land Code: 1000005219	Agency Land Code: R294893	Land Name: FORESTRY	County: AITKIN	Acres: 40.00
City:	Site Code:	Classification Per M.S. 86A.05: f. state forests and state forest subareas	Current Public Use: YES	Future Public Use: YES
Land Code: 1000005220	Agency Land Code: R294908	Land Name: FORESTRY	County: AITKIN	Acres: 40.00
City:	Site Code:	Classification Per M.S. 86A.05: f. state forests and state forest subareas	Current Public Use: YES	Future Public Use: YES
Land Code: 1000005221	Agency Land Code: R295286	Land Name: FORESTRY	County: AITKIN	Acres: 40.00
City:	Site Code:	Classification Per M.S. 86A.05: f. state forests and state forest subareas	Current Public Use: YES	Future Public Use: YES
Land Code: 1000005222	Agency Land Code: R295300	Land Name: FORESTRY	County: AITKIN	Acres: 40.00
City:	Site Code:	Classification Per M.S. 86A.05: f. state forests and state forest subareas	Current Public Use: YES	Future Public Use: YES
Land Code: 1000005223	Agency Land Code: R294968	Land Name: FORESTRY	County: AITKIN	Acres: 40.00
City:	Site Code:	Classification Per M.S. 86A.05: f. state forests and state forest subareas	Current Public Use: YES	Future Public Use: YES
Land Code: 1000005224	Agency Land Code: R294979	Land Name: FORESTRY	County: AITKIN	Acres: 40.00
City:	Site Code:	Classification Per M.S. 86A.05: f. state forests and state forest subareas	Current Public Use: YES	Future Public Use: YES
Land Code: 1000005225	Agency Land Code: R295036	Land Name: FORESTRY	County: AITKIN	Acres: 40.00
City:	Site Code:	Classification Per M.S. 86A.05: f. state forests and state forest subareas	Current Public Use: YES	Future Public Use: YES
Land Code: 1000005226	Agency Land Code: R295323	Land Name: FORESTRY	County: AITKIN	Acres: 40.00
City:	Site Code:	Classification Per M.S. 86A.05: f. state forests and state forest subareas	Current Public Use: YES	Future Public Use: YES
Land Code: 1000005227	Agency Land Code: R295373	Land Name: FORESTRY	County: AITKIN	Acres: 40.00
City:	Site Code:	Classification Per M.S. 86A.05: f. state forests and state forest subareas	Current Public Use: YES	Future Public Use: YES
Land Code: 1000005228	Agency Land Code: R295484	Land Name: FORESTRY	County: AITKIN	Acres: 40.00
City:	Site Code:	Classification Per M.S. 86A.05: f. state forests and state forest subareas	Current Public Use: YES	Future Public Use: YES
Land Code: 1000005229	Agency Land Code: R295558	Land Name: FORESTRY	County: AITKIN	Acres: 40.00
City:	Site Code:	Classification Per M.S. 86A.05: f. state forests and state forest subareas	Current Public Use: YES	Future Public Use: YES



Land Code: 1000005230	Agency Land Code: R295570	Land Name: FORESTRY	County: AITKIN	Acres: 40.00
City:	Site Code:	Classification Per M.S. 86A.05: f. state forests and state forest subareas	Current Public Use: YES	Future Public Use: YES
Land Code: 1000005231	Agency Land Code: R295601	Land Name: FORESTRY	County: AITKIN	Acres: 40.00
City:	Site Code:	Classification Per M.S. 86A.05: f. state forests and state forest subareas	Current Public Use: YES	Future Public Use: YES
Land Code: 1000005232	Agency Land Code: R295385	Land Name: FORESTRY	County: AITKIN	Acres: 40.00
City:	Site Code:	Classification Per M.S. 86A.05: f. state forests and state forest subareas	Current Public Use: YES	Future Public Use: YES
Land Code: 1000005233	Agency Land Code: R295407	Land Name: FORESTRY	County: AITKIN	Acres: 40.00
City:	Site Code:	Classification Per M.S. 86A.05: f. state forests and state forest subareas	Current Public Use: YES	Future Public Use: YES
Land Code: 1000005234	Agency Land Code: R295408	Land Name: FORESTRY	County: AITKIN	Acres: 40.00
City:	Site Code:	Classification Per M.S. 86A.05: f. state forests and state forest subareas	Current Public Use: YES	Future Public Use: YES
Land Code: 1000005235	Agency Land Code: R29562	Land Name: FORESTRY	County: AITKIN	Acres: 40.00
City:	Site Code:	Classification Per M.S. 86A.05: f. state forests and state forest subareas	Current Public Use: YES	Future Public Use: YES
Land Code: 1000005236	Agency Land Code: R29583	Land Name: FORESTRY	County: AITKIN	Acres: 40.00
City:	Site Code:	Classification Per M.S. 86A.05: f. state forests and state forest subareas	Current Public Use: YES	Future Public Use: YES
Land Code: 1000005237	Agency Land Code: R299015	Land Name: FORESTRY	County: AITKIN	Acres: 40.00
City:	Site Code:	Classification Per M.S. 86A.05: f. state forests and state forest subareas	Current Public Use: YES	Future Public Use: YES
Land Code: 1000005238	Agency Land Code: R29627	Land Name: FORESTRY	County: AITKIN	Acres: 40.00
City:	Site Code:	Classification Per M.S. 86A.05: f. state forests and state forest subareas	Current Public Use: YES	Future Public Use: YES
Land Code: 1000005239	Agency Land Code: R29632	Land Name: FORESTRY	County: AITKIN	Acres: 40.00
City:	Site Code:	Classification Per M.S. 86A.05: f. state forests and state forest subareas	Current Public Use: YES	Future Public Use: YES
Land Code: 1000005240	Agency Land Code: R29314	Land Name: FORESTRY	County: AITKIN	Acres: 40.00
City:	Site Code:	Classification Per M.S. 86A.05: f. state forests and state forest subareas	Current Public Use: YES	Future Public Use: YES
Land Code: 1000005241	Agency Land Code: R29326	Land Name: FORESTRY	County: AITKIN	Acres: 10.00
City:	Site Code:	Classification Per M.S. 86A.05: f. state forests and state forest subareas	Current Public Use: YES	Future Public Use: YES



Land Code: 1000005242	Agency Land Code: R29374	Land Name: FORESTRY	County: AITKIN	Acres: 40.00
City:	Site Code:	Classification Per M.S. 86A.05: f. state forests and state forest subareas	Current Public Use: YES	Future Public Use: YES
Land Code: 1000005243	Agency Land Code: R29467	Land Name: FORESTRY	County: AITKIN	Acres: 40.00
City:	Site Code:	Classification Per M.S. 86A.05: f. state forests and state forest subareas	Current Public Use: YES	Future Public Use: YES
Land Code: 1000005244	Agency Land Code: R29801	Land Name: FORESTRY	County: AITKIN	Acres: 40.00
City:	Site Code:	Classification Per M.S. 86A.05: f. state forests and state forest subareas	Current Public Use: YES	Future Public Use: YES
Land Code: 1000005245	Agency Land Code: R29919	Land Name: FORESTRY	County: AITKIN	Acres: 40.00
City:	Site Code:	Classification Per M.S. 86A.05: f. state forests and state forest subareas	Current Public Use: YES	Future Public Use: YES
Land Code: 1000005246	Agency Land Code: R29945	Land Name: FORESTRY	County: AITKIN	Acres: 40.00
City:	Site Code:	Classification Per M.S. 86A.05: f. state forests and state forest subareas	Current Public Use: YES	Future Public Use: YES
Land Code: 1000005247	Agency Land Code: R29738	Land Name: FORESTRY	County: AITKIN	Acres: 40.00
City:	Site Code:	Classification Per M.S. 86A.05: f. state forests and state forest subareas	Current Public Use: YES	Future Public Use: YES
Land Code: 1000005248	Agency Land Code: R29741	Land Name: FORESTRY	County: AITKIN	Acres: 40.00
City:	Site Code:	Classification Per M.S. 86A.05: f. state forests and state forest subareas	Current Public Use: YES	Future Public Use: YES
Land Code: 1000005249	Agency Land Code: R29744	Land Name: FORESTRY	County: AITKIN	Acres: 40.00
City:	Site Code:	Classification Per M.S. 86A.05: f. state forests and state forest subareas	Current Public Use: YES	Future Public Use: YES
Land Code: 1000005250	Agency Land Code: R291051	Land Name: FORESTRY	County: AITKIN	Acres: 40.00
City:	Site Code:	Classification Per M.S. 86A.05: f. state forests and state forest subareas	Current Public Use: YES	Future Public Use: YES
Land Code: 1000005251	Agency Land Code: R291070	Land Name: FORESTRY	County: AITKIN	Acres: 40.00
City:	Site Code:	Classification Per M.S. 86A.05: f. state forests and state forest subareas	Current Public Use: YES	Future Public Use: YES
Land Code: 1000005252	Agency Land Code: R291111	Land Name: FORESTRY	County: AITKIN	Acres: 40.00
City:	Site Code:	Classification Per M.S. 86A.05: f. state forests and state forest subareas	Current Public Use: YES	Future Public Use: YES
Land Code: 1000005253	Agency Land Code: R291176	Land Name: FORESTRY	County: AITKIN	Acres: 40.00
City:	Site Code:	Classification Per M.S. 86A.05: f. state forests and state forest subareas	Current Public Use: YES	Future Public Use: YES



Land Code: 1000005254	Agency Land Code: R291179	Land Name: FORESTRY	County: AITKIN	Acres: 40.00
City:	Site Code:	Classification Per M.S. 86A.05: f. state forests and state forest subareas	Current Public Use: YES	Future Public Use: YES
Land Code: 1000005255	Agency Land Code: R291236	Land Name: FORESTRY	County: AITKIN	Acres: 40.00
City:	Site Code:	Classification Per M.S. 86A.05: f. state forests and state forest subareas	Current Public Use: YES	Future Public Use: YES
Land Code: 1000005256	Agency Land Code: R294878	Land Name: FORESTRY	County: AITKIN	Acres: 40.00
City:	Site Code:	Classification Per M.S. 86A.05: f. state forests and state forest subareas	Current Public Use: YES	Future Public Use: YES
Land Code: 1000005257	Agency Land Code: R294885	Land Name: FORESTRY	County: AITKIN	Acres: 59.35
City:	Site Code:	Classification Per M.S. 86A.05: f. state forests and state forest subareas	Current Public Use: YES	Future Public Use: YES
Land Code: 1000005258	Agency Land Code: R294911	Land Name: FORESTRY	County: AITKIN	Acres: 40.00
City:	Site Code:	Classification Per M.S. 86A.05: f. state forests and state forest subareas	Current Public Use: YES	Future Public Use: YES
Land Code: 1000005259	Agency Land Code: R294919	Land Name: FORESTRY	County: AITKIN	Acres: 40.00
City:	Site Code:	Classification Per M.S. 86A.05: f. state forests and state forest subareas	Current Public Use: YES	Future Public Use: YES
Land Code: 1000005260	Agency Land Code: R295241	Land Name: FORESTRY	County: AITKIN	Acres: 40.00
City:	Site Code:	Classification Per M.S. 86A.05: f. state forests and state forest subareas	Current Public Use: YES	Future Public Use: YES
Land Code: 1000005261	Agency Land Code: R295272	Land Name: FORESTRY	County: AITKIN	Acres: 40.00
City:	Site Code:	Classification Per M.S. 86A.05: f. state forests and state forest subareas	Current Public Use: YES	Future Public Use: YES
Land Code: 1000005262	Agency Land Code: R295276	Land Name: FORESTRY	County: AITKIN	Acres: 40.00
City:	Site Code:	Classification Per M.S. 86A.05: f. state forests and state forest subareas	Current Public Use: YES	Future Public Use: YES
Land Code: 1000005263	Agency Land Code: R295307	Land Name: FORESTRY	County: AITKIN	Acres: 36.55
City:	Site Code:	Classification Per M.S. 86A.05: f. state forests and state forest subareas	Current Public Use: YES	Future Public Use: YES
Land Code: 1000005264	Agency Land Code: R295319	Land Name: FORESTRY	County: AITKIN	Acres: 40.00
City:	Site Code:	Classification Per M.S. 86A.05: f. state forests and state forest subareas	Current Public Use: YES	Future Public Use: YES
Land Code: 1000005265	Agency Land Code: R295029	Land Name: FORESTRY	County: AITKIN	Acres: 40.00
City:	Site Code:	Classification Per M.S. 86A.05: f. state forests and state forest subareas	Current Public Use: YES	Future Public Use: YES



Land Code: 1000005266	Agency Land Code: R295359	Land Name: FORESTRY	County: AITKIN	Acres: 40.00
City:	Site Code:	Classification Per M.S. 86A.05: f. state forests and state forest subareas	Current Public Use: YES	Future Public Use: YES
Land Code: 1000005267	Agency Land Code: R295361	Land Name: FORESTRY	County: AITKIN	Acres: 40.00
City:	Site Code:	Classification Per M.S. 86A.05: f. state forests and state forest subareas	Current Public Use: YES	Future Public Use: YES
Land Code: 1000005268	Agency Land Code: R295436	Land Name: FORESTRY	County: AITKIN	Acres: 40.00
City:	Site Code:	Classification Per M.S. 86A.05: f. state forests and state forest subareas	Current Public Use: YES	Future Public Use: YES
Land Code: 1000005269	Agency Land Code: R295438	Land Name: FORESTRY	County: AITKIN	Acres: 40.00
City:	Site Code:	Classification Per M.S. 86A.05: f. state forests and state forest subareas	Current Public Use: YES	Future Public Use: YES
Land Code: 1000005270	Agency Land Code: R295452	Land Name: FORESTRY	County: AITKIN	Acres: 40.00
City:	Site Code:	Classification Per M.S. 86A.05: f. state forests and state forest subareas	Current Public Use: YES	Future Public Use: YES
Land Code: 1000005271	Agency Land Code: R295514	Land Name: FORESTRY	County: AITKIN	Acres: 40.00
City:	Site Code:	Classification Per M.S. 86A.05: f. state forests and state forest subareas	Current Public Use: YES	Future Public Use: YES
Land Code: 1000005272	Agency Land Code: R295543	Land Name: FORESTRY	County: AITKIN	Acres: 40.00
City:	Site Code:	Classification Per M.S. 86A.05: f. state forests and state forest subareas	Current Public Use: YES	Future Public Use: YES
Land Code: 1000005273	Agency Land Code: R295567	Land Name: FORESTRY	County: AITKIN	Acres: 40.00
City:	Site Code:	Classification Per M.S. 86A.05: f. state forests and state forest subareas	Current Public Use: YES	Future Public Use: YES
Land Code: 1000005274	Agency Land Code: R295597	Land Name: FORESTRY	County: AITKIN	Acres: 40.00
City:	Site Code:	Classification Per M.S. 86A.05: f. state forests and state forest subareas	Current Public Use: YES	Future Public Use: YES
Land Code: 1000005275	Agency Land Code: R295610	Land Name: FORESTRY	County: AITKIN	Acres: 40.00
City:	Site Code:	Classification Per M.S. 86A.05: f. state forests and state forest subareas	Current Public Use: YES	Future Public Use: YES
Land Code: 1000005276	Agency Land Code: R295627	Land Name: FORESTRY	County: AITKIN	Acres: 40.00
City:	Site Code:	Classification Per M.S. 86A.05: f. state forests and state forest subareas	Current Public Use: YES	Future Public Use: YES
Land Code: 1000005277	Agency Land Code: R295653	Land Name: FORESTRY	County: AITKIN	Acres: 40.00
City:	Site Code:	Classification Per M.S. 86A.05: f. state forests and state forest subareas	Current Public Use: YES	Future Public Use: YES



Land Code: 1000005278	Agency Land Code: R295671	Land Name: FORESTRY	County: AITKIN	Acres: 40.00
City:	Site Code:	Classification Per M.S. 86A.05: f. state forests and state forest subareas	Current Public Use: YES	Future Public Use: YES
Land Code: 1000005279	Agency Land Code: R29338803	Land Name: FORESTRY	County: AITKIN	Acres: 40.00
City:	Site Code:	Classification Per M.S. 86A.05: f. state forests and state forest subareas	Current Public Use: YES	Future Public Use: YES
Land Code: 1000005280	Agency Land Code: R299010	Land Name: FORESTRY	County: AITKIN	Acres: 40.00
City:	Site Code:	Classification Per M.S. 86A.05: f. state forests and state forest subareas	Current Public Use: YES	Future Public Use: YES
Land Code: 1000005281	Agency Land Code: R299026	Land Name: FORESTRY	County: AITKIN	Acres: 40.00
City:	Site Code:	Classification Per M.S. 86A.05: f. state forests and state forest subareas	Current Public Use: YES	Future Public Use: YES
Land Code: 1000005282	Agency Land Code: R29535	Land Name: FORESTRY	County: AITKIN	Acres: 38.31
City:	Site Code:	Classification Per M.S. 86A.05: f. state forests and state forest subareas	Current Public Use: YES	Future Public Use: YES
Land Code: 1000005283	Agency Land Code: R29538	Land Name: FORESTRY	County: AITKIN	Acres: 40.00
City:	Site Code:	Classification Per M.S. 86A.05: f. state forests and state forest subareas	Current Public Use: YES	Future Public Use: YES
Land Code: 1000005284	Agency Land Code: R29586	Land Name: FORESTRY	County: AITKIN	Acres: 40.00
City:	Site Code:	Classification Per M.S. 86A.05: f. state forests and state forest subareas	Current Public Use: YES	Future Public Use: YES
Land Code: 1000005285	Agency Land Code: R29628	Land Name: FORESTRY	County: AITKIN	Acres: 40.00
City:	Site Code:	Classification Per M.S. 86A.05: f. state forests and state forest subareas	Current Public Use: YES	Future Public Use: YES
Land Code: 1000005286	Agency Land Code: R29648	Land Name: FORESTRY	County: AITKIN	Acres: 40.00
City:	Site Code:	Classification Per M.S. 86A.05: f. state forests and state forest subareas	Current Public Use: YES	Future Public Use: YES
Land Code: 1000005287	Agency Land Code: R29649	Land Name: FORESTRY	County: AITKIN	Acres: 40.00
City:	Site Code:	Classification Per M.S. 86A.05: f. state forests and state forest subareas	Current Public Use: YES	Future Public Use: YES
Land Code: 1000005288	Agency Land Code: R29372	Land Name: FORESTRY	County: AITKIN	Acres: 40.00
City:	Site Code:	Classification Per M.S. 86A.05: f. state forests and state forest subareas	Current Public Use: YES	Future Public Use: YES
Land Code: 1000005289	Agency Land Code: R29382	Land Name: FORESTRY	County: AITKIN	Acres: 40.00
City:	Site Code:	Classification Per M.S. 86A.05: f. state forests and state forest subareas	Current Public Use: YES	Future Public Use: YES



Land Code: 1000005290	Agency Land Code: R29390	Land Name: FORESTRY	County: AITKIN	Acres: 40.00
City:	Site Code:	Classification Per M.S. 86A.05: f. state forests and state forest subareas	Current Public Use: YES	Future Public Use: YES
Land Code: 1000005291	Agency Land Code: R29461	Land Name: FORESTRY	County: AITKIN	Acres: 40.00
City:	Site Code:	Classification Per M.S. 86A.05: f. state forests and state forest subareas	Current Public Use: YES	Future Public Use: YES
Land Code: 1000005292	Agency Land Code: R29491	Land Name: FORESTRY	County: AITKIN	Acres: 40.00
City:	Site Code:	Classification Per M.S. 86A.05: f. state forests and state forest subareas	Current Public Use: YES	Future Public Use: YES
Land Code: 1000005293	Agency Land Code: R29492	Land Name: FORESTRY	County: AITKIN	Acres: 40.00
City:	Site Code:	Classification Per M.S. 86A.05: f. state forests and state forest subareas	Current Public Use: YES	Future Public Use: YES
Land Code: 1000005294	Agency Land Code: R29922	Land Name: FORESTRY	County: AITKIN	Acres: 40.00
City:	Site Code:	Classification Per M.S. 86A.05: f. state forests and state forest subareas	Current Public Use: YES	Future Public Use: YES
Land Code: 1000005295	Agency Land Code: R29937	Land Name: FORESTRY	County: AITKIN	Acres: 40.00
City:	Site Code:	Classification Per M.S. 86A.05: f. state forests and state forest subareas	Current Public Use: YES	Future Public Use: YES
Land Code: 1000005296	Agency Land Code: R29941	Land Name: FORESTRY	County: AITKIN	Acres: 40.00
City:	Site Code:	Classification Per M.S. 86A.05: f. state forests and state forest subareas	Current Public Use: YES	Future Public Use: YES
Land Code: 1000005297	Agency Land Code: R29774	Land Name: FORESTRY	County: AITKIN	Acres: 40.00
City:	Site Code:	Classification Per M.S. 86A.05: f. state forests and state forest subareas	Current Public Use: YES	Future Public Use: YES
Land Code: 1000005298	Agency Land Code: R291113	Land Name: FORESTRY	County: AITKIN	Acres: 40.00
City:	Site Code:	Classification Per M.S. 86A.05: f. state forests and state forest subareas	Current Public Use: YES	Future Public Use: YES
Land Code: 1000005299	Agency Land Code: R291177	Land Name: FORESTRY	County: AITKIN	Acres: 40.00
City:	Site Code:	Classification Per M.S. 86A.05: f. state forests and state forest subareas	Current Public Use: YES	Future Public Use: YES
Land Code: 1000005300	Agency Land Code: R291205	Land Name: FORESTRY	County: AITKIN	Acres: 40.00
City:	Site Code:	Classification Per M.S. 86A.05: f. state forests and state forest subareas	Current Public Use: YES	Future Public Use: YES
Land Code: 1000005301	Agency Land Code: R291244	Land Name: FORESTRY	County: AITKIN	Acres: 40.00
City:	Site Code:	Classification Per M.S. 86A.05: f. state forests and state forest subareas	Current Public Use: YES	Future Public Use: YES



Land Code: 1000005302	Agency Land Code: R294818	Land Name: FORESTRY	County: AITKIN	Acres: 40.00
City:	Site Code:	Classification Per M.S. 86A.05: f. state forests and state forest subareas	Current Public Use: YES	Future Public Use: YES
Land Code: 1000005303	Agency Land Code: R294918	Land Name: FORESTRY	County: AITKIN	Acres: 40.00
City:	Site Code:	Classification Per M.S. 86A.05: f. state forests and state forest subareas	Current Public Use: YES	Future Public Use: YES
Land Code: 1000005304	Agency Land Code: R295230	Land Name: FORESTRY	County: AITKIN	Acres: 41.25
City:	Site Code:	Classification Per M.S. 86A.05: f. state forests and state forest subareas	Current Public Use: YES	Future Public Use: YES
Land Code: 1000005305	Agency Land Code: R295253	Land Name: FORESTRY	County: AITKIN	Acres: 40.00
City:	Site Code:	Classification Per M.S. 86A.05: f. state forests and state forest subareas	Current Public Use: YES	Future Public Use: YES
Land Code: 1000005306	Agency Land Code: R295297	Land Name: FORESTRY	County: AITKIN	Acres: 40.00
City:	Site Code:	Classification Per M.S. 86A.05: f. state forests and state forest subareas	Current Public Use: YES	Future Public Use: YES
Land Code: 1000005307	Agency Land Code: R295317	Land Name: FORESTRY	County: AITKIN	Acres: 40.00
City:	Site Code:	Classification Per M.S. 86A.05: f. state forests and state forest subareas	Current Public Use: YES	Future Public Use: YES
Land Code: 1000005308	Agency Land Code: R294959	Land Name: FORESTRY	County: AITKIN	Acres: 40.00
City:	Site Code:	Classification Per M.S. 86A.05: f. state forests and state forest subareas	Current Public Use: YES	Future Public Use: YES
Land Code: 1000005309	Agency Land Code: R294960	Land Name: FORESTRY	County: AITKIN	Acres: 40.00
City:	Site Code:	Classification Per M.S. 86A.05: f. state forests and state forest subareas	Current Public Use: YES	Future Public Use: YES
Land Code: 1000005310	Agency Land Code: R294972	Land Name: FORESTRY	County: AITKIN	Acres: 40.00
City:	Site Code:	Classification Per M.S. 86A.05: f. state forests and state forest subareas	Current Public Use: YES	Future Public Use: YES
Land Code: 1000005311	Agency Land Code: R295322	Land Name: FORESTRY	County: AITKIN	Acres: 40.00
City:	Site Code:	Classification Per M.S. 86A.05: f. state forests and state forest subareas	Current Public Use: YES	Future Public Use: YES
Land Code: 1000005312	Agency Land Code: R295335	Land Name: FORESTRY	County: AITKIN	Acres: 40.00
City:	Site Code:	Classification Per M.S. 86A.05: f. state forests and state forest subareas	Current Public Use: YES	Future Public Use: YES
Land Code: 1000005313	Agency Land Code: R295345	Land Name: FORESTRY	County: AITKIN	Acres: 40.00
City:	Site Code:	Classification Per M.S. 86A.05: f. state forests and state forest subareas	Current Public Use: YES	Future Public Use: YES



Land Code: 1000005314	Agency Land Code: R295352	Land Name: FORESTRY	County: AITKIN	Acres: 40.00
City:	Site Code:	Classification Per M.S. 86A.05: f. state forests and state forest subareas	Current Public Use: YES	Future Public Use: YES
Land Code: 1000005315	Agency Land Code: R295432	Land Name: FORESTRY	County: AITKIN	Acres: 40.00
City:	Site Code:	Classification Per M.S. 86A.05: f. state forests and state forest subareas	Current Public Use: YES	Future Public Use: YES
Land Code: 1000005316	Agency Land Code: R295439	Land Name: FORESTRY	County: AITKIN	Acres: 40.00
City:	Site Code:	Classification Per M.S. 86A.05: f. state forests and state forest subareas	Current Public Use: YES	Future Public Use: YES
Land Code: 1000005317	Agency Land Code: R295536	Land Name: FORESTRY	County: AITKIN	Acres: 40.00
City:	Site Code:	Classification Per M.S. 86A.05: f. state forests and state forest subareas	Current Public Use: YES	Future Public Use: YES
Land Code: 1000005318	Agency Land Code: R295544	Land Name: FORESTRY	County: AITKIN	Acres: 40.00
City:	Site Code:	Classification Per M.S. 86A.05: f. state forests and state forest subareas	Current Public Use: YES	Future Public Use: YES
Land Code: 1000005319	Agency Land Code: R295559	Land Name: FORESTRY	County: AITKIN	Acres: 40.00
City:	Site Code:	Classification Per M.S. 86A.05: f. state forests and state forest subareas	Current Public Use: YES	Future Public Use: YES
Land Code: 1000005320	Agency Land Code: R295580	Land Name: FORESTRY	County: AITKIN	Acres: 40.00
City:	Site Code:	Classification Per M.S. 86A.05: f. state forests and state forest subareas	Current Public Use: YES	Future Public Use: YES
Land Code: 1000005321	Agency Land Code: R295603	Land Name: FORESTRY	County: AITKIN	Acres: 40.00
City:	Site Code:	Classification Per M.S. 86A.05: f. state forests and state forest subareas	Current Public Use: YES	Future Public Use: YES
Land Code: 1000005322	Agency Land Code: R298845	Land Name: FORESTRY	County: AITKIN	Acres: 40.00
City:	Site Code:	Classification Per M.S. 86A.05: f. state forests and state forest subareas	Current Public Use: YES	Future Public Use: YES
Land Code: 1000005323	Agency Land Code: R29529	Land Name: FORESTRY	County: AITKIN	Acres: 40.00
City:	Site Code:	Classification Per M.S. 86A.05: f. state forests and state forest subareas	Current Public Use: YES	Future Public Use: YES
Land Code: 1000005324	Agency Land Code: R29534	Land Name: FORESTRY	County: AITKIN	Acres: 40.00
City:	Site Code:	Classification Per M.S. 86A.05: f. state forests and state forest subareas	Current Public Use: YES	Future Public Use: YES
Land Code: 1000005325	Agency Land Code: R29580	Land Name: FORESTRY	County: AITKIN	Acres: 40.00
City:	Site Code:	Classification Per M.S. 86A.05: f. state forests and state forest subareas	Current Public Use: YES	Future Public Use: YES



Land Code: 1000005326	Agency Land Code: R29684	Land Name: FORESTRY	County: AITKIN	Acres: 40.00
City:	Site Code:	Classification Per M.S. 86A.05: f. state forests and state forest subareas	Current Public Use: YES	Future Public Use: YES
Land Code: 1000005327	Agency Land Code: R29469	Land Name: FORESTRY	County: AITKIN	Acres: 40.00
City:	Site Code:	Classification Per M.S. 86A.05: f. state forests and state forest subareas	Current Public Use: YES	Future Public Use: YES
Land Code: 1000005328	Agency Land Code: R29494	Land Name: FORESTRY	County: AITKIN	Acres: 40.00
City:	Site Code:	Classification Per M.S. 86A.05: f. state forests and state forest subareas	Current Public Use: YES	Future Public Use: YES
Land Code: 1000005329	Agency Land Code: R29522	Land Name: FORESTRY	County: AITKIN	Acres: 40.00
City:	Site Code:	Classification Per M.S. 86A.05: f. state forests and state forest subareas	Current Public Use: YES	Future Public Use: YES
Land Code: 1000005330	Agency Land Code: R29695	Land Name: FORESTRY	County: AITKIN	Acres: 40.00
City:	Site Code:	Classification Per M.S. 86A.05: f. state forests and state forest subareas	Current Public Use: YES	Future Public Use: YES
Land Code: 1000005331	Agency Land Code: R29949	Land Name: FORESTRY	County: AITKIN	Acres: 40.00
City:	Site Code:	Classification Per M.S. 86A.05: f. state forests and state forest subareas	Current Public Use: YES	Future Public Use: YES
Land Code: 1000005332	Agency Land Code: R29762	Land Name: FORESTRY	County: AITKIN	Acres: 40.00
City:	Site Code:	Classification Per M.S. 86A.05: f. state forests and state forest subareas	Current Public Use: YES	Future Public Use: YES
Land Code: 1000005333	Agency Land Code: R29767	Land Name: FORESTRY	County: AITKIN	Acres: 40.00
City:	Site Code:	Classification Per M.S. 86A.05: f. state forests and state forest subareas	Current Public Use: YES	Future Public Use: YES
Land Code: 1000005334	Agency Land Code: R291099	Land Name: FORESTRY	County: AITKIN	Acres: 40.00
City:	Site Code:	Classification Per M.S. 86A.05: f. state forests and state forest subareas	Current Public Use: YES	Future Public Use: YES
Land Code: 1000005335	Agency Land Code: R291160	Land Name: FORESTRY	County: AITKIN	Acres: 40.00
City:	Site Code:	Classification Per M.S. 86A.05: f. state forests and state forest subareas	Current Public Use: YES	Future Public Use: YES
Land Code: 1000005336	Agency Land Code: R291174	Land Name: FORESTRY	County: AITKIN	Acres: 40.00
City:	Site Code:	Classification Per M.S. 86A.05: f. state forests and state forest subareas	Current Public Use: YES	Future Public Use: YES
Land Code: 1000005337	Agency Land Code: R291229	Land Name: FORESTRY	County: AITKIN	Acres: 40.00
City:	Site Code:	Classification Per M.S. 86A.05: f. state forests and state forest subareas	Current Public Use: YES	Future Public Use: YES



Land Code: 1000005338	Agency Land Code: R29566614	Land Name: FORESTRY	County: AITKIN	Acres: 40.00
City:	Site Code:	Classification Per M.S. 86A.05: f. state forests and state forest subareas	Current Public Use: YES	Future Public Use: YES
Land Code: 1000005339	Agency Land Code: R29566616	Land Name: FORESTRY	County: AITKIN	Acres: 40.00
City:	Site Code:	Classification Per M.S. 86A.05: f. state forests and state forest subareas	Current Public Use: YES	Future Public Use: YES
Land Code: 1000005340	Agency Land Code: R2918029	Land Name: FORESTRY	County: AITKIN	Acres: 40.00
City:	Site Code:	Classification Per M.S. 86A.05: f. state forests and state forest subareas	Current Public Use: YES	Future Public Use: YES
Land Code: 1000005341	Agency Land Code: R2915909	Land Name: FORESTRY	County: AITKIN	Acres: 40.00
City:	Site Code:	Classification Per M.S. 86A.05: f. state forests and state forest subareas	Current Public Use: YES	Future Public Use: YES
Land Code: 1000005342	Agency Land Code: R2915774	Land Name: FORESTRY	County: AITKIN	Acres: 40.00
City:	Site Code:	Classification Per M.S. 86A.05: f. state forests and state forest subareas	Current Public Use: YES	Future Public Use: YES
Land Code: 1000005343	Agency Land Code: R2915793	Land Name: FORESTRY	County: AITKIN	Acres: 40.00
City:	Site Code:	Classification Per M.S. 86A.05: f. state forests and state forest subareas	Current Public Use: YES	Future Public Use: YES
Land Code: 1000005344	Agency Land Code: R2915361	Land Name: FORESTRY	County: AITKIN	Acres: 40.00
City:	Site Code:	Classification Per M.S. 86A.05: f. state forests and state forest subareas	Current Public Use: YES	Future Public Use: YES
Land Code: 1000005345	Agency Land Code: R2915660	Land Name: FORESTRY	County: AITKIN	Acres: 36.65
City:	Site Code:	Classification Per M.S. 86A.05: f. state forests and state forest subareas	Current Public Use: YES	Future Public Use: YES
Land Code: 1000005346	Agency Land Code: R2917804	Land Name: FORESTRY	County: AITKIN	Acres: 40.00
City:	Site Code:	Classification Per M.S. 86A.05: f. state forests and state forest subareas	Current Public Use: YES	Future Public Use: YES
Land Code: 1000005347	Agency Land Code: R2912874	Land Name: FORESTRY	County: AITKIN	Acres: 40.00
City:	Site Code:	Classification Per M.S. 86A.05: f. state forests and state forest subareas	Current Public Use: YES	Future Public Use: YES
Land Code: 1000005348	Agency Land Code: R2912753	Land Name: FORESTRY	County: AITKIN	Acres: 40.00
City:	Site Code:	Classification Per M.S. 86A.05: f. state forests and state forest subareas	Current Public Use: YES	Future Public Use: YES
Land Code: 1000005349	Agency Land Code: R2915580	Land Name: FORESTRY	County: AITKIN	Acres: 40.00
City:	Site Code:	Classification Per M.S. 86A.05: f. state forests and state forest subareas	Current Public Use: YES	Future Public Use: YES



Land Code: 1000005350	Agency Land Code: R2912763	Land Name: FORESTRY	County: AITKIN	Acres: 40.00
City:	Site Code:	Classification Per M.S. 86A.05: f. state forests and state forest subareas	Current Public Use: YES	Future Public Use: YES
Land Code: 1000005351	Agency Land Code: R2912742	Land Name: FORESTRY	County: AITKIN	Acres: 48.96
City:	Site Code:	Classification Per M.S. 86A.05: f. state forests and state forest subareas	Current Public Use: YES	Future Public Use: YES
Land Code: 1000005352	Agency Land Code: R2915320	Land Name: FORESTRY	County: AITKIN	Acres: 40.00
City:	Site Code:	Classification Per M.S. 86A.05: f. state forests and state forest subareas	Current Public Use: YES	Future Public Use: YES
Land Code: 1000005353	Agency Land Code: R2918007	Land Name: FORESTRY	County: AITKIN	Acres: 40.00
City:	Site Code:	Classification Per M.S. 86A.05: f. state forests and state forest subareas	Current Public Use: YES	Future Public Use: YES
Land Code: 1000005354	Agency Land Code: R2915456	Land Name: FORESTRY	County: AITKIN	Acres: 40.00
City:	Site Code:	Classification Per M.S. 86A.05: f. state forests and state forest subareas	Current Public Use: YES	Future Public Use: YES
Land Code: 1000005355	Agency Land Code: R2912870	Land Name: FORESTRY	County: AITKIN	Acres: 40.00
City:	Site Code:	Classification Per M.S. 86A.05: f. state forests and state forest subareas	Current Public Use: YES	Future Public Use: YES
Land Code: 1000005356	Agency Land Code: R2915370	Land Name: FORESTRY	County: AITKIN	Acres: 40.00
City:	Site Code:	Classification Per M.S. 86A.05: f. state forests and state forest subareas	Current Public Use: YES	Future Public Use: YES
Land Code: 1000005357	Agency Land Code: R2912906	Land Name: FORESTRY	County: AITKIN	Acres: 46.99
City:	Site Code:	Classification Per M.S. 86A.05: f. state forests and state forest subareas	Current Public Use: YES	Future Public Use: YES
Land Code: 1000005358	Agency Land Code: R2915715	Land Name: FORESTRY	County: AITKIN	Acres: 39.23
City:	Site Code:	Classification Per M.S. 86A.05: f. state forests and state forest subareas	Current Public Use: YES	Future Public Use: YES
Land Code: 1000005359	Agency Land Code: R2918065	Land Name: FORESTRY	County: AITKIN	Acres: 40.00
City:	Site Code:	Classification Per M.S. 86A.05: f. state forests and state forest subareas	Current Public Use: YES	Future Public Use: YES
Land Code: 1000005360	Agency Land Code: R2915611	Land Name: FORESTRY	County: AITKIN	Acres: 2.00
City:	Site Code:	Classification Per M.S. 86A.05: f. state forests and state forest subareas	Current Public Use: YES	Future Public Use: YES
Land Code: 1000005361	Agency Land Code: R2917992	Land Name: FORESTRY	County: AITKIN	Acres: 40.00
City:	Site Code:	Classification Per M.S. 86A.05: f. state forests and state forest subareas	Current Public Use: YES	Future Public Use: YES



Land Code: 1000005362	Agency Land Code: R2917892	Land Name: FORESTRY	County: AITKIN	Acres: 40.00
City:	Site Code:	Classification Per M.S. 86A.05: f. state forests and state forest subareas	Current Public Use: YES	Future Public Use: YES
Land Code: 1000005363	Agency Land Code: R2915984	Land Name: FORESTRY	County: AITKIN	Acres: 40.00
City:	Site Code:	Classification Per M.S. 86A.05: f. state forests and state forest subareas	Current Public Use: YES	Future Public Use: YES
Land Code: 1000005364	Agency Land Code: R2918047	Land Name: FORESTRY	County: AITKIN	Acres: 40.00
City:	Site Code:	Classification Per M.S. 86A.05: f. state forests and state forest subareas	Current Public Use: YES	Future Public Use: YES
Land Code: 1000005365	Agency Land Code: R2915367	Land Name: FORESTRY	County: AITKIN	Acres: 40.00
City:	Site Code:	Classification Per M.S. 86A.05: f. state forests and state forest subareas	Current Public Use: YES	Future Public Use: YES
Land Code: 1000005366	Agency Land Code: R2915957	Land Name: FORESTRY	County: AITKIN	Acres: 50.59
City:	Site Code:	Classification Per M.S. 86A.05: f. state forests and state forest subareas	Current Public Use: YES	Future Public Use: YES
Land Code: 1000005367	Agency Land Code: R2915376	Land Name: FORESTRY	County: AITKIN	Acres: 40.00
City:	Site Code:	Classification Per M.S. 86A.05: f. state forests and state forest subareas	Current Public Use: YES	Future Public Use: YES
Land Code: 1000005368	Agency Land Code: R2912799	Land Name: FORESTRY	County: AITKIN	Acres: 40.00
City:	Site Code:	Classification Per M.S. 86A.05: f. state forests and state forest subareas	Current Public Use: YES	Future Public Use: YES
Land Code: 1000005369	Agency Land Code: R2917890	Land Name: FORESTRY	County: AITKIN	Acres: 43.10
City:	Site Code:	Classification Per M.S. 86A.05: f. state forests and state forest subareas	Current Public Use: YES	Future Public Use: YES
Land Code: 1000005370	Agency Land Code: R2918034	Land Name: FORESTRY	County: AITKIN	Acres: 2.00
City:	Site Code:	Classification Per M.S. 86A.05: f. state forests and state forest subareas	Current Public Use: YES	Future Public Use: YES
Land Code: 1000005371	Agency Land Code: R2917926	Land Name: FORESTRY	County: AITKIN	Acres: 2.00
City:	Site Code:	Classification Per M.S. 86A.05: f. state forests and state forest subareas	Current Public Use: YES	Future Public Use: YES
Land Code: 1000005372	Agency Land Code: R2917814	Land Name: FORESTRY	County: AITKIN	Acres: 40.00
City:	Site Code:	Classification Per M.S. 86A.05: f. state forests and state forest subareas	Current Public Use: YES	Future Public Use: YES
Land Code: 1000005373	Agency Land Code: R2915366	Land Name: FORESTRY	County: AITKIN	Acres: 40.00
City:	Site Code:	Classification Per M.S. 86A.05: f. state forests and state forest subareas	Current Public Use: YES	Future Public Use: YES



Land Code: 1000005374	Agency Land Code: R2915886	Land Name: FORESTRY	County: AITKIN	Acres: 40.00
City:	Site Code:	Classification Per M.S. 86A.05: f. state forests and state forest subareas	Current Public Use: YES	Future Public Use: YES
Land Code: 1000005375	Agency Land Code: R2915657	Land Name: FORESTRY	County: AITKIN	Acres: 29.15
City:	Site Code:	Classification Per M.S. 86A.05: f. state forests and state forest subareas	Current Public Use: YES	Future Public Use: YES
Land Code: 1000005376	Agency Land Code: R2915569	Land Name: FORESTRY	County: AITKIN	Acres: 40.00
City:	Site Code:	Classification Per M.S. 86A.05: f. state forests and state forest subareas	Current Public Use: YES	Future Public Use: YES
Land Code: 1000005377	Agency Land Code: R2915663	Land Name: FORESTRY	County: AITKIN	Acres: 40.00
City:	Site Code:	Classification Per M.S. 86A.05: f. state forests and state forest subareas	Current Public Use: YES	Future Public Use: YES
Land Code: 1000005378	Agency Land Code: R2915354	Land Name: FORESTRY	County: AITKIN	Acres: 40.00
City:	Site Code:	Classification Per M.S. 86A.05: f. state forests and state forest subareas	Current Public Use: YES	Future Public Use: YES
Land Code: 1000005379	Agency Land Code: R2912908	Land Name: FORESTRY	County: AITKIN	Acres: 40.00
City:	Site Code:	Classification Per M.S. 86A.05: f. state forests and state forest subareas	Current Public Use: YES	Future Public Use: YES
Land Code: 1000005380	Agency Land Code: R2915453	Land Name: FORESTRY	County: AITKIN	Acres: 40.00
City:	Site Code:	Classification Per M.S. 86A.05: f. state forests and state forest subareas	Current Public Use: YES	Future Public Use: YES
Land Code: 1000005381	Agency Land Code: R2915383	Land Name: FORESTRY	County: AITKIN	Acres: 40.00
City:	Site Code:	Classification Per M.S. 86A.05: f. state forests and state forest subareas	Current Public Use: YES	Future Public Use: YES
Land Code: 1000005382	Agency Land Code: R2915910	Land Name: FORESTRY	County: AITKIN	Acres: 40.00
City:	Site Code:	Classification Per M.S. 86A.05: f. state forests and state forest subareas	Current Public Use: YES	Future Public Use: YES
Land Code: 1000005383	Agency Land Code: R2915844	Land Name: FORESTRY	County: AITKIN	Acres: 40.00
City:	Site Code:	Classification Per M.S. 86A.05: f. state forests and state forest subareas	Current Public Use: YES	Future Public Use: YES
Land Code: 1000005384	Agency Land Code: R2915347	Land Name: FORESTRY	County: AITKIN	Acres: 40.90
City:	Site Code:	Classification Per M.S. 86A.05: f. state forests and state forest subareas	Current Public Use: YES	Future Public Use: YES
Land Code: 1000005385	Agency Land Code: R2917808	Land Name: FORESTRY	County: AITKIN	Acres: 40.00
City:	Site Code:	Classification Per M.S. 86A.05: f. state forests and state forest subareas	Current Public Use: YES	Future Public Use: YES



Land Code: 1000005386	Agency Land Code: R2912899	Land Name: FORESTRY	County: AITKIN	Acres: 40.00
City:	Site Code:	Classification Per M.S. 86A.05: f. state forests and state forest subareas	Current Public Use: YES	Future Public Use: YES
Land Code: 1000005387	Agency Land Code: R2912871	Land Name: FORESTRY	County: AITKIN	Acres: 40.00
City:	Site Code:	Classification Per M.S. 86A.05: f. state forests and state forest subareas	Current Public Use: YES	Future Public Use: YES
Land Code: 1000005388	Agency Land Code: R2917886	Land Name: FORESTRY	County: AITKIN	Acres: 33.90
City:	Site Code:	Classification Per M.S. 86A.05: f. state forests and state forest subareas	Current Public Use: YES	Future Public Use: YES
Land Code: 1000005389	Agency Land Code: R2915691	Land Name: FORESTRY	County: AITKIN	Acres: 39.83
City:	Site Code:	Classification Per M.S. 86A.05: f. state forests and state forest subareas	Current Public Use: YES	Future Public Use: YES
Land Code: 1000005390	Agency Land Code: R2915318	Land Name: FORESTRY	County: AITKIN	Acres: 40.00
City:	Site Code:	Classification Per M.S. 86A.05: f. state forests and state forest subareas	Current Public Use: YES	Future Public Use: YES
Land Code: 1000005391	Agency Land Code: R2912752	Land Name: FORESTRY	County: AITKIN	Acres: 40.00
City:	Site Code:	Classification Per M.S. 86A.05: f. state forests and state forest subareas	Current Public Use: YES	Future Public Use: YES
Land Code: 1000005392	Agency Land Code: R2918010	Land Name: FORESTRY	County: AITKIN	Acres: 40.00
City:	Site Code:	Classification Per M.S. 86A.05: f. state forests and state forest subareas	Current Public Use: YES	Future Public Use: YES
Land Code: 1000005393	Agency Land Code: R2912909	Land Name: FORESTRY	County: AITKIN	Acres: 46.45
City:	Site Code:	Classification Per M.S. 86A.05: f. state forests and state forest subareas	Current Public Use: YES	Future Public Use: YES
Land Code: 1000005394	Agency Land Code: R2915311	Land Name: FORESTRY	County: AITKIN	Acres: 56.10
City:	Site Code:	Classification Per M.S. 86A.05: f. state forests and state forest subareas	Current Public Use: YES	Future Public Use: YES
Land Code: 1000005395	Agency Land Code: R2915316	Land Name: FORESTRY	County: AITKIN	Acres: 41.50
City:	Site Code:	Classification Per M.S. 86A.05: f. state forests and state forest subareas	Current Public Use: YES	Future Public Use: YES
Land Code: 1000005396	Agency Land Code: R2915239	Land Name: FORESTRY	County: AITKIN	Acres: 40.00
City:	Site Code:	Classification Per M.S. 86A.05: f. state forests and state forest subareas	Current Public Use: YES	Future Public Use: YES
Land Code: 1000005397	Agency Land Code: R2912777	Land Name: FORESTRY	County: AITKIN	Acres: 40.00
City:	Site Code:	Classification Per M.S. 86A.05: f. state forests and state forest subareas	Current Public Use: YES	Future Public Use: YES



Land Code: 1000005398	Agency Land Code: R2915348	Land Name: FORESTRY	County: AITKIN	Acres: 40.96
City:	Site Code:	Classification Per M.S. 86A.05: f. state forests and state forest subareas	Current Public Use: YES	Future Public Use: YES
Land Code: 1000005399	Agency Land Code: R2915337	Land Name: FORESTRY	County: AITKIN	Acres: 40.00
City:	Site Code:	Classification Per M.S. 86A.05: f. state forests and state forest subareas	Current Public Use: YES	Future Public Use: YES
Land Code: 1000005400	Agency Land Code: R2912797	Land Name: FORESTRY	County: AITKIN	Acres: 40.00
City:	Site Code:	Classification Per M.S. 86A.05: f. state forests and state forest subareas	Current Public Use: YES	Future Public Use: YES
Land Code: 1000005401	Agency Land Code: R2915342	Land Name: FORESTRY	County: AITKIN	Acres: 40.00
City:	Site Code:	Classification Per M.S. 86A.05: f. state forests and state forest subareas	Current Public Use: YES	Future Public Use: YES
Land Code: 1000005402	Agency Land Code: R2917807	Land Name: FORESTRY	County: AITKIN	Acres: 40.00
City:	Site Code:	Classification Per M.S. 86A.05: f. state forests and state forest subareas	Current Public Use: YES	Future Public Use: YES
Land Code: 1000005403	Agency Land Code: R2912698	Land Name: FORESTRY	County: AITKIN	Acres: 40.00
City:	Site Code:	Classification Per M.S. 86A.05: f. state forests and state forest subareas	Current Public Use: YES	Future Public Use: YES
Land Code: 1000005404	Agency Land Code: R2915346	Land Name: FORESTRY	County: AITKIN	Acres: 40.00
City:	Site Code:	Classification Per M.S. 86A.05: f. state forests and state forest subareas	Current Public Use: YES	Future Public Use: YES
Land Code: 1000005405	Agency Land Code: R2915451	Land Name: FORESTRY	County: AITKIN	Acres: 40.00
City:	Site Code:	Classification Per M.S. 86A.05: f. state forests and state forest subareas	Current Public Use: YES	Future Public Use: YES
Land Code: 1000005406	Agency Land Code: R2915976	Land Name: FORESTRY	County: AITKIN	Acres: 40.00
City:	Site Code:	Classification Per M.S. 86A.05: f. state forests and state forest subareas	Current Public Use: YES	Future Public Use: YES
Land Code: 1000005407	Agency Land Code: R2915693	Land Name: FORESTRY	County: AITKIN	Acres: 39.13
City:	Site Code:	Classification Per M.S. 86A.05: f. state forests and state forest subareas	Current Public Use: YES	Future Public Use: YES
Land Code: 1000005408	Agency Land Code: R2915365	Land Name: FORESTRY	County: AITKIN	Acres: 49.82
City:	Site Code:	Classification Per M.S. 86A.05: f. state forests and state forest subareas	Current Public Use: YES	Future Public Use: YES
Land Code: 1000005409	Agency Land Code: R2915889	Land Name: FORESTRY	County: AITKIN	Acres: 40.00
City:	Site Code:	Classification Per M.S. 86A.05: f. state forests and state forest subareas	Current Public Use: YES	Future Public Use: YES



Land Code: 1000005410	Agency Land Code: R2917947	Land Name: FORESTRY	County: AITKIN	Acres: 40.00
City:	Site Code:	Classification Per M.S. 86A.05: f. state forests and state forest subareas	Current Public Use: YES	Future Public Use: YES
Land Code: 1000005411	Agency Land Code: R2915459	Land Name: FORESTRY	County: AITKIN	Acres: 40.00
City:	Site Code:	Classification Per M.S. 86A.05: f. state forests and state forest subareas	Current Public Use: YES	Future Public Use: YES
Land Code: 1000005412	Agency Land Code: R2912792	Land Name: FORESTRY	County: AITKIN	Acres: 13.75
City:	Site Code:	Classification Per M.S. 86A.05: f. state forests and state forest subareas	Current Public Use: YES	Future Public Use: YES
Land Code: 1000005413	Agency Land Code: R2915696	Land Name: FORESTRY	County: AITKIN	Acres: 40.00
City:	Site Code:	Classification Per M.S. 86A.05: f. state forests and state forest subareas	Current Public Use: YES	Future Public Use: YES
Land Code: 1000005414	Agency Land Code: R2915792	Land Name: FORESTRY	County: AITKIN	Acres: 40.00
City:	Site Code:	Classification Per M.S. 86A.05: f. state forests and state forest subareas	Current Public Use: YES	Future Public Use: YES
Land Code: 1000005415	Agency Land Code: R2915363	Land Name: FORESTRY	County: AITKIN	Acres: 40.40
City:	Site Code:	Classification Per M.S. 86A.05: f. state forests and state forest subareas	Current Public Use: YES	Future Public Use: YES
Land Code: 1000005416	Agency Land Code: R2912759	Land Name: FORESTRY	County: AITKIN	Acres: 47.12
City:	Site Code:	Classification Per M.S. 86A.05: f. state forests and state forest subareas	Current Public Use: YES	Future Public Use: YES
Land Code: 1000005417	Agency Land Code: R2918040	Land Name: FORESTRY	County: AITKIN	Acres: 9.00
City:	Site Code:	Classification Per M.S. 86A.05: f. state forests and state forest subareas	Current Public Use: YES	Future Public Use: YES
Land Code: 1000005418	Agency Land Code: R2915724	Land Name: FORESTRY	County: AITKIN	Acres: 40.00
City:	Site Code:	Classification Per M.S. 86A.05: f. state forests and state forest subareas	Current Public Use: YES	Future Public Use: YES
Land Code: 1000005419	Agency Land Code: R2917816	Land Name: FORESTRY	County: AITKIN	Acres: 40.00
City:	Site Code:	Classification Per M.S. 86A.05: f. state forests and state forest subareas	Current Public Use: YES	Future Public Use: YES
Land Code: 1000005420	Agency Land Code: R2912879	Land Name: FORESTRY	County: AITKIN	Acres: 40.00
City:	Site Code:	Classification Per M.S. 86A.05: f. state forests and state forest subareas	Current Public Use: YES	Future Public Use: YES
Land Code: 1000005421	Agency Land Code: R2915505	Land Name: FORESTRY	County: AITKIN	Acres: 40.00
City:	Site Code:	Classification Per M.S. 86A.05: f. state forests and state forest subareas	Current Public Use: YES	Future Public Use: YES



Land Code: 1000005422	Agency Land Code: R2915700	Land Name: FORESTRY	County: AITKIN	Acres: 40.00
City:	Site Code:	Classification Per M.S. 86A.05: f. state forests and state forest subareas	Current Public Use: YES	Future Public Use: YES
Land Code: 1000005423	Agency Land Code: R2915160	Land Name: FORESTRY	County: AITKIN	Acres: 40.00
City:	Site Code:	Classification Per M.S. 86A.05: f. state forests and state forest subareas	Current Public Use: YES	Future Public Use: YES
Land Code: 1000005424	Agency Land Code: R2915293	Land Name: FORESTRY	County: AITKIN	Acres: 21.77
City:	Site Code:	Classification Per M.S. 86A.05: f. state forests and state forest subareas	Current Public Use: YES	Future Public Use: YES
Land Code: 1000005425	Agency Land Code: R2915319	Land Name: FORESTRY	County: AITKIN	Acres: 40.00
City:	Site Code:	Classification Per M.S. 86A.05: f. state forests and state forest subareas	Current Public Use: YES	Future Public Use: YES
Land Code: 1000005426	Agency Land Code: R2912840	Land Name: FORESTRY	County: AITKIN	Acres: 20.50
City:	Site Code:	Classification Per M.S. 86A.05: f. state forests and state forest subareas	Current Public Use: YES	Future Public Use: YES
Land Code: 1000005427	Agency Land Code: R2915913	Land Name: FORESTRY	County: AITKIN	Acres: 40.00
City:	Site Code:	Classification Per M.S. 86A.05: f. state forests and state forest subareas	Current Public Use: YES	Future Public Use: YES
Land Code: 1000005428	Agency Land Code: R2915406	Land Name: FORESTRY	County: AITKIN	Acres: 40.00
City:	Site Code:	Classification Per M.S. 86A.05: f. state forests and state forest subareas	Current Public Use: YES	Future Public Use: YES
Land Code: 1000005429	Agency Land Code: R2912773	Land Name: FORESTRY	County: AITKIN	Acres: 40.00
City:	Site Code:	Classification Per M.S. 86A.05: f. state forests and state forest subareas	Current Public Use: YES	Future Public Use: YES
Land Code: 1000005430	Agency Land Code: R29329197	Land Name: FORESTRY	County: AITKIN	Acres: 40.00
City:	Site Code:	Classification Per M.S. 86A.05: f. state forests and state forest subareas	Current Public Use: YES	Future Public Use: YES
Land Code: 1000005431	Agency Land Code: R2917996	Land Name: FORESTRY	County: AITKIN	Acres: 40.00
City:	Site Code:	Classification Per M.S. 86A.05: f. state forests and state forest subareas	Current Public Use: YES	Future Public Use: YES
Land Code: 1000005432	Agency Land Code: R2912868	Land Name: FORESTRY	County: AITKIN	Acres: 40.00
City:	Site Code:	Classification Per M.S. 86A.05: f. state forests and state forest subareas	Current Public Use: YES	Future Public Use: YES
Land Code: 1000005433	Agency Land Code: R2918038	Land Name: FORESTRY	County: AITKIN	Acres: 2.00
City:	Site Code:	Classification Per M.S. 86A.05: f. state forests and state forest subareas	Current Public Use: YES	Future Public Use: YES



Land Code: 1000005434	Agency Land Code: R2915581	Land Name: FORESTRY	County: AITKIN	Acres: 40.00
City:	Site Code:	Classification Per M.S. 86A.05: f. state forests and state forest subareas	Current Public Use: YES	Future Public Use: YES
Land Code: 1000005435	Agency Land Code: R2912875	Land Name: FORESTRY	County: AITKIN	Acres: 40.00
City:	Site Code:	Classification Per M.S. 86A.05: f. state forests and state forest subareas	Current Public Use: YES	Future Public Use: YES
Land Code: 1000005436	Agency Land Code: R2915994	Land Name: FORESTRY	County: AITKIN	Acres: 40.00
City:	Site Code:	Classification Per M.S. 86A.05: f. state forests and state forest subareas	Current Public Use: YES	Future Public Use: YES
Land Code: 1000005437	Agency Land Code: R2912771	Land Name: FORESTRY	County: AITKIN	Acres: 40.00
City:	Site Code:	Classification Per M.S. 86A.05: f. state forests and state forest subareas	Current Public Use: YES	Future Public Use: YES
Land Code: 1000005438	Agency Land Code: R2915703	Land Name: FORESTRY	County: AITKIN	Acres: 38.68
City:	Site Code:	Classification Per M.S. 86A.05: f. state forests and state forest subareas	Current Public Use: YES	Future Public Use: YES
Land Code: 1000005439	Agency Land Code: R2915548	Land Name: FORESTRY	County: AITKIN	Acres: 47.10
City:	Site Code:	Classification Per M.S. 86A.05: f. state forests and state forest subareas	Current Public Use: YES	Future Public Use: YES
Land Code: 1000005440	Agency Land Code: R2912900	Land Name: FORESTRY	County: AITKIN	Acres: 40.00
City:	Site Code:	Classification Per M.S. 86A.05: f. state forests and state forest subareas	Current Public Use: YES	Future Public Use: YES
Land Code: 1000005441	Agency Land Code: R29333889	Land Name: FORESTRY	County: AITKIN	Acres: 42.90
City:	Site Code:	Classification Per M.S. 86A.05: f. state forests and state forest subareas	Current Public Use: YES	Future Public Use: YES
Land Code: 1000005442	Agency Land Code: R2912912	Land Name: FORESTRY	County: AITKIN	Acres: 40.00
City:	Site Code:	Classification Per M.S. 86A.05: f. state forests and state forest subareas	Current Public Use: YES	Future Public Use: YES
Land Code: 1000005443	Agency Land Code: R2915783	Land Name: FORESTRY	County: AITKIN	Acres: 20.00
City:	Site Code:	Classification Per M.S. 86A.05: f. state forests and state forest subareas	Current Public Use: YES	Future Public Use: YES
Land Code: 1000005444	Agency Land Code: R2918002	Land Name: FORESTRY	County: AITKIN	Acres: 40.00
City:	Site Code:	Classification Per M.S. 86A.05: f. state forests and state forest subareas	Current Public Use: YES	Future Public Use: YES
Land Code: 1000005445	Agency Land Code: R2915988	Land Name: FORESTRY	County: AITKIN	Acres: 40.00
City:	Site Code:	Classification Per M.S. 86A.05: f. state forests and state forest subareas	Current Public Use: YES	Future Public Use: YES



Land Code: 1000005446	Agency Land Code: R2915609	Land Name: FORESTRY	County: AITKIN	Acres: 2.00
City:	Site Code:	Classification Per M.S. 86A.05: f. state forests and state forest subareas	Current Public Use: YES	Future Public Use: YES
Land Code: 1000005447	Agency Land Code: R2917815	Land Name: FORESTRY	County: AITKIN	Acres: 40.00
City:	Site Code:	Classification Per M.S. 86A.05: f. state forests and state forest subareas	Current Public Use: YES	Future Public Use: YES
Land Code: 1000005448	Agency Land Code: R2917922	Land Name: FORESTRY	County: AITKIN	Acres: 40.00
City:	Site Code:	Classification Per M.S. 86A.05: f. state forests and state forest subareas	Current Public Use: YES	Future Public Use: YES
Land Code: 1000005449	Agency Land Code: R2912921	Land Name: FORESTRY	County: AITKIN	Acres: 19.25
City:	Site Code:	Classification Per M.S. 86A.05: f. state forests and state forest subareas	Current Public Use: YES	Future Public Use: YES
Land Code: 1000005450	Agency Land Code: R2912755	Land Name: FORESTRY	County: AITKIN	Acres: 47.63
City:	Site Code:	Classification Per M.S. 86A.05: f. state forests and state forest subareas	Current Public Use: YES	Future Public Use: YES
Land Code: 1000005451	Agency Land Code: R2915946	Land Name: FORESTRY	County: AITKIN	Acres: 40.00
City:	Site Code:	Classification Per M.S. 86A.05: f. state forests and state forest subareas	Current Public Use: YES	Future Public Use: YES
Land Code: 1000005452	Agency Land Code: R2915947	Land Name: FORESTRY	County: AITKIN	Acres: 40.00
City:	Site Code:	Classification Per M.S. 86A.05: f. state forests and state forest subareas	Current Public Use: YES	Future Public Use: YES
Land Code: 1000005453	Agency Land Code: R2915787	Land Name: FORESTRY	County: AITKIN	Acres: 40.00
City:	Site Code:	Classification Per M.S. 86A.05: f. state forests and state forest subareas	Current Public Use: YES	Future Public Use: YES
Land Code: 1000005454	Agency Land Code: R2915359	Land Name: FORESTRY	County: AITKIN	Acres: 40.88
City:	Site Code:	Classification Per M.S. 86A.05: f. state forests and state forest subareas	Current Public Use: YES	Future Public Use: YES
Land Code: 1000005455	Agency Land Code: R2917810	Land Name: FORESTRY	County: AITKIN	Acres: 40.00
City:	Site Code:	Classification Per M.S. 86A.05: f. state forests and state forest subareas	Current Public Use: YES	Future Public Use: YES
Land Code: 1000005456	Agency Land Code: R2915720	Land Name: FORESTRY	County: AITKIN	Acres: 40.00
City:	Site Code:	Classification Per M.S. 86A.05: f. state forests and state forest subareas	Current Public Use: YES	Future Public Use: YES
Land Code: 1000005457	Agency Land Code: R2915710	Land Name: FORESTRY	County: AITKIN	Acres: 40.00
City:	Site Code:	Classification Per M.S. 86A.05: f. state forests and state forest subareas	Current Public Use: YES	Future Public Use: YES



Land Code: 1000005458	Agency Land Code: R2912754	Land Name: FORESTRY	County: AITKIN	Acres: 47.88
City:	Site Code:	Classification Per M.S. 86A.05: f. state forests and state forest subareas	Current Public Use: YES	Future Public Use: YES
Land Code: 1000005459	Agency Land Code: R2915364	Land Name: FORESTRY	County: AITKIN	Acres: 50.80
City:	Site Code:	Classification Per M.S. 86A.05: f. state forests and state forest subareas	Current Public Use: YES	Future Public Use: YES
Land Code: 1000005460	Agency Land Code: R2915298	Land Name: FORESTRY	County: AITKIN	Acres: 34.25
City:	Site Code:	Classification Per M.S. 86A.05: f. state forests and state forest subareas	Current Public Use: YES	Future Public Use: YES
Land Code: 1000005461	Agency Land Code: R2915852	Land Name: FORESTRY	County: AITKIN	Acres: 40.00
City:	Site Code:	Classification Per M.S. 86A.05: f. state forests and state forest subareas	Current Public Use: YES	Future Public Use: YES
Land Code: 1000005462	Agency Land Code: R2912791	Land Name: FORESTRY	County: AITKIN	Acres: 36.25
City:	Site Code:	Classification Per M.S. 86A.05: f. state forests and state forest subareas	Current Public Use: YES	Future Public Use: YES
Land Code: 1000005463	Agency Land Code: R2915374	Land Name: FORESTRY	County: AITKIN	Acres: 40.00
City:	Site Code:	Classification Per M.S. 86A.05: f. state forests and state forest subareas	Current Public Use: YES	Future Public Use: YES
Land Code: 1000005464	Agency Land Code: R2915981	Land Name: FORESTRY	County: AITKIN	Acres: 40.00
City:	Site Code:	Classification Per M.S. 86A.05: f. state forests and state forest subareas	Current Public Use: YES	Future Public Use: YES
Land Code: 1000005465	Agency Land Code: R2912795	Land Name: FORESTRY	County: AITKIN	Acres: 40.00
City:	Site Code:	Classification Per M.S. 86A.05: f. state forests and state forest subareas	Current Public Use: YES	Future Public Use: YES
Land Code: 1000005466	Agency Land Code: R2915905	Land Name: FORESTRY	County: AITKIN	Acres: 40.00
City:	Site Code:	Classification Per M.S. 86A.05: f. state forests and state forest subareas	Current Public Use: YES	Future Public Use: YES
Land Code: 1000005467	Agency Land Code: R2915694	Land Name: FORESTRY	County: AITKIN	Acres: 38.78
City:	Site Code:	Classification Per M.S. 86A.05: f. state forests and state forest subareas	Current Public Use: YES	Future Public Use: YES
Land Code: 1000005468	Agency Land Code: R2912785	Land Name: FORESTRY	County: AITKIN	Acres: 40.00
City:	Site Code:	Classification Per M.S. 86A.05: f. state forests and state forest subareas	Current Public Use: YES	Future Public Use: YES
Land Code: 1000005469	Agency Land Code: R2915916	Land Name: FORESTRY	County: AITKIN	Acres: 40.00
City:	Site Code:	Classification Per M.S. 86A.05: f. state forests and state forest subareas	Current Public Use: YES	Future Public Use: YES



Land Code: 1000005470	Agency Land Code: R2915698	Land Name: FORESTRY	County: AITKIN	Acres: 40.00
City:	Site Code:	Classification Per M.S. 86A.05: f. state forests and state forest subareas	Current Public Use: YES	Future Public Use: YES
Land Code: 1000005471	Agency Land Code: R2915705	Land Name: FORESTRY	County: AITKIN	Acres: 40.00
City:	Site Code:	Classification Per M.S. 86A.05: f. state forests and state forest subareas	Current Public Use: YES	Future Public Use: YES
Land Code: 1000005472	Agency Land Code: R2912696	Land Name: FORESTRY	County: AITKIN	Acres: 39.59
City:	Site Code:	Classification Per M.S. 86A.05: f. state forests and state forest subareas	Current Public Use: YES	Future Public Use: YES
Land Code: 1000005473	Agency Land Code: R2912699	Land Name: FORESTRY	County: AITKIN	Acres: 40.00
City:	Site Code:	Classification Per M.S. 86A.05: f. state forests and state forest subareas	Current Public Use: YES	Future Public Use: YES
Land Code: 1000005474	Agency Land Code: R2918042	Land Name: FORESTRY	County: AITKIN	Acres: 40.00
City:	Site Code:	Classification Per M.S. 86A.05: f. state forests and state forest subareas	Current Public Use: YES	Future Public Use: YES
Land Code: 1000005475	Agency Land Code: R2912784	Land Name: FORESTRY	County: AITKIN	Acres: 36.00
City:	Site Code:	Classification Per M.S. 86A.05: f. state forests and state forest subareas	Current Public Use: YES	Future Public Use: YES
Land Code: 1000005476	Agency Land Code: R2918046	Land Name: FORESTRY	County: AITKIN	Acres: 40.00
City:	Site Code:	Classification Per M.S. 86A.05: f. state forests and state forest subareas	Current Public Use: YES	Future Public Use: YES
Land Code: 1000005477	Agency Land Code: R2912872	Land Name: FORESTRY	County: AITKIN	Acres: 40.00
City:	Site Code:	Classification Per M.S. 86A.05: f. state forests and state forest subareas	Current Public Use: YES	Future Public Use: YES
Land Code: 1000005478	Agency Land Code: R2915584	Land Name: FORESTRY	County: AITKIN	Acres: 40.00
City:	Site Code:	Classification Per M.S. 86A.05: f. state forests and state forest subareas	Current Public Use: YES	Future Public Use: YES
Land Code: 1000005479	Agency Land Code: R2915618	Land Name: FORESTRY	County: AITKIN	Acres: 40.00
City:	Site Code:	Classification Per M.S. 86A.05: f. state forests and state forest subareas	Current Public Use: YES	Future Public Use: YES
Land Code: 1000005480	Agency Land Code: R2915659	Land Name: FORESTRY	County: AITKIN	Acres: 39.90
City:	Site Code:	Classification Per M.S. 86A.05: f. state forests and state forest subareas	Current Public Use: YES	Future Public Use: YES
Land Code: 1000005481	Agency Land Code: R2915322	Land Name: FORESTRY	County: AITKIN	Acres: 40.00
City:	Site Code:	Classification Per M.S. 86A.05: f. state forests and state forest subareas	Current Public Use: YES	Future Public Use: YES



Land Code: 1000005482	Agency Land Code: R2915226	Land Name: FORESTRY	County: AITKIN	Acres: 40.00
City:	Site Code:	Classification Per M.S. 86A.05: f. state forests and state forest subareas	Current Public Use: YES	Future Public Use: YES
Land Code: 1000005483	Agency Land Code: R2915345	Land Name: FORESTRY	County: AITKIN	Acres: 40.86
City:	Site Code:	Classification Per M.S. 86A.05: f. state forests and state forest subareas	Current Public Use: YES	Future Public Use: YES
Land Code: 1000005484	Agency Land Code: R29333907	Land Name: FORESTRY	County: AITKIN	Acres: 37.00
City:	Site Code:	Classification Per M.S. 86A.05: f. state forests and state forest subareas	Current Public Use: YES	Future Public Use: YES
Land Code: 1000005485	Agency Land Code: R2915914	Land Name: FORESTRY	County: AITKIN	Acres: 40.00
City:	Site Code:	Classification Per M.S. 86A.05: f. state forests and state forest subareas	Current Public Use: YES	Future Public Use: YES
Land Code: 1000005486	Agency Land Code: R2917997	Land Name: FORESTRY	County: AITKIN	Acres: 40.00
City:	Site Code:	Classification Per M.S. 86A.05: f. state forests and state forest subareas	Current Public Use: YES	Future Public Use: YES
Land Code: 1000005487	Agency Land Code: R2915169	Land Name: FORESTRY	County: AITKIN	Acres: 40.00
City:	Site Code:	Classification Per M.S. 86A.05: f. state forests and state forest subareas	Current Public Use: YES	Future Public Use: YES
Land Code: 1000005488	Agency Land Code: R2912881	Land Name: FORESTRY	County: AITKIN	Acres: 40.00
City:	Site Code:	Classification Per M.S. 86A.05: f. state forests and state forest subareas	Current Public Use: YES	Future Public Use: YES
Land Code: 1000005489	Agency Land Code: R2918020	Land Name: FORESTRY	County: AITKIN	Acres: 40.00
City:	Site Code:	Classification Per M.S. 86A.05: f. state forests and state forest subareas	Current Public Use: YES	Future Public Use: YES
Land Code: 1000005490	Agency Land Code: R29333876	Land Name: FORESTRY	County: AITKIN	Acres: 31.55
City:	Site Code:	Classification Per M.S. 86A.05: f. state forests and state forest subareas	Current Public Use: YES	Future Public Use: YES
Land Code: 1000005491	Agency Land Code: R2912880	Land Name: FORESTRY	County: AITKIN	Acres: 40.00
City:	Site Code:	Classification Per M.S. 86A.05: f. state forests and state forest subareas	Current Public Use: YES	Future Public Use: YES
Land Code: 1000005492	Agency Land Code: R2915932	Land Name: FORESTRY	County: AITKIN	Acres: 40.00
City:	Site Code:	Classification Per M.S. 86A.05: f. state forests and state forest subareas	Current Public Use: YES	Future Public Use: YES
Land Code: 1000005493	Agency Land Code: R2915719	Land Name: FORESTRY	County: AITKIN	Acres: 39.25
City:	Site Code:	Classification Per M.S. 86A.05: f. state forests and state forest subareas	Current Public Use: YES	Future Public Use: YES



Land Code: 1000005494	Agency Land Code: R29333792	Land Name: FORESTRY	County: AITKIN	Acres: 41.50
City:	Site Code:	Classification Per M.S. 86A.05: f. state forests and state forest subareas	Current Public Use: YES	Future Public Use: YES
Land Code: 1000005495	Agency Land Code: R2915995	Land Name: FORESTRY	County: AITKIN	Acres: 40.00
City:	Site Code:	Classification Per M.S. 86A.05: f. state forests and state forest subareas	Current Public Use: YES	Future Public Use: YES
Land Code: 1000005496	Agency Land Code: R2912750	Land Name: FORESTRY	County: AITKIN	Acres: 40.00
City:	Site Code:	Classification Per M.S. 86A.05: f. state forests and state forest subareas	Current Public Use: YES	Future Public Use: YES
Land Code: 1000005497	Agency Land Code: R29333882	Land Name: FORESTRY	County: AITKIN	Acres: 39.45
City:	Site Code:	Classification Per M.S. 86A.05: f. state forests and state forest subareas	Current Public Use: YES	Future Public Use: YES
Land Code: 1000005498	Agency Land Code: R2915893	Land Name: FORESTRY	County: AITKIN	Acres: 40.00
City:	Site Code:	Classification Per M.S. 86A.05: f. state forests and state forest subareas	Current Public Use: YES	Future Public Use: YES
Land Code: 1000005499	Agency Land Code: R2912764	Land Name: FORESTRY	County: AITKIN	Acres: 40.00
City:	Site Code:	Classification Per M.S. 86A.05: f. state forests and state forest subareas	Current Public Use: YES	Future Public Use: YES
Land Code: 1000005500	Agency Land Code: R2918044	Land Name: FORESTRY	County: AITKIN	Acres: 40.00
City:	Site Code:	Classification Per M.S. 86A.05: f. state forests and state forest subareas	Current Public Use: YES	Future Public Use: YES
Land Code: 1000005501	Agency Land Code: R2917900	Land Name: FORESTRY	County: AITKIN	Acres: 40.00
City:	Site Code:	Classification Per M.S. 86A.05: f. state forests and state forest subareas	Current Public Use: YES	Future Public Use: YES
Land Code: 1000005502	Agency Land Code: R2915887	Land Name: FORESTRY	County: AITKIN	Acres: 40.00
City:	Site Code:	Classification Per M.S. 86A.05: f. state forests and state forest subareas	Current Public Use: YES	Future Public Use: YES
Land Code: 1000005503	Agency Land Code: R2912866	Land Name: FORESTRY	County: AITKIN	Acres: 40.00
City:	Site Code:	Classification Per M.S. 86A.05: f. state forests and state forest subareas	Current Public Use: YES	Future Public Use: YES
Land Code: 1000005504	Agency Land Code: R2915846	Land Name: FORESTRY	County: AITKIN	Acres: 40.00
City:	Site Code:	Classification Per M.S. 86A.05: f. state forests and state forest subareas	Current Public Use: YES	Future Public Use: YES
Land Code: 1000005505	Agency Land Code: R2917909	Land Name: FORESTRY	County: AITKIN	Acres: 40.00
City:	Site Code:	Classification Per M.S. 86A.05: f. state forests and state forest subareas	Current Public Use: YES	Future Public Use: YES



Land Code: 1000005506	Agency Land Code: R2915156	Land Name: FORESTRY	County: AITKIN	Acres: 33.30
City:	Site Code:	Classification Per M.S. 86A.05: f. state forests and state forest subareas	Current Public Use: YES	Future Public Use: YES
Land Code: 1000005507	Agency Land Code: R2912772	Land Name: FORESTRY	County: AITKIN	Acres: 40.00
City:	Site Code:	Classification Per M.S. 86A.05: f. state forests and state forest subareas	Current Public Use: YES	Future Public Use: YES
Land Code: 1000005508	Agency Land Code: R2915927	Land Name: FORESTRY	County: AITKIN	Acres: 40.00
City:	Site Code:	Classification Per M.S. 86A.05: f. state forests and state forest subareas	Current Public Use: YES	Future Public Use: YES
Land Code: 1000005509	Agency Land Code: R2918024	Land Name: FORESTRY	County: AITKIN	Acres: 40.00
City:	Site Code:	Classification Per M.S. 86A.05: f. state forests and state forest subareas	Current Public Use: YES	Future Public Use: YES
Land Code: 1000005510	Agency Land Code: R2912905	Land Name: FORESTRY	County: AITKIN	Acres: 47.53
City:	Site Code:	Classification Per M.S. 86A.05: f. state forests and state forest subareas	Current Public Use: YES	Future Public Use: YES
Land Code: 1000005511	Agency Land Code: R2915891	Land Name: FORESTRY	County: AITKIN	Acres: 40.00
City:	Site Code:	Classification Per M.S. 86A.05: f. state forests and state forest subareas	Current Public Use: YES	Future Public Use: YES
Land Code: 1000005512	Agency Land Code: R2918035	Land Name: FORESTRY	County: AITKIN	Acres: 2.00
City:	Site Code:	Classification Per M.S. 86A.05: f. state forests and state forest subareas	Current Public Use: YES	Future Public Use: YES
Land Code: 1000005513	Agency Land Code: R2915911	Land Name: FORESTRY	County: AITKIN	Acres: 40.00
City:	Site Code:	Classification Per M.S. 86A.05: f. state forests and state forest subareas	Current Public Use: YES	Future Public Use: YES
Land Code: 1000005514	Agency Land Code: R2912922	Land Name: FORESTRY	County: AITKIN	Acres: 17.25
City:	Site Code:	Classification Per M.S. 86A.05: f. state forests and state forest subareas	Current Public Use: YES	Future Public Use: YES
Land Code: 1000005515	Agency Land Code: R2916017	Land Name: FORESTRY	County: AITKIN	Acres: 40.00
City:	Site Code:	Classification Per M.S. 86A.05: f. state forests and state forest subareas	Current Public Use: YES	Future Public Use: YES
Land Code: 1000005516	Agency Land Code: R2915338	Land Name: FORESTRY	County: AITKIN	Acres: 20.00
City:	Site Code:	Classification Per M.S. 86A.05: f. state forests and state forest subareas	Current Public Use: YES	Future Public Use: YES
Land Code: 1000005517	Agency Land Code: R2915332	Land Name: FORESTRY	County: AITKIN	Acres: 41.16
City:	Site Code:	Classification Per M.S. 86A.05: f. state forests and state forest subareas	Current Public Use: YES	Future Public Use: YES



Land Code: 1000005518	Agency Land Code: R2915362	Land Name: FORESTRY	County: AITKIN	Acres: 40.00
City:	Site Code:	Classification Per M.S. 86A.05: f. state forests and state forest subareas	Current Public Use: YES	Future Public Use: YES
Land Code: 1000005519	Agency Land Code: R2915850	Land Name: FORESTRY	County: AITKIN	Acres: 40.00
City:	Site Code:	Classification Per M.S. 86A.05: f. state forests and state forest subareas	Current Public Use: YES	Future Public Use: YES
Land Code: 1000005520	Agency Land Code: R2917894	Land Name: FORESTRY	County: AITKIN	Acres: 40.00
City:	Site Code:	Classification Per M.S. 86A.05: f. state forests and state forest subareas	Current Public Use: YES	Future Public Use: YES
Land Code: 1000005521	Agency Land Code: R2915972	Land Name: FORESTRY	County: AITKIN	Acres: 40.00
City:	Site Code:	Classification Per M.S. 86A.05: f. state forests and state forest subareas	Current Public Use: YES	Future Public Use: YES
Land Code: 1000005522	Agency Land Code: R2915447	Land Name: FORESTRY	County: AITKIN	Acres: 40.00
City:	Site Code:	Classification Per M.S. 86A.05: f. state forests and state forest subareas	Current Public Use: YES	Future Public Use: YES
Land Code: 1000005523	Agency Land Code: R2912770	Land Name: FORESTRY	County: AITKIN	Acres: 40.00
City:	Site Code:	Classification Per M.S. 86A.05: f. state forests and state forest subareas	Current Public Use: YES	Future Public Use: YES
Land Code: 1000005524	Agency Land Code: R2912758	Land Name: FORESTRY	County: AITKIN	Acres: 47.37
City:	Site Code:	Classification Per M.S. 86A.05: f. state forests and state forest subareas	Current Public Use: YES	Future Public Use: YES
Land Code: 1000005525	Agency Land Code: R2917811	Land Name: FORESTRY	County: AITKIN	Acres: 40.00
City:	Site Code:	Classification Per M.S. 86A.05: f. state forests and state forest subareas	Current Public Use: YES	Future Public Use: YES
Land Code: 1000005526	Agency Land Code: R2915360	Land Name: FORESTRY	County: AITKIN	Acres: 40.56
City:	Site Code:	Classification Per M.S. 86A.05: f. state forests and state forest subareas	Current Public Use: YES	Future Public Use: YES
Land Code: 1000005527	Agency Land Code: R2917888	Land Name: FORESTRY	County: AITKIN	Acres: 40.00
City:	Site Code:	Classification Per M.S. 86A.05: f. state forests and state forest subareas	Current Public Use: YES	Future Public Use: YES
Land Code: 1000005528	Agency Land Code: R2915718	Land Name: FORESTRY	County: AITKIN	Acres: 39.24
City:	Site Code:	Classification Per M.S. 86A.05: f. state forests and state forest subareas	Current Public Use: YES	Future Public Use: YES
Land Code: 1000005529	Agency Land Code: R2912790	Land Name: FORESTRY	County: AITKIN	Acres: 39.00
City:	Site Code:	Classification Per M.S. 86A.05: f. state forests and state forest subareas	Current Public Use: YES	Future Public Use: YES



Land Code: 1000005530	Agency Land Code: R2912694	Land Name: FORESTRY	County: AITKIN	Acres: 40.00
City:	Site Code:	Classification Per M.S. 86A.05: f. state forests and state forest subareas	Current Public Use: YES	Future Public Use: YES
Land Code: 1000005531	Agency Land Code: R2917919	Land Name: FORESTRY	County: AITKIN	Acres: 40.00
City:	Site Code:	Classification Per M.S. 86A.05: f. state forests and state forest subareas	Current Public Use: YES	Future Public Use: YES
Land Code: 1000005532	Agency Land Code: R2915372	Land Name: FORESTRY	County: AITKIN	Acres: 40.00
City:	Site Code:	Classification Per M.S. 86A.05: f. state forests and state forest subareas	Current Public Use: YES	Future Public Use: YES
Land Code: 1000005533	Agency Land Code: R2915382	Land Name: FORESTRY	County: AITKIN	Acres: 40.00
City:	Site Code:	Classification Per M.S. 86A.05: f. state forests and state forest subareas	Current Public Use: YES	Future Public Use: YES
Land Code: 1000005534	Agency Land Code: R2912749	Land Name: FORESTRY	County: AITKIN	Acres: 40.00
City:	Site Code:	Classification Per M.S. 86A.05: f. state forests and state forest subareas	Current Public Use: YES	Future Public Use: YES
Land Code: 1000005535	Agency Land Code: R2912729	Land Name: FORESTRY	County: AITKIN	Acres: 40.00
City:	Site Code:	Classification Per M.S. 86A.05: f. state forests and state forest subareas	Current Public Use: YES	Future Public Use: YES
Land Code: 1000005536	Agency Land Code: R2915993	Land Name: FORESTRY	County: AITKIN	Acres: 40.00
City:	Site Code:	Classification Per M.S. 86A.05: f. state forests and state forest subareas	Current Public Use: YES	Future Public Use: YES
Land Code: 1000005537	Agency Land Code: R2915350	Land Name: FORESTRY	County: AITKIN	Acres: 40.00
City:	Site Code:	Classification Per M.S. 86A.05: f. state forests and state forest subareas	Current Public Use: YES	Future Public Use: YES
Land Code: 1000005538	Agency Land Code: R2915716	Land Name: FORESTRY	County: AITKIN	Acres: 40.00
City:	Site Code:	Classification Per M.S. 86A.05: f. state forests and state forest subareas	Current Public Use: YES	Future Public Use: YES
Land Code: 1000005539	Agency Land Code: R2915317	Land Name: FORESTRY	County: AITKIN	Acres: 41.64
City:	Site Code:	Classification Per M.S. 86A.05: f. state forests and state forest subareas	Current Public Use: YES	Future Public Use: YES
Land Code: 1000005540	Agency Land Code: R2918006	Land Name: FORESTRY	County: AITKIN	Acres: 40.00
City:	Site Code:	Classification Per M.S. 86A.05: f. state forests and state forest subareas	Current Public Use: YES	Future Public Use: YES
Land Code: 1000005541	Agency Land Code: R2915656	Land Name: FORESTRY	County: AITKIN	Acres: 40.00
City:	Site Code:	Classification Per M.S. 86A.05: f. state forests and state forest subareas	Current Public Use: YES	Future Public Use: YES



Land Code: 1000005542	Agency Land Code: R2912733	Land Name: FORESTRY	County: AITKIN	Acres: 39.74
City:	Site Code:	Classification Per M.S. 86A.05: f. state forests and state forest subareas	Current Public Use: YES	Future Public Use: YES
Land Code: 1000005543	Agency Land Code: R2917889	Land Name: FORESTRY	County: AITKIN	Acres: 40.00
City:	Site Code:	Classification Per M.S. 86A.05: f. state forests and state forest subareas	Current Public Use: YES	Future Public Use: YES
Land Code: 1000005544	Agency Land Code: R2915701	Land Name: FORESTRY	County: AITKIN	Acres: 40.00
City:	Site Code:	Classification Per M.S. 86A.05: f. state forests and state forest subareas	Current Public Use: YES	Future Public Use: YES
Land Code: 1000005545	Agency Land Code: R2912734	Land Name: FORESTRY	County: AITKIN	Acres: 39.82
City:	Site Code:	Classification Per M.S. 86A.05: f. state forests and state forest subareas	Current Public Use: YES	Future Public Use: YES
Land Code: 1000005546	Agency Land Code: R2912767	Land Name: FORESTRY	County: AITKIN	Acres: 40.00
City:	Site Code:	Classification Per M.S. 86A.05: f. state forests and state forest subareas	Current Public Use: YES	Future Public Use: YES
Land Code: 1000005547	Agency Land Code: R2912873	Land Name: FORESTRY	County: AITKIN	Acres: 40.00
City:	Site Code:	Classification Per M.S. 86A.05: f. state forests and state forest subareas	Current Public Use: YES	Future Public Use: YES
Land Code: 1000005548	Agency Land Code: R2912891	Land Name: FORESTRY	County: AITKIN	Acres: 47.50
City:	Site Code:	Classification Per M.S. 86A.05: f. state forests and state forest subareas	Current Public Use: YES	Future Public Use: YES
Land Code: 1000005549	Agency Land Code: R2915983	Land Name: FORESTRY	County: AITKIN	Acres: 40.00
City:	Site Code:	Classification Per M.S. 86A.05: f. state forests and state forest subareas	Current Public Use: YES	Future Public Use: YES
Land Code: 1000005550	Agency Land Code: R2917921	Land Name: FORESTRY	County: AITKIN	Acres: 40.00
City:	Site Code:	Classification Per M.S. 86A.05: f. state forests and state forest subareas	Current Public Use: YES	Future Public Use: YES
Land Code: 1000005551	Agency Land Code: R2918003	Land Name: FORESTRY	County: AITKIN	Acres: 40.00
City:	Site Code:	Classification Per M.S. 86A.05: f. state forests and state forest subareas	Current Public Use: YES	Future Public Use: YES
Land Code: 1000005552	Agency Land Code: R2915299	Land Name: FORESTRY	County: AITKIN	Acres: 40.00
City:	Site Code:	Classification Per M.S. 86A.05: f. state forests and state forest subareas	Current Public Use: YES	Future Public Use: YES
Land Code: 1000005553	Agency Land Code: R2915356	Land Name: FORESTRY	County: AITKIN	Acres: 40.00
City:	Site Code:	Classification Per M.S. 86A.05: f. state forests and state forest subareas	Current Public Use: YES	Future Public Use: YES



Land Code: 1000005554	Agency Land Code: R29329196	Land Name: FORESTRY	County: AITKIN	Acres: 40.00
City:	Site Code:	Classification Per M.S. 86A.05: f. state forests and state forest subareas	Current Public Use: YES	Future Public Use: YES
Land Code: 1000005555	Agency Land Code: R2915373	Land Name: FORESTRY	County: AITKIN	Acres: 40.00
City:	Site Code:	Classification Per M.S. 86A.05: f. state forests and state forest subareas	Current Public Use: YES	Future Public Use: YES
Land Code: 1000005556	Agency Land Code: R2915446	Land Name: FORESTRY	County: AITKIN	Acres: 40.00
City:	Site Code:	Classification Per M.S. 86A.05: f. state forests and state forest subareas	Current Public Use: YES	Future Public Use: YES
Land Code: 1000005557	Agency Land Code: R2915458	Land Name: FORESTRY	County: AITKIN	Acres: 40.00
City:	Site Code:	Classification Per M.S. 86A.05: f. state forests and state forest subareas	Current Public Use: YES	Future Public Use: YES
Land Code: 1000005558	Agency Land Code: R2912700	Land Name: FORESTRY	County: AITKIN	Acres: 43.25
City:	Site Code:	Classification Per M.S. 86A.05: f. state forests and state forest subareas	Current Public Use: YES	Future Public Use: YES
Land Code: 1000005559	Agency Land Code: R2912907	Land Name: FORESTRY	County: AITKIN	Acres: 40.00
City:	Site Code:	Classification Per M.S. 86A.05: f. state forests and state forest subareas	Current Public Use: YES	Future Public Use: YES
Land Code: 1000005560	Agency Land Code: R2915717	Land Name: FORESTRY	County: AITKIN	Acres: 40.00
City:	Site Code:	Classification Per M.S. 86A.05: f. state forests and state forest subareas	Current Public Use: YES	Future Public Use: YES
Land Code: 1000005561	Agency Land Code: R2915795	Land Name: FORESTRY	County: AITKIN	Acres: 40.00
City:	Site Code:	Classification Per M.S. 86A.05: f. state forests and state forest subareas	Current Public Use: YES	Future Public Use: YES
Land Code: 1000005562	Agency Land Code: R2915962	Land Name: FORESTRY	County: AITKIN	Acres: 40.00
City:	Site Code:	Classification Per M.S. 86A.05: f. state forests and state forest subareas	Current Public Use: YES	Future Public Use: YES
Land Code: 1000005563	Agency Land Code: R2912794	Land Name: FORESTRY	County: AITKIN	Acres: 40.00
City:	Site Code:	Classification Per M.S. 86A.05: f. state forests and state forest subareas	Current Public Use: YES	Future Public Use: YES
Land Code: 1000005564	Agency Land Code: R2915989	Land Name: FORESTRY	County: AITKIN	Acres: 40.00
City:	Site Code:	Classification Per M.S. 86A.05: f. state forests and state forest subareas	Current Public Use: YES	Future Public Use: YES
Land Code: 1000005565	Agency Land Code: R2918068	Land Name: FORESTRY	County: AITKIN	Acres: 40.00
City:	Site Code:	Classification Per M.S. 86A.05: f. state forests and state forest subareas	Current Public Use: YES	Future Public Use: YES



Land Code: 1000005566	Agency Land Code: R29544763	Land Name: FORESTRY	County: AITKIN	Acres: 2.00
City:	Site Code:	Classification Per M.S. 86A.05: f. state forests and state forest subareas	Current Public Use: YES	Future Public Use: YES
Land Code: 1000005567	Agency Land Code: R2915549	Land Name: FORESTRY	County: AITKIN	Acres: 33.00
City:	Site Code:	Classification Per M.S. 86A.05: f. state forests and state forest subareas	Current Public Use: YES	Future Public Use: YES
Land Code: 1000005568	Agency Land Code: R2912903	Land Name: FORESTRY	County: AITKIN	Acres: 40.00
City:	Site Code:	Classification Per M.S. 86A.05: f. state forests and state forest subareas	Current Public Use: YES	Future Public Use: YES
Land Code: 1000005569	Agency Land Code: R2915763	Land Name: FORESTRY	County: AITKIN	Acres: 42.50
City:	Site Code:	Classification Per M.S. 86A.05: f. state forests and state forest subareas	Current Public Use: YES	Future Public Use: YES
Land Code: 1000005570	Agency Land Code: R2915775	Land Name: FORESTRY	County: AITKIN	Acres: 40.00
City:	Site Code:	Classification Per M.S. 86A.05: f. state forests and state forest subareas	Current Public Use: YES	Future Public Use: YES
Land Code: 1000005571	Agency Land Code: R2912730	Land Name: FORESTRY	County: AITKIN	Acres: 40.00
City:	Site Code:	Classification Per M.S. 86A.05: f. state forests and state forest subareas	Current Public Use: YES	Future Public Use: YES
Land Code: 1000005572	Agency Land Code: R2915849	Land Name: FORESTRY	County: AITKIN	Acres: 36.95
City:	Site Code:	Classification Per M.S. 86A.05: f. state forests and state forest subareas	Current Public Use: YES	Future Public Use: YES
Land Code: 1000005573	Agency Land Code: R2915888	Land Name: FORESTRY	County: AITKIN	Acres: 40.00
City:	Site Code:	Classification Per M.S. 86A.05: f. state forests and state forest subareas	Current Public Use: YES	Future Public Use: YES
Land Code: 1000005574	Agency Land Code: R2915899	Land Name: FORESTRY	County: AITKIN	Acres: 40.00
City:	Site Code:	Classification Per M.S. 86A.05: f. state forests and state forest subareas	Current Public Use: YES	Future Public Use: YES
Land Code: 1000005575	Agency Land Code: R2912783	Land Name: FORESTRY	County: AITKIN	Acres: 19.10
City:	Site Code:	Classification Per M.S. 86A.05: f. state forests and state forest subareas	Current Public Use: YES	Future Public Use: YES
Land Code: 1000005576	Agency Land Code: R2918005	Land Name: FORESTRY	County: AITKIN	Acres: 40.00
City:	Site Code:	Classification Per M.S. 86A.05: f. state forests and state forest subareas	Current Public Use: YES	Future Public Use: YES
Land Code: 1000005577	Agency Land Code: R2917802	Land Name: FORESTRY	County: AITKIN	Acres: 40.00
City:	Site Code:	Classification Per M.S. 86A.05: f. state forests and state forest subareas	Current Public Use: YES	Future Public Use: YES



Land Code: 1000005578	Agency Land Code: R2917805	Land Name: FORESTRY	County: AITKIN	Acres: 40.00
City:	Site Code:	Classification Per M.S. 86A.05: f. state forests and state forest subareas	Current Public Use: YES	Future Public Use: YES
Land Code: 1000005579	Agency Land Code: R2917912	Land Name: FORESTRY	County: AITKIN	Acres: 40.00
City:	Site Code:	Classification Per M.S. 86A.05: f. state forests and state forest subareas	Current Public Use: YES	Future Public Use: YES
Land Code: 1000005580	Agency Land Code: R2917915	Land Name: FORESTRY	County: AITKIN	Acres: 40.00
City:	Site Code:	Classification Per M.S. 86A.05: f. state forests and state forest subareas	Current Public Use: YES	Future Public Use: YES
Land Code: 1000005581	Agency Land Code: R2917920	Land Name: FORESTRY	County: AITKIN	Acres: 40.00
City:	Site Code:	Classification Per M.S. 86A.05: f. state forests and state forest subareas	Current Public Use: YES	Future Public Use: YES
Land Code: 1000005582	Agency Land Code: R2918026	Land Name: FORESTRY	County: AITKIN	Acres: 40.00
City:	Site Code:	Classification Per M.S. 86A.05: f. state forests and state forest subareas	Current Public Use: YES	Future Public Use: YES
Land Code: 1000005583	Agency Land Code: R2912695	Land Name: FORESTRY	County: AITKIN	Acres: 39.70
City:	Site Code:	Classification Per M.S. 86A.05: f. state forests and state forest subareas	Current Public Use: YES	Future Public Use: YES
Land Code: 1000005584	Agency Land Code: R29333883	Land Name: FORESTRY	County: AITKIN	Acres: 23.77
City:	Site Code:	Classification Per M.S. 86A.05: f. state forests and state forest subareas	Current Public Use: YES	Future Public Use: YES
Land Code: 1000005585	Agency Land Code: R2915623	Land Name: FORESTRY	County: AITKIN	Acres: 40.00
City:	Site Code:	Classification Per M.S. 86A.05: f. state forests and state forest subareas	Current Public Use: YES	Future Public Use: YES
Land Code: 1000005586	Agency Land Code: R2915699	Land Name: FORESTRY	County: AITKIN	Acres: 40.00
City:	Site Code:	Classification Per M.S. 86A.05: f. state forests and state forest subareas	Current Public Use: YES	Future Public Use: YES
Land Code: 1000005587	Agency Land Code: R2915902	Land Name: FORESTRY	County: AITKIN	Acres: 40.00
City:	Site Code:	Classification Per M.S. 86A.05: f. state forests and state forest subareas	Current Public Use: YES	Future Public Use: YES
Land Code: 1000005588	Agency Land Code: R2912782	Land Name: FORESTRY	County: AITKIN	Acres: 39.00
City:	Site Code:	Classification Per M.S. 86A.05: f. state forests and state forest subareas	Current Public Use: YES	Future Public Use: YES
Land Code: 1000005589	Agency Land Code: R2915099	Land Name: FORESTRY	County: AITKIN	Acres: 1.00
City:	Site Code:	Classification Per M.S. 86A.05: f. state forests and state forest subareas	Current Public Use: YES	Future Public Use: YES



Land Code: 1000005590	Agency Land Code: R2917809	Land Name: FORESTRY	County: AITKIN	Acres: 40.00
City:	Site Code:	Classification Per M.S. 86A.05: f. state forests and state forest subareas	Current Public Use: YES	Future Public Use: YES
Land Code: 1000005591	Agency Land Code: R2918037	Land Name: FORESTRY	County: AITKIN	Acres: 40.00
City:	Site Code:	Classification Per M.S. 86A.05: f. state forests and state forest subareas	Current Public Use: YES	Future Public Use: YES
Land Code: 1000005592	Agency Land Code: R2918048	Land Name: FORESTRY	County: AITKIN	Acres: 40.00
City:	Site Code:	Classification Per M.S. 86A.05: f. state forests and state forest subareas	Current Public Use: YES	Future Public Use: YES
Land Code: 1000005593	Agency Land Code: R29333878	Land Name: FORESTRY	County: AITKIN	Acres: 6.90
City:	Site Code:	Classification Per M.S. 86A.05: f. state forests and state forest subareas	Current Public Use: YES	Future Public Use: YES
Land Code: 1000005594	Agency Land Code: R2915336	Land Name: FORESTRY	County: AITKIN	Acres: 40.00
City:	Site Code:	Classification Per M.S. 86A.05: f. state forests and state forest subareas	Current Public Use: YES	Future Public Use: YES
Land Code: 1000005595	Agency Land Code: R2915357	Land Name: FORESTRY	County: AITKIN	Acres: 40.00
City:	Site Code:	Classification Per M.S. 86A.05: f. state forests and state forest subareas	Current Public Use: YES	Future Public Use: YES
Land Code: 1000005596	Agency Land Code: R2912877	Land Name: FORESTRY	County: AITKIN	Acres: 40.00
City:	Site Code:	Classification Per M.S. 86A.05: f. state forests and state forest subareas	Current Public Use: YES	Future Public Use: YES
Land Code: 1000005597	Agency Land Code: R2915658	Land Name: FORESTRY	County: AITKIN	Acres: 30.70
City:	Site Code:	Classification Per M.S. 86A.05: f. state forests and state forest subareas	Current Public Use: YES	Future Public Use: YES
Land Code: 1000005598	Agency Land Code: R2915725	Land Name: FORESTRY	County: AITKIN	Acres: 38.10
City:	Site Code:	Classification Per M.S. 86A.05: f. state forests and state forest subareas	Current Public Use: YES	Future Public Use: YES
Land Code: 1000005599	Agency Land Code: R2912731	Land Name: FORESTRY	County: AITKIN	Acres: 40.00
City:	Site Code:	Classification Per M.S. 86A.05: f. state forests and state forest subareas	Current Public Use: YES	Future Public Use: YES
Land Code: 1000005600	Agency Land Code: R2915794	Land Name: FORESTRY	County: AITKIN	Acres: 40.00
City:	Site Code:	Classification Per M.S. 86A.05: f. state forests and state forest subareas	Current Public Use: YES	Future Public Use: YES
Land Code: 1000005601	Agency Land Code: R2915838	Land Name: FORESTRY	County: AITKIN	Acres: 40.00
City:	Site Code:	Classification Per M.S. 86A.05: f. state forests and state forest subareas	Current Public Use: YES	Future Public Use: YES



Land Code: 1000005602	Agency Land Code: R2917806	Land Name: FORESTRY	County: AITKIN	Acres: 40.00
City:	Site Code:	Classification Per M.S. 86A.05: f. state forests and state forest subareas	Current Public Use: YES	Future Public Use: YES
Land Code: 1000005603	Agency Land Code: R2917812	Land Name: FORESTRY	County: AITKIN	Acres: 40.00
City:	Site Code:	Classification Per M.S. 86A.05: f. state forests and state forest subareas	Current Public Use: YES	Future Public Use: YES
Land Code: 1000005604	Agency Land Code: R2917893	Land Name: FORESTRY	County: AITKIN	Acres: 40.00
City:	Site Code:	Classification Per M.S. 86A.05: f. state forests and state forest subareas	Current Public Use: YES	Future Public Use: YES
Land Code: 1000005605	Agency Land Code: R2918049	Land Name: FORESTRY	County: AITKIN	Acres: 40.00
City:	Site Code:	Classification Per M.S. 86A.05: f. state forests and state forest subareas	Current Public Use: YES	Future Public Use: YES
Land Code: 1000005606	Agency Land Code: R2915405	Land Name: FORESTRY	County: AITKIN	Acres: 20.00
City:	Site Code:	Classification Per M.S. 86A.05: f. state forests and state forest subareas	Current Public Use: YES	Future Public Use: YES
Land Code: 1000005607	Agency Land Code: R2912675	Land Name: FORESTRY	County: AITKIN	Acres: 25.75
City:	Site Code:	Classification Per M.S. 86A.05: f. state forests and state forest subareas	Current Public Use: YES	Future Public Use: YES
Land Code: 1000005608	Agency Land Code: R2912693	Land Name: FORESTRY	County: AITKIN	Acres: 40.00
City:	Site Code:	Classification Per M.S. 86A.05: f. state forests and state forest subareas	Current Public Use: YES	Future Public Use: YES
Land Code: 1000005609	Agency Land Code: R2912892	Land Name: FORESTRY	County: AITKIN	Acres: 47.70
City:	Site Code:	Classification Per M.S. 86A.05: f. state forests and state forest subareas	Current Public Use: YES	Future Public Use: YES
Land Code: 1000005610	Agency Land Code: R2915721	Land Name: FORESTRY	County: AITKIN	Acres: 40.00
City:	Site Code:	Classification Per M.S. 86A.05: f. state forests and state forest subareas	Current Public Use: YES	Future Public Use: YES
Land Code: 1000005611	Agency Land Code: R2915802	Land Name: FORESTRY	County: AITKIN	Acres: 29.25
City:	Site Code:	Classification Per M.S. 86A.05: f. state forests and state forest subareas	Current Public Use: YES	Future Public Use: YES
Land Code: 1000005612	Agency Land Code: R2915955	Land Name: FORESTRY	County: AITKIN	Acres: 20.00
City:	Site Code:	Classification Per M.S. 86A.05: f. state forests and state forest subareas	Current Public Use: YES	Future Public Use: YES
Land Code: 1000005613	Agency Land Code: R2915956	Land Name: FORESTRY	County: AITKIN	Acres: 50.56
City:	Site Code:	Classification Per M.S. 86A.05: f. state forests and state forest subareas	Current Public Use: YES	Future Public Use: YES



Land Code: 1000005614	Agency Land Code: R2915992	Land Name: FORESTRY	County: AITKIN	Acres: 40.00
City:	Site Code:	Classification Per M.S. 86A.05: f. state forests and state forest subareas	Current Public Use: YES	Future Public Use: YES
Land Code: 1000005615	Agency Land Code: R2915023	Land Name: FORESTRY	County: AITKIN	Acres: 35.69
City:	Site Code:	Classification Per M.S. 86A.05: f. state forests and state forest subareas	Current Public Use: YES	Future Public Use: YES
Land Code: 1000005616	Agency Land Code: R2918000	Land Name: FORESTRY	County: AITKIN	Acres: 40.00
City:	Site Code:	Classification Per M.S. 86A.05: f. state forests and state forest subareas	Current Public Use: YES	Future Public Use: YES
Land Code: 1000005617	Agency Land Code: R2918009	Land Name: FORESTRY	County: AITKIN	Acres: 40.00
City:	Site Code:	Classification Per M.S. 86A.05: f. state forests and state forest subareas	Current Public Use: YES	Future Public Use: YES
Land Code: 1000005618	Agency Land Code: R29557239	Land Name: FORESTRY	County: AITKIN	Acres: 47.53
City:	Site Code:	Classification Per M.S. 86A.05: f. state forests and state forest subareas	Current Public Use: YES	Future Public Use: YES
Land Code: 1000005619	Agency Land Code: R2915324	Land Name: FORESTRY	County: AITKIN	Acres: 40.00
City:	Site Code:	Classification Per M.S. 86A.05: f. state forests and state forest subareas	Current Public Use: YES	Future Public Use: YES
Land Code: 1000005620	Agency Land Code: R2915375	Land Name: FORESTRY	County: AITKIN	Acres: 40.00
City:	Site Code:	Classification Per M.S. 86A.05: f. state forests and state forest subareas	Current Public Use: YES	Future Public Use: YES
Land Code: 1000005621	Agency Land Code: R2912902	Land Name: FORESTRY	County: AITKIN	Acres: 40.00
City:	Site Code:	Classification Per M.S. 86A.05: f. state forests and state forest subareas	Current Public Use: YES	Future Public Use: YES
Land Code: 1000005622	Agency Land Code: R2912911	Land Name: FORESTRY	County: AITKIN	Acres: 39.75
City:	Site Code:	Classification Per M.S. 86A.05: f. state forests and state forest subareas	Current Public Use: YES	Future Public Use: YES
Land Code: 1000005623	Agency Land Code: R2912751	Land Name: FORESTRY	County: AITKIN	Acres: 40.00
City:	Site Code:	Classification Per M.S. 86A.05: f. state forests and state forest subareas	Current Public Use: YES	Future Public Use: YES
Land Code: 1000005624	Agency Land Code: R2912756	Land Name: FORESTRY	County: AITKIN	Acres: 40.00
City:	Site Code:	Classification Per M.S. 86A.05: f. state forests and state forest subareas	Current Public Use: YES	Future Public Use: YES
Land Code: 1000005625	Agency Land Code: R2912757	Land Name: FORESTRY	County: AITKIN	Acres: 40.00
City:	Site Code:	Classification Per M.S. 86A.05: f. state forests and state forest subareas	Current Public Use: YES	Future Public Use: YES



Land Code: 1000005626	Agency Land Code: R2912778	Land Name: FORESTRY	County: AITKIN	Acres: 40.00
City:	Site Code:	Classification Per M.S. 86A.05: f. state forests and state forest subareas	Current Public Use: YES	Future Public Use: YES
Land Code: 1000005627	Agency Land Code: R2915843	Land Name: FORESTRY	County: AITKIN	Acres: 40.00
City:	Site Code:	Classification Per M.S. 86A.05: f. state forests and state forest subareas	Current Public Use: YES	Future Public Use: YES
Land Code: 1000005628	Agency Land Code: R2915949	Land Name: FORESTRY	County: AITKIN	Acres: 40.00
City:	Site Code:	Classification Per M.S. 86A.05: f. state forests and state forest subareas	Current Public Use: YES	Future Public Use: YES
Land Code: 1000005629	Agency Land Code: R2915982	Land Name: FORESTRY	County: AITKIN	Acres: 40.00
City:	Site Code:	Classification Per M.S. 86A.05: f. state forests and state forest subareas	Current Public Use: YES	Future Public Use: YES
Land Code: 1000005630	Agency Land Code: R2915986	Land Name: FORESTRY	County: AITKIN	Acres: 40.00
City:	Site Code:	Classification Per M.S. 86A.05: f. state forests and state forest subareas	Current Public Use: YES	Future Public Use: YES
Land Code: 1000005631	Agency Land Code: R2915996	Land Name: FORESTRY	County: AITKIN	Acres: 40.00
City:	Site Code:	Classification Per M.S. 86A.05: f. state forests and state forest subareas	Current Public Use: YES	Future Public Use: YES
Land Code: 1000005632	Agency Land Code: R2915150	Land Name: FORESTRY	County: AITKIN	Acres: 30.90
City:	Site Code:	Classification Per M.S. 86A.05: f. state forests and state forest subareas	Current Public Use: YES	Future Public Use: YES
Land Code: 1000005633	Agency Land Code: R2917887	Land Name: FORESTRY	County: AITKIN	Acres: 40.00
City:	Site Code:	Classification Per M.S. 86A.05: f. state forests and state forest subareas	Current Public Use: YES	Future Public Use: YES
Land Code: 1000005634	Agency Land Code: R29544754	Land Name: FORESTRY	County: AITKIN	Acres: 20.00
City:	Site Code:	Classification Per M.S. 86A.05: f. state forests and state forest subareas	Current Public Use: YES	Future Public Use: YES
Land Code: 1000005635	Agency Land Code: R2915297	Land Name: FORESTRY	County: AITKIN	Acres: 40.00
City:	Site Code:	Classification Per M.S. 86A.05: f. state forests and state forest subareas	Current Public Use: YES	Future Public Use: YES
Land Code: 1000005636	Agency Land Code: R2915335	Land Name: FORESTRY	County: AITKIN	Acres: 40.00
City:	Site Code:	Classification Per M.S. 86A.05: f. state forests and state forest subareas	Current Public Use: YES	Future Public Use: YES
Land Code: 1000005637	Agency Land Code: R2915344	Land Name: FORESTRY	County: AITKIN	Acres: 40.82
City:	Site Code:	Classification Per M.S. 86A.05: f. state forests and state forest subareas	Current Public Use: YES	Future Public Use: YES



Land Code: 1000005638	Agency Land Code: R2915381	Land Name: FORESTRY	County: AITKIN	Acres: 47.22
City:	Site Code:	Classification Per M.S. 86A.05: f. state forests and state forest subareas	Current Public Use: YES	Future Public Use: YES
Land Code: 1000005639	Agency Land Code: R2915449	Land Name: FORESTRY	County: AITKIN	Acres: 40.00
City:	Site Code:	Classification Per M.S. 86A.05: f. state forests and state forest subareas	Current Public Use: YES	Future Public Use: YES
Land Code: 1000005640	Agency Land Code: R2915455	Land Name: FORESTRY	County: AITKIN	Acres: 40.00
City:	Site Code:	Classification Per M.S. 86A.05: f. state forests and state forest subareas	Current Public Use: YES	Future Public Use: YES
Land Code: 1000005641	Agency Land Code: R2915890	Land Name: FORESTRY	County: AITKIN	Acres: 40.00
City:	Site Code:	Classification Per M.S. 86A.05: f. state forests and state forest subareas	Current Public Use: YES	Future Public Use: YES
Land Code: 1000005642	Agency Land Code: R2915953	Land Name: FORESTRY	County: AITKIN	Acres: 40.00
City:	Site Code:	Classification Per M.S. 86A.05: f. state forests and state forest subareas	Current Public Use: YES	Future Public Use: YES
Land Code: 1000005643	Agency Land Code: R2917803	Land Name: FORESTRY	County: AITKIN	Acres: 40.00
City:	Site Code:	Classification Per M.S. 86A.05: f. state forests and state forest subareas	Current Public Use: YES	Future Public Use: YES
Land Code: 1000005644	Agency Land Code: R2917891	Land Name: FORESTRY	County: AITKIN	Acres: 47.10
City:	Site Code:	Classification Per M.S. 86A.05: f. state forests and state forest subareas	Current Public Use: YES	Future Public Use: YES
Land Code: 1000005645	Agency Land Code: R2917918	Land Name: FORESTRY	County: AITKIN	Acres: 40.00
City:	Site Code:	Classification Per M.S. 86A.05: f. state forests and state forest subareas	Current Public Use: YES	Future Public Use: YES
Land Code: 1000005646	Agency Land Code: R2912736	Land Name: FORESTRY	County: AITKIN	Acres: 40.00
City:	Site Code:	Classification Per M.S. 86A.05: f. state forests and state forest subareas	Current Public Use: YES	Future Public Use: YES
Land Code: 1000005647	Agency Land Code: R2912796	Land Name: FORESTRY	County: AITKIN	Acres: 40.00
City:	Site Code:	Classification Per M.S. 86A.05: f. state forests and state forest subareas	Current Public Use: YES	Future Public Use: YES
Land Code: 1000005648	Agency Land Code: R2912804	Land Name: FORESTRY	County: AITKIN	Acres: 40.00
City:	Site Code:	Classification Per M.S. 86A.05: f. state forests and state forest subareas	Current Public Use: YES	Future Public Use: YES
Land Code: 1000005649	Agency Land Code: R2912869	Land Name: FORESTRY	County: AITKIN	Acres: 40.00
City:	Site Code:	Classification Per M.S. 86A.05: f. state forests and state forest subareas	Current Public Use: YES	Future Public Use: YES



Land Code: 1000005650	Agency Land Code: R2915325	Land Name: FORESTRY	County: AITKIN	Acres: 40.00
City:	Site Code:	Classification Per M.S. 86A.05: f. state forests and state forest subareas	Current Public Use: YES	Future Public Use: YES
Land Code: 1000005651	Agency Land Code: R29333886	Land Name: FORESTRY	County: AITKIN	Acres: 42.00
City:	Site Code:	Classification Per M.S. 86A.05: f. state forests and state forest subareas	Current Public Use: YES	Future Public Use: YES
Land Code: 1000005652	Agency Land Code: R2915692	Land Name: FORESTRY	County: AITKIN	Acres: 40.00
City:	Site Code:	Classification Per M.S. 86A.05: f. state forests and state forest subareas	Current Public Use: YES	Future Public Use: YES
Land Code: 1000005653	Agency Land Code: R2915695	Land Name: FORESTRY	County: AITKIN	Acres: 40.00
City:	Site Code:	Classification Per M.S. 86A.05: f. state forests and state forest subareas	Current Public Use: YES	Future Public Use: YES
Land Code: 1000005654	Agency Land Code: R2915772	Land Name: FORESTRY	County: AITKIN	Acres: 40.00
City:	Site Code:	Classification Per M.S. 86A.05: f. state forests and state forest subareas	Current Public Use: YES	Future Public Use: YES
Land Code: 1000005655	Agency Land Code: R2915885	Land Name: FORESTRY	County: AITKIN	Acres: 40.00
City:	Site Code:	Classification Per M.S. 86A.05: f. state forests and state forest subareas	Current Public Use: YES	Future Public Use: YES
Land Code: 1000005656	Agency Land Code: R2915948	Land Name: FORESTRY	County: AITKIN	Acres: 40.00
City:	Site Code:	Classification Per M.S. 86A.05: f. state forests and state forest subareas	Current Public Use: YES	Future Public Use: YES
Land Code: 1000005657	Agency Land Code: R2917916	Land Name: FORESTRY	County: AITKIN	Acres: 40.00
City:	Site Code:	Classification Per M.S. 86A.05: f. state forests and state forest subareas	Current Public Use: YES	Future Public Use: YES
Land Code: 1000005658	Agency Land Code: R2912760	Land Name: FORESTRY	County: AITKIN	Acres: 40.00
City:	Site Code:	Classification Per M.S. 86A.05: f. state forests and state forest subareas	Current Public Use: YES	Future Public Use: YES
Land Code: 1000005659	Agency Land Code: R2912789	Land Name: FORESTRY	County: AITKIN	Acres: 33.25
City:	Site Code:	Classification Per M.S. 86A.05: f. state forests and state forest subareas	Current Public Use: YES	Future Public Use: YES
Land Code: 1000005660	Agency Land Code: R2915368	Land Name: FORESTRY	County: AITKIN	Acres: 49.30
City:	Site Code:	Classification Per M.S. 86A.05: f. state forests and state forest subareas	Current Public Use: YES	Future Public Use: YES
Land Code: 1000005661	Agency Land Code: R2915379	Land Name: FORESTRY	County: AITKIN	Acres: 40.00
City:	Site Code:	Classification Per M.S. 86A.05: f. state forests and state forest subareas	Current Public Use: YES	Future Public Use: YES



Land Code: 1000005662	Agency Land Code: R2915393	Land Name: FORESTRY	County: AITKIN	Acres: 10.00
City:	Site Code:	Classification Per M.S. 86A.05: f. state forests and state forest subareas	Current Public Use: YES	Future Public Use: YES
Land Code: 1000005663	Agency Land Code: R2915426	Land Name: FORESTRY	County: AITKIN	Acres: 56.55
City:	Site Code:	Classification Per M.S. 86A.05: f. state forests and state forest subareas	Current Public Use: YES	Future Public Use: YES
Land Code: 1000005664	Agency Land Code: R2915785	Land Name: FORESTRY	County: AITKIN	Acres: 40.00
City:	Site Code:	Classification Per M.S. 86A.05: f. state forests and state forest subareas	Current Public Use: YES	Future Public Use: YES
Land Code: 1000005665	Agency Land Code: R2915912	Land Name: FORESTRY	County: AITKIN	Acres: 40.00
City:	Site Code:	Classification Per M.S. 86A.05: f. state forests and state forest subareas	Current Public Use: YES	Future Public Use: YES
Land Code: 1000005666	Agency Land Code: R2917999	Land Name: FORESTRY	County: AITKIN	Acres: 40.00
City:	Site Code:	Classification Per M.S. 86A.05: f. state forests and state forest subareas	Current Public Use: YES	Future Public Use: YES
Land Code: 1000005667	Agency Land Code: R2915339	Land Name: FORESTRY	County: AITKIN	Acres: 40.00
City:	Site Code:	Classification Per M.S. 86A.05: f. state forests and state forest subareas	Current Public Use: YES	Future Public Use: YES
Land Code: 1000005668	Agency Land Code: R2915662	Land Name: FORESTRY	County: AITKIN	Acres: 5.00
City:	Site Code:	Classification Per M.S. 86A.05: f. state forests and state forest subareas	Current Public Use: YES	Future Public Use: YES
Land Code: 1000005669	Agency Land Code: R2915842	Land Name: FORESTRY	County: AITKIN	Acres: 40.00
City:	Site Code:	Classification Per M.S. 86A.05: f. state forests and state forest subareas	Current Public Use: YES	Future Public Use: YES
Land Code: 1000005670	Agency Land Code: R2915959	Land Name: FORESTRY	County: AITKIN	Acres: 40.00
City:	Site Code:	Classification Per M.S. 86A.05: f. state forests and state forest subareas	Current Public Use: YES	Future Public Use: YES
Land Code: 1000005671	Agency Land Code: R2917813	Land Name: FORESTRY	County: AITKIN	Acres: 40.00
City:	Site Code:	Classification Per M.S. 86A.05: f. state forests and state forest subareas	Current Public Use: YES	Future Public Use: YES
Land Code: 1000005672	Agency Land Code: R2917911	Land Name: FORESTRY	County: AITKIN	Acres: 40.00
City:	Site Code:	Classification Per M.S. 86A.05: f. state forests and state forest subareas	Current Public Use: YES	Future Public Use: YES
Land Code: 1000005673	Agency Land Code: R2917994	Land Name: FORESTRY	County: AITKIN	Acres: 40.00
City:	Site Code:	Classification Per M.S. 86A.05: f. state forests and state forest subareas	Current Public Use: YES	Future Public Use: YES



Land Code: 1000005674	Agency Land Code: R2918001	Land Name: FORESTRY	County: AITKIN	Acres: 40.00
City:	Site Code:	Classification Per M.S. 86A.05: f. state forests and state forest subareas	Current Public Use: YES	Future Public Use: YES
Land Code: 1000005675	Agency Land Code: R2918022	Land Name: FORESTRY	County: AITKIN	Acres: 40.00
City:	Site Code:	Classification Per M.S. 86A.05: f. state forests and state forest subareas	Current Public Use: YES	Future Public Use: YES
Land Code: 1000005676	Agency Land Code: R2912735	Land Name: FORESTRY	County: AITKIN	Acres: 40.00
City:	Site Code:	Classification Per M.S. 86A.05: f. state forests and state forest subareas	Current Public Use: YES	Future Public Use: YES
Land Code: 1000005677	Agency Land Code: R2912813	Land Name: FORESTRY	County: AITKIN	Acres: 37.90
City:	Site Code:	Classification Per M.S. 86A.05: f. state forests and state forest subareas	Current Public Use: YES	Future Public Use: YES
Land Code: 1000005678	Agency Land Code: R29333875	Land Name: FORESTRY	County: AITKIN	Acres: 31.60
City:	Site Code:	Classification Per M.S. 86A.05: f. state forests and state forest subareas	Current Public Use: YES	Future Public Use: YES
Land Code: 1000005679	Agency Land Code: R2915333	Land Name: FORESTRY	County: AITKIN	Acres: 40.92
City:	Site Code:	Classification Per M.S. 86A.05: f. state forests and state forest subareas	Current Public Use: YES	Future Public Use: YES
Land Code: 1000005680	Agency Land Code: R2917948	Land Name: FORESTRY	County: AITKIN	Acres: 40.00
City:	Site Code:	Classification Per M.S. 86A.05: f. state forests and state forest subareas	Current Public Use: YES	Future Public Use: YES
Land Code: 1000005681	Agency Land Code: R2918004	Land Name: FORESTRY	County: AITKIN	Acres: 40.00
City:	Site Code:	Classification Per M.S. 86A.05: f. state forests and state forest subareas	Current Public Use: YES	Future Public Use: YES
Land Code: 1000005682	Agency Land Code: R2918036	Land Name: FORESTRY	County: AITKIN	Acres: 40.00
City:	Site Code:	Classification Per M.S. 86A.05: f. state forests and state forest subareas	Current Public Use: YES	Future Public Use: YES
Land Code: 1000005683	Agency Land Code: R2915723	Land Name: FORESTRY	County: AITKIN	Acres: 40.00
City:	Site Code:	Classification Per M.S. 86A.05: f. state forests and state forest subareas	Current Public Use: YES	Future Public Use: YES
Land Code: 1000005684	Agency Land Code: R2915967	Land Name: FORESTRY	County: AITKIN	Acres: 40.00
City:	Site Code:	Classification Per M.S. 86A.05: f. state forests and state forest subareas	Current Public Use: YES	Future Public Use: YES
Land Code: 1000005685	Agency Land Code: R2912779	Land Name: FORESTRY	County: AITKIN	Acres: 1.88
City:	Site Code:	Classification Per M.S. 86A.05: f. state forests and state forest subareas	Current Public Use: YES	Future Public Use: YES



Land Code: 1000005686	Agency Land Code: R29333783	Land Name: FORESTRY	County: AITKIN	Acres: 32.75
City:	Site Code:	Classification Per M.S. 86A.05: f. state forests and state forest subareas	Current Public Use: YES	Future Public Use: YES
Land Code: 1000005687	Agency Land Code: R2912876	Land Name: FORESTRY	County: AITKIN	Acres: 40.00
City:	Site Code:	Classification Per M.S. 86A.05: f. state forests and state forest subareas	Current Public Use: YES	Future Public Use: YES
Land Code: 1000005688	Agency Land Code: R2912904	Land Name: FORESTRY	County: AITKIN	Acres: 40.00
City:	Site Code:	Classification Per M.S. 86A.05: f. state forests and state forest subareas	Current Public Use: YES	Future Public Use: YES
Land Code: 1000005689	Agency Land Code: R29549042	Land Name: FORESTRY	County: AITKIN	Acres: 19.39
City:	Site Code:	Classification Per M.S. 86A.05: f. state forests and state forest subareas	Current Public Use: YES	Future Public Use: YES
Land Code: 1000005690	Agency Land Code: R2915704	Land Name: FORESTRY	County: AITKIN	Acres: 40.00
City:	Site Code:	Classification Per M.S. 86A.05: f. state forests and state forest subareas	Current Public Use: YES	Future Public Use: YES
Land Code: 1000005691	Agency Land Code: R2915845	Land Name: FORESTRY	County: AITKIN	Acres: 40.00
City:	Site Code:	Classification Per M.S. 86A.05: f. state forests and state forest subareas	Current Public Use: YES	Future Public Use: YES
Land Code: 1000005692	Agency Land Code: R2915904	Land Name: FORESTRY	County: AITKIN	Acres: 40.00
City:	Site Code:	Classification Per M.S. 86A.05: f. state forests and state forest subareas	Current Public Use: YES	Future Public Use: YES
Land Code: 1000005693	Agency Land Code: R2917913	Land Name: FORESTRY	County: AITKIN	Acres: 40.00
City:	Site Code:	Classification Per M.S. 86A.05: f. state forests and state forest subareas	Current Public Use: YES	Future Public Use: YES
Land Code: 1000005694	Agency Land Code: R2912692	Land Name: FORESTRY	County: AITKIN	Acres: 39.82
City:	Site Code:	Classification Per M.S. 86A.05: f. state forests and state forest subareas	Current Public Use: YES	Future Public Use: YES
Land Code: 1000005695	Agency Land Code: R2912801	Land Name: FORESTRY	County: AITKIN	Acres: 40.00
City:	Site Code:	Classification Per M.S. 86A.05: f. state forests and state forest subareas	Current Public Use: YES	Future Public Use: YES
Land Code: 1000005696	Agency Land Code: R2912805	Land Name: FORESTRY	County: AITKIN	Acres: 40.00
City:	Site Code:	Classification Per M.S. 86A.05: f. state forests and state forest subareas	Current Public Use: YES	Future Public Use: YES
Land Code: 1000005697	Agency Land Code: R2912806	Land Name: FORESTRY	County: AITKIN	Acres: 40.00
City:	Site Code:	Classification Per M.S. 86A.05: f. state forests and state forest subareas	Current Public Use: YES	Future Public Use: YES



Land Code: 1000005698	Agency Land Code: R2915321	Land Name: FORESTRY	County: AITKIN	Acres: 40.00
City:	Site Code:	Classification Per M.S. 86A.05: f. state forests and state forest subareas	Current Public Use: YES	Future Public Use: YES
Land Code: 1000005699	Agency Land Code: R2915351	Land Name: FORESTRY	County: AITKIN	Acres: 40.00
City:	Site Code:	Classification Per M.S. 86A.05: f. state forests and state forest subareas	Current Public Use: YES	Future Public Use: YES
Land Code: 1000005700	Agency Land Code: R2915371	Land Name: FORESTRY	County: AITKIN	Acres: 40.00
City:	Site Code:	Classification Per M.S. 86A.05: f. state forests and state forest subareas	Current Public Use: YES	Future Public Use: YES
Land Code: 1000005701	Agency Land Code: R2915369	Land Name: FORESTRY	County: AITKIN	Acres: 48.79
City:	Site Code:	Classification Per M.S. 86A.05: f. state forests and state forest subareas	Current Public Use: YES	Future Public Use: YES
Land Code: 1000005702	Agency Land Code: R2915450	Land Name: FORESTRY	County: AITKIN	Acres: 40.00
City:	Site Code:	Classification Per M.S. 86A.05: f. state forests and state forest subareas	Current Public Use: YES	Future Public Use: YES
Land Code: 1000005703	Agency Land Code: R2915722	Land Name: FORESTRY	County: AITKIN	Acres: 40.00
City:	Site Code:	Classification Per M.S. 86A.05: f. state forests and state forest subareas	Current Public Use: YES	Future Public Use: YES
Land Code: 1000005704	Agency Land Code: R2915784	Land Name: FORESTRY	County: AITKIN	Acres: 40.00
City:	Site Code:	Classification Per M.S. 86A.05: f. state forests and state forest subareas	Current Public Use: YES	Future Public Use: YES
Land Code: 1000005705	Agency Land Code: R2915786	Land Name: FORESTRY	County: AITKIN	Acres: 20.00
City:	Site Code:	Classification Per M.S. 86A.05: f. state forests and state forest subareas	Current Public Use: YES	Future Public Use: YES
Land Code: 1000005706	Agency Land Code: R2915851	Land Name: FORESTRY	County: AITKIN	Acres: 40.00
City:	Site Code:	Classification Per M.S. 86A.05: f. state forests and state forest subareas	Current Public Use: YES	Future Public Use: YES
Land Code: 1000005707	Agency Land Code: R2915958	Land Name: FORESTRY	County: AITKIN	Acres: 40.00
City:	Site Code:	Classification Per M.S. 86A.05: f. state forests and state forest subareas	Current Public Use: YES	Future Public Use: YES
Land Code: 1000005708	Agency Land Code: R2915985	Land Name: FORESTRY	County: AITKIN	Acres: 40.00
City:	Site Code:	Classification Per M.S. 86A.05: f. state forests and state forest subareas	Current Public Use: YES	Future Public Use: YES
Land Code: 1000005709	Agency Land Code: R2917998	Land Name: FORESTRY	County: AITKIN	Acres: 40.00
City:	Site Code:	Classification Per M.S. 86A.05: f. state forests and state forest subareas	Current Public Use: YES	Future Public Use: YES



Land Code: 1000005710	Agency Land Code: R2918018	Land Name: FORESTRY	County: AITKIN	Acres: 40.00
City:	Site Code:	Classification Per M.S. 86A.05: f. state forests and state forest subareas	Current Public Use: YES	Future Public Use: YES
Land Code: 1000005711	Agency Land Code: R2918039	Land Name: FORESTRY	County: AITKIN	Acres: 12.00
City:	Site Code:	Classification Per M.S. 86A.05: f. state forests and state forest subareas	Current Public Use: YES	Future Public Use: YES
Land Code: 1000005712	Agency Land Code: R2918045	Land Name: FORESTRY	County: AITKIN	Acres: 40.00
City:	Site Code:	Classification Per M.S. 86A.05: f. state forests and state forest subareas	Current Public Use: YES	Future Public Use: YES
Land Code: 1000005713	Agency Land Code: R2912924	Land Name: FORESTRY	County: AITKIN	Acres: 25.50
City:	Site Code:	Classification Per M.S. 86A.05: f. state forests and state forest subareas	Current Public Use: YES	Future Public Use: YES
Land Code: 1000005714	Agency Land Code: R29566613	Land Name: FORESTRY	County: AITKIN	Acres: 40.00
City:	Site Code:	Classification Per M.S. 86A.05: f. state forests and state forest subareas	Current Public Use: YES	Future Public Use: YES
Land Code: 1000005715	Agency Land Code: R2915334	Land Name: FORESTRY	County: AITKIN	Acres: 40.00
City:	Site Code:	Classification Per M.S. 86A.05: f. state forests and state forest subareas	Current Public Use: YES	Future Public Use: YES
Land Code: 1000005716	Agency Land Code: R2915355	Land Name: FORESTRY	County: AITKIN	Acres: 40.00
City:	Site Code:	Classification Per M.S. 86A.05: f. state forests and state forest subareas	Current Public Use: YES	Future Public Use: YES
Land Code: 1000005717	Agency Land Code: R2915358	Land Name: FORESTRY	County: AITKIN	Acres: 40.00
City:	Site Code:	Classification Per M.S. 86A.05: f. state forests and state forest subareas	Current Public Use: YES	Future Public Use: YES
Land Code: 1000005718	Agency Land Code: R2915377	Land Name: FORESTRY	County: AITKIN	Acres: 48.26
City:	Site Code:	Classification Per M.S. 86A.05: f. state forests and state forest subareas	Current Public Use: YES	Future Public Use: YES
Land Code: 1000005719	Agency Land Code: R2915396	Land Name: FORESTRY	County: AITKIN	Acres: 40.00
City:	Site Code:	Classification Per M.S. 86A.05: f. state forests and state forest subareas	Current Public Use: YES	Future Public Use: YES
Land Code: 1000005720	Agency Land Code: R29333887	Land Name: FORESTRY	County: AITKIN	Acres: 31.50
City:	Site Code:	Classification Per M.S. 86A.05: f. state forests and state forest subareas	Current Public Use: YES	Future Public Use: YES
Land Code: 1000005721	Agency Land Code: R2917885	Land Name: FORESTRY	County: AITKIN	Acres: 37.38
City:	Site Code:	Classification Per M.S. 86A.05: f. state forests and state forest subareas	Current Public Use: YES	Future Public Use: YES



Land Code: 1000005722	Agency Land Code: R2918043	Land Name: FORESTRY	County: AITKIN	Acres: 40.00
City:	Site Code:	Classification Per M.S. 86A.05: f. state forests and state forest subareas	Current Public Use: YES	Future Public Use: YES
Land Code: 1000005723	Agency Land Code: R2915892	Land Name: FORESTRY	County: AITKIN	Acres: 40.00
City:	Site Code:	Classification Per M.S. 86A.05: f. state forests and state forest subareas	Current Public Use: YES	Future Public Use: YES
Land Code: 1000005724	Agency Land Code: R2915960	Land Name: FORESTRY	County: AITKIN	Acres: 40.00
City:	Site Code:	Classification Per M.S. 86A.05: f. state forests and state forest subareas	Current Public Use: YES	Future Public Use: YES
Land Code: 1000005725	Agency Land Code: R2915991	Land Name: FORESTRY	County: AITKIN	Acres: 40.00
City:	Site Code:	Classification Per M.S. 86A.05: f. state forests and state forest subareas	Current Public Use: YES	Future Public Use: YES
Land Code: 1000005726	Agency Land Code: R2912691	Land Name: FORESTRY	County: AITKIN	Acres: 39.94
City:	Site Code:	Classification Per M.S. 86A.05: f. state forests and state forest subareas	Current Public Use: YES	Future Public Use: YES
Land Code: 1000005727	Agency Land Code: R29566615	Land Name: FORESTRY	County: AITKIN	Acres: 40.00
City:	Site Code:	Classification Per M.S. 86A.05: f. state forests and state forest subareas	Current Public Use: YES	Future Public Use: YES
Land Code: 1000005729	Agency Land Code: R2915224	Land Name: FORESTRY	County: AITKIN	Acres: 40.00
City:	Site Code:	Classification Per M.S. 86A.05: f. state forests and state forest subareas	Current Public Use: YES	Future Public Use: YES
Land Code: 1000005730	Agency Land Code: R2915378	Land Name: FORESTRY	County: AITKIN	Acres: 47.74
City:	Site Code:	Classification Per M.S. 86A.05: f. state forests and state forest subareas	Current Public Use: YES	Future Public Use: YES
Land Code: 1000005731	Agency Land Code: R2915380	Land Name: FORESTRY	County: AITKIN	Acres: 40.00
City:	Site Code:	Classification Per M.S. 86A.05: f. state forests and state forest subareas	Current Public Use: YES	Future Public Use: YES
Land Code: 1000005732	Agency Land Code: R2915726	Land Name: FORESTRY	County: AITKIN	Acres: 40.00
City:	Site Code:	Classification Per M.S. 86A.05: f. state forests and state forest subareas	Current Public Use: YES	Future Public Use: YES
Land Code: 1000005733	Agency Land Code: R2917910	Land Name: FORESTRY	County: AITKIN	Acres: 40.00
City:	Site Code:	Classification Per M.S. 86A.05: f. state forests and state forest subareas	Current Public Use: YES	Future Public Use: YES
Land Code: 1000005734	Agency Land Code: R2917917	Land Name: FORESTRY	County: AITKIN	Acres: 40.00
City:	Site Code:	Classification Per M.S. 86A.05: f. state forests and state forest subareas	Current Public Use: YES	Future Public Use: YES



Land Code: 1000005735	Agency Land Code: R2915964	Land Name: FORESTRY	County: AITKIN	Acres: 40.00
City:	Site Code:	Classification Per M.S. 86A.05: f. state forests and state forest subareas	Current Public Use: YES	Future Public Use: YES
Land Code: 1000005736	Agency Land Code: R2915974	Land Name: FORESTRY	County: AITKIN	Acres: 40.00
City:	Site Code:	Classification Per M.S. 86A.05: f. state forests and state forest subareas	Current Public Use: YES	Future Public Use: YES
Land Code: 1000005737	Agency Land Code: R2915987	Land Name: FORESTRY	County: AITKIN	Acres: 40.00
City:	Site Code:	Classification Per M.S. 86A.05: f. state forests and state forest subareas	Current Public Use: YES	Future Public Use: YES
Land Code: 1000005738	Agency Land Code: R2915990	Land Name: FORESTRY	County: AITKIN	Acres: 40.00
City:	Site Code:	Classification Per M.S. 86A.05: f. state forests and state forest subareas	Current Public Use: YES	Future Public Use: YES
Land Code: 1000005739	Agency Land Code: R2916013	Land Name: FORESTRY	County: AITKIN	Acres: 40.00
City:	Site Code:	Classification Per M.S. 86A.05: f. state forests and state forest subareas	Current Public Use: YES	Future Public Use: YES
Land Code: 1000005740	Agency Land Code: R2912697	Land Name: FORESTRY	County: AITKIN	Acres: 40.00
City:	Site Code:	Classification Per M.S. 86A.05: f. state forests and state forest subareas	Current Public Use: YES	Future Public Use: YES
Land Code: 1000005741	Agency Land Code: R29334402	Land Name: FORESTRY	County: AITKIN	Acres: 20.00
City:	Site Code:	Classification Per M.S. 86A.05: f. state forests and state forest subareas	Current Public Use: YES	Future Public Use: YES
Land Code: 1000005742	Agency Land Code: R2917427	Land Name: FORESTRY	County: AITKIN	Acres: 40.00
City:	Site Code:	Classification Per M.S. 86A.05: f. state forests and state forest subareas	Current Public Use: YES	Future Public Use: YES
Land Code: 1000005743	Agency Land Code: R2917399	Land Name: FORESTRY	County: AITKIN	Acres: 40.00
City:	Site Code:	Classification Per M.S. 86A.05: f. state forests and state forest subareas	Current Public Use: YES	Future Public Use: YES
Land Code: 1000005744	Agency Land Code: R2917508	Land Name: FORESTRY	County: AITKIN	Acres: 40.00
City:	Site Code:	Classification Per M.S. 86A.05: f. state forests and state forest subareas	Current Public Use: YES	Future Public Use: YES
Land Code: 1000005745	Agency Land Code: R2914698	Land Name: FORESTRY	County: AITKIN	Acres: 40.31
City:	Site Code:	Classification Per M.S. 86A.05: f. state forests and state forest subareas	Current Public Use: YES	Future Public Use: YES
Land Code: 1000005746	Agency Land Code: R2914658	Land Name: FORESTRY	County: AITKIN	Acres: 51.83
City:	Site Code:	Classification Per M.S. 86A.05: f. state forests and state forest subareas	Current Public Use: YES	Future Public Use: YES



Land Code: 1000005747	Agency Land Code: R2917504	Land Name: FORESTRY	County: AITKIN	Acres: 40.00
City:	Site Code:	Classification Per M.S. 86A.05: f. state forests and state forest subareas	Current Public Use: YES	Future Public Use: YES
Land Code: 1000005748	Agency Land Code: R2917398	Land Name: FORESTRY	County: AITKIN	Acres: 40.00
City:	Site Code:	Classification Per M.S. 86A.05: f. state forests and state forest subareas	Current Public Use: YES	Future Public Use: YES
Land Code: 1000005749	Agency Land Code: R2914612	Land Name: FORESTRY	County: AITKIN	Acres: 40.00
City:	Site Code:	Classification Per M.S. 86A.05: f. state forests and state forest subareas	Current Public Use: YES	Future Public Use: YES
Land Code: 1000005750	Agency Land Code: R2917426	Land Name: FORESTRY	County: AITKIN	Acres: 40.00
City:	Site Code:	Classification Per M.S. 86A.05: f. state forests and state forest subareas	Current Public Use: YES	Future Public Use: YES
Land Code: 1000005751	Agency Land Code: R2917516	Land Name: FORESTRY	County: AITKIN	Acres: 40.00
City:	Site Code:	Classification Per M.S. 86A.05: f. state forests and state forest subareas	Current Public Use: YES	Future Public Use: YES
Land Code: 1000005752	Agency Land Code: R2914697	Land Name: FORESTRY	County: AITKIN	Acres: 40.00
City:	Site Code:	Classification Per M.S. 86A.05: f. state forests and state forest subareas	Current Public Use: YES	Future Public Use: YES
Land Code: 1000005753	Agency Land Code: R2914620	Land Name: FORESTRY	County: AITKIN	Acres: 40.00
City:	Site Code:	Classification Per M.S. 86A.05: f. state forests and state forest subareas	Current Public Use: YES	Future Public Use: YES
Land Code: 1000005754	Agency Land Code: R2917400	Land Name: FORESTRY	County: AITKIN	Acres: 40.00
City:	Site Code:	Classification Per M.S. 86A.05: f. state forests and state forest subareas	Current Public Use: YES	Future Public Use: YES
Land Code: 1000005755	Agency Land Code: R2914631	Land Name: FORESTRY	County: AITKIN	Acres: 40.00
City:	Site Code:	Classification Per M.S. 86A.05: f. state forests and state forest subareas	Current Public Use: YES	Future Public Use: YES
Land Code: 1000005756	Agency Land Code: R2917513	Land Name: FORESTRY	County: AITKIN	Acres: 40.00
City:	Site Code:	Classification Per M.S. 86A.05: f. state forests and state forest subareas	Current Public Use: YES	Future Public Use: YES
Land Code: 1000005757	Agency Land Code: R2917440	Land Name: FORESTRY	County: AITKIN	Acres: 40.00
City:	Site Code:	Classification Per M.S. 86A.05: f. state forests and state forest subareas	Current Public Use: YES	Future Public Use: YES
Land Code: 1000005758	Agency Land Code: R2917416	Land Name: FORESTRY	County: AITKIN	Acres: 40.00
City:	Site Code:	Classification Per M.S. 86A.05: f. state forests and state forest subareas	Current Public Use: YES	Future Public Use: YES



Land Code: 1000005759	Agency Land Code: R2914668	Land Name: FORESTRY	County: AITKIN	Acres: 40.00
City:	Site Code:	Classification Per M.S. 86A.05: f. state forests and state forest subareas	Current Public Use: YES	Future Public Use: YES
Land Code: 1000005760	Agency Land Code: R2914671	Land Name: FORESTRY	County: AITKIN	Acres: 40.00
City:	Site Code:	Classification Per M.S. 86A.05: f. state forests and state forest subareas	Current Public Use: YES	Future Public Use: YES
Land Code: 1000005761	Agency Land Code: R2917527	Land Name: FORESTRY	County: AITKIN	Acres: 39.40
City:	Site Code:	Classification Per M.S. 86A.05: f. state forests and state forest subareas	Current Public Use: YES	Future Public Use: YES
Land Code: 1000005762	Agency Land Code: R2914775	Land Name: FORESTRY	County: AITKIN	Acres: 52.82
City:	Site Code:	Classification Per M.S. 86A.05: f. state forests and state forest subareas	Current Public Use: YES	Future Public Use: YES
Land Code: 1000005763	Agency Land Code: R2914629	Land Name: FORESTRY	County: AITKIN	Acres: 40.00
City:	Site Code:	Classification Per M.S. 86A.05: f. state forests and state forest subareas	Current Public Use: YES	Future Public Use: YES
Land Code: 1000005764	Agency Land Code: R2917342	Land Name: FORESTRY	County: AITKIN	Acres: 40.00
City:	Site Code:	Classification Per M.S. 86A.05: f. state forests and state forest subareas	Current Public Use: YES	Future Public Use: YES
Land Code: 1000005765	Agency Land Code: R2914617	Land Name: FORESTRY	County: AITKIN	Acres: 40.00
City:	Site Code:	Classification Per M.S. 86A.05: f. state forests and state forest subareas	Current Public Use: YES	Future Public Use: YES
Land Code: 1000005766	Agency Land Code: R2914768	Land Name: FORESTRY	County: AITKIN	Acres: 40.00
City:	Site Code:	Classification Per M.S. 86A.05: f. state forests and state forest subareas	Current Public Use: YES	Future Public Use: YES
Land Code: 1000005767	Agency Land Code: R2917536	Land Name: FORESTRY	County: AITKIN	Acres: 40.00
City:	Site Code:	Classification Per M.S. 86A.05: f. state forests and state forest subareas	Current Public Use: YES	Future Public Use: YES
Land Code: 1000005768	Agency Land Code: R2914644	Land Name: FORESTRY	County: AITKIN	Acres: 40.00
City:	Site Code:	Classification Per M.S. 86A.05: f. state forests and state forest subareas	Current Public Use: YES	Future Public Use: YES
Land Code: 1000005769	Agency Land Code: R2917410	Land Name: FORESTRY	County: AITKIN	Acres: 40.00
City:	Site Code:	Classification Per M.S. 86A.05: f. state forests and state forest subareas	Current Public Use: YES	Future Public Use: YES
Land Code: 1000005770	Agency Land Code: R2917532	Land Name: FORESTRY	County: AITKIN	Acres: 29.75
City:	Site Code:	Classification Per M.S. 86A.05: f. state forests and state forest subareas	Current Public Use: YES	Future Public Use: YES



Land Code: 1000005771	Agency Land Code: R2914700	Land Name: FORESTRY	County: AITKIN	Acres: 40.00
City:	Site Code:	Classification Per M.S. 86A.05: f. state forests and state forest subareas	Current Public Use: YES	Future Public Use: YES
Land Code: 1000005772	Agency Land Code: R2917430	Land Name: FORESTRY	County: AITKIN	Acres: 40.00
City:	Site Code:	Classification Per M.S. 86A.05: f. state forests and state forest subareas	Current Public Use: YES	Future Public Use: YES
Land Code: 1000005773	Agency Land Code: R2917518	Land Name: FORESTRY	County: AITKIN	Acres: 40.00
City:	Site Code:	Classification Per M.S. 86A.05: f. state forests and state forest subareas	Current Public Use: YES	Future Public Use: YES
Land Code: 1000005774	Agency Land Code: R2914771	Land Name: FORESTRY	County: AITKIN	Acres: 54.07
City:	Site Code:	Classification Per M.S. 86A.05: f. state forests and state forest subareas	Current Public Use: YES	Future Public Use: YES
Land Code: 1000005775	Agency Land Code: R2914690	Land Name: FORESTRY	County: AITKIN	Acres: 40.70
City:	Site Code:	Classification Per M.S. 86A.05: f. state forests and state forest subareas	Current Public Use: YES	Future Public Use: YES
Land Code: 1000005776	Agency Land Code: R2917339	Land Name: FORESTRY	County: AITKIN	Acres: 40.00
City:	Site Code:	Classification Per M.S. 86A.05: f. state forests and state forest subareas	Current Public Use: YES	Future Public Use: YES
Land Code: 1000005777	Agency Land Code: R2914663	Land Name: FORESTRY	County: AITKIN	Acres: 40.00
City:	Site Code:	Classification Per M.S. 86A.05: f. state forests and state forest subareas	Current Public Use: YES	Future Public Use: YES
Land Code: 1000005778	Agency Land Code: R2917397	Land Name: FORESTRY	County: AITKIN	Acres: 40.00
City:	Site Code:	Classification Per M.S. 86A.05: f. state forests and state forest subareas	Current Public Use: YES	Future Public Use: YES
Land Code: 1000005779	Agency Land Code: R2914656	Land Name: FORESTRY	County: AITKIN	Acres: 40.00
City:	Site Code:	Classification Per M.S. 86A.05: f. state forests and state forest subareas	Current Public Use: YES	Future Public Use: YES
Land Code: 1000005780	Agency Land Code: R2914705	Land Name: FORESTRY	County: AITKIN	Acres: 40.00
City:	Site Code:	Classification Per M.S. 86A.05: f. state forests and state forest subareas	Current Public Use: YES	Future Public Use: YES
Land Code: 1000005781	Agency Land Code: R2914756	Land Name: FORESTRY	County: AITKIN	Acres: 54.25
City:	Site Code:	Classification Per M.S. 86A.05: f. state forests and state forest subareas	Current Public Use: YES	Future Public Use: YES
Land Code: 1000005782	Agency Land Code: R2914754	Land Name: FORESTRY	County: AITKIN	Acres: 40.00
City:	Site Code:	Classification Per M.S. 86A.05: f. state forests and state forest subareas	Current Public Use: YES	Future Public Use: YES



Land Code: 1000005783	Agency Land Code: R2914748	Land Name: FORESTRY	County: AITKIN	Acres: 40.00
City:	Site Code:	Classification Per M.S. 86A.05: f. state forests and state forest subareas	Current Public Use: YES	Future Public Use: YES
Land Code: 1000005784	Agency Land Code: R2914704	Land Name: FORESTRY	County: AITKIN	Acres: 40.00
City:	Site Code:	Classification Per M.S. 86A.05: f. state forests and state forest subareas	Current Public Use: YES	Future Public Use: YES
Land Code: 1000005785	Agency Land Code: R2914695	Land Name: FORESTRY	County: AITKIN	Acres: 40.49
City:	Site Code:	Classification Per M.S. 86A.05: f. state forests and state forest subareas	Current Public Use: YES	Future Public Use: YES
Land Code: 1000005786	Agency Land Code: R2917537	Land Name: FORESTRY	County: AITKIN	Acres: 37.75
City:	Site Code:	Classification Per M.S. 86A.05: f. state forests and state forest subareas	Current Public Use: YES	Future Public Use: YES
Land Code: 1000005787	Agency Land Code: R2914707	Land Name: FORESTRY	County: AITKIN	Acres: 40.00
City:	Site Code:	Classification Per M.S. 86A.05: f. state forests and state forest subareas	Current Public Use: YES	Future Public Use: YES
Land Code: 1000005788	Agency Land Code: R2914692	Land Name: FORESTRY	County: AITKIN	Acres: 40.00
City:	Site Code:	Classification Per M.S. 86A.05: f. state forests and state forest subareas	Current Public Use: YES	Future Public Use: YES
Land Code: 1000005789	Agency Land Code: R2917338	Land Name: FORESTRY	County: AITKIN	Acres: 40.00
City:	Site Code:	Classification Per M.S. 86A.05: f. state forests and state forest subareas	Current Public Use: YES	Future Public Use: YES
Land Code: 1000005790	Agency Land Code: R2917506	Land Name: FORESTRY	County: AITKIN	Acres: 40.00
City:	Site Code:	Classification Per M.S. 86A.05: f. state forests and state forest subareas	Current Public Use: YES	Future Public Use: YES
Land Code: 1000005791	Agency Land Code: R2917405	Land Name: FORESTRY	County: AITKIN	Acres: 40.00
City:	Site Code:	Classification Per M.S. 86A.05: f. state forests and state forest subareas	Current Public Use: YES	Future Public Use: YES
Land Code: 1000005792	Agency Land Code: R2917495	Land Name: FORESTRY	County: AITKIN	Acres: 40.00
City:	Site Code:	Classification Per M.S. 86A.05: f. state forests and state forest subareas	Current Public Use: YES	Future Public Use: YES
Land Code: 1000005793	Agency Land Code: R2917509	Land Name: FORESTRY	County: AITKIN	Acres: 40.00
City:	Site Code:	Classification Per M.S. 86A.05: f. state forests and state forest subareas	Current Public Use: YES	Future Public Use: YES
Land Code: 1000005794	Agency Land Code: R2914757	Land Name: FORESTRY	County: AITKIN	Acres: 40.00
City:	Site Code:	Classification Per M.S. 86A.05: f. state forests and state forest subareas	Current Public Use: YES	Future Public Use: YES



Land Code: 1000005795	Agency Land Code: R2917503	Land Name: FORESTRY	County: AITKIN	Acres: 40.00
City:	Site Code:	Classification Per M.S. 86A.05: f. state forests and state forest subareas	Current Public Use: YES	Future Public Use: YES
Land Code: 1000005796	Agency Land Code: R2914689	Land Name: FORESTRY	County: AITKIN	Acres: 40.65
City:	Site Code:	Classification Per M.S. 86A.05: f. state forests and state forest subareas	Current Public Use: YES	Future Public Use: YES
Land Code: 1000005797	Agency Land Code: R2914621	Land Name: FORESTRY	County: AITKIN	Acres: 40.00
City:	Site Code:	Classification Per M.S. 86A.05: f. state forests and state forest subareas	Current Public Use: YES	Future Public Use: YES
Land Code: 1000005798	Agency Land Code: R2914772	Land Name: FORESTRY	County: AITKIN	Acres: 40.00
City:	Site Code:	Classification Per M.S. 86A.05: f. state forests and state forest subareas	Current Public Use: YES	Future Public Use: YES
Land Code: 1000005799	Agency Land Code: R2917441	Land Name: FORESTRY	County: AITKIN	Acres: 40.00
City:	Site Code:	Classification Per M.S. 86A.05: f. state forests and state forest subareas	Current Public Use: YES	Future Public Use: YES
Land Code: 1000005800	Agency Land Code: R2917507	Land Name: FORESTRY	County: AITKIN	Acres: 40.00
City:	Site Code:	Classification Per M.S. 86A.05: f. state forests and state forest subareas	Current Public Use: YES	Future Public Use: YES
Land Code: 1000005801	Agency Land Code: R2914702	Land Name: FORESTRY	County: AITKIN	Acres: 40.00
City:	Site Code:	Classification Per M.S. 86A.05: f. state forests and state forest subareas	Current Public Use: YES	Future Public Use: YES
Land Code: 1000005802	Agency Land Code: R2917499	Land Name: FORESTRY	County: AITKIN	Acres: 40.00
City:	Site Code:	Classification Per M.S. 86A.05: f. state forests and state forest subareas	Current Public Use: YES	Future Public Use: YES
Land Code: 1000005803	Agency Land Code: R2914632	Land Name: FORESTRY	County: AITKIN	Acres: 40.00
City:	Site Code:	Classification Per M.S. 86A.05: f. state forests and state forest subareas	Current Public Use: YES	Future Public Use: YES
Land Code: 1000005804	Agency Land Code: R2914672	Land Name: FORESTRY	County: AITKIN	Acres: 53.70
City:	Site Code:	Classification Per M.S. 86A.05: f. state forests and state forest subareas	Current Public Use: YES	Future Public Use: YES
Land Code: 1000005805	Agency Land Code: R2917496	Land Name: FORESTRY	County: AITKIN	Acres: 40.00
City:	Site Code:	Classification Per M.S. 86A.05: f. state forests and state forest subareas	Current Public Use: YES	Future Public Use: YES
Land Code: 1000005806	Agency Land Code: R2917443	Land Name: FORESTRY	County: AITKIN	Acres: 40.00
City:	Site Code:	Classification Per M.S. 86A.05: f. state forests and state forest subareas	Current Public Use: YES	Future Public Use: YES



Land Code: 1000005807	Agency Land Code: R2917406	Land Name: FORESTRY	County: AITKIN	Acres: 40.00
City:	Site Code:	Classification Per M.S. 86A.05: f. state forests and state forest subareas	Current Public Use: YES	Future Public Use: YES
Land Code: 1000005808	Agency Land Code: R2917526	Land Name: FORESTRY	County: AITKIN	Acres: 40.00
City:	Site Code:	Classification Per M.S. 86A.05: f. state forests and state forest subareas	Current Public Use: YES	Future Public Use: YES
Land Code: 1000005809	Agency Land Code: R29333923	Land Name: FORESTRY	County: AITKIN	Acres: 46.80
City:	Site Code:	Classification Per M.S. 86A.05: f. state forests and state forest subareas	Current Public Use: YES	Future Public Use: YES
Land Code: 1000005810	Agency Land Code: R2917519	Land Name: FORESTRY	County: AITKIN	Acres: 40.00
City:	Site Code:	Classification Per M.S. 86A.05: f. state forests and state forest subareas	Current Public Use: YES	Future Public Use: YES
Land Code: 1000005811	Agency Land Code: R2917428	Land Name: FORESTRY	County: AITKIN	Acres: 40.00
City:	Site Code:	Classification Per M.S. 86A.05: f. state forests and state forest subareas	Current Public Use: YES	Future Public Use: YES
Land Code: 1000005812	Agency Land Code: R2914761	Land Name: FORESTRY	County: AITKIN	Acres: 40.00
City:	Site Code:	Classification Per M.S. 86A.05: f. state forests and state forest subareas	Current Public Use: YES	Future Public Use: YES
Land Code: 1000005813	Agency Land Code: R2917444	Land Name: FORESTRY	County: AITKIN	Acres: 40.00
City:	Site Code:	Classification Per M.S. 86A.05: f. state forests and state forest subareas	Current Public Use: YES	Future Public Use: YES
Land Code: 1000005814	Agency Land Code: R2917437	Land Name: FORESTRY	County: AITKIN	Acres: 40.00
City:	Site Code:	Classification Per M.S. 86A.05: f. state forests and state forest subareas	Current Public Use: YES	Future Public Use: YES
Land Code: 1000005815	Agency Land Code: R2917505	Land Name: FORESTRY	County: AITKIN	Acres: 40.00
City:	Site Code:	Classification Per M.S. 86A.05: f. state forests and state forest subareas	Current Public Use: YES	Future Public Use: YES
Land Code: 1000005816	Agency Land Code: R2917345	Land Name: FORESTRY	County: AITKIN	Acres: 40.00
City:	Site Code:	Classification Per M.S. 86A.05: f. state forests and state forest subareas	Current Public Use: YES	Future Public Use: YES
Land Code: 1000005817	Agency Land Code: R2917332	Land Name: FORESTRY	County: AITKIN	Acres: 40.23
City:	Site Code:	Classification Per M.S. 86A.05: f. state forests and state forest subareas	Current Public Use: YES	Future Public Use: YES
Land Code: 1000005818	Agency Land Code: R2914774	Land Name: FORESTRY	County: AITKIN	Acres: 53.45
City:	Site Code:	Classification Per M.S. 86A.05: f. state forests and state forest subareas	Current Public Use: YES	Future Public Use: YES



Land Code: 1000005819	Agency Land Code: R2917350	Land Name: FORESTRY	County: AITKIN	Acres: 40.00
City:	Site Code:	Classification Per M.S. 86A.05: f. state forests and state forest subareas	Current Public Use: YES	Future Public Use: YES
Land Code: 1000005820	Agency Land Code: R2917448	Land Name: FORESTRY	County: AITKIN	Acres: 40.00
City:	Site Code:	Classification Per M.S. 86A.05: f. state forests and state forest subareas	Current Public Use: YES	Future Public Use: YES
Land Code: 1000005821	Agency Land Code: R2917528	Land Name: FORESTRY	County: AITKIN	Acres: 40.00
City:	Site Code:	Classification Per M.S. 86A.05: f. state forests and state forest subareas	Current Public Use: YES	Future Public Use: YES
Land Code: 1000005822	Agency Land Code: R2914683	Land Name: FORESTRY	County: AITKIN	Acres: 40.00
City:	Site Code:	Classification Per M.S. 86A.05: f. state forests and state forest subareas	Current Public Use: YES	Future Public Use: YES
Land Code: 1000005823	Agency Land Code: R2917421	Land Name: FORESTRY	County: AITKIN	Acres: 40.00
City:	Site Code:	Classification Per M.S. 86A.05: f. state forests and state forest subareas	Current Public Use: YES	Future Public Use: YES
Land Code: 1000005824	Agency Land Code: R2917515	Land Name: FORESTRY	County: AITKIN	Acres: 40.00
City:	Site Code:	Classification Per M.S. 86A.05: f. state forests and state forest subareas	Current Public Use: YES	Future Public Use: YES
Land Code: 1000005825	Agency Land Code: R2914760	Land Name: FORESTRY	County: AITKIN	Acres: 40.00
City:	Site Code:	Classification Per M.S. 86A.05: f. state forests and state forest subareas	Current Public Use: YES	Future Public Use: YES
Land Code: 1000005826	Agency Land Code: R2914762	Land Name: FORESTRY	County: AITKIN	Acres: 40.00
City:	Site Code:	Classification Per M.S. 86A.05: f. state forests and state forest subareas	Current Public Use: YES	Future Public Use: YES
Land Code: 1000005827	Agency Land Code: R2914646	Land Name: FORESTRY	County: AITKIN	Acres: 39.04
City:	Site Code:	Classification Per M.S. 86A.05: f. state forests and state forest subareas	Current Public Use: YES	Future Public Use: YES
Land Code: 1000005828	Agency Land Code: R2914765	Land Name: FORESTRY	County: AITKIN	Acres: 40.00
City:	Site Code:	Classification Per M.S. 86A.05: f. state forests and state forest subareas	Current Public Use: YES	Future Public Use: YES
Land Code: 1000005829	Agency Land Code: R2914759	Land Name: FORESTRY	County: AITKIN	Acres: 54.85
City:	Site Code:	Classification Per M.S. 86A.05: f. state forests and state forest subareas	Current Public Use: YES	Future Public Use: YES
Land Code: 1000005830	Agency Land Code: R2914630	Land Name: FORESTRY	County: AITKIN	Acres: 40.00
City:	Site Code:	Classification Per M.S. 86A.05: f. state forests and state forest subareas	Current Public Use: YES	Future Public Use: YES



Land Code: 1000005831	Agency Land Code: R2917517	Land Name: FORESTRY	County: AITKIN	Acres: 40.00
City:	Site Code:	Classification Per M.S. 86A.05: f. state forests and state forest subareas	Current Public Use: YES	Future Public Use: YES
Land Code: 1000005832	Agency Land Code: R2914661	Land Name: FORESTRY	County: AITKIN	Acres: 40.00
City:	Site Code:	Classification Per M.S. 86A.05: f. state forests and state forest subareas	Current Public Use: YES	Future Public Use: YES
Land Code: 1000005833	Agency Land Code: R2917340	Land Name: FORESTRY	County: AITKIN	Acres: 40.00
City:	Site Code:	Classification Per M.S. 86A.05: f. state forests and state forest subareas	Current Public Use: YES	Future Public Use: YES
Land Code: 1000005834	Agency Land Code: R2917411	Land Name: FORESTRY	County: AITKIN	Acres: 40.00
City:	Site Code:	Classification Per M.S. 86A.05: f. state forests and state forest subareas	Current Public Use: YES	Future Public Use: YES
Land Code: 1000005835	Agency Land Code: R2917335	Land Name: FORESTRY	County: AITKIN	Acres: 40.00
City:	Site Code:	Classification Per M.S. 86A.05: f. state forests and state forest subareas	Current Public Use: YES	Future Public Use: YES
Land Code: 1000005836	Agency Land Code: R2914769	Land Name: FORESTRY	County: AITKIN	Acres: 40.00
City:	Site Code:	Classification Per M.S. 86A.05: f. state forests and state forest subareas	Current Public Use: YES	Future Public Use: YES
Land Code: 1000005837	Agency Land Code: R2917454	Land Name: FORESTRY	County: AITKIN	Acres: 40.00
City:	Site Code:	Classification Per M.S. 86A.05: f. state forests and state forest subareas	Current Public Use: YES	Future Public Use: YES
Land Code: 1000005838	Agency Land Code: R2917417	Land Name: FORESTRY	County: AITKIN	Acres: 40.00
City:	Site Code:	Classification Per M.S. 86A.05: f. state forests and state forest subareas	Current Public Use: YES	Future Public Use: YES
Land Code: 1000005839	Agency Land Code: R2914750	Land Name: FORESTRY	County: AITKIN	Acres: 40.00
City:	Site Code:	Classification Per M.S. 86A.05: f. state forests and state forest subareas	Current Public Use: YES	Future Public Use: YES
Land Code: 1000005840	Agency Land Code: R2914701	Land Name: FORESTRY	County: AITKIN	Acres: 40.00
City:	Site Code:	Classification Per M.S. 86A.05: f. state forests and state forest subareas	Current Public Use: YES	Future Public Use: YES
Land Code: 1000005841	Agency Land Code: R2917343	Land Name: FORESTRY	County: AITKIN	Acres: 40.00
City:	Site Code:	Classification Per M.S. 86A.05: f. state forests and state forest subareas	Current Public Use: YES	Future Public Use: YES
Land Code: 1000005842	Agency Land Code: R2917432	Land Name: FORESTRY	County: AITKIN	Acres: 40.00
City:	Site Code:	Classification Per M.S. 86A.05: f. state forests and state forest subareas	Current Public Use: YES	Future Public Use: YES



Land Code: 1000005843	Agency Land Code: R2914691	Land Name: FORESTRY	County: AITKIN	Acres: 40.05
City:	Site Code:	Classification Per M.S. 86A.05: f. state forests and state forest subareas	Current Public Use: YES	Future Public Use: YES
Land Code: 1000005844	Agency Land Code: R2917534	Land Name: FORESTRY	County: AITKIN	Acres: 17.13
City:	Site Code:	Classification Per M.S. 86A.05: f. state forests and state forest subareas	Current Public Use: YES	Future Public Use: YES
Land Code: 1000005845	Agency Land Code: R2917347	Land Name: FORESTRY	County: AITKIN	Acres: 40.00
City:	Site Code:	Classification Per M.S. 86A.05: f. state forests and state forest subareas	Current Public Use: YES	Future Public Use: YES
Land Code: 1000005846	Agency Land Code: R2917395	Land Name: FORESTRY	County: AITKIN	Acres: 40.00
City:	Site Code:	Classification Per M.S. 86A.05: f. state forests and state forest subareas	Current Public Use: YES	Future Public Use: YES
Land Code: 1000005847	Agency Land Code: R2917346	Land Name: FORESTRY	County: AITKIN	Acres: 40.00
City:	Site Code:	Classification Per M.S. 86A.05: f. state forests and state forest subareas	Current Public Use: YES	Future Public Use: YES
Land Code: 1000005848	Agency Land Code: R2914639	Land Name: FORESTRY	County: AITKIN	Acres: 40.00
City:	Site Code:	Classification Per M.S. 86A.05: f. state forests and state forest subareas	Current Public Use: YES	Future Public Use: YES
Land Code: 1000005849	Agency Land Code: R2917396	Land Name: FORESTRY	County: AITKIN	Acres: 40.00
City:	Site Code:	Classification Per M.S. 86A.05: f. state forests and state forest subareas	Current Public Use: YES	Future Public Use: YES
Land Code: 1000005850	Agency Land Code: R2917409	Land Name: FORESTRY	County: AITKIN	Acres: 40.00
City:	Site Code:	Classification Per M.S. 86A.05: f. state forests and state forest subareas	Current Public Use: YES	Future Public Use: YES
Land Code: 1000005851	Agency Land Code: R2917413	Land Name: FORESTRY	County: AITKIN	Acres: 40.00
City:	Site Code:	Classification Per M.S. 86A.05: f. state forests and state forest subareas	Current Public Use: YES	Future Public Use: YES
Land Code: 1000005852	Agency Land Code: R2917435	Land Name: FORESTRY	County: AITKIN	Acres: 40.00
City:	Site Code:	Classification Per M.S. 86A.05: f. state forests and state forest subareas	Current Public Use: YES	Future Public Use: YES
Land Code: 1000005853	Agency Land Code: R2917445	Land Name: FORESTRY	County: AITKIN	Acres: 40.00
City:	Site Code:	Classification Per M.S. 86A.05: f. state forests and state forest subareas	Current Public Use: YES	Future Public Use: YES
Land Code: 1000005854	Agency Land Code: R2917452	Land Name: FORESTRY	County: AITKIN	Acres: 40.00
City:	Site Code:	Classification Per M.S. 86A.05: f. state forests and state forest subareas	Current Public Use: YES	Future Public Use: YES



Land Code: 1000005855	Agency Land Code: R2914747	Land Name: FORESTRY	County: AITKIN	Acres: 40.00
City:	Site Code:	Classification Per M.S. 86A.05: f. state forests and state forest subareas	Current Public Use: YES	Future Public Use: YES
Land Code: 1000005856	Agency Land Code: R2914766	Land Name: FORESTRY	County: AITKIN	Acres: 40.00
City:	Site Code:	Classification Per M.S. 86A.05: f. state forests and state forest subareas	Current Public Use: YES	Future Public Use: YES
Land Code: 1000005857	Agency Land Code: R2914628	Land Name: FORESTRY	County: AITKIN	Acres: 40.00
City:	Site Code:	Classification Per M.S. 86A.05: f. state forests and state forest subareas	Current Public Use: YES	Future Public Use: YES
Land Code: 1000005858	Agency Land Code: R2917538	Land Name: FORESTRY	County: AITKIN	Acres: 22.05
City:	Site Code:	Classification Per M.S. 86A.05: f. state forests and state forest subareas	Current Public Use: YES	Future Public Use: YES
Land Code: 1000005859	Agency Land Code: R2914706	Land Name: FORESTRY	County: AITKIN	Acres: 40.00
City:	Site Code:	Classification Per M.S. 86A.05: f. state forests and state forest subareas	Current Public Use: YES	Future Public Use: YES
Land Code: 1000005860	Agency Land Code: R2914758	Land Name: FORESTRY	County: AITKIN	Acres: 54.55
City:	Site Code:	Classification Per M.S. 86A.05: f. state forests and state forest subareas	Current Public Use: YES	Future Public Use: YES
Land Code: 1000005861	Agency Land Code: R2914627	Land Name: FORESTRY	County: AITKIN	Acres: 40.00
City:	Site Code:	Classification Per M.S. 86A.05: f. state forests and state forest subareas	Current Public Use: YES	Future Public Use: YES
Land Code: 1000005862	Agency Land Code: R2917514	Land Name: FORESTRY	County: AITKIN	Acres: 40.00
City:	Site Code:	Classification Per M.S. 86A.05: f. state forests and state forest subareas	Current Public Use: YES	Future Public Use: YES
Land Code: 1000005863	Agency Land Code: R2917425	Land Name: FORESTRY	County: AITKIN	Acres: 40.00
City:	Site Code:	Classification Per M.S. 86A.05: f. state forests and state forest subareas	Current Public Use: YES	Future Public Use: YES
Land Code: 1000005864	Agency Land Code: R2914696	Land Name: FORESTRY	County: AITKIN	Acres: 40.19
City:	Site Code:	Classification Per M.S. 86A.05: f. state forests and state forest subareas	Current Public Use: YES	Future Public Use: YES
Land Code: 1000005865	Agency Land Code: R2914767	Land Name: FORESTRY	County: AITKIN	Acres: 40.00
City:	Site Code:	Classification Per M.S. 86A.05: f. state forests and state forest subareas	Current Public Use: YES	Future Public Use: YES
Land Code: 1000005866	Agency Land Code: R2917334	Land Name: FORESTRY	County: AITKIN	Acres: 40.00
City:	Site Code:	Classification Per M.S. 86A.05: f. state forests and state forest subareas	Current Public Use: YES	Future Public Use: YES



Land Code: 1000005867	Agency Land Code: R2917341	Land Name: FORESTRY	County: AITKIN	Acres: 40.00
City:	Site Code:	Classification Per M.S. 86A.05: f. state forests and state forest subareas	Current Public Use: YES	Future Public Use: YES
Land Code: 1000005868	Agency Land Code: R2917429	Land Name: FORESTRY	County: AITKIN	Acres: 40.00
City:	Site Code:	Classification Per M.S. 86A.05: f. state forests and state forest subareas	Current Public Use: YES	Future Public Use: YES
Land Code: 1000005869	Agency Land Code: R2917436	Land Name: FORESTRY	County: AITKIN	Acres: 40.00
City:	Site Code:	Classification Per M.S. 86A.05: f. state forests and state forest subareas	Current Public Use: YES	Future Public Use: YES
Land Code: 1000005870	Agency Land Code: R2914784	Land Name: FORESTRY	County: AITKIN	Acres: 1.50
City:	Site Code:	Classification Per M.S. 86A.05: f. state forests and state forest subareas	Current Public Use: YES	Future Public Use: YES
Land Code: 1000005871	Agency Land Code: R2914657	Land Name: FORESTRY	County: AITKIN	Acres: 48.45
City:	Site Code:	Classification Per M.S. 86A.05: f. state forests and state forest subareas	Current Public Use: YES	Future Public Use: YES
Land Code: 1000005872	Agency Land Code: R2914686	Land Name: FORESTRY	County: AITKIN	Acres: 40.00
City:	Site Code:	Classification Per M.S. 86A.05: f. state forests and state forest subareas	Current Public Use: YES	Future Public Use: YES
Land Code: 1000005873	Agency Land Code: R2914703	Land Name: FORESTRY	County: AITKIN	Acres: 40.00
City:	Site Code:	Classification Per M.S. 86A.05: f. state forests and state forest subareas	Current Public Use: YES	Future Public Use: YES
Land Code: 1000005874	Agency Land Code: R2914763	Land Name: FORESTRY	County: AITKIN	Acres: 40.00
City:	Site Code:	Classification Per M.S. 86A.05: f. state forests and state forest subareas	Current Public Use: YES	Future Public Use: YES
Land Code: 1000005875	Agency Land Code: R2914770	Land Name: FORESTRY	County: AITKIN	Acres: 54.59
City:	Site Code:	Classification Per M.S. 86A.05: f. state forests and state forest subareas	Current Public Use: YES	Future Public Use: YES
Land Code: 1000005876	Agency Land Code: R2914642	Land Name: FORESTRY	County: AITKIN	Acres: 40.00
City:	Site Code:	Classification Per M.S. 86A.05: f. state forests and state forest subareas	Current Public Use: YES	Future Public Use: YES
Land Code: 1000005877	Agency Land Code: R2914647	Land Name: FORESTRY	County: AITKIN	Acres: 19.66
City:	Site Code:	Classification Per M.S. 86A.05: f. state forests and state forest subareas	Current Public Use: YES	Future Public Use: YES
Land Code: 1000005878	Agency Land Code: R2917420	Land Name: FORESTRY	County: AITKIN	Acres: 40.00
City:	Site Code:	Classification Per M.S. 86A.05: f. state forests and state forest subareas	Current Public Use: YES	Future Public Use: YES



Land Code: 1000005879	Agency Land Code: R2917431	Land Name: FORESTRY	County: AITKIN	Acres: 40.00
City:	Site Code:	Classification Per M.S. 86A.05: f. state forests and state forest subareas	Current Public Use: YES	Future Public Use: YES
Land Code: 1000005880	Agency Land Code: R2917447	Land Name: FORESTRY	County: AITKIN	Acres: 40.00
City:	Site Code:	Classification Per M.S. 86A.05: f. state forests and state forest subareas	Current Public Use: YES	Future Public Use: YES
Land Code: 1000005881	Agency Land Code: R2914643	Land Name: FORESTRY	County: AITKIN	Acres: 40.00
City:	Site Code:	Classification Per M.S. 86A.05: f. state forests and state forest subareas	Current Public Use: YES	Future Public Use: YES
Land Code: 1000005882	Agency Land Code: R2914651	Land Name: FORESTRY	County: AITKIN	Acres: 40.00
City:	Site Code:	Classification Per M.S. 86A.05: f. state forests and state forest subareas	Current Public Use: YES	Future Public Use: YES
Land Code: 1000005883	Agency Land Code: R2917336	Land Name: FORESTRY	County: AITKIN	Acres: 41.15
City:	Site Code:	Classification Per M.S. 86A.05: f. state forests and state forest subareas	Current Public Use: YES	Future Public Use: YES
Land Code: 1000005884	Agency Land Code: R2914650	Land Name: FORESTRY	County: AITKIN	Acres: 20.00
City:	Site Code:	Classification Per M.S. 86A.05: f. state forests and state forest subareas	Current Public Use: YES	Future Public Use: YES
Land Code: 1000005885	Agency Land Code: R2914687	Land Name: FORESTRY	County: AITKIN	Acres: 40.31
City:	Site Code:	Classification Per M.S. 86A.05: f. state forests and state forest subareas	Current Public Use: YES	Future Public Use: YES
Land Code: 1000005886	Agency Land Code: R2914693	Land Name: FORESTRY	County: AITKIN	Acres: 40.07
City:	Site Code:	Classification Per M.S. 86A.05: f. state forests and state forest subareas	Current Public Use: YES	Future Public Use: YES
Land Code: 1000005887	Agency Land Code: R2914773	Land Name: FORESTRY	County: AITKIN	Acres: 40.00
City:	Site Code:	Classification Per M.S. 86A.05: f. state forests and state forest subareas	Current Public Use: YES	Future Public Use: YES
Land Code: 1000005888	Agency Land Code: R29333920	Land Name: FORESTRY	County: AITKIN	Acres: 37.22
City:	Site Code:	Classification Per M.S. 86A.05: f. state forests and state forest subareas	Current Public Use: YES	Future Public Use: YES
Land Code: 1000005889	Agency Land Code: R2917393	Land Name: FORESTRY	County: AITKIN	Acres: 40.00
City:	Site Code:	Classification Per M.S. 86A.05: f. state forests and state forest subareas	Current Public Use: YES	Future Public Use: YES
Land Code: 1000005890	Agency Land Code: R2917401	Land Name: FORESTRY	County: AITKIN	Acres: 40.00
City:	Site Code:	Classification Per M.S. 86A.05: f. state forests and state forest subareas	Current Public Use: YES	Future Public Use: YES



Land Code: 1000005891	Agency Land Code: R2917402	Land Name: FORESTRY	County: AITKIN	Acres: 37.23
City:	Site Code:	Classification Per M.S. 86A.05: f. state forests and state forest subareas	Current Public Use: YES	Future Public Use: YES
Land Code: 1000005892	Agency Land Code: R2917423	Land Name: FORESTRY	County: AITKIN	Acres: 40.00
City:	Site Code:	Classification Per M.S. 86A.05: f. state forests and state forest subareas	Current Public Use: YES	Future Public Use: YES
Land Code: 1000005893	Agency Land Code: R2917511	Land Name: FORESTRY	County: AITKIN	Acres: 40.00
City:	Site Code:	Classification Per M.S. 86A.05: f. state forests and state forest subareas	Current Public Use: YES	Future Public Use: YES
Land Code: 1000005894	Agency Land Code: R29343997	Land Name: FORESTRY	County: AITKIN	Acres: 25.87
City:	Site Code:	Classification Per M.S. 86A.05: f. state forests and state forest subareas	Current Public Use: YES	Future Public Use: YES
Land Code: 1000005895	Agency Land Code: R2914614	Land Name: FORESTRY	County: AITKIN	Acres: 40.00
City:	Site Code:	Classification Per M.S. 86A.05: f. state forests and state forest subareas	Current Public Use: YES	Future Public Use: YES
Land Code: 1000005896	Agency Land Code: R2914616	Land Name: FORESTRY	County: AITKIN	Acres: 40.00
City:	Site Code:	Classification Per M.S. 86A.05: f. state forests and state forest subareas	Current Public Use: YES	Future Public Use: YES
Land Code: 1000005897	Agency Land Code: R2914619	Land Name: FORESTRY	County: AITKIN	Acres: 39.07
City:	Site Code:	Classification Per M.S. 86A.05: f. state forests and state forest subareas	Current Public Use: YES	Future Public Use: YES
Land Code: 1000005898	Agency Land Code: R2914662	Land Name: FORESTRY	County: AITKIN	Acres: 40.00
City:	Site Code:	Classification Per M.S. 86A.05: f. state forests and state forest subareas	Current Public Use: YES	Future Public Use: YES
Land Code: 1000005899	Agency Land Code: R2914669	Land Name: FORESTRY	County: AITKIN	Acres: 53.56
City:	Site Code:	Classification Per M.S. 86A.05: f. state forests and state forest subareas	Current Public Use: YES	Future Public Use: YES
Land Code: 1000005900	Agency Land Code: R2917351	Land Name: FORESTRY	County: AITKIN	Acres: 20.85
City:	Site Code:	Classification Per M.S. 86A.05: f. state forests and state forest subareas	Current Public Use: YES	Future Public Use: YES
Land Code: 1000005901	Agency Land Code: R2917498	Land Name: FORESTRY	County: AITKIN	Acres: 40.00
City:	Site Code:	Classification Per M.S. 86A.05: f. state forests and state forest subareas	Current Public Use: YES	Future Public Use: YES
Land Code: 1000005902	Agency Land Code: R2917418	Land Name: FORESTRY	County: AITKIN	Acres: 40.00
City:	Site Code:	Classification Per M.S. 86A.05: f. state forests and state forest subareas	Current Public Use: YES	Future Public Use: YES



Land Code: 1000005903	Agency Land Code: R2917419	Land Name: FORESTRY	County: AITKIN	Acres: 40.00
City:	Site Code:	Classification Per M.S. 86A.05: f. state forests and state forest subareas	Current Public Use: YES	Future Public Use: YES
Land Code: 1000005904	Agency Land Code: R2917521	Land Name: FORESTRY	County: AITKIN	Acres: 40.00
City:	Site Code:	Classification Per M.S. 86A.05: f. state forests and state forest subareas	Current Public Use: YES	Future Public Use: YES
Land Code: 1000005905	Agency Land Code: R2917333	Land Name: FORESTRY	County: AITKIN	Acres: 40.69
City:	Site Code:	Classification Per M.S. 86A.05: f. state forests and state forest subareas	Current Public Use: YES	Future Public Use: YES
Land Code: 1000005906	Agency Land Code: R2914749	Land Name: FORESTRY	County: AITKIN	Acres: 40.00
City:	Site Code:	Classification Per M.S. 86A.05: f. state forests and state forest subareas	Current Public Use: YES	Future Public Use: YES
Land Code: 1000005907	Agency Land Code: R2914755	Land Name: FORESTRY	County: AITKIN	Acres: 53.95
City:	Site Code:	Classification Per M.S. 86A.05: f. state forests and state forest subareas	Current Public Use: YES	Future Public Use: YES
Land Code: 1000005908	Agency Land Code: R2917414	Land Name: FORESTRY	County: AITKIN	Acres: 40.00
City:	Site Code:	Classification Per M.S. 86A.05: f. state forests and state forest subareas	Current Public Use: YES	Future Public Use: YES
Land Code: 1000005909	Agency Land Code: R2917422	Land Name: FORESTRY	County: AITKIN	Acres: 40.00
City:	Site Code:	Classification Per M.S. 86A.05: f. state forests and state forest subareas	Current Public Use: YES	Future Public Use: YES
Land Code: 1000005910	Agency Land Code: R2917439	Land Name: FORESTRY	County: AITKIN	Acres: 40.00
City:	Site Code:	Classification Per M.S. 86A.05: f. state forests and state forest subareas	Current Public Use: YES	Future Public Use: YES
Land Code: 1000005911	Agency Land Code: R2917500	Land Name: FORESTRY	County: AITKIN	Acres: 40.00
City:	Site Code:	Classification Per M.S. 86A.05: f. state forests and state forest subareas	Current Public Use: YES	Future Public Use: YES
Land Code: 1000005912	Agency Land Code: R2917524	Land Name: FORESTRY	County: AITKIN	Acres: 40.00
City:	Site Code:	Classification Per M.S. 86A.05: f. state forests and state forest subareas	Current Public Use: YES	Future Public Use: YES
Land Code: 1000005913	Agency Land Code: R2917529	Land Name: FORESTRY	County: AITKIN	Acres: 40.00
City:	Site Code:	Classification Per M.S. 86A.05: f. state forests and state forest subareas	Current Public Use: YES	Future Public Use: YES
Land Code: 1000005914	Agency Land Code: R2914615	Land Name: FORESTRY	County: AITKIN	Acres: 40.00
City:	Site Code:	Classification Per M.S. 86A.05: f. state forests and state forest subareas	Current Public Use: YES	Future Public Use: YES



Land Code: 1000005915	Agency Land Code: R2914638	Land Name: FORESTRY	County: AITKIN	Acres: 38.92
City:	Site Code:	Classification Per M.S. 86A.05: f. state forests and state forest subareas	Current Public Use: YES	Future Public Use: YES
Land Code: 1000005916	Agency Land Code: R2914659	Land Name: FORESTRY	County: AITKIN	Acres: 40.00
City:	Site Code:	Classification Per M.S. 86A.05: f. state forests and state forest subareas	Current Public Use: YES	Future Public Use: YES
Land Code: 1000005917	Agency Land Code: R2914665	Land Name: FORESTRY	County: AITKIN	Acres: 40.00
City:	Site Code:	Classification Per M.S. 86A.05: f. state forests and state forest subareas	Current Public Use: YES	Future Public Use: YES
Land Code: 1000005918	Agency Land Code: R2914673	Land Name: FORESTRY	County: AITKIN	Acres: 53.77
City:	Site Code:	Classification Per M.S. 86A.05: f. state forests and state forest subareas	Current Public Use: YES	Future Public Use: YES
Land Code: 1000005919	Agency Land Code: R2914679	Land Name: FORESTRY	County: AITKIN	Acres: 40.00
City:	Site Code:	Classification Per M.S. 86A.05: f. state forests and state forest subareas	Current Public Use: YES	Future Public Use: YES
Land Code: 1000005920	Agency Land Code: R29333922	Land Name: FORESTRY	County: AITKIN	Acres: 27.05
City:	Site Code:	Classification Per M.S. 86A.05: f. state forests and state forest subareas	Current Public Use: YES	Future Public Use: YES
Land Code: 1000005921	Agency Land Code: R2917433	Land Name: FORESTRY	County: AITKIN	Acres: 40.00
City:	Site Code:	Classification Per M.S. 86A.05: f. state forests and state forest subareas	Current Public Use: YES	Future Public Use: YES
Land Code: 1000005922	Agency Land Code: R2917501	Land Name: FORESTRY	County: AITKIN	Acres: 40.00
City:	Site Code:	Classification Per M.S. 86A.05: f. state forests and state forest subareas	Current Public Use: YES	Future Public Use: YES
Land Code: 1000005923	Agency Land Code: R2917502	Land Name: FORESTRY	County: AITKIN	Acres: 40.00
City:	Site Code:	Classification Per M.S. 86A.05: f. state forests and state forest subareas	Current Public Use: YES	Future Public Use: YES
Land Code: 1000005924	Agency Land Code: R2917520	Land Name: FORESTRY	County: AITKIN	Acres: 40.00
City:	Site Code:	Classification Per M.S. 86A.05: f. state forests and state forest subareas	Current Public Use: YES	Future Public Use: YES
Land Code: 1000005925	Agency Land Code: R2914753	Land Name: FORESTRY	County: AITKIN	Acres: 40.00
City:	Site Code:	Classification Per M.S. 86A.05: f. state forests and state forest subareas	Current Public Use: YES	Future Public Use: YES
Land Code: 1000005926	Agency Land Code: R2917424	Land Name: FORESTRY	County: AITKIN	Acres: 40.00
City:	Site Code:	Classification Per M.S. 86A.05: f. state forests and state forest subareas	Current Public Use: YES	Future Public Use: YES



Land Code: 1000005927	Agency Land Code: R2917434	Land Name: FORESTRY	County: AITKIN	Acres: 40.00
City:	Site Code:	Classification Per M.S. 86A.05: f. state forests and state forest subareas	Current Public Use: YES	Future Public Use: YES
Land Code: 1000005928	Agency Land Code: R2914613	Land Name: FORESTRY	County: AITKIN	Acres: 40.00
City:	Site Code:	Classification Per M.S. 86A.05: f. state forests and state forest subareas	Current Public Use: YES	Future Public Use: YES
Land Code: 1000005929	Agency Land Code: R2914688	Land Name: FORESTRY	County: AITKIN	Acres: 40.26
City:	Site Code:	Classification Per M.S. 86A.05: f. state forests and state forest subareas	Current Public Use: YES	Future Public Use: YES
Land Code: 1000005930	Agency Land Code: R2917344	Land Name: FORESTRY	County: AITKIN	Acres: 40.00
City:	Site Code:	Classification Per M.S. 86A.05: f. state forests and state forest subareas	Current Public Use: YES	Future Public Use: YES
Land Code: 1000005931	Agency Land Code: R2917442	Land Name: FORESTRY	County: AITKIN	Acres: 40.00
City:	Site Code:	Classification Per M.S. 86A.05: f. state forests and state forest subareas	Current Public Use: YES	Future Public Use: YES
Land Code: 1000005932	Agency Land Code: R2914660	Land Name: FORESTRY	County: AITKIN	Acres: 40.00
City:	Site Code:	Classification Per M.S. 86A.05: f. state forests and state forest subareas	Current Public Use: YES	Future Public Use: YES
Land Code: 1000005933	Agency Land Code: R2914764	Land Name: FORESTRY	County: AITKIN	Acres: 40.00
City:	Site Code:	Classification Per M.S. 86A.05: f. state forests and state forest subareas	Current Public Use: YES	Future Public Use: YES
Land Code: 1000005934	Agency Land Code: R2917337	Land Name: FORESTRY	County: AITKIN	Acres: 41.62
City:	Site Code:	Classification Per M.S. 86A.05: f. state forests and state forest subareas	Current Public Use: YES	Future Public Use: YES
Land Code: 1000005935	Agency Land Code: R2917392	Land Name: FORESTRY	County: AITKIN	Acres: 40.00
City:	Site Code:	Classification Per M.S. 86A.05: f. state forests and state forest subareas	Current Public Use: YES	Future Public Use: YES
Land Code: 1000005936	Agency Land Code: R2917412	Land Name: FORESTRY	County: AITKIN	Acres: 40.00
City:	Site Code:	Classification Per M.S. 86A.05: f. state forests and state forest subareas	Current Public Use: YES	Future Public Use: YES
Land Code: 1000005937	Agency Land Code: R2917523	Land Name: FORESTRY	County: AITKIN	Acres: 19.00
City:	Site Code:	Classification Per M.S. 86A.05: f. state forests and state forest subareas	Current Public Use: YES	Future Public Use: YES
Land Code: 1000005938	Agency Land Code: R2917530	Land Name: FORESTRY	County: AITKIN	Acres: 34.05
City:	Site Code:	Classification Per M.S. 86A.05: f. state forests and state forest subareas	Current Public Use: YES	Future Public Use: YES



Land Code: 1000005939	Agency Land Code: R2914670	Land Name: FORESTRY	County: AITKIN	Acres: 53.63
City:	Site Code:	Classification Per M.S. 86A.05: f. state forests and state forest subareas	Current Public Use: YES	Future Public Use: YES
Land Code: 1000005940	Agency Land Code: R2914677	Land Name: FORESTRY	County: AITKIN	Acres: 40.00
City:	Site Code:	Classification Per M.S. 86A.05: f. state forests and state forest subareas	Current Public Use: YES	Future Public Use: YES
Land Code: 1000005941	Agency Land Code: R2914694	Land Name: FORESTRY	County: AITKIN	Acres: 40.12
City:	Site Code:	Classification Per M.S. 86A.05: f. state forests and state forest subareas	Current Public Use: YES	Future Public Use: YES
Land Code: 1000005942	Agency Land Code: R2914776	Land Name: FORESTRY	County: AITKIN	Acres: 40.00
City:	Site Code:	Classification Per M.S. 86A.05: f. state forests and state forest subareas	Current Public Use: YES	Future Public Use: YES
Land Code: 1000005943	Agency Land Code: R2917415	Land Name: FORESTRY	County: AITKIN	Acres: 40.00
City:	Site Code:	Classification Per M.S. 86A.05: f. state forests and state forest subareas	Current Public Use: YES	Future Public Use: YES
Land Code: 1000005944	Agency Land Code: R2917438	Land Name: FORESTRY	County: AITKIN	Acres: 40.00
City:	Site Code:	Classification Per M.S. 86A.05: f. state forests and state forest subareas	Current Public Use: YES	Future Public Use: YES
Land Code: 1000005945	Agency Land Code: R2917512	Land Name: FORESTRY	County: AITKIN	Acres: 40.00
City:	Site Code:	Classification Per M.S. 86A.05: f. state forests and state forest subareas	Current Public Use: YES	Future Public Use: YES
Land Code: 1000005946	Agency Land Code: R29574292	Land Name: PARKS & TRAILS	County: AITKIN	Acres: 40.28
City:	Site Code: R290054	Classification Per M.S. 86A.05: a. state park	Current Public Use: YES	Future Public Use: YES
Land Code: 1000005947	Agency Land Code: R29574293	Land Name: PARKS & TRAILS	County: AITKIN	Acres: 40.00
City:	Site Code: R290054	Classification Per M.S. 86A.05: a. state park	Current Public Use: YES	Future Public Use: YES
Land Code: 1000005948	Agency Land Code: R29574294	Land Name: PARKS & TRAILS	County: AITKIN	Acres: 40.00
City:	Site Code: R290054	Classification Per M.S. 86A.05: a. state park	Current Public Use: YES	Future Public Use: YES
Land Code: 1000005949	Agency Land Code: R29574297	Land Name: PARKS & TRAILS	County: AITKIN	Acres: 40.00
City:	Site Code: R290054	Classification Per M.S. 86A.05: a. state park	Current Public Use: YES	Future Public Use: YES
Land Code: 1000005950	Agency Land Code: R29574298	Land Name: PARKS & TRAILS	County: AITKIN	Acres: 41.85
City:	Site Code: R290054	Classification Per M.S. 86A.05: a. state park	Current Public Use: YES	Future Public Use: YES



Land Code: 1000005951	Agency Land Code: R29574299	Land Name: PARKS & TRAILS	County: AITKIN	Acres: 42.55
City:	Site Code: R290054	Classification Per M.S. 86A.05: a. state park	Current Public Use: YES	Future Public Use: YES
Land Code: 1000005952	Agency Land Code: R29574304	Land Name: PARKS & TRAILS	County: AITKIN	Acres: 40.00
City:	Site Code: R290054	Classification Per M.S. 86A.05: a. state park	Current Public Use: YES	Future Public Use: YES
Land Code: 1000005953	Agency Land Code: R29574305	Land Name: PARKS & TRAILS	County: AITKIN	Acres: 43.45
City:	Site Code: R290054	Classification Per M.S. 86A.05: a. state park	Current Public Use: YES	Future Public Use: YES
Land Code: 1000005954	Agency Land Code: R29574307	Land Name: PARKS & TRAILS	County: AITKIN	Acres: 42.85
City:	Site Code: R290054	Classification Per M.S. 86A.05: a. state park	Current Public Use: YES	Future Public Use: YES
Land Code: 1000005955	Agency Land Code: R29574310	Land Name: PARKS & TRAILS	County: AITKIN	Acres: 40.00
City:	Site Code: R290054	Classification Per M.S. 86A.05: a. state park	Current Public Use: YES	Future Public Use: YES
Land Code: 1000005956	Agency Land Code: R29574311	Land Name: PARKS & TRAILS	County: AITKIN	Acres: 40.00
City:	Site Code: R290054	Classification Per M.S. 86A.05: a. state park	Current Public Use: YES	Future Public Use: YES
Land Code: 1000005957	Agency Land Code: R29574313	Land Name: PARKS & TRAILS	County: AITKIN	Acres: 40.00
City:	Site Code: R290054	Classification Per M.S. 86A.05: a. state park	Current Public Use: YES	Future Public Use: YES
Land Code: 1000005958	Agency Land Code: R29574314	Land Name: PARKS & TRAILS	County: AITKIN	Acres: 42.05
City:	Site Code: R290054	Classification Per M.S. 86A.05: a. state park	Current Public Use: YES	Future Public Use: YES
Land Code: 1000005959	Agency Land Code: R29574316	Land Name: PARKS & TRAILS	County: AITKIN	Acres: 40.65
City:	Site Code: R290054	Classification Per M.S. 86A.05: a. state park	Current Public Use: YES	Future Public Use: YES
Land Code: 1000005960	Agency Land Code: R29574317	Land Name: PARKS & TRAILS	County: AITKIN	Acres: 39.95
City:	Site Code: R290054	Classification Per M.S. 86A.05: a. state park	Current Public Use: YES	Future Public Use: YES
Land Code: 1000005961	Agency Land Code: R29574320	Land Name: PARKS & TRAILS	County: AITKIN	Acres: 40.00
City:	Site Code: R290054	Classification Per M.S. 86A.05: a. state park	Current Public Use: YES	Future Public Use: YES
Land Code: 1000005962	Agency Land Code: R29574321	Land Name: PARKS & TRAILS	County: AITKIN	Acres: 40.00
City:	Site Code: R290054	Classification Per M.S. 86A.05: a. state park	Current Public Use: YES	Future Public Use: YES



Land Code: 1000005963	Agency Land Code: R29574322	Land Name: PARKS & TRAILS	County: AITKIN	Acres: 40.00
City:	Site Code: R290054	Classification Per M.S. 86A.05: a. state park	Current Public Use: YES	Future Public Use: YES
Land Code: 1000005964	Agency Land Code: R29574324	Land Name: PARKS & TRAILS	County: AITKIN	Acres: 40.00
City:	Site Code: R290054	Classification Per M.S. 86A.05: a. state park	Current Public Use: YES	Future Public Use: YES
Land Code: 1000005965	Agency Land Code: R29574327	Land Name: PARKS & TRAILS	County: AITKIN	Acres: 21.50
City:	Site Code: R290054	Classification Per M.S. 86A.05: a. state park	Current Public Use: YES	Future Public Use: YES
Land Code: 1000005966	Agency Land Code: R29574330	Land Name: PARKS & TRAILS	County: AITKIN	Acres: 40.00
City:	Site Code: R290054	Classification Per M.S. 86A.05: a. state park	Current Public Use: YES	Future Public Use: YES
Land Code: 1000005967	Agency Land Code: R29574333	Land Name: PARKS & TRAILS	County: AITKIN	Acres: 17.20
City:	Site Code: R290054	Classification Per M.S. 86A.05: a. state park	Current Public Use: YES	Future Public Use: YES
Land Code: 1000005968	Agency Land Code: R29574336	Land Name: PARKS & TRAILS	County: AITKIN	Acres: 40.00
City:	Site Code: R290054	Classification Per M.S. 86A.05: a. state park	Current Public Use: YES	Future Public Use: YES
Land Code: 1000005969	Agency Land Code: R29574338	Land Name: PARKS & TRAILS	County: AITKIN	Acres: 40.00
City:	Site Code: R290054	Classification Per M.S. 86A.05: a. state park	Current Public Use: YES	Future Public Use: YES
Land Code: 1000005970	Agency Land Code: R29574340	Land Name: PARKS & TRAILS	County: AITKIN	Acres: 40.00
City:	Site Code: R290054	Classification Per M.S. 86A.05: a. state park	Current Public Use: YES	Future Public Use: YES
Land Code: 1000005971	Agency Land Code: R29574341	Land Name: PARKS & TRAILS	County: AITKIN	Acres: 40.00
City:	Site Code: R290054	Classification Per M.S. 86A.05: a. state park	Current Public Use: YES	Future Public Use: YES
Land Code: 1000005972	Agency Land Code: R29574342	Land Name: PARKS & TRAILS	County: AITKIN	Acres: 40.00
City:	Site Code: R290054	Classification Per M.S. 86A.05: a. state park	Current Public Use: YES	Future Public Use: YES
Land Code: 1000005973	Agency Land Code: R29574344	Land Name: PARKS & TRAILS	County: AITKIN	Acres: 40.00
City:	Site Code: R290054	Classification Per M.S. 86A.05: a. state park	Current Public Use: YES	Future Public Use: YES
Land Code: 1000005974	Agency Land Code: R29574350	Land Name: PARKS & TRAILS	County: AITKIN	Acres: 40.00
City:	Site Code: R290054	Classification Per M.S. 86A.05: a. state park	Current Public Use: YES	Future Public Use: YES



Land Code: 1000005975	Agency Land Code: R29574351	Land Name: PARKS & TRAILS	County: AITKIN	Acres: 40.00
City:	Site Code: R290054	Classification Per M.S. 86A.05: a. state park	Current Public Use: YES	Future Public Use: YES
Land Code: 1000005976	Agency Land Code: R29574356	Land Name: PARKS & TRAILS	County: AITKIN	Acres: 40.00
City:	Site Code: R290054	Classification Per M.S. 86A.05: a. state park	Current Public Use: YES	Future Public Use: YES
Land Code: 1000005977	Agency Land Code: R29574357	Land Name: PARKS & TRAILS	County: AITKIN	Acres: 7.80
City:	Site Code: R290054	Classification Per M.S. 86A.05: a. state park	Current Public Use: YES	Future Public Use: YES
Land Code: 1000005978	Agency Land Code: R29574359	Land Name: PARKS & TRAILS	County: AITKIN	Acres: 0.08
City:	Site Code: R290054	Classification Per M.S. 86A.05: a. state park	Current Public Use: YES	Future Public Use: YES
Land Code: 1000005979	Agency Land Code: R29574360	Land Name: PARKS & TRAILS	County: AITKIN	Acres: 40.00
City:	Site Code: R290054	Classification Per M.S. 86A.05: a. state park	Current Public Use: YES	Future Public Use: YES
Land Code: 1000005980	Agency Land Code: R29574363	Land Name: PARKS & TRAILS	County: AITKIN	Acres: 40.00
City:	Site Code: R290054	Classification Per M.S. 86A.05: a. state park	Current Public Use: YES	Future Public Use: YES
Land Code: 1000005981	Agency Land Code: R29330791	Land Name: PARKS & TRAILS	County: AITKIN	Acres: 37.00
City:	Site Code: R290054	Classification Per M.S. 86A.05: a. state park	Current Public Use: YES	Future Public Use: YES
Land Code: 1000005982	Agency Land Code: R29330792	Land Name: PARKS & TRAILS	County: AITKIN	Acres: 34.75
City:	Site Code: R290054	Classification Per M.S. 86A.05: a. state park	Current Public Use: YES	Future Public Use: YES
Land Code: 1000005983	Agency Land Code: R29336368	Land Name: PARKS & TRAILS	County: AITKIN	Acres: 39.87
City:	Site Code: R290054	Classification Per M.S. 86A.05: a. state park	Current Public Use: YES	Future Public Use: YES
Land Code: 1000005984	Agency Land Code: R292898	Land Name: PARKS & TRAILS	County: AITKIN	Acres: 40.00
City:	Site Code: R290054	Classification Per M.S. 86A.05: a. state park	Current Public Use: YES	Future Public Use: YES
Land Code: 1000005985	Agency Land Code: R293680	Land Name: PARKS & TRAILS	County: AITKIN	Acres: 40.00
City:	Site Code: R290054	Classification Per M.S. 86A.05: a. state park	Current Public Use: YES	Future Public Use: YES
Land Code: 1000005986	Agency Land Code: R293844	Land Name: PARKS & TRAILS	County: AITKIN	Acres: 40.00
City:	Site Code: R290054	Classification Per M.S. 86A.05: a. state park	Current Public Use: YES	Future Public Use: YES



Land Code: 1000005987	Agency Land Code: R293833	Land Name: PARKS & TRAILS	County: AITKIN	Acres: 40.00
City:	Site Code: R290054	Classification Per M.S. 86A.05: a. state park	Current Public Use: YES	Future Public Use: YES
Land Code: 1000005988	Agency Land Code: R293800	Land Name: PARKS & TRAILS	County: AITKIN	Acres: 40.00
City:	Site Code: R290054	Classification Per M.S. 86A.05: a. state park	Current Public Use: YES	Future Public Use: YES
Land Code: 1000005989	Agency Land Code: R292857	Land Name: PARKS & TRAILS	County: AITKIN	Acres: 40.00
City:	Site Code: R290054	Classification Per M.S. 86A.05: a. state park	Current Public Use: YES	Future Public Use: YES
Land Code: 1000005990	Agency Land Code: R293827	Land Name: PARKS & TRAILS	County: AITKIN	Acres: 40.00
City:	Site Code: R290054	Classification Per M.S. 86A.05: a. state park	Current Public Use: YES	Future Public Use: YES
Land Code: 1000005991	Agency Land Code: R297072	Land Name: PARKS & TRAILS	County: AITKIN	Acres: 40.00
City:	Site Code: R290054	Classification Per M.S. 86A.05: a. state park	Current Public Use: YES	Future Public Use: YES
Land Code: 1000005992	Agency Land Code: R297259	Land Name: PARKS & TRAILS	County: AITKIN	Acres: 40.00
City:	Site Code: R290054	Classification Per M.S. 86A.05: a. state park	Current Public Use: YES	Future Public Use: YES
Land Code: 1000005993	Agency Land Code: R297246	Land Name: PARKS & TRAILS	County: AITKIN	Acres: 40.00
City:	Site Code: R290054	Classification Per M.S. 86A.05: a. state park	Current Public Use: YES	Future Public Use: YES
Land Code: 1000005994	Agency Land Code: R292909	Land Name: PARKS & TRAILS	County: AITKIN	Acres: 40.00
City:	Site Code: R290054	Classification Per M.S. 86A.05: a. state park	Current Public Use: YES	Future Public Use: YES
Land Code: 1000005995	Agency Land Code: R296681	Land Name: PARKS & TRAILS	County: AITKIN	Acres: 19.00
City:	Site Code: R290054	Classification Per M.S. 86A.05: a. state park	Current Public Use: YES	Future Public Use: YES
Land Code: 1000005996	Agency Land Code: R292886	Land Name: PARKS & TRAILS	County: AITKIN	Acres: 40.00
City:	Site Code: R290054	Classification Per M.S. 86A.05: a. state park	Current Public Use: YES	Future Public Use: YES
Land Code: 1000005997	Agency Land Code: R293795	Land Name: PARKS & TRAILS	County: AITKIN	Acres: 40.00
City:	Site Code: R290054	Classification Per M.S. 86A.05: a. state park	Current Public Use: YES	Future Public Use: YES
Land Code: 1000005998	Agency Land Code: R296676	Land Name: PARKS & TRAILS	County: AITKIN	Acres: 17.25
City:	Site Code: R290054	Classification Per M.S. 86A.05: a. state park	Current Public Use: YES	Future Public Use: YES



Land Code: 1000005999	Agency Land Code: R296672	Land Name: PARKS & TRAILS	County: AITKIN	Acres: 31.26
City:	Site Code: R290054	Classification Per M.S. 86A.05: a. state park	Current Public Use: YES	Future Public Use: YES
Land Code: 1000006000	Agency Land Code: R293684	Land Name: PARKS & TRAILS	County: AITKIN	Acres: 40.00
City:	Site Code: R290054	Classification Per M.S. 86A.05: a. state park	Current Public Use: YES	Future Public Use: YES
Land Code: 1000006001	Agency Land Code: R292906	Land Name: PARKS & TRAILS	County: AITKIN	Acres: 40.00
City:	Site Code: R290054	Classification Per M.S. 86A.05: a. state park	Current Public Use: YES	Future Public Use: YES
Land Code: 1000006002	Agency Land Code: R292889	Land Name: PARKS & TRAILS	County: AITKIN	Acres: 41.52
City:	Site Code: R290054	Classification Per M.S. 86A.05: a. state park	Current Public Use: YES	Future Public Use: YES
Land Code: 1000006003	Agency Land Code: R293826	Land Name: PARKS & TRAILS	County: AITKIN	Acres: 40.00
City:	Site Code: R290054	Classification Per M.S. 86A.05: a. state park	Current Public Use: YES	Future Public Use: YES
Land Code: 1000006004	Agency Land Code: R293776	Land Name: PARKS & TRAILS	County: AITKIN	Acres: 40.00
City:	Site Code: R290054	Classification Per M.S. 86A.05: a. state park	Current Public Use: YES	Future Public Use: YES
Land Code: 1000006005	Agency Land Code: R29553772	Land Name: PARKS & TRAILS	County: AITKIN	Acres: 40.00
City:	Site Code: R290054	Classification Per M.S. 86A.05: a. state park	Current Public Use: YES	Future Public Use: YES
Land Code: 1000006006	Agency Land Code: R292915	Land Name: PARKS & TRAILS	County: AITKIN	Acres: 18.30
City:	Site Code: R290054	Classification Per M.S. 86A.05: a. state park	Current Public Use: YES	Future Public Use: YES
Land Code: 1000006007	Agency Land Code: R292912	Land Name: PARKS & TRAILS	County: AITKIN	Acres: 31.55
City:	Site Code: R290054	Classification Per M.S. 86A.05: a. state park	Current Public Use: YES	Future Public Use: YES
Land Code: 1000006008	Agency Land Code: R297331	Land Name: PARKS & TRAILS	County: AITKIN	Acres: 5.00
City:	Site Code: R290054	Classification Per M.S. 86A.05: a. state park	Current Public Use: YES	Future Public Use: YES
Land Code: 1000006009	Agency Land Code: R292867	Land Name: PARKS & TRAILS	County: AITKIN	Acres: 40.00
City:	Site Code: R290054	Classification Per M.S. 86A.05: a. state park	Current Public Use: YES	Future Public Use: YES
Land Code: 1000006010	Agency Land Code: R293813	Land Name: PARKS & TRAILS	County: AITKIN	Acres: 40.00
City:	Site Code: R290054	Classification Per M.S. 86A.05: a. state park	Current Public Use: YES	Future Public Use: YES



Land Code: 1000006011	Agency Land Code: R297068	Land Name: PARKS & TRAILS	County: AITKIN	Acres: 19.70
City:	Site Code: R290054	Classification Per M.S. 86A.05: a. state park	Current Public Use: YES	Future Public Use: YES
Land Code: 1000006012	Agency Land Code: R297344	Land Name: PARKS & TRAILS	County: AITKIN	Acres: 27.00
City:	Site Code: R290054	Classification Per M.S. 86A.05: a. state park	Current Public Use: YES	Future Public Use: YES
Land Code: 1000006013	Agency Land Code: R292872	Land Name: PARKS & TRAILS	County: AITKIN	Acres: 41.92
City:	Site Code: R290054	Classification Per M.S. 86A.05: a. state park	Current Public Use: YES	Future Public Use: YES
Land Code: 1000006014	Agency Land Code: R293815	Land Name: PARKS & TRAILS	County: AITKIN	Acres: 40.00
City:	Site Code: R290054	Classification Per M.S. 86A.05: a. state park	Current Public Use: YES	Future Public Use: YES
Land Code: 1000006015	Agency Land Code: R292890	Land Name: PARKS & TRAILS	County: AITKIN	Acres: 44.24
City:	Site Code: R290054	Classification Per M.S. 86A.05: a. state park	Current Public Use: YES	Future Public Use: YES
Land Code: 1000006016	Agency Land Code: R293847	Land Name: PARKS & TRAILS	County: AITKIN	Acres: 40.00
City:	Site Code: R290054	Classification Per M.S. 86A.05: a. state park	Current Public Use: YES	Future Public Use: YES
Land Code: 1000006017	Agency Land Code: R292865	Land Name: PARKS & TRAILS	County: AITKIN	Acres: 28.50
City:	Site Code: R290054	Classification Per M.S. 86A.05: a. state park	Current Public Use: YES	Future Public Use: YES
Land Code: 1000006018	Agency Land Code: R293820	Land Name: PARKS & TRAILS	County: AITKIN	Acres: 40.00
City:	Site Code: R290054	Classification Per M.S. 86A.05: a. state park	Current Public Use: YES	Future Public Use: YES
Land Code: 1000006019	Agency Land Code: R293829	Land Name: PARKS & TRAILS	County: AITKIN	Acres: 40.00
City:	Site Code: R290054	Classification Per M.S. 86A.05: a. state park	Current Public Use: YES	Future Public Use: YES
Land Code: 1000006020	Agency Land Code: R293034	Land Name: PARKS & TRAILS	County: AITKIN	Acres: 40.00
City:	Site Code: R290054	Classification Per M.S. 86A.05: a. state park	Current Public Use: YES	Future Public Use: YES
Land Code: 1000006021	Agency Land Code: R297349	Land Name: PARKS & TRAILS	County: AITKIN	Acres: 10.00
City:	Site Code: R290054	Classification Per M.S. 86A.05: a. state park	Current Public Use: YES	Future Public Use: YES
Land Code: 1000006022	Agency Land Code: R297345	Land Name: PARKS & TRAILS	County: AITKIN	Acres: 11.00
City:	Site Code: R290054	Classification Per M.S. 86A.05: a. state park	Current Public Use: YES	Future Public Use: YES



Land Code: 1000006023	Agency Land Code: R292900	Land Name: PARKS & TRAILS	County: AITKIN	Acres: 40.00
City:	Site Code: R290054	Classification Per M.S. 86A.05: a. state park	Current Public Use: YES	Future Public Use: YES
Land Code: 1000006024	Agency Land Code: R293817	Land Name: PARKS & TRAILS	County: AITKIN	Acres: 40.00
City:	Site Code: R290054	Classification Per M.S. 86A.05: a. state park	Current Public Use: YES	Future Public Use: YES
Land Code: 1000006025	Agency Land Code: R293784	Land Name: PARKS & TRAILS	County: AITKIN	Acres: 40.00
City:	Site Code: R290054	Classification Per M.S. 86A.05: a. state park	Current Public Use: YES	Future Public Use: YES
Land Code: 1000006026	Agency Land Code: R293791	Land Name: PARKS & TRAILS	County: AITKIN	Acres: 40.00
City:	Site Code: R290054	Classification Per M.S. 86A.05: a. state park	Current Public Use: YES	Future Public Use: YES
Land Code: 1000006027	Agency Land Code: R292854	Land Name: PARKS & TRAILS	County: AITKIN	Acres: 40.00
City:	Site Code: R290054	Classification Per M.S. 86A.05: a. state park	Current Public Use: YES	Future Public Use: YES
Land Code: 1000006028	Agency Land Code: R296685	Land Name: PARKS & TRAILS	County: AITKIN	Acres: 40.00
City:	Site Code: R290054	Classification Per M.S. 86A.05: a. state park	Current Public Use: YES	Future Public Use: YES
Land Code: 1000006029	Agency Land Code: R292891	Land Name: PARKS & TRAILS	County: AITKIN	Acres: 40.00
City:	Site Code: R290054	Classification Per M.S. 86A.05: a. state park	Current Public Use: YES	Future Public Use: YES
Land Code: 1000006030	Agency Land Code: R293691	Land Name: PARKS & TRAILS	County: AITKIN	Acres: 40.00
City:	Site Code: R290054	Classification Per M.S. 86A.05: a. state park	Current Public Use: YES	Future Public Use: YES
Land Code: 1000006031	Agency Land Code: R293681	Land Name: PARKS & TRAILS	County: AITKIN	Acres: 40.00
City:	Site Code: R290054	Classification Per M.S. 86A.05: a. state park	Current Public Use: YES	Future Public Use: YES
Land Code: 1000006032	Agency Land Code: R293018	Land Name: PARKS & TRAILS	County: AITKIN	Acres: 40.00
City:	Site Code: R290054	Classification Per M.S. 86A.05: a. state park	Current Public Use: YES	Future Public Use: YES
Land Code: 1000006033	Agency Land Code: R296914	Land Name: PARKS & TRAILS	County: AITKIN	Acres: 40.00
City:	Site Code: R290054	Classification Per M.S. 86A.05: a. state park	Current Public Use: YES	Future Public Use: YES
Land Code: 1000006034	Agency Land Code: R293842	Land Name: PARKS & TRAILS	County: AITKIN	Acres: 40.00
City:	Site Code: R290054	Classification Per M.S. 86A.05: a. state park	Current Public Use: YES	Future Public Use: YES



Land Code: 1000006035	Agency Land Code: R297346	Land Name: PARKS & TRAILS	County: AITKIN	Acres: 29.00
City:	Site Code: R290054	Classification Per M.S. 86A.05: a. state park	Current Public Use: YES	Future Public Use: YES
Land Code: 1000006036	Agency Land Code: R292897	Land Name: PARKS & TRAILS	County: AITKIN	Acres: 40.00
City:	Site Code: R290054	Classification Per M.S. 86A.05: a. state park	Current Public Use: YES	Future Public Use: YES
Land Code: 1000006037	Agency Land Code: R292803	Land Name: PARKS & TRAILS	County: AITKIN	Acres: 40.00
City:	Site Code: R290054	Classification Per M.S. 86A.05: a. state park	Current Public Use: YES	Future Public Use: YES
Land Code: 1000006038	Agency Land Code: R292807	Land Name: PARKS & TRAILS	County: AITKIN	Acres: 40.00
City:	Site Code: R290054	Classification Per M.S. 86A.05: a. state park	Current Public Use: YES	Future Public Use: YES
Land Code: 1000006039	Agency Land Code: R297061	Land Name: PARKS & TRAILS	County: AITKIN	Acres: 40.00
City:	Site Code: R290054	Classification Per M.S. 86A.05: a. state park	Current Public Use: YES	Future Public Use: YES
Land Code: 1000006040	Agency Land Code: R296912	Land Name: PARKS & TRAILS	County: AITKIN	Acres: 40.00
City:	Site Code: R290054	Classification Per M.S. 86A.05: a. state park	Current Public Use: YES	Future Public Use: YES
Land Code: 1000006041	Agency Land Code: R292894	Land Name: PARKS & TRAILS	County: AITKIN	Acres: 28.40
City:	Site Code: R290054	Classification Per M.S. 86A.05: a. state park	Current Public Use: YES	Future Public Use: YES
Land Code: 1000006042	Agency Land Code: R292861	Land Name: PARKS & TRAILS	County: AITKIN	Acres: 40.00
City:	Site Code: R290054	Classification Per M.S. 86A.05: a. state park	Current Public Use: YES	Future Public Use: YES
Land Code: 1000006043	Agency Land Code: R296907	Land Name: PARKS & TRAILS	County: AITKIN	Acres: 40.07
City:	Site Code: R290054	Classification Per M.S. 86A.05: a. state park	Current Public Use: YES	Future Public Use: YES
Land Code: 1000006044	Agency Land Code: R293803	Land Name: PARKS & TRAILS	County: AITKIN	Acres: 40.00
City:	Site Code: R290054	Classification Per M.S. 86A.05: a. state park	Current Public Use: YES	Future Public Use: YES
Land Code: 1000006045	Agency Land Code: R293798	Land Name: PARKS & TRAILS	County: AITKIN	Acres: 40.00
City:	Site Code: R290054	Classification Per M.S. 86A.05: a. state park	Current Public Use: YES	Future Public Use: YES
Land Code: 1000006046	Agency Land Code: R293835	Land Name: PARKS & TRAILS	County: AITKIN	Acres: 40.00
City:	Site Code: R290054	Classification Per M.S. 86A.05: a. state park	Current Public Use: YES	Future Public Use: YES



Land Code: 1000006047	Agency Land Code: R293786	Land Name: PARKS & TRAILS	County: AITKIN	Acres: 40.00
City:	Site Code: R290054	Classification Per M.S. 86A.05: a. state park	Current Public Use: YES	Future Public Use: YES
Land Code: 1000006048	Agency Land Code: R293677	Land Name: PARKS & TRAILS	County: AITKIN	Acres: 40.00
City:	Site Code: R290054	Classification Per M.S. 86A.05: a. state park	Current Public Use: YES	Future Public Use: YES
Land Code: 1000006049	Agency Land Code: R293035	Land Name: PARKS & TRAILS	County: AITKIN	Acres: 40.00
City:	Site Code: R290054	Classification Per M.S. 86A.05: a. state park	Current Public Use: YES	Future Public Use: YES
Land Code: 1000006050	Agency Land Code: R293038	Land Name: PARKS & TRAILS	County: AITKIN	Acres: 40.00
City:	Site Code: R290054	Classification Per M.S. 86A.05: a. state park	Current Public Use: YES	Future Public Use: YES
Land Code: 1000006051	Agency Land Code: R296666	Land Name: PARKS & TRAILS	County: AITKIN	Acres: 40.00
City:	Site Code: R290054	Classification Per M.S. 86A.05: a. state park	Current Public Use: YES	Future Public Use: YES
Land Code: 1000006052	Agency Land Code: R29534837	Land Name: PARKS & TRAILS	County: AITKIN	Acres: 43.00
City:	Site Code: R290054	Classification Per M.S. 86A.05: a. state park	Current Public Use: YES	Future Public Use: YES
Land Code: 1000006053	Agency Land Code: R29333569	Land Name: PARKS & TRAILS	County: AITKIN	Acres: 21.00
City:	Site Code: R290054	Classification Per M.S. 86A.05: a. state park	Current Public Use: YES	Future Public Use: YES
Land Code: 1000006054	Agency Land Code: R297347	Land Name: PARKS & TRAILS	County: AITKIN	Acres: 15.00
City:	Site Code: R290054	Classification Per M.S. 86A.05: a. state park	Current Public Use: YES	Future Public Use: YES
Land Code: 1000006055	Agency Land Code: R296700	Land Name: PARKS & TRAILS	County: AITKIN	Acres: 40.00
City:	Site Code: R290054	Classification Per M.S. 86A.05: a. state park	Current Public Use: YES	Future Public Use: YES
Land Code: 1000006056	Agency Land Code: R297340	Land Name: PARKS & TRAILS	County: AITKIN	Acres: 40.00
City:	Site Code: R290054	Classification Per M.S. 86A.05: a. state park	Current Public Use: YES	Future Public Use: YES
Land Code: 1000006057	Agency Land Code: R297350	Land Name: PARKS & TRAILS	County: AITKIN	Acres: 30.00
City:	Site Code: R290054	Classification Per M.S. 86A.05: a. state park	Current Public Use: YES	Future Public Use: YES
Land Code: 1000006058	Agency Land Code: R292875	Land Name: PARKS & TRAILS	County: AITKIN	Acres: 40.00
City:	Site Code: R290054	Classification Per M.S. 86A.05: a. state park	Current Public Use: YES	Future Public Use: YES



Land Code: 1000006059	Agency Land Code: R292856	Land Name: PARKS & TRAILS	County: AITKIN	Acres: 40.00
City:	Site Code: R290054	Classification Per M.S. 86A.05: a. state park	Current Public Use: YES	Future Public Use: YES
Land Code: 1000006060	Agency Land Code: R293807	Land Name: PARKS & TRAILS	County: AITKIN	Acres: 40.00
City:	Site Code: R290054	Classification Per M.S. 86A.05: a. state park	Current Public Use: YES	Future Public Use: YES
Land Code: 1000006061	Agency Land Code: R292924	Land Name: PARKS & TRAILS	County: AITKIN	Acres: 40.00
City:	Site Code: R290054	Classification Per M.S. 86A.05: a. state park	Current Public Use: YES	Future Public Use: YES
Land Code: 1000006062	Agency Land Code: R292863	Land Name: PARKS & TRAILS	County: AITKIN	Acres: 12.50
City:	Site Code: R290054	Classification Per M.S. 86A.05: a. state park	Current Public Use: YES	Future Public Use: YES
Land Code: 1000006063	Agency Land Code: R293809	Land Name: PARKS & TRAILS	County: AITKIN	Acres: 40.00
City:	Site Code: R290054	Classification Per M.S. 86A.05: a. state park	Current Public Use: YES	Future Public Use: YES
Land Code: 1000006064	Agency Land Code: R293850	Land Name: PARKS & TRAILS	County: AITKIN	Acres: 40.00
City:	Site Code: R290054	Classification Per M.S. 86A.05: a. state park	Current Public Use: YES	Future Public Use: YES
Land Code: 1000006065	Agency Land Code: R292899	Land Name: PARKS & TRAILS	County: AITKIN	Acres: 40.00
City:	Site Code: R290054	Classification Per M.S. 86A.05: a. state park	Current Public Use: YES	Future Public Use: YES
Land Code: 1000006066	Agency Land Code: R293831	Land Name: PARKS & TRAILS	County: AITKIN	Acres: 40.00
City:	Site Code: R290054	Classification Per M.S. 86A.05: a. state park	Current Public Use: YES	Future Public Use: YES
Land Code: 1000006067	Agency Land Code: R297065	Land Name: PARKS & TRAILS	County: AITKIN	Acres: 40.00
City:	Site Code: R290054	Classification Per M.S. 86A.05: a. state park	Current Public Use: YES	Future Public Use: YES
Land Code: 1000006068	Agency Land Code: R292877	Land Name: PARKS & TRAILS	County: AITKIN	Acres: 40.00
City:	Site Code: R290054	Classification Per M.S. 86A.05: a. state park	Current Public Use: YES	Future Public Use: YES
Land Code: 1000006069	Agency Land Code: R292786	Land Name: PARKS & TRAILS	County: AITKIN	Acres: 40.00
City:	Site Code: R290054	Classification Per M.S. 86A.05: a. state park	Current Public Use: YES	Future Public Use: YES
Land Code: 1000006070	Agency Land Code: R297251	Land Name: PARKS & TRAILS	County: AITKIN	Acres: 40.00
City:	Site Code: R290054	Classification Per M.S. 86A.05: a. state park	Current Public Use: YES	Future Public Use: YES



Land Code: 1000006071	Agency Land Code: R293679	Land Name: PARKS & TRAILS	County: AITKIN	Acres: 40.00
City:	Site Code: R290054	Classification Per M.S. 86A.05: a. state park	Current Public Use: YES	Future Public Use: YES
Land Code: 1000006072	Agency Land Code: R296698	Land Name: PARKS & TRAILS	County: AITKIN	Acres: 40.00
City:	Site Code: R290054	Classification Per M.S. 86A.05: a. state park	Current Public Use: YES	Future Public Use: YES
Land Code: 1000006073	Agency Land Code: R293806	Land Name: PARKS & TRAILS	County: AITKIN	Acres: 40.00
City:	Site Code: R290054	Classification Per M.S. 86A.05: a. state park	Current Public Use: YES	Future Public Use: YES
Land Code: 1000006074	Agency Land Code: R293814	Land Name: PARKS & TRAILS	County: AITKIN	Acres: 40.00
City:	Site Code: R290054	Classification Per M.S. 86A.05: a. state park	Current Public Use: YES	Future Public Use: YES
Land Code: 1000006075	Agency Land Code: R292911	Land Name: PARKS & TRAILS	County: AITKIN	Acres: 40.00
City:	Site Code: R290054	Classification Per M.S. 86A.05: a. state park	Current Public Use: YES	Future Public Use: YES
Land Code: 1000006076	Agency Land Code: R293816	Land Name: PARKS & TRAILS	County: AITKIN	Acres: 40.00
City:	Site Code: R290054	Classification Per M.S. 86A.05: a. state park	Current Public Use: YES	Future Public Use: YES
Land Code: 1000006077	Agency Land Code: R293808	Land Name: PARKS & TRAILS	County: AITKIN	Acres: 40.00
City:	Site Code: R290054	Classification Per M.S. 86A.05: a. state park	Current Public Use: YES	Future Public Use: YES
Land Code: 1000006078	Agency Land Code: R293051	Land Name: PARKS & TRAILS	County: AITKIN	Acres: 40.00
City:	Site Code: R290054	Classification Per M.S. 86A.05: a. state park	Current Public Use: YES	Future Public Use: YES
Land Code: 1000006079	Agency Land Code: R296680	Land Name: PARKS & TRAILS	County: AITKIN	Acres: 37.00
City:	Site Code: R290054	Classification Per M.S. 86A.05: a. state park	Current Public Use: YES	Future Public Use: YES
Land Code: 1000006080	Agency Land Code: R293029	Land Name: PARKS & TRAILS	County: AITKIN	Acres: 40.00
City:	Site Code: R290054	Classification Per M.S. 86A.05: a. state park	Current Public Use: YES	Future Public Use: YES
Land Code: 1000006081	Agency Land Code: R293787	Land Name: PARKS & TRAILS	County: AITKIN	Acres: 40.00
City:	Site Code: R290054	Classification Per M.S. 86A.05: a. state park	Current Public Use: YES	Future Public Use: YES
Land Code: 1000006082	Agency Land Code: R296667	Land Name: PARKS & TRAILS	County: AITKIN	Acres: 40.00
City:	Site Code: R290054	Classification Per M.S. 86A.05: a. state park	Current Public Use: YES	Future Public Use: YES



Land Code: 1000006083	Agency Land Code: R292928	Land Name: PARKS & TRAILS	County: AITKIN	Acres: 40.00
City:	Site Code: R290054	Classification Per M.S. 86A.05: a. state park	Current Public Use: YES	Future Public Use: YES
Land Code: 1000006084	Agency Land Code: R296691	Land Name: PARKS & TRAILS	County: AITKIN	Acres: 0.70
City:	Site Code: R290054	Classification Per M.S. 86A.05: a. state park	Current Public Use: YES	Future Public Use: YES
Land Code: 1000006085	Agency Land Code: R292792	Land Name: PARKS & TRAILS	County: AITKIN	Acres: 40.00
City:	Site Code: R290054	Classification Per M.S. 86A.05: a. state park	Current Public Use: YES	Future Public Use: YES
Land Code: 1000006086	Agency Land Code: R293032	Land Name: PARKS & TRAILS	County: AITKIN	Acres: 40.00
City:	Site Code: R290054	Classification Per M.S. 86A.05: a. state park	Current Public Use: YES	Future Public Use: YES
Land Code: 1000006087	Agency Land Code: R293024	Land Name: PARKS & TRAILS	County: AITKIN	Acres: 40.00
City:	Site Code: R290054	Classification Per M.S. 86A.05: a. state park	Current Public Use: YES	Future Public Use: YES
Land Code: 1000006088	Agency Land Code: R293027	Land Name: PARKS & TRAILS	County: AITKIN	Acres: 40.00
City:	Site Code: R290054	Classification Per M.S. 86A.05: a. state park	Current Public Use: YES	Future Public Use: YES
Land Code: 1000006089	Agency Land Code: R297348	Land Name: PARKS & TRAILS	County: AITKIN	Acres: 25.00
City:	Site Code: R290054	Classification Per M.S. 86A.05: a. state park	Current Public Use: YES	Future Public Use: YES
Land Code: 1000006090	Agency Land Code: R293839	Land Name: PARKS & TRAILS	County: AITKIN	Acres: 40.00
City:	Site Code: R290054	Classification Per M.S. 86A.05: a. state park	Current Public Use: YES	Future Public Use: YES
Land Code: 1000006091	Agency Land Code: R292884	Land Name: PARKS & TRAILS	County: AITKIN	Acres: 40.00
City:	Site Code: R290054	Classification Per M.S. 86A.05: a. state park	Current Public Use: YES	Future Public Use: YES
Land Code: 1000006092	Agency Land Code: R296920	Land Name: PARKS & TRAILS	County: AITKIN	Acres: 40.00
City:	Site Code: R290054	Classification Per M.S. 86A.05: a. state park	Current Public Use: YES	Future Public Use: YES
Land Code: 1000006093	Agency Land Code: R293031	Land Name: PARKS & TRAILS	County: AITKIN	Acres: 40.00
City:	Site Code: R290054	Classification Per M.S. 86A.05: a. state park	Current Public Use: YES	Future Public Use: YES
Land Code: 1000006094	Agency Land Code: R296682	Land Name: PARKS & TRAILS	County: AITKIN	Acres: 21.00
City:	Site Code: R290054	Classification Per M.S. 86A.05: a. state park	Current Public Use: YES	Future Public Use: YES



Land Code: 1000006095	Agency Land Code: R293690	Land Name: PARKS & TRAILS	County: AITKIN	Acres: 40.00
City:	Site Code: R290054	Classification Per M.S. 86A.05: a. state park	Current Public Use: YES	Future Public Use: YES
Land Code: 1000006096	Agency Land Code: R296913	Land Name: PARKS & TRAILS	County: AITKIN	Acres: 40.00
City:	Site Code: R290054	Classification Per M.S. 86A.05: a. state park	Current Public Use: YES	Future Public Use: YES
Land Code: 1000006097	Agency Land Code: R297243	Land Name: PARKS & TRAILS	County: AITKIN	Acres: 40.00
City:	Site Code: R290054	Classification Per M.S. 86A.05: a. state park	Current Public Use: YES	Future Public Use: YES
Land Code: 1000006098	Agency Land Code: R292888	Land Name: PARKS & TRAILS	County: AITKIN	Acres: 40.00
City:	Site Code: R290054	Classification Per M.S. 86A.05: a. state park	Current Public Use: YES	Future Public Use: YES
Land Code: 1000006099	Agency Land Code: R292800	Land Name: PARKS & TRAILS	County: AITKIN	Acres: 41.15
City:	Site Code: R290054	Classification Per M.S. 86A.05: a. state park	Current Public Use: YES	Future Public Use: YES
Land Code: 1000006100	Agency Land Code: R297080	Land Name: PARKS & TRAILS	County: AITKIN	Acres: 40.00
City:	Site Code: R290054	Classification Per M.S. 86A.05: a. state park	Current Public Use: YES	Future Public Use: YES
Land Code: 1000006101	Agency Land Code: R296917	Land Name: PARKS & TRAILS	County: AITKIN	Acres: 40.00
City:	Site Code: R290054	Classification Per M.S. 86A.05: a. state park	Current Public Use: YES	Future Public Use: YES
Land Code: 1000006102	Agency Land Code: R292885	Land Name: PARKS & TRAILS	County: AITKIN	Acres: 40.00
City:	Site Code: R290054	Classification Per M.S. 86A.05: a. state park	Current Public Use: YES	Future Public Use: YES
Land Code: 1000006103	Agency Land Code: R292791	Land Name: PARKS & TRAILS	County: AITKIN	Acres: 40.00
City:	Site Code: R290054	Classification Per M.S. 86A.05: a. state park	Current Public Use: YES	Future Public Use: YES
Land Code: 1000006104	Agency Land Code: R293779	Land Name: PARKS & TRAILS	County: AITKIN	Acres: 40.00
City:	Site Code: R290054	Classification Per M.S. 86A.05: a. state park	Current Public Use: YES	Future Public Use: YES
Land Code: 1000006105	Agency Land Code: R297067	Land Name: PARKS & TRAILS	County: AITKIN	Acres: 40.00
City:	Site Code: R290054	Classification Per M.S. 86A.05: a. state park	Current Public Use: YES	Future Public Use: YES
Land Code: 1000006106	Agency Land Code: R293802	Land Name: PARKS & TRAILS	County: AITKIN	Acres: 33.75
City:	Site Code: R290054	Classification Per M.S. 86A.05: a. state park	Current Public Use: YES	Future Public Use: YES



Land Code: 1000006107	Agency Land Code: R293773	Land Name: PARKS & TRAILS	County: AITKIN	Acres: 40.00
City:	Site Code: R290054	Classification Per M.S. 86A.05: a. state park	Current Public Use: YES	Future Public Use: YES
Land Code: 1000006108	Agency Land Code: R293026	Land Name: PARKS & TRAILS	County: AITKIN	Acres: 40.00
City:	Site Code: R290054	Classification Per M.S. 86A.05: a. state park	Current Public Use: YES	Future Public Use: YES
Land Code: 1000006109	Agency Land Code: R292879	Land Name: PARKS & TRAILS	County: AITKIN	Acres: 40.00
City:	Site Code: R290054	Classification Per M.S. 86A.05: a. state park	Current Public Use: YES	Future Public Use: YES
Land Code: 1000006110	Agency Land Code: R292868	Land Name: PARKS & TRAILS	County: AITKIN	Acres: 40.00
City:	Site Code: R290054	Classification Per M.S. 86A.05: a. state park	Current Public Use: YES	Future Public Use: YES
Land Code: 1000006111	Agency Land Code: R293678	Land Name: PARKS & TRAILS	County: AITKIN	Acres: 40.00
City:	Site Code: R290054	Classification Per M.S. 86A.05: a. state park	Current Public Use: YES	Future Public Use: YES
Land Code: 1000006112	Agency Land Code: R297332	Land Name: PARKS & TRAILS	County: AITKIN	Acres: 35.00
City:	Site Code: R290054	Classification Per M.S. 86A.05: a. state park	Current Public Use: YES	Future Public Use: YES
Land Code: 1000006113	Agency Land Code: R296675	Land Name: PARKS & TRAILS	County: AITKIN	Acres: 35.66
City:	Site Code: R290054	Classification Per M.S. 86A.05: a. state park	Current Public Use: YES	Future Public Use: YES
Land Code: 1000006114	Agency Land Code: R293805	Land Name: PARKS & TRAILS	County: AITKIN	Acres: 40.00
City:	Site Code: R290054	Classification Per M.S. 86A.05: a. state park	Current Public Use: YES	Future Public Use: YES
Land Code: 1000006115	Agency Land Code: R296910	Land Name: PARKS & TRAILS	County: AITKIN	Acres: 40.12
City:	Site Code: R290054	Classification Per M.S. 86A.05: a. state park	Current Public Use: YES	Future Public Use: YES
Land Code: 1000006116	Agency Land Code: R293828	Land Name: PARKS & TRAILS	County: AITKIN	Acres: 40.00
City:	Site Code: R290054	Classification Per M.S. 86A.05: a. state park	Current Public Use: YES	Future Public Use: YES
Land Code: 1000006117	Agency Land Code: R297059	Land Name: PARKS & TRAILS	County: AITKIN	Acres: 40.00
City:	Site Code: R290054	Classification Per M.S. 86A.05: a. state park	Current Public Use: YES	Future Public Use: YES
Land Code: 1000006118	Agency Land Code: R296919	Land Name: PARKS & TRAILS	County: AITKIN	Acres: 40.00
City:	Site Code: R290054	Classification Per M.S. 86A.05: a. state park	Current Public Use: YES	Future Public Use: YES



Land Code: 1000006119	Agency Land Code: R297070	Land Name: PARKS & TRAILS	County: AITKIN	Acres: 38.15
City:	Site Code: R290054	Classification Per M.S. 86A.05: a. state park	Current Public Use: YES	Future Public Use: YES
Land Code: 1000006120	Agency Land Code: R292908	Land Name: PARKS & TRAILS	County: AITKIN	Acres: 40.00
City:	Site Code: R290054	Classification Per M.S. 86A.05: a. state park	Current Public Use: YES	Future Public Use: YES
Land Code: 1000006121	Agency Land Code: R297255	Land Name: PARKS & TRAILS	County: AITKIN	Acres: 40.00
City:	Site Code: R290054	Classification Per M.S. 86A.05: a. state park	Current Public Use: YES	Future Public Use: YES
Land Code: 1000006122	Agency Land Code: R297253	Land Name: PARKS & TRAILS	County: AITKIN	Acres: 40.00
City:	Site Code: R290054	Classification Per M.S. 86A.05: a. state park	Current Public Use: YES	Future Public Use: YES
Land Code: 1000006123	Agency Land Code: R293823	Land Name: PARKS & TRAILS	County: AITKIN	Acres: 40.00
City:	Site Code: R290054	Classification Per M.S. 86A.05: a. state park	Current Public Use: YES	Future Public Use: YES
Land Code: 1000006124	Agency Land Code: R293048	Land Name: PARKS & TRAILS	County: AITKIN	Acres: 40.00
City:	Site Code: R290054	Classification Per M.S. 86A.05: a. state park	Current Public Use: YES	Future Public Use: YES
Land Code: 1000006125	Agency Land Code: R297254	Land Name: PARKS & TRAILS	County: AITKIN	Acres: 40.00
City:	Site Code: R290054	Classification Per M.S. 86A.05: a. state park	Current Public Use: YES	Future Public Use: YES
Land Code: 1000006126	Agency Land Code: R293042	Land Name: PARKS & TRAILS	County: AITKIN	Acres: 45.89
City:	Site Code: R290054	Classification Per M.S. 86A.05: a. state park	Current Public Use: YES	Future Public Use: YES
Land Code: 1000006127	Agency Land Code: R293840	Land Name: PARKS & TRAILS	County: AITKIN	Acres: 40.00
City:	Site Code: R290054	Classification Per M.S. 86A.05: a. state park	Current Public Use: YES	Future Public Use: YES
Land Code: 1000006128	Agency Land Code: R293778	Land Name: PARKS & TRAILS	County: AITKIN	Acres: 40.00
City:	Site Code: R290054	Classification Per M.S. 86A.05: a. state park	Current Public Use: YES	Future Public Use: YES
Land Code: 1000006129	Agency Land Code: R296674	Land Name: PARKS & TRAILS	County: AITKIN	Acres: 4.34
City:	Site Code: R290054	Classification Per M.S. 86A.05: a. state park	Current Public Use: YES	Future Public Use: YES
Land Code: 1000006130	Agency Land Code: R293036	Land Name: PARKS & TRAILS	County: AITKIN	Acres: 40.00
City:	Site Code: R290054	Classification Per M.S. 86A.05: a. state park	Current Public Use: YES	Future Public Use: YES



Land Code: 1000006131	Agency Land Code: R293682	Land Name: PARKS & TRAILS	County: AITKIN	Acres: 40.00
City:	Site Code: R290054	Classification Per M.S. 86A.05: a. state park	Current Public Use: YES	Future Public Use: YES
Land Code: 1000006132	Agency Land Code: R293843	Land Name: PARKS & TRAILS	County: AITKIN	Acres: 40.00
City:	Site Code: R290054	Classification Per M.S. 86A.05: a. state park	Current Public Use: YES	Future Public Use: YES
Land Code: 1000006133	Agency Land Code: R297252	Land Name: PARKS & TRAILS	County: AITKIN	Acres: 40.00
City:	Site Code: R290054	Classification Per M.S. 86A.05: a. state park	Current Public Use: YES	Future Public Use: YES
Land Code: 1000006134	Agency Land Code: R293017	Land Name: PARKS & TRAILS	County: AITKIN	Acres: 40.00
City:	Site Code: R290054	Classification Per M.S. 86A.05: a. state park	Current Public Use: YES	Future Public Use: YES
Land Code: 1000006135	Agency Land Code: R296684	Land Name: PARKS & TRAILS	County: AITKIN	Acres: 37.00
City:	Site Code: R290054	Classification Per M.S. 86A.05: a. state park	Current Public Use: YES	Future Public Use: YES
Land Code: 1000006136	Agency Land Code: R292918	Land Name: PARKS & TRAILS	County: AITKIN	Acres: 40.00
City:	Site Code: R290054	Classification Per M.S. 86A.05: a. state park	Current Public Use: YES	Future Public Use: YES
Land Code: 1000006137	Agency Land Code: R297342	Land Name: PARKS & TRAILS	County: AITKIN	Acres: 40.00
City:	Site Code: R290054	Classification Per M.S. 86A.05: a. state park	Current Public Use: YES	Future Public Use: YES
Land Code: 1000006138	Agency Land Code: R293810	Land Name: PARKS & TRAILS	County: AITKIN	Acres: 40.00
City:	Site Code: R290054	Classification Per M.S. 86A.05: a. state park	Current Public Use: YES	Future Public Use: YES
Land Code: 1000006139	Agency Land Code: R293689	Land Name: PARKS & TRAILS	County: AITKIN	Acres: 40.00
City:	Site Code: R290054	Classification Per M.S. 86A.05: a. state park	Current Public Use: YES	Future Public Use: YES
Land Code: 1000006140	Agency Land Code: R296679	Land Name: PARKS & TRAILS	County: AITKIN	Acres: 3.00
City:	Site Code: R290054	Classification Per M.S. 86A.05: a. state park	Current Public Use: YES	Future Public Use: YES
Land Code: 1000006141	Agency Land Code: R293774	Land Name: PARKS & TRAILS	County: AITKIN	Acres: 40.00
City:	Site Code: R290054	Classification Per M.S. 86A.05: a. state park	Current Public Use: YES	Future Public Use: YES
Land Code: 1000006142	Agency Land Code: R293033	Land Name: PARKS & TRAILS	County: AITKIN	Acres: 40.00
City:	Site Code: R290054	Classification Per M.S. 86A.05: a. state park	Current Public Use: YES	Future Public Use: YES



Land Code: 1000006143	Agency Land Code: R292789	Land Name: PARKS & TRAILS	County: AITKIN	Acres: 40.68
City:	Site Code: R290054	Classification Per M.S. 86A.05: a. state park	Current Public Use: YES	Future Public Use: YES
Land Code: 1000006144	Agency Land Code: R293799	Land Name: PARKS & TRAILS	County: AITKIN	Acres: 40.00
City:	Site Code: R290054	Classification Per M.S. 86A.05: a. state park	Current Public Use: YES	Future Public Use: YES
Land Code: 1000006145	Agency Land Code: R292917	Land Name: PARKS & TRAILS	County: AITKIN	Acres: 40.00
City:	Site Code: R290054	Classification Per M.S. 86A.05: a. state park	Current Public Use: YES	Future Public Use: YES
Land Code: 1000006146	Agency Land Code: R292913	Land Name: PARKS & TRAILS	County: AITKIN	Acres: 40.00
City:	Site Code: R290054	Classification Per M.S. 86A.05: a. state park	Current Public Use: YES	Future Public Use: YES
Land Code: 1000006147	Agency Land Code: R293838	Land Name: PARKS & TRAILS	County: AITKIN	Acres: 40.00
City:	Site Code: R290054	Classification Per M.S. 86A.05: a. state park	Current Public Use: YES	Future Public Use: YES
Land Code: 1000006148	Agency Land Code: R297336	Land Name: PARKS & TRAILS	County: AITKIN	Acres: 40.00
City:	Site Code: R290054	Classification Per M.S. 86A.05: a. state park	Current Public Use: YES	Future Public Use: YES
Land Code: 1000006149	Agency Land Code: R292896	Land Name: PARKS & TRAILS	County: AITKIN	Acres: 40.00
City:	Site Code: R290054	Classification Per M.S. 86A.05: a. state park	Current Public Use: YES	Future Public Use: YES
Land Code: 1000006150	Agency Land Code: R292802	Land Name: PARKS & TRAILS	County: AITKIN	Acres: 40.00
City:	Site Code: R290054	Classification Per M.S. 86A.05: a. state park	Current Public Use: YES	Future Public Use: YES
Land Code: 1000006151	Agency Land Code: R292813	Land Name: PARKS & TRAILS	County: AITKIN	Acres: 40.00
City:	Site Code: R290054	Classification Per M.S. 86A.05: a. state park	Current Public Use: YES	Future Public Use: YES
Land Code: 1000006152	Agency Land Code: R293019	Land Name: PARKS & TRAILS	County: AITKIN	Acres: 40.00
City:	Site Code: R290054	Classification Per M.S. 86A.05: a. state park	Current Public Use: YES	Future Public Use: YES
Land Code: 1000006153	Agency Land Code: R293023	Land Name: PARKS & TRAILS	County: AITKIN	Acres: 40.00
City:	Site Code: R290054	Classification Per M.S. 86A.05: a. state park	Current Public Use: YES	Future Public Use: YES
Land Code: 1000006154	Agency Land Code: R293025	Land Name: PARKS & TRAILS	County: AITKIN	Acres: 40.00
City:	Site Code: R290054	Classification Per M.S. 86A.05: a. state park	Current Public Use: YES	Future Public Use: YES



Land Code: 1000006155	Agency Land Code: R293788	Land Name: PARKS & TRAILS	County: AITKIN	Acres: 39.86
City:	Site Code: R290054	Classification Per M.S. 86A.05: a. state park	Current Public Use: YES	Future Public Use: YES
Land Code: 1000006156	Agency Land Code: R293818	Land Name: PARKS & TRAILS	County: AITKIN	Acres: 40.00
City:	Site Code: R290054	Classification Per M.S. 86A.05: a. state park	Current Public Use: YES	Future Public Use: YES
Land Code: 1000006157	Agency Land Code: R293819	Land Name: PARKS & TRAILS	County: AITKIN	Acres: 40.00
City:	Site Code: R290054	Classification Per M.S. 86A.05: a. state park	Current Public Use: YES	Future Public Use: YES
Land Code: 1000006158	Agency Land Code: R293849	Land Name: PARKS & TRAILS	County: AITKIN	Acres: 40.00
City:	Site Code: R290054	Classification Per M.S. 86A.05: a. state park	Current Public Use: YES	Future Public Use: YES
Land Code: 1000006159	Agency Land Code: R293853	Land Name: PARKS & TRAILS	County: AITKIN	Acres: 40.00
City:	Site Code: R290054	Classification Per M.S. 86A.05: a. state park	Current Public Use: YES	Future Public Use: YES
Land Code: 1000006160	Agency Land Code: R293685	Land Name: PARKS & TRAILS	County: AITKIN	Acres: 40.00
City:	Site Code: R290054	Classification Per M.S. 86A.05: a. state park	Current Public Use: YES	Future Public Use: YES
Land Code: 1000006161	Agency Land Code: R293782	Land Name: PARKS & TRAILS	County: AITKIN	Acres: 40.00
City:	Site Code: R290054	Classification Per M.S. 86A.05: a. state park	Current Public Use: YES	Future Public Use: YES
Land Code: 1000006162	Agency Land Code: R292873	Land Name: PARKS & TRAILS	County: AITKIN	Acres: 40.00
City:	Site Code: R290054	Classification Per M.S. 86A.05: a. state park	Current Public Use: YES	Future Public Use: YES
Land Code: 1000006163	Agency Land Code: R297258	Land Name: PARKS & TRAILS	County: AITKIN	Acres: 40.00
City:	Site Code: R290054	Classification Per M.S. 86A.05: a. state park	Current Public Use: YES	Future Public Use: YES
Land Code: 1000006164	Agency Land Code: R297334	Land Name: PARKS & TRAILS	County: AITKIN	Acres: 9.00
City:	Site Code: R290054	Classification Per M.S. 86A.05: a. state park	Current Public Use: YES	Future Public Use: YES
Land Code: 1000006165	Agency Land Code: R29574318	Land Name: PARKS & TRAILS	County: AITKIN	Acres: 40.00
City:	Site Code: R290054	Classification Per M.S. 86A.05: a. state park	Current Public Use: YES	Future Public Use: YES
Land Code: 1000006166	Agency Land Code: R29574329	Land Name: PARKS & TRAILS	County: AITKIN	Acres: 40.00
City:	Site Code: R290054	Classification Per M.S. 86A.05: a. state park	Current Public Use: YES	Future Public Use: YES



Land Code: 1000006167	Agency Land Code: R29574335	Land Name: PARKS & TRAILS	County: AITKIN	Acres: 40.00
City:	Site Code: R290054	Classification Per M.S. 86A.05: a. state park	Current Public Use: YES	Future Public Use: YES
Land Code: 1000006168	Agency Land Code: R29574347	Land Name: PARKS & TRAILS	County: AITKIN	Acres: 40.00
City:	Site Code: R290054	Classification Per M.S. 86A.05: a. state park	Current Public Use: YES	Future Public Use: YES
Land Code: 1000006169	Agency Land Code: R29574354	Land Name: PARKS & TRAILS	County: AITKIN	Acres: 40.00
City:	Site Code: R290054	Classification Per M.S. 86A.05: a. state park	Current Public Use: YES	Future Public Use: YES
Land Code: 1000006170	Agency Land Code: R29574355	Land Name: PARKS & TRAILS	County: AITKIN	Acres: 40.00
City:	Site Code: R290054	Classification Per M.S. 86A.05: a. state park	Current Public Use: YES	Future Public Use: YES
Land Code: 1000006171	Agency Land Code: R293822	Land Name: PARKS & TRAILS	County: AITKIN	Acres: 40.00
City:	Site Code: R290054	Classification Per M.S. 86A.05: a. state park	Current Public Use: YES	Future Public Use: YES
Land Code: 1000006172	Agency Land Code: R293841	Land Name: PARKS & TRAILS	County: AITKIN	Acres: 40.00
City:	Site Code: R290054	Classification Per M.S. 86A.05: a. state park	Current Public Use: YES	Future Public Use: YES
Land Code: 1000006173	Agency Land Code: R292869	Land Name: PARKS & TRAILS	County: AITKIN	Acres: 40.00
City:	Site Code: R290054	Classification Per M.S. 86A.05: a. state park	Current Public Use: YES	Future Public Use: YES
Land Code: 1000006174	Agency Land Code: R292874	Land Name: PARKS & TRAILS	County: AITKIN	Acres: 40.00
City:	Site Code: R290054	Classification Per M.S. 86A.05: a. state park	Current Public Use: YES	Future Public Use: YES
Land Code: 1000006175	Agency Land Code: R292914	Land Name: PARKS & TRAILS	County: AITKIN	Acres: 40.00
City:	Site Code: R290054	Classification Per M.S. 86A.05: a. state park	Current Public Use: YES	Future Public Use: YES
Land Code: 1000006176	Agency Land Code: R292823	Land Name: PARKS & TRAILS	County: AITKIN	Acres: 40.00
City:	Site Code: R290054	Classification Per M.S. 86A.05: a. state park	Current Public Use: YES	Future Public Use: YES
Land Code: 1000006177	Agency Land Code: R293022	Land Name: PARKS & TRAILS	County: AITKIN	Acres: 40.00
City:	Site Code: R290054	Classification Per M.S. 86A.05: a. state park	Current Public Use: YES	Future Public Use: YES
Land Code: 1000006178	Agency Land Code: R297245	Land Name: PARKS & TRAILS	County: AITKIN	Acres: 40.00
City:	Site Code: R290054	Classification Per M.S. 86A.05: a. state park	Current Public Use: YES	Future Public Use: YES



Land Code: 1000006179	Agency Land Code: R297247	Land Name: PARKS & TRAILS	County: AITKIN	Acres: 40.00
City:	Site Code: R290054	Classification Per M.S. 86A.05: a. state park	Current Public Use: YES	Future Public Use: YES
Land Code: 1000006180	Agency Land Code: R296909	Land Name: PARKS & TRAILS	County: AITKIN	Acres: 40.00
City:	Site Code: R290054	Classification Per M.S. 86A.05: a. state park	Current Public Use: YES	Future Public Use: YES
Land Code: 1000006181	Agency Land Code: R296911	Land Name: PARKS & TRAILS	County: AITKIN	Acres: 40.17
City:	Site Code: R290054	Classification Per M.S. 86A.05: a. state park	Current Public Use: YES	Future Public Use: YES
Land Code: 1000006182	Agency Land Code: R29574300	Land Name: PARKS & TRAILS	County: AITKIN	Acres: 43.25
City:	Site Code: R290054	Classification Per M.S. 86A.05: a. state park	Current Public Use: YES	Future Public Use: YES
Land Code: 1000006183	Agency Land Code: R29574319	Land Name: PARKS & TRAILS	County: AITKIN	Acres: 40.00
City:	Site Code: R290054	Classification Per M.S. 86A.05: a. state park	Current Public Use: YES	Future Public Use: YES
Land Code: 1000006184	Agency Land Code: R292878	Land Name: PARKS & TRAILS	County: AITKIN	Acres: 40.00
City:	Site Code: R290054	Classification Per M.S. 86A.05: a. state park	Current Public Use: YES	Future Public Use: YES
Land Code: 1000006185	Agency Land Code: R292855	Land Name: PARKS & TRAILS	County: AITKIN	Acres: 40.00
City:	Site Code: R290054	Classification Per M.S. 86A.05: a. state park	Current Public Use: YES	Future Public Use: YES
Land Code: 1000006186	Agency Land Code: R293020	Land Name: PARKS & TRAILS	County: AITKIN	Acres: 40.00
City:	Site Code: R290054	Classification Per M.S. 86A.05: a. state park	Current Public Use: YES	Future Public Use: YES
Land Code: 1000006187	Agency Land Code: R297335	Land Name: PARKS & TRAILS	County: AITKIN	Acres: 31.00
City:	Site Code: R290054	Classification Per M.S. 86A.05: a. state park	Current Public Use: YES	Future Public Use: YES
Land Code: 1000006188	Agency Land Code: R296678	Land Name: PARKS & TRAILS	County: AITKIN	Acres: 36.00
City:	Site Code: R290054	Classification Per M.S. 86A.05: a. state park	Current Public Use: YES	Future Public Use: YES
Land Code: 1000006189	Agency Land Code: R296908	Land Name: PARKS & TRAILS	County: AITKIN	Acres: 40.00
City:	Site Code: R290054	Classification Per M.S. 86A.05: a. state park	Current Public Use: YES	Future Public Use: YES
Land Code: 1000006190	Agency Land Code: R29532256	Land Name: PARKS & TRAILS	County: AITKIN	Acres: 5.78
City:	Site Code: R290054	Classification Per M.S. 86A.05: a. state park	Current Public Use: YES	Future Public Use: YES



Land Code: 1000006191	Agency Land Code: R293785	Land Name: PARKS & TRAILS	County: AITKIN	Acres: 40.00
City:	Site Code: R290054	Classification Per M.S. 86A.05: a. state park	Current Public Use: YES	Future Public Use: YES
Land Code: 1000006192	Agency Land Code: R293824	Land Name: PARKS & TRAILS	County: AITKIN	Acres: 40.00
City:	Site Code: R290054	Classification Per M.S. 86A.05: a. state park	Current Public Use: YES	Future Public Use: YES
Land Code: 1000006193	Agency Land Code: R293845	Land Name: PARKS & TRAILS	County: AITKIN	Acres: 40.00
City:	Site Code: R290054	Classification Per M.S. 86A.05: a. state park	Current Public Use: YES	Future Public Use: YES
Land Code: 1000006194	Agency Land Code: R292895	Land Name: PARKS & TRAILS	County: AITKIN	Acres: 40.00
City:	Site Code: R290054	Classification Per M.S. 86A.05: a. state park	Current Public Use: YES	Future Public Use: YES
Land Code: 1000006195	Agency Land Code: R292904	Land Name: PARKS & TRAILS	County: AITKIN	Acres: 40.00
City:	Site Code: R290054	Classification Per M.S. 86A.05: a. state park	Current Public Use: YES	Future Public Use: YES
Land Code: 1000006196	Agency Land Code: R292907	Land Name: PARKS & TRAILS	County: AITKIN	Acres: 40.00
City:	Site Code: R290054	Classification Per M.S. 86A.05: a. state park	Current Public Use: YES	Future Public Use: YES
Land Code: 1000006197	Agency Land Code: R292842	Land Name: PARKS & TRAILS	County: AITKIN	Acres: 40.00
City:	Site Code: R290054	Classification Per M.S. 86A.05: a. state park	Current Public Use: YES	Future Public Use: YES
Land Code: 1000006198	Agency Land Code: R297248	Land Name: PARKS & TRAILS	County: AITKIN	Acres: 40.00
City:	Site Code: R290054	Classification Per M.S. 86A.05: a. state park	Current Public Use: YES	Future Public Use: YES
Land Code: 1000006199	Agency Land Code: R297250	Land Name: PARKS & TRAILS	County: AITKIN	Acres: 19.00
City:	Site Code: R290054	Classification Per M.S. 86A.05: a. state park	Current Public Use: YES	Future Public Use: YES
Land Code: 1000006200	Agency Land Code: R296665	Land Name: PARKS & TRAILS	County: AITKIN	Acres: 38.30
City:	Site Code: R290054	Classification Per M.S. 86A.05: a. state park	Current Public Use: YES	Future Public Use: YES
Land Code: 1000006201	Agency Land Code: R29574325	Land Name: PARKS & TRAILS	County: AITKIN	Acres: 39.62
City:	Site Code: R290054	Classification Per M.S. 86A.05: a. state park	Current Public Use: YES	Future Public Use: YES
Land Code: 1000006202	Agency Land Code: R293789	Land Name: PARKS & TRAILS	County: AITKIN	Acres: 47.50
City:	Site Code: R290054	Classification Per M.S. 86A.05: a. state park	Current Public Use: YES	Future Public Use: YES



Land Code: 1000006203	Agency Land Code: R293852	Land Name: PARKS & TRAILS	County: AITKIN	Acres: 40.00
City:	Site Code: R290054	Classification Per M.S. 86A.05: a. state park	Current Public Use: YES	Future Public Use: YES
Land Code: 1000006204	Agency Land Code: R292881	Land Name: PARKS & TRAILS	County: AITKIN	Acres: 40.00
City:	Site Code: R290054	Classification Per M.S. 86A.05: a. state park	Current Public Use: YES	Future Public Use: YES
Land Code: 1000006205	Agency Land Code: R292892	Land Name: PARKS & TRAILS	County: AITKIN	Acres: 40.00
City:	Site Code: R290054	Classification Per M.S. 86A.05: a. state park	Current Public Use: YES	Future Public Use: YES
Land Code: 1000006206	Agency Land Code: R292910	Land Name: PARKS & TRAILS	County: AITKIN	Acres: 40.00
City:	Site Code: R290054	Classification Per M.S. 86A.05: a. state park	Current Public Use: YES	Future Public Use: YES
Land Code: 1000006207	Agency Land Code: R292916	Land Name: PARKS & TRAILS	County: AITKIN	Acres: 40.00
City:	Site Code: R290054	Classification Per M.S. 86A.05: a. state park	Current Public Use: YES	Future Public Use: YES
Land Code: 1000006208	Agency Land Code: R292921	Land Name: PARKS & TRAILS	County: AITKIN	Acres: 40.00
City:	Site Code: R290054	Classification Per M.S. 86A.05: a. state park	Current Public Use: YES	Future Public Use: YES
Land Code: 1000006209	Agency Land Code: R292788	Land Name: PARKS & TRAILS	County: AITKIN	Acres: 40.48
City:	Site Code: R290054	Classification Per M.S. 86A.05: a. state park	Current Public Use: YES	Future Public Use: YES
Land Code: 1000006210	Agency Land Code: R292844	Land Name: PARKS & TRAILS	County: AITKIN	Acres: 40.00
City:	Site Code: R290054	Classification Per M.S. 86A.05: a. state park	Current Public Use: YES	Future Public Use: YES
Land Code: 1000006211	Agency Land Code: R297256	Land Name: PARKS & TRAILS	County: AITKIN	Acres: 40.00
City:	Site Code: R290054	Classification Per M.S. 86A.05: a. state park	Current Public Use: YES	Future Public Use: YES
Land Code: 1000006212	Agency Land Code: R297267	Land Name: PARKS & TRAILS	County: AITKIN	Acres: 40.00
City:	Site Code: R290054	Classification Per M.S. 86A.05: a. state park	Current Public Use: YES	Future Public Use: YES
Land Code: 1000006213	Agency Land Code: R296915	Land Name: PARKS & TRAILS	County: AITKIN	Acres: 40.00
City:	Site Code: R290054	Classification Per M.S. 86A.05: a. state park	Current Public Use: YES	Future Public Use: YES
Land Code: 1000006214	Agency Land Code: R29574315	Land Name: PARKS & TRAILS	County: AITKIN	Acres: 41.35
City:	Site Code: R290054	Classification Per M.S. 86A.05: a. state park	Current Public Use: YES	Future Public Use: YES



Land Code: 1000006215	Agency Land Code: R29574328	Land Name: PARKS & TRAILS	County: AITKIN	Acres: 11.60
City:	Site Code: R290054	Classification Per M.S. 86A.05: a. state park	Current Public Use: YES	Future Public Use: YES
Land Code: 1000006216	Agency Land Code: R29574345	Land Name: PARKS & TRAILS	County: AITKIN	Acres: 40.00
City:	Site Code: R290054	Classification Per M.S. 86A.05: a. state park	Current Public Use: YES	Future Public Use: YES
Land Code: 1000006217	Agency Land Code: R29574352	Land Name: PARKS & TRAILS	County: AITKIN	Acres: 40.00
City:	Site Code: R290054	Classification Per M.S. 86A.05: a. state park	Current Public Use: YES	Future Public Use: YES
Land Code: 1000006218	Agency Land Code: R293683	Land Name: PARKS & TRAILS	County: AITKIN	Acres: 40.00
City:	Site Code: R290054	Classification Per M.S. 86A.05: a. state park	Current Public Use: YES	Future Public Use: YES
Land Code: 1000006219	Agency Land Code: R293686	Land Name: PARKS & TRAILS	County: AITKIN	Acres: 40.00
City:	Site Code: R290054	Classification Per M.S. 86A.05: a. state park	Current Public Use: YES	Future Public Use: YES
Land Code: 1000006220	Agency Land Code: R293794	Land Name: PARKS & TRAILS	County: AITKIN	Acres: 40.00
City:	Site Code: R290054	Classification Per M.S. 86A.05: a. state park	Current Public Use: YES	Future Public Use: YES
Land Code: 1000006221	Agency Land Code: R293812	Land Name: PARKS & TRAILS	County: AITKIN	Acres: 40.00
City:	Site Code: R290054	Classification Per M.S. 86A.05: a. state park	Current Public Use: YES	Future Public Use: YES
Land Code: 1000006222	Agency Land Code: R293848	Land Name: PARKS & TRAILS	County: AITKIN	Acres: 40.00
City:	Site Code: R290054	Classification Per M.S. 86A.05: a. state park	Current Public Use: YES	Future Public Use: YES
Land Code: 1000006223	Agency Land Code: R292901	Land Name: PARKS & TRAILS	County: AITKIN	Acres: 40.00
City:	Site Code: R290054	Classification Per M.S. 86A.05: a. state park	Current Public Use: YES	Future Public Use: YES
Land Code: 1000006224	Agency Land Code: R293043	Land Name: PARKS & TRAILS	County: AITKIN	Acres: 46.49
City:	Site Code: R290054	Classification Per M.S. 86A.05: a. state park	Current Public Use: YES	Future Public Use: YES
Land Code: 1000006225	Agency Land Code: R297249	Land Name: PARKS & TRAILS	County: AITKIN	Acres: 40.00
City:	Site Code: R290054	Classification Per M.S. 86A.05: a. state park	Current Public Use: YES	Future Public Use: YES
Land Code: 1000006226	Agency Land Code: R297343	Land Name: PARKS & TRAILS	County: AITKIN	Acres: 13.00
City:	Site Code: R290054	Classification Per M.S. 86A.05: a. state park	Current Public Use: YES	Future Public Use: YES



Land Code: 1000006227	Agency Land Code: R296657	Land Name: PARKS & TRAILS	County: AITKIN	Acres: 33.53
City:	Site Code: R290054	Classification Per M.S. 86A.05: a. state park	Current Public Use: YES	Future Public Use: YES
Land Code: 1000006228	Agency Land Code: R296662	Land Name: PARKS & TRAILS	County: AITKIN	Acres: 31.91
City:	Site Code: R290054	Classification Per M.S. 86A.05: a. state park	Current Public Use: YES	Future Public Use: YES
Land Code: 1000006229	Agency Land Code: R296906	Land Name: PARKS & TRAILS	County: AITKIN	Acres: 40.02
City:	Site Code: R290054	Classification Per M.S. 86A.05: a. state park	Current Public Use: YES	Future Public Use: YES
Land Code: 1000006230	Agency Land Code: R296916	Land Name: PARKS & TRAILS	County: AITKIN	Acres: 40.00
City:	Site Code: R290054	Classification Per M.S. 86A.05: a. state park	Current Public Use: YES	Future Public Use: YES
Land Code: 1000006231	Agency Land Code: R29543006	Land Name: PARKS & TRAILS	County: AITKIN	Acres: 32.00
City:	Site Code: R290054	Classification Per M.S. 86A.05: a. state park	Current Public Use: YES	Future Public Use: YES
Land Code: 1000006232	Agency Land Code: R29574291	Land Name: PARKS & TRAILS	County: AITKIN	Acres: 40.08
City:	Site Code: R290054	Classification Per M.S. 86A.05: a. state park	Current Public Use: YES	Future Public Use: YES
Land Code: 1000006233	Agency Land Code: R29574301	Land Name: PARKS & TRAILS	County: AITKIN	Acres: 40.00
City:	Site Code: R290054	Classification Per M.S. 86A.05: a. state park	Current Public Use: YES	Future Public Use: YES
Land Code: 1000006234	Agency Land Code: R29574303	Land Name: PARKS & TRAILS	County: AITKIN	Acres: 40.00
City:	Site Code: R290054	Classification Per M.S. 86A.05: a. state park	Current Public Use: YES	Future Public Use: YES
Land Code: 1000006235	Agency Land Code: R292866	Land Name: PARKS & TRAILS	County: AITKIN	Acres: 40.00
City:	Site Code: R290054	Classification Per M.S. 86A.05: a. state park	Current Public Use: YES	Future Public Use: YES
Land Code: 1000006236	Agency Land Code: R292883	Land Name: PARKS & TRAILS	County: AITKIN	Acres: 40.00
City:	Site Code: R290054	Classification Per M.S. 86A.05: a. state park	Current Public Use: YES	Future Public Use: YES
Land Code: 1000006237	Agency Land Code: R292887	Land Name: PARKS & TRAILS	County: AITKIN	Acres: 40.00
City:	Site Code: R290054	Classification Per M.S. 86A.05: a. state park	Current Public Use: YES	Future Public Use: YES
Land Code: 1000006238	Agency Land Code: R292919	Land Name: PARKS & TRAILS	County: AITKIN	Acres: 40.00
City:	Site Code: R290054	Classification Per M.S. 86A.05: a. state park	Current Public Use: YES	Future Public Use: YES



Land Code: 1000006239	Agency Land Code: R292925	Land Name: PARKS & TRAILS	County: AITKIN	Acres: 40.00
City:	Site Code: R290054	Classification Per M.S. 86A.05: a. state park	Current Public Use: YES	Future Public Use: YES
Land Code: 1000006240	Agency Land Code: R292843	Land Name: PARKS & TRAILS	County: AITKIN	Acres: 40.00
City:	Site Code: R290054	Classification Per M.S. 86A.05: a. state park	Current Public Use: YES	Future Public Use: YES
Land Code: 1000006241	Agency Land Code: R293687	Land Name: PARKS & TRAILS	County: AITKIN	Acres: 40.00
City:	Site Code: R290054	Classification Per M.S. 86A.05: a. state park	Current Public Use: YES	Future Public Use: YES
Land Code: 1000006242	Agency Land Code: R293688	Land Name: PARKS & TRAILS	County: AITKIN	Acres: 40.00
City:	Site Code: R290054	Classification Per M.S. 86A.05: a. state park	Current Public Use: YES	Future Public Use: YES
Land Code: 1000006243	Agency Land Code: R293775	Land Name: PARKS & TRAILS	County: AITKIN	Acres: 40.00
City:	Site Code: R290054	Classification Per M.S. 86A.05: a. state park	Current Public Use: YES	Future Public Use: YES
Land Code: 1000006244	Agency Land Code: R293790	Land Name: PARKS & TRAILS	County: AITKIN	Acres: 47.30
City:	Site Code: R290054	Classification Per M.S. 86A.05: a. state park	Current Public Use: YES	Future Public Use: YES
Land Code: 1000006245	Agency Land Code: R293811	Land Name: PARKS & TRAILS	County: AITKIN	Acres: 40.00
City:	Site Code: R290054	Classification Per M.S. 86A.05: a. state park	Current Public Use: YES	Future Public Use: YES
Land Code: 1000006246	Agency Land Code: R293821	Land Name: PARKS & TRAILS	County: AITKIN	Acres: 40.00
City:	Site Code: R290054	Classification Per M.S. 86A.05: a. state park	Current Public Use: YES	Future Public Use: YES
Land Code: 1000006247	Agency Land Code: R296663	Land Name: PARKS & TRAILS	County: AITKIN	Acres: 40.00
City:	Site Code: R290054	Classification Per M.S. 86A.05: a. state park	Current Public Use: YES	Future Public Use: YES
Land Code: 1000006248	Agency Land Code: R297244	Land Name: PARKS & TRAILS	County: AITKIN	Acres: 40.00
City:	Site Code: R290054	Classification Per M.S. 86A.05: a. state park	Current Public Use: YES	Future Public Use: YES
Land Code: 1000006249	Agency Land Code: R29574331	Land Name: PARKS & TRAILS	County: AITKIN	Acres: 40.00
City:	Site Code: R290054	Classification Per M.S. 86A.05: a. state park	Current Public Use: YES	Future Public Use: YES
Land Code: 1000006250	Agency Land Code: R29574337	Land Name: PARKS & TRAILS	County: AITKIN	Acres: 40.00
City:	Site Code: R290054	Classification Per M.S. 86A.05: a. state park	Current Public Use: YES	Future Public Use: YES



Land Code: 1000006251	Agency Land Code: R29574361	Land Name: PARKS & TRAILS	County: AITKIN	Acres: 40.00
City:	Site Code: R290054	Classification Per M.S. 86A.05: a. state park	Current Public Use: YES	Future Public Use: YES
Land Code: 1000006252	Agency Land Code: R297268	Land Name: PARKS & TRAILS	County: AITKIN	Acres: 40.00
City:	Site Code: R290054	Classification Per M.S. 86A.05: a. state park	Current Public Use: YES	Future Public Use: YES
Land Code: 1000006253	Agency Land Code: R292825	Land Name: PARKS & TRAILS	County: AITKIN	Acres: 40.00
City:	Site Code: R290054	Classification Per M.S. 86A.05: a. state park	Current Public Use: YES	Future Public Use: YES
Land Code: 1000006254	Agency Land Code: R296661	Land Name: PARKS & TRAILS	County: AITKIN	Acres: 32.65
City:	Site Code: R290054	Classification Per M.S. 86A.05: a. state park	Current Public Use: YES	Future Public Use: YES
Land Code: 1000006255	Agency Land Code: R293793	Land Name: PARKS & TRAILS	County: AITKIN	Acres: 40.00
City:	Site Code: R290054	Classification Per M.S. 86A.05: a. state park	Current Public Use: YES	Future Public Use: YES
Land Code: 1000006256	Agency Land Code: R293832	Land Name: PARKS & TRAILS	County: AITKIN	Acres: 40.00
City:	Site Code: R290054	Classification Per M.S. 86A.05: a. state park	Current Public Use: YES	Future Public Use: YES
Land Code: 1000006257	Agency Land Code: R293834	Land Name: PARKS & TRAILS	County: AITKIN	Acres: 40.00
City:	Site Code: R290054	Classification Per M.S. 86A.05: a. state park	Current Public Use: YES	Future Public Use: YES
Land Code: 1000006258	Agency Land Code: R29574295	Land Name: PARKS & TRAILS	County: AITKIN	Acres: 40.00
City:	Site Code: R290054	Classification Per M.S. 86A.05: a. state park	Current Public Use: YES	Future Public Use: YES
Land Code: 1000006259	Agency Land Code: R29574334	Land Name: PARKS & TRAILS	County: AITKIN	Acres: 40.00
City:	Site Code: R290054	Classification Per M.S. 86A.05: a. state park	Current Public Use: YES	Future Public Use: YES
Land Code: 1000006260	Agency Land Code: R29574353	Land Name: PARKS & TRAILS	County: AITKIN	Acres: 40.00
City:	Site Code: R290054	Classification Per M.S. 86A.05: a. state park	Current Public Use: YES	Future Public Use: YES
Land Code: 1000006261	Agency Land Code: R297333	Land Name: PARKS & TRAILS	County: AITKIN	Acres: 40.00
City:	Site Code: R290054	Classification Per M.S. 86A.05: a. state park	Current Public Use: YES	Future Public Use: YES
Land Code: 1000006262	Agency Land Code: R292882	Land Name: PARKS & TRAILS	County: AITKIN	Acres: 40.00
City:	Site Code: R290054	Classification Per M.S. 86A.05: a. state park	Current Public Use: YES	Future Public Use: YES



Land Code: 1000006263	Agency Land Code: R292846	Land Name: PARKS & TRAILS	County: AITKIN	Acres: 40.00
City:	Site Code: R290054	Classification Per M.S. 86A.05: a. state park	Current Public Use: YES	Future Public Use: YES
Land Code: 1000006264	Agency Land Code: R293692	Land Name: PARKS & TRAILS	County: AITKIN	Acres: 40.00
City:	Site Code: R290054	Classification Per M.S. 86A.05: a. state park	Current Public Use: YES	Future Public Use: YES
Land Code: 1000006265	Agency Land Code: R296658	Land Name: PARKS & TRAILS	County: AITKIN	Acres: 32.99
City:	Site Code: R290054	Classification Per M.S. 86A.05: a. state park	Current Public Use: YES	Future Public Use: YES
Land Code: 1000006266	Agency Land Code: R296668	Land Name: PARKS & TRAILS	County: AITKIN	Acres: 40.00
City:	Site Code: R290054	Classification Per M.S. 86A.05: a. state park	Current Public Use: YES	Future Public Use: YES
Land Code: 1000006267	Agency Land Code: R293836	Land Name: PARKS & TRAILS	County: AITKIN	Acres: 40.00
City:	Site Code: R290054	Classification Per M.S. 86A.05: a. state park	Current Public Use: YES	Future Public Use: YES
Land Code: 1000006268	Agency Land Code: R29574306	Land Name: PARKS & TRAILS	County: AITKIN	Acres: 43.15
City:	Site Code: R290054	Classification Per M.S. 86A.05: a. state park	Current Public Use: YES	Future Public Use: YES
Land Code: 1000006269	Agency Land Code: R29574362	Land Name: PARKS & TRAILS	County: AITKIN	Acres: 40.00
City:	Site Code: R290054	Classification Per M.S. 86A.05: a. state park	Current Public Use: YES	Future Public Use: YES
Land Code: 1000006270	Agency Land Code: R292920	Land Name: PARKS & TRAILS	County: AITKIN	Acres: 40.00
City:	Site Code: R290054	Classification Per M.S. 86A.05: a. state park	Current Public Use: YES	Future Public Use: YES
Land Code: 1000006271	Agency Land Code: R292826	Land Name: PARKS & TRAILS	County: AITKIN	Acres: 40.00
City:	Site Code: R290054	Classification Per M.S. 86A.05: a. state park	Current Public Use: YES	Future Public Use: YES
Land Code: 1000006272	Agency Land Code: R292847	Land Name: PARKS & TRAILS	County: AITKIN	Acres: 40.00
City:	Site Code: R290054	Classification Per M.S. 86A.05: a. state park	Current Public Use: YES	Future Public Use: YES
Land Code: 1000006273	Agency Land Code: R293777	Land Name: PARKS & TRAILS	County: AITKIN	Acres: 40.00
City:	Site Code: R290054	Classification Per M.S. 86A.05: a. state park	Current Public Use: YES	Future Public Use: YES
Land Code: 1000006274	Agency Land Code: R296918	Land Name: PARKS & TRAILS	County: AITKIN	Acres: 40.00
City:	Site Code: R290054	Classification Per M.S. 86A.05: a. state park	Current Public Use: YES	Future Public Use: YES



Land Code: 1000006275	Agency Land Code: R293851	Land Name: PARKS & TRAILS	County: AITKIN	Acres: 40.00
City:	Site Code: R290054	Classification Per M.S. 86A.05: a. state park	Current Public Use: YES	Future Public Use: YES
Land Code: 1000006276	Agency Land Code: R297257	Land Name: PARKS & TRAILS	County: AITKIN	Acres: 40.00
City:	Site Code: R290054	Classification Per M.S. 86A.05: a. state park	Current Public Use: YES	Future Public Use: YES
Land Code: 1000006277	Agency Land Code: R29574312	Land Name: PARKS & TRAILS	County: AITKIN	Acres: 40.00
City:	Site Code: R290054	Classification Per M.S. 86A.05: a. state park	Current Public Use: YES	Future Public Use: YES
Land Code: 1000006278	Agency Land Code: R29574332	Land Name: PARKS & TRAILS	County: AITKIN	Acres: 40.00
City:	Site Code: R290054	Classification Per M.S. 86A.05: a. state park	Current Public Use: YES	Future Public Use: YES
Land Code: 1000006279	Agency Land Code: R293801	Land Name: PARKS & TRAILS	County: AITKIN	Acres: 29.50
City:	Site Code: R290054	Classification Per M.S. 86A.05: a. state park	Current Public Use: YES	Future Public Use: YES
Land Code: 1000006280	Agency Land Code: R293837	Land Name: PARKS & TRAILS	County: AITKIN	Acres: 40.00
City:	Site Code: R290054	Classification Per M.S. 86A.05: a. state park	Current Public Use: YES	Future Public Use: YES
Land Code: 1000006281	Agency Land Code: R293846	Land Name: PARKS & TRAILS	County: AITKIN	Acres: 40.00
City:	Site Code: R290054	Classification Per M.S. 86A.05: a. state park	Current Public Use: YES	Future Public Use: YES
Land Code: 1000006282	Agency Land Code: R297341	Land Name: PARKS & TRAILS	County: AITKIN	Acres: 40.00
City:	Site Code: R290054	Classification Per M.S. 86A.05: a. state park	Current Public Use: YES	Future Public Use: YES
Land Code: 1000006283	Agency Land Code: R292870	Land Name: PARKS & TRAILS	County: AITKIN	Acres: 40.00
City:	Site Code: R290054	Classification Per M.S. 86A.05: a. state park	Current Public Use: YES	Future Public Use: YES
Land Code: 1000006284	Agency Land Code: R297062	Land Name: PARKS & TRAILS	County: AITKIN	Acres: 39.00
City:	Site Code: R290054	Classification Per M.S. 86A.05: a. state park	Current Public Use: YES	Future Public Use: YES
Land Code: 1000006285	Agency Land Code: R29333628	Land Name: PARKS & TRAILS	County: AITKIN	Acres: 50.80
City:	Site Code: R290054	Classification Per M.S. 86A.05: a. state park	Current Public Use: YES	Future Public Use: YES
Land Code: 1000006286	Agency Land Code: R293049	Land Name: PARKS & TRAILS	County: AITKIN	Acres: 40.00
City:	Site Code: R290054	Classification Per M.S. 86A.05: a. state park	Current Public Use: YES	Future Public Use: YES



Land Code: 1000006287	Agency Land Code: R296695	Land Name: PARKS & TRAILS	County: AITKIN	Acres: 6.25
City:	Site Code: R290054	Classification Per M.S. 86A.05: a. state park	Current Public Use: YES	Future Public Use: YES
Land Code: 1000006288	Agency Land Code: R29574326	Land Name: PARKS & TRAILS	County: AITKIN	Acres: 45.17
City:	Site Code: R290054	Classification Per M.S. 86A.05: a. state park	Current Public Use: YES	Future Public Use: YES
Land Code: 1000006289	Agency Land Code: R29574348	Land Name: PARKS & TRAILS	County: AITKIN	Acres: 40.00
City:	Site Code: R290054	Classification Per M.S. 86A.05: a. state park	Current Public Use: YES	Future Public Use: YES
Land Code: 1000006290	Agency Land Code: R29336916	Land Name: PARKS & TRAILS	County: AITKIN	Acres: 1.75
City:	Site Code: R290054	Classification Per M.S. 86A.05: a. state park	Current Public Use: YES	Future Public Use: YES
Land Code: 1000006291	Agency Land Code: R292880	Land Name: PARKS & TRAILS	County: AITKIN	Acres: 40.00
City:	Site Code: R290054	Classification Per M.S. 86A.05: a. state park	Current Public Use: YES	Future Public Use: YES
Land Code: 1000006292	Agency Land Code: R292893	Land Name: PARKS & TRAILS	County: AITKIN	Acres: 40.00
City:	Site Code: R290054	Classification Per M.S. 86A.05: a. state park	Current Public Use: YES	Future Public Use: YES
Land Code: 1000006293	Agency Land Code: R29333571	Land Name: PARKS & TRAILS	County: AITKIN	Acres: 32.50
City:	Site Code: R290054	Classification Per M.S. 86A.05: a. state park	Current Public Use: YES	Future Public Use: YES
Land Code: 1000006294	Agency Land Code: R292929	Land Name: PARKS & TRAILS	County: AITKIN	Acres: 40.00
City:	Site Code: R290054	Classification Per M.S. 86A.05: a. state park	Current Public Use: YES	Future Public Use: YES
Land Code: 1000006295	Agency Land Code: R293030	Land Name: PARKS & TRAILS	County: AITKIN	Acres: 40.00
City:	Site Code: R290054	Classification Per M.S. 86A.05: a. state park	Current Public Use: YES	Future Public Use: YES
Land Code: 1000006296	Agency Land Code: R293039	Land Name: PARKS & TRAILS	County: AITKIN	Acres: 40.00
City:	Site Code: R290054	Classification Per M.S. 86A.05: a. state park	Current Public Use: YES	Future Public Use: YES
Land Code: 1000006297	Agency Land Code: R293780	Land Name: PARKS & TRAILS	County: AITKIN	Acres: 40.00
City:	Site Code: R290054	Classification Per M.S. 86A.05: a. state park	Current Public Use: YES	Future Public Use: YES
Land Code: 1000006298	Agency Land Code: R297058	Land Name: PARKS & TRAILS	County: AITKIN	Acres: 40.00
City:	Site Code: R290054	Classification Per M.S. 86A.05: a. state park	Current Public Use: YES	Future Public Use: YES



Land Code: 1000006299	Agency Land Code: R296921	Land Name: PARKS & TRAILS	County: AITKIN	Acres: 40.00
City:	Site Code: R290054	Classification Per M.S. 86A.05: a. state park	Current Public Use: YES	Future Public Use: YES
Land Code: 1000006300	Agency Land Code: R29574308	Land Name: PARKS & TRAILS	County: AITKIN	Acres: 42.55
City:	Site Code: R290054	Classification Per M.S. 86A.05: a. state park	Current Public Use: YES	Future Public Use: YES
Land Code: 1000006301	Agency Land Code: R29574309	Land Name: PARKS & TRAILS	County: AITKIN	Acres: 40.00
City:	Site Code: R290054	Classification Per M.S. 86A.05: a. state park	Current Public Use: YES	Future Public Use: YES
Land Code: 1000006302	Agency Land Code: R29574358	Land Name: PARKS & TRAILS	County: AITKIN	Acres: 40.00
City:	Site Code: R290054	Classification Per M.S. 86A.05: a. state park	Current Public Use: YES	Future Public Use: YES
Land Code: 1000006303	Agency Land Code: R292860	Land Name: PARKS & TRAILS	County: AITKIN	Acres: 40.00
City:	Site Code: R290054	Classification Per M.S. 86A.05: a. state park	Current Public Use: YES	Future Public Use: YES
Land Code: 1000006304	Agency Land Code: R296664	Land Name: PARKS & TRAILS	County: AITKIN	Acres: 1.70
City:	Site Code: R290054	Classification Per M.S. 86A.05: a. state park	Current Public Use: YES	Future Public Use: YES
Land Code: 1000006305	Agency Land Code: R293781	Land Name: PARKS & TRAILS	County: AITKIN	Acres: 40.00
City:	Site Code: R290054	Classification Per M.S. 86A.05: a. state park	Current Public Use: YES	Future Public Use: YES
Land Code: 1000006306	Agency Land Code: R293796	Land Name: PARKS & TRAILS	County: AITKIN	Acres: 40.00
City:	Site Code: R290054	Classification Per M.S. 86A.05: a. state park	Current Public Use: YES	Future Public Use: YES
Land Code: 1000006307	Agency Land Code: R293804	Land Name: PARKS & TRAILS	County: AITKIN	Acres: 40.00
City:	Site Code: R290054	Classification Per M.S. 86A.05: a. state park	Current Public Use: YES	Future Public Use: YES
Land Code: 1000006308	Agency Land Code: R297260	Land Name: PARKS & TRAILS	County: AITKIN	Acres: 40.00
City:	Site Code: R290054	Classification Per M.S. 86A.05: a. state park	Current Public Use: YES	Future Public Use: YES
Land Code: 1000006309	Agency Land Code: R292871	Land Name: PARKS & TRAILS	County: AITKIN	Acres: 40.00
City:	Site Code: R290054	Classification Per M.S. 86A.05: a. state park	Current Public Use: YES	Future Public Use: YES
Land Code: 1000006310	Agency Land Code: R297053	Land Name: PARKS & TRAILS	County: AITKIN	Acres: 40.00
City:	Site Code: R290054	Classification Per M.S. 86A.05: a. state park	Current Public Use: YES	Future Public Use: YES



Land Code: 1000006311	Agency Land Code: R29574302	Land Name: PARKS & TRAILS	County: AITKIN	Acres: 40.00
City:	Site Code: R290054	Classification Per M.S. 86A.05: a. state park	Current Public Use: YES	Future Public Use: YES
Land Code: 1000006312	Agency Land Code: R29574339	Land Name: PARKS & TRAILS	County: AITKIN	Acres: 40.00
City:	Site Code: R290054	Classification Per M.S. 86A.05: a. state park	Current Public Use: YES	Future Public Use: YES
Land Code: 1000006313	Agency Land Code: R293792	Land Name: PARKS & TRAILS	County: AITKIN	Acres: 40.00
City:	Site Code: R290054	Classification Per M.S. 86A.05: a. state park	Current Public Use: YES	Future Public Use: YES
Land Code: 1000006314	Agency Land Code: R293797	Land Name: PARKS & TRAILS	County: AITKIN	Acres: 40.00
City:	Site Code: R290054	Classification Per M.S. 86A.05: a. state park	Current Public Use: YES	Future Public Use: YES
Land Code: 1000006315	Agency Land Code: R293830	Land Name: PARKS & TRAILS	County: AITKIN	Acres: 40.00
City:	Site Code: R290054	Classification Per M.S. 86A.05: a. state park	Current Public Use: YES	Future Public Use: YES
Land Code: 1000006316	Agency Land Code: R297241	Land Name: PARKS & TRAILS	County: AITKIN	Acres: 40.00
City:	Site Code: R290054	Classification Per M.S. 86A.05: a. state park	Current Public Use: YES	Future Public Use: YES
Land Code: 1000006317	Agency Land Code: R292876	Land Name: PARKS & TRAILS	County: AITKIN	Acres: 40.00
City:	Site Code: R290054	Classification Per M.S. 86A.05: a. state park	Current Public Use: YES	Future Public Use: YES
Land Code: 1000006318	Agency Land Code: R293021	Land Name: PARKS & TRAILS	County: AITKIN	Acres: 40.00
City:	Site Code: R290054	Classification Per M.S. 86A.05: a. state park	Current Public Use: YES	Future Public Use: YES
Land Code: 1000006319	Agency Land Code: R293037	Land Name: PARKS & TRAILS	County: AITKIN	Acres: 40.00
City:	Site Code: R290054	Classification Per M.S. 86A.05: a. state park	Current Public Use: YES	Future Public Use: YES
Land Code: 1000006320	Agency Land Code: R296683	Land Name: PARKS & TRAILS	County: AITKIN	Acres: 3.00
City:	Site Code: R290054	Classification Per M.S. 86A.05: a. state park	Current Public Use: YES	Future Public Use: YES
Land Code: 1000006321	Agency Land Code: R296673	Land Name: PARKS & TRAILS	County: AITKIN	Acres: 8.00
City:	Site Code: R290054	Classification Per M.S. 86A.05: a. state park	Current Public Use: YES	Future Public Use: YES
Land Code: 1000006322	Agency Land Code: R293783	Land Name: PARKS & TRAILS	County: AITKIN	Acres: 40.00
City:	Site Code: R290054	Classification Per M.S. 86A.05: a. state park	Current Public Use: YES	Future Public Use: YES



Land Code: 1000006323	Agency Land Code: R293825	Land Name: PARKS & TRAILS	County: AITKIN	Acres: 40.00
City:	Site Code: R290054	Classification Per M.S. 86A.05: a. state park	Current Public Use: YES	Future Public Use: YES
Land Code: 1000006324	Agency Land Code: R293854	Land Name: PARKS & TRAILS	County: AITKIN	Acres: 40.00
City:	Site Code: R290054	Classification Per M.S. 86A.05: a. state park	Current Public Use: YES	Future Public Use: YES
Land Code: 1000006325	Agency Land Code: R297339	Land Name: PARKS & TRAILS	County: AITKIN	Acres: 40.00
City:	Site Code: R290054	Classification Per M.S. 86A.05: a. state park	Current Public Use: YES	Future Public Use: YES
Land Code: 1000006326	Agency Land Code: R292902	Land Name: PARKS & TRAILS	County: AITKIN	Acres: 40.00
City:	Site Code: R290054	Classification Per M.S. 86A.05: a. state park	Current Public Use: YES	Future Public Use: YES
Land Code: 1000006327	Agency Land Code: R292824	Land Name: PARKS & TRAILS	County: AITKIN	Acres: 40.00
City:	Site Code: R290054	Classification Per M.S. 86A.05: a. state park	Current Public Use: YES	Future Public Use: YES
Land Code: 1000006328	Agency Land Code: R293028	Land Name: PARKS & TRAILS	County: AITKIN	Acres: 40.00
City:	Site Code: R290054	Classification Per M.S. 86A.05: a. state park	Current Public Use: YES	Future Public Use: YES
Land Code: 1000006329	Agency Land Code: R293050	Land Name: PARKS & TRAILS	County: AITKIN	Acres: 40.00
City:	Site Code: R290054	Classification Per M.S. 86A.05: a. state park	Current Public Use: YES	Future Public Use: YES
Land Code: 1000006330	Agency Land Code: R29574343	Land Name: PARKS & TRAILS	County: AITKIN	Acres: 40.00
City:	Site Code: R290054	Classification Per M.S. 86A.05: a. state park	Current Public Use: YES	Future Public Use: YES
Land Code: 1000006331	Agency Land Code: R29574346	Land Name: PARKS & TRAILS	County: AITKIN	Acres: 40.00
City:	Site Code: R290054	Classification Per M.S. 86A.05: a. state park	Current Public Use: YES	Future Public Use: YES
Land Code: 1000006332	Agency Land Code: R29574349	Land Name: PARKS & TRAILS	County: AITKIN	Acres: 40.00
City:	Site Code: R290054	Classification Per M.S. 86A.05: a. state park	Current Public Use: YES	Future Public Use: YES
Land Code: 1000006333	Agency Land Code: R29574296	Land Name: PARKS & TRAILS	County: AITKIN	Acres: 40.00
City:	Site Code: R290054	Classification Per M.S. 86A.05: a. state park	Current Public Use: YES	Future Public Use: YES
Land Code: 1000006334	Agency Land Code: R29574323	Land Name: PARKS & TRAILS	County: AITKIN	Acres: 40.00
City:	Site Code: R290054	Classification Per M.S. 86A.05: a. state park	Current Public Use: YES	Future Public Use: YES



Land Code: 1000006335	Agency Land Code: R29329607	Land Name: PARKS & TRAILS	County: AITKIN	Acres: 0.43
City:	Site Code:	Classification Per M.S. 86A.05: i. state wild, scenic and recreational rivers	Current Public Use: YES	Future Public Use: YES
Land Code: 1000006336	Agency Land Code: R29329608	Land Name: PARKS & TRAILS	County: AITKIN	Acres: 0.65
City:	Site Code:	Classification Per M.S. 86A.05: i. state wild, scenic and recreational rivers	Current Public Use: YES	Future Public Use: YES
Land Code: 1000006337	Agency Land Code: R29329609	Land Name: PARKS & TRAILS	County: AITKIN	Acres: 3.82
City:	Site Code:	Classification Per M.S. 86A.05: i. state wild, scenic and recreational rivers	Current Public Use: YES	Future Public Use: YES
Land Code: 1000006338	Agency Land Code: R29328957	Land Name: PARKS & TRAILS	County: AITKIN	Acres: 3.13
City:	Site Code:	Classification Per M.S. 86A.05: i. state wild, scenic and recreational rivers	Current Public Use: YES	Future Public Use: YES
Land Code: 1000006339	Agency Land Code: R29332547	Land Name: PARKS & TRAILS	County: AITKIN	Acres: 9.10
City:	Site Code:	Classification Per M.S. 86A.05: h. state water access site	Current Public Use: YES	Future Public Use: YES
Land Code: 1000006340	Agency Land Code: R2917539	Land Name: PARKS & TRAILS	County: AITKIN	Acres: 1.80
City:	Site Code:	Classification Per M.S. 86A.05: h. state water access site	Current Public Use: YES	Future Public Use: YES
Land Code: 1000006341	Agency Land Code: R2917540	Land Name: PARKS & TRAILS	County: AITKIN	Acres: 1.80
City:	Site Code:	Classification Per M.S. 86A.05: h. state water access site	Current Public Use: YES	Future Public Use: YES
Land Code: 1000006342	Agency Land Code: R29332530	Land Name: PARKS & TRAILS	County: AITKIN	Acres: 4.40
City:	Site Code:	Classification Per M.S. 86A.05: h. state water access site	Current Public Use: YES	Future Public Use: YES
Land Code: 1000006343	Agency Land Code: R2912412	Land Name: PARKS & TRAILS	County: AITKIN	Acres: 1.60
City:	Site Code:	Classification Per M.S. 86A.05: h. state water access site	Current Public Use: YES	Future Public Use: YES
Land Code: 1000006344	Agency Land Code: R2914864	Land Name: PARKS & TRAILS	County: AITKIN	Acres: 1.90
City:	Site Code:	Classification Per M.S. 86A.05: h. state water access site	Current Public Use: YES	Future Public Use: YES
Land Code: 1000006345	Agency Land Code: R29328885	Land Name: PARKS & TRAILS	County: AITKIN	Acres: 1.20
City:	Site Code:	Classification Per M.S. 86A.05: h. state water access site	Current Public Use: YES	Future Public Use: YES
Land Code: 1000006346	Agency Land Code: R2917373	Land Name: PARKS & TRAILS	County: AITKIN	Acres: 1.10
City:	Site Code: R290519	Classification Per M.S. 86A.05: h. state water access site	Current Public Use: YES	Future Public Use: YES



Land Code: 1000006347	Agency Land Code: R29558905	Land Name: PARKS & TRAILS	County: AITKIN	Acres: 1.30
City:	Site Code: R290519	Classification Per M.S. 86A.05: h. state water access site	Current Public Use: YES	Future Public Use: YES
Land Code: 1000006348	Agency Land Code: R2912574	Land Name: PARKS & TRAILS	County: AITKIN	Acres: 3.00
City:	Site Code:	Classification Per M.S. 86A.05: h. state water access site	Current Public Use: YES	Future Public Use: YES
Land Code: 1000006349	Agency Land Code: R2912570	Land Name: PARKS & TRAILS	County: AITKIN	Acres: 3.70
City:	Site Code: R290574	Classification Per M.S. 86A.05: h. state water access site	Current Public Use: YES	Future Public Use: YES
Land Code: 1000006350	Agency Land Code: R29332549	Land Name: PARKS & TRAILS	County: AITKIN	Acres: 0.80
City:	Site Code:	Classification Per M.S. 86A.05: h. state water access site	Current Public Use: YES	Future Public Use: YES
Land Code: 1000006351	Agency Land Code: R29328890	Land Name: PARKS & TRAILS	County: AITKIN	Acres: 1.10
City:	Site Code:	Classification Per M.S. 86A.05: h. state water access site	Current Public Use: YES	Future Public Use: YES
Land Code: 1000006352	Agency Land Code: R2917570	Land Name: PARKS & TRAILS	County: AITKIN	Acres: 1.70
City:	Site Code:	Classification Per M.S. 86A.05: h. state water access site	Current Public Use: YES	Future Public Use: YES
Land Code: 1000006353	Agency Land Code: R29332551	Land Name: PARKS & TRAILS	County: AITKIN	Acres: 5.20
City:	Site Code:	Classification Per M.S. 86A.05: h. state water access site	Current Public Use: YES	Future Public Use: YES
Land Code: 1000006354	Agency Land Code: R2915255	Land Name: PARKS & TRAILS	County: AITKIN	Acres: 5.00
City:	Site Code:	Classification Per M.S. 86A.05: h. state water access site	Current Public Use: YES	Future Public Use: YES
Land Code: 1000006355	Agency Land Code: R29332550	Land Name: PARKS & TRAILS	County: AITKIN	Acres: 2.50
City:	Site Code:	Classification Per M.S. 86A.05: h. state water access site	Current Public Use: YES	Future Public Use: YES
Land Code: 1000006356	Agency Land Code: R2911880	Land Name: PARKS & TRAILS	County: AITKIN	Acres: 1.70
City:	Site Code:	Classification Per M.S. 86A.05: h. state water access site	Current Public Use: YES	Future Public Use: YES
Land Code: 1000006357	Agency Land Code: R29567075	Land Name: PARKS & TRAILS	County: AITKIN	Acres: 1.49
City:	Site Code: R290267	Classification Per M.S. 86A.05: h. state water access site	Current Public Use: YES	Future Public Use: YES
Land Code: 1000006358	Agency Land Code: R29544167	Land Name: PARKS & TRAILS	County: AITKIN	Acres: 1.20
City:	Site Code:	Classification Per M.S. 86A.05: h. state water access site	Current Public Use: YES	Future Public Use: YES



Land Code: 1000006359	Agency Land Code: R29544166	Land Name: PARKS & TRAILS	County: AITKIN	Acres: 0.10
City:	Site Code:	Classification Per M.S. 86A.05: h. state water access site	Current Public Use: YES	Future Public Use: YES
Land Code: 1000006360	Agency Land Code: R2914829	Land Name: PARKS & TRAILS	County: AITKIN	Acres: 5.00
City:	Site Code:	Classification Per M.S. 86A.05: h. state water access site	Current Public Use: YES	Future Public Use: YES
Land Code: 1000006361	Agency Land Code: R299879	Land Name: PARKS & TRAILS	County: AITKIN	Acres: 2.00
City:	Site Code:	Classification Per M.S. 86A.05: h. state water access site	Current Public Use: YES	Future Public Use: YES
Land Code: 1000006362	Agency Land Code: R2917358	Land Name: PARKS & TRAILS	County: AITKIN	Acres: 1.75
City:	Site Code:	Classification Per M.S. 86A.05: h. state water access site	Current Public Use: YES	Future Public Use: YES
Land Code: 1000006363	Agency Land Code: R2917356	Land Name: PARKS & TRAILS	County: AITKIN	Acres: 1.75
City:	Site Code:	Classification Per M.S. 86A.05: h. state water access site	Current Public Use: YES	Future Public Use: YES
Land Code: 1000006364	Agency Land Code: R29332531	Land Name: PARKS & TRAILS	County: AITKIN	Acres: 1.46
City:	Site Code:	Classification Per M.S. 86A.05: h. state water access site	Current Public Use: YES	Future Public Use: YES
Land Code: 1000006365	Agency Land Code: R296817	Land Name: PARKS & TRAILS	County: AITKIN	Acres: 0.46
City:	Site Code: R290570	Classification Per M.S. 86A.05: h. state water access site	Current Public Use: YES	Future Public Use: YES
Land Code: 1000006366	Agency Land Code: R29333905	Land Name: PARKS & TRAILS	County: AITKIN	Acres: 0.34
City:	Site Code: R290570	Classification Per M.S. 86A.05: h. state water access site	Current Public Use: YES	Future Public Use: YES
Land Code: 1000006367	Agency Land Code: R29332034	Land Name: PARKS & TRAILS	County: AITKIN	Acres: 1.20
City:	Site Code:	Classification Per M.S. 86A.05: h. state water access site	Current Public Use: YES	Future Public Use: YES
Land Code: 1000006368	Agency Land Code: R29329176	Land Name: PARKS & TRAILS	County: AITKIN	Acres: 4.00
City:	Site Code:	Classification Per M.S. 86A.05: h. state water access site	Current Public Use: YES	Future Public Use: YES
Land Code: 1000006369	Agency Land Code: R29332552	Land Name: PARKS & TRAILS	County: AITKIN	Acres: 5.00
City:	Site Code:	Classification Per M.S. 86A.05: h. state water access site	Current Public Use: YES	Future Public Use: YES
Land Code: 1000006370	Agency Land Code: R29332548	Land Name: PARKS & TRAILS	County: AITKIN	Acres: 0.82
City:	Site Code:	Classification Per M.S. 86A.05: h. state water access site	Current Public Use: YES	Future Public Use: YES



Land Code: 1000006371	Agency Land Code: R29331105	Land Name: PARKS & TRAILS	County: AITKIN	Acres: 0.36
City:	Site Code:	Classification Per M.S. 86A.05: h. state water access site	Current Public Use: YES	Future Public Use: YES
Land Code: 1000006372	Agency Land Code: R29558168	Land Name: FAW - WILDLIFE	County: AITKIN	Acres: 39.79
City:	Site Code:	Classification Per M.S. 86A.05: n. not administered under 86A.05	Current Public Use: YES	Future Public Use: YES
Land Code: 1000006373	Agency Land Code: R29558169	Land Name: FAW - WILDLIFE	County: AITKIN	Acres: 39.78
City:	Site Code:	Classification Per M.S. 86A.05: n. not administered under 86A.05	Current Public Use: YES	Future Public Use: YES
Land Code: 1000006374	Agency Land Code: R29554498	Land Name: FAW - WILDLIFE	County: AITKIN	Acres: 0.50
City:	Site Code:	Classification Per M.S. 86A.05: n. not administered under 86A.05	Current Public Use: YES	Future Public Use: YES
Land Code: 1000006375	Agency Land Code: R29554496	Land Name: FAW - WILDLIFE	County: AITKIN	Acres: 2.60
City:	Site Code:	Classification Per M.S. 86A.05: n. not administered under 86A.05	Current Public Use: YES	Future Public Use: YES
Land Code: 1000006376	Agency Land Code: R29554510	Land Name: FAW - WILDLIFE	County: AITKIN	Acres: 1.00
City:	Site Code:	Classification Per M.S. 86A.05: n. not administered under 86A.05	Current Public Use: YES	Future Public Use: YES
Land Code: 1000006377	Agency Land Code: R29554491	Land Name: FAW - WILDLIFE	County: AITKIN	Acres: 1.30
City:	Site Code:	Classification Per M.S. 86A.05: n. not administered under 86A.05	Current Public Use: YES	Future Public Use: YES
Land Code: 1000006378	Agency Land Code: R2911954	Land Name: FAW - WILDLIFE	County: AITKIN	Acres: 2.00
City:	Site Code:	Classification Per M.S. 86A.05: n. not administered under 86A.05	Current Public Use: YES	Future Public Use: YES
Land Code: 1000006379	Agency Land Code: R29554494	Land Name: FAW - WILDLIFE	County: AITKIN	Acres: 1.00
City:	Site Code:	Classification Per M.S. 86A.05: n. not administered under 86A.05	Current Public Use: YES	Future Public Use: YES
Land Code: 1000006380	Agency Land Code: R29554490	Land Name: FAW - WILDLIFE	County: AITKIN	Acres: 0.55
City:	Site Code:	Classification Per M.S. 86A.05: n. not administered under 86A.05	Current Public Use: YES	Future Public Use: YES
Land Code: 1000006381	Agency Land Code: R29554509	Land Name: FAW - WILDLIFE	County: AITKIN	Acres: 0.50
City:	Site Code:	Classification Per M.S. 86A.05: n. not administered under 86A.05	Current Public Use: YES	Future Public Use: YES
Land Code: 1000006382	Agency Land Code: R29554501	Land Name: FAW - WILDLIFE	County: AITKIN	Acres: 0.30
City:	Site Code:	Classification Per M.S. 86A.05: n. not administered under 86A.05	Current Public Use: YES	Future Public Use: YES



Land Code: 1000006383	Agency Land Code: R29245	Land Name: FAW - WILDLIFE	County: AITKIN	Acres: 40.00
City:	Site Code:	Classification Per M.S. 86A.05: n. not administered under 86A.05	Current Public Use: YES	Future Public Use: YES
Land Code: 1000006384	Agency Land Code: R29554488	Land Name: FAW - WILDLIFE	County: AITKIN	Acres: 1.00
City:	Site Code:	Classification Per M.S. 86A.05: n. not administered under 86A.05	Current Public Use: YES	Future Public Use: YES
Land Code: 1000006385	Agency Land Code: R29554495	Land Name: FAW - WILDLIFE	County: AITKIN	Acres: 2.00
City:	Site Code:	Classification Per M.S. 86A.05: n. not administered under 86A.05	Current Public Use: YES	Future Public Use: YES
Land Code: 1000006386	Agency Land Code: R29554500	Land Name: FAW - WILDLIFE	County: AITKIN	Acres: 0.11
City:	Site Code:	Classification Per M.S. 86A.05: n. not administered under 86A.05	Current Public Use: YES	Future Public Use: YES
Land Code: 1000006387	Agency Land Code: R29554508	Land Name: FAW - WILDLIFE	County: AITKIN	Acres: 0.80
City:	Site Code:	Classification Per M.S. 86A.05: n. not administered under 86A.05	Current Public Use: YES	Future Public Use: YES
Land Code: 1000006388	Agency Land Code: R29554511	Land Name: FAW - WILDLIFE	County: AITKIN	Acres: 3.00
City:	Site Code:	Classification Per M.S. 86A.05: n. not administered under 86A.05	Current Public Use: YES	Future Public Use: YES
Land Code: 1000006389	Agency Land Code: R29554492	Land Name: FAW - WILDLIFE	County: AITKIN	Acres: 0.30
City:	Site Code:	Classification Per M.S. 86A.05: n. not administered under 86A.05	Current Public Use: YES	Future Public Use: YES
Land Code: 1000006390	Agency Land Code: R29554503	Land Name: FAW - WILDLIFE	County: AITKIN	Acres: 0.30
City:	Site Code:	Classification Per M.S. 86A.05: n. not administered under 86A.05	Current Public Use: YES	Future Public Use: YES
Land Code: 1000006391	Agency Land Code: R29170	Land Name: FAW - WILDLIFE	County: AITKIN	Acres: 30.54
City:	Site Code:	Classification Per M.S. 86A.05: n. not administered under 86A.05	Current Public Use: YES	Future Public Use: YES
Land Code: 1000006392	Agency Land Code: R29554502	Land Name: FAW - WILDLIFE	County: AITKIN	Acres: 1.00
City:	Site Code:	Classification Per M.S. 86A.05: n. not administered under 86A.05	Current Public Use: YES	Future Public Use: YES
Land Code: 1000006393	Agency Land Code: R29554493	Land Name: FAW - WILDLIFE	County: AITKIN	Acres: 5.00
City:	Site Code:	Classification Per M.S. 86A.05: n. not administered under 86A.05	Current Public Use: YES	Future Public Use: YES
Land Code: 1000006394	Agency Land Code: R29554497	Land Name: FAW - WILDLIFE	County: AITKIN	Acres: 0.37
City:	Site Code:	Classification Per M.S. 86A.05: n. not administered under 86A.05	Current Public Use: YES	Future Public Use: YES



Land Code: 1000006395	Agency Land Code: R29554499	Land Name: FAW - WILDLIFE	County: AITKIN	Acres: 9.00
City:	Site Code:	Classification Per M.S. 86A.05: n. not administered under 86A.05	Current Public Use: YES	Future Public Use: YES
Land Code: 1000006396	Agency Land Code: R29554505	Land Name: FAW - WILDLIFE	County: AITKIN	Acres: 0.60
City:	Site Code:	Classification Per M.S. 86A.05: n. not administered under 86A.05	Current Public Use: YES	Future Public Use: YES
Land Code: 1000006397	Agency Land Code: R2914991	Land Name: FAW - WILDLIFE	County: AITKIN	Acres: 40.00
City:	Site Code:	Classification Per M.S. 86A.05: g. state wildlife management area	Current Public Use: YES	Future Public Use: YES
Land Code: 1000006398	Agency Land Code: R2915001	Land Name: FAW - WILDLIFE	County: AITKIN	Acres: 40.00
City:	Site Code:	Classification Per M.S. 86A.05: g. state wildlife management area	Current Public Use: YES	Future Public Use: YES
Land Code: 1000006399	Agency Land Code: R29542298	Land Name: FAW - WILDLIFE	County: AITKIN	Acres: 39.90
City:	Site Code:	Classification Per M.S. 86A.05: g. state wildlife management area	Current Public Use: YES	Future Public Use: YES
Land Code: 1000006400	Agency Land Code: R2915198	Land Name: FAW - WILDLIFE	County: AITKIN	Acres: 40.00
City:	Site Code:	Classification Per M.S. 86A.05: g. state wildlife management area	Current Public Use: YES	Future Public Use: YES
Land Code: 1000006401	Agency Land Code: R2915003	Land Name: FAW - WILDLIFE	County: AITKIN	Acres: 40.00
City:	Site Code:	Classification Per M.S. 86A.05: g. state wildlife management area	Current Public Use: YES	Future Public Use: YES
Land Code: 1000006402	Agency Land Code: R29330576	Land Name: FAW - WILDLIFE	County: AITKIN	Acres: 40.00
City:	Site Code:	Classification Per M.S. 86A.05: g. state wildlife management area	Current Public Use: YES	Future Public Use: YES
Land Code: 1000006403	Agency Land Code: R29330581	Land Name: FAW - WILDLIFE	County: AITKIN	Acres: 40.00
City:	Site Code:	Classification Per M.S. 86A.05: g. state wildlife management area	Current Public Use: YES	Future Public Use: YES
Land Code: 1000006404	Agency Land Code: R2915666	Land Name: FAW - WILDLIFE	County: AITKIN	Acres: 40.00
City:	Site Code:	Classification Per M.S. 86A.05: g. state wildlife management area	Current Public Use: YES	Future Public Use: YES
Land Code: 1000006405	Agency Land Code: R29330580	Land Name: FAW - WILDLIFE	County: AITKIN	Acres: 40.00
City:	Site Code:	Classification Per M.S. 86A.05: g. state wildlife management area	Current Public Use: YES	Future Public Use: YES
Land Code: 1000006406	Agency Land Code: R2915004	Land Name: FAW - WILDLIFE	County: AITKIN	Acres: 40.00
City:	Site Code:	Classification Per M.S. 86A.05: g. state wildlife management area	Current Public Use: YES	Future Public Use: YES



Land Code: 1000006407	Agency Land Code: R2915082	Land Name: FAW - WILDLIFE	County: AITKIN	Acres: 40.00
City:	Site Code:	Classification Per M.S. 86A.05: g. state wildlife management area	Current Public Use: YES	Future Public Use: YES
Land Code: 1000006408	Agency Land Code: R2914975	Land Name: FAW - WILDLIFE	County: AITKIN	Acres: 40.00
City:	Site Code:	Classification Per M.S. 86A.05: g. state wildlife management area	Current Public Use: YES	Future Public Use: YES
Land Code: 1000006409	Agency Land Code: R2914973	Land Name: FAW - WILDLIFE	County: AITKIN	Acres: 40.00
City:	Site Code:	Classification Per M.S. 86A.05: g. state wildlife management area	Current Public Use: YES	Future Public Use: YES
Land Code: 1000006410	Agency Land Code: R2915104	Land Name: FAW - WILDLIFE	County: AITKIN	Acres: 40.00
City:	Site Code:	Classification Per M.S. 86A.05: g. state wildlife management area	Current Public Use: YES	Future Public Use: YES
Land Code: 1000006411	Agency Land Code: R2914987	Land Name: FAW - WILDLIFE	County: AITKIN	Acres: 40.00
City:	Site Code:	Classification Per M.S. 86A.05: g. state wildlife management area	Current Public Use: YES	Future Public Use: YES
Land Code: 1000006412	Agency Land Code: R29330583	Land Name: FAW - WILDLIFE	County: AITKIN	Acres: 40.00
City:	Site Code:	Classification Per M.S. 86A.05: g. state wildlife management area	Current Public Use: YES	Future Public Use: YES
Land Code: 1000006413	Agency Land Code: R29534886	Land Name: FAW - WILDLIFE	County: AITKIN	Acres: 17.70
City:	Site Code:	Classification Per M.S. 86A.05: g. state wildlife management area	Current Public Use: YES	Future Public Use: YES
Land Code: 1000006414	Agency Land Code: R2915106	Land Name: FAW - WILDLIFE	County: AITKIN	Acres: 40.00
City:	Site Code:	Classification Per M.S. 86A.05: g. state wildlife management area	Current Public Use: YES	Future Public Use: YES
Land Code: 1000006415	Agency Land Code: R29542299	Land Name: FAW - WILDLIFE	County: AITKIN	Acres: 36.10
City:	Site Code:	Classification Per M.S. 86A.05: g. state wildlife management area	Current Public Use: YES	Future Public Use: YES
Land Code: 1000006416	Agency Land Code: R2915199	Land Name: FAW - WILDLIFE	County: AITKIN	Acres: 40.00
City:	Site Code:	Classification Per M.S. 86A.05: g. state wildlife management area	Current Public Use: YES	Future Public Use: YES
Land Code: 1000006417	Agency Land Code: R2914965	Land Name: FAW - WILDLIFE	County: AITKIN	Acres: 27.70
City:	Site Code:	Classification Per M.S. 86A.05: g. state wildlife management area	Current Public Use: YES	Future Public Use: YES
Land Code: 1000006418	Agency Land Code: R2914985	Land Name: FAW - WILDLIFE	County: AITKIN	Acres: 40.00
City:	Site Code:	Classification Per M.S. 86A.05: g. state wildlife management area	Current Public Use: YES	Future Public Use: YES



Land Code: 1000006419	Agency Land Code: R2915002	Land Name: FAW - WILDLIFE	County: AITKIN	Acres: 40.00
City:	Site Code:	Classification Per M.S. 86A.05: g. state wildlife management area	Current Public Use: YES	Future Public Use: YES
Land Code: 1000006420	Agency Land Code: R2914977	Land Name: FAW - WILDLIFE	County: AITKIN	Acres: 40.00
City:	Site Code:	Classification Per M.S. 86A.05: g. state wildlife management area	Current Public Use: YES	Future Public Use: YES
Land Code: 1000006421	Agency Land Code: R29330582	Land Name: FAW - WILDLIFE	County: AITKIN	Acres: 40.00
City:	Site Code:	Classification Per M.S. 86A.05: g. state wildlife management area	Current Public Use: YES	Future Public Use: YES
Land Code: 1000006422	Agency Land Code: R29542301	Land Name: FAW - WILDLIFE	County: AITKIN	Acres: 37.40
City:	Site Code:	Classification Per M.S. 86A.05: g. state wildlife management area	Current Public Use: YES	Future Public Use: YES
Land Code: 1000006423	Agency Land Code: R2914995	Land Name: FAW - WILDLIFE	County: AITKIN	Acres: 31.62
City:	Site Code:	Classification Per M.S. 86A.05: g. state wildlife management area	Current Public Use: YES	Future Public Use: YES
Land Code: 1000006424	Agency Land Code: R2914967	Land Name: FAW - WILDLIFE	County: AITKIN	Acres: 27.62
City:	Site Code:	Classification Per M.S. 86A.05: g. state wildlife management area	Current Public Use: YES	Future Public Use: YES
Land Code: 1000006425	Agency Land Code: R2914989	Land Name: FAW - WILDLIFE	County: AITKIN	Acres: 40.00
City:	Site Code:	Classification Per M.S. 86A.05: g. state wildlife management area	Current Public Use: YES	Future Public Use: YES
Land Code: 1000006426	Agency Land Code: R29539969	Land Name: FAW - WILDLIFE	County: AITKIN	Acres: 41.25
City:	Site Code:	Classification Per M.S. 86A.05: g. state wildlife management area	Current Public Use: YES	Future Public Use: YES
Land Code: 1000006427	Agency Land Code: R2915005	Land Name: FAW - WILDLIFE	County: AITKIN	Acres: 40.00
City:	Site Code:	Classification Per M.S. 86A.05: g. state wildlife management area	Current Public Use: YES	Future Public Use: YES
Land Code: 1000006428	Agency Land Code: R29542297	Land Name: FAW - WILDLIFE	County: AITKIN	Acres: 27.55
City:	Site Code:	Classification Per M.S. 86A.05: g. state wildlife management area	Current Public Use: YES	Future Public Use: YES
Land Code: 1000006429	Agency Land Code: R2914966	Land Name: FAW - WILDLIFE	County: AITKIN	Acres: 27.78
City:	Site Code:	Classification Per M.S. 86A.05: g. state wildlife management area	Current Public Use: YES	Future Public Use: YES
Land Code: 1000006430	Agency Land Code: R29330577	Land Name: FAW - WILDLIFE	County: AITKIN	Acres: 40.00
City:	Site Code:	Classification Per M.S. 86A.05: g. state wildlife management area	Current Public Use: YES	Future Public Use: YES



Land Code: 1000006431	Agency Land Code: R2915081	Land Name: FAW - WILDLIFE	County: AITKIN	Acres: 40.00
City:	Site Code:	Classification Per M.S. 86A.05: g. state wildlife management area	Current Public Use: YES	Future Public Use: YES
Land Code: 1000006432	Agency Land Code: R29542300	Land Name: FAW - WILDLIFE	County: AITKIN	Acres: 34.30
City:	Site Code:	Classification Per M.S. 86A.05: g. state wildlife management area	Current Public Use: YES	Future Public Use: YES
Land Code: 1000006433	Agency Land Code: R2915682	Land Name: FAW - WILDLIFE	County: AITKIN	Acres: 40.00
City:	Site Code:	Classification Per M.S. 86A.05: g. state wildlife management area	Current Public Use: YES	Future Public Use: YES
Land Code: 1000006434	Agency Land Code: R2914979	Land Name: FAW - WILDLIFE	County: AITKIN	Acres: 40.00
City:	Site Code:	Classification Per M.S. 86A.05: g. state wildlife management area	Current Public Use: YES	Future Public Use: YES
Land Code: 1000006435	Agency Land Code: R2914997	Land Name: FAW - WILDLIFE	County: AITKIN	Acres: 30.21
City:	Site Code:	Classification Per M.S. 86A.05: g. state wildlife management area	Current Public Use: YES	Future Public Use: YES
Land Code: 1000006436	Agency Land Code: R2915006	Land Name: FAW - WILDLIFE	County: AITKIN	Acres: 40.00
City:	Site Code:	Classification Per M.S. 86A.05: g. state wildlife management area	Current Public Use: YES	Future Public Use: YES
Land Code: 1000006437	Agency Land Code: R29330578	Land Name: FAW - WILDLIFE	County: AITKIN	Acres: 40.00
City:	Site Code:	Classification Per M.S. 86A.05: g. state wildlife management area	Current Public Use: YES	Future Public Use: YES
Land Code: 1000006438	Agency Land Code: R29330579	Land Name: FAW - WILDLIFE	County: AITKIN	Acres: 40.00
City:	Site Code:	Classification Per M.S. 86A.05: g. state wildlife management area	Current Public Use: YES	Future Public Use: YES
Land Code: 1000006439	Agency Land Code: R2917564	Land Name: FAW - WILDLIFE	County: AITKIN	Acres: 40.00
City:	Site Code:	Classification Per M.S. 86A.05: g. state wildlife management area	Current Public Use: YES	Future Public Use: YES
Land Code: 1000006440	Agency Land Code: R2917563	Land Name: FAW - WILDLIFE	County: AITKIN	Acres: 14.00
City:	Site Code:	Classification Per M.S. 86A.05: g. state wildlife management area	Current Public Use: YES	Future Public Use: YES
Land Code: 1000006441	Agency Land Code: R29594562	Land Name: FAW - WILDLIFE	County: AITKIN	Acres: 40.00
City:	Site Code:	Classification Per M.S. 86A.05: g. state wildlife management area	Current Public Use: YES	Future Public Use: YES
Land Code: 1000006442	Agency Land Code: R29594563	Land Name: FAW - WILDLIFE	County: AITKIN	Acres: 38.58
City:	Site Code:	Classification Per M.S. 86A.05: g. state wildlife management area	Current Public Use: YES	Future Public Use: YES



Land Code: 1000006443	Agency Land Code: R29594565	Land Name: FAW - WILDLIFE	County: AITKIN	Acres: 40.00
City:	Site Code:	Classification Per M.S. 86A.05: g. state wildlife management area	Current Public Use: YES	Future Public Use: YES
Land Code: 1000006444	Agency Land Code: R29595272	Land Name: FAW - WILDLIFE	County: AITKIN	Acres: 40.00
City:	Site Code:	Classification Per M.S. 86A.05: g. state wildlife management area	Current Public Use: YES	Future Public Use: YES
Land Code: 1000006445	Agency Land Code: R29595274	Land Name: FAW - WILDLIFE	County: AITKIN	Acres: 40.00
City:	Site Code:	Classification Per M.S. 86A.05: g. state wildlife management area	Current Public Use: YES	Future Public Use: YES
Land Code: 1000006446	Agency Land Code: R29595277	Land Name: FAW - WILDLIFE	County: AITKIN	Acres: 38.67
City:	Site Code:	Classification Per M.S. 86A.05: g. state wildlife management area	Current Public Use: YES	Future Public Use: YES
Land Code: 1000006447	Agency Land Code: R29595278	Land Name: FAW - WILDLIFE	County: AITKIN	Acres: 40.00
City:	Site Code:	Classification Per M.S. 86A.05: g. state wildlife management area	Current Public Use: YES	Future Public Use: YES
Land Code: 1000006448	Agency Land Code: R29595279	Land Name: FAW - WILDLIFE	County: AITKIN	Acres: 40.00
City:	Site Code:	Classification Per M.S. 86A.05: g. state wildlife management area	Current Public Use: YES	Future Public Use: YES
Land Code: 1000006449	Agency Land Code: R29595281	Land Name: FAW - WILDLIFE	County: AITKIN	Acres: 40.00
City:	Site Code:	Classification Per M.S. 86A.05: g. state wildlife management area	Current Public Use: YES	Future Public Use: YES
Land Code: 1000006450	Agency Land Code: R29595282	Land Name: FAW - WILDLIFE	County: AITKIN	Acres: 40.00
City:	Site Code:	Classification Per M.S. 86A.05: g. state wildlife management area	Current Public Use: YES	Future Public Use: YES
Land Code: 1000006451	Agency Land Code: R29595280	Land Name: FAW - WILDLIFE	County: AITKIN	Acres: 40.00
City:	Site Code:	Classification Per M.S. 86A.05: g. state wildlife management area	Current Public Use: YES	Future Public Use: YES
Land Code: 1000006452	Agency Land Code: R29594561	Land Name: FAW - WILDLIFE	County: AITKIN	Acres: 40.00
City:	Site Code:	Classification Per M.S. 86A.05: g. state wildlife management area	Current Public Use: YES	Future Public Use: YES
Land Code: 1000006453	Agency Land Code: R29594560	Land Name: FAW - WILDLIFE	County: AITKIN	Acres: 38.58
City:	Site Code:	Classification Per M.S. 86A.05: g. state wildlife management area	Current Public Use: YES	Future Public Use: YES
Land Code: 1000006454	Agency Land Code: R29594558	Land Name: FAW - WILDLIFE	County: AITKIN	Acres: 40.00
City:	Site Code:	Classification Per M.S. 86A.05: g. state wildlife management area	Current Public Use: YES	Future Public Use: YES



Land Code: 1000006455	Agency Land Code: R29595275	Land Name: FAW - WILDLIFE	County: AITKIN	Acres: 40.00
City:	Site Code:	Classification Per M.S. 86A.05: g. state wildlife management area	Current Public Use: YES	Future Public Use: YES
Land Code: 1000006456	Agency Land Code: R29595276	Land Name: FAW - WILDLIFE	County: AITKIN	Acres: 38.66
City:	Site Code:	Classification Per M.S. 86A.05: g. state wildlife management area	Current Public Use: YES	Future Public Use: YES
Land Code: 1000006457	Agency Land Code: R29594564	Land Name: FAW - WILDLIFE	County: AITKIN	Acres: 38.58
City:	Site Code:	Classification Per M.S. 86A.05: g. state wildlife management area	Current Public Use: YES	Future Public Use: YES
Land Code: 1000006458	Agency Land Code: R29594559	Land Name: FAW - WILDLIFE	County: AITKIN	Acres: 38.58
City:	Site Code:	Classification Per M.S. 86A.05: g. state wildlife management area	Current Public Use: YES	Future Public Use: YES
Land Code: 1000006459	Agency Land Code: R29572033	Land Name: FAW - WILDLIFE	County: AITKIN	Acres: 40.00
City:	Site Code:	Classification Per M.S. 86A.05: g. state wildlife management area	Current Public Use: YES	Future Public Use: YES
Land Code: 1000006460	Agency Land Code: R29572034	Land Name: FAW - WILDLIFE	County: AITKIN	Acres: 40.00
City:	Site Code:	Classification Per M.S. 86A.05: g. state wildlife management area	Current Public Use: YES	Future Public Use: YES
Land Code: 1000006461	Agency Land Code: R29572035	Land Name: FAW - WILDLIFE	County: AITKIN	Acres: 40.00
City:	Site Code:	Classification Per M.S. 86A.05: g. state wildlife management area	Current Public Use: YES	Future Public Use: YES
Land Code: 1000006462	Agency Land Code: R29572036	Land Name: FAW - WILDLIFE	County: AITKIN	Acres: 40.00
City:	Site Code:	Classification Per M.S. 86A.05: g. state wildlife management area	Current Public Use: YES	Future Public Use: YES
Land Code: 1000006463	Agency Land Code: R29572037	Land Name: FAW - WILDLIFE	County: AITKIN	Acres: 40.00
City:	Site Code:	Classification Per M.S. 86A.05: g. state wildlife management area	Current Public Use: YES	Future Public Use: YES
Land Code: 1000006464	Agency Land Code: R29572038	Land Name: FAW - WILDLIFE	County: AITKIN	Acres: 40.00
City:	Site Code:	Classification Per M.S. 86A.05: g. state wildlife management area	Current Public Use: YES	Future Public Use: YES
Land Code: 1000006465	Agency Land Code: R29572039	Land Name: FAW - WILDLIFE	County: AITKIN	Acres: 40.00
City:	Site Code:	Classification Per M.S. 86A.05: g. state wildlife management area	Current Public Use: YES	Future Public Use: YES
Land Code: 1000006466	Agency Land Code: R29572040	Land Name: FAW - WILDLIFE	County: AITKIN	Acres: 40.00
City:	Site Code:	Classification Per M.S. 86A.05: g. state wildlife management area	Current Public Use: YES	Future Public Use: YES



Land Code: 1000006467	Agency Land Code: R2917380	Land Name: FAW - WILDLIFE	County: AITKIN	Acres: 32.13
City:	Site Code: R290519	Classification Per M.S. 86A.05: g. state wildlife management area	Current Public Use: YES	Future Public Use: YES
Land Code: 1000006468	Agency Land Code: R2917376	Land Name: FAW - WILDLIFE	County: AITKIN	Acres: 12.00
City:	Site Code: R290519	Classification Per M.S. 86A.05: g. state wildlife management area	Current Public Use: YES	Future Public Use: YES
Land Code: 1000006469	Agency Land Code: R29554315	Land Name: FAW - WILDLIFE	County: AITKIN	Acres: 40.00
City:	Site Code:	Classification Per M.S. 86A.05: g. state wildlife management area	Current Public Use: YES	Future Public Use: YES
Land Code: 1000006470	Agency Land Code: R29340203	Land Name: FAW - WILDLIFE	County: AITKIN	Acres: 20.00
City:	Site Code: R290371	Classification Per M.S. 86A.05: g. state wildlife management area	Current Public Use: YES	Future Public Use: YES
Land Code: 1000006471	Agency Land Code: R29550240	Land Name: FAW - WILDLIFE	County: AITKIN	Acres: 39.59
City:	Site Code: R290371	Classification Per M.S. 86A.05: g. state wildlife management area	Current Public Use: YES	Future Public Use: YES
Land Code: 1000006472	Agency Land Code: R29550242	Land Name: FAW - WILDLIFE	County: AITKIN	Acres: 16.97
City:	Site Code: R290371	Classification Per M.S. 86A.05: g. state wildlife management area	Current Public Use: YES	Future Public Use: YES
Land Code: 1000006473	Agency Land Code: R296448	Land Name: FAW - WILDLIFE	County: AITKIN	Acres: 40.00
City:	Site Code: R290371	Classification Per M.S. 86A.05: g. state wildlife management area	Current Public Use: YES	Future Public Use: YES
Land Code: 1000006474	Agency Land Code: R296432	Land Name: FAW - WILDLIFE	County: AITKIN	Acres: 40.00
City:	Site Code: R290371	Classification Per M.S. 86A.05: g. state wildlife management area	Current Public Use: YES	Future Public Use: YES
Land Code: 1000006475	Agency Land Code: R296270	Land Name: FAW - WILDLIFE	County: AITKIN	Acres: 40.00
City:	Site Code: R290371	Classification Per M.S. 86A.05: g. state wildlife management area	Current Public Use: YES	Future Public Use: YES
Land Code: 1000006476	Agency Land Code: R296111	Land Name: FAW - WILDLIFE	County: AITKIN	Acres: 39.38
City:	Site Code: R290371	Classification Per M.S. 86A.05: g. state wildlife management area	Current Public Use: YES	Future Public Use: YES
Land Code: 1000006477	Agency Land Code: R296244	Land Name: FAW - WILDLIFE	County: AITKIN	Acres: 9.65
City:	Site Code: R290371	Classification Per M.S. 86A.05: g. state wildlife management area	Current Public Use: YES	Future Public Use: YES
Land Code: 1000006478	Agency Land Code: R296236	Land Name: FAW - WILDLIFE	County: AITKIN	Acres: 40.00
City:	Site Code: R290371	Classification Per M.S. 86A.05: g. state wildlife management area	Current Public Use: YES	Future Public Use: YES



Land Code: 1000006479	Agency Land Code: R296322	Land Name: FAW - WILDLIFE	County: AITKIN	Acres: 40.00
City:	Site Code: R290371	Classification Per M.S. 86A.05: g. state wildlife management area	Current Public Use: YES	Future Public Use: YES
Land Code: 1000006480	Agency Land Code: R296265	Land Name: FAW - WILDLIFE	County: AITKIN	Acres: 40.00
City:	Site Code: R290371	Classification Per M.S. 86A.05: g. state wildlife management area	Current Public Use: YES	Future Public Use: YES
Land Code: 1000006481	Agency Land Code: R296262	Land Name: FAW - WILDLIFE	County: AITKIN	Acres: 40.00
City:	Site Code: R290371	Classification Per M.S. 86A.05: g. state wildlife management area	Current Public Use: YES	Future Public Use: YES
Land Code: 1000006482	Agency Land Code: R296468	Land Name: FAW - WILDLIFE	County: AITKIN	Acres: 40.00
City:	Site Code: R290371	Classification Per M.S. 86A.05: g. state wildlife management area	Current Public Use: YES	Future Public Use: YES
Land Code: 1000006483	Agency Land Code: R296319	Land Name: FAW - WILDLIFE	County: AITKIN	Acres: 40.00
City:	Site Code: R290371	Classification Per M.S. 86A.05: g. state wildlife management area	Current Public Use: YES	Future Public Use: YES
Land Code: 1000006484	Agency Land Code: R296325	Land Name: FAW - WILDLIFE	County: AITKIN	Acres: 40.00
City:	Site Code: R290371	Classification Per M.S. 86A.05: g. state wildlife management area	Current Public Use: YES	Future Public Use: YES
Land Code: 1000006485	Agency Land Code: R296144	Land Name: FAW - WILDLIFE	County: AITKIN	Acres: 41.34
City:	Site Code: R290371	Classification Per M.S. 86A.05: g. state wildlife management area	Current Public Use: YES	Future Public Use: YES
Land Code: 1000006486	Agency Land Code: R296333	Land Name: FAW - WILDLIFE	County: AITKIN	Acres: 40.00
City:	Site Code: R290371	Classification Per M.S. 86A.05: g. state wildlife management area	Current Public Use: YES	Future Public Use: YES
Land Code: 1000006487	Agency Land Code: R296453	Land Name: FAW - WILDLIFE	County: AITKIN	Acres: 40.00
City:	Site Code: R290371	Classification Per M.S. 86A.05: g. state wildlife management area	Current Public Use: YES	Future Public Use: YES
Land Code: 1000006488	Agency Land Code: R296115	Land Name: FAW - WILDLIFE	County: AITKIN	Acres: 40.00
City:	Site Code: R290371	Classification Per M.S. 86A.05: g. state wildlife management area	Current Public Use: YES	Future Public Use: YES
Land Code: 1000006489	Agency Land Code: R296107	Land Name: FAW - WILDLIFE	County: AITKIN	Acres: 39.88
City:	Site Code: R290371	Classification Per M.S. 86A.05: g. state wildlife management area	Current Public Use: YES	Future Public Use: YES
Land Code: 1000006490	Agency Land Code: R296119	Land Name: FAW - WILDLIFE	County: AITKIN	Acres: 40.00
City:	Site Code: R290371	Classification Per M.S. 86A.05: g. state wildlife management area	Current Public Use: YES	Future Public Use: YES



Land Code: 1000006491	Agency Land Code: R296434	Land Name: FAW - WILDLIFE	County: AITKIN	Acres: 40.00
City:	Site Code: R290371	Classification Per M.S. 86A.05: g. state wildlife management area	Current Public Use: YES	Future Public Use: YES
Land Code: 1000006492	Agency Land Code: R296231	Land Name: FAW - WILDLIFE	County: AITKIN	Acres: 37.00
City:	Site Code: R290371	Classification Per M.S. 86A.05: g. state wildlife management area	Current Public Use: YES	Future Public Use: YES
Land Code: 1000006493	Agency Land Code: R296118	Land Name: FAW - WILDLIFE	County: AITKIN	Acres: 40.00
City:	Site Code: R290371	Classification Per M.S. 86A.05: g. state wildlife management area	Current Public Use: YES	Future Public Use: YES
Land Code: 1000006494	Agency Land Code: R296314	Land Name: FAW - WILDLIFE	County: AITKIN	Acres: 40.00
City:	Site Code: R290371	Classification Per M.S. 86A.05: g. state wildlife management area	Current Public Use: YES	Future Public Use: YES
Land Code: 1000006495	Agency Land Code: R296147	Land Name: FAW - WILDLIFE	County: AITKIN	Acres: 40.00
City:	Site Code: R290371	Classification Per M.S. 86A.05: g. state wildlife management area	Current Public Use: YES	Future Public Use: YES
Land Code: 1000006496	Agency Land Code: R296460	Land Name: FAW - WILDLIFE	County: AITKIN	Acres: 40.00
City:	Site Code: R290371	Classification Per M.S. 86A.05: g. state wildlife management area	Current Public Use: YES	Future Public Use: YES
Land Code: 1000006497	Agency Land Code: R296317	Land Name: FAW - WILDLIFE	County: AITKIN	Acres: 40.00
City:	Site Code: R290371	Classification Per M.S. 86A.05: g. state wildlife management area	Current Public Use: YES	Future Public Use: YES
Land Code: 1000006498	Agency Land Code: R296335	Land Name: FAW - WILDLIFE	County: AITKIN	Acres: 40.00
City:	Site Code: R290371	Classification Per M.S. 86A.05: g. state wildlife management area	Current Public Use: YES	Future Public Use: YES
Land Code: 1000006499	Agency Land Code: R296129	Land Name: FAW - WILDLIFE	County: AITKIN	Acres: 40.00
City:	Site Code: R290371	Classification Per M.S. 86A.05: g. state wildlife management area	Current Public Use: YES	Future Public Use: YES
Land Code: 1000006500	Agency Land Code: R296108	Land Name: FAW - WILDLIFE	County: AITKIN	Acres: 39.63
City:	Site Code: R290371	Classification Per M.S. 86A.05: g. state wildlife management area	Current Public Use: YES	Future Public Use: YES
Land Code: 1000006501	Agency Land Code: R296139	Land Name: FAW - WILDLIFE	County: AITKIN	Acres: 38.58
City:	Site Code: R290371	Classification Per M.S. 86A.05: g. state wildlife management area	Current Public Use: YES	Future Public Use: YES
Land Code: 1000006502	Agency Land Code: R296435	Land Name: FAW - WILDLIFE	County: AITKIN	Acres: 40.00
City:	Site Code: R290371	Classification Per M.S. 86A.05: g. state wildlife management area	Current Public Use: YES	Future Public Use: YES



Land Code: 1000006503	Agency Land Code: R296120	Land Name: FAW - WILDLIFE	County: AITKIN	Acres: 40.00
City:	Site Code: R290371	Classification Per M.S. 86A.05: g. state wildlife management area	Current Public Use: YES	Future Public Use: YES
Land Code: 1000006504	Agency Land Code: R296487	Land Name: FAW - WILDLIFE	County: AITKIN	Acres: 40.00
City:	Site Code: R290371	Classification Per M.S. 86A.05: g. state wildlife management area	Current Public Use: YES	Future Public Use: YES
Land Code: 1000006505	Agency Land Code: R296430	Land Name: FAW - WILDLIFE	County: AITKIN	Acres: 40.00
City:	Site Code: R290371	Classification Per M.S. 86A.05: g. state wildlife management area	Current Public Use: YES	Future Public Use: YES
Land Code: 1000006506	Agency Land Code: R296264	Land Name: FAW - WILDLIFE	County: AITKIN	Acres: 40.00
City:	Site Code: R290371	Classification Per M.S. 86A.05: g. state wildlife management area	Current Public Use: YES	Future Public Use: YES
Land Code: 1000006507	Agency Land Code: R296258	Land Name: FAW - WILDLIFE	County: AITKIN	Acres: 40.00
City:	Site Code: R290371	Classification Per M.S. 86A.05: g. state wildlife management area	Current Public Use: YES	Future Public Use: YES
Land Code: 1000006508	Agency Land Code: R296339	Land Name: FAW - WILDLIFE	County: AITKIN	Acres: 40.00
City:	Site Code: R290371	Classification Per M.S. 86A.05: g. state wildlife management area	Current Public Use: YES	Future Public Use: YES
Land Code: 1000006509	Agency Land Code: R296234	Land Name: FAW - WILDLIFE	County: AITKIN	Acres: 40.00
City:	Site Code: R290371	Classification Per M.S. 86A.05: g. state wildlife management area	Current Public Use: YES	Future Public Use: YES
Land Code: 1000006510	Agency Land Code: R296254	Land Name: FAW - WILDLIFE	County: AITKIN	Acres: 40.00
City:	Site Code: R290371	Classification Per M.S. 86A.05: g. state wildlife management area	Current Public Use: YES	Future Public Use: YES
Land Code: 1000006511	Agency Land Code: R296113	Land Name: FAW - WILDLIFE	County: AITKIN	Acres: 40.00
City:	Site Code: R290371	Classification Per M.S. 86A.05: g. state wildlife management area	Current Public Use: YES	Future Public Use: YES
Land Code: 1000006512	Agency Land Code: R296260	Land Name: FAW - WILDLIFE	County: AITKIN	Acres: 40.00
City:	Site Code: R290371	Classification Per M.S. 86A.05: g. state wildlife management area	Current Public Use: YES	Future Public Use: YES
Land Code: 1000006513	Agency Land Code: R296166	Land Name: FAW - WILDLIFE	County: AITKIN	Acres: 40.00
City:	Site Code: R290371	Classification Per M.S. 86A.05: g. state wildlife management area	Current Public Use: YES	Future Public Use: YES
Land Code: 1000006514	Agency Land Code: R296323	Land Name: FAW - WILDLIFE	County: AITKIN	Acres: 40.00
City:	Site Code: R290371	Classification Per M.S. 86A.05: g. state wildlife management area	Current Public Use: YES	Future Public Use: YES



Land Code: 1000006515	Agency Land Code: R296116	Land Name: FAW - WILDLIFE	County: AITKIN	Acres: 40.00
City:	Site Code: R290371	Classification Per M.S. 86A.05: g. state wildlife management area	Current Public Use: YES	Future Public Use: YES
Land Code: 1000006516	Agency Land Code: R296433	Land Name: FAW - WILDLIFE	County: AITKIN	Acres: 40.00
City:	Site Code: R290371	Classification Per M.S. 86A.05: g. state wildlife management area	Current Public Use: YES	Future Public Use: YES
Land Code: 1000006517	Agency Land Code: R296233	Land Name: FAW - WILDLIFE	County: AITKIN	Acres: 40.00
City:	Site Code: R290371	Classification Per M.S. 86A.05: g. state wildlife management area	Current Public Use: YES	Future Public Use: YES
Land Code: 1000006518	Agency Land Code: R296140	Land Name: FAW - WILDLIFE	County: AITKIN	Acres: 39.50
City:	Site Code: R290371	Classification Per M.S. 86A.05: g. state wildlife management area	Current Public Use: YES	Future Public Use: YES
Land Code: 1000006519	Agency Land Code: R296282	Land Name: FAW - WILDLIFE	County: AITKIN	Acres: 40.00
City:	Site Code: R290371	Classification Per M.S. 86A.05: g. state wildlife management area	Current Public Use: YES	Future Public Use: YES
Land Code: 1000006520	Agency Land Code: R292072	Land Name: FAW - WILDLIFE	County: AITKIN	Acres: 26.35
City:	Site Code: R290371	Classification Per M.S. 86A.05: g. state wildlife management area	Current Public Use: YES	Future Public Use: YES
Land Code: 1000006521	Agency Land Code: R296240	Land Name: FAW - WILDLIFE	County: AITKIN	Acres: 27.10
City:	Site Code: R290371	Classification Per M.S. 86A.05: g. state wildlife management area	Current Public Use: YES	Future Public Use: YES
Land Code: 1000006522	Agency Land Code: R296271	Land Name: FAW - WILDLIFE	County: AITKIN	Acres: 40.00
City:	Site Code: R290371	Classification Per M.S. 86A.05: g. state wildlife management area	Current Public Use: YES	Future Public Use: YES
Land Code: 1000006523	Agency Land Code: R296438	Land Name: FAW - WILDLIFE	County: AITKIN	Acres: 40.00
City:	Site Code: R290371	Classification Per M.S. 86A.05: g. state wildlife management area	Current Public Use: YES	Future Public Use: YES
Land Code: 1000006524	Agency Land Code: R296275	Land Name: FAW - WILDLIFE	County: AITKIN	Acres: 40.00
City:	Site Code: R290371	Classification Per M.S. 86A.05: g. state wildlife management area	Current Public Use: YES	Future Public Use: YES
Land Code: 1000006525	Agency Land Code: R296114	Land Name: FAW - WILDLIFE	County: AITKIN	Acres: 40.00
City:	Site Code: R290371	Classification Per M.S. 86A.05: g. state wildlife management area	Current Public Use: YES	Future Public Use: YES
Land Code: 1000006526	Agency Land Code: R29555915	Land Name: FAW - WILDLIFE	County: AITKIN	Acres: 17.00
City:	Site Code: R290371	Classification Per M.S. 86A.05: g. state wildlife management area	Current Public Use: YES	Future Public Use: YES



Land Code: 1000006527	Agency Land Code: R296145	Land Name: FAW - WILDLIFE	County: AITKIN	Acres: 40.00
City:	Site Code: R290371	Classification Per M.S. 86A.05: g. state wildlife management area	Current Public Use: YES	Future Public Use: YES
Land Code: 1000006528	Agency Land Code: R296428	Land Name: FAW - WILDLIFE	County: AITKIN	Acres: 40.00
City:	Site Code: R290371	Classification Per M.S. 86A.05: g. state wildlife management area	Current Public Use: YES	Future Public Use: YES
Land Code: 1000006529	Agency Land Code: R296122	Land Name: FAW - WILDLIFE	County: AITKIN	Acres: 40.00
City:	Site Code: R290371	Classification Per M.S. 86A.05: g. state wildlife management area	Current Public Use: YES	Future Public Use: YES
Land Code: 1000006530	Agency Land Code: R296157	Land Name: FAW - WILDLIFE	County: AITKIN	Acres: 40.00
City:	Site Code: R290371	Classification Per M.S. 86A.05: g. state wildlife management area	Current Public Use: YES	Future Public Use: YES
Land Code: 1000006531	Agency Land Code: R292080	Land Name: FAW - WILDLIFE	County: AITKIN	Acres: 42.82
City:	Site Code: R290371	Classification Per M.S. 86A.05: g. state wildlife management area	Current Public Use: YES	Future Public Use: YES
Land Code: 1000006532	Agency Land Code: R296148	Land Name: FAW - WILDLIFE	County: AITKIN	Acres: 40.00
City:	Site Code: R290371	Classification Per M.S. 86A.05: g. state wildlife management area	Current Public Use: YES	Future Public Use: YES
Land Code: 1000006533	Agency Land Code: R296456	Land Name: FAW - WILDLIFE	County: AITKIN	Acres: 40.00
City:	Site Code: R290371	Classification Per M.S. 86A.05: g. state wildlife management area	Current Public Use: YES	Future Public Use: YES
Land Code: 1000006534	Agency Land Code: R296452	Land Name: FAW - WILDLIFE	County: AITKIN	Acres: 40.00
City:	Site Code: R290371	Classification Per M.S. 86A.05: g. state wildlife management area	Current Public Use: YES	Future Public Use: YES
Land Code: 1000006535	Agency Land Code: R296326	Land Name: FAW - WILDLIFE	County: AITKIN	Acres: 40.00
City:	Site Code: R290371	Classification Per M.S. 86A.05: g. state wildlife management area	Current Public Use: YES	Future Public Use: YES
Land Code: 1000006536	Agency Land Code: R296458	Land Name: FAW - WILDLIFE	County: AITKIN	Acres: 40.00
City:	Site Code: R290371	Classification Per M.S. 86A.05: g. state wildlife management area	Current Public Use: YES	Future Public Use: YES
Land Code: 1000006537	Agency Land Code: R296489	Land Name: FAW - WILDLIFE	County: AITKIN	Acres: 40.00
City:	Site Code: R290371	Classification Per M.S. 86A.05: g. state wildlife management area	Current Public Use: YES	Future Public Use: YES
Land Code: 1000006538	Agency Land Code: R296304	Land Name: FAW - WILDLIFE	County: AITKIN	Acres: 40.00
City:	Site Code: R290371	Classification Per M.S. 86A.05: g. state wildlife management area	Current Public Use: YES	Future Public Use: YES



Land Code: 1000006539	Agency Land Code: R296286	Land Name: FAW - WILDLIFE	County: AITKIN	Acres: 40.00
City:	Site Code: R290371	Classification Per M.S. 86A.05: g. state wildlife management area	Current Public Use: YES	Future Public Use: YES
Land Code: 1000006540	Agency Land Code: R296462	Land Name: FAW - WILDLIFE	County: AITKIN	Acres: 40.00
City:	Site Code: R290371	Classification Per M.S. 86A.05: g. state wildlife management area	Current Public Use: YES	Future Public Use: YES
Land Code: 1000006541	Agency Land Code: R296110	Land Name: FAW - WILDLIFE	County: AITKIN	Acres: 40.00
City:	Site Code: R290371	Classification Per M.S. 86A.05: g. state wildlife management area	Current Public Use: YES	Future Public Use: YES
Land Code: 1000006542	Agency Land Code: R296436	Land Name: FAW - WILDLIFE	County: AITKIN	Acres: 40.00
City:	Site Code: R290371	Classification Per M.S. 86A.05: g. state wildlife management area	Current Public Use: YES	Future Public Use: YES
Land Code: 1000006543	Agency Land Code: R296450	Land Name: FAW - WILDLIFE	County: AITKIN	Acres: 40.00
City:	Site Code: R290371	Classification Per M.S. 86A.05: g. state wildlife management area	Current Public Use: YES	Future Public Use: YES
Land Code: 1000006544	Agency Land Code: R296280	Land Name: FAW - WILDLIFE	County: AITKIN	Acres: 40.00
City:	Site Code: R290371	Classification Per M.S. 86A.05: g. state wildlife management area	Current Public Use: YES	Future Public Use: YES
Land Code: 1000006545	Agency Land Code: R296257	Land Name: FAW - WILDLIFE	County: AITKIN	Acres: 40.00
City:	Site Code: R290371	Classification Per M.S. 86A.05: g. state wildlife management area	Current Public Use: YES	Future Public Use: YES
Land Code: 1000006546	Agency Land Code: R296466	Land Name: FAW - WILDLIFE	County: AITKIN	Acres: 40.00
City:	Site Code: R290371	Classification Per M.S. 86A.05: g. state wildlife management area	Current Public Use: YES	Future Public Use: YES
Land Code: 1000006547	Agency Land Code: R296230	Land Name: FAW - WILDLIFE	County: AITKIN	Acres: 40.00
City:	Site Code: R290371	Classification Per M.S. 86A.05: g. state wildlife management area	Current Public Use: YES	Future Public Use: YES
Land Code: 1000006548	Agency Land Code: R296327	Land Name: FAW - WILDLIFE	County: AITKIN	Acres: 40.00
City:	Site Code: R290371	Classification Per M.S. 86A.05: g. state wildlife management area	Current Public Use: YES	Future Public Use: YES
Land Code: 1000006549	Agency Land Code: R296361	Land Name: FAW - WILDLIFE	County: AITKIN	Acres: 40.00
City:	Site Code: R290371	Classification Per M.S. 86A.05: g. state wildlife management area	Current Public Use: YES	Future Public Use: YES
Land Code: 1000006550	Agency Land Code: R296285	Land Name: FAW - WILDLIFE	County: AITKIN	Acres: 40.00
City:	Site Code: R290371	Classification Per M.S. 86A.05: g. state wildlife management area	Current Public Use: YES	Future Public Use: YES



Land Code: 1000006551	Agency Land Code: R296223	Land Name: FAW - WILDLIFE	County: AITKIN	Acres: 40.00
City:	Site Code: R290371	Classification Per M.S. 86A.05: g. state wildlife management area	Current Public Use: YES	Future Public Use: YES
Land Code: 1000006552	Agency Land Code: R296480	Land Name: FAW - WILDLIFE	County: AITKIN	Acres: 40.00
City:	Site Code: R290371	Classification Per M.S. 86A.05: g. state wildlife management area	Current Public Use: YES	Future Public Use: YES
Land Code: 1000006553	Agency Land Code: R296349	Land Name: FAW - WILDLIFE	County: AITKIN	Acres: 40.00
City:	Site Code: R290371	Classification Per M.S. 86A.05: g. state wildlife management area	Current Public Use: YES	Future Public Use: YES
Land Code: 1000006554	Agency Land Code: R296263	Land Name: FAW - WILDLIFE	County: AITKIN	Acres: 40.00
City:	Site Code: R290371	Classification Per M.S. 86A.05: g. state wildlife management area	Current Public Use: YES	Future Public Use: YES
Land Code: 1000006555	Agency Land Code: R296226	Land Name: FAW - WILDLIFE	County: AITKIN	Acres: 40.00
City:	Site Code: R290371	Classification Per M.S. 86A.05: g. state wildlife management area	Current Public Use: YES	Future Public Use: YES
Land Code: 1000006556	Agency Land Code: R296220	Land Name: FAW - WILDLIFE	County: AITKIN	Acres: 40.00
City:	Site Code: R290371	Classification Per M.S. 86A.05: g. state wildlife management area	Current Public Use: YES	Future Public Use: YES
Land Code: 1000006557	Agency Land Code: R296117	Land Name: FAW - WILDLIFE	County: AITKIN	Acres: 40.00
City:	Site Code: R290371	Classification Per M.S. 86A.05: g. state wildlife management area	Current Public Use: YES	Future Public Use: YES
Land Code: 1000006558	Agency Land Code: R296238	Land Name: FAW - WILDLIFE	County: AITKIN	Acres: 27.00
City:	Site Code: R290371	Classification Per M.S. 86A.05: g. state wildlife management area	Current Public Use: YES	Future Public Use: YES
Land Code: 1000006559	Agency Land Code: R296337	Land Name: FAW - WILDLIFE	County: AITKIN	Acres: 40.00
City:	Site Code: R290371	Classification Per M.S. 86A.05: g. state wildlife management area	Current Public Use: YES	Future Public Use: YES
Land Code: 1000006560	Agency Land Code: R296279	Land Name: FAW - WILDLIFE	County: AITKIN	Acres: 40.00
City:	Site Code: R290371	Classification Per M.S. 86A.05: g. state wildlife management area	Current Public Use: YES	Future Public Use: YES
Land Code: 1000006561	Agency Land Code: R296442	Land Name: FAW - WILDLIFE	County: AITKIN	Acres: 40.00
City:	Site Code: R290371	Classification Per M.S. 86A.05: g. state wildlife management area	Current Public Use: YES	Future Public Use: YES
Land Code: 1000006562	Agency Land Code: R296278	Land Name: FAW - WILDLIFE	County: AITKIN	Acres: 40.00
City:	Site Code: R290371	Classification Per M.S. 86A.05: g. state wildlife management area	Current Public Use: YES	Future Public Use: YES



Land Code: 1000006563	Agency Land Code: R296146	Land Name: FAW - WILDLIFE	County: AITKIN	Acres: 40.00
City:	Site Code: R290371	Classification Per M.S. 86A.05: g. state wildlife management area	Current Public Use: YES	Future Public Use: YES
Land Code: 1000006564	Agency Land Code: R296329	Land Name: FAW - WILDLIFE	County: AITKIN	Acres: 40.00
City:	Site Code: R290371	Classification Per M.S. 86A.05: g. state wildlife management area	Current Public Use: YES	Future Public Use: YES
Land Code: 1000006565	Agency Land Code: R296330	Land Name: FAW - WILDLIFE	County: AITKIN	Acres: 40.00
City:	Site Code: R290371	Classification Per M.S. 86A.05: g. state wildlife management area	Current Public Use: YES	Future Public Use: YES
Land Code: 1000006566	Agency Land Code: R296154	Land Name: FAW - WILDLIFE	County: AITKIN	Acres: 40.00
City:	Site Code: R290371	Classification Per M.S. 86A.05: g. state wildlife management area	Current Public Use: YES	Future Public Use: YES
Land Code: 1000006567	Agency Land Code: R296303	Land Name: FAW - WILDLIFE	County: AITKIN	Acres: 40.00
City:	Site Code: R290371	Classification Per M.S. 86A.05: g. state wildlife management area	Current Public Use: YES	Future Public Use: YES
Land Code: 1000006568	Agency Land Code: R296481	Land Name: FAW - WILDLIFE	County: AITKIN	Acres: 40.00
City:	Site Code: R290371	Classification Per M.S. 86A.05: g. state wildlife management area	Current Public Use: YES	Future Public Use: YES
Land Code: 1000006569	Agency Land Code: R296299	Land Name: FAW - WILDLIFE	County: AITKIN	Acres: 40.00
City:	Site Code: R290371	Classification Per M.S. 86A.05: g. state wildlife management area	Current Public Use: YES	Future Public Use: YES
Land Code: 1000006570	Agency Land Code: R296426	Land Name: FAW - WILDLIFE	County: AITKIN	Acres: 40.00
City:	Site Code: R290371	Classification Per M.S. 86A.05: g. state wildlife management area	Current Public Use: YES	Future Public Use: YES
Land Code: 1000006571	Agency Land Code: R296491	Land Name: FAW - WILDLIFE	County: AITKIN	Acres: 40.00
City:	Site Code: R290371	Classification Per M.S. 86A.05: g. state wildlife management area	Current Public Use: YES	Future Public Use: YES
Land Code: 1000006572	Agency Land Code: R296149	Land Name: FAW - WILDLIFE	County: AITKIN	Acres: 40.00
City:	Site Code: R290371	Classification Per M.S. 86A.05: g. state wildlife management area	Current Public Use: YES	Future Public Use: YES
Land Code: 1000006573	Agency Land Code: R296222	Land Name: FAW - WILDLIFE	County: AITKIN	Acres: 20.25
City:	Site Code: R290371	Classification Per M.S. 86A.05: g. state wildlife management area	Current Public Use: YES	Future Public Use: YES
Land Code: 1000006574	Agency Land Code: R296261	Land Name: FAW - WILDLIFE	County: AITKIN	Acres: 40.00
City:	Site Code: R290371	Classification Per M.S. 86A.05: g. state wildlife management area	Current Public Use: YES	Future Public Use: YES



Land Code: 1000006575	Agency Land Code: R296307	Land Name: FAW - WILDLIFE	County: AITKIN	Acres: 40.00
City:	Site Code: R290371	Classification Per M.S. 86A.05: g. state wildlife management area	Current Public Use: YES	Future Public Use: YES
Land Code: 1000006576	Agency Land Code: R29550238	Land Name: FAW - WILDLIFE	County: AITKIN	Acres: 40.00
City:	Site Code: R290371	Classification Per M.S. 86A.05: g. state wildlife management area	Current Public Use: YES	Future Public Use: YES
Land Code: 1000006577	Agency Land Code: R29550239	Land Name: FAW - WILDLIFE	County: AITKIN	Acres: 33.26
City:	Site Code: R290371	Classification Per M.S. 86A.05: g. state wildlife management area	Current Public Use: YES	Future Public Use: YES
Land Code: 1000006578	Agency Land Code: R296485	Land Name: FAW - WILDLIFE	County: AITKIN	Acres: 40.00
City:	Site Code: R290371	Classification Per M.S. 86A.05: g. state wildlife management area	Current Public Use: YES	Future Public Use: YES
Land Code: 1000006579	Agency Land Code: R296143	Land Name: FAW - WILDLIFE	County: AITKIN	Acres: 40.42
City:	Site Code: R290371	Classification Per M.S. 86A.05: g. state wildlife management area	Current Public Use: YES	Future Public Use: YES
Land Code: 1000006580	Agency Land Code: R296156	Land Name: FAW - WILDLIFE	County: AITKIN	Acres: 41.62
City:	Site Code: R290371	Classification Per M.S. 86A.05: g. state wildlife management area	Current Public Use: YES	Future Public Use: YES
Land Code: 1000006581	Agency Land Code: R296164	Land Name: FAW - WILDLIFE	County: AITKIN	Acres: 40.00
City:	Site Code: R290371	Classification Per M.S. 86A.05: g. state wildlife management area	Current Public Use: YES	Future Public Use: YES
Land Code: 1000006582	Agency Land Code: R296253	Land Name: FAW - WILDLIFE	County: AITKIN	Acres: 40.00
City:	Site Code: R290371	Classification Per M.S. 86A.05: g. state wildlife management area	Current Public Use: YES	Future Public Use: YES
Land Code: 1000006583	Agency Land Code: R296256	Land Name: FAW - WILDLIFE	County: AITKIN	Acres: 40.00
City:	Site Code: R290371	Classification Per M.S. 86A.05: g. state wildlife management area	Current Public Use: YES	Future Public Use: YES
Land Code: 1000006584	Agency Land Code: R296274	Land Name: FAW - WILDLIFE	County: AITKIN	Acres: 40.00
City:	Site Code: R290371	Classification Per M.S. 86A.05: g. state wildlife management area	Current Public Use: YES	Future Public Use: YES
Land Code: 1000006585	Agency Land Code: R296347	Land Name: FAW - WILDLIFE	County: AITKIN	Acres: 40.00
City:	Site Code: R290371	Classification Per M.S. 86A.05: g. state wildlife management area	Current Public Use: YES	Future Public Use: YES
Land Code: 1000006586	Agency Land Code: R29555916	Land Name: FAW - WILDLIFE	County: AITKIN	Acres: 4.00
City:	Site Code: R290371	Classification Per M.S. 86A.05: g. state wildlife management area	Current Public Use: YES	Future Public Use: YES



Land Code: 1000006587	Agency Land Code: R296152	Land Name: FAW - WILDLIFE	County: AITKIN	Acres: 40.00
City:	Site Code: R290371	Classification Per M.S. 86A.05: g. state wildlife management area	Current Public Use: YES	Future Public Use: YES
Land Code: 1000006588	Agency Land Code: R296251	Land Name: FAW - WILDLIFE	County: AITKIN	Acres: 34.35
City:	Site Code: R290371	Classification Per M.S. 86A.05: g. state wildlife management area	Current Public Use: YES	Future Public Use: YES
Land Code: 1000006589	Agency Land Code: R296259	Land Name: FAW - WILDLIFE	County: AITKIN	Acres: 40.00
City:	Site Code: R290371	Classification Per M.S. 86A.05: g. state wildlife management area	Current Public Use: YES	Future Public Use: YES
Land Code: 1000006590	Agency Land Code: R296305	Land Name: FAW - WILDLIFE	County: AITKIN	Acres: 40.00
City:	Site Code: R290371	Classification Per M.S. 86A.05: g. state wildlife management area	Current Public Use: YES	Future Public Use: YES
Land Code: 1000006591	Agency Land Code: R296318	Land Name: FAW - WILDLIFE	County: AITKIN	Acres: 40.00
City:	Site Code: R290371	Classification Per M.S. 86A.05: g. state wildlife management area	Current Public Use: YES	Future Public Use: YES
Land Code: 1000006592	Agency Land Code: R296357	Land Name: FAW - WILDLIFE	County: AITKIN	Acres: 40.00
City:	Site Code: R290371	Classification Per M.S. 86A.05: g. state wildlife management area	Current Public Use: YES	Future Public Use: YES
Land Code: 1000006593	Agency Land Code: R296141	Land Name: FAW - WILDLIFE	County: AITKIN	Acres: 40.00
City:	Site Code: R290371	Classification Per M.S. 86A.05: g. state wildlife management area	Current Public Use: YES	Future Public Use: YES
Land Code: 1000006594	Agency Land Code: R296249	Land Name: FAW - WILDLIFE	County: AITKIN	Acres: 7.85
City:	Site Code: R290371	Classification Per M.S. 86A.05: g. state wildlife management area	Current Public Use: YES	Future Public Use: YES
Land Code: 1000006595	Agency Land Code: R296255	Land Name: FAW - WILDLIFE	County: AITKIN	Acres: 40.00
City:	Site Code: R290371	Classification Per M.S. 86A.05: g. state wildlife management area	Current Public Use: YES	Future Public Use: YES
Land Code: 1000006596	Agency Land Code: R296320	Land Name: FAW - WILDLIFE	County: AITKIN	Acres: 40.00
City:	Site Code: R290371	Classification Per M.S. 86A.05: g. state wildlife management area	Current Public Use: YES	Future Public Use: YES
Land Code: 1000006597	Agency Land Code: R296242	Land Name: FAW - WILDLIFE	County: AITKIN	Acres: 8.85
City:	Site Code: R290371	Classification Per M.S. 86A.05: g. state wildlife management area	Current Public Use: YES	Future Public Use: YES
Land Code: 1000006598	Agency Land Code: R296246	Land Name: FAW - WILDLIFE	County: AITKIN	Acres: 14.75
City:	Site Code: R290371	Classification Per M.S. 86A.05: g. state wildlife management area	Current Public Use: YES	Future Public Use: YES



Land Code: 1000006599	Agency Land Code: R296252	Land Name: FAW - WILDLIFE	County: AITKIN	Acres: 40.00
City:	Site Code: R290371	Classification Per M.S. 86A.05: g. state wildlife management area	Current Public Use: YES	Future Public Use: YES
Land Code: 1000006600	Agency Land Code: R296268	Land Name: FAW - WILDLIFE	County: AITKIN	Acres: 40.00
City:	Site Code: R290371	Classification Per M.S. 86A.05: g. state wildlife management area	Current Public Use: YES	Future Public Use: YES
Land Code: 1000006601	Agency Land Code: R296424	Land Name: FAW - WILDLIFE	County: AITKIN	Acres: 40.00
City:	Site Code: R290371	Classification Per M.S. 86A.05: g. state wildlife management area	Current Public Use: YES	Future Public Use: YES
Land Code: 1000006602	Agency Land Code: R296470	Land Name: FAW - WILDLIFE	County: AITKIN	Acres: 40.00
City:	Site Code: R290371	Classification Per M.S. 86A.05: g. state wildlife management area	Current Public Use: YES	Future Public Use: YES
Land Code: 1000006603	Agency Land Code: R296219	Land Name: FAW - WILDLIFE	County: AITKIN	Acres: 34.90
City:	Site Code: R290371	Classification Per M.S. 86A.05: g. state wildlife management area	Current Public Use: YES	Future Public Use: YES
Land Code: 1000006604	Agency Land Code: R29333593	Land Name: FAW - WILDLIFE	County: AITKIN	Acres: 37.25
City:	Site Code: R290371	Classification Per M.S. 86A.05: g. state wildlife management area	Current Public Use: YES	Future Public Use: YES
Land Code: 1000006605	Agency Land Code: R296266	Land Name: FAW - WILDLIFE	County: AITKIN	Acres: 40.00
City:	Site Code: R290371	Classification Per M.S. 86A.05: g. state wildlife management area	Current Public Use: YES	Future Public Use: YES
Land Code: 1000006606	Agency Land Code: R296269	Land Name: FAW - WILDLIFE	County: AITKIN	Acres: 40.00
City:	Site Code: R290371	Classification Per M.S. 86A.05: g. state wildlife management area	Current Public Use: YES	Future Public Use: YES
Land Code: 1000006607	Agency Land Code: R296276	Land Name: FAW - WILDLIFE	County: AITKIN	Acres: 40.00
City:	Site Code: R290371	Classification Per M.S. 86A.05: g. state wildlife management area	Current Public Use: YES	Future Public Use: YES
Land Code: 1000006608	Agency Land Code: R296316	Land Name: FAW - WILDLIFE	County: AITKIN	Acres: 40.00
City:	Site Code: R290371	Classification Per M.S. 86A.05: g. state wildlife management area	Current Public Use: YES	Future Public Use: YES
Land Code: 1000006609	Agency Land Code: R296351	Land Name: FAW - WILDLIFE	County: AITKIN	Acres: 40.00
City:	Site Code: R290371	Classification Per M.S. 86A.05: g. state wildlife management area	Current Public Use: YES	Future Public Use: YES
Land Code: 1000006610	Agency Land Code: R296353	Land Name: FAW - WILDLIFE	County: AITKIN	Acres: 40.00
City:	Site Code: R290371	Classification Per M.S. 86A.05: g. state wildlife management area	Current Public Use: YES	Future Public Use: YES



Land Code: 1000006611	Agency Land Code: R296534	Land Name: FAW - WILDLIFE	County: AITKIN	Acres: 37.59
City:	Site Code: R290371	Classification Per M.S. 86A.05: g. state wildlife management area	Current Public Use: YES	Future Public Use: YES
Land Code: 1000006612	Agency Land Code: R296121	Land Name: FAW - WILDLIFE	County: AITKIN	Acres: 40.00
City:	Site Code: R290371	Classification Per M.S. 86A.05: g. state wildlife management area	Current Public Use: YES	Future Public Use: YES
Land Code: 1000006613	Agency Land Code: R296142	Land Name: FAW - WILDLIFE	County: AITKIN	Acres: 40.00
City:	Site Code: R290371	Classification Per M.S. 86A.05: g. state wildlife management area	Current Public Use: YES	Future Public Use: YES
Land Code: 1000006614	Agency Land Code: R296160	Land Name: FAW - WILDLIFE	County: AITKIN	Acres: 41.50
City:	Site Code: R290371	Classification Per M.S. 86A.05: g. state wildlife management area	Current Public Use: YES	Future Public Use: YES
Land Code: 1000006615	Agency Land Code: R296162	Land Name: FAW - WILDLIFE	County: AITKIN	Acres: 41.38
City:	Site Code: R290371	Classification Per M.S. 86A.05: g. state wildlife management area	Current Public Use: YES	Future Public Use: YES
Land Code: 1000006616	Agency Land Code: R296170	Land Name: FAW - WILDLIFE	County: AITKIN	Acres: 40.00
City:	Site Code: R290371	Classification Per M.S. 86A.05: g. state wildlife management area	Current Public Use: YES	Future Public Use: YES
Land Code: 1000006617	Agency Land Code: R296324	Land Name: FAW - WILDLIFE	County: AITKIN	Acres: 40.00
City:	Site Code: R290371	Classification Per M.S. 86A.05: g. state wildlife management area	Current Public Use: YES	Future Public Use: YES
Land Code: 1000006618	Agency Land Code: R296437	Land Name: FAW - WILDLIFE	County: AITKIN	Acres: 40.00
City:	Site Code: R290371	Classification Per M.S. 86A.05: g. state wildlife management area	Current Public Use: YES	Future Public Use: YES
Land Code: 1000006619	Agency Land Code: R296112	Land Name: FAW - WILDLIFE	County: AITKIN	Acres: 39.13
City:	Site Code: R290371	Classification Per M.S. 86A.05: g. state wildlife management area	Current Public Use: YES	Future Public Use: YES
Land Code: 1000006620	Agency Land Code: R296128	Land Name: FAW - WILDLIFE	County: AITKIN	Acres: 38.23
City:	Site Code: R290371	Classification Per M.S. 86A.05: g. state wildlife management area	Current Public Use: YES	Future Public Use: YES
Land Code: 1000006621	Agency Land Code: R296151	Land Name: FAW - WILDLIFE	County: AITKIN	Acres: 40.00
City:	Site Code: R290371	Classification Per M.S. 86A.05: g. state wildlife management area	Current Public Use: YES	Future Public Use: YES
Land Code: 1000006622	Agency Land Code: R296248	Land Name: FAW - WILDLIFE	County: AITKIN	Acres: 21.80
City:	Site Code: R290371	Classification Per M.S. 86A.05: g. state wildlife management area	Current Public Use: YES	Future Public Use: YES



Land Code: 1000006623	Agency Land Code: R296291	Land Name: FAW - WILDLIFE	County: AITKIN	Acres: 40.00
City:	Site Code: R290371	Classification Per M.S. 86A.05: g. state wildlife management area	Current Public Use: YES	Future Public Use: YES
Land Code: 1000006624	Agency Land Code: R296313	Land Name: FAW - WILDLIFE	County: AITKIN	Acres: 40.00
City:	Site Code: R290371	Classification Per M.S. 86A.05: g. state wildlife management area	Current Public Use: YES	Future Public Use: YES
Land Code: 1000006625	Agency Land Code: R296341	Land Name: FAW - WILDLIFE	County: AITKIN	Acres: 40.00
City:	Site Code: R290371	Classification Per M.S. 86A.05: g. state wildlife management area	Current Public Use: YES	Future Public Use: YES
Land Code: 1000006626	Agency Land Code: R29550241	Land Name: FAW - WILDLIFE	County: AITKIN	Acres: 8.48
City:	Site Code: R290371	Classification Per M.S. 86A.05: g. state wildlife management area	Current Public Use: YES	Future Public Use: YES
Land Code: 1000006627	Agency Land Code: R296439	Land Name: FAW - WILDLIFE	County: AITKIN	Acres: 40.00
City:	Site Code: R290371	Classification Per M.S. 86A.05: g. state wildlife management area	Current Public Use: YES	Future Public Use: YES
Land Code: 1000006628	Agency Land Code: R296440	Land Name: FAW - WILDLIFE	County: AITKIN	Acres: 40.00
City:	Site Code: R290371	Classification Per M.S. 86A.05: g. state wildlife management area	Current Public Use: YES	Future Public Use: YES
Land Code: 1000006629	Agency Land Code: R296464	Land Name: FAW - WILDLIFE	County: AITKIN	Acres: 40.00
City:	Site Code: R290371	Classification Per M.S. 86A.05: g. state wildlife management area	Current Public Use: YES	Future Public Use: YES
Land Code: 1000006630	Agency Land Code: R296281	Land Name: FAW - WILDLIFE	County: AITKIN	Acres: 40.00
City:	Site Code: R290371	Classification Per M.S. 86A.05: g. state wildlife management area	Current Public Use: YES	Future Public Use: YES
Land Code: 1000006631	Agency Land Code: R296290	Land Name: FAW - WILDLIFE	County: AITKIN	Acres: 40.00
City:	Site Code: R290371	Classification Per M.S. 86A.05: g. state wildlife management area	Current Public Use: YES	Future Public Use: YES
Land Code: 1000006632	Agency Land Code: R296309	Land Name: FAW - WILDLIFE	County: AITKIN	Acres: 40.00
City:	Site Code: R290371	Classification Per M.S. 86A.05: g. state wildlife management area	Current Public Use: YES	Future Public Use: YES
Land Code: 1000006633	Agency Land Code: R296315	Land Name: FAW - WILDLIFE	County: AITKIN	Acres: 40.00
City:	Site Code: R290371	Classification Per M.S. 86A.05: g. state wildlife management area	Current Public Use: YES	Future Public Use: YES
Land Code: 1000006634	Agency Land Code: R29550243	Land Name: FAW - WILDLIFE	County: AITKIN	Acres: 22.65
City:	Site Code: R290371	Classification Per M.S. 86A.05: g. state wildlife management area	Current Public Use: YES	Future Public Use: YES



Land Code: 1000006635	Agency Land Code: R292078	Land Name: FAW - WILDLIFE	County: AITKIN	Acres: 42.05
City:	Site Code: R290371	Classification Per M.S. 86A.05: g. state wildlife management area	Current Public Use: YES	Future Public Use: YES
Land Code: 1000006636	Agency Land Code: R296427	Land Name: FAW - WILDLIFE	County: AITKIN	Acres: 40.00
City:	Site Code: R290371	Classification Per M.S. 86A.05: g. state wildlife management area	Current Public Use: YES	Future Public Use: YES
Land Code: 1000006637	Agency Land Code: R296444	Land Name: FAW - WILDLIFE	County: AITKIN	Acres: 40.00
City:	Site Code: R290371	Classification Per M.S. 86A.05: g. state wildlife management area	Current Public Use: YES	Future Public Use: YES
Land Code: 1000006638	Agency Land Code: R296476	Land Name: FAW - WILDLIFE	County: AITKIN	Acres: 16.00
City:	Site Code: R290371	Classification Per M.S. 86A.05: g. state wildlife management area	Current Public Use: YES	Future Public Use: YES
Land Code: 1000006639	Agency Land Code: R296229	Land Name: FAW - WILDLIFE	County: AITKIN	Acres: 40.00
City:	Site Code: R290371	Classification Per M.S. 86A.05: g. state wildlife management area	Current Public Use: YES	Future Public Use: YES
Land Code: 1000006640	Agency Land Code: R296288	Land Name: FAW - WILDLIFE	County: AITKIN	Acres: 40.00
City:	Site Code: R290371	Classification Per M.S. 86A.05: g. state wildlife management area	Current Public Use: YES	Future Public Use: YES
Land Code: 1000006641	Agency Land Code: R296302	Land Name: FAW - WILDLIFE	County: AITKIN	Acres: 40.00
City:	Site Code: R290371	Classification Per M.S. 86A.05: g. state wildlife management area	Current Public Use: YES	Future Public Use: YES
Land Code: 1000006642	Agency Land Code: R296272	Land Name: FAW - WILDLIFE	County: AITKIN	Acres: 40.00
City:	Site Code: R290371	Classification Per M.S. 86A.05: g. state wildlife management area	Current Public Use: YES	Future Public Use: YES
Land Code: 1000006643	Agency Land Code: R296331	Land Name: FAW - WILDLIFE	County: AITKIN	Acres: 40.00
City:	Site Code: R290371	Classification Per M.S. 86A.05: g. state wildlife management area	Current Public Use: YES	Future Public Use: YES
Land Code: 1000006644	Agency Land Code: R296355	Land Name: FAW - WILDLIFE	County: AITKIN	Acres: 40.00
City:	Site Code: R290371	Classification Per M.S. 86A.05: g. state wildlife management area	Current Public Use: YES	Future Public Use: YES
Land Code: 1000006645	Agency Land Code: R296446	Land Name: FAW - WILDLIFE	County: AITKIN	Acres: 40.00
City:	Site Code: R290371	Classification Per M.S. 86A.05: g. state wildlife management area	Current Public Use: YES	Future Public Use: YES
Land Code: 1000006646	Agency Land Code: R296150	Land Name: FAW - WILDLIFE	County: AITKIN	Acres: 40.00
City:	Site Code: R290371	Classification Per M.S. 86A.05: g. state wildlife management area	Current Public Use: YES	Future Public Use: YES



Land Code: 1000006647	Agency Land Code: R296283	Land Name: FAW - WILDLIFE	County: AITKIN	Acres: 40.00
City:	Site Code: R290371	Classification Per M.S. 86A.05: g. state wildlife management area	Current Public Use: YES	Future Public Use: YES
Land Code: 1000006648	Agency Land Code: R296289	Land Name: FAW - WILDLIFE	County: AITKIN	Acres: 40.00
City:	Site Code: R290371	Classification Per M.S. 86A.05: g. state wildlife management area	Current Public Use: YES	Future Public Use: YES
Land Code: 1000006649	Agency Land Code: R292076	Land Name: FAW - WILDLIFE	County: AITKIN	Acres: 31.81
City:	Site Code: R290371	Classification Per M.S. 86A.05: g. state wildlife management area	Current Public Use: YES	Future Public Use: YES
Land Code: 1000006650	Agency Land Code: R296473	Land Name: FAW - WILDLIFE	County: AITKIN	Acres: 40.00
City:	Site Code: R290371	Classification Per M.S. 86A.05: g. state wildlife management area	Current Public Use: YES	Future Public Use: YES
Land Code: 1000006651	Agency Land Code: R296267	Land Name: FAW - WILDLIFE	County: AITKIN	Acres: 40.00
City:	Site Code: R290371	Classification Per M.S. 86A.05: g. state wildlife management area	Current Public Use: YES	Future Public Use: YES
Land Code: 1000006652	Agency Land Code: R296298	Land Name: FAW - WILDLIFE	County: AITKIN	Acres: 40.00
City:	Site Code: R290371	Classification Per M.S. 86A.05: g. state wildlife management area	Current Public Use: YES	Future Public Use: YES
Land Code: 1000006653	Agency Land Code: R296273	Land Name: FAW - WILDLIFE	County: AITKIN	Acres: 40.00
City:	Site Code: R290371	Classification Per M.S. 86A.05: g. state wildlife management area	Current Public Use: YES	Future Public Use: YES
Land Code: 1000006654	Agency Land Code: R296277	Land Name: FAW - WILDLIFE	County: AITKIN	Acres: 40.00
City:	Site Code: R290371	Classification Per M.S. 86A.05: g. state wildlife management area	Current Public Use: YES	Future Public Use: YES
Land Code: 1000006655	Agency Land Code: R296311	Land Name: FAW - WILDLIFE	County: AITKIN	Acres: 40.00
City:	Site Code: R290371	Classification Per M.S. 86A.05: g. state wildlife management area	Current Public Use: YES	Future Public Use: YES
Land Code: 1000006656	Agency Land Code: R296328	Land Name: FAW - WILDLIFE	County: AITKIN	Acres: 40.00
City:	Site Code: R290371	Classification Per M.S. 86A.05: g. state wildlife management area	Current Public Use: YES	Future Public Use: YES
Land Code: 1000006657	Agency Land Code: R296441	Land Name: FAW - WILDLIFE	County: AITKIN	Acres: 40.00
City:	Site Code: R290371	Classification Per M.S. 86A.05: g. state wildlife management area	Current Public Use: YES	Future Public Use: YES
Land Code: 1000006658	Agency Land Code: R296359	Land Name: FAW - WILDLIFE	County: AITKIN	Acres: 40.00
City:	Site Code: R290371	Classification Per M.S. 86A.05: g. state wildlife management area	Current Public Use: YES	Future Public Use: YES



Land Code: 1000006659	Agency Land Code: R296221	Land Name: FAW - WILDLIFE	County: AITKIN	Acres: 40.00
City:	Site Code: R290371	Classification Per M.S. 86A.05: g. state wildlife management area	Current Public Use: YES	Future Public Use: YES
Land Code: 1000006660	Agency Land Code: R296301	Land Name: FAW - WILDLIFE	County: AITKIN	Acres: 40.00
City:	Site Code: R290371	Classification Per M.S. 86A.05: g. state wildlife management area	Current Public Use: YES	Future Public Use: YES
Land Code: 1000006661	Agency Land Code: R296321	Land Name: FAW - WILDLIFE	County: AITKIN	Acres: 40.00
City:	Site Code: R290371	Classification Per M.S. 86A.05: g. state wildlife management area	Current Public Use: YES	Future Public Use: YES
Land Code: 1000006662	Agency Land Code: R296332	Land Name: FAW - WILDLIFE	County: AITKIN	Acres: 40.00
City:	Site Code: R290371	Classification Per M.S. 86A.05: g. state wildlife management area	Current Public Use: YES	Future Public Use: YES
Land Code: 1000006663	Agency Land Code: R296109	Land Name: FAW - WILDLIFE	County: AITKIN	Acres: 40.00
City:	Site Code: R290371	Classification Per M.S. 86A.05: g. state wildlife management area	Current Public Use: YES	Future Public Use: YES
Land Code: 1000006664	Agency Land Code: R296153	Land Name: FAW - WILDLIFE	County: AITKIN	Acres: 40.00
City:	Site Code: R290371	Classification Per M.S. 86A.05: g. state wildlife management area	Current Public Use: YES	Future Public Use: YES
Land Code: 1000006665	Agency Land Code: R29582323	Land Name: FAW - WILDLIFE	County: AITKIN	Acres: 40.00
City:	Site Code:	Classification Per M.S. 86A.05: g. state wildlife management area	Current Public Use: YES	Future Public Use: YES
Land Code: 1000006666	Agency Land Code: R29577036	Land Name: FAW - WILDLIFE	County: AITKIN	Acres: 40.00
City:	Site Code:	Classification Per M.S. 86A.05: g. state wildlife management area	Current Public Use: YES	Future Public Use: YES
Land Code: 1000006667	Agency Land Code: R29330400	Land Name: FAW - WILDLIFE	County: AITKIN	Acres: 40.00
City:	Site Code:	Classification Per M.S. 86A.05: g. state wildlife management area	Current Public Use: YES	Future Public Use: YES
Land Code: 1000006668	Agency Land Code: R29330403	Land Name: FAW - WILDLIFE	County: AITKIN	Acres: 40.00
City:	Site Code:	Classification Per M.S. 86A.05: g. state wildlife management area	Current Public Use: YES	Future Public Use: YES
Land Code: 1000006669	Agency Land Code: R29330401	Land Name: FAW - WILDLIFE	County: AITKIN	Acres: 40.00
City:	Site Code:	Classification Per M.S. 86A.05: g. state wildlife management area	Current Public Use: YES	Future Public Use: YES
Land Code: 1000006670	Agency Land Code: R29330402	Land Name: FAW - WILDLIFE	County: AITKIN	Acres: 40.00
City:	Site Code:	Classification Per M.S. 86A.05: g. state wildlife management area	Current Public Use: YES	Future Public Use: YES



Land Code: 1000006671	Agency Land Code: R29330399	Land Name: FAW - WILDLIFE	County: AITKIN	Acres: 40.00
City:	Site Code:	Classification Per M.S. 86A.05: g. state wildlife management area	Current Public Use: YES	Future Public Use: YES
Land Code: 1000006672	Agency Land Code: R29333916	Land Name: FAW - WILDLIFE	County: AITKIN	Acres: 29.28
City:	Site Code:	Classification Per M.S. 86A.05: g. state wildlife management area	Current Public Use: YES	Future Public Use: YES
Land Code: 1000006673	Agency Land Code: R29333918	Land Name: FAW - WILDLIFE	County: AITKIN	Acres: 10.00
City:	Site Code:	Classification Per M.S. 86A.05: g. state wildlife management area	Current Public Use: YES	Future Public Use: YES
Land Code: 1000006674	Agency Land Code: R29338801	Land Name: FAW - WILDLIFE	County: AITKIN	Acres: 39.00
City:	Site Code: R290375	Classification Per M.S. 86A.05: g. state wildlife management area	Current Public Use: YES	Future Public Use: YES
Land Code: 1000006675	Agency Land Code: R299928	Land Name: FAW - WILDLIFE	County: AITKIN	Acres: 40.00
City:	Site Code: R290375	Classification Per M.S. 86A.05: g. state wildlife management area	Current Public Use: YES	Future Public Use: YES
Land Code: 1000006676	Agency Land Code: R299954	Land Name: FAW - WILDLIFE	County: AITKIN	Acres: 40.00
City:	Site Code: R290375	Classification Per M.S. 86A.05: g. state wildlife management area	Current Public Use: YES	Future Public Use: YES
Land Code: 1000006677	Agency Land Code: R299802	Land Name: FAW - WILDLIFE	County: AITKIN	Acres: 40.00
City:	Site Code: R290375	Classification Per M.S. 86A.05: g. state wildlife management area	Current Public Use: YES	Future Public Use: YES
Land Code: 1000006678	Agency Land Code: R299823	Land Name: FAW - WILDLIFE	County: AITKIN	Acres: 40.00
City:	Site Code: R290375	Classification Per M.S. 86A.05: g. state wildlife management area	Current Public Use: YES	Future Public Use: YES
Land Code: 1000006679	Agency Land Code: R299841	Land Name: FAW - WILDLIFE	County: AITKIN	Acres: 40.00
City:	Site Code: R290375	Classification Per M.S. 86A.05: g. state wildlife management area	Current Public Use: YES	Future Public Use: YES
Land Code: 1000006680	Agency Land Code: R299780	Land Name: FAW - WILDLIFE	County: AITKIN	Acres: 40.00
City:	Site Code: R290375	Classification Per M.S. 86A.05: g. state wildlife management area	Current Public Use: YES	Future Public Use: YES
Land Code: 1000006681	Agency Land Code: R299922	Land Name: FAW - WILDLIFE	County: AITKIN	Acres: 40.00
City:	Site Code: R290375	Classification Per M.S. 86A.05: g. state wildlife management area	Current Public Use: YES	Future Public Use: YES
Land Code: 1000006682	Agency Land Code: R299824	Land Name: FAW - WILDLIFE	County: AITKIN	Acres: 40.00
City:	Site Code: R290375	Classification Per M.S. 86A.05: g. state wildlife management area	Current Public Use: YES	Future Public Use: YES



Land Code: 1000006683	Agency Land Code: R299960	Land Name: FAW - WILDLIFE	County: AITKIN	Acres: 40.00
City:	Site Code: R290375	Classification Per M.S. 86A.05: g. state wildlife management area	Current Public Use: YES	Future Public Use: YES
Land Code: 1000006684	Agency Land Code: R299909	Land Name: FAW - WILDLIFE	County: AITKIN	Acres: 40.00
City:	Site Code: R290375	Classification Per M.S. 86A.05: g. state wildlife management area	Current Public Use: YES	Future Public Use: YES
Land Code: 1000006685	Agency Land Code: R2910113	Land Name: FAW - WILDLIFE	County: AITKIN	Acres: 40.00
City:	Site Code: R290375	Classification Per M.S. 86A.05: g. state wildlife management area	Current Public Use: YES	Future Public Use: YES
Land Code: 1000006686	Agency Land Code: R299908	Land Name: FAW - WILDLIFE	County: AITKIN	Acres: 40.00
City:	Site Code: R290375	Classification Per M.S. 86A.05: g. state wildlife management area	Current Public Use: YES	Future Public Use: YES
Land Code: 1000006687	Agency Land Code: R299919	Land Name: FAW - WILDLIFE	County: AITKIN	Acres: 40.00
City:	Site Code: R290375	Classification Per M.S. 86A.05: g. state wildlife management area	Current Public Use: YES	Future Public Use: YES
Land Code: 1000006688	Agency Land Code: R299798	Land Name: FAW - WILDLIFE	County: AITKIN	Acres: 40.00
City:	Site Code: R290375	Classification Per M.S. 86A.05: g. state wildlife management area	Current Public Use: YES	Future Public Use: YES
Land Code: 1000006689	Agency Land Code: R299912	Land Name: FAW - WILDLIFE	County: AITKIN	Acres: 40.00
City:	Site Code: R290375	Classification Per M.S. 86A.05: g. state wildlife management area	Current Public Use: YES	Future Public Use: YES
Land Code: 1000006690	Agency Land Code: R295985	Land Name: FAW - WILDLIFE	County: AITKIN	Acres: 40.00
City:	Site Code: R290375	Classification Per M.S. 86A.05: g. state wildlife management area	Current Public Use: YES	Future Public Use: YES
Land Code: 1000006691	Agency Land Code: R299884	Land Name: FAW - WILDLIFE	County: AITKIN	Acres: 40.00
City:	Site Code: R290375	Classification Per M.S. 86A.05: g. state wildlife management area	Current Public Use: YES	Future Public Use: YES
Land Code: 1000006692	Agency Land Code: R299964	Land Name: FAW - WILDLIFE	County: AITKIN	Acres: 40.00
City:	Site Code: R290375	Classification Per M.S. 86A.05: g. state wildlife management area	Current Public Use: YES	Future Public Use: YES
Land Code: 1000006693	Agency Land Code: R299918	Land Name: FAW - WILDLIFE	County: AITKIN	Acres: 40.00
City:	Site Code: R290375	Classification Per M.S. 86A.05: g. state wildlife management area	Current Public Use: YES	Future Public Use: YES
Land Code: 1000006694	Agency Land Code: R299787	Land Name: FAW - WILDLIFE	County: AITKIN	Acres: 40.00
City:	Site Code: R290375	Classification Per M.S. 86A.05: g. state wildlife management area	Current Public Use: YES	Future Public Use: YES



Land Code: 1000006695	Agency Land Code: R299793	Land Name: FAW - WILDLIFE	County: AITKIN	Acres: 40.00
City:	Site Code: R290375	Classification Per M.S. 86A.05: g. state wildlife management area	Current Public Use: YES	Future Public Use: YES
Land Code: 1000006696	Agency Land Code: R299968	Land Name: FAW - WILDLIFE	County: AITKIN	Acres: 40.00
City:	Site Code: R290375	Classification Per M.S. 86A.05: g. state wildlife management area	Current Public Use: YES	Future Public Use: YES
Land Code: 1000006697	Agency Land Code: R299870	Land Name: FAW - WILDLIFE	County: AITKIN	Acres: 40.00
City:	Site Code: R290375	Classification Per M.S. 86A.05: g. state wildlife management area	Current Public Use: YES	Future Public Use: YES
Land Code: 1000006698	Agency Land Code: R299799	Land Name: FAW - WILDLIFE	County: AITKIN	Acres: 40.00
City:	Site Code: R290375	Classification Per M.S. 86A.05: g. state wildlife management area	Current Public Use: YES	Future Public Use: YES
Land Code: 1000006699	Agency Land Code: R299883	Land Name: FAW - WILDLIFE	County: AITKIN	Acres: 40.00
City:	Site Code: R290375	Classification Per M.S. 86A.05: g. state wildlife management area	Current Public Use: YES	Future Public Use: YES
Land Code: 1000006700	Agency Land Code: R299847	Land Name: FAW - WILDLIFE	County: AITKIN	Acres: 40.00
City:	Site Code: R290375	Classification Per M.S. 86A.05: g. state wildlife management area	Current Public Use: YES	Future Public Use: YES
Land Code: 1000006701	Agency Land Code: R299791	Land Name: FAW - WILDLIFE	County: AITKIN	Acres: 40.00
City:	Site Code: R290375	Classification Per M.S. 86A.05: g. state wildlife management area	Current Public Use: YES	Future Public Use: YES
Land Code: 1000006702	Agency Land Code: R299898	Land Name: FAW - WILDLIFE	County: AITKIN	Acres: 40.00
City:	Site Code: R290375	Classification Per M.S. 86A.05: g. state wildlife management area	Current Public Use: YES	Future Public Use: YES
Land Code: 1000006703	Agency Land Code: R299806	Land Name: FAW - WILDLIFE	County: AITKIN	Acres: 40.00
City:	Site Code: R290375	Classification Per M.S. 86A.05: g. state wildlife management area	Current Public Use: YES	Future Public Use: YES
Land Code: 1000006704	Agency Land Code: R299869	Land Name: FAW - WILDLIFE	County: AITKIN	Acres: 40.00
City:	Site Code: R290375	Classification Per M.S. 86A.05: g. state wildlife management area	Current Public Use: YES	Future Public Use: YES
Land Code: 1000006705	Agency Land Code: R299961	Land Name: FAW - WILDLIFE	County: AITKIN	Acres: 40.00
City:	Site Code: R290375	Classification Per M.S. 86A.05: g. state wildlife management area	Current Public Use: YES	Future Public Use: YES
Land Code: 1000006706	Agency Land Code: R299842	Land Name: FAW - WILDLIFE	County: AITKIN	Acres: 40.00
City:	Site Code: R290375	Classification Per M.S. 86A.05: g. state wildlife management area	Current Public Use: YES	Future Public Use: YES



Land Code: 1000006707	Agency Land Code: R299846	Land Name: FAW - WILDLIFE	County: AITKIN	Acres: 40.00
City:	Site Code: R290375	Classification Per M.S. 86A.05: g. state wildlife management area	Current Public Use: YES	Future Public Use: YES
Land Code: 1000006708	Agency Land Code: R299809	Land Name: FAW - WILDLIFE	County: AITKIN	Acres: 40.00
City:	Site Code: R290375	Classification Per M.S. 86A.05: g. state wildlife management area	Current Public Use: YES	Future Public Use: YES
Land Code: 1000006709	Agency Land Code: R299839	Land Name: FAW - WILDLIFE	County: AITKIN	Acres: 40.00
City:	Site Code: R290375	Classification Per M.S. 86A.05: g. state wildlife management area	Current Public Use: YES	Future Public Use: YES
Land Code: 1000006710	Agency Land Code: R299959	Land Name: FAW - WILDLIFE	County: AITKIN	Acres: 40.00
City:	Site Code: R290375	Classification Per M.S. 86A.05: g. state wildlife management area	Current Public Use: YES	Future Public Use: YES
Land Code: 1000006711	Agency Land Code: R299973	Land Name: FAW - WILDLIFE	County: AITKIN	Acres: 40.00
City:	Site Code: R290375	Classification Per M.S. 86A.05: g. state wildlife management area	Current Public Use: YES	Future Public Use: YES
Land Code: 1000006712	Agency Land Code: R299807	Land Name: FAW - WILDLIFE	County: AITKIN	Acres: 40.00
City:	Site Code: R290375	Classification Per M.S. 86A.05: g. state wildlife management area	Current Public Use: YES	Future Public Use: YES
Land Code: 1000006713	Agency Land Code: R299907	Land Name: FAW - WILDLIFE	County: AITKIN	Acres: 40.00
City:	Site Code: R290375	Classification Per M.S. 86A.05: g. state wildlife management area	Current Public Use: YES	Future Public Use: YES
Land Code: 1000006714	Agency Land Code: R2910111	Land Name: FAW - WILDLIFE	County: AITKIN	Acres: 40.00
City:	Site Code: R290375	Classification Per M.S. 86A.05: g. state wildlife management area	Current Public Use: YES	Future Public Use: YES
Land Code: 1000006715	Agency Land Code: R299906	Land Name: FAW - WILDLIFE	County: AITKIN	Acres: 40.00
City:	Site Code: R290375	Classification Per M.S. 86A.05: g. state wildlife management area	Current Public Use: YES	Future Public Use: YES
Land Code: 1000006716	Agency Land Code: R299778	Land Name: FAW - WILDLIFE	County: AITKIN	Acres: 40.00
City:	Site Code: R290375	Classification Per M.S. 86A.05: g. state wildlife management area	Current Public Use: YES	Future Public Use: YES
Land Code: 1000006717	Agency Land Code: R299808	Land Name: FAW - WILDLIFE	County: AITKIN	Acres: 40.00
City:	Site Code: R290375	Classification Per M.S. 86A.05: g. state wildlife management area	Current Public Use: YES	Future Public Use: YES
Land Code: 1000006718	Agency Land Code: R299894	Land Name: FAW - WILDLIFE	County: AITKIN	Acres: 40.00
City:	Site Code: R290375	Classification Per M.S. 86A.05: g. state wildlife management area	Current Public Use: YES	Future Public Use: YES



Land Code: 1000006719	Agency Land Code: R299862	Land Name: FAW - WILDLIFE	County: AITKIN	Acres: 40.00
City:	Site Code: R290375	Classification Per M.S. 86A.05: g. state wildlife management area	Current Public Use: YES	Future Public Use: YES
Land Code: 1000006720	Agency Land Code: R299889	Land Name: FAW - WILDLIFE	County: AITKIN	Acres: 40.00
City:	Site Code: R290375	Classification Per M.S. 86A.05: g. state wildlife management area	Current Public Use: YES	Future Public Use: YES
Land Code: 1000006721	Agency Land Code: R295988	Land Name: FAW - WILDLIFE	County: AITKIN	Acres: 40.00
City:	Site Code: R290375	Classification Per M.S. 86A.05: g. state wildlife management area	Current Public Use: YES	Future Public Use: YES
Land Code: 1000006722	Agency Land Code: R299982	Land Name: FAW - WILDLIFE	County: AITKIN	Acres: 40.00
City:	Site Code: R290375	Classification Per M.S. 86A.05: g. state wildlife management area	Current Public Use: YES	Future Public Use: YES
Land Code: 1000006723	Agency Land Code: R299782	Land Name: FAW - WILDLIFE	County: AITKIN	Acres: 40.00
City:	Site Code: R290375	Classification Per M.S. 86A.05: g. state wildlife management area	Current Public Use: YES	Future Public Use: YES
Land Code: 1000006724	Agency Land Code: R299851	Land Name: FAW - WILDLIFE	County: AITKIN	Acres: 40.00
City:	Site Code: R290375	Classification Per M.S. 86A.05: g. state wildlife management area	Current Public Use: YES	Future Public Use: YES
Land Code: 1000006725	Agency Land Code: R299956	Land Name: FAW - WILDLIFE	County: AITKIN	Acres: 40.00
City:	Site Code: R290375	Classification Per M.S. 86A.05: g. state wildlife management area	Current Public Use: YES	Future Public Use: YES
Land Code: 1000006726	Agency Land Code: R299972	Land Name: FAW - WILDLIFE	County: AITKIN	Acres: 40.00
City:	Site Code: R290375	Classification Per M.S. 86A.05: g. state wildlife management area	Current Public Use: YES	Future Public Use: YES
Land Code: 1000006727	Agency Land Code: R2910128	Land Name: FAW - WILDLIFE	County: AITKIN	Acres: 40.00
City:	Site Code: R290375	Classification Per M.S. 86A.05: g. state wildlife management area	Current Public Use: YES	Future Public Use: YES
Land Code: 1000006728	Agency Land Code: R299860	Land Name: FAW - WILDLIFE	County: AITKIN	Acres: 40.00
City:	Site Code: R290375	Classification Per M.S. 86A.05: g. state wildlife management area	Current Public Use: YES	Future Public Use: YES
Land Code: 1000006729	Agency Land Code: R299911	Land Name: FAW - WILDLIFE	County: AITKIN	Acres: 40.00
City:	Site Code: R290375	Classification Per M.S. 86A.05: g. state wildlife management area	Current Public Use: YES	Future Public Use: YES
Land Code: 1000006730	Agency Land Code: R299829	Land Name: FAW - WILDLIFE	County: AITKIN	Acres: 40.00
City:	Site Code: R290375	Classification Per M.S. 86A.05: g. state wildlife management area	Current Public Use: YES	Future Public Use: YES



Land Code: 1000006731	Agency Land Code: R299896	Land Name: FAW - WILDLIFE	County: AITKIN	Acres: 40.00
City:	Site Code: R290375	Classification Per M.S. 86A.05: g. state wildlife management area	Current Public Use: YES	Future Public Use: YES
Land Code: 1000006732	Agency Land Code: R299873	Land Name: FAW - WILDLIFE	County: AITKIN	Acres: 27.68
City:	Site Code: R290375	Classification Per M.S. 86A.05: g. state wildlife management area	Current Public Use: YES	Future Public Use: YES
Land Code: 1000006733	Agency Land Code: R299901	Land Name: FAW - WILDLIFE	County: AITKIN	Acres: 40.00
City:	Site Code: R290375	Classification Per M.S. 86A.05: g. state wildlife management area	Current Public Use: YES	Future Public Use: YES
Land Code: 1000006734	Agency Land Code: R299979	Land Name: FAW - WILDLIFE	County: AITKIN	Acres: 40.00
City:	Site Code: R290375	Classification Per M.S. 86A.05: g. state wildlife management area	Current Public Use: YES	Future Public Use: YES
Land Code: 1000006735	Agency Land Code: R299974	Land Name: FAW - WILDLIFE	County: AITKIN	Acres: 40.00
City:	Site Code: R290375	Classification Per M.S. 86A.05: g. state wildlife management area	Current Public Use: YES	Future Public Use: YES
Land Code: 1000006736	Agency Land Code: R299822	Land Name: FAW - WILDLIFE	County: AITKIN	Acres: 40.00
City:	Site Code: R290375	Classification Per M.S. 86A.05: g. state wildlife management area	Current Public Use: YES	Future Public Use: YES
Land Code: 1000006737	Agency Land Code: R299874	Land Name: FAW - WILDLIFE	County: AITKIN	Acres: 27.68
City:	Site Code: R290375	Classification Per M.S. 86A.05: g. state wildlife management area	Current Public Use: YES	Future Public Use: YES
Land Code: 1000006738	Agency Land Code: R299789	Land Name: FAW - WILDLIFE	County: AITKIN	Acres: 40.00
City:	Site Code: R290375	Classification Per M.S. 86A.05: g. state wildlife management area	Current Public Use: YES	Future Public Use: YES
Land Code: 1000006739	Agency Land Code: R299967	Land Name: FAW - WILDLIFE	County: AITKIN	Acres: 40.00
City:	Site Code: R290375	Classification Per M.S. 86A.05: g. state wildlife management area	Current Public Use: YES	Future Public Use: YES
Land Code: 1000006740	Agency Land Code: R299986	Land Name: FAW - WILDLIFE	County: AITKIN	Acres: 40.00
City:	Site Code: R290375	Classification Per M.S. 86A.05: g. state wildlife management area	Current Public Use: YES	Future Public Use: YES
Land Code: 1000006741	Agency Land Code: R299848	Land Name: FAW - WILDLIFE	County: AITKIN	Acres: 40.00
City:	Site Code: R290375	Classification Per M.S. 86A.05: g. state wildlife management area	Current Public Use: YES	Future Public Use: YES
Land Code: 1000006742	Agency Land Code: R299854	Land Name: FAW - WILDLIFE	County: AITKIN	Acres: 27.68
City:	Site Code: R290375	Classification Per M.S. 86A.05: g. state wildlife management area	Current Public Use: YES	Future Public Use: YES



Land Code: 1000006743	Agency Land Code: R299923	Land Name: FAW - WILDLIFE	County: AITKIN	Acres: 40.00
City:	Site Code: R290375	Classification Per M.S. 86A.05: g. state wildlife management area	Current Public Use: YES	Future Public Use: YES
Land Code: 1000006744	Agency Land Code: R299861	Land Name: FAW - WILDLIFE	County: AITKIN	Acres: 40.00
City:	Site Code: R290375	Classification Per M.S. 86A.05: g. state wildlife management area	Current Public Use: YES	Future Public Use: YES
Land Code: 1000006745	Agency Land Code: R2910119	Land Name: FAW - WILDLIFE	County: AITKIN	Acres: 15.00
City:	Site Code: R290375	Classification Per M.S. 86A.05: g. state wildlife management area	Current Public Use: YES	Future Public Use: YES
Land Code: 1000006746	Agency Land Code: R299958	Land Name: FAW - WILDLIFE	County: AITKIN	Acres: 40.00
City:	Site Code: R290375	Classification Per M.S. 86A.05: g. state wildlife management area	Current Public Use: YES	Future Public Use: YES
Land Code: 1000006747	Agency Land Code: R299844	Land Name: FAW - WILDLIFE	County: AITKIN	Acres: 40.00
City:	Site Code: R290375	Classification Per M.S. 86A.05: g. state wildlife management area	Current Public Use: YES	Future Public Use: YES
Land Code: 1000006748	Agency Land Code: R29330560	Land Name: FAW - WILDLIFE	County: AITKIN	Acres: 37.22
City:	Site Code: R290375	Classification Per M.S. 86A.05: g. state wildlife management area	Current Public Use: YES	Future Public Use: YES
Land Code: 1000006749	Agency Land Code: R299929	Land Name: FAW - WILDLIFE	County: AITKIN	Acres: 40.00
City:	Site Code: R290375	Classification Per M.S. 86A.05: g. state wildlife management area	Current Public Use: YES	Future Public Use: YES
Land Code: 1000006750	Agency Land Code: R29330559	Land Name: FAW - WILDLIFE	County: AITKIN	Acres: 40.00
City:	Site Code: R290375	Classification Per M.S. 86A.05: g. state wildlife management area	Current Public Use: YES	Future Public Use: YES
Land Code: 1000006751	Agency Land Code: R299838	Land Name: FAW - WILDLIFE	County: AITKIN	Acres: 40.00
City:	Site Code: R290375	Classification Per M.S. 86A.05: g. state wildlife management area	Current Public Use: YES	Future Public Use: YES
Land Code: 1000006752	Agency Land Code: R295992	Land Name: FAW - WILDLIFE	County: AITKIN	Acres: 40.00
City:	Site Code: R290375	Classification Per M.S. 86A.05: g. state wildlife management area	Current Public Use: YES	Future Public Use: YES
Land Code: 1000006753	Agency Land Code: R299788	Land Name: FAW - WILDLIFE	County: AITKIN	Acres: 40.00
City:	Site Code: R290375	Classification Per M.S. 86A.05: g. state wildlife management area	Current Public Use: YES	Future Public Use: YES
Land Code: 1000006754	Agency Land Code: R299830	Land Name: FAW - WILDLIFE	County: AITKIN	Acres: 40.00
City:	Site Code: R290375	Classification Per M.S. 86A.05: g. state wildlife management area	Current Public Use: YES	Future Public Use: YES



Land Code: 1000006755	Agency Land Code: R299785	Land Name: FAW - WILDLIFE	County: AITKIN	Acres: 40.00
City:	Site Code: R290375	Classification Per M.S. 86A.05: g. state wildlife management area	Current Public Use: YES	Future Public Use: YES
Land Code: 1000006756	Agency Land Code: R2910137	Land Name: FAW - WILDLIFE	County: AITKIN	Acres: 40.00
City:	Site Code: R290375	Classification Per M.S. 86A.05: g. state wildlife management area	Current Public Use: YES	Future Public Use: YES
Land Code: 1000006757	Agency Land Code: R299845	Land Name: FAW - WILDLIFE	County: AITKIN	Acres: 40.00
City:	Site Code: R290375	Classification Per M.S. 86A.05: g. state wildlife management area	Current Public Use: YES	Future Public Use: YES
Land Code: 1000006758	Agency Land Code: R299796	Land Name: FAW - WILDLIFE	County: AITKIN	Acres: 26.44
City:	Site Code: R290375	Classification Per M.S. 86A.05: g. state wildlife management area	Current Public Use: YES	Future Public Use: YES
Land Code: 1000006759	Agency Land Code: R299805	Land Name: FAW - WILDLIFE	County: AITKIN	Acres: 40.00
City:	Site Code: R290375	Classification Per M.S. 86A.05: g. state wildlife management area	Current Public Use: YES	Future Public Use: YES
Land Code: 1000006760	Agency Land Code: R2910114	Land Name: FAW - WILDLIFE	County: AITKIN	Acres: 40.00
City:	Site Code: R290375	Classification Per M.S. 86A.05: g. state wildlife management area	Current Public Use: YES	Future Public Use: YES
Land Code: 1000006761	Agency Land Code: R299981	Land Name: FAW - WILDLIFE	County: AITKIN	Acres: 44.25
City:	Site Code: R290375	Classification Per M.S. 86A.05: g. state wildlife management area	Current Public Use: YES	Future Public Use: YES
Land Code: 1000006762	Agency Land Code: R299887	Land Name: FAW - WILDLIFE	County: AITKIN	Acres: 40.00
City:	Site Code: R290375	Classification Per M.S. 86A.05: g. state wildlife management area	Current Public Use: YES	Future Public Use: YES
Land Code: 1000006763	Agency Land Code: R299875	Land Name: FAW - WILDLIFE	County: AITKIN	Acres: 27.68
City:	Site Code: R290375	Classification Per M.S. 86A.05: g. state wildlife management area	Current Public Use: YES	Future Public Use: YES
Land Code: 1000006764	Agency Land Code: R299856	Land Name: FAW - WILDLIFE	County: AITKIN	Acres: 27.68
City:	Site Code: R290375	Classification Per M.S. 86A.05: g. state wildlife management area	Current Public Use: YES	Future Public Use: YES
Land Code: 1000006765	Agency Land Code: R299857	Land Name: FAW - WILDLIFE	County: AITKIN	Acres: 27.68
City:	Site Code: R290375	Classification Per M.S. 86A.05: g. state wildlife management area	Current Public Use: YES	Future Public Use: YES
Land Code: 1000006766	Agency Land Code: R299821	Land Name: FAW - WILDLIFE	County: AITKIN	Acres: 40.00
City:	Site Code: R290375	Classification Per M.S. 86A.05: g. state wildlife management area	Current Public Use: YES	Future Public Use: YES



Land Code: 1000006767	Agency Land Code: R299965	Land Name: FAW - WILDLIFE	County: AITKIN	Acres: 40.00
City:	Site Code: R290375	Classification Per M.S. 86A.05: g. state wildlife management area	Current Public Use: YES	Future Public Use: YES
Land Code: 1000006768	Agency Land Code: R299893	Land Name: FAW - WILDLIFE	County: AITKIN	Acres: 40.00
City:	Site Code: R290375	Classification Per M.S. 86A.05: g. state wildlife management area	Current Public Use: YES	Future Public Use: YES
Land Code: 1000006769	Agency Land Code: R2910132	Land Name: FAW - WILDLIFE	County: AITKIN	Acres: 40.00
City:	Site Code: R290375	Classification Per M.S. 86A.05: g. state wildlife management area	Current Public Use: YES	Future Public Use: YES
Land Code: 1000006770	Agency Land Code: R2910118	Land Name: FAW - WILDLIFE	County: AITKIN	Acres: 40.00
City:	Site Code: R290375	Classification Per M.S. 86A.05: g. state wildlife management area	Current Public Use: YES	Future Public Use: YES
Land Code: 1000006771	Agency Land Code: R299957	Land Name: FAW - WILDLIFE	County: AITKIN	Acres: 40.00
City:	Site Code: R290375	Classification Per M.S. 86A.05: g. state wildlife management area	Current Public Use: YES	Future Public Use: YES
Land Code: 1000006772	Agency Land Code: R299828	Land Name: FAW - WILDLIFE	County: AITKIN	Acres: 40.00
City:	Site Code: R290375	Classification Per M.S. 86A.05: g. state wildlife management area	Current Public Use: YES	Future Public Use: YES
Land Code: 1000006773	Agency Land Code: R2910116	Land Name: FAW - WILDLIFE	County: AITKIN	Acres: 40.00
City:	Site Code: R290375	Classification Per M.S. 86A.05: g. state wildlife management area	Current Public Use: YES	Future Public Use: YES
Land Code: 1000006774	Agency Land Code: R2910127	Land Name: FAW - WILDLIFE	County: AITKIN	Acres: 40.00
City:	Site Code: R290375	Classification Per M.S. 86A.05: g. state wildlife management area	Current Public Use: YES	Future Public Use: YES
Land Code: 1000006775	Agency Land Code: R295990	Land Name: FAW - WILDLIFE	County: AITKIN	Acres: 55.47
City:	Site Code: R290375	Classification Per M.S. 86A.05: g. state wildlife management area	Current Public Use: YES	Future Public Use: YES
Land Code: 1000006776	Agency Land Code: R299784	Land Name: FAW - WILDLIFE	County: AITKIN	Acres: 40.00
City:	Site Code: R290375	Classification Per M.S. 86A.05: g. state wildlife management area	Current Public Use: YES	Future Public Use: YES
Land Code: 1000006777	Agency Land Code: R299955	Land Name: FAW - WILDLIFE	County: AITKIN	Acres: 40.00
City:	Site Code: R290375	Classification Per M.S. 86A.05: g. state wildlife management area	Current Public Use: YES	Future Public Use: YES
Land Code: 1000006778	Agency Land Code: R2910133	Land Name: FAW - WILDLIFE	County: AITKIN	Acres: 40.00
City:	Site Code: R290375	Classification Per M.S. 86A.05: g. state wildlife management area	Current Public Use: YES	Future Public Use: YES



Land Code: 1000006779	Agency Land Code: R295986	Land Name: FAW - WILDLIFE	County: AITKIN	Acres: 55.03
City:	Site Code: R290375	Classification Per M.S. 86A.05: g. state wildlife management area	Current Public Use: YES	Future Public Use: YES
Land Code: 1000006780	Agency Land Code: R299832	Land Name: FAW - WILDLIFE	County: AITKIN	Acres: 40.00
City:	Site Code: R290375	Classification Per M.S. 86A.05: g. state wildlife management area	Current Public Use: YES	Future Public Use: YES
Land Code: 1000006781	Agency Land Code: R299804	Land Name: FAW - WILDLIFE	County: AITKIN	Acres: 40.00
City:	Site Code: R290375	Classification Per M.S. 86A.05: g. state wildlife management area	Current Public Use: YES	Future Public Use: YES
Land Code: 1000006782	Agency Land Code: R299899	Land Name: FAW - WILDLIFE	County: AITKIN	Acres: 40.00
City:	Site Code: R290375	Classification Per M.S. 86A.05: g. state wildlife management area	Current Public Use: YES	Future Public Use: YES
Land Code: 1000006783	Agency Land Code: R299790	Land Name: FAW - WILDLIFE	County: AITKIN	Acres: 40.00
City:	Site Code: R290375	Classification Per M.S. 86A.05: g. state wildlife management area	Current Public Use: YES	Future Public Use: YES
Land Code: 1000006784	Agency Land Code: R2910135	Land Name: FAW - WILDLIFE	County: AITKIN	Acres: 40.00
City:	Site Code: R290375	Classification Per M.S. 86A.05: g. state wildlife management area	Current Public Use: YES	Future Public Use: YES
Land Code: 1000006785	Agency Land Code: R299820	Land Name: FAW - WILDLIFE	County: AITKIN	Acres: 40.00
City:	Site Code: R290375	Classification Per M.S. 86A.05: g. state wildlife management area	Current Public Use: YES	Future Public Use: YES
Land Code: 1000006786	Agency Land Code: R299920	Land Name: FAW - WILDLIFE	County: AITKIN	Acres: 40.00
City:	Site Code: R290375	Classification Per M.S. 86A.05: g. state wildlife management area	Current Public Use: YES	Future Public Use: YES
Land Code: 1000006787	Agency Land Code: R299827	Land Name: FAW - WILDLIFE	County: AITKIN	Acres: 40.00
City:	Site Code: R290375	Classification Per M.S. 86A.05: g. state wildlife management area	Current Public Use: YES	Future Public Use: YES
Land Code: 1000006788	Agency Land Code: R299781	Land Name: FAW - WILDLIFE	County: AITKIN	Acres: 40.00
City:	Site Code: R290375	Classification Per M.S. 86A.05: g. state wildlife management area	Current Public Use: YES	Future Public Use: YES
Land Code: 1000006789	Agency Land Code: R299963	Land Name: FAW - WILDLIFE	County: AITKIN	Acres: 40.00
City:	Site Code: R290375	Classification Per M.S. 86A.05: g. state wildlife management area	Current Public Use: YES	Future Public Use: YES
Land Code: 1000006790	Agency Land Code: R299924	Land Name: FAW - WILDLIFE	County: AITKIN	Acres: 40.00
City:	Site Code: R290375	Classification Per M.S. 86A.05: g. state wildlife management area	Current Public Use: YES	Future Public Use: YES



Land Code: 1000006791	Agency Land Code: R299797	Land Name: FAW - WILDLIFE	County: AITKIN	Acres: 25.06
City:	Site Code: R290375	Classification Per M.S. 86A.05: g. state wildlife management area	Current Public Use: YES	Future Public Use: YES
Land Code: 1000006792	Agency Land Code: R299914	Land Name: FAW - WILDLIFE	County: AITKIN	Acres: 40.00
City:	Site Code: R290375	Classification Per M.S. 86A.05: g. state wildlife management area	Current Public Use: YES	Future Public Use: YES
Land Code: 1000006793	Agency Land Code: R2910134	Land Name: FAW - WILDLIFE	County: AITKIN	Acres: 40.00
City:	Site Code: R290375	Classification Per M.S. 86A.05: g. state wildlife management area	Current Public Use: YES	Future Public Use: YES
Land Code: 1000006794	Agency Land Code: R299913	Land Name: FAW - WILDLIFE	County: AITKIN	Acres: 40.00
City:	Site Code: R290375	Classification Per M.S. 86A.05: g. state wildlife management area	Current Public Use: YES	Future Public Use: YES
Land Code: 1000006795	Agency Land Code: R299897	Land Name: FAW - WILDLIFE	County: AITKIN	Acres: 40.00
City:	Site Code: R290375	Classification Per M.S. 86A.05: g. state wildlife management area	Current Public Use: YES	Future Public Use: YES
Land Code: 1000006796	Agency Land Code: R299903	Land Name: FAW - WILDLIFE	County: AITKIN	Acres: 40.00
City:	Site Code: R290375	Classification Per M.S. 86A.05: g. state wildlife management area	Current Public Use: YES	Future Public Use: YES
Land Code: 1000006797	Agency Land Code: R299915	Land Name: FAW - WILDLIFE	County: AITKIN	Acres: 40.00
City:	Site Code: R290375	Classification Per M.S. 86A.05: g. state wildlife management area	Current Public Use: YES	Future Public Use: YES
Land Code: 1000006798	Agency Land Code: R299921	Land Name: FAW - WILDLIFE	County: AITKIN	Acres: 40.00
City:	Site Code: R290375	Classification Per M.S. 86A.05: g. state wildlife management area	Current Public Use: YES	Future Public Use: YES
Land Code: 1000006799	Agency Land Code: R299927	Land Name: FAW - WILDLIFE	County: AITKIN	Acres: 40.00
City:	Site Code: R290375	Classification Per M.S. 86A.05: g. state wildlife management area	Current Public Use: YES	Future Public Use: YES
Land Code: 1000006800	Agency Land Code: R299882	Land Name: FAW - WILDLIFE	County: AITKIN	Acres: 40.00
City:	Site Code: R290375	Classification Per M.S. 86A.05: g. state wildlife management area	Current Public Use: YES	Future Public Use: YES
Land Code: 1000006801	Agency Land Code: R299891	Land Name: FAW - WILDLIFE	County: AITKIN	Acres: 40.00
City:	Site Code: R290375	Classification Per M.S. 86A.05: g. state wildlife management area	Current Public Use: YES	Future Public Use: YES
Land Code: 1000006802	Agency Land Code: R299792	Land Name: FAW - WILDLIFE	County: AITKIN	Acres: 40.00
City:	Site Code: R290375	Classification Per M.S. 86A.05: g. state wildlife management area	Current Public Use: YES	Future Public Use: YES



Land Code: 1000006803	Agency Land Code: R29330558	Land Name: FAW - WILDLIFE	County: AITKIN	Acres: 40.00
City:	Site Code: R290375	Classification Per M.S. 86A.05: g. state wildlife management area	Current Public Use: YES	Future Public Use: YES
Land Code: 1000006804	Agency Land Code: R2910138	Land Name: FAW - WILDLIFE	County: AITKIN	Acres: 40.00
City:	Site Code: R290375	Classification Per M.S. 86A.05: g. state wildlife management area	Current Public Use: YES	Future Public Use: YES
Land Code: 1000006805	Agency Land Code: R299803	Land Name: FAW - WILDLIFE	County: AITKIN	Acres: 40.00
City:	Site Code: R290375	Classification Per M.S. 86A.05: g. state wildlife management area	Current Public Use: YES	Future Public Use: YES
Land Code: 1000006806	Agency Land Code: R299812	Land Name: FAW - WILDLIFE	County: AITKIN	Acres: 40.00
City:	Site Code: R290375	Classification Per M.S. 86A.05: g. state wildlife management area	Current Public Use: YES	Future Public Use: YES
Land Code: 1000006807	Agency Land Code: R299817	Land Name: FAW - WILDLIFE	County: AITKIN	Acres: 29.00
City:	Site Code: R290375	Classification Per M.S. 86A.05: g. state wildlife management area	Current Public Use: YES	Future Public Use: YES
Land Code: 1000006808	Agency Land Code: R299816	Land Name: FAW - WILDLIFE	County: AITKIN	Acres: 29.00
City:	Site Code: R290375	Classification Per M.S. 86A.05: g. state wildlife management area	Current Public Use: YES	Future Public Use: YES
Land Code: 1000006809	Agency Land Code: R299835	Land Name: FAW - WILDLIFE	County: AITKIN	Acres: 28.84
City:	Site Code: R290375	Classification Per M.S. 86A.05: g. state wildlife management area	Current Public Use: YES	Future Public Use: YES
Land Code: 1000006810	Agency Land Code: R299970	Land Name: FAW - WILDLIFE	County: AITKIN	Acres: 40.00
City:	Site Code: R290375	Classification Per M.S. 86A.05: g. state wildlife management area	Current Public Use: YES	Future Public Use: YES
Land Code: 1000006811	Agency Land Code: R299987	Land Name: FAW - WILDLIFE	County: AITKIN	Acres: 40.00
City:	Site Code: R290375	Classification Per M.S. 86A.05: g. state wildlife management area	Current Public Use: YES	Future Public Use: YES
Land Code: 1000006812	Agency Land Code: R299834	Land Name: FAW - WILDLIFE	County: AITKIN	Acres: 28.52
City:	Site Code: R290375	Classification Per M.S. 86A.05: g. state wildlife management area	Current Public Use: YES	Future Public Use: YES
Land Code: 1000006813	Agency Land Code: R299904	Land Name: FAW - WILDLIFE	County: AITKIN	Acres: 40.00
City:	Site Code: R290375	Classification Per M.S. 86A.05: g. state wildlife management area	Current Public Use: YES	Future Public Use: YES
Land Code: 1000006814	Agency Land Code: R299866	Land Name: FAW - WILDLIFE	County: AITKIN	Acres: 40.00
City:	Site Code: R290375	Classification Per M.S. 86A.05: g. state wildlife management area	Current Public Use: YES	Future Public Use: YES



Land Code: 1000006815	Agency Land Code: R299888	Land Name: FAW - WILDLIFE	County: AITKIN	Acres: 40.00
City:	Site Code: R290375	Classification Per M.S. 86A.05: g. state wildlife management area	Current Public Use: YES	Future Public Use: YES
Land Code: 1000006816	Agency Land Code: R29338882	Land Name: FAW - WILDLIFE	County: AITKIN	Acres: 39.00
City:	Site Code: R290375	Classification Per M.S. 86A.05: g. state wildlife management area	Current Public Use: YES	Future Public Use: YES
Land Code: 1000006817	Agency Land Code: R2910110	Land Name: FAW - WILDLIFE	County: AITKIN	Acres: 40.00
City:	Site Code: R290375	Classification Per M.S. 86A.05: g. state wildlife management area	Current Public Use: YES	Future Public Use: YES
Land Code: 1000006818	Agency Land Code: R2910112	Land Name: FAW - WILDLIFE	County: AITKIN	Acres: 40.00
City:	Site Code: R290375	Classification Per M.S. 86A.05: g. state wildlife management area	Current Public Use: YES	Future Public Use: YES
Land Code: 1000006819	Agency Land Code: R2910136	Land Name: FAW - WILDLIFE	County: AITKIN	Acres: 40.00
City:	Site Code: R290375	Classification Per M.S. 86A.05: g. state wildlife management area	Current Public Use: YES	Future Public Use: YES
Land Code: 1000006820	Agency Land Code: R299930	Land Name: FAW - WILDLIFE	County: AITKIN	Acres: 40.00
City:	Site Code: R290375	Classification Per M.S. 86A.05: g. state wildlife management area	Current Public Use: YES	Future Public Use: YES
Land Code: 1000006821	Agency Land Code: R299933	Land Name: FAW - WILDLIFE	County: AITKIN	Acres: 40.00
City:	Site Code: R290375	Classification Per M.S. 86A.05: g. state wildlife management area	Current Public Use: YES	Future Public Use: YES
Land Code: 1000006822	Agency Land Code: R299953	Land Name: FAW - WILDLIFE	County: AITKIN	Acres: 40.00
City:	Site Code: R290375	Classification Per M.S. 86A.05: g. state wildlife management area	Current Public Use: YES	Future Public Use: YES
Land Code: 1000006823	Agency Land Code: R295991	Land Name: FAW - WILDLIFE	County: AITKIN	Acres: 55.69
City:	Site Code: R290375	Classification Per M.S. 86A.05: g. state wildlife management area	Current Public Use: YES	Future Public Use: YES
Land Code: 1000006824	Agency Land Code: R299865	Land Name: FAW - WILDLIFE	County: AITKIN	Acres: 40.00
City:	Site Code: R290375	Classification Per M.S. 86A.05: g. state wildlife management area	Current Public Use: YES	Future Public Use: YES
Land Code: 1000006825	Agency Land Code: R2910130	Land Name: FAW - WILDLIFE	County: AITKIN	Acres: 40.00
City:	Site Code: R290375	Classification Per M.S. 86A.05: g. state wildlife management area	Current Public Use: YES	Future Public Use: YES
Land Code: 1000006826	Agency Land Code: R299836	Land Name: FAW - WILDLIFE	County: AITKIN	Acres: 27.84
City:	Site Code: R290375	Classification Per M.S. 86A.05: g. state wildlife management area	Current Public Use: YES	Future Public Use: YES



Land Code: 1000006827	Agency Land Code: R295989	Land Name: FAW - WILDLIFE	County: AITKIN	Acres: 40.00
City:	Site Code: R290375	Classification Per M.S. 86A.05: g. state wildlife management area	Current Public Use: YES	Future Public Use: YES
Land Code: 1000006828	Agency Land Code: R299983	Land Name: FAW - WILDLIFE	County: AITKIN	Acres: 40.00
City:	Site Code: R290375	Classification Per M.S. 86A.05: g. state wildlife management area	Current Public Use: YES	Future Public Use: YES
Land Code: 1000006829	Agency Land Code: R299783	Land Name: FAW - WILDLIFE	County: AITKIN	Acres: 40.00
City:	Site Code: R290375	Classification Per M.S. 86A.05: g. state wildlife management area	Current Public Use: YES	Future Public Use: YES
Land Code: 1000006830	Agency Land Code: R299786	Land Name: FAW - WILDLIFE	County: AITKIN	Acres: 40.00
City:	Site Code: R290375	Classification Per M.S. 86A.05: g. state wildlife management area	Current Public Use: YES	Future Public Use: YES
Land Code: 1000006831	Agency Land Code: R2910122	Land Name: FAW - WILDLIFE	County: AITKIN	Acres: 40.00
City:	Site Code: R290375	Classification Per M.S. 86A.05: g. state wildlife management area	Current Public Use: YES	Future Public Use: YES
Land Code: 1000006832	Agency Land Code: R299813	Land Name: FAW - WILDLIFE	County: AITKIN	Acres: 40.00
City:	Site Code: R290375	Classification Per M.S. 86A.05: g. state wildlife management area	Current Public Use: YES	Future Public Use: YES
Land Code: 1000006833	Agency Land Code: R299855	Land Name: FAW - WILDLIFE	County: AITKIN	Acres: 27.68
City:	Site Code: R290375	Classification Per M.S. 86A.05: g. state wildlife management area	Current Public Use: YES	Future Public Use: YES
Land Code: 1000006834	Agency Land Code: R2910117	Land Name: FAW - WILDLIFE	County: AITKIN	Acres: 40.00
City:	Site Code: R290375	Classification Per M.S. 86A.05: g. state wildlife management area	Current Public Use: YES	Future Public Use: YES
Land Code: 1000006835	Agency Land Code: R299815	Land Name: FAW - WILDLIFE	County: AITKIN	Acres: 29.00
City:	Site Code: R290375	Classification Per M.S. 86A.05: g. state wildlife management area	Current Public Use: YES	Future Public Use: YES
Land Code: 1000006836	Agency Land Code: R299895	Land Name: FAW - WILDLIFE	County: AITKIN	Acres: 40.00
City:	Site Code: R290375	Classification Per M.S. 86A.05: g. state wildlife management area	Current Public Use: YES	Future Public Use: YES
Land Code: 1000006837	Agency Land Code: R299902	Land Name: FAW - WILDLIFE	County: AITKIN	Acres: 40.00
City:	Site Code: R290375	Classification Per M.S. 86A.05: g. state wildlife management area	Current Public Use: YES	Future Public Use: YES
Land Code: 1000006838	Agency Land Code: R299980	Land Name: FAW - WILDLIFE	County: AITKIN	Acres: 40.00
City:	Site Code: R290375	Classification Per M.S. 86A.05: g. state wildlife management area	Current Public Use: YES	Future Public Use: YES



Land Code: 1000006839	Agency Land Code: R299794	Land Name: FAW - WILDLIFE	County: AITKIN	Acres: 23.71
City:	Site Code: R290375	Classification Per M.S. 86A.05: g. state wildlife management area	Current Public Use: YES	Future Public Use: YES
Land Code: 1000006840	Agency Land Code: R299840	Land Name: FAW - WILDLIFE	County: AITKIN	Acres: 40.00
City:	Site Code: R290375	Classification Per M.S. 86A.05: g. state wildlife management area	Current Public Use: YES	Future Public Use: YES
Land Code: 1000006841	Agency Land Code: R299900	Land Name: FAW - WILDLIFE	County: AITKIN	Acres: 40.00
City:	Site Code: R290375	Classification Per M.S. 86A.05: g. state wildlife management area	Current Public Use: YES	Future Public Use: YES
Land Code: 1000006842	Agency Land Code: R299926	Land Name: FAW - WILDLIFE	County: AITKIN	Acres: 40.00
City:	Site Code: R290375	Classification Per M.S. 86A.05: g. state wildlife management area	Current Public Use: YES	Future Public Use: YES
Land Code: 1000006843	Agency Land Code: R299966	Land Name: FAW - WILDLIFE	County: AITKIN	Acres: 40.00
City:	Site Code: R290375	Classification Per M.S. 86A.05: g. state wildlife management area	Current Public Use: YES	Future Public Use: YES
Land Code: 1000006844	Agency Land Code: R299810	Land Name: FAW - WILDLIFE	County: AITKIN	Acres: 40.00
City:	Site Code: R290375	Classification Per M.S. 86A.05: g. state wildlife management area	Current Public Use: YES	Future Public Use: YES
Land Code: 1000006845	Agency Land Code: R299825	Land Name: FAW - WILDLIFE	County: AITKIN	Acres: 40.00
City:	Site Code: R290375	Classification Per M.S. 86A.05: g. state wildlife management area	Current Public Use: YES	Future Public Use: YES
Land Code: 1000006846	Agency Land Code: R299853	Land Name: FAW - WILDLIFE	County: AITKIN	Acres: 40.00
City:	Site Code: R290375	Classification Per M.S. 86A.05: g. state wildlife management area	Current Public Use: YES	Future Public Use: YES
Land Code: 1000006847	Agency Land Code: R299863	Land Name: FAW - WILDLIFE	County: AITKIN	Acres: 40.00
City:	Site Code: R290375	Classification Per M.S. 86A.05: g. state wildlife management area	Current Public Use: YES	Future Public Use: YES
Land Code: 1000006848	Agency Land Code: R299890	Land Name: FAW - WILDLIFE	County: AITKIN	Acres: 40.00
City:	Site Code: R290375	Classification Per M.S. 86A.05: g. state wildlife management area	Current Public Use: YES	Future Public Use: YES
Land Code: 1000006849	Agency Land Code: R299892	Land Name: FAW - WILDLIFE	County: AITKIN	Acres: 40.00
City:	Site Code: R290375	Classification Per M.S. 86A.05: g. state wildlife management area	Current Public Use: YES	Future Public Use: YES
Land Code: 1000006850	Agency Land Code: R299984	Land Name: FAW - WILDLIFE	County: AITKIN	Acres: 40.00
City:	Site Code: R290375	Classification Per M.S. 86A.05: g. state wildlife management area	Current Public Use: YES	Future Public Use: YES



Land Code: 1000006851	Agency Land Code: R299814	Land Name: FAW - WILDLIFE	County: AITKIN	Acres: 29.00
City:	Site Code: R290375	Classification Per M.S. 86A.05: g. state wildlife management area	Current Public Use: YES	Future Public Use: YES
Land Code: 1000006852	Agency Land Code: R299818	Land Name: FAW - WILDLIFE	County: AITKIN	Acres: 40.00
City:	Site Code: R290375	Classification Per M.S. 86A.05: g. state wildlife management area	Current Public Use: YES	Future Public Use: YES
Land Code: 1000006853	Agency Land Code: R296062	Land Name: FAW - WILDLIFE	County: AITKIN	Acres: 55.81
City:	Site Code: R290375	Classification Per M.S. 86A.05: g. state wildlife management area	Current Public Use: YES	Future Public Use: YES
Land Code: 1000006854	Agency Land Code: R29338800	Land Name: FAW - WILDLIFE	County: AITKIN	Acres: 40.00
City:	Site Code: R290375	Classification Per M.S. 86A.05: g. state wildlife management area	Current Public Use: YES	Future Public Use: YES
Land Code: 1000006855	Agency Land Code: R299859	Land Name: FAW - WILDLIFE	County: AITKIN	Acres: 40.00
City:	Site Code: R290375	Classification Per M.S. 86A.05: g. state wildlife management area	Current Public Use: YES	Future Public Use: YES
Land Code: 1000006856	Agency Land Code: R299905	Land Name: FAW - WILDLIFE	County: AITKIN	Acres: 40.00
City:	Site Code: R290375	Classification Per M.S. 86A.05: g. state wildlife management area	Current Public Use: YES	Future Public Use: YES
Land Code: 1000006857	Agency Land Code: R299910	Land Name: FAW - WILDLIFE	County: AITKIN	Acres: 40.00
City:	Site Code: R290375	Classification Per M.S. 86A.05: g. state wildlife management area	Current Public Use: YES	Future Public Use: YES
Land Code: 1000006858	Agency Land Code: R299917	Land Name: FAW - WILDLIFE	County: AITKIN	Acres: 40.00
City:	Site Code: R290375	Classification Per M.S. 86A.05: g. state wildlife management area	Current Public Use: YES	Future Public Use: YES
Land Code: 1000006859	Agency Land Code: R299800	Land Name: FAW - WILDLIFE	County: AITKIN	Acres: 40.00
City:	Site Code: R290375	Classification Per M.S. 86A.05: g. state wildlife management area	Current Public Use: YES	Future Public Use: YES
Land Code: 1000006860	Agency Land Code: R299819	Land Name: FAW - WILDLIFE	County: AITKIN	Acres: 40.00
City:	Site Code: R290375	Classification Per M.S. 86A.05: g. state wildlife management area	Current Public Use: YES	Future Public Use: YES
Land Code: 1000006861	Agency Land Code: R299850	Land Name: FAW - WILDLIFE	County: AITKIN	Acres: 40.00
City:	Site Code: R290375	Classification Per M.S. 86A.05: g. state wildlife management area	Current Public Use: YES	Future Public Use: YES
Land Code: 1000006862	Agency Land Code: R299864	Land Name: FAW - WILDLIFE	County: AITKIN	Acres: 40.00
City:	Site Code: R290375	Classification Per M.S. 86A.05: g. state wildlife management area	Current Public Use: YES	Future Public Use: YES



Land Code: 1000006863	Agency Land Code: R299971	Land Name: FAW - WILDLIFE	County: AITKIN	Acres: 40.00
City:	Site Code: R290375	Classification Per M.S. 86A.05: g. state wildlife management area	Current Public Use: YES	Future Public Use: YES
Land Code: 1000006864	Agency Land Code: R299837	Land Name: FAW - WILDLIFE	County: AITKIN	Acres: 28.18
City:	Site Code: R290375	Classification Per M.S. 86A.05: g. state wildlife management area	Current Public Use: YES	Future Public Use: YES
Land Code: 1000006865	Agency Land Code: R299852	Land Name: FAW - WILDLIFE	County: AITKIN	Acres: 40.00
City:	Site Code: R290375	Classification Per M.S. 86A.05: g. state wildlife management area	Current Public Use: YES	Future Public Use: YES
Land Code: 1000006866	Agency Land Code: R295987	Land Name: FAW - WILDLIFE	County: AITKIN	Acres: 55.25
City:	Site Code: R290375	Classification Per M.S. 86A.05: g. state wildlife management area	Current Public Use: YES	Future Public Use: YES
Land Code: 1000006867	Agency Land Code: R2910131	Land Name: FAW - WILDLIFE	County: AITKIN	Acres: 40.00
City:	Site Code: R290375	Classification Per M.S. 86A.05: g. state wildlife management area	Current Public Use: YES	Future Public Use: YES
Land Code: 1000006868	Agency Land Code: R299779	Land Name: FAW - WILDLIFE	County: AITKIN	Acres: 40.00
City:	Site Code: R290375	Classification Per M.S. 86A.05: g. state wildlife management area	Current Public Use: YES	Future Public Use: YES
Land Code: 1000006869	Agency Land Code: R299795	Land Name: FAW - WILDLIFE	County: AITKIN	Acres: 22.37
City:	Site Code: R290375	Classification Per M.S. 86A.05: g. state wildlife management area	Current Public Use: YES	Future Public Use: YES
Land Code: 1000006870	Agency Land Code: R299833	Land Name: FAW - WILDLIFE	County: AITKIN	Acres: 40.00
City:	Site Code: R290375	Classification Per M.S. 86A.05: g. state wildlife management area	Current Public Use: YES	Future Public Use: YES
Land Code: 1000006871	Agency Land Code: R299858	Land Name: FAW - WILDLIFE	County: AITKIN	Acres: 40.00
City:	Site Code: R290375	Classification Per M.S. 86A.05: g. state wildlife management area	Current Public Use: YES	Future Public Use: YES
Land Code: 1000006872	Agency Land Code: R299868	Land Name: FAW - WILDLIFE	County: AITKIN	Acres: 40.00
City:	Site Code: R290375	Classification Per M.S. 86A.05: g. state wildlife management area	Current Public Use: YES	Future Public Use: YES
Land Code: 1000006873	Agency Land Code: R299885	Land Name: FAW - WILDLIFE	County: AITKIN	Acres: 40.00
City:	Site Code: R290375	Classification Per M.S. 86A.05: g. state wildlife management area	Current Public Use: YES	Future Public Use: YES
Land Code: 1000006874	Agency Land Code: R299925	Land Name: FAW - WILDLIFE	County: AITKIN	Acres: 40.00
City:	Site Code: R290375	Classification Per M.S. 86A.05: g. state wildlife management area	Current Public Use: YES	Future Public Use: YES



Land Code: 1000006875	Agency Land Code: R299811	Land Name: FAW - WILDLIFE	County: AITKIN	Acres: 40.00
City:	Site Code: R290375	Classification Per M.S. 86A.05: g. state wildlife management area	Current Public Use: YES	Future Public Use: YES
Land Code: 1000006876	Agency Land Code: R299826	Land Name: FAW - WILDLIFE	County: AITKIN	Acres: 40.00
City:	Site Code: R290375	Classification Per M.S. 86A.05: g. state wildlife management area	Current Public Use: YES	Future Public Use: YES
Land Code: 1000006877	Agency Land Code: R299849	Land Name: FAW - WILDLIFE	County: AITKIN	Acres: 40.00
City:	Site Code: R290375	Classification Per M.S. 86A.05: g. state wildlife management area	Current Public Use: YES	Future Public Use: YES
Land Code: 1000006878	Agency Land Code: R299867	Land Name: FAW - WILDLIFE	County: AITKIN	Acres: 40.00
City:	Site Code: R290375	Classification Per M.S. 86A.05: g. state wildlife management area	Current Public Use: YES	Future Public Use: YES
Land Code: 1000006879	Agency Land Code: R299871	Land Name: FAW - WILDLIFE	County: AITKIN	Acres: 40.00
City:	Site Code: R290375	Classification Per M.S. 86A.05: g. state wildlife management area	Current Public Use: YES	Future Public Use: YES
Land Code: 1000006880	Agency Land Code: R299872	Land Name: FAW - WILDLIFE	County: AITKIN	Acres: 40.00
City:	Site Code: R290375	Classification Per M.S. 86A.05: g. state wildlife management area	Current Public Use: YES	Future Public Use: YES
Land Code: 1000006881	Agency Land Code: R299916	Land Name: FAW - WILDLIFE	County: AITKIN	Acres: 40.00
City:	Site Code: R290375	Classification Per M.S. 86A.05: g. state wildlife management area	Current Public Use: YES	Future Public Use: YES
Land Code: 1000006882	Agency Land Code: R299932	Land Name: FAW - WILDLIFE	County: AITKIN	Acres: 40.00
City:	Site Code: R290375	Classification Per M.S. 86A.05: g. state wildlife management area	Current Public Use: YES	Future Public Use: YES
Land Code: 1000006883	Agency Land Code: R299934	Land Name: FAW - WILDLIFE	County: AITKIN	Acres: 40.00
City:	Site Code: R290375	Classification Per M.S. 86A.05: g. state wildlife management area	Current Public Use: YES	Future Public Use: YES
Land Code: 1000006884	Agency Land Code: R299962	Land Name: FAW - WILDLIFE	County: AITKIN	Acres: 40.00
City:	Site Code: R290375	Classification Per M.S. 86A.05: g. state wildlife management area	Current Public Use: YES	Future Public Use: YES
Land Code: 1000006885	Agency Land Code: R299977	Land Name: FAW - WILDLIFE	County: AITKIN	Acres: 40.00
City:	Site Code: R290375	Classification Per M.S. 86A.05: g. state wildlife management area	Current Public Use: YES	Future Public Use: YES
Land Code: 1000006886	Agency Land Code: R299985	Land Name: FAW - WILDLIFE	County: AITKIN	Acres: 40.00
City:	Site Code: R290375	Classification Per M.S. 86A.05: g. state wildlife management area	Current Public Use: YES	Future Public Use: YES



Land Code: 1000006887	Agency Land Code: R299831	Land Name: FAW - WILDLIFE	County: AITKIN	Acres: 40.00
City:	Site Code: R290375	Classification Per M.S. 86A.05: g. state wildlife management area	Current Public Use: YES	Future Public Use: YES
Land Code: 1000006888	Agency Land Code: R299886	Land Name: FAW - WILDLIFE	County: AITKIN	Acres: 40.00
City:	Site Code: R290375	Classification Per M.S. 86A.05: g. state wildlife management area	Current Public Use: YES	Future Public Use: YES
Land Code: 1000006889	Agency Land Code: R2910115	Land Name: FAW - WILDLIFE	County: AITKIN	Acres: 40.00
City:	Site Code: R290375	Classification Per M.S. 86A.05: g. state wildlife management area	Current Public Use: YES	Future Public Use: YES
Land Code: 1000006890	Agency Land Code: R299931	Land Name: FAW - WILDLIFE	County: AITKIN	Acres: 40.00
City:	Site Code: R290375	Classification Per M.S. 86A.05: g. state wildlife management area	Current Public Use: YES	Future Public Use: YES
Land Code: 1000006891	Agency Land Code: R299978	Land Name: FAW - WILDLIFE	County: AITKIN	Acres: 40.00
City:	Site Code: R290375	Classification Per M.S. 86A.05: g. state wildlife management area	Current Public Use: YES	Future Public Use: YES
Land Code: 1000006892	Agency Land Code: R299801	Land Name: FAW - WILDLIFE	County: AITKIN	Acres: 40.00
City:	Site Code: R290375	Classification Per M.S. 86A.05: g. state wildlife management area	Current Public Use: YES	Future Public Use: YES
Land Code: 1000006893	Agency Land Code: R299843	Land Name: FAW - WILDLIFE	County: AITKIN	Acres: 40.00
City:	Site Code: R290375	Classification Per M.S. 86A.05: g. state wildlife management area	Current Public Use: YES	Future Public Use: YES
Land Code: 1000006894	Agency Land Code: R29330546	Land Name: FAW - WILDLIFE	County: AITKIN	Acres: 40.00
City:	Site Code:	Classification Per M.S. 86A.05: g. state wildlife management area	Current Public Use: YES	Future Public Use: YES
Land Code: 1000006895	Agency Land Code: R29330547	Land Name: FAW - WILDLIFE	County: AITKIN	Acres: 39.00
City:	Site Code:	Classification Per M.S. 86A.05: g. state wildlife management area	Current Public Use: YES	Future Public Use: YES
Land Code: 1000006896	Agency Land Code: R29330625	Land Name: FAW - WILDLIFE	County: AITKIN	Acres: 57.04
City:	Site Code:	Classification Per M.S. 86A.05: g. state wildlife management area	Current Public Use: YES	Future Public Use: YES
Land Code: 1000006897	Agency Land Code: R29330545	Land Name: FAW - WILDLIFE	County: AITKIN	Acres: 57.87
City:	Site Code:	Classification Per M.S. 86A.05: g. state wildlife management area	Current Public Use: YES	Future Public Use: YES
Land Code: 1000006898	Agency Land Code: R29330544	Land Name: FAW - WILDLIFE	County: AITKIN	Acres: 40.00
City:	Site Code:	Classification Per M.S. 86A.05: g. state wildlife management area	Current Public Use: YES	Future Public Use: YES



Land Code: 1000006899	Agency Land Code: R29567070	Land Name: FAW - WILDLIFE	County: AITKIN	Acres: 40.00
City:	Site Code:	Classification Per M.S. 86A.05: g. state wildlife management area	Current Public Use: YES	Future Public Use: YES
Land Code: 1000006900	Agency Land Code: R29567071	Land Name: FAW - WILDLIFE	County: AITKIN	Acres: 40.00
City:	Site Code:	Classification Per M.S. 86A.05: g. state wildlife management area	Current Public Use: YES	Future Public Use: YES
Land Code: 1000006901	Agency Land Code: R29567072	Land Name: FAW - WILDLIFE	County: AITKIN	Acres: 40.00
City:	Site Code:	Classification Per M.S. 86A.05: g. state wildlife management area	Current Public Use: YES	Future Public Use: YES
Land Code: 1000006902	Agency Land Code: R2915835	Land Name: FAW - WILDLIFE	County: AITKIN	Acres: 40.00
City:	Site Code: R290478	Classification Per M.S. 86A.05: g. state wildlife management area	Current Public Use: YES	Future Public Use: YES
Land Code: 1000006903	Agency Land Code: R2915822	Land Name: FAW - WILDLIFE	County: AITKIN	Acres: 51.08
City:	Site Code: R290478	Classification Per M.S. 86A.05: g. state wildlife management area	Current Public Use: YES	Future Public Use: YES
Land Code: 1000006904	Agency Land Code: R2915922	Land Name: FAW - WILDLIFE	County: AITKIN	Acres: 40.00
City:	Site Code: R290478	Classification Per M.S. 86A.05: g. state wildlife management area	Current Public Use: YES	Future Public Use: YES
Land Code: 1000006905	Agency Land Code: R2915931	Land Name: FAW - WILDLIFE	County: AITKIN	Acres: 40.00
City:	Site Code: R290478	Classification Per M.S. 86A.05: g. state wildlife management area	Current Public Use: YES	Future Public Use: YES
Land Code: 1000006906	Agency Land Code: R2915938	Land Name: FAW - WILDLIFE	County: AITKIN	Acres: 40.00
City:	Site Code: R290478	Classification Per M.S. 86A.05: g. state wildlife management area	Current Public Use: YES	Future Public Use: YES
Land Code: 1000006907	Agency Land Code: R2915818	Land Name: FAW - WILDLIFE	County: AITKIN	Acres: 51.38
City:	Site Code: R290478	Classification Per M.S. 86A.05: g. state wildlife management area	Current Public Use: YES	Future Public Use: YES
Land Code: 1000006908	Agency Land Code: R29344087	Land Name: FAW - WILDLIFE	County: AITKIN	Acres: 40.00
City:	Site Code: R290478	Classification Per M.S. 86A.05: g. state wildlife management area	Current Public Use: YES	Future Public Use: YES
Land Code: 1000006909	Agency Land Code: R2915941	Land Name: FAW - WILDLIFE	County: AITKIN	Acres: 40.00
City:	Site Code: R290478	Classification Per M.S. 86A.05: g. state wildlife management area	Current Public Use: YES	Future Public Use: YES
Land Code: 1000006910	Agency Land Code: R2915826	Land Name: FAW - WILDLIFE	County: AITKIN	Acres: 40.00
City:	Site Code: R290478	Classification Per M.S. 86A.05: g. state wildlife management area	Current Public Use: YES	Future Public Use: YES



Land Code: 1000006911	Agency Land Code: R2915926	Land Name: FAW - WILDLIFE	County: AITKIN	Acres: 40.00
City:	Site Code: R290478	Classification Per M.S. 86A.05: g. state wildlife management area	Current Public Use: YES	Future Public Use: YES
Land Code: 1000006912	Agency Land Code: R29343992	Land Name: FAW - WILDLIFE	County: AITKIN	Acres: 40.00
City:	Site Code: R290478	Classification Per M.S. 86A.05: g. state wildlife management area	Current Public Use: YES	Future Public Use: YES
Land Code: 1000006913	Agency Land Code: R2915816	Land Name: FAW - WILDLIFE	County: AITKIN	Acres: 40.00
City:	Site Code: R290478	Classification Per M.S. 86A.05: g. state wildlife management area	Current Public Use: YES	Future Public Use: YES
Land Code: 1000006914	Agency Land Code: R2918377	Land Name: FAW - WILDLIFE	County: AITKIN	Acres: 40.00
City:	Site Code: R290478	Classification Per M.S. 86A.05: g. state wildlife management area	Current Public Use: YES	Future Public Use: YES
Land Code: 1000006915	Agency Land Code: R2915824	Land Name: FAW - WILDLIFE	County: AITKIN	Acres: 40.00
City:	Site Code: R290478	Classification Per M.S. 86A.05: g. state wildlife management area	Current Public Use: YES	Future Public Use: YES
Land Code: 1000006916	Agency Land Code: R2915819	Land Name: FAW - WILDLIFE	County: AITKIN	Acres: 40.00
City:	Site Code: R290478	Classification Per M.S. 86A.05: g. state wildlife management area	Current Public Use: YES	Future Public Use: YES
Land Code: 1000006917	Agency Land Code: R2918381	Land Name: FAW - WILDLIFE	County: AITKIN	Acres: 40.00
City:	Site Code: R290478	Classification Per M.S. 86A.05: g. state wildlife management area	Current Public Use: YES	Future Public Use: YES
Land Code: 1000006918	Agency Land Code: R29343990	Land Name: FAW - WILDLIFE	County: AITKIN	Acres: 40.00
City:	Site Code: R290478	Classification Per M.S. 86A.05: g. state wildlife management area	Current Public Use: YES	Future Public Use: YES
Land Code: 1000006919	Agency Land Code: R2915939	Land Name: FAW - WILDLIFE	County: AITKIN	Acres: 50.69
City:	Site Code: R290478	Classification Per M.S. 86A.05: g. state wildlife management area	Current Public Use: YES	Future Public Use: YES
Land Code: 1000006920	Agency Land Code: R2915934	Land Name: FAW - WILDLIFE	County: AITKIN	Acres: 40.00
City:	Site Code: R290478	Classification Per M.S. 86A.05: g. state wildlife management area	Current Public Use: YES	Future Public Use: YES
Land Code: 1000006921	Agency Land Code: R2915821	Land Name: FAW - WILDLIFE	County: AITKIN	Acres: 51.23
City:	Site Code: R290478	Classification Per M.S. 86A.05: g. state wildlife management area	Current Public Use: YES	Future Public Use: YES
Land Code: 1000006922	Agency Land Code: R2915951	Land Name: FAW - WILDLIFE	County: AITKIN	Acres: 50.51
City:	Site Code: R290478	Classification Per M.S. 86A.05: g. state wildlife management area	Current Public Use: YES	Future Public Use: YES



Land Code: 1000006923	Agency Land Code: R2915944	Land Name: FAW - WILDLIFE	County: AITKIN	Acres: 40.00
City:	Site Code: R290478	Classification Per M.S. 86A.05: g. state wildlife management area	Current Public Use: YES	Future Public Use: YES
Land Code: 1000006924	Agency Land Code: R2915817	Land Name: FAW - WILDLIFE	County: AITKIN	Acres: 51.53
City:	Site Code: R290478	Classification Per M.S. 86A.05: g. state wildlife management area	Current Public Use: YES	Future Public Use: YES
Land Code: 1000006925	Agency Land Code: R2915825	Land Name: FAW - WILDLIFE	County: AITKIN	Acres: 40.00
City:	Site Code: R290478	Classification Per M.S. 86A.05: g. state wildlife management area	Current Public Use: YES	Future Public Use: YES
Land Code: 1000006926	Agency Land Code: R2915823	Land Name: FAW - WILDLIFE	County: AITKIN	Acres: 40.00
City:	Site Code: R290478	Classification Per M.S. 86A.05: g. state wildlife management area	Current Public Use: YES	Future Public Use: YES
Land Code: 1000006927	Agency Land Code: R2915950	Land Name: FAW - WILDLIFE	County: AITKIN	Acres: 40.00
City:	Site Code: R290478	Classification Per M.S. 86A.05: g. state wildlife management area	Current Public Use: YES	Future Public Use: YES
Land Code: 1000006928	Agency Land Code: R2915920	Land Name: FAW - WILDLIFE	County: AITKIN	Acres: 40.00
City:	Site Code: R290478	Classification Per M.S. 86A.05: g. state wildlife management area	Current Public Use: YES	Future Public Use: YES
Land Code: 1000006929	Agency Land Code: R2915820	Land Name: FAW - WILDLIFE	County: AITKIN	Acres: 40.00
City:	Site Code: R290478	Classification Per M.S. 86A.05: g. state wildlife management area	Current Public Use: YES	Future Public Use: YES
Land Code: 1000006930	Agency Land Code: R2915952	Land Name: FAW - WILDLIFE	County: AITKIN	Acres: 50.53
City:	Site Code: R290478	Classification Per M.S. 86A.05: g. state wildlife management area	Current Public Use: YES	Future Public Use: YES
Land Code: 1000006931	Agency Land Code: R2915940	Land Name: FAW - WILDLIFE	County: AITKIN	Acres: 50.56
City:	Site Code: R290478	Classification Per M.S. 86A.05: g. state wildlife management area	Current Public Use: YES	Future Public Use: YES
Land Code: 1000006932	Agency Land Code: R2918276	Land Name: FAW - WILDLIFE	County: AITKIN	Acres: 40.00
City:	Site Code: R290478	Classification Per M.S. 86A.05: g. state wildlife management area	Current Public Use: YES	Future Public Use: YES
Land Code: 1000006933	Agency Land Code: R2915937	Land Name: FAW - WILDLIFE	County: AITKIN	Acres: 50.82
City:	Site Code: R290478	Classification Per M.S. 86A.05: g. state wildlife management area	Current Public Use: YES	Future Public Use: YES
Land Code: 1000006934	Agency Land Code: R29344086	Land Name: FAW - WILDLIFE	County: AITKIN	Acres: 40.00
City:	Site Code: R290478	Classification Per M.S. 86A.05: g. state wildlife management area	Current Public Use: YES	Future Public Use: YES



Land Code: 1000006935	Agency Land Code: R2915924	Land Name: FAW - WILDLIFE	County: AITKIN	Acres: 40.00
City:	Site Code: R290478	Classification Per M.S. 86A.05: g. state wildlife management area	Current Public Use: YES	Future Public Use: YES
Land Code: 1000006936	Agency Land Code: R2915929	Land Name: FAW - WILDLIFE	County: AITKIN	Acres: 40.00
City:	Site Code: R290478	Classification Per M.S. 86A.05: g. state wildlife management area	Current Public Use: YES	Future Public Use: YES
Land Code: 1000006937	Agency Land Code: R2915943	Land Name: FAW - WILDLIFE	County: AITKIN	Acres: 40.00
City:	Site Code: R290478	Classification Per M.S. 86A.05: g. state wildlife management area	Current Public Use: YES	Future Public Use: YES
Land Code: 1000006938	Agency Land Code: R2915830	Land Name: FAW - WILDLIFE	County: AITKIN	Acres: 20.00
City:	Site Code: R290478	Classification Per M.S. 86A.05: g. state wildlife management area	Current Public Use: YES	Future Public Use: YES
Land Code: 1000006939	Agency Land Code: R29343993	Land Name: FAW - WILDLIFE	County: AITKIN	Acres: 40.00
City:	Site Code: R290478	Classification Per M.S. 86A.05: g. state wildlife management area	Current Public Use: YES	Future Public Use: YES
Land Code: 1000006940	Agency Land Code: R2915936	Land Name: FAW - WILDLIFE	County: AITKIN	Acres: 50.94
City:	Site Code: R290478	Classification Per M.S. 86A.05: g. state wildlife management area	Current Public Use: YES	Future Public Use: YES
Land Code: 1000006941	Agency Land Code: R29343991	Land Name: FAW - WILDLIFE	County: AITKIN	Acres: 40.00
City:	Site Code: R290478	Classification Per M.S. 86A.05: g. state wildlife management area	Current Public Use: YES	Future Public Use: YES
Land Code: 1000006942	Agency Land Code: R2915945	Land Name: FAW - WILDLIFE	County: AITKIN	Acres: 40.00
City:	Site Code: R290478	Classification Per M.S. 86A.05: g. state wildlife management area	Current Public Use: YES	Future Public Use: YES
Land Code: 1000006943	Agency Land Code: R296545	Land Name: FAW - WILDLIFE	County: AITKIN	Acres: 36.51
City:	Site Code:	Classification Per M.S. 86A.05: g. state wildlife management area	Current Public Use: YES	Future Public Use: YES
Land Code: 1000006944	Agency Land Code: R296550	Land Name: FAW - WILDLIFE	County: AITKIN	Acres: 40.00
City:	Site Code:	Classification Per M.S. 86A.05: g. state wildlife management area	Current Public Use: YES	Future Public Use: YES
Land Code: 1000006945	Agency Land Code: R29329192	Land Name: FAW - WILDLIFE	County: AITKIN	Acres: 40.00
City:	Site Code:	Classification Per M.S. 86A.05: g. state wildlife management area	Current Public Use: YES	Future Public Use: YES
Land Code: 1000006946	Agency Land Code: R29329191	Land Name: FAW - WILDLIFE	County: AITKIN	Acres: 40.00
City:	Site Code:	Classification Per M.S. 86A.05: g. state wildlife management area	Current Public Use: YES	Future Public Use: YES



Land Code: 1000006947	Agency Land Code: R2910092	Land Name: FAW - WILDLIFE	County: AITKIN	Acres: 35.00
City:	Site Code:	Classification Per M.S. 86A.05: g. state wildlife management area	Current Public Use: YES	Future Public Use: YES
Land Code: 1000006948	Agency Land Code: R2910091	Land Name: FAW - WILDLIFE	County: AITKIN	Acres: 40.00
City:	Site Code:	Classification Per M.S. 86A.05: g. state wildlife management area	Current Public Use: YES	Future Public Use: YES
Land Code: 1000006949	Agency Land Code: R296405	Land Name: FAW - WILDLIFE	County: AITKIN	Acres: 40.00
City:	Site Code:	Classification Per M.S. 86A.05: g. state wildlife management area	Current Public Use: YES	Future Public Use: YES
Land Code: 1000006950	Agency Land Code: R29535829	Land Name: FAW - WILDLIFE	County: AITKIN	Acres: 35.70
City:	Site Code:	Classification Per M.S. 86A.05: g. state wildlife management area	Current Public Use: YES	Future Public Use: YES
Land Code: 1000006951	Agency Land Code: R2910100	Land Name: FAW - WILDLIFE	County: AITKIN	Acres: 40.00
City:	Site Code:	Classification Per M.S. 86A.05: g. state wildlife management area	Current Public Use: YES	Future Public Use: YES
Land Code: 1000006952	Agency Land Code: R29534890	Land Name: FAW - WILDLIFE	County: AITKIN	Acres: 3.30
City:	Site Code:	Classification Per M.S. 86A.05: g. state wildlife management area	Current Public Use: YES	Future Public Use: YES
Land Code: 1000006953	Agency Land Code: R296401	Land Name: FAW - WILDLIFE	County: AITKIN	Acres: 20.00
City:	Site Code:	Classification Per M.S. 86A.05: g. state wildlife management area	Current Public Use: YES	Future Public Use: YES
Land Code: 1000006954	Agency Land Code: R296549	Land Name: FAW - WILDLIFE	County: AITKIN	Acres: 40.00
City:	Site Code:	Classification Per M.S. 86A.05: g. state wildlife management area	Current Public Use: YES	Future Public Use: YES
Land Code: 1000006955	Agency Land Code: R296399	Land Name: FAW - WILDLIFE	County: AITKIN	Acres: 40.00
City:	Site Code:	Classification Per M.S. 86A.05: g. state wildlife management area	Current Public Use: YES	Future Public Use: YES
Land Code: 1000006956	Agency Land Code: R296546	Land Name: FAW - WILDLIFE	County: AITKIN	Acres: 40.00
City:	Site Code:	Classification Per M.S. 86A.05: g. state wildlife management area	Current Public Use: YES	Future Public Use: YES
Land Code: 1000006957	Agency Land Code: R296406	Land Name: FAW - WILDLIFE	County: AITKIN	Acres: 40.00
City:	Site Code:	Classification Per M.S. 86A.05: g. state wildlife management area	Current Public Use: YES	Future Public Use: YES
Land Code: 1000006958	Agency Land Code: R296400	Land Name: FAW - WILDLIFE	County: AITKIN	Acres: 47.35
City:	Site Code:	Classification Per M.S. 86A.05: g. state wildlife management area	Current Public Use: YES	Future Public Use: YES



Land Code: 1000006959	Agency Land Code: R29329193	Land Name: FAW - WILDLIFE	County: AITKIN	Acres: 40.00
City:	Site Code:	Classification Per M.S. 86A.05: g. state wildlife management area	Current Public Use: YES	Future Public Use: YES
Land Code: 1000006960	Agency Land Code: R296548	Land Name: FAW - WILDLIFE	County: AITKIN	Acres: 40.00
City:	Site Code:	Classification Per M.S. 86A.05: g. state wildlife management area	Current Public Use: YES	Future Public Use: YES
Land Code: 1000006961	Agency Land Code: R29563132	Land Name: FAW - WILDLIFE	County: AITKIN	Acres: 40.00
City:	Site Code: R290374	Classification Per M.S. 86A.05: g. state wildlife management area	Current Public Use: YES	Future Public Use: YES
Land Code: 1000006962	Agency Land Code: R29563133	Land Name: FAW - WILDLIFE	County: AITKIN	Acres: 49.68
City:	Site Code: R290374	Classification Per M.S. 86A.05: g. state wildlife management area	Current Public Use: YES	Future Public Use: YES
Land Code: 1000006963	Agency Land Code: R29563135	Land Name: FAW - WILDLIFE	County: AITKIN	Acres: 40.00
City:	Site Code: R290374	Classification Per M.S. 86A.05: g. state wildlife management area	Current Public Use: YES	Future Public Use: YES
Land Code: 1000006964	Agency Land Code: R29563136	Land Name: FAW - WILDLIFE	County: AITKIN	Acres: 40.00
City:	Site Code: R290374	Classification Per M.S. 86A.05: g. state wildlife management area	Current Public Use: YES	Future Public Use: YES
Land Code: 1000006965	Agency Land Code: R29563137	Land Name: FAW - WILDLIFE	County: AITKIN	Acres: 40.00
City:	Site Code: R290374	Classification Per M.S. 86A.05: g. state wildlife management area	Current Public Use: YES	Future Public Use: YES
Land Code: 1000006966	Agency Land Code: R29563138	Land Name: FAW - WILDLIFE	County: AITKIN	Acres: 40.00
City:	Site Code: R290374	Classification Per M.S. 86A.05: g. state wildlife management area	Current Public Use: YES	Future Public Use: YES
Land Code: 1000006967	Agency Land Code: R2916570	Land Name: FAW - WILDLIFE	County: AITKIN	Acres: 39.92
City:	Site Code: R290374	Classification Per M.S. 86A.05: g. state wildlife management area	Current Public Use: YES	Future Public Use: YES
Land Code: 1000006968	Agency Land Code: R2914458	Land Name: FAW - WILDLIFE	County: AITKIN	Acres: 40.00
City:	Site Code: R290374	Classification Per M.S. 86A.05: g. state wildlife management area	Current Public Use: YES	Future Public Use: YES
Land Code: 1000006969	Agency Land Code: R2914521	Land Name: FAW - WILDLIFE	County: AITKIN	Acres: 40.00
City:	Site Code: R290374	Classification Per M.S. 86A.05: g. state wildlife management area	Current Public Use: YES	Future Public Use: YES
Land Code: 1000006970	Agency Land Code: R2914541	Land Name: FAW - WILDLIFE	County: AITKIN	Acres: 40.00
City:	Site Code: R290374	Classification Per M.S. 86A.05: g. state wildlife management area	Current Public Use: YES	Future Public Use: YES



Land Code: 1000006971	Agency Land Code: R2913882	Land Name: FAW - WILDLIFE	County: AITKIN	Acres: 40.00
City:	Site Code: R290374	Classification Per M.S. 86A.05: g. state wildlife management area	Current Public Use: YES	Future Public Use: YES
Land Code: 1000006972	Agency Land Code: R2914471	Land Name: FAW - WILDLIFE	County: AITKIN	Acres: 40.00
City:	Site Code: R290374	Classification Per M.S. 86A.05: g. state wildlife management area	Current Public Use: YES	Future Public Use: YES
Land Code: 1000006973	Agency Land Code: R2914469	Land Name: FAW - WILDLIFE	County: AITKIN	Acres: 40.00
City:	Site Code: R290374	Classification Per M.S. 86A.05: g. state wildlife management area	Current Public Use: YES	Future Public Use: YES
Land Code: 1000006974	Agency Land Code: R2914544	Land Name: FAW - WILDLIFE	County: AITKIN	Acres: 40.00
City:	Site Code: R290374	Classification Per M.S. 86A.05: g. state wildlife management area	Current Public Use: YES	Future Public Use: YES
Land Code: 1000006975	Agency Land Code: R2914537	Land Name: FAW - WILDLIFE	County: AITKIN	Acres: 40.00
City:	Site Code: R290374	Classification Per M.S. 86A.05: g. state wildlife management area	Current Public Use: YES	Future Public Use: YES
Land Code: 1000006976	Agency Land Code: R2914539	Land Name: FAW - WILDLIFE	County: AITKIN	Acres: 40.00
City:	Site Code: R290374	Classification Per M.S. 86A.05: g. state wildlife management area	Current Public Use: YES	Future Public Use: YES
Land Code: 1000006977	Agency Land Code: R2914473	Land Name: FAW - WILDLIFE	County: AITKIN	Acres: 40.00
City:	Site Code: R290374	Classification Per M.S. 86A.05: g. state wildlife management area	Current Public Use: YES	Future Public Use: YES
Land Code: 1000006978	Agency Land Code: R2914522	Land Name: FAW - WILDLIFE	County: AITKIN	Acres: 40.00
City:	Site Code: R290374	Classification Per M.S. 86A.05: g. state wildlife management area	Current Public Use: YES	Future Public Use: YES
Land Code: 1000006979	Agency Land Code: R2913637	Land Name: FAW - WILDLIFE	County: AITKIN	Acres: 44.92
City:	Site Code: R290374	Classification Per M.S. 86A.05: g. state wildlife management area	Current Public Use: YES	Future Public Use: YES
Land Code: 1000006980	Agency Land Code: R29563134	Land Name: FAW - WILDLIFE	County: AITKIN	Acres: 48.83
City:	Site Code: R290374	Classification Per M.S. 86A.05: g. state wildlife management area	Current Public Use: YES	Future Public Use: YES
Land Code: 1000006981	Agency Land Code: R29330570	Land Name: FAW - WILDLIFE	County: AITKIN	Acres: 40.00
City:	Site Code:	Classification Per M.S. 86A.05: g. state wildlife management area	Current Public Use: YES	Future Public Use: YES
Land Code: 1000006982	Agency Land Code: R29330571	Land Name: FAW - WILDLIFE	County: AITKIN	Acres: 40.00
City:	Site Code:	Classification Per M.S. 86A.05: g. state wildlife management area	Current Public Use: YES	Future Public Use: YES



Land Code: 1000006983	Agency Land Code: R2912264	Land Name: FAW - WILDLIFE	County: AITKIN	Acres: 40.00
City:	Site Code:	Classification Per M.S. 86A.05: g. state wildlife management area	Current Public Use: YES	Future Public Use: YES
Land Code: 1000006984	Agency Land Code: R2912283	Land Name: FAW - WILDLIFE	County: AITKIN	Acres: 40.00
City:	Site Code:	Classification Per M.S. 86A.05: g. state wildlife management area	Current Public Use: YES	Future Public Use: YES
Land Code: 1000006985	Agency Land Code: R2912275	Land Name: FAW - WILDLIFE	County: AITKIN	Acres: 40.00
City:	Site Code:	Classification Per M.S. 86A.05: g. state wildlife management area	Current Public Use: YES	Future Public Use: YES
Land Code: 1000006986	Agency Land Code: R29330573	Land Name: FAW - WILDLIFE	County: AITKIN	Acres: 40.00
City:	Site Code:	Classification Per M.S. 86A.05: g. state wildlife management area	Current Public Use: YES	Future Public Use: YES
Land Code: 1000006987	Agency Land Code: R29330572	Land Name: FAW - WILDLIFE	County: AITKIN	Acres: 40.00
City:	Site Code:	Classification Per M.S. 86A.05: g. state wildlife management area	Current Public Use: YES	Future Public Use: YES
Land Code: 1000006988	Agency Land Code: R294816	Land Name: FAW - WILDLIFE	County: AITKIN	Acres: 47.08
City:	Site Code:	Classification Per M.S. 86A.05: g. state wildlife management area	Current Public Use: YES	Future Public Use: YES
Land Code: 1000006989	Agency Land Code: R294817	Land Name: FAW - WILDLIFE	County: AITKIN	Acres: 47.16
City:	Site Code:	Classification Per M.S. 86A.05: g. state wildlife management area	Current Public Use: YES	Future Public Use: YES
Land Code: 1000006990	Agency Land Code: R2914655	Land Name: FAW - WILDLIFE	County: AITKIN	Acres: 40.00
City:	Site Code:	Classification Per M.S. 86A.05: g. state wildlife management area	Current Public Use: YES	Future Public Use: YES
Land Code: 1000006991	Agency Land Code: R2917625	Land Name: FAW - WILDLIFE	County: AITKIN	Acres: 40.00
City:	Site Code:	Classification Per M.S. 86A.05: g. state wildlife management area	Current Public Use: YES	Future Public Use: YES
Land Code: 1000006992	Agency Land Code: R2917355	Land Name: FAW - WILDLIFE	County: AITKIN	Acres: 17.88
City:	Site Code:	Classification Per M.S. 86A.05: g. state wildlife management area	Current Public Use: YES	Future Public Use: YES
Land Code: 1000006993	Agency Land Code: R2914618	Land Name: FAW - WILDLIFE	County: AITKIN	Acres: 27.20
City:	Site Code:	Classification Per M.S. 86A.05: g. state wildlife management area	Current Public Use: YES	Future Public Use: YES
Land Code: 1000006994	Agency Land Code: R2914900	Land Name: FAW - WILDLIFE	County: AITKIN	Acres: 40.00
City:	Site Code:	Classification Per M.S. 86A.05: g. state wildlife management area	Current Public Use: YES	Future Public Use: YES



Land Code: 1000006995	Agency Land Code: R2917357	Land Name: FAW - WILDLIFE	County: AITKIN	Acres: 23.92
City:	Site Code:	Classification Per M.S. 86A.05: g. state wildlife management area	Current Public Use: YES	Future Public Use: YES
Land Code: 1000006996	Agency Land Code: R2917614	Land Name: FAW - WILDLIFE	County: AITKIN	Acres: 40.00
City:	Site Code:	Classification Per M.S. 86A.05: g. state wildlife management area	Current Public Use: YES	Future Public Use: YES
Land Code: 1000006997	Agency Land Code: R2914920	Land Name: FAW - WILDLIFE	County: AITKIN	Acres: 40.00
City:	Site Code:	Classification Per M.S. 86A.05: g. state wildlife management area	Current Public Use: YES	Future Public Use: YES
Land Code: 1000006998	Agency Land Code: R2914895	Land Name: FAW - WILDLIFE	County: AITKIN	Acres: 40.00
City:	Site Code:	Classification Per M.S. 86A.05: g. state wildlife management area	Current Public Use: YES	Future Public Use: YES
Land Code: 1000006999	Agency Land Code: R2917622	Land Name: FAW - WILDLIFE	County: AITKIN	Acres: 40.00
City:	Site Code:	Classification Per M.S. 86A.05: g. state wildlife management area	Current Public Use: YES	Future Public Use: YES
Land Code: 1000007000	Agency Land Code: R2917620	Land Name: FAW - WILDLIFE	County: AITKIN	Acres: 40.00
City:	Site Code:	Classification Per M.S. 86A.05: g. state wildlife management area	Current Public Use: YES	Future Public Use: YES
Land Code: 1000007001	Agency Land Code: R2917403	Land Name: FAW - WILDLIFE	County: AITKIN	Acres: 29.32
City:	Site Code:	Classification Per M.S. 86A.05: g. state wildlife management area	Current Public Use: YES	Future Public Use: YES
Land Code: 1000007002	Agency Land Code: R2917618	Land Name: FAW - WILDLIFE	County: AITKIN	Acres: 40.00
City:	Site Code:	Classification Per M.S. 86A.05: g. state wildlife management area	Current Public Use: YES	Future Public Use: YES
Land Code: 1000007003	Agency Land Code: R2914897	Land Name: FAW - WILDLIFE	County: AITKIN	Acres: 40.33
City:	Site Code:	Classification Per M.S. 86A.05: g. state wildlife management area	Current Public Use: YES	Future Public Use: YES
Land Code: 1000007004	Agency Land Code: R2914652	Land Name: FAW - WILDLIFE	County: AITKIN	Acres: 39.60
City:	Site Code:	Classification Per M.S. 86A.05: g. state wildlife management area	Current Public Use: YES	Future Public Use: YES
Land Code: 1000007005	Agency Land Code: R2914917	Land Name: FAW - WILDLIFE	County: AITKIN	Acres: 40.00
City:	Site Code:	Classification Per M.S. 86A.05: g. state wildlife management area	Current Public Use: YES	Future Public Use: YES
Land Code: 1000007006	Agency Land Code: R2914654	Land Name: FAW - WILDLIFE	County: AITKIN	Acres: 45.07
City:	Site Code:	Classification Per M.S. 86A.05: g. state wildlife management area	Current Public Use: YES	Future Public Use: YES



Land Code: 1000007007	Agency Land Code: R2914649	Land Name: FAW - WILDLIFE	County: AITKIN	Acres: 20.00
City:	Site Code:	Classification Per M.S. 86A.05: g. state wildlife management area	Current Public Use: YES	Future Public Use: YES
Land Code: 1000007008	Agency Land Code: R2914902	Land Name: FAW - WILDLIFE	County: AITKIN	Acres: 40.00
City:	Site Code:	Classification Per M.S. 86A.05: g. state wildlife management area	Current Public Use: YES	Future Public Use: YES
Land Code: 1000007009	Agency Land Code: R2914909	Land Name: FAW - WILDLIFE	County: AITKIN	Acres: 38.00
City:	Site Code:	Classification Per M.S. 86A.05: g. state wildlife management area	Current Public Use: YES	Future Public Use: YES
Land Code: 1000007010	Agency Land Code: R2914893	Land Name: FAW - WILDLIFE	County: AITKIN	Acres: 40.00
City:	Site Code:	Classification Per M.S. 86A.05: g. state wildlife management area	Current Public Use: YES	Future Public Use: YES
Land Code: 1000007011	Agency Land Code: R2914899	Land Name: FAW - WILDLIFE	County: AITKIN	Acres: 40.00
City:	Site Code:	Classification Per M.S. 86A.05: g. state wildlife management area	Current Public Use: YES	Future Public Use: YES
Land Code: 1000007012	Agency Land Code: R2914908	Land Name: FAW - WILDLIFE	County: AITKIN	Acres: 40.00
City:	Site Code:	Classification Per M.S. 86A.05: g. state wildlife management area	Current Public Use: YES	Future Public Use: YES
Land Code: 1000007013	Agency Land Code: R2914914	Land Name: FAW - WILDLIFE	County: AITKIN	Acres: 40.00
City:	Site Code:	Classification Per M.S. 86A.05: g. state wildlife management area	Current Public Use: YES	Future Public Use: YES
Land Code: 1000007014	Agency Land Code: R2917626	Land Name: FAW - WILDLIFE	County: AITKIN	Acres: 40.00
City:	Site Code:	Classification Per M.S. 86A.05: g. state wildlife management area	Current Public Use: YES	Future Public Use: YES
Land Code: 1000007015	Agency Land Code: R2914894	Land Name: FAW - WILDLIFE	County: AITKIN	Acres: 40.00
City:	Site Code:	Classification Per M.S. 86A.05: g. state wildlife management area	Current Public Use: YES	Future Public Use: YES
Land Code: 1000007016	Agency Land Code: R2914648	Land Name: FAW - WILDLIFE	County: AITKIN	Acres: 20.00
City:	Site Code:	Classification Per M.S. 86A.05: g. state wildlife management area	Current Public Use: YES	Future Public Use: YES
Land Code: 1000007017	Agency Land Code: R2914653	Land Name: FAW - WILDLIFE	County: AITKIN	Acres: 41.55
City:	Site Code:	Classification Per M.S. 86A.05: g. state wildlife management area	Current Public Use: YES	Future Public Use: YES
Land Code: 1000007018	Agency Land Code: R2917638	Land Name: FAW - WILDLIFE	County: AITKIN	Acres: 40.00
City:	Site Code:	Classification Per M.S. 86A.05: g. state wildlife management area	Current Public Use: YES	Future Public Use: YES



Land Code: 1000007019	Agency Land Code: R2914896	Land Name: FAW - WILDLIFE	County: AITKIN	Acres: 40.00
City:	Site Code:	Classification Per M.S. 86A.05: g. state wildlife management area	Current Public Use: YES	Future Public Use: YES
Land Code: 1000007020	Agency Land Code: R2914898	Land Name: FAW - WILDLIFE	County: AITKIN	Acres: 40.00
City:	Site Code:	Classification Per M.S. 86A.05: g. state wildlife management area	Current Public Use: YES	Future Public Use: YES
Land Code: 1000007021	Agency Land Code: R2917641	Land Name: FAW - WILDLIFE	County: AITKIN	Acres: 40.00
City:	Site Code:	Classification Per M.S. 86A.05: g. state wildlife management area	Current Public Use: YES	Future Public Use: YES
Land Code: 1000007022	Agency Land Code: R2914901	Land Name: FAW - WILDLIFE	County: AITKIN	Acres: 40.00
City:	Site Code:	Classification Per M.S. 86A.05: g. state wildlife management area	Current Public Use: YES	Future Public Use: YES
Land Code: 1000007023	Agency Land Code: R2912833	Land Name: FAW - WILDLIFE	County: AITKIN	Acres: 40.00
City:	Site Code:	Classification Per M.S. 86A.05: g. state wildlife management area	Current Public Use: YES	Future Public Use: YES
Land Code: 1000007024	Agency Land Code: R29330587	Land Name: FAW - WILDLIFE	County: AITKIN	Acres: 11.75
City:	Site Code:	Classification Per M.S. 86A.05: g. state wildlife management area	Current Public Use: YES	Future Public Use: YES
Land Code: 1000007025	Agency Land Code: R29330585	Land Name: FAW - WILDLIFE	County: AITKIN	Acres: 31.00
City:	Site Code:	Classification Per M.S. 86A.05: g. state wildlife management area	Current Public Use: YES	Future Public Use: YES
Land Code: 1000007026	Agency Land Code: R2912836	Land Name: FAW - WILDLIFE	County: AITKIN	Acres: 37.75
City:	Site Code:	Classification Per M.S. 86A.05: g. state wildlife management area	Current Public Use: YES	Future Public Use: YES
Land Code: 1000007027	Agency Land Code: R29330596	Land Name: FAW - WILDLIFE	County: AITKIN	Acres: 27.50
City:	Site Code:	Classification Per M.S. 86A.05: g. state wildlife management area	Current Public Use: YES	Future Public Use: YES
Land Code: 1000007028	Agency Land Code: R29330590	Land Name: FAW - WILDLIFE	County: AITKIN	Acres: 52.00
City:	Site Code:	Classification Per M.S. 86A.05: g. state wildlife management area	Current Public Use: YES	Future Public Use: YES
Land Code: 1000007029	Agency Land Code: R29330584	Land Name: FAW - WILDLIFE	County: AITKIN	Acres: 40.00
City:	Site Code:	Classification Per M.S. 86A.05: g. state wildlife management area	Current Public Use: YES	Future Public Use: YES
Land Code: 1000007030	Agency Land Code: R2912839	Land Name: FAW - WILDLIFE	County: AITKIN	Acres: 39.40
City:	Site Code:	Classification Per M.S. 86A.05: g. state wildlife management area	Current Public Use: YES	Future Public Use: YES



Land Code: 1000007031	Agency Land Code: R2912834	Land Name: FAW - WILDLIFE	County: AITKIN	Acres: 40.00
City:	Site Code:	Classification Per M.S. 86A.05: g. state wildlife management area	Current Public Use: YES	Future Public Use: YES
Land Code: 1000007032	Agency Land Code: R2912835	Land Name: FAW - WILDLIFE	County: AITKIN	Acres: 40.00
City:	Site Code:	Classification Per M.S. 86A.05: g. state wildlife management area	Current Public Use: YES	Future Public Use: YES
Land Code: 1000007033	Agency Land Code: R29330595	Land Name: FAW - WILDLIFE	County: AITKIN	Acres: 40.00
City:	Site Code:	Classification Per M.S. 86A.05: g. state wildlife management area	Current Public Use: YES	Future Public Use: YES
Land Code: 1000007034	Agency Land Code: R29330586	Land Name: FAW - WILDLIFE	County: AITKIN	Acres: 45.80
City:	Site Code:	Classification Per M.S. 86A.05: g. state wildlife management area	Current Public Use: YES	Future Public Use: YES
Land Code: 1000007035	Agency Land Code: R29330589	Land Name: FAW - WILDLIFE	County: AITKIN	Acres: 30.75
City:	Site Code:	Classification Per M.S. 86A.05: g. state wildlife management area	Current Public Use: YES	Future Public Use: YES
Land Code: 1000007036	Agency Land Code: R2912831	Land Name: FAW - WILDLIFE	County: AITKIN	Acres: 32.25
City:	Site Code:	Classification Per M.S. 86A.05: g. state wildlife management area	Current Public Use: YES	Future Public Use: YES
Land Code: 1000007037	Agency Land Code: R29330594	Land Name: FAW - WILDLIFE	County: AITKIN	Acres: 40.00
City:	Site Code:	Classification Per M.S. 86A.05: g. state wildlife management area	Current Public Use: YES	Future Public Use: YES
Land Code: 1000007038	Agency Land Code: R2912837	Land Name: FAW - WILDLIFE	County: AITKIN	Acres: 20.00
City:	Site Code:	Classification Per M.S. 86A.05: g. state wildlife management area	Current Public Use: YES	Future Public Use: YES
Land Code: 1000007039	Agency Land Code: R29330588	Land Name: FAW - WILDLIFE	County: AITKIN	Acres: 40.00
City:	Site Code:	Classification Per M.S. 86A.05: g. state wildlife management area	Current Public Use: YES	Future Public Use: YES
Land Code: 1000007040	Agency Land Code: R29330593	Land Name: FAW - WILDLIFE	County: AITKIN	Acres: 35.50
City:	Site Code:	Classification Per M.S. 86A.05: g. state wildlife management area	Current Public Use: YES	Future Public Use: YES
Land Code: 1000007041	Agency Land Code: R29330592	Land Name: FAW - WILDLIFE	County: AITKIN	Acres: 40.00
City:	Site Code:	Classification Per M.S. 86A.05: g. state wildlife management area	Current Public Use: YES	Future Public Use: YES
Land Code: 1000007042	Agency Land Code: R292409	Land Name: FAW - WILDLIFE	County: AITKIN	Acres: 40.00
City:	Site Code:	Classification Per M.S. 86A.05: g. state wildlife management area	Current Public Use: YES	Future Public Use: YES



Land Code: 1000007043	Agency Land Code: R292372	Land Name: FAW - WILDLIFE	County: AITKIN	Acres: 40.00
City:	Site Code:	Classification Per M.S. 86A.05: g. state wildlife management area	Current Public Use: YES	Future Public Use: YES
Land Code: 1000007044	Agency Land Code: R292373	Land Name: FAW - WILDLIFE	County: AITKIN	Acres: 2.50
City:	Site Code:	Classification Per M.S. 86A.05: g. state wildlife management area	Current Public Use: YES	Future Public Use: YES
Land Code: 1000007045	Agency Land Code: R292411	Land Name: FAW - WILDLIFE	County: AITKIN	Acres: 40.00
City:	Site Code:	Classification Per M.S. 86A.05: g. state wildlife management area	Current Public Use: YES	Future Public Use: YES
Land Code: 1000007046	Agency Land Code: R292377	Land Name: FAW - WILDLIFE	County: AITKIN	Acres: 40.00
City:	Site Code:	Classification Per M.S. 86A.05: g. state wildlife management area	Current Public Use: YES	Future Public Use: YES
Land Code: 1000007047	Agency Land Code: R292407	Land Name: FAW - WILDLIFE	County: AITKIN	Acres: 40.00
City:	Site Code:	Classification Per M.S. 86A.05: g. state wildlife management area	Current Public Use: YES	Future Public Use: YES
Land Code: 1000007048	Agency Land Code: R292371	Land Name: FAW - WILDLIFE	County: AITKIN	Acres: 40.00
City:	Site Code:	Classification Per M.S. 86A.05: g. state wildlife management area	Current Public Use: YES	Future Public Use: YES
Land Code: 1000007049	Agency Land Code: R292375	Land Name: FAW - WILDLIFE	County: AITKIN	Acres: 15.00
City:	Site Code:	Classification Per M.S. 86A.05: g. state wildlife management area	Current Public Use: YES	Future Public Use: YES
Land Code: 1000007050	Agency Land Code: R292389	Land Name: FAW - WILDLIFE	County: AITKIN	Acres: 40.00
City:	Site Code:	Classification Per M.S. 86A.05: g. state wildlife management area	Current Public Use: YES	Future Public Use: YES
Land Code: 1000007051	Agency Land Code: R292401	Land Name: FAW - WILDLIFE	County: AITKIN	Acres: 40.00
City:	Site Code:	Classification Per M.S. 86A.05: g. state wildlife management area	Current Public Use: YES	Future Public Use: YES
Land Code: 1000007052	Agency Land Code: R291620	Land Name: FAW - WILDLIFE	County: AITKIN	Acres: 40.00
City:	Site Code:	Classification Per M.S. 86A.05: g. state wildlife management area	Current Public Use: YES	Future Public Use: YES
Land Code: 1000007053	Agency Land Code: R292289	Land Name: FAW - WILDLIFE	County: AITKIN	Acres: 40.00
City:	Site Code:	Classification Per M.S. 86A.05: g. state wildlife management area	Current Public Use: YES	Future Public Use: YES
Land Code: 1000007054	Agency Land Code: R292287	Land Name: FAW - WILDLIFE	County: AITKIN	Acres: 40.00
City:	Site Code:	Classification Per M.S. 86A.05: g. state wildlife management area	Current Public Use: YES	Future Public Use: YES



Land Code: 1000007055	Agency Land Code: R292384	Land Name: FAW - WILDLIFE	County: AITKIN	Acres: 40.00
City:	Site Code:	Classification Per M.S. 86A.05: g. state wildlife management area	Current Public Use: YES	Future Public Use: YES
Land Code: 1000007056	Agency Land Code: R292297	Land Name: FAW - WILDLIFE	County: AITKIN	Acres: 40.00
City:	Site Code:	Classification Per M.S. 86A.05: g. state wildlife management area	Current Public Use: YES	Future Public Use: YES
Land Code: 1000007057	Agency Land Code: R292294	Land Name: FAW - WILDLIFE	County: AITKIN	Acres: 40.00
City:	Site Code:	Classification Per M.S. 86A.05: g. state wildlife management area	Current Public Use: YES	Future Public Use: YES
Land Code: 1000007058	Agency Land Code: R292399	Land Name: FAW - WILDLIFE	County: AITKIN	Acres: 40.00
City:	Site Code:	Classification Per M.S. 86A.05: g. state wildlife management area	Current Public Use: YES	Future Public Use: YES
Land Code: 1000007059	Agency Land Code: R292369	Land Name: FAW - WILDLIFE	County: AITKIN	Acres: 40.00
City:	Site Code:	Classification Per M.S. 86A.05: g. state wildlife management area	Current Public Use: YES	Future Public Use: YES
Land Code: 1000007060	Agency Land Code: R292383	Land Name: FAW - WILDLIFE	County: AITKIN	Acres: 40.00
City:	Site Code:	Classification Per M.S. 86A.05: g. state wildlife management area	Current Public Use: YES	Future Public Use: YES
Land Code: 1000007061	Agency Land Code: R292403	Land Name: FAW - WILDLIFE	County: AITKIN	Acres: 40.00
City:	Site Code:	Classification Per M.S. 86A.05: g. state wildlife management area	Current Public Use: YES	Future Public Use: YES
Land Code: 1000007062	Agency Land Code: R292380	Land Name: FAW - WILDLIFE	County: AITKIN	Acres: 40.00
City:	Site Code:	Classification Per M.S. 86A.05: g. state wildlife management area	Current Public Use: YES	Future Public Use: YES
Land Code: 1000007063	Agency Land Code: R291630	Land Name: FAW - WILDLIFE	County: AITKIN	Acres: 40.00
City:	Site Code:	Classification Per M.S. 86A.05: g. state wildlife management area	Current Public Use: YES	Future Public Use: YES
Land Code: 1000007064	Agency Land Code: R292378	Land Name: FAW - WILDLIFE	County: AITKIN	Acres: 40.00
City:	Site Code:	Classification Per M.S. 86A.05: g. state wildlife management area	Current Public Use: YES	Future Public Use: YES
Land Code: 1000007065	Agency Land Code: R292397	Land Name: FAW - WILDLIFE	County: AITKIN	Acres: 40.00
City:	Site Code:	Classification Per M.S. 86A.05: g. state wildlife management area	Current Public Use: YES	Future Public Use: YES
Land Code: 1000007066	Agency Land Code: R292368	Land Name: FAW - WILDLIFE	County: AITKIN	Acres: 40.00
City:	Site Code:	Classification Per M.S. 86A.05: g. state wildlife management area	Current Public Use: YES	Future Public Use: YES



Land Code: 1000007067	Agency Land Code: R292405	Land Name: FAW - WILDLIFE	County: AITKIN	Acres: 40.00
City:	Site Code:	Classification Per M.S. 86A.05: g. state wildlife management area	Current Public Use: YES	Future Public Use: YES
Land Code: 1000007068	Agency Land Code: R292379	Land Name: FAW - WILDLIFE	County: AITKIN	Acres: 40.00
City:	Site Code:	Classification Per M.S. 86A.05: g. state wildlife management area	Current Public Use: YES	Future Public Use: YES
Land Code: 1000007069	Agency Land Code: R292393	Land Name: FAW - WILDLIFE	County: AITKIN	Acres: 40.00
City:	Site Code:	Classification Per M.S. 86A.05: g. state wildlife management area	Current Public Use: YES	Future Public Use: YES
Land Code: 1000007070	Agency Land Code: R292381	Land Name: FAW - WILDLIFE	County: AITKIN	Acres: 40.00
City:	Site Code:	Classification Per M.S. 86A.05: g. state wildlife management area	Current Public Use: YES	Future Public Use: YES
Land Code: 1000007071	Agency Land Code: R292382	Land Name: FAW - WILDLIFE	County: AITKIN	Acres: 40.00
City:	Site Code:	Classification Per M.S. 86A.05: g. state wildlife management area	Current Public Use: YES	Future Public Use: YES
Land Code: 1000007072	Agency Land Code: R292370	Land Name: FAW - WILDLIFE	County: AITKIN	Acres: 40.00
City:	Site Code:	Classification Per M.S. 86A.05: g. state wildlife management area	Current Public Use: YES	Future Public Use: YES
Land Code: 1000007073	Agency Land Code: R292395	Land Name: FAW - WILDLIFE	County: AITKIN	Acres: 40.00
City:	Site Code:	Classification Per M.S. 86A.05: g. state wildlife management area	Current Public Use: YES	Future Public Use: YES
Land Code: 1000007074	Agency Land Code: R29333610	Land Name: FAW - WILDLIFE	County: AITKIN	Acres: 14.00
City:	Site Code:	Classification Per M.S. 86A.05: g. state wildlife management area	Current Public Use: YES	Future Public Use: YES
Land Code: 1000007075	Agency Land Code: R296794	Land Name: FAW - WILDLIFE	County: AITKIN	Acres: 48.80
City:	Site Code:	Classification Per M.S. 86A.05: g. state wildlife management area	Current Public Use: YES	Future Public Use: YES
Land Code: 1000007076	Agency Land Code: R2910217	Land Name: FAW - WILDLIFE	County: AITKIN	Acres: 24.16
City:	Site Code:	Classification Per M.S. 86A.05: g. state wildlife management area	Current Public Use: YES	Future Public Use: YES
Land Code: 1000007077	Agency Land Code: R29554305	Land Name: FAW - WILDLIFE	County: AITKIN	Acres: 44.50
City:	Site Code:	Classification Per M.S. 86A.05: g. state wildlife management area	Current Public Use: YES	Future Public Use: YES
Land Code: 1000007078	Agency Land Code: R29554307	Land Name: FAW - WILDLIFE	County: AITKIN	Acres: 40.00
City:	Site Code:	Classification Per M.S. 86A.05: g. state wildlife management area	Current Public Use: YES	Future Public Use: YES



Land Code: 1000007079	Agency Land Code: R29554312	Land Name: FAW - WILDLIFE	County: AITKIN	Acres: 40.00
City:	Site Code:	Classification Per M.S. 86A.05: g. state wildlife management area	Current Public Use: YES	Future Public Use: YES
Land Code: 1000007080	Agency Land Code: R29554321	Land Name: FAW - WILDLIFE	County: AITKIN	Acres: 40.00
City:	Site Code:	Classification Per M.S. 86A.05: g. state wildlife management area	Current Public Use: YES	Future Public Use: YES
Land Code: 1000007081	Agency Land Code: R29554325	Land Name: FAW - WILDLIFE	County: AITKIN	Acres: 44.31
City:	Site Code:	Classification Per M.S. 86A.05: g. state wildlife management area	Current Public Use: YES	Future Public Use: YES
Land Code: 1000007082	Agency Land Code: R29554309	Land Name: FAW - WILDLIFE	County: AITKIN	Acres: 44.50
City:	Site Code:	Classification Per M.S. 86A.05: g. state wildlife management area	Current Public Use: YES	Future Public Use: YES
Land Code: 1000007083	Agency Land Code: R29554327	Land Name: FAW - WILDLIFE	County: AITKIN	Acres: 43.94
City:	Site Code:	Classification Per M.S. 86A.05: g. state wildlife management area	Current Public Use: YES	Future Public Use: YES
Land Code: 1000007084	Agency Land Code: R29554316	Land Name: FAW - WILDLIFE	County: AITKIN	Acres: 40.00
City:	Site Code:	Classification Per M.S. 86A.05: g. state wildlife management area	Current Public Use: YES	Future Public Use: YES
Land Code: 1000007085	Agency Land Code: R29554319	Land Name: FAW - WILDLIFE	County: AITKIN	Acres: 40.00
City:	Site Code:	Classification Per M.S. 86A.05: g. state wildlife management area	Current Public Use: YES	Future Public Use: YES
Land Code: 1000007086	Agency Land Code: R29554329	Land Name: FAW - WILDLIFE	County: AITKIN	Acres: 40.00
City:	Site Code:	Classification Per M.S. 86A.05: g. state wildlife management area	Current Public Use: YES	Future Public Use: YES
Land Code: 1000007087	Agency Land Code: R29554310	Land Name: FAW - WILDLIFE	County: AITKIN	Acres: 40.00
City:	Site Code:	Classification Per M.S. 86A.05: g. state wildlife management area	Current Public Use: YES	Future Public Use: YES
Land Code: 1000007088	Agency Land Code: R29554313	Land Name: FAW - WILDLIFE	County: AITKIN	Acres: 40.00
City:	Site Code:	Classification Per M.S. 86A.05: g. state wildlife management area	Current Public Use: YES	Future Public Use: YES
Land Code: 1000007089	Agency Land Code: R2912030	Land Name: FAW - WILDLIFE	County: AITKIN	Acres: 6.50
City:	Site Code:	Classification Per M.S. 86A.05: g. state wildlife management area	Current Public Use: YES	Future Public Use: YES
Land Code: 1000007090	Agency Land Code: R2912032	Land Name: FAW - WILDLIFE	County: AITKIN	Acres: 20.70
City:	Site Code:	Classification Per M.S. 86A.05: g. state wildlife management area	Current Public Use: YES	Future Public Use: YES



Land Code: 1000007091	Agency Land Code: R29340311	Land Name: FAW - WILDLIFE	County: AITKIN	Acres: 32.50
City:	Site Code:	Classification Per M.S. 86A.05: g. state wildlife management area	Current Public Use: YES	Future Public Use: YES
Land Code: 1000007092	Agency Land Code: R29552166	Land Name: FAW - WILDLIFE	County: AITKIN	Acres: 40.00
City:	Site Code:	Classification Per M.S. 86A.05: g. state wildlife management area	Current Public Use: YES	Future Public Use: YES
Land Code: 1000007093	Agency Land Code: R29340310	Land Name: FAW - WILDLIFE	County: AITKIN	Acres: 40.00
City:	Site Code:	Classification Per M.S. 86A.05: g. state wildlife management area	Current Public Use: YES	Future Public Use: YES
Land Code: 1000007094	Agency Land Code: R29340308	Land Name: FAW - WILDLIFE	County: AITKIN	Acres: 40.00
City:	Site Code:	Classification Per M.S. 86A.05: g. state wildlife management area	Current Public Use: YES	Future Public Use: YES
Land Code: 1000007095	Agency Land Code: R2914377	Land Name: FAW - WILDLIFE	County: AITKIN	Acres: 40.00
City:	Site Code:	Classification Per M.S. 86A.05: g. state wildlife management area	Current Public Use: YES	Future Public Use: YES
Land Code: 1000007096	Agency Land Code: R2914381	Land Name: FAW - WILDLIFE	County: AITKIN	Acres: 39.50
City:	Site Code:	Classification Per M.S. 86A.05: g. state wildlife management area	Current Public Use: YES	Future Public Use: YES
Land Code: 1000007097	Agency Land Code: R29532285	Land Name: FAW - WILDLIFE	County: AITKIN	Acres: 40.00
City:	Site Code:	Classification Per M.S. 86A.05: g. state wildlife management area	Current Public Use: YES	Future Public Use: YES
Land Code: 1000007098	Agency Land Code: R29532287	Land Name: FAW - WILDLIFE	County: AITKIN	Acres: 40.00
City:	Site Code:	Classification Per M.S. 86A.05: g. state wildlife management area	Current Public Use: YES	Future Public Use: YES
Land Code: 1000007099	Agency Land Code: R29532289	Land Name: FAW - WILDLIFE	County: AITKIN	Acres: 40.00
City:	Site Code:	Classification Per M.S. 86A.05: g. state wildlife management area	Current Public Use: YES	Future Public Use: YES
Land Code: 1000007100	Agency Land Code: R29532295	Land Name: FAW - WILDLIFE	County: AITKIN	Acres: 40.00
City:	Site Code:	Classification Per M.S. 86A.05: g. state wildlife management area	Current Public Use: YES	Future Public Use: YES
Land Code: 1000007101	Agency Land Code: R29532296	Land Name: FAW - WILDLIFE	County: AITKIN	Acres: 40.00
City:	Site Code:	Classification Per M.S. 86A.05: g. state wildlife management area	Current Public Use: YES	Future Public Use: YES
Land Code: 1000007102	Agency Land Code: R29533728	Land Name: FAW - WILDLIFE	County: AITKIN	Acres: 40.00
City:	Site Code:	Classification Per M.S. 86A.05: g. state wildlife management area	Current Public Use: YES	Future Public Use: YES



Land Code: 1000007103	Agency Land Code: R2913178	Land Name: FAW - WILDLIFE	County: AITKIN	Acres: 40.00
City:	Site Code:	Classification Per M.S. 86A.05: g. state wildlife management area	Current Public Use: YES	Future Public Use: YES
Land Code: 1000007104	Agency Land Code: R2913179	Land Name: FAW - WILDLIFE	County: AITKIN	Acres: 40.00
City:	Site Code:	Classification Per M.S. 86A.05: g. state wildlife management area	Current Public Use: YES	Future Public Use: YES
Land Code: 1000007105	Agency Land Code: R2913190	Land Name: FAW - WILDLIFE	County: AITKIN	Acres: 40.00
City:	Site Code:	Classification Per M.S. 86A.05: g. state wildlife management area	Current Public Use: YES	Future Public Use: YES
Land Code: 1000007106	Agency Land Code: R2913219	Land Name: FAW - WILDLIFE	County: AITKIN	Acres: 40.00
City:	Site Code:	Classification Per M.S. 86A.05: g. state wildlife management area	Current Public Use: YES	Future Public Use: YES
Land Code: 1000007107	Agency Land Code: R2913180	Land Name: FAW - WILDLIFE	County: AITKIN	Acres: 40.00
City:	Site Code:	Classification Per M.S. 86A.05: g. state wildlife management area	Current Public Use: YES	Future Public Use: YES
Land Code: 1000007108	Agency Land Code: R2913223	Land Name: FAW - WILDLIFE	County: AITKIN	Acres: 40.00
City:	Site Code:	Classification Per M.S. 86A.05: g. state wildlife management area	Current Public Use: YES	Future Public Use: YES
Land Code: 1000007109	Agency Land Code: R2913220	Land Name: FAW - WILDLIFE	County: AITKIN	Acres: 40.00
City:	Site Code:	Classification Per M.S. 86A.05: g. state wildlife management area	Current Public Use: YES	Future Public Use: YES
Land Code: 1000007110	Agency Land Code: R29584446	Land Name: FAW - WILDLIFE	County: AITKIN	Acres: 40.52
City:	Site Code:	Classification Per M.S. 86A.05: g. state wildlife management area	Current Public Use: YES	Future Public Use: YES
Land Code: 1000007111	Agency Land Code: R29584447	Land Name: FAW - WILDLIFE	County: AITKIN	Acres: 40.47
City:	Site Code:	Classification Per M.S. 86A.05: g. state wildlife management area	Current Public Use: YES	Future Public Use: YES
Land Code: 1000007112	Agency Land Code: R2913169	Land Name: FAW - WILDLIFE	County: AITKIN	Acres: 40.00
City:	Site Code:	Classification Per M.S. 86A.05: g. state wildlife management area	Current Public Use: YES	Future Public Use: YES
Land Code: 1000007113	Agency Land Code: R29532288	Land Name: FAW - WILDLIFE	County: AITKIN	Acres: 40.00
City:	Site Code:	Classification Per M.S. 86A.05: g. state wildlife management area	Current Public Use: YES	Future Public Use: YES
Land Code: 1000007114	Agency Land Code: R2913163	Land Name: FAW - WILDLIFE	County: AITKIN	Acres: 40.00
City:	Site Code:	Classification Per M.S. 86A.05: g. state wildlife management area	Current Public Use: YES	Future Public Use: YES



Land Code: 1000007115	Agency Land Code: R29555794	Land Name: FAW - WILDLIFE	County: AITKIN	Acres: 40.00
City:	Site Code:	Classification Per M.S. 86A.05: g. state wildlife management area	Current Public Use: YES	Future Public Use: YES
Land Code: 1000007116	Agency Land Code: R29532291	Land Name: FAW - WILDLIFE	County: AITKIN	Acres: 40.00
City:	Site Code:	Classification Per M.S. 86A.05: g. state wildlife management area	Current Public Use: YES	Future Public Use: YES
Land Code: 1000007117	Agency Land Code: R2913177	Land Name: FAW - WILDLIFE	County: AITKIN	Acres: 40.00
City:	Site Code:	Classification Per M.S. 86A.05: g. state wildlife management area	Current Public Use: YES	Future Public Use: YES
Land Code: 1000007118	Agency Land Code: R2913186	Land Name: FAW - WILDLIFE	County: AITKIN	Acres: 40.00
City:	Site Code:	Classification Per M.S. 86A.05: g. state wildlife management area	Current Public Use: YES	Future Public Use: YES
Land Code: 1000007119	Agency Land Code: R2913224	Land Name: FAW - WILDLIFE	County: AITKIN	Acres: 40.00
City:	Site Code:	Classification Per M.S. 86A.05: g. state wildlife management area	Current Public Use: YES	Future Public Use: YES
Land Code: 1000007120	Agency Land Code: R29555795	Land Name: FAW - WILDLIFE	County: AITKIN	Acres: 40.00
City:	Site Code:	Classification Per M.S. 86A.05: g. state wildlife management area	Current Public Use: YES	Future Public Use: YES
Land Code: 1000007121	Agency Land Code: R2913170	Land Name: FAW - WILDLIFE	County: AITKIN	Acres: 40.00
City:	Site Code:	Classification Per M.S. 86A.05: g. state wildlife management area	Current Public Use: YES	Future Public Use: YES
Land Code: 1000007122	Agency Land Code: R29532286	Land Name: FAW - WILDLIFE	County: AITKIN	Acres: 40.00
City:	Site Code:	Classification Per M.S. 86A.05: g. state wildlife management area	Current Public Use: YES	Future Public Use: YES
Land Code: 1000007123	Agency Land Code: R29532290	Land Name: FAW - WILDLIFE	County: AITKIN	Acres: 40.00
City:	Site Code:	Classification Per M.S. 86A.05: g. state wildlife management area	Current Public Use: YES	Future Public Use: YES
Land Code: 1000007124	Agency Land Code: R29532284	Land Name: FAW - WILDLIFE	County: AITKIN	Acres: 40.00
City:	Site Code:	Classification Per M.S. 86A.05: g. state wildlife management area	Current Public Use: YES	Future Public Use: YES
Land Code: 1000007125	Agency Land Code: R29532282	Land Name: FAW - WILDLIFE	County: AITKIN	Acres: 40.00
City:	Site Code:	Classification Per M.S. 86A.05: g. state wildlife management area	Current Public Use: YES	Future Public Use: YES
Land Code: 1000007126	Agency Land Code: R2913162	Land Name: FAW - WILDLIFE	County: AITKIN	Acres: 40.00
City:	Site Code:	Classification Per M.S. 86A.05: g. state wildlife management area	Current Public Use: YES	Future Public Use: YES



Land Code: 1000007127	Agency Land Code: R29330561	Land Name: FAW - WILDLIFE	County: AITKIN	Acres: 41.86
City:	Site Code:	Classification Per M.S. 86A.05: g. state wildlife management area	Current Public Use: YES	Future Public Use: YES
Land Code: 1000007128	Agency Land Code: R29330566	Land Name: FAW - WILDLIFE	County: AITKIN	Acres: 40.00
City:	Site Code:	Classification Per M.S. 86A.05: g. state wildlife management area	Current Public Use: YES	Future Public Use: YES
Land Code: 1000007129	Agency Land Code: R29330567	Land Name: FAW - WILDLIFE	County: AITKIN	Acres: 40.00
City:	Site Code:	Classification Per M.S. 86A.05: g. state wildlife management area	Current Public Use: YES	Future Public Use: YES
Land Code: 1000007130	Agency Land Code: R29330564	Land Name: FAW - WILDLIFE	County: AITKIN	Acres: 40.00
City:	Site Code:	Classification Per M.S. 86A.05: g. state wildlife management area	Current Public Use: YES	Future Public Use: YES
Land Code: 1000007131	Agency Land Code: R29330569	Land Name: FAW - WILDLIFE	County: AITKIN	Acres: 40.00
City:	Site Code:	Classification Per M.S. 86A.05: g. state wildlife management area	Current Public Use: YES	Future Public Use: YES
Land Code: 1000007132	Agency Land Code: R29330563	Land Name: FAW - WILDLIFE	County: AITKIN	Acres: 40.00
City:	Site Code:	Classification Per M.S. 86A.05: g. state wildlife management area	Current Public Use: YES	Future Public Use: YES
Land Code: 1000007133	Agency Land Code: R29330568	Land Name: FAW - WILDLIFE	County: AITKIN	Acres: 40.00
City:	Site Code:	Classification Per M.S. 86A.05: g. state wildlife management area	Current Public Use: YES	Future Public Use: YES
Land Code: 1000007134	Agency Land Code: R29330562	Land Name: FAW - WILDLIFE	County: AITKIN	Acres: 40.00
City:	Site Code:	Classification Per M.S. 86A.05: g. state wildlife management area	Current Public Use: YES	Future Public Use: YES
Land Code: 1000007135	Agency Land Code: R29330565	Land Name: FAW - WILDLIFE	County: AITKIN	Acres: 40.00
City:	Site Code:	Classification Per M.S. 86A.05: g. state wildlife management area	Current Public Use: YES	Future Public Use: YES
Land Code: 1000007136	Agency Land Code: R29347670	Land Name: FAW - WILDLIFE	County: AITKIN	Acres: 40.00
City:	Site Code:	Classification Per M.S. 86A.05: g. state wildlife management area	Current Public Use: YES	Future Public Use: YES
Land Code: 1000007137	Agency Land Code: R29347671	Land Name: FAW - WILDLIFE	County: AITKIN	Acres: 40.00
City:	Site Code:	Classification Per M.S. 86A.05: g. state wildlife management area	Current Public Use: YES	Future Public Use: YES
Land Code: 1000007138	Agency Land Code: R29347672	Land Name: FAW - WILDLIFE	County: AITKIN	Acres: 40.00
City:	Site Code:	Classification Per M.S. 86A.05: g. state wildlife management area	Current Public Use: YES	Future Public Use: YES



Land Code: 1000007139	Agency Land Code: R29347676	Land Name: FAW - WILDLIFE	County: AITKIN	Acres: 40.00
City:	Site Code:	Classification Per M.S. 86A.05: g. state wildlife management area	Current Public Use: YES	Future Public Use: YES
Land Code: 1000007140	Agency Land Code: R29347678	Land Name: FAW - WILDLIFE	County: AITKIN	Acres: 55.18
City:	Site Code:	Classification Per M.S. 86A.05: g. state wildlife management area	Current Public Use: YES	Future Public Use: YES
Land Code: 1000007141	Agency Land Code: R29347680	Land Name: FAW - WILDLIFE	County: AITKIN	Acres: 40.00
City:	Site Code:	Classification Per M.S. 86A.05: g. state wildlife management area	Current Public Use: YES	Future Public Use: YES
Land Code: 1000007142	Agency Land Code: R29347681	Land Name: FAW - WILDLIFE	County: AITKIN	Acres: 40.00
City:	Site Code:	Classification Per M.S. 86A.05: g. state wildlife management area	Current Public Use: YES	Future Public Use: YES
Land Code: 1000007143	Agency Land Code: R29347684	Land Name: FAW - WILDLIFE	County: AITKIN	Acres: 40.00
City:	Site Code:	Classification Per M.S. 86A.05: g. state wildlife management area	Current Public Use: YES	Future Public Use: YES
Land Code: 1000007144	Agency Land Code: R29347679	Land Name: FAW - WILDLIFE	County: AITKIN	Acres: 40.00
City:	Site Code:	Classification Per M.S. 86A.05: g. state wildlife management area	Current Public Use: YES	Future Public Use: YES
Land Code: 1000007145	Agency Land Code: R29347682	Land Name: FAW - WILDLIFE	County: AITKIN	Acres: 40.00
City:	Site Code:	Classification Per M.S. 86A.05: g. state wildlife management area	Current Public Use: YES	Future Public Use: YES
Land Code: 1000007146	Agency Land Code: R29347683	Land Name: FAW - WILDLIFE	County: AITKIN	Acres: 40.00
City:	Site Code:	Classification Per M.S. 86A.05: g. state wildlife management area	Current Public Use: YES	Future Public Use: YES
Land Code: 1000007147	Agency Land Code: R29347674	Land Name: FAW - WILDLIFE	County: AITKIN	Acres: 55.10
City:	Site Code:	Classification Per M.S. 86A.05: g. state wildlife management area	Current Public Use: YES	Future Public Use: YES
Land Code: 1000007148	Agency Land Code: R29347673	Land Name: FAW - WILDLIFE	County: AITKIN	Acres: 55.06
City:	Site Code:	Classification Per M.S. 86A.05: g. state wildlife management area	Current Public Use: YES	Future Public Use: YES
Land Code: 1000007149	Agency Land Code: R29347677	Land Name: FAW - WILDLIFE	County: AITKIN	Acres: 55.14
City:	Site Code:	Classification Per M.S. 86A.05: g. state wildlife management area	Current Public Use: YES	Future Public Use: YES
Land Code: 1000007150	Agency Land Code: R29554516	Land Name: REGIONAL ADMIN	County: ANOKA	Acres: 0.10
City:	Site Code:	Classification Per M.S. 86A.05: n. not administered under 86A.05	Current Public Use: YES	Future Public Use: YES



Land Code: 1000007151	Agency Land Code: R29599133	Land Name: EWR - ECO	County: ANOKA	Acres: 11.20
City:	Site Code:	Classification Per M.S. 86A.05: d. state scientific and natural area	Current Public Use: YES	Future Public Use: YES
Land Code: 1000007152	Agency Land Code: R29599134	Land Name: EWR - ECO	County: ANOKA	Acres: 35.13
City:	Site Code:	Classification Per M.S. 86A.05: d. state scientific and natural area	Current Public Use: YES	Future Public Use: YES
Land Code: 1000007153	Agency Land Code: R29599135	Land Name: EWR - ECO	County: ANOKA	Acres: 17.51
City:	Site Code:	Classification Per M.S. 86A.05: d. state scientific and natural area	Current Public Use: YES	Future Public Use: YES
Land Code: 1000007154	Agency Land Code: R29528244	Land Name: EWR - ECO	County: ANOKA	Acres: 40.00
City:	Site Code:	Classification Per M.S. 86A.05: d. state scientific and natural area	Current Public Use: YES	Future Public Use: YES
Land Code: 1000007155	Agency Land Code: R29339209	Land Name: EWR - ECO	County: ANOKA	Acres: 37.61
City:	Site Code:	Classification Per M.S. 86A.05: d. state scientific and natural area	Current Public Use: YES	Future Public Use: YES
Land Code: 1000007156	Agency Land Code: R29339211	Land Name: EWR - ECO	County: ANOKA	Acres: 0.90
City:	Site Code:	Classification Per M.S. 86A.05: d. state scientific and natural area	Current Public Use: YES	Future Public Use: YES
Land Code: 1000007157	Agency Land Code: R29339213	Land Name: EWR - ECO	County: ANOKA	Acres: 40.00
City:	Site Code:	Classification Per M.S. 86A.05: d. state scientific and natural area	Current Public Use: YES	Future Public Use: YES
Land Code: 1000007158	Agency Land Code: R29339214	Land Name: EWR - ECO	County: ANOKA	Acres: 35.00
City:	Site Code:	Classification Per M.S. 86A.05: d. state scientific and natural area	Current Public Use: YES	Future Public Use: YES
Land Code: 1000007159	Agency Land Code: R29535228	Land Name: EWR - ECO	County: ANOKA	Acres: 18.15
City:	Site Code:	Classification Per M.S. 86A.05: d. state scientific and natural area	Current Public Use: YES	Future Public Use: YES
Land Code: 1000007160	Agency Land Code: R2919595	Land Name: EWR - ECO	County: ANOKA	Acres: 39.20
City:	Site Code:	Classification Per M.S. 86A.05: d. state scientific and natural area	Current Public Use: YES	Future Public Use: YES
Land Code: 1000007161	Agency Land Code: R2919587	Land Name: EWR - ECO	County: ANOKA	Acres: 40.00
City:	Site Code:	Classification Per M.S. 86A.05: d. state scientific and natural area	Current Public Use: YES	Future Public Use: YES
Land Code: 1000007162	Agency Land Code: R29535229	Land Name: EWR - ECO	County: ANOKA	Acres: 11.45
City:	Site Code:	Classification Per M.S. 86A.05: d. state scientific and natural area	Current Public Use: YES	Future Public Use: YES



Land Code: 1000007163	Agency Land Code: R29334038	Land Name: EWR - ECO	County: ANOKA	Acres: 0.75
City:	Site Code:	Classification Per M.S. 86A.05: d. state scientific and natural area	Current Public Use: YES	Future Public Use: YES
Land Code: 1000007164	Agency Land Code: R2919581	Land Name: EWR - ECO	County: ANOKA	Acres: 35.20
City:	Site Code:	Classification Per M.S. 86A.05: d. state scientific and natural area	Current Public Use: YES	Future Public Use: YES
Land Code: 1000007165	Agency Land Code: R29334040	Land Name: EWR - ECO	County: ANOKA	Acres: 57.20
City:	Site Code:	Classification Per M.S. 86A.05: d. state scientific and natural area	Current Public Use: YES	Future Public Use: YES
Land Code: 1000007166	Agency Land Code: R29347958	Land Name: EWR - ECO	County: ANOKA	Acres: 19.90
City:	Site Code:	Classification Per M.S. 86A.05: d. state scientific and natural area	Current Public Use: YES	Future Public Use: YES
Land Code: 1000007167	Agency Land Code: R2919588	Land Name: EWR - ECO	County: ANOKA	Acres: 6.00
City:	Site Code:	Classification Per M.S. 86A.05: d. state scientific and natural area	Current Public Use: YES	Future Public Use: YES
Land Code: 1000007168	Agency Land Code: R2919589	Land Name: EWR - ECO	County: ANOKA	Acres: 27.48
City:	Site Code:	Classification Per M.S. 86A.05: d. state scientific and natural area	Current Public Use: YES	Future Public Use: YES
Land Code: 1000007169	Agency Land Code: R2919580	Land Name: EWR - ECO	County: ANOKA	Acres: 17.53
City:	Site Code:	Classification Per M.S. 86A.05: d. state scientific and natural area	Current Public Use: YES	Future Public Use: YES
Land Code: 1000007170	Agency Land Code: R2919585	Land Name: EWR - ECO	County: ANOKA	Acres: 25.03
City:	Site Code:	Classification Per M.S. 86A.05: d. state scientific and natural area	Current Public Use: YES	Future Public Use: YES
Land Code: 1000007171	Agency Land Code: R2919579	Land Name: EWR - ECO	County: ANOKA	Acres: 2.85
City:	Site Code:	Classification Per M.S. 86A.05: d. state scientific and natural area	Current Public Use: YES	Future Public Use: YES
Land Code: 1000007172	Agency Land Code: R29339212	Land Name: EWR - ECO	County: ANOKA	Acres: 40.00
City:	Site Code:	Classification Per M.S. 86A.05: d. state scientific and natural area	Current Public Use: YES	Future Public Use: YES
Land Code: 1000007173	Agency Land Code: R29339210	Land Name: EWR - ECO	County: ANOKA	Acres: 18.91
City:	Site Code:	Classification Per M.S. 86A.05: d. state scientific and natural area	Current Public Use: YES	Future Public Use: YES
Land Code: 1000007174	Agency Land Code: R29535227	Land Name: EWR - ECO	County: ANOKA	Acres: 26.27
City:	Site Code:	Classification Per M.S. 86A.05: d. state scientific and natural area	Current Public Use: YES	Future Public Use: YES



Land Code: 1000007175	Agency Land Code: R29535226	Land Name: EWR - ECO	County: ANOKA	Acres: 16.00
City:	Site Code:	Classification Per M.S. 86A.05: d. state scientific and natural area	Current Public Use: YES	Future Public Use: YES
Land Code: 1000007176	Agency Land Code: R29520009	Land Name: EWR - ECO	County: ANOKA	Acres: 1.04
City:	Site Code:	Classification Per M.S. 86A.05: d. state scientific and natural area	Current Public Use: YES	Future Public Use: YES
Land Code: 1000007177	Agency Land Code: R29333246	Land Name: EWR - ECO	County: ANOKA	Acres: 6.00
City:	Site Code:	Classification Per M.S. 86A.05: d. state scientific and natural area	Current Public Use: YES	Future Public Use: YES
Land Code: 1000007178	Agency Land Code: R2920118	Land Name: FAW - FISHERIES	County: ANOKA	Acres: 9.88
City:	Site Code:	Classification Per M.S. 86A.05: m. aquatic management areas	Current Public Use: YES	Future Public Use: YES
Land Code: 1000007179	Agency Land Code: R29334054	Land Name: FAW - FISHERIES	County: ANOKA	Acres: 20.09
City:	Site Code:	Classification Per M.S. 86A.05: m. aquatic management areas	Current Public Use: YES	Future Public Use: YES
Land Code: 1000007180	Agency Land Code: R2919516	Land Name: FAW - FISHERIES	County: ANOKA	Acres: 5.00
City:	Site Code:	Classification Per M.S. 86A.05: m. aquatic management areas	Current Public Use: YES	Future Public Use: YES
Land Code: 1000007181	Agency Land Code: R2919513	Land Name: FAW - FISHERIES	County: ANOKA	Acres: 3.00
City:	Site Code:	Classification Per M.S. 86A.05: m. aquatic management areas	Current Public Use: YES	Future Public Use: YES
Land Code: 1000007182	Agency Land Code: R2919517	Land Name: FAW - FISHERIES	County: ANOKA	Acres: 3.30
City:	Site Code:	Classification Per M.S. 86A.05: m. aquatic management areas	Current Public Use: YES	Future Public Use: YES
Land Code: 1000007183	Agency Land Code: R2919514	Land Name: FAW - FISHERIES	County: ANOKA	Acres: 28.30
City:	Site Code:	Classification Per M.S. 86A.05: m. aquatic management areas	Current Public Use: YES	Future Public Use: YES
Land Code: 1000007184	Agency Land Code: R2919515	Land Name: FAW - FISHERIES	County: ANOKA	Acres: 9.40
City:	Site Code:	Classification Per M.S. 86A.05: m. aquatic management areas	Current Public Use: YES	Future Public Use: YES
Land Code: 1000007185	Agency Land Code: R29342641	Land Name: PARKS & TRAILS	County: ANOKA	Acres: 9.40
City:	Site Code:	Classification Per M.S. 86A.05: i. state wild, scenic and recreational rivers	Current Public Use: YES	Future Public Use: YES
Land Code: 1000007186	Agency Land Code: R29342640	Land Name: PARKS & TRAILS	County: ANOKA	Acres: 1.10
City:	Site Code:	Classification Per M.S. 86A.05: i. state wild, scenic and recreational rivers	Current Public Use: YES	Future Public Use: YES



Land Code: 1000007187	Agency Land Code: R29546809	Land Name: PARKS & TRAILS	County: ANOKA	Acres: 0.21
City:	Site Code: R290490	Classification Per M.S. 86A.05: h. state water access site	Current Public Use: YES	Future Public Use: YES
Land Code: 1000007188	Agency Land Code: R2919923	Land Name: PARKS & TRAILS	County: ANOKA	Acres: 0.80
City:	Site Code: R290490	Classification Per M.S. 86A.05: h. state water access site	Current Public Use: YES	Future Public Use: YES
Land Code: 1000007189	Agency Land Code: R29330872	Land Name: PARKS & TRAILS	County: ANOKA	Acres: 5.00
City:	Site Code: R290490	Classification Per M.S. 86A.05: h. state water access site	Current Public Use: YES	Future Public Use: YES
Land Code: 1000007190	Agency Land Code: R2920098	Land Name: PARKS & TRAILS	County: ANOKA	Acres: 0.36
City:	Site Code:	Classification Per M.S. 86A.05: h. state water access site	Current Public Use: YES	Future Public Use: YES
Land Code: 1000007191	Agency Land Code: R2920099	Land Name: PARKS & TRAILS	County: ANOKA	Acres: 0.41
City:	Site Code:	Classification Per M.S. 86A.05: h. state water access site	Current Public Use: YES	Future Public Use: YES
Land Code: 1000007192	Agency Land Code: R2920097	Land Name: PARKS & TRAILS	County: ANOKA	Acres: 0.30
City:	Site Code:	Classification Per M.S. 86A.05: h. state water access site	Current Public Use: YES	Future Public Use: YES
Land Code: 1000007193	Agency Land Code: R2920117	Land Name: PARKS & TRAILS	County: ANOKA	Acres: 1.72
City:	Site Code:	Classification Per M.S. 86A.05: h. state water access site	Current Public Use: YES	Future Public Use: YES
Land Code: 1000007194	Agency Land Code: R2920276	Land Name: PARKS & TRAILS	County: ANOKA	Acres: 1.20
City:	Site Code: R290422	Classification Per M.S. 86A.05: h. state water access site	Current Public Use: YES	Future Public Use: YES
Land Code: 1000007195	Agency Land Code: R29332553	Land Name: PARKS & TRAILS	County: ANOKA	Acres: 0.90
City:	Site Code:	Classification Per M.S. 86A.05: h. state water access site	Current Public Use: YES	Future Public Use: YES
Land Code: 1000007196	Agency Land Code: R29554520	Land Name: FAW - WILDLIFE	County: ANOKA	Acres: 0.20
City:	Site Code:	Classification Per M.S. 86A.05: n. not administered under 86A.05	Current Public Use: YES	Future Public Use: YES
Land Code: 1000007197	Agency Land Code: R29554518	Land Name: FAW - WILDLIFE	County: ANOKA	Acres: 0.10
City:	Site Code:	Classification Per M.S. 86A.05: n. not administered under 86A.05	Current Public Use: YES	Future Public Use: YES
Land Code: 1000007198	Agency Land Code: R29554515	Land Name: FAW - WILDLIFE	County: ANOKA	Acres: 0.10
City:	Site Code:	Classification Per M.S. 86A.05: n. not administered under 86A.05	Current Public Use: YES	Future Public Use: YES



Land Code: 1000007199	Agency Land Code: R29554517	Land Name: FAW - WILDLIFE	County: ANOKA	Acres: 0.10
City:	Site Code:	Classification Per M.S. 86A.05: n. not administered under 86A.05	Current Public Use: YES	Future Public Use: YES
Land Code: 1000007200	Agency Land Code: R29554514	Land Name: FAW - WILDLIFE	County: ANOKA	Acres: 0.80
City:	Site Code:	Classification Per M.S. 86A.05: n. not administered under 86A.05	Current Public Use: YES	Future Public Use: YES
Land Code: 1000007201	Agency Land Code: R29554519	Land Name: FAW - WILDLIFE	County: ANOKA	Acres: 0.10
City:	Site Code:	Classification Per M.S. 86A.05: n. not administered under 86A.05	Current Public Use: YES	Future Public Use: YES
Land Code: 1000007202	Agency Land Code: R29546042	Land Name: FAW - WILDLIFE	County: ANOKA	Acres: 9.51
City:	Site Code:	Classification Per M.S. 86A.05: g. state wildlife management area	Current Public Use: YES	Future Public Use: YES
Land Code: 1000007203	Agency Land Code: R29340348	Land Name: FAW - WILDLIFE	County: ANOKA	Acres: 20.00
City:	Site Code:	Classification Per M.S. 86A.05: g. state wildlife management area	Current Public Use: YES	Future Public Use: YES
Land Code: 1000007204	Agency Land Code: R29525202	Land Name: FAW - WILDLIFE	County: ANOKA	Acres: 4.91
City:	Site Code:	Classification Per M.S. 86A.05: g. state wildlife management area	Current Public Use: YES	Future Public Use: YES
Land Code: 1000007205	Agency Land Code: R29534702	Land Name: FAW - WILDLIFE	County: ANOKA	Acres: 39.21
City:	Site Code:	Classification Per M.S. 86A.05: g. state wildlife management area	Current Public Use: YES	Future Public Use: YES
Land Code: 1000007206	Agency Land Code: R2920167	Land Name: FAW - WILDLIFE	County: ANOKA	Acres: 40.00
City:	Site Code:	Classification Per M.S. 86A.05: g. state wildlife management area	Current Public Use: YES	Future Public Use: YES
Land Code: 1000007207	Agency Land Code: R2920161	Land Name: FAW - WILDLIFE	County: ANOKA	Acres: 40.00
City:	Site Code:	Classification Per M.S. 86A.05: g. state wildlife management area	Current Public Use: YES	Future Public Use: YES
Land Code: 1000007208	Agency Land Code: R2920162	Land Name: FAW - WILDLIFE	County: ANOKA	Acres: 40.00
City:	Site Code:	Classification Per M.S. 86A.05: g. state wildlife management area	Current Public Use: YES	Future Public Use: YES
Land Code: 1000007209	Agency Land Code: R2920159	Land Name: FAW - WILDLIFE	County: ANOKA	Acres: 40.00
City:	Site Code:	Classification Per M.S. 86A.05: g. state wildlife management area	Current Public Use: YES	Future Public Use: YES
Land Code: 1000007210	Agency Land Code: R2920164	Land Name: FAW - WILDLIFE	County: ANOKA	Acres: 40.00
City:	Site Code:	Classification Per M.S. 86A.05: g. state wildlife management area	Current Public Use: YES	Future Public Use: YES



Land Code: 1000007211	Agency Land Code: R2920168	Land Name: FAW - WILDLIFE	County: ANOKA	Acres: 20.00
City:	Site Code:	Classification Per M.S. 86A.05: g. state wildlife management area	Current Public Use: YES	Future Public Use: YES
Land Code: 1000007212	Agency Land Code: R29340349	Land Name: FAW - WILDLIFE	County: ANOKA	Acres: 40.00
City:	Site Code:	Classification Per M.S. 86A.05: g. state wildlife management area	Current Public Use: YES	Future Public Use: YES
Land Code: 1000007213	Agency Land Code: R29546041	Land Name: FAW - WILDLIFE	County: ANOKA	Acres: 37.89
City:	Site Code:	Classification Per M.S. 86A.05: g. state wildlife management area	Current Public Use: YES	Future Public Use: YES
Land Code: 1000007214	Agency Land Code: R2920157	Land Name: FAW - WILDLIFE	County: ANOKA	Acres: 40.00
City:	Site Code:	Classification Per M.S. 86A.05: g. state wildlife management area	Current Public Use: YES	Future Public Use: YES
Land Code: 1000007215	Agency Land Code: R2920160	Land Name: FAW - WILDLIFE	County: ANOKA	Acres: 40.00
City:	Site Code:	Classification Per M.S. 86A.05: g. state wildlife management area	Current Public Use: YES	Future Public Use: YES
Land Code: 1000007216	Agency Land Code: R2920163	Land Name: FAW - WILDLIFE	County: ANOKA	Acres: 40.00
City:	Site Code:	Classification Per M.S. 86A.05: g. state wildlife management area	Current Public Use: YES	Future Public Use: YES
Land Code: 1000007217	Agency Land Code: R29340347	Land Name: FAW - WILDLIFE	County: ANOKA	Acres: 40.00
City:	Site Code:	Classification Per M.S. 86A.05: g. state wildlife management area	Current Public Use: YES	Future Public Use: YES
Land Code: 1000007218	Agency Land Code: R29524595	Land Name: FAW - WILDLIFE	County: ANOKA	Acres: 40.00
City:	Site Code:	Classification Per M.S. 86A.05: g. state wildlife management area	Current Public Use: YES	Future Public Use: YES
Land Code: 1000007219	Agency Land Code: R2920166	Land Name: FAW - WILDLIFE	County: ANOKA	Acres: 40.00
City:	Site Code:	Classification Per M.S. 86A.05: g. state wildlife management area	Current Public Use: YES	Future Public Use: YES
Land Code: 1000007220	Agency Land Code: R29340350	Land Name: FAW - WILDLIFE	County: ANOKA	Acres: 28.00
City:	Site Code:	Classification Per M.S. 86A.05: g. state wildlife management area	Current Public Use: YES	Future Public Use: YES
Land Code: 1000007221	Agency Land Code: R2920165	Land Name: FAW - WILDLIFE	County: ANOKA	Acres: 40.00
City:	Site Code:	Classification Per M.S. 86A.05: g. state wildlife management area	Current Public Use: YES	Future Public Use: YES
Land Code: 1000007222	Agency Land Code: R29548985	Land Name: FAW - WILDLIFE	County: ANOKA	Acres: 38.61
City:	Site Code:	Classification Per M.S. 86A.05: g. state wildlife management area	Current Public Use: YES	Future Public Use: YES



Land Code: 1000007223	Agency Land Code: R29560212	Land Name: FAW - WILDLIFE	County: ANOKA	Acres: 5.00
City:	Site Code: R290230	Classification Per M.S. 86A.05: g. state wildlife management area	Current Public Use: YES	Future Public Use: YES
Land Code: 1000007224	Agency Land Code: R29560213	Land Name: FAW - WILDLIFE	County: ANOKA	Acres: 2.00
City:	Site Code: R290230	Classification Per M.S. 86A.05: g. state wildlife management area	Current Public Use: YES	Future Public Use: YES
Land Code: 1000007225	Agency Land Code: R29339217	Land Name: FAW - WILDLIFE	County: ANOKA	Acres: 37.75
City:	Site Code: R290230	Classification Per M.S. 86A.05: g. state wildlife management area	Current Public Use: YES	Future Public Use: YES
Land Code: 1000007226	Agency Land Code: R29339218	Land Name: FAW - WILDLIFE	County: ANOKA	Acres: 40.00
City:	Site Code: R290230	Classification Per M.S. 86A.05: g. state wildlife management area	Current Public Use: YES	Future Public Use: YES
Land Code: 1000007227	Agency Land Code: R29432479	Land Name: FAW - WILDLIFE	County: ANOKA	Acres: 40.00
City:	Site Code: R290230	Classification Per M.S. 86A.05: g. state wildlife management area	Current Public Use: YES	Future Public Use: YES
Land Code: 1000007228	Agency Land Code: R29432480	Land Name: FAW - WILDLIFE	County: ANOKA	Acres: 40.00
City:	Site Code: R290230	Classification Per M.S. 86A.05: g. state wildlife management area	Current Public Use: YES	Future Public Use: YES
Land Code: 1000007229	Agency Land Code: R29521625	Land Name: FAW - WILDLIFE	County: ANOKA	Acres: 40.00
City:	Site Code: R290230	Classification Per M.S. 86A.05: g. state wildlife management area	Current Public Use: YES	Future Public Use: YES
Land Code: 1000007230	Agency Land Code: R29521626	Land Name: FAW - WILDLIFE	County: ANOKA	Acres: 40.00
City:	Site Code: R290230	Classification Per M.S. 86A.05: g. state wildlife management area	Current Public Use: YES	Future Public Use: YES
Land Code: 1000007231	Agency Land Code: R29559791	Land Name: FAW - WILDLIFE	County: ANOKA	Acres: 39.15
City:	Site Code: R290230	Classification Per M.S. 86A.05: g. state wildlife management area	Current Public Use: YES	Future Public Use: YES
Land Code: 1000007232	Agency Land Code: R29567489	Land Name: FAW - WILDLIFE	County: ANOKA	Acres: 40.00
City:	Site Code: R290230	Classification Per M.S. 86A.05: g. state wildlife management area	Current Public Use: YES	Future Public Use: YES
Land Code: 1000007233	Agency Land Code: R29567490	Land Name: FAW - WILDLIFE	County: ANOKA	Acres: 40.00
City:	Site Code: R290230	Classification Per M.S. 86A.05: g. state wildlife management area	Current Public Use: YES	Future Public Use: YES
Land Code: 1000007234	Agency Land Code: R29560206	Land Name: FAW - WILDLIFE	County: ANOKA	Acres: 10.00
City:	Site Code: R290230	Classification Per M.S. 86A.05: g. state wildlife management area	Current Public Use: YES	Future Public Use: YES



Land Code: 1000007235	Agency Land Code: R29525369	Land Name: FAW - WILDLIFE	County: ANOKA	Acres: 41.17
City:	Site Code: R290230	Classification Per M.S. 86A.05: g. state wildlife management area	Current Public Use: YES	Future Public Use: YES
Land Code: 1000007236	Agency Land Code: R2919553	Land Name: FAW - WILDLIFE	County: ANOKA	Acres: 40.00
City:	Site Code: R290230	Classification Per M.S. 86A.05: g. state wildlife management area	Current Public Use: YES	Future Public Use: YES
Land Code: 1000007237	Agency Land Code: R2919395	Land Name: FAW - WILDLIFE	County: ANOKA	Acres: 40.00
City:	Site Code: R290230	Classification Per M.S. 86A.05: g. state wildlife management area	Current Public Use: YES	Future Public Use: YES
Land Code: 1000007238	Agency Land Code: R2919324	Land Name: FAW - WILDLIFE	County: ANOKA	Acres: 41.61
City:	Site Code: R290230	Classification Per M.S. 86A.05: g. state wildlife management area	Current Public Use: YES	Future Public Use: YES
Land Code: 1000007239	Agency Land Code: R2919646	Land Name: FAW - WILDLIFE	County: ANOKA	Acres: 40.00
City:	Site Code: R290230	Classification Per M.S. 86A.05: g. state wildlife management area	Current Public Use: YES	Future Public Use: YES
Land Code: 1000007240	Agency Land Code: R2919547	Land Name: FAW - WILDLIFE	County: ANOKA	Acres: 40.00
City:	Site Code: R290230	Classification Per M.S. 86A.05: g. state wildlife management area	Current Public Use: YES	Future Public Use: YES
Land Code: 1000007241	Agency Land Code: R2919524	Land Name: FAW - WILDLIFE	County: ANOKA	Acres: 40.00
City:	Site Code: R290230	Classification Per M.S. 86A.05: g. state wildlife management area	Current Public Use: YES	Future Public Use: YES
Land Code: 1000007242	Agency Land Code: R2919693	Land Name: FAW - WILDLIFE	County: ANOKA	Acres: 40.00
City:	Site Code: R290230	Classification Per M.S. 86A.05: g. state wildlife management area	Current Public Use: YES	Future Public Use: YES
Land Code: 1000007243	Agency Land Code: R2919722	Land Name: FAW - WILDLIFE	County: ANOKA	Acres: 40.00
City:	Site Code: R290230	Classification Per M.S. 86A.05: g. state wildlife management area	Current Public Use: YES	Future Public Use: YES
Land Code: 1000007244	Agency Land Code: R2919407	Land Name: FAW - WILDLIFE	County: ANOKA	Acres: 41.68
City:	Site Code: R290230	Classification Per M.S. 86A.05: g. state wildlife management area	Current Public Use: YES	Future Public Use: YES
Land Code: 1000007245	Agency Land Code: R2919311	Land Name: FAW - WILDLIFE	County: ANOKA	Acres: 40.00
City:	Site Code: R290230	Classification Per M.S. 86A.05: g. state wildlife management area	Current Public Use: YES	Future Public Use: YES
Land Code: 1000007246	Agency Land Code: R2919431	Land Name: FAW - WILDLIFE	County: ANOKA	Acres: 40.00
City:	Site Code: R290230	Classification Per M.S. 86A.05: g. state wildlife management area	Current Public Use: YES	Future Public Use: YES



Land Code: 1000007247	Agency Land Code: R2919428	Land Name: FAW - WILDLIFE	County: ANOKA	Acres: 40.00
City:	Site Code: R290230	Classification Per M.S. 86A.05: g. state wildlife management area	Current Public Use: YES	Future Public Use: YES
Land Code: 1000007248	Agency Land Code: R2919322	Land Name: FAW - WILDLIFE	County: ANOKA	Acres: 40.00
City:	Site Code: R290230	Classification Per M.S. 86A.05: g. state wildlife management area	Current Public Use: YES	Future Public Use: YES
Land Code: 1000007249	Agency Land Code: R2919401	Land Name: FAW - WILDLIFE	County: ANOKA	Acres: 40.00
City:	Site Code: R290230	Classification Per M.S. 86A.05: g. state wildlife management area	Current Public Use: YES	Future Public Use: YES
Land Code: 1000007250	Agency Land Code: R2919321	Land Name: FAW - WILDLIFE	County: ANOKA	Acres: 41.55
City:	Site Code: R290230	Classification Per M.S. 86A.05: g. state wildlife management area	Current Public Use: YES	Future Public Use: YES
Land Code: 1000007251	Agency Land Code: R2919726	Land Name: FAW - WILDLIFE	County: ANOKA	Acres: 40.00
City:	Site Code: R290230	Classification Per M.S. 86A.05: g. state wildlife management area	Current Public Use: YES	Future Public Use: YES
Land Code: 1000007252	Agency Land Code: R2919748	Land Name: FAW - WILDLIFE	County: ANOKA	Acres: 40.00
City:	Site Code: R290230	Classification Per M.S. 86A.05: g. state wildlife management area	Current Public Use: YES	Future Public Use: YES
Land Code: 1000007253	Agency Land Code: R2919670	Land Name: FAW - WILDLIFE	County: ANOKA	Acres: 40.00
City:	Site Code: R290230	Classification Per M.S. 86A.05: g. state wildlife management area	Current Public Use: YES	Future Public Use: YES
Land Code: 1000007254	Agency Land Code: R2919654	Land Name: FAW - WILDLIFE	County: ANOKA	Acres: 40.00
City:	Site Code: R290230	Classification Per M.S. 86A.05: g. state wildlife management area	Current Public Use: YES	Future Public Use: YES
Land Code: 1000007255	Agency Land Code: R2919755	Land Name: FAW - WILDLIFE	County: ANOKA	Acres: 40.00
City:	Site Code: R290230	Classification Per M.S. 86A.05: g. state wildlife management area	Current Public Use: YES	Future Public Use: YES
Land Code: 1000007256	Agency Land Code: R2919669	Land Name: FAW - WILDLIFE	County: ANOKA	Acres: 40.00
City:	Site Code: R290230	Classification Per M.S. 86A.05: g. state wildlife management area	Current Public Use: YES	Future Public Use: YES
Land Code: 1000007257	Agency Land Code: R2919697	Land Name: FAW - WILDLIFE	County: ANOKA	Acres: 40.00
City:	Site Code: R290230	Classification Per M.S. 86A.05: g. state wildlife management area	Current Public Use: YES	Future Public Use: YES
Land Code: 1000007258	Agency Land Code: R2919314	Land Name: FAW - WILDLIFE	County: ANOKA	Acres: 40.00
City:	Site Code: R290230	Classification Per M.S. 86A.05: g. state wildlife management area	Current Public Use: YES	Future Public Use: YES



Land Code: 1000007259	Agency Land Code: R2919716	Land Name: FAW - WILDLIFE	County: ANOKA	Acres: 40.00
City:	Site Code: R290230	Classification Per M.S. 86A.05: g. state wildlife management area	Current Public Use: YES	Future Public Use: YES
Land Code: 1000007260	Agency Land Code: R2919548	Land Name: FAW - WILDLIFE	County: ANOKA	Acres: 40.00
City:	Site Code: R290230	Classification Per M.S. 86A.05: g. state wildlife management area	Current Public Use: YES	Future Public Use: YES
Land Code: 1000007261	Agency Land Code: R2919493	Land Name: FAW - WILDLIFE	County: ANOKA	Acres: 40.00
City:	Site Code: R290230	Classification Per M.S. 86A.05: g. state wildlife management area	Current Public Use: YES	Future Public Use: YES
Land Code: 1000007262	Agency Land Code: R2919436	Land Name: FAW - WILDLIFE	County: ANOKA	Acres: 40.45
City:	Site Code: R290230	Classification Per M.S. 86A.05: g. state wildlife management area	Current Public Use: YES	Future Public Use: YES
Land Code: 1000007263	Agency Land Code: R2919456	Land Name: FAW - WILDLIFE	County: ANOKA	Acres: 40.00
City:	Site Code: R290230	Classification Per M.S. 86A.05: g. state wildlife management area	Current Public Use: YES	Future Public Use: YES
Land Code: 1000007264	Agency Land Code: R2919624	Land Name: FAW - WILDLIFE	County: ANOKA	Acres: 40.00
City:	Site Code: R290230	Classification Per M.S. 86A.05: g. state wildlife management area	Current Public Use: YES	Future Public Use: YES
Land Code: 1000007265	Agency Land Code: R2919662	Land Name: FAW - WILDLIFE	County: ANOKA	Acres: 40.00
City:	Site Code: R290230	Classification Per M.S. 86A.05: g. state wildlife management area	Current Public Use: YES	Future Public Use: YES
Land Code: 1000007266	Agency Land Code: R2919601	Land Name: FAW - WILDLIFE	County: ANOKA	Acres: 40.00
City:	Site Code: R290230	Classification Per M.S. 86A.05: g. state wildlife management area	Current Public Use: YES	Future Public Use: YES
Land Code: 1000007267	Agency Land Code: R2919419	Land Name: FAW - WILDLIFE	County: ANOKA	Acres: 40.00
City:	Site Code: R290230	Classification Per M.S. 86A.05: g. state wildlife management area	Current Public Use: YES	Future Public Use: YES
Land Code: 1000007268	Agency Land Code: R2919440	Land Name: FAW - WILDLIFE	County: ANOKA	Acres: 40.09
City:	Site Code: R290230	Classification Per M.S. 86A.05: g. state wildlife management area	Current Public Use: YES	Future Public Use: YES
Land Code: 1000007269	Agency Land Code: R2919593	Land Name: FAW - WILDLIFE	County: ANOKA	Acres: 40.00
City:	Site Code: R290230	Classification Per M.S. 86A.05: g. state wildlife management area	Current Public Use: YES	Future Public Use: YES
Land Code: 1000007270	Agency Land Code: R2919736	Land Name: FAW - WILDLIFE	County: ANOKA	Acres: 40.00
City:	Site Code: R290230	Classification Per M.S. 86A.05: g. state wildlife management area	Current Public Use: YES	Future Public Use: YES



Land Code: 1000007271	Agency Land Code: R2919292	Land Name: FAW - WILDLIFE	County: ANOKA	Acres: 40.00
City:	Site Code: R290230	Classification Per M.S. 86A.05: g. state wildlife management area	Current Public Use: YES	Future Public Use: YES
Land Code: 1000007272	Agency Land Code: R2919331	Land Name: FAW - WILDLIFE	County: ANOKA	Acres: 40.00
City:	Site Code: R290230	Classification Per M.S. 86A.05: g. state wildlife management area	Current Public Use: YES	Future Public Use: YES
Land Code: 1000007273	Agency Land Code: R2919496	Land Name: FAW - WILDLIFE	County: ANOKA	Acres: 29.26
City:	Site Code: R290230	Classification Per M.S. 86A.05: g. state wildlife management area	Current Public Use: YES	Future Public Use: YES
Land Code: 1000007274	Agency Land Code: R2919327	Land Name: FAW - WILDLIFE	County: ANOKA	Acres: 40.00
City:	Site Code: R290230	Classification Per M.S. 86A.05: g. state wildlife management area	Current Public Use: YES	Future Public Use: YES
Land Code: 1000007275	Agency Land Code: R2919718	Land Name: FAW - WILDLIFE	County: ANOKA	Acres: 35.80
City:	Site Code: R290230	Classification Per M.S. 86A.05: g. state wildlife management area	Current Public Use: YES	Future Public Use: YES
Land Code: 1000007276	Agency Land Code: R2919638	Land Name: FAW - WILDLIFE	County: ANOKA	Acres: 40.00
City:	Site Code: R290230	Classification Per M.S. 86A.05: g. state wildlife management area	Current Public Use: YES	Future Public Use: YES
Land Code: 1000007277	Agency Land Code: R2919621	Land Name: FAW - WILDLIFE	County: ANOKA	Acres: 40.00
City:	Site Code: R290230	Classification Per M.S. 86A.05: g. state wildlife management area	Current Public Use: YES	Future Public Use: YES
Land Code: 1000007278	Agency Land Code: R2919618	Land Name: FAW - WILDLIFE	County: ANOKA	Acres: 40.00
City:	Site Code: R290230	Classification Per M.S. 86A.05: g. state wildlife management area	Current Public Use: YES	Future Public Use: YES
Land Code: 1000007279	Agency Land Code: R2919535	Land Name: FAW - WILDLIFE	County: ANOKA	Acres: 40.00
City:	Site Code: R290230	Classification Per M.S. 86A.05: g. state wildlife management area	Current Public Use: YES	Future Public Use: YES
Land Code: 1000007280	Agency Land Code: R2919614	Land Name: FAW - WILDLIFE	County: ANOKA	Acres: 40.00
City:	Site Code: R290230	Classification Per M.S. 86A.05: g. state wildlife management area	Current Public Use: YES	Future Public Use: YES
Land Code: 1000007281	Agency Land Code: R2919308	Land Name: FAW - WILDLIFE	County: ANOKA	Acres: 42.13
City:	Site Code: R290230	Classification Per M.S. 86A.05: g. state wildlife management area	Current Public Use: YES	Future Public Use: YES
Land Code: 1000007282	Agency Land Code: R2919602	Land Name: FAW - WILDLIFE	County: ANOKA	Acres: 40.00
City:	Site Code: R290230	Classification Per M.S. 86A.05: g. state wildlife management area	Current Public Use: YES	Future Public Use: YES



Land Code: 1000007283	Agency Land Code: R2919698	Land Name: FAW - WILDLIFE	County: ANOKA	Acres: 40.00
City:	Site Code: R290230	Classification Per M.S. 86A.05: g. state wildlife management area	Current Public Use: YES	Future Public Use: YES
Land Code: 1000007284	Agency Land Code: R2919473	Land Name: FAW - WILDLIFE	County: ANOKA	Acres: 40.00
City:	Site Code: R290230	Classification Per M.S. 86A.05: g. state wildlife management area	Current Public Use: YES	Future Public Use: YES
Land Code: 1000007285	Agency Land Code: R2919313	Land Name: FAW - WILDLIFE	County: ANOKA	Acres: 40.00
City:	Site Code: R290230	Classification Per M.S. 86A.05: g. state wildlife management area	Current Public Use: YES	Future Public Use: YES
Land Code: 1000007286	Agency Land Code: R2919389	Land Name: FAW - WILDLIFE	County: ANOKA	Acres: 40.00
City:	Site Code: R290230	Classification Per M.S. 86A.05: g. state wildlife management area	Current Public Use: YES	Future Public Use: YES
Land Code: 1000007287	Agency Land Code: R2919660	Land Name: FAW - WILDLIFE	County: ANOKA	Acres: 40.00
City:	Site Code: R290230	Classification Per M.S. 86A.05: g. state wildlife management area	Current Public Use: YES	Future Public Use: YES
Land Code: 1000007288	Agency Land Code: R2919724	Land Name: FAW - WILDLIFE	County: ANOKA	Acres: 40.00
City:	Site Code: R290230	Classification Per M.S. 86A.05: g. state wildlife management area	Current Public Use: YES	Future Public Use: YES
Land Code: 1000007289	Agency Land Code: R2919696	Land Name: FAW - WILDLIFE	County: ANOKA	Acres: 40.00
City:	Site Code: R290230	Classification Per M.S. 86A.05: g. state wildlife management area	Current Public Use: YES	Future Public Use: YES
Land Code: 1000007290	Agency Land Code: R2919605	Land Name: FAW - WILDLIFE	County: ANOKA	Acres: 40.00
City:	Site Code: R290230	Classification Per M.S. 86A.05: g. state wildlife management area	Current Public Use: YES	Future Public Use: YES
Land Code: 1000007291	Agency Land Code: R2919631	Land Name: FAW - WILDLIFE	County: ANOKA	Acres: 40.00
City:	Site Code: R290230	Classification Per M.S. 86A.05: g. state wildlife management area	Current Public Use: YES	Future Public Use: YES
Land Code: 1000007292	Agency Land Code: R2919529	Land Name: FAW - WILDLIFE	County: ANOKA	Acres: 40.00
City:	Site Code: R290230	Classification Per M.S. 86A.05: g. state wildlife management area	Current Public Use: YES	Future Public Use: YES
Land Code: 1000007293	Agency Land Code: R2919454	Land Name: FAW - WILDLIFE	County: ANOKA	Acres: 40.00
City:	Site Code: R290230	Classification Per M.S. 86A.05: g. state wildlife management area	Current Public Use: YES	Future Public Use: YES
Land Code: 1000007294	Agency Land Code: R2919690	Land Name: FAW - WILDLIFE	County: ANOKA	Acres: 40.00
City:	Site Code: R290230	Classification Per M.S. 86A.05: g. state wildlife management area	Current Public Use: YES	Future Public Use: YES



Land Code: 1000007295	Agency Land Code: R2919739	Land Name: FAW - WILDLIFE	County: ANOKA	Acres: 40.00
City:	Site Code: R290230	Classification Per M.S. 86A.05: g. state wildlife management area	Current Public Use: YES	Future Public Use: YES
Land Code: 1000007296	Agency Land Code: R2919692	Land Name: FAW - WILDLIFE	County: ANOKA	Acres: 40.00
City:	Site Code: R290230	Classification Per M.S. 86A.05: g. state wildlife management area	Current Public Use: YES	Future Public Use: YES
Land Code: 1000007297	Agency Land Code: R2919628	Land Name: FAW - WILDLIFE	County: ANOKA	Acres: 40.00
City:	Site Code: R290230	Classification Per M.S. 86A.05: g. state wildlife management area	Current Public Use: YES	Future Public Use: YES
Land Code: 1000007298	Agency Land Code: R2919409	Land Name: FAW - WILDLIFE	County: ANOKA	Acres: 40.00
City:	Site Code: R290230	Classification Per M.S. 86A.05: g. state wildlife management area	Current Public Use: YES	Future Public Use: YES
Land Code: 1000007299	Agency Land Code: R2919554	Land Name: FAW - WILDLIFE	County: ANOKA	Acres: 40.00
City:	Site Code: R290230	Classification Per M.S. 86A.05: g. state wildlife management area	Current Public Use: YES	Future Public Use: YES
Land Code: 1000007300	Agency Land Code: R2919562	Land Name: FAW - WILDLIFE	County: ANOKA	Acres: 40.00
City:	Site Code: R290230	Classification Per M.S. 86A.05: g. state wildlife management area	Current Public Use: YES	Future Public Use: YES
Land Code: 1000007301	Agency Land Code: R2919732	Land Name: FAW - WILDLIFE	County: ANOKA	Acres: 40.00
City:	Site Code: R290230	Classification Per M.S. 86A.05: g. state wildlife management area	Current Public Use: YES	Future Public Use: YES
Land Code: 1000007302	Agency Land Code: R2919626	Land Name: FAW - WILDLIFE	County: ANOKA	Acres: 40.00
City:	Site Code: R290230	Classification Per M.S. 86A.05: g. state wildlife management area	Current Public Use: YES	Future Public Use: YES
Land Code: 1000007303	Agency Land Code: R2919400	Land Name: FAW - WILDLIFE	County: ANOKA	Acres: 40.00
City:	Site Code: R290230	Classification Per M.S. 86A.05: g. state wildlife management area	Current Public Use: YES	Future Public Use: YES
Land Code: 1000007304	Agency Land Code: R2919715	Land Name: FAW - WILDLIFE	County: ANOKA	Acres: 40.00
City:	Site Code: R290230	Classification Per M.S. 86A.05: g. state wildlife management area	Current Public Use: YES	Future Public Use: YES
Land Code: 1000007305	Agency Land Code: R2919645	Land Name: FAW - WILDLIFE	County: ANOKA	Acres: 40.00
City:	Site Code: R290230	Classification Per M.S. 86A.05: g. state wildlife management area	Current Public Use: YES	Future Public Use: YES
Land Code: 1000007306	Agency Land Code: R2919710	Land Name: FAW - WILDLIFE	County: ANOKA	Acres: 40.00
City:	Site Code: R290230	Classification Per M.S. 86A.05: g. state wildlife management area	Current Public Use: YES	Future Public Use: YES



Land Code: 1000007307	Agency Land Code: R2919597	Land Name: FAW - WILDLIFE	County: ANOKA	Acres: 40.00
City:	Site Code: R290230	Classification Per M.S. 86A.05: g. state wildlife management area	Current Public Use: YES	Future Public Use: YES
Land Code: 1000007308	Agency Land Code: R2919559	Land Name: FAW - WILDLIFE	County: ANOKA	Acres: 40.00
City:	Site Code: R290230	Classification Per M.S. 86A.05: g. state wildlife management area	Current Public Use: YES	Future Public Use: YES
Land Code: 1000007309	Agency Land Code: R2919756	Land Name: FAW - WILDLIFE	County: ANOKA	Acres: 40.00
City:	Site Code: R290230	Classification Per M.S. 86A.05: g. state wildlife management area	Current Public Use: YES	Future Public Use: YES
Land Code: 1000007310	Agency Land Code: R2919460	Land Name: FAW - WILDLIFE	County: ANOKA	Acres: 40.00
City:	Site Code: R290230	Classification Per M.S. 86A.05: g. state wildlife management area	Current Public Use: YES	Future Public Use: YES
Land Code: 1000007311	Agency Land Code: R2919285	Land Name: FAW - WILDLIFE	County: ANOKA	Acres: 40.00
City:	Site Code: R290230	Classification Per M.S. 86A.05: g. state wildlife management area	Current Public Use: YES	Future Public Use: YES
Land Code: 1000007312	Agency Land Code: R2919689	Land Name: FAW - WILDLIFE	County: ANOKA	Acres: 40.00
City:	Site Code: R290230	Classification Per M.S. 86A.05: g. state wildlife management area	Current Public Use: YES	Future Public Use: YES
Land Code: 1000007313	Agency Land Code: R2919656	Land Name: FAW - WILDLIFE	County: ANOKA	Acres: 40.00
City:	Site Code: R290230	Classification Per M.S. 86A.05: g. state wildlife management area	Current Public Use: YES	Future Public Use: YES
Land Code: 1000007314	Agency Land Code: R2919546	Land Name: FAW - WILDLIFE	County: ANOKA	Acres: 40.00
City:	Site Code: R290230	Classification Per M.S. 86A.05: g. state wildlife management area	Current Public Use: YES	Future Public Use: YES
Land Code: 1000007315	Agency Land Code: R2919533	Land Name: FAW - WILDLIFE	County: ANOKA	Acres: 40.00
City:	Site Code: R290230	Classification Per M.S. 86A.05: g. state wildlife management area	Current Public Use: YES	Future Public Use: YES
Land Code: 1000007316	Agency Land Code: R2919472	Land Name: FAW - WILDLIFE	County: ANOKA	Acres: 40.00
City:	Site Code: R290230	Classification Per M.S. 86A.05: g. state wildlife management area	Current Public Use: YES	Future Public Use: YES
Land Code: 1000007317	Agency Land Code: R2919405	Land Name: FAW - WILDLIFE	County: ANOKA	Acres: 40.00
City:	Site Code: R290230	Classification Per M.S. 86A.05: g. state wildlife management area	Current Public Use: YES	Future Public Use: YES
Land Code: 1000007318	Agency Land Code: R2919462	Land Name: FAW - WILDLIFE	County: ANOKA	Acres: 40.00
City:	Site Code: R290230	Classification Per M.S. 86A.05: g. state wildlife management area	Current Public Use: YES	Future Public Use: YES



Land Code: 1000007319	Agency Land Code: R2919596	Land Name: FAW - WILDLIFE	County: ANOKA	Acres: 40.00
City:	Site Code: R290230	Classification Per M.S. 86A.05: g. state wildlife management area	Current Public Use: YES	Future Public Use: YES
Land Code: 1000007320	Agency Land Code: R2919611	Land Name: FAW - WILDLIFE	County: ANOKA	Acres: 40.00
City:	Site Code: R290230	Classification Per M.S. 86A.05: g. state wildlife management area	Current Public Use: YES	Future Public Use: YES
Land Code: 1000007321	Agency Land Code: R2919556	Land Name: FAW - WILDLIFE	County: ANOKA	Acres: 40.00
City:	Site Code: R290230	Classification Per M.S. 86A.05: g. state wildlife management area	Current Public Use: YES	Future Public Use: YES
Land Code: 1000007322	Agency Land Code: R2919444	Land Name: FAW - WILDLIFE	County: ANOKA	Acres: 39.98
City:	Site Code: R290230	Classification Per M.S. 86A.05: g. state wildlife management area	Current Public Use: YES	Future Public Use: YES
Land Code: 1000007323	Agency Land Code: R2919423	Land Name: FAW - WILDLIFE	County: ANOKA	Acres: 41.52
City:	Site Code: R290230	Classification Per M.S. 86A.05: g. state wildlife management area	Current Public Use: YES	Future Public Use: YES
Land Code: 1000007324	Agency Land Code: R2919623	Land Name: FAW - WILDLIFE	County: ANOKA	Acres: 40.00
City:	Site Code: R290230	Classification Per M.S. 86A.05: g. state wildlife management area	Current Public Use: YES	Future Public Use: YES
Land Code: 1000007325	Agency Land Code: R2919679	Land Name: FAW - WILDLIFE	County: ANOKA	Acres: 40.00
City:	Site Code: R290230	Classification Per M.S. 86A.05: g. state wildlife management area	Current Public Use: YES	Future Public Use: YES
Land Code: 1000007326	Agency Land Code: R2919735	Land Name: FAW - WILDLIFE	County: ANOKA	Acres: 40.00
City:	Site Code: R290230	Classification Per M.S. 86A.05: g. state wildlife management area	Current Public Use: YES	Future Public Use: YES
Land Code: 1000007327	Agency Land Code: R2919280	Land Name: FAW - WILDLIFE	County: ANOKA	Acres: 33.83
City:	Site Code: R290230	Classification Per M.S. 86A.05: g. state wildlife management area	Current Public Use: YES	Future Public Use: YES
Land Code: 1000007328	Agency Land Code: R2919418	Land Name: FAW - WILDLIFE	County: ANOKA	Acres: 40.00
City:	Site Code: R290230	Classification Per M.S. 86A.05: g. state wildlife management area	Current Public Use: YES	Future Public Use: YES
Land Code: 1000007329	Agency Land Code: R2919649	Land Name: FAW - WILDLIFE	County: ANOKA	Acres: 40.00
City:	Site Code: R290230	Classification Per M.S. 86A.05: g. state wildlife management area	Current Public Use: YES	Future Public Use: YES
Land Code: 1000007330	Agency Land Code: R2919733	Land Name: FAW - WILDLIFE	County: ANOKA	Acres: 40.00
City:	Site Code: R290230	Classification Per M.S. 86A.05: g. state wildlife management area	Current Public Use: YES	Future Public Use: YES



Land Code: 1000007331	Agency Land Code: R2919416	Land Name: FAW - WILDLIFE	County: ANOKA	Acres: 40.00
City:	Site Code: R290230	Classification Per M.S. 86A.05: g. state wildlife management area	Current Public Use: YES	Future Public Use: YES
Land Code: 1000007332	Agency Land Code: R2919279	Land Name: FAW - WILDLIFE	County: ANOKA	Acres: 33.75
City:	Site Code: R290230	Classification Per M.S. 86A.05: g. state wildlife management area	Current Public Use: YES	Future Public Use: YES
Land Code: 1000007333	Agency Land Code: R2919745	Land Name: FAW - WILDLIFE	County: ANOKA	Acres: 40.00
City:	Site Code: R290230	Classification Per M.S. 86A.05: g. state wildlife management area	Current Public Use: YES	Future Public Use: YES
Land Code: 1000007334	Agency Land Code: R2919317	Land Name: FAW - WILDLIFE	County: ANOKA	Acres: 40.00
City:	Site Code: R290230	Classification Per M.S. 86A.05: g. state wildlife management area	Current Public Use: YES	Future Public Use: YES
Land Code: 1000007335	Agency Land Code: R2919424	Land Name: FAW - WILDLIFE	County: ANOKA	Acres: 40.00
City:	Site Code: R290230	Classification Per M.S. 86A.05: g. state wildlife management area	Current Public Use: YES	Future Public Use: YES
Land Code: 1000007336	Agency Land Code: R2919717	Land Name: FAW - WILDLIFE	County: ANOKA	Acres: 40.00
City:	Site Code: R290230	Classification Per M.S. 86A.05: g. state wildlife management area	Current Public Use: YES	Future Public Use: YES
Land Code: 1000007337	Agency Land Code: R2919672	Land Name: FAW - WILDLIFE	County: ANOKA	Acres: 40.00
City:	Site Code: R290230	Classification Per M.S. 86A.05: g. state wildlife management area	Current Public Use: YES	Future Public Use: YES
Land Code: 1000007338	Agency Land Code: R2919636	Land Name: FAW - WILDLIFE	County: ANOKA	Acres: 40.00
City:	Site Code: R290230	Classification Per M.S. 86A.05: g. state wildlife management area	Current Public Use: YES	Future Public Use: YES
Land Code: 1000007339	Agency Land Code: R2919657	Land Name: FAW - WILDLIFE	County: ANOKA	Acres: 40.00
City:	Site Code: R290230	Classification Per M.S. 86A.05: g. state wildlife management area	Current Public Use: YES	Future Public Use: YES
Land Code: 1000007340	Agency Land Code: R2919591	Land Name: FAW - WILDLIFE	County: ANOKA	Acres: 40.00
City:	Site Code: R290230	Classification Per M.S. 86A.05: g. state wildlife management area	Current Public Use: YES	Future Public Use: YES
Land Code: 1000007341	Agency Land Code: R2919550	Land Name: FAW - WILDLIFE	County: ANOKA	Acres: 40.00
City:	Site Code: R290230	Classification Per M.S. 86A.05: g. state wildlife management area	Current Public Use: YES	Future Public Use: YES
Land Code: 1000007342	Agency Land Code: R2919340	Land Name: FAW - WILDLIFE	County: ANOKA	Acres: 40.00
City:	Site Code: R290230	Classification Per M.S. 86A.05: g. state wildlife management area	Current Public Use: YES	Future Public Use: YES



Land Code: 1000007343	Agency Land Code: R2919667	Land Name: FAW - WILDLIFE	County: ANOKA	Acres: 40.00
City:	Site Code: R290230	Classification Per M.S. 86A.05: g. state wildlife management area	Current Public Use: YES	Future Public Use: YES
Land Code: 1000007344	Agency Land Code: R2919531	Land Name: FAW - WILDLIFE	County: ANOKA	Acres: 40.00
City:	Site Code: R290230	Classification Per M.S. 86A.05: g. state wildlife management area	Current Public Use: YES	Future Public Use: YES
Land Code: 1000007345	Agency Land Code: R2919323	Land Name: FAW - WILDLIFE	County: ANOKA	Acres: 40.00
City:	Site Code: R290230	Classification Per M.S. 86A.05: g. state wildlife management area	Current Public Use: YES	Future Public Use: YES
Land Code: 1000007346	Agency Land Code: R2919528	Land Name: FAW - WILDLIFE	County: ANOKA	Acres: 40.00
City:	Site Code: R290230	Classification Per M.S. 86A.05: g. state wildlife management area	Current Public Use: YES	Future Public Use: YES
Land Code: 1000007347	Agency Land Code: R2919757	Land Name: FAW - WILDLIFE	County: ANOKA	Acres: 40.00
City:	Site Code: R290230	Classification Per M.S. 86A.05: g. state wildlife management area	Current Public Use: YES	Future Public Use: YES
Land Code: 1000007348	Agency Land Code: R2919688	Land Name: FAW - WILDLIFE	County: ANOKA	Acres: 40.00
City:	Site Code: R290230	Classification Per M.S. 86A.05: g. state wildlife management area	Current Public Use: YES	Future Public Use: YES
Land Code: 1000007349	Agency Land Code: R2919705	Land Name: FAW - WILDLIFE	County: ANOKA	Acres: 35.75
City:	Site Code: R290230	Classification Per M.S. 86A.05: g. state wildlife management area	Current Public Use: YES	Future Public Use: YES
Land Code: 1000007350	Agency Land Code: R2919746	Land Name: FAW - WILDLIFE	County: ANOKA	Acres: 40.00
City:	Site Code: R290230	Classification Per M.S. 86A.05: g. state wildlife management area	Current Public Use: YES	Future Public Use: YES
Land Code: 1000007351	Agency Land Code: R2919668	Land Name: FAW - WILDLIFE	County: ANOKA	Acres: 40.00
City:	Site Code: R290230	Classification Per M.S. 86A.05: g. state wildlife management area	Current Public Use: YES	Future Public Use: YES
Land Code: 1000007352	Agency Land Code: R2919471	Land Name: FAW - WILDLIFE	County: ANOKA	Acres: 40.00
City:	Site Code: R290230	Classification Per M.S. 86A.05: g. state wildlife management area	Current Public Use: YES	Future Public Use: YES
Land Code: 1000007353	Agency Land Code: R2919723	Land Name: FAW - WILDLIFE	County: ANOKA	Acres: 40.00
City:	Site Code: R290230	Classification Per M.S. 86A.05: g. state wildlife management area	Current Public Use: YES	Future Public Use: YES
Land Code: 1000007354	Agency Land Code: R2919425	Land Name: FAW - WILDLIFE	County: ANOKA	Acres: 40.00
City:	Site Code: R290230	Classification Per M.S. 86A.05: g. state wildlife management area	Current Public Use: YES	Future Public Use: YES



Land Code: 1000007355	Agency Land Code: R2919284	Land Name: FAW - WILDLIFE	County: ANOKA	Acres: 34.53
City:	Site Code: R290230	Classification Per M.S. 86A.05: g. state wildlife management area	Current Public Use: YES	Future Public Use: YES
Land Code: 1000007356	Agency Land Code: R2919492	Land Name: FAW - WILDLIFE	County: ANOKA	Acres: 28.00
City:	Site Code: R290230	Classification Per M.S. 86A.05: g. state wildlife management area	Current Public Use: YES	Future Public Use: YES
Land Code: 1000007357	Agency Land Code: R2919333	Land Name: FAW - WILDLIFE	County: ANOKA	Acres: 40.00
City:	Site Code: R290230	Classification Per M.S. 86A.05: g. state wildlife management area	Current Public Use: YES	Future Public Use: YES
Land Code: 1000007358	Agency Land Code: R2919740	Land Name: FAW - WILDLIFE	County: ANOKA	Acres: 40.00
City:	Site Code: R290230	Classification Per M.S. 86A.05: g. state wildlife management area	Current Public Use: YES	Future Public Use: YES
Land Code: 1000007359	Agency Land Code: R2919558	Land Name: FAW - WILDLIFE	County: ANOKA	Acres: 40.00
City:	Site Code: R290230	Classification Per M.S. 86A.05: g. state wildlife management area	Current Public Use: YES	Future Public Use: YES
Land Code: 1000007360	Agency Land Code: R29594325	Land Name: FAW - WILDLIFE	County: ANOKA	Acres: 39.77
City:	Site Code: R290230	Classification Per M.S. 86A.05: g. state wildlife management area	Current Public Use: YES	Future Public Use: YES
Land Code: 1000007361	Agency Land Code: R2919305	Land Name: FAW - WILDLIFE	County: ANOKA	Acres: 42.58
City:	Site Code: R290230	Classification Per M.S. 86A.05: g. state wildlife management area	Current Public Use: YES	Future Public Use: YES
Land Code: 1000007362	Agency Land Code: R2919290	Land Name: FAW - WILDLIFE	County: ANOKA	Acres: 30.00
City:	Site Code: R290230	Classification Per M.S. 86A.05: g. state wildlife management area	Current Public Use: YES	Future Public Use: YES
Land Code: 1000007363	Agency Land Code: R2919564	Land Name: FAW - WILDLIFE	County: ANOKA	Acres: 41.00
City:	Site Code: R290230	Classification Per M.S. 86A.05: g. state wildlife management area	Current Public Use: YES	Future Public Use: YES
Land Code: 1000007364	Agency Land Code: R2919499	Land Name: FAW - WILDLIFE	County: ANOKA	Acres: 40.00
City:	Site Code: R290230	Classification Per M.S. 86A.05: g. state wildlife management area	Current Public Use: YES	Future Public Use: YES
Land Code: 1000007365	Agency Land Code: R2919617	Land Name: FAW - WILDLIFE	County: ANOKA	Acres: 40.00
City:	Site Code: R290230	Classification Per M.S. 86A.05: g. state wildlife management area	Current Public Use: YES	Future Public Use: YES
Land Code: 1000007366	Agency Land Code: R2919659	Land Name: FAW - WILDLIFE	County: ANOKA	Acres: 39.31
City:	Site Code: R290230	Classification Per M.S. 86A.05: g. state wildlife management area	Current Public Use: YES	Future Public Use: YES



Land Code: 1000007367	Agency Land Code: R2919429	Land Name: FAW - WILDLIFE	County: ANOKA	Acres: 40.00
City:	Site Code: R290230	Classification Per M.S. 86A.05: g. state wildlife management area	Current Public Use: YES	Future Public Use: YES
Land Code: 1000007368	Agency Land Code: R2919434	Land Name: FAW - WILDLIFE	County: ANOKA	Acres: 40.17
City:	Site Code: R290230	Classification Per M.S. 86A.05: g. state wildlife management area	Current Public Use: YES	Future Public Use: YES
Land Code: 1000007369	Agency Land Code: R2919729	Land Name: FAW - WILDLIFE	County: ANOKA	Acres: 40.00
City:	Site Code: R290230	Classification Per M.S. 86A.05: g. state wildlife management area	Current Public Use: YES	Future Public Use: YES
Land Code: 1000007370	Agency Land Code: R2919650	Land Name: FAW - WILDLIFE	County: ANOKA	Acres: 40.00
City:	Site Code: R290230	Classification Per M.S. 86A.05: g. state wildlife management area	Current Public Use: YES	Future Public Use: YES
Land Code: 1000007371	Agency Land Code: R2919734	Land Name: FAW - WILDLIFE	County: ANOKA	Acres: 40.00
City:	Site Code: R290230	Classification Per M.S. 86A.05: g. state wildlife management area	Current Public Use: YES	Future Public Use: YES
Land Code: 1000007372	Agency Land Code: R2919615	Land Name: FAW - WILDLIFE	County: ANOKA	Acres: 40.00
City:	Site Code: R290230	Classification Per M.S. 86A.05: g. state wildlife management area	Current Public Use: YES	Future Public Use: YES
Land Code: 1000007373	Agency Land Code: R2919694	Land Name: FAW - WILDLIFE	County: ANOKA	Acres: 40.00
City:	Site Code: R290230	Classification Per M.S. 86A.05: g. state wildlife management area	Current Public Use: YES	Future Public Use: YES
Land Code: 1000007374	Agency Land Code: R2919525	Land Name: FAW - WILDLIFE	County: ANOKA	Acres: 40.00
City:	Site Code: R290230	Classification Per M.S. 86A.05: g. state wildlife management area	Current Public Use: YES	Future Public Use: YES
Land Code: 1000007375	Agency Land Code: R2919437	Land Name: FAW - WILDLIFE	County: ANOKA	Acres: 40.35
City:	Site Code: R290230	Classification Per M.S. 86A.05: g. state wildlife management area	Current Public Use: YES	Future Public Use: YES
Land Code: 1000007376	Agency Land Code: R2919521	Land Name: FAW - WILDLIFE	County: ANOKA	Acres: 40.00
City:	Site Code: R290230	Classification Per M.S. 86A.05: g. state wildlife management area	Current Public Use: YES	Future Public Use: YES
Land Code: 1000007377	Agency Land Code: R2919712	Land Name: FAW - WILDLIFE	County: ANOKA	Acres: 40.00
City:	Site Code: R290230	Classification Per M.S. 86A.05: g. state wildlife management area	Current Public Use: YES	Future Public Use: YES
Land Code: 1000007378	Agency Land Code: R2919435	Land Name: FAW - WILDLIFE	County: ANOKA	Acres: 40.83
City:	Site Code: R290230	Classification Per M.S. 86A.05: g. state wildlife management area	Current Public Use: YES	Future Public Use: YES



Land Code: 1000007379	Agency Land Code: R2919337	Land Name: FAW - WILDLIFE	County: ANOKA	Acres: 40.00
City:	Site Code: R290230	Classification Per M.S. 86A.05: g. state wildlife management area	Current Public Use: YES	Future Public Use: YES
Land Code: 1000007380	Agency Land Code: R2919561	Land Name: FAW - WILDLIFE	County: ANOKA	Acres: 40.00
City:	Site Code: R290230	Classification Per M.S. 86A.05: g. state wildlife management area	Current Public Use: YES	Future Public Use: YES
Land Code: 1000007381	Agency Land Code: R2919613	Land Name: FAW - WILDLIFE	County: ANOKA	Acres: 40.00
City:	Site Code: R290230	Classification Per M.S. 86A.05: g. state wildlife management area	Current Public Use: YES	Future Public Use: YES
Land Code: 1000007382	Agency Land Code: R2919458	Land Name: FAW - WILDLIFE	County: ANOKA	Acres: 40.00
City:	Site Code: R290230	Classification Per M.S. 86A.05: g. state wildlife management area	Current Public Use: YES	Future Public Use: YES
Land Code: 1000007383	Agency Land Code: R2919565	Land Name: FAW - WILDLIFE	County: ANOKA	Acres: 40.51
City:	Site Code: R290230	Classification Per M.S. 86A.05: g. state wildlife management area	Current Public Use: YES	Future Public Use: YES
Land Code: 1000007384	Agency Land Code: R2919300	Land Name: FAW - WILDLIFE	County: ANOKA	Acres: 40.00
City:	Site Code: R290230	Classification Per M.S. 86A.05: g. state wildlife management area	Current Public Use: YES	Future Public Use: YES
Land Code: 1000007385	Agency Land Code: R2919433	Land Name: FAW - WILDLIFE	County: ANOKA	Acres: 38.25
City:	Site Code: R290230	Classification Per M.S. 86A.05: g. state wildlife management area	Current Public Use: YES	Future Public Use: YES
Land Code: 1000007386	Agency Land Code: R2919439	Land Name: FAW - WILDLIFE	County: ANOKA	Acres: 40.15
City:	Site Code: R290230	Classification Per M.S. 86A.05: g. state wildlife management area	Current Public Use: YES	Future Public Use: YES
Land Code: 1000007387	Agency Land Code: R2919687	Land Name: FAW - WILDLIFE	County: ANOKA	Acres: 40.00
City:	Site Code: R290230	Classification Per M.S. 86A.05: g. state wildlife management area	Current Public Use: YES	Future Public Use: YES
Land Code: 1000007388	Agency Land Code: R2919422	Land Name: FAW - WILDLIFE	County: ANOKA	Acres: 41.60
City:	Site Code: R290230	Classification Per M.S. 86A.05: g. state wildlife management area	Current Public Use: YES	Future Public Use: YES
Land Code: 1000007389	Agency Land Code: R2919468	Land Name: FAW - WILDLIFE	County: ANOKA	Acres: 41.46
City:	Site Code: R290230	Classification Per M.S. 86A.05: g. state wildlife management area	Current Public Use: YES	Future Public Use: YES
Land Code: 1000007390	Agency Land Code: R2919537	Land Name: FAW - WILDLIFE	County: ANOKA	Acres: 40.00
City:	Site Code: R290230	Classification Per M.S. 86A.05: g. state wildlife management area	Current Public Use: YES	Future Public Use: YES



Land Code: 1000007391	Agency Land Code: R2919603	Land Name: FAW - WILDLIFE	County: ANOKA	Acres: 40.00
City:	Site Code: R290230	Classification Per M.S. 86A.05: g. state wildlife management area	Current Public Use: YES	Future Public Use: YES
Land Code: 1000007392	Agency Land Code: R2919393	Land Name: FAW - WILDLIFE	County: ANOKA	Acres: 40.00
City:	Site Code: R290230	Classification Per M.S. 86A.05: g. state wildlife management area	Current Public Use: YES	Future Public Use: YES
Land Code: 1000007393	Agency Land Code: R2919606	Land Name: FAW - WILDLIFE	County: ANOKA	Acres: 40.00
City:	Site Code: R290230	Classification Per M.S. 86A.05: g. state wildlife management area	Current Public Use: YES	Future Public Use: YES
Land Code: 1000007394	Agency Land Code: R2919708	Land Name: FAW - WILDLIFE	County: ANOKA	Acres: 38.20
City:	Site Code: R290230	Classification Per M.S. 86A.05: g. state wildlife management area	Current Public Use: YES	Future Public Use: YES
Land Code: 1000007395	Agency Land Code: R2919704	Land Name: FAW - WILDLIFE	County: ANOKA	Acres: 41.80
City:	Site Code: R290230	Classification Per M.S. 86A.05: g. state wildlife management area	Current Public Use: YES	Future Public Use: YES
Land Code: 1000007396	Agency Land Code: R2919630	Land Name: FAW - WILDLIFE	County: ANOKA	Acres: 40.00
City:	Site Code: R290230	Classification Per M.S. 86A.05: g. state wildlife management area	Current Public Use: YES	Future Public Use: YES
Land Code: 1000007397	Agency Land Code: R2919608	Land Name: FAW - WILDLIFE	County: ANOKA	Acres: 40.00
City:	Site Code: R290230	Classification Per M.S. 86A.05: g. state wildlife management area	Current Public Use: YES	Future Public Use: YES
Land Code: 1000007398	Agency Land Code: R2919750	Land Name: FAW - WILDLIFE	County: ANOKA	Acres: 40.00
City:	Site Code: R290230	Classification Per M.S. 86A.05: g. state wildlife management area	Current Public Use: YES	Future Public Use: YES
Land Code: 1000007399	Agency Land Code: R2919288	Land Name: FAW - WILDLIFE	County: ANOKA	Acres: 40.00
City:	Site Code: R290230	Classification Per M.S. 86A.05: g. state wildlife management area	Current Public Use: YES	Future Public Use: YES
Land Code: 1000007400	Agency Land Code: R2919600	Land Name: FAW - WILDLIFE	County: ANOKA	Acres: 40.00
City:	Site Code: R290230	Classification Per M.S. 86A.05: g. state wildlife management area	Current Public Use: YES	Future Public Use: YES
Land Code: 1000007401	Agency Land Code: R2919417	Land Name: FAW - WILDLIFE	County: ANOKA	Acres: 40.00
City:	Site Code: R290230	Classification Per M.S. 86A.05: g. state wildlife management area	Current Public Use: YES	Future Public Use: YES
Land Code: 1000007402	Agency Land Code: R2919622	Land Name: FAW - WILDLIFE	County: ANOKA	Acres: 40.00
City:	Site Code: R290230	Classification Per M.S. 86A.05: g. state wildlife management area	Current Public Use: YES	Future Public Use: YES



Land Code: 1000007403	Agency Land Code: R2919673	Land Name: FAW - WILDLIFE	County: ANOKA	Acres: 40.00
City:	Site Code: R290230	Classification Per M.S. 86A.05: g. state wildlife management area	Current Public Use: YES	Future Public Use: YES
Land Code: 1000007404	Agency Land Code: R2919632	Land Name: FAW - WILDLIFE	County: ANOKA	Acres: 40.00
City:	Site Code: R290230	Classification Per M.S. 86A.05: g. state wildlife management area	Current Public Use: YES	Future Public Use: YES
Land Code: 1000007405	Agency Land Code: R2919536	Land Name: FAW - WILDLIFE	County: ANOKA	Acres: 40.00
City:	Site Code: R290230	Classification Per M.S. 86A.05: g. state wildlife management area	Current Public Use: YES	Future Public Use: YES
Land Code: 1000007406	Agency Land Code: R2919438	Land Name: FAW - WILDLIFE	County: ANOKA	Acres: 40.73
City:	Site Code: R290230	Classification Per M.S. 86A.05: g. state wildlife management area	Current Public Use: YES	Future Public Use: YES
Land Code: 1000007407	Agency Land Code: R2919651	Land Name: FAW - WILDLIFE	County: ANOKA	Acres: 40.12
City:	Site Code: R290230	Classification Per M.S. 86A.05: g. state wildlife management area	Current Public Use: YES	Future Public Use: YES
Land Code: 1000007408	Agency Land Code: R2919737	Land Name: FAW - WILDLIFE	County: ANOKA	Acres: 40.00
City:	Site Code: R290230	Classification Per M.S. 86A.05: g. state wildlife management area	Current Public Use: YES	Future Public Use: YES
Land Code: 1000007409	Agency Land Code: R2919682	Land Name: FAW - WILDLIFE	County: ANOKA	Acres: 40.00
City:	Site Code: R290230	Classification Per M.S. 86A.05: g. state wildlife management area	Current Public Use: YES	Future Public Use: YES
Land Code: 1000007410	Agency Land Code: R2919420	Land Name: FAW - WILDLIFE	County: ANOKA	Acres: 40.00
City:	Site Code: R290230	Classification Per M.S. 86A.05: g. state wildlife management area	Current Public Use: YES	Future Public Use: YES
Land Code: 1000007411	Agency Land Code: R2919330	Land Name: FAW - WILDLIFE	County: ANOKA	Acres: 40.00
City:	Site Code: R290230	Classification Per M.S. 86A.05: g. state wildlife management area	Current Public Use: YES	Future Public Use: YES
Land Code: 1000007412	Agency Land Code: R2919744	Land Name: FAW - WILDLIFE	County: ANOKA	Acres: 40.00
City:	Site Code: R290230	Classification Per M.S. 86A.05: g. state wildlife management area	Current Public Use: YES	Future Public Use: YES
Land Code: 1000007413	Agency Land Code: R29328891	Land Name: FAW - WILDLIFE	County: ANOKA	Acres: 40.00
City:	Site Code: R290230	Classification Per M.S. 86A.05: g. state wildlife management area	Current Public Use: YES	Future Public Use: YES
Land Code: 1000007414	Agency Land Code: R29563350	Land Name: FAW - WILDLIFE	County: ANOKA	Acres: 40.00
City:	Site Code: R290230	Classification Per M.S. 86A.05: g. state wildlife management area	Current Public Use: YES	Future Public Use: YES



Land Code: 1000007416	Agency Land Code: R2919658	Land Name: FAW - WILDLIFE	County: ANOKA	Acres: 37.93
City:	Site Code: R290230	Classification Per M.S. 86A.05: g. state wildlife management area	Current Public Use: YES	Future Public Use: YES
Land Code: 1000007417	Agency Land Code: R2919686	Land Name: FAW - WILDLIFE	County: ANOKA	Acres: 40.00
City:	Site Code: R290230	Classification Per M.S. 86A.05: g. state wildlife management area	Current Public Use: YES	Future Public Use: YES
Land Code: 1000007418	Agency Land Code: R2919753	Land Name: FAW - WILDLIFE	County: ANOKA	Acres: 40.00
City:	Site Code: R290230	Classification Per M.S. 86A.05: g. state wildlife management area	Current Public Use: YES	Future Public Use: YES
Land Code: 1000007419	Agency Land Code: R2919325	Land Name: FAW - WILDLIFE	County: ANOKA	Acres: 41.67
City:	Site Code: R290230	Classification Per M.S. 86A.05: g. state wildlife management area	Current Public Use: YES	Future Public Use: YES
Land Code: 1000007420	Agency Land Code: R2919334	Land Name: FAW - WILDLIFE	County: ANOKA	Acres: 40.00
City:	Site Code: R290230	Classification Per M.S. 86A.05: g. state wildlife management area	Current Public Use: YES	Future Public Use: YES
Land Code: 1000007421	Agency Land Code: R2919390	Land Name: FAW - WILDLIFE	County: ANOKA	Acres: 40.00
City:	Site Code: R290230	Classification Per M.S. 86A.05: g. state wildlife management area	Current Public Use: YES	Future Public Use: YES
Land Code: 1000007422	Agency Land Code: R2919394	Land Name: FAW - WILDLIFE	County: ANOKA	Acres: 40.00
City:	Site Code: R290230	Classification Per M.S. 86A.05: g. state wildlife management area	Current Public Use: YES	Future Public Use: YES
Land Code: 1000007423	Agency Land Code: R2919399	Land Name: FAW - WILDLIFE	County: ANOKA	Acres: 40.00
City:	Site Code: R290230	Classification Per M.S. 86A.05: g. state wildlife management area	Current Public Use: YES	Future Public Use: YES
Land Code: 1000007424	Agency Land Code: R2919464	Land Name: FAW - WILDLIFE	County: ANOKA	Acres: 40.00
City:	Site Code: R290230	Classification Per M.S. 86A.05: g. state wildlife management area	Current Public Use: YES	Future Public Use: YES
Land Code: 1000007425	Agency Land Code: R2919519	Land Name: FAW - WILDLIFE	County: ANOKA	Acres: 40.00
City:	Site Code: R290230	Classification Per M.S. 86A.05: g. state wildlife management area	Current Public Use: YES	Future Public Use: YES
Land Code: 1000007426	Agency Land Code: R29572781	Land Name: FAW - WILDLIFE	County: ANOKA	Acres: 40.31
City:	Site Code: R290230	Classification Per M.S. 86A.05: g. state wildlife management area	Current Public Use: YES	Future Public Use: YES
Land Code: 1000007427	Agency Land Code: R2919278	Land Name: FAW - WILDLIFE	County: ANOKA	Acres: 34.32
City:	Site Code: R290230	Classification Per M.S. 86A.05: g. state wildlife management area	Current Public Use: YES	Future Public Use: YES



Land Code: 1000007428	Agency Land Code: R2919520	Land Name: FAW - WILDLIFE	County: ANOKA	Acres: 40.00
City:	Site Code: R290230	Classification Per M.S. 86A.05: g. state wildlife management area	Current Public Use: YES	Future Public Use: YES
Land Code: 1000007429	Agency Land Code: R2919540	Land Name: FAW - WILDLIFE	County: ANOKA	Acres: 40.00
City:	Site Code: R290230	Classification Per M.S. 86A.05: g. state wildlife management area	Current Public Use: YES	Future Public Use: YES
Land Code: 1000007430	Agency Land Code: R2919544	Land Name: FAW - WILDLIFE	County: ANOKA	Acres: 40.00
City:	Site Code: R290230	Classification Per M.S. 86A.05: g. state wildlife management area	Current Public Use: YES	Future Public Use: YES
Land Code: 1000007431	Agency Land Code: R2919545	Land Name: FAW - WILDLIFE	County: ANOKA	Acres: 40.00
City:	Site Code: R290230	Classification Per M.S. 86A.05: g. state wildlife management area	Current Public Use: YES	Future Public Use: YES
Land Code: 1000007432	Agency Land Code: R2919620	Land Name: FAW - WILDLIFE	County: ANOKA	Acres: 40.00
City:	Site Code: R290230	Classification Per M.S. 86A.05: g. state wildlife management area	Current Public Use: YES	Future Public Use: YES
Land Code: 1000007433	Agency Land Code: R2919633	Land Name: FAW - WILDLIFE	County: ANOKA	Acres: 40.00
City:	Site Code: R290230	Classification Per M.S. 86A.05: g. state wildlife management area	Current Public Use: YES	Future Public Use: YES
Land Code: 1000007434	Agency Land Code: R2919634	Land Name: FAW - WILDLIFE	County: ANOKA	Acres: 40.00
City:	Site Code: R290230	Classification Per M.S. 86A.05: g. state wildlife management area	Current Public Use: YES	Future Public Use: YES
Land Code: 1000007435	Agency Land Code: R2919644	Land Name: FAW - WILDLIFE	County: ANOKA	Acres: 40.00
City:	Site Code: R290230	Classification Per M.S. 86A.05: g. state wildlife management area	Current Public Use: YES	Future Public Use: YES
Land Code: 1000007436	Agency Land Code: R2919674	Land Name: FAW - WILDLIFE	County: ANOKA	Acres: 40.00
City:	Site Code: R290230	Classification Per M.S. 86A.05: g. state wildlife management area	Current Public Use: YES	Future Public Use: YES
Land Code: 1000007437	Agency Land Code: R2919699	Land Name: FAW - WILDLIFE	County: ANOKA	Acres: 40.00
City:	Site Code: R290230	Classification Per M.S. 86A.05: g. state wildlife management area	Current Public Use: YES	Future Public Use: YES
Land Code: 1000007438	Agency Land Code: R2919730	Land Name: FAW - WILDLIFE	County: ANOKA	Acres: 40.00
City:	Site Code: R290230	Classification Per M.S. 86A.05: g. state wildlife management area	Current Public Use: YES	Future Public Use: YES
Land Code: 1000007439	Agency Land Code: R2919743	Land Name: FAW - WILDLIFE	County: ANOKA	Acres: 40.00
City:	Site Code: R290230	Classification Per M.S. 86A.05: g. state wildlife management area	Current Public Use: YES	Future Public Use: YES



Land Code: 1000007440	Agency Land Code: R2919319	Land Name: FAW - WILDLIFE	County: ANOKA	Acres: 40.00
City:	Site Code: R290230	Classification Per M.S. 86A.05: g. state wildlife management area	Current Public Use: YES	Future Public Use: YES
Land Code: 1000007441	Agency Land Code: R2919328	Land Name: FAW - WILDLIFE	County: ANOKA	Acres: 40.00
City:	Site Code: R290230	Classification Per M.S. 86A.05: g. state wildlife management area	Current Public Use: YES	Future Public Use: YES
Land Code: 1000007442	Agency Land Code: R2919335	Land Name: FAW - WILDLIFE	County: ANOKA	Acres: 40.00
City:	Site Code: R290230	Classification Per M.S. 86A.05: g. state wildlife management area	Current Public Use: YES	Future Public Use: YES
Land Code: 1000007443	Agency Land Code: R2919396	Land Name: FAW - WILDLIFE	County: ANOKA	Acres: 40.00
City:	Site Code: R290230	Classification Per M.S. 86A.05: g. state wildlife management area	Current Public Use: YES	Future Public Use: YES
Land Code: 1000007444	Agency Land Code: R2919289	Land Name: FAW - WILDLIFE	County: ANOKA	Acres: 10.00
City:	Site Code: R290230	Classification Per M.S. 86A.05: g. state wildlife management area	Current Public Use: YES	Future Public Use: YES
Land Code: 1000007445	Agency Land Code: R2919598	Land Name: FAW - WILDLIFE	County: ANOKA	Acres: 40.00
City:	Site Code: R290230	Classification Per M.S. 86A.05: g. state wildlife management area	Current Public Use: YES	Future Public Use: YES
Land Code: 1000007446	Agency Land Code: R2919629	Land Name: FAW - WILDLIFE	County: ANOKA	Acres: 40.00
City:	Site Code: R290230	Classification Per M.S. 86A.05: g. state wildlife management area	Current Public Use: YES	Future Public Use: YES
Land Code: 1000007447	Agency Land Code: R2919676	Land Name: FAW - WILDLIFE	County: ANOKA	Acres: 40.00
City:	Site Code: R290230	Classification Per M.S. 86A.05: g. state wildlife management area	Current Public Use: YES	Future Public Use: YES
Land Code: 1000007448	Agency Land Code: R2919312	Land Name: FAW - WILDLIFE	County: ANOKA	Acres: 40.00
City:	Site Code: R290230	Classification Per M.S. 86A.05: g. state wildlife management area	Current Public Use: YES	Future Public Use: YES
Land Code: 1000007449	Agency Land Code: R2919332	Land Name: FAW - WILDLIFE	County: ANOKA	Acres: 40.00
City:	Site Code: R290230	Classification Per M.S. 86A.05: g. state wildlife management area	Current Public Use: YES	Future Public Use: YES
Land Code: 1000007450	Agency Land Code: R2919414	Land Name: FAW - WILDLIFE	County: ANOKA	Acres: 40.00
City:	Site Code: R290230	Classification Per M.S. 86A.05: g. state wildlife management area	Current Public Use: YES	Future Public Use: YES
Land Code: 1000007451	Agency Land Code: R2919415	Land Name: FAW - WILDLIFE	County: ANOKA	Acres: 40.00
City:	Site Code: R290230	Classification Per M.S. 86A.05: g. state wildlife management area	Current Public Use: YES	Future Public Use: YES



Land Code: 1000007452	Agency Land Code: R2919494	Land Name: FAW - WILDLIFE	County: ANOKA	Acres: 40.00
City:	Site Code: R290230	Classification Per M.S. 86A.05: g. state wildlife management area	Current Public Use: YES	Future Public Use: YES
Land Code: 1000007453	Agency Land Code: R2919500	Land Name: FAW - WILDLIFE	County: ANOKA	Acres: 40.00
City:	Site Code: R290230	Classification Per M.S. 86A.05: g. state wildlife management area	Current Public Use: YES	Future Public Use: YES
Land Code: 1000007454	Agency Land Code: R2919552	Land Name: FAW - WILDLIFE	County: ANOKA	Acres: 40.00
City:	Site Code: R290230	Classification Per M.S. 86A.05: g. state wildlife management area	Current Public Use: YES	Future Public Use: YES
Land Code: 1000007455	Agency Land Code: R2919557	Land Name: FAW - WILDLIFE	County: ANOKA	Acres: 40.00
City:	Site Code: R290230	Classification Per M.S. 86A.05: g. state wildlife management area	Current Public Use: YES	Future Public Use: YES
Land Code: 1000007456	Agency Land Code: R29339216	Land Name: FAW - WILDLIFE	County: ANOKA	Acres: 40.00
City:	Site Code: R290230	Classification Per M.S. 86A.05: g. state wildlife management area	Current Public Use: YES	Future Public Use: YES
Land Code: 1000007457	Agency Land Code: R2919616	Land Name: FAW - WILDLIFE	County: ANOKA	Acres: 40.00
City:	Site Code: R290230	Classification Per M.S. 86A.05: g. state wildlife management area	Current Public Use: YES	Future Public Use: YES
Land Code: 1000007458	Agency Land Code: R2919637	Land Name: FAW - WILDLIFE	County: ANOKA	Acres: 40.00
City:	Site Code: R290230	Classification Per M.S. 86A.05: g. state wildlife management area	Current Public Use: YES	Future Public Use: YES
Land Code: 1000007459	Agency Land Code: R2919641	Land Name: FAW - WILDLIFE	County: ANOKA	Acres: 40.00
City:	Site Code: R290230	Classification Per M.S. 86A.05: g. state wildlife management area	Current Public Use: YES	Future Public Use: YES
Land Code: 1000007460	Agency Land Code: R2919643	Land Name: FAW - WILDLIFE	County: ANOKA	Acres: 40.00
City:	Site Code: R290230	Classification Per M.S. 86A.05: g. state wildlife management area	Current Public Use: YES	Future Public Use: YES
Land Code: 1000007461	Agency Land Code: R2919666	Land Name: FAW - WILDLIFE	County: ANOKA	Acres: 40.00
City:	Site Code: R290230	Classification Per M.S. 86A.05: g. state wildlife management area	Current Public Use: YES	Future Public Use: YES
Land Code: 1000007462	Agency Land Code: R2919684	Land Name: FAW - WILDLIFE	County: ANOKA	Acres: 40.00
City:	Site Code: R290230	Classification Per M.S. 86A.05: g. state wildlife management area	Current Public Use: YES	Future Public Use: YES
Land Code: 1000007463	Agency Land Code: R2919685	Land Name: FAW - WILDLIFE	County: ANOKA	Acres: 40.00
City:	Site Code: R290230	Classification Per M.S. 86A.05: g. state wildlife management area	Current Public Use: YES	Future Public Use: YES



Land Code: 1000007464	Agency Land Code: R29594323	Land Name: FAW - WILDLIFE	County: ANOKA	Acres: 37.77
City:	Site Code: R290230	Classification Per M.S. 86A.05: g. state wildlife management area	Current Public Use: YES	Future Public Use: YES
Land Code: 1000007465	Agency Land Code: R29572780	Land Name: FAW - WILDLIFE	County: ANOKA	Acres: 40.21
City:	Site Code: R290230	Classification Per M.S. 86A.05: g. state wildlife management area	Current Public Use: YES	Future Public Use: YES
Land Code: 1000007466	Agency Land Code: R2919506	Land Name: FAW - WILDLIFE	County: ANOKA	Acres: 40.00
City:	Site Code: R290230	Classification Per M.S. 86A.05: g. state wildlife management area	Current Public Use: YES	Future Public Use: YES
Land Code: 1000007467	Agency Land Code: R2919287	Land Name: FAW - WILDLIFE	County: ANOKA	Acres: 40.00
City:	Site Code: R290230	Classification Per M.S. 86A.05: g. state wildlife management area	Current Public Use: YES	Future Public Use: YES
Land Code: 1000007468	Agency Land Code: R2919527	Land Name: FAW - WILDLIFE	County: ANOKA	Acres: 40.00
City:	Site Code: R290230	Classification Per M.S. 86A.05: g. state wildlife management area	Current Public Use: YES	Future Public Use: YES
Land Code: 1000007469	Agency Land Code: R2919640	Land Name: FAW - WILDLIFE	County: ANOKA	Acres: 40.00
City:	Site Code: R290230	Classification Per M.S. 86A.05: g. state wildlife management area	Current Public Use: YES	Future Public Use: YES
Land Code: 1000007470	Agency Land Code: R2919647	Land Name: FAW - WILDLIFE	County: ANOKA	Acres: 40.00
City:	Site Code: R290230	Classification Per M.S. 86A.05: g. state wildlife management area	Current Public Use: YES	Future Public Use: YES
Land Code: 1000007471	Agency Land Code: R2919661	Land Name: FAW - WILDLIFE	County: ANOKA	Acres: 40.00
City:	Site Code: R290230	Classification Per M.S. 86A.05: g. state wildlife management area	Current Public Use: YES	Future Public Use: YES
Land Code: 1000007472	Agency Land Code: R2919663	Land Name: FAW - WILDLIFE	County: ANOKA	Acres: 40.00
City:	Site Code: R290230	Classification Per M.S. 86A.05: g. state wildlife management area	Current Public Use: YES	Future Public Use: YES
Land Code: 1000007473	Agency Land Code: R2919680	Land Name: FAW - WILDLIFE	County: ANOKA	Acres: 40.00
City:	Site Code: R290230	Classification Per M.S. 86A.05: g. state wildlife management area	Current Public Use: YES	Future Public Use: YES
Land Code: 1000007474	Agency Land Code: R2919691	Land Name: FAW - WILDLIFE	County: ANOKA	Acres: 40.00
City:	Site Code: R290230	Classification Per M.S. 86A.05: g. state wildlife management area	Current Public Use: YES	Future Public Use: YES
Land Code: 1000007475	Agency Land Code: R2919307	Land Name: FAW - WILDLIFE	County: ANOKA	Acres: 40.00
City:	Site Code: R290230	Classification Per M.S. 86A.05: g. state wildlife management area	Current Public Use: YES	Future Public Use: YES



Land Code: 1000007476	Agency Land Code: R2919326	Land Name: FAW - WILDLIFE	County: ANOKA	Acres: 40.00
City:	Site Code: R290230	Classification Per M.S. 86A.05: g. state wildlife management area	Current Public Use: YES	Future Public Use: YES
Land Code: 1000007477	Agency Land Code: R2919408	Land Name: FAW - WILDLIFE	County: ANOKA	Acres: 40.00
City:	Site Code: R290230	Classification Per M.S. 86A.05: g. state wildlife management area	Current Public Use: YES	Future Public Use: YES
Land Code: 1000007478	Agency Land Code: R2919413	Land Name: FAW - WILDLIFE	County: ANOKA	Acres: 40.00
City:	Site Code: R290230	Classification Per M.S. 86A.05: g. state wildlife management area	Current Public Use: YES	Future Public Use: YES
Land Code: 1000007479	Agency Land Code: R2919497	Land Name: FAW - WILDLIFE	County: ANOKA	Acres: 40.00
City:	Site Code: R290230	Classification Per M.S. 86A.05: g. state wildlife management area	Current Public Use: YES	Future Public Use: YES
Land Code: 1000007480	Agency Land Code: R29563349	Land Name: FAW - WILDLIFE	County: ANOKA	Acres: 40.00
City:	Site Code: R290230	Classification Per M.S. 86A.05: g. state wildlife management area	Current Public Use: YES	Future Public Use: YES
Land Code: 1000007481	Agency Land Code: R2919502	Land Name: FAW - WILDLIFE	County: ANOKA	Acres: 40.00
City:	Site Code: R290230	Classification Per M.S. 86A.05: g. state wildlife management area	Current Public Use: YES	Future Public Use: YES
Land Code: 1000007482	Agency Land Code: R2919539	Land Name: FAW - WILDLIFE	County: ANOKA	Acres: 40.00
City:	Site Code: R290230	Classification Per M.S. 86A.05: g. state wildlife management area	Current Public Use: YES	Future Public Use: YES
Land Code: 1000007483	Agency Land Code: R29339219	Land Name: FAW - WILDLIFE	County: ANOKA	Acres: 40.00
City:	Site Code: R290230	Classification Per M.S. 86A.05: g. state wildlife management area	Current Public Use: YES	Future Public Use: YES
Land Code: 1000007484	Agency Land Code: R2919604	Land Name: FAW - WILDLIFE	County: ANOKA	Acres: 40.00
City:	Site Code: R290230	Classification Per M.S. 86A.05: g. state wildlife management area	Current Public Use: YES	Future Public Use: YES
Land Code: 1000007485	Agency Land Code: R2919701	Land Name: FAW - WILDLIFE	County: ANOKA	Acres: 40.00
City:	Site Code: R290230	Classification Per M.S. 86A.05: g. state wildlife management area	Current Public Use: YES	Future Public Use: YES
Land Code: 1000007486	Agency Land Code: R2919719	Land Name: FAW - WILDLIFE	County: ANOKA	Acres: 40.00
City:	Site Code: R290230	Classification Per M.S. 86A.05: g. state wildlife management area	Current Public Use: YES	Future Public Use: YES
Land Code: 1000007487	Agency Land Code: R2919720	Land Name: FAW - WILDLIFE	County: ANOKA	Acres: 40.00
City:	Site Code: R290230	Classification Per M.S. 86A.05: g. state wildlife management area	Current Public Use: YES	Future Public Use: YES



Land Code: 1000007488	Agency Land Code: R2919752	Land Name: FAW - WILDLIFE	County: ANOKA	Acres: 40.00
City:	Site Code: R290230	Classification Per M.S. 86A.05: g. state wildlife management area	Current Public Use: YES	Future Public Use: YES
Land Code: 1000007489	Agency Land Code: R2919754	Land Name: FAW - WILDLIFE	County: ANOKA	Acres: 40.00
City:	Site Code: R290230	Classification Per M.S. 86A.05: g. state wildlife management area	Current Public Use: YES	Future Public Use: YES
Land Code: 1000007490	Agency Land Code: R2919310	Land Name: FAW - WILDLIFE	County: ANOKA	Acres: 40.00
City:	Site Code: R290230	Classification Per M.S. 86A.05: g. state wildlife management area	Current Public Use: YES	Future Public Use: YES
Land Code: 1000007491	Agency Land Code: R2919320	Land Name: FAW - WILDLIFE	County: ANOKA	Acres: 41.49
City:	Site Code: R290230	Classification Per M.S. 86A.05: g. state wildlife management area	Current Public Use: YES	Future Public Use: YES
Land Code: 1000007492	Agency Land Code: R2919403	Land Name: FAW - WILDLIFE	County: ANOKA	Acres: 40.00
City:	Site Code: R290230	Classification Per M.S. 86A.05: g. state wildlife management area	Current Public Use: YES	Future Public Use: YES
Land Code: 1000007493	Agency Land Code: R2919498	Land Name: FAW - WILDLIFE	County: ANOKA	Acres: 40.00
City:	Site Code: R290230	Classification Per M.S. 86A.05: g. state wildlife management area	Current Public Use: YES	Future Public Use: YES
Land Code: 1000007494	Agency Land Code: R2919501	Land Name: FAW - WILDLIFE	County: ANOKA	Acres: 40.00
City:	Site Code: R290230	Classification Per M.S. 86A.05: g. state wildlife management area	Current Public Use: YES	Future Public Use: YES
Land Code: 1000007495	Agency Land Code: R2919294	Land Name: FAW - WILDLIFE	County: ANOKA	Acres: 40.00
City:	Site Code: R290230	Classification Per M.S. 86A.05: g. state wildlife management area	Current Public Use: YES	Future Public Use: YES
Land Code: 1000007496	Agency Land Code: R2919302	Land Name: FAW - WILDLIFE	County: ANOKA	Acres: 36.24
City:	Site Code: R290230	Classification Per M.S. 86A.05: g. state wildlife management area	Current Public Use: YES	Future Public Use: YES
Land Code: 1000007497	Agency Land Code: R2919532	Land Name: FAW - WILDLIFE	County: ANOKA	Acres: 40.00
City:	Site Code: R290230	Classification Per M.S. 86A.05: g. state wildlife management area	Current Public Use: YES	Future Public Use: YES
Land Code: 1000007498	Agency Land Code: R2919551	Land Name: FAW - WILDLIFE	County: ANOKA	Acres: 40.00
City:	Site Code: R290230	Classification Per M.S. 86A.05: g. state wildlife management area	Current Public Use: YES	Future Public Use: YES
Land Code: 1000007499	Agency Land Code: R2919742	Land Name: FAW - WILDLIFE	County: ANOKA	Acres: 40.00
City:	Site Code: R290230	Classification Per M.S. 86A.05: g. state wildlife management area	Current Public Use: YES	Future Public Use: YES



Land Code: 1000007500	Agency Land Code: R2919402	Land Name: FAW - WILDLIFE	County: ANOKA	Acres: 40.00
City:	Site Code: R290230	Classification Per M.S. 86A.05: g. state wildlife management area	Current Public Use: YES	Future Public Use: YES
Land Code: 1000007501	Agency Land Code: R2919406	Land Name: FAW - WILDLIFE	County: ANOKA	Acres: 41.69
City:	Site Code: R290230	Classification Per M.S. 86A.05: g. state wildlife management area	Current Public Use: YES	Future Public Use: YES
Land Code: 1000007502	Agency Land Code: R2919412	Land Name: FAW - WILDLIFE	County: ANOKA	Acres: 40.00
City:	Site Code: R290230	Classification Per M.S. 86A.05: g. state wildlife management area	Current Public Use: YES	Future Public Use: YES
Land Code: 1000007503	Agency Land Code: R2919677	Land Name: FAW - WILDLIFE	County: ANOKA	Acres: 40.00
City:	Site Code: R290230	Classification Per M.S. 86A.05: g. state wildlife management area	Current Public Use: YES	Future Public Use: YES
Land Code: 1000007504	Agency Land Code: R2919703	Land Name: FAW - WILDLIFE	County: ANOKA	Acres: 40.00
City:	Site Code: R290230	Classification Per M.S. 86A.05: g. state wildlife management area	Current Public Use: YES	Future Public Use: YES
Land Code: 1000007505	Agency Land Code: R2919711	Land Name: FAW - WILDLIFE	County: ANOKA	Acres: 28.25
City:	Site Code: R290230	Classification Per M.S. 86A.05: g. state wildlife management area	Current Public Use: YES	Future Public Use: YES
Land Code: 1000007506	Agency Land Code: R2919725	Land Name: FAW - WILDLIFE	County: ANOKA	Acres: 40.00
City:	Site Code: R290230	Classification Per M.S. 86A.05: g. state wildlife management area	Current Public Use: YES	Future Public Use: YES
Land Code: 1000007507	Agency Land Code: R2919731	Land Name: FAW - WILDLIFE	County: ANOKA	Acres: 40.00
City:	Site Code: R290230	Classification Per M.S. 86A.05: g. state wildlife management area	Current Public Use: YES	Future Public Use: YES
Land Code: 1000007508	Agency Land Code: R2919318	Land Name: FAW - WILDLIFE	County: ANOKA	Acres: 40.00
City:	Site Code: R290230	Classification Per M.S. 86A.05: g. state wildlife management area	Current Public Use: YES	Future Public Use: YES
Land Code: 1000007509	Agency Land Code: R2919398	Land Name: FAW - WILDLIFE	County: ANOKA	Acres: 40.00
City:	Site Code: R290230	Classification Per M.S. 86A.05: g. state wildlife management area	Current Public Use: YES	Future Public Use: YES
Land Code: 1000007510	Agency Land Code: R2919465	Land Name: FAW - WILDLIFE	County: ANOKA	Acres: 40.00
City:	Site Code: R290230	Classification Per M.S. 86A.05: g. state wildlife management area	Current Public Use: YES	Future Public Use: YES
Land Code: 1000007511	Agency Land Code: R2919467	Land Name: FAW - WILDLIFE	County: ANOKA	Acres: 40.00
City:	Site Code: R290230	Classification Per M.S. 86A.05: g. state wildlife management area	Current Public Use: YES	Future Public Use: YES



Land Code: 1000007512	Agency Land Code: R2919504	Land Name: FAW - WILDLIFE	County: ANOKA	Acres: 40.00
City:	Site Code: R290230	Classification Per M.S. 86A.05: g. state wildlife management area	Current Public Use: YES	Future Public Use: YES
Land Code: 1000007513	Agency Land Code: R2919555	Land Name: FAW - WILDLIFE	County: ANOKA	Acres: 40.00
City:	Site Code: R290230	Classification Per M.S. 86A.05: g. state wildlife management area	Current Public Use: YES	Future Public Use: YES
Land Code: 1000007514	Agency Land Code: R2919560	Land Name: FAW - WILDLIFE	County: ANOKA	Acres: 40.00
City:	Site Code: R290230	Classification Per M.S. 86A.05: g. state wildlife management area	Current Public Use: YES	Future Public Use: YES
Land Code: 1000007515	Agency Land Code: R2919599	Land Name: FAW - WILDLIFE	County: ANOKA	Acres: 40.00
City:	Site Code: R290230	Classification Per M.S. 86A.05: g. state wildlife management area	Current Public Use: YES	Future Public Use: YES
Land Code: 1000007516	Agency Land Code: R2919639	Land Name: FAW - WILDLIFE	County: ANOKA	Acres: 40.00
City:	Site Code: R290230	Classification Per M.S. 86A.05: g. state wildlife management area	Current Public Use: YES	Future Public Use: YES
Land Code: 1000007517	Agency Land Code: R2919642	Land Name: FAW - WILDLIFE	County: ANOKA	Acres: 40.00
City:	Site Code: R290230	Classification Per M.S. 86A.05: g. state wildlife management area	Current Public Use: YES	Future Public Use: YES
Land Code: 1000007518	Agency Land Code: R2919678	Land Name: FAW - WILDLIFE	County: ANOKA	Acres: 40.00
City:	Site Code: R290230	Classification Per M.S. 86A.05: g. state wildlife management area	Current Public Use: YES	Future Public Use: YES
Land Code: 1000007519	Agency Land Code: R2919728	Land Name: FAW - WILDLIFE	County: ANOKA	Acres: 40.00
City:	Site Code: R290230	Classification Per M.S. 86A.05: g. state wildlife management area	Current Public Use: YES	Future Public Use: YES
Land Code: 1000007520	Agency Land Code: R2919747	Land Name: FAW - WILDLIFE	County: ANOKA	Acres: 40.00
City:	Site Code: R290230	Classification Per M.S. 86A.05: g. state wildlife management area	Current Public Use: YES	Future Public Use: YES
Land Code: 1000007521	Agency Land Code: R2919749	Land Name: FAW - WILDLIFE	County: ANOKA	Acres: 40.00
City:	Site Code: R290230	Classification Per M.S. 86A.05: g. state wildlife management area	Current Public Use: YES	Future Public Use: YES
Land Code: 1000007522	Agency Land Code: R2919329	Land Name: FAW - WILDLIFE	County: ANOKA	Acres: 40.00
City:	Site Code: R290230	Classification Per M.S. 86A.05: g. state wildlife management area	Current Public Use: YES	Future Public Use: YES
Land Code: 1000007523	Agency Land Code: R2919442	Land Name: FAW - WILDLIFE	County: ANOKA	Acres: 40.05
City:	Site Code: R290230	Classification Per M.S. 86A.05: g. state wildlife management area	Current Public Use: YES	Future Public Use: YES



Land Code: 1000007524	Agency Land Code: R2919455	Land Name: FAW - WILDLIFE	County: ANOKA	Acres: 40.00
City:	Site Code: R290230	Classification Per M.S. 86A.05: g. state wildlife management area	Current Public Use: YES	Future Public Use: YES
Land Code: 1000007525	Agency Land Code: R2919461	Land Name: FAW - WILDLIFE	County: ANOKA	Acres: 40.00
City:	Site Code: R290230	Classification Per M.S. 86A.05: g. state wildlife management area	Current Public Use: YES	Future Public Use: YES
Land Code: 1000007526	Agency Land Code: R29580097	Land Name: FAW - WILDLIFE	County: ANOKA	Acres: 40.00
City:	Site Code: R290230	Classification Per M.S. 86A.05: g. state wildlife management area	Current Public Use: YES	Future Public Use: YES
Land Code: 1000007527	Agency Land Code: R2919607	Land Name: FAW - WILDLIFE	County: ANOKA	Acres: 40.00
City:	Site Code: R290230	Classification Per M.S. 86A.05: g. state wildlife management area	Current Public Use: YES	Future Public Use: YES
Land Code: 1000007528	Agency Land Code: R2919635	Land Name: FAW - WILDLIFE	County: ANOKA	Acres: 40.00
City:	Site Code: R290230	Classification Per M.S. 86A.05: g. state wildlife management area	Current Public Use: YES	Future Public Use: YES
Land Code: 1000007529	Agency Land Code: R2919664	Land Name: FAW - WILDLIFE	County: ANOKA	Acres: 40.00
City:	Site Code: R290230	Classification Per M.S. 86A.05: g. state wildlife management area	Current Public Use: YES	Future Public Use: YES
Land Code: 1000007530	Agency Land Code: R2919681	Land Name: FAW - WILDLIFE	County: ANOKA	Acres: 40.00
City:	Site Code: R290230	Classification Per M.S. 86A.05: g. state wildlife management area	Current Public Use: YES	Future Public Use: YES
Land Code: 1000007531	Agency Land Code: R2919683	Land Name: FAW - WILDLIFE	County: ANOKA	Acres: 40.00
City:	Site Code: R290230	Classification Per M.S. 86A.05: g. state wildlife management area	Current Public Use: YES	Future Public Use: YES
Land Code: 1000007532	Agency Land Code: R2919727	Land Name: FAW - WILDLIFE	County: ANOKA	Acres: 40.00
City:	Site Code: R290230	Classification Per M.S. 86A.05: g. state wildlife management area	Current Public Use: YES	Future Public Use: YES
Land Code: 1000007533	Agency Land Code: R2919738	Land Name: FAW - WILDLIFE	County: ANOKA	Acres: 40.00
City:	Site Code: R290230	Classification Per M.S. 86A.05: g. state wildlife management area	Current Public Use: YES	Future Public Use: YES
Land Code: 1000007534	Agency Land Code: R2919339	Land Name: FAW - WILDLIFE	County: ANOKA	Acres: 40.00
City:	Site Code: R290230	Classification Per M.S. 86A.05: g. state wildlife management area	Current Public Use: YES	Future Public Use: YES
Land Code: 1000007535	Agency Land Code: R2919426	Land Name: FAW - WILDLIFE	County: ANOKA	Acres: 41.44
City:	Site Code: R290230	Classification Per M.S. 86A.05: g. state wildlife management area	Current Public Use: YES	Future Public Use: YES



Land Code: 1000007536	Agency Land Code: R2919441	Land Name: FAW - WILDLIFE	County: ANOKA	Acres: 40.00
City:	Site Code: R290230	Classification Per M.S. 86A.05: g. state wildlife management area	Current Public Use: YES	Future Public Use: YES
Land Code: 1000007537	Agency Land Code: R2919443	Land Name: FAW - WILDLIFE	County: ANOKA	Acres: 39.79
City:	Site Code: R290230	Classification Per M.S. 86A.05: g. state wildlife management area	Current Public Use: YES	Future Public Use: YES
Land Code: 1000007538	Agency Land Code: R2919463	Land Name: FAW - WILDLIFE	County: ANOKA	Acres: 40.00
City:	Site Code: R290230	Classification Per M.S. 86A.05: g. state wildlife management area	Current Public Use: YES	Future Public Use: YES
Land Code: 1000007539	Agency Land Code: R2919505	Land Name: FAW - WILDLIFE	County: ANOKA	Acres: 40.00
City:	Site Code: R290230	Classification Per M.S. 86A.05: g. state wildlife management area	Current Public Use: YES	Future Public Use: YES
Land Code: 1000007540	Agency Land Code: R2919563	Land Name: FAW - WILDLIFE	County: ANOKA	Acres: 40.00
City:	Site Code: R290230	Classification Per M.S. 86A.05: g. state wildlife management area	Current Public Use: YES	Future Public Use: YES
Land Code: 1000007541	Agency Land Code: R29594324	Land Name: FAW - WILDLIFE	County: ANOKA	Acres: 35.99
City:	Site Code: R290230	Classification Per M.S. 86A.05: g. state wildlife management area	Current Public Use: YES	Future Public Use: YES
Land Code: 1000007542	Agency Land Code: R2919702	Land Name: FAW - WILDLIFE	County: ANOKA	Acres: 59.50
City:	Site Code: R290230	Classification Per M.S. 86A.05: g. state wildlife management area	Current Public Use: YES	Future Public Use: YES
Land Code: 1000007543	Agency Land Code: R2919707	Land Name: FAW - WILDLIFE	County: ANOKA	Acres: 2.00
City:	Site Code: R290230	Classification Per M.S. 86A.05: g. state wildlife management area	Current Public Use: YES	Future Public Use: YES
Land Code: 1000007544	Agency Land Code: R2919713	Land Name: FAW - WILDLIFE	County: ANOKA	Acres: 40.00
City:	Site Code: R290230	Classification Per M.S. 86A.05: g. state wildlife management area	Current Public Use: YES	Future Public Use: YES
Land Code: 1000007545	Agency Land Code: R2919721	Land Name: FAW - WILDLIFE	County: ANOKA	Acres: 40.00
City:	Site Code: R290230	Classification Per M.S. 86A.05: g. state wildlife management area	Current Public Use: YES	Future Public Use: YES
Land Code: 1000007546	Agency Land Code: R2919392	Land Name: FAW - WILDLIFE	County: ANOKA	Acres: 40.00
City:	Site Code: R290230	Classification Per M.S. 86A.05: g. state wildlife management area	Current Public Use: YES	Future Public Use: YES
Land Code: 1000007547	Agency Land Code: R2919421	Land Name: FAW - WILDLIFE	County: ANOKA	Acres: 40.00
City:	Site Code: R290230	Classification Per M.S. 86A.05: g. state wildlife management area	Current Public Use: YES	Future Public Use: YES



Land Code: 1000007548	Agency Land Code: R2919430	Land Name: FAW - WILDLIFE	County: ANOKA	Acres: 40.00
City:	Site Code: R290230	Classification Per M.S. 86A.05: g. state wildlife management area	Current Public Use: YES	Future Public Use: YES
Land Code: 1000007549	Agency Land Code: R2919470	Land Name: FAW - WILDLIFE	County: ANOKA	Acres: 40.00
City:	Site Code: R290230	Classification Per M.S. 86A.05: g. state wildlife management area	Current Public Use: YES	Future Public Use: YES
Land Code: 1000007550	Agency Land Code: R2919469	Land Name: FAW - WILDLIFE	County: ANOKA	Acres: 41.75
City:	Site Code: R290230	Classification Per M.S. 86A.05: g. state wildlife management area	Current Public Use: YES	Future Public Use: YES
Land Code: 1000007551	Agency Land Code: R2919495	Land Name: FAW - WILDLIFE	County: ANOKA	Acres: 30.32
City:	Site Code: R290230	Classification Per M.S. 86A.05: g. state wildlife management area	Current Public Use: YES	Future Public Use: YES
Land Code: 1000007552	Agency Land Code: R2919549	Land Name: FAW - WILDLIFE	County: ANOKA	Acres: 40.00
City:	Site Code: R290230	Classification Per M.S. 86A.05: g. state wildlife management area	Current Public Use: YES	Future Public Use: YES
Land Code: 1000007553	Agency Land Code: R2919281	Land Name: FAW - WILDLIFE	County: ANOKA	Acres: 40.00
City:	Site Code: R290230	Classification Per M.S. 86A.05: g. state wildlife management area	Current Public Use: YES	Future Public Use: YES
Land Code: 1000007554	Agency Land Code: R2919612	Land Name: FAW - WILDLIFE	County: ANOKA	Acres: 40.00
City:	Site Code: R290230	Classification Per M.S. 86A.05: g. state wildlife management area	Current Public Use: YES	Future Public Use: YES
Land Code: 1000007555	Agency Land Code: R2919648	Land Name: FAW - WILDLIFE	County: ANOKA	Acres: 40.00
City:	Site Code: R290230	Classification Per M.S. 86A.05: g. state wildlife management area	Current Public Use: YES	Future Public Use: YES
Land Code: 1000007556	Agency Land Code: R29559793	Land Name: FAW - WILDLIFE	County: ANOKA	Acres: 40.07
City:	Site Code: R290230	Classification Per M.S. 86A.05: g. state wildlife management area	Current Public Use: YES	Future Public Use: YES
Land Code: 1000007557	Agency Land Code: R29559794	Land Name: FAW - WILDLIFE	County: ANOKA	Acres: 40.01
City:	Site Code: R290230	Classification Per M.S. 86A.05: g. state wildlife management area	Current Public Use: YES	Future Public Use: YES
Land Code: 1000007558	Agency Land Code: R2919459	Land Name: FAW - WILDLIFE	County: ANOKA	Acres: 40.00
City:	Site Code: R290230	Classification Per M.S. 86A.05: g. state wildlife management area	Current Public Use: YES	Future Public Use: YES
Land Code: 1000007559	Agency Land Code: R2919503	Land Name: FAW - WILDLIFE	County: ANOKA	Acres: 40.00
City:	Site Code: R290230	Classification Per M.S. 86A.05: g. state wildlife management area	Current Public Use: YES	Future Public Use: YES



Land Code: 1000007560	Agency Land Code: R2919522	Land Name: FAW - WILDLIFE	County: ANOKA	Acres: 40.00
City:	Site Code: R290230	Classification Per M.S. 86A.05: g. state wildlife management area	Current Public Use: YES	Future Public Use: YES
Land Code: 1000007561	Agency Land Code: R2919530	Land Name: FAW - WILDLIFE	County: ANOKA	Acres: 40.00
City:	Site Code: R290230	Classification Per M.S. 86A.05: g. state wildlife management area	Current Public Use: YES	Future Public Use: YES
Land Code: 1000007562	Agency Land Code: R2919291	Land Name: FAW - WILDLIFE	County: ANOKA	Acres: 40.00
City:	Site Code: R290230	Classification Per M.S. 86A.05: g. state wildlife management area	Current Public Use: YES	Future Public Use: YES
Land Code: 1000007563	Agency Land Code: R2919590	Land Name: FAW - WILDLIFE	County: ANOKA	Acres: 40.00
City:	Site Code: R290230	Classification Per M.S. 86A.05: g. state wildlife management area	Current Public Use: YES	Future Public Use: YES
Land Code: 1000007564	Agency Land Code: R2919619	Land Name: FAW - WILDLIFE	County: ANOKA	Acres: 40.00
City:	Site Code: R290230	Classification Per M.S. 86A.05: g. state wildlife management area	Current Public Use: YES	Future Public Use: YES
Land Code: 1000007565	Agency Land Code: R2919695	Land Name: FAW - WILDLIFE	County: ANOKA	Acres: 40.00
City:	Site Code: R290230	Classification Per M.S. 86A.05: g. state wildlife management area	Current Public Use: YES	Future Public Use: YES
Land Code: 1000007566	Agency Land Code: R2919303	Land Name: FAW - WILDLIFE	County: ANOKA	Acres: 40.21
City:	Site Code: R290230	Classification Per M.S. 86A.05: g. state wildlife management area	Current Public Use: YES	Future Public Use: YES
Land Code: 1000007567	Agency Land Code: R2919309	Land Name: FAW - WILDLIFE	County: ANOKA	Acres: 41.68
City:	Site Code: R290230	Classification Per M.S. 86A.05: g. state wildlife management area	Current Public Use: YES	Future Public Use: YES
Land Code: 1000007568	Agency Land Code: R29530292	Land Name: FAW - WILDLIFE	County: ANOKA	Acres: 40.00
City:	Site Code: R290230	Classification Per M.S. 86A.05: g. state wildlife management area	Current Public Use: YES	Future Public Use: YES
Land Code: 1000007569	Agency Land Code: R29559792	Land Name: FAW - WILDLIFE	County: ANOKA	Acres: 39.83
City:	Site Code: R290230	Classification Per M.S. 86A.05: g. state wildlife management area	Current Public Use: YES	Future Public Use: YES
Land Code: 1000007570	Agency Land Code: R2919534	Land Name: FAW - WILDLIFE	County: ANOKA	Acres: 40.00
City:	Site Code: R290230	Classification Per M.S. 86A.05: g. state wildlife management area	Current Public Use: YES	Future Public Use: YES
Land Code: 1000007571	Agency Land Code: R2919286	Land Name: FAW - WILDLIFE	County: ANOKA	Acres: 40.00
City:	Site Code: R290230	Classification Per M.S. 86A.05: g. state wildlife management area	Current Public Use: YES	Future Public Use: YES



Land Code: 1000007572	Agency Land Code: R2919299	Land Name: FAW - WILDLIFE	County: ANOKA	Acres: 40.00
City:	Site Code: R290230	Classification Per M.S. 86A.05: g. state wildlife management area	Current Public Use: YES	Future Public Use: YES
Land Code: 1000007573	Agency Land Code: R2919700	Land Name: FAW - WILDLIFE	County: ANOKA	Acres: 39.15
City:	Site Code: R290230	Classification Per M.S. 86A.05: g. state wildlife management area	Current Public Use: YES	Future Public Use: YES
Land Code: 1000007574	Agency Land Code: R2919466	Land Name: FAW - WILDLIFE	County: ANOKA	Acres: 40.00
City:	Site Code: R290230	Classification Per M.S. 86A.05: g. state wildlife management area	Current Public Use: YES	Future Public Use: YES
Land Code: 1000007575	Agency Land Code: R2919491	Land Name: FAW - WILDLIFE	County: ANOKA	Acres: 32.00
City:	Site Code: R290230	Classification Per M.S. 86A.05: g. state wildlife management area	Current Public Use: YES	Future Public Use: YES
Land Code: 1000007576	Agency Land Code: R29535254	Land Name: FAW - WILDLIFE	County: ANOKA	Acres: 41.10
City:	Site Code: R290230	Classification Per M.S. 86A.05: g. state wildlife management area	Current Public Use: YES	Future Public Use: YES
Land Code: 1000007577	Agency Land Code: R2919336	Land Name: FAW - WILDLIFE	County: ANOKA	Acres: 40.00
City:	Site Code: R290230	Classification Per M.S. 86A.05: g. state wildlife management area	Current Public Use: YES	Future Public Use: YES
Land Code: 1000007578	Agency Land Code: R2919432	Land Name: FAW - WILDLIFE	County: ANOKA	Acres: 40.00
City:	Site Code: R290230	Classification Per M.S. 86A.05: g. state wildlife management area	Current Public Use: YES	Future Public Use: YES
Land Code: 1000007579	Agency Land Code: R2919457	Land Name: FAW - WILDLIFE	County: ANOKA	Acres: 40.00
City:	Site Code: R290230	Classification Per M.S. 86A.05: g. state wildlife management area	Current Public Use: YES	Future Public Use: YES
Land Code: 1000007580	Agency Land Code: R29410088	Land Name: FAW - WILDLIFE	County: ANOKA	Acres: 42.04
City:	Site Code: R290230	Classification Per M.S. 86A.05: g. state wildlife management area	Current Public Use: YES	Future Public Use: YES
Land Code: 1000007581	Agency Land Code: R2919283	Land Name: FAW - WILDLIFE	County: ANOKA	Acres: 34.35
City:	Site Code: R290230	Classification Per M.S. 86A.05: g. state wildlife management area	Current Public Use: YES	Future Public Use: YES
Land Code: 1000007582	Agency Land Code: R2919609	Land Name: FAW - WILDLIFE	County: ANOKA	Acres: 40.00
City:	Site Code: R290230	Classification Per M.S. 86A.05: g. state wildlife management area	Current Public Use: YES	Future Public Use: YES
Land Code: 1000007583	Agency Land Code: R2919610	Land Name: FAW - WILDLIFE	County: ANOKA	Acres: 40.00
City:	Site Code: R290230	Classification Per M.S. 86A.05: g. state wildlife management area	Current Public Use: YES	Future Public Use: YES



Land Code: 1000007584	Agency Land Code: R2919655	Land Name: FAW - WILDLIFE	County: ANOKA	Acres: 40.00
City:	Site Code: R290230	Classification Per M.S. 86A.05: g. state wildlife management area	Current Public Use: YES	Future Public Use: YES
Land Code: 1000007585	Agency Land Code: R2919665	Land Name: FAW - WILDLIFE	County: ANOKA	Acres: 40.00
City:	Site Code: R290230	Classification Per M.S. 86A.05: g. state wildlife management area	Current Public Use: YES	Future Public Use: YES
Land Code: 1000007586	Agency Land Code: R2919671	Land Name: FAW - WILDLIFE	County: ANOKA	Acres: 40.00
City:	Site Code: R290230	Classification Per M.S. 86A.05: g. state wildlife management area	Current Public Use: YES	Future Public Use: YES
Land Code: 1000007587	Agency Land Code: R2919741	Land Name: FAW - WILDLIFE	County: ANOKA	Acres: 40.00
City:	Site Code: R290230	Classification Per M.S. 86A.05: g. state wildlife management area	Current Public Use: YES	Future Public Use: YES
Land Code: 1000007588	Agency Land Code: R29581476	Land Name: FAW - WILDLIFE	County: ANOKA	Acres: 40.10
City:	Site Code: R290230	Classification Per M.S. 86A.05: g. state wildlife management area	Current Public Use: YES	Future Public Use: YES
Land Code: 1000007589	Agency Land Code: R29330857	Land Name: FAW - WILDLIFE	County: ANOKA	Acres: 40.00
City:	Site Code: R290230	Classification Per M.S. 86A.05: g. state wildlife management area	Current Public Use: YES	Future Public Use: YES
Land Code: 1000007590	Agency Land Code: R2919526	Land Name: FAW - WILDLIFE	County: ANOKA	Acres: 40.00
City:	Site Code: R290230	Classification Per M.S. 86A.05: g. state wildlife management area	Current Public Use: YES	Future Public Use: YES
Land Code: 1000007591	Agency Land Code: R2919298	Land Name: FAW - WILDLIFE	County: ANOKA	Acres: 36.07
City:	Site Code: R290230	Classification Per M.S. 86A.05: g. state wildlife management area	Current Public Use: YES	Future Public Use: YES
Land Code: 1000007592	Agency Land Code: R2919592	Land Name: FAW - WILDLIFE	County: ANOKA	Acres: 40.00
City:	Site Code: R290230	Classification Per M.S. 86A.05: g. state wildlife management area	Current Public Use: YES	Future Public Use: YES
Land Code: 1000007593	Agency Land Code: R2919594	Land Name: FAW - WILDLIFE	County: ANOKA	Acres: 20.00
City:	Site Code: R290230	Classification Per M.S. 86A.05: g. state wildlife management area	Current Public Use: YES	Future Public Use: YES
Land Code: 1000007594	Agency Land Code: R2919714	Land Name: FAW - WILDLIFE	County: ANOKA	Acres: 40.00
City:	Site Code: R290230	Classification Per M.S. 86A.05: g. state wildlife management area	Current Public Use: YES	Future Public Use: YES
Land Code: 1000007595	Agency Land Code: R2919391	Land Name: FAW - WILDLIFE	County: ANOKA	Acres: 40.00
City:	Site Code: R290230	Classification Per M.S. 86A.05: g. state wildlife management area	Current Public Use: YES	Future Public Use: YES



Land Code: 1000007596	Agency Land Code: R2919397	Land Name: FAW - WILDLIFE	County: ANOKA	Acres: 40.00
City:	Site Code: R290230	Classification Per M.S. 86A.05: g. state wildlife management area	Current Public Use: YES	Future Public Use: YES
Land Code: 1000007597	Agency Land Code: R2919404	Land Name: FAW - WILDLIFE	County: ANOKA	Acres: 40.00
City:	Site Code: R290230	Classification Per M.S. 86A.05: g. state wildlife management area	Current Public Use: YES	Future Public Use: YES
Land Code: 1000007598	Agency Land Code: R2919410	Land Name: FAW - WILDLIFE	County: ANOKA	Acres: 41.66
City:	Site Code: R290230	Classification Per M.S. 86A.05: g. state wildlife management area	Current Public Use: YES	Future Public Use: YES
Land Code: 1000007599	Agency Land Code: R2919411	Land Name: FAW - WILDLIFE	County: ANOKA	Acres: 41.65
City:	Site Code: R290230	Classification Per M.S. 86A.05: g. state wildlife management area	Current Public Use: YES	Future Public Use: YES
Land Code: 1000007600	Agency Land Code: R2919427	Land Name: FAW - WILDLIFE	County: ANOKA	Acres: 41.36
City:	Site Code: R290230	Classification Per M.S. 86A.05: g. state wildlife management area	Current Public Use: YES	Future Public Use: YES
Land Code: 1000007601	Agency Land Code: R2919523	Land Name: FAW - WILDLIFE	County: ANOKA	Acres: 40.00
City:	Site Code: R290230	Classification Per M.S. 86A.05: g. state wildlife management area	Current Public Use: YES	Future Public Use: YES
Land Code: 1000007602	Agency Land Code: R2919538	Land Name: FAW - WILDLIFE	County: ANOKA	Acres: 40.00
City:	Site Code: R290230	Classification Per M.S. 86A.05: g. state wildlife management area	Current Public Use: YES	Future Public Use: YES
Land Code: 1000007603	Agency Land Code: R2919296	Land Name: FAW - WILDLIFE	County: ANOKA	Acres: 35.14
City:	Site Code: R290230	Classification Per M.S. 86A.05: g. state wildlife management area	Current Public Use: YES	Future Public Use: YES
Land Code: 1000007604	Agency Land Code: R2919306	Land Name: FAW - WILDLIFE	County: ANOKA	Acres: 40.00
City:	Site Code: R290230	Classification Per M.S. 86A.05: g. state wildlife management area	Current Public Use: YES	Future Public Use: YES
Land Code: 1000007605	Agency Land Code: R2919625	Land Name: FAW - WILDLIFE	County: ANOKA	Acres: 40.00
City:	Site Code: R290230	Classification Per M.S. 86A.05: g. state wildlife management area	Current Public Use: YES	Future Public Use: YES
Land Code: 1000007606	Agency Land Code: R2919627	Land Name: FAW - WILDLIFE	County: ANOKA	Acres: 40.00
City:	Site Code: R290230	Classification Per M.S. 86A.05: g. state wildlife management area	Current Public Use: YES	Future Public Use: YES
Land Code: 1000007607	Agency Land Code: R2919675	Land Name: FAW - WILDLIFE	County: ANOKA	Acres: 40.00
City:	Site Code: R290230	Classification Per M.S. 86A.05: g. state wildlife management area	Current Public Use: YES	Future Public Use: YES



Land Code: 1000007608	Agency Land Code: R29334041	Land Name: FAW - WILDLIFE	County: ANOKA	Acres: 49.70
City:	Site Code: R290230	Classification Per M.S. 86A.05: g. state wildlife management area	Current Public Use: YES	Future Public Use: YES
Land Code: 1000007609	Agency Land Code: R2919751	Land Name: FAW - WILDLIFE	County: ANOKA	Acres: 40.00
City:	Site Code: R290230	Classification Per M.S. 86A.05: g. state wildlife management area	Current Public Use: YES	Future Public Use: YES
Land Code: 1000007610	Agency Land Code: R2919315	Land Name: FAW - WILDLIFE	County: ANOKA	Acres: 40.00
City:	Site Code: R290230	Classification Per M.S. 86A.05: g. state wildlife management area	Current Public Use: YES	Future Public Use: YES
Land Code: 1000007611	Agency Land Code: R2919316	Land Name: FAW - WILDLIFE	County: ANOKA	Acres: 40.00
City:	Site Code: R290230	Classification Per M.S. 86A.05: g. state wildlife management area	Current Public Use: YES	Future Public Use: YES
Land Code: 1000007612	Agency Land Code: R2919338	Land Name: FAW - WILDLIFE	County: ANOKA	Acres: 40.00
City:	Site Code: R290230	Classification Per M.S. 86A.05: g. state wildlife management area	Current Public Use: YES	Future Public Use: YES
Land Code: 1000007613	Agency Land Code: R29432663	Land Name: FAW - WILDLIFE	County: ANOKA	Acres: 39.79
City:	Site Code:	Classification Per M.S. 86A.05: g. state wildlife management area	Current Public Use: YES	Future Public Use: YES
Land Code: 1000007614	Agency Land Code: R29432664	Land Name: FAW - WILDLIFE	County: ANOKA	Acres: 39.85
City:	Site Code:	Classification Per M.S. 86A.05: g. state wildlife management area	Current Public Use: YES	Future Public Use: YES
Land Code: 1000007615	Agency Land Code: R29546198	Land Name: FAW - WILDLIFE	County: ANOKA	Acres: 42.52
City:	Site Code:	Classification Per M.S. 86A.05: g. state wildlife management area	Current Public Use: YES	Future Public Use: YES
Land Code: 1000007616	Agency Land Code: R29339448	Land Name: FAW - WILDLIFE	County: ANOKA	Acres: 41.28
City:	Site Code:	Classification Per M.S. 86A.05: g. state wildlife management area	Current Public Use: YES	Future Public Use: YES
Land Code: 1000007617	Agency Land Code: R29339449	Land Name: FAW - WILDLIFE	County: ANOKA	Acres: 41.35
City:	Site Code:	Classification Per M.S. 86A.05: g. state wildlife management area	Current Public Use: YES	Future Public Use: YES
Land Code: 1000007618	Agency Land Code: R29529128	Land Name: FAW - WILDLIFE	County: ANOKA	Acres: 39.77
City:	Site Code:	Classification Per M.S. 86A.05: g. state wildlife management area	Current Public Use: YES	Future Public Use: YES
Land Code: 1000007619	Agency Land Code: R29546200	Land Name: FAW - WILDLIFE	County: ANOKA	Acres: 1.00
City:	Site Code:	Classification Per M.S. 86A.05: g. state wildlife management area	Current Public Use: YES	Future Public Use: YES



Land Code: 1000007620	Agency Land Code: R29546201	Land Name: FAW - WILDLIFE	County: ANOKA	Acres: 0.01
City:	Site Code:	Classification Per M.S. 86A.05: g. state wildlife management area	Current Public Use: YES	Future Public Use: YES
Land Code: 1000007621	Agency Land Code: R29536491	Land Name: FAW - WILDLIFE	County: ANOKA	Acres: 44.35
City:	Site Code:	Classification Per M.S. 86A.05: g. state wildlife management area	Current Public Use: YES	Future Public Use: YES
Land Code: 1000007622	Agency Land Code: R29536493	Land Name: FAW - WILDLIFE	County: ANOKA	Acres: 0.01
City:	Site Code:	Classification Per M.S. 86A.05: g. state wildlife management area	Current Public Use: YES	Future Public Use: YES
Land Code: 1000007623	Agency Land Code: R29533547	Land Name: FAW - WILDLIFE	County: ANOKA	Acres: 43.22
City:	Site Code:	Classification Per M.S. 86A.05: g. state wildlife management area	Current Public Use: YES	Future Public Use: YES
Land Code: 1000007624	Agency Land Code: R29533548	Land Name: FAW - WILDLIFE	County: ANOKA	Acres: 43.39
City:	Site Code:	Classification Per M.S. 86A.05: g. state wildlife management area	Current Public Use: YES	Future Public Use: YES
Land Code: 1000007625	Agency Land Code: R29560003	Land Name: FAW - WILDLIFE	County: ANOKA	Acres: 19.05
City:	Site Code:	Classification Per M.S. 86A.05: g. state wildlife management area	Current Public Use: YES	Future Public Use: YES
Land Code: 1000007626	Agency Land Code: R29560004	Land Name: FAW - WILDLIFE	County: ANOKA	Acres: 39.10
City:	Site Code:	Classification Per M.S. 86A.05: g. state wildlife management area	Current Public Use: YES	Future Public Use: YES
Land Code: 1000007627	Agency Land Code: R29347728	Land Name: FAW - WILDLIFE	County: ANOKA	Acres: 42.28
City:	Site Code:	Classification Per M.S. 86A.05: g. state wildlife management area	Current Public Use: YES	Future Public Use: YES
Land Code: 1000007628	Agency Land Code: R29529129	Land Name: FAW - WILDLIFE	County: ANOKA	Acres: 40.00
City:	Site Code:	Classification Per M.S. 86A.05: g. state wildlife management area	Current Public Use: YES	Future Public Use: YES
Land Code: 1000007629	Agency Land Code: R29536492	Land Name: FAW - WILDLIFE	County: ANOKA	Acres: 10.74
City:	Site Code:	Classification Per M.S. 86A.05: g. state wildlife management area	Current Public Use: YES	Future Public Use: YES
Land Code: 1000007630	Agency Land Code: R29546199	Land Name: FAW - WILDLIFE	County: ANOKA	Acres: 0.01
City:	Site Code:	Classification Per M.S. 86A.05: g. state wildlife management area	Current Public Use: YES	Future Public Use: YES
Land Code: 1000007631	Agency Land Code: R29432658	Land Name: FAW - WILDLIFE	County: ANOKA	Acres: 41.56
City:	Site Code:	Classification Per M.S. 86A.05: g. state wildlife management area	Current Public Use: YES	Future Public Use: YES



Land Code: 1000007632	Agency Land Code: R29339450	Land Name: FAW - WILDLIFE	County: ANOKA	Acres: 41.66
City:	Site Code:	Classification Per M.S. 86A.05: g. state wildlife management area	Current Public Use: YES	Future Public Use: YES
Land Code: 1000007633	Agency Land Code: R29432661	Land Name: FAW - WILDLIFE	County: ANOKA	Acres: 40.34
City:	Site Code:	Classification Per M.S. 86A.05: g. state wildlife management area	Current Public Use: YES	Future Public Use: YES
Land Code: 1000007634	Agency Land Code: R29432662	Land Name: FAW - WILDLIFE	County: ANOKA	Acres: 39.96
City:	Site Code:	Classification Per M.S. 86A.05: g. state wildlife management area	Current Public Use: YES	Future Public Use: YES
Land Code: 1000007635	Agency Land Code: R29340748	Land Name: FAW - WILDLIFE	County: ANOKA	Acres: 42.64
City:	Site Code:	Classification Per M.S. 86A.05: g. state wildlife management area	Current Public Use: YES	Future Public Use: YES
Land Code: 1000007636	Agency Land Code: R29546197	Land Name: FAW - WILDLIFE	County: ANOKA	Acres: 43.34
City:	Site Code:	Classification Per M.S. 86A.05: g. state wildlife management area	Current Public Use: YES	Future Public Use: YES
Land Code: 1000007637	Agency Land Code: R29529130	Land Name: FAW - WILDLIFE	County: ANOKA	Acres: 40.00
City:	Site Code:	Classification Per M.S. 86A.05: g. state wildlife management area	Current Public Use: YES	Future Public Use: YES
Land Code: 1000007638	Agency Land Code: R29522497	Land Name: FAW - WILDLIFE	County: ANOKA	Acres: 5.72
City:	Site Code: R290416	Classification Per M.S. 86A.05: g. state wildlife management area	Current Public Use: YES	Future Public Use: YES
Land Code: 1000007639	Agency Land Code: R2919358	Land Name: FAW - WILDLIFE	County: ANOKA	Acres: 27.87
City:	Site Code: R290416	Classification Per M.S. 86A.05: g. state wildlife management area	Current Public Use: YES	Future Public Use: YES
Land Code: 1000007640	Agency Land Code: R2919359	Land Name: FAW - WILDLIFE	County: ANOKA	Acres: 39.20
City:	Site Code: R290416	Classification Per M.S. 86A.05: g. state wildlife management area	Current Public Use: YES	Future Public Use: YES
Land Code: 1000007641	Agency Land Code: R2919367	Land Name: FAW - WILDLIFE	County: ANOKA	Acres: 40.00
City:	Site Code: R290416	Classification Per M.S. 86A.05: g. state wildlife management area	Current Public Use: YES	Future Public Use: YES
Land Code: 1000007642	Agency Land Code: R2919356	Land Name: FAW - WILDLIFE	County: ANOKA	Acres: 40.00
City:	Site Code: R290416	Classification Per M.S. 86A.05: g. state wildlife management area	Current Public Use: YES	Future Public Use: YES
Land Code: 1000007643	Agency Land Code: R2919368	Land Name: FAW - WILDLIFE	County: ANOKA	Acres: 40.00
City:	Site Code: R290416	Classification Per M.S. 86A.05: g. state wildlife management area	Current Public Use: YES	Future Public Use: YES



Land Code: 1000007644	Agency Land Code: R2919344	Land Name: FAW - WILDLIFE	County: ANOKA	Acres: 40.00
City:	Site Code: R290416	Classification Per M.S. 86A.05: g. state wildlife management area	Current Public Use: YES	Future Public Use: YES
Land Code: 1000007645	Agency Land Code: R2919369	Land Name: FAW - WILDLIFE	County: ANOKA	Acres: 14.50
City:	Site Code: R290416	Classification Per M.S. 86A.05: g. state wildlife management area	Current Public Use: YES	Future Public Use: YES
Land Code: 1000007646	Agency Land Code: R2919364	Land Name: FAW - WILDLIFE	County: ANOKA	Acres: 40.00
City:	Site Code: R290416	Classification Per M.S. 86A.05: g. state wildlife management area	Current Public Use: YES	Future Public Use: YES
Land Code: 1000007647	Agency Land Code: R2919357	Land Name: FAW - WILDLIFE	County: ANOKA	Acres: 40.00
City:	Site Code: R290416	Classification Per M.S. 86A.05: g. state wildlife management area	Current Public Use: YES	Future Public Use: YES
Land Code: 1000007648	Agency Land Code: R2919345	Land Name: FAW - WILDLIFE	County: ANOKA	Acres: 40.00
City:	Site Code: R290416	Classification Per M.S. 86A.05: g. state wildlife management area	Current Public Use: YES	Future Public Use: YES
Land Code: 1000007649	Agency Land Code: R2919354	Land Name: FAW - WILDLIFE	County: ANOKA	Acres: 40.00
City:	Site Code: R290416	Classification Per M.S. 86A.05: g. state wildlife management area	Current Public Use: YES	Future Public Use: YES
Land Code: 1000007650	Agency Land Code: R2919355	Land Name: FAW - WILDLIFE	County: ANOKA	Acres: 39.25
City:	Site Code: R290416	Classification Per M.S. 86A.05: g. state wildlife management area	Current Public Use: YES	Future Public Use: YES
Land Code: 1000007651	Agency Land Code: R2919349	Land Name: FAW - WILDLIFE	County: ANOKA	Acres: 40.00
City:	Site Code: R290416	Classification Per M.S. 86A.05: g. state wildlife management area	Current Public Use: YES	Future Public Use: YES
Land Code: 1000007652	Agency Land Code: R2919353	Land Name: FAW - WILDLIFE	County: ANOKA	Acres: 40.00
City:	Site Code: R290416	Classification Per M.S. 86A.05: g. state wildlife management area	Current Public Use: YES	Future Public Use: YES
Land Code: 1000007653	Agency Land Code: R2919362	Land Name: FAW - WILDLIFE	County: ANOKA	Acres: 40.00
City:	Site Code: R290416	Classification Per M.S. 86A.05: g. state wildlife management area	Current Public Use: YES	Future Public Use: YES
Land Code: 1000007654	Agency Land Code: R2919350	Land Name: FAW - WILDLIFE	County: ANOKA	Acres: 40.00
City:	Site Code: R290416	Classification Per M.S. 86A.05: g. state wildlife management area	Current Public Use: YES	Future Public Use: YES
Land Code: 1000007655	Agency Land Code: R2919347	Land Name: FAW - WILDLIFE	County: ANOKA	Acres: 40.00
City:	Site Code: R290416	Classification Per M.S. 86A.05: g. state wildlife management area	Current Public Use: YES	Future Public Use: YES



Land Code: 1000007656	Agency Land Code: R2919348	Land Name: FAW - WILDLIFE	County: ANOKA	Acres: 40.00
City:	Site Code: R290416	Classification Per M.S. 86A.05: g. state wildlife management area	Current Public Use: YES	Future Public Use: YES
Land Code: 1000007657	Agency Land Code: R2919351	Land Name: FAW - WILDLIFE	County: ANOKA	Acres: 40.00
City:	Site Code: R290416	Classification Per M.S. 86A.05: g. state wildlife management area	Current Public Use: YES	Future Public Use: YES
Land Code: 1000007658	Agency Land Code: R2919363	Land Name: FAW - WILDLIFE	County: ANOKA	Acres: 40.00
City:	Site Code: R290416	Classification Per M.S. 86A.05: g. state wildlife management area	Current Public Use: YES	Future Public Use: YES
Land Code: 1000007659	Agency Land Code: R29594659	Land Name: FAW - WILDLIFE	County: ANOKA	Acres: 10.45
City:	Site Code: R290416	Classification Per M.S. 86A.05: g. state wildlife management area	Current Public Use: YES	Future Public Use: YES
Land Code: 1000007660	Agency Land Code: R2919352	Land Name: FAW - WILDLIFE	County: ANOKA	Acres: 40.00
City:	Site Code: R290416	Classification Per M.S. 86A.05: g. state wildlife management area	Current Public Use: YES	Future Public Use: YES
Land Code: 1000007661	Agency Land Code: R2919360	Land Name: FAW - WILDLIFE	County: ANOKA	Acres: 12.70
City:	Site Code: R290416	Classification Per M.S. 86A.05: g. state wildlife management area	Current Public Use: YES	Future Public Use: YES
Land Code: 1000007662	Agency Land Code: R2919370	Land Name: FAW - WILDLIFE	County: ANOKA	Acres: 40.00
City:	Site Code: R290416	Classification Per M.S. 86A.05: g. state wildlife management area	Current Public Use: YES	Future Public Use: YES
Land Code: 1000007663	Agency Land Code: R2919343	Land Name: FAW - WILDLIFE	County: ANOKA	Acres: 40.00
City:	Site Code: R290416	Classification Per M.S. 86A.05: g. state wildlife management area	Current Public Use: YES	Future Public Use: YES
Land Code: 1000007664	Agency Land Code: R2919346	Land Name: FAW - WILDLIFE	County: ANOKA	Acres: 40.00
City:	Site Code: R290416	Classification Per M.S. 86A.05: g. state wildlife management area	Current Public Use: YES	Future Public Use: YES
Land Code: 1000007665	Agency Land Code: R2919365	Land Name: FAW - WILDLIFE	County: ANOKA	Acres: 39.00
City:	Site Code: R290416	Classification Per M.S. 86A.05: g. state wildlife management area	Current Public Use: YES	Future Public Use: YES
Land Code: 1000007666	Agency Land Code: R2919372	Land Name: FAW - WILDLIFE	County: ANOKA	Acres: 4.00
City:	Site Code: R290416	Classification Per M.S. 86A.05: g. state wildlife management area	Current Public Use: YES	Future Public Use: YES
Land Code: 1000007667	Agency Land Code: R2919361	Land Name: FAW - WILDLIFE	County: ANOKA	Acres: 35.10
City:	Site Code: R290416	Classification Per M.S. 86A.05: g. state wildlife management area	Current Public Use: YES	Future Public Use: YES



Land Code: 1000007668	Agency Land Code: R2919366	Land Name: FAW - WILDLIFE	County: ANOKA	Acres: 14.50
City:	Site Code: R290416	Classification Per M.S. 86A.05: g. state wildlife management area	Current Public Use: YES	Future Public Use: YES
Land Code: 1000007670	Agency Land Code: R29555408	Land Name: FAW - WILDLIFE	County: ANOKA	Acres: 39.45
City:	Site Code:	Classification Per M.S. 86A.05: g. state wildlife management area	Current Public Use: YES	Future Public Use: YES
Land Code: 1000007671	Agency Land Code: R29555409	Land Name: FAW - WILDLIFE	County: ANOKA	Acres: 39.39
City:	Site Code:	Classification Per M.S. 86A.05: g. state wildlife management area	Current Public Use: YES	Future Public Use: YES
Land Code: 1000007672	Agency Land Code: R29555410	Land Name: FAW - WILDLIFE	County: ANOKA	Acres: 39.19
City:	Site Code:	Classification Per M.S. 86A.05: g. state wildlife management area	Current Public Use: YES	Future Public Use: YES
Land Code: 1000007673	Agency Land Code: R29555412	Land Name: FAW - WILDLIFE	County: ANOKA	Acres: 38.44
City:	Site Code:	Classification Per M.S. 86A.05: g. state wildlife management area	Current Public Use: YES	Future Public Use: YES
Land Code: 1000007674	Agency Land Code: R29555413	Land Name: FAW - WILDLIFE	County: ANOKA	Acres: 19.51
City:	Site Code:	Classification Per M.S. 86A.05: g. state wildlife management area	Current Public Use: YES	Future Public Use: YES
Land Code: 1000007675	Agency Land Code: R29555411	Land Name: FAW - WILDLIFE	County: ANOKA	Acres: 28.01
City:	Site Code:	Classification Per M.S. 86A.05: g. state wildlife management area	Current Public Use: YES	Future Public Use: YES
Land Code: 1000007676	Agency Land Code: R29554702	Land Name: EWR - ECO	County: BECKER	Acres: 4.88
City:	Site Code:	Classification Per M.S. 86A.05: n. not administered under 86A.05	Current Public Use: YES	Future Public Use: YES
Land Code: 1000007677	Agency Land Code: R29554687	Land Name: EWR - ECO	County: BECKER	Acres: 2.74
City:	Site Code:	Classification Per M.S. 86A.05: n. not administered under 86A.05	Current Public Use: YES	Future Public Use: YES
Land Code: 1000007678	Agency Land Code: R29554658	Land Name: EWR - ECO	County: BECKER	Acres: 3.00
City:	Site Code:	Classification Per M.S. 86A.05: n. not administered under 86A.05	Current Public Use: YES	Future Public Use: YES
Land Code: 1000007679	Agency Land Code: R29554701	Land Name: EWR - ECO	County: BECKER	Acres: 2.00
City:	Site Code:	Classification Per M.S. 86A.05: n. not administered under 86A.05	Current Public Use: YES	Future Public Use: YES
Land Code: 1000007680	Agency Land Code: R29554700	Land Name: EWR - ECO	County: BECKER	Acres: 0.30
City:	Site Code:	Classification Per M.S. 86A.05: n. not administered under 86A.05	Current Public Use: YES	Future Public Use: YES



Land Code: 1000007681	Agency Land Code: R29554703	Land Name: EWR - ECO	County: BECKER	Acres: 0.19
City:	Site Code:	Classification Per M.S. 86A.05: n. not administered under 86A.05	Current Public Use: YES	Future Public Use: YES
Land Code: 1000007682	Agency Land Code: R29554686	Land Name: EWR - ECO	County: BECKER	Acres: 27.24
City:	Site Code:	Classification Per M.S. 86A.05: n. not administered under 86A.05	Current Public Use: YES	Future Public Use: YES
Land Code: 1000007683	Agency Land Code: R2922941	Land Name: EWR - ECO	County: BECKER	Acres: 29.75
City:	Site Code:	Classification Per M.S. 86A.05: d. state scientific and natural area	Current Public Use: YES	Future Public Use: YES
Land Code: 1000007684	Agency Land Code: R2922943	Land Name: EWR - ECO	County: BECKER	Acres: 38.80
City:	Site Code:	Classification Per M.S. 86A.05: d. state scientific and natural area	Current Public Use: YES	Future Public Use: YES
Land Code: 1000007685	Agency Land Code: R2922953	Land Name: EWR - ECO	County: BECKER	Acres: 39.70
City:	Site Code:	Classification Per M.S. 86A.05: d. state scientific and natural area	Current Public Use: YES	Future Public Use: YES
Land Code: 1000007686	Agency Land Code: R2922877	Land Name: EWR - ECO	County: BECKER	Acres: 5.00
City:	Site Code:	Classification Per M.S. 86A.05: d. state scientific and natural area	Current Public Use: YES	Future Public Use: YES
Land Code: 1000007687	Agency Land Code: R2922944	Land Name: EWR - ECO	County: BECKER	Acres: 40.00
City:	Site Code:	Classification Per M.S. 86A.05: d. state scientific and natural area	Current Public Use: YES	Future Public Use: YES
Land Code: 1000007688	Agency Land Code: R2922946	Land Name: EWR - ECO	County: BECKER	Acres: 20.00
City:	Site Code:	Classification Per M.S. 86A.05: d. state scientific and natural area	Current Public Use: YES	Future Public Use: YES
Land Code: 1000007689	Agency Land Code: R2922945	Land Name: EWR - ECO	County: BECKER	Acres: 40.00
City:	Site Code:	Classification Per M.S. 86A.05: d. state scientific and natural area	Current Public Use: YES	Future Public Use: YES
Land Code: 1000007690	Agency Land Code: R2922956	Land Name: EWR - ECO	County: BECKER	Acres: 39.60
City:	Site Code:	Classification Per M.S. 86A.05: d. state scientific and natural area	Current Public Use: YES	Future Public Use: YES
Land Code: 1000007691	Agency Land Code: R2922942	Land Name: EWR - ECO	County: BECKER	Acres: 40.00
City:	Site Code:	Classification Per M.S. 86A.05: d. state scientific and natural area	Current Public Use: YES	Future Public Use: YES
Land Code: 1000007692	Agency Land Code: R2922939	Land Name: EWR - ECO	County: BECKER	Acres: 40.00
City:	Site Code:	Classification Per M.S. 86A.05: d. state scientific and natural area	Current Public Use: YES	Future Public Use: YES



Land Code: 1000007693	Agency Land Code: R2922948	Land Name: EWR - ECO	County: BECKER	Acres: 40.00
City:	Site Code:	Classification Per M.S. 86A.05: d. state scientific and natural area	Current Public Use: YES	Future Public Use: YES
Land Code: 1000007694	Agency Land Code: R29334149	Land Name: EWR - ECO	County: BECKER	Acres: 22.40
City:	Site Code:	Classification Per M.S. 86A.05: d. state scientific and natural area	Current Public Use: YES	Future Public Use: YES
Land Code: 1000007695	Agency Land Code: R2922950	Land Name: EWR - ECO	County: BECKER	Acres: 40.00
City:	Site Code:	Classification Per M.S. 86A.05: d. state scientific and natural area	Current Public Use: YES	Future Public Use: YES
Land Code: 1000007696	Agency Land Code: R2922951	Land Name: EWR - ECO	County: BECKER	Acres: 19.75
City:	Site Code:	Classification Per M.S. 86A.05: d. state scientific and natural area	Current Public Use: YES	Future Public Use: YES
Land Code: 1000007697	Agency Land Code: R2922955	Land Name: EWR - ECO	County: BECKER	Acres: 40.00
City:	Site Code:	Classification Per M.S. 86A.05: d. state scientific and natural area	Current Public Use: YES	Future Public Use: YES
Land Code: 1000007698	Agency Land Code: R2922957	Land Name: EWR - ECO	County: BECKER	Acres: 39.90
City:	Site Code:	Classification Per M.S. 86A.05: d. state scientific and natural area	Current Public Use: YES	Future Public Use: YES
Land Code: 1000007699	Agency Land Code: R2922949	Land Name: EWR - ECO	County: BECKER	Acres: 40.00
City:	Site Code:	Classification Per M.S. 86A.05: d. state scientific and natural area	Current Public Use: YES	Future Public Use: YES
Land Code: 1000007700	Agency Land Code: R2922958	Land Name: EWR - ECO	County: BECKER	Acres: 40.00
City:	Site Code:	Classification Per M.S. 86A.05: d. state scientific and natural area	Current Public Use: YES	Future Public Use: YES
Land Code: 1000007701	Agency Land Code: R2922947	Land Name: EWR - ECO	County: BECKER	Acres: 40.00
City:	Site Code:	Classification Per M.S. 86A.05: d. state scientific and natural area	Current Public Use: YES	Future Public Use: YES
Land Code: 1000007702	Agency Land Code: R2922954	Land Name: EWR - ECO	County: BECKER	Acres: 29.30
City:	Site Code:	Classification Per M.S. 86A.05: d. state scientific and natural area	Current Public Use: YES	Future Public Use: YES
Land Code: 1000007703	Agency Land Code: R2922937	Land Name: EWR - ECO	County: BECKER	Acres: 40.00
City:	Site Code:	Classification Per M.S. 86A.05: d. state scientific and natural area	Current Public Use: YES	Future Public Use: YES
Land Code: 1000007704	Agency Land Code: R29585020	Land Name: FAW - FISHERIES	County: BECKER	Acres: 2.38
City:	Site Code:	Classification Per M.S. 86A.05: m. aquatic management areas	Current Public Use: YES	Future Public Use: YES



Land Code: 1000007705	Agency Land Code: R29576173	Land Name: FAW - FISHERIES	County: BECKER	Acres: 0.45
City:	Site Code:	Classification Per M.S. 86A.05: m. aquatic management areas	Current Public Use: YES	Future Public Use: YES
Land Code: 1000007706	Agency Land Code: R29576168	Land Name: FAW - FISHERIES	County: BECKER	Acres: 1.29
City:	Site Code:	Classification Per M.S. 86A.05: m. aquatic management areas	Current Public Use: YES	Future Public Use: YES
Land Code: 1000007707	Agency Land Code: R2921679	Land Name: FAW - FISHERIES	County: BECKER	Acres: 16.60
City:	Site Code:	Classification Per M.S. 86A.05: m. aquatic management areas	Current Public Use: YES	Future Public Use: YES
Land Code: 1000007708	Agency Land Code: R2921678	Land Name: FAW - FISHERIES	County: BECKER	Acres: 2.80
City:	Site Code:	Classification Per M.S. 86A.05: m. aquatic management areas	Current Public Use: YES	Future Public Use: YES
Land Code: 1000007709	Agency Land Code: R2922598	Land Name: FAW - FISHERIES	County: BECKER	Acres: 3.00
City:	Site Code:	Classification Per M.S. 86A.05: m. aquatic management areas	Current Public Use: YES	Future Public Use: YES
Land Code: 1000007710	Agency Land Code: R29524594	Land Name: FAW - FISHERIES	County: BECKER	Acres: 0.90
City:	Site Code:	Classification Per M.S. 86A.05: m. aquatic management areas	Current Public Use: YES	Future Public Use: YES
Land Code: 1000007711	Agency Land Code: R2920575	Land Name: FAW - FISHERIES	County: BECKER	Acres: 14.70
City:	Site Code:	Classification Per M.S. 86A.05: m. aquatic management areas	Current Public Use: YES	Future Public Use: YES
Land Code: 1000007712	Agency Land Code: R29569592	Land Name: FAW - FISHERIES	County: BECKER	Acres: 2.00
City:	Site Code:	Classification Per M.S. 86A.05: m. aquatic management areas	Current Public Use: YES	Future Public Use: YES
Land Code: 1000007713	Agency Land Code: R2924811	Land Name: FAW - FISHERIES	County: BECKER	Acres: 0.60
City:	Site Code:	Classification Per M.S. 86A.05: m. aquatic management areas	Current Public Use: YES	Future Public Use: YES
Land Code: 1000007714	Agency Land Code: R29573389	Land Name: FAW - FISHERIES	County: BECKER	Acres: 29.20
City:	Site Code:	Classification Per M.S. 86A.05: m. aquatic management areas	Current Public Use: YES	Future Public Use: YES
Land Code: 1000007715	Agency Land Code: R2924809	Land Name: FAW - FISHERIES	County: BECKER	Acres: 3.00
City:	Site Code:	Classification Per M.S. 86A.05: m. aquatic management areas	Current Public Use: YES	Future Public Use: YES
Land Code: 1000007716	Agency Land Code: R2924810	Land Name: FAW - FISHERIES	County: BECKER	Acres: 26.00
City:	Site Code:	Classification Per M.S. 86A.05: m. aquatic management areas	Current Public Use: YES	Future Public Use: YES



Land Code: 1000007717	Agency Land Code: R2924325	Land Name: FAW - FISHERIES	County: BECKER	Acres: 14.00
City:	Site Code:	Classification Per M.S. 86A.05: m. aquatic management areas	Current Public Use: YES	Future Public Use: YES
Land Code: 1000007718	Agency Land Code: R29592838	Land Name: FAW - FISHERIES	County: BECKER	Acres: 0.30
City:	Site Code:	Classification Per M.S. 86A.05: m. aquatic management areas	Current Public Use: YES	Future Public Use: YES
Land Code: 1000007719	Agency Land Code: R2924509	Land Name: FAW - FISHERIES	County: BECKER	Acres: 13.10
City:	Site Code:	Classification Per M.S. 86A.05: m. aquatic management areas	Current Public Use: YES	Future Public Use: YES
Land Code: 1000007720	Agency Land Code: R2924465	Land Name: FAW - FISHERIES	County: BECKER	Acres: 33.00
City:	Site Code:	Classification Per M.S. 86A.05: m. aquatic management areas	Current Public Use: YES	Future Public Use: YES
Land Code: 1000007721	Agency Land Code: R2924466	Land Name: FAW - FISHERIES	County: BECKER	Acres: 40.00
City:	Site Code:	Classification Per M.S. 86A.05: m. aquatic management areas	Current Public Use: YES	Future Public Use: YES
Land Code: 1000007722	Agency Land Code: R29334361	Land Name: FAW - FISHERIES	County: BECKER	Acres: 8.09
City:	Site Code:	Classification Per M.S. 86A.05: m. aquatic management areas	Current Public Use: YES	Future Public Use: YES
Land Code: 1000007723	Agency Land Code: R2924759	Land Name: FAW - FISHERIES	County: BECKER	Acres: 3.61
City:	Site Code:	Classification Per M.S. 86A.05: m. aquatic management areas	Current Public Use: YES	Future Public Use: YES
Land Code: 1000007724	Agency Land Code: R2924755	Land Name: FAW - FISHERIES	County: BECKER	Acres: 5.07
City:	Site Code:	Classification Per M.S. 86A.05: m. aquatic management areas	Current Public Use: YES	Future Public Use: YES
Land Code: 1000007725	Agency Land Code: R2924754	Land Name: FAW - FISHERIES	County: BECKER	Acres: 26.50
City:	Site Code:	Classification Per M.S. 86A.05: m. aquatic management areas	Current Public Use: YES	Future Public Use: YES
Land Code: 1000007726	Agency Land Code: R29336300	Land Name: FAW - FISHERIES	County: BECKER	Acres: 1.05
City:	Site Code:	Classification Per M.S. 86A.05: m. aquatic management areas	Current Public Use: YES	Future Public Use: YES
Land Code: 1000007727	Agency Land Code: R2924753	Land Name: FAW - FISHERIES	County: BECKER	Acres: 36.70
City:	Site Code:	Classification Per M.S. 86A.05: m. aquatic management areas	Current Public Use: YES	Future Public Use: YES
Land Code: 1000007728	Agency Land Code: R2924740	Land Name: FAW - FISHERIES	County: BECKER	Acres: 1.50
City:	Site Code:	Classification Per M.S. 86A.05: m. aquatic management areas	Current Public Use: YES	Future Public Use: YES



Land Code: 1000007729	Agency Land Code: R2924741	Land Name: FAW - FISHERIES	County: BECKER	Acres: 1.50
City:	Site Code:	Classification Per M.S. 86A.05: m. aquatic management areas	Current Public Use: YES	Future Public Use: YES
Land Code: 1000007730	Agency Land Code: R2924756	Land Name: FAW - FISHERIES	County: BECKER	Acres: 0.62
City:	Site Code:	Classification Per M.S. 86A.05: m. aquatic management areas	Current Public Use: YES	Future Public Use: YES
Land Code: 1000007731	Agency Land Code: R2924742	Land Name: FAW - FISHERIES	County: BECKER	Acres: 0.63
City:	Site Code:	Classification Per M.S. 86A.05: m. aquatic management areas	Current Public Use: YES	Future Public Use: YES
Land Code: 1000007732	Agency Land Code: R29336301	Land Name: FAW - FISHERIES	County: BECKER	Acres: 8.64
City:	Site Code:	Classification Per M.S. 86A.05: m. aquatic management areas	Current Public Use: YES	Future Public Use: YES
Land Code: 1000007733	Agency Land Code: R29334150	Land Name: FAW - FISHERIES	County: BECKER	Acres: 12.90
City:	Site Code:	Classification Per M.S. 86A.05: m. aquatic management areas	Current Public Use: YES	Future Public Use: YES
Land Code: 1000007734	Agency Land Code: R2923010	Land Name: FAW - FISHERIES	County: BECKER	Acres: 40.00
City:	Site Code:	Classification Per M.S. 86A.05: m. aquatic management areas	Current Public Use: YES	Future Public Use: YES
Land Code: 1000007735	Agency Land Code: R2924845	Land Name: FAW - FISHERIES	County: BECKER	Acres: 1.80
City:	Site Code:	Classification Per M.S. 86A.05: m. aquatic management areas	Current Public Use: YES	Future Public Use: YES
Land Code: 1000007736	Agency Land Code: R2924853	Land Name: FAW - FISHERIES	County: BECKER	Acres: 3.70
City:	Site Code:	Classification Per M.S. 86A.05: m. aquatic management areas	Current Public Use: YES	Future Public Use: YES
Land Code: 1000007737	Agency Land Code: R29334371	Land Name: FAW - FISHERIES	County: BECKER	Acres: 17.60
City:	Site Code:	Classification Per M.S. 86A.05: m. aquatic management areas	Current Public Use: YES	Future Public Use: YES
Land Code: 1000007738	Agency Land Code: R2924747	Land Name: FAW - FISHERIES	County: BECKER	Acres: 2.00
City:	Site Code:	Classification Per M.S. 86A.05: m. aquatic management areas	Current Public Use: YES	Future Public Use: YES
Land Code: 1000007739	Agency Land Code: R2924746	Land Name: FAW - FISHERIES	County: BECKER	Acres: 3.00
City:	Site Code:	Classification Per M.S. 86A.05: m. aquatic management areas	Current Public Use: YES	Future Public Use: YES
Land Code: 1000007740	Agency Land Code: R29554671	Land Name: FAW - FISHERIES	County: BECKER	Acres: 5.20
City:	Site Code:	Classification Per M.S. 86A.05: m. aquatic management areas	Current Public Use: YES	Future Public Use: YES



Land Code: 1000007741	Agency Land Code: R29594150	Land Name: FAW - FISHERIES	County: BECKER	Acres: 39.60
City:	Site Code:	Classification Per M.S. 86A.05: m. aquatic management areas	Current Public Use: YES	Future Public Use: YES
Land Code: 1000007742	Agency Land Code: R29594149	Land Name: FAW - FISHERIES	County: BECKER	Acres: 15.70
City:	Site Code:	Classification Per M.S. 86A.05: m. aquatic management areas	Current Public Use: YES	Future Public Use: YES
Land Code: 1000007743	Agency Land Code: R29554699	Land Name: FAW - FISHERIES	County: BECKER	Acres: 1.80
City:	Site Code:	Classification Per M.S. 86A.05: m. aquatic management areas	Current Public Use: YES	Future Public Use: YES
Land Code: 1000007744	Agency Land Code: R29554670	Land Name: FAW - FISHERIES	County: BECKER	Acres: 0.50
City:	Site Code:	Classification Per M.S. 86A.05: m. aquatic management areas	Current Public Use: YES	Future Public Use: YES
Land Code: 1000007745	Agency Land Code: R29554669	Land Name: FAW - FISHERIES	County: BECKER	Acres: 1.00
City:	Site Code:	Classification Per M.S. 86A.05: m. aquatic management areas	Current Public Use: YES	Future Public Use: YES
Land Code: 1000007746	Agency Land Code: R29554684	Land Name: FAW - FISHERIES	County: BECKER	Acres: 2.74
City:	Site Code:	Classification Per M.S. 86A.05: m. aquatic management areas	Current Public Use: YES	Future Public Use: YES
Land Code: 1000007747	Agency Land Code: R29554694	Land Name: FAW - FISHERIES	County: BECKER	Acres: 0.83
City:	Site Code:	Classification Per M.S. 86A.05: m. aquatic management areas	Current Public Use: YES	Future Public Use: YES
Land Code: 1000007748	Agency Land Code: R29554690	Land Name: FAW - FISHERIES	County: BECKER	Acres: 3.50
City:	Site Code:	Classification Per M.S. 86A.05: m. aquatic management areas	Current Public Use: YES	Future Public Use: YES
Land Code: 1000007749	Agency Land Code: R29554693	Land Name: FAW - FISHERIES	County: BECKER	Acres: 0.30
City:	Site Code:	Classification Per M.S. 86A.05: m. aquatic management areas	Current Public Use: YES	Future Public Use: YES
Land Code: 1000007750	Agency Land Code: R29554691	Land Name: FAW - FISHERIES	County: BECKER	Acres: 1.50
City:	Site Code:	Classification Per M.S. 86A.05: m. aquatic management areas	Current Public Use: YES	Future Public Use: YES
Land Code: 1000007751	Agency Land Code: R29554681	Land Name: FAW - FISHERIES	County: BECKER	Acres: 2.40
City:	Site Code:	Classification Per M.S. 86A.05: m. aquatic management areas	Current Public Use: YES	Future Public Use: YES
Land Code: 1000007752	Agency Land Code: R29554683	Land Name: FAW - FISHERIES	County: BECKER	Acres: 4.43
City:	Site Code:	Classification Per M.S. 86A.05: m. aquatic management areas	Current Public Use: YES	Future Public Use: YES



Land Code: 1000007753	Agency Land Code: R29554692	Land Name: FAW - FISHERIES	County: BECKER	Acres: 1.50
City:	Site Code:	Classification Per M.S. 86A.05: m. aquatic management areas	Current Public Use: YES	Future Public Use: YES
Land Code: 1000007754	Agency Land Code: R29554682	Land Name: FAW - FISHERIES	County: BECKER	Acres: 0.80
City:	Site Code:	Classification Per M.S. 86A.05: m. aquatic management areas	Current Public Use: YES	Future Public Use: YES
Land Code: 1000007755	Agency Land Code: R2924854	Land Name: FAW - FISHERIES	County: BECKER	Acres: 5.00
City:	Site Code:	Classification Per M.S. 86A.05: m. aquatic management areas	Current Public Use: YES	Future Public Use: YES
Land Code: 1000007756	Agency Land Code: R2923593	Land Name: FAW - FISHERIES	County: BECKER	Acres: 6.00
City:	Site Code:	Classification Per M.S. 86A.05: m. aquatic management areas	Current Public Use: YES	Future Public Use: YES
Land Code: 1000007757	Agency Land Code: R2923543	Land Name: FAW - FISHERIES	County: BECKER	Acres: 2.00
City:	Site Code:	Classification Per M.S. 86A.05: m. aquatic management areas	Current Public Use: YES	Future Public Use: YES
Land Code: 1000007758	Agency Land Code: R2923592	Land Name: FAW - FISHERIES	County: BECKER	Acres: 0.40
City:	Site Code:	Classification Per M.S. 86A.05: m. aquatic management areas	Current Public Use: YES	Future Public Use: YES
Land Code: 1000007759	Agency Land Code: R29537820	Land Name: FAW - FISHERIES	County: BECKER	Acres: 5.60
City:	Site Code:	Classification Per M.S. 86A.05: m. aquatic management areas	Current Public Use: YES	Future Public Use: YES
Land Code: 1000007760	Agency Land Code: R29557451	Land Name: FAW - FISHERIES	County: BECKER	Acres: 12.59
City:	Site Code:	Classification Per M.S. 86A.05: m. aquatic management areas	Current Public Use: YES	Future Public Use: YES
Land Code: 1000007761	Agency Land Code: R2924921	Land Name: FAW - FISHERIES	County: BECKER	Acres: 8.80
City:	Site Code:	Classification Per M.S. 86A.05: m. aquatic management areas	Current Public Use: YES	Future Public Use: YES
Land Code: 1000007762	Agency Land Code: R29554688	Land Name: FAW - FISHERIES	County: BECKER	Acres: 1.30
City:	Site Code:	Classification Per M.S. 86A.05: m. aquatic management areas	Current Public Use: YES	Future Public Use: YES
Land Code: 1000007763	Agency Land Code: R29594417	Land Name: FAW - FISHERIES	County: BECKER	Acres: 7.50
City:	Site Code:	Classification Per M.S. 86A.05: m. aquatic management areas	Current Public Use: YES	Future Public Use: YES
Land Code: 1000007764	Agency Land Code: R2924782	Land Name: FAW - FISHERIES	County: BECKER	Acres: 4.00
City:	Site Code:	Classification Per M.S. 86A.05: m. aquatic management areas	Current Public Use: YES	Future Public Use: YES



Land Code: 1000007765	Agency Land Code: R2924781	Land Name: FAW - FISHERIES	County: BECKER	Acres: 6.30
City:	Site Code:	Classification Per M.S. 86A.05: m. aquatic management areas	Current Public Use: YES	Future Public Use: YES
Land Code: 1000007766	Agency Land Code: R2925467	Land Name: FAW - FISHERIES	County: BECKER	Acres: 5.70
City:	Site Code:	Classification Per M.S. 86A.05: m. aquatic management areas	Current Public Use: YES	Future Public Use: YES
Land Code: 1000007767	Agency Land Code: R2925443	Land Name: FAW - FISHERIES	County: BECKER	Acres: 12.08
City:	Site Code:	Classification Per M.S. 86A.05: m. aquatic management areas	Current Public Use: YES	Future Public Use: YES
Land Code: 1000007768	Agency Land Code: R2925442	Land Name: FAW - FISHERIES	County: BECKER	Acres: 6.32
City:	Site Code:	Classification Per M.S. 86A.05: m. aquatic management areas	Current Public Use: YES	Future Public Use: YES
Land Code: 1000007769	Agency Land Code: R29550008	Land Name: FAW - FISHERIES	County: BECKER	Acres: 3.30
City:	Site Code:	Classification Per M.S. 86A.05: m. aquatic management areas	Current Public Use: YES	Future Public Use: YES
Land Code: 1000007770	Agency Land Code: R2924744	Land Name: FAW - FISHERIES	County: BECKER	Acres: 4.50
City:	Site Code:	Classification Per M.S. 86A.05: m. aquatic management areas	Current Public Use: YES	Future Public Use: YES
Land Code: 1000007771	Agency Land Code: R2924737	Land Name: FAW - FISHERIES	County: BECKER	Acres: 0.50
City:	Site Code:	Classification Per M.S. 86A.05: m. aquatic management areas	Current Public Use: YES	Future Public Use: YES
Land Code: 1000007772	Agency Land Code: R2924735	Land Name: FAW - FISHERIES	County: BECKER	Acres: 1.00
City:	Site Code:	Classification Per M.S. 86A.05: m. aquatic management areas	Current Public Use: YES	Future Public Use: YES
Land Code: 1000007773	Agency Land Code: R29554685	Land Name: FAW - FISHERIES	County: BECKER	Acres: 1.36
City:	Site Code:	Classification Per M.S. 86A.05: m. aquatic management areas	Current Public Use: YES	Future Public Use: YES
Land Code: 1000007774	Agency Land Code: R2924363	Land Name: FAW - FISHERIES	County: BECKER	Acres: 5.00
City:	Site Code:	Classification Per M.S. 86A.05: m. aquatic management areas	Current Public Use: YES	Future Public Use: YES
Land Code: 1000007775	Agency Land Code: R2924364	Land Name: FAW - FISHERIES	County: BECKER	Acres: 6.80
City:	Site Code:	Classification Per M.S. 86A.05: m. aquatic management areas	Current Public Use: YES	Future Public Use: YES
Land Code: 1000007776	Agency Land Code: R29554674	Land Name: FAW - FISHERIES	County: BECKER	Acres: 0.50
City:	Site Code:	Classification Per M.S. 86A.05: m. aquatic management areas	Current Public Use: YES	Future Public Use: YES



Land Code: 1000007777	Agency Land Code: R29517343	Land Name: FAW - FISHERIES	County: BECKER	Acres: 2.48
City:	Site Code:	Classification Per M.S. 86A.05: m. aquatic management areas	Current Public Use: YES	Future Public Use: YES
Land Code: 1000007778	Agency Land Code: R2924362	Land Name: FAW - FISHERIES	County: BECKER	Acres: 5.30
City:	Site Code:	Classification Per M.S. 86A.05: m. aquatic management areas	Current Public Use: YES	Future Public Use: YES
Land Code: 1000007779	Agency Land Code: R2924748	Land Name: FAW - FISHERIES	County: BECKER	Acres: 1.96
City:	Site Code:	Classification Per M.S. 86A.05: m. aquatic management areas	Current Public Use: YES	Future Public Use: YES
Land Code: 1000007780	Agency Land Code: R29334360	Land Name: FAW - FISHERIES	County: BECKER	Acres: 1.50
City:	Site Code:	Classification Per M.S. 86A.05: m. aquatic management areas	Current Public Use: YES	Future Public Use: YES
Land Code: 1000007781	Agency Land Code: R29334357	Land Name: FAW - FISHERIES	County: BECKER	Acres: 13.54
City:	Site Code:	Classification Per M.S. 86A.05: m. aquatic management areas	Current Public Use: YES	Future Public Use: YES
Land Code: 1000007782	Agency Land Code: R29336299	Land Name: FAW - FISHERIES	County: BECKER	Acres: 1.30
City:	Site Code:	Classification Per M.S. 86A.05: m. aquatic management areas	Current Public Use: YES	Future Public Use: YES
Land Code: 1000007783	Agency Land Code: R29547067	Land Name: FAW - FISHERIES	County: BECKER	Acres: 13.00
City:	Site Code:	Classification Per M.S. 86A.05: m. aquatic management areas	Current Public Use: YES	Future Public Use: YES
Land Code: 1000007784	Agency Land Code: R29546194	Land Name: FAW - FISHERIES	County: BECKER	Acres: 18.00
City:	Site Code:	Classification Per M.S. 86A.05: m. aquatic management areas	Current Public Use: YES	Future Public Use: YES
Land Code: 1000007785	Agency Land Code: R2920583	Land Name: FAW - FISHERIES	County: BECKER	Acres: 19.43
City:	Site Code:	Classification Per M.S. 86A.05: m. aquatic management areas	Current Public Use: YES	Future Public Use: YES
Land Code: 1000007786	Agency Land Code: R2920581	Land Name: FAW - FISHERIES	County: BECKER	Acres: 5.74
City:	Site Code:	Classification Per M.S. 86A.05: m. aquatic management areas	Current Public Use: YES	Future Public Use: YES
Land Code: 1000007787	Agency Land Code: R2920578	Land Name: FAW - FISHERIES	County: BECKER	Acres: 6.55
City:	Site Code:	Classification Per M.S. 86A.05: m. aquatic management areas	Current Public Use: YES	Future Public Use: YES
Land Code: 1000007788	Agency Land Code: R2920600	Land Name: FAW - FISHERIES	County: BECKER	Acres: 40.00
City:	Site Code:	Classification Per M.S. 86A.05: m. aquatic management areas	Current Public Use: YES	Future Public Use: YES



Land Code: 1000007789	Agency Land Code: R29581643	Land Name: FAW - FISHERIES	County: BECKER	Acres: 40.00
City:	Site Code:	Classification Per M.S. 86A.05: m. aquatic management areas	Current Public Use: YES	Future Public Use: YES
Land Code: 1000007790	Agency Land Code: R29581644	Land Name: FAW - FISHERIES	County: BECKER	Acres: 40.00
City:	Site Code:	Classification Per M.S. 86A.05: m. aquatic management areas	Current Public Use: YES	Future Public Use: YES
Land Code: 1000007791	Agency Land Code: R2920601	Land Name: FAW - FISHERIES	County: BECKER	Acres: 40.00
City:	Site Code:	Classification Per M.S. 86A.05: m. aquatic management areas	Current Public Use: YES	Future Public Use: YES
Land Code: 1000007792	Agency Land Code: R2924375	Land Name: FAW - FISHERIES	County: BECKER	Acres: 20.00
City:	Site Code:	Classification Per M.S. 86A.05: m. aquatic management areas	Current Public Use: YES	Future Public Use: YES
Land Code: 1000007793	Agency Land Code: R2924374	Land Name: FAW - FISHERIES	County: BECKER	Acres: 18.90
City:	Site Code:	Classification Per M.S. 86A.05: m. aquatic management areas	Current Public Use: YES	Future Public Use: YES
Land Code: 1000007794	Agency Land Code: R2924372	Land Name: FAW - FISHERIES	County: BECKER	Acres: 1.50
City:	Site Code:	Classification Per M.S. 86A.05: m. aquatic management areas	Current Public Use: YES	Future Public Use: YES
Land Code: 1000007795	Agency Land Code: R2922408	Land Name: FAW - FISHERIES	County: BECKER	Acres: 2.17
City:	Site Code:	Classification Per M.S. 86A.05: m. aquatic management areas	Current Public Use: YES	Future Public Use: YES
Land Code: 1000007796	Agency Land Code: R2922407	Land Name: FAW - FISHERIES	County: BECKER	Acres: 19.63
City:	Site Code:	Classification Per M.S. 86A.05: m. aquatic management areas	Current Public Use: YES	Future Public Use: YES
Land Code: 1000007797	Agency Land Code: R29554668	Land Name: FAW - FISHERIES	County: BECKER	Acres: 3.20
City:	Site Code:	Classification Per M.S. 86A.05: m. aquatic management areas	Current Public Use: YES	Future Public Use: YES
Land Code: 1000007798	Agency Land Code: R29586774	Land Name: FAW - FISHERIES	County: BECKER	Acres: 24.58
City:	Site Code:	Classification Per M.S. 86A.05: m. aquatic management areas	Current Public Use: YES	Future Public Use: YES
Land Code: 1000007799	Agency Land Code: R29586776	Land Name: FAW - FISHERIES	County: BECKER	Acres: 41.29
City:	Site Code:	Classification Per M.S. 86A.05: m. aquatic management areas	Current Public Use: YES	Future Public Use: YES
Land Code: 1000007800	Agency Land Code: R29592791	Land Name: FAW - FISHERIES	County: BECKER	Acres: 23.42
City:	Site Code:	Classification Per M.S. 86A.05: m. aquatic management areas	Current Public Use: YES	Future Public Use: YES



Land Code: 1000007801	Agency Land Code: R2925444	Land Name: FAW - FISHERIES	County: BECKER	Acres: 2.35
City:	Site Code:	Classification Per M.S. 86A.05: m. aquatic management areas	Current Public Use: YES	Future Public Use: YES
Land Code: 1000007802	Agency Land Code: R2925447	Land Name: FAW - FISHERIES	County: BECKER	Acres: 2.35
City:	Site Code:	Classification Per M.S. 86A.05: m. aquatic management areas	Current Public Use: YES	Future Public Use: YES
Land Code: 1000007803	Agency Land Code: R29547107	Land Name: FAW - FISHERIES	County: BECKER	Acres: 3.60
City:	Site Code:	Classification Per M.S. 86A.05: m. aquatic management areas	Current Public Use: YES	Future Public Use: YES
Land Code: 1000007804	Agency Land Code: R29563896	Land Name: FAW - FISHERIES	County: BECKER	Acres: 33.74
City:	Site Code:	Classification Per M.S. 86A.05: m. aquatic management areas	Current Public Use: YES	Future Public Use: YES
Land Code: 1000007805	Agency Land Code: R29563764	Land Name: FAW - FISHERIES	County: BECKER	Acres: 7.66
City:	Site Code:	Classification Per M.S. 86A.05: m. aquatic management areas	Current Public Use: YES	Future Public Use: YES
Land Code: 1000007806	Agency Land Code: R29554695	Land Name: FAW - FISHERIES	County: BECKER	Acres: 1.60
City:	Site Code:	Classification Per M.S. 86A.05: m. aquatic management areas	Current Public Use: YES	Future Public Use: YES
Land Code: 1000007807	Agency Land Code: R29566600	Land Name: FAW - FISHERIES	County: BECKER	Acres: 17.48
City:	Site Code:	Classification Per M.S. 86A.05: m. aquatic management areas	Current Public Use: YES	Future Public Use: YES
Land Code: 1000007808	Agency Land Code: R29556862	Land Name: FAW - FISHERIES	County: BECKER	Acres: 15.27
City:	Site Code:	Classification Per M.S. 86A.05: m. aquatic management areas	Current Public Use: YES	Future Public Use: YES
Land Code: 1000007809	Agency Land Code: R29559681	Land Name: FAW - FISHERIES	County: BECKER	Acres: 39.65
City:	Site Code:	Classification Per M.S. 86A.05: m. aquatic management areas	Current Public Use: YES	Future Public Use: YES
Land Code: 1000007810	Agency Land Code: R29556863	Land Name: FAW - FISHERIES	County: BECKER	Acres: 12.70
City:	Site Code:	Classification Per M.S. 86A.05: m. aquatic management areas	Current Public Use: YES	Future Public Use: YES
Land Code: 1000007811	Agency Land Code: R29582451	Land Name: FAW - FISHERIES	County: BECKER	Acres: 1.20
City:	Site Code:	Classification Per M.S. 86A.05: m. aquatic management areas	Current Public Use: YES	Future Public Use: YES
Land Code: 1000007812	Agency Land Code: R29584215	Land Name: FAW - FISHERIES	County: BECKER	Acres: 4.50
City:	Site Code:	Classification Per M.S. 86A.05: m. aquatic management areas	Current Public Use: YES	Future Public Use: YES



Land Code: 1000007813	Agency Land Code: R29582453	Land Name: FAW - FISHERIES	County: BECKER	Acres: 4.70
City:	Site Code:	Classification Per M.S. 86A.05: m. aquatic management areas	Current Public Use: YES	Future Public Use: YES
Land Code: 1000007814	Agency Land Code: R29582454	Land Name: FAW - FISHERIES	County: BECKER	Acres: 1.50
City:	Site Code:	Classification Per M.S. 86A.05: m. aquatic management areas	Current Public Use: YES	Future Public Use: YES
Land Code: 1000007815	Agency Land Code: R29554657	Land Name: FORESTRY	County: BECKER	Acres: 0.30
City:	Site Code:	Classification Per M.S. 86A.05: n. not administered under 86A.05	Current Public Use: YES	Future Public Use: YES
Land Code: 1000007816	Agency Land Code: R29558715	Land Name: FORESTRY	County: BECKER	Acres: 40.00
City:	Site Code:	Classification Per M.S. 86A.05: n. not administered under 86A.05	Current Public Use: YES	Future Public Use: YES
Land Code: 1000007817	Agency Land Code: R29558714	Land Name: FORESTRY	County: BECKER	Acres: 40.00
City:	Site Code:	Classification Per M.S. 86A.05: n. not administered under 86A.05	Current Public Use: YES	Future Public Use: YES
Land Code: 1000007818	Agency Land Code: R2924056	Land Name: FORESTRY	County: BECKER	Acres: 40.00
City:	Site Code:	Classification Per M.S. 86A.05: f. state forests and state forest subareas	Current Public Use: YES	Future Public Use: YES
Land Code: 1000007819	Agency Land Code: R2924049	Land Name: FORESTRY	County: BECKER	Acres: 40.00
City:	Site Code:	Classification Per M.S. 86A.05: f. state forests and state forest subareas	Current Public Use: YES	Future Public Use: YES
Land Code: 1000007820	Agency Land Code: R29340914	Land Name: FORESTRY	County: BECKER	Acres: 40.00
City:	Site Code:	Classification Per M.S. 86A.05: f. state forests and state forest subareas	Current Public Use: YES	Future Public Use: YES
Land Code: 1000007821	Agency Land Code: R2920505	Land Name: FORESTRY	County: BECKER	Acres: 40.00
City:	Site Code:	Classification Per M.S. 86A.05: f. state forests and state forest subareas	Current Public Use: YES	Future Public Use: YES
Land Code: 1000007822	Agency Land Code: R2920506	Land Name: FORESTRY	County: BECKER	Acres: 40.00
City:	Site Code:	Classification Per M.S. 86A.05: f. state forests and state forest subareas	Current Public Use: YES	Future Public Use: YES
Land Code: 1000007823	Agency Land Code: R29340913	Land Name: FORESTRY	County: BECKER	Acres: 40.00
City:	Site Code:	Classification Per M.S. 86A.05: f. state forests and state forest subareas	Current Public Use: YES	Future Public Use: YES
Land Code: 1000007825	Agency Land Code: R29340912	Land Name: FORESTRY	County: BECKER	Acres: 40.00
City:	Site Code: R290165	Classification Per M.S. 86A.05: f. state forests and state forest subareas	Current Public Use: YES	Future Public Use: YES



Land Code: 1000007826	Agency Land Code: R2921635	Land Name: FORESTRY	County: BECKER	Acres: 40.00
City:	Site Code: R290165	Classification Per M.S. 86A.05: f. state forests and state forest subareas	Current Public Use: YES	Future Public Use: YES
Land Code: 1000007827	Agency Land Code: R2921345	Land Name: FORESTRY	County: BECKER	Acres: 40.00
City:	Site Code: R290165	Classification Per M.S. 86A.05: f. state forests and state forest subareas	Current Public Use: YES	Future Public Use: YES
Land Code: 1000007828	Agency Land Code: R2921309	Land Name: FORESTRY	County: BECKER	Acres: 40.00
City:	Site Code: R290165	Classification Per M.S. 86A.05: f. state forests and state forest subareas	Current Public Use: YES	Future Public Use: YES
Land Code: 1000007829	Agency Land Code: R2921375	Land Name: FORESTRY	County: BECKER	Acres: 40.00
City:	Site Code: R290165	Classification Per M.S. 86A.05: f. state forests and state forest subareas	Current Public Use: YES	Future Public Use: YES
Land Code: 1000007830	Agency Land Code: R2921605	Land Name: FORESTRY	County: BECKER	Acres: 40.00
City:	Site Code: R290165	Classification Per M.S. 86A.05: f. state forests and state forest subareas	Current Public Use: YES	Future Public Use: YES
Land Code: 1000007831	Agency Land Code: R29329088	Land Name: FORESTRY	County: BECKER	Acres: 40.00
City:	Site Code: R290165	Classification Per M.S. 86A.05: f. state forests and state forest subareas	Current Public Use: YES	Future Public Use: YES
Land Code: 1000007832	Agency Land Code: R2921665	Land Name: FORESTRY	County: BECKER	Acres: 40.00
City:	Site Code: R290165	Classification Per M.S. 86A.05: f. state forests and state forest subareas	Current Public Use: YES	Future Public Use: YES
Land Code: 1000007833	Agency Land Code: R2921299	Land Name: FORESTRY	County: BECKER	Acres: 40.00
City:	Site Code: R290165	Classification Per M.S. 86A.05: f. state forests and state forest subareas	Current Public Use: YES	Future Public Use: YES
Land Code: 1000007834	Agency Land Code: R2921305	Land Name: FORESTRY	County: BECKER	Acres: 40.00
City:	Site Code: R290165	Classification Per M.S. 86A.05: f. state forests and state forest subareas	Current Public Use: YES	Future Public Use: YES
Land Code: 1000007835	Agency Land Code: R2921613	Land Name: FORESTRY	County: BECKER	Acres: 40.00
City:	Site Code: R290165	Classification Per M.S. 86A.05: f. state forests and state forest subareas	Current Public Use: YES	Future Public Use: YES
Land Code: 1000007836	Agency Land Code: R2921310	Land Name: FORESTRY	County: BECKER	Acres: 40.00
City:	Site Code: R290165	Classification Per M.S. 86A.05: f. state forests and state forest subareas	Current Public Use: YES	Future Public Use: YES
Land Code: 1000007837	Agency Land Code: R2921239	Land Name: FORESTRY	County: BECKER	Acres: 40.00
City:	Site Code: R290165	Classification Per M.S. 86A.05: f. state forests and state forest subareas	Current Public Use: YES	Future Public Use: YES



Land Code: 1000007838	Agency Land Code: R2921604	Land Name: FORESTRY	County: BECKER	Acres: 40.00
City:	Site Code: R290165	Classification Per M.S. 86A.05: f. state forests and state forest subareas	Current Public Use: YES	Future Public Use: YES
Land Code: 1000007839	Agency Land Code: R2921493	Land Name: FORESTRY	County: BECKER	Acres: 40.00
City:	Site Code: R290165	Classification Per M.S. 86A.05: f. state forests and state forest subareas	Current Public Use: YES	Future Public Use: YES
Land Code: 1000007840	Agency Land Code: R2921614	Land Name: FORESTRY	County: BECKER	Acres: 40.00
City:	Site Code: R290165	Classification Per M.S. 86A.05: f. state forests and state forest subareas	Current Public Use: YES	Future Public Use: YES
Land Code: 1000007841	Agency Land Code: R2921281	Land Name: FORESTRY	County: BECKER	Acres: 40.00
City:	Site Code: R290165	Classification Per M.S. 86A.05: f. state forests and state forest subareas	Current Public Use: YES	Future Public Use: YES
Land Code: 1000007842	Agency Land Code: R2921681	Land Name: FORESTRY	County: BECKER	Acres: 40.00
City:	Site Code: R290165	Classification Per M.S. 86A.05: f. state forests and state forest subareas	Current Public Use: YES	Future Public Use: YES
Land Code: 1000007843	Agency Land Code: R2921246	Land Name: FORESTRY	County: BECKER	Acres: 40.00
City:	Site Code: R290165	Classification Per M.S. 86A.05: f. state forests and state forest subareas	Current Public Use: YES	Future Public Use: YES
Land Code: 1000007844	Agency Land Code: R2920438	Land Name: FORESTRY	County: BECKER	Acres: 38.79
City:	Site Code: R290165	Classification Per M.S. 86A.05: f. state forests and state forest subareas	Current Public Use: YES	Future Public Use: YES
Land Code: 1000007845	Agency Land Code: R2921662	Land Name: FORESTRY	County: BECKER	Acres: 40.00
City:	Site Code: R290165	Classification Per M.S. 86A.05: f. state forests and state forest subareas	Current Public Use: YES	Future Public Use: YES
Land Code: 1000007846	Agency Land Code: R2920425	Land Name: FORESTRY	County: BECKER	Acres: 40.00
City:	Site Code: R290165	Classification Per M.S. 86A.05: f. state forests and state forest subareas	Current Public Use: YES	Future Public Use: YES
Land Code: 1000007847	Agency Land Code: R2921687	Land Name: FORESTRY	County: BECKER	Acres: 40.00
City:	Site Code: R290165	Classification Per M.S. 86A.05: f. state forests and state forest subareas	Current Public Use: YES	Future Public Use: YES
Land Code: 1000007848	Agency Land Code: R2921502	Land Name: FORESTRY	County: BECKER	Acres: 40.00
City:	Site Code: R290165	Classification Per M.S. 86A.05: f. state forests and state forest subareas	Current Public Use: YES	Future Public Use: YES
Land Code: 1000007849	Agency Land Code: R2920421	Land Name: FORESTRY	County: BECKER	Acres: 40.00
City:	Site Code: R290165	Classification Per M.S. 86A.05: f. state forests and state forest subareas	Current Public Use: YES	Future Public Use: YES



Land Code: 1000007850	Agency Land Code: R2921306	Land Name: FORESTRY	County: BECKER	Acres: 40.00
City:	Site Code: R290165	Classification Per M.S. 86A.05: f. state forests and state forest subareas	Current Public Use: YES	Future Public Use: YES
Land Code: 1000007851	Agency Land Code: R2921251	Land Name: FORESTRY	County: BECKER	Acres: 37.78
City:	Site Code: R290165	Classification Per M.S. 86A.05: f. state forests and state forest subareas	Current Public Use: YES	Future Public Use: YES
Land Code: 1000007852	Agency Land Code: R2921585	Land Name: FORESTRY	County: BECKER	Acres: 40.00
City:	Site Code: R290165	Classification Per M.S. 86A.05: f. state forests and state forest subareas	Current Public Use: YES	Future Public Use: YES
Land Code: 1000007853	Agency Land Code: R2921601	Land Name: FORESTRY	County: BECKER	Acres: 40.00
City:	Site Code: R290165	Classification Per M.S. 86A.05: f. state forests and state forest subareas	Current Public Use: YES	Future Public Use: YES
Land Code: 1000007854	Agency Land Code: R2921343	Land Name: FORESTRY	County: BECKER	Acres: 40.00
City:	Site Code: R290165	Classification Per M.S. 86A.05: f. state forests and state forest subareas	Current Public Use: YES	Future Public Use: YES
Land Code: 1000007855	Agency Land Code: R2921337	Land Name: FORESTRY	County: BECKER	Acres: 40.00
City:	Site Code: R290165	Classification Per M.S. 86A.05: f. state forests and state forest subareas	Current Public Use: YES	Future Public Use: YES
Land Code: 1000007856	Agency Land Code: R2921243	Land Name: FORESTRY	County: BECKER	Acres: 40.00
City:	Site Code: R290165	Classification Per M.S. 86A.05: f. state forests and state forest subareas	Current Public Use: YES	Future Public Use: YES
Land Code: 1000007857	Agency Land Code: R2921379	Land Name: FORESTRY	County: BECKER	Acres: 40.00
City:	Site Code: R290165	Classification Per M.S. 86A.05: f. state forests and state forest subareas	Current Public Use: YES	Future Public Use: YES
Land Code: 1000007858	Agency Land Code: R2921599	Land Name: FORESTRY	County: BECKER	Acres: 40.00
City:	Site Code: R290165	Classification Per M.S. 86A.05: f. state forests and state forest subareas	Current Public Use: YES	Future Public Use: YES
Land Code: 1000007859	Agency Land Code: R2921615	Land Name: FORESTRY	County: BECKER	Acres: 40.00
City:	Site Code: R290165	Classification Per M.S. 86A.05: f. state forests and state forest subareas	Current Public Use: YES	Future Public Use: YES
Land Code: 1000007860	Agency Land Code: R2921586	Land Name: FORESTRY	County: BECKER	Acres: 40.00
City:	Site Code: R290165	Classification Per M.S. 86A.05: f. state forests and state forest subareas	Current Public Use: YES	Future Public Use: YES
Land Code: 1000007861	Agency Land Code: R2921646	Land Name: FORESTRY	County: BECKER	Acres: 40.00
City:	Site Code: R290165	Classification Per M.S. 86A.05: f. state forests and state forest subareas	Current Public Use: YES	Future Public Use: YES



Land Code: 1000007862	Agency Land Code: R2921294	Land Name: FORESTRY	County: BECKER	Acres: 40.00
City:	Site Code: R290165	Classification Per M.S. 86A.05: f. state forests and state forest subareas	Current Public Use: YES	Future Public Use: YES
Land Code: 1000007863	Agency Land Code: R2921341	Land Name: FORESTRY	County: BECKER	Acres: 40.00
City:	Site Code: R290165	Classification Per M.S. 86A.05: f. state forests and state forest subareas	Current Public Use: YES	Future Public Use: YES
Land Code: 1000007864	Agency Land Code: R2920434	Land Name: FORESTRY	County: BECKER	Acres: 38.11
City:	Site Code: R290165	Classification Per M.S. 86A.05: f. state forests and state forest subareas	Current Public Use: YES	Future Public Use: YES
Land Code: 1000007865	Agency Land Code: R2921565	Land Name: FORESTRY	County: BECKER	Acres: 40.00
City:	Site Code: R290165	Classification Per M.S. 86A.05: f. state forests and state forest subareas	Current Public Use: YES	Future Public Use: YES
Land Code: 1000007866	Agency Land Code: R2921331	Land Name: FORESTRY	County: BECKER	Acres: 40.00
City:	Site Code: R290165	Classification Per M.S. 86A.05: f. state forests and state forest subareas	Current Public Use: YES	Future Public Use: YES
Land Code: 1000007867	Agency Land Code: R2921296	Land Name: FORESTRY	County: BECKER	Acres: 40.00
City:	Site Code: R290165	Classification Per M.S. 86A.05: f. state forests and state forest subareas	Current Public Use: YES	Future Public Use: YES
Land Code: 1000007868	Agency Land Code: R2921668	Land Name: FORESTRY	County: BECKER	Acres: 40.00
City:	Site Code: R290165	Classification Per M.S. 86A.05: f. state forests and state forest subareas	Current Public Use: YES	Future Public Use: YES
Land Code: 1000007869	Agency Land Code: R2921508	Land Name: FORESTRY	County: BECKER	Acres: 40.00
City:	Site Code: R290165	Classification Per M.S. 86A.05: f. state forests and state forest subareas	Current Public Use: YES	Future Public Use: YES
Land Code: 1000007870	Agency Land Code: R2921607	Land Name: FORESTRY	County: BECKER	Acres: 40.00
City:	Site Code: R290165	Classification Per M.S. 86A.05: f. state forests and state forest subareas	Current Public Use: YES	Future Public Use: YES
Land Code: 1000007871	Agency Land Code: R2921667	Land Name: FORESTRY	County: BECKER	Acres: 40.00
City:	Site Code: R290165	Classification Per M.S. 86A.05: f. state forests and state forest subareas	Current Public Use: YES	Future Public Use: YES
Land Code: 1000007872	Agency Land Code: R2921353	Land Name: FORESTRY	County: BECKER	Acres: 40.00
City:	Site Code: R290165	Classification Per M.S. 86A.05: f. state forests and state forest subareas	Current Public Use: YES	Future Public Use: YES
Land Code: 1000007873	Agency Land Code: R2921326	Land Name: FORESTRY	County: BECKER	Acres: 40.00
City:	Site Code: R290165	Classification Per M.S. 86A.05: f. state forests and state forest subareas	Current Public Use: YES	Future Public Use: YES



Land Code: 1000007874	Agency Land Code: R2921325	Land Name: FORESTRY	County: BECKER	Acres: 40.00
City:	Site Code: R290165	Classification Per M.S. 86A.05: f. state forests and state forest subareas	Current Public Use: YES	Future Public Use: YES
Land Code: 1000007875	Agency Land Code: R2921282	Land Name: FORESTRY	County: BECKER	Acres: 40.00
City:	Site Code: R290165	Classification Per M.S. 86A.05: f. state forests and state forest subareas	Current Public Use: YES	Future Public Use: YES
Land Code: 1000007876	Agency Land Code: R2920430	Land Name: FORESTRY	County: BECKER	Acres: 40.00
City:	Site Code: R290165	Classification Per M.S. 86A.05: f. state forests and state forest subareas	Current Public Use: YES	Future Public Use: YES
Land Code: 1000007877	Agency Land Code: R2921697	Land Name: FORESTRY	County: BECKER	Acres: 40.00
City:	Site Code: R290165	Classification Per M.S. 86A.05: f. state forests and state forest subareas	Current Public Use: YES	Future Public Use: YES
Land Code: 1000007878	Agency Land Code: R2921628	Land Name: FORESTRY	County: BECKER	Acres: 35.00
City:	Site Code: R290165	Classification Per M.S. 86A.05: f. state forests and state forest subareas	Current Public Use: YES	Future Public Use: YES
Land Code: 1000007879	Agency Land Code: R2920586	Land Name: FORESTRY	County: BECKER	Acres: 30.07
City:	Site Code: R290165	Classification Per M.S. 86A.05: f. state forests and state forest subareas	Current Public Use: YES	Future Public Use: YES
Land Code: 1000007880	Agency Land Code: R2921658	Land Name: FORESTRY	County: BECKER	Acres: 40.00
City:	Site Code: R290165	Classification Per M.S. 86A.05: f. state forests and state forest subareas	Current Public Use: YES	Future Public Use: YES
Land Code: 1000007881	Agency Land Code: R2921496	Land Name: FORESTRY	County: BECKER	Acres: 40.00
City:	Site Code: R290165	Classification Per M.S. 86A.05: f. state forests and state forest subareas	Current Public Use: YES	Future Public Use: YES
Land Code: 1000007882	Agency Land Code: R2921354	Land Name: FORESTRY	County: BECKER	Acres: 40.00
City:	Site Code: R290165	Classification Per M.S. 86A.05: f. state forests and state forest subareas	Current Public Use: YES	Future Public Use: YES
Land Code: 1000007883	Agency Land Code: R2921612	Land Name: FORESTRY	County: BECKER	Acres: 40.00
City:	Site Code: R290165	Classification Per M.S. 86A.05: f. state forests and state forest subareas	Current Public Use: YES	Future Public Use: YES
Land Code: 1000007884	Agency Land Code: R2921636	Land Name: FORESTRY	County: BECKER	Acres: 40.00
City:	Site Code: R290165	Classification Per M.S. 86A.05: f. state forests and state forest subareas	Current Public Use: YES	Future Public Use: YES
Land Code: 1000007885	Agency Land Code: R2920593	Land Name: FORESTRY	County: BECKER	Acres: 40.00
City:	Site Code: R290165	Classification Per M.S. 86A.05: f. state forests and state forest subareas	Current Public Use: YES	Future Public Use: YES



Land Code: 1000007886	Agency Land Code: R2921313	Land Name: FORESTRY	County: BECKER	Acres: 40.00
City:	Site Code: R290165	Classification Per M.S. 86A.05: f. state forests and state forest subareas	Current Public Use: YES	Future Public Use: YES
Land Code: 1000007887	Agency Land Code: R2921498	Land Name: FORESTRY	County: BECKER	Acres: 40.00
City:	Site Code: R290165	Classification Per M.S. 86A.05: f. state forests and state forest subareas	Current Public Use: YES	Future Public Use: YES
Land Code: 1000007888	Agency Land Code: R2920596	Land Name: FORESTRY	County: BECKER	Acres: 34.48
City:	Site Code: R290165	Classification Per M.S. 86A.05: f. state forests and state forest subareas	Current Public Use: YES	Future Public Use: YES
Land Code: 1000007889	Agency Land Code: R2921317	Land Name: FORESTRY	County: BECKER	Acres: 40.00
City:	Site Code: R290165	Classification Per M.S. 86A.05: f. state forests and state forest subareas	Current Public Use: YES	Future Public Use: YES
Land Code: 1000007890	Agency Land Code: R2921501	Land Name: FORESTRY	County: BECKER	Acres: 40.00
City:	Site Code: R290165	Classification Per M.S. 86A.05: f. state forests and state forest subareas	Current Public Use: YES	Future Public Use: YES
Land Code: 1000007891	Agency Land Code: R2921350	Land Name: FORESTRY	County: BECKER	Acres: 40.00
City:	Site Code: R290165	Classification Per M.S. 86A.05: f. state forests and state forest subareas	Current Public Use: YES	Future Public Use: YES
Land Code: 1000007892	Agency Land Code: R2921624	Land Name: FORESTRY	County: BECKER	Acres: 40.00
City:	Site Code: R290165	Classification Per M.S. 86A.05: f. state forests and state forest subareas	Current Public Use: YES	Future Public Use: YES
Land Code: 1000007893	Agency Land Code: R2921519	Land Name: FORESTRY	County: BECKER	Acres: 40.00
City:	Site Code: R290165	Classification Per M.S. 86A.05: f. state forests and state forest subareas	Current Public Use: YES	Future Public Use: YES
Land Code: 1000007894	Agency Land Code: R2921380	Land Name: FORESTRY	County: BECKER	Acres: 40.00
City:	Site Code: R290165	Classification Per M.S. 86A.05: f. state forests and state forest subareas	Current Public Use: YES	Future Public Use: YES
Land Code: 1000007895	Agency Land Code: R2921356	Land Name: FORESTRY	County: BECKER	Acres: 40.00
City:	Site Code: R290165	Classification Per M.S. 86A.05: f. state forests and state forest subareas	Current Public Use: YES	Future Public Use: YES
Land Code: 1000007896	Agency Land Code: R2921512	Land Name: FORESTRY	County: BECKER	Acres: 40.00
City:	Site Code: R290165	Classification Per M.S. 86A.05: f. state forests and state forest subareas	Current Public Use: YES	Future Public Use: YES
Land Code: 1000007897	Agency Land Code: R2921259	Land Name: FORESTRY	County: BECKER	Acres: 40.00
City:	Site Code: R290165	Classification Per M.S. 86A.05: f. state forests and state forest subareas	Current Public Use: YES	Future Public Use: YES



Land Code: 1000007898	Agency Land Code: R2921694	Land Name: FORESTRY	County: BECKER	Acres: 40.00
City:	Site Code: R290165	Classification Per M.S. 86A.05: f. state forests and state forest subareas	Current Public Use: YES	Future Public Use: YES
Land Code: 1000007899	Agency Land Code: R2921489	Land Name: FORESTRY	County: BECKER	Acres: 40.00
City:	Site Code: R290165	Classification Per M.S. 86A.05: f. state forests and state forest subareas	Current Public Use: YES	Future Public Use: YES
Land Code: 1000007900	Agency Land Code: R2921556	Land Name: FORESTRY	County: BECKER	Acres: 40.00
City:	Site Code: R290165	Classification Per M.S. 86A.05: f. state forests and state forest subareas	Current Public Use: YES	Future Public Use: YES
Land Code: 1000007901	Agency Land Code: R2921623	Land Name: FORESTRY	County: BECKER	Acres: 40.00
City:	Site Code: R290165	Classification Per M.S. 86A.05: f. state forests and state forest subareas	Current Public Use: YES	Future Public Use: YES
Land Code: 1000007902	Agency Land Code: R2921349	Land Name: FORESTRY	County: BECKER	Acres: 40.00
City:	Site Code: R290165	Classification Per M.S. 86A.05: f. state forests and state forest subareas	Current Public Use: YES	Future Public Use: YES
Land Code: 1000007903	Agency Land Code: R2921484	Land Name: FORESTRY	County: BECKER	Acres: 40.00
City:	Site Code: R290165	Classification Per M.S. 86A.05: f. state forests and state forest subareas	Current Public Use: YES	Future Public Use: YES
Land Code: 1000007904	Agency Land Code: R2920599	Land Name: FORESTRY	County: BECKER	Acres: 40.00
City:	Site Code: R290165	Classification Per M.S. 86A.05: f. state forests and state forest subareas	Current Public Use: YES	Future Public Use: YES
Land Code: 1000007905	Agency Land Code: R2921303	Land Name: FORESTRY	County: BECKER	Acres: 40.00
City:	Site Code: R290165	Classification Per M.S. 86A.05: f. state forests and state forest subareas	Current Public Use: YES	Future Public Use: YES
Land Code: 1000007906	Agency Land Code: R2920595	Land Name: FORESTRY	County: BECKER	Acres: 33.25
City:	Site Code: R290165	Classification Per M.S. 86A.05: f. state forests and state forest subareas	Current Public Use: YES	Future Public Use: YES
Land Code: 1000007907	Agency Land Code: R2921558	Land Name: FORESTRY	County: BECKER	Acres: 40.00
City:	Site Code: R290165	Classification Per M.S. 86A.05: f. state forests and state forest subareas	Current Public Use: YES	Future Public Use: YES
Land Code: 1000007908	Agency Land Code: R2921238	Land Name: FORESTRY	County: BECKER	Acres: 40.00
City:	Site Code: R290165	Classification Per M.S. 86A.05: f. state forests and state forest subareas	Current Public Use: YES	Future Public Use: YES
Land Code: 1000007909	Agency Land Code: R2921500	Land Name: FORESTRY	County: BECKER	Acres: 40.00
City:	Site Code: R290165	Classification Per M.S. 86A.05: f. state forests and state forest subareas	Current Public Use: YES	Future Public Use: YES



Land Code: 1000007910	Agency Land Code: R2920433	Land Name: FORESTRY	County: BECKER	Acres: 40.00
City:	Site Code: R290165	Classification Per M.S. 86A.05: f. state forests and state forest subareas	Current Public Use: YES	Future Public Use: YES
Land Code: 1000007911	Agency Land Code: R2920439	Land Name: FORESTRY	County: BECKER	Acres: 40.00
City:	Site Code: R290165	Classification Per M.S. 86A.05: f. state forests and state forest subareas	Current Public Use: YES	Future Public Use: YES
Land Code: 1000007912	Agency Land Code: R2921253	Land Name: FORESTRY	County: BECKER	Acres: 40.00
City:	Site Code: R290165	Classification Per M.S. 86A.05: f. state forests and state forest subareas	Current Public Use: YES	Future Public Use: YES
Land Code: 1000007913	Agency Land Code: R2921321	Land Name: FORESTRY	County: BECKER	Acres: 40.00
City:	Site Code: R290165	Classification Per M.S. 86A.05: f. state forests and state forest subareas	Current Public Use: YES	Future Public Use: YES
Land Code: 1000007914	Agency Land Code: R2921503	Land Name: FORESTRY	County: BECKER	Acres: 40.00
City:	Site Code: R290165	Classification Per M.S. 86A.05: f. state forests and state forest subareas	Current Public Use: YES	Future Public Use: YES
Land Code: 1000007915	Agency Land Code: R2921330	Land Name: FORESTRY	County: BECKER	Acres: 40.00
City:	Site Code: R290165	Classification Per M.S. 86A.05: f. state forests and state forest subareas	Current Public Use: YES	Future Public Use: YES
Land Code: 1000007916	Agency Land Code: R2921240	Land Name: FORESTRY	County: BECKER	Acres: 37.27
City:	Site Code: R290165	Classification Per M.S. 86A.05: f. state forests and state forest subareas	Current Public Use: YES	Future Public Use: YES
Land Code: 1000007917	Agency Land Code: R2921298	Land Name: FORESTRY	County: BECKER	Acres: 40.00
City:	Site Code: R290165	Classification Per M.S. 86A.05: f. state forests and state forest subareas	Current Public Use: YES	Future Public Use: YES
Land Code: 1000007918	Agency Land Code: R2921301	Land Name: FORESTRY	County: BECKER	Acres: 40.00
City:	Site Code: R290165	Classification Per M.S. 86A.05: f. state forests and state forest subareas	Current Public Use: YES	Future Public Use: YES
Land Code: 1000007919	Agency Land Code: R2921684	Land Name: FORESTRY	County: BECKER	Acres: 40.00
City:	Site Code: R290165	Classification Per M.S. 86A.05: f. state forests and state forest subareas	Current Public Use: YES	Future Public Use: YES
Land Code: 1000007920	Agency Land Code: R2921297	Land Name: FORESTRY	County: BECKER	Acres: 40.00
City:	Site Code: R290165	Classification Per M.S. 86A.05: f. state forests and state forest subareas	Current Public Use: YES	Future Public Use: YES
Land Code: 1000007921	Agency Land Code: R2921230	Land Name: FORESTRY	County: BECKER	Acres: 40.00
City:	Site Code: R290165	Classification Per M.S. 86A.05: f. state forests and state forest subareas	Current Public Use: YES	Future Public Use: YES



Land Code: 1000007922	Agency Land Code: R2921348	Land Name: FORESTRY	County: BECKER	Acres: 40.00
City:	Site Code: R290165	Classification Per M.S. 86A.05: f. state forests and state forest subareas	Current Public Use: YES	Future Public Use: YES
Land Code: 1000007923	Agency Land Code: R2921698	Land Name: FORESTRY	County: BECKER	Acres: 40.00
City:	Site Code: R290165	Classification Per M.S. 86A.05: f. state forests and state forest subareas	Current Public Use: YES	Future Public Use: YES
Land Code: 1000007924	Agency Land Code: R2921302	Land Name: FORESTRY	County: BECKER	Acres: 40.00
City:	Site Code: R290165	Classification Per M.S. 86A.05: f. state forests and state forest subareas	Current Public Use: YES	Future Public Use: YES
Land Code: 1000007925	Agency Land Code: R2921241	Land Name: FORESTRY	County: BECKER	Acres: 37.62
City:	Site Code: R290165	Classification Per M.S. 86A.05: f. state forests and state forest subareas	Current Public Use: YES	Future Public Use: YES
Land Code: 1000007926	Agency Land Code: R2921583	Land Name: FORESTRY	County: BECKER	Acres: 32.88
City:	Site Code: R290165	Classification Per M.S. 86A.05: f. state forests and state forest subareas	Current Public Use: YES	Future Public Use: YES
Land Code: 1000007927	Agency Land Code: R2921288	Land Name: FORESTRY	County: BECKER	Acres: 40.00
City:	Site Code: R290165	Classification Per M.S. 86A.05: f. state forests and state forest subareas	Current Public Use: YES	Future Public Use: YES
Land Code: 1000007928	Agency Land Code: R2921576	Land Name: FORESTRY	County: BECKER	Acres: 40.00
City:	Site Code: R290165	Classification Per M.S. 86A.05: f. state forests and state forest subareas	Current Public Use: YES	Future Public Use: YES
Land Code: 1000007929	Agency Land Code: R2921649	Land Name: FORESTRY	County: BECKER	Acres: 40.00
City:	Site Code: R290165	Classification Per M.S. 86A.05: f. state forests and state forest subareas	Current Public Use: YES	Future Public Use: YES
Land Code: 1000007930	Agency Land Code: R2921582	Land Name: FORESTRY	County: BECKER	Acres: 40.00
City:	Site Code: R290165	Classification Per M.S. 86A.05: f. state forests and state forest subareas	Current Public Use: YES	Future Public Use: YES
Land Code: 1000007931	Agency Land Code: R2921232	Land Name: FORESTRY	County: BECKER	Acres: 40.00
City:	Site Code: R290165	Classification Per M.S. 86A.05: f. state forests and state forest subareas	Current Public Use: YES	Future Public Use: YES
Land Code: 1000007932	Agency Land Code: R2921568	Land Name: FORESTRY	County: BECKER	Acres: 40.00
City:	Site Code: R290165	Classification Per M.S. 86A.05: f. state forests and state forest subareas	Current Public Use: YES	Future Public Use: YES
Land Code: 1000007933	Agency Land Code: R2921323	Land Name: FORESTRY	County: BECKER	Acres: 40.00
City:	Site Code: R290165	Classification Per M.S. 86A.05: f. state forests and state forest subareas	Current Public Use: YES	Future Public Use: YES



Land Code: 1000007934	Agency Land Code: R2921631	Land Name: FORESTRY	County: BECKER	Acres: 40.00
City:	Site Code: R290165	Classification Per M.S. 86A.05: f. state forests and state forest subareas	Current Public Use: YES	Future Public Use: YES
Land Code: 1000007935	Agency Land Code: R2921287	Land Name: FORESTRY	County: BECKER	Acres: 40.00
City:	Site Code: R290165	Classification Per M.S. 86A.05: f. state forests and state forest subareas	Current Public Use: YES	Future Public Use: YES
Land Code: 1000007936	Agency Land Code: R2921609	Land Name: FORESTRY	County: BECKER	Acres: 40.00
City:	Site Code: R290165	Classification Per M.S. 86A.05: f. state forests and state forest subareas	Current Public Use: YES	Future Public Use: YES
Land Code: 1000007937	Agency Land Code: R2921584	Land Name: FORESTRY	County: BECKER	Acres: 33.44
City:	Site Code: R290165	Classification Per M.S. 86A.05: f. state forests and state forest subareas	Current Public Use: YES	Future Public Use: YES
Land Code: 1000007938	Agency Land Code: R2921231	Land Name: FORESTRY	County: BECKER	Acres: 37.75
City:	Site Code: R290165	Classification Per M.S. 86A.05: f. state forests and state forest subareas	Current Public Use: YES	Future Public Use: YES
Land Code: 1000007939	Agency Land Code: R2921307	Land Name: FORESTRY	County: BECKER	Acres: 40.00
City:	Site Code: R290165	Classification Per M.S. 86A.05: f. state forests and state forest subareas	Current Public Use: YES	Future Public Use: YES
Land Code: 1000007940	Agency Land Code: R2921560	Land Name: FORESTRY	County: BECKER	Acres: 40.00
City:	Site Code: R290165	Classification Per M.S. 86A.05: f. state forests and state forest subareas	Current Public Use: YES	Future Public Use: YES
Land Code: 1000007941	Agency Land Code: R2921659	Land Name: FORESTRY	County: BECKER	Acres: 40.00
City:	Site Code: R290165	Classification Per M.S. 86A.05: f. state forests and state forest subareas	Current Public Use: YES	Future Public Use: YES
Land Code: 1000007942	Agency Land Code: R2921620	Land Name: FORESTRY	County: BECKER	Acres: 40.00
City:	Site Code: R290165	Classification Per M.S. 86A.05: f. state forests and state forest subareas	Current Public Use: YES	Future Public Use: YES
Land Code: 1000007943	Agency Land Code: R2921661	Land Name: FORESTRY	County: BECKER	Acres: 40.00
City:	Site Code: R290165	Classification Per M.S. 86A.05: f. state forests and state forest subareas	Current Public Use: YES	Future Public Use: YES
Land Code: 1000007944	Agency Land Code: R2920436	Land Name: FORESTRY	County: BECKER	Acres: 40.00
City:	Site Code: R290165	Classification Per M.S. 86A.05: f. state forests and state forest subareas	Current Public Use: YES	Future Public Use: YES
Land Code: 1000007945	Agency Land Code: R2921581	Land Name: FORESTRY	County: BECKER	Acres: 32.32
City:	Site Code: R290165	Classification Per M.S. 86A.05: f. state forests and state forest subareas	Current Public Use: YES	Future Public Use: YES



Land Code: 1000007946	Agency Land Code: R2921625	Land Name: FORESTRY	County: BECKER	Acres: 40.00
City:	Site Code: R290165	Classification Per M.S. 86A.05: f. state forests and state forest subareas	Current Public Use: YES	Future Public Use: YES
Land Code: 1000007947	Agency Land Code: R2920589	Land Name: FORESTRY	County: BECKER	Acres: 40.00
City:	Site Code: R290165	Classification Per M.S. 86A.05: f. state forests and state forest subareas	Current Public Use: YES	Future Public Use: YES
Land Code: 1000007948	Agency Land Code: R2920428	Land Name: FORESTRY	County: BECKER	Acres: 40.00
City:	Site Code: R290165	Classification Per M.S. 86A.05: f. state forests and state forest subareas	Current Public Use: YES	Future Public Use: YES
Land Code: 1000007949	Agency Land Code: R2921652	Land Name: FORESTRY	County: BECKER	Acres: 40.00
City:	Site Code: R290165	Classification Per M.S. 86A.05: f. state forests and state forest subareas	Current Public Use: YES	Future Public Use: YES
Land Code: 1000007950	Agency Land Code: R2920584	Land Name: FORESTRY	County: BECKER	Acres: 40.00
City:	Site Code: R290165	Classification Per M.S. 86A.05: f. state forests and state forest subareas	Current Public Use: YES	Future Public Use: YES
Land Code: 1000007951	Agency Land Code: R2921340	Land Name: FORESTRY	County: BECKER	Acres: 40.00
City:	Site Code: R290165	Classification Per M.S. 86A.05: f. state forests and state forest subareas	Current Public Use: YES	Future Public Use: YES
Land Code: 1000007952	Agency Land Code: R2921588	Land Name: FORESTRY	County: BECKER	Acres: 40.00
City:	Site Code: R290165	Classification Per M.S. 86A.05: f. state forests and state forest subareas	Current Public Use: YES	Future Public Use: YES
Land Code: 1000007953	Agency Land Code: R2921308	Land Name: FORESTRY	County: BECKER	Acres: 40.00
City:	Site Code: R290165	Classification Per M.S. 86A.05: f. state forests and state forest subareas	Current Public Use: YES	Future Public Use: YES
Land Code: 1000007954	Agency Land Code: R2921549	Land Name: FORESTRY	County: BECKER	Acres: 40.00
City:	Site Code: R290165	Classification Per M.S. 86A.05: f. state forests and state forest subareas	Current Public Use: YES	Future Public Use: YES
Land Code: 1000007955	Agency Land Code: R2921656	Land Name: FORESTRY	County: BECKER	Acres: 40.00
City:	Site Code: R290165	Classification Per M.S. 86A.05: f. state forests and state forest subareas	Current Public Use: YES	Future Public Use: YES
Land Code: 1000007956	Agency Land Code: R2921295	Land Name: FORESTRY	County: BECKER	Acres: 40.00
City:	Site Code: R290165	Classification Per M.S. 86A.05: f. state forests and state forest subareas	Current Public Use: YES	Future Public Use: YES
Land Code: 1000007957	Agency Land Code: R2921314	Land Name: FORESTRY	County: BECKER	Acres: 40.00
City:	Site Code: R290165	Classification Per M.S. 86A.05: f. state forests and state forest subareas	Current Public Use: YES	Future Public Use: YES



Land Code: 1000007958	Agency Land Code: R2921249	Land Name: FORESTRY	County: BECKER	Acres: 37.79
City:	Site Code: R290165	Classification Per M.S. 86A.05: f. state forests and state forest subareas	Current Public Use: YES	Future Public Use: YES
Land Code: 1000007959	Agency Land Code: R2921557	Land Name: FORESTRY	County: BECKER	Acres: 40.00
City:	Site Code: R290165	Classification Per M.S. 86A.05: f. state forests and state forest subareas	Current Public Use: YES	Future Public Use: YES
Land Code: 1000007960	Agency Land Code: R2921651	Land Name: FORESTRY	County: BECKER	Acres: 40.00
City:	Site Code: R290165	Classification Per M.S. 86A.05: f. state forests and state forest subareas	Current Public Use: YES	Future Public Use: YES
Land Code: 1000007961	Agency Land Code: R2921304	Land Name: FORESTRY	County: BECKER	Acres: 40.00
City:	Site Code: R290165	Classification Per M.S. 86A.05: f. state forests and state forest subareas	Current Public Use: YES	Future Public Use: YES
Land Code: 1000007962	Agency Land Code: R2921660	Land Name: FORESTRY	County: BECKER	Acres: 40.00
City:	Site Code: R290165	Classification Per M.S. 86A.05: f. state forests and state forest subareas	Current Public Use: YES	Future Public Use: YES
Land Code: 1000007963	Agency Land Code: R2921254	Land Name: FORESTRY	County: BECKER	Acres: 40.00
City:	Site Code: R290165	Classification Per M.S. 86A.05: f. state forests and state forest subareas	Current Public Use: YES	Future Public Use: YES
Land Code: 1000007964	Agency Land Code: R2921528	Land Name: FORESTRY	County: BECKER	Acres: 40.00
City:	Site Code: R290165	Classification Per M.S. 86A.05: f. state forests and state forest subareas	Current Public Use: YES	Future Public Use: YES
Land Code: 1000007965	Agency Land Code: R2921485	Land Name: FORESTRY	County: BECKER	Acres: 40.00
City:	Site Code: R290165	Classification Per M.S. 86A.05: f. state forests and state forest subareas	Current Public Use: YES	Future Public Use: YES
Land Code: 1000007966	Agency Land Code: R2921657	Land Name: FORESTRY	County: BECKER	Acres: 40.00
City:	Site Code: R290165	Classification Per M.S. 86A.05: f. state forests and state forest subareas	Current Public Use: YES	Future Public Use: YES
Land Code: 1000007967	Agency Land Code: R2921319	Land Name: FORESTRY	County: BECKER	Acres: 40.00
City:	Site Code: R290165	Classification Per M.S. 86A.05: f. state forests and state forest subareas	Current Public Use: YES	Future Public Use: YES
Land Code: 1000007968	Agency Land Code: R2921579	Land Name: FORESTRY	County: BECKER	Acres: 40.00
City:	Site Code: R290165	Classification Per M.S. 86A.05: f. state forests and state forest subareas	Current Public Use: YES	Future Public Use: YES
Land Code: 1000007969	Agency Land Code: R2920427	Land Name: FORESTRY	County: BECKER	Acres: 37.29
City:	Site Code: R290165	Classification Per M.S. 86A.05: f. state forests and state forest subareas	Current Public Use: YES	Future Public Use: YES



Land Code: 1000007970	Agency Land Code: R2920424	Land Name: FORESTRY	County: BECKER	Acres: 40.00
City:	Site Code: R290165	Classification Per M.S. 86A.05: f. state forests and state forest subareas	Current Public Use: YES	Future Public Use: YES
Land Code: 1000007971	Agency Land Code: R2920431	Land Name: FORESTRY	County: BECKER	Acres: 40.00
City:	Site Code: R290165	Classification Per M.S. 86A.05: f. state forests and state forest subareas	Current Public Use: YES	Future Public Use: YES
Land Code: 1000007972	Agency Land Code: R2920588	Land Name: FORESTRY	County: BECKER	Acres: 40.00
City:	Site Code: R290165	Classification Per M.S. 86A.05: f. state forests and state forest subareas	Current Public Use: YES	Future Public Use: YES
Land Code: 1000007973	Agency Land Code: R2921637	Land Name: FORESTRY	County: BECKER	Acres: 40.00
City:	Site Code: R290165	Classification Per M.S. 86A.05: f. state forests and state forest subareas	Current Public Use: YES	Future Public Use: YES
Land Code: 1000007974	Agency Land Code: R2921482	Land Name: FORESTRY	County: BECKER	Acres: 40.00
City:	Site Code: R290165	Classification Per M.S. 86A.05: f. state forests and state forest subareas	Current Public Use: YES	Future Public Use: YES
Land Code: 1000007975	Agency Land Code: R2921262	Land Name: FORESTRY	County: BECKER	Acres: 40.00
City:	Site Code: R290165	Classification Per M.S. 86A.05: f. state forests and state forest subareas	Current Public Use: YES	Future Public Use: YES
Land Code: 1000007976	Agency Land Code: R2921587	Land Name: FORESTRY	County: BECKER	Acres: 40.00
City:	Site Code: R290165	Classification Per M.S. 86A.05: f. state forests and state forest subareas	Current Public Use: YES	Future Public Use: YES
Land Code: 1000007977	Agency Land Code: R2921606	Land Name: FORESTRY	County: BECKER	Acres: 40.00
City:	Site Code: R290165	Classification Per M.S. 86A.05: f. state forests and state forest subareas	Current Public Use: YES	Future Public Use: YES
Land Code: 1000007978	Agency Land Code: R2921608	Land Name: FORESTRY	County: BECKER	Acres: 40.00
City:	Site Code: R290165	Classification Per M.S. 86A.05: f. state forests and state forest subareas	Current Public Use: YES	Future Public Use: YES
Land Code: 1000007979	Agency Land Code: R2921351	Land Name: FORESTRY	County: BECKER	Acres: 40.00
City:	Site Code: R290165	Classification Per M.S. 86A.05: f. state forests and state forest subareas	Current Public Use: YES	Future Public Use: YES
Land Code: 1000007980	Agency Land Code: R2921664	Land Name: FORESTRY	County: BECKER	Acres: 40.00
City:	Site Code: R290165	Classification Per M.S. 86A.05: f. state forests and state forest subareas	Current Public Use: YES	Future Public Use: YES
Land Code: 1000007981	Agency Land Code: R2921688	Land Name: FORESTRY	County: BECKER	Acres: 40.00
City:	Site Code: R290165	Classification Per M.S. 86A.05: f. state forests and state forest subareas	Current Public Use: YES	Future Public Use: YES



Land Code: 1000007982	Agency Land Code: R2921242	Land Name: FORESTRY	County: BECKER	Acres: 40.00
City:	Site Code: R290165	Classification Per M.S. 86A.05: f. state forests and state forest subareas	Current Public Use: YES	Future Public Use: YES
Land Code: 1000007983	Agency Land Code: R2921509	Land Name: FORESTRY	County: BECKER	Acres: 40.00
City:	Site Code: R290165	Classification Per M.S. 86A.05: f. state forests and state forest subareas	Current Public Use: YES	Future Public Use: YES
Land Code: 1000007984	Agency Land Code: R2921518	Land Name: FORESTRY	County: BECKER	Acres: 40.00
City:	Site Code: R290165	Classification Per M.S. 86A.05: f. state forests and state forest subareas	Current Public Use: YES	Future Public Use: YES
Land Code: 1000007985	Agency Land Code: R2921255	Land Name: FORESTRY	County: BECKER	Acres: 40.00
City:	Site Code: R290165	Classification Per M.S. 86A.05: f. state forests and state forest subareas	Current Public Use: YES	Future Public Use: YES
Land Code: 1000007986	Agency Land Code: R2921616	Land Name: FORESTRY	County: BECKER	Acres: 40.00
City:	Site Code: R290165	Classification Per M.S. 86A.05: f. state forests and state forest subareas	Current Public Use: YES	Future Public Use: YES
Land Code: 1000007987	Agency Land Code: R2920423	Land Name: FORESTRY	County: BECKER	Acres: 36.04
City:	Site Code: R290165	Classification Per M.S. 86A.05: f. state forests and state forest subareas	Current Public Use: YES	Future Public Use: YES
Land Code: 1000007988	Agency Land Code: R29340909	Land Name: FORESTRY	County: BECKER	Acres: 40.00
City:	Site Code: R290165	Classification Per M.S. 86A.05: f. state forests and state forest subareas	Current Public Use: YES	Future Public Use: YES
Land Code: 1000007989	Agency Land Code: R2920597	Land Name: FORESTRY	County: BECKER	Acres: 40.00
City:	Site Code: R290165	Classification Per M.S. 86A.05: f. state forests and state forest subareas	Current Public Use: YES	Future Public Use: YES
Land Code: 1000007990	Agency Land Code: R2921315	Land Name: FORESTRY	County: BECKER	Acres: 40.00
City:	Site Code: R290165	Classification Per M.S. 86A.05: f. state forests and state forest subareas	Current Public Use: YES	Future Public Use: YES
Land Code: 1000007991	Agency Land Code: R2921580	Land Name: FORESTRY	County: BECKER	Acres: 31.75
City:	Site Code: R290165	Classification Per M.S. 86A.05: f. state forests and state forest subareas	Current Public Use: YES	Future Public Use: YES
Land Code: 1000007992	Agency Land Code: R2921594	Land Name: FORESTRY	County: BECKER	Acres: 40.00
City:	Site Code: R290165	Classification Per M.S. 86A.05: f. state forests and state forest subareas	Current Public Use: YES	Future Public Use: YES
Land Code: 1000007993	Agency Land Code: R2921377	Land Name: FORESTRY	County: BECKER	Acres: 40.00
City:	Site Code: R290165	Classification Per M.S. 86A.05: f. state forests and state forest subareas	Current Public Use: YES	Future Public Use: YES



Land Code: 1000007994	Agency Land Code: R2921644	Land Name: FORESTRY	County: BECKER	Acres: 40.00
City:	Site Code: R290165	Classification Per M.S. 86A.05: f. state forests and state forest subareas	Current Public Use: YES	Future Public Use: YES
Land Code: 1000007995	Agency Land Code: R2921497	Land Name: FORESTRY	County: BECKER	Acres: 40.00
City:	Site Code: R290165	Classification Per M.S. 86A.05: f. state forests and state forest subareas	Current Public Use: YES	Future Public Use: YES
Land Code: 1000007996	Agency Land Code: R2921513	Land Name: FORESTRY	County: BECKER	Acres: 40.00
City:	Site Code: R290165	Classification Per M.S. 86A.05: f. state forests and state forest subareas	Current Public Use: YES	Future Public Use: YES
Land Code: 1000007997	Agency Land Code: R2921554	Land Name: FORESTRY	County: BECKER	Acres: 40.00
City:	Site Code: R290165	Classification Per M.S. 86A.05: f. state forests and state forest subareas	Current Public Use: YES	Future Public Use: YES
Land Code: 1000007998	Agency Land Code: R2920435	Land Name: FORESTRY	County: BECKER	Acres: 40.00
City:	Site Code: R290165	Classification Per M.S. 86A.05: f. state forests and state forest subareas	Current Public Use: YES	Future Public Use: YES
Land Code: 1000007999	Agency Land Code: R2920585	Land Name: FORESTRY	County: BECKER	Acres: 29.82
City:	Site Code: R290165	Classification Per M.S. 86A.05: f. state forests and state forest subareas	Current Public Use: YES	Future Public Use: YES
Land Code: 1000008000	Agency Land Code: R2920587	Land Name: FORESTRY	County: BECKER	Acres: 40.00
City:	Site Code: R290165	Classification Per M.S. 86A.05: f. state forests and state forest subareas	Current Public Use: YES	Future Public Use: YES
Land Code: 1000008001	Agency Land Code: R2921611	Land Name: FORESTRY	County: BECKER	Acres: 40.00
City:	Site Code: R290165	Classification Per M.S. 86A.05: f. state forests and state forest subareas	Current Public Use: YES	Future Public Use: YES
Land Code: 1000008002	Agency Land Code: R2921376	Land Name: FORESTRY	County: BECKER	Acres: 40.00
City:	Site Code: R290165	Classification Per M.S. 86A.05: f. state forests and state forest subareas	Current Public Use: YES	Future Public Use: YES
Land Code: 1000008003	Agency Land Code: R2921499	Land Name: FORESTRY	County: BECKER	Acres: 40.00
City:	Site Code: R290165	Classification Per M.S. 86A.05: f. state forests and state forest subareas	Current Public Use: YES	Future Public Use: YES
Land Code: 1000008004	Agency Land Code: R2921252	Land Name: FORESTRY	County: BECKER	Acres: 37.77
City:	Site Code: R290165	Classification Per M.S. 86A.05: f. state forests and state forest subareas	Current Public Use: YES	Future Public Use: YES
Land Code: 1000008005	Agency Land Code: R2921527	Land Name: FORESTRY	County: BECKER	Acres: 35.00
City:	Site Code: R290165	Classification Per M.S. 86A.05: f. state forests and state forest subareas	Current Public Use: YES	Future Public Use: YES



Land Code: 1000008006	Agency Land Code: R2921551	Land Name: FORESTRY	County: BECKER	Acres: 40.00
City:	Site Code: R290165	Classification Per M.S. 86A.05: f. state forests and state forest subareas	Current Public Use: YES	Future Public Use: YES
Land Code: 1000008007	Agency Land Code: R29340910	Land Name: FORESTRY	County: BECKER	Acres: 40.00
City:	Site Code: R290165	Classification Per M.S. 86A.05: f. state forests and state forest subareas	Current Public Use: YES	Future Public Use: YES
Land Code: 1000008008	Agency Land Code: R2920478	Land Name: FORESTRY	County: BECKER	Acres: 40.00
City:	Site Code: R290165	Classification Per M.S. 86A.05: f. state forests and state forest subareas	Current Public Use: YES	Future Public Use: YES
Land Code: 1000008009	Agency Land Code: R2921312	Land Name: FORESTRY	County: BECKER	Acres: 40.00
City:	Site Code: R290165	Classification Per M.S. 86A.05: f. state forests and state forest subareas	Current Public Use: YES	Future Public Use: YES
Land Code: 1000008010	Agency Land Code: R2921593	Land Name: FORESTRY	County: BECKER	Acres: 40.00
City:	Site Code: R290165	Classification Per M.S. 86A.05: f. state forests and state forest subareas	Current Public Use: YES	Future Public Use: YES
Land Code: 1000008011	Agency Land Code: R2921494	Land Name: FORESTRY	County: BECKER	Acres: 40.00
City:	Site Code: R290165	Classification Per M.S. 86A.05: f. state forests and state forest subareas	Current Public Use: YES	Future Public Use: YES
Land Code: 1000008012	Agency Land Code: R2921504	Land Name: FORESTRY	County: BECKER	Acres: 40.00
City:	Site Code: R290165	Classification Per M.S. 86A.05: f. state forests and state forest subareas	Current Public Use: YES	Future Public Use: YES
Land Code: 1000008013	Agency Land Code: R2921233	Land Name: FORESTRY	County: BECKER	Acres: 40.00
City:	Site Code: R290165	Classification Per M.S. 86A.05: f. state forests and state forest subareas	Current Public Use: YES	Future Public Use: YES
Land Code: 1000008014	Agency Land Code: R2921234	Land Name: FORESTRY	County: BECKER	Acres: 40.00
City:	Site Code: R290165	Classification Per M.S. 86A.05: f. state forests and state forest subareas	Current Public Use: YES	Future Public Use: YES
Land Code: 1000008015	Agency Land Code: R2921244	Land Name: FORESTRY	County: BECKER	Acres: 40.00
City:	Site Code: R290165	Classification Per M.S. 86A.05: f. state forests and state forest subareas	Current Public Use: YES	Future Public Use: YES
Land Code: 1000008016	Agency Land Code: R2921524	Land Name: FORESTRY	County: BECKER	Acres: 40.00
City:	Site Code: R290165	Classification Per M.S. 86A.05: f. state forests and state forest subareas	Current Public Use: YES	Future Public Use: YES
Land Code: 1000008017	Agency Land Code: R2921617	Land Name: FORESTRY	County: BECKER	Acres: 40.00
City:	Site Code: R290165	Classification Per M.S. 86A.05: f. state forests and state forest subareas	Current Public Use: YES	Future Public Use: YES



Land Code: 1000008018	Agency Land Code: R2920437	Land Name: FORESTRY	County: BECKER	Acres: 38.45
City:	Site Code: R290165	Classification Per M.S. 86A.05: f. state forests and state forest subareas	Current Public Use: YES	Future Public Use: YES
Land Code: 1000008019	Agency Land Code: R2920591	Land Name: FORESTRY	County: BECKER	Acres: 30.81
City:	Site Code: R290165	Classification Per M.S. 86A.05: f. state forests and state forest subareas	Current Public Use: YES	Future Public Use: YES
Land Code: 1000008020	Agency Land Code: R2921292	Land Name: FORESTRY	County: BECKER	Acres: 40.00
City:	Site Code: R290165	Classification Per M.S. 86A.05: f. state forests and state forest subareas	Current Public Use: YES	Future Public Use: YES
Land Code: 1000008021	Agency Land Code: R2921592	Land Name: FORESTRY	County: BECKER	Acres: 40.00
City:	Site Code: R290165	Classification Per M.S. 86A.05: f. state forests and state forest subareas	Current Public Use: YES	Future Public Use: YES
Land Code: 1000008022	Agency Land Code: R2921602	Land Name: FORESTRY	County: BECKER	Acres: 40.00
City:	Site Code: R290165	Classification Per M.S. 86A.05: f. state forests and state forest subareas	Current Public Use: YES	Future Public Use: YES
Land Code: 1000008023	Agency Land Code: R2921603	Land Name: FORESTRY	County: BECKER	Acres: 40.00
City:	Site Code: R290165	Classification Per M.S. 86A.05: f. state forests and state forest subareas	Current Public Use: YES	Future Public Use: YES
Land Code: 1000008024	Agency Land Code: R2921352	Land Name: FORESTRY	County: BECKER	Acres: 40.00
City:	Site Code: R290165	Classification Per M.S. 86A.05: f. state forests and state forest subareas	Current Public Use: YES	Future Public Use: YES
Land Code: 1000008025	Agency Land Code: R2921663	Land Name: FORESTRY	County: BECKER	Acres: 40.00
City:	Site Code: R290165	Classification Per M.S. 86A.05: f. state forests and state forest subareas	Current Public Use: YES	Future Public Use: YES
Land Code: 1000008026	Agency Land Code: R2921666	Land Name: FORESTRY	County: BECKER	Acres: 40.00
City:	Site Code: R290165	Classification Per M.S. 86A.05: f. state forests and state forest subareas	Current Public Use: YES	Future Public Use: YES
Land Code: 1000008027	Agency Land Code: R2921669	Land Name: FORESTRY	County: BECKER	Acres: 40.00
City:	Site Code: R290165	Classification Per M.S. 86A.05: f. state forests and state forest subareas	Current Public Use: YES	Future Public Use: YES
Land Code: 1000008028	Agency Land Code: R2921683	Land Name: FORESTRY	County: BECKER	Acres: 40.00
City:	Site Code: R290165	Classification Per M.S. 86A.05: f. state forests and state forest subareas	Current Public Use: YES	Future Public Use: YES
Land Code: 1000008029	Agency Land Code: R2921696	Land Name: FORESTRY	County: BECKER	Acres: 40.00
City:	Site Code: R290165	Classification Per M.S. 86A.05: f. state forests and state forest subareas	Current Public Use: YES	Future Public Use: YES



Land Code: 1000008030	Agency Land Code: R2921490	Land Name: FORESTRY	County: BECKER	Acres: 40.00
City:	Site Code: R290165	Classification Per M.S. 86A.05: f. state forests and state forest subareas	Current Public Use: YES	Future Public Use: YES
Land Code: 1000008031	Agency Land Code: R2921526	Land Name: FORESTRY	County: BECKER	Acres: 5.00
City:	Site Code: R290165	Classification Per M.S. 86A.05: f. state forests and state forest subareas	Current Public Use: YES	Future Public Use: YES
Land Code: 1000008032	Agency Land Code: R2921553	Land Name: FORESTRY	County: BECKER	Acres: 40.00
City:	Site Code: R290165	Classification Per M.S. 86A.05: f. state forests and state forest subareas	Current Public Use: YES	Future Public Use: YES
Land Code: 1000008033	Agency Land Code: R2921633	Land Name: FORESTRY	County: BECKER	Acres: 40.00
City:	Site Code: R290165	Classification Per M.S. 86A.05: f. state forests and state forest subareas	Current Public Use: YES	Future Public Use: YES
Land Code: 1000008034	Agency Land Code: R2921643	Land Name: FORESTRY	County: BECKER	Acres: 40.00
City:	Site Code: R290165	Classification Per M.S. 86A.05: f. state forests and state forest subareas	Current Public Use: YES	Future Public Use: YES
Land Code: 1000008035	Agency Land Code: R2920590	Land Name: FORESTRY	County: BECKER	Acres: 40.00
City:	Site Code: R290165	Classification Per M.S. 86A.05: f. state forests and state forest subareas	Current Public Use: YES	Future Public Use: YES
Land Code: 1000008036	Agency Land Code: R2921647	Land Name: FORESTRY	County: BECKER	Acres: 40.00
City:	Site Code: R290165	Classification Per M.S. 86A.05: f. state forests and state forest subareas	Current Public Use: YES	Future Public Use: YES
Land Code: 1000008037	Agency Land Code: R2921695	Land Name: FORESTRY	County: BECKER	Acres: 40.00
City:	Site Code: R290165	Classification Per M.S. 86A.05: f. state forests and state forest subareas	Current Public Use: YES	Future Public Use: YES
Land Code: 1000008038	Agency Land Code: R2921245	Land Name: FORESTRY	County: BECKER	Acres: 40.00
City:	Site Code: R290165	Classification Per M.S. 86A.05: f. state forests and state forest subareas	Current Public Use: YES	Future Public Use: YES
Land Code: 1000008039	Agency Land Code: R2921247	Land Name: FORESTRY	County: BECKER	Acres: 40.00
City:	Site Code: R290165	Classification Per M.S. 86A.05: f. state forests and state forest subareas	Current Public Use: YES	Future Public Use: YES
Land Code: 1000008040	Agency Land Code: R2921285	Land Name: FORESTRY	County: BECKER	Acres: 40.00
City:	Site Code: R290165	Classification Per M.S. 86A.05: f. state forests and state forest subareas	Current Public Use: YES	Future Public Use: YES
Land Code: 1000008041	Agency Land Code: R2921548	Land Name: FORESTRY	County: BECKER	Acres: 40.00
City:	Site Code: R290165	Classification Per M.S. 86A.05: f. state forests and state forest subareas	Current Public Use: YES	Future Public Use: YES



Land Code: 1000008042	Agency Land Code: R2921563	Land Name: FORESTRY	County: BECKER	Acres: 40.00
City:	Site Code: R290165	Classification Per M.S. 86A.05: f. state forests and state forest subareas	Current Public Use: YES	Future Public Use: YES
Land Code: 1000008043	Agency Land Code: R2921332	Land Name: FORESTRY	County: BECKER	Acres: 40.00
City:	Site Code: R290165	Classification Per M.S. 86A.05: f. state forests and state forest subareas	Current Public Use: YES	Future Public Use: YES
Land Code: 1000008044	Agency Land Code: R2921339	Land Name: FORESTRY	County: BECKER	Acres: 40.00
City:	Site Code: R290165	Classification Per M.S. 86A.05: f. state forests and state forest subareas	Current Public Use: YES	Future Public Use: YES
Land Code: 1000008045	Agency Land Code: R2921630	Land Name: FORESTRY	County: BECKER	Acres: 40.00
City:	Site Code: R290165	Classification Per M.S. 86A.05: f. state forests and state forest subareas	Current Public Use: YES	Future Public Use: YES
Land Code: 1000008046	Agency Land Code: R2920481	Land Name: FORESTRY	County: BECKER	Acres: 40.00
City:	Site Code: R290165	Classification Per M.S. 86A.05: f. state forests and state forest subareas	Current Public Use: YES	Future Public Use: YES
Land Code: 1000008047	Agency Land Code: R2920592	Land Name: FORESTRY	County: BECKER	Acres: 32.03
City:	Site Code: R290165	Classification Per M.S. 86A.05: f. state forests and state forest subareas	Current Public Use: YES	Future Public Use: YES
Land Code: 1000008048	Agency Land Code: R2921346	Land Name: FORESTRY	County: BECKER	Acres: 40.00
City:	Site Code: R290165	Classification Per M.S. 86A.05: f. state forests and state forest subareas	Current Public Use: YES	Future Public Use: YES
Land Code: 1000008049	Agency Land Code: R2921654	Land Name: FORESTRY	County: BECKER	Acres: 40.00
City:	Site Code: R290165	Classification Per M.S. 86A.05: f. state forests and state forest subareas	Current Public Use: YES	Future Public Use: YES
Land Code: 1000008050	Agency Land Code: R2921289	Land Name: FORESTRY	County: BECKER	Acres: 40.00
City:	Site Code: R290165	Classification Per M.S. 86A.05: f. state forests and state forest subareas	Current Public Use: YES	Future Public Use: YES
Land Code: 1000008051	Agency Land Code: R2921591	Land Name: FORESTRY	County: BECKER	Acres: 40.00
City:	Site Code: R290165	Classification Per M.S. 86A.05: f. state forests and state forest subareas	Current Public Use: YES	Future Public Use: YES
Land Code: 1000008052	Agency Land Code: R2921334	Land Name: FORESTRY	County: BECKER	Acres: 40.00
City:	Site Code: R290165	Classification Per M.S. 86A.05: f. state forests and state forest subareas	Current Public Use: YES	Future Public Use: YES
Land Code: 1000008053	Agency Land Code: R2921621	Land Name: FORESTRY	County: BECKER	Acres: 40.00
City:	Site Code: R290165	Classification Per M.S. 86A.05: f. state forests and state forest subareas	Current Public Use: YES	Future Public Use: YES



Land Code: 1000008054	Agency Land Code: R2921483	Land Name: FORESTRY	County: BECKER	Acres: 40.00
City:	Site Code: R290165	Classification Per M.S. 86A.05: f. state forests and state forest subareas	Current Public Use: YES	Future Public Use: YES
Land Code: 1000008055	Agency Land Code: R2921250	Land Name: FORESTRY	County: BECKER	Acres: 40.00
City:	Site Code: R290165	Classification Per M.S. 86A.05: f. state forests and state forest subareas	Current Public Use: YES	Future Public Use: YES
Land Code: 1000008056	Agency Land Code: R2921256	Land Name: FORESTRY	County: BECKER	Acres: 40.00
City:	Site Code: R290165	Classification Per M.S. 86A.05: f. state forests and state forest subareas	Current Public Use: YES	Future Public Use: YES
Land Code: 1000008057	Agency Land Code: R2921577	Land Name: FORESTRY	County: BECKER	Acres: 40.00
City:	Site Code: R290165	Classification Per M.S. 86A.05: f. state forests and state forest subareas	Current Public Use: YES	Future Public Use: YES
Land Code: 1000008058	Agency Land Code: R2921311	Land Name: FORESTRY	County: BECKER	Acres: 40.00
City:	Site Code: R290165	Classification Per M.S. 86A.05: f. state forests and state forest subareas	Current Public Use: YES	Future Public Use: YES
Land Code: 1000008059	Agency Land Code: R2921316	Land Name: FORESTRY	County: BECKER	Acres: 40.00
City:	Site Code: R290165	Classification Per M.S. 86A.05: f. state forests and state forest subareas	Current Public Use: YES	Future Public Use: YES
Land Code: 1000008060	Agency Land Code: R2921597	Land Name: FORESTRY	County: BECKER	Acres: 40.00
City:	Site Code: R290165	Classification Per M.S. 86A.05: f. state forests and state forest subareas	Current Public Use: YES	Future Public Use: YES
Land Code: 1000008061	Agency Land Code: R2921598	Land Name: FORESTRY	County: BECKER	Acres: 40.00
City:	Site Code: R290165	Classification Per M.S. 86A.05: f. state forests and state forest subareas	Current Public Use: YES	Future Public Use: YES
Land Code: 1000008062	Agency Land Code: R2921320	Land Name: FORESTRY	County: BECKER	Acres: 40.00
City:	Site Code: R290165	Classification Per M.S. 86A.05: f. state forests and state forest subareas	Current Public Use: YES	Future Public Use: YES
Land Code: 1000008063	Agency Land Code: R2920482	Land Name: FORESTRY	County: BECKER	Acres: 37.75
City:	Site Code: R290165	Classification Per M.S. 86A.05: f. state forests and state forest subareas	Current Public Use: YES	Future Public Use: YES
Land Code: 1000008064	Agency Land Code: R2921357	Land Name: FORESTRY	County: BECKER	Acres: 40.00
City:	Site Code: R290165	Classification Per M.S. 86A.05: f. state forests and state forest subareas	Current Public Use: YES	Future Public Use: YES
Land Code: 1000008065	Agency Land Code: R2921374	Land Name: FORESTRY	County: BECKER	Acres: 40.00
City:	Site Code: R290165	Classification Per M.S. 86A.05: f. state forests and state forest subareas	Current Public Use: YES	Future Public Use: YES



Land Code: 1000008066	Agency Land Code: R2921495	Land Name: FORESTRY	County: BECKER	Acres: 40.00
City:	Site Code: R290165	Classification Per M.S. 86A.05: f. state forests and state forest subareas	Current Public Use: YES	Future Public Use: YES
Land Code: 1000008067	Agency Land Code: R2921517	Land Name: FORESTRY	County: BECKER	Acres: 40.00
City:	Site Code: R290165	Classification Per M.S. 86A.05: f. state forests and state forest subareas	Current Public Use: YES	Future Public Use: YES
Land Code: 1000008068	Agency Land Code: R2921595	Land Name: FORESTRY	County: BECKER	Acres: 40.00
City:	Site Code: R290165	Classification Per M.S. 86A.05: f. state forests and state forest subareas	Current Public Use: YES	Future Public Use: YES
Land Code: 1000008069	Agency Land Code: R2920426	Land Name: FORESTRY	County: BECKER	Acres: 36.67
City:	Site Code: R290165	Classification Per M.S. 86A.05: f. state forests and state forest subareas	Current Public Use: YES	Future Public Use: YES
Land Code: 1000008070	Agency Land Code: R2921333	Land Name: FORESTRY	County: BECKER	Acres: 40.00
City:	Site Code: R290165	Classification Per M.S. 86A.05: f. state forests and state forest subareas	Current Public Use: YES	Future Public Use: YES
Land Code: 1000008071	Agency Land Code: R2921618	Land Name: FORESTRY	County: BECKER	Acres: 40.00
City:	Site Code: R290165	Classification Per M.S. 86A.05: f. state forests and state forest subareas	Current Public Use: YES	Future Public Use: YES
Land Code: 1000008072	Agency Land Code: R2921619	Land Name: FORESTRY	County: BECKER	Acres: 40.00
City:	Site Code: R290165	Classification Per M.S. 86A.05: f. state forests and state forest subareas	Current Public Use: YES	Future Public Use: YES
Land Code: 1000008073	Agency Land Code: R2921355	Land Name: FORESTRY	County: BECKER	Acres: 40.00
City:	Site Code: R290165	Classification Per M.S. 86A.05: f. state forests and state forest subareas	Current Public Use: YES	Future Public Use: YES
Land Code: 1000008074	Agency Land Code: R2921670	Land Name: FORESTRY	County: BECKER	Acres: 40.00
City:	Site Code: R290165	Classification Per M.S. 86A.05: f. state forests and state forest subareas	Current Public Use: YES	Future Public Use: YES
Land Code: 1000008075	Agency Land Code: R2921682	Land Name: FORESTRY	County: BECKER	Acres: 40.00
City:	Site Code: R290165	Classification Per M.S. 86A.05: f. state forests and state forest subareas	Current Public Use: YES	Future Public Use: YES
Land Code: 1000008076	Agency Land Code: R2921685	Land Name: FORESTRY	County: BECKER	Acres: 40.00
City:	Site Code: R290165	Classification Per M.S. 86A.05: f. state forests and state forest subareas	Current Public Use: YES	Future Public Use: YES
Land Code: 1000008077	Agency Land Code: R2921487	Land Name: FORESTRY	County: BECKER	Acres: 40.00
City:	Site Code: R290165	Classification Per M.S. 86A.05: f. state forests and state forest subareas	Current Public Use: YES	Future Public Use: YES



Land Code: 1000008078	Agency Land Code: R2921237	Land Name: FORESTRY	County: BECKER	Acres: 36.92
City:	Site Code: R290165	Classification Per M.S. 86A.05: f. state forests and state forest subareas	Current Public Use: YES	Future Public Use: YES
Land Code: 1000008079	Agency Land Code: R2921283	Land Name: FORESTRY	County: BECKER	Acres: 40.00
City:	Site Code: R290165	Classification Per M.S. 86A.05: f. state forests and state forest subareas	Current Public Use: YES	Future Public Use: YES
Land Code: 1000008080	Agency Land Code: R2921610	Land Name: FORESTRY	County: BECKER	Acres: 40.00
City:	Site Code: R290165	Classification Per M.S. 86A.05: f. state forests and state forest subareas	Current Public Use: YES	Future Public Use: YES
Land Code: 1000008081	Agency Land Code: R2921235	Land Name: FORESTRY	County: BECKER	Acres: 40.00
City:	Site Code: R290165	Classification Per M.S. 86A.05: f. state forests and state forest subareas	Current Public Use: YES	Future Public Use: YES
Land Code: 1000008082	Agency Land Code: R2921284	Land Name: FORESTRY	County: BECKER	Acres: 40.00
City:	Site Code: R290165	Classification Per M.S. 86A.05: f. state forests and state forest subareas	Current Public Use: YES	Future Public Use: YES
Land Code: 1000008083	Agency Land Code: R2921290	Land Name: FORESTRY	County: BECKER	Acres: 40.00
City:	Site Code: R290165	Classification Per M.S. 86A.05: f. state forests and state forest subareas	Current Public Use: YES	Future Public Use: YES
Land Code: 1000008084	Agency Land Code: R2921590	Land Name: FORESTRY	County: BECKER	Acres: 40.00
City:	Site Code: R290165	Classification Per M.S. 86A.05: f. state forests and state forest subareas	Current Public Use: YES	Future Public Use: YES
Land Code: 1000008085	Agency Land Code: R2921653	Land Name: FORESTRY	County: BECKER	Acres: 40.00
City:	Site Code: R290165	Classification Per M.S. 86A.05: f. state forests and state forest subareas	Current Public Use: YES	Future Public Use: YES
Land Code: 1000008086	Agency Land Code: R2921258	Land Name: FORESTRY	County: BECKER	Acres: 40.00
City:	Site Code: R290165	Classification Per M.S. 86A.05: f. state forests and state forest subareas	Current Public Use: YES	Future Public Use: YES
Land Code: 1000008087	Agency Land Code: R2921286	Land Name: FORESTRY	County: BECKER	Acres: 40.00
City:	Site Code: R290165	Classification Per M.S. 86A.05: f. state forests and state forest subareas	Current Public Use: YES	Future Public Use: YES
Land Code: 1000008088	Agency Land Code: R2921572	Land Name: FORESTRY	County: BECKER	Acres: 40.00
City:	Site Code: R290165	Classification Per M.S. 86A.05: f. state forests and state forest subareas	Current Public Use: YES	Future Public Use: YES
Land Code: 1000008089	Agency Land Code: R2921596	Land Name: FORESTRY	County: BECKER	Acres: 40.00
City:	Site Code: R290165	Classification Per M.S. 86A.05: f. state forests and state forest subareas	Current Public Use: YES	Future Public Use: YES



Land Code: 1000008090	Agency Land Code: R2921600	Land Name: FORESTRY	County: BECKER	Acres: 40.00
City:	Site Code: R290165	Classification Per M.S. 86A.05: f. state forests and state forest subareas	Current Public Use: YES	Future Public Use: YES
Land Code: 1000008091	Agency Land Code: R29340911	Land Name: FORESTRY	County: BECKER	Acres: 40.00
City:	Site Code: R290165	Classification Per M.S. 86A.05: f. state forests and state forest subareas	Current Public Use: YES	Future Public Use: YES
Land Code: 1000008092	Agency Land Code: R2920594	Land Name: FORESTRY	County: BECKER	Acres: 40.00
City:	Site Code: R290165	Classification Per M.S. 86A.05: f. state forests and state forest subareas	Current Public Use: YES	Future Public Use: YES
Land Code: 1000008093	Agency Land Code: R2920598	Land Name: FORESTRY	County: BECKER	Acres: 40.00
City:	Site Code: R290165	Classification Per M.S. 86A.05: f. state forests and state forest subareas	Current Public Use: YES	Future Public Use: YES
Land Code: 1000008094	Agency Land Code: R2921324	Land Name: FORESTRY	County: BECKER	Acres: 40.00
City:	Site Code: R290165	Classification Per M.S. 86A.05: f. state forests and state forest subareas	Current Public Use: YES	Future Public Use: YES
Land Code: 1000008095	Agency Land Code: R2921336	Land Name: FORESTRY	County: BECKER	Acres: 40.00
City:	Site Code: R290165	Classification Per M.S. 86A.05: f. state forests and state forest subareas	Current Public Use: YES	Future Public Use: YES
Land Code: 1000008096	Agency Land Code: R2921327	Land Name: FORESTRY	County: BECKER	Acres: 40.00
City:	Site Code: R290165	Classification Per M.S. 86A.05: f. state forests and state forest subareas	Current Public Use: YES	Future Public Use: YES
Land Code: 1000008097	Agency Land Code: R2921328	Land Name: FORESTRY	County: BECKER	Acres: 40.00
City:	Site Code: R290165	Classification Per M.S. 86A.05: f. state forests and state forest subareas	Current Public Use: YES	Future Public Use: YES
Land Code: 1000008098	Agency Land Code: R2921347	Land Name: FORESTRY	County: BECKER	Acres: 40.00
City:	Site Code: R290165	Classification Per M.S. 86A.05: f. state forests and state forest subareas	Current Public Use: YES	Future Public Use: YES
Land Code: 1000008099	Agency Land Code: R2921378	Land Name: FORESTRY	County: BECKER	Acres: 40.00
City:	Site Code: R290165	Classification Per M.S. 86A.05: f. state forests and state forest subareas	Current Public Use: YES	Future Public Use: YES
Land Code: 1000008100	Agency Land Code: R2921515	Land Name: FORESTRY	County: BECKER	Acres: 40.00
City:	Site Code: R290165	Classification Per M.S. 86A.05: f. state forests and state forest subareas	Current Public Use: YES	Future Public Use: YES
Land Code: 1000008101	Agency Land Code: R2921525	Land Name: FORESTRY	County: BECKER	Acres: 40.00
City:	Site Code: R290165	Classification Per M.S. 86A.05: f. state forests and state forest subareas	Current Public Use: YES	Future Public Use: YES



Land Code: 1000008102	Agency Land Code: R2921552	Land Name: FORESTRY	County: BECKER	Acres: 40.00
City:	Site Code: R290165	Classification Per M.S. 86A.05: f. state forests and state forest subareas	Current Public Use: YES	Future Public Use: YES
Land Code: 1000008103	Agency Land Code: R2921561	Land Name: FORESTRY	County: BECKER	Acres: 40.00
City:	Site Code: R290165	Classification Per M.S. 86A.05: f. state forests and state forest subareas	Current Public Use: YES	Future Public Use: YES
Land Code: 1000008104	Agency Land Code: R2921578	Land Name: FORESTRY	County: BECKER	Acres: 40.00
City:	Site Code: R290165	Classification Per M.S. 86A.05: f. state forests and state forest subareas	Current Public Use: YES	Future Public Use: YES
Land Code: 1000008105	Agency Land Code: R2921648	Land Name: FORESTRY	County: BECKER	Acres: 40.00
City:	Site Code: R290165	Classification Per M.S. 86A.05: f. state forests and state forest subareas	Current Public Use: YES	Future Public Use: YES
Land Code: 1000008106	Agency Land Code: R2921655	Land Name: FORESTRY	County: BECKER	Acres: 40.00
City:	Site Code: R290165	Classification Per M.S. 86A.05: f. state forests and state forest subareas	Current Public Use: YES	Future Public Use: YES
Land Code: 1000008107	Agency Land Code: R2921686	Land Name: FORESTRY	County: BECKER	Acres: 40.00
City:	Site Code: R290165	Classification Per M.S. 86A.05: f. state forests and state forest subareas	Current Public Use: YES	Future Public Use: YES
Land Code: 1000008108	Agency Land Code: R2921689	Land Name: FORESTRY	County: BECKER	Acres: 40.00
City:	Site Code: R290165	Classification Per M.S. 86A.05: f. state forests and state forest subareas	Current Public Use: YES	Future Public Use: YES
Land Code: 1000008109	Agency Land Code: R2921488	Land Name: FORESTRY	County: BECKER	Acres: 40.00
City:	Site Code: R290165	Classification Per M.S. 86A.05: f. state forests and state forest subareas	Current Public Use: YES	Future Public Use: YES
Land Code: 1000008110	Agency Land Code: R2921510	Land Name: FORESTRY	County: BECKER	Acres: 40.00
City:	Site Code: R290165	Classification Per M.S. 86A.05: f. state forests and state forest subareas	Current Public Use: YES	Future Public Use: YES
Land Code: 1000008111	Agency Land Code: R2921516	Land Name: FORESTRY	County: BECKER	Acres: 40.00
City:	Site Code: R290165	Classification Per M.S. 86A.05: f. state forests and state forest subareas	Current Public Use: YES	Future Public Use: YES
Land Code: 1000008112	Agency Land Code: R2921261	Land Name: FORESTRY	County: BECKER	Acres: 40.00
City:	Site Code: R290165	Classification Per M.S. 86A.05: f. state forests and state forest subareas	Current Public Use: YES	Future Public Use: YES
Land Code: 1000008113	Agency Land Code: R2921559	Land Name: FORESTRY	County: BECKER	Acres: 40.00
City:	Site Code: R290165	Classification Per M.S. 86A.05: f. state forests and state forest subareas	Current Public Use: YES	Future Public Use: YES



Land Code: 1000008114	Agency Land Code: R2921571	Land Name: FORESTRY	County: BECKER	Acres: 40.00
City:	Site Code: R290165	Classification Per M.S. 86A.05: f. state forests and state forest subareas	Current Public Use: YES	Future Public Use: YES
Land Code: 1000008115	Agency Land Code: R2921622	Land Name: FORESTRY	County: BECKER	Acres: 40.00
City:	Site Code: R290165	Classification Per M.S. 86A.05: f. state forests and state forest subareas	Current Public Use: YES	Future Public Use: YES
Land Code: 1000008116	Agency Land Code: R2920479	Land Name: FORESTRY	County: BECKER	Acres: 38.72
City:	Site Code: R290165	Classification Per M.S. 86A.05: f. state forests and state forest subareas	Current Public Use: YES	Future Public Use: YES
Land Code: 1000008117	Agency Land Code: R2921486	Land Name: FORESTRY	County: BECKER	Acres: 40.00
City:	Site Code: R290165	Classification Per M.S. 86A.05: f. state forests and state forest subareas	Current Public Use: YES	Future Public Use: YES
Land Code: 1000008118	Agency Land Code: R2921507	Land Name: FORESTRY	County: BECKER	Acres: 40.00
City:	Site Code: R290165	Classification Per M.S. 86A.05: f. state forests and state forest subareas	Current Public Use: YES	Future Public Use: YES
Land Code: 1000008119	Agency Land Code: R2921236	Land Name: FORESTRY	County: BECKER	Acres: 36.57
City:	Site Code: R290165	Classification Per M.S. 86A.05: f. state forests and state forest subareas	Current Public Use: YES	Future Public Use: YES
Land Code: 1000008120	Agency Land Code: R2921248	Land Name: FORESTRY	County: BECKER	Acres: 40.00
City:	Site Code: R290165	Classification Per M.S. 86A.05: f. state forests and state forest subareas	Current Public Use: YES	Future Public Use: YES
Land Code: 1000008121	Agency Land Code: R2921511	Land Name: FORESTRY	County: BECKER	Acres: 40.00
City:	Site Code: R290165	Classification Per M.S. 86A.05: f. state forests and state forest subareas	Current Public Use: YES	Future Public Use: YES
Land Code: 1000008122	Agency Land Code: R2921514	Land Name: FORESTRY	County: BECKER	Acres: 40.00
City:	Site Code: R290165	Classification Per M.S. 86A.05: f. state forests and state forest subareas	Current Public Use: YES	Future Public Use: YES
Land Code: 1000008123	Agency Land Code: R2921550	Land Name: FORESTRY	County: BECKER	Acres: 40.00
City:	Site Code: R290165	Classification Per M.S. 86A.05: f. state forests and state forest subareas	Current Public Use: YES	Future Public Use: YES
Land Code: 1000008124	Agency Land Code: R2921555	Land Name: FORESTRY	County: BECKER	Acres: 40.00
City:	Site Code: R290165	Classification Per M.S. 86A.05: f. state forests and state forest subareas	Current Public Use: YES	Future Public Use: YES
Land Code: 1000008125	Agency Land Code: R2921567	Land Name: FORESTRY	County: BECKER	Acres: 40.00
City:	Site Code: R290165	Classification Per M.S. 86A.05: f. state forests and state forest subareas	Current Public Use: YES	Future Public Use: YES



Land Code: 1000008126	Agency Land Code: R2921322	Land Name: FORESTRY	County: BECKER	Acres: 40.00
City:	Site Code: R290165	Classification Per M.S. 86A.05: f. state forests and state forest subareas	Current Public Use: YES	Future Public Use: YES
Land Code: 1000008127	Agency Land Code: R2921329	Land Name: FORESTRY	County: BECKER	Acres: 40.00
City:	Site Code: R290165	Classification Per M.S. 86A.05: f. state forests and state forest subareas	Current Public Use: YES	Future Public Use: YES
Land Code: 1000008128	Agency Land Code: R2921626	Land Name: FORESTRY	County: BECKER	Acres: 40.00
City:	Site Code: R290165	Classification Per M.S. 86A.05: f. state forests and state forest subareas	Current Public Use: YES	Future Public Use: YES
Land Code: 1000008129	Agency Land Code: R2920807	Land Name: FORESTRY	County: BECKER	Acres: 40.00
City:	Site Code: R290166	Classification Per M.S. 86A.05: f. state forests and state forest subareas	Current Public Use: YES	Future Public Use: YES
Land Code: 1000008130	Agency Land Code: R2920847	Land Name: FORESTRY	County: BECKER	Acres: 40.00
City:	Site Code: R290166	Classification Per M.S. 86A.05: f. state forests and state forest subareas	Current Public Use: YES	Future Public Use: YES
Land Code: 1000008131	Agency Land Code: R2920897	Land Name: FORESTRY	County: BECKER	Acres: 40.00
City:	Site Code: R290166	Classification Per M.S. 86A.05: f. state forests and state forest subareas	Current Public Use: YES	Future Public Use: YES
Land Code: 1000008132	Agency Land Code: R2920777	Land Name: FORESTRY	County: BECKER	Acres: 40.00
City:	Site Code: R290166	Classification Per M.S. 86A.05: f. state forests and state forest subareas	Current Public Use: YES	Future Public Use: YES
Land Code: 1000008133	Agency Land Code: R2921727	Land Name: FORESTRY	County: BECKER	Acres: 40.00
City:	Site Code: R290166	Classification Per M.S. 86A.05: f. state forests and state forest subareas	Current Public Use: YES	Future Public Use: YES
Land Code: 1000008134	Agency Land Code: R2920884	Land Name: FORESTRY	County: BECKER	Acres: 40.00
City:	Site Code: R290166	Classification Per M.S. 86A.05: f. state forests and state forest subareas	Current Public Use: YES	Future Public Use: YES
Land Code: 1000008135	Agency Land Code: R2921808	Land Name: FORESTRY	County: BECKER	Acres: 40.00
City:	Site Code: R290166	Classification Per M.S. 86A.05: f. state forests and state forest subareas	Current Public Use: YES	Future Public Use: YES
Land Code: 1000008136	Agency Land Code: R2920746	Land Name: FORESTRY	County: BECKER	Acres: 40.00
City:	Site Code: R290166	Classification Per M.S. 86A.05: f. state forests and state forest subareas	Current Public Use: YES	Future Public Use: YES
Land Code: 1000008137	Agency Land Code: R2920747	Land Name: FORESTRY	County: BECKER	Acres: 40.00
City:	Site Code: R290166	Classification Per M.S. 86A.05: f. state forests and state forest subareas	Current Public Use: YES	Future Public Use: YES



Land Code: 1000008138	Agency Land Code: R2920883	Land Name: FORESTRY	County: BECKER	Acres: 40.00
City:	Site Code: R290166	Classification Per M.S. 86A.05: f. state forests and state forest subareas	Current Public Use: YES	Future Public Use: YES
Land Code: 1000008139	Agency Land Code: R2921718	Land Name: FORESTRY	County: BECKER	Acres: 40.06
City:	Site Code: R290166	Classification Per M.S. 86A.05: f. state forests and state forest subareas	Current Public Use: YES	Future Public Use: YES
Land Code: 1000008140	Agency Land Code: R2920724	Land Name: FORESTRY	County: BECKER	Acres: 38.11
City:	Site Code: R290166	Classification Per M.S. 86A.05: f. state forests and state forest subareas	Current Public Use: YES	Future Public Use: YES
Land Code: 1000008141	Agency Land Code: R2920840	Land Name: FORESTRY	County: BECKER	Acres: 40.00
City:	Site Code: R290166	Classification Per M.S. 86A.05: f. state forests and state forest subareas	Current Public Use: YES	Future Public Use: YES
Land Code: 1000008142	Agency Land Code: R2920739	Land Name: FORESTRY	County: BECKER	Acres: 40.00
City:	Site Code: R290166	Classification Per M.S. 86A.05: f. state forests and state forest subareas	Current Public Use: YES	Future Public Use: YES
Land Code: 1000008143	Agency Land Code: R2921793	Land Name: FORESTRY	County: BECKER	Acres: 40.00
City:	Site Code: R290166	Classification Per M.S. 86A.05: f. state forests and state forest subareas	Current Public Use: YES	Future Public Use: YES
Land Code: 1000008144	Agency Land Code: R2920712	Land Name: FORESTRY	County: BECKER	Acres: 40.00
City:	Site Code: R290166	Classification Per M.S. 86A.05: f. state forests and state forest subareas	Current Public Use: YES	Future Public Use: YES
Land Code: 1000008145	Agency Land Code: R2920878	Land Name: FORESTRY	County: BECKER	Acres: 40.00
City:	Site Code: R290166	Classification Per M.S. 86A.05: f. state forests and state forest subareas	Current Public Use: YES	Future Public Use: YES
Land Code: 1000008146	Agency Land Code: R2920877	Land Name: FORESTRY	County: BECKER	Acres: 40.00
City:	Site Code: R290166	Classification Per M.S. 86A.05: f. state forests and state forest subareas	Current Public Use: YES	Future Public Use: YES
Land Code: 1000008147	Agency Land Code: R2921752	Land Name: FORESTRY	County: BECKER	Acres: 40.00
City:	Site Code: R290166	Classification Per M.S. 86A.05: f. state forests and state forest subareas	Current Public Use: YES	Future Public Use: YES
Land Code: 1000008148	Agency Land Code: R2920744	Land Name: FORESTRY	County: BECKER	Acres: 40.00
City:	Site Code: R290166	Classification Per M.S. 86A.05: f. state forests and state forest subareas	Current Public Use: YES	Future Public Use: YES
Land Code: 1000008149	Agency Land Code: R2921743	Land Name: FORESTRY	County: BECKER	Acres: 40.00
City:	Site Code: R290166	Classification Per M.S. 86A.05: f. state forests and state forest subareas	Current Public Use: YES	Future Public Use: YES



Land Code: 1000008150	Agency Land Code: R2920899	Land Name: FORESTRY	County: BECKER	Acres: 40.00
City:	Site Code: R290166	Classification Per M.S. 86A.05: f. state forests and state forest subareas	Current Public Use: YES	Future Public Use: YES
Land Code: 1000008151	Agency Land Code: R2920859	Land Name: FORESTRY	County: BECKER	Acres: 40.00
City:	Site Code: R290166	Classification Per M.S. 86A.05: f. state forests and state forest subareas	Current Public Use: YES	Future Public Use: YES
Land Code: 1000008152	Agency Land Code: R2920618	Land Name: FORESTRY	County: BECKER	Acres: 35.10
City:	Site Code: R290166	Classification Per M.S. 86A.05: f. state forests and state forest subareas	Current Public Use: YES	Future Public Use: YES
Land Code: 1000008153	Agency Land Code: R2920730	Land Name: FORESTRY	County: BECKER	Acres: 39.00
City:	Site Code: R290166	Classification Per M.S. 86A.05: f. state forests and state forest subareas	Current Public Use: YES	Future Public Use: YES
Land Code: 1000008154	Agency Land Code: R2921757	Land Name: FORESTRY	County: BECKER	Acres: 40.00
City:	Site Code: R290166	Classification Per M.S. 86A.05: f. state forests and state forest subareas	Current Public Use: YES	Future Public Use: YES
Land Code: 1000008155	Agency Land Code: R2920696	Land Name: FORESTRY	County: BECKER	Acres: 40.00
City:	Site Code: R290166	Classification Per M.S. 86A.05: f. state forests and state forest subareas	Current Public Use: YES	Future Public Use: YES
Land Code: 1000008156	Agency Land Code: R2921797	Land Name: FORESTRY	County: BECKER	Acres: 40.00
City:	Site Code: R290166	Classification Per M.S. 86A.05: f. state forests and state forest subareas	Current Public Use: YES	Future Public Use: YES
Land Code: 1000008157	Agency Land Code: R2920873	Land Name: FORESTRY	County: BECKER	Acres: 40.00
City:	Site Code: R290166	Classification Per M.S. 86A.05: f. state forests and state forest subareas	Current Public Use: YES	Future Public Use: YES
Land Code: 1000008158	Agency Land Code: R2920692	Land Name: FORESTRY	County: BECKER	Acres: 40.00
City:	Site Code: R290166	Classification Per M.S. 86A.05: f. state forests and state forest subareas	Current Public Use: YES	Future Public Use: YES
Land Code: 1000008159	Agency Land Code: R2920681	Land Name: FORESTRY	County: BECKER	Acres: 40.00
City:	Site Code: R290166	Classification Per M.S. 86A.05: f. state forests and state forest subareas	Current Public Use: YES	Future Public Use: YES
Land Code: 1000008160	Agency Land Code: R2921806	Land Name: FORESTRY	County: BECKER	Acres: 40.00
City:	Site Code: R290166	Classification Per M.S. 86A.05: f. state forests and state forest subareas	Current Public Use: YES	Future Public Use: YES
Land Code: 1000008161	Agency Land Code: R2920710	Land Name: FORESTRY	County: BECKER	Acres: 40.00
City:	Site Code: R290166	Classification Per M.S. 86A.05: f. state forests and state forest subareas	Current Public Use: YES	Future Public Use: YES



Land Code: 1000008162	Agency Land Code: R2921795	Land Name: FORESTRY	County: BECKER	Acres: 40.00
City:	Site Code: R290166	Classification Per M.S. 86A.05: f. state forests and state forest subareas	Current Public Use: YES	Future Public Use: YES
Land Code: 1000008163	Agency Land Code: R2920829	Land Name: FORESTRY	County: BECKER	Acres: 40.00
City:	Site Code: R290166	Classification Per M.S. 86A.05: f. state forests and state forest subareas	Current Public Use: YES	Future Public Use: YES
Land Code: 1000008164	Agency Land Code: R2920750	Land Name: FORESTRY	County: BECKER	Acres: 31.25
City:	Site Code: R290166	Classification Per M.S. 86A.05: f. state forests and state forest subareas	Current Public Use: YES	Future Public Use: YES
Land Code: 1000008165	Agency Land Code: R2920850	Land Name: FORESTRY	County: BECKER	Acres: 40.00
City:	Site Code: R290166	Classification Per M.S. 86A.05: f. state forests and state forest subareas	Current Public Use: YES	Future Public Use: YES
Land Code: 1000008166	Agency Land Code: R2920828	Land Name: FORESTRY	County: BECKER	Acres: 37.60
City:	Site Code: R290166	Classification Per M.S. 86A.05: f. state forests and state forest subareas	Current Public Use: YES	Future Public Use: YES
Land Code: 1000008167	Agency Land Code: R2920868	Land Name: FORESTRY	County: BECKER	Acres: 40.00
City:	Site Code: R290166	Classification Per M.S. 86A.05: f. state forests and state forest subareas	Current Public Use: YES	Future Public Use: YES
Land Code: 1000008168	Agency Land Code: R2920854	Land Name: FORESTRY	County: BECKER	Acres: 40.00
City:	Site Code: R290166	Classification Per M.S. 86A.05: f. state forests and state forest subareas	Current Public Use: YES	Future Public Use: YES
Land Code: 1000008169	Agency Land Code: R2920890	Land Name: FORESTRY	County: BECKER	Acres: 40.00
City:	Site Code: R290166	Classification Per M.S. 86A.05: f. state forests and state forest subareas	Current Public Use: YES	Future Public Use: YES
Land Code: 1000008170	Agency Land Code: R2921740	Land Name: FORESTRY	County: BECKER	Acres: 40.00
City:	Site Code: R290166	Classification Per M.S. 86A.05: f. state forests and state forest subareas	Current Public Use: YES	Future Public Use: YES
Land Code: 1000008171	Agency Land Code: R2921814	Land Name: FORESTRY	County: BECKER	Acres: 40.00
City:	Site Code: R290166	Classification Per M.S. 86A.05: f. state forests and state forest subareas	Current Public Use: YES	Future Public Use: YES
Land Code: 1000008172	Agency Land Code: R2920768	Land Name: FORESTRY	County: BECKER	Acres: 40.00
City:	Site Code: R290166	Classification Per M.S. 86A.05: f. state forests and state forest subareas	Current Public Use: YES	Future Public Use: YES
Land Code: 1000008173	Agency Land Code: R2921754	Land Name: FORESTRY	County: BECKER	Acres: 40.00
City:	Site Code: R290166	Classification Per M.S. 86A.05: f. state forests and state forest subareas	Current Public Use: YES	Future Public Use: YES



Land Code: 1000008174	Agency Land Code: R2920853	Land Name: FORESTRY	County: BECKER	Acres: 40.00
City:	Site Code: R290166	Classification Per M.S. 86A.05: f. state forests and state forest subareas	Current Public Use: YES	Future Public Use: YES
Land Code: 1000008175	Agency Land Code: R2921760	Land Name: FORESTRY	County: BECKER	Acres: 40.00
City:	Site Code: R290166	Classification Per M.S. 86A.05: f. state forests and state forest subareas	Current Public Use: YES	Future Public Use: YES
Land Code: 1000008176	Agency Land Code: R2920684	Land Name: FORESTRY	County: BECKER	Acres: 40.00
City:	Site Code: R290166	Classification Per M.S. 86A.05: f. state forests and state forest subareas	Current Public Use: YES	Future Public Use: YES
Land Code: 1000008177	Agency Land Code: R2921741	Land Name: FORESTRY	County: BECKER	Acres: 40.00
City:	Site Code: R290166	Classification Per M.S. 86A.05: f. state forests and state forest subareas	Current Public Use: YES	Future Public Use: YES
Land Code: 1000008178	Agency Land Code: R2920685	Land Name: FORESTRY	County: BECKER	Acres: 40.00
City:	Site Code: R290166	Classification Per M.S. 86A.05: f. state forests and state forest subareas	Current Public Use: YES	Future Public Use: YES
Land Code: 1000008179	Agency Land Code: R2920861	Land Name: FORESTRY	County: BECKER	Acres: 40.00
City:	Site Code: R290166	Classification Per M.S. 86A.05: f. state forests and state forest subareas	Current Public Use: YES	Future Public Use: YES
Land Code: 1000008180	Agency Land Code: R2921750	Land Name: FORESTRY	County: BECKER	Acres: 40.00
City:	Site Code: R290166	Classification Per M.S. 86A.05: f. state forests and state forest subareas	Current Public Use: YES	Future Public Use: YES
Land Code: 1000008181	Agency Land Code: R2920729	Land Name: FORESTRY	County: BECKER	Acres: 40.00
City:	Site Code: R290166	Classification Per M.S. 86A.05: f. state forests and state forest subareas	Current Public Use: YES	Future Public Use: YES
Land Code: 1000008182	Agency Land Code: R2920851	Land Name: FORESTRY	County: BECKER	Acres: 40.00
City:	Site Code: R290166	Classification Per M.S. 86A.05: f. state forests and state forest subareas	Current Public Use: YES	Future Public Use: YES
Land Code: 1000008183	Agency Land Code: R2920731	Land Name: FORESTRY	County: BECKER	Acres: 40.00
City:	Site Code: R290166	Classification Per M.S. 86A.05: f. state forests and state forest subareas	Current Public Use: YES	Future Public Use: YES
Land Code: 1000008184	Agency Land Code: R2920774	Land Name: FORESTRY	County: BECKER	Acres: 40.00
City:	Site Code: R290166	Classification Per M.S. 86A.05: f. state forests and state forest subareas	Current Public Use: YES	Future Public Use: YES
Land Code: 1000008185	Agency Land Code: R2921746	Land Name: FORESTRY	County: BECKER	Acres: 40.00
City:	Site Code: R290166	Classification Per M.S. 86A.05: f. state forests and state forest subareas	Current Public Use: YES	Future Public Use: YES



Land Code: 1000008186	Agency Land Code: R2921748	Land Name: FORESTRY	County: BECKER	Acres: 30.00
City:	Site Code: R290166	Classification Per M.S. 86A.05: f. state forests and state forest subareas	Current Public Use: YES	Future Public Use: YES
Land Code: 1000008187	Agency Land Code: R2920748	Land Name: FORESTRY	County: BECKER	Acres: 40.00
City:	Site Code: R290166	Classification Per M.S. 86A.05: f. state forests and state forest subareas	Current Public Use: YES	Future Public Use: YES
Land Code: 1000008188	Agency Land Code: R2920732	Land Name: FORESTRY	County: BECKER	Acres: 40.00
City:	Site Code: R290166	Classification Per M.S. 86A.05: f. state forests and state forest subareas	Current Public Use: YES	Future Public Use: YES
Land Code: 1000008189	Agency Land Code: R2920846	Land Name: FORESTRY	County: BECKER	Acres: 40.00
City:	Site Code: R290166	Classification Per M.S. 86A.05: f. state forests and state forest subareas	Current Public Use: YES	Future Public Use: YES
Land Code: 1000008190	Agency Land Code: R2920740	Land Name: FORESTRY	County: BECKER	Acres: 40.00
City:	Site Code: R290166	Classification Per M.S. 86A.05: f. state forests and state forest subareas	Current Public Use: YES	Future Public Use: YES
Land Code: 1000008191	Agency Land Code: R2921812	Land Name: FORESTRY	County: BECKER	Acres: 40.00
City:	Site Code: R290166	Classification Per M.S. 86A.05: f. state forests and state forest subareas	Current Public Use: YES	Future Public Use: YES
Land Code: 1000008192	Agency Land Code: R2920796	Land Name: FORESTRY	County: BECKER	Acres: 40.00
City:	Site Code: R290166	Classification Per M.S. 86A.05: f. state forests and state forest subareas	Current Public Use: YES	Future Public Use: YES
Land Code: 1000008193	Agency Land Code: R2920781	Land Name: FORESTRY	County: BECKER	Acres: 40.00
City:	Site Code: R290166	Classification Per M.S. 86A.05: f. state forests and state forest subareas	Current Public Use: YES	Future Public Use: YES
Land Code: 1000008194	Agency Land Code: R2920728	Land Name: FORESTRY	County: BECKER	Acres: 40.00
City:	Site Code: R290166	Classification Per M.S. 86A.05: f. state forests and state forest subareas	Current Public Use: YES	Future Public Use: YES
Land Code: 1000008195	Agency Land Code: R2920620	Land Name: FORESTRY	County: BECKER	Acres: 13.20
City:	Site Code: R290166	Classification Per M.S. 86A.05: f. state forests and state forest subareas	Current Public Use: YES	Future Public Use: YES
Land Code: 1000008196	Agency Land Code: R2920831	Land Name: FORESTRY	County: BECKER	Acres: 40.00
City:	Site Code: R290166	Classification Per M.S. 86A.05: f. state forests and state forest subareas	Current Public Use: YES	Future Public Use: YES
Land Code: 1000008197	Agency Land Code: R2921811	Land Name: FORESTRY	County: BECKER	Acres: 40.00
City:	Site Code: R290166	Classification Per M.S. 86A.05: f. state forests and state forest subareas	Current Public Use: YES	Future Public Use: YES



Land Code: 1000008198	Agency Land Code: R2920813	Land Name: FORESTRY	County: BECKER	Acres: 40.00
City:	Site Code: R290166	Classification Per M.S. 86A.05: f. state forests and state forest subareas	Current Public Use: YES	Future Public Use: YES
Land Code: 1000008199	Agency Land Code: R2920653	Land Name: FORESTRY	County: BECKER	Acres: 40.00
City:	Site Code: R290166	Classification Per M.S. 86A.05: f. state forests and state forest subareas	Current Public Use: YES	Future Public Use: YES
Land Code: 1000008200	Agency Land Code: R2920875	Land Name: FORESTRY	County: BECKER	Acres: 40.00
City:	Site Code: R290166	Classification Per M.S. 86A.05: f. state forests and state forest subareas	Current Public Use: YES	Future Public Use: YES
Land Code: 1000008201	Agency Land Code: R2920898	Land Name: FORESTRY	County: BECKER	Acres: 40.00
City:	Site Code: R290166	Classification Per M.S. 86A.05: f. state forests and state forest subareas	Current Public Use: YES	Future Public Use: YES
Land Code: 1000008202	Agency Land Code: R2920723	Land Name: FORESTRY	County: BECKER	Acres: 38.34
City:	Site Code: R290166	Classification Per M.S. 86A.05: f. state forests and state forest subareas	Current Public Use: YES	Future Public Use: YES
Land Code: 1000008203	Agency Land Code: R2920894	Land Name: FORESTRY	County: BECKER	Acres: 40.00
City:	Site Code: R290166	Classification Per M.S. 86A.05: f. state forests and state forest subareas	Current Public Use: YES	Future Public Use: YES
Land Code: 1000008204	Agency Land Code: R2920798	Land Name: FORESTRY	County: BECKER	Acres: 40.00
City:	Site Code: R290166	Classification Per M.S. 86A.05: f. state forests and state forest subareas	Current Public Use: YES	Future Public Use: YES
Land Code: 1000008205	Agency Land Code: R2920633	Land Name: FORESTRY	County: BECKER	Acres: 40.79
City:	Site Code: R290166	Classification Per M.S. 86A.05: f. state forests and state forest subareas	Current Public Use: YES	Future Public Use: YES
Land Code: 1000008206	Agency Land Code: R2921726	Land Name: FORESTRY	County: BECKER	Acres: 40.00
City:	Site Code: R290166	Classification Per M.S. 86A.05: f. state forests and state forest subareas	Current Public Use: YES	Future Public Use: YES
Land Code: 1000008207	Agency Land Code: R2920734	Land Name: FORESTRY	County: BECKER	Acres: 40.00
City:	Site Code: R290166	Classification Per M.S. 86A.05: f. state forests and state forest subareas	Current Public Use: YES	Future Public Use: YES
Land Code: 1000008208	Agency Land Code: R2920711	Land Name: FORESTRY	County: BECKER	Acres: 40.00
City:	Site Code: R290166	Classification Per M.S. 86A.05: f. state forests and state forest subareas	Current Public Use: YES	Future Public Use: YES
Land Code: 1000008209	Agency Land Code: R2921807	Land Name: FORESTRY	County: BECKER	Acres: 40.00
City:	Site Code: R290166	Classification Per M.S. 86A.05: f. state forests and state forest subareas	Current Public Use: YES	Future Public Use: YES



Land Code: 1000008210	Agency Land Code: R2920841	Land Name: FORESTRY	County: BECKER	Acres: 40.00
City:	Site Code: R290166	Classification Per M.S. 86A.05: f. state forests and state forest subareas	Current Public Use: YES	Future Public Use: YES
Land Code: 1000008211	Agency Land Code: R2920805	Land Name: FORESTRY	County: BECKER	Acres: 40.00
City:	Site Code: R290166	Classification Per M.S. 86A.05: f. state forests and state forest subareas	Current Public Use: YES	Future Public Use: YES
Land Code: 1000008212	Agency Land Code: R2920660	Land Name: FORESTRY	County: BECKER	Acres: 40.00
City:	Site Code: R290166	Classification Per M.S. 86A.05: f. state forests and state forest subareas	Current Public Use: YES	Future Public Use: YES
Land Code: 1000008213	Agency Land Code: R2920806	Land Name: FORESTRY	County: BECKER	Acres: 40.00
City:	Site Code: R290166	Classification Per M.S. 86A.05: f. state forests and state forest subareas	Current Public Use: YES	Future Public Use: YES
Land Code: 1000008214	Agency Land Code: R2921794	Land Name: FORESTRY	County: BECKER	Acres: 40.00
City:	Site Code: R290166	Classification Per M.S. 86A.05: f. state forests and state forest subareas	Current Public Use: YES	Future Public Use: YES
Land Code: 1000008215	Agency Land Code: R2920691	Land Name: FORESTRY	County: BECKER	Acres: 40.00
City:	Site Code: R290166	Classification Per M.S. 86A.05: f. state forests and state forest subareas	Current Public Use: YES	Future Public Use: YES
Land Code: 1000008216	Agency Land Code: R2920725	Land Name: FORESTRY	County: BECKER	Acres: 40.00
City:	Site Code: R290166	Classification Per M.S. 86A.05: f. state forests and state forest subareas	Current Public Use: YES	Future Public Use: YES
Land Code: 1000008217	Agency Land Code: R2920764	Land Name: FORESTRY	County: BECKER	Acres: 40.00
City:	Site Code: R290166	Classification Per M.S. 86A.05: f. state forests and state forest subareas	Current Public Use: YES	Future Public Use: YES
Land Code: 1000008218	Agency Land Code: R2920757	Land Name: FORESTRY	County: BECKER	Acres: 40.00
City:	Site Code: R290166	Classification Per M.S. 86A.05: f. state forests and state forest subareas	Current Public Use: YES	Future Public Use: YES
Land Code: 1000008219	Agency Land Code: R2920720	Land Name: FORESTRY	County: BECKER	Acres: 38.57
City:	Site Code: R290166	Classification Per M.S. 86A.05: f. state forests and state forest subareas	Current Public Use: YES	Future Public Use: YES
Land Code: 1000008220	Agency Land Code: R2920762	Land Name: FORESTRY	County: BECKER	Acres: 21.00
City:	Site Code: R290166	Classification Per M.S. 86A.05: f. state forests and state forest subareas	Current Public Use: YES	Future Public Use: YES
Land Code: 1000008221	Agency Land Code: R2920640	Land Name: FORESTRY	County: BECKER	Acres: 40.00
City:	Site Code: R290166	Classification Per M.S. 86A.05: f. state forests and state forest subareas	Current Public Use: YES	Future Public Use: YES



Land Code: 1000008222	Agency Land Code: R2920855	Land Name: FORESTRY	County: BECKER	Acres: 40.00
City:	Site Code: R290166	Classification Per M.S. 86A.05: f. state forests and state forest subareas	Current Public Use: YES	Future Public Use: YES
Land Code: 1000008223	Agency Land Code: R2921744	Land Name: FORESTRY	County: BECKER	Acres: 40.00
City:	Site Code: R290166	Classification Per M.S. 86A.05: f. state forests and state forest subareas	Current Public Use: YES	Future Public Use: YES
Land Code: 1000008224	Agency Land Code: R2920695	Land Name: FORESTRY	County: BECKER	Acres: 40.00
City:	Site Code: R290166	Classification Per M.S. 86A.05: f. state forests and state forest subareas	Current Public Use: YES	Future Public Use: YES
Land Code: 1000008225	Agency Land Code: R2920772	Land Name: FORESTRY	County: BECKER	Acres: 40.00
City:	Site Code: R290166	Classification Per M.S. 86A.05: f. state forests and state forest subareas	Current Public Use: YES	Future Public Use: YES
Land Code: 1000008226	Agency Land Code: R2920698	Land Name: FORESTRY	County: BECKER	Acres: 40.00
City:	Site Code: R290166	Classification Per M.S. 86A.05: f. state forests and state forest subareas	Current Public Use: YES	Future Public Use: YES
Land Code: 1000008227	Agency Land Code: R2920844	Land Name: FORESTRY	County: BECKER	Acres: 40.00
City:	Site Code: R290166	Classification Per M.S. 86A.05: f. state forests and state forest subareas	Current Public Use: YES	Future Public Use: YES
Land Code: 1000008228	Agency Land Code: R2920775	Land Name: FORESTRY	County: BECKER	Acres: 40.00
City:	Site Code: R290166	Classification Per M.S. 86A.05: f. state forests and state forest subareas	Current Public Use: YES	Future Public Use: YES
Land Code: 1000008229	Agency Land Code: R2921804	Land Name: FORESTRY	County: BECKER	Acres: 40.00
City:	Site Code: R290166	Classification Per M.S. 86A.05: f. state forests and state forest subareas	Current Public Use: YES	Future Public Use: YES
Land Code: 1000008230	Agency Land Code: R2920657	Land Name: FORESTRY	County: BECKER	Acres: 40.00
City:	Site Code: R290166	Classification Per M.S. 86A.05: f. state forests and state forest subareas	Current Public Use: YES	Future Public Use: YES
Land Code: 1000008231	Agency Land Code: R2920801	Land Name: FORESTRY	County: BECKER	Acres: 40.00
City:	Site Code: R290166	Classification Per M.S. 86A.05: f. state forests and state forest subareas	Current Public Use: YES	Future Public Use: YES
Land Code: 1000008232	Agency Land Code: R2920785	Land Name: FORESTRY	County: BECKER	Acres: 42.75
City:	Site Code: R290166	Classification Per M.S. 86A.05: f. state forests and state forest subareas	Current Public Use: YES	Future Public Use: YES
Land Code: 1000008233	Agency Land Code: R2921798	Land Name: FORESTRY	County: BECKER	Acres: 40.00
City:	Site Code: R290166	Classification Per M.S. 86A.05: f. state forests and state forest subareas	Current Public Use: YES	Future Public Use: YES



Land Code: 1000008234	Agency Land Code: R2920621	Land Name: FORESTRY	County: BECKER	Acres: 19.85
City:	Site Code: R290166	Classification Per M.S. 86A.05: f. state forests and state forest subareas	Current Public Use: YES	Future Public Use: YES
Land Code: 1000008235	Agency Land Code: R2921725	Land Name: FORESTRY	County: BECKER	Acres: 40.00
City:	Site Code: R290166	Classification Per M.S. 86A.05: f. state forests and state forest subareas	Current Public Use: YES	Future Public Use: YES
Land Code: 1000008236	Agency Land Code: R2920713	Land Name: FORESTRY	County: BECKER	Acres: 40.00
City:	Site Code: R290166	Classification Per M.S. 86A.05: f. state forests and state forest subareas	Current Public Use: YES	Future Public Use: YES
Land Code: 1000008237	Agency Land Code: R2920845	Land Name: FORESTRY	County: BECKER	Acres: 40.00
City:	Site Code: R290166	Classification Per M.S. 86A.05: f. state forests and state forest subareas	Current Public Use: YES	Future Public Use: YES
Land Code: 1000008238	Agency Land Code: R2920714	Land Name: FORESTRY	County: BECKER	Acres: 40.00
City:	Site Code: R290166	Classification Per M.S. 86A.05: f. state forests and state forest subareas	Current Public Use: YES	Future Public Use: YES
Land Code: 1000008239	Agency Land Code: R2920736	Land Name: FORESTRY	County: BECKER	Acres: 40.00
City:	Site Code: R290166	Classification Per M.S. 86A.05: f. state forests and state forest subareas	Current Public Use: YES	Future Public Use: YES
Land Code: 1000008240	Agency Land Code: R2920780	Land Name: FORESTRY	County: BECKER	Acres: 40.00
City:	Site Code: R290166	Classification Per M.S. 86A.05: f. state forests and state forest subareas	Current Public Use: YES	Future Public Use: YES
Land Code: 1000008241	Agency Land Code: R2920741	Land Name: FORESTRY	County: BECKER	Acres: 40.00
City:	Site Code: R290166	Classification Per M.S. 86A.05: f. state forests and state forest subareas	Current Public Use: YES	Future Public Use: YES
Land Code: 1000008242	Agency Land Code: R2920893	Land Name: FORESTRY	County: BECKER	Acres: 40.00
City:	Site Code: R290166	Classification Per M.S. 86A.05: f. state forests and state forest subareas	Current Public Use: YES	Future Public Use: YES
Land Code: 1000008243	Agency Land Code: R2920867	Land Name: FORESTRY	County: BECKER	Acres: 38.37
City:	Site Code: R290166	Classification Per M.S. 86A.05: f. state forests and state forest subareas	Current Public Use: YES	Future Public Use: YES
Land Code: 1000008244	Agency Land Code: R2920896	Land Name: FORESTRY	County: BECKER	Acres: 40.00
City:	Site Code: R290166	Classification Per M.S. 86A.05: f. state forests and state forest subareas	Current Public Use: YES	Future Public Use: YES
Land Code: 1000008245	Agency Land Code: R2920634	Land Name: FORESTRY	County: BECKER	Acres: 41.26
City:	Site Code: R290166	Classification Per M.S. 86A.05: f. state forests and state forest subareas	Current Public Use: YES	Future Public Use: YES



Land Code: 1000008246	Agency Land Code: R2920870	Land Name: FORESTRY	County: BECKER	Acres: 40.00
City:	Site Code: R290166	Classification Per M.S. 86A.05: f. state forests and state forest subareas	Current Public Use: YES	Future Public Use: YES
Land Code: 1000008247	Agency Land Code: R2920752	Land Name: FORESTRY	County: BECKER	Acres: 21.00
City:	Site Code: R290166	Classification Per M.S. 86A.05: f. state forests and state forest subareas	Current Public Use: YES	Future Public Use: YES
Land Code: 1000008248	Agency Land Code: R2920745	Land Name: FORESTRY	County: BECKER	Acres: 40.00
City:	Site Code: R290166	Classification Per M.S. 86A.05: f. state forests and state forest subareas	Current Public Use: YES	Future Public Use: YES
Land Code: 1000008249	Agency Land Code: R2920826	Land Name: FORESTRY	County: BECKER	Acres: 40.00
City:	Site Code: R290166	Classification Per M.S. 86A.05: f. state forests and state forest subareas	Current Public Use: YES	Future Public Use: YES
Land Code: 1000008250	Agency Land Code: R2921815	Land Name: FORESTRY	County: BECKER	Acres: 40.00
City:	Site Code: R290166	Classification Per M.S. 86A.05: f. state forests and state forest subareas	Current Public Use: YES	Future Public Use: YES
Land Code: 1000008251	Agency Land Code: R2920753	Land Name: FORESTRY	County: BECKER	Acres: 40.00
City:	Site Code: R290166	Classification Per M.S. 86A.05: f. state forests and state forest subareas	Current Public Use: YES	Future Public Use: YES
Land Code: 1000008252	Agency Land Code: R2921737	Land Name: FORESTRY	County: BECKER	Acres: 40.00
City:	Site Code: R290166	Classification Per M.S. 86A.05: f. state forests and state forest subareas	Current Public Use: YES	Future Public Use: YES
Land Code: 1000008253	Agency Land Code: R2920832	Land Name: FORESTRY	County: BECKER	Acres: 40.00
City:	Site Code: R290166	Classification Per M.S. 86A.05: f. state forests and state forest subareas	Current Public Use: YES	Future Public Use: YES
Land Code: 1000008254	Agency Land Code: R2920866	Land Name: FORESTRY	County: BECKER	Acres: 38.12
City:	Site Code: R290166	Classification Per M.S. 86A.05: f. state forests and state forest subareas	Current Public Use: YES	Future Public Use: YES
Land Code: 1000008255	Agency Land Code: R2920627	Land Name: FORESTRY	County: BECKER	Acres: 40.00
City:	Site Code: R290166	Classification Per M.S. 86A.05: f. state forests and state forest subareas	Current Public Use: YES	Future Public Use: YES
Land Code: 1000008256	Agency Land Code: R2920776	Land Name: FORESTRY	County: BECKER	Acres: 40.00
City:	Site Code: R290166	Classification Per M.S. 86A.05: f. state forests and state forest subareas	Current Public Use: YES	Future Public Use: YES
Land Code: 1000008257	Agency Land Code: R2921805	Land Name: FORESTRY	County: BECKER	Acres: 40.00
City:	Site Code: R290166	Classification Per M.S. 86A.05: f. state forests and state forest subareas	Current Public Use: YES	Future Public Use: YES



Land Code: 1000008258	Agency Land Code: R2920761	Land Name: FORESTRY	County: BECKER	Acres: 39.40
City:	Site Code: R290166	Classification Per M.S. 86A.05: f. state forests and state forest subareas	Current Public Use: YES	Future Public Use: YES
Land Code: 1000008259	Agency Land Code: R2921753	Land Name: FORESTRY	County: BECKER	Acres: 40.00
City:	Site Code: R290166	Classification Per M.S. 86A.05: f. state forests and state forest subareas	Current Public Use: YES	Future Public Use: YES
Land Code: 1000008260	Agency Land Code: R2921751	Land Name: FORESTRY	County: BECKER	Acres: 40.00
City:	Site Code: R290166	Classification Per M.S. 86A.05: f. state forests and state forest subareas	Current Public Use: YES	Future Public Use: YES
Land Code: 1000008261	Agency Land Code: R2920895	Land Name: FORESTRY	County: BECKER	Acres: 40.00
City:	Site Code: R290166	Classification Per M.S. 86A.05: f. state forests and state forest subareas	Current Public Use: YES	Future Public Use: YES
Land Code: 1000008262	Agency Land Code: R2920737	Land Name: FORESTRY	County: BECKER	Acres: 40.00
City:	Site Code: R290166	Classification Per M.S. 86A.05: f. state forests and state forest subareas	Current Public Use: YES	Future Public Use: YES
Land Code: 1000008263	Agency Land Code: R2920804	Land Name: FORESTRY	County: BECKER	Acres: 40.00
City:	Site Code: R290166	Classification Per M.S. 86A.05: f. state forests and state forest subareas	Current Public Use: YES	Future Public Use: YES
Land Code: 1000008264	Agency Land Code: R2920858	Land Name: FORESTRY	County: BECKER	Acres: 40.00
City:	Site Code: R290166	Classification Per M.S. 86A.05: f. state forests and state forest subareas	Current Public Use: YES	Future Public Use: YES
Land Code: 1000008265	Agency Land Code: R2920864	Land Name: FORESTRY	County: BECKER	Acres: 20.00
City:	Site Code: R290166	Classification Per M.S. 86A.05: f. state forests and state forest subareas	Current Public Use: YES	Future Public Use: YES
Land Code: 1000008266	Agency Land Code: R2920690	Land Name: FORESTRY	County: BECKER	Acres: 40.00
City:	Site Code: R290166	Classification Per M.S. 86A.05: f. state forests and state forest subareas	Current Public Use: YES	Future Public Use: YES
Land Code: 1000008267	Agency Land Code: R2920765	Land Name: FORESTRY	County: BECKER	Acres: 40.00
City:	Site Code: R290166	Classification Per M.S. 86A.05: f. state forests and state forest subareas	Current Public Use: YES	Future Public Use: YES
Land Code: 1000008268	Agency Land Code: R2920652	Land Name: FORESTRY	County: BECKER	Acres: 40.00
City:	Site Code: R290166	Classification Per M.S. 86A.05: f. state forests and state forest subareas	Current Public Use: YES	Future Public Use: YES
Land Code: 1000008269	Agency Land Code: R2920716	Land Name: FORESTRY	County: BECKER	Acres: 40.00
City:	Site Code: R290166	Classification Per M.S. 86A.05: f. state forests and state forest subareas	Current Public Use: YES	Future Public Use: YES



Land Code: 1000008270	Agency Land Code: R2920721	Land Name: FORESTRY	County: BECKER	Acres: 40.00
City:	Site Code: R290166	Classification Per M.S. 86A.05: f. state forests and state forest subareas	Current Public Use: YES	Future Public Use: YES
Land Code: 1000008271	Agency Land Code: R2920727	Land Name: FORESTRY	County: BECKER	Acres: 40.00
City:	Site Code: R290166	Classification Per M.S. 86A.05: f. state forests and state forest subareas	Current Public Use: YES	Future Public Use: YES
Land Code: 1000008272	Agency Land Code: R2920802	Land Name: FORESTRY	County: BECKER	Acres: 40.00
City:	Site Code: R290166	Classification Per M.S. 86A.05: f. state forests and state forest subareas	Current Public Use: YES	Future Public Use: YES
Land Code: 1000008273	Agency Land Code: R2920857	Land Name: FORESTRY	County: BECKER	Acres: 40.00
City:	Site Code: R290166	Classification Per M.S. 86A.05: f. state forests and state forest subareas	Current Public Use: YES	Future Public Use: YES
Land Code: 1000008274	Agency Land Code: R2921745	Land Name: FORESTRY	County: BECKER	Acres: 40.00
City:	Site Code: R290166	Classification Per M.S. 86A.05: f. state forests and state forest subareas	Current Public Use: YES	Future Public Use: YES
Land Code: 1000008275	Agency Land Code: R2921800	Land Name: FORESTRY	County: BECKER	Acres: 40.00
City:	Site Code: R290166	Classification Per M.S. 86A.05: f. state forests and state forest subareas	Current Public Use: YES	Future Public Use: YES
Land Code: 1000008276	Agency Land Code: R2921813	Land Name: FORESTRY	County: BECKER	Acres: 40.00
City:	Site Code: R290166	Classification Per M.S. 86A.05: f. state forests and state forest subareas	Current Public Use: YES	Future Public Use: YES
Land Code: 1000008277	Agency Land Code: R2920622	Land Name: FORESTRY	County: BECKER	Acres: 12.80
City:	Site Code: R290166	Classification Per M.S. 86A.05: f. state forests and state forest subareas	Current Public Use: YES	Future Public Use: YES
Land Code: 1000008278	Agency Land Code: R2920738	Land Name: FORESTRY	County: BECKER	Acres: 40.00
City:	Site Code: R290166	Classification Per M.S. 86A.05: f. state forests and state forest subareas	Current Public Use: YES	Future Public Use: YES
Land Code: 1000008279	Agency Land Code: R2920825	Land Name: FORESTRY	County: BECKER	Acres: 40.00
City:	Site Code: R290166	Classification Per M.S. 86A.05: f. state forests and state forest subareas	Current Public Use: YES	Future Public Use: YES
Land Code: 1000008280	Agency Land Code: R2920852	Land Name: FORESTRY	County: BECKER	Acres: 40.00
City:	Site Code: R290166	Classification Per M.S. 86A.05: f. state forests and state forest subareas	Current Public Use: YES	Future Public Use: YES
Land Code: 1000008281	Agency Land Code: R2920706	Land Name: FORESTRY	County: BECKER	Acres: 40.00
City:	Site Code: R290166	Classification Per M.S. 86A.05: f. state forests and state forest subareas	Current Public Use: YES	Future Public Use: YES



Land Code: 1000008282	Agency Land Code: R2920659	Land Name: FORESTRY	County: BECKER	Acres: 40.00
City:	Site Code: R290166	Classification Per M.S. 86A.05: f. state forests and state forest subareas	Current Public Use: YES	Future Public Use: YES
Land Code: 1000008283	Agency Land Code: R2920733	Land Name: FORESTRY	County: BECKER	Acres: 40.00
City:	Site Code: R290166	Classification Per M.S. 86A.05: f. state forests and state forest subareas	Current Public Use: YES	Future Public Use: YES
Land Code: 1000008284	Agency Land Code: R2920871	Land Name: FORESTRY	County: BECKER	Acres: 40.00
City:	Site Code: R290166	Classification Per M.S. 86A.05: f. state forests and state forest subareas	Current Public Use: YES	Future Public Use: YES
Land Code: 1000008285	Agency Land Code: R2920889	Land Name: FORESTRY	County: BECKER	Acres: 40.00
City:	Site Code: R290166	Classification Per M.S. 86A.05: f. state forests and state forest subareas	Current Public Use: YES	Future Public Use: YES
Land Code: 1000008286	Agency Land Code: R2921719	Land Name: FORESTRY	County: BECKER	Acres: 40.18
City:	Site Code: R290166	Classification Per M.S. 86A.05: f. state forests and state forest subareas	Current Public Use: YES	Future Public Use: YES
Land Code: 1000008287	Agency Land Code: R2921792	Land Name: FORESTRY	County: BECKER	Acres: 40.00
City:	Site Code: R290166	Classification Per M.S. 86A.05: f. state forests and state forest subareas	Current Public Use: YES	Future Public Use: YES
Land Code: 1000008288	Agency Land Code: R2920697	Land Name: FORESTRY	County: BECKER	Acres: 40.00
City:	Site Code: R290166	Classification Per M.S. 86A.05: f. state forests and state forest subareas	Current Public Use: YES	Future Public Use: YES
Land Code: 1000008289	Agency Land Code: R2920735	Land Name: FORESTRY	County: BECKER	Acres: 40.00
City:	Site Code: R290166	Classification Per M.S. 86A.05: f. state forests and state forest subareas	Current Public Use: YES	Future Public Use: YES
Land Code: 1000008290	Agency Land Code: R2920823	Land Name: FORESTRY	County: BECKER	Acres: 40.00
City:	Site Code: R290166	Classification Per M.S. 86A.05: f. state forests and state forest subareas	Current Public Use: YES	Future Public Use: YES
Land Code: 1000008291	Agency Land Code: R2920856	Land Name: FORESTRY	County: BECKER	Acres: 40.00
City:	Site Code: R290166	Classification Per M.S. 86A.05: f. state forests and state forest subareas	Current Public Use: YES	Future Public Use: YES
Land Code: 1000008292	Agency Land Code: R2921739	Land Name: FORESTRY	County: BECKER	Acres: 40.00
City:	Site Code: R290166	Classification Per M.S. 86A.05: f. state forests and state forest subareas	Current Public Use: YES	Future Public Use: YES
Land Code: 1000008293	Agency Land Code: R2920687	Land Name: FORESTRY	County: BECKER	Acres: 40.00
City:	Site Code: R290166	Classification Per M.S. 86A.05: f. state forests and state forest subareas	Current Public Use: YES	Future Public Use: YES



Land Code: 1000008294	Agency Land Code: R2920709	Land Name: FORESTRY	County: BECKER	Acres: 40.00
City:	Site Code: R290166	Classification Per M.S. 86A.05: f. state forests and state forest subareas	Current Public Use: YES	Future Public Use: YES
Land Code: 1000008295	Agency Land Code: R2920756	Land Name: FORESTRY	County: BECKER	Acres: 40.00
City:	Site Code: R290166	Classification Per M.S. 86A.05: f. state forests and state forest subareas	Current Public Use: YES	Future Public Use: YES
Land Code: 1000008296	Agency Land Code: R2920759	Land Name: FORESTRY	County: BECKER	Acres: 40.00
City:	Site Code: R290166	Classification Per M.S. 86A.05: f. state forests and state forest subareas	Current Public Use: YES	Future Public Use: YES
Land Code: 1000008297	Agency Land Code: R2920623	Land Name: FORESTRY	County: BECKER	Acres: 7.00
City:	Site Code: R290166	Classification Per M.S. 86A.05: f. state forests and state forest subareas	Current Public Use: YES	Future Public Use: YES
Land Code: 1000008298	Agency Land Code: R2920715	Land Name: FORESTRY	County: BECKER	Acres: 40.00
City:	Site Code: R290166	Classification Per M.S. 86A.05: f. state forests and state forest subareas	Current Public Use: YES	Future Public Use: YES
Land Code: 1000008299	Agency Land Code: R2920799	Land Name: FORESTRY	County: BECKER	Acres: 40.00
City:	Site Code: R290166	Classification Per M.S. 86A.05: f. state forests and state forest subareas	Current Public Use: YES	Future Public Use: YES
Land Code: 1000008300	Agency Land Code: R2920842	Land Name: FORESTRY	County: BECKER	Acres: 40.00
City:	Site Code: R290166	Classification Per M.S. 86A.05: f. state forests and state forest subareas	Current Public Use: YES	Future Public Use: YES
Land Code: 1000008301	Agency Land Code: R2921721	Land Name: FORESTRY	County: BECKER	Acres: 40.00
City:	Site Code: R290166	Classification Per M.S. 86A.05: f. state forests and state forest subareas	Current Public Use: YES	Future Public Use: YES
Land Code: 1000008302	Agency Land Code: R2921723	Land Name: FORESTRY	County: BECKER	Acres: 40.42
City:	Site Code: R290166	Classification Per M.S. 86A.05: f. state forests and state forest subareas	Current Public Use: YES	Future Public Use: YES
Land Code: 1000008303	Agency Land Code: R2921758	Land Name: FORESTRY	County: BECKER	Acres: 40.00
City:	Site Code: R290166	Classification Per M.S. 86A.05: f. state forests and state forest subareas	Current Public Use: YES	Future Public Use: YES
Land Code: 1000008304	Agency Land Code: R2921796	Land Name: FORESTRY	County: BECKER	Acres: 40.00
City:	Site Code: R290166	Classification Per M.S. 86A.05: f. state forests and state forest subareas	Current Public Use: YES	Future Public Use: YES
Land Code: 1000008305	Agency Land Code: R2920632	Land Name: FORESTRY	County: BECKER	Acres: 40.31
City:	Site Code: R290166	Classification Per M.S. 86A.05: f. state forests and state forest subareas	Current Public Use: YES	Future Public Use: YES



Land Code: 1000008306	Agency Land Code: R2920751	Land Name: FORESTRY	County: BECKER	Acres: 8.25
City:	Site Code: R290166	Classification Per M.S. 86A.05: f. state forests and state forest subareas	Current Public Use: YES	Future Public Use: YES
Land Code: 1000008307	Agency Land Code: R2920815	Land Name: FORESTRY	County: BECKER	Acres: 40.00
City:	Site Code: R290166	Classification Per M.S. 86A.05: f. state forests and state forest subareas	Current Public Use: YES	Future Public Use: YES
Land Code: 1000008308	Agency Land Code: R2921728	Land Name: FORESTRY	County: BECKER	Acres: 40.00
City:	Site Code: R290166	Classification Per M.S. 86A.05: f. state forests and state forest subareas	Current Public Use: YES	Future Public Use: YES
Land Code: 1000008309	Agency Land Code: R2921729	Land Name: FORESTRY	County: BECKER	Acres: 40.00
City:	Site Code: R290166	Classification Per M.S. 86A.05: f. state forests and state forest subareas	Current Public Use: YES	Future Public Use: YES
Land Code: 1000008310	Agency Land Code: R2921802	Land Name: FORESTRY	County: BECKER	Acres: 40.00
City:	Site Code: R290166	Classification Per M.S. 86A.05: f. state forests and state forest subareas	Current Public Use: YES	Future Public Use: YES
Land Code: 1000008311	Agency Land Code: R2920755	Land Name: FORESTRY	County: BECKER	Acres: 40.00
City:	Site Code: R290166	Classification Per M.S. 86A.05: f. state forests and state forest subareas	Current Public Use: YES	Future Public Use: YES
Land Code: 1000008312	Agency Land Code: R2920619	Land Name: FORESTRY	County: BECKER	Acres: 9.50
City:	Site Code: R290166	Classification Per M.S. 86A.05: f. state forests and state forest subareas	Current Public Use: YES	Future Public Use: YES
Land Code: 1000008313	Agency Land Code: R2920797	Land Name: FORESTRY	County: BECKER	Acres: 40.00
City:	Site Code: R290166	Classification Per M.S. 86A.05: f. state forests and state forest subareas	Current Public Use: YES	Future Public Use: YES
Land Code: 1000008314	Agency Land Code: R2920838	Land Name: FORESTRY	County: BECKER	Acres: 40.00
City:	Site Code: R290166	Classification Per M.S. 86A.05: f. state forests and state forest subareas	Current Public Use: YES	Future Public Use: YES
Land Code: 1000008315	Agency Land Code: R2920874	Land Name: FORESTRY	County: BECKER	Acres: 40.00
City:	Site Code: R290166	Classification Per M.S. 86A.05: f. state forests and state forest subareas	Current Public Use: YES	Future Public Use: YES
Land Code: 1000008316	Agency Land Code: R2920888	Land Name: FORESTRY	County: BECKER	Acres: 40.00
City:	Site Code: R290166	Classification Per M.S. 86A.05: f. state forests and state forest subareas	Current Public Use: YES	Future Public Use: YES
Land Code: 1000008317	Agency Land Code: R2921720	Land Name: FORESTRY	County: BECKER	Acres: 40.00
City:	Site Code: R290166	Classification Per M.S. 86A.05: f. state forests and state forest subareas	Current Public Use: YES	Future Public Use: YES



Land Code: 1000008318	Agency Land Code: R2921738	Land Name: FORESTRY	County: BECKER	Acres: 40.00
City:	Site Code: R290166	Classification Per M.S. 86A.05: f. state forests and state forest subareas	Current Public Use: YES	Future Public Use: YES
Land Code: 1000008319	Agency Land Code: R2921809	Land Name: FORESTRY	County: BECKER	Acres: 40.00
City:	Site Code: R290166	Classification Per M.S. 86A.05: f. state forests and state forest subareas	Current Public Use: YES	Future Public Use: YES
Land Code: 1000008320	Agency Land Code: R2921810	Land Name: FORESTRY	County: BECKER	Acres: 40.00
City:	Site Code: R290166	Classification Per M.S. 86A.05: f. state forests and state forest subareas	Current Public Use: YES	Future Public Use: YES
Land Code: 1000008321	Agency Land Code: R2920694	Land Name: FORESTRY	County: BECKER	Acres: 40.00
City:	Site Code: R290166	Classification Per M.S. 86A.05: f. state forests and state forest subareas	Current Public Use: YES	Future Public Use: YES
Land Code: 1000008322	Agency Land Code: R2920766	Land Name: FORESTRY	County: BECKER	Acres: 40.00
City:	Site Code: R290166	Classification Per M.S. 86A.05: f. state forests and state forest subareas	Current Public Use: YES	Future Public Use: YES
Land Code: 1000008323	Agency Land Code: R2920675	Land Name: FORESTRY	County: BECKER	Acres: 40.00
City:	Site Code: R290166	Classification Per M.S. 86A.05: f. state forests and state forest subareas	Current Public Use: YES	Future Public Use: YES
Land Code: 1000008324	Agency Land Code: R2920749	Land Name: FORESTRY	County: BECKER	Acres: 40.00
City:	Site Code: R290166	Classification Per M.S. 86A.05: f. state forests and state forest subareas	Current Public Use: YES	Future Public Use: YES
Land Code: 1000008325	Agency Land Code: R2920885	Land Name: FORESTRY	County: BECKER	Acres: 40.00
City:	Site Code: R290166	Classification Per M.S. 86A.05: f. state forests and state forest subareas	Current Public Use: YES	Future Public Use: YES
Land Code: 1000008326	Agency Land Code: R2921722	Land Name: FORESTRY	County: BECKER	Acres: 40.30
City:	Site Code: R290166	Classification Per M.S. 86A.05: f. state forests and state forest subareas	Current Public Use: YES	Future Public Use: YES
Land Code: 1000008327	Agency Land Code: R2920703	Land Name: FORESTRY	County: BECKER	Acres: 40.00
City:	Site Code: R290166	Classification Per M.S. 86A.05: f. state forests and state forest subareas	Current Public Use: YES	Future Public Use: YES
Land Code: 1000008328	Agency Land Code: R2920643	Land Name: FORESTRY	County: BECKER	Acres: 38.75
City:	Site Code: R290166	Classification Per M.S. 86A.05: f. state forests and state forest subareas	Current Public Use: YES	Future Public Use: YES
Land Code: 1000008329	Agency Land Code: R2920754	Land Name: FORESTRY	County: BECKER	Acres: 40.00
City:	Site Code: R290166	Classification Per M.S. 86A.05: f. state forests and state forest subareas	Current Public Use: YES	Future Public Use: YES



Land Code: 1000008330	Agency Land Code: R2920767	Land Name: FORESTRY	County: BECKER	Acres: 40.00
City:	Site Code: R290166	Classification Per M.S. 86A.05: f. state forests and state forest subareas	Current Public Use: YES	Future Public Use: YES
Land Code: 1000008331	Agency Land Code: R2920655	Land Name: FORESTRY	County: BECKER	Acres: 40.00
City:	Site Code: R290166	Classification Per M.S. 86A.05: f. state forests and state forest subareas	Current Public Use: YES	Future Public Use: YES
Land Code: 1000008332	Agency Land Code: R2920656	Land Name: FORESTRY	County: BECKER	Acres: 40.00
City:	Site Code: R290166	Classification Per M.S. 86A.05: f. state forests and state forest subareas	Current Public Use: YES	Future Public Use: YES
Land Code: 1000008333	Agency Land Code: R2920839	Land Name: FORESTRY	County: BECKER	Acres: 40.00
City:	Site Code: R290166	Classification Per M.S. 86A.05: f. state forests and state forest subareas	Current Public Use: YES	Future Public Use: YES
Land Code: 1000008334	Agency Land Code: R2920879	Land Name: FORESTRY	County: BECKER	Acres: 40.00
City:	Site Code: R290166	Classification Per M.S. 86A.05: f. state forests and state forest subareas	Current Public Use: YES	Future Public Use: YES
Land Code: 1000008335	Agency Land Code: R2921742	Land Name: FORESTRY	County: BECKER	Acres: 40.00
City:	Site Code: R290166	Classification Per M.S. 86A.05: f. state forests and state forest subareas	Current Public Use: YES	Future Public Use: YES
Land Code: 1000008336	Agency Land Code: R2920679	Land Name: FORESTRY	County: BECKER	Acres: 40.00
City:	Site Code: R290166	Classification Per M.S. 86A.05: f. state forests and state forest subareas	Current Public Use: YES	Future Public Use: YES
Land Code: 1000008337	Agency Land Code: R2920786	Land Name: FORESTRY	County: BECKER	Acres: 37.60
City:	Site Code: R290166	Classification Per M.S. 86A.05: f. state forests and state forest subareas	Current Public Use: YES	Future Public Use: YES
Land Code: 1000008338	Agency Land Code: R2920835	Land Name: FORESTRY	County: BECKER	Acres: 40.00
City:	Site Code: R290166	Classification Per M.S. 86A.05: f. state forests and state forest subareas	Current Public Use: YES	Future Public Use: YES
Land Code: 1000008339	Agency Land Code: R2920876	Land Name: FORESTRY	County: BECKER	Acres: 40.00
City:	Site Code: R290166	Classification Per M.S. 86A.05: f. state forests and state forest subareas	Current Public Use: YES	Future Public Use: YES
Land Code: 1000008340	Agency Land Code: R2920880	Land Name: FORESTRY	County: BECKER	Acres: 40.00
City:	Site Code: R290166	Classification Per M.S. 86A.05: f. state forests and state forest subareas	Current Public Use: YES	Future Public Use: YES
Land Code: 1000008341	Agency Land Code: R2920882	Land Name: FORESTRY	County: BECKER	Acres: 40.00
City:	Site Code: R290166	Classification Per M.S. 86A.05: f. state forests and state forest subareas	Current Public Use: YES	Future Public Use: YES



Land Code: 1000008342	Agency Land Code: R2921724	Land Name: FORESTRY	County: BECKER	Acres: 40.00
City:	Site Code: R290166	Classification Per M.S. 86A.05: f. state forests and state forest subareas	Current Public Use: YES	Future Public Use: YES
Land Code: 1000008343	Agency Land Code: R2920708	Land Name: FORESTRY	County: BECKER	Acres: 39.04
City:	Site Code: R290166	Classification Per M.S. 86A.05: f. state forests and state forest subareas	Current Public Use: YES	Future Public Use: YES
Land Code: 1000008344	Agency Land Code: R2920626	Land Name: FORESTRY	County: BECKER	Acres: 40.00
City:	Site Code: R290166	Classification Per M.S. 86A.05: f. state forests and state forest subareas	Current Public Use: YES	Future Public Use: YES
Land Code: 1000008345	Agency Land Code: R2920642	Land Name: FORESTRY	County: BECKER	Acres: 40.00
City:	Site Code: R290166	Classification Per M.S. 86A.05: f. state forests and state forest subareas	Current Public Use: YES	Future Public Use: YES
Land Code: 1000008346	Agency Land Code: R2920814	Land Name: FORESTRY	County: BECKER	Acres: 40.00
City:	Site Code: R290166	Classification Per M.S. 86A.05: f. state forests and state forest subareas	Current Public Use: YES	Future Public Use: YES
Land Code: 1000008347	Agency Land Code: R2920843	Land Name: FORESTRY	County: BECKER	Acres: 40.00
City:	Site Code: R290166	Classification Per M.S. 86A.05: f. state forests and state forest subareas	Current Public Use: YES	Future Public Use: YES
Land Code: 1000008348	Agency Land Code: R2920887	Land Name: FORESTRY	County: BECKER	Acres: 40.00
City:	Site Code: R290166	Classification Per M.S. 86A.05: f. state forests and state forest subareas	Current Public Use: YES	Future Public Use: YES
Land Code: 1000008349	Agency Land Code: R2921747	Land Name: FORESTRY	County: BECKER	Acres: 39.00
City:	Site Code: R290166	Classification Per M.S. 86A.05: f. state forests and state forest subareas	Current Public Use: YES	Future Public Use: YES
Land Code: 1000008350	Agency Land Code: R2921756	Land Name: FORESTRY	County: BECKER	Acres: 40.00
City:	Site Code: R290166	Classification Per M.S. 86A.05: f. state forests and state forest subareas	Current Public Use: YES	Future Public Use: YES
Land Code: 1000008351	Agency Land Code: R2920824	Land Name: FORESTRY	County: BECKER	Acres: 40.00
City:	Site Code: R290166	Classification Per M.S. 86A.05: f. state forests and state forest subareas	Current Public Use: YES	Future Public Use: YES
Land Code: 1000008352	Agency Land Code: R2920860	Land Name: FORESTRY	County: BECKER	Acres: 40.00
City:	Site Code: R290166	Classification Per M.S. 86A.05: f. state forests and state forest subareas	Current Public Use: YES	Future Public Use: YES
Land Code: 1000008353	Agency Land Code: R2920881	Land Name: FORESTRY	County: BECKER	Acres: 40.00
City:	Site Code: R290166	Classification Per M.S. 86A.05: f. state forests and state forest subareas	Current Public Use: YES	Future Public Use: YES



Land Code: 1000008354	Agency Land Code: R2920892	Land Name: FORESTRY	County: BECKER	Acres: 40.00
City:	Site Code: R290166	Classification Per M.S. 86A.05: f. state forests and state forest subareas	Current Public Use: YES	Future Public Use: YES
Land Code: 1000008355	Agency Land Code: R2921759	Land Name: FORESTRY	County: BECKER	Acres: 40.00
City:	Site Code: R290166	Classification Per M.S. 86A.05: f. state forests and state forest subareas	Current Public Use: YES	Future Public Use: YES
Land Code: 1000008356	Agency Land Code: R2920699	Land Name: FORESTRY	County: BECKER	Acres: 40.00
City:	Site Code: R290166	Classification Per M.S. 86A.05: f. state forests and state forest subareas	Current Public Use: YES	Future Public Use: YES
Land Code: 1000008357	Agency Land Code: R2920631	Land Name: FORESTRY	County: BECKER	Acres: 40.27
City:	Site Code: R290166	Classification Per M.S. 86A.05: f. state forests and state forest subareas	Current Public Use: YES	Future Public Use: YES
Land Code: 1000008358	Agency Land Code: R2920635	Land Name: FORESTRY	County: BECKER	Acres: 41.30
City:	Site Code: R290166	Classification Per M.S. 86A.05: f. state forests and state forest subareas	Current Public Use: YES	Future Public Use: YES
Land Code: 1000008359	Agency Land Code: R2920770	Land Name: FORESTRY	County: BECKER	Acres: 40.00
City:	Site Code: R290166	Classification Per M.S. 86A.05: f. state forests and state forest subareas	Current Public Use: YES	Future Public Use: YES
Land Code: 1000008360	Agency Land Code: R2920782	Land Name: FORESTRY	County: BECKER	Acres: 40.00
City:	Site Code: R290166	Classification Per M.S. 86A.05: f. state forests and state forest subareas	Current Public Use: YES	Future Public Use: YES
Land Code: 1000008361	Agency Land Code: R2920783	Land Name: FORESTRY	County: BECKER	Acres: 40.00
City:	Site Code: R290166	Classification Per M.S. 86A.05: f. state forests and state forest subareas	Current Public Use: YES	Future Public Use: YES
Land Code: 1000008362	Agency Land Code: R2920742	Land Name: FORESTRY	County: BECKER	Acres: 40.00
City:	Site Code: R290166	Classification Per M.S. 86A.05: f. state forests and state forest subareas	Current Public Use: YES	Future Public Use: YES
Land Code: 1000008363	Agency Land Code: R2920834	Land Name: FORESTRY	County: BECKER	Acres: 40.00
City:	Site Code: R290166	Classification Per M.S. 86A.05: f. state forests and state forest subareas	Current Public Use: YES	Future Public Use: YES
Land Code: 1000008364	Agency Land Code: R2920886	Land Name: FORESTRY	County: BECKER	Acres: 40.00
City:	Site Code: R290166	Classification Per M.S. 86A.05: f. state forests and state forest subareas	Current Public Use: YES	Future Public Use: YES
Land Code: 1000008365	Agency Land Code: R2921749	Land Name: FORESTRY	County: BECKER	Acres: 40.00
City:	Site Code: R290166	Classification Per M.S. 86A.05: f. state forests and state forest subareas	Current Public Use: YES	Future Public Use: YES



Land Code: 1000008366	Agency Land Code: R2921755	Land Name: FORESTRY	County: BECKER	Acres: 40.00
City:	Site Code: R290166	Classification Per M.S. 86A.05: f. state forests and state forest subareas	Current Public Use: YES	Future Public Use: YES
Land Code: 1000008367	Agency Land Code: R2920758	Land Name: FORESTRY	County: BECKER	Acres: 40.00
City:	Site Code: R290166	Classification Per M.S. 86A.05: f. state forests and state forest subareas	Current Public Use: YES	Future Public Use: YES
Land Code: 1000008368	Agency Land Code: R2920778	Land Name: FORESTRY	County: BECKER	Acres: 40.00
City:	Site Code: R290166	Classification Per M.S. 86A.05: f. state forests and state forest subareas	Current Public Use: YES	Future Public Use: YES
Land Code: 1000008369	Agency Land Code: R2920673	Land Name: FORESTRY	County: BECKER	Acres: 40.00
City:	Site Code: R290166	Classification Per M.S. 86A.05: f. state forests and state forest subareas	Current Public Use: YES	Future Public Use: YES
Land Code: 1000008370	Agency Land Code: R2920718	Land Name: FORESTRY	County: BECKER	Acres: 40.00
City:	Site Code: R290166	Classification Per M.S. 86A.05: f. state forests and state forest subareas	Current Public Use: YES	Future Public Use: YES
Land Code: 1000008371	Agency Land Code: R2920722	Land Name: FORESTRY	County: BECKER	Acres: 40.00
City:	Site Code: R290166	Classification Per M.S. 86A.05: f. state forests and state forest subareas	Current Public Use: YES	Future Public Use: YES
Land Code: 1000008372	Agency Land Code: R2920726	Land Name: FORESTRY	County: BECKER	Acres: 40.00
City:	Site Code: R290166	Classification Per M.S. 86A.05: f. state forests and state forest subareas	Current Public Use: YES	Future Public Use: YES
Land Code: 1000008373	Agency Land Code: R2920686	Land Name: FORESTRY	County: BECKER	Acres: 40.00
City:	Site Code: R290166	Classification Per M.S. 86A.05: f. state forests and state forest subareas	Current Public Use: YES	Future Public Use: YES
Land Code: 1000008374	Agency Land Code: R2920760	Land Name: FORESTRY	County: BECKER	Acres: 40.00
City:	Site Code: R290166	Classification Per M.S. 86A.05: f. state forests and state forest subareas	Current Public Use: YES	Future Public Use: YES
Land Code: 1000008375	Agency Land Code: R2920773	Land Name: FORESTRY	County: BECKER	Acres: 31.20
City:	Site Code: R290166	Classification Per M.S. 86A.05: f. state forests and state forest subareas	Current Public Use: YES	Future Public Use: YES
Land Code: 1000008376	Agency Land Code: R2920658	Land Name: FORESTRY	County: BECKER	Acres: 40.00
City:	Site Code: R290166	Classification Per M.S. 86A.05: f. state forests and state forest subareas	Current Public Use: YES	Future Public Use: YES
Land Code: 1000008377	Agency Land Code: R2920661	Land Name: FORESTRY	County: BECKER	Acres: 40.00
City:	Site Code: R290166	Classification Per M.S. 86A.05: f. state forests and state forest subareas	Current Public Use: YES	Future Public Use: YES



Land Code: 1000008378	Agency Land Code: R2920717	Land Name: FORESTRY	County: BECKER	Acres: 40.00
City:	Site Code: R290166	Classification Per M.S. 86A.05: f. state forests and state forest subareas	Current Public Use: YES	Future Public Use: YES
Land Code: 1000008379	Agency Land Code: R2920743	Land Name: FORESTRY	County: BECKER	Acres: 40.00
City:	Site Code: R290166	Classification Per M.S. 86A.05: f. state forests and state forest subareas	Current Public Use: YES	Future Public Use: YES
Land Code: 1000008380	Agency Land Code: R2920808	Land Name: FORESTRY	County: BECKER	Acres: 40.00
City:	Site Code: R290166	Classification Per M.S. 86A.05: f. state forests and state forest subareas	Current Public Use: YES	Future Public Use: YES
Land Code: 1000008381	Agency Land Code: R2920819	Land Name: FORESTRY	County: BECKER	Acres: 40.00
City:	Site Code: R290166	Classification Per M.S. 86A.05: f. state forests and state forest subareas	Current Public Use: YES	Future Public Use: YES
Land Code: 1000008382	Agency Land Code: R2920830	Land Name: FORESTRY	County: BECKER	Acres: 40.00
City:	Site Code: R290166	Classification Per M.S. 86A.05: f. state forests and state forest subareas	Current Public Use: YES	Future Public Use: YES
Land Code: 1000008383	Agency Land Code: R2920848	Land Name: FORESTRY	County: BECKER	Acres: 40.00
City:	Site Code: R290166	Classification Per M.S. 86A.05: f. state forests and state forest subareas	Current Public Use: YES	Future Public Use: YES
Land Code: 1000008384	Agency Land Code: R2920849	Land Name: FORESTRY	County: BECKER	Acres: 40.00
City:	Site Code: R290166	Classification Per M.S. 86A.05: f. state forests and state forest subareas	Current Public Use: YES	Future Public Use: YES
Land Code: 1000008385	Agency Land Code: R2920862	Land Name: FORESTRY	County: BECKER	Acres: 40.00
City:	Site Code: R290166	Classification Per M.S. 86A.05: f. state forests and state forest subareas	Current Public Use: YES	Future Public Use: YES
Land Code: 1000008386	Agency Land Code: R2920863	Land Name: FORESTRY	County: BECKER	Acres: 20.00
City:	Site Code: R290166	Classification Per M.S. 86A.05: f. state forests and state forest subareas	Current Public Use: YES	Future Public Use: YES
Land Code: 1000008387	Agency Land Code: R2920872	Land Name: FORESTRY	County: BECKER	Acres: 40.00
City:	Site Code: R290166	Classification Per M.S. 86A.05: f. state forests and state forest subareas	Current Public Use: YES	Future Public Use: YES
Land Code: 1000008388	Agency Land Code: R2920891	Land Name: FORESTRY	County: BECKER	Acres: 40.00
City:	Site Code: R290166	Classification Per M.S. 86A.05: f. state forests and state forest subareas	Current Public Use: YES	Future Public Use: YES
Land Code: 1000008389	Agency Land Code: R2921730	Land Name: FORESTRY	County: BECKER	Acres: 40.00
City:	Site Code: R290166	Classification Per M.S. 86A.05: f. state forests and state forest subareas	Current Public Use: YES	Future Public Use: YES



Land Code: 1000008390	Agency Land Code: R2921803	Land Name: FORESTRY	County: BECKER	Acres: 40.00
City:	Site Code: R290166	Classification Per M.S. 86A.05: f. state forests and state forest subareas	Current Public Use: YES	Future Public Use: YES
Land Code: 1000008391	Agency Land Code: R2920719	Land Name: FORESTRY	County: BECKER	Acres: 39.80
City:	Site Code: R290166	Classification Per M.S. 86A.05: f. state forests and state forest subareas	Current Public Use: YES	Future Public Use: YES
Land Code: 1000008392	Agency Land Code: R2920803	Land Name: FORESTRY	County: BECKER	Acres: 40.00
City:	Site Code: R290166	Classification Per M.S. 86A.05: f. state forests and state forest subareas	Current Public Use: YES	Future Public Use: YES
Land Code: 1000008393	Agency Land Code: R2920827	Land Name: FORESTRY	County: BECKER	Acres: 40.00
City:	Site Code: R290166	Classification Per M.S. 86A.05: f. state forests and state forest subareas	Current Public Use: YES	Future Public Use: YES
Land Code: 1000008394	Agency Land Code: R2920837	Land Name: FORESTRY	County: BECKER	Acres: 40.00
City:	Site Code: R290166	Classification Per M.S. 86A.05: f. state forests and state forest subareas	Current Public Use: YES	Future Public Use: YES
Land Code: 1000008395	Agency Land Code: R2921799	Land Name: FORESTRY	County: BECKER	Acres: 40.00
City:	Site Code: R290166	Classification Per M.S. 86A.05: f. state forests and state forest subareas	Current Public Use: YES	Future Public Use: YES
Land Code: 1000008396	Agency Land Code: R2921801	Land Name: FORESTRY	County: BECKER	Acres: 40.00
City:	Site Code: R290166	Classification Per M.S. 86A.05: f. state forests and state forest subareas	Current Public Use: YES	Future Public Use: YES
Land Code: 1000008397	Agency Land Code: R2920688	Land Name: FORESTRY	County: BECKER	Acres: 40.00
City:	Site Code: R290166	Classification Per M.S. 86A.05: f. state forests and state forest subareas	Current Public Use: YES	Future Public Use: YES
Land Code: 1000008398	Agency Land Code: R2920689	Land Name: FORESTRY	County: BECKER	Acres: 40.00
City:	Site Code: R290166	Classification Per M.S. 86A.05: f. state forests and state forest subareas	Current Public Use: YES	Future Public Use: YES
Land Code: 1000008399	Agency Land Code: R2920693	Land Name: FORESTRY	County: BECKER	Acres: 40.00
City:	Site Code: R290166	Classification Per M.S. 86A.05: f. state forests and state forest subareas	Current Public Use: YES	Future Public Use: YES
Land Code: 1000008400	Agency Land Code: R2920769	Land Name: FORESTRY	County: BECKER	Acres: 40.00
City:	Site Code: R290166	Classification Per M.S. 86A.05: f. state forests and state forest subareas	Current Public Use: YES	Future Public Use: YES
Land Code: 1000008401	Agency Land Code: R2920771	Land Name: FORESTRY	County: BECKER	Acres: 40.00
City:	Site Code: R290166	Classification Per M.S. 86A.05: f. state forests and state forest subareas	Current Public Use: YES	Future Public Use: YES



Land Code: 1000008402	Agency Land Code: R2920784	Land Name: FORESTRY	County: BECKER	Acres: 40.00
City:	Site Code: R290166	Classification Per M.S. 86A.05: f. state forests and state forest subareas	Current Public Use: YES	Future Public Use: YES
Land Code: 1000008403	Agency Land Code: R2920662	Land Name: FORESTRY	County: BECKER	Acres: 40.00
City:	Site Code: R290166	Classification Per M.S. 86A.05: f. state forests and state forest subareas	Current Public Use: YES	Future Public Use: YES
Land Code: 1000008404	Agency Land Code: R2920663	Land Name: FORESTRY	County: BECKER	Acres: 40.00
City:	Site Code: R290166	Classification Per M.S. 86A.05: f. state forests and state forest subareas	Current Public Use: YES	Future Public Use: YES
Land Code: 1000008405	Agency Land Code: R2923017	Land Name: FORESTRY	County: BECKER	Acres: 40.00
City:	Site Code: R290453	Classification Per M.S. 86A.05: f. state forests and state forest subareas	Current Public Use: YES	Future Public Use: YES
Land Code: 1000008406	Agency Land Code: R2921909	Land Name: FORESTRY	County: BECKER	Acres: 40.00
City:	Site Code: R290453	Classification Per M.S. 86A.05: f. state forests and state forest subareas	Current Public Use: YES	Future Public Use: YES
Land Code: 1000008407	Agency Land Code: R2921910	Land Name: FORESTRY	County: BECKER	Acres: 40.00
City:	Site Code: R290453	Classification Per M.S. 86A.05: f. state forests and state forest subareas	Current Public Use: YES	Future Public Use: YES
Land Code: 1000008408	Agency Land Code: R2921968	Land Name: FORESTRY	County: BECKER	Acres: 40.00
City:	Site Code: R290453	Classification Per M.S. 86A.05: f. state forests and state forest subareas	Current Public Use: YES	Future Public Use: YES
Land Code: 1000008409	Agency Land Code: R2923046	Land Name: FORESTRY	County: BECKER	Acres: 40.00
City:	Site Code: R290453	Classification Per M.S. 86A.05: f. state forests and state forest subareas	Current Public Use: YES	Future Public Use: YES
Land Code: 1000008410	Agency Land Code: R2921979	Land Name: FORESTRY	County: BECKER	Acres: 40.00
City:	Site Code: R290453	Classification Per M.S. 86A.05: f. state forests and state forest subareas	Current Public Use: YES	Future Public Use: YES
Land Code: 1000008411	Agency Land Code: R2921875	Land Name: FORESTRY	County: BECKER	Acres: 40.00
City:	Site Code: R290453	Classification Per M.S. 86A.05: f. state forests and state forest subareas	Current Public Use: YES	Future Public Use: YES
Land Code: 1000008412	Agency Land Code: R2923916	Land Name: FORESTRY	County: BECKER	Acres: 40.00
City:	Site Code: R290453	Classification Per M.S. 86A.05: f. state forests and state forest subareas	Current Public Use: YES	Future Public Use: YES
Land Code: 1000008413	Agency Land Code: R2921894	Land Name: FORESTRY	County: BECKER	Acres: 40.00
City:	Site Code: R290453	Classification Per M.S. 86A.05: f. state forests and state forest subareas	Current Public Use: YES	Future Public Use: YES



Land Code: 1000008414	Agency Land Code: R2922079	Land Name: FORESTRY	County: BECKER	Acres: 40.00
City:	Site Code: R290453	Classification Per M.S. 86A.05: f. state forests and state forest subareas	Current Public Use: YES	Future Public Use: YES
Land Code: 1000008415	Agency Land Code: R2923049	Land Name: FORESTRY	County: BECKER	Acres: 40.00
City:	Site Code: R290453	Classification Per M.S. 86A.05: f. state forests and state forest subareas	Current Public Use: YES	Future Public Use: YES
Land Code: 1000008416	Agency Land Code: R2922111	Land Name: FORESTRY	County: BECKER	Acres: 40.00
City:	Site Code: R290453	Classification Per M.S. 86A.05: f. state forests and state forest subareas	Current Public Use: YES	Future Public Use: YES
Land Code: 1000008417	Agency Land Code: R2921896	Land Name: FORESTRY	County: BECKER	Acres: 40.50
City:	Site Code: R290453	Classification Per M.S. 86A.05: f. state forests and state forest subareas	Current Public Use: YES	Future Public Use: YES
Land Code: 1000008418	Agency Land Code: R2923107	Land Name: FORESTRY	County: BECKER	Acres: 40.00
City:	Site Code: R290453	Classification Per M.S. 86A.05: f. state forests and state forest subareas	Current Public Use: YES	Future Public Use: YES
Land Code: 1000008419	Agency Land Code: R2921938	Land Name: FORESTRY	County: BECKER	Acres: 40.00
City:	Site Code: R290453	Classification Per M.S. 86A.05: f. state forests and state forest subareas	Current Public Use: YES	Future Public Use: YES
Land Code: 1000008420	Agency Land Code: R2923929	Land Name: FORESTRY	County: BECKER	Acres: 40.00
City:	Site Code: R290453	Classification Per M.S. 86A.05: f. state forests and state forest subareas	Current Public Use: YES	Future Public Use: YES
Land Code: 1000008421	Agency Land Code: R2923256	Land Name: FORESTRY	County: BECKER	Acres: 40.00
City:	Site Code: R290453	Classification Per M.S. 86A.05: f. state forests and state forest subareas	Current Public Use: YES	Future Public Use: YES
Land Code: 1000008422	Agency Land Code: R2922988	Land Name: FORESTRY	County: BECKER	Acres: 40.00
City:	Site Code: R290453	Classification Per M.S. 86A.05: f. state forests and state forest subareas	Current Public Use: YES	Future Public Use: YES
Land Code: 1000008423	Agency Land Code: R2923133	Land Name: FORESTRY	County: BECKER	Acres: 40.00
City:	Site Code: R290453	Classification Per M.S. 86A.05: f. state forests and state forest subareas	Current Public Use: YES	Future Public Use: YES
Land Code: 1000008424	Agency Land Code: R2921882	Land Name: FORESTRY	County: BECKER	Acres: 40.00
City:	Site Code: R290453	Classification Per M.S. 86A.05: f. state forests and state forest subareas	Current Public Use: YES	Future Public Use: YES
Land Code: 1000008425	Agency Land Code: R2922067	Land Name: FORESTRY	County: BECKER	Acres: 38.33
City:	Site Code: R290453	Classification Per M.S. 86A.05: f. state forests and state forest subareas	Current Public Use: YES	Future Public Use: YES



Land Code: 1000008426	Agency Land Code: R2922113	Land Name: FORESTRY	County: BECKER	Acres: 40.00
City:	Site Code: R290453	Classification Per M.S. 86A.05: f. state forests and state forest subareas	Current Public Use: YES	Future Public Use: YES
Land Code: 1000008427	Agency Land Code: R2923092	Land Name: FORESTRY	County: BECKER	Acres: 40.00
City:	Site Code: R290453	Classification Per M.S. 86A.05: f. state forests and state forest subareas	Current Public Use: YES	Future Public Use: YES
Land Code: 1000008428	Agency Land Code: R2923246	Land Name: FORESTRY	County: BECKER	Acres: 40.00
City:	Site Code: R290453	Classification Per M.S. 86A.05: f. state forests and state forest subareas	Current Public Use: YES	Future Public Use: YES
Land Code: 1000008429	Agency Land Code: R2922043	Land Name: FORESTRY	County: BECKER	Acres: 40.00
City:	Site Code: R290453	Classification Per M.S. 86A.05: f. state forests and state forest subareas	Current Public Use: YES	Future Public Use: YES
Land Code: 1000008430	Agency Land Code: R2923132	Land Name: FORESTRY	County: BECKER	Acres: 40.00
City:	Site Code: R290453	Classification Per M.S. 86A.05: f. state forests and state forest subareas	Current Public Use: YES	Future Public Use: YES
Land Code: 1000008431	Agency Land Code: R2923930	Land Name: FORESTRY	County: BECKER	Acres: 40.00
City:	Site Code: R290453	Classification Per M.S. 86A.05: f. state forests and state forest subareas	Current Public Use: YES	Future Public Use: YES
Land Code: 1000008432	Agency Land Code: R2921932	Land Name: FORESTRY	County: BECKER	Acres: 39.00
City:	Site Code: R290453	Classification Per M.S. 86A.05: f. state forests and state forest subareas	Current Public Use: YES	Future Public Use: YES
Land Code: 1000008433	Agency Land Code: R2922240	Land Name: FORESTRY	County: BECKER	Acres: 40.00
City:	Site Code: R290453	Classification Per M.S. 86A.05: f. state forests and state forest subareas	Current Public Use: YES	Future Public Use: YES
Land Code: 1000008434	Agency Land Code: R2922066	Land Name: FORESTRY	County: BECKER	Acres: 38.24
City:	Site Code: R290453	Classification Per M.S. 86A.05: f. state forests and state forest subareas	Current Public Use: YES	Future Public Use: YES
Land Code: 1000008435	Agency Land Code: R2923925	Land Name: FORESTRY	County: BECKER	Acres: 40.00
City:	Site Code: R290453	Classification Per M.S. 86A.05: f. state forests and state forest subareas	Current Public Use: YES	Future Public Use: YES
Land Code: 1000008436	Agency Land Code: R2921937	Land Name: FORESTRY	County: BECKER	Acres: 40.00
City:	Site Code: R290453	Classification Per M.S. 86A.05: f. state forests and state forest subareas	Current Public Use: YES	Future Public Use: YES
Land Code: 1000008437	Agency Land Code: R2923928	Land Name: FORESTRY	County: BECKER	Acres: 40.00
City:	Site Code: R290453	Classification Per M.S. 86A.05: f. state forests and state forest subareas	Current Public Use: YES	Future Public Use: YES



Land Code: 1000008438	Agency Land Code: R2922044	Land Name: FORESTRY	County: BECKER	Acres: 40.00
City:	Site Code: R290453	Classification Per M.S. 86A.05: f. state forests and state forest subareas	Current Public Use: YES	Future Public Use: YES
Land Code: 1000008439	Agency Land Code: R2922068	Land Name: FORESTRY	County: BECKER	Acres: 40.00
City:	Site Code: R290453	Classification Per M.S. 86A.05: f. state forests and state forest subareas	Current Public Use: YES	Future Public Use: YES
Land Code: 1000008440	Agency Land Code: R2923919	Land Name: FORESTRY	County: BECKER	Acres: 40.00
City:	Site Code: R290453	Classification Per M.S. 86A.05: f. state forests and state forest subareas	Current Public Use: YES	Future Public Use: YES
Land Code: 1000008441	Agency Land Code: R2923016	Land Name: FORESTRY	County: BECKER	Acres: 39.65
City:	Site Code: R290453	Classification Per M.S. 86A.05: f. state forests and state forest subareas	Current Public Use: YES	Future Public Use: YES
Land Code: 1000008442	Agency Land Code: R2921856	Land Name: FORESTRY	County: BECKER	Acres: 40.21
City:	Site Code: R290453	Classification Per M.S. 86A.05: f. state forests and state forest subareas	Current Public Use: YES	Future Public Use: YES
Land Code: 1000008443	Agency Land Code: R2923192	Land Name: FORESTRY	County: BECKER	Acres: 40.00
City:	Site Code: R290453	Classification Per M.S. 86A.05: f. state forests and state forest subareas	Current Public Use: YES	Future Public Use: YES
Land Code: 1000008444	Agency Land Code: R2923240	Land Name: FORESTRY	County: BECKER	Acres: 40.00
City:	Site Code: R290453	Classification Per M.S. 86A.05: f. state forests and state forest subareas	Current Public Use: YES	Future Public Use: YES
Land Code: 1000008445	Agency Land Code: R2923115	Land Name: FORESTRY	County: BECKER	Acres: 40.00
City:	Site Code: R290453	Classification Per M.S. 86A.05: f. state forests and state forest subareas	Current Public Use: YES	Future Public Use: YES
Land Code: 1000008446	Agency Land Code: R2921908	Land Name: FORESTRY	County: BECKER	Acres: 40.00
City:	Site Code: R290453	Classification Per M.S. 86A.05: f. state forests and state forest subareas	Current Public Use: YES	Future Public Use: YES
Land Code: 1000008447	Agency Land Code: R2922989	Land Name: FORESTRY	County: BECKER	Acres: 40.00
City:	Site Code: R290453	Classification Per M.S. 86A.05: f. state forests and state forest subareas	Current Public Use: YES	Future Public Use: YES
Land Code: 1000008448	Agency Land Code: R2922076	Land Name: FORESTRY	County: BECKER	Acres: 40.00
City:	Site Code: R290453	Classification Per M.S. 86A.05: f. state forests and state forest subareas	Current Public Use: YES	Future Public Use: YES
Land Code: 1000008449	Agency Land Code: R2921899	Land Name: FORESTRY	County: BECKER	Acres: 40.00
City:	Site Code: R290453	Classification Per M.S. 86A.05: f. state forests and state forest subareas	Current Public Use: YES	Future Public Use: YES



Land Code: 1000008450	Agency Land Code: R2922112	Land Name: FORESTRY	County: BECKER	Acres: 40.00
City:	Site Code: R290453	Classification Per M.S. 86A.05: f. state forests and state forest subareas	Current Public Use: YES	Future Public Use: YES
Land Code: 1000008451	Agency Land Code: R2923108	Land Name: FORESTRY	County: BECKER	Acres: 40.00
City:	Site Code: R290453	Classification Per M.S. 86A.05: f. state forests and state forest subareas	Current Public Use: YES	Future Public Use: YES
Land Code: 1000008452	Agency Land Code: R2923923	Land Name: FORESTRY	County: BECKER	Acres: 40.00
City:	Site Code: R290453	Classification Per M.S. 86A.05: f. state forests and state forest subareas	Current Public Use: YES	Future Public Use: YES
Land Code: 1000008453	Agency Land Code: R2923217	Land Name: FORESTRY	County: BECKER	Acres: 40.00
City:	Site Code: R290453	Classification Per M.S. 86A.05: f. state forests and state forest subareas	Current Public Use: YES	Future Public Use: YES
Land Code: 1000008454	Agency Land Code: R2921880	Land Name: FORESTRY	County: BECKER	Acres: 32.90
City:	Site Code: R290453	Classification Per M.S. 86A.05: f. state forests and state forest subareas	Current Public Use: YES	Future Public Use: YES
Land Code: 1000008455	Agency Land Code: R2922020	Land Name: FORESTRY	County: BECKER	Acres: 40.00
City:	Site Code: R290453	Classification Per M.S. 86A.05: f. state forests and state forest subareas	Current Public Use: YES	Future Public Use: YES
Land Code: 1000008456	Agency Land Code: R2923116	Land Name: FORESTRY	County: BECKER	Acres: 40.00
City:	Site Code: R290453	Classification Per M.S. 86A.05: f. state forests and state forest subareas	Current Public Use: YES	Future Public Use: YES
Land Code: 1000008457	Agency Land Code: R2923348	Land Name: FORESTRY	County: BECKER	Acres: 40.00
City:	Site Code: R290453	Classification Per M.S. 86A.05: f. state forests and state forest subareas	Current Public Use: YES	Future Public Use: YES
Land Code: 1000008458	Agency Land Code: R2922015	Land Name: FORESTRY	County: BECKER	Acres: 40.00
City:	Site Code: R290453	Classification Per M.S. 86A.05: f. state forests and state forest subareas	Current Public Use: YES	Future Public Use: YES
Land Code: 1000008459	Agency Land Code: R2923250	Land Name: FORESTRY	County: BECKER	Acres: 40.00
City:	Site Code: R290453	Classification Per M.S. 86A.05: f. state forests and state forest subareas	Current Public Use: YES	Future Public Use: YES
Land Code: 1000008460	Agency Land Code: R2923920	Land Name: FORESTRY	County: BECKER	Acres: 40.00
City:	Site Code: R290453	Classification Per M.S. 86A.05: f. state forests and state forest subareas	Current Public Use: YES	Future Public Use: YES
Land Code: 1000008461	Agency Land Code: R2921917	Land Name: FORESTRY	County: BECKER	Acres: 39.91
City:	Site Code: R290453	Classification Per M.S. 86A.05: f. state forests and state forest subareas	Current Public Use: YES	Future Public Use: YES



Land Code: 1000008462	Agency Land Code: R2922070	Land Name: FORESTRY	County: BECKER	Acres: 36.93
City:	Site Code: R290453	Classification Per M.S. 86A.05: f. state forests and state forest subareas	Current Public Use: YES	Future Public Use: YES
Land Code: 1000008463	Agency Land Code: R2921986	Land Name: FORESTRY	County: BECKER	Acres: 40.00
City:	Site Code: R290453	Classification Per M.S. 86A.05: f. state forests and state forest subareas	Current Public Use: YES	Future Public Use: YES
Land Code: 1000008464	Agency Land Code: R2921996	Land Name: FORESTRY	County: BECKER	Acres: 40.00
City:	Site Code: R290453	Classification Per M.S. 86A.05: f. state forests and state forest subareas	Current Public Use: YES	Future Public Use: YES
Land Code: 1000008465	Agency Land Code: R2923193	Land Name: FORESTRY	County: BECKER	Acres: 40.00
City:	Site Code: R290453	Classification Per M.S. 86A.05: f. state forests and state forest subareas	Current Public Use: YES	Future Public Use: YES
Land Code: 1000008466	Agency Land Code: R2921978	Land Name: FORESTRY	County: BECKER	Acres: 40.00
City:	Site Code: R290453	Classification Per M.S. 86A.05: f. state forests and state forest subareas	Current Public Use: YES	Future Public Use: YES
Land Code: 1000008467	Agency Land Code: R2922016	Land Name: FORESTRY	County: BECKER	Acres: 40.00
City:	Site Code: R290453	Classification Per M.S. 86A.05: f. state forests and state forest subareas	Current Public Use: YES	Future Public Use: YES
Land Code: 1000008468	Agency Land Code: R2923931	Land Name: FORESTRY	County: BECKER	Acres: 40.00
City:	Site Code: R290453	Classification Per M.S. 86A.05: f. state forests and state forest subareas	Current Public Use: YES	Future Public Use: YES
Land Code: 1000008469	Agency Land Code: R2921933	Land Name: FORESTRY	County: BECKER	Acres: 38.47
City:	Site Code: R290453	Classification Per M.S. 86A.05: f. state forests and state forest subareas	Current Public Use: YES	Future Public Use: YES
Land Code: 1000008470	Agency Land Code: R2923052	Land Name: FORESTRY	County: BECKER	Acres: 40.00
City:	Site Code: R290453	Classification Per M.S. 86A.05: f. state forests and state forest subareas	Current Public Use: YES	Future Public Use: YES
Land Code: 1000008471	Agency Land Code: R2923067	Land Name: FORESTRY	County: BECKER	Acres: 40.00
City:	Site Code: R290453	Classification Per M.S. 86A.05: f. state forests and state forest subareas	Current Public Use: YES	Future Public Use: YES
Land Code: 1000008472	Agency Land Code: R2921928	Land Name: FORESTRY	County: BECKER	Acres: 40.04
City:	Site Code: R290453	Classification Per M.S. 86A.05: f. state forests and state forest subareas	Current Public Use: YES	Future Public Use: YES
Land Code: 1000008473	Agency Land Code: R2922034	Land Name: FORESTRY	County: BECKER	Acres: 40.00
City:	Site Code: R290453	Classification Per M.S. 86A.05: f. state forests and state forest subareas	Current Public Use: YES	Future Public Use: YES



Land Code: 1000008474	Agency Land Code: R2923915	Land Name: FORESTRY	County: BECKER	Acres: 40.00
City:	Site Code: R290453	Classification Per M.S. 86A.05: f. state forests and state forest subareas	Current Public Use: YES	Future Public Use: YES
Land Code: 1000008475	Agency Land Code: R2923179	Land Name: FORESTRY	County: BECKER	Acres: 40.00
City:	Site Code: R290453	Classification Per M.S. 86A.05: f. state forests and state forest subareas	Current Public Use: YES	Future Public Use: YES
Land Code: 1000008476	Agency Land Code: R2923249	Land Name: FORESTRY	County: BECKER	Acres: 40.00
City:	Site Code: R290453	Classification Per M.S. 86A.05: f. state forests and state forest subareas	Current Public Use: YES	Future Public Use: YES
Land Code: 1000008477	Agency Land Code: R2923950	Land Name: FORESTRY	County: BECKER	Acres: 40.00
City:	Site Code: R290453	Classification Per M.S. 86A.05: f. state forests and state forest subareas	Current Public Use: YES	Future Public Use: YES
Land Code: 1000008478	Agency Land Code: R2923239	Land Name: FORESTRY	County: BECKER	Acres: 40.00
City:	Site Code: R290453	Classification Per M.S. 86A.05: f. state forests and state forest subareas	Current Public Use: YES	Future Public Use: YES
Land Code: 1000008479	Agency Land Code: R2923047	Land Name: FORESTRY	County: BECKER	Acres: 40.00
City:	Site Code: R290453	Classification Per M.S. 86A.05: f. state forests and state forest subareas	Current Public Use: YES	Future Public Use: YES
Land Code: 1000008480	Agency Land Code: R2923216	Land Name: FORESTRY	County: BECKER	Acres: 40.00
City:	Site Code: R290453	Classification Per M.S. 86A.05: f. state forests and state forest subareas	Current Public Use: YES	Future Public Use: YES
Land Code: 1000008481	Agency Land Code: R2922139	Land Name: FORESTRY	County: BECKER	Acres: 40.00
City:	Site Code: R290453	Classification Per M.S. 86A.05: f. state forests and state forest subareas	Current Public Use: YES	Future Public Use: YES
Land Code: 1000008482	Agency Land Code: R2923198	Land Name: FORESTRY	County: BECKER	Acres: 40.00
City:	Site Code: R290453	Classification Per M.S. 86A.05: f. state forests and state forest subareas	Current Public Use: YES	Future Public Use: YES
Land Code: 1000008483	Agency Land Code: R2922027	Land Name: FORESTRY	County: BECKER	Acres: 40.00
City:	Site Code: R290453	Classification Per M.S. 86A.05: f. state forests and state forest subareas	Current Public Use: YES	Future Public Use: YES
Land Code: 1000008484	Agency Land Code: R2923070	Land Name: FORESTRY	County: BECKER	Acres: 40.00
City:	Site Code: R290453	Classification Per M.S. 86A.05: f. state forests and state forest subareas	Current Public Use: YES	Future Public Use: YES
Land Code: 1000008485	Agency Land Code: R2923221	Land Name: FORESTRY	County: BECKER	Acres: 40.00
City:	Site Code: R290453	Classification Per M.S. 86A.05: f. state forests and state forest subareas	Current Public Use: YES	Future Public Use: YES



Land Code: 1000008486	Agency Land Code: R2922017	Land Name: FORESTRY	County: BECKER	Acres: 40.00
City:	Site Code: R290453	Classification Per M.S. 86A.05: f. state forests and state forest subareas	Current Public Use: YES	Future Public Use: YES
Land Code: 1000008487	Agency Land Code: R2921927	Land Name: FORESTRY	County: BECKER	Acres: 40.00
City:	Site Code: R290453	Classification Per M.S. 86A.05: f. state forests and state forest subareas	Current Public Use: YES	Future Public Use: YES
Land Code: 1000008488	Agency Land Code: R2923927	Land Name: FORESTRY	County: BECKER	Acres: 40.00
City:	Site Code: R290453	Classification Per M.S. 86A.05: f. state forests and state forest subareas	Current Public Use: YES	Future Public Use: YES
Land Code: 1000008489	Agency Land Code: R2922966	Land Name: FORESTRY	County: BECKER	Acres: 40.00
City:	Site Code: R290453	Classification Per M.S. 86A.05: f. state forests and state forest subareas	Current Public Use: YES	Future Public Use: YES
Land Code: 1000008490	Agency Land Code: R2923252	Land Name: FORESTRY	County: BECKER	Acres: 40.00
City:	Site Code: R290453	Classification Per M.S. 86A.05: f. state forests and state forest subareas	Current Public Use: YES	Future Public Use: YES
Land Code: 1000008491	Agency Land Code: R2921897	Land Name: FORESTRY	County: BECKER	Acres: 41.10
City:	Site Code: R290453	Classification Per M.S. 86A.05: f. state forests and state forest subareas	Current Public Use: YES	Future Public Use: YES
Land Code: 1000008492	Agency Land Code: R2923255	Land Name: FORESTRY	County: BECKER	Acres: 40.00
City:	Site Code: R290453	Classification Per M.S. 86A.05: f. state forests and state forest subareas	Current Public Use: YES	Future Public Use: YES
Land Code: 1000008493	Agency Land Code: R2923260	Land Name: FORESTRY	County: BECKER	Acres: 40.00
City:	Site Code: R290453	Classification Per M.S. 86A.05: f. state forests and state forest subareas	Current Public Use: YES	Future Public Use: YES
Land Code: 1000008494	Agency Land Code: R2922248	Land Name: FORESTRY	County: BECKER	Acres: 40.00
City:	Site Code: R290453	Classification Per M.S. 86A.05: f. state forests and state forest subareas	Current Public Use: YES	Future Public Use: YES
Land Code: 1000008495	Agency Land Code: R2923146	Land Name: FORESTRY	County: BECKER	Acres: 40.00
City:	Site Code: R290453	Classification Per M.S. 86A.05: f. state forests and state forest subareas	Current Public Use: YES	Future Public Use: YES
Land Code: 1000008496	Agency Land Code: R2923145	Land Name: FORESTRY	County: BECKER	Acres: 40.00
City:	Site Code: R290453	Classification Per M.S. 86A.05: f. state forests and state forest subareas	Current Public Use: YES	Future Public Use: YES
Land Code: 1000008497	Agency Land Code: R2921993	Land Name: FORESTRY	County: BECKER	Acres: 40.00
City:	Site Code: R290453	Classification Per M.S. 86A.05: f. state forests and state forest subareas	Current Public Use: YES	Future Public Use: YES



Land Code: 1000008498	Agency Land Code: R2922014	Land Name: FORESTRY	County: BECKER	Acres: 40.00
City:	Site Code: R290453	Classification Per M.S. 86A.05: f. state forests and state forest subareas	Current Public Use: YES	Future Public Use: YES
Land Code: 1000008499	Agency Land Code: R2922021	Land Name: FORESTRY	County: BECKER	Acres: 40.00
City:	Site Code: R290453	Classification Per M.S. 86A.05: f. state forests and state forest subareas	Current Public Use: YES	Future Public Use: YES
Land Code: 1000008500	Agency Land Code: R2922167	Land Name: FORESTRY	County: BECKER	Acres: 40.00
City:	Site Code: R290453	Classification Per M.S. 86A.05: f. state forests and state forest subareas	Current Public Use: YES	Future Public Use: YES
Land Code: 1000008501	Agency Land Code: R2923261	Land Name: FORESTRY	County: BECKER	Acres: 40.00
City:	Site Code: R290453	Classification Per M.S. 86A.05: f. state forests and state forest subareas	Current Public Use: YES	Future Public Use: YES
Land Code: 1000008502	Agency Land Code: R2923267	Land Name: FORESTRY	County: BECKER	Acres: 40.00
City:	Site Code: R290453	Classification Per M.S. 86A.05: f. state forests and state forest subareas	Current Public Use: YES	Future Public Use: YES
Land Code: 1000008503	Agency Land Code: R2923926	Land Name: FORESTRY	County: BECKER	Acres: 40.00
City:	Site Code: R290453	Classification Per M.S. 86A.05: f. state forests and state forest subareas	Current Public Use: YES	Future Public Use: YES
Land Code: 1000008504	Agency Land Code: R2921934	Land Name: FORESTRY	County: BECKER	Acres: 40.00
City:	Site Code: R290453	Classification Per M.S. 86A.05: f. state forests and state forest subareas	Current Public Use: YES	Future Public Use: YES
Land Code: 1000008505	Agency Land Code: R2921859	Land Name: FORESTRY	County: BECKER	Acres: 40.00
City:	Site Code: R290453	Classification Per M.S. 86A.05: f. state forests and state forest subareas	Current Public Use: YES	Future Public Use: YES
Land Code: 1000008506	Agency Land Code: R2922022	Land Name: FORESTRY	County: BECKER	Acres: 40.00
City:	Site Code: R290453	Classification Per M.S. 86A.05: f. state forests and state forest subareas	Current Public Use: YES	Future Public Use: YES
Land Code: 1000008507	Agency Land Code: R2922978	Land Name: FORESTRY	County: BECKER	Acres: 40.00
City:	Site Code: R290453	Classification Per M.S. 86A.05: f. state forests and state forest subareas	Current Public Use: YES	Future Public Use: YES
Land Code: 1000008508	Agency Land Code: R2923171	Land Name: FORESTRY	County: BECKER	Acres: 40.00
City:	Site Code: R290453	Classification Per M.S. 86A.05: f. state forests and state forest subareas	Current Public Use: YES	Future Public Use: YES
Land Code: 1000008509	Agency Land Code: R2923195	Land Name: FORESTRY	County: BECKER	Acres: 40.00
City:	Site Code: R290453	Classification Per M.S. 86A.05: f. state forests and state forest subareas	Current Public Use: YES	Future Public Use: YES



Land Code: 1000008510	Agency Land Code: R2923257	Land Name: FORESTRY	County: BECKER	Acres: 40.00
City:	Site Code: R290453	Classification Per M.S. 86A.05: f. state forests and state forest subareas	Current Public Use: YES	Future Public Use: YES
Land Code: 1000008511	Agency Land Code: R2922977	Land Name: FORESTRY	County: BECKER	Acres: 40.00
City:	Site Code: R290453	Classification Per M.S. 86A.05: f. state forests and state forest subareas	Current Public Use: YES	Future Public Use: YES
Land Code: 1000008512	Agency Land Code: R2923068	Land Name: FORESTRY	County: BECKER	Acres: 40.00
City:	Site Code: R290453	Classification Per M.S. 86A.05: f. state forests and state forest subareas	Current Public Use: YES	Future Public Use: YES
Land Code: 1000008513	Agency Land Code: R2923091	Land Name: FORESTRY	County: BECKER	Acres: 40.00
City:	Site Code: R290453	Classification Per M.S. 86A.05: f. state forests and state forest subareas	Current Public Use: YES	Future Public Use: YES
Land Code: 1000008514	Agency Land Code: R2923182	Land Name: FORESTRY	County: BECKER	Acres: 40.00
City:	Site Code: R290453	Classification Per M.S. 86A.05: f. state forests and state forest subareas	Current Public Use: YES	Future Public Use: YES
Land Code: 1000008515	Agency Land Code: R2922114	Land Name: FORESTRY	County: BECKER	Acres: 20.00
City:	Site Code: R290453	Classification Per M.S. 86A.05: f. state forests and state forest subareas	Current Public Use: YES	Future Public Use: YES
Land Code: 1000008516	Agency Land Code: R2923235	Land Name: FORESTRY	County: BECKER	Acres: 40.00
City:	Site Code: R290453	Classification Per M.S. 86A.05: f. state forests and state forest subareas	Current Public Use: YES	Future Public Use: YES
Land Code: 1000008517	Agency Land Code: R2922065	Land Name: FORESTRY	County: BECKER	Acres: 40.00
City:	Site Code: R290453	Classification Per M.S. 86A.05: f. state forests and state forest subareas	Current Public Use: YES	Future Public Use: YES
Land Code: 1000008518	Agency Land Code: R2923220	Land Name: FORESTRY	County: BECKER	Acres: 40.00
City:	Site Code: R290453	Classification Per M.S. 86A.05: f. state forests and state forest subareas	Current Public Use: YES	Future Public Use: YES
Land Code: 1000008519	Agency Land Code: R2923234	Land Name: FORESTRY	County: BECKER	Acres: 40.00
City:	Site Code: R290453	Classification Per M.S. 86A.05: f. state forests and state forest subareas	Current Public Use: YES	Future Public Use: YES
Land Code: 1000008520	Agency Land Code: R2923932	Land Name: FORESTRY	County: BECKER	Acres: 40.00
City:	Site Code: R290453	Classification Per M.S. 86A.05: f. state forests and state forest subareas	Current Public Use: YES	Future Public Use: YES
Land Code: 1000008521	Agency Land Code: R2922967	Land Name: FORESTRY	County: BECKER	Acres: 40.00
City:	Site Code: R290453	Classification Per M.S. 86A.05: f. state forests and state forest subareas	Current Public Use: YES	Future Public Use: YES



Land Code: 1000008522	Agency Land Code: R2922974	Land Name: FORESTRY	County: BECKER	Acres: 40.00
City:	Site Code: R290453	Classification Per M.S. 86A.05: f. state forests and state forest subareas	Current Public Use: YES	Future Public Use: YES
Land Code: 1000008523	Agency Land Code: R2923170	Land Name: FORESTRY	County: BECKER	Acres: 40.12
City:	Site Code: R290453	Classification Per M.S. 86A.05: f. state forests and state forest subareas	Current Public Use: YES	Future Public Use: YES
Land Code: 1000008524	Agency Land Code: R2923181	Land Name: FORESTRY	County: BECKER	Acres: 40.00
City:	Site Code: R290453	Classification Per M.S. 86A.05: f. state forests and state forest subareas	Current Public Use: YES	Future Public Use: YES
Land Code: 1000008525	Agency Land Code: R2921931	Land Name: FORESTRY	County: BECKER	Acres: 40.00
City:	Site Code: R290453	Classification Per M.S. 86A.05: f. state forests and state forest subareas	Current Public Use: YES	Future Public Use: YES
Land Code: 1000008526	Agency Land Code: R2922145	Land Name: FORESTRY	County: BECKER	Acres: 40.00
City:	Site Code: R290453	Classification Per M.S. 86A.05: f. state forests and state forest subareas	Current Public Use: YES	Future Public Use: YES
Land Code: 1000008527	Agency Land Code: R2922235	Land Name: FORESTRY	County: BECKER	Acres: 39.00
City:	Site Code: R290453	Classification Per M.S. 86A.05: f. state forests and state forest subareas	Current Public Use: YES	Future Public Use: YES
Land Code: 1000008528	Agency Land Code: R2921857	Land Name: FORESTRY	County: BECKER	Acres: 40.00
City:	Site Code: R290453	Classification Per M.S. 86A.05: f. state forests and state forest subareas	Current Public Use: YES	Future Public Use: YES
Land Code: 1000008529	Agency Land Code: R2921893	Land Name: FORESTRY	County: BECKER	Acres: 40.00
City:	Site Code: R290453	Classification Per M.S. 86A.05: f. state forests and state forest subareas	Current Public Use: YES	Future Public Use: YES
Land Code: 1000008530	Agency Land Code: R2921916	Land Name: FORESTRY	County: BECKER	Acres: 39.13
City:	Site Code: R290453	Classification Per M.S. 86A.05: f. state forests and state forest subareas	Current Public Use: YES	Future Public Use: YES
Land Code: 1000008531	Agency Land Code: R2921855	Land Name: FORESTRY	County: BECKER	Acres: 40.15
City:	Site Code: R290453	Classification Per M.S. 86A.05: f. state forests and state forest subareas	Current Public Use: YES	Future Public Use: YES
Land Code: 1000008532	Agency Land Code: R2921861	Land Name: FORESTRY	County: BECKER	Acres: 40.00
City:	Site Code: R290453	Classification Per M.S. 86A.05: f. state forests and state forest subareas	Current Public Use: YES	Future Public Use: YES
Land Code: 1000008533	Agency Land Code: R2923924	Land Name: FORESTRY	County: BECKER	Acres: 40.00
City:	Site Code: R290453	Classification Per M.S. 86A.05: f. state forests and state forest subareas	Current Public Use: YES	Future Public Use: YES



Land Code: 1000008534	Agency Land Code: R2922241	Land Name: FORESTRY	County: BECKER	Acres: 31.00
City:	Site Code: R290453	Classification Per M.S. 86A.05: f. state forests and state forest subareas	Current Public Use: YES	Future Public Use: YES
Land Code: 1000008535	Agency Land Code: R2922975	Land Name: FORESTRY	County: BECKER	Acres: 40.00
City:	Site Code: R290453	Classification Per M.S. 86A.05: f. state forests and state forest subareas	Current Public Use: YES	Future Public Use: YES
Land Code: 1000008536	Agency Land Code: R2923243	Land Name: FORESTRY	County: BECKER	Acres: 40.00
City:	Site Code: R290453	Classification Per M.S. 86A.05: f. state forests and state forest subareas	Current Public Use: YES	Future Public Use: YES
Land Code: 1000008537	Agency Land Code: R2921969	Land Name: FORESTRY	County: BECKER	Acres: 40.00
City:	Site Code: R290453	Classification Per M.S. 86A.05: f. state forests and state forest subareas	Current Public Use: YES	Future Public Use: YES
Land Code: 1000008538	Agency Land Code: R2923300	Land Name: FORESTRY	County: BECKER	Acres: 40.00
City:	Site Code: R290453	Classification Per M.S. 86A.05: f. state forests and state forest subareas	Current Public Use: YES	Future Public Use: YES
Land Code: 1000008539	Agency Land Code: R2922118	Land Name: FORESTRY	County: BECKER	Acres: 40.00
City:	Site Code: R290453	Classification Per M.S. 86A.05: f. state forests and state forest subareas	Current Public Use: YES	Future Public Use: YES
Land Code: 1000008540	Agency Land Code: R2923079	Land Name: FORESTRY	County: BECKER	Acres: 40.00
City:	Site Code: R290453	Classification Per M.S. 86A.05: f. state forests and state forest subareas	Current Public Use: YES	Future Public Use: YES
Land Code: 1000008541	Agency Land Code: R2923169	Land Name: FORESTRY	County: BECKER	Acres: 40.37
City:	Site Code: R290453	Classification Per M.S. 86A.05: f. state forests and state forest subareas	Current Public Use: YES	Future Public Use: YES
Land Code: 1000008542	Agency Land Code: R2923238	Land Name: FORESTRY	County: BECKER	Acres: 40.00
City:	Site Code: R290453	Classification Per M.S. 86A.05: f. state forests and state forest subareas	Current Public Use: YES	Future Public Use: YES
Land Code: 1000008543	Agency Land Code: R2923258	Land Name: FORESTRY	County: BECKER	Acres: 40.00
City:	Site Code: R290453	Classification Per M.S. 86A.05: f. state forests and state forest subareas	Current Public Use: YES	Future Public Use: YES
Land Code: 1000008544	Agency Land Code: R2923259	Land Name: FORESTRY	County: BECKER	Acres: 40.00
City:	Site Code: R290453	Classification Per M.S. 86A.05: f. state forests and state forest subareas	Current Public Use: YES	Future Public Use: YES
Land Code: 1000008545	Agency Land Code: R2923264	Land Name: FORESTRY	County: BECKER	Acres: 40.00
City:	Site Code: R290453	Classification Per M.S. 86A.05: f. state forests and state forest subareas	Current Public Use: YES	Future Public Use: YES



Land Code: 1000008546	Agency Land Code: R2921858	Land Name: FORESTRY	County: BECKER	Acres: 40.00
City:	Site Code: R290453	Classification Per M.S. 86A.05: f. state forests and state forest subareas	Current Public Use: YES	Future Public Use: YES
Land Code: 1000008547	Agency Land Code: R2921911	Land Name: FORESTRY	County: BECKER	Acres: 40.00
City:	Site Code: R290453	Classification Per M.S. 86A.05: f. state forests and state forest subareas	Current Public Use: YES	Future Public Use: YES
Land Code: 1000008548	Agency Land Code: R2922069	Land Name: FORESTRY	County: BECKER	Acres: 38.43
City:	Site Code: R290453	Classification Per M.S. 86A.05: f. state forests and state forest subareas	Current Public Use: YES	Future Public Use: YES
Land Code: 1000008549	Agency Land Code: R2922232	Land Name: FORESTRY	County: BECKER	Acres: 33.75
City:	Site Code: R290453	Classification Per M.S. 86A.05: f. state forests and state forest subareas	Current Public Use: YES	Future Public Use: YES
Land Code: 1000008550	Agency Land Code: R2922983	Land Name: FORESTRY	County: BECKER	Acres: 40.22
City:	Site Code: R290453	Classification Per M.S. 86A.05: f. state forests and state forest subareas	Current Public Use: YES	Future Public Use: YES
Land Code: 1000008551	Agency Land Code: R2923086	Land Name: FORESTRY	County: BECKER	Acres: 40.00
City:	Site Code: R290453	Classification Per M.S. 86A.05: f. state forests and state forest subareas	Current Public Use: YES	Future Public Use: YES
Land Code: 1000008552	Agency Land Code: R2923166	Land Name: FORESTRY	County: BECKER	Acres: 40.62
City:	Site Code: R290453	Classification Per M.S. 86A.05: f. state forests and state forest subareas	Current Public Use: YES	Future Public Use: YES
Land Code: 1000008553	Agency Land Code: R2921898	Land Name: FORESTRY	County: BECKER	Acres: 40.00
City:	Site Code: R290453	Classification Per M.S. 86A.05: f. state forests and state forest subareas	Current Public Use: YES	Future Public Use: YES
Land Code: 1000008554	Agency Land Code: R2921929	Land Name: FORESTRY	County: BECKER	Acres: 39.52
City:	Site Code: R290453	Classification Per M.S. 86A.05: f. state forests and state forest subareas	Current Public Use: YES	Future Public Use: YES
Land Code: 1000008555	Agency Land Code: R2921989	Land Name: FORESTRY	County: BECKER	Acres: 40.00
City:	Site Code: R290453	Classification Per M.S. 86A.05: f. state forests and state forest subareas	Current Public Use: YES	Future Public Use: YES
Land Code: 1000008556	Agency Land Code: R2922180	Land Name: FORESTRY	County: BECKER	Acres: 40.00
City:	Site Code: R290453	Classification Per M.S. 86A.05: f. state forests and state forest subareas	Current Public Use: YES	Future Public Use: YES
Land Code: 1000008557	Agency Land Code: R2922247	Land Name: FORESTRY	County: BECKER	Acres: 40.00
City:	Site Code: R290453	Classification Per M.S. 86A.05: f. state forests and state forest subareas	Current Public Use: YES	Future Public Use: YES



Land Code: 1000008558	Agency Land Code: R29554667	Land Name: PARKS & TRAILS	County: BECKER	Acres: 3.00
City:	Site Code:	Classification Per M.S. 86A.05: n. not administered under 86A.05	Current Public Use: YES	Future Public Use: YES
Land Code: 1000008559	Agency Land Code: R29554665	Land Name: PARKS & TRAILS	County: BECKER	Acres: 1.50
City:	Site Code:	Classification Per M.S. 86A.05: n. not administered under 86A.05	Current Public Use: YES	Future Public Use: YES
Land Code: 1000008560	Agency Land Code: R29554663	Land Name: PARKS & TRAILS	County: BECKER	Acres: 0.25
City:	Site Code:	Classification Per M.S. 86A.05: n. not administered under 86A.05	Current Public Use: YES	Future Public Use: YES
Land Code: 1000008561	Agency Land Code: R29554664	Land Name: PARKS & TRAILS	County: BECKER	Acres: 1.50
City:	Site Code:	Classification Per M.S. 86A.05: n. not administered under 86A.05	Current Public Use: YES	Future Public Use: YES
Land Code: 1000008562	Agency Land Code: R29554666	Land Name: PARKS & TRAILS	County: BECKER	Acres: 0.25
City:	Site Code:	Classification Per M.S. 86A.05: n. not administered under 86A.05	Current Public Use: YES	Future Public Use: YES
Land Code: 1000008563	Agency Land Code: R29545971	Land Name: PARKS & TRAILS	County: BECKER	Acres: 40.00
City:	Site Code: R290030	Classification Per M.S. 86A.05: a. state park	Current Public Use: YES	Future Public Use: YES
Land Code: 1000008564	Agency Land Code: R29545972	Land Name: PARKS & TRAILS	County: BECKER	Acres: 40.00
City:	Site Code: R290030	Classification Per M.S. 86A.05: a. state park	Current Public Use: YES	Future Public Use: YES
Land Code: 1000008565	Agency Land Code: R29545974	Land Name: PARKS & TRAILS	County: BECKER	Acres: 7.70
City:	Site Code: R290030	Classification Per M.S. 86A.05: a. state park	Current Public Use: YES	Future Public Use: YES
Land Code: 1000008566	Agency Land Code: R29545975	Land Name: PARKS & TRAILS	County: BECKER	Acres: 22.70
City:	Site Code: R290030	Classification Per M.S. 86A.05: a. state park	Current Public Use: YES	Future Public Use: YES
Land Code: 1000008567	Agency Land Code: R29545976	Land Name: PARKS & TRAILS	County: BECKER	Acres: 15.26
City:	Site Code: R290030	Classification Per M.S. 86A.05: a. state park	Current Public Use: YES	Future Public Use: YES
Land Code: 1000008568	Agency Land Code: R29334108	Land Name: PARKS & TRAILS	County: BECKER	Acres: 44.05
City:	Site Code: R290030	Classification Per M.S. 86A.05: a. state park	Current Public Use: YES	Future Public Use: YES
Land Code: 1000008569	Agency Land Code: R2920948	Land Name: PARKS & TRAILS	County: BECKER	Acres: 35.75
City:	Site Code: R290030	Classification Per M.S. 86A.05: a. state park	Current Public Use: YES	Future Public Use: YES



Land Code: 1000008570	Agency Land Code: R2921008	Land Name: PARKS & TRAILS	County: BECKER	Acres: 10.00
City:	Site Code: R290030	Classification Per M.S. 86A.05: a. state park	Current Public Use: YES	Future Public Use: YES
Land Code: 1000008571	Agency Land Code: R2920964	Land Name: PARKS & TRAILS	County: BECKER	Acres: 40.00
City:	Site Code: R290030	Classification Per M.S. 86A.05: a. state park	Current Public Use: YES	Future Public Use: YES
Land Code: 1000008572	Agency Land Code: R2921023	Land Name: PARKS & TRAILS	County: BECKER	Acres: 7.00
City:	Site Code: R290030	Classification Per M.S. 86A.05: a. state park	Current Public Use: YES	Future Public Use: YES
Land Code: 1000008573	Agency Land Code: R2920979	Land Name: PARKS & TRAILS	County: BECKER	Acres: 39.35
City:	Site Code: R290030	Classification Per M.S. 86A.05: a. state park	Current Public Use: YES	Future Public Use: YES
Land Code: 1000008574	Agency Land Code: R2920918	Land Name: PARKS & TRAILS	County: BECKER	Acres: 40.00
City:	Site Code: R290030	Classification Per M.S. 86A.05: a. state park	Current Public Use: YES	Future Public Use: YES
Land Code: 1000008575	Agency Land Code: R2920987	Land Name: PARKS & TRAILS	County: BECKER	Acres: 40.00
City:	Site Code: R290030	Classification Per M.S. 86A.05: a. state park	Current Public Use: YES	Future Public Use: YES
Land Code: 1000008576	Agency Land Code: R2920925	Land Name: PARKS & TRAILS	County: BECKER	Acres: 40.00
City:	Site Code: R290030	Classification Per M.S. 86A.05: a. state park	Current Public Use: YES	Future Public Use: YES
Land Code: 1000008577	Agency Land Code: R2920928	Land Name: PARKS & TRAILS	County: BECKER	Acres: 40.00
City:	Site Code: R290030	Classification Per M.S. 86A.05: a. state park	Current Public Use: YES	Future Public Use: YES
Land Code: 1000008578	Agency Land Code: R2920974	Land Name: PARKS & TRAILS	County: BECKER	Acres: 40.00
City:	Site Code: R290030	Classification Per M.S. 86A.05: a. state park	Current Public Use: YES	Future Public Use: YES
Land Code: 1000008579	Agency Land Code: R2920947	Land Name: PARKS & TRAILS	County: BECKER	Acres: 40.00
City:	Site Code: R290030	Classification Per M.S. 86A.05: a. state park	Current Public Use: YES	Future Public Use: YES
Land Code: 1000008580	Agency Land Code: R2920959	Land Name: PARKS & TRAILS	County: BECKER	Acres: 9.50
City:	Site Code: R290030	Classification Per M.S. 86A.05: a. state park	Current Public Use: YES	Future Public Use: YES
Land Code: 1000008581	Agency Land Code: R2920933	Land Name: PARKS & TRAILS	County: BECKER	Acres: 40.75
City:	Site Code: R290030	Classification Per M.S. 86A.05: a. state park	Current Public Use: YES	Future Public Use: YES



Land Code: 1000008582	Agency Land Code: R29554660	Land Name: PARKS & TRAILS	County: BECKER	Acres: 2.00
City:	Site Code: R290030	Classification Per M.S. 86A.05: a. state park	Current Public Use: YES	Future Public Use: YES
Land Code: 1000008583	Agency Land Code: R2920975	Land Name: PARKS & TRAILS	County: BECKER	Acres: 40.00
City:	Site Code: R290030	Classification Per M.S. 86A.05: a. state park	Current Public Use: YES	Future Public Use: YES
Land Code: 1000008584	Agency Land Code: R2921012	Land Name: PARKS & TRAILS	County: BECKER	Acres: 5.00
City:	Site Code: R290030	Classification Per M.S. 86A.05: a. state park	Current Public Use: YES	Future Public Use: YES
Land Code: 1000008585	Agency Land Code: R2920967	Land Name: PARKS & TRAILS	County: BECKER	Acres: 38.25
City:	Site Code: R290030	Classification Per M.S. 86A.05: a. state park	Current Public Use: YES	Future Public Use: YES
Land Code: 1000008586	Agency Land Code: R2920926	Land Name: PARKS & TRAILS	County: BECKER	Acres: 40.00
City:	Site Code: R290030	Classification Per M.S. 86A.05: a. state park	Current Public Use: YES	Future Public Use: YES
Land Code: 1000008587	Agency Land Code: R2920971	Land Name: PARKS & TRAILS	County: BECKER	Acres: 40.00
City:	Site Code: R290030	Classification Per M.S. 86A.05: a. state park	Current Public Use: YES	Future Public Use: YES
Land Code: 1000008588	Agency Land Code: R2920936	Land Name: PARKS & TRAILS	County: BECKER	Acres: 41.25
City:	Site Code: R290030	Classification Per M.S. 86A.05: a. state park	Current Public Use: YES	Future Public Use: YES
Land Code: 1000008589	Agency Land Code: R2920917	Land Name: PARKS & TRAILS	County: BECKER	Acres: 40.00
City:	Site Code: R290030	Classification Per M.S. 86A.05: a. state park	Current Public Use: YES	Future Public Use: YES
Land Code: 1000008590	Agency Land Code: R2920924	Land Name: PARKS & TRAILS	County: BECKER	Acres: 40.00
City:	Site Code: R290030	Classification Per M.S. 86A.05: a. state park	Current Public Use: YES	Future Public Use: YES
Land Code: 1000008591	Agency Land Code: R2920989	Land Name: PARKS & TRAILS	County: BECKER	Acres: 40.00
City:	Site Code: R290030	Classification Per M.S. 86A.05: a. state park	Current Public Use: YES	Future Public Use: YES
Land Code: 1000008592	Agency Land Code: R2920931	Land Name: PARKS & TRAILS	County: BECKER	Acres: 40.00
City:	Site Code: R290030	Classification Per M.S. 86A.05: a. state park	Current Public Use: YES	Future Public Use: YES
Land Code: 1000008593	Agency Land Code: R2920999	Land Name: PARKS & TRAILS	County: BECKER	Acres: 40.00
City:	Site Code: R290030	Classification Per M.S. 86A.05: a. state park	Current Public Use: YES	Future Public Use: YES



Land Code: 1000008594	Agency Land Code: R2920920	Land Name: PARKS & TRAILS	County: BECKER	Acres: 40.00
City:	Site Code: R290030	Classification Per M.S. 86A.05: a. state park	Current Public Use: YES	Future Public Use: YES
Land Code: 1000008595	Agency Land Code: R2921004	Land Name: PARKS & TRAILS	County: BECKER	Acres: 40.00
City:	Site Code: R290030	Classification Per M.S. 86A.05: a. state park	Current Public Use: YES	Future Public Use: YES
Land Code: 1000008596	Agency Land Code: R2920960	Land Name: PARKS & TRAILS	County: BECKER	Acres: 29.00
City:	Site Code: R290030	Classification Per M.S. 86A.05: a. state park	Current Public Use: YES	Future Public Use: YES
Land Code: 1000008597	Agency Land Code: R2920984	Land Name: PARKS & TRAILS	County: BECKER	Acres: 40.00
City:	Site Code: R290030	Classification Per M.S. 86A.05: a. state park	Current Public Use: YES	Future Public Use: YES
Land Code: 1000008598	Agency Land Code: R2920994	Land Name: PARKS & TRAILS	County: BECKER	Acres: 40.00
City:	Site Code: R290030	Classification Per M.S. 86A.05: a. state park	Current Public Use: YES	Future Public Use: YES
Land Code: 1000008599	Agency Land Code: R2920949	Land Name: PARKS & TRAILS	County: BECKER	Acres: 39.65
City:	Site Code: R290030	Classification Per M.S. 86A.05: a. state park	Current Public Use: YES	Future Public Use: YES
Land Code: 1000008600	Agency Land Code: R29554661	Land Name: PARKS & TRAILS	County: BECKER	Acres: 6.60
City:	Site Code: R290030	Classification Per M.S. 86A.05: a. state park	Current Public Use: YES	Future Public Use: YES
Land Code: 1000008601	Agency Land Code: R2921006	Land Name: PARKS & TRAILS	County: BECKER	Acres: 29.40
City:	Site Code: R290030	Classification Per M.S. 86A.05: a. state park	Current Public Use: YES	Future Public Use: YES
Land Code: 1000008602	Agency Land Code: R2920952	Land Name: PARKS & TRAILS	County: BECKER	Acres: 2.10
City:	Site Code: R290030	Classification Per M.S. 86A.05: a. state park	Current Public Use: YES	Future Public Use: YES
Land Code: 1000008603	Agency Land Code: R2920977	Land Name: PARKS & TRAILS	County: BECKER	Acres: 40.00
City:	Site Code: R290030	Classification Per M.S. 86A.05: a. state park	Current Public Use: YES	Future Public Use: YES
Land Code: 1000008604	Agency Land Code: R2920997	Land Name: PARKS & TRAILS	County: BECKER	Acres: 40.25
City:	Site Code: R290030	Classification Per M.S. 86A.05: a. state park	Current Public Use: YES	Future Public Use: YES
Land Code: 1000008605	Agency Land Code: R2920969	Land Name: PARKS & TRAILS	County: BECKER	Acres: 40.00
City:	Site Code: R290030	Classification Per M.S. 86A.05: a. state park	Current Public Use: YES	Future Public Use: YES



Land Code: 1000008606	Agency Land Code: R2920985	Land Name: PARKS & TRAILS	County: BECKER	Acres: 40.00
City:	Site Code: R290030	Classification Per M.S. 86A.05: a. state park	Current Public Use: YES	Future Public Use: YES
Land Code: 1000008607	Agency Land Code: R2920937	Land Name: PARKS & TRAILS	County: BECKER	Acres: 38.25
City:	Site Code: R290030	Classification Per M.S. 86A.05: a. state park	Current Public Use: YES	Future Public Use: YES
Land Code: 1000008608	Agency Land Code: R2920962	Land Name: PARKS & TRAILS	County: BECKER	Acres: 0.75
City:	Site Code: R290030	Classification Per M.S. 86A.05: a. state park	Current Public Use: YES	Future Public Use: YES
Land Code: 1000008609	Agency Land Code: R2920986	Land Name: PARKS & TRAILS	County: BECKER	Acres: 40.00
City:	Site Code: R290030	Classification Per M.S. 86A.05: a. state park	Current Public Use: YES	Future Public Use: YES
Land Code: 1000008610	Agency Land Code: R2920958	Land Name: PARKS & TRAILS	County: BECKER	Acres: 34.90
City:	Site Code: R290030	Classification Per M.S. 86A.05: a. state park	Current Public Use: YES	Future Public Use: YES
Land Code: 1000008611	Agency Land Code: R2920946	Land Name: PARKS & TRAILS	County: BECKER	Acres: 40.00
City:	Site Code: R290030	Classification Per M.S. 86A.05: a. state park	Current Public Use: YES	Future Public Use: YES
Land Code: 1000008612	Agency Land Code: R2920980	Land Name: PARKS & TRAILS	County: BECKER	Acres: 40.00
City:	Site Code: R290030	Classification Per M.S. 86A.05: a. state park	Current Public Use: YES	Future Public Use: YES
Land Code: 1000008613	Agency Land Code: R2921021	Land Name: PARKS & TRAILS	County: BECKER	Acres: 1.00
City:	Site Code: R290030	Classification Per M.S. 86A.05: a. state park	Current Public Use: YES	Future Public Use: YES
Land Code: 1000008614	Agency Land Code: R2921003	Land Name: PARKS & TRAILS	County: BECKER	Acres: 40.00
City:	Site Code: R290030	Classification Per M.S. 86A.05: a. state park	Current Public Use: YES	Future Public Use: YES
Land Code: 1000008615	Agency Land Code: R2920934	Land Name: PARKS & TRAILS	County: BECKER	Acres: 40.00
City:	Site Code: R290030	Classification Per M.S. 86A.05: a. state park	Current Public Use: YES	Future Public Use: YES
Land Code: 1000008616	Agency Land Code: R2920953	Land Name: PARKS & TRAILS	County: BECKER	Acres: 18.90
City:	Site Code: R290030	Classification Per M.S. 86A.05: a. state park	Current Public Use: YES	Future Public Use: YES
Land Code: 1000008617	Agency Land Code: R2920966	Land Name: PARKS & TRAILS	County: BECKER	Acres: 38.75
City:	Site Code: R290030	Classification Per M.S. 86A.05: a. state park	Current Public Use: YES	Future Public Use: YES



Land Code: 1000008618	Agency Land Code: R2920961	Land Name: PARKS & TRAILS	County: BECKER	Acres: 40.00
City:	Site Code: R290030	Classification Per M.S. 86A.05: a. state park	Current Public Use: YES	Future Public Use: YES
Land Code: 1000008619	Agency Land Code: R2920970	Land Name: PARKS & TRAILS	County: BECKER	Acres: 40.00
City:	Site Code: R290030	Classification Per M.S. 86A.05: a. state park	Current Public Use: YES	Future Public Use: YES
Land Code: 1000008620	Agency Land Code: R2920942	Land Name: PARKS & TRAILS	County: BECKER	Acres: 40.00
City:	Site Code: R290030	Classification Per M.S. 86A.05: a. state park	Current Public Use: YES	Future Public Use: YES
Land Code: 1000008621	Agency Land Code: R2920973	Land Name: PARKS & TRAILS	County: BECKER	Acres: 40.00
City:	Site Code: R290030	Classification Per M.S. 86A.05: a. state park	Current Public Use: YES	Future Public Use: YES
Land Code: 1000008622	Agency Land Code: R2920943	Land Name: PARKS & TRAILS	County: BECKER	Acres: 40.00
City:	Site Code: R290030	Classification Per M.S. 86A.05: a. state park	Current Public Use: YES	Future Public Use: YES
Land Code: 1000008623	Agency Land Code: R29334109	Land Name: PARKS & TRAILS	County: BECKER	Acres: 42.50
City:	Site Code: R290030	Classification Per M.S. 86A.05: a. state park	Current Public Use: YES	Future Public Use: YES
Land Code: 1000008624	Agency Land Code: R29554662	Land Name: PARKS & TRAILS	County: BECKER	Acres: 10.80
City:	Site Code: R290030	Classification Per M.S. 86A.05: a. state park	Current Public Use: YES	Future Public Use: YES
Land Code: 1000008625	Agency Land Code: R2920972	Land Name: PARKS & TRAILS	County: BECKER	Acres: 40.00
City:	Site Code: R290030	Classification Per M.S. 86A.05: a. state park	Current Public Use: YES	Future Public Use: YES
Land Code: 1000008626	Agency Land Code: R2920981	Land Name: PARKS & TRAILS	County: BECKER	Acres: 40.00
City:	Site Code: R290030	Classification Per M.S. 86A.05: a. state park	Current Public Use: YES	Future Public Use: YES
Land Code: 1000008627	Agency Land Code: R2920941	Land Name: PARKS & TRAILS	County: BECKER	Acres: 40.00
City:	Site Code: R290030	Classification Per M.S. 86A.05: a. state park	Current Public Use: YES	Future Public Use: YES
Land Code: 1000008628	Agency Land Code: R2920992	Land Name: PARKS & TRAILS	County: BECKER	Acres: 41.00
City:	Site Code: R290030	Classification Per M.S. 86A.05: a. state park	Current Public Use: YES	Future Public Use: YES
Land Code: 1000008629	Agency Land Code: R2920940	Land Name: PARKS & TRAILS	County: BECKER	Acres: 40.00
City:	Site Code: R290030	Classification Per M.S. 86A.05: a. state park	Current Public Use: YES	Future Public Use: YES



Land Code: 1000008630	Agency Land Code: R2920945	Land Name: PARKS & TRAILS	County: BECKER	Acres: 40.00
City:	Site Code: R290030	Classification Per M.S. 86A.05: a. state park	Current Public Use: YES	Future Public Use: YES
Land Code: 1000008631	Agency Land Code: R2920951	Land Name: PARKS & TRAILS	County: BECKER	Acres: 45.15
City:	Site Code: R290030	Classification Per M.S. 86A.05: a. state park	Current Public Use: YES	Future Public Use: YES
Land Code: 1000008632	Agency Land Code: R29334537	Land Name: PARKS & TRAILS	County: BECKER	Acres: 21.00
City:	Site Code: R290030	Classification Per M.S. 86A.05: a. state park	Current Public Use: YES	Future Public Use: YES
Land Code: 1000008633	Agency Land Code: R2921014	Land Name: PARKS & TRAILS	County: BECKER	Acres: 10.80
City:	Site Code: R290030	Classification Per M.S. 86A.05: a. state park	Current Public Use: YES	Future Public Use: YES
Land Code: 1000008634	Agency Land Code: R29533733	Land Name: PARKS & TRAILS	County: BECKER	Acres: 40.19
City:	Site Code: R290030	Classification Per M.S. 86A.05: a. state park	Current Public Use: YES	Future Public Use: YES
Land Code: 1000008635	Agency Land Code: R2920998	Land Name: PARKS & TRAILS	County: BECKER	Acres: 40.00
City:	Site Code: R290030	Classification Per M.S. 86A.05: a. state park	Current Public Use: YES	Future Public Use: YES
Land Code: 1000008636	Agency Land Code: R2921009	Land Name: PARKS & TRAILS	County: BECKER	Acres: 5.00
City:	Site Code: R290030	Classification Per M.S. 86A.05: a. state park	Current Public Use: YES	Future Public Use: YES
Land Code: 1000008637	Agency Land Code: R2920939	Land Name: PARKS & TRAILS	County: BECKER	Acres: 40.00
City:	Site Code: R290030	Classification Per M.S. 86A.05: a. state park	Current Public Use: YES	Future Public Use: YES
Land Code: 1000008638	Agency Land Code: R2920956	Land Name: PARKS & TRAILS	County: BECKER	Acres: 39.00
City:	Site Code: R290030	Classification Per M.S. 86A.05: a. state park	Current Public Use: YES	Future Public Use: YES
Land Code: 1000008639	Agency Land Code: R2920978	Land Name: PARKS & TRAILS	County: BECKER	Acres: 38.45
City:	Site Code: R290030	Classification Per M.S. 86A.05: a. state park	Current Public Use: YES	Future Public Use: YES
Land Code: 1000008640	Agency Land Code: R2920993	Land Name: PARKS & TRAILS	County: BECKER	Acres: 40.00
City:	Site Code: R290030	Classification Per M.S. 86A.05: a. state park	Current Public Use: YES	Future Public Use: YES
Land Code: 1000008641	Agency Land Code: R29545973	Land Name: PARKS & TRAILS	County: BECKER	Acres: 9.00
City:	Site Code: R290030	Classification Per M.S. 86A.05: a. state park	Current Public Use: YES	Future Public Use: YES



Land Code: 1000008642	Agency Land Code: R29534933	Land Name: PARKS & TRAILS	County: BECKER	Acres: 41.40
City:	Site Code: R290030	Classification Per M.S. 86A.05: a. state park	Current Public Use: YES	Future Public Use: YES
Land Code: 1000008643	Agency Land Code: R2920968	Land Name: PARKS & TRAILS	County: BECKER	Acres: 40.00
City:	Site Code: R290030	Classification Per M.S. 86A.05: a. state park	Current Public Use: YES	Future Public Use: YES
Land Code: 1000008644	Agency Land Code: R29545970	Land Name: PARKS & TRAILS	County: BECKER	Acres: 40.00
City:	Site Code: R290030	Classification Per M.S. 86A.05: a. state park	Current Public Use: YES	Future Public Use: YES
Land Code: 1000008645	Agency Land Code: R2920995	Land Name: PARKS & TRAILS	County: BECKER	Acres: 40.60
City:	Site Code: R290030	Classification Per M.S. 86A.05: a. state park	Current Public Use: YES	Future Public Use: YES
Land Code: 1000008646	Agency Land Code: R2920957	Land Name: PARKS & TRAILS	County: BECKER	Acres: 15.25
City:	Site Code: R290030	Classification Per M.S. 86A.05: a. state park	Current Public Use: YES	Future Public Use: YES
Land Code: 1000008647	Agency Land Code: R29545977	Land Name: PARKS & TRAILS	County: BECKER	Acres: 15.95
City:	Site Code: R290030	Classification Per M.S. 86A.05: a. state park	Current Public Use: YES	Future Public Use: YES
Land Code: 1000008648	Agency Land Code: R29334530	Land Name: PARKS & TRAILS	County: BECKER	Acres: 13.10
City:	Site Code: R290030	Classification Per M.S. 86A.05: a. state park	Current Public Use: YES	Future Public Use: YES
Land Code: 1000008649	Agency Land Code: R2921001	Land Name: PARKS & TRAILS	County: BECKER	Acres: 40.13
City:	Site Code: R290030	Classification Per M.S. 86A.05: a. state park	Current Public Use: YES	Future Public Use: YES
Land Code: 1000008650	Agency Land Code: R2921020	Land Name: PARKS & TRAILS	County: BECKER	Acres: 27.00
City:	Site Code: R290030	Classification Per M.S. 86A.05: a. state park	Current Public Use: YES	Future Public Use: YES
Land Code: 1000008651	Agency Land Code: R2920916	Land Name: PARKS & TRAILS	County: BECKER	Acres: 40.00
City:	Site Code: R290030	Classification Per M.S. 86A.05: a. state park	Current Public Use: YES	Future Public Use: YES
Land Code: 1000008652	Agency Land Code: R2920938	Land Name: PARKS & TRAILS	County: BECKER	Acres: 40.00
City:	Site Code: R290030	Classification Per M.S. 86A.05: a. state park	Current Public Use: YES	Future Public Use: YES
Land Code: 1000008653	Agency Land Code: R2920982	Land Name: PARKS & TRAILS	County: BECKER	Acres: 40.25
City:	Site Code: R290030	Classification Per M.S. 86A.05: a. state park	Current Public Use: YES	Future Public Use: YES



Land Code: 1000008654	Agency Land Code: R2920919	Land Name: PARKS & TRAILS	County: BECKER	Acres: 40.00
City:	Site Code: R290030	Classification Per M.S. 86A.05: a. state park	Current Public Use: YES	Future Public Use: YES
Land Code: 1000008655	Agency Land Code: R2920922	Land Name: PARKS & TRAILS	County: BECKER	Acres: 40.00
City:	Site Code: R290030	Classification Per M.S. 86A.05: a. state park	Current Public Use: YES	Future Public Use: YES
Land Code: 1000008656	Agency Land Code: R2920929	Land Name: PARKS & TRAILS	County: BECKER	Acres: 40.00
City:	Site Code: R290030	Classification Per M.S. 86A.05: a. state park	Current Public Use: YES	Future Public Use: YES
Land Code: 1000008657	Agency Land Code: R29554659	Land Name: PARKS & TRAILS	County: BECKER	Acres: 2.00
City:	Site Code: R290030	Classification Per M.S. 86A.05: a. state park	Current Public Use: YES	Future Public Use: YES
Land Code: 1000008658	Agency Land Code: R2920923	Land Name: PARKS & TRAILS	County: BECKER	Acres: 40.00
City:	Site Code: R290030	Classification Per M.S. 86A.05: a. state park	Current Public Use: YES	Future Public Use: YES
Land Code: 1000008659	Agency Land Code: R2920955	Land Name: PARKS & TRAILS	County: BECKER	Acres: 36.25
City:	Site Code: R290030	Classification Per M.S. 86A.05: a. state park	Current Public Use: YES	Future Public Use: YES
Land Code: 1000008660	Agency Land Code: R2920990	Land Name: PARKS & TRAILS	County: BECKER	Acres: 40.00
City:	Site Code: R290030	Classification Per M.S. 86A.05: a. state park	Current Public Use: YES	Future Public Use: YES
Land Code: 1000008661	Agency Land Code: R29533732	Land Name: PARKS & TRAILS	County: BECKER	Acres: 40.50
City:	Site Code: R290030	Classification Per M.S. 86A.05: a. state park	Current Public Use: YES	Future Public Use: YES
Land Code: 1000008662	Agency Land Code: R2920944	Land Name: PARKS & TRAILS	County: BECKER	Acres: 40.00
City:	Site Code: R290030	Classification Per M.S. 86A.05: a. state park	Current Public Use: YES	Future Public Use: YES
Land Code: 1000008663	Agency Land Code: R2920976	Land Name: PARKS & TRAILS	County: BECKER	Acres: 40.00
City:	Site Code: R290030	Classification Per M.S. 86A.05: a. state park	Current Public Use: YES	Future Public Use: YES
Land Code: 1000008664	Agency Land Code: R2920983	Land Name: PARKS & TRAILS	County: BECKER	Acres: 41.15
City:	Site Code: R290030	Classification Per M.S. 86A.05: a. state park	Current Public Use: YES	Future Public Use: YES
Land Code: 1000008665	Agency Land Code: R2920988	Land Name: PARKS & TRAILS	County: BECKER	Acres: 28.20
City:	Site Code: R290030	Classification Per M.S. 86A.05: a. state park	Current Public Use: YES	Future Public Use: YES



Land Code: 1000008666	Agency Land Code: R2920921	Land Name: PARKS & TRAILS	County: BECKER	Acres: 40.00
City:	Site Code: R290030	Classification Per M.S. 86A.05: a. state park	Current Public Use: YES	Future Public Use: YES
Land Code: 1000008667	Agency Land Code: R2920930	Land Name: PARKS & TRAILS	County: BECKER	Acres: 40.00
City:	Site Code: R290030	Classification Per M.S. 86A.05: a. state park	Current Public Use: YES	Future Public Use: YES
Land Code: 1000008668	Agency Land Code: R2920932	Land Name: PARKS & TRAILS	County: BECKER	Acres: 40.25
City:	Site Code: R290030	Classification Per M.S. 86A.05: a. state park	Current Public Use: YES	Future Public Use: YES
Land Code: 1000008669	Agency Land Code: R2920935	Land Name: PARKS & TRAILS	County: BECKER	Acres: 40.00
City:	Site Code: R290030	Classification Per M.S. 86A.05: a. state park	Current Public Use: YES	Future Public Use: YES
Land Code: 1000008670	Agency Land Code: R2921002	Land Name: PARKS & TRAILS	County: BECKER	Acres: 40.00
City:	Site Code: R290030	Classification Per M.S. 86A.05: a. state park	Current Public Use: YES	Future Public Use: YES
Land Code: 1000008671	Agency Land Code: R2921022	Land Name: PARKS & TRAILS	County: BECKER	Acres: 4.00
City:	Site Code: R290030	Classification Per M.S. 86A.05: a. state park	Current Public Use: YES	Future Public Use: YES
Land Code: 1000008672	Agency Land Code: R2920927	Land Name: PARKS & TRAILS	County: BECKER	Acres: 40.00
City:	Site Code: R290030	Classification Per M.S. 86A.05: a. state park	Current Public Use: YES	Future Public Use: YES
Land Code: 1000008673	Agency Land Code: R2921005	Land Name: PARKS & TRAILS	County: BECKER	Acres: 40.00
City:	Site Code: R290030	Classification Per M.S. 86A.05: a. state park	Current Public Use: YES	Future Public Use: YES
Land Code: 1000008674	Agency Land Code: R29588010	Land Name: PARKS & TRAILS	County: BECKER	Acres: 1.21
City:	Site Code: R290109	Classification Per M.S. 86A.05: c. state trail	Current Public Use: YES	Future Public Use: YES
Land Code: 1000008675	Agency Land Code: R29588011	Land Name: PARKS & TRAILS	County: BECKER	Acres: 1.04
City:	Site Code: R290109	Classification Per M.S. 86A.05: c. state trail	Current Public Use: YES	Future Public Use: YES
Land Code: 1000008676	Agency Land Code: R29332557	Land Name: PARKS & TRAILS	County: BECKER	Acres: 0.41
City:	Site Code:	Classification Per M.S. 86A.05: h. state water access site	Current Public Use: YES	Future Public Use: YES
Land Code: 1000008677	Agency Land Code: R2924184	Land Name: PARKS & TRAILS	County: BECKER	Acres: 0.28
City:	Site Code:	Classification Per M.S. 86A.05: h. state water access site	Current Public Use: YES	Future Public Use: YES



Land Code: 1000008678	Agency Land Code: R2924182	Land Name: PARKS & TRAILS	County: BECKER	Acres: 0.25
City:	Site Code:	Classification Per M.S. 86A.05: h. state water access site	Current Public Use: YES	Future Public Use: YES
Land Code: 1000008679	Agency Land Code: R2925452	Land Name: PARKS & TRAILS	County: BECKER	Acres: 1.90
City:	Site Code: R290330	Classification Per M.S. 86A.05: h. state water access site	Current Public Use: YES	Future Public Use: YES
Land Code: 1000008680	Agency Land Code: R2925451	Land Name: PARKS & TRAILS	County: BECKER	Acres: 2.30
City:	Site Code: R290330	Classification Per M.S. 86A.05: h. state water access site	Current Public Use: YES	Future Public Use: YES
Land Code: 1000008681	Agency Land Code: R29332560	Land Name: PARKS & TRAILS	County: BECKER	Acres: 0.70
City:	Site Code: R290330	Classification Per M.S. 86A.05: h. state water access site	Current Public Use: YES	Future Public Use: YES
Land Code: 1000008682	Agency Land Code: R29330832	Land Name: PARKS & TRAILS	County: BECKER	Acres: 1.21
City:	Site Code:	Classification Per M.S. 86A.05: h. state water access site	Current Public Use: YES	Future Public Use: YES
Land Code: 1000008683	Agency Land Code: R2921118	Land Name: PARKS & TRAILS	County: BECKER	Acres: 1.50
City:	Site Code:	Classification Per M.S. 86A.05: h. state water access site	Current Public Use: YES	Future Public Use: YES
Land Code: 1000008684	Agency Land Code: R29595636	Land Name: PARKS & TRAILS	County: BECKER	Acres: 0.52
City:	Site Code:	Classification Per M.S. 86A.05: h. state water access site	Current Public Use: YES	Future Public Use: YES
Land Code: 1000008685	Agency Land Code: R29332558	Land Name: PARKS & TRAILS	County: BECKER	Acres: 0.90
City:	Site Code:	Classification Per M.S. 86A.05: h. state water access site	Current Public Use: YES	Future Public Use: YES
Land Code: 1000008686	Agency Land Code: R2924230	Land Name: PARKS & TRAILS	County: BECKER	Acres: 1.20
City:	Site Code:	Classification Per M.S. 86A.05: h. state water access site	Current Public Use: YES	Future Public Use: YES
Land Code: 1000008687	Agency Land Code: R29595287	Land Name: PARKS & TRAILS	County: BECKER	Acres: 0.96
City:	Site Code:	Classification Per M.S. 86A.05: h. state water access site	Current Public Use: YES	Future Public Use: YES
Land Code: 1000008688	Agency Land Code: R29581777	Land Name: PARKS & TRAILS	County: BECKER	Acres: 1.20
City:	Site Code:	Classification Per M.S. 86A.05: h. state water access site	Current Public Use: YES	Future Public Use: YES
Land Code: 1000008689	Agency Land Code: R29594240	Land Name: PARKS & TRAILS	County: BECKER	Acres: 0.38
City:	Site Code:	Classification Per M.S. 86A.05: h. state water access site	Current Public Use: YES	Future Public Use: YES



Land Code: 1000008690	Agency Land Code: R29330820	Land Name: PARKS & TRAILS	County: BECKER	Acres: 1.18
City:	Site Code:	Classification Per M.S. 86A.05: h. state water access site	Current Public Use: YES	Future Public Use: YES
Land Code: 1000008691	Agency Land Code: R2923540	Land Name: PARKS & TRAILS	County: BECKER	Acres: 1.40
City:	Site Code: R290592	Classification Per M.S. 86A.05: h. state water access site	Current Public Use: YES	Future Public Use: YES
Land Code: 1000008692	Agency Land Code: R2924289	Land Name: PARKS & TRAILS	County: BECKER	Acres: 0.40
City:	Site Code:	Classification Per M.S. 86A.05: h. state water access site	Current Public Use: YES	Future Public Use: YES
Land Code: 1000008693	Agency Land Code: R2924288	Land Name: PARKS & TRAILS	County: BECKER	Acres: 1.90
City:	Site Code:	Classification Per M.S. 86A.05: h. state water access site	Current Public Use: YES	Future Public Use: YES
Land Code: 1000008694	Agency Land Code: R2923382	Land Name: PARKS & TRAILS	County: BECKER	Acres: 2.00
City:	Site Code:	Classification Per M.S. 86A.05: h. state water access site	Current Public Use: YES	Future Public Use: YES
Land Code: 1000008695	Agency Land Code: R2923381	Land Name: PARKS & TRAILS	County: BECKER	Acres: 0.40
City:	Site Code:	Classification Per M.S. 86A.05: h. state water access site	Current Public Use: YES	Future Public Use: YES
Land Code: 1000008696	Agency Land Code: R2925470	Land Name: PARKS & TRAILS	County: BECKER	Acres: 0.70
City:	Site Code: R290575	Classification Per M.S. 86A.05: h. state water access site	Current Public Use: YES	Future Public Use: YES
Land Code: 1000008697	Agency Land Code: R29573243	Land Name: PARKS & TRAILS	County: BECKER	Acres: 0.20
City:	Site Code: R290411	Classification Per M.S. 86A.05: h. state water access site	Current Public Use: YES	Future Public Use: YES
Land Code: 1000008698	Agency Land Code: R2922530	Land Name: PARKS & TRAILS	County: BECKER	Acres: 4.50
City:	Site Code: R290411	Classification Per M.S. 86A.05: h. state water access site	Current Public Use: YES	Future Public Use: YES
Land Code: 1000008699	Agency Land Code: R29330824	Land Name: PARKS & TRAILS	County: BECKER	Acres: 3.50
City:	Site Code:	Classification Per M.S. 86A.05: h. state water access site	Current Public Use: YES	Future Public Use: YES
Land Code: 1000008700	Agency Land Code: R29410055	Land Name: PARKS & TRAILS	County: BECKER	Acres: 1.40
City:	Site Code:	Classification Per M.S. 86A.05: h. state water access site	Current Public Use: YES	Future Public Use: YES
Land Code: 1000008701	Agency Land Code: R2924036	Land Name: PARKS & TRAILS	County: BECKER	Acres: 1.79
City:	Site Code:	Classification Per M.S. 86A.05: h. state water access site	Current Public Use: YES	Future Public Use: YES



Land Code: 1000008702	Agency Land Code: R2924032	Land Name: PARKS & TRAILS	County: BECKER	Acres: 0.63
City:	Site Code:	Classification Per M.S. 86A.05: h. state water access site	Current Public Use: YES	Future Public Use: YES
Land Code: 1000008703	Agency Land Code: R2924034	Land Name: PARKS & TRAILS	County: BECKER	Acres: 7.58
City:	Site Code:	Classification Per M.S. 86A.05: h. state water access site	Current Public Use: YES	Future Public Use: YES
Land Code: 1000008704	Agency Land Code: R2925236	Land Name: PARKS & TRAILS	County: BECKER	Acres: 0.80
City:	Site Code:	Classification Per M.S. 86A.05: h. state water access site	Current Public Use: YES	Future Public Use: YES
Land Code: 1000008705	Agency Land Code: R29332559	Land Name: PARKS & TRAILS	County: BECKER	Acres: 1.36
City:	Site Code:	Classification Per M.S. 86A.05: h. state water access site	Current Public Use: YES	Future Public Use: YES
Land Code: 1000008706	Agency Land Code: R29536431	Land Name: PARKS & TRAILS	County: BECKER	Acres: 0.80
City:	Site Code:	Classification Per M.S. 86A.05: h. state water access site	Current Public Use: YES	Future Public Use: YES
Land Code: 1000008707	Agency Land Code: R2923594	Land Name: PARKS & TRAILS	County: BECKER	Acres: 0.50
City:	Site Code:	Classification Per M.S. 86A.05: h. state water access site	Current Public Use: YES	Future Public Use: YES
Land Code: 1000008708	Agency Land Code: R2925227	Land Name: PARKS & TRAILS	County: BECKER	Acres: 2.50
City:	Site Code:	Classification Per M.S. 86A.05: h. state water access site	Current Public Use: YES	Future Public Use: YES
Land Code: 1000008709	Agency Land Code: R29332562	Land Name: PARKS & TRAILS	County: BECKER	Acres: 0.30
City:	Site Code:	Classification Per M.S. 86A.05: h. state water access site	Current Public Use: YES	Future Public Use: YES
Land Code: 1000008710	Agency Land Code: R2925184	Land Name: PARKS & TRAILS	County: BECKER	Acres: 0.30
City:	Site Code:	Classification Per M.S. 86A.05: h. state water access site	Current Public Use: YES	Future Public Use: YES
Land Code: 1000008711	Agency Land Code: R29328893	Land Name: PARKS & TRAILS	County: BECKER	Acres: 0.40
City:	Site Code:	Classification Per M.S. 86A.05: h. state water access site	Current Public Use: YES	Future Public Use: YES
Land Code: 1000008712	Agency Land Code: R29328892	Land Name: PARKS & TRAILS	County: BECKER	Acres: 0.80
City:	Site Code:	Classification Per M.S. 86A.05: h. state water access site	Current Public Use: YES	Future Public Use: YES
Land Code: 1000008713	Agency Land Code: R29332561	Land Name: PARKS & TRAILS	County: BECKER	Acres: 1.00
City:	Site Code:	Classification Per M.S. 86A.05: h. state water access site	Current Public Use: YES	Future Public Use: YES



Land Code: 1000008714	Agency Land Code: R29336484	Land Name: PARKS & TRAILS	County: BECKER	Acres: 1.45
City:	Site Code:	Classification Per M.S. 86A.05: h. state water access site	Current Public Use: YES	Future Public Use: YES
Land Code: 1000008715	Agency Land Code: R2924358	Land Name: PARKS & TRAILS	County: BECKER	Acres: 0.76
City:	Site Code:	Classification Per M.S. 86A.05: h. state water access site	Current Public Use: YES	Future Public Use: YES
Land Code: 1000008716	Agency Land Code: R2925449	Land Name: PARKS & TRAILS	County: BECKER	Acres: 4.30
City:	Site Code:	Classification Per M.S. 86A.05: h. state water access site	Current Public Use: YES	Future Public Use: YES
Land Code: 1000008717	Agency Land Code: R29332554	Land Name: PARKS & TRAILS	County: BECKER	Acres: 1.50
City:	Site Code: R290570	Classification Per M.S. 86A.05: h. state water access site	Current Public Use: YES	Future Public Use: YES
Land Code: 1000008718	Agency Land Code: R29332555	Land Name: PARKS & TRAILS	County: BECKER	Acres: 2.70
City:	Site Code: R290570	Classification Per M.S. 86A.05: h. state water access site	Current Public Use: YES	Future Public Use: YES
Land Code: 1000008719	Agency Land Code: R29332556	Land Name: PARKS & TRAILS	County: BECKER	Acres: 5.00
City:	Site Code: R290570	Classification Per M.S. 86A.05: h. state water access site	Current Public Use: YES	Future Public Use: YES
Land Code: 1000008720	Agency Land Code: R2924373	Land Name: PARKS & TRAILS	County: BECKER	Acres: 1.45
City:	Site Code: R290310	Classification Per M.S. 86A.05: h. state water access site	Current Public Use: YES	Future Public Use: YES
Land Code: 1000008721	Agency Land Code: R29575078	Land Name: PARKS & TRAILS	County: BECKER	Acres: 1.25
City:	Site Code: R290310	Classification Per M.S. 86A.05: h. state water access site	Current Public Use: YES	Future Public Use: YES
Land Code: 1000008722	Agency Land Code: R29336781	Land Name: PARKS & TRAILS	County: BECKER	Acres: 1.20
City:	Site Code:	Classification Per M.S. 86A.05: h. state water access site	Current Public Use: YES	Future Public Use: YES
Land Code: 1000008723	Agency Land Code: R29592790	Land Name: PARKS & TRAILS	County: BECKER	Acres: 2.50
City:	Site Code:	Classification Per M.S. 86A.05: h. state water access site	Current Public Use: YES	Future Public Use: YES
Land Code: 1000008724	Agency Land Code: R2922411	Land Name: PARKS & TRAILS	County: BECKER	Acres: 5.00
City:	Site Code:	Classification Per M.S. 86A.05: h. state water access site	Current Public Use: YES	Future Public Use: YES
Land Code: 1000008725	Agency Land Code: R2925446	Land Name: PARKS & TRAILS	County: BECKER	Acres: 0.35
City:	Site Code:	Classification Per M.S. 86A.05: h. state water access site	Current Public Use: YES	Future Public Use: YES



Land Code: 1000008726	Agency Land Code: R2925445	Land Name: PARKS & TRAILS	County: BECKER	Acres: 0.35
City:	Site Code:	Classification Per M.S. 86A.05: h. state water access site	Current Public Use: YES	Future Public Use: YES
Land Code: 1000008727	Agency Land Code: R2920651	Land Name: PARKS & TRAILS	County: BECKER	Acres: 0.60
City:	Site Code:	Classification Per M.S. 86A.05: h. state water access site	Current Public Use: YES	Future Public Use: YES
Land Code: 1000008728	Agency Land Code: R29582905	Land Name: PARKS & TRAILS	County: BECKER	Acres: 1.17
City:	Site Code:	Classification Per M.S. 86A.05: h. state water access site	Current Public Use: YES	Future Public Use: YES
Land Code: 1000008729	Agency Land Code: R2925461	Land Name: PARKS & TRAILS	County: BECKER	Acres: 0.60
City:	Site Code:	Classification Per M.S. 86A.05: h. state water access site	Current Public Use: YES	Future Public Use: YES
Land Code: 1000008730	Agency Land Code: R29582904	Land Name: PARKS & TRAILS	County: BECKER	Acres: 0.99
City:	Site Code:	Classification Per M.S. 86A.05: h. state water access site	Current Public Use: YES	Future Public Use: YES
Land Code: 1000008731	Agency Land Code: R2924820	Land Name: EWR - WATERS	County: BECKER	Acres: 24.77
City:	Site Code:	Classification Per M.S. 86A.05: n. not administered under 86A.05	Current Public Use: YES	Future Public Use: YES
Land Code: 1000008732	Agency Land Code: R2924825	Land Name: EWR - WATERS	County: BECKER	Acres: 20.00
City:	Site Code:	Classification Per M.S. 86A.05: n. not administered under 86A.05	Current Public Use: YES	Future Public Use: YES
Land Code: 1000008733	Agency Land Code: R2924821	Land Name: EWR - WATERS	County: BECKER	Acres: 25.23
City:	Site Code:	Classification Per M.S. 86A.05: n. not administered under 86A.05	Current Public Use: YES	Future Public Use: YES
Land Code: 1000008734	Agency Land Code: R2924815	Land Name: EWR - WATERS	County: BECKER	Acres: 20.12
City:	Site Code:	Classification Per M.S. 86A.05: n. not administered under 86A.05	Current Public Use: YES	Future Public Use: YES
Land Code: 1000008735	Agency Land Code: R2924826	Land Name: EWR - WATERS	County: BECKER	Acres: 20.24
City:	Site Code:	Classification Per M.S. 86A.05: n. not administered under 86A.05	Current Public Use: YES	Future Public Use: YES
Land Code: 1000008736	Agency Land Code: R2924812	Land Name: EWR - WATERS	County: BECKER	Acres: 24.78
City:	Site Code:	Classification Per M.S. 86A.05: n. not administered under 86A.05	Current Public Use: YES	Future Public Use: YES
Land Code: 1000008737	Agency Land Code: R2924816	Land Name: EWR - WATERS	County: BECKER	Acres: 20.12
City:	Site Code:	Classification Per M.S. 86A.05: n. not administered under 86A.05	Current Public Use: YES	Future Public Use: YES



Land Code: 1000008738	Agency Land Code: R2924817	Land Name: EWR - WATERS	County: BECKER	Acres: 13.38
City:	Site Code:	Classification Per M.S. 86A.05: n. not administered under 86A.05	Current Public Use: YES	Future Public Use: YES
Land Code: 1000008739	Agency Land Code: R29339316	Land Name: EWR - WATERS	County: BECKER	Acres: 1.44
City:	Site Code:	Classification Per M.S. 86A.05: n. not administered under 86A.05	Current Public Use: YES	Future Public Use: YES
Land Code: 1000008740	Agency Land Code: R2924819	Land Name: EWR - WATERS	County: BECKER	Acres: 1.00
City:	Site Code:	Classification Per M.S. 86A.05: n. not administered under 86A.05	Current Public Use: YES	Future Public Use: YES
Land Code: 1000008741	Agency Land Code: R2924803	Land Name: EWR - WATERS	County: BECKER	Acres: 13.39
City:	Site Code:	Classification Per M.S. 86A.05: n. not administered under 86A.05	Current Public Use: YES	Future Public Use: YES
Land Code: 1000008742	Agency Land Code: R2924814	Land Name: EWR - WATERS	County: BECKER	Acres: 24.78
City:	Site Code:	Classification Per M.S. 86A.05: n. not administered under 86A.05	Current Public Use: YES	Future Public Use: YES
Land Code: 1000008743	Agency Land Code: R29554696	Land Name: FAW - WILDLIFE	County: BECKER	Acres: 1.20
City:	Site Code:	Classification Per M.S. 86A.05: n. not administered under 86A.05	Current Public Use: YES	Future Public Use: YES
Land Code: 1000008744	Agency Land Code: R29554673	Land Name: FAW - WILDLIFE	County: BECKER	Acres: 3.00
City:	Site Code:	Classification Per M.S. 86A.05: n. not administered under 86A.05	Current Public Use: YES	Future Public Use: YES
Land Code: 1000008745	Agency Land Code: R29554704	Land Name: FAW - WILDLIFE	County: BECKER	Acres: 0.20
City:	Site Code:	Classification Per M.S. 86A.05: n. not administered under 86A.05	Current Public Use: YES	Future Public Use: YES
Land Code: 1000008746	Agency Land Code: R29554705	Land Name: FAW - WILDLIFE	County: BECKER	Acres: 0.30
City:	Site Code:	Classification Per M.S. 86A.05: n. not administered under 86A.05	Current Public Use: YES	Future Public Use: YES
Land Code: 1000008747	Agency Land Code: R29554679	Land Name: FAW - WILDLIFE	County: BECKER	Acres: 0.60
City:	Site Code:	Classification Per M.S. 86A.05: n. not administered under 86A.05	Current Public Use: YES	Future Public Use: YES
Land Code: 1000008748	Agency Land Code: R29554678	Land Name: FAW - WILDLIFE	County: BECKER	Acres: 0.80
City:	Site Code:	Classification Per M.S. 86A.05: n. not administered under 86A.05	Current Public Use: YES	Future Public Use: YES
Land Code: 1000008749	Agency Land Code: R29554698	Land Name: FAW - WILDLIFE	County: BECKER	Acres: 4.00
City:	Site Code:	Classification Per M.S. 86A.05: n. not administered under 86A.05	Current Public Use: YES	Future Public Use: YES



Land Code: 1000008750	Agency Land Code: R29554697	Land Name: FAW - WILDLIFE	County: BECKER	Acres: 2.34
City:	Site Code:	Classification Per M.S. 86A.05: n. not administered under 86A.05	Current Public Use: YES	Future Public Use: YES
Land Code: 1000008751	Agency Land Code: R29554706	Land Name: FAW - WILDLIFE	County: BECKER	Acres: 0.20
City:	Site Code:	Classification Per M.S. 86A.05: n. not administered under 86A.05	Current Public Use: YES	Future Public Use: YES
Land Code: 1000008752	Agency Land Code: R29554672	Land Name: FAW - WILDLIFE	County: BECKER	Acres: 0.20
City:	Site Code:	Classification Per M.S. 86A.05: n. not administered under 86A.05	Current Public Use: YES	Future Public Use: YES
Land Code: 1000008753	Agency Land Code: R29554680	Land Name: FAW - WILDLIFE	County: BECKER	Acres: 0.40
City:	Site Code:	Classification Per M.S. 86A.05: n. not administered under 86A.05	Current Public Use: YES	Future Public Use: YES
Land Code: 1000008754	Agency Land Code: R29554689	Land Name: FAW - WILDLIFE	County: BECKER	Acres: 2.40
City:	Site Code:	Classification Per M.S. 86A.05: n. not administered under 86A.05	Current Public Use: YES	Future Public Use: YES
Land Code: 1000008755	Agency Land Code: R29554677	Land Name: FAW - WILDLIFE	County: BECKER	Acres: 1.20
City:	Site Code:	Classification Per M.S. 86A.05: n. not administered under 86A.05	Current Public Use: YES	Future Public Use: YES
Land Code: 1000008756	Agency Land Code: R29554707	Land Name: FAW - WILDLIFE	County: BECKER	Acres: 0.20
City:	Site Code:	Classification Per M.S. 86A.05: n. not administered under 86A.05	Current Public Use: YES	Future Public Use: YES
Land Code: 1000008757	Agency Land Code: R29554675	Land Name: FAW - WILDLIFE	County: BECKER	Acres: 1.00
City:	Site Code:	Classification Per M.S. 86A.05: n. not administered under 86A.05	Current Public Use: YES	Future Public Use: YES
Land Code: 1000008758	Agency Land Code: R29554676	Land Name: FAW - WILDLIFE	County: BECKER	Acres: 0.60
City:	Site Code:	Classification Per M.S. 86A.05: n. not administered under 86A.05	Current Public Use: YES	Future Public Use: YES
Land Code: 1000008759	Agency Land Code: R2925643	Land Name: FAW - WILDLIFE	County: BECKER	Acres: 40.00
City:	Site Code:	Classification Per M.S. 86A.05: g. state wildlife management area	Current Public Use: YES	Future Public Use: YES
Land Code: 1000008760	Agency Land Code: R2925647	Land Name: FAW - WILDLIFE	County: BECKER	Acres: 40.00
City:	Site Code:	Classification Per M.S. 86A.05: g. state wildlife management area	Current Public Use: YES	Future Public Use: YES
Land Code: 1000008761	Agency Land Code: R2925661	Land Name: FAW - WILDLIFE	County: BECKER	Acres: 20.00
City:	Site Code:	Classification Per M.S. 86A.05: g. state wildlife management area	Current Public Use: YES	Future Public Use: YES



Land Code: 1000008762	Agency Land Code: R2925648	Land Name: FAW - WILDLIFE	County: BECKER	Acres: 20.00
City:	Site Code:	Classification Per M.S. 86A.05: g. state wildlife management area	Current Public Use: YES	Future Public Use: YES
Land Code: 1000008763	Agency Land Code: R2925662	Land Name: FAW - WILDLIFE	County: BECKER	Acres: 18.80
City:	Site Code:	Classification Per M.S. 86A.05: g. state wildlife management area	Current Public Use: YES	Future Public Use: YES
Land Code: 1000008764	Agency Land Code: R2925660	Land Name: FAW - WILDLIFE	County: BECKER	Acres: 40.00
City:	Site Code:	Classification Per M.S. 86A.05: g. state wildlife management area	Current Public Use: YES	Future Public Use: YES
Land Code: 1000008765	Agency Land Code: R2925336	Land Name: FAW - WILDLIFE	County: BECKER	Acres: 5.00
City:	Site Code:	Classification Per M.S. 86A.05: g. state wildlife management area	Current Public Use: YES	Future Public Use: YES
Land Code: 1000008766	Agency Land Code: R2925335	Land Name: FAW - WILDLIFE	County: BECKER	Acres: 9.20
City:	Site Code:	Classification Per M.S. 86A.05: g. state wildlife management area	Current Public Use: YES	Future Public Use: YES
Land Code: 1000008767	Agency Land Code: R2925334	Land Name: FAW - WILDLIFE	County: BECKER	Acres: 5.00
City:	Site Code:	Classification Per M.S. 86A.05: g. state wildlife management area	Current Public Use: YES	Future Public Use: YES
Land Code: 1000008768	Agency Land Code: R2925337	Land Name: FAW - WILDLIFE	County: BECKER	Acres: 10.00
City:	Site Code:	Classification Per M.S. 86A.05: g. state wildlife management area	Current Public Use: YES	Future Public Use: YES
Land Code: 1000008769	Agency Land Code: R2925075	Land Name: FAW - WILDLIFE	County: BECKER	Acres: 40.00
City:	Site Code:	Classification Per M.S. 86A.05: g. state wildlife management area	Current Public Use: YES	Future Public Use: YES
Land Code: 1000008770	Agency Land Code: R2925082	Land Name: FAW - WILDLIFE	County: BECKER	Acres: 40.00
City:	Site Code:	Classification Per M.S. 86A.05: g. state wildlife management area	Current Public Use: YES	Future Public Use: YES
Land Code: 1000008771	Agency Land Code: R2925083	Land Name: FAW - WILDLIFE	County: BECKER	Acres: 40.00
City:	Site Code:	Classification Per M.S. 86A.05: g. state wildlife management area	Current Public Use: YES	Future Public Use: YES
Land Code: 1000008772	Agency Land Code: R2925080	Land Name: FAW - WILDLIFE	County: BECKER	Acres: 40.00
City:	Site Code:	Classification Per M.S. 86A.05: g. state wildlife management area	Current Public Use: YES	Future Public Use: YES
Land Code: 1000008773	Agency Land Code: R2925081	Land Name: FAW - WILDLIFE	County: BECKER	Acres: 40.00
City:	Site Code:	Classification Per M.S. 86A.05: g. state wildlife management area	Current Public Use: YES	Future Public Use: YES



Land Code: 1000008774	Agency Land Code: R2925084	Land Name: FAW - WILDLIFE	County: BECKER	Acres: 39.75
City:	Site Code:	Classification Per M.S. 86A.05: g. state wildlife management area	Current Public Use: YES	Future Public Use: YES
Land Code: 1000008775	Agency Land Code: R2925085	Land Name: FAW - WILDLIFE	County: BECKER	Acres: 40.00
City:	Site Code:	Classification Per M.S. 86A.05: g. state wildlife management area	Current Public Use: YES	Future Public Use: YES
Land Code: 1000008776	Agency Land Code: R2925076	Land Name: FAW - WILDLIFE	County: BECKER	Acres: 40.00
City:	Site Code:	Classification Per M.S. 86A.05: g. state wildlife management area	Current Public Use: YES	Future Public Use: YES
Land Code: 1000008777	Agency Land Code: R2925086	Land Name: FAW - WILDLIFE	County: BECKER	Acres: 1.50
City:	Site Code:	Classification Per M.S. 86A.05: g. state wildlife management area	Current Public Use: YES	Future Public Use: YES
Land Code: 1000008778	Agency Land Code: R2925411	Land Name: FAW - WILDLIFE	County: BECKER	Acres: 39.00
City:	Site Code:	Classification Per M.S. 86A.05: g. state wildlife management area	Current Public Use: YES	Future Public Use: YES
Land Code: 1000008779	Agency Land Code: R2925409	Land Name: FAW - WILDLIFE	County: BECKER	Acres: 14.65
City:	Site Code:	Classification Per M.S. 86A.05: g. state wildlife management area	Current Public Use: YES	Future Public Use: YES
Land Code: 1000008780	Agency Land Code: R2925410	Land Name: FAW - WILDLIFE	County: BECKER	Acres: 30.75
City:	Site Code:	Classification Per M.S. 86A.05: g. state wildlife management area	Current Public Use: YES	Future Public Use: YES
Land Code: 1000008781	Agency Land Code: R2925414	Land Name: FAW - WILDLIFE	County: BECKER	Acres: 24.50
City:	Site Code:	Classification Per M.S. 86A.05: g. state wildlife management area	Current Public Use: YES	Future Public Use: YES
Land Code: 1000008782	Agency Land Code: R2925416	Land Name: FAW - WILDLIFE	County: BECKER	Acres: 40.00
City:	Site Code:	Classification Per M.S. 86A.05: g. state wildlife management area	Current Public Use: YES	Future Public Use: YES
Land Code: 1000008783	Agency Land Code: R2925408	Land Name: FAW - WILDLIFE	County: BECKER	Acres: 38.45
City:	Site Code:	Classification Per M.S. 86A.05: g. state wildlife management area	Current Public Use: YES	Future Public Use: YES
Land Code: 1000008784	Agency Land Code: R2925413	Land Name: FAW - WILDLIFE	County: BECKER	Acres: 39.72
City:	Site Code:	Classification Per M.S. 86A.05: g. state wildlife management area	Current Public Use: YES	Future Public Use: YES
Land Code: 1000008785	Agency Land Code: R2925412	Land Name: FAW - WILDLIFE	County: BECKER	Acres: 14.74
City:	Site Code:	Classification Per M.S. 86A.05: g. state wildlife management area	Current Public Use: YES	Future Public Use: YES



Land Code: 1000008786	Agency Land Code: R2925585	Land Name: FAW - WILDLIFE	County: BECKER	Acres: 10.00
City:	Site Code:	Classification Per M.S. 86A.05: g. state wildlife management area	Current Public Use: YES	Future Public Use: YES
Land Code: 1000008787	Agency Land Code: R2925580	Land Name: FAW - WILDLIFE	County: BECKER	Acres: 10.00
City:	Site Code:	Classification Per M.S. 86A.05: g. state wildlife management area	Current Public Use: YES	Future Public Use: YES
Land Code: 1000008788	Agency Land Code: R2925582	Land Name: FAW - WILDLIFE	County: BECKER	Acres: 34.24
City:	Site Code:	Classification Per M.S. 86A.05: g. state wildlife management area	Current Public Use: YES	Future Public Use: YES
Land Code: 1000008789	Agency Land Code: R2925584	Land Name: FAW - WILDLIFE	County: BECKER	Acres: 10.00
City:	Site Code:	Classification Per M.S. 86A.05: g. state wildlife management area	Current Public Use: YES	Future Public Use: YES
Land Code: 1000008790	Agency Land Code: R29594615	Land Name: FAW - WILDLIFE	County: BECKER	Acres: 26.04
City:	Site Code:	Classification Per M.S. 86A.05: g. state wildlife management area	Current Public Use: YES	Future Public Use: YES
Land Code: 1000008791	Agency Land Code: R2925581	Land Name: FAW - WILDLIFE	County: BECKER	Acres: 10.00
City:	Site Code:	Classification Per M.S. 86A.05: g. state wildlife management area	Current Public Use: YES	Future Public Use: YES
Land Code: 1000008792	Agency Land Code: R29594614	Land Name: FAW - WILDLIFE	County: BECKER	Acres: 5.76
City:	Site Code:	Classification Per M.S. 86A.05: g. state wildlife management area	Current Public Use: YES	Future Public Use: YES
Land Code: 1000008793	Agency Land Code: R2925583	Land Name: FAW - WILDLIFE	County: BECKER	Acres: 13.96
City:	Site Code:	Classification Per M.S. 86A.05: g. state wildlife management area	Current Public Use: YES	Future Public Use: YES
Land Code: 1000008794	Agency Land Code: R2924867	Land Name: FAW - WILDLIFE	County: BECKER	Acres: 9.00
City:	Site Code:	Classification Per M.S. 86A.05: g. state wildlife management area	Current Public Use: YES	Future Public Use: YES
Land Code: 1000008795	Agency Land Code: R2924905	Land Name: FAW - WILDLIFE	County: BECKER	Acres: 16.94
City:	Site Code:	Classification Per M.S. 86A.05: g. state wildlife management area	Current Public Use: YES	Future Public Use: YES
Land Code: 1000008796	Agency Land Code: R2924906	Land Name: FAW - WILDLIFE	County: BECKER	Acres: 38.15
City:	Site Code:	Classification Per M.S. 86A.05: g. state wildlife management area	Current Public Use: YES	Future Public Use: YES
Land Code: 1000008797	Agency Land Code: R2924861	Land Name: FAW - WILDLIFE	County: BECKER	Acres: 14.00
City:	Site Code:	Classification Per M.S. 86A.05: g. state wildlife management area	Current Public Use: YES	Future Public Use: YES



Land Code: 1000008798	Agency Land Code: R2924903	Land Name: FAW - WILDLIFE	County: BECKER	Acres: 31.81
City:	Site Code:	Classification Per M.S. 86A.05: g. state wildlife management area	Current Public Use: YES	Future Public Use: YES
Land Code: 1000008799	Agency Land Code: R2924907	Land Name: FAW - WILDLIFE	County: BECKER	Acres: 18.85
City:	Site Code:	Classification Per M.S. 86A.05: g. state wildlife management area	Current Public Use: YES	Future Public Use: YES
Land Code: 1000008800	Agency Land Code: R2924871	Land Name: FAW - WILDLIFE	County: BECKER	Acres: 40.00
City:	Site Code:	Classification Per M.S. 86A.05: g. state wildlife management area	Current Public Use: YES	Future Public Use: YES
Land Code: 1000008801	Agency Land Code: R29594056	Land Name: FAW - WILDLIFE	County: BECKER	Acres: 2.28
City:	Site Code:	Classification Per M.S. 86A.05: g. state wildlife management area	Current Public Use: YES	Future Public Use: YES
Land Code: 1000008802	Agency Land Code: R29594011	Land Name: FAW - WILDLIFE	County: BECKER	Acres: 9.69
City:	Site Code:	Classification Per M.S. 86A.05: g. state wildlife management area	Current Public Use: YES	Future Public Use: YES
Land Code: 1000008803	Agency Land Code: R2924874	Land Name: FAW - WILDLIFE	County: BECKER	Acres: 4.00
City:	Site Code:	Classification Per M.S. 86A.05: g. state wildlife management area	Current Public Use: YES	Future Public Use: YES
Land Code: 1000008804	Agency Land Code: R2924904	Land Name: FAW - WILDLIFE	County: BECKER	Acres: 1.75
City:	Site Code:	Classification Per M.S. 86A.05: g. state wildlife management area	Current Public Use: YES	Future Public Use: YES
Land Code: 1000008805	Agency Land Code: R29334372	Land Name: FAW - WILDLIFE	County: BECKER	Acres: 35.85
City:	Site Code:	Classification Per M.S. 86A.05: g. state wildlife management area	Current Public Use: YES	Future Public Use: YES
Land Code: 1000008806	Agency Land Code: R2924863	Land Name: FAW - WILDLIFE	County: BECKER	Acres: 15.00
City:	Site Code:	Classification Per M.S. 86A.05: g. state wildlife management area	Current Public Use: YES	Future Public Use: YES
Land Code: 1000008807	Agency Land Code: R29594055	Land Name: FAW - WILDLIFE	County: BECKER	Acres: 35.96
City:	Site Code:	Classification Per M.S. 86A.05: g. state wildlife management area	Current Public Use: YES	Future Public Use: YES
Land Code: 1000008808	Agency Land Code: R2924870	Land Name: FAW - WILDLIFE	County: BECKER	Acres: 40.00
City:	Site Code:	Classification Per M.S. 86A.05: g. state wildlife management area	Current Public Use: YES	Future Public Use: YES
Land Code: 1000008809	Agency Land Code: R2924902	Land Name: FAW - WILDLIFE	County: BECKER	Acres: 16.57
City:	Site Code:	Classification Per M.S. 86A.05: g. state wildlife management area	Current Public Use: YES	Future Public Use: YES



Land Code: 1000008810	Agency Land Code: R2924860	Land Name: FAW - WILDLIFE	County: BECKER	Acres: 37.75
City:	Site Code:	Classification Per M.S. 86A.05: g. state wildlife management area	Current Public Use: YES	Future Public Use: YES
Land Code: 1000008811	Agency Land Code: R2924868	Land Name: FAW - WILDLIFE	County: BECKER	Acres: 29.00
City:	Site Code:	Classification Per M.S. 86A.05: g. state wildlife management area	Current Public Use: YES	Future Public Use: YES
Land Code: 1000008812	Agency Land Code: R29338255	Land Name: FAW - WILDLIFE	County: BECKER	Acres: 27.73
City:	Site Code: R290298	Classification Per M.S. 86A.05: g. state wildlife management area	Current Public Use: YES	Future Public Use: YES
Land Code: 1000008813	Agency Land Code: R29338256	Land Name: FAW - WILDLIFE	County: BECKER	Acres: 40.00
City:	Site Code: R290298	Classification Per M.S. 86A.05: g. state wildlife management area	Current Public Use: YES	Future Public Use: YES
Land Code: 1000008814	Agency Land Code: R29338259	Land Name: FAW - WILDLIFE	County: BECKER	Acres: 40.00
City:	Site Code: R290298	Classification Per M.S. 86A.05: g. state wildlife management area	Current Public Use: YES	Future Public Use: YES
Land Code: 1000008815	Agency Land Code: R29338260	Land Name: FAW - WILDLIFE	County: BECKER	Acres: 40.00
City:	Site Code: R290298	Classification Per M.S. 86A.05: g. state wildlife management area	Current Public Use: YES	Future Public Use: YES
Land Code: 1000008816	Agency Land Code: R29338261	Land Name: FAW - WILDLIFE	County: BECKER	Acres: 40.00
City:	Site Code: R290298	Classification Per M.S. 86A.05: g. state wildlife management area	Current Public Use: YES	Future Public Use: YES
Land Code: 1000008817	Agency Land Code: R2924213	Land Name: FAW - WILDLIFE	County: BECKER	Acres: 40.00
City:	Site Code: R290298	Classification Per M.S. 86A.05: g. state wildlife management area	Current Public Use: YES	Future Public Use: YES
Land Code: 1000008818	Agency Land Code: R2923499	Land Name: FAW - WILDLIFE	County: BECKER	Acres: 37.45
City:	Site Code: R290298	Classification Per M.S. 86A.05: g. state wildlife management area	Current Public Use: YES	Future Public Use: YES
Land Code: 1000008819	Agency Land Code: R2923569	Land Name: FAW - WILDLIFE	County: BECKER	Acres: 40.00
City:	Site Code: R290298	Classification Per M.S. 86A.05: g. state wildlife management area	Current Public Use: YES	Future Public Use: YES
Land Code: 1000008820	Agency Land Code: R2923494	Land Name: FAW - WILDLIFE	County: BECKER	Acres: 26.00
City:	Site Code: R290298	Classification Per M.S. 86A.05: g. state wildlife management area	Current Public Use: YES	Future Public Use: YES
Land Code: 1000008821	Agency Land Code: R2923574	Land Name: FAW - WILDLIFE	County: BECKER	Acres: 40.00
City:	Site Code: R290298	Classification Per M.S. 86A.05: g. state wildlife management area	Current Public Use: YES	Future Public Use: YES



Land Code: 1000008822	Agency Land Code: R2923583	Land Name: FAW - WILDLIFE	County: BECKER	Acres: 40.00
City:	Site Code: R290298	Classification Per M.S. 86A.05: g. state wildlife management area	Current Public Use: YES	Future Public Use: YES
Land Code: 1000008823	Agency Land Code: R2924240	Land Name: FAW - WILDLIFE	County: BECKER	Acres: 40.00
City:	Site Code: R290298	Classification Per M.S. 86A.05: g. state wildlife management area	Current Public Use: YES	Future Public Use: YES
Land Code: 1000008824	Agency Land Code: R2923490	Land Name: FAW - WILDLIFE	County: BECKER	Acres: 41.37
City:	Site Code: R290298	Classification Per M.S. 86A.05: g. state wildlife management area	Current Public Use: YES	Future Public Use: YES
Land Code: 1000008825	Agency Land Code: R2924228	Land Name: FAW - WILDLIFE	County: BECKER	Acres: 40.00
City:	Site Code: R290298	Classification Per M.S. 86A.05: g. state wildlife management area	Current Public Use: YES	Future Public Use: YES
Land Code: 1000008826	Agency Land Code: R2924242	Land Name: FAW - WILDLIFE	County: BECKER	Acres: 20.00
City:	Site Code: R290298	Classification Per M.S. 86A.05: g. state wildlife management area	Current Public Use: YES	Future Public Use: YES
Land Code: 1000008827	Agency Land Code: R2923487	Land Name: FAW - WILDLIFE	County: BECKER	Acres: 3.00
City:	Site Code: R290298	Classification Per M.S. 86A.05: g. state wildlife management area	Current Public Use: YES	Future Public Use: YES
Land Code: 1000008828	Agency Land Code: R2923539	Land Name: FAW - WILDLIFE	County: BECKER	Acres: 40.00
City:	Site Code: R290298	Classification Per M.S. 86A.05: g. state wildlife management area	Current Public Use: YES	Future Public Use: YES
Land Code: 1000008829	Agency Land Code: R2923562	Land Name: FAW - WILDLIFE	County: BECKER	Acres: 40.00
City:	Site Code: R290298	Classification Per M.S. 86A.05: g. state wildlife management area	Current Public Use: YES	Future Public Use: YES
Land Code: 1000008830	Agency Land Code: R2924215	Land Name: FAW - WILDLIFE	County: BECKER	Acres: 40.00
City:	Site Code: R290298	Classification Per M.S. 86A.05: g. state wildlife management area	Current Public Use: YES	Future Public Use: YES
Land Code: 1000008831	Agency Land Code: R2923491	Land Name: FAW - WILDLIFE	County: BECKER	Acres: 40.98
City:	Site Code: R290298	Classification Per M.S. 86A.05: g. state wildlife management area	Current Public Use: YES	Future Public Use: YES
Land Code: 1000008832	Agency Land Code: R2923522	Land Name: FAW - WILDLIFE	County: BECKER	Acres: 40.00
City:	Site Code: R290298	Classification Per M.S. 86A.05: g. state wildlife management area	Current Public Use: YES	Future Public Use: YES
Land Code: 1000008833	Agency Land Code: R2923566	Land Name: FAW - WILDLIFE	County: BECKER	Acres: 39.55
City:	Site Code: R290298	Classification Per M.S. 86A.05: g. state wildlife management area	Current Public Use: YES	Future Public Use: YES



Land Code: 1000008834	Agency Land Code: R2923575	Land Name: FAW - WILDLIFE	County: BECKER	Acres: 40.00
City:	Site Code: R290298	Classification Per M.S. 86A.05: g. state wildlife management area	Current Public Use: YES	Future Public Use: YES
Land Code: 1000008835	Agency Land Code: R2924211	Land Name: FAW - WILDLIFE	County: BECKER	Acres: 33.00
City:	Site Code: R290298	Classification Per M.S. 86A.05: g. state wildlife management area	Current Public Use: YES	Future Public Use: YES
Land Code: 1000008836	Agency Land Code: R2923523	Land Name: FAW - WILDLIFE	County: BECKER	Acres: 0.16
City:	Site Code: R290298	Classification Per M.S. 86A.05: g. state wildlife management area	Current Public Use: YES	Future Public Use: YES
Land Code: 1000008837	Agency Land Code: R2924244	Land Name: FAW - WILDLIFE	County: BECKER	Acres: 20.00
City:	Site Code: R290298	Classification Per M.S. 86A.05: g. state wildlife management area	Current Public Use: YES	Future Public Use: YES
Land Code: 1000008838	Agency Land Code: R2923527	Land Name: FAW - WILDLIFE	County: BECKER	Acres: 12.00
City:	Site Code: R290298	Classification Per M.S. 86A.05: g. state wildlife management area	Current Public Use: YES	Future Public Use: YES
Land Code: 1000008839	Agency Land Code: R2923582	Land Name: FAW - WILDLIFE	County: BECKER	Acres: 40.00
City:	Site Code: R290298	Classification Per M.S. 86A.05: g. state wildlife management area	Current Public Use: YES	Future Public Use: YES
Land Code: 1000008840	Agency Land Code: R2923567	Land Name: FAW - WILDLIFE	County: BECKER	Acres: 36.20
City:	Site Code: R290298	Classification Per M.S. 86A.05: g. state wildlife management area	Current Public Use: YES	Future Public Use: YES
Land Code: 1000008841	Agency Land Code: R2923564	Land Name: FAW - WILDLIFE	County: BECKER	Acres: 40.00
City:	Site Code: R290298	Classification Per M.S. 86A.05: g. state wildlife management area	Current Public Use: YES	Future Public Use: YES
Land Code: 1000008842	Agency Land Code: R2923500	Land Name: FAW - WILDLIFE	County: BECKER	Acres: 31.48
City:	Site Code: R290298	Classification Per M.S. 86A.05: g. state wildlife management area	Current Public Use: YES	Future Public Use: YES
Land Code: 1000008843	Agency Land Code: R2923565	Land Name: FAW - WILDLIFE	County: BECKER	Acres: 40.00
City:	Site Code: R290298	Classification Per M.S. 86A.05: g. state wildlife management area	Current Public Use: YES	Future Public Use: YES
Land Code: 1000008844	Agency Land Code: R2923516	Land Name: FAW - WILDLIFE	County: BECKER	Acres: 31.48
City:	Site Code: R290298	Classification Per M.S. 86A.05: g. state wildlife management area	Current Public Use: YES	Future Public Use: YES
Land Code: 1000008845	Agency Land Code: R2923535	Land Name: FAW - WILDLIFE	County: BECKER	Acres: 15.00
City:	Site Code: R290298	Classification Per M.S. 86A.05: g. state wildlife management area	Current Public Use: YES	Future Public Use: YES



Land Code: 1000008846	Agency Land Code: R2923578	Land Name: FAW - WILDLIFE	County: BECKER	Acres: 40.00
City:	Site Code: R290298	Classification Per M.S. 86A.05: g. state wildlife management area	Current Public Use: YES	Future Public Use: YES
Land Code: 1000008847	Agency Land Code: R2924212	Land Name: FAW - WILDLIFE	County: BECKER	Acres: 30.00
City:	Site Code: R290298	Classification Per M.S. 86A.05: g. state wildlife management area	Current Public Use: YES	Future Public Use: YES
Land Code: 1000008848	Agency Land Code: R2923520	Land Name: FAW - WILDLIFE	County: BECKER	Acres: 40.00
City:	Site Code: R290298	Classification Per M.S. 86A.05: g. state wildlife management area	Current Public Use: YES	Future Public Use: YES
Land Code: 1000008849	Agency Land Code: R2923572	Land Name: FAW - WILDLIFE	County: BECKER	Acres: 42.70
City:	Site Code: R290298	Classification Per M.S. 86A.05: g. state wildlife management area	Current Public Use: YES	Future Public Use: YES
Land Code: 1000008850	Agency Land Code: R2923536	Land Name: FAW - WILDLIFE	County: BECKER	Acres: 40.00
City:	Site Code: R290298	Classification Per M.S. 86A.05: g. state wildlife management area	Current Public Use: YES	Future Public Use: YES
Land Code: 1000008851	Agency Land Code: R2924237	Land Name: FAW - WILDLIFE	County: BECKER	Acres: 20.00
City:	Site Code: R290298	Classification Per M.S. 86A.05: g. state wildlife management area	Current Public Use: YES	Future Public Use: YES
Land Code: 1000008852	Agency Land Code: R2923495	Land Name: FAW - WILDLIFE	County: BECKER	Acres: 44.67
City:	Site Code: R290298	Classification Per M.S. 86A.05: g. state wildlife management area	Current Public Use: YES	Future Public Use: YES
Land Code: 1000008853	Agency Land Code: R2923506	Land Name: FAW - WILDLIFE	County: BECKER	Acres: 40.00
City:	Site Code: R290298	Classification Per M.S. 86A.05: g. state wildlife management area	Current Public Use: YES	Future Public Use: YES
Land Code: 1000008854	Agency Land Code: R2923530	Land Name: FAW - WILDLIFE	County: BECKER	Acres: 3.00
City:	Site Code: R290298	Classification Per M.S. 86A.05: g. state wildlife management area	Current Public Use: YES	Future Public Use: YES
Land Code: 1000008855	Agency Land Code: R2924236	Land Name: FAW - WILDLIFE	County: BECKER	Acres: 20.00
City:	Site Code: R290298	Classification Per M.S. 86A.05: g. state wildlife management area	Current Public Use: YES	Future Public Use: YES
Land Code: 1000008856	Agency Land Code: R2923518	Land Name: FAW - WILDLIFE	County: BECKER	Acres: 40.00
City:	Site Code: R290298	Classification Per M.S. 86A.05: g. state wildlife management area	Current Public Use: YES	Future Public Use: YES
Land Code: 1000008857	Agency Land Code: R2923571	Land Name: FAW - WILDLIFE	County: BECKER	Acres: 43.45
City:	Site Code: R290298	Classification Per M.S. 86A.05: g. state wildlife management area	Current Public Use: YES	Future Public Use: YES



Land Code: 1000008858	Agency Land Code: R2923512	Land Name: FAW - WILDLIFE	County: BECKER	Acres: 31.80
City:	Site Code: R290298	Classification Per M.S. 86A.05: g. state wildlife management area	Current Public Use: YES	Future Public Use: YES
Land Code: 1000008859	Agency Land Code: R2923514	Land Name: FAW - WILDLIFE	County: BECKER	Acres: 40.00
City:	Site Code: R290298	Classification Per M.S. 86A.05: g. state wildlife management area	Current Public Use: YES	Future Public Use: YES
Land Code: 1000008860	Agency Land Code: R2924243	Land Name: FAW - WILDLIFE	County: BECKER	Acres: 20.00
City:	Site Code: R290298	Classification Per M.S. 86A.05: g. state wildlife management area	Current Public Use: YES	Future Public Use: YES
Land Code: 1000008861	Agency Land Code: R29570429	Land Name: FAW - WILDLIFE	County: BECKER	Acres: 40.00
City:	Site Code: R290298	Classification Per M.S. 86A.05: g. state wildlife management area	Current Public Use: YES	Future Public Use: YES
Land Code: 1000008862	Agency Land Code: R2923489	Land Name: FAW - WILDLIFE	County: BECKER	Acres: 5.50
City:	Site Code: R290298	Classification Per M.S. 86A.05: g. state wildlife management area	Current Public Use: YES	Future Public Use: YES
Land Code: 1000008863	Agency Land Code: R2923510	Land Name: FAW - WILDLIFE	County: BECKER	Acres: 40.00
City:	Site Code: R290298	Classification Per M.S. 86A.05: g. state wildlife management area	Current Public Use: YES	Future Public Use: YES
Land Code: 1000008864	Agency Land Code: R2923577	Land Name: FAW - WILDLIFE	County: BECKER	Acres: 32.60
City:	Site Code: R290298	Classification Per M.S. 86A.05: g. state wildlife management area	Current Public Use: YES	Future Public Use: YES
Land Code: 1000008865	Agency Land Code: R2923503	Land Name: FAW - WILDLIFE	County: BECKER	Acres: 40.00
City:	Site Code: R290298	Classification Per M.S. 86A.05: g. state wildlife management area	Current Public Use: YES	Future Public Use: YES
Land Code: 1000008866	Agency Land Code: R2923509	Land Name: FAW - WILDLIFE	County: BECKER	Acres: 40.00
City:	Site Code: R290298	Classification Per M.S. 86A.05: g. state wildlife management area	Current Public Use: YES	Future Public Use: YES
Land Code: 1000008867	Agency Land Code: R2924234	Land Name: FAW - WILDLIFE	County: BECKER	Acres: 40.00
City:	Site Code: R290298	Classification Per M.S. 86A.05: g. state wildlife management area	Current Public Use: YES	Future Public Use: YES
Land Code: 1000008868	Agency Land Code: R2923511	Land Name: FAW - WILDLIFE	County: BECKER	Acres: 40.00
City:	Site Code: R290298	Classification Per M.S. 86A.05: g. state wildlife management area	Current Public Use: YES	Future Public Use: YES
Land Code: 1000008869	Agency Land Code: R2923560	Land Name: FAW - WILDLIFE	County: BECKER	Acres: 40.00
City:	Site Code: R290298	Classification Per M.S. 86A.05: g. state wildlife management area	Current Public Use: YES	Future Public Use: YES



Land Code: 1000008870	Agency Land Code: R2923568	Land Name: FAW - WILDLIFE	County: BECKER	Acres: 40.00
City:	Site Code: R290298	Classification Per M.S. 86A.05: g. state wildlife management area	Current Public Use: YES	Future Public Use: YES
Land Code: 1000008871	Agency Land Code: R2923507	Land Name: FAW - WILDLIFE	County: BECKER	Acres: 40.00
City:	Site Code: R290298	Classification Per M.S. 86A.05: g. state wildlife management area	Current Public Use: YES	Future Public Use: YES
Land Code: 1000008872	Agency Land Code: R29338257	Land Name: FAW - WILDLIFE	County: BECKER	Acres: 40.00
City:	Site Code: R290298	Classification Per M.S. 86A.05: g. state wildlife management area	Current Public Use: YES	Future Public Use: YES
Land Code: 1000008873	Agency Land Code: R2924241	Land Name: FAW - WILDLIFE	County: BECKER	Acres: 20.00
City:	Site Code: R290298	Classification Per M.S. 86A.05: g. state wildlife management area	Current Public Use: YES	Future Public Use: YES
Land Code: 1000008874	Agency Land Code: R29542774	Land Name: FAW - WILDLIFE	County: BECKER	Acres: 7.30
City:	Site Code: R290298	Classification Per M.S. 86A.05: g. state wildlife management area	Current Public Use: YES	Future Public Use: YES
Land Code: 1000008875	Agency Land Code: R29570428	Land Name: FAW - WILDLIFE	County: BECKER	Acres: 40.00
City:	Site Code: R290298	Classification Per M.S. 86A.05: g. state wildlife management area	Current Public Use: YES	Future Public Use: YES
Land Code: 1000008876	Agency Land Code: R2923492	Land Name: FAW - WILDLIFE	County: BECKER	Acres: 39.30
City:	Site Code: R290298	Classification Per M.S. 86A.05: g. state wildlife management area	Current Public Use: YES	Future Public Use: YES
Land Code: 1000008877	Agency Land Code: R2923505	Land Name: FAW - WILDLIFE	County: BECKER	Acres: 40.00
City:	Site Code: R290298	Classification Per M.S. 86A.05: g. state wildlife management area	Current Public Use: YES	Future Public Use: YES
Land Code: 1000008878	Agency Land Code: R2923533	Land Name: FAW - WILDLIFE	County: BECKER	Acres: 37.60
City:	Site Code: R290298	Classification Per M.S. 86A.05: g. state wildlife management area	Current Public Use: YES	Future Public Use: YES
Land Code: 1000008879	Agency Land Code: R2923537	Land Name: FAW - WILDLIFE	County: BECKER	Acres: 40.00
City:	Site Code: R290298	Classification Per M.S. 86A.05: g. state wildlife management area	Current Public Use: YES	Future Public Use: YES
Land Code: 1000008880	Agency Land Code: R2923538	Land Name: FAW - WILDLIFE	County: BECKER	Acres: 40.00
City:	Site Code: R290298	Classification Per M.S. 86A.05: g. state wildlife management area	Current Public Use: YES	Future Public Use: YES
Land Code: 1000008881	Agency Land Code: R29338258	Land Name: FAW - WILDLIFE	County: BECKER	Acres: 7.40
City:	Site Code: R290298	Classification Per M.S. 86A.05: g. state wildlife management area	Current Public Use: YES	Future Public Use: YES



Land Code: 1000008882	Agency Land Code: R2924232	Land Name: FAW - WILDLIFE	County: BECKER	Acres: 20.00
City:	Site Code: R290298	Classification Per M.S. 86A.05: g. state wildlife management area	Current Public Use: YES	Future Public Use: YES
Land Code: 1000008883	Agency Land Code: R2923488	Land Name: FAW - WILDLIFE	County: BECKER	Acres: 37.00
City:	Site Code: R290298	Classification Per M.S. 86A.05: g. state wildlife management area	Current Public Use: YES	Future Public Use: YES
Land Code: 1000008884	Agency Land Code: R2923531	Land Name: FAW - WILDLIFE	County: BECKER	Acres: 37.00
City:	Site Code: R290298	Classification Per M.S. 86A.05: g. state wildlife management area	Current Public Use: YES	Future Public Use: YES
Land Code: 1000008885	Agency Land Code: R2923581	Land Name: FAW - WILDLIFE	County: BECKER	Acres: 40.00
City:	Site Code: R290298	Classification Per M.S. 86A.05: g. state wildlife management area	Current Public Use: YES	Future Public Use: YES
Land Code: 1000008886	Agency Land Code: R2923496	Land Name: FAW - WILDLIFE	County: BECKER	Acres: 37.95
City:	Site Code: R290298	Classification Per M.S. 86A.05: g. state wildlife management area	Current Public Use: YES	Future Public Use: YES
Land Code: 1000008887	Agency Land Code: R2923513	Land Name: FAW - WILDLIFE	County: BECKER	Acres: 31.64
City:	Site Code: R290298	Classification Per M.S. 86A.05: g. state wildlife management area	Current Public Use: YES	Future Public Use: YES
Land Code: 1000008888	Agency Land Code: R2924238	Land Name: FAW - WILDLIFE	County: BECKER	Acres: 20.00
City:	Site Code: R290298	Classification Per M.S. 86A.05: g. state wildlife management area	Current Public Use: YES	Future Public Use: YES
Land Code: 1000008889	Agency Land Code: R2923519	Land Name: FAW - WILDLIFE	County: BECKER	Acres: 40.00
City:	Site Code: R290298	Classification Per M.S. 86A.05: g. state wildlife management area	Current Public Use: YES	Future Public Use: YES
Land Code: 1000008890	Agency Land Code: R2923525	Land Name: FAW - WILDLIFE	County: BECKER	Acres: 39.60
City:	Site Code: R290298	Classification Per M.S. 86A.05: g. state wildlife management area	Current Public Use: YES	Future Public Use: YES
Land Code: 1000008891	Agency Land Code: R2923493	Land Name: FAW - WILDLIFE	County: BECKER	Acres: 14.00
City:	Site Code: R290298	Classification Per M.S. 86A.05: g. state wildlife management area	Current Public Use: YES	Future Public Use: YES
Land Code: 1000008892	Agency Land Code: R2923579	Land Name: FAW - WILDLIFE	County: BECKER	Acres: 38.00
City:	Site Code: R290298	Classification Per M.S. 86A.05: g. state wildlife management area	Current Public Use: YES	Future Public Use: YES
Land Code: 1000008893	Agency Land Code: R2923498	Land Name: FAW - WILDLIFE	County: BECKER	Acres: 8.45
City:	Site Code: R290298	Classification Per M.S. 86A.05: g. state wildlife management area	Current Public Use: YES	Future Public Use: YES



Land Code: 1000008894	Agency Land Code: R2923502	Land Name: FAW - WILDLIFE	County: BECKER	Acres: 40.00
City:	Site Code: R290298	Classification Per M.S. 86A.05: g. state wildlife management area	Current Public Use: YES	Future Public Use: YES
Land Code: 1000008895	Agency Land Code: R2923508	Land Name: FAW - WILDLIFE	County: BECKER	Acres: 40.00
City:	Site Code: R290298	Classification Per M.S. 86A.05: g. state wildlife management area	Current Public Use: YES	Future Public Use: YES
Land Code: 1000008896	Agency Land Code: R2923528	Land Name: FAW - WILDLIFE	County: BECKER	Acres: 28.00
City:	Site Code: R290298	Classification Per M.S. 86A.05: g. state wildlife management area	Current Public Use: YES	Future Public Use: YES
Land Code: 1000008897	Agency Land Code: R2923570	Land Name: FAW - WILDLIFE	County: BECKER	Acres: 40.00
City:	Site Code: R290298	Classification Per M.S. 86A.05: g. state wildlife management area	Current Public Use: YES	Future Public Use: YES
Land Code: 1000008898	Agency Land Code: R2923580	Land Name: FAW - WILDLIFE	County: BECKER	Acres: 40.00
City:	Site Code: R290298	Classification Per M.S. 86A.05: g. state wildlife management area	Current Public Use: YES	Future Public Use: YES
Land Code: 1000008899	Agency Land Code: R2924210	Land Name: FAW - WILDLIFE	County: BECKER	Acres: 40.00
City:	Site Code: R290298	Classification Per M.S. 86A.05: g. state wildlife management area	Current Public Use: YES	Future Public Use: YES
Land Code: 1000008900	Agency Land Code: R2924216	Land Name: FAW - WILDLIFE	County: BECKER	Acres: 34.00
City:	Site Code: R290298	Classification Per M.S. 86A.05: g. state wildlife management area	Current Public Use: YES	Future Public Use: YES
Land Code: 1000008901	Agency Land Code: R2923497	Land Name: FAW - WILDLIFE	County: BECKER	Acres: 25.53
City:	Site Code: R290298	Classification Per M.S. 86A.05: g. state wildlife management area	Current Public Use: YES	Future Public Use: YES
Land Code: 1000008902	Agency Land Code: R2924221	Land Name: FAW - WILDLIFE	County: BECKER	Acres: 0.90
City:	Site Code: R290298	Classification Per M.S. 86A.05: g. state wildlife management area	Current Public Use: YES	Future Public Use: YES
Land Code: 1000008903	Agency Land Code: R2923515	Land Name: FAW - WILDLIFE	County: BECKER	Acres: 40.00
City:	Site Code: R290298	Classification Per M.S. 86A.05: g. state wildlife management area	Current Public Use: YES	Future Public Use: YES
Land Code: 1000008904	Agency Land Code: R2923517	Land Name: FAW - WILDLIFE	County: BECKER	Acres: 31.32
City:	Site Code: R290298	Classification Per M.S. 86A.05: g. state wildlife management area	Current Public Use: YES	Future Public Use: YES
Land Code: 1000008905	Agency Land Code: R2923561	Land Name: FAW - WILDLIFE	County: BECKER	Acres: 35.55
City:	Site Code: R290298	Classification Per M.S. 86A.05: g. state wildlife management area	Current Public Use: YES	Future Public Use: YES



Land Code: 1000008906	Agency Land Code: R2924239	Land Name: FAW - WILDLIFE	County: BECKER	Acres: 40.00
City:	Site Code: R290298	Classification Per M.S. 86A.05: g. state wildlife management area	Current Public Use: YES	Future Public Use: YES
Land Code: 1000008907	Agency Land Code: R2923504	Land Name: FAW - WILDLIFE	County: BECKER	Acres: 40.00
City:	Site Code: R290298	Classification Per M.S. 86A.05: g. state wildlife management area	Current Public Use: YES	Future Public Use: YES
Land Code: 1000008908	Agency Land Code: R2923573	Land Name: FAW - WILDLIFE	County: BECKER	Acres: 40.00
City:	Site Code: R290298	Classification Per M.S. 86A.05: g. state wildlife management area	Current Public Use: YES	Future Public Use: YES
Land Code: 1000008909	Agency Land Code: R2923486	Land Name: FAW - WILDLIFE	County: BECKER	Acres: 8.55
City:	Site Code: R290298	Classification Per M.S. 86A.05: g. state wildlife management area	Current Public Use: YES	Future Public Use: YES
Land Code: 1000008910	Agency Land Code: R2923501	Land Name: FAW - WILDLIFE	County: BECKER	Acres: 32.33
City:	Site Code: R290298	Classification Per M.S. 86A.05: g. state wildlife management area	Current Public Use: YES	Future Public Use: YES
Land Code: 1000008911	Agency Land Code: R2923521	Land Name: FAW - WILDLIFE	County: BECKER	Acres: 40.00
City:	Site Code: R290298	Classification Per M.S. 86A.05: g. state wildlife management area	Current Public Use: YES	Future Public Use: YES
Land Code: 1000008912	Agency Land Code: R2923563	Land Name: FAW - WILDLIFE	County: BECKER	Acres: 40.00
City:	Site Code: R290298	Classification Per M.S. 86A.05: g. state wildlife management area	Current Public Use: YES	Future Public Use: YES
Land Code: 1000008913	Agency Land Code: R2925493	Land Name: FAW - WILDLIFE	County: BECKER	Acres: 22.20
City:	Site Code:	Classification Per M.S. 86A.05: g. state wildlife management area	Current Public Use: YES	Future Public Use: YES
Land Code: 1000008914	Agency Land Code: R2925494	Land Name: FAW - WILDLIFE	County: BECKER	Acres: 28.70
City:	Site Code:	Classification Per M.S. 86A.05: g. state wildlife management area	Current Public Use: YES	Future Public Use: YES
Land Code: 1000008915	Agency Land Code: R2925658	Land Name: FAW - WILDLIFE	County: BECKER	Acres: 40.00
City:	Site Code:	Classification Per M.S. 86A.05: g. state wildlife management area	Current Public Use: YES	Future Public Use: YES
Land Code: 1000008916	Agency Land Code: R2925659	Land Name: FAW - WILDLIFE	County: BECKER	Acres: 20.60
City:	Site Code:	Classification Per M.S. 86A.05: g. state wildlife management area	Current Public Use: YES	Future Public Use: YES
Land Code: 1000008917	Agency Land Code: R2925004	Land Name: FAW - WILDLIFE	County: BECKER	Acres: 23.00
City:	Site Code:	Classification Per M.S. 86A.05: g. state wildlife management area	Current Public Use: YES	Future Public Use: YES



Land Code: 1000008918	Agency Land Code: R2925006	Land Name: FAW - WILDLIFE	County: BECKER	Acres: 40.00
City:	Site Code:	Classification Per M.S. 86A.05: g. state wildlife management area	Current Public Use: YES	Future Public Use: YES
Land Code: 1000008919	Agency Land Code: R2924995	Land Name: FAW - WILDLIFE	County: BECKER	Acres: 20.20
City:	Site Code:	Classification Per M.S. 86A.05: g. state wildlife management area	Current Public Use: YES	Future Public Use: YES
Land Code: 1000008920	Agency Land Code: R2925002	Land Name: FAW - WILDLIFE	County: BECKER	Acres: 42.80
City:	Site Code:	Classification Per M.S. 86A.05: g. state wildlife management area	Current Public Use: YES	Future Public Use: YES
Land Code: 1000008921	Agency Land Code: R2924994	Land Name: FAW - WILDLIFE	County: BECKER	Acres: 10.00
City:	Site Code:	Classification Per M.S. 86A.05: g. state wildlife management area	Current Public Use: YES	Future Public Use: YES
Land Code: 1000008922	Agency Land Code: R2924997	Land Name: FAW - WILDLIFE	County: BECKER	Acres: 5.50
City:	Site Code:	Classification Per M.S. 86A.05: g. state wildlife management area	Current Public Use: YES	Future Public Use: YES
Land Code: 1000008923	Agency Land Code: R2925005	Land Name: FAW - WILDLIFE	County: BECKER	Acres: 40.00
City:	Site Code:	Classification Per M.S. 86A.05: g. state wildlife management area	Current Public Use: YES	Future Public Use: YES
Land Code: 1000008924	Agency Land Code: R2925359	Land Name: FAW - WILDLIFE	County: BECKER	Acres: 40.00
City:	Site Code:	Classification Per M.S. 86A.05: g. state wildlife management area	Current Public Use: YES	Future Public Use: YES
Land Code: 1000008925	Agency Land Code: R2925363	Land Name: FAW - WILDLIFE	County: BECKER	Acres: 2.80
City:	Site Code:	Classification Per M.S. 86A.05: g. state wildlife management area	Current Public Use: YES	Future Public Use: YES
Land Code: 1000008926	Agency Land Code: R2925362	Land Name: FAW - WILDLIFE	County: BECKER	Acres: 40.00
City:	Site Code:	Classification Per M.S. 86A.05: g. state wildlife management area	Current Public Use: YES	Future Public Use: YES
Land Code: 1000008927	Agency Land Code: R2925365	Land Name: FAW - WILDLIFE	County: BECKER	Acres: 40.00
City:	Site Code:	Classification Per M.S. 86A.05: g. state wildlife management area	Current Public Use: YES	Future Public Use: YES
Land Code: 1000008928	Agency Land Code: R2925366	Land Name: FAW - WILDLIFE	County: BECKER	Acres: 40.00
City:	Site Code:	Classification Per M.S. 86A.05: g. state wildlife management area	Current Public Use: YES	Future Public Use: YES
Land Code: 1000008929	Agency Land Code: R2925361	Land Name: FAW - WILDLIFE	County: BECKER	Acres: 40.00
City:	Site Code:	Classification Per M.S. 86A.05: g. state wildlife management area	Current Public Use: YES	Future Public Use: YES



Land Code: 1000008930	Agency Land Code: R2925360	Land Name: FAW - WILDLIFE	County: BECKER	Acres: 40.00
City:	Site Code:	Classification Per M.S. 86A.05: g. state wildlife management area	Current Public Use: YES	Future Public Use: YES
Land Code: 1000008931	Agency Land Code: R2924251	Land Name: FAW - WILDLIFE	County: BECKER	Acres: 40.00
City:	Site Code:	Classification Per M.S. 86A.05: g. state wildlife management area	Current Public Use: YES	Future Public Use: YES
Land Code: 1000008932	Agency Land Code: R2924255	Land Name: FAW - WILDLIFE	County: BECKER	Acres: 40.00
City:	Site Code:	Classification Per M.S. 86A.05: g. state wildlife management area	Current Public Use: YES	Future Public Use: YES
Land Code: 1000008933	Agency Land Code: R2924246	Land Name: FAW - WILDLIFE	County: BECKER	Acres: 40.00
City:	Site Code:	Classification Per M.S. 86A.05: g. state wildlife management area	Current Public Use: YES	Future Public Use: YES
Land Code: 1000008934	Agency Land Code: R2924249	Land Name: FAW - WILDLIFE	County: BECKER	Acres: 40.00
City:	Site Code:	Classification Per M.S. 86A.05: g. state wildlife management area	Current Public Use: YES	Future Public Use: YES
Land Code: 1000008935	Agency Land Code: R2924247	Land Name: FAW - WILDLIFE	County: BECKER	Acres: 40.00
City:	Site Code:	Classification Per M.S. 86A.05: g. state wildlife management area	Current Public Use: YES	Future Public Use: YES
Land Code: 1000008936	Agency Land Code: R2924245	Land Name: FAW - WILDLIFE	County: BECKER	Acres: 40.00
City:	Site Code:	Classification Per M.S. 86A.05: g. state wildlife management area	Current Public Use: YES	Future Public Use: YES
Land Code: 1000008937	Agency Land Code: R2924248	Land Name: FAW - WILDLIFE	County: BECKER	Acres: 40.00
City:	Site Code:	Classification Per M.S. 86A.05: g. state wildlife management area	Current Public Use: YES	Future Public Use: YES
Land Code: 1000008938	Agency Land Code: R2924253	Land Name: FAW - WILDLIFE	County: BECKER	Acres: 40.00
City:	Site Code:	Classification Per M.S. 86A.05: g. state wildlife management area	Current Public Use: YES	Future Public Use: YES
Land Code: 1000008939	Agency Land Code: R29563322	Land Name: FAW - WILDLIFE	County: BECKER	Acres: 7.30
City:	Site Code:	Classification Per M.S. 86A.05: g. state wildlife management area	Current Public Use: YES	Future Public Use: YES
Land Code: 1000008940	Agency Land Code: R2924235	Land Name: FAW - WILDLIFE	County: BECKER	Acres: 1.20
City:	Site Code:	Classification Per M.S. 86A.05: g. state wildlife management area	Current Public Use: YES	Future Public Use: YES
Land Code: 1000008941	Agency Land Code: R2924225	Land Name: FAW - WILDLIFE	County: BECKER	Acres: 6.10
City:	Site Code:	Classification Per M.S. 86A.05: g. state wildlife management area	Current Public Use: YES	Future Public Use: YES



Land Code: 1000008942	Agency Land Code: R2924214	Land Name: FAW - WILDLIFE	County: BECKER	Acres: 3.85
City:	Site Code:	Classification Per M.S. 86A.05: g. state wildlife management area	Current Public Use: YES	Future Public Use: YES
Land Code: 1000008943	Agency Land Code: R29334315	Land Name: FAW - WILDLIFE	County: BECKER	Acres: 41.10
City:	Site Code:	Classification Per M.S. 86A.05: g. state wildlife management area	Current Public Use: YES	Future Public Use: YES
Land Code: 1000008944	Agency Land Code: R29334316	Land Name: FAW - WILDLIFE	County: BECKER	Acres: 55.50
City:	Site Code:	Classification Per M.S. 86A.05: g. state wildlife management area	Current Public Use: YES	Future Public Use: YES
Land Code: 1000008945	Agency Land Code: R29576085	Land Name: FAW - WILDLIFE	County: BECKER	Acres: 24.94
City:	Site Code:	Classification Per M.S. 86A.05: g. state wildlife management area	Current Public Use: YES	Future Public Use: YES
Land Code: 1000008946	Agency Land Code: R2925435	Land Name: FAW - WILDLIFE	County: BECKER	Acres: 40.00
City:	Site Code:	Classification Per M.S. 86A.05: g. state wildlife management area	Current Public Use: YES	Future Public Use: YES
Land Code: 1000008947	Agency Land Code: R2925430	Land Name: FAW - WILDLIFE	County: BECKER	Acres: 40.00
City:	Site Code:	Classification Per M.S. 86A.05: g. state wildlife management area	Current Public Use: YES	Future Public Use: YES
Land Code: 1000008948	Agency Land Code: R2925426	Land Name: FAW - WILDLIFE	County: BECKER	Acres: 24.00
City:	Site Code:	Classification Per M.S. 86A.05: g. state wildlife management area	Current Public Use: YES	Future Public Use: YES
Land Code: 1000008949	Agency Land Code: R2925403	Land Name: FAW - WILDLIFE	County: BECKER	Acres: 40.00
City:	Site Code:	Classification Per M.S. 86A.05: g. state wildlife management area	Current Public Use: YES	Future Public Use: YES
Land Code: 1000008950	Agency Land Code: R2925401	Land Name: FAW - WILDLIFE	County: BECKER	Acres: 40.00
City:	Site Code:	Classification Per M.S. 86A.05: g. state wildlife management area	Current Public Use: YES	Future Public Use: YES
Land Code: 1000008951	Agency Land Code: R2925404	Land Name: FAW - WILDLIFE	County: BECKER	Acres: 40.00
City:	Site Code:	Classification Per M.S. 86A.05: g. state wildlife management area	Current Public Use: YES	Future Public Use: YES
Land Code: 1000008952	Agency Land Code: R2925400	Land Name: FAW - WILDLIFE	County: BECKER	Acres: 40.00
City:	Site Code:	Classification Per M.S. 86A.05: g. state wildlife management area	Current Public Use: YES	Future Public Use: YES
Land Code: 1000008953	Agency Land Code: R2925434	Land Name: FAW - WILDLIFE	County: BECKER	Acres: 40.00
City:	Site Code:	Classification Per M.S. 86A.05: g. state wildlife management area	Current Public Use: YES	Future Public Use: YES



Land Code: 1000008954	Agency Land Code: R2925433	Land Name: FAW - WILDLIFE	County: BECKER	Acres: 40.00
City:	Site Code:	Classification Per M.S. 86A.05: g. state wildlife management area	Current Public Use: YES	Future Public Use: YES
Land Code: 1000008955	Agency Land Code: R29576082	Land Name: FAW - WILDLIFE	County: BECKER	Acres: 49.21
City:	Site Code:	Classification Per M.S. 86A.05: g. state wildlife management area	Current Public Use: YES	Future Public Use: YES
Land Code: 1000008956	Agency Land Code: R2925423	Land Name: FAW - WILDLIFE	County: BECKER	Acres: 10.00
City:	Site Code:	Classification Per M.S. 86A.05: g. state wildlife management area	Current Public Use: YES	Future Public Use: YES
Land Code: 1000008957	Agency Land Code: R2925396	Land Name: FAW - WILDLIFE	County: BECKER	Acres: 40.00
City:	Site Code:	Classification Per M.S. 86A.05: g. state wildlife management area	Current Public Use: YES	Future Public Use: YES
Land Code: 1000008958	Agency Land Code: R2925398	Land Name: FAW - WILDLIFE	County: BECKER	Acres: 40.00
City:	Site Code:	Classification Per M.S. 86A.05: g. state wildlife management area	Current Public Use: YES	Future Public Use: YES
Land Code: 1000008959	Agency Land Code: R29576084	Land Name: FAW - WILDLIFE	County: BECKER	Acres: 24.88
City:	Site Code:	Classification Per M.S. 86A.05: g. state wildlife management area	Current Public Use: YES	Future Public Use: YES
Land Code: 1000008960	Agency Land Code: R2925424	Land Name: FAW - WILDLIFE	County: BECKER	Acres: 40.00
City:	Site Code:	Classification Per M.S. 86A.05: g. state wildlife management area	Current Public Use: YES	Future Public Use: YES
Land Code: 1000008961	Agency Land Code: R2925428	Land Name: FAW - WILDLIFE	County: BECKER	Acres: 10.00
City:	Site Code:	Classification Per M.S. 86A.05: g. state wildlife management area	Current Public Use: YES	Future Public Use: YES
Land Code: 1000008962	Agency Land Code: R2925429	Land Name: FAW - WILDLIFE	County: BECKER	Acres: 40.00
City:	Site Code:	Classification Per M.S. 86A.05: g. state wildlife management area	Current Public Use: YES	Future Public Use: YES
Land Code: 1000008963	Agency Land Code: R29576086	Land Name: FAW - WILDLIFE	County: BECKER	Acres: 49.91
City:	Site Code:	Classification Per M.S. 86A.05: g. state wildlife management area	Current Public Use: YES	Future Public Use: YES
Land Code: 1000008964	Agency Land Code: R2925417	Land Name: FAW - WILDLIFE	County: BECKER	Acres: 40.00
City:	Site Code:	Classification Per M.S. 86A.05: g. state wildlife management area	Current Public Use: YES	Future Public Use: YES
Land Code: 1000008965	Agency Land Code: R2925422	Land Name: FAW - WILDLIFE	County: BECKER	Acres: 40.00
City:	Site Code:	Classification Per M.S. 86A.05: g. state wildlife management area	Current Public Use: YES	Future Public Use: YES



Land Code: 1000008966	Agency Land Code: R2925432	Land Name: FAW - WILDLIFE	County: BECKER	Acres: 40.00
City:	Site Code:	Classification Per M.S. 86A.05: g. state wildlife management area	Current Public Use: YES	Future Public Use: YES
Land Code: 1000008967	Agency Land Code: R2925427	Land Name: FAW - WILDLIFE	County: BECKER	Acres: 40.00
City:	Site Code:	Classification Per M.S. 86A.05: g. state wildlife management area	Current Public Use: YES	Future Public Use: YES
Land Code: 1000008968	Agency Land Code: R2925431	Land Name: FAW - WILDLIFE	County: BECKER	Acres: 40.00
City:	Site Code:	Classification Per M.S. 86A.05: g. state wildlife management area	Current Public Use: YES	Future Public Use: YES
Land Code: 1000008969	Agency Land Code: R2925406	Land Name: FAW - WILDLIFE	County: BECKER	Acres: 40.00
City:	Site Code:	Classification Per M.S. 86A.05: g. state wildlife management area	Current Public Use: YES	Future Public Use: YES
Land Code: 1000008970	Agency Land Code: R29576083	Land Name: FAW - WILDLIFE	County: BECKER	Acres: 49.49
City:	Site Code:	Classification Per M.S. 86A.05: g. state wildlife management area	Current Public Use: YES	Future Public Use: YES
Land Code: 1000008971	Agency Land Code: R29533100	Land Name: FAW - WILDLIFE	County: BECKER	Acres: 17.21
City:	Site Code:	Classification Per M.S. 86A.05: g. state wildlife management area	Current Public Use: YES	Future Public Use: YES
Land Code: 1000008972	Agency Land Code: R29533101	Land Name: FAW - WILDLIFE	County: BECKER	Acres: 15.44
City:	Site Code:	Classification Per M.S. 86A.05: g. state wildlife management area	Current Public Use: YES	Future Public Use: YES
Land Code: 1000008973	Agency Land Code: R29410363	Land Name: FAW - WILDLIFE	County: BECKER	Acres: 17.80
City:	Site Code:	Classification Per M.S. 86A.05: g. state wildlife management area	Current Public Use: YES	Future Public Use: YES
Land Code: 1000008974	Agency Land Code: R2925138	Land Name: FAW - WILDLIFE	County: BECKER	Acres: 20.00
City:	Site Code:	Classification Per M.S. 86A.05: g. state wildlife management area	Current Public Use: YES	Future Public Use: YES
Land Code: 1000008975	Agency Land Code: R2925141	Land Name: FAW - WILDLIFE	County: BECKER	Acres: 12.40
City:	Site Code:	Classification Per M.S. 86A.05: g. state wildlife management area	Current Public Use: YES	Future Public Use: YES
Land Code: 1000008976	Agency Land Code: R2925142	Land Name: FAW - WILDLIFE	County: BECKER	Acres: 40.00
City:	Site Code:	Classification Per M.S. 86A.05: g. state wildlife management area	Current Public Use: YES	Future Public Use: YES
Land Code: 1000008977	Agency Land Code: R2925105	Land Name: FAW - WILDLIFE	County: BECKER	Acres: 40.00
City:	Site Code:	Classification Per M.S. 86A.05: g. state wildlife management area	Current Public Use: YES	Future Public Use: YES



Land Code: 1000008978	Agency Land Code: R2925106	Land Name: FAW - WILDLIFE	County: BECKER	Acres: 1.00
City:	Site Code:	Classification Per M.S. 86A.05: g. state wildlife management area	Current Public Use: YES	Future Public Use: YES
Land Code: 1000008979	Agency Land Code: R29554524	Land Name: EWR - ECO	County: BELTRAMI	Acres: 0.20
City:	Site Code:	Classification Per M.S. 86A.05: n. not administered under 86A.05	Current Public Use: YES	Future Public Use: YES
Land Code: 1000008980	Agency Land Code: R29339279	Land Name: EWR - ECO	County: BELTRAMI	Acres: 40.00
City:	Site Code:	Classification Per M.S. 86A.05: d. state scientific and natural area	Current Public Use: YES	Future Public Use: YES
Land Code: 1000008981	Agency Land Code: R29339280	Land Name: EWR - ECO	County: BELTRAMI	Acres: 40.00
City:	Site Code:	Classification Per M.S. 86A.05: d. state scientific and natural area	Current Public Use: YES	Future Public Use: YES
Land Code: 1000008982	Agency Land Code: R29339281	Land Name: EWR - ECO	County: BELTRAMI	Acres: 40.00
City:	Site Code:	Classification Per M.S. 86A.05: d. state scientific and natural area	Current Public Use: YES	Future Public Use: YES
Land Code: 1000008983	Agency Land Code: R29339282	Land Name: EWR - ECO	County: BELTRAMI	Acres: 40.00
City:	Site Code:	Classification Per M.S. 86A.05: d. state scientific and natural area	Current Public Use: YES	Future Public Use: YES
Land Code: 1000008984	Agency Land Code: R2925776	Land Name: EWR - ECO	County: BELTRAMI	Acres: 53.95
City:	Site Code:	Classification Per M.S. 86A.05: d. state scientific and natural area	Current Public Use: YES	Future Public Use: YES
Land Code: 1000008985	Agency Land Code: R2925774	Land Name: EWR - ECO	County: BELTRAMI	Acres: 53.85
City:	Site Code:	Classification Per M.S. 86A.05: d. state scientific and natural area	Current Public Use: YES	Future Public Use: YES
Land Code: 1000008986	Agency Land Code: R29551063	Land Name: EWR - ECO	County: BELTRAMI	Acres: 10.00
City:	Site Code:	Classification Per M.S. 86A.05: d. state scientific and natural area	Current Public Use: YES	Future Public Use: YES
Land Code: 1000008987	Agency Land Code: R29551062	Land Name: EWR - ECO	County: BELTRAMI	Acres: 40.37
City:	Site Code:	Classification Per M.S. 86A.05: d. state scientific and natural area	Current Public Use: YES	Future Public Use: YES
Land Code: 1000008988	Agency Land Code: R29582088	Land Name: FAW - FISHERIES	County: BELTRAMI	Acres: 39.11
City:	Site Code:	Classification Per M.S. 86A.05: m. aquatic management areas	Current Public Use: YES	Future Public Use: YES
Land Code: 1000008989	Agency Land Code: R29582093	Land Name: FAW - FISHERIES	County: BELTRAMI	Acres: 10.55
City:	Site Code:	Classification Per M.S. 86A.05: m. aquatic management areas	Current Public Use: YES	Future Public Use: YES



Land Code: 1000008990	Agency Land Code: R29582094	Land Name: FAW - FISHERIES	County: BELTRAMI	Acres: 32.81
City:	Site Code:	Classification Per M.S. 86A.05: m. aquatic management areas	Current Public Use: YES	Future Public Use: YES
Land Code: 1000008991	Agency Land Code: R29582095	Land Name: FAW - FISHERIES	County: BELTRAMI	Acres: 20.38
City:	Site Code:	Classification Per M.S. 86A.05: m. aquatic management areas	Current Public Use: YES	Future Public Use: YES
Land Code: 1000008992	Agency Land Code: R29582091	Land Name: FAW - FISHERIES	County: BELTRAMI	Acres: 38.77
City:	Site Code:	Classification Per M.S. 86A.05: m. aquatic management areas	Current Public Use: YES	Future Public Use: YES
Land Code: 1000008993	Agency Land Code: R29582092	Land Name: FAW - FISHERIES	County: BELTRAMI	Acres: 1.39
City:	Site Code:	Classification Per M.S. 86A.05: m. aquatic management areas	Current Public Use: YES	Future Public Use: YES
Land Code: 1000008994	Agency Land Code: R2934566	Land Name: FAW - FISHERIES	County: BELTRAMI	Acres: 5.90
City:	Site Code:	Classification Per M.S. 86A.05: m. aquatic management areas	Current Public Use: YES	Future Public Use: YES
Land Code: 1000008995	Agency Land Code: R2934574	Land Name: FAW - FISHERIES	County: BELTRAMI	Acres: 4.00
City:	Site Code:	Classification Per M.S. 86A.05: m. aquatic management areas	Current Public Use: YES	Future Public Use: YES
Land Code: 1000008996	Agency Land Code: R2934569	Land Name: FAW - FISHERIES	County: BELTRAMI	Acres: 6.45
City:	Site Code:	Classification Per M.S. 86A.05: m. aquatic management areas	Current Public Use: YES	Future Public Use: YES
Land Code: 1000008997	Agency Land Code: R2934563	Land Name: FAW - FISHERIES	County: BELTRAMI	Acres: 8.25
City:	Site Code:	Classification Per M.S. 86A.05: m. aquatic management areas	Current Public Use: YES	Future Public Use: YES
Land Code: 1000008998	Agency Land Code: R2934617	Land Name: FAW - FISHERIES	County: BELTRAMI	Acres: 11.00
City:	Site Code:	Classification Per M.S. 86A.05: m. aquatic management areas	Current Public Use: YES	Future Public Use: YES
Land Code: 1000008999	Agency Land Code: R29593113	Land Name: FAW - FISHERIES	County: BELTRAMI	Acres: 3.68
City:	Site Code:	Classification Per M.S. 86A.05: m. aquatic management areas	Current Public Use: YES	Future Public Use: YES
Land Code: 1000009000	Agency Land Code: R2934572	Land Name: FAW - FISHERIES	County: BELTRAMI	Acres: 25.50
City:	Site Code:	Classification Per M.S. 86A.05: m. aquatic management areas	Current Public Use: YES	Future Public Use: YES
Land Code: 1000009001	Agency Land Code: R2934618	Land Name: FAW - FISHERIES	County: BELTRAMI	Acres: 5.40
City:	Site Code:	Classification Per M.S. 86A.05: m. aquatic management areas	Current Public Use: YES	Future Public Use: YES



Land Code: 1000009002	Agency Land Code: R29593114	Land Name: FAW - FISHERIES	County: BELTRAMI	Acres: 1.23
City:	Site Code:	Classification Per M.S. 86A.05: m. aquatic management areas	Current Public Use: YES	Future Public Use: YES
Land Code: 1000009003	Agency Land Code: R29539745	Land Name: FAW - FISHERIES	County: BELTRAMI	Acres: 12.87
City:	Site Code:	Classification Per M.S. 86A.05: m. aquatic management areas	Current Public Use: YES	Future Public Use: YES
Land Code: 1000009004	Agency Land Code: R29539744	Land Name: FAW - FISHERIES	County: BELTRAMI	Acres: 14.15
City:	Site Code:	Classification Per M.S. 86A.05: m. aquatic management areas	Current Public Use: YES	Future Public Use: YES
Land Code: 1000009005	Agency Land Code: R29560373	Land Name: FAW - FISHERIES	County: BELTRAMI	Acres: 2.40
City:	Site Code:	Classification Per M.S. 86A.05: m. aquatic management areas	Current Public Use: YES	Future Public Use: YES
Land Code: 1000009006	Agency Land Code: R29560374	Land Name: FAW - FISHERIES	County: BELTRAMI	Acres: 7.76
City:	Site Code:	Classification Per M.S. 86A.05: m. aquatic management areas	Current Public Use: YES	Future Public Use: YES
Land Code: 1000009007	Agency Land Code: R2929522	Land Name: FAW - FISHERIES	County: BELTRAMI	Acres: 4.00
City:	Site Code:	Classification Per M.S. 86A.05: m. aquatic management areas	Current Public Use: YES	Future Public Use: YES
Land Code: 1000009008	Agency Land Code: R2939034	Land Name: FAW - FISHERIES	County: BELTRAMI	Acres: 1.80
City:	Site Code:	Classification Per M.S. 86A.05: m. aquatic management areas	Current Public Use: YES	Future Public Use: YES
Land Code: 1000009009	Agency Land Code: R29584268	Land Name: FAW - FISHERIES	County: BELTRAMI	Acres: 11.12
City:	Site Code:	Classification Per M.S. 86A.05: m. aquatic management areas	Current Public Use: YES	Future Public Use: YES
Land Code: 1000009010	Agency Land Code: R29576175	Land Name: FAW - FISHERIES	County: BELTRAMI	Acres: 7.20
City:	Site Code:	Classification Per M.S. 86A.05: m. aquatic management areas	Current Public Use: YES	Future Public Use: YES
Land Code: 1000009011	Agency Land Code: R29580937	Land Name: FAW - FISHERIES	County: BELTRAMI	Acres: 18.30
City:	Site Code:	Classification Per M.S. 86A.05: m. aquatic management areas	Current Public Use: YES	Future Public Use: YES
Land Code: 1000009012	Agency Land Code: R2929325	Land Name: FAW - FISHERIES	County: BELTRAMI	Acres: 8.96
City:	Site Code:	Classification Per M.S. 86A.05: m. aquatic management areas	Current Public Use: YES	Future Public Use: YES
Land Code: 1000009013	Agency Land Code: R2929323	Land Name: FAW - FISHERIES	County: BELTRAMI	Acres: 9.00
City:	Site Code:	Classification Per M.S. 86A.05: m. aquatic management areas	Current Public Use: YES	Future Public Use: YES



Land Code: 1000009014	Agency Land Code: R29595401	Land Name: FAW - FISHERIES	County: BELTRAMI	Acres: 27.50
City:	Site Code:	Classification Per M.S. 86A.05: m. aquatic management areas	Current Public Use: YES	Future Public Use: YES
Land Code: 1000009015	Agency Land Code: R29555445	Land Name: FAW - FISHERIES	County: BELTRAMI	Acres: 21.00
City:	Site Code:	Classification Per M.S. 86A.05: m. aquatic management areas	Current Public Use: YES	Future Public Use: YES
Land Code: 1000009016	Agency Land Code: R29334479	Land Name: FAW - FISHERIES	County: BELTRAMI	Acres: 33.20
City:	Site Code:	Classification Per M.S. 86A.05: m. aquatic management areas	Current Public Use: YES	Future Public Use: YES
Land Code: 1000009017	Agency Land Code: R2929271	Land Name: FAW - FISHERIES	County: BELTRAMI	Acres: 7.70
City:	Site Code:	Classification Per M.S. 86A.05: m. aquatic management areas	Current Public Use: YES	Future Public Use: YES
Land Code: 1000009018	Agency Land Code: R2931716	Land Name: FORESTRY	County: BELTRAMI	Acres: 40.00
City:	Site Code:	Classification Per M.S. 86A.05: n. not administered under 86A.05	Current Public Use: YES	Future Public Use: YES
Land Code: 1000009019	Agency Land Code: R2931734	Land Name: FORESTRY	County: BELTRAMI	Acres: 40.00
City:	Site Code:	Classification Per M.S. 86A.05: n. not administered under 86A.05	Current Public Use: YES	Future Public Use: YES
Land Code: 1000009020	Agency Land Code: R2934303	Land Name: FORESTRY	County: BELTRAMI	Acres: 40.00
City:	Site Code:	Classification Per M.S. 86A.05: n. not administered under 86A.05	Current Public Use: YES	Future Public Use: YES
Land Code: 1000009021	Agency Land Code: R2936253	Land Name: FORESTRY	County: BELTRAMI	Acres: 40.00
City:	Site Code:	Classification Per M.S. 86A.05: n. not administered under 86A.05	Current Public Use: YES	Future Public Use: YES
Land Code: 1000009022	Agency Land Code: R2935232	Land Name: FORESTRY	County: BELTRAMI	Acres: 40.42
City:	Site Code:	Classification Per M.S. 86A.05: n. not administered under 86A.05	Current Public Use: YES	Future Public Use: YES
Land Code: 1000009023	Agency Land Code: R2933868	Land Name: FORESTRY	County: BELTRAMI	Acres: 40.00
City:	Site Code:	Classification Per M.S. 86A.05: n. not administered under 86A.05	Current Public Use: YES	Future Public Use: YES
Land Code: 1000009024	Agency Land Code: R2931069	Land Name: FORESTRY	County: BELTRAMI	Acres: 40.00
City:	Site Code:	Classification Per M.S. 86A.05: n. not administered under 86A.05	Current Public Use: YES	Future Public Use: YES
Land Code: 1000009025	Agency Land Code: R2933882	Land Name: FORESTRY	County: BELTRAMI	Acres: 40.00
City:	Site Code:	Classification Per M.S. 86A.05: n. not administered under 86A.05	Current Public Use: YES	Future Public Use: YES



Land Code: 1000009026	Agency Land Code: R2931142	Land Name: FORESTRY	County: BELTRAMI	Acres: 40.00
City:	Site Code:	Classification Per M.S. 86A.05: n. not administered under 86A.05	Current Public Use: YES	Future Public Use: YES
Land Code: 1000009027	Agency Land Code: R2935278	Land Name: FORESTRY	County: BELTRAMI	Acres: 40.00
City:	Site Code:	Classification Per M.S. 86A.05: n. not administered under 86A.05	Current Public Use: YES	Future Public Use: YES
Land Code: 1000009028	Agency Land Code: R2928735	Land Name: FORESTRY	County: BELTRAMI	Acres: 40.00
City:	Site Code:	Classification Per M.S. 86A.05: n. not administered under 86A.05	Current Public Use: YES	Future Public Use: YES
Land Code: 1000009029	Agency Land Code: R2935336	Land Name: FORESTRY	County: BELTRAMI	Acres: 40.00
City:	Site Code:	Classification Per M.S. 86A.05: n. not administered under 86A.05	Current Public Use: YES	Future Public Use: YES
Land Code: 1000009030	Agency Land Code: R2931106	Land Name: FORESTRY	County: BELTRAMI	Acres: 40.00
City:	Site Code:	Classification Per M.S. 86A.05: n. not administered under 86A.05	Current Public Use: YES	Future Public Use: YES
Land Code: 1000009031	Agency Land Code: R2931481	Land Name: FORESTRY	County: BELTRAMI	Acres: 40.00
City:	Site Code:	Classification Per M.S. 86A.05: n. not administered under 86A.05	Current Public Use: YES	Future Public Use: YES
Land Code: 1000009032	Agency Land Code: R2931927	Land Name: FORESTRY	County: BELTRAMI	Acres: 40.00
City:	Site Code:	Classification Per M.S. 86A.05: n. not administered under 86A.05	Current Public Use: YES	Future Public Use: YES
Land Code: 1000009033	Agency Land Code: R2933883	Land Name: FORESTRY	County: BELTRAMI	Acres: 35.90
City:	Site Code:	Classification Per M.S. 86A.05: n. not administered under 86A.05	Current Public Use: YES	Future Public Use: YES
Land Code: 1000009034	Agency Land Code: R2936269	Land Name: FORESTRY	County: BELTRAMI	Acres: 40.00
City:	Site Code:	Classification Per M.S. 86A.05: n. not administered under 86A.05	Current Public Use: YES	Future Public Use: YES
Land Code: 1000009035	Agency Land Code: R2933482	Land Name: FORESTRY	County: BELTRAMI	Acres: 40.00
City:	Site Code:	Classification Per M.S. 86A.05: n. not administered under 86A.05	Current Public Use: YES	Future Public Use: YES
Land Code: 1000009036	Agency Land Code: R2935281	Land Name: FORESTRY	County: BELTRAMI	Acres: 40.00
City:	Site Code:	Classification Per M.S. 86A.05: n. not administered under 86A.05	Current Public Use: YES	Future Public Use: YES
Land Code: 1000009037	Agency Land Code: R2931916	Land Name: FORESTRY	County: BELTRAMI	Acres: 40.00
City:	Site Code:	Classification Per M.S. 86A.05: n. not administered under 86A.05	Current Public Use: YES	Future Public Use: YES



Land Code: 1000009038	Agency Land Code: R2931086	Land Name: FORESTRY	County: BELTRAMI	Acres: 40.00
City:	Site Code:	Classification Per M.S. 86A.05: n. not administered under 86A.05	Current Public Use: YES	Future Public Use: YES
Land Code: 1000009039	Agency Land Code: R2933462	Land Name: FORESTRY	County: BELTRAMI	Acres: 40.00
City:	Site Code:	Classification Per M.S. 86A.05: n. not administered under 86A.05	Current Public Use: YES	Future Public Use: YES
Land Code: 1000009040	Agency Land Code: R2931903	Land Name: FORESTRY	County: BELTRAMI	Acres: 40.00
City:	Site Code:	Classification Per M.S. 86A.05: n. not administered under 86A.05	Current Public Use: YES	Future Public Use: YES
Land Code: 1000009041	Agency Land Code: R2934169	Land Name: FORESTRY	County: BELTRAMI	Acres: 40.00
City:	Site Code:	Classification Per M.S. 86A.05: n. not administered under 86A.05	Current Public Use: YES	Future Public Use: YES
Land Code: 1000009042	Agency Land Code: R2933497	Land Name: FORESTRY	County: BELTRAMI	Acres: 40.00
City:	Site Code:	Classification Per M.S. 86A.05: n. not administered under 86A.05	Current Public Use: YES	Future Public Use: YES
Land Code: 1000009043	Agency Land Code: R2928981	Land Name: FORESTRY	County: BELTRAMI	Acres: 34.32
City:	Site Code:	Classification Per M.S. 86A.05: n. not administered under 86A.05	Current Public Use: YES	Future Public Use: YES
Land Code: 1000009044	Agency Land Code: R2936273	Land Name: FORESTRY	County: BELTRAMI	Acres: 40.00
City:	Site Code:	Classification Per M.S. 86A.05: n. not administered under 86A.05	Current Public Use: YES	Future Public Use: YES
Land Code: 1000009045	Agency Land Code: R2934121	Land Name: FORESTRY	County: BELTRAMI	Acres: 40.00
City:	Site Code:	Classification Per M.S. 86A.05: n. not administered under 86A.05	Current Public Use: YES	Future Public Use: YES
Land Code: 1000009046	Agency Land Code: R2934025	Land Name: FORESTRY	County: BELTRAMI	Acres: 40.00
City:	Site Code:	Classification Per M.S. 86A.05: n. not administered under 86A.05	Current Public Use: YES	Future Public Use: YES
Land Code: 1000009047	Agency Land Code: R2933478	Land Name: FORESTRY	County: BELTRAMI	Acres: 40.00
City:	Site Code:	Classification Per M.S. 86A.05: n. not administered under 86A.05	Current Public Use: YES	Future Public Use: YES
Land Code: 1000009048	Agency Land Code: R2931099	Land Name: FORESTRY	County: BELTRAMI	Acres: 39.86
City:	Site Code:	Classification Per M.S. 86A.05: n. not administered under 86A.05	Current Public Use: YES	Future Public Use: YES
Land Code: 1000009049	Agency Land Code: R2935398	Land Name: FORESTRY	County: BELTRAMI	Acres: 40.00
City:	Site Code:	Classification Per M.S. 86A.05: n. not administered under 86A.05	Current Public Use: YES	Future Public Use: YES



Land Code: 1000009050	Agency Land Code: R2935263	Land Name: FORESTRY	County: BELTRAMI	Acres: 40.76
City:	Site Code:	Classification Per M.S. 86A.05: n. not administered under 86A.05	Current Public Use: YES	Future Public Use: YES
Land Code: 1000009051	Agency Land Code: R2934224	Land Name: FORESTRY	County: BELTRAMI	Acres: 34.11
City:	Site Code:	Classification Per M.S. 86A.05: n. not administered under 86A.05	Current Public Use: YES	Future Public Use: YES
Land Code: 1000009052	Agency Land Code: R2934232	Land Name: FORESTRY	County: BELTRAMI	Acres: 40.00
City:	Site Code:	Classification Per M.S. 86A.05: n. not administered under 86A.05	Current Public Use: YES	Future Public Use: YES
Land Code: 1000009053	Agency Land Code: R2928970	Land Name: FORESTRY	County: BELTRAMI	Acres: 40.00
City:	Site Code:	Classification Per M.S. 86A.05: n. not administered under 86A.05	Current Public Use: YES	Future Public Use: YES
Land Code: 1000009054	Agency Land Code: R2931708	Land Name: FORESTRY	County: BELTRAMI	Acres: 40.00
City:	Site Code:	Classification Per M.S. 86A.05: n. not administered under 86A.05	Current Public Use: YES	Future Public Use: YES
Land Code: 1000009055	Agency Land Code: R2931675	Land Name: FORESTRY	County: BELTRAMI	Acres: 40.00
City:	Site Code:	Classification Per M.S. 86A.05: n. not administered under 86A.05	Current Public Use: YES	Future Public Use: YES
Land Code: 1000009056	Agency Land Code: R2934321	Land Name: FORESTRY	County: BELTRAMI	Acres: 40.00
City:	Site Code:	Classification Per M.S. 86A.05: n. not administered under 86A.05	Current Public Use: YES	Future Public Use: YES
Land Code: 1000009057	Agency Land Code: R2933669	Land Name: FORESTRY	County: BELTRAMI	Acres: 40.00
City:	Site Code:	Classification Per M.S. 86A.05: n. not administered under 86A.05	Current Public Use: YES	Future Public Use: YES
Land Code: 1000009058	Agency Land Code: R2935415	Land Name: FORESTRY	County: BELTRAMI	Acres: 40.00
City:	Site Code:	Classification Per M.S. 86A.05: n. not administered under 86A.05	Current Public Use: YES	Future Public Use: YES
Land Code: 1000009059	Agency Land Code: R2934308	Land Name: FORESTRY	County: BELTRAMI	Acres: 40.00
City:	Site Code:	Classification Per M.S. 86A.05: n. not administered under 86A.05	Current Public Use: YES	Future Public Use: YES
Land Code: 1000009060	Agency Land Code: R2931892	Land Name: FORESTRY	County: BELTRAMI	Acres: 34.95
City:	Site Code:	Classification Per M.S. 86A.05: n. not administered under 86A.05	Current Public Use: YES	Future Public Use: YES
Land Code: 1000009061	Agency Land Code: R2931882	Land Name: FORESTRY	County: BELTRAMI	Acres: 40.00
City:	Site Code:	Classification Per M.S. 86A.05: n. not administered under 86A.05	Current Public Use: YES	Future Public Use: YES



Land Code: 1000009062	Agency Land Code: R2929059	Land Name: FORESTRY	County: BELTRAMI	Acres: 40.00
City:	Site Code:	Classification Per M.S. 86A.05: n. not administered under 86A.05	Current Public Use: YES	Future Public Use: YES
Land Code: 1000009063	Agency Land Code: R2931071	Land Name: FORESTRY	County: BELTRAMI	Acres: 40.00
City:	Site Code:	Classification Per M.S. 86A.05: n. not administered under 86A.05	Current Public Use: YES	Future Public Use: YES
Land Code: 1000009064	Agency Land Code: R2935572	Land Name: FORESTRY	County: BELTRAMI	Acres: 40.00
City:	Site Code:	Classification Per M.S. 86A.05: n. not administered under 86A.05	Current Public Use: YES	Future Public Use: YES
Land Code: 1000009065	Agency Land Code: R2935402	Land Name: FORESTRY	County: BELTRAMI	Acres: 40.00
City:	Site Code:	Classification Per M.S. 86A.05: n. not administered under 86A.05	Current Public Use: YES	Future Public Use: YES
Land Code: 1000009066	Agency Land Code: R2931728	Land Name: FORESTRY	County: BELTRAMI	Acres: 40.00
City:	Site Code:	Classification Per M.S. 86A.05: n. not administered under 86A.05	Current Public Use: YES	Future Public Use: YES
Land Code: 1000009067	Agency Land Code: R2928740	Land Name: FORESTRY	County: BELTRAMI	Acres: 48.80
City:	Site Code:	Classification Per M.S. 86A.05: n. not administered under 86A.05	Current Public Use: YES	Future Public Use: YES
Land Code: 1000009068	Agency Land Code: R2928825	Land Name: FORESTRY	County: BELTRAMI	Acres: 40.00
City:	Site Code:	Classification Per M.S. 86A.05: n. not administered under 86A.05	Current Public Use: YES	Future Public Use: YES
Land Code: 1000009069	Agency Land Code: R2936252	Land Name: FORESTRY	County: BELTRAMI	Acres: 40.00
City:	Site Code:	Classification Per M.S. 86A.05: n. not administered under 86A.05	Current Public Use: YES	Future Public Use: YES
Land Code: 1000009070	Agency Land Code: R2931503	Land Name: FORESTRY	County: BELTRAMI	Acres: 40.00
City:	Site Code:	Classification Per M.S. 86A.05: n. not administered under 86A.05	Current Public Use: YES	Future Public Use: YES
Land Code: 1000009071	Agency Land Code: R2934328	Land Name: FORESTRY	County: BELTRAMI	Acres: 40.00
City:	Site Code:	Classification Per M.S. 86A.05: n. not administered under 86A.05	Current Public Use: YES	Future Public Use: YES
Land Code: 1000009072	Agency Land Code: R2933431	Land Name: FORESTRY	County: BELTRAMI	Acres: 40.00
City:	Site Code:	Classification Per M.S. 86A.05: n. not administered under 86A.05	Current Public Use: YES	Future Public Use: YES
Land Code: 1000009073	Agency Land Code: R2928909	Land Name: FORESTRY	County: BELTRAMI	Acres: 40.00
City:	Site Code:	Classification Per M.S. 86A.05: n. not administered under 86A.05	Current Public Use: YES	Future Public Use: YES



Land Code: 1000009074	Agency Land Code: R2934045	Land Name: FORESTRY	County: BELTRAMI	Acres: 35.39
City:	Site Code:	Classification Per M.S. 86A.05: n. not administered under 86A.05	Current Public Use: YES	Future Public Use: YES
Land Code: 1000009075	Agency Land Code: R2934264	Land Name: FORESTRY	County: BELTRAMI	Acres: 40.00
City:	Site Code:	Classification Per M.S. 86A.05: n. not administered under 86A.05	Current Public Use: YES	Future Public Use: YES
Land Code: 1000009076	Agency Land Code: R2933992	Land Name: FORESTRY	County: BELTRAMI	Acres: 40.00
City:	Site Code:	Classification Per M.S. 86A.05: n. not administered under 86A.05	Current Public Use: YES	Future Public Use: YES
Land Code: 1000009077	Agency Land Code: R2931859	Land Name: FORESTRY	County: BELTRAMI	Acres: 40.00
City:	Site Code:	Classification Per M.S. 86A.05: n. not administered under 86A.05	Current Public Use: YES	Future Public Use: YES
Land Code: 1000009078	Agency Land Code: R2934239	Land Name: FORESTRY	County: BELTRAMI	Acres: 40.00
City:	Site Code:	Classification Per M.S. 86A.05: n. not administered under 86A.05	Current Public Use: YES	Future Public Use: YES
Land Code: 1000009079	Agency Land Code: R2931131	Land Name: FORESTRY	County: BELTRAMI	Acres: 40.00
City:	Site Code:	Classification Per M.S. 86A.05: n. not administered under 86A.05	Current Public Use: YES	Future Public Use: YES
Land Code: 1000009080	Agency Land Code: R2933875	Land Name: FORESTRY	County: BELTRAMI	Acres: 40.00
City:	Site Code:	Classification Per M.S. 86A.05: n. not administered under 86A.05	Current Public Use: YES	Future Public Use: YES
Land Code: 1000009081	Agency Land Code: R2931121	Land Name: FORESTRY	County: BELTRAMI	Acres: 17.19
City:	Site Code:	Classification Per M.S. 86A.05: n. not administered under 86A.05	Current Public Use: YES	Future Public Use: YES
Land Code: 1000009082	Agency Land Code: R2928712	Land Name: FORESTRY	County: BELTRAMI	Acres: 40.00
City:	Site Code:	Classification Per M.S. 86A.05: n. not administered under 86A.05	Current Public Use: YES	Future Public Use: YES
Land Code: 1000009083	Agency Land Code: R2931522	Land Name: FORESTRY	County: BELTRAMI	Acres: 40.00
City:	Site Code:	Classification Per M.S. 86A.05: n. not administered under 86A.05	Current Public Use: YES	Future Public Use: YES
Land Code: 1000009084	Agency Land Code: R2936277	Land Name: FORESTRY	County: BELTRAMI	Acres: 40.00
City:	Site Code:	Classification Per M.S. 86A.05: n. not administered under 86A.05	Current Public Use: YES	Future Public Use: YES
Land Code: 1000009085	Agency Land Code: R2928705	Land Name: FORESTRY	County: BELTRAMI	Acres: 50.34
City:	Site Code:	Classification Per M.S. 86A.05: n. not administered under 86A.05	Current Public Use: YES	Future Public Use: YES



Land Code: 1000009086	Agency Land Code: R2936142	Land Name: FORESTRY	County: BELTRAMI	Acres: 40.00
City:	Site Code:	Classification Per M.S. 86A.05: n. not administered under 86A.05	Current Public Use: YES	Future Public Use: YES
Land Code: 1000009087	Agency Land Code: R2931120	Land Name: FORESTRY	County: BELTRAMI	Acres: 34.29
City:	Site Code:	Classification Per M.S. 86A.05: n. not administered under 86A.05	Current Public Use: YES	Future Public Use: YES
Land Code: 1000009088	Agency Land Code: R2928964	Land Name: FORESTRY	County: BELTRAMI	Acres: 40.00
City:	Site Code:	Classification Per M.S. 86A.05: n. not administered under 86A.05	Current Public Use: YES	Future Public Use: YES
Land Code: 1000009089	Agency Land Code: R2933472	Land Name: FORESTRY	County: BELTRAMI	Acres: 40.00
City:	Site Code:	Classification Per M.S. 86A.05: n. not administered under 86A.05	Current Public Use: YES	Future Public Use: YES
Land Code: 1000009090	Agency Land Code: R2933468	Land Name: FORESTRY	County: BELTRAMI	Acres: 40.00
City:	Site Code:	Classification Per M.S. 86A.05: n. not administered under 86A.05	Current Public Use: YES	Future Public Use: YES
Land Code: 1000009091	Agency Land Code: R2933450	Land Name: FORESTRY	County: BELTRAMI	Acres: 40.00
City:	Site Code:	Classification Per M.S. 86A.05: n. not administered under 86A.05	Current Public Use: YES	Future Public Use: YES
Land Code: 1000009092	Agency Land Code: R2936243	Land Name: FORESTRY	County: BELTRAMI	Acres: 40.00
City:	Site Code:	Classification Per M.S. 86A.05: n. not administered under 86A.05	Current Public Use: YES	Future Public Use: YES
Land Code: 1000009093	Agency Land Code: R2934076	Land Name: FORESTRY	County: BELTRAMI	Acres: 40.00
City:	Site Code:	Classification Per M.S. 86A.05: n. not administered under 86A.05	Current Public Use: YES	Future Public Use: YES
Land Code: 1000009094	Agency Land Code: R2935261	Land Name: FORESTRY	County: BELTRAMI	Acres: 40.00
City:	Site Code:	Classification Per M.S. 86A.05: n. not administered under 86A.05	Current Public Use: YES	Future Public Use: YES
Land Code: 1000009095	Agency Land Code: R2934006	Land Name: FORESTRY	County: BELTRAMI	Acres: 40.00
City:	Site Code:	Classification Per M.S. 86A.05: n. not administered under 86A.05	Current Public Use: YES	Future Public Use: YES
Land Code: 1000009096	Agency Land Code: R2929041	Land Name: FORESTRY	County: BELTRAMI	Acres: 40.00
City:	Site Code:	Classification Per M.S. 86A.05: n. not administered under 86A.05	Current Public Use: YES	Future Public Use: YES
Land Code: 1000009097	Agency Land Code: R2935293	Land Name: FORESTRY	County: BELTRAMI	Acres: 40.00
City:	Site Code:	Classification Per M.S. 86A.05: n. not administered under 86A.05	Current Public Use: YES	Future Public Use: YES



Land Code: 1000009098	Agency Land Code: R2934007	Land Name: FORESTRY	County: BELTRAMI	Acres: 40.00
City:	Site Code:	Classification Per M.S. 86A.05: n. not administered under 86A.05	Current Public Use: YES	Future Public Use: YES
Land Code: 1000009099	Agency Land Code: R2933441	Land Name: FORESTRY	County: BELTRAMI	Acres: 40.00
City:	Site Code:	Classification Per M.S. 86A.05: n. not administered under 86A.05	Current Public Use: YES	Future Public Use: YES
Land Code: 1000009100	Agency Land Code: R2928828	Land Name: FORESTRY	County: BELTRAMI	Acres: 40.00
City:	Site Code:	Classification Per M.S. 86A.05: n. not administered under 86A.05	Current Public Use: YES	Future Public Use: YES
Land Code: 1000009101	Agency Land Code: R2934042	Land Name: FORESTRY	County: BELTRAMI	Acres: 40.00
City:	Site Code:	Classification Per M.S. 86A.05: n. not administered under 86A.05	Current Public Use: YES	Future Public Use: YES
Land Code: 1000009102	Agency Land Code: R2931694	Land Name: FORESTRY	County: BELTRAMI	Acres: 40.00
City:	Site Code:	Classification Per M.S. 86A.05: n. not administered under 86A.05	Current Public Use: YES	Future Public Use: YES
Land Code: 1000009103	Agency Land Code: R2933671	Land Name: FORESTRY	County: BELTRAMI	Acres: 40.00
City:	Site Code:	Classification Per M.S. 86A.05: n. not administered under 86A.05	Current Public Use: YES	Future Public Use: YES
Land Code: 1000009104	Agency Land Code: R2933560	Land Name: FORESTRY	County: BELTRAMI	Acres: 40.00
City:	Site Code:	Classification Per M.S. 86A.05: n. not administered under 86A.05	Current Public Use: YES	Future Public Use: YES
Land Code: 1000009105	Agency Land Code: R2931894	Land Name: FORESTRY	County: BELTRAMI	Acres: 40.00
City:	Site Code:	Classification Per M.S. 86A.05: n. not administered under 86A.05	Current Public Use: YES	Future Public Use: YES
Land Code: 1000009106	Agency Land Code: R2935288	Land Name: FORESTRY	County: BELTRAMI	Acres: 40.00
City:	Site Code:	Classification Per M.S. 86A.05: n. not administered under 86A.05	Current Public Use: YES	Future Public Use: YES
Land Code: 1000009107	Agency Land Code: R2928988	Land Name: FORESTRY	County: BELTRAMI	Acres: 40.00
City:	Site Code:	Classification Per M.S. 86A.05: n. not administered under 86A.05	Current Public Use: YES	Future Public Use: YES
Land Code: 1000009108	Agency Land Code: R2931154	Land Name: FORESTRY	County: BELTRAMI	Acres: 20.00
City:	Site Code:	Classification Per M.S. 86A.05: n. not administered under 86A.05	Current Public Use: YES	Future Public Use: YES
Land Code: 1000009109	Agency Land Code: R2933459	Land Name: FORESTRY	County: BELTRAMI	Acres: 40.00
City:	Site Code:	Classification Per M.S. 86A.05: n. not administered under 86A.05	Current Public Use: YES	Future Public Use: YES



Land Code: 1000009110	Agency Land Code: R2931119	Land Name: FORESTRY	County: BELTRAMI	Acres: 40.00
City:	Site Code:	Classification Per M.S. 86A.05: n. not administered under 86A.05	Current Public Use: YES	Future Public Use: YES
Land Code: 1000009111	Agency Land Code: R2933559	Land Name: FORESTRY	County: BELTRAMI	Acres: 40.00
City:	Site Code:	Classification Per M.S. 86A.05: n. not administered under 86A.05	Current Public Use: YES	Future Public Use: YES
Land Code: 1000009112	Agency Land Code: R2931725	Land Name: FORESTRY	County: BELTRAMI	Acres: 40.00
City:	Site Code:	Classification Per M.S. 86A.05: n. not administered under 86A.05	Current Public Use: YES	Future Public Use: YES
Land Code: 1000009113	Agency Land Code: R2935346	Land Name: FORESTRY	County: BELTRAMI	Acres: 40.00
City:	Site Code:	Classification Per M.S. 86A.05: n. not administered under 86A.05	Current Public Use: YES	Future Public Use: YES
Land Code: 1000009114	Agency Land Code: R2931092	Land Name: FORESTRY	County: BELTRAMI	Acres: 40.00
City:	Site Code:	Classification Per M.S. 86A.05: n. not administered under 86A.05	Current Public Use: YES	Future Public Use: YES
Land Code: 1000009115	Agency Land Code: R2931862	Land Name: FORESTRY	County: BELTRAMI	Acres: 40.00
City:	Site Code:	Classification Per M.S. 86A.05: n. not administered under 86A.05	Current Public Use: YES	Future Public Use: YES
Land Code: 1000009116	Agency Land Code: R2934056	Land Name: FORESTRY	County: BELTRAMI	Acres: 40.00
City:	Site Code:	Classification Per M.S. 86A.05: n. not administered under 86A.05	Current Public Use: YES	Future Public Use: YES
Land Code: 1000009117	Agency Land Code: R2936317	Land Name: FORESTRY	County: BELTRAMI	Acres: 40.00
City:	Site Code:	Classification Per M.S. 86A.05: n. not administered under 86A.05	Current Public Use: YES	Future Public Use: YES
Land Code: 1000009118	Agency Land Code: R2929086	Land Name: FORESTRY	County: BELTRAMI	Acres: 40.00
City:	Site Code:	Classification Per M.S. 86A.05: n. not administered under 86A.05	Current Public Use: YES	Future Public Use: YES
Land Code: 1000009119	Agency Land Code: R2931087	Land Name: FORESTRY	County: BELTRAMI	Acres: 40.00
City:	Site Code:	Classification Per M.S. 86A.05: n. not administered under 86A.05	Current Public Use: YES	Future Public Use: YES
Land Code: 1000009120	Agency Land Code: R2935360	Land Name: FORESTRY	County: BELTRAMI	Acres: 40.00
City:	Site Code:	Classification Per M.S. 86A.05: n. not administered under 86A.05	Current Public Use: YES	Future Public Use: YES
Land Code: 1000009121	Agency Land Code: R2935356	Land Name: FORESTRY	County: BELTRAMI	Acres: 40.00
City:	Site Code:	Classification Per M.S. 86A.05: n. not administered under 86A.05	Current Public Use: YES	Future Public Use: YES



Land Code: 1000009122	Agency Land Code: R2933897	Land Name: FORESTRY	County: BELTRAMI	Acres: 40.00
City:	Site Code:	Classification Per M.S. 86A.05: n. not administered under 86A.05	Current Public Use: YES	Future Public Use: YES
Land Code: 1000009123	Agency Land Code: R2934362	Land Name: FORESTRY	County: BELTRAMI	Acres: 40.00
City:	Site Code:	Classification Per M.S. 86A.05: n. not administered under 86A.05	Current Public Use: YES	Future Public Use: YES
Land Code: 1000009124	Agency Land Code: R2933898	Land Name: FORESTRY	County: BELTRAMI	Acres: 40.00
City:	Site Code:	Classification Per M.S. 86A.05: n. not administered under 86A.05	Current Public Use: YES	Future Public Use: YES
Land Code: 1000009125	Agency Land Code: R2931721	Land Name: FORESTRY	County: BELTRAMI	Acres: 40.00
City:	Site Code:	Classification Per M.S. 86A.05: n. not administered under 86A.05	Current Public Use: YES	Future Public Use: YES
Land Code: 1000009126	Agency Land Code: R2928720	Land Name: FORESTRY	County: BELTRAMI	Acres: 49.87
City:	Site Code:	Classification Per M.S. 86A.05: n. not administered under 86A.05	Current Public Use: YES	Future Public Use: YES
Land Code: 1000009127	Agency Land Code: R2928722	Land Name: FORESTRY	County: BELTRAMI	Acres: 40.00
City:	Site Code:	Classification Per M.S. 86A.05: n. not administered under 86A.05	Current Public Use: YES	Future Public Use: YES
Land Code: 1000009128	Agency Land Code: R2933419	Land Name: FORESTRY	County: BELTRAMI	Acres: 40.00
City:	Site Code:	Classification Per M.S. 86A.05: n. not administered under 86A.05	Current Public Use: YES	Future Public Use: YES
Land Code: 1000009129	Agency Land Code: R2934088	Land Name: FORESTRY	County: BELTRAMI	Acres: 40.00
City:	Site Code:	Classification Per M.S. 86A.05: n. not administered under 86A.05	Current Public Use: YES	Future Public Use: YES
Land Code: 1000009130	Agency Land Code: R2928925	Land Name: FORESTRY	County: BELTRAMI	Acres: 40.00
City:	Site Code:	Classification Per M.S. 86A.05: n. not administered under 86A.05	Current Public Use: YES	Future Public Use: YES
Land Code: 1000009131	Agency Land Code: R2936175	Land Name: FORESTRY	County: BELTRAMI	Acres: 40.00
City:	Site Code:	Classification Per M.S. 86A.05: n. not administered under 86A.05	Current Public Use: YES	Future Public Use: YES
Land Code: 1000009132	Agency Land Code: R2934179	Land Name: FORESTRY	County: BELTRAMI	Acres: 40.00
City:	Site Code:	Classification Per M.S. 86A.05: n. not administered under 86A.05	Current Public Use: YES	Future Public Use: YES
Land Code: 1000009133	Agency Land Code: R2931691	Land Name: FORESTRY	County: BELTRAMI	Acres: 40.00
City:	Site Code:	Classification Per M.S. 86A.05: n. not administered under 86A.05	Current Public Use: YES	Future Public Use: YES



Land Code: 1000009134	Agency Land Code: R2928918	Land Name: FORESTRY	County: BELTRAMI	Acres: 40.00
City:	Site Code:	Classification Per M.S. 86A.05: n. not administered under 86A.05	Current Public Use: YES	Future Public Use: YES
Land Code: 1000009135	Agency Land Code: R2933493	Land Name: FORESTRY	County: BELTRAMI	Acres: 40.00
City:	Site Code:	Classification Per M.S. 86A.05: n. not administered under 86A.05	Current Public Use: YES	Future Public Use: YES
Land Code: 1000009136	Agency Land Code: R2931640	Land Name: FORESTRY	County: BELTRAMI	Acres: 40.00
City:	Site Code:	Classification Per M.S. 86A.05: n. not administered under 86A.05	Current Public Use: YES	Future Public Use: YES
Land Code: 1000009137	Agency Land Code: R2931498	Land Name: FORESTRY	County: BELTRAMI	Acres: 40.00
City:	Site Code:	Classification Per M.S. 86A.05: n. not administered under 86A.05	Current Public Use: YES	Future Public Use: YES
Land Code: 1000009138	Agency Land Code: R2934191	Land Name: FORESTRY	County: BELTRAMI	Acres: 40.00
City:	Site Code:	Classification Per M.S. 86A.05: n. not administered under 86A.05	Current Public Use: YES	Future Public Use: YES
Land Code: 1000009139	Agency Land Code: R2931540	Land Name: FORESTRY	County: BELTRAMI	Acres: 20.00
City:	Site Code:	Classification Per M.S. 86A.05: n. not administered under 86A.05	Current Public Use: YES	Future Public Use: YES
Land Code: 1000009140	Agency Land Code: R2933474	Land Name: FORESTRY	County: BELTRAMI	Acres: 40.00
City:	Site Code:	Classification Per M.S. 86A.05: n. not administered under 86A.05	Current Public Use: YES	Future Public Use: YES
Land Code: 1000009141	Agency Land Code: R2931713	Land Name: FORESTRY	County: BELTRAMI	Acres: 40.00
City:	Site Code:	Classification Per M.S. 86A.05: n. not administered under 86A.05	Current Public Use: YES	Future Public Use: YES
Land Code: 1000009142	Agency Land Code: R2934156	Land Name: FORESTRY	County: BELTRAMI	Acres: 20.00
City:	Site Code:	Classification Per M.S. 86A.05: n. not administered under 86A.05	Current Public Use: YES	Future Public Use: YES
Land Code: 1000009143	Agency Land Code: R2931146	Land Name: FORESTRY	County: BELTRAMI	Acres: 40.00
City:	Site Code:	Classification Per M.S. 86A.05: n. not administered under 86A.05	Current Public Use: YES	Future Public Use: YES
Land Code: 1000009144	Agency Land Code: R2933421	Land Name: FORESTRY	County: BELTRAMI	Acres: 40.00
City:	Site Code:	Classification Per M.S. 86A.05: n. not administered under 86A.05	Current Public Use: YES	Future Public Use: YES
Land Code: 1000009145	Agency Land Code: R2936293	Land Name: FORESTRY	County: BELTRAMI	Acres: 40.00
City:	Site Code:	Classification Per M.S. 86A.05: n. not administered under 86A.05	Current Public Use: YES	Future Public Use: YES



Land Code: 1000009146	Agency Land Code: R2928723	Land Name: FORESTRY	County: BELTRAMI	Acres: 40.00
City:	Site Code:	Classification Per M.S. 86A.05: n. not administered under 86A.05	Current Public Use: YES	Future Public Use: YES
Land Code: 1000009147	Agency Land Code: R2934252	Land Name: FORESTRY	County: BELTRAMI	Acres: 40.00
City:	Site Code:	Classification Per M.S. 86A.05: n. not administered under 86A.05	Current Public Use: YES	Future Public Use: YES
Land Code: 1000009148	Agency Land Code: R2931122	Land Name: FORESTRY	County: BELTRAMI	Acres: 20.00
City:	Site Code:	Classification Per M.S. 86A.05: n. not administered under 86A.05	Current Public Use: YES	Future Public Use: YES
Land Code: 1000009149	Agency Land Code: R2928843	Land Name: FORESTRY	County: BELTRAMI	Acres: 40.00
City:	Site Code:	Classification Per M.S. 86A.05: n. not administered under 86A.05	Current Public Use: YES	Future Public Use: YES
Land Code: 1000009150	Agency Land Code: R2934182	Land Name: FORESTRY	County: BELTRAMI	Acres: 40.00
City:	Site Code:	Classification Per M.S. 86A.05: n. not administered under 86A.05	Current Public Use: YES	Future Public Use: YES
Land Code: 1000009151	Agency Land Code: R2934334	Land Name: FORESTRY	County: BELTRAMI	Acres: 40.00
City:	Site Code:	Classification Per M.S. 86A.05: n. not administered under 86A.05	Current Public Use: YES	Future Public Use: YES
Land Code: 1000009152	Agency Land Code: R2935265	Land Name: FORESTRY	County: BELTRAMI	Acres: 40.00
City:	Site Code:	Classification Per M.S. 86A.05: n. not administered under 86A.05	Current Public Use: YES	Future Public Use: YES
Land Code: 1000009153	Agency Land Code: R2928809	Land Name: FORESTRY	County: BELTRAMI	Acres: 33.64
City:	Site Code:	Classification Per M.S. 86A.05: n. not administered under 86A.05	Current Public Use: YES	Future Public Use: YES
Land Code: 1000009154	Agency Land Code: R2931650	Land Name: FORESTRY	County: BELTRAMI	Acres: 40.00
City:	Site Code:	Classification Per M.S. 86A.05: n. not administered under 86A.05	Current Public Use: YES	Future Public Use: YES
Land Code: 1000009155	Agency Land Code: R2929044	Land Name: FORESTRY	County: BELTRAMI	Acres: 40.00
City:	Site Code:	Classification Per M.S. 86A.05: n. not administered under 86A.05	Current Public Use: YES	Future Public Use: YES
Land Code: 1000009156	Agency Land Code: R2934023	Land Name: FORESTRY	County: BELTRAMI	Acres: 40.00
City:	Site Code:	Classification Per M.S. 86A.05: n. not administered under 86A.05	Current Public Use: YES	Future Public Use: YES
Land Code: 1000009157	Agency Land Code: R2931096	Land Name: FORESTRY	County: BELTRAMI	Acres: 39.75
City:	Site Code:	Classification Per M.S. 86A.05: n. not administered under 86A.05	Current Public Use: YES	Future Public Use: YES



Land Code: 1000009158	Agency Land Code: R2934081	Land Name: FORESTRY	County: BELTRAMI	Acres: 40.00
City:	Site Code:	Classification Per M.S. 86A.05: n. not administered under 86A.05	Current Public Use: YES	Future Public Use: YES
Land Code: 1000009159	Agency Land Code: R2931900	Land Name: FORESTRY	County: BELTRAMI	Acres: 40.00
City:	Site Code:	Classification Per M.S. 86A.05: n. not administered under 86A.05	Current Public Use: YES	Future Public Use: YES
Land Code: 1000009160	Agency Land Code: R2933892	Land Name: FORESTRY	County: BELTRAMI	Acres: 40.00
City:	Site Code:	Classification Per M.S. 86A.05: n. not administered under 86A.05	Current Public Use: YES	Future Public Use: YES
Land Code: 1000009161	Agency Land Code: R2928884	Land Name: FORESTRY	County: BELTRAMI	Acres: 40.00
City:	Site Code:	Classification Per M.S. 86A.05: n. not administered under 86A.05	Current Public Use: YES	Future Public Use: YES
Land Code: 1000009162	Agency Land Code: R2936249	Land Name: FORESTRY	County: BELTRAMI	Acres: 40.00
City:	Site Code:	Classification Per M.S. 86A.05: n. not administered under 86A.05	Current Public Use: YES	Future Public Use: YES
Land Code: 1000009163	Agency Land Code: R2928717	Land Name: FORESTRY	County: BELTRAMI	Acres: 40.00
City:	Site Code:	Classification Per M.S. 86A.05: n. not administered under 86A.05	Current Public Use: YES	Future Public Use: YES
Land Code: 1000009164	Agency Land Code: R2934223	Land Name: FORESTRY	County: BELTRAMI	Acres: 40.00
City:	Site Code:	Classification Per M.S. 86A.05: n. not administered under 86A.05	Current Public Use: YES	Future Public Use: YES
Land Code: 1000009165	Agency Land Code: R2935233	Land Name: FORESTRY	County: BELTRAMI	Acres: 40.00
City:	Site Code:	Classification Per M.S. 86A.05: n. not administered under 86A.05	Current Public Use: YES	Future Public Use: YES
Land Code: 1000009166	Agency Land Code: R2934266	Land Name: FORESTRY	County: BELTRAMI	Acres: 40.00
City:	Site Code:	Classification Per M.S. 86A.05: n. not administered under 86A.05	Current Public Use: YES	Future Public Use: YES
Land Code: 1000009167	Agency Land Code: R2928926	Land Name: FORESTRY	County: BELTRAMI	Acres: 40.00
City:	Site Code:	Classification Per M.S. 86A.05: n. not administered under 86A.05	Current Public Use: YES	Future Public Use: YES
Land Code: 1000009168	Agency Land Code: R2935238	Land Name: FORESTRY	County: BELTRAMI	Acres: 40.00
City:	Site Code:	Classification Per M.S. 86A.05: n. not administered under 86A.05	Current Public Use: YES	Future Public Use: YES
Land Code: 1000009169	Agency Land Code: R2935384	Land Name: FORESTRY	County: BELTRAMI	Acres: 40.00
City:	Site Code:	Classification Per M.S. 86A.05: n. not administered under 86A.05	Current Public Use: YES	Future Public Use: YES



Land Code: 1000009170	Agency Land Code: R2931665	Land Name: FORESTRY	County: BELTRAMI	Acres: 40.00
City:	Site Code:	Classification Per M.S. 86A.05: n. not administered under 86A.05	Current Public Use: YES	Future Public Use: YES
Land Code: 1000009171	Agency Land Code: R2936189	Land Name: FORESTRY	County: BELTRAMI	Acres: 40.00
City:	Site Code:	Classification Per M.S. 86A.05: n. not administered under 86A.05	Current Public Use: YES	Future Public Use: YES
Land Code: 1000009172	Agency Land Code: R2928890	Land Name: FORESTRY	County: BELTRAMI	Acres: 40.00
City:	Site Code:	Classification Per M.S. 86A.05: n. not administered under 86A.05	Current Public Use: YES	Future Public Use: YES
Land Code: 1000009173	Agency Land Code: R2931530	Land Name: FORESTRY	County: BELTRAMI	Acres: 40.00
City:	Site Code:	Classification Per M.S. 86A.05: n. not administered under 86A.05	Current Public Use: YES	Future Public Use: YES
Land Code: 1000009174	Agency Land Code: R2935334	Land Name: FORESTRY	County: BELTRAMI	Acres: 40.00
City:	Site Code:	Classification Per M.S. 86A.05: n. not administered under 86A.05	Current Public Use: YES	Future Public Use: YES
Land Code: 1000009175	Agency Land Code: R2933481	Land Name: FORESTRY	County: BELTRAMI	Acres: 40.00
City:	Site Code:	Classification Per M.S. 86A.05: n. not administered under 86A.05	Current Public Use: YES	Future Public Use: YES
Land Code: 1000009176	Agency Land Code: R2935250	Land Name: FORESTRY	County: BELTRAMI	Acres: 40.00
City:	Site Code:	Classification Per M.S. 86A.05: n. not administered under 86A.05	Current Public Use: YES	Future Public Use: YES
Land Code: 1000009177	Agency Land Code: R2935267	Land Name: FORESTRY	County: BELTRAMI	Acres: 40.00
City:	Site Code:	Classification Per M.S. 86A.05: n. not administered under 86A.05	Current Public Use: YES	Future Public Use: YES
Land Code: 1000009178	Agency Land Code: R2934354	Land Name: FORESTRY	County: BELTRAMI	Acres: 40.00
City:	Site Code:	Classification Per M.S. 86A.05: n. not administered under 86A.05	Current Public Use: YES	Future Public Use: YES
Land Code: 1000009179	Agency Land Code: R2934268	Land Name: FORESTRY	County: BELTRAMI	Acres: 40.00
City:	Site Code:	Classification Per M.S. 86A.05: n. not administered under 86A.05	Current Public Use: YES	Future Public Use: YES
Land Code: 1000009180	Agency Land Code: R2931890	Land Name: FORESTRY	County: BELTRAMI	Acres: 40.00
City:	Site Code:	Classification Per M.S. 86A.05: n. not administered under 86A.05	Current Public Use: YES	Future Public Use: YES
Land Code: 1000009181	Agency Land Code: R2929061	Land Name: FORESTRY	County: BELTRAMI	Acres: 40.00
City:	Site Code:	Classification Per M.S. 86A.05: n. not administered under 86A.05	Current Public Use: YES	Future Public Use: YES



Land Code: 1000009182	Agency Land Code: R2928947	Land Name: FORESTRY	County: BELTRAMI	Acres: 40.00
City:	Site Code:	Classification Per M.S. 86A.05: n. not administered under 86A.05	Current Public Use: YES	Future Public Use: YES
Land Code: 1000009183	Agency Land Code: R2934166	Land Name: FORESTRY	County: BELTRAMI	Acres: 40.00
City:	Site Code:	Classification Per M.S. 86A.05: n. not administered under 86A.05	Current Public Use: YES	Future Public Use: YES
Land Code: 1000009184	Agency Land Code: R2931487	Land Name: FORESTRY	County: BELTRAMI	Acres: 41.87
City:	Site Code:	Classification Per M.S. 86A.05: n. not administered under 86A.05	Current Public Use: YES	Future Public Use: YES
Land Code: 1000009185	Agency Land Code: R2928750	Land Name: FORESTRY	County: BELTRAMI	Acres: 40.00
City:	Site Code:	Classification Per M.S. 86A.05: n. not administered under 86A.05	Current Public Use: YES	Future Public Use: YES
Land Code: 1000009186	Agency Land Code: R2933443	Land Name: FORESTRY	County: BELTRAMI	Acres: 40.00
City:	Site Code:	Classification Per M.S. 86A.05: n. not administered under 86A.05	Current Public Use: YES	Future Public Use: YES
Land Code: 1000009187	Agency Land Code: R2936291	Land Name: FORESTRY	County: BELTRAMI	Acres: 40.00
City:	Site Code:	Classification Per M.S. 86A.05: n. not administered under 86A.05	Current Public Use: YES	Future Public Use: YES
Land Code: 1000009188	Agency Land Code: R2931493	Land Name: FORESTRY	County: BELTRAMI	Acres: 40.00
City:	Site Code:	Classification Per M.S. 86A.05: n. not administered under 86A.05	Current Public Use: YES	Future Public Use: YES
Land Code: 1000009189	Agency Land Code: R2931480	Land Name: FORESTRY	County: BELTRAMI	Acres: 40.00
City:	Site Code:	Classification Per M.S. 86A.05: n. not administered under 86A.05	Current Public Use: YES	Future Public Use: YES
Land Code: 1000009190	Agency Land Code: R2931102	Land Name: FORESTRY	County: BELTRAMI	Acres: 40.00
City:	Site Code:	Classification Per M.S. 86A.05: n. not administered under 86A.05	Current Public Use: YES	Future Public Use: YES
Land Code: 1000009191	Agency Land Code: R2936132	Land Name: FORESTRY	County: BELTRAMI	Acres: 40.00
City:	Site Code:	Classification Per M.S. 86A.05: n. not administered under 86A.05	Current Public Use: YES	Future Public Use: YES
Land Code: 1000009192	Agency Land Code: R2934181	Land Name: FORESTRY	County: BELTRAMI	Acres: 40.00
City:	Site Code:	Classification Per M.S. 86A.05: n. not administered under 86A.05	Current Public Use: YES	Future Public Use: YES
Land Code: 1000009193	Agency Land Code: R2935303	Land Name: FORESTRY	County: BELTRAMI	Acres: 40.07
City:	Site Code:	Classification Per M.S. 86A.05: n. not administered under 86A.05	Current Public Use: YES	Future Public Use: YES



Land Code: 1000009194	Agency Land Code: R2933477	Land Name: FORESTRY	County: BELTRAMI	Acres: 40.00
City:	Site Code:	Classification Per M.S. 86A.05: n. not administered under 86A.05	Current Public Use: YES	Future Public Use: YES
Land Code: 1000009195	Agency Land Code: R2933508	Land Name: FORESTRY	County: BELTRAMI	Acres: 40.00
City:	Site Code:	Classification Per M.S. 86A.05: n. not administered under 86A.05	Current Public Use: YES	Future Public Use: YES
Land Code: 1000009196	Agency Land Code: R2933466	Land Name: FORESTRY	County: BELTRAMI	Acres: 40.00
City:	Site Code:	Classification Per M.S. 86A.05: n. not administered under 86A.05	Current Public Use: YES	Future Public Use: YES
Land Code: 1000009197	Agency Land Code: R2931677	Land Name: FORESTRY	County: BELTRAMI	Acres: 40.00
City:	Site Code:	Classification Per M.S. 86A.05: n. not administered under 86A.05	Current Public Use: YES	Future Public Use: YES
Land Code: 1000009198	Agency Land Code: R2931076	Land Name: FORESTRY	County: BELTRAMI	Acres: 40.00
City:	Site Code:	Classification Per M.S. 86A.05: n. not administered under 86A.05	Current Public Use: YES	Future Public Use: YES
Land Code: 1000009199	Agency Land Code: R2935329	Land Name: FORESTRY	County: BELTRAMI	Acres: 40.00
City:	Site Code:	Classification Per M.S. 86A.05: n. not administered under 86A.05	Current Public Use: YES	Future Public Use: YES
Land Code: 1000009200	Agency Land Code: R2931909	Land Name: FORESTRY	County: BELTRAMI	Acres: 40.00
City:	Site Code:	Classification Per M.S. 86A.05: n. not administered under 86A.05	Current Public Use: YES	Future Public Use: YES
Land Code: 1000009201	Agency Land Code: R2935410	Land Name: FORESTRY	County: BELTRAMI	Acres: 40.00
City:	Site Code:	Classification Per M.S. 86A.05: n. not administered under 86A.05	Current Public Use: YES	Future Public Use: YES
Land Code: 1000009202	Agency Land Code: R2936283	Land Name: FORESTRY	County: BELTRAMI	Acres: 40.00
City:	Site Code:	Classification Per M.S. 86A.05: n. not administered under 86A.05	Current Public Use: YES	Future Public Use: YES
Land Code: 1000009203	Agency Land Code: R2936300	Land Name: FORESTRY	County: BELTRAMI	Acres: 40.00
City:	Site Code:	Classification Per M.S. 86A.05: n. not administered under 86A.05	Current Public Use: YES	Future Public Use: YES
Land Code: 1000009204	Agency Land Code: R2928835	Land Name: FORESTRY	County: BELTRAMI	Acres: 40.00
City:	Site Code:	Classification Per M.S. 86A.05: n. not administered under 86A.05	Current Public Use: YES	Future Public Use: YES
Land Code: 1000009205	Agency Land Code: R2935427	Land Name: FORESTRY	County: BELTRAMI	Acres: 20.00
City:	Site Code:	Classification Per M.S. 86A.05: n. not administered under 86A.05	Current Public Use: YES	Future Public Use: YES



Land Code: 1000009206	Agency Land Code: R2931648	Land Name: FORESTRY	County: BELTRAMI	Acres: 40.00
City:	Site Code:	Classification Per M.S. 86A.05: n. not administered under 86A.05	Current Public Use: YES	Future Public Use: YES
Land Code: 1000009207	Agency Land Code: R2931091	Land Name: FORESTRY	County: BELTRAMI	Acres: 40.00
City:	Site Code:	Classification Per M.S. 86A.05: n. not administered under 86A.05	Current Public Use: YES	Future Public Use: YES
Land Code: 1000009208	Agency Land Code: R2935355	Land Name: FORESTRY	County: BELTRAMI	Acres: 40.00
City:	Site Code:	Classification Per M.S. 86A.05: n. not administered under 86A.05	Current Public Use: YES	Future Public Use: YES
Land Code: 1000009209	Agency Land Code: R2931515	Land Name: FORESTRY	County: BELTRAMI	Acres: 40.00
City:	Site Code:	Classification Per M.S. 86A.05: n. not administered under 86A.05	Current Public Use: YES	Future Public Use: YES
Land Code: 1000009210	Agency Land Code: R2935282	Land Name: FORESTRY	County: BELTRAMI	Acres: 40.00
City:	Site Code:	Classification Per M.S. 86A.05: n. not administered under 86A.05	Current Public Use: YES	Future Public Use: YES
Land Code: 1000009211	Agency Land Code: R2931738	Land Name: FORESTRY	County: BELTRAMI	Acres: 40.00
City:	Site Code:	Classification Per M.S. 86A.05: n. not administered under 86A.05	Current Public Use: YES	Future Public Use: YES
Land Code: 1000009212	Agency Land Code: R2928924	Land Name: FORESTRY	County: BELTRAMI	Acres: 40.00
City:	Site Code:	Classification Per M.S. 86A.05: n. not administered under 86A.05	Current Public Use: YES	Future Public Use: YES
Land Code: 1000009213	Agency Land Code: R2931659	Land Name: FORESTRY	County: BELTRAMI	Acres: 40.00
City:	Site Code:	Classification Per M.S. 86A.05: n. not administered under 86A.05	Current Public Use: YES	Future Public Use: YES
Land Code: 1000009214	Agency Land Code: R2934002	Land Name: FORESTRY	County: BELTRAMI	Acres: 20.00
City:	Site Code:	Classification Per M.S. 86A.05: n. not administered under 86A.05	Current Public Use: YES	Future Public Use: YES
Land Code: 1000009215	Agency Land Code: R2935230	Land Name: FORESTRY	County: BELTRAMI	Acres: 40.00
City:	Site Code:	Classification Per M.S. 86A.05: n. not administered under 86A.05	Current Public Use: YES	Future Public Use: YES
Land Code: 1000009216	Agency Land Code: R2928886	Land Name: FORESTRY	County: BELTRAMI	Acres: 40.00
City:	Site Code:	Classification Per M.S. 86A.05: n. not administered under 86A.05	Current Public Use: YES	Future Public Use: YES
Land Code: 1000009217	Agency Land Code: R2935383	Land Name: FORESTRY	County: BELTRAMI	Acres: 40.00
City:	Site Code:	Classification Per M.S. 86A.05: n. not administered under 86A.05	Current Public Use: YES	Future Public Use: YES



Land Code: 1000009218	Agency Land Code: R2934154	Land Name: FORESTRY	County: BELTRAMI	Acres: 40.00
City:	Site Code:	Classification Per M.S. 86A.05: n. not administered under 86A.05	Current Public Use: YES	Future Public Use: YES
Land Code: 1000009219	Agency Land Code: R2936302	Land Name: FORESTRY	County: BELTRAMI	Acres: 40.00
City:	Site Code:	Classification Per M.S. 86A.05: n. not administered under 86A.05	Current Public Use: YES	Future Public Use: YES
Land Code: 1000009220	Agency Land Code: R2935294	Land Name: FORESTRY	County: BELTRAMI	Acres: 40.00
City:	Site Code:	Classification Per M.S. 86A.05: n. not administered under 86A.05	Current Public Use: YES	Future Public Use: YES
Land Code: 1000009221	Agency Land Code: R2934376	Land Name: FORESTRY	County: BELTRAMI	Acres: 40.00
City:	Site Code:	Classification Per M.S. 86A.05: n. not administered under 86A.05	Current Public Use: YES	Future Public Use: YES
Land Code: 1000009222	Agency Land Code: R2934336	Land Name: FORESTRY	County: BELTRAMI	Acres: 40.00
City:	Site Code:	Classification Per M.S. 86A.05: n. not administered under 86A.05	Current Public Use: YES	Future Public Use: YES
Land Code: 1000009223	Agency Land Code: R2933651	Land Name: FORESTRY	County: BELTRAMI	Acres: 20.00
City:	Site Code:	Classification Per M.S. 86A.05: n. not administered under 86A.05	Current Public Use: YES	Future Public Use: YES
Land Code: 1000009224	Agency Land Code: R2931885	Land Name: FORESTRY	County: BELTRAMI	Acres: 40.00
City:	Site Code:	Classification Per M.S. 86A.05: n. not administered under 86A.05	Current Public Use: YES	Future Public Use: YES
Land Code: 1000009225	Agency Land Code: R2931529	Land Name: FORESTRY	County: BELTRAMI	Acres: 40.00
City:	Site Code:	Classification Per M.S. 86A.05: n. not administered under 86A.05	Current Public Use: YES	Future Public Use: YES
Land Code: 1000009226	Agency Land Code: R2931864	Land Name: FORESTRY	County: BELTRAMI	Acres: 40.00
City:	Site Code:	Classification Per M.S. 86A.05: n. not administered under 86A.05	Current Public Use: YES	Future Public Use: YES
Land Code: 1000009227	Agency Land Code: R2929076	Land Name: FORESTRY	County: BELTRAMI	Acres: 40.00
City:	Site Code:	Classification Per M.S. 86A.05: n. not administered under 86A.05	Current Public Use: YES	Future Public Use: YES
Land Code: 1000009228	Agency Land Code: R2935247	Land Name: FORESTRY	County: BELTRAMI	Acres: 40.68
City:	Site Code:	Classification Per M.S. 86A.05: n. not administered under 86A.05	Current Public Use: YES	Future Public Use: YES
Land Code: 1000009229	Agency Land Code: R2935301	Land Name: FORESTRY	County: BELTRAMI	Acres: 40.00
City:	Site Code:	Classification Per M.S. 86A.05: n. not administered under 86A.05	Current Public Use: YES	Future Public Use: YES



Land Code: 1000009230	Agency Land Code: R2936160	Land Name: FORESTRY	County: BELTRAMI	Acres: 40.00
City:	Site Code:	Classification Per M.S. 86A.05: n. not administered under 86A.05	Current Public Use: YES	Future Public Use: YES
Land Code: 1000009231	Agency Land Code: R2931105	Land Name: FORESTRY	County: BELTRAMI	Acres: 34.26
City:	Site Code:	Classification Per M.S. 86A.05: n. not administered under 86A.05	Current Public Use: YES	Future Public Use: YES
Land Code: 1000009232	Agency Land Code: R2936144	Land Name: FORESTRY	County: BELTRAMI	Acres: 40.00
City:	Site Code:	Classification Per M.S. 86A.05: n. not administered under 86A.05	Current Public Use: YES	Future Public Use: YES
Land Code: 1000009233	Agency Land Code: R2936171	Land Name: FORESTRY	County: BELTRAMI	Acres: 40.00
City:	Site Code:	Classification Per M.S. 86A.05: n. not administered under 86A.05	Current Public Use: YES	Future Public Use: YES
Land Code: 1000009234	Agency Land Code: R2936235	Land Name: FORESTRY	County: BELTRAMI	Acres: 40.00
City:	Site Code:	Classification Per M.S. 86A.05: n. not administered under 86A.05	Current Public Use: YES	Future Public Use: YES
Land Code: 1000009235	Agency Land Code: R2935305	Land Name: FORESTRY	County: BELTRAMI	Acres: 34.88
City:	Site Code:	Classification Per M.S. 86A.05: n. not administered under 86A.05	Current Public Use: YES	Future Public Use: YES
Land Code: 1000009236	Agency Land Code: R2931639	Land Name: FORESTRY	County: BELTRAMI	Acres: 20.00
City:	Site Code:	Classification Per M.S. 86A.05: n. not administered under 86A.05	Current Public Use: YES	Future Public Use: YES
Land Code: 1000009237	Agency Land Code: R2934246	Land Name: FORESTRY	County: BELTRAMI	Acres: 40.00
City:	Site Code:	Classification Per M.S. 86A.05: n. not administered under 86A.05	Current Public Use: YES	Future Public Use: YES
Land Code: 1000009238	Agency Land Code: R2933672	Land Name: FORESTRY	County: BELTRAMI	Acres: 40.00
City:	Site Code:	Classification Per M.S. 86A.05: n. not administered under 86A.05	Current Public Use: YES	Future Public Use: YES
Land Code: 1000009239	Agency Land Code: R2933429	Land Name: FORESTRY	County: BELTRAMI	Acres: 40.00
City:	Site Code:	Classification Per M.S. 86A.05: n. not administered under 86A.05	Current Public Use: YES	Future Public Use: YES
Land Code: 1000009240	Agency Land Code: R2934307	Land Name: FORESTRY	County: BELTRAMI	Acres: 40.00
City:	Site Code:	Classification Per M.S. 86A.05: n. not administered under 86A.05	Current Public Use: YES	Future Public Use: YES
Land Code: 1000009241	Agency Land Code: R2935228	Land Name: FORESTRY	County: BELTRAMI	Acres: 40.18
City:	Site Code:	Classification Per M.S. 86A.05: n. not administered under 86A.05	Current Public Use: YES	Future Public Use: YES



Land Code: 1000009242	Agency Land Code: R2933437	Land Name: FORESTRY	County: BELTRAMI	Acres: 40.00
City:	Site Code:	Classification Per M.S. 86A.05: n. not administered under 86A.05	Current Public Use: YES	Future Public Use: YES
Land Code: 1000009243	Agency Land Code: R2936141	Land Name: FORESTRY	County: BELTRAMI	Acres: 40.00
City:	Site Code:	Classification Per M.S. 86A.05: n. not administered under 86A.05	Current Public Use: YES	Future Public Use: YES
Land Code: 1000009244	Agency Land Code: R2933521	Land Name: FORESTRY	County: BELTRAMI	Acres: 40.00
City:	Site Code:	Classification Per M.S. 86A.05: n. not administered under 86A.05	Current Public Use: YES	Future Public Use: YES
Land Code: 1000009245	Agency Land Code: R2931871	Land Name: FORESTRY	County: BELTRAMI	Acres: 40.00
City:	Site Code:	Classification Per M.S. 86A.05: n. not administered under 86A.05	Current Public Use: YES	Future Public Use: YES
Land Code: 1000009246	Agency Land Code: R2934281	Land Name: FORESTRY	County: BELTRAMI	Acres: 40.00
City:	Site Code:	Classification Per M.S. 86A.05: n. not administered under 86A.05	Current Public Use: YES	Future Public Use: YES
Land Code: 1000009247	Agency Land Code: R2928976	Land Name: FORESTRY	County: BELTRAMI	Acres: 40.00
City:	Site Code:	Classification Per M.S. 86A.05: n. not administered under 86A.05	Current Public Use: YES	Future Public Use: YES
Land Code: 1000009248	Agency Land Code: R2931126	Land Name: FORESTRY	County: BELTRAMI	Acres: 40.00
City:	Site Code:	Classification Per M.S. 86A.05: n. not administered under 86A.05	Current Public Use: YES	Future Public Use: YES
Land Code: 1000009249	Agency Land Code: R2928897	Land Name: FORESTRY	County: BELTRAMI	Acres: 40.00
City:	Site Code:	Classification Per M.S. 86A.05: n. not administered under 86A.05	Current Public Use: YES	Future Public Use: YES
Land Code: 1000009250	Agency Land Code: R2934089	Land Name: FORESTRY	County: BELTRAMI	Acres: 40.00
City:	Site Code:	Classification Per M.S. 86A.05: n. not administered under 86A.05	Current Public Use: YES	Future Public Use: YES
Land Code: 1000009251	Agency Land Code: R2934338	Land Name: FORESTRY	County: BELTRAMI	Acres: 40.00
City:	Site Code:	Classification Per M.S. 86A.05: n. not administered under 86A.05	Current Public Use: YES	Future Public Use: YES
Land Code: 1000009252	Agency Land Code: R2928838	Land Name: FORESTRY	County: BELTRAMI	Acres: 40.00
City:	Site Code:	Classification Per M.S. 86A.05: n. not administered under 86A.05	Current Public Use: YES	Future Public Use: YES
Land Code: 1000009253	Agency Land Code: R2929088	Land Name: FORESTRY	County: BELTRAMI	Acres: 20.00
City:	Site Code:	Classification Per M.S. 86A.05: n. not administered under 86A.05	Current Public Use: YES	Future Public Use: YES



Land Code: 1000009254	Agency Land Code: R2931509	Land Name: FORESTRY	County: BELTRAMI	Acres: 40.00
City:	Site Code:	Classification Per M.S. 86A.05: n. not administered under 86A.05	Current Public Use: YES	Future Public Use: YES
Land Code: 1000009255	Agency Land Code: R2933464	Land Name: FORESTRY	County: BELTRAMI	Acres: 40.00
City:	Site Code:	Classification Per M.S. 86A.05: n. not administered under 86A.05	Current Public Use: YES	Future Public Use: YES
Land Code: 1000009256	Agency Land Code: R2931678	Land Name: FORESTRY	County: BELTRAMI	Acres: 40.00
City:	Site Code:	Classification Per M.S. 86A.05: n. not administered under 86A.05	Current Public Use: YES	Future Public Use: YES
Land Code: 1000009257	Agency Land Code: R2931690	Land Name: FORESTRY	County: BELTRAMI	Acres: 40.00
City:	Site Code:	Classification Per M.S. 86A.05: n. not administered under 86A.05	Current Public Use: YES	Future Public Use: YES
Land Code: 1000009258	Agency Land Code: R2933595	Land Name: FORESTRY	County: BELTRAMI	Acres: 20.00
City:	Site Code:	Classification Per M.S. 86A.05: n. not administered under 86A.05	Current Public Use: YES	Future Public Use: YES
Land Code: 1000009259	Agency Land Code: R2934101	Land Name: FORESTRY	County: BELTRAMI	Acres: 40.00
City:	Site Code:	Classification Per M.S. 86A.05: n. not administered under 86A.05	Current Public Use: YES	Future Public Use: YES
Land Code: 1000009260	Agency Land Code: R2931528	Land Name: FORESTRY	County: BELTRAMI	Acres: 40.00
City:	Site Code:	Classification Per M.S. 86A.05: n. not administered under 86A.05	Current Public Use: YES	Future Public Use: YES
Land Code: 1000009261	Agency Land Code: R2936288	Land Name: FORESTRY	County: BELTRAMI	Acres: 40.00
City:	Site Code:	Classification Per M.S. 86A.05: n. not administered under 86A.05	Current Public Use: YES	Future Public Use: YES
Land Code: 1000009262	Agency Land Code: R2931925	Land Name: FORESTRY	County: BELTRAMI	Acres: 40.00
City:	Site Code:	Classification Per M.S. 86A.05: n. not administered under 86A.05	Current Public Use: YES	Future Public Use: YES
Land Code: 1000009263	Agency Land Code: R2934256	Land Name: FORESTRY	County: BELTRAMI	Acres: 40.00
City:	Site Code:	Classification Per M.S. 86A.05: n. not administered under 86A.05	Current Public Use: YES	Future Public Use: YES
Land Code: 1000009264	Agency Land Code: R2928808	Land Name: FORESTRY	County: BELTRAMI	Acres: 40.00
City:	Site Code:	Classification Per M.S. 86A.05: n. not administered under 86A.05	Current Public Use: YES	Future Public Use: YES
Land Code: 1000009265	Agency Land Code: R2936280	Land Name: FORESTRY	County: BELTRAMI	Acres: 40.00
City:	Site Code:	Classification Per M.S. 86A.05: n. not administered under 86A.05	Current Public Use: YES	Future Public Use: YES



Land Code: 1000009266	Agency Land Code: R2931147	Land Name: FORESTRY	County: BELTRAMI	Acres: 40.00
City:	Site Code:	Classification Per M.S. 86A.05: n. not administered under 86A.05	Current Public Use: YES	Future Public Use: YES
Land Code: 1000009267	Agency Land Code: R2931686	Land Name: FORESTRY	County: BELTRAMI	Acres: 40.00
City:	Site Code:	Classification Per M.S. 86A.05: n. not administered under 86A.05	Current Public Use: YES	Future Public Use: YES
Land Code: 1000009268	Agency Land Code: R2931867	Land Name: FORESTRY	County: BELTRAMI	Acres: 40.00
City:	Site Code:	Classification Per M.S. 86A.05: n. not administered under 86A.05	Current Public Use: YES	Future Public Use: YES
Land Code: 1000009269	Agency Land Code: R2934077	Land Name: FORESTRY	County: BELTRAMI	Acres: 40.00
City:	Site Code:	Classification Per M.S. 86A.05: n. not administered under 86A.05	Current Public Use: YES	Future Public Use: YES
Land Code: 1000009270	Agency Land Code: R2931517	Land Name: FORESTRY	County: BELTRAMI	Acres: 40.00
City:	Site Code:	Classification Per M.S. 86A.05: n. not administered under 86A.05	Current Public Use: YES	Future Public Use: YES
Land Code: 1000009271	Agency Land Code: R2934117	Land Name: FORESTRY	County: BELTRAMI	Acres: 40.00
City:	Site Code:	Classification Per M.S. 86A.05: n. not administered under 86A.05	Current Public Use: YES	Future Public Use: YES
Land Code: 1000009272	Agency Land Code: R2933890	Land Name: FORESTRY	County: BELTRAMI	Acres: 40.00
City:	Site Code:	Classification Per M.S. 86A.05: n. not administered under 86A.05	Current Public Use: YES	Future Public Use: YES
Land Code: 1000009273	Agency Land Code: R2931521	Land Name: FORESTRY	County: BELTRAMI	Acres: 40.00
City:	Site Code:	Classification Per M.S. 86A.05: n. not administered under 86A.05	Current Public Use: YES	Future Public Use: YES
Land Code: 1000009274	Agency Land Code: R2931113	Land Name: FORESTRY	County: BELTRAMI	Acres: 40.00
City:	Site Code:	Classification Per M.S. 86A.05: n. not administered under 86A.05	Current Public Use: YES	Future Public Use: YES
Land Code: 1000009275	Agency Land Code: R2933904	Land Name: FORESTRY	County: BELTRAMI	Acres: 24.84
City:	Site Code:	Classification Per M.S. 86A.05: n. not administered under 86A.05	Current Public Use: YES	Future Public Use: YES
Land Code: 1000009276	Agency Land Code: R2936157	Land Name: FORESTRY	County: BELTRAMI	Acres: 40.00
City:	Site Code:	Classification Per M.S. 86A.05: n. not administered under 86A.05	Current Public Use: YES	Future Public Use: YES
Land Code: 1000009277	Agency Land Code: R2934391	Land Name: FORESTRY	County: BELTRAMI	Acres: 40.00
City:	Site Code:	Classification Per M.S. 86A.05: n. not administered under 86A.05	Current Public Use: YES	Future Public Use: YES



Land Code: 1000009278	Agency Land Code: R2934343	Land Name: FORESTRY	County: BELTRAMI	Acres: 40.00
City:	Site Code:	Classification Per M.S. 86A.05: n. not administered under 86A.05	Current Public Use: YES	Future Public Use: YES
Land Code: 1000009279	Agency Land Code: R2928977	Land Name: FORESTRY	County: BELTRAMI	Acres: 40.00
City:	Site Code:	Classification Per M.S. 86A.05: n. not administered under 86A.05	Current Public Use: YES	Future Public Use: YES
Land Code: 1000009280	Agency Land Code: R2935279	Land Name: FORESTRY	County: BELTRAMI	Acres: 40.68
City:	Site Code:	Classification Per M.S. 86A.05: n. not administered under 86A.05	Current Public Use: YES	Future Public Use: YES
Land Code: 1000009281	Agency Land Code: R2928941	Land Name: FORESTRY	County: BELTRAMI	Acres: 40.00
City:	Site Code:	Classification Per M.S. 86A.05: n. not administered under 86A.05	Current Public Use: YES	Future Public Use: YES
Land Code: 1000009282	Agency Land Code: R2934209	Land Name: FORESTRY	County: BELTRAMI	Acres: 40.00
City:	Site Code:	Classification Per M.S. 86A.05: n. not administered under 86A.05	Current Public Use: YES	Future Public Use: YES
Land Code: 1000009283	Agency Land Code: R2935348	Land Name: FORESTRY	County: BELTRAMI	Acres: 40.00
City:	Site Code:	Classification Per M.S. 86A.05: n. not administered under 86A.05	Current Public Use: YES	Future Public Use: YES
Land Code: 1000009284	Agency Land Code: R2928844	Land Name: FORESTRY	County: BELTRAMI	Acres: 40.00
City:	Site Code:	Classification Per M.S. 86A.05: n. not administered under 86A.05	Current Public Use: YES	Future Public Use: YES
Land Code: 1000009285	Agency Land Code: R2936229	Land Name: FORESTRY	County: BELTRAMI	Acres: 40.00
City:	Site Code:	Classification Per M.S. 86A.05: n. not administered under 86A.05	Current Public Use: YES	Future Public Use: YES
Land Code: 1000009286	Agency Land Code: R2931878	Land Name: FORESTRY	County: BELTRAMI	Acres: 40.00
City:	Site Code:	Classification Per M.S. 86A.05: n. not administered under 86A.05	Current Public Use: YES	Future Public Use: YES
Land Code: 1000009287	Agency Land Code: R2934021	Land Name: FORESTRY	County: BELTRAMI	Acres: 40.00
City:	Site Code:	Classification Per M.S. 86A.05: n. not administered under 86A.05	Current Public Use: YES	Future Public Use: YES
Land Code: 1000009288	Agency Land Code: R2928745	Land Name: FORESTRY	County: BELTRAMI	Acres: 40.00
City:	Site Code:	Classification Per M.S. 86A.05: n. not administered under 86A.05	Current Public Use: YES	Future Public Use: YES
Land Code: 1000009289	Agency Land Code: R2931932	Land Name: FORESTRY	County: BELTRAMI	Acres: 40.00
City:	Site Code:	Classification Per M.S. 86A.05: n. not administered under 86A.05	Current Public Use: YES	Future Public Use: YES



Land Code: 1000009290	Agency Land Code: R2934017	Land Name: FORESTRY	County: BELTRAMI	Acres: 40.00
City:	Site Code:	Classification Per M.S. 86A.05: n. not administered under 86A.05	Current Public Use: YES	Future Public Use: YES
Land Code: 1000009291	Agency Land Code: R2936308	Land Name: FORESTRY	County: BELTRAMI	Acres: 40.00
City:	Site Code:	Classification Per M.S. 86A.05: n. not administered under 86A.05	Current Public Use: YES	Future Public Use: YES
Land Code: 1000009292	Agency Land Code: R2933916	Land Name: FORESTRY	County: BELTRAMI	Acres: 24.59
City:	Site Code:	Classification Per M.S. 86A.05: n. not administered under 86A.05	Current Public Use: YES	Future Public Use: YES
Land Code: 1000009293	Agency Land Code: R2935350	Land Name: FORESTRY	County: BELTRAMI	Acres: 40.00
City:	Site Code:	Classification Per M.S. 86A.05: n. not administered under 86A.05	Current Public Use: YES	Future Public Use: YES
Land Code: 1000009294	Agency Land Code: R2935385	Land Name: FORESTRY	County: BELTRAMI	Acres: 40.00
City:	Site Code:	Classification Per M.S. 86A.05: n. not administered under 86A.05	Current Public Use: YES	Future Public Use: YES
Land Code: 1000009295	Agency Land Code: R2934285	Land Name: FORESTRY	County: BELTRAMI	Acres: 40.00
City:	Site Code:	Classification Per M.S. 86A.05: n. not administered under 86A.05	Current Public Use: YES	Future Public Use: YES
Land Code: 1000009296	Agency Land Code: R2928960	Land Name: FORESTRY	County: BELTRAMI	Acres: 40.00
City:	Site Code:	Classification Per M.S. 86A.05: n. not administered under 86A.05	Current Public Use: YES	Future Public Use: YES
Land Code: 1000009297	Agency Land Code: R2936222	Land Name: FORESTRY	County: BELTRAMI	Acres: 20.00
City:	Site Code:	Classification Per M.S. 86A.05: n. not administered under 86A.05	Current Public Use: YES	Future Public Use: YES
Land Code: 1000009298	Agency Land Code: R2934171	Land Name: FORESTRY	County: BELTRAMI	Acres: 40.00
City:	Site Code:	Classification Per M.S. 86A.05: n. not administered under 86A.05	Current Public Use: YES	Future Public Use: YES
Land Code: 1000009299	Agency Land Code: R2931057	Land Name: FORESTRY	County: BELTRAMI	Acres: 40.00
City:	Site Code:	Classification Per M.S. 86A.05: n. not administered under 86A.05	Current Public Use: YES	Future Public Use: YES
Land Code: 1000009300	Agency Land Code: R2933889	Land Name: FORESTRY	County: BELTRAMI	Acres: 25.49
City:	Site Code:	Classification Per M.S. 86A.05: n. not administered under 86A.05	Current Public Use: YES	Future Public Use: YES
Land Code: 1000009301	Agency Land Code: R2935270	Land Name: FORESTRY	County: BELTRAMI	Acres: 40.00
City:	Site Code:	Classification Per M.S. 86A.05: n. not administered under 86A.05	Current Public Use: YES	Future Public Use: YES



Land Code: 1000009302	Agency Land Code: R2931879	Land Name: FORESTRY	County: BELTRAMI	Acres: 34.91
City:	Site Code:	Classification Per M.S. 86A.05: n. not administered under 86A.05	Current Public Use: YES	Future Public Use: YES
Land Code: 1000009303	Agency Land Code: R2931081	Land Name: FORESTRY	County: BELTRAMI	Acres: 40.00
City:	Site Code:	Classification Per M.S. 86A.05: n. not administered under 86A.05	Current Public Use: YES	Future Public Use: YES
Land Code: 1000009304	Agency Land Code: R2931658	Land Name: FORESTRY	County: BELTRAMI	Acres: 40.00
City:	Site Code:	Classification Per M.S. 86A.05: n. not administered under 86A.05	Current Public Use: YES	Future Public Use: YES
Land Code: 1000009305	Agency Land Code: R2928983	Land Name: FORESTRY	County: BELTRAMI	Acres: 40.00
City:	Site Code:	Classification Per M.S. 86A.05: n. not administered under 86A.05	Current Public Use: YES	Future Public Use: YES
Land Code: 1000009306	Agency Land Code: R2928929	Land Name: FORESTRY	County: BELTRAMI	Acres: 40.00
City:	Site Code:	Classification Per M.S. 86A.05: n. not administered under 86A.05	Current Public Use: YES	Future Public Use: YES
Land Code: 1000009307	Agency Land Code: R2931486	Land Name: FORESTRY	County: BELTRAMI	Acres: 42.72
City:	Site Code:	Classification Per M.S. 86A.05: n. not administered under 86A.05	Current Public Use: YES	Future Public Use: YES
Land Code: 1000009308	Agency Land Code: R2933896	Land Name: FORESTRY	County: BELTRAMI	Acres: 40.00
City:	Site Code:	Classification Per M.S. 86A.05: n. not administered under 86A.05	Current Public Use: YES	Future Public Use: YES
Land Code: 1000009309	Agency Land Code: R2934377	Land Name: FORESTRY	County: BELTRAMI	Acres: 40.00
City:	Site Code:	Classification Per M.S. 86A.05: n. not administered under 86A.05	Current Public Use: YES	Future Public Use: YES
Land Code: 1000009310	Agency Land Code: R2934026	Land Name: FORESTRY	County: BELTRAMI	Acres: 40.00
City:	Site Code:	Classification Per M.S. 86A.05: n. not administered under 86A.05	Current Public Use: YES	Future Public Use: YES
Land Code: 1000009311	Agency Land Code: R2936313	Land Name: FORESTRY	County: BELTRAMI	Acres: 40.00
City:	Site Code:	Classification Per M.S. 86A.05: n. not administered under 86A.05	Current Public Use: YES	Future Public Use: YES
Land Code: 1000009312	Agency Land Code: R2931160	Land Name: FORESTRY	County: BELTRAMI	Acres: 40.00
City:	Site Code:	Classification Per M.S. 86A.05: n. not administered under 86A.05	Current Public Use: YES	Future Public Use: YES
Land Code: 1000009313	Agency Land Code: R2928887	Land Name: FORESTRY	County: BELTRAMI	Acres: 40.00
City:	Site Code:	Classification Per M.S. 86A.05: n. not administered under 86A.05	Current Public Use: YES	Future Public Use: YES



Land Code: 1000009314	Agency Land Code: R2933451	Land Name: FORESTRY	County: BELTRAMI	Acres: 40.00
City:	Site Code:	Classification Per M.S. 86A.05: n. not administered under 86A.05	Current Public Use: YES	Future Public Use: YES
Land Code: 1000009315	Agency Land Code: R2934039	Land Name: FORESTRY	County: BELTRAMI	Acres: 40.00
City:	Site Code:	Classification Per M.S. 86A.05: n. not administered under 86A.05	Current Public Use: YES	Future Public Use: YES
Land Code: 1000009316	Agency Land Code: R2936233	Land Name: FORESTRY	County: BELTRAMI	Acres: 34.32
City:	Site Code:	Classification Per M.S. 86A.05: n. not administered under 86A.05	Current Public Use: YES	Future Public Use: YES
Land Code: 1000009317	Agency Land Code: R2936241	Land Name: FORESTRY	County: BELTRAMI	Acres: 40.00
City:	Site Code:	Classification Per M.S. 86A.05: n. not administered under 86A.05	Current Public Use: YES	Future Public Use: YES
Land Code: 1000009318	Agency Land Code: R2943399	Land Name: FORESTRY	County: BELTRAMI	Acres: 40.00
City:	Site Code:	Classification Per M.S. 86A.05: n. not administered under 86A.05	Current Public Use: YES	Future Public Use: YES
Land Code: 1000009319	Agency Land Code: R2933500	Land Name: FORESTRY	County: BELTRAMI	Acres: 40.00
City:	Site Code:	Classification Per M.S. 86A.05: n. not administered under 86A.05	Current Public Use: YES	Future Public Use: YES
Land Code: 1000009320	Agency Land Code: R2935285	Land Name: FORESTRY	County: BELTRAMI	Acres: 40.00
City:	Site Code:	Classification Per M.S. 86A.05: n. not administered under 86A.05	Current Public Use: YES	Future Public Use: YES
Land Code: 1000009321	Agency Land Code: R2933460	Land Name: FORESTRY	County: BELTRAMI	Acres: 40.00
City:	Site Code:	Classification Per M.S. 86A.05: n. not administered under 86A.05	Current Public Use: YES	Future Public Use: YES
Land Code: 1000009322	Agency Land Code: R2934260	Land Name: FORESTRY	County: BELTRAMI	Acres: 40.00
City:	Site Code:	Classification Per M.S. 86A.05: n. not administered under 86A.05	Current Public Use: YES	Future Public Use: YES
Land Code: 1000009323	Agency Land Code: R2931483	Land Name: FORESTRY	County: BELTRAMI	Acres: 40.00
City:	Site Code:	Classification Per M.S. 86A.05: n. not administered under 86A.05	Current Public Use: YES	Future Public Use: YES
Land Code: 1000009324	Agency Land Code: R2928826	Land Name: FORESTRY	County: BELTRAMI	Acres: 40.00
City:	Site Code:	Classification Per M.S. 86A.05: n. not administered under 86A.05	Current Public Use: YES	Future Public Use: YES
Land Code: 1000009325	Agency Land Code: R2935412	Land Name: FORESTRY	County: BELTRAMI	Acres: 40.00
City:	Site Code:	Classification Per M.S. 86A.05: n. not administered under 86A.05	Current Public Use: YES	Future Public Use: YES



Land Code: 1000009326	Agency Land Code: R2933486	Land Name: FORESTRY	County: BELTRAMI	Acres: 40.00
City:	Site Code:	Classification Per M.S. 86A.05: n. not administered under 86A.05	Current Public Use: YES	Future Public Use: YES
Land Code: 1000009327	Agency Land Code: R2935327	Land Name: FORESTRY	County: BELTRAMI	Acres: 40.00
City:	Site Code:	Classification Per M.S. 86A.05: n. not administered under 86A.05	Current Public Use: YES	Future Public Use: YES
Land Code: 1000009328	Agency Land Code: R2931695	Land Name: FORESTRY	County: BELTRAMI	Acres: 40.00
City:	Site Code:	Classification Per M.S. 86A.05: n. not administered under 86A.05	Current Public Use: YES	Future Public Use: YES
Land Code: 1000009329	Agency Land Code: R2934158	Land Name: FORESTRY	County: BELTRAMI	Acres: 40.00
City:	Site Code:	Classification Per M.S. 86A.05: n. not administered under 86A.05	Current Public Use: YES	Future Public Use: YES
Land Code: 1000009330	Agency Land Code: R2929074	Land Name: FORESTRY	County: BELTRAMI	Acres: 40.00
City:	Site Code:	Classification Per M.S. 86A.05: n. not administered under 86A.05	Current Public Use: YES	Future Public Use: YES
Land Code: 1000009331	Agency Land Code: R2935420	Land Name: FORESTRY	County: BELTRAMI	Acres: 40.00
City:	Site Code:	Classification Per M.S. 86A.05: n. not administered under 86A.05	Current Public Use: YES	Future Public Use: YES
Land Code: 1000009332	Agency Land Code: R2931902	Land Name: FORESTRY	County: BELTRAMI	Acres: 40.00
City:	Site Code:	Classification Per M.S. 86A.05: n. not administered under 86A.05	Current Public Use: YES	Future Public Use: YES
Land Code: 1000009333	Agency Land Code: R2931051	Land Name: FORESTRY	County: BELTRAMI	Acres: 40.29
City:	Site Code:	Classification Per M.S. 86A.05: n. not administered under 86A.05	Current Public Use: YES	Future Public Use: YES
Land Code: 1000009334	Agency Land Code: R2935400	Land Name: FORESTRY	County: BELTRAMI	Acres: 40.00
City:	Site Code:	Classification Per M.S. 86A.05: n. not administered under 86A.05	Current Public Use: YES	Future Public Use: YES
Land Code: 1000009335	Agency Land Code: R2933535	Land Name: FORESTRY	County: BELTRAMI	Acres: 40.00
City:	Site Code:	Classification Per M.S. 86A.05: n. not administered under 86A.05	Current Public Use: YES	Future Public Use: YES
Land Code: 1000009336	Agency Land Code: R2934194	Land Name: FORESTRY	County: BELTRAMI	Acres: 40.00
City:	Site Code:	Classification Per M.S. 86A.05: n. not administered under 86A.05	Current Public Use: YES	Future Public Use: YES
Land Code: 1000009337	Agency Land Code: R2933456	Land Name: FORESTRY	County: BELTRAMI	Acres: 40.00
City:	Site Code:	Classification Per M.S. 86A.05: n. not administered under 86A.05	Current Public Use: YES	Future Public Use: YES



Land Code: 1000009338	Agency Land Code: R2928952	Land Name: FORESTRY	County: BELTRAMI	Acres: 40.00
City:	Site Code:	Classification Per M.S. 86A.05: n. not administered under 86A.05	Current Public Use: YES	Future Public Use: YES
Land Code: 1000009339	Agency Land Code: R2935414	Land Name: FORESTRY	County: BELTRAMI	Acres: 40.00
City:	Site Code:	Classification Per M.S. 86A.05: n. not administered under 86A.05	Current Public Use: YES	Future Public Use: YES
Land Code: 1000009340	Agency Land Code: R2931088	Land Name: FORESTRY	County: BELTRAMI	Acres: 40.00
City:	Site Code:	Classification Per M.S. 86A.05: n. not administered under 86A.05	Current Public Use: YES	Future Public Use: YES
Land Code: 1000009341	Agency Land Code: R2936190	Land Name: FORESTRY	County: BELTRAMI	Acres: 40.00
City:	Site Code:	Classification Per M.S. 86A.05: n. not administered under 86A.05	Current Public Use: YES	Future Public Use: YES
Land Code: 1000009342	Agency Land Code: R2933479	Land Name: FORESTRY	County: BELTRAMI	Acres: 40.00
City:	Site Code:	Classification Per M.S. 86A.05: n. not administered under 86A.05	Current Public Use: YES	Future Public Use: YES
Land Code: 1000009343	Agency Land Code: R2931700	Land Name: FORESTRY	County: BELTRAMI	Acres: 35.04
City:	Site Code:	Classification Per M.S. 86A.05: n. not administered under 86A.05	Current Public Use: YES	Future Public Use: YES
Land Code: 1000009344	Agency Land Code: R2933490	Land Name: FORESTRY	County: BELTRAMI	Acres: 40.00
City:	Site Code:	Classification Per M.S. 86A.05: n. not administered under 86A.05	Current Public Use: YES	Future Public Use: YES
Land Code: 1000009345	Agency Land Code: R2934011	Land Name: FORESTRY	County: BELTRAMI	Acres: 40.00
City:	Site Code:	Classification Per M.S. 86A.05: n. not administered under 86A.05	Current Public Use: YES	Future Public Use: YES
Land Code: 1000009346	Agency Land Code: R2935394	Land Name: FORESTRY	County: BELTRAMI	Acres: 40.00
City:	Site Code:	Classification Per M.S. 86A.05: n. not administered under 86A.05	Current Public Use: YES	Future Public Use: YES
Land Code: 1000009347	Agency Land Code: R2931896	Land Name: FORESTRY	County: BELTRAMI	Acres: 35.15
City:	Site Code:	Classification Per M.S. 86A.05: n. not administered under 86A.05	Current Public Use: YES	Future Public Use: YES
Land Code: 1000009348	Agency Land Code: R2933425	Land Name: FORESTRY	County: BELTRAMI	Acres: 40.00
City:	Site Code:	Classification Per M.S. 86A.05: n. not administered under 86A.05	Current Public Use: YES	Future Public Use: YES
Land Code: 1000009349	Agency Land Code: R2931908	Land Name: FORESTRY	County: BELTRAMI	Acres: 40.00
City:	Site Code:	Classification Per M.S. 86A.05: n. not administered under 86A.05	Current Public Use: YES	Future Public Use: YES



Land Code: 1000009350	Agency Land Code: R2931748	Land Name: FORESTRY	County: BELTRAMI	Acres: 40.00
City:	Site Code:	Classification Per M.S. 86A.05: n. not administered under 86A.05	Current Public Use: YES	Future Public Use: YES
Land Code: 1000009351	Agency Land Code: R2935240	Land Name: FORESTRY	County: BELTRAMI	Acres: 40.00
City:	Site Code:	Classification Per M.S. 86A.05: n. not administered under 86A.05	Current Public Use: YES	Future Public Use: YES
Land Code: 1000009352	Agency Land Code: R2933562	Land Name: FORESTRY	County: BELTRAMI	Acres: 40.00
City:	Site Code:	Classification Per M.S. 86A.05: n. not administered under 86A.05	Current Public Use: YES	Future Public Use: YES
Land Code: 1000009353	Agency Land Code: R2931153	Land Name: FORESTRY	County: BELTRAMI	Acres: 20.00
City:	Site Code:	Classification Per M.S. 86A.05: n. not administered under 86A.05	Current Public Use: YES	Future Public Use: YES
Land Code: 1000009354	Agency Land Code: R2928741	Land Name: FORESTRY	County: BELTRAMI	Acres: 48.73
City:	Site Code:	Classification Per M.S. 86A.05: n. not administered under 86A.05	Current Public Use: YES	Future Public Use: YES
Land Code: 1000009355	Agency Land Code: R2934162	Land Name: FORESTRY	County: BELTRAMI	Acres: 40.00
City:	Site Code:	Classification Per M.S. 86A.05: n. not administered under 86A.05	Current Public Use: YES	Future Public Use: YES
Land Code: 1000009356	Agency Land Code: R2934342	Land Name: FORESTRY	County: BELTRAMI	Acres: 40.00
City:	Site Code:	Classification Per M.S. 86A.05: n. not administered under 86A.05	Current Public Use: YES	Future Public Use: YES
Land Code: 1000009357	Agency Land Code: R2935308	Land Name: FORESTRY	County: BELTRAMI	Acres: 35.04
City:	Site Code:	Classification Per M.S. 86A.05: n. not administered under 86A.05	Current Public Use: YES	Future Public Use: YES
Land Code: 1000009358	Agency Land Code: R2935406	Land Name: FORESTRY	County: BELTRAMI	Acres: 40.00
City:	Site Code:	Classification Per M.S. 86A.05: n. not administered under 86A.05	Current Public Use: YES	Future Public Use: YES
Land Code: 1000009359	Agency Land Code: R2934345	Land Name: FORESTRY	County: BELTRAMI	Acres: 40.00
City:	Site Code:	Classification Per M.S. 86A.05: n. not administered under 86A.05	Current Public Use: YES	Future Public Use: YES
Land Code: 1000009360	Agency Land Code: R2935302	Land Name: FORESTRY	County: BELTRAMI	Acres: 40.00
City:	Site Code:	Classification Per M.S. 86A.05: n. not administered under 86A.05	Current Public Use: YES	Future Public Use: YES
Land Code: 1000009361	Agency Land Code: R2928942	Land Name: FORESTRY	County: BELTRAMI	Acres: 40.00
City:	Site Code:	Classification Per M.S. 86A.05: n. not administered under 86A.05	Current Public Use: YES	Future Public Use: YES



Land Code: 1000009362	Agency Land Code: R2934000	Land Name: FORESTRY	County: BELTRAMI	Acres: 20.00
City:	Site Code:	Classification Per M.S. 86A.05: n. not administered under 86A.05	Current Public Use: YES	Future Public Use: YES
Land Code: 1000009363	Agency Land Code: R2935358	Land Name: FORESTRY	County: BELTRAMI	Acres: 40.00
City:	Site Code:	Classification Per M.S. 86A.05: n. not administered under 86A.05	Current Public Use: YES	Future Public Use: YES
Land Code: 1000009364	Agency Land Code: R2928831	Land Name: FORESTRY	County: BELTRAMI	Acres: 40.00
City:	Site Code:	Classification Per M.S. 86A.05: n. not administered under 86A.05	Current Public Use: YES	Future Public Use: YES
Land Code: 1000009365	Agency Land Code: R2931083	Land Name: FORESTRY	County: BELTRAMI	Acres: 39.94
City:	Site Code:	Classification Per M.S. 86A.05: n. not administered under 86A.05	Current Public Use: YES	Future Public Use: YES
Land Code: 1000009366	Agency Land Code: R2934383	Land Name: FORESTRY	County: BELTRAMI	Acres: 33.51
City:	Site Code:	Classification Per M.S. 86A.05: n. not administered under 86A.05	Current Public Use: YES	Future Public Use: YES
Land Code: 1000009367	Agency Land Code: R2931854	Land Name: FORESTRY	County: BELTRAMI	Acres: 40.00
City:	Site Code:	Classification Per M.S. 86A.05: n. not administered under 86A.05	Current Public Use: YES	Future Public Use: YES
Land Code: 1000009368	Agency Land Code: R2935312	Land Name: FORESTRY	County: BELTRAMI	Acres: 40.00
City:	Site Code:	Classification Per M.S. 86A.05: n. not administered under 86A.05	Current Public Use: YES	Future Public Use: YES
Land Code: 1000009369	Agency Land Code: R2928986	Land Name: FORESTRY	County: BELTRAMI	Acres: 35.08
City:	Site Code:	Classification Per M.S. 86A.05: n. not administered under 86A.05	Current Public Use: YES	Future Public Use: YES
Land Code: 1000009370	Agency Land Code: R2931504	Land Name: FORESTRY	County: BELTRAMI	Acres: 40.00
City:	Site Code:	Classification Per M.S. 86A.05: n. not administered under 86A.05	Current Public Use: YES	Future Public Use: YES
Land Code: 1000009371	Agency Land Code: R2934291	Land Name: FORESTRY	County: BELTRAMI	Acres: 40.00
City:	Site Code:	Classification Per M.S. 86A.05: n. not administered under 86A.05	Current Public Use: YES	Future Public Use: YES
Land Code: 1000009372	Agency Land Code: R2936154	Land Name: FORESTRY	County: BELTRAMI	Acres: 40.00
City:	Site Code:	Classification Per M.S. 86A.05: n. not administered under 86A.05	Current Public Use: YES	Future Public Use: YES
Land Code: 1000009373	Agency Land Code: R2931746	Land Name: FORESTRY	County: BELTRAMI	Acres: 40.00
City:	Site Code:	Classification Per M.S. 86A.05: n. not administered under 86A.05	Current Public Use: YES	Future Public Use: YES



Land Code: 1000009374	Agency Land Code: R2931499	Land Name: FORESTRY	County: BELTRAMI	Acres: 40.00
City:	Site Code:	Classification Per M.S. 86A.05: n. not administered under 86A.05	Current Public Use: YES	Future Public Use: YES
Land Code: 1000009375	Agency Land Code: R2934319	Land Name: FORESTRY	County: BELTRAMI	Acres: 40.00
City:	Site Code:	Classification Per M.S. 86A.05: n. not administered under 86A.05	Current Public Use: YES	Future Public Use: YES
Land Code: 1000009376	Agency Land Code: R2931669	Land Name: FORESTRY	County: BELTRAMI	Acres: 40.00
City:	Site Code:	Classification Per M.S. 86A.05: n. not administered under 86A.05	Current Public Use: YES	Future Public Use: YES
Land Code: 1000009377	Agency Land Code: R2935241	Land Name: FORESTRY	County: BELTRAMI	Acres: 40.00
City:	Site Code:	Classification Per M.S. 86A.05: n. not administered under 86A.05	Current Public Use: YES	Future Public Use: YES
Land Code: 1000009378	Agency Land Code: R2931870	Land Name: FORESTRY	County: BELTRAMI	Acres: 40.00
City:	Site Code:	Classification Per M.S. 86A.05: n. not administered under 86A.05	Current Public Use: YES	Future Public Use: YES
Land Code: 1000009379	Agency Land Code: R2934211	Land Name: FORESTRY	County: BELTRAMI	Acres: 40.00
City:	Site Code:	Classification Per M.S. 86A.05: n. not administered under 86A.05	Current Public Use: YES	Future Public Use: YES
Land Code: 1000009380	Agency Land Code: R2935396	Land Name: FORESTRY	County: BELTRAMI	Acres: 40.00
City:	Site Code:	Classification Per M.S. 86A.05: n. not administered under 86A.05	Current Public Use: YES	Future Public Use: YES
Land Code: 1000009381	Agency Land Code: R2934276	Land Name: FORESTRY	County: BELTRAMI	Acres: 40.00
City:	Site Code:	Classification Per M.S. 86A.05: n. not administered under 86A.05	Current Public Use: YES	Future Public Use: YES
Land Code: 1000009382	Agency Land Code: R2936166	Land Name: FORESTRY	County: BELTRAMI	Acres: 40.00
City:	Site Code:	Classification Per M.S. 86A.05: n. not administered under 86A.05	Current Public Use: YES	Future Public Use: YES
Land Code: 1000009383	Agency Land Code: R2928744	Land Name: FORESTRY	County: BELTRAMI	Acres: 40.00
City:	Site Code:	Classification Per M.S. 86A.05: n. not administered under 86A.05	Current Public Use: YES	Future Public Use: YES
Land Code: 1000009384	Agency Land Code: R2933646	Land Name: FORESTRY	County: BELTRAMI	Acres: 40.00
City:	Site Code:	Classification Per M.S. 86A.05: n. not administered under 86A.05	Current Public Use: YES	Future Public Use: YES
Land Code: 1000009385	Agency Land Code: R2934091	Land Name: FORESTRY	County: BELTRAMI	Acres: 40.00
City:	Site Code:	Classification Per M.S. 86A.05: n. not administered under 86A.05	Current Public Use: YES	Future Public Use: YES



Land Code: 1000009386	Agency Land Code: R2928847	Land Name: FORESTRY	County: BELTRAMI	Acres: 40.00
City:	Site Code:	Classification Per M.S. 86A.05: n. not administered under 86A.05	Current Public Use: YES	Future Public Use: YES
Land Code: 1000009387	Agency Land Code: R2935318	Land Name: FORESTRY	County: BELTRAMI	Acres: 40.00
City:	Site Code:	Classification Per M.S. 86A.05: n. not administered under 86A.05	Current Public Use: YES	Future Public Use: YES
Land Code: 1000009388	Agency Land Code: R2931544	Land Name: FORESTRY	County: BELTRAMI	Acres: 40.00
City:	Site Code:	Classification Per M.S. 86A.05: n. not administered under 86A.05	Current Public Use: YES	Future Public Use: YES
Land Code: 1000009389	Agency Land Code: R2931881	Land Name: FORESTRY	County: BELTRAMI	Acres: 40.00
City:	Site Code:	Classification Per M.S. 86A.05: n. not administered under 86A.05	Current Public Use: YES	Future Public Use: YES
Land Code: 1000009390	Agency Land Code: R2931933	Land Name: FORESTRY	County: BELTRAMI	Acres: 20.00
City:	Site Code:	Classification Per M.S. 86A.05: n. not administered under 86A.05	Current Public Use: YES	Future Public Use: YES
Land Code: 1000009391	Agency Land Code: R2931681	Land Name: FORESTRY	County: BELTRAMI	Acres: 40.00
City:	Site Code:	Classification Per M.S. 86A.05: n. not administered under 86A.05	Current Public Use: YES	Future Public Use: YES
Land Code: 1000009392	Agency Land Code: R2931865	Land Name: FORESTRY	County: BELTRAMI	Acres: 40.00
City:	Site Code:	Classification Per M.S. 86A.05: n. not administered under 86A.05	Current Public Use: YES	Future Public Use: YES
Land Code: 1000009393	Agency Land Code: R2928732	Land Name: FORESTRY	County: BELTRAMI	Acres: 40.00
City:	Site Code:	Classification Per M.S. 86A.05: n. not administered under 86A.05	Current Public Use: YES	Future Public Use: YES
Land Code: 1000009394	Agency Land Code: R2928943	Land Name: FORESTRY	County: BELTRAMI	Acres: 40.00
City:	Site Code:	Classification Per M.S. 86A.05: n. not administered under 86A.05	Current Public Use: YES	Future Public Use: YES
Land Code: 1000009395	Agency Land Code: R2931085	Land Name: FORESTRY	County: BELTRAMI	Acres: 40.00
City:	Site Code:	Classification Per M.S. 86A.05: n. not administered under 86A.05	Current Public Use: YES	Future Public Use: YES
Land Code: 1000009396	Agency Land Code: R2935373	Land Name: FORESTRY	County: BELTRAMI	Acres: 40.00
City:	Site Code:	Classification Per M.S. 86A.05: n. not administered under 86A.05	Current Public Use: YES	Future Public Use: YES
Land Code: 1000009397	Agency Land Code: R2931858	Land Name: FORESTRY	County: BELTRAMI	Acres: 40.00
City:	Site Code:	Classification Per M.S. 86A.05: n. not administered under 86A.05	Current Public Use: YES	Future Public Use: YES



Land Code: 1000009398	Agency Land Code: R2934100	Land Name: FORESTRY	County: BELTRAMI	Acres: 40.00
City:	Site Code:	Classification Per M.S. 86A.05: n. not administered under 86A.05	Current Public Use: YES	Future Public Use: YES
Land Code: 1000009399	Agency Land Code: R2928961	Land Name: FORESTRY	County: BELTRAMI	Acres: 40.00
City:	Site Code:	Classification Per M.S. 86A.05: n. not administered under 86A.05	Current Public Use: YES	Future Public Use: YES
Land Code: 1000009400	Agency Land Code: R2931747	Land Name: FORESTRY	County: BELTRAMI	Acres: 40.00
City:	Site Code:	Classification Per M.S. 86A.05: n. not administered under 86A.05	Current Public Use: YES	Future Public Use: YES
Land Code: 1000009401	Agency Land Code: R2934096	Land Name: FORESTRY	County: BELTRAMI	Acres: 40.00
City:	Site Code:	Classification Per M.S. 86A.05: n. not administered under 86A.05	Current Public Use: YES	Future Public Use: YES
Land Code: 1000009402	Agency Land Code: R2934359	Land Name: FORESTRY	County: BELTRAMI	Acres: 40.00
City:	Site Code:	Classification Per M.S. 86A.05: n. not administered under 86A.05	Current Public Use: YES	Future Public Use: YES
Land Code: 1000009403	Agency Land Code: R2931752	Land Name: FORESTRY	County: BELTRAMI	Acres: 20.00
City:	Site Code:	Classification Per M.S. 86A.05: n. not administered under 86A.05	Current Public Use: YES	Future Public Use: YES
Land Code: 1000009404	Agency Land Code: R2931098	Land Name: FORESTRY	County: BELTRAMI	Acres: 40.00
City:	Site Code:	Classification Per M.S. 86A.05: n. not administered under 86A.05	Current Public Use: YES	Future Public Use: YES
Land Code: 1000009405	Agency Land Code: R2934203	Land Name: FORESTRY	County: BELTRAMI	Acres: 40.00
City:	Site Code:	Classification Per M.S. 86A.05: n. not administered under 86A.05	Current Public Use: YES	Future Public Use: YES
Land Code: 1000009406	Agency Land Code: R2928736	Land Name: FORESTRY	County: BELTRAMI	Acres: 48.93
City:	Site Code:	Classification Per M.S. 86A.05: n. not administered under 86A.05	Current Public Use: YES	Future Public Use: YES
Land Code: 1000009407	Agency Land Code: R2934210	Land Name: FORESTRY	County: BELTRAMI	Acres: 40.00
City:	Site Code:	Classification Per M.S. 86A.05: n. not administered under 86A.05	Current Public Use: YES	Future Public Use: YES
Land Code: 1000009408	Agency Land Code: R2934113	Land Name: FORESTRY	County: BELTRAMI	Acres: 40.00
City:	Site Code:	Classification Per M.S. 86A.05: n. not administered under 86A.05	Current Public Use: YES	Future Public Use: YES
Land Code: 1000009409	Agency Land Code: R2933433	Land Name: FORESTRY	County: BELTRAMI	Acres: 40.00
City:	Site Code:	Classification Per M.S. 86A.05: n. not administered under 86A.05	Current Public Use: YES	Future Public Use: YES



Land Code: 1000009410	Agency Land Code: R2931740	Land Name: FORESTRY	County: BELTRAMI	Acres: 40.00
City:	Site Code:	Classification Per M.S. 86A.05: n. not administered under 86A.05	Current Public Use: YES	Future Public Use: YES
Land Code: 1000009411	Agency Land Code: R2931917	Land Name: FORESTRY	County: BELTRAMI	Acres: 40.00
City:	Site Code:	Classification Per M.S. 86A.05: n. not administered under 86A.05	Current Public Use: YES	Future Public Use: YES
Land Code: 1000009412	Agency Land Code: R2928910	Land Name: FORESTRY	County: BELTRAMI	Acres: 40.00
City:	Site Code:	Classification Per M.S. 86A.05: n. not administered under 86A.05	Current Public Use: YES	Future Public Use: YES
Land Code: 1000009413	Agency Land Code: R2940681	Land Name: FORESTRY	County: BELTRAMI	Acres: 40.00
City:	Site Code:	Classification Per M.S. 86A.05: n. not administered under 86A.05	Current Public Use: YES	Future Public Use: YES
Land Code: 1000009414	Agency Land Code: R2931664	Land Name: FORESTRY	County: BELTRAMI	Acres: 40.00
City:	Site Code:	Classification Per M.S. 86A.05: n. not administered under 86A.05	Current Public Use: YES	Future Public Use: YES
Land Code: 1000009415	Agency Land Code: R2936281	Land Name: FORESTRY	County: BELTRAMI	Acres: 40.00
City:	Site Code:	Classification Per M.S. 86A.05: n. not administered under 86A.05	Current Public Use: YES	Future Public Use: YES
Land Code: 1000009416	Agency Land Code: R2933994	Land Name: FORESTRY	County: BELTRAMI	Acres: 40.00
City:	Site Code:	Classification Per M.S. 86A.05: n. not administered under 86A.05	Current Public Use: YES	Future Public Use: YES
Land Code: 1000009417	Agency Land Code: R2933556	Land Name: FORESTRY	County: BELTRAMI	Acres: 40.00
City:	Site Code:	Classification Per M.S. 86A.05: n. not administered under 86A.05	Current Public Use: YES	Future Public Use: YES
Land Code: 1000009418	Agency Land Code: R2931869	Land Name: FORESTRY	County: BELTRAMI	Acres: 40.00
City:	Site Code:	Classification Per M.S. 86A.05: n. not administered under 86A.05	Current Public Use: YES	Future Public Use: YES
Land Code: 1000009419	Agency Land Code: R2928760	Land Name: FORESTRY	County: BELTRAMI	Acres: 40.00
City:	Site Code:	Classification Per M.S. 86A.05: n. not administered under 86A.05	Current Public Use: YES	Future Public Use: YES
Land Code: 1000009420	Agency Land Code: R2934220	Land Name: FORESTRY	County: BELTRAMI	Acres: 40.00
City:	Site Code:	Classification Per M.S. 86A.05: n. not administered under 86A.05	Current Public Use: YES	Future Public Use: YES
Land Code: 1000009421	Agency Land Code: R2935405	Land Name: FORESTRY	County: BELTRAMI	Acres: 40.00
City:	Site Code:	Classification Per M.S. 86A.05: n. not administered under 86A.05	Current Public Use: YES	Future Public Use: YES



Land Code: 1000009422	Agency Land Code: R2928922	Land Name: FORESTRY	County: BELTRAMI	Acres: 40.00
City:	Site Code:	Classification Per M.S. 86A.05: n. not administered under 86A.05	Current Public Use: YES	Future Public Use: YES
Land Code: 1000009423	Agency Land Code: R2928849	Land Name: FORESTRY	County: BELTRAMI	Acres: 40.00
City:	Site Code:	Classification Per M.S. 86A.05: n. not administered under 86A.05	Current Public Use: YES	Future Public Use: YES
Land Code: 1000009424	Agency Land Code: R2936278	Land Name: FORESTRY	County: BELTRAMI	Acres: 40.00
City:	Site Code:	Classification Per M.S. 86A.05: n. not administered under 86A.05	Current Public Use: YES	Future Public Use: YES
Land Code: 1000009425	Agency Land Code: R2936143	Land Name: FORESTRY	County: BELTRAMI	Acres: 40.00
City:	Site Code:	Classification Per M.S. 86A.05: n. not administered under 86A.05	Current Public Use: YES	Future Public Use: YES
Land Code: 1000009426	Agency Land Code: R2928863	Land Name: FORESTRY	County: BELTRAMI	Acres: 40.00
City:	Site Code:	Classification Per M.S. 86A.05: n. not administered under 86A.05	Current Public Use: YES	Future Public Use: YES
Land Code: 1000009427	Agency Land Code: R2931514	Land Name: FORESTRY	County: BELTRAMI	Acres: 40.00
City:	Site Code:	Classification Per M.S. 86A.05: n. not administered under 86A.05	Current Public Use: YES	Future Public Use: YES
Land Code: 1000009428	Agency Land Code: R2931502	Land Name: FORESTRY	County: BELTRAMI	Acres: 40.00
City:	Site Code:	Classification Per M.S. 86A.05: n. not administered under 86A.05	Current Public Use: YES	Future Public Use: YES
Land Code: 1000009429	Agency Land Code: R2928898	Land Name: FORESTRY	County: BELTRAMI	Acres: 40.00
City:	Site Code:	Classification Per M.S. 86A.05: n. not administered under 86A.05	Current Public Use: YES	Future Public Use: YES
Land Code: 1000009430	Agency Land Code: R2933475	Land Name: FORESTRY	County: BELTRAMI	Acres: 40.00
City:	Site Code:	Classification Per M.S. 86A.05: n. not administered under 86A.05	Current Public Use: YES	Future Public Use: YES
Land Code: 1000009431	Agency Land Code: R2934060	Land Name: FORESTRY	County: BELTRAMI	Acres: 40.00
City:	Site Code:	Classification Per M.S. 86A.05: n. not administered under 86A.05	Current Public Use: YES	Future Public Use: YES
Land Code: 1000009432	Agency Land Code: R2931737	Land Name: FORESTRY	County: BELTRAMI	Acres: 40.00
City:	Site Code:	Classification Per M.S. 86A.05: n. not administered under 86A.05	Current Public Use: YES	Future Public Use: YES
Land Code: 1000009433	Agency Land Code: R2934035	Land Name: FORESTRY	County: BELTRAMI	Acres: 40.00
City:	Site Code:	Classification Per M.S. 86A.05: n. not administered under 86A.05	Current Public Use: YES	Future Public Use: YES



Land Code: 1000009434	Agency Land Code: R2934133	Land Name: FORESTRY	County: BELTRAMI	Acres: 20.00
City:	Site Code:	Classification Per M.S. 86A.05: n. not administered under 86A.05	Current Public Use: YES	Future Public Use: YES
Land Code: 1000009435	Agency Land Code: R2933871	Land Name: FORESTRY	County: BELTRAMI	Acres: 18.03
City:	Site Code:	Classification Per M.S. 86A.05: n. not administered under 86A.05	Current Public Use: YES	Future Public Use: YES
Land Code: 1000009436	Agency Land Code: R2934227	Land Name: FORESTRY	County: BELTRAMI	Acres: 40.00
City:	Site Code:	Classification Per M.S. 86A.05: n. not administered under 86A.05	Current Public Use: YES	Future Public Use: YES
Land Code: 1000009437	Agency Land Code: R2933537	Land Name: FORESTRY	County: BELTRAMI	Acres: 40.00
City:	Site Code:	Classification Per M.S. 86A.05: n. not administered under 86A.05	Current Public Use: YES	Future Public Use: YES
Land Code: 1000009438	Agency Land Code: R2928917	Land Name: FORESTRY	County: BELTRAMI	Acres: 40.00
City:	Site Code:	Classification Per M.S. 86A.05: n. not administered under 86A.05	Current Public Use: YES	Future Public Use: YES
Land Code: 1000009439	Agency Land Code: R2931931	Land Name: FORESTRY	County: BELTRAMI	Acres: 20.00
City:	Site Code:	Classification Per M.S. 86A.05: n. not administered under 86A.05	Current Public Use: YES	Future Public Use: YES
Land Code: 1000009440	Agency Land Code: R2935309	Land Name: FORESTRY	County: BELTRAMI	Acres: 35.22
City:	Site Code:	Classification Per M.S. 86A.05: n. not administered under 86A.05	Current Public Use: YES	Future Public Use: YES
Land Code: 1000009441	Agency Land Code: R2934333	Land Name: FORESTRY	County: BELTRAMI	Acres: 40.00
City:	Site Code:	Classification Per M.S. 86A.05: n. not administered under 86A.05	Current Public Use: YES	Future Public Use: YES
Land Code: 1000009442	Agency Land Code: R2934155	Land Name: FORESTRY	County: BELTRAMI	Acres: 40.00
City:	Site Code:	Classification Per M.S. 86A.05: n. not administered under 86A.05	Current Public Use: YES	Future Public Use: YES
Land Code: 1000009443	Agency Land Code: R2934115	Land Name: FORESTRY	County: BELTRAMI	Acres: 40.00
City:	Site Code:	Classification Per M.S. 86A.05: n. not administered under 86A.05	Current Public Use: YES	Future Public Use: YES
Land Code: 1000009444	Agency Land Code: R2936254	Land Name: FORESTRY	County: BELTRAMI	Acres: 40.00
City:	Site Code:	Classification Per M.S. 86A.05: n. not administered under 86A.05	Current Public Use: YES	Future Public Use: YES
Land Code: 1000009445	Agency Land Code: R2931478	Land Name: FORESTRY	County: BELTRAMI	Acres: 40.00
City:	Site Code:	Classification Per M.S. 86A.05: n. not administered under 86A.05	Current Public Use: YES	Future Public Use: YES



Land Code: 1000009446	Agency Land Code: R2928853	Land Name: FORESTRY	County: BELTRAMI	Acres: 40.00
City:	Site Code:	Classification Per M.S. 86A.05: n. not administered under 86A.05	Current Public Use: YES	Future Public Use: YES
Land Code: 1000009447	Agency Land Code: R2936290	Land Name: FORESTRY	County: BELTRAMI	Acres: 40.00
City:	Site Code:	Classification Per M.S. 86A.05: n. not administered under 86A.05	Current Public Use: YES	Future Public Use: YES
Land Code: 1000009448	Agency Land Code: R2936305	Land Name: FORESTRY	County: BELTRAMI	Acres: 40.00
City:	Site Code:	Classification Per M.S. 86A.05: n. not administered under 86A.05	Current Public Use: YES	Future Public Use: YES
Land Code: 1000009449	Agency Land Code: R2933461	Land Name: FORESTRY	County: BELTRAMI	Acres: 40.00
City:	Site Code:	Classification Per M.S. 86A.05: n. not administered under 86A.05	Current Public Use: YES	Future Public Use: YES
Land Code: 1000009450	Agency Land Code: R2931723	Land Name: FORESTRY	County: BELTRAMI	Acres: 40.00
City:	Site Code:	Classification Per M.S. 86A.05: n. not administered under 86A.05	Current Public Use: YES	Future Public Use: YES
Land Code: 1000009451	Agency Land Code: R2935397	Land Name: FORESTRY	County: BELTRAMI	Acres: 40.00
City:	Site Code:	Classification Per M.S. 86A.05: n. not administered under 86A.05	Current Public Use: YES	Future Public Use: YES
Land Code: 1000009452	Agency Land Code: R2936138	Land Name: FORESTRY	County: BELTRAMI	Acres: 40.00
City:	Site Code:	Classification Per M.S. 86A.05: n. not administered under 86A.05	Current Public Use: YES	Future Public Use: YES
Land Code: 1000009453	Agency Land Code: R2934067	Land Name: FORESTRY	County: BELTRAMI	Acres: 40.00
City:	Site Code:	Classification Per M.S. 86A.05: n. not administered under 86A.05	Current Public Use: YES	Future Public Use: YES
Land Code: 1000009454	Agency Land Code: R2934013	Land Name: FORESTRY	County: BELTRAMI	Acres: 40.00
City:	Site Code:	Classification Per M.S. 86A.05: n. not administered under 86A.05	Current Public Use: YES	Future Public Use: YES
Land Code: 1000009455	Agency Land Code: R2933928	Land Name: FORESTRY	County: BELTRAMI	Acres: 40.00
City:	Site Code:	Classification Per M.S. 86A.05: n. not administered under 86A.05	Current Public Use: YES	Future Public Use: YES
Land Code: 1000009456	Agency Land Code: R2928919	Land Name: FORESTRY	County: BELTRAMI	Acres: 40.00
City:	Site Code:	Classification Per M.S. 86A.05: n. not administered under 86A.05	Current Public Use: YES	Future Public Use: YES
Land Code: 1000009457	Agency Land Code: R2929078	Land Name: FORESTRY	County: BELTRAMI	Acres: 40.00
City:	Site Code:	Classification Per M.S. 86A.05: n. not administered under 86A.05	Current Public Use: YES	Future Public Use: YES



Land Code: 1000009458	Agency Land Code: R2933483	Land Name: FORESTRY	County: BELTRAMI	Acres: 40.00
City:	Site Code:	Classification Per M.S. 86A.05: n. not administered under 86A.05	Current Public Use: YES	Future Public Use: YES
Land Code: 1000009459	Agency Land Code: R2931082	Land Name: FORESTRY	County: BELTRAMI	Acres: 40.00
City:	Site Code:	Classification Per M.S. 86A.05: n. not administered under 86A.05	Current Public Use: YES	Future Public Use: YES
Land Code: 1000009460	Agency Land Code: R2935235	Land Name: FORESTRY	County: BELTRAMI	Acres: 40.00
City:	Site Code:	Classification Per M.S. 86A.05: n. not administered under 86A.05	Current Public Use: YES	Future Public Use: YES
Land Code: 1000009461	Agency Land Code: R2936298	Land Name: FORESTRY	County: BELTRAMI	Acres: 40.00
City:	Site Code:	Classification Per M.S. 86A.05: n. not administered under 86A.05	Current Public Use: YES	Future Public Use: YES
Land Code: 1000009462	Agency Land Code: R2931097	Land Name: FORESTRY	County: BELTRAMI	Acres: 40.00
City:	Site Code:	Classification Per M.S. 86A.05: n. not administered under 86A.05	Current Public Use: YES	Future Public Use: YES
Land Code: 1000009463	Agency Land Code: R2933571	Land Name: FORESTRY	County: BELTRAMI	Acres: 40.00
City:	Site Code:	Classification Per M.S. 86A.05: n. not administered under 86A.05	Current Public Use: YES	Future Public Use: YES
Land Code: 1000009464	Agency Land Code: R2935255	Land Name: FORESTRY	County: BELTRAMI	Acres: 40.00
City:	Site Code:	Classification Per M.S. 86A.05: n. not administered under 86A.05	Current Public Use: YES	Future Public Use: YES
Land Code: 1000009465	Agency Land Code: R2934010	Land Name: FORESTRY	County: BELTRAMI	Acres: 40.00
City:	Site Code:	Classification Per M.S. 86A.05: n. not administered under 86A.05	Current Public Use: YES	Future Public Use: YES
Land Code: 1000009466	Agency Land Code: R2934207	Land Name: FORESTRY	County: BELTRAMI	Acres: 40.00
City:	Site Code:	Classification Per M.S. 86A.05: n. not administered under 86A.05	Current Public Use: YES	Future Public Use: YES
Land Code: 1000009467	Agency Land Code: R2933666	Land Name: FORESTRY	County: BELTRAMI	Acres: 40.00
City:	Site Code:	Classification Per M.S. 86A.05: n. not administered under 86A.05	Current Public Use: YES	Future Public Use: YES
Land Code: 1000009468	Agency Land Code: R2934094	Land Name: FORESTRY	County: BELTRAMI	Acres: 40.00
City:	Site Code:	Classification Per M.S. 86A.05: n. not administered under 86A.05	Current Public Use: YES	Future Public Use: YES
Land Code: 1000009469	Agency Land Code: R2934196	Land Name: FORESTRY	County: BELTRAMI	Acres: 40.00
City:	Site Code:	Classification Per M.S. 86A.05: n. not administered under 86A.05	Current Public Use: YES	Future Public Use: YES



Land Code: 1000009470	Agency Land Code: R2933498	Land Name: FORESTRY	County: BELTRAMI	Acres: 40.00
City:	Site Code:	Classification Per M.S. 86A.05: n. not administered under 86A.05	Current Public Use: YES	Future Public Use: YES
Land Code: 1000009471	Agency Land Code: R2931526	Land Name: FORESTRY	County: BELTRAMI	Acres: 40.00
City:	Site Code:	Classification Per M.S. 86A.05: n. not administered under 86A.05	Current Public Use: YES	Future Public Use: YES
Land Code: 1000009472	Agency Land Code: R2933659	Land Name: FORESTRY	County: BELTRAMI	Acres: 40.00
City:	Site Code:	Classification Per M.S. 86A.05: n. not administered under 86A.05	Current Public Use: YES	Future Public Use: YES
Land Code: 1000009473	Agency Land Code: R2934053	Land Name: FORESTRY	County: BELTRAMI	Acres: 40.00
City:	Site Code:	Classification Per M.S. 86A.05: n. not administered under 86A.05	Current Public Use: YES	Future Public Use: YES
Land Code: 1000009474	Agency Land Code: R2934280	Land Name: FORESTRY	County: BELTRAMI	Acres: 40.00
City:	Site Code:	Classification Per M.S. 86A.05: n. not administered under 86A.05	Current Public Use: YES	Future Public Use: YES
Land Code: 1000009475	Agency Land Code: R2931103	Land Name: FORESTRY	County: BELTRAMI	Acres: 40.00
City:	Site Code:	Classification Per M.S. 86A.05: n. not administered under 86A.05	Current Public Use: YES	Future Public Use: YES
Land Code: 1000009476	Agency Land Code: R2934221	Land Name: FORESTRY	County: BELTRAMI	Acres: 40.00
City:	Site Code:	Classification Per M.S. 86A.05: n. not administered under 86A.05	Current Public Use: YES	Future Public Use: YES
Land Code: 1000009477	Agency Land Code: R2931668	Land Name: FORESTRY	County: BELTRAMI	Acres: 40.00
City:	Site Code:	Classification Per M.S. 86A.05: n. not administered under 86A.05	Current Public Use: YES	Future Public Use: YES
Land Code: 1000009478	Agency Land Code: R2931657	Land Name: FORESTRY	County: BELTRAMI	Acres: 40.00
City:	Site Code:	Classification Per M.S. 86A.05: n. not administered under 86A.05	Current Public Use: YES	Future Public Use: YES
Land Code: 1000009479	Agency Land Code: R2934172	Land Name: FORESTRY	County: BELTRAMI	Acres: 40.00
City:	Site Code:	Classification Per M.S. 86A.05: n. not administered under 86A.05	Current Public Use: YES	Future Public Use: YES
Land Code: 1000009480	Agency Land Code: R2934061	Land Name: FORESTRY	County: BELTRAMI	Acres: 40.00
City:	Site Code:	Classification Per M.S. 86A.05: n. not administered under 86A.05	Current Public Use: YES	Future Public Use: YES
Land Code: 1000009481	Agency Land Code: R2931693	Land Name: FORESTRY	County: BELTRAMI	Acres: 40.00
City:	Site Code:	Classification Per M.S. 86A.05: n. not administered under 86A.05	Current Public Use: YES	Future Public Use: YES



Land Code: 1000009482	Agency Land Code: R2931129	Land Name: FORESTRY	County: BELTRAMI	Acres: 40.00
City:	Site Code:	Classification Per M.S. 86A.05: n. not administered under 86A.05	Current Public Use: YES	Future Public Use: YES
Land Code: 1000009483	Agency Land Code: R2934187	Land Name: FORESTRY	County: BELTRAMI	Acres: 40.00
City:	Site Code:	Classification Per M.S. 86A.05: n. not administered under 86A.05	Current Public Use: YES	Future Public Use: YES
Land Code: 1000009484	Agency Land Code: R2936187	Land Name: FORESTRY	County: BELTRAMI	Acres: 40.00
City:	Site Code:	Classification Per M.S. 86A.05: n. not administered under 86A.05	Current Public Use: YES	Future Public Use: YES
Land Code: 1000009485	Agency Land Code: R2935379	Land Name: FORESTRY	County: BELTRAMI	Acres: 40.00
City:	Site Code:	Classification Per M.S. 86A.05: n. not administered under 86A.05	Current Public Use: YES	Future Public Use: YES
Land Code: 1000009486	Agency Land Code: R2934279	Land Name: FORESTRY	County: BELTRAMI	Acres: 40.00
City:	Site Code:	Classification Per M.S. 86A.05: n. not administered under 86A.05	Current Public Use: YES	Future Public Use: YES
Land Code: 1000009487	Agency Land Code: R2934350	Land Name: FORESTRY	County: BELTRAMI	Acres: 40.00
City:	Site Code:	Classification Per M.S. 86A.05: n. not administered under 86A.05	Current Public Use: YES	Future Public Use: YES
Land Code: 1000009488	Agency Land Code: R2936297	Land Name: FORESTRY	County: BELTRAMI	Acres: 40.00
City:	Site Code:	Classification Per M.S. 86A.05: n. not administered under 86A.05	Current Public Use: YES	Future Public Use: YES
Land Code: 1000009489	Agency Land Code: R2935227	Land Name: FORESTRY	County: BELTRAMI	Acres: 40.06
City:	Site Code:	Classification Per M.S. 86A.05: n. not administered under 86A.05	Current Public Use: YES	Future Public Use: YES
Land Code: 1000009490	Agency Land Code: R2934065	Land Name: FORESTRY	County: BELTRAMI	Acres: 34.64
City:	Site Code:	Classification Per M.S. 86A.05: n. not administered under 86A.05	Current Public Use: YES	Future Public Use: YES
Land Code: 1000009491	Agency Land Code: R2933893	Land Name: FORESTRY	County: BELTRAMI	Acres: 40.00
City:	Site Code:	Classification Per M.S. 86A.05: n. not administered under 86A.05	Current Public Use: YES	Future Public Use: YES
Land Code: 1000009492	Agency Land Code: R2934358	Land Name: FORESTRY	County: BELTRAMI	Acres: 40.00
City:	Site Code:	Classification Per M.S. 86A.05: n. not administered under 86A.05	Current Public Use: YES	Future Public Use: YES
Land Code: 1000009493	Agency Land Code: R2928814	Land Name: FORESTRY	County: BELTRAMI	Acres: 40.00
City:	Site Code:	Classification Per M.S. 86A.05: n. not administered under 86A.05	Current Public Use: YES	Future Public Use: YES



Land Code: 1000009494	Agency Land Code: R2931739	Land Name: FORESTRY	County: BELTRAMI	Acres: 40.00
City:	Site Code:	Classification Per M.S. 86A.05: n. not administered under 86A.05	Current Public Use: YES	Future Public Use: YES
Land Code: 1000009495	Agency Land Code: R2934170	Land Name: FORESTRY	County: BELTRAMI	Acres: 40.00
City:	Site Code:	Classification Per M.S. 86A.05: n. not administered under 86A.05	Current Public Use: YES	Future Public Use: YES
Land Code: 1000009496	Agency Land Code: R2936267	Land Name: FORESTRY	County: BELTRAMI	Acres: 40.00
City:	Site Code:	Classification Per M.S. 86A.05: n. not administered under 86A.05	Current Public Use: YES	Future Public Use: YES
Land Code: 1000009497	Agency Land Code: R2934189	Land Name: FORESTRY	County: BELTRAMI	Acres: 40.00
City:	Site Code:	Classification Per M.S. 86A.05: n. not administered under 86A.05	Current Public Use: YES	Future Public Use: YES
Land Code: 1000009498	Agency Land Code: R2934320	Land Name: FORESTRY	County: BELTRAMI	Acres: 40.00
City:	Site Code:	Classification Per M.S. 86A.05: n. not administered under 86A.05	Current Public Use: YES	Future Public Use: YES
Land Code: 1000009499	Agency Land Code: R2934339	Land Name: FORESTRY	County: BELTRAMI	Acres: 40.00
City:	Site Code:	Classification Per M.S. 86A.05: n. not administered under 86A.05	Current Public Use: YES	Future Public Use: YES
Land Code: 1000009500	Agency Land Code: R2928851	Land Name: FORESTRY	County: BELTRAMI	Acres: 40.00
City:	Site Code:	Classification Per M.S. 86A.05: n. not administered under 86A.05	Current Public Use: YES	Future Public Use: YES
Land Code: 1000009501	Agency Land Code: R2935370	Land Name: FORESTRY	County: BELTRAMI	Acres: 40.00
City:	Site Code:	Classification Per M.S. 86A.05: n. not administered under 86A.05	Current Public Use: YES	Future Public Use: YES
Land Code: 1000009502	Agency Land Code: R2935575	Land Name: FORESTRY	County: BELTRAMI	Acres: 40.00
City:	Site Code:	Classification Per M.S. 86A.05: n. not administered under 86A.05	Current Public Use: YES	Future Public Use: YES
Land Code: 1000009503	Agency Land Code: R2931151	Land Name: FORESTRY	County: BELTRAMI	Acres: 40.00
City:	Site Code:	Classification Per M.S. 86A.05: n. not administered under 86A.05	Current Public Use: YES	Future Public Use: YES
Land Code: 1000009504	Agency Land Code: R2935375	Land Name: FORESTRY	County: BELTRAMI	Acres: 40.00
City:	Site Code:	Classification Per M.S. 86A.05: n. not administered under 86A.05	Current Public Use: YES	Future Public Use: YES
Land Code: 1000009505	Agency Land Code: R2928726	Land Name: FORESTRY	County: BELTRAMI	Acres: 40.00
City:	Site Code:	Classification Per M.S. 86A.05: n. not administered under 86A.05	Current Public Use: YES	Future Public Use: YES



Land Code: 1000009506	Agency Land Code: R2931844	Land Name: FORESTRY	County: BELTRAMI	Acres: 40.00
City:	Site Code:	Classification Per M.S. 86A.05: n. not administered under 86A.05	Current Public Use: YES	Future Public Use: YES
Land Code: 1000009507	Agency Land Code: R2928946	Land Name: FORESTRY	County: BELTRAMI	Acres: 40.00
City:	Site Code:	Classification Per M.S. 86A.05: n. not administered under 86A.05	Current Public Use: YES	Future Public Use: YES
Land Code: 1000009508	Agency Land Code: R2934078	Land Name: FORESTRY	County: BELTRAMI	Acres: 34.46
City:	Site Code:	Classification Per M.S. 86A.05: n. not administered under 86A.05	Current Public Use: YES	Future Public Use: YES
Land Code: 1000009509	Agency Land Code: R2935257	Land Name: FORESTRY	County: BELTRAMI	Acres: 40.00
City:	Site Code:	Classification Per M.S. 86A.05: n. not administered under 86A.05	Current Public Use: YES	Future Public Use: YES
Land Code: 1000009510	Agency Land Code: R2934034	Land Name: FORESTRY	County: BELTRAMI	Acres: 40.00
City:	Site Code:	Classification Per M.S. 86A.05: n. not administered under 86A.05	Current Public Use: YES	Future Public Use: YES
Land Code: 1000009511	Agency Land Code: R2933572	Land Name: FORESTRY	County: BELTRAMI	Acres: 40.00
City:	Site Code:	Classification Per M.S. 86A.05: n. not administered under 86A.05	Current Public Use: YES	Future Public Use: YES
Land Code: 1000009512	Agency Land Code: R2928931	Land Name: FORESTRY	County: BELTRAMI	Acres: 40.00
City:	Site Code:	Classification Per M.S. 86A.05: n. not administered under 86A.05	Current Public Use: YES	Future Public Use: YES
Land Code: 1000009513	Agency Land Code: R2931663	Land Name: FORESTRY	County: BELTRAMI	Acres: 40.00
City:	Site Code:	Classification Per M.S. 86A.05: n. not administered under 86A.05	Current Public Use: YES	Future Public Use: YES
Land Code: 1000009514	Agency Land Code: R2934295	Land Name: FORESTRY	County: BELTRAMI	Acres: 40.00
City:	Site Code:	Classification Per M.S. 86A.05: n. not administered under 86A.05	Current Public Use: YES	Future Public Use: YES
Land Code: 1000009515	Agency Land Code: R2931490	Land Name: FORESTRY	County: BELTRAMI	Acres: 41.02
City:	Site Code:	Classification Per M.S. 86A.05: n. not administered under 86A.05	Current Public Use: YES	Future Public Use: YES
Land Code: 1000009516	Agency Land Code: R2933499	Land Name: FORESTRY	County: BELTRAMI	Acres: 40.00
City:	Site Code:	Classification Per M.S. 86A.05: n. not administered under 86A.05	Current Public Use: YES	Future Public Use: YES
Land Code: 1000009517	Agency Land Code: R2931073	Land Name: FORESTRY	County: BELTRAMI	Acres: 40.00
City:	Site Code:	Classification Per M.S. 86A.05: n. not administered under 86A.05	Current Public Use: YES	Future Public Use: YES



Land Code: 1000009518	Agency Land Code: R2934243	Land Name: FORESTRY	County: BELTRAMI	Acres: 40.00
City:	Site Code:	Classification Per M.S. 86A.05: n. not administered under 86A.05	Current Public Use: YES	Future Public Use: YES
Land Code: 1000009519	Agency Land Code: R2931109	Land Name: FORESTRY	County: BELTRAMI	Acres: 40.00
City:	Site Code:	Classification Per M.S. 86A.05: n. not administered under 86A.05	Current Public Use: YES	Future Public Use: YES
Land Code: 1000009520	Agency Land Code: R2933509	Land Name: FORESTRY	County: BELTRAMI	Acres: 40.00
City:	Site Code:	Classification Per M.S. 86A.05: n. not administered under 86A.05	Current Public Use: YES	Future Public Use: YES
Land Code: 1000009521	Agency Land Code: R2931884	Land Name: FORESTRY	County: BELTRAMI	Acres: 40.00
City:	Site Code:	Classification Per M.S. 86A.05: n. not administered under 86A.05	Current Public Use: YES	Future Public Use: YES
Land Code: 1000009522	Agency Land Code: R2936209	Land Name: FORESTRY	County: BELTRAMI	Acres: 20.00
City:	Site Code:	Classification Per M.S. 86A.05: n. not administered under 86A.05	Current Public Use: YES	Future Public Use: YES
Land Code: 1000009523	Agency Land Code: R2935386	Land Name: FORESTRY	County: BELTRAMI	Acres: 40.00
City:	Site Code:	Classification Per M.S. 86A.05: n. not administered under 86A.05	Current Public Use: YES	Future Public Use: YES
Land Code: 1000009524	Agency Land Code: R2934159	Land Name: FORESTRY	County: BELTRAMI	Acres: 40.00
City:	Site Code:	Classification Per M.S. 86A.05: n. not administered under 86A.05	Current Public Use: YES	Future Public Use: YES
Land Code: 1000009525	Agency Land Code: R2931845	Land Name: FORESTRY	County: BELTRAMI	Acres: 40.00
City:	Site Code:	Classification Per M.S. 86A.05: n. not administered under 86A.05	Current Public Use: YES	Future Public Use: YES
Land Code: 1000009526	Agency Land Code: R2931491	Land Name: FORESTRY	County: BELTRAMI	Acres: 33.73
City:	Site Code:	Classification Per M.S. 86A.05: n. not administered under 86A.05	Current Public Use: YES	Future Public Use: YES
Land Code: 1000009527	Agency Land Code: R2930916	Land Name: FORESTRY	County: BELTRAMI	Acres: 40.00
City:	Site Code:	Classification Per M.S. 86A.05: n. not administered under 86A.05	Current Public Use: YES	Future Public Use: YES
Land Code: 1000009528	Agency Land Code: R2928833	Land Name: FORESTRY	County: BELTRAMI	Acres: 40.00
City:	Site Code:	Classification Per M.S. 86A.05: n. not administered under 86A.05	Current Public Use: YES	Future Public Use: YES
Land Code: 1000009529	Agency Land Code: R2935286	Land Name: FORESTRY	County: BELTRAMI	Acres: 40.00
City:	Site Code:	Classification Per M.S. 86A.05: n. not administered under 86A.05	Current Public Use: YES	Future Public Use: YES



Land Code: 1000009530	Agency Land Code: R2934325	Land Name: FORESTRY	County: BELTRAMI	Acres: 40.00
City:	Site Code:	Classification Per M.S. 86A.05: n. not administered under 86A.05	Current Public Use: YES	Future Public Use: YES
Land Code: 1000009531	Agency Land Code: R2931891	Land Name: FORESTRY	County: BELTRAMI	Acres: 34.85
City:	Site Code:	Classification Per M.S. 86A.05: n. not administered under 86A.05	Current Public Use: YES	Future Public Use: YES
Land Code: 1000009532	Agency Land Code: R2928885	Land Name: FORESTRY	County: BELTRAMI	Acres: 40.00
City:	Site Code:	Classification Per M.S. 86A.05: n. not administered under 86A.05	Current Public Use: YES	Future Public Use: YES
Land Code: 1000009533	Agency Land Code: R2928915	Land Name: FORESTRY	County: BELTRAMI	Acres: 40.00
City:	Site Code:	Classification Per M.S. 86A.05: n. not administered under 86A.05	Current Public Use: YES	Future Public Use: YES
Land Code: 1000009534	Agency Land Code: R2931924	Land Name: FORESTRY	County: BELTRAMI	Acres: 40.00
City:	Site Code:	Classification Per M.S. 86A.05: n. not administered under 86A.05	Current Public Use: YES	Future Public Use: YES
Land Code: 1000009535	Agency Land Code: R2935399	Land Name: FORESTRY	County: BELTRAMI	Acres: 40.00
City:	Site Code:	Classification Per M.S. 86A.05: n. not administered under 86A.05	Current Public Use: YES	Future Public Use: YES
Land Code: 1000009536	Agency Land Code: R2933931	Land Name: FORESTRY	County: BELTRAMI	Acres: 40.00
City:	Site Code:	Classification Per M.S. 86A.05: n. not administered under 86A.05	Current Public Use: YES	Future Public Use: YES
Land Code: 1000009537	Agency Land Code: R2931856	Land Name: FORESTRY	County: BELTRAMI	Acres: 40.00
City:	Site Code:	Classification Per M.S. 86A.05: n. not administered under 86A.05	Current Public Use: YES	Future Public Use: YES
Land Code: 1000009538	Agency Land Code: R2928858	Land Name: FORESTRY	County: BELTRAMI	Acres: 40.00
City:	Site Code:	Classification Per M.S. 86A.05: n. not administered under 86A.05	Current Public Use: YES	Future Public Use: YES
Land Code: 1000009539	Agency Land Code: R2928889	Land Name: FORESTRY	County: BELTRAMI	Acres: 40.00
City:	Site Code:	Classification Per M.S. 86A.05: n. not administered under 86A.05	Current Public Use: YES	Future Public Use: YES
Land Code: 1000009540	Agency Land Code: R2931123	Land Name: FORESTRY	County: BELTRAMI	Acres: 40.00
City:	Site Code:	Classification Per M.S. 86A.05: n. not administered under 86A.05	Current Public Use: YES	Future Public Use: YES
Land Code: 1000009541	Agency Land Code: R2931846	Land Name: FORESTRY	County: BELTRAMI	Acres: 40.00
City:	Site Code:	Classification Per M.S. 86A.05: n. not administered under 86A.05	Current Public Use: YES	Future Public Use: YES



Land Code: 1000009542	Agency Land Code: R2928765	Land Name: FORESTRY	County: BELTRAMI	Acres: 40.00
City:	Site Code:	Classification Per M.S. 86A.05: n. not administered under 86A.05	Current Public Use: YES	Future Public Use: YES
Land Code: 1000009543	Agency Land Code: R2934185	Land Name: FORESTRY	County: BELTRAMI	Acres: 40.00
City:	Site Code:	Classification Per M.S. 86A.05: n. not administered under 86A.05	Current Public Use: YES	Future Public Use: YES
Land Code: 1000009544	Agency Land Code: R2934057	Land Name: FORESTRY	County: BELTRAMI	Acres: 40.00
City:	Site Code:	Classification Per M.S. 86A.05: n. not administered under 86A.05	Current Public Use: YES	Future Public Use: YES
Land Code: 1000009545	Agency Land Code: R2931128	Land Name: FORESTRY	County: BELTRAMI	Acres: 40.00
City:	Site Code:	Classification Per M.S. 86A.05: n. not administered under 86A.05	Current Public Use: YES	Future Public Use: YES
Land Code: 1000009546	Agency Land Code: R2928714	Land Name: FORESTRY	County: BELTRAMI	Acres: 40.00
City:	Site Code:	Classification Per M.S. 86A.05: n. not administered under 86A.05	Current Public Use: YES	Future Public Use: YES
Land Code: 1000009547	Agency Land Code: R2928900	Land Name: FORESTRY	County: BELTRAMI	Acres: 40.00
City:	Site Code:	Classification Per M.S. 86A.05: n. not administered under 86A.05	Current Public Use: YES	Future Public Use: YES
Land Code: 1000009548	Agency Land Code: R2934346	Land Name: FORESTRY	County: BELTRAMI	Acres: 40.00
City:	Site Code:	Classification Per M.S. 86A.05: n. not administered under 86A.05	Current Public Use: YES	Future Public Use: YES
Land Code: 1000009549	Agency Land Code: R2934062	Land Name: FORESTRY	County: BELTRAMI	Acres: 40.00
City:	Site Code:	Classification Per M.S. 86A.05: n. not administered under 86A.05	Current Public Use: YES	Future Public Use: YES
Land Code: 1000009550	Agency Land Code: R2928939	Land Name: FORESTRY	County: BELTRAMI	Acres: 40.00
City:	Site Code:	Classification Per M.S. 86A.05: n. not administered under 86A.05	Current Public Use: YES	Future Public Use: YES
Land Code: 1000009551	Agency Land Code: R2931064	Land Name: FORESTRY	County: BELTRAMI	Acres: 40.56
City:	Site Code:	Classification Per M.S. 86A.05: n. not administered under 86A.05	Current Public Use: YES	Future Public Use: YES
Land Code: 1000009552	Agency Land Code: R2931880	Land Name: FORESTRY	County: BELTRAMI	Acres: 34.84
City:	Site Code:	Classification Per M.S. 86A.05: n. not administered under 86A.05	Current Public Use: YES	Future Public Use: YES
Land Code: 1000009553	Agency Land Code: R2934314	Land Name: FORESTRY	County: BELTRAMI	Acres: 40.00
City:	Site Code:	Classification Per M.S. 86A.05: n. not administered under 86A.05	Current Public Use: YES	Future Public Use: YES



Land Code: 1000009554	Agency Land Code: R2931860	Land Name: FORESTRY	County: BELTRAMI	Acres: 40.00
City:	Site Code:	Classification Per M.S. 86A.05: n. not administered under 86A.05	Current Public Use: YES	Future Public Use: YES
Land Code: 1000009555	Agency Land Code: R2933495	Land Name: FORESTRY	County: BELTRAMI	Acres: 40.00
City:	Site Code:	Classification Per M.S. 86A.05: n. not administered under 86A.05	Current Public Use: YES	Future Public Use: YES
Land Code: 1000009556	Agency Land Code: R2934173	Land Name: FORESTRY	County: BELTRAMI	Acres: 40.00
City:	Site Code:	Classification Per M.S. 86A.05: n. not administered under 86A.05	Current Public Use: YES	Future Public Use: YES
Land Code: 1000009557	Agency Land Code: R2936237	Land Name: FORESTRY	County: BELTRAMI	Acres: 34.56
City:	Site Code:	Classification Per M.S. 86A.05: n. not administered under 86A.05	Current Public Use: YES	Future Public Use: YES
Land Code: 1000009558	Agency Land Code: R2928901	Land Name: FORESTRY	County: BELTRAMI	Acres: 40.00
City:	Site Code:	Classification Per M.S. 86A.05: n. not administered under 86A.05	Current Public Use: YES	Future Public Use: YES
Land Code: 1000009559	Agency Land Code: R2935362	Land Name: FORESTRY	County: BELTRAMI	Acres: 40.00
City:	Site Code:	Classification Per M.S. 86A.05: n. not administered under 86A.05	Current Public Use: YES	Future Public Use: YES
Land Code: 1000009560	Agency Land Code: R2934134	Land Name: FORESTRY	County: BELTRAMI	Acres: 40.00
City:	Site Code:	Classification Per M.S. 86A.05: n. not administered under 86A.05	Current Public Use: YES	Future Public Use: YES
Land Code: 1000009561	Agency Land Code: R2933480	Land Name: FORESTRY	County: BELTRAMI	Acres: 40.00
City:	Site Code:	Classification Per M.S. 86A.05: n. not administered under 86A.05	Current Public Use: YES	Future Public Use: YES
Land Code: 1000009562	Agency Land Code: R2933912	Land Name: FORESTRY	County: BELTRAMI	Acres: 40.00
City:	Site Code:	Classification Per M.S. 86A.05: n. not administered under 86A.05	Current Public Use: YES	Future Public Use: YES
Land Code: 1000009563	Agency Land Code: R2933496	Land Name: FORESTRY	County: BELTRAMI	Acres: 40.00
City:	Site Code:	Classification Per M.S. 86A.05: n. not administered under 86A.05	Current Public Use: YES	Future Public Use: YES
Land Code: 1000009564	Agency Land Code: R2933913	Land Name: FORESTRY	County: BELTRAMI	Acres: 40.00
City:	Site Code:	Classification Per M.S. 86A.05: n. not administered under 86A.05	Current Public Use: YES	Future Public Use: YES
Land Code: 1000009565	Agency Land Code: R2928984	Land Name: FORESTRY	County: BELTRAMI	Acres: 40.00
City:	Site Code:	Classification Per M.S. 86A.05: n. not administered under 86A.05	Current Public Use: YES	Future Public Use: YES



Land Code: 1000009566	Agency Land Code: R2934353	Land Name: FORESTRY	County: BELTRAMI	Acres: 40.00
City:	Site Code:	Classification Per M.S. 86A.05: n. not administered under 86A.05	Current Public Use: YES	Future Public Use: YES
Land Code: 1000009567	Agency Land Code: R2936230	Land Name: FORESTRY	County: BELTRAMI	Acres: 40.00
City:	Site Code:	Classification Per M.S. 86A.05: n. not administered under 86A.05	Current Public Use: YES	Future Public Use: YES
Land Code: 1000009568	Agency Land Code: R2931688	Land Name: FORESTRY	County: BELTRAMI	Acres: 34.98
City:	Site Code:	Classification Per M.S. 86A.05: n. not administered under 86A.05	Current Public Use: YES	Future Public Use: YES
Land Code: 1000009569	Agency Land Code: R2931912	Land Name: FORESTRY	County: BELTRAMI	Acres: 40.00
City:	Site Code:	Classification Per M.S. 86A.05: n. not administered under 86A.05	Current Public Use: YES	Future Public Use: YES
Land Code: 1000009570	Agency Land Code: R2929056	Land Name: FORESTRY	County: BELTRAMI	Acres: 40.00
City:	Site Code:	Classification Per M.S. 86A.05: n. not administered under 86A.05	Current Public Use: YES	Future Public Use: YES
Land Code: 1000009571	Agency Land Code: R2934102	Land Name: FORESTRY	County: BELTRAMI	Acres: 40.00
City:	Site Code:	Classification Per M.S. 86A.05: n. not administered under 86A.05	Current Public Use: YES	Future Public Use: YES
Land Code: 1000009572	Agency Land Code: R2936303	Land Name: FORESTRY	County: BELTRAMI	Acres: 40.00
City:	Site Code:	Classification Per M.S. 86A.05: n. not administered under 86A.05	Current Public Use: YES	Future Public Use: YES
Land Code: 1000009573	Agency Land Code: R2935316	Land Name: FORESTRY	County: BELTRAMI	Acres: 35.38
City:	Site Code:	Classification Per M.S. 86A.05: n. not administered under 86A.05	Current Public Use: YES	Future Public Use: YES
Land Code: 1000009574	Agency Land Code: R2934183	Land Name: FORESTRY	County: BELTRAMI	Acres: 40.00
City:	Site Code:	Classification Per M.S. 86A.05: n. not administered under 86A.05	Current Public Use: YES	Future Public Use: YES
Land Code: 1000009575	Agency Land Code: R2933487	Land Name: FORESTRY	County: BELTRAMI	Acres: 40.00
City:	Site Code:	Classification Per M.S. 86A.05: n. not administered under 86A.05	Current Public Use: YES	Future Public Use: YES
Land Code: 1000009576	Agency Land Code: R2934228	Land Name: FORESTRY	County: BELTRAMI	Acres: 40.00
City:	Site Code:	Classification Per M.S. 86A.05: n. not administered under 86A.05	Current Public Use: YES	Future Public Use: YES
Land Code: 1000009577	Agency Land Code: R2934396	Land Name: FORESTRY	County: BELTRAMI	Acres: 40.00
City:	Site Code:	Classification Per M.S. 86A.05: n. not administered under 86A.05	Current Public Use: YES	Future Public Use: YES



Land Code: 1000009578	Agency Land Code: R2936245	Land Name: FORESTRY	County: BELTRAMI	Acres: 40.00
City:	Site Code:	Classification Per M.S. 86A.05: n. not administered under 86A.05	Current Public Use: YES	Future Public Use: YES
Land Code: 1000009579	Agency Land Code: R2933557	Land Name: FORESTRY	County: BELTRAMI	Acres: 40.00
City:	Site Code:	Classification Per M.S. 86A.05: n. not administered under 86A.05	Current Public Use: YES	Future Public Use: YES
Land Code: 1000009580	Agency Land Code: R2931873	Land Name: FORESTRY	County: BELTRAMI	Acres: 40.00
City:	Site Code:	Classification Per M.S. 86A.05: n. not administered under 86A.05	Current Public Use: YES	Future Public Use: YES
Land Code: 1000009581	Agency Land Code: R2931704	Land Name: FORESTRY	County: BELTRAMI	Acres: 35.09
City:	Site Code:	Classification Per M.S. 86A.05: n. not administered under 86A.05	Current Public Use: YES	Future Public Use: YES
Land Code: 1000009582	Agency Land Code: R2936318	Land Name: FORESTRY	County: BELTRAMI	Acres: 40.00
City:	Site Code:	Classification Per M.S. 86A.05: n. not administered under 86A.05	Current Public Use: YES	Future Public Use: YES
Land Code: 1000009583	Agency Land Code: R2931913	Land Name: FORESTRY	County: BELTRAMI	Acres: 40.00
City:	Site Code:	Classification Per M.S. 86A.05: n. not administered under 86A.05	Current Public Use: YES	Future Public Use: YES
Land Code: 1000009584	Agency Land Code: R2928937	Land Name: FORESTRY	County: BELTRAMI	Acres: 40.00
City:	Site Code:	Classification Per M.S. 86A.05: n. not administered under 86A.05	Current Public Use: YES	Future Public Use: YES
Land Code: 1000009585	Agency Land Code: R2928759	Land Name: FORESTRY	County: BELTRAMI	Acres: 40.00
City:	Site Code:	Classification Per M.S. 86A.05: n. not administered under 86A.05	Current Public Use: YES	Future Public Use: YES
Land Code: 1000009586	Agency Land Code: R2933887	Land Name: FORESTRY	County: BELTRAMI	Acres: 40.00
City:	Site Code:	Classification Per M.S. 86A.05: n. not administered under 86A.05	Current Public Use: YES	Future Public Use: YES
Land Code: 1000009587	Agency Land Code: R2928832	Land Name: FORESTRY	County: BELTRAMI	Acres: 40.00
City:	Site Code:	Classification Per M.S. 86A.05: n. not administered under 86A.05	Current Public Use: YES	Future Public Use: YES
Land Code: 1000009588	Agency Land Code: R2934301	Land Name: FORESTRY	County: BELTRAMI	Acres: 40.00
City:	Site Code:	Classification Per M.S. 86A.05: n. not administered under 86A.05	Current Public Use: YES	Future Public Use: YES
Land Code: 1000009589	Agency Land Code: R2936256	Land Name: FORESTRY	County: BELTRAMI	Acres: 40.00
City:	Site Code:	Classification Per M.S. 86A.05: n. not administered under 86A.05	Current Public Use: YES	Future Public Use: YES



Land Code: 1000009590	Agency Land Code: R2928762	Land Name: FORESTRY	County: BELTRAMI	Acres: 40.00
City:	Site Code:	Classification Per M.S. 86A.05: n. not administered under 86A.05	Current Public Use: YES	Future Public Use: YES
Land Code: 1000009591	Agency Land Code: R2936299	Land Name: FORESTRY	County: BELTRAMI	Acres: 40.00
City:	Site Code:	Classification Per M.S. 86A.05: n. not administered under 86A.05	Current Public Use: YES	Future Public Use: YES
Land Code: 1000009592	Agency Land Code: R2933900	Land Name: FORESTRY	County: BELTRAMI	Acres: 25.29
City:	Site Code:	Classification Per M.S. 86A.05: n. not administered under 86A.05	Current Public Use: YES	Future Public Use: YES
Land Code: 1000009593	Agency Land Code: R2931706	Land Name: FORESTRY	County: BELTRAMI	Acres: 40.00
City:	Site Code:	Classification Per M.S. 86A.05: n. not administered under 86A.05	Current Public Use: YES	Future Public Use: YES
Land Code: 1000009594	Agency Land Code: R2931135	Land Name: FORESTRY	County: BELTRAMI	Acres: 40.00
City:	Site Code:	Classification Per M.S. 86A.05: n. not administered under 86A.05	Current Public Use: YES	Future Public Use: YES
Land Code: 1000009595	Agency Land Code: R2934294	Land Name: FORESTRY	County: BELTRAMI	Acres: 40.00
City:	Site Code:	Classification Per M.S. 86A.05: n. not administered under 86A.05	Current Public Use: YES	Future Public Use: YES
Land Code: 1000009596	Agency Land Code: R2931661	Land Name: FORESTRY	County: BELTRAMI	Acres: 40.00
City:	Site Code:	Classification Per M.S. 86A.05: n. not administered under 86A.05	Current Public Use: YES	Future Public Use: YES
Land Code: 1000009597	Agency Land Code: R2931929	Land Name: FORESTRY	County: BELTRAMI	Acres: 40.00
City:	Site Code:	Classification Per M.S. 86A.05: n. not administered under 86A.05	Current Public Use: YES	Future Public Use: YES
Land Code: 1000009598	Agency Land Code: R2931898	Land Name: FORESTRY	County: BELTRAMI	Acres: 40.00
City:	Site Code:	Classification Per M.S. 86A.05: n. not administered under 86A.05	Current Public Use: YES	Future Public Use: YES
Land Code: 1000009599	Agency Land Code: R2933430	Land Name: FORESTRY	County: BELTRAMI	Acres: 40.00
City:	Site Code:	Classification Per M.S. 86A.05: n. not administered under 86A.05	Current Public Use: YES	Future Public Use: YES
Land Code: 1000009600	Agency Land Code: R2935332	Land Name: FORESTRY	County: BELTRAMI	Acres: 40.00
City:	Site Code:	Classification Per M.S. 86A.05: n. not administered under 86A.05	Current Public Use: YES	Future Public Use: YES
Land Code: 1000009601	Agency Land Code: R2936156	Land Name: FORESTRY	County: BELTRAMI	Acres: 40.00
City:	Site Code:	Classification Per M.S. 86A.05: n. not administered under 86A.05	Current Public Use: YES	Future Public Use: YES



Land Code: 1000009602	Agency Land Code: R2933574	Land Name: FORESTRY	County: BELTRAMI	Acres: 32.63
City:	Site Code:	Classification Per M.S. 86A.05: n. not administered under 86A.05	Current Public Use: YES	Future Public Use: YES
Land Code: 1000009603	Agency Land Code: R2936137	Land Name: FORESTRY	County: BELTRAMI	Acres: 40.00
City:	Site Code:	Classification Per M.S. 86A.05: n. not administered under 86A.05	Current Public Use: YES	Future Public Use: YES
Land Code: 1000009604	Agency Land Code: R2934300	Land Name: FORESTRY	County: BELTRAMI	Acres: 40.00
City:	Site Code:	Classification Per M.S. 86A.05: n. not administered under 86A.05	Current Public Use: YES	Future Public Use: YES
Land Code: 1000009605	Agency Land Code: R2934234	Land Name: FORESTRY	County: BELTRAMI	Acres: 33.76
City:	Site Code:	Classification Per M.S. 86A.05: n. not administered under 86A.05	Current Public Use: YES	Future Public Use: YES
Land Code: 1000009606	Agency Land Code: R2936232	Land Name: FORESTRY	County: BELTRAMI	Acres: 34.20
City:	Site Code:	Classification Per M.S. 86A.05: n. not administered under 86A.05	Current Public Use: YES	Future Public Use: YES
Land Code: 1000009607	Agency Land Code: R2931089	Land Name: FORESTRY	County: BELTRAMI	Acres: 40.00
City:	Site Code:	Classification Per M.S. 86A.05: n. not administered under 86A.05	Current Public Use: YES	Future Public Use: YES
Land Code: 1000009608	Agency Land Code: R2935295	Land Name: FORESTRY	County: BELTRAMI	Acres: 40.00
City:	Site Code:	Classification Per M.S. 86A.05: n. not administered under 86A.05	Current Public Use: YES	Future Public Use: YES
Land Code: 1000009609	Agency Land Code: R2936260	Land Name: FORESTRY	County: BELTRAMI	Acres: 40.00
City:	Site Code:	Classification Per M.S. 86A.05: n. not administered under 86A.05	Current Public Use: YES	Future Public Use: YES
Land Code: 1000009610	Agency Land Code: R2936178	Land Name: FORESTRY	County: BELTRAMI	Acres: 40.00
City:	Site Code:	Classification Per M.S. 86A.05: n. not administered under 86A.05	Current Public Use: YES	Future Public Use: YES
Land Code: 1000009611	Agency Land Code: R2928883	Land Name: FORESTRY	County: BELTRAMI	Acres: 40.00
City:	Site Code:	Classification Per M.S. 86A.05: n. not administered under 86A.05	Current Public Use: YES	Future Public Use: YES
Land Code: 1000009612	Agency Land Code: R2933902	Land Name: FORESTRY	County: BELTRAMI	Acres: 40.00
City:	Site Code:	Classification Per M.S. 86A.05: n. not administered under 86A.05	Current Public Use: YES	Future Public Use: YES
Land Code: 1000009613	Agency Land Code: R2934199	Land Name: FORESTRY	County: BELTRAMI	Acres: 40.00
City:	Site Code:	Classification Per M.S. 86A.05: n. not administered under 86A.05	Current Public Use: YES	Future Public Use: YES



Land Code: 1000009614	Agency Land Code: R2934352	Land Name: FORESTRY	County: BELTRAMI	Acres: 40.00
City:	Site Code:	Classification Per M.S. 86A.05: n. not administered under 86A.05	Current Public Use: YES	Future Public Use: YES
Land Code: 1000009615	Agency Land Code: R2933489	Land Name: FORESTRY	County: BELTRAMI	Acres: 40.00
City:	Site Code:	Classification Per M.S. 86A.05: n. not administered under 86A.05	Current Public Use: YES	Future Public Use: YES
Land Code: 1000009616	Agency Land Code: R2935339	Land Name: FORESTRY	County: BELTRAMI	Acres: 40.00
City:	Site Code:	Classification Per M.S. 86A.05: n. not administered under 86A.05	Current Public Use: YES	Future Public Use: YES
Land Code: 1000009617	Agency Land Code: R2934184	Land Name: FORESTRY	County: BELTRAMI	Acres: 40.00
City:	Site Code:	Classification Per M.S. 86A.05: n. not administered under 86A.05	Current Public Use: YES	Future Public Use: YES
Land Code: 1000009618	Agency Land Code: R2941029	Land Name: FORESTRY	County: BELTRAMI	Acres: 40.00
City:	Site Code:	Classification Per M.S. 86A.05: n. not administered under 86A.05	Current Public Use: YES	Future Public Use: YES
Land Code: 1000009619	Agency Land Code: R2933869	Land Name: FORESTRY	County: BELTRAMI	Acres: 20.00
City:	Site Code:	Classification Per M.S. 86A.05: n. not administered under 86A.05	Current Public Use: YES	Future Public Use: YES
Land Code: 1000009620	Agency Land Code: R2933446	Land Name: FORESTRY	County: BELTRAMI	Acres: 40.00
City:	Site Code:	Classification Per M.S. 86A.05: n. not administered under 86A.05	Current Public Use: YES	Future Public Use: YES
Land Code: 1000009621	Agency Land Code: R2928727	Land Name: FORESTRY	County: BELTRAMI	Acres: 40.00
City:	Site Code:	Classification Per M.S. 86A.05: n. not administered under 86A.05	Current Public Use: YES	Future Public Use: YES
Land Code: 1000009622	Agency Land Code: R2931914	Land Name: FORESTRY	County: BELTRAMI	Acres: 40.00
City:	Site Code:	Classification Per M.S. 86A.05: n. not administered under 86A.05	Current Public Use: YES	Future Public Use: YES
Land Code: 1000009623	Agency Land Code: R2934048	Land Name: FORESTRY	County: BELTRAMI	Acres: 40.00
City:	Site Code:	Classification Per M.S. 86A.05: n. not administered under 86A.05	Current Public Use: YES	Future Public Use: YES
Land Code: 1000009624	Agency Land Code: R2933558	Land Name: FORESTRY	County: BELTRAMI	Acres: 40.00
City:	Site Code:	Classification Per M.S. 86A.05: n. not administered under 86A.05	Current Public Use: YES	Future Public Use: YES
Land Code: 1000009625	Agency Land Code: R2934153	Land Name: FORESTRY	County: BELTRAMI	Acres: 40.00
City:	Site Code:	Classification Per M.S. 86A.05: n. not administered under 86A.05	Current Public Use: YES	Future Public Use: YES



Land Code: 1000009626	Agency Land Code: R2934230	Land Name: FORESTRY	County: BELTRAMI	Acres: 40.00
City:	Site Code:	Classification Per M.S. 86A.05: n. not administered under 86A.05	Current Public Use: YES	Future Public Use: YES
Land Code: 1000009627	Agency Land Code: R2935389	Land Name: FORESTRY	County: BELTRAMI	Acres: 40.00
City:	Site Code:	Classification Per M.S. 86A.05: n. not administered under 86A.05	Current Public Use: YES	Future Public Use: YES
Land Code: 1000009628	Agency Land Code: R2928896	Land Name: FORESTRY	County: BELTRAMI	Acres: 40.00
City:	Site Code:	Classification Per M.S. 86A.05: n. not administered under 86A.05	Current Public Use: YES	Future Public Use: YES
Land Code: 1000009629	Agency Land Code: R2936246	Land Name: FORESTRY	County: BELTRAMI	Acres: 40.00
City:	Site Code:	Classification Per M.S. 86A.05: n. not administered under 86A.05	Current Public Use: YES	Future Public Use: YES
Land Code: 1000009630	Agency Land Code: R2934327	Land Name: FORESTRY	County: BELTRAMI	Acres: 40.00
City:	Site Code:	Classification Per M.S. 86A.05: n. not administered under 86A.05	Current Public Use: YES	Future Public Use: YES
Land Code: 1000009631	Agency Land Code: R2928923	Land Name: FORESTRY	County: BELTRAMI	Acres: 40.00
City:	Site Code:	Classification Per M.S. 86A.05: n. not administered under 86A.05	Current Public Use: YES	Future Public Use: YES
Land Code: 1000009632	Agency Land Code: R2936271	Land Name: FORESTRY	County: BELTRAMI	Acres: 40.00
City:	Site Code:	Classification Per M.S. 86A.05: n. not administered under 86A.05	Current Public Use: YES	Future Public Use: YES
Land Code: 1000009633	Agency Land Code: R2933909	Land Name: FORESTRY	County: BELTRAMI	Acres: 40.00
City:	Site Code:	Classification Per M.S. 86A.05: n. not administered under 86A.05	Current Public Use: YES	Future Public Use: YES
Land Code: 1000009634	Agency Land Code: R2928841	Land Name: FORESTRY	County: BELTRAMI	Acres: 40.00
City:	Site Code:	Classification Per M.S. 86A.05: n. not administered under 86A.05	Current Public Use: YES	Future Public Use: YES
Land Code: 1000009635	Agency Land Code: R2934248	Land Name: FORESTRY	County: BELTRAMI	Acres: 40.00
City:	Site Code:	Classification Per M.S. 86A.05: n. not administered under 86A.05	Current Public Use: YES	Future Public Use: YES
Land Code: 1000009636	Agency Land Code: R2933879	Land Name: FORESTRY	County: BELTRAMI	Acres: 40.00
City:	Site Code:	Classification Per M.S. 86A.05: n. not administered under 86A.05	Current Public Use: YES	Future Public Use: YES
Land Code: 1000009637	Agency Land Code: R2934072	Land Name: FORESTRY	County: BELTRAMI	Acres: 40.00
City:	Site Code:	Classification Per M.S. 86A.05: n. not administered under 86A.05	Current Public Use: YES	Future Public Use: YES



Land Code: 1000009638	Agency Land Code: R2933444	Land Name: FORESTRY	County: BELTRAMI	Acres: 40.00
City:	Site Code:	Classification Per M.S. 86A.05: n. not administered under 86A.05	Current Public Use: YES	Future Public Use: YES
Land Code: 1000009639	Agency Land Code: R2928718	Land Name: FORESTRY	County: BELTRAMI	Acres: 40.00
City:	Site Code:	Classification Per M.S. 86A.05: n. not administered under 86A.05	Current Public Use: YES	Future Public Use: YES
Land Code: 1000009640	Agency Land Code: R2934054	Land Name: FORESTRY	County: BELTRAMI	Acres: 40.00
City:	Site Code:	Classification Per M.S. 86A.05: n. not administered under 86A.05	Current Public Use: YES	Future Public Use: YES
Land Code: 1000009641	Agency Land Code: R2929068	Land Name: FORESTRY	County: BELTRAMI	Acres: 20.00
City:	Site Code:	Classification Per M.S. 86A.05: n. not administered under 86A.05	Current Public Use: YES	Future Public Use: YES
Land Code: 1000009642	Agency Land Code: R2935242	Land Name: FORESTRY	County: BELTRAMI	Acres: 40.00
City:	Site Code:	Classification Per M.S. 86A.05: n. not administered under 86A.05	Current Public Use: YES	Future Public Use: YES
Land Code: 1000009643	Agency Land Code: R2928913	Land Name: FORESTRY	County: BELTRAMI	Acres: 40.00
City:	Site Code:	Classification Per M.S. 86A.05: n. not administered under 86A.05	Current Public Use: YES	Future Public Use: YES
Land Code: 1000009644	Agency Land Code: R2931055	Land Name: FORESTRY	County: BELTRAMI	Acres: 40.00
City:	Site Code:	Classification Per M.S. 86A.05: n. not administered under 86A.05	Current Public Use: YES	Future Public Use: YES
Land Code: 1000009645	Agency Land Code: R2931116	Land Name: FORESTRY	County: BELTRAMI	Acres: 34.15
City:	Site Code:	Classification Per M.S. 86A.05: n. not administered under 86A.05	Current Public Use: YES	Future Public Use: YES
Land Code: 1000009646	Agency Land Code: R2934304	Land Name: FORESTRY	County: BELTRAMI	Acres: 40.00
City:	Site Code:	Classification Per M.S. 86A.05: n. not administered under 86A.05	Current Public Use: YES	Future Public Use: YES
Land Code: 1000009647	Agency Land Code: R2928738	Land Name: FORESTRY	County: BELTRAMI	Acres: 40.00
City:	Site Code:	Classification Per M.S. 86A.05: n. not administered under 86A.05	Current Public Use: YES	Future Public Use: YES
Land Code: 1000009648	Agency Land Code: R2931886	Land Name: FORESTRY	County: BELTRAMI	Acres: 40.00
City:	Site Code:	Classification Per M.S. 86A.05: n. not administered under 86A.05	Current Public Use: YES	Future Public Use: YES
Land Code: 1000009649	Agency Land Code: R2935277	Land Name: FORESTRY	County: BELTRAMI	Acres: 40.00
City:	Site Code:	Classification Per M.S. 86A.05: n. not administered under 86A.05	Current Public Use: YES	Future Public Use: YES



Land Code: 1000009650	Agency Land Code: R2928874	Land Name: FORESTRY	County: BELTRAMI	Acres: 40.00
City:	Site Code:	Classification Per M.S. 86A.05: n. not administered under 86A.05	Current Public Use: YES	Future Public Use: YES
Land Code: 1000009651	Agency Land Code: R2933484	Land Name: FORESTRY	County: BELTRAMI	Acres: 40.00
City:	Site Code:	Classification Per M.S. 86A.05: n. not administered under 86A.05	Current Public Use: YES	Future Public Use: YES
Land Code: 1000009652	Agency Land Code: R2935403	Land Name: FORESTRY	County: BELTRAMI	Acres: 40.00
City:	Site Code:	Classification Per M.S. 86A.05: n. not administered under 86A.05	Current Public Use: YES	Future Public Use: YES
Land Code: 1000009653	Agency Land Code: R2935266	Land Name: FORESTRY	County: BELTRAMI	Acres: 40.00
City:	Site Code:	Classification Per M.S. 86A.05: n. not administered under 86A.05	Current Public Use: YES	Future Public Use: YES
Land Code: 1000009654	Agency Land Code: R2934375	Land Name: FORESTRY	County: BELTRAMI	Acres: 40.00
City:	Site Code:	Classification Per M.S. 86A.05: n. not administered under 86A.05	Current Public Use: YES	Future Public Use: YES
Land Code: 1000009655	Agency Land Code: R2928906	Land Name: FORESTRY	County: BELTRAMI	Acres: 40.00
City:	Site Code:	Classification Per M.S. 86A.05: n. not administered under 86A.05	Current Public Use: YES	Future Public Use: YES
Land Code: 1000009656	Agency Land Code: R2935421	Land Name: FORESTRY	County: BELTRAMI	Acres: 40.00
City:	Site Code:	Classification Per M.S. 86A.05: n. not administered under 86A.05	Current Public Use: YES	Future Public Use: YES
Land Code: 1000009657	Agency Land Code: R2934392	Land Name: FORESTRY	County: BELTRAMI	Acres: 40.00
City:	Site Code:	Classification Per M.S. 86A.05: n. not administered under 86A.05	Current Public Use: YES	Future Public Use: YES
Land Code: 1000009658	Agency Land Code: R2928719	Land Name: FORESTRY	County: BELTRAMI	Acres: 40.00
City:	Site Code:	Classification Per M.S. 86A.05: n. not administered under 86A.05	Current Public Use: YES	Future Public Use: YES
Land Code: 1000009659	Agency Land Code: R2935300	Land Name: FORESTRY	County: BELTRAMI	Acres: 40.12
City:	Site Code:	Classification Per M.S. 86A.05: n. not administered under 86A.05	Current Public Use: YES	Future Public Use: YES
Land Code: 1000009660	Agency Land Code: R2934378	Land Name: FORESTRY	County: BELTRAMI	Acres: 40.00
City:	Site Code:	Classification Per M.S. 86A.05: n. not administered under 86A.05	Current Public Use: YES	Future Public Use: YES
Land Code: 1000009661	Agency Land Code: R2935244	Land Name: FORESTRY	County: BELTRAMI	Acres: 40.60
City:	Site Code:	Classification Per M.S. 86A.05: n. not administered under 86A.05	Current Public Use: YES	Future Public Use: YES



Land Code: 1000009662	Agency Land Code: R2934271	Land Name: FORESTRY	County: BELTRAMI	Acres: 40.00
City:	Site Code:	Classification Per M.S. 86A.05: n. not administered under 86A.05	Current Public Use: YES	Future Public Use: YES
Land Code: 1000009663	Agency Land Code: R2934085	Land Name: FORESTRY	County: BELTRAMI	Acres: 40.00
City:	Site Code:	Classification Per M.S. 86A.05: n. not administered under 86A.05	Current Public Use: YES	Future Public Use: YES
Land Code: 1000009664	Agency Land Code: R2934311	Land Name: FORESTRY	County: BELTRAMI	Acres: 40.00
City:	Site Code:	Classification Per M.S. 86A.05: n. not administered under 86A.05	Current Public Use: YES	Future Public Use: YES
Land Code: 1000009665	Agency Land Code: R2934263	Land Name: FORESTRY	County: BELTRAMI	Acres: 40.00
City:	Site Code:	Classification Per M.S. 86A.05: n. not administered under 86A.05	Current Public Use: YES	Future Public Use: YES
Land Code: 1000009666	Agency Land Code: R2929084	Land Name: FORESTRY	County: BELTRAMI	Acres: 40.00
City:	Site Code:	Classification Per M.S. 86A.05: n. not administered under 86A.05	Current Public Use: YES	Future Public Use: YES
Land Code: 1000009667	Agency Land Code: R2940678	Land Name: FORESTRY	County: BELTRAMI	Acres: 40.00
City:	Site Code:	Classification Per M.S. 86A.05: n. not administered under 86A.05	Current Public Use: YES	Future Public Use: YES
Land Code: 1000009668	Agency Land Code: R2934193	Land Name: FORESTRY	County: BELTRAMI	Acres: 40.00
City:	Site Code:	Classification Per M.S. 86A.05: n. not administered under 86A.05	Current Public Use: YES	Future Public Use: YES
Land Code: 1000009669	Agency Land Code: R2933434	Land Name: FORESTRY	County: BELTRAMI	Acres: 40.00
City:	Site Code:	Classification Per M.S. 86A.05: n. not administered under 86A.05	Current Public Use: YES	Future Public Use: YES
Land Code: 1000009670	Agency Land Code: R2933906	Land Name: FORESTRY	County: BELTRAMI	Acres: 40.00
City:	Site Code:	Classification Per M.S. 86A.05: n. not administered under 86A.05	Current Public Use: YES	Future Public Use: YES
Land Code: 1000009671	Agency Land Code: R2933432	Land Name: FORESTRY	County: BELTRAMI	Acres: 40.00
City:	Site Code:	Classification Per M.S. 86A.05: n. not administered under 86A.05	Current Public Use: YES	Future Public Use: YES
Land Code: 1000009672	Agency Land Code: R2933418	Land Name: FORESTRY	County: BELTRAMI	Acres: 40.00
City:	Site Code:	Classification Per M.S. 86A.05: n. not administered under 86A.05	Current Public Use: YES	Future Public Use: YES
Land Code: 1000009673	Agency Land Code: R2931842	Land Name: FORESTRY	County: BELTRAMI	Acres: 40.00
City:	Site Code:	Classification Per M.S. 86A.05: n. not administered under 86A.05	Current Public Use: YES	Future Public Use: YES



Land Code: 1000009674	Agency Land Code: R2928709	Land Name: FORESTRY	County: BELTRAMI	Acres: 50.07
City:	Site Code:	Classification Per M.S. 86A.05: n. not administered under 86A.05	Current Public Use: YES	Future Public Use: YES
Land Code: 1000009675	Agency Land Code: R2936242	Land Name: FORESTRY	County: BELTRAMI	Acres: 40.00
City:	Site Code:	Classification Per M.S. 86A.05: n. not administered under 86A.05	Current Public Use: YES	Future Public Use: YES
Land Code: 1000009676	Agency Land Code: R2931874	Land Name: FORESTRY	County: BELTRAMI	Acres: 40.00
City:	Site Code:	Classification Per M.S. 86A.05: n. not administered under 86A.05	Current Public Use: YES	Future Public Use: YES
Land Code: 1000009677	Agency Land Code: R2936263	Land Name: FORESTRY	County: BELTRAMI	Acres: 40.00
City:	Site Code:	Classification Per M.S. 86A.05: n. not administered under 86A.05	Current Public Use: YES	Future Public Use: YES
Land Code: 1000009678	Agency Land Code: R2934355	Land Name: FORESTRY	County: BELTRAMI	Acres: 40.00
City:	Site Code:	Classification Per M.S. 86A.05: n. not administered under 86A.05	Current Public Use: YES	Future Public Use: YES
Land Code: 1000009679	Agency Land Code: R2935306	Land Name: FORESTRY	County: BELTRAMI	Acres: 40.00
City:	Site Code:	Classification Per M.S. 86A.05: n. not administered under 86A.05	Current Public Use: YES	Future Public Use: YES
Land Code: 1000009680	Agency Land Code: R2934079	Land Name: FORESTRY	County: BELTRAMI	Acres: 34.29
City:	Site Code:	Classification Per M.S. 86A.05: n. not administered under 86A.05	Current Public Use: YES	Future Public Use: YES
Land Code: 1000009681	Agency Land Code: R2928879	Land Name: FORESTRY	County: BELTRAMI	Acres: 40.00
City:	Site Code:	Classification Per M.S. 86A.05: n. not administered under 86A.05	Current Public Use: YES	Future Public Use: YES
Land Code: 1000009682	Agency Land Code: R2928935	Land Name: FORESTRY	County: BELTRAMI	Acres: 40.00
City:	Site Code:	Classification Per M.S. 86A.05: n. not administered under 86A.05	Current Public Use: YES	Future Public Use: YES
Land Code: 1000009683	Agency Land Code: R2931506	Land Name: FORESTRY	County: BELTRAMI	Acres: 40.00
City:	Site Code:	Classification Per M.S. 86A.05: n. not administered under 86A.05	Current Public Use: YES	Future Public Use: YES
Land Code: 1000009684	Agency Land Code: R2935323	Land Name: FORESTRY	County: BELTRAMI	Acres: 40.00
City:	Site Code:	Classification Per M.S. 86A.05: n. not administered under 86A.05	Current Public Use: YES	Future Public Use: YES
Land Code: 1000009685	Agency Land Code: R2928948	Land Name: FORESTRY	County: BELTRAMI	Acres: 40.00
City:	Site Code:	Classification Per M.S. 86A.05: n. not administered under 86A.05	Current Public Use: YES	Future Public Use: YES



Land Code: 1000009686	Agency Land Code: R2934032	Land Name: FORESTRY	County: BELTRAMI	Acres: 40.00
City:	Site Code:	Classification Per M.S. 86A.05: n. not administered under 86A.05	Current Public Use: YES	Future Public Use: YES
Land Code: 1000009687	Agency Land Code: R2936295	Land Name: FORESTRY	County: BELTRAMI	Acres: 40.00
City:	Site Code:	Classification Per M.S. 86A.05: n. not administered under 86A.05	Current Public Use: YES	Future Public Use: YES
Land Code: 1000009688	Agency Land Code: R2934379	Land Name: FORESTRY	County: BELTRAMI	Acres: 40.00
City:	Site Code:	Classification Per M.S. 86A.05: n. not administered under 86A.05	Current Public Use: YES	Future Public Use: YES
Land Code: 1000009689	Agency Land Code: R2934387	Land Name: FORESTRY	County: BELTRAMI	Acres: 40.00
City:	Site Code:	Classification Per M.S. 86A.05: n. not administered under 86A.05	Current Public Use: YES	Future Public Use: YES
Land Code: 1000009690	Agency Land Code: R2934370	Land Name: FORESTRY	County: BELTRAMI	Acres: 40.00
City:	Site Code:	Classification Per M.S. 86A.05: n. not administered under 86A.05	Current Public Use: YES	Future Public Use: YES
Land Code: 1000009691	Agency Land Code: R2933899	Land Name: FORESTRY	County: BELTRAMI	Acres: 40.00
City:	Site Code:	Classification Per M.S. 86A.05: n. not administered under 86A.05	Current Public Use: YES	Future Public Use: YES
Land Code: 1000009692	Agency Land Code: R2931094	Land Name: FORESTRY	County: BELTRAMI	Acres: 40.00
City:	Site Code:	Classification Per M.S. 86A.05: n. not administered under 86A.05	Current Public Use: YES	Future Public Use: YES
Land Code: 1000009693	Agency Land Code: R2929045	Land Name: FORESTRY	County: BELTRAMI	Acres: 40.00
City:	Site Code:	Classification Per M.S. 86A.05: n. not administered under 86A.05	Current Public Use: YES	Future Public Use: YES
Land Code: 1000009694	Agency Land Code: R2934270	Land Name: FORESTRY	County: BELTRAMI	Acres: 40.00
City:	Site Code:	Classification Per M.S. 86A.05: n. not administered under 86A.05	Current Public Use: YES	Future Public Use: YES
Land Code: 1000009695	Agency Land Code: R2936145	Land Name: FORESTRY	County: BELTRAMI	Acres: 40.00
City:	Site Code:	Classification Per M.S. 86A.05: n. not administered under 86A.05	Current Public Use: YES	Future Public Use: YES
Land Code: 1000009696	Agency Land Code: R2931697	Land Name: FORESTRY	County: BELTRAMI	Acres: 40.00
City:	Site Code:	Classification Per M.S. 86A.05: n. not administered under 86A.05	Current Public Use: YES	Future Public Use: YES
Land Code: 1000009697	Agency Land Code: R2934087	Land Name: FORESTRY	County: BELTRAMI	Acres: 40.00
City:	Site Code:	Classification Per M.S. 86A.05: n. not administered under 86A.05	Current Public Use: YES	Future Public Use: YES



Land Code: 1000009698	Agency Land Code: R2933426	Land Name: FORESTRY	County: BELTRAMI	Acres: 40.00
City:	Site Code:	Classification Per M.S. 86A.05: n. not administered under 86A.05	Current Public Use: YES	Future Public Use: YES
Land Code: 1000009699	Agency Land Code: R2935411	Land Name: FORESTRY	County: BELTRAMI	Acres: 40.00
City:	Site Code:	Classification Per M.S. 86A.05: n. not administered under 86A.05	Current Public Use: YES	Future Public Use: YES
Land Code: 1000009700	Agency Land Code: R2934250	Land Name: FORESTRY	County: BELTRAMI	Acres: 40.00
City:	Site Code:	Classification Per M.S. 86A.05: n. not administered under 86A.05	Current Public Use: YES	Future Public Use: YES
Land Code: 1000009701	Agency Land Code: R2933470	Land Name: FORESTRY	County: BELTRAMI	Acres: 40.00
City:	Site Code:	Classification Per M.S. 86A.05: n. not administered under 86A.05	Current Public Use: YES	Future Public Use: YES
Land Code: 1000009702	Agency Land Code: R2934242	Land Name: FORESTRY	County: BELTRAMI	Acres: 40.00
City:	Site Code:	Classification Per M.S. 86A.05: n. not administered under 86A.05	Current Public Use: YES	Future Public Use: YES
Land Code: 1000009703	Agency Land Code: R2935361	Land Name: FORESTRY	County: BELTRAMI	Acres: 40.00
City:	Site Code:	Classification Per M.S. 86A.05: n. not administered under 86A.05	Current Public Use: YES	Future Public Use: YES
Land Code: 1000009704	Agency Land Code: R2935571	Land Name: FORESTRY	County: BELTRAMI	Acres: 40.00
City:	Site Code:	Classification Per M.S. 86A.05: n. not administered under 86A.05	Current Public Use: YES	Future Public Use: YES
Land Code: 1000009705	Agency Land Code: R2928968	Land Name: FORESTRY	County: BELTRAMI	Acres: 40.00
City:	Site Code:	Classification Per M.S. 86A.05: n. not administered under 86A.05	Current Public Use: YES	Future Public Use: YES
Land Code: 1000009706	Agency Land Code: R2934086	Land Name: FORESTRY	County: BELTRAMI	Acres: 40.00
City:	Site Code:	Classification Per M.S. 86A.05: n. not administered under 86A.05	Current Public Use: YES	Future Public Use: YES
Land Code: 1000009707	Agency Land Code: R2934366	Land Name: FORESTRY	County: BELTRAMI	Acres: 40.00
City:	Site Code:	Classification Per M.S. 86A.05: n. not administered under 86A.05	Current Public Use: YES	Future Public Use: YES
Land Code: 1000009708	Agency Land Code: R2933552	Land Name: FORESTRY	County: BELTRAMI	Acres: 40.00
City:	Site Code:	Classification Per M.S. 86A.05: n. not administered under 86A.05	Current Public Use: YES	Future Public Use: YES
Land Code: 1000009709	Agency Land Code: R2928829	Land Name: FORESTRY	County: BELTRAMI	Acres: 40.00
City:	Site Code:	Classification Per M.S. 86A.05: n. not administered under 86A.05	Current Public Use: YES	Future Public Use: YES



Land Code: 1000009710	Agency Land Code: R2934305	Land Name: FORESTRY	County: BELTRAMI	Acres: 40.00
City:	Site Code:	Classification Per M.S. 86A.05: n. not administered under 86A.05	Current Public Use: YES	Future Public Use: YES
Land Code: 1000009711	Agency Land Code: R2931543	Land Name: FORESTRY	County: BELTRAMI	Acres: 40.00
City:	Site Code:	Classification Per M.S. 86A.05: n. not administered under 86A.05	Current Public Use: YES	Future Public Use: YES
Land Code: 1000009712	Agency Land Code: R2934036	Land Name: FORESTRY	County: BELTRAMI	Acres: 40.00
City:	Site Code:	Classification Per M.S. 86A.05: n. not administered under 86A.05	Current Public Use: YES	Future Public Use: YES
Land Code: 1000009713	Agency Land Code: R2928944	Land Name: FORESTRY	County: BELTRAMI	Acres: 40.00
City:	Site Code:	Classification Per M.S. 86A.05: n. not administered under 86A.05	Current Public Use: YES	Future Public Use: YES
Land Code: 1000009714	Agency Land Code: R2934361	Land Name: FORESTRY	County: BELTRAMI	Acres: 40.00
City:	Site Code:	Classification Per M.S. 86A.05: n. not administered under 86A.05	Current Public Use: YES	Future Public Use: YES
Land Code: 1000009715	Agency Land Code: R2929085	Land Name: FORESTRY	County: BELTRAMI	Acres: 40.00
City:	Site Code:	Classification Per M.S. 86A.05: n. not administered under 86A.05	Current Public Use: YES	Future Public Use: YES
Land Code: 1000009716	Agency Land Code: R2934201	Land Name: FORESTRY	County: BELTRAMI	Acres: 40.00
City:	Site Code:	Classification Per M.S. 86A.05: n. not administered under 86A.05	Current Public Use: YES	Future Public Use: YES
Land Code: 1000009717	Agency Land Code: R2929077	Land Name: FORESTRY	County: BELTRAMI	Acres: 40.00
City:	Site Code:	Classification Per M.S. 86A.05: n. not administered under 86A.05	Current Public Use: YES	Future Public Use: YES
Land Code: 1000009718	Agency Land Code: R2936210	Land Name: FORESTRY	County: BELTRAMI	Acres: 40.00
City:	Site Code:	Classification Per M.S. 86A.05: n. not administered under 86A.05	Current Public Use: YES	Future Public Use: YES
Land Code: 1000009719	Agency Land Code: R2935283	Land Name: FORESTRY	County: BELTRAMI	Acres: 40.00
City:	Site Code:	Classification Per M.S. 86A.05: n. not administered under 86A.05	Current Public Use: YES	Future Public Use: YES
Land Code: 1000009720	Agency Land Code: R2931476	Land Name: FORESTRY	County: BELTRAMI	Acres: 40.00
City:	Site Code:	Classification Per M.S. 86A.05: n. not administered under 86A.05	Current Public Use: YES	Future Public Use: YES
Land Code: 1000009721	Agency Land Code: R2934219	Land Name: FORESTRY	County: BELTRAMI	Acres: 40.00
City:	Site Code:	Classification Per M.S. 86A.05: n. not administered under 86A.05	Current Public Use: YES	Future Public Use: YES



Land Code: 1000009722	Agency Land Code: R2931143	Land Name: FORESTRY	County: BELTRAMI	Acres: 40.00
City:	Site Code:	Classification Per M.S. 86A.05: n. not administered under 86A.05	Current Public Use: YES	Future Public Use: YES
Land Code: 1000009723	Agency Land Code: R2928763	Land Name: FORESTRY	County: BELTRAMI	Acres: 40.00
City:	Site Code:	Classification Per M.S. 86A.05: n. not administered under 86A.05	Current Public Use: YES	Future Public Use: YES
Land Code: 1000009724	Agency Land Code: R2936221	Land Name: FORESTRY	County: BELTRAMI	Acres: 34.10
City:	Site Code:	Classification Per M.S. 86A.05: n. not administered under 86A.05	Current Public Use: YES	Future Public Use: YES
Land Code: 1000009725	Agency Land Code: R2933880	Land Name: FORESTRY	County: BELTRAMI	Acres: 40.00
City:	Site Code:	Classification Per M.S. 86A.05: n. not administered under 86A.05	Current Public Use: YES	Future Public Use: YES
Land Code: 1000009726	Agency Land Code: R2935273	Land Name: FORESTRY	County: BELTRAMI	Acres: 40.00
City:	Site Code:	Classification Per M.S. 86A.05: n. not administered under 86A.05	Current Public Use: YES	Future Public Use: YES
Land Code: 1000009727	Agency Land Code: R2933903	Land Name: FORESTRY	County: BELTRAMI	Acres: 40.00
City:	Site Code:	Classification Per M.S. 86A.05: n. not administered under 86A.05	Current Public Use: YES	Future Public Use: YES
Land Code: 1000009728	Agency Land Code: R2934310	Land Name: FORESTRY	County: BELTRAMI	Acres: 40.00
City:	Site Code:	Classification Per M.S. 86A.05: n. not administered under 86A.05	Current Public Use: YES	Future Public Use: YES
Land Code: 1000009729	Agency Land Code: R2933867	Land Name: FORESTRY	County: BELTRAMI	Acres: 26.04
City:	Site Code:	Classification Per M.S. 86A.05: n. not administered under 86A.05	Current Public Use: YES	Future Public Use: YES
Land Code: 1000009730	Agency Land Code: R2933668	Land Name: FORESTRY	County: BELTRAMI	Acres: 40.00
City:	Site Code:	Classification Per M.S. 86A.05: n. not administered under 86A.05	Current Public Use: YES	Future Public Use: YES
Land Code: 1000009731	Agency Land Code: R2936306	Land Name: FORESTRY	County: BELTRAMI	Acres: 40.00
City:	Site Code:	Classification Per M.S. 86A.05: n. not administered under 86A.05	Current Public Use: YES	Future Public Use: YES
Land Code: 1000009732	Agency Land Code: R2931915	Land Name: FORESTRY	County: BELTRAMI	Acres: 40.00
City:	Site Code:	Classification Per M.S. 86A.05: n. not administered under 86A.05	Current Public Use: YES	Future Public Use: YES
Land Code: 1000009733	Agency Land Code: R2935419	Land Name: FORESTRY	County: BELTRAMI	Acres: 40.00
City:	Site Code:	Classification Per M.S. 86A.05: n. not administered under 86A.05	Current Public Use: YES	Future Public Use: YES



Land Code: 1000009734	Agency Land Code: R2936155	Land Name: FORESTRY	County: BELTRAMI	Acres: 40.00
City:	Site Code:	Classification Per M.S. 86A.05: n. not administered under 86A.05	Current Public Use: YES	Future Public Use: YES
Land Code: 1000009735	Agency Land Code: R2931485	Land Name: FORESTRY	County: BELTRAMI	Acres: 20.00
City:	Site Code:	Classification Per M.S. 86A.05: n. not administered under 86A.05	Current Public Use: YES	Future Public Use: YES
Land Code: 1000009736	Agency Land Code: R2936258	Land Name: FORESTRY	County: BELTRAMI	Acres: 40.00
City:	Site Code:	Classification Per M.S. 86A.05: n. not administered under 86A.05	Current Public Use: YES	Future Public Use: YES
Land Code: 1000009737	Agency Land Code: R2934216	Land Name: FORESTRY	County: BELTRAMI	Acres: 40.00
City:	Site Code:	Classification Per M.S. 86A.05: n. not administered under 86A.05	Current Public Use: YES	Future Public Use: YES
Land Code: 1000009738	Agency Land Code: R2934111	Land Name: FORESTRY	County: BELTRAMI	Acres: 40.00
City:	Site Code:	Classification Per M.S. 86A.05: n. not administered under 86A.05	Current Public Use: YES	Future Public Use: YES
Land Code: 1000009739	Agency Land Code: R2928982	Land Name: FORESTRY	County: BELTRAMI	Acres: 34.58
City:	Site Code:	Classification Per M.S. 86A.05: n. not administered under 86A.05	Current Public Use: YES	Future Public Use: YES
Land Code: 1000009740	Agency Land Code: R2936265	Land Name: FORESTRY	County: BELTRAMI	Acres: 40.00
City:	Site Code:	Classification Per M.S. 86A.05: n. not administered under 86A.05	Current Public Use: YES	Future Public Use: YES
Land Code: 1000009741	Agency Land Code: R2934040	Land Name: FORESTRY	County: BELTRAMI	Acres: 40.00
City:	Site Code:	Classification Per M.S. 86A.05: n. not administered under 86A.05	Current Public Use: YES	Future Public Use: YES
Land Code: 1000009742	Agency Land Code: R2931075	Land Name: FORESTRY	County: BELTRAMI	Acres: 40.00
City:	Site Code:	Classification Per M.S. 86A.05: n. not administered under 86A.05	Current Public Use: YES	Future Public Use: YES
Land Code: 1000009743	Agency Land Code: R2934099	Land Name: FORESTRY	County: BELTRAMI	Acres: 40.00
City:	Site Code:	Classification Per M.S. 86A.05: n. not administered under 86A.05	Current Public Use: YES	Future Public Use: YES
Land Code: 1000009744	Agency Land Code: R2928868	Land Name: FORESTRY	County: BELTRAMI	Acres: 40.00
City:	Site Code:	Classification Per M.S. 86A.05: n. not administered under 86A.05	Current Public Use: YES	Future Public Use: YES
Land Code: 1000009745	Agency Land Code: R2931717	Land Name: FORESTRY	County: BELTRAMI	Acres: 40.00
City:	Site Code:	Classification Per M.S. 86A.05: n. not administered under 86A.05	Current Public Use: YES	Future Public Use: YES



Land Code: 1000009746	Agency Land Code: R2928739	Land Name: FORESTRY	County: BELTRAMI	Acres: 40.00
City:	Site Code:	Classification Per M.S. 86A.05: n. not administered under 86A.05	Current Public Use: YES	Future Public Use: YES
Land Code: 1000009747	Agency Land Code: R2933929	Land Name: FORESTRY	County: BELTRAMI	Acres: 40.00
City:	Site Code:	Classification Per M.S. 86A.05: n. not administered under 86A.05	Current Public Use: YES	Future Public Use: YES
Land Code: 1000009748	Agency Land Code: R2933554	Land Name: FORESTRY	County: BELTRAMI	Acres: 40.00
City:	Site Code:	Classification Per M.S. 86A.05: n. not administered under 86A.05	Current Public Use: YES	Future Public Use: YES
Land Code: 1000009749	Agency Land Code: R2934218	Land Name: FORESTRY	County: BELTRAMI	Acres: 40.00
City:	Site Code:	Classification Per M.S. 86A.05: n. not administered under 86A.05	Current Public Use: YES	Future Public Use: YES
Land Code: 1000009750	Agency Land Code: R2935249	Land Name: FORESTRY	County: BELTRAMI	Acres: 40.00
City:	Site Code:	Classification Per M.S. 86A.05: n. not administered under 86A.05	Current Public Use: YES	Future Public Use: YES
Land Code: 1000009751	Agency Land Code: R2934024	Land Name: FORESTRY	County: BELTRAMI	Acres: 40.00
City:	Site Code:	Classification Per M.S. 86A.05: n. not administered under 86A.05	Current Public Use: YES	Future Public Use: YES
Land Code: 1000009752	Agency Land Code: R2928845	Land Name: FORESTRY	County: BELTRAMI	Acres: 40.00
City:	Site Code:	Classification Per M.S. 86A.05: n. not administered under 86A.05	Current Public Use: YES	Future Public Use: YES
Land Code: 1000009753	Agency Land Code: R2936314	Land Name: FORESTRY	County: BELTRAMI	Acres: 40.00
City:	Site Code:	Classification Per M.S. 86A.05: n. not administered under 86A.05	Current Public Use: YES	Future Public Use: YES
Land Code: 1000009754	Agency Land Code: R2933995	Land Name: FORESTRY	County: BELTRAMI	Acres: 40.00
City:	Site Code:	Classification Per M.S. 86A.05: n. not administered under 86A.05	Current Public Use: YES	Future Public Use: YES
Land Code: 1000009755	Agency Land Code: R2934363	Land Name: FORESTRY	County: BELTRAMI	Acres: 40.00
City:	Site Code:	Classification Per M.S. 86A.05: n. not administered under 86A.05	Current Public Use: YES	Future Public Use: YES
Land Code: 1000009756	Agency Land Code: R2928810	Land Name: FORESTRY	County: BELTRAMI	Acres: 34.02
City:	Site Code:	Classification Per M.S. 86A.05: n. not administered under 86A.05	Current Public Use: YES	Future Public Use: YES
Land Code: 1000009757	Agency Land Code: R2931077	Land Name: FORESTRY	County: BELTRAMI	Acres: 40.00
City:	Site Code:	Classification Per M.S. 86A.05: n. not administered under 86A.05	Current Public Use: YES	Future Public Use: YES



Land Code: 1000009758	Agency Land Code: R2934212	Land Name: FORESTRY	County: BELTRAMI	Acres: 40.00
City:	Site Code:	Classification Per M.S. 86A.05: n. not administered under 86A.05	Current Public Use: YES	Future Public Use: YES
Land Code: 1000009759	Agency Land Code: R2933519	Land Name: FORESTRY	County: BELTRAMI	Acres: 40.00
City:	Site Code:	Classification Per M.S. 86A.05: n. not administered under 86A.05	Current Public Use: YES	Future Public Use: YES
Land Code: 1000009760	Agency Land Code: R2934344	Land Name: FORESTRY	County: BELTRAMI	Acres: 40.00
City:	Site Code:	Classification Per M.S. 86A.05: n. not administered under 86A.05	Current Public Use: YES	Future Public Use: YES
Land Code: 1000009761	Agency Land Code: R2936170	Land Name: FORESTRY	County: BELTRAMI	Acres: 40.00
City:	Site Code:	Classification Per M.S. 86A.05: n. not administered under 86A.05	Current Public Use: YES	Future Public Use: YES
Land Code: 1000009762	Agency Land Code: R2933569	Land Name: FORESTRY	County: BELTRAMI	Acres: 40.00
City:	Site Code:	Classification Per M.S. 86A.05: n. not administered under 86A.05	Current Public Use: YES	Future Public Use: YES
Land Code: 1000009763	Agency Land Code: R2934208	Land Name: FORESTRY	County: BELTRAMI	Acres: 40.00
City:	Site Code:	Classification Per M.S. 86A.05: n. not administered under 86A.05	Current Public Use: YES	Future Public Use: YES
Land Code: 1000009764	Agency Land Code: R2934236	Land Name: FORESTRY	County: BELTRAMI	Acres: 40.00
City:	Site Code:	Classification Per M.S. 86A.05: n. not administered under 86A.05	Current Public Use: YES	Future Public Use: YES
Land Code: 1000009765	Agency Land Code: R2928834	Land Name: FORESTRY	County: BELTRAMI	Acres: 40.00
City:	Site Code:	Classification Per M.S. 86A.05: n. not administered under 86A.05	Current Public Use: YES	Future Public Use: YES
Land Code: 1000009766	Agency Land Code: R2934003	Land Name: FORESTRY	County: BELTRAMI	Acres: 40.00
City:	Site Code:	Classification Per M.S. 86A.05: n. not administered under 86A.05	Current Public Use: YES	Future Public Use: YES
Land Code: 1000009767	Agency Land Code: R2934016	Land Name: FORESTRY	County: BELTRAMI	Acres: 40.00
City:	Site Code:	Classification Per M.S. 86A.05: n. not administered under 86A.05	Current Public Use: YES	Future Public Use: YES
Land Code: 1000009768	Agency Land Code: R2934255	Land Name: FORESTRY	County: BELTRAMI	Acres: 40.00
City:	Site Code:	Classification Per M.S. 86A.05: n. not administered under 86A.05	Current Public Use: YES	Future Public Use: YES
Land Code: 1000009769	Agency Land Code: R2931111	Land Name: FORESTRY	County: BELTRAMI	Acres: 40.00
City:	Site Code:	Classification Per M.S. 86A.05: n. not administered under 86A.05	Current Public Use: YES	Future Public Use: YES



Land Code: 1000009770	Agency Land Code: R2933664	Land Name: FORESTRY	County: BELTRAMI	Acres: 40.00
City:	Site Code:	Classification Per M.S. 86A.05: n. not administered under 86A.05	Current Public Use: YES	Future Public Use: YES
Land Code: 1000009771	Agency Land Code: R2934290	Land Name: FORESTRY	County: BELTRAMI	Acres: 40.00
City:	Site Code:	Classification Per M.S. 86A.05: n. not administered under 86A.05	Current Public Use: YES	Future Public Use: YES
Land Code: 1000009772	Agency Land Code: R2931687	Land Name: FORESTRY	County: BELTRAMI	Acres: 34.92
City:	Site Code:	Classification Per M.S. 86A.05: n. not administered under 86A.05	Current Public Use: YES	Future Public Use: YES
Land Code: 1000009773	Agency Land Code: R2928875	Land Name: FORESTRY	County: BELTRAMI	Acres: 40.00
City:	Site Code:	Classification Per M.S. 86A.05: n. not administered under 86A.05	Current Public Use: YES	Future Public Use: YES
Land Code: 1000009774	Agency Land Code: R2936240	Land Name: FORESTRY	County: BELTRAMI	Acres: 40.00
City:	Site Code:	Classification Per M.S. 86A.05: n. not administered under 86A.05	Current Public Use: YES	Future Public Use: YES
Land Code: 1000009775	Agency Land Code: R2928859	Land Name: FORESTRY	County: BELTRAMI	Acres: 40.00
City:	Site Code:	Classification Per M.S. 86A.05: n. not administered under 86A.05	Current Public Use: YES	Future Public Use: YES
Land Code: 1000009776	Agency Land Code: R2933568	Land Name: FORESTRY	County: BELTRAMI	Acres: 40.00
City:	Site Code:	Classification Per M.S. 86A.05: n. not administered under 86A.05	Current Public Use: YES	Future Public Use: YES
Land Code: 1000009777	Agency Land Code: R2931897	Land Name: FORESTRY	County: BELTRAMI	Acres: 40.00
City:	Site Code:	Classification Per M.S. 86A.05: n. not administered under 86A.05	Current Public Use: YES	Future Public Use: YES
Land Code: 1000009778	Agency Land Code: R2931080	Land Name: FORESTRY	County: BELTRAMI	Acres: 40.16
City:	Site Code:	Classification Per M.S. 86A.05: n. not administered under 86A.05	Current Public Use: YES	Future Public Use: YES
Land Code: 1000009779	Agency Land Code: R2929073	Land Name: FORESTRY	County: BELTRAMI	Acres: 40.00
City:	Site Code:	Classification Per M.S. 86A.05: n. not administered under 86A.05	Current Public Use: YES	Future Public Use: YES
Land Code: 1000009780	Agency Land Code: R2935357	Land Name: FORESTRY	County: BELTRAMI	Acres: 40.00
City:	Site Code:	Classification Per M.S. 86A.05: n. not administered under 86A.05	Current Public Use: YES	Future Public Use: YES
Land Code: 1000009781	Agency Land Code: R2933538	Land Name: FORESTRY	County: BELTRAMI	Acres: 40.00
City:	Site Code:	Classification Per M.S. 86A.05: n. not administered under 86A.05	Current Public Use: YES	Future Public Use: YES



Land Code: 1000009782	Agency Land Code: R2935343	Land Name: FORESTRY	County: BELTRAMI	Acres: 40.00
City:	Site Code:	Classification Per M.S. 86A.05: n. not administered under 86A.05	Current Public Use: YES	Future Public Use: YES
Land Code: 1000009783	Agency Land Code: R2928914	Land Name: FORESTRY	County: BELTRAMI	Acres: 40.00
City:	Site Code:	Classification Per M.S. 86A.05: n. not administered under 86A.05	Current Public Use: YES	Future Public Use: YES
Land Code: 1000009784	Agency Land Code: R2928951	Land Name: FORESTRY	County: BELTRAMI	Acres: 40.00
City:	Site Code:	Classification Per M.S. 86A.05: n. not administered under 86A.05	Current Public Use: YES	Future Public Use: YES
Land Code: 1000009785	Agency Land Code: R2933548	Land Name: FORESTRY	County: BELTRAMI	Acres: 40.00
City:	Site Code:	Classification Per M.S. 86A.05: n. not administered under 86A.05	Current Public Use: YES	Future Public Use: YES
Land Code: 1000009786	Agency Land Code: R2931512	Land Name: FORESTRY	County: BELTRAMI	Acres: 34.70
City:	Site Code:	Classification Per M.S. 86A.05: n. not administered under 86A.05	Current Public Use: YES	Future Public Use: YES
Land Code: 1000009787	Agency Land Code: R2936262	Land Name: FORESTRY	County: BELTRAMI	Acres: 40.00
City:	Site Code:	Classification Per M.S. 86A.05: n. not administered under 86A.05	Current Public Use: YES	Future Public Use: YES
Land Code: 1000009788	Agency Land Code: R2929040	Land Name: FORESTRY	County: BELTRAMI	Acres: 40.00
City:	Site Code:	Classification Per M.S. 86A.05: n. not administered under 86A.05	Current Public Use: YES	Future Public Use: YES
Land Code: 1000009789	Agency Land Code: R2933901	Land Name: FORESTRY	County: BELTRAMI	Acres: 25.06
City:	Site Code:	Classification Per M.S. 86A.05: n. not administered under 86A.05	Current Public Use: YES	Future Public Use: YES
Land Code: 1000009790	Agency Land Code: R2934237	Land Name: FORESTRY	County: BELTRAMI	Acres: 40.00
City:	Site Code:	Classification Per M.S. 86A.05: n. not administered under 86A.05	Current Public Use: YES	Future Public Use: YES
Land Code: 1000009791	Agency Land Code: R2934251	Land Name: FORESTRY	County: BELTRAMI	Acres: 40.00
City:	Site Code:	Classification Per M.S. 86A.05: n. not administered under 86A.05	Current Public Use: YES	Future Public Use: YES
Land Code: 1000009792	Agency Land Code: R2928904	Land Name: FORESTRY	County: BELTRAMI	Acres: 40.00
City:	Site Code:	Classification Per M.S. 86A.05: n. not administered under 86A.05	Current Public Use: YES	Future Public Use: YES
Land Code: 1000009793	Agency Land Code: R2933423	Land Name: FORESTRY	County: BELTRAMI	Acres: 40.00
City:	Site Code:	Classification Per M.S. 86A.05: n. not administered under 86A.05	Current Public Use: YES	Future Public Use: YES



Land Code: 1000009794	Agency Land Code: R2934286	Land Name: FORESTRY	County: BELTRAMI	Acres: 40.00
City:	Site Code:	Classification Per M.S. 86A.05: n. not administered under 86A.05	Current Public Use: YES	Future Public Use: YES
Land Code: 1000009795	Agency Land Code: R2934105	Land Name: FORESTRY	County: BELTRAMI	Acres: 40.00
City:	Site Code:	Classification Per M.S. 86A.05: n. not administered under 86A.05	Current Public Use: YES	Future Public Use: YES
Land Code: 1000009796	Agency Land Code: R2931115	Land Name: FORESTRY	County: BELTRAMI	Acres: 40.00
City:	Site Code:	Classification Per M.S. 86A.05: n. not administered under 86A.05	Current Public Use: YES	Future Public Use: YES
Land Code: 1000009797	Agency Land Code: R2928888	Land Name: FORESTRY	County: BELTRAMI	Acres: 40.00
City:	Site Code:	Classification Per M.S. 86A.05: n. not administered under 86A.05	Current Public Use: YES	Future Public Use: YES
Land Code: 1000009798	Agency Land Code: R2934364	Land Name: FORESTRY	County: BELTRAMI	Acres: 40.00
City:	Site Code:	Classification Per M.S. 86A.05: n. not administered under 86A.05	Current Public Use: YES	Future Public Use: YES
Land Code: 1000009799	Agency Land Code: R2935229	Land Name: FORESTRY	County: BELTRAMI	Acres: 40.00
City:	Site Code:	Classification Per M.S. 86A.05: n. not administered under 86A.05	Current Public Use: YES	Future Public Use: YES
Land Code: 1000009800	Agency Land Code: R2934152	Land Name: FORESTRY	County: BELTRAMI	Acres: 40.00
City:	Site Code:	Classification Per M.S. 86A.05: n. not administered under 86A.05	Current Public Use: YES	Future Public Use: YES
Land Code: 1000009801	Agency Land Code: R2931674	Land Name: FORESTRY	County: BELTRAMI	Acres: 40.00
City:	Site Code:	Classification Per M.S. 86A.05: n. not administered under 86A.05	Current Public Use: YES	Future Public Use: YES
Land Code: 1000009802	Agency Land Code: R2935254	Land Name: FORESTRY	County: BELTRAMI	Acres: 40.00
City:	Site Code:	Classification Per M.S. 86A.05: n. not administered under 86A.05	Current Public Use: YES	Future Public Use: YES
Land Code: 1000009803	Agency Land Code: R2934388	Land Name: FORESTRY	County: BELTRAMI	Acres: 40.00
City:	Site Code:	Classification Per M.S. 86A.05: n. not administered under 86A.05	Current Public Use: YES	Future Public Use: YES
Land Code: 1000009804	Agency Land Code: R2934274	Land Name: FORESTRY	County: BELTRAMI	Acres: 40.00
City:	Site Code:	Classification Per M.S. 86A.05: n. not administered under 86A.05	Current Public Use: YES	Future Public Use: YES
Land Code: 1000009805	Agency Land Code: R2934109	Land Name: FORESTRY	County: BELTRAMI	Acres: 40.00
City:	Site Code:	Classification Per M.S. 86A.05: n. not administered under 86A.05	Current Public Use: YES	Future Public Use: YES



Land Code: 1000009806	Agency Land Code: R2936238	Land Name: FORESTRY	County: BELTRAMI	Acres: 40.00
City:	Site Code:	Classification Per M.S. 86A.05: n. not administered under 86A.05	Current Public Use: YES	Future Public Use: YES
Land Code: 1000009807	Agency Land Code: R2934195	Land Name: FORESTRY	County: BELTRAMI	Acres: 40.00
City:	Site Code:	Classification Per M.S. 86A.05: n. not administered under 86A.05	Current Public Use: YES	Future Public Use: YES
Land Code: 1000009808	Agency Land Code: R2933457	Land Name: FORESTRY	County: BELTRAMI	Acres: 40.00
City:	Site Code:	Classification Per M.S. 86A.05: n. not administered under 86A.05	Current Public Use: YES	Future Public Use: YES
Land Code: 1000009809	Agency Land Code: R2935340	Land Name: FORESTRY	County: BELTRAMI	Acres: 40.00
City:	Site Code:	Classification Per M.S. 86A.05: n. not administered under 86A.05	Current Public Use: YES	Future Public Use: YES
Land Code: 1000009810	Agency Land Code: R2931532	Land Name: FORESTRY	County: BELTRAMI	Acres: 40.00
City:	Site Code:	Classification Per M.S. 86A.05: n. not administered under 86A.05	Current Public Use: YES	Future Public Use: YES
Land Code: 1000009811	Agency Land Code: R2935253	Land Name: FORESTRY	County: BELTRAMI	Acres: 40.00
City:	Site Code:	Classification Per M.S. 86A.05: n. not administered under 86A.05	Current Public Use: YES	Future Public Use: YES
Land Code: 1000009812	Agency Land Code: R2928761	Land Name: FORESTRY	County: BELTRAMI	Acres: 40.00
City:	Site Code:	Classification Per M.S. 86A.05: n. not administered under 86A.05	Current Public Use: YES	Future Public Use: YES
Land Code: 1000009813	Agency Land Code: R2933452	Land Name: FORESTRY	County: BELTRAMI	Acres: 40.00
City:	Site Code:	Classification Per M.S. 86A.05: n. not administered under 86A.05	Current Public Use: YES	Future Public Use: YES
Land Code: 1000009814	Agency Land Code: R2931145	Land Name: FORESTRY	County: BELTRAMI	Acres: 40.00
City:	Site Code:	Classification Per M.S. 86A.05: n. not administered under 86A.05	Current Public Use: YES	Future Public Use: YES
Land Code: 1000009815	Agency Land Code: R2934312	Land Name: FORESTRY	County: BELTRAMI	Acres: 40.00
City:	Site Code:	Classification Per M.S. 86A.05: n. not administered under 86A.05	Current Public Use: YES	Future Public Use: YES
Land Code: 1000009816	Agency Land Code: R2928725	Land Name: FORESTRY	County: BELTRAMI	Acres: 49.09
City:	Site Code:	Classification Per M.S. 86A.05: n. not administered under 86A.05	Current Public Use: YES	Future Public Use: YES
Land Code: 1000009817	Agency Land Code: R2935324	Land Name: FORESTRY	County: BELTRAMI	Acres: 40.00
City:	Site Code:	Classification Per M.S. 86A.05: n. not administered under 86A.05	Current Public Use: YES	Future Public Use: YES



Land Code: 1000009818	Agency Land Code: R2928827	Land Name: FORESTRY	County: BELTRAMI	Acres: 40.00
City:	Site Code:	Classification Per M.S. 86A.05: n. not administered under 86A.05	Current Public Use: YES	Future Public Use: YES
Land Code: 1000009819	Agency Land Code: R2936133	Land Name: FORESTRY	County: BELTRAMI	Acres: 40.00
City:	Site Code:	Classification Per M.S. 86A.05: n. not administered under 86A.05	Current Public Use: YES	Future Public Use: YES
Land Code: 1000009820	Agency Land Code: R2928707	Land Name: FORESTRY	County: BELTRAMI	Acres: 40.00
City:	Site Code:	Classification Per M.S. 86A.05: n. not administered under 86A.05	Current Public Use: YES	Future Public Use: YES
Land Code: 1000009821	Agency Land Code: R2935248	Land Name: FORESTRY	County: BELTRAMI	Acres: 40.76
City:	Site Code:	Classification Per M.S. 86A.05: n. not administered under 86A.05	Current Public Use: YES	Future Public Use: YES
Land Code: 1000009822	Agency Land Code: R2931139	Land Name: FORESTRY	County: BELTRAMI	Acres: 40.00
City:	Site Code:	Classification Per M.S. 86A.05: n. not administered under 86A.05	Current Public Use: YES	Future Public Use: YES
Land Code: 1000009823	Agency Land Code: R2934324	Land Name: FORESTRY	County: BELTRAMI	Acres: 40.00
City:	Site Code:	Classification Per M.S. 86A.05: n. not administered under 86A.05	Current Public Use: YES	Future Public Use: YES
Land Code: 1000009824	Agency Land Code: R2928365	Land Name: FORESTRY	County: BELTRAMI	Acres: 40.00
City:	Site Code:	Classification Per M.S. 86A.05: n. not administered under 86A.05	Current Public Use: YES	Future Public Use: YES
Land Code: 1000009825	Agency Land Code: R2928366	Land Name: FORESTRY	County: BELTRAMI	Acres: 40.00
City:	Site Code:	Classification Per M.S. 86A.05: n. not administered under 86A.05	Current Public Use: YES	Future Public Use: YES
Land Code: 1000009826	Agency Land Code: R2928379	Land Name: FORESTRY	County: BELTRAMI	Acres: 40.00
City:	Site Code:	Classification Per M.S. 86A.05: n. not administered under 86A.05	Current Public Use: YES	Future Public Use: YES
Land Code: 1000009827	Agency Land Code: R2928403	Land Name: FORESTRY	County: BELTRAMI	Acres: 40.00
City:	Site Code:	Classification Per M.S. 86A.05: n. not administered under 86A.05	Current Public Use: YES	Future Public Use: YES
Land Code: 1000009828	Agency Land Code: R2928412	Land Name: FORESTRY	County: BELTRAMI	Acres: 40.00
City:	Site Code:	Classification Per M.S. 86A.05: n. not administered under 86A.05	Current Public Use: YES	Future Public Use: YES
Land Code: 1000009829	Agency Land Code: R2928413	Land Name: FORESTRY	County: BELTRAMI	Acres: 40.00
City:	Site Code:	Classification Per M.S. 86A.05: n. not administered under 86A.05	Current Public Use: YES	Future Public Use: YES



Land Code: 1000009830	Agency Land Code: R2928415	Land Name: FORESTRY	County: BELTRAMI	Acres: 40.00
City:	Site Code:	Classification Per M.S. 86A.05: n. not administered under 86A.05	Current Public Use: YES	Future Public Use: YES
Land Code: 1000009831	Agency Land Code: R2928418	Land Name: FORESTRY	County: BELTRAMI	Acres: 40.00
City:	Site Code:	Classification Per M.S. 86A.05: n. not administered under 86A.05	Current Public Use: YES	Future Public Use: YES
Land Code: 1000009832	Agency Land Code: R2928580	Land Name: FORESTRY	County: BELTRAMI	Acres: 40.00
City:	Site Code:	Classification Per M.S. 86A.05: n. not administered under 86A.05	Current Public Use: YES	Future Public Use: YES
Land Code: 1000009833	Agency Land Code: R2928581	Land Name: FORESTRY	County: BELTRAMI	Acres: 40.00
City:	Site Code:	Classification Per M.S. 86A.05: n. not administered under 86A.05	Current Public Use: YES	Future Public Use: YES
Land Code: 1000009834	Agency Land Code: R2928583	Land Name: FORESTRY	County: BELTRAMI	Acres: 40.00
City:	Site Code:	Classification Per M.S. 86A.05: n. not administered under 86A.05	Current Public Use: YES	Future Public Use: YES
Land Code: 1000009835	Agency Land Code: R2928671	Land Name: FORESTRY	County: BELTRAMI	Acres: 40.00
City:	Site Code:	Classification Per M.S. 86A.05: n. not administered under 86A.05	Current Public Use: YES	Future Public Use: YES
Land Code: 1000009836	Agency Land Code: R2928672	Land Name: FORESTRY	County: BELTRAMI	Acres: 40.00
City:	Site Code:	Classification Per M.S. 86A.05: n. not administered under 86A.05	Current Public Use: YES	Future Public Use: YES
Land Code: 1000009837	Agency Land Code: R2928673	Land Name: FORESTRY	County: BELTRAMI	Acres: 40.00
City:	Site Code:	Classification Per M.S. 86A.05: n. not administered under 86A.05	Current Public Use: YES	Future Public Use: YES
Land Code: 1000009838	Agency Land Code: R2929128	Land Name: FORESTRY	County: BELTRAMI	Acres: 40.00
City:	Site Code:	Classification Per M.S. 86A.05: n. not administered under 86A.05	Current Public Use: YES	Future Public Use: YES
Land Code: 1000009839	Agency Land Code: R2929129	Land Name: FORESTRY	County: BELTRAMI	Acres: 40.00
City:	Site Code:	Classification Per M.S. 86A.05: n. not administered under 86A.05	Current Public Use: YES	Future Public Use: YES
Land Code: 1000009840	Agency Land Code: R2929131	Land Name: FORESTRY	County: BELTRAMI	Acres: 40.00
City:	Site Code:	Classification Per M.S. 86A.05: n. not administered under 86A.05	Current Public Use: YES	Future Public Use: YES
Land Code: 1000009841	Agency Land Code: R2929135	Land Name: FORESTRY	County: BELTRAMI	Acres: 40.00
City:	Site Code:	Classification Per M.S. 86A.05: n. not administered under 86A.05	Current Public Use: YES	Future Public Use: YES



Land Code: 1000009842	Agency Land Code: R2929174	Land Name: FORESTRY	County: BELTRAMI	Acres: 35.05
City:	Site Code:	Classification Per M.S. 86A.05: n. not administered under 86A.05	Current Public Use: YES	Future Public Use: YES
Land Code: 1000009843	Agency Land Code: R2929208	Land Name: FORESTRY	County: BELTRAMI	Acres: 40.00
City:	Site Code:	Classification Per M.S. 86A.05: n. not administered under 86A.05	Current Public Use: YES	Future Public Use: YES
Land Code: 1000009844	Agency Land Code: R2929209	Land Name: FORESTRY	County: BELTRAMI	Acres: 40.00
City:	Site Code:	Classification Per M.S. 86A.05: n. not administered under 86A.05	Current Public Use: YES	Future Public Use: YES
Land Code: 1000009845	Agency Land Code: R2929211	Land Name: FORESTRY	County: BELTRAMI	Acres: 40.00
City:	Site Code:	Classification Per M.S. 86A.05: n. not administered under 86A.05	Current Public Use: YES	Future Public Use: YES
Land Code: 1000009846	Agency Land Code: R2929212	Land Name: FORESTRY	County: BELTRAMI	Acres: 40.00
City:	Site Code:	Classification Per M.S. 86A.05: n. not administered under 86A.05	Current Public Use: YES	Future Public Use: YES
Land Code: 1000009847	Agency Land Code: R2929213	Land Name: FORESTRY	County: BELTRAMI	Acres: 40.00
City:	Site Code:	Classification Per M.S. 86A.05: n. not administered under 86A.05	Current Public Use: YES	Future Public Use: YES
Land Code: 1000009848	Agency Land Code: R2929214	Land Name: FORESTRY	County: BELTRAMI	Acres: 40.00
City:	Site Code:	Classification Per M.S. 86A.05: n. not administered under 86A.05	Current Public Use: YES	Future Public Use: YES
Land Code: 1000009849	Agency Land Code: R2929215	Land Name: FORESTRY	County: BELTRAMI	Acres: 40.00
City:	Site Code:	Classification Per M.S. 86A.05: n. not administered under 86A.05	Current Public Use: YES	Future Public Use: YES
Land Code: 1000009850	Agency Land Code: R2929224	Land Name: FORESTRY	County: BELTRAMI	Acres: 40.00
City:	Site Code:	Classification Per M.S. 86A.05: n. not administered under 86A.05	Current Public Use: YES	Future Public Use: YES
Land Code: 1000009851	Agency Land Code: R2929225	Land Name: FORESTRY	County: BELTRAMI	Acres: 40.00
City:	Site Code:	Classification Per M.S. 86A.05: n. not administered under 86A.05	Current Public Use: YES	Future Public Use: YES
Land Code: 1000009852	Agency Land Code: R2929226	Land Name: FORESTRY	County: BELTRAMI	Acres: 40.00
City:	Site Code:	Classification Per M.S. 86A.05: n. not administered under 86A.05	Current Public Use: YES	Future Public Use: YES
Land Code: 1000009853	Agency Land Code: R2929246	Land Name: FORESTRY	County: BELTRAMI	Acres: 40.00
City:	Site Code:	Classification Per M.S. 86A.05: n. not administered under 86A.05	Current Public Use: YES	Future Public Use: YES



Land Code: 1000009854	Agency Land Code: R2931372	Land Name: FORESTRY	County: BELTRAMI	Acres: 40.00
City:	Site Code:	Classification Per M.S. 86A.05: n. not administered under 86A.05	Current Public Use: YES	Future Public Use: YES
Land Code: 1000009855	Agency Land Code: R2931536	Land Name: FORESTRY	County: BELTRAMI	Acres: 40.00
City:	Site Code:	Classification Per M.S. 86A.05: n. not administered under 86A.05	Current Public Use: YES	Future Public Use: YES
Land Code: 1000009856	Agency Land Code: R2931649	Land Name: FORESTRY	County: BELTRAMI	Acres: 20.00
City:	Site Code:	Classification Per M.S. 86A.05: n. not administered under 86A.05	Current Public Use: YES	Future Public Use: YES
Land Code: 1000009857	Agency Land Code: R2931786	Land Name: FORESTRY	County: BELTRAMI	Acres: 40.00
City:	Site Code:	Classification Per M.S. 86A.05: n. not administered under 86A.05	Current Public Use: YES	Future Public Use: YES
Land Code: 1000009858	Agency Land Code: R2931787	Land Name: FORESTRY	County: BELTRAMI	Acres: 40.00
City:	Site Code:	Classification Per M.S. 86A.05: n. not administered under 86A.05	Current Public Use: YES	Future Public Use: YES
Land Code: 1000009859	Agency Land Code: R2942785	Land Name: FORESTRY	County: BELTRAMI	Acres: 40.00
City:	Site Code:	Classification Per M.S. 86A.05: n. not administered under 86A.05	Current Public Use: YES	Future Public Use: YES
Land Code: 1000009860	Agency Land Code: R2942888	Land Name: FORESTRY	County: BELTRAMI	Acres: 40.00
City:	Site Code:	Classification Per M.S. 86A.05: n. not administered under 86A.05	Current Public Use: YES	Future Public Use: YES
Land Code: 1000009861	Agency Land Code: R2942950	Land Name: FORESTRY	County: BELTRAMI	Acres: 40.00
City:	Site Code:	Classification Per M.S. 86A.05: n. not administered under 86A.05	Current Public Use: YES	Future Public Use: YES
Land Code: 1000009862	Agency Land Code: R2933908	Land Name: FORESTRY	County: BELTRAMI	Acres: 40.00
City:	Site Code:	Classification Per M.S. 86A.05: n. not administered under 86A.05	Current Public Use: YES	Future Public Use: YES
Land Code: 1000009863	Agency Land Code: R2934106	Land Name: FORESTRY	County: BELTRAMI	Acres: 40.00
City:	Site Code:	Classification Per M.S. 86A.05: n. not administered under 86A.05	Current Public Use: YES	Future Public Use: YES
Land Code: 1000009864	Agency Land Code: R2934160	Land Name: FORESTRY	County: BELTRAMI	Acres: 40.00
City:	Site Code:	Classification Per M.S. 86A.05: n. not administered under 86A.05	Current Public Use: YES	Future Public Use: YES
Land Code: 1000009865	Agency Land Code: R2934161	Land Name: FORESTRY	County: BELTRAMI	Acres: 40.00
City:	Site Code:	Classification Per M.S. 86A.05: n. not administered under 86A.05	Current Public Use: YES	Future Public Use: YES



Land Code: 1000009866	Agency Land Code: R2934177	Land Name: FORESTRY	County: BELTRAMI	Acres: 40.00
City:	Site Code:	Classification Per M.S. 86A.05: n. not administered under 86A.05	Current Public Use: YES	Future Public Use: YES
Land Code: 1000009867	Agency Land Code: R2934180	Land Name: FORESTRY	County: BELTRAMI	Acres: 40.00
City:	Site Code:	Classification Per M.S. 86A.05: n. not administered under 86A.05	Current Public Use: YES	Future Public Use: YES
Land Code: 1000009868	Agency Land Code: R2934238	Land Name: FORESTRY	County: BELTRAMI	Acres: 40.00
City:	Site Code:	Classification Per M.S. 86A.05: n. not administered under 86A.05	Current Public Use: YES	Future Public Use: YES
Land Code: 1000009869	Agency Land Code: R2934267	Land Name: FORESTRY	County: BELTRAMI	Acres: 40.00
City:	Site Code:	Classification Per M.S. 86A.05: n. not administered under 86A.05	Current Public Use: YES	Future Public Use: YES
Land Code: 1000009870	Agency Land Code: R2934382	Land Name: FORESTRY	County: BELTRAMI	Acres: 40.00
City:	Site Code:	Classification Per M.S. 86A.05: n. not administered under 86A.05	Current Public Use: YES	Future Public Use: YES
Land Code: 1000009871	Agency Land Code: R2934385	Land Name: FORESTRY	County: BELTRAMI	Acres: 40.00
City:	Site Code:	Classification Per M.S. 86A.05: n. not administered under 86A.05	Current Public Use: YES	Future Public Use: YES
Land Code: 1000009872	Agency Land Code: R2931492	Land Name: FORESTRY	County: BELTRAMI	Acres: 33.66
City:	Site Code:	Classification Per M.S. 86A.05: n. not administered under 86A.05	Current Public Use: YES	Future Public Use: YES
Land Code: 1000009873	Agency Land Code: R2931494	Land Name: FORESTRY	County: BELTRAMI	Acres: 40.00
City:	Site Code:	Classification Per M.S. 86A.05: n. not administered under 86A.05	Current Public Use: YES	Future Public Use: YES
Land Code: 1000009874	Agency Land Code: R2931906	Land Name: FORESTRY	County: BELTRAMI	Acres: 40.00
City:	Site Code:	Classification Per M.S. 86A.05: n. not administered under 86A.05	Current Public Use: YES	Future Public Use: YES
Land Code: 1000009875	Agency Land Code: R2931726	Land Name: FORESTRY	County: BELTRAMI	Acres: 40.00
City:	Site Code:	Classification Per M.S. 86A.05: n. not administered under 86A.05	Current Public Use: YES	Future Public Use: YES
Land Code: 1000009876	Agency Land Code: R2931843	Land Name: FORESTRY	County: BELTRAMI	Acres: 40.00
City:	Site Code:	Classification Per M.S. 86A.05: n. not administered under 86A.05	Current Public Use: YES	Future Public Use: YES
Land Code: 1000009877	Agency Land Code: R2931849	Land Name: FORESTRY	County: BELTRAMI	Acres: 40.00
City:	Site Code:	Classification Per M.S. 86A.05: n. not administered under 86A.05	Current Public Use: YES	Future Public Use: YES



Land Code: 1000009878	Agency Land Code: R2928710	Land Name: FORESTRY	County: BELTRAMI	Acres: 40.00
City:	Site Code:	Classification Per M.S. 86A.05: n. not administered under 86A.05	Current Public Use: YES	Future Public Use: YES
Land Code: 1000009879	Agency Land Code: R2928746	Land Name: FORESTRY	County: BELTRAMI	Acres: 40.00
City:	Site Code:	Classification Per M.S. 86A.05: n. not administered under 86A.05	Current Public Use: YES	Future Public Use: YES
Land Code: 1000009880	Agency Land Code: R2928811	Land Name: FORESTRY	County: BELTRAMI	Acres: 40.00
City:	Site Code:	Classification Per M.S. 86A.05: n. not administered under 86A.05	Current Public Use: YES	Future Public Use: YES
Land Code: 1000009881	Agency Land Code: R2928830	Land Name: FORESTRY	County: BELTRAMI	Acres: 40.00
City:	Site Code:	Classification Per M.S. 86A.05: n. not administered under 86A.05	Current Public Use: YES	Future Public Use: YES
Land Code: 1000009882	Agency Land Code: R2928908	Land Name: FORESTRY	County: BELTRAMI	Acres: 40.00
City:	Site Code:	Classification Per M.S. 86A.05: n. not administered under 86A.05	Current Public Use: YES	Future Public Use: YES
Land Code: 1000009883	Agency Land Code: R2928930	Land Name: FORESTRY	County: BELTRAMI	Acres: 40.00
City:	Site Code:	Classification Per M.S. 86A.05: n. not administered under 86A.05	Current Public Use: YES	Future Public Use: YES
Land Code: 1000009884	Agency Land Code: R2928950	Land Name: FORESTRY	County: BELTRAMI	Acres: 40.00
City:	Site Code:	Classification Per M.S. 86A.05: n. not administered under 86A.05	Current Public Use: YES	Future Public Use: YES
Land Code: 1000009885	Agency Land Code: R2929063	Land Name: FORESTRY	County: BELTRAMI	Acres: 40.00
City:	Site Code:	Classification Per M.S. 86A.05: n. not administered under 86A.05	Current Public Use: YES	Future Public Use: YES
Land Code: 1000009886	Agency Land Code: R2935574	Land Name: FORESTRY	County: BELTRAMI	Acres: 40.00
City:	Site Code:	Classification Per M.S. 86A.05: n. not administered under 86A.05	Current Public Use: YES	Future Public Use: YES
Land Code: 1000009887	Agency Land Code: R2935328	Land Name: FORESTRY	County: BELTRAMI	Acres: 40.00
City:	Site Code:	Classification Per M.S. 86A.05: n. not administered under 86A.05	Current Public Use: YES	Future Public Use: YES
Land Code: 1000009888	Agency Land Code: R2936135	Land Name: FORESTRY	County: BELTRAMI	Acres: 40.00
City:	Site Code:	Classification Per M.S. 86A.05: n. not administered under 86A.05	Current Public Use: YES	Future Public Use: YES
Land Code: 1000009889	Agency Land Code: R2936147	Land Name: FORESTRY	County: BELTRAMI	Acres: 40.00
City:	Site Code:	Classification Per M.S. 86A.05: n. not administered under 86A.05	Current Public Use: YES	Future Public Use: YES



Land Code: 1000009890	Agency Land Code: R2935352	Land Name: FORESTRY	County: BELTRAMI	Acres: 40.00
City:	Site Code:	Classification Per M.S. 86A.05: n. not administered under 86A.05	Current Public Use: YES	Future Public Use: YES
Land Code: 1000009891	Agency Land Code: R2935369	Land Name: FORESTRY	County: BELTRAMI	Acres: 40.00
City:	Site Code:	Classification Per M.S. 86A.05: n. not administered under 86A.05	Current Public Use: YES	Future Public Use: YES
Land Code: 1000009892	Agency Land Code: R2933458	Land Name: FORESTRY	County: BELTRAMI	Acres: 40.00
City:	Site Code:	Classification Per M.S. 86A.05: n. not administered under 86A.05	Current Public Use: YES	Future Public Use: YES
Land Code: 1000009893	Agency Land Code: R2933501	Land Name: FORESTRY	County: BELTRAMI	Acres: 40.00
City:	Site Code:	Classification Per M.S. 86A.05: n. not administered under 86A.05	Current Public Use: YES	Future Public Use: YES
Land Code: 1000009894	Agency Land Code: R29552654	Land Name: FORESTRY	County: BELTRAMI	Acres: 20.00
City:	Site Code:	Classification Per M.S. 86A.05: n. not administered under 86A.05	Current Public Use: YES	Future Public Use: YES
Land Code: 1000009895	Agency Land Code: R2928414	Land Name: FORESTRY	County: BELTRAMI	Acres: 40.00
City:	Site Code:	Classification Per M.S. 86A.05: n. not administered under 86A.05	Current Public Use: YES	Future Public Use: YES
Land Code: 1000009896	Agency Land Code: R2931472	Land Name: FORESTRY	County: BELTRAMI	Acres: 40.00
City:	Site Code:	Classification Per M.S. 86A.05: n. not administered under 86A.05	Current Public Use: YES	Future Public Use: YES
Land Code: 1000009897	Agency Land Code: R2931523	Land Name: FORESTRY	County: BELTRAMI	Acres: 40.00
City:	Site Code:	Classification Per M.S. 86A.05: n. not administered under 86A.05	Current Public Use: YES	Future Public Use: YES
Land Code: 1000009898	Agency Land Code: R2931531	Land Name: FORESTRY	County: BELTRAMI	Acres: 40.00
City:	Site Code:	Classification Per M.S. 86A.05: n. not administered under 86A.05	Current Public Use: YES	Future Public Use: YES
Land Code: 1000009899	Agency Land Code: R2931613	Land Name: FORESTRY	County: BELTRAMI	Acres: 40.00
City:	Site Code:	Classification Per M.S. 86A.05: n. not administered under 86A.05	Current Public Use: YES	Future Public Use: YES
Land Code: 1000009900	Agency Land Code: R2931685	Land Name: FORESTRY	County: BELTRAMI	Acres: 40.00
City:	Site Code:	Classification Per M.S. 86A.05: n. not administered under 86A.05	Current Public Use: YES	Future Public Use: YES
Land Code: 1000009901	Agency Land Code: R2931692	Land Name: FORESTRY	County: BELTRAMI	Acres: 40.00
City:	Site Code:	Classification Per M.S. 86A.05: n. not administered under 86A.05	Current Public Use: YES	Future Public Use: YES



Land Code: 1000009902	Agency Land Code: R2931712	Land Name: FORESTRY	County: BELTRAMI	Acres: 40.00
City:	Site Code:	Classification Per M.S. 86A.05: n. not administered under 86A.05	Current Public Use: YES	Future Public Use: YES
Land Code: 1000009903	Agency Land Code: R2931848	Land Name: FORESTRY	County: BELTRAMI	Acres: 40.00
City:	Site Code:	Classification Per M.S. 86A.05: n. not administered under 86A.05	Current Public Use: YES	Future Public Use: YES
Land Code: 1000009904	Agency Land Code: R2931101	Land Name: FORESTRY	County: BELTRAMI	Acres: 34.80
City:	Site Code:	Classification Per M.S. 86A.05: n. not administered under 86A.05	Current Public Use: YES	Future Public Use: YES
Land Code: 1000009905	Agency Land Code: R2931107	Land Name: FORESTRY	County: BELTRAMI	Acres: 40.00
City:	Site Code:	Classification Per M.S. 86A.05: n. not administered under 86A.05	Current Public Use: YES	Future Public Use: YES
Land Code: 1000009906	Agency Land Code: R2931127	Land Name: FORESTRY	County: BELTRAMI	Acres: 40.00
City:	Site Code:	Classification Per M.S. 86A.05: n. not administered under 86A.05	Current Public Use: YES	Future Public Use: YES
Land Code: 1000009907	Agency Land Code: R2928857	Land Name: FORESTRY	County: BELTRAMI	Acres: 40.00
City:	Site Code:	Classification Per M.S. 86A.05: n. not administered under 86A.05	Current Public Use: YES	Future Public Use: YES
Land Code: 1000009908	Agency Land Code: R2928927	Land Name: FORESTRY	County: BELTRAMI	Acres: 40.00
City:	Site Code:	Classification Per M.S. 86A.05: n. not administered under 86A.05	Current Public Use: YES	Future Public Use: YES
Land Code: 1000009909	Agency Land Code: R2928969	Land Name: FORESTRY	County: BELTRAMI	Acres: 40.00
City:	Site Code:	Classification Per M.S. 86A.05: n. not administered under 86A.05	Current Public Use: YES	Future Public Use: YES
Land Code: 1000009910	Agency Land Code: R2928985	Land Name: FORESTRY	County: BELTRAMI	Acres: 34.82
City:	Site Code:	Classification Per M.S. 86A.05: n. not administered under 86A.05	Current Public Use: YES	Future Public Use: YES
Land Code: 1000009911	Agency Land Code: R2936296	Land Name: FORESTRY	County: BELTRAMI	Acres: 40.00
City:	Site Code:	Classification Per M.S. 86A.05: n. not administered under 86A.05	Current Public Use: YES	Future Public Use: YES
Land Code: 1000009912	Agency Land Code: R2936315	Land Name: FORESTRY	County: BELTRAMI	Acres: 40.00
City:	Site Code:	Classification Per M.S. 86A.05: n. not administered under 86A.05	Current Public Use: YES	Future Public Use: YES
Land Code: 1000009913	Agency Land Code: R2933581	Land Name: FORESTRY	County: BELTRAMI	Acres: 20.00
City:	Site Code:	Classification Per M.S. 86A.05: n. not administered under 86A.05	Current Public Use: YES	Future Public Use: YES



Land Code: 1000009914	Agency Land Code: R2933661	Land Name: FORESTRY	County: BELTRAMI	Acres: 40.00
City:	Site Code:	Classification Per M.S. 86A.05: n. not administered under 86A.05	Current Public Use: YES	Future Public Use: YES
Land Code: 1000009915	Agency Land Code: R2935234	Land Name: FORESTRY	County: BELTRAMI	Acres: 40.00
City:	Site Code:	Classification Per M.S. 86A.05: n. not administered under 86A.05	Current Public Use: YES	Future Public Use: YES
Land Code: 1000009916	Agency Land Code: R2935251	Land Name: FORESTRY	County: BELTRAMI	Acres: 40.00
City:	Site Code:	Classification Per M.S. 86A.05: n. not administered under 86A.05	Current Public Use: YES	Future Public Use: YES
Land Code: 1000009917	Agency Land Code: R2935292	Land Name: FORESTRY	County: BELTRAMI	Acres: 40.47
City:	Site Code:	Classification Per M.S. 86A.05: n. not administered under 86A.05	Current Public Use: YES	Future Public Use: YES
Land Code: 1000009918	Agency Land Code: R2935297	Land Name: FORESTRY	County: BELTRAMI	Acres: 40.00
City:	Site Code:	Classification Per M.S. 86A.05: n. not administered under 86A.05	Current Public Use: YES	Future Public Use: YES
Land Code: 1000009919	Agency Land Code: R2935304	Land Name: FORESTRY	County: BELTRAMI	Acres: 34.71
City:	Site Code:	Classification Per M.S. 86A.05: n. not administered under 86A.05	Current Public Use: YES	Future Public Use: YES
Land Code: 1000009920	Agency Land Code: R2933877	Land Name: FORESTRY	County: BELTRAMI	Acres: 40.00
City:	Site Code:	Classification Per M.S. 86A.05: n. not administered under 86A.05	Current Public Use: YES	Future Public Use: YES
Land Code: 1000009921	Agency Land Code: R2933886	Land Name: FORESTRY	County: BELTRAMI	Acres: 40.00
City:	Site Code:	Classification Per M.S. 86A.05: n. not administered under 86A.05	Current Public Use: YES	Future Public Use: YES
Land Code: 1000009922	Agency Land Code: R2936150	Land Name: FORESTRY	County: BELTRAMI	Acres: 40.00
City:	Site Code:	Classification Per M.S. 86A.05: n. not administered under 86A.05	Current Public Use: YES	Future Public Use: YES
Land Code: 1000009923	Agency Land Code: R2934046	Land Name: FORESTRY	County: BELTRAMI	Acres: 40.00
City:	Site Code:	Classification Per M.S. 86A.05: n. not administered under 86A.05	Current Public Use: YES	Future Public Use: YES
Land Code: 1000009924	Agency Land Code: R2936176	Land Name: FORESTRY	County: BELTRAMI	Acres: 40.00
City:	Site Code:	Classification Per M.S. 86A.05: n. not administered under 86A.05	Current Public Use: YES	Future Public Use: YES
Land Code: 1000009925	Agency Land Code: R2935345	Land Name: FORESTRY	County: BELTRAMI	Acres: 40.00
City:	Site Code:	Classification Per M.S. 86A.05: n. not administered under 86A.05	Current Public Use: YES	Future Public Use: YES



Land Code: 1000009926	Agency Land Code: R2935376	Land Name: FORESTRY	County: BELTRAMI	Acres: 40.00
City:	Site Code:	Classification Per M.S. 86A.05: n. not administered under 86A.05	Current Public Use: YES	Future Public Use: YES
Land Code: 1000009927	Agency Land Code: R2934058	Land Name: FORESTRY	County: BELTRAMI	Acres: 35.19
City:	Site Code:	Classification Per M.S. 86A.05: n. not administered under 86A.05	Current Public Use: YES	Future Public Use: YES
Land Code: 1000009928	Agency Land Code: R2934071	Land Name: FORESTRY	County: BELTRAMI	Acres: 40.00
City:	Site Code:	Classification Per M.S. 86A.05: n. not administered under 86A.05	Current Public Use: YES	Future Public Use: YES
Land Code: 1000009929	Agency Land Code: R2935408	Land Name: FORESTRY	County: BELTRAMI	Acres: 40.00
City:	Site Code:	Classification Per M.S. 86A.05: n. not administered under 86A.05	Current Public Use: YES	Future Public Use: YES
Land Code: 1000009930	Agency Land Code: R2934241	Land Name: FORESTRY	County: BELTRAMI	Acres: 40.00
City:	Site Code:	Classification Per M.S. 86A.05: n. not administered under 86A.05	Current Public Use: YES	Future Public Use: YES
Land Code: 1000009931	Agency Land Code: R2934277	Land Name: FORESTRY	County: BELTRAMI	Acres: 40.00
City:	Site Code:	Classification Per M.S. 86A.05: n. not administered under 86A.05	Current Public Use: YES	Future Public Use: YES
Land Code: 1000009932	Agency Land Code: R2934293	Land Name: FORESTRY	County: BELTRAMI	Acres: 40.00
City:	Site Code:	Classification Per M.S. 86A.05: n. not administered under 86A.05	Current Public Use: YES	Future Public Use: YES
Land Code: 1000009933	Agency Land Code: R2936251	Land Name: FORESTRY	County: BELTRAMI	Acres: 40.00
City:	Site Code:	Classification Per M.S. 86A.05: n. not administered under 86A.05	Current Public Use: YES	Future Public Use: YES
Land Code: 1000009934	Agency Land Code: R2934331	Land Name: FORESTRY	County: BELTRAMI	Acres: 40.00
City:	Site Code:	Classification Per M.S. 86A.05: n. not administered under 86A.05	Current Public Use: YES	Future Public Use: YES
Land Code: 1000009935	Agency Land Code: R2934367	Land Name: FORESTRY	County: BELTRAMI	Acres: 40.00
City:	Site Code:	Classification Per M.S. 86A.05: n. not administered under 86A.05	Current Public Use: YES	Future Public Use: YES
Land Code: 1000009936	Agency Land Code: R2934381	Land Name: FORESTRY	County: BELTRAMI	Acres: 40.00
City:	Site Code:	Classification Per M.S. 86A.05: n. not administered under 86A.05	Current Public Use: YES	Future Public Use: YES
Land Code: 1000009937	Agency Land Code: R2934389	Land Name: FORESTRY	County: BELTRAMI	Acres: 40.00
City:	Site Code:	Classification Per M.S. 86A.05: n. not administered under 86A.05	Current Public Use: YES	Future Public Use: YES



Land Code: 1000009938	Agency Land Code: R2936268	Land Name: FORESTRY	County: BELTRAMI	Acres: 40.00
City:	Site Code:	Classification Per M.S. 86A.05: n. not administered under 86A.05	Current Public Use: YES	Future Public Use: YES
Land Code: 1000009939	Agency Land Code: R2936279	Land Name: FORESTRY	County: BELTRAMI	Acres: 40.00
City:	Site Code:	Classification Per M.S. 86A.05: n. not administered under 86A.05	Current Public Use: YES	Future Public Use: YES
Land Code: 1000009940	Agency Land Code: R2933454	Land Name: FORESTRY	County: BELTRAMI	Acres: 40.00
City:	Site Code:	Classification Per M.S. 86A.05: n. not administered under 86A.05	Current Public Use: YES	Future Public Use: YES
Land Code: 1000009941	Agency Land Code: R2933491	Land Name: FORESTRY	County: BELTRAMI	Acres: 40.00
City:	Site Code:	Classification Per M.S. 86A.05: n. not administered under 86A.05	Current Public Use: YES	Future Public Use: YES
Land Code: 1000009942	Agency Land Code: R2933505	Land Name: FORESTRY	County: BELTRAMI	Acres: 40.00
City:	Site Code:	Classification Per M.S. 86A.05: n. not administered under 86A.05	Current Public Use: YES	Future Public Use: YES
Land Code: 1000009943	Agency Land Code: R2933518	Land Name: FORESTRY	County: BELTRAMI	Acres: 20.00
City:	Site Code:	Classification Per M.S. 86A.05: n. not administered under 86A.05	Current Public Use: YES	Future Public Use: YES
Land Code: 1000009944	Agency Land Code: R2933536	Land Name: FORESTRY	County: BELTRAMI	Acres: 40.00
City:	Site Code:	Classification Per M.S. 86A.05: n. not administered under 86A.05	Current Public Use: YES	Future Public Use: YES
Land Code: 1000009945	Agency Land Code: R2933570	Land Name: FORESTRY	County: BELTRAMI	Acres: 40.00
City:	Site Code:	Classification Per M.S. 86A.05: n. not administered under 86A.05	Current Public Use: YES	Future Public Use: YES
Land Code: 1000009946	Agency Land Code: R2931489	Land Name: FORESTRY	County: BELTRAMI	Acres: 40.00
City:	Site Code:	Classification Per M.S. 86A.05: n. not administered under 86A.05	Current Public Use: YES	Future Public Use: YES
Land Code: 1000009947	Agency Land Code: R2931507	Land Name: FORESTRY	County: BELTRAMI	Acres: 34.10
City:	Site Code:	Classification Per M.S. 86A.05: n. not administered under 86A.05	Current Public Use: YES	Future Public Use: YES
Land Code: 1000009948	Agency Land Code: R2931525	Land Name: FORESTRY	County: BELTRAMI	Acres: 40.00
City:	Site Code:	Classification Per M.S. 86A.05: n. not administered under 86A.05	Current Public Use: YES	Future Public Use: YES
Land Code: 1000009949	Agency Land Code: R2931699	Land Name: FORESTRY	County: BELTRAMI	Acres: 35.01
City:	Site Code:	Classification Per M.S. 86A.05: n. not administered under 86A.05	Current Public Use: YES	Future Public Use: YES



Land Code: 1000009950	Agency Land Code: R2931656	Land Name: FORESTRY	County: BELTRAMI	Acres: 40.00
City:	Site Code:	Classification Per M.S. 86A.05: n. not administered under 86A.05	Current Public Use: YES	Future Public Use: YES
Land Code: 1000009951	Agency Land Code: R2931866	Land Name: FORESTRY	County: BELTRAMI	Acres: 40.00
City:	Site Code:	Classification Per M.S. 86A.05: n. not administered under 86A.05	Current Public Use: YES	Future Public Use: YES
Land Code: 1000009952	Agency Land Code: R2931056	Land Name: FORESTRY	County: BELTRAMI	Acres: 40.00
City:	Site Code:	Classification Per M.S. 86A.05: n. not administered under 86A.05	Current Public Use: YES	Future Public Use: YES
Land Code: 1000009953	Agency Land Code: R2931090	Land Name: FORESTRY	County: BELTRAMI	Acres: 40.00
City:	Site Code:	Classification Per M.S. 86A.05: n. not administered under 86A.05	Current Public Use: YES	Future Public Use: YES
Land Code: 1000009954	Agency Land Code: R2931095	Land Name: FORESTRY	County: BELTRAMI	Acres: 39.65
City:	Site Code:	Classification Per M.S. 86A.05: n. not administered under 86A.05	Current Public Use: YES	Future Public Use: YES
Land Code: 1000009955	Agency Land Code: R2931136	Land Name: FORESTRY	County: BELTRAMI	Acres: 40.00
City:	Site Code:	Classification Per M.S. 86A.05: n. not administered under 86A.05	Current Public Use: YES	Future Public Use: YES
Land Code: 1000009956	Agency Land Code: R2928706	Land Name: FORESTRY	County: BELTRAMI	Acres: 40.00
City:	Site Code:	Classification Per M.S. 86A.05: n. not administered under 86A.05	Current Public Use: YES	Future Public Use: YES
Land Code: 1000009957	Agency Land Code: R2928731	Land Name: FORESTRY	County: BELTRAMI	Acres: 40.00
City:	Site Code:	Classification Per M.S. 86A.05: n. not administered under 86A.05	Current Public Use: YES	Future Public Use: YES
Land Code: 1000009958	Agency Land Code: R2928751	Land Name: FORESTRY	County: BELTRAMI	Acres: 40.00
City:	Site Code:	Classification Per M.S. 86A.05: n. not administered under 86A.05	Current Public Use: YES	Future Public Use: YES
Land Code: 1000009959	Agency Land Code: R2928815	Land Name: FORESTRY	County: BELTRAMI	Acres: 40.00
City:	Site Code:	Classification Per M.S. 86A.05: n. not administered under 86A.05	Current Public Use: YES	Future Public Use: YES
Land Code: 1000009960	Agency Land Code: R2928861	Land Name: FORESTRY	County: BELTRAMI	Acres: 40.00
City:	Site Code:	Classification Per M.S. 86A.05: n. not administered under 86A.05	Current Public Use: YES	Future Public Use: YES
Land Code: 1000009961	Agency Land Code: R2928867	Land Name: FORESTRY	County: BELTRAMI	Acres: 40.00
City:	Site Code:	Classification Per M.S. 86A.05: n. not administered under 86A.05	Current Public Use: YES	Future Public Use: YES



Land Code: 1000009962	Agency Land Code: R2929087	Land Name: FORESTRY	County: BELTRAMI	Acres: 40.00
City:	Site Code:	Classification Per M.S. 86A.05: n. not administered under 86A.05	Current Public Use: YES	Future Public Use: YES
Land Code: 1000009963	Agency Land Code: R2928953	Land Name: FORESTRY	County: BELTRAMI	Acres: 40.00
City:	Site Code:	Classification Per M.S. 86A.05: n. not administered under 86A.05	Current Public Use: YES	Future Public Use: YES
Land Code: 1000009964	Agency Land Code: R2928955	Land Name: FORESTRY	County: BELTRAMI	Acres: 20.00
City:	Site Code:	Classification Per M.S. 86A.05: n. not administered under 86A.05	Current Public Use: YES	Future Public Use: YES
Land Code: 1000009965	Agency Land Code: R2928972	Land Name: FORESTRY	County: BELTRAMI	Acres: 40.00
City:	Site Code:	Classification Per M.S. 86A.05: n. not administered under 86A.05	Current Public Use: YES	Future Public Use: YES
Land Code: 1000009966	Agency Land Code: R2936307	Land Name: FORESTRY	County: BELTRAMI	Acres: 40.00
City:	Site Code:	Classification Per M.S. 86A.05: n. not administered under 86A.05	Current Public Use: YES	Future Public Use: YES
Land Code: 1000009967	Agency Land Code: R2933662	Land Name: FORESTRY	County: BELTRAMI	Acres: 40.00
City:	Site Code:	Classification Per M.S. 86A.05: n. not administered under 86A.05	Current Public Use: YES	Future Public Use: YES
Land Code: 1000009968	Agency Land Code: R2935252	Land Name: FORESTRY	County: BELTRAMI	Acres: 40.00
City:	Site Code:	Classification Per M.S. 86A.05: n. not administered under 86A.05	Current Public Use: YES	Future Public Use: YES
Land Code: 1000009969	Agency Land Code: R2935260	Land Name: FORESTRY	County: BELTRAMI	Acres: 40.78
City:	Site Code:	Classification Per M.S. 86A.05: n. not administered under 86A.05	Current Public Use: YES	Future Public Use: YES
Land Code: 1000009970	Agency Land Code: R2935272	Land Name: FORESTRY	County: BELTRAMI	Acres: 40.00
City:	Site Code:	Classification Per M.S. 86A.05: n. not administered under 86A.05	Current Public Use: YES	Future Public Use: YES
Land Code: 1000009971	Agency Land Code: R2935280	Land Name: FORESTRY	County: BELTRAMI	Acres: 40.65
City:	Site Code:	Classification Per M.S. 86A.05: n. not administered under 86A.05	Current Public Use: YES	Future Public Use: YES
Land Code: 1000009972	Agency Land Code: R2935284	Land Name: FORESTRY	County: BELTRAMI	Acres: 40.00
City:	Site Code:	Classification Per M.S. 86A.05: n. not administered under 86A.05	Current Public Use: YES	Future Public Use: YES
Land Code: 1000009973	Agency Land Code: R2933670	Land Name: FORESTRY	County: BELTRAMI	Acres: 40.00
City:	Site Code:	Classification Per M.S. 86A.05: n. not administered under 86A.05	Current Public Use: YES	Future Public Use: YES



Land Code: 1000009974	Agency Land Code: R2933872	Land Name: FORESTRY	County: BELTRAMI	Acres: 26.06
City:	Site Code:	Classification Per M.S. 86A.05: n. not administered under 86A.05	Current Public Use: YES	Future Public Use: YES
Land Code: 1000009975	Agency Land Code: R2933894	Land Name: FORESTRY	County: BELTRAMI	Acres: 40.00
City:	Site Code:	Classification Per M.S. 86A.05: n. not administered under 86A.05	Current Public Use: YES	Future Public Use: YES
Land Code: 1000009976	Agency Land Code: R2934005	Land Name: FORESTRY	County: BELTRAMI	Acres: 40.00
City:	Site Code:	Classification Per M.S. 86A.05: n. not administered under 86A.05	Current Public Use: YES	Future Public Use: YES
Land Code: 1000009977	Agency Land Code: R2934051	Land Name: FORESTRY	County: BELTRAMI	Acres: 40.00
City:	Site Code:	Classification Per M.S. 86A.05: n. not administered under 86A.05	Current Public Use: YES	Future Public Use: YES
Land Code: 1000009978	Agency Land Code: R2934073	Land Name: FORESTRY	County: BELTRAMI	Acres: 40.00
City:	Site Code:	Classification Per M.S. 86A.05: n. not administered under 86A.05	Current Public Use: YES	Future Public Use: YES
Land Code: 1000009979	Agency Land Code: R2934075	Land Name: FORESTRY	County: BELTRAMI	Acres: 40.00
City:	Site Code:	Classification Per M.S. 86A.05: n. not administered under 86A.05	Current Public Use: YES	Future Public Use: YES
Land Code: 1000009980	Agency Land Code: R2934163	Land Name: FORESTRY	County: BELTRAMI	Acres: 40.00
City:	Site Code:	Classification Per M.S. 86A.05: n. not administered under 86A.05	Current Public Use: YES	Future Public Use: YES
Land Code: 1000009981	Agency Land Code: R2934164	Land Name: FORESTRY	County: BELTRAMI	Acres: 40.00
City:	Site Code:	Classification Per M.S. 86A.05: n. not administered under 86A.05	Current Public Use: YES	Future Public Use: YES
Land Code: 1000009982	Agency Land Code: R2934167	Land Name: FORESTRY	County: BELTRAMI	Acres: 40.00
City:	Site Code:	Classification Per M.S. 86A.05: n. not administered under 86A.05	Current Public Use: YES	Future Public Use: YES
Land Code: 1000009983	Agency Land Code: R2934186	Land Name: FORESTRY	County: BELTRAMI	Acres: 40.00
City:	Site Code:	Classification Per M.S. 86A.05: n. not administered under 86A.05	Current Public Use: YES	Future Public Use: YES
Land Code: 1000009984	Agency Land Code: R2934192	Land Name: FORESTRY	County: BELTRAMI	Acres: 40.00
City:	Site Code:	Classification Per M.S. 86A.05: n. not administered under 86A.05	Current Public Use: YES	Future Public Use: YES
Land Code: 1000009985	Agency Land Code: R2934214	Land Name: FORESTRY	County: BELTRAMI	Acres: 40.00
City:	Site Code:	Classification Per M.S. 86A.05: n. not administered under 86A.05	Current Public Use: YES	Future Public Use: YES



Land Code: 1000009986	Agency Land Code: R2935395	Land Name: FORESTRY	County: BELTRAMI	Acres: 40.00
City:	Site Code:	Classification Per M.S. 86A.05: n. not administered under 86A.05	Current Public Use: YES	Future Public Use: YES
Land Code: 1000009987	Agency Land Code: R2934225	Land Name: FORESTRY	County: BELTRAMI	Acres: 33.94
City:	Site Code:	Classification Per M.S. 86A.05: n. not administered under 86A.05	Current Public Use: YES	Future Public Use: YES
Land Code: 1000009988	Agency Land Code: R2934249	Land Name: FORESTRY	County: BELTRAMI	Acres: 40.00
City:	Site Code:	Classification Per M.S. 86A.05: n. not administered under 86A.05	Current Public Use: YES	Future Public Use: YES
Land Code: 1000009989	Agency Land Code: R2934254	Land Name: FORESTRY	County: BELTRAMI	Acres: 40.00
City:	Site Code:	Classification Per M.S. 86A.05: n. not administered under 86A.05	Current Public Use: YES	Future Public Use: YES
Land Code: 1000009990	Agency Land Code: R2934287	Land Name: FORESTRY	County: BELTRAMI	Acres: 40.00
City:	Site Code:	Classification Per M.S. 86A.05: n. not administered under 86A.05	Current Public Use: YES	Future Public Use: YES
Land Code: 1000009991	Agency Land Code: R2934302	Land Name: FORESTRY	County: BELTRAMI	Acres: 40.00
City:	Site Code:	Classification Per M.S. 86A.05: n. not administered under 86A.05	Current Public Use: YES	Future Public Use: YES
Land Code: 1000009992	Agency Land Code: R2934315	Land Name: FORESTRY	County: BELTRAMI	Acres: 40.00
City:	Site Code:	Classification Per M.S. 86A.05: n. not administered under 86A.05	Current Public Use: YES	Future Public Use: YES
Land Code: 1000009993	Agency Land Code: R2934356	Land Name: FORESTRY	County: BELTRAMI	Acres: 40.00
City:	Site Code:	Classification Per M.S. 86A.05: n. not administered under 86A.05	Current Public Use: YES	Future Public Use: YES
Land Code: 1000009994	Agency Land Code: R2936287	Land Name: FORESTRY	County: BELTRAMI	Acres: 40.00
City:	Site Code:	Classification Per M.S. 86A.05: n. not administered under 86A.05	Current Public Use: YES	Future Public Use: YES
Land Code: 1000009995	Agency Land Code: R2933485	Land Name: FORESTRY	County: BELTRAMI	Acres: 40.00
City:	Site Code:	Classification Per M.S. 86A.05: n. not administered under 86A.05	Current Public Use: YES	Future Public Use: YES
Land Code: 1000009996	Agency Land Code: R2933517	Land Name: FORESTRY	County: BELTRAMI	Acres: 40.00
City:	Site Code:	Classification Per M.S. 86A.05: n. not administered under 86A.05	Current Public Use: YES	Future Public Use: YES
Land Code: 1000009997	Agency Land Code: R2933534	Land Name: FORESTRY	County: BELTRAMI	Acres: 40.00
City:	Site Code:	Classification Per M.S. 86A.05: n. not administered under 86A.05	Current Public Use: YES	Future Public Use: YES



Land Code: 1000009998	Agency Land Code: R2941042	Land Name: FORESTRY	County: BELTRAMI	Acres: 40.00
City:	Site Code:	Classification Per M.S. 86A.05: n. not administered under 86A.05	Current Public Use: YES	Future Public Use: YES
Land Code: 1000009999	Agency Land Code: R2929175	Land Name: FORESTRY	County: BELTRAMI	Acres: 40.00
City:	Site Code:	Classification Per M.S. 86A.05: n. not administered under 86A.05	Current Public Use: YES	Future Public Use: YES
Land Code: 1000010000	Agency Land Code: R2928364	Land Name: FORESTRY	County: BELTRAMI	Acres: 40.00
City:	Site Code:	Classification Per M.S. 86A.05: n. not administered under 86A.05	Current Public Use: YES	Future Public Use: YES
Land Code: 1000010001	Agency Land Code: R2931301	Land Name: FORESTRY	County: BELTRAMI	Acres: 40.00
City:	Site Code:	Classification Per M.S. 86A.05: n. not administered under 86A.05	Current Public Use: YES	Future Public Use: YES
Land Code: 1000010002	Agency Land Code: R2931500	Land Name: FORESTRY	County: BELTRAMI	Acres: 40.00
City:	Site Code:	Classification Per M.S. 86A.05: n. not administered under 86A.05	Current Public Use: YES	Future Public Use: YES
Land Code: 1000010003	Agency Land Code: R2931501	Land Name: FORESTRY	County: BELTRAMI	Acres: 40.00
City:	Site Code:	Classification Per M.S. 86A.05: n. not administered under 86A.05	Current Public Use: YES	Future Public Use: YES
Land Code: 1000010004	Agency Land Code: R2931518	Land Name: FORESTRY	County: BELTRAMI	Acres: 20.00
City:	Site Code:	Classification Per M.S. 86A.05: n. not administered under 86A.05	Current Public Use: YES	Future Public Use: YES
Land Code: 1000010005	Agency Land Code: R2931673	Land Name: FORESTRY	County: BELTRAMI	Acres: 40.00
City:	Site Code:	Classification Per M.S. 86A.05: n. not administered under 86A.05	Current Public Use: YES	Future Public Use: YES
Land Code: 1000010006	Agency Land Code: R2931711	Land Name: FORESTRY	County: BELTRAMI	Acres: 40.00
City:	Site Code:	Classification Per M.S. 86A.05: n. not administered under 86A.05	Current Public Use: YES	Future Public Use: YES
Land Code: 1000010007	Agency Land Code: R2931666	Land Name: FORESTRY	County: BELTRAMI	Acres: 40.00
City:	Site Code:	Classification Per M.S. 86A.05: n. not administered under 86A.05	Current Public Use: YES	Future Public Use: YES
Land Code: 1000010008	Agency Land Code: R2931729	Land Name: FORESTRY	County: BELTRAMI	Acres: 40.00
City:	Site Code:	Classification Per M.S. 86A.05: n. not administered under 86A.05	Current Public Use: YES	Future Public Use: YES
Land Code: 1000010009	Agency Land Code: R2931733	Land Name: FORESTRY	County: BELTRAMI	Acres: 40.00
City:	Site Code:	Classification Per M.S. 86A.05: n. not administered under 86A.05	Current Public Use: YES	Future Public Use: YES



Land Code: 1000010010	Agency Land Code: R2931052	Land Name: FORESTRY	County: BELTRAMI	Acres: 40.49
City:	Site Code:	Classification Per M.S. 86A.05: n. not administered under 86A.05	Current Public Use: YES	Future Public Use: YES
Land Code: 1000010011	Agency Land Code: R2931053	Land Name: FORESTRY	County: BELTRAMI	Acres: 40.00
City:	Site Code:	Classification Per M.S. 86A.05: n. not administered under 86A.05	Current Public Use: YES	Future Public Use: YES
Land Code: 1000010012	Agency Land Code: R2931058	Land Name: FORESTRY	County: BELTRAMI	Acres: 40.00
City:	Site Code:	Classification Per M.S. 86A.05: n. not administered under 86A.05	Current Public Use: YES	Future Public Use: YES
Land Code: 1000010013	Agency Land Code: R2931068	Land Name: FORESTRY	County: BELTRAMI	Acres: 40.51
City:	Site Code:	Classification Per M.S. 86A.05: n. not administered under 86A.05	Current Public Use: YES	Future Public Use: YES
Land Code: 1000010014	Agency Land Code: R2928704	Land Name: FORESTRY	County: BELTRAMI	Acres: 50.49
City:	Site Code:	Classification Per M.S. 86A.05: n. not administered under 86A.05	Current Public Use: YES	Future Public Use: YES
Land Code: 1000010015	Agency Land Code: R2928737	Land Name: FORESTRY	County: BELTRAMI	Acres: 48.86
City:	Site Code:	Classification Per M.S. 86A.05: n. not administered under 86A.05	Current Public Use: YES	Future Public Use: YES
Land Code: 1000010016	Agency Land Code: R2928846	Land Name: FORESTRY	County: BELTRAMI	Acres: 40.00
City:	Site Code:	Classification Per M.S. 86A.05: n. not administered under 86A.05	Current Public Use: YES	Future Public Use: YES
Land Code: 1000010017	Agency Land Code: R2928864	Land Name: FORESTRY	County: BELTRAMI	Acres: 40.00
City:	Site Code:	Classification Per M.S. 86A.05: n. not administered under 86A.05	Current Public Use: YES	Future Public Use: YES
Land Code: 1000010018	Agency Land Code: R2928920	Land Name: FORESTRY	County: BELTRAMI	Acres: 40.00
City:	Site Code:	Classification Per M.S. 86A.05: n. not administered under 86A.05	Current Public Use: YES	Future Public Use: YES
Land Code: 1000010019	Agency Land Code: R2928933	Land Name: FORESTRY	County: BELTRAMI	Acres: 40.00
City:	Site Code:	Classification Per M.S. 86A.05: n. not administered under 86A.05	Current Public Use: YES	Future Public Use: YES
Land Code: 1000010020	Agency Land Code: R2928940	Land Name: FORESTRY	County: BELTRAMI	Acres: 40.00
City:	Site Code:	Classification Per M.S. 86A.05: n. not administered under 86A.05	Current Public Use: YES	Future Public Use: YES
Land Code: 1000010021	Agency Land Code: R2935573	Land Name: FORESTRY	County: BELTRAMI	Acres: 40.00
City:	Site Code:	Classification Per M.S. 86A.05: n. not administered under 86A.05	Current Public Use: YES	Future Public Use: YES



Land Code: 1000010022	Agency Land Code: R2928965	Land Name: FORESTRY	County: BELTRAMI	Acres: 40.00
City:	Site Code:	Classification Per M.S. 86A.05: n. not administered under 86A.05	Current Public Use: YES	Future Public Use: YES
Land Code: 1000010023	Agency Land Code: R2929013	Land Name: FORESTRY	County: BELTRAMI	Acres: 40.00
City:	Site Code:	Classification Per M.S. 86A.05: n. not administered under 86A.05	Current Public Use: YES	Future Public Use: YES
Land Code: 1000010024	Agency Land Code: R2936310	Land Name: FORESTRY	County: BELTRAMI	Acres: 40.00
City:	Site Code:	Classification Per M.S. 86A.05: n. not administered under 86A.05	Current Public Use: YES	Future Public Use: YES
Land Code: 1000010025	Agency Land Code: R2935258	Land Name: FORESTRY	County: BELTRAMI	Acres: 40.00
City:	Site Code:	Classification Per M.S. 86A.05: n. not administered under 86A.05	Current Public Use: YES	Future Public Use: YES
Land Code: 1000010026	Agency Land Code: R2935275	Land Name: FORESTRY	County: BELTRAMI	Acres: 40.73
City:	Site Code:	Classification Per M.S. 86A.05: n. not administered under 86A.05	Current Public Use: YES	Future Public Use: YES
Land Code: 1000010027	Agency Land Code: R2933914	Land Name: FORESTRY	County: BELTRAMI	Acres: 40.00
City:	Site Code:	Classification Per M.S. 86A.05: n. not administered under 86A.05	Current Public Use: YES	Future Public Use: YES
Land Code: 1000010028	Agency Land Code: R2933993	Land Name: FORESTRY	County: BELTRAMI	Acres: 40.00
City:	Site Code:	Classification Per M.S. 86A.05: n. not administered under 86A.05	Current Public Use: YES	Future Public Use: YES
Land Code: 1000010029	Agency Land Code: R2934014	Land Name: FORESTRY	County: BELTRAMI	Acres: 40.00
City:	Site Code:	Classification Per M.S. 86A.05: n. not administered under 86A.05	Current Public Use: YES	Future Public Use: YES
Land Code: 1000010030	Agency Land Code: R2934043	Land Name: FORESTRY	County: BELTRAMI	Acres: 40.00
City:	Site Code:	Classification Per M.S. 86A.05: n. not administered under 86A.05	Current Public Use: YES	Future Public Use: YES
Land Code: 1000010031	Agency Land Code: R2934082	Land Name: FORESTRY	County: BELTRAMI	Acres: 40.00
City:	Site Code:	Classification Per M.S. 86A.05: n. not administered under 86A.05	Current Public Use: YES	Future Public Use: YES
Land Code: 1000010032	Agency Land Code: R2934120	Land Name: FORESTRY	County: BELTRAMI	Acres: 40.00
City:	Site Code:	Classification Per M.S. 86A.05: n. not administered under 86A.05	Current Public Use: YES	Future Public Use: YES
Land Code: 1000010033	Agency Land Code: R2935393	Land Name: FORESTRY	County: BELTRAMI	Acres: 40.00
City:	Site Code:	Classification Per M.S. 86A.05: n. not administered under 86A.05	Current Public Use: YES	Future Public Use: YES



Land Code: 1000010034	Agency Land Code: R2934235	Land Name: FORESTRY	County: BELTRAMI	Acres: 40.00
City:	Site Code:	Classification Per M.S. 86A.05: n. not administered under 86A.05	Current Public Use: YES	Future Public Use: YES
Land Code: 1000010035	Agency Land Code: R2934240	Land Name: FORESTRY	County: BELTRAMI	Acres: 40.00
City:	Site Code:	Classification Per M.S. 86A.05: n. not administered under 86A.05	Current Public Use: YES	Future Public Use: YES
Land Code: 1000010036	Agency Land Code: R2934247	Land Name: FORESTRY	County: BELTRAMI	Acres: 40.00
City:	Site Code:	Classification Per M.S. 86A.05: n. not administered under 86A.05	Current Public Use: YES	Future Public Use: YES
Land Code: 1000010037	Agency Land Code: R2934296	Land Name: FORESTRY	County: BELTRAMI	Acres: 40.00
City:	Site Code:	Classification Per M.S. 86A.05: n. not administered under 86A.05	Current Public Use: YES	Future Public Use: YES
Land Code: 1000010038	Agency Land Code: R2934299	Land Name: FORESTRY	County: BELTRAMI	Acres: 40.00
City:	Site Code:	Classification Per M.S. 86A.05: n. not administered under 86A.05	Current Public Use: YES	Future Public Use: YES
Land Code: 1000010039	Agency Land Code: R2934374	Land Name: FORESTRY	County: BELTRAMI	Acres: 40.00
City:	Site Code:	Classification Per M.S. 86A.05: n. not administered under 86A.05	Current Public Use: YES	Future Public Use: YES
Land Code: 1000010040	Agency Land Code: R2936272	Land Name: FORESTRY	County: BELTRAMI	Acres: 40.00
City:	Site Code:	Classification Per M.S. 86A.05: n. not administered under 86A.05	Current Public Use: YES	Future Public Use: YES
Land Code: 1000010041	Agency Land Code: R2933424	Land Name: FORESTRY	County: BELTRAMI	Acres: 40.00
City:	Site Code:	Classification Per M.S. 86A.05: n. not administered under 86A.05	Current Public Use: YES	Future Public Use: YES
Land Code: 1000010042	Agency Land Code: R2933436	Land Name: FORESTRY	County: BELTRAMI	Acres: 40.00
City:	Site Code:	Classification Per M.S. 86A.05: n. not administered under 86A.05	Current Public Use: YES	Future Public Use: YES
Land Code: 1000010043	Agency Land Code: R2933463	Land Name: FORESTRY	County: BELTRAMI	Acres: 40.00
City:	Site Code:	Classification Per M.S. 86A.05: n. not administered under 86A.05	Current Public Use: YES	Future Public Use: YES
Land Code: 1000010044	Agency Land Code: R2933465	Land Name: FORESTRY	County: BELTRAMI	Acres: 40.00
City:	Site Code:	Classification Per M.S. 86A.05: n. not administered under 86A.05	Current Public Use: YES	Future Public Use: YES
Land Code: 1000010045	Agency Land Code: R2933504	Land Name: FORESTRY	County: BELTRAMI	Acres: 40.00
City:	Site Code:	Classification Per M.S. 86A.05: n. not administered under 86A.05	Current Public Use: YES	Future Public Use: YES



Land Code: 1000010046	Agency Land Code: R2933533	Land Name: FORESTRY	County: BELTRAMI	Acres: 40.00
City:	Site Code:	Classification Per M.S. 86A.05: n. not administered under 86A.05	Current Public Use: YES	Future Public Use: YES
Land Code: 1000010047	Agency Land Code: R2933539	Land Name: FORESTRY	County: BELTRAMI	Acres: 40.00
City:	Site Code:	Classification Per M.S. 86A.05: n. not administered under 86A.05	Current Public Use: YES	Future Public Use: YES
Land Code: 1000010048	Agency Land Code: R2933545	Land Name: FORESTRY	County: BELTRAMI	Acres: 40.00
City:	Site Code:	Classification Per M.S. 86A.05: n. not administered under 86A.05	Current Public Use: YES	Future Public Use: YES
Land Code: 1000010049	Agency Land Code: R2933555	Land Name: FORESTRY	County: BELTRAMI	Acres: 40.00
City:	Site Code:	Classification Per M.S. 86A.05: n. not administered under 86A.05	Current Public Use: YES	Future Public Use: YES
Land Code: 1000010050	Agency Land Code: R2933564	Land Name: FORESTRY	County: BELTRAMI	Acres: 40.00
City:	Site Code:	Classification Per M.S. 86A.05: n. not administered under 86A.05	Current Public Use: YES	Future Public Use: YES
Land Code: 1000010051	Agency Land Code: R2935231	Land Name: FORESTRY	County: BELTRAMI	Acres: 40.30
City:	Site Code:	Classification Per M.S. 86A.05: n. not administered under 86A.05	Current Public Use: YES	Future Public Use: YES
Land Code: 1000010052	Agency Land Code: R2941028	Land Name: FORESTRY	County: BELTRAMI	Acres: 40.00
City:	Site Code:	Classification Per M.S. 86A.05: n. not administered under 86A.05	Current Public Use: YES	Future Public Use: YES
Land Code: 1000010053	Agency Land Code: R2929176	Land Name: FORESTRY	County: BELTRAMI	Acres: 40.00
City:	Site Code:	Classification Per M.S. 86A.05: n. not administered under 86A.05	Current Public Use: YES	Future Public Use: YES
Land Code: 1000010054	Agency Land Code: R2931369	Land Name: FORESTRY	County: BELTRAMI	Acres: 40.00
City:	Site Code:	Classification Per M.S. 86A.05: n. not administered under 86A.05	Current Public Use: YES	Future Public Use: YES
Land Code: 1000010055	Agency Land Code: R2928674	Land Name: FORESTRY	County: BELTRAMI	Acres: 40.00
City:	Site Code:	Classification Per M.S. 86A.05: n. not administered under 86A.05	Current Public Use: YES	Future Public Use: YES
Land Code: 1000010056	Agency Land Code: R2931683	Land Name: FORESTRY	County: BELTRAMI	Acres: 34.82
City:	Site Code:	Classification Per M.S. 86A.05: n. not administered under 86A.05	Current Public Use: YES	Future Public Use: YES
Land Code: 1000010057	Agency Land Code: R2931696	Land Name: FORESTRY	County: BELTRAMI	Acres: 40.00
City:	Site Code:	Classification Per M.S. 86A.05: n. not administered under 86A.05	Current Public Use: YES	Future Public Use: YES



Land Code: 1000010058	Agency Land Code: R2931702	Land Name: FORESTRY	County: BELTRAMI	Acres: 40.00
City:	Site Code:	Classification Per M.S. 86A.05: n. not administered under 86A.05	Current Public Use: YES	Future Public Use: YES
Land Code: 1000010059	Agency Land Code: R2931928	Land Name: FORESTRY	County: BELTRAMI	Acres: 40.00
City:	Site Code:	Classification Per M.S. 86A.05: n. not administered under 86A.05	Current Public Use: YES	Future Public Use: YES
Land Code: 1000010060	Agency Land Code: R2931063	Land Name: FORESTRY	County: BELTRAMI	Acres: 40.59
City:	Site Code:	Classification Per M.S. 86A.05: n. not administered under 86A.05	Current Public Use: YES	Future Public Use: YES
Land Code: 1000010061	Agency Land Code: R2931074	Land Name: FORESTRY	County: BELTRAMI	Acres: 40.00
City:	Site Code:	Classification Per M.S. 86A.05: n. not administered under 86A.05	Current Public Use: YES	Future Public Use: YES
Land Code: 1000010062	Agency Land Code: R2931078	Land Name: FORESTRY	County: BELTRAMI	Acres: 40.00
City:	Site Code:	Classification Per M.S. 86A.05: n. not administered under 86A.05	Current Public Use: YES	Future Public Use: YES
Land Code: 1000010063	Agency Land Code: R2928713	Land Name: FORESTRY	County: BELTRAMI	Acres: 40.00
City:	Site Code:	Classification Per M.S. 86A.05: n. not administered under 86A.05	Current Public Use: YES	Future Public Use: YES
Land Code: 1000010064	Agency Land Code: R2928730	Land Name: FORESTRY	County: BELTRAMI	Acres: 40.00
City:	Site Code:	Classification Per M.S. 86A.05: n. not administered under 86A.05	Current Public Use: YES	Future Public Use: YES
Land Code: 1000010065	Agency Land Code: R2928812	Land Name: FORESTRY	County: BELTRAMI	Acres: 40.00
City:	Site Code:	Classification Per M.S. 86A.05: n. not administered under 86A.05	Current Public Use: YES	Future Public Use: YES
Land Code: 1000010066	Agency Land Code: R2928842	Land Name: FORESTRY	County: BELTRAMI	Acres: 40.00
City:	Site Code:	Classification Per M.S. 86A.05: n. not administered under 86A.05	Current Public Use: YES	Future Public Use: YES
Land Code: 1000010067	Agency Land Code: R2928895	Land Name: FORESTRY	County: BELTRAMI	Acres: 40.00
City:	Site Code:	Classification Per M.S. 86A.05: n. not administered under 86A.05	Current Public Use: YES	Future Public Use: YES
Land Code: 1000010068	Agency Land Code: R2928907	Land Name: FORESTRY	County: BELTRAMI	Acres: 40.00
City:	Site Code:	Classification Per M.S. 86A.05: n. not administered under 86A.05	Current Public Use: YES	Future Public Use: YES
Land Code: 1000010069	Agency Land Code: R2928912	Land Name: FORESTRY	County: BELTRAMI	Acres: 40.00
City:	Site Code:	Classification Per M.S. 86A.05: n. not administered under 86A.05	Current Public Use: YES	Future Public Use: YES



Land Code: 1000010070	Agency Land Code: R2928936	Land Name: FORESTRY	County: BELTRAMI	Acres: 40.00
City:	Site Code:	Classification Per M.S. 86A.05: n. not administered under 86A.05	Current Public Use: YES	Future Public Use: YES
Land Code: 1000010071	Agency Land Code: R2928962	Land Name: FORESTRY	County: BELTRAMI	Acres: 40.00
City:	Site Code:	Classification Per M.S. 86A.05: n. not administered under 86A.05	Current Public Use: YES	Future Public Use: YES
Land Code: 1000010072	Agency Land Code: R2936292	Land Name: FORESTRY	County: BELTRAMI	Acres: 40.00
City:	Site Code:	Classification Per M.S. 86A.05: n. not administered under 86A.05	Current Public Use: YES	Future Public Use: YES
Land Code: 1000010073	Agency Land Code: R2933665	Land Name: FORESTRY	County: BELTRAMI	Acres: 40.00
City:	Site Code:	Classification Per M.S. 86A.05: n. not administered under 86A.05	Current Public Use: YES	Future Public Use: YES
Land Code: 1000010074	Agency Land Code: R2935291	Land Name: FORESTRY	County: BELTRAMI	Acres: 40.59
City:	Site Code:	Classification Per M.S. 86A.05: n. not administered under 86A.05	Current Public Use: YES	Future Public Use: YES
Land Code: 1000010075	Agency Land Code: R2935314	Land Name: FORESTRY	County: BELTRAMI	Acres: 40.00
City:	Site Code:	Classification Per M.S. 86A.05: n. not administered under 86A.05	Current Public Use: YES	Future Public Use: YES
Land Code: 1000010076	Agency Land Code: R2934020	Land Name: FORESTRY	County: BELTRAMI	Acres: 40.00
City:	Site Code:	Classification Per M.S. 86A.05: n. not administered under 86A.05	Current Public Use: YES	Future Public Use: YES
Land Code: 1000010077	Agency Land Code: R2934027	Land Name: FORESTRY	County: BELTRAMI	Acres: 40.00
City:	Site Code:	Classification Per M.S. 86A.05: n. not administered under 86A.05	Current Public Use: YES	Future Public Use: YES
Land Code: 1000010078	Agency Land Code: R2934038	Land Name: FORESTRY	County: BELTRAMI	Acres: 40.00
City:	Site Code:	Classification Per M.S. 86A.05: n. not administered under 86A.05	Current Public Use: YES	Future Public Use: YES
Land Code: 1000010079	Agency Land Code: R2934041	Land Name: FORESTRY	County: BELTRAMI	Acres: 40.00
City:	Site Code:	Classification Per M.S. 86A.05: n. not administered under 86A.05	Current Public Use: YES	Future Public Use: YES
Land Code: 1000010080	Agency Land Code: R2936174	Land Name: FORESTRY	County: BELTRAMI	Acres: 40.00
City:	Site Code:	Classification Per M.S. 86A.05: n. not administered under 86A.05	Current Public Use: YES	Future Public Use: YES
Land Code: 1000010081	Agency Land Code: R2934047	Land Name: FORESTRY	County: BELTRAMI	Acres: 40.00
City:	Site Code:	Classification Per M.S. 86A.05: n. not administered under 86A.05	Current Public Use: YES	Future Public Use: YES



Land Code: 1000010082	Agency Land Code: R2934074	Land Name: FORESTRY	County: BELTRAMI	Acres: 40.00
City:	Site Code:	Classification Per M.S. 86A.05: n. not administered under 86A.05	Current Public Use: YES	Future Public Use: YES
Land Code: 1000010083	Agency Land Code: R2935380	Land Name: FORESTRY	County: BELTRAMI	Acres: 40.00
City:	Site Code:	Classification Per M.S. 86A.05: n. not administered under 86A.05	Current Public Use: YES	Future Public Use: YES
Land Code: 1000010084	Agency Land Code: R2936191	Land Name: FORESTRY	County: BELTRAMI	Acres: 40.00
City:	Site Code:	Classification Per M.S. 86A.05: n. not administered under 86A.05	Current Public Use: YES	Future Public Use: YES
Land Code: 1000010085	Agency Land Code: R2936193	Land Name: FORESTRY	County: BELTRAMI	Acres: 40.00
City:	Site Code:	Classification Per M.S. 86A.05: n. not administered under 86A.05	Current Public Use: YES	Future Public Use: YES
Land Code: 1000010086	Agency Land Code: R2934190	Land Name: FORESTRY	County: BELTRAMI	Acres: 40.00
City:	Site Code:	Classification Per M.S. 86A.05: n. not administered under 86A.05	Current Public Use: YES	Future Public Use: YES
Land Code: 1000010087	Agency Land Code: R2934200	Land Name: FORESTRY	County: BELTRAMI	Acres: 40.00
City:	Site Code:	Classification Per M.S. 86A.05: n. not administered under 86A.05	Current Public Use: YES	Future Public Use: YES
Land Code: 1000010088	Agency Land Code: R2934222	Land Name: FORESTRY	County: BELTRAMI	Acres: 40.00
City:	Site Code:	Classification Per M.S. 86A.05: n. not administered under 86A.05	Current Public Use: YES	Future Public Use: YES
Land Code: 1000010089	Agency Land Code: R2935409	Land Name: FORESTRY	County: BELTRAMI	Acres: 40.00
City:	Site Code:	Classification Per M.S. 86A.05: n. not administered under 86A.05	Current Public Use: YES	Future Public Use: YES
Land Code: 1000010090	Agency Land Code: R2934257	Land Name: FORESTRY	County: BELTRAMI	Acres: 40.00
City:	Site Code:	Classification Per M.S. 86A.05: n. not administered under 86A.05	Current Public Use: YES	Future Public Use: YES
Land Code: 1000010091	Agency Land Code: R2934262	Land Name: FORESTRY	County: BELTRAMI	Acres: 40.00
City:	Site Code:	Classification Per M.S. 86A.05: n. not administered under 86A.05	Current Public Use: YES	Future Public Use: YES
Land Code: 1000010092	Agency Land Code: R2934283	Land Name: FORESTRY	County: BELTRAMI	Acres: 40.00
City:	Site Code:	Classification Per M.S. 86A.05: n. not administered under 86A.05	Current Public Use: YES	Future Public Use: YES
Land Code: 1000010093	Agency Land Code: R2934289	Land Name: FORESTRY	County: BELTRAMI	Acres: 40.00
City:	Site Code:	Classification Per M.S. 86A.05: n. not administered under 86A.05	Current Public Use: YES	Future Public Use: YES



Land Code: 1000010094	Agency Land Code: R2934292	Land Name: FORESTRY	County: BELTRAMI	Acres: 40.00
City:	Site Code:	Classification Per M.S. 86A.05: n. not administered under 86A.05	Current Public Use: YES	Future Public Use: YES
Land Code: 1000010095	Agency Land Code: R2934313	Land Name: FORESTRY	County: BELTRAMI	Acres: 40.00
City:	Site Code:	Classification Per M.S. 86A.05: n. not administered under 86A.05	Current Public Use: YES	Future Public Use: YES
Land Code: 1000010096	Agency Land Code: R2934347	Land Name: FORESTRY	County: BELTRAMI	Acres: 40.00
City:	Site Code:	Classification Per M.S. 86A.05: n. not administered under 86A.05	Current Public Use: YES	Future Public Use: YES
Land Code: 1000010097	Agency Land Code: R2934368	Land Name: FORESTRY	County: BELTRAMI	Acres: 40.00
City:	Site Code:	Classification Per M.S. 86A.05: n. not administered under 86A.05	Current Public Use: YES	Future Public Use: YES
Land Code: 1000010098	Agency Land Code: R2936286	Land Name: FORESTRY	County: BELTRAMI	Acres: 40.00
City:	Site Code:	Classification Per M.S. 86A.05: n. not administered under 86A.05	Current Public Use: YES	Future Public Use: YES
Land Code: 1000010099	Agency Land Code: R2933442	Land Name: FORESTRY	County: BELTRAMI	Acres: 40.00
City:	Site Code:	Classification Per M.S. 86A.05: n. not administered under 86A.05	Current Public Use: YES	Future Public Use: YES
Land Code: 1000010100	Agency Land Code: R2935576	Land Name: FORESTRY	County: BELTRAMI	Acres: 20.00
City:	Site Code:	Classification Per M.S. 86A.05: n. not administered under 86A.05	Current Public Use: YES	Future Public Use: YES
Land Code: 1000010101	Agency Land Code: R2928411	Land Name: FORESTRY	County: BELTRAMI	Acres: 40.00
City:	Site Code:	Classification Per M.S. 86A.05: n. not administered under 86A.05	Current Public Use: YES	Future Public Use: YES
Land Code: 1000010102	Agency Land Code: R2931488	Land Name: FORESTRY	County: BELTRAMI	Acres: 40.00
City:	Site Code:	Classification Per M.S. 86A.05: n. not administered under 86A.05	Current Public Use: YES	Future Public Use: YES
Land Code: 1000010103	Agency Land Code: R2931505	Land Name: FORESTRY	County: BELTRAMI	Acres: 40.00
City:	Site Code:	Classification Per M.S. 86A.05: n. not administered under 86A.05	Current Public Use: YES	Future Public Use: YES
Land Code: 1000010104	Agency Land Code: R2931508	Land Name: FORESTRY	County: BELTRAMI	Acres: 34.30
City:	Site Code:	Classification Per M.S. 86A.05: n. not administered under 86A.05	Current Public Use: YES	Future Public Use: YES
Land Code: 1000010105	Agency Land Code: R2931655	Land Name: FORESTRY	County: BELTRAMI	Acres: 40.00
City:	Site Code:	Classification Per M.S. 86A.05: n. not administered under 86A.05	Current Public Use: YES	Future Public Use: YES



Land Code: 1000010106	Agency Land Code: R2931863	Land Name: FORESTRY	County: BELTRAMI	Acres: 40.00
City:	Site Code:	Classification Per M.S. 86A.05: n. not administered under 86A.05	Current Public Use: YES	Future Public Use: YES
Land Code: 1000010107	Agency Land Code: R2931072	Land Name: FORESTRY	County: BELTRAMI	Acres: 40.00
City:	Site Code:	Classification Per M.S. 86A.05: n. not administered under 86A.05	Current Public Use: YES	Future Public Use: YES
Land Code: 1000010108	Agency Land Code: R2931104	Land Name: FORESTRY	County: BELTRAMI	Acres: 34.52
City:	Site Code:	Classification Per M.S. 86A.05: n. not administered under 86A.05	Current Public Use: YES	Future Public Use: YES
Land Code: 1000010109	Agency Land Code: R2931110	Land Name: FORESTRY	County: BELTRAMI	Acres: 40.00
City:	Site Code:	Classification Per M.S. 86A.05: n. not administered under 86A.05	Current Public Use: YES	Future Public Use: YES
Land Code: 1000010110	Agency Land Code: R2931152	Land Name: FORESTRY	County: BELTRAMI	Acres: 40.00
City:	Site Code:	Classification Per M.S. 86A.05: n. not administered under 86A.05	Current Public Use: YES	Future Public Use: YES
Land Code: 1000010111	Agency Land Code: R2928724	Land Name: FORESTRY	County: BELTRAMI	Acres: 49.35
City:	Site Code:	Classification Per M.S. 86A.05: n. not administered under 86A.05	Current Public Use: YES	Future Public Use: YES
Land Code: 1000010112	Agency Land Code: R2928747	Land Name: FORESTRY	County: BELTRAMI	Acres: 40.00
City:	Site Code:	Classification Per M.S. 86A.05: n. not administered under 86A.05	Current Public Use: YES	Future Public Use: YES
Land Code: 1000010113	Agency Land Code: R2928754	Land Name: FORESTRY	County: BELTRAMI	Acres: 40.00
City:	Site Code:	Classification Per M.S. 86A.05: n. not administered under 86A.05	Current Public Use: YES	Future Public Use: YES
Land Code: 1000010114	Agency Land Code: R2928756	Land Name: FORESTRY	County: BELTRAMI	Acres: 47.56
City:	Site Code:	Classification Per M.S. 86A.05: n. not administered under 86A.05	Current Public Use: YES	Future Public Use: YES
Land Code: 1000010115	Agency Land Code: R2928866	Land Name: FORESTRY	County: BELTRAMI	Acres: 40.00
City:	Site Code:	Classification Per M.S. 86A.05: n. not administered under 86A.05	Current Public Use: YES	Future Public Use: YES
Land Code: 1000010116	Agency Land Code: R2928892	Land Name: FORESTRY	County: BELTRAMI	Acres: 40.00
City:	Site Code:	Classification Per M.S. 86A.05: n. not administered under 86A.05	Current Public Use: YES	Future Public Use: YES
Land Code: 1000010117	Agency Land Code: R2928905	Land Name: FORESTRY	County: BELTRAMI	Acres: 40.00
City:	Site Code:	Classification Per M.S. 86A.05: n. not administered under 86A.05	Current Public Use: YES	Future Public Use: YES



Land Code: 1000010118	Agency Land Code: R2928934	Land Name: FORESTRY	County: BELTRAMI	Acres: 40.00
City:	Site Code:	Classification Per M.S. 86A.05: n. not administered under 86A.05	Current Public Use: YES	Future Public Use: YES
Land Code: 1000010119	Agency Land Code: R2928979	Land Name: FORESTRY	County: BELTRAMI	Acres: 40.00
City:	Site Code:	Classification Per M.S. 86A.05: n. not administered under 86A.05	Current Public Use: YES	Future Public Use: YES
Land Code: 1000010120	Agency Land Code: R2936304	Land Name: FORESTRY	County: BELTRAMI	Acres: 40.00
City:	Site Code:	Classification Per M.S. 86A.05: n. not administered under 86A.05	Current Public Use: YES	Future Public Use: YES
Land Code: 1000010121	Agency Land Code: R2935256	Land Name: FORESTRY	County: BELTRAMI	Acres: 40.00
City:	Site Code:	Classification Per M.S. 86A.05: n. not administered under 86A.05	Current Public Use: YES	Future Public Use: YES
Land Code: 1000010122	Agency Land Code: R2933910	Land Name: FORESTRY	County: BELTRAMI	Acres: 40.00
City:	Site Code:	Classification Per M.S. 86A.05: n. not administered under 86A.05	Current Public Use: YES	Future Public Use: YES
Land Code: 1000010123	Agency Land Code: R2935311	Land Name: FORESTRY	County: BELTRAMI	Acres: 40.00
City:	Site Code:	Classification Per M.S. 86A.05: n. not administered under 86A.05	Current Public Use: YES	Future Public Use: YES
Land Code: 1000010124	Agency Land Code: R2935315	Land Name: FORESTRY	County: BELTRAMI	Acres: 40.00
City:	Site Code:	Classification Per M.S. 86A.05: n. not administered under 86A.05	Current Public Use: YES	Future Public Use: YES
Land Code: 1000010125	Agency Land Code: R2936131	Land Name: FORESTRY	County: BELTRAMI	Acres: 40.00
City:	Site Code:	Classification Per M.S. 86A.05: n. not administered under 86A.05	Current Public Use: YES	Future Public Use: YES
Land Code: 1000010126	Agency Land Code: R2936136	Land Name: FORESTRY	County: BELTRAMI	Acres: 40.00
City:	Site Code:	Classification Per M.S. 86A.05: n. not administered under 86A.05	Current Public Use: YES	Future Public Use: YES
Land Code: 1000010127	Agency Land Code: R2935043	Land Name: FORESTRY	County: BELTRAMI	Acres: 26.75
City:	Site Code:	Classification Per M.S. 86A.05: n. not administered under 86A.05	Current Public Use: YES	Future Public Use: YES
Land Code: 1000010128	Agency Land Code: R2935359	Land Name: FORESTRY	County: BELTRAMI	Acres: 40.00
City:	Site Code:	Classification Per M.S. 86A.05: n. not administered under 86A.05	Current Public Use: YES	Future Public Use: YES
Land Code: 1000010129	Agency Land Code: R2934097	Land Name: FORESTRY	County: BELTRAMI	Acres: 40.00
City:	Site Code:	Classification Per M.S. 86A.05: n. not administered under 86A.05	Current Public Use: YES	Future Public Use: YES



Land Code: 1000010130	Agency Land Code: R2934116	Land Name: FORESTRY	County: BELTRAMI	Acres: 40.00
City:	Site Code:	Classification Per M.S. 86A.05: n. not administered under 86A.05	Current Public Use: YES	Future Public Use: YES
Land Code: 1000010131	Agency Land Code: R2934122	Land Name: FORESTRY	County: BELTRAMI	Acres: 40.00
City:	Site Code:	Classification Per M.S. 86A.05: n. not administered under 86A.05	Current Public Use: YES	Future Public Use: YES
Land Code: 1000010132	Agency Land Code: R2934123	Land Name: FORESTRY	County: BELTRAMI	Acres: 40.00
City:	Site Code:	Classification Per M.S. 86A.05: n. not administered under 86A.05	Current Public Use: YES	Future Public Use: YES
Land Code: 1000010133	Agency Land Code: R2934175	Land Name: FORESTRY	County: BELTRAMI	Acres: 40.00
City:	Site Code:	Classification Per M.S. 86A.05: n. not administered under 86A.05	Current Public Use: YES	Future Public Use: YES
Land Code: 1000010134	Agency Land Code: R2934198	Land Name: FORESTRY	County: BELTRAMI	Acres: 40.00
City:	Site Code:	Classification Per M.S. 86A.05: n. not administered under 86A.05	Current Public Use: YES	Future Public Use: YES
Land Code: 1000010135	Agency Land Code: R2935417	Land Name: FORESTRY	County: BELTRAMI	Acres: 40.00
City:	Site Code:	Classification Per M.S. 86A.05: n. not administered under 86A.05	Current Public Use: YES	Future Public Use: YES
Land Code: 1000010136	Agency Land Code: R2934272	Land Name: FORESTRY	County: BELTRAMI	Acres: 40.00
City:	Site Code:	Classification Per M.S. 86A.05: n. not administered under 86A.05	Current Public Use: YES	Future Public Use: YES
Land Code: 1000010137	Agency Land Code: R2934282	Land Name: FORESTRY	County: BELTRAMI	Acres: 40.00
City:	Site Code:	Classification Per M.S. 86A.05: n. not administered under 86A.05	Current Public Use: YES	Future Public Use: YES
Land Code: 1000010138	Agency Land Code: R2934288	Land Name: FORESTRY	County: BELTRAMI	Acres: 40.00
City:	Site Code:	Classification Per M.S. 86A.05: n. not administered under 86A.05	Current Public Use: YES	Future Public Use: YES
Land Code: 1000010139	Agency Land Code: R2934297	Land Name: FORESTRY	County: BELTRAMI	Acres: 40.00
City:	Site Code:	Classification Per M.S. 86A.05: n. not administered under 86A.05	Current Public Use: YES	Future Public Use: YES
Land Code: 1000010140	Agency Land Code: R2934326	Land Name: FORESTRY	County: BELTRAMI	Acres: 40.00
City:	Site Code:	Classification Per M.S. 86A.05: n. not administered under 86A.05	Current Public Use: YES	Future Public Use: YES
Land Code: 1000010141	Agency Land Code: R2934357	Land Name: FORESTRY	County: BELTRAMI	Acres: 40.00
City:	Site Code:	Classification Per M.S. 86A.05: n. not administered under 86A.05	Current Public Use: YES	Future Public Use: YES



Land Code: 1000010142	Agency Land Code: R2934360	Land Name: FORESTRY	County: BELTRAMI	Acres: 40.00
City:	Site Code:	Classification Per M.S. 86A.05: n. not administered under 86A.05	Current Public Use: YES	Future Public Use: YES
Land Code: 1000010143	Agency Land Code: R2933440	Land Name: FORESTRY	County: BELTRAMI	Acres: 40.00
City:	Site Code:	Classification Per M.S. 86A.05: n. not administered under 86A.05	Current Public Use: YES	Future Public Use: YES
Land Code: 1000010144	Agency Land Code: R2933453	Land Name: FORESTRY	County: BELTRAMI	Acres: 40.00
City:	Site Code:	Classification Per M.S. 86A.05: n. not administered under 86A.05	Current Public Use: YES	Future Public Use: YES
Land Code: 1000010145	Agency Land Code: R2933455	Land Name: FORESTRY	County: BELTRAMI	Acres: 40.00
City:	Site Code:	Classification Per M.S. 86A.05: n. not administered under 86A.05	Current Public Use: YES	Future Public Use: YES
Land Code: 1000010146	Agency Land Code: R2935578	Land Name: FORESTRY	County: BELTRAMI	Acres: 20.00
City:	Site Code:	Classification Per M.S. 86A.05: n. not administered under 86A.05	Current Public Use: YES	Future Public Use: YES
Land Code: 1000010147	Agency Land Code: R2933566	Land Name: FORESTRY	County: BELTRAMI	Acres: 40.00
City:	Site Code:	Classification Per M.S. 86A.05: n. not administered under 86A.05	Current Public Use: YES	Future Public Use: YES
Land Code: 1000010148	Agency Land Code: R2928406	Land Name: FORESTRY	County: BELTRAMI	Acres: 40.00
City:	Site Code:	Classification Per M.S. 86A.05: n. not administered under 86A.05	Current Public Use: YES	Future Public Use: YES
Land Code: 1000010149	Agency Land Code: R2929130	Land Name: FORESTRY	County: BELTRAMI	Acres: 40.00
City:	Site Code:	Classification Per M.S. 86A.05: n. not administered under 86A.05	Current Public Use: YES	Future Public Use: YES
Land Code: 1000010150	Agency Land Code: R2931545	Land Name: FORESTRY	County: BELTRAMI	Acres: 20.00
City:	Site Code:	Classification Per M.S. 86A.05: n. not administered under 86A.05	Current Public Use: YES	Future Public Use: YES
Land Code: 1000010151	Agency Land Code: R2931672	Land Name: FORESTRY	County: BELTRAMI	Acres: 40.00
City:	Site Code:	Classification Per M.S. 86A.05: n. not administered under 86A.05	Current Public Use: YES	Future Public Use: YES
Land Code: 1000010152	Agency Land Code: R2931679	Land Name: FORESTRY	County: BELTRAMI	Acres: 40.00
City:	Site Code:	Classification Per M.S. 86A.05: n. not administered under 86A.05	Current Public Use: YES	Future Public Use: YES
Land Code: 1000010153	Agency Land Code: R2931889	Land Name: FORESTRY	County: BELTRAMI	Acres: 40.00
City:	Site Code:	Classification Per M.S. 86A.05: n. not administered under 86A.05	Current Public Use: YES	Future Public Use: YES



Land Code: 1000010154	Agency Land Code: R2931893	Land Name: FORESTRY	County: BELTRAMI	Acres: 40.00
City:	Site Code:	Classification Per M.S. 86A.05: n. not administered under 86A.05	Current Public Use: YES	Future Public Use: YES
Land Code: 1000010155	Agency Land Code: R2931910	Land Name: FORESTRY	County: BELTRAMI	Acres: 40.00
City:	Site Code:	Classification Per M.S. 86A.05: n. not administered under 86A.05	Current Public Use: YES	Future Public Use: YES
Land Code: 1000010156	Agency Land Code: R2931653	Land Name: FORESTRY	County: BELTRAMI	Acres: 40.00
City:	Site Code:	Classification Per M.S. 86A.05: n. not administered under 86A.05	Current Public Use: YES	Future Public Use: YES
Land Code: 1000010157	Agency Land Code: R2931855	Land Name: FORESTRY	County: BELTRAMI	Acres: 40.00
City:	Site Code:	Classification Per M.S. 86A.05: n. not administered under 86A.05	Current Public Use: YES	Future Public Use: YES
Land Code: 1000010158	Agency Land Code: R2931093	Land Name: FORESTRY	County: BELTRAMI	Acres: 40.00
City:	Site Code:	Classification Per M.S. 86A.05: n. not administered under 86A.05	Current Public Use: YES	Future Public Use: YES
Land Code: 1000010159	Agency Land Code: R2931141	Land Name: FORESTRY	County: BELTRAMI	Acres: 40.00
City:	Site Code:	Classification Per M.S. 86A.05: n. not administered under 86A.05	Current Public Use: YES	Future Public Use: YES
Land Code: 1000010160	Agency Land Code: R2931144	Land Name: FORESTRY	County: BELTRAMI	Acres: 40.00
City:	Site Code:	Classification Per M.S. 86A.05: n. not administered under 86A.05	Current Public Use: YES	Future Public Use: YES
Land Code: 1000010161	Agency Land Code: R2931159	Land Name: FORESTRY	County: BELTRAMI	Acres: 40.00
City:	Site Code:	Classification Per M.S. 86A.05: n. not administered under 86A.05	Current Public Use: YES	Future Public Use: YES
Land Code: 1000010162	Agency Land Code: R2928749	Land Name: FORESTRY	County: BELTRAMI	Acres: 40.00
City:	Site Code:	Classification Per M.S. 86A.05: n. not administered under 86A.05	Current Public Use: YES	Future Public Use: YES
Land Code: 1000010163	Agency Land Code: R2928758	Land Name: FORESTRY	County: BELTRAMI	Acres: 40.00
City:	Site Code:	Classification Per M.S. 86A.05: n. not administered under 86A.05	Current Public Use: YES	Future Public Use: YES
Land Code: 1000010164	Agency Land Code: R2928876	Land Name: FORESTRY	County: BELTRAMI	Acres: 40.00
City:	Site Code:	Classification Per M.S. 86A.05: n. not administered under 86A.05	Current Public Use: YES	Future Public Use: YES
Land Code: 1000010165	Agency Land Code: R2928877	Land Name: FORESTRY	County: BELTRAMI	Acres: 40.00
City:	Site Code:	Classification Per M.S. 86A.05: n. not administered under 86A.05	Current Public Use: YES	Future Public Use: YES



Land Code: 1000010166	Agency Land Code: R2936301	Land Name: FORESTRY	County: BELTRAMI	Acres: 40.00
City:	Site Code:	Classification Per M.S. 86A.05: n. not administered under 86A.05	Current Public Use: YES	Future Public Use: YES
Land Code: 1000010167	Agency Land Code: R2935245	Land Name: FORESTRY	County: BELTRAMI	Acres: 40.00
City:	Site Code:	Classification Per M.S. 86A.05: n. not administered under 86A.05	Current Public Use: YES	Future Public Use: YES
Land Code: 1000010168	Agency Land Code: R2935289	Land Name: FORESTRY	County: BELTRAMI	Acres: 40.00
City:	Site Code:	Classification Per M.S. 86A.05: n. not administered under 86A.05	Current Public Use: YES	Future Public Use: YES
Land Code: 1000010169	Agency Land Code: R2933874	Land Name: FORESTRY	County: BELTRAMI	Acres: 40.00
City:	Site Code:	Classification Per M.S. 86A.05: n. not administered under 86A.05	Current Public Use: YES	Future Public Use: YES
Land Code: 1000010170	Agency Land Code: R2933905	Land Name: FORESTRY	County: BELTRAMI	Acres: 24.61
City:	Site Code:	Classification Per M.S. 86A.05: n. not administered under 86A.05	Current Public Use: YES	Future Public Use: YES
Land Code: 1000010171	Agency Land Code: R2933907	Land Name: FORESTRY	County: BELTRAMI	Acres: 40.00
City:	Site Code:	Classification Per M.S. 86A.05: n. not administered under 86A.05	Current Public Use: YES	Future Public Use: YES
Land Code: 1000010172	Agency Land Code: R2934018	Land Name: FORESTRY	County: BELTRAMI	Acres: 40.00
City:	Site Code:	Classification Per M.S. 86A.05: n. not administered under 86A.05	Current Public Use: YES	Future Public Use: YES
Land Code: 1000010173	Agency Land Code: R2936158	Land Name: FORESTRY	County: BELTRAMI	Acres: 40.00
City:	Site Code:	Classification Per M.S. 86A.05: n. not administered under 86A.05	Current Public Use: YES	Future Public Use: YES
Land Code: 1000010174	Agency Land Code: R2936165	Land Name: FORESTRY	County: BELTRAMI	Acres: 40.00
City:	Site Code:	Classification Per M.S. 86A.05: n. not administered under 86A.05	Current Public Use: YES	Future Public Use: YES
Land Code: 1000010175	Agency Land Code: R2935349	Land Name: FORESTRY	County: BELTRAMI	Acres: 40.00
City:	Site Code:	Classification Per M.S. 86A.05: n. not administered under 86A.05	Current Public Use: YES	Future Public Use: YES
Land Code: 1000010176	Agency Land Code: R2934063	Land Name: FORESTRY	County: BELTRAMI	Acres: 40.00
City:	Site Code:	Classification Per M.S. 86A.05: n. not administered under 86A.05	Current Public Use: YES	Future Public Use: YES
Land Code: 1000010177	Agency Land Code: R2934092	Land Name: FORESTRY	County: BELTRAMI	Acres: 40.00
City:	Site Code:	Classification Per M.S. 86A.05: n. not administered under 86A.05	Current Public Use: YES	Future Public Use: YES



Land Code: 1000010178	Agency Land Code: R2935381	Land Name: FORESTRY	County: BELTRAMI	Acres: 40.00
City:	Site Code:	Classification Per M.S. 86A.05: n. not administered under 86A.05	Current Public Use: YES	Future Public Use: YES
Land Code: 1000010179	Agency Land Code: R2934188	Land Name: FORESTRY	County: BELTRAMI	Acres: 40.00
City:	Site Code:	Classification Per M.S. 86A.05: n. not administered under 86A.05	Current Public Use: YES	Future Public Use: YES
Land Code: 1000010180	Agency Land Code: R2934233	Land Name: FORESTRY	County: BELTRAMI	Acres: 40.00
City:	Site Code:	Classification Per M.S. 86A.05: n. not administered under 86A.05	Current Public Use: YES	Future Public Use: YES
Land Code: 1000010181	Agency Land Code: R2935401	Land Name: FORESTRY	County: BELTRAMI	Acres: 40.00
City:	Site Code:	Classification Per M.S. 86A.05: n. not administered under 86A.05	Current Public Use: YES	Future Public Use: YES
Land Code: 1000010182	Agency Land Code: R2935416	Land Name: FORESTRY	County: BELTRAMI	Acres: 40.00
City:	Site Code:	Classification Per M.S. 86A.05: n. not administered under 86A.05	Current Public Use: YES	Future Public Use: YES
Land Code: 1000010183	Agency Land Code: R2934253	Land Name: FORESTRY	County: BELTRAMI	Acres: 40.00
City:	Site Code:	Classification Per M.S. 86A.05: n. not administered under 86A.05	Current Public Use: YES	Future Public Use: YES
Land Code: 1000010184	Agency Land Code: R2934318	Land Name: FORESTRY	County: BELTRAMI	Acres: 40.00
City:	Site Code:	Classification Per M.S. 86A.05: n. not administered under 86A.05	Current Public Use: YES	Future Public Use: YES
Land Code: 1000010185	Agency Land Code: R2934340	Land Name: FORESTRY	County: BELTRAMI	Acres: 40.00
City:	Site Code:	Classification Per M.S. 86A.05: n. not administered under 86A.05	Current Public Use: YES	Future Public Use: YES
Land Code: 1000010186	Agency Land Code: R2933438	Land Name: FORESTRY	County: BELTRAMI	Acres: 40.00
City:	Site Code:	Classification Per M.S. 86A.05: n. not administered under 86A.05	Current Public Use: YES	Future Public Use: YES
Land Code: 1000010187	Agency Land Code: R2933476	Land Name: FORESTRY	County: BELTRAMI	Acres: 40.00
City:	Site Code:	Classification Per M.S. 86A.05: n. not administered under 86A.05	Current Public Use: YES	Future Public Use: YES
Land Code: 1000010188	Agency Land Code: R2933506	Land Name: FORESTRY	County: BELTRAMI	Acres: 40.00
City:	Site Code:	Classification Per M.S. 86A.05: n. not administered under 86A.05	Current Public Use: YES	Future Public Use: YES
Land Code: 1000010189	Agency Land Code: R2933532	Land Name: FORESTRY	County: BELTRAMI	Acres: 40.00
City:	Site Code:	Classification Per M.S. 86A.05: n. not administered under 86A.05	Current Public Use: YES	Future Public Use: YES



Land Code: 1000010190	Agency Land Code: R2929227	Land Name: FORESTRY	County: BELTRAMI	Acres: 40.00
City:	Site Code:	Classification Per M.S. 86A.05: n. not administered under 86A.05	Current Public Use: YES	Future Public Use: YES
Land Code: 1000010191	Agency Land Code: R2933866	Land Name: FORESTRY	County: BELTRAMI	Acres: 13.01
City:	Site Code:	Classification Per M.S. 86A.05: n. not administered under 86A.05	Current Public Use: YES	Future Public Use: YES
Land Code: 1000010192	Agency Land Code: R2943398	Land Name: FORESTRY	County: BELTRAMI	Acres: 40.00
City:	Site Code:	Classification Per M.S. 86A.05: n. not administered under 86A.05	Current Public Use: YES	Future Public Use: YES
Land Code: 1000010193	Agency Land Code: R2936294	Land Name: FORESTRY	County: BELTRAMI	Acres: 40.00
City:	Site Code:	Classification Per M.S. 86A.05: n. not administered under 86A.05	Current Public Use: YES	Future Public Use: YES
Land Code: 1000010194	Agency Land Code: R2936311	Land Name: FORESTRY	County: BELTRAMI	Acres: 40.00
City:	Site Code:	Classification Per M.S. 86A.05: n. not administered under 86A.05	Current Public Use: YES	Future Public Use: YES
Land Code: 1000010195	Agency Land Code: R2940680	Land Name: FORESTRY	County: BELTRAMI	Acres: 40.00
City:	Site Code:	Classification Per M.S. 86A.05: n. not administered under 86A.05	Current Public Use: YES	Future Public Use: YES
Land Code: 1000010196	Agency Land Code: R2935269	Land Name: FORESTRY	County: BELTRAMI	Acres: 40.00
City:	Site Code:	Classification Per M.S. 86A.05: n. not administered under 86A.05	Current Public Use: YES	Future Public Use: YES
Land Code: 1000010197	Agency Land Code: R2935317	Land Name: FORESTRY	County: BELTRAMI	Acres: 35.54
City:	Site Code:	Classification Per M.S. 86A.05: n. not administered under 86A.05	Current Public Use: YES	Future Public Use: YES
Land Code: 1000010198	Agency Land Code: R2935366	Land Name: FORESTRY	County: BELTRAMI	Acres: 40.00
City:	Site Code:	Classification Per M.S. 86A.05: n. not administered under 86A.05	Current Public Use: YES	Future Public Use: YES
Land Code: 1000010199	Agency Land Code: R2935368	Land Name: FORESTRY	County: BELTRAMI	Acres: 40.00
City:	Site Code:	Classification Per M.S. 86A.05: n. not administered under 86A.05	Current Public Use: YES	Future Public Use: YES
Land Code: 1000010200	Agency Land Code: R2935372	Land Name: FORESTRY	County: BELTRAMI	Acres: 40.00
City:	Site Code:	Classification Per M.S. 86A.05: n. not administered under 86A.05	Current Public Use: YES	Future Public Use: YES
Land Code: 1000010201	Agency Land Code: R2935382	Land Name: FORESTRY	County: BELTRAMI	Acres: 40.00
City:	Site Code:	Classification Per M.S. 86A.05: n. not administered under 86A.05	Current Public Use: YES	Future Public Use: YES



Land Code: 1000010202	Agency Land Code: R2935387	Land Name: FORESTRY	County: BELTRAMI	Acres: 40.00
City:	Site Code:	Classification Per M.S. 86A.05: n. not administered under 86A.05	Current Public Use: YES	Future Public Use: YES
Land Code: 1000010203	Agency Land Code: R2936188	Land Name: FORESTRY	County: BELTRAMI	Acres: 20.00
City:	Site Code:	Classification Per M.S. 86A.05: n. not administered under 86A.05	Current Public Use: YES	Future Public Use: YES
Land Code: 1000010204	Agency Land Code: R2936234	Land Name: FORESTRY	County: BELTRAMI	Acres: 40.00
City:	Site Code:	Classification Per M.S. 86A.05: n. not administered under 86A.05	Current Public Use: YES	Future Public Use: YES
Land Code: 1000010205	Agency Land Code: R2935391	Land Name: FORESTRY	County: BELTRAMI	Acres: 40.00
City:	Site Code:	Classification Per M.S. 86A.05: n. not administered under 86A.05	Current Public Use: YES	Future Public Use: YES
Land Code: 1000010206	Agency Land Code: R2936261	Land Name: FORESTRY	County: BELTRAMI	Acres: 40.00
City:	Site Code:	Classification Per M.S. 86A.05: n. not administered under 86A.05	Current Public Use: YES	Future Public Use: YES
Land Code: 1000010207	Agency Land Code: R2933439	Land Name: FORESTRY	County: BELTRAMI	Acres: 40.00
City:	Site Code:	Classification Per M.S. 86A.05: n. not administered under 86A.05	Current Public Use: YES	Future Public Use: YES
Land Code: 1000010208	Agency Land Code: R2933449	Land Name: FORESTRY	County: BELTRAMI	Acres: 40.00
City:	Site Code:	Classification Per M.S. 86A.05: n. not administered under 86A.05	Current Public Use: YES	Future Public Use: YES
Land Code: 1000010209	Agency Land Code: R2933471	Land Name: FORESTRY	County: BELTRAMI	Acres: 40.00
City:	Site Code:	Classification Per M.S. 86A.05: n. not administered under 86A.05	Current Public Use: YES	Future Public Use: YES
Land Code: 1000010210	Agency Land Code: R2933510	Land Name: FORESTRY	County: BELTRAMI	Acres: 40.00
City:	Site Code:	Classification Per M.S. 86A.05: n. not administered under 86A.05	Current Public Use: YES	Future Public Use: YES
Land Code: 1000010211	Agency Land Code: R2933511	Land Name: FORESTRY	County: BELTRAMI	Acres: 20.00
City:	Site Code:	Classification Per M.S. 86A.05: n. not administered under 86A.05	Current Public Use: YES	Future Public Use: YES
Land Code: 1000010212	Agency Land Code: R2933563	Land Name: FORESTRY	County: BELTRAMI	Acres: 40.00
City:	Site Code:	Classification Per M.S. 86A.05: n. not administered under 86A.05	Current Public Use: YES	Future Public Use: YES
Land Code: 1000010213	Agency Land Code: R2931684	Land Name: FORESTRY	County: BELTRAMI	Acres: 34.88
City:	Site Code:	Classification Per M.S. 86A.05: n. not administered under 86A.05	Current Public Use: YES	Future Public Use: YES



Land Code: 1000010214	Agency Land Code: R2931715	Land Name: FORESTRY	County: BELTRAMI	Acres: 40.00
City:	Site Code:	Classification Per M.S. 86A.05: n. not administered under 86A.05	Current Public Use: YES	Future Public Use: YES
Land Code: 1000010215	Agency Land Code: R2931888	Land Name: FORESTRY	County: BELTRAMI	Acres: 40.00
City:	Site Code:	Classification Per M.S. 86A.05: n. not administered under 86A.05	Current Public Use: YES	Future Public Use: YES
Land Code: 1000010216	Agency Land Code: R2933878	Land Name: FORESTRY	County: BELTRAMI	Acres: 40.00
City:	Site Code:	Classification Per M.S. 86A.05: n. not administered under 86A.05	Current Public Use: YES	Future Public Use: YES
Land Code: 1000010217	Agency Land Code: R2933895	Land Name: FORESTRY	County: BELTRAMI	Acres: 40.00
City:	Site Code:	Classification Per M.S. 86A.05: n. not administered under 86A.05	Current Public Use: YES	Future Public Use: YES
Land Code: 1000010218	Agency Land Code: R2934244	Land Name: FORESTRY	County: BELTRAMI	Acres: 40.00
City:	Site Code:	Classification Per M.S. 86A.05: n. not administered under 86A.05	Current Public Use: YES	Future Public Use: YES
Land Code: 1000010219	Agency Land Code: R2934245	Land Name: FORESTRY	County: BELTRAMI	Acres: 40.00
City:	Site Code:	Classification Per M.S. 86A.05: n. not administered under 86A.05	Current Public Use: YES	Future Public Use: YES
Land Code: 1000010220	Agency Land Code: R2934316	Land Name: FORESTRY	County: BELTRAMI	Acres: 40.00
City:	Site Code:	Classification Per M.S. 86A.05: n. not administered under 86A.05	Current Public Use: YES	Future Public Use: YES
Land Code: 1000010221	Agency Land Code: R2934384	Land Name: FORESTRY	County: BELTRAMI	Acres: 33.50
City:	Site Code:	Classification Per M.S. 86A.05: n. not administered under 86A.05	Current Public Use: YES	Future Public Use: YES
Land Code: 1000010222	Agency Land Code: R2934398	Land Name: FORESTRY	County: BELTRAMI	Acres: 33.47
City:	Site Code:	Classification Per M.S. 86A.05: n. not administered under 86A.05	Current Public Use: YES	Future Public Use: YES
Land Code: 1000010223	Agency Land Code: R2931732	Land Name: FORESTRY	County: BELTRAMI	Acres: 40.00
City:	Site Code:	Classification Per M.S. 86A.05: n. not administered under 86A.05	Current Public Use: YES	Future Public Use: YES
Land Code: 1000010224	Agency Land Code: R2931857	Land Name: FORESTRY	County: BELTRAMI	Acres: 40.00
City:	Site Code:	Classification Per M.S. 86A.05: n. not administered under 86A.05	Current Public Use: YES	Future Public Use: YES
Land Code: 1000010225	Agency Land Code: R2931868	Land Name: FORESTRY	County: BELTRAMI	Acres: 40.00
City:	Site Code:	Classification Per M.S. 86A.05: n. not administered under 86A.05	Current Public Use: YES	Future Public Use: YES



Land Code: 1000010226	Agency Land Code: R2931872	Land Name: FORESTRY	County: BELTRAMI	Acres: 40.00
City:	Site Code:	Classification Per M.S. 86A.05: n. not administered under 86A.05	Current Public Use: YES	Future Public Use: YES
Land Code: 1000010227	Agency Land Code: R2931875	Land Name: FORESTRY	County: BELTRAMI	Acres: 35.06
City:	Site Code:	Classification Per M.S. 86A.05: n. not administered under 86A.05	Current Public Use: YES	Future Public Use: YES
Land Code: 1000010228	Agency Land Code: R2928729	Land Name: FORESTRY	County: BELTRAMI	Acres: 40.00
City:	Site Code:	Classification Per M.S. 86A.05: n. not administered under 86A.05	Current Public Use: YES	Future Public Use: YES
Land Code: 1000010229	Agency Land Code: R2928767	Land Name: FORESTRY	County: BELTRAMI	Acres: 40.00
City:	Site Code:	Classification Per M.S. 86A.05: n. not administered under 86A.05	Current Public Use: YES	Future Public Use: YES
Land Code: 1000010230	Agency Land Code: R2928836	Land Name: FORESTRY	County: BELTRAMI	Acres: 40.00
City:	Site Code:	Classification Per M.S. 86A.05: n. not administered under 86A.05	Current Public Use: YES	Future Public Use: YES
Land Code: 1000010231	Agency Land Code: R2928837	Land Name: FORESTRY	County: BELTRAMI	Acres: 40.00
City:	Site Code:	Classification Per M.S. 86A.05: n. not administered under 86A.05	Current Public Use: YES	Future Public Use: YES
Land Code: 1000010232	Agency Land Code: R2928893	Land Name: FORESTRY	County: BELTRAMI	Acres: 40.00
City:	Site Code:	Classification Per M.S. 86A.05: n. not administered under 86A.05	Current Public Use: YES	Future Public Use: YES
Land Code: 1000010233	Agency Land Code: R2928405	Land Name: FORESTRY	County: BELTRAMI	Acres: 40.00
City:	Site Code:	Classification Per M.S. 86A.05: n. not administered under 86A.05	Current Public Use: YES	Future Public Use: YES
Land Code: 1000010234	Agency Land Code: R2928382	Land Name: FORESTRY	County: BELTRAMI	Acres: 40.00
City:	Site Code:	Classification Per M.S. 86A.05: n. not administered under 86A.05	Current Public Use: YES	Future Public Use: YES
Land Code: 1000010235	Agency Land Code: R2929134	Land Name: FORESTRY	County: BELTRAMI	Acres: 40.00
City:	Site Code:	Classification Per M.S. 86A.05: n. not administered under 86A.05	Current Public Use: YES	Future Public Use: YES
Land Code: 1000010236	Agency Land Code: R2928854	Land Name: FORESTRY	County: BELTRAMI	Acres: 40.00
City:	Site Code:	Classification Per M.S. 86A.05: n. not administered under 86A.05	Current Public Use: YES	Future Public Use: YES
Land Code: 1000010237	Agency Land Code: R2928865	Land Name: FORESTRY	County: BELTRAMI	Acres: 40.00
City:	Site Code:	Classification Per M.S. 86A.05: n. not administered under 86A.05	Current Public Use: YES	Future Public Use: YES



Land Code: 1000010238	Agency Land Code: R2928878	Land Name: FORESTRY	County: BELTRAMI	Acres: 40.00
City:	Site Code:	Classification Per M.S. 86A.05: n. not administered under 86A.05	Current Public Use: YES	Future Public Use: YES
Land Code: 1000010239	Agency Land Code: R2928902	Land Name: FORESTRY	County: BELTRAMI	Acres: 40.00
City:	Site Code:	Classification Per M.S. 86A.05: n. not administered under 86A.05	Current Public Use: YES	Future Public Use: YES
Land Code: 1000010240	Agency Land Code: R2928911	Land Name: FORESTRY	County: BELTRAMI	Acres: 40.00
City:	Site Code:	Classification Per M.S. 86A.05: n. not administered under 86A.05	Current Public Use: YES	Future Public Use: YES
Land Code: 1000010241	Agency Land Code: R2928921	Land Name: FORESTRY	County: BELTRAMI	Acres: 40.00
City:	Site Code:	Classification Per M.S. 86A.05: n. not administered under 86A.05	Current Public Use: YES	Future Public Use: YES
Land Code: 1000010242	Agency Land Code: R2928963	Land Name: FORESTRY	County: BELTRAMI	Acres: 40.00
City:	Site Code:	Classification Per M.S. 86A.05: n. not administered under 86A.05	Current Public Use: YES	Future Public Use: YES
Land Code: 1000010243	Agency Land Code: R2928967	Land Name: FORESTRY	County: BELTRAMI	Acres: 40.00
City:	Site Code:	Classification Per M.S. 86A.05: n. not administered under 86A.05	Current Public Use: YES	Future Public Use: YES
Land Code: 1000010244	Agency Land Code: R2928973	Land Name: FORESTRY	County: BELTRAMI	Acres: 40.00
City:	Site Code:	Classification Per M.S. 86A.05: n. not administered under 86A.05	Current Public Use: YES	Future Public Use: YES
Land Code: 1000010245	Agency Land Code: R2929079	Land Name: FORESTRY	County: BELTRAMI	Acres: 40.00
City:	Site Code:	Classification Per M.S. 86A.05: n. not administered under 86A.05	Current Public Use: YES	Future Public Use: YES
Land Code: 1000010246	Agency Land Code: R2929012	Land Name: FORESTRY	County: BELTRAMI	Acres: 40.00
City:	Site Code:	Classification Per M.S. 86A.05: n. not administered under 86A.05	Current Public Use: YES	Future Public Use: YES
Land Code: 1000010247	Agency Land Code: R2936312	Land Name: FORESTRY	County: BELTRAMI	Acres: 40.00
City:	Site Code:	Classification Per M.S. 86A.05: n. not administered under 86A.05	Current Public Use: YES	Future Public Use: YES
Land Code: 1000010248	Agency Land Code: R2935243	Land Name: FORESTRY	County: BELTRAMI	Acres: 40.52
City:	Site Code:	Classification Per M.S. 86A.05: n. not administered under 86A.05	Current Public Use: YES	Future Public Use: YES
Land Code: 1000010249	Agency Land Code: R2935259	Land Name: FORESTRY	County: BELTRAMI	Acres: 40.79
City:	Site Code:	Classification Per M.S. 86A.05: n. not administered under 86A.05	Current Public Use: YES	Future Public Use: YES



Land Code: 1000010250	Agency Land Code: R2935307	Land Name: FORESTRY	County: BELTRAMI	Acres: 40.00
City:	Site Code:	Classification Per M.S. 86A.05: n. not administered under 86A.05	Current Public Use: YES	Future Public Use: YES
Land Code: 1000010251	Agency Land Code: R2936140	Land Name: FORESTRY	County: BELTRAMI	Acres: 40.00
City:	Site Code:	Classification Per M.S. 86A.05: n. not administered under 86A.05	Current Public Use: YES	Future Public Use: YES
Land Code: 1000010252	Agency Land Code: R2936162	Land Name: FORESTRY	County: BELTRAMI	Acres: 40.00
City:	Site Code:	Classification Per M.S. 86A.05: n. not administered under 86A.05	Current Public Use: YES	Future Public Use: YES
Land Code: 1000010253	Agency Land Code: R2936177	Land Name: FORESTRY	County: BELTRAMI	Acres: 40.00
City:	Site Code:	Classification Per M.S. 86A.05: n. not administered under 86A.05	Current Public Use: YES	Future Public Use: YES
Land Code: 1000010254	Agency Land Code: R2935344	Land Name: FORESTRY	County: BELTRAMI	Acres: 40.00
City:	Site Code:	Classification Per M.S. 86A.05: n. not administered under 86A.05	Current Public Use: YES	Future Public Use: YES
Land Code: 1000010255	Agency Land Code: R2935347	Land Name: FORESTRY	County: BELTRAMI	Acres: 40.00
City:	Site Code:	Classification Per M.S. 86A.05: n. not administered under 86A.05	Current Public Use: YES	Future Public Use: YES
Land Code: 1000010256	Agency Land Code: R2935378	Land Name: FORESTRY	County: BELTRAMI	Acres: 40.00
City:	Site Code:	Classification Per M.S. 86A.05: n. not administered under 86A.05	Current Public Use: YES	Future Public Use: YES
Land Code: 1000010257	Agency Land Code: R2931065	Land Name: FORESTRY	County: BELTRAMI	Acres: 40.00
City:	Site Code:	Classification Per M.S. 86A.05: n. not administered under 86A.05	Current Public Use: YES	Future Public Use: YES
Land Code: 1000010258	Agency Land Code: R2931066	Land Name: FORESTRY	County: BELTRAMI	Acres: 40.00
City:	Site Code:	Classification Per M.S. 86A.05: n. not administered under 86A.05	Current Public Use: YES	Future Public Use: YES
Land Code: 1000010259	Agency Land Code: R2931495	Land Name: FORESTRY	County: BELTRAMI	Acres: 33.80
City:	Site Code:	Classification Per M.S. 86A.05: n. not administered under 86A.05	Current Public Use: YES	Future Public Use: YES
Land Code: 1000010260	Agency Land Code: R2931527	Land Name: FORESTRY	County: BELTRAMI	Acres: 40.00
City:	Site Code:	Classification Per M.S. 86A.05: n. not administered under 86A.05	Current Public Use: YES	Future Public Use: YES
Land Code: 1000010261	Agency Land Code: R2935413	Land Name: FORESTRY	County: BELTRAMI	Acres: 40.00
City:	Site Code:	Classification Per M.S. 86A.05: n. not administered under 86A.05	Current Public Use: YES	Future Public Use: YES



Land Code: 1000010262	Agency Land Code: R2936239	Land Name: FORESTRY	County: BELTRAMI	Acres: 40.00
City:	Site Code:	Classification Per M.S. 86A.05: n. not administered under 86A.05	Current Public Use: YES	Future Public Use: YES
Land Code: 1000010263	Agency Land Code: R2936264	Land Name: FORESTRY	County: BELTRAMI	Acres: 40.00
City:	Site Code:	Classification Per M.S. 86A.05: n. not administered under 86A.05	Current Public Use: YES	Future Public Use: YES
Land Code: 1000010264	Agency Land Code: R2936274	Land Name: FORESTRY	County: BELTRAMI	Acres: 40.00
City:	Site Code:	Classification Per M.S. 86A.05: n. not administered under 86A.05	Current Public Use: YES	Future Public Use: YES
Land Code: 1000010265	Agency Land Code: R2936276	Land Name: FORESTRY	County: BELTRAMI	Acres: 40.00
City:	Site Code:	Classification Per M.S. 86A.05: n. not administered under 86A.05	Current Public Use: YES	Future Public Use: YES
Land Code: 1000010266	Agency Land Code: R2936282	Land Name: FORESTRY	County: BELTRAMI	Acres: 40.00
City:	Site Code:	Classification Per M.S. 86A.05: n. not administered under 86A.05	Current Public Use: YES	Future Public Use: YES
Land Code: 1000010267	Agency Land Code: R2936284	Land Name: FORESTRY	County: BELTRAMI	Acres: 40.00
City:	Site Code:	Classification Per M.S. 86A.05: n. not administered under 86A.05	Current Public Use: YES	Future Public Use: YES
Land Code: 1000010268	Agency Land Code: R2933435	Land Name: FORESTRY	County: BELTRAMI	Acres: 40.00
City:	Site Code:	Classification Per M.S. 86A.05: n. not administered under 86A.05	Current Public Use: YES	Future Public Use: YES
Land Code: 1000010269	Agency Land Code: R2933448	Land Name: FORESTRY	County: BELTRAMI	Acres: 40.00
City:	Site Code:	Classification Per M.S. 86A.05: n. not administered under 86A.05	Current Public Use: YES	Future Public Use: YES
Land Code: 1000010270	Agency Land Code: R2931895	Land Name: FORESTRY	County: BELTRAMI	Acres: 35.05
City:	Site Code:	Classification Per M.S. 86A.05: n. not administered under 86A.05	Current Public Use: YES	Future Public Use: YES
Land Code: 1000010271	Agency Land Code: R2931899	Land Name: FORESTRY	County: BELTRAMI	Acres: 40.00
City:	Site Code:	Classification Per M.S. 86A.05: n. not administered under 86A.05	Current Public Use: YES	Future Public Use: YES
Land Code: 1000010272	Agency Land Code: R2931904	Land Name: FORESTRY	County: BELTRAMI	Acres: 40.00
City:	Site Code:	Classification Per M.S. 86A.05: n. not administered under 86A.05	Current Public Use: YES	Future Public Use: YES
Land Code: 1000010273	Agency Land Code: R2931922	Land Name: FORESTRY	County: BELTRAMI	Acres: 40.00
City:	Site Code:	Classification Per M.S. 86A.05: n. not administered under 86A.05	Current Public Use: YES	Future Public Use: YES



Land Code: 1000010274	Agency Land Code: R2931923	Land Name: FORESTRY	County: BELTRAMI	Acres: 40.00
City:	Site Code:	Classification Per M.S. 86A.05: n. not administered under 86A.05	Current Public Use: YES	Future Public Use: YES
Land Code: 1000010275	Agency Land Code: R2931654	Land Name: FORESTRY	County: BELTRAMI	Acres: 40.00
City:	Site Code:	Classification Per M.S. 86A.05: n. not administered under 86A.05	Current Public Use: YES	Future Public Use: YES
Land Code: 1000010276	Agency Land Code: R2931727	Land Name: FORESTRY	County: BELTRAMI	Acres: 40.00
City:	Site Code:	Classification Per M.S. 86A.05: n. not administered under 86A.05	Current Public Use: YES	Future Public Use: YES
Land Code: 1000010277	Agency Land Code: R2931876	Land Name: FORESTRY	County: BELTRAMI	Acres: 34.99
City:	Site Code:	Classification Per M.S. 86A.05: n. not administered under 86A.05	Current Public Use: YES	Future Public Use: YES
Land Code: 1000010278	Agency Land Code: R2931877	Land Name: FORESTRY	County: BELTRAMI	Acres: 40.00
City:	Site Code:	Classification Per M.S. 86A.05: n. not administered under 86A.05	Current Public Use: YES	Future Public Use: YES
Land Code: 1000010279	Agency Land Code: R2933492	Land Name: FORESTRY	County: BELTRAMI	Acres: 40.00
City:	Site Code:	Classification Per M.S. 86A.05: n. not administered under 86A.05	Current Public Use: YES	Future Public Use: YES
Land Code: 1000010280	Agency Land Code: R2933507	Land Name: FORESTRY	County: BELTRAMI	Acres: 40.00
City:	Site Code:	Classification Per M.S. 86A.05: n. not administered under 86A.05	Current Public Use: YES	Future Public Use: YES
Land Code: 1000010281	Agency Land Code: R2933663	Land Name: FORESTRY	County: BELTRAMI	Acres: 40.00
City:	Site Code:	Classification Per M.S. 86A.05: n. not administered under 86A.05	Current Public Use: YES	Future Public Use: YES
Land Code: 1000010282	Agency Land Code: R2933884	Land Name: FORESTRY	County: BELTRAMI	Acres: 35.75
City:	Site Code:	Classification Per M.S. 86A.05: n. not administered under 86A.05	Current Public Use: YES	Future Public Use: YES
Land Code: 1000010283	Agency Land Code: R2934029	Land Name: FORESTRY	County: BELTRAMI	Acres: 40.00
City:	Site Code:	Classification Per M.S. 86A.05: n. not administered under 86A.05	Current Public Use: YES	Future Public Use: YES
Land Code: 1000010284	Agency Land Code: R2934031	Land Name: FORESTRY	County: BELTRAMI	Acres: 40.00
City:	Site Code:	Classification Per M.S. 86A.05: n. not administered under 86A.05	Current Public Use: YES	Future Public Use: YES
Land Code: 1000010285	Agency Land Code: R2934066	Land Name: FORESTRY	County: BELTRAMI	Acres: 40.00
City:	Site Code:	Classification Per M.S. 86A.05: n. not administered under 86A.05	Current Public Use: YES	Future Public Use: YES



Land Code: 1000010286	Agency Land Code: R2934110	Land Name: FORESTRY	County: BELTRAMI	Acres: 40.00
City:	Site Code:	Classification Per M.S. 86A.05: n. not administered under 86A.05	Current Public Use: YES	Future Public Use: YES
Land Code: 1000010287	Agency Land Code: R2934114	Land Name: FORESTRY	County: BELTRAMI	Acres: 40.00
City:	Site Code:	Classification Per M.S. 86A.05: n. not administered under 86A.05	Current Public Use: YES	Future Public Use: YES
Land Code: 1000010288	Agency Land Code: R2934118	Land Name: FORESTRY	County: BELTRAMI	Acres: 40.00
City:	Site Code:	Classification Per M.S. 86A.05: n. not administered under 86A.05	Current Public Use: YES	Future Public Use: YES
Land Code: 1000010289	Agency Land Code: R2934205	Land Name: FORESTRY	County: BELTRAMI	Acres: 40.00
City:	Site Code:	Classification Per M.S. 86A.05: n. not administered under 86A.05	Current Public Use: YES	Future Public Use: YES
Land Code: 1000010290	Agency Land Code: R2934215	Land Name: FORESTRY	County: BELTRAMI	Acres: 40.00
City:	Site Code:	Classification Per M.S. 86A.05: n. not administered under 86A.05	Current Public Use: YES	Future Public Use: YES
Land Code: 1000010291	Agency Land Code: R2934284	Land Name: FORESTRY	County: BELTRAMI	Acres: 40.00
City:	Site Code:	Classification Per M.S. 86A.05: n. not administered under 86A.05	Current Public Use: YES	Future Public Use: YES
Land Code: 1000010292	Agency Land Code: R2934317	Land Name: FORESTRY	County: BELTRAMI	Acres: 40.00
City:	Site Code:	Classification Per M.S. 86A.05: n. not administered under 86A.05	Current Public Use: YES	Future Public Use: YES
Land Code: 1000010293	Agency Land Code: R2934335	Land Name: FORESTRY	County: BELTRAMI	Acres: 40.00
City:	Site Code:	Classification Per M.S. 86A.05: n. not administered under 86A.05	Current Public Use: YES	Future Public Use: YES
Land Code: 1000010294	Agency Land Code: R2934369	Land Name: FORESTRY	County: BELTRAMI	Acres: 40.00
City:	Site Code:	Classification Per M.S. 86A.05: n. not administered under 86A.05	Current Public Use: YES	Future Public Use: YES
Land Code: 1000010295	Agency Land Code: R2934393	Land Name: FORESTRY	County: BELTRAMI	Acres: 40.00
City:	Site Code:	Classification Per M.S. 86A.05: n. not administered under 86A.05	Current Public Use: YES	Future Public Use: YES
Land Code: 1000010296	Agency Land Code: R2928716	Land Name: FORESTRY	County: BELTRAMI	Acres: 40.00
City:	Site Code:	Classification Per M.S. 86A.05: n. not administered under 86A.05	Current Public Use: YES	Future Public Use: YES
Land Code: 1000010297	Agency Land Code: R2928894	Land Name: FORESTRY	County: BELTRAMI	Acres: 40.00
City:	Site Code:	Classification Per M.S. 86A.05: n. not administered under 86A.05	Current Public Use: YES	Future Public Use: YES



Land Code: 1000010298	Agency Land Code: R2928932	Land Name: FORESTRY	County: BELTRAMI	Acres: 40.00
City:	Site Code:	Classification Per M.S. 86A.05: n. not administered under 86A.05	Current Public Use: YES	Future Public Use: YES
Land Code: 1000010299	Agency Land Code: R2928949	Land Name: FORESTRY	County: BELTRAMI	Acres: 40.00
City:	Site Code:	Classification Per M.S. 86A.05: n. not administered under 86A.05	Current Public Use: YES	Future Public Use: YES
Land Code: 1000010300	Agency Land Code: R2929072	Land Name: FORESTRY	County: BELTRAMI	Acres: 40.00
City:	Site Code:	Classification Per M.S. 86A.05: n. not administered under 86A.05	Current Public Use: YES	Future Public Use: YES
Land Code: 1000010301	Agency Land Code: R2928987	Land Name: FORESTRY	County: BELTRAMI	Acres: 40.00
City:	Site Code:	Classification Per M.S. 86A.05: n. not administered under 86A.05	Current Public Use: YES	Future Public Use: YES
Land Code: 1000010302	Agency Land Code: R2928989	Land Name: FORESTRY	County: BELTRAMI	Acres: 40.00
City:	Site Code:	Classification Per M.S. 86A.05: n. not administered under 86A.05	Current Public Use: YES	Future Public Use: YES
Land Code: 1000010303	Agency Land Code: R2929025	Land Name: FORESTRY	County: BELTRAMI	Acres: 20.00
City:	Site Code:	Classification Per M.S. 86A.05: n. not administered under 86A.05	Current Public Use: YES	Future Public Use: YES
Land Code: 1000010304	Agency Land Code: R2936309	Land Name: FORESTRY	County: BELTRAMI	Acres: 40.00
City:	Site Code:	Classification Per M.S. 86A.05: n. not administered under 86A.05	Current Public Use: YES	Future Public Use: YES
Land Code: 1000010305	Agency Land Code: R2935239	Land Name: FORESTRY	County: BELTRAMI	Acres: 40.00
City:	Site Code:	Classification Per M.S. 86A.05: n. not administered under 86A.05	Current Public Use: YES	Future Public Use: YES
Land Code: 1000010306	Agency Land Code: R2935268	Land Name: FORESTRY	County: BELTRAMI	Acres: 40.00
City:	Site Code:	Classification Per M.S. 86A.05: n. not administered under 86A.05	Current Public Use: YES	Future Public Use: YES
Land Code: 1000010307	Agency Land Code: R2935274	Land Name: FORESTRY	County: BELTRAMI	Acres: 40.00
City:	Site Code:	Classification Per M.S. 86A.05: n. not administered under 86A.05	Current Public Use: YES	Future Public Use: YES
Land Code: 1000010308	Agency Land Code: R2935333	Land Name: FORESTRY	County: BELTRAMI	Acres: 40.00
City:	Site Code:	Classification Per M.S. 86A.05: n. not administered under 86A.05	Current Public Use: YES	Future Public Use: YES
Land Code: 1000010309	Agency Land Code: R2936148	Land Name: FORESTRY	County: BELTRAMI	Acres: 20.00
City:	Site Code:	Classification Per M.S. 86A.05: n. not administered under 86A.05	Current Public Use: YES	Future Public Use: YES



Land Code: 1000010310	Agency Land Code: R2936153	Land Name: FORESTRY	County: BELTRAMI	Acres: 40.00
City:	Site Code:	Classification Per M.S. 86A.05: n. not administered under 86A.05	Current Public Use: YES	Future Public Use: YES
Land Code: 1000010311	Agency Land Code: R2936173	Land Name: FORESTRY	County: BELTRAMI	Acres: 40.00
City:	Site Code:	Classification Per M.S. 86A.05: n. not administered under 86A.05	Current Public Use: YES	Future Public Use: YES
Land Code: 1000010312	Agency Land Code: R2936194	Land Name: FORESTRY	County: BELTRAMI	Acres: 40.00
City:	Site Code:	Classification Per M.S. 86A.05: n. not administered under 86A.05	Current Public Use: YES	Future Public Use: YES
Land Code: 1000010313	Agency Land Code: R2935392	Land Name: FORESTRY	County: BELTRAMI	Acres: 40.00
City:	Site Code:	Classification Per M.S. 86A.05: n. not administered under 86A.05	Current Public Use: YES	Future Public Use: YES
Land Code: 1000010314	Agency Land Code: R2936250	Land Name: FORESTRY	County: BELTRAMI	Acres: 40.00
City:	Site Code:	Classification Per M.S. 86A.05: n. not administered under 86A.05	Current Public Use: YES	Future Public Use: YES
Land Code: 1000010315	Agency Land Code: R2930920	Land Name: FORESTRY	County: BELTRAMI	Acres: 40.00
City:	Site Code:	Classification Per M.S. 86A.05: n. not administered under 86A.05	Current Public Use: YES	Future Public Use: YES
Land Code: 1000010316	Agency Land Code: R2931132	Land Name: FORESTRY	County: BELTRAMI	Acres: 40.00
City:	Site Code:	Classification Per M.S. 86A.05: n. not administered under 86A.05	Current Public Use: YES	Future Public Use: YES
Land Code: 1000010317	Agency Land Code: R2933576	Land Name: FORESTRY	County: BELTRAMI	Acres: 20.00
City:	Site Code:	Classification Per M.S. 86A.05: n. not administered under 86A.05	Current Public Use: YES	Future Public Use: YES
Land Code: 1000010318	Agency Land Code: R2933647	Land Name: FORESTRY	County: BELTRAMI	Acres: 40.00
City:	Site Code:	Classification Per M.S. 86A.05: n. not administered under 86A.05	Current Public Use: YES	Future Public Use: YES
Land Code: 1000010319	Agency Land Code: R2933873	Land Name: FORESTRY	County: BELTRAMI	Acres: 40.00
City:	Site Code:	Classification Per M.S. 86A.05: n. not administered under 86A.05	Current Public Use: YES	Future Public Use: YES
Land Code: 1000010320	Agency Land Code: R2933915	Land Name: FORESTRY	County: BELTRAMI	Acres: 40.00
City:	Site Code:	Classification Per M.S. 86A.05: n. not administered under 86A.05	Current Public Use: YES	Future Public Use: YES
Land Code: 1000010321	Agency Land Code: R2931477	Land Name: FORESTRY	County: BELTRAMI	Acres: 40.00
City:	Site Code:	Classification Per M.S. 86A.05: n. not administered under 86A.05	Current Public Use: YES	Future Public Use: YES



Land Code: 1000010322	Agency Land Code: R2931484	Land Name: FORESTRY	County: BELTRAMI	Acres: 40.00
City:	Site Code:	Classification Per M.S. 86A.05: n. not administered under 86A.05	Current Public Use: YES	Future Public Use: YES
Land Code: 1000010323	Agency Land Code: R2931689	Land Name: FORESTRY	County: BELTRAMI	Acres: 40.00
City:	Site Code:	Classification Per M.S. 86A.05: n. not administered under 86A.05	Current Public Use: YES	Future Public Use: YES
Land Code: 1000010324	Agency Land Code: R2931703	Land Name: FORESTRY	County: BELTRAMI	Acres: 35.06
City:	Site Code:	Classification Per M.S. 86A.05: n. not administered under 86A.05	Current Public Use: YES	Future Public Use: YES
Land Code: 1000010325	Agency Land Code: R2931710	Land Name: FORESTRY	County: BELTRAMI	Acres: 40.00
City:	Site Code:	Classification Per M.S. 86A.05: n. not administered under 86A.05	Current Public Use: YES	Future Public Use: YES
Land Code: 1000010326	Agency Land Code: R2931883	Land Name: FORESTRY	County: BELTRAMI	Acres: 40.00
City:	Site Code:	Classification Per M.S. 86A.05: n. not administered under 86A.05	Current Public Use: YES	Future Public Use: YES
Land Code: 1000010327	Agency Land Code: R2931926	Land Name: FORESTRY	County: BELTRAMI	Acres: 40.00
City:	Site Code:	Classification Per M.S. 86A.05: n. not administered under 86A.05	Current Public Use: YES	Future Public Use: YES
Land Code: 1000010328	Agency Land Code: R2931670	Land Name: FORESTRY	County: BELTRAMI	Acres: 40.00
City:	Site Code:	Classification Per M.S. 86A.05: n. not administered under 86A.05	Current Public Use: YES	Future Public Use: YES
Land Code: 1000010329	Agency Land Code: R2931724	Land Name: FORESTRY	County: BELTRAMI	Acres: 40.00
City:	Site Code:	Classification Per M.S. 86A.05: n. not administered under 86A.05	Current Public Use: YES	Future Public Use: YES
Land Code: 1000010330	Agency Land Code: R2931735	Land Name: FORESTRY	County: BELTRAMI	Acres: 40.00
City:	Site Code:	Classification Per M.S. 86A.05: n. not administered under 86A.05	Current Public Use: YES	Future Public Use: YES
Land Code: 1000010331	Agency Land Code: R2931847	Land Name: FORESTRY	County: BELTRAMI	Acres: 40.00
City:	Site Code:	Classification Per M.S. 86A.05: n. not administered under 86A.05	Current Public Use: YES	Future Public Use: YES
Land Code: 1000010332	Agency Land Code: R2934104	Land Name: FORESTRY	County: BELTRAMI	Acres: 40.00
City:	Site Code:	Classification Per M.S. 86A.05: n. not administered under 86A.05	Current Public Use: YES	Future Public Use: YES
Land Code: 1000010333	Agency Land Code: R2934132	Land Name: FORESTRY	County: BELTRAMI	Acres: 40.00
City:	Site Code:	Classification Per M.S. 86A.05: n. not administered under 86A.05	Current Public Use: YES	Future Public Use: YES



Land Code: 1000010334	Agency Land Code: R2934135	Land Name: FORESTRY	County: BELTRAMI	Acres: 40.00
City:	Site Code:	Classification Per M.S. 86A.05: n. not administered under 86A.05	Current Public Use: YES	Future Public Use: YES
Land Code: 1000010335	Agency Land Code: R2934204	Land Name: FORESTRY	County: BELTRAMI	Acres: 40.00
City:	Site Code:	Classification Per M.S. 86A.05: n. not administered under 86A.05	Current Public Use: YES	Future Public Use: YES
Land Code: 1000010336	Agency Land Code: R2934265	Land Name: FORESTRY	County: BELTRAMI	Acres: 40.00
City:	Site Code:	Classification Per M.S. 86A.05: n. not administered under 86A.05	Current Public Use: YES	Future Public Use: YES
Land Code: 1000010337	Agency Land Code: R2934269	Land Name: FORESTRY	County: BELTRAMI	Acres: 40.00
City:	Site Code:	Classification Per M.S. 86A.05: n. not administered under 86A.05	Current Public Use: YES	Future Public Use: YES
Land Code: 1000010338	Agency Land Code: R2934275	Land Name: FORESTRY	County: BELTRAMI	Acres: 40.00
City:	Site Code:	Classification Per M.S. 86A.05: n. not administered under 86A.05	Current Public Use: YES	Future Public Use: YES
Land Code: 1000010339	Agency Land Code: R2934306	Land Name: FORESTRY	County: BELTRAMI	Acres: 40.00
City:	Site Code:	Classification Per M.S. 86A.05: n. not administered under 86A.05	Current Public Use: YES	Future Public Use: YES
Land Code: 1000010340	Agency Land Code: R2934309	Land Name: FORESTRY	County: BELTRAMI	Acres: 40.00
City:	Site Code:	Classification Per M.S. 86A.05: n. not administered under 86A.05	Current Public Use: YES	Future Public Use: YES
Land Code: 1000010341	Agency Land Code: R2928417	Land Name: FORESTRY	County: BELTRAMI	Acres: 40.00
City:	Site Code:	Classification Per M.S. 86A.05: n. not administered under 86A.05	Current Public Use: YES	Future Public Use: YES
Land Code: 1000010342	Agency Land Code: R2929133	Land Name: FORESTRY	County: BELTRAMI	Acres: 40.00
City:	Site Code:	Classification Per M.S. 86A.05: n. not administered under 86A.05	Current Public Use: YES	Future Public Use: YES
Land Code: 1000010343	Agency Land Code: R2928381	Land Name: FORESTRY	County: BELTRAMI	Acres: 40.00
City:	Site Code:	Classification Per M.S. 86A.05: n. not administered under 86A.05	Current Public Use: YES	Future Public Use: YES
Land Code: 1000010344	Agency Land Code: R2942956	Land Name: FORESTRY	County: BELTRAMI	Acres: 40.00
City:	Site Code:	Classification Per M.S. 86A.05: n. not administered under 86A.05	Current Public Use: YES	Future Public Use: YES
Land Code: 1000010345	Agency Land Code: R2928978	Land Name: FORESTRY	County: BELTRAMI	Acres: 40.00
City:	Site Code:	Classification Per M.S. 86A.05: n. not administered under 86A.05	Current Public Use: YES	Future Public Use: YES



Land Code: 1000010346	Agency Land Code: R2941041	Land Name: FORESTRY	County: BELTRAMI	Acres: 40.00
City:	Site Code:	Classification Per M.S. 86A.05: n. not administered under 86A.05	Current Public Use: YES	Future Public Use: YES
Land Code: 1000010347	Agency Land Code: R2935237	Land Name: FORESTRY	County: BELTRAMI	Acres: 40.00
City:	Site Code:	Classification Per M.S. 86A.05: n. not administered under 86A.05	Current Public Use: YES	Future Public Use: YES
Land Code: 1000010348	Agency Land Code: R2935262	Land Name: FORESTRY	County: BELTRAMI	Acres: 40.00
City:	Site Code:	Classification Per M.S. 86A.05: n. not administered under 86A.05	Current Public Use: YES	Future Public Use: YES
Land Code: 1000010349	Agency Land Code: R2935290	Land Name: FORESTRY	County: BELTRAMI	Acres: 40.00
City:	Site Code:	Classification Per M.S. 86A.05: n. not administered under 86A.05	Current Public Use: YES	Future Public Use: YES
Land Code: 1000010350	Agency Land Code: R2935296	Land Name: FORESTRY	County: BELTRAMI	Acres: 40.00
City:	Site Code:	Classification Per M.S. 86A.05: n. not administered under 86A.05	Current Public Use: YES	Future Public Use: YES
Land Code: 1000010351	Agency Land Code: R2935335	Land Name: FORESTRY	County: BELTRAMI	Acres: 40.00
City:	Site Code:	Classification Per M.S. 86A.05: n. not administered under 86A.05	Current Public Use: YES	Future Public Use: YES
Land Code: 1000010352	Agency Land Code: R2936169	Land Name: FORESTRY	County: BELTRAMI	Acres: 20.00
City:	Site Code:	Classification Per M.S. 86A.05: n. not administered under 86A.05	Current Public Use: YES	Future Public Use: YES
Land Code: 1000010353	Agency Land Code: R2936172	Land Name: FORESTRY	County: BELTRAMI	Acres: 40.00
City:	Site Code:	Classification Per M.S. 86A.05: n. not administered under 86A.05	Current Public Use: YES	Future Public Use: YES
Land Code: 1000010354	Agency Land Code: R2935367	Land Name: FORESTRY	County: BELTRAMI	Acres: 40.00
City:	Site Code:	Classification Per M.S. 86A.05: n. not administered under 86A.05	Current Public Use: YES	Future Public Use: YES
Land Code: 1000010355	Agency Land Code: R2935374	Land Name: FORESTRY	County: BELTRAMI	Acres: 40.00
City:	Site Code:	Classification Per M.S. 86A.05: n. not administered under 86A.05	Current Public Use: YES	Future Public Use: YES
Land Code: 1000010356	Agency Land Code: R2936192	Land Name: FORESTRY	County: BELTRAMI	Acres: 40.00
City:	Site Code:	Classification Per M.S. 86A.05: n. not administered under 86A.05	Current Public Use: YES	Future Public Use: YES
Land Code: 1000010357	Agency Land Code: R2935404	Land Name: FORESTRY	County: BELTRAMI	Acres: 40.00
City:	Site Code:	Classification Per M.S. 86A.05: n. not administered under 86A.05	Current Public Use: YES	Future Public Use: YES



Land Code: 1000010358	Agency Land Code: R2935407	Land Name: FORESTRY	County: BELTRAMI	Acres: 40.00
City:	Site Code:	Classification Per M.S. 86A.05: n. not administered under 86A.05	Current Public Use: YES	Future Public Use: YES
Land Code: 1000010359	Agency Land Code: R2936257	Land Name: FORESTRY	County: BELTRAMI	Acres: 40.00
City:	Site Code:	Classification Per M.S. 86A.05: n. not administered under 86A.05	Current Public Use: YES	Future Public Use: YES
Land Code: 1000010360	Agency Land Code: R2940679	Land Name: FORESTRY	County: BELTRAMI	Acres: 40.00
City:	Site Code:	Classification Per M.S. 86A.05: n. not administered under 86A.05	Current Public Use: YES	Future Public Use: YES
Land Code: 1000010361	Agency Land Code: R2933420	Land Name: FORESTRY	County: BELTRAMI	Acres: 40.00
City:	Site Code:	Classification Per M.S. 86A.05: n. not administered under 86A.05	Current Public Use: YES	Future Public Use: YES
Land Code: 1000010362	Agency Land Code: R2933494	Land Name: FORESTRY	County: BELTRAMI	Acres: 40.00
City:	Site Code:	Classification Per M.S. 86A.05: n. not administered under 86A.05	Current Public Use: YES	Future Public Use: YES
Land Code: 1000010363	Agency Land Code: R2933550	Land Name: FORESTRY	County: BELTRAMI	Acres: 40.00
City:	Site Code:	Classification Per M.S. 86A.05: n. not administered under 86A.05	Current Public Use: YES	Future Public Use: YES
Land Code: 1000010364	Agency Land Code: R2933551	Land Name: FORESTRY	County: BELTRAMI	Acres: 40.00
City:	Site Code:	Classification Per M.S. 86A.05: n. not administered under 86A.05	Current Public Use: YES	Future Public Use: YES
Land Code: 1000010365	Agency Land Code: R2933660	Land Name: FORESTRY	County: BELTRAMI	Acres: 40.00
City:	Site Code:	Classification Per M.S. 86A.05: n. not administered under 86A.05	Current Public Use: YES	Future Public Use: YES
Land Code: 1000010366	Agency Land Code: R2933870	Land Name: FORESTRY	County: BELTRAMI	Acres: 11.75
City:	Site Code:	Classification Per M.S. 86A.05: n. not administered under 86A.05	Current Public Use: YES	Future Public Use: YES
Land Code: 1000010367	Agency Land Code: R2934004	Land Name: FORESTRY	County: BELTRAMI	Acres: 40.00
City:	Site Code:	Classification Per M.S. 86A.05: n. not administered under 86A.05	Current Public Use: YES	Future Public Use: YES
Land Code: 1000010368	Agency Land Code: R2934008	Land Name: FORESTRY	County: BELTRAMI	Acres: 40.00
City:	Site Code:	Classification Per M.S. 86A.05: n. not administered under 86A.05	Current Public Use: YES	Future Public Use: YES
Land Code: 1000010369	Agency Land Code: R2934015	Land Name: FORESTRY	County: BELTRAMI	Acres: 40.00
City:	Site Code:	Classification Per M.S. 86A.05: n. not administered under 86A.05	Current Public Use: YES	Future Public Use: YES



Land Code: 1000010370	Agency Land Code: R2934028	Land Name: FORESTRY	County: BELTRAMI	Acres: 40.00
City:	Site Code:	Classification Per M.S. 86A.05: n. not administered under 86A.05	Current Public Use: YES	Future Public Use: YES
Land Code: 1000010371	Agency Land Code: R2934030	Land Name: FORESTRY	County: BELTRAMI	Acres: 40.00
City:	Site Code:	Classification Per M.S. 86A.05: n. not administered under 86A.05	Current Public Use: YES	Future Public Use: YES
Land Code: 1000010372	Agency Land Code: R2934050	Land Name: FORESTRY	County: BELTRAMI	Acres: 40.00
City:	Site Code:	Classification Per M.S. 86A.05: n. not administered under 86A.05	Current Public Use: YES	Future Public Use: YES
Land Code: 1000010373	Agency Land Code: R2934044	Land Name: FORESTRY	County: BELTRAMI	Acres: 35.58
City:	Site Code:	Classification Per M.S. 86A.05: n. not administered under 86A.05	Current Public Use: YES	Future Public Use: YES
Land Code: 1000010374	Agency Land Code: R2934059	Land Name: FORESTRY	County: BELTRAMI	Acres: 35.00
City:	Site Code:	Classification Per M.S. 86A.05: n. not administered under 86A.05	Current Public Use: YES	Future Public Use: YES
Land Code: 1000010375	Agency Land Code: R2934107	Land Name: FORESTRY	County: BELTRAMI	Acres: 40.00
City:	Site Code:	Classification Per M.S. 86A.05: n. not administered under 86A.05	Current Public Use: YES	Future Public Use: YES
Land Code: 1000010376	Agency Land Code: R2931067	Land Name: FORESTRY	County: BELTRAMI	Acres: 40.54
City:	Site Code:	Classification Per M.S. 86A.05: n. not administered under 86A.05	Current Public Use: YES	Future Public Use: YES
Land Code: 1000010377	Agency Land Code: R2931114	Land Name: FORESTRY	County: BELTRAMI	Acres: 40.00
City:	Site Code:	Classification Per M.S. 86A.05: n. not administered under 86A.05	Current Public Use: YES	Future Public Use: YES
Land Code: 1000010378	Agency Land Code: R2931516	Land Name: FORESTRY	County: BELTRAMI	Acres: 40.00
City:	Site Code:	Classification Per M.S. 86A.05: n. not administered under 86A.05	Current Public Use: YES	Future Public Use: YES
Land Code: 1000010379	Agency Land Code: R2931524	Land Name: FORESTRY	County: BELTRAMI	Acres: 40.00
City:	Site Code:	Classification Per M.S. 86A.05: n. not administered under 86A.05	Current Public Use: YES	Future Public Use: YES
Land Code: 1000010380	Agency Land Code: R2934258	Land Name: FORESTRY	County: BELTRAMI	Acres: 40.00
City:	Site Code:	Classification Per M.S. 86A.05: n. not administered under 86A.05	Current Public Use: YES	Future Public Use: YES
Land Code: 1000010381	Agency Land Code: R2934298	Land Name: FORESTRY	County: BELTRAMI	Acres: 40.00
City:	Site Code:	Classification Per M.S. 86A.05: n. not administered under 86A.05	Current Public Use: YES	Future Public Use: YES



Land Code: 1000010382	Agency Land Code: R2934322	Land Name: FORESTRY	County: BELTRAMI	Acres: 40.00
City:	Site Code:	Classification Per M.S. 86A.05: n. not administered under 86A.05	Current Public Use: YES	Future Public Use: YES
Land Code: 1000010383	Agency Land Code: R2934329	Land Name: FORESTRY	County: BELTRAMI	Acres: 40.00
City:	Site Code:	Classification Per M.S. 86A.05: n. not administered under 86A.05	Current Public Use: YES	Future Public Use: YES
Land Code: 1000010384	Agency Land Code: R2934330	Land Name: FORESTRY	County: BELTRAMI	Acres: 40.00
City:	Site Code:	Classification Per M.S. 86A.05: n. not administered under 86A.05	Current Public Use: YES	Future Public Use: YES
Land Code: 1000010385	Agency Land Code: R2934341	Land Name: FORESTRY	County: BELTRAMI	Acres: 40.00
City:	Site Code:	Classification Per M.S. 86A.05: n. not administered under 86A.05	Current Public Use: YES	Future Public Use: YES
Land Code: 1000010386	Agency Land Code: R2934348	Land Name: FORESTRY	County: BELTRAMI	Acres: 40.00
City:	Site Code:	Classification Per M.S. 86A.05: n. not administered under 86A.05	Current Public Use: YES	Future Public Use: YES
Land Code: 1000010387	Agency Land Code: R2934349	Land Name: FORESTRY	County: BELTRAMI	Acres: 40.00
City:	Site Code:	Classification Per M.S. 86A.05: n. not administered under 86A.05	Current Public Use: YES	Future Public Use: YES
Land Code: 1000010388	Agency Land Code: R2934373	Land Name: FORESTRY	County: BELTRAMI	Acres: 40.00
City:	Site Code:	Classification Per M.S. 86A.05: n. not administered under 86A.05	Current Public Use: YES	Future Public Use: YES
Land Code: 1000010389	Agency Land Code: R2934390	Land Name: FORESTRY	County: BELTRAMI	Acres: 40.00
City:	Site Code:	Classification Per M.S. 86A.05: n. not administered under 86A.05	Current Public Use: YES	Future Public Use: YES
Land Code: 1000010390	Agency Land Code: R2934395	Land Name: FORESTRY	County: BELTRAMI	Acres: 40.00
City:	Site Code:	Classification Per M.S. 86A.05: n. not administered under 86A.05	Current Public Use: YES	Future Public Use: YES
Land Code: 1000010391	Agency Land Code: R2934397	Land Name: FORESTRY	County: BELTRAMI	Acres: 33.48
City:	Site Code:	Classification Per M.S. 86A.05: n. not administered under 86A.05	Current Public Use: YES	Future Public Use: YES
Land Code: 1000010392	Agency Land Code: R2931612	Land Name: FORESTRY	County: BELTRAMI	Acres: 40.00
City:	Site Code:	Classification Per M.S. 86A.05: n. not administered under 86A.05	Current Public Use: YES	Future Public Use: YES
Land Code: 1000010393	Agency Land Code: R2931680	Land Name: FORESTRY	County: BELTRAMI	Acres: 40.00
City:	Site Code:	Classification Per M.S. 86A.05: n. not administered under 86A.05	Current Public Use: YES	Future Public Use: YES



Land Code: 1000010394	Agency Land Code: R2931707	Land Name: FORESTRY	County: BELTRAMI	Acres: 40.00
City:	Site Code:	Classification Per M.S. 86A.05: n. not administered under 86A.05	Current Public Use: YES	Future Public Use: YES
Land Code: 1000010395	Agency Land Code: R2931709	Land Name: FORESTRY	County: BELTRAMI	Acres: 40.00
City:	Site Code:	Classification Per M.S. 86A.05: n. not administered under 86A.05	Current Public Use: YES	Future Public Use: YES
Land Code: 1000010396	Agency Land Code: R2931901	Land Name: FORESTRY	County: BELTRAMI	Acres: 40.00
City:	Site Code:	Classification Per M.S. 86A.05: n. not administered under 86A.05	Current Public Use: YES	Future Public Use: YES
Land Code: 1000010397	Agency Land Code: R2931641	Land Name: FORESTRY	County: BELTRAMI	Acres: 20.00
City:	Site Code:	Classification Per M.S. 86A.05: n. not administered under 86A.05	Current Public Use: YES	Future Public Use: YES
Land Code: 1000010398	Agency Land Code: R2931660	Land Name: FORESTRY	County: BELTRAMI	Acres: 40.00
City:	Site Code:	Classification Per M.S. 86A.05: n. not administered under 86A.05	Current Public Use: YES	Future Public Use: YES
Land Code: 1000010399	Agency Land Code: R2931736	Land Name: FORESTRY	County: BELTRAMI	Acres: 40.00
City:	Site Code:	Classification Per M.S. 86A.05: n. not administered under 86A.05	Current Public Use: YES	Future Public Use: YES
Land Code: 1000010400	Agency Land Code: R2928742	Land Name: FORESTRY	County: BELTRAMI	Acres: 40.00
City:	Site Code:	Classification Per M.S. 86A.05: n. not administered under 86A.05	Current Public Use: YES	Future Public Use: YES
Land Code: 1000010401	Agency Land Code: R2928860	Land Name: FORESTRY	County: BELTRAMI	Acres: 40.00
City:	Site Code:	Classification Per M.S. 86A.05: n. not administered under 86A.05	Current Public Use: YES	Future Public Use: YES
Land Code: 1000010402	Agency Land Code: R2928882	Land Name: FORESTRY	County: BELTRAMI	Acres: 40.00
City:	Site Code:	Classification Per M.S. 86A.05: n. not administered under 86A.05	Current Public Use: YES	Future Public Use: YES
Land Code: 1000010403	Agency Land Code: R2928971	Land Name: FORESTRY	County: BELTRAMI	Acres: 40.00
City:	Site Code:	Classification Per M.S. 86A.05: n. not administered under 86A.05	Current Public Use: YES	Future Public Use: YES
Land Code: 1000010404	Agency Land Code: R2929132	Land Name: FORESTRY	County: BELTRAMI	Acres: 40.00
City:	Site Code:	Classification Per M.S. 86A.05: n. not administered under 86A.05	Current Public Use: YES	Future Public Use: YES
Land Code: 1000010405	Agency Land Code: R2929249	Land Name: FORESTRY	County: BELTRAMI	Acres: 40.00
City:	Site Code:	Classification Per M.S. 86A.05: n. not administered under 86A.05	Current Public Use: YES	Future Public Use: YES



Land Code: 1000010406	Agency Land Code: R2931302	Land Name: FORESTRY	County: BELTRAMI	Acres: 40.00
City:	Site Code:	Classification Per M.S. 86A.05: n. not administered under 86A.05	Current Public Use: YES	Future Public Use: YES
Land Code: 1000010407	Agency Land Code: R2935246	Land Name: FORESTRY	County: BELTRAMI	Acres: 40.00
City:	Site Code:	Classification Per M.S. 86A.05: n. not administered under 86A.05	Current Public Use: YES	Future Public Use: YES
Land Code: 1000010408	Agency Land Code: R2935299	Land Name: FORESTRY	County: BELTRAMI	Acres: 40.17
City:	Site Code:	Classification Per M.S. 86A.05: n. not administered under 86A.05	Current Public Use: YES	Future Public Use: YES
Land Code: 1000010409	Agency Land Code: R2935330	Land Name: FORESTRY	County: BELTRAMI	Acres: 40.00
City:	Site Code:	Classification Per M.S. 86A.05: n. not administered under 86A.05	Current Public Use: YES	Future Public Use: YES
Land Code: 1000010410	Agency Land Code: R2936161	Land Name: FORESTRY	County: BELTRAMI	Acres: 40.00
City:	Site Code:	Classification Per M.S. 86A.05: n. not administered under 86A.05	Current Public Use: YES	Future Public Use: YES
Land Code: 1000010411	Agency Land Code: R2935351	Land Name: FORESTRY	County: BELTRAMI	Acres: 40.00
City:	Site Code:	Classification Per M.S. 86A.05: n. not administered under 86A.05	Current Public Use: YES	Future Public Use: YES
Land Code: 1000010412	Agency Land Code: R2935371	Land Name: FORESTRY	County: BELTRAMI	Acres: 40.00
City:	Site Code:	Classification Per M.S. 86A.05: n. not administered under 86A.05	Current Public Use: YES	Future Public Use: YES
Land Code: 1000010413	Agency Land Code: R2936231	Land Name: FORESTRY	County: BELTRAMI	Acres: 40.00
City:	Site Code:	Classification Per M.S. 86A.05: n. not administered under 86A.05	Current Public Use: YES	Future Public Use: YES
Land Code: 1000010414	Agency Land Code: R2935422	Land Name: FORESTRY	County: BELTRAMI	Acres: 40.00
City:	Site Code:	Classification Per M.S. 86A.05: n. not administered under 86A.05	Current Public Use: YES	Future Public Use: YES
Land Code: 1000010415	Agency Land Code: R2936255	Land Name: FORESTRY	County: BELTRAMI	Acres: 40.00
City:	Site Code:	Classification Per M.S. 86A.05: n. not administered under 86A.05	Current Public Use: YES	Future Public Use: YES
Land Code: 1000010416	Agency Land Code: R2933447	Land Name: FORESTRY	County: BELTRAMI	Acres: 40.00
City:	Site Code:	Classification Per M.S. 86A.05: n. not administered under 86A.05	Current Public Use: YES	Future Public Use: YES
Land Code: 1000010417	Agency Land Code: R2933467	Land Name: FORESTRY	County: BELTRAMI	Acres: 40.00
City:	Site Code:	Classification Per M.S. 86A.05: n. not administered under 86A.05	Current Public Use: YES	Future Public Use: YES



Land Code: 1000010418	Agency Land Code: R2933488	Land Name: FORESTRY	County: BELTRAMI	Acres: 40.00
City:	Site Code:	Classification Per M.S. 86A.05: n. not administered under 86A.05	Current Public Use: YES	Future Public Use: YES
Land Code: 1000010419	Agency Land Code: R2931054	Land Name: FORESTRY	County: BELTRAMI	Acres: 40.00
City:	Site Code:	Classification Per M.S. 86A.05: n. not administered under 86A.05	Current Public Use: YES	Future Public Use: YES
Land Code: 1000010420	Agency Land Code: R2931084	Land Name: FORESTRY	County: BELTRAMI	Acres: 39.71
City:	Site Code:	Classification Per M.S. 86A.05: n. not administered under 86A.05	Current Public Use: YES	Future Public Use: YES
Land Code: 1000010421	Agency Land Code: R2931100	Land Name: FORESTRY	County: BELTRAMI	Acres: 35.01
City:	Site Code:	Classification Per M.S. 86A.05: n. not administered under 86A.05	Current Public Use: YES	Future Public Use: YES
Land Code: 1000010422	Agency Land Code: R2931118	Land Name: FORESTRY	County: BELTRAMI	Acres: 40.00
City:	Site Code:	Classification Per M.S. 86A.05: n. not administered under 86A.05	Current Public Use: YES	Future Public Use: YES
Land Code: 1000010423	Agency Land Code: R2933520	Land Name: FORESTRY	County: BELTRAMI	Acres: 40.00
City:	Site Code:	Classification Per M.S. 86A.05: n. not administered under 86A.05	Current Public Use: YES	Future Public Use: YES
Land Code: 1000010424	Agency Land Code: R2933549	Land Name: FORESTRY	County: BELTRAMI	Acres: 40.00
City:	Site Code:	Classification Per M.S. 86A.05: n. not administered under 86A.05	Current Public Use: YES	Future Public Use: YES
Land Code: 1000010425	Agency Land Code: R2933573	Land Name: FORESTRY	County: BELTRAMI	Acres: 40.00
City:	Site Code:	Classification Per M.S. 86A.05: n. not administered under 86A.05	Current Public Use: YES	Future Public Use: YES
Land Code: 1000010426	Agency Land Code: R2933561	Land Name: FORESTRY	County: BELTRAMI	Acres: 32.73
City:	Site Code:	Classification Per M.S. 86A.05: n. not administered under 86A.05	Current Public Use: YES	Future Public Use: YES
Land Code: 1000010427	Agency Land Code: R2933575	Land Name: FORESTRY	County: BELTRAMI	Acres: 20.00
City:	Site Code:	Classification Per M.S. 86A.05: n. not administered under 86A.05	Current Public Use: YES	Future Public Use: YES
Land Code: 1000010428	Agency Land Code: R2933876	Land Name: FORESTRY	County: BELTRAMI	Acres: 40.00
City:	Site Code:	Classification Per M.S. 86A.05: n. not administered under 86A.05	Current Public Use: YES	Future Public Use: YES
Land Code: 1000010429	Agency Land Code: R2933885	Land Name: FORESTRY	County: BELTRAMI	Acres: 25.84
City:	Site Code:	Classification Per M.S. 86A.05: n. not administered under 86A.05	Current Public Use: YES	Future Public Use: YES



Land Code: 1000010430	Agency Land Code: R2933888	Land Name: FORESTRY	County: BELTRAMI	Acres: 25.66
City:	Site Code:	Classification Per M.S. 86A.05: n. not administered under 86A.05	Current Public Use: YES	Future Public Use: YES
Land Code: 1000010431	Agency Land Code: R2934022	Land Name: FORESTRY	County: BELTRAMI	Acres: 40.00
City:	Site Code:	Classification Per M.S. 86A.05: n. not administered under 86A.05	Current Public Use: YES	Future Public Use: YES
Land Code: 1000010432	Agency Land Code: R2934049	Land Name: FORESTRY	County: BELTRAMI	Acres: 40.00
City:	Site Code:	Classification Per M.S. 86A.05: n. not administered under 86A.05	Current Public Use: YES	Future Public Use: YES
Land Code: 1000010433	Agency Land Code: R2934068	Land Name: FORESTRY	County: BELTRAMI	Acres: 40.00
City:	Site Code:	Classification Per M.S. 86A.05: n. not administered under 86A.05	Current Public Use: YES	Future Public Use: YES
Land Code: 1000010434	Agency Land Code: R2931479	Land Name: FORESTRY	County: BELTRAMI	Acres: 40.00
City:	Site Code:	Classification Per M.S. 86A.05: n. not administered under 86A.05	Current Public Use: YES	Future Public Use: YES
Land Code: 1000010435	Agency Land Code: R2931496	Land Name: FORESTRY	County: BELTRAMI	Acres: 33.93
City:	Site Code:	Classification Per M.S. 86A.05: n. not administered under 86A.05	Current Public Use: YES	Future Public Use: YES
Land Code: 1000010436	Agency Land Code: R2931497	Land Name: FORESTRY	County: BELTRAMI	Acres: 40.00
City:	Site Code:	Classification Per M.S. 86A.05: n. not administered under 86A.05	Current Public Use: YES	Future Public Use: YES
Land Code: 1000010437	Agency Land Code: R2931510	Land Name: FORESTRY	County: BELTRAMI	Acres: 40.00
City:	Site Code:	Classification Per M.S. 86A.05: n. not administered under 86A.05	Current Public Use: YES	Future Public Use: YES
Land Code: 1000010438	Agency Land Code: R2931671	Land Name: FORESTRY	County: BELTRAMI	Acres: 40.00
City:	Site Code:	Classification Per M.S. 86A.05: n. not administered under 86A.05	Current Public Use: YES	Future Public Use: YES
Land Code: 1000010439	Agency Land Code: R2931719	Land Name: FORESTRY	County: BELTRAMI	Acres: 40.00
City:	Site Code:	Classification Per M.S. 86A.05: n. not administered under 86A.05	Current Public Use: YES	Future Public Use: YES
Land Code: 1000010440	Agency Land Code: R2931662	Land Name: FORESTRY	County: BELTRAMI	Acres: 40.00
City:	Site Code:	Classification Per M.S. 86A.05: n. not administered under 86A.05	Current Public Use: YES	Future Public Use: YES
Land Code: 1000010441	Agency Land Code: R2934069	Land Name: FORESTRY	County: BELTRAMI	Acres: 40.00
City:	Site Code:	Classification Per M.S. 86A.05: n. not administered under 86A.05	Current Public Use: YES	Future Public Use: YES



Land Code: 1000010442	Agency Land Code: R2934084	Land Name: FORESTRY	County: BELTRAMI	Acres: 40.00
City:	Site Code:	Classification Per M.S. 86A.05: n. not administered under 86A.05	Current Public Use: YES	Future Public Use: YES
Land Code: 1000010443	Agency Land Code: R2934095	Land Name: FORESTRY	County: BELTRAMI	Acres: 40.00
City:	Site Code:	Classification Per M.S. 86A.05: n. not administered under 86A.05	Current Public Use: YES	Future Public Use: YES
Land Code: 1000010444	Agency Land Code: R2934108	Land Name: FORESTRY	County: BELTRAMI	Acres: 40.00
City:	Site Code:	Classification Per M.S. 86A.05: n. not administered under 86A.05	Current Public Use: YES	Future Public Use: YES
Land Code: 1000010445	Agency Land Code: R2934226	Land Name: FORESTRY	County: BELTRAMI	Acres: 40.00
City:	Site Code:	Classification Per M.S. 86A.05: n. not administered under 86A.05	Current Public Use: YES	Future Public Use: YES
Land Code: 1000010446	Agency Land Code: R2934261	Land Name: FORESTRY	County: BELTRAMI	Acres: 40.00
City:	Site Code:	Classification Per M.S. 86A.05: n. not administered under 86A.05	Current Public Use: YES	Future Public Use: YES
Land Code: 1000010447	Agency Land Code: R2934371	Land Name: FORESTRY	County: BELTRAMI	Acres: 40.00
City:	Site Code:	Classification Per M.S. 86A.05: n. not administered under 86A.05	Current Public Use: YES	Future Public Use: YES
Land Code: 1000010448	Agency Land Code: R2934386	Land Name: FORESTRY	County: BELTRAMI	Acres: 40.00
City:	Site Code:	Classification Per M.S. 86A.05: n. not administered under 86A.05	Current Public Use: YES	Future Public Use: YES
Land Code: 1000010449	Agency Land Code: R2928721	Land Name: FORESTRY	County: BELTRAMI	Acres: 49.61
City:	Site Code:	Classification Per M.S. 86A.05: n. not administered under 86A.05	Current Public Use: YES	Future Public Use: YES
Land Code: 1000010450	Agency Land Code: R2928755	Land Name: FORESTRY	County: BELTRAMI	Acres: 40.00
City:	Site Code:	Classification Per M.S. 86A.05: n. not administered under 86A.05	Current Public Use: YES	Future Public Use: YES
Land Code: 1000010451	Agency Land Code: R2928824	Land Name: FORESTRY	County: BELTRAMI	Acres: 40.00
City:	Site Code:	Classification Per M.S. 86A.05: n. not administered under 86A.05	Current Public Use: YES	Future Public Use: YES
Land Code: 1000010452	Agency Land Code: R2928840	Land Name: FORESTRY	County: BELTRAMI	Acres: 40.00
City:	Site Code:	Classification Per M.S. 86A.05: n. not administered under 86A.05	Current Public Use: YES	Future Public Use: YES
Land Code: 1000010453	Agency Land Code: R2928856	Land Name: FORESTRY	County: BELTRAMI	Acres: 40.00
City:	Site Code:	Classification Per M.S. 86A.05: n. not administered under 86A.05	Current Public Use: YES	Future Public Use: YES



Land Code: 1000010454	Agency Land Code: R2928870	Land Name: FORESTRY	County: BELTRAMI	Acres: 40.00
City:	Site Code:	Classification Per M.S. 86A.05: n. not administered under 86A.05	Current Public Use: YES	Future Public Use: YES
Land Code: 1000010455	Agency Land Code: R2928871	Land Name: FORESTRY	County: BELTRAMI	Acres: 40.00
City:	Site Code:	Classification Per M.S. 86A.05: n. not administered under 86A.05	Current Public Use: YES	Future Public Use: YES
Land Code: 1000010456	Agency Land Code: R2928945	Land Name: FORESTRY	County: BELTRAMI	Acres: 40.00
City:	Site Code:	Classification Per M.S. 86A.05: n. not administered under 86A.05	Current Public Use: YES	Future Public Use: YES
Land Code: 1000010457	Agency Land Code: R2929080	Land Name: FORESTRY	County: BELTRAMI	Acres: 40.00
City:	Site Code:	Classification Per M.S. 86A.05: n. not administered under 86A.05	Current Public Use: YES	Future Public Use: YES
Land Code: 1000010458	Agency Land Code: R2928991	Land Name: FORESTRY	County: BELTRAMI	Acres: 40.00
City:	Site Code:	Classification Per M.S. 86A.05: n. not administered under 86A.05	Current Public Use: YES	Future Public Use: YES
Land Code: 1000010459	Agency Land Code: R2928582	Land Name: FORESTRY	County: BELTRAMI	Acres: 40.00
City:	Site Code:	Classification Per M.S. 86A.05: n. not administered under 86A.05	Current Public Use: YES	Future Public Use: YES
Land Code: 1000010460	Agency Land Code: R2931300	Land Name: FORESTRY	County: BELTRAMI	Acres: 40.00
City:	Site Code:	Classification Per M.S. 86A.05: n. not administered under 86A.05	Current Public Use: YES	Future Public Use: YES
Land Code: 1000010461	Agency Land Code: R2928380	Land Name: FORESTRY	County: BELTRAMI	Acres: 40.00
City:	Site Code:	Classification Per M.S. 86A.05: n. not administered under 86A.05	Current Public Use: YES	Future Public Use: YES
Land Code: 1000010462	Agency Land Code: R2935331	Land Name: FORESTRY	County: BELTRAMI	Acres: 40.00
City:	Site Code:	Classification Per M.S. 86A.05: n. not administered under 86A.05	Current Public Use: YES	Future Public Use: YES
Land Code: 1000010463	Agency Land Code: R2936139	Land Name: FORESTRY	County: BELTRAMI	Acres: 40.00
City:	Site Code:	Classification Per M.S. 86A.05: n. not administered under 86A.05	Current Public Use: YES	Future Public Use: YES
Land Code: 1000010464	Agency Land Code: R2935377	Land Name: FORESTRY	County: BELTRAMI	Acres: 40.00
City:	Site Code:	Classification Per M.S. 86A.05: n. not administered under 86A.05	Current Public Use: YES	Future Public Use: YES
Land Code: 1000010465	Agency Land Code: R2936227	Land Name: FORESTRY	County: BELTRAMI	Acres: 40.00
City:	Site Code:	Classification Per M.S. 86A.05: n. not administered under 86A.05	Current Public Use: YES	Future Public Use: YES



Land Code: 1000010466	Agency Land Code: R2936236	Land Name: FORESTRY	County: BELTRAMI	Acres: 34.44
City:	Site Code:	Classification Per M.S. 86A.05: n. not administered under 86A.05	Current Public Use: YES	Future Public Use: YES
Land Code: 1000010467	Agency Land Code: R2935390	Land Name: FORESTRY	County: BELTRAMI	Acres: 40.00
City:	Site Code:	Classification Per M.S. 86A.05: n. not administered under 86A.05	Current Public Use: YES	Future Public Use: YES
Land Code: 1000010468	Agency Land Code: R2936244	Land Name: FORESTRY	County: BELTRAMI	Acres: 40.00
City:	Site Code:	Classification Per M.S. 86A.05: n. not administered under 86A.05	Current Public Use: YES	Future Public Use: YES
Land Code: 1000010469	Agency Land Code: R2936247	Land Name: FORESTRY	County: BELTRAMI	Acres: 40.00
City:	Site Code:	Classification Per M.S. 86A.05: n. not administered under 86A.05	Current Public Use: YES	Future Public Use: YES
Land Code: 1000010470	Agency Land Code: R2936248	Land Name: FORESTRY	County: BELTRAMI	Acres: 40.00
City:	Site Code:	Classification Per M.S. 86A.05: n. not administered under 86A.05	Current Public Use: YES	Future Public Use: YES
Land Code: 1000010471	Agency Land Code: R2936289	Land Name: FORESTRY	County: BELTRAMI	Acres: 40.00
City:	Site Code:	Classification Per M.S. 86A.05: n. not administered under 86A.05	Current Public Use: YES	Future Public Use: YES
Land Code: 1000010472	Agency Land Code: R2933427	Land Name: FORESTRY	County: BELTRAMI	Acres: 40.00
City:	Site Code:	Classification Per M.S. 86A.05: n. not administered under 86A.05	Current Public Use: YES	Future Public Use: YES
Land Code: 1000010473	Agency Land Code: R2933428	Land Name: FORESTRY	County: BELTRAMI	Acres: 40.00
City:	Site Code:	Classification Per M.S. 86A.05: n. not administered under 86A.05	Current Public Use: YES	Future Public Use: YES
Land Code: 1000010474	Agency Land Code: R2933516	Land Name: FORESTRY	County: BELTRAMI	Acres: 40.00
City:	Site Code:	Classification Per M.S. 86A.05: n. not administered under 86A.05	Current Public Use: YES	Future Public Use: YES
Land Code: 1000010475	Agency Land Code: R2933657	Land Name: FORESTRY	County: BELTRAMI	Acres: 40.00
City:	Site Code:	Classification Per M.S. 86A.05: n. not administered under 86A.05	Current Public Use: YES	Future Public Use: YES
Land Code: 1000010476	Agency Land Code: R2931079	Land Name: FORESTRY	County: BELTRAMI	Acres: 40.38
City:	Site Code:	Classification Per M.S. 86A.05: n. not administered under 86A.05	Current Public Use: YES	Future Public Use: YES
Land Code: 1000010477	Agency Land Code: R2931108	Land Name: FORESTRY	County: BELTRAMI	Acres: 40.00
City:	Site Code:	Classification Per M.S. 86A.05: n. not administered under 86A.05	Current Public Use: YES	Future Public Use: YES



Land Code: 1000010478	Agency Land Code: R2931112	Land Name: FORESTRY	County: BELTRAMI	Acres: 40.00
City:	Site Code:	Classification Per M.S. 86A.05: n. not administered under 86A.05	Current Public Use: YES	Future Public Use: YES
Land Code: 1000010479	Agency Land Code: R2931161	Land Name: FORESTRY	County: BELTRAMI	Acres: 40.00
City:	Site Code:	Classification Per M.S. 86A.05: n. not administered under 86A.05	Current Public Use: YES	Future Public Use: YES
Land Code: 1000010480	Agency Land Code: R2931520	Land Name: FORESTRY	County: BELTRAMI	Acres: 40.00
City:	Site Code:	Classification Per M.S. 86A.05: n. not administered under 86A.05	Current Public Use: YES	Future Public Use: YES
Land Code: 1000010481	Agency Land Code: R2931533	Land Name: FORESTRY	County: BELTRAMI	Acres: 40.00
City:	Site Code:	Classification Per M.S. 86A.05: n. not administered under 86A.05	Current Public Use: YES	Future Public Use: YES
Land Code: 1000010482	Agency Land Code: R2933930	Land Name: FORESTRY	County: BELTRAMI	Acres: 40.00
City:	Site Code:	Classification Per M.S. 86A.05: n. not administered under 86A.05	Current Public Use: YES	Future Public Use: YES
Land Code: 1000010483	Agency Land Code: R2934033	Land Name: FORESTRY	County: BELTRAMI	Acres: 40.00
City:	Site Code:	Classification Per M.S. 86A.05: n. not administered under 86A.05	Current Public Use: YES	Future Public Use: YES
Land Code: 1000010484	Agency Land Code: R2934070	Land Name: FORESTRY	County: BELTRAMI	Acres: 40.00
City:	Site Code:	Classification Per M.S. 86A.05: n. not administered under 86A.05	Current Public Use: YES	Future Public Use: YES
Land Code: 1000010485	Agency Land Code: R2934093	Land Name: FORESTRY	County: BELTRAMI	Acres: 40.00
City:	Site Code:	Classification Per M.S. 86A.05: n. not administered under 86A.05	Current Public Use: YES	Future Public Use: YES
Land Code: 1000010486	Agency Land Code: R2934098	Land Name: FORESTRY	County: BELTRAMI	Acres: 40.00
City:	Site Code:	Classification Per M.S. 86A.05: n. not administered under 86A.05	Current Public Use: YES	Future Public Use: YES
Land Code: 1000010487	Agency Land Code: R2934168	Land Name: FORESTRY	County: BELTRAMI	Acres: 40.00
City:	Site Code:	Classification Per M.S. 86A.05: n. not administered under 86A.05	Current Public Use: YES	Future Public Use: YES
Land Code: 1000010488	Agency Land Code: R2934202	Land Name: FORESTRY	County: BELTRAMI	Acres: 40.00
City:	Site Code:	Classification Per M.S. 86A.05: n. not administered under 86A.05	Current Public Use: YES	Future Public Use: YES
Land Code: 1000010489	Agency Land Code: R2934231	Land Name: FORESTRY	County: BELTRAMI	Acres: 40.00
City:	Site Code:	Classification Per M.S. 86A.05: n. not administered under 86A.05	Current Public Use: YES	Future Public Use: YES



Land Code: 1000010490	Agency Land Code: R2934278	Land Name: FORESTRY	County: BELTRAMI	Acres: 40.00
City:	Site Code:	Classification Per M.S. 86A.05: n. not administered under 86A.05	Current Public Use: YES	Future Public Use: YES
Land Code: 1000010491	Agency Land Code: R2934337	Land Name: FORESTRY	County: BELTRAMI	Acres: 40.00
City:	Site Code:	Classification Per M.S. 86A.05: n. not administered under 86A.05	Current Public Use: YES	Future Public Use: YES
Land Code: 1000010492	Agency Land Code: R2934394	Land Name: FORESTRY	County: BELTRAMI	Acres: 40.00
City:	Site Code:	Classification Per M.S. 86A.05: n. not administered under 86A.05	Current Public Use: YES	Future Public Use: YES
Land Code: 1000010493	Agency Land Code: R2931698	Land Name: FORESTRY	County: BELTRAMI	Acres: 40.00
City:	Site Code:	Classification Per M.S. 86A.05: n. not administered under 86A.05	Current Public Use: YES	Future Public Use: YES
Land Code: 1000010494	Agency Land Code: R2931701	Land Name: FORESTRY	County: BELTRAMI	Acres: 40.00
City:	Site Code:	Classification Per M.S. 86A.05: n. not administered under 86A.05	Current Public Use: YES	Future Public Use: YES
Land Code: 1000010495	Agency Land Code: R2928711	Land Name: FORESTRY	County: BELTRAMI	Acres: 40.00
City:	Site Code:	Classification Per M.S. 86A.05: n. not administered under 86A.05	Current Public Use: YES	Future Public Use: YES
Land Code: 1000010496	Agency Land Code: R2928715	Land Name: FORESTRY	County: BELTRAMI	Acres: 40.00
City:	Site Code:	Classification Per M.S. 86A.05: n. not administered under 86A.05	Current Public Use: YES	Future Public Use: YES
Land Code: 1000010497	Agency Land Code: R2928734	Land Name: FORESTRY	County: BELTRAMI	Acres: 40.00
City:	Site Code:	Classification Per M.S. 86A.05: n. not administered under 86A.05	Current Public Use: YES	Future Public Use: YES
Land Code: 1000010498	Agency Land Code: R2928757	Land Name: FORESTRY	County: BELTRAMI	Acres: 23.56
City:	Site Code:	Classification Per M.S. 86A.05: n. not administered under 86A.05	Current Public Use: YES	Future Public Use: YES
Land Code: 1000010499	Agency Land Code: R2928852	Land Name: FORESTRY	County: BELTRAMI	Acres: 40.00
City:	Site Code:	Classification Per M.S. 86A.05: n. not administered under 86A.05	Current Public Use: YES	Future Public Use: YES
Land Code: 1000010500	Agency Land Code: R2928862	Land Name: FORESTRY	County: BELTRAMI	Acres: 40.00
City:	Site Code:	Classification Per M.S. 86A.05: n. not administered under 86A.05	Current Public Use: YES	Future Public Use: YES
Land Code: 1000010501	Agency Land Code: R2928958	Land Name: FORESTRY	County: BELTRAMI	Acres: 40.00
City:	Site Code:	Classification Per M.S. 86A.05: n. not administered under 86A.05	Current Public Use: YES	Future Public Use: YES



Land Code: 1000010502	Agency Land Code: R2942951	Land Name: FORESTRY	County: BELTRAMI	Acres: 40.00
City:	Site Code:	Classification Per M.S. 86A.05: n. not administered under 86A.05	Current Public Use: YES	Future Public Use: YES
Land Code: 1000010503	Agency Land Code: R2931303	Land Name: FORESTRY	County: BELTRAMI	Acres: 40.00
City:	Site Code:	Classification Per M.S. 86A.05: n. not administered under 86A.05	Current Public Use: YES	Future Public Use: YES
Land Code: 1000010504	Agency Land Code: R2928363	Land Name: FORESTRY	County: BELTRAMI	Acres: 40.00
City:	Site Code:	Classification Per M.S. 86A.05: n. not administered under 86A.05	Current Public Use: YES	Future Public Use: YES
Land Code: 1000010505	Agency Land Code: R2928404	Land Name: FORESTRY	County: BELTRAMI	Acres: 40.00
City:	Site Code:	Classification Per M.S. 86A.05: n. not administered under 86A.05	Current Public Use: YES	Future Public Use: YES
Land Code: 1000010506	Agency Land Code: R2928743	Land Name: FORESTRY	County: BELTRAMI	Acres: 40.00
City:	Site Code:	Classification Per M.S. 86A.05: n. not administered under 86A.05	Current Public Use: YES	Future Public Use: YES
Land Code: 1000010507	Agency Land Code: R2928753	Land Name: FORESTRY	County: BELTRAMI	Acres: 48.02
City:	Site Code:	Classification Per M.S. 86A.05: n. not administered under 86A.05	Current Public Use: YES	Future Public Use: YES
Land Code: 1000010508	Agency Land Code: R2928764	Land Name: FORESTRY	County: BELTRAMI	Acres: 40.00
City:	Site Code:	Classification Per M.S. 86A.05: n. not administered under 86A.05	Current Public Use: YES	Future Public Use: YES
Land Code: 1000010509	Agency Land Code: R2928813	Land Name: FORESTRY	County: BELTRAMI	Acres: 40.00
City:	Site Code:	Classification Per M.S. 86A.05: n. not administered under 86A.05	Current Public Use: YES	Future Public Use: YES
Land Code: 1000010510	Agency Land Code: R2928839	Land Name: FORESTRY	County: BELTRAMI	Acres: 40.00
City:	Site Code:	Classification Per M.S. 86A.05: n. not administered under 86A.05	Current Public Use: YES	Future Public Use: YES
Land Code: 1000010511	Agency Land Code: R2928855	Land Name: FORESTRY	County: BELTRAMI	Acres: 40.00
City:	Site Code:	Classification Per M.S. 86A.05: n. not administered under 86A.05	Current Public Use: YES	Future Public Use: YES
Land Code: 1000010512	Agency Land Code: R2928872	Land Name: FORESTRY	County: BELTRAMI	Acres: 40.00
City:	Site Code:	Classification Per M.S. 86A.05: n. not administered under 86A.05	Current Public Use: YES	Future Public Use: YES
Land Code: 1000010513	Agency Land Code: R2928891	Land Name: FORESTRY	County: BELTRAMI	Acres: 40.00
City:	Site Code:	Classification Per M.S. 86A.05: n. not administered under 86A.05	Current Public Use: YES	Future Public Use: YES



Land Code: 1000010514	Agency Land Code: R2928956	Land Name: FORESTRY	County: BELTRAMI	Acres: 40.00
City:	Site Code:	Classification Per M.S. 86A.05: n. not administered under 86A.05	Current Public Use: YES	Future Public Use: YES
Land Code: 1000010515	Agency Land Code: R2928966	Land Name: FORESTRY	County: BELTRAMI	Acres: 40.00
City:	Site Code:	Classification Per M.S. 86A.05: n. not administered under 86A.05	Current Public Use: YES	Future Public Use: YES
Land Code: 1000010516	Agency Land Code: R2929058	Land Name: FORESTRY	County: BELTRAMI	Acres: 40.00
City:	Site Code:	Classification Per M.S. 86A.05: n. not administered under 86A.05	Current Public Use: YES	Future Public Use: YES
Land Code: 1000010517	Agency Land Code: R2929075	Land Name: FORESTRY	County: BELTRAMI	Acres: 40.00
City:	Site Code:	Classification Per M.S. 86A.05: n. not administered under 86A.05	Current Public Use: YES	Future Public Use: YES
Land Code: 1000010518	Agency Land Code: R2929081	Land Name: FORESTRY	County: BELTRAMI	Acres: 40.00
City:	Site Code:	Classification Per M.S. 86A.05: n. not administered under 86A.05	Current Public Use: YES	Future Public Use: YES
Land Code: 1000010519	Agency Land Code: R2935271	Land Name: FORESTRY	County: BELTRAMI	Acres: 40.00
City:	Site Code:	Classification Per M.S. 86A.05: n. not administered under 86A.05	Current Public Use: YES	Future Public Use: YES
Land Code: 1000010520	Agency Land Code: R2935276	Land Name: FORESTRY	County: BELTRAMI	Acres: 40.70
City:	Site Code:	Classification Per M.S. 86A.05: n. not administered under 86A.05	Current Public Use: YES	Future Public Use: YES
Land Code: 1000010521	Agency Land Code: R2931070	Land Name: FORESTRY	County: BELTRAMI	Acres: 40.00
City:	Site Code:	Classification Per M.S. 86A.05: n. not administered under 86A.05	Current Public Use: YES	Future Public Use: YES
Land Code: 1000010522	Agency Land Code: R2931125	Land Name: FORESTRY	County: BELTRAMI	Acres: 40.00
City:	Site Code:	Classification Per M.S. 86A.05: n. not administered under 86A.05	Current Public Use: YES	Future Public Use: YES
Land Code: 1000010523	Agency Land Code: R2931130	Land Name: FORESTRY	County: BELTRAMI	Acres: 40.00
City:	Site Code:	Classification Per M.S. 86A.05: n. not administered under 86A.05	Current Public Use: YES	Future Public Use: YES
Land Code: 1000010524	Agency Land Code: R2931519	Land Name: FORESTRY	County: BELTRAMI	Acres: 40.00
City:	Site Code:	Classification Per M.S. 86A.05: n. not administered under 86A.05	Current Public Use: YES	Future Public Use: YES
Land Code: 1000010525	Agency Land Code: R2935298	Land Name: FORESTRY	County: BELTRAMI	Acres: 40.00
City:	Site Code:	Classification Per M.S. 86A.05: n. not administered under 86A.05	Current Public Use: YES	Future Public Use: YES



Land Code: 1000010526	Agency Land Code: R2936146	Land Name: FORESTRY	County: BELTRAMI	Acres: 40.00
City:	Site Code:	Classification Per M.S. 86A.05: n. not administered under 86A.05	Current Public Use: YES	Future Public Use: YES
Land Code: 1000010527	Agency Land Code: R2936149	Land Name: FORESTRY	County: BELTRAMI	Acres: 40.00
City:	Site Code:	Classification Per M.S. 86A.05: n. not administered under 86A.05	Current Public Use: YES	Future Public Use: YES
Land Code: 1000010528	Agency Land Code: R2935363	Land Name: FORESTRY	County: BELTRAMI	Acres: 40.00
City:	Site Code:	Classification Per M.S. 86A.05: n. not administered under 86A.05	Current Public Use: YES	Future Public Use: YES
Land Code: 1000010529	Agency Land Code: R2935418	Land Name: FORESTRY	County: BELTRAMI	Acres: 40.00
City:	Site Code:	Classification Per M.S. 86A.05: n. not administered under 86A.05	Current Public Use: YES	Future Public Use: YES
Land Code: 1000010530	Agency Land Code: R2931682	Land Name: FORESTRY	County: BELTRAMI	Acres: 40.00
City:	Site Code:	Classification Per M.S. 86A.05: n. not administered under 86A.05	Current Public Use: YES	Future Public Use: YES
Land Code: 1000010531	Agency Land Code: R2931705	Land Name: FORESTRY	County: BELTRAMI	Acres: 40.00
City:	Site Code:	Classification Per M.S. 86A.05: n. not administered under 86A.05	Current Public Use: YES	Future Public Use: YES
Land Code: 1000010532	Agency Land Code: R2931714	Land Name: FORESTRY	County: BELTRAMI	Acres: 40.00
City:	Site Code:	Classification Per M.S. 86A.05: n. not administered under 86A.05	Current Public Use: YES	Future Public Use: YES
Land Code: 1000010533	Agency Land Code: R2931718	Land Name: FORESTRY	County: BELTRAMI	Acres: 40.00
City:	Site Code:	Classification Per M.S. 86A.05: n. not administered under 86A.05	Current Public Use: YES	Future Public Use: YES
Land Code: 1000010534	Agency Land Code: R2931722	Land Name: FORESTRY	County: BELTRAMI	Acres: 40.00
City:	Site Code:	Classification Per M.S. 86A.05: n. not administered under 86A.05	Current Public Use: YES	Future Public Use: YES
Land Code: 1000010535	Agency Land Code: R2931647	Land Name: FORESTRY	County: BELTRAMI	Acres: 20.00
City:	Site Code:	Classification Per M.S. 86A.05: n. not administered under 86A.05	Current Public Use: YES	Future Public Use: YES
Land Code: 1000010536	Agency Land Code: R2931651	Land Name: FORESTRY	County: BELTRAMI	Acres: 40.00
City:	Site Code:	Classification Per M.S. 86A.05: n. not administered under 86A.05	Current Public Use: YES	Future Public Use: YES
Land Code: 1000010537	Agency Land Code: R2931730	Land Name: FORESTRY	County: BELTRAMI	Acres: 40.00
City:	Site Code:	Classification Per M.S. 86A.05: n. not administered under 86A.05	Current Public Use: YES	Future Public Use: YES



Land Code: 1000010538	Agency Land Code: R2931731	Land Name: FORESTRY	County: BELTRAMI	Acres: 40.00
City:	Site Code:	Classification Per M.S. 86A.05: n. not administered under 86A.05	Current Public Use: YES	Future Public Use: YES
Land Code: 1000010539	Agency Land Code: R2931741	Land Name: FORESTRY	County: BELTRAMI	Acres: 40.00
City:	Site Code:	Classification Per M.S. 86A.05: n. not administered under 86A.05	Current Public Use: YES	Future Public Use: YES
Land Code: 1000010540	Agency Land Code: R2931749	Land Name: FORESTRY	County: BELTRAMI	Acres: 40.00
City:	Site Code:	Classification Per M.S. 86A.05: n. not administered under 86A.05	Current Public Use: YES	Future Public Use: YES
Land Code: 1000010541	Agency Land Code: R2931861	Land Name: FORESTRY	County: BELTRAMI	Acres: 40.00
City:	Site Code:	Classification Per M.S. 86A.05: n. not administered under 86A.05	Current Public Use: YES	Future Public Use: YES
Land Code: 1000010542	Agency Land Code: R2936275	Land Name: FORESTRY	County: BELTRAMI	Acres: 40.00
City:	Site Code:	Classification Per M.S. 86A.05: n. not administered under 86A.05	Current Public Use: YES	Future Public Use: YES
Land Code: 1000010543	Agency Land Code: R2936285	Land Name: FORESTRY	County: BELTRAMI	Acres: 40.00
City:	Site Code:	Classification Per M.S. 86A.05: n. not administered under 86A.05	Current Public Use: YES	Future Public Use: YES
Land Code: 1000010544	Agency Land Code: R2933417	Land Name: FORESTRY	County: BELTRAMI	Acres: 40.00
City:	Site Code:	Classification Per M.S. 86A.05: n. not administered under 86A.05	Current Public Use: YES	Future Public Use: YES
Land Code: 1000010545	Agency Land Code: R2933422	Land Name: FORESTRY	County: BELTRAMI	Acres: 40.00
City:	Site Code:	Classification Per M.S. 86A.05: n. not administered under 86A.05	Current Public Use: YES	Future Public Use: YES
Land Code: 1000010546	Agency Land Code: R2933445	Land Name: FORESTRY	County: BELTRAMI	Acres: 40.00
City:	Site Code:	Classification Per M.S. 86A.05: n. not administered under 86A.05	Current Public Use: YES	Future Public Use: YES
Land Code: 1000010547	Agency Land Code: R2933469	Land Name: FORESTRY	County: BELTRAMI	Acres: 40.00
City:	Site Code:	Classification Per M.S. 86A.05: n. not administered under 86A.05	Current Public Use: YES	Future Public Use: YES
Land Code: 1000010548	Agency Land Code: R2933567	Land Name: FORESTRY	County: BELTRAMI	Acres: 40.00
City:	Site Code:	Classification Per M.S. 86A.05: n. not administered under 86A.05	Current Public Use: YES	Future Public Use: YES
Land Code: 1000010549	Agency Land Code: R2933582	Land Name: FORESTRY	County: BELTRAMI	Acres: 20.00
City:	Site Code:	Classification Per M.S. 86A.05: n. not administered under 86A.05	Current Public Use: YES	Future Public Use: YES



Land Code: 1000010550	Agency Land Code: R2933667	Land Name: FORESTRY	County: BELTRAMI	Acres: 40.00
City:	Site Code:	Classification Per M.S. 86A.05: n. not administered under 86A.05	Current Public Use: YES	Future Public Use: YES
Land Code: 1000010551	Agency Land Code: R2933881	Land Name: FORESTRY	County: BELTRAMI	Acres: 40.00
City:	Site Code:	Classification Per M.S. 86A.05: n. not administered under 86A.05	Current Public Use: YES	Future Public Use: YES
Land Code: 1000010552	Agency Land Code: R2934009	Land Name: FORESTRY	County: BELTRAMI	Acres: 40.00
City:	Site Code:	Classification Per M.S. 86A.05: n. not administered under 86A.05	Current Public Use: YES	Future Public Use: YES
Land Code: 1000010553	Agency Land Code: R2934055	Land Name: FORESTRY	County: BELTRAMI	Acres: 40.00
City:	Site Code:	Classification Per M.S. 86A.05: n. not administered under 86A.05	Current Public Use: YES	Future Public Use: YES
Land Code: 1000010554	Agency Land Code: R2934165	Land Name: FORESTRY	County: BELTRAMI	Acres: 40.00
City:	Site Code:	Classification Per M.S. 86A.05: n. not administered under 86A.05	Current Public Use: YES	Future Public Use: YES
Land Code: 1000010555	Agency Land Code: R2934178	Land Name: FORESTRY	County: BELTRAMI	Acres: 40.00
City:	Site Code:	Classification Per M.S. 86A.05: n. not administered under 86A.05	Current Public Use: YES	Future Public Use: YES
Land Code: 1000010556	Agency Land Code: R2934197	Land Name: FORESTRY	County: BELTRAMI	Acres: 40.00
City:	Site Code:	Classification Per M.S. 86A.05: n. not administered under 86A.05	Current Public Use: YES	Future Public Use: YES
Land Code: 1000010557	Agency Land Code: R2934217	Land Name: FORESTRY	County: BELTRAMI	Acres: 40.00
City:	Site Code:	Classification Per M.S. 86A.05: n. not administered under 86A.05	Current Public Use: YES	Future Public Use: YES
Land Code: 1000010558	Agency Land Code: R2934372	Land Name: FORESTRY	County: BELTRAMI	Acres: 40.00
City:	Site Code:	Classification Per M.S. 86A.05: n. not administered under 86A.05	Current Public Use: YES	Future Public Use: YES
Land Code: 1000010559	Agency Land Code: R2928416	Land Name: FORESTRY	County: BELTRAMI	Acres: 40.00
City:	Site Code:	Classification Per M.S. 86A.05: n. not administered under 86A.05	Current Public Use: YES	Future Public Use: YES
Land Code: 1000010560	Agency Land Code: R2929210	Land Name: FORESTRY	County: BELTRAMI	Acres: 40.00
City:	Site Code:	Classification Per M.S. 86A.05: n. not administered under 86A.05	Current Public Use: YES	Future Public Use: YES
Land Code: 1000010561	Agency Land Code: R2929247	Land Name: FORESTRY	County: BELTRAMI	Acres: 40.00
City:	Site Code:	Classification Per M.S. 86A.05: n. not administered under 86A.05	Current Public Use: YES	Future Public Use: YES



Land Code: 1000010562	Agency Land Code: R2942786	Land Name: FORESTRY	County: BELTRAMI	Acres: 40.00
City:	Site Code:	Classification Per M.S. 86A.05: n. not administered under 86A.05	Current Public Use: YES	Future Public Use: YES
Land Code: 1000010563	Agency Land Code: R2936316	Land Name: FORESTRY	County: BELTRAMI	Acres: 40.00
City:	Site Code:	Classification Per M.S. 86A.05: n. not administered under 86A.05	Current Public Use: YES	Future Public Use: YES
Land Code: 1000010564	Agency Land Code: R2931117	Land Name: FORESTRY	County: BELTRAMI	Acres: 34.23
City:	Site Code:	Classification Per M.S. 86A.05: n. not administered under 86A.05	Current Public Use: YES	Future Public Use: YES
Land Code: 1000010565	Agency Land Code: R2931511	Land Name: FORESTRY	County: BELTRAMI	Acres: 34.50
City:	Site Code:	Classification Per M.S. 86A.05: n. not administered under 86A.05	Current Public Use: YES	Future Public Use: YES
Land Code: 1000010566	Agency Land Code: R2931513	Land Name: FORESTRY	County: BELTRAMI	Acres: 40.00
City:	Site Code:	Classification Per M.S. 86A.05: n. not administered under 86A.05	Current Public Use: YES	Future Public Use: YES
Land Code: 1000010567	Agency Land Code: R2931720	Land Name: FORESTRY	County: BELTRAMI	Acres: 40.00
City:	Site Code:	Classification Per M.S. 86A.05: n. not administered under 86A.05	Current Public Use: YES	Future Public Use: YES
Land Code: 1000010568	Agency Land Code: R2931667	Land Name: FORESTRY	County: BELTRAMI	Acres: 40.00
City:	Site Code:	Classification Per M.S. 86A.05: n. not administered under 86A.05	Current Public Use: YES	Future Public Use: YES
Land Code: 1000010569	Agency Land Code: R2931750	Land Name: FORESTRY	County: BELTRAMI	Acres: 20.00
City:	Site Code:	Classification Per M.S. 86A.05: n. not administered under 86A.05	Current Public Use: YES	Future Public Use: YES
Land Code: 1000010570	Agency Land Code: R2931751	Land Name: FORESTRY	County: BELTRAMI	Acres: 40.00
City:	Site Code:	Classification Per M.S. 86A.05: n. not administered under 86A.05	Current Public Use: YES	Future Public Use: YES
Land Code: 1000010571	Agency Land Code: R2935388	Land Name: FORESTRY	County: BELTRAMI	Acres: 40.00
City:	Site Code:	Classification Per M.S. 86A.05: n. not administered under 86A.05	Current Public Use: YES	Future Public Use: YES
Land Code: 1000010572	Agency Land Code: R2933473	Land Name: FORESTRY	County: BELTRAMI	Acres: 40.00
City:	Site Code:	Classification Per M.S. 86A.05: n. not administered under 86A.05	Current Public Use: YES	Future Public Use: YES
Land Code: 1000010573	Agency Land Code: R2933544	Land Name: FORESTRY	County: BELTRAMI	Acres: 40.00
City:	Site Code:	Classification Per M.S. 86A.05: n. not administered under 86A.05	Current Public Use: YES	Future Public Use: YES



Land Code: 1000010574	Agency Land Code: R2933553	Land Name: FORESTRY	County: BELTRAMI	Acres: 40.00
City:	Site Code:	Classification Per M.S. 86A.05: n. not administered under 86A.05	Current Public Use: YES	Future Public Use: YES
Land Code: 1000010575	Agency Land Code: R2933565	Land Name: FORESTRY	County: BELTRAMI	Acres: 40.00
City:	Site Code:	Classification Per M.S. 86A.05: n. not administered under 86A.05	Current Public Use: YES	Future Public Use: YES
Land Code: 1000010576	Agency Land Code: R2933650	Land Name: FORESTRY	County: BELTRAMI	Acres: 40.00
City:	Site Code:	Classification Per M.S. 86A.05: n. not administered under 86A.05	Current Public Use: YES	Future Public Use: YES
Land Code: 1000010577	Agency Land Code: R2933658	Land Name: FORESTRY	County: BELTRAMI	Acres: 40.00
City:	Site Code:	Classification Per M.S. 86A.05: n. not administered under 86A.05	Current Public Use: YES	Future Public Use: YES
Land Code: 1000010578	Agency Land Code: R2933891	Land Name: FORESTRY	County: BELTRAMI	Acres: 40.00
City:	Site Code:	Classification Per M.S. 86A.05: n. not administered under 86A.05	Current Public Use: YES	Future Public Use: YES
Land Code: 1000010579	Agency Land Code: R2933911	Land Name: FORESTRY	County: BELTRAMI	Acres: 40.00
City:	Site Code:	Classification Per M.S. 86A.05: n. not administered under 86A.05	Current Public Use: YES	Future Public Use: YES
Land Code: 1000010580	Agency Land Code: R2934012	Land Name: FORESTRY	County: BELTRAMI	Acres: 40.00
City:	Site Code:	Classification Per M.S. 86A.05: n. not administered under 86A.05	Current Public Use: YES	Future Public Use: YES
Land Code: 1000010581	Agency Land Code: R2934037	Land Name: FORESTRY	County: BELTRAMI	Acres: 40.00
City:	Site Code:	Classification Per M.S. 86A.05: n. not administered under 86A.05	Current Public Use: YES	Future Public Use: YES
Land Code: 1000010582	Agency Land Code: R2934064	Land Name: FORESTRY	County: BELTRAMI	Acres: 34.81
City:	Site Code:	Classification Per M.S. 86A.05: n. not administered under 86A.05	Current Public Use: YES	Future Public Use: YES
Land Code: 1000010583	Agency Land Code: R2934083	Land Name: FORESTRY	County: BELTRAMI	Acres: 40.00
City:	Site Code:	Classification Per M.S. 86A.05: n. not administered under 86A.05	Current Public Use: YES	Future Public Use: YES
Land Code: 1000010584	Agency Land Code: R2934103	Land Name: FORESTRY	County: BELTRAMI	Acres: 40.00
City:	Site Code:	Classification Per M.S. 86A.05: n. not administered under 86A.05	Current Public Use: YES	Future Public Use: YES
Land Code: 1000010585	Agency Land Code: R2934112	Land Name: FORESTRY	County: BELTRAMI	Acres: 40.00
City:	Site Code:	Classification Per M.S. 86A.05: n. not administered under 86A.05	Current Public Use: YES	Future Public Use: YES



Land Code: 1000010586	Agency Land Code: R2934213	Land Name: FORESTRY	County: BELTRAMI	Acres: 40.00
City:	Site Code:	Classification Per M.S. 86A.05: n. not administered under 86A.05	Current Public Use: YES	Future Public Use: YES
Land Code: 1000010587	Agency Land Code: R2934273	Land Name: FORESTRY	County: BELTRAMI	Acres: 40.00
City:	Site Code:	Classification Per M.S. 86A.05: n. not administered under 86A.05	Current Public Use: YES	Future Public Use: YES
Land Code: 1000010588	Agency Land Code: R2934323	Land Name: FORESTRY	County: BELTRAMI	Acres: 40.00
City:	Site Code:	Classification Per M.S. 86A.05: n. not administered under 86A.05	Current Public Use: YES	Future Public Use: YES
Land Code: 1000010589	Agency Land Code: R2934332	Land Name: FORESTRY	County: BELTRAMI	Acres: 40.00
City:	Site Code:	Classification Per M.S. 86A.05: n. not administered under 86A.05	Current Public Use: YES	Future Public Use: YES
Land Code: 1000010590	Agency Land Code: R2934365	Land Name: FORESTRY	County: BELTRAMI	Acres: 40.00
City:	Site Code:	Classification Per M.S. 86A.05: n. not administered under 86A.05	Current Public Use: YES	Future Public Use: YES
Land Code: 1000010591	Agency Land Code: R2934380	Land Name: FORESTRY	County: BELTRAMI	Acres: 40.00
City:	Site Code:	Classification Per M.S. 86A.05: n. not administered under 86A.05	Current Public Use: YES	Future Public Use: YES
Land Code: 1000010592	Agency Land Code: R2928728	Land Name: FORESTRY	County: BELTRAMI	Acres: 40.00
City:	Site Code:	Classification Per M.S. 86A.05: n. not administered under 86A.05	Current Public Use: YES	Future Public Use: YES
Land Code: 1000010593	Agency Land Code: R2928748	Land Name: FORESTRY	County: BELTRAMI	Acres: 40.00
City:	Site Code:	Classification Per M.S. 86A.05: n. not administered under 86A.05	Current Public Use: YES	Future Public Use: YES
Land Code: 1000010594	Agency Land Code: R2928752	Land Name: FORESTRY	County: BELTRAMI	Acres: 48.47
City:	Site Code:	Classification Per M.S. 86A.05: n. not administered under 86A.05	Current Public Use: YES	Future Public Use: YES
Land Code: 1000010595	Agency Land Code: R2928848	Land Name: FORESTRY	County: BELTRAMI	Acres: 40.00
City:	Site Code:	Classification Per M.S. 86A.05: n. not administered under 86A.05	Current Public Use: YES	Future Public Use: YES
Land Code: 1000010596	Agency Land Code: R2928850	Land Name: FORESTRY	County: BELTRAMI	Acres: 40.00
City:	Site Code:	Classification Per M.S. 86A.05: n. not administered under 86A.05	Current Public Use: YES	Future Public Use: YES
Land Code: 1000010597	Agency Land Code: R2928869	Land Name: FORESTRY	County: BELTRAMI	Acres: 40.00
City:	Site Code:	Classification Per M.S. 86A.05: n. not administered under 86A.05	Current Public Use: YES	Future Public Use: YES



Land Code: 1000010598	Agency Land Code: R2928899	Land Name: FORESTRY	County: BELTRAMI	Acres: 40.00
City:	Site Code:	Classification Per M.S. 86A.05: n. not administered under 86A.05	Current Public Use: YES	Future Public Use: YES
Land Code: 1000010599	Agency Land Code: R2928903	Land Name: FORESTRY	County: BELTRAMI	Acres: 40.00
City:	Site Code:	Classification Per M.S. 86A.05: n. not administered under 86A.05	Current Public Use: YES	Future Public Use: YES
Land Code: 1000010600	Agency Land Code: R2928928	Land Name: FORESTRY	County: BELTRAMI	Acres: 40.00
City:	Site Code:	Classification Per M.S. 86A.05: n. not administered under 86A.05	Current Public Use: YES	Future Public Use: YES
Land Code: 1000010601	Agency Land Code: R2928938	Land Name: FORESTRY	County: BELTRAMI	Acres: 40.00
City:	Site Code:	Classification Per M.S. 86A.05: n. not administered under 86A.05	Current Public Use: YES	Future Public Use: YES
Land Code: 1000010602	Agency Land Code: R2928957	Land Name: FORESTRY	County: BELTRAMI	Acres: 40.00
City:	Site Code:	Classification Per M.S. 86A.05: n. not administered under 86A.05	Current Public Use: YES	Future Public Use: YES
Land Code: 1000010603	Agency Land Code: R2928980	Land Name: FORESTRY	County: BELTRAMI	Acres: 40.00
City:	Site Code:	Classification Per M.S. 86A.05: n. not administered under 86A.05	Current Public Use: YES	Future Public Use: YES
Land Code: 1000010604	Agency Land Code: R2929248	Land Name: FORESTRY	County: BELTRAMI	Acres: 40.00
City:	Site Code:	Classification Per M.S. 86A.05: n. not administered under 86A.05	Current Public Use: YES	Future Public Use: YES
Land Code: 1000010605	Agency Land Code: R2929177	Land Name: FORESTRY	County: BELTRAMI	Acres: 35.27
City:	Site Code:	Classification Per M.S. 86A.05: n. not administered under 86A.05	Current Public Use: YES	Future Public Use: YES
Land Code: 1000010606	Agency Land Code: R2933416	Land Name: FORESTRY	County: BELTRAMI	Acres: 40.00
City:	Site Code:	Classification Per M.S. 86A.05: n. not administered under 86A.05	Current Public Use: YES	Future Public Use: YES
Land Code: 1000010607	Agency Land Code: R2933540	Land Name: FORESTRY	County: BELTRAMI	Acres: 20.00
City:	Site Code:	Classification Per M.S. 86A.05: n. not administered under 86A.05	Current Public Use: YES	Future Public Use: YES
Land Code: 1000010608	Agency Land Code: R2933919	Land Name: FORESTRY	County: BELTRAMI	Acres: 40.00
City:	Site Code:	Classification Per M.S. 86A.05: n. not administered under 86A.05	Current Public Use: YES	Future Public Use: YES
Land Code: 1000010609	Agency Land Code: R2934019	Land Name: FORESTRY	County: BELTRAMI	Acres: 40.00
City:	Site Code:	Classification Per M.S. 86A.05: n. not administered under 86A.05	Current Public Use: YES	Future Public Use: YES



Land Code: 1000010610	Agency Land Code: R2934052	Land Name: FORESTRY	County: BELTRAMI	Acres: 40.00
City:	Site Code:	Classification Per M.S. 86A.05: n. not administered under 86A.05	Current Public Use: YES	Future Public Use: YES
Land Code: 1000010611	Agency Land Code: R2934080	Land Name: FORESTRY	County: BELTRAMI	Acres: 40.00
City:	Site Code:	Classification Per M.S. 86A.05: n. not administered under 86A.05	Current Public Use: YES	Future Public Use: YES
Land Code: 1000010612	Agency Land Code: R2934090	Land Name: FORESTRY	County: BELTRAMI	Acres: 40.00
City:	Site Code:	Classification Per M.S. 86A.05: n. not administered under 86A.05	Current Public Use: YES	Future Public Use: YES
Land Code: 1000010613	Agency Land Code: R2934119	Land Name: FORESTRY	County: BELTRAMI	Acres: 40.00
City:	Site Code:	Classification Per M.S. 86A.05: n. not administered under 86A.05	Current Public Use: YES	Future Public Use: YES
Land Code: 1000010614	Agency Land Code: R2934174	Land Name: FORESTRY	County: BELTRAMI	Acres: 40.00
City:	Site Code:	Classification Per M.S. 86A.05: n. not administered under 86A.05	Current Public Use: YES	Future Public Use: YES
Land Code: 1000010615	Agency Land Code: R2934176	Land Name: FORESTRY	County: BELTRAMI	Acres: 40.00
City:	Site Code:	Classification Per M.S. 86A.05: n. not administered under 86A.05	Current Public Use: YES	Future Public Use: YES
Land Code: 1000010616	Agency Land Code: R2934206	Land Name: FORESTRY	County: BELTRAMI	Acres: 40.00
City:	Site Code:	Classification Per M.S. 86A.05: n. not administered under 86A.05	Current Public Use: YES	Future Public Use: YES
Land Code: 1000010617	Agency Land Code: R2934229	Land Name: FORESTRY	County: BELTRAMI	Acres: 40.00
City:	Site Code:	Classification Per M.S. 86A.05: n. not administered under 86A.05	Current Public Use: YES	Future Public Use: YES
Land Code: 1000010618	Agency Land Code: R2934259	Land Name: FORESTRY	County: BELTRAMI	Acres: 40.00
City:	Site Code:	Classification Per M.S. 86A.05: n. not administered under 86A.05	Current Public Use: YES	Future Public Use: YES
Land Code: 1000010619	Agency Land Code: R2934351	Land Name: FORESTRY	County: BELTRAMI	Acres: 40.00
City:	Site Code:	Classification Per M.S. 86A.05: n. not administered under 86A.05	Current Public Use: YES	Future Public Use: YES
Land Code: 1000010620	Agency Land Code: R2935236	Land Name: FORESTRY	County: BELTRAMI	Acres: 40.00
City:	Site Code:	Classification Per M.S. 86A.05: n. not administered under 86A.05	Current Public Use: YES	Future Public Use: YES
Land Code: 1000010621	Agency Land Code: R2935264	Land Name: FORESTRY	County: BELTRAMI	Acres: 40.75
City:	Site Code:	Classification Per M.S. 86A.05: n. not administered under 86A.05	Current Public Use: YES	Future Public Use: YES



Land Code: 1000010622	Agency Land Code: R2935287	Land Name: FORESTRY	County: BELTRAMI	Acres: 40.00
City:	Site Code:	Classification Per M.S. 86A.05: n. not administered under 86A.05	Current Public Use: YES	Future Public Use: YES
Land Code: 1000010623	Agency Land Code: R2935310	Land Name: FORESTRY	County: BELTRAMI	Acres: 40.00
City:	Site Code:	Classification Per M.S. 86A.05: n. not administered under 86A.05	Current Public Use: YES	Future Public Use: YES
Land Code: 1000010624	Agency Land Code: R2935313	Land Name: FORESTRY	County: BELTRAMI	Acres: 40.00
City:	Site Code:	Classification Per M.S. 86A.05: n. not administered under 86A.05	Current Public Use: YES	Future Public Use: YES
Land Code: 1000010625	Agency Land Code: R2936134	Land Name: FORESTRY	County: BELTRAMI	Acres: 40.00
City:	Site Code:	Classification Per M.S. 86A.05: n. not administered under 86A.05	Current Public Use: YES	Future Public Use: YES
Land Code: 1000010626	Agency Land Code: R2936159	Land Name: FORESTRY	County: BELTRAMI	Acres: 40.00
City:	Site Code:	Classification Per M.S. 86A.05: n. not administered under 86A.05	Current Public Use: YES	Future Public Use: YES
Land Code: 1000010627	Agency Land Code: R2935364	Land Name: FORESTRY	County: BELTRAMI	Acres: 40.00
City:	Site Code:	Classification Per M.S. 86A.05: n. not administered under 86A.05	Current Public Use: YES	Future Public Use: YES
Land Code: 1000010628	Agency Land Code: R2935365	Land Name: FORESTRY	County: BELTRAMI	Acres: 40.00
City:	Site Code:	Classification Per M.S. 86A.05: n. not administered under 86A.05	Current Public Use: YES	Future Public Use: YES
Land Code: 1000010629	Agency Land Code: R2936220	Land Name: FORESTRY	County: BELTRAMI	Acres: 17.01
City:	Site Code:	Classification Per M.S. 86A.05: n. not administered under 86A.05	Current Public Use: YES	Future Public Use: YES
Land Code: 1000010630	Agency Land Code: R2936228	Land Name: FORESTRY	County: BELTRAMI	Acres: 40.00
City:	Site Code:	Classification Per M.S. 86A.05: n. not administered under 86A.05	Current Public Use: YES	Future Public Use: YES
Land Code: 1000010631	Agency Land Code: R2936259	Land Name: FORESTRY	County: BELTRAMI	Acres: 40.00
City:	Site Code:	Classification Per M.S. 86A.05: n. not administered under 86A.05	Current Public Use: YES	Future Public Use: YES
Land Code: 1000010632	Agency Land Code: R2936266	Land Name: FORESTRY	County: BELTRAMI	Acres: 40.00
City:	Site Code:	Classification Per M.S. 86A.05: n. not administered under 86A.05	Current Public Use: YES	Future Public Use: YES
Land Code: 1000010633	Agency Land Code: R2936270	Land Name: FORESTRY	County: BELTRAMI	Acres: 40.00
City:	Site Code:	Classification Per M.S. 86A.05: n. not administered under 86A.05	Current Public Use: YES	Future Public Use: YES



Land Code: 1000010634	Agency Land Code: R2931676	Land Name: FORESTRY	County: BELTRAMI	Acres: 40.00
City:	Site Code:	Classification Per M.S. 86A.05: n. not administered under 86A.05	Current Public Use: YES	Future Public Use: YES
Land Code: 1000010635	Agency Land Code: R2931887	Land Name: FORESTRY	County: BELTRAMI	Acres: 40.00
City:	Site Code:	Classification Per M.S. 86A.05: n. not administered under 86A.05	Current Public Use: YES	Future Public Use: YES
Land Code: 1000010636	Agency Land Code: R2931905	Land Name: FORESTRY	County: BELTRAMI	Acres: 40.00
City:	Site Code:	Classification Per M.S. 86A.05: n. not administered under 86A.05	Current Public Use: YES	Future Public Use: YES
Land Code: 1000010637	Agency Land Code: R2931907	Land Name: FORESTRY	County: BELTRAMI	Acres: 40.00
City:	Site Code:	Classification Per M.S. 86A.05: n. not administered under 86A.05	Current Public Use: YES	Future Public Use: YES
Land Code: 1000010638	Agency Land Code: R2931911	Land Name: FORESTRY	County: BELTRAMI	Acres: 40.00
City:	Site Code:	Classification Per M.S. 86A.05: n. not administered under 86A.05	Current Public Use: YES	Future Public Use: YES
Land Code: 1000010639	Agency Land Code: R2931652	Land Name: FORESTRY	County: BELTRAMI	Acres: 40.00
City:	Site Code:	Classification Per M.S. 86A.05: n. not administered under 86A.05	Current Public Use: YES	Future Public Use: YES
Land Code: 1000010640	Agency Land Code: R2928708	Land Name: FORESTRY	County: BELTRAMI	Acres: 50.21
City:	Site Code:	Classification Per M.S. 86A.05: n. not administered under 86A.05	Current Public Use: YES	Future Public Use: YES
Land Code: 1000010641	Agency Land Code: R2928733	Land Name: FORESTRY	County: BELTRAMI	Acres: 40.00
City:	Site Code:	Classification Per M.S. 86A.05: n. not administered under 86A.05	Current Public Use: YES	Future Public Use: YES
Land Code: 1000010642	Agency Land Code: R2928766	Land Name: FORESTRY	County: BELTRAMI	Acres: 40.00
City:	Site Code:	Classification Per M.S. 86A.05: n. not administered under 86A.05	Current Public Use: YES	Future Public Use: YES
Land Code: 1000010643	Agency Land Code: R2928873	Land Name: FORESTRY	County: BELTRAMI	Acres: 40.00
City:	Site Code:	Classification Per M.S. 86A.05: n. not administered under 86A.05	Current Public Use: YES	Future Public Use: YES
Land Code: 1000010644	Agency Land Code: R2928880	Land Name: FORESTRY	County: BELTRAMI	Acres: 40.00
City:	Site Code:	Classification Per M.S. 86A.05: n. not administered under 86A.05	Current Public Use: YES	Future Public Use: YES
Land Code: 1000010645	Agency Land Code: R2928881	Land Name: FORESTRY	County: BELTRAMI	Acres: 40.00
City:	Site Code:	Classification Per M.S. 86A.05: n. not administered under 86A.05	Current Public Use: YES	Future Public Use: YES



Land Code: 1000010646	Agency Land Code: R2928916	Land Name: FORESTRY	County: BELTRAMI	Acres: 40.00
City:	Site Code:	Classification Per M.S. 86A.05: n. not administered under 86A.05	Current Public Use: YES	Future Public Use: YES
Land Code: 1000010647	Agency Land Code: R2928959	Land Name: FORESTRY	County: BELTRAMI	Acres: 40.00
City:	Site Code:	Classification Per M.S. 86A.05: n. not administered under 86A.05	Current Public Use: YES	Future Public Use: YES
Land Code: 1000010648	Agency Land Code: R2929057	Land Name: FORESTRY	County: BELTRAMI	Acres: 40.00
City:	Site Code:	Classification Per M.S. 86A.05: n. not administered under 86A.05	Current Public Use: YES	Future Public Use: YES
Land Code: 1000010649	Agency Land Code: R2929060	Land Name: FORESTRY	County: BELTRAMI	Acres: 40.00
City:	Site Code:	Classification Per M.S. 86A.05: n. not administered under 86A.05	Current Public Use: YES	Future Public Use: YES
Land Code: 1000010650	Agency Land Code: R2929062	Land Name: FORESTRY	County: BELTRAMI	Acres: 20.00
City:	Site Code:	Classification Per M.S. 86A.05: n. not administered under 86A.05	Current Public Use: YES	Future Public Use: YES
Land Code: 1000010651	Agency Land Code: R2928990	Land Name: FORESTRY	County: BELTRAMI	Acres: 40.00
City:	Site Code:	Classification Per M.S. 86A.05: n. not administered under 86A.05	Current Public Use: YES	Future Public Use: YES
Land Code: 1000010652	Agency Land Code: R2929024	Land Name: FORESTRY	County: BELTRAMI	Acres: 40.00
City:	Site Code:	Classification Per M.S. 86A.05: n. not administered under 86A.05	Current Public Use: YES	Future Public Use: YES
Land Code: 1000010653	Agency Land Code: R2931124	Land Name: FORESTRY	County: BELTRAMI	Acres: 40.00
City:	Site Code:	Classification Per M.S. 86A.05: n. not administered under 86A.05	Current Public Use: YES	Future Public Use: YES
Land Code: 1000010654	Agency Land Code: R2931140	Land Name: FORESTRY	County: BELTRAMI	Acres: 40.00
City:	Site Code:	Classification Per M.S. 86A.05: n. not administered under 86A.05	Current Public Use: YES	Future Public Use: YES
Land Code: 1000010655	Agency Land Code: R2931148	Land Name: FORESTRY	County: BELTRAMI	Acres: 40.00
City:	Site Code:	Classification Per M.S. 86A.05: n. not administered under 86A.05	Current Public Use: YES	Future Public Use: YES
Land Code: 1000010656	Agency Land Code: R2931164	Land Name: FORESTRY	County: BELTRAMI	Acres: 40.00
City:	Site Code:	Classification Per M.S. 86A.05: n. not administered under 86A.05	Current Public Use: YES	Future Public Use: YES
Land Code: 1000010657	Agency Land Code: R2928594	Land Name: FORESTRY	County: BELTRAMI	Acres: 40.00
City:	Site Code:	Classification Per M.S. 86A.05: n. not administered under 86A.05	Current Public Use: YES	Future Public Use: YES



Land Code: 1000010658	Agency Land Code: R2931371	Land Name: FORESTRY	County: BELTRAMI	Acres: 40.00
City:	Site Code:	Classification Per M.S. 86A.05: n. not administered under 86A.05	Current Public Use: YES	Future Public Use: YES
Land Code: 1000010659	Agency Land Code: R2942953	Land Name: FORESTRY	County: BELTRAMI	Acres: 40.00
City:	Site Code:	Classification Per M.S. 86A.05: n. not administered under 86A.05	Current Public Use: YES	Future Public Use: YES
Land Code: 1000010660	Agency Land Code: R2944042	Land Name: FORESTRY	County: BELTRAMI	Acres: 40.00
City:	Site Code: R290099	Classification Per M.S. 86A.05: f. state forests and state forest subareas	Current Public Use: YES	Future Public Use: YES
Land Code: 1000010661	Agency Land Code: R2943911	Land Name: FORESTRY	County: BELTRAMI	Acres: 40.00
City:	Site Code: R290099	Classification Per M.S. 86A.05: f. state forests and state forest subareas	Current Public Use: YES	Future Public Use: YES
Land Code: 1000010662	Agency Land Code: R2940347	Land Name: FORESTRY	County: BELTRAMI	Acres: 40.00
City:	Site Code: R290099	Classification Per M.S. 86A.05: f. state forests and state forest subareas	Current Public Use: YES	Future Public Use: YES
Land Code: 1000010663	Agency Land Code: R2941711	Land Name: FORESTRY	County: BELTRAMI	Acres: 40.00
City:	Site Code: R290099	Classification Per M.S. 86A.05: f. state forests and state forest subareas	Current Public Use: YES	Future Public Use: YES
Land Code: 1000010664	Agency Land Code: R2940609	Land Name: FORESTRY	County: BELTRAMI	Acres: 40.00
City:	Site Code: R290099	Classification Per M.S. 86A.05: f. state forests and state forest subareas	Current Public Use: YES	Future Public Use: YES
Land Code: 1000010665	Agency Land Code: R2941314	Land Name: FORESTRY	County: BELTRAMI	Acres: 40.00
City:	Site Code: R290099	Classification Per M.S. 86A.05: f. state forests and state forest subareas	Current Public Use: YES	Future Public Use: YES
Land Code: 1000010666	Agency Land Code: R2937537	Land Name: FORESTRY	County: BELTRAMI	Acres: 40.00
City:	Site Code: R290099	Classification Per M.S. 86A.05: f. state forests and state forest subareas	Current Public Use: YES	Future Public Use: YES
Land Code: 1000010667	Agency Land Code: R2941572	Land Name: FORESTRY	County: BELTRAMI	Acres: 40.00
City:	Site Code: R290099	Classification Per M.S. 86A.05: f. state forests and state forest subareas	Current Public Use: YES	Future Public Use: YES
Land Code: 1000010668	Agency Land Code: R2937843	Land Name: FORESTRY	County: BELTRAMI	Acres: 40.00
City:	Site Code: R290099	Classification Per M.S. 86A.05: f. state forests and state forest subareas	Current Public Use: YES	Future Public Use: YES
Land Code: 1000010669	Agency Land Code: R2937643	Land Name: FORESTRY	County: BELTRAMI	Acres: 40.00
City:	Site Code: R290099	Classification Per M.S. 86A.05: f. state forests and state forest subareas	Current Public Use: YES	Future Public Use: YES



Land Code: 1000010670	Agency Land Code: R2941167	Land Name: FORESTRY	County: BELTRAMI	Acres: 40.00
City:	Site Code: R290099	Classification Per M.S. 86A.05: f. state forests and state forest subareas	Current Public Use: YES	Future Public Use: YES
Land Code: 1000010671	Agency Land Code: R2938027	Land Name: FORESTRY	County: BELTRAMI	Acres: 40.00
City:	Site Code: R290099	Classification Per M.S. 86A.05: f. state forests and state forest subareas	Current Public Use: YES	Future Public Use: YES
Land Code: 1000010672	Agency Land Code: R2937890	Land Name: FORESTRY	County: BELTRAMI	Acres: 40.00
City:	Site Code: R290099	Classification Per M.S. 86A.05: f. state forests and state forest subareas	Current Public Use: YES	Future Public Use: YES
Land Code: 1000010673	Agency Land Code: R2937397	Land Name: FORESTRY	County: BELTRAMI	Acres: 14.44
City:	Site Code: R290099	Classification Per M.S. 86A.05: f. state forests and state forest subareas	Current Public Use: YES	Future Public Use: YES
Land Code: 1000010674	Agency Land Code: R2941540	Land Name: FORESTRY	County: BELTRAMI	Acres: 40.00
City:	Site Code: R290099	Classification Per M.S. 86A.05: f. state forests and state forest subareas	Current Public Use: YES	Future Public Use: YES
Land Code: 1000010675	Agency Land Code: R2941918	Land Name: FORESTRY	County: BELTRAMI	Acres: 40.00
City:	Site Code: R290099	Classification Per M.S. 86A.05: f. state forests and state forest subareas	Current Public Use: YES	Future Public Use: YES
Land Code: 1000010676	Agency Land Code: R2942570	Land Name: FORESTRY	County: BELTRAMI	Acres: 40.00
City:	Site Code: R290099	Classification Per M.S. 86A.05: f. state forests and state forest subareas	Current Public Use: YES	Future Public Use: YES
Land Code: 1000010677	Agency Land Code: R2941748	Land Name: FORESTRY	County: BELTRAMI	Acres: 40.00
City:	Site Code: R290099	Classification Per M.S. 86A.05: f. state forests and state forest subareas	Current Public Use: YES	Future Public Use: YES
Land Code: 1000010678	Agency Land Code: R2940739	Land Name: FORESTRY	County: BELTRAMI	Acres: 40.00
City:	Site Code: R290099	Classification Per M.S. 86A.05: f. state forests and state forest subareas	Current Public Use: YES	Future Public Use: YES
Land Code: 1000010679	Agency Land Code: R2943885	Land Name: FORESTRY	County: BELTRAMI	Acres: 40.00
City:	Site Code: R290099	Classification Per M.S. 86A.05: f. state forests and state forest subareas	Current Public Use: YES	Future Public Use: YES
Land Code: 1000010680	Agency Land Code: R2937583	Land Name: FORESTRY	County: BELTRAMI	Acres: 40.00
City:	Site Code: R290099	Classification Per M.S. 86A.05: f. state forests and state forest subareas	Current Public Use: YES	Future Public Use: YES
Land Code: 1000010681	Agency Land Code: R2940476	Land Name: FORESTRY	County: BELTRAMI	Acres: 40.00
City:	Site Code: R290099	Classification Per M.S. 86A.05: f. state forests and state forest subareas	Current Public Use: YES	Future Public Use: YES



Land Code: 1000010682	Agency Land Code: R2941292	Land Name: FORESTRY	County: BELTRAMI	Acres: 40.00
City:	Site Code: R290099	Classification Per M.S. 86A.05: f. state forests and state forest subareas	Current Public Use: YES	Future Public Use: YES
Land Code: 1000010683	Agency Land Code: R2941829	Land Name: FORESTRY	County: BELTRAMI	Acres: 40.00
City:	Site Code: R290099	Classification Per M.S. 86A.05: f. state forests and state forest subareas	Current Public Use: YES	Future Public Use: YES
Land Code: 1000010684	Agency Land Code: R2938300	Land Name: FORESTRY	County: BELTRAMI	Acres: 40.00
City:	Site Code: R290099	Classification Per M.S. 86A.05: f. state forests and state forest subareas	Current Public Use: YES	Future Public Use: YES
Land Code: 1000010685	Agency Land Code: R2942511	Land Name: FORESTRY	County: BELTRAMI	Acres: 40.00
City:	Site Code: R290099	Classification Per M.S. 86A.05: f. state forests and state forest subareas	Current Public Use: YES	Future Public Use: YES
Land Code: 1000010686	Agency Land Code: R2941638	Land Name: FORESTRY	County: BELTRAMI	Acres: 40.00
City:	Site Code: R290099	Classification Per M.S. 86A.05: f. state forests and state forest subareas	Current Public Use: YES	Future Public Use: YES
Land Code: 1000010687	Agency Land Code: R2940761	Land Name: FORESTRY	County: BELTRAMI	Acres: 40.00
City:	Site Code: R290099	Classification Per M.S. 86A.05: f. state forests and state forest subareas	Current Public Use: YES	Future Public Use: YES
Land Code: 1000010688	Agency Land Code: R2938231	Land Name: FORESTRY	County: BELTRAMI	Acres: 40.00
City:	Site Code: R290099	Classification Per M.S. 86A.05: f. state forests and state forest subareas	Current Public Use: YES	Future Public Use: YES
Land Code: 1000010689	Agency Land Code: R2937440	Land Name: FORESTRY	County: BELTRAMI	Acres: 40.06
City:	Site Code: R290099	Classification Per M.S. 86A.05: f. state forests and state forest subareas	Current Public Use: YES	Future Public Use: YES
Land Code: 1000010690	Agency Land Code: R2941150	Land Name: FORESTRY	County: BELTRAMI	Acres: 40.00
City:	Site Code: R290099	Classification Per M.S. 86A.05: f. state forests and state forest subareas	Current Public Use: YES	Future Public Use: YES
Land Code: 1000010691	Agency Land Code: R2943884	Land Name: FORESTRY	County: BELTRAMI	Acres: 40.00
City:	Site Code: R290099	Classification Per M.S. 86A.05: f. state forests and state forest subareas	Current Public Use: YES	Future Public Use: YES
Land Code: 1000010692	Agency Land Code: R2940140	Land Name: FORESTRY	County: BELTRAMI	Acres: 40.00
City:	Site Code: R290099	Classification Per M.S. 86A.05: f. state forests and state forest subareas	Current Public Use: YES	Future Public Use: YES
Land Code: 1000010693	Agency Land Code: R2939862	Land Name: FORESTRY	County: BELTRAMI	Acres: 40.00
City:	Site Code: R290099	Classification Per M.S. 86A.05: f. state forests and state forest subareas	Current Public Use: YES	Future Public Use: YES



Land Code: 1000010694	Agency Land Code: R2940760	Land Name: FORESTRY	County: BELTRAMI	Acres: 40.00
City:	Site Code: R290099	Classification Per M.S. 86A.05: f. state forests and state forest subareas	Current Public Use: YES	Future Public Use: YES
Land Code: 1000010695	Agency Land Code: R2941500	Land Name: FORESTRY	County: BELTRAMI	Acres: 40.00
City:	Site Code: R290099	Classification Per M.S. 86A.05: f. state forests and state forest subareas	Current Public Use: YES	Future Public Use: YES
Land Code: 1000010696	Agency Land Code: R2944208	Land Name: FORESTRY	County: BELTRAMI	Acres: 40.00
City:	Site Code: R290099	Classification Per M.S. 86A.05: f. state forests and state forest subareas	Current Public Use: YES	Future Public Use: YES
Land Code: 1000010697	Agency Land Code: R2940164	Land Name: FORESTRY	County: BELTRAMI	Acres: 26.14
City:	Site Code: R290099	Classification Per M.S. 86A.05: f. state forests and state forest subareas	Current Public Use: YES	Future Public Use: YES
Land Code: 1000010698	Agency Land Code: R2941358	Land Name: FORESTRY	County: BELTRAMI	Acres: 40.00
City:	Site Code: R290099	Classification Per M.S. 86A.05: f. state forests and state forest subareas	Current Public Use: YES	Future Public Use: YES
Land Code: 1000010699	Agency Land Code: R2940437	Land Name: FORESTRY	County: BELTRAMI	Acres: 40.00
City:	Site Code: R290099	Classification Per M.S. 86A.05: f. state forests and state forest subareas	Current Public Use: YES	Future Public Use: YES
Land Code: 1000010700	Agency Land Code: R2940013	Land Name: FORESTRY	County: BELTRAMI	Acres: 40.00
City:	Site Code: R290099	Classification Per M.S. 86A.05: f. state forests and state forest subareas	Current Public Use: YES	Future Public Use: YES
Land Code: 1000010701	Agency Land Code: R2944485	Land Name: FORESTRY	County: BELTRAMI	Acres: 40.00
City:	Site Code: R290099	Classification Per M.S. 86A.05: f. state forests and state forest subareas	Current Public Use: YES	Future Public Use: YES
Land Code: 1000010702	Agency Land Code: R2944065	Land Name: FORESTRY	County: BELTRAMI	Acres: 40.00
City:	Site Code: R290099	Classification Per M.S. 86A.05: f. state forests and state forest subareas	Current Public Use: YES	Future Public Use: YES
Land Code: 1000010703	Agency Land Code: R2940356	Land Name: FORESTRY	County: BELTRAMI	Acres: 41.01
City:	Site Code: R290099	Classification Per M.S. 86A.05: f. state forests and state forest subareas	Current Public Use: YES	Future Public Use: YES
Land Code: 1000010704	Agency Land Code: R2940433	Land Name: FORESTRY	County: BELTRAMI	Acres: 40.00
City:	Site Code: R290099	Classification Per M.S. 86A.05: f. state forests and state forest subareas	Current Public Use: YES	Future Public Use: YES
Land Code: 1000010705	Agency Land Code: R2939674	Land Name: FORESTRY	County: BELTRAMI	Acres: 40.00
City:	Site Code: R290099	Classification Per M.S. 86A.05: f. state forests and state forest subareas	Current Public Use: YES	Future Public Use: YES



Land Code: 1000010706	Agency Land Code: R2943914	Land Name: FORESTRY	County: BELTRAMI	Acres: 40.00
City:	Site Code: R290099	Classification Per M.S. 86A.05: f. state forests and state forest subareas	Current Public Use: YES	Future Public Use: YES
Land Code: 1000010707	Agency Land Code: R2939631	Land Name: FORESTRY	County: BELTRAMI	Acres: 40.00
City:	Site Code: R290099	Classification Per M.S. 86A.05: f. state forests and state forest subareas	Current Public Use: YES	Future Public Use: YES
Land Code: 1000010708	Agency Land Code: R2942264	Land Name: FORESTRY	County: BELTRAMI	Acres: 51.92
City:	Site Code: R290099	Classification Per M.S. 86A.05: f. state forests and state forest subareas	Current Public Use: YES	Future Public Use: YES
Land Code: 1000010709	Agency Land Code: R2940183	Land Name: FORESTRY	County: BELTRAMI	Acres: 40.00
City:	Site Code: R290099	Classification Per M.S. 86A.05: f. state forests and state forest subareas	Current Public Use: YES	Future Public Use: YES
Land Code: 1000010710	Agency Land Code: R2940342	Land Name: FORESTRY	County: BELTRAMI	Acres: 40.00
City:	Site Code: R290099	Classification Per M.S. 86A.05: f. state forests and state forest subareas	Current Public Use: YES	Future Public Use: YES
Land Code: 1000010711	Agency Land Code: R2941685	Land Name: FORESTRY	County: BELTRAMI	Acres: 36.96
City:	Site Code: R290099	Classification Per M.S. 86A.05: f. state forests and state forest subareas	Current Public Use: YES	Future Public Use: YES
Land Code: 1000010712	Agency Land Code: R2938235	Land Name: FORESTRY	County: BELTRAMI	Acres: 40.00
City:	Site Code: R290099	Classification Per M.S. 86A.05: f. state forests and state forest subareas	Current Public Use: YES	Future Public Use: YES
Land Code: 1000010713	Agency Land Code: R2942492	Land Name: FORESTRY	County: BELTRAMI	Acres: 40.00
City:	Site Code: R290099	Classification Per M.S. 86A.05: f. state forests and state forest subareas	Current Public Use: YES	Future Public Use: YES
Land Code: 1000010714	Agency Land Code: R2940280	Land Name: FORESTRY	County: BELTRAMI	Acres: 40.00
City:	Site Code: R290099	Classification Per M.S. 86A.05: f. state forests and state forest subareas	Current Public Use: YES	Future Public Use: YES
Land Code: 1000010715	Agency Land Code: R2939577	Land Name: FORESTRY	County: BELTRAMI	Acres: 40.00
City:	Site Code: R290099	Classification Per M.S. 86A.05: f. state forests and state forest subareas	Current Public Use: YES	Future Public Use: YES
Land Code: 1000010716	Agency Land Code: R2943346	Land Name: FORESTRY	County: BELTRAMI	Acres: 40.00
City:	Site Code: R290099	Classification Per M.S. 86A.05: f. state forests and state forest subareas	Current Public Use: YES	Future Public Use: YES
Land Code: 1000010717	Agency Land Code: R2942597	Land Name: FORESTRY	County: BELTRAMI	Acres: 40.00
City:	Site Code: R290099	Classification Per M.S. 86A.05: f. state forests and state forest subareas	Current Public Use: YES	Future Public Use: YES



Land Code: 1000010718	Agency Land Code: R2941789	Land Name: FORESTRY	County: BELTRAMI	Acres: 40.00
City:	Site Code: R290099	Classification Per M.S. 86A.05: f. state forests and state forest subareas	Current Public Use: YES	Future Public Use: YES
Land Code: 1000010719	Agency Land Code: R2937760	Land Name: FORESTRY	County: BELTRAMI	Acres: 40.00
City:	Site Code: R290099	Classification Per M.S. 86A.05: f. state forests and state forest subareas	Current Public Use: YES	Future Public Use: YES
Land Code: 1000010720	Agency Land Code: R2938240	Land Name: FORESTRY	County: BELTRAMI	Acres: 40.00
City:	Site Code: R290099	Classification Per M.S. 86A.05: f. state forests and state forest subareas	Current Public Use: YES	Future Public Use: YES
Land Code: 1000010721	Agency Land Code: R2944689	Land Name: FORESTRY	County: BELTRAMI	Acres: 40.00
City:	Site Code: R290099	Classification Per M.S. 86A.05: f. state forests and state forest subareas	Current Public Use: YES	Future Public Use: YES
Land Code: 1000010722	Agency Land Code: R2939955	Land Name: FORESTRY	County: BELTRAMI	Acres: 40.00
City:	Site Code: R290099	Classification Per M.S. 86A.05: f. state forests and state forest subareas	Current Public Use: YES	Future Public Use: YES
Land Code: 1000010723	Agency Land Code: R2940583	Land Name: FORESTRY	County: BELTRAMI	Acres: 40.00
City:	Site Code: R290099	Classification Per M.S. 86A.05: f. state forests and state forest subareas	Current Public Use: YES	Future Public Use: YES
Land Code: 1000010724	Agency Land Code: R2940473	Land Name: FORESTRY	County: BELTRAMI	Acres: 40.00
City:	Site Code: R290099	Classification Per M.S. 86A.05: f. state forests and state forest subareas	Current Public Use: YES	Future Public Use: YES
Land Code: 1000010725	Agency Land Code: R2943698	Land Name: FORESTRY	County: BELTRAMI	Acres: 40.00
City:	Site Code: R290099	Classification Per M.S. 86A.05: f. state forests and state forest subareas	Current Public Use: YES	Future Public Use: YES
Land Code: 1000010726	Agency Land Code: R2939977	Land Name: FORESTRY	County: BELTRAMI	Acres: 40.00
City:	Site Code: R290099	Classification Per M.S. 86A.05: f. state forests and state forest subareas	Current Public Use: YES	Future Public Use: YES
Land Code: 1000010727	Agency Land Code: R2944541	Land Name: FORESTRY	County: BELTRAMI	Acres: 40.00
City:	Site Code: R290099	Classification Per M.S. 86A.05: f. state forests and state forest subareas	Current Public Use: YES	Future Public Use: YES
Land Code: 1000010728	Agency Land Code: R2938248	Land Name: FORESTRY	County: BELTRAMI	Acres: 40.00
City:	Site Code: R290099	Classification Per M.S. 86A.05: f. state forests and state forest subareas	Current Public Use: YES	Future Public Use: YES
Land Code: 1000010729	Agency Land Code: R2940086	Land Name: FORESTRY	County: BELTRAMI	Acres: 40.00
City:	Site Code: R290099	Classification Per M.S. 86A.05: f. state forests and state forest subareas	Current Public Use: YES	Future Public Use: YES



Land Code: 1000010730	Agency Land Code: R2937929	Land Name: FORESTRY	County: BELTRAMI	Acres: 24.18
City:	Site Code: R290099	Classification Per M.S. 86A.05: f. state forests and state forest subareas	Current Public Use: YES	Future Public Use: YES
Land Code: 1000010731	Agency Land Code: R2943722	Land Name: FORESTRY	County: BELTRAMI	Acres: 40.00
City:	Site Code: R290099	Classification Per M.S. 86A.05: f. state forests and state forest subareas	Current Public Use: YES	Future Public Use: YES
Land Code: 1000010732	Agency Land Code: R2943880	Land Name: FORESTRY	County: BELTRAMI	Acres: 40.00
City:	Site Code: R290099	Classification Per M.S. 86A.05: f. state forests and state forest subareas	Current Public Use: YES	Future Public Use: YES
Land Code: 1000010733	Agency Land Code: R2939569	Land Name: FORESTRY	County: BELTRAMI	Acres: 39.45
City:	Site Code: R290099	Classification Per M.S. 86A.05: f. state forests and state forest subareas	Current Public Use: YES	Future Public Use: YES
Land Code: 1000010734	Agency Land Code: R2941663	Land Name: FORESTRY	County: BELTRAMI	Acres: 40.00
City:	Site Code: R290099	Classification Per M.S. 86A.05: f. state forests and state forest subareas	Current Public Use: YES	Future Public Use: YES
Land Code: 1000010735	Agency Land Code: R2938092	Land Name: FORESTRY	County: BELTRAMI	Acres: 40.00
City:	Site Code: R290099	Classification Per M.S. 86A.05: f. state forests and state forest subareas	Current Public Use: YES	Future Public Use: YES
Land Code: 1000010736	Agency Land Code: R2942699	Land Name: FORESTRY	County: BELTRAMI	Acres: 40.00
City:	Site Code: R290099	Classification Per M.S. 86A.05: f. state forests and state forest subareas	Current Public Use: YES	Future Public Use: YES
Land Code: 1000010737	Agency Land Code: R2940970	Land Name: FORESTRY	County: BELTRAMI	Acres: 40.00
City:	Site Code: R290099	Classification Per M.S. 86A.05: f. state forests and state forest subareas	Current Public Use: YES	Future Public Use: YES
Land Code: 1000010738	Agency Land Code: R2940450	Land Name: FORESTRY	County: BELTRAMI	Acres: 40.00
City:	Site Code: R290099	Classification Per M.S. 86A.05: f. state forests and state forest subareas	Current Public Use: YES	Future Public Use: YES
Land Code: 1000010739	Agency Land Code: R2937428	Land Name: FORESTRY	County: BELTRAMI	Acres: 40.00
City:	Site Code: R290099	Classification Per M.S. 86A.05: f. state forests and state forest subareas	Current Public Use: YES	Future Public Use: YES
Land Code: 1000010740	Agency Land Code: R2942014	Land Name: FORESTRY	County: BELTRAMI	Acres: 40.00
City:	Site Code: R290099	Classification Per M.S. 86A.05: f. state forests and state forest subareas	Current Public Use: YES	Future Public Use: YES
Land Code: 1000010741	Agency Land Code: R2942140	Land Name: FORESTRY	County: BELTRAMI	Acres: 40.00
City:	Site Code: R290099	Classification Per M.S. 86A.05: f. state forests and state forest subareas	Current Public Use: YES	Future Public Use: YES



Land Code: 1000010742	Agency Land Code: R2940430	Land Name: FORESTRY	County: BELTRAMI	Acres: 40.00
City:	Site Code: R290099	Classification Per M.S. 86A.05: f. state forests and state forest subareas	Current Public Use: YES	Future Public Use: YES
Land Code: 1000010743	Agency Land Code: R2941942	Land Name: FORESTRY	County: BELTRAMI	Acres: 40.00
City:	Site Code: R290099	Classification Per M.S. 86A.05: f. state forests and state forest subareas	Current Public Use: YES	Future Public Use: YES
Land Code: 1000010744	Agency Land Code: R2940575	Land Name: FORESTRY	County: BELTRAMI	Acres: 40.00
City:	Site Code: R290099	Classification Per M.S. 86A.05: f. state forests and state forest subareas	Current Public Use: YES	Future Public Use: YES
Land Code: 1000010745	Agency Land Code: R2944566	Land Name: FORESTRY	County: BELTRAMI	Acres: 40.00
City:	Site Code: R290099	Classification Per M.S. 86A.05: f. state forests and state forest subareas	Current Public Use: YES	Future Public Use: YES
Land Code: 1000010746	Agency Land Code: R2940986	Land Name: FORESTRY	County: BELTRAMI	Acres: 40.00
City:	Site Code: R290099	Classification Per M.S. 86A.05: f. state forests and state forest subareas	Current Public Use: YES	Future Public Use: YES
Land Code: 1000010747	Agency Land Code: R2944574	Land Name: FORESTRY	County: BELTRAMI	Acres: 40.00
City:	Site Code: R290099	Classification Per M.S. 86A.05: f. state forests and state forest subareas	Current Public Use: YES	Future Public Use: YES
Land Code: 1000010748	Agency Land Code: R2937932	Land Name: FORESTRY	County: BELTRAMI	Acres: 40.00
City:	Site Code: R290099	Classification Per M.S. 86A.05: f. state forests and state forest subareas	Current Public Use: YES	Future Public Use: YES
Land Code: 1000010749	Agency Land Code: R2943852	Land Name: FORESTRY	County: BELTRAMI	Acres: 40.00
City:	Site Code: R290099	Classification Per M.S. 86A.05: f. state forests and state forest subareas	Current Public Use: YES	Future Public Use: YES
Land Code: 1000010750	Agency Land Code: R2940535	Land Name: FORESTRY	County: BELTRAMI	Acres: 40.00
City:	Site Code: R290099	Classification Per M.S. 86A.05: f. state forests and state forest subareas	Current Public Use: YES	Future Public Use: YES
Land Code: 1000010751	Agency Land Code: R2943485	Land Name: FORESTRY	County: BELTRAMI	Acres: 40.00
City:	Site Code: R290099	Classification Per M.S. 86A.05: f. state forests and state forest subareas	Current Public Use: YES	Future Public Use: YES
Land Code: 1000010752	Agency Land Code: R2939760	Land Name: FORESTRY	County: BELTRAMI	Acres: 40.00
City:	Site Code: R290099	Classification Per M.S. 86A.05: f. state forests and state forest subareas	Current Public Use: YES	Future Public Use: YES
Land Code: 1000010753	Agency Land Code: R2940522	Land Name: FORESTRY	County: BELTRAMI	Acres: 40.00
City:	Site Code: R290099	Classification Per M.S. 86A.05: f. state forests and state forest subareas	Current Public Use: YES	Future Public Use: YES



Land Code: 1000010754	Agency Land Code: R2940113	Land Name: FORESTRY	County: BELTRAMI	Acres: 40.00
City:	Site Code: R290099	Classification Per M.S. 86A.05: f. state forests and state forest subareas	Current Public Use: YES	Future Public Use: YES
Land Code: 1000010755	Agency Land Code: R2941134	Land Name: FORESTRY	County: BELTRAMI	Acres: 40.00
City:	Site Code: R290099	Classification Per M.S. 86A.05: f. state forests and state forest subareas	Current Public Use: YES	Future Public Use: YES
Land Code: 1000010756	Agency Land Code: R2941261	Land Name: FORESTRY	County: BELTRAMI	Acres: 40.00
City:	Site Code: R290099	Classification Per M.S. 86A.05: f. state forests and state forest subareas	Current Public Use: YES	Future Public Use: YES
Land Code: 1000010757	Agency Land Code: R2937936	Land Name: FORESTRY	County: BELTRAMI	Acres: 40.00
City:	Site Code: R290099	Classification Per M.S. 86A.05: f. state forests and state forest subareas	Current Public Use: YES	Future Public Use: YES
Land Code: 1000010758	Agency Land Code: R2941400	Land Name: FORESTRY	County: BELTRAMI	Acres: 40.00
City:	Site Code: R290099	Classification Per M.S. 86A.05: f. state forests and state forest subareas	Current Public Use: YES	Future Public Use: YES
Land Code: 1000010759	Agency Land Code: R2938023	Land Name: FORESTRY	County: BELTRAMI	Acres: 40.00
City:	Site Code: R290099	Classification Per M.S. 86A.05: f. state forests and state forest subareas	Current Public Use: YES	Future Public Use: YES
Land Code: 1000010760	Agency Land Code: R2938129	Land Name: FORESTRY	County: BELTRAMI	Acres: 40.00
City:	Site Code: R290099	Classification Per M.S. 86A.05: f. state forests and state forest subareas	Current Public Use: YES	Future Public Use: YES
Land Code: 1000010761	Agency Land Code: R2941738	Land Name: FORESTRY	County: BELTRAMI	Acres: 40.00
City:	Site Code: R290099	Classification Per M.S. 86A.05: f. state forests and state forest subareas	Current Public Use: YES	Future Public Use: YES
Land Code: 1000010762	Agency Land Code: R2942347	Land Name: FORESTRY	County: BELTRAMI	Acres: 40.00
City:	Site Code: R290099	Classification Per M.S. 86A.05: f. state forests and state forest subareas	Current Public Use: YES	Future Public Use: YES
Land Code: 1000010763	Agency Land Code: R2937439	Land Name: FORESTRY	County: BELTRAMI	Acres: 39.68
City:	Site Code: R290099	Classification Per M.S. 86A.05: f. state forests and state forest subareas	Current Public Use: YES	Future Public Use: YES
Land Code: 1000010764	Agency Land Code: R2940326	Land Name: FORESTRY	County: BELTRAMI	Acres: 40.00
City:	Site Code: R290099	Classification Per M.S. 86A.05: f. state forests and state forest subareas	Current Public Use: YES	Future Public Use: YES
Land Code: 1000010765	Agency Land Code: R2944345	Land Name: FORESTRY	County: BELTRAMI	Acres: 37.68
City:	Site Code: R290099	Classification Per M.S. 86A.05: f. state forests and state forest subareas	Current Public Use: YES	Future Public Use: YES



Land Code: 1000010766	Agency Land Code: R2938337	Land Name: FORESTRY	County: BELTRAMI	Acres: 40.00
City:	Site Code: R290099	Classification Per M.S. 86A.05: f. state forests and state forest subareas	Current Public Use: YES	Future Public Use: YES
Land Code: 1000010767	Agency Land Code: R2944447	Land Name: FORESTRY	County: BELTRAMI	Acres: 40.00
City:	Site Code: R290099	Classification Per M.S. 86A.05: f. state forests and state forest subareas	Current Public Use: YES	Future Public Use: YES
Land Code: 1000010768	Agency Land Code: R2944279	Land Name: FORESTRY	County: BELTRAMI	Acres: 40.00
City:	Site Code: R290099	Classification Per M.S. 86A.05: f. state forests and state forest subareas	Current Public Use: YES	Future Public Use: YES
Land Code: 1000010769	Agency Land Code: R2943648	Land Name: FORESTRY	County: BELTRAMI	Acres: 40.00
City:	Site Code: R290099	Classification Per M.S. 86A.05: f. state forests and state forest subareas	Current Public Use: YES	Future Public Use: YES
Land Code: 1000010770	Agency Land Code: R2944437	Land Name: FORESTRY	County: BELTRAMI	Acres: 40.00
City:	Site Code: R290099	Classification Per M.S. 86A.05: f. state forests and state forest subareas	Current Public Use: YES	Future Public Use: YES
Land Code: 1000010771	Agency Land Code: R2937980	Land Name: FORESTRY	County: BELTRAMI	Acres: 40.00
City:	Site Code: R290099	Classification Per M.S. 86A.05: f. state forests and state forest subareas	Current Public Use: YES	Future Public Use: YES
Land Code: 1000010772	Agency Land Code: R2942663	Land Name: FORESTRY	County: BELTRAMI	Acres: 40.00
City:	Site Code: R290099	Classification Per M.S. 86A.05: f. state forests and state forest subareas	Current Public Use: YES	Future Public Use: YES
Land Code: 1000010773	Agency Land Code: R2938342	Land Name: FORESTRY	County: BELTRAMI	Acres: 38.34
City:	Site Code: R290099	Classification Per M.S. 86A.05: f. state forests and state forest subareas	Current Public Use: YES	Future Public Use: YES
Land Code: 1000010774	Agency Land Code: R2942441	Land Name: FORESTRY	County: BELTRAMI	Acres: 40.00
City:	Site Code: R290099	Classification Per M.S. 86A.05: f. state forests and state forest subareas	Current Public Use: YES	Future Public Use: YES
Land Code: 1000010775	Agency Land Code: R2940486	Land Name: FORESTRY	County: BELTRAMI	Acres: 40.00
City:	Site Code: R290099	Classification Per M.S. 86A.05: f. state forests and state forest subareas	Current Public Use: YES	Future Public Use: YES
Land Code: 1000010776	Agency Land Code: R2938165	Land Name: FORESTRY	County: BELTRAMI	Acres: 40.00
City:	Site Code: R290099	Classification Per M.S. 86A.05: f. state forests and state forest subareas	Current Public Use: YES	Future Public Use: YES
Land Code: 1000010777	Agency Land Code: R2937793	Land Name: FORESTRY	County: BELTRAMI	Acres: 40.00
City:	Site Code: R290099	Classification Per M.S. 86A.05: f. state forests and state forest subareas	Current Public Use: YES	Future Public Use: YES



Land Code: 1000010778	Agency Land Code: R2941937	Land Name: FORESTRY	County: BELTRAMI	Acres: 40.00
City:	Site Code: R290099	Classification Per M.S. 86A.05: f. state forests and state forest subareas	Current Public Use: YES	Future Public Use: YES
Land Code: 1000010779	Agency Land Code: R2940997	Land Name: FORESTRY	County: BELTRAMI	Acres: 40.00
City:	Site Code: R290099	Classification Per M.S. 86A.05: f. state forests and state forest subareas	Current Public Use: YES	Future Public Use: YES
Land Code: 1000010780	Agency Land Code: R2943490	Land Name: FORESTRY	County: BELTRAMI	Acres: 40.00
City:	Site Code: R290099	Classification Per M.S. 86A.05: f. state forests and state forest subareas	Current Public Use: YES	Future Public Use: YES
Land Code: 1000010781	Agency Land Code: R2944428	Land Name: FORESTRY	County: BELTRAMI	Acres: 40.00
City:	Site Code: R290099	Classification Per M.S. 86A.05: f. state forests and state forest subareas	Current Public Use: YES	Future Public Use: YES
Land Code: 1000010782	Agency Land Code: R2940891	Land Name: FORESTRY	County: BELTRAMI	Acres: 40.00
City:	Site Code: R290099	Classification Per M.S. 86A.05: f. state forests and state forest subareas	Current Public Use: YES	Future Public Use: YES
Land Code: 1000010783	Agency Land Code: R2940018	Land Name: FORESTRY	County: BELTRAMI	Acres: 40.00
City:	Site Code: R290099	Classification Per M.S. 86A.05: f. state forests and state forest subareas	Current Public Use: YES	Future Public Use: YES
Land Code: 1000010784	Agency Land Code: R2944283	Land Name: FORESTRY	County: BELTRAMI	Acres: 40.00
City:	Site Code: R290099	Classification Per M.S. 86A.05: f. state forests and state forest subareas	Current Public Use: YES	Future Public Use: YES
Land Code: 1000010785	Agency Land Code: R2942608	Land Name: FORESTRY	County: BELTRAMI	Acres: 40.00
City:	Site Code: R290099	Classification Per M.S. 86A.05: f. state forests and state forest subareas	Current Public Use: YES	Future Public Use: YES
Land Code: 1000010786	Agency Land Code: R2941212	Land Name: FORESTRY	County: BELTRAMI	Acres: 16.86
City:	Site Code: R290099	Classification Per M.S. 86A.05: f. state forests and state forest subareas	Current Public Use: YES	Future Public Use: YES
Land Code: 1000010787	Agency Land Code: R2941800	Land Name: FORESTRY	County: BELTRAMI	Acres: 40.00
City:	Site Code: R290099	Classification Per M.S. 86A.05: f. state forests and state forest subareas	Current Public Use: YES	Future Public Use: YES
Land Code: 1000010788	Agency Land Code: R2944456	Land Name: FORESTRY	County: BELTRAMI	Acres: 40.00
City:	Site Code: R290099	Classification Per M.S. 86A.05: f. state forests and state forest subareas	Current Public Use: YES	Future Public Use: YES
Land Code: 1000010789	Agency Land Code: R2940494	Land Name: FORESTRY	County: BELTRAMI	Acres: 40.00
City:	Site Code: R290099	Classification Per M.S. 86A.05: f. state forests and state forest subareas	Current Public Use: YES	Future Public Use: YES



Land Code: 1000010790	Agency Land Code: R2944706	Land Name: FORESTRY	County: BELTRAMI	Acres: 40.00
City:	Site Code: R290099	Classification Per M.S. 86A.05: f. state forests and state forest subareas	Current Public Use: YES	Future Public Use: YES
Land Code: 1000010791	Agency Land Code: R2940661	Land Name: FORESTRY	County: BELTRAMI	Acres: 38.15
City:	Site Code: R290099	Classification Per M.S. 86A.05: f. state forests and state forest subareas	Current Public Use: YES	Future Public Use: YES
Land Code: 1000010792	Agency Land Code: R2942100	Land Name: FORESTRY	County: BELTRAMI	Acres: 40.00
City:	Site Code: R290099	Classification Per M.S. 86A.05: f. state forests and state forest subareas	Current Public Use: YES	Future Public Use: YES
Land Code: 1000010793	Agency Land Code: R2942447	Land Name: FORESTRY	County: BELTRAMI	Acres: 40.00
City:	Site Code: R290099	Classification Per M.S. 86A.05: f. state forests and state forest subareas	Current Public Use: YES	Future Public Use: YES
Land Code: 1000010794	Agency Land Code: R2943391	Land Name: FORESTRY	County: BELTRAMI	Acres: 40.00
City:	Site Code: R290099	Classification Per M.S. 86A.05: f. state forests and state forest subareas	Current Public Use: YES	Future Public Use: YES
Land Code: 1000010795	Agency Land Code: R2943511	Land Name: FORESTRY	County: BELTRAMI	Acres: 40.00
City:	Site Code: R290099	Classification Per M.S. 86A.05: f. state forests and state forest subareas	Current Public Use: YES	Future Public Use: YES
Land Code: 1000010796	Agency Land Code: R2944490	Land Name: FORESTRY	County: BELTRAMI	Acres: 40.00
City:	Site Code: R290099	Classification Per M.S. 86A.05: f. state forests and state forest subareas	Current Public Use: YES	Future Public Use: YES
Land Code: 1000010797	Agency Land Code: R2940692	Land Name: FORESTRY	County: BELTRAMI	Acres: 37.89
City:	Site Code: R290099	Classification Per M.S. 86A.05: f. state forests and state forest subareas	Current Public Use: YES	Future Public Use: YES
Land Code: 1000010798	Agency Land Code: R2944647	Land Name: FORESTRY	County: BELTRAMI	Acres: 40.00
City:	Site Code: R290099	Classification Per M.S. 86A.05: f. state forests and state forest subareas	Current Public Use: YES	Future Public Use: YES
Land Code: 1000010799	Agency Land Code: R2937783	Land Name: FORESTRY	County: BELTRAMI	Acres: 40.00
City:	Site Code: R290099	Classification Per M.S. 86A.05: f. state forests and state forest subareas	Current Public Use: YES	Future Public Use: YES
Land Code: 1000010800	Agency Land Code: R2942514	Land Name: FORESTRY	County: BELTRAMI	Acres: 40.00
City:	Site Code: R290099	Classification Per M.S. 86A.05: f. state forests and state forest subareas	Current Public Use: YES	Future Public Use: YES
Land Code: 1000010801	Agency Land Code: R2937672	Land Name: FORESTRY	County: BELTRAMI	Acres: 40.00
City:	Site Code: R290099	Classification Per M.S. 86A.05: f. state forests and state forest subareas	Current Public Use: YES	Future Public Use: YES



Land Code: 1000010802	Agency Land Code: R2937713	Land Name: FORESTRY	County: BELTRAMI	Acres: 40.00
City:	Site Code: R290099	Classification Per M.S. 86A.05: f. state forests and state forest subareas	Current Public Use: YES	Future Public Use: YES
Land Code: 1000010803	Agency Land Code: R2944412	Land Name: FORESTRY	County: BELTRAMI	Acres: 40.00
City:	Site Code: R290099	Classification Per M.S. 86A.05: f. state forests and state forest subareas	Current Public Use: YES	Future Public Use: YES
Land Code: 1000010804	Agency Land Code: R2941215	Land Name: FORESTRY	County: BELTRAMI	Acres: 40.00
City:	Site Code: R290099	Classification Per M.S. 86A.05: f. state forests and state forest subareas	Current Public Use: YES	Future Public Use: YES
Land Code: 1000010805	Agency Land Code: R2944274	Land Name: FORESTRY	County: BELTRAMI	Acres: 40.00
City:	Site Code: R290099	Classification Per M.S. 86A.05: f. state forests and state forest subareas	Current Public Use: YES	Future Public Use: YES
Land Code: 1000010806	Agency Land Code: R2940558	Land Name: FORESTRY	County: BELTRAMI	Acres: 40.00
City:	Site Code: R290099	Classification Per M.S. 86A.05: f. state forests and state forest subareas	Current Public Use: YES	Future Public Use: YES
Land Code: 1000010807	Agency Land Code: R2944044	Land Name: FORESTRY	County: BELTRAMI	Acres: 40.00
City:	Site Code: R290099	Classification Per M.S. 86A.05: f. state forests and state forest subareas	Current Public Use: YES	Future Public Use: YES
Land Code: 1000010808	Agency Land Code: R2937753	Land Name: FORESTRY	County: BELTRAMI	Acres: 40.00
City:	Site Code: R290099	Classification Per M.S. 86A.05: f. state forests and state forest subareas	Current Public Use: YES	Future Public Use: YES
Land Code: 1000010809	Agency Land Code: R2942317	Land Name: FORESTRY	County: BELTRAMI	Acres: 40.00
City:	Site Code: R290099	Classification Per M.S. 86A.05: f. state forests and state forest subareas	Current Public Use: YES	Future Public Use: YES
Land Code: 1000010810	Agency Land Code: R2942258	Land Name: FORESTRY	County: BELTRAMI	Acres: 40.00
City:	Site Code: R290099	Classification Per M.S. 86A.05: f. state forests and state forest subareas	Current Public Use: YES	Future Public Use: YES
Land Code: 1000010811	Agency Land Code: R2941037	Land Name: FORESTRY	County: BELTRAMI	Acres: 40.00
City:	Site Code: R290099	Classification Per M.S. 86A.05: f. state forests and state forest subareas	Current Public Use: YES	Future Public Use: YES
Land Code: 1000010812	Agency Land Code: R2942421	Land Name: FORESTRY	County: BELTRAMI	Acres: 40.00
City:	Site Code: R290099	Classification Per M.S. 86A.05: f. state forests and state forest subareas	Current Public Use: YES	Future Public Use: YES
Land Code: 1000010813	Agency Land Code: R2940988	Land Name: FORESTRY	County: BELTRAMI	Acres: 40.00
City:	Site Code: R290099	Classification Per M.S. 86A.05: f. state forests and state forest subareas	Current Public Use: YES	Future Public Use: YES



Land Code: 1000010814	Agency Land Code: R2940401	Land Name: FORESTRY	County: BELTRAMI	Acres: 40.00
City:	Site Code: R290099	Classification Per M.S. 86A.05: f. state forests and state forest subareas	Current Public Use: YES	Future Public Use: YES
Land Code: 1000010815	Agency Land Code: R2937458	Land Name: FORESTRY	County: BELTRAMI	Acres: 40.00
City:	Site Code: R290099	Classification Per M.S. 86A.05: f. state forests and state forest subareas	Current Public Use: YES	Future Public Use: YES
Land Code: 1000010816	Agency Land Code: R2937468	Land Name: FORESTRY	County: BELTRAMI	Acres: 41.43
City:	Site Code: R290099	Classification Per M.S. 86A.05: f. state forests and state forest subareas	Current Public Use: YES	Future Public Use: YES
Land Code: 1000010817	Agency Land Code: R2941079	Land Name: FORESTRY	County: BELTRAMI	Acres: 40.00
City:	Site Code: R290099	Classification Per M.S. 86A.05: f. state forests and state forest subareas	Current Public Use: YES	Future Public Use: YES
Land Code: 1000010818	Agency Land Code: R2937585	Land Name: FORESTRY	County: BELTRAMI	Acres: 40.00
City:	Site Code: R290099	Classification Per M.S. 86A.05: f. state forests and state forest subareas	Current Public Use: YES	Future Public Use: YES
Land Code: 1000010819	Agency Land Code: R2943515	Land Name: FORESTRY	County: BELTRAMI	Acres: 40.00
City:	Site Code: R290099	Classification Per M.S. 86A.05: f. state forests and state forest subareas	Current Public Use: YES	Future Public Use: YES
Land Code: 1000010820	Agency Land Code: R2944265	Land Name: FORESTRY	County: BELTRAMI	Acres: 40.00
City:	Site Code: R290099	Classification Per M.S. 86A.05: f. state forests and state forest subareas	Current Public Use: YES	Future Public Use: YES
Land Code: 1000010821	Agency Land Code: R2937623	Land Name: FORESTRY	County: BELTRAMI	Acres: 40.00
City:	Site Code: R290099	Classification Per M.S. 86A.05: f. state forests and state forest subareas	Current Public Use: YES	Future Public Use: YES
Land Code: 1000010822	Agency Land Code: R2941526	Land Name: FORESTRY	County: BELTRAMI	Acres: 40.00
City:	Site Code: R290099	Classification Per M.S. 86A.05: f. state forests and state forest subareas	Current Public Use: YES	Future Public Use: YES
Land Code: 1000010823	Agency Land Code: R2939974	Land Name: FORESTRY	County: BELTRAMI	Acres: 40.00
City:	Site Code: R290099	Classification Per M.S. 86A.05: f. state forests and state forest subareas	Current Public Use: YES	Future Public Use: YES
Land Code: 1000010824	Agency Land Code: R2941083	Land Name: FORESTRY	County: BELTRAMI	Acres: 40.00
City:	Site Code: R290099	Classification Per M.S. 86A.05: f. state forests and state forest subareas	Current Public Use: YES	Future Public Use: YES
Land Code: 1000010825	Agency Land Code: R2940614	Land Name: FORESTRY	County: BELTRAMI	Acres: 40.00
City:	Site Code: R290099	Classification Per M.S. 86A.05: f. state forests and state forest subareas	Current Public Use: YES	Future Public Use: YES



Land Code: 1000010826	Agency Land Code: R2938399	Land Name: FORESTRY	County: BELTRAMI	Acres: 40.00
City:	Site Code: R290099	Classification Per M.S. 86A.05: f. state forests and state forest subareas	Current Public Use: YES	Future Public Use: YES
Land Code: 1000010827	Agency Land Code: R2940351	Land Name: FORESTRY	County: BELTRAMI	Acres: 40.00
City:	Site Code: R290099	Classification Per M.S. 86A.05: f. state forests and state forest subareas	Current Public Use: YES	Future Public Use: YES
Land Code: 1000010828	Agency Land Code: R2941300	Land Name: FORESTRY	County: BELTRAMI	Acres: 40.00
City:	Site Code: R290099	Classification Per M.S. 86A.05: f. state forests and state forest subareas	Current Public Use: YES	Future Public Use: YES
Land Code: 1000010829	Agency Land Code: R2940788	Land Name: FORESTRY	County: BELTRAMI	Acres: 40.00
City:	Site Code: R290099	Classification Per M.S. 86A.05: f. state forests and state forest subareas	Current Public Use: YES	Future Public Use: YES
Land Code: 1000010830	Agency Land Code: R2941558	Land Name: FORESTRY	County: BELTRAMI	Acres: 40.00
City:	Site Code: R290099	Classification Per M.S. 86A.05: f. state forests and state forest subareas	Current Public Use: YES	Future Public Use: YES
Land Code: 1000010831	Agency Land Code: R2943716	Land Name: FORESTRY	County: BELTRAMI	Acres: 40.00
City:	Site Code: R290099	Classification Per M.S. 86A.05: f. state forests and state forest subareas	Current Public Use: YES	Future Public Use: YES
Land Code: 1000010832	Agency Land Code: R2944238	Land Name: FORESTRY	County: BELTRAMI	Acres: 40.00
City:	Site Code: R290099	Classification Per M.S. 86A.05: f. state forests and state forest subareas	Current Public Use: YES	Future Public Use: YES
Land Code: 1000010833	Agency Land Code: R2942451	Land Name: FORESTRY	County: BELTRAMI	Acres: 40.00
City:	Site Code: R290099	Classification Per M.S. 86A.05: f. state forests and state forest subareas	Current Public Use: YES	Future Public Use: YES
Land Code: 1000010834	Agency Land Code: R2939767	Land Name: FORESTRY	County: BELTRAMI	Acres: 40.00
City:	Site Code: R290099	Classification Per M.S. 86A.05: f. state forests and state forest subareas	Current Public Use: YES	Future Public Use: YES
Land Code: 1000010835	Agency Land Code: R2944696	Land Name: FORESTRY	County: BELTRAMI	Acres: 38.75
City:	Site Code: R290099	Classification Per M.S. 86A.05: f. state forests and state forest subareas	Current Public Use: YES	Future Public Use: YES
Land Code: 1000010836	Agency Land Code: R2942342	Land Name: FORESTRY	County: BELTRAMI	Acres: 40.00
City:	Site Code: R290099	Classification Per M.S. 86A.05: f. state forests and state forest subareas	Current Public Use: YES	Future Public Use: YES
Land Code: 1000010837	Agency Land Code: R2941672	Land Name: FORESTRY	County: BELTRAMI	Acres: 40.00
City:	Site Code: R290099	Classification Per M.S. 86A.05: f. state forests and state forest subareas	Current Public Use: YES	Future Public Use: YES



Land Code: 1000010838	Agency Land Code: R2944309	Land Name: FORESTRY	County: BELTRAMI	Acres: 40.00
City:	Site Code: R290099	Classification Per M.S. 86A.05: f. state forests and state forest subareas	Current Public Use: YES	Future Public Use: YES
Land Code: 1000010839	Agency Land Code: R2942080	Land Name: FORESTRY	County: BELTRAMI	Acres: 40.00
City:	Site Code: R290099	Classification Per M.S. 86A.05: f. state forests and state forest subareas	Current Public Use: YES	Future Public Use: YES
Land Code: 1000010840	Agency Land Code: R2942189	Land Name: FORESTRY	County: BELTRAMI	Acres: 41.29
City:	Site Code: R290099	Classification Per M.S. 86A.05: f. state forests and state forest subareas	Current Public Use: YES	Future Public Use: YES
Land Code: 1000010841	Agency Land Code: R2941313	Land Name: FORESTRY	County: BELTRAMI	Acres: 40.00
City:	Site Code: R290099	Classification Per M.S. 86A.05: f. state forests and state forest subareas	Current Public Use: YES	Future Public Use: YES
Land Code: 1000010842	Agency Land Code: R2943649	Land Name: FORESTRY	County: BELTRAMI	Acres: 40.00
City:	Site Code: R290099	Classification Per M.S. 86A.05: f. state forests and state forest subareas	Current Public Use: YES	Future Public Use: YES
Land Code: 1000010843	Agency Land Code: R2940072	Land Name: FORESTRY	County: BELTRAMI	Acres: 40.00
City:	Site Code: R290099	Classification Per M.S. 86A.05: f. state forests and state forest subareas	Current Public Use: YES	Future Public Use: YES
Land Code: 1000010844	Agency Land Code: R2937476	Land Name: FORESTRY	County: BELTRAMI	Acres: 40.00
City:	Site Code: R290099	Classification Per M.S. 86A.05: f. state forests and state forest subareas	Current Public Use: YES	Future Public Use: YES
Land Code: 1000010845	Agency Land Code: R2938366	Land Name: FORESTRY	County: BELTRAMI	Acres: 40.00
City:	Site Code: R290099	Classification Per M.S. 86A.05: f. state forests and state forest subareas	Current Public Use: YES	Future Public Use: YES
Land Code: 1000010846	Agency Land Code: R2940657	Land Name: FORESTRY	County: BELTRAMI	Acres: 38.75
City:	Site Code: R290099	Classification Per M.S. 86A.05: f. state forests and state forest subareas	Current Public Use: YES	Future Public Use: YES
Land Code: 1000010847	Agency Land Code: R2940027	Land Name: FORESTRY	County: BELTRAMI	Acres: 40.00
City:	Site Code: R290099	Classification Per M.S. 86A.05: f. state forests and state forest subareas	Current Public Use: YES	Future Public Use: YES
Land Code: 1000010848	Agency Land Code: R2944323	Land Name: FORESTRY	County: BELTRAMI	Acres: 40.00
City:	Site Code: R290099	Classification Per M.S. 86A.05: f. state forests and state forest subareas	Current Public Use: YES	Future Public Use: YES
Land Code: 1000010849	Agency Land Code: R2940531	Land Name: FORESTRY	County: BELTRAMI	Acres: 40.00
City:	Site Code: R290099	Classification Per M.S. 86A.05: f. state forests and state forest subareas	Current Public Use: YES	Future Public Use: YES



Land Code: 1000010850	Agency Land Code: R2937594	Land Name: FORESTRY	County: BELTRAMI	Acres: 40.00
City:	Site Code: R290099	Classification Per M.S. 86A.05: f. state forests and state forest subareas	Current Public Use: YES	Future Public Use: YES
Land Code: 1000010851	Agency Land Code: R2941966	Land Name: FORESTRY	County: BELTRAMI	Acres: 40.00
City:	Site Code: R290099	Classification Per M.S. 86A.05: f. state forests and state forest subareas	Current Public Use: YES	Future Public Use: YES
Land Code: 1000010852	Agency Land Code: R2937727	Land Name: FORESTRY	County: BELTRAMI	Acres: 40.00
City:	Site Code: R290099	Classification Per M.S. 86A.05: f. state forests and state forest subareas	Current Public Use: YES	Future Public Use: YES
Land Code: 1000010853	Agency Land Code: R2940980	Land Name: FORESTRY	County: BELTRAMI	Acres: 40.00
City:	Site Code: R290099	Classification Per M.S. 86A.05: f. state forests and state forest subareas	Current Public Use: YES	Future Public Use: YES
Land Code: 1000010854	Agency Land Code: R2943312	Land Name: FORESTRY	County: BELTRAMI	Acres: 40.00
City:	Site Code: R290099	Classification Per M.S. 86A.05: f. state forests and state forest subareas	Current Public Use: YES	Future Public Use: YES
Land Code: 1000010855	Agency Land Code: R2940105	Land Name: FORESTRY	County: BELTRAMI	Acres: 40.00
City:	Site Code: R290099	Classification Per M.S. 86A.05: f. state forests and state forest subareas	Current Public Use: YES	Future Public Use: YES
Land Code: 1000010856	Agency Land Code: R2944273	Land Name: FORESTRY	County: BELTRAMI	Acres: 40.00
City:	Site Code: R290099	Classification Per M.S. 86A.05: f. state forests and state forest subareas	Current Public Use: YES	Future Public Use: YES
Land Code: 1000010857	Agency Land Code: R2941546	Land Name: FORESTRY	County: BELTRAMI	Acres: 40.00
City:	Site Code: R290099	Classification Per M.S. 86A.05: f. state forests and state forest subareas	Current Public Use: YES	Future Public Use: YES
Land Code: 1000010858	Agency Land Code: R2942661	Land Name: FORESTRY	County: BELTRAMI	Acres: 40.00
City:	Site Code: R290099	Classification Per M.S. 86A.05: f. state forests and state forest subareas	Current Public Use: YES	Future Public Use: YES
Land Code: 1000010859	Agency Land Code: R2940292	Land Name: FORESTRY	County: BELTRAMI	Acres: 40.00
City:	Site Code: R290099	Classification Per M.S. 86A.05: f. state forests and state forest subareas	Current Public Use: YES	Future Public Use: YES
Land Code: 1000010860	Agency Land Code: R2939940	Land Name: FORESTRY	County: BELTRAMI	Acres: 40.00
City:	Site Code: R290099	Classification Per M.S. 86A.05: f. state forests and state forest subareas	Current Public Use: YES	Future Public Use: YES
Land Code: 1000010861	Agency Land Code: R2944050	Land Name: FORESTRY	County: BELTRAMI	Acres: 40.00
City:	Site Code: R290099	Classification Per M.S. 86A.05: f. state forests and state forest subareas	Current Public Use: YES	Future Public Use: YES



Land Code: 1000010862	Agency Land Code: R2941831	Land Name: FORESTRY	County: BELTRAMI	Acres: 40.00
City:	Site Code: R290099	Classification Per M.S. 86A.05: f. state forests and state forest subareas	Current Public Use: YES	Future Public Use: YES
Land Code: 1000010863	Agency Land Code: R2943562	Land Name: FORESTRY	County: BELTRAMI	Acres: 40.00
City:	Site Code: R290099	Classification Per M.S. 86A.05: f. state forests and state forest subareas	Current Public Use: YES	Future Public Use: YES
Land Code: 1000010864	Agency Land Code: R2939998	Land Name: FORESTRY	County: BELTRAMI	Acres: 40.00
City:	Site Code: R290099	Classification Per M.S. 86A.05: f. state forests and state forest subareas	Current Public Use: YES	Future Public Use: YES
Land Code: 1000010865	Agency Land Code: R2938285	Land Name: FORESTRY	County: BELTRAMI	Acres: 40.00
City:	Site Code: R290099	Classification Per M.S. 86A.05: f. state forests and state forest subareas	Current Public Use: YES	Future Public Use: YES
Land Code: 1000010866	Agency Land Code: R2937893	Land Name: FORESTRY	County: BELTRAMI	Acres: 40.00
City:	Site Code: R290099	Classification Per M.S. 86A.05: f. state forests and state forest subareas	Current Public Use: YES	Future Public Use: YES
Land Code: 1000010867	Agency Land Code: R2941815	Land Name: FORESTRY	County: BELTRAMI	Acres: 40.00
City:	Site Code: R290099	Classification Per M.S. 86A.05: f. state forests and state forest subareas	Current Public Use: YES	Future Public Use: YES
Land Code: 1000010868	Agency Land Code: R2942558	Land Name: FORESTRY	County: BELTRAMI	Acres: 35.24
City:	Site Code: R290099	Classification Per M.S. 86A.05: f. state forests and state forest subareas	Current Public Use: YES	Future Public Use: YES
Land Code: 1000010869	Agency Land Code: R2939670	Land Name: FORESTRY	County: BELTRAMI	Acres: 40.76
City:	Site Code: R290099	Classification Per M.S. 86A.05: f. state forests and state forest subareas	Current Public Use: YES	Future Public Use: YES
Land Code: 1000010870	Agency Land Code: R2941164	Land Name: FORESTRY	County: BELTRAMI	Acres: 21.22
City:	Site Code: R290099	Classification Per M.S. 86A.05: f. state forests and state forest subareas	Current Public Use: YES	Future Public Use: YES
Land Code: 1000010871	Agency Land Code: R2937669	Land Name: FORESTRY	County: BELTRAMI	Acres: 37.17
City:	Site Code: R290099	Classification Per M.S. 86A.05: f. state forests and state forest subareas	Current Public Use: YES	Future Public Use: YES
Land Code: 1000010872	Agency Land Code: R2938033	Land Name: FORESTRY	County: BELTRAMI	Acres: 40.00
City:	Site Code: R290099	Classification Per M.S. 86A.05: f. state forests and state forest subareas	Current Public Use: YES	Future Public Use: YES
Land Code: 1000010873	Agency Land Code: R2941272	Land Name: FORESTRY	County: BELTRAMI	Acres: 40.00
City:	Site Code: R290099	Classification Per M.S. 86A.05: f. state forests and state forest subareas	Current Public Use: YES	Future Public Use: YES



Land Code: 1000010874	Agency Land Code: R2940718	Land Name: FORESTRY	County: BELTRAMI	Acres: 40.00
City:	Site Code: R290099	Classification Per M.S. 86A.05: f. state forests and state forest subareas	Current Public Use: YES	Future Public Use: YES
Land Code: 1000010875	Agency Land Code: R2938081	Land Name: FORESTRY	County: BELTRAMI	Acres: 40.00
City:	Site Code: R290099	Classification Per M.S. 86A.05: f. state forests and state forest subareas	Current Public Use: YES	Future Public Use: YES
Land Code: 1000010876	Agency Land Code: R2937470	Land Name: FORESTRY	County: BELTRAMI	Acres: 40.00
City:	Site Code: R290099	Classification Per M.S. 86A.05: f. state forests and state forest subareas	Current Public Use: YES	Future Public Use: YES
Land Code: 1000010877	Agency Land Code: R2939753	Land Name: FORESTRY	County: BELTRAMI	Acres: 40.00
City:	Site Code: R290099	Classification Per M.S. 86A.05: f. state forests and state forest subareas	Current Public Use: YES	Future Public Use: YES
Land Code: 1000010878	Agency Land Code: R2944324	Land Name: FORESTRY	County: BELTRAMI	Acres: 42.97
City:	Site Code: R290099	Classification Per M.S. 86A.05: f. state forests and state forest subareas	Current Public Use: YES	Future Public Use: YES
Land Code: 1000010879	Agency Land Code: R2939923	Land Name: FORESTRY	County: BELTRAMI	Acres: 40.00
City:	Site Code: R290099	Classification Per M.S. 86A.05: f. state forests and state forest subareas	Current Public Use: YES	Future Public Use: YES
Land Code: 1000010880	Agency Land Code: R2941697	Land Name: FORESTRY	County: BELTRAMI	Acres: 40.00
City:	Site Code: R290099	Classification Per M.S. 86A.05: f. state forests and state forest subareas	Current Public Use: YES	Future Public Use: YES
Land Code: 1000010881	Agency Land Code: R2939964	Land Name: FORESTRY	County: BELTRAMI	Acres: 40.00
City:	Site Code: R290099	Classification Per M.S. 86A.05: f. state forests and state forest subareas	Current Public Use: YES	Future Public Use: YES
Land Code: 1000010882	Agency Land Code: R2941953	Land Name: FORESTRY	County: BELTRAMI	Acres: 40.00
City:	Site Code: R290099	Classification Per M.S. 86A.05: f. state forests and state forest subareas	Current Public Use: YES	Future Public Use: YES
Land Code: 1000010883	Agency Land Code: R2941744	Land Name: FORESTRY	County: BELTRAMI	Acres: 40.00
City:	Site Code: R290099	Classification Per M.S. 86A.05: f. state forests and state forest subareas	Current Public Use: YES	Future Public Use: YES
Land Code: 1000010884	Agency Land Code: R2943353	Land Name: FORESTRY	County: BELTRAMI	Acres: 40.00
City:	Site Code: R290099	Classification Per M.S. 86A.05: f. state forests and state forest subareas	Current Public Use: YES	Future Public Use: YES
Land Code: 1000010885	Agency Land Code: R2944247	Land Name: FORESTRY	County: BELTRAMI	Acres: 39.37
City:	Site Code: R290099	Classification Per M.S. 86A.05: f. state forests and state forest subareas	Current Public Use: YES	Future Public Use: YES



Land Code: 1000010886	Agency Land Code: R2937393	Land Name: FORESTRY	County: BELTRAMI	Acres: 14.68
City:	Site Code: R290099	Classification Per M.S. 86A.05: f. state forests and state forest subareas	Current Public Use: YES	Future Public Use: YES
Land Code: 1000010887	Agency Land Code: R2940378	Land Name: FORESTRY	County: BELTRAMI	Acres: 40.00
City:	Site Code: R290099	Classification Per M.S. 86A.05: f. state forests and state forest subareas	Current Public Use: YES	Future Public Use: YES
Land Code: 1000010888	Agency Land Code: R2941139	Land Name: FORESTRY	County: BELTRAMI	Acres: 40.00
City:	Site Code: R290099	Classification Per M.S. 86A.05: f. state forests and state forest subareas	Current Public Use: YES	Future Public Use: YES
Land Code: 1000010889	Agency Land Code: R2943641	Land Name: FORESTRY	County: BELTRAMI	Acres: 40.00
City:	Site Code: R290099	Classification Per M.S. 86A.05: f. state forests and state forest subareas	Current Public Use: YES	Future Public Use: YES
Land Code: 1000010890	Agency Land Code: R2940372	Land Name: FORESTRY	County: BELTRAMI	Acres: 40.00
City:	Site Code: R290099	Classification Per M.S. 86A.05: f. state forests and state forest subareas	Current Public Use: YES	Future Public Use: YES
Land Code: 1000010891	Agency Land Code: R2937579	Land Name: FORESTRY	County: BELTRAMI	Acres: 40.00
City:	Site Code: R290099	Classification Per M.S. 86A.05: f. state forests and state forest subareas	Current Public Use: YES	Future Public Use: YES
Land Code: 1000010892	Agency Land Code: R2943663	Land Name: FORESTRY	County: BELTRAMI	Acres: 40.00
City:	Site Code: R290099	Classification Per M.S. 86A.05: f. state forests and state forest subareas	Current Public Use: YES	Future Public Use: YES
Land Code: 1000010893	Agency Land Code: R2940755	Land Name: FORESTRY	County: BELTRAMI	Acres: 40.00
City:	Site Code: R290099	Classification Per M.S. 86A.05: f. state forests and state forest subareas	Current Public Use: YES	Future Public Use: YES
Land Code: 1000010894	Agency Land Code: R2943714	Land Name: FORESTRY	County: BELTRAMI	Acres: 40.00
City:	Site Code: R290099	Classification Per M.S. 86A.05: f. state forests and state forest subareas	Current Public Use: YES	Future Public Use: YES
Land Code: 1000010895	Agency Land Code: R2938201	Land Name: FORESTRY	County: BELTRAMI	Acres: 40.00
City:	Site Code: R290099	Classification Per M.S. 86A.05: f. state forests and state forest subareas	Current Public Use: YES	Future Public Use: YES
Land Code: 1000010896	Agency Land Code: R2942155	Land Name: FORESTRY	County: BELTRAMI	Acres: 40.00
City:	Site Code: R290099	Classification Per M.S. 86A.05: f. state forests and state forest subareas	Current Public Use: YES	Future Public Use: YES
Land Code: 1000010897	Agency Land Code: R2942596	Land Name: FORESTRY	County: BELTRAMI	Acres: 40.00
City:	Site Code: R290099	Classification Per M.S. 86A.05: f. state forests and state forest subareas	Current Public Use: YES	Future Public Use: YES



Land Code: 1000010898	Agency Land Code: R2940040	Land Name: FORESTRY	County: BELTRAMI	Acres: 37.17
City:	Site Code: R290099	Classification Per M.S. 86A.05: f. state forests and state forest subareas	Current Public Use: YES	Future Public Use: YES
Land Code: 1000010899	Agency Land Code: R2942617	Land Name: FORESTRY	County: BELTRAMI	Acres: 40.00
City:	Site Code: R290099	Classification Per M.S. 86A.05: f. state forests and state forest subareas	Current Public Use: YES	Future Public Use: YES
Land Code: 1000010900	Agency Land Code: R2937408	Land Name: FORESTRY	County: BELTRAMI	Acres: 39.69
City:	Site Code: R290099	Classification Per M.S. 86A.05: f. state forests and state forest subareas	Current Public Use: YES	Future Public Use: YES
Land Code: 1000010901	Agency Land Code: R2938045	Land Name: FORESTRY	County: BELTRAMI	Acres: 40.00
City:	Site Code: R290099	Classification Per M.S. 86A.05: f. state forests and state forest subareas	Current Public Use: YES	Future Public Use: YES
Land Code: 1000010902	Agency Land Code: R2937778	Land Name: FORESTRY	County: BELTRAMI	Acres: 40.00
City:	Site Code: R290099	Classification Per M.S. 86A.05: f. state forests and state forest subareas	Current Public Use: YES	Future Public Use: YES
Land Code: 1000010903	Agency Land Code: R2942523	Land Name: FORESTRY	County: BELTRAMI	Acres: 40.00
City:	Site Code: R290099	Classification Per M.S. 86A.05: f. state forests and state forest subareas	Current Public Use: YES	Future Public Use: YES
Land Code: 1000010904	Agency Land Code: R2938270	Land Name: FORESTRY	County: BELTRAMI	Acres: 40.00
City:	Site Code: R290099	Classification Per M.S. 86A.05: f. state forests and state forest subareas	Current Public Use: YES	Future Public Use: YES
Land Code: 1000010905	Agency Land Code: R2942691	Land Name: FORESTRY	County: BELTRAMI	Acres: 40.00
City:	Site Code: R290099	Classification Per M.S. 86A.05: f. state forests and state forest subareas	Current Public Use: YES	Future Public Use: YES
Land Code: 1000010906	Agency Land Code: R2940303	Land Name: FORESTRY	County: BELTRAMI	Acres: 40.00
City:	Site Code: R290099	Classification Per M.S. 86A.05: f. state forests and state forest subareas	Current Public Use: YES	Future Public Use: YES
Land Code: 1000010907	Agency Land Code: R2942519	Land Name: FORESTRY	County: BELTRAMI	Acres: 40.00
City:	Site Code: R290099	Classification Per M.S. 86A.05: f. state forests and state forest subareas	Current Public Use: YES	Future Public Use: YES
Land Code: 1000010908	Agency Land Code: R2938121	Land Name: FORESTRY	County: BELTRAMI	Acres: 40.00
City:	Site Code: R290099	Classification Per M.S. 86A.05: f. state forests and state forest subareas	Current Public Use: YES	Future Public Use: YES
Land Code: 1000010909	Agency Land Code: R2941749	Land Name: FORESTRY	County: BELTRAMI	Acres: 40.00
City:	Site Code: R290099	Classification Per M.S. 86A.05: f. state forests and state forest subareas	Current Public Use: YES	Future Public Use: YES



Land Code: 1000010910	Agency Land Code: R2938095	Land Name: FORESTRY	County: BELTRAMI	Acres: 40.00
City:	Site Code: R290099	Classification Per M.S. 86A.05: f. state forests and state forest subareas	Current Public Use: YES	Future Public Use: YES
Land Code: 1000010911	Agency Land Code: R2942151	Land Name: FORESTRY	County: BELTRAMI	Acres: 40.00
City:	Site Code: R290099	Classification Per M.S. 86A.05: f. state forests and state forest subareas	Current Public Use: YES	Future Public Use: YES
Land Code: 1000010912	Agency Land Code: R2943321	Land Name: FORESTRY	County: BELTRAMI	Acres: 40.00
City:	Site Code: R290099	Classification Per M.S. 86A.05: f. state forests and state forest subareas	Current Public Use: YES	Future Public Use: YES
Land Code: 1000010913	Agency Land Code: R2941125	Land Name: FORESTRY	County: BELTRAMI	Acres: 40.00
City:	Site Code: R290099	Classification Per M.S. 86A.05: f. state forests and state forest subareas	Current Public Use: YES	Future Public Use: YES
Land Code: 1000010914	Agency Land Code: R2943186	Land Name: FORESTRY	County: BELTRAMI	Acres: 40.00
City:	Site Code: R290099	Classification Per M.S. 86A.05: f. state forests and state forest subareas	Current Public Use: YES	Future Public Use: YES
Land Code: 1000010915	Agency Land Code: R2937508	Land Name: FORESTRY	County: BELTRAMI	Acres: 36.71
City:	Site Code: R290099	Classification Per M.S. 86A.05: f. state forests and state forest subareas	Current Public Use: YES	Future Public Use: YES
Land Code: 1000010916	Agency Land Code: R2940700	Land Name: FORESTRY	County: BELTRAMI	Acres: 40.00
City:	Site Code: R290099	Classification Per M.S. 86A.05: f. state forests and state forest subareas	Current Public Use: YES	Future Public Use: YES
Land Code: 1000010917	Agency Land Code: R2941185	Land Name: FORESTRY	County: BELTRAMI	Acres: 40.00
City:	Site Code: R290099	Classification Per M.S. 86A.05: f. state forests and state forest subareas	Current Public Use: YES	Future Public Use: YES
Land Code: 1000010918	Agency Land Code: R2939826	Land Name: FORESTRY	County: BELTRAMI	Acres: 40.00
City:	Site Code: R290099	Classification Per M.S. 86A.05: f. state forests and state forest subareas	Current Public Use: YES	Future Public Use: YES
Land Code: 1000010919	Agency Land Code: R2940352	Land Name: FORESTRY	County: BELTRAMI	Acres: 39.43
City:	Site Code: R290099	Classification Per M.S. 86A.05: f. state forests and state forest subareas	Current Public Use: YES	Future Public Use: YES
Land Code: 1000010920	Agency Land Code: R2941405	Land Name: FORESTRY	County: BELTRAMI	Acres: 40.00
City:	Site Code: R290099	Classification Per M.S. 86A.05: f. state forests and state forest subareas	Current Public Use: YES	Future Public Use: YES
Land Code: 1000010921	Agency Land Code: R2937662	Land Name: FORESTRY	County: BELTRAMI	Acres: 40.00
City:	Site Code: R290099	Classification Per M.S. 86A.05: f. state forests and state forest subareas	Current Public Use: YES	Future Public Use: YES



Land Code: 1000010922	Agency Land Code: R2941878	Land Name: FORESTRY	County: BELTRAMI	Acres: 40.00
City:	Site Code: R290099	Classification Per M.S. 86A.05: f. state forests and state forest subareas	Current Public Use: YES	Future Public Use: YES
Land Code: 1000010923	Agency Land Code: R2940103	Land Name: FORESTRY	County: BELTRAMI	Acres: 40.00
City:	Site Code: R290099	Classification Per M.S. 86A.05: f. state forests and state forest subareas	Current Public Use: YES	Future Public Use: YES
Land Code: 1000010924	Agency Land Code: R2937888	Land Name: FORESTRY	County: BELTRAMI	Acres: 40.00
City:	Site Code: R290099	Classification Per M.S. 86A.05: f. state forests and state forest subareas	Current Public Use: YES	Future Public Use: YES
Land Code: 1000010925	Agency Land Code: R2937443	Land Name: FORESTRY	County: BELTRAMI	Acres: 40.00
City:	Site Code: R290099	Classification Per M.S. 86A.05: f. state forests and state forest subareas	Current Public Use: YES	Future Public Use: YES
Land Code: 1000010926	Agency Land Code: R2937712	Land Name: FORESTRY	County: BELTRAMI	Acres: 40.00
City:	Site Code: R290099	Classification Per M.S. 86A.05: f. state forests and state forest subareas	Current Public Use: YES	Future Public Use: YES
Land Code: 1000010927	Agency Land Code: R2937697	Land Name: FORESTRY	County: BELTRAMI	Acres: 40.00
City:	Site Code: R290099	Classification Per M.S. 86A.05: f. state forests and state forest subareas	Current Public Use: YES	Future Public Use: YES
Land Code: 1000010928	Agency Land Code: R2939963	Land Name: FORESTRY	County: BELTRAMI	Acres: 40.00
City:	Site Code: R290099	Classification Per M.S. 86A.05: f. state forests and state forest subareas	Current Public Use: YES	Future Public Use: YES
Land Code: 1000010929	Agency Land Code: R2940475	Land Name: FORESTRY	County: BELTRAMI	Acres: 40.00
City:	Site Code: R290099	Classification Per M.S. 86A.05: f. state forests and state forest subareas	Current Public Use: YES	Future Public Use: YES
Land Code: 1000010930	Agency Land Code: R2943324	Land Name: FORESTRY	County: BELTRAMI	Acres: 40.00
City:	Site Code: R290099	Classification Per M.S. 86A.05: f. state forests and state forest subareas	Current Public Use: YES	Future Public Use: YES
Land Code: 1000010931	Agency Land Code: R2944235	Land Name: FORESTRY	County: BELTRAMI	Acres: 40.34
City:	Site Code: R290099	Classification Per M.S. 86A.05: f. state forests and state forest subareas	Current Public Use: YES	Future Public Use: YES
Land Code: 1000010932	Agency Land Code: R2944459	Land Name: FORESTRY	County: BELTRAMI	Acres: 40.00
City:	Site Code: R290099	Classification Per M.S. 86A.05: f. state forests and state forest subareas	Current Public Use: YES	Future Public Use: YES
Land Code: 1000010933	Agency Land Code: R2940459	Land Name: FORESTRY	County: BELTRAMI	Acres: 40.00
City:	Site Code: R290099	Classification Per M.S. 86A.05: f. state forests and state forest subareas	Current Public Use: YES	Future Public Use: YES



Land Code: 1000010934	Agency Land Code: R2943333	Land Name: FORESTRY	County: BELTRAMI	Acres: 40.00
City:	Site Code: R290099	Classification Per M.S. 86A.05: f. state forests and state forest subareas	Current Public Use: YES	Future Public Use: YES
Land Code: 1000010935	Agency Land Code: R2942178	Land Name: FORESTRY	County: BELTRAMI	Acres: 40.00
City:	Site Code: R290099	Classification Per M.S. 86A.05: f. state forests and state forest subareas	Current Public Use: YES	Future Public Use: YES
Land Code: 1000010936	Agency Land Code: R2943704	Land Name: FORESTRY	County: BELTRAMI	Acres: 40.00
City:	Site Code: R290099	Classification Per M.S. 86A.05: f. state forests and state forest subareas	Current Public Use: YES	Future Public Use: YES
Land Code: 1000010937	Agency Land Code: R2942694	Land Name: FORESTRY	County: BELTRAMI	Acres: 40.00
City:	Site Code: R290099	Classification Per M.S. 86A.05: f. state forests and state forest subareas	Current Public Use: YES	Future Public Use: YES
Land Code: 1000010938	Agency Land Code: R2940119	Land Name: FORESTRY	County: BELTRAMI	Acres: 40.00
City:	Site Code: R290099	Classification Per M.S. 86A.05: f. state forests and state forest subareas	Current Public Use: YES	Future Public Use: YES
Land Code: 1000010939	Agency Land Code: R2944692	Land Name: FORESTRY	County: BELTRAMI	Acres: 40.00
City:	Site Code: R290099	Classification Per M.S. 86A.05: f. state forests and state forest subareas	Current Public Use: YES	Future Public Use: YES
Land Code: 1000010940	Agency Land Code: R2939667	Land Name: FORESTRY	County: BELTRAMI	Acres: 40.74
City:	Site Code: R290099	Classification Per M.S. 86A.05: f. state forests and state forest subareas	Current Public Use: YES	Future Public Use: YES
Land Code: 1000010941	Agency Land Code: R2940448	Land Name: FORESTRY	County: BELTRAMI	Acres: 40.00
City:	Site Code: R290099	Classification Per M.S. 86A.05: f. state forests and state forest subareas	Current Public Use: YES	Future Public Use: YES
Land Code: 1000010942	Agency Land Code: R2941523	Land Name: FORESTRY	County: BELTRAMI	Acres: 40.00
City:	Site Code: R290099	Classification Per M.S. 86A.05: f. state forests and state forest subareas	Current Public Use: YES	Future Public Use: YES
Land Code: 1000010943	Agency Land Code: R2943587	Land Name: FORESTRY	County: BELTRAMI	Acres: 40.00
City:	Site Code: R290099	Classification Per M.S. 86A.05: f. state forests and state forest subareas	Current Public Use: YES	Future Public Use: YES
Land Code: 1000010944	Agency Land Code: R2942530	Land Name: FORESTRY	County: BELTRAMI	Acres: 33.52
City:	Site Code: R290099	Classification Per M.S. 86A.05: f. state forests and state forest subareas	Current Public Use: YES	Future Public Use: YES
Land Code: 1000010945	Agency Land Code: R2938221	Land Name: FORESTRY	County: BELTRAMI	Acres: 40.00
City:	Site Code: R290099	Classification Per M.S. 86A.05: f. state forests and state forest subareas	Current Public Use: YES	Future Public Use: YES



Land Code: 1000010946	Agency Land Code: R2941968	Land Name: FORESTRY	County: BELTRAMI	Acres: 40.00
City:	Site Code: R290099	Classification Per M.S. 86A.05: f. state forests and state forest subareas	Current Public Use: YES	Future Public Use: YES
Land Code: 1000010947	Agency Land Code: R2939935	Land Name: FORESTRY	County: BELTRAMI	Acres: 40.00
City:	Site Code: R290099	Classification Per M.S. 86A.05: f. state forests and state forest subareas	Current Public Use: YES	Future Public Use: YES
Land Code: 1000010948	Agency Land Code: R2942065	Land Name: FORESTRY	County: BELTRAMI	Acres: 39.44
City:	Site Code: R290099	Classification Per M.S. 86A.05: f. state forests and state forest subareas	Current Public Use: YES	Future Public Use: YES
Land Code: 1000010949	Agency Land Code: R2943642	Land Name: FORESTRY	County: BELTRAMI	Acres: 40.00
City:	Site Code: R290099	Classification Per M.S. 86A.05: f. state forests and state forest subareas	Current Public Use: YES	Future Public Use: YES
Land Code: 1000010950	Agency Land Code: R2940149	Land Name: FORESTRY	County: BELTRAMI	Acres: 40.00
City:	Site Code: R290099	Classification Per M.S. 86A.05: f. state forests and state forest subareas	Current Public Use: YES	Future Public Use: YES
Land Code: 1000010951	Agency Land Code: R2940769	Land Name: FORESTRY	County: BELTRAMI	Acres: 40.00
City:	Site Code: R290099	Classification Per M.S. 86A.05: f. state forests and state forest subareas	Current Public Use: YES	Future Public Use: YES
Land Code: 1000010952	Agency Land Code: R2939602	Land Name: FORESTRY	County: BELTRAMI	Acres: 40.63
City:	Site Code: R290099	Classification Per M.S. 86A.05: f. state forests and state forest subareas	Current Public Use: YES	Future Public Use: YES
Land Code: 1000010953	Agency Land Code: R2940361	Land Name: FORESTRY	County: BELTRAMI	Acres: 40.00
City:	Site Code: R290099	Classification Per M.S. 86A.05: f. state forests and state forest subareas	Current Public Use: YES	Future Public Use: YES
Land Code: 1000010954	Agency Land Code: R2939705	Land Name: FORESTRY	County: BELTRAMI	Acres: 40.00
City:	Site Code: R290099	Classification Per M.S. 86A.05: f. state forests and state forest subareas	Current Public Use: YES	Future Public Use: YES
Land Code: 1000010955	Agency Land Code: R2941140	Land Name: FORESTRY	County: BELTRAMI	Acres: 40.00
City:	Site Code: R290099	Classification Per M.S. 86A.05: f. state forests and state forest subareas	Current Public Use: YES	Future Public Use: YES
Land Code: 1000010956	Agency Land Code: R2941750	Land Name: FORESTRY	County: BELTRAMI	Acres: 40.00
City:	Site Code: R290099	Classification Per M.S. 86A.05: f. state forests and state forest subareas	Current Public Use: YES	Future Public Use: YES
Land Code: 1000010957	Agency Land Code: R2937766	Land Name: FORESTRY	County: BELTRAMI	Acres: 40.00
City:	Site Code: R290099	Classification Per M.S. 86A.05: f. state forests and state forest subareas	Current Public Use: YES	Future Public Use: YES



Land Code: 1000010958	Agency Land Code: R2942294	Land Name: FORESTRY	County: BELTRAMI	Acres: 40.00
City:	Site Code: R290099	Classification Per M.S. 86A.05: f. state forests and state forest subareas	Current Public Use: YES	Future Public Use: YES
Land Code: 1000010959	Agency Land Code: R2937656	Land Name: FORESTRY	County: BELTRAMI	Acres: 40.00
City:	Site Code: R290099	Classification Per M.S. 86A.05: f. state forests and state forest subareas	Current Public Use: YES	Future Public Use: YES
Land Code: 1000010960	Agency Land Code: R2940289	Land Name: FORESTRY	County: BELTRAMI	Acres: 40.00
City:	Site Code: R290099	Classification Per M.S. 86A.05: f. state forests and state forest subareas	Current Public Use: YES	Future Public Use: YES
Land Code: 1000010961	Agency Land Code: R2941189	Land Name: FORESTRY	County: BELTRAMI	Acres: 40.00
City:	Site Code: R290099	Classification Per M.S. 86A.05: f. state forests and state forest subareas	Current Public Use: YES	Future Public Use: YES
Land Code: 1000010962	Agency Land Code: R2942287	Land Name: FORESTRY	County: BELTRAMI	Acres: 40.00
City:	Site Code: R290099	Classification Per M.S. 86A.05: f. state forests and state forest subareas	Current Public Use: YES	Future Public Use: YES
Land Code: 1000010963	Agency Land Code: R2937979	Land Name: FORESTRY	County: BELTRAMI	Acres: 40.00
City:	Site Code: R290099	Classification Per M.S. 86A.05: f. state forests and state forest subareas	Current Public Use: YES	Future Public Use: YES
Land Code: 1000010964	Agency Land Code: R2938427	Land Name: FORESTRY	County: BELTRAMI	Acres: 40.00
City:	Site Code: R290099	Classification Per M.S. 86A.05: f. state forests and state forest subareas	Current Public Use: YES	Future Public Use: YES
Land Code: 1000010965	Agency Land Code: R2938420	Land Name: FORESTRY	County: BELTRAMI	Acres: 40.00
City:	Site Code: R290099	Classification Per M.S. 86A.05: f. state forests and state forest subareas	Current Public Use: YES	Future Public Use: YES
Land Code: 1000010966	Agency Land Code: R2944723	Land Name: FORESTRY	County: BELTRAMI	Acres: 40.00
City:	Site Code: R290099	Classification Per M.S. 86A.05: f. state forests and state forest subareas	Current Public Use: YES	Future Public Use: YES
Land Code: 1000010967	Agency Land Code: R2941847	Land Name: FORESTRY	County: BELTRAMI	Acres: 40.00
City:	Site Code: R290099	Classification Per M.S. 86A.05: f. state forests and state forest subareas	Current Public Use: YES	Future Public Use: YES
Land Code: 1000010968	Agency Land Code: R2937524	Land Name: FORESTRY	County: BELTRAMI	Acres: 40.00
City:	Site Code: R290099	Classification Per M.S. 86A.05: f. state forests and state forest subareas	Current Public Use: YES	Future Public Use: YES
Land Code: 1000010969	Agency Land Code: R2940593	Land Name: FORESTRY	County: BELTRAMI	Acres: 40.00
City:	Site Code: R290099	Classification Per M.S. 86A.05: f. state forests and state forest subareas	Current Public Use: YES	Future Public Use: YES



Land Code: 1000010970	Agency Land Code: R2940549	Land Name: FORESTRY	County: BELTRAMI	Acres: 40.00
City:	Site Code: R290099	Classification Per M.S. 86A.05: f. state forests and state forest subareas	Current Public Use: YES	Future Public Use: YES
Land Code: 1000010971	Agency Land Code: R2943857	Land Name: FORESTRY	County: BELTRAMI	Acres: 40.00
City:	Site Code: R290099	Classification Per M.S. 86A.05: f. state forests and state forest subareas	Current Public Use: YES	Future Public Use: YES
Land Code: 1000010972	Agency Land Code: R2940418	Land Name: FORESTRY	County: BELTRAMI	Acres: 40.00
City:	Site Code: R290099	Classification Per M.S. 86A.05: f. state forests and state forest subareas	Current Public Use: YES	Future Public Use: YES
Land Code: 1000010973	Agency Land Code: R2938064	Land Name: FORESTRY	County: BELTRAMI	Acres: 40.00
City:	Site Code: R290099	Classification Per M.S. 86A.05: f. state forests and state forest subareas	Current Public Use: YES	Future Public Use: YES
Land Code: 1000010974	Agency Land Code: R2944228	Land Name: FORESTRY	County: BELTRAMI	Acres: 40.00
City:	Site Code: R290099	Classification Per M.S. 86A.05: f. state forests and state forest subareas	Current Public Use: YES	Future Public Use: YES
Land Code: 1000010975	Agency Land Code: R2937741	Land Name: FORESTRY	County: BELTRAMI	Acres: 40.00
City:	Site Code: R290099	Classification Per M.S. 86A.05: f. state forests and state forest subareas	Current Public Use: YES	Future Public Use: YES
Land Code: 1000010976	Agency Land Code: R2943554	Land Name: FORESTRY	County: BELTRAMI	Acres: 40.00
City:	Site Code: R290099	Classification Per M.S. 86A.05: f. state forests and state forest subareas	Current Public Use: YES	Future Public Use: YES
Land Code: 1000010977	Agency Land Code: R2937412	Land Name: FORESTRY	County: BELTRAMI	Acres: 40.00
City:	Site Code: R290099	Classification Per M.S. 86A.05: f. state forests and state forest subareas	Current Public Use: YES	Future Public Use: YES
Land Code: 1000010978	Agency Land Code: R2942327	Land Name: FORESTRY	County: BELTRAMI	Acres: 40.00
City:	Site Code: R290099	Classification Per M.S. 86A.05: f. state forests and state forest subareas	Current Public Use: YES	Future Public Use: YES
Land Code: 1000010979	Agency Land Code: R2944387	Land Name: FORESTRY	County: BELTRAMI	Acres: 40.00
City:	Site Code: R290099	Classification Per M.S. 86A.05: f. state forests and state forest subareas	Current Public Use: YES	Future Public Use: YES
Land Code: 1000010980	Agency Land Code: R2937847	Land Name: FORESTRY	County: BELTRAMI	Acres: 40.00
City:	Site Code: R290099	Classification Per M.S. 86A.05: f. state forests and state forest subareas	Current Public Use: YES	Future Public Use: YES
Land Code: 1000010981	Agency Land Code: R2940112	Land Name: FORESTRY	County: BELTRAMI	Acres: 40.00
City:	Site Code: R290099	Classification Per M.S. 86A.05: f. state forests and state forest subareas	Current Public Use: YES	Future Public Use: YES



Land Code: 1000010982	Agency Land Code: R2943898	Land Name: FORESTRY	County: BELTRAMI	Acres: 40.00
City:	Site Code: R290099	Classification Per M.S. 86A.05: f. state forests and state forest subareas	Current Public Use: YES	Future Public Use: YES
Land Code: 1000010983	Agency Land Code: R2940035	Land Name: FORESTRY	County: BELTRAMI	Acres: 37.85
City:	Site Code: R290099	Classification Per M.S. 86A.05: f. state forests and state forest subareas	Current Public Use: YES	Future Public Use: YES
Land Code: 1000010984	Agency Land Code: R2941533	Land Name: FORESTRY	County: BELTRAMI	Acres: 40.00
City:	Site Code: R290099	Classification Per M.S. 86A.05: f. state forests and state forest subareas	Current Public Use: YES	Future Public Use: YES
Land Code: 1000010985	Agency Land Code: R2940169	Land Name: FORESTRY	County: BELTRAMI	Acres: 40.00
City:	Site Code: R290099	Classification Per M.S. 86A.05: f. state forests and state forest subareas	Current Public Use: YES	Future Public Use: YES
Land Code: 1000010986	Agency Land Code: R2942656	Land Name: FORESTRY	County: BELTRAMI	Acres: 40.00
City:	Site Code: R290099	Classification Per M.S. 86A.05: f. state forests and state forest subareas	Current Public Use: YES	Future Public Use: YES
Land Code: 1000010987	Agency Land Code: R2937441	Land Name: FORESTRY	County: BELTRAMI	Acres: 40.00
City:	Site Code: R290099	Classification Per M.S. 86A.05: f. state forests and state forest subareas	Current Public Use: YES	Future Public Use: YES
Land Code: 1000010988	Agency Land Code: R2944610	Land Name: FORESTRY	County: BELTRAMI	Acres: 40.00
City:	Site Code: R290099	Classification Per M.S. 86A.05: f. state forests and state forest subareas	Current Public Use: YES	Future Public Use: YES
Land Code: 1000010989	Agency Land Code: R2944363	Land Name: FORESTRY	County: BELTRAMI	Acres: 40.00
City:	Site Code: R290099	Classification Per M.S. 86A.05: f. state forests and state forest subareas	Current Public Use: YES	Future Public Use: YES
Land Code: 1000010990	Agency Land Code: R2943302	Land Name: FORESTRY	County: BELTRAMI	Acres: 40.00
City:	Site Code: R290099	Classification Per M.S. 86A.05: f. state forests and state forest subareas	Current Public Use: YES	Future Public Use: YES
Land Code: 1000010991	Agency Land Code: R2942213	Land Name: FORESTRY	County: BELTRAMI	Acres: 40.00
City:	Site Code: R290099	Classification Per M.S. 86A.05: f. state forests and state forest subareas	Current Public Use: YES	Future Public Use: YES
Land Code: 1000010992	Agency Land Code: R2939770	Land Name: FORESTRY	County: BELTRAMI	Acres: 40.00
City:	Site Code: R290099	Classification Per M.S. 86A.05: f. state forests and state forest subareas	Current Public Use: YES	Future Public Use: YES
Land Code: 1000010993	Agency Land Code: R2939744	Land Name: FORESTRY	County: BELTRAMI	Acres: 40.00
City:	Site Code: R290099	Classification Per M.S. 86A.05: f. state forests and state forest subareas	Current Public Use: YES	Future Public Use: YES



Land Code: 1000010994	Agency Land Code: R2942438	Land Name: FORESTRY	County: BELTRAMI	Acres: 40.00
City:	Site Code: R290099	Classification Per M.S. 86A.05: f. state forests and state forest subareas	Current Public Use: YES	Future Public Use: YES
Land Code: 1000010995	Agency Land Code: R2937415	Land Name: FORESTRY	County: BELTRAMI	Acres: 40.00
City:	Site Code: R290099	Classification Per M.S. 86A.05: f. state forests and state forest subareas	Current Public Use: YES	Future Public Use: YES
Land Code: 1000010996	Agency Land Code: R2942525	Land Name: FORESTRY	County: BELTRAMI	Acres: 40.00
City:	Site Code: R290099	Classification Per M.S. 86A.05: f. state forests and state forest subareas	Current Public Use: YES	Future Public Use: YES
Land Code: 1000010997	Agency Land Code: R2942639	Land Name: FORESTRY	County: BELTRAMI	Acres: 40.00
City:	Site Code: R290099	Classification Per M.S. 86A.05: f. state forests and state forest subareas	Current Public Use: YES	Future Public Use: YES
Land Code: 1000010998	Agency Land Code: R2943874	Land Name: FORESTRY	County: BELTRAMI	Acres: 40.00
City:	Site Code: R290099	Classification Per M.S. 86A.05: f. state forests and state forest subareas	Current Public Use: YES	Future Public Use: YES
Land Code: 1000010999	Agency Land Code: R2937950	Land Name: FORESTRY	County: BELTRAMI	Acres: 40.00
City:	Site Code: R290099	Classification Per M.S. 86A.05: f. state forests and state forest subareas	Current Public Use: YES	Future Public Use: YES
Land Code: 1000011000	Agency Land Code: R2942341	Land Name: FORESTRY	County: BELTRAMI	Acres: 40.00
City:	Site Code: R290099	Classification Per M.S. 86A.05: f. state forests and state forest subareas	Current Public Use: YES	Future Public Use: YES
Land Code: 1000011001	Agency Land Code: R2944093	Land Name: FORESTRY	County: BELTRAMI	Acres: 40.00
City:	Site Code: R290099	Classification Per M.S. 86A.05: f. state forests and state forest subareas	Current Public Use: YES	Future Public Use: YES
Land Code: 1000011002	Agency Land Code: R2937593	Land Name: FORESTRY	County: BELTRAMI	Acres: 40.00
City:	Site Code: R290099	Classification Per M.S. 86A.05: f. state forests and state forest subareas	Current Public Use: YES	Future Public Use: YES
Land Code: 1000011003	Agency Land Code: R2942505	Land Name: FORESTRY	County: BELTRAMI	Acres: 40.00
City:	Site Code: R290099	Classification Per M.S. 86A.05: f. state forests and state forest subareas	Current Public Use: YES	Future Public Use: YES
Land Code: 1000011004	Agency Land Code: R2942329	Land Name: FORESTRY	County: BELTRAMI	Acres: 40.00
City:	Site Code: R290099	Classification Per M.S. 86A.05: f. state forests and state forest subareas	Current Public Use: YES	Future Public Use: YES
Land Code: 1000011005	Agency Land Code: R2941662	Land Name: FORESTRY	County: BELTRAMI	Acres: 40.00
City:	Site Code: R290099	Classification Per M.S. 86A.05: f. state forests and state forest subareas	Current Public Use: YES	Future Public Use: YES



Land Code: 1000011006	Agency Land Code: R2940097	Land Name: FORESTRY	County: BELTRAMI	Acres: 40.00
City:	Site Code: R290099	Classification Per M.S. 86A.05: f. state forests and state forest subareas	Current Public Use: YES	Future Public Use: YES
Land Code: 1000011007	Agency Land Code: R2943299	Land Name: FORESTRY	County: BELTRAMI	Acres: 40.00
City:	Site Code: R290099	Classification Per M.S. 86A.05: f. state forests and state forest subareas	Current Public Use: YES	Future Public Use: YES
Land Code: 1000011008	Agency Land Code: R2942099	Land Name: FORESTRY	County: BELTRAMI	Acres: 40.00
City:	Site Code: R290099	Classification Per M.S. 86A.05: f. state forests and state forest subareas	Current Public Use: YES	Future Public Use: YES
Land Code: 1000011009	Agency Land Code: R2942089	Land Name: FORESTRY	County: BELTRAMI	Acres: 40.00
City:	Site Code: R290099	Classification Per M.S. 86A.05: f. state forests and state forest subareas	Current Public Use: YES	Future Public Use: YES
Land Code: 1000011010	Agency Land Code: R2940466	Land Name: FORESTRY	County: BELTRAMI	Acres: 40.00
City:	Site Code: R290099	Classification Per M.S. 86A.05: f. state forests and state forest subareas	Current Public Use: YES	Future Public Use: YES
Land Code: 1000011011	Agency Land Code: R2938150	Land Name: FORESTRY	County: BELTRAMI	Acres: 39.94
City:	Site Code: R290099	Classification Per M.S. 86A.05: f. state forests and state forest subareas	Current Public Use: YES	Future Public Use: YES
Land Code: 1000011012	Agency Land Code: R2937515	Land Name: FORESTRY	County: BELTRAMI	Acres: 40.00
City:	Site Code: R290099	Classification Per M.S. 86A.05: f. state forests and state forest subareas	Current Public Use: YES	Future Public Use: YES
Land Code: 1000011013	Agency Land Code: R2941187	Land Name: FORESTRY	County: BELTRAMI	Acres: 40.00
City:	Site Code: R290099	Classification Per M.S. 86A.05: f. state forests and state forest subareas	Current Public Use: YES	Future Public Use: YES
Land Code: 1000011014	Agency Land Code: R2940441	Land Name: FORESTRY	County: BELTRAMI	Acres: 40.00
City:	Site Code: R290099	Classification Per M.S. 86A.05: f. state forests and state forest subareas	Current Public Use: YES	Future Public Use: YES
Land Code: 1000011015	Agency Land Code: R2943406	Land Name: FORESTRY	County: BELTRAMI	Acres: 40.00
City:	Site Code: R290099	Classification Per M.S. 86A.05: f. state forests and state forest subareas	Current Public Use: YES	Future Public Use: YES
Land Code: 1000011016	Agency Land Code: R2941100	Land Name: FORESTRY	County: BELTRAMI	Acres: 40.00
City:	Site Code: R290099	Classification Per M.S. 86A.05: f. state forests and state forest subareas	Current Public Use: YES	Future Public Use: YES
Land Code: 1000011017	Agency Land Code: R2942555	Land Name: FORESTRY	County: BELTRAMI	Acres: 35.05
City:	Site Code: R290099	Classification Per M.S. 86A.05: f. state forests and state forest subareas	Current Public Use: YES	Future Public Use: YES



Land Code: 1000011018	Agency Land Code: R2941734	Land Name: FORESTRY	County: BELTRAMI	Acres: 40.00
City:	Site Code: R290099	Classification Per M.S. 86A.05: f. state forests and state forest subareas	Current Public Use: YES	Future Public Use: YES
Land Code: 1000011019	Agency Land Code: R2941746	Land Name: FORESTRY	County: BELTRAMI	Acres: 40.00
City:	Site Code: R290099	Classification Per M.S. 86A.05: f. state forests and state forest subareas	Current Public Use: YES	Future Public Use: YES
Land Code: 1000011020	Agency Land Code: R2944440	Land Name: FORESTRY	County: BELTRAMI	Acres: 40.00
City:	Site Code: R290099	Classification Per M.S. 86A.05: f. state forests and state forest subareas	Current Public Use: YES	Future Public Use: YES
Land Code: 1000011021	Agency Land Code: R2940793	Land Name: FORESTRY	County: BELTRAMI	Acres: 40.00
City:	Site Code: R290099	Classification Per M.S. 86A.05: f. state forests and state forest subareas	Current Public Use: YES	Future Public Use: YES
Land Code: 1000011022	Agency Land Code: R2943848	Land Name: FORESTRY	County: BELTRAMI	Acres: 40.00
City:	Site Code: R290099	Classification Per M.S. 86A.05: f. state forests and state forest subareas	Current Public Use: YES	Future Public Use: YES
Land Code: 1000011023	Agency Land Code: R2939656	Land Name: FORESTRY	County: BELTRAMI	Acres: 40.00
City:	Site Code: R290099	Classification Per M.S. 86A.05: f. state forests and state forest subareas	Current Public Use: YES	Future Public Use: YES
Land Code: 1000011024	Agency Land Code: R2941342	Land Name: FORESTRY	County: BELTRAMI	Acres: 40.00
City:	Site Code: R290099	Classification Per M.S. 86A.05: f. state forests and state forest subareas	Current Public Use: YES	Future Public Use: YES
Land Code: 1000011025	Agency Land Code: R2940301	Land Name: FORESTRY	County: BELTRAMI	Acres: 40.00
City:	Site Code: R290099	Classification Per M.S. 86A.05: f. state forests and state forest subareas	Current Public Use: YES	Future Public Use: YES
Land Code: 1000011026	Agency Land Code: R2943512	Land Name: FORESTRY	County: BELTRAMI	Acres: 40.00
City:	Site Code: R290099	Classification Per M.S. 86A.05: f. state forests and state forest subareas	Current Public Use: YES	Future Public Use: YES
Land Code: 1000011027	Agency Land Code: R2940483	Land Name: FORESTRY	County: BELTRAMI	Acres: 40.00
City:	Site Code: R290099	Classification Per M.S. 86A.05: f. state forests and state forest subareas	Current Public Use: YES	Future Public Use: YES
Land Code: 1000011028	Agency Land Code: R2941960	Land Name: FORESTRY	County: BELTRAMI	Acres: 40.00
City:	Site Code: R290099	Classification Per M.S. 86A.05: f. state forests and state forest subareas	Current Public Use: YES	Future Public Use: YES
Land Code: 1000011029	Agency Land Code: R2940038	Land Name: FORESTRY	County: BELTRAMI	Acres: 40.00
City:	Site Code: R290099	Classification Per M.S. 86A.05: f. state forests and state forest subareas	Current Public Use: YES	Future Public Use: YES



Land Code: 1000011030	Agency Land Code: R2944261	Land Name: FORESTRY	County: BELTRAMI	Acres: 40.00
City:	Site Code: R290099	Classification Per M.S. 86A.05: f. state forests and state forest subareas	Current Public Use: YES	Future Public Use: YES
Land Code: 1000011031	Agency Land Code: R2942594	Land Name: FORESTRY	County: BELTRAMI	Acres: 40.00
City:	Site Code: R290099	Classification Per M.S. 86A.05: f. state forests and state forest subareas	Current Public Use: YES	Future Public Use: YES
Land Code: 1000011032	Agency Land Code: R2939694	Land Name: FORESTRY	County: BELTRAMI	Acres: 40.00
City:	Site Code: R290099	Classification Per M.S. 86A.05: f. state forests and state forest subareas	Current Public Use: YES	Future Public Use: YES
Land Code: 1000011033	Agency Land Code: R2938283	Land Name: FORESTRY	County: BELTRAMI	Acres: 40.00
City:	Site Code: R290099	Classification Per M.S. 86A.05: f. state forests and state forest subareas	Current Public Use: YES	Future Public Use: YES
Land Code: 1000011034	Agency Land Code: R2944577	Land Name: FORESTRY	County: BELTRAMI	Acres: 40.00
City:	Site Code: R290099	Classification Per M.S. 86A.05: f. state forests and state forest subareas	Current Public Use: YES	Future Public Use: YES
Land Code: 1000011035	Agency Land Code: R2939911	Land Name: FORESTRY	County: BELTRAMI	Acres: 40.00
City:	Site Code: R290099	Classification Per M.S. 86A.05: f. state forests and state forest subareas	Current Public Use: YES	Future Public Use: YES
Land Code: 1000011036	Agency Land Code: R2941001	Land Name: FORESTRY	County: BELTRAMI	Acres: 40.00
City:	Site Code: R290099	Classification Per M.S. 86A.05: f. state forests and state forest subareas	Current Public Use: YES	Future Public Use: YES
Land Code: 1000011037	Agency Land Code: R2939717	Land Name: FORESTRY	County: BELTRAMI	Acres: 40.00
City:	Site Code: R290099	Classification Per M.S. 86A.05: f. state forests and state forest subareas	Current Public Use: YES	Future Public Use: YES
Land Code: 1000011038	Agency Land Code: R2940742	Land Name: FORESTRY	County: BELTRAMI	Acres: 40.00
City:	Site Code: R290099	Classification Per M.S. 86A.05: f. state forests and state forest subareas	Current Public Use: YES	Future Public Use: YES
Land Code: 1000011039	Agency Land Code: R2942152	Land Name: FORESTRY	County: BELTRAMI	Acres: 40.00
City:	Site Code: R290099	Classification Per M.S. 86A.05: f. state forests and state forest subareas	Current Public Use: YES	Future Public Use: YES
Land Code: 1000011040	Agency Land Code: R2941082	Land Name: FORESTRY	County: BELTRAMI	Acres: 40.00
City:	Site Code: R290099	Classification Per M.S. 86A.05: f. state forests and state forest subareas	Current Public Use: YES	Future Public Use: YES
Land Code: 1000011041	Agency Land Code: R2939592	Land Name: FORESTRY	County: BELTRAMI	Acres: 40.00
City:	Site Code: R290099	Classification Per M.S. 86A.05: f. state forests and state forest subareas	Current Public Use: YES	Future Public Use: YES



Land Code: 1000011042	Agency Land Code: R2942716	Land Name: FORESTRY	County: BELTRAMI	Acres: 40.00
City:	Site Code: R290099	Classification Per M.S. 86A.05: f. state forests and state forest subareas	Current Public Use: YES	Future Public Use: YES
Land Code: 1000011043	Agency Land Code: R2943489	Land Name: FORESTRY	County: BELTRAMI	Acres: 40.00
City:	Site Code: R290099	Classification Per M.S. 86A.05: f. state forests and state forest subareas	Current Public Use: YES	Future Public Use: YES
Land Code: 1000011044	Agency Land Code: R2941274	Land Name: FORESTRY	County: BELTRAMI	Acres: 40.00
City:	Site Code: R290099	Classification Per M.S. 86A.05: f. state forests and state forest subareas	Current Public Use: YES	Future Public Use: YES
Land Code: 1000011045	Agency Land Code: R2939858	Land Name: FORESTRY	County: BELTRAMI	Acres: 38.94
City:	Site Code: R290099	Classification Per M.S. 86A.05: f. state forests and state forest subareas	Current Public Use: YES	Future Public Use: YES
Land Code: 1000011046	Agency Land Code: R2941772	Land Name: FORESTRY	County: BELTRAMI	Acres: 40.00
City:	Site Code: R290099	Classification Per M.S. 86A.05: f. state forests and state forest subareas	Current Public Use: YES	Future Public Use: YES
Land Code: 1000011047	Agency Land Code: R2944751	Land Name: FORESTRY	County: BELTRAMI	Acres: 40.00
City:	Site Code: R290099	Classification Per M.S. 86A.05: f. state forests and state forest subareas	Current Public Use: YES	Future Public Use: YES
Land Code: 1000011048	Agency Land Code: R2941288	Land Name: FORESTRY	County: BELTRAMI	Acres: 40.00
City:	Site Code: R290099	Classification Per M.S. 86A.05: f. state forests and state forest subareas	Current Public Use: YES	Future Public Use: YES
Land Code: 1000011049	Agency Land Code: R2943900	Land Name: FORESTRY	County: BELTRAMI	Acres: 40.00
City:	Site Code: R290099	Classification Per M.S. 86A.05: f. state forests and state forest subareas	Current Public Use: YES	Future Public Use: YES
Land Code: 1000011050	Agency Land Code: R2939986	Land Name: FORESTRY	County: BELTRAMI	Acres: 40.00
City:	Site Code: R290099	Classification Per M.S. 86A.05: f. state forests and state forest subareas	Current Public Use: YES	Future Public Use: YES
Land Code: 1000011051	Agency Land Code: R2939641	Land Name: FORESTRY	County: BELTRAMI	Acres: 40.00
City:	Site Code: R290099	Classification Per M.S. 86A.05: f. state forests and state forest subareas	Current Public Use: YES	Future Public Use: YES
Land Code: 1000011052	Agency Land Code: R2939896	Land Name: FORESTRY	County: BELTRAMI	Acres: 40.00
City:	Site Code: R290099	Classification Per M.S. 86A.05: f. state forests and state forest subareas	Current Public Use: YES	Future Public Use: YES
Land Code: 1000011053	Agency Land Code: R2941723	Land Name: FORESTRY	County: BELTRAMI	Acres: 40.00
City:	Site Code: R290099	Classification Per M.S. 86A.05: f. state forests and state forest subareas	Current Public Use: YES	Future Public Use: YES



Land Code: 1000011054	Agency Land Code: R2937452	Land Name: FORESTRY	County: BELTRAMI	Acres: 40.91
City:	Site Code: R290099	Classification Per M.S. 86A.05: f. state forests and state forest subareas	Current Public Use: YES	Future Public Use: YES
Land Code: 1000011055	Agency Land Code: R2941896	Land Name: FORESTRY	County: BELTRAMI	Acres: 40.00
City:	Site Code: R290099	Classification Per M.S. 86A.05: f. state forests and state forest subareas	Current Public Use: YES	Future Public Use: YES
Land Code: 1000011056	Agency Land Code: R2942562	Land Name: FORESTRY	County: BELTRAMI	Acres: 40.00
City:	Site Code: R290099	Classification Per M.S. 86A.05: f. state forests and state forest subareas	Current Public Use: YES	Future Public Use: YES
Land Code: 1000011057	Agency Land Code: R2939584	Land Name: FORESTRY	County: BELTRAMI	Acres: 40.00
City:	Site Code: R290099	Classification Per M.S. 86A.05: f. state forests and state forest subareas	Current Public Use: YES	Future Public Use: YES
Land Code: 1000011058	Agency Land Code: R2937573	Land Name: FORESTRY	County: BELTRAMI	Acres: 40.00
City:	Site Code: R290099	Classification Per M.S. 86A.05: f. state forests and state forest subareas	Current Public Use: YES	Future Public Use: YES
Land Code: 1000011059	Agency Land Code: R2942291	Land Name: FORESTRY	County: BELTRAMI	Acres: 40.00
City:	Site Code: R290099	Classification Per M.S. 86A.05: f. state forests and state forest subareas	Current Public Use: YES	Future Public Use: YES
Land Code: 1000011060	Agency Land Code: R2940618	Land Name: FORESTRY	County: BELTRAMI	Acres: 40.00
City:	Site Code: R290099	Classification Per M.S. 86A.05: f. state forests and state forest subareas	Current Public Use: YES	Future Public Use: YES
Land Code: 1000011061	Agency Land Code: R2942096	Land Name: FORESTRY	County: BELTRAMI	Acres: 40.00
City:	Site Code: R290099	Classification Per M.S. 86A.05: f. state forests and state forest subareas	Current Public Use: YES	Future Public Use: YES
Land Code: 1000011062	Agency Land Code: R2937403	Land Name: FORESTRY	County: BELTRAMI	Acres: 39.81
City:	Site Code: R290099	Classification Per M.S. 86A.05: f. state forests and state forest subareas	Current Public Use: YES	Future Public Use: YES
Land Code: 1000011063	Agency Land Code: R2941739	Land Name: FORESTRY	County: BELTRAMI	Acres: 40.00
City:	Site Code: R290099	Classification Per M.S. 86A.05: f. state forests and state forest subareas	Current Public Use: YES	Future Public Use: YES
Land Code: 1000011064	Agency Land Code: R2942546	Land Name: FORESTRY	County: BELTRAMI	Acres: 34.85
City:	Site Code: R290099	Classification Per M.S. 86A.05: f. state forests and state forest subareas	Current Public Use: YES	Future Public Use: YES
Land Code: 1000011065	Agency Land Code: R2940527	Land Name: FORESTRY	County: BELTRAMI	Acres: 40.00
City:	Site Code: R290099	Classification Per M.S. 86A.05: f. state forests and state forest subareas	Current Public Use: YES	Future Public Use: YES



Land Code: 1000011066	Agency Land Code: R2944371	Land Name: FORESTRY	County: BELTRAMI	Acres: 40.00
City:	Site Code: R290099	Classification Per M.S. 86A.05: f. state forests and state forest subareas	Current Public Use: YES	Future Public Use: YES
Land Code: 1000011067	Agency Land Code: R2940154	Land Name: FORESTRY	County: BELTRAMI	Acres: 25.59
City:	Site Code: R290099	Classification Per M.S. 86A.05: f. state forests and state forest subareas	Current Public Use: YES	Future Public Use: YES
Land Code: 1000011068	Agency Land Code: R2940854	Land Name: FORESTRY	County: BELTRAMI	Acres: 40.00
City:	Site Code: R290099	Classification Per M.S. 86A.05: f. state forests and state forest subareas	Current Public Use: YES	Future Public Use: YES
Land Code: 1000011069	Agency Land Code: R2941311	Land Name: FORESTRY	County: BELTRAMI	Acres: 40.00
City:	Site Code: R290099	Classification Per M.S. 86A.05: f. state forests and state forest subareas	Current Public Use: YES	Future Public Use: YES
Land Code: 1000011070	Agency Land Code: R2941631	Land Name: FORESTRY	County: BELTRAMI	Acres: 40.00
City:	Site Code: R290099	Classification Per M.S. 86A.05: f. state forests and state forest subareas	Current Public Use: YES	Future Public Use: YES
Land Code: 1000011071	Agency Land Code: R2943831	Land Name: FORESTRY	County: BELTRAMI	Acres: 40.00
City:	Site Code: R290099	Classification Per M.S. 86A.05: f. state forests and state forest subareas	Current Public Use: YES	Future Public Use: YES
Land Code: 1000011072	Agency Land Code: R2941243	Land Name: FORESTRY	County: BELTRAMI	Acres: 40.00
City:	Site Code: R290099	Classification Per M.S. 86A.05: f. state forests and state forest subareas	Current Public Use: YES	Future Public Use: YES
Land Code: 1000011073	Agency Land Code: R2944209	Land Name: FORESTRY	County: BELTRAMI	Acres: 40.00
City:	Site Code: R290099	Classification Per M.S. 86A.05: f. state forests and state forest subareas	Current Public Use: YES	Future Public Use: YES
Land Code: 1000011074	Agency Land Code: R2944032	Land Name: FORESTRY	County: BELTRAMI	Acres: 40.00
City:	Site Code: R290099	Classification Per M.S. 86A.05: f. state forests and state forest subareas	Current Public Use: YES	Future Public Use: YES
Land Code: 1000011075	Agency Land Code: R2940445	Land Name: FORESTRY	County: BELTRAMI	Acres: 40.00
City:	Site Code: R290099	Classification Per M.S. 86A.05: f. state forests and state forest subareas	Current Public Use: YES	Future Public Use: YES
Land Code: 1000011076	Agency Land Code: R2942382	Land Name: FORESTRY	County: BELTRAMI	Acres: 40.00
City:	Site Code: R290099	Classification Per M.S. 86A.05: f. state forests and state forest subareas	Current Public Use: YES	Future Public Use: YES
Land Code: 1000011077	Agency Land Code: R2938414	Land Name: FORESTRY	County: BELTRAMI	Acres: 40.00
City:	Site Code: R290099	Classification Per M.S. 86A.05: f. state forests and state forest subareas	Current Public Use: YES	Future Public Use: YES



Land Code: 1000011078	Agency Land Code: R2937671	Land Name: FORESTRY	County: BELTRAMI	Acres: 40.00
City:	Site Code: R290099	Classification Per M.S. 86A.05: f. state forests and state forest subareas	Current Public Use: YES	Future Public Use: YES
Land Code: 1000011079	Agency Land Code: R2939685	Land Name: FORESTRY	County: BELTRAMI	Acres: 40.00
City:	Site Code: R290099	Classification Per M.S. 86A.05: f. state forests and state forest subareas	Current Public Use: YES	Future Public Use: YES
Land Code: 1000011080	Agency Land Code: R2942553	Land Name: FORESTRY	County: BELTRAMI	Acres: 40.00
City:	Site Code: R290099	Classification Per M.S. 86A.05: f. state forests and state forest subareas	Current Public Use: YES	Future Public Use: YES
Land Code: 1000011081	Agency Land Code: R2938034	Land Name: FORESTRY	County: BELTRAMI	Acres: 40.00
City:	Site Code: R290099	Classification Per M.S. 86A.05: f. state forests and state forest subareas	Current Public Use: YES	Future Public Use: YES
Land Code: 1000011082	Agency Land Code: R2939661	Land Name: FORESTRY	County: BELTRAMI	Acres: 40.00
City:	Site Code: R290099	Classification Per M.S. 86A.05: f. state forests and state forest subareas	Current Public Use: YES	Future Public Use: YES
Land Code: 1000011083	Agency Land Code: R2942226	Land Name: FORESTRY	County: BELTRAMI	Acres: 40.00
City:	Site Code: R290099	Classification Per M.S. 86A.05: f. state forests and state forest subareas	Current Public Use: YES	Future Public Use: YES
Land Code: 1000011084	Agency Land Code: R2940282	Land Name: FORESTRY	County: BELTRAMI	Acres: 40.00
City:	Site Code: R290099	Classification Per M.S. 86A.05: f. state forests and state forest subareas	Current Public Use: YES	Future Public Use: YES
Land Code: 1000011085	Agency Land Code: R2942653	Land Name: FORESTRY	County: BELTRAMI	Acres: 40.00
City:	Site Code: R290099	Classification Per M.S. 86A.05: f. state forests and state forest subareas	Current Public Use: YES	Future Public Use: YES
Land Code: 1000011086	Agency Land Code: R2938229	Land Name: FORESTRY	County: BELTRAMI	Acres: 40.00
City:	Site Code: R290099	Classification Per M.S. 86A.05: f. state forests and state forest subareas	Current Public Use: YES	Future Public Use: YES
Land Code: 1000011087	Agency Land Code: R2938264	Land Name: FORESTRY	County: BELTRAMI	Acres: 40.00
City:	Site Code: R290099	Classification Per M.S. 86A.05: f. state forests and state forest subareas	Current Public Use: YES	Future Public Use: YES
Land Code: 1000011088	Agency Land Code: R2940224	Land Name: FORESTRY	County: BELTRAMI	Acres: 40.00
City:	Site Code: R290099	Classification Per M.S. 86A.05: f. state forests and state forest subareas	Current Public Use: YES	Future Public Use: YES
Land Code: 1000011089	Agency Land Code: R2940235	Land Name: FORESTRY	County: BELTRAMI	Acres: 40.00
City:	Site Code: R290099	Classification Per M.S. 86A.05: f. state forests and state forest subareas	Current Public Use: YES	Future Public Use: YES



Land Code: 1000011090	Agency Land Code: R2944018	Land Name: FORESTRY	County: BELTRAMI	Acres: 40.00
City:	Site Code: R290099	Classification Per M.S. 86A.05: f. state forests and state forest subareas	Current Public Use: YES	Future Public Use: YES
Land Code: 1000011091	Agency Land Code: R2944736	Land Name: FORESTRY	County: BELTRAMI	Acres: 40.00
City:	Site Code: R290099	Classification Per M.S. 86A.05: f. state forests and state forest subareas	Current Public Use: YES	Future Public Use: YES
Land Code: 1000011092	Agency Land Code: R2939817	Land Name: FORESTRY	County: BELTRAMI	Acres: 40.00
City:	Site Code: R290099	Classification Per M.S. 86A.05: f. state forests and state forest subareas	Current Public Use: YES	Future Public Use: YES
Land Code: 1000011093	Agency Land Code: R2938047	Land Name: FORESTRY	County: BELTRAMI	Acres: 40.00
City:	Site Code: R290099	Classification Per M.S. 86A.05: f. state forests and state forest subareas	Current Public Use: YES	Future Public Use: YES
Land Code: 1000011094	Agency Land Code: R2941861	Land Name: FORESTRY	County: BELTRAMI	Acres: 38.36
City:	Site Code: R290099	Classification Per M.S. 86A.05: f. state forests and state forest subareas	Current Public Use: YES	Future Public Use: YES
Land Code: 1000011095	Agency Land Code: R2940408	Land Name: FORESTRY	County: BELTRAMI	Acres: 40.00
City:	Site Code: R290099	Classification Per M.S. 86A.05: f. state forests and state forest subareas	Current Public Use: YES	Future Public Use: YES
Land Code: 1000011096	Agency Land Code: R2938052	Land Name: FORESTRY	County: BELTRAMI	Acres: 40.00
City:	Site Code: R290099	Classification Per M.S. 86A.05: f. state forests and state forest subareas	Current Public Use: YES	Future Public Use: YES
Land Code: 1000011097	Agency Land Code: R2940368	Land Name: FORESTRY	County: BELTRAMI	Acres: 40.00
City:	Site Code: R290099	Classification Per M.S. 86A.05: f. state forests and state forest subareas	Current Public Use: YES	Future Public Use: YES
Land Code: 1000011098	Agency Land Code: R2940729	Land Name: FORESTRY	County: BELTRAMI	Acres: 40.00
City:	Site Code: R290099	Classification Per M.S. 86A.05: f. state forests and state forest subareas	Current Public Use: YES	Future Public Use: YES
Land Code: 1000011099	Agency Land Code: R2942483	Land Name: FORESTRY	County: BELTRAMI	Acres: 40.00
City:	Site Code: R290099	Classification Per M.S. 86A.05: f. state forests and state forest subareas	Current Public Use: YES	Future Public Use: YES
Land Code: 1000011100	Agency Land Code: R2939754	Land Name: FORESTRY	County: BELTRAMI	Acres: 40.00
City:	Site Code: R290099	Classification Per M.S. 86A.05: f. state forests and state forest subareas	Current Public Use: YES	Future Public Use: YES
Land Code: 1000011101	Agency Land Code: R2940312	Land Name: FORESTRY	County: BELTRAMI	Acres: 40.00
City:	Site Code: R290099	Classification Per M.S. 86A.05: f. state forests and state forest subareas	Current Public Use: YES	Future Public Use: YES



Land Code: 1000011102	Agency Land Code: R2937813	Land Name: FORESTRY	County: BELTRAMI	Acres: 40.00
City:	Site Code: R290099	Classification Per M.S. 86A.05: f. state forests and state forest subareas	Current Public Use: YES	Future Public Use: YES
Land Code: 1000011103	Agency Land Code: R2944066	Land Name: FORESTRY	County: BELTRAMI	Acres: 40.00
City:	Site Code: R290099	Classification Per M.S. 86A.05: f. state forests and state forest subareas	Current Public Use: YES	Future Public Use: YES
Land Code: 1000011104	Agency Land Code: R2937895	Land Name: FORESTRY	County: BELTRAMI	Acres: 40.00
City:	Site Code: R290099	Classification Per M.S. 86A.05: f. state forests and state forest subareas	Current Public Use: YES	Future Public Use: YES
Land Code: 1000011105	Agency Land Code: R2938060	Land Name: FORESTRY	County: BELTRAMI	Acres: 40.00
City:	Site Code: R290099	Classification Per M.S. 86A.05: f. state forests and state forest subareas	Current Public Use: YES	Future Public Use: YES
Land Code: 1000011106	Agency Land Code: R2937460	Land Name: FORESTRY	County: BELTRAMI	Acres: 40.00
City:	Site Code: R290099	Classification Per M.S. 86A.05: f. state forests and state forest subareas	Current Public Use: YES	Future Public Use: YES
Land Code: 1000011107	Agency Land Code: R2940751	Land Name: FORESTRY	County: BELTRAMI	Acres: 40.00
City:	Site Code: R290099	Classification Per M.S. 86A.05: f. state forests and state forest subareas	Current Public Use: YES	Future Public Use: YES
Land Code: 1000011108	Agency Land Code: R2941933	Land Name: FORESTRY	County: BELTRAMI	Acres: 40.00
City:	Site Code: R290099	Classification Per M.S. 86A.05: f. state forests and state forest subareas	Current Public Use: YES	Future Public Use: YES
Land Code: 1000011109	Agency Land Code: R2939722	Land Name: FORESTRY	County: BELTRAMI	Acres: 40.00
City:	Site Code: R290099	Classification Per M.S. 86A.05: f. state forests and state forest subareas	Current Public Use: YES	Future Public Use: YES
Land Code: 1000011110	Agency Land Code: R2942079	Land Name: FORESTRY	County: BELTRAMI	Acres: 40.00
City:	Site Code: R290099	Classification Per M.S. 86A.05: f. state forests and state forest subareas	Current Public Use: YES	Future Public Use: YES
Land Code: 1000011111	Agency Land Code: R2942072	Land Name: FORESTRY	County: BELTRAMI	Acres: 40.00
City:	Site Code: R290099	Classification Per M.S. 86A.05: f. state forests and state forest subareas	Current Public Use: YES	Future Public Use: YES
Land Code: 1000011112	Agency Land Code: R2940287	Land Name: FORESTRY	County: BELTRAMI	Acres: 40.00
City:	Site Code: R290099	Classification Per M.S. 86A.05: f. state forests and state forest subareas	Current Public Use: YES	Future Public Use: YES
Land Code: 1000011113	Agency Land Code: R2941416	Land Name: FORESTRY	County: BELTRAMI	Acres: 40.00
City:	Site Code: R290099	Classification Per M.S. 86A.05: f. state forests and state forest subareas	Current Public Use: YES	Future Public Use: YES



Land Code: 1000011114	Agency Land Code: R2938369	Land Name: FORESTRY	County: BELTRAMI	Acres: 40.00
City:	Site Code: R290099	Classification Per M.S. 86A.05: f. state forests and state forest subareas	Current Public Use: YES	Future Public Use: YES
Land Code: 1000011115	Agency Land Code: R2942452	Land Name: FORESTRY	County: BELTRAMI	Acres: 40.00
City:	Site Code: R290099	Classification Per M.S. 86A.05: f. state forests and state forest subareas	Current Public Use: YES	Future Public Use: YES
Land Code: 1000011116	Agency Land Code: R2940561	Land Name: FORESTRY	County: BELTRAMI	Acres: 40.00
City:	Site Code: R290099	Classification Per M.S. 86A.05: f. state forests and state forest subareas	Current Public Use: YES	Future Public Use: YES
Land Code: 1000011117	Agency Land Code: R2939575	Land Name: FORESTRY	County: BELTRAMI	Acres: 40.00
City:	Site Code: R290099	Classification Per M.S. 86A.05: f. state forests and state forest subareas	Current Public Use: YES	Future Public Use: YES
Land Code: 1000011118	Agency Land Code: R2941905	Land Name: FORESTRY	County: BELTRAMI	Acres: 40.00
City:	Site Code: R290099	Classification Per M.S. 86A.05: f. state forests and state forest subareas	Current Public Use: YES	Future Public Use: YES
Land Code: 1000011119	Agency Land Code: R2940126	Land Name: FORESTRY	County: BELTRAMI	Acres: 26.36
City:	Site Code: R290099	Classification Per M.S. 86A.05: f. state forests and state forest subareas	Current Public Use: YES	Future Public Use: YES
Land Code: 1000011120	Agency Land Code: R2939617	Land Name: FORESTRY	County: BELTRAMI	Acres: 40.54
City:	Site Code: R290099	Classification Per M.S. 86A.05: f. state forests and state forest subareas	Current Public Use: YES	Future Public Use: YES
Land Code: 1000011121	Agency Land Code: R2942144	Land Name: FORESTRY	County: BELTRAMI	Acres: 40.00
City:	Site Code: R290099	Classification Per M.S. 86A.05: f. state forests and state forest subareas	Current Public Use: YES	Future Public Use: YES
Land Code: 1000011122	Agency Land Code: R2940284	Land Name: FORESTRY	County: BELTRAMI	Acres: 40.00
City:	Site Code: R290099	Classification Per M.S. 86A.05: f. state forests and state forest subareas	Current Public Use: YES	Future Public Use: YES
Land Code: 1000011123	Agency Land Code: R2944549	Land Name: FORESTRY	County: BELTRAMI	Acres: 40.00
City:	Site Code: R290099	Classification Per M.S. 86A.05: f. state forests and state forest subareas	Current Public Use: YES	Future Public Use: YES
Land Code: 1000011124	Agency Land Code: R2942302	Land Name: FORESTRY	County: BELTRAMI	Acres: 40.00
City:	Site Code: R290099	Classification Per M.S. 86A.05: f. state forests and state forest subareas	Current Public Use: YES	Future Public Use: YES
Land Code: 1000011125	Agency Land Code: R2937678	Land Name: FORESTRY	County: BELTRAMI	Acres: 40.00
City:	Site Code: R290099	Classification Per M.S. 86A.05: f. state forests and state forest subareas	Current Public Use: YES	Future Public Use: YES



Land Code: 1000011126	Agency Land Code: R2939834	Land Name: FORESTRY	County: BELTRAMI	Acres: 40.00
City:	Site Code: R290099	Classification Per M.S. 86A.05: f. state forests and state forest subareas	Current Public Use: YES	Future Public Use: YES
Land Code: 1000011127	Agency Land Code: R2943724	Land Name: FORESTRY	County: BELTRAMI	Acres: 40.00
City:	Site Code: R290099	Classification Per M.S. 86A.05: f. state forests and state forest subareas	Current Public Use: YES	Future Public Use: YES
Land Code: 1000011128	Agency Land Code: R2941714	Land Name: FORESTRY	County: BELTRAMI	Acres: 40.00
City:	Site Code: R290099	Classification Per M.S. 86A.05: f. state forests and state forest subareas	Current Public Use: YES	Future Public Use: YES
Land Code: 1000011129	Agency Land Code: R2941899	Land Name: FORESTRY	County: BELTRAMI	Acres: 40.00
City:	Site Code: R290099	Classification Per M.S. 86A.05: f. state forests and state forest subareas	Current Public Use: YES	Future Public Use: YES
Land Code: 1000011130	Agency Land Code: R2942307	Land Name: FORESTRY	County: BELTRAMI	Acres: 40.00
City:	Site Code: R290099	Classification Per M.S. 86A.05: f. state forests and state forest subareas	Current Public Use: YES	Future Public Use: YES
Land Code: 1000011131	Agency Land Code: R2939622	Land Name: FORESTRY	County: BELTRAMI	Acres: 40.00
City:	Site Code: R290099	Classification Per M.S. 86A.05: f. state forests and state forest subareas	Current Public Use: YES	Future Public Use: YES
Land Code: 1000011132	Agency Land Code: R2944383	Land Name: FORESTRY	County: BELTRAMI	Acres: 40.00
City:	Site Code: R290099	Classification Per M.S. 86A.05: f. state forests and state forest subareas	Current Public Use: YES	Future Public Use: YES
Land Code: 1000011133	Agency Land Code: R2938086	Land Name: FORESTRY	County: BELTRAMI	Acres: 40.00
City:	Site Code: R290099	Classification Per M.S. 86A.05: f. state forests and state forest subareas	Current Public Use: YES	Future Public Use: YES
Land Code: 1000011134	Agency Land Code: R2943589	Land Name: FORESTRY	County: BELTRAMI	Acres: 40.00
City:	Site Code: R290099	Classification Per M.S. 86A.05: f. state forests and state forest subareas	Current Public Use: YES	Future Public Use: YES
Land Code: 1000011135	Agency Land Code: R2937785	Land Name: FORESTRY	County: BELTRAMI	Acres: 40.00
City:	Site Code: R290099	Classification Per M.S. 86A.05: f. state forests and state forest subareas	Current Public Use: YES	Future Public Use: YES
Land Code: 1000011136	Agency Land Code: R2937745	Land Name: FORESTRY	County: BELTRAMI	Acres: 40.00
City:	Site Code: R290099	Classification Per M.S. 86A.05: f. state forests and state forest subareas	Current Public Use: YES	Future Public Use: YES
Land Code: 1000011137	Agency Land Code: R2938390	Land Name: FORESTRY	County: BELTRAMI	Acres: 40.00
City:	Site Code: R290099	Classification Per M.S. 86A.05: f. state forests and state forest subareas	Current Public Use: YES	Future Public Use: YES



Land Code: 1000011138	Agency Land Code: R2938239	Land Name: FORESTRY	County: BELTRAMI	Acres: 40.00
City:	Site Code: R290099	Classification Per M.S. 86A.05: f. state forests and state forest subareas	Current Public Use: YES	Future Public Use: YES
Land Code: 1000011139	Agency Land Code: R2940300	Land Name: FORESTRY	County: BELTRAMI	Acres: 40.00
City:	Site Code: R290099	Classification Per M.S. 86A.05: f. state forests and state forest subareas	Current Public Use: YES	Future Public Use: YES
Land Code: 1000011140	Agency Land Code: R2942646	Land Name: FORESTRY	County: BELTRAMI	Acres: 40.00
City:	Site Code: R290099	Classification Per M.S. 86A.05: f. state forests and state forest subareas	Current Public Use: YES	Future Public Use: YES
Land Code: 1000011141	Agency Land Code: R2938374	Land Name: FORESTRY	County: BELTRAMI	Acres: 40.00
City:	Site Code: R290099	Classification Per M.S. 86A.05: f. state forests and state forest subareas	Current Public Use: YES	Future Public Use: YES
Land Code: 1000011142	Agency Land Code: R2943310	Land Name: FORESTRY	County: BELTRAMI	Acres: 40.00
City:	Site Code: R290099	Classification Per M.S. 86A.05: f. state forests and state forest subareas	Current Public Use: YES	Future Public Use: YES
Land Code: 1000011143	Agency Land Code: R2938250	Land Name: FORESTRY	County: BELTRAMI	Acres: 40.00
City:	Site Code: R290099	Classification Per M.S. 86A.05: f. state forests and state forest subareas	Current Public Use: YES	Future Public Use: YES
Land Code: 1000011144	Agency Land Code: R2937451	Land Name: FORESTRY	County: BELTRAMI	Acres: 40.48
City:	Site Code: R290099	Classification Per M.S. 86A.05: f. state forests and state forest subareas	Current Public Use: YES	Future Public Use: YES
Land Code: 1000011145	Agency Land Code: R2944267	Land Name: FORESTRY	County: BELTRAMI	Acres: 53.39
City:	Site Code: R290099	Classification Per M.S. 86A.05: f. state forests and state forest subareas	Current Public Use: YES	Future Public Use: YES
Land Code: 1000011146	Agency Land Code: R2940286	Land Name: FORESTRY	County: BELTRAMI	Acres: 40.00
City:	Site Code: R290099	Classification Per M.S. 86A.05: f. state forests and state forest subareas	Current Public Use: YES	Future Public Use: YES
Land Code: 1000011147	Agency Land Code: R2941085	Land Name: FORESTRY	County: BELTRAMI	Acres: 40.00
City:	Site Code: R290099	Classification Per M.S. 86A.05: f. state forests and state forest subareas	Current Public Use: YES	Future Public Use: YES
Land Code: 1000011148	Agency Land Code: R2937855	Land Name: FORESTRY	County: BELTRAMI	Acres: 40.00
City:	Site Code: R290099	Classification Per M.S. 86A.05: f. state forests and state forest subareas	Current Public Use: YES	Future Public Use: YES
Land Code: 1000011149	Agency Land Code: R2943547	Land Name: FORESTRY	County: BELTRAMI	Acres: 40.00
City:	Site Code: R290099	Classification Per M.S. 86A.05: f. state forests and state forest subareas	Current Public Use: YES	Future Public Use: YES



Land Code: 1000011150	Agency Land Code: R2940536	Land Name: FORESTRY	County: BELTRAMI	Acres: 40.00
City:	Site Code: R290099	Classification Per M.S. 86A.05: f. state forests and state forest subareas	Current Public Use: YES	Future Public Use: YES
Land Code: 1000011151	Agency Land Code: R2940033	Land Name: FORESTRY	County: BELTRAMI	Acres: 40.00
City:	Site Code: R290099	Classification Per M.S. 86A.05: f. state forests and state forest subareas	Current Public Use: YES	Future Public Use: YES
Land Code: 1000011152	Agency Land Code: R2944462	Land Name: FORESTRY	County: BELTRAMI	Acres: 40.00
City:	Site Code: R290099	Classification Per M.S. 86A.05: f. state forests and state forest subareas	Current Public Use: YES	Future Public Use: YES
Land Code: 1000011153	Agency Land Code: R2940060	Land Name: FORESTRY	County: BELTRAMI	Acres: 40.00
City:	Site Code: R290099	Classification Per M.S. 86A.05: f. state forests and state forest subareas	Current Public Use: YES	Future Public Use: YES
Land Code: 1000011154	Agency Land Code: R2940783	Land Name: FORESTRY	County: BELTRAMI	Acres: 40.00
City:	Site Code: R290099	Classification Per M.S. 86A.05: f. state forests and state forest subareas	Current Public Use: YES	Future Public Use: YES
Land Code: 1000011155	Agency Land Code: R2943330	Land Name: FORESTRY	County: BELTRAMI	Acres: 40.00
City:	Site Code: R290099	Classification Per M.S. 86A.05: f. state forests and state forest subareas	Current Public Use: YES	Future Public Use: YES
Land Code: 1000011156	Agency Land Code: R2944646	Land Name: FORESTRY	County: BELTRAMI	Acres: 40.00
City:	Site Code: R290099	Classification Per M.S. 86A.05: f. state forests and state forest subareas	Current Public Use: YES	Future Public Use: YES
Land Code: 1000011157	Agency Land Code: R2941285	Land Name: FORESTRY	County: BELTRAMI	Acres: 40.00
City:	Site Code: R290099	Classification Per M.S. 86A.05: f. state forests and state forest subareas	Current Public Use: YES	Future Public Use: YES
Land Code: 1000011158	Agency Land Code: R2938365	Land Name: FORESTRY	County: BELTRAMI	Acres: 40.00
City:	Site Code: R290099	Classification Per M.S. 86A.05: f. state forests and state forest subareas	Current Public Use: YES	Future Public Use: YES
Land Code: 1000011159	Agency Land Code: R2941839	Land Name: FORESTRY	County: BELTRAMI	Acres: 40.00
City:	Site Code: R290099	Classification Per M.S. 86A.05: f. state forests and state forest subareas	Current Public Use: YES	Future Public Use: YES
Land Code: 1000011160	Agency Land Code: R2941722	Land Name: FORESTRY	County: BELTRAMI	Acres: 40.00
City:	Site Code: R290099	Classification Per M.S. 86A.05: f. state forests and state forest subareas	Current Public Use: YES	Future Public Use: YES
Land Code: 1000011161	Agency Land Code: R2944207	Land Name: FORESTRY	County: BELTRAMI	Acres: 40.00
City:	Site Code: R290099	Classification Per M.S. 86A.05: f. state forests and state forest subareas	Current Public Use: YES	Future Public Use: YES



Land Code: 1000011162	Agency Land Code: R2937516	Land Name: FORESTRY	County: BELTRAMI	Acres: 40.00
City:	Site Code: R290099	Classification Per M.S. 86A.05: f. state forests and state forest subareas	Current Public Use: YES	Future Public Use: YES
Land Code: 1000011163	Agency Land Code: R2937471	Land Name: FORESTRY	County: BELTRAMI	Acres: 41.05
City:	Site Code: R290099	Classification Per M.S. 86A.05: f. state forests and state forest subareas	Current Public Use: YES	Future Public Use: YES
Land Code: 1000011164	Agency Land Code: R2942623	Land Name: FORESTRY	County: BELTRAMI	Acres: 40.00
City:	Site Code: R290099	Classification Per M.S. 86A.05: f. state forests and state forest subareas	Current Public Use: YES	Future Public Use: YES
Land Code: 1000011165	Agency Land Code: R2937609	Land Name: FORESTRY	County: BELTRAMI	Acres: 40.00
City:	Site Code: R290099	Classification Per M.S. 86A.05: f. state forests and state forest subareas	Current Public Use: YES	Future Public Use: YES
Land Code: 1000011166	Agency Land Code: R2938131	Land Name: FORESTRY	County: BELTRAMI	Acres: 40.00
City:	Site Code: R290099	Classification Per M.S. 86A.05: f. state forests and state forest subareas	Current Public Use: YES	Future Public Use: YES
Land Code: 1000011167	Agency Land Code: R2940490	Land Name: FORESTRY	County: BELTRAMI	Acres: 40.00
City:	Site Code: R290099	Classification Per M.S. 86A.05: f. state forests and state forest subareas	Current Public Use: YES	Future Public Use: YES
Land Code: 1000011168	Agency Land Code: R2941736	Land Name: FORESTRY	County: BELTRAMI	Acres: 40.00
City:	Site Code: R290099	Classification Per M.S. 86A.05: f. state forests and state forest subareas	Current Public Use: YES	Future Public Use: YES
Land Code: 1000011169	Agency Land Code: R2939710	Land Name: FORESTRY	County: BELTRAMI	Acres: 40.00
City:	Site Code: R290099	Classification Per M.S. 86A.05: f. state forests and state forest subareas	Current Public Use: YES	Future Public Use: YES
Land Code: 1000011170	Agency Land Code: R2940644	Land Name: FORESTRY	County: BELTRAMI	Acres: 40.00
City:	Site Code: R290099	Classification Per M.S. 86A.05: f. state forests and state forest subareas	Current Public Use: YES	Future Public Use: YES
Land Code: 1000011171	Agency Land Code: R2942581	Land Name: FORESTRY	County: BELTRAMI	Acres: 40.00
City:	Site Code: R290099	Classification Per M.S. 86A.05: f. state forests and state forest subareas	Current Public Use: YES	Future Public Use: YES
Land Code: 1000011172	Agency Land Code: R2942396	Land Name: FORESTRY	County: BELTRAMI	Acres: 40.00
City:	Site Code: R290099	Classification Per M.S. 86A.05: f. state forests and state forest subareas	Current Public Use: YES	Future Public Use: YES
Land Code: 1000011173	Agency Land Code: R2943879	Land Name: FORESTRY	County: BELTRAMI	Acres: 40.00
City:	Site Code: R290099	Classification Per M.S. 86A.05: f. state forests and state forest subareas	Current Public Use: YES	Future Public Use: YES



Land Code: 1000011174	Agency Land Code: R2944729	Land Name: FORESTRY	County: BELTRAMI	Acres: 40.00
City:	Site Code: R290099	Classification Per M.S. 86A.05: f. state forests and state forest subareas	Current Public Use: YES	Future Public Use: YES
Land Code: 1000011175	Agency Land Code: R2940799	Land Name: FORESTRY	County: BELTRAMI	Acres: 40.00
City:	Site Code: R290099	Classification Per M.S. 86A.05: f. state forests and state forest subareas	Current Public Use: YES	Future Public Use: YES
Land Code: 1000011176	Agency Land Code: R2938284	Land Name: FORESTRY	County: BELTRAMI	Acres: 40.00
City:	Site Code: R290099	Classification Per M.S. 86A.05: f. state forests and state forest subareas	Current Public Use: YES	Future Public Use: YES
Land Code: 1000011177	Agency Land Code: R2939898	Land Name: FORESTRY	County: BELTRAMI	Acres: 40.00
City:	Site Code: R290099	Classification Per M.S. 86A.05: f. state forests and state forest subareas	Current Public Use: YES	Future Public Use: YES
Land Code: 1000011178	Agency Land Code: R2944605	Land Name: FORESTRY	County: BELTRAMI	Acres: 40.00
City:	Site Code: R290099	Classification Per M.S. 86A.05: f. state forests and state forest subareas	Current Public Use: YES	Future Public Use: YES
Land Code: 1000011179	Agency Land Code: R2939591	Land Name: FORESTRY	County: BELTRAMI	Acres: 40.00
City:	Site Code: R290099	Classification Per M.S. 86A.05: f. state forests and state forest subareas	Current Public Use: YES	Future Public Use: YES
Land Code: 1000011180	Agency Land Code: R2937444	Land Name: FORESTRY	County: BELTRAMI	Acres: 40.00
City:	Site Code: R290099	Classification Per M.S. 86A.05: f. state forests and state forest subareas	Current Public Use: YES	Future Public Use: YES
Land Code: 1000011181	Agency Land Code: R2939879	Land Name: FORESTRY	County: BELTRAMI	Acres: 40.00
City:	Site Code: R290099	Classification Per M.S. 86A.05: f. state forests and state forest subareas	Current Public Use: YES	Future Public Use: YES
Land Code: 1000011182	Agency Land Code: R2941954	Land Name: FORESTRY	County: BELTRAMI	Acres: 40.00
City:	Site Code: R290099	Classification Per M.S. 86A.05: f. state forests and state forest subareas	Current Public Use: YES	Future Public Use: YES
Land Code: 1000011183	Agency Land Code: R2942163	Land Name: FORESTRY	County: BELTRAMI	Acres: 40.00
City:	Site Code: R290099	Classification Per M.S. 86A.05: f. state forests and state forest subareas	Current Public Use: YES	Future Public Use: YES
Land Code: 1000011184	Agency Land Code: R2939816	Land Name: FORESTRY	County: BELTRAMI	Acres: 40.00
City:	Site Code: R290099	Classification Per M.S. 86A.05: f. state forests and state forest subareas	Current Public Use: YES	Future Public Use: YES
Land Code: 1000011185	Agency Land Code: R2941542	Land Name: FORESTRY	County: BELTRAMI	Acres: 40.00
City:	Site Code: R290099	Classification Per M.S. 86A.05: f. state forests and state forest subareas	Current Public Use: YES	Future Public Use: YES



Land Code: 1000011186	Agency Land Code: R2940691	Land Name: FORESTRY	County: BELTRAMI	Acres: 40.00
City:	Site Code: R290099	Classification Per M.S. 86A.05: f. state forests and state forest subareas	Current Public Use: YES	Future Public Use: YES
Land Code: 1000011187	Agency Land Code: R2940041	Land Name: FORESTRY	County: BELTRAMI	Acres: 40.00
City:	Site Code: R290099	Classification Per M.S. 86A.05: f. state forests and state forest subareas	Current Public Use: YES	Future Public Use: YES
Land Code: 1000011188	Agency Land Code: R2942282	Land Name: FORESTRY	County: BELTRAMI	Acres: 52.07
City:	Site Code: R290099	Classification Per M.S. 86A.05: f. state forests and state forest subareas	Current Public Use: YES	Future Public Use: YES
Land Code: 1000011189	Agency Land Code: R2938025	Land Name: FORESTRY	County: BELTRAMI	Acres: 40.00
City:	Site Code: R290099	Classification Per M.S. 86A.05: f. state forests and state forest subareas	Current Public Use: YES	Future Public Use: YES
Land Code: 1000011190	Agency Land Code: R2943627	Land Name: FORESTRY	County: BELTRAMI	Acres: 40.00
City:	Site Code: R290099	Classification Per M.S. 86A.05: f. state forests and state forest subareas	Current Public Use: YES	Future Public Use: YES
Land Code: 1000011191	Agency Land Code: R2942568	Land Name: FORESTRY	County: BELTRAMI	Acres: 40.00
City:	Site Code: R290099	Classification Per M.S. 86A.05: f. state forests and state forest subareas	Current Public Use: YES	Future Public Use: YES
Land Code: 1000011192	Agency Land Code: R2938018	Land Name: FORESTRY	County: BELTRAMI	Acres: 40.00
City:	Site Code: R290099	Classification Per M.S. 86A.05: f. state forests and state forest subareas	Current Public Use: YES	Future Public Use: YES
Land Code: 1000011193	Agency Land Code: R2944105	Land Name: FORESTRY	County: BELTRAMI	Acres: 40.00
City:	Site Code: R290099	Classification Per M.S. 86A.05: f. state forests and state forest subareas	Current Public Use: YES	Future Public Use: YES
Land Code: 1000011194	Agency Land Code: R2939567	Land Name: FORESTRY	County: BELTRAMI	Acres: 40.00
City:	Site Code: R290099	Classification Per M.S. 86A.05: f. state forests and state forest subareas	Current Public Use: YES	Future Public Use: YES
Land Code: 1000011195	Agency Land Code: R2941282	Land Name: FORESTRY	County: BELTRAMI	Acres: 40.00
City:	Site Code: R290099	Classification Per M.S. 86A.05: f. state forests and state forest subareas	Current Public Use: YES	Future Public Use: YES
Land Code: 1000011196	Agency Land Code: R2942375	Land Name: FORESTRY	County: BELTRAMI	Acres: 40.00
City:	Site Code: R290099	Classification Per M.S. 86A.05: f. state forests and state forest subareas	Current Public Use: YES	Future Public Use: YES
Land Code: 1000011197	Agency Land Code: R2941149	Land Name: FORESTRY	County: BELTRAMI	Acres: 40.00
City:	Site Code: R290099	Classification Per M.S. 86A.05: f. state forests and state forest subareas	Current Public Use: YES	Future Public Use: YES



Land Code: 1000011198	Agency Land Code: R2941283	Land Name: FORESTRY	County: BELTRAMI	Acres: 40.00
City:	Site Code: R290099	Classification Per M.S. 86A.05: f. state forests and state forest subareas	Current Public Use: YES	Future Public Use: YES
Land Code: 1000011199	Agency Land Code: R2941826	Land Name: FORESTRY	County: BELTRAMI	Acres: 40.00
City:	Site Code: R290099	Classification Per M.S. 86A.05: f. state forests and state forest subareas	Current Public Use: YES	Future Public Use: YES
Land Code: 1000011200	Agency Land Code: R2939679	Land Name: FORESTRY	County: BELTRAMI	Acres: 40.00
City:	Site Code: R290099	Classification Per M.S. 86A.05: f. state forests and state forest subareas	Current Public Use: YES	Future Public Use: YES
Land Code: 1000011201	Agency Land Code: R2944766	Land Name: FORESTRY	County: BELTRAMI	Acres: 40.00
City:	Site Code: R290099	Classification Per M.S. 86A.05: f. state forests and state forest subareas	Current Public Use: YES	Future Public Use: YES
Land Code: 1000011202	Agency Land Code: R2939951	Land Name: FORESTRY	County: BELTRAMI	Acres: 40.00
City:	Site Code: R290099	Classification Per M.S. 86A.05: f. state forests and state forest subareas	Current Public Use: YES	Future Public Use: YES
Land Code: 1000011203	Agency Land Code: R2941946	Land Name: FORESTRY	County: BELTRAMI	Acres: 40.00
City:	Site Code: R290099	Classification Per M.S. 86A.05: f. state forests and state forest subareas	Current Public Use: YES	Future Public Use: YES
Land Code: 1000011204	Agency Land Code: R2943496	Land Name: FORESTRY	County: BELTRAMI	Acres: 40.00
City:	Site Code: R290099	Classification Per M.S. 86A.05: f. state forests and state forest subareas	Current Public Use: YES	Future Public Use: YES
Land Code: 1000011205	Agency Land Code: R2942284	Land Name: FORESTRY	County: BELTRAMI	Acres: 40.00
City:	Site Code: R290099	Classification Per M.S. 86A.05: f. state forests and state forest subareas	Current Public Use: YES	Future Public Use: YES
Land Code: 1000011206	Agency Land Code: R2940144	Land Name: FORESTRY	County: BELTRAMI	Acres: 40.00
City:	Site Code: R290099	Classification Per M.S. 86A.05: f. state forests and state forest subareas	Current Public Use: YES	Future Public Use: YES
Land Code: 1000011207	Agency Land Code: R2941126	Land Name: FORESTRY	County: BELTRAMI	Acres: 40.00
City:	Site Code: R290099	Classification Per M.S. 86A.05: f. state forests and state forest subareas	Current Public Use: YES	Future Public Use: YES
Land Code: 1000011208	Agency Land Code: R2937943	Land Name: FORESTRY	County: BELTRAMI	Acres: 40.00
City:	Site Code: R290099	Classification Per M.S. 86A.05: f. state forests and state forest subareas	Current Public Use: YES	Future Public Use: YES
Land Code: 1000011209	Agency Land Code: R2942607	Land Name: FORESTRY	County: BELTRAMI	Acres: 40.00
City:	Site Code: R290099	Classification Per M.S. 86A.05: f. state forests and state forest subareas	Current Public Use: YES	Future Public Use: YES



Land Code: 1000011210	Agency Land Code: R2942127	Land Name: FORESTRY	County: BELTRAMI	Acres: 40.00
City:	Site Code: R290099	Classification Per M.S. 86A.05: f. state forests and state forest subareas	Current Public Use: YES	Future Public Use: YES
Land Code: 1000011211	Agency Land Code: R2943694	Land Name: FORESTRY	County: BELTRAMI	Acres: 40.00
City:	Site Code: R290099	Classification Per M.S. 86A.05: f. state forests and state forest subareas	Current Public Use: YES	Future Public Use: YES
Land Code: 1000011212	Agency Land Code: R2937512	Land Name: FORESTRY	County: BELTRAMI	Acres: 40.00
City:	Site Code: R290099	Classification Per M.S. 86A.05: f. state forests and state forest subareas	Current Public Use: YES	Future Public Use: YES
Land Code: 1000011213	Agency Land Code: R2944721	Land Name: FORESTRY	County: BELTRAMI	Acres: 40.00
City:	Site Code: R290099	Classification Per M.S. 86A.05: f. state forests and state forest subareas	Current Public Use: YES	Future Public Use: YES
Land Code: 1000011214	Agency Land Code: R2941494	Land Name: FORESTRY	County: BELTRAMI	Acres: 40.00
City:	Site Code: R290099	Classification Per M.S. 86A.05: f. state forests and state forest subareas	Current Public Use: YES	Future Public Use: YES
Land Code: 1000011215	Agency Land Code: R2938386	Land Name: FORESTRY	County: BELTRAMI	Acres: 40.00
City:	Site Code: R290099	Classification Per M.S. 86A.05: f. state forests and state forest subareas	Current Public Use: YES	Future Public Use: YES
Land Code: 1000011216	Agency Land Code: R2938305	Land Name: FORESTRY	County: BELTRAMI	Acres: 40.00
City:	Site Code: R290099	Classification Per M.S. 86A.05: f. state forests and state forest subareas	Current Public Use: YES	Future Public Use: YES
Land Code: 1000011217	Agency Land Code: R2942548	Land Name: FORESTRY	County: BELTRAMI	Acres: 40.00
City:	Site Code: R290099	Classification Per M.S. 86A.05: f. state forests and state forest subareas	Current Public Use: YES	Future Public Use: YES
Land Code: 1000011218	Agency Land Code: R2944426	Land Name: FORESTRY	County: BELTRAMI	Acres: 40.00
City:	Site Code: R290099	Classification Per M.S. 86A.05: f. state forests and state forest subareas	Current Public Use: YES	Future Public Use: YES
Land Code: 1000011219	Agency Land Code: R2944455	Land Name: FORESTRY	County: BELTRAMI	Acres: 40.00
City:	Site Code: R290099	Classification Per M.S. 86A.05: f. state forests and state forest subareas	Current Public Use: YES	Future Public Use: YES
Land Code: 1000011220	Agency Land Code: R2944484	Land Name: FORESTRY	County: BELTRAMI	Acres: 40.00
City:	Site Code: R290099	Classification Per M.S. 86A.05: f. state forests and state forest subareas	Current Public Use: YES	Future Public Use: YES
Land Code: 1000011221	Agency Land Code: R2938067	Land Name: FORESTRY	County: BELTRAMI	Acres: 40.00
City:	Site Code: R290099	Classification Per M.S. 86A.05: f. state forests and state forest subareas	Current Public Use: YES	Future Public Use: YES



Land Code: 1000011222	Agency Land Code: R2940582	Land Name: FORESTRY	County: BELTRAMI	Acres: 40.00
City:	Site Code: R290099	Classification Per M.S. 86A.05: f. state forests and state forest subareas	Current Public Use: YES	Future Public Use: YES
Land Code: 1000011223	Agency Land Code: R2940225	Land Name: FORESTRY	County: BELTRAMI	Acres: 40.00
City:	Site Code: R290099	Classification Per M.S. 86A.05: f. state forests and state forest subareas	Current Public Use: YES	Future Public Use: YES
Land Code: 1000011224	Agency Land Code: R2941127	Land Name: FORESTRY	County: BELTRAMI	Acres: 40.00
City:	Site Code: R290099	Classification Per M.S. 86A.05: f. state forests and state forest subareas	Current Public Use: YES	Future Public Use: YES
Land Code: 1000011225	Agency Land Code: R2937912	Land Name: FORESTRY	County: BELTRAMI	Acres: 40.00
City:	Site Code: R290099	Classification Per M.S. 86A.05: f. state forests and state forest subareas	Current Public Use: YES	Future Public Use: YES
Land Code: 1000011226	Agency Land Code: R2940362	Land Name: FORESTRY	County: BELTRAMI	Acres: 40.00
City:	Site Code: R290099	Classification Per M.S. 86A.05: f. state forests and state forest subareas	Current Public Use: YES	Future Public Use: YES
Land Code: 1000011227	Agency Land Code: R2941944	Land Name: FORESTRY	County: BELTRAMI	Acres: 40.00
City:	Site Code: R290099	Classification Per M.S. 86A.05: f. state forests and state forest subareas	Current Public Use: YES	Future Public Use: YES
Land Code: 1000011228	Agency Land Code: R2940798	Land Name: FORESTRY	County: BELTRAMI	Acres: 40.00
City:	Site Code: R290099	Classification Per M.S. 86A.05: f. state forests and state forest subareas	Current Public Use: YES	Future Public Use: YES
Land Code: 1000011229	Agency Land Code: R2942399	Land Name: FORESTRY	County: BELTRAMI	Acres: 40.00
City:	Site Code: R290099	Classification Per M.S. 86A.05: f. state forests and state forest subareas	Current Public Use: YES	Future Public Use: YES
Land Code: 1000011230	Agency Land Code: R2937427	Land Name: FORESTRY	County: BELTRAMI	Acres: 40.00
City:	Site Code: R290099	Classification Per M.S. 86A.05: f. state forests and state forest subareas	Current Public Use: YES	Future Public Use: YES
Land Code: 1000011231	Agency Land Code: R2944326	Land Name: FORESTRY	County: BELTRAMI	Acres: 40.00
City:	Site Code: R290099	Classification Per M.S. 86A.05: f. state forests and state forest subareas	Current Public Use: YES	Future Public Use: YES
Land Code: 1000011232	Agency Land Code: R2942571	Land Name: FORESTRY	County: BELTRAMI	Acres: 40.00
City:	Site Code: R290099	Classification Per M.S. 86A.05: f. state forests and state forest subareas	Current Public Use: YES	Future Public Use: YES
Land Code: 1000011233	Agency Land Code: R2944404	Land Name: FORESTRY	County: BELTRAMI	Acres: 40.00
City:	Site Code: R290099	Classification Per M.S. 86A.05: f. state forests and state forest subareas	Current Public Use: YES	Future Public Use: YES



Land Code: 1000011234	Agency Land Code: R2941465	Land Name: FORESTRY	County: BELTRAMI	Acres: 40.00
City:	Site Code: R290099	Classification Per M.S. 86A.05: f. state forests and state forest subareas	Current Public Use: YES	Future Public Use: YES
Land Code: 1000011235	Agency Land Code: R2941730	Land Name: FORESTRY	County: BELTRAMI	Acres: 40.00
City:	Site Code: R290099	Classification Per M.S. 86A.05: f. state forests and state forest subareas	Current Public Use: YES	Future Public Use: YES
Land Code: 1000011236	Agency Land Code: R2942110	Land Name: FORESTRY	County: BELTRAMI	Acres: 40.00
City:	Site Code: R290099	Classification Per M.S. 86A.05: f. state forests and state forest subareas	Current Public Use: YES	Future Public Use: YES
Land Code: 1000011237	Agency Land Code: R2937633	Land Name: FORESTRY	County: BELTRAMI	Acres: 40.00
City:	Site Code: R290099	Classification Per M.S. 86A.05: f. state forests and state forest subareas	Current Public Use: YES	Future Public Use: YES
Land Code: 1000011238	Agency Land Code: R2940685	Land Name: FORESTRY	County: BELTRAMI	Acres: 40.00
City:	Site Code: R290099	Classification Per M.S. 86A.05: f. state forests and state forest subareas	Current Public Use: YES	Future Public Use: YES
Land Code: 1000011239	Agency Land Code: R2942113	Land Name: FORESTRY	County: BELTRAMI	Acres: 40.00
City:	Site Code: R290099	Classification Per M.S. 86A.05: f. state forests and state forest subareas	Current Public Use: YES	Future Public Use: YES
Land Code: 1000011240	Agency Land Code: R2944473	Land Name: FORESTRY	County: BELTRAMI	Acres: 40.00
City:	Site Code: R290099	Classification Per M.S. 86A.05: f. state forests and state forest subareas	Current Public Use: YES	Future Public Use: YES
Land Code: 1000011241	Agency Land Code: R2942698	Land Name: FORESTRY	County: BELTRAMI	Acres: 40.00
City:	Site Code: R290099	Classification Per M.S. 86A.05: f. state forests and state forest subareas	Current Public Use: YES	Future Public Use: YES
Land Code: 1000011242	Agency Land Code: R2940422	Land Name: FORESTRY	County: BELTRAMI	Acres: 40.00
City:	Site Code: R290099	Classification Per M.S. 86A.05: f. state forests and state forest subareas	Current Public Use: YES	Future Public Use: YES
Land Code: 1000011243	Agency Land Code: R2943693	Land Name: FORESTRY	County: BELTRAMI	Acres: 40.00
City:	Site Code: R290099	Classification Per M.S. 86A.05: f. state forests and state forest subareas	Current Public Use: YES	Future Public Use: YES
Land Code: 1000011244	Agency Land Code: R2944544	Land Name: FORESTRY	County: BELTRAMI	Acres: 40.00
City:	Site Code: R290099	Classification Per M.S. 86A.05: f. state forests and state forest subareas	Current Public Use: YES	Future Public Use: YES
Land Code: 1000011245	Agency Land Code: R2941423	Land Name: FORESTRY	County: BELTRAMI	Acres: 40.00
City:	Site Code: R290099	Classification Per M.S. 86A.05: f. state forests and state forest subareas	Current Public Use: YES	Future Public Use: YES



Land Code: 1000011246	Agency Land Code: R2944076	Land Name: FORESTRY	County: BELTRAMI	Acres: 40.00
City:	Site Code: R290099	Classification Per M.S. 86A.05: f. state forests and state forest subareas	Current Public Use: YES	Future Public Use: YES
Land Code: 1000011247	Agency Land Code: R2937841	Land Name: FORESTRY	County: BELTRAMI	Acres: 40.00
City:	Site Code: R290099	Classification Per M.S. 86A.05: f. state forests and state forest subareas	Current Public Use: YES	Future Public Use: YES
Land Code: 1000011248	Agency Land Code: R2940538	Land Name: FORESTRY	County: BELTRAMI	Acres: 40.00
City:	Site Code: R290099	Classification Per M.S. 86A.05: f. state forests and state forest subareas	Current Public Use: YES	Future Public Use: YES
Land Code: 1000011249	Agency Land Code: R2938117	Land Name: FORESTRY	County: BELTRAMI	Acres: 40.00
City:	Site Code: R290099	Classification Per M.S. 86A.05: f. state forests and state forest subareas	Current Public Use: YES	Future Public Use: YES
Land Code: 1000011250	Agency Land Code: R2944634	Land Name: FORESTRY	County: BELTRAMI	Acres: 40.00
City:	Site Code: R290099	Classification Per M.S. 86A.05: f. state forests and state forest subareas	Current Public Use: YES	Future Public Use: YES
Land Code: 1000011251	Agency Land Code: R2939781	Land Name: FORESTRY	County: BELTRAMI	Acres: 40.00
City:	Site Code: R290099	Classification Per M.S. 86A.05: f. state forests and state forest subareas	Current Public Use: YES	Future Public Use: YES
Land Code: 1000011252	Agency Land Code: R2940599	Land Name: FORESTRY	County: BELTRAMI	Acres: 40.00
City:	Site Code: R290099	Classification Per M.S. 86A.05: f. state forests and state forest subareas	Current Public Use: YES	Future Public Use: YES
Land Code: 1000011253	Agency Land Code: R2941863	Land Name: FORESTRY	County: BELTRAMI	Acres: 40.00
City:	Site Code: R290099	Classification Per M.S. 86A.05: f. state forests and state forest subareas	Current Public Use: YES	Future Public Use: YES
Land Code: 1000011254	Agency Land Code: R2942551	Land Name: FORESTRY	County: BELTRAMI	Acres: 40.00
City:	Site Code: R290099	Classification Per M.S. 86A.05: f. state forests and state forest subareas	Current Public Use: YES	Future Public Use: YES
Land Code: 1000011255	Agency Land Code: R2939731	Land Name: FORESTRY	County: BELTRAMI	Acres: 40.00
City:	Site Code: R290099	Classification Per M.S. 86A.05: f. state forests and state forest subareas	Current Public Use: YES	Future Public Use: YES
Land Code: 1000011256	Agency Land Code: R2941511	Land Name: FORESTRY	County: BELTRAMI	Acres: 40.00
City:	Site Code: R290099	Classification Per M.S. 86A.05: f. state forests and state forest subareas	Current Public Use: YES	Future Public Use: YES
Land Code: 1000011257	Agency Land Code: R2939927	Land Name: FORESTRY	County: BELTRAMI	Acres: 40.00
City:	Site Code: R290099	Classification Per M.S. 86A.05: f. state forests and state forest subareas	Current Public Use: YES	Future Public Use: YES



Land Code: 1000011258	Agency Land Code: R2938230	Land Name: FORESTRY	County: BELTRAMI	Acres: 40.00
City:	Site Code: R290099	Classification Per M.S. 86A.05: f. state forests and state forest subareas	Current Public Use: YES	Future Public Use: YES
Land Code: 1000011259	Agency Land Code: R2942420	Land Name: FORESTRY	County: BELTRAMI	Acres: 40.00
City:	Site Code: R290099	Classification Per M.S. 86A.05: f. state forests and state forest subareas	Current Public Use: YES	Future Public Use: YES
Land Code: 1000011260	Agency Land Code: R2944756	Land Name: FORESTRY	County: BELTRAMI	Acres: 40.00
City:	Site Code: R290099	Classification Per M.S. 86A.05: f. state forests and state forest subareas	Current Public Use: YES	Future Public Use: YES
Land Code: 1000011261	Agency Land Code: R2944229	Land Name: FORESTRY	County: BELTRAMI	Acres: 40.00
City:	Site Code: R290099	Classification Per M.S. 86A.05: f. state forests and state forest subareas	Current Public Use: YES	Future Public Use: YES
Land Code: 1000011262	Agency Land Code: R2940070	Land Name: FORESTRY	County: BELTRAMI	Acres: 40.00
City:	Site Code: R290099	Classification Per M.S. 86A.05: f. state forests and state forest subareas	Current Public Use: YES	Future Public Use: YES
Land Code: 1000011263	Agency Land Code: R2944628	Land Name: FORESTRY	County: BELTRAMI	Acres: 40.00
City:	Site Code: R290099	Classification Per M.S. 86A.05: f. state forests and state forest subareas	Current Public Use: YES	Future Public Use: YES
Land Code: 1000011264	Agency Land Code: R2937909	Land Name: FORESTRY	County: BELTRAMI	Acres: 40.00
City:	Site Code: R290099	Classification Per M.S. 86A.05: f. state forests and state forest subareas	Current Public Use: YES	Future Public Use: YES
Land Code: 1000011265	Agency Land Code: R2937757	Land Name: FORESTRY	County: BELTRAMI	Acres: 40.00
City:	Site Code: R290099	Classification Per M.S. 86A.05: f. state forests and state forest subareas	Current Public Use: YES	Future Public Use: YES
Land Code: 1000011266	Agency Land Code: R2941682	Land Name: FORESTRY	County: BELTRAMI	Acres: 36.69
City:	Site Code: R290099	Classification Per M.S. 86A.05: f. state forests and state forest subareas	Current Public Use: YES	Future Public Use: YES
Land Code: 1000011267	Agency Land Code: R2937831	Land Name: FORESTRY	County: BELTRAMI	Acres: 40.00
City:	Site Code: R290099	Classification Per M.S. 86A.05: f. state forests and state forest subareas	Current Public Use: YES	Future Public Use: YES
Land Code: 1000011268	Agency Land Code: R2937987	Land Name: FORESTRY	County: BELTRAMI	Acres: 40.00
City:	Site Code: R290099	Classification Per M.S. 86A.05: f. state forests and state forest subareas	Current Public Use: YES	Future Public Use: YES
Land Code: 1000011269	Agency Land Code: R2941709	Land Name: FORESTRY	County: BELTRAMI	Acres: 40.00
City:	Site Code: R290099	Classification Per M.S. 86A.05: f. state forests and state forest subareas	Current Public Use: YES	Future Public Use: YES



Land Code: 1000011270	Agency Land Code: R2942164	Land Name: FORESTRY	County: BELTRAMI	Acres: 40.00
City:	Site Code: R290099	Classification Per M.S. 86A.05: f. state forests and state forest subareas	Current Public Use: YES	Future Public Use: YES
Land Code: 1000011271	Agency Land Code: R2937916	Land Name: FORESTRY	County: BELTRAMI	Acres: 40.00
City:	Site Code: R290099	Classification Per M.S. 86A.05: f. state forests and state forest subareas	Current Public Use: YES	Future Public Use: YES
Land Code: 1000011272	Agency Land Code: R2939925	Land Name: FORESTRY	County: BELTRAMI	Acres: 40.00
City:	Site Code: R290099	Classification Per M.S. 86A.05: f. state forests and state forest subareas	Current Public Use: YES	Future Public Use: YES
Land Code: 1000011273	Agency Land Code: R2938359	Land Name: FORESTRY	County: BELTRAMI	Acres: 40.00
City:	Site Code: R290099	Classification Per M.S. 86A.05: f. state forests and state forest subareas	Current Public Use: YES	Future Public Use: YES
Land Code: 1000011274	Agency Land Code: R2940370	Land Name: FORESTRY	County: BELTRAMI	Acres: 40.00
City:	Site Code: R290099	Classification Per M.S. 86A.05: f. state forests and state forest subareas	Current Public Use: YES	Future Public Use: YES
Land Code: 1000011275	Agency Land Code: R2942677	Land Name: FORESTRY	County: BELTRAMI	Acres: 40.00
City:	Site Code: R290099	Classification Per M.S. 86A.05: f. state forests and state forest subareas	Current Public Use: YES	Future Public Use: YES
Land Code: 1000011276	Agency Land Code: R2941911	Land Name: FORESTRY	County: BELTRAMI	Acres: 40.00
City:	Site Code: R290099	Classification Per M.S. 86A.05: f. state forests and state forest subareas	Current Public Use: YES	Future Public Use: YES
Land Code: 1000011277	Agency Land Code: R2944514	Land Name: FORESTRY	County: BELTRAMI	Acres: 38.61
City:	Site Code: R290099	Classification Per M.S. 86A.05: f. state forests and state forest subareas	Current Public Use: YES	Future Public Use: YES
Land Code: 1000011278	Agency Land Code: R2942372	Land Name: FORESTRY	County: BELTRAMI	Acres: 32.04
City:	Site Code: R290099	Classification Per M.S. 86A.05: f. state forests and state forest subareas	Current Public Use: YES	Future Public Use: YES
Land Code: 1000011279	Agency Land Code: R2940696	Land Name: FORESTRY	County: BELTRAMI	Acres: 40.00
City:	Site Code: R290099	Classification Per M.S. 86A.05: f. state forests and state forest subareas	Current Public Use: YES	Future Public Use: YES
Land Code: 1000011280	Agency Land Code: R2943918	Land Name: FORESTRY	County: BELTRAMI	Acres: 40.00
City:	Site Code: R290099	Classification Per M.S. 86A.05: f. state forests and state forest subareas	Current Public Use: YES	Future Public Use: YES
Land Code: 1000011281	Agency Land Code: R2943327	Land Name: FORESTRY	County: BELTRAMI	Acres: 40.00
City:	Site Code: R290099	Classification Per M.S. 86A.05: f. state forests and state forest subareas	Current Public Use: YES	Future Public Use: YES



Land Code: 1000011282	Agency Land Code: R2943573	Land Name: FORESTRY	County: BELTRAMI	Acres: 40.00
City:	Site Code: R290099	Classification Per M.S. 86A.05: f. state forests and state forest subareas	Current Public Use: YES	Future Public Use: YES
Land Code: 1000011283	Agency Land Code: R2942428	Land Name: FORESTRY	County: BELTRAMI	Acres: 40.00
City:	Site Code: R290099	Classification Per M.S. 86A.05: f. state forests and state forest subareas	Current Public Use: YES	Future Public Use: YES
Land Code: 1000011284	Agency Land Code: R2937787	Land Name: FORESTRY	County: BELTRAMI	Acres: 40.00
City:	Site Code: R290099	Classification Per M.S. 86A.05: f. state forests and state forest subareas	Current Public Use: YES	Future Public Use: YES
Land Code: 1000011285	Agency Land Code: R2937958	Land Name: FORESTRY	County: BELTRAMI	Acres: 40.00
City:	Site Code: R290099	Classification Per M.S. 86A.05: f. state forests and state forest subareas	Current Public Use: YES	Future Public Use: YES
Land Code: 1000011286	Agency Land Code: R2942279	Land Name: FORESTRY	County: BELTRAMI	Acres: 40.00
City:	Site Code: R290099	Classification Per M.S. 86A.05: f. state forests and state forest subareas	Current Public Use: YES	Future Public Use: YES
Land Code: 1000011287	Agency Land Code: R2942194	Land Name: FORESTRY	County: BELTRAMI	Acres: 40.00
City:	Site Code: R290099	Classification Per M.S. 86A.05: f. state forests and state forest subareas	Current Public Use: YES	Future Public Use: YES
Land Code: 1000011288	Agency Land Code: R2941351	Land Name: FORESTRY	County: BELTRAMI	Acres: 40.00
City:	Site Code: R290099	Classification Per M.S. 86A.05: f. state forests and state forest subareas	Current Public Use: YES	Future Public Use: YES
Land Code: 1000011289	Agency Land Code: R2940427	Land Name: FORESTRY	County: BELTRAMI	Acres: 40.00
City:	Site Code: R290099	Classification Per M.S. 86A.05: f. state forests and state forest subareas	Current Public Use: YES	Future Public Use: YES
Land Code: 1000011290	Agency Land Code: R2937927	Land Name: FORESTRY	County: BELTRAMI	Acres: 40.00
City:	Site Code: R290099	Classification Per M.S. 86A.05: f. state forests and state forest subareas	Current Public Use: YES	Future Public Use: YES
Land Code: 1000011291	Agency Land Code: R2938398	Land Name: FORESTRY	County: BELTRAMI	Acres: 40.00
City:	Site Code: R290099	Classification Per M.S. 86A.05: f. state forests and state forest subareas	Current Public Use: YES	Future Public Use: YES
Land Code: 1000011292	Agency Land Code: R2942599	Land Name: FORESTRY	County: BELTRAMI	Acres: 40.00
City:	Site Code: R290099	Classification Per M.S. 86A.05: f. state forests and state forest subareas	Current Public Use: YES	Future Public Use: YES
Land Code: 1000011293	Agency Land Code: R2941055	Land Name: FORESTRY	County: BELTRAMI	Acres: 40.00
City:	Site Code: R290099	Classification Per M.S. 86A.05: f. state forests and state forest subareas	Current Public Use: YES	Future Public Use: YES



Land Code: 1000011294	Agency Land Code: R2939783	Land Name: FORESTRY	County: BELTRAMI	Acres: 40.00
City:	Site Code: R290099	Classification Per M.S. 86A.05: f. state forests and state forest subareas	Current Public Use: YES	Future Public Use: YES
Land Code: 1000011295	Agency Land Code: R2944516	Land Name: FORESTRY	County: BELTRAMI	Acres: 40.00
City:	Site Code: R290099	Classification Per M.S. 86A.05: f. state forests and state forest subareas	Current Public Use: YES	Future Public Use: YES
Land Code: 1000011296	Agency Land Code: R2942021	Land Name: FORESTRY	County: BELTRAMI	Acres: 40.00
City:	Site Code: R290099	Classification Per M.S. 86A.05: f. state forests and state forest subareas	Current Public Use: YES	Future Public Use: YES
Land Code: 1000011297	Agency Land Code: R2941849	Land Name: FORESTRY	County: BELTRAMI	Acres: 40.00
City:	Site Code: R290099	Classification Per M.S. 86A.05: f. state forests and state forest subareas	Current Public Use: YES	Future Public Use: YES
Land Code: 1000011298	Agency Land Code: R2943192	Land Name: FORESTRY	County: BELTRAMI	Acres: 40.00
City:	Site Code: R290099	Classification Per M.S. 86A.05: f. state forests and state forest subareas	Current Public Use: YES	Future Public Use: YES
Land Code: 1000011299	Agency Land Code: R2943688	Land Name: FORESTRY	County: BELTRAMI	Acres: 40.00
City:	Site Code: R290099	Classification Per M.S. 86A.05: f. state forests and state forest subareas	Current Public Use: YES	Future Public Use: YES
Land Code: 1000011300	Agency Land Code: R2944427	Land Name: FORESTRY	County: BELTRAMI	Acres: 40.00
City:	Site Code: R290099	Classification Per M.S. 86A.05: f. state forests and state forest subareas	Current Public Use: YES	Future Public Use: YES
Land Code: 1000011301	Agency Land Code: R2943340	Land Name: FORESTRY	County: BELTRAMI	Acres: 40.00
City:	Site Code: R290099	Classification Per M.S. 86A.05: f. state forests and state forest subareas	Current Public Use: YES	Future Public Use: YES
Land Code: 1000011302	Agency Land Code: R2944681	Land Name: FORESTRY	County: BELTRAMI	Acres: 40.00
City:	Site Code: R290099	Classification Per M.S. 86A.05: f. state forests and state forest subareas	Current Public Use: YES	Future Public Use: YES
Land Code: 1000011303	Agency Land Code: R2942554	Land Name: FORESTRY	County: BELTRAMI	Acres: 40.00
City:	Site Code: R290099	Classification Per M.S. 86A.05: f. state forests and state forest subareas	Current Public Use: YES	Future Public Use: YES
Land Code: 1000011304	Agency Land Code: R2938367	Land Name: FORESTRY	County: BELTRAMI	Acres: 40.00
City:	Site Code: R290099	Classification Per M.S. 86A.05: f. state forests and state forest subareas	Current Public Use: YES	Future Public Use: YES
Land Code: 1000011305	Agency Land Code: R2941681	Land Name: FORESTRY	County: BELTRAMI	Acres: 40.00
City:	Site Code: R290099	Classification Per M.S. 86A.05: f. state forests and state forest subareas	Current Public Use: YES	Future Public Use: YES



Land Code: 1000011306	Agency Land Code: R2944465	Land Name: FORESTRY	County: BELTRAMI	Acres: 40.00
City:	Site Code: R290099	Classification Per M.S. 86A.05: f. state forests and state forest subareas	Current Public Use: YES	Future Public Use: YES
Land Code: 1000011307	Agency Land Code: R2940637	Land Name: FORESTRY	County: BELTRAMI	Acres: 40.00
City:	Site Code: R290099	Classification Per M.S. 86A.05: f. state forests and state forest subareas	Current Public Use: YES	Future Public Use: YES
Land Code: 1000011308	Agency Land Code: R2943175	Land Name: FORESTRY	County: BELTRAMI	Acres: 55.85
City:	Site Code: R290099	Classification Per M.S. 86A.05: f. state forests and state forest subareas	Current Public Use: YES	Future Public Use: YES
Land Code: 1000011309	Agency Land Code: R2940814	Land Name: FORESTRY	County: BELTRAMI	Acres: 40.00
City:	Site Code: R290099	Classification Per M.S. 86A.05: f. state forests and state forest subareas	Current Public Use: YES	Future Public Use: YES
Land Code: 1000011310	Agency Land Code: R2941257	Land Name: FORESTRY	County: BELTRAMI	Acres: 40.00
City:	Site Code: R290099	Classification Per M.S. 86A.05: f. state forests and state forest subareas	Current Public Use: YES	Future Public Use: YES
Land Code: 1000011311	Agency Land Code: R2941963	Land Name: FORESTRY	County: BELTRAMI	Acres: 40.00
City:	Site Code: R290099	Classification Per M.S. 86A.05: f. state forests and state forest subareas	Current Public Use: YES	Future Public Use: YES
Land Code: 1000011312	Agency Land Code: R2939616	Land Name: FORESTRY	County: BELTRAMI	Acres: 40.00
City:	Site Code: R290099	Classification Per M.S. 86A.05: f. state forests and state forest subareas	Current Public Use: YES	Future Public Use: YES
Land Code: 1000011313	Agency Land Code: R2937836	Land Name: FORESTRY	County: BELTRAMI	Acres: 40.00
City:	Site Code: R290099	Classification Per M.S. 86A.05: f. state forests and state forest subareas	Current Public Use: YES	Future Public Use: YES
Land Code: 1000011314	Agency Land Code: R2942509	Land Name: FORESTRY	County: BELTRAMI	Acres: 40.00
City:	Site Code: R290099	Classification Per M.S. 86A.05: f. state forests and state forest subareas	Current Public Use: YES	Future Public Use: YES
Land Code: 1000011315	Agency Land Code: R2937496	Land Name: FORESTRY	County: BELTRAMI	Acres: 40.00
City:	Site Code: R290099	Classification Per M.S. 86A.05: f. state forests and state forest subareas	Current Public Use: YES	Future Public Use: YES
Land Code: 1000011316	Agency Land Code: R2940671	Land Name: FORESTRY	County: BELTRAMI	Acres: 40.00
City:	Site Code: R290099	Classification Per M.S. 86A.05: f. state forests and state forest subareas	Current Public Use: YES	Future Public Use: YES
Land Code: 1000011317	Agency Land Code: R2939668	Land Name: FORESTRY	County: BELTRAMI	Acres: 40.00
City:	Site Code: R290099	Classification Per M.S. 86A.05: f. state forests and state forest subareas	Current Public Use: YES	Future Public Use: YES



Land Code: 1000011318	Agency Land Code: R29555495	Land Name: FORESTRY	County: BELTRAMI	Acres: 40.00
City:	Site Code: R290099	Classification Per M.S. 86A.05: f. state forests and state forest subareas	Current Public Use: YES	Future Public Use: YES
Land Code: 1000011319	Agency Land Code: R2943506	Land Name: FORESTRY	County: BELTRAMI	Acres: 40.00
City:	Site Code: R290099	Classification Per M.S. 86A.05: f. state forests and state forest subareas	Current Public Use: YES	Future Public Use: YES
Land Code: 1000011320	Agency Land Code: R2937829	Land Name: FORESTRY	County: BELTRAMI	Acres: 40.00
City:	Site Code: R290099	Classification Per M.S. 86A.05: f. state forests and state forest subareas	Current Public Use: YES	Future Public Use: YES
Land Code: 1000011321	Agency Land Code: R2943499	Land Name: FORESTRY	County: BELTRAMI	Acres: 38.00
City:	Site Code: R290099	Classification Per M.S. 86A.05: f. state forests and state forest subareas	Current Public Use: YES	Future Public Use: YES
Land Code: 1000011322	Agency Land Code: R2943712	Land Name: FORESTRY	County: BELTRAMI	Acres: 40.00
City:	Site Code: R290099	Classification Per M.S. 86A.05: f. state forests and state forest subareas	Current Public Use: YES	Future Public Use: YES
Land Code: 1000011323	Agency Land Code: R2939788	Land Name: FORESTRY	County: BELTRAMI	Acres: 40.00
City:	Site Code: R290099	Classification Per M.S. 86A.05: f. state forests and state forest subareas	Current Public Use: YES	Future Public Use: YES
Land Code: 1000011324	Agency Land Code: R2937944	Land Name: FORESTRY	County: BELTRAMI	Acres: 40.00
City:	Site Code: R290099	Classification Per M.S. 86A.05: f. state forests and state forest subareas	Current Public Use: YES	Future Public Use: YES
Land Code: 1000011325	Agency Land Code: R2941389	Land Name: FORESTRY	County: BELTRAMI	Acres: 40.00
City:	Site Code: R290099	Classification Per M.S. 86A.05: f. state forests and state forest subareas	Current Public Use: YES	Future Public Use: YES
Land Code: 1000011326	Agency Land Code: R2942252	Land Name: FORESTRY	County: BELTRAMI	Acres: 40.00
City:	Site Code: R290099	Classification Per M.S. 86A.05: f. state forests and state forest subareas	Current Public Use: YES	Future Public Use: YES
Land Code: 1000011327	Agency Land Code: R2942381	Land Name: FORESTRY	County: BELTRAMI	Acres: 32.38
City:	Site Code: R290099	Classification Per M.S. 86A.05: f. state forests and state forest subareas	Current Public Use: YES	Future Public Use: YES
Land Code: 1000011328	Agency Land Code: R2941703	Land Name: FORESTRY	County: BELTRAMI	Acres: 40.00
City:	Site Code: R290099	Classification Per M.S. 86A.05: f. state forests and state forest subareas	Current Public Use: YES	Future Public Use: YES
Land Code: 1000011329	Agency Land Code: R2943915	Land Name: FORESTRY	County: BELTRAMI	Acres: 40.00
City:	Site Code: R290099	Classification Per M.S. 86A.05: f. state forests and state forest subareas	Current Public Use: YES	Future Public Use: YES



Land Code: 1000011330	Agency Land Code: R2940048	Land Name: FORESTRY	County: BELTRAMI	Acres: 40.00
City:	Site Code: R290099	Classification Per M.S. 86A.05: f. state forests and state forest subareas	Current Public Use: YES	Future Public Use: YES
Land Code: 1000011331	Agency Land Code: R2939874	Land Name: FORESTRY	County: BELTRAMI	Acres: 40.00
City:	Site Code: R290099	Classification Per M.S. 86A.05: f. state forests and state forest subareas	Current Public Use: YES	Future Public Use: YES
Land Code: 1000011332	Agency Land Code: R2941181	Land Name: FORESTRY	County: BELTRAMI	Acres: 19.90
City:	Site Code: R290099	Classification Per M.S. 86A.05: f. state forests and state forest subareas	Current Public Use: YES	Future Public Use: YES
Land Code: 1000011333	Agency Land Code: R2941237	Land Name: FORESTRY	County: BELTRAMI	Acres: 40.00
City:	Site Code: R290099	Classification Per M.S. 86A.05: f. state forests and state forest subareas	Current Public Use: YES	Future Public Use: YES
Land Code: 1000011334	Agency Land Code: R2938194	Land Name: FORESTRY	County: BELTRAMI	Acres: 40.00
City:	Site Code: R290099	Classification Per M.S. 86A.05: f. state forests and state forest subareas	Current Public Use: YES	Future Public Use: YES
Land Code: 1000011335	Agency Land Code: R2941249	Land Name: FORESTRY	County: BELTRAMI	Acres: 32.88
City:	Site Code: R290099	Classification Per M.S. 86A.05: f. state forests and state forest subareas	Current Public Use: YES	Future Public Use: YES
Land Code: 1000011336	Agency Land Code: R2942547	Land Name: FORESTRY	County: BELTRAMI	Acres: 40.00
City:	Site Code: R290099	Classification Per M.S. 86A.05: f. state forests and state forest subareas	Current Public Use: YES	Future Public Use: YES
Land Code: 1000011337	Agency Land Code: R2940493	Land Name: FORESTRY	County: BELTRAMI	Acres: 40.00
City:	Site Code: R290099	Classification Per M.S. 86A.05: f. state forests and state forest subareas	Current Public Use: YES	Future Public Use: YES
Land Code: 1000011338	Agency Land Code: R2940828	Land Name: FORESTRY	County: BELTRAMI	Acres: 40.00
City:	Site Code: R290099	Classification Per M.S. 86A.05: f. state forests and state forest subareas	Current Public Use: YES	Future Public Use: YES
Land Code: 1000011339	Agency Land Code: R2941340	Land Name: FORESTRY	County: BELTRAMI	Acres: 40.00
City:	Site Code: R290099	Classification Per M.S. 86A.05: f. state forests and state forest subareas	Current Public Use: YES	Future Public Use: YES
Land Code: 1000011340	Agency Land Code: R2941222	Land Name: FORESTRY	County: BELTRAMI	Acres: 40.00
City:	Site Code: R290099	Classification Per M.S. 86A.05: f. state forests and state forest subareas	Current Public Use: YES	Future Public Use: YES
Land Code: 1000011341	Agency Land Code: R2942640	Land Name: FORESTRY	County: BELTRAMI	Acres: 40.00
City:	Site Code: R290099	Classification Per M.S. 86A.05: f. state forests and state forest subareas	Current Public Use: YES	Future Public Use: YES



Land Code: 1000011342	Agency Land Code: R2940388	Land Name: FORESTRY	County: BELTRAMI	Acres: 40.00
City:	Site Code: R290099	Classification Per M.S. 86A.05: f. state forests and state forest subareas	Current Public Use: YES	Future Public Use: YES
Land Code: 1000011343	Agency Land Code: R2942259	Land Name: FORESTRY	County: BELTRAMI	Acres: 40.00
City:	Site Code: R290099	Classification Per M.S. 86A.05: f. state forests and state forest subareas	Current Public Use: YES	Future Public Use: YES
Land Code: 1000011344	Agency Land Code: R2941720	Land Name: FORESTRY	County: BELTRAMI	Acres: 40.00
City:	Site Code: R290099	Classification Per M.S. 86A.05: f. state forests and state forest subareas	Current Public Use: YES	Future Public Use: YES
Land Code: 1000011345	Agency Land Code: R2941491	Land Name: FORESTRY	County: BELTRAMI	Acres: 40.00
City:	Site Code: R290099	Classification Per M.S. 86A.05: f. state forests and state forest subareas	Current Public Use: YES	Future Public Use: YES
Land Code: 1000011346	Agency Land Code: R2942009	Land Name: FORESTRY	County: BELTRAMI	Acres: 40.00
City:	Site Code: R290099	Classification Per M.S. 86A.05: f. state forests and state forest subareas	Current Public Use: YES	Future Public Use: YES
Land Code: 1000011347	Agency Land Code: R2938272	Land Name: FORESTRY	County: BELTRAMI	Acres: 40.00
City:	Site Code: R290099	Classification Per M.S. 86A.05: f. state forests and state forest subareas	Current Public Use: YES	Future Public Use: YES
Land Code: 1000011348	Agency Land Code: R2941893	Land Name: FORESTRY	County: BELTRAMI	Acres: 40.00
City:	Site Code: R290099	Classification Per M.S. 86A.05: f. state forests and state forest subareas	Current Public Use: YES	Future Public Use: YES
Land Code: 1000011349	Agency Land Code: R2941130	Land Name: FORESTRY	County: BELTRAMI	Acres: 40.00
City:	Site Code: R290099	Classification Per M.S. 86A.05: f. state forests and state forest subareas	Current Public Use: YES	Future Public Use: YES
Land Code: 1000011350	Agency Land Code: R2941238	Land Name: FORESTRY	County: BELTRAMI	Acres: 40.00
City:	Site Code: R290099	Classification Per M.S. 86A.05: f. state forests and state forest subareas	Current Public Use: YES	Future Public Use: YES
Land Code: 1000011351	Agency Land Code: R2944460	Land Name: FORESTRY	County: BELTRAMI	Acres: 40.00
City:	Site Code: R290099	Classification Per M.S. 86A.05: f. state forests and state forest subareas	Current Public Use: YES	Future Public Use: YES
Land Code: 1000011352	Agency Land Code: R2939756	Land Name: FORESTRY	County: BELTRAMI	Acres: 40.00
City:	Site Code: R290099	Classification Per M.S. 86A.05: f. state forests and state forest subareas	Current Public Use: YES	Future Public Use: YES
Land Code: 1000011353	Agency Land Code: R2942306	Land Name: FORESTRY	County: BELTRAMI	Acres: 40.00
City:	Site Code: R290099	Classification Per M.S. 86A.05: f. state forests and state forest subareas	Current Public Use: YES	Future Public Use: YES



Land Code: 1000011354	Agency Land Code: R2941291	Land Name: FORESTRY	County: BELTRAMI	Acres: 40.00
City:	Site Code: R290099	Classification Per M.S. 86A.05: f. state forests and state forest subareas	Current Public Use: YES	Future Public Use: YES
Land Code: 1000011355	Agency Land Code: R2941099	Land Name: FORESTRY	County: BELTRAMI	Acres: 40.00
City:	Site Code: R290099	Classification Per M.S. 86A.05: f. state forests and state forest subareas	Current Public Use: YES	Future Public Use: YES
Land Code: 1000011356	Agency Land Code: R2944349	Land Name: FORESTRY	County: BELTRAMI	Acres: 38.18
City:	Site Code: R290099	Classification Per M.S. 86A.05: f. state forests and state forest subareas	Current Public Use: YES	Future Public Use: YES
Land Code: 1000011357	Agency Land Code: R2938363	Land Name: FORESTRY	County: BELTRAMI	Acres: 40.00
City:	Site Code: R290099	Classification Per M.S. 86A.05: f. state forests and state forest subareas	Current Public Use: YES	Future Public Use: YES
Land Code: 1000011358	Agency Land Code: R2944257	Land Name: FORESTRY	County: BELTRAMI	Acres: 40.00
City:	Site Code: R290099	Classification Per M.S. 86A.05: f. state forests and state forest subareas	Current Public Use: YES	Future Public Use: YES
Land Code: 1000011359	Agency Land Code: R2937517	Land Name: FORESTRY	County: BELTRAMI	Acres: 40.00
City:	Site Code: R290099	Classification Per M.S. 86A.05: f. state forests and state forest subareas	Current Public Use: YES	Future Public Use: YES
Land Code: 1000011360	Agency Land Code: R2937698	Land Name: FORESTRY	County: BELTRAMI	Acres: 40.00
City:	Site Code: R290099	Classification Per M.S. 86A.05: f. state forests and state forest subareas	Current Public Use: YES	Future Public Use: YES
Land Code: 1000011361	Agency Land Code: R2940182	Land Name: FORESTRY	County: BELTRAMI	Acres: 40.00
City:	Site Code: R290099	Classification Per M.S. 86A.05: f. state forests and state forest subareas	Current Public Use: YES	Future Public Use: YES
Land Code: 1000011362	Agency Land Code: R2940709	Land Name: FORESTRY	County: BELTRAMI	Acres: 39.78
City:	Site Code: R290099	Classification Per M.S. 86A.05: f. state forests and state forest subareas	Current Public Use: YES	Future Public Use: YES
Land Code: 1000011363	Agency Land Code: R2938217	Land Name: FORESTRY	County: BELTRAMI	Acres: 40.00
City:	Site Code: R290099	Classification Per M.S. 86A.05: f. state forests and state forest subareas	Current Public Use: YES	Future Public Use: YES
Land Code: 1000011364	Agency Land Code: R2940332	Land Name: FORESTRY	County: BELTRAMI	Acres: 40.00
City:	Site Code: R290099	Classification Per M.S. 86A.05: f. state forests and state forest subareas	Current Public Use: YES	Future Public Use: YES
Land Code: 1000011365	Agency Land Code: R2941088	Land Name: FORESTRY	County: BELTRAMI	Acres: 40.00
City:	Site Code: R290099	Classification Per M.S. 86A.05: f. state forests and state forest subareas	Current Public Use: YES	Future Public Use: YES



Land Code: 1000011366	Agency Land Code: R2942392	Land Name: FORESTRY	County: BELTRAMI	Acres: 40.00
City:	Site Code: R290099	Classification Per M.S. 86A.05: f. state forests and state forest subareas	Current Public Use: YES	Future Public Use: YES
Land Code: 1000011367	Agency Land Code: R2941851	Land Name: FORESTRY	County: BELTRAMI	Acres: 40.00
City:	Site Code: R290099	Classification Per M.S. 86A.05: f. state forests and state forest subareas	Current Public Use: YES	Future Public Use: YES
Land Code: 1000011368	Agency Land Code: R2937887	Land Name: FORESTRY	County: BELTRAMI	Acres: 40.00
City:	Site Code: R290099	Classification Per M.S. 86A.05: f. state forests and state forest subareas	Current Public Use: YES	Future Public Use: YES
Land Code: 1000011369	Agency Land Code: R2939639	Land Name: FORESTRY	County: BELTRAMI	Acres: 40.00
City:	Site Code: R290099	Classification Per M.S. 86A.05: f. state forests and state forest subareas	Current Public Use: YES	Future Public Use: YES
Land Code: 1000011370	Agency Land Code: R2941228	Land Name: FORESTRY	County: BELTRAMI	Acres: 16.00
City:	Site Code: R290099	Classification Per M.S. 86A.05: f. state forests and state forest subareas	Current Public Use: YES	Future Public Use: YES
Land Code: 1000011371	Agency Land Code: R2944480	Land Name: FORESTRY	County: BELTRAMI	Acres: 40.00
City:	Site Code: R290099	Classification Per M.S. 86A.05: f. state forests and state forest subareas	Current Public Use: YES	Future Public Use: YES
Land Code: 1000011372	Agency Land Code: R2938376	Land Name: FORESTRY	County: BELTRAMI	Acres: 40.00
City:	Site Code: R290099	Classification Per M.S. 86A.05: f. state forests and state forest subareas	Current Public Use: YES	Future Public Use: YES
Land Code: 1000011373	Agency Land Code: R2937615	Land Name: FORESTRY	County: BELTRAMI	Acres: 40.00
City:	Site Code: R290099	Classification Per M.S. 86A.05: f. state forests and state forest subareas	Current Public Use: YES	Future Public Use: YES
Land Code: 1000011374	Agency Land Code: R2941695	Land Name: FORESTRY	County: BELTRAMI	Acres: 40.00
City:	Site Code: R290099	Classification Per M.S. 86A.05: f. state forests and state forest subareas	Current Public Use: YES	Future Public Use: YES
Land Code: 1000011375	Agency Land Code: R2937743	Land Name: FORESTRY	County: BELTRAMI	Acres: 40.00
City:	Site Code: R290099	Classification Per M.S. 86A.05: f. state forests and state forest subareas	Current Public Use: YES	Future Public Use: YES
Land Code: 1000011376	Agency Land Code: R2943639	Land Name: FORESTRY	County: BELTRAMI	Acres: 40.00
City:	Site Code: R290099	Classification Per M.S. 86A.05: f. state forests and state forest subareas	Current Public Use: YES	Future Public Use: YES
Land Code: 1000011377	Agency Land Code: R2942056	Land Name: FORESTRY	County: BELTRAMI	Acres: 40.00
City:	Site Code: R290099	Classification Per M.S. 86A.05: f. state forests and state forest subareas	Current Public Use: YES	Future Public Use: YES



Land Code: 1000011378	Agency Land Code: R2942683	Land Name: FORESTRY	County: BELTRAMI	Acres: 40.00
City:	Site Code: R290099	Classification Per M.S. 86A.05: f. state forests and state forest subareas	Current Public Use: YES	Future Public Use: YES
Land Code: 1000011379	Agency Land Code: R2942017	Land Name: FORESTRY	County: BELTRAMI	Acres: 40.00
City:	Site Code: R290099	Classification Per M.S. 86A.05: f. state forests and state forest subareas	Current Public Use: YES	Future Public Use: YES
Land Code: 1000011380	Agency Land Code: R2941679	Land Name: FORESTRY	County: BELTRAMI	Acres: 40.00
City:	Site Code: R290099	Classification Per M.S. 86A.05: f. state forests and state forest subareas	Current Public Use: YES	Future Public Use: YES
Land Code: 1000011381	Agency Land Code: R2940291	Land Name: FORESTRY	County: BELTRAMI	Acres: 40.00
City:	Site Code: R290099	Classification Per M.S. 86A.05: f. state forests and state forest subareas	Current Public Use: YES	Future Public Use: YES
Land Code: 1000011382	Agency Land Code: R2941901	Land Name: FORESTRY	County: BELTRAMI	Acres: 40.00
City:	Site Code: R290099	Classification Per M.S. 86A.05: f. state forests and state forest subareas	Current Public Use: YES	Future Public Use: YES
Land Code: 1000011383	Agency Land Code: R2939579	Land Name: FORESTRY	County: BELTRAMI	Acres: 40.00
City:	Site Code: R290099	Classification Per M.S. 86A.05: f. state forests and state forest subareas	Current Public Use: YES	Future Public Use: YES
Land Code: 1000011384	Agency Land Code: R2940511	Land Name: FORESTRY	County: BELTRAMI	Acres: 40.00
City:	Site Code: R290099	Classification Per M.S. 86A.05: f. state forests and state forest subareas	Current Public Use: YES	Future Public Use: YES
Land Code: 1000011385	Agency Land Code: R2944397	Land Name: FORESTRY	County: BELTRAMI	Acres: 40.00
City:	Site Code: R290099	Classification Per M.S. 86A.05: f. state forests and state forest subareas	Current Public Use: YES	Future Public Use: YES
Land Code: 1000011386	Agency Land Code: R2942074	Land Name: FORESTRY	County: BELTRAMI	Acres: 40.00
City:	Site Code: R290099	Classification Per M.S. 86A.05: f. state forests and state forest subareas	Current Public Use: YES	Future Public Use: YES
Land Code: 1000011387	Agency Land Code: R2944300	Land Name: FORESTRY	County: BELTRAMI	Acres: 40.00
City:	Site Code: R290099	Classification Per M.S. 86A.05: f. state forests and state forest subareas	Current Public Use: YES	Future Public Use: YES
Land Code: 1000011388	Agency Land Code: R2939892	Land Name: FORESTRY	County: BELTRAMI	Acres: 40.00
City:	Site Code: R290099	Classification Per M.S. 86A.05: f. state forests and state forest subareas	Current Public Use: YES	Future Public Use: YES
Land Code: 1000011389	Agency Land Code: R2941240	Land Name: FORESTRY	County: BELTRAMI	Acres: 40.00
City:	Site Code: R290099	Classification Per M.S. 86A.05: f. state forests and state forest subareas	Current Public Use: YES	Future Public Use: YES



Land Code: 1000011390	Agency Land Code: R2944352	Land Name: FORESTRY	County: BELTRAMI	Acres: 40.00
City:	Site Code: R290099	Classification Per M.S. 86A.05: f. state forests and state forest subareas	Current Public Use: YES	Future Public Use: YES
Land Code: 1000011391	Agency Land Code: R2941263	Land Name: FORESTRY	County: BELTRAMI	Acres: 40.00
City:	Site Code: R290099	Classification Per M.S. 86A.05: f. state forests and state forest subareas	Current Public Use: YES	Future Public Use: YES
Land Code: 1000011392	Agency Land Code: R2940991	Land Name: FORESTRY	County: BELTRAMI	Acres: 40.00
City:	Site Code: R290099	Classification Per M.S. 86A.05: f. state forests and state forest subareas	Current Public Use: YES	Future Public Use: YES
Land Code: 1000011393	Agency Land Code: R2939825	Land Name: FORESTRY	County: BELTRAMI	Acres: 40.00
City:	Site Code: R290099	Classification Per M.S. 86A.05: f. state forests and state forest subareas	Current Public Use: YES	Future Public Use: YES
Land Code: 1000011394	Agency Land Code: R2942050	Land Name: FORESTRY	County: BELTRAMI	Acres: 39.66
City:	Site Code: R290099	Classification Per M.S. 86A.05: f. state forests and state forest subareas	Current Public Use: YES	Future Public Use: YES
Land Code: 1000011395	Agency Land Code: R2944443	Land Name: FORESTRY	County: BELTRAMI	Acres: 40.00
City:	Site Code: R290099	Classification Per M.S. 86A.05: f. state forests and state forest subareas	Current Public Use: YES	Future Public Use: YES
Land Code: 1000011396	Agency Land Code: R2942520	Land Name: FORESTRY	County: BELTRAMI	Acres: 40.00
City:	Site Code: R290099	Classification Per M.S. 86A.05: f. state forests and state forest subareas	Current Public Use: YES	Future Public Use: YES
Land Code: 1000011397	Agency Land Code: R2937653	Land Name: FORESTRY	County: BELTRAMI	Acres: 36.34
City:	Site Code: R290099	Classification Per M.S. 86A.05: f. state forests and state forest subareas	Current Public Use: YES	Future Public Use: YES
Land Code: 1000011398	Agency Land Code: R2938010	Land Name: FORESTRY	County: BELTRAMI	Acres: 40.00
City:	Site Code: R290099	Classification Per M.S. 86A.05: f. state forests and state forest subareas	Current Public Use: YES	Future Public Use: YES
Land Code: 1000011399	Agency Land Code: R2941854	Land Name: FORESTRY	County: BELTRAMI	Acres: 37.72
City:	Site Code: R290099	Classification Per M.S. 86A.05: f. state forests and state forest subareas	Current Public Use: YES	Future Public Use: YES
Land Code: 1000011400	Agency Land Code: R2941183	Land Name: FORESTRY	County: BELTRAMI	Acres: 40.00
City:	Site Code: R290099	Classification Per M.S. 86A.05: f. state forests and state forest subareas	Current Public Use: YES	Future Public Use: YES
Land Code: 1000011401	Agency Land Code: R2944233	Land Name: FORESTRY	County: BELTRAMI	Acres: 40.00
City:	Site Code: R290099	Classification Per M.S. 86A.05: f. state forests and state forest subareas	Current Public Use: YES	Future Public Use: YES



Land Code: 1000011402	Agency Land Code: R2942316	Land Name: FORESTRY	County: BELTRAMI	Acres: 40.00
City:	Site Code: R290099	Classification Per M.S. 86A.05: f. state forests and state forest subareas	Current Public Use: YES	Future Public Use: YES
Land Code: 1000011403	Agency Land Code: R2941928	Land Name: FORESTRY	County: BELTRAMI	Acres: 40.00
City:	Site Code: R290099	Classification Per M.S. 86A.05: f. state forests and state forest subareas	Current Public Use: YES	Future Public Use: YES
Land Code: 1000011404	Agency Land Code: R2941708	Land Name: FORESTRY	County: BELTRAMI	Acres: 40.00
City:	Site Code: R290099	Classification Per M.S. 86A.05: f. state forests and state forest subareas	Current Public Use: YES	Future Public Use: YES
Land Code: 1000011405	Agency Land Code: R2937724	Land Name: FORESTRY	County: BELTRAMI	Acres: 40.00
City:	Site Code: R290099	Classification Per M.S. 86A.05: f. state forests and state forest subareas	Current Public Use: YES	Future Public Use: YES
Land Code: 1000011406	Agency Land Code: R2937434	Land Name: FORESTRY	County: BELTRAMI	Acres: 40.00
City:	Site Code: R290099	Classification Per M.S. 86A.05: f. state forests and state forest subareas	Current Public Use: YES	Future Public Use: YES
Land Code: 1000011407	Agency Land Code: R2944624	Land Name: FORESTRY	County: BELTRAMI	Acres: 40.00
City:	Site Code: R290099	Classification Per M.S. 86A.05: f. state forests and state forest subareas	Current Public Use: YES	Future Public Use: YES
Land Code: 1000011408	Agency Land Code: R2941527	Land Name: FORESTRY	County: BELTRAMI	Acres: 40.00
City:	Site Code: R290099	Classification Per M.S. 86A.05: f. state forests and state forest subareas	Current Public Use: YES	Future Public Use: YES
Land Code: 1000011409	Agency Land Code: R2937977	Land Name: FORESTRY	County: BELTRAMI	Acres: 40.00
City:	Site Code: R290099	Classification Per M.S. 86A.05: f. state forests and state forest subareas	Current Public Use: YES	Future Public Use: YES
Land Code: 1000011410	Agency Land Code: R2944716	Land Name: FORESTRY	County: BELTRAMI	Acres: 40.00
City:	Site Code: R290099	Classification Per M.S. 86A.05: f. state forests and state forest subareas	Current Public Use: YES	Future Public Use: YES
Land Code: 1000011411	Agency Land Code: R2940131	Land Name: FORESTRY	County: BELTRAMI	Acres: 27.42
City:	Site Code: R290099	Classification Per M.S. 86A.05: f. state forests and state forest subareas	Current Public Use: YES	Future Public Use: YES
Land Code: 1000011412	Agency Land Code: R2941359	Land Name: FORESTRY	County: BELTRAMI	Acres: 40.00
City:	Site Code: R290099	Classification Per M.S. 86A.05: f. state forests and state forest subareas	Current Public Use: YES	Future Public Use: YES
Land Code: 1000011413	Agency Land Code: R2941702	Land Name: FORESTRY	County: BELTRAMI	Acres: 40.00
City:	Site Code: R290099	Classification Per M.S. 86A.05: f. state forests and state forest subareas	Current Public Use: YES	Future Public Use: YES



Land Code: 1000011414	Agency Land Code: R2939730	Land Name: FORESTRY	County: BELTRAMI	Acres: 40.00
City:	Site Code: R290099	Classification Per M.S. 86A.05: f. state forests and state forest subareas	Current Public Use: YES	Future Public Use: YES
Land Code: 1000011415	Agency Land Code: R2943883	Land Name: FORESTRY	County: BELTRAMI	Acres: 40.00
City:	Site Code: R290099	Classification Per M.S. 86A.05: f. state forests and state forest subareas	Current Public Use: YES	Future Public Use: YES
Land Code: 1000011416	Agency Land Code: R2938197	Land Name: FORESTRY	County: BELTRAMI	Acres: 40.00
City:	Site Code: R290099	Classification Per M.S. 86A.05: f. state forests and state forest subareas	Current Public Use: YES	Future Public Use: YES
Land Code: 1000011417	Agency Land Code: R2939934	Land Name: FORESTRY	County: BELTRAMI	Acres: 40.00
City:	Site Code: R290099	Classification Per M.S. 86A.05: f. state forests and state forest subareas	Current Public Use: YES	Future Public Use: YES
Land Code: 1000011418	Agency Land Code: R2940921	Land Name: FORESTRY	County: BELTRAMI	Acres: 40.00
City:	Site Code: R290099	Classification Per M.S. 86A.05: f. state forests and state forest subareas	Current Public Use: YES	Future Public Use: YES
Land Code: 1000011419	Agency Land Code: R2941087	Land Name: FORESTRY	County: BELTRAMI	Acres: 40.00
City:	Site Code: R290099	Classification Per M.S. 86A.05: f. state forests and state forest subareas	Current Public Use: YES	Future Public Use: YES
Land Code: 1000011420	Agency Land Code: R2937985	Land Name: FORESTRY	County: BELTRAMI	Acres: 40.00
City:	Site Code: R290099	Classification Per M.S. 86A.05: f. state forests and state forest subareas	Current Public Use: YES	Future Public Use: YES
Land Code: 1000011421	Agency Land Code: R2942311	Land Name: FORESTRY	County: BELTRAMI	Acres: 40.00
City:	Site Code: R290099	Classification Per M.S. 86A.05: f. state forests and state forest subareas	Current Public Use: YES	Future Public Use: YES
Land Code: 1000011422	Agency Land Code: R2941563	Land Name: FORESTRY	County: BELTRAMI	Acres: 40.00
City:	Site Code: R290099	Classification Per M.S. 86A.05: f. state forests and state forest subareas	Current Public Use: YES	Future Public Use: YES
Land Code: 1000011423	Agency Land Code: R2941665	Land Name: FORESTRY	County: BELTRAMI	Acres: 40.00
City:	Site Code: R290099	Classification Per M.S. 86A.05: f. state forests and state forest subareas	Current Public Use: YES	Future Public Use: YES
Land Code: 1000011424	Agency Land Code: R2942670	Land Name: FORESTRY	County: BELTRAMI	Acres: 40.00
City:	Site Code: R290099	Classification Per M.S. 86A.05: f. state forests and state forest subareas	Current Public Use: YES	Future Public Use: YES
Land Code: 1000011425	Agency Land Code: R2943373	Land Name: FORESTRY	County: BELTRAMI	Acres: 40.00
City:	Site Code: R290099	Classification Per M.S. 86A.05: f. state forests and state forest subareas	Current Public Use: YES	Future Public Use: YES



Land Code: 1000011426	Agency Land Code: R2944666	Land Name: FORESTRY	County: BELTRAMI	Acres: 40.00
City:	Site Code: R290099	Classification Per M.S. 86A.05: f. state forests and state forest subareas	Current Public Use: YES	Future Public Use: YES
Land Code: 1000011427	Agency Land Code: R2943701	Land Name: FORESTRY	County: BELTRAMI	Acres: 40.00
City:	Site Code: R290099	Classification Per M.S. 86A.05: f. state forests and state forest subareas	Current Public Use: YES	Future Public Use: YES
Land Code: 1000011428	Agency Land Code: R2943895	Land Name: FORESTRY	County: BELTRAMI	Acres: 40.00
City:	Site Code: R290099	Classification Per M.S. 86A.05: f. state forests and state forest subareas	Current Public Use: YES	Future Public Use: YES
Land Code: 1000011429	Agency Land Code: R2940566	Land Name: FORESTRY	County: BELTRAMI	Acres: 40.00
City:	Site Code: R290099	Classification Per M.S. 86A.05: f. state forests and state forest subareas	Current Public Use: YES	Future Public Use: YES
Land Code: 1000011430	Agency Land Code: R2938410	Land Name: FORESTRY	County: BELTRAMI	Acres: 40.00
City:	Site Code: R290099	Classification Per M.S. 86A.05: f. state forests and state forest subareas	Current Public Use: YES	Future Public Use: YES
Land Code: 1000011431	Agency Land Code: R2941745	Land Name: FORESTRY	County: BELTRAMI	Acres: 40.00
City:	Site Code: R290099	Classification Per M.S. 86A.05: f. state forests and state forest subareas	Current Public Use: YES	Future Public Use: YES
Land Code: 1000011432	Agency Land Code: R2940174	Land Name: FORESTRY	County: BELTRAMI	Acres: 40.00
City:	Site Code: R290099	Classification Per M.S. 86A.05: f. state forests and state forest subareas	Current Public Use: YES	Future Public Use: YES
Land Code: 1000011433	Agency Land Code: R2941093	Land Name: FORESTRY	County: BELTRAMI	Acres: 40.00
City:	Site Code: R290099	Classification Per M.S. 86A.05: f. state forests and state forest subareas	Current Public Use: YES	Future Public Use: YES
Land Code: 1000011434	Agency Land Code: R2939768	Land Name: FORESTRY	County: BELTRAMI	Acres: 40.00
City:	Site Code: R290099	Classification Per M.S. 86A.05: f. state forests and state forest subareas	Current Public Use: YES	Future Public Use: YES
Land Code: 1000011435	Agency Land Code: R2941129	Land Name: FORESTRY	County: BELTRAMI	Acres: 40.00
City:	Site Code: R290099	Classification Per M.S. 86A.05: f. state forests and state forest subareas	Current Public Use: YES	Future Public Use: YES
Land Code: 1000011436	Agency Land Code: R2937503	Land Name: FORESTRY	County: BELTRAMI	Acres: 40.00
City:	Site Code: R290099	Classification Per M.S. 86A.05: f. state forests and state forest subareas	Current Public Use: YES	Future Public Use: YES
Land Code: 1000011437	Agency Land Code: R2943301	Land Name: FORESTRY	County: BELTRAMI	Acres: 40.00
City:	Site Code: R290099	Classification Per M.S. 86A.05: f. state forests and state forest subareas	Current Public Use: YES	Future Public Use: YES



Land Code: 1000011438	Agency Land Code: R2941065	Land Name: FORESTRY	County: BELTRAMI	Acres: 40.00
City:	Site Code: R290099	Classification Per M.S. 86A.05: f. state forests and state forest subareas	Current Public Use: YES	Future Public Use: YES
Land Code: 1000011439	Agency Land Code: R2941356	Land Name: FORESTRY	County: BELTRAMI	Acres: 40.00
City:	Site Code: R290099	Classification Per M.S. 86A.05: f. state forests and state forest subareas	Current Public Use: YES	Future Public Use: YES
Land Code: 1000011440	Agency Land Code: R2944542	Land Name: FORESTRY	County: BELTRAMI	Acres: 40.00
City:	Site Code: R290099	Classification Per M.S. 86A.05: f. state forests and state forest subareas	Current Public Use: YES	Future Public Use: YES
Land Code: 1000011441	Agency Land Code: R2940568	Land Name: FORESTRY	County: BELTRAMI	Acres: 40.00
City:	Site Code: R290099	Classification Per M.S. 86A.05: f. state forests and state forest subareas	Current Public Use: YES	Future Public Use: YES
Land Code: 1000011442	Agency Land Code: R2940635	Land Name: FORESTRY	County: BELTRAMI	Acres: 40.00
City:	Site Code: R290099	Classification Per M.S. 86A.05: f. state forests and state forest subareas	Current Public Use: YES	Future Public Use: YES
Land Code: 1000011443	Agency Land Code: R2937954	Land Name: FORESTRY	County: BELTRAMI	Acres: 40.00
City:	Site Code: R290099	Classification Per M.S. 86A.05: f. state forests and state forest subareas	Current Public Use: YES	Future Public Use: YES
Land Code: 1000011444	Agency Land Code: R2943507	Land Name: FORESTRY	County: BELTRAMI	Acres: 40.00
City:	Site Code: R290099	Classification Per M.S. 86A.05: f. state forests and state forest subareas	Current Public Use: YES	Future Public Use: YES
Land Code: 1000011445	Agency Land Code: R2944461	Land Name: FORESTRY	County: BELTRAMI	Acres: 40.00
City:	Site Code: R290099	Classification Per M.S. 86A.05: f. state forests and state forest subareas	Current Public Use: YES	Future Public Use: YES
Land Code: 1000011446	Agency Land Code: R2939775	Land Name: FORESTRY	County: BELTRAMI	Acres: 40.00
City:	Site Code: R290099	Classification Per M.S. 86A.05: f. state forests and state forest subareas	Current Public Use: YES	Future Public Use: YES
Land Code: 1000011447	Agency Land Code: R2942200	Land Name: FORESTRY	County: BELTRAMI	Acres: 40.00
City:	Site Code: R290099	Classification Per M.S. 86A.05: f. state forests and state forest subareas	Current Public Use: YES	Future Public Use: YES
Land Code: 1000011448	Agency Land Code: R2941664	Land Name: FORESTRY	County: BELTRAMI	Acres: 40.00
City:	Site Code: R290099	Classification Per M.S. 86A.05: f. state forests and state forest subareas	Current Public Use: YES	Future Public Use: YES
Land Code: 1000011449	Agency Land Code: R2939972	Land Name: FORESTRY	County: BELTRAMI	Acres: 40.00
City:	Site Code: R290099	Classification Per M.S. 86A.05: f. state forests and state forest subareas	Current Public Use: YES	Future Public Use: YES



Land Code: 1000011450	Agency Land Code: R2940810	Land Name: FORESTRY	County: BELTRAMI	Acres: 40.00
City:	Site Code: R290099	Classification Per M.S. 86A.05: f. state forests and state forest subareas	Current Public Use: YES	Future Public Use: YES
Land Code: 1000011451	Agency Land Code: R2942612	Land Name: FORESTRY	County: BELTRAMI	Acres: 40.00
City:	Site Code: R290099	Classification Per M.S. 86A.05: f. state forests and state forest subareas	Current Public Use: YES	Future Public Use: YES
Land Code: 1000011452	Agency Land Code: R2942427	Land Name: FORESTRY	County: BELTRAMI	Acres: 40.00
City:	Site Code: R290099	Classification Per M.S. 86A.05: f. state forests and state forest subareas	Current Public Use: YES	Future Public Use: YES
Land Code: 1000011453	Agency Land Code: R2937457	Land Name: FORESTRY	County: BELTRAMI	Acres: 40.00
City:	Site Code: R290099	Classification Per M.S. 86A.05: f. state forests and state forest subareas	Current Public Use: YES	Future Public Use: YES
Land Code: 1000011454	Agency Land Code: R2942679	Land Name: FORESTRY	County: BELTRAMI	Acres: 40.00
City:	Site Code: R290099	Classification Per M.S. 86A.05: f. state forests and state forest subareas	Current Public Use: YES	Future Public Use: YES
Land Code: 1000011455	Agency Land Code: R2937974	Land Name: FORESTRY	County: BELTRAMI	Acres: 40.00
City:	Site Code: R290099	Classification Per M.S. 86A.05: f. state forests and state forest subareas	Current Public Use: YES	Future Public Use: YES
Land Code: 1000011456	Agency Land Code: R2941694	Land Name: FORESTRY	County: BELTRAMI	Acres: 40.00
City:	Site Code: R290099	Classification Per M.S. 86A.05: f. state forests and state forest subareas	Current Public Use: YES	Future Public Use: YES
Land Code: 1000011457	Agency Land Code: R2944408	Land Name: FORESTRY	County: BELTRAMI	Acres: 40.00
City:	Site Code: R290099	Classification Per M.S. 86A.05: f. state forests and state forest subareas	Current Public Use: YES	Future Public Use: YES
Land Code: 1000011458	Agency Land Code: R2937642	Land Name: FORESTRY	County: BELTRAMI	Acres: 40.00
City:	Site Code: R290099	Classification Per M.S. 86A.05: f. state forests and state forest subareas	Current Public Use: YES	Future Public Use: YES
Land Code: 1000011459	Agency Land Code: R2941858	Land Name: FORESTRY	County: BELTRAMI	Acres: 38.18
City:	Site Code: R290099	Classification Per M.S. 86A.05: f. state forests and state forest subareas	Current Public Use: YES	Future Public Use: YES
Land Code: 1000011460	Agency Land Code: R2937771	Land Name: FORESTRY	County: BELTRAMI	Acres: 40.00
City:	Site Code: R290099	Classification Per M.S. 86A.05: f. state forests and state forest subareas	Current Public Use: YES	Future Public Use: YES
Land Code: 1000011461	Agency Land Code: R2944297	Land Name: FORESTRY	County: BELTRAMI	Acres: 40.00
City:	Site Code: R290099	Classification Per M.S. 86A.05: f. state forests and state forest subareas	Current Public Use: YES	Future Public Use: YES



Land Code: 1000011462	Agency Land Code: R2942150	Land Name: FORESTRY	County: BELTRAMI	Acres: 40.00
City:	Site Code: R290099	Classification Per M.S. 86A.05: f. state forests and state forest subareas	Current Public Use: YES	Future Public Use: YES
Land Code: 1000011463	Agency Land Code: R2937926	Land Name: FORESTRY	County: BELTRAMI	Acres: 40.00
City:	Site Code: R290099	Classification Per M.S. 86A.05: f. state forests and state forest subareas	Current Public Use: YES	Future Public Use: YES
Land Code: 1000011464	Agency Land Code: R2942167	Land Name: FORESTRY	County: BELTRAMI	Acres: 40.00
City:	Site Code: R290099	Classification Per M.S. 86A.05: f. state forests and state forest subareas	Current Public Use: YES	Future Public Use: YES
Land Code: 1000011465	Agency Land Code: R2941276	Land Name: FORESTRY	County: BELTRAMI	Acres: 40.00
City:	Site Code: R290099	Classification Per M.S. 86A.05: f. state forests and state forest subareas	Current Public Use: YES	Future Public Use: YES
Land Code: 1000011466	Agency Land Code: R2944478	Land Name: FORESTRY	County: BELTRAMI	Acres: 40.00
City:	Site Code: R290099	Classification Per M.S. 86A.05: f. state forests and state forest subareas	Current Public Use: YES	Future Public Use: YES
Land Code: 1000011467	Agency Land Code: R2941153	Land Name: FORESTRY	County: BELTRAMI	Acres: 40.00
City:	Site Code: R290099	Classification Per M.S. 86A.05: f. state forests and state forest subareas	Current Public Use: YES	Future Public Use: YES
Land Code: 1000011468	Agency Land Code: R2940452	Land Name: FORESTRY	County: BELTRAMI	Acres: 40.00
City:	Site Code: R290099	Classification Per M.S. 86A.05: f. state forests and state forest subareas	Current Public Use: YES	Future Public Use: YES
Land Code: 1000011469	Agency Land Code: R2939621	Land Name: FORESTRY	County: BELTRAMI	Acres: 40.00
City:	Site Code: R290099	Classification Per M.S. 86A.05: f. state forests and state forest subareas	Current Public Use: YES	Future Public Use: YES
Land Code: 1000011470	Agency Land Code: R2943323	Land Name: FORESTRY	County: BELTRAMI	Acres: 40.00
City:	Site Code: R290099	Classification Per M.S. 86A.05: f. state forests and state forest subareas	Current Public Use: YES	Future Public Use: YES
Land Code: 1000011471	Agency Land Code: R2937406	Land Name: FORESTRY	County: BELTRAMI	Acres: 40.00
City:	Site Code: R290099	Classification Per M.S. 86A.05: f. state forests and state forest subareas	Current Public Use: YES	Future Public Use: YES
Land Code: 1000011472	Agency Land Code: R2941837	Land Name: FORESTRY	County: BELTRAMI	Acres: 40.00
City:	Site Code: R290099	Classification Per M.S. 86A.05: f. state forests and state forest subareas	Current Public Use: YES	Future Public Use: YES
Land Code: 1000011473	Agency Land Code: R2941402	Land Name: FORESTRY	County: BELTRAMI	Acres: 40.00
City:	Site Code: R290099	Classification Per M.S. 86A.05: f. state forests and state forest subareas	Current Public Use: YES	Future Public Use: YES



Land Code: 1000011474	Agency Land Code: R2942235	Land Name: FORESTRY	County: BELTRAMI	Acres: 40.00
City:	Site Code: R290099	Classification Per M.S. 86A.05: f. state forests and state forest subareas	Current Public Use: YES	Future Public Use: YES
Land Code: 1000011475	Agency Land Code: R2944282	Land Name: FORESTRY	County: BELTRAMI	Acres: 40.00
City:	Site Code: R290099	Classification Per M.S. 86A.05: f. state forests and state forest subareas	Current Public Use: YES	Future Public Use: YES
Land Code: 1000011476	Agency Land Code: R2942518	Land Name: FORESTRY	County: BELTRAMI	Acres: 40.00
City:	Site Code: R290099	Classification Per M.S. 86A.05: f. state forests and state forest subareas	Current Public Use: YES	Future Public Use: YES
Land Code: 1000011477	Agency Land Code: R2939675	Land Name: FORESTRY	County: BELTRAMI	Acres: 40.00
City:	Site Code: R290099	Classification Per M.S. 86A.05: f. state forests and state forest subareas	Current Public Use: YES	Future Public Use: YES
Land Code: 1000011478	Agency Land Code: R2940518	Land Name: FORESTRY	County: BELTRAMI	Acres: 40.00
City:	Site Code: R290099	Classification Per M.S. 86A.05: f. state forests and state forest subareas	Current Public Use: YES	Future Public Use: YES
Land Code: 1000011479	Agency Land Code: R2937405	Land Name: FORESTRY	County: BELTRAMI	Acres: 40.00
City:	Site Code: R290099	Classification Per M.S. 86A.05: f. state forests and state forest subareas	Current Public Use: YES	Future Public Use: YES
Land Code: 1000011480	Agency Land Code: R2937622	Land Name: FORESTRY	County: BELTRAMI	Acres: 40.00
City:	Site Code: R290099	Classification Per M.S. 86A.05: f. state forests and state forest subareas	Current Public Use: YES	Future Public Use: YES
Land Code: 1000011481	Agency Land Code: R2940887	Land Name: FORESTRY	County: BELTRAMI	Acres: 40.00
City:	Site Code: R290099	Classification Per M.S. 86A.05: f. state forests and state forest subareas	Current Public Use: YES	Future Public Use: YES
Land Code: 1000011482	Agency Land Code: R2940019	Land Name: FORESTRY	County: BELTRAMI	Acres: 40.00
City:	Site Code: R290099	Classification Per M.S. 86A.05: f. state forests and state forest subareas	Current Public Use: YES	Future Public Use: YES
Land Code: 1000011483	Agency Land Code: R2942190	Land Name: FORESTRY	County: BELTRAMI	Acres: 40.00
City:	Site Code: R290099	Classification Per M.S. 86A.05: f. state forests and state forest subareas	Current Public Use: YES	Future Public Use: YES
Land Code: 1000011484	Agency Land Code: R2944703	Land Name: FORESTRY	County: BELTRAMI	Acres: 40.00
City:	Site Code: R290099	Classification Per M.S. 86A.05: f. state forests and state forest subareas	Current Public Use: YES	Future Public Use: YES
Land Code: 1000011485	Agency Land Code: R2942041	Land Name: FORESTRY	County: BELTRAMI	Acres: 40.00
City:	Site Code: R290099	Classification Per M.S. 86A.05: f. state forests and state forest subareas	Current Public Use: YES	Future Public Use: YES



Land Code: 1000011486	Agency Land Code: R2938053	Land Name: FORESTRY	County: BELTRAMI	Acres: 40.00
City:	Site Code: R290099	Classification Per M.S. 86A.05: f. state forests and state forest subareas	Current Public Use: YES	Future Public Use: YES
Land Code: 1000011487	Agency Land Code: R2940271	Land Name: FORESTRY	County: BELTRAMI	Acres: 40.00
City:	Site Code: R290099	Classification Per M.S. 86A.05: f. state forests and state forest subareas	Current Public Use: YES	Future Public Use: YES
Land Code: 1000011488	Agency Land Code: R2942330	Land Name: FORESTRY	County: BELTRAMI	Acres: 40.00
City:	Site Code: R290099	Classification Per M.S. 86A.05: f. state forests and state forest subareas	Current Public Use: YES	Future Public Use: YES
Land Code: 1000011489	Agency Land Code: R2943837	Land Name: FORESTRY	County: BELTRAMI	Acres: 40.00
City:	Site Code: R290099	Classification Per M.S. 86A.05: f. state forests and state forest subareas	Current Public Use: YES	Future Public Use: YES
Land Code: 1000011490	Agency Land Code: R2944337	Land Name: FORESTRY	County: BELTRAMI	Acres: 40.00
City:	Site Code: R290099	Classification Per M.S. 86A.05: f. state forests and state forest subareas	Current Public Use: YES	Future Public Use: YES
Land Code: 1000011491	Agency Land Code: R2944031	Land Name: FORESTRY	County: BELTRAMI	Acres: 40.00
City:	Site Code: R290099	Classification Per M.S. 86A.05: f. state forests and state forest subareas	Current Public Use: YES	Future Public Use: YES
Land Code: 1000011492	Agency Land Code: R2942197	Land Name: FORESTRY	County: BELTRAMI	Acres: 40.00
City:	Site Code: R290099	Classification Per M.S. 86A.05: f. state forests and state forest subareas	Current Public Use: YES	Future Public Use: YES
Land Code: 1000011493	Agency Land Code: R2937917	Land Name: FORESTRY	County: BELTRAMI	Acres: 23.78
City:	Site Code: R290099	Classification Per M.S. 86A.05: f. state forests and state forest subareas	Current Public Use: YES	Future Public Use: YES
Land Code: 1000011494	Agency Land Code: R2942325	Land Name: FORESTRY	County: BELTRAMI	Acres: 40.00
City:	Site Code: R290099	Classification Per M.S. 86A.05: f. state forests and state forest subareas	Current Public Use: YES	Future Public Use: YES
Land Code: 1000011495	Agency Land Code: R2944738	Land Name: FORESTRY	County: BELTRAMI	Acres: 40.00
City:	Site Code: R290099	Classification Per M.S. 86A.05: f. state forests and state forest subareas	Current Public Use: YES	Future Public Use: YES
Land Code: 1000011496	Agency Land Code: R2942379	Land Name: FORESTRY	County: BELTRAMI	Acres: 40.00
City:	Site Code: R290099	Classification Per M.S. 86A.05: f. state forests and state forest subareas	Current Public Use: YES	Future Public Use: YES
Land Code: 1000011497	Agency Land Code: R2937535	Land Name: FORESTRY	County: BELTRAMI	Acres: 40.00
City:	Site Code: R290099	Classification Per M.S. 86A.05: f. state forests and state forest subareas	Current Public Use: YES	Future Public Use: YES



Land Code: 1000011498	Agency Land Code: R2943325	Land Name: FORESTRY	County: BELTRAMI	Acres: 40.00
City:	Site Code: R290099	Classification Per M.S. 86A.05: f. state forests and state forest subareas	Current Public Use: YES	Future Public Use: YES
Land Code: 1000011499	Agency Land Code: R2941644	Land Name: FORESTRY	County: BELTRAMI	Acres: 40.00
City:	Site Code: R290099	Classification Per M.S. 86A.05: f. state forests and state forest subareas	Current Public Use: YES	Future Public Use: YES
Land Code: 1000011500	Agency Land Code: R2937486	Land Name: FORESTRY	County: BELTRAMI	Acres: 40.00
City:	Site Code: R290099	Classification Per M.S. 86A.05: f. state forests and state forest subareas	Current Public Use: YES	Future Public Use: YES
Land Code: 1000011501	Agency Land Code: R2941719	Land Name: FORESTRY	County: BELTRAMI	Acres: 40.00
City:	Site Code: R290099	Classification Per M.S. 86A.05: f. state forests and state forest subareas	Current Public Use: YES	Future Public Use: YES
Land Code: 1000011502	Agency Land Code: R2939811	Land Name: FORESTRY	County: BELTRAMI	Acres: 40.00
City:	Site Code: R290099	Classification Per M.S. 86A.05: f. state forests and state forest subareas	Current Public Use: YES	Future Public Use: YES
Land Code: 1000011503	Agency Land Code: R2941573	Land Name: FORESTRY	County: BELTRAMI	Acres: 40.00
City:	Site Code: R290099	Classification Per M.S. 86A.05: f. state forests and state forest subareas	Current Public Use: YES	Future Public Use: YES
Land Code: 1000011504	Agency Land Code: R2944740	Land Name: FORESTRY	County: BELTRAMI	Acres: 40.00
City:	Site Code: R290099	Classification Per M.S. 86A.05: f. state forests and state forest subareas	Current Public Use: YES	Future Public Use: YES
Land Code: 1000011505	Agency Land Code: R2940484	Land Name: FORESTRY	County: BELTRAMI	Acres: 40.00
City:	Site Code: R290099	Classification Per M.S. 86A.05: f. state forests and state forest subareas	Current Public Use: YES	Future Public Use: YES
Land Code: 1000011506	Agency Land Code: R2939793	Land Name: FORESTRY	County: BELTRAMI	Acres: 40.00
City:	Site Code: R290099	Classification Per M.S. 86A.05: f. state forests and state forest subareas	Current Public Use: YES	Future Public Use: YES
Land Code: 1000011507	Agency Land Code: R2942005	Land Name: FORESTRY	County: BELTRAMI	Acres: 40.00
City:	Site Code: R290099	Classification Per M.S. 86A.05: f. state forests and state forest subareas	Current Public Use: YES	Future Public Use: YES
Land Code: 1000011508	Agency Land Code: R2940669	Land Name: FORESTRY	County: BELTRAMI	Acres: 40.00
City:	Site Code: R290099	Classification Per M.S. 86A.05: f. state forests and state forest subareas	Current Public Use: YES	Future Public Use: YES
Land Code: 1000011509	Agency Land Code: R2942422	Land Name: FORESTRY	County: BELTRAMI	Acres: 40.00
City:	Site Code: R290099	Classification Per M.S. 86A.05: f. state forests and state forest subareas	Current Public Use: YES	Future Public Use: YES



Land Code: 1000011510	Agency Land Code: R2941158	Land Name: FORESTRY	County: BELTRAMI	Acres: 40.00
City:	Site Code: R290099	Classification Per M.S. 86A.05: f. state forests and state forest subareas	Current Public Use: YES	Future Public Use: YES
Land Code: 1000011511	Agency Land Code: R2940722	Land Name: FORESTRY	County: BELTRAMI	Acres: 40.00
City:	Site Code: R290099	Classification Per M.S. 86A.05: f. state forests and state forest subareas	Current Public Use: YES	Future Public Use: YES
Land Code: 1000011512	Agency Land Code: R2941476	Land Name: FORESTRY	County: BELTRAMI	Acres: 40.00
City:	Site Code: R290099	Classification Per M.S. 86A.05: f. state forests and state forest subareas	Current Public Use: YES	Future Public Use: YES
Land Code: 1000011513	Agency Land Code: R2944334	Land Name: FORESTRY	County: BELTRAMI	Acres: 37.36
City:	Site Code: R290099	Classification Per M.S. 86A.05: f. state forests and state forest subareas	Current Public Use: YES	Future Public Use: YES
Land Code: 1000011514	Agency Land Code: R2941092	Land Name: FORESTRY	County: BELTRAMI	Acres: 40.00
City:	Site Code: R290099	Classification Per M.S. 86A.05: f. state forests and state forest subareas	Current Public Use: YES	Future Public Use: YES
Land Code: 1000011515	Agency Land Code: R2940409	Land Name: FORESTRY	County: BELTRAMI	Acres: 40.00
City:	Site Code: R290099	Classification Per M.S. 86A.05: f. state forests and state forest subareas	Current Public Use: YES	Future Public Use: YES
Land Code: 1000011516	Agency Land Code: R2937885	Land Name: FORESTRY	County: BELTRAMI	Acres: 40.00
City:	Site Code: R290099	Classification Per M.S. 86A.05: f. state forests and state forest subareas	Current Public Use: YES	Future Public Use: YES
Land Code: 1000011517	Agency Land Code: R2942587	Land Name: FORESTRY	County: BELTRAMI	Acres: 40.00
City:	Site Code: R290099	Classification Per M.S. 86A.05: f. state forests and state forest subareas	Current Public Use: YES	Future Public Use: YES
Land Code: 1000011518	Agency Land Code: R2942205	Land Name: FORESTRY	County: BELTRAMI	Acres: 38.23
City:	Site Code: R290099	Classification Per M.S. 86A.05: f. state forests and state forest subareas	Current Public Use: YES	Future Public Use: YES
Land Code: 1000011519	Agency Land Code: R2944338	Land Name: FORESTRY	County: BELTRAMI	Acres: 40.00
City:	Site Code: R290099	Classification Per M.S. 86A.05: f. state forests and state forest subareas	Current Public Use: YES	Future Public Use: YES
Land Code: 1000011520	Agency Land Code: R2943209	Land Name: FORESTRY	County: BELTRAMI	Acres: 40.00
City:	Site Code: R290099	Classification Per M.S. 86A.05: f. state forests and state forest subareas	Current Public Use: YES	Future Public Use: YES
Land Code: 1000011521	Agency Land Code: R2937906	Land Name: FORESTRY	County: BELTRAMI	Acres: 23.36
City:	Site Code: R290099	Classification Per M.S. 86A.05: f. state forests and state forest subareas	Current Public Use: YES	Future Public Use: YES



Land Code: 1000011522	Agency Land Code: R2940540	Land Name: FORESTRY	County: BELTRAMI	Acres: 41.33
City:	Site Code: R290099	Classification Per M.S. 86A.05: f. state forests and state forest subareas	Current Public Use: YES	Future Public Use: YES
Land Code: 1000011523	Agency Land Code: R2944344	Land Name: FORESTRY	County: BELTRAMI	Acres: 40.00
City:	Site Code: R290099	Classification Per M.S. 86A.05: f. state forests and state forest subareas	Current Public Use: YES	Future Public Use: YES
Land Code: 1000011524	Agency Land Code: R2941916	Land Name: FORESTRY	County: BELTRAMI	Acres: 40.00
City:	Site Code: R290099	Classification Per M.S. 86A.05: f. state forests and state forest subareas	Current Public Use: YES	Future Public Use: YES
Land Code: 1000011525	Agency Land Code: R2944038	Land Name: FORESTRY	County: BELTRAMI	Acres: 40.00
City:	Site Code: R290099	Classification Per M.S. 86A.05: f. state forests and state forest subareas	Current Public Use: YES	Future Public Use: YES
Land Code: 1000011526	Agency Land Code: R2942584	Land Name: FORESTRY	County: BELTRAMI	Acres: 40.00
City:	Site Code: R290099	Classification Per M.S. 86A.05: f. state forests and state forest subareas	Current Public Use: YES	Future Public Use: YES
Land Code: 1000011527	Agency Land Code: R2938382	Land Name: FORESTRY	County: BELTRAMI	Acres: 40.00
City:	Site Code: R290099	Classification Per M.S. 86A.05: f. state forests and state forest subareas	Current Public Use: YES	Future Public Use: YES
Land Code: 1000011528	Agency Land Code: R2941781	Land Name: FORESTRY	County: BELTRAMI	Acres: 40.00
City:	Site Code: R290099	Classification Per M.S. 86A.05: f. state forests and state forest subareas	Current Public Use: YES	Future Public Use: YES
Land Code: 1000011529	Agency Land Code: R2942391	Land Name: FORESTRY	County: BELTRAMI	Acres: 40.00
City:	Site Code: R290099	Classification Per M.S. 86A.05: f. state forests and state forest subareas	Current Public Use: YES	Future Public Use: YES
Land Code: 1000011530	Agency Land Code: R2943295	Land Name: FORESTRY	County: BELTRAMI	Acres: 40.00
City:	Site Code: R290099	Classification Per M.S. 86A.05: f. state forests and state forest subareas	Current Public Use: YES	Future Public Use: YES
Land Code: 1000011531	Agency Land Code: R2940218	Land Name: FORESTRY	County: BELTRAMI	Acres: 40.00
City:	Site Code: R290099	Classification Per M.S. 86A.05: f. state forests and state forest subareas	Current Public Use: YES	Future Public Use: YES
Land Code: 1000011532	Agency Land Code: R2941921	Land Name: FORESTRY	County: BELTRAMI	Acres: 40.00
City:	Site Code: R290099	Classification Per M.S. 86A.05: f. state forests and state forest subareas	Current Public Use: YES	Future Public Use: YES
Land Code: 1000011533	Agency Land Code: R2939851	Land Name: FORESTRY	County: BELTRAMI	Acres: 40.00
City:	Site Code: R290099	Classification Per M.S. 86A.05: f. state forests and state forest subareas	Current Public Use: YES	Future Public Use: YES



Land Code: 1000011534	Agency Land Code: R2943306	Land Name: FORESTRY	County: BELTRAMI	Acres: 40.00
City:	Site Code: R290099	Classification Per M.S. 86A.05: f. state forests and state forest subareas	Current Public Use: YES	Future Public Use: YES
Land Code: 1000011535	Agency Land Code: R2940087	Land Name: FORESTRY	County: BELTRAMI	Acres: 40.00
City:	Site Code: R290099	Classification Per M.S. 86A.05: f. state forests and state forest subareas	Current Public Use: YES	Future Public Use: YES
Land Code: 1000011536	Agency Land Code: R2942600	Land Name: FORESTRY	County: BELTRAMI	Acres: 40.00
City:	Site Code: R290099	Classification Per M.S. 86A.05: f. state forests and state forest subareas	Current Public Use: YES	Future Public Use: YES
Land Code: 1000011537	Agency Land Code: R2941254	Land Name: FORESTRY	County: BELTRAMI	Acres: 40.00
City:	Site Code: R290099	Classification Per M.S. 86A.05: f. state forests and state forest subareas	Current Public Use: YES	Future Public Use: YES
Land Code: 1000011538	Agency Land Code: R2944491	Land Name: FORESTRY	County: BELTRAMI	Acres: 40.00
City:	Site Code: R290099	Classification Per M.S. 86A.05: f. state forests and state forest subareas	Current Public Use: YES	Future Public Use: YES
Land Code: 1000011539	Agency Land Code: R2941647	Land Name: FORESTRY	County: BELTRAMI	Acres: 40.00
City:	Site Code: R290099	Classification Per M.S. 86A.05: f. state forests and state forest subareas	Current Public Use: YES	Future Public Use: YES
Land Code: 1000011540	Agency Land Code: R2938241	Land Name: FORESTRY	County: BELTRAMI	Acres: 40.00
City:	Site Code: R290099	Classification Per M.S. 86A.05: f. state forests and state forest subareas	Current Public Use: YES	Future Public Use: YES
Land Code: 1000011541	Agency Land Code: R2941484	Land Name: FORESTRY	County: BELTRAMI	Acres: 40.00
City:	Site Code: R290099	Classification Per M.S. 86A.05: f. state forests and state forest subareas	Current Public Use: YES	Future Public Use: YES
Land Code: 1000011542	Agency Land Code: R2940028	Land Name: FORESTRY	County: BELTRAMI	Acres: 40.00
City:	Site Code: R290099	Classification Per M.S. 86A.05: f. state forests and state forest subareas	Current Public Use: YES	Future Public Use: YES
Land Code: 1000011543	Agency Land Code: R2943367	Land Name: FORESTRY	County: BELTRAMI	Acres: 40.00
City:	Site Code: R290099	Classification Per M.S. 86A.05: f. state forests and state forest subareas	Current Public Use: YES	Future Public Use: YES
Land Code: 1000011544	Agency Land Code: R2938104	Land Name: FORESTRY	County: BELTRAMI	Acres: 40.00
City:	Site Code: R290099	Classification Per M.S. 86A.05: f. state forests and state forest subareas	Current Public Use: YES	Future Public Use: YES
Land Code: 1000011545	Agency Land Code: R2938339	Land Name: FORESTRY	County: BELTRAMI	Acres: 38.54
City:	Site Code: R290099	Classification Per M.S. 86A.05: f. state forests and state forest subareas	Current Public Use: YES	Future Public Use: YES



Land Code: 1000011546	Agency Land Code: R2937818	Land Name: FORESTRY	County: BELTRAMI	Acres: 40.00
City:	Site Code: R290099	Classification Per M.S. 86A.05: f. state forests and state forest subareas	Current Public Use: YES	Future Public Use: YES
Land Code: 1000011547	Agency Land Code: R2938219	Land Name: FORESTRY	County: BELTRAMI	Acres: 40.00
City:	Site Code: R290099	Classification Per M.S. 86A.05: f. state forests and state forest subareas	Current Public Use: YES	Future Public Use: YES
Land Code: 1000011548	Agency Land Code: R2940276	Land Name: FORESTRY	County: BELTRAMI	Acres: 40.00
City:	Site Code: R290099	Classification Per M.S. 86A.05: f. state forests and state forest subareas	Current Public Use: YES	Future Public Use: YES
Land Code: 1000011549	Agency Land Code: R2942136	Land Name: FORESTRY	County: BELTRAMI	Acres: 40.00
City:	Site Code: R290099	Classification Per M.S. 86A.05: f. state forests and state forest subareas	Current Public Use: YES	Future Public Use: YES
Land Code: 1000011550	Agency Land Code: R2940552	Land Name: FORESTRY	County: BELTRAMI	Acres: 40.00
City:	Site Code: R290099	Classification Per M.S. 86A.05: f. state forests and state forest subareas	Current Public Use: YES	Future Public Use: YES
Land Code: 1000011551	Agency Land Code: R2943833	Land Name: FORESTRY	County: BELTRAMI	Acres: 40.00
City:	Site Code: R290099	Classification Per M.S. 86A.05: f. state forests and state forest subareas	Current Public Use: YES	Future Public Use: YES
Land Code: 1000011552	Agency Land Code: R2940675	Land Name: FORESTRY	County: BELTRAMI	Acres: 37.89
City:	Site Code: R290099	Classification Per M.S. 86A.05: f. state forests and state forest subareas	Current Public Use: YES	Future Public Use: YES
Land Code: 1000011553	Agency Land Code: R2937426	Land Name: FORESTRY	County: BELTRAMI	Acres: 40.00
City:	Site Code: R290099	Classification Per M.S. 86A.05: f. state forests and state forest subareas	Current Public Use: YES	Future Public Use: YES
Land Code: 1000011554	Agency Land Code: R2937769	Land Name: FORESTRY	County: BELTRAMI	Acres: 40.00
City:	Site Code: R290099	Classification Per M.S. 86A.05: f. state forests and state forest subareas	Current Public Use: YES	Future Public Use: YES
Land Code: 1000011555	Agency Land Code: R2939836	Land Name: FORESTRY	County: BELTRAMI	Acres: 40.00
City:	Site Code: R290099	Classification Per M.S. 86A.05: f. state forests and state forest subareas	Current Public Use: YES	Future Public Use: YES
Land Code: 1000011556	Agency Land Code: R2940960	Land Name: FORESTRY	County: BELTRAMI	Acres: 40.00
City:	Site Code: R290099	Classification Per M.S. 86A.05: f. state forests and state forest subareas	Current Public Use: YES	Future Public Use: YES
Land Code: 1000011557	Agency Land Code: R2941498	Land Name: FORESTRY	County: BELTRAMI	Acres: 40.00
City:	Site Code: R290099	Classification Per M.S. 86A.05: f. state forests and state forest subareas	Current Public Use: YES	Future Public Use: YES



Land Code: 1000011558	Agency Land Code: R2941970	Land Name: FORESTRY	County: BELTRAMI	Acres: 40.00
City:	Site Code: R290099	Classification Per M.S. 86A.05: f. state forests and state forest subareas	Current Public Use: YES	Future Public Use: YES
Land Code: 1000011559	Agency Land Code: R2939665	Land Name: FORESTRY	County: BELTRAMI	Acres: 40.00
City:	Site Code: R290099	Classification Per M.S. 86A.05: f. state forests and state forest subareas	Current Public Use: YES	Future Public Use: YES
Land Code: 1000011560	Agency Land Code: R2938075	Land Name: FORESTRY	County: BELTRAMI	Acres: 40.00
City:	Site Code: R290099	Classification Per M.S. 86A.05: f. state forests and state forest subareas	Current Public Use: YES	Future Public Use: YES
Land Code: 1000011561	Agency Land Code: R2937948	Land Name: FORESTRY	County: BELTRAMI	Acres: 40.00
City:	Site Code: R290099	Classification Per M.S. 86A.05: f. state forests and state forest subareas	Current Public Use: YES	Future Public Use: YES
Land Code: 1000011562	Agency Land Code: R2941154	Land Name: FORESTRY	County: BELTRAMI	Acres: 40.00
City:	Site Code: R290099	Classification Per M.S. 86A.05: f. state forests and state forest subareas	Current Public Use: YES	Future Public Use: YES
Land Code: 1000011563	Agency Land Code: R2938084	Land Name: FORESTRY	County: BELTRAMI	Acres: 40.00
City:	Site Code: R290099	Classification Per M.S. 86A.05: f. state forests and state forest subareas	Current Public Use: YES	Future Public Use: YES
Land Code: 1000011564	Agency Land Code: R2944604	Land Name: FORESTRY	County: BELTRAMI	Acres: 40.00
City:	Site Code: R290099	Classification Per M.S. 86A.05: f. state forests and state forest subareas	Current Public Use: YES	Future Public Use: YES
Land Code: 1000011565	Agency Land Code: R2938040	Land Name: FORESTRY	County: BELTRAMI	Acres: 40.00
City:	Site Code: R290099	Classification Per M.S. 86A.05: f. state forests and state forest subareas	Current Public Use: YES	Future Public Use: YES
Land Code: 1000011566	Agency Land Code: R2944686	Land Name: FORESTRY	County: BELTRAMI	Acres: 38.74
City:	Site Code: R290099	Classification Per M.S. 86A.05: f. state forests and state forest subareas	Current Public Use: YES	Future Public Use: YES
Land Code: 1000011567	Agency Land Code: R2939822	Land Name: FORESTRY	County: BELTRAMI	Acres: 40.00
City:	Site Code: R290099	Classification Per M.S. 86A.05: f. state forests and state forest subareas	Current Public Use: YES	Future Public Use: YES
Land Code: 1000011568	Agency Land Code: R2938372	Land Name: FORESTRY	County: BELTRAMI	Acres: 40.00
City:	Site Code: R290099	Classification Per M.S. 86A.05: f. state forests and state forest subareas	Current Public Use: YES	Future Public Use: YES
Land Code: 1000011569	Agency Land Code: R2941919	Land Name: FORESTRY	County: BELTRAMI	Acres: 40.00
City:	Site Code: R290099	Classification Per M.S. 86A.05: f. state forests and state forest subareas	Current Public Use: YES	Future Public Use: YES



Land Code: 1000011570	Agency Land Code: R2942473	Land Name: FORESTRY	County: BELTRAMI	Acres: 40.00
City:	Site Code: R290099	Classification Per M.S. 86A.05: f. state forests and state forest subareas	Current Public Use: YES	Future Public Use: YES
Land Code: 1000011571	Agency Land Code: R2944626	Land Name: FORESTRY	County: BELTRAMI	Acres: 40.00
City:	Site Code: R290099	Classification Per M.S. 86A.05: f. state forests and state forest subareas	Current Public Use: YES	Future Public Use: YES
Land Code: 1000011572	Agency Land Code: R2943575	Land Name: FORESTRY	County: BELTRAMI	Acres: 40.00
City:	Site Code: R290099	Classification Per M.S. 86A.05: f. state forests and state forest subareas	Current Public Use: YES	Future Public Use: YES
Land Code: 1000011573	Agency Land Code: R2937598	Land Name: FORESTRY	County: BELTRAMI	Acres: 40.00
City:	Site Code: R290099	Classification Per M.S. 86A.05: f. state forests and state forest subareas	Current Public Use: YES	Future Public Use: YES
Land Code: 1000011574	Agency Land Code: R2940530	Land Name: FORESTRY	County: BELTRAMI	Acres: 40.00
City:	Site Code: R290099	Classification Per M.S. 86A.05: f. state forests and state forest subareas	Current Public Use: YES	Future Public Use: YES
Land Code: 1000011575	Agency Land Code: R2940025	Land Name: FORESTRY	County: BELTRAMI	Acres: 38.29
City:	Site Code: R290099	Classification Per M.S. 86A.05: f. state forests and state forest subareas	Current Public Use: YES	Future Public Use: YES
Land Code: 1000011576	Agency Land Code: R2944025	Land Name: FORESTRY	County: BELTRAMI	Acres: 40.00
City:	Site Code: R290099	Classification Per M.S. 86A.05: f. state forests and state forest subareas	Current Public Use: YES	Future Public Use: YES
Land Code: 1000011577	Agency Land Code: R2941565	Land Name: FORESTRY	County: BELTRAMI	Acres: 40.00
City:	Site Code: R290099	Classification Per M.S. 86A.05: f. state forests and state forest subareas	Current Public Use: YES	Future Public Use: YES
Land Code: 1000011578	Agency Land Code: R2944464	Land Name: FORESTRY	County: BELTRAMI	Acres: 40.00
City:	Site Code: R290099	Classification Per M.S. 86A.05: f. state forests and state forest subareas	Current Public Use: YES	Future Public Use: YES
Land Code: 1000011579	Agency Land Code: R2942442	Land Name: FORESTRY	County: BELTRAMI	Acres: 40.00
City:	Site Code: R290099	Classification Per M.S. 86A.05: f. state forests and state forest subareas	Current Public Use: YES	Future Public Use: YES
Land Code: 1000011580	Agency Land Code: R2939732	Land Name: FORESTRY	County: BELTRAMI	Acres: 40.00
City:	Site Code: R290099	Classification Per M.S. 86A.05: f. state forests and state forest subareas	Current Public Use: YES	Future Public Use: YES
Land Code: 1000011581	Agency Land Code: R2944568	Land Name: FORESTRY	County: BELTRAMI	Acres: 40.00
City:	Site Code: R290099	Classification Per M.S. 86A.05: f. state forests and state forest subareas	Current Public Use: YES	Future Public Use: YES



Land Code: 1000011582	Agency Land Code: R2943383	Land Name: FORESTRY	County: BELTRAMI	Acres: 40.00
City:	Site Code: R290099	Classification Per M.S. 86A.05: f. state forests and state forest subareas	Current Public Use: YES	Future Public Use: YES
Land Code: 1000011583	Agency Land Code: R2937812	Land Name: FORESTRY	County: BELTRAMI	Acres: 40.00
City:	Site Code: R290099	Classification Per M.S. 86A.05: f. state forests and state forest subareas	Current Public Use: YES	Future Public Use: YES
Land Code: 1000011584	Agency Land Code: R2939821	Land Name: FORESTRY	County: BELTRAMI	Acres: 40.00
City:	Site Code: R290099	Classification Per M.S. 86A.05: f. state forests and state forest subareas	Current Public Use: YES	Future Public Use: YES
Land Code: 1000011585	Agency Land Code: R2938274	Land Name: FORESTRY	County: BELTRAMI	Acres: 40.00
City:	Site Code: R290099	Classification Per M.S. 86A.05: f. state forests and state forest subareas	Current Public Use: YES	Future Public Use: YES
Land Code: 1000011586	Agency Land Code: R2941354	Land Name: FORESTRY	County: BELTRAMI	Acres: 40.00
City:	Site Code: R290099	Classification Per M.S. 86A.05: f. state forests and state forest subareas	Current Public Use: YES	Future Public Use: YES
Land Code: 1000011587	Agency Land Code: R2937463	Land Name: FORESTRY	County: BELTRAMI	Acres: 40.00
City:	Site Code: R290099	Classification Per M.S. 86A.05: f. state forests and state forest subareas	Current Public Use: YES	Future Public Use: YES
Land Code: 1000011588	Agency Land Code: R2941958	Land Name: FORESTRY	County: BELTRAMI	Acres: 40.00
City:	Site Code: R290099	Classification Per M.S. 86A.05: f. state forests and state forest subareas	Current Public Use: YES	Future Public Use: YES
Land Code: 1000011589	Agency Land Code: R2938377	Land Name: FORESTRY	County: BELTRAMI	Acres: 40.00
City:	Site Code: R290099	Classification Per M.S. 86A.05: f. state forests and state forest subareas	Current Public Use: YES	Future Public Use: YES
Land Code: 1000011590	Agency Land Code: R2938424	Land Name: FORESTRY	County: BELTRAMI	Acres: 40.00
City:	Site Code: R290099	Classification Per M.S. 86A.05: f. state forests and state forest subareas	Current Public Use: YES	Future Public Use: YES
Land Code: 1000011591	Agency Land Code: R2944400	Land Name: FORESTRY	County: BELTRAMI	Acres: 40.00
City:	Site Code: R290099	Classification Per M.S. 86A.05: f. state forests and state forest subareas	Current Public Use: YES	Future Public Use: YES
Land Code: 1000011592	Agency Land Code: R2942229	Land Name: FORESTRY	County: BELTRAMI	Acres: 40.00
City:	Site Code: R290099	Classification Per M.S. 86A.05: f. state forests and state forest subareas	Current Public Use: YES	Future Public Use: YES
Land Code: 1000011593	Agency Land Code: R2940011	Land Name: FORESTRY	County: BELTRAMI	Acres: 40.00
City:	Site Code: R290099	Classification Per M.S. 86A.05: f. state forests and state forest subareas	Current Public Use: YES	Future Public Use: YES



Land Code: 1000011594	Agency Land Code: R2937533	Land Name: FORESTRY	County: BELTRAMI	Acres: 40.00
City:	Site Code: R290099	Classification Per M.S. 86A.05: f. state forests and state forest subareas	Current Public Use: YES	Future Public Use: YES
Land Code: 1000011595	Agency Land Code: R2938286	Land Name: FORESTRY	County: BELTRAMI	Acres: 40.00
City:	Site Code: R290099	Classification Per M.S. 86A.05: f. state forests and state forest subareas	Current Public Use: YES	Future Public Use: YES
Land Code: 1000011596	Agency Land Code: R2942364	Land Name: FORESTRY	County: BELTRAMI	Acres: 40.00
City:	Site Code: R290099	Classification Per M.S. 86A.05: f. state forests and state forest subareas	Current Public Use: YES	Future Public Use: YES
Land Code: 1000011597	Agency Land Code: R2941799	Land Name: FORESTRY	County: BELTRAMI	Acres: 40.00
City:	Site Code: R290099	Classification Per M.S. 86A.05: f. state forests and state forest subareas	Current Public Use: YES	Future Public Use: YES
Land Code: 1000011598	Agency Land Code: R2942432	Land Name: FORESTRY	County: BELTRAMI	Acres: 40.00
City:	Site Code: R290099	Classification Per M.S. 86A.05: f. state forests and state forest subareas	Current Public Use: YES	Future Public Use: YES
Land Code: 1000011599	Agency Land Code: R2939912	Land Name: FORESTRY	County: BELTRAMI	Acres: 40.00
City:	Site Code: R290099	Classification Per M.S. 86A.05: f. state forests and state forest subareas	Current Public Use: YES	Future Public Use: YES
Land Code: 1000011600	Agency Land Code: R2940733	Land Name: FORESTRY	County: BELTRAMI	Acres: 40.00
City:	Site Code: R290099	Classification Per M.S. 86A.05: f. state forests and state forest subareas	Current Public Use: YES	Future Public Use: YES
Land Code: 1000011601	Agency Land Code: R2941716	Land Name: FORESTRY	County: BELTRAMI	Acres: 40.00
City:	Site Code: R290099	Classification Per M.S. 86A.05: f. state forests and state forest subareas	Current Public Use: YES	Future Public Use: YES
Land Code: 1000011602	Agency Land Code: R2937844	Land Name: FORESTRY	County: BELTRAMI	Acres: 40.00
City:	Site Code: R290099	Classification Per M.S. 86A.05: f. state forests and state forest subareas	Current Public Use: YES	Future Public Use: YES
Land Code: 1000011603	Agency Land Code: R2944420	Land Name: FORESTRY	County: BELTRAMI	Acres: 40.00
City:	Site Code: R290099	Classification Per M.S. 86A.05: f. state forests and state forest subareas	Current Public Use: YES	Future Public Use: YES
Land Code: 1000011604	Agency Land Code: R2940660	Land Name: FORESTRY	County: BELTRAMI	Acres: 38.45
City:	Site Code: R290099	Classification Per M.S. 86A.05: f. state forests and state forest subareas	Current Public Use: YES	Future Public Use: YES
Land Code: 1000011605	Agency Land Code: R2938334	Land Name: FORESTRY	County: BELTRAMI	Acres: 40.00
City:	Site Code: R290099	Classification Per M.S. 86A.05: f. state forests and state forest subareas	Current Public Use: YES	Future Public Use: YES



Land Code: 1000011606	Agency Land Code: R2940727	Land Name: FORESTRY	County: BELTRAMI	Acres: 40.00
City:	Site Code: R290099	Classification Per M.S. 86A.05: f. state forests and state forest subareas	Current Public Use: YES	Future Public Use: YES
Land Code: 1000011607	Agency Land Code: R2943486	Land Name: FORESTRY	County: BELTRAMI	Acres: 40.00
City:	Site Code: R290099	Classification Per M.S. 86A.05: f. state forests and state forest subareas	Current Public Use: YES	Future Public Use: YES
Land Code: 1000011608	Agency Land Code: R2937592	Land Name: FORESTRY	County: BELTRAMI	Acres: 40.00
City:	Site Code: R290099	Classification Per M.S. 86A.05: f. state forests and state forest subareas	Current Public Use: YES	Future Public Use: YES
Land Code: 1000011609	Agency Land Code: R2944468	Land Name: FORESTRY	County: BELTRAMI	Acres: 40.00
City:	Site Code: R290099	Classification Per M.S. 86A.05: f. state forests and state forest subareas	Current Public Use: YES	Future Public Use: YES
Land Code: 1000011610	Agency Land Code: R2941355	Land Name: FORESTRY	County: BELTRAMI	Acres: 40.00
City:	Site Code: R290099	Classification Per M.S. 86A.05: f. state forests and state forest subareas	Current Public Use: YES	Future Public Use: YES
Land Code: 1000011611	Agency Land Code: R2941978	Land Name: FORESTRY	County: BELTRAMI	Acres: 40.00
City:	Site Code: R290099	Classification Per M.S. 86A.05: f. state forests and state forest subareas	Current Public Use: YES	Future Public Use: YES
Land Code: 1000011612	Agency Land Code: R2942588	Land Name: FORESTRY	County: BELTRAMI	Acres: 40.00
City:	Site Code: R290099	Classification Per M.S. 86A.05: f. state forests and state forest subareas	Current Public Use: YES	Future Public Use: YES
Land Code: 1000011613	Agency Land Code: R2942225	Land Name: FORESTRY	County: BELTRAMI	Acres: 39.65
City:	Site Code: R290099	Classification Per M.S. 86A.05: f. state forests and state forest subareas	Current Public Use: YES	Future Public Use: YES
Land Code: 1000011614	Agency Land Code: R2944311	Land Name: FORESTRY	County: BELTRAMI	Acres: 40.00
City:	Site Code: R290099	Classification Per M.S. 86A.05: f. state forests and state forest subareas	Current Public Use: YES	Future Public Use: YES
Land Code: 1000011615	Agency Land Code: R2942370	Land Name: FORESTRY	County: BELTRAMI	Acres: 40.00
City:	Site Code: R290099	Classification Per M.S. 86A.05: f. state forests and state forest subareas	Current Public Use: YES	Future Public Use: YES
Land Code: 1000011616	Agency Land Code: R2940000	Land Name: FORESTRY	County: BELTRAMI	Acres: 40.00
City:	Site Code: R290099	Classification Per M.S. 86A.05: f. state forests and state forest subareas	Current Public Use: YES	Future Public Use: YES
Land Code: 1000011617	Agency Land Code: R2937840	Land Name: FORESTRY	County: BELTRAMI	Acres: 40.00
City:	Site Code: R290099	Classification Per M.S. 86A.05: f. state forests and state forest subareas	Current Public Use: YES	Future Public Use: YES



Land Code: 1000011618	Agency Land Code: R2943585	Land Name: FORESTRY	County: BELTRAMI	Acres: 40.00
City:	Site Code: R290099	Classification Per M.S. 86A.05: f. state forests and state forest subareas	Current Public Use: YES	Future Public Use: YES
Land Code: 1000011619	Agency Land Code: R2943366	Land Name: FORESTRY	County: BELTRAMI	Acres: 40.00
City:	Site Code: R290099	Classification Per M.S. 86A.05: f. state forests and state forest subareas	Current Public Use: YES	Future Public Use: YES
Land Code: 1000011620	Agency Land Code: R2940172	Land Name: FORESTRY	County: BELTRAMI	Acres: 40.00
City:	Site Code: R290099	Classification Per M.S. 86A.05: f. state forests and state forest subareas	Current Public Use: YES	Future Public Use: YES
Land Code: 1000011621	Agency Land Code: R2942117	Land Name: FORESTRY	County: BELTRAMI	Acres: 40.00
City:	Site Code: R290099	Classification Per M.S. 86A.05: f. state forests and state forest subareas	Current Public Use: YES	Future Public Use: YES
Land Code: 1000011622	Agency Land Code: R2940856	Land Name: FORESTRY	County: BELTRAMI	Acres: 40.00
City:	Site Code: R290099	Classification Per M.S. 86A.05: f. state forests and state forest subareas	Current Public Use: YES	Future Public Use: YES
Land Code: 1000011623	Agency Land Code: R2940517	Land Name: FORESTRY	County: BELTRAMI	Acres: 40.00
City:	Site Code: R290099	Classification Per M.S. 86A.05: f. state forests and state forest subareas	Current Public Use: YES	Future Public Use: YES
Land Code: 1000011624	Agency Land Code: R2939952	Land Name: FORESTRY	County: BELTRAMI	Acres: 40.00
City:	Site Code: R290099	Classification Per M.S. 86A.05: f. state forests and state forest subareas	Current Public Use: YES	Future Public Use: YES
Land Code: 1000011625	Agency Land Code: R2944058	Land Name: FORESTRY	County: BELTRAMI	Acres: 40.00
City:	Site Code: R290099	Classification Per M.S. 86A.05: f. state forests and state forest subareas	Current Public Use: YES	Future Public Use: YES
Land Code: 1000011626	Agency Land Code: R2944762	Land Name: FORESTRY	County: BELTRAMI	Acres: 40.00
City:	Site Code: R290099	Classification Per M.S. 86A.05: f. state forests and state forest subareas	Current Public Use: YES	Future Public Use: YES
Land Code: 1000011627	Agency Land Code: R2942624	Land Name: FORESTRY	County: BELTRAMI	Acres: 40.00
City:	Site Code: R290099	Classification Per M.S. 86A.05: f. state forests and state forest subareas	Current Public Use: YES	Future Public Use: YES
Land Code: 1000011628	Agency Land Code: R2941658	Land Name: FORESTRY	County: BELTRAMI	Acres: 40.00
City:	Site Code: R290099	Classification Per M.S. 86A.05: f. state forests and state forest subareas	Current Public Use: YES	Future Public Use: YES
Land Code: 1000011629	Agency Land Code: R2944467	Land Name: FORESTRY	County: BELTRAMI	Acres: 40.00
City:	Site Code: R290099	Classification Per M.S. 86A.05: f. state forests and state forest subareas	Current Public Use: YES	Future Public Use: YES



Land Code: 1000011630	Agency Land Code: R2944668	Land Name: FORESTRY	County: BELTRAMI	Acres: 40.00
City:	Site Code: R290099	Classification Per M.S. 86A.05: f. state forests and state forest subareas	Current Public Use: YES	Future Public Use: YES
Land Code: 1000011631	Agency Land Code: R2941298	Land Name: FORESTRY	County: BELTRAMI	Acres: 40.00
City:	Site Code: R290099	Classification Per M.S. 86A.05: f. state forests and state forest subareas	Current Public Use: YES	Future Public Use: YES
Land Code: 1000011632	Agency Land Code: R2941908	Land Name: FORESTRY	County: BELTRAMI	Acres: 40.00
City:	Site Code: R290099	Classification Per M.S. 86A.05: f. state forests and state forest subareas	Current Public Use: YES	Future Public Use: YES
Land Code: 1000011633	Agency Land Code: R2941409	Land Name: FORESTRY	County: BELTRAMI	Acres: 40.00
City:	Site Code: R290099	Classification Per M.S. 86A.05: f. state forests and state forest subareas	Current Public Use: YES	Future Public Use: YES
Land Code: 1000011634	Agency Land Code: R2938417	Land Name: FORESTRY	County: BELTRAMI	Acres: 40.00
City:	Site Code: R290099	Classification Per M.S. 86A.05: f. state forests and state forest subareas	Current Public Use: YES	Future Public Use: YES
Land Code: 1000011635	Agency Land Code: R2939828	Land Name: FORESTRY	County: BELTRAMI	Acres: 40.00
City:	Site Code: R290099	Classification Per M.S. 86A.05: f. state forests and state forest subareas	Current Public Use: YES	Future Public Use: YES
Land Code: 1000011636	Agency Land Code: R2944403	Land Name: FORESTRY	County: BELTRAMI	Acres: 40.00
City:	Site Code: R290099	Classification Per M.S. 86A.05: f. state forests and state forest subareas	Current Public Use: YES	Future Public Use: YES
Land Code: 1000011637	Agency Land Code: R2941460	Land Name: FORESTRY	County: BELTRAMI	Acres: 40.00
City:	Site Code: R290099	Classification Per M.S. 86A.05: f. state forests and state forest subareas	Current Public Use: YES	Future Public Use: YES
Land Code: 1000011638	Agency Land Code: R2941541	Land Name: FORESTRY	County: BELTRAMI	Acres: 40.00
City:	Site Code: R290099	Classification Per M.S. 86A.05: f. state forests and state forest subareas	Current Public Use: YES	Future Public Use: YES
Land Code: 1000011639	Agency Land Code: R2937565	Land Name: FORESTRY	County: BELTRAMI	Acres: 40.00
City:	Site Code: R290099	Classification Per M.S. 86A.05: f. state forests and state forest subareas	Current Public Use: YES	Future Public Use: YES
Land Code: 1000011640	Agency Land Code: R2944494	Land Name: FORESTRY	County: BELTRAMI	Acres: 40.00
City:	Site Code: R290099	Classification Per M.S. 86A.05: f. state forests and state forest subareas	Current Public Use: YES	Future Public Use: YES
Land Code: 1000011641	Agency Land Code: R2941718	Land Name: FORESTRY	County: BELTRAMI	Acres: 40.00
City:	Site Code: R290099	Classification Per M.S. 86A.05: f. state forests and state forest subareas	Current Public Use: YES	Future Public Use: YES



Land Code: 1000011642	Agency Land Code: R2943303	Land Name: FORESTRY	County: BELTRAMI	Acres: 40.00
City:	Site Code: R290099	Classification Per M.S. 86A.05: f. state forests and state forest subareas	Current Public Use: YES	Future Public Use: YES
Land Code: 1000011643	Agency Land Code: R2941396	Land Name: FORESTRY	County: BELTRAMI	Acres: 40.00
City:	Site Code: R290099	Classification Per M.S. 86A.05: f. state forests and state forest subareas	Current Public Use: YES	Future Public Use: YES
Land Code: 1000011644	Agency Land Code: R2937788	Land Name: FORESTRY	County: BELTRAMI	Acres: 40.00
City:	Site Code: R290099	Classification Per M.S. 86A.05: f. state forests and state forest subareas	Current Public Use: YES	Future Public Use: YES
Land Code: 1000011645	Agency Land Code: R2940185	Land Name: FORESTRY	County: BELTRAMI	Acres: 40.00
City:	Site Code: R290099	Classification Per M.S. 86A.05: f. state forests and state forest subareas	Current Public Use: YES	Future Public Use: YES
Land Code: 1000011646	Agency Land Code: R2938226	Land Name: FORESTRY	County: BELTRAMI	Acres: 40.00
City:	Site Code: R290099	Classification Per M.S. 86A.05: f. state forests and state forest subareas	Current Public Use: YES	Future Public Use: YES
Land Code: 1000011647	Agency Land Code: R2941045	Land Name: FORESTRY	County: BELTRAMI	Acres: 40.00
City:	Site Code: R290099	Classification Per M.S. 86A.05: f. state forests and state forest subareas	Current Public Use: YES	Future Public Use: YES
Land Code: 1000011648	Agency Land Code: R2940298	Land Name: FORESTRY	County: BELTRAMI	Acres: 40.00
City:	Site Code: R290099	Classification Per M.S. 86A.05: f. state forests and state forest subareas	Current Public Use: YES	Future Public Use: YES
Land Code: 1000011649	Agency Land Code: R2938002	Land Name: FORESTRY	County: BELTRAMI	Acres: 40.00
City:	Site Code: R290099	Classification Per M.S. 86A.05: f. state forests and state forest subareas	Current Public Use: YES	Future Public Use: YES
Land Code: 1000011650	Agency Land Code: R2940454	Land Name: FORESTRY	County: BELTRAMI	Acres: 40.00
City:	Site Code: R290099	Classification Per M.S. 86A.05: f. state forests and state forest subareas	Current Public Use: YES	Future Public Use: YES
Land Code: 1000011651	Agency Land Code: R2942191	Land Name: FORESTRY	County: BELTRAMI	Acres: 40.00
City:	Site Code: R290099	Classification Per M.S. 86A.05: f. state forests and state forest subareas	Current Public Use: YES	Future Public Use: YES
Land Code: 1000011652	Agency Land Code: R2943876	Land Name: FORESTRY	County: BELTRAMI	Acres: 40.00
City:	Site Code: R290099	Classification Per M.S. 86A.05: f. state forests and state forest subareas	Current Public Use: YES	Future Public Use: YES
Land Code: 1000011653	Agency Land Code: R2940638	Land Name: FORESTRY	County: BELTRAMI	Acres: 40.00
City:	Site Code: R290099	Classification Per M.S. 86A.05: f. state forests and state forest subareas	Current Public Use: YES	Future Public Use: YES



Land Code: 1000011654	Agency Land Code: R2937502	Land Name: FORESTRY	County: BELTRAMI	Acres: 40.00
City:	Site Code: R290099	Classification Per M.S. 86A.05: f. state forests and state forest subareas	Current Public Use: YES	Future Public Use: YES
Land Code: 1000011655	Agency Land Code: R2942236	Land Name: FORESTRY	County: BELTRAMI	Acres: 33.41
City:	Site Code: R290099	Classification Per M.S. 86A.05: f. state forests and state forest subareas	Current Public Use: YES	Future Public Use: YES
Land Code: 1000011656	Agency Land Code: R2937817	Land Name: FORESTRY	County: BELTRAMI	Acres: 40.00
City:	Site Code: R290099	Classification Per M.S. 86A.05: f. state forests and state forest subareas	Current Public Use: YES	Future Public Use: YES
Land Code: 1000011657	Agency Land Code: R2942632	Land Name: FORESTRY	County: BELTRAMI	Acres: 40.00
City:	Site Code: R290099	Classification Per M.S. 86A.05: f. state forests and state forest subareas	Current Public Use: YES	Future Public Use: YES
Land Code: 1000011658	Agency Land Code: R2937947	Land Name: FORESTRY	County: BELTRAMI	Acres: 40.00
City:	Site Code: R290099	Classification Per M.S. 86A.05: f. state forests and state forest subareas	Current Public Use: YES	Future Public Use: YES
Land Code: 1000011659	Agency Land Code: R2942231	Land Name: FORESTRY	County: BELTRAMI	Acres: 40.00
City:	Site Code: R290099	Classification Per M.S. 86A.05: f. state forests and state forest subareas	Current Public Use: YES	Future Public Use: YES
Land Code: 1000011660	Agency Land Code: R2941880	Land Name: FORESTRY	County: BELTRAMI	Acres: 40.00
City:	Site Code: R290099	Classification Per M.S. 86A.05: f. state forests and state forest subareas	Current Public Use: YES	Future Public Use: YES
Land Code: 1000011661	Agency Land Code: R2939707	Land Name: FORESTRY	County: BELTRAMI	Acres: 40.00
City:	Site Code: R290099	Classification Per M.S. 86A.05: f. state forests and state forest subareas	Current Public Use: YES	Future Public Use: YES
Land Code: 1000011662	Agency Land Code: R2940173	Land Name: FORESTRY	County: BELTRAMI	Acres: 40.00
City:	Site Code: R290099	Classification Per M.S. 86A.05: f. state forests and state forest subareas	Current Public Use: YES	Future Public Use: YES
Land Code: 1000011663	Agency Land Code: R2940281	Land Name: FORESTRY	County: BELTRAMI	Acres: 40.00
City:	Site Code: R290099	Classification Per M.S. 86A.05: f. state forests and state forest subareas	Current Public Use: YES	Future Public Use: YES
Land Code: 1000011664	Agency Land Code: R2939624	Land Name: FORESTRY	County: BELTRAMI	Acres: 40.00
City:	Site Code: R290099	Classification Per M.S. 86A.05: f. state forests and state forest subareas	Current Public Use: YES	Future Public Use: YES
Land Code: 1000011665	Agency Land Code: R2941995	Land Name: FORESTRY	County: BELTRAMI	Acres: 40.00
City:	Site Code: R290099	Classification Per M.S. 86A.05: f. state forests and state forest subareas	Current Public Use: YES	Future Public Use: YES



Land Code: 1000011666	Agency Land Code: R2940259	Land Name: FORESTRY	County: BELTRAMI	Acres: 40.00
City:	Site Code: R290099	Classification Per M.S. 86A.05: f. state forests and state forest subareas	Current Public Use: YES	Future Public Use: YES
Land Code: 1000011667	Agency Land Code: R2939725	Land Name: FORESTRY	County: BELTRAMI	Acres: 40.00
City:	Site Code: R290099	Classification Per M.S. 86A.05: f. state forests and state forest subareas	Current Public Use: YES	Future Public Use: YES
Land Code: 1000011668	Agency Land Code: R2944596	Land Name: FORESTRY	County: BELTRAMI	Acres: 40.00
City:	Site Code: R290099	Classification Per M.S. 86A.05: f. state forests and state forest subareas	Current Public Use: YES	Future Public Use: YES
Land Code: 1000011669	Agency Land Code: R2941570	Land Name: FORESTRY	County: BELTRAMI	Acres: 40.00
City:	Site Code: R290099	Classification Per M.S. 86A.05: f. state forests and state forest subareas	Current Public Use: YES	Future Public Use: YES
Land Code: 1000011670	Agency Land Code: R2941446	Land Name: FORESTRY	County: BELTRAMI	Acres: 40.00
City:	Site Code: R290099	Classification Per M.S. 86A.05: f. state forests and state forest subareas	Current Public Use: YES	Future Public Use: YES
Land Code: 1000011671	Agency Land Code: R2938119	Land Name: FORESTRY	County: BELTRAMI	Acres: 40.00
City:	Site Code: R290099	Classification Per M.S. 86A.05: f. state forests and state forest subareas	Current Public Use: YES	Future Public Use: YES
Land Code: 1000011672	Agency Land Code: R2944243	Land Name: FORESTRY	County: BELTRAMI	Acres: 40.00
City:	Site Code: R290099	Classification Per M.S. 86A.05: f. state forests and state forest subareas	Current Public Use: YES	Future Public Use: YES
Land Code: 1000011673	Agency Land Code: R2940195	Land Name: FORESTRY	County: BELTRAMI	Acres: 23.91
City:	Site Code: R290099	Classification Per M.S. 86A.05: f. state forests and state forest subareas	Current Public Use: YES	Future Public Use: YES
Land Code: 1000011674	Agency Land Code: R2944757	Land Name: FORESTRY	County: BELTRAMI	Acres: 40.00
City:	Site Code: R290099	Classification Per M.S. 86A.05: f. state forests and state forest subareas	Current Public Use: YES	Future Public Use: YES
Land Code: 1000011675	Agency Land Code: R2942630	Land Name: FORESTRY	County: BELTRAMI	Acres: 40.00
City:	Site Code: R290099	Classification Per M.S. 86A.05: f. state forests and state forest subareas	Current Public Use: YES	Future Public Use: YES
Land Code: 1000011676	Agency Land Code: R2941713	Land Name: FORESTRY	County: BELTRAMI	Acres: 40.00
City:	Site Code: R290099	Classification Per M.S. 86A.05: f. state forests and state forest subareas	Current Public Use: YES	Future Public Use: YES
Land Code: 1000011677	Agency Land Code: R2941184	Land Name: FORESTRY	County: BELTRAMI	Acres: 40.00
City:	Site Code: R290099	Classification Per M.S. 86A.05: f. state forests and state forest subareas	Current Public Use: YES	Future Public Use: YES



Land Code: 1000011678	Agency Land Code: R2937904	Land Name: FORESTRY	County: BELTRAMI	Acres: 40.00
City:	Site Code: R290099	Classification Per M.S. 86A.05: f. state forests and state forest subareas	Current Public Use: YES	Future Public Use: YES
Land Code: 1000011679	Agency Land Code: R2944094	Land Name: FORESTRY	County: BELTRAMI	Acres: 40.00
City:	Site Code: R290099	Classification Per M.S. 86A.05: f. state forests and state forest subareas	Current Public Use: YES	Future Public Use: YES
Land Code: 1000011680	Agency Land Code: R2941289	Land Name: FORESTRY	County: BELTRAMI	Acres: 40.00
City:	Site Code: R290099	Classification Per M.S. 86A.05: f. state forests and state forest subareas	Current Public Use: YES	Future Public Use: YES
Land Code: 1000011681	Agency Land Code: R2942263	Land Name: FORESTRY	County: BELTRAMI	Acres: 40.00
City:	Site Code: R290099	Classification Per M.S. 86A.05: f. state forests and state forest subareas	Current Public Use: YES	Future Public Use: YES
Land Code: 1000011682	Agency Land Code: R2939704	Land Name: FORESTRY	County: BELTRAMI	Acres: 40.00
City:	Site Code: R290099	Classification Per M.S. 86A.05: f. state forests and state forest subareas	Current Public Use: YES	Future Public Use: YES
Land Code: 1000011683	Agency Land Code: R2941717	Land Name: FORESTRY	County: BELTRAMI	Acres: 40.00
City:	Site Code: R290099	Classification Per M.S. 86A.05: f. state forests and state forest subareas	Current Public Use: YES	Future Public Use: YES
Land Code: 1000011684	Agency Land Code: R2938310	Land Name: FORESTRY	County: BELTRAMI	Acres: 40.00
City:	Site Code: R290099	Classification Per M.S. 86A.05: f. state forests and state forest subareas	Current Public Use: YES	Future Public Use: YES
Land Code: 1000011685	Agency Land Code: R2938216	Land Name: FORESTRY	County: BELTRAMI	Acres: 40.00
City:	Site Code: R290099	Classification Per M.S. 86A.05: f. state forests and state forest subareas	Current Public Use: YES	Future Public Use: YES
Land Code: 1000011686	Agency Land Code: R2944675	Land Name: FORESTRY	County: BELTRAMI	Acres: 40.00
City:	Site Code: R290099	Classification Per M.S. 86A.05: f. state forests and state forest subareas	Current Public Use: YES	Future Public Use: YES
Land Code: 1000011687	Agency Land Code: R2940973	Land Name: FORESTRY	County: BELTRAMI	Acres: 40.00
City:	Site Code: R290099	Classification Per M.S. 86A.05: f. state forests and state forest subareas	Current Public Use: YES	Future Public Use: YES
Land Code: 1000011688	Agency Land Code: R2940539	Land Name: FORESTRY	County: BELTRAMI	Acres: 40.00
City:	Site Code: R290099	Classification Per M.S. 86A.05: f. state forests and state forest subareas	Current Public Use: YES	Future Public Use: YES
Land Code: 1000011689	Agency Land Code: R2942149	Land Name: FORESTRY	County: BELTRAMI	Acres: 40.00
City:	Site Code: R290099	Classification Per M.S. 86A.05: f. state forests and state forest subareas	Current Public Use: YES	Future Public Use: YES



Land Code: 1000011690	Agency Land Code: R2944263	Land Name: FORESTRY	County: BELTRAMI	Acres: 40.00
City:	Site Code: R290099	Classification Per M.S. 86A.05: f. state forests and state forest subareas	Current Public Use: YES	Future Public Use: YES
Land Code: 1000011691	Agency Land Code: R2941361	Land Name: FORESTRY	County: BELTRAMI	Acres: 40.00
City:	Site Code: R290099	Classification Per M.S. 86A.05: f. state forests and state forest subareas	Current Public Use: YES	Future Public Use: YES
Land Code: 1000011692	Agency Land Code: R2944087	Land Name: FORESTRY	County: BELTRAMI	Acres: 40.00
City:	Site Code: R290099	Classification Per M.S. 86A.05: f. state forests and state forest subareas	Current Public Use: YES	Future Public Use: YES
Land Code: 1000011693	Agency Land Code: R2944101	Land Name: FORESTRY	County: BELTRAMI	Acres: 40.00
City:	Site Code: R290099	Classification Per M.S. 86A.05: f. state forests and state forest subareas	Current Public Use: YES	Future Public Use: YES
Land Code: 1000011694	Agency Land Code: R2943707	Land Name: FORESTRY	County: BELTRAMI	Acres: 40.00
City:	Site Code: R290099	Classification Per M.S. 86A.05: f. state forests and state forest subareas	Current Public Use: YES	Future Public Use: YES
Land Code: 1000011695	Agency Land Code: R2940598	Land Name: FORESTRY	County: BELTRAMI	Acres: 40.00
City:	Site Code: R290099	Classification Per M.S. 86A.05: f. state forests and state forest subareas	Current Public Use: YES	Future Public Use: YES
Land Code: 1000011696	Agency Land Code: R2938063	Land Name: FORESTRY	County: BELTRAMI	Acres: 40.00
City:	Site Code: R290099	Classification Per M.S. 86A.05: f. state forests and state forest subareas	Current Public Use: YES	Future Public Use: YES
Land Code: 1000011697	Agency Land Code: R2942023	Land Name: FORESTRY	County: BELTRAMI	Acres: 40.00
City:	Site Code: R290099	Classification Per M.S. 86A.05: f. state forests and state forest subareas	Current Public Use: YES	Future Public Use: YES
Land Code: 1000011698	Agency Land Code: R2944242	Land Name: FORESTRY	County: BELTRAMI	Acres: 40.00
City:	Site Code: R290099	Classification Per M.S. 86A.05: f. state forests and state forest subareas	Current Public Use: YES	Future Public Use: YES
Land Code: 1000011699	Agency Land Code: R2941219	Land Name: FORESTRY	County: BELTRAMI	Acres: 40.00
City:	Site Code: R290099	Classification Per M.S. 86A.05: f. state forests and state forest subareas	Current Public Use: YES	Future Public Use: YES
Land Code: 1000011700	Agency Land Code: R2944724	Land Name: FORESTRY	County: BELTRAMI	Acres: 40.00
City:	Site Code: R290099	Classification Per M.S. 86A.05: f. state forests and state forest subareas	Current Public Use: YES	Future Public Use: YES
Land Code: 1000011701	Agency Land Code: R2944253	Land Name: FORESTRY	County: BELTRAMI	Acres: 52.55
City:	Site Code: R290099	Classification Per M.S. 86A.05: f. state forests and state forest subareas	Current Public Use: YES	Future Public Use: YES



Land Code: 1000011702	Agency Land Code: R2942697	Land Name: FORESTRY	County: BELTRAMI	Acres: 40.00
City:	Site Code: R290099	Classification Per M.S. 86A.05: f. state forests and state forest subareas	Current Public Use: YES	Future Public Use: YES
Land Code: 1000011703	Agency Land Code: R2943570	Land Name: FORESTRY	County: BELTRAMI	Acres: 40.00
City:	Site Code: R290099	Classification Per M.S. 86A.05: f. state forests and state forest subareas	Current Public Use: YES	Future Public Use: YES
Land Code: 1000011704	Agency Land Code: R2941258	Land Name: FORESTRY	County: BELTRAMI	Acres: 40.00
City:	Site Code: R290099	Classification Per M.S. 86A.05: f. state forests and state forest subareas	Current Public Use: YES	Future Public Use: YES
Land Code: 1000011705	Agency Land Code: R2941364	Land Name: FORESTRY	County: BELTRAMI	Acres: 40.00
City:	Site Code: R290099	Classification Per M.S. 86A.05: f. state forests and state forest subareas	Current Public Use: YES	Future Public Use: YES
Land Code: 1000011706	Agency Land Code: R2941690	Land Name: FORESTRY	County: BELTRAMI	Acres: 40.00
City:	Site Code: R290099	Classification Per M.S. 86A.05: f. state forests and state forest subareas	Current Public Use: YES	Future Public Use: YES
Land Code: 1000011707	Agency Land Code: R2944694	Land Name: FORESTRY	County: BELTRAMI	Acres: 40.00
City:	Site Code: R290099	Classification Per M.S. 86A.05: f. state forests and state forest subareas	Current Public Use: YES	Future Public Use: YES
Land Code: 1000011708	Agency Land Code: R2944084	Land Name: FORESTRY	County: BELTRAMI	Acres: 40.00
City:	Site Code: R290099	Classification Per M.S. 86A.05: f. state forests and state forest subareas	Current Public Use: YES	Future Public Use: YES
Land Code: 1000011709	Agency Land Code: R2940507	Land Name: FORESTRY	County: BELTRAMI	Acres: 40.00
City:	Site Code: R290099	Classification Per M.S. 86A.05: f. state forests and state forest subareas	Current Public Use: YES	Future Public Use: YES
Land Code: 1000011710	Agency Land Code: R2942410	Land Name: FORESTRY	County: BELTRAMI	Acres: 40.00
City:	Site Code: R290099	Classification Per M.S. 86A.05: f. state forests and state forest subareas	Current Public Use: YES	Future Public Use: YES
Land Code: 1000011711	Agency Land Code: R2940881	Land Name: FORESTRY	County: BELTRAMI	Acres: 40.00
City:	Site Code: R290099	Classification Per M.S. 86A.05: f. state forests and state forest subareas	Current Public Use: YES	Future Public Use: YES
Land Code: 1000011712	Agency Land Code: R2938343	Land Name: FORESTRY	County: BELTRAMI	Acres: 38.16
City:	Site Code: R290099	Classification Per M.S. 86A.05: f. state forests and state forest subareas	Current Public Use: YES	Future Public Use: YES
Land Code: 1000011713	Agency Land Code: R2940246	Land Name: FORESTRY	County: BELTRAMI	Acres: 40.00
City:	Site Code: R290099	Classification Per M.S. 86A.05: f. state forests and state forest subareas	Current Public Use: YES	Future Public Use: YES



Land Code: 1000011714	Agency Land Code: R2942183	Land Name: FORESTRY	County: BELTRAMI	Acres: 40.00
City:	Site Code: R290099	Classification Per M.S. 86A.05: f. state forests and state forest subareas	Current Public Use: YES	Future Public Use: YES
Land Code: 1000011715	Agency Land Code: R2937462	Land Name: FORESTRY	County: BELTRAMI	Acres: 40.00
City:	Site Code: R290099	Classification Per M.S. 86A.05: f. state forests and state forest subareas	Current Public Use: YES	Future Public Use: YES
Land Code: 1000011716	Agency Land Code: R2940037	Land Name: FORESTRY	County: BELTRAMI	Acres: 40.00
City:	Site Code: R290099	Classification Per M.S. 86A.05: f. state forests and state forest subareas	Current Public Use: YES	Future Public Use: YES
Land Code: 1000011717	Agency Land Code: R2939839	Land Name: FORESTRY	County: BELTRAMI	Acres: 40.00
City:	Site Code: R290099	Classification Per M.S. 86A.05: f. state forests and state forest subareas	Current Public Use: YES	Future Public Use: YES
Land Code: 1000011718	Agency Land Code: R2944364	Land Name: FORESTRY	County: BELTRAMI	Acres: 40.00
City:	Site Code: R290099	Classification Per M.S. 86A.05: f. state forests and state forest subareas	Current Public Use: YES	Future Public Use: YES
Land Code: 1000011719	Agency Land Code: R2943185	Land Name: FORESTRY	County: BELTRAMI	Acres: 40.00
City:	Site Code: R290099	Classification Per M.S. 86A.05: f. state forests and state forest subareas	Current Public Use: YES	Future Public Use: YES
Land Code: 1000011720	Agency Land Code: R2940592	Land Name: FORESTRY	County: BELTRAMI	Acres: 40.00
City:	Site Code: R290099	Classification Per M.S. 86A.05: f. state forests and state forest subareas	Current Public Use: YES	Future Public Use: YES
Land Code: 1000011721	Agency Land Code: R2941308	Land Name: FORESTRY	County: BELTRAMI	Acres: 40.00
City:	Site Code: R290099	Classification Per M.S. 86A.05: f. state forests and state forest subareas	Current Public Use: YES	Future Public Use: YES
Land Code: 1000011722	Agency Land Code: R2939846	Land Name: FORESTRY	County: BELTRAMI	Acres: 40.00
City:	Site Code: R290099	Classification Per M.S. 86A.05: f. state forests and state forest subareas	Current Public Use: YES	Future Public Use: YES
Land Code: 1000011723	Agency Land Code: R2943574	Land Name: FORESTRY	County: BELTRAMI	Acres: 40.00
City:	Site Code: R290099	Classification Per M.S. 86A.05: f. state forests and state forest subareas	Current Public Use: YES	Future Public Use: YES
Land Code: 1000011724	Agency Land Code: R2942022	Land Name: FORESTRY	County: BELTRAMI	Acres: 40.00
City:	Site Code: R290099	Classification Per M.S. 86A.05: f. state forests and state forest subareas	Current Public Use: YES	Future Public Use: YES
Land Code: 1000011725	Agency Land Code: R2941290	Land Name: FORESTRY	County: BELTRAMI	Acres: 40.00
City:	Site Code: R290099	Classification Per M.S. 86A.05: f. state forests and state forest subareas	Current Public Use: YES	Future Public Use: YES



Land Code: 1000011726	Agency Land Code: R2944331	Land Name: FORESTRY	County: BELTRAMI	Acres: 40.00
City:	Site Code: R290099	Classification Per M.S. 86A.05: f. state forests and state forest subareas	Current Public Use: YES	Future Public Use: YES
Land Code: 1000011727	Agency Land Code: R2939990	Land Name: FORESTRY	County: BELTRAMI	Acres: 40.00
City:	Site Code: R290099	Classification Per M.S. 86A.05: f. state forests and state forest subareas	Current Public Use: YES	Future Public Use: YES
Land Code: 1000011728	Agency Land Code: R2943731	Land Name: FORESTRY	County: BELTRAMI	Acres: 40.00
City:	Site Code: R290099	Classification Per M.S. 86A.05: f. state forests and state forest subareas	Current Public Use: YES	Future Public Use: YES
Land Code: 1000011729	Agency Land Code: R2940487	Land Name: FORESTRY	County: BELTRAMI	Acres: 40.00
City:	Site Code: R290099	Classification Per M.S. 86A.05: f. state forests and state forest subareas	Current Public Use: YES	Future Public Use: YES
Land Code: 1000011730	Agency Land Code: R2938089	Land Name: FORESTRY	County: BELTRAMI	Acres: 40.00
City:	Site Code: R290099	Classification Per M.S. 86A.05: f. state forests and state forest subareas	Current Public Use: YES	Future Public Use: YES
Land Code: 1000011731	Agency Land Code: R2937424	Land Name: FORESTRY	County: BELTRAMI	Acres: 38.67
City:	Site Code: R290099	Classification Per M.S. 86A.05: f. state forests and state forest subareas	Current Public Use: YES	Future Public Use: YES
Land Code: 1000011732	Agency Land Code: R2938293	Land Name: FORESTRY	County: BELTRAMI	Acres: 40.00
City:	Site Code: R290099	Classification Per M.S. 86A.05: f. state forests and state forest subareas	Current Public Use: YES	Future Public Use: YES
Land Code: 1000011733	Agency Land Code: R2940585	Land Name: FORESTRY	County: BELTRAMI	Acres: 40.00
City:	Site Code: R290099	Classification Per M.S. 86A.05: f. state forests and state forest subareas	Current Public Use: YES	Future Public Use: YES
Land Code: 1000011734	Agency Land Code: R2942137	Land Name: FORESTRY	County: BELTRAMI	Acres: 40.00
City:	Site Code: R290099	Classification Per M.S. 86A.05: f. state forests and state forest subareas	Current Public Use: YES	Future Public Use: YES
Land Code: 1000011735	Agency Land Code: R2944470	Land Name: FORESTRY	County: BELTRAMI	Acres: 40.00
City:	Site Code: R290099	Classification Per M.S. 86A.05: f. state forests and state forest subareas	Current Public Use: YES	Future Public Use: YES
Land Code: 1000011736	Agency Land Code: R2939759	Land Name: FORESTRY	County: BELTRAMI	Acres: 40.00
City:	Site Code: R290099	Classification Per M.S. 86A.05: f. state forests and state forest subareas	Current Public Use: YES	Future Public Use: YES
Land Code: 1000011737	Agency Land Code: R2941436	Land Name: FORESTRY	County: BELTRAMI	Acres: 38.00
City:	Site Code: R290099	Classification Per M.S. 86A.05: f. state forests and state forest subareas	Current Public Use: YES	Future Public Use: YES



Land Code: 1000011738	Agency Land Code: R2941660	Land Name: FORESTRY	County: BELTRAMI	Acres: 40.00
City:	Site Code: R290099	Classification Per M.S. 86A.05: f. state forests and state forest subareas	Current Public Use: YES	Future Public Use: YES
Land Code: 1000011739	Agency Land Code: R2943564	Land Name: FORESTRY	County: BELTRAMI	Acres: 40.00
City:	Site Code: R290099	Classification Per M.S. 86A.05: f. state forests and state forest subareas	Current Public Use: YES	Future Public Use: YES
Land Code: 1000011740	Agency Land Code: R2941669	Land Name: FORESTRY	County: BELTRAMI	Acres: 40.00
City:	Site Code: R290099	Classification Per M.S. 86A.05: f. state forests and state forest subareas	Current Public Use: YES	Future Public Use: YES
Land Code: 1000011741	Agency Land Code: R2942310	Land Name: FORESTRY	County: BELTRAMI	Acres: 40.00
City:	Site Code: R290099	Classification Per M.S. 86A.05: f. state forests and state forest subareas	Current Public Use: YES	Future Public Use: YES
Land Code: 1000011742	Agency Land Code: R2941002	Land Name: FORESTRY	County: BELTRAMI	Acres: 40.00
City:	Site Code: R290099	Classification Per M.S. 86A.05: f. state forests and state forest subareas	Current Public Use: YES	Future Public Use: YES
Land Code: 1000011743	Agency Land Code: R2938280	Land Name: FORESTRY	County: BELTRAMI	Acres: 40.00
City:	Site Code: R290099	Classification Per M.S. 86A.05: f. state forests and state forest subareas	Current Public Use: YES	Future Public Use: YES
Land Code: 1000011744	Agency Land Code: R2943337	Land Name: FORESTRY	County: BELTRAMI	Acres: 40.00
City:	Site Code: R290099	Classification Per M.S. 86A.05: f. state forests and state forest subareas	Current Public Use: YES	Future Public Use: YES
Land Code: 1000011745	Agency Land Code: R2937703	Land Name: FORESTRY	County: BELTRAMI	Acres: 40.00
City:	Site Code: R290099	Classification Per M.S. 86A.05: f. state forests and state forest subareas	Current Public Use: YES	Future Public Use: YES
Land Code: 1000011746	Agency Land Code: R2941675	Land Name: FORESTRY	County: BELTRAMI	Acres: 40.00
City:	Site Code: R290099	Classification Per M.S. 86A.05: f. state forests and state forest subareas	Current Public Use: YES	Future Public Use: YES
Land Code: 1000011747	Agency Land Code: R2941255	Land Name: FORESTRY	County: BELTRAMI	Acres: 40.00
City:	Site Code: R290099	Classification Per M.S. 86A.05: f. state forests and state forest subareas	Current Public Use: YES	Future Public Use: YES
Land Code: 1000011748	Agency Land Code: R2941961	Land Name: FORESTRY	County: BELTRAMI	Acres: 40.00
City:	Site Code: R290099	Classification Per M.S. 86A.05: f. state forests and state forest subareas	Current Public Use: YES	Future Public Use: YES
Land Code: 1000011749	Agency Land Code: R2940262	Land Name: FORESTRY	County: BELTRAMI	Acres: 40.00
City:	Site Code: R290099	Classification Per M.S. 86A.05: f. state forests and state forest subareas	Current Public Use: YES	Future Public Use: YES



Land Code: 1000011750	Agency Land Code: R2940749	Land Name: FORESTRY	County: BELTRAMI	Acres: 40.00
City:	Site Code: R290099	Classification Per M.S. 86A.05: f. state forests and state forest subareas	Current Public Use: YES	Future Public Use: YES
Land Code: 1000011751	Agency Land Code: R2943550	Land Name: FORESTRY	County: BELTRAMI	Acres: 40.00
City:	Site Code: R290099	Classification Per M.S. 86A.05: f. state forests and state forest subareas	Current Public Use: YES	Future Public Use: YES
Land Code: 1000011752	Agency Land Code: R2938094	Land Name: FORESTRY	County: BELTRAMI	Acres: 40.00
City:	Site Code: R290099	Classification Per M.S. 86A.05: f. state forests and state forest subareas	Current Public Use: YES	Future Public Use: YES
Land Code: 1000011753	Agency Land Code: R2937801	Land Name: FORESTRY	County: BELTRAMI	Acres: 40.00
City:	Site Code: R290099	Classification Per M.S. 86A.05: f. state forests and state forest subareas	Current Public Use: YES	Future Public Use: YES
Land Code: 1000011754	Agency Land Code: R2939703	Land Name: FORESTRY	County: BELTRAMI	Acres: 40.00
City:	Site Code: R290099	Classification Per M.S. 86A.05: f. state forests and state forest subareas	Current Public Use: YES	Future Public Use: YES
Land Code: 1000011755	Agency Land Code: R2938099	Land Name: FORESTRY	County: BELTRAMI	Acres: 40.00
City:	Site Code: R290099	Classification Per M.S. 86A.05: f. state forests and state forest subareas	Current Public Use: YES	Future Public Use: YES
Land Code: 1000011756	Agency Land Code: R2943703	Land Name: FORESTRY	County: BELTRAMI	Acres: 40.00
City:	Site Code: R290099	Classification Per M.S. 86A.05: f. state forests and state forest subareas	Current Public Use: YES	Future Public Use: YES
Land Code: 1000011757	Agency Land Code: R2937772	Land Name: FORESTRY	County: BELTRAMI	Acres: 40.00
City:	Site Code: R290099	Classification Per M.S. 86A.05: f. state forests and state forest subareas	Current Public Use: YES	Future Public Use: YES
Land Code: 1000011758	Agency Land Code: R2937975	Land Name: FORESTRY	County: BELTRAMI	Acres: 40.00
City:	Site Code: R290099	Classification Per M.S. 86A.05: f. state forests and state forest subareas	Current Public Use: YES	Future Public Use: YES
Land Code: 1000011759	Agency Land Code: R2944571	Land Name: FORESTRY	County: BELTRAMI	Acres: 40.00
City:	Site Code: R290099	Classification Per M.S. 86A.05: f. state forests and state forest subareas	Current Public Use: YES	Future Public Use: YES
Land Code: 1000011760	Agency Land Code: R2939949	Land Name: FORESTRY	County: BELTRAMI	Acres: 40.00
City:	Site Code: R290099	Classification Per M.S. 86A.05: f. state forests and state forest subareas	Current Public Use: YES	Future Public Use: YES
Land Code: 1000011761	Agency Land Code: R2940636	Land Name: FORESTRY	County: BELTRAMI	Acres: 40.00
City:	Site Code: R290099	Classification Per M.S. 86A.05: f. state forests and state forest subareas	Current Public Use: YES	Future Public Use: YES



Land Code: 1000011762	Agency Land Code: R2941074	Land Name: FORESTRY	County: BELTRAMI	Acres: 40.00
City:	Site Code: R290099	Classification Per M.S. 86A.05: f. state forests and state forest subareas	Current Public Use: YES	Future Public Use: YES
Land Code: 1000011763	Agency Land Code: R2940211	Land Name: FORESTRY	County: BELTRAMI	Acres: 40.00
City:	Site Code: R290099	Classification Per M.S. 86A.05: f. state forests and state forest subareas	Current Public Use: YES	Future Public Use: YES
Land Code: 1000011764	Agency Land Code: R2940983	Land Name: FORESTRY	County: BELTRAMI	Acres: 40.00
City:	Site Code: R290099	Classification Per M.S. 86A.05: f. state forests and state forest subareas	Current Public Use: YES	Future Public Use: YES
Land Code: 1000011765	Agency Land Code: R2937673	Land Name: FORESTRY	County: BELTRAMI	Acres: 40.00
City:	Site Code: R290099	Classification Per M.S. 86A.05: f. state forests and state forest subareas	Current Public Use: YES	Future Public Use: YES
Land Code: 1000011766	Agency Land Code: R2940882	Land Name: FORESTRY	County: BELTRAMI	Acres: 40.00
City:	Site Code: R290099	Classification Per M.S. 86A.05: f. state forests and state forest subareas	Current Public Use: YES	Future Public Use: YES
Land Code: 1000011767	Agency Land Code: R2940455	Land Name: FORESTRY	County: BELTRAMI	Acres: 40.00
City:	Site Code: R290099	Classification Per M.S. 86A.05: f. state forests and state forest subareas	Current Public Use: YES	Future Public Use: YES
Land Code: 1000011768	Agency Land Code: R2941887	Land Name: FORESTRY	County: BELTRAMI	Acres: 40.00
City:	Site Code: R290099	Classification Per M.S. 86A.05: f. state forests and state forest subareas	Current Public Use: YES	Future Public Use: YES
Land Code: 1000011769	Agency Land Code: R2938323	Land Name: FORESTRY	County: BELTRAMI	Acres: 39.33
City:	Site Code: R290099	Classification Per M.S. 86A.05: f. state forests and state forest subareas	Current Public Use: YES	Future Public Use: YES
Land Code: 1000011770	Agency Land Code: R2939941	Land Name: FORESTRY	County: BELTRAMI	Acres: 40.00
City:	Site Code: R290099	Classification Per M.S. 86A.05: f. state forests and state forest subareas	Current Public Use: YES	Future Public Use: YES
Land Code: 1000011771	Agency Land Code: R2940318	Land Name: FORESTRY	County: BELTRAMI	Acres: 40.00
City:	Site Code: R290099	Classification Per M.S. 86A.05: f. state forests and state forest subareas	Current Public Use: YES	Future Public Use: YES
Land Code: 1000011772	Agency Land Code: R2942081	Land Name: FORESTRY	County: BELTRAMI	Acres: 40.00
City:	Site Code: R290099	Classification Per M.S. 86A.05: f. state forests and state forest subareas	Current Public Use: YES	Future Public Use: YES
Land Code: 1000011773	Agency Land Code: R2940237	Land Name: FORESTRY	County: BELTRAMI	Acres: 40.00
City:	Site Code: R290099	Classification Per M.S. 86A.05: f. state forests and state forest subareas	Current Public Use: YES	Future Public Use: YES



Land Code: 1000011774	Agency Land Code: R2944103	Land Name: FORESTRY	County: BELTRAMI	Acres: 40.00
City:	Site Code: R290099	Classification Per M.S. 86A.05: f. state forests and state forest subareas	Current Public Use: YES	Future Public Use: YES
Land Code: 1000011775	Agency Land Code: R2944078	Land Name: FORESTRY	County: BELTRAMI	Acres: 40.00
City:	Site Code: R290099	Classification Per M.S. 86A.05: f. state forests and state forest subareas	Current Public Use: YES	Future Public Use: YES
Land Code: 1000011776	Agency Land Code: R2940214	Land Name: FORESTRY	County: BELTRAMI	Acres: 40.00
City:	Site Code: R290099	Classification Per M.S. 86A.05: f. state forests and state forest subareas	Current Public Use: YES	Future Public Use: YES
Land Code: 1000011777	Agency Land Code: R2940694	Land Name: FORESTRY	County: BELTRAMI	Acres: 40.00
City:	Site Code: R290099	Classification Per M.S. 86A.05: f. state forests and state forest subareas	Current Public Use: YES	Future Public Use: YES
Land Code: 1000011778	Agency Land Code: R2937614	Land Name: FORESTRY	County: BELTRAMI	Acres: 40.00
City:	Site Code: R290099	Classification Per M.S. 86A.05: f. state forests and state forest subareas	Current Public Use: YES	Future Public Use: YES
Land Code: 1000011779	Agency Land Code: R2943906	Land Name: FORESTRY	County: BELTRAMI	Acres: 40.00
City:	Site Code: R290099	Classification Per M.S. 86A.05: f. state forests and state forest subareas	Current Public Use: YES	Future Public Use: YES
Land Code: 1000011780	Agency Land Code: R2940830	Land Name: FORESTRY	County: BELTRAMI	Acres: 40.00
City:	Site Code: R290099	Classification Per M.S. 86A.05: f. state forests and state forest subareas	Current Public Use: YES	Future Public Use: YES
Land Code: 1000011781	Agency Land Code: R2937723	Land Name: FORESTRY	County: BELTRAMI	Acres: 40.00
City:	Site Code: R290099	Classification Per M.S. 86A.05: f. state forests and state forest subareas	Current Public Use: YES	Future Public Use: YES
Land Code: 1000011782	Agency Land Code: R2944036	Land Name: FORESTRY	County: BELTRAMI	Acres: 40.00
City:	Site Code: R290099	Classification Per M.S. 86A.05: f. state forests and state forest subareas	Current Public Use: YES	Future Public Use: YES
Land Code: 1000011783	Agency Land Code: R2937547	Land Name: FORESTRY	County: BELTRAMI	Acres: 40.00
City:	Site Code: R290099	Classification Per M.S. 86A.05: f. state forests and state forest subareas	Current Public Use: YES	Future Public Use: YES
Land Code: 1000011784	Agency Land Code: R2939908	Land Name: FORESTRY	County: BELTRAMI	Acres: 40.00
City:	Site Code: R290099	Classification Per M.S. 86A.05: f. state forests and state forest subareas	Current Public Use: YES	Future Public Use: YES
Land Code: 1000011785	Agency Land Code: R2943904	Land Name: FORESTRY	County: BELTRAMI	Acres: 40.00
City:	Site Code: R290099	Classification Per M.S. 86A.05: f. state forests and state forest subareas	Current Public Use: YES	Future Public Use: YES



Land Code: 1000011786	Agency Land Code: R2943196	Land Name: FORESTRY	County: BELTRAMI	Acres: 40.00
City:	Site Code: R290099	Classification Per M.S. 86A.05: f. state forests and state forest subareas	Current Public Use: YES	Future Public Use: YES
Land Code: 1000011787	Agency Land Code: R2940631	Land Name: FORESTRY	County: BELTRAMI	Acres: 40.00
City:	Site Code: R290099	Classification Per M.S. 86A.05: f. state forests and state forest subareas	Current Public Use: YES	Future Public Use: YES
Land Code: 1000011788	Agency Land Code: R2944012	Land Name: FORESTRY	County: BELTRAMI	Acres: 40.00
City:	Site Code: R290099	Classification Per M.S. 86A.05: f. state forests and state forest subareas	Current Public Use: YES	Future Public Use: YES
Land Code: 1000011789	Agency Land Code: R2941552	Land Name: FORESTRY	County: BELTRAMI	Acres: 40.00
City:	Site Code: R290099	Classification Per M.S. 86A.05: f. state forests and state forest subareas	Current Public Use: YES	Future Public Use: YES
Land Code: 1000011790	Agency Land Code: R2940570	Land Name: FORESTRY	County: BELTRAMI	Acres: 40.00
City:	Site Code: R290099	Classification Per M.S. 86A.05: f. state forests and state forest subareas	Current Public Use: YES	Future Public Use: YES
Land Code: 1000011791	Agency Land Code: R2940228	Land Name: FORESTRY	County: BELTRAMI	Acres: 40.00
City:	Site Code: R290099	Classification Per M.S. 86A.05: f. state forests and state forest subareas	Current Public Use: YES	Future Public Use: YES
Land Code: 1000011792	Agency Land Code: R2940143	Land Name: FORESTRY	County: BELTRAMI	Acres: 27.24
City:	Site Code: R290099	Classification Per M.S. 86A.05: f. state forests and state forest subareas	Current Public Use: YES	Future Public Use: YES
Land Code: 1000011793	Agency Land Code: R2942038	Land Name: FORESTRY	County: BELTRAMI	Acres: 40.00
City:	Site Code: R290099	Classification Per M.S. 86A.05: f. state forests and state forest subareas	Current Public Use: YES	Future Public Use: YES
Land Code: 1000011794	Agency Land Code: R2942572	Land Name: FORESTRY	County: BELTRAMI	Acres: 40.00
City:	Site Code: R290099	Classification Per M.S. 86A.05: f. state forests and state forest subareas	Current Public Use: YES	Future Public Use: YES
Land Code: 1000011795	Agency Land Code: R2940010	Land Name: FORESTRY	County: BELTRAMI	Acres: 40.00
City:	Site Code: R290099	Classification Per M.S. 86A.05: f. state forests and state forest subareas	Current Public Use: YES	Future Public Use: YES
Land Code: 1000011796	Agency Land Code: R2943856	Land Name: FORESTRY	County: BELTRAMI	Acres: 40.00
City:	Site Code: R290099	Classification Per M.S. 86A.05: f. state forests and state forest subareas	Current Public Use: YES	Future Public Use: YES
Land Code: 1000011797	Agency Land Code: R2942644	Land Name: FORESTRY	County: BELTRAMI	Acres: 40.00
City:	Site Code: R290099	Classification Per M.S. 86A.05: f. state forests and state forest subareas	Current Public Use: YES	Future Public Use: YES



Land Code: 1000011798	Agency Land Code: R2940596	Land Name: FORESTRY	County: BELTRAMI	Acres: 40.00
City:	Site Code: R290099	Classification Per M.S. 86A.05: f. state forests and state forest subareas	Current Public Use: YES	Future Public Use: YES
Land Code: 1000011799	Agency Land Code: R2939587	Land Name: FORESTRY	County: BELTRAMI	Acres: 40.00
City:	Site Code: R290099	Classification Per M.S. 86A.05: f. state forests and state forest subareas	Current Public Use: YES	Future Public Use: YES
Land Code: 1000011800	Agency Land Code: R2937500	Land Name: FORESTRY	County: BELTRAMI	Acres: 40.00
City:	Site Code: R290099	Classification Per M.S. 86A.05: f. state forests and state forest subareas	Current Public Use: YES	Future Public Use: YES
Land Code: 1000011801	Agency Land Code: R2943849	Land Name: FORESTRY	County: BELTRAMI	Acres: 40.00
City:	Site Code: R290099	Classification Per M.S. 86A.05: f. state forests and state forest subareas	Current Public Use: YES	Future Public Use: YES
Land Code: 1000011802	Agency Land Code: R2938425	Land Name: FORESTRY	County: BELTRAMI	Acres: 40.00
City:	Site Code: R290099	Classification Per M.S. 86A.05: f. state forests and state forest subareas	Current Public Use: YES	Future Public Use: YES
Land Code: 1000011803	Agency Land Code: R2942665	Land Name: FORESTRY	County: BELTRAMI	Acres: 40.00
City:	Site Code: R290099	Classification Per M.S. 86A.05: f. state forests and state forest subareas	Current Public Use: YES	Future Public Use: YES
Land Code: 1000011804	Agency Land Code: R2941545	Land Name: FORESTRY	County: BELTRAMI	Acres: 40.00
City:	Site Code: R290099	Classification Per M.S. 86A.05: f. state forests and state forest subareas	Current Public Use: YES	Future Public Use: YES
Land Code: 1000011805	Agency Land Code: R2942053	Land Name: FORESTRY	County: BELTRAMI	Acres: 39.59
City:	Site Code: R290099	Classification Per M.S. 86A.05: f. state forests and state forest subareas	Current Public Use: YES	Future Public Use: YES
Land Code: 1000011806	Agency Land Code: R2941992	Land Name: FORESTRY	County: BELTRAMI	Acres: 40.00
City:	Site Code: R290099	Classification Per M.S. 86A.05: f. state forests and state forest subareas	Current Public Use: YES	Future Public Use: YES
Land Code: 1000011807	Agency Land Code: R2938074	Land Name: FORESTRY	County: BELTRAMI	Acres: 40.00
City:	Site Code: R290099	Classification Per M.S. 86A.05: f. state forests and state forest subareas	Current Public Use: YES	Future Public Use: YES
Land Code: 1000011808	Agency Land Code: R2938029	Land Name: FORESTRY	County: BELTRAMI	Acres: 40.00
City:	Site Code: R290099	Classification Per M.S. 86A.05: f. state forests and state forest subareas	Current Public Use: YES	Future Public Use: YES
Land Code: 1000011809	Agency Land Code: R2942395	Land Name: FORESTRY	County: BELTRAMI	Acres: 40.00
City:	Site Code: R290099	Classification Per M.S. 86A.05: f. state forests and state forest subareas	Current Public Use: YES	Future Public Use: YES



Land Code: 1000011810	Agency Land Code: R2937492	Land Name: FORESTRY	County: BELTRAMI	Acres: 37.05
City:	Site Code: R290099	Classification Per M.S. 86A.05: f. state forests and state forest subareas	Current Public Use: YES	Future Public Use: YES
Land Code: 1000011811	Agency Land Code: R2941387	Land Name: FORESTRY	County: BELTRAMI	Acres: 40.00
City:	Site Code: R290099	Classification Per M.S. 86A.05: f. state forests and state forest subareas	Current Public Use: YES	Future Public Use: YES
Land Code: 1000011812	Agency Land Code: R2942456	Land Name: FORESTRY	County: BELTRAMI	Acres: 40.00
City:	Site Code: R290099	Classification Per M.S. 86A.05: f. state forests and state forest subareas	Current Public Use: YES	Future Public Use: YES
Land Code: 1000011813	Agency Land Code: R2937576	Land Name: FORESTRY	County: BELTRAMI	Acres: 40.00
City:	Site Code: R290099	Classification Per M.S. 86A.05: f. state forests and state forest subareas	Current Public Use: YES	Future Public Use: YES
Land Code: 1000011814	Agency Land Code: R2942536	Land Name: FORESTRY	County: BELTRAMI	Acres: 40.00
City:	Site Code: R290099	Classification Per M.S. 86A.05: f. state forests and state forest subareas	Current Public Use: YES	Future Public Use: YES
Land Code: 1000011815	Agency Land Code: R2942472	Land Name: FORESTRY	County: BELTRAMI	Acres: 40.00
City:	Site Code: R290099	Classification Per M.S. 86A.05: f. state forests and state forest subareas	Current Public Use: YES	Future Public Use: YES
Land Code: 1000011816	Agency Land Code: R2944340	Land Name: FORESTRY	County: BELTRAMI	Acres: 40.00
City:	Site Code: R290099	Classification Per M.S. 86A.05: f. state forests and state forest subareas	Current Public Use: YES	Future Public Use: YES
Land Code: 1000011817	Agency Land Code: R2938103	Land Name: FORESTRY	County: BELTRAMI	Acres: 40.00
City:	Site Code: R290099	Classification Per M.S. 86A.05: f. state forests and state forest subareas	Current Public Use: YES	Future Public Use: YES
Land Code: 1000011818	Agency Land Code: R2940612	Land Name: FORESTRY	County: BELTRAMI	Acres: 40.00
City:	Site Code: R290099	Classification Per M.S. 86A.05: f. state forests and state forest subareas	Current Public Use: YES	Future Public Use: YES
Land Code: 1000011819	Agency Land Code: R2937454	Land Name: FORESTRY	County: BELTRAMI	Acres: 40.00
City:	Site Code: R290099	Classification Per M.S. 86A.05: f. state forests and state forest subareas	Current Public Use: YES	Future Public Use: YES
Land Code: 1000011820	Agency Land Code: R2938311	Land Name: FORESTRY	County: BELTRAMI	Acres: 40.00
City:	Site Code: R290099	Classification Per M.S. 86A.05: f. state forests and state forest subareas	Current Public Use: YES	Future Public Use: YES
Land Code: 1000011821	Agency Land Code: R2941004	Land Name: FORESTRY	County: BELTRAMI	Acres: 40.00
City:	Site Code: R290099	Classification Per M.S. 86A.05: f. state forests and state forest subareas	Current Public Use: YES	Future Public Use: YES



Land Code: 1000011822	Agency Land Code: R2940170	Land Name: FORESTRY	County: BELTRAMI	Acres: 40.00
City:	Site Code: R290099	Classification Per M.S. 86A.05: f. state forests and state forest subareas	Current Public Use: YES	Future Public Use: YES
Land Code: 1000011823	Agency Land Code: R2944241	Land Name: FORESTRY	County: BELTRAMI	Acres: 40.00
City:	Site Code: R290099	Classification Per M.S. 86A.05: f. state forests and state forest subareas	Current Public Use: YES	Future Public Use: YES
Land Code: 1000011824	Agency Land Code: R2944393	Land Name: FORESTRY	County: BELTRAMI	Acres: 40.00
City:	Site Code: R290099	Classification Per M.S. 86A.05: f. state forests and state forest subareas	Current Public Use: YES	Future Public Use: YES
Land Code: 1000011825	Agency Land Code: R2937845	Land Name: FORESTRY	County: BELTRAMI	Acres: 40.00
City:	Site Code: R290099	Classification Per M.S. 86A.05: f. state forests and state forest subareas	Current Public Use: YES	Future Public Use: YES
Land Code: 1000011826	Agency Land Code: R2942001	Land Name: FORESTRY	County: BELTRAMI	Acres: 40.00
City:	Site Code: R290099	Classification Per M.S. 86A.05: f. state forests and state forest subareas	Current Public Use: YES	Future Public Use: YES
Land Code: 1000011827	Agency Land Code: R2942326	Land Name: FORESTRY	County: BELTRAMI	Acres: 40.00
City:	Site Code: R290099	Classification Per M.S. 86A.05: f. state forests and state forest subareas	Current Public Use: YES	Future Public Use: YES
Land Code: 1000011828	Agency Land Code: R2943728	Land Name: FORESTRY	County: BELTRAMI	Acres: 40.00
City:	Site Code: R290099	Classification Per M.S. 86A.05: f. state forests and state forest subareas	Current Public Use: YES	Future Public Use: YES
Land Code: 1000011829	Agency Land Code: R2939653	Land Name: FORESTRY	County: BELTRAMI	Acres: 40.00
City:	Site Code: R290099	Classification Per M.S. 86A.05: f. state forests and state forest subareas	Current Public Use: YES	Future Public Use: YES
Land Code: 1000011830	Agency Land Code: R2937677	Land Name: FORESTRY	County: BELTRAMI	Acres: 40.00
City:	Site Code: R290099	Classification Per M.S. 86A.05: f. state forests and state forest subareas	Current Public Use: YES	Future Public Use: YES
Land Code: 1000011831	Agency Land Code: R2944288	Land Name: FORESTRY	County: BELTRAMI	Acres: 40.00
City:	Site Code: R290099	Classification Per M.S. 86A.05: f. state forests and state forest subareas	Current Public Use: YES	Future Public Use: YES
Land Code: 1000011832	Agency Land Code: R2942705	Land Name: FORESTRY	County: BELTRAMI	Acres: 35.42
City:	Site Code: R290099	Classification Per M.S. 86A.05: f. state forests and state forest subareas	Current Public Use: YES	Future Public Use: YES
Land Code: 1000011833	Agency Land Code: R2941774	Land Name: FORESTRY	County: BELTRAMI	Acres: 40.00
City:	Site Code: R290099	Classification Per M.S. 86A.05: f. state forests and state forest subareas	Current Public Use: YES	Future Public Use: YES



Land Code: 1000011834	Agency Land Code: R2941612	Land Name: FORESTRY	County: BELTRAMI	Acres: 40.00
City:	Site Code: R290099	Classification Per M.S. 86A.05: f. state forests and state forest subareas	Current Public Use: YES	Future Public Use: YES
Land Code: 1000011835	Agency Land Code: R2939818	Land Name: FORESTRY	County: BELTRAMI	Acres: 40.00
City:	Site Code: R290099	Classification Per M.S. 86A.05: f. state forests and state forest subareas	Current Public Use: YES	Future Public Use: YES
Land Code: 1000011836	Agency Land Code: R2944278	Land Name: FORESTRY	County: BELTRAMI	Acres: 40.00
City:	Site Code: R290099	Classification Per M.S. 86A.05: f. state forests and state forest subareas	Current Public Use: YES	Future Public Use: YES
Land Code: 1000011837	Agency Land Code: R2941163	Land Name: FORESTRY	County: BELTRAMI	Acres: 40.00
City:	Site Code: R290099	Classification Per M.S. 86A.05: f. state forests and state forest subareas	Current Public Use: YES	Future Public Use: YES
Land Code: 1000011838	Agency Land Code: R2941747	Land Name: FORESTRY	County: BELTRAMI	Acres: 40.00
City:	Site Code: R290099	Classification Per M.S. 86A.05: f. state forests and state forest subareas	Current Public Use: YES	Future Public Use: YES
Land Code: 1000011839	Agency Land Code: R2937910	Land Name: FORESTRY	County: BELTRAMI	Acres: 40.00
City:	Site Code: R290099	Classification Per M.S. 86A.05: f. state forests and state forest subareas	Current Public Use: YES	Future Public Use: YES
Land Code: 1000011840	Agency Land Code: R2937553	Land Name: FORESTRY	County: BELTRAMI	Acres: 40.00
City:	Site Code: R290099	Classification Per M.S. 86A.05: f. state forests and state forest subareas	Current Public Use: YES	Future Public Use: YES
Land Code: 1000011841	Agency Land Code: R2940792	Land Name: FORESTRY	County: BELTRAMI	Acres: 40.00
City:	Site Code: R290099	Classification Per M.S. 86A.05: f. state forests and state forest subareas	Current Public Use: YES	Future Public Use: YES
Land Code: 1000011842	Agency Land Code: R2942143	Land Name: FORESTRY	County: BELTRAMI	Acres: 40.00
City:	Site Code: R290099	Classification Per M.S. 86A.05: f. state forests and state forest subareas	Current Public Use: YES	Future Public Use: YES
Land Code: 1000011843	Agency Land Code: R2942717	Land Name: FORESTRY	County: BELTRAMI	Acres: 35.75
City:	Site Code: R290099	Classification Per M.S. 86A.05: f. state forests and state forest subareas	Current Public Use: YES	Future Public Use: YES
Land Code: 1000011844	Agency Land Code: R2940210	Land Name: FORESTRY	County: BELTRAMI	Acres: 40.00
City:	Site Code: R290099	Classification Per M.S. 86A.05: f. state forests and state forest subareas	Current Public Use: YES	Future Public Use: YES
Land Code: 1000011845	Agency Land Code: R2937744	Land Name: FORESTRY	County: BELTRAMI	Acres: 40.00
City:	Site Code: R290099	Classification Per M.S. 86A.05: f. state forests and state forest subareas	Current Public Use: YES	Future Public Use: YES



Land Code: 1000011846	Agency Land Code: R2938418	Land Name: FORESTRY	County: BELTRAMI	Acres: 40.00
City:	Site Code: R290099	Classification Per M.S. 86A.05: f. state forests and state forest subareas	Current Public Use: YES	Future Public Use: YES
Land Code: 1000011847	Agency Land Code: R2941875	Land Name: FORESTRY	County: BELTRAMI	Acres: 40.00
City:	Site Code: R290099	Classification Per M.S. 86A.05: f. state forests and state forest subareas	Current Public Use: YES	Future Public Use: YES
Land Code: 1000011848	Agency Land Code: R2944745	Land Name: FORESTRY	County: BELTRAMI	Acres: 40.00
City:	Site Code: R290099	Classification Per M.S. 86A.05: f. state forests and state forest subareas	Current Public Use: YES	Future Public Use: YES
Land Code: 1000011849	Agency Land Code: R2943334	Land Name: FORESTRY	County: BELTRAMI	Acres: 40.00
City:	Site Code: R290099	Classification Per M.S. 86A.05: f. state forests and state forest subareas	Current Public Use: YES	Future Public Use: YES
Land Code: 1000011850	Agency Land Code: R2940102	Land Name: FORESTRY	County: BELTRAMI	Acres: 40.00
City:	Site Code: R290099	Classification Per M.S. 86A.05: f. state forests and state forest subareas	Current Public Use: YES	Future Public Use: YES
Land Code: 1000011851	Agency Land Code: R2944515	Land Name: FORESTRY	County: BELTRAMI	Acres: 38.73
City:	Site Code: R290099	Classification Per M.S. 86A.05: f. state forests and state forest subareas	Current Public Use: YES	Future Public Use: YES
Land Code: 1000011852	Agency Land Code: R2941952	Land Name: FORESTRY	County: BELTRAMI	Acres: 40.00
City:	Site Code: R290099	Classification Per M.S. 86A.05: f. state forests and state forest subareas	Current Public Use: YES	Future Public Use: YES
Land Code: 1000011853	Agency Land Code: R2941332	Land Name: FORESTRY	County: BELTRAMI	Acres: 40.00
City:	Site Code: R290099	Classification Per M.S. 86A.05: f. state forests and state forest subareas	Current Public Use: YES	Future Public Use: YES
Land Code: 1000011854	Agency Land Code: R2938078	Land Name: FORESTRY	County: BELTRAMI	Acres: 40.00
City:	Site Code: R290099	Classification Per M.S. 86A.05: f. state forests and state forest subareas	Current Public Use: YES	Future Public Use: YES
Land Code: 1000011855	Agency Land Code: R2944466	Land Name: FORESTRY	County: BELTRAMI	Acres: 40.00
City:	Site Code: R290099	Classification Per M.S. 86A.05: f. state forests and state forest subareas	Current Public Use: YES	Future Public Use: YES
Land Code: 1000011856	Agency Land Code: R2941056	Land Name: FORESTRY	County: BELTRAMI	Acres: 40.00
City:	Site Code: R290099	Classification Per M.S. 86A.05: f. state forests and state forest subareas	Current Public Use: YES	Future Public Use: YES
Land Code: 1000011857	Agency Land Code: R2942254	Land Name: FORESTRY	County: BELTRAMI	Acres: 51.72
City:	Site Code: R290099	Classification Per M.S. 86A.05: f. state forests and state forest subareas	Current Public Use: YES	Future Public Use: YES



Land Code: 1000011858	Agency Land Code: R2940042	Land Name: FORESTRY	County: BELTRAMI	Acres: 40.00
City:	Site Code: R290099	Classification Per M.S. 86A.05: f. state forests and state forest subareas	Current Public Use: YES	Future Public Use: YES
Land Code: 1000011859	Agency Land Code: R2939875	Land Name: FORESTRY	County: BELTRAMI	Acres: 40.00
City:	Site Code: R290099	Classification Per M.S. 86A.05: f. state forests and state forest subareas	Current Public Use: YES	Future Public Use: YES
Land Code: 1000011860	Agency Land Code: R2942436	Land Name: FORESTRY	County: BELTRAMI	Acres: 40.00
City:	Site Code: R290099	Classification Per M.S. 86A.05: f. state forests and state forest subareas	Current Public Use: YES	Future Public Use: YES
Land Code: 1000011861	Agency Land Code: R2944382	Land Name: FORESTRY	County: BELTRAMI	Acres: 40.00
City:	Site Code: R290099	Classification Per M.S. 86A.05: f. state forests and state forest subareas	Current Public Use: YES	Future Public Use: YES
Land Code: 1000011862	Agency Land Code: R2940043	Land Name: FORESTRY	County: BELTRAMI	Acres: 40.00
City:	Site Code: R290099	Classification Per M.S. 86A.05: f. state forests and state forest subareas	Current Public Use: YES	Future Public Use: YES
Land Code: 1000011863	Agency Land Code: R2937518	Land Name: FORESTRY	County: BELTRAMI	Acres: 40.00
City:	Site Code: R290099	Classification Per M.S. 86A.05: f. state forests and state forest subareas	Current Public Use: YES	Future Public Use: YES
Land Code: 1000011864	Agency Land Code: R2944761	Land Name: FORESTRY	County: BELTRAMI	Acres: 40.00
City:	Site Code: R290099	Classification Per M.S. 86A.05: f. state forests and state forest subareas	Current Public Use: YES	Future Public Use: YES
Land Code: 1000011865	Agency Land Code: R2937762	Land Name: FORESTRY	County: BELTRAMI	Acres: 40.00
City:	Site Code: R290099	Classification Per M.S. 86A.05: f. state forests and state forest subareas	Current Public Use: YES	Future Public Use: YES
Land Code: 1000011866	Agency Land Code: R2944733	Land Name: FORESTRY	County: BELTRAMI	Acres: 40.00
City:	Site Code: R290099	Classification Per M.S. 86A.05: f. state forests and state forest subareas	Current Public Use: YES	Future Public Use: YES
Land Code: 1000011867	Agency Land Code: R2942024	Land Name: FORESTRY	County: BELTRAMI	Acres: 40.00
City:	Site Code: R290099	Classification Per M.S. 86A.05: f. state forests and state forest subareas	Current Public Use: YES	Future Public Use: YES
Land Code: 1000011868	Agency Land Code: R2938392	Land Name: FORESTRY	County: BELTRAMI	Acres: 40.00
City:	Site Code: R290099	Classification Per M.S. 86A.05: f. state forests and state forest subareas	Current Public Use: YES	Future Public Use: YES
Land Code: 1000011869	Agency Land Code: R2938070	Land Name: FORESTRY	County: BELTRAMI	Acres: 40.00
City:	Site Code: R290099	Classification Per M.S. 86A.05: f. state forests and state forest subareas	Current Public Use: YES	Future Public Use: YES



Land Code: 1000011870	Agency Land Code: R2941414	Land Name: FORESTRY	County: BELTRAMI	Acres: 33.80
City:	Site Code: R290099	Classification Per M.S. 86A.05: f. state forests and state forest subareas	Current Public Use: YES	Future Public Use: YES
Land Code: 1000011871	Agency Land Code: R2938192	Land Name: FORESTRY	County: BELTRAMI	Acres: 40.00
City:	Site Code: R290099	Classification Per M.S. 86A.05: f. state forests and state forest subareas	Current Public Use: YES	Future Public Use: YES
Land Code: 1000011872	Agency Land Code: R2940818	Land Name: FORESTRY	County: BELTRAMI	Acres: 40.00
City:	Site Code: R290099	Classification Per M.S. 86A.05: f. state forests and state forest subareas	Current Public Use: YES	Future Public Use: YES
Land Code: 1000011873	Agency Land Code: R2942257	Land Name: FORESTRY	County: BELTRAMI	Acres: 40.00
City:	Site Code: R290099	Classification Per M.S. 86A.05: f. state forests and state forest subareas	Current Public Use: YES	Future Public Use: YES
Land Code: 1000011874	Agency Land Code: R2944316	Land Name: FORESTRY	County: BELTRAMI	Acres: 40.00
City:	Site Code: R290099	Classification Per M.S. 86A.05: f. state forests and state forest subareas	Current Public Use: YES	Future Public Use: YES
Land Code: 1000011875	Agency Land Code: R2944752	Land Name: FORESTRY	County: BELTRAMI	Acres: 40.00
City:	Site Code: R290099	Classification Per M.S. 86A.05: f. state forests and state forest subareas	Current Public Use: YES	Future Public Use: YES
Land Code: 1000011876	Agency Land Code: R2942440	Land Name: FORESTRY	County: BELTRAMI	Acres: 40.00
City:	Site Code: R290099	Classification Per M.S. 86A.05: f. state forests and state forest subareas	Current Public Use: YES	Future Public Use: YES
Land Code: 1000011877	Agency Land Code: R2940233	Land Name: FORESTRY	County: BELTRAMI	Acres: 40.00
City:	Site Code: R290099	Classification Per M.S. 86A.05: f. state forests and state forest subareas	Current Public Use: YES	Future Public Use: YES
Land Code: 1000011878	Agency Land Code: R2942297	Land Name: FORESTRY	County: BELTRAMI	Acres: 40.00
City:	Site Code: R290099	Classification Per M.S. 86A.05: f. state forests and state forest subareas	Current Public Use: YES	Future Public Use: YES
Land Code: 1000011879	Agency Land Code: R2941766	Land Name: FORESTRY	County: BELTRAMI	Acres: 40.00
City:	Site Code: R290099	Classification Per M.S. 86A.05: f. state forests and state forest subareas	Current Public Use: YES	Future Public Use: YES
Land Code: 1000011880	Agency Land Code: R2941299	Land Name: FORESTRY	County: BELTRAMI	Acres: 40.00
City:	Site Code: R290099	Classification Per M.S. 86A.05: f. state forests and state forest subareas	Current Public Use: YES	Future Public Use: YES
Land Code: 1000011881	Agency Land Code: R2941595	Land Name: FORESTRY	County: BELTRAMI	Acres: 40.00
City:	Site Code: R290099	Classification Per M.S. 86A.05: f. state forests and state forest subareas	Current Public Use: YES	Future Public Use: YES



Land Code: 1000011882	Agency Land Code: R2944523	Land Name: FORESTRY	County: BELTRAMI	Acres: 40.00
City:	Site Code: R290099	Classification Per M.S. 86A.05: f. state forests and state forest subareas	Current Public Use: YES	Future Public Use: YES
Land Code: 1000011883	Agency Land Code: R2938008	Land Name: FORESTRY	County: BELTRAMI	Acres: 40.00
City:	Site Code: R290099	Classification Per M.S. 86A.05: f. state forests and state forest subareas	Current Public Use: YES	Future Public Use: YES
Land Code: 1000011884	Agency Land Code: R2940797	Land Name: FORESTRY	County: BELTRAMI	Acres: 40.00
City:	Site Code: R290099	Classification Per M.S. 86A.05: f. state forests and state forest subareas	Current Public Use: YES	Future Public Use: YES
Land Code: 1000011885	Agency Land Code: R2944406	Land Name: FORESTRY	County: BELTRAMI	Acres: 40.00
City:	Site Code: R290099	Classification Per M.S. 86A.05: f. state forests and state forest subareas	Current Public Use: YES	Future Public Use: YES
Land Code: 1000011886	Agency Land Code: R2944027	Land Name: FORESTRY	County: BELTRAMI	Acres: 40.00
City:	Site Code: R290099	Classification Per M.S. 86A.05: f. state forests and state forest subareas	Current Public Use: YES	Future Public Use: YES
Land Code: 1000011887	Agency Land Code: R2940567	Land Name: FORESTRY	County: BELTRAMI	Acres: 40.00
City:	Site Code: R290099	Classification Per M.S. 86A.05: f. state forests and state forest subareas	Current Public Use: YES	Future Public Use: YES
Land Code: 1000011888	Agency Land Code: R2938233	Land Name: FORESTRY	County: BELTRAMI	Acres: 40.00
City:	Site Code: R290099	Classification Per M.S. 86A.05: f. state forests and state forest subareas	Current Public Use: YES	Future Public Use: YES
Land Code: 1000011889	Agency Land Code: R2937696	Land Name: FORESTRY	County: BELTRAMI	Acres: 40.00
City:	Site Code: R290099	Classification Per M.S. 86A.05: f. state forests and state forest subareas	Current Public Use: YES	Future Public Use: YES
Land Code: 1000011890	Agency Land Code: R2942475	Land Name: FORESTRY	County: BELTRAMI	Acres: 40.00
City:	Site Code: R290099	Classification Per M.S. 86A.05: f. state forests and state forest subareas	Current Public Use: YES	Future Public Use: YES
Land Code: 1000011891	Agency Land Code: R2944401	Land Name: FORESTRY	County: BELTRAMI	Acres: 40.00
City:	Site Code: R290099	Classification Per M.S. 86A.05: f. state forests and state forest subareas	Current Public Use: YES	Future Public Use: YES
Land Code: 1000011892	Agency Land Code: R2937828	Land Name: FORESTRY	County: BELTRAMI	Acres: 40.00
City:	Site Code: R290099	Classification Per M.S. 86A.05: f. state forests and state forest subareas	Current Public Use: YES	Future Public Use: YES
Land Code: 1000011893	Agency Land Code: R2942019	Land Name: FORESTRY	County: BELTRAMI	Acres: 40.00
City:	Site Code: R290099	Classification Per M.S. 86A.05: f. state forests and state forest subareas	Current Public Use: YES	Future Public Use: YES



Land Code: 1000011894	Agency Land Code: R2938098	Land Name: FORESTRY	County: BELTRAMI	Acres: 40.00
City:	Site Code: R290099	Classification Per M.S. 86A.05: f. state forests and state forest subareas	Current Public Use: YES	Future Public Use: YES
Land Code: 1000011895	Agency Land Code: R2944660	Land Name: FORESTRY	County: BELTRAMI	Acres: 40.00
City:	Site Code: R290099	Classification Per M.S. 86A.05: f. state forests and state forest subareas	Current Public Use: YES	Future Public Use: YES
Land Code: 1000011896	Agency Land Code: R2937570	Land Name: FORESTRY	County: BELTRAMI	Acres: 40.00
City:	Site Code: R290099	Classification Per M.S. 86A.05: f. state forests and state forest subareas	Current Public Use: YES	Future Public Use: YES
Land Code: 1000011897	Agency Land Code: R2941329	Land Name: FORESTRY	County: BELTRAMI	Acres: 40.00
City:	Site Code: R290099	Classification Per M.S. 86A.05: f. state forests and state forest subareas	Current Public Use: YES	Future Public Use: YES
Land Code: 1000011898	Agency Land Code: R2944552	Land Name: FORESTRY	County: BELTRAMI	Acres: 40.00
City:	Site Code: R290099	Classification Per M.S. 86A.05: f. state forests and state forest subareas	Current Public Use: YES	Future Public Use: YES
Land Code: 1000011899	Agency Land Code: R2940423	Land Name: FORESTRY	County: BELTRAMI	Acres: 40.00
City:	Site Code: R290099	Classification Per M.S. 86A.05: f. state forests and state forest subareas	Current Public Use: YES	Future Public Use: YES
Land Code: 1000011900	Agency Land Code: R2939640	Land Name: FORESTRY	County: BELTRAMI	Acres: 40.00
City:	Site Code: R290099	Classification Per M.S. 86A.05: f. state forests and state forest subareas	Current Public Use: YES	Future Public Use: YES
Land Code: 1000011901	Agency Land Code: R2939944	Land Name: FORESTRY	County: BELTRAMI	Acres: 40.00
City:	Site Code: R290099	Classification Per M.S. 86A.05: f. state forests and state forest subareas	Current Public Use: YES	Future Public Use: YES
Land Code: 1000011902	Agency Land Code: R2942209	Land Name: FORESTRY	County: BELTRAMI	Acres: 37.33
City:	Site Code: R290099	Classification Per M.S. 86A.05: f. state forests and state forest subareas	Current Public Use: YES	Future Public Use: YES
Land Code: 1000011903	Agency Land Code: R2940306	Land Name: FORESTRY	County: BELTRAMI	Acres: 40.00
City:	Site Code: R290099	Classification Per M.S. 86A.05: f. state forests and state forest subareas	Current Public Use: YES	Future Public Use: YES
Land Code: 1000011904	Agency Land Code: R2942274	Land Name: FORESTRY	County: BELTRAMI	Acres: 40.00
City:	Site Code: R290099	Classification Per M.S. 86A.05: f. state forests and state forest subareas	Current Public Use: YES	Future Public Use: YES
Land Code: 1000011905	Agency Land Code: R2941544	Land Name: FORESTRY	County: BELTRAMI	Acres: 40.00
City:	Site Code: R290099	Classification Per M.S. 86A.05: f. state forests and state forest subareas	Current Public Use: YES	Future Public Use: YES



Land Code: 1000011906	Agency Land Code: R2937702	Land Name: FORESTRY	County: BELTRAMI	Acres: 40.00
City:	Site Code: R290099	Classification Per M.S. 86A.05: f. state forests and state forest subareas	Current Public Use: YES	Future Public Use: YES
Land Code: 1000011907	Agency Land Code: R2940467	Land Name: FORESTRY	County: BELTRAMI	Acres: 40.00
City:	Site Code: R290099	Classification Per M.S. 86A.05: f. state forests and state forest subareas	Current Public Use: YES	Future Public Use: YES
Land Code: 1000011908	Agency Land Code: R2940752	Land Name: FORESTRY	County: BELTRAMI	Acres: 40.00
City:	Site Code: R290099	Classification Per M.S. 86A.05: f. state forests and state forest subareas	Current Public Use: YES	Future Public Use: YES
Land Code: 1000011909	Agency Land Code: R2943350	Land Name: FORESTRY	County: BELTRAMI	Acres: 40.00
City:	Site Code: R290099	Classification Per M.S. 86A.05: f. state forests and state forest subareas	Current Public Use: YES	Future Public Use: YES
Land Code: 1000011910	Agency Land Code: R2941827	Land Name: FORESTRY	County: BELTRAMI	Acres: 40.00
City:	Site Code: R290099	Classification Per M.S. 86A.05: f. state forests and state forest subareas	Current Public Use: YES	Future Public Use: YES
Land Code: 1000011911	Agency Land Code: R2941142	Land Name: FORESTRY	County: BELTRAMI	Acres: 40.00
City:	Site Code: R290099	Classification Per M.S. 86A.05: f. state forests and state forest subareas	Current Public Use: YES	Future Public Use: YES
Land Code: 1000011912	Agency Land Code: R2941146	Land Name: FORESTRY	County: BELTRAMI	Acres: 40.00
City:	Site Code: R290099	Classification Per M.S. 86A.05: f. state forests and state forest subareas	Current Public Use: YES	Future Public Use: YES
Land Code: 1000011913	Agency Land Code: R2942516	Land Name: FORESTRY	County: BELTRAMI	Acres: 40.00
City:	Site Code: R290099	Classification Per M.S. 86A.05: f. state forests and state forest subareas	Current Public Use: YES	Future Public Use: YES
Land Code: 1000011914	Agency Land Code: R2941838	Land Name: FORESTRY	County: BELTRAMI	Acres: 40.00
City:	Site Code: R290099	Classification Per M.S. 86A.05: f. state forests and state forest subareas	Current Public Use: YES	Future Public Use: YES
Land Code: 1000011915	Agency Land Code: R2941630	Land Name: FORESTRY	County: BELTRAMI	Acres: 40.00
City:	Site Code: R290099	Classification Per M.S. 86A.05: f. state forests and state forest subareas	Current Public Use: YES	Future Public Use: YES
Land Code: 1000011916	Agency Land Code: R2943673	Land Name: FORESTRY	County: BELTRAMI	Acres: 2.00
City:	Site Code: R290099	Classification Per M.S. 86A.05: f. state forests and state forest subareas	Current Public Use: YES	Future Public Use: YES
Land Code: 1000011917	Agency Land Code: R2943632	Land Name: FORESTRY	County: BELTRAMI	Acres: 40.00
City:	Site Code: R290099	Classification Per M.S. 86A.05: f. state forests and state forest subareas	Current Public Use: YES	Future Public Use: YES



Land Code: 1000011918	Agency Land Code: R2937930	Land Name: FORESTRY	County: BELTRAMI	Acres: 24.34
City:	Site Code: R290099	Classification Per M.S. 86A.05: f. state forests and state forest subareas	Current Public Use: YES	Future Public Use: YES
Land Code: 1000011919	Agency Land Code: R2942598	Land Name: FORESTRY	County: BELTRAMI	Acres: 40.00
City:	Site Code: R290099	Classification Per M.S. 86A.05: f. state forests and state forest subareas	Current Public Use: YES	Future Public Use: YES
Land Code: 1000011920	Agency Land Code: R2939873	Land Name: FORESTRY	County: BELTRAMI	Acres: 40.00
City:	Site Code: R290099	Classification Per M.S. 86A.05: f. state forests and state forest subareas	Current Public Use: YES	Future Public Use: YES
Land Code: 1000011921	Agency Land Code: R2938065	Land Name: FORESTRY	County: BELTRAMI	Acres: 40.00
City:	Site Code: R290099	Classification Per M.S. 86A.05: f. state forests and state forest subareas	Current Public Use: YES	Future Public Use: YES
Land Code: 1000011922	Agency Land Code: R2944249	Land Name: FORESTRY	County: BELTRAMI	Acres: 40.00
City:	Site Code: R290099	Classification Per M.S. 86A.05: f. state forests and state forest subareas	Current Public Use: YES	Future Public Use: YES
Land Code: 1000011923	Agency Land Code: R2938262	Land Name: FORESTRY	County: BELTRAMI	Acres: 40.00
City:	Site Code: R290099	Classification Per M.S. 86A.05: f. state forests and state forest subareas	Current Public Use: YES	Future Public Use: YES
Land Code: 1000011924	Agency Land Code: R2944530	Land Name: FORESTRY	County: BELTRAMI	Acres: 38.95
City:	Site Code: R290099	Classification Per M.S. 86A.05: f. state forests and state forest subareas	Current Public Use: YES	Future Public Use: YES
Land Code: 1000011925	Agency Land Code: R2938222	Land Name: FORESTRY	County: BELTRAMI	Acres: 40.00
City:	Site Code: R290099	Classification Per M.S. 86A.05: f. state forests and state forest subareas	Current Public Use: YES	Future Public Use: YES
Land Code: 1000011926	Agency Land Code: R2941560	Land Name: FORESTRY	County: BELTRAMI	Acres: 40.00
City:	Site Code: R290099	Classification Per M.S. 86A.05: f. state forests and state forest subareas	Current Public Use: YES	Future Public Use: YES
Land Code: 1000011927	Agency Land Code: R2940406	Land Name: FORESTRY	County: BELTRAMI	Acres: 40.00
City:	Site Code: R290099	Classification Per M.S. 86A.05: f. state forests and state forest subareas	Current Public Use: YES	Future Public Use: YES
Land Code: 1000011928	Agency Land Code: R2943715	Land Name: FORESTRY	County: BELTRAMI	Acres: 40.00
City:	Site Code: R290099	Classification Per M.S. 86A.05: f. state forests and state forest subareas	Current Public Use: YES	Future Public Use: YES
Land Code: 1000011929	Agency Land Code: R2942545	Land Name: FORESTRY	County: BELTRAMI	Acres: 40.00
City:	Site Code: R290099	Classification Per M.S. 86A.05: f. state forests and state forest subareas	Current Public Use: YES	Future Public Use: YES



Land Code: 1000011930	Agency Land Code: R2941080	Land Name: FORESTRY	County: BELTRAMI	Acres: 40.00
City:	Site Code: R290099	Classification Per M.S. 86A.05: f. state forests and state forest subareas	Current Public Use: YES	Future Public Use: YES
Land Code: 1000011931	Agency Land Code: R2941857	Land Name: FORESTRY	County: BELTRAMI	Acres: 37.98
City:	Site Code: R290099	Classification Per M.S. 86A.05: f. state forests and state forest subareas	Current Public Use: YES	Future Public Use: YES
Land Code: 1000011932	Agency Land Code: R2937497	Land Name: FORESTRY	County: BELTRAMI	Acres: 40.00
City:	Site Code: R290099	Classification Per M.S. 86A.05: f. state forests and state forest subareas	Current Public Use: YES	Future Public Use: YES
Land Code: 1000011933	Agency Land Code: R2939926	Land Name: FORESTRY	County: BELTRAMI	Acres: 40.00
City:	Site Code: R290099	Classification Per M.S. 86A.05: f. state forests and state forest subareas	Current Public Use: YES	Future Public Use: YES
Land Code: 1000011934	Agency Land Code: R2940115	Land Name: FORESTRY	County: BELTRAMI	Acres: 40.00
City:	Site Code: R290099	Classification Per M.S. 86A.05: f. state forests and state forest subareas	Current Public Use: YES	Future Public Use: YES
Land Code: 1000011935	Agency Land Code: R2938083	Land Name: FORESTRY	County: BELTRAMI	Acres: 40.00
City:	Site Code: R290099	Classification Per M.S. 86A.05: f. state forests and state forest subareas	Current Public Use: YES	Future Public Use: YES
Land Code: 1000011936	Agency Land Code: R2944521	Land Name: FORESTRY	County: BELTRAMI	Acres: 40.00
City:	Site Code: R290099	Classification Per M.S. 86A.05: f. state forests and state forest subareas	Current Public Use: YES	Future Public Use: YES
Land Code: 1000011937	Agency Land Code: R2938106	Land Name: FORESTRY	County: BELTRAMI	Acres: 40.00
City:	Site Code: R290099	Classification Per M.S. 86A.05: f. state forests and state forest subareas	Current Public Use: YES	Future Public Use: YES
Land Code: 1000011938	Agency Land Code: R2943202	Land Name: FORESTRY	County: BELTRAMI	Acres: 53.45
City:	Site Code: R290099	Classification Per M.S. 86A.05: f. state forests and state forest subareas	Current Public Use: YES	Future Public Use: YES
Land Code: 1000011939	Agency Land Code: R2940046	Land Name: FORESTRY	County: BELTRAMI	Acres: 40.00
City:	Site Code: R290099	Classification Per M.S. 86A.05: f. state forests and state forest subareas	Current Public Use: YES	Future Public Use: YES
Land Code: 1000011940	Agency Land Code: R2940171	Land Name: FORESTRY	County: BELTRAMI	Acres: 40.00
City:	Site Code: R290099	Classification Per M.S. 86A.05: f. state forests and state forest subareas	Current Public Use: YES	Future Public Use: YES
Land Code: 1000011941	Agency Land Code: R2940003	Land Name: FORESTRY	County: BELTRAMI	Acres: 40.00
City:	Site Code: R290099	Classification Per M.S. 86A.05: f. state forests and state forest subareas	Current Public Use: YES	Future Public Use: YES



Land Code: 1000011942	Agency Land Code: R2939799	Land Name: FORESTRY	County: BELTRAMI	Acres: 40.00
City:	Site Code: R290099	Classification Per M.S. 86A.05: f. state forests and state forest subareas	Current Public Use: YES	Future Public Use: YES
Land Code: 1000011943	Agency Land Code: R2941977	Land Name: FORESTRY	County: BELTRAMI	Acres: 40.00
City:	Site Code: R290099	Classification Per M.S. 86A.05: f. state forests and state forest subareas	Current Public Use: YES	Future Public Use: YES
Land Code: 1000011944	Agency Land Code: R2940617	Land Name: FORESTRY	County: BELTRAMI	Acres: 40.00
City:	Site Code: R290099	Classification Per M.S. 86A.05: f. state forests and state forest subareas	Current Public Use: YES	Future Public Use: YES
Land Code: 1000011945	Agency Land Code: R2941046	Land Name: FORESTRY	County: BELTRAMI	Acres: 40.00
City:	Site Code: R290099	Classification Per M.S. 86A.05: f. state forests and state forest subareas	Current Public Use: YES	Future Public Use: YES
Land Code: 1000011946	Agency Land Code: R2937694	Land Name: FORESTRY	County: BELTRAMI	Acres: 40.00
City:	Site Code: R290099	Classification Per M.S. 86A.05: f. state forests and state forest subareas	Current Public Use: YES	Future Public Use: YES
Land Code: 1000011947	Agency Land Code: R2941659	Land Name: FORESTRY	County: BELTRAMI	Acres: 40.00
City:	Site Code: R290099	Classification Per M.S. 86A.05: f. state forests and state forest subareas	Current Public Use: YES	Future Public Use: YES
Land Code: 1000011948	Agency Land Code: R2938291	Land Name: FORESTRY	County: BELTRAMI	Acres: 40.00
City:	Site Code: R290099	Classification Per M.S. 86A.05: f. state forests and state forest subareas	Current Public Use: YES	Future Public Use: YES
Land Code: 1000011949	Agency Land Code: R2944227	Land Name: FORESTRY	County: BELTRAMI	Acres: 40.00
City:	Site Code: R290099	Classification Per M.S. 86A.05: f. state forests and state forest subareas	Current Public Use: YES	Future Public Use: YES
Land Code: 1000011950	Agency Land Code: R2937627	Land Name: FORESTRY	County: BELTRAMI	Acres: 40.00
City:	Site Code: R290099	Classification Per M.S. 86A.05: f. state forests and state forest subareas	Current Public Use: YES	Future Public Use: YES
Land Code: 1000011951	Agency Land Code: R2939859	Land Name: FORESTRY	County: BELTRAMI	Acres: 40.00
City:	Site Code: R290099	Classification Per M.S. 86A.05: f. state forests and state forest subareas	Current Public Use: YES	Future Public Use: YES
Land Code: 1000011952	Agency Land Code: R2941490	Land Name: FORESTRY	County: BELTRAMI	Acres: 40.00
City:	Site Code: R290099	Classification Per M.S. 86A.05: f. state forests and state forest subareas	Current Public Use: YES	Future Public Use: YES
Land Code: 1000011953	Agency Land Code: R2938403	Land Name: FORESTRY	County: BELTRAMI	Acres: 40.00
City:	Site Code: R290099	Classification Per M.S. 86A.05: f. state forests and state forest subareas	Current Public Use: YES	Future Public Use: YES



Land Code: 1000011954	Agency Land Code: R2940456	Land Name: FORESTRY	County: BELTRAMI	Acres: 40.00
City:	Site Code: R290099	Classification Per M.S. 86A.05: f. state forests and state forest subareas	Current Public Use: YES	Future Public Use: YES
Land Code: 1000011955	Agency Land Code: R2942268	Land Name: FORESTRY	County: BELTRAMI	Acres: 40.00
City:	Site Code: R290099	Classification Per M.S. 86A.05: f. state forests and state forest subareas	Current Public Use: YES	Future Public Use: YES
Land Code: 1000011956	Agency Land Code: R2940613	Land Name: FORESTRY	County: BELTRAMI	Acres: 40.00
City:	Site Code: R290099	Classification Per M.S. 86A.05: f. state forests and state forest subareas	Current Public Use: YES	Future Public Use: YES
Land Code: 1000011957	Agency Land Code: R2938135	Land Name: FORESTRY	County: BELTRAMI	Acres: 40.49
City:	Site Code: R290099	Classification Per M.S. 86A.05: f. state forests and state forest subareas	Current Public Use: YES	Future Public Use: YES
Land Code: 1000011958	Agency Land Code: R2944550	Land Name: FORESTRY	County: BELTRAMI	Acres: 40.00
City:	Site Code: R290099	Classification Per M.S. 86A.05: f. state forests and state forest subareas	Current Public Use: YES	Future Public Use: YES
Land Code: 1000011959	Agency Land Code: R2941712	Land Name: FORESTRY	County: BELTRAMI	Acres: 40.00
City:	Site Code: R290099	Classification Per M.S. 86A.05: f. state forests and state forest subareas	Current Public Use: YES	Future Public Use: YES
Land Code: 1000011960	Agency Land Code: R2938123	Land Name: FORESTRY	County: BELTRAMI	Acres: 40.00
City:	Site Code: R290099	Classification Per M.S. 86A.05: f. state forests and state forest subareas	Current Public Use: YES	Future Public Use: YES
Land Code: 1000011961	Agency Land Code: R2938371	Land Name: FORESTRY	County: BELTRAMI	Acres: 40.00
City:	Site Code: R290099	Classification Per M.S. 86A.05: f. state forests and state forest subareas	Current Public Use: YES	Future Public Use: YES
Land Code: 1000011962	Agency Land Code: R2942575	Land Name: FORESTRY	County: BELTRAMI	Acres: 40.00
City:	Site Code: R290099	Classification Per M.S. 86A.05: f. state forests and state forest subareas	Current Public Use: YES	Future Public Use: YES
Land Code: 1000011963	Agency Land Code: R2944293	Land Name: FORESTRY	County: BELTRAMI	Acres: 40.00
City:	Site Code: R290099	Classification Per M.S. 86A.05: f. state forests and state forest subareas	Current Public Use: YES	Future Public Use: YES
Land Code: 1000011964	Agency Land Code: R2944506	Land Name: FORESTRY	County: BELTRAMI	Acres: 40.00
City:	Site Code: R290099	Classification Per M.S. 86A.05: f. state forests and state forest subareas	Current Public Use: YES	Future Public Use: YES
Land Code: 1000011965	Agency Land Code: R2937487	Land Name: FORESTRY	County: BELTRAMI	Acres: 40.18
City:	Site Code: R290099	Classification Per M.S. 86A.05: f. state forests and state forest subareas	Current Public Use: YES	Future Public Use: YES



Land Code: 1000011966	Agency Land Code: R2937953	Land Name: FORESTRY	County: BELTRAMI	Acres: 24.87
City:	Site Code: R290099	Classification Per M.S. 86A.05: f. state forests and state forest subareas	Current Public Use: YES	Future Public Use: YES
Land Code: 1000011967	Agency Land Code: R2937564	Land Name: FORESTRY	County: BELTRAMI	Acres: 40.00
City:	Site Code: R290099	Classification Per M.S. 86A.05: f. state forests and state forest subareas	Current Public Use: YES	Future Public Use: YES
Land Code: 1000011968	Agency Land Code: R2942244	Land Name: FORESTRY	County: BELTRAMI	Acres: 40.00
City:	Site Code: R290099	Classification Per M.S. 86A.05: f. state forests and state forest subareas	Current Public Use: YES	Future Public Use: YES
Land Code: 1000011969	Agency Land Code: R2941693	Land Name: FORESTRY	County: BELTRAMI	Acres: 40.00
City:	Site Code: R290099	Classification Per M.S. 86A.05: f. state forests and state forest subareas	Current Public Use: YES	Future Public Use: YES
Land Code: 1000011970	Agency Land Code: R2941539	Land Name: FORESTRY	County: BELTRAMI	Acres: 40.00
City:	Site Code: R290099	Classification Per M.S. 86A.05: f. state forests and state forest subareas	Current Public Use: YES	Future Public Use: YES
Land Code: 1000011971	Agency Land Code: R2944362	Land Name: FORESTRY	County: BELTRAMI	Acres: 40.00
City:	Site Code: R290099	Classification Per M.S. 86A.05: f. state forests and state forest subareas	Current Public Use: YES	Future Public Use: YES
Land Code: 1000011972	Agency Land Code: R2939662	Land Name: FORESTRY	County: BELTRAMI	Acres: 40.00
City:	Site Code: R290099	Classification Per M.S. 86A.05: f. state forests and state forest subareas	Current Public Use: YES	Future Public Use: YES
Land Code: 1000011973	Agency Land Code: R2944700	Land Name: FORESTRY	County: BELTRAMI	Acres: 40.00
City:	Site Code: R290099	Classification Per M.S. 86A.05: f. state forests and state forest subareas	Current Public Use: YES	Future Public Use: YES
Land Code: 1000011974	Agency Land Code: R2942676	Land Name: FORESTRY	County: BELTRAMI	Acres: 40.00
City:	Site Code: R290099	Classification Per M.S. 86A.05: f. state forests and state forest subareas	Current Public Use: YES	Future Public Use: YES
Land Code: 1000011975	Agency Land Code: R2944532	Land Name: FORESTRY	County: BELTRAMI	Acres: 40.00
City:	Site Code: R290099	Classification Per M.S. 86A.05: f. state forests and state forest subareas	Current Public Use: YES	Future Public Use: YES
Land Code: 1000011976	Agency Land Code: R2941213	Land Name: FORESTRY	County: BELTRAMI	Acres: 16.29
City:	Site Code: R290099	Classification Per M.S. 86A.05: f. state forests and state forest subareas	Current Public Use: YES	Future Public Use: YES
Land Code: 1000011977	Agency Land Code: R2939876	Land Name: FORESTRY	County: BELTRAMI	Acres: 40.00
City:	Site Code: R290099	Classification Per M.S. 86A.05: f. state forests and state forest subareas	Current Public Use: YES	Future Public Use: YES



Land Code: 1000011978	Agency Land Code: R2937519	Land Name: FORESTRY	County: BELTRAMI	Acres: 40.00
City:	Site Code: R290099	Classification Per M.S. 86A.05: f. state forests and state forest subareas	Current Public Use: YES	Future Public Use: YES
Land Code: 1000011979	Agency Land Code: R2940432	Land Name: FORESTRY	County: BELTRAMI	Acres: 40.00
City:	Site Code: R290099	Classification Per M.S. 86A.05: f. state forests and state forest subareas	Current Public Use: YES	Future Public Use: YES
Land Code: 1000011980	Agency Land Code: R2937854	Land Name: FORESTRY	County: BELTRAMI	Acres: 40.00
City:	Site Code: R290099	Classification Per M.S. 86A.05: f. state forests and state forest subareas	Current Public Use: YES	Future Public Use: YES
Land Code: 1000011981	Agency Land Code: R2942478	Land Name: FORESTRY	County: BELTRAMI	Acres: 40.00
City:	Site Code: R290099	Classification Per M.S. 86A.05: f. state forests and state forest subareas	Current Public Use: YES	Future Public Use: YES
Land Code: 1000011982	Agency Land Code: R2938189	Land Name: FORESTRY	County: BELTRAMI	Acres: 40.00
City:	Site Code: R290099	Classification Per M.S. 86A.05: f. state forests and state forest subareas	Current Public Use: YES	Future Public Use: YES
Land Code: 1000011983	Agency Land Code: R2937773	Land Name: FORESTRY	County: BELTRAMI	Acres: 40.00
City:	Site Code: R290099	Classification Per M.S. 86A.05: f. state forests and state forest subareas	Current Public Use: YES	Future Public Use: YES
Land Code: 1000011984	Agency Land Code: R2940782	Land Name: FORESTRY	County: BELTRAMI	Acres: 40.00
City:	Site Code: R290099	Classification Per M.S. 86A.05: f. state forests and state forest subareas	Current Public Use: YES	Future Public Use: YES
Land Code: 1000011985	Agency Land Code: R2940578	Land Name: FORESTRY	County: BELTRAMI	Acres: 40.00
City:	Site Code: R290099	Classification Per M.S. 86A.05: f. state forests and state forest subareas	Current Public Use: YES	Future Public Use: YES
Land Code: 1000011986	Agency Land Code: R2937575	Land Name: FORESTRY	County: BELTRAMI	Acres: 40.00
City:	Site Code: R290099	Classification Per M.S. 86A.05: f. state forests and state forest subareas	Current Public Use: YES	Future Public Use: YES
Land Code: 1000011987	Agency Land Code: R2942323	Land Name: FORESTRY	County: BELTRAMI	Acres: 40.00
City:	Site Code: R290099	Classification Per M.S. 86A.05: f. state forests and state forest subareas	Current Public Use: YES	Future Public Use: YES
Land Code: 1000011988	Agency Land Code: R2941782	Land Name: FORESTRY	County: BELTRAMI	Acres: 40.00
City:	Site Code: R290099	Classification Per M.S. 86A.05: f. state forests and state forest subareas	Current Public Use: YES	Future Public Use: YES
Land Code: 1000011989	Agency Land Code: R2943721	Land Name: FORESTRY	County: BELTRAMI	Acres: 40.00
City:	Site Code: R290099	Classification Per M.S. 86A.05: f. state forests and state forest subareas	Current Public Use: YES	Future Public Use: YES



Land Code: 1000011990	Agency Land Code: R2938026	Land Name: FORESTRY	County: BELTRAMI	Acres: 40.00
City:	Site Code: R290099	Classification Per M.S. 86A.05: f. state forests and state forest subareas	Current Public Use: YES	Future Public Use: YES
Land Code: 1000011991	Agency Land Code: R2942301	Land Name: FORESTRY	County: BELTRAMI	Acres: 40.00
City:	Site Code: R290099	Classification Per M.S. 86A.05: f. state forests and state forest subareas	Current Public Use: YES	Future Public Use: YES
Land Code: 1000011992	Agency Land Code: R2938346	Land Name: FORESTRY	County: BELTRAMI	Acres: 40.00
City:	Site Code: R290099	Classification Per M.S. 86A.05: f. state forests and state forest subareas	Current Public Use: YES	Future Public Use: YES
Land Code: 1000011993	Agency Land Code: R2937436	Land Name: FORESTRY	County: BELTRAMI	Acres: 39.28
City:	Site Code: R290099	Classification Per M.S. 86A.05: f. state forests and state forest subareas	Current Public Use: YES	Future Public Use: YES
Land Code: 1000011994	Agency Land Code: R2940903	Land Name: FORESTRY	County: BELTRAMI	Acres: 40.00
City:	Site Code: R290099	Classification Per M.S. 86A.05: f. state forests and state forest subareas	Current Public Use: YES	Future Public Use: YES
Land Code: 1000011995	Agency Land Code: R2942230	Land Name: FORESTRY	County: BELTRAMI	Acres: 40.00
City:	Site Code: R290099	Classification Per M.S. 86A.05: f. state forests and state forest subareas	Current Public Use: YES	Future Public Use: YES
Land Code: 1000011996	Agency Land Code: R2942654	Land Name: FORESTRY	County: BELTRAMI	Acres: 40.00
City:	Site Code: R290099	Classification Per M.S. 86A.05: f. state forests and state forest subareas	Current Public Use: YES	Future Public Use: YES
Land Code: 1000011997	Agency Land Code: R2937449	Land Name: FORESTRY	County: BELTRAMI	Acres: 40.00
City:	Site Code: R290099	Classification Per M.S. 86A.05: f. state forests and state forest subareas	Current Public Use: YES	Future Public Use: YES
Land Code: 1000011998	Agency Land Code: R2944533	Land Name: FORESTRY	County: BELTRAMI	Acres: 40.00
City:	Site Code: R290099	Classification Per M.S. 86A.05: f. state forests and state forest subareas	Current Public Use: YES	Future Public Use: YES
Land Code: 1000011999	Agency Land Code: R2941503	Land Name: FORESTRY	County: BELTRAMI	Acres: 40.00
City:	Site Code: R290099	Classification Per M.S. 86A.05: f. state forests and state forest subareas	Current Public Use: YES	Future Public Use: YES
Land Code: 1000012000	Agency Land Code: R2937960	Land Name: FORESTRY	County: BELTRAMI	Acres: 25.48
City:	Site Code: R290099	Classification Per M.S. 86A.05: f. state forests and state forest subareas	Current Public Use: YES	Future Public Use: YES
Land Code: 1000012001	Agency Land Code: R2937889	Land Name: FORESTRY	County: BELTRAMI	Acres: 40.00
City:	Site Code: R290099	Classification Per M.S. 86A.05: f. state forests and state forest subareas	Current Public Use: YES	Future Public Use: YES



Land Code: 1000012002	Agency Land Code: R2944296	Land Name: FORESTRY	County: BELTRAMI	Acres: 40.00
City:	Site Code: R290099	Classification Per M.S. 86A.05: f. state forests and state forest subareas	Current Public Use: YES	Future Public Use: YES
Land Code: 1000012003	Agency Land Code: R2940355	Land Name: FORESTRY	County: BELTRAMI	Acres: 40.00
City:	Site Code: R290099	Classification Per M.S. 86A.05: f. state forests and state forest subareas	Current Public Use: YES	Future Public Use: YES
Land Code: 1000012004	Agency Land Code: R2939565	Land Name: FORESTRY	County: BELTRAMI	Acres: 39.89
City:	Site Code: R290099	Classification Per M.S. 86A.05: f. state forests and state forest subareas	Current Public Use: YES	Future Public Use: YES
Land Code: 1000012005	Agency Land Code: R2943501	Land Name: FORESTRY	County: BELTRAMI	Acres: 40.00
City:	Site Code: R290099	Classification Per M.S. 86A.05: f. state forests and state forest subareas	Current Public Use: YES	Future Public Use: YES
Land Code: 1000012006	Agency Land Code: R2938200	Land Name: FORESTRY	County: BELTRAMI	Acres: 40.00
City:	Site Code: R290099	Classification Per M.S. 86A.05: f. state forests and state forest subareas	Current Public Use: YES	Future Public Use: YES
Land Code: 1000012007	Agency Land Code: R2942405	Land Name: FORESTRY	County: BELTRAMI	Acres: 40.00
City:	Site Code: R290099	Classification Per M.S. 86A.05: f. state forests and state forest subareas	Current Public Use: YES	Future Public Use: YES
Land Code: 1000012008	Agency Land Code: R2940836	Land Name: FORESTRY	County: BELTRAMI	Acres: 20.00
City:	Site Code: R290099	Classification Per M.S. 86A.05: f. state forests and state forest subareas	Current Public Use: YES	Future Public Use: YES
Land Code: 1000012009	Agency Land Code: R2939747	Land Name: FORESTRY	County: BELTRAMI	Acres: 40.00
City:	Site Code: R290099	Classification Per M.S. 86A.05: f. state forests and state forest subareas	Current Public Use: YES	Future Public Use: YES
Land Code: 1000012010	Agency Land Code: R2944439	Land Name: FORESTRY	County: BELTRAMI	Acres: 40.00
City:	Site Code: R290099	Classification Per M.S. 86A.05: f. state forests and state forest subareas	Current Public Use: YES	Future Public Use: YES
Land Code: 1000012011	Agency Land Code: R2940864	Land Name: FORESTRY	County: BELTRAMI	Acres: 5.00
City:	Site Code: R290099	Classification Per M.S. 86A.05: f. state forests and state forest subareas	Current Public Use: YES	Future Public Use: YES
Land Code: 1000012012	Agency Land Code: R2940603	Land Name: FORESTRY	County: BELTRAMI	Acres: 40.00
City:	Site Code: R290099	Classification Per M.S. 86A.05: f. state forests and state forest subareas	Current Public Use: YES	Future Public Use: YES
Land Code: 1000012013	Agency Land Code: R2943636	Land Name: FORESTRY	County: BELTRAMI	Acres: 40.00
City:	Site Code: R290099	Classification Per M.S. 86A.05: f. state forests and state forest subareas	Current Public Use: YES	Future Public Use: YES



Land Code: 1000012014	Agency Land Code: R2942414	Land Name: FORESTRY	County: BELTRAMI	Acres: 40.00
City:	Site Code: R290099	Classification Per M.S. 86A.05: f. state forests and state forest subareas	Current Public Use: YES	Future Public Use: YES
Land Code: 1000012015	Agency Land Code: R2939887	Land Name: FORESTRY	County: BELTRAMI	Acres: 40.00
City:	Site Code: R290099	Classification Per M.S. 86A.05: f. state forests and state forest subareas	Current Public Use: YES	Future Public Use: YES
Land Code: 1000012016	Agency Land Code: R2941198	Land Name: FORESTRY	County: BELTRAMI	Acres: 40.00
City:	Site Code: R290099	Classification Per M.S. 86A.05: f. state forests and state forest subareas	Current Public Use: YES	Future Public Use: YES
Land Code: 1000012017	Agency Land Code: R2941325	Land Name: FORESTRY	County: BELTRAMI	Acres: 40.00
City:	Site Code: R290099	Classification Per M.S. 86A.05: f. state forests and state forest subareas	Current Public Use: YES	Future Public Use: YES
Land Code: 1000012018	Agency Land Code: R2943553	Land Name: FORESTRY	County: BELTRAMI	Acres: 40.00
City:	Site Code: R290099	Classification Per M.S. 86A.05: f. state forests and state forest subareas	Current Public Use: YES	Future Public Use: YES
Land Code: 1000012019	Agency Land Code: R2942404	Land Name: FORESTRY	County: BELTRAMI	Acres: 40.00
City:	Site Code: R290099	Classification Per M.S. 86A.05: f. state forests and state forest subareas	Current Public Use: YES	Future Public Use: YES
Land Code: 1000012020	Agency Land Code: R2943630	Land Name: FORESTRY	County: BELTRAMI	Acres: 40.00
City:	Site Code: R290099	Classification Per M.S. 86A.05: f. state forests and state forest subareas	Current Public Use: YES	Future Public Use: YES
Land Code: 1000012021	Agency Land Code: R2944562	Land Name: FORESTRY	County: BELTRAMI	Acres: 40.00
City:	Site Code: R290099	Classification Per M.S. 86A.05: f. state forests and state forest subareas	Current Public Use: YES	Future Public Use: YES
Land Code: 1000012022	Agency Land Code: R2940787	Land Name: FORESTRY	County: BELTRAMI	Acres: 40.00
City:	Site Code: R290099	Classification Per M.S. 86A.05: f. state forests and state forest subareas	Current Public Use: YES	Future Public Use: YES
Land Code: 1000012023	Agency Land Code: R2944636	Land Name: FORESTRY	County: BELTRAMI	Acres: 40.00
City:	Site Code: R290099	Classification Per M.S. 86A.05: f. state forests and state forest subareas	Current Public Use: YES	Future Public Use: YES
Land Code: 1000012024	Agency Land Code: R2940964	Land Name: FORESTRY	County: BELTRAMI	Acres: 40.00
City:	Site Code: R290099	Classification Per M.S. 86A.05: f. state forests and state forest subareas	Current Public Use: YES	Future Public Use: YES
Land Code: 1000012025	Agency Land Code: R2942714	Land Name: FORESTRY	County: BELTRAMI	Acres: 40.00
City:	Site Code: R290099	Classification Per M.S. 86A.05: f. state forests and state forest subareas	Current Public Use: YES	Future Public Use: YES



Land Code: 1000012026	Agency Land Code: R2944216	Land Name: FORESTRY	County: BELTRAMI	Acres: 40.00
City:	Site Code: R290099	Classification Per M.S. 86A.05: f. state forests and state forest subareas	Current Public Use: YES	Future Public Use: YES
Land Code: 1000012027	Agency Land Code: R2944240	Land Name: FORESTRY	County: BELTRAMI	Acres: 40.00
City:	Site Code: R290099	Classification Per M.S. 86A.05: f. state forests and state forest subareas	Current Public Use: YES	Future Public Use: YES
Land Code: 1000012028	Agency Land Code: R2937957	Land Name: FORESTRY	County: BELTRAMI	Acres: 40.00
City:	Site Code: R290099	Classification Per M.S. 86A.05: f. state forests and state forest subareas	Current Public Use: YES	Future Public Use: YES
Land Code: 1000012029	Agency Land Code: R2939692	Land Name: FORESTRY	County: BELTRAMI	Acres: 40.00
City:	Site Code: R290099	Classification Per M.S. 86A.05: f. state forests and state forest subareas	Current Public Use: YES	Future Public Use: YES
Land Code: 1000012030	Agency Land Code: R2940683	Land Name: FORESTRY	County: BELTRAMI	Acres: 40.00
City:	Site Code: R290099	Classification Per M.S. 86A.05: f. state forests and state forest subareas	Current Public Use: YES	Future Public Use: YES
Land Code: 1000012031	Agency Land Code: R2940831	Land Name: FORESTRY	County: BELTRAMI	Acres: 40.00
City:	Site Code: R290099	Classification Per M.S. 86A.05: f. state forests and state forest subareas	Current Public Use: YES	Future Public Use: YES
Land Code: 1000012032	Agency Land Code: R2941784	Land Name: FORESTRY	County: BELTRAMI	Acres: 40.00
City:	Site Code: R290099	Classification Per M.S. 86A.05: f. state forests and state forest subareas	Current Public Use: YES	Future Public Use: YES
Land Code: 1000012033	Agency Land Code: R2944430	Land Name: FORESTRY	County: BELTRAMI	Acres: 40.00
City:	Site Code: R290099	Classification Per M.S. 86A.05: f. state forests and state forest subareas	Current Public Use: YES	Future Public Use: YES
Land Code: 1000012034	Agency Land Code: R2941138	Land Name: FORESTRY	County: BELTRAMI	Acres: 40.00
City:	Site Code: R290099	Classification Per M.S. 86A.05: f. state forests and state forest subareas	Current Public Use: YES	Future Public Use: YES
Land Code: 1000012035	Agency Land Code: R2942638	Land Name: FORESTRY	County: BELTRAMI	Acres: 40.00
City:	Site Code: R290099	Classification Per M.S. 86A.05: f. state forests and state forest subareas	Current Public Use: YES	Future Public Use: YES
Land Code: 1000012036	Agency Land Code: R2938348	Land Name: FORESTRY	County: BELTRAMI	Acres: 40.00
City:	Site Code: R290099	Classification Per M.S. 86A.05: f. state forests and state forest subareas	Current Public Use: YES	Future Public Use: YES
Land Code: 1000012037	Agency Land Code: R2940967	Land Name: FORESTRY	County: BELTRAMI	Acres: 40.00
City:	Site Code: R290099	Classification Per M.S. 86A.05: f. state forests and state forest subareas	Current Public Use: YES	Future Public Use: YES



Land Code: 1000012038	Agency Land Code: R2939850	Land Name: FORESTRY	County: BELTRAMI	Acres: 40.00
City:	Site Code: R290099	Classification Per M.S. 86A.05: f. state forests and state forest subareas	Current Public Use: YES	Future Public Use: YES
Land Code: 1000012039	Agency Land Code: R2944657	Land Name: FORESTRY	County: BELTRAMI	Acres: 40.00
City:	Site Code: R290099	Classification Per M.S. 86A.05: f. state forests and state forest subareas	Current Public Use: YES	Future Public Use: YES
Land Code: 1000012040	Agency Land Code: R2943369	Land Name: FORESTRY	County: BELTRAMI	Acres: 40.00
City:	Site Code: R290099	Classification Per M.S. 86A.05: f. state forests and state forest subareas	Current Public Use: YES	Future Public Use: YES
Land Code: 1000012041	Agency Land Code: R2941505	Land Name: FORESTRY	County: BELTRAMI	Acres: 40.00
City:	Site Code: R290099	Classification Per M.S. 86A.05: f. state forests and state forest subareas	Current Public Use: YES	Future Public Use: YES
Land Code: 1000012042	Agency Land Code: R2941044	Land Name: FORESTRY	County: BELTRAMI	Acres: 40.00
City:	Site Code: R290099	Classification Per M.S. 86A.05: f. state forests and state forest subareas	Current Public Use: YES	Future Public Use: YES
Land Code: 1000012043	Agency Land Code: R2940933	Land Name: FORESTRY	County: BELTRAMI	Acres: 40.00
City:	Site Code: R290099	Classification Per M.S. 86A.05: f. state forests and state forest subareas	Current Public Use: YES	Future Public Use: YES
Land Code: 1000012044	Agency Land Code: R2941569	Land Name: FORESTRY	County: BELTRAMI	Acres: 40.00
City:	Site Code: R290099	Classification Per M.S. 86A.05: f. state forests and state forest subareas	Current Public Use: YES	Future Public Use: YES
Land Code: 1000012045	Agency Land Code: R2940435	Land Name: FORESTRY	County: BELTRAMI	Acres: 40.00
City:	Site Code: R290099	Classification Per M.S. 86A.05: f. state forests and state forest subareas	Current Public Use: YES	Future Public Use: YES
Land Code: 1000012046	Agency Land Code: R2941883	Land Name: FORESTRY	County: BELTRAMI	Acres: 40.00
City:	Site Code: R290099	Classification Per M.S. 86A.05: f. state forests and state forest subareas	Current Public Use: YES	Future Public Use: YES
Land Code: 1000012047	Agency Land Code: R2941792	Land Name: FORESTRY	County: BELTRAMI	Acres: 40.00
City:	Site Code: R290099	Classification Per M.S. 86A.05: f. state forests and state forest subareas	Current Public Use: YES	Future Public Use: YES
Land Code: 1000012048	Agency Land Code: R2941312	Land Name: FORESTRY	County: BELTRAMI	Acres: 40.00
City:	Site Code: R290099	Classification Per M.S. 86A.05: f. state forests and state forest subareas	Current Public Use: YES	Future Public Use: YES
Land Code: 1000012049	Agency Land Code: R2938317	Land Name: FORESTRY	County: BELTRAMI	Acres: 40.00
City:	Site Code: R290099	Classification Per M.S. 86A.05: f. state forests and state forest subareas	Current Public Use: YES	Future Public Use: YES



Land Code: 1000012050	Agency Land Code: R2938278	Land Name: FORESTRY	County: BELTRAMI	Acres: 40.00
City:	Site Code: R290099	Classification Per M.S. 86A.05: f. state forests and state forest subareas	Current Public Use: YES	Future Public Use: YES
Land Code: 1000012051	Agency Land Code: R2940051	Land Name: FORESTRY	County: BELTRAMI	Acres: 40.00
City:	Site Code: R290099	Classification Per M.S. 86A.05: f. state forests and state forest subareas	Current Public Use: YES	Future Public Use: YES
Land Code: 1000012052	Agency Land Code: R2943392	Land Name: FORESTRY	County: BELTRAMI	Acres: 40.00
City:	Site Code: R290099	Classification Per M.S. 86A.05: f. state forests and state forest subareas	Current Public Use: YES	Future Public Use: YES
Land Code: 1000012053	Agency Land Code: R2940719	Land Name: FORESTRY	County: BELTRAMI	Acres: 40.00
City:	Site Code: R290099	Classification Per M.S. 86A.05: f. state forests and state forest subareas	Current Public Use: YES	Future Public Use: YES
Land Code: 1000012054	Agency Land Code: R2939792	Land Name: FORESTRY	County: BELTRAMI	Acres: 40.00
City:	Site Code: R290099	Classification Per M.S. 86A.05: f. state forests and state forest subareas	Current Public Use: YES	Future Public Use: YES
Land Code: 1000012055	Agency Land Code: R2944629	Land Name: FORESTRY	County: BELTRAMI	Acres: 40.00
City:	Site Code: R290099	Classification Per M.S. 86A.05: f. state forests and state forest subareas	Current Public Use: YES	Future Public Use: YES
Land Code: 1000012056	Agency Land Code: R2938345	Land Name: FORESTRY	County: BELTRAMI	Acres: 40.00
City:	Site Code: R290099	Classification Per M.S. 86A.05: f. state forests and state forest subareas	Current Public Use: YES	Future Public Use: YES
Land Code: 1000012057	Agency Land Code: R2942604	Land Name: FORESTRY	County: BELTRAMI	Acres: 40.00
City:	Site Code: R290099	Classification Per M.S. 86A.05: f. state forests and state forest subareas	Current Public Use: YES	Future Public Use: YES
Land Code: 1000012058	Agency Land Code: R2940472	Land Name: FORESTRY	County: BELTRAMI	Acres: 40.00
City:	Site Code: R290099	Classification Per M.S. 86A.05: f. state forests and state forest subareas	Current Public Use: YES	Future Public Use: YES
Land Code: 1000012059	Agency Land Code: R2937438	Land Name: FORESTRY	County: BELTRAMI	Acres: 40.00
City:	Site Code: R290099	Classification Per M.S. 86A.05: f. state forests and state forest subareas	Current Public Use: YES	Future Public Use: YES
Land Code: 1000012060	Agency Land Code: R2940499	Land Name: FORESTRY	County: BELTRAMI	Acres: 40.00
City:	Site Code: R290099	Classification Per M.S. 86A.05: f. state forests and state forest subareas	Current Public Use: YES	Future Public Use: YES
Land Code: 1000012061	Agency Land Code: R2944416	Land Name: FORESTRY	County: BELTRAMI	Acres: 40.00
City:	Site Code: R290099	Classification Per M.S. 86A.05: f. state forests and state forest subareas	Current Public Use: YES	Future Public Use: YES



Land Code: 1000012062	Agency Land Code: R2941428	Land Name: FORESTRY	County: BELTRAMI	Acres: 40.00
City:	Site Code: R290099	Classification Per M.S. 86A.05: f. state forests and state forest subareas	Current Public Use: YES	Future Public Use: YES
Land Code: 1000012063	Agency Land Code: R2943360	Land Name: FORESTRY	County: BELTRAMI	Acres: 40.00
City:	Site Code: R290099	Classification Per M.S. 86A.05: f. state forests and state forest subareas	Current Public Use: YES	Future Public Use: YES
Land Code: 1000012064	Agency Land Code: R2939720	Land Name: FORESTRY	County: BELTRAMI	Acres: 40.00
City:	Site Code: R290099	Classification Per M.S. 86A.05: f. state forests and state forest subareas	Current Public Use: YES	Future Public Use: YES
Land Code: 1000012065	Agency Land Code: R2937416	Land Name: FORESTRY	County: BELTRAMI	Acres: 40.00
City:	Site Code: R290099	Classification Per M.S. 86A.05: f. state forests and state forest subareas	Current Public Use: YES	Future Public Use: YES
Land Code: 1000012066	Agency Land Code: R2939695	Land Name: FORESTRY	County: BELTRAMI	Acres: 40.00
City:	Site Code: R290099	Classification Per M.S. 86A.05: f. state forests and state forest subareas	Current Public Use: YES	Future Public Use: YES
Land Code: 1000012067	Agency Land Code: R2944457	Land Name: FORESTRY	County: BELTRAMI	Acres: 40.00
City:	Site Code: R290099	Classification Per M.S. 86A.05: f. state forests and state forest subareas	Current Public Use: YES	Future Public Use: YES
Land Code: 1000012068	Agency Land Code: R2942102	Land Name: FORESTRY	County: BELTRAMI	Acres: 40.00
City:	Site Code: R290099	Classification Per M.S. 86A.05: f. state forests and state forest subareas	Current Public Use: YES	Future Public Use: YES
Land Code: 1000012069	Agency Land Code: R2940236	Land Name: FORESTRY	County: BELTRAMI	Acres: 40.00
City:	Site Code: R290099	Classification Per M.S. 86A.05: f. state forests and state forest subareas	Current Public Use: YES	Future Public Use: YES
Land Code: 1000012070	Agency Land Code: R2942484	Land Name: FORESTRY	County: BELTRAMI	Acres: 40.00
City:	Site Code: R290099	Classification Per M.S. 86A.05: f. state forests and state forest subareas	Current Public Use: YES	Future Public Use: YES
Land Code: 1000012071	Agency Land Code: R2937937	Land Name: FORESTRY	County: BELTRAMI	Acres: 24.59
City:	Site Code: R290099	Classification Per M.S. 86A.05: f. state forests and state forest subareas	Current Public Use: YES	Future Public Use: YES
Land Code: 1000012072	Agency Land Code: R2944639	Land Name: FORESTRY	County: BELTRAMI	Acres: 40.00
City:	Site Code: R290099	Classification Per M.S. 86A.05: f. state forests and state forest subareas	Current Public Use: YES	Future Public Use: YES
Land Code: 1000012073	Agency Land Code: R2942573	Land Name: FORESTRY	County: BELTRAMI	Acres: 40.00
City:	Site Code: R290099	Classification Per M.S. 86A.05: f. state forests and state forest subareas	Current Public Use: YES	Future Public Use: YES



Land Code: 1000012074	Agency Land Code: R2941245	Land Name: FORESTRY	County: BELTRAMI	Acres: 32.18
City:	Site Code: R290099	Classification Per M.S. 86A.05: f. state forests and state forest subareas	Current Public Use: YES	Future Public Use: YES
Land Code: 1000012075	Agency Land Code: R2944667	Land Name: FORESTRY	County: BELTRAMI	Acres: 40.00
City:	Site Code: R290099	Classification Per M.S. 86A.05: f. state forests and state forest subareas	Current Public Use: YES	Future Public Use: YES
Land Code: 1000012076	Agency Land Code: R2938329	Land Name: FORESTRY	County: BELTRAMI	Acres: 40.00
City:	Site Code: R290099	Classification Per M.S. 86A.05: f. state forests and state forest subareas	Current Public Use: YES	Future Public Use: YES
Land Code: 1000012077	Agency Land Code: R2941940	Land Name: FORESTRY	County: BELTRAMI	Acres: 40.00
City:	Site Code: R290099	Classification Per M.S. 86A.05: f. state forests and state forest subareas	Current Public Use: YES	Future Public Use: YES
Land Code: 1000012078	Agency Land Code: R2943916	Land Name: FORESTRY	County: BELTRAMI	Acres: 40.00
City:	Site Code: R290099	Classification Per M.S. 86A.05: f. state forests and state forest subareas	Current Public Use: YES	Future Public Use: YES
Land Code: 1000012079	Agency Land Code: R2940290	Land Name: FORESTRY	County: BELTRAMI	Acres: 40.00
City:	Site Code: R290099	Classification Per M.S. 86A.05: f. state forests and state forest subareas	Current Public Use: YES	Future Public Use: YES
Land Code: 1000012080	Agency Land Code: R2944262	Land Name: FORESTRY	County: BELTRAMI	Acres: 40.00
City:	Site Code: R290099	Classification Per M.S. 86A.05: f. state forests and state forest subareas	Current Public Use: YES	Future Public Use: YES
Land Code: 1000012081	Agency Land Code: R2941427	Land Name: FORESTRY	County: BELTRAMI	Acres: 40.00
City:	Site Code: R290099	Classification Per M.S. 86A.05: f. state forests and state forest subareas	Current Public Use: YES	Future Public Use: YES
Land Code: 1000012082	Agency Land Code: R2940534	Land Name: FORESTRY	County: BELTRAMI	Acres: 40.00
City:	Site Code: R290099	Classification Per M.S. 86A.05: f. state forests and state forest subareas	Current Public Use: YES	Future Public Use: YES
Land Code: 1000012083	Agency Land Code: R2940187	Land Name: FORESTRY	County: BELTRAMI	Acres: 40.00
City:	Site Code: R290099	Classification Per M.S. 86A.05: f. state forests and state forest subareas	Current Public Use: YES	Future Public Use: YES
Land Code: 1000012084	Agency Land Code: R2942320	Land Name: FORESTRY	County: BELTRAMI	Acres: 40.00
City:	Site Code: R290099	Classification Per M.S. 86A.05: f. state forests and state forest subareas	Current Public Use: YES	Future Public Use: YES
Land Code: 1000012085	Agency Land Code: R2942042	Land Name: FORESTRY	County: BELTRAMI	Acres: 40.00
City:	Site Code: R290099	Classification Per M.S. 86A.05: f. state forests and state forest subareas	Current Public Use: YES	Future Public Use: YES



Land Code: 1000012086	Agency Land Code: R2937882	Land Name: FORESTRY	County: BELTRAMI	Acres: 40.00
City:	Site Code: R290099	Classification Per M.S. 86A.05: f. state forests and state forest subareas	Current Public Use: YES	Future Public Use: YES
Land Code: 1000012087	Agency Land Code: R2942210	Land Name: FORESTRY	County: BELTRAMI	Acres: 40.00
City:	Site Code: R290099	Classification Per M.S. 86A.05: f. state forests and state forest subareas	Current Public Use: YES	Future Public Use: YES
Land Code: 1000012088	Agency Land Code: R2943579	Land Name: FORESTRY	County: BELTRAMI	Acres: 40.00
City:	Site Code: R290099	Classification Per M.S. 86A.05: f. state forests and state forest subareas	Current Public Use: YES	Future Public Use: YES
Land Code: 1000012089	Agency Land Code: R2940189	Land Name: FORESTRY	County: BELTRAMI	Acres: 40.00
City:	Site Code: R290099	Classification Per M.S. 86A.05: f. state forests and state forest subareas	Current Public Use: YES	Future Public Use: YES
Land Code: 1000012090	Agency Land Code: R2941871	Land Name: FORESTRY	County: BELTRAMI	Acres: 40.00
City:	Site Code: R290099	Classification Per M.S. 86A.05: f. state forests and state forest subareas	Current Public Use: YES	Future Public Use: YES
Land Code: 1000012091	Agency Land Code: R2944763	Land Name: FORESTRY	County: BELTRAMI	Acres: 40.00
City:	Site Code: R290099	Classification Per M.S. 86A.05: f. state forests and state forest subareas	Current Public Use: YES	Future Public Use: YES
Land Code: 1000012092	Agency Land Code: R2940068	Land Name: FORESTRY	County: BELTRAMI	Acres: 40.00
City:	Site Code: R290099	Classification Per M.S. 86A.05: f. state forests and state forest subareas	Current Public Use: YES	Future Public Use: YES
Land Code: 1000012093	Agency Land Code: R2943179	Land Name: FORESTRY	County: BELTRAMI	Acres: 40.00
City:	Site Code: R290099	Classification Per M.S. 86A.05: f. state forests and state forest subareas	Current Public Use: YES	Future Public Use: YES
Land Code: 1000012094	Agency Land Code: R2940431	Land Name: FORESTRY	County: BELTRAMI	Acres: 40.00
City:	Site Code: R290099	Classification Per M.S. 86A.05: f. state forests and state forest subareas	Current Public Use: YES	Future Public Use: YES
Land Code: 1000012095	Agency Land Code: R2938126	Land Name: FORESTRY	County: BELTRAMI	Acres: 40.00
City:	Site Code: R290099	Classification Per M.S. 86A.05: f. state forests and state forest subareas	Current Public Use: YES	Future Public Use: YES
Land Code: 1000012096	Agency Land Code: R2939936	Land Name: FORESTRY	County: BELTRAMI	Acres: 40.00
City:	Site Code: R290099	Classification Per M.S. 86A.05: f. state forests and state forest subareas	Current Public Use: YES	Future Public Use: YES
Land Code: 1000012097	Agency Land Code: R2942628	Land Name: FORESTRY	County: BELTRAMI	Acres: 40.00
City:	Site Code: R290099	Classification Per M.S. 86A.05: f. state forests and state forest subareas	Current Public Use: YES	Future Public Use: YES



Land Code: 1000012098	Agency Land Code: R2942388	Land Name: FORESTRY	County: BELTRAMI	Acres: 40.00
City:	Site Code: R290099	Classification Per M.S. 86A.05: f. state forests and state forest subareas	Current Public Use: YES	Future Public Use: YES
Land Code: 1000012099	Agency Land Code: R2937996	Land Name: FORESTRY	County: BELTRAMI	Acres: 40.00
City:	Site Code: R290099	Classification Per M.S. 86A.05: f. state forests and state forest subareas	Current Public Use: YES	Future Public Use: YES
Land Code: 1000012100	Agency Land Code: R2943646	Land Name: FORESTRY	County: BELTRAMI	Acres: 40.00
City:	Site Code: R290099	Classification Per M.S. 86A.05: f. state forests and state forest subareas	Current Public Use: YES	Future Public Use: YES
Land Code: 1000012101	Agency Land Code: R2940130	Land Name: FORESTRY	County: BELTRAMI	Acres: 27.07
City:	Site Code: R290099	Classification Per M.S. 86A.05: f. state forests and state forest subareas	Current Public Use: YES	Future Public Use: YES
Land Code: 1000012102	Agency Land Code: R2941732	Land Name: FORESTRY	County: BELTRAMI	Acres: 40.00
City:	Site Code: R290099	Classification Per M.S. 86A.05: f. state forests and state forest subareas	Current Public Use: YES	Future Public Use: YES
Land Code: 1000012103	Agency Land Code: R2944717	Land Name: FORESTRY	County: BELTRAMI	Acres: 40.00
City:	Site Code: R290099	Classification Per M.S. 86A.05: f. state forests and state forest subareas	Current Public Use: YES	Future Public Use: YES
Land Code: 1000012104	Agency Land Code: R2940349	Land Name: FORESTRY	County: BELTRAMI	Acres: 40.00
City:	Site Code: R290099	Classification Per M.S. 86A.05: f. state forests and state forest subareas	Current Public Use: YES	Future Public Use: YES
Land Code: 1000012105	Agency Land Code: R2944015	Land Name: FORESTRY	County: BELTRAMI	Acres: 40.00
City:	Site Code: R290099	Classification Per M.S. 86A.05: f. state forests and state forest subareas	Current Public Use: YES	Future Public Use: YES
Land Code: 1000012106	Agency Land Code: R2937737	Land Name: FORESTRY	County: BELTRAMI	Acres: 40.00
City:	Site Code: R290099	Classification Per M.S. 86A.05: f. state forests and state forest subareas	Current Public Use: YES	Future Public Use: YES
Land Code: 1000012107	Agency Land Code: R2940354	Land Name: FORESTRY	County: BELTRAMI	Acres: 40.00
City:	Site Code: R290099	Classification Per M.S. 86A.05: f. state forests and state forest subareas	Current Public Use: YES	Future Public Use: YES
Land Code: 1000012108	Agency Land Code: R2944014	Land Name: FORESTRY	County: BELTRAMI	Acres: 40.00
City:	Site Code: R290099	Classification Per M.S. 86A.05: f. state forests and state forest subareas	Current Public Use: YES	Future Public Use: YES
Land Code: 1000012109	Agency Land Code: R2940594	Land Name: FORESTRY	County: BELTRAMI	Acres: 40.00
City:	Site Code: R290099	Classification Per M.S. 86A.05: f. state forests and state forest subareas	Current Public Use: YES	Future Public Use: YES



Land Code: 1000012110	Agency Land Code: R2942467	Land Name: FORESTRY	County: BELTRAMI	Acres: 40.00
City:	Site Code: R290099	Classification Per M.S. 86A.05: f. state forests and state forest subareas	Current Public Use: YES	Future Public Use: YES
Land Code: 1000012111	Agency Land Code: R2937799	Land Name: FORESTRY	County: BELTRAMI	Acres: 36.65
City:	Site Code: R290099	Classification Per M.S. 86A.05: f. state forests and state forest subareas	Current Public Use: YES	Future Public Use: YES
Land Code: 1000012112	Agency Land Code: R2944598	Land Name: FORESTRY	County: BELTRAMI	Acres: 40.00
City:	Site Code: R290099	Classification Per M.S. 86A.05: f. state forests and state forest subareas	Current Public Use: YES	Future Public Use: YES
Land Code: 1000012113	Agency Land Code: R2942641	Land Name: FORESTRY	County: BELTRAMI	Acres: 40.00
City:	Site Code: R290099	Classification Per M.S. 86A.05: f. state forests and state forest subareas	Current Public Use: YES	Future Public Use: YES
Land Code: 1000012114	Agency Land Code: R2942445	Land Name: FORESTRY	County: BELTRAMI	Acres: 40.00
City:	Site Code: R290099	Classification Per M.S. 86A.05: f. state forests and state forest subareas	Current Public Use: YES	Future Public Use: YES
Land Code: 1000012115	Agency Land Code: R2940569	Land Name: FORESTRY	County: BELTRAMI	Acres: 40.00
City:	Site Code: R290099	Classification Per M.S. 86A.05: f. state forests and state forest subareas	Current Public Use: YES	Future Public Use: YES
Land Code: 1000012116	Agency Land Code: R2941180	Land Name: FORESTRY	County: BELTRAMI	Acres: 20.10
City:	Site Code: R290099	Classification Per M.S. 86A.05: f. state forests and state forest subareas	Current Public Use: YES	Future Public Use: YES
Land Code: 1000012117	Agency Land Code: R2940080	Land Name: FORESTRY	County: BELTRAMI	Acres: 40.00
City:	Site Code: R290099	Classification Per M.S. 86A.05: f. state forests and state forest subareas	Current Public Use: YES	Future Public Use: YES
Land Code: 1000012118	Agency Land Code: R2937806	Land Name: FORESTRY	County: BELTRAMI	Acres: 40.00
City:	Site Code: R290099	Classification Per M.S. 86A.05: f. state forests and state forest subareas	Current Public Use: YES	Future Public Use: YES
Land Code: 1000012119	Agency Land Code: R2944652	Land Name: FORESTRY	County: BELTRAMI	Acres: 40.00
City:	Site Code: R290099	Classification Per M.S. 86A.05: f. state forests and state forest subareas	Current Public Use: YES	Future Public Use: YES
Land Code: 1000012120	Agency Land Code: R2943193	Land Name: FORESTRY	County: BELTRAMI	Acres: 40.00
City:	Site Code: R290099	Classification Per M.S. 86A.05: f. state forests and state forest subareas	Current Public Use: YES	Future Public Use: YES
Land Code: 1000012121	Agency Land Code: R2941058	Land Name: FORESTRY	County: BELTRAMI	Acres: 40.00
City:	Site Code: R290099	Classification Per M.S. 86A.05: f. state forests and state forest subareas	Current Public Use: YES	Future Public Use: YES



Land Code: 1000012122	Agency Land Code: R2940805	Land Name: FORESTRY	County: BELTRAMI	Acres: 40.00
City:	Site Code: R290099	Classification Per M.S. 86A.05: f. state forests and state forest subareas	Current Public Use: YES	Future Public Use: YES
Land Code: 1000012123	Agency Land Code: R2941673	Land Name: FORESTRY	County: BELTRAMI	Acres: 36.41
City:	Site Code: R290099	Classification Per M.S. 86A.05: f. state forests and state forest subareas	Current Public Use: YES	Future Public Use: YES
Land Code: 1000012124	Agency Land Code: R2943205	Land Name: FORESTRY	County: BELTRAMI	Acres: 40.00
City:	Site Code: R290099	Classification Per M.S. 86A.05: f. state forests and state forest subareas	Current Public Use: YES	Future Public Use: YES
Land Code: 1000012125	Agency Land Code: R2938115	Land Name: FORESTRY	County: BELTRAMI	Acres: 40.00
City:	Site Code: R290099	Classification Per M.S. 86A.05: f. state forests and state forest subareas	Current Public Use: YES	Future Public Use: YES
Land Code: 1000012126	Agency Land Code: R2944553	Land Name: FORESTRY	County: BELTRAMI	Acres: 40.00
City:	Site Code: R290099	Classification Per M.S. 86A.05: f. state forests and state forest subareas	Current Public Use: YES	Future Public Use: YES
Land Code: 1000012127	Agency Land Code: R2941334	Land Name: FORESTRY	County: BELTRAMI	Acres: 40.00
City:	Site Code: R290099	Classification Per M.S. 86A.05: f. state forests and state forest subareas	Current Public Use: YES	Future Public Use: YES
Land Code: 1000012128	Agency Land Code: R2944254	Land Name: FORESTRY	County: BELTRAMI	Acres: 40.00
City:	Site Code: R290099	Classification Per M.S. 86A.05: f. state forests and state forest subareas	Current Public Use: YES	Future Public Use: YES
Land Code: 1000012129	Agency Land Code: R2944554	Land Name: FORESTRY	County: BELTRAMI	Acres: 40.00
City:	Site Code: R290099	Classification Per M.S. 86A.05: f. state forests and state forest subareas	Current Public Use: YES	Future Public Use: YES
Land Code: 1000012130	Agency Land Code: R2941268	Land Name: FORESTRY	County: BELTRAMI	Acres: 40.00
City:	Site Code: R290099	Classification Per M.S. 86A.05: f. state forests and state forest subareas	Current Public Use: YES	Future Public Use: YES
Land Code: 1000012131	Agency Land Code: R2943647	Land Name: FORESTRY	County: BELTRAMI	Acres: 40.00
City:	Site Code: R290099	Classification Per M.S. 86A.05: f. state forests and state forest subareas	Current Public Use: YES	Future Public Use: YES
Land Code: 1000012132	Agency Land Code: R2941061	Land Name: FORESTRY	County: BELTRAMI	Acres: 40.00
City:	Site Code: R290099	Classification Per M.S. 86A.05: f. state forests and state forest subareas	Current Public Use: YES	Future Public Use: YES
Land Code: 1000012133	Agency Land Code: R2938184	Land Name: FORESTRY	County: BELTRAMI	Acres: 40.00
City:	Site Code: R290099	Classification Per M.S. 86A.05: f. state forests and state forest subareas	Current Public Use: YES	Future Public Use: YES



Land Code: 1000012134	Agency Land Code: R2943394	Land Name: FORESTRY	County: BELTRAMI	Acres: 40.00
City:	Site Code: R290099	Classification Per M.S. 86A.05: f. state forests and state forest subareas	Current Public Use: YES	Future Public Use: YES
Land Code: 1000012135	Agency Land Code: R2938054	Land Name: FORESTRY	County: BELTRAMI	Acres: 40.00
City:	Site Code: R290099	Classification Per M.S. 86A.05: f. state forests and state forest subareas	Current Public Use: YES	Future Public Use: YES
Land Code: 1000012136	Agency Land Code: R2939917	Land Name: FORESTRY	County: BELTRAMI	Acres: 40.00
City:	Site Code: R290099	Classification Per M.S. 86A.05: f. state forests and state forest subareas	Current Public Use: YES	Future Public Use: YES
Land Code: 1000012137	Agency Land Code: R2943834	Land Name: FORESTRY	County: BELTRAMI	Acres: 40.00
City:	Site Code: R290099	Classification Per M.S. 86A.05: f. state forests and state forest subareas	Current Public Use: YES	Future Public Use: YES
Land Code: 1000012138	Agency Land Code: R2944034	Land Name: FORESTRY	County: BELTRAMI	Acres: 40.00
City:	Site Code: R290099	Classification Per M.S. 86A.05: f. state forests and state forest subareas	Current Public Use: YES	Future Public Use: YES
Land Code: 1000012139	Agency Land Code: R2940052	Land Name: FORESTRY	County: BELTRAMI	Acres: 40.00
City:	Site Code: R290099	Classification Per M.S. 86A.05: f. state forests and state forest subareas	Current Public Use: YES	Future Public Use: YES
Land Code: 1000012140	Agency Land Code: R2939832	Land Name: FORESTRY	County: BELTRAMI	Acres: 40.00
City:	Site Code: R290099	Classification Per M.S. 86A.05: f. state forests and state forest subareas	Current Public Use: YES	Future Public Use: YES
Land Code: 1000012141	Agency Land Code: R2940193	Land Name: FORESTRY	County: BELTRAMI	Acres: 40.00
City:	Site Code: R290099	Classification Per M.S. 86A.05: f. state forests and state forest subareas	Current Public Use: YES	Future Public Use: YES
Land Code: 1000012142	Agency Land Code: R2943713	Land Name: FORESTRY	County: BELTRAMI	Acres: 40.00
City:	Site Code: R290099	Classification Per M.S. 86A.05: f. state forests and state forest subareas	Current Public Use: YES	Future Public Use: YES
Land Code: 1000012143	Agency Land Code: R2941951	Land Name: FORESTRY	County: BELTRAMI	Acres: 40.00
City:	Site Code: R290099	Classification Per M.S. 86A.05: f. state forests and state forest subareas	Current Public Use: YES	Future Public Use: YES
Land Code: 1000012144	Agency Land Code: R2938046	Land Name: FORESTRY	County: BELTRAMI	Acres: 40.00
City:	Site Code: R290099	Classification Per M.S. 86A.05: f. state forests and state forest subareas	Current Public Use: YES	Future Public Use: YES
Land Code: 1000012145	Agency Land Code: R2941349	Land Name: FORESTRY	County: BELTRAMI	Acres: 40.00
City:	Site Code: R290099	Classification Per M.S. 86A.05: f. state forests and state forest subareas	Current Public Use: YES	Future Public Use: YES



Land Code: 1000012146	Agency Land Code: R2941230	Land Name: FORESTRY	County: BELTRAMI	Acres: 33.76
City:	Site Code: R290099	Classification Per M.S. 86A.05: f. state forests and state forest subareas	Current Public Use: YES	Future Public Use: YES
Land Code: 1000012147	Agency Land Code: R2941347	Land Name: FORESTRY	County: BELTRAMI	Acres: 40.00
City:	Site Code: R290099	Classification Per M.S. 86A.05: f. state forests and state forest subareas	Current Public Use: YES	Future Public Use: YES
Land Code: 1000012148	Agency Land Code: R2944291	Land Name: FORESTRY	County: BELTRAMI	Acres: 40.00
City:	Site Code: R290099	Classification Per M.S. 86A.05: f. state forests and state forest subareas	Current Public Use: YES	Future Public Use: YES
Land Code: 1000012149	Agency Land Code: R2938297	Land Name: FORESTRY	County: BELTRAMI	Acres: 40.00
City:	Site Code: R290099	Classification Per M.S. 86A.05: f. state forests and state forest subareas	Current Public Use: YES	Future Public Use: YES
Land Code: 1000012150	Agency Land Code: R2938273	Land Name: FORESTRY	County: BELTRAMI	Acres: 40.00
City:	Site Code: R290099	Classification Per M.S. 86A.05: f. state forests and state forest subareas	Current Public Use: YES	Future Public Use: YES
Land Code: 1000012151	Agency Land Code: R2941168	Land Name: FORESTRY	County: BELTRAMI	Acres: 40.00
City:	Site Code: R290099	Classification Per M.S. 86A.05: f. state forests and state forest subareas	Current Public Use: YES	Future Public Use: YES
Land Code: 1000012152	Agency Land Code: R2944452	Land Name: FORESTRY	County: BELTRAMI	Acres: 40.00
City:	Site Code: R290099	Classification Per M.S. 86A.05: f. state forests and state forest subareas	Current Public Use: YES	Future Public Use: YES
Land Code: 1000012153	Agency Land Code: R2937701	Land Name: FORESTRY	County: BELTRAMI	Acres: 40.00
City:	Site Code: R290099	Classification Per M.S. 86A.05: f. state forests and state forest subareas	Current Public Use: YES	Future Public Use: YES
Land Code: 1000012154	Agency Land Code: R2938321	Land Name: FORESTRY	County: BELTRAMI	Acres: 40.00
City:	Site Code: R290099	Classification Per M.S. 86A.05: f. state forests and state forest subareas	Current Public Use: YES	Future Public Use: YES
Land Code: 1000012155	Agency Land Code: R2937931	Land Name: FORESTRY	County: BELTRAMI	Acres: 40.00
City:	Site Code: R290099	Classification Per M.S. 86A.05: f. state forests and state forest subareas	Current Public Use: YES	Future Public Use: YES
Land Code: 1000012156	Agency Land Code: R2937733	Land Name: FORESTRY	County: BELTRAMI	Acres: 40.00
City:	Site Code: R290099	Classification Per M.S. 86A.05: f. state forests and state forest subareas	Current Public Use: YES	Future Public Use: YES
Land Code: 1000012157	Agency Land Code: R2944623	Land Name: FORESTRY	County: BELTRAMI	Acres: 40.00
City:	Site Code: R290099	Classification Per M.S. 86A.05: f. state forests and state forest subareas	Current Public Use: YES	Future Public Use: YES



Land Code: 1000012158	Agency Land Code: R2942027	Land Name: FORESTRY	County: BELTRAMI	Acres: 40.00
City:	Site Code: R290099	Classification Per M.S. 86A.05: f. state forests and state forest subareas	Current Public Use: YES	Future Public Use: YES
Land Code: 1000012159	Agency Land Code: R2939948	Land Name: FORESTRY	County: BELTRAMI	Acres: 40.00
City:	Site Code: R290099	Classification Per M.S. 86A.05: f. state forests and state forest subareas	Current Public Use: YES	Future Public Use: YES
Land Code: 1000012160	Agency Land Code: R2940191	Land Name: FORESTRY	County: BELTRAMI	Acres: 28.16
City:	Site Code: R290099	Classification Per M.S. 86A.05: f. state forests and state forest subareas	Current Public Use: YES	Future Public Use: YES
Land Code: 1000012161	Agency Land Code: R2940992	Land Name: FORESTRY	County: BELTRAMI	Acres: 40.00
City:	Site Code: R290099	Classification Per M.S. 86A.05: f. state forests and state forest subareas	Current Public Use: YES	Future Public Use: YES
Land Code: 1000012162	Agency Land Code: R2944446	Land Name: FORESTRY	County: BELTRAMI	Acres: 40.00
City:	Site Code: R290099	Classification Per M.S. 86A.05: f. state forests and state forest subareas	Current Public Use: YES	Future Public Use: YES
Land Code: 1000012163	Agency Land Code: R2941016	Land Name: FORESTRY	County: BELTRAMI	Acres: 40.00
City:	Site Code: R290099	Classification Per M.S. 86A.05: f. state forests and state forest subareas	Current Public Use: YES	Future Public Use: YES
Land Code: 1000012164	Agency Land Code: R2942493	Land Name: FORESTRY	County: BELTRAMI	Acres: 40.00
City:	Site Code: R290099	Classification Per M.S. 86A.05: f. state forests and state forest subareas	Current Public Use: YES	Future Public Use: YES
Land Code: 1000012165	Agency Land Code: R2937846	Land Name: FORESTRY	County: BELTRAMI	Acres: 40.00
City:	Site Code: R290099	Classification Per M.S. 86A.05: f. state forests and state forest subareas	Current Public Use: YES	Future Public Use: YES
Land Code: 1000012166	Agency Land Code: R2938118	Land Name: FORESTRY	County: BELTRAMI	Acres: 40.00
City:	Site Code: R290099	Classification Per M.S. 86A.05: f. state forests and state forest subareas	Current Public Use: YES	Future Public Use: YES
Land Code: 1000012167	Agency Land Code: R2938122	Land Name: FORESTRY	County: BELTRAMI	Acres: 40.00
City:	Site Code: R290099	Classification Per M.S. 86A.05: f. state forests and state forest subareas	Current Public Use: YES	Future Public Use: YES
Land Code: 1000012168	Agency Land Code: R2938125	Land Name: FORESTRY	County: BELTRAMI	Acres: 40.00
City:	Site Code: R290099	Classification Per M.S. 86A.05: f. state forests and state forest subareas	Current Public Use: YES	Future Public Use: YES
Land Code: 1000012169	Agency Land Code: R2938412	Land Name: FORESTRY	County: BELTRAMI	Acres: 40.00
City:	Site Code: R290099	Classification Per M.S. 86A.05: f. state forests and state forest subareas	Current Public Use: YES	Future Public Use: YES



Land Code: 1000012170	Agency Land Code: R2944770	Land Name: FORESTRY	County: BELTRAMI	Acres: 40.00
City:	Site Code: R290099	Classification Per M.S. 86A.05: f. state forests and state forest subareas	Current Public Use: YES	Future Public Use: YES
Land Code: 1000012171	Agency Land Code: R2941204	Land Name: FORESTRY	County: BELTRAMI	Acres: 40.00
City:	Site Code: R290099	Classification Per M.S. 86A.05: f. state forests and state forest subareas	Current Public Use: YES	Future Public Use: YES
Land Code: 1000012172	Agency Land Code: R2937830	Land Name: FORESTRY	County: BELTRAMI	Acres: 40.00
City:	Site Code: R290099	Classification Per M.S. 86A.05: f. state forests and state forest subareas	Current Public Use: YES	Future Public Use: YES
Land Code: 1000012173	Agency Land Code: R2938304	Land Name: FORESTRY	County: BELTRAMI	Acres: 40.00
City:	Site Code: R290099	Classification Per M.S. 86A.05: f. state forests and state forest subareas	Current Public Use: YES	Future Public Use: YES
Land Code: 1000012174	Agency Land Code: R2943634	Land Name: FORESTRY	County: BELTRAMI	Acres: 40.00
City:	Site Code: R290099	Classification Per M.S. 86A.05: f. state forests and state forest subareas	Current Public Use: YES	Future Public Use: YES
Land Code: 1000012175	Agency Land Code: R2940457	Land Name: FORESTRY	County: BELTRAMI	Acres: 40.00
City:	Site Code: R290099	Classification Per M.S. 86A.05: f. state forests and state forest subareas	Current Public Use: YES	Future Public Use: YES
Land Code: 1000012176	Agency Land Code: R2941895	Land Name: FORESTRY	County: BELTRAMI	Acres: 40.00
City:	Site Code: R290099	Classification Per M.S. 86A.05: f. state forests and state forest subareas	Current Public Use: YES	Future Public Use: YES
Land Code: 1000012177	Agency Land Code: R2937861	Land Name: FORESTRY	County: BELTRAMI	Acres: 40.00
City:	Site Code: R290099	Classification Per M.S. 86A.05: f. state forests and state forest subareas	Current Public Use: YES	Future Public Use: YES
Land Code: 1000012178	Agency Land Code: R2940479	Land Name: FORESTRY	County: BELTRAMI	Acres: 40.00
City:	Site Code: R290099	Classification Per M.S. 86A.05: f. state forests and state forest subareas	Current Public Use: YES	Future Public Use: YES
Land Code: 1000012179	Agency Land Code: R2940884	Land Name: FORESTRY	County: BELTRAMI	Acres: 40.00
City:	Site Code: R290099	Classification Per M.S. 86A.05: f. state forests and state forest subareas	Current Public Use: YES	Future Public Use: YES
Land Code: 1000012180	Agency Land Code: R2943655	Land Name: FORESTRY	County: BELTRAMI	Acres: 40.00
City:	Site Code: R290099	Classification Per M.S. 86A.05: f. state forests and state forest subareas	Current Public Use: YES	Future Public Use: YES
Land Code: 1000012181	Agency Land Code: R2940925	Land Name: FORESTRY	County: BELTRAMI	Acres: 40.00
City:	Site Code: R290099	Classification Per M.S. 86A.05: f. state forests and state forest subareas	Current Public Use: YES	Future Public Use: YES



Land Code: 1000012182	Agency Land Code: R2939786	Land Name: FORESTRY	County: BELTRAMI	Acres: 40.00
City:	Site Code: R290099	Classification Per M.S. 86A.05: f. state forests and state forest subareas	Current Public Use: YES	Future Public Use: YES
Land Code: 1000012183	Agency Land Code: R2937455	Land Name: FORESTRY	County: BELTRAMI	Acres: 41.35
City:	Site Code: R290099	Classification Per M.S. 86A.05: f. state forests and state forest subareas	Current Public Use: YES	Future Public Use: YES
Land Code: 1000012184	Agency Land Code: R2940358	Land Name: FORESTRY	County: BELTRAMI	Acres: 40.00
City:	Site Code: R290099	Classification Per M.S. 86A.05: f. state forests and state forest subareas	Current Public Use: YES	Future Public Use: YES
Land Code: 1000012185	Agency Land Code: R2942158	Land Name: FORESTRY	County: BELTRAMI	Acres: 40.00
City:	Site Code: R290099	Classification Per M.S. 86A.05: f. state forests and state forest subareas	Current Public Use: YES	Future Public Use: YES
Land Code: 1000012186	Agency Land Code: R2943626	Land Name: FORESTRY	County: BELTRAMI	Acres: 40.00
City:	Site Code: R290099	Classification Per M.S. 86A.05: f. state forests and state forest subareas	Current Public Use: YES	Future Public Use: YES
Land Code: 1000012187	Agency Land Code: R2942148	Land Name: FORESTRY	County: BELTRAMI	Acres: 40.00
City:	Site Code: R290099	Classification Per M.S. 86A.05: f. state forests and state forest subareas	Current Public Use: YES	Future Public Use: YES
Land Code: 1000012188	Agency Land Code: R2937649	Land Name: FORESTRY	County: BELTRAMI	Acres: 36.65
City:	Site Code: R290099	Classification Per M.S. 86A.05: f. state forests and state forest subareas	Current Public Use: YES	Future Public Use: YES
Land Code: 1000012189	Agency Land Code: R2939838	Land Name: FORESTRY	County: BELTRAMI	Acres: 40.36
City:	Site Code: R290099	Classification Per M.S. 86A.05: f. state forests and state forest subareas	Current Public Use: YES	Future Public Use: YES
Land Code: 1000012190	Agency Land Code: R2939813	Land Name: FORESTRY	County: BELTRAMI	Acres: 40.00
City:	Site Code: R290099	Classification Per M.S. 86A.05: f. state forests and state forest subareas	Current Public Use: YES	Future Public Use: YES
Land Code: 1000012191	Agency Land Code: R2941522	Land Name: FORESTRY	County: BELTRAMI	Acres: 40.00
City:	Site Code: R290099	Classification Per M.S. 86A.05: f. state forests and state forest subareas	Current Public Use: YES	Future Public Use: YES
Land Code: 1000012192	Agency Land Code: R2939931	Land Name: FORESTRY	County: BELTRAMI	Acres: 40.00
City:	Site Code: R290099	Classification Per M.S. 86A.05: f. state forests and state forest subareas	Current Public Use: YES	Future Public Use: YES
Land Code: 1000012193	Agency Land Code: R2939967	Land Name: FORESTRY	County: BELTRAMI	Acres: 40.00
City:	Site Code: R290099	Classification Per M.S. 86A.05: f. state forests and state forest subareas	Current Public Use: YES	Future Public Use: YES



Land Code: 1000012194	Agency Land Code: R2939709	Land Name: FORESTRY	County: BELTRAMI	Acres: 40.00
City:	Site Code: R290099	Classification Per M.S. 86A.05: f. state forests and state forest subareas	Current Public Use: YES	Future Public Use: YES
Land Code: 1000012195	Agency Land Code: R2939984	Land Name: FORESTRY	County: BELTRAMI	Acres: 40.00
City:	Site Code: R290099	Classification Per M.S. 86A.05: f. state forests and state forest subareas	Current Public Use: YES	Future Public Use: YES
Land Code: 1000012196	Agency Land Code: R2944522	Land Name: FORESTRY	County: BELTRAMI	Acres: 40.00
City:	Site Code: R290099	Classification Per M.S. 86A.05: f. state forests and state forest subareas	Current Public Use: YES	Future Public Use: YES
Land Code: 1000012197	Agency Land Code: R2944411	Land Name: FORESTRY	County: BELTRAMI	Acres: 40.00
City:	Site Code: R290099	Classification Per M.S. 86A.05: f. state forests and state forest subareas	Current Public Use: YES	Future Public Use: YES
Land Code: 1000012198	Agency Land Code: R2938170	Land Name: FORESTRY	County: BELTRAMI	Acres: 40.00
City:	Site Code: R290099	Classification Per M.S. 86A.05: f. state forests and state forest subareas	Current Public Use: YES	Future Public Use: YES
Land Code: 1000012199	Agency Land Code: R2942037	Land Name: FORESTRY	County: BELTRAMI	Acres: 39.13
City:	Site Code: R290099	Classification Per M.S. 86A.05: f. state forests and state forest subareas	Current Public Use: YES	Future Public Use: YES
Land Code: 1000012200	Agency Land Code: R2940411	Land Name: FORESTRY	County: BELTRAMI	Acres: 40.00
City:	Site Code: R290099	Classification Per M.S. 86A.05: f. state forests and state forest subareas	Current Public Use: YES	Future Public Use: YES
Land Code: 1000012201	Agency Land Code: R2938005	Land Name: FORESTRY	County: BELTRAMI	Acres: 40.00
City:	Site Code: R290099	Classification Per M.S. 86A.05: f. state forests and state forest subareas	Current Public Use: YES	Future Public Use: YES
Land Code: 1000012202	Agency Land Code: R2944513	Land Name: FORESTRY	County: BELTRAMI	Acres: 40.00
City:	Site Code: R290099	Classification Per M.S. 86A.05: f. state forests and state forest subareas	Current Public Use: YES	Future Public Use: YES
Land Code: 1000012203	Agency Land Code: R2937430	Land Name: FORESTRY	County: BELTRAMI	Acres: 40.00
City:	Site Code: R290099	Classification Per M.S. 86A.05: f. state forests and state forest subareas	Current Public Use: YES	Future Public Use: YES
Land Code: 1000012204	Agency Land Code: R2940498	Land Name: FORESTRY	County: BELTRAMI	Acres: 40.00
City:	Site Code: R290099	Classification Per M.S. 86A.05: f. state forests and state forest subareas	Current Public Use: YES	Future Public Use: YES
Land Code: 1000012205	Agency Land Code: R2941553	Land Name: FORESTRY	County: BELTRAMI	Acres: 40.00
City:	Site Code: R290099	Classification Per M.S. 86A.05: f. state forests and state forest subareas	Current Public Use: YES	Future Public Use: YES



Land Code: 1000012206	Agency Land Code: R2941661	Land Name: FORESTRY	County: BELTRAMI	Acres: 40.00
City:	Site Code: R290099	Classification Per M.S. 86A.05: f. state forests and state forest subareas	Current Public Use: YES	Future Public Use: YES
Land Code: 1000012207	Agency Land Code: R2937825	Land Name: FORESTRY	County: BELTRAMI	Acres: 40.00
City:	Site Code: R290099	Classification Per M.S. 86A.05: f. state forests and state forest subareas	Current Public Use: YES	Future Public Use: YES
Land Code: 1000012208	Agency Land Code: R2941549	Land Name: FORESTRY	County: BELTRAMI	Acres: 40.00
City:	Site Code: R290099	Classification Per M.S. 86A.05: f. state forests and state forest subareas	Current Public Use: YES	Future Public Use: YES
Land Code: 1000012209	Agency Land Code: R2938242	Land Name: FORESTRY	County: BELTRAMI	Acres: 40.00
City:	Site Code: R290099	Classification Per M.S. 86A.05: f. state forests and state forest subareas	Current Public Use: YES	Future Public Use: YES
Land Code: 1000012210	Agency Land Code: R2941555	Land Name: FORESTRY	County: BELTRAMI	Acres: 40.00
City:	Site Code: R290099	Classification Per M.S. 86A.05: f. state forests and state forest subareas	Current Public Use: YES	Future Public Use: YES
Land Code: 1000012211	Agency Land Code: R2939727	Land Name: FORESTRY	County: BELTRAMI	Acres: 40.00
City:	Site Code: R290099	Classification Per M.S. 86A.05: f. state forests and state forest subareas	Current Public Use: YES	Future Public Use: YES
Land Code: 1000012212	Agency Land Code: R2939681	Land Name: FORESTRY	County: BELTRAMI	Acres: 40.00
City:	Site Code: R290099	Classification Per M.S. 86A.05: f. state forests and state forest subareas	Current Public Use: YES	Future Public Use: YES
Land Code: 1000012213	Agency Land Code: R2941773	Land Name: FORESTRY	County: BELTRAMI	Acres: 40.00
City:	Site Code: R290099	Classification Per M.S. 86A.05: f. state forests and state forest subareas	Current Public Use: YES	Future Public Use: YES
Land Code: 1000012214	Agency Land Code: R2937833	Land Name: FORESTRY	County: BELTRAMI	Acres: 40.00
City:	Site Code: R290099	Classification Per M.S. 86A.05: f. state forests and state forest subareas	Current Public Use: YES	Future Public Use: YES
Land Code: 1000012215	Agency Land Code: R2941487	Land Name: FORESTRY	County: BELTRAMI	Acres: 40.00
City:	Site Code: R290099	Classification Per M.S. 86A.05: f. state forests and state forest subareas	Current Public Use: YES	Future Public Use: YES
Land Code: 1000012216	Agency Land Code: R2940158	Land Name: FORESTRY	County: BELTRAMI	Acres: 40.00
City:	Site Code: R290099	Classification Per M.S. 86A.05: f. state forests and state forest subareas	Current Public Use: YES	Future Public Use: YES
Land Code: 1000012217	Agency Land Code: R2940045	Land Name: FORESTRY	County: BELTRAMI	Acres: 40.00
City:	Site Code: R290099	Classification Per M.S. 86A.05: f. state forests and state forest subareas	Current Public Use: YES	Future Public Use: YES



Land Code: 1000012218	Agency Land Code: R2940095	Land Name: FORESTRY	County: BELTRAMI	Acres: 40.00
City:	Site Code: R290099	Classification Per M.S. 86A.05: f. state forests and state forest subareas	Current Public Use: YES	Future Public Use: YES
Land Code: 1000012219	Agency Land Code: R2941752	Land Name: FORESTRY	County: BELTRAMI	Acres: 40.00
City:	Site Code: R290099	Classification Per M.S. 86A.05: f. state forests and state forest subareas	Current Public Use: YES	Future Public Use: YES
Land Code: 1000012220	Agency Land Code: R2941517	Land Name: FORESTRY	County: BELTRAMI	Acres: 40.00
City:	Site Code: R290099	Classification Per M.S. 86A.05: f. state forests and state forest subareas	Current Public Use: YES	Future Public Use: YES
Land Code: 1000012221	Agency Land Code: R2944448	Land Name: FORESTRY	County: BELTRAMI	Acres: 40.00
City:	Site Code: R290099	Classification Per M.S. 86A.05: f. state forests and state forest subareas	Current Public Use: YES	Future Public Use: YES
Land Code: 1000012222	Agency Land Code: R2944388	Land Name: FORESTRY	County: BELTRAMI	Acres: 40.00
City:	Site Code: R290099	Classification Per M.S. 86A.05: f. state forests and state forest subareas	Current Public Use: YES	Future Public Use: YES
Land Code: 1000012223	Agency Land Code: R2938096	Land Name: FORESTRY	County: BELTRAMI	Acres: 40.00
City:	Site Code: R290099	Classification Per M.S. 86A.05: f. state forests and state forest subareas	Current Public Use: YES	Future Public Use: YES
Land Code: 1000012224	Agency Land Code: R2942454	Land Name: FORESTRY	County: BELTRAMI	Acres: 40.00
City:	Site Code: R290099	Classification Per M.S. 86A.05: f. state forests and state forest subareas	Current Public Use: YES	Future Public Use: YES
Land Code: 1000012225	Agency Land Code: R2940815	Land Name: FORESTRY	County: BELTRAMI	Acres: 40.00
City:	Site Code: R290099	Classification Per M.S. 86A.05: f. state forests and state forest subareas	Current Public Use: YES	Future Public Use: YES
Land Code: 1000012226	Agency Land Code: R2943855	Land Name: FORESTRY	County: BELTRAMI	Acres: 40.00
City:	Site Code: R290099	Classification Per M.S. 86A.05: f. state forests and state forest subareas	Current Public Use: YES	Future Public Use: YES
Land Code: 1000012227	Agency Land Code: R2940743	Land Name: FORESTRY	County: BELTRAMI	Acres: 40.00
City:	Site Code: R290099	Classification Per M.S. 86A.05: f. state forests and state forest subareas	Current Public Use: YES	Future Public Use: YES
Land Code: 1000012228	Agency Land Code: R2944092	Land Name: FORESTRY	County: BELTRAMI	Acres: 40.00
City:	Site Code: R290099	Classification Per M.S. 86A.05: f. state forests and state forest subareas	Current Public Use: YES	Future Public Use: YES
Land Code: 1000012229	Agency Land Code: R2937394	Land Name: FORESTRY	County: BELTRAMI	Acres: 14.62
City:	Site Code: R290099	Classification Per M.S. 86A.05: f. state forests and state forest subareas	Current Public Use: YES	Future Public Use: YES



Land Code: 1000012230	Agency Land Code: R2938136	Land Name: FORESTRY	County: BELTRAMI	Acres: 40.00
City:	Site Code: R290099	Classification Per M.S. 86A.05: f. state forests and state forest subareas	Current Public Use: YES	Future Public Use: YES
Land Code: 1000012231	Agency Land Code: R2944524	Land Name: FORESTRY	County: BELTRAMI	Acres: 40.00
City:	Site Code: R290099	Classification Per M.S. 86A.05: f. state forests and state forest subareas	Current Public Use: YES	Future Public Use: YES
Land Code: 1000012232	Agency Land Code: R2942620	Land Name: FORESTRY	County: BELTRAMI	Acres: 40.00
City:	Site Code: R290099	Classification Per M.S. 86A.05: f. state forests and state forest subareas	Current Public Use: YES	Future Public Use: YES
Land Code: 1000012233	Agency Land Code: R2938043	Land Name: FORESTRY	County: BELTRAMI	Acres: 40.00
City:	Site Code: R290099	Classification Per M.S. 86A.05: f. state forests and state forest subareas	Current Public Use: YES	Future Public Use: YES
Land Code: 1000012234	Agency Land Code: R2943343	Land Name: FORESTRY	County: BELTRAMI	Acres: 40.00
City:	Site Code: R290099	Classification Per M.S. 86A.05: f. state forests and state forest subareas	Current Public Use: YES	Future Public Use: YES
Land Code: 1000012235	Agency Land Code: R2944587	Land Name: FORESTRY	County: BELTRAMI	Acres: 40.00
City:	Site Code: R290099	Classification Per M.S. 86A.05: f. state forests and state forest subareas	Current Public Use: YES	Future Public Use: YES
Land Code: 1000012236	Agency Land Code: R2944425	Land Name: FORESTRY	County: BELTRAMI	Acres: 40.00
City:	Site Code: R290099	Classification Per M.S. 86A.05: f. state forests and state forest subareas	Current Public Use: YES	Future Public Use: YES
Land Code: 1000012237	Agency Land Code: R2941688	Land Name: FORESTRY	County: BELTRAMI	Acres: 40.00
City:	Site Code: R290099	Classification Per M.S. 86A.05: f. state forests and state forest subareas	Current Public Use: YES	Future Public Use: YES
Land Code: 1000012238	Agency Land Code: R2943377	Land Name: FORESTRY	County: BELTRAMI	Acres: 40.00
City:	Site Code: R290099	Classification Per M.S. 86A.05: f. state forests and state forest subareas	Current Public Use: YES	Future Public Use: YES
Land Code: 1000012239	Agency Land Code: R2943376	Land Name: FORESTRY	County: BELTRAMI	Acres: 40.00
City:	Site Code: R290099	Classification Per M.S. 86A.05: f. state forests and state forest subareas	Current Public Use: YES	Future Public Use: YES
Land Code: 1000012240	Agency Land Code: R2939628	Land Name: FORESTRY	County: BELTRAMI	Acres: 40.00
City:	Site Code: R290099	Classification Per M.S. 86A.05: f. state forests and state forest subareas	Current Public Use: YES	Future Public Use: YES
Land Code: 1000012241	Agency Land Code: R2943296	Land Name: FORESTRY	County: BELTRAMI	Acres: 40.00
City:	Site Code: R290099	Classification Per M.S. 86A.05: f. state forests and state forest subareas	Current Public Use: YES	Future Public Use: YES



Land Code: 1000012242	Agency Land Code: R2938163	Land Name: FORESTRY	County: BELTRAMI	Acres: 40.00
City:	Site Code: R290099	Classification Per M.S. 86A.05: f. state forests and state forest subareas	Current Public Use: YES	Future Public Use: YES
Land Code: 1000012243	Agency Land Code: R2937640	Land Name: FORESTRY	County: BELTRAMI	Acres: 40.00
City:	Site Code: R290099	Classification Per M.S. 86A.05: f. state forests and state forest subareas	Current Public Use: YES	Future Public Use: YES
Land Code: 1000012244	Agency Land Code: R2942218	Land Name: FORESTRY	County: BELTRAMI	Acres: 40.00
City:	Site Code: R290099	Classification Per M.S. 86A.05: f. state forests and state forest subareas	Current Public Use: YES	Future Public Use: YES
Land Code: 1000012245	Agency Land Code: R2939991	Land Name: FORESTRY	County: BELTRAMI	Acres: 40.00
City:	Site Code: R290099	Classification Per M.S. 86A.05: f. state forests and state forest subareas	Current Public Use: YES	Future Public Use: YES
Land Code: 1000012246	Agency Land Code: R2939855	Land Name: FORESTRY	County: BELTRAMI	Acres: 40.00
City:	Site Code: R290099	Classification Per M.S. 86A.05: f. state forests and state forest subareas	Current Public Use: YES	Future Public Use: YES
Land Code: 1000012247	Agency Land Code: R2937988	Land Name: FORESTRY	County: BELTRAMI	Acres: 40.00
City:	Site Code: R290099	Classification Per M.S. 86A.05: f. state forests and state forest subareas	Current Public Use: YES	Future Public Use: YES
Land Code: 1000012248	Agency Land Code: R2943300	Land Name: FORESTRY	County: BELTRAMI	Acres: 40.00
City:	Site Code: R290099	Classification Per M.S. 86A.05: f. state forests and state forest subareas	Current Public Use: YES	Future Public Use: YES
Land Code: 1000012249	Agency Land Code: R2940390	Land Name: FORESTRY	County: BELTRAMI	Acres: 40.00
City:	Site Code: R290099	Classification Per M.S. 86A.05: f. state forests and state forest subareas	Current Public Use: YES	Future Public Use: YES
Land Code: 1000012250	Agency Land Code: R2941805	Land Name: FORESTRY	County: BELTRAMI	Acres: 40.00
City:	Site Code: R290099	Classification Per M.S. 86A.05: f. state forests and state forest subareas	Current Public Use: YES	Future Public Use: YES
Land Code: 1000012251	Agency Land Code: R2937499	Land Name: FORESTRY	County: BELTRAMI	Acres: 40.00
City:	Site Code: R290099	Classification Per M.S. 86A.05: f. state forests and state forest subareas	Current Public Use: YES	Future Public Use: YES
Land Code: 1000012252	Agency Land Code: R2940659	Land Name: FORESTRY	County: BELTRAMI	Acres: 40.00
City:	Site Code: R290099	Classification Per M.S. 86A.05: f. state forests and state forest subareas	Current Public Use: YES	Future Public Use: YES
Land Code: 1000012253	Agency Land Code: R2942539	Land Name: FORESTRY	County: BELTRAMI	Acres: 33.94
City:	Site Code: R290099	Classification Per M.S. 86A.05: f. state forests and state forest subareas	Current Public Use: YES	Future Public Use: YES



Land Code: 1000012254	Agency Land Code: R2943583	Land Name: FORESTRY	County: BELTRAMI	Acres: 40.00
City:	Site Code: R290099	Classification Per M.S. 86A.05: f. state forests and state forest subareas	Current Public Use: YES	Future Public Use: YES
Land Code: 1000012255	Agency Land Code: R2939742	Land Name: FORESTRY	County: BELTRAMI	Acres: 40.00
City:	Site Code: R290099	Classification Per M.S. 86A.05: f. state forests and state forest subareas	Current Public Use: YES	Future Public Use: YES
Land Code: 1000012256	Agency Land Code: R2940969	Land Name: FORESTRY	County: BELTRAMI	Acres: 40.00
City:	Site Code: R290099	Classification Per M.S. 86A.05: f. state forests and state forest subareas	Current Public Use: YES	Future Public Use: YES
Land Code: 1000012257	Agency Land Code: R2937810	Land Name: FORESTRY	County: BELTRAMI	Acres: 36.59
City:	Site Code: R290099	Classification Per M.S. 86A.05: f. state forests and state forest subareas	Current Public Use: YES	Future Public Use: YES
Land Code: 1000012258	Agency Land Code: R2943664	Land Name: FORESTRY	County: BELTRAMI	Acres: 40.00
City:	Site Code: R290099	Classification Per M.S. 86A.05: f. state forests and state forest subareas	Current Public Use: YES	Future Public Use: YES
Land Code: 1000012259	Agency Land Code: R2944415	Land Name: FORESTRY	County: BELTRAMI	Acres: 40.00
City:	Site Code: R290099	Classification Per M.S. 86A.05: f. state forests and state forest subareas	Current Public Use: YES	Future Public Use: YES
Land Code: 1000012260	Agency Land Code: R2939882	Land Name: FORESTRY	County: BELTRAMI	Acres: 40.00
City:	Site Code: R290099	Classification Per M.S. 86A.05: f. state forests and state forest subareas	Current Public Use: YES	Future Public Use: YES
Land Code: 1000012261	Agency Land Code: R2942579	Land Name: FORESTRY	County: BELTRAMI	Acres: 40.00
City:	Site Code: R290099	Classification Per M.S. 86A.05: f. state forests and state forest subareas	Current Public Use: YES	Future Public Use: YES
Land Code: 1000012262	Agency Land Code: R2942378	Land Name: FORESTRY	County: BELTRAMI	Acres: 40.00
City:	Site Code: R290099	Classification Per M.S. 86A.05: f. state forests and state forest subareas	Current Public Use: YES	Future Public Use: YES
Land Code: 1000012263	Agency Land Code: R2940265	Land Name: FORESTRY	County: BELTRAMI	Acres: 40.00
City:	Site Code: R290099	Classification Per M.S. 86A.05: f. state forests and state forest subareas	Current Public Use: YES	Future Public Use: YES
Land Code: 1000012264	Agency Land Code: R2939636	Land Name: FORESTRY	County: BELTRAMI	Acres: 40.00
City:	Site Code: R290099	Classification Per M.S. 86A.05: f. state forests and state forest subareas	Current Public Use: YES	Future Public Use: YES
Land Code: 1000012265	Agency Land Code: R2942566	Land Name: FORESTRY	County: BELTRAMI	Acres: 40.00
City:	Site Code: R290099	Classification Per M.S. 86A.05: f. state forests and state forest subareas	Current Public Use: YES	Future Public Use: YES



Land Code: 1000012266	Agency Land Code: R2944281	Land Name: FORESTRY	County: BELTRAMI	Acres: 40.00
City:	Site Code: R290099	Classification Per M.S. 86A.05: f. state forests and state forest subareas	Current Public Use: YES	Future Public Use: YES
Land Code: 1000012267	Agency Land Code: R2942168	Land Name: FORESTRY	County: BELTRAMI	Acres: 40.00
City:	Site Code: R290099	Classification Per M.S. 86A.05: f. state forests and state forest subareas	Current Public Use: YES	Future Public Use: YES
Land Code: 1000012268	Agency Land Code: R2940892	Land Name: FORESTRY	County: BELTRAMI	Acres: 40.00
City:	Site Code: R290099	Classification Per M.S. 86A.05: f. state forests and state forest subareas	Current Public Use: YES	Future Public Use: YES
Land Code: 1000012269	Agency Land Code: R2941353	Land Name: FORESTRY	County: BELTRAMI	Acres: 40.00
City:	Site Code: R290099	Classification Per M.S. 86A.05: f. state forests and state forest subareas	Current Public Use: YES	Future Public Use: YES
Land Code: 1000012270	Agency Land Code: R2937796	Land Name: FORESTRY	County: BELTRAMI	Acres: 40.00
City:	Site Code: R290099	Classification Per M.S. 86A.05: f. state forests and state forest subareas	Current Public Use: YES	Future Public Use: YES
Land Code: 1000012271	Agency Land Code: R2944097	Land Name: FORESTRY	County: BELTRAMI	Acres: 40.00
City:	Site Code: R290099	Classification Per M.S. 86A.05: f. state forests and state forest subareas	Current Public Use: YES	Future Public Use: YES
Land Code: 1000012272	Agency Land Code: R2941236	Land Name: FORESTRY	County: BELTRAMI	Acres: 40.00
City:	Site Code: R290099	Classification Per M.S. 86A.05: f. state forests and state forest subareas	Current Public Use: YES	Future Public Use: YES
Land Code: 1000012273	Agency Land Code: R2938037	Land Name: FORESTRY	County: BELTRAMI	Acres: 40.00
City:	Site Code: R290099	Classification Per M.S. 86A.05: f. state forests and state forest subareas	Current Public Use: YES	Future Public Use: YES
Land Code: 1000012274	Agency Land Code: R2944501	Land Name: FORESTRY	County: BELTRAMI	Acres: 40.00
City:	Site Code: R290099	Classification Per M.S. 86A.05: f. state forests and state forest subareas	Current Public Use: YES	Future Public Use: YES
Land Code: 1000012275	Agency Land Code: R2942446	Land Name: FORESTRY	County: BELTRAMI	Acres: 40.00
City:	Site Code: R290099	Classification Per M.S. 86A.05: f. state forests and state forest subareas	Current Public Use: YES	Future Public Use: YES
Land Code: 1000012276	Agency Land Code: R2939779	Land Name: FORESTRY	County: BELTRAMI	Acres: 40.00
City:	Site Code: R290099	Classification Per M.S. 86A.05: f. state forests and state forest subareas	Current Public Use: YES	Future Public Use: YES
Land Code: 1000012277	Agency Land Code: R2939647	Land Name: FORESTRY	County: BELTRAMI	Acres: 40.00
City:	Site Code: R290099	Classification Per M.S. 86A.05: f. state forests and state forest subareas	Current Public Use: YES	Future Public Use: YES



Land Code: 1000012278	Agency Land Code: R2938205	Land Name: FORESTRY	County: BELTRAMI	Acres: 40.00
City:	Site Code: R290099	Classification Per M.S. 86A.05: f. state forests and state forest subareas	Current Public Use: YES	Future Public Use: YES
Land Code: 1000012279	Agency Land Code: R2944368	Land Name: FORESTRY	County: BELTRAMI	Acres: 40.00
City:	Site Code: R290099	Classification Per M.S. 86A.05: f. state forests and state forest subareas	Current Public Use: YES	Future Public Use: YES
Land Code: 1000012280	Agency Land Code: R2940288	Land Name: FORESTRY	County: BELTRAMI	Acres: 40.00
City:	Site Code: R290099	Classification Per M.S. 86A.05: f. state forests and state forest subareas	Current Public Use: YES	Future Public Use: YES
Land Code: 1000012281	Agency Land Code: R2939683	Land Name: FORESTRY	County: BELTRAMI	Acres: 40.00
City:	Site Code: R290099	Classification Per M.S. 86A.05: f. state forests and state forest subareas	Current Public Use: YES	Future Public Use: YES
Land Code: 1000012282	Agency Land Code: R2943403	Land Name: FORESTRY	County: BELTRAMI	Acres: 40.00
City:	Site Code: R290099	Classification Per M.S. 86A.05: f. state forests and state forest subareas	Current Public Use: YES	Future Public Use: YES
Land Code: 1000012283	Agency Land Code: R2939743	Land Name: FORESTRY	County: BELTRAMI	Acres: 40.00
City:	Site Code: R290099	Classification Per M.S. 86A.05: f. state forests and state forest subareas	Current Public Use: YES	Future Public Use: YES
Land Code: 1000012284	Agency Land Code: R2940073	Land Name: FORESTRY	County: BELTRAMI	Acres: 40.00
City:	Site Code: R290099	Classification Per M.S. 86A.05: f. state forests and state forest subareas	Current Public Use: YES	Future Public Use: YES
Land Code: 1000012285	Agency Land Code: R2941096	Land Name: FORESTRY	County: BELTRAMI	Acres: 40.00
City:	Site Code: R290099	Classification Per M.S. 86A.05: f. state forests and state forest subareas	Current Public Use: YES	Future Public Use: YES
Land Code: 1000012286	Agency Land Code: R2940908	Land Name: FORESTRY	County: BELTRAMI	Acres: 40.00
City:	Site Code: R290099	Classification Per M.S. 86A.05: f. state forests and state forest subareas	Current Public Use: YES	Future Public Use: YES
Land Code: 1000012287	Agency Land Code: R2939588	Land Name: FORESTRY	County: BELTRAMI	Acres: 40.00
City:	Site Code: R290099	Classification Per M.S. 86A.05: f. state forests and state forest subareas	Current Public Use: YES	Future Public Use: YES
Land Code: 1000012288	Agency Land Code: R2941386	Land Name: FORESTRY	County: BELTRAMI	Acres: 40.00
City:	Site Code: R290099	Classification Per M.S. 86A.05: f. state forests and state forest subareas	Current Public Use: YES	Future Public Use: YES
Land Code: 1000012289	Agency Land Code: R2944333	Land Name: FORESTRY	County: BELTRAMI	Acres: 36.96
City:	Site Code: R290099	Classification Per M.S. 86A.05: f. state forests and state forest subareas	Current Public Use: YES	Future Public Use: YES



Land Code: 1000012290	Agency Land Code: R2939772	Land Name: FORESTRY	County: BELTRAMI	Acres: 40.00
City:	Site Code: R290099	Classification Per M.S. 86A.05: f. state forests and state forest subareas	Current Public Use: YES	Future Public Use: YES
Land Code: 1000012291	Agency Land Code: R2944569	Land Name: FORESTRY	County: BELTRAMI	Acres: 40.00
City:	Site Code: R290099	Classification Per M.S. 86A.05: f. state forests and state forest subareas	Current Public Use: YES	Future Public Use: YES
Land Code: 1000012292	Agency Land Code: R2944487	Land Name: FORESTRY	County: BELTRAMI	Acres: 40.00
City:	Site Code: R290099	Classification Per M.S. 86A.05: f. state forests and state forest subareas	Current Public Use: YES	Future Public Use: YES
Land Code: 1000012293	Agency Land Code: R2941740	Land Name: FORESTRY	County: BELTRAMI	Acres: 40.00
City:	Site Code: R290099	Classification Per M.S. 86A.05: f. state forests and state forest subareas	Current Public Use: YES	Future Public Use: YES
Land Code: 1000012294	Agency Land Code: R2940701	Land Name: FORESTRY	County: BELTRAMI	Acres: 40.00
City:	Site Code: R290099	Classification Per M.S. 86A.05: f. state forests and state forest subareas	Current Public Use: YES	Future Public Use: YES
Land Code: 1000012295	Agency Land Code: R2940625	Land Name: FORESTRY	County: BELTRAMI	Acres: 39.95
City:	Site Code: R290099	Classification Per M.S. 86A.05: f. state forests and state forest subareas	Current Public Use: YES	Future Public Use: YES
Land Code: 1000012296	Agency Land Code: R2940020	Land Name: FORESTRY	County: BELTRAMI	Acres: 40.00
City:	Site Code: R290099	Classification Per M.S. 86A.05: f. state forests and state forest subareas	Current Public Use: YES	Future Public Use: YES
Land Code: 1000012297	Agency Land Code: R2944539	Land Name: FORESTRY	County: BELTRAMI	Acres: 40.00
City:	Site Code: R290099	Classification Per M.S. 86A.05: f. state forests and state forest subareas	Current Public Use: YES	Future Public Use: YES
Land Code: 1000012298	Agency Land Code: R2938388	Land Name: FORESTRY	County: BELTRAMI	Acres: 40.00
City:	Site Code: R290099	Classification Per M.S. 86A.05: f. state forests and state forest subareas	Current Public Use: YES	Future Public Use: YES
Land Code: 1000012299	Agency Land Code: R2937905	Land Name: FORESTRY	County: BELTRAMI	Acres: 23.60
City:	Site Code: R290099	Classification Per M.S. 86A.05: f. state forests and state forest subareas	Current Public Use: YES	Future Public Use: YES
Land Code: 1000012300	Agency Land Code: R2937884	Land Name: FORESTRY	County: BELTRAMI	Acres: 40.00
City:	Site Code: R290099	Classification Per M.S. 86A.05: f. state forests and state forest subareas	Current Public Use: YES	Future Public Use: YES
Land Code: 1000012301	Agency Land Code: R2940062	Land Name: FORESTRY	County: BELTRAMI	Acres: 40.00
City:	Site Code: R290099	Classification Per M.S. 86A.05: f. state forests and state forest subareas	Current Public Use: YES	Future Public Use: YES



Land Code: 1000012302	Agency Land Code: R2941574	Land Name: FORESTRY	County: BELTRAMI	Acres: 40.00
City:	Site Code: R290099	Classification Per M.S. 86A.05: f. state forests and state forest subareas	Current Public Use: YES	Future Public Use: YES
Land Code: 1000012303	Agency Land Code: R2940851	Land Name: FORESTRY	County: BELTRAMI	Acres: 40.00
City:	Site Code: R290099	Classification Per M.S. 86A.05: f. state forests and state forest subareas	Current Public Use: YES	Future Public Use: YES
Land Code: 1000012304	Agency Land Code: R2941822	Land Name: FORESTRY	County: BELTRAMI	Acres: 40.00
City:	Site Code: R290099	Classification Per M.S. 86A.05: f. state forests and state forest subareas	Current Public Use: YES	Future Public Use: YES
Land Code: 1000012305	Agency Land Code: R2942161	Land Name: FORESTRY	County: BELTRAMI	Acres: 41.40
City:	Site Code: R290099	Classification Per M.S. 86A.05: f. state forests and state forest subareas	Current Public Use: YES	Future Public Use: YES
Land Code: 1000012306	Agency Land Code: R2943338	Land Name: FORESTRY	County: BELTRAMI	Acres: 40.00
City:	Site Code: R290099	Classification Per M.S. 86A.05: f. state forests and state forest subareas	Current Public Use: YES	Future Public Use: YES
Land Code: 1000012307	Agency Land Code: R2941206	Land Name: FORESTRY	County: BELTRAMI	Acres: 40.00
City:	Site Code: R290099	Classification Per M.S. 86A.05: f. state forests and state forest subareas	Current Public Use: YES	Future Public Use: YES
Land Code: 1000012308	Agency Land Code: R2937715	Land Name: FORESTRY	County: BELTRAMI	Acres: 40.00
City:	Site Code: R290099	Classification Per M.S. 86A.05: f. state forests and state forest subareas	Current Public Use: YES	Future Public Use: YES
Land Code: 1000012309	Agency Land Code: R2941302	Land Name: FORESTRY	County: BELTRAMI	Acres: 40.00
City:	Site Code: R290099	Classification Per M.S. 86A.05: f. state forests and state forest subareas	Current Public Use: YES	Future Public Use: YES
Land Code: 1000012310	Agency Land Code: R2944567	Land Name: FORESTRY	County: BELTRAMI	Acres: 40.00
City:	Site Code: R290099	Classification Per M.S. 86A.05: f. state forests and state forest subareas	Current Public Use: YES	Future Public Use: YES
Land Code: 1000012311	Agency Land Code: R2940546	Land Name: FORESTRY	County: BELTRAMI	Acres: 40.00
City:	Site Code: R290099	Classification Per M.S. 86A.05: f. state forests and state forest subareas	Current Public Use: YES	Future Public Use: YES
Land Code: 1000012312	Agency Land Code: R2937552	Land Name: FORESTRY	County: BELTRAMI	Acres: 40.00
City:	Site Code: R290099	Classification Per M.S. 86A.05: f. state forests and state forest subareas	Current Public Use: YES	Future Public Use: YES
Land Code: 1000012313	Agency Land Code: R2940533	Land Name: FORESTRY	County: BELTRAMI	Acres: 40.00
City:	Site Code: R290099	Classification Per M.S. 86A.05: f. state forests and state forest subareas	Current Public Use: YES	Future Public Use: YES



Land Code: 1000012314	Agency Land Code: R2940395	Land Name: FORESTRY	County: BELTRAMI	Acres: 40.00
City:	Site Code: R290099	Classification Per M.S. 86A.05: f. state forests and state forest subareas	Current Public Use: YES	Future Public Use: YES
Land Code: 1000012315	Agency Land Code: R2942253	Land Name: FORESTRY	County: BELTRAMI	Acres: 51.51
City:	Site Code: R290099	Classification Per M.S. 86A.05: f. state forests and state forest subareas	Current Public Use: YES	Future Public Use: YES
Land Code: 1000012316	Agency Land Code: R2940111	Land Name: FORESTRY	County: BELTRAMI	Acres: 40.00
City:	Site Code: R290099	Classification Per M.S. 86A.05: f. state forests and state forest subareas	Current Public Use: YES	Future Public Use: YES
Land Code: 1000012317	Agency Land Code: R2939726	Land Name: FORESTRY	County: BELTRAMI	Acres: 40.00
City:	Site Code: R290099	Classification Per M.S. 86A.05: f. state forests and state forest subareas	Current Public Use: YES	Future Public Use: YES
Land Code: 1000012318	Agency Land Code: R2943903	Land Name: FORESTRY	County: BELTRAMI	Acres: 40.00
City:	Site Code: R290099	Classification Per M.S. 86A.05: f. state forests and state forest subareas	Current Public Use: YES	Future Public Use: YES
Land Code: 1000012319	Agency Land Code: R2943297	Land Name: FORESTRY	County: BELTRAMI	Acres: 40.00
City:	Site Code: R290099	Classification Per M.S. 86A.05: f. state forests and state forest subareas	Current Public Use: YES	Future Public Use: YES
Land Code: 1000012320	Agency Land Code: R2941715	Land Name: FORESTRY	County: BELTRAMI	Acres: 40.00
City:	Site Code: R290099	Classification Per M.S. 86A.05: f. state forests and state forest subareas	Current Public Use: YES	Future Public Use: YES
Land Code: 1000012321	Agency Land Code: R2937526	Land Name: FORESTRY	County: BELTRAMI	Acres: 40.00
City:	Site Code: R290099	Classification Per M.S. 86A.05: f. state forests and state forest subareas	Current Public Use: YES	Future Public Use: YES
Land Code: 1000012322	Agency Land Code: R2944589	Land Name: FORESTRY	County: BELTRAMI	Acres: 40.00
City:	Site Code: R290099	Classification Per M.S. 86A.05: f. state forests and state forest subareas	Current Public Use: YES	Future Public Use: YES
Land Code: 1000012323	Agency Land Code: R2942275	Land Name: FORESTRY	County: BELTRAMI	Acres: 40.00
City:	Site Code: R290099	Classification Per M.S. 86A.05: f. state forests and state forest subareas	Current Public Use: YES	Future Public Use: YES
Land Code: 1000012324	Agency Land Code: R2941123	Land Name: FORESTRY	County: BELTRAMI	Acres: 40.00
City:	Site Code: R290099	Classification Per M.S. 86A.05: f. state forests and state forest subareas	Current Public Use: YES	Future Public Use: YES
Land Code: 1000012325	Agency Land Code: R2944486	Land Name: FORESTRY	County: BELTRAMI	Acres: 40.00
City:	Site Code: R290099	Classification Per M.S. 86A.05: f. state forests and state forest subareas	Current Public Use: YES	Future Public Use: YES



Land Code: 1000012326	Agency Land Code: R2941725	Land Name: FORESTRY	County: BELTRAMI	Acres: 40.00
City:	Site Code: R290099	Classification Per M.S. 86A.05: f. state forests and state forest subareas	Current Public Use: YES	Future Public Use: YES
Land Code: 1000012327	Agency Land Code: R2940505	Land Name: FORESTRY	County: BELTRAMI	Acres: 40.00
City:	Site Code: R290099	Classification Per M.S. 86A.05: f. state forests and state forest subareas	Current Public Use: YES	Future Public Use: YES
Land Code: 1000012328	Agency Land Code: R2940461	Land Name: FORESTRY	County: BELTRAMI	Acres: 40.00
City:	Site Code: R290099	Classification Per M.S. 86A.05: f. state forests and state forest subareas	Current Public Use: YES	Future Public Use: YES
Land Code: 1000012329	Agency Land Code: R2941506	Land Name: FORESTRY	County: BELTRAMI	Acres: 40.00
City:	Site Code: R290099	Classification Per M.S. 86A.05: f. state forests and state forest subareas	Current Public Use: YES	Future Public Use: YES
Land Code: 1000012330	Agency Land Code: R2937705	Land Name: FORESTRY	County: BELTRAMI	Acres: 40.00
City:	Site Code: R290099	Classification Per M.S. 86A.05: f. state forests and state forest subareas	Current Public Use: YES	Future Public Use: YES
Land Code: 1000012331	Agency Land Code: R2940555	Land Name: FORESTRY	County: BELTRAMI	Acres: 40.00
City:	Site Code: R290099	Classification Per M.S. 86A.05: f. state forests and state forest subareas	Current Public Use: YES	Future Public Use: YES
Land Code: 1000012332	Agency Land Code: R2938036	Land Name: FORESTRY	County: BELTRAMI	Acres: 40.00
City:	Site Code: R290099	Classification Per M.S. 86A.05: f. state forests and state forest subareas	Current Public Use: YES	Future Public Use: YES
Land Code: 1000012333	Agency Land Code: R2944373	Land Name: FORESTRY	County: BELTRAMI	Acres: 40.00
City:	Site Code: R290099	Classification Per M.S. 86A.05: f. state forests and state forest subareas	Current Public Use: YES	Future Public Use: YES
Land Code: 1000012334	Agency Land Code: R2943842	Land Name: FORESTRY	County: BELTRAMI	Acres: 40.00
City:	Site Code: R290099	Classification Per M.S. 86A.05: f. state forests and state forest subareas	Current Public Use: YES	Future Public Use: YES
Land Code: 1000012335	Agency Land Code: R2940974	Land Name: FORESTRY	County: BELTRAMI	Acres: 40.00
City:	Site Code: R290099	Classification Per M.S. 86A.05: f. state forests and state forest subareas	Current Public Use: YES	Future Public Use: YES
Land Code: 1000012336	Agency Land Code: R2938423	Land Name: FORESTRY	County: BELTRAMI	Acres: 40.00
City:	Site Code: R290099	Classification Per M.S. 86A.05: f. state forests and state forest subareas	Current Public Use: YES	Future Public Use: YES
Land Code: 1000012337	Agency Land Code: R2941699	Land Name: FORESTRY	County: BELTRAMI	Acres: 40.00
City:	Site Code: R290099	Classification Per M.S. 86A.05: f. state forests and state forest subareas	Current Public Use: YES	Future Public Use: YES



Land Code: 1000012338	Agency Land Code: R2937554	Land Name: FORESTRY	County: BELTRAMI	Acres: 40.00
City:	Site Code: R290099	Classification Per M.S. 86A.05: f. state forests and state forest subareas	Current Public Use: YES	Future Public Use: YES
Land Code: 1000012339	Agency Land Code: R2944359	Land Name: FORESTRY	County: BELTRAMI	Acres: 40.00
City:	Site Code: R290099	Classification Per M.S. 86A.05: f. state forests and state forest subareas	Current Public Use: YES	Future Public Use: YES
Land Code: 1000012340	Agency Land Code: R2941073	Land Name: FORESTRY	County: BELTRAMI	Acres: 40.00
City:	Site Code: R290099	Classification Per M.S. 86A.05: f. state forests and state forest subareas	Current Public Use: YES	Future Public Use: YES
Land Code: 1000012341	Agency Land Code: R2939626	Land Name: FORESTRY	County: BELTRAMI	Acres: 40.00
City:	Site Code: R290099	Classification Per M.S. 86A.05: f. state forests and state forest subareas	Current Public Use: YES	Future Public Use: YES
Land Code: 1000012342	Agency Land Code: R2942060	Land Name: FORESTRY	County: BELTRAMI	Acres: 40.00
City:	Site Code: R290099	Classification Per M.S. 86A.05: f. state forests and state forest subareas	Current Public Use: YES	Future Public Use: YES
Land Code: 1000012343	Agency Land Code: R2944578	Land Name: FORESTRY	County: BELTRAMI	Acres: 40.00
City:	Site Code: R290099	Classification Per M.S. 86A.05: f. state forests and state forest subareas	Current Public Use: YES	Future Public Use: YES
Land Code: 1000012344	Agency Land Code: R2944321	Land Name: FORESTRY	County: BELTRAMI	Acres: 40.00
City:	Site Code: R290099	Classification Per M.S. 86A.05: f. state forests and state forest subareas	Current Public Use: YES	Future Public Use: YES
Land Code: 1000012345	Agency Land Code: R2944469	Land Name: FORESTRY	County: BELTRAMI	Acres: 40.00
City:	Site Code: R290099	Classification Per M.S. 86A.05: f. state forests and state forest subareas	Current Public Use: YES	Future Public Use: YES
Land Code: 1000012346	Agency Land Code: R2944100	Land Name: FORESTRY	County: BELTRAMI	Acres: 40.00
City:	Site Code: R290099	Classification Per M.S. 86A.05: f. state forests and state forest subareas	Current Public Use: YES	Future Public Use: YES
Land Code: 1000012347	Agency Land Code: R2942138	Land Name: FORESTRY	County: BELTRAMI	Acres: 40.00
City:	Site Code: R290099	Classification Per M.S. 86A.05: f. state forests and state forest subareas	Current Public Use: YES	Future Public Use: YES
Land Code: 1000012348	Agency Land Code: R2943691	Land Name: FORESTRY	County: BELTRAMI	Acres: 40.00
City:	Site Code: R290099	Classification Per M.S. 86A.05: f. state forests and state forest subareas	Current Public Use: YES	Future Public Use: YES
Land Code: 1000012349	Agency Land Code: R2940838	Land Name: FORESTRY	County: BELTRAMI	Acres: 20.00
City:	Site Code: R290099	Classification Per M.S. 86A.05: f. state forests and state forest subareas	Current Public Use: YES	Future Public Use: YES



Land Code: 1000012350	Agency Land Code: R2940083	Land Name: FORESTRY	County: BELTRAMI	Acres: 40.00
City:	Site Code: R290099	Classification Per M.S. 86A.05: f. state forests and state forest subareas	Current Public Use: YES	Future Public Use: YES
Land Code: 1000012351	Agency Land Code: R2941337	Land Name: FORESTRY	County: BELTRAMI	Acres: 40.00
City:	Site Code: R290099	Classification Per M.S. 86A.05: f. state forests and state forest subareas	Current Public Use: YES	Future Public Use: YES
Land Code: 1000012352	Agency Land Code: R2943886	Land Name: FORESTRY	County: BELTRAMI	Acres: 40.00
City:	Site Code: R290099	Classification Per M.S. 86A.05: f. state forests and state forest subareas	Current Public Use: YES	Future Public Use: YES
Land Code: 1000012353	Agency Land Code: R2937484	Land Name: FORESTRY	County: BELTRAMI	Acres: 40.30
City:	Site Code: R290099	Classification Per M.S. 86A.05: f. state forests and state forest subareas	Current Public Use: YES	Future Public Use: YES
Land Code: 1000012354	Agency Land Code: R2942335	Land Name: FORESTRY	County: BELTRAMI	Acres: 40.00
City:	Site Code: R290099	Classification Per M.S. 86A.05: f. state forests and state forest subareas	Current Public Use: YES	Future Public Use: YES
Land Code: 1000012355	Agency Land Code: R2940402	Land Name: FORESTRY	County: BELTRAMI	Acres: 40.00
City:	Site Code: R290099	Classification Per M.S. 86A.05: f. state forests and state forest subareas	Current Public Use: YES	Future Public Use: YES
Land Code: 1000012356	Agency Land Code: R2939643	Land Name: FORESTRY	County: BELTRAMI	Acres: 40.00
City:	Site Code: R290099	Classification Per M.S. 86A.05: f. state forests and state forest subareas	Current Public Use: YES	Future Public Use: YES
Land Code: 1000012357	Agency Land Code: R2941999	Land Name: FORESTRY	County: BELTRAMI	Acres: 40.00
City:	Site Code: R290099	Classification Per M.S. 86A.05: f. state forests and state forest subareas	Current Public Use: YES	Future Public Use: YES
Land Code: 1000012358	Agency Land Code: R2944621	Land Name: FORESTRY	County: BELTRAMI	Acres: 40.00
City:	Site Code: R290099	Classification Per M.S. 86A.05: f. state forests and state forest subareas	Current Public Use: YES	Future Public Use: YES
Land Code: 1000012359	Agency Land Code: R2944029	Land Name: FORESTRY	County: BELTRAMI	Acres: 40.00
City:	Site Code: R290099	Classification Per M.S. 86A.05: f. state forests and state forest subareas	Current Public Use: YES	Future Public Use: YES
Land Code: 1000012360	Agency Land Code: R2938411	Land Name: FORESTRY	County: BELTRAMI	Acres: 40.00
City:	Site Code: R290099	Classification Per M.S. 86A.05: f. state forests and state forest subareas	Current Public Use: YES	Future Public Use: YES
Land Code: 1000012361	Agency Land Code: R2937566	Land Name: FORESTRY	County: BELTRAMI	Acres: 40.00
City:	Site Code: R290099	Classification Per M.S. 86A.05: f. state forests and state forest subareas	Current Public Use: YES	Future Public Use: YES



Land Code: 1000012362	Agency Land Code: R2943183	Land Name: FORESTRY	County: BELTRAMI	Acres: 40.00
City:	Site Code: R290099	Classification Per M.S. 86A.05: f. state forests and state forest subareas	Current Public Use: YES	Future Public Use: YES
Land Code: 1000012363	Agency Land Code: R2937590	Land Name: FORESTRY	County: BELTRAMI	Acres: 40.00
City:	Site Code: R290099	Classification Per M.S. 86A.05: f. state forests and state forest subareas	Current Public Use: YES	Future Public Use: YES
Land Code: 1000012364	Agency Land Code: R2944327	Land Name: FORESTRY	County: BELTRAMI	Acres: 40.00
City:	Site Code: R290099	Classification Per M.S. 86A.05: f. state forests and state forest subareas	Current Public Use: YES	Future Public Use: YES
Land Code: 1000012365	Agency Land Code: R2937446	Land Name: FORESTRY	County: BELTRAMI	Acres: 40.00
City:	Site Code: R290099	Classification Per M.S. 86A.05: f. state forests and state forest subareas	Current Public Use: YES	Future Public Use: YES
Land Code: 1000012366	Agency Land Code: R2939827	Land Name: FORESTRY	County: BELTRAMI	Acres: 40.00
City:	Site Code: R290099	Classification Per M.S. 86A.05: f. state forests and state forest subareas	Current Public Use: YES	Future Public Use: YES
Land Code: 1000012367	Agency Land Code: R2944616	Land Name: FORESTRY	County: BELTRAMI	Acres: 40.00
City:	Site Code: R290099	Classification Per M.S. 86A.05: f. state forests and state forest subareas	Current Public Use: YES	Future Public Use: YES
Land Code: 1000012368	Agency Land Code: R2937680	Land Name: FORESTRY	County: BELTRAMI	Acres: 40.00
City:	Site Code: R290099	Classification Per M.S. 86A.05: f. state forests and state forest subareas	Current Public Use: YES	Future Public Use: YES
Land Code: 1000012369	Agency Land Code: R2939737	Land Name: FORESTRY	County: BELTRAMI	Acres: 40.00
City:	Site Code: R290099	Classification Per M.S. 86A.05: f. state forests and state forest subareas	Current Public Use: YES	Future Public Use: YES
Land Code: 1000012370	Agency Land Code: R2943342	Land Name: FORESTRY	County: BELTRAMI	Acres: 40.00
City:	Site Code: R290099	Classification Per M.S. 86A.05: f. state forests and state forest subareas	Current Public Use: YES	Future Public Use: YES
Land Code: 1000012371	Agency Land Code: R2944222	Land Name: FORESTRY	County: BELTRAMI	Acres: 40.00
City:	Site Code: R290099	Classification Per M.S. 86A.05: f. state forests and state forest subareas	Current Public Use: YES	Future Public Use: YES
Land Code: 1000012372	Agency Land Code: R2937578	Land Name: FORESTRY	County: BELTRAMI	Acres: 40.00
City:	Site Code: R290099	Classification Per M.S. 86A.05: f. state forests and state forest subareas	Current Public Use: YES	Future Public Use: YES
Land Code: 1000012373	Agency Land Code: R2941684	Land Name: FORESTRY	County: BELTRAMI	Acres: 40.00
City:	Site Code: R290099	Classification Per M.S. 86A.05: f. state forests and state forest subareas	Current Public Use: YES	Future Public Use: YES



Land Code: 1000012374	Agency Land Code: R2938313	Land Name: FORESTRY	County: BELTRAMI	Acres: 40.00
City:	Site Code: R290099	Classification Per M.S. 86A.05: f. state forests and state forest subareas	Current Public Use: YES	Future Public Use: YES
Land Code: 1000012375	Agency Land Code: R2941856	Land Name: FORESTRY	County: BELTRAMI	Acres: 40.00
City:	Site Code: R290099	Classification Per M.S. 86A.05: f. state forests and state forest subareas	Current Public Use: YES	Future Public Use: YES
Land Code: 1000012376	Agency Land Code: R2940601	Land Name: FORESTRY	County: BELTRAMI	Acres: 40.00
City:	Site Code: R290099	Classification Per M.S. 86A.05: f. state forests and state forest subareas	Current Public Use: YES	Future Public Use: YES
Land Code: 1000012377	Agency Land Code: R2937774	Land Name: FORESTRY	County: BELTRAMI	Acres: 40.00
City:	Site Code: R290099	Classification Per M.S. 86A.05: f. state forests and state forest subareas	Current Public Use: YES	Future Public Use: YES
Land Code: 1000012378	Agency Land Code: R2939715	Land Name: FORESTRY	County: BELTRAMI	Acres: 40.00
City:	Site Code: R290099	Classification Per M.S. 86A.05: f. state forests and state forest subareas	Current Public Use: YES	Future Public Use: YES
Land Code: 1000012379	Agency Land Code: R2941057	Land Name: FORESTRY	County: BELTRAMI	Acres: 40.00
City:	Site Code: R290099	Classification Per M.S. 86A.05: f. state forests and state forest subareas	Current Public Use: YES	Future Public Use: YES
Land Code: 1000012380	Agency Land Code: R2942285	Land Name: FORESTRY	County: BELTRAMI	Acres: 40.00
City:	Site Code: R290099	Classification Per M.S. 86A.05: f. state forests and state forest subareas	Current Public Use: YES	Future Public Use: YES
Land Code: 1000012381	Agency Land Code: R2944593	Land Name: FORESTRY	County: BELTRAMI	Acres: 40.00
City:	Site Code: R290099	Classification Per M.S. 86A.05: f. state forests and state forest subareas	Current Public Use: YES	Future Public Use: YES
Land Code: 1000012382	Agency Land Code: R2941728	Land Name: FORESTRY	County: BELTRAMI	Acres: 40.00
City:	Site Code: R290099	Classification Per M.S. 86A.05: f. state forests and state forest subareas	Current Public Use: YES	Future Public Use: YES
Land Code: 1000012383	Agency Land Code: R2938049	Land Name: FORESTRY	County: BELTRAMI	Acres: 40.00
City:	Site Code: R290099	Classification Per M.S. 86A.05: f. state forests and state forest subareas	Current Public Use: YES	Future Public Use: YES
Land Code: 1000012384	Agency Land Code: R2944508	Land Name: FORESTRY	County: BELTRAMI	Acres: 40.00
City:	Site Code: R290099	Classification Per M.S. 86A.05: f. state forests and state forest subareas	Current Public Use: YES	Future Public Use: YES
Land Code: 1000012385	Agency Land Code: R2944237	Land Name: FORESTRY	County: BELTRAMI	Acres: 40.00
City:	Site Code: R290099	Classification Per M.S. 86A.05: f. state forests and state forest subareas	Current Public Use: YES	Future Public Use: YES



Land Code: 1000012386	Agency Land Code: R2942062	Land Name: FORESTRY	County: BELTRAMI	Acres: 39.51
City:	Site Code: R290099	Classification Per M.S. 86A.05: f. state forests and state forest subareas	Current Public Use: YES	Future Public Use: YES
Land Code: 1000012387	Agency Land Code: R2940548	Land Name: FORESTRY	County: BELTRAMI	Acres: 40.00
City:	Site Code: R290099	Classification Per M.S. 86A.05: f. state forests and state forest subareas	Current Public Use: YES	Future Public Use: YES
Land Code: 1000012388	Agency Land Code: R2942376	Land Name: FORESTRY	County: BELTRAMI	Acres: 40.00
City:	Site Code: R290099	Classification Per M.S. 86A.05: f. state forests and state forest subareas	Current Public Use: YES	Future Public Use: YES
Land Code: 1000012389	Agency Land Code: R2942071	Land Name: FORESTRY	County: BELTRAMI	Acres: 40.00
City:	Site Code: R290099	Classification Per M.S. 86A.05: f. state forests and state forest subareas	Current Public Use: YES	Future Public Use: YES
Land Code: 1000012390	Agency Land Code: R2938048	Land Name: FORESTRY	County: BELTRAMI	Acres: 40.00
City:	Site Code: R290099	Classification Per M.S. 86A.05: f. state forests and state forest subareas	Current Public Use: YES	Future Public Use: YES
Land Code: 1000012391	Agency Land Code: R2940515	Land Name: FORESTRY	County: BELTRAMI	Acres: 40.00
City:	Site Code: R290099	Classification Per M.S. 86A.05: f. state forests and state forest subareas	Current Public Use: YES	Future Public Use: YES
Land Code: 1000012392	Agency Land Code: R2943645	Land Name: FORESTRY	County: BELTRAMI	Acres: 40.00
City:	Site Code: R290099	Classification Per M.S. 86A.05: f. state forests and state forest subareas	Current Public Use: YES	Future Public Use: YES
Land Code: 1000012393	Agency Land Code: R2942703	Land Name: FORESTRY	County: BELTRAMI	Acres: 40.00
City:	Site Code: R290099	Classification Per M.S. 86A.05: f. state forests and state forest subareas	Current Public Use: YES	Future Public Use: YES
Land Code: 1000012394	Agency Land Code: R2938183	Land Name: FORESTRY	County: BELTRAMI	Acres: 40.00
City:	Site Code: R290099	Classification Per M.S. 86A.05: f. state forests and state forest subareas	Current Public Use: YES	Future Public Use: YES
Land Code: 1000012395	Agency Land Code: R2943690	Land Name: FORESTRY	County: BELTRAMI	Acres: 40.00
City:	Site Code: R290099	Classification Per M.S. 86A.05: f. state forests and state forest subareas	Current Public Use: YES	Future Public Use: YES
Land Code: 1000012396	Agency Land Code: R2942541	Land Name: FORESTRY	County: BELTRAMI	Acres: 40.00
City:	Site Code: R290099	Classification Per M.S. 86A.05: f. state forests and state forest subareas	Current Public Use: YES	Future Public Use: YES
Land Code: 1000012397	Agency Land Code: R2941173	Land Name: FORESTRY	County: BELTRAMI	Acres: 40.00
City:	Site Code: R290099	Classification Per M.S. 86A.05: f. state forests and state forest subareas	Current Public Use: YES	Future Public Use: YES



Land Code: 1000012398	Agency Land Code: R2944379	Land Name: FORESTRY	County: BELTRAMI	Acres: 40.00
City:	Site Code: R290099	Classification Per M.S. 86A.05: f. state forests and state forest subareas	Current Public Use: YES	Future Public Use: YES
Land Code: 1000012399	Agency Land Code: R2940622	Land Name: FORESTRY	County: BELTRAMI	Acres: 40.00
City:	Site Code: R290099	Classification Per M.S. 86A.05: f. state forests and state forest subareas	Current Public Use: YES	Future Public Use: YES
Land Code: 1000012400	Agency Land Code: R2942098	Land Name: FORESTRY	County: BELTRAMI	Acres: 40.00
City:	Site Code: R290099	Classification Per M.S. 86A.05: f. state forests and state forest subareas	Current Public Use: YES	Future Public Use: YES
Land Code: 1000012401	Agency Land Code: R2940509	Land Name: FORESTRY	County: BELTRAMI	Acres: 40.00
City:	Site Code: R290099	Classification Per M.S. 86A.05: f. state forests and state forest subareas	Current Public Use: YES	Future Public Use: YES
Land Code: 1000012402	Agency Land Code: R2937965	Land Name: FORESTRY	County: BELTRAMI	Acres: 40.00
City:	Site Code: R290099	Classification Per M.S. 86A.05: f. state forests and state forest subareas	Current Public Use: YES	Future Public Use: YES
Land Code: 1000012403	Agency Land Code: R2937742	Land Name: FORESTRY	County: BELTRAMI	Acres: 40.00
City:	Site Code: R290099	Classification Per M.S. 86A.05: f. state forests and state forest subareas	Current Public Use: YES	Future Public Use: YES
Land Code: 1000012404	Agency Land Code: R2940471	Land Name: FORESTRY	County: BELTRAMI	Acres: 40.00
City:	Site Code: R290099	Classification Per M.S. 86A.05: f. state forests and state forest subareas	Current Public Use: YES	Future Public Use: YES
Land Code: 1000012405	Agency Land Code: R2941568	Land Name: FORESTRY	County: BELTRAMI	Acres: 40.00
City:	Site Code: R290099	Classification Per M.S. 86A.05: f. state forests and state forest subareas	Current Public Use: YES	Future Public Use: YES
Land Code: 1000012406	Agency Land Code: R2942010	Land Name: FORESTRY	County: BELTRAMI	Acres: 40.00
City:	Site Code: R290099	Classification Per M.S. 86A.05: f. state forests and state forest subareas	Current Public Use: YES	Future Public Use: YES
Land Code: 1000012407	Agency Land Code: R2940311	Land Name: FORESTRY	County: BELTRAMI	Acres: 40.00
City:	Site Code: R290099	Classification Per M.S. 86A.05: f. state forests and state forest subareas	Current Public Use: YES	Future Public Use: YES
Land Code: 1000012408	Agency Land Code: R2938000	Land Name: FORESTRY	County: BELTRAMI	Acres: 40.00
City:	Site Code: R290099	Classification Per M.S. 86A.05: f. state forests and state forest subareas	Current Public Use: YES	Future Public Use: YES
Land Code: 1000012409	Agency Land Code: R2943181	Land Name: FORESTRY	County: BELTRAMI	Acres: 40.00
City:	Site Code: R290099	Classification Per M.S. 86A.05: f. state forests and state forest subareas	Current Public Use: YES	Future Public Use: YES



Land Code: 1000012410	Agency Land Code: R2943864	Land Name: FORESTRY	County: BELTRAMI	Acres: 40.00
City:	Site Code: R290099	Classification Per M.S. 86A.05: f. state forests and state forest subareas	Current Public Use: YES	Future Public Use: YES
Land Code: 1000012411	Agency Land Code: R2940014	Land Name: FORESTRY	County: BELTRAMI	Acres: 40.00
City:	Site Code: R290099	Classification Per M.S. 86A.05: f. state forests and state forest subareas	Current Public Use: YES	Future Public Use: YES
Land Code: 1000012412	Agency Land Code: R2943307	Land Name: FORESTRY	County: BELTRAMI	Acres: 40.00
City:	Site Code: R290099	Classification Per M.S. 86A.05: f. state forests and state forest subareas	Current Public Use: YES	Future Public Use: YES
Land Code: 1000012413	Agency Land Code: R2942504	Land Name: FORESTRY	County: BELTRAMI	Acres: 40.00
City:	Site Code: R290099	Classification Per M.S. 86A.05: f. state forests and state forest subareas	Current Public Use: YES	Future Public Use: YES
Land Code: 1000012414	Agency Land Code: R2940748	Land Name: FORESTRY	County: BELTRAMI	Acres: 40.00
City:	Site Code: R290099	Classification Per M.S. 86A.05: f. state forests and state forest subareas	Current Public Use: YES	Future Public Use: YES
Land Code: 1000012415	Agency Land Code: R2944271	Land Name: FORESTRY	County: BELTRAMI	Acres: 52.51
City:	Site Code: R290099	Classification Per M.S. 86A.05: f. state forests and state forest subareas	Current Public Use: YES	Future Public Use: YES
Land Code: 1000012416	Agency Land Code: R2944310	Land Name: FORESTRY	County: BELTRAMI	Acres: 40.00
City:	Site Code: R290099	Classification Per M.S. 86A.05: f. state forests and state forest subareas	Current Public Use: YES	Future Public Use: YES
Land Code: 1000012417	Agency Land Code: R2938174	Land Name: FORESTRY	County: BELTRAMI	Acres: 40.00
City:	Site Code: R290099	Classification Per M.S. 86A.05: f. state forests and state forest subareas	Current Public Use: YES	Future Public Use: YES
Land Code: 1000012418	Agency Land Code: R2944718	Land Name: FORESTRY	County: BELTRAMI	Acres: 40.00
City:	Site Code: R290099	Classification Per M.S. 86A.05: f. state forests and state forest subareas	Current Public Use: YES	Future Public Use: YES
Land Code: 1000012419	Agency Land Code: R2942267	Land Name: FORESTRY	County: BELTRAMI	Acres: 40.00
City:	Site Code: R290099	Classification Per M.S. 86A.05: f. state forests and state forest subareas	Current Public Use: YES	Future Public Use: YES
Land Code: 1000012420	Agency Land Code: R2941698	Land Name: FORESTRY	County: BELTRAMI	Acres: 40.00
City:	Site Code: R290099	Classification Per M.S. 86A.05: f. state forests and state forest subareas	Current Public Use: YES	Future Public Use: YES
Land Code: 1000012421	Agency Land Code: R2941305	Land Name: FORESTRY	County: BELTRAMI	Acres: 40.00
City:	Site Code: R290099	Classification Per M.S. 86A.05: f. state forests and state forest subareas	Current Public Use: YES	Future Public Use: YES



Land Code: 1000012422	Agency Land Code: R2943405	Land Name: FORESTRY	County: BELTRAMI	Acres: 40.00
City:	Site Code: R290099	Classification Per M.S. 86A.05: f. state forests and state forest subareas	Current Public Use: YES	Future Public Use: YES
Land Code: 1000012423	Agency Land Code: R2943314	Land Name: FORESTRY	County: BELTRAMI	Acres: 40.00
City:	Site Code: R290099	Classification Per M.S. 86A.05: f. state forests and state forest subareas	Current Public Use: YES	Future Public Use: YES
Land Code: 1000012424	Agency Land Code: R2944328	Land Name: FORESTRY	County: BELTRAMI	Acres: 40.40
City:	Site Code: R290099	Classification Per M.S. 86A.05: f. state forests and state forest subareas	Current Public Use: YES	Future Public Use: YES
Land Code: 1000012425	Agency Land Code: R2941981	Land Name: FORESTRY	County: BELTRAMI	Acres: 40.00
City:	Site Code: R290099	Classification Per M.S. 86A.05: f. state forests and state forest subareas	Current Public Use: YES	Future Public Use: YES
Land Code: 1000012426	Agency Land Code: R2944230	Land Name: FORESTRY	County: BELTRAMI	Acres: 41.17
City:	Site Code: R290099	Classification Per M.S. 86A.05: f. state forests and state forest subareas	Current Public Use: YES	Future Public Use: YES
Land Code: 1000012427	Agency Land Code: R2942260	Land Name: FORESTRY	County: BELTRAMI	Acres: 40.00
City:	Site Code: R290099	Classification Per M.S. 86A.05: f. state forests and state forest subareas	Current Public Use: YES	Future Public Use: YES
Land Code: 1000012428	Agency Land Code: R2937999	Land Name: FORESTRY	County: BELTRAMI	Acres: 40.00
City:	Site Code: R290099	Classification Per M.S. 86A.05: f. state forests and state forest subareas	Current Public Use: YES	Future Public Use: YES
Land Code: 1000012429	Agency Land Code: R2943335	Land Name: FORESTRY	County: BELTRAMI	Acres: 40.00
City:	Site Code: R290099	Classification Per M.S. 86A.05: f. state forests and state forest subareas	Current Public Use: YES	Future Public Use: YES
Land Code: 1000012430	Agency Land Code: R2941729	Land Name: FORESTRY	County: BELTRAMI	Acres: 40.00
City:	Site Code: R290099	Classification Per M.S. 86A.05: f. state forests and state forest subareas	Current Public Use: YES	Future Public Use: YES
Land Code: 1000012431	Agency Land Code: R2942309	Land Name: FORESTRY	County: BELTRAMI	Acres: 40.00
City:	Site Code: R290099	Classification Per M.S. 86A.05: f. state forests and state forest subareas	Current Public Use: YES	Future Public Use: YES
Land Code: 1000012432	Agency Land Code: R2941429	Land Name: FORESTRY	County: BELTRAMI	Acres: 40.00
City:	Site Code: R290099	Classification Per M.S. 86A.05: f. state forests and state forest subareas	Current Public Use: YES	Future Public Use: YES
Land Code: 1000012433	Agency Land Code: R2939629	Land Name: FORESTRY	County: BELTRAMI	Acres: 40.31
City:	Site Code: R290099	Classification Per M.S. 86A.05: f. state forests and state forest subareas	Current Public Use: YES	Future Public Use: YES



Land Code: 1000012434	Agency Land Code: R2940442	Land Name: FORESTRY	County: BELTRAMI	Acres: 40.00
City:	Site Code: R290099	Classification Per M.S. 86A.05: f. state forests and state forest subareas	Current Public Use: YES	Future Public Use: YES
Land Code: 1000012435	Agency Land Code: R2938236	Land Name: FORESTRY	County: BELTRAMI	Acres: 40.00
City:	Site Code: R290099	Classification Per M.S. 86A.05: f. state forests and state forest subareas	Current Public Use: YES	Future Public Use: YES
Land Code: 1000012436	Agency Land Code: R2938354	Land Name: FORESTRY	County: BELTRAMI	Acres: 40.00
City:	Site Code: R290099	Classification Per M.S. 86A.05: f. state forests and state forest subareas	Current Public Use: YES	Future Public Use: YES
Land Code: 1000012437	Agency Land Code: R2937925	Land Name: FORESTRY	County: BELTRAMI	Acres: 40.00
City:	Site Code: R290099	Classification Per M.S. 86A.05: f. state forests and state forest subareas	Current Public Use: YES	Future Public Use: YES
Land Code: 1000012438	Agency Land Code: R2942560	Land Name: FORESTRY	County: BELTRAMI	Acres: 40.00
City:	Site Code: R290099	Classification Per M.S. 86A.05: f. state forests and state forest subareas	Current Public Use: YES	Future Public Use: YES
Land Code: 1000012439	Agency Land Code: R2942131	Land Name: FORESTRY	County: BELTRAMI	Acres: 40.00
City:	Site Code: R290099	Classification Per M.S. 86A.05: f. state forests and state forest subareas	Current Public Use: YES	Future Public Use: YES
Land Code: 1000012440	Agency Land Code: R2937729	Land Name: FORESTRY	County: BELTRAMI	Acres: 40.00
City:	Site Code: R290099	Classification Per M.S. 86A.05: f. state forests and state forest subareas	Current Public Use: YES	Future Public Use: YES
Land Code: 1000012441	Agency Land Code: R2940123	Land Name: FORESTRY	County: BELTRAMI	Acres: 40.00
City:	Site Code: R290099	Classification Per M.S. 86A.05: f. state forests and state forest subareas	Current Public Use: YES	Future Public Use: YES
Land Code: 1000012442	Agency Land Code: R2940506	Land Name: FORESTRY	County: BELTRAMI	Acres: 40.00
City:	Site Code: R290099	Classification Per M.S. 86A.05: f. state forests and state forest subareas	Current Public Use: YES	Future Public Use: YES
Land Code: 1000012443	Agency Land Code: R2940328	Land Name: FORESTRY	County: BELTRAMI	Acres: 40.00
City:	Site Code: R290099	Classification Per M.S. 86A.05: f. state forests and state forest subareas	Current Public Use: YES	Future Public Use: YES
Land Code: 1000012444	Agency Land Code: R2938017	Land Name: FORESTRY	County: BELTRAMI	Acres: 40.00
City:	Site Code: R290099	Classification Per M.S. 86A.05: f. state forests and state forest subareas	Current Public Use: YES	Future Public Use: YES
Land Code: 1000012445	Agency Land Code: R2944755	Land Name: FORESTRY	County: BELTRAMI	Acres: 40.00
City:	Site Code: R290099	Classification Per M.S. 86A.05: f. state forests and state forest subareas	Current Public Use: YES	Future Public Use: YES



Land Code: 1000012446	Agency Land Code: R2941346	Land Name: FORESTRY	County: BELTRAMI	Acres: 40.00
City:	Site Code: R290099	Classification Per M.S. 86A.05: f. state forests and state forest subareas	Current Public Use: YES	Future Public Use: YES
Land Code: 1000012447	Agency Land Code: R2942529	Land Name: FORESTRY	County: BELTRAMI	Acres: 40.00
City:	Site Code: R290099	Classification Per M.S. 86A.05: f. state forests and state forest subareas	Current Public Use: YES	Future Public Use: YES
Land Code: 1000012448	Agency Land Code: R2944210	Land Name: FORESTRY	County: BELTRAMI	Acres: 40.00
City:	Site Code: R290099	Classification Per M.S. 86A.05: f. state forests and state forest subareas	Current Public Use: YES	Future Public Use: YES
Land Code: 1000012449	Agency Land Code: R2944071	Land Name: FORESTRY	County: BELTRAMI	Acres: 40.00
City:	Site Code: R290099	Classification Per M.S. 86A.05: f. state forests and state forest subareas	Current Public Use: YES	Future Public Use: YES
Land Code: 1000012450	Agency Land Code: R2941144	Land Name: FORESTRY	County: BELTRAMI	Acres: 40.00
City:	Site Code: R290099	Classification Per M.S. 86A.05: f. state forests and state forest subareas	Current Public Use: YES	Future Public Use: YES
Land Code: 1000012451	Agency Land Code: R2938160	Land Name: FORESTRY	County: BELTRAMI	Acres: 40.00
City:	Site Code: R290099	Classification Per M.S. 86A.05: f. state forests and state forest subareas	Current Public Use: YES	Future Public Use: YES
Land Code: 1000012452	Agency Land Code: R2943491	Land Name: FORESTRY	County: BELTRAMI	Acres: 40.00
City:	Site Code: R290099	Classification Per M.S. 86A.05: f. state forests and state forest subareas	Current Public Use: YES	Future Public Use: YES
Land Code: 1000012453	Agency Land Code: R2938152	Land Name: FORESTRY	County: BELTRAMI	Acres: 40.00
City:	Site Code: R290099	Classification Per M.S. 86A.05: f. state forests and state forest subareas	Current Public Use: YES	Future Public Use: YES
Land Code: 1000012454	Agency Land Code: R2938251	Land Name: FORESTRY	County: BELTRAMI	Acres: 40.00
City:	Site Code: R290099	Classification Per M.S. 86A.05: f. state forests and state forest subareas	Current Public Use: YES	Future Public Use: YES
Land Code: 1000012455	Agency Land Code: R2943372	Land Name: FORESTRY	County: BELTRAMI	Acres: 40.00
City:	Site Code: R290099	Classification Per M.S. 86A.05: f. state forests and state forest subareas	Current Public Use: YES	Future Public Use: YES
Land Code: 1000012456	Agency Land Code: R2937863	Land Name: FORESTRY	County: BELTRAMI	Acres: 40.00
City:	Site Code: R290099	Classification Per M.S. 86A.05: f. state forests and state forest subareas	Current Public Use: YES	Future Public Use: YES
Land Code: 1000012457	Agency Land Code: R2940905	Land Name: FORESTRY	County: BELTRAMI	Acres: 40.00
City:	Site Code: R290099	Classification Per M.S. 86A.05: f. state forests and state forest subareas	Current Public Use: YES	Future Public Use: YES



Land Code: 1000012458	Agency Land Code: R2941962	Land Name: FORESTRY	County: BELTRAMI	Acres: 40.00
City:	Site Code: R290099	Classification Per M.S. 86A.05: f. state forests and state forest subareas	Current Public Use: YES	Future Public Use: YES
Land Code: 1000012459	Agency Land Code: R2944725	Land Name: FORESTRY	County: BELTRAMI	Acres: 40.00
City:	Site Code: R290099	Classification Per M.S. 86A.05: f. state forests and state forest subareas	Current Public Use: YES	Future Public Use: YES
Land Code: 1000012460	Agency Land Code: R2939796	Land Name: FORESTRY	County: BELTRAMI	Acres: 40.00
City:	Site Code: R290099	Classification Per M.S. 86A.05: f. state forests and state forest subareas	Current Public Use: YES	Future Public Use: YES
Land Code: 1000012461	Agency Land Code: R2940713	Land Name: FORESTRY	County: BELTRAMI	Acres: 40.00
City:	Site Code: R290099	Classification Per M.S. 86A.05: f. state forests and state forest subareas	Current Public Use: YES	Future Public Use: YES
Land Code: 1000012462	Agency Land Code: R2937758	Land Name: FORESTRY	County: BELTRAMI	Acres: 40.00
City:	Site Code: R290099	Classification Per M.S. 86A.05: f. state forests and state forest subareas	Current Public Use: YES	Future Public Use: YES
Land Code: 1000012463	Agency Land Code: R2938320	Land Name: FORESTRY	County: BELTRAMI	Acres: 40.00
City:	Site Code: R290099	Classification Per M.S. 86A.05: f. state forests and state forest subareas	Current Public Use: YES	Future Public Use: YES
Land Code: 1000012464	Agency Land Code: R2939797	Land Name: FORESTRY	County: BELTRAMI	Acres: 40.00
City:	Site Code: R290099	Classification Per M.S. 86A.05: f. state forests and state forest subareas	Current Public Use: YES	Future Public Use: YES
Land Code: 1000012465	Agency Land Code: R2940026	Land Name: FORESTRY	County: BELTRAMI	Acres: 40.00
City:	Site Code: R290099	Classification Per M.S. 86A.05: f. state forests and state forest subareas	Current Public Use: YES	Future Public Use: YES
Land Code: 1000012466	Agency Land Code: R2938277	Land Name: FORESTRY	County: BELTRAMI	Acres: 40.00
City:	Site Code: R290099	Classification Per M.S. 86A.05: f. state forests and state forest subareas	Current Public Use: YES	Future Public Use: YES
Land Code: 1000012467	Agency Land Code: R2941278	Land Name: FORESTRY	County: BELTRAMI	Acres: 40.00
City:	Site Code: R290099	Classification Per M.S. 86A.05: f. state forests and state forest subareas	Current Public Use: YES	Future Public Use: YES
Land Code: 1000012468	Agency Land Code: R2940811	Land Name: FORESTRY	County: BELTRAMI	Acres: 40.00
City:	Site Code: R290099	Classification Per M.S. 86A.05: f. state forests and state forest subareas	Current Public Use: YES	Future Public Use: YES
Land Code: 1000012469	Agency Land Code: R2941870	Land Name: FORESTRY	County: BELTRAMI	Acres: 38.52
City:	Site Code: R290099	Classification Per M.S. 86A.05: f. state forests and state forest subareas	Current Public Use: YES	Future Public Use: YES



Land Code: 1000012470	Agency Land Code: R2944372	Land Name: FORESTRY	County: BELTRAMI	Acres: 40.00
City:	Site Code: R290099	Classification Per M.S. 86A.05: f. state forests and state forest subareas	Current Public Use: YES	Future Public Use: YES
Land Code: 1000012471	Agency Land Code: R2941122	Land Name: FORESTRY	County: BELTRAMI	Acres: 5.00
City:	Site Code: R290099	Classification Per M.S. 86A.05: f. state forests and state forest subareas	Current Public Use: YES	Future Public Use: YES
Land Code: 1000012472	Agency Land Code: R2939966	Land Name: FORESTRY	County: BELTRAMI	Acres: 40.00
City:	Site Code: R290099	Classification Per M.S. 86A.05: f. state forests and state forest subareas	Current Public Use: YES	Future Public Use: YES
Land Code: 1000012473	Agency Land Code: R2944299	Land Name: FORESTRY	County: BELTRAMI	Acres: 49.28
City:	Site Code: R290099	Classification Per M.S. 86A.05: f. state forests and state forest subareas	Current Public Use: YES	Future Public Use: YES
Land Code: 1000012474	Agency Land Code: R2937695	Land Name: FORESTRY	County: BELTRAMI	Acres: 40.00
City:	Site Code: R290099	Classification Per M.S. 86A.05: f. state forests and state forest subareas	Current Public Use: YES	Future Public Use: YES
Land Code: 1000012475	Agency Land Code: R2938140	Land Name: FORESTRY	County: BELTRAMI	Acres: 40.00
City:	Site Code: R290099	Classification Per M.S. 86A.05: f. state forests and state forest subareas	Current Public Use: YES	Future Public Use: YES
Land Code: 1000012476	Agency Land Code: R2942393	Land Name: FORESTRY	County: BELTRAMI	Acres: 40.00
City:	Site Code: R290099	Classification Per M.S. 86A.05: f. state forests and state forest subareas	Current Public Use: YES	Future Public Use: YES
Land Code: 1000012477	Agency Land Code: R2942239	Land Name: FORESTRY	County: BELTRAMI	Acres: 51.66
City:	Site Code: R290099	Classification Per M.S. 86A.05: f. state forests and state forest subareas	Current Public Use: YES	Future Public Use: YES
Land Code: 1000012478	Agency Land Code: R2942488	Land Name: FORESTRY	County: BELTRAMI	Acres: 40.00
City:	Site Code: R290099	Classification Per M.S. 86A.05: f. state forests and state forest subareas	Current Public Use: YES	Future Public Use: YES
Land Code: 1000012479	Agency Land Code: R2940069	Land Name: FORESTRY	County: BELTRAMI	Acres: 40.00
City:	Site Code: R290099	Classification Per M.S. 86A.05: f. state forests and state forest subareas	Current Public Use: YES	Future Public Use: YES
Land Code: 1000012480	Agency Land Code: R2940081	Land Name: FORESTRY	County: BELTRAMI	Acres: 40.00
City:	Site Code: R290099	Classification Per M.S. 86A.05: f. state forests and state forest subareas	Current Public Use: YES	Future Public Use: YES
Land Code: 1000012481	Agency Land Code: R2943189	Land Name: FORESTRY	County: BELTRAMI	Acres: 54.37
City:	Site Code: R290099	Classification Per M.S. 86A.05: f. state forests and state forest subareas	Current Public Use: YES	Future Public Use: YES



Land Code: 1000012482	Agency Land Code: R2939666	Land Name: FORESTRY	County: BELTRAMI	Acres: 40.71
City:	Site Code: R290099	Classification Per M.S. 86A.05: f. state forests and state forest subareas	Current Public Use: YES	Future Public Use: YES
Land Code: 1000012483	Agency Land Code: R2941608	Land Name: FORESTRY	County: BELTRAMI	Acres: 40.00
City:	Site Code: R290099	Classification Per M.S. 86A.05: f. state forests and state forest subareas	Current Public Use: YES	Future Public Use: YES
Land Code: 1000012484	Agency Land Code: R2941991	Land Name: FORESTRY	County: BELTRAMI	Acres: 40.00
City:	Site Code: R290099	Classification Per M.S. 86A.05: f. state forests and state forest subareas	Current Public Use: YES	Future Public Use: YES
Land Code: 1000012485	Agency Land Code: R2939853	Land Name: FORESTRY	County: BELTRAMI	Acres: 39.52
City:	Site Code: R290099	Classification Per M.S. 86A.05: f. state forests and state forest subareas	Current Public Use: YES	Future Public Use: YES
Land Code: 1000012486	Agency Land Code: R2941195	Land Name: FORESTRY	County: BELTRAMI	Acres: 40.00
City:	Site Code: R290099	Classification Per M.S. 86A.05: f. state forests and state forest subareas	Current Public Use: YES	Future Public Use: YES
Land Code: 1000012487	Agency Land Code: R2940676	Land Name: FORESTRY	County: BELTRAMI	Acres: 40.00
City:	Site Code: R290099	Classification Per M.S. 86A.05: f. state forests and state forest subareas	Current Public Use: YES	Future Public Use: YES
Land Code: 1000012488	Agency Land Code: R2943188	Land Name: FORESTRY	County: BELTRAMI	Acres: 55.43
City:	Site Code: R290099	Classification Per M.S. 86A.05: f. state forests and state forest subareas	Current Public Use: YES	Future Public Use: YES
Land Code: 1000012489	Agency Land Code: R2940152	Land Name: FORESTRY	County: BELTRAMI	Acres: 40.00
City:	Site Code: R290099	Classification Per M.S. 86A.05: f. state forests and state forest subareas	Current Public Use: YES	Future Public Use: YES
Land Code: 1000012490	Agency Land Code: R2942028	Land Name: FORESTRY	County: BELTRAMI	Acres: 40.00
City:	Site Code: R290099	Classification Per M.S. 86A.05: f. state forests and state forest subareas	Current Public Use: YES	Future Public Use: YES
Land Code: 1000012491	Agency Land Code: R2939651	Land Name: FORESTRY	County: BELTRAMI	Acres: 40.80
City:	Site Code: R290099	Classification Per M.S. 86A.05: f. state forests and state forest subareas	Current Public Use: YES	Future Public Use: YES
Land Code: 1000012492	Agency Land Code: R2941295	Land Name: FORESTRY	County: BELTRAMI	Acres: 40.00
City:	Site Code: R290099	Classification Per M.S. 86A.05: f. state forests and state forest subareas	Current Public Use: YES	Future Public Use: YES
Land Code: 1000012493	Agency Land Code: R2941467	Land Name: FORESTRY	County: BELTRAMI	Acres: 40.00
City:	Site Code: R290099	Classification Per M.S. 86A.05: f. state forests and state forest subareas	Current Public Use: YES	Future Public Use: YES



Land Code: 1000012494	Agency Land Code: R2937786	Land Name: FORESTRY	County: BELTRAMI	Acres: 40.00
City:	Site Code: R290099	Classification Per M.S. 86A.05: f. state forests and state forest subareas	Current Public Use: YES	Future Public Use: YES
Land Code: 1000012495	Agency Land Code: R2940034	Land Name: FORESTRY	County: BELTRAMI	Acres: 40.00
City:	Site Code: R290099	Classification Per M.S. 86A.05: f. state forests and state forest subareas	Current Public Use: YES	Future Public Use: YES
Land Code: 1000012496	Agency Land Code: R2937467	Land Name: FORESTRY	County: BELTRAMI	Acres: 41.81
City:	Site Code: R290099	Classification Per M.S. 86A.05: f. state forests and state forest subareas	Current Public Use: YES	Future Public Use: YES
Land Code: 1000012497	Agency Land Code: R2940184	Land Name: FORESTRY	County: BELTRAMI	Acres: 40.00
City:	Site Code: R290099	Classification Per M.S. 86A.05: f. state forests and state forest subareas	Current Public Use: YES	Future Public Use: YES
Land Code: 1000012498	Agency Land Code: R2941303	Land Name: FORESTRY	County: BELTRAMI	Acres: 40.00
City:	Site Code: R290099	Classification Per M.S. 86A.05: f. state forests and state forest subareas	Current Public Use: YES	Future Public Use: YES
Land Code: 1000012499	Agency Land Code: R2940248	Land Name: FORESTRY	County: BELTRAMI	Acres: 40.00
City:	Site Code: R290099	Classification Per M.S. 86A.05: f. state forests and state forest subareas	Current Public Use: YES	Future Public Use: YES
Land Code: 1000012500	Agency Land Code: R2944748	Land Name: FORESTRY	County: BELTRAMI	Acres: 40.00
City:	Site Code: R290099	Classification Per M.S. 86A.05: f. state forests and state forest subareas	Current Public Use: YES	Future Public Use: YES
Land Code: 1000012501	Agency Land Code: R2939771	Land Name: FORESTRY	County: BELTRAMI	Acres: 40.00
City:	Site Code: R290099	Classification Per M.S. 86A.05: f. state forests and state forest subareas	Current Public Use: YES	Future Public Use: YES
Land Code: 1000012502	Agency Land Code: R2940209	Land Name: FORESTRY	County: BELTRAMI	Acres: 40.00
City:	Site Code: R290099	Classification Per M.S. 86A.05: f. state forests and state forest subareas	Current Public Use: YES	Future Public Use: YES
Land Code: 1000012503	Agency Land Code: R2938362	Land Name: FORESTRY	County: BELTRAMI	Acres: 40.00
City:	Site Code: R290099	Classification Per M.S. 86A.05: f. state forests and state forest subareas	Current Public Use: YES	Future Public Use: YES
Land Code: 1000012504	Agency Land Code: R2943865	Land Name: FORESTRY	County: BELTRAMI	Acres: 40.00
City:	Site Code: R290099	Classification Per M.S. 86A.05: f. state forests and state forest subareas	Current Public Use: YES	Future Public Use: YES
Land Code: 1000012505	Agency Land Code: R2944658	Land Name: FORESTRY	County: BELTRAMI	Acres: 40.00
City:	Site Code: R290099	Classification Per M.S. 86A.05: f. state forests and state forest subareas	Current Public Use: YES	Future Public Use: YES



Land Code: 1000012506	Agency Land Code: R2944417	Land Name: FORESTRY	County: BELTRAMI	Acres: 40.00
City:	Site Code: R290099	Classification Per M.S. 86A.05: f. state forests and state forest subareas	Current Public Use: YES	Future Public Use: YES
Land Code: 1000012507	Agency Land Code: R2939773	Land Name: FORESTRY	County: BELTRAMI	Acres: 40.00
City:	Site Code: R290099	Classification Per M.S. 86A.05: f. state forests and state forest subareas	Current Public Use: YES	Future Public Use: YES
Land Code: 1000012508	Agency Land Code: R2938072	Land Name: FORESTRY	County: BELTRAMI	Acres: 40.00
City:	Site Code: R290099	Classification Per M.S. 86A.05: f. state forests and state forest subareas	Current Public Use: YES	Future Public Use: YES
Land Code: 1000012509	Agency Land Code: R2942047	Land Name: FORESTRY	County: BELTRAMI	Acres: 40.00
City:	Site Code: R290099	Classification Per M.S. 86A.05: f. state forests and state forest subareas	Current Public Use: YES	Future Public Use: YES
Land Code: 1000012510	Agency Land Code: R2939593	Land Name: FORESTRY	County: BELTRAMI	Acres: 40.00
City:	Site Code: R290099	Classification Per M.S. 86A.05: f. state forests and state forest subareas	Current Public Use: YES	Future Public Use: YES
Land Code: 1000012511	Agency Land Code: R2940773	Land Name: FORESTRY	County: BELTRAMI	Acres: 40.00
City:	Site Code: R290099	Classification Per M.S. 86A.05: f. state forests and state forest subareas	Current Public Use: YES	Future Public Use: YES
Land Code: 1000012512	Agency Land Code: R2939751	Land Name: FORESTRY	County: BELTRAMI	Acres: 40.00
City:	Site Code: R290099	Classification Per M.S. 86A.05: f. state forests and state forest subareas	Current Public Use: YES	Future Public Use: YES
Land Code: 1000012513	Agency Land Code: R2940104	Land Name: FORESTRY	County: BELTRAMI	Acres: 40.00
City:	Site Code: R290099	Classification Per M.S. 86A.05: f. state forests and state forest subareas	Current Public Use: YES	Future Public Use: YES
Land Code: 1000012514	Agency Land Code: R2942346	Land Name: FORESTRY	County: BELTRAMI	Acres: 40.00
City:	Site Code: R290099	Classification Per M.S. 86A.05: f. state forests and state forest subareas	Current Public Use: YES	Future Public Use: YES
Land Code: 1000012515	Agency Land Code: R2937445	Land Name: FORESTRY	County: BELTRAMI	Acres: 40.00
City:	Site Code: R290099	Classification Per M.S. 86A.05: f. state forests and state forest subareas	Current Public Use: YES	Future Public Use: YES
Land Code: 1000012516	Agency Land Code: R2942528	Land Name: FORESTRY	County: BELTRAMI	Acres: 40.00
City:	Site Code: R290099	Classification Per M.S. 86A.05: f. state forests and state forest subareas	Current Public Use: YES	Future Public Use: YES
Land Code: 1000012517	Agency Land Code: R2942029	Land Name: FORESTRY	County: BELTRAMI	Acres: 40.00
City:	Site Code: R290099	Classification Per M.S. 86A.05: f. state forests and state forest subareas	Current Public Use: YES	Future Public Use: YES



Land Code: 1000012518	Agency Land Code: R2937459	Land Name: FORESTRY	County: BELTRAMI	Acres: 40.00
City:	Site Code: R290099	Classification Per M.S. 86A.05: f. state forests and state forest subareas	Current Public Use: YES	Future Public Use: YES
Land Code: 1000012519	Agency Land Code: R2938030	Land Name: FORESTRY	County: BELTRAMI	Acres: 40.00
City:	Site Code: R290099	Classification Per M.S. 86A.05: f. state forests and state forest subareas	Current Public Use: YES	Future Public Use: YES
Land Code: 1000012520	Agency Land Code: R2937469	Land Name: FORESTRY	County: BELTRAMI	Acres: 40.00
City:	Site Code: R290099	Classification Per M.S. 86A.05: f. state forests and state forest subareas	Current Public Use: YES	Future Public Use: YES
Land Code: 1000012521	Agency Land Code: R2938319	Land Name: FORESTRY	County: BELTRAMI	Acres: 40.00
City:	Site Code: R290099	Classification Per M.S. 86A.05: f. state forests and state forest subareas	Current Public Use: YES	Future Public Use: YES
Land Code: 1000012522	Agency Land Code: R2941363	Land Name: FORESTRY	County: BELTRAMI	Acres: 40.00
City:	Site Code: R290099	Classification Per M.S. 86A.05: f. state forests and state forest subareas	Current Public Use: YES	Future Public Use: YES
Land Code: 1000012523	Agency Land Code: R2943309	Land Name: FORESTRY	County: BELTRAMI	Acres: 40.00
City:	Site Code: R290099	Classification Per M.S. 86A.05: f. state forests and state forest subareas	Current Public Use: YES	Future Public Use: YES
Land Code: 1000012524	Agency Land Code: R2943329	Land Name: FORESTRY	County: BELTRAMI	Acres: 40.00
City:	Site Code: R290099	Classification Per M.S. 86A.05: f. state forests and state forest subareas	Current Public Use: YES	Future Public Use: YES
Land Code: 1000012525	Agency Land Code: R2944546	Land Name: FORESTRY	County: BELTRAMI	Acres: 40.00
City:	Site Code: R290099	Classification Per M.S. 86A.05: f. state forests and state forest subareas	Current Public Use: YES	Future Public Use: YES
Land Code: 1000012526	Agency Land Code: R2944067	Land Name: FORESTRY	County: BELTRAMI	Acres: 40.00
City:	Site Code: R290099	Classification Per M.S. 86A.05: f. state forests and state forest subareas	Current Public Use: YES	Future Public Use: YES
Land Code: 1000012527	Agency Land Code: R2939648	Land Name: FORESTRY	County: BELTRAMI	Acres: 40.00
City:	Site Code: R290099	Classification Per M.S. 86A.05: f. state forests and state forest subareas	Current Public Use: YES	Future Public Use: YES
Land Code: 1000012528	Agency Land Code: R2940232	Land Name: FORESTRY	County: BELTRAMI	Acres: 40.00
City:	Site Code: R290099	Classification Per M.S. 86A.05: f. state forests and state forest subareas	Current Public Use: YES	Future Public Use: YES
Land Code: 1000012529	Agency Land Code: R2942338	Land Name: FORESTRY	County: BELTRAMI	Acres: 40.00
City:	Site Code: R290099	Classification Per M.S. 86A.05: f. state forests and state forest subareas	Current Public Use: YES	Future Public Use: YES



Land Code: 1000012530	Agency Land Code: R2937528	Land Name: FORESTRY	County: BELTRAMI	Acres: 40.00
City:	Site Code: R290099	Classification Per M.S. 86A.05: f. state forests and state forest subareas	Current Public Use: YES	Future Public Use: YES
Land Code: 1000012531	Agency Land Code: R2939878	Land Name: FORESTRY	County: BELTRAMI	Acres: 40.00
City:	Site Code: R290099	Classification Per M.S. 86A.05: f. state forests and state forest subareas	Current Public Use: YES	Future Public Use: YES
Land Code: 1000012532	Agency Land Code: R2941984	Land Name: FORESTRY	County: BELTRAMI	Acres: 40.00
City:	Site Code: R290099	Classification Per M.S. 86A.05: f. state forests and state forest subareas	Current Public Use: YES	Future Public Use: YES
Land Code: 1000012533	Agency Land Code: R2940989	Land Name: FORESTRY	County: BELTRAMI	Acres: 40.00
City:	Site Code: R290099	Classification Per M.S. 86A.05: f. state forests and state forest subareas	Current Public Use: YES	Future Public Use: YES
Land Code: 1000012534	Agency Land Code: R2937851	Land Name: FORESTRY	County: BELTRAMI	Acres: 40.00
City:	Site Code: R290099	Classification Per M.S. 86A.05: f. state forests and state forest subareas	Current Public Use: YES	Future Public Use: YES
Land Code: 1000012535	Agency Land Code: R2938088	Land Name: FORESTRY	County: BELTRAMI	Acres: 40.00
City:	Site Code: R290099	Classification Per M.S. 86A.05: f. state forests and state forest subareas	Current Public Use: YES	Future Public Use: YES
Land Code: 1000012536	Agency Land Code: R2940253	Land Name: FORESTRY	County: BELTRAMI	Acres: 40.00
City:	Site Code: R290099	Classification Per M.S. 86A.05: f. state forests and state forest subareas	Current Public Use: YES	Future Public Use: YES
Land Code: 1000012537	Agency Land Code: R2943829	Land Name: FORESTRY	County: BELTRAMI	Acres: 40.00
City:	Site Code: R290099	Classification Per M.S. 86A.05: f. state forests and state forest subareas	Current Public Use: YES	Future Public Use: YES
Land Code: 1000012538	Agency Land Code: R2943380	Land Name: FORESTRY	County: BELTRAMI	Acres: 40.00
City:	Site Code: R290099	Classification Per M.S. 86A.05: f. state forests and state forest subareas	Current Public Use: YES	Future Public Use: YES
Land Code: 1000012539	Agency Land Code: R2942580	Land Name: FORESTRY	County: BELTRAMI	Acres: 40.00
City:	Site Code: R290099	Classification Per M.S. 86A.05: f. state forests and state forest subareas	Current Public Use: YES	Future Public Use: YES
Land Code: 1000012540	Agency Land Code: R2939903	Land Name: FORESTRY	County: BELTRAMI	Acres: 40.00
City:	Site Code: R290099	Classification Per M.S. 86A.05: f. state forests and state forest subareas	Current Public Use: YES	Future Public Use: YES
Land Code: 1000012541	Agency Land Code: R2941483	Land Name: FORESTRY	County: BELTRAMI	Acres: 40.00
City:	Site Code: R290099	Classification Per M.S. 86A.05: f. state forests and state forest subareas	Current Public Use: YES	Future Public Use: YES



Land Code: 1000012542	Agency Land Code: R2940447	Land Name: FORESTRY	County: BELTRAMI	Acres: 40.00
City:	Site Code: R290099	Classification Per M.S. 86A.05: f. state forests and state forest subareas	Current Public Use: YES	Future Public Use: YES
Land Code: 1000012543	Agency Land Code: R2937721	Land Name: FORESTRY	County: BELTRAMI	Acres: 40.00
City:	Site Code: R290099	Classification Per M.S. 86A.05: f. state forests and state forest subareas	Current Public Use: YES	Future Public Use: YES
Land Code: 1000012544	Agency Land Code: R2943197	Land Name: FORESTRY	County: BELTRAMI	Acres: 40.00
City:	Site Code: R290099	Classification Per M.S. 86A.05: f. state forests and state forest subareas	Current Public Use: YES	Future Public Use: YES
Land Code: 1000012545	Agency Land Code: R2938214	Land Name: FORESTRY	County: BELTRAMI	Acres: 40.00
City:	Site Code: R290099	Classification Per M.S. 86A.05: f. state forests and state forest subareas	Current Public Use: YES	Future Public Use: YES
Land Code: 1000012546	Agency Land Code: R2943894	Land Name: FORESTRY	County: BELTRAMI	Acres: 40.00
City:	Site Code: R290099	Classification Per M.S. 86A.05: f. state forests and state forest subareas	Current Public Use: YES	Future Public Use: YES
Land Code: 1000012547	Agency Land Code: R2938315	Land Name: FORESTRY	County: BELTRAMI	Acres: 40.00
City:	Site Code: R290099	Classification Per M.S. 86A.05: f. state forests and state forest subareas	Current Public Use: YES	Future Public Use: YES
Land Code: 1000012548	Agency Land Code: R2942701	Land Name: FORESTRY	County: BELTRAMI	Acres: 40.00
City:	Site Code: R290099	Classification Per M.S. 86A.05: f. state forests and state forest subareas	Current Public Use: YES	Future Public Use: YES
Land Code: 1000012549	Agency Land Code: R2941840	Land Name: FORESTRY	County: BELTRAMI	Acres: 40.00
City:	Site Code: R290099	Classification Per M.S. 86A.05: f. state forests and state forest subareas	Current Public Use: YES	Future Public Use: YES
Land Code: 1000012550	Agency Land Code: R2940845	Land Name: FORESTRY	County: BELTRAMI	Acres: 40.00
City:	Site Code: R290099	Classification Per M.S. 86A.05: f. state forests and state forest subareas	Current Public Use: YES	Future Public Use: YES
Land Code: 1000012551	Agency Land Code: R2944612	Land Name: FORESTRY	County: BELTRAMI	Acres: 40.00
City:	Site Code: R290099	Classification Per M.S. 86A.05: f. state forests and state forest subareas	Current Public Use: YES	Future Public Use: YES
Land Code: 1000012552	Agency Land Code: R2944685	Land Name: FORESTRY	County: BELTRAMI	Acres: 40.00
City:	Site Code: R290099	Classification Per M.S. 86A.05: f. state forests and state forest subareas	Current Public Use: YES	Future Public Use: YES
Land Code: 1000012553	Agency Land Code: R2942000	Land Name: FORESTRY	County: BELTRAMI	Acres: 40.00
City:	Site Code: R290099	Classification Per M.S. 86A.05: f. state forests and state forest subareas	Current Public Use: YES	Future Public Use: YES



Land Code: 1000012554	Agency Land Code: R2944705	Land Name: FORESTRY	County: BELTRAMI	Acres: 40.00
City:	Site Code: R290099	Classification Per M.S. 86A.05: f. state forests and state forest subareas	Current Public Use: YES	Future Public Use: YES
Land Code: 1000012555	Agency Land Code: R2941892	Land Name: FORESTRY	County: BELTRAMI	Acres: 40.00
City:	Site Code: R290099	Classification Per M.S. 86A.05: f. state forests and state forest subareas	Current Public Use: YES	Future Public Use: YES
Land Code: 1000012556	Agency Land Code: R2938395	Land Name: FORESTRY	County: BELTRAMI	Acres: 40.00
City:	Site Code: R290099	Classification Per M.S. 86A.05: f. state forests and state forest subareas	Current Public Use: YES	Future Public Use: YES
Land Code: 1000012557	Agency Land Code: R2942283	Land Name: FORESTRY	County: BELTRAMI	Acres: 40.00
City:	Site Code: R290099	Classification Per M.S. 86A.05: f. state forests and state forest subareas	Current Public Use: YES	Future Public Use: YES
Land Code: 1000012558	Agency Land Code: R2941194	Land Name: FORESTRY	County: BELTRAMI	Acres: 40.00
City:	Site Code: R290099	Classification Per M.S. 86A.05: f. state forests and state forest subareas	Current Public Use: YES	Future Public Use: YES
Land Code: 1000012559	Agency Land Code: R2938298	Land Name: FORESTRY	County: BELTRAMI	Acres: 40.00
City:	Site Code: R290099	Classification Per M.S. 86A.05: f. state forests and state forest subareas	Current Public Use: YES	Future Public Use: YES
Land Code: 1000012560	Agency Land Code: R2939921	Land Name: FORESTRY	County: BELTRAMI	Acres: 40.00
City:	Site Code: R290099	Classification Per M.S. 86A.05: f. state forests and state forest subareas	Current Public Use: YES	Future Public Use: YES
Land Code: 1000012561	Agency Land Code: R2940579	Land Name: FORESTRY	County: BELTRAMI	Acres: 40.00
City:	Site Code: R290099	Classification Per M.S. 86A.05: f. state forests and state forest subareas	Current Public Use: YES	Future Public Use: YES
Land Code: 1000012562	Agency Land Code: R2942534	Land Name: FORESTRY	County: BELTRAMI	Acres: 40.00
City:	Site Code: R290099	Classification Per M.S. 86A.05: f. state forests and state forest subareas	Current Public Use: YES	Future Public Use: YES
Land Code: 1000012563	Agency Land Code: R2943336	Land Name: FORESTRY	County: BELTRAMI	Acres: 40.00
City:	Site Code: R290099	Classification Per M.S. 86A.05: f. state forests and state forest subareas	Current Public Use: YES	Future Public Use: YES
Land Code: 1000012564	Agency Land Code: R2940166	Land Name: FORESTRY	County: BELTRAMI	Acres: 40.00
City:	Site Code: R290099	Classification Per M.S. 86A.05: f. state forests and state forest subareas	Current Public Use: YES	Future Public Use: YES
Land Code: 1000012565	Agency Land Code: R2942101	Land Name: FORESTRY	County: BELTRAMI	Acres: 40.00
City:	Site Code: R290099	Classification Per M.S. 86A.05: f. state forests and state forest subareas	Current Public Use: YES	Future Public Use: YES



Land Code: 1000012566	Agency Land Code: R2942402	Land Name: FORESTRY	County: BELTRAMI	Acres: 40.00
City:	Site Code: R290099	Classification Per M.S. 86A.05: f. state forests and state forest subareas	Current Public Use: YES	Future Public Use: YES
Land Code: 1000012567	Agency Land Code: R2941842	Land Name: FORESTRY	County: BELTRAMI	Acres: 37.22
City:	Site Code: R290099	Classification Per M.S. 86A.05: f. state forests and state forest subareas	Current Public Use: YES	Future Public Use: YES
Land Code: 1000012568	Agency Land Code: R2938296	Land Name: FORESTRY	County: BELTRAMI	Acres: 40.00
City:	Site Code: R290099	Classification Per M.S. 86A.05: f. state forests and state forest subareas	Current Public Use: YES	Future Public Use: YES
Land Code: 1000012569	Agency Land Code: R2942407	Land Name: FORESTRY	County: BELTRAMI	Acres: 40.00
City:	Site Code: R290099	Classification Per M.S. 86A.05: f. state forests and state forest subareas	Current Public Use: YES	Future Public Use: YES
Land Code: 1000012570	Agency Land Code: R2940267	Land Name: FORESTRY	County: BELTRAMI	Acres: 40.00
City:	Site Code: R290099	Classification Per M.S. 86A.05: f. state forests and state forest subareas	Current Public Use: YES	Future Public Use: YES
Land Code: 1000012571	Agency Land Code: R2937819	Land Name: FORESTRY	County: BELTRAMI	Acres: 40.00
City:	Site Code: R290099	Classification Per M.S. 86A.05: f. state forests and state forest subareas	Current Public Use: YES	Future Public Use: YES
Land Code: 1000012572	Agency Land Code: R2944599	Land Name: FORESTRY	County: BELTRAMI	Acres: 40.00
City:	Site Code: R290099	Classification Per M.S. 86A.05: f. state forests and state forest subareas	Current Public Use: YES	Future Public Use: YES
Land Code: 1000012573	Agency Land Code: R2944413	Land Name: FORESTRY	County: BELTRAMI	Acres: 40.00
City:	Site Code: R290099	Classification Per M.S. 86A.05: f. state forests and state forest subareas	Current Public Use: YES	Future Public Use: YES
Land Code: 1000012574	Agency Land Code: R2943657	Land Name: FORESTRY	County: BELTRAMI	Acres: 40.00
City:	Site Code: R290099	Classification Per M.S. 86A.05: f. state forests and state forest subareas	Current Public Use: YES	Future Public Use: YES
Land Code: 1000012575	Agency Land Code: R2944376	Land Name: FORESTRY	County: BELTRAMI	Acres: 40.00
City:	Site Code: R290099	Classification Per M.S. 86A.05: f. state forests and state forest subareas	Current Public Use: YES	Future Public Use: YES
Land Code: 1000012576	Agency Land Code: R2938079	Land Name: FORESTRY	County: BELTRAMI	Acres: 40.00
City:	Site Code: R290099	Classification Per M.S. 86A.05: f. state forests and state forest subareas	Current Public Use: YES	Future Public Use: YES
Land Code: 1000012577	Agency Land Code: R2937505	Land Name: FORESTRY	County: BELTRAMI	Acres: 36.61
City:	Site Code: R290099	Classification Per M.S. 86A.05: f. state forests and state forest subareas	Current Public Use: YES	Future Public Use: YES



Land Code: 1000012578	Agency Land Code: R2944673	Land Name: FORESTRY	County: BELTRAMI	Acres: 40.00
City:	Site Code: R290099	Classification Per M.S. 86A.05: f. state forests and state forest subareas	Current Public Use: YES	Future Public Use: YES
Land Code: 1000012579	Agency Land Code: R2942524	Land Name: FORESTRY	County: BELTRAMI	Acres: 40.00
City:	Site Code: R290099	Classification Per M.S. 86A.05: f. state forests and state forest subareas	Current Public Use: YES	Future Public Use: YES
Land Code: 1000012580	Agency Land Code: R2937800	Land Name: FORESTRY	County: BELTRAMI	Acres: 40.00
City:	Site Code: R290099	Classification Per M.S. 86A.05: f. state forests and state forest subareas	Current Public Use: YES	Future Public Use: YES
Land Code: 1000012581	Agency Land Code: R2941620	Land Name: FORESTRY	County: BELTRAMI	Acres: 40.00
City:	Site Code: R290099	Classification Per M.S. 86A.05: f. state forests and state forest subareas	Current Public Use: YES	Future Public Use: YES
Land Code: 1000012582	Agency Land Code: R2942086	Land Name: FORESTRY	County: BELTRAMI	Acres: 40.00
City:	Site Code: R290099	Classification Per M.S. 86A.05: f. state forests and state forest subareas	Current Public Use: YES	Future Public Use: YES
Land Code: 1000012583	Agency Land Code: R2940653	Land Name: FORESTRY	County: BELTRAMI	Acres: 40.00
City:	Site Code: R290099	Classification Per M.S. 86A.05: f. state forests and state forest subareas	Current Public Use: YES	Future Public Use: YES
Land Code: 1000012584	Agency Land Code: R2940186	Land Name: FORESTRY	County: BELTRAMI	Acres: 40.00
City:	Site Code: R290099	Classification Per M.S. 86A.05: f. state forests and state forest subareas	Current Public Use: YES	Future Public Use: YES
Land Code: 1000012585	Agency Land Code: R2937688	Land Name: FORESTRY	County: BELTRAMI	Acres: 40.00
City:	Site Code: R290099	Classification Per M.S. 86A.05: f. state forests and state forest subareas	Current Public Use: YES	Future Public Use: YES
Land Code: 1000012586	Agency Land Code: R2938130	Land Name: FORESTRY	County: BELTRAMI	Acres: 40.00
City:	Site Code: R290099	Classification Per M.S. 86A.05: f. state forests and state forest subareas	Current Public Use: YES	Future Public Use: YES
Land Code: 1000012587	Agency Land Code: R2937898	Land Name: FORESTRY	County: BELTRAMI	Acres: 40.00
City:	Site Code: R290099	Classification Per M.S. 86A.05: f. state forests and state forest subareas	Current Public Use: YES	Future Public Use: YES
Land Code: 1000012588	Agency Land Code: R2942583	Land Name: FORESTRY	County: BELTRAMI	Acres: 40.00
City:	Site Code: R290099	Classification Per M.S. 86A.05: f. state forests and state forest subareas	Current Public Use: YES	Future Public Use: YES
Land Code: 1000012589	Agency Land Code: R2940545	Land Name: FORESTRY	County: BELTRAMI	Acres: 40.93
City:	Site Code: R290099	Classification Per M.S. 86A.05: f. state forests and state forest subareas	Current Public Use: YES	Future Public Use: YES



Land Code: 1000012590	Agency Land Code: R2937928	Land Name: FORESTRY	County: BELTRAMI	Acres: 40.00
City:	Site Code: R290099	Classification Per M.S. 86A.05: f. state forests and state forest subareas	Current Public Use: YES	Future Public Use: YES
Land Code: 1000012591	Agency Land Code: R2944226	Land Name: FORESTRY	County: BELTRAMI	Acres: 40.00
City:	Site Code: R290099	Classification Per M.S. 86A.05: f. state forests and state forest subareas	Current Public Use: YES	Future Public Use: YES
Land Code: 1000012592	Agency Land Code: R2939932	Land Name: FORESTRY	County: BELTRAMI	Acres: 40.00
City:	Site Code: R290099	Classification Per M.S. 86A.05: f. state forests and state forest subareas	Current Public Use: YES	Future Public Use: YES
Land Code: 1000012593	Agency Land Code: R2937580	Land Name: FORESTRY	County: BELTRAMI	Acres: 40.00
City:	Site Code: R290099	Classification Per M.S. 86A.05: f. state forests and state forest subareas	Current Public Use: YES	Future Public Use: YES
Land Code: 1000012594	Agency Land Code: R2939954	Land Name: FORESTRY	County: BELTRAMI	Acres: 40.00
City:	Site Code: R290099	Classification Per M.S. 86A.05: f. state forests and state forest subareas	Current Public Use: YES	Future Public Use: YES
Land Code: 1000012595	Agency Land Code: R2939595	Land Name: FORESTRY	County: BELTRAMI	Acres: 40.00
City:	Site Code: R290099	Classification Per M.S. 86A.05: f. state forests and state forest subareas	Current Public Use: YES	Future Public Use: YES
Land Code: 1000012596	Agency Land Code: R2939899	Land Name: FORESTRY	County: BELTRAMI	Acres: 40.00
City:	Site Code: R290099	Classification Per M.S. 86A.05: f. state forests and state forest subareas	Current Public Use: YES	Future Public Use: YES
Land Code: 1000012597	Agency Land Code: R2942582	Land Name: FORESTRY	County: BELTRAMI	Acres: 40.00
City:	Site Code: R290099	Classification Per M.S. 86A.05: f. state forests and state forest subareas	Current Public Use: YES	Future Public Use: YES
Land Code: 1000012598	Agency Land Code: R2937940	Land Name: FORESTRY	County: BELTRAMI	Acres: 40.00
City:	Site Code: R290099	Classification Per M.S. 86A.05: f. state forests and state forest subareas	Current Public Use: YES	Future Public Use: YES
Land Code: 1000012599	Agency Land Code: R2940572	Land Name: FORESTRY	County: BELTRAMI	Acres: 40.00
City:	Site Code: R290099	Classification Per M.S. 86A.05: f. state forests and state forest subareas	Current Public Use: YES	Future Public Use: YES
Land Code: 1000012600	Agency Land Code: R2944720	Land Name: FORESTRY	County: BELTRAMI	Acres: 40.00
City:	Site Code: R290099	Classification Per M.S. 86A.05: f. state forests and state forest subareas	Current Public Use: YES	Future Public Use: YES
Land Code: 1000012601	Agency Land Code: R2940943	Land Name: FORESTRY	County: BELTRAMI	Acres: 2.00
City:	Site Code: R290099	Classification Per M.S. 86A.05: f. state forests and state forest subareas	Current Public Use: YES	Future Public Use: YES



Land Code: 1000012602	Agency Land Code: R2938164	Land Name: FORESTRY	County: BELTRAMI	Acres: 40.00
City:	Site Code: R290099	Classification Per M.S. 86A.05: f. state forests and state forest subareas	Current Public Use: YES	Future Public Use: YES
Land Code: 1000012603	Agency Land Code: R2942265	Land Name: FORESTRY	County: BELTRAMI	Acres: 52.11
City:	Site Code: R290099	Classification Per M.S. 86A.05: f. state forests and state forest subareas	Current Public Use: YES	Future Public Use: YES
Land Code: 1000012604	Agency Land Code: R2944659	Land Name: FORESTRY	County: BELTRAMI	Acres: 40.00
City:	Site Code: R290099	Classification Per M.S. 86A.05: f. state forests and state forest subareas	Current Public Use: YES	Future Public Use: YES
Land Code: 1000012605	Agency Land Code: R2941489	Land Name: FORESTRY	County: BELTRAMI	Acres: 40.00
City:	Site Code: R290099	Classification Per M.S. 86A.05: f. state forests and state forest subareas	Current Public Use: YES	Future Public Use: YES
Land Code: 1000012606	Agency Land Code: R2940975	Land Name: FORESTRY	County: BELTRAMI	Acres: 40.00
City:	Site Code: R290099	Classification Per M.S. 86A.05: f. state forests and state forest subareas	Current Public Use: YES	Future Public Use: YES
Land Code: 1000012607	Agency Land Code: R2939819	Land Name: FORESTRY	County: BELTRAMI	Acres: 40.00
City:	Site Code: R290099	Classification Per M.S. 86A.05: f. state forests and state forest subareas	Current Public Use: YES	Future Public Use: YES
Land Code: 1000012608	Agency Land Code: R2937962	Land Name: FORESTRY	County: BELTRAMI	Acres: 25.76
City:	Site Code: R290099	Classification Per M.S. 86A.05: f. state forests and state forest subareas	Current Public Use: YES	Future Public Use: YES
Land Code: 1000012609	Agency Land Code: R2940415	Land Name: FORESTRY	County: BELTRAMI	Acres: 40.00
City:	Site Code: R290099	Classification Per M.S. 86A.05: f. state forests and state forest subareas	Current Public Use: YES	Future Public Use: YES
Land Code: 1000012610	Agency Land Code: R2944735	Land Name: FORESTRY	County: BELTRAMI	Acres: 40.00
City:	Site Code: R290099	Classification Per M.S. 86A.05: f. state forests and state forest subareas	Current Public Use: YES	Future Public Use: YES
Land Code: 1000012611	Agency Land Code: R2939645	Land Name: FORESTRY	County: BELTRAMI	Acres: 39.27
City:	Site Code: R290099	Classification Per M.S. 86A.05: f. state forests and state forest subareas	Current Public Use: YES	Future Public Use: YES
Land Code: 1000012612	Agency Land Code: R2943832	Land Name: FORESTRY	County: BELTRAMI	Acres: 40.00
City:	Site Code: R290099	Classification Per M.S. 86A.05: f. state forests and state forest subareas	Current Public Use: YES	Future Public Use: YES
Land Code: 1000012613	Agency Land Code: R2944086	Land Name: FORESTRY	County: BELTRAMI	Acres: 40.00
City:	Site Code: R290099	Classification Per M.S. 86A.05: f. state forests and state forest subareas	Current Public Use: YES	Future Public Use: YES



Land Code: 1000012614	Agency Land Code: R2941218	Land Name: FORESTRY	County: BELTRAMI	Acres: 40.00
City:	Site Code: R290099	Classification Per M.S. 86A.05: f. state forests and state forest subareas	Current Public Use: YES	Future Public Use: YES
Land Code: 1000012615	Agency Land Code: R2939794	Land Name: FORESTRY	County: BELTRAMI	Acres: 40.00
City:	Site Code: R290099	Classification Per M.S. 86A.05: f. state forests and state forest subareas	Current Public Use: YES	Future Public Use: YES
Land Code: 1000012616	Agency Land Code: R2943705	Land Name: FORESTRY	County: BELTRAMI	Acres: 40.00
City:	Site Code: R290099	Classification Per M.S. 86A.05: f. state forests and state forest subareas	Current Public Use: YES	Future Public Use: YES
Land Code: 1000012617	Agency Land Code: R2942712	Land Name: FORESTRY	County: BELTRAMI	Acres: 40.00
City:	Site Code: R290099	Classification Per M.S. 86A.05: f. state forests and state forest subareas	Current Public Use: YES	Future Public Use: YES
Land Code: 1000012618	Agency Land Code: R2940993	Land Name: FORESTRY	County: BELTRAMI	Acres: 40.00
City:	Site Code: R290099	Classification Per M.S. 86A.05: f. state forests and state forest subareas	Current Public Use: YES	Future Public Use: YES
Land Code: 1000012619	Agency Land Code: R2942356	Land Name: FORESTRY	County: BELTRAMI	Acres: 40.00
City:	Site Code: R290099	Classification Per M.S. 86A.05: f. state forests and state forest subareas	Current Public Use: YES	Future Public Use: YES
Land Code: 1000012620	Agency Land Code: R2938301	Land Name: FORESTRY	County: BELTRAMI	Acres: 40.00
City:	Site Code: R290099	Classification Per M.S. 86A.05: f. state forests and state forest subareas	Current Public Use: YES	Future Public Use: YES
Land Code: 1000012621	Agency Land Code: R2943582	Land Name: FORESTRY	County: BELTRAMI	Acres: 40.00
City:	Site Code: R290099	Classification Per M.S. 86A.05: f. state forests and state forest subareas	Current Public Use: YES	Future Public Use: YES
Land Code: 1000012622	Agency Land Code: R2940335	Land Name: FORESTRY	County: BELTRAMI	Acres: 40.00
City:	Site Code: R290099	Classification Per M.S. 86A.05: f. state forests and state forest subareas	Current Public Use: YES	Future Public Use: YES
Land Code: 1000012623	Agency Land Code: R2938134	Land Name: FORESTRY	County: BELTRAMI	Acres: 40.57
City:	Site Code: R290099	Classification Per M.S. 86A.05: f. state forests and state forest subareas	Current Public Use: YES	Future Public Use: YES
Land Code: 1000012624	Agency Land Code: R2940167	Land Name: FORESTRY	County: BELTRAMI	Acres: 40.00
City:	Site Code: R290099	Classification Per M.S. 86A.05: f. state forests and state forest subareas	Current Public Use: YES	Future Public Use: YES
Land Code: 1000012625	Agency Land Code: R2939600	Land Name: FORESTRY	County: BELTRAMI	Acres: 40.00
City:	Site Code: R290099	Classification Per M.S. 86A.05: f. state forests and state forest subareas	Current Public Use: YES	Future Public Use: YES



Land Code: 1000012626	Agency Land Code: R2942659	Land Name: FORESTRY	County: BELTRAMI	Acres: 40.00
City:	Site Code: R290099	Classification Per M.S. 86A.05: f. state forests and state forest subareas	Current Public Use: YES	Future Public Use: YES
Land Code: 1000012627	Agency Land Code: R2942067	Land Name: FORESTRY	County: BELTRAMI	Acres: 40.00
City:	Site Code: R290099	Classification Per M.S. 86A.05: f. state forests and state forest subareas	Current Public Use: YES	Future Public Use: YES
Land Code: 1000012628	Agency Land Code: R2941898	Land Name: FORESTRY	County: BELTRAMI	Acres: 40.00
City:	Site Code: R290099	Classification Per M.S. 86A.05: f. state forests and state forest subareas	Current Public Use: YES	Future Public Use: YES
Land Code: 1000012629	Agency Land Code: R2939630	Land Name: FORESTRY	County: BELTRAMI	Acres: 40.05
City:	Site Code: R290099	Classification Per M.S. 86A.05: f. state forests and state forest subareas	Current Public Use: YES	Future Public Use: YES
Land Code: 1000012630	Agency Land Code: R2944602	Land Name: FORESTRY	County: BELTRAMI	Acres: 40.00
City:	Site Code: R290099	Classification Per M.S. 86A.05: f. state forests and state forest subareas	Current Public Use: YES	Future Public Use: YES
Land Code: 1000012631	Agency Land Code: R2942361	Land Name: FORESTRY	County: BELTRAMI	Acres: 40.00
City:	Site Code: R290099	Classification Per M.S. 86A.05: f. state forests and state forest subareas	Current Public Use: YES	Future Public Use: YES
Land Code: 1000012632	Agency Land Code: R2938364	Land Name: FORESTRY	County: BELTRAMI	Acres: 40.00
City:	Site Code: R290099	Classification Per M.S. 86A.05: f. state forests and state forest subareas	Current Public Use: YES	Future Public Use: YES
Land Code: 1000012633	Agency Land Code: R2939714	Land Name: FORESTRY	County: BELTRAMI	Acres: 40.00
City:	Site Code: R290099	Classification Per M.S. 86A.05: f. state forests and state forest subareas	Current Public Use: YES	Future Public Use: YES
Land Code: 1000012634	Agency Land Code: R2938223	Land Name: FORESTRY	County: BELTRAMI	Acres: 40.00
City:	Site Code: R290099	Classification Per M.S. 86A.05: f. state forests and state forest subareas	Current Public Use: YES	Future Public Use: YES
Land Code: 1000012635	Agency Land Code: R2937525	Land Name: FORESTRY	County: BELTRAMI	Acres: 40.00
City:	Site Code: R290099	Classification Per M.S. 86A.05: f. state forests and state forest subareas	Current Public Use: YES	Future Public Use: YES
Land Code: 1000012636	Agency Land Code: R2941538	Land Name: FORESTRY	County: BELTRAMI	Acres: 40.00
City:	Site Code: R290099	Classification Per M.S. 86A.05: f. state forests and state forest subareas	Current Public Use: YES	Future Public Use: YES
Land Code: 1000012637	Agency Land Code: R2943502	Land Name: FORESTRY	County: BELTRAMI	Acres: 40.00
City:	Site Code: R290099	Classification Per M.S. 86A.05: f. state forests and state forest subareas	Current Public Use: YES	Future Public Use: YES



Land Code: 1000012638	Agency Land Code: R2940827	Land Name: FORESTRY	County: BELTRAMI	Acres: 40.00
City:	Site Code: R290099	Classification Per M.S. 86A.05: f. state forests and state forest subareas	Current Public Use: YES	Future Public Use: YES
Land Code: 1000012639	Agency Land Code: R2943182	Land Name: FORESTRY	County: BELTRAMI	Acres: 40.00
City:	Site Code: R290099	Classification Per M.S. 86A.05: f. state forests and state forest subareas	Current Public Use: YES	Future Public Use: YES
Land Code: 1000012640	Agency Land Code: R2941430	Land Name: FORESTRY	County: BELTRAMI	Acres: 40.00
City:	Site Code: R290099	Classification Per M.S. 86A.05: f. state forests and state forest subareas	Current Public Use: YES	Future Public Use: YES
Land Code: 1000012641	Agency Land Code: R2944434	Land Name: FORESTRY	County: BELTRAMI	Acres: 40.00
City:	Site Code: R290099	Classification Per M.S. 86A.05: f. state forests and state forest subareas	Current Public Use: YES	Future Public Use: YES
Land Code: 1000012642	Agency Land Code: R2940039	Land Name: FORESTRY	County: BELTRAMI	Acres: 37.40
City:	Site Code: R290099	Classification Per M.S. 86A.05: f. state forests and state forest subareas	Current Public Use: YES	Future Public Use: YES
Land Code: 1000012643	Agency Land Code: R2938039	Land Name: FORESTRY	County: BELTRAMI	Acres: 40.00
City:	Site Code: R290099	Classification Per M.S. 86A.05: f. state forests and state forest subareas	Current Public Use: YES	Future Public Use: YES
Land Code: 1000012644	Agency Land Code: R2939914	Land Name: FORESTRY	County: BELTRAMI	Acres: 40.00
City:	Site Code: R290099	Classification Per M.S. 86A.05: f. state forests and state forest subareas	Current Public Use: YES	Future Public Use: YES
Land Code: 1000012645	Agency Land Code: R2941850	Land Name: FORESTRY	County: BELTRAMI	Acres: 40.00
City:	Site Code: R290099	Classification Per M.S. 86A.05: f. state forests and state forest subareas	Current Public Use: YES	Future Public Use: YES
Land Code: 1000012646	Agency Land Code: R2942497	Land Name: FORESTRY	County: BELTRAMI	Acres: 40.00
City:	Site Code: R290099	Classification Per M.S. 86A.05: f. state forests and state forest subareas	Current Public Use: YES	Future Public Use: YES
Land Code: 1000012647	Agency Land Code: R2942245	Land Name: FORESTRY	County: BELTRAMI	Acres: 40.00
City:	Site Code: R290099	Classification Per M.S. 86A.05: f. state forests and state forest subareas	Current Public Use: YES	Future Public Use: YES
Land Code: 1000012648	Agency Land Code: R2943631	Land Name: FORESTRY	County: BELTRAMI	Acres: 40.00
City:	Site Code: R290099	Classification Per M.S. 86A.05: f. state forests and state forest subareas	Current Public Use: YES	Future Public Use: YES
Land Code: 1000012649	Agency Land Code: R2938209	Land Name: FORESTRY	County: BELTRAMI	Acres: 40.00
City:	Site Code: R290099	Classification Per M.S. 86A.05: f. state forests and state forest subareas	Current Public Use: YES	Future Public Use: YES



Land Code: 1000012650	Agency Land Code: R2940198	Land Name: FORESTRY	County: BELTRAMI	Acres: 40.00
City:	Site Code: R290099	Classification Per M.S. 86A.05: f. state forests and state forest subareas	Current Public Use: YES	Future Public Use: YES
Land Code: 1000012651	Agency Land Code: R2937699	Land Name: FORESTRY	County: BELTRAMI	Acres: 40.00
City:	Site Code: R290099	Classification Per M.S. 86A.05: f. state forests and state forest subareas	Current Public Use: YES	Future Public Use: YES
Land Code: 1000012652	Agency Land Code: R2937626	Land Name: FORESTRY	County: BELTRAMI	Acres: 40.00
City:	Site Code: R290099	Classification Per M.S. 86A.05: f. state forests and state forest subareas	Current Public Use: YES	Future Public Use: YES
Land Code: 1000012653	Agency Land Code: R2937652	Land Name: FORESTRY	County: BELTRAMI	Acres: 36.49
City:	Site Code: R290099	Classification Per M.S. 86A.05: f. state forests and state forest subareas	Current Public Use: YES	Future Public Use: YES
Land Code: 1000012654	Agency Land Code: R2942601	Land Name: FORESTRY	County: BELTRAMI	Acres: 40.00
City:	Site Code: R290099	Classification Per M.S. 86A.05: f. state forests and state forest subareas	Current Public Use: YES	Future Public Use: YES
Land Code: 1000012655	Agency Land Code: R2943498	Land Name: FORESTRY	County: BELTRAMI	Acres: 40.00
City:	Site Code: R290099	Classification Per M.S. 86A.05: f. state forests and state forest subareas	Current Public Use: YES	Future Public Use: YES
Land Code: 1000012656	Agency Land Code: R2938322	Land Name: FORESTRY	County: BELTRAMI	Acres: 39.54
City:	Site Code: R290099	Classification Per M.S. 86A.05: f. state forests and state forest subareas	Current Public Use: YES	Future Public Use: YES
Land Code: 1000012657	Agency Land Code: R2941809	Land Name: FORESTRY	County: BELTRAMI	Acres: 40.00
City:	Site Code: R290099	Classification Per M.S. 86A.05: f. state forests and state forest subareas	Current Public Use: YES	Future Public Use: YES
Land Code: 1000012658	Agency Land Code: R2938290	Land Name: FORESTRY	County: BELTRAMI	Acres: 40.00
City:	Site Code: R290099	Classification Per M.S. 86A.05: f. state forests and state forest subareas	Current Public Use: YES	Future Public Use: YES
Land Code: 1000012659	Agency Land Code: R2940364	Land Name: FORESTRY	County: BELTRAMI	Acres: 42.06
City:	Site Code: R290099	Classification Per M.S. 86A.05: f. state forests and state forest subareas	Current Public Use: YES	Future Public Use: YES
Land Code: 1000012660	Agency Land Code: R2940216	Land Name: FORESTRY	County: BELTRAMI	Acres: 40.00
City:	Site Code: R290099	Classification Per M.S. 86A.05: f. state forests and state forest subareas	Current Public Use: YES	Future Public Use: YES
Land Code: 1000012661	Agency Land Code: R2943293	Land Name: FORESTRY	County: BELTRAMI	Acres: 40.00
City:	Site Code: R290099	Classification Per M.S. 86A.05: f. state forests and state forest subareas	Current Public Use: YES	Future Public Use: YES



Land Code: 1000012662	Agency Land Code: R2941882	Land Name: FORESTRY	County: BELTRAMI	Acres: 40.00
City:	Site Code: R290099	Classification Per M.S. 86A.05: f. state forests and state forest subareas	Current Public Use: YES	Future Public Use: YES
Land Code: 1000012663	Agency Land Code: R2941548	Land Name: FORESTRY	County: BELTRAMI	Acres: 40.00
City:	Site Code: R290099	Classification Per M.S. 86A.05: f. state forests and state forest subareas	Current Public Use: YES	Future Public Use: YES
Land Code: 1000012664	Agency Land Code: R2940089	Land Name: FORESTRY	County: BELTRAMI	Acres: 40.00
City:	Site Code: R290099	Classification Per M.S. 86A.05: f. state forests and state forest subareas	Current Public Use: YES	Future Public Use: YES
Land Code: 1000012665	Agency Land Code: R2942331	Land Name: FORESTRY	County: BELTRAMI	Acres: 40.00
City:	Site Code: R290099	Classification Per M.S. 86A.05: f. state forests and state forest subareas	Current Public Use: YES	Future Public Use: YES
Land Code: 1000012666	Agency Land Code: R2940512	Land Name: FORESTRY	County: BELTRAMI	Acres: 40.00
City:	Site Code: R290099	Classification Per M.S. 86A.05: f. state forests and state forest subareas	Current Public Use: YES	Future Public Use: YES
Land Code: 1000012667	Agency Land Code: R2942125	Land Name: FORESTRY	County: BELTRAMI	Acres: 40.00
City:	Site Code: R290099	Classification Per M.S. 86A.05: f. state forests and state forest subareas	Current Public Use: YES	Future Public Use: YES
Land Code: 1000012668	Agency Land Code: R2941832	Land Name: FORESTRY	County: BELTRAMI	Acres: 40.00
City:	Site Code: R290099	Classification Per M.S. 86A.05: f. state forests and state forest subareas	Current Public Use: YES	Future Public Use: YES
Land Code: 1000012669	Agency Land Code: R2944077	Land Name: FORESTRY	County: BELTRAMI	Acres: 40.00
City:	Site Code: R290099	Classification Per M.S. 86A.05: f. state forests and state forest subareas	Current Public Use: YES	Future Public Use: YES
Land Code: 1000012670	Agency Land Code: R2941390	Land Name: FORESTRY	County: BELTRAMI	Acres: 40.00
City:	Site Code: R290099	Classification Per M.S. 86A.05: f. state forests and state forest subareas	Current Public Use: YES	Future Public Use: YES
Land Code: 1000012671	Agency Land Code: R2944370	Land Name: FORESTRY	County: BELTRAMI	Acres: 40.00
City:	Site Code: R290099	Classification Per M.S. 86A.05: f. state forests and state forest subareas	Current Public Use: YES	Future Public Use: YES
Land Code: 1000012672	Agency Land Code: R2943672	Land Name: FORESTRY	County: BELTRAMI	Acres: 40.00
City:	Site Code: R290099	Classification Per M.S. 86A.05: f. state forests and state forest subareas	Current Public Use: YES	Future Public Use: YES
Land Code: 1000012673	Agency Land Code: R2937797	Land Name: FORESTRY	County: BELTRAMI	Acres: 40.00
City:	Site Code: R290099	Classification Per M.S. 86A.05: f. state forests and state forest subareas	Current Public Use: YES	Future Public Use: YES



Land Code: 1000012674	Agency Land Code: R2942664	Land Name: FORESTRY	County: BELTRAMI	Acres: 40.00
City:	Site Code: R290099	Classification Per M.S. 86A.05: f. state forests and state forest subareas	Current Public Use: YES	Future Public Use: YES
Land Code: 1000012675	Agency Land Code: R2942688	Land Name: FORESTRY	County: BELTRAMI	Acres: 40.00
City:	Site Code: R290099	Classification Per M.S. 86A.05: f. state forests and state forest subareas	Current Public Use: YES	Future Public Use: YES
Land Code: 1000012676	Agency Land Code: R2937414	Land Name: FORESTRY	County: BELTRAMI	Acres: 40.00
City:	Site Code: R290099	Classification Per M.S. 86A.05: f. state forests and state forest subareas	Current Public Use: YES	Future Public Use: YES
Land Code: 1000012677	Agency Land Code: R2938161	Land Name: FORESTRY	County: BELTRAMI	Acres: 40.00
City:	Site Code: R290099	Classification Per M.S. 86A.05: f. state forests and state forest subareas	Current Public Use: YES	Future Public Use: YES
Land Code: 1000012678	Agency Land Code: R2940315	Land Name: FORESTRY	County: BELTRAMI	Acres: 40.00
City:	Site Code: R290099	Classification Per M.S. 86A.05: f. state forests and state forest subareas	Current Public Use: YES	Future Public Use: YES
Land Code: 1000012679	Agency Land Code: R2939909	Land Name: FORESTRY	County: BELTRAMI	Acres: 40.00
City:	Site Code: R290099	Classification Per M.S. 86A.05: f. state forests and state forest subareas	Current Public Use: YES	Future Public Use: YES
Land Code: 1000012680	Agency Land Code: R2942281	Land Name: FORESTRY	County: BELTRAMI	Acres: 52.23
City:	Site Code: R290099	Classification Per M.S. 86A.05: f. state forests and state forest subareas	Current Public Use: YES	Future Public Use: YES
Land Code: 1000012681	Agency Land Code: R2942501	Land Name: FORESTRY	County: BELTRAMI	Acres: 40.00
City:	Site Code: R290099	Classification Per M.S. 86A.05: f. state forests and state forest subareas	Current Public Use: YES	Future Public Use: YES
Land Code: 1000012682	Agency Land Code: R2943576	Land Name: FORESTRY	County: BELTRAMI	Acres: 40.00
City:	Site Code: R290099	Classification Per M.S. 86A.05: f. state forests and state forest subareas	Current Public Use: YES	Future Public Use: YES
Land Code: 1000012683	Agency Land Code: R2943206	Land Name: FORESTRY	County: BELTRAMI	Acres: 40.00
City:	Site Code: R290099	Classification Per M.S. 86A.05: f. state forests and state forest subareas	Current Public Use: YES	Future Public Use: YES
Land Code: 1000012684	Agency Land Code: R2942621	Land Name: FORESTRY	County: BELTRAMI	Acres: 40.00
City:	Site Code: R290099	Classification Per M.S. 86A.05: f. state forests and state forest subareas	Current Public Use: YES	Future Public Use: YES
Land Code: 1000012685	Agency Land Code: R2941091	Land Name: FORESTRY	County: BELTRAMI	Acres: 40.00
City:	Site Code: R290099	Classification Per M.S. 86A.05: f. state forests and state forest subareas	Current Public Use: YES	Future Public Use: YES



Land Code: 1000012686	Agency Land Code: R2937873	Land Name: FORESTRY	County: BELTRAMI	Acres: 40.00
City:	Site Code: R290099	Classification Per M.S. 86A.05: f. state forests and state forest subareas	Current Public Use: YES	Future Public Use: YES
Land Code: 1000012687	Agency Land Code: R2942498	Land Name: FORESTRY	County: BELTRAMI	Acres: 40.00
City:	Site Code: R290099	Classification Per M.S. 86A.05: f. state forests and state forest subareas	Current Public Use: YES	Future Public Use: YES
Land Code: 1000012688	Agency Land Code: R2939895	Land Name: FORESTRY	County: BELTRAMI	Acres: 40.00
City:	Site Code: R290099	Classification Per M.S. 86A.05: f. state forests and state forest subareas	Current Public Use: YES	Future Public Use: YES
Land Code: 1000012689	Agency Land Code: R2944079	Land Name: FORESTRY	County: BELTRAMI	Acres: 40.00
City:	Site Code: R290099	Classification Per M.S. 86A.05: f. state forests and state forest subareas	Current Public Use: YES	Future Public Use: YES
Land Code: 1000012690	Agency Land Code: R2938316	Land Name: FORESTRY	County: BELTRAMI	Acres: 40.00
City:	Site Code: R290099	Classification Per M.S. 86A.05: f. state forests and state forest subareas	Current Public Use: YES	Future Public Use: YES
Land Code: 1000012691	Agency Land Code: R2938306	Land Name: FORESTRY	County: BELTRAMI	Acres: 40.00
City:	Site Code: R290099	Classification Per M.S. 86A.05: f. state forests and state forest subareas	Current Public Use: YES	Future Public Use: YES
Land Code: 1000012692	Agency Land Code: R2937708	Land Name: FORESTRY	County: BELTRAMI	Acres: 40.00
City:	Site Code: R290099	Classification Per M.S. 86A.05: f. state forests and state forest subareas	Current Public Use: YES	Future Public Use: YES
Land Code: 1000012693	Agency Land Code: R2941344	Land Name: FORESTRY	County: BELTRAMI	Acres: 40.00
City:	Site Code: R290099	Classification Per M.S. 86A.05: f. state forests and state forest subareas	Current Public Use: YES	Future Public Use: YES
Land Code: 1000012694	Agency Land Code: R2941634	Land Name: FORESTRY	County: BELTRAMI	Acres: 40.00
City:	Site Code: R290099	Classification Per M.S. 86A.05: f. state forests and state forest subareas	Current Public Use: YES	Future Public Use: YES
Land Code: 1000012695	Agency Land Code: R2944346	Land Name: FORESTRY	County: BELTRAMI	Acres: 37.94
City:	Site Code: R290099	Classification Per M.S. 86A.05: f. state forests and state forest subareas	Current Public Use: YES	Future Public Use: YES
Land Code: 1000012696	Agency Land Code: R2942011	Land Name: FORESTRY	County: BELTRAMI	Acres: 40.00
City:	Site Code: R290099	Classification Per M.S. 86A.05: f. state forests and state forest subareas	Current Public Use: YES	Future Public Use: YES
Land Code: 1000012697	Agency Land Code: R2941406	Land Name: FORESTRY	County: BELTRAMI	Acres: 40.00
City:	Site Code: R290099	Classification Per M.S. 86A.05: f. state forests and state forest subareas	Current Public Use: YES	Future Public Use: YES



Land Code: 1000012698	Agency Land Code: R2944510	Land Name: FORESTRY	County: BELTRAMI	Acres: 40.00
City:	Site Code: R290099	Classification Per M.S. 86A.05: f. state forests and state forest subareas	Current Public Use: YES	Future Public Use: YES
Land Code: 1000012699	Agency Land Code: R2940901	Land Name: FORESTRY	County: BELTRAMI	Acres: 40.00
City:	Site Code: R290099	Classification Per M.S. 86A.05: f. state forests and state forest subareas	Current Public Use: YES	Future Public Use: YES
Land Code: 1000012700	Agency Land Code: R2937728	Land Name: FORESTRY	County: BELTRAMI	Acres: 40.00
City:	Site Code: R290099	Classification Per M.S. 86A.05: f. state forests and state forest subareas	Current Public Use: YES	Future Public Use: YES
Land Code: 1000012701	Agency Land Code: R2944476	Land Name: FORESTRY	County: BELTRAMI	Acres: 40.00
City:	Site Code: R290099	Classification Per M.S. 86A.05: f. state forests and state forest subareas	Current Public Use: YES	Future Public Use: YES
Land Code: 1000012702	Agency Land Code: R2942185	Land Name: FORESTRY	County: BELTRAMI	Acres: 40.00
City:	Site Code: R290099	Classification Per M.S. 86A.05: f. state forests and state forest subareas	Current Public Use: YES	Future Public Use: YES
Land Code: 1000012703	Agency Land Code: R2939842	Land Name: FORESTRY	County: BELTRAMI	Acres: 39.77
City:	Site Code: R290099	Classification Per M.S. 86A.05: f. state forests and state forest subareas	Current Public Use: YES	Future Public Use: YES
Land Code: 1000012704	Agency Land Code: R2940796	Land Name: FORESTRY	County: BELTRAMI	Acres: 40.00
City:	Site Code: R290099	Classification Per M.S. 86A.05: f. state forests and state forest subareas	Current Public Use: YES	Future Public Use: YES
Land Code: 1000012705	Agency Land Code: R2938077	Land Name: FORESTRY	County: BELTRAMI	Acres: 40.00
City:	Site Code: R290099	Classification Per M.S. 86A.05: f. state forests and state forest subareas	Current Public Use: YES	Future Public Use: YES
Land Code: 1000012706	Agency Land Code: R2943719	Land Name: FORESTRY	County: BELTRAMI	Acres: 40.00
City:	Site Code: R290099	Classification Per M.S. 86A.05: f. state forests and state forest subareas	Current Public Use: YES	Future Public Use: YES
Land Code: 1000012707	Agency Land Code: R2938093	Land Name: FORESTRY	County: BELTRAMI	Acres: 40.00
City:	Site Code: R290099	Classification Per M.S. 86A.05: f. state forests and state forest subareas	Current Public Use: YES	Future Public Use: YES
Land Code: 1000012708	Agency Land Code: R2940063	Land Name: FORESTRY	County: BELTRAMI	Acres: 40.00
City:	Site Code: R290099	Classification Per M.S. 86A.05: f. state forests and state forest subareas	Current Public Use: YES	Future Public Use: YES
Land Code: 1000012709	Agency Land Code: R2944302	Land Name: FORESTRY	County: BELTRAMI	Acres: 40.00
City:	Site Code: R290099	Classification Per M.S. 86A.05: f. state forests and state forest subareas	Current Public Use: YES	Future Public Use: YES



Land Code: 1000012710	Agency Land Code: R2944391	Land Name: FORESTRY	County: BELTRAMI	Acres: 40.00
City:	Site Code: R290099	Classification Per M.S. 86A.05: f. state forests and state forest subareas	Current Public Use: YES	Future Public Use: YES
Land Code: 1000012711	Agency Land Code: R2944422	Land Name: FORESTRY	County: BELTRAMI	Acres: 40.00
City:	Site Code: R290099	Classification Per M.S. 86A.05: f. state forests and state forest subareas	Current Public Use: YES	Future Public Use: YES
Land Code: 1000012712	Agency Land Code: R2938066	Land Name: FORESTRY	County: BELTRAMI	Acres: 40.00
City:	Site Code: R290099	Classification Per M.S. 86A.05: f. state forests and state forest subareas	Current Public Use: YES	Future Public Use: YES
Land Code: 1000012713	Agency Land Code: R2937398	Land Name: FORESTRY	County: BELTRAMI	Acres: 14.37
City:	Site Code: R290099	Classification Per M.S. 86A.05: f. state forests and state forest subareas	Current Public Use: YES	Future Public Use: YES
Land Code: 1000012714	Agency Land Code: R2941922	Land Name: FORESTRY	County: BELTRAMI	Acres: 40.00
City:	Site Code: R290099	Classification Per M.S. 86A.05: f. state forests and state forest subareas	Current Public Use: YES	Future Public Use: YES
Land Code: 1000012715	Agency Land Code: R2940206	Land Name: FORESTRY	County: BELTRAMI	Acres: 38.54
City:	Site Code: R290099	Classification Per M.S. 86A.05: f. state forests and state forest subareas	Current Public Use: YES	Future Public Use: YES
Land Code: 1000012716	Agency Land Code: R2942237	Land Name: FORESTRY	County: BELTRAMI	Acres: 32.87
City:	Site Code: R290099	Classification Per M.S. 86A.05: f. state forests and state forest subareas	Current Public Use: YES	Future Public Use: YES
Land Code: 1000012717	Agency Land Code: R2941974	Land Name: FORESTRY	County: BELTRAMI	Acres: 40.00
City:	Site Code: R290099	Classification Per M.S. 86A.05: f. state forests and state forest subareas	Current Public Use: YES	Future Public Use: YES
Land Code: 1000012718	Agency Land Code: R2941264	Land Name: FORESTRY	County: BELTRAMI	Acres: 40.00
City:	Site Code: R290099	Classification Per M.S. 86A.05: f. state forests and state forest subareas	Current Public Use: YES	Future Public Use: YES
Land Code: 1000012719	Agency Land Code: R2937591	Land Name: FORESTRY	County: BELTRAMI	Acres: 40.00
City:	Site Code: R290099	Classification Per M.S. 86A.05: f. state forests and state forest subareas	Current Public Use: YES	Future Public Use: YES
Land Code: 1000012720	Agency Land Code: R2937789	Land Name: FORESTRY	County: BELTRAMI	Acres: 40.00
City:	Site Code: R290099	Classification Per M.S. 86A.05: f. state forests and state forest subareas	Current Public Use: YES	Future Public Use: YES
Land Code: 1000012721	Agency Land Code: R2941034	Land Name: FORESTRY	County: BELTRAMI	Acres: 40.00
City:	Site Code: R290099	Classification Per M.S. 86A.05: f. state forests and state forest subareas	Current Public Use: YES	Future Public Use: YES



Land Code: 1000012722	Agency Land Code: R2937966	Land Name: FORESTRY	County: BELTRAMI	Acres: 40.00
City:	Site Code: R290099	Classification Per M.S. 86A.05: f. state forests and state forest subareas	Current Public Use: YES	Future Public Use: YES
Land Code: 1000012723	Agency Land Code: R2940629	Land Name: FORESTRY	County: BELTRAMI	Acres: 39.88
City:	Site Code: R290099	Classification Per M.S. 86A.05: f. state forests and state forest subareas	Current Public Use: YES	Future Public Use: YES
Land Code: 1000012724	Agency Land Code: R2941975	Land Name: FORESTRY	County: BELTRAMI	Acres: 40.00
City:	Site Code: R290099	Classification Per M.S. 86A.05: f. state forests and state forest subareas	Current Public Use: YES	Future Public Use: YES
Land Code: 1000012725	Agency Land Code: R2940824	Land Name: FORESTRY	County: BELTRAMI	Acres: 40.00
City:	Site Code: R290099	Classification Per M.S. 86A.05: f. state forests and state forest subareas	Current Public Use: YES	Future Public Use: YES
Land Code: 1000012726	Agency Land Code: R2937780	Land Name: FORESTRY	County: BELTRAMI	Acres: 40.00
City:	Site Code: R290099	Classification Per M.S. 86A.05: f. state forests and state forest subareas	Current Public Use: YES	Future Public Use: YES
Land Code: 1000012727	Agency Land Code: R2941481	Land Name: FORESTRY	County: BELTRAMI	Acres: 40.00
City:	Site Code: R290099	Classification Per M.S. 86A.05: f. state forests and state forest subareas	Current Public Use: YES	Future Public Use: YES
Land Code: 1000012728	Agency Land Code: R2942222	Land Name: FORESTRY	County: BELTRAMI	Acres: 39.48
City:	Site Code: R290099	Classification Per M.S. 86A.05: f. state forests and state forest subareas	Current Public Use: YES	Future Public Use: YES
Land Code: 1000012729	Agency Land Code: R2943395	Land Name: FORESTRY	County: BELTRAMI	Acres: 40.00
City:	Site Code: R290099	Classification Per M.S. 86A.05: f. state forests and state forest subareas	Current Public Use: YES	Future Public Use: YES
Land Code: 1000012730	Agency Land Code: R2944579	Land Name: FORESTRY	County: BELTRAMI	Acres: 40.00
City:	Site Code: R290099	Classification Per M.S. 86A.05: f. state forests and state forest subareas	Current Public Use: YES	Future Public Use: YES
Land Code: 1000012731	Agency Land Code: R2942651	Land Name: FORESTRY	County: BELTRAMI	Acres: 40.00
City:	Site Code: R290099	Classification Per M.S. 86A.05: f. state forests and state forest subareas	Current Public Use: YES	Future Public Use: YES
Land Code: 1000012732	Agency Land Code: R2944389	Land Name: FORESTRY	County: BELTRAMI	Acres: 40.00
City:	Site Code: R290099	Classification Per M.S. 86A.05: f. state forests and state forest subareas	Current Public Use: YES	Future Public Use: YES
Land Code: 1000012733	Agency Land Code: R2937654	Land Name: FORESTRY	County: BELTRAMI	Acres: 40.00
City:	Site Code: R290099	Classification Per M.S. 86A.05: f. state forests and state forest subareas	Current Public Use: YES	Future Public Use: YES



Land Code: 1000012734	Agency Land Code: R2940438	Land Name: FORESTRY	County: BELTRAMI	Acres: 40.00
City:	Site Code: R290099	Classification Per M.S. 86A.05: f. state forests and state forest subareas	Current Public Use: YES	Future Public Use: YES
Land Code: 1000012735	Agency Land Code: R2943556	Land Name: FORESTRY	County: BELTRAMI	Acres: 40.00
City:	Site Code: R290099	Classification Per M.S. 86A.05: f. state forests and state forest subareas	Current Public Use: YES	Future Public Use: YES
Land Code: 1000012736	Agency Land Code: R2944573	Land Name: FORESTRY	County: BELTRAMI	Acres: 40.00
City:	Site Code: R290099	Classification Per M.S. 86A.05: f. state forests and state forest subareas	Current Public Use: YES	Future Public Use: YES
Land Code: 1000012737	Agency Land Code: R2939871	Land Name: FORESTRY	County: BELTRAMI	Acres: 40.00
City:	Site Code: R290099	Classification Per M.S. 86A.05: f. state forests and state forest subareas	Current Public Use: YES	Future Public Use: YES
Land Code: 1000012738	Agency Land Code: R2939718	Land Name: FORESTRY	County: BELTRAMI	Acres: 40.00
City:	Site Code: R290099	Classification Per M.S. 86A.05: f. state forests and state forest subareas	Current Public Use: YES	Future Public Use: YES
Land Code: 1000012739	Agency Land Code: R2942296	Land Name: FORESTRY	County: BELTRAMI	Acres: 40.00
City:	Site Code: R290099	Classification Per M.S. 86A.05: f. state forests and state forest subareas	Current Public Use: YES	Future Public Use: YES
Land Code: 1000012740	Agency Land Code: R2941047	Land Name: FORESTRY	County: BELTRAMI	Acres: 40.00
City:	Site Code: R290099	Classification Per M.S. 86A.05: f. state forests and state forest subareas	Current Public Use: YES	Future Public Use: YES
Land Code: 1000012741	Agency Land Code: R2937803	Land Name: FORESTRY	County: BELTRAMI	Acres: 40.00
City:	Site Code: R290099	Classification Per M.S. 86A.05: f. state forests and state forest subareas	Current Public Use: YES	Future Public Use: YES
Land Code: 1000012742	Agency Land Code: R2941932	Land Name: FORESTRY	County: BELTRAMI	Acres: 40.00
City:	Site Code: R290099	Classification Per M.S. 86A.05: f. state forests and state forest subareas	Current Public Use: YES	Future Public Use: YES
Land Code: 1000012743	Agency Land Code: R2939930	Land Name: FORESTRY	County: BELTRAMI	Acres: 40.00
City:	Site Code: R290099	Classification Per M.S. 86A.05: f. state forests and state forest subareas	Current Public Use: YES	Future Public Use: YES
Land Code: 1000012744	Agency Land Code: R2941771	Land Name: FORESTRY	County: BELTRAMI	Acres: 40.00
City:	Site Code: R290099	Classification Per M.S. 86A.05: f. state forests and state forest subareas	Current Public Use: YES	Future Public Use: YES
Land Code: 1000012745	Agency Land Code: R2937509	Land Name: FORESTRY	County: BELTRAMI	Acres: 36.83
City:	Site Code: R290099	Classification Per M.S. 86A.05: f. state forests and state forest subareas	Current Public Use: YES	Future Public Use: YES



Land Code: 1000012746	Agency Land Code: R2940574	Land Name: FORESTRY	County: BELTRAMI	Acres: 40.00
City:	Site Code: R290099	Classification Per M.S. 86A.05: f. state forests and state forest subareas	Current Public Use: YES	Future Public Use: YES
Land Code: 1000012747	Agency Land Code: R2941605	Land Name: FORESTRY	County: BELTRAMI	Acres: 40.00
City:	Site Code: R290099	Classification Per M.S. 86A.05: f. state forests and state forest subareas	Current Public Use: YES	Future Public Use: YES
Land Code: 1000012748	Agency Land Code: R2942171	Land Name: FORESTRY	County: BELTRAMI	Acres: 40.00
City:	Site Code: R290099	Classification Per M.S. 86A.05: f. state forests and state forest subareas	Current Public Use: YES	Future Public Use: YES
Land Code: 1000012749	Agency Land Code: R2942538	Land Name: FORESTRY	County: BELTRAMI	Acres: 40.00
City:	Site Code: R290099	Classification Per M.S. 86A.05: f. state forests and state forest subareas	Current Public Use: YES	Future Public Use: YES
Land Code: 1000012750	Agency Land Code: R2940939	Land Name: FORESTRY	County: BELTRAMI	Acres: 40.00
City:	Site Code: R290099	Classification Per M.S. 86A.05: f. state forests and state forest subareas	Current Public Use: YES	Future Public Use: YES
Land Code: 1000012751	Agency Land Code: R2944367	Land Name: FORESTRY	County: BELTRAMI	Acres: 40.00
City:	Site Code: R290099	Classification Per M.S. 86A.05: f. state forests and state forest subareas	Current Public Use: YES	Future Public Use: YES
Land Code: 1000012752	Agency Land Code: R2942031	Land Name: FORESTRY	County: BELTRAMI	Acres: 40.00
City:	Site Code: R290099	Classification Per M.S. 86A.05: f. state forests and state forest subareas	Current Public Use: YES	Future Public Use: YES
Land Code: 1000012753	Agency Land Code: R2937951	Land Name: FORESTRY	County: BELTRAMI	Acres: 24.11
City:	Site Code: R290099	Classification Per M.S. 86A.05: f. state forests and state forest subareas	Current Public Use: YES	Future Public Use: YES
Land Code: 1000012754	Agency Land Code: R2941936	Land Name: FORESTRY	County: BELTRAMI	Acres: 40.00
City:	Site Code: R290099	Classification Per M.S. 86A.05: f. state forests and state forest subareas	Current Public Use: YES	Future Public Use: YES
Land Code: 1000012755	Agency Land Code: R2941210	Land Name: FORESTRY	County: BELTRAMI	Acres: 40.00
City:	Site Code: R290099	Classification Per M.S. 86A.05: f. state forests and state forest subareas	Current Public Use: YES	Future Public Use: YES
Land Code: 1000012756	Agency Land Code: R2943670	Land Name: FORESTRY	County: BELTRAMI	Acres: 40.00
City:	Site Code: R290099	Classification Per M.S. 86A.05: f. state forests and state forest subareas	Current Public Use: YES	Future Public Use: YES
Land Code: 1000012757	Agency Land Code: R2942468	Land Name: FORESTRY	County: BELTRAMI	Acres: 40.00
City:	Site Code: R290099	Classification Per M.S. 86A.05: f. state forests and state forest subareas	Current Public Use: YES	Future Public Use: YES



Land Code: 1000012758	Agency Land Code: R2938195	Land Name: FORESTRY	County: BELTRAMI	Acres: 40.00
City:	Site Code: R290099	Classification Per M.S. 86A.05: f. state forests and state forest subareas	Current Public Use: YES	Future Public Use: YES
Land Code: 1000012759	Agency Land Code: R2944347	Land Name: FORESTRY	County: BELTRAMI	Acres: 40.00
City:	Site Code: R290099	Classification Per M.S. 86A.05: f. state forests and state forest subareas	Current Public Use: YES	Future Public Use: YES
Land Code: 1000012760	Agency Land Code: R2938220	Land Name: FORESTRY	County: BELTRAMI	Acres: 40.00
City:	Site Code: R290099	Classification Per M.S. 86A.05: f. state forests and state forest subareas	Current Public Use: YES	Future Public Use: YES
Land Code: 1000012761	Agency Land Code: R2940205	Land Name: FORESTRY	County: BELTRAMI	Acres: 37.52
City:	Site Code: R290099	Classification Per M.S. 86A.05: f. state forests and state forest subareas	Current Public Use: YES	Future Public Use: YES
Land Code: 1000012762	Agency Land Code: R2938024	Land Name: FORESTRY	County: BELTRAMI	Acres: 40.00
City:	Site Code: R290099	Classification Per M.S. 86A.05: f. state forests and state forest subareas	Current Public Use: YES	Future Public Use: YES
Land Code: 1000012763	Agency Land Code: R2941915	Land Name: FORESTRY	County: BELTRAMI	Acres: 40.00
City:	Site Code: R290099	Classification Per M.S. 86A.05: f. state forests and state forest subareas	Current Public Use: YES	Future Public Use: YES
Land Code: 1000012764	Agency Land Code: R2940500	Land Name: FORESTRY	County: BELTRAMI	Acres: 40.00
City:	Site Code: R290099	Classification Per M.S. 86A.05: f. state forests and state forest subareas	Current Public Use: YES	Future Public Use: YES
Land Code: 1000012765	Agency Land Code: R2941864	Land Name: FORESTRY	County: BELTRAMI	Acres: 40.00
City:	Site Code: R290099	Classification Per M.S. 86A.05: f. state forests and state forest subareas	Current Public Use: YES	Future Public Use: YES
Land Code: 1000012766	Agency Land Code: R2943729	Land Name: FORESTRY	County: BELTRAMI	Acres: 40.00
City:	Site Code: R290099	Classification Per M.S. 86A.05: f. state forests and state forest subareas	Current Public Use: YES	Future Public Use: YES
Land Code: 1000012767	Agency Land Code: R2944292	Land Name: FORESTRY	County: BELTRAMI	Acres: 40.00
City:	Site Code: R290099	Classification Per M.S. 86A.05: f. state forests and state forest subareas	Current Public Use: YES	Future Public Use: YES
Land Code: 1000012768	Agency Land Code: R2944335	Land Name: FORESTRY	County: BELTRAMI	Acres: 40.00
City:	Site Code: R290099	Classification Per M.S. 86A.05: f. state forests and state forest subareas	Current Public Use: YES	Future Public Use: YES
Land Code: 1000012769	Agency Land Code: R2937838	Land Name: FORESTRY	County: BELTRAMI	Acres: 40.00
City:	Site Code: R290099	Classification Per M.S. 86A.05: f. state forests and state forest subareas	Current Public Use: YES	Future Public Use: YES



Land Code: 1000012770	Agency Land Code: R2939574	Land Name: FORESTRY	County: BELTRAMI	Acres: 40.00
City:	Site Code: R290099	Classification Per M.S. 86A.05: f. state forests and state forest subareas	Current Public Use: YES	Future Public Use: YES
Land Code: 1000012771	Agency Land Code: R2941780	Land Name: FORESTRY	County: BELTRAMI	Acres: 40.00
City:	Site Code: R290099	Classification Per M.S. 86A.05: f. state forests and state forest subareas	Current Public Use: YES	Future Public Use: YES
Land Code: 1000012772	Agency Land Code: R2944472	Land Name: FORESTRY	County: BELTRAMI	Acres: 40.00
City:	Site Code: R290099	Classification Per M.S. 86A.05: f. state forests and state forest subareas	Current Public Use: YES	Future Public Use: YES
Land Code: 1000012773	Agency Land Code: R2937629	Land Name: FORESTRY	County: BELTRAMI	Acres: 40.00
City:	Site Code: R290099	Classification Per M.S. 86A.05: f. state forests and state forest subareas	Current Public Use: YES	Future Public Use: YES
Land Code: 1000012774	Agency Land Code: R2938327	Land Name: FORESTRY	County: BELTRAMI	Acres: 38.92
City:	Site Code: R290099	Classification Per M.S. 86A.05: f. state forests and state forest subareas	Current Public Use: YES	Future Public Use: YES
Land Code: 1000012775	Agency Land Code: R2941731	Land Name: FORESTRY	County: BELTRAMI	Acres: 40.00
City:	Site Code: R290099	Classification Per M.S. 86A.05: f. state forests and state forest subareas	Current Public Use: YES	Future Public Use: YES
Land Code: 1000012776	Agency Land Code: R2940981	Land Name: FORESTRY	County: BELTRAMI	Acres: 40.00
City:	Site Code: R290099	Classification Per M.S. 86A.05: f. state forests and state forest subareas	Current Public Use: YES	Future Public Use: YES
Land Code: 1000012777	Agency Land Code: R2940469	Land Name: FORESTRY	County: BELTRAMI	Acres: 40.00
City:	Site Code: R290099	Classification Per M.S. 86A.05: f. state forests and state forest subareas	Current Public Use: YES	Future Public Use: YES
Land Code: 1000012778	Agency Land Code: R2943363	Land Name: FORESTRY	County: BELTRAMI	Acres: 40.00
City:	Site Code: R290099	Classification Per M.S. 86A.05: f. state forests and state forest subareas	Current Public Use: YES	Future Public Use: YES
Land Code: 1000012779	Agency Land Code: R2940196	Land Name: FORESTRY	County: BELTRAMI	Acres: 34.02
City:	Site Code: R290099	Classification Per M.S. 86A.05: f. state forests and state forest subareas	Current Public Use: YES	Future Public Use: YES
Land Code: 1000012780	Agency Land Code: R2941907	Land Name: FORESTRY	County: BELTRAMI	Acres: 40.00
City:	Site Code: R290099	Classification Per M.S. 86A.05: f. state forests and state forest subareas	Current Public Use: YES	Future Public Use: YES
Land Code: 1000012781	Agency Land Code: R2937914	Land Name: FORESTRY	County: BELTRAMI	Acres: 23.56
City:	Site Code: R290099	Classification Per M.S. 86A.05: f. state forests and state forest subareas	Current Public Use: YES	Future Public Use: YES



Land Code: 1000012782	Agency Land Code: R2940016	Land Name: FORESTRY	County: BELTRAMI	Acres: 40.00
City:	Site Code: R290099	Classification Per M.S. 86A.05: f. state forests and state forest subareas	Current Public Use: YES	Future Public Use: YES
Land Code: 1000012783	Agency Land Code: R2942295	Land Name: FORESTRY	County: BELTRAMI	Acres: 40.00
City:	Site Code: R290099	Classification Per M.S. 86A.05: f. state forests and state forest subareas	Current Public Use: YES	Future Public Use: YES
Land Code: 1000012784	Agency Land Code: R2937781	Land Name: FORESTRY	County: BELTRAMI	Acres: 40.00
City:	Site Code: R290099	Classification Per M.S. 86A.05: f. state forests and state forest subareas	Current Public Use: YES	Future Public Use: YES
Land Code: 1000012785	Agency Land Code: R2944074	Land Name: FORESTRY	County: BELTRAMI	Acres: 40.00
City:	Site Code: R290099	Classification Per M.S. 86A.05: f. state forests and state forest subareas	Current Public Use: YES	Future Public Use: YES
Land Code: 1000012786	Agency Land Code: R2940294	Land Name: FORESTRY	County: BELTRAMI	Acres: 40.00
City:	Site Code: R290099	Classification Per M.S. 86A.05: f. state forests and state forest subareas	Current Public Use: YES	Future Public Use: YES
Land Code: 1000012787	Agency Land Code: R2944627	Land Name: FORESTRY	County: BELTRAMI	Acres: 40.00
City:	Site Code: R290099	Classification Per M.S. 86A.05: f. state forests and state forest subareas	Current Public Use: YES	Future Public Use: YES
Land Code: 1000012788	Agency Land Code: R2940867	Land Name: FORESTRY	County: BELTRAMI	Acres: 28.70
City:	Site Code: R290099	Classification Per M.S. 86A.05: f. state forests and state forest subareas	Current Public Use: YES	Future Public Use: YES
Land Code: 1000012789	Agency Land Code: R2939922	Land Name: FORESTRY	County: BELTRAMI	Acres: 40.00
City:	Site Code: R290099	Classification Per M.S. 86A.05: f. state forests and state forest subareas	Current Public Use: YES	Future Public Use: YES
Land Code: 1000012790	Agency Land Code: R2941562	Land Name: FORESTRY	County: BELTRAMI	Acres: 40.00
City:	Site Code: R290099	Classification Per M.S. 86A.05: f. state forests and state forest subareas	Current Public Use: YES	Future Public Use: YES
Land Code: 1000012791	Agency Land Code: R2944483	Land Name: FORESTRY	County: BELTRAMI	Acres: 40.00
City:	Site Code: R290099	Classification Per M.S. 86A.05: f. state forests and state forest subareas	Current Public Use: YES	Future Public Use: YES
Land Code: 1000012792	Agency Land Code: R2942238	Land Name: FORESTRY	County: BELTRAMI	Acres: 36.90
City:	Site Code: R290099	Classification Per M.S. 86A.05: f. state forests and state forest subareas	Current Public Use: YES	Future Public Use: YES
Land Code: 1000012793	Agency Land Code: R2939782	Land Name: FORESTRY	County: BELTRAMI	Acres: 40.00
City:	Site Code: R290099	Classification Per M.S. 86A.05: f. state forests and state forest subareas	Current Public Use: YES	Future Public Use: YES



Land Code: 1000012794	Agency Land Code: R2938379	Land Name: FORESTRY	County: BELTRAMI	Acres: 40.00
City:	Site Code: R290099	Classification Per M.S. 86A.05: f. state forests and state forest subareas	Current Public Use: YES	Future Public Use: YES
Land Code: 1000012795	Agency Land Code: R2944351	Land Name: FORESTRY	County: BELTRAMI	Acres: 40.00
City:	Site Code: R290099	Classification Per M.S. 86A.05: f. state forests and state forest subareas	Current Public Use: YES	Future Public Use: YES
Land Code: 1000012796	Agency Land Code: R2940917	Land Name: FORESTRY	County: BELTRAMI	Acres: 40.00
City:	Site Code: R290099	Classification Per M.S. 86A.05: f. state forests and state forest subareas	Current Public Use: YES	Future Public Use: YES
Land Code: 1000012797	Agency Land Code: R2941618	Land Name: FORESTRY	County: BELTRAMI	Acres: 40.00
City:	Site Code: R290099	Classification Per M.S. 86A.05: f. state forests and state forest subareas	Current Public Use: YES	Future Public Use: YES
Land Code: 1000012798	Agency Land Code: R2944676	Land Name: FORESTRY	County: BELTRAMI	Acres: 40.00
City:	Site Code: R290099	Classification Per M.S. 86A.05: f. state forests and state forest subareas	Current Public Use: YES	Future Public Use: YES
Land Code: 1000012799	Agency Land Code: R2941094	Land Name: FORESTRY	County: BELTRAMI	Acres: 40.00
City:	Site Code: R290099	Classification Per M.S. 86A.05: f. state forests and state forest subareas	Current Public Use: YES	Future Public Use: YES
Land Code: 1000012800	Agency Land Code: R2943586	Land Name: FORESTRY	County: BELTRAMI	Acres: 40.00
City:	Site Code: R290099	Classification Per M.S. 86A.05: f. state forests and state forest subareas	Current Public Use: YES	Future Public Use: YES
Land Code: 1000012801	Agency Land Code: R2940047	Land Name: FORESTRY	County: BELTRAMI	Acres: 40.00
City:	Site Code: R290099	Classification Per M.S. 86A.05: f. state forests and state forest subareas	Current Public Use: YES	Future Public Use: YES
Land Code: 1000012802	Agency Land Code: R2940007	Land Name: FORESTRY	County: BELTRAMI	Acres: 40.00
City:	Site Code: R290099	Classification Per M.S. 86A.05: f. state forests and state forest subareas	Current Public Use: YES	Future Public Use: YES
Land Code: 1000012803	Agency Land Code: R2941520	Land Name: FORESTRY	County: BELTRAMI	Acres: 40.00
City:	Site Code: R290099	Classification Per M.S. 86A.05: f. state forests and state forest subareas	Current Public Use: YES	Future Public Use: YES
Land Code: 1000012804	Agency Land Code: R2938175	Land Name: FORESTRY	County: BELTRAMI	Acres: 40.00
City:	Site Code: R290099	Classification Per M.S. 86A.05: f. state forests and state forest subareas	Current Public Use: YES	Future Public Use: YES
Land Code: 1000012805	Agency Land Code: R2940497	Land Name: FORESTRY	County: BELTRAMI	Acres: 40.00
City:	Site Code: R290099	Classification Per M.S. 86A.05: f. state forests and state forest subareas	Current Public Use: YES	Future Public Use: YES



Land Code: 1000012806	Agency Land Code: R2937670	Land Name: FORESTRY	County: BELTRAMI	Acres: 40.00
City:	Site Code: R290099	Classification Per M.S. 86A.05: f. state forests and state forest subareas	Current Public Use: YES	Future Public Use: YES
Land Code: 1000012807	Agency Land Code: R2937498	Land Name: FORESTRY	County: BELTRAMI	Acres: 40.00
City:	Site Code: R290099	Classification Per M.S. 86A.05: f. state forests and state forest subareas	Current Public Use: YES	Future Public Use: YES
Land Code: 1000012808	Agency Land Code: R2937995	Land Name: FORESTRY	County: BELTRAMI	Acres: 40.00
City:	Site Code: R290099	Classification Per M.S. 86A.05: f. state forests and state forest subareas	Current Public Use: YES	Future Public Use: YES
Land Code: 1000012809	Agency Land Code: R2938351	Land Name: FORESTRY	County: BELTRAMI	Acres: 40.00
City:	Site Code: R290099	Classification Per M.S. 86A.05: f. state forests and state forest subareas	Current Public Use: YES	Future Public Use: YES
Land Code: 1000012810	Agency Land Code: R2938370	Land Name: FORESTRY	County: BELTRAMI	Acres: 40.00
City:	Site Code: R290099	Classification Per M.S. 86A.05: f. state forests and state forest subareas	Current Public Use: YES	Future Public Use: YES
Land Code: 1000012811	Agency Land Code: R2944540	Land Name: FORESTRY	County: BELTRAMI	Acres: 40.00
City:	Site Code: R290099	Classification Per M.S. 86A.05: f. state forests and state forest subareas	Current Public Use: YES	Future Public Use: YES
Land Code: 1000012812	Agency Land Code: R2937961	Land Name: FORESTRY	County: BELTRAMI	Acres: 40.00
City:	Site Code: R290099	Classification Per M.S. 86A.05: f. state forests and state forest subareas	Current Public Use: YES	Future Public Use: YES
Land Code: 1000012813	Agency Land Code: R2944444	Land Name: FORESTRY	County: BELTRAMI	Acres: 40.00
City:	Site Code: R290099	Classification Per M.S. 86A.05: f. state forests and state forest subareas	Current Public Use: YES	Future Public Use: YES
Land Code: 1000012814	Agency Land Code: R2943514	Land Name: FORESTRY	County: BELTRAMI	Acres: 40.00
City:	Site Code: R290099	Classification Per M.S. 86A.05: f. state forests and state forest subareas	Current Public Use: YES	Future Public Use: YES
Land Code: 1000012815	Agency Land Code: R2941232	Land Name: FORESTRY	County: BELTRAMI	Acres: 40.00
City:	Site Code: R290099	Classification Per M.S. 86A.05: f. state forests and state forest subareas	Current Public Use: YES	Future Public Use: YES
Land Code: 1000012816	Agency Land Code: R2944270	Land Name: FORESTRY	County: BELTRAMI	Acres: 40.00
City:	Site Code: R290099	Classification Per M.S. 86A.05: f. state forests and state forest subareas	Current Public Use: YES	Future Public Use: YES
Land Code: 1000012817	Agency Land Code: R2941855	Land Name: FORESTRY	County: BELTRAMI	Acres: 40.00
City:	Site Code: R290099	Classification Per M.S. 86A.05: f. state forests and state forest subareas	Current Public Use: YES	Future Public Use: YES



Land Code: 1000012818	Agency Land Code: R2940929	Land Name: FORESTRY	County: BELTRAMI	Acres: 40.00
City:	Site Code: R290099	Classification Per M.S. 86A.05: f. state forests and state forest subareas	Current Public Use: YES	Future Public Use: YES
Land Code: 1000012819	Agency Land Code: R2939801	Land Name: FORESTRY	County: BELTRAMI	Acres: 40.00
City:	Site Code: R290099	Classification Per M.S. 86A.05: f. state forests and state forest subareas	Current Public Use: YES	Future Public Use: YES
Land Code: 1000012820	Agency Land Code: R2940054	Land Name: FORESTRY	County: BELTRAMI	Acres: 40.00
City:	Site Code: R290099	Classification Per M.S. 86A.05: f. state forests and state forest subareas	Current Public Use: YES	Future Public Use: YES
Land Code: 1000012821	Agency Land Code: R2942234	Land Name: FORESTRY	County: BELTRAMI	Acres: 39.82
City:	Site Code: R290099	Classification Per M.S. 86A.05: f. state forests and state forest subareas	Current Public Use: YES	Future Public Use: YES
Land Code: 1000012822	Agency Land Code: R2940128	Land Name: FORESTRY	County: BELTRAMI	Acres: 40.00
City:	Site Code: R290099	Classification Per M.S. 86A.05: f. state forests and state forest subareas	Current Public Use: YES	Future Public Use: YES
Land Code: 1000012823	Agency Land Code: R2940078	Land Name: FORESTRY	County: BELTRAMI	Acres: 40.00
City:	Site Code: R290099	Classification Per M.S. 86A.05: f. state forests and state forest subareas	Current Public Use: YES	Future Public Use: YES
Land Code: 1000012824	Agency Land Code: R2941193	Land Name: FORESTRY	County: BELTRAMI	Acres: 19.24
City:	Site Code: R290099	Classification Per M.S. 86A.05: f. state forests and state forest subareas	Current Public Use: YES	Future Public Use: YES
Land Code: 1000012825	Agency Land Code: R2941069	Land Name: FORESTRY	County: BELTRAMI	Acres: 40.00
City:	Site Code: R290099	Classification Per M.S. 86A.05: f. state forests and state forest subareas	Current Public Use: YES	Future Public Use: YES
Land Code: 1000012826	Agency Land Code: R2940420	Land Name: FORESTRY	County: BELTRAMI	Acres: 40.00
City:	Site Code: R290099	Classification Per M.S. 86A.05: f. state forests and state forest subareas	Current Public Use: YES	Future Public Use: YES
Land Code: 1000012827	Agency Land Code: R2941201	Land Name: FORESTRY	County: BELTRAMI	Acres: 40.00
City:	Site Code: R290099	Classification Per M.S. 86A.05: f. state forests and state forest subareas	Current Public Use: YES	Future Public Use: YES
Land Code: 1000012828	Agency Land Code: R2940258	Land Name: FORESTRY	County: BELTRAMI	Acres: 40.00
City:	Site Code: R290099	Classification Per M.S. 86A.05: f. state forests and state forest subareas	Current Public Use: YES	Future Public Use: YES
Land Code: 1000012829	Agency Land Code: R2940412	Land Name: FORESTRY	County: BELTRAMI	Acres: 40.00
City:	Site Code: R290099	Classification Per M.S. 86A.05: f. state forests and state forest subareas	Current Public Use: YES	Future Public Use: YES



Land Code: 1000012830	Agency Land Code: R2941388	Land Name: FORESTRY	County: BELTRAMI	Acres: 40.00
City:	Site Code: R290099	Classification Per M.S. 86A.05: f. state forests and state forest subareas	Current Public Use: YES	Future Public Use: YES
Land Code: 1000012831	Agency Land Code: R2942430	Land Name: FORESTRY	County: BELTRAMI	Acres: 40.00
City:	Site Code: R290099	Classification Per M.S. 86A.05: f. state forests and state forest subareas	Current Public Use: YES	Future Public Use: YES
Land Code: 1000012832	Agency Land Code: R2937918	Land Name: FORESTRY	County: BELTRAMI	Acres: 23.99
City:	Site Code: R290099	Classification Per M.S. 86A.05: f. state forests and state forest subareas	Current Public Use: YES	Future Public Use: YES
Land Code: 1000012833	Agency Land Code: R2939700	Land Name: FORESTRY	County: BELTRAMI	Acres: 40.00
City:	Site Code: R290099	Classification Per M.S. 86A.05: f. state forests and state forest subareas	Current Public Use: YES	Future Public Use: YES
Land Code: 1000012834	Agency Land Code: R2942618	Land Name: FORESTRY	County: BELTRAMI	Acres: 40.00
City:	Site Code: R290099	Classification Per M.S. 86A.05: f. state forests and state forest subareas	Current Public Use: YES	Future Public Use: YES
Land Code: 1000012835	Agency Land Code: R2941294	Land Name: FORESTRY	County: BELTRAMI	Acres: 40.00
City:	Site Code: R290099	Classification Per M.S. 86A.05: f. state forests and state forest subareas	Current Public Use: YES	Future Public Use: YES
Land Code: 1000012836	Agency Land Code: R2940504	Land Name: FORESTRY	County: BELTRAMI	Acres: 40.00
City:	Site Code: R290099	Classification Per M.S. 86A.05: f. state forests and state forest subareas	Current Public Use: YES	Future Public Use: YES
Land Code: 1000012837	Agency Land Code: R2941603	Land Name: FORESTRY	County: BELTRAMI	Acres: 40.00
City:	Site Code: R290099	Classification Per M.S. 86A.05: f. state forests and state forest subareas	Current Public Use: YES	Future Public Use: YES
Land Code: 1000012838	Agency Land Code: R2940239	Land Name: FORESTRY	County: BELTRAMI	Acres: 40.00
City:	Site Code: R290099	Classification Per M.S. 86A.05: f. state forests and state forest subareas	Current Public Use: YES	Future Public Use: YES
Land Code: 1000012839	Agency Land Code: R2942658	Land Name: FORESTRY	County: BELTRAMI	Acres: 40.00
City:	Site Code: R290099	Classification Per M.S. 86A.05: f. state forests and state forest subareas	Current Public Use: YES	Future Public Use: YES
Land Code: 1000012840	Agency Land Code: R2940781	Land Name: FORESTRY	County: BELTRAMI	Acres: 40.00
City:	Site Code: R290099	Classification Per M.S. 86A.05: f. state forests and state forest subareas	Current Public Use: YES	Future Public Use: YES
Land Code: 1000012841	Agency Land Code: R2943650	Land Name: FORESTRY	County: BELTRAMI	Acres: 40.00
City:	Site Code: R290099	Classification Per M.S. 86A.05: f. state forests and state forest subareas	Current Public Use: YES	Future Public Use: YES



Land Code: 1000012842	Agency Land Code: R2940853	Land Name: FORESTRY	County: BELTRAMI	Acres: 40.00
City:	Site Code: R290099	Classification Per M.S. 86A.05: f. state forests and state forest subareas	Current Public Use: YES	Future Public Use: YES
Land Code: 1000012843	Agency Land Code: R2938196	Land Name: FORESTRY	County: BELTRAMI	Acres: 40.00
City:	Site Code: R290099	Classification Per M.S. 86A.05: f. state forests and state forest subareas	Current Public Use: YES	Future Public Use: YES
Land Code: 1000012844	Agency Land Code: R2937857	Land Name: FORESTRY	County: BELTRAMI	Acres: 40.00
City:	Site Code: R290099	Classification Per M.S. 86A.05: f. state forests and state forest subareas	Current Public Use: YES	Future Public Use: YES
Land Code: 1000012845	Agency Land Code: R2941556	Land Name: FORESTRY	County: BELTRAMI	Acres: 40.00
City:	Site Code: R290099	Classification Per M.S. 86A.05: f. state forests and state forest subareas	Current Public Use: YES	Future Public Use: YES
Land Code: 1000012846	Agency Land Code: R2944052	Land Name: FORESTRY	County: BELTRAMI	Acres: 40.00
City:	Site Code: R290099	Classification Per M.S. 86A.05: f. state forests and state forest subareas	Current Public Use: YES	Future Public Use: YES
Land Code: 1000012847	Agency Land Code: R2940550	Land Name: FORESTRY	County: BELTRAMI	Acres: 40.00
City:	Site Code: R290099	Classification Per M.S. 86A.05: f. state forests and state forest subareas	Current Public Use: YES	Future Public Use: YES
Land Code: 1000012848	Agency Land Code: R2944252	Land Name: FORESTRY	County: BELTRAMI	Acres: 52.19
City:	Site Code: R290099	Classification Per M.S. 86A.05: f. state forests and state forest subareas	Current Public Use: YES	Future Public Use: YES
Land Code: 1000012849	Agency Land Code: R2944709	Land Name: FORESTRY	County: BELTRAMI	Acres: 40.00
City:	Site Code: R290099	Classification Per M.S. 86A.05: f. state forests and state forest subareas	Current Public Use: YES	Future Public Use: YES
Land Code: 1000012850	Agency Land Code: R2940057	Land Name: FORESTRY	County: BELTRAMI	Acres: 40.00
City:	Site Code: R290099	Classification Per M.S. 86A.05: f. state forests and state forest subareas	Current Public Use: YES	Future Public Use: YES
Land Code: 1000012851	Agency Land Code: R2941053	Land Name: FORESTRY	County: BELTRAMI	Acres: 40.05
City:	Site Code: R290099	Classification Per M.S. 86A.05: f. state forests and state forest subareas	Current Public Use: YES	Future Public Use: YES
Land Code: 1000012852	Agency Land Code: R2940250	Land Name: FORESTRY	County: BELTRAMI	Acres: 40.00
City:	Site Code: R290099	Classification Per M.S. 86A.05: f. state forests and state forest subareas	Current Public Use: YES	Future Public Use: YES
Land Code: 1000012853	Agency Land Code: R2940277	Land Name: FORESTRY	County: BELTRAMI	Acres: 40.00
City:	Site Code: R290099	Classification Per M.S. 86A.05: f. state forests and state forest subareas	Current Public Use: YES	Future Public Use: YES



Land Code: 1000012854	Agency Land Code: R2937827	Land Name: FORESTRY	County: BELTRAMI	Acres: 40.00
City:	Site Code: R290099	Classification Per M.S. 86A.05: f. state forests and state forest subareas	Current Public Use: YES	Future Public Use: YES
Land Code: 1000012855	Agency Land Code: R2937853	Land Name: FORESTRY	County: BELTRAMI	Acres: 40.00
City:	Site Code: R290099	Classification Per M.S. 86A.05: f. state forests and state forest subareas	Current Public Use: YES	Future Public Use: YES
Land Code: 1000012856	Agency Land Code: R2944595	Land Name: FORESTRY	County: BELTRAMI	Acres: 40.00
City:	Site Code: R290099	Classification Per M.S. 86A.05: f. state forests and state forest subareas	Current Public Use: YES	Future Public Use: YES
Land Code: 1000012857	Agency Land Code: R2937874	Land Name: FORESTRY	County: BELTRAMI	Acres: 40.00
City:	Site Code: R290099	Classification Per M.S. 86A.05: f. state forests and state forest subareas	Current Public Use: YES	Future Public Use: YES
Land Code: 1000012858	Agency Land Code: R2940971	Land Name: FORESTRY	County: BELTRAMI	Acres: 40.00
City:	Site Code: R290099	Classification Per M.S. 86A.05: f. state forests and state forest subareas	Current Public Use: YES	Future Public Use: YES
Land Code: 1000012859	Agency Land Code: R2943176	Land Name: FORESTRY	County: BELTRAMI	Acres: 55.95
City:	Site Code: R290099	Classification Per M.S. 86A.05: f. state forests and state forest subareas	Current Public Use: YES	Future Public Use: YES
Land Code: 1000012860	Agency Land Code: R2944248	Land Name: FORESTRY	County: BELTRAMI	Acres: 40.00
City:	Site Code: R290099	Classification Per M.S. 86A.05: f. state forests and state forest subareas	Current Public Use: YES	Future Public Use: YES
Land Code: 1000012861	Agency Land Code: R2942091	Land Name: FORESTRY	County: BELTRAMI	Acres: 40.00
City:	Site Code: R290099	Classification Per M.S. 86A.05: f. state forests and state forest subareas	Current Public Use: YES	Future Public Use: YES
Land Code: 1000012862	Agency Land Code: R2940721	Land Name: FORESTRY	County: BELTRAMI	Acres: 40.00
City:	Site Code: R290099	Classification Per M.S. 86A.05: f. state forests and state forest subareas	Current Public Use: YES	Future Public Use: YES
Land Code: 1000012863	Agency Land Code: R2937491	Land Name: FORESTRY	County: BELTRAMI	Acres: 40.00
City:	Site Code: R290099	Classification Per M.S. 86A.05: f. state forests and state forest subareas	Current Public Use: YES	Future Public Use: YES
Land Code: 1000012864	Agency Land Code: R2937881	Land Name: FORESTRY	County: BELTRAMI	Acres: 40.00
City:	Site Code: R290099	Classification Per M.S. 86A.05: f. state forests and state forest subareas	Current Public Use: YES	Future Public Use: YES
Land Code: 1000012865	Agency Land Code: R2940297	Land Name: FORESTRY	County: BELTRAMI	Acres: 40.00
City:	Site Code: R290099	Classification Per M.S. 86A.05: f. state forests and state forest subareas	Current Public Use: YES	Future Public Use: YES



Land Code: 1000012866	Agency Land Code: R2938340	Land Name: FORESTRY	County: BELTRAMI	Acres: 40.00
City:	Site Code: R290099	Classification Per M.S. 86A.05: f. state forests and state forest subareas	Current Public Use: YES	Future Public Use: YES
Land Code: 1000012867	Agency Land Code: R2938401	Land Name: FORESTRY	County: BELTRAMI	Acres: 40.00
City:	Site Code: R290099	Classification Per M.S. 86A.05: f. state forests and state forest subareas	Current Public Use: YES	Future Public Use: YES
Land Code: 1000012868	Agency Land Code: R2943600	Land Name: FORESTRY	County: BELTRAMI	Acres: 40.00
City:	Site Code: R290099	Classification Per M.S. 86A.05: f. state forests and state forest subareas	Current Public Use: YES	Future Public Use: YES
Land Code: 1000012869	Agency Land Code: R2940161	Land Name: FORESTRY	County: BELTRAMI	Acres: 25.58
City:	Site Code: R290099	Classification Per M.S. 86A.05: f. state forests and state forest subareas	Current Public Use: YES	Future Public Use: YES
Land Code: 1000012870	Agency Land Code: R2941869	Land Name: FORESTRY	County: BELTRAMI	Acres: 40.00
City:	Site Code: R290099	Classification Per M.S. 86A.05: f. state forests and state forest subareas	Current Public Use: YES	Future Public Use: YES
Land Code: 1000012871	Agency Land Code: R2941689	Land Name: FORESTRY	County: BELTRAMI	Acres: 40.00
City:	Site Code: R290099	Classification Per M.S. 86A.05: f. state forests and state forest subareas	Current Public Use: YES	Future Public Use: YES
Land Code: 1000012872	Agency Land Code: R2942448	Land Name: FORESTRY	County: BELTRAMI	Acres: 40.00
City:	Site Code: R290099	Classification Per M.S. 86A.05: f. state forests and state forest subareas	Current Public Use: YES	Future Public Use: YES
Land Code: 1000012873	Agency Land Code: R2943559	Land Name: FORESTRY	County: BELTRAMI	Acres: 40.00
City:	Site Code: R290099	Classification Per M.S. 86A.05: f. state forests and state forest subareas	Current Public Use: YES	Future Public Use: YES
Land Code: 1000012874	Agency Land Code: R2941543	Land Name: FORESTRY	County: BELTRAMI	Acres: 40.00
City:	Site Code: R290099	Classification Per M.S. 86A.05: f. state forests and state forest subareas	Current Public Use: YES	Future Public Use: YES
Land Code: 1000012875	Agency Land Code: R2937902	Land Name: FORESTRY	County: BELTRAMI	Acres: 23.84
City:	Site Code: R290099	Classification Per M.S. 86A.05: f. state forests and state forest subareas	Current Public Use: YES	Future Public Use: YES
Land Code: 1000012876	Agency Land Code: R2942351	Land Name: FORESTRY	County: BELTRAMI	Acres: 40.00
City:	Site Code: R290099	Classification Per M.S. 86A.05: f. state forests and state forest subareas	Current Public Use: YES	Future Public Use: YES
Land Code: 1000012877	Agency Land Code: R2942319	Land Name: FORESTRY	County: BELTRAMI	Acres: 40.00
City:	Site Code: R290099	Classification Per M.S. 86A.05: f. state forests and state forest subareas	Current Public Use: YES	Future Public Use: YES



Land Code: 1000012878	Agency Land Code: R2943195	Land Name: FORESTRY	County: BELTRAMI	Acres: 40.00
City:	Site Code: R290099	Classification Per M.S. 86A.05: f. state forests and state forest subareas	Current Public Use: YES	Future Public Use: YES
Land Code: 1000012879	Agency Land Code: R2941323	Land Name: FORESTRY	County: BELTRAMI	Acres: 40.00
City:	Site Code: R290099	Classification Per M.S. 86A.05: f. state forests and state forest subareas	Current Public Use: YES	Future Public Use: YES
Land Code: 1000012880	Agency Land Code: R2944617	Land Name: FORESTRY	County: BELTRAMI	Acres: 40.00
City:	Site Code: R290099	Classification Per M.S. 86A.05: f. state forests and state forest subareas	Current Public Use: YES	Future Public Use: YES
Land Code: 1000012881	Agency Land Code: R2937548	Land Name: FORESTRY	County: BELTRAMI	Acres: 40.00
City:	Site Code: R290099	Classification Per M.S. 86A.05: f. state forests and state forest subareas	Current Public Use: YES	Future Public Use: YES
Land Code: 1000012882	Agency Land Code: R2941769	Land Name: FORESTRY	County: BELTRAMI	Acres: 40.00
City:	Site Code: R290099	Classification Per M.S. 86A.05: f. state forests and state forest subareas	Current Public Use: YES	Future Public Use: YES
Land Code: 1000012883	Agency Land Code: R2940610	Land Name: FORESTRY	County: BELTRAMI	Acres: 40.00
City:	Site Code: R290099	Classification Per M.S. 86A.05: f. state forests and state forest subareas	Current Public Use: YES	Future Public Use: YES
Land Code: 1000012884	Agency Land Code: R2940385	Land Name: FORESTRY	County: BELTRAMI	Acres: 40.00
City:	Site Code: R290099	Classification Per M.S. 86A.05: f. state forests and state forest subareas	Current Public Use: YES	Future Public Use: YES
Land Code: 1000012885	Agency Land Code: R2944260	Land Name: FORESTRY	County: BELTRAMI	Acres: 40.00
City:	Site Code: R290099	Classification Per M.S. 86A.05: f. state forests and state forest subareas	Current Public Use: YES	Future Public Use: YES
Land Code: 1000012886	Agency Land Code: R2942146	Land Name: FORESTRY	County: BELTRAMI	Acres: 40.00
City:	Site Code: R290099	Classification Per M.S. 86A.05: f. state forests and state forest subareas	Current Public Use: YES	Future Public Use: YES
Land Code: 1000012887	Agency Land Code: R2942540	Land Name: FORESTRY	County: BELTRAMI	Acres: 40.00
City:	Site Code: R290099	Classification Per M.S. 86A.05: f. state forests and state forest subareas	Current Public Use: YES	Future Public Use: YES
Land Code: 1000012888	Agency Land Code: R2942278	Land Name: FORESTRY	County: BELTRAMI	Acres: 52.37
City:	Site Code: R290099	Classification Per M.S. 86A.05: f. state forests and state forest subareas	Current Public Use: YES	Future Public Use: YES
Land Code: 1000012889	Agency Land Code: R2942107	Land Name: FORESTRY	County: BELTRAMI	Acres: 40.00
City:	Site Code: R290099	Classification Per M.S. 86A.05: f. state forests and state forest subareas	Current Public Use: YES	Future Public Use: YES



Land Code: 1000012890	Agency Land Code: R2944547	Land Name: FORESTRY	County: BELTRAMI	Acres: 40.00
City:	Site Code: R290099	Classification Per M.S. 86A.05: f. state forests and state forest subareas	Current Public Use: YES	Future Public Use: YES
Land Code: 1000012891	Agency Land Code: R2942709	Land Name: FORESTRY	County: BELTRAMI	Acres: 40.00
City:	Site Code: R290099	Classification Per M.S. 86A.05: f. state forests and state forest subareas	Current Public Use: YES	Future Public Use: YES
Land Code: 1000012892	Agency Land Code: R2940724	Land Name: FORESTRY	County: BELTRAMI	Acres: 40.00
City:	Site Code: R290099	Classification Per M.S. 86A.05: f. state forests and state forest subareas	Current Public Use: YES	Future Public Use: YES
Land Code: 1000012893	Agency Land Code: R2940723	Land Name: FORESTRY	County: BELTRAMI	Acres: 40.00
City:	Site Code: R290099	Classification Per M.S. 86A.05: f. state forests and state forest subareas	Current Public Use: YES	Future Public Use: YES
Land Code: 1000012894	Agency Land Code: R2937934	Land Name: FORESTRY	County: BELTRAMI	Acres: 40.00
City:	Site Code: R290099	Classification Per M.S. 86A.05: f. state forests and state forest subareas	Current Public Use: YES	Future Public Use: YES
Land Code: 1000012895	Agency Land Code: R2940365	Land Name: FORESTRY	County: BELTRAMI	Acres: 42.01
City:	Site Code: R290099	Classification Per M.S. 86A.05: f. state forests and state forest subareas	Current Public Use: YES	Future Public Use: YES
Land Code: 1000012896	Agency Land Code: R2938013	Land Name: FORESTRY	County: BELTRAMI	Acres: 40.00
City:	Site Code: R290099	Classification Per M.S. 86A.05: f. state forests and state forest subareas	Current Public Use: YES	Future Public Use: YES
Land Code: 1000012897	Agency Land Code: R2943711	Land Name: FORESTRY	County: BELTRAMI	Acres: 40.00
City:	Site Code: R290099	Classification Per M.S. 86A.05: f. state forests and state forest subareas	Current Public Use: YES	Future Public Use: YES
Land Code: 1000012898	Agency Land Code: R2940327	Land Name: FORESTRY	County: BELTRAMI	Acres: 40.00
City:	Site Code: R290099	Classification Per M.S. 86A.05: f. state forests and state forest subareas	Current Public Use: YES	Future Public Use: YES
Land Code: 1000012899	Agency Land Code: R2939697	Land Name: FORESTRY	County: BELTRAMI	Acres: 40.00
City:	Site Code: R290099	Classification Per M.S. 86A.05: f. state forests and state forest subareas	Current Public Use: YES	Future Public Use: YES
Land Code: 1000012900	Agency Land Code: R2941395	Land Name: FORESTRY	County: BELTRAMI	Acres: 40.00
City:	Site Code: R290099	Classification Per M.S. 86A.05: f. state forests and state forest subareas	Current Public Use: YES	Future Public Use: YES
Land Code: 1000012901	Agency Land Code: R2941814	Land Name: FORESTRY	County: BELTRAMI	Acres: 40.00
City:	Site Code: R290099	Classification Per M.S. 86A.05: f. state forests and state forest subareas	Current Public Use: YES	Future Public Use: YES



Land Code: 1000012902	Agency Land Code: R2938247	Land Name: FORESTRY	County: BELTRAMI	Acres: 40.00
City:	Site Code: R290099	Classification Per M.S. 86A.05: f. state forests and state forest subareas	Current Public Use: YES	Future Public Use: YES
Land Code: 1000012903	Agency Land Code: R2941872	Land Name: FORESTRY	County: BELTRAMI	Acres: 40.00
City:	Site Code: R290099	Classification Per M.S. 86A.05: f. state forests and state forest subareas	Current Public Use: YES	Future Public Use: YES
Land Code: 1000012904	Agency Land Code: R2944583	Land Name: FORESTRY	County: BELTRAMI	Acres: 40.00
City:	Site Code: R290099	Classification Per M.S. 86A.05: f. state forests and state forest subareas	Current Public Use: YES	Future Public Use: YES
Land Code: 1000012905	Agency Land Code: R2938309	Land Name: FORESTRY	County: BELTRAMI	Acres: 40.00
City:	Site Code: R290099	Classification Per M.S. 86A.05: f. state forests and state forest subareas	Current Public Use: YES	Future Public Use: YES
Land Code: 1000012906	Agency Land Code: R2938188	Land Name: FORESTRY	County: BELTRAMI	Acres: 40.00
City:	Site Code: R290099	Classification Per M.S. 86A.05: f. state forests and state forest subareas	Current Public Use: YES	Future Public Use: YES
Land Code: 1000012907	Agency Land Code: R2938413	Land Name: FORESTRY	County: BELTRAMI	Acres: 40.00
City:	Site Code: R290099	Classification Per M.S. 86A.05: f. state forests and state forest subareas	Current Public Use: YES	Future Public Use: YES
Land Code: 1000012908	Agency Land Code: R2938275	Land Name: FORESTRY	County: BELTRAMI	Acres: 40.00
City:	Site Code: R290099	Classification Per M.S. 86A.05: f. state forests and state forest subareas	Current Public Use: YES	Future Public Use: YES
Land Code: 1000012909	Agency Land Code: R2942196	Land Name: FORESTRY	County: BELTRAMI	Acres: 40.00
City:	Site Code: R290099	Classification Per M.S. 86A.05: f. state forests and state forest subareas	Current Public Use: YES	Future Public Use: YES
Land Code: 1000012910	Agency Land Code: R2942004	Land Name: FORESTRY	County: BELTRAMI	Acres: 40.00
City:	Site Code: R290099	Classification Per M.S. 86A.05: f. state forests and state forest subareas	Current Public Use: YES	Future Public Use: YES
Land Code: 1000012911	Agency Land Code: R2938202	Land Name: FORESTRY	County: BELTRAMI	Acres: 40.00
City:	Site Code: R290099	Classification Per M.S. 86A.05: f. state forests and state forest subareas	Current Public Use: YES	Future Public Use: YES
Land Code: 1000012912	Agency Land Code: R2941179	Land Name: FORESTRY	County: BELTRAMI	Acres: 40.00
City:	Site Code: R290099	Classification Per M.S. 86A.05: f. state forests and state forest subareas	Current Public Use: YES	Future Public Use: YES
Land Code: 1000012913	Agency Land Code: R2941250	Land Name: FORESTRY	County: BELTRAMI	Acres: 33.22
City:	Site Code: R290099	Classification Per M.S. 86A.05: f. state forests and state forest subareas	Current Public Use: YES	Future Public Use: YES



Land Code: 1000012914	Agency Land Code: R2940690	Land Name: FORESTRY	County: BELTRAMI	Acres: 40.00
City:	Site Code: R290099	Classification Per M.S. 86A.05: f. state forests and state forest subareas	Current Public Use: YES	Future Public Use: YES
Land Code: 1000012915	Agency Land Code: R2942602	Land Name: FORESTRY	County: BELTRAMI	Acres: 40.00
City:	Site Code: R290099	Classification Per M.S. 86A.05: f. state forests and state forest subareas	Current Public Use: YES	Future Public Use: YES
Land Code: 1000012916	Agency Land Code: R2939968	Land Name: FORESTRY	County: BELTRAMI	Acres: 40.00
City:	Site Code: R290099	Classification Per M.S. 86A.05: f. state forests and state forest subareas	Current Public Use: YES	Future Public Use: YES
Land Code: 1000012917	Agency Land Code: R2940373	Land Name: FORESTRY	County: BELTRAMI	Acres: 40.00
City:	Site Code: R290099	Classification Per M.S. 86A.05: f. state forests and state forest subareas	Current Public Use: YES	Future Public Use: YES
Land Code: 1000012918	Agency Land Code: R2942667	Land Name: FORESTRY	County: BELTRAMI	Acres: 40.00
City:	Site Code: R290099	Classification Per M.S. 86A.05: f. state forests and state forest subareas	Current Public Use: YES	Future Public Use: YES
Land Code: 1000012919	Agency Land Code: R2941971	Land Name: FORESTRY	County: BELTRAMI	Acres: 40.00
City:	Site Code: R290099	Classification Per M.S. 86A.05: f. state forests and state forest subareas	Current Public Use: YES	Future Public Use: YES
Land Code: 1000012920	Agency Land Code: R2940107	Land Name: FORESTRY	County: BELTRAMI	Acres: 40.00
City:	Site Code: R290099	Classification Per M.S. 86A.05: f. state forests and state forest subareas	Current Public Use: YES	Future Public Use: YES
Land Code: 1000012921	Agency Land Code: R2937572	Land Name: FORESTRY	County: BELTRAMI	Acres: 40.00
City:	Site Code: R290099	Classification Per M.S. 86A.05: f. state forests and state forest subareas	Current Public Use: YES	Future Public Use: YES
Land Code: 1000012922	Agency Land Code: R2944758	Land Name: FORESTRY	County: BELTRAMI	Acres: 40.00
City:	Site Code: R290099	Classification Per M.S. 86A.05: f. state forests and state forest subareas	Current Public Use: YES	Future Public Use: YES
Land Code: 1000012923	Agency Land Code: R2942662	Land Name: FORESTRY	County: BELTRAMI	Acres: 40.00
City:	Site Code: R290099	Classification Per M.S. 86A.05: f. state forests and state forest subareas	Current Public Use: YES	Future Public Use: YES
Land Code: 1000012924	Agency Land Code: R2937647	Land Name: FORESTRY	County: BELTRAMI	Acres: 40.00
City:	Site Code: R290099	Classification Per M.S. 86A.05: f. state forests and state forest subareas	Current Public Use: YES	Future Public Use: YES
Land Code: 1000012925	Agency Land Code: R2941650	Land Name: FORESTRY	County: BELTRAMI	Acres: 40.00
City:	Site Code: R290099	Classification Per M.S. 86A.05: f. state forests and state forest subareas	Current Public Use: YES	Future Public Use: YES



Land Code: 1000012926	Agency Land Code: R2943371	Land Name: FORESTRY	County: BELTRAMI	Acres: 40.00
City:	Site Code: R290099	Classification Per M.S. 86A.05: f. state forests and state forest subareas	Current Public Use: YES	Future Public Use: YES
Land Code: 1000012927	Agency Land Code: R2939983	Land Name: FORESTRY	County: BELTRAMI	Acres: 40.00
City:	Site Code: R290099	Classification Per M.S. 86A.05: f. state forests and state forest subareas	Current Public Use: YES	Future Public Use: YES
Land Code: 1000012928	Agency Land Code: R2939780	Land Name: FORESTRY	County: BELTRAMI	Acres: 40.00
City:	Site Code: R290099	Classification Per M.S. 86A.05: f. state forests and state forest subareas	Current Public Use: YES	Future Public Use: YES
Land Code: 1000012929	Agency Land Code: R2944394	Land Name: FORESTRY	County: BELTRAMI	Acres: 40.00
City:	Site Code: R290099	Classification Per M.S. 86A.05: f. state forests and state forest subareas	Current Public Use: YES	Future Public Use: YES
Land Code: 1000012930	Agency Land Code: R2944062	Land Name: FORESTRY	County: BELTRAMI	Acres: 40.00
City:	Site Code: R290099	Classification Per M.S. 86A.05: f. state forests and state forest subareas	Current Public Use: YES	Future Public Use: YES
Land Code: 1000012931	Agency Land Code: R2939985	Land Name: FORESTRY	County: BELTRAMI	Acres: 40.00
City:	Site Code: R290099	Classification Per M.S. 86A.05: f. state forests and state forest subareas	Current Public Use: YES	Future Public Use: YES
Land Code: 1000012932	Agency Land Code: R2937546	Land Name: FORESTRY	County: BELTRAMI	Acres: 40.00
City:	Site Code: R290099	Classification Per M.S. 86A.05: f. state forests and state forest subareas	Current Public Use: YES	Future Public Use: YES
Land Code: 1000012933	Agency Land Code: R2941926	Land Name: FORESTRY	County: BELTRAMI	Acres: 40.00
City:	Site Code: R290099	Classification Per M.S. 86A.05: f. state forests and state forest subareas	Current Public Use: YES	Future Public Use: YES
Land Code: 1000012934	Agency Land Code: R2941890	Land Name: FORESTRY	County: BELTRAMI	Acres: 40.00
City:	Site Code: R290099	Classification Per M.S. 86A.05: f. state forests and state forest subareas	Current Public Use: YES	Future Public Use: YES
Land Code: 1000012935	Agency Land Code: R2941674	Land Name: FORESTRY	County: BELTRAMI	Acres: 40.00
City:	Site Code: R290099	Classification Per M.S. 86A.05: f. state forests and state forest subareas	Current Public Use: YES	Future Public Use: YES
Land Code: 1000012936	Agency Land Code: R2938299	Land Name: FORESTRY	County: BELTRAMI	Acres: 40.00
City:	Site Code: R290099	Classification Per M.S. 86A.05: f. state forests and state forest subareas	Current Public Use: YES	Future Public Use: YES
Land Code: 1000012937	Agency Land Code: R2943658	Land Name: FORESTRY	County: BELTRAMI	Acres: 40.00
City:	Site Code: R290099	Classification Per M.S. 86A.05: f. state forests and state forest subareas	Current Public Use: YES	Future Public Use: YES



Land Code: 1000012938	Agency Land Code: R2938208	Land Name: FORESTRY	County: BELTRAMI	Acres: 40.00
City:	Site Code: R290099	Classification Per M.S. 86A.05: f. state forests and state forest subareas	Current Public Use: YES	Future Public Use: YES
Land Code: 1000012939	Agency Land Code: R2944026	Land Name: FORESTRY	County: BELTRAMI	Acres: 40.00
City:	Site Code: R290099	Classification Per M.S. 86A.05: f. state forests and state forest subareas	Current Public Use: YES	Future Public Use: YES
Land Code: 1000012940	Agency Land Code: R2943521	Land Name: FORESTRY	County: BELTRAMI	Acres: 40.00
City:	Site Code: R290099	Classification Per M.S. 86A.05: f. state forests and state forest subareas	Current Public Use: YES	Future Public Use: YES
Land Code: 1000012941	Agency Land Code: R2943651	Land Name: FORESTRY	County: BELTRAMI	Acres: 40.00
City:	Site Code: R290099	Classification Per M.S. 86A.05: f. state forests and state forest subareas	Current Public Use: YES	Future Public Use: YES
Land Code: 1000012942	Agency Land Code: R2944306	Land Name: FORESTRY	County: BELTRAMI	Acres: 40.00
City:	Site Code: R290099	Classification Per M.S. 86A.05: f. state forests and state forest subareas	Current Public Use: YES	Future Public Use: YES
Land Code: 1000012943	Agency Land Code: R2944517	Land Name: FORESTRY	County: BELTRAMI	Acres: 40.00
City:	Site Code: R290099	Classification Per M.S. 86A.05: f. state forests and state forest subareas	Current Public Use: YES	Future Public Use: YES
Land Code: 1000012944	Agency Land Code: R2940061	Land Name: FORESTRY	County: BELTRAMI	Acres: 40.00
City:	Site Code: R290099	Classification Per M.S. 86A.05: f. state forests and state forest subareas	Current Public Use: YES	Future Public Use: YES
Land Code: 1000012945	Agency Land Code: R2940114	Land Name: FORESTRY	County: BELTRAMI	Acres: 40.00
City:	Site Code: R290099	Classification Per M.S. 86A.05: f. state forests and state forest subareas	Current Public Use: YES	Future Public Use: YES
Land Code: 1000012946	Agency Land Code: R2944588	Land Name: FORESTRY	County: BELTRAMI	Acres: 40.00
City:	Site Code: R290099	Classification Per M.S. 86A.05: f. state forests and state forest subareas	Current Public Use: YES	Future Public Use: YES
Land Code: 1000012947	Agency Land Code: R2938168	Land Name: FORESTRY	County: BELTRAMI	Acres: 40.00
City:	Site Code: R290099	Classification Per M.S. 86A.05: f. state forests and state forest subareas	Current Public Use: YES	Future Public Use: YES
Land Code: 1000012948	Agency Land Code: R2940219	Land Name: FORESTRY	County: BELTRAMI	Acres: 40.00
City:	Site Code: R290099	Classification Per M.S. 86A.05: f. state forests and state forest subareas	Current Public Use: YES	Future Public Use: YES
Land Code: 1000012949	Agency Land Code: R2941754	Land Name: FORESTRY	County: BELTRAMI	Acres: 40.00
City:	Site Code: R290099	Classification Per M.S. 86A.05: f. state forests and state forest subareas	Current Public Use: YES	Future Public Use: YES



Land Code: 1000012950	Agency Land Code: R2942490	Land Name: FORESTRY	County: BELTRAMI	Acres: 40.00
City:	Site Code: R290099	Classification Per M.S. 86A.05: f. state forests and state forest subareas	Current Public Use: YES	Future Public Use: YES
Land Code: 1000012951	Agency Land Code: R2939938	Land Name: FORESTRY	County: BELTRAMI	Acres: 40.00
City:	Site Code: R290099	Classification Per M.S. 86A.05: f. state forests and state forest subareas	Current Public Use: YES	Future Public Use: YES
Land Code: 1000012952	Agency Land Code: R2939889	Land Name: FORESTRY	County: BELTRAMI	Acres: 40.00
City:	Site Code: R290099	Classification Per M.S. 86A.05: f. state forests and state forest subareas	Current Public Use: YES	Future Public Use: YES
Land Code: 1000012953	Agency Land Code: R2941507	Land Name: FORESTRY	County: BELTRAMI	Acres: 40.00
City:	Site Code: R290099	Classification Per M.S. 86A.05: f. state forests and state forest subareas	Current Public Use: YES	Future Public Use: YES
Land Code: 1000012954	Agency Land Code: R2942357	Land Name: FORESTRY	County: BELTRAMI	Acres: 30.46
City:	Site Code: R290099	Classification Per M.S. 86A.05: f. state forests and state forest subareas	Current Public Use: YES	Future Public Use: YES
Land Code: 1000012955	Agency Land Code: R2942059	Land Name: FORESTRY	County: BELTRAMI	Acres: 40.00
City:	Site Code: R290099	Classification Per M.S. 86A.05: f. state forests and state forest subareas	Current Public Use: YES	Future Public Use: YES
Land Code: 1000012956	Agency Land Code: R2937663	Land Name: FORESTRY	County: BELTRAMI	Acres: 40.00
City:	Site Code: R290099	Classification Per M.S. 86A.05: f. state forests and state forest subareas	Current Public Use: YES	Future Public Use: YES
Land Code: 1000012957	Agency Land Code: R2941528	Land Name: FORESTRY	County: BELTRAMI	Acres: 40.00
City:	Site Code: R290099	Classification Per M.S. 86A.05: f. state forests and state forest subareas	Current Public Use: YES	Future Public Use: YES
Land Code: 1000012958	Agency Land Code: R2941473	Land Name: FORESTRY	County: BELTRAMI	Acres: 40.00
City:	Site Code: R290099	Classification Per M.S. 86A.05: f. state forests and state forest subareas	Current Public Use: YES	Future Public Use: YES
Land Code: 1000012959	Agency Land Code: R2941706	Land Name: FORESTRY	County: BELTRAMI	Acres: 40.00
City:	Site Code: R290099	Classification Per M.S. 86A.05: f. state forests and state forest subareas	Current Public Use: YES	Future Public Use: YES
Land Code: 1000012960	Agency Land Code: R2937795	Land Name: FORESTRY	County: BELTRAMI	Acres: 37.02
City:	Site Code: R290099	Classification Per M.S. 86A.05: f. state forests and state forest subareas	Current Public Use: YES	Future Public Use: YES
Land Code: 1000012961	Agency Land Code: R2941216	Land Name: FORESTRY	County: BELTRAMI	Acres: 40.00
City:	Site Code: R290099	Classification Per M.S. 86A.05: f. state forests and state forest subareas	Current Public Use: YES	Future Public Use: YES



Land Code: 1000012962	Agency Land Code: R2942181	Land Name: FORESTRY	County: BELTRAMI	Acres: 40.00
City:	Site Code: R290099	Classification Per M.S. 86A.05: f. state forests and state forest subareas	Current Public Use: YES	Future Public Use: YES
Land Code: 1000012963	Agency Land Code: R2942397	Land Name: FORESTRY	County: BELTRAMI	Acres: 40.00
City:	Site Code: R290099	Classification Per M.S. 86A.05: f. state forests and state forest subareas	Current Public Use: YES	Future Public Use: YES
Land Code: 1000012964	Agency Land Code: R2937568	Land Name: FORESTRY	County: BELTRAMI	Acres: 40.00
City:	Site Code: R290099	Classification Per M.S. 86A.05: f. state forests and state forest subareas	Current Public Use: YES	Future Public Use: YES
Land Code: 1000012965	Agency Land Code: R2940006	Land Name: FORESTRY	County: BELTRAMI	Acres: 40.00
City:	Site Code: R290099	Classification Per M.S. 86A.05: f. state forests and state forest subareas	Current Public Use: YES	Future Public Use: YES
Land Code: 1000012966	Agency Land Code: R2938289	Land Name: FORESTRY	County: BELTRAMI	Acres: 40.00
City:	Site Code: R290099	Classification Per M.S. 86A.05: f. state forests and state forest subareas	Current Public Use: YES	Future Public Use: YES
Land Code: 1000012967	Agency Land Code: R2941778	Land Name: FORESTRY	County: BELTRAMI	Acres: 40.00
City:	Site Code: R290099	Classification Per M.S. 86A.05: f. state forests and state forest subareas	Current Public Use: YES	Future Public Use: YES
Land Code: 1000012968	Agency Land Code: R2941941	Land Name: FORESTRY	County: BELTRAMI	Acres: 40.00
City:	Site Code: R290099	Classification Per M.S. 86A.05: f. state forests and state forest subareas	Current Public Use: YES	Future Public Use: YES
Land Code: 1000012969	Agency Land Code: R2941338	Land Name: FORESTRY	County: BELTRAMI	Acres: 40.00
City:	Site Code: R290099	Classification Per M.S. 86A.05: f. state forests and state forest subareas	Current Public Use: YES	Future Public Use: YES
Land Code: 1000012970	Agency Land Code: R2942177	Land Name: FORESTRY	County: BELTRAMI	Acres: 41.94
City:	Site Code: R290099	Classification Per M.S. 86A.05: f. state forests and state forest subareas	Current Public Use: YES	Future Public Use: YES
Land Code: 1000012971	Agency Land Code: R2938127	Land Name: FORESTRY	County: BELTRAMI	Acres: 40.00
City:	Site Code: R290099	Classification Per M.S. 86A.05: f. state forests and state forest subareas	Current Public Use: YES	Future Public Use: YES
Land Code: 1000012972	Agency Land Code: R2939723	Land Name: FORESTRY	County: BELTRAMI	Acres: 40.00
City:	Site Code: R290099	Classification Per M.S. 86A.05: f. state forests and state forest subareas	Current Public Use: YES	Future Public Use: YES
Land Code: 1000012973	Agency Land Code: R2939907	Land Name: FORESTRY	County: BELTRAMI	Acres: 40.00
City:	Site Code: R290099	Classification Per M.S. 86A.05: f. state forests and state forest subareas	Current Public Use: YES	Future Public Use: YES



Land Code: 1000012974	Agency Land Code: R2940444	Land Name: FORESTRY	County: BELTRAMI	Acres: 40.00
City:	Site Code: R290099	Classification Per M.S. 86A.05: f. state forests and state forest subareas	Current Public Use: YES	Future Public Use: YES
Land Code: 1000012975	Agency Land Code: R2938112	Land Name: FORESTRY	County: BELTRAMI	Acres: 40.00
City:	Site Code: R290099	Classification Per M.S. 86A.05: f. state forests and state forest subareas	Current Public Use: YES	Future Public Use: YES
Land Code: 1000012976	Agency Land Code: R2938224	Land Name: FORESTRY	County: BELTRAMI	Acres: 40.00
City:	Site Code: R290099	Classification Per M.S. 86A.05: f. state forests and state forest subareas	Current Public Use: YES	Future Public Use: YES
Land Code: 1000012977	Agency Land Code: R2937700	Land Name: FORESTRY	County: BELTRAMI	Acres: 40.00
City:	Site Code: R290099	Classification Per M.S. 86A.05: f. state forests and state forest subareas	Current Public Use: YES	Future Public Use: YES
Land Code: 1000012978	Agency Land Code: R2942070	Land Name: FORESTRY	County: BELTRAMI	Acres: 40.00
City:	Site Code: R290099	Classification Per M.S. 86A.05: f. state forests and state forest subareas	Current Public Use: YES	Future Public Use: YES
Land Code: 1000012979	Agency Land Code: R2941343	Land Name: FORESTRY	County: BELTRAMI	Acres: 40.00
City:	Site Code: R290099	Classification Per M.S. 86A.05: f. state forests and state forest subareas	Current Public Use: YES	Future Public Use: YES
Land Code: 1000012980	Agency Land Code: R2944418	Land Name: FORESTRY	County: BELTRAMI	Acres: 40.00
City:	Site Code: R290099	Classification Per M.S. 86A.05: f. state forests and state forest subareas	Current Public Use: YES	Future Public Use: YES
Land Code: 1000012981	Agency Land Code: R2941081	Land Name: FORESTRY	County: BELTRAMI	Acres: 40.00
City:	Site Code: R290099	Classification Per M.S. 86A.05: f. state forests and state forest subareas	Current Public Use: YES	Future Public Use: YES
Land Code: 1000012982	Agency Land Code: R2942605	Land Name: FORESTRY	County: BELTRAMI	Acres: 40.00
City:	Site Code: R290099	Classification Per M.S. 86A.05: f. state forests and state forest subareas	Current Public Use: YES	Future Public Use: YES
Land Code: 1000012983	Agency Land Code: R2941161	Land Name: FORESTRY	County: BELTRAMI	Acres: 21.62
City:	Site Code: R290099	Classification Per M.S. 86A.05: f. state forests and state forest subareas	Current Public Use: YES	Future Public Use: YES
Land Code: 1000012984	Agency Land Code: R2941084	Land Name: FORESTRY	County: BELTRAMI	Acres: 40.00
City:	Site Code: R290099	Classification Per M.S. 86A.05: f. state forests and state forest subareas	Current Public Use: YES	Future Public Use: YES
Land Code: 1000012985	Agency Land Code: R2938341	Land Name: FORESTRY	County: BELTRAMI	Acres: 40.00
City:	Site Code: R290099	Classification Per M.S. 86A.05: f. state forests and state forest subareas	Current Public Use: YES	Future Public Use: YES



Land Code: 1000012986	Agency Land Code: R2941177	Land Name: FORESTRY	County: BELTRAMI	Acres: 20.30
City:	Site Code: R290099	Classification Per M.S. 86A.05: f. state forests and state forest subareas	Current Public Use: YES	Future Public Use: YES
Land Code: 1000012987	Agency Land Code: R2944360	Land Name: FORESTRY	County: BELTRAMI	Acres: 40.00
City:	Site Code: R290099	Classification Per M.S. 86A.05: f. state forests and state forest subareas	Current Public Use: YES	Future Public Use: YES
Land Code: 1000012988	Agency Land Code: R2937849	Land Name: FORESTRY	County: BELTRAMI	Acres: 40.00
City:	Site Code: R290099	Classification Per M.S. 86A.05: f. state forests and state forest subareas	Current Public Use: YES	Future Public Use: YES
Land Code: 1000012989	Agency Land Code: R2937740	Land Name: FORESTRY	County: BELTRAMI	Acres: 40.00
City:	Site Code: R290099	Classification Per M.S. 86A.05: f. state forests and state forest subareas	Current Public Use: YES	Future Public Use: YES
Land Code: 1000012990	Agency Land Code: R2941904	Land Name: FORESTRY	County: BELTRAMI	Acres: 40.00
City:	Site Code: R290099	Classification Per M.S. 86A.05: f. state forests and state forest subareas	Current Public Use: YES	Future Public Use: YES
Land Code: 1000012991	Agency Land Code: R2938266	Land Name: FORESTRY	County: BELTRAMI	Acres: 40.00
City:	Site Code: R290099	Classification Per M.S. 86A.05: f. state forests and state forest subareas	Current Public Use: YES	Future Public Use: YES
Land Code: 1000012992	Agency Land Code: R2943317	Land Name: FORESTRY	County: BELTRAMI	Acres: 40.00
City:	Site Code: R290099	Classification Per M.S. 86A.05: f. state forests and state forest subareas	Current Public Use: YES	Future Public Use: YES
Land Code: 1000012993	Agency Land Code: R2939680	Land Name: FORESTRY	County: BELTRAMI	Acres: 40.00
City:	Site Code: R290099	Classification Per M.S. 86A.05: f. state forests and state forest subareas	Current Public Use: YES	Future Public Use: YES
Land Code: 1000012994	Agency Land Code: R2939867	Land Name: FORESTRY	County: BELTRAMI	Acres: 40.00
City:	Site Code: R290099	Classification Per M.S. 86A.05: f. state forests and state forest subareas	Current Public Use: YES	Future Public Use: YES
Land Code: 1000012995	Agency Land Code: R2941199	Land Name: FORESTRY	County: BELTRAMI	Acres: 40.00
City:	Site Code: R290099	Classification Per M.S. 86A.05: f. state forests and state forest subareas	Current Public Use: YES	Future Public Use: YES
Land Code: 1000012996	Agency Land Code: R2942339	Land Name: FORESTRY	County: BELTRAMI	Acres: 40.00
City:	Site Code: R290099	Classification Per M.S. 86A.05: f. state forests and state forest subareas	Current Public Use: YES	Future Public Use: YES
Land Code: 1000012997	Agency Land Code: R2940079	Land Name: FORESTRY	County: BELTRAMI	Acres: 40.00
City:	Site Code: R290099	Classification Per M.S. 86A.05: f. state forests and state forest subareas	Current Public Use: YES	Future Public Use: YES



Land Code: 1000012998	Agency Land Code: R2941783	Land Name: FORESTRY	County: BELTRAMI	Acres: 40.00
City:	Site Code: R290099	Classification Per M.S. 86A.05: f. state forests and state forest subareas	Current Public Use: YES	Future Public Use: YES
Land Code: 1000012999	Agency Land Code: R2939856	Land Name: FORESTRY	County: BELTRAMI	Acres: 40.00
City:	Site Code: R290099	Classification Per M.S. 86A.05: f. state forests and state forest subareas	Current Public Use: YES	Future Public Use: YES
Land Code: 1000013000	Agency Land Code: R2942103	Land Name: FORESTRY	County: BELTRAMI	Acres: 40.00
City:	Site Code: R290099	Classification Per M.S. 86A.05: f. state forests and state forest subareas	Current Public Use: YES	Future Public Use: YES
Land Code: 1000013001	Agency Land Code: R2941551	Land Name: FORESTRY	County: BELTRAMI	Acres: 40.00
City:	Site Code: R290099	Classification Per M.S. 86A.05: f. state forests and state forest subareas	Current Public Use: YES	Future Public Use: YES
Land Code: 1000013002	Agency Land Code: R2940982	Land Name: FORESTRY	County: BELTRAMI	Acres: 40.00
City:	Site Code: R290099	Classification Per M.S. 86A.05: f. state forests and state forest subareas	Current Public Use: YES	Future Public Use: YES
Land Code: 1000013003	Agency Land Code: R2937637	Land Name: FORESTRY	County: BELTRAMI	Acres: 40.00
City:	Site Code: R290099	Classification Per M.S. 86A.05: f. state forests and state forest subareas	Current Public Use: YES	Future Public Use: YES
Land Code: 1000013004	Agency Land Code: R2944576	Land Name: FORESTRY	County: BELTRAMI	Acres: 40.00
City:	Site Code: R290099	Classification Per M.S. 86A.05: f. state forests and state forest subareas	Current Public Use: YES	Future Public Use: YES
Land Code: 1000013005	Agency Land Code: R2941816	Land Name: FORESTRY	County: BELTRAMI	Acres: 40.00
City:	Site Code: R290099	Classification Per M.S. 86A.05: f. state forests and state forest subareas	Current Public Use: YES	Future Public Use: YES
Land Code: 1000013006	Agency Land Code: R2940260	Land Name: FORESTRY	County: BELTRAMI	Acres: 40.00
City:	Site Code: R290099	Classification Per M.S. 86A.05: f. state forests and state forest subareas	Current Public Use: YES	Future Public Use: YES
Land Code: 1000013007	Agency Land Code: R2944080	Land Name: FORESTRY	County: BELTRAMI	Acres: 40.00
City:	Site Code: R290099	Classification Per M.S. 86A.05: f. state forests and state forest subareas	Current Public Use: YES	Future Public Use: YES
Land Code: 1000013008	Agency Land Code: R2943378	Land Name: FORESTRY	County: BELTRAMI	Acres: 40.00
City:	Site Code: R290099	Classification Per M.S. 86A.05: f. state forests and state forest subareas	Current Public Use: YES	Future Public Use: YES
Land Code: 1000013009	Agency Land Code: R2937908	Land Name: FORESTRY	County: BELTRAMI	Acres: 40.00
City:	Site Code: R290099	Classification Per M.S. 86A.05: f. state forests and state forest subareas	Current Public Use: YES	Future Public Use: YES



Land Code: 1000013010	Agency Land Code: R2937616	Land Name: FORESTRY	County: BELTRAMI	Acres: 40.00
City:	Site Code: R290099	Classification Per M.S. 86A.05: f. state forests and state forest subareas	Current Public Use: YES	Future Public Use: YES
Land Code: 1000013011	Agency Land Code: R2938149	Land Name: FORESTRY	County: BELTRAMI	Acres: 40.00
City:	Site Code: R290099	Classification Per M.S. 86A.05: f. state forests and state forest subareas	Current Public Use: YES	Future Public Use: YES
Land Code: 1000013012	Agency Land Code: R2940049	Land Name: FORESTRY	County: BELTRAMI	Acres: 40.00
City:	Site Code: R290099	Classification Per M.S. 86A.05: f. state forests and state forest subareas	Current Public Use: YES	Future Public Use: YES
Land Code: 1000013013	Agency Land Code: R2937804	Land Name: FORESTRY	County: BELTRAMI	Acres: 40.00
City:	Site Code: R290099	Classification Per M.S. 86A.05: f. state forests and state forest subareas	Current Public Use: YES	Future Public Use: YES
Land Code: 1000013014	Agency Land Code: R2944051	Land Name: FORESTRY	County: BELTRAMI	Acres: 40.00
City:	Site Code: R290099	Classification Per M.S. 86A.05: f. state forests and state forest subareas	Current Public Use: YES	Future Public Use: YES
Land Code: 1000013015	Agency Land Code: R2941873	Land Name: FORESTRY	County: BELTRAMI	Acres: 38.70
City:	Site Code: R290099	Classification Per M.S. 86A.05: f. state forests and state forest subareas	Current Public Use: YES	Future Public Use: YES
Land Code: 1000013016	Agency Land Code: R2937876	Land Name: FORESTRY	County: BELTRAMI	Acres: 40.00
City:	Site Code: R290099	Classification Per M.S. 86A.05: f. state forests and state forest subareas	Current Public Use: YES	Future Public Use: YES
Land Code: 1000013017	Agency Land Code: R2940508	Land Name: FORESTRY	County: BELTRAMI	Acres: 40.00
City:	Site Code: R290099	Classification Per M.S. 86A.05: f. state forests and state forest subareas	Current Public Use: YES	Future Public Use: YES
Land Code: 1000013018	Agency Land Code: R2937603	Land Name: FORESTRY	County: BELTRAMI	Acres: 40.00
City:	Site Code: R290099	Classification Per M.S. 86A.05: f. state forests and state forest subareas	Current Public Use: YES	Future Public Use: YES
Land Code: 1000013019	Agency Land Code: R2937842	Land Name: FORESTRY	County: BELTRAMI	Acres: 40.00
City:	Site Code: R290099	Classification Per M.S. 86A.05: f. state forests and state forest subareas	Current Public Use: YES	Future Public Use: YES
Land Code: 1000013020	Agency Land Code: R2944304	Land Name: FORESTRY	County: BELTRAMI	Acres: 40.00
City:	Site Code: R290099	Classification Per M.S. 86A.05: f. state forests and state forest subareas	Current Public Use: YES	Future Public Use: YES
Land Code: 1000013021	Agency Land Code: R2940962	Land Name: FORESTRY	County: BELTRAMI	Acres: 40.00
City:	Site Code: R290099	Classification Per M.S. 86A.05: f. state forests and state forest subareas	Current Public Use: YES	Future Public Use: YES



Land Code: 1000013022	Agency Land Code: R2942606	Land Name: FORESTRY	County: BELTRAMI	Acres: 40.00
City:	Site Code: R290099	Classification Per M.S. 86A.05: f. state forests and state forest subareas	Current Public Use: YES	Future Public Use: YES
Land Code: 1000013023	Agency Land Code: R2944526	Land Name: FORESTRY	County: BELTRAMI	Acres: 40.00
City:	Site Code: R290099	Classification Per M.S. 86A.05: f. state forests and state forest subareas	Current Public Use: YES	Future Public Use: YES
Land Code: 1000013024	Agency Land Code: R2938051	Land Name: FORESTRY	County: BELTRAMI	Acres: 40.00
City:	Site Code: R290099	Classification Per M.S. 86A.05: f. state forests and state forest subareas	Current Public Use: YES	Future Public Use: YES
Land Code: 1000013025	Agency Land Code: R2941438	Land Name: FORESTRY	County: BELTRAMI	Acres: 40.00
City:	Site Code: R290099	Classification Per M.S. 86A.05: f. state forests and state forest subareas	Current Public Use: YES	Future Public Use: YES
Land Code: 1000013026	Agency Land Code: R2943552	Land Name: FORESTRY	County: BELTRAMI	Acres: 40.00
City:	Site Code: R290099	Classification Per M.S. 86A.05: f. state forests and state forest subareas	Current Public Use: YES	Future Public Use: YES
Land Code: 1000013027	Agency Land Code: R2940948	Land Name: FORESTRY	County: BELTRAMI	Acres: 40.00
City:	Site Code: R290099	Classification Per M.S. 86A.05: f. state forests and state forest subareas	Current Public Use: YES	Future Public Use: YES
Land Code: 1000013028	Agency Land Code: R2941823	Land Name: FORESTRY	County: BELTRAMI	Acres: 40.00
City:	Site Code: R290099	Classification Per M.S. 86A.05: f. state forests and state forest subareas	Current Public Use: YES	Future Public Use: YES
Land Code: 1000013029	Agency Land Code: R2941319	Land Name: FORESTRY	County: BELTRAMI	Acres: 40.00
City:	Site Code: R290099	Classification Per M.S. 86A.05: f. state forests and state forest subareas	Current Public Use: YES	Future Public Use: YES
Land Code: 1000013030	Agency Land Code: R2942348	Land Name: FORESTRY	County: BELTRAMI	Acres: 40.00
City:	Site Code: R290099	Classification Per M.S. 86A.05: f. state forests and state forest subareas	Current Public Use: YES	Future Public Use: YES
Land Code: 1000013031	Agency Land Code: R2943558	Land Name: FORESTRY	County: BELTRAMI	Acres: 40.00
City:	Site Code: R290099	Classification Per M.S. 86A.05: f. state forests and state forest subareas	Current Public Use: YES	Future Public Use: YES
Land Code: 1000013032	Agency Land Code: R2938186	Land Name: FORESTRY	County: BELTRAMI	Acres: 40.00
City:	Site Code: R290099	Classification Per M.S. 86A.05: f. state forests and state forest subareas	Current Public Use: YES	Future Public Use: YES
Land Code: 1000013033	Agency Land Code: R2942431	Land Name: FORESTRY	County: BELTRAMI	Acres: 40.00
City:	Site Code: R290099	Classification Per M.S. 86A.05: f. state forests and state forest subareas	Current Public Use: YES	Future Public Use: YES



Land Code: 1000013034	Agency Land Code: R2944259	Land Name: FORESTRY	County: BELTRAMI	Acres: 40.00
City:	Site Code: R290099	Classification Per M.S. 86A.05: f. state forests and state forest subareas	Current Public Use: YES	Future Public Use: YES
Land Code: 1000013035	Agency Land Code: R2941317	Land Name: FORESTRY	County: BELTRAMI	Acres: 40.00
City:	Site Code: R290099	Classification Per M.S. 86A.05: f. state forests and state forest subareas	Current Public Use: YES	Future Public Use: YES
Land Code: 1000013036	Agency Land Code: R2941479	Land Name: FORESTRY	County: BELTRAMI	Acres: 40.00
City:	Site Code: R290099	Classification Per M.S. 86A.05: f. state forests and state forest subareas	Current Public Use: YES	Future Public Use: YES
Land Code: 1000013037	Agency Land Code: R2941559	Land Name: FORESTRY	County: BELTRAMI	Acres: 40.00
City:	Site Code: R290099	Classification Per M.S. 86A.05: f. state forests and state forest subareas	Current Public Use: YES	Future Public Use: YES
Land Code: 1000013038	Agency Land Code: R2937894	Land Name: FORESTRY	County: BELTRAMI	Acres: 40.00
City:	Site Code: R290099	Classification Per M.S. 86A.05: f. state forests and state forest subareas	Current Public Use: YES	Future Public Use: YES
Land Code: 1000013039	Agency Land Code: R2942718	Land Name: FORESTRY	County: BELTRAMI	Acres: 40.00
City:	Site Code: R290099	Classification Per M.S. 86A.05: f. state forests and state forest subareas	Current Public Use: YES	Future Public Use: YES
Land Code: 1000013040	Agency Land Code: R2942187	Land Name: FORESTRY	County: BELTRAMI	Acres: 40.00
City:	Site Code: R290099	Classification Per M.S. 86A.05: f. state forests and state forest subareas	Current Public Use: YES	Future Public Use: YES
Land Code: 1000013041	Agency Land Code: R2942035	Land Name: FORESTRY	County: BELTRAMI	Acres: 40.00
City:	Site Code: R290099	Classification Per M.S. 86A.05: f. state forests and state forest subareas	Current Public Use: YES	Future Public Use: YES
Land Code: 1000013042	Agency Land Code: R2944742	Land Name: FORESTRY	County: BELTRAMI	Acres: 40.00
City:	Site Code: R290099	Classification Per M.S. 86A.05: f. state forests and state forest subareas	Current Public Use: YES	Future Public Use: YES
Land Code: 1000013043	Agency Land Code: R2942025	Land Name: FORESTRY	County: BELTRAMI	Acres: 40.00
City:	Site Code: R290099	Classification Per M.S. 86A.05: f. state forests and state forest subareas	Current Public Use: YES	Future Public Use: YES
Land Code: 1000013044	Agency Land Code: R2940215	Land Name: FORESTRY	County: BELTRAMI	Acres: 40.00
City:	Site Code: R290099	Classification Per M.S. 86A.05: f. state forests and state forest subareas	Current Public Use: YES	Future Public Use: YES
Land Code: 1000013045	Agency Land Code: R2944225	Land Name: FORESTRY	County: BELTRAMI	Acres: 40.00
City:	Site Code: R290099	Classification Per M.S. 86A.05: f. state forests and state forest subareas	Current Public Use: YES	Future Public Use: YES



Land Code: 1000013046	Agency Land Code: R2941627	Land Name: FORESTRY	County: BELTRAMI	Acres: 40.00
City:	Site Code: R290099	Classification Per M.S. 86A.05: f. state forests and state forest subareas	Current Public Use: YES	Future Public Use: YES
Land Code: 1000013047	Agency Land Code: R2940264	Land Name: FORESTRY	County: BELTRAMI	Acres: 40.00
City:	Site Code: R290099	Classification Per M.S. 86A.05: f. state forests and state forest subareas	Current Public Use: YES	Future Public Use: YES
Land Code: 1000013048	Agency Land Code: R2942652	Land Name: FORESTRY	County: BELTRAMI	Acres: 40.00
City:	Site Code: R290099	Classification Per M.S. 86A.05: f. state forests and state forest subareas	Current Public Use: YES	Future Public Use: YES
Land Code: 1000013049	Agency Land Code: R2939976	Land Name: FORESTRY	County: BELTRAMI	Acres: 40.00
City:	Site Code: R290099	Classification Per M.S. 86A.05: f. state forests and state forest subareas	Current Public Use: YES	Future Public Use: YES
Land Code: 1000013050	Agency Land Code: R2937706	Land Name: FORESTRY	County: BELTRAMI	Acres: 40.00
City:	Site Code: R290099	Classification Per M.S. 86A.05: f. state forests and state forest subareas	Current Public Use: YES	Future Public Use: YES
Land Code: 1000013051	Agency Land Code: R2943644	Land Name: FORESTRY	County: BELTRAMI	Acres: 30.00
City:	Site Code: R290099	Classification Per M.S. 86A.05: f. state forests and state forest subareas	Current Public Use: YES	Future Public Use: YES
Land Code: 1000013052	Agency Land Code: R2942660	Land Name: FORESTRY	County: BELTRAMI	Acres: 40.00
City:	Site Code: R290099	Classification Per M.S. 86A.05: f. state forests and state forest subareas	Current Public Use: YES	Future Public Use: YES
Land Code: 1000013053	Agency Land Code: R2941648	Land Name: FORESTRY	County: BELTRAMI	Acres: 40.00
City:	Site Code: R290099	Classification Per M.S. 86A.05: f. state forests and state forest subareas	Current Public Use: YES	Future Public Use: YES
Land Code: 1000013054	Agency Land Code: R2942522	Land Name: FORESTRY	County: BELTRAMI	Acres: 40.00
City:	Site Code: R290099	Classification Per M.S. 86A.05: f. state forests and state forest subareas	Current Public Use: YES	Future Public Use: YES
Land Code: 1000013055	Agency Land Code: R2943888	Land Name: FORESTRY	County: BELTRAMI	Acres: 40.00
City:	Site Code: R290099	Classification Per M.S. 86A.05: f. state forests and state forest subareas	Current Public Use: YES	Future Public Use: YES
Land Code: 1000013056	Agency Land Code: R2943717	Land Name: FORESTRY	County: BELTRAMI	Acres: 40.00
City:	Site Code: R290099	Classification Per M.S. 86A.05: f. state forests and state forest subareas	Current Public Use: YES	Future Public Use: YES
Land Code: 1000013057	Agency Land Code: R2944690	Land Name: FORESTRY	County: BELTRAMI	Acres: 40.00
City:	Site Code: R290099	Classification Per M.S. 86A.05: f. state forests and state forest subareas	Current Public Use: YES	Future Public Use: YES



Land Code: 1000013058	Agency Land Code: R2939868	Land Name: FORESTRY	County: BELTRAMI	Acres: 40.00
City:	Site Code: R290099	Classification Per M.S. 86A.05: f. state forests and state forest subareas	Current Public Use: YES	Future Public Use: YES
Land Code: 1000013059	Agency Land Code: R2940202	Land Name: FORESTRY	County: BELTRAMI	Acres: 40.00
City:	Site Code: R290099	Classification Per M.S. 86A.05: f. state forests and state forest subareas	Current Public Use: YES	Future Public Use: YES
Land Code: 1000013060	Agency Land Code: R2941671	Land Name: FORESTRY	County: BELTRAMI	Acres: 40.00
City:	Site Code: R290099	Classification Per M.S. 86A.05: f. state forests and state forest subareas	Current Public Use: YES	Future Public Use: YES
Land Code: 1000013061	Agency Land Code: R2943696	Land Name: FORESTRY	County: BELTRAMI	Acres: 40.00
City:	Site Code: R290099	Classification Per M.S. 86A.05: f. state forests and state forest subareas	Current Public Use: YES	Future Public Use: YES
Land Code: 1000013062	Agency Land Code: R2944384	Land Name: FORESTRY	County: BELTRAMI	Acres: 40.00
City:	Site Code: R290099	Classification Per M.S. 86A.05: f. state forests and state forest subareas	Current Public Use: YES	Future Public Use: YES
Land Code: 1000013063	Agency Land Code: R2941241	Land Name: FORESTRY	County: BELTRAMI	Acres: 40.00
City:	Site Code: R290099	Classification Per M.S. 86A.05: f. state forests and state forest subareas	Current Public Use: YES	Future Public Use: YES
Land Code: 1000013064	Agency Land Code: R2941231	Land Name: FORESTRY	County: BELTRAMI	Acres: 40.00
City:	Site Code: R290099	Classification Per M.S. 86A.05: f. state forests and state forest subareas	Current Public Use: YES	Future Public Use: YES
Land Code: 1000013065	Agency Land Code: R2942609	Land Name: FORESTRY	County: BELTRAMI	Acres: 40.00
City:	Site Code: R290099	Classification Per M.S. 86A.05: f. state forests and state forest subareas	Current Public Use: YES	Future Public Use: YES
Land Code: 1000013066	Agency Land Code: R2941988	Land Name: FORESTRY	County: BELTRAMI	Acres: 40.00
City:	Site Code: R290099	Classification Per M.S. 86A.05: f. state forests and state forest subareas	Current Public Use: YES	Future Public Use: YES
Land Code: 1000013067	Agency Land Code: R2937952	Land Name: FORESTRY	County: BELTRAMI	Acres: 24.49
City:	Site Code: R290099	Classification Per M.S. 86A.05: f. state forests and state forest subareas	Current Public Use: YES	Future Public Use: YES
Land Code: 1000013068	Agency Land Code: R2941625	Land Name: FORESTRY	County: BELTRAMI	Acres: 40.00
City:	Site Code: R290099	Classification Per M.S. 86A.05: f. state forests and state forest subareas	Current Public Use: YES	Future Public Use: YES
Land Code: 1000013069	Agency Land Code: R2937869	Land Name: FORESTRY	County: BELTRAMI	Acres: 40.00
City:	Site Code: R290099	Classification Per M.S. 86A.05: f. state forests and state forest subareas	Current Public Use: YES	Future Public Use: YES



Land Code: 1000013070	Agency Land Code: R2944701	Land Name: FORESTRY	County: BELTRAMI	Acres: 40.00
City:	Site Code: R290099	Classification Per M.S. 86A.05: f. state forests and state forest subareas	Current Public Use: YES	Future Public Use: YES
Land Code: 1000013071	Agency Land Code: R2944704	Land Name: FORESTRY	County: BELTRAMI	Acres: 40.00
City:	Site Code: R290099	Classification Per M.S. 86A.05: f. state forests and state forest subareas	Current Public Use: YES	Future Public Use: YES
Land Code: 1000013072	Agency Land Code: R2940935	Land Name: FORESTRY	County: BELTRAMI	Acres: 40.00
City:	Site Code: R290099	Classification Per M.S. 86A.05: f. state forests and state forest subareas	Current Public Use: YES	Future Public Use: YES
Land Code: 1000013073	Agency Land Code: R2941667	Land Name: FORESTRY	County: BELTRAMI	Acres: 40.00
City:	Site Code: R290099	Classification Per M.S. 86A.05: f. state forests and state forest subareas	Current Public Use: YES	Future Public Use: YES
Land Code: 1000013074	Agency Land Code: R2941643	Land Name: FORESTRY	County: BELTRAMI	Acres: 40.00
City:	Site Code: R290099	Classification Per M.S. 86A.05: f. state forests and state forest subareas	Current Public Use: YES	Future Public Use: YES
Land Code: 1000013075	Agency Land Code: R2941830	Land Name: FORESTRY	County: BELTRAMI	Acres: 40.00
City:	Site Code: R290099	Classification Per M.S. 86A.05: f. state forests and state forest subareas	Current Public Use: YES	Future Public Use: YES
Land Code: 1000013076	Agency Land Code: R2938038	Land Name: FORESTRY	County: BELTRAMI	Acres: 40.00
City:	Site Code: R290099	Classification Per M.S. 86A.05: f. state forests and state forest subareas	Current Public Use: YES	Future Public Use: YES
Land Code: 1000013077	Agency Land Code: R2937683	Land Name: FORESTRY	County: BELTRAMI	Acres: 40.00
City:	Site Code: R290099	Classification Per M.S. 86A.05: f. state forests and state forest subareas	Current Public Use: YES	Future Public Use: YES
Land Code: 1000013078	Agency Land Code: R2937718	Land Name: FORESTRY	County: BELTRAMI	Acres: 40.00
City:	Site Code: R290099	Classification Per M.S. 86A.05: f. state forests and state forest subareas	Current Public Use: YES	Future Public Use: YES
Land Code: 1000013079	Agency Land Code: R2943549	Land Name: FORESTRY	County: BELTRAMI	Acres: 40.00
City:	Site Code: R290099	Classification Per M.S. 86A.05: f. state forests and state forest subareas	Current Public Use: YES	Future Public Use: YES
Land Code: 1000013080	Agency Land Code: R2938312	Land Name: FORESTRY	County: BELTRAMI	Acres: 40.00
City:	Site Code: R290099	Classification Per M.S. 86A.05: f. state forests and state forest subareas	Current Public Use: YES	Future Public Use: YES
Land Code: 1000013081	Agency Land Code: R2944691	Land Name: FORESTRY	County: BELTRAMI	Acres: 40.00
City:	Site Code: R290099	Classification Per M.S. 86A.05: f. state forests and state forest subareas	Current Public Use: YES	Future Public Use: YES



Land Code: 1000013082	Agency Land Code: R2937807	Land Name: FORESTRY	County: BELTRAMI	Acres: 40.00
City:	Site Code: R290099	Classification Per M.S. 86A.05: f. state forests and state forest subareas	Current Public Use: YES	Future Public Use: YES
Land Code: 1000013083	Agency Land Code: R2940426	Land Name: FORESTRY	County: BELTRAMI	Acres: 40.00
City:	Site Code: R290099	Classification Per M.S. 86A.05: f. state forests and state forest subareas	Current Public Use: YES	Future Public Use: YES
Land Code: 1000013084	Agency Land Code: R2940295	Land Name: FORESTRY	County: BELTRAMI	Acres: 40.00
City:	Site Code: R290099	Classification Per M.S. 86A.05: f. state forests and state forest subareas	Current Public Use: YES	Future Public Use: YES
Land Code: 1000013085	Agency Land Code: R2940513	Land Name: FORESTRY	County: BELTRAMI	Acres: 40.00
City:	Site Code: R290099	Classification Per M.S. 86A.05: f. state forests and state forest subareas	Current Public Use: YES	Future Public Use: YES
Land Code: 1000013086	Agency Land Code: R2944743	Land Name: FORESTRY	County: BELTRAMI	Acres: 40.00
City:	Site Code: R290099	Classification Per M.S. 86A.05: f. state forests and state forest subareas	Current Public Use: YES	Future Public Use: YES
Land Code: 1000013087	Agency Land Code: R2939686	Land Name: FORESTRY	County: BELTRAMI	Acres: 40.00
City:	Site Code: R290099	Classification Per M.S. 86A.05: f. state forests and state forest subareas	Current Public Use: YES	Future Public Use: YES
Land Code: 1000013088	Agency Land Code: R2941755	Land Name: FORESTRY	County: BELTRAMI	Acres: 40.00
City:	Site Code: R290099	Classification Per M.S. 86A.05: f. state forests and state forest subareas	Current Public Use: YES	Future Public Use: YES
Land Code: 1000013089	Agency Land Code: R2941571	Land Name: FORESTRY	County: BELTRAMI	Acres: 40.00
City:	Site Code: R290099	Classification Per M.S. 86A.05: f. state forests and state forest subareas	Current Public Use: YES	Future Public Use: YES
Land Code: 1000013090	Agency Land Code: R2944632	Land Name: FORESTRY	County: BELTRAMI	Acres: 40.00
City:	Site Code: R290099	Classification Per M.S. 86A.05: f. state forests and state forest subareas	Current Public Use: YES	Future Public Use: YES
Land Code: 1000013091	Agency Land Code: R2941920	Land Name: FORESTRY	County: BELTRAMI	Acres: 40.00
City:	Site Code: R290099	Classification Per M.S. 86A.05: f. state forests and state forest subareas	Current Public Use: YES	Future Public Use: YES
Land Code: 1000013092	Agency Land Code: R2943389	Land Name: FORESTRY	County: BELTRAMI	Acres: 40.00
City:	Site Code: R290099	Classification Per M.S. 86A.05: f. state forests and state forest subareas	Current Public Use: YES	Future Public Use: YES
Land Code: 1000013093	Agency Land Code: R2944057	Land Name: FORESTRY	County: BELTRAMI	Acres: 40.00
City:	Site Code: R290099	Classification Per M.S. 86A.05: f. state forests and state forest subareas	Current Public Use: YES	Future Public Use: YES



Land Code: 1000013094	Agency Land Code: R2941753	Land Name: FORESTRY	County: BELTRAMI	Acres: 40.00
City:	Site Code: R290099	Classification Per M.S. 86A.05: f. state forests and state forest subareas	Current Public Use: YES	Future Public Use: YES
Land Code: 1000013095	Agency Land Code: R2942510	Land Name: FORESTRY	County: BELTRAMI	Acres: 40.00
City:	Site Code: R290099	Classification Per M.S. 86A.05: f. state forests and state forest subareas	Current Public Use: YES	Future Public Use: YES
Land Code: 1000013096	Agency Land Code: R2938198	Land Name: FORESTRY	County: BELTRAMI	Acres: 40.00
City:	Site Code: R290099	Classification Per M.S. 86A.05: f. state forests and state forest subareas	Current Public Use: YES	Future Public Use: YES
Land Code: 1000013097	Agency Land Code: R2940846	Land Name: FORESTRY	County: BELTRAMI	Acres: 40.00
City:	Site Code: R290099	Classification Per M.S. 86A.05: f. state forests and state forest subareas	Current Public Use: YES	Future Public Use: YES
Land Code: 1000013098	Agency Land Code: R2940357	Land Name: FORESTRY	County: BELTRAMI	Acres: 41.81
City:	Site Code: R290099	Classification Per M.S. 86A.05: f. state forests and state forest subareas	Current Public Use: YES	Future Public Use: YES
Land Code: 1000013099	Agency Land Code: R2943850	Land Name: FORESTRY	County: BELTRAMI	Acres: 40.00
City:	Site Code: R290099	Classification Per M.S. 86A.05: f. state forests and state forest subareas	Current Public Use: YES	Future Public Use: YES
Land Code: 1000013100	Agency Land Code: R2943870	Land Name: FORESTRY	County: BELTRAMI	Acres: 40.00
City:	Site Code: R290099	Classification Per M.S. 86A.05: f. state forests and state forest subareas	Current Public Use: YES	Future Public Use: YES
Land Code: 1000013101	Agency Land Code: R2944603	Land Name: FORESTRY	County: BELTRAMI	Acres: 40.00
City:	Site Code: R290099	Classification Per M.S. 86A.05: f. state forests and state forest subareas	Current Public Use: YES	Future Public Use: YES
Land Code: 1000013102	Agency Land Code: R2941200	Land Name: FORESTRY	County: BELTRAMI	Acres: 40.00
City:	Site Code: R290099	Classification Per M.S. 86A.05: f. state forests and state forest subareas	Current Public Use: YES	Future Public Use: YES
Land Code: 1000013103	Agency Land Code: R2942695	Land Name: FORESTRY	County: BELTRAMI	Acres: 40.00
City:	Site Code: R290099	Classification Per M.S. 86A.05: f. state forests and state forest subareas	Current Public Use: YES	Future Public Use: YES
Land Code: 1000013104	Agency Land Code: R2940878	Land Name: FORESTRY	County: BELTRAMI	Acres: 40.00
City:	Site Code: R290099	Classification Per M.S. 86A.05: f. state forests and state forest subareas	Current Public Use: YES	Future Public Use: YES
Land Code: 1000013105	Agency Land Code: R2940118	Land Name: FORESTRY	County: BELTRAMI	Acres: 40.00
City:	Site Code: R290099	Classification Per M.S. 86A.05: f. state forests and state forest subareas	Current Public Use: YES	Future Public Use: YES



Land Code: 1000013106	Agency Land Code: R2942465	Land Name: FORESTRY	County: BELTRAMI	Acres: 40.00
City:	Site Code: R290099	Classification Per M.S. 86A.05: f. state forests and state forest subareas	Current Public Use: YES	Future Public Use: YES
Land Code: 1000013107	Agency Land Code: R2942494	Land Name: FORESTRY	County: BELTRAMI	Acres: 40.00
City:	Site Code: R290099	Classification Per M.S. 86A.05: f. state forests and state forest subareas	Current Public Use: YES	Future Public Use: YES
Land Code: 1000013108	Agency Land Code: R2940491	Land Name: FORESTRY	County: BELTRAMI	Acres: 40.00
City:	Site Code: R290099	Classification Per M.S. 86A.05: f. state forests and state forest subareas	Current Public Use: YES	Future Public Use: YES
Land Code: 1000013109	Agency Land Code: R2938091	Land Name: FORESTRY	County: BELTRAMI	Acres: 40.00
City:	Site Code: R290099	Classification Per M.S. 86A.05: f. state forests and state forest subareas	Current Public Use: YES	Future Public Use: YES
Land Code: 1000013110	Agency Land Code: R2940380	Land Name: FORESTRY	County: BELTRAMI	Acres: 40.00
City:	Site Code: R290099	Classification Per M.S. 86A.05: f. state forests and state forest subareas	Current Public Use: YES	Future Public Use: YES
Land Code: 1000013111	Agency Land Code: R2941178	Land Name: FORESTRY	County: BELTRAMI	Acres: 40.00
City:	Site Code: R290099	Classification Per M.S. 86A.05: f. state forests and state forest subareas	Current Public Use: YES	Future Public Use: YES
Land Code: 1000013112	Agency Land Code: R2939702	Land Name: FORESTRY	County: BELTRAMI	Acres: 40.00
City:	Site Code: R290099	Classification Per M.S. 86A.05: f. state forests and state forest subareas	Current Public Use: YES	Future Public Use: YES
Land Code: 1000013113	Agency Land Code: R2939910	Land Name: FORESTRY	County: BELTRAMI	Acres: 40.00
City:	Site Code: R290099	Classification Per M.S. 86A.05: f. state forests and state forest subareas	Current Public Use: YES	Future Public Use: YES
Land Code: 1000013114	Agency Land Code: R2938276	Land Name: FORESTRY	County: BELTRAMI	Acres: 40.00
City:	Site Code: R290099	Classification Per M.S. 86A.05: f. state forests and state forest subareas	Current Public Use: YES	Future Public Use: YES
Land Code: 1000013115	Agency Land Code: R2940966	Land Name: FORESTRY	County: BELTRAMI	Acres: 40.00
City:	Site Code: R290099	Classification Per M.S. 86A.05: f. state forests and state forest subareas	Current Public Use: YES	Future Public Use: YES
Land Code: 1000013116	Agency Land Code: R2941225	Land Name: FORESTRY	County: BELTRAMI	Acres: 16.00
City:	Site Code: R290099	Classification Per M.S. 86A.05: f. state forests and state forest subareas	Current Public Use: YES	Future Public Use: YES
Land Code: 1000013117	Agency Land Code: R2940514	Land Name: FORESTRY	County: BELTRAMI	Acres: 40.00
City:	Site Code: R290099	Classification Per M.S. 86A.05: f. state forests and state forest subareas	Current Public Use: YES	Future Public Use: YES



Land Code: 1000013118	Agency Land Code: R2940741	Land Name: FORESTRY	County: BELTRAMI	Acres: 40.00
City:	Site Code: R290099	Classification Per M.S. 86A.05: f. state forests and state forest subareas	Current Public Use: YES	Future Public Use: YES
Land Code: 1000013119	Agency Land Code: R2943905	Land Name: FORESTRY	County: BELTRAMI	Acres: 40.00
City:	Site Code: R290099	Classification Per M.S. 86A.05: f. state forests and state forest subareas	Current Public Use: YES	Future Public Use: YES
Land Code: 1000013120	Agency Land Code: R2941496	Land Name: FORESTRY	County: BELTRAMI	Acres: 40.00
City:	Site Code: R290099	Classification Per M.S. 86A.05: f. state forests and state forest subareas	Current Public Use: YES	Future Public Use: YES
Land Code: 1000013121	Agency Land Code: R2944395	Land Name: FORESTRY	County: BELTRAMI	Acres: 40.00
City:	Site Code: R290099	Classification Per M.S. 86A.05: f. state forests and state forest subareas	Current Public Use: YES	Future Public Use: YES
Land Code: 1000013122	Agency Land Code: R2938110	Land Name: FORESTRY	County: BELTRAMI	Acres: 40.00
City:	Site Code: R290099	Classification Per M.S. 86A.05: f. state forests and state forest subareas	Current Public Use: YES	Future Public Use: YES
Land Code: 1000013123	Agency Land Code: R2941611	Land Name: FORESTRY	County: BELTRAMI	Acres: 40.00
City:	Site Code: R290099	Classification Per M.S. 86A.05: f. state forests and state forest subareas	Current Public Use: YES	Future Public Use: YES
Land Code: 1000013124	Agency Land Code: R2944503	Land Name: FORESTRY	County: BELTRAMI	Acres: 40.00
City:	Site Code: R290099	Classification Per M.S. 86A.05: f. state forests and state forest subareas	Current Public Use: YES	Future Public Use: YES
Land Code: 1000013125	Agency Land Code: R2941246	Land Name: FORESTRY	County: BELTRAMI	Acres: 32.52
City:	Site Code: R290099	Classification Per M.S. 86A.05: f. state forests and state forest subareas	Current Public Use: YES	Future Public Use: YES
Land Code: 1000013126	Agency Land Code: R2942293	Land Name: FORESTRY	County: BELTRAMI	Acres: 40.00
City:	Site Code: R290099	Classification Per M.S. 86A.05: f. state forests and state forest subareas	Current Public Use: YES	Future Public Use: YES
Land Code: 1000013127	Agency Land Code: R2942087	Land Name: FORESTRY	County: BELTRAMI	Acres: 40.00
City:	Site Code: R290099	Classification Per M.S. 86A.05: f. state forests and state forest subareas	Current Public Use: YES	Future Public Use: YES
Land Code: 1000013128	Agency Land Code: R2937461	Land Name: FORESTRY	County: BELTRAMI	Acres: 40.00
City:	Site Code: R290099	Classification Per M.S. 86A.05: f. state forests and state forest subareas	Current Public Use: YES	Future Public Use: YES
Land Code: 1000013129	Agency Land Code: R2937704	Land Name: FORESTRY	County: BELTRAMI	Acres: 40.00
City:	Site Code: R290099	Classification Per M.S. 86A.05: f. state forests and state forest subareas	Current Public Use: YES	Future Public Use: YES



Land Code: 1000013130	Agency Land Code: R2940543	Land Name: FORESTRY	County: BELTRAMI	Acres: 40.00
City:	Site Code: R290099	Classification Per M.S. 86A.05: f. state forests and state forest subareas	Current Public Use: YES	Future Public Use: YES
Land Code: 1000013131	Agency Land Code: R2944314	Land Name: FORESTRY	County: BELTRAMI	Acres: 40.00
City:	Site Code: R290099	Classification Per M.S. 86A.05: f. state forests and state forest subareas	Current Public Use: YES	Future Public Use: YES
Land Code: 1000013132	Agency Land Code: R2940541	Land Name: FORESTRY	County: BELTRAMI	Acres: 41.20
City:	Site Code: R290099	Classification Per M.S. 86A.05: f. state forests and state forest subareas	Current Public Use: YES	Future Public Use: YES
Land Code: 1000013133	Agency Land Code: R2942007	Land Name: FORESTRY	County: BELTRAMI	Acres: 40.00
City:	Site Code: R290099	Classification Per M.S. 86A.05: f. state forests and state forest subareas	Current Public Use: YES	Future Public Use: YES
Land Code: 1000013134	Agency Land Code: R2939749	Land Name: FORESTRY	County: BELTRAMI	Acres: 40.00
City:	Site Code: R290099	Classification Per M.S. 86A.05: f. state forests and state forest subareas	Current Public Use: YES	Future Public Use: YES
Land Code: 1000013135	Agency Land Code: R2938244	Land Name: FORESTRY	County: BELTRAMI	Acres: 40.00
City:	Site Code: R290099	Classification Per M.S. 86A.05: f. state forests and state forest subareas	Current Public Use: YES	Future Public Use: YES
Land Code: 1000013136	Agency Land Code: R2943580	Land Name: FORESTRY	County: BELTRAMI	Acres: 40.00
City:	Site Code: R290099	Classification Per M.S. 86A.05: f. state forests and state forest subareas	Current Public Use: YES	Future Public Use: YES
Land Code: 1000013137	Agency Land Code: R2941124	Land Name: FORESTRY	County: BELTRAMI	Acres: 40.00
City:	Site Code: R290099	Classification Per M.S. 86A.05: f. state forests and state forest subareas	Current Public Use: YES	Future Public Use: YES
Land Code: 1000013138	Agency Land Code: R2942383	Land Name: FORESTRY	County: BELTRAMI	Acres: 40.00
City:	Site Code: R290099	Classification Per M.S. 86A.05: f. state forests and state forest subareas	Current Public Use: YES	Future Public Use: YES
Land Code: 1000013139	Agency Land Code: R2938147	Land Name: FORESTRY	County: BELTRAMI	Acres: 40.14
City:	Site Code: R290099	Classification Per M.S. 86A.05: f. state forests and state forest subareas	Current Public Use: YES	Future Public Use: YES
Land Code: 1000013140	Agency Land Code: R2940316	Land Name: FORESTRY	County: BELTRAMI	Acres: 40.00
City:	Site Code: R290099	Classification Per M.S. 86A.05: f. state forests and state forest subareas	Current Public Use: YES	Future Public Use: YES
Land Code: 1000013141	Agency Land Code: R2940247	Land Name: FORESTRY	County: BELTRAMI	Acres: 40.00
City:	Site Code: R290099	Classification Per M.S. 86A.05: f. state forests and state forest subareas	Current Public Use: YES	Future Public Use: YES



Land Code: 1000013142	Agency Land Code: R2942384	Land Name: FORESTRY	County: BELTRAMI	Acres: 32.73
City:	Site Code: R290099	Classification Per M.S. 86A.05: f. state forests and state forest subareas	Current Public Use: YES	Future Public Use: YES
Land Code: 1000013143	Agency Land Code: R2940525	Land Name: FORESTRY	County: BELTRAMI	Acres: 41.76
City:	Site Code: R290099	Classification Per M.S. 86A.05: f. state forests and state forest subareas	Current Public Use: YES	Future Public Use: YES
Land Code: 1000013144	Agency Land Code: R2944697	Land Name: FORESTRY	County: BELTRAMI	Acres: 40.00
City:	Site Code: R290099	Classification Per M.S. 86A.05: f. state forests and state forest subareas	Current Public Use: YES	Future Public Use: YES
Land Code: 1000013145	Agency Land Code: R2939582	Land Name: FORESTRY	County: BELTRAMI	Acres: 39.49
City:	Site Code: R290099	Classification Per M.S. 86A.05: f. state forests and state forest subareas	Current Public Use: YES	Future Public Use: YES
Land Code: 1000013146	Agency Land Code: R2943381	Land Name: FORESTRY	County: BELTRAMI	Acres: 40.00
City:	Site Code: R290099	Classification Per M.S. 86A.05: f. state forests and state forest subareas	Current Public Use: YES	Future Public Use: YES
Land Code: 1000013147	Agency Land Code: R2938350	Land Name: FORESTRY	County: BELTRAMI	Acres: 40.00
City:	Site Code: R290099	Classification Per M.S. 86A.05: f. state forests and state forest subareas	Current Public Use: YES	Future Public Use: YES
Land Code: 1000013148	Agency Land Code: R2938158	Land Name: FORESTRY	County: BELTRAMI	Acres: 40.00
City:	Site Code: R290099	Classification Per M.S. 86A.05: f. state forests and state forest subareas	Current Public Use: YES	Future Public Use: YES
Land Code: 1000013149	Agency Land Code: R2941097	Land Name: FORESTRY	County: BELTRAMI	Acres: 40.00
City:	Site Code: R290099	Classification Per M.S. 86A.05: f. state forests and state forest subareas	Current Public Use: YES	Future Public Use: YES
Land Code: 1000013150	Agency Land Code: R2942090	Land Name: FORESTRY	County: BELTRAMI	Acres: 40.00
City:	Site Code: R290099	Classification Per M.S. 86A.05: f. state forests and state forest subareas	Current Public Use: YES	Future Public Use: YES
Land Code: 1000013151	Agency Land Code: R2942449	Land Name: FORESTRY	County: BELTRAMI	Acres: 40.00
City:	Site Code: R290099	Classification Per M.S. 86A.05: f. state forests and state forest subareas	Current Public Use: YES	Future Public Use: YES
Land Code: 1000013152	Agency Land Code: R2944258	Land Name: FORESTRY	County: BELTRAMI	Acres: 40.00
City:	Site Code: R290099	Classification Per M.S. 86A.05: f. state forests and state forest subareas	Current Public Use: YES	Future Public Use: YES
Land Code: 1000013153	Agency Land Code: R2941297	Land Name: FORESTRY	County: BELTRAMI	Acres: 40.00
City:	Site Code: R290099	Classification Per M.S. 86A.05: f. state forests and state forest subareas	Current Public Use: YES	Future Public Use: YES



Land Code: 1000013154	Agency Land Code: R2944410	Land Name: FORESTRY	County: BELTRAMI	Acres: 40.00
City:	Site Code: R290099	Classification Per M.S. 86A.05: f. state forests and state forest subareas	Current Public Use: YES	Future Public Use: YES
Land Code: 1000013155	Agency Land Code: R2944730	Land Name: FORESTRY	County: BELTRAMI	Acres: 40.00
City:	Site Code: R290099	Classification Per M.S. 86A.05: f. state forests and state forest subareas	Current Public Use: YES	Future Public Use: YES
Land Code: 1000013156	Agency Land Code: R2942453	Land Name: FORESTRY	County: BELTRAMI	Acres: 40.00
City:	Site Code: R290099	Classification Per M.S. 86A.05: f. state forests and state forest subareas	Current Public Use: YES	Future Public Use: YES
Land Code: 1000013157	Agency Land Code: R2941794	Land Name: FORESTRY	County: BELTRAMI	Acres: 40.00
City:	Site Code: R290099	Classification Per M.S. 86A.05: f. state forests and state forest subareas	Current Public Use: YES	Future Public Use: YES
Land Code: 1000013158	Agency Land Code: R2943551	Land Name: FORESTRY	County: BELTRAMI	Acres: 40.00
City:	Site Code: R290099	Classification Per M.S. 86A.05: f. state forests and state forest subareas	Current Public Use: YES	Future Public Use: YES
Land Code: 1000013159	Agency Land Code: R2944365	Land Name: FORESTRY	County: BELTRAMI	Acres: 40.00
City:	Site Code: R290099	Classification Per M.S. 86A.05: f. state forests and state forest subareas	Current Public Use: YES	Future Public Use: YES
Land Code: 1000013160	Agency Land Code: R2944239	Land Name: FORESTRY	County: BELTRAMI	Acres: 40.00
City:	Site Code: R290099	Classification Per M.S. 86A.05: f. state forests and state forest subareas	Current Public Use: YES	Future Public Use: YES
Land Code: 1000013161	Agency Land Code: R2942657	Land Name: FORESTRY	County: BELTRAMI	Acres: 40.00
City:	Site Code: R290099	Classification Per M.S. 86A.05: f. state forests and state forest subareas	Current Public Use: YES	Future Public Use: YES
Land Code: 1000013162	Agency Land Code: R2941277	Land Name: FORESTRY	County: BELTRAMI	Acres: 40.00
City:	Site Code: R290099	Classification Per M.S. 86A.05: f. state forests and state forest subareas	Current Public Use: YES	Future Public Use: YES
Land Code: 1000013163	Agency Land Code: R2943385	Land Name: FORESTRY	County: BELTRAMI	Acres: 40.00
City:	Site Code: R290099	Classification Per M.S. 86A.05: f. state forests and state forest subareas	Current Public Use: YES	Future Public Use: YES
Land Code: 1000013164	Agency Land Code: R2941986	Land Name: FORESTRY	County: BELTRAMI	Acres: 40.00
City:	Site Code: R290099	Classification Per M.S. 86A.05: f. state forests and state forest subareas	Current Public Use: YES	Future Public Use: YES
Land Code: 1000013165	Agency Land Code: R2941786	Land Name: FORESTRY	County: BELTRAMI	Acres: 40.00
City:	Site Code: R290099	Classification Per M.S. 86A.05: f. state forests and state forest subareas	Current Public Use: YES	Future Public Use: YES



Land Code: 1000013166	Agency Land Code: R2942266	Land Name: FORESTRY	County: BELTRAMI	Acres: 40.00
City:	Site Code: R290099	Classification Per M.S. 86A.05: f. state forests and state forest subareas	Current Public Use: YES	Future Public Use: YES
Land Code: 1000013167	Agency Land Code: R2937638	Land Name: FORESTRY	County: BELTRAMI	Acres: 40.00
City:	Site Code: R290099	Classification Per M.S. 86A.05: f. state forests and state forest subareas	Current Public Use: YES	Future Public Use: YES
Land Code: 1000013168	Agency Land Code: R2941497	Land Name: FORESTRY	County: BELTRAMI	Acres: 40.00
City:	Site Code: R290099	Classification Per M.S. 86A.05: f. state forests and state forest subareas	Current Public Use: YES	Future Public Use: YES
Land Code: 1000013169	Agency Land Code: R2941704	Land Name: FORESTRY	County: BELTRAMI	Acres: 40.00
City:	Site Code: R290099	Classification Per M.S. 86A.05: f. state forests and state forest subareas	Current Public Use: YES	Future Public Use: YES
Land Code: 1000013170	Agency Land Code: R2938042	Land Name: FORESTRY	County: BELTRAMI	Acres: 40.00
City:	Site Code: R290099	Classification Per M.S. 86A.05: f. state forests and state forest subareas	Current Public Use: YES	Future Public Use: YES
Land Code: 1000013171	Agency Land Code: R2941190	Land Name: FORESTRY	County: BELTRAMI	Acres: 40.00
City:	Site Code: R290099	Classification Per M.S. 86A.05: f. state forests and state forest subareas	Current Public Use: YES	Future Public Use: YES
Land Code: 1000013172	Agency Land Code: R2941202	Land Name: FORESTRY	County: BELTRAMI	Acres: 40.00
City:	Site Code: R290099	Classification Per M.S. 86A.05: f. state forests and state forest subareas	Current Public Use: YES	Future Public Use: YES
Land Code: 1000013173	Agency Land Code: R2941229	Land Name: FORESTRY	County: BELTRAMI	Acres: 13.70
City:	Site Code: R290099	Classification Per M.S. 86A.05: f. state forests and state forest subareas	Current Public Use: YES	Future Public Use: YES
Land Code: 1000013174	Agency Land Code: R2941642	Land Name: FORESTRY	County: BELTRAMI	Acres: 40.00
City:	Site Code: R290099	Classification Per M.S. 86A.05: f. state forests and state forest subareas	Current Public Use: YES	Future Public Use: YES
Land Code: 1000013175	Agency Land Code: R2941646	Land Name: FORESTRY	County: BELTRAMI	Acres: 40.00
City:	Site Code: R290099	Classification Per M.S. 86A.05: f. state forests and state forest subareas	Current Public Use: YES	Future Public Use: YES
Land Code: 1000013176	Agency Land Code: R2942403	Land Name: FORESTRY	County: BELTRAMI	Acres: 40.00
City:	Site Code: R290099	Classification Per M.S. 86A.05: f. state forests and state forest subareas	Current Public Use: YES	Future Public Use: YES
Land Code: 1000013177	Agency Land Code: R2942408	Land Name: FORESTRY	County: BELTRAMI	Acres: 40.00
City:	Site Code: R290099	Classification Per M.S. 86A.05: f. state forests and state forest subareas	Current Public Use: YES	Future Public Use: YES



Land Code: 1000013178	Agency Land Code: R2942412	Land Name: FORESTRY	County: BELTRAMI	Acres: 40.00
City:	Site Code: R290099	Classification Per M.S. 86A.05: f. state forests and state forest subareas	Current Public Use: YES	Future Public Use: YES
Land Code: 1000013179	Agency Land Code: R2942418	Land Name: FORESTRY	County: BELTRAMI	Acres: 40.00
City:	Site Code: R290099	Classification Per M.S. 86A.05: f. state forests and state forest subareas	Current Public Use: YES	Future Public Use: YES
Land Code: 1000013180	Agency Land Code: R2942425	Land Name: FORESTRY	County: BELTRAMI	Acres: 40.00
City:	Site Code: R290099	Classification Per M.S. 86A.05: f. state forests and state forest subareas	Current Public Use: YES	Future Public Use: YES
Land Code: 1000013181	Agency Land Code: R2942435	Land Name: FORESTRY	County: BELTRAMI	Acres: 40.00
City:	Site Code: R290099	Classification Per M.S. 86A.05: f. state forests and state forest subareas	Current Public Use: YES	Future Public Use: YES
Land Code: 1000013182	Agency Land Code: R2942443	Land Name: FORESTRY	County: BELTRAMI	Acres: 40.00
City:	Site Code: R290099	Classification Per M.S. 86A.05: f. state forests and state forest subareas	Current Public Use: YES	Future Public Use: YES
Land Code: 1000013183	Agency Land Code: R2942515	Land Name: FORESTRY	County: BELTRAMI	Acres: 40.00
City:	Site Code: R290099	Classification Per M.S. 86A.05: f. state forests and state forest subareas	Current Public Use: YES	Future Public Use: YES
Land Code: 1000013184	Agency Land Code: R2942521	Land Name: FORESTRY	County: BELTRAMI	Acres: 40.00
City:	Site Code: R290099	Classification Per M.S. 86A.05: f. state forests and state forest subareas	Current Public Use: YES	Future Public Use: YES
Land Code: 1000013185	Agency Land Code: R2942626	Land Name: FORESTRY	County: BELTRAMI	Acres: 40.00
City:	Site Code: R290099	Classification Per M.S. 86A.05: f. state forests and state forest subareas	Current Public Use: YES	Future Public Use: YES
Land Code: 1000013186	Agency Land Code: R2942633	Land Name: FORESTRY	County: BELTRAMI	Acres: 40.00
City:	Site Code: R290099	Classification Per M.S. 86A.05: f. state forests and state forest subareas	Current Public Use: YES	Future Public Use: YES
Land Code: 1000013187	Agency Land Code: R2942645	Land Name: FORESTRY	County: BELTRAMI	Acres: 40.00
City:	Site Code: R290099	Classification Per M.S. 86A.05: f. state forests and state forest subareas	Current Public Use: YES	Future Public Use: YES
Land Code: 1000013188	Agency Land Code: R2942680	Land Name: FORESTRY	County: BELTRAMI	Acres: 40.00
City:	Site Code: R290099	Classification Per M.S. 86A.05: f. state forests and state forest subareas	Current Public Use: YES	Future Public Use: YES
Land Code: 1000013189	Agency Land Code: R2944489	Land Name: FORESTRY	County: BELTRAMI	Acres: 40.00
City:	Site Code: R290099	Classification Per M.S. 86A.05: f. state forests and state forest subareas	Current Public Use: YES	Future Public Use: YES



Land Code: 1000013190	Agency Land Code: R2943184	Land Name: FORESTRY	County: BELTRAMI	Acres: 40.00
City:	Site Code: R290099	Classification Per M.S. 86A.05: f. state forests and state forest subareas	Current Public Use: YES	Future Public Use: YES
Land Code: 1000013191	Agency Land Code: R2943194	Land Name: FORESTRY	County: BELTRAMI	Acres: 40.00
City:	Site Code: R290099	Classification Per M.S. 86A.05: f. state forests and state forest subareas	Current Public Use: YES	Future Public Use: YES
Land Code: 1000013192	Agency Land Code: R2943200	Land Name: FORESTRY	County: BELTRAMI	Acres: 54.05
City:	Site Code: R290099	Classification Per M.S. 86A.05: f. state forests and state forest subareas	Current Public Use: YES	Future Public Use: YES
Land Code: 1000013193	Agency Land Code: R2943201	Land Name: FORESTRY	County: BELTRAMI	Acres: 53.15
City:	Site Code: R290099	Classification Per M.S. 86A.05: f. state forests and state forest subareas	Current Public Use: YES	Future Public Use: YES
Land Code: 1000013194	Agency Land Code: R2943318	Land Name: FORESTRY	County: BELTRAMI	Acres: 40.00
City:	Site Code: R290099	Classification Per M.S. 86A.05: f. state forests and state forest subareas	Current Public Use: YES	Future Public Use: YES
Land Code: 1000013195	Agency Land Code: R2943332	Land Name: FORESTRY	County: BELTRAMI	Acres: 40.00
City:	Site Code: R290099	Classification Per M.S. 86A.05: f. state forests and state forest subareas	Current Public Use: YES	Future Public Use: YES
Land Code: 1000013196	Agency Land Code: R2943351	Land Name: FORESTRY	County: BELTRAMI	Acres: 40.00
City:	Site Code: R290099	Classification Per M.S. 86A.05: f. state forests and state forest subareas	Current Public Use: YES	Future Public Use: YES
Land Code: 1000013197	Agency Land Code: R2943354	Land Name: FORESTRY	County: BELTRAMI	Acres: 40.00
City:	Site Code: R290099	Classification Per M.S. 86A.05: f. state forests and state forest subareas	Current Public Use: YES	Future Public Use: YES
Land Code: 1000013198	Agency Land Code: R2943358	Land Name: FORESTRY	County: BELTRAMI	Acres: 40.00
City:	Site Code: R290099	Classification Per M.S. 86A.05: f. state forests and state forest subareas	Current Public Use: YES	Future Public Use: YES
Land Code: 1000013199	Agency Land Code: R2943572	Land Name: FORESTRY	County: BELTRAMI	Acres: 40.00
City:	Site Code: R290099	Classification Per M.S. 86A.05: f. state forests and state forest subareas	Current Public Use: YES	Future Public Use: YES
Land Code: 1000013200	Agency Land Code: R2943667	Land Name: FORESTRY	County: BELTRAMI	Acres: 40.00
City:	Site Code: R290099	Classification Per M.S. 86A.05: f. state forests and state forest subareas	Current Public Use: YES	Future Public Use: YES
Land Code: 1000013201	Agency Land Code: R2943718	Land Name: FORESTRY	County: BELTRAMI	Acres: 40.00
City:	Site Code: R290099	Classification Per M.S. 86A.05: f. state forests and state forest subareas	Current Public Use: YES	Future Public Use: YES



Land Code: 1000013202	Agency Land Code: R2944041	Land Name: FORESTRY	County: BELTRAMI	Acres: 40.00
City:	Site Code: R290099	Classification Per M.S. 86A.05: f. state forests and state forest subareas	Current Public Use: YES	Future Public Use: YES
Land Code: 1000013203	Agency Land Code: R2944072	Land Name: FORESTRY	County: BELTRAMI	Acres: 40.00
City:	Site Code: R290099	Classification Per M.S. 86A.05: f. state forests and state forest subareas	Current Public Use: YES	Future Public Use: YES
Land Code: 1000013204	Agency Land Code: R2944082	Land Name: FORESTRY	County: BELTRAMI	Acres: 40.00
City:	Site Code: R290099	Classification Per M.S. 86A.05: f. state forests and state forest subareas	Current Public Use: YES	Future Public Use: YES
Land Code: 1000013205	Agency Land Code: R2943910	Land Name: FORESTRY	County: BELTRAMI	Acres: 40.00
City:	Site Code: R290099	Classification Per M.S. 86A.05: f. state forests and state forest subareas	Current Public Use: YES	Future Public Use: YES
Land Code: 1000013206	Agency Land Code: R2944022	Land Name: FORESTRY	County: BELTRAMI	Acres: 40.00
City:	Site Code: R290099	Classification Per M.S. 86A.05: f. state forests and state forest subareas	Current Public Use: YES	Future Public Use: YES
Land Code: 1000013207	Agency Land Code: R2940825	Land Name: FORESTRY	County: BELTRAMI	Acres: 40.00
City:	Site Code: R290099	Classification Per M.S. 86A.05: f. state forests and state forest subareas	Current Public Use: YES	Future Public Use: YES
Land Code: 1000013208	Agency Land Code: R2940857	Land Name: FORESTRY	County: BELTRAMI	Acres: 40.00
City:	Site Code: R290099	Classification Per M.S. 86A.05: f. state forests and state forest subareas	Current Public Use: YES	Future Public Use: YES
Land Code: 1000013209	Agency Land Code: R2942132	Land Name: FORESTRY	County: BELTRAMI	Acres: 40.00
City:	Site Code: R290099	Classification Per M.S. 86A.05: f. state forests and state forest subareas	Current Public Use: YES	Future Public Use: YES
Land Code: 1000013210	Agency Land Code: R2941286	Land Name: FORESTRY	County: BELTRAMI	Acres: 40.00
City:	Site Code: R290099	Classification Per M.S. 86A.05: f. state forests and state forest subareas	Current Public Use: YES	Future Public Use: YES
Land Code: 1000013211	Agency Land Code: R2941287	Land Name: FORESTRY	County: BELTRAMI	Acres: 40.00
City:	Site Code: R290099	Classification Per M.S. 86A.05: f. state forests and state forest subareas	Current Public Use: YES	Future Public Use: YES
Land Code: 1000013212	Agency Land Code: R2941327	Land Name: FORESTRY	County: BELTRAMI	Acres: 40.00
City:	Site Code: R290099	Classification Per M.S. 86A.05: f. state forests and state forest subareas	Current Public Use: YES	Future Public Use: YES
Land Code: 1000013213	Agency Land Code: R2941331	Land Name: FORESTRY	County: BELTRAMI	Acres: 40.00
City:	Site Code: R290099	Classification Per M.S. 86A.05: f. state forests and state forest subareas	Current Public Use: YES	Future Public Use: YES



Land Code: 1000013214	Agency Land Code: R2941335	Land Name: FORESTRY	County: BELTRAMI	Acres: 40.00
City:	Site Code: R290099	Classification Per M.S. 86A.05: f. state forests and state forest subareas	Current Public Use: YES	Future Public Use: YES
Land Code: 1000013215	Agency Land Code: R2941757	Land Name: FORESTRY	County: BELTRAMI	Acres: 40.00
City:	Site Code: R290099	Classification Per M.S. 86A.05: f. state forests and state forest subareas	Current Public Use: YES	Future Public Use: YES
Land Code: 1000013216	Agency Land Code: R2942182	Land Name: FORESTRY	County: BELTRAMI	Acres: 40.00
City:	Site Code: R290099	Classification Per M.S. 86A.05: f. state forests and state forest subareas	Current Public Use: YES	Future Public Use: YES
Land Code: 1000013217	Agency Land Code: R2940916	Land Name: FORESTRY	County: BELTRAMI	Acres: 40.00
City:	Site Code: R290099	Classification Per M.S. 86A.05: f. state forests and state forest subareas	Current Public Use: YES	Future Public Use: YES
Land Code: 1000013218	Agency Land Code: R2941765	Land Name: FORESTRY	County: BELTRAMI	Acres: 40.00
City:	Site Code: R290099	Classification Per M.S. 86A.05: f. state forests and state forest subareas	Current Public Use: YES	Future Public Use: YES
Land Code: 1000013219	Agency Land Code: R2941770	Land Name: FORESTRY	County: BELTRAMI	Acres: 40.00
City:	Site Code: R290099	Classification Per M.S. 86A.05: f. state forests and state forest subareas	Current Public Use: YES	Future Public Use: YES
Land Code: 1000013220	Agency Land Code: R2941796	Land Name: FORESTRY	County: BELTRAMI	Acres: 40.00
City:	Site Code: R290099	Classification Per M.S. 86A.05: f. state forests and state forest subareas	Current Public Use: YES	Future Public Use: YES
Land Code: 1000013221	Agency Land Code: R2942211	Land Name: FORESTRY	County: BELTRAMI	Acres: 40.00
City:	Site Code: R290099	Classification Per M.S. 86A.05: f. state forests and state forest subareas	Current Public Use: YES	Future Public Use: YES
Land Code: 1000013222	Agency Land Code: R2942233	Land Name: FORESTRY	County: BELTRAMI	Acres: 33.75
City:	Site Code: R290099	Classification Per M.S. 86A.05: f. state forests and state forest subareas	Current Public Use: YES	Future Public Use: YES
Land Code: 1000013223	Agency Land Code: R2940972	Land Name: FORESTRY	County: BELTRAMI	Acres: 40.00
City:	Site Code: R290099	Classification Per M.S. 86A.05: f. state forests and state forest subareas	Current Public Use: YES	Future Public Use: YES
Land Code: 1000013224	Agency Land Code: R2940999	Land Name: FORESTRY	County: BELTRAMI	Acres: 40.00
City:	Site Code: R290099	Classification Per M.S. 86A.05: f. state forests and state forest subareas	Current Public Use: YES	Future Public Use: YES
Land Code: 1000013225	Agency Land Code: R2941404	Land Name: FORESTRY	County: BELTRAMI	Acres: 40.00
City:	Site Code: R290099	Classification Per M.S. 86A.05: f. state forests and state forest subareas	Current Public Use: YES	Future Public Use: YES



Land Code: 1000013226	Agency Land Code: R2941834	Land Name: FORESTRY	County: BELTRAMI	Acres: 40.00
City:	Site Code: R290099	Classification Per M.S. 86A.05: f. state forests and state forest subareas	Current Public Use: YES	Future Public Use: YES
Land Code: 1000013227	Agency Land Code: R2941835	Land Name: FORESTRY	County: BELTRAMI	Acres: 40.00
City:	Site Code: R290099	Classification Per M.S. 86A.05: f. state forests and state forest subareas	Current Public Use: YES	Future Public Use: YES
Land Code: 1000013228	Agency Land Code: R2942262	Land Name: FORESTRY	County: BELTRAMI	Acres: 40.00
City:	Site Code: R290099	Classification Per M.S. 86A.05: f. state forests and state forest subareas	Current Public Use: YES	Future Public Use: YES
Land Code: 1000013229	Agency Land Code: R2942269	Land Name: FORESTRY	County: BELTRAMI	Acres: 40.00
City:	Site Code: R290099	Classification Per M.S. 86A.05: f. state forests and state forest subareas	Current Public Use: YES	Future Public Use: YES
Land Code: 1000013230	Agency Land Code: R2942272	Land Name: FORESTRY	County: BELTRAMI	Acres: 40.00
City:	Site Code: R290099	Classification Per M.S. 86A.05: f. state forests and state forest subareas	Current Public Use: YES	Future Public Use: YES
Land Code: 1000013231	Agency Land Code: R2941466	Land Name: FORESTRY	County: BELTRAMI	Acres: 40.00
City:	Site Code: R290099	Classification Per M.S. 86A.05: f. state forests and state forest subareas	Current Public Use: YES	Future Public Use: YES
Land Code: 1000013232	Agency Land Code: R2941876	Land Name: FORESTRY	County: BELTRAMI	Acres: 40.00
City:	Site Code: R290099	Classification Per M.S. 86A.05: f. state forests and state forest subareas	Current Public Use: YES	Future Public Use: YES
Land Code: 1000013233	Agency Land Code: R2942337	Land Name: FORESTRY	County: BELTRAMI	Acres: 40.00
City:	Site Code: R290099	Classification Per M.S. 86A.05: f. state forests and state forest subareas	Current Public Use: YES	Future Public Use: YES
Land Code: 1000013234	Agency Land Code: R2941502	Land Name: FORESTRY	County: BELTRAMI	Acres: 40.00
City:	Site Code: R290099	Classification Per M.S. 86A.05: f. state forests and state forest subareas	Current Public Use: YES	Future Public Use: YES
Land Code: 1000013235	Agency Land Code: R2941512	Land Name: FORESTRY	County: BELTRAMI	Acres: 40.00
City:	Site Code: R290099	Classification Per M.S. 86A.05: f. state forests and state forest subareas	Current Public Use: YES	Future Public Use: YES
Land Code: 1000013236	Agency Land Code: R2941929	Land Name: FORESTRY	County: BELTRAMI	Acres: 40.00
City:	Site Code: R290099	Classification Per M.S. 86A.05: f. state forests and state forest subareas	Current Public Use: YES	Future Public Use: YES
Land Code: 1000013237	Agency Land Code: R2942369	Land Name: FORESTRY	County: BELTRAMI	Acres: 31.69
City:	Site Code: R290099	Classification Per M.S. 86A.05: f. state forests and state forest subareas	Current Public Use: YES	Future Public Use: YES



Land Code: 1000013238	Agency Land Code: R2941170	Land Name: FORESTRY	County: BELTRAMI	Acres: 40.00
City:	Site Code: R290099	Classification Per M.S. 86A.05: f. state forests and state forest subareas	Current Public Use: YES	Future Public Use: YES
Land Code: 1000013239	Agency Land Code: R2941557	Land Name: FORESTRY	County: BELTRAMI	Acres: 40.00
City:	Site Code: R290099	Classification Per M.S. 86A.05: f. state forests and state forest subareas	Current Public Use: YES	Future Public Use: YES
Land Code: 1000013240	Agency Land Code: R2941592	Land Name: FORESTRY	County: BELTRAMI	Acres: 40.00
City:	Site Code: R290099	Classification Per M.S. 86A.05: f. state forests and state forest subareas	Current Public Use: YES	Future Public Use: YES
Land Code: 1000013241	Agency Land Code: R2941976	Land Name: FORESTRY	County: BELTRAMI	Acres: 40.00
City:	Site Code: R290099	Classification Per M.S. 86A.05: f. state forests and state forest subareas	Current Public Use: YES	Future Public Use: YES
Land Code: 1000013242	Agency Land Code: R2941989	Land Name: FORESTRY	County: BELTRAMI	Acres: 40.00
City:	Site Code: R290099	Classification Per M.S. 86A.05: f. state forests and state forest subareas	Current Public Use: YES	Future Public Use: YES
Land Code: 1000013243	Agency Land Code: R2942020	Land Name: FORESTRY	County: BELTRAMI	Acres: 40.00
City:	Site Code: R290099	Classification Per M.S. 86A.05: f. state forests and state forest subareas	Current Public Use: YES	Future Public Use: YES
Land Code: 1000013244	Agency Land Code: R2944592	Land Name: FORESTRY	County: BELTRAMI	Acres: 40.00
City:	Site Code: R290099	Classification Per M.S. 86A.05: f. state forests and state forest subareas	Current Public Use: YES	Future Public Use: YES
Land Code: 1000013245	Agency Land Code: R2944637	Land Name: FORESTRY	County: BELTRAMI	Acres: 40.00
City:	Site Code: R290099	Classification Per M.S. 86A.05: f. state forests and state forest subareas	Current Public Use: YES	Future Public Use: YES
Land Code: 1000013246	Agency Land Code: R2944645	Land Name: FORESTRY	County: BELTRAMI	Acres: 40.00
City:	Site Code: R290099	Classification Per M.S. 86A.05: f. state forests and state forest subareas	Current Public Use: YES	Future Public Use: YES
Land Code: 1000013247	Agency Land Code: R2944651	Land Name: FORESTRY	County: BELTRAMI	Acres: 40.00
City:	Site Code: R290099	Classification Per M.S. 86A.05: f. state forests and state forest subareas	Current Public Use: YES	Future Public Use: YES
Land Code: 1000013248	Agency Land Code: R2944221	Land Name: FORESTRY	County: BELTRAMI	Acres: 40.00
City:	Site Code: R290099	Classification Per M.S. 86A.05: f. state forests and state forest subareas	Current Public Use: YES	Future Public Use: YES
Land Code: 1000013249	Agency Land Code: R2944669	Land Name: FORESTRY	County: BELTRAMI	Acres: 40.00
City:	Site Code: R290099	Classification Per M.S. 86A.05: f. state forests and state forest subareas	Current Public Use: YES	Future Public Use: YES



Land Code: 1000013250	Agency Land Code: R2944677	Land Name: FORESTRY	County: BELTRAMI	Acres: 40.00
City:	Site Code: R290099	Classification Per M.S. 86A.05: f. state forests and state forest subareas	Current Public Use: YES	Future Public Use: YES
Land Code: 1000013251	Agency Land Code: R2944713	Land Name: FORESTRY	County: BELTRAMI	Acres: 40.00
City:	Site Code: R290099	Classification Per M.S. 86A.05: f. state forests and state forest subareas	Current Public Use: YES	Future Public Use: YES
Land Code: 1000013252	Agency Land Code: R2944714	Land Name: FORESTRY	County: BELTRAMI	Acres: 40.00
City:	Site Code: R290099	Classification Per M.S. 86A.05: f. state forests and state forest subareas	Current Public Use: YES	Future Public Use: YES
Land Code: 1000013253	Agency Land Code: R2944295	Land Name: FORESTRY	County: BELTRAMI	Acres: 50.40
City:	Site Code: R290099	Classification Per M.S. 86A.05: f. state forests and state forest subareas	Current Public Use: YES	Future Public Use: YES
Land Code: 1000013254	Agency Land Code: R2944754	Land Name: FORESTRY	County: BELTRAMI	Acres: 40.00
City:	Site Code: R290099	Classification Per M.S. 86A.05: f. state forests and state forest subareas	Current Public Use: YES	Future Public Use: YES
Land Code: 1000013255	Agency Land Code: R2944764	Land Name: FORESTRY	County: BELTRAMI	Acres: 40.00
City:	Site Code: R290099	Classification Per M.S. 86A.05: f. state forests and state forest subareas	Current Public Use: YES	Future Public Use: YES
Land Code: 1000013256	Agency Land Code: R2939571	Land Name: FORESTRY	County: BELTRAMI	Acres: 40.00
City:	Site Code: R290099	Classification Per M.S. 86A.05: f. state forests and state forest subareas	Current Public Use: YES	Future Public Use: YES
Land Code: 1000013257	Agency Land Code: R2939586	Land Name: FORESTRY	County: BELTRAMI	Acres: 39.99
City:	Site Code: R290099	Classification Per M.S. 86A.05: f. state forests and state forest subareas	Current Public Use: YES	Future Public Use: YES
Land Code: 1000013258	Agency Land Code: R2939596	Land Name: FORESTRY	County: BELTRAMI	Acres: 40.00
City:	Site Code: R290099	Classification Per M.S. 86A.05: f. state forests and state forest subareas	Current Public Use: YES	Future Public Use: YES
Land Code: 1000013259	Agency Land Code: R2939654	Land Name: FORESTRY	County: BELTRAMI	Acres: 40.76
City:	Site Code: R290099	Classification Per M.S. 86A.05: f. state forests and state forest subareas	Current Public Use: YES	Future Public Use: YES
Land Code: 1000013260	Agency Land Code: R2939684	Land Name: FORESTRY	County: BELTRAMI	Acres: 40.00
City:	Site Code: R290099	Classification Per M.S. 86A.05: f. state forests and state forest subareas	Current Public Use: YES	Future Public Use: YES
Land Code: 1000013261	Agency Land Code: R2939689	Land Name: FORESTRY	County: BELTRAMI	Acres: 40.00
City:	Site Code: R290099	Classification Per M.S. 86A.05: f. state forests and state forest subareas	Current Public Use: YES	Future Public Use: YES



Land Code: 1000013262	Agency Land Code: R2939729	Land Name: FORESTRY	County: BELTRAMI	Acres: 40.00
City:	Site Code: R290099	Classification Per M.S. 86A.05: f. state forests and state forest subareas	Current Public Use: YES	Future Public Use: YES
Land Code: 1000013263	Agency Land Code: R2939734	Land Name: FORESTRY	County: BELTRAMI	Acres: 40.00
City:	Site Code: R290099	Classification Per M.S. 86A.05: f. state forests and state forest subareas	Current Public Use: YES	Future Public Use: YES
Land Code: 1000013264	Agency Land Code: R2939745	Land Name: FORESTRY	County: BELTRAMI	Acres: 40.00
City:	Site Code: R290099	Classification Per M.S. 86A.05: f. state forests and state forest subareas	Current Public Use: YES	Future Public Use: YES
Land Code: 1000013265	Agency Land Code: R2939762	Land Name: FORESTRY	County: BELTRAMI	Acres: 40.00
City:	Site Code: R290099	Classification Per M.S. 86A.05: f. state forests and state forest subareas	Current Public Use: YES	Future Public Use: YES
Land Code: 1000013266	Agency Land Code: R2939809	Land Name: FORESTRY	County: BELTRAMI	Acres: 40.00
City:	Site Code: R290099	Classification Per M.S. 86A.05: f. state forests and state forest subareas	Current Public Use: YES	Future Public Use: YES
Land Code: 1000013267	Agency Land Code: R2939886	Land Name: FORESTRY	County: BELTRAMI	Acres: 40.00
City:	Site Code: R290099	Classification Per M.S. 86A.05: f. state forests and state forest subareas	Current Public Use: YES	Future Public Use: YES
Land Code: 1000013268	Agency Land Code: R2939893	Land Name: FORESTRY	County: BELTRAMI	Acres: 40.00
City:	Site Code: R290099	Classification Per M.S. 86A.05: f. state forests and state forest subareas	Current Public Use: YES	Future Public Use: YES
Land Code: 1000013269	Agency Land Code: R2939920	Land Name: FORESTRY	County: BELTRAMI	Acres: 40.00
City:	Site Code: R290099	Classification Per M.S. 86A.05: f. state forests and state forest subareas	Current Public Use: YES	Future Public Use: YES
Land Code: 1000013270	Agency Land Code: R2939947	Land Name: FORESTRY	County: BELTRAMI	Acres: 40.00
City:	Site Code: R290099	Classification Per M.S. 86A.05: f. state forests and state forest subareas	Current Public Use: YES	Future Public Use: YES
Land Code: 1000013271	Agency Land Code: R2939997	Land Name: FORESTRY	County: BELTRAMI	Acres: 40.00
City:	Site Code: R290099	Classification Per M.S. 86A.05: f. state forests and state forest subareas	Current Public Use: YES	Future Public Use: YES
Land Code: 1000013272	Agency Land Code: R2940004	Land Name: FORESTRY	County: BELTRAMI	Acres: 40.00
City:	Site Code: R290099	Classification Per M.S. 86A.05: f. state forests and state forest subareas	Current Public Use: YES	Future Public Use: YES
Land Code: 1000013273	Agency Land Code: R2940005	Land Name: FORESTRY	County: BELTRAMI	Acres: 40.00
City:	Site Code: R290099	Classification Per M.S. 86A.05: f. state forests and state forest subareas	Current Public Use: YES	Future Public Use: YES



Land Code: 1000013274	Agency Land Code: R2940009	Land Name: FORESTRY	County: BELTRAMI	Acres: 40.00
City:	Site Code: R290099	Classification Per M.S. 86A.05: f. state forests and state forest subareas	Current Public Use: YES	Future Public Use: YES
Land Code: 1000013275	Agency Land Code: R2940044	Land Name: FORESTRY	County: BELTRAMI	Acres: 40.00
City:	Site Code: R290099	Classification Per M.S. 86A.05: f. state forests and state forest subareas	Current Public Use: YES	Future Public Use: YES
Land Code: 1000013276	Agency Land Code: R2940055	Land Name: FORESTRY	County: BELTRAMI	Acres: 40.00
City:	Site Code: R290099	Classification Per M.S. 86A.05: f. state forests and state forest subareas	Current Public Use: YES	Future Public Use: YES
Land Code: 1000013277	Agency Land Code: R2940092	Land Name: FORESTRY	County: BELTRAMI	Acres: 40.00
City:	Site Code: R290099	Classification Per M.S. 86A.05: f. state forests and state forest subareas	Current Public Use: YES	Future Public Use: YES
Land Code: 1000013278	Agency Land Code: R2940101	Land Name: FORESTRY	County: BELTRAMI	Acres: 40.00
City:	Site Code: R290099	Classification Per M.S. 86A.05: f. state forests and state forest subareas	Current Public Use: YES	Future Public Use: YES
Land Code: 1000013279	Agency Land Code: R2940120	Land Name: FORESTRY	County: BELTRAMI	Acres: 40.00
City:	Site Code: R290099	Classification Per M.S. 86A.05: f. state forests and state forest subareas	Current Public Use: YES	Future Public Use: YES
Land Code: 1000013280	Agency Land Code: R2940127	Land Name: FORESTRY	County: BELTRAMI	Acres: 26.71
City:	Site Code: R290099	Classification Per M.S. 86A.05: f. state forests and state forest subareas	Current Public Use: YES	Future Public Use: YES
Land Code: 1000013281	Agency Land Code: R2940136	Land Name: FORESTRY	County: BELTRAMI	Acres: 40.00
City:	Site Code: R290099	Classification Per M.S. 86A.05: f. state forests and state forest subareas	Current Public Use: YES	Future Public Use: YES
Land Code: 1000013282	Agency Land Code: R2940156	Land Name: FORESTRY	County: BELTRAMI	Acres: 40.00
City:	Site Code: R290099	Classification Per M.S. 86A.05: f. state forests and state forest subareas	Current Public Use: YES	Future Public Use: YES
Land Code: 1000013283	Agency Land Code: R2940165	Land Name: FORESTRY	County: BELTRAMI	Acres: 26.42
City:	Site Code: R290099	Classification Per M.S. 86A.05: f. state forests and state forest subareas	Current Public Use: YES	Future Public Use: YES
Land Code: 1000013284	Agency Land Code: R2940177	Land Name: FORESTRY	County: BELTRAMI	Acres: 40.00
City:	Site Code: R290099	Classification Per M.S. 86A.05: f. state forests and state forest subareas	Current Public Use: YES	Future Public Use: YES
Land Code: 1000013285	Agency Land Code: R2940234	Land Name: FORESTRY	County: BELTRAMI	Acres: 40.00
City:	Site Code: R290099	Classification Per M.S. 86A.05: f. state forests and state forest subareas	Current Public Use: YES	Future Public Use: YES



Land Code: 1000013286	Agency Land Code: R2940413	Land Name: FORESTRY	County: BELTRAMI	Acres: 40.00
City:	Site Code: R290099	Classification Per M.S. 86A.05: f. state forests and state forest subareas	Current Public Use: YES	Future Public Use: YES
Land Code: 1000013287	Agency Land Code: R2940489	Land Name: FORESTRY	County: BELTRAMI	Acres: 40.00
City:	Site Code: R290099	Classification Per M.S. 86A.05: f. state forests and state forest subareas	Current Public Use: YES	Future Public Use: YES
Land Code: 1000013288	Agency Land Code: R2940502	Land Name: FORESTRY	County: BELTRAMI	Acres: 40.00
City:	Site Code: R290099	Classification Per M.S. 86A.05: f. state forests and state forest subareas	Current Public Use: YES	Future Public Use: YES
Land Code: 1000013289	Agency Land Code: R2937401	Land Name: FORESTRY	County: BELTRAMI	Acres: 14.69
City:	Site Code: R290099	Classification Per M.S. 86A.05: f. state forests and state forest subareas	Current Public Use: YES	Future Public Use: YES
Land Code: 1000013290	Agency Land Code: R2937411	Land Name: FORESTRY	County: BELTRAMI	Acres: 40.00
City:	Site Code: R290099	Classification Per M.S. 86A.05: f. state forests and state forest subareas	Current Public Use: YES	Future Public Use: YES
Land Code: 1000013291	Agency Land Code: R2937422	Land Name: FORESTRY	County: BELTRAMI	Acres: 40.00
City:	Site Code: R290099	Classification Per M.S. 86A.05: f. state forests and state forest subareas	Current Public Use: YES	Future Public Use: YES
Land Code: 1000013292	Agency Land Code: R2937431	Land Name: FORESTRY	County: BELTRAMI	Acres: 40.00
City:	Site Code: R290099	Classification Per M.S. 86A.05: f. state forests and state forest subareas	Current Public Use: YES	Future Public Use: YES
Land Code: 1000013293	Agency Land Code: R2937475	Land Name: FORESTRY	County: BELTRAMI	Acres: 40.00
City:	Site Code: R290099	Classification Per M.S. 86A.05: f. state forests and state forest subareas	Current Public Use: YES	Future Public Use: YES
Land Code: 1000013294	Agency Land Code: R2937485	Land Name: FORESTRY	County: BELTRAMI	Acres: 40.00
City:	Site Code: R290099	Classification Per M.S. 86A.05: f. state forests and state forest subareas	Current Public Use: YES	Future Public Use: YES
Land Code: 1000013295	Agency Land Code: R2937589	Land Name: FORESTRY	County: BELTRAMI	Acres: 40.00
City:	Site Code: R290099	Classification Per M.S. 86A.05: f. state forests and state forest subareas	Current Public Use: YES	Future Public Use: YES
Land Code: 1000013296	Agency Land Code: R2937539	Land Name: FORESTRY	County: BELTRAMI	Acres: 40.00
City:	Site Code: R290099	Classification Per M.S. 86A.05: f. state forests and state forest subareas	Current Public Use: YES	Future Public Use: YES
Land Code: 1000013297	Agency Land Code: R2937556	Land Name: FORESTRY	County: BELTRAMI	Acres: 40.00
City:	Site Code: R290099	Classification Per M.S. 86A.05: f. state forests and state forest subareas	Current Public Use: YES	Future Public Use: YES



Land Code: 1000013298	Agency Land Code: R2937648	Land Name: FORESTRY	County: BELTRAMI	Acres: 36.80
City:	Site Code: R290099	Classification Per M.S. 86A.05: f. state forests and state forest subareas	Current Public Use: YES	Future Public Use: YES
Land Code: 1000013299	Agency Land Code: R2940747	Land Name: FORESTRY	County: BELTRAMI	Acres: 40.00
City:	Site Code: R290099	Classification Per M.S. 86A.05: f. state forests and state forest subareas	Current Public Use: YES	Future Public Use: YES
Land Code: 1000013300	Agency Land Code: R2940753	Land Name: FORESTRY	County: BELTRAMI	Acres: 40.00
City:	Site Code: R290099	Classification Per M.S. 86A.05: f. state forests and state forest subareas	Current Public Use: YES	Future Public Use: YES
Land Code: 1000013301	Agency Land Code: R2940754	Land Name: FORESTRY	County: BELTRAMI	Acres: 40.00
City:	Site Code: R290099	Classification Per M.S. 86A.05: f. state forests and state forest subareas	Current Public Use: YES	Future Public Use: YES
Land Code: 1000013302	Agency Land Code: R2940581	Land Name: FORESTRY	County: BELTRAMI	Acres: 40.00
City:	Site Code: R290099	Classification Per M.S. 86A.05: f. state forests and state forest subareas	Current Public Use: YES	Future Public Use: YES
Land Code: 1000013303	Agency Land Code: R2940658	Land Name: FORESTRY	County: BELTRAMI	Acres: 40.00
City:	Site Code: R290099	Classification Per M.S. 86A.05: f. state forests and state forest subareas	Current Public Use: YES	Future Public Use: YES
Land Code: 1000013304	Agency Land Code: R2940804	Land Name: FORESTRY	County: BELTRAMI	Acres: 40.00
City:	Site Code: R290099	Classification Per M.S. 86A.05: f. state forests and state forest subareas	Current Public Use: YES	Future Public Use: YES
Land Code: 1000013305	Agency Land Code: R2940630	Land Name: FORESTRY	County: BELTRAMI	Acres: 40.00
City:	Site Code: R290099	Classification Per M.S. 86A.05: f. state forests and state forest subareas	Current Public Use: YES	Future Public Use: YES
Land Code: 1000013306	Agency Land Code: R2940634	Land Name: FORESTRY	County: BELTRAMI	Acres: 40.00
City:	Site Code: R290099	Classification Per M.S. 86A.05: f. state forests and state forest subareas	Current Public Use: YES	Future Public Use: YES
Land Code: 1000013307	Agency Land Code: R2938142	Land Name: FORESTRY	County: BELTRAMI	Acres: 40.00
City:	Site Code: R290099	Classification Per M.S. 86A.05: f. state forests and state forest subareas	Current Public Use: YES	Future Public Use: YES
Land Code: 1000013308	Agency Land Code: R2938146	Land Name: FORESTRY	County: BELTRAMI	Acres: 40.34
City:	Site Code: R290099	Classification Per M.S. 86A.05: f. state forests and state forest subareas	Current Public Use: YES	Future Public Use: YES
Land Code: 1000013309	Agency Land Code: R2937730	Land Name: FORESTRY	County: BELTRAMI	Acres: 40.00
City:	Site Code: R290099	Classification Per M.S. 86A.05: f. state forests and state forest subareas	Current Public Use: YES	Future Public Use: YES



Land Code: 1000013310	Agency Land Code: R2937754	Land Name: FORESTRY	County: BELTRAMI	Acres: 40.00
City:	Site Code: R290099	Classification Per M.S. 86A.05: f. state forests and state forest subareas	Current Public Use: YES	Future Public Use: YES
Land Code: 1000013311	Agency Land Code: R2944325	Land Name: FORESTRY	County: BELTRAMI	Acres: 41.60
City:	Site Code: R290099	Classification Per M.S. 86A.05: f. state forests and state forest subareas	Current Public Use: YES	Future Public Use: YES
Land Code: 1000013312	Agency Land Code: R2944358	Land Name: FORESTRY	County: BELTRAMI	Acres: 40.00
City:	Site Code: R290099	Classification Per M.S. 86A.05: f. state forests and state forest subareas	Current Public Use: YES	Future Public Use: YES
Land Code: 1000013313	Agency Land Code: R2944369	Land Name: FORESTRY	County: BELTRAMI	Acres: 40.00
City:	Site Code: R290099	Classification Per M.S. 86A.05: f. state forests and state forest subareas	Current Public Use: YES	Future Public Use: YES
Land Code: 1000013314	Agency Land Code: R2937674	Land Name: FORESTRY	County: BELTRAMI	Acres: 40.00
City:	Site Code: R290099	Classification Per M.S. 86A.05: f. state forests and state forest subareas	Current Public Use: YES	Future Public Use: YES
Land Code: 1000013315	Agency Land Code: R2938199	Land Name: FORESTRY	County: BELTRAMI	Acres: 40.00
City:	Site Code: R290099	Classification Per M.S. 86A.05: f. state forests and state forest subareas	Current Public Use: YES	Future Public Use: YES
Land Code: 1000013316	Agency Land Code: R2937794	Land Name: FORESTRY	County: BELTRAMI	Acres: 37.21
City:	Site Code: R290099	Classification Per M.S. 86A.05: f. state forests and state forest subareas	Current Public Use: YES	Future Public Use: YES
Land Code: 1000013317	Agency Land Code: R2938243	Land Name: FORESTRY	County: BELTRAMI	Acres: 40.00
City:	Site Code: R290099	Classification Per M.S. 86A.05: f. state forests and state forest subareas	Current Public Use: YES	Future Public Use: YES
Land Code: 1000013318	Agency Land Code: R2938295	Land Name: FORESTRY	County: BELTRAMI	Acres: 40.00
City:	Site Code: R290099	Classification Per M.S. 86A.05: f. state forests and state forest subareas	Current Public Use: YES	Future Public Use: YES
Land Code: 1000013319	Agency Land Code: R2938324	Land Name: FORESTRY	County: BELTRAMI	Acres: 40.00
City:	Site Code: R290099	Classification Per M.S. 86A.05: f. state forests and state forest subareas	Current Public Use: YES	Future Public Use: YES
Land Code: 1000013320	Agency Land Code: R2937865	Land Name: FORESTRY	County: BELTRAMI	Acres: 40.00
City:	Site Code: R290099	Classification Per M.S. 86A.05: f. state forests and state forest subareas	Current Public Use: YES	Future Public Use: YES
Land Code: 1000013321	Agency Land Code: R2938368	Land Name: FORESTRY	County: BELTRAMI	Acres: 40.00
City:	Site Code: R290099	Classification Per M.S. 86A.05: f. state forests and state forest subareas	Current Public Use: YES	Future Public Use: YES



Land Code: 1000013322	Agency Land Code: R2938394	Land Name: FORESTRY	County: BELTRAMI	Acres: 40.00
City:	Site Code: R290099	Classification Per M.S. 86A.05: f. state forests and state forest subareas	Current Public Use: YES	Future Public Use: YES
Land Code: 1000013323	Agency Land Code: R2938402	Land Name: FORESTRY	County: BELTRAMI	Acres: 40.00
City:	Site Code: R290099	Classification Per M.S. 86A.05: f. state forests and state forest subareas	Current Public Use: YES	Future Public Use: YES
Land Code: 1000013324	Agency Land Code: R2938009	Land Name: FORESTRY	County: BELTRAMI	Acres: 40.00
City:	Site Code: R290099	Classification Per M.S. 86A.05: f. state forests and state forest subareas	Current Public Use: YES	Future Public Use: YES
Land Code: 1000013325	Agency Land Code: R2938022	Land Name: FORESTRY	County: BELTRAMI	Acres: 40.00
City:	Site Code: R290099	Classification Per M.S. 86A.05: f. state forests and state forest subareas	Current Public Use: YES	Future Public Use: YES
Land Code: 1000013326	Agency Land Code: R2937472	Land Name: FORESTRY	County: BELTRAMI	Acres: 40.67
City:	Site Code: R290099	Classification Per M.S. 86A.05: f. state forests and state forest subareas	Current Public Use: YES	Future Public Use: YES
Land Code: 1000013327	Agency Land Code: R2937474	Land Name: FORESTRY	County: BELTRAMI	Acres: 40.00
City:	Site Code: R290099	Classification Per M.S. 86A.05: f. state forests and state forest subareas	Current Public Use: YES	Future Public Use: YES
Land Code: 1000013328	Agency Land Code: R2937479	Land Name: FORESTRY	County: BELTRAMI	Acres: 40.00
City:	Site Code: R290099	Classification Per M.S. 86A.05: f. state forests and state forest subareas	Current Public Use: YES	Future Public Use: YES
Land Code: 1000013329	Agency Land Code: R2937490	Land Name: FORESTRY	County: BELTRAMI	Acres: 40.00
City:	Site Code: R290099	Classification Per M.S. 86A.05: f. state forests and state forest subareas	Current Public Use: YES	Future Public Use: YES
Land Code: 1000013330	Agency Land Code: R2937641	Land Name: FORESTRY	County: BELTRAMI	Acres: 40.00
City:	Site Code: R290099	Classification Per M.S. 86A.05: f. state forests and state forest subareas	Current Public Use: YES	Future Public Use: YES
Land Code: 1000013331	Agency Land Code: R2937413	Land Name: FORESTRY	County: BELTRAMI	Acres: 40.00
City:	Site Code: R290099	Classification Per M.S. 86A.05: f. state forests and state forest subareas	Current Public Use: YES	Future Public Use: YES
Land Code: 1000013332	Agency Land Code: R2937417	Land Name: FORESTRY	County: BELTRAMI	Acres: 40.00
City:	Site Code: R290099	Classification Per M.S. 86A.05: f. state forests and state forest subareas	Current Public Use: YES	Future Public Use: YES
Land Code: 1000013333	Agency Land Code: R2937520	Land Name: FORESTRY	County: BELTRAMI	Acres: 40.00
City:	Site Code: R290099	Classification Per M.S. 86A.05: f. state forests and state forest subareas	Current Public Use: YES	Future Public Use: YES



Land Code: 1000013334	Agency Land Code: R2937521	Land Name: FORESTRY	County: BELTRAMI	Acres: 40.00
City:	Site Code: R290099	Classification Per M.S. 86A.05: f. state forests and state forest subareas	Current Public Use: YES	Future Public Use: YES
Land Code: 1000013335	Agency Land Code: R2937527	Land Name: FORESTRY	County: BELTRAMI	Acres: 40.00
City:	Site Code: R290099	Classification Per M.S. 86A.05: f. state forests and state forest subareas	Current Public Use: YES	Future Public Use: YES
Land Code: 1000013336	Agency Land Code: R2937530	Land Name: FORESTRY	County: BELTRAMI	Acres: 40.00
City:	Site Code: R290099	Classification Per M.S. 86A.05: f. state forests and state forest subareas	Current Public Use: YES	Future Public Use: YES
Land Code: 1000013337	Agency Land Code: R2937536	Land Name: FORESTRY	County: BELTRAMI	Acres: 40.00
City:	Site Code: R290099	Classification Per M.S. 86A.05: f. state forests and state forest subareas	Current Public Use: YES	Future Public Use: YES
Land Code: 1000013338	Agency Land Code: R2937543	Land Name: FORESTRY	County: BELTRAMI	Acres: 40.00
City:	Site Code: R290099	Classification Per M.S. 86A.05: f. state forests and state forest subareas	Current Public Use: YES	Future Public Use: YES
Land Code: 1000013339	Agency Land Code: R2937620	Land Name: FORESTRY	County: BELTRAMI	Acres: 40.00
City:	Site Code: R290099	Classification Per M.S. 86A.05: f. state forests and state forest subareas	Current Public Use: YES	Future Public Use: YES
Land Code: 1000013340	Agency Land Code: R2941217	Land Name: FORESTRY	County: BELTRAMI	Acres: 40.00
City:	Site Code: R290099	Classification Per M.S. 86A.05: f. state forests and state forest subareas	Current Public Use: YES	Future Public Use: YES
Land Code: 1000013341	Agency Land Code: R2941227	Land Name: FORESTRY	County: BELTRAMI	Acres: 40.00
City:	Site Code: R290099	Classification Per M.S. 86A.05: f. state forests and state forest subareas	Current Public Use: YES	Future Public Use: YES
Land Code: 1000013342	Agency Land Code: R2941606	Land Name: FORESTRY	County: BELTRAMI	Acres: 40.00
City:	Site Code: R290099	Classification Per M.S. 86A.05: f. state forests and state forest subareas	Current Public Use: YES	Future Public Use: YES
Land Code: 1000013343	Agency Land Code: R2941621	Land Name: FORESTRY	County: BELTRAMI	Acres: 40.00
City:	Site Code: R290099	Classification Per M.S. 86A.05: f. state forests and state forest subareas	Current Public Use: YES	Future Public Use: YES
Land Code: 1000013344	Agency Land Code: R2941635	Land Name: FORESTRY	County: BELTRAMI	Acres: 40.00
City:	Site Code: R290099	Classification Per M.S. 86A.05: f. state forests and state forest subareas	Current Public Use: YES	Future Public Use: YES
Land Code: 1000013345	Agency Land Code: R2943500	Land Name: FORESTRY	County: BELTRAMI	Acres: 40.00
City:	Site Code: R290099	Classification Per M.S. 86A.05: f. state forests and state forest subareas	Current Public Use: YES	Future Public Use: YES



Land Code: 1000013346	Agency Land Code: R2942400	Land Name: FORESTRY	County: BELTRAMI	Acres: 40.00
City:	Site Code: R290099	Classification Per M.S. 86A.05: f. state forests and state forest subareas	Current Public Use: YES	Future Public Use: YES
Land Code: 1000013347	Agency Land Code: R2942466	Land Name: FORESTRY	County: BELTRAMI	Acres: 40.00
City:	Site Code: R290099	Classification Per M.S. 86A.05: f. state forests and state forest subareas	Current Public Use: YES	Future Public Use: YES
Land Code: 1000013348	Agency Land Code: R2942481	Land Name: FORESTRY	County: BELTRAMI	Acres: 40.00
City:	Site Code: R290099	Classification Per M.S. 86A.05: f. state forests and state forest subareas	Current Public Use: YES	Future Public Use: YES
Land Code: 1000013349	Agency Land Code: R2942508	Land Name: FORESTRY	County: BELTRAMI	Acres: 40.00
City:	Site Code: R290099	Classification Per M.S. 86A.05: f. state forests and state forest subareas	Current Public Use: YES	Future Public Use: YES
Land Code: 1000013350	Agency Land Code: R2942563	Land Name: FORESTRY	County: BELTRAMI	Acres: 40.00
City:	Site Code: R290099	Classification Per M.S. 86A.05: f. state forests and state forest subareas	Current Public Use: YES	Future Public Use: YES
Land Code: 1000013351	Agency Land Code: R2942666	Land Name: FORESTRY	County: BELTRAMI	Acres: 40.00
City:	Site Code: R290099	Classification Per M.S. 86A.05: f. state forests and state forest subareas	Current Public Use: YES	Future Public Use: YES
Land Code: 1000013352	Agency Land Code: R2942687	Land Name: FORESTRY	County: BELTRAMI	Acres: 40.00
City:	Site Code: R290099	Classification Per M.S. 86A.05: f. state forests and state forest subareas	Current Public Use: YES	Future Public Use: YES
Land Code: 1000013353	Agency Land Code: R2942690	Land Name: FORESTRY	County: BELTRAMI	Acres: 40.00
City:	Site Code: R290099	Classification Per M.S. 86A.05: f. state forests and state forest subareas	Current Public Use: YES	Future Public Use: YES
Land Code: 1000013354	Agency Land Code: R2943365	Land Name: FORESTRY	County: BELTRAMI	Acres: 40.00
City:	Site Code: R290099	Classification Per M.S. 86A.05: f. state forests and state forest subareas	Current Public Use: YES	Future Public Use: YES
Land Code: 1000013355	Agency Land Code: R2943375	Land Name: FORESTRY	County: BELTRAMI	Acres: 40.00
City:	Site Code: R290099	Classification Per M.S. 86A.05: f. state forests and state forest subareas	Current Public Use: YES	Future Public Use: YES
Land Code: 1000013356	Agency Land Code: R2940148	Land Name: FORESTRY	County: BELTRAMI	Acres: 40.00
City:	Site Code: R290099	Classification Per M.S. 86A.05: f. state forests and state forest subareas	Current Public Use: YES	Future Public Use: YES
Land Code: 1000013357	Agency Land Code: R2940162	Land Name: FORESTRY	County: BELTRAMI	Acres: 25.86
City:	Site Code: R290099	Classification Per M.S. 86A.05: f. state forests and state forest subareas	Current Public Use: YES	Future Public Use: YES



Land Code: 1000013358	Agency Land Code: R2940226	Land Name: FORESTRY	County: BELTRAMI	Acres: 40.00
City:	Site Code: R290099	Classification Per M.S. 86A.05: f. state forests and state forest subareas	Current Public Use: YES	Future Public Use: YES
Land Code: 1000013359	Agency Land Code: R2937877	Land Name: FORESTRY	County: BELTRAMI	Acres: 40.00
City:	Site Code: R290099	Classification Per M.S. 86A.05: f. state forests and state forest subareas	Current Public Use: YES	Future Public Use: YES
Land Code: 1000013360	Agency Land Code: R2937886	Land Name: FORESTRY	County: BELTRAMI	Acres: 40.00
City:	Site Code: R290099	Classification Per M.S. 86A.05: f. state forests and state forest subareas	Current Public Use: YES	Future Public Use: YES
Land Code: 1000013361	Agency Land Code: R2941931	Land Name: FORESTRY	County: BELTRAMI	Acres: 40.00
City:	Site Code: R290099	Classification Per M.S. 86A.05: f. state forests and state forest subareas	Current Public Use: YES	Future Public Use: YES
Land Code: 1000013362	Agency Land Code: R2941947	Land Name: FORESTRY	County: BELTRAMI	Acres: 40.00
City:	Site Code: R290099	Classification Per M.S. 86A.05: f. state forests and state forest subareas	Current Public Use: YES	Future Public Use: YES
Land Code: 1000013363	Agency Land Code: R2941959	Land Name: FORESTRY	County: BELTRAMI	Acres: 40.00
City:	Site Code: R290099	Classification Per M.S. 86A.05: f. state forests and state forest subareas	Current Public Use: YES	Future Public Use: YES
Land Code: 1000013364	Agency Land Code: R2941964	Land Name: FORESTRY	County: BELTRAMI	Acres: 40.00
City:	Site Code: R290099	Classification Per M.S. 86A.05: f. state forests and state forest subareas	Current Public Use: YES	Future Public Use: YES
Land Code: 1000013365	Agency Land Code: R2940273	Land Name: FORESTRY	County: BELTRAMI	Acres: 40.00
City:	Site Code: R290099	Classification Per M.S. 86A.05: f. state forests and state forest subareas	Current Public Use: YES	Future Public Use: YES
Land Code: 1000013366	Agency Land Code: R2940274	Land Name: FORESTRY	County: BELTRAMI	Acres: 40.00
City:	Site Code: R290099	Classification Per M.S. 86A.05: f. state forests and state forest subareas	Current Public Use: YES	Future Public Use: YES
Land Code: 1000013367	Agency Land Code: R2938373	Land Name: FORESTRY	County: BELTRAMI	Acres: 40.00
City:	Site Code: R290099	Classification Per M.S. 86A.05: f. state forests and state forest subareas	Current Public Use: YES	Future Public Use: YES
Land Code: 1000013368	Agency Land Code: R2943851	Land Name: FORESTRY	County: BELTRAMI	Acres: 40.00
City:	Site Code: R290099	Classification Per M.S. 86A.05: f. state forests and state forest subareas	Current Public Use: YES	Future Public Use: YES
Land Code: 1000013369	Agency Land Code: R2943872	Land Name: FORESTRY	County: BELTRAMI	Acres: 40.00
City:	Site Code: R290099	Classification Per M.S. 86A.05: f. state forests and state forest subareas	Current Public Use: YES	Future Public Use: YES



Land Code: 1000013370	Agency Land Code: R2942345	Land Name: FORESTRY	County: BELTRAMI	Acres: 40.00
City:	Site Code: R290099	Classification Per M.S. 86A.05: f. state forests and state forest subareas	Current Public Use: YES	Future Public Use: YES
Land Code: 1000013371	Agency Land Code: R2942362	Land Name: FORESTRY	County: BELTRAMI	Acres: 40.00
City:	Site Code: R290099	Classification Per M.S. 86A.05: f. state forests and state forest subareas	Current Public Use: YES	Future Public Use: YES
Land Code: 1000013372	Agency Land Code: R2942368	Land Name: FORESTRY	County: BELTRAMI	Acres: 31.31
City:	Site Code: R290099	Classification Per M.S. 86A.05: f. state forests and state forest subareas	Current Public Use: YES	Future Public Use: YES
Land Code: 1000013373	Agency Land Code: R2942394	Land Name: FORESTRY	County: BELTRAMI	Acres: 40.00
City:	Site Code: R290099	Classification Per M.S. 86A.05: f. state forests and state forest subareas	Current Public Use: YES	Future Public Use: YES
Land Code: 1000013374	Agency Land Code: R2941132	Land Name: FORESTRY	County: BELTRAMI	Acres: 40.00
City:	Site Code: R290099	Classification Per M.S. 86A.05: f. state forests and state forest subareas	Current Public Use: YES	Future Public Use: YES
Land Code: 1000013375	Agency Land Code: R2941133	Land Name: FORESTRY	County: BELTRAMI	Acres: 40.00
City:	Site Code: R290099	Classification Per M.S. 86A.05: f. state forests and state forest subareas	Current Public Use: YES	Future Public Use: YES
Land Code: 1000013376	Agency Land Code: R2940340	Land Name: FORESTRY	County: BELTRAMI	Acres: 40.00
City:	Site Code: R290099	Classification Per M.S. 86A.05: f. state forests and state forest subareas	Current Public Use: YES	Future Public Use: YES
Land Code: 1000013377	Agency Land Code: R2940375	Land Name: FORESTRY	County: BELTRAMI	Acres: 40.00
City:	Site Code: R290099	Classification Per M.S. 86A.05: f. state forests and state forest subareas	Current Public Use: YES	Future Public Use: YES
Land Code: 1000013378	Agency Land Code: R2940403	Land Name: FORESTRY	County: BELTRAMI	Acres: 40.00
City:	Site Code: R290099	Classification Per M.S. 86A.05: f. state forests and state forest subareas	Current Public Use: YES	Future Public Use: YES
Land Code: 1000013379	Agency Land Code: R2941554	Land Name: FORESTRY	County: BELTRAMI	Acres: 40.00
City:	Site Code: R290099	Classification Per M.S. 86A.05: f. state forests and state forest subareas	Current Public Use: YES	Future Public Use: YES
Land Code: 1000013380	Agency Land Code: R2940482	Land Name: FORESTRY	County: BELTRAMI	Acres: 40.00
City:	Site Code: R290099	Classification Per M.S. 86A.05: f. state forests and state forest subareas	Current Public Use: YES	Future Public Use: YES
Land Code: 1000013381	Agency Land Code: R2944020	Land Name: FORESTRY	County: BELTRAMI	Acres: 40.00
City:	Site Code: R290099	Classification Per M.S. 86A.05: f. state forests and state forest subareas	Current Public Use: YES	Future Public Use: YES



Land Code: 1000013382	Agency Land Code: R2944024	Land Name: FORESTRY	County: BELTRAMI	Acres: 40.00
City:	Site Code: R290099	Classification Per M.S. 86A.05: f. state forests and state forest subareas	Current Public Use: YES	Future Public Use: YES
Land Code: 1000013383	Agency Land Code: R2942013	Land Name: FORESTRY	County: BELTRAMI	Acres: 40.00
City:	Site Code: R290099	Classification Per M.S. 86A.05: f. state forests and state forest subareas	Current Public Use: YES	Future Public Use: YES
Land Code: 1000013384	Agency Land Code: R2942026	Land Name: FORESTRY	County: BELTRAMI	Acres: 40.00
City:	Site Code: R290099	Classification Per M.S. 86A.05: f. state forests and state forest subareas	Current Public Use: YES	Future Public Use: YES
Land Code: 1000013385	Agency Land Code: R2938105	Land Name: FORESTRY	County: BELTRAMI	Acres: 40.00
City:	Site Code: R290099	Classification Per M.S. 86A.05: f. state forests and state forest subareas	Current Public Use: YES	Future Public Use: YES
Land Code: 1000013386	Agency Land Code: R2940702	Land Name: FORESTRY	County: BELTRAMI	Acres: 40.00
City:	Site Code: R290099	Classification Per M.S. 86A.05: f. state forests and state forest subareas	Current Public Use: YES	Future Public Use: YES
Land Code: 1000013387	Agency Land Code: R2941262	Land Name: FORESTRY	County: BELTRAMI	Acres: 40.00
City:	Site Code: R290099	Classification Per M.S. 86A.05: f. state forests and state forest subareas	Current Public Use: YES	Future Public Use: YES
Land Code: 1000013388	Agency Land Code: R2941270	Land Name: FORESTRY	County: BELTRAMI	Acres: 40.00
City:	Site Code: R290099	Classification Per M.S. 86A.05: f. state forests and state forest subareas	Current Public Use: YES	Future Public Use: YES
Land Code: 1000013389	Agency Land Code: R2940559	Land Name: FORESTRY	County: BELTRAMI	Acres: 40.00
City:	Site Code: R290099	Classification Per M.S. 86A.05: f. state forests and state forest subareas	Current Public Use: YES	Future Public Use: YES
Land Code: 1000013390	Agency Land Code: R2940654	Land Name: FORESTRY	County: BELTRAMI	Acres: 40.00
City:	Site Code: R290099	Classification Per M.S. 86A.05: f. state forests and state forest subareas	Current Public Use: YES	Future Public Use: YES
Land Code: 1000013391	Agency Land Code: R2942097	Land Name: FORESTRY	County: BELTRAMI	Acres: 40.00
City:	Site Code: R290099	Classification Per M.S. 86A.05: f. state forests and state forest subareas	Current Public Use: YES	Future Public Use: YES
Land Code: 1000013392	Agency Land Code: R2942106	Land Name: FORESTRY	County: BELTRAMI	Acres: 40.00
City:	Site Code: R290099	Classification Per M.S. 86A.05: f. state forests and state forest subareas	Current Public Use: YES	Future Public Use: YES
Land Code: 1000013393	Agency Land Code: R2942111	Land Name: FORESTRY	County: BELTRAMI	Acres: 40.00
City:	Site Code: R290099	Classification Per M.S. 86A.05: f. state forests and state forest subareas	Current Public Use: YES	Future Public Use: YES



Land Code: 1000013394	Agency Land Code: R2942116	Land Name: FORESTRY	County: BELTRAMI	Acres: 40.00
City:	Site Code: R290099	Classification Per M.S. 86A.05: f. state forests and state forest subareas	Current Public Use: YES	Future Public Use: YES
Land Code: 1000013395	Agency Land Code: R2940619	Land Name: FORESTRY	County: BELTRAMI	Acres: 40.00
City:	Site Code: R290099	Classification Per M.S. 86A.05: f. state forests and state forest subareas	Current Public Use: YES	Future Public Use: YES
Land Code: 1000013396	Agency Land Code: R2942119	Land Name: FORESTRY	County: BELTRAMI	Acres: 40.00
City:	Site Code: R290099	Classification Per M.S. 86A.05: f. state forests and state forest subareas	Current Public Use: YES	Future Public Use: YES
Land Code: 1000013397	Agency Land Code: R2941293	Land Name: FORESTRY	County: BELTRAMI	Acres: 40.00
City:	Site Code: R290099	Classification Per M.S. 86A.05: f. state forests and state forest subareas	Current Public Use: YES	Future Public Use: YES
Land Code: 1000013398	Agency Land Code: R2941330	Land Name: FORESTRY	County: BELTRAMI	Acres: 40.00
City:	Site Code: R290099	Classification Per M.S. 86A.05: f. state forests and state forest subareas	Current Public Use: YES	Future Public Use: YES
Land Code: 1000013399	Agency Land Code: R2941333	Land Name: FORESTRY	County: BELTRAMI	Acres: 40.00
City:	Site Code: R290099	Classification Per M.S. 86A.05: f. state forests and state forest subareas	Current Public Use: YES	Future Public Use: YES
Land Code: 1000013400	Agency Land Code: R2941760	Land Name: FORESTRY	County: BELTRAMI	Acres: 40.00
City:	Site Code: R290099	Classification Per M.S. 86A.05: f. state forests and state forest subareas	Current Public Use: YES	Future Public Use: YES
Land Code: 1000013401	Agency Land Code: R2942170	Land Name: FORESTRY	County: BELTRAMI	Acres: 40.00
City:	Site Code: R290099	Classification Per M.S. 86A.05: f. state forests and state forest subareas	Current Public Use: YES	Future Public Use: YES
Land Code: 1000013402	Agency Land Code: R2937731	Land Name: FORESTRY	County: BELTRAMI	Acres: 40.00
City:	Site Code: R290099	Classification Per M.S. 86A.05: f. state forests and state forest subareas	Current Public Use: YES	Future Public Use: YES
Land Code: 1000013403	Agency Land Code: R2937748	Land Name: FORESTRY	County: BELTRAMI	Acres: 40.00
City:	Site Code: R290099	Classification Per M.S. 86A.05: f. state forests and state forest subareas	Current Public Use: YES	Future Public Use: YES
Land Code: 1000013404	Agency Land Code: R2938050	Land Name: FORESTRY	County: BELTRAMI	Acres: 40.00
City:	Site Code: R290099	Classification Per M.S. 86A.05: f. state forests and state forest subareas	Current Public Use: YES	Future Public Use: YES
Land Code: 1000013405	Agency Land Code: R2941350	Land Name: FORESTRY	County: BELTRAMI	Acres: 40.00
City:	Site Code: R290099	Classification Per M.S. 86A.05: f. state forests and state forest subareas	Current Public Use: YES	Future Public Use: YES



Land Code: 1000013406	Agency Land Code: R2941793	Land Name: FORESTRY	County: BELTRAMI	Acres: 40.00
City:	Site Code: R290099	Classification Per M.S. 86A.05: f. state forests and state forest subareas	Current Public Use: YES	Future Public Use: YES
Land Code: 1000013407	Agency Land Code: R2941797	Land Name: FORESTRY	County: BELTRAMI	Acres: 40.00
City:	Site Code: R290099	Classification Per M.S. 86A.05: f. state forests and state forest subareas	Current Public Use: YES	Future Public Use: YES
Land Code: 1000013408	Agency Land Code: R2938232	Land Name: FORESTRY	County: BELTRAMI	Acres: 40.00
City:	Site Code: R290099	Classification Per M.S. 86A.05: f. state forests and state forest subareas	Current Public Use: YES	Future Public Use: YES
Land Code: 1000013409	Agency Land Code: R2941801	Land Name: FORESTRY	County: BELTRAMI	Acres: 40.00
City:	Site Code: R290099	Classification Per M.S. 86A.05: f. state forests and state forest subareas	Current Public Use: YES	Future Public Use: YES
Land Code: 1000013410	Agency Land Code: R2941804	Land Name: FORESTRY	County: BELTRAMI	Acres: 40.00
City:	Site Code: R290099	Classification Per M.S. 86A.05: f. state forests and state forest subareas	Current Public Use: YES	Future Public Use: YES
Land Code: 1000013411	Agency Land Code: R2942201	Land Name: FORESTRY	County: BELTRAMI	Acres: 40.00
City:	Site Code: R290099	Classification Per M.S. 86A.05: f. state forests and state forest subareas	Current Public Use: YES	Future Public Use: YES
Land Code: 1000013412	Agency Land Code: R2942228	Land Name: FORESTRY	County: BELTRAMI	Acres: 40.00
City:	Site Code: R290099	Classification Per M.S. 86A.05: f. state forests and state forest subareas	Current Public Use: YES	Future Public Use: YES
Land Code: 1000013413	Agency Land Code: R2939578	Land Name: FORESTRY	County: BELTRAMI	Acres: 40.00
City:	Site Code: R290099	Classification Per M.S. 86A.05: f. state forests and state forest subareas	Current Public Use: YES	Future Public Use: YES
Land Code: 1000013414	Agency Land Code: R2939609	Land Name: FORESTRY	County: BELTRAMI	Acres: 40.00
City:	Site Code: R290099	Classification Per M.S. 86A.05: f. state forests and state forest subareas	Current Public Use: YES	Future Public Use: YES
Land Code: 1000013415	Agency Land Code: R2939660	Land Name: FORESTRY	County: BELTRAMI	Acres: 40.00
City:	Site Code: R290099	Classification Per M.S. 86A.05: f. state forests and state forest subareas	Current Public Use: YES	Future Public Use: YES
Land Code: 1000013416	Agency Land Code: R2937973	Land Name: FORESTRY	County: BELTRAMI	Acres: 41.04
City:	Site Code: R290099	Classification Per M.S. 86A.05: f. state forests and state forest subareas	Current Public Use: YES	Future Public Use: YES
Land Code: 1000013417	Agency Land Code: R2937984	Land Name: FORESTRY	County: BELTRAMI	Acres: 40.00
City:	Site Code: R290099	Classification Per M.S. 86A.05: f. state forests and state forest subareas	Current Public Use: YES	Future Public Use: YES



Land Code: 1000013418	Agency Land Code: R2941403	Land Name: FORESTRY	County: BELTRAMI	Acres: 40.00
City:	Site Code: R290099	Classification Per M.S. 86A.05: f. state forests and state forest subareas	Current Public Use: YES	Future Public Use: YES
Land Code: 1000013419	Agency Land Code: R2941432	Land Name: FORESTRY	County: BELTRAMI	Acres: 40.00
City:	Site Code: R290099	Classification Per M.S. 86A.05: f. state forests and state forest subareas	Current Public Use: YES	Future Public Use: YES
Land Code: 1000013420	Agency Land Code: R2939672	Land Name: FORESTRY	County: BELTRAMI	Acres: 40.00
City:	Site Code: R290099	Classification Per M.S. 86A.05: f. state forests and state forest subareas	Current Public Use: YES	Future Public Use: YES
Land Code: 1000013421	Agency Land Code: R2939678	Land Name: FORESTRY	County: BELTRAMI	Acres: 40.00
City:	Site Code: R290099	Classification Per M.S. 86A.05: f. state forests and state forest subareas	Current Public Use: YES	Future Public Use: YES
Land Code: 1000013422	Agency Land Code: R2939708	Land Name: FORESTRY	County: BELTRAMI	Acres: 40.00
City:	Site Code: R290099	Classification Per M.S. 86A.05: f. state forests and state forest subareas	Current Public Use: YES	Future Public Use: YES
Land Code: 1000013423	Agency Land Code: R2939712	Land Name: FORESTRY	County: BELTRAMI	Acres: 40.00
City:	Site Code: R290099	Classification Per M.S. 86A.05: f. state forests and state forest subareas	Current Public Use: YES	Future Public Use: YES
Land Code: 1000013424	Agency Land Code: R2937784	Land Name: FORESTRY	County: BELTRAMI	Acres: 40.00
City:	Site Code: R290099	Classification Per M.S. 86A.05: f. state forests and state forest subareas	Current Public Use: YES	Future Public Use: YES
Land Code: 1000013425	Agency Land Code: R2937811	Land Name: FORESTRY	County: BELTRAMI	Acres: 36.65
City:	Site Code: R290099	Classification Per M.S. 86A.05: f. state forests and state forest subareas	Current Public Use: YES	Future Public Use: YES
Land Code: 1000013426	Agency Land Code: R2938245	Land Name: FORESTRY	County: BELTRAMI	Acres: 40.00
City:	Site Code: R290099	Classification Per M.S. 86A.05: f. state forests and state forest subareas	Current Public Use: YES	Future Public Use: YES
Land Code: 1000013427	Agency Land Code: R2938059	Land Name: FORESTRY	County: BELTRAMI	Acres: 40.00
City:	Site Code: R290099	Classification Per M.S. 86A.05: f. state forests and state forest subareas	Current Public Use: YES	Future Public Use: YES
Land Code: 1000013428	Agency Land Code: R2938071	Land Name: FORESTRY	County: BELTRAMI	Acres: 40.00
City:	Site Code: R290099	Classification Per M.S. 86A.05: f. state forests and state forest subareas	Current Public Use: YES	Future Public Use: YES
Land Code: 1000013429	Agency Land Code: R2942242	Land Name: FORESTRY	County: BELTRAMI	Acres: 40.00
City:	Site Code: R290099	Classification Per M.S. 86A.05: f. state forests and state forest subareas	Current Public Use: YES	Future Public Use: YES



Land Code: 1000013430	Agency Land Code: R2941049	Land Name: FORESTRY	County: BELTRAMI	Acres: 40.01
City:	Site Code: R290099	Classification Per M.S. 86A.05: f. state forests and state forest subareas	Current Public Use: YES	Future Public Use: YES
Land Code: 1000013431	Agency Land Code: R2941050	Land Name: FORESTRY	County: BELTRAMI	Acres: 40.03
City:	Site Code: R290099	Classification Per M.S. 86A.05: f. state forests and state forest subareas	Current Public Use: YES	Future Public Use: YES
Land Code: 1000013432	Agency Land Code: R2939904	Land Name: FORESTRY	County: BELTRAMI	Acres: 40.00
City:	Site Code: R290099	Classification Per M.S. 86A.05: f. state forests and state forest subareas	Current Public Use: YES	Future Public Use: YES
Land Code: 1000013433	Agency Land Code: R2939928	Land Name: FORESTRY	County: BELTRAMI	Acres: 40.00
City:	Site Code: R290099	Classification Per M.S. 86A.05: f. state forests and state forest subareas	Current Public Use: YES	Future Public Use: YES
Land Code: 1000013434	Agency Land Code: R2937837	Land Name: FORESTRY	County: BELTRAMI	Acres: 40.00
City:	Site Code: R290099	Classification Per M.S. 86A.05: f. state forests and state forest subareas	Current Public Use: YES	Future Public Use: YES
Land Code: 1000013435	Agency Land Code: R2937862	Land Name: FORESTRY	County: BELTRAMI	Acres: 40.00
City:	Site Code: R290099	Classification Per M.S. 86A.05: f. state forests and state forest subareas	Current Public Use: YES	Future Public Use: YES
Land Code: 1000013436	Agency Land Code: R2941486	Land Name: FORESTRY	County: BELTRAMI	Acres: 40.00
City:	Site Code: R290099	Classification Per M.S. 86A.05: f. state forests and state forest subareas	Current Public Use: YES	Future Public Use: YES
Land Code: 1000013437	Agency Land Code: R2941888	Land Name: FORESTRY	County: BELTRAMI	Acres: 40.00
City:	Site Code: R290099	Classification Per M.S. 86A.05: f. state forests and state forest subareas	Current Public Use: YES	Future Public Use: YES
Land Code: 1000013438	Agency Land Code: R2942292	Land Name: FORESTRY	County: BELTRAMI	Acres: 40.00
City:	Site Code: R290099	Classification Per M.S. 86A.05: f. state forests and state forest subareas	Current Public Use: YES	Future Public Use: YES
Land Code: 1000013439	Agency Land Code: R2942303	Land Name: FORESTRY	County: BELTRAMI	Acres: 40.00
City:	Site Code: R290099	Classification Per M.S. 86A.05: f. state forests and state forest subareas	Current Public Use: YES	Future Public Use: YES
Land Code: 1000013440	Agency Land Code: R2942305	Land Name: FORESTRY	County: BELTRAMI	Acres: 40.00
City:	Site Code: R290099	Classification Per M.S. 86A.05: f. state forests and state forest subareas	Current Public Use: YES	Future Public Use: YES
Land Code: 1000013441	Agency Land Code: R2939987	Land Name: FORESTRY	County: BELTRAMI	Acres: 40.00
City:	Site Code: R290099	Classification Per M.S. 86A.05: f. state forests and state forest subareas	Current Public Use: YES	Future Public Use: YES



Land Code: 1000013442	Agency Land Code: R2938332	Land Name: FORESTRY	County: BELTRAMI	Acres: 40.00
City:	Site Code: R290099	Classification Per M.S. 86A.05: f. state forests and state forest subareas	Current Public Use: YES	Future Public Use: YES
Land Code: 1000013443	Agency Land Code: R2943628	Land Name: FORESTRY	County: BELTRAMI	Acres: 40.00
City:	Site Code: R290099	Classification Per M.S. 86A.05: f. state forests and state forest subareas	Current Public Use: YES	Future Public Use: YES
Land Code: 1000013444	Agency Land Code: R2941086	Land Name: FORESTRY	County: BELTRAMI	Acres: 40.00
City:	Site Code: R290099	Classification Per M.S. 86A.05: f. state forests and state forest subareas	Current Public Use: YES	Future Public Use: YES
Land Code: 1000013445	Agency Land Code: R2941118	Land Name: FORESTRY	County: BELTRAMI	Acres: 40.00
City:	Site Code: R290099	Classification Per M.S. 86A.05: f. state forests and state forest subareas	Current Public Use: YES	Future Public Use: YES
Land Code: 1000013446	Agency Land Code: R2944618	Land Name: FORESTRY	County: BELTRAMI	Acres: 40.00
City:	Site Code: R290099	Classification Per M.S. 86A.05: f. state forests and state forest subareas	Current Public Use: YES	Future Public Use: YES
Land Code: 1000013447	Agency Land Code: R2944683	Land Name: FORESTRY	County: BELTRAMI	Acres: 38.68
City:	Site Code: R290099	Classification Per M.S. 86A.05: f. state forests and state forest subareas	Current Public Use: YES	Future Public Use: YES
Land Code: 1000013448	Agency Land Code: R2944698	Land Name: FORESTRY	County: BELTRAMI	Acres: 40.00
City:	Site Code: R290099	Classification Per M.S. 86A.05: f. state forests and state forest subareas	Current Public Use: YES	Future Public Use: YES
Land Code: 1000013449	Agency Land Code: R2944708	Land Name: FORESTRY	County: BELTRAMI	Acres: 40.00
City:	Site Code: R290099	Classification Per M.S. 86A.05: f. state forests and state forest subareas	Current Public Use: YES	Future Public Use: YES
Land Code: 1000013450	Agency Land Code: R2944269	Land Name: FORESTRY	County: BELTRAMI	Acres: 40.00
City:	Site Code: R290099	Classification Per M.S. 86A.05: f. state forests and state forest subareas	Current Public Use: YES	Future Public Use: YES
Land Code: 1000013451	Agency Land Code: R2944290	Land Name: FORESTRY	County: BELTRAMI	Acres: 40.00
City:	Site Code: R290099	Classification Per M.S. 86A.05: f. state forests and state forest subareas	Current Public Use: YES	Future Public Use: YES
Land Code: 1000013452	Agency Land Code: R2944749	Land Name: FORESTRY	County: BELTRAMI	Acres: 40.00
City:	Site Code: R290099	Classification Per M.S. 86A.05: f. state forests and state forest subareas	Current Public Use: YES	Future Public Use: YES
Land Code: 1000013453	Agency Land Code: R2944772	Land Name: FORESTRY	County: BELTRAMI	Acres: 40.00
City:	Site Code: R290099	Classification Per M.S. 86A.05: f. state forests and state forest subareas	Current Public Use: YES	Future Public Use: YES



Land Code: 1000013454	Agency Land Code: R2944329	Land Name: FORESTRY	County: BELTRAMI	Acres: 35.92
City:	Site Code: R290099	Classification Per M.S. 86A.05: f. state forests and state forest subareas	Current Public Use: YES	Future Public Use: YES
Land Code: 1000013455	Agency Land Code: R2944375	Land Name: FORESTRY	County: BELTRAMI	Acres: 40.00
City:	Site Code: R290099	Classification Per M.S. 86A.05: f. state forests and state forest subareas	Current Public Use: YES	Future Public Use: YES
Land Code: 1000013456	Agency Land Code: R2944396	Land Name: FORESTRY	County: BELTRAMI	Acres: 40.00
City:	Site Code: R290099	Classification Per M.S. 86A.05: f. state forests and state forest subareas	Current Public Use: YES	Future Public Use: YES
Land Code: 1000013457	Agency Land Code: R2944558	Land Name: FORESTRY	County: BELTRAMI	Acres: 40.00
City:	Site Code: R290099	Classification Per M.S. 86A.05: f. state forests and state forest subareas	Current Public Use: YES	Future Public Use: YES
Land Code: 1000013458	Agency Land Code: R2944613	Land Name: FORESTRY	County: BELTRAMI	Acres: 40.00
City:	Site Code: R290099	Classification Per M.S. 86A.05: f. state forests and state forest subareas	Current Public Use: YES	Future Public Use: YES
Land Code: 1000013459	Agency Land Code: R2937489	Land Name: FORESTRY	County: BELTRAMI	Acres: 37.45
City:	Site Code: R290099	Classification Per M.S. 86A.05: f. state forests and state forest subareas	Current Public Use: YES	Future Public Use: YES
Land Code: 1000013460	Agency Land Code: R2937494	Land Name: FORESTRY	County: BELTRAMI	Acres: 40.00
City:	Site Code: R290099	Classification Per M.S. 86A.05: f. state forests and state forest subareas	Current Public Use: YES	Future Public Use: YES
Land Code: 1000013461	Agency Land Code: R2937666	Land Name: FORESTRY	County: BELTRAMI	Acres: 40.00
City:	Site Code: R290099	Classification Per M.S. 86A.05: f. state forests and state forest subareas	Current Public Use: YES	Future Public Use: YES
Land Code: 1000013462	Agency Land Code: R2937602	Land Name: FORESTRY	County: BELTRAMI	Acres: 40.00
City:	Site Code: R290099	Classification Per M.S. 86A.05: f. state forests and state forest subareas	Current Public Use: YES	Future Public Use: YES
Land Code: 1000013463	Agency Land Code: R2937437	Land Name: FORESTRY	County: BELTRAMI	Acres: 40.00
City:	Site Code: R290099	Classification Per M.S. 86A.05: f. state forests and state forest subareas	Current Public Use: YES	Future Public Use: YES
Land Code: 1000013464	Agency Land Code: R2937523	Land Name: FORESTRY	County: BELTRAMI	Acres: 40.00
City:	Site Code: R290099	Classification Per M.S. 86A.05: f. state forests and state forest subareas	Current Public Use: YES	Future Public Use: YES
Land Code: 1000013465	Agency Land Code: R2937545	Land Name: FORESTRY	County: BELTRAMI	Acres: 40.00
City:	Site Code: R290099	Classification Per M.S. 86A.05: f. state forests and state forest subareas	Current Public Use: YES	Future Public Use: YES



Land Code: 1000013466	Agency Land Code: R2937563	Land Name: FORESTRY	County: BELTRAMI	Acres: 40.00
City:	Site Code: R290099	Classification Per M.S. 86A.05: f. state forests and state forest subareas	Current Public Use: YES	Future Public Use: YES
Land Code: 1000013467	Agency Land Code: R2941188	Land Name: FORESTRY	County: BELTRAMI	Acres: 40.00
City:	Site Code: R290099	Classification Per M.S. 86A.05: f. state forests and state forest subareas	Current Public Use: YES	Future Public Use: YES
Land Code: 1000013468	Agency Land Code: R2941205	Land Name: FORESTRY	County: BELTRAMI	Acres: 40.00
City:	Site Code: R290099	Classification Per M.S. 86A.05: f. state forests and state forest subareas	Current Public Use: YES	Future Public Use: YES
Land Code: 1000013469	Agency Land Code: R2941640	Land Name: FORESTRY	County: BELTRAMI	Acres: 40.00
City:	Site Code: R290099	Classification Per M.S. 86A.05: f. state forests and state forest subareas	Current Public Use: YES	Future Public Use: YES
Land Code: 1000013470	Agency Land Code: R2941651	Land Name: FORESTRY	County: BELTRAMI	Acres: 40.00
City:	Site Code: R290099	Classification Per M.S. 86A.05: f. state forests and state forest subareas	Current Public Use: YES	Future Public Use: YES
Land Code: 1000013471	Agency Land Code: R2943488	Land Name: FORESTRY	County: BELTRAMI	Acres: 40.00
City:	Site Code: R290099	Classification Per M.S. 86A.05: f. state forests and state forest subareas	Current Public Use: YES	Future Public Use: YES
Land Code: 1000013472	Agency Land Code: R2942043	Land Name: FORESTRY	County: BELTRAMI	Acres: 40.00
City:	Site Code: R290099	Classification Per M.S. 86A.05: f. state forests and state forest subareas	Current Public Use: YES	Future Public Use: YES
Land Code: 1000013473	Agency Land Code: R2942046	Land Name: FORESTRY	County: BELTRAMI	Acres: 39.35
City:	Site Code: R290099	Classification Per M.S. 86A.05: f. state forests and state forest subareas	Current Public Use: YES	Future Public Use: YES
Land Code: 1000013474	Agency Land Code: R2942055	Land Name: FORESTRY	County: BELTRAMI	Acres: 40.00
City:	Site Code: R290099	Classification Per M.S. 86A.05: f. state forests and state forest subareas	Current Public Use: YES	Future Public Use: YES
Land Code: 1000013475	Agency Land Code: R2942489	Land Name: FORESTRY	County: BELTRAMI	Acres: 40.00
City:	Site Code: R290099	Classification Per M.S. 86A.05: f. state forests and state forest subareas	Current Public Use: YES	Future Public Use: YES
Land Code: 1000013476	Agency Land Code: R2942506	Land Name: FORESTRY	County: BELTRAMI	Acres: 40.00
City:	Site Code: R290099	Classification Per M.S. 86A.05: f. state forests and state forest subareas	Current Public Use: YES	Future Public Use: YES
Land Code: 1000013477	Agency Land Code: R2942550	Land Name: FORESTRY	County: BELTRAMI	Acres: 40.00
City:	Site Code: R290099	Classification Per M.S. 86A.05: f. state forests and state forest subareas	Current Public Use: YES	Future Public Use: YES



Land Code: 1000013478	Agency Land Code: R2942556	Land Name: FORESTRY	County: BELTRAMI	Acres: 40.00
City:	Site Code: R290099	Classification Per M.S. 86A.05: f. state forests and state forest subareas	Current Public Use: YES	Future Public Use: YES
Land Code: 1000013479	Agency Land Code: R2942595	Land Name: FORESTRY	County: BELTRAMI	Acres: 40.00
City:	Site Code: R290099	Classification Per M.S. 86A.05: f. state forests and state forest subareas	Current Public Use: YES	Future Public Use: YES
Land Code: 1000013480	Agency Land Code: R2942622	Land Name: FORESTRY	County: BELTRAMI	Acres: 40.00
City:	Site Code: R290099	Classification Per M.S. 86A.05: f. state forests and state forest subareas	Current Public Use: YES	Future Public Use: YES
Land Code: 1000013481	Agency Land Code: R2942627	Land Name: FORESTRY	County: BELTRAMI	Acres: 40.00
City:	Site Code: R290099	Classification Per M.S. 86A.05: f. state forests and state forest subareas	Current Public Use: YES	Future Public Use: YES
Land Code: 1000013482	Agency Land Code: R2942635	Land Name: FORESTRY	County: BELTRAMI	Acres: 40.00
City:	Site Code: R290099	Classification Per M.S. 86A.05: f. state forests and state forest subareas	Current Public Use: YES	Future Public Use: YES
Land Code: 1000013483	Agency Land Code: R2942648	Land Name: FORESTRY	County: BELTRAMI	Acres: 40.00
City:	Site Code: R290099	Classification Per M.S. 86A.05: f. state forests and state forest subareas	Current Public Use: YES	Future Public Use: YES
Land Code: 1000013484	Agency Land Code: R2942706	Land Name: FORESTRY	County: BELTRAMI	Acres: 40.00
City:	Site Code: R290099	Classification Per M.S. 86A.05: f. state forests and state forest subareas	Current Public Use: YES	Future Public Use: YES
Land Code: 1000013485	Agency Land Code: R2943203	Land Name: FORESTRY	County: BELTRAMI	Acres: 40.00
City:	Site Code: R290099	Classification Per M.S. 86A.05: f. state forests and state forest subareas	Current Public Use: YES	Future Public Use: YES
Land Code: 1000013486	Agency Land Code: R2943304	Land Name: FORESTRY	County: BELTRAMI	Acres: 40.00
City:	Site Code: R290099	Classification Per M.S. 86A.05: f. state forests and state forest subareas	Current Public Use: YES	Future Public Use: YES
Land Code: 1000013487	Agency Land Code: R2943305	Land Name: FORESTRY	County: BELTRAMI	Acres: 40.00
City:	Site Code: R290099	Classification Per M.S. 86A.05: f. state forests and state forest subareas	Current Public Use: YES	Future Public Use: YES
Land Code: 1000013488	Agency Land Code: R2940181	Land Name: FORESTRY	County: BELTRAMI	Acres: 40.00
City:	Site Code: R290099	Classification Per M.S. 86A.05: f. state forests and state forest subareas	Current Public Use: YES	Future Public Use: YES
Land Code: 1000013489	Agency Land Code: R2940208	Land Name: FORESTRY	County: BELTRAMI	Acres: 40.00
City:	Site Code: R290099	Classification Per M.S. 86A.05: f. state forests and state forest subareas	Current Public Use: YES	Future Public Use: YES



Land Code: 1000013490	Agency Land Code: R2943720	Land Name: FORESTRY	County: BELTRAMI	Acres: 40.00
City:	Site Code: R290099	Classification Per M.S. 86A.05: f. state forests and state forest subareas	Current Public Use: YES	Future Public Use: YES
Land Code: 1000013491	Agency Land Code: R2941935	Land Name: FORESTRY	County: BELTRAMI	Acres: 40.00
City:	Site Code: R290099	Classification Per M.S. 86A.05: f. state forests and state forest subareas	Current Public Use: YES	Future Public Use: YES
Land Code: 1000013492	Agency Land Code: R2940304	Land Name: FORESTRY	County: BELTRAMI	Acres: 40.00
City:	Site Code: R290099	Classification Per M.S. 86A.05: f. state forests and state forest subareas	Current Public Use: YES	Future Public Use: YES
Land Code: 1000013493	Agency Land Code: R2940322	Land Name: FORESTRY	County: BELTRAMI	Acres: 40.00
City:	Site Code: R290099	Classification Per M.S. 86A.05: f. state forests and state forest subareas	Current Public Use: YES	Future Public Use: YES
Land Code: 1000013494	Agency Land Code: R2938353	Land Name: FORESTRY	County: BELTRAMI	Acres: 40.00
City:	Site Code: R290099	Classification Per M.S. 86A.05: f. state forests and state forest subareas	Current Public Use: YES	Future Public Use: YES
Land Code: 1000013495	Agency Land Code: R2938356	Land Name: FORESTRY	County: BELTRAMI	Acres: 40.00
City:	Site Code: R290099	Classification Per M.S. 86A.05: f. state forests and state forest subareas	Current Public Use: YES	Future Public Use: YES
Land Code: 1000013496	Agency Land Code: R2938361	Land Name: FORESTRY	County: BELTRAMI	Acres: 40.00
City:	Site Code: R290099	Classification Per M.S. 86A.05: f. state forests and state forest subareas	Current Public Use: YES	Future Public Use: YES
Land Code: 1000013497	Agency Land Code: R2938384	Land Name: FORESTRY	County: BELTRAMI	Acres: 40.00
City:	Site Code: R290099	Classification Per M.S. 86A.05: f. state forests and state forest subareas	Current Public Use: YES	Future Public Use: YES
Land Code: 1000013498	Agency Land Code: R2943830	Land Name: FORESTRY	County: BELTRAMI	Acres: 40.00
City:	Site Code: R290099	Classification Per M.S. 86A.05: f. state forests and state forest subareas	Current Public Use: YES	Future Public Use: YES
Land Code: 1000013499	Agency Land Code: R2942367	Land Name: FORESTRY	County: BELTRAMI	Acres: 40.00
City:	Site Code: R290099	Classification Per M.S. 86A.05: f. state forests and state forest subareas	Current Public Use: YES	Future Public Use: YES
Land Code: 1000013500	Agency Land Code: R2942373	Land Name: FORESTRY	County: BELTRAMI	Acres: 40.00
City:	Site Code: R290099	Classification Per M.S. 86A.05: f. state forests and state forest subareas	Current Public Use: YES	Future Public Use: YES
Land Code: 1000013501	Agency Land Code: R2940329	Land Name: FORESTRY	County: BELTRAMI	Acres: 40.00
City:	Site Code: R290099	Classification Per M.S. 86A.05: f. state forests and state forest subareas	Current Public Use: YES	Future Public Use: YES



Land Code: 1000013502	Agency Land Code: R2940348	Land Name: FORESTRY	County: BELTRAMI	Acres: 40.00
City:	Site Code: R290099	Classification Per M.S. 86A.05: f. state forests and state forest subareas	Current Public Use: YES	Future Public Use: YES
Land Code: 1000013503	Agency Land Code: R2940360	Land Name: FORESTRY	County: BELTRAMI	Acres: 40.00
City:	Site Code: R290099	Classification Per M.S. 86A.05: f. state forests and state forest subareas	Current Public Use: YES	Future Public Use: YES
Land Code: 1000013504	Agency Land Code: R2940367	Land Name: FORESTRY	County: BELTRAMI	Acres: 40.00
City:	Site Code: R290099	Classification Per M.S. 86A.05: f. state forests and state forest subareas	Current Public Use: YES	Future Public Use: YES
Land Code: 1000013505	Agency Land Code: R2940394	Land Name: FORESTRY	County: BELTRAMI	Acres: 40.00
City:	Site Code: R290099	Classification Per M.S. 86A.05: f. state forests and state forest subareas	Current Public Use: YES	Future Public Use: YES
Land Code: 1000013506	Agency Land Code: R2941145	Land Name: FORESTRY	County: BELTRAMI	Acres: 40.00
City:	Site Code: R290099	Classification Per M.S. 86A.05: f. state forests and state forest subareas	Current Public Use: YES	Future Public Use: YES
Land Code: 1000013507	Agency Land Code: R2941175	Land Name: FORESTRY	County: BELTRAMI	Acres: 40.00
City:	Site Code: R290099	Classification Per M.S. 86A.05: f. state forests and state forest subareas	Current Public Use: YES	Future Public Use: YES
Land Code: 1000013508	Agency Land Code: R2941176	Land Name: FORESTRY	County: BELTRAMI	Acres: 20.50
City:	Site Code: R290099	Classification Per M.S. 86A.05: f. state forests and state forest subareas	Current Public Use: YES	Future Public Use: YES
Land Code: 1000013509	Agency Land Code: R2941594	Land Name: FORESTRY	County: BELTRAMI	Acres: 40.00
City:	Site Code: R290099	Classification Per M.S. 86A.05: f. state forests and state forest subareas	Current Public Use: YES	Future Public Use: YES
Land Code: 1000013510	Agency Land Code: R2940470	Land Name: FORESTRY	County: BELTRAMI	Acres: 40.00
City:	Site Code: R290099	Classification Per M.S. 86A.05: f. state forests and state forest subareas	Current Public Use: YES	Future Public Use: YES
Land Code: 1000013511	Agency Land Code: R2940516	Land Name: FORESTRY	County: BELTRAMI	Acres: 40.00
City:	Site Code: R290099	Classification Per M.S. 86A.05: f. state forests and state forest subareas	Current Public Use: YES	Future Public Use: YES
Land Code: 1000013512	Agency Land Code: R2937949	Land Name: FORESTRY	County: BELTRAMI	Acres: 40.00
City:	Site Code: R290099	Classification Per M.S. 86A.05: f. state forests and state forest subareas	Current Public Use: YES	Future Public Use: YES
Land Code: 1000013513	Agency Land Code: R2938406	Land Name: FORESTRY	County: BELTRAMI	Acres: 40.00
City:	Site Code: R290099	Classification Per M.S. 86A.05: f. state forests and state forest subareas	Current Public Use: YES	Future Public Use: YES



Land Code: 1000013514	Agency Land Code: R2938422	Land Name: FORESTRY	County: BELTRAMI	Acres: 40.00
City:	Site Code: R290099	Classification Per M.S. 86A.05: f. state forests and state forest subareas	Current Public Use: YES	Future Public Use: YES
Land Code: 1000013515	Agency Land Code: R2944013	Land Name: FORESTRY	County: BELTRAMI	Acres: 40.00
City:	Site Code: R290099	Classification Per M.S. 86A.05: f. state forests and state forest subareas	Current Public Use: YES	Future Public Use: YES
Land Code: 1000013516	Agency Land Code: R2944028	Land Name: FORESTRY	County: BELTRAMI	Acres: 40.00
City:	Site Code: R290099	Classification Per M.S. 86A.05: f. state forests and state forest subareas	Current Public Use: YES	Future Public Use: YES
Land Code: 1000013517	Agency Land Code: R2940808	Land Name: FORESTRY	County: BELTRAMI	Acres: 40.00
City:	Site Code: R290099	Classification Per M.S. 86A.05: f. state forests and state forest subareas	Current Public Use: YES	Future Public Use: YES
Land Code: 1000013518	Agency Land Code: R2938108	Land Name: FORESTRY	County: BELTRAMI	Acres: 40.00
City:	Site Code: R290099	Classification Per M.S. 86A.05: f. state forests and state forest subareas	Current Public Use: YES	Future Public Use: YES
Land Code: 1000013519	Agency Land Code: R2940521	Land Name: FORESTRY	County: BELTRAMI	Acres: 40.00
City:	Site Code: R290099	Classification Per M.S. 86A.05: f. state forests and state forest subareas	Current Public Use: YES	Future Public Use: YES
Land Code: 1000013520	Agency Land Code: R2940528	Land Name: FORESTRY	County: BELTRAMI	Acres: 41.62
City:	Site Code: R290099	Classification Per M.S. 86A.05: f. state forests and state forest subareas	Current Public Use: YES	Future Public Use: YES
Land Code: 1000013521	Agency Land Code: R2940736	Land Name: FORESTRY	County: BELTRAMI	Acres: 40.00
City:	Site Code: R290099	Classification Per M.S. 86A.05: f. state forests and state forest subareas	Current Public Use: YES	Future Public Use: YES
Land Code: 1000013522	Agency Land Code: R2941253	Land Name: FORESTRY	County: BELTRAMI	Acres: 40.00
City:	Site Code: R290099	Classification Per M.S. 86A.05: f. state forests and state forest subareas	Current Public Use: YES	Future Public Use: YES
Land Code: 1000013523	Agency Land Code: R2940674	Land Name: FORESTRY	County: BELTRAMI	Acres: 37.96
City:	Site Code: R290099	Classification Per M.S. 86A.05: f. state forests and state forest subareas	Current Public Use: YES	Future Public Use: YES
Land Code: 1000013524	Agency Land Code: R2940695	Land Name: FORESTRY	County: BELTRAMI	Acres: 40.00
City:	Site Code: R290099	Classification Per M.S. 86A.05: f. state forests and state forest subareas	Current Public Use: YES	Future Public Use: YES
Land Code: 1000013525	Agency Land Code: R2940698	Land Name: FORESTRY	County: BELTRAMI	Acres: 40.00
City:	Site Code: R290099	Classification Per M.S. 86A.05: f. state forests and state forest subareas	Current Public Use: YES	Future Public Use: YES



Land Code: 1000013526	Agency Land Code: R2940699	Land Name: FORESTRY	County: BELTRAMI	Acres: 40.00
City:	Site Code: R290099	Classification Per M.S. 86A.05: f. state forests and state forest subareas	Current Public Use: YES	Future Public Use: YES
Land Code: 1000013527	Agency Land Code: R2940771	Land Name: FORESTRY	County: BELTRAMI	Acres: 40.00
City:	Site Code: R290099	Classification Per M.S. 86A.05: f. state forests and state forest subareas	Current Public Use: YES	Future Public Use: YES
Land Code: 1000013528	Agency Land Code: R2941670	Land Name: FORESTRY	County: BELTRAMI	Acres: 36.14
City:	Site Code: R290099	Classification Per M.S. 86A.05: f. state forests and state forest subareas	Current Public Use: YES	Future Public Use: YES
Land Code: 1000013529	Agency Land Code: R2941691	Land Name: FORESTRY	County: BELTRAMI	Acres: 40.00
City:	Site Code: R290099	Classification Per M.S. 86A.05: f. state forests and state forest subareas	Current Public Use: YES	Future Public Use: YES
Land Code: 1000013530	Agency Land Code: R2941700	Land Name: FORESTRY	County: BELTRAMI	Acres: 40.00
City:	Site Code: R290099	Classification Per M.S. 86A.05: f. state forests and state forest subareas	Current Public Use: YES	Future Public Use: YES
Land Code: 1000013531	Agency Land Code: R2942088	Land Name: FORESTRY	County: BELTRAMI	Acres: 40.00
City:	Site Code: R290099	Classification Per M.S. 86A.05: f. state forests and state forest subareas	Current Public Use: YES	Future Public Use: YES
Land Code: 1000013532	Agency Land Code: R2940784	Land Name: FORESTRY	County: BELTRAMI	Acres: 40.00
City:	Site Code: R290099	Classification Per M.S. 86A.05: f. state forests and state forest subareas	Current Public Use: YES	Future Public Use: YES
Land Code: 1000013533	Agency Land Code: R2940791	Land Name: FORESTRY	County: BELTRAMI	Acres: 40.00
City:	Site Code: R290099	Classification Per M.S. 86A.05: f. state forests and state forest subareas	Current Public Use: YES	Future Public Use: YES
Land Code: 1000013534	Agency Land Code: R2940615	Land Name: FORESTRY	County: BELTRAMI	Acres: 40.00
City:	Site Code: R290099	Classification Per M.S. 86A.05: f. state forests and state forest subareas	Current Public Use: YES	Future Public Use: YES
Land Code: 1000013535	Agency Land Code: R2940624	Land Name: FORESTRY	County: BELTRAMI	Acres: 39.98
City:	Site Code: R290099	Classification Per M.S. 86A.05: f. state forests and state forest subareas	Current Public Use: YES	Future Public Use: YES
Land Code: 1000013536	Agency Land Code: R2940628	Land Name: FORESTRY	County: BELTRAMI	Acres: 39.91
City:	Site Code: R290099	Classification Per M.S. 86A.05: f. state forests and state forest subareas	Current Public Use: YES	Future Public Use: YES
Land Code: 1000013537	Agency Land Code: R2940642	Land Name: FORESTRY	County: BELTRAMI	Acres: 39.78
City:	Site Code: R290099	Classification Per M.S. 86A.05: f. state forests and state forest subareas	Current Public Use: YES	Future Public Use: YES



Land Code: 1000013538	Agency Land Code: R2942123	Land Name: FORESTRY	County: BELTRAMI	Acres: 40.00
City:	Site Code: R290099	Classification Per M.S. 86A.05: f. state forests and state forest subareas	Current Public Use: YES	Future Public Use: YES
Land Code: 1000013539	Agency Land Code: R2940898	Land Name: FORESTRY	County: BELTRAMI	Acres: 40.00
City:	Site Code: R290099	Classification Per M.S. 86A.05: f. state forests and state forest subareas	Current Public Use: YES	Future Public Use: YES
Land Code: 1000013540	Agency Land Code: R2940902	Land Name: FORESTRY	County: BELTRAMI	Acres: 40.00
City:	Site Code: R290099	Classification Per M.S. 86A.05: f. state forests and state forest subareas	Current Public Use: YES	Future Public Use: YES
Land Code: 1000013541	Agency Land Code: R2938151	Land Name: FORESTRY	County: BELTRAMI	Acres: 39.74
City:	Site Code: R290099	Classification Per M.S. 86A.05: f. state forests and state forest subareas	Current Public Use: YES	Future Public Use: YES
Land Code: 1000013542	Agency Land Code: R2938171	Land Name: FORESTRY	County: BELTRAMI	Acres: 40.00
City:	Site Code: R290099	Classification Per M.S. 86A.05: f. state forests and state forest subareas	Current Public Use: YES	Future Public Use: YES
Land Code: 1000013543	Agency Land Code: R2938173	Land Name: FORESTRY	County: BELTRAMI	Acres: 40.00
City:	Site Code: R290099	Classification Per M.S. 86A.05: f. state forests and state forest subareas	Current Public Use: YES	Future Public Use: YES
Land Code: 1000013544	Agency Land Code: R2941721	Land Name: FORESTRY	County: BELTRAMI	Acres: 40.00
City:	Site Code: R290099	Classification Per M.S. 86A.05: f. state forests and state forest subareas	Current Public Use: YES	Future Public Use: YES
Land Code: 1000013545	Agency Land Code: R2941724	Land Name: FORESTRY	County: BELTRAMI	Acres: 40.00
City:	Site Code: R290099	Classification Per M.S. 86A.05: f. state forests and state forest subareas	Current Public Use: YES	Future Public Use: YES
Land Code: 1000013546	Agency Land Code: R2938181	Land Name: FORESTRY	County: BELTRAMI	Acres: 40.00
City:	Site Code: R290099	Classification Per M.S. 86A.05: f. state forests and state forest subareas	Current Public Use: YES	Future Public Use: YES
Land Code: 1000013547	Agency Land Code: R2942139	Land Name: FORESTRY	County: BELTRAMI	Acres: 40.00
City:	Site Code: R290099	Classification Per M.S. 86A.05: f. state forests and state forest subareas	Current Public Use: YES	Future Public Use: YES
Land Code: 1000013548	Agency Land Code: R2942153	Land Name: FORESTRY	County: BELTRAMI	Acres: 40.00
City:	Site Code: R290099	Classification Per M.S. 86A.05: f. state forests and state forest subareas	Current Public Use: YES	Future Public Use: YES
Land Code: 1000013549	Agency Land Code: R2940914	Land Name: FORESTRY	County: BELTRAMI	Acres: 40.00
City:	Site Code: R290099	Classification Per M.S. 86A.05: f. state forests and state forest subareas	Current Public Use: YES	Future Public Use: YES



Land Code: 1000013550	Agency Land Code: R2940915	Land Name: FORESTRY	County: BELTRAMI	Acres: 40.00
City:	Site Code: R290099	Classification Per M.S. 86A.05: f. state forests and state forest subareas	Current Public Use: YES	Future Public Use: YES
Land Code: 1000013551	Agency Land Code: R2940930	Land Name: FORESTRY	County: BELTRAMI	Acres: 40.00
City:	Site Code: R290099	Classification Per M.S. 86A.05: f. state forests and state forest subareas	Current Public Use: YES	Future Public Use: YES
Land Code: 1000013552	Agency Land Code: R2940952	Land Name: FORESTRY	County: BELTRAMI	Acres: 40.00
City:	Site Code: R290099	Classification Per M.S. 86A.05: f. state forests and state forest subareas	Current Public Use: YES	Future Public Use: YES
Land Code: 1000013553	Agency Land Code: R2937719	Land Name: FORESTRY	County: BELTRAMI	Acres: 40.00
City:	Site Code: R290099	Classification Per M.S. 86A.05: f. state forests and state forest subareas	Current Public Use: YES	Future Public Use: YES
Land Code: 1000013554	Agency Land Code: R2937749	Land Name: FORESTRY	County: BELTRAMI	Acres: 40.00
City:	Site Code: R290099	Classification Per M.S. 86A.05: f. state forests and state forest subareas	Current Public Use: YES	Future Public Use: YES
Land Code: 1000013555	Agency Land Code: R2937750	Land Name: FORESTRY	County: BELTRAMI	Acres: 40.00
City:	Site Code: R290099	Classification Per M.S. 86A.05: f. state forests and state forest subareas	Current Public Use: YES	Future Public Use: YES
Land Code: 1000013556	Agency Land Code: R2941762	Land Name: FORESTRY	County: BELTRAMI	Acres: 40.00
City:	Site Code: R290099	Classification Per M.S. 86A.05: f. state forests and state forest subareas	Current Public Use: YES	Future Public Use: YES
Land Code: 1000013557	Agency Land Code: R2938211	Land Name: FORESTRY	County: BELTRAMI	Acres: 40.00
City:	Site Code: R290099	Classification Per M.S. 86A.05: f. state forests and state forest subareas	Current Public Use: YES	Future Public Use: YES
Land Code: 1000013558	Agency Land Code: R2942203	Land Name: FORESTRY	County: BELTRAMI	Acres: 40.00
City:	Site Code: R290099	Classification Per M.S. 86A.05: f. state forests and state forest subareas	Current Public Use: YES	Future Public Use: YES
Land Code: 1000013559	Agency Land Code: R2942204	Land Name: FORESTRY	County: BELTRAMI	Acres: 38.99
City:	Site Code: R290099	Classification Per M.S. 86A.05: f. state forests and state forest subareas	Current Public Use: YES	Future Public Use: YES
Land Code: 1000013560	Agency Land Code: R2940976	Land Name: FORESTRY	County: BELTRAMI	Acres: 40.00
City:	Site Code: R290099	Classification Per M.S. 86A.05: f. state forests and state forest subareas	Current Public Use: YES	Future Public Use: YES
Land Code: 1000013561	Agency Land Code: R2939633	Land Name: FORESTRY	County: BELTRAMI	Acres: 39.79
City:	Site Code: R290099	Classification Per M.S. 86A.05: f. state forests and state forest subareas	Current Public Use: YES	Future Public Use: YES



Land Code: 1000013562	Agency Land Code: R2937777	Land Name: FORESTRY	County: BELTRAMI	Acres: 40.00
City:	Site Code: R290099	Classification Per M.S. 86A.05: f. state forests and state forest subareas	Current Public Use: YES	Future Public Use: YES
Land Code: 1000013563	Agency Land Code: R2938004	Land Name: FORESTRY	County: BELTRAMI	Acres: 40.00
City:	Site Code: R290099	Classification Per M.S. 86A.05: f. state forests and state forest subareas	Current Public Use: YES	Future Public Use: YES
Land Code: 1000013564	Agency Land Code: R2940994	Land Name: FORESTRY	County: BELTRAMI	Acres: 40.00
City:	Site Code: R290099	Classification Per M.S. 86A.05: f. state forests and state forest subareas	Current Public Use: YES	Future Public Use: YES
Land Code: 1000013565	Agency Land Code: R2940996	Land Name: FORESTRY	County: BELTRAMI	Acres: 40.00
City:	Site Code: R290099	Classification Per M.S. 86A.05: f. state forests and state forest subareas	Current Public Use: YES	Future Public Use: YES
Land Code: 1000013566	Agency Land Code: R2940998	Land Name: FORESTRY	County: BELTRAMI	Acres: 40.00
City:	Site Code: R290099	Classification Per M.S. 86A.05: f. state forests and state forest subareas	Current Public Use: YES	Future Public Use: YES
Land Code: 1000013567	Agency Land Code: R2941435	Land Name: FORESTRY	County: BELTRAMI	Acres: 40.00
City:	Site Code: R290099	Classification Per M.S. 86A.05: f. state forests and state forest subareas	Current Public Use: YES	Future Public Use: YES
Land Code: 1000013568	Agency Land Code: R2941818	Land Name: FORESTRY	County: BELTRAMI	Acres: 40.00
City:	Site Code: R290099	Classification Per M.S. 86A.05: f. state forests and state forest subareas	Current Public Use: YES	Future Public Use: YES
Land Code: 1000013569	Agency Land Code: R2939740	Land Name: FORESTRY	County: BELTRAMI	Acres: 40.00
City:	Site Code: R290099	Classification Per M.S. 86A.05: f. state forests and state forest subareas	Current Public Use: YES	Future Public Use: YES
Land Code: 1000013570	Agency Land Code: R2939748	Land Name: FORESTRY	County: BELTRAMI	Acres: 40.00
City:	Site Code: R290099	Classification Per M.S. 86A.05: f. state forests and state forest subareas	Current Public Use: YES	Future Public Use: YES
Land Code: 1000013571	Agency Land Code: R2938249	Land Name: FORESTRY	County: BELTRAMI	Acres: 40.00
City:	Site Code: R290099	Classification Per M.S. 86A.05: f. state forests and state forest subareas	Current Public Use: YES	Future Public Use: YES
Land Code: 1000013572	Agency Land Code: R2938268	Land Name: FORESTRY	County: BELTRAMI	Acres: 40.00
City:	Site Code: R290099	Classification Per M.S. 86A.05: f. state forests and state forest subareas	Current Public Use: YES	Future Public Use: YES
Land Code: 1000013573	Agency Land Code: R2938271	Land Name: FORESTRY	County: BELTRAMI	Acres: 40.00
City:	Site Code: R290099	Classification Per M.S. 86A.05: f. state forests and state forest subareas	Current Public Use: YES	Future Public Use: YES



Land Code: 1000013574	Agency Land Code: R2938056	Land Name: FORESTRY	County: BELTRAMI	Acres: 40.00
City:	Site Code: R290099	Classification Per M.S. 86A.05: f. state forests and state forest subareas	Current Public Use: YES	Future Public Use: YES
Land Code: 1000013575	Agency Land Code: R2938057	Land Name: FORESTRY	County: BELTRAMI	Acres: 40.00
City:	Site Code: R290099	Classification Per M.S. 86A.05: f. state forests and state forest subareas	Current Public Use: YES	Future Public Use: YES
Land Code: 1000013576	Agency Land Code: R2941825	Land Name: FORESTRY	County: BELTRAMI	Acres: 40.00
City:	Site Code: R290099	Classification Per M.S. 86A.05: f. state forests and state forest subareas	Current Public Use: YES	Future Public Use: YES
Land Code: 1000013577	Agency Land Code: R2942277	Land Name: FORESTRY	County: BELTRAMI	Acres: 52.53
City:	Site Code: R290099	Classification Per M.S. 86A.05: f. state forests and state forest subareas	Current Public Use: YES	Future Public Use: YES
Land Code: 1000013578	Agency Land Code: R2939777	Land Name: FORESTRY	County: BELTRAMI	Acres: 40.00
City:	Site Code: R290099	Classification Per M.S. 86A.05: f. state forests and state forest subareas	Current Public Use: YES	Future Public Use: YES
Land Code: 1000013579	Agency Land Code: R2939778	Land Name: FORESTRY	County: BELTRAMI	Acres: 40.00
City:	Site Code: R290099	Classification Per M.S. 86A.05: f. state forests and state forest subareas	Current Public Use: YES	Future Public Use: YES
Land Code: 1000013580	Agency Land Code: R2939791	Land Name: FORESTRY	County: BELTRAMI	Acres: 40.00
City:	Site Code: R290099	Classification Per M.S. 86A.05: f. state forests and state forest subareas	Current Public Use: YES	Future Public Use: YES
Land Code: 1000013581	Agency Land Code: R2939800	Land Name: FORESTRY	County: BELTRAMI	Acres: 40.00
City:	Site Code: R290099	Classification Per M.S. 86A.05: f. state forests and state forest subareas	Current Public Use: YES	Future Public Use: YES
Land Code: 1000013582	Agency Land Code: R2939823	Land Name: FORESTRY	County: BELTRAMI	Acres: 40.00
City:	Site Code: R290099	Classification Per M.S. 86A.05: f. state forests and state forest subareas	Current Public Use: YES	Future Public Use: YES
Land Code: 1000013583	Agency Land Code: R2939833	Land Name: FORESTRY	County: BELTRAMI	Acres: 40.00
City:	Site Code: R290099	Classification Per M.S. 86A.05: f. state forests and state forest subareas	Current Public Use: YES	Future Public Use: YES
Land Code: 1000013584	Agency Land Code: R2939837	Land Name: FORESTRY	County: BELTRAMI	Acres: 40.65
City:	Site Code: R290099	Classification Per M.S. 86A.05: f. state forests and state forest subareas	Current Public Use: YES	Future Public Use: YES
Land Code: 1000013585	Agency Land Code: R2939843	Land Name: FORESTRY	County: BELTRAMI	Acres: 40.00
City:	Site Code: R290099	Classification Per M.S. 86A.05: f. state forests and state forest subareas	Current Public Use: YES	Future Public Use: YES



Land Code: 1000013586	Agency Land Code: R2939857	Land Name: FORESTRY	County: BELTRAMI	Acres: 39.13
City:	Site Code: R290099	Classification Per M.S. 86A.05: f. state forests and state forest subareas	Current Public Use: YES	Future Public Use: YES
Land Code: 1000013587	Agency Land Code: R2941068	Land Name: FORESTRY	County: BELTRAMI	Acres: 40.00
City:	Site Code: R290099	Classification Per M.S. 86A.05: f. state forests and state forest subareas	Current Public Use: YES	Future Public Use: YES
Land Code: 1000013588	Agency Land Code: R2941444	Land Name: FORESTRY	County: BELTRAMI	Acres: 40.00
City:	Site Code: R290099	Classification Per M.S. 86A.05: f. state forests and state forest subareas	Current Public Use: YES	Future Public Use: YES
Land Code: 1000013589	Agency Land Code: R2941458	Land Name: FORESTRY	County: BELTRAMI	Acres: 40.00
City:	Site Code: R290099	Classification Per M.S. 86A.05: f. state forests and state forest subareas	Current Public Use: YES	Future Public Use: YES
Land Code: 1000013590	Agency Land Code: R2939870	Land Name: FORESTRY	County: BELTRAMI	Acres: 40.00
City:	Site Code: R290099	Classification Per M.S. 86A.05: f. state forests and state forest subareas	Current Public Use: YES	Future Public Use: YES
Land Code: 1000013591	Agency Land Code: R2939885	Land Name: FORESTRY	County: BELTRAMI	Acres: 40.00
City:	Site Code: R290099	Classification Per M.S. 86A.05: f. state forests and state forest subareas	Current Public Use: YES	Future Public Use: YES
Land Code: 1000013592	Agency Land Code: R2939894	Land Name: FORESTRY	County: BELTRAMI	Acres: 40.00
City:	Site Code: R290099	Classification Per M.S. 86A.05: f. state forests and state forest subareas	Current Public Use: YES	Future Public Use: YES
Land Code: 1000013593	Agency Land Code: R2939905	Land Name: FORESTRY	County: BELTRAMI	Acres: 40.00
City:	Site Code: R290099	Classification Per M.S. 86A.05: f. state forests and state forest subareas	Current Public Use: YES	Future Public Use: YES
Land Code: 1000013594	Agency Land Code: R2939933	Land Name: FORESTRY	County: BELTRAMI	Acres: 40.00
City:	Site Code: R290099	Classification Per M.S. 86A.05: f. state forests and state forest subareas	Current Public Use: YES	Future Public Use: YES
Land Code: 1000013595	Agency Land Code: R2937850	Land Name: FORESTRY	County: BELTRAMI	Acres: 40.00
City:	Site Code: R290099	Classification Per M.S. 86A.05: f. state forests and state forest subareas	Current Public Use: YES	Future Public Use: YES
Land Code: 1000013596	Agency Land Code: R2942308	Land Name: FORESTRY	County: BELTRAMI	Acres: 40.00
City:	Site Code: R290099	Classification Per M.S. 86A.05: f. state forests and state forest subareas	Current Public Use: YES	Future Public Use: YES
Land Code: 1000013597	Agency Land Code: R2939950	Land Name: FORESTRY	County: BELTRAMI	Acres: 40.00
City:	Site Code: R290099	Classification Per M.S. 86A.05: f. state forests and state forest subareas	Current Public Use: YES	Future Public Use: YES



Land Code: 1000013598	Agency Land Code: R2939995	Land Name: FORESTRY	County: BELTRAMI	Acres: 40.00
City:	Site Code: R290099	Classification Per M.S. 86A.05: f. state forests and state forest subareas	Current Public Use: YES	Future Public Use: YES
Land Code: 1000013599	Agency Land Code: R2940015	Land Name: FORESTRY	County: BELTRAMI	Acres: 40.00
City:	Site Code: R290099	Classification Per M.S. 86A.05: f. state forests and state forest subareas	Current Public Use: YES	Future Public Use: YES
Land Code: 1000013600	Agency Land Code: R2938314	Land Name: FORESTRY	County: BELTRAMI	Acres: 40.00
City:	Site Code: R290099	Classification Per M.S. 86A.05: f. state forests and state forest subareas	Current Public Use: YES	Future Public Use: YES
Land Code: 1000013601	Agency Land Code: R2943661	Land Name: FORESTRY	County: BELTRAMI	Acres: 40.00
City:	Site Code: R290099	Classification Per M.S. 86A.05: f. state forests and state forest subareas	Current Public Use: YES	Future Public Use: YES
Land Code: 1000013602	Agency Land Code: R2941121	Land Name: FORESTRY	County: BELTRAMI	Acres: 40.00
City:	Site Code: R290099	Classification Per M.S. 86A.05: f. state forests and state forest subareas	Current Public Use: YES	Future Public Use: YES
Land Code: 1000013603	Agency Land Code: R2940075	Land Name: FORESTRY	County: BELTRAMI	Acres: 40.00
City:	Site Code: R290099	Classification Per M.S. 86A.05: f. state forests and state forest subareas	Current Public Use: YES	Future Public Use: YES
Land Code: 1000013604	Agency Land Code: R2940088	Land Name: FORESTRY	County: BELTRAMI	Acres: 40.00
City:	Site Code: R290099	Classification Per M.S. 86A.05: f. state forests and state forest subareas	Current Public Use: YES	Future Public Use: YES
Land Code: 1000013605	Agency Land Code: R2940094	Land Name: FORESTRY	County: BELTRAMI	Acres: 40.00
City:	Site Code: R290099	Classification Per M.S. 86A.05: f. state forests and state forest subareas	Current Public Use: YES	Future Public Use: YES
Land Code: 1000013606	Agency Land Code: R2940100	Land Name: FORESTRY	County: BELTRAMI	Acres: 40.00
City:	Site Code: R290099	Classification Per M.S. 86A.05: f. state forests and state forest subareas	Current Public Use: YES	Future Public Use: YES
Land Code: 1000013607	Agency Land Code: R2944500	Land Name: FORESTRY	County: BELTRAMI	Acres: 40.00
City:	Site Code: R290099	Classification Per M.S. 86A.05: f. state forests and state forest subareas	Current Public Use: YES	Future Public Use: YES
Land Code: 1000013608	Agency Land Code: R2944256	Land Name: FORESTRY	County: BELTRAMI	Acres: 52.93
City:	Site Code: R290099	Classification Per M.S. 86A.05: f. state forests and state forest subareas	Current Public Use: YES	Future Public Use: YES
Land Code: 1000013609	Agency Land Code: R2944287	Land Name: FORESTRY	County: BELTRAMI	Acres: 40.00
City:	Site Code: R290099	Classification Per M.S. 86A.05: f. state forests and state forest subareas	Current Public Use: YES	Future Public Use: YES



Land Code: 1000013610	Agency Land Code: R2944727	Land Name: FORESTRY	County: BELTRAMI	Acres: 40.00
City:	Site Code: R290099	Classification Per M.S. 86A.05: f. state forests and state forest subareas	Current Public Use: YES	Future Public Use: YES
Land Code: 1000013611	Agency Land Code: R2944768	Land Name: FORESTRY	County: BELTRAMI	Acres: 40.00
City:	Site Code: R290099	Classification Per M.S. 86A.05: f. state forests and state forest subareas	Current Public Use: YES	Future Public Use: YES
Land Code: 1000013612	Agency Land Code: R2944313	Land Name: FORESTRY	County: BELTRAMI	Acres: 43.47
City:	Site Code: R290099	Classification Per M.S. 86A.05: f. state forests and state forest subareas	Current Public Use: YES	Future Public Use: YES
Land Code: 1000013613	Agency Land Code: R2944342	Land Name: FORESTRY	County: BELTRAMI	Acres: 40.00
City:	Site Code: R290099	Classification Per M.S. 86A.05: f. state forests and state forest subareas	Current Public Use: YES	Future Public Use: YES
Land Code: 1000013614	Agency Land Code: R2944348	Land Name: FORESTRY	County: BELTRAMI	Acres: 40.00
City:	Site Code: R290099	Classification Per M.S. 86A.05: f. state forests and state forest subareas	Current Public Use: YES	Future Public Use: YES
Land Code: 1000013615	Agency Land Code: R2944378	Land Name: FORESTRY	County: BELTRAMI	Acres: 40.00
City:	Site Code: R290099	Classification Per M.S. 86A.05: f. state forests and state forest subareas	Current Public Use: YES	Future Public Use: YES
Land Code: 1000013616	Agency Land Code: R2944519	Land Name: FORESTRY	County: BELTRAMI	Acres: 38.95
City:	Site Code: R290099	Classification Per M.S. 86A.05: f. state forests and state forest subareas	Current Public Use: YES	Future Public Use: YES
Land Code: 1000013617	Agency Land Code: R2944529	Land Name: FORESTRY	County: BELTRAMI	Acres: 40.00
City:	Site Code: R290099	Classification Per M.S. 86A.05: f. state forests and state forest subareas	Current Public Use: YES	Future Public Use: YES
Land Code: 1000013618	Agency Land Code: R2944555	Land Name: FORESTRY	County: BELTRAMI	Acres: 40.00
City:	Site Code: R290099	Classification Per M.S. 86A.05: f. state forests and state forest subareas	Current Public Use: YES	Future Public Use: YES
Land Code: 1000013619	Agency Land Code: R2944421	Land Name: FORESTRY	County: BELTRAMI	Acres: 40.00
City:	Site Code: R290099	Classification Per M.S. 86A.05: f. state forests and state forest subareas	Current Public Use: YES	Future Public Use: YES
Land Code: 1000013620	Agency Land Code: R2944435	Land Name: FORESTRY	County: BELTRAMI	Acres: 40.00
City:	Site Code: R290099	Classification Per M.S. 86A.05: f. state forests and state forest subareas	Current Public Use: YES	Future Public Use: YES
Land Code: 1000013621	Agency Land Code: R2944091	Land Name: FORESTRY	County: BELTRAMI	Acres: 40.00
City:	Site Code: R290099	Classification Per M.S. 86A.05: f. state forests and state forest subareas	Current Public Use: YES	Future Public Use: YES



Land Code: 1000013622	Agency Land Code: R2944458	Land Name: FORESTRY	County: BELTRAMI	Acres: 40.00
City:	Site Code: R290099	Classification Per M.S. 86A.05: f. state forests and state forest subareas	Current Public Use: YES	Future Public Use: YES
Land Code: 1000013623	Agency Land Code: R2944609	Land Name: FORESTRY	County: BELTRAMI	Acres: 40.00
City:	Site Code: R290099	Classification Per M.S. 86A.05: f. state forests and state forest subareas	Current Public Use: YES	Future Public Use: YES
Land Code: 1000013624	Agency Land Code: R2944614	Land Name: FORESTRY	County: BELTRAMI	Acres: 40.00
City:	Site Code: R290099	Classification Per M.S. 86A.05: f. state forests and state forest subareas	Current Public Use: YES	Future Public Use: YES
Land Code: 1000013625	Agency Land Code: R2937464	Land Name: FORESTRY	County: BELTRAMI	Acres: 40.00
City:	Site Code: R290099	Classification Per M.S. 86A.05: f. state forests and state forest subareas	Current Public Use: YES	Future Public Use: YES
Land Code: 1000013626	Agency Land Code: R2937658	Land Name: FORESTRY	County: BELTRAMI	Acres: 40.00
City:	Site Code: R290099	Classification Per M.S. 86A.05: f. state forests and state forest subareas	Current Public Use: YES	Future Public Use: YES
Land Code: 1000013627	Agency Land Code: R2937419	Land Name: FORESTRY	County: BELTRAMI	Acres: 38.53
City:	Site Code: R290099	Classification Per M.S. 86A.05: f. state forests and state forest subareas	Current Public Use: YES	Future Public Use: YES
Land Code: 1000013628	Agency Land Code: R2937522	Land Name: FORESTRY	County: BELTRAMI	Acres: 40.00
City:	Site Code: R290099	Classification Per M.S. 86A.05: f. state forests and state forest subareas	Current Public Use: YES	Future Public Use: YES
Land Code: 1000013629	Agency Land Code: R2937558	Land Name: FORESTRY	County: BELTRAMI	Acres: 40.00
City:	Site Code: R290099	Classification Per M.S. 86A.05: f. state forests and state forest subareas	Current Public Use: YES	Future Public Use: YES
Land Code: 1000013630	Agency Land Code: R2937621	Land Name: FORESTRY	County: BELTRAMI	Acres: 40.00
City:	Site Code: R290099	Classification Per M.S. 86A.05: f. state forests and state forest subareas	Current Public Use: YES	Future Public Use: YES
Land Code: 1000013631	Agency Land Code: R2941186	Land Name: FORESTRY	County: BELTRAMI	Acres: 40.00
City:	Site Code: R290099	Classification Per M.S. 86A.05: f. state forests and state forest subareas	Current Public Use: YES	Future Public Use: YES
Land Code: 1000013632	Agency Land Code: R2941224	Land Name: FORESTRY	County: BELTRAMI	Acres: 16.00
City:	Site Code: R290099	Classification Per M.S. 86A.05: f. state forests and state forest subareas	Current Public Use: YES	Future Public Use: YES
Land Code: 1000013633	Agency Land Code: R2941628	Land Name: FORESTRY	County: BELTRAMI	Acres: 40.00
City:	Site Code: R290099	Classification Per M.S. 86A.05: f. state forests and state forest subareas	Current Public Use: YES	Future Public Use: YES



Land Code: 1000013634	Agency Land Code: R2942044	Land Name: FORESTRY	County: BELTRAMI	Acres: 40.00
City:	Site Code: R290099	Classification Per M.S. 86A.05: f. state forests and state forest subareas	Current Public Use: YES	Future Public Use: YES
Land Code: 1000013635	Agency Land Code: R2942450	Land Name: FORESTRY	County: BELTRAMI	Acres: 40.00
City:	Site Code: R290099	Classification Per M.S. 86A.05: f. state forests and state forest subareas	Current Public Use: YES	Future Public Use: YES
Land Code: 1000013636	Agency Land Code: R2942461	Land Name: FORESTRY	County: BELTRAMI	Acres: 40.00
City:	Site Code: R290099	Classification Per M.S. 86A.05: f. state forests and state forest subareas	Current Public Use: YES	Future Public Use: YES
Land Code: 1000013637	Agency Land Code: R2942463	Land Name: FORESTRY	County: BELTRAMI	Acres: 40.00
City:	Site Code: R290099	Classification Per M.S. 86A.05: f. state forests and state forest subareas	Current Public Use: YES	Future Public Use: YES
Land Code: 1000013638	Agency Land Code: R2942565	Land Name: FORESTRY	County: BELTRAMI	Acres: 40.00
City:	Site Code: R290099	Classification Per M.S. 86A.05: f. state forests and state forest subareas	Current Public Use: YES	Future Public Use: YES
Land Code: 1000013639	Agency Land Code: R2942592	Land Name: FORESTRY	County: BELTRAMI	Acres: 40.00
City:	Site Code: R290099	Classification Per M.S. 86A.05: f. state forests and state forest subareas	Current Public Use: YES	Future Public Use: YES
Land Code: 1000013640	Agency Land Code: R2942611	Land Name: FORESTRY	County: BELTRAMI	Acres: 40.00
City:	Site Code: R290099	Classification Per M.S. 86A.05: f. state forests and state forest subareas	Current Public Use: YES	Future Public Use: YES
Land Code: 1000013641	Agency Land Code: R2942616	Land Name: FORESTRY	County: BELTRAMI	Acres: 40.00
City:	Site Code: R290099	Classification Per M.S. 86A.05: f. state forests and state forest subareas	Current Public Use: YES	Future Public Use: YES
Land Code: 1000013642	Agency Land Code: R2942669	Land Name: FORESTRY	County: BELTRAMI	Acres: 40.00
City:	Site Code: R290099	Classification Per M.S. 86A.05: f. state forests and state forest subareas	Current Public Use: YES	Future Public Use: YES
Land Code: 1000013643	Agency Land Code: R2942684	Land Name: FORESTRY	County: BELTRAMI	Acres: 40.00
City:	Site Code: R290099	Classification Per M.S. 86A.05: f. state forests and state forest subareas	Current Public Use: YES	Future Public Use: YES
Land Code: 1000013644	Agency Land Code: R2942713	Land Name: FORESTRY	County: BELTRAMI	Acres: 40.00
City:	Site Code: R290099	Classification Per M.S. 86A.05: f. state forests and state forest subareas	Current Public Use: YES	Future Public Use: YES
Land Code: 1000013645	Agency Land Code: R2943316	Land Name: FORESTRY	County: BELTRAMI	Acres: 40.00
City:	Site Code: R290099	Classification Per M.S. 86A.05: f. state forests and state forest subareas	Current Public Use: YES	Future Public Use: YES



Land Code: 1000013646	Agency Land Code: R2943379	Land Name: FORESTRY	County: BELTRAMI	Acres: 40.00
City:	Site Code: R290099	Classification Per M.S. 86A.05: f. state forests and state forest subareas	Current Public Use: YES	Future Public Use: YES
Land Code: 1000013647	Agency Land Code: R2943388	Land Name: FORESTRY	County: BELTRAMI	Acres: 40.00
City:	Site Code: R290099	Classification Per M.S. 86A.05: f. state forests and state forest subareas	Current Public Use: YES	Future Public Use: YES
Land Code: 1000013648	Agency Land Code: R2940124	Land Name: FORESTRY	County: BELTRAMI	Acres: 40.00
City:	Site Code: R290099	Classification Per M.S. 86A.05: f. state forests and state forest subareas	Current Public Use: YES	Future Public Use: YES
Land Code: 1000013649	Agency Land Code: R2940134	Land Name: FORESTRY	County: BELTRAMI	Acres: 40.00
City:	Site Code: R290099	Classification Per M.S. 86A.05: f. state forests and state forest subareas	Current Public Use: YES	Future Public Use: YES
Land Code: 1000013650	Agency Land Code: R2940150	Land Name: FORESTRY	County: BELTRAMI	Acres: 40.00
City:	Site Code: R290099	Classification Per M.S. 86A.05: f. state forests and state forest subareas	Current Public Use: YES	Future Public Use: YES
Land Code: 1000013651	Agency Land Code: R2940200	Land Name: FORESTRY	County: BELTRAMI	Acres: 40.00
City:	Site Code: R290099	Classification Per M.S. 86A.05: f. state forests and state forest subareas	Current Public Use: YES	Future Public Use: YES
Land Code: 1000013652	Agency Land Code: R2940229	Land Name: FORESTRY	County: BELTRAMI	Acres: 40.00
City:	Site Code: R290099	Classification Per M.S. 86A.05: f. state forests and state forest subareas	Current Public Use: YES	Future Public Use: YES
Land Code: 1000013653	Agency Land Code: R2937872	Land Name: FORESTRY	County: BELTRAMI	Acres: 40.00
City:	Site Code: R290099	Classification Per M.S. 86A.05: f. state forests and state forest subareas	Current Public Use: YES	Future Public Use: YES
Land Code: 1000013654	Agency Land Code: R2943695	Land Name: FORESTRY	County: BELTRAMI	Acres: 40.00
City:	Site Code: R290099	Classification Per M.S. 86A.05: f. state forests and state forest subareas	Current Public Use: YES	Future Public Use: YES
Land Code: 1000013655	Agency Land Code: R2943700	Land Name: FORESTRY	County: BELTRAMI	Acres: 40.00
City:	Site Code: R290099	Classification Per M.S. 86A.05: f. state forests and state forest subareas	Current Public Use: YES	Future Public Use: YES
Land Code: 1000013656	Agency Land Code: R2943702	Land Name: FORESTRY	County: BELTRAMI	Acres: 40.00
City:	Site Code: R290099	Classification Per M.S. 86A.05: f. state forests and state forest subareas	Current Public Use: YES	Future Public Use: YES
Land Code: 1000013657	Agency Land Code: R2941513	Land Name: FORESTRY	County: BELTRAMI	Acres: 40.00
City:	Site Code: R290099	Classification Per M.S. 86A.05: f. state forests and state forest subareas	Current Public Use: YES	Future Public Use: YES



Land Code: 1000013658	Agency Land Code: R2941534	Land Name: FORESTRY	County: BELTRAMI	Acres: 40.00
City:	Site Code: R290099	Classification Per M.S. 86A.05: f. state forests and state forest subareas	Current Public Use: YES	Future Public Use: YES
Land Code: 1000013659	Agency Land Code: R2941537	Land Name: FORESTRY	County: BELTRAMI	Acres: 40.00
City:	Site Code: R290099	Classification Per M.S. 86A.05: f. state forests and state forest subareas	Current Public Use: YES	Future Public Use: YES
Land Code: 1000013660	Agency Land Code: R2941965	Land Name: FORESTRY	County: BELTRAMI	Acres: 40.00
City:	Site Code: R290099	Classification Per M.S. 86A.05: f. state forests and state forest subareas	Current Public Use: YES	Future Public Use: YES
Land Code: 1000013661	Agency Land Code: R2941967	Land Name: FORESTRY	County: BELTRAMI	Acres: 40.00
City:	Site Code: R290099	Classification Per M.S. 86A.05: f. state forests and state forest subareas	Current Public Use: YES	Future Public Use: YES
Land Code: 1000013662	Agency Land Code: R2940244	Land Name: FORESTRY	County: BELTRAMI	Acres: 40.00
City:	Site Code: R290099	Classification Per M.S. 86A.05: f. state forests and state forest subareas	Current Public Use: YES	Future Public Use: YES
Land Code: 1000013663	Agency Land Code: R2940251	Land Name: FORESTRY	County: BELTRAMI	Acres: 40.00
City:	Site Code: R290099	Classification Per M.S. 86A.05: f. state forests and state forest subareas	Current Public Use: YES	Future Public Use: YES
Land Code: 1000013664	Agency Land Code: R2940257	Land Name: FORESTRY	County: BELTRAMI	Acres: 40.00
City:	Site Code: R290099	Classification Per M.S. 86A.05: f. state forests and state forest subareas	Current Public Use: YES	Future Public Use: YES
Land Code: 1000013665	Agency Land Code: R2940319	Land Name: FORESTRY	County: BELTRAMI	Acres: 40.00
City:	Site Code: R290099	Classification Per M.S. 86A.05: f. state forests and state forest subareas	Current Public Use: YES	Future Public Use: YES
Land Code: 1000013666	Agency Land Code: R2940321	Land Name: FORESTRY	County: BELTRAMI	Acres: 40.00
City:	Site Code: R290099	Classification Per M.S. 86A.05: f. state forests and state forest subareas	Current Public Use: YES	Future Public Use: YES
Land Code: 1000013667	Agency Land Code: R2940323	Land Name: FORESTRY	County: BELTRAMI	Acres: 40.00
City:	Site Code: R290099	Classification Per M.S. 86A.05: f. state forests and state forest subareas	Current Public Use: YES	Future Public Use: YES
Land Code: 1000013668	Agency Land Code: R2943860	Land Name: FORESTRY	County: BELTRAMI	Acres: 40.00
City:	Site Code: R290099	Classification Per M.S. 86A.05: f. state forests and state forest subareas	Current Public Use: YES	Future Public Use: YES
Land Code: 1000013669	Agency Land Code: R2943871	Land Name: FORESTRY	County: BELTRAMI	Acres: 40.00
City:	Site Code: R290099	Classification Per M.S. 86A.05: f. state forests and state forest subareas	Current Public Use: YES	Future Public Use: YES



Land Code: 1000013670	Agency Land Code: R2942358	Land Name: FORESTRY	County: BELTRAMI	Acres: 40.00
City:	Site Code: R290099	Classification Per M.S. 86A.05: f. state forests and state forest subareas	Current Public Use: YES	Future Public Use: YES
Land Code: 1000013671	Agency Land Code: R2942359	Land Name: FORESTRY	County: BELTRAMI	Acres: 40.00
City:	Site Code: R290099	Classification Per M.S. 86A.05: f. state forests and state forest subareas	Current Public Use: YES	Future Public Use: YES
Land Code: 1000013672	Agency Land Code: R2942386	Land Name: FORESTRY	County: BELTRAMI	Acres: 40.00
City:	Site Code: R290099	Classification Per M.S. 86A.05: f. state forests and state forest subareas	Current Public Use: YES	Future Public Use: YES
Land Code: 1000013673	Agency Land Code: R2940336	Land Name: FORESTRY	County: BELTRAMI	Acres: 40.00
City:	Site Code: R290099	Classification Per M.S. 86A.05: f. state forests and state forest subareas	Current Public Use: YES	Future Public Use: YES
Land Code: 1000013674	Agency Land Code: R2940397	Land Name: FORESTRY	County: BELTRAMI	Acres: 40.00
City:	Site Code: R290099	Classification Per M.S. 86A.05: f. state forests and state forest subareas	Current Public Use: YES	Future Public Use: YES
Land Code: 1000013675	Agency Land Code: R2937921	Land Name: FORESTRY	County: BELTRAMI	Acres: 40.00
City:	Site Code: R290099	Classification Per M.S. 86A.05: f. state forests and state forest subareas	Current Public Use: YES	Future Public Use: YES
Land Code: 1000013676	Agency Land Code: R2944064	Land Name: FORESTRY	County: BELTRAMI	Acres: 40.00
City:	Site Code: R290099	Classification Per M.S. 86A.05: f. state forests and state forest subareas	Current Public Use: YES	Future Public Use: YES
Land Code: 1000013677	Agency Land Code: R2944083	Land Name: FORESTRY	County: BELTRAMI	Acres: 40.00
City:	Site Code: R290099	Classification Per M.S. 86A.05: f. state forests and state forest subareas	Current Public Use: YES	Future Public Use: YES
Land Code: 1000013678	Agency Land Code: R2943878	Land Name: FORESTRY	County: BELTRAMI	Acres: 40.00
City:	Site Code: R290099	Classification Per M.S. 86A.05: f. state forests and state forest subareas	Current Public Use: YES	Future Public Use: YES
Land Code: 1000013679	Agency Land Code: R2943892	Land Name: FORESTRY	County: BELTRAMI	Acres: 40.00
City:	Site Code: R290099	Classification Per M.S. 86A.05: f. state forests and state forest subareas	Current Public Use: YES	Future Public Use: YES
Land Code: 1000013680	Agency Land Code: R2941143	Land Name: FORESTRY	County: BELTRAMI	Acres: 40.00
City:	Site Code: R290099	Classification Per M.S. 86A.05: f. state forests and state forest subareas	Current Public Use: YES	Future Public Use: YES
Land Code: 1000013681	Agency Land Code: R2940424	Land Name: FORESTRY	County: BELTRAMI	Acres: 40.00
City:	Site Code: R290099	Classification Per M.S. 86A.05: f. state forests and state forest subareas	Current Public Use: YES	Future Public Use: YES



Land Code: 1000013682	Agency Land Code: R2940468	Land Name: FORESTRY	County: BELTRAMI	Acres: 40.00
City:	Site Code: R290099	Classification Per M.S. 86A.05: f. state forests and state forest subareas	Current Public Use: YES	Future Public Use: YES
Land Code: 1000013683	Agency Land Code: R2940485	Land Name: FORESTRY	County: BELTRAMI	Acres: 40.00
City:	Site Code: R290099	Classification Per M.S. 86A.05: f. state forests and state forest subareas	Current Public Use: YES	Future Public Use: YES
Land Code: 1000013684	Agency Land Code: R2940495	Land Name: FORESTRY	County: BELTRAMI	Acres: 40.00
City:	Site Code: R290099	Classification Per M.S. 86A.05: f. state forests and state forest subareas	Current Public Use: YES	Future Public Use: YES
Land Code: 1000013685	Agency Land Code: R2940501	Land Name: FORESTRY	County: BELTRAMI	Acres: 40.00
City:	Site Code: R290099	Classification Per M.S. 86A.05: f. state forests and state forest subareas	Current Public Use: YES	Future Public Use: YES
Land Code: 1000013686	Agency Land Code: R2937955	Land Name: FORESTRY	County: BELTRAMI	Acres: 40.00
City:	Site Code: R290099	Classification Per M.S. 86A.05: f. state forests and state forest subareas	Current Public Use: YES	Future Public Use: YES
Land Code: 1000013687	Agency Land Code: R2937963	Land Name: FORESTRY	County: BELTRAMI	Acres: 26.59
City:	Site Code: R290099	Classification Per M.S. 86A.05: f. state forests and state forest subareas	Current Public Use: YES	Future Public Use: YES
Land Code: 1000013688	Agency Land Code: R2938415	Land Name: FORESTRY	County: BELTRAMI	Acres: 40.00
City:	Site Code: R290099	Classification Per M.S. 86A.05: f. state forests and state forest subareas	Current Public Use: YES	Future Public Use: YES
Land Code: 1000013689	Agency Land Code: R2938428	Land Name: FORESTRY	County: BELTRAMI	Acres: 40.00
City:	Site Code: R290099	Classification Per M.S. 86A.05: f. state forests and state forest subareas	Current Public Use: YES	Future Public Use: YES
Land Code: 1000013690	Agency Land Code: R2944030	Land Name: FORESTRY	County: BELTRAMI	Acres: 40.00
City:	Site Code: R290099	Classification Per M.S. 86A.05: f. state forests and state forest subareas	Current Public Use: YES	Future Public Use: YES
Land Code: 1000013691	Agency Land Code: R2941996	Land Name: FORESTRY	County: BELTRAMI	Acres: 40.00
City:	Site Code: R290099	Classification Per M.S. 86A.05: f. state forests and state forest subareas	Current Public Use: YES	Future Public Use: YES
Land Code: 1000013692	Agency Land Code: R2942006	Land Name: FORESTRY	County: BELTRAMI	Acres: 40.00
City:	Site Code: R290099	Classification Per M.S. 86A.05: f. state forests and state forest subareas	Current Public Use: YES	Future Public Use: YES
Land Code: 1000013693	Agency Land Code: R2942018	Land Name: FORESTRY	County: BELTRAMI	Acres: 40.00
City:	Site Code: R290099	Classification Per M.S. 86A.05: f. state forests and state forest subareas	Current Public Use: YES	Future Public Use: YES



Land Code: 1000013694	Agency Land Code: R2940737	Land Name: FORESTRY	County: BELTRAMI	Acres: 40.00
City:	Site Code: R290099	Classification Per M.S. 86A.05: f. state forests and state forest subareas	Current Public Use: YES	Future Public Use: YES
Land Code: 1000013695	Agency Land Code: R2941247	Land Name: FORESTRY	County: BELTRAMI	Acres: 40.00
City:	Site Code: R290099	Classification Per M.S. 86A.05: f. state forests and state forest subareas	Current Public Use: YES	Future Public Use: YES
Land Code: 1000013696	Agency Land Code: R2941284	Land Name: FORESTRY	County: BELTRAMI	Acres: 40.00
City:	Site Code: R290099	Classification Per M.S. 86A.05: f. state forests and state forest subareas	Current Public Use: YES	Future Public Use: YES
Land Code: 1000013697	Agency Land Code: R2938128	Land Name: FORESTRY	County: BELTRAMI	Acres: 40.00
City:	Site Code: R290099	Classification Per M.S. 86A.05: f. state forests and state forest subareas	Current Public Use: YES	Future Public Use: YES
Land Code: 1000013698	Agency Land Code: R2940670	Land Name: FORESTRY	County: BELTRAMI	Acres: 40.00
City:	Site Code: R290099	Classification Per M.S. 86A.05: f. state forests and state forest subareas	Current Public Use: YES	Future Public Use: YES
Land Code: 1000013699	Agency Land Code: R2940757	Land Name: FORESTRY	County: BELTRAMI	Acres: 40.00
City:	Site Code: R290099	Classification Per M.S. 86A.05: f. state forests and state forest subareas	Current Public Use: YES	Future Public Use: YES
Land Code: 1000013700	Agency Land Code: R2940764	Land Name: FORESTRY	County: BELTRAMI	Acres: 40.00
City:	Site Code: R290099	Classification Per M.S. 86A.05: f. state forests and state forest subareas	Current Public Use: YES	Future Public Use: YES
Land Code: 1000013701	Agency Land Code: R2940621	Land Name: FORESTRY	County: BELTRAMI	Acres: 40.00
City:	Site Code: R290099	Classification Per M.S. 86A.05: f. state forests and state forest subareas	Current Public Use: YES	Future Public Use: YES
Land Code: 1000013702	Agency Land Code: R2940626	Land Name: FORESTRY	County: BELTRAMI	Acres: 40.00
City:	Site Code: R290099	Classification Per M.S. 86A.05: f. state forests and state forest subareas	Current Public Use: YES	Future Public Use: YES
Land Code: 1000013703	Agency Land Code: R2940888	Land Name: FORESTRY	County: BELTRAMI	Acres: 40.00
City:	Site Code: R290099	Classification Per M.S. 86A.05: f. state forests and state forest subareas	Current Public Use: YES	Future Public Use: YES
Land Code: 1000013704	Agency Land Code: R2940907	Land Name: FORESTRY	County: BELTRAMI	Acres: 40.00
City:	Site Code: R290099	Classification Per M.S. 86A.05: f. state forests and state forest subareas	Current Public Use: YES	Future Public Use: YES
Land Code: 1000013705	Agency Land Code: R2938154	Land Name: FORESTRY	County: BELTRAMI	Acres: 40.00
City:	Site Code: R290099	Classification Per M.S. 86A.05: f. state forests and state forest subareas	Current Public Use: YES	Future Public Use: YES



Land Code: 1000013706	Agency Land Code: R2938162	Land Name: FORESTRY	County: BELTRAMI	Acres: 40.00
City:	Site Code: R290099	Classification Per M.S. 86A.05: f. state forests and state forest subareas	Current Public Use: YES	Future Public Use: YES
Land Code: 1000013707	Agency Land Code: R2942156	Land Name: FORESTRY	County: BELTRAMI	Acres: 40.24
City:	Site Code: R290099	Classification Per M.S. 86A.05: f. state forests and state forest subareas	Current Public Use: YES	Future Public Use: YES
Land Code: 1000013708	Agency Land Code: R2942175	Land Name: FORESTRY	County: BELTRAMI	Acres: 40.00
City:	Site Code: R290099	Classification Per M.S. 86A.05: f. state forests and state forest subareas	Current Public Use: YES	Future Public Use: YES
Land Code: 1000013709	Agency Land Code: R2940920	Land Name: FORESTRY	County: BELTRAMI	Acres: 40.00
City:	Site Code: R290099	Classification Per M.S. 86A.05: f. state forests and state forest subareas	Current Public Use: YES	Future Public Use: YES
Land Code: 1000013710	Agency Land Code: R2940950	Land Name: FORESTRY	County: BELTRAMI	Acres: 40.00
City:	Site Code: R290099	Classification Per M.S. 86A.05: f. state forests and state forest subareas	Current Public Use: YES	Future Public Use: YES
Land Code: 1000013711	Agency Land Code: R2940965	Land Name: FORESTRY	County: BELTRAMI	Acres: 40.00
City:	Site Code: R290099	Classification Per M.S. 86A.05: f. state forests and state forest subareas	Current Public Use: YES	Future Public Use: YES
Land Code: 1000013712	Agency Land Code: R2937725	Land Name: FORESTRY	County: BELTRAMI	Acres: 40.00
City:	Site Code: R290099	Classification Per M.S. 86A.05: f. state forests and state forest subareas	Current Public Use: YES	Future Public Use: YES
Land Code: 1000013713	Agency Land Code: R2937746	Land Name: FORESTRY	County: BELTRAMI	Acres: 40.00
City:	Site Code: R290099	Classification Per M.S. 86A.05: f. state forests and state forest subareas	Current Public Use: YES	Future Public Use: YES
Land Code: 1000013714	Agency Land Code: R2938190	Land Name: FORESTRY	County: BELTRAMI	Acres: 40.00
City:	Site Code: R290099	Classification Per M.S. 86A.05: f. state forests and state forest subareas	Current Public Use: YES	Future Public Use: YES
Land Code: 1000013715	Agency Land Code: R2941767	Land Name: FORESTRY	County: BELTRAMI	Acres: 40.00
City:	Site Code: R290099	Classification Per M.S. 86A.05: f. state forests and state forest subareas	Current Public Use: YES	Future Public Use: YES
Land Code: 1000013716	Agency Land Code: R2941779	Land Name: FORESTRY	County: BELTRAMI	Acres: 40.00
City:	Site Code: R290099	Classification Per M.S. 86A.05: f. state forests and state forest subareas	Current Public Use: YES	Future Public Use: YES
Land Code: 1000013717	Agency Land Code: R2941798	Land Name: FORESTRY	County: BELTRAMI	Acres: 40.00
City:	Site Code: R290099	Classification Per M.S. 86A.05: f. state forests and state forest subareas	Current Public Use: YES	Future Public Use: YES



Land Code: 1000013718	Agency Land Code: R2938225	Land Name: FORESTRY	County: BELTRAMI	Acres: 40.00
City:	Site Code: R290099	Classification Per M.S. 86A.05: f. state forests and state forest subareas	Current Public Use: YES	Future Public Use: YES
Land Code: 1000013719	Agency Land Code: R2942198	Land Name: FORESTRY	County: BELTRAMI	Acres: 40.00
City:	Site Code: R290099	Classification Per M.S. 86A.05: f. state forests and state forest subareas	Current Public Use: YES	Future Public Use: YES
Land Code: 1000013720	Agency Land Code: R2939580	Land Name: FORESTRY	County: BELTRAMI	Acres: 40.00
City:	Site Code: R290099	Classification Per M.S. 86A.05: f. state forests and state forest subareas	Current Public Use: YES	Future Public Use: YES
Land Code: 1000013721	Agency Land Code: R2939612	Land Name: FORESTRY	County: BELTRAMI	Acres: 40.00
City:	Site Code: R290099	Classification Per M.S. 86A.05: f. state forests and state forest subareas	Current Public Use: YES	Future Public Use: YES
Land Code: 1000013722	Agency Land Code: R2939644	Land Name: FORESTRY	County: BELTRAMI	Acres: 40.00
City:	Site Code: R290099	Classification Per M.S. 86A.05: f. state forests and state forest subareas	Current Public Use: YES	Future Public Use: YES
Land Code: 1000013723	Agency Land Code: R2937775	Land Name: FORESTRY	County: BELTRAMI	Acres: 40.00
City:	Site Code: R290099	Classification Per M.S. 86A.05: f. state forests and state forest subareas	Current Public Use: YES	Future Public Use: YES
Land Code: 1000013724	Agency Land Code: R2937983	Land Name: FORESTRY	County: BELTRAMI	Acres: 40.00
City:	Site Code: R290099	Classification Per M.S. 86A.05: f. state forests and state forest subareas	Current Public Use: YES	Future Public Use: YES
Land Code: 1000013725	Agency Land Code: R2941401	Land Name: FORESTRY	County: BELTRAMI	Acres: 40.00
City:	Site Code: R290099	Classification Per M.S. 86A.05: f. state forests and state forest subareas	Current Public Use: YES	Future Public Use: YES
Land Code: 1000013726	Agency Land Code: R2941425	Land Name: FORESTRY	County: BELTRAMI	Acres: 40.00
City:	Site Code: R290099	Classification Per M.S. 86A.05: f. state forests and state forest subareas	Current Public Use: YES	Future Public Use: YES
Land Code: 1000013727	Agency Land Code: R2939738	Land Name: FORESTRY	County: BELTRAMI	Acres: 40.00
City:	Site Code: R290099	Classification Per M.S. 86A.05: f. state forests and state forest subareas	Current Public Use: YES	Future Public Use: YES
Land Code: 1000013728	Agency Land Code: R2939758	Land Name: FORESTRY	County: BELTRAMI	Acres: 40.00
City:	Site Code: R290099	Classification Per M.S. 86A.05: f. state forests and state forest subareas	Current Public Use: YES	Future Public Use: YES
Land Code: 1000013729	Agency Land Code: R2938287	Land Name: FORESTRY	County: BELTRAMI	Acres: 40.00
City:	Site Code: R290099	Classification Per M.S. 86A.05: f. state forests and state forest subareas	Current Public Use: YES	Future Public Use: YES



Land Code: 1000013730	Agency Land Code: R2938055	Land Name: FORESTRY	County: BELTRAMI	Acres: 40.00
City:	Site Code: R290099	Classification Per M.S. 86A.05: f. state forests and state forest subareas	Current Public Use: YES	Future Public Use: YES
Land Code: 1000013731	Agency Land Code: R2942241	Land Name: FORESTRY	County: BELTRAMI	Acres: 40.00
City:	Site Code: R290099	Classification Per M.S. 86A.05: f. state forests and state forest subareas	Current Public Use: YES	Future Public Use: YES
Land Code: 1000013732	Agency Land Code: R2942250	Land Name: FORESTRY	County: BELTRAMI	Acres: 40.00
City:	Site Code: R290099	Classification Per M.S. 86A.05: f. state forests and state forest subareas	Current Public Use: YES	Future Public Use: YES
Land Code: 1000013733	Agency Land Code: R2942255	Land Name: FORESTRY	County: BELTRAMI	Acres: 40.00
City:	Site Code: R290099	Classification Per M.S. 86A.05: f. state forests and state forest subareas	Current Public Use: YES	Future Public Use: YES
Land Code: 1000013734	Agency Land Code: R2942270	Land Name: FORESTRY	County: BELTRAMI	Acres: 40.00
City:	Site Code: R290099	Classification Per M.S. 86A.05: f. state forests and state forest subareas	Current Public Use: YES	Future Public Use: YES
Land Code: 1000013735	Agency Land Code: R2939804	Land Name: FORESTRY	County: BELTRAMI	Acres: 40.00
City:	Site Code: R290099	Classification Per M.S. 86A.05: f. state forests and state forest subareas	Current Public Use: YES	Future Public Use: YES
Land Code: 1000013736	Agency Land Code: R2939852	Land Name: FORESTRY	County: BELTRAMI	Acres: 40.00
City:	Site Code: R290099	Classification Per M.S. 86A.05: f. state forests and state forest subareas	Current Public Use: YES	Future Public Use: YES
Land Code: 1000013737	Agency Land Code: R2939860	Land Name: FORESTRY	County: BELTRAMI	Acres: 40.00
City:	Site Code: R290099	Classification Per M.S. 86A.05: f. state forests and state forest subareas	Current Public Use: YES	Future Public Use: YES
Land Code: 1000013738	Agency Land Code: R2941468	Land Name: FORESTRY	County: BELTRAMI	Acres: 40.00
City:	Site Code: R290099	Classification Per M.S. 86A.05: f. state forests and state forest subareas	Current Public Use: YES	Future Public Use: YES
Land Code: 1000013739	Agency Land Code: R2941480	Land Name: FORESTRY	County: BELTRAMI	Acres: 40.00
City:	Site Code: R290099	Classification Per M.S. 86A.05: f. state forests and state forest subareas	Current Public Use: YES	Future Public Use: YES
Land Code: 1000013740	Agency Land Code: R2939888	Land Name: FORESTRY	County: BELTRAMI	Acres: 40.00
City:	Site Code: R290099	Classification Per M.S. 86A.05: f. state forests and state forest subareas	Current Public Use: YES	Future Public Use: YES
Land Code: 1000013741	Agency Land Code: R2939913	Land Name: FORESTRY	County: BELTRAMI	Acres: 40.00
City:	Site Code: R290099	Classification Per M.S. 86A.05: f. state forests and state forest subareas	Current Public Use: YES	Future Public Use: YES



Land Code: 1000013742	Agency Land Code: R2937835	Land Name: FORESTRY	County: BELTRAMI	Acres: 40.00
City:	Site Code: R290099	Classification Per M.S. 86A.05: f. state forests and state forest subareas	Current Public Use: YES	Future Public Use: YES
Land Code: 1000013743	Agency Land Code: R2943563	Land Name: FORESTRY	County: BELTRAMI	Acres: 40.00
City:	Site Code: R290099	Classification Per M.S. 86A.05: f. state forests and state forest subareas	Current Public Use: YES	Future Public Use: YES
Land Code: 1000013744	Agency Land Code: R2941492	Land Name: FORESTRY	County: BELTRAMI	Acres: 40.00
City:	Site Code: R290099	Classification Per M.S. 86A.05: f. state forests and state forest subareas	Current Public Use: YES	Future Public Use: YES
Land Code: 1000013745	Agency Land Code: R2941906	Land Name: FORESTRY	County: BELTRAMI	Acres: 40.00
City:	Site Code: R290099	Classification Per M.S. 86A.05: f. state forests and state forest subareas	Current Public Use: YES	Future Public Use: YES
Land Code: 1000013746	Agency Land Code: R2942304	Land Name: FORESTRY	County: BELTRAMI	Acres: 40.00
City:	Site Code: R290099	Classification Per M.S. 86A.05: f. state forests and state forest subareas	Current Public Use: YES	Future Public Use: YES
Land Code: 1000013747	Agency Land Code: R2942312	Land Name: FORESTRY	County: BELTRAMI	Acres: 40.00
City:	Site Code: R290099	Classification Per M.S. 86A.05: f. state forests and state forest subareas	Current Public Use: YES	Future Public Use: YES
Land Code: 1000013748	Agency Land Code: R2939939	Land Name: FORESTRY	County: BELTRAMI	Acres: 40.00
City:	Site Code: R290099	Classification Per M.S. 86A.05: f. state forests and state forest subareas	Current Public Use: YES	Future Public Use: YES
Land Code: 1000013749	Agency Land Code: R2939956	Land Name: FORESTRY	County: BELTRAMI	Acres: 40.00
City:	Site Code: R290099	Classification Per M.S. 86A.05: f. state forests and state forest subareas	Current Public Use: YES	Future Public Use: YES
Land Code: 1000013750	Agency Land Code: R2939992	Land Name: FORESTRY	County: BELTRAMI	Acres: 40.00
City:	Site Code: R290099	Classification Per M.S. 86A.05: f. state forests and state forest subareas	Current Public Use: YES	Future Public Use: YES
Land Code: 1000013751	Agency Land Code: R2940024	Land Name: FORESTRY	County: BELTRAMI	Acres: 40.00
City:	Site Code: R290099	Classification Per M.S. 86A.05: f. state forests and state forest subareas	Current Public Use: YES	Future Public Use: YES
Land Code: 1000013752	Agency Land Code: R2943668	Land Name: FORESTRY	County: BELTRAMI	Acres: 40.00
City:	Site Code: R290099	Classification Per M.S. 86A.05: f. state forests and state forest subareas	Current Public Use: YES	Future Public Use: YES
Land Code: 1000013753	Agency Land Code: R2942332	Land Name: FORESTRY	County: BELTRAMI	Acres: 40.00
City:	Site Code: R290099	Classification Per M.S. 86A.05: f. state forests and state forest subareas	Current Public Use: YES	Future Public Use: YES



Land Code: 1000013754	Agency Land Code: R2941078	Land Name: FORESTRY	County: BELTRAMI	Acres: 40.00
City:	Site Code: R290099	Classification Per M.S. 86A.05: f. state forests and state forest subareas	Current Public Use: YES	Future Public Use: YES
Land Code: 1000013755	Agency Land Code: R2941095	Land Name: FORESTRY	County: BELTRAMI	Acres: 40.00
City:	Site Code: R290099	Classification Per M.S. 86A.05: f. state forests and state forest subareas	Current Public Use: YES	Future Public Use: YES
Land Code: 1000013756	Agency Land Code: R2941509	Land Name: FORESTRY	County: BELTRAMI	Acres: 40.00
City:	Site Code: R290099	Classification Per M.S. 86A.05: f. state forests and state forest subareas	Current Public Use: YES	Future Public Use: YES
Land Code: 1000013757	Agency Land Code: R2940085	Land Name: FORESTRY	County: BELTRAMI	Acres: 40.00
City:	Site Code: R290099	Classification Per M.S. 86A.05: f. state forests and state forest subareas	Current Public Use: YES	Future Public Use: YES
Land Code: 1000013758	Agency Land Code: R2940091	Land Name: FORESTRY	County: BELTRAMI	Acres: 40.00
City:	Site Code: R290099	Classification Per M.S. 86A.05: f. state forests and state forest subareas	Current Public Use: YES	Future Public Use: YES
Land Code: 1000013759	Agency Land Code: R2944498	Land Name: FORESTRY	County: BELTRAMI	Acres: 40.00
City:	Site Code: R290099	Classification Per M.S. 86A.05: f. state forests and state forest subareas	Current Public Use: YES	Future Public Use: YES
Land Code: 1000013760	Agency Land Code: R2944211	Land Name: FORESTRY	County: BELTRAMI	Acres: 40.00
City:	Site Code: R290099	Classification Per M.S. 86A.05: f. state forests and state forest subareas	Current Public Use: YES	Future Public Use: YES
Land Code: 1000013761	Agency Land Code: R2944218	Land Name: FORESTRY	County: BELTRAMI	Acres: 42.14
City:	Site Code: R290099	Classification Per M.S. 86A.05: f. state forests and state forest subareas	Current Public Use: YES	Future Public Use: YES
Land Code: 1000013762	Agency Land Code: R2944679	Land Name: FORESTRY	County: BELTRAMI	Acres: 40.00
City:	Site Code: R290099	Classification Per M.S. 86A.05: f. state forests and state forest subareas	Current Public Use: YES	Future Public Use: YES
Land Code: 1000013763	Agency Land Code: R2944680	Land Name: FORESTRY	County: BELTRAMI	Acres: 40.00
City:	Site Code: R290099	Classification Per M.S. 86A.05: f. state forests and state forest subareas	Current Public Use: YES	Future Public Use: YES
Land Code: 1000013764	Agency Land Code: R2944688	Land Name: FORESTRY	County: BELTRAMI	Acres: 40.00
City:	Site Code: R290099	Classification Per M.S. 86A.05: f. state forests and state forest subareas	Current Public Use: YES	Future Public Use: YES
Land Code: 1000013765	Agency Land Code: R2944695	Land Name: FORESTRY	County: BELTRAMI	Acres: 38.77
City:	Site Code: R290099	Classification Per M.S. 86A.05: f. state forests and state forest subareas	Current Public Use: YES	Future Public Use: YES



Land Code: 1000013766	Agency Land Code: R2944712	Land Name: FORESTRY	County: BELTRAMI	Acres: 40.00
City:	Site Code: R290099	Classification Per M.S. 86A.05: f. state forests and state forest subareas	Current Public Use: YES	Future Public Use: YES
Land Code: 1000013767	Agency Land Code: R2944767	Land Name: FORESTRY	County: BELTRAMI	Acres: 40.00
City:	Site Code: R290099	Classification Per M.S. 86A.05: f. state forests and state forest subareas	Current Public Use: YES	Future Public Use: YES
Land Code: 1000013768	Agency Land Code: R2944336	Land Name: FORESTRY	County: BELTRAMI	Acres: 40.00
City:	Site Code: R290099	Classification Per M.S. 86A.05: f. state forests and state forest subareas	Current Public Use: YES	Future Public Use: YES
Land Code: 1000013769	Agency Land Code: R2944361	Land Name: FORESTRY	County: BELTRAMI	Acres: 40.00
City:	Site Code: R290099	Classification Per M.S. 86A.05: f. state forests and state forest subareas	Current Public Use: YES	Future Public Use: YES
Land Code: 1000013770	Agency Land Code: R2944392	Land Name: FORESTRY	County: BELTRAMI	Acres: 40.00
City:	Site Code: R290099	Classification Per M.S. 86A.05: f. state forests and state forest subareas	Current Public Use: YES	Future Public Use: YES
Land Code: 1000013771	Agency Land Code: R2944445	Land Name: FORESTRY	County: BELTRAMI	Acres: 40.00
City:	Site Code: R290099	Classification Per M.S. 86A.05: f. state forests and state forest subareas	Current Public Use: YES	Future Public Use: YES
Land Code: 1000013772	Agency Land Code: R2944581	Land Name: FORESTRY	County: BELTRAMI	Acres: 40.00
City:	Site Code: R290099	Classification Per M.S. 86A.05: f. state forests and state forest subareas	Current Public Use: YES	Future Public Use: YES
Land Code: 1000013773	Agency Land Code: R2944608	Land Name: FORESTRY	County: BELTRAMI	Acres: 40.00
City:	Site Code: R290099	Classification Per M.S. 86A.05: f. state forests and state forest subareas	Current Public Use: YES	Future Public Use: YES
Land Code: 1000013774	Agency Land Code: R2944611	Land Name: FORESTRY	County: BELTRAMI	Acres: 40.00
City:	Site Code: R290099	Classification Per M.S. 86A.05: f. state forests and state forest subareas	Current Public Use: YES	Future Public Use: YES
Land Code: 1000013775	Agency Land Code: R2937477	Land Name: FORESTRY	County: BELTRAMI	Acres: 40.00
City:	Site Code: R290099	Classification Per M.S. 86A.05: f. state forests and state forest subareas	Current Public Use: YES	Future Public Use: YES
Land Code: 1000013776	Agency Land Code: R2937495	Land Name: FORESTRY	County: BELTRAMI	Acres: 40.00
City:	Site Code: R290099	Classification Per M.S. 86A.05: f. state forests and state forest subareas	Current Public Use: YES	Future Public Use: YES
Land Code: 1000013777	Agency Land Code: R2937501	Land Name: FORESTRY	County: BELTRAMI	Acres: 40.00
City:	Site Code: R290099	Classification Per M.S. 86A.05: f. state forests and state forest subareas	Current Public Use: YES	Future Public Use: YES



Land Code: 1000013778	Agency Land Code: R2937681	Land Name: FORESTRY	County: BELTRAMI	Acres: 40.00
City:	Site Code: R290099	Classification Per M.S. 86A.05: f. state forests and state forest subareas	Current Public Use: YES	Future Public Use: YES
Land Code: 1000013779	Agency Land Code: R2937569	Land Name: FORESTRY	County: BELTRAMI	Acres: 40.00
City:	Site Code: R290099	Classification Per M.S. 86A.05: f. state forests and state forest subareas	Current Public Use: YES	Future Public Use: YES
Land Code: 1000013780	Agency Land Code: R2937435	Land Name: FORESTRY	County: BELTRAMI	Acres: 38.90
City:	Site Code: R290099	Classification Per M.S. 86A.05: f. state forests and state forest subareas	Current Public Use: YES	Future Public Use: YES
Land Code: 1000013781	Agency Land Code: R2937442	Land Name: FORESTRY	County: BELTRAMI	Acres: 40.00
City:	Site Code: R290099	Classification Per M.S. 86A.05: f. state forests and state forest subareas	Current Public Use: YES	Future Public Use: YES
Land Code: 1000013782	Agency Land Code: R2937555	Land Name: FORESTRY	County: BELTRAMI	Acres: 40.00
City:	Site Code: R290099	Classification Per M.S. 86A.05: f. state forests and state forest subareas	Current Public Use: YES	Future Public Use: YES
Land Code: 1000013783	Agency Land Code: R2937560	Land Name: FORESTRY	County: BELTRAMI	Acres: 40.00
City:	Site Code: R290099	Classification Per M.S. 86A.05: f. state forests and state forest subareas	Current Public Use: YES	Future Public Use: YES
Land Code: 1000013784	Agency Land Code: R2941208	Land Name: FORESTRY	County: BELTRAMI	Acres: 18.01
City:	Site Code: R290099	Classification Per M.S. 86A.05: f. state forests and state forest subareas	Current Public Use: YES	Future Public Use: YES
Land Code: 1000013785	Agency Land Code: R2941619	Land Name: FORESTRY	County: BELTRAMI	Acres: 40.00
City:	Site Code: R290099	Classification Per M.S. 86A.05: f. state forests and state forest subareas	Current Public Use: YES	Future Public Use: YES
Land Code: 1000013786	Agency Land Code: R2942406	Land Name: FORESTRY	County: BELTRAMI	Acres: 40.00
City:	Site Code: R290099	Classification Per M.S. 86A.05: f. state forests and state forest subareas	Current Public Use: YES	Future Public Use: YES
Land Code: 1000013787	Agency Land Code: R2942434	Land Name: FORESTRY	County: BELTRAMI	Acres: 40.00
City:	Site Code: R290099	Classification Per M.S. 86A.05: f. state forests and state forest subareas	Current Public Use: YES	Future Public Use: YES
Land Code: 1000013788	Agency Land Code: R2942437	Land Name: FORESTRY	County: BELTRAMI	Acres: 40.00
City:	Site Code: R290099	Classification Per M.S. 86A.05: f. state forests and state forest subareas	Current Public Use: YES	Future Public Use: YES
Land Code: 1000013789	Agency Land Code: R2942457	Land Name: FORESTRY	County: BELTRAMI	Acres: 40.00
City:	Site Code: R290099	Classification Per M.S. 86A.05: f. state forests and state forest subareas	Current Public Use: YES	Future Public Use: YES



Land Code: 1000013790	Agency Land Code: R2942479	Land Name: FORESTRY	County: BELTRAMI	Acres: 40.00
City:	Site Code: R290099	Classification Per M.S. 86A.05: f. state forests and state forest subareas	Current Public Use: YES	Future Public Use: YES
Land Code: 1000013791	Agency Land Code: R2942495	Land Name: FORESTRY	County: BELTRAMI	Acres: 40.00
City:	Site Code: R290099	Classification Per M.S. 86A.05: f. state forests and state forest subareas	Current Public Use: YES	Future Public Use: YES
Land Code: 1000013792	Agency Land Code: R2942496	Land Name: FORESTRY	County: BELTRAMI	Acres: 40.00
City:	Site Code: R290099	Classification Per M.S. 86A.05: f. state forests and state forest subareas	Current Public Use: YES	Future Public Use: YES
Land Code: 1000013793	Agency Land Code: R2942500	Land Name: FORESTRY	County: BELTRAMI	Acres: 40.00
City:	Site Code: R290099	Classification Per M.S. 86A.05: f. state forests and state forest subareas	Current Public Use: YES	Future Public Use: YES
Land Code: 1000013794	Agency Land Code: R2942537	Land Name: FORESTRY	County: BELTRAMI	Acres: 40.00
City:	Site Code: R290099	Classification Per M.S. 86A.05: f. state forests and state forest subareas	Current Public Use: YES	Future Public Use: YES
Land Code: 1000013795	Agency Land Code: R2942549	Land Name: FORESTRY	County: BELTRAMI	Acres: 40.00
City:	Site Code: R290099	Classification Per M.S. 86A.05: f. state forests and state forest subareas	Current Public Use: YES	Future Public Use: YES
Land Code: 1000013796	Agency Land Code: R2942636	Land Name: FORESTRY	County: BELTRAMI	Acres: 40.00
City:	Site Code: R290099	Classification Per M.S. 86A.05: f. state forests and state forest subareas	Current Public Use: YES	Future Public Use: YES
Land Code: 1000013797	Agency Land Code: R2942642	Land Name: FORESTRY	County: BELTRAMI	Acres: 40.00
City:	Site Code: R290099	Classification Per M.S. 86A.05: f. state forests and state forest subareas	Current Public Use: YES	Future Public Use: YES
Land Code: 1000013798	Agency Land Code: R2942682	Land Name: FORESTRY	County: BELTRAMI	Acres: 40.00
City:	Site Code: R290099	Classification Per M.S. 86A.05: f. state forests and state forest subareas	Current Public Use: YES	Future Public Use: YES
Land Code: 1000013799	Agency Land Code: R2943359	Land Name: FORESTRY	County: BELTRAMI	Acres: 40.00
City:	Site Code: R290099	Classification Per M.S. 86A.05: f. state forests and state forest subareas	Current Public Use: YES	Future Public Use: YES
Land Code: 1000013800	Agency Land Code: R2943401	Land Name: FORESTRY	County: BELTRAMI	Acres: 40.00
City:	Site Code: R290099	Classification Per M.S. 86A.05: f. state forests and state forest subareas	Current Public Use: YES	Future Public Use: YES
Land Code: 1000013801	Agency Land Code: R2940129	Land Name: FORESTRY	County: BELTRAMI	Acres: 40.00
City:	Site Code: R290099	Classification Per M.S. 86A.05: f. state forests and state forest subareas	Current Public Use: YES	Future Public Use: YES



Land Code: 1000013802	Agency Land Code: R2940133	Land Name: FORESTRY	County: BELTRAMI	Acres: 40.00
City:	Site Code: R290099	Classification Per M.S. 86A.05: f. state forests and state forest subareas	Current Public Use: YES	Future Public Use: YES
Land Code: 1000013803	Agency Land Code: R2940147	Land Name: FORESTRY	County: BELTRAMI	Acres: 40.00
City:	Site Code: R290099	Classification Per M.S. 86A.05: f. state forests and state forest subareas	Current Public Use: YES	Future Public Use: YES
Land Code: 1000013804	Agency Land Code: R2940163	Land Name: FORESTRY	County: BELTRAMI	Acres: 40.00
City:	Site Code: R290099	Classification Per M.S. 86A.05: f. state forests and state forest subareas	Current Public Use: YES	Future Public Use: YES
Land Code: 1000013805	Agency Land Code: R2940212	Land Name: FORESTRY	County: BELTRAMI	Acres: 40.00
City:	Site Code: R290099	Classification Per M.S. 86A.05: f. state forests and state forest subareas	Current Public Use: YES	Future Public Use: YES
Land Code: 1000013806	Agency Land Code: R2941515	Land Name: FORESTRY	County: BELTRAMI	Acres: 40.00
City:	Site Code: R290099	Classification Per M.S. 86A.05: f. state forests and state forest subareas	Current Public Use: YES	Future Public Use: YES
Land Code: 1000013807	Agency Land Code: R2941945	Land Name: FORESTRY	County: BELTRAMI	Acres: 40.00
City:	Site Code: R290099	Classification Per M.S. 86A.05: f. state forests and state forest subareas	Current Public Use: YES	Future Public Use: YES
Land Code: 1000013808	Agency Land Code: R2941950	Land Name: FORESTRY	County: BELTRAMI	Acres: 40.00
City:	Site Code: R290099	Classification Per M.S. 86A.05: f. state forests and state forest subareas	Current Public Use: YES	Future Public Use: YES
Land Code: 1000013809	Agency Land Code: R2940241	Land Name: FORESTRY	County: BELTRAMI	Acres: 40.00
City:	Site Code: R290099	Classification Per M.S. 86A.05: f. state forests and state forest subareas	Current Public Use: YES	Future Public Use: YES
Land Code: 1000013810	Agency Land Code: R2940270	Land Name: FORESTRY	County: BELTRAMI	Acres: 40.00
City:	Site Code: R290099	Classification Per M.S. 86A.05: f. state forests and state forest subareas	Current Public Use: YES	Future Public Use: YES
Land Code: 1000013811	Agency Land Code: R2940308	Land Name: FORESTRY	County: BELTRAMI	Acres: 40.00
City:	Site Code: R290099	Classification Per M.S. 86A.05: f. state forests and state forest subareas	Current Public Use: YES	Future Public Use: YES
Land Code: 1000013812	Agency Land Code: R2940313	Land Name: FORESTRY	County: BELTRAMI	Acres: 40.00
City:	Site Code: R290099	Classification Per M.S. 86A.05: f. state forests and state forest subareas	Current Public Use: YES	Future Public Use: YES
Land Code: 1000013813	Agency Land Code: R2938349	Land Name: FORESTRY	County: BELTRAMI	Acres: 40.00
City:	Site Code: R290099	Classification Per M.S. 86A.05: f. state forests and state forest subareas	Current Public Use: YES	Future Public Use: YES



Land Code: 1000013814	Agency Land Code: R2938375	Land Name: FORESTRY	County: BELTRAMI	Acres: 40.00
City:	Site Code: R290099	Classification Per M.S. 86A.05: f. state forests and state forest subareas	Current Public Use: YES	Future Public Use: YES
Land Code: 1000013815	Agency Land Code: R2938385	Land Name: FORESTRY	County: BELTRAMI	Acres: 40.00
City:	Site Code: R290099	Classification Per M.S. 86A.05: f. state forests and state forest subareas	Current Public Use: YES	Future Public Use: YES
Land Code: 1000013816	Agency Land Code: R2938389	Land Name: FORESTRY	County: BELTRAMI	Acres: 40.00
City:	Site Code: R290099	Classification Per M.S. 86A.05: f. state forests and state forest subareas	Current Public Use: YES	Future Public Use: YES
Land Code: 1000013817	Agency Land Code: R2943854	Land Name: FORESTRY	County: BELTRAMI	Acres: 40.00
City:	Site Code: R290099	Classification Per M.S. 86A.05: f. state forests and state forest subareas	Current Public Use: YES	Future Public Use: YES
Land Code: 1000013818	Agency Land Code: R2944037	Land Name: FORESTRY	County: BELTRAMI	Acres: 40.00
City:	Site Code: R290099	Classification Per M.S. 86A.05: f. state forests and state forest subareas	Current Public Use: YES	Future Public Use: YES
Land Code: 1000013819	Agency Land Code: R2942350	Land Name: FORESTRY	County: BELTRAMI	Acres: 40.00
City:	Site Code: R290099	Classification Per M.S. 86A.05: f. state forests and state forest subareas	Current Public Use: YES	Future Public Use: YES
Land Code: 1000013820	Agency Land Code: R2942377	Land Name: FORESTRY	County: BELTRAMI	Acres: 40.00
City:	Site Code: R290099	Classification Per M.S. 86A.05: f. state forests and state forest subareas	Current Public Use: YES	Future Public Use: YES
Land Code: 1000013821	Agency Land Code: R2941136	Land Name: FORESTRY	County: BELTRAMI	Acres: 40.00
City:	Site Code: R290099	Classification Per M.S. 86A.05: f. state forests and state forest subareas	Current Public Use: YES	Future Public Use: YES
Land Code: 1000013822	Agency Land Code: R2940333	Land Name: FORESTRY	County: BELTRAMI	Acres: 40.00
City:	Site Code: R290099	Classification Per M.S. 86A.05: f. state forests and state forest subareas	Current Public Use: YES	Future Public Use: YES
Land Code: 1000013823	Agency Land Code: R2940363	Land Name: FORESTRY	County: BELTRAMI	Acres: 40.00
City:	Site Code: R290099	Classification Per M.S. 86A.05: f. state forests and state forest subareas	Current Public Use: YES	Future Public Use: YES
Land Code: 1000013824	Agency Land Code: R2940369	Land Name: FORESTRY	County: BELTRAMI	Acres: 40.00
City:	Site Code: R290099	Classification Per M.S. 86A.05: f. state forests and state forest subareas	Current Public Use: YES	Future Public Use: YES
Land Code: 1000013825	Agency Land Code: R2940404	Land Name: FORESTRY	County: BELTRAMI	Acres: 40.00
City:	Site Code: R290099	Classification Per M.S. 86A.05: f. state forests and state forest subareas	Current Public Use: YES	Future Public Use: YES



Land Code: 1000013826	Agency Land Code: R2937920	Land Name: FORESTRY	County: BELTRAMI	Acres: 40.00
City:	Site Code: R290099	Classification Per M.S. 86A.05: f. state forests and state forest subareas	Current Public Use: YES	Future Public Use: YES
Land Code: 1000013827	Agency Land Code: R2943873	Land Name: FORESTRY	County: BELTRAMI	Acres: 40.00
City:	Site Code: R290099	Classification Per M.S. 86A.05: f. state forests and state forest subareas	Current Public Use: YES	Future Public Use: YES
Land Code: 1000013828	Agency Land Code: R2941156	Land Name: FORESTRY	County: BELTRAMI	Acres: 40.00
City:	Site Code: R290099	Classification Per M.S. 86A.05: f. state forests and state forest subareas	Current Public Use: YES	Future Public Use: YES
Land Code: 1000013829	Agency Land Code: R2941567	Land Name: FORESTRY	County: BELTRAMI	Acres: 40.00
City:	Site Code: R290099	Classification Per M.S. 86A.05: f. state forests and state forest subareas	Current Public Use: YES	Future Public Use: YES
Land Code: 1000013830	Agency Land Code: R2938396	Land Name: FORESTRY	County: BELTRAMI	Acres: 40.00
City:	Site Code: R290099	Classification Per M.S. 86A.05: f. state forests and state forest subareas	Current Public Use: YES	Future Public Use: YES
Land Code: 1000013831	Agency Land Code: R2938404	Land Name: FORESTRY	County: BELTRAMI	Acres: 40.00
City:	Site Code: R290099	Classification Per M.S. 86A.05: f. state forests and state forest subareas	Current Public Use: YES	Future Public Use: YES
Land Code: 1000013832	Agency Land Code: R2938408	Land Name: FORESTRY	County: BELTRAMI	Acres: 40.00
City:	Site Code: R290099	Classification Per M.S. 86A.05: f. state forests and state forest subareas	Current Public Use: YES	Future Public Use: YES
Land Code: 1000013833	Agency Land Code: R2938419	Land Name: FORESTRY	County: BELTRAMI	Acres: 40.00
City:	Site Code: R290099	Classification Per M.S. 86A.05: f. state forests and state forest subareas	Current Public Use: YES	Future Public Use: YES
Land Code: 1000013834	Agency Land Code: R2940817	Land Name: FORESTRY	County: BELTRAMI	Acres: 40.00
City:	Site Code: R290099	Classification Per M.S. 86A.05: f. state forests and state forest subareas	Current Public Use: YES	Future Public Use: YES
Land Code: 1000013835	Agency Land Code: R2941983	Land Name: FORESTRY	County: BELTRAMI	Acres: 40.00
City:	Site Code: R290099	Classification Per M.S. 86A.05: f. state forests and state forest subareas	Current Public Use: YES	Future Public Use: YES
Land Code: 1000013836	Agency Land Code: R2942016	Land Name: FORESTRY	County: BELTRAMI	Acres: 40.00
City:	Site Code: R290099	Classification Per M.S. 86A.05: f. state forests and state forest subareas	Current Public Use: YES	Future Public Use: YES
Land Code: 1000013837	Agency Land Code: R2938113	Land Name: FORESTRY	County: BELTRAMI	Acres: 40.00
City:	Site Code: R290099	Classification Per M.S. 86A.05: f. state forests and state forest subareas	Current Public Use: YES	Future Public Use: YES



Land Code: 1000013838	Agency Land Code: R2940537	Land Name: FORESTRY	County: BELTRAMI	Acres: 40.00
City:	Site Code: R290099	Classification Per M.S. 86A.05: f. state forests and state forest subareas	Current Public Use: YES	Future Public Use: YES
Land Code: 1000013839	Agency Land Code: R2940716	Land Name: FORESTRY	County: BELTRAMI	Acres: 40.00
City:	Site Code: R290099	Classification Per M.S. 86A.05: f. state forests and state forest subareas	Current Public Use: YES	Future Public Use: YES
Land Code: 1000013840	Agency Land Code: R2940750	Land Name: FORESTRY	County: BELTRAMI	Acres: 40.00
City:	Site Code: R290099	Classification Per M.S. 86A.05: f. state forests and state forest subareas	Current Public Use: YES	Future Public Use: YES
Land Code: 1000013841	Agency Land Code: R2940547	Land Name: FORESTRY	County: BELTRAMI	Acres: 40.00
City:	Site Code: R290099	Classification Per M.S. 86A.05: f. state forests and state forest subareas	Current Public Use: YES	Future Public Use: YES
Land Code: 1000013842	Agency Land Code: R2940557	Land Name: FORESTRY	County: BELTRAMI	Acres: 40.00
City:	Site Code: R290099	Classification Per M.S. 86A.05: f. state forests and state forest subareas	Current Public Use: YES	Future Public Use: YES
Land Code: 1000013843	Agency Land Code: R2940848	Land Name: FORESTRY	County: BELTRAMI	Acres: 40.00
City:	Site Code: R290099	Classification Per M.S. 86A.05: f. state forests and state forest subareas	Current Public Use: YES	Future Public Use: YES
Land Code: 1000013844	Agency Land Code: R2941259	Land Name: FORESTRY	County: BELTRAMI	Acres: 40.00
City:	Site Code: R290099	Classification Per M.S. 86A.05: f. state forests and state forest subareas	Current Public Use: YES	Future Public Use: YES
Land Code: 1000013845	Agency Land Code: R2941657	Land Name: FORESTRY	County: BELTRAMI	Acres: 40.00
City:	Site Code: R290099	Classification Per M.S. 86A.05: f. state forests and state forest subareas	Current Public Use: YES	Future Public Use: YES
Land Code: 1000013846	Agency Land Code: R2940573	Land Name: FORESTRY	County: BELTRAMI	Acres: 40.00
City:	Site Code: R290099	Classification Per M.S. 86A.05: f. state forests and state forest subareas	Current Public Use: YES	Future Public Use: YES
Land Code: 1000013847	Agency Land Code: R2940649	Land Name: FORESTRY	County: BELTRAMI	Acres: 40.00
City:	Site Code: R290099	Classification Per M.S. 86A.05: f. state forests and state forest subareas	Current Public Use: YES	Future Public Use: YES
Land Code: 1000013848	Agency Land Code: R2940697	Land Name: FORESTRY	County: BELTRAMI	Acres: 40.00
City:	Site Code: R290099	Classification Per M.S. 86A.05: f. state forests and state forest subareas	Current Public Use: YES	Future Public Use: YES
Land Code: 1000013849	Agency Land Code: R2942108	Land Name: FORESTRY	County: BELTRAMI	Acres: 40.00
City:	Site Code: R290099	Classification Per M.S. 86A.05: f. state forests and state forest subareas	Current Public Use: YES	Future Public Use: YES



Land Code: 1000013850	Agency Land Code: R2940803	Land Name: FORESTRY	County: BELTRAMI	Acres: 40.00
City:	Site Code: R290099	Classification Per M.S. 86A.05: f. state forests and state forest subareas	Current Public Use: YES	Future Public Use: YES
Land Code: 1000013851	Agency Land Code: R2940597	Land Name: FORESTRY	County: BELTRAMI	Acres: 40.00
City:	Site Code: R290099	Classification Per M.S. 86A.05: f. state forests and state forest subareas	Current Public Use: YES	Future Public Use: YES
Land Code: 1000013852	Agency Land Code: R2940606	Land Name: FORESTRY	County: BELTRAMI	Acres: 40.00
City:	Site Code: R290099	Classification Per M.S. 86A.05: f. state forests and state forest subareas	Current Public Use: YES	Future Public Use: YES
Land Code: 1000013853	Agency Land Code: R2940616	Land Name: FORESTRY	County: BELTRAMI	Acres: 40.00
City:	Site Code: R290099	Classification Per M.S. 86A.05: f. state forests and state forest subareas	Current Public Use: YES	Future Public Use: YES
Land Code: 1000013854	Agency Land Code: R2940883	Land Name: FORESTRY	County: BELTRAMI	Acres: 40.00
City:	Site Code: R290099	Classification Per M.S. 86A.05: f. state forests and state forest subareas	Current Public Use: YES	Future Public Use: YES
Land Code: 1000013855	Agency Land Code: R2938143	Land Name: FORESTRY	County: BELTRAMI	Acres: 40.00
City:	Site Code: R290099	Classification Per M.S. 86A.05: f. state forests and state forest subareas	Current Public Use: YES	Future Public Use: YES
Land Code: 1000013856	Agency Land Code: R2941309	Land Name: FORESTRY	County: BELTRAMI	Acres: 40.00
City:	Site Code: R290099	Classification Per M.S. 86A.05: f. state forests and state forest subareas	Current Public Use: YES	Future Public Use: YES
Land Code: 1000013857	Agency Land Code: R2941320	Land Name: FORESTRY	County: BELTRAMI	Acres: 40.00
City:	Site Code: R290099	Classification Per M.S. 86A.05: f. state forests and state forest subareas	Current Public Use: YES	Future Public Use: YES
Land Code: 1000013858	Agency Land Code: R2941733	Land Name: FORESTRY	County: BELTRAMI	Acres: 40.00
City:	Site Code: R290099	Classification Per M.S. 86A.05: f. state forests and state forest subareas	Current Public Use: YES	Future Public Use: YES
Land Code: 1000013859	Agency Land Code: R2938179	Land Name: FORESTRY	County: BELTRAMI	Acres: 40.00
City:	Site Code: R290099	Classification Per M.S. 86A.05: f. state forests and state forest subareas	Current Public Use: YES	Future Public Use: YES
Land Code: 1000013860	Agency Land Code: R2942169	Land Name: FORESTRY	County: BELTRAMI	Acres: 40.00
City:	Site Code: R290099	Classification Per M.S. 86A.05: f. state forests and state forest subareas	Current Public Use: YES	Future Public Use: YES
Land Code: 1000013861	Agency Land Code: R2937726	Land Name: FORESTRY	County: BELTRAMI	Acres: 40.00
City:	Site Code: R290099	Classification Per M.S. 86A.05: f. state forests and state forest subareas	Current Public Use: YES	Future Public Use: YES



Land Code: 1000013862	Agency Land Code: R2941384	Land Name: FORESTRY	County: BELTRAMI	Acres: 40.00
City:	Site Code: R290099	Classification Per M.S. 86A.05: f. state forests and state forest subareas	Current Public Use: YES	Future Public Use: YES
Land Code: 1000013863	Agency Land Code: R2941768	Land Name: FORESTRY	County: BELTRAMI	Acres: 40.00
City:	Site Code: R290099	Classification Per M.S. 86A.05: f. state forests and state forest subareas	Current Public Use: YES	Future Public Use: YES
Land Code: 1000013864	Agency Land Code: R2938203	Land Name: FORESTRY	County: BELTRAMI	Acres: 40.00
City:	Site Code: R290099	Classification Per M.S. 86A.05: f. state forests and state forest subareas	Current Public Use: YES	Future Public Use: YES
Land Code: 1000013865	Agency Land Code: R2938206	Land Name: FORESTRY	County: BELTRAMI	Acres: 40.00
City:	Site Code: R290099	Classification Per M.S. 86A.05: f. state forests and state forest subareas	Current Public Use: YES	Future Public Use: YES
Land Code: 1000013866	Agency Land Code: R2942202	Land Name: FORESTRY	County: BELTRAMI	Acres: 40.00
City:	Site Code: R290099	Classification Per M.S. 86A.05: f. state forests and state forest subareas	Current Public Use: YES	Future Public Use: YES
Land Code: 1000013867	Agency Land Code: R2942219	Land Name: FORESTRY	County: BELTRAMI	Acres: 40.00
City:	Site Code: R290099	Classification Per M.S. 86A.05: f. state forests and state forest subareas	Current Public Use: YES	Future Public Use: YES
Land Code: 1000013868	Agency Land Code: R2942227	Land Name: FORESTRY	County: BELTRAMI	Acres: 40.00
City:	Site Code: R290099	Classification Per M.S. 86A.05: f. state forests and state forest subareas	Current Public Use: YES	Future Public Use: YES
Land Code: 1000013869	Agency Land Code: R2939585	Land Name: FORESTRY	County: BELTRAMI	Acres: 39.75
City:	Site Code: R290099	Classification Per M.S. 86A.05: f. state forests and state forest subareas	Current Public Use: YES	Future Public Use: YES
Land Code: 1000013870	Agency Land Code: R2939649	Land Name: FORESTRY	County: BELTRAMI	Acres: 38.77
City:	Site Code: R290099	Classification Per M.S. 86A.05: f. state forests and state forest subareas	Current Public Use: YES	Future Public Use: YES
Land Code: 1000013871	Agency Land Code: R2937768	Land Name: FORESTRY	County: BELTRAMI	Acres: 40.00
City:	Site Code: R290099	Classification Per M.S. 86A.05: f. state forests and state forest subareas	Current Public Use: YES	Future Public Use: YES
Land Code: 1000013872	Agency Land Code: R2937779	Land Name: FORESTRY	County: BELTRAMI	Acres: 40.00
City:	Site Code: R290099	Classification Per M.S. 86A.05: f. state forests and state forest subareas	Current Public Use: YES	Future Public Use: YES
Land Code: 1000013873	Agency Land Code: R2937993	Land Name: FORESTRY	County: BELTRAMI	Acres: 40.00
City:	Site Code: R290099	Classification Per M.S. 86A.05: f. state forests and state forest subareas	Current Public Use: YES	Future Public Use: YES



Land Code: 1000013874	Agency Land Code: R2938015	Land Name: FORESTRY	County: BELTRAMI	Acres: 40.00
City:	Site Code: R290099	Classification Per M.S. 86A.05: f. state forests and state forest subareas	Current Public Use: YES	Future Public Use: YES
Land Code: 1000013875	Agency Land Code: R2940995	Land Name: FORESTRY	County: BELTRAMI	Acres: 40.00
City:	Site Code: R290099	Classification Per M.S. 86A.05: f. state forests and state forest subareas	Current Public Use: YES	Future Public Use: YES
Land Code: 1000013876	Agency Land Code: R2941439	Land Name: FORESTRY	County: BELTRAMI	Acres: 40.00
City:	Site Code: R290099	Classification Per M.S. 86A.05: f. state forests and state forest subareas	Current Public Use: YES	Future Public Use: YES
Land Code: 1000013877	Agency Land Code: R2941440	Land Name: FORESTRY	County: BELTRAMI	Acres: 40.00
City:	Site Code: R290099	Classification Per M.S. 86A.05: f. state forests and state forest subareas	Current Public Use: YES	Future Public Use: YES
Land Code: 1000013878	Agency Land Code: R2939682	Land Name: FORESTRY	County: BELTRAMI	Acres: 40.00
City:	Site Code: R290099	Classification Per M.S. 86A.05: f. state forests and state forest subareas	Current Public Use: YES	Future Public Use: YES
Land Code: 1000013879	Agency Land Code: R2939687	Land Name: FORESTRY	County: BELTRAMI	Acres: 40.00
City:	Site Code: R290099	Classification Per M.S. 86A.05: f. state forests and state forest subareas	Current Public Use: YES	Future Public Use: YES
Land Code: 1000013880	Agency Land Code: R2939706	Land Name: FORESTRY	County: BELTRAMI	Acres: 40.00
City:	Site Code: R290099	Classification Per M.S. 86A.05: f. state forests and state forest subareas	Current Public Use: YES	Future Public Use: YES
Land Code: 1000013881	Agency Land Code: R2939716	Land Name: FORESTRY	County: BELTRAMI	Acres: 40.00
City:	Site Code: R290099	Classification Per M.S. 86A.05: f. state forests and state forest subareas	Current Public Use: YES	Future Public Use: YES
Land Code: 1000013882	Agency Land Code: R2939752	Land Name: FORESTRY	County: BELTRAMI	Acres: 40.00
City:	Site Code: R290099	Classification Per M.S. 86A.05: f. state forests and state forest subareas	Current Public Use: YES	Future Public Use: YES
Land Code: 1000013883	Agency Land Code: R2938281	Land Name: FORESTRY	County: BELTRAMI	Acres: 40.00
City:	Site Code: R290099	Classification Per M.S. 86A.05: f. state forests and state forest subareas	Current Public Use: YES	Future Public Use: YES
Land Code: 1000013884	Agency Land Code: R2938076	Land Name: FORESTRY	County: BELTRAMI	Acres: 40.00
City:	Site Code: R290099	Classification Per M.S. 86A.05: f. state forests and state forest subareas	Current Public Use: YES	Future Public Use: YES
Land Code: 1000013885	Agency Land Code: R2941853	Land Name: FORESTRY	County: BELTRAMI	Acres: 40.00
City:	Site Code: R290099	Classification Per M.S. 86A.05: f. state forests and state forest subareas	Current Public Use: YES	Future Public Use: YES



Land Code: 1000013886	Agency Land Code: R2939765	Land Name: FORESTRY	County: BELTRAMI	Acres: 40.00
City:	Site Code: R290099	Classification Per M.S. 86A.05: f. state forests and state forest subareas	Current Public Use: YES	Future Public Use: YES
Land Code: 1000013887	Agency Land Code: R2939802	Land Name: FORESTRY	County: BELTRAMI	Acres: 40.00
City:	Site Code: R290099	Classification Per M.S. 86A.05: f. state forests and state forest subareas	Current Public Use: YES	Future Public Use: YES
Land Code: 1000013888	Agency Land Code: R2939808	Land Name: FORESTRY	County: BELTRAMI	Acres: 40.00
City:	Site Code: R290099	Classification Per M.S. 86A.05: f. state forests and state forest subareas	Current Public Use: YES	Future Public Use: YES
Land Code: 1000013889	Agency Land Code: R2939861	Land Name: FORESTRY	County: BELTRAMI	Acres: 40.00
City:	Site Code: R290099	Classification Per M.S. 86A.05: f. state forests and state forest subareas	Current Public Use: YES	Future Public Use: YES
Land Code: 1000013890	Agency Land Code: R2941035	Land Name: FORESTRY	County: BELTRAMI	Acres: 40.00
City:	Site Code: R290099	Classification Per M.S. 86A.05: f. state forests and state forest subareas	Current Public Use: YES	Future Public Use: YES
Land Code: 1000013891	Agency Land Code: R2941036	Land Name: FORESTRY	County: BELTRAMI	Acres: 40.00
City:	Site Code: R290099	Classification Per M.S. 86A.05: f. state forests and state forest subareas	Current Public Use: YES	Future Public Use: YES
Land Code: 1000013892	Agency Land Code: R2941477	Land Name: FORESTRY	County: BELTRAMI	Acres: 40.00
City:	Site Code: R290099	Classification Per M.S. 86A.05: f. state forests and state forest subareas	Current Public Use: YES	Future Public Use: YES
Land Code: 1000013893	Agency Land Code: R2939866	Land Name: FORESTRY	County: BELTRAMI	Acres: 40.00
City:	Site Code: R290099	Classification Per M.S. 86A.05: f. state forests and state forest subareas	Current Public Use: YES	Future Public Use: YES
Land Code: 1000013894	Agency Land Code: R2939872	Land Name: FORESTRY	County: BELTRAMI	Acres: 40.00
City:	Site Code: R290099	Classification Per M.S. 86A.05: f. state forests and state forest subareas	Current Public Use: YES	Future Public Use: YES
Land Code: 1000013895	Agency Land Code: R2939900	Land Name: FORESTRY	County: BELTRAMI	Acres: 40.00
City:	Site Code: R290099	Classification Per M.S. 86A.05: f. state forests and state forest subareas	Current Public Use: YES	Future Public Use: YES
Land Code: 1000013896	Agency Land Code: R2939915	Land Name: FORESTRY	County: BELTRAMI	Acres: 40.00
City:	Site Code: R290099	Classification Per M.S. 86A.05: f. state forests and state forest subareas	Current Public Use: YES	Future Public Use: YES
Land Code: 1000013897	Agency Land Code: R2937816	Land Name: FORESTRY	County: BELTRAMI	Acres: 40.00
City:	Site Code: R290099	Classification Per M.S. 86A.05: f. state forests and state forest subareas	Current Public Use: YES	Future Public Use: YES



Land Code: 1000013898	Agency Land Code: R2943508	Land Name: FORESTRY	County: BELTRAMI	Acres: 40.00
City:	Site Code: R290099	Classification Per M.S. 86A.05: f. state forests and state forest subareas	Current Public Use: YES	Future Public Use: YES
Land Code: 1000013899	Agency Land Code: R2943548	Land Name: FORESTRY	County: BELTRAMI	Acres: 40.00
City:	Site Code: R290099	Classification Per M.S. 86A.05: f. state forests and state forest subareas	Current Public Use: YES	Future Public Use: YES
Land Code: 1000013900	Agency Land Code: R2941495	Land Name: FORESTRY	County: BELTRAMI	Acres: 40.00
City:	Site Code: R290099	Classification Per M.S. 86A.05: f. state forests and state forest subareas	Current Public Use: YES	Future Public Use: YES
Land Code: 1000013901	Agency Land Code: R2941897	Land Name: FORESTRY	County: BELTRAMI	Acres: 40.00
City:	Site Code: R290099	Classification Per M.S. 86A.05: f. state forests and state forest subareas	Current Public Use: YES	Future Public Use: YES
Land Code: 1000013902	Agency Land Code: R2941913	Land Name: FORESTRY	County: BELTRAMI	Acres: 40.00
City:	Site Code: R290099	Classification Per M.S. 86A.05: f. state forests and state forest subareas	Current Public Use: YES	Future Public Use: YES
Land Code: 1000013903	Agency Land Code: R2939945	Land Name: FORESTRY	County: BELTRAMI	Acres: 40.00
City:	Site Code: R290099	Classification Per M.S. 86A.05: f. state forests and state forest subareas	Current Public Use: YES	Future Public Use: YES
Land Code: 1000013904	Agency Land Code: R2939958	Land Name: FORESTRY	County: BELTRAMI	Acres: 40.00
City:	Site Code: R290099	Classification Per M.S. 86A.05: f. state forests and state forest subareas	Current Public Use: YES	Future Public Use: YES
Land Code: 1000013905	Agency Land Code: R2940017	Land Name: FORESTRY	County: BELTRAMI	Acres: 40.00
City:	Site Code: R290099	Classification Per M.S. 86A.05: f. state forests and state forest subareas	Current Public Use: YES	Future Public Use: YES
Land Code: 1000013906	Agency Land Code: R2940030	Land Name: FORESTRY	County: BELTRAMI	Acres: 40.00
City:	Site Code: R290099	Classification Per M.S. 86A.05: f. state forests and state forest subareas	Current Public Use: YES	Future Public Use: YES
Land Code: 1000013907	Agency Land Code: R2943654	Land Name: FORESTRY	County: BELTRAMI	Acres: 40.00
City:	Site Code: R290099	Classification Per M.S. 86A.05: f. state forests and state forest subareas	Current Public Use: YES	Future Public Use: YES
Land Code: 1000013908	Agency Land Code: R2942336	Land Name: FORESTRY	County: BELTRAMI	Acres: 40.00
City:	Site Code: R290099	Classification Per M.S. 86A.05: f. state forests and state forest subareas	Current Public Use: YES	Future Public Use: YES
Land Code: 1000013909	Agency Land Code: R2942340	Land Name: FORESTRY	County: BELTRAMI	Acres: 40.00
City:	Site Code: R290099	Classification Per M.S. 86A.05: f. state forests and state forest subareas	Current Public Use: YES	Future Public Use: YES



Land Code: 1000013910	Agency Land Code: R2940074	Land Name: FORESTRY	County: BELTRAMI	Acres: 40.00
City:	Site Code: R290099	Classification Per M.S. 86A.05: f. state forests and state forest subareas	Current Public Use: YES	Future Public Use: YES
Land Code: 1000013911	Agency Land Code: R2940121	Land Name: FORESTRY	County: BELTRAMI	Acres: 40.00
City:	Site Code: R290099	Classification Per M.S. 86A.05: f. state forests and state forest subareas	Current Public Use: YES	Future Public Use: YES
Land Code: 1000013912	Agency Land Code: R2944641	Land Name: FORESTRY	County: BELTRAMI	Acres: 40.00
City:	Site Code: R290099	Classification Per M.S. 86A.05: f. state forests and state forest subareas	Current Public Use: YES	Future Public Use: YES
Land Code: 1000013913	Agency Land Code: R2944497	Land Name: FORESTRY	County: BELTRAMI	Acres: 40.00
City:	Site Code: R290099	Classification Per M.S. 86A.05: f. state forests and state forest subareas	Current Public Use: YES	Future Public Use: YES
Land Code: 1000013914	Agency Land Code: R2944212	Land Name: FORESTRY	County: BELTRAMI	Acres: 40.00
City:	Site Code: R290099	Classification Per M.S. 86A.05: f. state forests and state forest subareas	Current Public Use: YES	Future Public Use: YES
Land Code: 1000013915	Agency Land Code: R2944214	Land Name: FORESTRY	County: BELTRAMI	Acres: 43.02
City:	Site Code: R290099	Classification Per M.S. 86A.05: f. state forests and state forest subareas	Current Public Use: YES	Future Public Use: YES
Land Code: 1000013916	Agency Land Code: R2944232	Land Name: FORESTRY	County: BELTRAMI	Acres: 40.00
City:	Site Code: R290099	Classification Per M.S. 86A.05: f. state forests and state forest subareas	Current Public Use: YES	Future Public Use: YES
Land Code: 1000013917	Agency Land Code: R2944236	Land Name: FORESTRY	County: BELTRAMI	Acres: 40.00
City:	Site Code: R290099	Classification Per M.S. 86A.05: f. state forests and state forest subareas	Current Public Use: YES	Future Public Use: YES
Land Code: 1000013918	Agency Land Code: R2944711	Land Name: FORESTRY	County: BELTRAMI	Acres: 40.00
City:	Site Code: R290099	Classification Per M.S. 86A.05: f. state forests and state forest subareas	Current Public Use: YES	Future Public Use: YES
Land Code: 1000013919	Agency Land Code: R2944250	Land Name: FORESTRY	County: BELTRAMI	Acres: 39.39
City:	Site Code: R290099	Classification Per M.S. 86A.05: f. state forests and state forest subareas	Current Public Use: YES	Future Public Use: YES
Land Code: 1000013920	Agency Land Code: R2944266	Land Name: FORESTRY	County: BELTRAMI	Acres: 40.00
City:	Site Code: R290099	Classification Per M.S. 86A.05: f. state forests and state forest subareas	Current Public Use: YES	Future Public Use: YES
Land Code: 1000013921	Agency Land Code: R2944317	Land Name: FORESTRY	County: BELTRAMI	Acres: 40.00
City:	Site Code: R290099	Classification Per M.S. 86A.05: f. state forests and state forest subareas	Current Public Use: YES	Future Public Use: YES



Land Code: 1000013922	Agency Land Code: R2944380	Land Name: FORESTRY	County: BELTRAMI	Acres: 40.00
City:	Site Code: R290099	Classification Per M.S. 86A.05: f. state forests and state forest subareas	Current Public Use: YES	Future Public Use: YES
Land Code: 1000013923	Agency Land Code: R2944511	Land Name: FORESTRY	County: BELTRAMI	Acres: 40.00
City:	Site Code: R290099	Classification Per M.S. 86A.05: f. state forests and state forest subareas	Current Public Use: YES	Future Public Use: YES
Land Code: 1000013924	Agency Land Code: R2944531	Land Name: FORESTRY	County: BELTRAMI	Acres: 38.85
City:	Site Code: R290099	Classification Per M.S. 86A.05: f. state forests and state forest subareas	Current Public Use: YES	Future Public Use: YES
Land Code: 1000013925	Agency Land Code: R2944556	Land Name: FORESTRY	County: BELTRAMI	Acres: 40.00
City:	Site Code: R290099	Classification Per M.S. 86A.05: f. state forests and state forest subareas	Current Public Use: YES	Future Public Use: YES
Land Code: 1000013926	Agency Land Code: R2944088	Land Name: FORESTRY	County: BELTRAMI	Acres: 40.00
City:	Site Code: R290099	Classification Per M.S. 86A.05: f. state forests and state forest subareas	Current Public Use: YES	Future Public Use: YES
Land Code: 1000013927	Agency Land Code: R2944564	Land Name: FORESTRY	County: BELTRAMI	Acres: 40.00
City:	Site Code: R290099	Classification Per M.S. 86A.05: f. state forests and state forest subareas	Current Public Use: YES	Future Public Use: YES
Land Code: 1000013928	Agency Land Code: R2937646	Land Name: FORESTRY	County: BELTRAMI	Acres: 40.00
City:	Site Code: R290099	Classification Per M.S. 86A.05: f. state forests and state forest subareas	Current Public Use: YES	Future Public Use: YES
Land Code: 1000013929	Agency Land Code: R2937481	Land Name: FORESTRY	County: BELTRAMI	Acres: 40.00
City:	Site Code: R290099	Classification Per M.S. 86A.05: f. state forests and state forest subareas	Current Public Use: YES	Future Public Use: YES
Land Code: 1000013930	Agency Land Code: R2937636	Land Name: FORESTRY	County: BELTRAMI	Acres: 40.00
City:	Site Code: R290099	Classification Per M.S. 86A.05: f. state forests and state forest subareas	Current Public Use: YES	Future Public Use: YES
Land Code: 1000013931	Agency Land Code: R2937595	Land Name: FORESTRY	County: BELTRAMI	Acres: 40.00
City:	Site Code: R290099	Classification Per M.S. 86A.05: f. state forests and state forest subareas	Current Public Use: YES	Future Public Use: YES
Land Code: 1000013932	Agency Land Code: R2937611	Land Name: FORESTRY	County: BELTRAMI	Acres: 40.00
City:	Site Code: R290099	Classification Per M.S. 86A.05: f. state forests and state forest subareas	Current Public Use: YES	Future Public Use: YES
Land Code: 1000013933	Agency Land Code: R2937685	Land Name: FORESTRY	County: BELTRAMI	Acres: 40.00
City:	Site Code: R290099	Classification Per M.S. 86A.05: f. state forests and state forest subareas	Current Public Use: YES	Future Public Use: YES



Land Code: 1000013934	Agency Land Code: R2937399	Land Name: FORESTRY	County: BELTRAMI	Acres: 14.41
City:	Site Code: R290099	Classification Per M.S. 86A.05: f. state forests and state forest subareas	Current Public Use: YES	Future Public Use: YES
Land Code: 1000013935	Agency Land Code: R2937409	Land Name: FORESTRY	County: BELTRAMI	Acres: 40.00
City:	Site Code: R290099	Classification Per M.S. 86A.05: f. state forests and state forest subareas	Current Public Use: YES	Future Public Use: YES
Land Code: 1000013936	Agency Land Code: R2937448	Land Name: FORESTRY	County: BELTRAMI	Acres: 40.00
City:	Site Code: R290099	Classification Per M.S. 86A.05: f. state forests and state forest subareas	Current Public Use: YES	Future Public Use: YES
Land Code: 1000013937	Agency Land Code: R2937456	Land Name: FORESTRY	County: BELTRAMI	Acres: 41.78
City:	Site Code: R290099	Classification Per M.S. 86A.05: f. state forests and state forest subareas	Current Public Use: YES	Future Public Use: YES
Land Code: 1000013938	Agency Land Code: R2937534	Land Name: FORESTRY	County: BELTRAMI	Acres: 40.00
City:	Site Code: R290099	Classification Per M.S. 86A.05: f. state forests and state forest subareas	Current Public Use: YES	Future Public Use: YES
Land Code: 1000013939	Agency Land Code: R2937540	Land Name: FORESTRY	County: BELTRAMI	Acres: 40.00
City:	Site Code: R290099	Classification Per M.S. 86A.05: f. state forests and state forest subareas	Current Public Use: YES	Future Public Use: YES
Land Code: 1000013940	Agency Land Code: R2937549	Land Name: FORESTRY	County: BELTRAMI	Acres: 40.00
City:	Site Code: R290099	Classification Per M.S. 86A.05: f. state forests and state forest subareas	Current Public Use: YES	Future Public Use: YES
Land Code: 1000013941	Agency Land Code: R2937559	Land Name: FORESTRY	County: BELTRAMI	Acres: 40.00
City:	Site Code: R290099	Classification Per M.S. 86A.05: f. state forests and state forest subareas	Current Public Use: YES	Future Public Use: YES
Land Code: 1000013942	Agency Land Code: R2941197	Land Name: FORESTRY	County: BELTRAMI	Acres: 18.49
City:	Site Code: R290099	Classification Per M.S. 86A.05: f. state forests and state forest subareas	Current Public Use: YES	Future Public Use: YES
Land Code: 1000013943	Agency Land Code: R2941203	Land Name: FORESTRY	County: BELTRAMI	Acres: 40.00
City:	Site Code: R290099	Classification Per M.S. 86A.05: f. state forests and state forest subareas	Current Public Use: YES	Future Public Use: YES
Land Code: 1000013944	Agency Land Code: R2941211	Land Name: FORESTRY	County: BELTRAMI	Acres: 40.00
City:	Site Code: R290099	Classification Per M.S. 86A.05: f. state forests and state forest subareas	Current Public Use: YES	Future Public Use: YES
Land Code: 1000013945	Agency Land Code: R2941221	Land Name: FORESTRY	County: BELTRAMI	Acres: 40.00
City:	Site Code: R290099	Classification Per M.S. 86A.05: f. state forests and state forest subareas	Current Public Use: YES	Future Public Use: YES



Land Code: 1000013946	Agency Land Code: R2941652	Land Name: FORESTRY	County: BELTRAMI	Acres: 40.00
City:	Site Code: R290099	Classification Per M.S. 86A.05: f. state forests and state forest subareas	Current Public Use: YES	Future Public Use: YES
Land Code: 1000013947	Agency Land Code: R2941653	Land Name: FORESTRY	County: BELTRAMI	Acres: 40.00
City:	Site Code: R290099	Classification Per M.S. 86A.05: f. state forests and state forest subareas	Current Public Use: YES	Future Public Use: YES
Land Code: 1000013948	Agency Land Code: R2943503	Land Name: FORESTRY	County: BELTRAMI	Acres: 40.00
City:	Site Code: R290099	Classification Per M.S. 86A.05: f. state forests and state forest subareas	Current Public Use: YES	Future Public Use: YES
Land Code: 1000013949	Agency Land Code: R2943504	Land Name: FORESTRY	County: BELTRAMI	Acres: 40.00
City:	Site Code: R290099	Classification Per M.S. 86A.05: f. state forests and state forest subareas	Current Public Use: YES	Future Public Use: YES
Land Code: 1000013950	Agency Land Code: R2942030	Land Name: FORESTRY	County: BELTRAMI	Acres: 40.00
City:	Site Code: R290099	Classification Per M.S. 86A.05: f. state forests and state forest subareas	Current Public Use: YES	Future Public Use: YES
Land Code: 1000013951	Agency Land Code: R2942045	Land Name: FORESTRY	County: BELTRAMI	Acres: 40.00
City:	Site Code: R290099	Classification Per M.S. 86A.05: f. state forests and state forest subareas	Current Public Use: YES	Future Public Use: YES
Land Code: 1000013952	Agency Land Code: R2942057	Land Name: FORESTRY	County: BELTRAMI	Acres: 40.00
City:	Site Code: R290099	Classification Per M.S. 86A.05: f. state forests and state forest subareas	Current Public Use: YES	Future Public Use: YES
Land Code: 1000013953	Agency Land Code: R2942069	Land Name: FORESTRY	County: BELTRAMI	Acres: 40.00
City:	Site Code: R290099	Classification Per M.S. 86A.05: f. state forests and state forest subareas	Current Public Use: YES	Future Public Use: YES
Land Code: 1000013954	Agency Land Code: R2942444	Land Name: FORESTRY	County: BELTRAMI	Acres: 40.00
City:	Site Code: R290099	Classification Per M.S. 86A.05: f. state forests and state forest subareas	Current Public Use: YES	Future Public Use: YES
Land Code: 1000013955	Agency Land Code: R2942533	Land Name: FORESTRY	County: BELTRAMI	Acres: 40.00
City:	Site Code: R290099	Classification Per M.S. 86A.05: f. state forests and state forest subareas	Current Public Use: YES	Future Public Use: YES
Land Code: 1000013956	Agency Land Code: R2942559	Land Name: FORESTRY	County: BELTRAMI	Acres: 40.00
City:	Site Code: R290099	Classification Per M.S. 86A.05: f. state forests and state forest subareas	Current Public Use: YES	Future Public Use: YES
Land Code: 1000013957	Agency Land Code: R2942569	Land Name: FORESTRY	County: BELTRAMI	Acres: 40.00
City:	Site Code: R290099	Classification Per M.S. 86A.05: f. state forests and state forest subareas	Current Public Use: YES	Future Public Use: YES



Land Code: 1000013958	Agency Land Code: R2942589	Land Name: FORESTRY	County: BELTRAMI	Acres: 40.00
City:	Site Code: R290099	Classification Per M.S. 86A.05: f. state forests and state forest subareas	Current Public Use: YES	Future Public Use: YES
Land Code: 1000013959	Agency Land Code: R2942619	Land Name: FORESTRY	County: BELTRAMI	Acres: 40.00
City:	Site Code: R290099	Classification Per M.S. 86A.05: f. state forests and state forest subareas	Current Public Use: YES	Future Public Use: YES
Land Code: 1000013960	Agency Land Code: R2942681	Land Name: FORESTRY	County: BELTRAMI	Acres: 40.00
City:	Site Code: R290099	Classification Per M.S. 86A.05: f. state forests and state forest subareas	Current Public Use: YES	Future Public Use: YES
Land Code: 1000013961	Agency Land Code: R2942696	Land Name: FORESTRY	County: BELTRAMI	Acres: 40.00
City:	Site Code: R290099	Classification Per M.S. 86A.05: f. state forests and state forest subareas	Current Public Use: YES	Future Public Use: YES
Land Code: 1000013962	Agency Land Code: R2942702	Land Name: FORESTRY	County: BELTRAMI	Acres: 40.00
City:	Site Code: R290099	Classification Per M.S. 86A.05: f. state forests and state forest subareas	Current Public Use: YES	Future Public Use: YES
Land Code: 1000013963	Agency Land Code: R2942715	Land Name: FORESTRY	County: BELTRAMI	Acres: 40.00
City:	Site Code: R290099	Classification Per M.S. 86A.05: f. state forests and state forest subareas	Current Public Use: YES	Future Public Use: YES
Land Code: 1000013964	Agency Land Code: R2943326	Land Name: FORESTRY	County: BELTRAMI	Acres: 40.00
City:	Site Code: R290099	Classification Per M.S. 86A.05: f. state forests and state forest subareas	Current Public Use: YES	Future Public Use: YES
Land Code: 1000013965	Agency Land Code: R2943361	Land Name: FORESTRY	County: BELTRAMI	Acres: 40.00
City:	Site Code: R290099	Classification Per M.S. 86A.05: f. state forests and state forest subareas	Current Public Use: YES	Future Public Use: YES
Land Code: 1000013966	Agency Land Code: R2943384	Land Name: FORESTRY	County: BELTRAMI	Acres: 40.00
City:	Site Code: R290099	Classification Per M.S. 86A.05: f. state forests and state forest subareas	Current Public Use: YES	Future Public Use: YES
Land Code: 1000013967	Agency Land Code: R2940194	Land Name: FORESTRY	County: BELTRAMI	Acres: 28.14
City:	Site Code: R290099	Classification Per M.S. 86A.05: f. state forests and state forest subareas	Current Public Use: YES	Future Public Use: YES
Land Code: 1000013968	Agency Land Code: R2940227	Land Name: FORESTRY	County: BELTRAMI	Acres: 40.00
City:	Site Code: R290099	Classification Per M.S. 86A.05: f. state forests and state forest subareas	Current Public Use: YES	Future Public Use: YES
Land Code: 1000013969	Agency Land Code: R2937879	Land Name: FORESTRY	County: BELTRAMI	Acres: 40.00
City:	Site Code: R290099	Classification Per M.S. 86A.05: f. state forests and state forest subareas	Current Public Use: YES	Future Public Use: YES



Land Code: 1000013970	Agency Land Code: R2941519	Land Name: FORESTRY	County: BELTRAMI	Acres: 40.00
City:	Site Code: R290099	Classification Per M.S. 86A.05: f. state forests and state forest subareas	Current Public Use: YES	Future Public Use: YES
Land Code: 1000013971	Agency Land Code: R2941521	Land Name: FORESTRY	County: BELTRAMI	Acres: 40.00
City:	Site Code: R290099	Classification Per M.S. 86A.05: f. state forests and state forest subareas	Current Public Use: YES	Future Public Use: YES
Land Code: 1000013972	Agency Land Code: R2941923	Land Name: FORESTRY	County: BELTRAMI	Acres: 40.00
City:	Site Code: R290099	Classification Per M.S. 86A.05: f. state forests and state forest subareas	Current Public Use: YES	Future Public Use: YES
Land Code: 1000013973	Agency Land Code: R2941930	Land Name: FORESTRY	County: BELTRAMI	Acres: 40.00
City:	Site Code: R290099	Classification Per M.S. 86A.05: f. state forests and state forest subareas	Current Public Use: YES	Future Public Use: YES
Land Code: 1000013974	Agency Land Code: R2941939	Land Name: FORESTRY	County: BELTRAMI	Acres: 40.00
City:	Site Code: R290099	Classification Per M.S. 86A.05: f. state forests and state forest subareas	Current Public Use: YES	Future Public Use: YES
Land Code: 1000013975	Agency Land Code: R2940254	Land Name: FORESTRY	County: BELTRAMI	Acres: 40.00
City:	Site Code: R290099	Classification Per M.S. 86A.05: f. state forests and state forest subareas	Current Public Use: YES	Future Public Use: YES
Land Code: 1000013976	Agency Land Code: R2940256	Land Name: FORESTRY	County: BELTRAMI	Acres: 40.00
City:	Site Code: R290099	Classification Per M.S. 86A.05: f. state forests and state forest subareas	Current Public Use: YES	Future Public Use: YES
Land Code: 1000013977	Agency Land Code: R2940296	Land Name: FORESTRY	County: BELTRAMI	Acres: 40.00
City:	Site Code: R290099	Classification Per M.S. 86A.05: f. state forests and state forest subareas	Current Public Use: YES	Future Public Use: YES
Land Code: 1000013978	Agency Land Code: R2938344	Land Name: FORESTRY	County: BELTRAMI	Acres: 40.00
City:	Site Code: R290099	Classification Per M.S. 86A.05: f. state forests and state forest subareas	Current Public Use: YES	Future Public Use: YES
Land Code: 1000013979	Agency Land Code: R2938347	Land Name: FORESTRY	County: BELTRAMI	Acres: 40.00
City:	Site Code: R290099	Classification Per M.S. 86A.05: f. state forests and state forest subareas	Current Public Use: YES	Future Public Use: YES
Land Code: 1000013980	Agency Land Code: R2943828	Land Name: FORESTRY	County: BELTRAMI	Acres: 40.00
City:	Site Code: R290099	Classification Per M.S. 86A.05: f. state forests and state forest subareas	Current Public Use: YES	Future Public Use: YES
Land Code: 1000013981	Agency Land Code: R2943862	Land Name: FORESTRY	County: BELTRAMI	Acres: 40.00
City:	Site Code: R290099	Classification Per M.S. 86A.05: f. state forests and state forest subareas	Current Public Use: YES	Future Public Use: YES



Land Code: 1000013982	Agency Land Code: R2944033	Land Name: FORESTRY	County: BELTRAMI	Acres: 40.00
City:	Site Code: R290099	Classification Per M.S. 86A.05: f. state forests and state forest subareas	Current Public Use: YES	Future Public Use: YES
Land Code: 1000013983	Agency Land Code: R2944046	Land Name: FORESTRY	County: BELTRAMI	Acres: 40.00
City:	Site Code: R290099	Classification Per M.S. 86A.05: f. state forests and state forest subareas	Current Public Use: YES	Future Public Use: YES
Land Code: 1000013984	Agency Land Code: R2941972	Land Name: FORESTRY	County: BELTRAMI	Acres: 40.00
City:	Site Code: R290099	Classification Per M.S. 86A.05: f. state forests and state forest subareas	Current Public Use: YES	Future Public Use: YES
Land Code: 1000013985	Agency Land Code: R2942349	Land Name: FORESTRY	County: BELTRAMI	Acres: 40.00
City:	Site Code: R290099	Classification Per M.S. 86A.05: f. state forests and state forest subareas	Current Public Use: YES	Future Public Use: YES
Land Code: 1000013986	Agency Land Code: R2942352	Land Name: FORESTRY	County: BELTRAMI	Acres: 40.00
City:	Site Code: R290099	Classification Per M.S. 86A.05: f. state forests and state forest subareas	Current Public Use: YES	Future Public Use: YES
Land Code: 1000013987	Agency Land Code: R2942385	Land Name: FORESTRY	County: BELTRAMI	Acres: 40.00
City:	Site Code: R290099	Classification Per M.S. 86A.05: f. state forests and state forest subareas	Current Public Use: YES	Future Public Use: YES
Land Code: 1000013988	Agency Land Code: R2941128	Land Name: FORESTRY	County: BELTRAMI	Acres: 40.00
City:	Site Code: R290099	Classification Per M.S. 86A.05: f. state forests and state forest subareas	Current Public Use: YES	Future Public Use: YES
Land Code: 1000013989	Agency Land Code: R2940384	Land Name: FORESTRY	County: BELTRAMI	Acres: 40.00
City:	Site Code: R290099	Classification Per M.S. 86A.05: f. state forests and state forest subareas	Current Public Use: YES	Future Public Use: YES
Land Code: 1000013990	Agency Land Code: R2940387	Land Name: FORESTRY	County: BELTRAMI	Acres: 40.00
City:	Site Code: R290099	Classification Per M.S. 86A.05: f. state forests and state forest subareas	Current Public Use: YES	Future Public Use: YES
Land Code: 1000013991	Agency Land Code: R2940391	Land Name: FORESTRY	County: BELTRAMI	Acres: 40.00
City:	Site Code: R290099	Classification Per M.S. 86A.05: f. state forests and state forest subareas	Current Public Use: YES	Future Public Use: YES
Land Code: 1000013992	Agency Land Code: R2937924	Land Name: FORESTRY	County: BELTRAMI	Acres: 40.00
City:	Site Code: R290099	Classification Per M.S. 86A.05: f. state forests and state forest subareas	Current Public Use: YES	Future Public Use: YES
Land Code: 1000013993	Agency Land Code: R2944056	Land Name: FORESTRY	County: BELTRAMI	Acres: 40.00
City:	Site Code: R290099	Classification Per M.S. 86A.05: f. state forests and state forest subareas	Current Public Use: YES	Future Public Use: YES



Land Code: 1000013994	Agency Land Code: R2944069	Land Name: FORESTRY	County: BELTRAMI	Acres: 40.00
City:	Site Code: R290099	Classification Per M.S. 86A.05: f. state forests and state forest subareas	Current Public Use: YES	Future Public Use: YES
Land Code: 1000013995	Agency Land Code: R2943897	Land Name: FORESTRY	County: BELTRAMI	Acres: 40.00
City:	Site Code: R290099	Classification Per M.S. 86A.05: f. state forests and state forest subareas	Current Public Use: YES	Future Public Use: YES
Land Code: 1000013996	Agency Land Code: R2940419	Land Name: FORESTRY	County: BELTRAMI	Acres: 40.00
City:	Site Code: R290099	Classification Per M.S. 86A.05: f. state forests and state forest subareas	Current Public Use: YES	Future Public Use: YES
Land Code: 1000013997	Agency Land Code: R2940440	Land Name: FORESTRY	County: BELTRAMI	Acres: 40.00
City:	Site Code: R290099	Classification Per M.S. 86A.05: f. state forests and state forest subareas	Current Public Use: YES	Future Public Use: YES
Land Code: 1000013998	Agency Land Code: R2940462	Land Name: FORESTRY	County: BELTRAMI	Acres: 40.00
City:	Site Code: R290099	Classification Per M.S. 86A.05: f. state forests and state forest subareas	Current Public Use: YES	Future Public Use: YES
Land Code: 1000013999	Agency Land Code: R2940492	Land Name: FORESTRY	County: BELTRAMI	Acres: 40.00
City:	Site Code: R290099	Classification Per M.S. 86A.05: f. state forests and state forest subareas	Current Public Use: YES	Future Public Use: YES
Land Code: 1000014000	Agency Land Code: R2937968	Land Name: FORESTRY	County: BELTRAMI	Acres: 40.00
City:	Site Code: R290099	Classification Per M.S. 86A.05: f. state forests and state forest subareas	Current Public Use: YES	Future Public Use: YES
Land Code: 1000014001	Agency Land Code: R2937970	Land Name: FORESTRY	County: BELTRAMI	Acres: 40.00
City:	Site Code: R290099	Classification Per M.S. 86A.05: f. state forests and state forest subareas	Current Public Use: YES	Future Public Use: YES
Land Code: 1000014002	Agency Land Code: R2938426	Land Name: FORESTRY	County: BELTRAMI	Acres: 40.00
City:	Site Code: R290099	Classification Per M.S. 86A.05: f. state forests and state forest subareas	Current Public Use: YES	Future Public Use: YES
Land Code: 1000014003	Agency Land Code: R2943909	Land Name: FORESTRY	County: BELTRAMI	Acres: 40.00
City:	Site Code: R290099	Classification Per M.S. 86A.05: f. state forests and state forest subareas	Current Public Use: YES	Future Public Use: YES
Land Code: 1000014004	Agency Land Code: R2940820	Land Name: FORESTRY	County: BELTRAMI	Acres: 40.00
City:	Site Code: R290099	Classification Per M.S. 86A.05: f. state forests and state forest subareas	Current Public Use: YES	Future Public Use: YES
Land Code: 1000014005	Agency Land Code: R2938087	Land Name: FORESTRY	County: BELTRAMI	Acres: 40.00
City:	Site Code: R290099	Classification Per M.S. 86A.05: f. state forests and state forest subareas	Current Public Use: YES	Future Public Use: YES



Land Code: 1000014006	Agency Land Code: R2938114	Land Name: FORESTRY	County: BELTRAMI	Acres: 40.00
City:	Site Code: R290099	Classification Per M.S. 86A.05: f. state forests and state forest subareas	Current Public Use: YES	Future Public Use: YES
Land Code: 1000014007	Agency Land Code: R2940720	Land Name: FORESTRY	County: BELTRAMI	Acres: 40.00
City:	Site Code: R290099	Classification Per M.S. 86A.05: f. state forests and state forest subareas	Current Public Use: YES	Future Public Use: YES
Land Code: 1000014008	Agency Land Code: R2940730	Land Name: FORESTRY	County: BELTRAMI	Acres: 40.00
City:	Site Code: R290099	Classification Per M.S. 86A.05: f. state forests and state forest subareas	Current Public Use: YES	Future Public Use: YES
Land Code: 1000014009	Agency Land Code: R2940745	Land Name: FORESTRY	County: BELTRAMI	Acres: 40.00
City:	Site Code: R290099	Classification Per M.S. 86A.05: f. state forests and state forest subareas	Current Public Use: YES	Future Public Use: YES
Land Code: 1000014010	Agency Land Code: R2940556	Land Name: FORESTRY	County: BELTRAMI	Acres: 40.00
City:	Site Code: R290099	Classification Per M.S. 86A.05: f. state forests and state forest subareas	Current Public Use: YES	Future Public Use: YES
Land Code: 1000014011	Agency Land Code: R2940826	Land Name: FORESTRY	County: BELTRAMI	Acres: 40.00
City:	Site Code: R290099	Classification Per M.S. 86A.05: f. state forests and state forest subareas	Current Public Use: YES	Future Public Use: YES
Land Code: 1000014012	Agency Land Code: R2941244	Land Name: FORESTRY	County: BELTRAMI	Acres: 40.00
City:	Site Code: R290099	Classification Per M.S. 86A.05: f. state forests and state forest subareas	Current Public Use: YES	Future Public Use: YES
Land Code: 1000014013	Agency Land Code: R2941251	Land Name: FORESTRY	County: BELTRAMI	Acres: 40.00
City:	Site Code: R290099	Classification Per M.S. 86A.05: f. state forests and state forest subareas	Current Public Use: YES	Future Public Use: YES
Land Code: 1000014014	Agency Land Code: R2941260	Land Name: FORESTRY	County: BELTRAMI	Acres: 40.00
City:	Site Code: R290099	Classification Per M.S. 86A.05: f. state forests and state forest subareas	Current Public Use: YES	Future Public Use: YES
Land Code: 1000014015	Agency Land Code: R2940576	Land Name: FORESTRY	County: BELTRAMI	Acres: 40.00
City:	Site Code: R290099	Classification Per M.S. 86A.05: f. state forests and state forest subareas	Current Public Use: YES	Future Public Use: YES
Land Code: 1000014016	Agency Land Code: R2940584	Land Name: FORESTRY	County: BELTRAMI	Acres: 40.00
City:	Site Code: R290099	Classification Per M.S. 86A.05: f. state forests and state forest subareas	Current Public Use: YES	Future Public Use: YES
Land Code: 1000014017	Agency Land Code: R2940590	Land Name: FORESTRY	County: BELTRAMI	Acres: 40.00
City:	Site Code: R290099	Classification Per M.S. 86A.05: f. state forests and state forest subareas	Current Public Use: YES	Future Public Use: YES



Land Code: 1000014018	Agency Land Code: R2940686	Land Name: FORESTRY	County: BELTRAMI	Acres: 40.00
City:	Site Code: R290099	Classification Per M.S. 86A.05: f. state forests and state forest subareas	Current Public Use: YES	Future Public Use: YES
Land Code: 1000014019	Agency Land Code: R2941676	Land Name: FORESTRY	County: BELTRAMI	Acres: 40.00
City:	Site Code: R290099	Classification Per M.S. 86A.05: f. state forests and state forest subareas	Current Public Use: YES	Future Public Use: YES
Land Code: 1000014020	Agency Land Code: R2941677	Land Name: FORESTRY	County: BELTRAMI	Acres: 40.00
City:	Site Code: R290099	Classification Per M.S. 86A.05: f. state forests and state forest subareas	Current Public Use: YES	Future Public Use: YES
Land Code: 1000014021	Agency Land Code: R2941680	Land Name: FORESTRY	County: BELTRAMI	Acres: 40.00
City:	Site Code: R290099	Classification Per M.S. 86A.05: f. state forests and state forest subareas	Current Public Use: YES	Future Public Use: YES
Land Code: 1000014022	Agency Land Code: R2941683	Land Name: FORESTRY	County: BELTRAMI	Acres: 40.00
City:	Site Code: R290099	Classification Per M.S. 86A.05: f. state forests and state forest subareas	Current Public Use: YES	Future Public Use: YES
Land Code: 1000014023	Agency Land Code: R2940800	Land Name: FORESTRY	County: BELTRAMI	Acres: 40.00
City:	Site Code: R290099	Classification Per M.S. 86A.05: f. state forests and state forest subareas	Current Public Use: YES	Future Public Use: YES
Land Code: 1000014024	Agency Land Code: R2940611	Land Name: FORESTRY	County: BELTRAMI	Acres: 40.00
City:	Site Code: R290099	Classification Per M.S. 86A.05: f. state forests and state forest subareas	Current Public Use: YES	Future Public Use: YES
Land Code: 1000014025	Agency Land Code: R2940627	Land Name: FORESTRY	County: BELTRAMI	Acres: 40.00
City:	Site Code: R290099	Classification Per M.S. 86A.05: f. state forests and state forest subareas	Current Public Use: YES	Future Public Use: YES
Land Code: 1000014026	Agency Land Code: R2940904	Land Name: FORESTRY	County: BELTRAMI	Acres: 40.00
City:	Site Code: R290099	Classification Per M.S. 86A.05: f. state forests and state forest subareas	Current Public Use: YES	Future Public Use: YES
Land Code: 1000014027	Agency Land Code: R2937709	Land Name: FORESTRY	County: BELTRAMI	Acres: 40.00
City:	Site Code: R290099	Classification Per M.S. 86A.05: f. state forests and state forest subareas	Current Public Use: YES	Future Public Use: YES
Land Code: 1000014028	Agency Land Code: R2938137	Land Name: FORESTRY	County: BELTRAMI	Acres: 40.00
City:	Site Code: R290099	Classification Per M.S. 86A.05: f. state forests and state forest subareas	Current Public Use: YES	Future Public Use: YES
Land Code: 1000014029	Agency Land Code: R2941296	Land Name: FORESTRY	County: BELTRAMI	Acres: 40.00
City:	Site Code: R290099	Classification Per M.S. 86A.05: f. state forests and state forest subareas	Current Public Use: YES	Future Public Use: YES



Land Code: 1000014030	Agency Land Code: R2941301	Land Name: FORESTRY	County: BELTRAMI	Acres: 40.00
City:	Site Code: R290099	Classification Per M.S. 86A.05: f. state forests and state forest subareas	Current Public Use: YES	Future Public Use: YES
Land Code: 1000014031	Agency Land Code: R2941737	Land Name: FORESTRY	County: BELTRAMI	Acres: 40.00
City:	Site Code: R290099	Classification Per M.S. 86A.05: f. state forests and state forest subareas	Current Public Use: YES	Future Public Use: YES
Land Code: 1000014032	Agency Land Code: R2942134	Land Name: FORESTRY	County: BELTRAMI	Acres: 40.00
City:	Site Code: R290099	Classification Per M.S. 86A.05: f. state forests and state forest subareas	Current Public Use: YES	Future Public Use: YES
Land Code: 1000014033	Agency Land Code: R2942142	Land Name: FORESTRY	County: BELTRAMI	Acres: 40.00
City:	Site Code: R290099	Classification Per M.S. 86A.05: f. state forests and state forest subareas	Current Public Use: YES	Future Public Use: YES
Land Code: 1000014034	Agency Land Code: R2942159	Land Name: FORESTRY	County: BELTRAMI	Acres: 40.00
City:	Site Code: R290099	Classification Per M.S. 86A.05: f. state forests and state forest subareas	Current Public Use: YES	Future Public Use: YES
Land Code: 1000014035	Agency Land Code: R2942174	Land Name: FORESTRY	County: BELTRAMI	Acres: 40.00
City:	Site Code: R290099	Classification Per M.S. 86A.05: f. state forests and state forest subareas	Current Public Use: YES	Future Public Use: YES
Land Code: 1000014036	Agency Land Code: R2940918	Land Name: FORESTRY	County: BELTRAMI	Acres: 40.00
City:	Site Code: R290099	Classification Per M.S. 86A.05: f. state forests and state forest subareas	Current Public Use: YES	Future Public Use: YES
Land Code: 1000014037	Agency Land Code: R2940919	Land Name: FORESTRY	County: BELTRAMI	Acres: 40.00
City:	Site Code: R290099	Classification Per M.S. 86A.05: f. state forests and state forest subareas	Current Public Use: YES	Future Public Use: YES
Land Code: 1000014038	Agency Land Code: R2940922	Land Name: FORESTRY	County: BELTRAMI	Acres: 40.00
City:	Site Code: R290099	Classification Per M.S. 86A.05: f. state forests and state forest subareas	Current Public Use: YES	Future Public Use: YES
Land Code: 1000014039	Agency Land Code: R2937720	Land Name: FORESTRY	County: BELTRAMI	Acres: 40.00
City:	Site Code: R290099	Classification Per M.S. 86A.05: f. state forests and state forest subareas	Current Public Use: YES	Future Public Use: YES
Land Code: 1000014040	Agency Land Code: R2937747	Land Name: FORESTRY	County: BELTRAMI	Acres: 40.00
City:	Site Code: R290099	Classification Per M.S. 86A.05: f. state forests and state forest subareas	Current Public Use: YES	Future Public Use: YES
Land Code: 1000014041	Agency Land Code: R2938215	Land Name: FORESTRY	County: BELTRAMI	Acres: 40.00
City:	Site Code: R290099	Classification Per M.S. 86A.05: f. state forests and state forest subareas	Current Public Use: YES	Future Public Use: YES



Land Code: 1000014042	Agency Land Code: R2941806	Land Name: FORESTRY	County: BELTRAMI	Acres: 40.00
City:	Site Code: R290099	Classification Per M.S. 86A.05: f. state forests and state forest subareas	Current Public Use: YES	Future Public Use: YES
Land Code: 1000014043	Agency Land Code: R2941811	Land Name: FORESTRY	County: BELTRAMI	Acres: 40.00
City:	Site Code: R290099	Classification Per M.S. 86A.05: f. state forests and state forest subareas	Current Public Use: YES	Future Public Use: YES
Land Code: 1000014044	Agency Land Code: R2939620	Land Name: FORESTRY	County: BELTRAMI	Acres: 40.00
City:	Site Code: R290099	Classification Per M.S. 86A.05: f. state forests and state forest subareas	Current Public Use: YES	Future Public Use: YES
Land Code: 1000014045	Agency Land Code: R2939642	Land Name: FORESTRY	County: BELTRAMI	Acres: 40.00
City:	Site Code: R290099	Classification Per M.S. 86A.05: f. state forests and state forest subareas	Current Public Use: YES	Future Public Use: YES
Land Code: 1000014046	Agency Land Code: R2937976	Land Name: FORESTRY	County: BELTRAMI	Acres: 40.00
City:	Site Code: R290099	Classification Per M.S. 86A.05: f. state forests and state forest subareas	Current Public Use: YES	Future Public Use: YES
Land Code: 1000014047	Agency Land Code: R2937989	Land Name: FORESTRY	County: BELTRAMI	Acres: 40.00
City:	Site Code: R290099	Classification Per M.S. 86A.05: f. state forests and state forest subareas	Current Public Use: YES	Future Public Use: YES
Land Code: 1000014048	Agency Land Code: R2938001	Land Name: FORESTRY	County: BELTRAMI	Acres: 40.00
City:	Site Code: R290099	Classification Per M.S. 86A.05: f. state forests and state forest subareas	Current Public Use: YES	Future Public Use: YES
Land Code: 1000014049	Agency Land Code: R2940984	Land Name: FORESTRY	County: BELTRAMI	Acres: 40.00
City:	Site Code: R290099	Classification Per M.S. 86A.05: f. state forests and state forest subareas	Current Public Use: YES	Future Public Use: YES
Land Code: 1000014050	Agency Land Code: R2940985	Land Name: FORESTRY	County: BELTRAMI	Acres: 40.00
City:	Site Code: R290099	Classification Per M.S. 86A.05: f. state forests and state forest subareas	Current Public Use: YES	Future Public Use: YES
Land Code: 1000014051	Agency Land Code: R2941411	Land Name: FORESTRY	County: BELTRAMI	Acres: 40.00
City:	Site Code: R290099	Classification Per M.S. 86A.05: f. state forests and state forest subareas	Current Public Use: YES	Future Public Use: YES
Land Code: 1000014052	Agency Land Code: R2939699	Land Name: FORESTRY	County: BELTRAMI	Acres: 40.00
City:	Site Code: R290099	Classification Per M.S. 86A.05: f. state forests and state forest subareas	Current Public Use: YES	Future Public Use: YES
Land Code: 1000014053	Agency Land Code: R2939733	Land Name: FORESTRY	County: BELTRAMI	Acres: 40.00
City:	Site Code: R290099	Classification Per M.S. 86A.05: f. state forests and state forest subareas	Current Public Use: YES	Future Public Use: YES



Land Code: 1000014054	Agency Land Code: R2939735	Land Name: FORESTRY	County: BELTRAMI	Acres: 40.00
City:	Site Code: R290099	Classification Per M.S. 86A.05: f. state forests and state forest subareas	Current Public Use: YES	Future Public Use: YES
Land Code: 1000014055	Agency Land Code: R2937792	Land Name: FORESTRY	County: BELTRAMI	Acres: 40.00
City:	Site Code: R290099	Classification Per M.S. 86A.05: f. state forests and state forest subareas	Current Public Use: YES	Future Public Use: YES
Land Code: 1000014056	Agency Land Code: R2938253	Land Name: FORESTRY	County: BELTRAMI	Acres: 40.00
City:	Site Code: R290099	Classification Per M.S. 86A.05: f. state forests and state forest subareas	Current Public Use: YES	Future Public Use: YES
Land Code: 1000014057	Agency Land Code: R2938257	Land Name: FORESTRY	County: BELTRAMI	Acres: 40.00
City:	Site Code: R290099	Classification Per M.S. 86A.05: f. state forests and state forest subareas	Current Public Use: YES	Future Public Use: YES
Land Code: 1000014058	Agency Land Code: R2938267	Land Name: FORESTRY	County: BELTRAMI	Acres: 40.00
City:	Site Code: R290099	Classification Per M.S. 86A.05: f. state forests and state forest subareas	Current Public Use: YES	Future Public Use: YES
Land Code: 1000014059	Agency Land Code: R2938282	Land Name: FORESTRY	County: BELTRAMI	Acres: 40.00
City:	Site Code: R290099	Classification Per M.S. 86A.05: f. state forests and state forest subareas	Current Public Use: YES	Future Public Use: YES
Land Code: 1000014060	Agency Land Code: R2938288	Land Name: FORESTRY	County: BELTRAMI	Acres: 40.00
City:	Site Code: R290099	Classification Per M.S. 86A.05: f. state forests and state forest subareas	Current Public Use: YES	Future Public Use: YES
Land Code: 1000014061	Agency Land Code: R2938068	Land Name: FORESTRY	County: BELTRAMI	Acres: 40.00
City:	Site Code: R290099	Classification Per M.S. 86A.05: f. state forests and state forest subareas	Current Public Use: YES	Future Public Use: YES
Land Code: 1000014062	Agency Land Code: R2938073	Land Name: FORESTRY	County: BELTRAMI	Acres: 40.00
City:	Site Code: R290099	Classification Per M.S. 86A.05: f. state forests and state forest subareas	Current Public Use: YES	Future Public Use: YES
Land Code: 1000014063	Agency Land Code: R2941828	Land Name: FORESTRY	County: BELTRAMI	Acres: 40.00
City:	Site Code: R290099	Classification Per M.S. 86A.05: f. state forests and state forest subareas	Current Public Use: YES	Future Public Use: YES
Land Code: 1000014064	Agency Land Code: R2941846	Land Name: FORESTRY	County: BELTRAMI	Acres: 40.00
City:	Site Code: R290099	Classification Per M.S. 86A.05: f. state forests and state forest subareas	Current Public Use: YES	Future Public Use: YES
Land Code: 1000014065	Agency Land Code: R2942246	Land Name: FORESTRY	County: BELTRAMI	Acres: 40.00
City:	Site Code: R290099	Classification Per M.S. 86A.05: f. state forests and state forest subareas	Current Public Use: YES	Future Public Use: YES



Land Code: 1000014066	Agency Land Code: R2939784	Land Name: FORESTRY	County: BELTRAMI	Acres: 40.00
City:	Site Code: R290099	Classification Per M.S. 86A.05: f. state forests and state forest subareas	Current Public Use: YES	Future Public Use: YES
Land Code: 1000014067	Agency Land Code: R2939803	Land Name: FORESTRY	County: BELTRAMI	Acres: 40.00
City:	Site Code: R290099	Classification Per M.S. 86A.05: f. state forests and state forest subareas	Current Public Use: YES	Future Public Use: YES
Land Code: 1000014068	Agency Land Code: R2939829	Land Name: FORESTRY	County: BELTRAMI	Acres: 40.00
City:	Site Code: R290099	Classification Per M.S. 86A.05: f. state forests and state forest subareas	Current Public Use: YES	Future Public Use: YES
Land Code: 1000014069	Agency Land Code: R2939835	Land Name: FORESTRY	County: BELTRAMI	Acres: 40.00
City:	Site Code: R290099	Classification Per M.S. 86A.05: f. state forests and state forest subareas	Current Public Use: YES	Future Public Use: YES
Land Code: 1000014070	Agency Land Code: R2939840	Land Name: FORESTRY	County: BELTRAMI	Acres: 40.00
City:	Site Code: R290099	Classification Per M.S. 86A.05: f. state forests and state forest subareas	Current Public Use: YES	Future Public Use: YES
Land Code: 1000014071	Agency Land Code: R2941060	Land Name: FORESTRY	County: BELTRAMI	Acres: 40.00
City:	Site Code: R290099	Classification Per M.S. 86A.05: f. state forests and state forest subareas	Current Public Use: YES	Future Public Use: YES
Land Code: 1000014072	Agency Land Code: R2941062	Land Name: FORESTRY	County: BELTRAMI	Acres: 40.07
City:	Site Code: R290099	Classification Per M.S. 86A.05: f. state forests and state forest subareas	Current Public Use: YES	Future Public Use: YES
Land Code: 1000014073	Agency Land Code: R2941071	Land Name: FORESTRY	County: BELTRAMI	Acres: 40.00
City:	Site Code: R290099	Classification Per M.S. 86A.05: f. state forests and state forest subareas	Current Public Use: YES	Future Public Use: YES
Land Code: 1000014074	Agency Land Code: R2939864	Land Name: FORESTRY	County: BELTRAMI	Acres: 40.00
City:	Site Code: R290099	Classification Per M.S. 86A.05: f. state forests and state forest subareas	Current Public Use: YES	Future Public Use: YES
Land Code: 1000014075	Agency Land Code: R2939877	Land Name: FORESTRY	County: BELTRAMI	Acres: 40.00
City:	Site Code: R290099	Classification Per M.S. 86A.05: f. state forests and state forest subareas	Current Public Use: YES	Future Public Use: YES
Land Code: 1000014076	Agency Land Code: R2939897	Land Name: FORESTRY	County: BELTRAMI	Acres: 40.00
City:	Site Code: R290099	Classification Per M.S. 86A.05: f. state forests and state forest subareas	Current Public Use: YES	Future Public Use: YES
Land Code: 1000014077	Agency Land Code: R2939901	Land Name: FORESTRY	County: BELTRAMI	Acres: 40.00
City:	Site Code: R290099	Classification Per M.S. 86A.05: f. state forests and state forest subareas	Current Public Use: YES	Future Public Use: YES



Land Code: 1000014078	Agency Land Code: R2937814	Land Name: FORESTRY	County: BELTRAMI	Acres: 36.71
City:	Site Code: R290099	Classification Per M.S. 86A.05: f. state forests and state forest subareas	Current Public Use: YES	Future Public Use: YES
Land Code: 1000014079	Agency Land Code: R2937832	Land Name: FORESTRY	County: BELTRAMI	Acres: 40.00
City:	Site Code: R290099	Classification Per M.S. 86A.05: f. state forests and state forest subareas	Current Public Use: YES	Future Public Use: YES
Land Code: 1000014080	Agency Land Code: R2943510	Land Name: FORESTRY	County: BELTRAMI	Acres: 40.00
City:	Site Code: R290099	Classification Per M.S. 86A.05: f. state forests and state forest subareas	Current Public Use: YES	Future Public Use: YES
Land Code: 1000014081	Agency Land Code: R2943520	Land Name: FORESTRY	County: BELTRAMI	Acres: 40.00
City:	Site Code: R290099	Classification Per M.S. 86A.05: f. state forests and state forest subareas	Current Public Use: YES	Future Public Use: YES
Land Code: 1000014082	Agency Land Code: R2943557	Land Name: FORESTRY	County: BELTRAMI	Acres: 40.00
City:	Site Code: R290099	Classification Per M.S. 86A.05: f. state forests and state forest subareas	Current Public Use: YES	Future Public Use: YES
Land Code: 1000014083	Agency Land Code: R2941482	Land Name: FORESTRY	County: BELTRAMI	Acres: 40.00
City:	Site Code: R290099	Classification Per M.S. 86A.05: f. state forests and state forest subareas	Current Public Use: YES	Future Public Use: YES
Land Code: 1000014084	Agency Land Code: R2942298	Land Name: FORESTRY	County: BELTRAMI	Acres: 40.00
City:	Site Code: R290099	Classification Per M.S. 86A.05: f. state forests and state forest subareas	Current Public Use: YES	Future Public Use: YES
Land Code: 1000014085	Agency Land Code: R2942314	Land Name: FORESTRY	County: BELTRAMI	Acres: 40.00
City:	Site Code: R290099	Classification Per M.S. 86A.05: f. state forests and state forest subareas	Current Public Use: YES	Future Public Use: YES
Land Code: 1000014086	Agency Land Code: R2942324	Land Name: FORESTRY	County: BELTRAMI	Acres: 40.00
City:	Site Code: R290099	Classification Per M.S. 86A.05: f. state forests and state forest subareas	Current Public Use: YES	Future Public Use: YES
Land Code: 1000014087	Agency Land Code: R2939957	Land Name: FORESTRY	County: BELTRAMI	Acres: 40.00
City:	Site Code: R290099	Classification Per M.S. 86A.05: f. state forests and state forest subareas	Current Public Use: YES	Future Public Use: YES
Land Code: 1000014088	Agency Land Code: R2939960	Land Name: FORESTRY	County: BELTRAMI	Acres: 40.00
City:	Site Code: R290099	Classification Per M.S. 86A.05: f. state forests and state forest subareas	Current Public Use: YES	Future Public Use: YES
Land Code: 1000014089	Agency Land Code: R2939981	Land Name: FORESTRY	County: BELTRAMI	Acres: 40.00
City:	Site Code: R290099	Classification Per M.S. 86A.05: f. state forests and state forest subareas	Current Public Use: YES	Future Public Use: YES



Land Code: 1000014090	Agency Land Code: R2939993	Land Name: FORESTRY	County: BELTRAMI	Acres: 40.00
City:	Site Code: R290099	Classification Per M.S. 86A.05: f. state forests and state forest subareas	Current Public Use: YES	Future Public Use: YES
Land Code: 1000014091	Agency Land Code: R2941077	Land Name: FORESTRY	County: BELTRAMI	Acres: 40.00
City:	Site Code: R290099	Classification Per M.S. 86A.05: f. state forests and state forest subareas	Current Public Use: YES	Future Public Use: YES
Land Code: 1000014092	Agency Land Code: R2941101	Land Name: FORESTRY	County: BELTRAMI	Acres: 40.00
City:	Site Code: R290099	Classification Per M.S. 86A.05: f. state forests and state forest subareas	Current Public Use: YES	Future Public Use: YES
Land Code: 1000014093	Agency Land Code: R2941104	Land Name: FORESTRY	County: BELTRAMI	Acres: 40.00
City:	Site Code: R290099	Classification Per M.S. 86A.05: f. state forests and state forest subareas	Current Public Use: YES	Future Public Use: YES
Land Code: 1000014094	Agency Land Code: R2941508	Land Name: FORESTRY	County: BELTRAMI	Acres: 40.00
City:	Site Code: R290099	Classification Per M.S. 86A.05: f. state forests and state forest subareas	Current Public Use: YES	Future Public Use: YES
Land Code: 1000014095	Agency Land Code: R2940050	Land Name: FORESTRY	County: BELTRAMI	Acres: 40.00
City:	Site Code: R290099	Classification Per M.S. 86A.05: f. state forests and state forest subareas	Current Public Use: YES	Future Public Use: YES
Land Code: 1000014096	Agency Land Code: R2940090	Land Name: FORESTRY	County: BELTRAMI	Acres: 40.00
City:	Site Code: R290099	Classification Per M.S. 86A.05: f. state forests and state forest subareas	Current Public Use: YES	Future Public Use: YES
Land Code: 1000014097	Agency Land Code: R2940093	Land Name: FORESTRY	County: BELTRAMI	Acres: 40.00
City:	Site Code: R290099	Classification Per M.S. 86A.05: f. state forests and state forest subareas	Current Public Use: YES	Future Public Use: YES
Land Code: 1000014098	Agency Land Code: R2944633	Land Name: FORESTRY	County: BELTRAMI	Acres: 40.00
City:	Site Code: R290099	Classification Per M.S. 86A.05: f. state forests and state forest subareas	Current Public Use: YES	Future Public Use: YES
Land Code: 1000014099	Agency Land Code: R2944640	Land Name: FORESTRY	County: BELTRAMI	Acres: 40.00
City:	Site Code: R290099	Classification Per M.S. 86A.05: f. state forests and state forest subareas	Current Public Use: YES	Future Public Use: YES
Land Code: 1000014100	Agency Land Code: R2944655	Land Name: FORESTRY	County: BELTRAMI	Acres: 40.00
City:	Site Code: R290099	Classification Per M.S. 86A.05: f. state forests and state forest subareas	Current Public Use: YES	Future Public Use: YES
Land Code: 1000014101	Agency Land Code: R2944665	Land Name: FORESTRY	County: BELTRAMI	Acres: 40.00
City:	Site Code: R290099	Classification Per M.S. 86A.05: f. state forests and state forest subareas	Current Public Use: YES	Future Public Use: YES



Land Code: 1000014102	Agency Land Code: R2944481	Land Name: FORESTRY	County: BELTRAMI	Acres: 40.00
City:	Site Code: R290099	Classification Per M.S. 86A.05: f. state forests and state forest subareas	Current Public Use: YES	Future Public Use: YES
Land Code: 1000014103	Agency Land Code: R2944488	Land Name: FORESTRY	County: BELTRAMI	Acres: 40.00
City:	Site Code: R290099	Classification Per M.S. 86A.05: f. state forests and state forest subareas	Current Public Use: YES	Future Public Use: YES
Land Code: 1000014104	Agency Land Code: R2944495	Land Name: FORESTRY	County: BELTRAMI	Acres: 40.00
City:	Site Code: R290099	Classification Per M.S. 86A.05: f. state forests and state forest subareas	Current Public Use: YES	Future Public Use: YES
Land Code: 1000014105	Agency Land Code: R2944213	Land Name: FORESTRY	County: BELTRAMI	Acres: 40.00
City:	Site Code: R290099	Classification Per M.S. 86A.05: f. state forests and state forest subareas	Current Public Use: YES	Future Public Use: YES
Land Code: 1000014106	Agency Land Code: R2944215	Land Name: FORESTRY	County: BELTRAMI	Acres: 42.59
City:	Site Code: R290099	Classification Per M.S. 86A.05: f. state forests and state forest subareas	Current Public Use: YES	Future Public Use: YES
Land Code: 1000014107	Agency Land Code: R2944678	Land Name: FORESTRY	County: BELTRAMI	Acres: 40.00
City:	Site Code: R290099	Classification Per M.S. 86A.05: f. state forests and state forest subareas	Current Public Use: YES	Future Public Use: YES
Land Code: 1000014108	Agency Land Code: R2944699	Land Name: FORESTRY	County: BELTRAMI	Acres: 40.00
City:	Site Code: R290099	Classification Per M.S. 86A.05: f. state forests and state forest subareas	Current Public Use: YES	Future Public Use: YES
Land Code: 1000014109	Agency Land Code: R2944715	Land Name: FORESTRY	County: BELTRAMI	Acres: 40.00
City:	Site Code: R290099	Classification Per M.S. 86A.05: f. state forests and state forest subareas	Current Public Use: YES	Future Public Use: YES
Land Code: 1000014110	Agency Land Code: R2944294	Land Name: FORESTRY	County: BELTRAMI	Acres: 40.00
City:	Site Code: R290099	Classification Per M.S. 86A.05: f. state forests and state forest subareas	Current Public Use: YES	Future Public Use: YES
Land Code: 1000014111	Agency Land Code: R2944769	Land Name: FORESTRY	County: BELTRAMI	Acres: 40.00
City:	Site Code: R290099	Classification Per M.S. 86A.05: f. state forests and state forest subareas	Current Public Use: YES	Future Public Use: YES
Land Code: 1000014112	Agency Land Code: R2944377	Land Name: FORESTRY	County: BELTRAMI	Acres: 40.00
City:	Site Code: R290099	Classification Per M.S. 86A.05: f. state forests and state forest subareas	Current Public Use: YES	Future Public Use: YES
Land Code: 1000014113	Agency Land Code: R2944381	Land Name: FORESTRY	County: BELTRAMI	Acres: 40.00
City:	Site Code: R290099	Classification Per M.S. 86A.05: f. state forests and state forest subareas	Current Public Use: YES	Future Public Use: YES



Land Code: 1000014114	Agency Land Code: R2944419	Land Name: FORESTRY	County: BELTRAMI	Acres: 40.00
City:	Site Code: R290099	Classification Per M.S. 86A.05: f. state forests and state forest subareas	Current Public Use: YES	Future Public Use: YES
Land Code: 1000014115	Agency Land Code: R2944436	Land Name: FORESTRY	County: BELTRAMI	Acres: 40.00
City:	Site Code: R290099	Classification Per M.S. 86A.05: f. state forests and state forest subareas	Current Public Use: YES	Future Public Use: YES
Land Code: 1000014116	Agency Land Code: R2944095	Land Name: FORESTRY	County: BELTRAMI	Acres: 40.00
City:	Site Code: R290099	Classification Per M.S. 86A.05: f. state forests and state forest subareas	Current Public Use: YES	Future Public Use: YES
Land Code: 1000014117	Agency Land Code: R2944096	Land Name: FORESTRY	County: BELTRAMI	Acres: 40.00
City:	Site Code: R290099	Classification Per M.S. 86A.05: f. state forests and state forest subareas	Current Public Use: YES	Future Public Use: YES
Land Code: 1000014118	Agency Land Code: R2944586	Land Name: FORESTRY	County: BELTRAMI	Acres: 40.00
City:	Site Code: R290099	Classification Per M.S. 86A.05: f. state forests and state forest subareas	Current Public Use: YES	Future Public Use: YES
Land Code: 1000014119	Agency Land Code: R2937480	Land Name: FORESTRY	County: BELTRAMI	Acres: 40.00
City:	Site Code: R290099	Classification Per M.S. 86A.05: f. state forests and state forest subareas	Current Public Use: YES	Future Public Use: YES
Land Code: 1000014120	Agency Land Code: R2937667	Land Name: FORESTRY	County: BELTRAMI	Acres: 40.00
City:	Site Code: R290099	Classification Per M.S. 86A.05: f. state forests and state forest subareas	Current Public Use: YES	Future Public Use: YES
Land Code: 1000014121	Agency Land Code: R2937668	Land Name: FORESTRY	County: BELTRAMI	Acres: 36.91
City:	Site Code: R290099	Classification Per M.S. 86A.05: f. state forests and state forest subareas	Current Public Use: YES	Future Public Use: YES
Land Code: 1000014122	Agency Land Code: R2937682	Land Name: FORESTRY	County: BELTRAMI	Acres: 40.00
City:	Site Code: R290099	Classification Per M.S. 86A.05: f. state forests and state forest subareas	Current Public Use: YES	Future Public Use: YES
Land Code: 1000014123	Agency Land Code: R2937581	Land Name: FORESTRY	County: BELTRAMI	Acres: 40.00
City:	Site Code: R290099	Classification Per M.S. 86A.05: f. state forests and state forest subareas	Current Public Use: YES	Future Public Use: YES
Land Code: 1000014124	Agency Land Code: R2937605	Land Name: FORESTRY	County: BELTRAMI	Acres: 40.00
City:	Site Code: R290099	Classification Per M.S. 86A.05: f. state forests and state forest subareas	Current Public Use: YES	Future Public Use: YES
Land Code: 1000014125	Agency Land Code: R2937617	Land Name: FORESTRY	County: BELTRAMI	Acres: 40.00
City:	Site Code: R290099	Classification Per M.S. 86A.05: f. state forests and state forest subareas	Current Public Use: YES	Future Public Use: YES



Land Code: 1000014126	Agency Land Code: R2937420	Land Name: FORESTRY	County: BELTRAMI	Acres: 38.57
City:	Site Code: R290099	Classification Per M.S. 86A.05: f. state forests and state forest subareas	Current Public Use: YES	Future Public Use: YES
Land Code: 1000014127	Agency Land Code: R2937447	Land Name: FORESTRY	County: BELTRAMI	Acres: 40.00
City:	Site Code: R290099	Classification Per M.S. 86A.05: f. state forests and state forest subareas	Current Public Use: YES	Future Public Use: YES
Land Code: 1000014128	Agency Land Code: R2941182	Land Name: FORESTRY	County: BELTRAMI	Acres: 40.00
City:	Site Code: R290099	Classification Per M.S. 86A.05: f. state forests and state forest subareas	Current Public Use: YES	Future Public Use: YES
Land Code: 1000014129	Agency Land Code: R2941609	Land Name: FORESTRY	County: BELTRAMI	Acres: 40.00
City:	Site Code: R290099	Classification Per M.S. 86A.05: f. state forests and state forest subareas	Current Public Use: YES	Future Public Use: YES
Land Code: 1000014130	Agency Land Code: R2941622	Land Name: FORESTRY	County: BELTRAMI	Acres: 40.00
City:	Site Code: R290099	Classification Per M.S. 86A.05: f. state forests and state forest subareas	Current Public Use: YES	Future Public Use: YES
Land Code: 1000014131	Agency Land Code: R2941636	Land Name: FORESTRY	County: BELTRAMI	Acres: 40.00
City:	Site Code: R290099	Classification Per M.S. 86A.05: f. state forests and state forest subareas	Current Public Use: YES	Future Public Use: YES
Land Code: 1000014132	Agency Land Code: R2943487	Land Name: FORESTRY	County: BELTRAMI	Acres: 40.00
City:	Site Code: R290099	Classification Per M.S. 86A.05: f. state forests and state forest subareas	Current Public Use: YES	Future Public Use: YES
Land Code: 1000014133	Agency Land Code: R2942040	Land Name: FORESTRY	County: BELTRAMI	Acres: 40.00
City:	Site Code: R290099	Classification Per M.S. 86A.05: f. state forests and state forest subareas	Current Public Use: YES	Future Public Use: YES
Land Code: 1000014134	Agency Land Code: R2942049	Land Name: FORESTRY	County: BELTRAMI	Acres: 39.59
City:	Site Code: R290099	Classification Per M.S. 86A.05: f. state forests and state forest subareas	Current Public Use: YES	Future Public Use: YES
Land Code: 1000014135	Agency Land Code: R2942064	Land Name: FORESTRY	County: BELTRAMI	Acres: 40.00
City:	Site Code: R290099	Classification Per M.S. 86A.05: f. state forests and state forest subareas	Current Public Use: YES	Future Public Use: YES
Land Code: 1000014136	Agency Land Code: R2942073	Land Name: FORESTRY	County: BELTRAMI	Acres: 40.00
City:	Site Code: R290099	Classification Per M.S. 86A.05: f. state forests and state forest subareas	Current Public Use: YES	Future Public Use: YES
Land Code: 1000014137	Agency Land Code: R2942077	Land Name: FORESTRY	County: BELTRAMI	Acres: 40.00
City:	Site Code: R290099	Classification Per M.S. 86A.05: f. state forests and state forest subareas	Current Public Use: YES	Future Public Use: YES



Land Code: 1000014138	Agency Land Code: R2942429	Land Name: FORESTRY	County: BELTRAMI	Acres: 40.00
City:	Site Code: R290099	Classification Per M.S. 86A.05: f. state forests and state forest subareas	Current Public Use: YES	Future Public Use: YES
Land Code: 1000014139	Agency Land Code: R2942459	Land Name: FORESTRY	County: BELTRAMI	Acres: 40.00
City:	Site Code: R290099	Classification Per M.S. 86A.05: f. state forests and state forest subareas	Current Public Use: YES	Future Public Use: YES
Land Code: 1000014140	Agency Land Code: R2942544	Land Name: FORESTRY	County: BELTRAMI	Acres: 40.00
City:	Site Code: R290099	Classification Per M.S. 86A.05: f. state forests and state forest subareas	Current Public Use: YES	Future Public Use: YES
Land Code: 1000014141	Agency Land Code: R2942591	Land Name: FORESTRY	County: BELTRAMI	Acres: 40.00
City:	Site Code: R290099	Classification Per M.S. 86A.05: f. state forests and state forest subareas	Current Public Use: YES	Future Public Use: YES
Land Code: 1000014142	Agency Land Code: R2942634	Land Name: FORESTRY	County: BELTRAMI	Acres: 40.00
City:	Site Code: R290099	Classification Per M.S. 86A.05: f. state forests and state forest subareas	Current Public Use: YES	Future Public Use: YES
Land Code: 1000014143	Agency Land Code: R2942700	Land Name: FORESTRY	County: BELTRAMI	Acres: 40.00
City:	Site Code: R290099	Classification Per M.S. 86A.05: f. state forests and state forest subareas	Current Public Use: YES	Future Public Use: YES
Land Code: 1000014144	Agency Land Code: R2943178	Land Name: FORESTRY	County: BELTRAMI	Acres: 55.75
City:	Site Code: R290099	Classification Per M.S. 86A.05: f. state forests and state forest subareas	Current Public Use: YES	Future Public Use: YES
Land Code: 1000014145	Agency Land Code: R2943207	Land Name: FORESTRY	County: BELTRAMI	Acres: 40.00
City:	Site Code: R290099	Classification Per M.S. 86A.05: f. state forests and state forest subareas	Current Public Use: YES	Future Public Use: YES
Land Code: 1000014146	Agency Land Code: R2943345	Land Name: FORESTRY	County: BELTRAMI	Acres: 40.00
City:	Site Code: R290099	Classification Per M.S. 86A.05: f. state forests and state forest subareas	Current Public Use: YES	Future Public Use: YES
Land Code: 1000014147	Agency Land Code: R2943370	Land Name: FORESTRY	County: BELTRAMI	Acres: 40.00
City:	Site Code: R290099	Classification Per M.S. 86A.05: f. state forests and state forest subareas	Current Public Use: YES	Future Public Use: YES
Land Code: 1000014148	Agency Land Code: R2943400	Land Name: FORESTRY	County: BELTRAMI	Acres: 40.00
City:	Site Code: R290099	Classification Per M.S. 86A.05: f. state forests and state forest subareas	Current Public Use: YES	Future Public Use: YES
Land Code: 1000014149	Agency Land Code: R2940142	Land Name: FORESTRY	County: BELTRAMI	Acres: 27.48
City:	Site Code: R290099	Classification Per M.S. 86A.05: f. state forests and state forest subareas	Current Public Use: YES	Future Public Use: YES



Land Code: 1000014150	Agency Land Code: R2940146	Land Name: FORESTRY	County: BELTRAMI	Acres: 27.00
City:	Site Code: R290099	Classification Per M.S. 86A.05: f. state forests and state forest subareas	Current Public Use: YES	Future Public Use: YES
Land Code: 1000014151	Agency Land Code: R2940190	Land Name: FORESTRY	County: BELTRAMI	Acres: 28.19
City:	Site Code: R290099	Classification Per M.S. 86A.05: f. state forests and state forest subareas	Current Public Use: YES	Future Public Use: YES
Land Code: 1000014152	Agency Land Code: R2940197	Land Name: FORESTRY	County: BELTRAMI	Acres: 40.00
City:	Site Code: R290099	Classification Per M.S. 86A.05: f. state forests and state forest subareas	Current Public Use: YES	Future Public Use: YES
Land Code: 1000014153	Agency Land Code: R2937870	Land Name: FORESTRY	County: BELTRAMI	Acres: 40.00
City:	Site Code: R290099	Classification Per M.S. 86A.05: f. state forests and state forest subareas	Current Public Use: YES	Future Public Use: YES
Land Code: 1000014154	Agency Land Code: R2943697	Land Name: FORESTRY	County: BELTRAMI	Acres: 40.00
City:	Site Code: R290099	Classification Per M.S. 86A.05: f. state forests and state forest subareas	Current Public Use: YES	Future Public Use: YES
Land Code: 1000014155	Agency Land Code: R2941948	Land Name: FORESTRY	County: BELTRAMI	Acres: 40.00
City:	Site Code: R290099	Classification Per M.S. 86A.05: f. state forests and state forest subareas	Current Public Use: YES	Future Public Use: YES
Land Code: 1000014156	Agency Land Code: R2941955	Land Name: FORESTRY	County: BELTRAMI	Acres: 40.00
City:	Site Code: R290099	Classification Per M.S. 86A.05: f. state forests and state forest subareas	Current Public Use: YES	Future Public Use: YES
Land Code: 1000014157	Agency Land Code: R2940242	Land Name: FORESTRY	County: BELTRAMI	Acres: 40.00
City:	Site Code: R290099	Classification Per M.S. 86A.05: f. state forests and state forest subareas	Current Public Use: YES	Future Public Use: YES
Land Code: 1000014158	Agency Land Code: R2940245	Land Name: FORESTRY	County: BELTRAMI	Acres: 40.00
City:	Site Code: R290099	Classification Per M.S. 86A.05: f. state forests and state forest subareas	Current Public Use: YES	Future Public Use: YES
Land Code: 1000014159	Agency Land Code: R2940255	Land Name: FORESTRY	County: BELTRAMI	Acres: 40.00
City:	Site Code: R290099	Classification Per M.S. 86A.05: f. state forests and state forest subareas	Current Public Use: YES	Future Public Use: YES
Land Code: 1000014160	Agency Land Code: R2940283	Land Name: FORESTRY	County: BELTRAMI	Acres: 40.00
City:	Site Code: R290099	Classification Per M.S. 86A.05: f. state forests and state forest subareas	Current Public Use: YES	Future Public Use: YES
Land Code: 1000014161	Agency Land Code: R2937907	Land Name: FORESTRY	County: BELTRAMI	Acres: 40.00
City:	Site Code: R290099	Classification Per M.S. 86A.05: f. state forests and state forest subareas	Current Public Use: YES	Future Public Use: YES



Land Code: 1000014162	Agency Land Code: R2943839	Land Name: FORESTRY	County: BELTRAMI	Acres: 40.00
City:	Site Code: R290099	Classification Per M.S. 86A.05: f. state forests and state forest subareas	Current Public Use: YES	Future Public Use: YES
Land Code: 1000014163	Agency Land Code: R2943843	Land Name: FORESTRY	County: BELTRAMI	Acres: 40.00
City:	Site Code: R290099	Classification Per M.S. 86A.05: f. state forests and state forest subareas	Current Public Use: YES	Future Public Use: YES
Land Code: 1000014164	Agency Land Code: R2943847	Land Name: FORESTRY	County: BELTRAMI	Acres: 40.00
City:	Site Code: R290099	Classification Per M.S. 86A.05: f. state forests and state forest subareas	Current Public Use: YES	Future Public Use: YES
Land Code: 1000014165	Agency Land Code: R2943853	Land Name: FORESTRY	County: BELTRAMI	Acres: 40.00
City:	Site Code: R290099	Classification Per M.S. 86A.05: f. state forests and state forest subareas	Current Public Use: YES	Future Public Use: YES
Land Code: 1000014166	Agency Land Code: R2942353	Land Name: FORESTRY	County: BELTRAMI	Acres: 40.00
City:	Site Code: R290099	Classification Per M.S. 86A.05: f. state forests and state forest subareas	Current Public Use: YES	Future Public Use: YES
Land Code: 1000014167	Agency Land Code: R2942380	Land Name: FORESTRY	County: BELTRAMI	Acres: 40.00
City:	Site Code: R290099	Classification Per M.S. 86A.05: f. state forests and state forest subareas	Current Public Use: YES	Future Public Use: YES
Land Code: 1000014168	Agency Land Code: R2940324	Land Name: FORESTRY	County: BELTRAMI	Acres: 40.00
City:	Site Code: R290099	Classification Per M.S. 86A.05: f. state forests and state forest subareas	Current Public Use: YES	Future Public Use: YES
Land Code: 1000014169	Agency Land Code: R2940331	Land Name: FORESTRY	County: BELTRAMI	Acres: 40.00
City:	Site Code: R290099	Classification Per M.S. 86A.05: f. state forests and state forest subareas	Current Public Use: YES	Future Public Use: YES
Land Code: 1000014170	Agency Land Code: R2940338	Land Name: FORESTRY	County: BELTRAMI	Acres: 40.00
City:	Site Code: R290099	Classification Per M.S. 86A.05: f. state forests and state forest subareas	Current Public Use: YES	Future Public Use: YES
Land Code: 1000014171	Agency Land Code: R2940381	Land Name: FORESTRY	County: BELTRAMI	Acres: 40.00
City:	Site Code: R290099	Classification Per M.S. 86A.05: f. state forests and state forest subareas	Current Public Use: YES	Future Public Use: YES
Land Code: 1000014172	Agency Land Code: R2944059	Land Name: FORESTRY	County: BELTRAMI	Acres: 40.00
City:	Site Code: R290099	Classification Per M.S. 86A.05: f. state forests and state forest subareas	Current Public Use: YES	Future Public Use: YES
Land Code: 1000014173	Agency Land Code: R2943893	Land Name: FORESTRY	County: BELTRAMI	Acres: 40.00
City:	Site Code: R290099	Classification Per M.S. 86A.05: f. state forests and state forest subareas	Current Public Use: YES	Future Public Use: YES



Land Code: 1000014174	Agency Land Code: R2943902	Land Name: FORESTRY	County: BELTRAMI	Acres: 40.00
City:	Site Code: R290099	Classification Per M.S. 86A.05: f. state forests and state forest subareas	Current Public Use: YES	Future Public Use: YES
Land Code: 1000014175	Agency Land Code: R2940464	Land Name: FORESTRY	County: BELTRAMI	Acres: 40.00
City:	Site Code: R290099	Classification Per M.S. 86A.05: f. state forests and state forest subareas	Current Public Use: YES	Future Public Use: YES
Land Code: 1000014176	Agency Land Code: R2937935	Land Name: FORESTRY	County: BELTRAMI	Acres: 40.00
City:	Site Code: R290099	Classification Per M.S. 86A.05: f. state forests and state forest subareas	Current Public Use: YES	Future Public Use: YES
Land Code: 1000014177	Agency Land Code: R2938421	Land Name: FORESTRY	County: BELTRAMI	Acres: 40.00
City:	Site Code: R290099	Classification Per M.S. 86A.05: f. state forests and state forest subareas	Current Public Use: YES	Future Public Use: YES
Land Code: 1000014178	Agency Land Code: R2944021	Land Name: FORESTRY	County: BELTRAMI	Acres: 40.00
City:	Site Code: R290099	Classification Per M.S. 86A.05: f. state forests and state forest subareas	Current Public Use: YES	Future Public Use: YES
Land Code: 1000014179	Agency Land Code: R2941602	Land Name: FORESTRY	County: BELTRAMI	Acres: 40.00
City:	Site Code: R290099	Classification Per M.S. 86A.05: f. state forests and state forest subareas	Current Public Use: YES	Future Public Use: YES
Land Code: 1000014180	Agency Land Code: R2941985	Land Name: FORESTRY	County: BELTRAMI	Acres: 40.00
City:	Site Code: R290099	Classification Per M.S. 86A.05: f. state forests and state forest subareas	Current Public Use: YES	Future Public Use: YES
Land Code: 1000014181	Agency Land Code: R2942012	Land Name: FORESTRY	County: BELTRAMI	Acres: 40.00
City:	Site Code: R290099	Classification Per M.S. 86A.05: f. state forests and state forest subareas	Current Public Use: YES	Future Public Use: YES
Land Code: 1000014182	Agency Land Code: R2942015	Land Name: FORESTRY	County: BELTRAMI	Acres: 40.00
City:	Site Code: R290099	Classification Per M.S. 86A.05: f. state forests and state forest subareas	Current Public Use: YES	Future Public Use: YES
Land Code: 1000014183	Agency Land Code: R2938111	Land Name: FORESTRY	County: BELTRAMI	Acres: 40.00
City:	Site Code: R290099	Classification Per M.S. 86A.05: f. state forests and state forest subareas	Current Public Use: YES	Future Public Use: YES
Land Code: 1000014184	Agency Land Code: R2940519	Land Name: FORESTRY	County: BELTRAMI	Acres: 40.00
City:	Site Code: R290099	Classification Per M.S. 86A.05: f. state forests and state forest subareas	Current Public Use: YES	Future Public Use: YES
Land Code: 1000014185	Agency Land Code: R2940715	Land Name: FORESTRY	County: BELTRAMI	Acres: 40.00
City:	Site Code: R290099	Classification Per M.S. 86A.05: f. state forests and state forest subareas	Current Public Use: YES	Future Public Use: YES



Land Code: 1000014186	Agency Land Code: R2940726	Land Name: FORESTRY	County: BELTRAMI	Acres: 40.00
City:	Site Code: R290099	Classification Per M.S. 86A.05: f. state forests and state forest subareas	Current Public Use: YES	Future Public Use: YES
Land Code: 1000014187	Agency Land Code: R2940852	Land Name: FORESTRY	County: BELTRAMI	Acres: 40.00
City:	Site Code: R290099	Classification Per M.S. 86A.05: f. state forests and state forest subareas	Current Public Use: YES	Future Public Use: YES
Land Code: 1000014188	Agency Land Code: R2941239	Land Name: FORESTRY	County: BELTRAMI	Acres: 40.00
City:	Site Code: R290099	Classification Per M.S. 86A.05: f. state forests and state forest subareas	Current Public Use: YES	Future Public Use: YES
Land Code: 1000014189	Agency Land Code: R2941256	Land Name: FORESTRY	County: BELTRAMI	Acres: 40.00
City:	Site Code: R290099	Classification Per M.S. 86A.05: f. state forests and state forest subareas	Current Public Use: YES	Future Public Use: YES
Land Code: 1000014190	Agency Land Code: R2940560	Land Name: FORESTRY	County: BELTRAMI	Acres: 40.00
City:	Site Code: R290099	Classification Per M.S. 86A.05: f. state forests and state forest subareas	Current Public Use: YES	Future Public Use: YES
Land Code: 1000014191	Agency Land Code: R2940663	Land Name: FORESTRY	County: BELTRAMI	Acres: 40.00
City:	Site Code: R290099	Classification Per M.S. 86A.05: f. state forests and state forest subareas	Current Public Use: YES	Future Public Use: YES
Land Code: 1000014192	Agency Land Code: R2940682	Land Name: FORESTRY	County: BELTRAMI	Acres: 40.00
City:	Site Code: R290099	Classification Per M.S. 86A.05: f. state forests and state forest subareas	Current Public Use: YES	Future Public Use: YES
Land Code: 1000014193	Agency Land Code: R2940689	Land Name: FORESTRY	County: BELTRAMI	Acres: 37.81
City:	Site Code: R290099	Classification Per M.S. 86A.05: f. state forests and state forest subareas	Current Public Use: YES	Future Public Use: YES
Land Code: 1000014194	Agency Land Code: R2941668	Land Name: FORESTRY	County: BELTRAMI	Acres: 40.00
City:	Site Code: R290099	Classification Per M.S. 86A.05: f. state forests and state forest subareas	Current Public Use: YES	Future Public Use: YES
Land Code: 1000014195	Agency Land Code: R2941686	Land Name: FORESTRY	County: BELTRAMI	Acres: 40.00
City:	Site Code: R290099	Classification Per M.S. 86A.05: f. state forests and state forest subareas	Current Public Use: YES	Future Public Use: YES
Land Code: 1000014196	Agency Land Code: R2940794	Land Name: FORESTRY	County: BELTRAMI	Acres: 40.00
City:	Site Code: R290099	Classification Per M.S. 86A.05: f. state forests and state forest subareas	Current Public Use: YES	Future Public Use: YES
Land Code: 1000014197	Agency Land Code: R2940604	Land Name: FORESTRY	County: BELTRAMI	Acres: 40.00
City:	Site Code: R290099	Classification Per M.S. 86A.05: f. state forests and state forest subareas	Current Public Use: YES	Future Public Use: YES



Land Code: 1000014198	Agency Land Code: R2940632	Land Name: FORESTRY	County: BELTRAMI	Acres: 40.00
City:	Site Code: R290099	Classification Per M.S. 86A.05: f. state forests and state forest subareas	Current Public Use: YES	Future Public Use: YES
Land Code: 1000014199	Agency Land Code: R2940639	Land Name: FORESTRY	County: BELTRAMI	Acres: 40.00
City:	Site Code: R290099	Classification Per M.S. 86A.05: f. state forests and state forest subareas	Current Public Use: YES	Future Public Use: YES
Land Code: 1000014200	Agency Land Code: R2942126	Land Name: FORESTRY	County: BELTRAMI	Acres: 40.00
City:	Site Code: R290099	Classification Per M.S. 86A.05: f. state forests and state forest subareas	Current Public Use: YES	Future Public Use: YES
Land Code: 1000014201	Agency Land Code: R2942128	Land Name: FORESTRY	County: BELTRAMI	Acres: 40.00
City:	Site Code: R290099	Classification Per M.S. 86A.05: f. state forests and state forest subareas	Current Public Use: YES	Future Public Use: YES
Land Code: 1000014202	Agency Land Code: R2940870	Land Name: FORESTRY	County: BELTRAMI	Acres: 40.00
City:	Site Code: R290099	Classification Per M.S. 86A.05: f. state forests and state forest subareas	Current Public Use: YES	Future Public Use: YES
Land Code: 1000014203	Agency Land Code: R2940910	Land Name: FORESTRY	County: BELTRAMI	Acres: 40.00
City:	Site Code: R290099	Classification Per M.S. 86A.05: f. state forests and state forest subareas	Current Public Use: YES	Future Public Use: YES
Land Code: 1000014204	Agency Land Code: R2937690	Land Name: FORESTRY	County: BELTRAMI	Acres: 40.00
City:	Site Code: R290099	Classification Per M.S. 86A.05: f. state forests and state forest subareas	Current Public Use: YES	Future Public Use: YES
Land Code: 1000014205	Agency Land Code: R2937711	Land Name: FORESTRY	County: BELTRAMI	Acres: 40.00
City:	Site Code: R290099	Classification Per M.S. 86A.05: f. state forests and state forest subareas	Current Public Use: YES	Future Public Use: YES
Land Code: 1000014206	Agency Land Code: R2941742	Land Name: FORESTRY	County: BELTRAMI	Acres: 40.00
City:	Site Code: R290099	Classification Per M.S. 86A.05: f. state forests and state forest subareas	Current Public Use: YES	Future Public Use: YES
Land Code: 1000014207	Agency Land Code: R2940951	Land Name: FORESTRY	County: BELTRAMI	Acres: 40.00
City:	Site Code: R290099	Classification Per M.S. 86A.05: f. state forests and state forest subareas	Current Public Use: YES	Future Public Use: YES
Land Code: 1000014208	Agency Land Code: R2937734	Land Name: FORESTRY	County: BELTRAMI	Acres: 40.00
City:	Site Code: R290099	Classification Per M.S. 86A.05: f. state forests and state forest subareas	Current Public Use: YES	Future Public Use: YES
Land Code: 1000014209	Agency Land Code: R2937755	Land Name: FORESTRY	County: BELTRAMI	Acres: 40.00
City:	Site Code: R290099	Classification Per M.S. 86A.05: f. state forests and state forest subareas	Current Public Use: YES	Future Public Use: YES



Land Code: 1000014210	Agency Land Code: R2938031	Land Name: FORESTRY	County: BELTRAMI	Acres: 40.00
City:	Site Code: R290099	Classification Per M.S. 86A.05: f. state forests and state forest subareas	Current Public Use: YES	Future Public Use: YES
Land Code: 1000014211	Agency Land Code: R2938032	Land Name: FORESTRY	County: BELTRAMI	Acres: 40.00
City:	Site Code: R290099	Classification Per M.S. 86A.05: f. state forests and state forest subareas	Current Public Use: YES	Future Public Use: YES
Land Code: 1000014212	Agency Land Code: R2941763	Land Name: FORESTRY	County: BELTRAMI	Acres: 40.00
City:	Site Code: R290099	Classification Per M.S. 86A.05: f. state forests and state forest subareas	Current Public Use: YES	Future Public Use: YES
Land Code: 1000014213	Agency Land Code: R2941790	Land Name: FORESTRY	County: BELTRAMI	Acres: 40.00
City:	Site Code: R290099	Classification Per M.S. 86A.05: f. state forests and state forest subareas	Current Public Use: YES	Future Public Use: YES
Land Code: 1000014214	Agency Land Code: R2938228	Land Name: FORESTRY	County: BELTRAMI	Acres: 40.00
City:	Site Code: R290099	Classification Per M.S. 86A.05: f. state forests and state forest subareas	Current Public Use: YES	Future Public Use: YES
Land Code: 1000014215	Agency Land Code: R2942192	Land Name: FORESTRY	County: BELTRAMI	Acres: 40.43
City:	Site Code: R290099	Classification Per M.S. 86A.05: f. state forests and state forest subareas	Current Public Use: YES	Future Public Use: YES
Land Code: 1000014216	Agency Land Code: R2942212	Land Name: FORESTRY	County: BELTRAMI	Acres: 40.00
City:	Site Code: R290099	Classification Per M.S. 86A.05: f. state forests and state forest subareas	Current Public Use: YES	Future Public Use: YES
Land Code: 1000014217	Agency Land Code: R2942224	Land Name: FORESTRY	County: BELTRAMI	Acres: 40.00
City:	Site Code: R290099	Classification Per M.S. 86A.05: f. state forests and state forest subareas	Current Public Use: YES	Future Public Use: YES
Land Code: 1000014218	Agency Land Code: R2939568	Land Name: FORESTRY	County: BELTRAMI	Acres: 40.00
City:	Site Code: R290099	Classification Per M.S. 86A.05: f. state forests and state forest subareas	Current Public Use: YES	Future Public Use: YES
Land Code: 1000014219	Agency Land Code: R2939589	Land Name: FORESTRY	County: BELTRAMI	Acres: 40.00
City:	Site Code: R290099	Classification Per M.S. 86A.05: f. state forests and state forest subareas	Current Public Use: YES	Future Public Use: YES
Land Code: 1000014220	Agency Land Code: R2939605	Land Name: FORESTRY	County: BELTRAMI	Acres: 40.00
City:	Site Code: R290099	Classification Per M.S. 86A.05: f. state forests and state forest subareas	Current Public Use: YES	Future Public Use: YES
Land Code: 1000014221	Agency Land Code: R2939615	Land Name: FORESTRY	County: BELTRAMI	Acres: 40.00
City:	Site Code: R290099	Classification Per M.S. 86A.05: f. state forests and state forest subareas	Current Public Use: YES	Future Public Use: YES



Land Code: 1000014222	Agency Land Code: R2939657	Land Name: FORESTRY	County: BELTRAMI	Acres: 40.00
City:	Site Code: R290099	Classification Per M.S. 86A.05: f. state forests and state forest subareas	Current Public Use: YES	Future Public Use: YES
Land Code: 1000014223	Agency Land Code: R2939669	Land Name: FORESTRY	County: BELTRAMI	Acres: 40.00
City:	Site Code: R290099	Classification Per M.S. 86A.05: f. state forests and state forest subareas	Current Public Use: YES	Future Public Use: YES
Land Code: 1000014224	Agency Land Code: R2937978	Land Name: FORESTRY	County: BELTRAMI	Acres: 40.00
City:	Site Code: R290099	Classification Per M.S. 86A.05: f. state forests and state forest subareas	Current Public Use: YES	Future Public Use: YES
Land Code: 1000014225	Agency Land Code: R2937981	Land Name: FORESTRY	County: BELTRAMI	Acres: 40.00
City:	Site Code: R290099	Classification Per M.S. 86A.05: f. state forests and state forest subareas	Current Public Use: YES	Future Public Use: YES
Land Code: 1000014226	Agency Land Code: R2941393	Land Name: FORESTRY	County: BELTRAMI	Acres: 40.00
City:	Site Code: R290099	Classification Per M.S. 86A.05: f. state forests and state forest subareas	Current Public Use: YES	Future Public Use: YES
Land Code: 1000014227	Agency Land Code: R2941434	Land Name: FORESTRY	County: BELTRAMI	Acres: 40.00
City:	Site Code: R290099	Classification Per M.S. 86A.05: f. state forests and state forest subareas	Current Public Use: YES	Future Public Use: YES
Land Code: 1000014228	Agency Land Code: R2941443	Land Name: FORESTRY	County: BELTRAMI	Acres: 40.00
City:	Site Code: R290099	Classification Per M.S. 86A.05: f. state forests and state forest subareas	Current Public Use: YES	Future Public Use: YES
Land Code: 1000014229	Agency Land Code: R2941821	Land Name: FORESTRY	County: BELTRAMI	Acres: 40.00
City:	Site Code: R290099	Classification Per M.S. 86A.05: f. state forests and state forest subareas	Current Public Use: YES	Future Public Use: YES
Land Code: 1000014230	Agency Land Code: R2939736	Land Name: FORESTRY	County: BELTRAMI	Acres: 40.00
City:	Site Code: R290099	Classification Per M.S. 86A.05: f. state forests and state forest subareas	Current Public Use: YES	Future Public Use: YES
Land Code: 1000014231	Agency Land Code: R2939741	Land Name: FORESTRY	County: BELTRAMI	Acres: 40.00
City:	Site Code: R290099	Classification Per M.S. 86A.05: f. state forests and state forest subareas	Current Public Use: YES	Future Public Use: YES
Land Code: 1000014232	Agency Land Code: R2937809	Land Name: FORESTRY	County: BELTRAMI	Acres: 40.00
City:	Site Code: R290099	Classification Per M.S. 86A.05: f. state forests and state forest subareas	Current Public Use: YES	Future Public Use: YES
Land Code: 1000014233	Agency Land Code: R2941824	Land Name: FORESTRY	County: BELTRAMI	Acres: 40.00
City:	Site Code: R290099	Classification Per M.S. 86A.05: f. state forests and state forest subareas	Current Public Use: YES	Future Public Use: YES



Land Code: 1000014234	Agency Land Code: R2941843	Land Name: FORESTRY	County: BELTRAMI	Acres: 40.00
City:	Site Code: R290099	Classification Per M.S. 86A.05: f. state forests and state forest subareas	Current Public Use: YES	Future Public Use: YES
Land Code: 1000014235	Agency Land Code: R2941845	Land Name: FORESTRY	County: BELTRAMI	Acres: 37.48
City:	Site Code: R290099	Classification Per M.S. 86A.05: f. state forests and state forest subareas	Current Public Use: YES	Future Public Use: YES
Land Code: 1000014236	Agency Land Code: R2941852	Land Name: FORESTRY	County: BELTRAMI	Acres: 40.00
City:	Site Code: R290099	Classification Per M.S. 86A.05: f. state forests and state forest subareas	Current Public Use: YES	Future Public Use: YES
Land Code: 1000014237	Agency Land Code: R2942261	Land Name: FORESTRY	County: BELTRAMI	Acres: 40.00
City:	Site Code: R290099	Classification Per M.S. 86A.05: f. state forests and state forest subareas	Current Public Use: YES	Future Public Use: YES
Land Code: 1000014238	Agency Land Code: R2942288	Land Name: FORESTRY	County: BELTRAMI	Acres: 40.00
City:	Site Code: R290099	Classification Per M.S. 86A.05: f. state forests and state forest subareas	Current Public Use: YES	Future Public Use: YES
Land Code: 1000014239	Agency Land Code: R2939807	Land Name: FORESTRY	County: BELTRAMI	Acres: 40.00
City:	Site Code: R290099	Classification Per M.S. 86A.05: f. state forests and state forest subareas	Current Public Use: YES	Future Public Use: YES
Land Code: 1000014240	Agency Land Code: R2939831	Land Name: FORESTRY	County: BELTRAMI	Acres: 40.00
City:	Site Code: R290099	Classification Per M.S. 86A.05: f. state forests and state forest subareas	Current Public Use: YES	Future Public Use: YES
Land Code: 1000014241	Agency Land Code: R2939845	Land Name: FORESTRY	County: BELTRAMI	Acres: 40.00
City:	Site Code: R290099	Classification Per M.S. 86A.05: f. state forests and state forest subareas	Current Public Use: YES	Future Public Use: YES
Land Code: 1000014242	Agency Land Code: R2941459	Land Name: FORESTRY	County: BELTRAMI	Acres: 40.00
City:	Site Code: R290099	Classification Per M.S. 86A.05: f. state forests and state forest subareas	Current Public Use: YES	Future Public Use: YES
Land Code: 1000014243	Agency Land Code: R2941478	Land Name: FORESTRY	County: BELTRAMI	Acres: 40.00
City:	Site Code: R290099	Classification Per M.S. 86A.05: f. state forests and state forest subareas	Current Public Use: YES	Future Public Use: YES
Land Code: 1000014244	Agency Land Code: R2939890	Land Name: FORESTRY	County: BELTRAMI	Acres: 40.00
City:	Site Code: R290099	Classification Per M.S. 86A.05: f. state forests and state forest subareas	Current Public Use: YES	Future Public Use: YES
Land Code: 1000014245	Agency Land Code: R2937822	Land Name: FORESTRY	County: BELTRAMI	Acres: 40.00
City:	Site Code: R290099	Classification Per M.S. 86A.05: f. state forests and state forest subareas	Current Public Use: YES	Future Public Use: YES



Land Code: 1000014246	Agency Land Code: R2937856	Land Name: FORESTRY	County: BELTRAMI	Acres: 40.00
City:	Site Code: R290099	Classification Per M.S. 86A.05: f. state forests and state forest subareas	Current Public Use: YES	Future Public Use: YES
Land Code: 1000014247	Agency Land Code: R2938294	Land Name: FORESTRY	County: BELTRAMI	Acres: 40.00
City:	Site Code: R290099	Classification Per M.S. 86A.05: f. state forests and state forest subareas	Current Public Use: YES	Future Public Use: YES
Land Code: 1000014248	Agency Land Code: R2938302	Land Name: FORESTRY	County: BELTRAMI	Acres: 40.00
City:	Site Code: R290099	Classification Per M.S. 86A.05: f. state forests and state forest subareas	Current Public Use: YES	Future Public Use: YES
Land Code: 1000014249	Agency Land Code: R2938303	Land Name: FORESTRY	County: BELTRAMI	Acres: 40.00
City:	Site Code: R290099	Classification Per M.S. 86A.05: f. state forests and state forest subareas	Current Public Use: YES	Future Public Use: YES
Land Code: 1000014250	Agency Land Code: R2938308	Land Name: FORESTRY	County: BELTRAMI	Acres: 40.00
City:	Site Code: R290099	Classification Per M.S. 86A.05: f. state forests and state forest subareas	Current Public Use: YES	Future Public Use: YES
Land Code: 1000014251	Agency Land Code: R2943509	Land Name: FORESTRY	County: BELTRAMI	Acres: 40.00
City:	Site Code: R290099	Classification Per M.S. 86A.05: f. state forests and state forest subareas	Current Public Use: YES	Future Public Use: YES
Land Code: 1000014252	Agency Land Code: R2939959	Land Name: FORESTRY	County: BELTRAMI	Acres: 40.00
City:	Site Code: R290099	Classification Per M.S. 86A.05: f. state forests and state forest subareas	Current Public Use: YES	Future Public Use: YES
Land Code: 1000014253	Agency Land Code: R2939961	Land Name: FORESTRY	County: BELTRAMI	Acres: 40.00
City:	Site Code: R290099	Classification Per M.S. 86A.05: f. state forests and state forest subareas	Current Public Use: YES	Future Public Use: YES
Land Code: 1000014254	Agency Land Code: R2939978	Land Name: FORESTRY	County: BELTRAMI	Acres: 40.00
City:	Site Code: R290099	Classification Per M.S. 86A.05: f. state forests and state forest subareas	Current Public Use: YES	Future Public Use: YES
Land Code: 1000014255	Agency Land Code: R2940022	Land Name: FORESTRY	County: BELTRAMI	Acres: 38.51
City:	Site Code: R290099	Classification Per M.S. 86A.05: f. state forests and state forest subareas	Current Public Use: YES	Future Public Use: YES
Land Code: 1000014256	Agency Land Code: R2938336	Land Name: FORESTRY	County: BELTRAMI	Acres: 40.00
City:	Site Code: R290099	Classification Per M.S. 86A.05: f. state forests and state forest subareas	Current Public Use: YES	Future Public Use: YES
Land Code: 1000014257	Agency Land Code: R2943633	Land Name: FORESTRY	County: BELTRAMI	Acres: 40.00
City:	Site Code: R290099	Classification Per M.S. 86A.05: f. state forests and state forest subareas	Current Public Use: YES	Future Public Use: YES



Land Code: 1000014258	Agency Land Code: R2943666	Land Name: FORESTRY	County: BELTRAMI	Acres: 40.00
City:	Site Code: R290099	Classification Per M.S. 86A.05: f. state forests and state forest subareas	Current Public Use: YES	Future Public Use: YES
Land Code: 1000014259	Agency Land Code: R2941102	Land Name: FORESTRY	County: BELTRAMI	Acres: 40.00
City:	Site Code: R290099	Classification Per M.S. 86A.05: f. state forests and state forest subareas	Current Public Use: YES	Future Public Use: YES
Land Code: 1000014260	Agency Land Code: R2941120	Land Name: FORESTRY	County: BELTRAMI	Acres: 40.00
City:	Site Code: R290099	Classification Per M.S. 86A.05: f. state forests and state forest subareas	Current Public Use: YES	Future Public Use: YES
Land Code: 1000014261	Agency Land Code: R2940064	Land Name: FORESTRY	County: BELTRAMI	Acres: 40.00
City:	Site Code: R290099	Classification Per M.S. 86A.05: f. state forests and state forest subareas	Current Public Use: YES	Future Public Use: YES
Land Code: 1000014262	Agency Land Code: R2940084	Land Name: FORESTRY	County: BELTRAMI	Acres: 40.00
City:	Site Code: R290099	Classification Per M.S. 86A.05: f. state forests and state forest subareas	Current Public Use: YES	Future Public Use: YES
Land Code: 1000014263	Agency Land Code: R2940096	Land Name: FORESTRY	County: BELTRAMI	Acres: 40.00
City:	Site Code: R290099	Classification Per M.S. 86A.05: f. state forests and state forest subareas	Current Public Use: YES	Future Public Use: YES
Land Code: 1000014264	Agency Land Code: R2940099	Land Name: FORESTRY	County: BELTRAMI	Acres: 40.00
City:	Site Code: R290099	Classification Per M.S. 86A.05: f. state forests and state forest subareas	Current Public Use: YES	Future Public Use: YES
Land Code: 1000014265	Agency Land Code: R2940108	Land Name: FORESTRY	County: BELTRAMI	Acres: 40.00
City:	Site Code: R290099	Classification Per M.S. 86A.05: f. state forests and state forest subareas	Current Public Use: YES	Future Public Use: YES
Land Code: 1000014266	Agency Land Code: R2940116	Land Name: FORESTRY	County: BELTRAMI	Acres: 40.00
City:	Site Code: R290099	Classification Per M.S. 86A.05: f. state forests and state forest subareas	Current Public Use: YES	Future Public Use: YES
Land Code: 1000014267	Agency Land Code: R2944648	Land Name: FORESTRY	County: BELTRAMI	Acres: 40.00
City:	Site Code: R290099	Classification Per M.S. 86A.05: f. state forests and state forest subareas	Current Public Use: YES	Future Public Use: YES
Land Code: 1000014268	Agency Land Code: R2944656	Land Name: FORESTRY	County: BELTRAMI	Acres: 40.00
City:	Site Code: R290099	Classification Per M.S. 86A.05: f. state forests and state forest subareas	Current Public Use: YES	Future Public Use: YES
Land Code: 1000014269	Agency Land Code: R2944661	Land Name: FORESTRY	County: BELTRAMI	Acres: 40.00
City:	Site Code: R290099	Classification Per M.S. 86A.05: f. state forests and state forest subareas	Current Public Use: YES	Future Public Use: YES



Land Code: 1000014270	Agency Land Code: R2944479	Land Name: FORESTRY	County: BELTRAMI	Acres: 40.00
City:	Site Code: R290099	Classification Per M.S. 86A.05: f. state forests and state forest subareas	Current Public Use: YES	Future Public Use: YES
Land Code: 1000014271	Agency Land Code: R2944760	Land Name: FORESTRY	County: BELTRAMI	Acres: 40.00
City:	Site Code: R290099	Classification Per M.S. 86A.05: f. state forests and state forest subareas	Current Public Use: YES	Future Public Use: YES
Land Code: 1000014272	Agency Land Code: R2944771	Land Name: FORESTRY	County: BELTRAMI	Acres: 40.00
City:	Site Code: R290099	Classification Per M.S. 86A.05: f. state forests and state forest subareas	Current Public Use: YES	Future Public Use: YES
Land Code: 1000014273	Agency Land Code: R2944322	Land Name: FORESTRY	County: BELTRAMI	Acres: 40.00
City:	Site Code: R290099	Classification Per M.S. 86A.05: f. state forests and state forest subareas	Current Public Use: YES	Future Public Use: YES
Land Code: 1000014274	Agency Land Code: R2944330	Land Name: FORESTRY	County: BELTRAMI	Acres: 36.56
City:	Site Code: R290099	Classification Per M.S. 86A.05: f. state forests and state forest subareas	Current Public Use: YES	Future Public Use: YES
Land Code: 1000014275	Agency Land Code: R2944399	Land Name: FORESTRY	County: BELTRAMI	Acres: 40.00
City:	Site Code: R290099	Classification Per M.S. 86A.05: f. state forests and state forest subareas	Current Public Use: YES	Future Public Use: YES
Land Code: 1000014276	Agency Land Code: R2944509	Land Name: FORESTRY	County: BELTRAMI	Acres: 40.00
City:	Site Code: R290099	Classification Per M.S. 86A.05: f. state forests and state forest subareas	Current Public Use: YES	Future Public Use: YES
Land Code: 1000014277	Agency Land Code: R2944559	Land Name: FORESTRY	County: BELTRAMI	Acres: 40.00
City:	Site Code: R290099	Classification Per M.S. 86A.05: f. state forests and state forest subareas	Current Public Use: YES	Future Public Use: YES
Land Code: 1000014278	Agency Land Code: R2944441	Land Name: FORESTRY	County: BELTRAMI	Acres: 40.00
City:	Site Code: R290099	Classification Per M.S. 86A.05: f. state forests and state forest subareas	Current Public Use: YES	Future Public Use: YES
Land Code: 1000014279	Agency Land Code: R2944597	Land Name: FORESTRY	County: BELTRAMI	Acres: 40.00
City:	Site Code: R290099	Classification Per M.S. 86A.05: f. state forests and state forest subareas	Current Public Use: YES	Future Public Use: YES
Land Code: 1000014280	Agency Land Code: R2943660	Land Name: FORESTRY	County: BELTRAMI	Acres: 40.00
City:	Site Code: R290099	Classification Per M.S. 86A.05: f. state forests and state forest subareas	Current Public Use: YES	Future Public Use: YES
Land Code: 1000014281	Agency Land Code: R2943708	Land Name: FORESTRY	County: BELTRAMI	Acres: 40.00
City:	Site Code: R290099	Classification Per M.S. 86A.05: f. state forests and state forest subareas	Current Public Use: YES	Future Public Use: YES



Land Code: 1000014282	Agency Land Code: R2943835	Land Name: FORESTRY	County: BELTRAMI	Acres: 40.00
City:	Site Code: R290099	Classification Per M.S. 86A.05: f. state forests and state forest subareas	Current Public Use: YES	Future Public Use: YES
Land Code: 1000014283	Agency Land Code: R2943863	Land Name: FORESTRY	County: BELTRAMI	Acres: 40.00
City:	Site Code: R290099	Classification Per M.S. 86A.05: f. state forests and state forest subareas	Current Public Use: YES	Future Public Use: YES
Land Code: 1000014284	Agency Land Code: R2944043	Land Name: FORESTRY	County: BELTRAMI	Acres: 40.00
City:	Site Code: R290099	Classification Per M.S. 86A.05: f. state forests and state forest subareas	Current Public Use: YES	Future Public Use: YES
Land Code: 1000014285	Agency Land Code: R2944061	Land Name: FORESTRY	County: BELTRAMI	Acres: 40.00
City:	Site Code: R290099	Classification Per M.S. 86A.05: f. state forests and state forest subareas	Current Public Use: YES	Future Public Use: YES
Land Code: 1000014286	Agency Land Code: R2943882	Land Name: FORESTRY	County: BELTRAMI	Acres: 40.00
City:	Site Code: R290099	Classification Per M.S. 86A.05: f. state forests and state forest subareas	Current Public Use: YES	Future Public Use: YES
Land Code: 1000014287	Agency Land Code: R2940812	Land Name: FORESTRY	County: BELTRAMI	Acres: 40.00
City:	Site Code: R290099	Classification Per M.S. 86A.05: f. state forests and state forest subareas	Current Public Use: YES	Future Public Use: YES
Land Code: 1000014288	Agency Land Code: R2940822	Land Name: FORESTRY	County: BELTRAMI	Acres: 40.00
City:	Site Code: R290099	Classification Per M.S. 86A.05: f. state forests and state forest subareas	Current Public Use: YES	Future Public Use: YES
Land Code: 1000014289	Agency Land Code: R2940850	Land Name: FORESTRY	County: BELTRAMI	Acres: 40.00
City:	Site Code: R290099	Classification Per M.S. 86A.05: f. state forests and state forest subareas	Current Public Use: YES	Future Public Use: YES
Land Code: 1000014290	Agency Land Code: R2941233	Land Name: FORESTRY	County: BELTRAMI	Acres: 33.05
City:	Site Code: R290099	Classification Per M.S. 86A.05: f. state forests and state forest subareas	Current Public Use: YES	Future Public Use: YES
Land Code: 1000014291	Agency Land Code: R2941248	Land Name: FORESTRY	County: BELTRAMI	Acres: 40.00
City:	Site Code: R290099	Classification Per M.S. 86A.05: f. state forests and state forest subareas	Current Public Use: YES	Future Public Use: YES
Land Code: 1000014292	Agency Land Code: R2941280	Land Name: FORESTRY	County: BELTRAMI	Acres: 40.00
City:	Site Code: R290099	Classification Per M.S. 86A.05: f. state forests and state forest subareas	Current Public Use: YES	Future Public Use: YES
Land Code: 1000014293	Agency Land Code: R2941678	Land Name: FORESTRY	County: BELTRAMI	Acres: 40.00
City:	Site Code: R290099	Classification Per M.S. 86A.05: f. state forests and state forest subareas	Current Public Use: YES	Future Public Use: YES



Land Code: 1000014294	Agency Land Code: R2941701	Land Name: FORESTRY	County: BELTRAMI	Acres: 40.00
City:	Site Code: R290099	Classification Per M.S. 86A.05: f. state forests and state forest subareas	Current Public Use: YES	Future Public Use: YES
Land Code: 1000014295	Agency Land Code: R2942124	Land Name: FORESTRY	County: BELTRAMI	Acres: 40.00
City:	Site Code: R290099	Classification Per M.S. 86A.05: f. state forests and state forest subareas	Current Public Use: YES	Future Public Use: YES
Land Code: 1000014296	Agency Land Code: R2940911	Land Name: FORESTRY	County: BELTRAMI	Acres: 40.00
City:	Site Code: R290099	Classification Per M.S. 86A.05: f. state forests and state forest subareas	Current Public Use: YES	Future Public Use: YES
Land Code: 1000014297	Agency Land Code: R2941316	Land Name: FORESTRY	County: BELTRAMI	Acres: 40.00
City:	Site Code: R290099	Classification Per M.S. 86A.05: f. state forests and state forest subareas	Current Public Use: YES	Future Public Use: YES
Land Code: 1000014298	Agency Land Code: R2941326	Land Name: FORESTRY	County: BELTRAMI	Acres: 40.00
City:	Site Code: R290099	Classification Per M.S. 86A.05: f. state forests and state forest subareas	Current Public Use: YES	Future Public Use: YES
Land Code: 1000014299	Agency Land Code: R2941727	Land Name: FORESTRY	County: BELTRAMI	Acres: 40.00
City:	Site Code: R290099	Classification Per M.S. 86A.05: f. state forests and state forest subareas	Current Public Use: YES	Future Public Use: YES
Land Code: 1000014300	Agency Land Code: R2941751	Land Name: FORESTRY	County: BELTRAMI	Acres: 40.00
City:	Site Code: R290099	Classification Per M.S. 86A.05: f. state forests and state forest subareas	Current Public Use: YES	Future Public Use: YES
Land Code: 1000014301	Agency Land Code: R2941756	Land Name: FORESTRY	County: BELTRAMI	Acres: 40.00
City:	Site Code: R290099	Classification Per M.S. 86A.05: f. state forests and state forest subareas	Current Public Use: YES	Future Public Use: YES
Land Code: 1000014302	Agency Land Code: R2944104	Land Name: FORESTRY	County: BELTRAMI	Acres: 40.00
City:	Site Code: R290099	Classification Per M.S. 86A.05: f. state forests and state forest subareas	Current Public Use: YES	Future Public Use: YES
Land Code: 1000014303	Agency Land Code: R2944107	Land Name: FORESTRY	County: BELTRAMI	Acres: 40.00
City:	Site Code: R290099	Classification Per M.S. 86A.05: f. state forests and state forest subareas	Current Public Use: YES	Future Public Use: YES
Land Code: 1000014304	Agency Land Code: R2944570	Land Name: FORESTRY	County: BELTRAMI	Acres: 40.00
City:	Site Code: R290099	Classification Per M.S. 86A.05: f. state forests and state forest subareas	Current Public Use: YES	Future Public Use: YES
Land Code: 1000014305	Agency Land Code: R2942162	Land Name: FORESTRY	County: BELTRAMI	Acres: 40.00
City:	Site Code: R290099	Classification Per M.S. 86A.05: f. state forests and state forest subareas	Current Public Use: YES	Future Public Use: YES



Land Code: 1000014306	Agency Land Code: R2942166	Land Name: FORESTRY	County: BELTRAMI	Acres: 40.00
City:	Site Code: R290099	Classification Per M.S. 86A.05: f. state forests and state forest subareas	Current Public Use: YES	Future Public Use: YES
Land Code: 1000014307	Agency Land Code: R2942172	Land Name: FORESTRY	County: BELTRAMI	Acres: 41.50
City:	Site Code: R290099	Classification Per M.S. 86A.05: f. state forests and state forest subareas	Current Public Use: YES	Future Public Use: YES
Land Code: 1000014308	Agency Land Code: R2942176	Land Name: FORESTRY	County: BELTRAMI	Acres: 41.58
City:	Site Code: R290099	Classification Per M.S. 86A.05: f. state forests and state forest subareas	Current Public Use: YES	Future Public Use: YES
Land Code: 1000014309	Agency Land Code: R2940924	Land Name: FORESTRY	County: BELTRAMI	Acres: 40.00
City:	Site Code: R290099	Classification Per M.S. 86A.05: f. state forests and state forest subareas	Current Public Use: YES	Future Public Use: YES
Land Code: 1000014310	Agency Land Code: R2940928	Land Name: FORESTRY	County: BELTRAMI	Acres: 40.00
City:	Site Code: R290099	Classification Per M.S. 86A.05: f. state forests and state forest subareas	Current Public Use: YES	Future Public Use: YES
Land Code: 1000014311	Agency Land Code: R2941795	Land Name: FORESTRY	County: BELTRAMI	Acres: 40.00
City:	Site Code: R290099	Classification Per M.S. 86A.05: f. state forests and state forest subareas	Current Public Use: YES	Future Public Use: YES
Land Code: 1000014312	Agency Land Code: R2941802	Land Name: FORESTRY	County: BELTRAMI	Acres: 40.00
City:	Site Code: R290099	Classification Per M.S. 86A.05: f. state forests and state forest subareas	Current Public Use: YES	Future Public Use: YES
Land Code: 1000014313	Agency Land Code: R2941807	Land Name: FORESTRY	County: BELTRAMI	Acres: 40.00
City:	Site Code: R290099	Classification Per M.S. 86A.05: f. state forests and state forest subareas	Current Public Use: YES	Future Public Use: YES
Land Code: 1000014314	Agency Land Code: R2941812	Land Name: FORESTRY	County: BELTRAMI	Acres: 40.00
City:	Site Code: R290099	Classification Per M.S. 86A.05: f. state forests and state forest subareas	Current Public Use: YES	Future Public Use: YES
Land Code: 1000014315	Agency Land Code: R2942220	Land Name: FORESTRY	County: BELTRAMI	Acres: 35.22
City:	Site Code: R290099	Classification Per M.S. 86A.05: f. state forests and state forest subareas	Current Public Use: YES	Future Public Use: YES
Land Code: 1000014316	Agency Land Code: R2940968	Land Name: FORESTRY	County: BELTRAMI	Acres: 40.00
City:	Site Code: R290099	Classification Per M.S. 86A.05: f. state forests and state forest subareas	Current Public Use: YES	Future Public Use: YES
Land Code: 1000014317	Agency Land Code: R2941398	Land Name: FORESTRY	County: BELTRAMI	Acres: 40.00
City:	Site Code: R290099	Classification Per M.S. 86A.05: f. state forests and state forest subareas	Current Public Use: YES	Future Public Use: YES



Land Code: 1000014318	Agency Land Code: R2941833	Land Name: FORESTRY	County: BELTRAMI	Acres: 40.00
City:	Site Code: R290099	Classification Per M.S. 86A.05: f. state forests and state forest subareas	Current Public Use: YES	Future Public Use: YES
Land Code: 1000014319	Agency Land Code: R2941063	Land Name: FORESTRY	County: BELTRAMI	Acres: 40.05
City:	Site Code: R290099	Classification Per M.S. 86A.05: f. state forests and state forest subareas	Current Public Use: YES	Future Public Use: YES
Land Code: 1000014320	Agency Land Code: R2941868	Land Name: FORESTRY	County: BELTRAMI	Acres: 40.00
City:	Site Code: R290099	Classification Per M.S. 86A.05: f. state forests and state forest subareas	Current Public Use: YES	Future Public Use: YES
Land Code: 1000014321	Agency Land Code: R2944620	Land Name: FORESTRY	County: BELTRAMI	Acres: 40.00
City:	Site Code: R290099	Classification Per M.S. 86A.05: f. state forests and state forest subareas	Current Public Use: YES	Future Public Use: YES
Land Code: 1000014322	Agency Land Code: R2944649	Land Name: FORESTRY	County: BELTRAMI	Acres: 40.00
City:	Site Code: R290099	Classification Per M.S. 86A.05: f. state forests and state forest subareas	Current Public Use: YES	Future Public Use: YES
Land Code: 1000014323	Agency Land Code: R2944204	Land Name: FORESTRY	County: BELTRAMI	Acres: 40.00
City:	Site Code: R290099	Classification Per M.S. 86A.05: f. state forests and state forest subareas	Current Public Use: YES	Future Public Use: YES
Land Code: 1000014324	Agency Land Code: R2944674	Land Name: FORESTRY	County: BELTRAMI	Acres: 40.00
City:	Site Code: R290099	Classification Per M.S. 86A.05: f. state forests and state forest subareas	Current Public Use: YES	Future Public Use: YES
Land Code: 1000014325	Agency Land Code: R2944682	Land Name: FORESTRY	County: BELTRAMI	Acres: 38.63
City:	Site Code: R290099	Classification Per M.S. 86A.05: f. state forests and state forest subareas	Current Public Use: YES	Future Public Use: YES
Land Code: 1000014326	Agency Land Code: R2944707	Land Name: FORESTRY	County: BELTRAMI	Acres: 40.00
City:	Site Code: R290099	Classification Per M.S. 86A.05: f. state forests and state forest subareas	Current Public Use: YES	Future Public Use: YES
Land Code: 1000014327	Agency Land Code: R2944268	Land Name: FORESTRY	County: BELTRAMI	Acres: 52.96
City:	Site Code: R290099	Classification Per M.S. 86A.05: f. state forests and state forest subareas	Current Public Use: YES	Future Public Use: YES
Land Code: 1000014328	Agency Land Code: R2944275	Land Name: FORESTRY	County: BELTRAMI	Acres: 40.00
City:	Site Code: R290099	Classification Per M.S. 86A.05: f. state forests and state forest subareas	Current Public Use: YES	Future Public Use: YES
Land Code: 1000014329	Agency Land Code: R2944759	Land Name: FORESTRY	County: BELTRAMI	Acres: 40.00
City:	Site Code: R290099	Classification Per M.S. 86A.05: f. state forests and state forest subareas	Current Public Use: YES	Future Public Use: YES



Land Code: 1000014330	Agency Land Code: R2941877	Land Name: FORESTRY	County: BELTRAMI	Acres: 40.00
City:	Site Code: R290099	Classification Per M.S. 86A.05: f. state forests and state forest subareas	Current Public Use: YES	Future Public Use: YES
Land Code: 1000014331	Agency Land Code: R2941879	Land Name: FORESTRY	County: BELTRAMI	Acres: 40.00
City:	Site Code: R290099	Classification Per M.S. 86A.05: f. state forests and state forest subareas	Current Public Use: YES	Future Public Use: YES
Land Code: 1000014332	Agency Land Code: R2941894	Land Name: FORESTRY	County: BELTRAMI	Acres: 40.00
City:	Site Code: R290099	Classification Per M.S. 86A.05: f. state forests and state forest subareas	Current Public Use: YES	Future Public Use: YES
Land Code: 1000014333	Agency Land Code: R2941909	Land Name: FORESTRY	County: BELTRAMI	Acres: 40.00
City:	Site Code: R290099	Classification Per M.S. 86A.05: f. state forests and state forest subareas	Current Public Use: YES	Future Public Use: YES
Land Code: 1000014334	Agency Land Code: R2941119	Land Name: FORESTRY	County: BELTRAMI	Acres: 40.00
City:	Site Code: R290099	Classification Per M.S. 86A.05: f. state forests and state forest subareas	Current Public Use: YES	Future Public Use: YES
Land Code: 1000014335	Agency Land Code: R2941516	Land Name: FORESTRY	County: BELTRAMI	Acres: 40.00
City:	Site Code: R290099	Classification Per M.S. 86A.05: f. state forests and state forest subareas	Current Public Use: YES	Future Public Use: YES
Land Code: 1000014336	Agency Land Code: R2941547	Land Name: FORESTRY	County: BELTRAMI	Acres: 40.00
City:	Site Code: R290099	Classification Per M.S. 86A.05: f. state forests and state forest subareas	Current Public Use: YES	Future Public Use: YES
Land Code: 1000014337	Agency Land Code: R2941957	Land Name: FORESTRY	County: BELTRAMI	Acres: 40.00
City:	Site Code: R290099	Classification Per M.S. 86A.05: f. state forests and state forest subareas	Current Public Use: YES	Future Public Use: YES
Land Code: 1000014338	Agency Land Code: R2941969	Land Name: FORESTRY	County: BELTRAMI	Acres: 40.00
City:	Site Code: R290099	Classification Per M.S. 86A.05: f. state forests and state forest subareas	Current Public Use: YES	Future Public Use: YES
Land Code: 1000014339	Agency Land Code: R2942355	Land Name: FORESTRY	County: BELTRAMI	Acres: 40.00
City:	Site Code: R290099	Classification Per M.S. 86A.05: f. state forests and state forest subareas	Current Public Use: YES	Future Public Use: YES
Land Code: 1000014340	Agency Land Code: R2941137	Land Name: FORESTRY	County: BELTRAMI	Acres: 40.00
City:	Site Code: R290099	Classification Per M.S. 86A.05: f. state forests and state forest subareas	Current Public Use: YES	Future Public Use: YES
Land Code: 1000014341	Agency Land Code: R2941166	Land Name: FORESTRY	County: BELTRAMI	Acres: 40.00
City:	Site Code: R290099	Classification Per M.S. 86A.05: f. state forests and state forest subareas	Current Public Use: YES	Future Public Use: YES



Land Code: 1000014342	Agency Land Code: R2941993	Land Name: FORESTRY	County: BELTRAMI	Acres: 40.00
City:	Site Code: R290099	Classification Per M.S. 86A.05: f. state forests and state forest subareas	Current Public Use: YES	Future Public Use: YES
Land Code: 1000014343	Agency Land Code: R2941997	Land Name: FORESTRY	County: BELTRAMI	Acres: 40.00
City:	Site Code: R290099	Classification Per M.S. 86A.05: f. state forests and state forest subareas	Current Public Use: YES	Future Public Use: YES
Land Code: 1000014344	Agency Land Code: R2938082	Land Name: FORESTRY	County: BELTRAMI	Acres: 40.00
City:	Site Code: R290099	Classification Per M.S. 86A.05: f. state forests and state forest subareas	Current Public Use: YES	Future Public Use: YES
Land Code: 1000014345	Agency Land Code: R2944305	Land Name: FORESTRY	County: BELTRAMI	Acres: 40.00
City:	Site Code: R290099	Classification Per M.S. 86A.05: f. state forests and state forest subareas	Current Public Use: YES	Future Public Use: YES
Land Code: 1000014346	Agency Land Code: R2944433	Land Name: FORESTRY	County: BELTRAMI	Acres: 40.00
City:	Site Code: R290099	Classification Per M.S. 86A.05: f. state forests and state forest subareas	Current Public Use: YES	Future Public Use: YES
Land Code: 1000014347	Agency Land Code: R2939572	Land Name: FORESTRY	County: BELTRAMI	Acres: 40.00
City:	Site Code: R290099	Classification Per M.S. 86A.05: f. state forests and state forest subareas	Current Public Use: YES	Future Public Use: YES
Land Code: 1000014348	Agency Land Code: R2937423	Land Name: FORESTRY	County: BELTRAMI	Acres: 38.63
City:	Site Code: R290099	Classification Per M.S. 86A.05: f. state forests and state forest subareas	Current Public Use: YES	Future Public Use: YES
Land Code: 1000014349	Agency Land Code: R2937429	Land Name: FORESTRY	County: BELTRAMI	Acres: 40.00
City:	Site Code: R290099	Classification Per M.S. 86A.05: f. state forests and state forest subareas	Current Public Use: YES	Future Public Use: YES
Land Code: 1000014350	Agency Land Code: R2937450	Land Name: FORESTRY	County: BELTRAMI	Acres: 40.00
City:	Site Code: R290099	Classification Per M.S. 86A.05: f. state forests and state forest subareas	Current Public Use: YES	Future Public Use: YES
Land Code: 1000014351	Agency Land Code: R2937483	Land Name: FORESTRY	County: BELTRAMI	Acres: 40.42
City:	Site Code: R290099	Classification Per M.S. 86A.05: f. state forests and state forest subareas	Current Public Use: YES	Future Public Use: YES
Land Code: 1000014352	Agency Land Code: R2939603	Land Name: FORESTRY	County: BELTRAMI	Acres: 40.00
City:	Site Code: R290099	Classification Per M.S. 86A.05: f. state forests and state forest subareas	Current Public Use: YES	Future Public Use: YES
Land Code: 1000014353	Agency Land Code: R2939655	Land Name: FORESTRY	County: BELTRAMI	Acres: 40.72
City:	Site Code: R290099	Classification Per M.S. 86A.05: f. state forests and state forest subareas	Current Public Use: YES	Future Public Use: YES



Land Code: 1000014354	Agency Land Code: R2939671	Land Name: FORESTRY	County: BELTRAMI	Acres: 40.79
City:	Site Code: R290099	Classification Per M.S. 86A.05: f. state forests and state forest subareas	Current Public Use: YES	Future Public Use: YES
Land Code: 1000014355	Agency Land Code: R2939750	Land Name: FORESTRY	County: BELTRAMI	Acres: 40.00
City:	Site Code: R290099	Classification Per M.S. 86A.05: f. state forests and state forest subareas	Current Public Use: YES	Future Public Use: YES
Land Code: 1000014356	Agency Land Code: R2939757	Land Name: FORESTRY	County: BELTRAMI	Acres: 40.00
City:	Site Code: R290099	Classification Per M.S. 86A.05: f. state forests and state forest subareas	Current Public Use: YES	Future Public Use: YES
Land Code: 1000014357	Agency Land Code: R2939766	Land Name: FORESTRY	County: BELTRAMI	Acres: 40.00
City:	Site Code: R290099	Classification Per M.S. 86A.05: f. state forests and state forest subareas	Current Public Use: YES	Future Public Use: YES
Land Code: 1000014358	Agency Land Code: R2939789	Land Name: FORESTRY	County: BELTRAMI	Acres: 40.00
City:	Site Code: R290099	Classification Per M.S. 86A.05: f. state forests and state forest subareas	Current Public Use: YES	Future Public Use: YES
Land Code: 1000014359	Agency Land Code: R2939805	Land Name: FORESTRY	County: BELTRAMI	Acres: 40.00
City:	Site Code: R290099	Classification Per M.S. 86A.05: f. state forests and state forest subareas	Current Public Use: YES	Future Public Use: YES
Land Code: 1000014360	Agency Land Code: R2939806	Land Name: FORESTRY	County: BELTRAMI	Acres: 40.00
City:	Site Code: R290099	Classification Per M.S. 86A.05: f. state forests and state forest subareas	Current Public Use: YES	Future Public Use: YES
Land Code: 1000014361	Agency Land Code: R2939848	Land Name: FORESTRY	County: BELTRAMI	Acres: 40.00
City:	Site Code: R290099	Classification Per M.S. 86A.05: f. state forests and state forest subareas	Current Public Use: YES	Future Public Use: YES
Land Code: 1000014362	Agency Land Code: R2939946	Land Name: FORESTRY	County: BELTRAMI	Acres: 40.00
City:	Site Code: R290099	Classification Per M.S. 86A.05: f. state forests and state forest subareas	Current Public Use: YES	Future Public Use: YES
Land Code: 1000014363	Agency Land Code: R2940029	Land Name: FORESTRY	County: BELTRAMI	Acres: 40.00
City:	Site Code: R290099	Classification Per M.S. 86A.05: f. state forests and state forest subareas	Current Public Use: YES	Future Public Use: YES
Land Code: 1000014364	Agency Land Code: R2940066	Land Name: FORESTRY	County: BELTRAMI	Acres: 40.00
City:	Site Code: R290099	Classification Per M.S. 86A.05: f. state forests and state forest subareas	Current Public Use: YES	Future Public Use: YES
Land Code: 1000014365	Agency Land Code: R2940217	Land Name: FORESTRY	County: BELTRAMI	Acres: 40.00
City:	Site Code: R290099	Classification Per M.S. 86A.05: f. state forests and state forest subareas	Current Public Use: YES	Future Public Use: YES



Land Code: 1000014366	Agency Land Code: R2940249	Land Name: FORESTRY	County: BELTRAMI	Acres: 40.00
City:	Site Code: R290099	Classification Per M.S. 86A.05: f. state forests and state forest subareas	Current Public Use: YES	Future Public Use: YES
Land Code: 1000014367	Agency Land Code: R2940285	Land Name: FORESTRY	County: BELTRAMI	Acres: 40.00
City:	Site Code: R290099	Classification Per M.S. 86A.05: f. state forests and state forest subareas	Current Public Use: YES	Future Public Use: YES
Land Code: 1000014368	Agency Land Code: R2940309	Land Name: FORESTRY	County: BELTRAMI	Acres: 40.00
City:	Site Code: R290099	Classification Per M.S. 86A.05: f. state forests and state forest subareas	Current Public Use: YES	Future Public Use: YES
Land Code: 1000014369	Agency Land Code: R2940341	Land Name: FORESTRY	County: BELTRAMI	Acres: 40.00
City:	Site Code: R290099	Classification Per M.S. 86A.05: f. state forests and state forest subareas	Current Public Use: YES	Future Public Use: YES
Land Code: 1000014370	Agency Land Code: R2940344	Land Name: FORESTRY	County: BELTRAMI	Acres: 40.00
City:	Site Code: R290099	Classification Per M.S. 86A.05: f. state forests and state forest subareas	Current Public Use: YES	Future Public Use: YES
Land Code: 1000014371	Agency Land Code: R2940346	Land Name: FORESTRY	County: BELTRAMI	Acres: 40.00
City:	Site Code: R290099	Classification Per M.S. 86A.05: f. state forests and state forest subareas	Current Public Use: YES	Future Public Use: YES
Land Code: 1000014372	Agency Land Code: R2940434	Land Name: FORESTRY	County: BELTRAMI	Acres: 40.00
City:	Site Code: R290099	Classification Per M.S. 86A.05: f. state forests and state forest subareas	Current Public Use: YES	Future Public Use: YES
Land Code: 1000014373	Agency Land Code: R2940474	Land Name: FORESTRY	County: BELTRAMI	Acres: 40.00
City:	Site Code: R290099	Classification Per M.S. 86A.05: f. state forests and state forest subareas	Current Public Use: YES	Future Public Use: YES
Land Code: 1000014374	Agency Land Code: R2937493	Land Name: FORESTRY	County: BELTRAMI	Acres: 36.64
City:	Site Code: R290099	Classification Per M.S. 86A.05: f. state forests and state forest subareas	Current Public Use: YES	Future Public Use: YES
Land Code: 1000014375	Agency Land Code: R2937577	Land Name: FORESTRY	County: BELTRAMI	Acres: 40.00
City:	Site Code: R290099	Classification Per M.S. 86A.05: f. state forests and state forest subareas	Current Public Use: YES	Future Public Use: YES
Land Code: 1000014376	Agency Land Code: R2937632	Land Name: FORESTRY	County: BELTRAMI	Acres: 40.00
City:	Site Code: R290099	Classification Per M.S. 86A.05: f. state forests and state forest subareas	Current Public Use: YES	Future Public Use: YES
Land Code: 1000014377	Agency Land Code: R2937679	Land Name: FORESTRY	County: BELTRAMI	Acres: 40.00
City:	Site Code: R290099	Classification Per M.S. 86A.05: f. state forests and state forest subareas	Current Public Use: YES	Future Public Use: YES



Land Code: 1000014378	Agency Land Code: R2940520	Land Name: FORESTRY	County: BELTRAMI	Acres: 40.00
City:	Site Code: R290099	Classification Per M.S. 86A.05: f. state forests and state forest subareas	Current Public Use: YES	Future Public Use: YES
Land Code: 1000014379	Agency Land Code: R2940542	Land Name: FORESTRY	County: BELTRAMI	Acres: 40.00
City:	Site Code: R290099	Classification Per M.S. 86A.05: f. state forests and state forest subareas	Current Public Use: YES	Future Public Use: YES
Land Code: 1000014380	Agency Land Code: R2940717	Land Name: FORESTRY	County: BELTRAMI	Acres: 40.00
City:	Site Code: R290099	Classification Per M.S. 86A.05: f. state forests and state forest subareas	Current Public Use: YES	Future Public Use: YES
Land Code: 1000014381	Agency Land Code: R2940746	Land Name: FORESTRY	County: BELTRAMI	Acres: 40.00
City:	Site Code: R290099	Classification Per M.S. 86A.05: f. state forests and state forest subareas	Current Public Use: YES	Future Public Use: YES
Land Code: 1000014382	Agency Land Code: R2940577	Land Name: FORESTRY	County: BELTRAMI	Acres: 40.00
City:	Site Code: R290099	Classification Per M.S. 86A.05: f. state forests and state forest subareas	Current Public Use: YES	Future Public Use: YES
Land Code: 1000014383	Agency Land Code: R2940586	Land Name: FORESTRY	County: BELTRAMI	Acres: 40.00
City:	Site Code: R290099	Classification Per M.S. 86A.05: f. state forests and state forest subareas	Current Public Use: YES	Future Public Use: YES
Land Code: 1000014384	Agency Land Code: R2940684	Land Name: FORESTRY	County: BELTRAMI	Acres: 40.00
City:	Site Code: R290099	Classification Per M.S. 86A.05: f. state forests and state forest subareas	Current Public Use: YES	Future Public Use: YES
Land Code: 1000014385	Agency Land Code: R2940756	Land Name: FORESTRY	County: BELTRAMI	Acres: 40.00
City:	Site Code: R290099	Classification Per M.S. 86A.05: f. state forests and state forest subareas	Current Public Use: YES	Future Public Use: YES
Land Code: 1000014386	Agency Land Code: R2940785	Land Name: FORESTRY	County: BELTRAMI	Acres: 40.00
City:	Site Code: R290099	Classification Per M.S. 86A.05: f. state forests and state forest subareas	Current Public Use: YES	Future Public Use: YES
Land Code: 1000014387	Agency Land Code: R2940795	Land Name: FORESTRY	County: BELTRAMI	Acres: 40.00
City:	Site Code: R290099	Classification Per M.S. 86A.05: f. state forests and state forest subareas	Current Public Use: YES	Future Public Use: YES
Land Code: 1000014388	Agency Land Code: R2940607	Land Name: FORESTRY	County: BELTRAMI	Acres: 40.00
City:	Site Code: R290099	Classification Per M.S. 86A.05: f. state forests and state forest subareas	Current Public Use: YES	Future Public Use: YES
Land Code: 1000014389	Agency Land Code: R2940633	Land Name: FORESTRY	County: BELTRAMI	Acres: 40.00
City:	Site Code: R290099	Classification Per M.S. 86A.05: f. state forests and state forest subareas	Current Public Use: YES	Future Public Use: YES



Land Code: 1000014390	Agency Land Code: R2937714	Land Name: FORESTRY	County: BELTRAMI	Acres: 40.00
City:	Site Code: R290099	Classification Per M.S. 86A.05: f. state forests and state forest subareas	Current Public Use: YES	Future Public Use: YES
Land Code: 1000014391	Agency Land Code: R2937716	Land Name: FORESTRY	County: BELTRAMI	Acres: 40.00
City:	Site Code: R290099	Classification Per M.S. 86A.05: f. state forests and state forest subareas	Current Public Use: YES	Future Public Use: YES
Land Code: 1000014392	Agency Land Code: R2938156	Land Name: FORESTRY	County: BELTRAMI	Acres: 40.00
City:	Site Code: R290099	Classification Per M.S. 86A.05: f. state forests and state forest subareas	Current Public Use: YES	Future Public Use: YES
Land Code: 1000014393	Agency Land Code: R2937732	Land Name: FORESTRY	County: BELTRAMI	Acres: 40.00
City:	Site Code: R290099	Classification Per M.S. 86A.05: f. state forests and state forest subareas	Current Public Use: YES	Future Public Use: YES
Land Code: 1000014394	Agency Land Code: R2938212	Land Name: FORESTRY	County: BELTRAMI	Acres: 40.00
City:	Site Code: R290099	Classification Per M.S. 86A.05: f. state forests and state forest subareas	Current Public Use: YES	Future Public Use: YES
Land Code: 1000014395	Agency Land Code: R2937805	Land Name: FORESTRY	County: BELTRAMI	Acres: 40.00
City:	Site Code: R290099	Classification Per M.S. 86A.05: f. state forests and state forest subareas	Current Public Use: YES	Future Public Use: YES
Land Code: 1000014396	Agency Land Code: R2938256	Land Name: FORESTRY	County: BELTRAMI	Acres: 40.00
City:	Site Code: R290099	Classification Per M.S. 86A.05: f. state forests and state forest subareas	Current Public Use: YES	Future Public Use: YES
Land Code: 1000014397	Agency Land Code: R2938265	Land Name: FORESTRY	County: BELTRAMI	Acres: 40.00
City:	Site Code: R290099	Classification Per M.S. 86A.05: f. state forests and state forest subareas	Current Public Use: YES	Future Public Use: YES
Land Code: 1000014398	Agency Land Code: R2937848	Land Name: FORESTRY	County: BELTRAMI	Acres: 40.00
City:	Site Code: R290099	Classification Per M.S. 86A.05: f. state forests and state forest subareas	Current Public Use: YES	Future Public Use: YES
Land Code: 1000014399	Agency Land Code: R2938328	Land Name: FORESTRY	County: BELTRAMI	Acres: 40.00
City:	Site Code: R290099	Classification Per M.S. 86A.05: f. state forests and state forest subareas	Current Public Use: YES	Future Public Use: YES
Land Code: 1000014400	Agency Land Code: R2938330	Land Name: FORESTRY	County: BELTRAMI	Acres: 40.00
City:	Site Code: R290099	Classification Per M.S. 86A.05: f. state forests and state forest subareas	Current Public Use: YES	Future Public Use: YES
Land Code: 1000014401	Agency Land Code: R2937878	Land Name: FORESTRY	County: BELTRAMI	Acres: 40.00
City:	Site Code: R290099	Classification Per M.S. 86A.05: f. state forests and state forest subareas	Current Public Use: YES	Future Public Use: YES



Land Code: 1000014402	Agency Land Code: R2938357	Land Name: FORESTRY	County: BELTRAMI	Acres: 40.00
City:	Site Code: R290099	Classification Per M.S. 86A.05: f. state forests and state forest subareas	Current Public Use: YES	Future Public Use: YES
Land Code: 1000014403	Agency Land Code: R2938360	Land Name: FORESTRY	County: BELTRAMI	Acres: 40.00
City:	Site Code: R290099	Classification Per M.S. 86A.05: f. state forests and state forest subareas	Current Public Use: YES	Future Public Use: YES
Land Code: 1000014404	Agency Land Code: R2937942	Land Name: FORESTRY	County: BELTRAMI	Acres: 40.00
City:	Site Code: R290099	Classification Per M.S. 86A.05: f. state forests and state forest subareas	Current Public Use: YES	Future Public Use: YES
Land Code: 1000014405	Agency Land Code: R2937986	Land Name: FORESTRY	County: BELTRAMI	Acres: 40.00
City:	Site Code: R290099	Classification Per M.S. 86A.05: f. state forests and state forest subareas	Current Public Use: YES	Future Public Use: YES
Land Code: 1000014406	Agency Land Code: R2944450	Land Name: FORESTRY	County: BELTRAMI	Acres: 40.00
City:	Site Code: R290099	Classification Per M.S. 86A.05: f. state forests and state forest subareas	Current Public Use: YES	Future Public Use: YES
Land Code: 1000014407	Agency Land Code: R2944499	Land Name: FORESTRY	County: BELTRAMI	Acres: 40.00
City:	Site Code: R290099	Classification Per M.S. 86A.05: f. state forests and state forest subareas	Current Public Use: YES	Future Public Use: YES
Land Code: 1000014408	Agency Land Code: R2944504	Land Name: FORESTRY	County: BELTRAMI	Acres: 40.00
City:	Site Code: R290099	Classification Per M.S. 86A.05: f. state forests and state forest subareas	Current Public Use: YES	Future Public Use: YES
Land Code: 1000014409	Agency Land Code: R2941207	Land Name: FORESTRY	County: BELTRAMI	Acres: 40.00
City:	Site Code: R290099	Classification Per M.S. 86A.05: f. state forests and state forest subareas	Current Public Use: YES	Future Public Use: YES
Land Code: 1000014410	Agency Land Code: R2941214	Land Name: FORESTRY	County: BELTRAMI	Acres: 40.00
City:	Site Code: R290099	Classification Per M.S. 86A.05: f. state forests and state forest subareas	Current Public Use: YES	Future Public Use: YES
Land Code: 1000014411	Agency Land Code: R2941613	Land Name: FORESTRY	County: BELTRAMI	Acres: 40.00
City:	Site Code: R290099	Classification Per M.S. 86A.05: f. state forests and state forest subareas	Current Public Use: YES	Future Public Use: YES
Land Code: 1000014412	Agency Land Code: R2941614	Land Name: FORESTRY	County: BELTRAMI	Acres: 40.00
City:	Site Code: R290099	Classification Per M.S. 86A.05: f. state forests and state forest subareas	Current Public Use: YES	Future Public Use: YES
Land Code: 1000014413	Agency Land Code: R2941654	Land Name: FORESTRY	County: BELTRAMI	Acres: 40.00
City:	Site Code: R290099	Classification Per M.S. 86A.05: f. state forests and state forest subareas	Current Public Use: YES	Future Public Use: YES



Land Code: 1000014414	Agency Land Code: R2942034	Land Name: FORESTRY	County: BELTRAMI	Acres: 38.89
City:	Site Code: R290099	Classification Per M.S. 86A.05: f. state forests and state forest subareas	Current Public Use: YES	Future Public Use: YES
Land Code: 1000014415	Agency Land Code: R2942409	Land Name: FORESTRY	County: BELTRAMI	Acres: 40.00
City:	Site Code: R290099	Classification Per M.S. 86A.05: f. state forests and state forest subareas	Current Public Use: YES	Future Public Use: YES
Land Code: 1000014416	Agency Land Code: R2944525	Land Name: FORESTRY	County: BELTRAMI	Acres: 40.00
City:	Site Code: R290099	Classification Per M.S. 86A.05: f. state forests and state forest subareas	Current Public Use: YES	Future Public Use: YES
Land Code: 1000014417	Agency Land Code: R2944534	Land Name: FORESTRY	County: BELTRAMI	Acres: 38.75
City:	Site Code: R290099	Classification Per M.S. 86A.05: f. state forests and state forest subareas	Current Public Use: YES	Future Public Use: YES
Land Code: 1000014418	Agency Land Code: R2942411	Land Name: FORESTRY	County: BELTRAMI	Acres: 40.00
City:	Site Code: R290099	Classification Per M.S. 86A.05: f. state forests and state forest subareas	Current Public Use: YES	Future Public Use: YES
Land Code: 1000014419	Agency Land Code: R2942424	Land Name: FORESTRY	County: BELTRAMI	Acres: 40.00
City:	Site Code: R290099	Classification Per M.S. 86A.05: f. state forests and state forest subareas	Current Public Use: YES	Future Public Use: YES
Land Code: 1000014420	Agency Land Code: R2942477	Land Name: FORESTRY	County: BELTRAMI	Acres: 40.00
City:	Site Code: R290099	Classification Per M.S. 86A.05: f. state forests and state forest subareas	Current Public Use: YES	Future Public Use: YES
Land Code: 1000014421	Agency Land Code: R2942482	Land Name: FORESTRY	County: BELTRAMI	Acres: 40.00
City:	Site Code: R290099	Classification Per M.S. 86A.05: f. state forests and state forest subareas	Current Public Use: YES	Future Public Use: YES
Land Code: 1000014422	Agency Land Code: R2942487	Land Name: FORESTRY	County: BELTRAMI	Acres: 40.00
City:	Site Code: R290099	Classification Per M.S. 86A.05: f. state forests and state forest subareas	Current Public Use: YES	Future Public Use: YES
Land Code: 1000014423	Agency Land Code: R2942491	Land Name: FORESTRY	County: BELTRAMI	Acres: 40.00
City:	Site Code: R290099	Classification Per M.S. 86A.05: f. state forests and state forest subareas	Current Public Use: YES	Future Public Use: YES
Land Code: 1000014424	Agency Land Code: R2942532	Land Name: FORESTRY	County: BELTRAMI	Acres: 40.00
City:	Site Code: R290099	Classification Per M.S. 86A.05: f. state forests and state forest subareas	Current Public Use: YES	Future Public Use: YES
Land Code: 1000014425	Agency Land Code: R2942542	Land Name: FORESTRY	County: BELTRAMI	Acres: 34.35
City:	Site Code: R290099	Classification Per M.S. 86A.05: f. state forests and state forest subareas	Current Public Use: YES	Future Public Use: YES



Land Code: 1000014426	Agency Land Code: R2942552	Land Name: FORESTRY	County: BELTRAMI	Acres: 40.00
City:	Site Code: R290099	Classification Per M.S. 86A.05: f. state forests and state forest subareas	Current Public Use: YES	Future Public Use: YES
Land Code: 1000014427	Agency Land Code: R2942561	Land Name: FORESTRY	County: BELTRAMI	Acres: 40.00
City:	Site Code: R290099	Classification Per M.S. 86A.05: f. state forests and state forest subareas	Current Public Use: YES	Future Public Use: YES
Land Code: 1000014428	Agency Land Code: R2942574	Land Name: FORESTRY	County: BELTRAMI	Acres: 40.00
City:	Site Code: R290099	Classification Per M.S. 86A.05: f. state forests and state forest subareas	Current Public Use: YES	Future Public Use: YES
Land Code: 1000014429	Agency Land Code: R2942629	Land Name: FORESTRY	County: BELTRAMI	Acres: 40.00
City:	Site Code: R290099	Classification Per M.S. 86A.05: f. state forests and state forest subareas	Current Public Use: YES	Future Public Use: YES
Land Code: 1000014430	Agency Land Code: R2942693	Land Name: FORESTRY	County: BELTRAMI	Acres: 40.00
City:	Site Code: R290099	Classification Per M.S. 86A.05: f. state forests and state forest subareas	Current Public Use: YES	Future Public Use: YES
Land Code: 1000014431	Agency Land Code: R2942708	Land Name: FORESTRY	County: BELTRAMI	Acres: 35.59
City:	Site Code: R290099	Classification Per M.S. 86A.05: f. state forests and state forest subareas	Current Public Use: YES	Future Public Use: YES
Land Code: 1000014432	Agency Land Code: R2943311	Land Name: FORESTRY	County: BELTRAMI	Acres: 40.00
City:	Site Code: R290099	Classification Per M.S. 86A.05: f. state forests and state forest subareas	Current Public Use: YES	Future Public Use: YES
Land Code: 1000014433	Agency Land Code: R2941209	Land Name: FORESTRY	County: BELTRAMI	Acres: 17.44
City:	Site Code: R290099	Classification Per M.S. 86A.05: f. state forests and state forest subareas	Current Public Use: YES	Future Public Use: YES
Land Code: 1000014434	Agency Land Code: R2941623	Land Name: FORESTRY	County: BELTRAMI	Acres: 40.00
City:	Site Code: R290099	Classification Per M.S. 86A.05: f. state forests and state forest subareas	Current Public Use: YES	Future Public Use: YES
Land Code: 1000014435	Agency Land Code: R2941649	Land Name: FORESTRY	County: BELTRAMI	Acres: 40.00
City:	Site Code: R290099	Classification Per M.S. 86A.05: f. state forests and state forest subareas	Current Public Use: YES	Future Public Use: YES
Land Code: 1000014436	Agency Land Code: R2942052	Land Name: FORESTRY	County: BELTRAMI	Acres: 40.00
City:	Site Code: R290099	Classification Per M.S. 86A.05: f. state forests and state forest subareas	Current Public Use: YES	Future Public Use: YES
Land Code: 1000014437	Agency Land Code: R2942075	Land Name: FORESTRY	County: BELTRAMI	Acres: 40.00
City:	Site Code: R290099	Classification Per M.S. 86A.05: f. state forests and state forest subareas	Current Public Use: YES	Future Public Use: YES



Land Code: 1000014438	Agency Land Code: R2942415	Land Name: FORESTRY	County: BELTRAMI	Acres: 40.00
City:	Site Code: R290099	Classification Per M.S. 86A.05: f. state forests and state forest subareas	Current Public Use: YES	Future Public Use: YES
Land Code: 1000014439	Agency Land Code: R2942419	Land Name: FORESTRY	County: BELTRAMI	Acres: 40.00
City:	Site Code: R290099	Classification Per M.S. 86A.05: f. state forests and state forest subareas	Current Public Use: YES	Future Public Use: YES
Land Code: 1000014440	Agency Land Code: R2942474	Land Name: FORESTRY	County: BELTRAMI	Acres: 40.00
City:	Site Code: R290099	Classification Per M.S. 86A.05: f. state forests and state forest subareas	Current Public Use: YES	Future Public Use: YES
Land Code: 1000014441	Agency Land Code: R2942499	Land Name: FORESTRY	County: BELTRAMI	Acres: 40.00
City:	Site Code: R290099	Classification Per M.S. 86A.05: f. state forests and state forest subareas	Current Public Use: YES	Future Public Use: YES
Land Code: 1000014442	Agency Land Code: R2942513	Land Name: FORESTRY	County: BELTRAMI	Acres: 40.00
City:	Site Code: R290099	Classification Per M.S. 86A.05: f. state forests and state forest subareas	Current Public Use: YES	Future Public Use: YES
Land Code: 1000014443	Agency Land Code: R2942517	Land Name: FORESTRY	County: BELTRAMI	Acres: 40.00
City:	Site Code: R290099	Classification Per M.S. 86A.05: f. state forests and state forest subareas	Current Public Use: YES	Future Public Use: YES
Land Code: 1000014444	Agency Land Code: R2942631	Land Name: FORESTRY	County: BELTRAMI	Acres: 40.00
City:	Site Code: R290099	Classification Per M.S. 86A.05: f. state forests and state forest subareas	Current Public Use: YES	Future Public Use: YES
Land Code: 1000014445	Agency Land Code: R2942671	Land Name: FORESTRY	County: BELTRAMI	Acres: 40.00
City:	Site Code: R290099	Classification Per M.S. 86A.05: f. state forests and state forest subareas	Current Public Use: YES	Future Public Use: YES
Land Code: 1000014446	Agency Land Code: R2943187	Land Name: FORESTRY	County: BELTRAMI	Acres: 55.07
City:	Site Code: R290099	Classification Per M.S. 86A.05: f. state forests and state forest subareas	Current Public Use: YES	Future Public Use: YES
Land Code: 1000014447	Agency Land Code: R2943313	Land Name: FORESTRY	County: BELTRAMI	Acres: 40.00
City:	Site Code: R290099	Classification Per M.S. 86A.05: f. state forests and state forest subareas	Current Public Use: YES	Future Public Use: YES
Land Code: 1000014448	Agency Land Code: R2943319	Land Name: FORESTRY	County: BELTRAMI	Acres: 40.00
City:	Site Code: R290099	Classification Per M.S. 86A.05: f. state forests and state forest subareas	Current Public Use: YES	Future Public Use: YES
Land Code: 1000014449	Agency Land Code: R2943344	Land Name: FORESTRY	County: BELTRAMI	Acres: 40.00
City:	Site Code: R290099	Classification Per M.S. 86A.05: f. state forests and state forest subareas	Current Public Use: YES	Future Public Use: YES



Land Code: 1000014450	Agency Land Code: R2943362	Land Name: FORESTRY	County: BELTRAMI	Acres: 40.00
City:	Site Code: R290099	Classification Per M.S. 86A.05: f. state forests and state forest subareas	Current Public Use: YES	Future Public Use: YES
Land Code: 1000014451	Agency Land Code: R2943505	Land Name: FORESTRY	County: BELTRAMI	Acres: 40.00
City:	Site Code: R290099	Classification Per M.S. 86A.05: f. state forests and state forest subareas	Current Public Use: YES	Future Public Use: YES
Land Code: 1000014452	Agency Land Code: R2943588	Land Name: FORESTRY	County: BELTRAMI	Acres: 40.00
City:	Site Code: R290099	Classification Per M.S. 86A.05: f. state forests and state forest subareas	Current Public Use: YES	Future Public Use: YES
Land Code: 1000014453	Agency Land Code: R2943635	Land Name: FORESTRY	County: BELTRAMI	Acres: 40.00
City:	Site Code: R290099	Classification Per M.S. 86A.05: f. state forests and state forest subareas	Current Public Use: YES	Future Public Use: YES
Land Code: 1000014454	Agency Land Code: R2943656	Land Name: FORESTRY	County: BELTRAMI	Acres: 40.00
City:	Site Code: R290099	Classification Per M.S. 86A.05: f. state forests and state forest subareas	Current Public Use: YES	Future Public Use: YES
Land Code: 1000014455	Agency Land Code: R2944512	Land Name: FORESTRY	County: BELTRAMI	Acres: 40.00
City:	Site Code: R290099	Classification Per M.S. 86A.05: f. state forests and state forest subareas	Current Public Use: YES	Future Public Use: YES
Land Code: 1000014456	Agency Land Code: R2943867	Land Name: FORESTRY	County: BELTRAMI	Acres: 40.00
City:	Site Code: R290099	Classification Per M.S. 86A.05: f. state forests and state forest subareas	Current Public Use: YES	Future Public Use: YES
Land Code: 1000014457	Agency Land Code: R2943868	Land Name: FORESTRY	County: BELTRAMI	Acres: 40.00
City:	Site Code: R290099	Classification Per M.S. 86A.05: f. state forests and state forest subareas	Current Public Use: YES	Future Public Use: YES
Land Code: 1000014458	Agency Land Code: R2944035	Land Name: FORESTRY	County: BELTRAMI	Acres: 40.00
City:	Site Code: R290099	Classification Per M.S. 86A.05: f. state forests and state forest subareas	Current Public Use: YES	Future Public Use: YES
Land Code: 1000014459	Agency Land Code: R2944054	Land Name: FORESTRY	County: BELTRAMI	Acres: 40.00
City:	Site Code: R290099	Classification Per M.S. 86A.05: f. state forests and state forest subareas	Current Public Use: YES	Future Public Use: YES
Land Code: 1000014460	Agency Land Code: R2943877	Land Name: FORESTRY	County: BELTRAMI	Acres: 40.00
City:	Site Code: R290099	Classification Per M.S. 86A.05: f. state forests and state forest subareas	Current Public Use: YES	Future Public Use: YES
Land Code: 1000014461	Agency Land Code: R2943887	Land Name: FORESTRY	County: BELTRAMI	Acres: 40.00
City:	Site Code: R290099	Classification Per M.S. 86A.05: f. state forests and state forest subareas	Current Public Use: YES	Future Public Use: YES



Land Code: 1000014462	Agency Land Code: R2943912	Land Name: FORESTRY	County: BELTRAMI	Acres: 40.00
City:	Site Code: R290099	Classification Per M.S. 86A.05: f. state forests and state forest subareas	Current Public Use: YES	Future Public Use: YES
Land Code: 1000014463	Agency Land Code: R2940842	Land Name: FORESTRY	County: BELTRAMI	Acres: 20.00
City:	Site Code: R290099	Classification Per M.S. 86A.05: f. state forests and state forest subareas	Current Public Use: YES	Future Public Use: YES
Land Code: 1000014464	Agency Land Code: R2940843	Land Name: FORESTRY	County: BELTRAMI	Acres: 40.00
City:	Site Code: R290099	Classification Per M.S. 86A.05: f. state forests and state forest subareas	Current Public Use: YES	Future Public Use: YES
Land Code: 1000014465	Agency Land Code: R2941242	Land Name: FORESTRY	County: BELTRAMI	Acres: 40.00
City:	Site Code: R290099	Classification Per M.S. 86A.05: f. state forests and state forest subareas	Current Public Use: YES	Future Public Use: YES
Land Code: 1000014466	Agency Land Code: R2941265	Land Name: FORESTRY	County: BELTRAMI	Acres: 40.00
City:	Site Code: R290099	Classification Per M.S. 86A.05: f. state forests and state forest subareas	Current Public Use: YES	Future Public Use: YES
Land Code: 1000014467	Agency Land Code: R2941273	Land Name: FORESTRY	County: BELTRAMI	Acres: 40.00
City:	Site Code: R290099	Classification Per M.S. 86A.05: f. state forests and state forest subareas	Current Public Use: YES	Future Public Use: YES
Land Code: 1000014468	Agency Land Code: R2941692	Land Name: FORESTRY	County: BELTRAMI	Acres: 40.00
City:	Site Code: R290099	Classification Per M.S. 86A.05: f. state forests and state forest subareas	Current Public Use: YES	Future Public Use: YES
Land Code: 1000014469	Agency Land Code: R2941696	Land Name: FORESTRY	County: BELTRAMI	Acres: 40.00
City:	Site Code: R290099	Classification Per M.S. 86A.05: f. state forests and state forest subareas	Current Public Use: YES	Future Public Use: YES
Land Code: 1000014470	Agency Land Code: R2941705	Land Name: FORESTRY	County: BELTRAMI	Acres: 40.00
City:	Site Code: R290099	Classification Per M.S. 86A.05: f. state forests and state forest subareas	Current Public Use: YES	Future Public Use: YES
Land Code: 1000014471	Agency Land Code: R2942114	Land Name: FORESTRY	County: BELTRAMI	Acres: 40.00
City:	Site Code: R290099	Classification Per M.S. 86A.05: f. state forests and state forest subareas	Current Public Use: YES	Future Public Use: YES
Land Code: 1000014472	Agency Land Code: R2942121	Land Name: FORESTRY	County: BELTRAMI	Acres: 40.00
City:	Site Code: R290099	Classification Per M.S. 86A.05: f. state forests and state forest subareas	Current Public Use: YES	Future Public Use: YES
Land Code: 1000014473	Agency Land Code: R2940874	Land Name: FORESTRY	County: BELTRAMI	Acres: 40.00
City:	Site Code: R290099	Classification Per M.S. 86A.05: f. state forests and state forest subareas	Current Public Use: YES	Future Public Use: YES



Land Code: 1000014474	Agency Land Code: R2942147	Land Name: FORESTRY	County: BELTRAMI	Acres: 40.00
City:	Site Code: R290099	Classification Per M.S. 86A.05: f. state forests and state forest subareas	Current Public Use: YES	Future Public Use: YES
Land Code: 1000014475	Agency Land Code: R2942154	Land Name: FORESTRY	County: BELTRAMI	Acres: 40.00
City:	Site Code: R290099	Classification Per M.S. 86A.05: f. state forests and state forest subareas	Current Public Use: YES	Future Public Use: YES
Land Code: 1000014476	Agency Land Code: R2942184	Land Name: FORESTRY	County: BELTRAMI	Acres: 40.00
City:	Site Code: R290099	Classification Per M.S. 86A.05: f. state forests and state forest subareas	Current Public Use: YES	Future Public Use: YES
Land Code: 1000014477	Agency Land Code: R2940958	Land Name: FORESTRY	County: BELTRAMI	Acres: 40.00
City:	Site Code: R290099	Classification Per M.S. 86A.05: f. state forests and state forest subareas	Current Public Use: YES	Future Public Use: YES
Land Code: 1000014478	Agency Land Code: R2941339	Land Name: FORESTRY	County: BELTRAMI	Acres: 40.00
City:	Site Code: R290099	Classification Per M.S. 86A.05: f. state forests and state forest subareas	Current Public Use: YES	Future Public Use: YES
Land Code: 1000014479	Agency Land Code: R2941362	Land Name: FORESTRY	County: BELTRAMI	Acres: 40.00
City:	Site Code: R290099	Classification Per M.S. 86A.05: f. state forests and state forest subareas	Current Public Use: YES	Future Public Use: YES
Land Code: 1000014480	Agency Land Code: R2941365	Land Name: FORESTRY	County: BELTRAMI	Acres: 40.00
City:	Site Code: R290099	Classification Per M.S. 86A.05: f. state forests and state forest subareas	Current Public Use: YES	Future Public Use: YES
Land Code: 1000014481	Agency Land Code: R2941383	Land Name: FORESTRY	County: BELTRAMI	Acres: 40.00
City:	Site Code: R290099	Classification Per M.S. 86A.05: f. state forests and state forest subareas	Current Public Use: YES	Future Public Use: YES
Land Code: 1000014482	Agency Land Code: R2941777	Land Name: FORESTRY	County: BELTRAMI	Acres: 40.00
City:	Site Code: R290099	Classification Per M.S. 86A.05: f. state forests and state forest subareas	Current Public Use: YES	Future Public Use: YES
Land Code: 1000014483	Agency Land Code: R2941791	Land Name: FORESTRY	County: BELTRAMI	Acres: 40.00
City:	Site Code: R290099	Classification Per M.S. 86A.05: f. state forests and state forest subareas	Current Public Use: YES	Future Public Use: YES
Land Code: 1000014484	Agency Land Code: R2941803	Land Name: FORESTRY	County: BELTRAMI	Acres: 40.00
City:	Site Code: R290099	Classification Per M.S. 86A.05: f. state forests and state forest subareas	Current Public Use: YES	Future Public Use: YES
Land Code: 1000014485	Agency Land Code: R2942193	Land Name: FORESTRY	County: BELTRAMI	Acres: 39.73
City:	Site Code: R290099	Classification Per M.S. 86A.05: f. state forests and state forest subareas	Current Public Use: YES	Future Public Use: YES



Land Code: 1000014486	Agency Land Code: R2942199	Land Name: FORESTRY	County: BELTRAMI	Acres: 40.00
City:	Site Code: R290099	Classification Per M.S. 86A.05: f. state forests and state forest subareas	Current Public Use: YES	Future Public Use: YES
Land Code: 1000014487	Agency Land Code: R2940977	Land Name: FORESTRY	County: BELTRAMI	Acres: 40.00
City:	Site Code: R290099	Classification Per M.S. 86A.05: f. state forests and state forest subareas	Current Public Use: YES	Future Public Use: YES
Land Code: 1000014488	Agency Land Code: R2940978	Land Name: FORESTRY	County: BELTRAMI	Acres: 40.00
City:	Site Code: R290099	Classification Per M.S. 86A.05: f. state forests and state forest subareas	Current Public Use: YES	Future Public Use: YES
Land Code: 1000014489	Agency Land Code: R2941000	Land Name: FORESTRY	County: BELTRAMI	Acres: 40.00
City:	Site Code: R290099	Classification Per M.S. 86A.05: f. state forests and state forest subareas	Current Public Use: YES	Future Public Use: YES
Land Code: 1000014490	Agency Land Code: R2941006	Land Name: FORESTRY	County: BELTRAMI	Acres: 40.00
City:	Site Code: R290099	Classification Per M.S. 86A.05: f. state forests and state forest subareas	Current Public Use: YES	Future Public Use: YES
Land Code: 1000014491	Agency Land Code: R2941399	Land Name: FORESTRY	County: BELTRAMI	Acres: 40.00
City:	Site Code: R290099	Classification Per M.S. 86A.05: f. state forests and state forest subareas	Current Public Use: YES	Future Public Use: YES
Land Code: 1000014492	Agency Land Code: R2941415	Land Name: FORESTRY	County: BELTRAMI	Acres: 34.60
City:	Site Code: R290099	Classification Per M.S. 86A.05: f. state forests and state forest subareas	Current Public Use: YES	Future Public Use: YES
Land Code: 1000014493	Agency Land Code: R2942271	Land Name: FORESTRY	County: BELTRAMI	Acres: 40.00
City:	Site Code: R290099	Classification Per M.S. 86A.05: f. state forests and state forest subareas	Current Public Use: YES	Future Public Use: YES
Land Code: 1000014494	Agency Land Code: R2941048	Land Name: FORESTRY	County: BELTRAMI	Acres: 40.00
City:	Site Code: R290099	Classification Per M.S. 86A.05: f. state forests and state forest subareas	Current Public Use: YES	Future Public Use: YES
Land Code: 1000014495	Agency Land Code: R2941447	Land Name: FORESTRY	County: BELTRAMI	Acres: 40.00
City:	Site Code: R290099	Classification Per M.S. 86A.05: f. state forests and state forest subareas	Current Public Use: YES	Future Public Use: YES
Land Code: 1000014496	Agency Land Code: R2941889	Land Name: FORESTRY	County: BELTRAMI	Acres: 40.00
City:	Site Code: R290099	Classification Per M.S. 86A.05: f. state forests and state forest subareas	Current Public Use: YES	Future Public Use: YES
Land Code: 1000014497	Agency Land Code: R2941903	Land Name: FORESTRY	County: BELTRAMI	Acres: 40.00
City:	Site Code: R290099	Classification Per M.S. 86A.05: f. state forests and state forest subareas	Current Public Use: YES	Future Public Use: YES



Land Code: 1000014498	Agency Land Code: R2941910	Land Name: FORESTRY	County: BELTRAMI	Acres: 40.00
City:	Site Code: R290099	Classification Per M.S. 86A.05: f. state forests and state forest subareas	Current Public Use: YES	Future Public Use: YES
Land Code: 1000014499	Agency Land Code: R2941914	Land Name: FORESTRY	County: BELTRAMI	Acres: 40.00
City:	Site Code: R290099	Classification Per M.S. 86A.05: f. state forests and state forest subareas	Current Public Use: YES	Future Public Use: YES
Land Code: 1000014500	Agency Land Code: R2942313	Land Name: FORESTRY	County: BELTRAMI	Acres: 40.00
City:	Site Code: R290099	Classification Per M.S. 86A.05: f. state forests and state forest subareas	Current Public Use: YES	Future Public Use: YES
Land Code: 1000014501	Agency Land Code: R2942333	Land Name: FORESTRY	County: BELTRAMI	Acres: 40.00
City:	Site Code: R290099	Classification Per M.S. 86A.05: f. state forests and state forest subareas	Current Public Use: YES	Future Public Use: YES
Land Code: 1000014502	Agency Land Code: R2942344	Land Name: FORESTRY	County: BELTRAMI	Acres: 40.00
City:	Site Code: R290099	Classification Per M.S. 86A.05: f. state forests and state forest subareas	Current Public Use: YES	Future Public Use: YES
Land Code: 1000014503	Agency Land Code: R2941510	Land Name: FORESTRY	County: BELTRAMI	Acres: 40.00
City:	Site Code: R290099	Classification Per M.S. 86A.05: f. state forests and state forest subareas	Current Public Use: YES	Future Public Use: YES
Land Code: 1000014504	Agency Land Code: R2941535	Land Name: FORESTRY	County: BELTRAMI	Acres: 40.00
City:	Site Code: R290099	Classification Per M.S. 86A.05: f. state forests and state forest subareas	Current Public Use: YES	Future Public Use: YES
Land Code: 1000014505	Agency Land Code: R2941924	Land Name: FORESTRY	County: BELTRAMI	Acres: 40.00
City:	Site Code: R290099	Classification Per M.S. 86A.05: f. state forests and state forest subareas	Current Public Use: YES	Future Public Use: YES
Land Code: 1000014506	Agency Land Code: R2941973	Land Name: FORESTRY	County: BELTRAMI	Acres: 40.00
City:	Site Code: R290099	Classification Per M.S. 86A.05: f. state forests and state forest subareas	Current Public Use: YES	Future Public Use: YES
Land Code: 1000014507	Agency Land Code: R2942366	Land Name: FORESTRY	County: BELTRAMI	Acres: 40.00
City:	Site Code: R290099	Classification Per M.S. 86A.05: f. state forests and state forest subareas	Current Public Use: YES	Future Public Use: YES
Land Code: 1000014508	Agency Land Code: R2942387	Land Name: FORESTRY	County: BELTRAMI	Acres: 40.00
City:	Site Code: R290099	Classification Per M.S. 86A.05: f. state forests and state forest subareas	Current Public Use: YES	Future Public Use: YES
Land Code: 1000014509	Agency Land Code: R2944565	Land Name: FORESTRY	County: BELTRAMI	Acres: 40.00
City:	Site Code: R290099	Classification Per M.S. 86A.05: f. state forests and state forest subareas	Current Public Use: YES	Future Public Use: YES



Land Code: 1000014510	Agency Land Code: R2944575	Land Name: FORESTRY	County: BELTRAMI	Acres: 40.00
City:	Site Code: R290099	Classification Per M.S. 86A.05: f. state forests and state forest subareas	Current Public Use: YES	Future Public Use: YES
Land Code: 1000014511	Agency Land Code: R2944590	Land Name: FORESTRY	County: BELTRAMI	Acres: 40.00
City:	Site Code: R290099	Classification Per M.S. 86A.05: f. state forests and state forest subareas	Current Public Use: YES	Future Public Use: YES
Land Code: 1000014512	Agency Land Code: R2944601	Land Name: FORESTRY	County: BELTRAMI	Acres: 40.00
City:	Site Code: R290099	Classification Per M.S. 86A.05: f. state forests and state forest subareas	Current Public Use: YES	Future Public Use: YES
Land Code: 1000014513	Agency Land Code: R2944622	Land Name: FORESTRY	County: BELTRAMI	Acres: 40.00
City:	Site Code: R290099	Classification Per M.S. 86A.05: f. state forests and state forest subareas	Current Public Use: YES	Future Public Use: YES
Land Code: 1000014514	Agency Land Code: R2944663	Land Name: FORESTRY	County: BELTRAMI	Acres: 40.00
City:	Site Code: R290099	Classification Per M.S. 86A.05: f. state forests and state forest subareas	Current Public Use: YES	Future Public Use: YES
Land Code: 1000014515	Agency Land Code: R2941151	Land Name: FORESTRY	County: BELTRAMI	Acres: 40.00
City:	Site Code: R290099	Classification Per M.S. 86A.05: f. state forests and state forest subareas	Current Public Use: YES	Future Public Use: YES
Land Code: 1000014516	Agency Land Code: R2941155	Land Name: FORESTRY	County: BELTRAMI	Acres: 40.00
City:	Site Code: R290099	Classification Per M.S. 86A.05: f. state forests and state forest subareas	Current Public Use: YES	Future Public Use: YES
Land Code: 1000014517	Agency Land Code: R2942008	Land Name: FORESTRY	County: BELTRAMI	Acres: 40.00
City:	Site Code: R290099	Classification Per M.S. 86A.05: f. state forests and state forest subareas	Current Public Use: YES	Future Public Use: YES
Land Code: 1000014518	Agency Land Code: R2938107	Land Name: FORESTRY	County: BELTRAMI	Acres: 40.00
City:	Site Code: R290099	Classification Per M.S. 86A.05: f. state forests and state forest subareas	Current Public Use: YES	Future Public Use: YES
Land Code: 1000014519	Agency Land Code: R2938109	Land Name: FORESTRY	County: BELTRAMI	Acres: 40.00
City:	Site Code: R290099	Classification Per M.S. 86A.05: f. state forests and state forest subareas	Current Public Use: YES	Future Public Use: YES
Land Code: 1000014520	Agency Land Code: R2944206	Land Name: FORESTRY	County: BELTRAMI	Acres: 40.00
City:	Site Code: R290099	Classification Per M.S. 86A.05: f. state forests and state forest subareas	Current Public Use: YES	Future Public Use: YES
Land Code: 1000014521	Agency Land Code: R2944672	Land Name: FORESTRY	County: BELTRAMI	Acres: 40.00
City:	Site Code: R290099	Classification Per M.S. 86A.05: f. state forests and state forest subareas	Current Public Use: YES	Future Public Use: YES



Land Code: 1000014522	Agency Land Code: R2944719	Land Name: FORESTRY	County: BELTRAMI	Acres: 40.00
City:	Site Code: R290099	Classification Per M.S. 86A.05: f. state forests and state forest subareas	Current Public Use: YES	Future Public Use: YES
Land Code: 1000014523	Agency Land Code: R2937404	Land Name: FORESTRY	County: BELTRAMI	Acres: 39.44
City:	Site Code: R290099	Classification Per M.S. 86A.05: f. state forests and state forest subareas	Current Public Use: YES	Future Public Use: YES
Land Code: 1000014524	Agency Land Code: R2937407	Land Name: FORESTRY	County: BELTRAMI	Acres: 39.06
City:	Site Code: R290099	Classification Per M.S. 86A.05: f. state forests and state forest subareas	Current Public Use: YES	Future Public Use: YES
Land Code: 1000014525	Agency Land Code: R2937418	Land Name: FORESTRY	County: BELTRAMI	Acres: 40.00
City:	Site Code: R290099	Classification Per M.S. 86A.05: f. state forests and state forest subareas	Current Public Use: YES	Future Public Use: YES
Land Code: 1000014526	Agency Land Code: R2937421	Land Name: FORESTRY	County: BELTRAMI	Acres: 40.00
City:	Site Code: R290099	Classification Per M.S. 86A.05: f. state forests and state forest subareas	Current Public Use: YES	Future Public Use: YES
Land Code: 1000014527	Agency Land Code: R2937432	Land Name: FORESTRY	County: BELTRAMI	Acres: 40.00
City:	Site Code: R290099	Classification Per M.S. 86A.05: f. state forests and state forest subareas	Current Public Use: YES	Future Public Use: YES
Land Code: 1000014528	Agency Land Code: R2937586	Land Name: FORESTRY	County: BELTRAMI	Acres: 40.00
City:	Site Code: R290099	Classification Per M.S. 86A.05: f. state forests and state forest subareas	Current Public Use: YES	Future Public Use: YES
Land Code: 1000014529	Agency Land Code: R2937551	Land Name: FORESTRY	County: BELTRAMI	Acres: 40.00
City:	Site Code: R290099	Classification Per M.S. 86A.05: f. state forests and state forest subareas	Current Public Use: YES	Future Public Use: YES
Land Code: 1000014530	Agency Land Code: R2939608	Land Name: FORESTRY	County: BELTRAMI	Acres: 40.00
City:	Site Code: R290099	Classification Per M.S. 86A.05: f. state forests and state forest subareas	Current Public Use: YES	Future Public Use: YES
Land Code: 1000014531	Agency Land Code: R2939632	Land Name: FORESTRY	County: BELTRAMI	Acres: 40.00
City:	Site Code: R290099	Classification Per M.S. 86A.05: f. state forests and state forest subareas	Current Public Use: YES	Future Public Use: YES
Land Code: 1000014532	Agency Land Code: R2939658	Land Name: FORESTRY	County: BELTRAMI	Acres: 40.00
City:	Site Code: R290099	Classification Per M.S. 86A.05: f. state forests and state forest subareas	Current Public Use: YES	Future Public Use: YES
Land Code: 1000014533	Agency Land Code: R2939663	Land Name: FORESTRY	County: BELTRAMI	Acres: 40.00
City:	Site Code: R290099	Classification Per M.S. 86A.05: f. state forests and state forest subareas	Current Public Use: YES	Future Public Use: YES



Land Code: 1000014534	Agency Land Code: R2939673	Land Name: FORESTRY	County: BELTRAMI	Acres: 40.00
City:	Site Code: R290099	Classification Per M.S. 86A.05: f. state forests and state forest subareas	Current Public Use: YES	Future Public Use: YES
Land Code: 1000014535	Agency Land Code: R2939755	Land Name: FORESTRY	County: BELTRAMI	Acres: 40.00
City:	Site Code: R290099	Classification Per M.S. 86A.05: f. state forests and state forest subareas	Current Public Use: YES	Future Public Use: YES
Land Code: 1000014536	Agency Land Code: R2939776	Land Name: FORESTRY	County: BELTRAMI	Acres: 40.00
City:	Site Code: R290099	Classification Per M.S. 86A.05: f. state forests and state forest subareas	Current Public Use: YES	Future Public Use: YES
Land Code: 1000014537	Agency Land Code: R2939812	Land Name: FORESTRY	County: BELTRAMI	Acres: 40.00
City:	Site Code: R290099	Classification Per M.S. 86A.05: f. state forests and state forest subareas	Current Public Use: YES	Future Public Use: YES
Land Code: 1000014538	Agency Land Code: R2939815	Land Name: FORESTRY	County: BELTRAMI	Acres: 40.00
City:	Site Code: R290099	Classification Per M.S. 86A.05: f. state forests and state forest subareas	Current Public Use: YES	Future Public Use: YES
Land Code: 1000014539	Agency Land Code: R2939841	Land Name: FORESTRY	County: BELTRAMI	Acres: 40.06
City:	Site Code: R290099	Classification Per M.S. 86A.05: f. state forests and state forest subareas	Current Public Use: YES	Future Public Use: YES
Land Code: 1000014540	Agency Land Code: R2939849	Land Name: FORESTRY	County: BELTRAMI	Acres: 40.00
City:	Site Code: R290099	Classification Per M.S. 86A.05: f. state forests and state forest subareas	Current Public Use: YES	Future Public Use: YES
Land Code: 1000014541	Agency Land Code: R2939865	Land Name: FORESTRY	County: BELTRAMI	Acres: 40.00
City:	Site Code: R290099	Classification Per M.S. 86A.05: f. state forests and state forest subareas	Current Public Use: YES	Future Public Use: YES
Land Code: 1000014542	Agency Land Code: R2944339	Land Name: FORESTRY	County: BELTRAMI	Acres: 40.00
City:	Site Code: R290099	Classification Per M.S. 86A.05: f. state forests and state forest subareas	Current Public Use: YES	Future Public Use: YES
Land Code: 1000014543	Agency Land Code: R2944374	Land Name: FORESTRY	County: BELTRAMI	Acres: 40.00
City:	Site Code: R290099	Classification Per M.S. 86A.05: f. state forests and state forest subareas	Current Public Use: YES	Future Public Use: YES
Land Code: 1000014544	Agency Land Code: R2944385	Land Name: FORESTRY	County: BELTRAMI	Acres: 40.00
City:	Site Code: R290099	Classification Per M.S. 86A.05: f. state forests and state forest subareas	Current Public Use: YES	Future Public Use: YES
Land Code: 1000014545	Agency Land Code: R2944390	Land Name: FORESTRY	County: BELTRAMI	Acres: 40.00
City:	Site Code: R290099	Classification Per M.S. 86A.05: f. state forests and state forest subareas	Current Public Use: YES	Future Public Use: YES



Land Code: 1000014546	Agency Land Code: R2939943	Land Name: FORESTRY	County: BELTRAMI	Acres: 40.00
City:	Site Code: R290099	Classification Per M.S. 86A.05: f. state forests and state forest subareas	Current Public Use: YES	Future Public Use: YES
Land Code: 1000014547	Agency Land Code: R2939953	Land Name: FORESTRY	County: BELTRAMI	Acres: 40.00
City:	Site Code: R290099	Classification Per M.S. 86A.05: f. state forests and state forest subareas	Current Public Use: YES	Future Public Use: YES
Land Code: 1000014548	Agency Land Code: R2939970	Land Name: FORESTRY	County: BELTRAMI	Acres: 40.00
City:	Site Code: R290099	Classification Per M.S. 86A.05: f. state forests and state forest subareas	Current Public Use: YES	Future Public Use: YES
Land Code: 1000014549	Agency Land Code: R2940001	Land Name: FORESTRY	County: BELTRAMI	Acres: 40.00
City:	Site Code: R290099	Classification Per M.S. 86A.05: f. state forests and state forest subareas	Current Public Use: YES	Future Public Use: YES
Land Code: 1000014550	Agency Land Code: R2940008	Land Name: FORESTRY	County: BELTRAMI	Acres: 40.00
City:	Site Code: R290099	Classification Per M.S. 86A.05: f. state forests and state forest subareas	Current Public Use: YES	Future Public Use: YES
Land Code: 1000014551	Agency Land Code: R2940012	Land Name: FORESTRY	County: BELTRAMI	Acres: 40.00
City:	Site Code: R290099	Classification Per M.S. 86A.05: f. state forests and state forest subareas	Current Public Use: YES	Future Public Use: YES
Land Code: 1000014552	Agency Land Code: R2940056	Land Name: FORESTRY	County: BELTRAMI	Acres: 40.00
City:	Site Code: R290099	Classification Per M.S. 86A.05: f. state forests and state forest subareas	Current Public Use: YES	Future Public Use: YES
Land Code: 1000014553	Agency Land Code: R2940137	Land Name: FORESTRY	County: BELTRAMI	Acres: 40.00
City:	Site Code: R290099	Classification Per M.S. 86A.05: f. state forests and state forest subareas	Current Public Use: YES	Future Public Use: YES
Land Code: 1000014554	Agency Land Code: R2940138	Land Name: FORESTRY	County: BELTRAMI	Acres: 40.00
City:	Site Code: R290099	Classification Per M.S. 86A.05: f. state forests and state forest subareas	Current Public Use: YES	Future Public Use: YES
Land Code: 1000014555	Agency Land Code: R2940141	Land Name: FORESTRY	County: BELTRAMI	Acres: 40.00
City:	Site Code: R290099	Classification Per M.S. 86A.05: f. state forests and state forest subareas	Current Public Use: YES	Future Public Use: YES
Land Code: 1000014556	Agency Land Code: R2940155	Land Name: FORESTRY	County: BELTRAMI	Acres: 40.00
City:	Site Code: R290099	Classification Per M.S. 86A.05: f. state forests and state forest subareas	Current Public Use: YES	Future Public Use: YES
Land Code: 1000014557	Agency Land Code: R2940168	Land Name: FORESTRY	County: BELTRAMI	Acres: 40.00
City:	Site Code: R290099	Classification Per M.S. 86A.05: f. state forests and state forest subareas	Current Public Use: YES	Future Public Use: YES



Land Code: 1000014558	Agency Land Code: R2940188	Land Name: FORESTRY	County: BELTRAMI	Acres: 40.00
City:	Site Code: R290099	Classification Per M.S. 86A.05: f. state forests and state forest subareas	Current Public Use: YES	Future Public Use: YES
Land Code: 1000014559	Agency Land Code: R2940203	Land Name: FORESTRY	County: BELTRAMI	Acres: 40.00
City:	Site Code: R290099	Classification Per M.S. 86A.05: f. state forests and state forest subareas	Current Public Use: YES	Future Public Use: YES
Land Code: 1000014560	Agency Land Code: R2940213	Land Name: FORESTRY	County: BELTRAMI	Acres: 40.00
City:	Site Code: R290099	Classification Per M.S. 86A.05: f. state forests and state forest subareas	Current Public Use: YES	Future Public Use: YES
Land Code: 1000014561	Agency Land Code: R2940221	Land Name: FORESTRY	County: BELTRAMI	Acres: 40.00
City:	Site Code: R290099	Classification Per M.S. 86A.05: f. state forests and state forest subareas	Current Public Use: YES	Future Public Use: YES
Land Code: 1000014562	Agency Land Code: R2940222	Land Name: FORESTRY	County: BELTRAMI	Acres: 40.00
City:	Site Code: R290099	Classification Per M.S. 86A.05: f. state forests and state forest subareas	Current Public Use: YES	Future Public Use: YES
Land Code: 1000014563	Agency Land Code: R2940223	Land Name: FORESTRY	County: BELTRAMI	Acres: 40.00
City:	Site Code: R290099	Classification Per M.S. 86A.05: f. state forests and state forest subareas	Current Public Use: YES	Future Public Use: YES
Land Code: 1000014564	Agency Land Code: R2940230	Land Name: FORESTRY	County: BELTRAMI	Acres: 40.00
City:	Site Code: R290099	Classification Per M.S. 86A.05: f. state forests and state forest subareas	Current Public Use: YES	Future Public Use: YES
Land Code: 1000014565	Agency Land Code: R2944414	Land Name: FORESTRY	County: BELTRAMI	Acres: 40.00
City:	Site Code: R290099	Classification Per M.S. 86A.05: f. state forests and state forest subareas	Current Public Use: YES	Future Public Use: YES
Land Code: 1000014566	Agency Land Code: R2944449	Land Name: FORESTRY	County: BELTRAMI	Acres: 40.00
City:	Site Code: R290099	Classification Per M.S. 86A.05: f. state forests and state forest subareas	Current Public Use: YES	Future Public Use: YES
Land Code: 1000014567	Agency Land Code: R2944493	Land Name: FORESTRY	County: BELTRAMI	Acres: 40.00
City:	Site Code: R290099	Classification Per M.S. 86A.05: f. state forests and state forest subareas	Current Public Use: YES	Future Public Use: YES
Land Code: 1000014568	Agency Land Code: R2944507	Land Name: FORESTRY	County: BELTRAMI	Acres: 40.00
City:	Site Code: R290099	Classification Per M.S. 86A.05: f. state forests and state forest subareas	Current Public Use: YES	Future Public Use: YES
Land Code: 1000014569	Agency Land Code: R2940310	Land Name: FORESTRY	County: BELTRAMI	Acres: 40.00
City:	Site Code: R290099	Classification Per M.S. 86A.05: f. state forests and state forest subareas	Current Public Use: YES	Future Public Use: YES



Land Code: 1000014570	Agency Land Code: R2940325	Land Name: FORESTRY	County: BELTRAMI	Acres: 40.00
City:	Site Code: R290099	Classification Per M.S. 86A.05: f. state forests and state forest subareas	Current Public Use: YES	Future Public Use: YES
Land Code: 1000014571	Agency Land Code: R2940353	Land Name: FORESTRY	County: BELTRAMI	Acres: 40.23
City:	Site Code: R290099	Classification Per M.S. 86A.05: f. state forests and state forest subareas	Current Public Use: YES	Future Public Use: YES
Land Code: 1000014572	Agency Land Code: R2940359	Land Name: FORESTRY	County: BELTRAMI	Acres: 40.00
City:	Site Code: R290099	Classification Per M.S. 86A.05: f. state forests and state forest subareas	Current Public Use: YES	Future Public Use: YES
Land Code: 1000014573	Agency Land Code: R2940374	Land Name: FORESTRY	County: BELTRAMI	Acres: 40.00
City:	Site Code: R290099	Classification Per M.S. 86A.05: f. state forests and state forest subareas	Current Public Use: YES	Future Public Use: YES
Land Code: 1000014574	Agency Land Code: R2940392	Land Name: FORESTRY	County: BELTRAMI	Acres: 40.00
City:	Site Code: R290099	Classification Per M.S. 86A.05: f. state forests and state forest subareas	Current Public Use: YES	Future Public Use: YES
Land Code: 1000014575	Agency Land Code: R2940429	Land Name: FORESTRY	County: BELTRAMI	Acres: 40.00
City:	Site Code: R290099	Classification Per M.S. 86A.05: f. state forests and state forest subareas	Current Public Use: YES	Future Public Use: YES
Land Code: 1000014576	Agency Land Code: R2940436	Land Name: FORESTRY	County: BELTRAMI	Acres: 40.00
City:	Site Code: R290099	Classification Per M.S. 86A.05: f. state forests and state forest subareas	Current Public Use: YES	Future Public Use: YES
Land Code: 1000014577	Agency Land Code: R2940477	Land Name: FORESTRY	County: BELTRAMI	Acres: 40.00
City:	Site Code: R290099	Classification Per M.S. 86A.05: f. state forests and state forest subareas	Current Public Use: YES	Future Public Use: YES
Land Code: 1000014578	Agency Land Code: R2940503	Land Name: FORESTRY	County: BELTRAMI	Acres: 40.00
City:	Site Code: R290099	Classification Per M.S. 86A.05: f. state forests and state forest subareas	Current Public Use: YES	Future Public Use: YES
Land Code: 1000014579	Agency Land Code: R2940532	Land Name: FORESTRY	County: BELTRAMI	Acres: 40.00
City:	Site Code: R290099	Classification Per M.S. 86A.05: f. state forests and state forest subareas	Current Public Use: YES	Future Public Use: YES
Land Code: 1000014580	Agency Land Code: R2940740	Land Name: FORESTRY	County: BELTRAMI	Acres: 40.00
City:	Site Code: R290099	Classification Per M.S. 86A.05: f. state forests and state forest subareas	Current Public Use: YES	Future Public Use: YES
Land Code: 1000014581	Agency Land Code: R2940744	Land Name: FORESTRY	County: BELTRAMI	Acres: 40.00
City:	Site Code: R290099	Classification Per M.S. 86A.05: f. state forests and state forest subareas	Current Public Use: YES	Future Public Use: YES



Land Code: 1000014582	Agency Land Code: R2940544	Land Name: FORESTRY	County: BELTRAMI	Acres: 41.06
City:	Site Code: R290099	Classification Per M.S. 86A.05: f. state forests and state forest subareas	Current Public Use: YES	Future Public Use: YES
Land Code: 1000014583	Agency Land Code: R2940553	Land Name: FORESTRY	County: BELTRAMI	Acres: 40.00
City:	Site Code: R290099	Classification Per M.S. 86A.05: f. state forests and state forest subareas	Current Public Use: YES	Future Public Use: YES
Land Code: 1000014584	Agency Land Code: R2940589	Land Name: FORESTRY	County: BELTRAMI	Acres: 40.00
City:	Site Code: R290099	Classification Per M.S. 86A.05: f. state forests and state forest subareas	Current Public Use: YES	Future Public Use: YES
Land Code: 1000014585	Agency Land Code: R2940687	Land Name: FORESTRY	County: BELTRAMI	Acres: 40.00
City:	Site Code: R290099	Classification Per M.S. 86A.05: f. state forests and state forest subareas	Current Public Use: YES	Future Public Use: YES
Land Code: 1000014586	Agency Land Code: R2940772	Land Name: FORESTRY	County: BELTRAMI	Acres: 40.00
City:	Site Code: R290099	Classification Per M.S. 86A.05: f. state forests and state forest subareas	Current Public Use: YES	Future Public Use: YES
Land Code: 1000014587	Agency Land Code: R2940801	Land Name: FORESTRY	County: BELTRAMI	Acres: 40.00
City:	Site Code: R290099	Classification Per M.S. 86A.05: f. state forests and state forest subareas	Current Public Use: YES	Future Public Use: YES
Land Code: 1000014588	Agency Land Code: R2940802	Land Name: FORESTRY	County: BELTRAMI	Acres: 40.00
City:	Site Code: R290099	Classification Per M.S. 86A.05: f. state forests and state forest subareas	Current Public Use: YES	Future Public Use: YES
Land Code: 1000014589	Agency Land Code: R2940620	Land Name: FORESTRY	County: BELTRAMI	Acres: 40.00
City:	Site Code: R290099	Classification Per M.S. 86A.05: f. state forests and state forest subareas	Current Public Use: YES	Future Public Use: YES
Land Code: 1000014590	Agency Land Code: R2938133	Land Name: FORESTRY	County: BELTRAMI	Acres: 40.00
City:	Site Code: R290099	Classification Per M.S. 86A.05: f. state forests and state forest subareas	Current Public Use: YES	Future Public Use: YES
Land Code: 1000014591	Agency Land Code: R2938157	Land Name: FORESTRY	County: BELTRAMI	Acres: 40.00
City:	Site Code: R290099	Classification Per M.S. 86A.05: f. state forests and state forest subareas	Current Public Use: YES	Future Public Use: YES
Land Code: 1000014592	Agency Land Code: R2938159	Land Name: FORESTRY	County: BELTRAMI	Acres: 40.00
City:	Site Code: R290099	Classification Per M.S. 86A.05: f. state forests and state forest subareas	Current Public Use: YES	Future Public Use: YES
Land Code: 1000014593	Agency Land Code: R2938182	Land Name: FORESTRY	County: BELTRAMI	Acres: 40.00
City:	Site Code: R290099	Classification Per M.S. 86A.05: f. state forests and state forest subareas	Current Public Use: YES	Future Public Use: YES



Land Code: 1000014594	Agency Land Code: R2937739	Land Name: FORESTRY	County: BELTRAMI	Acres: 40.00
City:	Site Code: R290099	Classification Per M.S. 86A.05: f. state forests and state forest subareas	Current Public Use: YES	Future Public Use: YES
Land Code: 1000014595	Agency Land Code: R2937765	Land Name: FORESTRY	County: BELTRAMI	Acres: 40.00
City:	Site Code: R290099	Classification Per M.S. 86A.05: f. state forests and state forest subareas	Current Public Use: YES	Future Public Use: YES
Land Code: 1000014596	Agency Land Code: R2937790	Land Name: FORESTRY	County: BELTRAMI	Acres: 40.00
City:	Site Code: R290099	Classification Per M.S. 86A.05: f. state forests and state forest subareas	Current Public Use: YES	Future Public Use: YES
Land Code: 1000014597	Agency Land Code: R2937798	Land Name: FORESTRY	County: BELTRAMI	Acres: 36.84
City:	Site Code: R290099	Classification Per M.S. 86A.05: f. state forests and state forest subareas	Current Public Use: YES	Future Public Use: YES
Land Code: 1000014598	Agency Land Code: R2938261	Land Name: FORESTRY	County: BELTRAMI	Acres: 40.00
City:	Site Code: R290099	Classification Per M.S. 86A.05: f. state forests and state forest subareas	Current Public Use: YES	Future Public Use: YES
Land Code: 1000014599	Agency Land Code: R2937826	Land Name: FORESTRY	County: BELTRAMI	Acres: 40.00
City:	Site Code: R290099	Classification Per M.S. 86A.05: f. state forests and state forest subareas	Current Public Use: YES	Future Public Use: YES
Land Code: 1000014600	Agency Land Code: R2937834	Land Name: FORESTRY	County: BELTRAMI	Acres: 40.00
City:	Site Code: R290099	Classification Per M.S. 86A.05: f. state forests and state forest subareas	Current Public Use: YES	Future Public Use: YES
Land Code: 1000014601	Agency Land Code: R2938333	Land Name: FORESTRY	County: BELTRAMI	Acres: 40.00
City:	Site Code: R290099	Classification Per M.S. 86A.05: f. state forests and state forest subareas	Current Public Use: YES	Future Public Use: YES
Land Code: 1000014602	Agency Land Code: R2938335	Land Name: FORESTRY	County: BELTRAMI	Acres: 40.00
City:	Site Code: R290099	Classification Per M.S. 86A.05: f. state forests and state forest subareas	Current Public Use: YES	Future Public Use: YES
Land Code: 1000014603	Agency Land Code: R2937866	Land Name: FORESTRY	County: BELTRAMI	Acres: 40.00
City:	Site Code: R290099	Classification Per M.S. 86A.05: f. state forests and state forest subareas	Current Public Use: YES	Future Public Use: YES
Land Code: 1000014604	Agency Land Code: R2937896	Land Name: FORESTRY	County: BELTRAMI	Acres: 40.00
City:	Site Code: R290099	Classification Per M.S. 86A.05: f. state forests and state forest subareas	Current Public Use: YES	Future Public Use: YES
Land Code: 1000014605	Agency Land Code: R2938355	Land Name: FORESTRY	County: BELTRAMI	Acres: 40.00
City:	Site Code: R290099	Classification Per M.S. 86A.05: f. state forests and state forest subareas	Current Public Use: YES	Future Public Use: YES



Land Code: 1000014606	Agency Land Code: R2937938	Land Name: FORESTRY	County: BELTRAMI	Acres: 24.29
City:	Site Code: R290099	Classification Per M.S. 86A.05: f. state forests and state forest subareas	Current Public Use: YES	Future Public Use: YES
Land Code: 1000014607	Agency Land Code: R2937946	Land Name: FORESTRY	County: BELTRAMI	Acres: 40.00
City:	Site Code: R290099	Classification Per M.S. 86A.05: f. state forests and state forest subareas	Current Public Use: YES	Future Public Use: YES
Land Code: 1000014608	Agency Land Code: R2937969	Land Name: FORESTRY	County: BELTRAMI	Acres: 40.00
City:	Site Code: R290099	Classification Per M.S. 86A.05: f. state forests and state forest subareas	Current Public Use: YES	Future Public Use: YES
Land Code: 1000014609	Agency Land Code: R2937972	Land Name: FORESTRY	County: BELTRAMI	Acres: 41.13
City:	Site Code: R290099	Classification Per M.S. 86A.05: f. state forests and state forest subareas	Current Public Use: YES	Future Public Use: YES
Land Code: 1000014610	Agency Land Code: R2938011	Land Name: FORESTRY	County: BELTRAMI	Acres: 40.00
City:	Site Code: R290099	Classification Per M.S. 86A.05: f. state forests and state forest subareas	Current Public Use: YES	Future Public Use: YES
Land Code: 1000014611	Agency Land Code: R2938012	Land Name: FORESTRY	County: BELTRAMI	Acres: 40.00
City:	Site Code: R290099	Classification Per M.S. 86A.05: f. state forests and state forest subareas	Current Public Use: YES	Future Public Use: YES
Land Code: 1000014612	Agency Land Code: R2938014	Land Name: FORESTRY	County: BELTRAMI	Acres: 40.00
City:	Site Code: R290099	Classification Per M.S. 86A.05: f. state forests and state forest subareas	Current Public Use: YES	Future Public Use: YES
Land Code: 1000014613	Agency Land Code: R2941191	Land Name: FORESTRY	County: BELTRAMI	Acres: 40.00
City:	Site Code: R290099	Classification Per M.S. 86A.05: f. state forests and state forest subareas	Current Public Use: YES	Future Public Use: YES
Land Code: 1000014614	Agency Land Code: R2941607	Land Name: FORESTRY	County: BELTRAMI	Acres: 40.00
City:	Site Code: R290099	Classification Per M.S. 86A.05: f. state forests and state forest subareas	Current Public Use: YES	Future Public Use: YES
Land Code: 1000014615	Agency Land Code: R2941624	Land Name: FORESTRY	County: BELTRAMI	Acres: 40.00
City:	Site Code: R290099	Classification Per M.S. 86A.05: f. state forests and state forest subareas	Current Public Use: YES	Future Public Use: YES
Land Code: 1000014616	Agency Land Code: R2942063	Land Name: FORESTRY	County: BELTRAMI	Acres: 40.00
City:	Site Code: R290099	Classification Per M.S. 86A.05: f. state forests and state forest subareas	Current Public Use: YES	Future Public Use: YES
Land Code: 1000014617	Agency Land Code: R2942068	Land Name: FORESTRY	County: BELTRAMI	Acres: 40.00
City:	Site Code: R290099	Classification Per M.S. 86A.05: f. state forests and state forest subareas	Current Public Use: YES	Future Public Use: YES



Land Code: 1000014618	Agency Land Code: R2942476	Land Name: FORESTRY	County: BELTRAMI	Acres: 40.00
City:	Site Code: R290099	Classification Per M.S. 86A.05: f. state forests and state forest subareas	Current Public Use: YES	Future Public Use: YES
Land Code: 1000014619	Agency Land Code: R2942485	Land Name: FORESTRY	County: BELTRAMI	Acres: 40.00
City:	Site Code: R290099	Classification Per M.S. 86A.05: f. state forests and state forest subareas	Current Public Use: YES	Future Public Use: YES
Land Code: 1000014620	Agency Land Code: R2942486	Land Name: FORESTRY	County: BELTRAMI	Acres: 40.00
City:	Site Code: R290099	Classification Per M.S. 86A.05: f. state forests and state forest subareas	Current Public Use: YES	Future Public Use: YES
Land Code: 1000014621	Agency Land Code: R2942531	Land Name: FORESTRY	County: BELTRAMI	Acres: 40.00
City:	Site Code: R290099	Classification Per M.S. 86A.05: f. state forests and state forest subareas	Current Public Use: YES	Future Public Use: YES
Land Code: 1000014622	Agency Land Code: R2944543	Land Name: FORESTRY	County: BELTRAMI	Acres: 40.00
City:	Site Code: R290099	Classification Per M.S. 86A.05: f. state forests and state forest subareas	Current Public Use: YES	Future Public Use: YES
Land Code: 1000014623	Agency Land Code: R2942557	Land Name: FORESTRY	County: BELTRAMI	Acres: 40.00
City:	Site Code: R290099	Classification Per M.S. 86A.05: f. state forests and state forest subareas	Current Public Use: YES	Future Public Use: YES
Land Code: 1000014624	Agency Land Code: R2942578	Land Name: FORESTRY	County: BELTRAMI	Acres: 40.00
City:	Site Code: R290099	Classification Per M.S. 86A.05: f. state forests and state forest subareas	Current Public Use: YES	Future Public Use: YES
Land Code: 1000014625	Agency Land Code: R2942610	Land Name: FORESTRY	County: BELTRAMI	Acres: 40.00
City:	Site Code: R290099	Classification Per M.S. 86A.05: f. state forests and state forest subareas	Current Public Use: YES	Future Public Use: YES
Land Code: 1000014626	Agency Land Code: R2942674	Land Name: FORESTRY	County: BELTRAMI	Acres: 40.00
City:	Site Code: R290099	Classification Per M.S. 86A.05: f. state forests and state forest subareas	Current Public Use: YES	Future Public Use: YES
Land Code: 1000014627	Agency Land Code: R2942692	Land Name: FORESTRY	County: BELTRAMI	Acres: 40.00
City:	Site Code: R290099	Classification Per M.S. 86A.05: f. state forests and state forest subareas	Current Public Use: YES	Future Public Use: YES
Land Code: 1000014628	Agency Land Code: R2942711	Land Name: FORESTRY	County: BELTRAMI	Acres: 40.00
City:	Site Code: R290099	Classification Per M.S. 86A.05: f. state forests and state forest subareas	Current Public Use: YES	Future Public Use: YES
Land Code: 1000014629	Agency Land Code: R2943198	Land Name: FORESTRY	County: BELTRAMI	Acres: 40.00
City:	Site Code: R290099	Classification Per M.S. 86A.05: f. state forests and state forest subareas	Current Public Use: YES	Future Public Use: YES



Land Code: 1000014630	Agency Land Code: R2943204	Land Name: FORESTRY	County: BELTRAMI	Acres: 40.00
City:	Site Code: R290099	Classification Per M.S. 86A.05: f. state forests and state forest subareas	Current Public Use: YES	Future Public Use: YES
Land Code: 1000014631	Agency Land Code: R2943298	Land Name: FORESTRY	County: BELTRAMI	Acres: 40.00
City:	Site Code: R290099	Classification Per M.S. 86A.05: f. state forests and state forest subareas	Current Public Use: YES	Future Public Use: YES
Land Code: 1000014632	Agency Land Code: R2943331	Land Name: FORESTRY	County: BELTRAMI	Acres: 40.00
City:	Site Code: R290099	Classification Per M.S. 86A.05: f. state forests and state forest subareas	Current Public Use: YES	Future Public Use: YES
Land Code: 1000014633	Agency Land Code: R2943368	Land Name: FORESTRY	County: BELTRAMI	Acres: 40.00
City:	Site Code: R290099	Classification Per M.S. 86A.05: f. state forests and state forest subareas	Current Public Use: YES	Future Public Use: YES
Land Code: 1000014634	Agency Land Code: R2943374	Land Name: FORESTRY	County: BELTRAMI	Acres: 40.00
City:	Site Code: R290099	Classification Per M.S. 86A.05: f. state forests and state forest subareas	Current Public Use: YES	Future Public Use: YES
Land Code: 1000014635	Agency Land Code: R2943387	Land Name: FORESTRY	County: BELTRAMI	Acres: 40.00
City:	Site Code: R290099	Classification Per M.S. 86A.05: f. state forests and state forest subareas	Current Public Use: YES	Future Public Use: YES
Land Code: 1000014636	Agency Land Code: R2943393	Land Name: FORESTRY	County: BELTRAMI	Acres: 40.00
City:	Site Code: R290099	Classification Per M.S. 86A.05: f. state forests and state forest subareas	Current Public Use: YES	Future Public Use: YES
Land Code: 1000014637	Agency Land Code: R2943555	Land Name: FORESTRY	County: BELTRAMI	Acres: 40.00
City:	Site Code: R290099	Classification Per M.S. 86A.05: f. state forests and state forest subareas	Current Public Use: YES	Future Public Use: YES
Land Code: 1000014638	Agency Land Code: R2943565	Land Name: FORESTRY	County: BELTRAMI	Acres: 40.00
City:	Site Code: R290099	Classification Per M.S. 86A.05: f. state forests and state forest subareas	Current Public Use: YES	Future Public Use: YES
Land Code: 1000014639	Agency Land Code: R2943577	Land Name: FORESTRY	County: BELTRAMI	Acres: 40.00
City:	Site Code: R290099	Classification Per M.S. 86A.05: f. state forests and state forest subareas	Current Public Use: YES	Future Public Use: YES
Land Code: 1000014640	Agency Land Code: R2943706	Land Name: FORESTRY	County: BELTRAMI	Acres: 40.00
City:	Site Code: R290099	Classification Per M.S. 86A.05: f. state forests and state forest subareas	Current Public Use: YES	Future Public Use: YES
Land Code: 1000014641	Agency Land Code: R2943726	Land Name: FORESTRY	County: BELTRAMI	Acres: 40.00
City:	Site Code: R290099	Classification Per M.S. 86A.05: f. state forests and state forest subareas	Current Public Use: YES	Future Public Use: YES



Land Code: 1000014642	Agency Land Code: R2943846	Land Name: FORESTRY	County: BELTRAMI	Acres: 40.00
City:	Site Code: R290099	Classification Per M.S. 86A.05: f. state forests and state forest subareas	Current Public Use: YES	Future Public Use: YES
Land Code: 1000014643	Agency Land Code: R2944045	Land Name: FORESTRY	County: BELTRAMI	Acres: 40.00
City:	Site Code: R290099	Classification Per M.S. 86A.05: f. state forests and state forest subareas	Current Public Use: YES	Future Public Use: YES
Land Code: 1000014644	Agency Land Code: R2944073	Land Name: FORESTRY	County: BELTRAMI	Acres: 40.00
City:	Site Code: R290099	Classification Per M.S. 86A.05: f. state forests and state forest subareas	Current Public Use: YES	Future Public Use: YES
Land Code: 1000014645	Agency Land Code: R2943896	Land Name: FORESTRY	County: BELTRAMI	Acres: 40.00
City:	Site Code: R290099	Classification Per M.S. 86A.05: f. state forests and state forest subareas	Current Public Use: YES	Future Public Use: YES
Land Code: 1000014646	Agency Land Code: R2943899	Land Name: FORESTRY	County: BELTRAMI	Acres: 40.00
City:	Site Code: R290099	Classification Per M.S. 86A.05: f. state forests and state forest subareas	Current Public Use: YES	Future Public Use: YES
Land Code: 1000014647	Agency Land Code: R2940855	Land Name: FORESTRY	County: BELTRAMI	Acres: 40.00
City:	Site Code: R290099	Classification Per M.S. 86A.05: f. state forests and state forest subareas	Current Public Use: YES	Future Public Use: YES
Land Code: 1000014648	Agency Land Code: R2941269	Land Name: FORESTRY	County: BELTRAMI	Acres: 40.00
City:	Site Code: R290099	Classification Per M.S. 86A.05: f. state forests and state forest subareas	Current Public Use: YES	Future Public Use: YES
Land Code: 1000014649	Agency Land Code: R2941275	Land Name: FORESTRY	County: BELTRAMI	Acres: 40.00
City:	Site Code: R290099	Classification Per M.S. 86A.05: f. state forests and state forest subareas	Current Public Use: YES	Future Public Use: YES
Land Code: 1000014650	Agency Land Code: R2941656	Land Name: FORESTRY	County: BELTRAMI	Acres: 40.00
City:	Site Code: R290099	Classification Per M.S. 86A.05: f. state forests and state forest subareas	Current Public Use: YES	Future Public Use: YES
Land Code: 1000014651	Agency Land Code: R2942104	Land Name: FORESTRY	County: BELTRAMI	Acres: 40.00
City:	Site Code: R290099	Classification Per M.S. 86A.05: f. state forests and state forest subareas	Current Public Use: YES	Future Public Use: YES
Land Code: 1000014652	Agency Land Code: R2942122	Land Name: FORESTRY	County: BELTRAMI	Acres: 40.00
City:	Site Code: R290099	Classification Per M.S. 86A.05: f. state forests and state forest subareas	Current Public Use: YES	Future Public Use: YES
Land Code: 1000014653	Agency Land Code: R2941310	Land Name: FORESTRY	County: BELTRAMI	Acres: 40.00
City:	Site Code: R290099	Classification Per M.S. 86A.05: f. state forests and state forest subareas	Current Public Use: YES	Future Public Use: YES



Land Code: 1000014654	Agency Land Code: R2941726	Land Name: FORESTRY	County: BELTRAMI	Acres: 40.00
City:	Site Code: R290099	Classification Per M.S. 86A.05: f. state forests and state forest subareas	Current Public Use: YES	Future Public Use: YES
Land Code: 1000014655	Agency Land Code: R2942133	Land Name: FORESTRY	County: BELTRAMI	Acres: 40.00
City:	Site Code: R290099	Classification Per M.S. 86A.05: f. state forests and state forest subareas	Current Public Use: YES	Future Public Use: YES
Land Code: 1000014656	Agency Land Code: R2942157	Land Name: FORESTRY	County: BELTRAMI	Acres: 40.72
City:	Site Code: R290099	Classification Per M.S. 86A.05: f. state forests and state forest subareas	Current Public Use: YES	Future Public Use: YES
Land Code: 1000014657	Agency Land Code: R2941357	Land Name: FORESTRY	County: BELTRAMI	Acres: 40.00
City:	Site Code: R290099	Classification Per M.S. 86A.05: f. state forests and state forest subareas	Current Public Use: YES	Future Public Use: YES
Land Code: 1000014658	Agency Land Code: R2941813	Land Name: FORESTRY	County: BELTRAMI	Acres: 40.00
City:	Site Code: R290099	Classification Per M.S. 86A.05: f. state forests and state forest subareas	Current Public Use: YES	Future Public Use: YES
Land Code: 1000014659	Agency Land Code: R2942186	Land Name: FORESTRY	County: BELTRAMI	Acres: 40.00
City:	Site Code: R290099	Classification Per M.S. 86A.05: f. state forests and state forest subareas	Current Public Use: YES	Future Public Use: YES
Land Code: 1000014660	Agency Land Code: R2942195	Land Name: FORESTRY	County: BELTRAMI	Acres: 40.00
City:	Site Code: R290099	Classification Per M.S. 86A.05: f. state forests and state forest subareas	Current Public Use: YES	Future Public Use: YES
Land Code: 1000014661	Agency Land Code: R2942206	Land Name: FORESTRY	County: BELTRAMI	Acres: 40.00
City:	Site Code: R290099	Classification Per M.S. 86A.05: f. state forests and state forest subareas	Current Public Use: YES	Future Public Use: YES
Land Code: 1000014662	Agency Land Code: R2942232	Land Name: FORESTRY	County: BELTRAMI	Acres: 33.92
City:	Site Code: R290099	Classification Per M.S. 86A.05: f. state forests and state forest subareas	Current Public Use: YES	Future Public Use: YES
Land Code: 1000014663	Agency Land Code: R2940990	Land Name: FORESTRY	County: BELTRAMI	Acres: 40.00
City:	Site Code: R290099	Classification Per M.S. 86A.05: f. state forests and state forest subareas	Current Public Use: YES	Future Public Use: YES
Land Code: 1000014664	Agency Land Code: R2941426	Land Name: FORESTRY	County: BELTRAMI	Acres: 40.00
City:	Site Code: R290099	Classification Per M.S. 86A.05: f. state forests and state forest subareas	Current Public Use: YES	Future Public Use: YES
Land Code: 1000014665	Agency Land Code: R2941819	Land Name: FORESTRY	County: BELTRAMI	Acres: 40.00
City:	Site Code: R290099	Classification Per M.S. 86A.05: f. state forests and state forest subareas	Current Public Use: YES	Future Public Use: YES



Land Code: 1000014666	Agency Land Code: R2941860	Land Name: FORESTRY	County: BELTRAMI	Acres: 40.00
City:	Site Code: R290099	Classification Per M.S. 86A.05: f. state forests and state forest subareas	Current Public Use: YES	Future Public Use: YES
Land Code: 1000014667	Agency Land Code: R2941865	Land Name: FORESTRY	County: BELTRAMI	Acres: 40.00
City:	Site Code: R290099	Classification Per M.S. 86A.05: f. state forests and state forest subareas	Current Public Use: YES	Future Public Use: YES
Land Code: 1000014668	Agency Land Code: R2942249	Land Name: FORESTRY	County: BELTRAMI	Acres: 40.00
City:	Site Code: R290099	Classification Per M.S. 86A.05: f. state forests and state forest subareas	Current Public Use: YES	Future Public Use: YES
Land Code: 1000014669	Agency Land Code: R2944099	Land Name: FORESTRY	County: BELTRAMI	Acres: 40.00
City:	Site Code: R290099	Classification Per M.S. 86A.05: f. state forests and state forest subareas	Current Public Use: YES	Future Public Use: YES
Land Code: 1000014670	Agency Land Code: R2944102	Land Name: FORESTRY	County: BELTRAMI	Acres: 40.00
City:	Site Code: R290099	Classification Per M.S. 86A.05: f. state forests and state forest subareas	Current Public Use: YES	Future Public Use: YES
Land Code: 1000014671	Agency Land Code: R2944580	Land Name: FORESTRY	County: BELTRAMI	Acres: 40.00
City:	Site Code: R290099	Classification Per M.S. 86A.05: f. state forests and state forest subareas	Current Public Use: YES	Future Public Use: YES
Land Code: 1000014672	Agency Land Code: R2944607	Land Name: FORESTRY	County: BELTRAMI	Acres: 40.00
City:	Site Code: R290099	Classification Per M.S. 86A.05: f. state forests and state forest subareas	Current Public Use: YES	Future Public Use: YES
Land Code: 1000014673	Agency Land Code: R2944643	Land Name: FORESTRY	County: BELTRAMI	Acres: 40.00
City:	Site Code: R290099	Classification Per M.S. 86A.05: f. state forests and state forest subareas	Current Public Use: YES	Future Public Use: YES
Land Code: 1000014674	Agency Land Code: R2944650	Land Name: FORESTRY	County: BELTRAMI	Acres: 40.00
City:	Site Code: R290099	Classification Per M.S. 86A.05: f. state forests and state forest subareas	Current Public Use: YES	Future Public Use: YES
Land Code: 1000014675	Agency Land Code: R2944662	Land Name: FORESTRY	County: BELTRAMI	Acres: 40.00
City:	Site Code: R290099	Classification Per M.S. 86A.05: f. state forests and state forest subareas	Current Public Use: YES	Future Public Use: YES
Land Code: 1000014676	Agency Land Code: R2944224	Land Name: FORESTRY	County: BELTRAMI	Acres: 40.00
City:	Site Code: R290099	Classification Per M.S. 86A.05: f. state forests and state forest subareas	Current Public Use: YES	Future Public Use: YES
Land Code: 1000014677	Agency Land Code: R2941038	Land Name: FORESTRY	County: BELTRAMI	Acres: 40.00
City:	Site Code: R290099	Classification Per M.S. 86A.05: f. state forests and state forest subareas	Current Public Use: YES	Future Public Use: YES



Land Code: 1000014678	Agency Land Code: R2941067	Land Name: FORESTRY	County: BELTRAMI	Acres: 40.01
City:	Site Code: R290099	Classification Per M.S. 86A.05: f. state forests and state forest subareas	Current Public Use: YES	Future Public Use: YES
Land Code: 1000014679	Agency Land Code: R2941874	Land Name: FORESTRY	County: BELTRAMI	Acres: 40.00
City:	Site Code: R290099	Classification Per M.S. 86A.05: f. state forests and state forest subareas	Current Public Use: YES	Future Public Use: YES
Land Code: 1000014680	Agency Land Code: R2941076	Land Name: FORESTRY	County: BELTRAMI	Acres: 40.00
City:	Site Code: R290099	Classification Per M.S. 86A.05: f. state forests and state forest subareas	Current Public Use: YES	Future Public Use: YES
Land Code: 1000014681	Agency Land Code: R2941098	Land Name: FORESTRY	County: BELTRAMI	Acres: 40.00
City:	Site Code: R290099	Classification Per M.S. 86A.05: f. state forests and state forest subareas	Current Public Use: YES	Future Public Use: YES
Land Code: 1000014682	Agency Land Code: R2941925	Land Name: FORESTRY	County: BELTRAMI	Acres: 40.00
City:	Site Code: R290099	Classification Per M.S. 86A.05: f. state forests and state forest subareas	Current Public Use: YES	Future Public Use: YES
Land Code: 1000014683	Agency Land Code: R2941934	Land Name: FORESTRY	County: BELTRAMI	Acres: 40.00
City:	Site Code: R290099	Classification Per M.S. 86A.05: f. state forests and state forest subareas	Current Public Use: YES	Future Public Use: YES
Land Code: 1000014684	Agency Land Code: R2941943	Land Name: FORESTRY	County: BELTRAMI	Acres: 40.00
City:	Site Code: R290099	Classification Per M.S. 86A.05: f. state forests and state forest subareas	Current Public Use: YES	Future Public Use: YES
Land Code: 1000014685	Agency Land Code: R2941131	Land Name: FORESTRY	County: BELTRAMI	Acres: 40.00
City:	Site Code: R290099	Classification Per M.S. 86A.05: f. state forests and state forest subareas	Current Public Use: YES	Future Public Use: YES
Land Code: 1000014686	Agency Land Code: R2941135	Land Name: FORESTRY	County: BELTRAMI	Acres: 40.00
City:	Site Code: R290099	Classification Per M.S. 86A.05: f. state forests and state forest subareas	Current Public Use: YES	Future Public Use: YES
Land Code: 1000014687	Agency Land Code: R2941152	Land Name: FORESTRY	County: BELTRAMI	Acres: 40.00
City:	Site Code: R290099	Classification Per M.S. 86A.05: f. state forests and state forest subareas	Current Public Use: YES	Future Public Use: YES
Land Code: 1000014688	Agency Land Code: R2944684	Land Name: FORESTRY	County: BELTRAMI	Acres: 40.00
City:	Site Code: R290099	Classification Per M.S. 86A.05: f. state forests and state forest subareas	Current Public Use: YES	Future Public Use: YES
Land Code: 1000014689	Agency Land Code: R2944687	Land Name: FORESTRY	County: BELTRAMI	Acres: 38.79
City:	Site Code: R290099	Classification Per M.S. 86A.05: f. state forests and state forest subareas	Current Public Use: YES	Future Public Use: YES



Land Code: 1000014690	Agency Land Code: R2944255	Land Name: FORESTRY	County: BELTRAMI	Acres: 40.00
City:	Site Code: R290099	Classification Per M.S. 86A.05: f. state forests and state forest subareas	Current Public Use: YES	Future Public Use: YES
Land Code: 1000014691	Agency Land Code: R2944276	Land Name: FORESTRY	County: BELTRAMI	Acres: 40.00
City:	Site Code: R290099	Classification Per M.S. 86A.05: f. state forests and state forest subareas	Current Public Use: YES	Future Public Use: YES
Land Code: 1000014692	Agency Land Code: R2944285	Land Name: FORESTRY	County: BELTRAMI	Acres: 40.00
City:	Site Code: R290099	Classification Per M.S. 86A.05: f. state forests and state forest subareas	Current Public Use: YES	Future Public Use: YES
Land Code: 1000014693	Agency Land Code: R2944732	Land Name: FORESTRY	County: BELTRAMI	Acres: 40.00
City:	Site Code: R290099	Classification Per M.S. 86A.05: f. state forests and state forest subareas	Current Public Use: YES	Future Public Use: YES
Land Code: 1000014694	Agency Land Code: R2944734	Land Name: FORESTRY	County: BELTRAMI	Acres: 40.00
City:	Site Code: R290099	Classification Per M.S. 86A.05: f. state forests and state forest subareas	Current Public Use: YES	Future Public Use: YES
Land Code: 1000014695	Agency Land Code: R2944747	Land Name: FORESTRY	County: BELTRAMI	Acres: 40.00
City:	Site Code: R290099	Classification Per M.S. 86A.05: f. state forests and state forest subareas	Current Public Use: YES	Future Public Use: YES
Land Code: 1000014696	Agency Land Code: R2944773	Land Name: FORESTRY	County: BELTRAMI	Acres: 40.00
City:	Site Code: R290099	Classification Per M.S. 86A.05: f. state forests and state forest subareas	Current Public Use: YES	Future Public Use: YES
Land Code: 1000014697	Agency Land Code: R2944308	Land Name: FORESTRY	County: BELTRAMI	Acres: 40.00
City:	Site Code: R290099	Classification Per M.S. 86A.05: f. state forests and state forest subareas	Current Public Use: YES	Future Public Use: YES
Land Code: 1000014698	Agency Land Code: R2944312	Land Name: FORESTRY	County: BELTRAMI	Acres: 43.68
City:	Site Code: R290099	Classification Per M.S. 86A.05: f. state forests and state forest subareas	Current Public Use: YES	Future Public Use: YES
Land Code: 1000014699	Agency Land Code: R2938080	Land Name: FORESTRY	County: BELTRAMI	Acres: 40.00
City:	Site Code: R290099	Classification Per M.S. 86A.05: f. state forests and state forest subareas	Current Public Use: YES	Future Public Use: YES
Land Code: 1000014700	Agency Land Code: R2944386	Land Name: FORESTRY	County: BELTRAMI	Acres: 40.00
City:	Site Code: R290099	Classification Per M.S. 86A.05: f. state forests and state forest subareas	Current Public Use: YES	Future Public Use: YES
Land Code: 1000014701	Agency Land Code: R2944398	Land Name: FORESTRY	County: BELTRAMI	Acres: 40.00
City:	Site Code: R290099	Classification Per M.S. 86A.05: f. state forests and state forest subareas	Current Public Use: YES	Future Public Use: YES



Land Code: 1000014702	Agency Land Code: R2944454	Land Name: FORESTRY	County: BELTRAMI	Acres: 40.00
City:	Site Code: R290099	Classification Per M.S. 86A.05: f. state forests and state forest subareas	Current Public Use: YES	Future Public Use: YES
Land Code: 1000014703	Agency Land Code: R2944471	Land Name: FORESTRY	County: BELTRAMI	Acres: 40.00
City:	Site Code: R290099	Classification Per M.S. 86A.05: f. state forests and state forest subareas	Current Public Use: YES	Future Public Use: YES
Land Code: 1000014704	Agency Land Code: R2944477	Land Name: FORESTRY	County: BELTRAMI	Acres: 40.00
City:	Site Code: R290099	Classification Per M.S. 86A.05: f. state forests and state forest subareas	Current Public Use: YES	Future Public Use: YES
Land Code: 1000014705	Agency Land Code: R2944496	Land Name: FORESTRY	County: BELTRAMI	Acres: 40.00
City:	Site Code: R290099	Classification Per M.S. 86A.05: f. state forests and state forest subareas	Current Public Use: YES	Future Public Use: YES
Land Code: 1000014706	Agency Land Code: R2937400	Land Name: FORESTRY	County: BELTRAMI	Acres: 14.55
City:	Site Code: R290099	Classification Per M.S. 86A.05: f. state forests and state forest subareas	Current Public Use: YES	Future Public Use: YES
Land Code: 1000014707	Agency Land Code: R2939614	Land Name: FORESTRY	County: BELTRAMI	Acres: 40.60
City:	Site Code: R290099	Classification Per M.S. 86A.05: f. state forests and state forest subareas	Current Public Use: YES	Future Public Use: YES
Land Code: 1000014708	Agency Land Code: R2939619	Land Name: FORESTRY	County: BELTRAMI	Acres: 40.00
City:	Site Code: R290099	Classification Per M.S. 86A.05: f. state forests and state forest subareas	Current Public Use: YES	Future Public Use: YES
Land Code: 1000014709	Agency Land Code: R2939623	Land Name: FORESTRY	County: BELTRAMI	Acres: 40.00
City:	Site Code: R290099	Classification Per M.S. 86A.05: f. state forests and state forest subareas	Current Public Use: YES	Future Public Use: YES
Land Code: 1000014710	Agency Land Code: R2939690	Land Name: FORESTRY	County: BELTRAMI	Acres: 40.00
City:	Site Code: R290099	Classification Per M.S. 86A.05: f. state forests and state forest subareas	Current Public Use: YES	Future Public Use: YES
Land Code: 1000014711	Agency Land Code: R2939724	Land Name: FORESTRY	County: BELTRAMI	Acres: 40.00
City:	Site Code: R290099	Classification Per M.S. 86A.05: f. state forests and state forest subareas	Current Public Use: YES	Future Public Use: YES
Land Code: 1000014712	Agency Land Code: R2939764	Land Name: FORESTRY	County: BELTRAMI	Acres: 40.00
City:	Site Code: R290099	Classification Per M.S. 86A.05: f. state forests and state forest subareas	Current Public Use: YES	Future Public Use: YES
Land Code: 1000014713	Agency Land Code: R2939994	Land Name: FORESTRY	County: BELTRAMI	Acres: 40.00
City:	Site Code: R290099	Classification Per M.S. 86A.05: f. state forests and state forest subareas	Current Public Use: YES	Future Public Use: YES



Land Code: 1000014714	Agency Land Code: R2939999	Land Name: FORESTRY	County: BELTRAMI	Acres: 40.00
City:	Site Code: R290099	Classification Per M.S. 86A.05: f. state forests and state forest subareas	Current Public Use: YES	Future Public Use: YES
Land Code: 1000014715	Agency Land Code: R2940032	Land Name: FORESTRY	County: BELTRAMI	Acres: 40.00
City:	Site Code: R290099	Classification Per M.S. 86A.05: f. state forests and state forest subareas	Current Public Use: YES	Future Public Use: YES
Land Code: 1000014716	Agency Land Code: R2940053	Land Name: FORESTRY	County: BELTRAMI	Acres: 40.00
City:	Site Code: R290099	Classification Per M.S. 86A.05: f. state forests and state forest subareas	Current Public Use: YES	Future Public Use: YES
Land Code: 1000014717	Agency Land Code: R2940178	Land Name: FORESTRY	County: BELTRAMI	Acres: 40.00
City:	Site Code: R290099	Classification Per M.S. 86A.05: f. state forests and state forest subareas	Current Public Use: YES	Future Public Use: YES
Land Code: 1000014718	Agency Land Code: R2940220	Land Name: FORESTRY	County: BELTRAMI	Acres: 40.00
City:	Site Code: R290099	Classification Per M.S. 86A.05: f. state forests and state forest subareas	Current Public Use: YES	Future Public Use: YES
Land Code: 1000014719	Agency Land Code: R2940263	Land Name: FORESTRY	County: BELTRAMI	Acres: 40.00
City:	Site Code: R290099	Classification Per M.S. 86A.05: f. state forests and state forest subareas	Current Public Use: YES	Future Public Use: YES
Land Code: 1000014720	Agency Land Code: R2940299	Land Name: FORESTRY	County: BELTRAMI	Acres: 40.00
City:	Site Code: R290099	Classification Per M.S. 86A.05: f. state forests and state forest subareas	Current Public Use: YES	Future Public Use: YES
Land Code: 1000014721	Agency Land Code: R2940350	Land Name: FORESTRY	County: BELTRAMI	Acres: 40.00
City:	Site Code: R290099	Classification Per M.S. 86A.05: f. state forests and state forest subareas	Current Public Use: YES	Future Public Use: YES
Land Code: 1000014722	Agency Land Code: R2937478	Land Name: FORESTRY	County: BELTRAMI	Acres: 40.00
City:	Site Code: R290099	Classification Per M.S. 86A.05: f. state forests and state forest subareas	Current Public Use: YES	Future Public Use: YES
Land Code: 1000014723	Agency Land Code: R2937507	Land Name: FORESTRY	County: BELTRAMI	Acres: 40.00
City:	Site Code: R290099	Classification Per M.S. 86A.05: f. state forests and state forest subareas	Current Public Use: YES	Future Public Use: YES
Land Code: 1000014724	Agency Land Code: R2937567	Land Name: FORESTRY	County: BELTRAMI	Acres: 40.00
City:	Site Code: R290099	Classification Per M.S. 86A.05: f. state forests and state forest subareas	Current Public Use: YES	Future Public Use: YES
Land Code: 1000014725	Agency Land Code: R2937532	Land Name: FORESTRY	County: BELTRAMI	Acres: 40.00
City:	Site Code: R290099	Classification Per M.S. 86A.05: f. state forests and state forest subareas	Current Public Use: YES	Future Public Use: YES



Land Code: 1000014726	Agency Land Code: R2937538	Land Name: FORESTRY	County: BELTRAMI	Acres: 40.00
City:	Site Code: R290099	Classification Per M.S. 86A.05: f. state forests and state forest subareas	Current Public Use: YES	Future Public Use: YES
Land Code: 1000014727	Agency Land Code: R2937561	Land Name: FORESTRY	County: BELTRAMI	Acres: 40.00
City:	Site Code: R290099	Classification Per M.S. 86A.05: f. state forests and state forest subareas	Current Public Use: YES	Future Public Use: YES
Land Code: 1000014728	Agency Land Code: R2937650	Land Name: FORESTRY	County: BELTRAMI	Acres: 40.00
City:	Site Code: R290099	Classification Per M.S. 86A.05: f. state forests and state forest subareas	Current Public Use: YES	Future Public Use: YES
Land Code: 1000014729	Agency Land Code: R2937676	Land Name: FORESTRY	County: BELTRAMI	Acres: 40.00
City:	Site Code: R290099	Classification Per M.S. 86A.05: f. state forests and state forest subareas	Current Public Use: YES	Future Public Use: YES
Land Code: 1000014730	Agency Land Code: R2940398	Land Name: FORESTRY	County: BELTRAMI	Acres: 40.00
City:	Site Code: R290099	Classification Per M.S. 86A.05: f. state forests and state forest subareas	Current Public Use: YES	Future Public Use: YES
Land Code: 1000014731	Agency Land Code: R2940410	Land Name: FORESTRY	County: BELTRAMI	Acres: 40.00
City:	Site Code: R290099	Classification Per M.S. 86A.05: f. state forests and state forest subareas	Current Public Use: YES	Future Public Use: YES
Land Code: 1000014732	Agency Land Code: R2940414	Land Name: FORESTRY	County: BELTRAMI	Acres: 40.00
City:	Site Code: R290099	Classification Per M.S. 86A.05: f. state forests and state forest subareas	Current Public Use: YES	Future Public Use: YES
Land Code: 1000014733	Agency Land Code: R2940417	Land Name: FORESTRY	County: BELTRAMI	Acres: 40.00
City:	Site Code: R290099	Classification Per M.S. 86A.05: f. state forests and state forest subareas	Current Public Use: YES	Future Public Use: YES
Land Code: 1000014734	Agency Land Code: R2940480	Land Name: FORESTRY	County: BELTRAMI	Acres: 40.00
City:	Site Code: R290099	Classification Per M.S. 86A.05: f. state forests and state forest subareas	Current Public Use: YES	Future Public Use: YES
Land Code: 1000014735	Agency Land Code: R2940496	Land Name: FORESTRY	County: BELTRAMI	Acres: 40.00
City:	Site Code: R290099	Classification Per M.S. 86A.05: f. state forests and state forest subareas	Current Public Use: YES	Future Public Use: YES
Land Code: 1000014736	Agency Land Code: R2940551	Land Name: FORESTRY	County: BELTRAMI	Acres: 40.00
City:	Site Code: R290099	Classification Per M.S. 86A.05: f. state forests and state forest subareas	Current Public Use: YES	Future Public Use: YES
Land Code: 1000014737	Agency Land Code: R2940565	Land Name: FORESTRY	County: BELTRAMI	Acres: 40.00
City:	Site Code: R290099	Classification Per M.S. 86A.05: f. state forests and state forest subareas	Current Public Use: YES	Future Public Use: YES



Land Code: 1000014738	Agency Land Code: R2940655	Land Name: FORESTRY	County: BELTRAMI	Acres: 40.00
City:	Site Code: R290099	Classification Per M.S. 86A.05: f. state forests and state forest subareas	Current Public Use: YES	Future Public Use: YES
Land Code: 1000014739	Agency Land Code: R2940693	Land Name: FORESTRY	County: BELTRAMI	Acres: 37.96
City:	Site Code: R290099	Classification Per M.S. 86A.05: f. state forests and state forest subareas	Current Public Use: YES	Future Public Use: YES
Land Code: 1000014740	Agency Land Code: R2940780	Land Name: FORESTRY	County: BELTRAMI	Acres: 40.00
City:	Site Code: R290099	Classification Per M.S. 86A.05: f. state forests and state forest subareas	Current Public Use: YES	Future Public Use: YES
Land Code: 1000014741	Agency Land Code: R2940600	Land Name: FORESTRY	County: BELTRAMI	Acres: 40.00
City:	Site Code: R290099	Classification Per M.S. 86A.05: f. state forests and state forest subareas	Current Public Use: YES	Future Public Use: YES
Land Code: 1000014742	Agency Land Code: R2940645	Land Name: FORESTRY	County: BELTRAMI	Acres: 40.00
City:	Site Code: R290099	Classification Per M.S. 86A.05: f. state forests and state forest subareas	Current Public Use: YES	Future Public Use: YES
Land Code: 1000014743	Agency Land Code: R2937693	Land Name: FORESTRY	County: BELTRAMI	Acres: 40.00
City:	Site Code: R290099	Classification Per M.S. 86A.05: f. state forests and state forest subareas	Current Public Use: YES	Future Public Use: YES
Land Code: 1000014744	Agency Land Code: R2937717	Land Name: FORESTRY	County: BELTRAMI	Acres: 40.00
City:	Site Code: R290099	Classification Per M.S. 86A.05: f. state forests and state forest subareas	Current Public Use: YES	Future Public Use: YES
Land Code: 1000014745	Agency Land Code: R2938172	Land Name: FORESTRY	County: BELTRAMI	Acres: 40.00
City:	Site Code: R290099	Classification Per M.S. 86A.05: f. state forests and state forest subareas	Current Public Use: YES	Future Public Use: YES
Land Code: 1000014746	Agency Land Code: R2938218	Land Name: FORESTRY	County: BELTRAMI	Acres: 40.00
City:	Site Code: R290099	Classification Per M.S. 86A.05: f. state forests and state forest subareas	Current Public Use: YES	Future Public Use: YES
Land Code: 1000014747	Agency Land Code: R2938255	Land Name: FORESTRY	County: BELTRAMI	Acres: 40.00
City:	Site Code: R290099	Classification Per M.S. 86A.05: f. state forests and state forest subareas	Current Public Use: YES	Future Public Use: YES
Land Code: 1000014748	Agency Land Code: R2937860	Land Name: FORESTRY	County: BELTRAMI	Acres: 40.00
City:	Site Code: R290099	Classification Per M.S. 86A.05: f. state forests and state forest subareas	Current Public Use: YES	Future Public Use: YES
Land Code: 1000014749	Agency Land Code: R2938307	Land Name: FORESTRY	County: BELTRAMI	Acres: 40.00
City:	Site Code: R290099	Classification Per M.S. 86A.05: f. state forests and state forest subareas	Current Public Use: YES	Future Public Use: YES



Land Code: 1000014750	Agency Land Code: R2937868	Land Name: FORESTRY	County: BELTRAMI	Acres: 40.00
City:	Site Code: R290099	Classification Per M.S. 86A.05: f. state forests and state forest subareas	Current Public Use: YES	Future Public Use: YES
Land Code: 1000014751	Agency Land Code: R2937883	Land Name: FORESTRY	County: BELTRAMI	Acres: 40.00
City:	Site Code: R290099	Classification Per M.S. 86A.05: f. state forests and state forest subareas	Current Public Use: YES	Future Public Use: YES
Land Code: 1000014752	Agency Land Code: R2938352	Land Name: FORESTRY	County: BELTRAMI	Acres: 40.00
City:	Site Code: R290099	Classification Per M.S. 86A.05: f. state forests and state forest subareas	Current Public Use: YES	Future Public Use: YES
Land Code: 1000014753	Agency Land Code: R2938407	Land Name: FORESTRY	County: BELTRAMI	Acres: 40.00
City:	Site Code: R290099	Classification Per M.S. 86A.05: f. state forests and state forest subareas	Current Public Use: YES	Future Public Use: YES
Land Code: 1000014754	Agency Land Code: R2938416	Land Name: FORESTRY	County: BELTRAMI	Acres: 40.00
City:	Site Code: R290099	Classification Per M.S. 86A.05: f. state forests and state forest subareas	Current Public Use: YES	Future Public Use: YES
Land Code: 1000014755	Agency Land Code: R2937971	Land Name: FORESTRY	County: BELTRAMI	Acres: 40.00
City:	Site Code: R290099	Classification Per M.S. 86A.05: f. state forests and state forest subareas	Current Public Use: YES	Future Public Use: YES
Land Code: 1000014756	Agency Land Code: R2937991	Land Name: FORESTRY	County: BELTRAMI	Acres: 40.00
City:	Site Code: R290099	Classification Per M.S. 86A.05: f. state forests and state forest subareas	Current Public Use: YES	Future Public Use: YES
Land Code: 1000014757	Agency Land Code: R2938035	Land Name: FORESTRY	County: BELTRAMI	Acres: 40.00
City:	Site Code: R290099	Classification Per M.S. 86A.05: f. state forests and state forest subareas	Current Public Use: YES	Future Public Use: YES
Land Code: 1000014758	Agency Land Code: R2943190	Land Name: FORESTRY	County: BELTRAMI	Acres: 54.73
City:	Site Code: R290099	Classification Per M.S. 86A.05: f. state forests and state forest subareas	Current Public Use: YES	Future Public Use: YES
Land Code: 1000014759	Agency Land Code: R2943322	Land Name: FORESTRY	County: BELTRAMI	Acres: 40.00
City:	Site Code: R290099	Classification Per M.S. 86A.05: f. state forests and state forest subareas	Current Public Use: YES	Future Public Use: YES
Land Code: 1000014760	Agency Land Code: R2943339	Land Name: FORESTRY	County: BELTRAMI	Acres: 40.00
City:	Site Code: R290099	Classification Per M.S. 86A.05: f. state forests and state forest subareas	Current Public Use: YES	Future Public Use: YES
Land Code: 1000014761	Agency Land Code: R2943404	Land Name: FORESTRY	County: BELTRAMI	Acres: 40.00
City:	Site Code: R290099	Classification Per M.S. 86A.05: f. state forests and state forest subareas	Current Public Use: YES	Future Public Use: YES



Land Code: 1000014762	Agency Land Code: R2943410	Land Name: FORESTRY	County: BELTRAMI	Acres: 40.00
City:	Site Code: R290099	Classification Per M.S. 86A.05: f. state forests and state forest subareas	Current Public Use: YES	Future Public Use: YES
Land Code: 1000014763	Agency Land Code: R2943493	Land Name: FORESTRY	County: BELTRAMI	Acres: 40.00
City:	Site Code: R290099	Classification Per M.S. 86A.05: f. state forests and state forest subareas	Current Public Use: YES	Future Public Use: YES
Land Code: 1000014764	Agency Land Code: R2943638	Land Name: FORESTRY	County: BELTRAMI	Acres: 40.00
City:	Site Code: R290099	Classification Per M.S. 86A.05: f. state forests and state forest subareas	Current Public Use: YES	Future Public Use: YES
Land Code: 1000014765	Agency Land Code: R2943652	Land Name: FORESTRY	County: BELTRAMI	Acres: 40.00
City:	Site Code: R290099	Classification Per M.S. 86A.05: f. state forests and state forest subareas	Current Public Use: YES	Future Public Use: YES
Land Code: 1000014766	Agency Land Code: R2943665	Land Name: FORESTRY	County: BELTRAMI	Acres: 40.00
City:	Site Code: R290099	Classification Per M.S. 86A.05: f. state forests and state forest subareas	Current Public Use: YES	Future Public Use: YES
Land Code: 1000014767	Agency Land Code: R2943730	Land Name: FORESTRY	County: BELTRAMI	Acres: 40.00
City:	Site Code: R290099	Classification Per M.S. 86A.05: f. state forests and state forest subareas	Current Public Use: YES	Future Public Use: YES
Land Code: 1000014768	Agency Land Code: R2944048	Land Name: FORESTRY	County: BELTRAMI	Acres: 40.00
City:	Site Code: R290099	Classification Per M.S. 86A.05: f. state forests and state forest subareas	Current Public Use: YES	Future Public Use: YES
Land Code: 1000014769	Agency Land Code: R2944063	Land Name: FORESTRY	County: BELTRAMI	Acres: 40.00
City:	Site Code: R290099	Classification Per M.S. 86A.05: f. state forests and state forest subareas	Current Public Use: YES	Future Public Use: YES
Land Code: 1000014770	Agency Land Code: R2944075	Land Name: FORESTRY	County: BELTRAMI	Acres: 40.00
City:	Site Code: R290099	Classification Per M.S. 86A.05: f. state forests and state forest subareas	Current Public Use: YES	Future Public Use: YES
Land Code: 1000014771	Agency Land Code: R2943901	Land Name: FORESTRY	County: BELTRAMI	Acres: 40.00
City:	Site Code: R290099	Classification Per M.S. 86A.05: f. state forests and state forest subareas	Current Public Use: YES	Future Public Use: YES
Land Code: 1000014772	Agency Land Code: R2943919	Land Name: FORESTRY	County: BELTRAMI	Acres: 40.00
City:	Site Code: R290099	Classification Per M.S. 86A.05: f. state forests and state forest subareas	Current Public Use: YES	Future Public Use: YES
Land Code: 1000014773	Agency Land Code: R2940829	Land Name: FORESTRY	County: BELTRAMI	Acres: 40.00
City:	Site Code: R290099	Classification Per M.S. 86A.05: f. state forests and state forest subareas	Current Public Use: YES	Future Public Use: YES



Land Code: 1000014774	Agency Land Code: R2941266	Land Name: FORESTRY	County: BELTRAMI	Acres: 40.00
City:	Site Code: R290099	Classification Per M.S. 86A.05: f. state forests and state forest subareas	Current Public Use: YES	Future Public Use: YES
Land Code: 1000014775	Agency Land Code: R2941281	Land Name: FORESTRY	County: BELTRAMI	Acres: 40.00
City:	Site Code: R290099	Classification Per M.S. 86A.05: f. state forests and state forest subareas	Current Public Use: YES	Future Public Use: YES
Land Code: 1000014776	Agency Land Code: R2942083	Land Name: FORESTRY	County: BELTRAMI	Acres: 40.00
City:	Site Code: R290099	Classification Per M.S. 86A.05: f. state forests and state forest subareas	Current Public Use: YES	Future Public Use: YES
Land Code: 1000014777	Agency Land Code: R2942092	Land Name: FORESTRY	County: BELTRAMI	Acres: 40.00
City:	Site Code: R290099	Classification Per M.S. 86A.05: f. state forests and state forest subareas	Current Public Use: YES	Future Public Use: YES
Land Code: 1000014778	Agency Land Code: R2942109	Land Name: FORESTRY	County: BELTRAMI	Acres: 40.00
City:	Site Code: R290099	Classification Per M.S. 86A.05: f. state forests and state forest subareas	Current Public Use: YES	Future Public Use: YES
Land Code: 1000014779	Agency Land Code: R2942115	Land Name: FORESTRY	County: BELTRAMI	Acres: 40.00
City:	Site Code: R290099	Classification Per M.S. 86A.05: f. state forests and state forest subareas	Current Public Use: YES	Future Public Use: YES
Land Code: 1000014780	Agency Land Code: R2941324	Land Name: FORESTRY	County: BELTRAMI	Acres: 40.00
City:	Site Code: R290099	Classification Per M.S. 86A.05: f. state forests and state forest subareas	Current Public Use: YES	Future Public Use: YES
Land Code: 1000014781	Agency Land Code: R2942223	Land Name: FORESTRY	County: BELTRAMI	Acres: 40.00
City:	Site Code: R290099	Classification Per M.S. 86A.05: f. state forests and state forest subareas	Current Public Use: YES	Future Public Use: YES
Land Code: 1000014782	Agency Land Code: R2941003	Land Name: FORESTRY	County: BELTRAMI	Acres: 40.00
City:	Site Code: R290099	Classification Per M.S. 86A.05: f. state forests and state forest subareas	Current Public Use: YES	Future Public Use: YES
Land Code: 1000014783	Agency Land Code: R2941391	Land Name: FORESTRY	County: BELTRAMI	Acres: 40.00
City:	Site Code: R290099	Classification Per M.S. 86A.05: f. state forests and state forest subareas	Current Public Use: YES	Future Public Use: YES
Land Code: 1000014784	Agency Land Code: R2941407	Land Name: FORESTRY	County: BELTRAMI	Acres: 40.00
City:	Site Code: R290099	Classification Per M.S. 86A.05: f. state forests and state forest subareas	Current Public Use: YES	Future Public Use: YES
Land Code: 1000014785	Agency Land Code: R2941413	Land Name: FORESTRY	County: BELTRAMI	Acres: 40.00
City:	Site Code: R290099	Classification Per M.S. 86A.05: f. state forests and state forest subareas	Current Public Use: YES	Future Public Use: YES



Land Code: 1000014786	Agency Land Code: R2941841	Land Name: FORESTRY	County: BELTRAMI	Acres: 40.00
City:	Site Code: R290099	Classification Per M.S. 86A.05: f. state forests and state forest subareas	Current Public Use: YES	Future Public Use: YES
Land Code: 1000014787	Agency Land Code: R2941844	Land Name: FORESTRY	County: BELTRAMI	Acres: 40.00
City:	Site Code: R290099	Classification Per M.S. 86A.05: f. state forests and state forest subareas	Current Public Use: YES	Future Public Use: YES
Land Code: 1000014788	Agency Land Code: R2941862	Land Name: FORESTRY	County: BELTRAMI	Acres: 40.00
City:	Site Code: R290099	Classification Per M.S. 86A.05: f. state forests and state forest subareas	Current Public Use: YES	Future Public Use: YES
Land Code: 1000014789	Agency Land Code: R2941866	Land Name: FORESTRY	County: BELTRAMI	Acres: 40.00
City:	Site Code: R290099	Classification Per M.S. 86A.05: f. state forests and state forest subareas	Current Public Use: YES	Future Public Use: YES
Land Code: 1000014790	Agency Land Code: R2942289	Land Name: FORESTRY	County: BELTRAMI	Acres: 40.00
City:	Site Code: R290099	Classification Per M.S. 86A.05: f. state forests and state forest subareas	Current Public Use: YES	Future Public Use: YES
Land Code: 1000014791	Agency Land Code: R2941052	Land Name: FORESTRY	County: BELTRAMI	Acres: 40.00
City:	Site Code: R290099	Classification Per M.S. 86A.05: f. state forests and state forest subareas	Current Public Use: YES	Future Public Use: YES
Land Code: 1000014792	Agency Land Code: R2941884	Land Name: FORESTRY	County: BELTRAMI	Acres: 40.00
City:	Site Code: R290099	Classification Per M.S. 86A.05: f. state forests and state forest subareas	Current Public Use: YES	Future Public Use: YES
Land Code: 1000014793	Agency Land Code: R2941902	Land Name: FORESTRY	County: BELTRAMI	Acres: 40.00
City:	Site Code: R290099	Classification Per M.S. 86A.05: f. state forests and state forest subareas	Current Public Use: YES	Future Public Use: YES
Land Code: 1000014794	Agency Land Code: R2941514	Land Name: FORESTRY	County: BELTRAMI	Acres: 40.00
City:	Site Code: R290099	Classification Per M.S. 86A.05: f. state forests and state forest subareas	Current Public Use: YES	Future Public Use: YES
Land Code: 1000014795	Agency Land Code: R2941536	Land Name: FORESTRY	County: BELTRAMI	Acres: 40.00
City:	Site Code: R290099	Classification Per M.S. 86A.05: f. state forests and state forest subareas	Current Public Use: YES	Future Public Use: YES
Land Code: 1000014796	Agency Land Code: R2941141	Land Name: FORESTRY	County: BELTRAMI	Acres: 40.00
City:	Site Code: R290099	Classification Per M.S. 86A.05: f. state forests and state forest subareas	Current Public Use: YES	Future Public Use: YES
Land Code: 1000014797	Agency Land Code: R2941147	Land Name: FORESTRY	County: BELTRAMI	Acres: 22.50
City:	Site Code: R290099	Classification Per M.S. 86A.05: f. state forests and state forest subareas	Current Public Use: YES	Future Public Use: YES



Land Code: 1000014798	Agency Land Code: R2941165	Land Name: FORESTRY	County: BELTRAMI	Acres: 20.80
City:	Site Code: R290099	Classification Per M.S. 86A.05: f. state forests and state forest subareas	Current Public Use: YES	Future Public Use: YES
Land Code: 1000014799	Agency Land Code: R2944089	Land Name: FORESTRY	County: BELTRAMI	Acres: 40.00
City:	Site Code: R290099	Classification Per M.S. 86A.05: f. state forests and state forest subareas	Current Public Use: YES	Future Public Use: YES
Land Code: 1000014800	Agency Land Code: R2944563	Land Name: FORESTRY	County: BELTRAMI	Acres: 40.00
City:	Site Code: R290099	Classification Per M.S. 86A.05: f. state forests and state forest subareas	Current Public Use: YES	Future Public Use: YES
Land Code: 1000014801	Agency Land Code: R2944635	Land Name: FORESTRY	County: BELTRAMI	Acres: 40.00
City:	Site Code: R290099	Classification Per M.S. 86A.05: f. state forests and state forest subareas	Current Public Use: YES	Future Public Use: YES
Land Code: 1000014802	Agency Land Code: R2942002	Land Name: FORESTRY	County: BELTRAMI	Acres: 40.00
City:	Site Code: R290099	Classification Per M.S. 86A.05: f. state forests and state forest subareas	Current Public Use: YES	Future Public Use: YES
Land Code: 1000014803	Agency Land Code: R2938090	Land Name: FORESTRY	County: BELTRAMI	Acres: 40.00
City:	Site Code: R290099	Classification Per M.S. 86A.05: f. state forests and state forest subareas	Current Public Use: YES	Future Public Use: YES
Land Code: 1000014804	Agency Land Code: R2944223	Land Name: FORESTRY	County: BELTRAMI	Acres: 40.00
City:	Site Code: R290099	Classification Per M.S. 86A.05: f. state forests and state forest subareas	Current Public Use: YES	Future Public Use: YES
Land Code: 1000014805	Agency Land Code: R2944231	Land Name: FORESTRY	County: BELTRAMI	Acres: 40.77
City:	Site Code: R290099	Classification Per M.S. 86A.05: f. state forests and state forest subareas	Current Public Use: YES	Future Public Use: YES
Land Code: 1000014806	Agency Land Code: R2944693	Land Name: FORESTRY	County: BELTRAMI	Acres: 40.00
City:	Site Code: R290099	Classification Per M.S. 86A.05: f. state forests and state forest subareas	Current Public Use: YES	Future Public Use: YES
Land Code: 1000014807	Agency Land Code: R2944244	Land Name: FORESTRY	County: BELTRAMI	Acres: 40.00
City:	Site Code: R290099	Classification Per M.S. 86A.05: f. state forests and state forest subareas	Current Public Use: YES	Future Public Use: YES
Land Code: 1000014808	Agency Land Code: R2944277	Land Name: FORESTRY	County: BELTRAMI	Acres: 40.00
City:	Site Code: R290099	Classification Per M.S. 86A.05: f. state forests and state forest subareas	Current Public Use: YES	Future Public Use: YES
Land Code: 1000014809	Agency Land Code: R2944722	Land Name: FORESTRY	County: BELTRAMI	Acres: 40.00
City:	Site Code: R290099	Classification Per M.S. 86A.05: f. state forests and state forest subareas	Current Public Use: YES	Future Public Use: YES



Land Code: 1000014810	Agency Land Code: R2944726	Land Name: FORESTRY	County: BELTRAMI	Acres: 40.00
City:	Site Code: R290099	Classification Per M.S. 86A.05: f. state forests and state forest subareas	Current Public Use: YES	Future Public Use: YES
Land Code: 1000014811	Agency Land Code: R2944303	Land Name: FORESTRY	County: BELTRAMI	Acres: 40.00
City:	Site Code: R290099	Classification Per M.S. 86A.05: f. state forests and state forest subareas	Current Public Use: YES	Future Public Use: YES
Land Code: 1000014812	Agency Land Code: R2944774	Land Name: FORESTRY	County: BELTRAMI	Acres: 40.00
City:	Site Code: R290099	Classification Per M.S. 86A.05: f. state forests and state forest subareas	Current Public Use: YES	Future Public Use: YES
Land Code: 1000014813	Agency Land Code: R2937596	Land Name: FORESTRY	County: BELTRAMI	Acres: 40.00
City:	Site Code: R290099	Classification Per M.S. 86A.05: f. state forests and state forest subareas	Current Public Use: YES	Future Public Use: YES
Land Code: 1000014814	Agency Land Code: R2937597	Land Name: FORESTRY	County: BELTRAMI	Acres: 40.00
City:	Site Code: R290099	Classification Per M.S. 86A.05: f. state forests and state forest subareas	Current Public Use: YES	Future Public Use: YES
Land Code: 1000014815	Agency Land Code: R2937606	Land Name: FORESTRY	County: BELTRAMI	Acres: 40.00
City:	Site Code: R290099	Classification Per M.S. 86A.05: f. state forests and state forest subareas	Current Public Use: YES	Future Public Use: YES
Land Code: 1000014816	Agency Land Code: R2937608	Land Name: FORESTRY	County: BELTRAMI	Acres: 40.00
City:	Site Code: R290099	Classification Per M.S. 86A.05: f. state forests and state forest subareas	Current Public Use: YES	Future Public Use: YES
Land Code: 1000014817	Agency Land Code: R2937610	Land Name: FORESTRY	County: BELTRAMI	Acres: 40.00
City:	Site Code: R290099	Classification Per M.S. 86A.05: f. state forests and state forest subareas	Current Public Use: YES	Future Public Use: YES
Land Code: 1000014818	Agency Land Code: R2937531	Land Name: FORESTRY	County: BELTRAMI	Acres: 40.00
City:	Site Code: R290099	Classification Per M.S. 86A.05: f. state forests and state forest subareas	Current Public Use: YES	Future Public Use: YES
Land Code: 1000014819	Agency Land Code: R2937542	Land Name: FORESTRY	County: BELTRAMI	Acres: 40.00
City:	Site Code: R290099	Classification Per M.S. 86A.05: f. state forests and state forest subareas	Current Public Use: YES	Future Public Use: YES
Land Code: 1000014820	Agency Land Code: R2937630	Land Name: FORESTRY	County: BELTRAMI	Acres: 40.00
City:	Site Code: R290099	Classification Per M.S. 86A.05: f. state forests and state forest subareas	Current Public Use: YES	Future Public Use: YES
Land Code: 1000014821	Agency Land Code: R2939581	Land Name: FORESTRY	County: BELTRAMI	Acres: 39.25
City:	Site Code: R290099	Classification Per M.S. 86A.05: f. state forests and state forest subareas	Current Public Use: YES	Future Public Use: YES



Land Code: 1000014822	Agency Land Code: R2939594	Land Name: FORESTRY	County: BELTRAMI	Acres: 40.00
City:	Site Code: R290099	Classification Per M.S. 86A.05: f. state forests and state forest subareas	Current Public Use: YES	Future Public Use: YES
Land Code: 1000014823	Agency Land Code: R2939610	Land Name: FORESTRY	County: BELTRAMI	Acres: 40.00
City:	Site Code: R290099	Classification Per M.S. 86A.05: f. state forests and state forest subareas	Current Public Use: YES	Future Public Use: YES
Land Code: 1000014824	Agency Land Code: R2939618	Land Name: FORESTRY	County: BELTRAMI	Acres: 40.47
City:	Site Code: R290099	Classification Per M.S. 86A.05: f. state forests and state forest subareas	Current Public Use: YES	Future Public Use: YES
Land Code: 1000014825	Agency Land Code: R2939634	Land Name: FORESTRY	County: BELTRAMI	Acres: 39.53
City:	Site Code: R290099	Classification Per M.S. 86A.05: f. state forests and state forest subareas	Current Public Use: YES	Future Public Use: YES
Land Code: 1000014826	Agency Land Code: R2939677	Land Name: FORESTRY	County: BELTRAMI	Acres: 40.00
City:	Site Code: R290099	Classification Per M.S. 86A.05: f. state forests and state forest subareas	Current Public Use: YES	Future Public Use: YES
Land Code: 1000014827	Agency Land Code: R2939728	Land Name: FORESTRY	County: BELTRAMI	Acres: 40.00
City:	Site Code: R290099	Classification Per M.S. 86A.05: f. state forests and state forest subareas	Current Public Use: YES	Future Public Use: YES
Land Code: 1000014828	Agency Land Code: R2939769	Land Name: FORESTRY	County: BELTRAMI	Acres: 40.00
City:	Site Code: R290099	Classification Per M.S. 86A.05: f. state forests and state forest subareas	Current Public Use: YES	Future Public Use: YES
Land Code: 1000014829	Agency Land Code: R2939863	Land Name: FORESTRY	County: BELTRAMI	Acres: 40.00
City:	Site Code: R290099	Classification Per M.S. 86A.05: f. state forests and state forest subareas	Current Public Use: YES	Future Public Use: YES
Land Code: 1000014830	Agency Land Code: R2939869	Land Name: FORESTRY	County: BELTRAMI	Acres: 40.00
City:	Site Code: R290099	Classification Per M.S. 86A.05: f. state forests and state forest subareas	Current Public Use: YES	Future Public Use: YES
Land Code: 1000014831	Agency Land Code: R2939937	Land Name: FORESTRY	County: BELTRAMI	Acres: 40.00
City:	Site Code: R290099	Classification Per M.S. 86A.05: f. state forests and state forest subareas	Current Public Use: YES	Future Public Use: YES
Land Code: 1000014832	Agency Land Code: R2939971	Land Name: FORESTRY	County: BELTRAMI	Acres: 40.00
City:	Site Code: R290099	Classification Per M.S. 86A.05: f. state forests and state forest subareas	Current Public Use: YES	Future Public Use: YES
Land Code: 1000014833	Agency Land Code: R2944402	Land Name: FORESTRY	County: BELTRAMI	Acres: 40.00
City:	Site Code: R290099	Classification Per M.S. 86A.05: f. state forests and state forest subareas	Current Public Use: YES	Future Public Use: YES



Land Code: 1000014834	Agency Land Code: R2944431	Land Name: FORESTRY	County: BELTRAMI	Acres: 40.00
City:	Site Code: R290099	Classification Per M.S. 86A.05: f. state forests and state forest subareas	Current Public Use: YES	Future Public Use: YES
Land Code: 1000014835	Agency Land Code: R2940077	Land Name: FORESTRY	County: BELTRAMI	Acres: 40.00
City:	Site Code: R290099	Classification Per M.S. 86A.05: f. state forests and state forest subareas	Current Public Use: YES	Future Public Use: YES
Land Code: 1000014836	Agency Land Code: R2940082	Land Name: FORESTRY	County: BELTRAMI	Acres: 40.00
City:	Site Code: R290099	Classification Per M.S. 86A.05: f. state forests and state forest subareas	Current Public Use: YES	Future Public Use: YES
Land Code: 1000014837	Agency Land Code: R2940135	Land Name: FORESTRY	County: BELTRAMI	Acres: 40.00
City:	Site Code: R290099	Classification Per M.S. 86A.05: f. state forests and state forest subareas	Current Public Use: YES	Future Public Use: YES
Land Code: 1000014838	Agency Land Code: R2940180	Land Name: FORESTRY	County: BELTRAMI	Acres: 27.99
City:	Site Code: R290099	Classification Per M.S. 86A.05: f. state forests and state forest subareas	Current Public Use: YES	Future Public Use: YES
Land Code: 1000014839	Agency Land Code: R2940192	Land Name: FORESTRY	County: BELTRAMI	Acres: 40.00
City:	Site Code: R290099	Classification Per M.S. 86A.05: f. state forests and state forest subareas	Current Public Use: YES	Future Public Use: YES
Land Code: 1000014840	Agency Land Code: R2940207	Land Name: FORESTRY	County: BELTRAMI	Acres: 40.00
City:	Site Code: R290099	Classification Per M.S. 86A.05: f. state forests and state forest subareas	Current Public Use: YES	Future Public Use: YES
Land Code: 1000014841	Agency Land Code: R2940243	Land Name: FORESTRY	County: BELTRAMI	Acres: 40.00
City:	Site Code: R290099	Classification Per M.S. 86A.05: f. state forests and state forest subareas	Current Public Use: YES	Future Public Use: YES
Land Code: 1000014842	Agency Land Code: R2940305	Land Name: FORESTRY	County: BELTRAMI	Acres: 40.00
City:	Site Code: R290099	Classification Per M.S. 86A.05: f. state forests and state forest subareas	Current Public Use: YES	Future Public Use: YES
Land Code: 1000014843	Agency Land Code: R2940307	Land Name: FORESTRY	County: BELTRAMI	Acres: 40.00
City:	Site Code: R290099	Classification Per M.S. 86A.05: f. state forests and state forest subareas	Current Public Use: YES	Future Public Use: YES
Land Code: 1000014844	Agency Land Code: R2940320	Land Name: FORESTRY	County: BELTRAMI	Acres: 40.00
City:	Site Code: R290099	Classification Per M.S. 86A.05: f. state forests and state forest subareas	Current Public Use: YES	Future Public Use: YES
Land Code: 1000014845	Agency Land Code: R2940337	Land Name: FORESTRY	County: BELTRAMI	Acres: 40.00
City:	Site Code: R290099	Classification Per M.S. 86A.05: f. state forests and state forest subareas	Current Public Use: YES	Future Public Use: YES



Land Code: 1000014846	Agency Land Code: R2940371	Land Name: FORESTRY	County: BELTRAMI	Acres: 40.00
City:	Site Code: R290099	Classification Per M.S. 86A.05: f. state forests and state forest subareas	Current Public Use: YES	Future Public Use: YES
Land Code: 1000014847	Agency Land Code: R2940389	Land Name: FORESTRY	County: BELTRAMI	Acres: 40.00
City:	Site Code: R290099	Classification Per M.S. 86A.05: f. state forests and state forest subareas	Current Public Use: YES	Future Public Use: YES
Land Code: 1000014848	Agency Land Code: R2940400	Land Name: FORESTRY	County: BELTRAMI	Acres: 40.00
City:	Site Code: R290099	Classification Per M.S. 86A.05: f. state forests and state forest subareas	Current Public Use: YES	Future Public Use: YES
Land Code: 1000014849	Agency Land Code: R2940407	Land Name: FORESTRY	County: BELTRAMI	Acres: 40.00
City:	Site Code: R290099	Classification Per M.S. 86A.05: f. state forests and state forest subareas	Current Public Use: YES	Future Public Use: YES
Land Code: 1000014850	Agency Land Code: R2940416	Land Name: FORESTRY	County: BELTRAMI	Acres: 40.00
City:	Site Code: R290099	Classification Per M.S. 86A.05: f. state forests and state forest subareas	Current Public Use: YES	Future Public Use: YES
Land Code: 1000014851	Agency Land Code: R2940523	Land Name: FORESTRY	County: BELTRAMI	Acres: 40.00
City:	Site Code: R290099	Classification Per M.S. 86A.05: f. state forests and state forest subareas	Current Public Use: YES	Future Public Use: YES
Land Code: 1000014852	Agency Land Code: R2940714	Land Name: FORESTRY	County: BELTRAMI	Acres: 40.00
City:	Site Code: R290099	Classification Per M.S. 86A.05: f. state forests and state forest subareas	Current Public Use: YES	Future Public Use: YES
Land Code: 1000014853	Agency Land Code: R2940735	Land Name: FORESTRY	County: BELTRAMI	Acres: 40.00
City:	Site Code: R290099	Classification Per M.S. 86A.05: f. state forests and state forest subareas	Current Public Use: YES	Future Public Use: YES
Land Code: 1000014854	Agency Land Code: R2940580	Land Name: FORESTRY	County: BELTRAMI	Acres: 40.00
City:	Site Code: R290099	Classification Per M.S. 86A.05: f. state forests and state forest subareas	Current Public Use: YES	Future Public Use: YES
Land Code: 1000014855	Agency Land Code: R2940656	Land Name: FORESTRY	County: BELTRAMI	Acres: 39.05
City:	Site Code: R290099	Classification Per M.S. 86A.05: f. state forests and state forest subareas	Current Public Use: YES	Future Public Use: YES
Land Code: 1000014856	Agency Land Code: R2940662	Land Name: FORESTRY	County: BELTRAMI	Acres: 40.00
City:	Site Code: R290099	Classification Per M.S. 86A.05: f. state forests and state forest subareas	Current Public Use: YES	Future Public Use: YES
Land Code: 1000014857	Agency Land Code: R2940668	Land Name: FORESTRY	County: BELTRAMI	Acres: 40.00
City:	Site Code: R290099	Classification Per M.S. 86A.05: f. state forests and state forest subareas	Current Public Use: YES	Future Public Use: YES



Land Code: 1000014858	Agency Land Code: R2938167	Land Name: FORESTRY	County: BELTRAMI	Acres: 40.00
City:	Site Code: R290099	Classification Per M.S. 86A.05: f. state forests and state forest subareas	Current Public Use: YES	Future Public Use: YES
Land Code: 1000014859	Agency Land Code: R2938176	Land Name: FORESTRY	County: BELTRAMI	Acres: 40.00
City:	Site Code: R290099	Classification Per M.S. 86A.05: f. state forests and state forest subareas	Current Public Use: YES	Future Public Use: YES
Land Code: 1000014860	Agency Land Code: R2937735	Land Name: FORESTRY	County: BELTRAMI	Acres: 40.00
City:	Site Code: R290099	Classification Per M.S. 86A.05: f. state forests and state forest subareas	Current Public Use: YES	Future Public Use: YES
Land Code: 1000014861	Agency Land Code: R2938204	Land Name: FORESTRY	County: BELTRAMI	Acres: 40.00
City:	Site Code: R290099	Classification Per M.S. 86A.05: f. state forests and state forest subareas	Current Public Use: YES	Future Public Use: YES
Land Code: 1000014862	Agency Land Code: R2938210	Land Name: FORESTRY	County: BELTRAMI	Acres: 40.00
City:	Site Code: R290099	Classification Per M.S. 86A.05: f. state forests and state forest subareas	Current Public Use: YES	Future Public Use: YES
Land Code: 1000014863	Agency Land Code: R2937764	Land Name: FORESTRY	County: BELTRAMI	Acres: 40.00
City:	Site Code: R290099	Classification Per M.S. 86A.05: f. state forests and state forest subareas	Current Public Use: YES	Future Public Use: YES
Land Code: 1000014864	Agency Land Code: R2937782	Land Name: FORESTRY	County: BELTRAMI	Acres: 40.00
City:	Site Code: R290099	Classification Per M.S. 86A.05: f. state forests and state forest subareas	Current Public Use: YES	Future Public Use: YES
Land Code: 1000014865	Agency Land Code: R2938246	Land Name: FORESTRY	County: BELTRAMI	Acres: 40.00
City:	Site Code: R290099	Classification Per M.S. 86A.05: f. state forests and state forest subareas	Current Public Use: YES	Future Public Use: YES
Land Code: 1000014866	Agency Land Code: R2937815	Land Name: FORESTRY	County: BELTRAMI	Acres: 36.77
City:	Site Code: R290099	Classification Per M.S. 86A.05: f. state forests and state forest subareas	Current Public Use: YES	Future Public Use: YES
Land Code: 1000014867	Agency Land Code: R2937852	Land Name: FORESTRY	County: BELTRAMI	Acres: 40.00
City:	Site Code: R290099	Classification Per M.S. 86A.05: f. state forests and state forest subareas	Current Public Use: YES	Future Public Use: YES
Land Code: 1000014868	Agency Land Code: R2938292	Land Name: FORESTRY	County: BELTRAMI	Acres: 40.00
City:	Site Code: R290099	Classification Per M.S. 86A.05: f. state forests and state forest subareas	Current Public Use: YES	Future Public Use: YES
Land Code: 1000014869	Agency Land Code: R2938331	Land Name: FORESTRY	County: BELTRAMI	Acres: 40.00
City:	Site Code: R290099	Classification Per M.S. 86A.05: f. state forests and state forest subareas	Current Public Use: YES	Future Public Use: YES



Land Code: 1000014870	Agency Land Code: R2937892	Land Name: FORESTRY	County: BELTRAMI	Acres: 40.00
City:	Site Code: R290099	Classification Per M.S. 86A.05: f. state forests and state forest subareas	Current Public Use: YES	Future Public Use: YES
Land Code: 1000014871	Agency Land Code: R2938393	Land Name: FORESTRY	County: BELTRAMI	Acres: 40.00
City:	Site Code: R290099	Classification Per M.S. 86A.05: f. state forests and state forest subareas	Current Public Use: YES	Future Public Use: YES
Land Code: 1000014872	Agency Land Code: R2937945	Land Name: FORESTRY	County: BELTRAMI	Acres: 40.00
City:	Site Code: R290099	Classification Per M.S. 86A.05: f. state forests and state forest subareas	Current Public Use: YES	Future Public Use: YES
Land Code: 1000014873	Agency Land Code: R2938400	Land Name: FORESTRY	County: BELTRAMI	Acres: 40.00
City:	Site Code: R290099	Classification Per M.S. 86A.05: f. state forests and state forest subareas	Current Public Use: YES	Future Public Use: YES
Land Code: 1000014874	Agency Land Code: R2938041	Land Name: FORESTRY	County: BELTRAMI	Acres: 40.00
City:	Site Code: R290099	Classification Per M.S. 86A.05: f. state forests and state forest subareas	Current Public Use: YES	Future Public Use: YES
Land Code: 1000014875	Agency Land Code: R2938062	Land Name: FORESTRY	County: BELTRAMI	Acres: 40.00
City:	Site Code: R290099	Classification Per M.S. 86A.05: f. state forests and state forest subareas	Current Public Use: YES	Future Public Use: YES
Land Code: 1000014876	Agency Land Code: R2941192	Land Name: FORESTRY	County: BELTRAMI	Acres: 19.61
City:	Site Code: R290099	Classification Per M.S. 86A.05: f. state forests and state forest subareas	Current Public Use: YES	Future Public Use: YES
Land Code: 1000014877	Agency Land Code: R2941196	Land Name: FORESTRY	County: BELTRAMI	Acres: 18.80
City:	Site Code: R290099	Classification Per M.S. 86A.05: f. state forests and state forest subareas	Current Public Use: YES	Future Public Use: YES
Land Code: 1000014878	Agency Land Code: R2941226	Land Name: FORESTRY	County: BELTRAMI	Acres: 40.00
City:	Site Code: R290099	Classification Per M.S. 86A.05: f. state forests and state forest subareas	Current Public Use: YES	Future Public Use: YES
Land Code: 1000014879	Agency Land Code: R2941604	Land Name: FORESTRY	County: BELTRAMI	Acres: 40.00
City:	Site Code: R290099	Classification Per M.S. 86A.05: f. state forests and state forest subareas	Current Public Use: YES	Future Public Use: YES
Land Code: 1000014880	Agency Land Code: R2941610	Land Name: FORESTRY	County: BELTRAMI	Acres: 40.00
City:	Site Code: R290099	Classification Per M.S. 86A.05: f. state forests and state forest subareas	Current Public Use: YES	Future Public Use: YES
Land Code: 1000014881	Agency Land Code: R2941629	Land Name: FORESTRY	County: BELTRAMI	Acres: 40.00
City:	Site Code: R290099	Classification Per M.S. 86A.05: f. state forests and state forest subareas	Current Public Use: YES	Future Public Use: YES



Land Code: 1000014882	Agency Land Code: R2941641	Land Name: FORESTRY	County: BELTRAMI	Acres: 40.00
City:	Site Code: R290099	Classification Per M.S. 86A.05: f. state forests and state forest subareas	Current Public Use: YES	Future Public Use: YES
Land Code: 1000014883	Agency Land Code: R2941655	Land Name: FORESTRY	County: BELTRAMI	Acres: 40.00
City:	Site Code: R290099	Classification Per M.S. 86A.05: f. state forests and state forest subareas	Current Public Use: YES	Future Public Use: YES
Land Code: 1000014884	Agency Land Code: R2942033	Land Name: FORESTRY	County: BELTRAMI	Acres: 40.00
City:	Site Code: R290099	Classification Per M.S. 86A.05: f. state forests and state forest subareas	Current Public Use: YES	Future Public Use: YES
Land Code: 1000014885	Agency Land Code: R2942036	Land Name: FORESTRY	County: BELTRAMI	Acres: 40.00
City:	Site Code: R290099	Classification Per M.S. 86A.05: f. state forests and state forest subareas	Current Public Use: YES	Future Public Use: YES
Land Code: 1000014886	Agency Land Code: R2942039	Land Name: FORESTRY	County: BELTRAMI	Acres: 40.00
City:	Site Code: R290099	Classification Per M.S. 86A.05: f. state forests and state forest subareas	Current Public Use: YES	Future Public Use: YES
Land Code: 1000014887	Agency Land Code: R2942054	Land Name: FORESTRY	County: BELTRAMI	Acres: 40.00
City:	Site Code: R290099	Classification Per M.S. 86A.05: f. state forests and state forest subareas	Current Public Use: YES	Future Public Use: YES
Land Code: 1000014888	Agency Land Code: R2942061	Land Name: FORESTRY	County: BELTRAMI	Acres: 40.00
City:	Site Code: R290099	Classification Per M.S. 86A.05: f. state forests and state forest subareas	Current Public Use: YES	Future Public Use: YES
Land Code: 1000014889	Agency Land Code: R2942416	Land Name: FORESTRY	County: BELTRAMI	Acres: 40.00
City:	Site Code: R290099	Classification Per M.S. 86A.05: f. state forests and state forest subareas	Current Public Use: YES	Future Public Use: YES
Land Code: 1000014890	Agency Land Code: R2942417	Land Name: FORESTRY	County: BELTRAMI	Acres: 40.00
City:	Site Code: R290099	Classification Per M.S. 86A.05: f. state forests and state forest subareas	Current Public Use: YES	Future Public Use: YES
Land Code: 1000014891	Agency Land Code: R2942471	Land Name: FORESTRY	County: BELTRAMI	Acres: 40.00
City:	Site Code: R290099	Classification Per M.S. 86A.05: f. state forests and state forest subareas	Current Public Use: YES	Future Public Use: YES
Land Code: 1000014892	Agency Land Code: R2942480	Land Name: FORESTRY	County: BELTRAMI	Acres: 40.00
City:	Site Code: R290099	Classification Per M.S. 86A.05: f. state forests and state forest subareas	Current Public Use: YES	Future Public Use: YES
Land Code: 1000014893	Agency Land Code: R2942503	Land Name: FORESTRY	County: BELTRAMI	Acres: 40.00
City:	Site Code: R290099	Classification Per M.S. 86A.05: f. state forests and state forest subareas	Current Public Use: YES	Future Public Use: YES



Land Code: 1000014894	Agency Land Code: R2942567	Land Name: FORESTRY	County: BELTRAMI	Acres: 40.00
City:	Site Code: R290099	Classification Per M.S. 86A.05: f. state forests and state forest subareas	Current Public Use: YES	Future Public Use: YES
Land Code: 1000014895	Agency Land Code: R2942577	Land Name: FORESTRY	County: BELTRAMI	Acres: 40.00
City:	Site Code: R290099	Classification Per M.S. 86A.05: f. state forests and state forest subareas	Current Public Use: YES	Future Public Use: YES
Land Code: 1000014896	Agency Land Code: R2942585	Land Name: FORESTRY	County: BELTRAMI	Acres: 40.00
City:	Site Code: R290099	Classification Per M.S. 86A.05: f. state forests and state forest subareas	Current Public Use: YES	Future Public Use: YES
Land Code: 1000014897	Agency Land Code: R2942603	Land Name: FORESTRY	County: BELTRAMI	Acres: 40.00
City:	Site Code: R290099	Classification Per M.S. 86A.05: f. state forests and state forest subareas	Current Public Use: YES	Future Public Use: YES
Land Code: 1000014898	Agency Land Code: R2942637	Land Name: FORESTRY	County: BELTRAMI	Acres: 40.00
City:	Site Code: R290099	Classification Per M.S. 86A.05: f. state forests and state forest subareas	Current Public Use: YES	Future Public Use: YES
Land Code: 1000014899	Agency Land Code: R2942643	Land Name: FORESTRY	County: BELTRAMI	Acres: 40.00
City:	Site Code: R290099	Classification Per M.S. 86A.05: f. state forests and state forest subareas	Current Public Use: YES	Future Public Use: YES
Land Code: 1000014900	Agency Land Code: R2942647	Land Name: FORESTRY	County: BELTRAMI	Acres: 40.00
City:	Site Code: R290099	Classification Per M.S. 86A.05: f. state forests and state forest subareas	Current Public Use: YES	Future Public Use: YES
Land Code: 1000014901	Agency Land Code: R2942673	Land Name: FORESTRY	County: BELTRAMI	Acres: 40.00
City:	Site Code: R290099	Classification Per M.S. 86A.05: f. state forests and state forest subareas	Current Public Use: YES	Future Public Use: YES
Land Code: 1000014902	Agency Land Code: R2944527	Land Name: FORESTRY	County: BELTRAMI	Acres: 40.00
City:	Site Code: R290099	Classification Per M.S. 86A.05: f. state forests and state forest subareas	Current Public Use: YES	Future Public Use: YES
Land Code: 1000014903	Agency Land Code: R29555497	Land Name: FORESTRY	County: BELTRAMI	Acres: 40.00
City:	Site Code: R290099	Classification Per M.S. 86A.05: f. state forests and state forest subareas	Current Public Use: YES	Future Public Use: YES
Land Code: 1000014904	Agency Land Code: R2942360	Land Name: FORESTRY	County: BELTRAMI	Acres: 40.00
City:	Site Code: R290099	Classification Per M.S. 86A.05: f. state forests and state forest subareas	Current Public Use: YES	Future Public Use: YES
Land Code: 1000014905	Agency Land Code: R2942365	Land Name: FORESTRY	County: BELTRAMI	Acres: 30.88
City:	Site Code: R290099	Classification Per M.S. 86A.05: f. state forests and state forest subareas	Current Public Use: YES	Future Public Use: YES



Land Code: 1000014906	Agency Land Code: R2941148	Land Name: FORESTRY	County: BELTRAMI	Acres: 40.00
City:	Site Code: R290099	Classification Per M.S. 86A.05: f. state forests and state forest subareas	Current Public Use: YES	Future Public Use: YES
Land Code: 1000014907	Agency Land Code: R2941157	Land Name: FORESTRY	County: BELTRAMI	Acres: 40.00
City:	Site Code: R290099	Classification Per M.S. 86A.05: f. state forests and state forest subareas	Current Public Use: YES	Future Public Use: YES
Land Code: 1000014908	Agency Land Code: R2941169	Land Name: FORESTRY	County: BELTRAMI	Acres: 40.00
City:	Site Code: R290099	Classification Per M.S. 86A.05: f. state forests and state forest subareas	Current Public Use: YES	Future Public Use: YES
Land Code: 1000014909	Agency Land Code: R2941171	Land Name: FORESTRY	County: BELTRAMI	Acres: 40.00
City:	Site Code: R290099	Classification Per M.S. 86A.05: f. state forests and state forest subareas	Current Public Use: YES	Future Public Use: YES
Land Code: 1000014910	Agency Land Code: R2941172	Land Name: FORESTRY	County: BELTRAMI	Acres: 40.00
City:	Site Code: R290099	Classification Per M.S. 86A.05: f. state forests and state forest subareas	Current Public Use: YES	Future Public Use: YES
Land Code: 1000014911	Agency Land Code: R2941591	Land Name: FORESTRY	County: BELTRAMI	Acres: 40.00
City:	Site Code: R290099	Classification Per M.S. 86A.05: f. state forests and state forest subareas	Current Public Use: YES	Future Public Use: YES
Land Code: 1000014912	Agency Land Code: R2941990	Land Name: FORESTRY	County: BELTRAMI	Acres: 40.00
City:	Site Code: R290099	Classification Per M.S. 86A.05: f. state forests and state forest subareas	Current Public Use: YES	Future Public Use: YES
Land Code: 1000014913	Agency Land Code: R2938085	Land Name: FORESTRY	County: BELTRAMI	Acres: 40.00
City:	Site Code: R290099	Classification Per M.S. 86A.05: f. state forests and state forest subareas	Current Public Use: YES	Future Public Use: YES
Land Code: 1000014914	Agency Land Code: R2938101	Land Name: FORESTRY	County: BELTRAMI	Acres: 40.00
City:	Site Code: R290099	Classification Per M.S. 86A.05: f. state forests and state forest subareas	Current Public Use: YES	Future Public Use: YES
Land Code: 1000014915	Agency Land Code: R2938116	Land Name: FORESTRY	County: BELTRAMI	Acres: 40.00
City:	Site Code: R290099	Classification Per M.S. 86A.05: f. state forests and state forest subareas	Current Public Use: YES	Future Public Use: YES
Land Code: 1000014916	Agency Land Code: R2938124	Land Name: FORESTRY	County: BELTRAMI	Acres: 40.00
City:	Site Code: R290099	Classification Per M.S. 86A.05: f. state forests and state forest subareas	Current Public Use: YES	Future Public Use: YES
Land Code: 1000014917	Agency Land Code: R2944251	Land Name: FORESTRY	County: BELTRAMI	Acres: 39.80
City:	Site Code: R290099	Classification Per M.S. 86A.05: f. state forests and state forest subareas	Current Public Use: YES	Future Public Use: YES



Land Code: 1000014918	Agency Land Code: R2944744	Land Name: FORESTRY	County: BELTRAMI	Acres: 40.00
City:	Site Code: R290099	Classification Per M.S. 86A.05: f. state forests and state forest subareas	Current Public Use: YES	Future Public Use: YES
Land Code: 1000014919	Agency Land Code: R2937466	Land Name: FORESTRY	County: BELTRAMI	Acres: 40.00
City:	Site Code: R290099	Classification Per M.S. 86A.05: f. state forests and state forest subareas	Current Public Use: YES	Future Public Use: YES
Land Code: 1000014920	Agency Land Code: R2937488	Land Name: FORESTRY	County: BELTRAMI	Acres: 37.91
City:	Site Code: R290099	Classification Per M.S. 86A.05: f. state forests and state forest subareas	Current Public Use: YES	Future Public Use: YES
Land Code: 1000014921	Agency Land Code: R2937504	Land Name: FORESTRY	County: BELTRAMI	Acres: 36.49
City:	Site Code: R290099	Classification Per M.S. 86A.05: f. state forests and state forest subareas	Current Public Use: YES	Future Public Use: YES
Land Code: 1000014922	Agency Land Code: R2937574	Land Name: FORESTRY	County: BELTRAMI	Acres: 40.00
City:	Site Code: R290099	Classification Per M.S. 86A.05: f. state forests and state forest subareas	Current Public Use: YES	Future Public Use: YES
Land Code: 1000014923	Agency Land Code: R2937582	Land Name: FORESTRY	County: BELTRAMI	Acres: 40.00
City:	Site Code: R290099	Classification Per M.S. 86A.05: f. state forests and state forest subareas	Current Public Use: YES	Future Public Use: YES
Land Code: 1000014924	Agency Land Code: R2937599	Land Name: FORESTRY	County: BELTRAMI	Acres: 40.00
City:	Site Code: R290099	Classification Per M.S. 86A.05: f. state forests and state forest subareas	Current Public Use: YES	Future Public Use: YES
Land Code: 1000014925	Agency Land Code: R2937600	Land Name: FORESTRY	County: BELTRAMI	Acres: 40.00
City:	Site Code: R290099	Classification Per M.S. 86A.05: f. state forests and state forest subareas	Current Public Use: YES	Future Public Use: YES
Land Code: 1000014926	Agency Land Code: R2937562	Land Name: FORESTRY	County: BELTRAMI	Acres: 40.00
City:	Site Code: R290099	Classification Per M.S. 86A.05: f. state forests and state forest subareas	Current Public Use: YES	Future Public Use: YES
Land Code: 1000014927	Agency Land Code: R2939576	Land Name: FORESTRY	County: BELTRAMI	Acres: 40.00
City:	Site Code: R290099	Classification Per M.S. 86A.05: f. state forests and state forest subareas	Current Public Use: YES	Future Public Use: YES
Land Code: 1000014928	Agency Land Code: R2939583	Land Name: FORESTRY	County: BELTRAMI	Acres: 40.00
City:	Site Code: R290099	Classification Per M.S. 86A.05: f. state forests and state forest subareas	Current Public Use: YES	Future Public Use: YES
Land Code: 1000014929	Agency Land Code: R2939607	Land Name: FORESTRY	County: BELTRAMI	Acres: 40.00
City:	Site Code: R290099	Classification Per M.S. 86A.05: f. state forests and state forest subareas	Current Public Use: YES	Future Public Use: YES



Land Code: 1000014930	Agency Land Code: R2939611	Land Name: FORESTRY	County: BELTRAMI	Acres: 40.00
City:	Site Code: R290099	Classification Per M.S. 86A.05: f. state forests and state forest subareas	Current Public Use: YES	Future Public Use: YES
Land Code: 1000014931	Agency Land Code: R2939627	Land Name: FORESTRY	County: BELTRAMI	Acres: 40.00
City:	Site Code: R290099	Classification Per M.S. 86A.05: f. state forests and state forest subareas	Current Public Use: YES	Future Public Use: YES
Land Code: 1000014932	Agency Land Code: R2939691	Land Name: FORESTRY	County: BELTRAMI	Acres: 40.00
City:	Site Code: R290099	Classification Per M.S. 86A.05: f. state forests and state forest subareas	Current Public Use: YES	Future Public Use: YES
Land Code: 1000014933	Agency Land Code: R2939696	Land Name: FORESTRY	County: BELTRAMI	Acres: 40.00
City:	Site Code: R290099	Classification Per M.S. 86A.05: f. state forests and state forest subareas	Current Public Use: YES	Future Public Use: YES
Land Code: 1000014934	Agency Land Code: R2944307	Land Name: FORESTRY	County: BELTRAMI	Acres: 40.00
City:	Site Code: R290099	Classification Per M.S. 86A.05: f. state forests and state forest subareas	Current Public Use: YES	Future Public Use: YES
Land Code: 1000014935	Agency Land Code: R2944332	Land Name: FORESTRY	County: BELTRAMI	Acres: 40.00
City:	Site Code: R290099	Classification Per M.S. 86A.05: f. state forests and state forest subareas	Current Public Use: YES	Future Public Use: YES
Land Code: 1000014936	Agency Land Code: R2944354	Land Name: FORESTRY	County: BELTRAMI	Acres: 40.00
City:	Site Code: R290099	Classification Per M.S. 86A.05: f. state forests and state forest subareas	Current Public Use: YES	Future Public Use: YES
Land Code: 1000014937	Agency Land Code: R2944429	Land Name: FORESTRY	County: BELTRAMI	Acres: 40.00
City:	Site Code: R290099	Classification Per M.S. 86A.05: f. state forests and state forest subareas	Current Public Use: YES	Future Public Use: YES
Land Code: 1000014938	Agency Land Code: R2944432	Land Name: FORESTRY	County: BELTRAMI	Acres: 40.00
City:	Site Code: R290099	Classification Per M.S. 86A.05: f. state forests and state forest subareas	Current Public Use: YES	Future Public Use: YES
Land Code: 1000014939	Agency Land Code: R2937655	Land Name: FORESTRY	County: BELTRAMI	Acres: 40.00
City:	Site Code: R290099	Classification Per M.S. 86A.05: f. state forests and state forest subareas	Current Public Use: YES	Future Public Use: YES
Land Code: 1000014940	Agency Land Code: R2937661	Land Name: FORESTRY	County: BELTRAMI	Acres: 40.00
City:	Site Code: R290099	Classification Per M.S. 86A.05: f. state forests and state forest subareas	Current Public Use: YES	Future Public Use: YES
Land Code: 1000014941	Agency Land Code: R2937664	Land Name: FORESTRY	County: BELTRAMI	Acres: 36.39
City:	Site Code: R290099	Classification Per M.S. 86A.05: f. state forests and state forest subareas	Current Public Use: YES	Future Public Use: YES



Land Code: 1000014942	Agency Land Code: R2939701	Land Name: FORESTRY	County: BELTRAMI	Acres: 40.00
City:	Site Code: R290099	Classification Per M.S. 86A.05: f. state forests and state forest subareas	Current Public Use: YES	Future Public Use: YES
Land Code: 1000014943	Agency Land Code: R2939713	Land Name: FORESTRY	County: BELTRAMI	Acres: 40.00
City:	Site Code: R290099	Classification Per M.S. 86A.05: f. state forests and state forest subareas	Current Public Use: YES	Future Public Use: YES
Land Code: 1000014944	Agency Land Code: R2939798	Land Name: FORESTRY	County: BELTRAMI	Acres: 40.00
City:	Site Code: R290099	Classification Per M.S. 86A.05: f. state forests and state forest subareas	Current Public Use: YES	Future Public Use: YES
Land Code: 1000014945	Agency Land Code: R2939820	Land Name: FORESTRY	County: BELTRAMI	Acres: 40.00
City:	Site Code: R290099	Classification Per M.S. 86A.05: f. state forests and state forest subareas	Current Public Use: YES	Future Public Use: YES
Land Code: 1000014946	Agency Land Code: R2939824	Land Name: FORESTRY	County: BELTRAMI	Acres: 40.00
City:	Site Code: R290099	Classification Per M.S. 86A.05: f. state forests and state forest subareas	Current Public Use: YES	Future Public Use: YES
Land Code: 1000014947	Agency Land Code: R2939988	Land Name: FORESTRY	County: BELTRAMI	Acres: 40.00
City:	Site Code: R290099	Classification Per M.S. 86A.05: f. state forests and state forest subareas	Current Public Use: YES	Future Public Use: YES
Land Code: 1000014948	Agency Land Code: R2940023	Land Name: FORESTRY	County: BELTRAMI	Acres: 40.00
City:	Site Code: R290099	Classification Per M.S. 86A.05: f. state forests and state forest subareas	Current Public Use: YES	Future Public Use: YES
Land Code: 1000014949	Agency Land Code: R2940036	Land Name: FORESTRY	County: BELTRAMI	Acres: 37.62
City:	Site Code: R290099	Classification Per M.S. 86A.05: f. state forests and state forest subareas	Current Public Use: YES	Future Public Use: YES
Land Code: 1000014950	Agency Land Code: R2940058	Land Name: FORESTRY	County: BELTRAMI	Acres: 40.00
City:	Site Code: R290099	Classification Per M.S. 86A.05: f. state forests and state forest subareas	Current Public Use: YES	Future Public Use: YES
Land Code: 1000014951	Agency Land Code: R2940117	Land Name: FORESTRY	County: BELTRAMI	Acres: 40.00
City:	Site Code: R290099	Classification Per M.S. 86A.05: f. state forests and state forest subareas	Current Public Use: YES	Future Public Use: YES
Land Code: 1000014952	Agency Land Code: R2940125	Land Name: FORESTRY	County: BELTRAMI	Acres: 40.00
City:	Site Code: R290099	Classification Per M.S. 86A.05: f. state forests and state forest subareas	Current Public Use: YES	Future Public Use: YES
Land Code: 1000014953	Agency Land Code: R2940157	Land Name: FORESTRY	County: BELTRAMI	Acres: 40.00
City:	Site Code: R290099	Classification Per M.S. 86A.05: f. state forests and state forest subareas	Current Public Use: YES	Future Public Use: YES



Land Code: 1000014954	Agency Land Code: R2940175	Land Name: FORESTRY	County: BELTRAMI	Acres: 26.77
City:	Site Code: R290099	Classification Per M.S. 86A.05: f. state forests and state forest subareas	Current Public Use: YES	Future Public Use: YES
Land Code: 1000014955	Agency Land Code: R2940231	Land Name: FORESTRY	County: BELTRAMI	Acres: 40.00
City:	Site Code: R290099	Classification Per M.S. 86A.05: f. state forests and state forest subareas	Current Public Use: YES	Future Public Use: YES
Land Code: 1000014956	Agency Land Code: R2940240	Land Name: FORESTRY	County: BELTRAMI	Acres: 40.00
City:	Site Code: R290099	Classification Per M.S. 86A.05: f. state forests and state forest subareas	Current Public Use: YES	Future Public Use: YES
Land Code: 1000014957	Agency Land Code: R2944482	Land Name: FORESTRY	County: BELTRAMI	Acres: 40.00
City:	Site Code: R290099	Classification Per M.S. 86A.05: f. state forests and state forest subareas	Current Public Use: YES	Future Public Use: YES
Land Code: 1000014958	Agency Land Code: R2944492	Land Name: FORESTRY	County: BELTRAMI	Acres: 40.00
City:	Site Code: R290099	Classification Per M.S. 86A.05: f. state forests and state forest subareas	Current Public Use: YES	Future Public Use: YES
Land Code: 1000014959	Agency Land Code: R2944505	Land Name: FORESTRY	County: BELTRAMI	Acres: 40.00
City:	Site Code: R290099	Classification Per M.S. 86A.05: f. state forests and state forest subareas	Current Public Use: YES	Future Public Use: YES
Land Code: 1000014960	Agency Land Code: R2940377	Land Name: FORESTRY	County: BELTRAMI	Acres: 40.00
City:	Site Code: R290099	Classification Per M.S. 86A.05: f. state forests and state forest subareas	Current Public Use: YES	Future Public Use: YES
Land Code: 1000014961	Agency Land Code: R2940386	Land Name: FORESTRY	County: BELTRAMI	Acres: 40.00
City:	Site Code: R290099	Classification Per M.S. 86A.05: f. state forests and state forest subareas	Current Public Use: YES	Future Public Use: YES
Land Code: 1000014962	Agency Land Code: R2940396	Land Name: FORESTRY	County: BELTRAMI	Acres: 40.00
City:	Site Code: R290099	Classification Per M.S. 86A.05: f. state forests and state forest subareas	Current Public Use: YES	Future Public Use: YES
Land Code: 1000014963	Agency Land Code: R2940405	Land Name: FORESTRY	County: BELTRAMI	Acres: 40.00
City:	Site Code: R290099	Classification Per M.S. 86A.05: f. state forests and state forest subareas	Current Public Use: YES	Future Public Use: YES
Land Code: 1000014964	Agency Land Code: R2940421	Land Name: FORESTRY	County: BELTRAMI	Acres: 40.00
City:	Site Code: R290099	Classification Per M.S. 86A.05: f. state forests and state forest subareas	Current Public Use: YES	Future Public Use: YES
Land Code: 1000014965	Agency Land Code: R2940439	Land Name: FORESTRY	County: BELTRAMI	Acres: 40.00
City:	Site Code: R290099	Classification Per M.S. 86A.05: f. state forests and state forest subareas	Current Public Use: YES	Future Public Use: YES



Land Code: 1000014966	Agency Land Code: R2940481	Land Name: FORESTRY	County: BELTRAMI	Acres: 40.00
City:	Site Code: R290099	Classification Per M.S. 86A.05: f. state forests and state forest subareas	Current Public Use: YES	Future Public Use: YES
Land Code: 1000014967	Agency Land Code: R2940510	Land Name: FORESTRY	County: BELTRAMI	Acres: 40.00
City:	Site Code: R290099	Classification Per M.S. 86A.05: f. state forests and state forest subareas	Current Public Use: YES	Future Public Use: YES
Land Code: 1000014968	Agency Land Code: R2940526	Land Name: FORESTRY	County: BELTRAMI	Acres: 40.00
City:	Site Code: R290099	Classification Per M.S. 86A.05: f. state forests and state forest subareas	Current Public Use: YES	Future Public Use: YES
Land Code: 1000014969	Agency Land Code: R2940732	Land Name: FORESTRY	County: BELTRAMI	Acres: 40.00
City:	Site Code: R290099	Classification Per M.S. 86A.05: f. state forests and state forest subareas	Current Public Use: YES	Future Public Use: YES
Land Code: 1000014970	Agency Land Code: R2940768	Land Name: FORESTRY	County: BELTRAMI	Acres: 40.00
City:	Site Code: R290099	Classification Per M.S. 86A.05: f. state forests and state forest subareas	Current Public Use: YES	Future Public Use: YES
Land Code: 1000014971	Agency Land Code: R2940806	Land Name: FORESTRY	County: BELTRAMI	Acres: 40.00
City:	Site Code: R290099	Classification Per M.S. 86A.05: f. state forests and state forest subareas	Current Public Use: YES	Future Public Use: YES
Land Code: 1000014972	Agency Land Code: R2940608	Land Name: FORESTRY	County: BELTRAMI	Acres: 40.00
City:	Site Code: R290099	Classification Per M.S. 86A.05: f. state forests and state forest subareas	Current Public Use: YES	Future Public Use: YES
Land Code: 1000014973	Agency Land Code: R2937707	Land Name: FORESTRY	County: BELTRAMI	Acres: 40.00
City:	Site Code: R290099	Classification Per M.S. 86A.05: f. state forests and state forest subareas	Current Public Use: YES	Future Public Use: YES
Land Code: 1000014974	Agency Land Code: R2938132	Land Name: FORESTRY	County: BELTRAMI	Acres: 40.00
City:	Site Code: R290099	Classification Per M.S. 86A.05: f. state forests and state forest subareas	Current Public Use: YES	Future Public Use: YES
Land Code: 1000014975	Agency Land Code: R2938138	Land Name: FORESTRY	County: BELTRAMI	Acres: 40.00
City:	Site Code: R290099	Classification Per M.S. 86A.05: f. state forests and state forest subareas	Current Public Use: YES	Future Public Use: YES
Land Code: 1000014976	Agency Land Code: R2938177	Land Name: FORESTRY	County: BELTRAMI	Acres: 40.00
City:	Site Code: R290099	Classification Per M.S. 86A.05: f. state forests and state forest subareas	Current Public Use: YES	Future Public Use: YES
Land Code: 1000014977	Agency Land Code: R2938180	Land Name: FORESTRY	County: BELTRAMI	Acres: 40.00
City:	Site Code: R290099	Classification Per M.S. 86A.05: f. state forests and state forest subareas	Current Public Use: YES	Future Public Use: YES



Land Code: 1000014978	Agency Land Code: R2937756	Land Name: FORESTRY	County: BELTRAMI	Acres: 40.00
City:	Site Code: R290099	Classification Per M.S. 86A.05: f. state forests and state forest subareas	Current Public Use: YES	Future Public Use: YES
Land Code: 1000014979	Agency Land Code: R2938187	Land Name: FORESTRY	County: BELTRAMI	Acres: 40.00
City:	Site Code: R290099	Classification Per M.S. 86A.05: f. state forests and state forest subareas	Current Public Use: YES	Future Public Use: YES
Land Code: 1000014980	Agency Land Code: R2938252	Land Name: FORESTRY	County: BELTRAMI	Acres: 40.00
City:	Site Code: R290099	Classification Per M.S. 86A.05: f. state forests and state forest subareas	Current Public Use: YES	Future Public Use: YES
Land Code: 1000014981	Agency Land Code: R2937821	Land Name: FORESTRY	County: BELTRAMI	Acres: 40.00
City:	Site Code: R290099	Classification Per M.S. 86A.05: f. state forests and state forest subareas	Current Public Use: YES	Future Public Use: YES
Land Code: 1000014982	Agency Land Code: R2937823	Land Name: FORESTRY	County: BELTRAMI	Acres: 40.00
City:	Site Code: R290099	Classification Per M.S. 86A.05: f. state forests and state forest subareas	Current Public Use: YES	Future Public Use: YES
Land Code: 1000014983	Agency Land Code: R2937839	Land Name: FORESTRY	County: BELTRAMI	Acres: 40.00
City:	Site Code: R290099	Classification Per M.S. 86A.05: f. state forests and state forest subareas	Current Public Use: YES	Future Public Use: YES
Land Code: 1000014984	Agency Land Code: R2937858	Land Name: FORESTRY	County: BELTRAMI	Acres: 40.00
City:	Site Code: R290099	Classification Per M.S. 86A.05: f. state forests and state forest subareas	Current Public Use: YES	Future Public Use: YES
Land Code: 1000014985	Agency Land Code: R2937859	Land Name: FORESTRY	County: BELTRAMI	Acres: 40.00
City:	Site Code: R290099	Classification Per M.S. 86A.05: f. state forests and state forest subareas	Current Public Use: YES	Future Public Use: YES
Land Code: 1000014986	Agency Land Code: R2937864	Land Name: FORESTRY	County: BELTRAMI	Acres: 40.00
City:	Site Code: R290099	Classification Per M.S. 86A.05: f. state forests and state forest subareas	Current Public Use: YES	Future Public Use: YES
Land Code: 1000014987	Agency Land Code: R2937899	Land Name: FORESTRY	County: BELTRAMI	Acres: 40.00
City:	Site Code: R290099	Classification Per M.S. 86A.05: f. state forests and state forest subareas	Current Public Use: YES	Future Public Use: YES
Land Code: 1000014988	Agency Land Code: R2937900	Land Name: FORESTRY	County: BELTRAMI	Acres: 40.00
City:	Site Code: R290099	Classification Per M.S. 86A.05: f. state forests and state forest subareas	Current Public Use: YES	Future Public Use: YES
Land Code: 1000014989	Agency Land Code: R2938378	Land Name: FORESTRY	County: BELTRAMI	Acres: 40.00
City:	Site Code: R290099	Classification Per M.S. 86A.05: f. state forests and state forest subareas	Current Public Use: YES	Future Public Use: YES



Land Code: 1000014990	Agency Land Code: R2938387	Land Name: FORESTRY	County: BELTRAMI	Acres: 40.00
City:	Site Code: R290099	Classification Per M.S. 86A.05: f. state forests and state forest subareas	Current Public Use: YES	Future Public Use: YES
Land Code: 1000014991	Agency Land Code: R2937922	Land Name: FORESTRY	County: BELTRAMI	Acres: 40.00
City:	Site Code: R290099	Classification Per M.S. 86A.05: f. state forests and state forest subareas	Current Public Use: YES	Future Public Use: YES
Land Code: 1000014992	Agency Land Code: R2937939	Land Name: FORESTRY	County: BELTRAMI	Acres: 40.00
City:	Site Code: R290099	Classification Per M.S. 86A.05: f. state forests and state forest subareas	Current Public Use: YES	Future Public Use: YES
Land Code: 1000014993	Agency Land Code: R2937956	Land Name: FORESTRY	County: BELTRAMI	Acres: 40.00
City:	Site Code: R290099	Classification Per M.S. 86A.05: f. state forests and state forest subareas	Current Public Use: YES	Future Public Use: YES
Land Code: 1000014994	Agency Land Code: R2937959	Land Name: FORESTRY	County: BELTRAMI	Acres: 40.00
City:	Site Code: R290099	Classification Per M.S. 86A.05: f. state forests and state forest subareas	Current Public Use: YES	Future Public Use: YES
Land Code: 1000014995	Agency Land Code: R2938405	Land Name: FORESTRY	County: BELTRAMI	Acres: 40.00
City:	Site Code: R290099	Classification Per M.S. 86A.05: f. state forests and state forest subareas	Current Public Use: YES	Future Public Use: YES
Land Code: 1000014996	Agency Land Code: R2937992	Land Name: FORESTRY	County: BELTRAMI	Acres: 40.00
City:	Site Code: R290099	Classification Per M.S. 86A.05: f. state forests and state forest subareas	Current Public Use: YES	Future Public Use: YES
Land Code: 1000014997	Agency Land Code: R2937997	Land Name: FORESTRY	County: BELTRAMI	Acres: 40.00
City:	Site Code: R290099	Classification Per M.S. 86A.05: f. state forests and state forest subareas	Current Public Use: YES	Future Public Use: YES
Land Code: 1000014998	Agency Land Code: R2937998	Land Name: FORESTRY	County: BELTRAMI	Acres: 40.00
City:	Site Code: R290099	Classification Per M.S. 86A.05: f. state forests and state forest subareas	Current Public Use: YES	Future Public Use: YES
Land Code: 1000014999	Agency Land Code: R2938003	Land Name: FORESTRY	County: BELTRAMI	Acres: 40.00
City:	Site Code: R290099	Classification Per M.S. 86A.05: f. state forests and state forest subareas	Current Public Use: YES	Future Public Use: YES
Land Code: 1000015000	Agency Land Code: R2938016	Land Name: FORESTRY	County: BELTRAMI	Acres: 40.00
City:	Site Code: R290099	Classification Per M.S. 86A.05: f. state forests and state forest subareas	Current Public Use: YES	Future Public Use: YES
Land Code: 1000015001	Agency Land Code: R2938058	Land Name: FORESTRY	County: BELTRAMI	Acres: 40.00
City:	Site Code: R290099	Classification Per M.S. 86A.05: f. state forests and state forest subareas	Current Public Use: YES	Future Public Use: YES



Land Code: 1000015002	Agency Land Code: R2942032	Land Name: FORESTRY	County: BELTRAMI	Acres: 40.00
City:	Site Code: R290099	Classification Per M.S. 86A.05: f. state forests and state forest subareas	Current Public Use: YES	Future Public Use: YES
Land Code: 1000015003	Agency Land Code: R2942048	Land Name: FORESTRY	County: BELTRAMI	Acres: 40.00
City:	Site Code: R290099	Classification Per M.S. 86A.05: f. state forests and state forest subareas	Current Public Use: YES	Future Public Use: YES
Land Code: 1000015004	Agency Land Code: R2942051	Land Name: FORESTRY	County: BELTRAMI	Acres: 40.00
City:	Site Code: R290099	Classification Per M.S. 86A.05: f. state forests and state forest subareas	Current Public Use: YES	Future Public Use: YES
Land Code: 1000015005	Agency Land Code: R2942078	Land Name: FORESTRY	County: BELTRAMI	Acres: 40.00
City:	Site Code: R290099	Classification Per M.S. 86A.05: f. state forests and state forest subareas	Current Public Use: YES	Future Public Use: YES
Land Code: 1000015006	Agency Land Code: R2942455	Land Name: FORESTRY	County: BELTRAMI	Acres: 40.00
City:	Site Code: R290099	Classification Per M.S. 86A.05: f. state forests and state forest subareas	Current Public Use: YES	Future Public Use: YES
Land Code: 1000015007	Agency Land Code: R2942625	Land Name: FORESTRY	County: BELTRAMI	Acres: 40.00
City:	Site Code: R290099	Classification Per M.S. 86A.05: f. state forests and state forest subareas	Current Public Use: YES	Future Public Use: YES
Land Code: 1000015008	Agency Land Code: R2942649	Land Name: FORESTRY	County: BELTRAMI	Acres: 40.00
City:	Site Code: R290099	Classification Per M.S. 86A.05: f. state forests and state forest subareas	Current Public Use: YES	Future Public Use: YES
Land Code: 1000015009	Agency Land Code: R2942650	Land Name: FORESTRY	County: BELTRAMI	Acres: 40.00
City:	Site Code: R290099	Classification Per M.S. 86A.05: f. state forests and state forest subareas	Current Public Use: YES	Future Public Use: YES
Land Code: 1000015010	Agency Land Code: R2942675	Land Name: FORESTRY	County: BELTRAMI	Acres: 40.00
City:	Site Code: R290099	Classification Per M.S. 86A.05: f. state forests and state forest subareas	Current Public Use: YES	Future Public Use: YES
Land Code: 1000015011	Agency Land Code: R2942685	Land Name: FORESTRY	County: BELTRAMI	Acres: 40.00
City:	Site Code: R290099	Classification Per M.S. 86A.05: f. state forests and state forest subareas	Current Public Use: YES	Future Public Use: YES
Land Code: 1000015012	Agency Land Code: R2942689	Land Name: FORESTRY	County: BELTRAMI	Acres: 40.00
City:	Site Code: R290099	Classification Per M.S. 86A.05: f. state forests and state forest subareas	Current Public Use: YES	Future Public Use: YES
Land Code: 1000015013	Agency Land Code: R2944535	Land Name: FORESTRY	County: BELTRAMI	Acres: 38.65
City:	Site Code: R290099	Classification Per M.S. 86A.05: f. state forests and state forest subareas	Current Public Use: YES	Future Public Use: YES



Land Code: 1000015014	Agency Land Code: R2943208	Land Name: FORESTRY	County: BELTRAMI	Acres: 40.00
City:	Site Code: R290099	Classification Per M.S. 86A.05: f. state forests and state forest subareas	Current Public Use: YES	Future Public Use: YES
Land Code: 1000015015	Agency Land Code: R2943210	Land Name: FORESTRY	County: BELTRAMI	Acres: 40.00
City:	Site Code: R290099	Classification Per M.S. 86A.05: f. state forests and state forest subareas	Current Public Use: YES	Future Public Use: YES
Land Code: 1000015016	Agency Land Code: R2943409	Land Name: FORESTRY	County: BELTRAMI	Acres: 40.00
City:	Site Code: R290099	Classification Per M.S. 86A.05: f. state forests and state forest subareas	Current Public Use: YES	Future Public Use: YES
Land Code: 1000015017	Agency Land Code: R2944537	Land Name: FORESTRY	County: BELTRAMI	Acres: 40.00
City:	Site Code: R290099	Classification Per M.S. 86A.05: f. state forests and state forest subareas	Current Public Use: YES	Future Public Use: YES
Land Code: 1000015018	Agency Land Code: R2944545	Land Name: FORESTRY	County: BELTRAMI	Acres: 40.00
City:	Site Code: R290099	Classification Per M.S. 86A.05: f. state forests and state forest subareas	Current Public Use: YES	Future Public Use: YES
Land Code: 1000015019	Agency Land Code: R2943659	Land Name: FORESTRY	County: BELTRAMI	Acres: 40.00
City:	Site Code: R290099	Classification Per M.S. 86A.05: f. state forests and state forest subareas	Current Public Use: YES	Future Public Use: YES
Land Code: 1000015020	Agency Land Code: R2943841	Land Name: FORESTRY	County: BELTRAMI	Acres: 40.00
City:	Site Code: R290099	Classification Per M.S. 86A.05: f. state forests and state forest subareas	Current Public Use: YES	Future Public Use: YES
Land Code: 1000015021	Agency Land Code: R2943844	Land Name: FORESTRY	County: BELTRAMI	Acres: 40.00
City:	Site Code: R290099	Classification Per M.S. 86A.05: f. state forests and state forest subareas	Current Public Use: YES	Future Public Use: YES
Land Code: 1000015022	Agency Land Code: R2943858	Land Name: FORESTRY	County: BELTRAMI	Acres: 40.00
City:	Site Code: R290099	Classification Per M.S. 86A.05: f. state forests and state forest subareas	Current Public Use: YES	Future Public Use: YES
Land Code: 1000015023	Agency Land Code: R2944060	Land Name: FORESTRY	County: BELTRAMI	Acres: 40.00
City:	Site Code: R290099	Classification Per M.S. 86A.05: f. state forests and state forest subareas	Current Public Use: YES	Future Public Use: YES
Land Code: 1000015024	Agency Land Code: R2943875	Land Name: FORESTRY	County: BELTRAMI	Acres: 40.00
City:	Site Code: R290099	Classification Per M.S. 86A.05: f. state forests and state forest subareas	Current Public Use: YES	Future Public Use: YES
Land Code: 1000015025	Agency Land Code: R2943889	Land Name: FORESTRY	County: BELTRAMI	Acres: 40.00
City:	Site Code: R290099	Classification Per M.S. 86A.05: f. state forests and state forest subareas	Current Public Use: YES	Future Public Use: YES



Land Code: 1000015026	Agency Land Code: R2943917	Land Name: FORESTRY	County: BELTRAMI	Acres: 40.00
City:	Site Code: R290099	Classification Per M.S. 86A.05: f. state forests and state forest subareas	Current Public Use: YES	Future Public Use: YES
Land Code: 1000015027	Agency Land Code: R2944016	Land Name: FORESTRY	County: BELTRAMI	Acres: 40.00
City:	Site Code: R290099	Classification Per M.S. 86A.05: f. state forests and state forest subareas	Current Public Use: YES	Future Public Use: YES
Land Code: 1000015028	Agency Land Code: R2944023	Land Name: FORESTRY	County: BELTRAMI	Acres: 40.00
City:	Site Code: R290099	Classification Per M.S. 86A.05: f. state forests and state forest subareas	Current Public Use: YES	Future Public Use: YES
Land Code: 1000015029	Agency Land Code: R2940821	Land Name: FORESTRY	County: BELTRAMI	Acres: 40.00
City:	Site Code: R290099	Classification Per M.S. 86A.05: f. state forests and state forest subareas	Current Public Use: YES	Future Public Use: YES
Land Code: 1000015030	Agency Land Code: R2941252	Land Name: FORESTRY	County: BELTRAMI	Acres: 40.00
City:	Site Code: R290099	Classification Per M.S. 86A.05: f. state forests and state forest subareas	Current Public Use: YES	Future Public Use: YES
Land Code: 1000015031	Agency Land Code: R2941267	Land Name: FORESTRY	County: BELTRAMI	Acres: 40.00
City:	Site Code: R290099	Classification Per M.S. 86A.05: f. state forests and state forest subareas	Current Public Use: YES	Future Public Use: YES
Land Code: 1000015032	Agency Land Code: R2941707	Land Name: FORESTRY	County: BELTRAMI	Acres: 40.00
City:	Site Code: R290099	Classification Per M.S. 86A.05: f. state forests and state forest subareas	Current Public Use: YES	Future Public Use: YES
Land Code: 1000015033	Agency Land Code: R2940895	Land Name: FORESTRY	County: BELTRAMI	Acres: 40.00
City:	Site Code: R290099	Classification Per M.S. 86A.05: f. state forests and state forest subareas	Current Public Use: YES	Future Public Use: YES
Land Code: 1000015034	Agency Land Code: R2941336	Land Name: FORESTRY	County: BELTRAMI	Acres: 40.00
City:	Site Code: R290099	Classification Per M.S. 86A.05: f. state forests and state forest subareas	Current Public Use: YES	Future Public Use: YES
Land Code: 1000015035	Agency Land Code: R2941759	Land Name: FORESTRY	County: BELTRAMI	Acres: 40.00
City:	Site Code: R290099	Classification Per M.S. 86A.05: f. state forests and state forest subareas	Current Public Use: YES	Future Public Use: YES
Land Code: 1000015036	Agency Land Code: R2942160	Land Name: FORESTRY	County: BELTRAMI	Acres: 41.11
City:	Site Code: R290099	Classification Per M.S. 86A.05: f. state forests and state forest subareas	Current Public Use: YES	Future Public Use: YES
Land Code: 1000015037	Agency Land Code: R2942173	Land Name: FORESTRY	County: BELTRAMI	Acres: 41.44
City:	Site Code: R290099	Classification Per M.S. 86A.05: f. state forests and state forest subareas	Current Public Use: YES	Future Public Use: YES



Land Code: 1000015038	Agency Land Code: R2941788	Land Name: FORESTRY	County: BELTRAMI	Acres: 40.00
City:	Site Code: R290099	Classification Per M.S. 86A.05: f. state forests and state forest subareas	Current Public Use: YES	Future Public Use: YES
Land Code: 1000015039	Agency Land Code: R2942188	Land Name: FORESTRY	County: BELTRAMI	Acres: 41.96
City:	Site Code: R290099	Classification Per M.S. 86A.05: f. state forests and state forest subareas	Current Public Use: YES	Future Public Use: YES
Land Code: 1000015040	Agency Land Code: R2942207	Land Name: FORESTRY	County: BELTRAMI	Acres: 40.00
City:	Site Code: R290099	Classification Per M.S. 86A.05: f. state forests and state forest subareas	Current Public Use: YES	Future Public Use: YES
Land Code: 1000015041	Agency Land Code: R2941392	Land Name: FORESTRY	County: BELTRAMI	Acres: 40.00
City:	Site Code: R290099	Classification Per M.S. 86A.05: f. state forests and state forest subareas	Current Public Use: YES	Future Public Use: YES
Land Code: 1000015042	Agency Land Code: R2941817	Land Name: FORESTRY	County: BELTRAMI	Acres: 40.00
City:	Site Code: R290099	Classification Per M.S. 86A.05: f. state forests and state forest subareas	Current Public Use: YES	Future Public Use: YES
Land Code: 1000015043	Agency Land Code: R2942243	Land Name: FORESTRY	County: BELTRAMI	Acres: 40.00
City:	Site Code: R290099	Classification Per M.S. 86A.05: f. state forests and state forest subareas	Current Public Use: YES	Future Public Use: YES
Land Code: 1000015044	Agency Land Code: R2942273	Land Name: FORESTRY	County: BELTRAMI	Acres: 40.00
City:	Site Code: R290099	Classification Per M.S. 86A.05: f. state forests and state forest subareas	Current Public Use: YES	Future Public Use: YES
Land Code: 1000015045	Agency Land Code: R2941445	Land Name: FORESTRY	County: BELTRAMI	Acres: 40.00
City:	Site Code: R290099	Classification Per M.S. 86A.05: f. state forests and state forest subareas	Current Public Use: YES	Future Public Use: YES
Land Code: 1000015046	Agency Land Code: R2941493	Land Name: FORESTRY	County: BELTRAMI	Acres: 40.00
City:	Site Code: R290099	Classification Per M.S. 86A.05: f. state forests and state forest subareas	Current Public Use: YES	Future Public Use: YES
Land Code: 1000015047	Agency Land Code: R2941885	Land Name: FORESTRY	County: BELTRAMI	Acres: 40.00
City:	Site Code: R290099	Classification Per M.S. 86A.05: f. state forests and state forest subareas	Current Public Use: YES	Future Public Use: YES
Land Code: 1000015048	Agency Land Code: R2942315	Land Name: FORESTRY	County: BELTRAMI	Acres: 40.00
City:	Site Code: R290099	Classification Per M.S. 86A.05: f. state forests and state forest subareas	Current Public Use: YES	Future Public Use: YES
Land Code: 1000015049	Agency Land Code: R2942318	Land Name: FORESTRY	County: BELTRAMI	Acres: 40.00
City:	Site Code: R290099	Classification Per M.S. 86A.05: f. state forests and state forest subareas	Current Public Use: YES	Future Public Use: YES



Land Code: 1000015050	Agency Land Code: R2942328	Land Name: FORESTRY	County: BELTRAMI	Acres: 40.00
City:	Site Code: R290099	Classification Per M.S. 86A.05: f. state forests and state forest subareas	Current Public Use: YES	Future Public Use: YES
Land Code: 1000015051	Agency Land Code: R2941499	Land Name: FORESTRY	County: BELTRAMI	Acres: 40.00
City:	Site Code: R290099	Classification Per M.S. 86A.05: f. state forests and state forest subareas	Current Public Use: YES	Future Public Use: YES
Land Code: 1000015052	Agency Land Code: R2944572	Land Name: FORESTRY	County: BELTRAMI	Acres: 40.00
City:	Site Code: R290099	Classification Per M.S. 86A.05: f. state forests and state forest subareas	Current Public Use: YES	Future Public Use: YES
Land Code: 1000015053	Agency Land Code: R29555496	Land Name: FORESTRY	County: BELTRAMI	Acres: 40.00
City:	Site Code: R290099	Classification Per M.S. 86A.05: f. state forests and state forest subareas	Current Public Use: YES	Future Public Use: YES
Land Code: 1000015054	Agency Land Code: R2937607	Land Name: FORESTRY	County: BELTRAMI	Acres: 40.00
City:	Site Code: R290099	Classification Per M.S. 86A.05: f. state forests and state forest subareas	Current Public Use: YES	Future Public Use: YES
Land Code: 1000015055	Agency Land Code: R2937529	Land Name: FORESTRY	County: BELTRAMI	Acres: 40.00
City:	Site Code: R290099	Classification Per M.S. 86A.05: f. state forests and state forest subareas	Current Public Use: YES	Future Public Use: YES
Land Code: 1000015056	Agency Land Code: R2937619	Land Name: FORESTRY	County: BELTRAMI	Acres: 40.00
City:	Site Code: R290099	Classification Per M.S. 86A.05: f. state forests and state forest subareas	Current Public Use: YES	Future Public Use: YES
Land Code: 1000015057	Agency Land Code: R2939570	Land Name: FORESTRY	County: BELTRAMI	Acres: 39.23
City:	Site Code: R290099	Classification Per M.S. 86A.05: f. state forests and state forest subareas	Current Public Use: YES	Future Public Use: YES
Land Code: 1000015058	Agency Land Code: R2939613	Land Name: FORESTRY	County: BELTRAMI	Acres: 40.67
City:	Site Code: R290099	Classification Per M.S. 86A.05: f. state forests and state forest subareas	Current Public Use: YES	Future Public Use: YES
Land Code: 1000015059	Agency Land Code: R2939635	Land Name: FORESTRY	County: BELTRAMI	Acres: 40.00
City:	Site Code: R290099	Classification Per M.S. 86A.05: f. state forests and state forest subareas	Current Public Use: YES	Future Public Use: YES
Land Code: 1000015060	Agency Land Code: R2939646	Land Name: FORESTRY	County: BELTRAMI	Acres: 39.03
City:	Site Code: R290099	Classification Per M.S. 86A.05: f. state forests and state forest subareas	Current Public Use: YES	Future Public Use: YES
Land Code: 1000015061	Agency Land Code: R2944318	Land Name: FORESTRY	County: BELTRAMI	Acres: 40.00
City:	Site Code: R290099	Classification Per M.S. 86A.05: f. state forests and state forest subareas	Current Public Use: YES	Future Public Use: YES



Land Code: 1000015062	Agency Land Code: R2944356	Land Name: FORESTRY	County: BELTRAMI	Acres: 40.00
City:	Site Code: R290099	Classification Per M.S. 86A.05: f. state forests and state forest subareas	Current Public Use: YES	Future Public Use: YES
Land Code: 1000015063	Agency Land Code: R2944366	Land Name: FORESTRY	County: BELTRAMI	Acres: 40.00
City:	Site Code: R290099	Classification Per M.S. 86A.05: f. state forests and state forest subareas	Current Public Use: YES	Future Public Use: YES
Land Code: 1000015064	Agency Land Code: R2944442	Land Name: FORESTRY	County: BELTRAMI	Acres: 40.00
City:	Site Code: R290099	Classification Per M.S. 86A.05: f. state forests and state forest subareas	Current Public Use: YES	Future Public Use: YES
Land Code: 1000015065	Agency Land Code: R2939650	Land Name: FORESTRY	County: BELTRAMI	Acres: 39.33
City:	Site Code: R290099	Classification Per M.S. 86A.05: f. state forests and state forest subareas	Current Public Use: YES	Future Public Use: YES
Land Code: 1000015066	Agency Land Code: R2939659	Land Name: FORESTRY	County: BELTRAMI	Acres: 40.00
City:	Site Code: R290099	Classification Per M.S. 86A.05: f. state forests and state forest subareas	Current Public Use: YES	Future Public Use: YES
Land Code: 1000015067	Agency Land Code: R2939746	Land Name: FORESTRY	County: BELTRAMI	Acres: 40.00
City:	Site Code: R290099	Classification Per M.S. 86A.05: f. state forests and state forest subareas	Current Public Use: YES	Future Public Use: YES
Land Code: 1000015068	Agency Land Code: R2939787	Land Name: FORESTRY	County: BELTRAMI	Acres: 40.00
City:	Site Code: R290099	Classification Per M.S. 86A.05: f. state forests and state forest subareas	Current Public Use: YES	Future Public Use: YES
Land Code: 1000015069	Agency Land Code: R2939814	Land Name: FORESTRY	County: BELTRAMI	Acres: 40.00
City:	Site Code: R290099	Classification Per M.S. 86A.05: f. state forests and state forest subareas	Current Public Use: YES	Future Public Use: YES
Land Code: 1000015070	Agency Land Code: R2939830	Land Name: FORESTRY	County: BELTRAMI	Acres: 40.00
City:	Site Code: R290099	Classification Per M.S. 86A.05: f. state forests and state forest subareas	Current Public Use: YES	Future Public Use: YES
Land Code: 1000015071	Agency Land Code: R2939847	Land Name: FORESTRY	County: BELTRAMI	Acres: 40.00
City:	Site Code: R290099	Classification Per M.S. 86A.05: f. state forests and state forest subareas	Current Public Use: YES	Future Public Use: YES
Land Code: 1000015072	Agency Land Code: R2939854	Land Name: FORESTRY	County: BELTRAMI	Acres: 39.33
City:	Site Code: R290099	Classification Per M.S. 86A.05: f. state forests and state forest subareas	Current Public Use: YES	Future Public Use: YES
Land Code: 1000015073	Agency Land Code: R2939942	Land Name: FORESTRY	County: BELTRAMI	Acres: 40.00
City:	Site Code: R290099	Classification Per M.S. 86A.05: f. state forests and state forest subareas	Current Public Use: YES	Future Public Use: YES



Land Code: 1000015074	Agency Land Code: R2939962	Land Name: FORESTRY	County: BELTRAMI	Acres: 40.00
City:	Site Code: R290099	Classification Per M.S. 86A.05: f. state forests and state forest subareas	Current Public Use: YES	Future Public Use: YES
Land Code: 1000015075	Agency Land Code: R2939965	Land Name: FORESTRY	County: BELTRAMI	Acres: 40.00
City:	Site Code: R290099	Classification Per M.S. 86A.05: f. state forests and state forest subareas	Current Public Use: YES	Future Public Use: YES
Land Code: 1000015076	Agency Land Code: R2939969	Land Name: FORESTRY	County: BELTRAMI	Acres: 40.00
City:	Site Code: R290099	Classification Per M.S. 86A.05: f. state forests and state forest subareas	Current Public Use: YES	Future Public Use: YES
Land Code: 1000015077	Agency Land Code: R2940110	Land Name: FORESTRY	County: BELTRAMI	Acres: 40.00
City:	Site Code: R290099	Classification Per M.S. 86A.05: f. state forests and state forest subareas	Current Public Use: YES	Future Public Use: YES
Land Code: 1000015078	Agency Land Code: R2940132	Land Name: FORESTRY	County: BELTRAMI	Acres: 40.00
City:	Site Code: R290099	Classification Per M.S. 86A.05: f. state forests and state forest subareas	Current Public Use: YES	Future Public Use: YES
Land Code: 1000015079	Agency Land Code: R2940153	Land Name: FORESTRY	County: BELTRAMI	Acres: 25.89
City:	Site Code: R290099	Classification Per M.S. 86A.05: f. state forests and state forest subareas	Current Public Use: YES	Future Public Use: YES
Land Code: 1000015080	Agency Land Code: R2940159	Land Name: FORESTRY	County: BELTRAMI	Acres: 40.00
City:	Site Code: R290099	Classification Per M.S. 86A.05: f. state forests and state forest subareas	Current Public Use: YES	Future Public Use: YES
Land Code: 1000015081	Agency Land Code: R2940176	Land Name: FORESTRY	County: BELTRAMI	Acres: 27.17
City:	Site Code: R290099	Classification Per M.S. 86A.05: f. state forests and state forest subareas	Current Public Use: YES	Future Public Use: YES
Land Code: 1000015082	Agency Land Code: R2940199	Land Name: FORESTRY	County: BELTRAMI	Acres: 40.00
City:	Site Code: R290099	Classification Per M.S. 86A.05: f. state forests and state forest subareas	Current Public Use: YES	Future Public Use: YES
Land Code: 1000015083	Agency Land Code: R2940204	Land Name: FORESTRY	County: BELTRAMI	Acres: 40.00
City:	Site Code: R290099	Classification Per M.S. 86A.05: f. state forests and state forest subareas	Current Public Use: YES	Future Public Use: YES
Land Code: 1000015084	Agency Land Code: R2940272	Land Name: FORESTRY	County: BELTRAMI	Acres: 40.00
City:	Site Code: R290099	Classification Per M.S. 86A.05: f. state forests and state forest subareas	Current Public Use: YES	Future Public Use: YES
Land Code: 1000015085	Agency Land Code: R2940293	Land Name: FORESTRY	County: BELTRAMI	Acres: 40.00
City:	Site Code: R290099	Classification Per M.S. 86A.05: f. state forests and state forest subareas	Current Public Use: YES	Future Public Use: YES



Land Code: 1000015086	Agency Land Code: R2940339	Land Name: FORESTRY	County: BELTRAMI	Acres: 40.00
City:	Site Code: R290099	Classification Per M.S. 86A.05: f. state forests and state forest subareas	Current Public Use: YES	Future Public Use: YES
Land Code: 1000015087	Agency Land Code: R2940343	Land Name: FORESTRY	County: BELTRAMI	Acres: 40.00
City:	Site Code: R290099	Classification Per M.S. 86A.05: f. state forests and state forest subareas	Current Public Use: YES	Future Public Use: YES
Land Code: 1000015088	Agency Land Code: R2940366	Land Name: FORESTRY	County: BELTRAMI	Acres: 40.00
City:	Site Code: R290099	Classification Per M.S. 86A.05: f. state forests and state forest subareas	Current Public Use: YES	Future Public Use: YES
Land Code: 1000015089	Agency Land Code: R2940425	Land Name: FORESTRY	County: BELTRAMI	Acres: 40.00
City:	Site Code: R290099	Classification Per M.S. 86A.05: f. state forests and state forest subareas	Current Public Use: YES	Future Public Use: YES
Land Code: 1000015090	Agency Land Code: R2940465	Land Name: FORESTRY	County: BELTRAMI	Acres: 40.00
City:	Site Code: R290099	Classification Per M.S. 86A.05: f. state forests and state forest subareas	Current Public Use: YES	Future Public Use: YES
Land Code: 1000015091	Agency Land Code: R2940478	Land Name: FORESTRY	County: BELTRAMI	Acres: 40.00
City:	Site Code: R290099	Classification Per M.S. 86A.05: f. state forests and state forest subareas	Current Public Use: YES	Future Public Use: YES
Land Code: 1000015092	Agency Land Code: R2940563	Land Name: FORESTRY	County: BELTRAMI	Acres: 40.00
City:	Site Code: R290099	Classification Per M.S. 86A.05: f. state forests and state forest subareas	Current Public Use: YES	Future Public Use: YES
Land Code: 1000015093	Agency Land Code: R2940564	Land Name: FORESTRY	County: BELTRAMI	Acres: 40.00
City:	Site Code: R290099	Classification Per M.S. 86A.05: f. state forests and state forest subareas	Current Public Use: YES	Future Public Use: YES
Land Code: 1000015094	Agency Land Code: R2940587	Land Name: FORESTRY	County: BELTRAMI	Acres: 40.00
City:	Site Code: R290099	Classification Per M.S. 86A.05: f. state forests and state forest subareas	Current Public Use: YES	Future Public Use: YES
Land Code: 1000015095	Agency Land Code: R2940591	Land Name: FORESTRY	County: BELTRAMI	Acres: 40.00
City:	Site Code: R290099	Classification Per M.S. 86A.05: f. state forests and state forest subareas	Current Public Use: YES	Future Public Use: YES
Land Code: 1000015096	Agency Land Code: R2940595	Land Name: FORESTRY	County: BELTRAMI	Acres: 40.00
City:	Site Code: R290099	Classification Per M.S. 86A.05: f. state forests and state forest subareas	Current Public Use: YES	Future Public Use: YES
Land Code: 1000015097	Agency Land Code: R2940652	Land Name: FORESTRY	County: BELTRAMI	Acres: 40.00
City:	Site Code: R290099	Classification Per M.S. 86A.05: f. state forests and state forest subareas	Current Public Use: YES	Future Public Use: YES



Land Code: 1000015098	Agency Land Code: R2940758	Land Name: FORESTRY	County: BELTRAMI	Acres: 40.00
City:	Site Code: R290099	Classification Per M.S. 86A.05: f. state forests and state forest subareas	Current Public Use: YES	Future Public Use: YES
Land Code: 1000015099	Agency Land Code: R2940605	Land Name: FORESTRY	County: BELTRAMI	Acres: 40.00
City:	Site Code: R290099	Classification Per M.S. 86A.05: f. state forests and state forest subareas	Current Public Use: YES	Future Public Use: YES
Land Code: 1000015100	Agency Land Code: R2940643	Land Name: FORESTRY	County: BELTRAMI	Acres: 39.61
City:	Site Code: R290099	Classification Per M.S. 86A.05: f. state forests and state forest subareas	Current Public Use: YES	Future Public Use: YES
Land Code: 1000015101	Agency Land Code: R2938141	Land Name: FORESTRY	County: BELTRAMI	Acres: 40.00
City:	Site Code: R290099	Classification Per M.S. 86A.05: f. state forests and state forest subareas	Current Public Use: YES	Future Public Use: YES
Land Code: 1000015102	Agency Land Code: R2938153	Land Name: FORESTRY	County: BELTRAMI	Acres: 40.00
City:	Site Code: R290099	Classification Per M.S. 86A.05: f. state forests and state forest subareas	Current Public Use: YES	Future Public Use: YES
Land Code: 1000015103	Agency Land Code: R2937759	Land Name: FORESTRY	County: BELTRAMI	Acres: 40.00
City:	Site Code: R290099	Classification Per M.S. 86A.05: f. state forests and state forest subareas	Current Public Use: YES	Future Public Use: YES
Land Code: 1000015104	Agency Land Code: R2937767	Land Name: FORESTRY	County: BELTRAMI	Acres: 40.00
City:	Site Code: R290099	Classification Per M.S. 86A.05: f. state forests and state forest subareas	Current Public Use: YES	Future Public Use: YES
Land Code: 1000015105	Agency Land Code: R2937808	Land Name: FORESTRY	County: BELTRAMI	Acres: 40.00
City:	Site Code: R290099	Classification Per M.S. 86A.05: f. state forests and state forest subareas	Current Public Use: YES	Future Public Use: YES
Land Code: 1000015106	Agency Land Code: R2938260	Land Name: FORESTRY	County: BELTRAMI	Acres: 40.00
City:	Site Code: R290099	Classification Per M.S. 86A.05: f. state forests and state forest subareas	Current Public Use: YES	Future Public Use: YES
Land Code: 1000015107	Agency Land Code: R2938263	Land Name: FORESTRY	County: BELTRAMI	Acres: 40.00
City:	Site Code: R290099	Classification Per M.S. 86A.05: f. state forests and state forest subareas	Current Public Use: YES	Future Public Use: YES
Land Code: 1000015108	Agency Land Code: R2938325	Land Name: FORESTRY	County: BELTRAMI	Acres: 40.00
City:	Site Code: R290099	Classification Per M.S. 86A.05: f. state forests and state forest subareas	Current Public Use: YES	Future Public Use: YES
Land Code: 1000015109	Agency Land Code: R2937867	Land Name: FORESTRY	County: BELTRAMI	Acres: 40.00
City:	Site Code: R290099	Classification Per M.S. 86A.05: f. state forests and state forest subareas	Current Public Use: YES	Future Public Use: YES



Land Code: 1000015110	Agency Land Code: R2937871	Land Name: FORESTRY	County: BELTRAMI	Acres: 40.00
City:	Site Code: R290099	Classification Per M.S. 86A.05: f. state forests and state forest subareas	Current Public Use: YES	Future Public Use: YES
Land Code: 1000015111	Agency Land Code: R2937897	Land Name: FORESTRY	County: BELTRAMI	Acres: 40.00
City:	Site Code: R290099	Classification Per M.S. 86A.05: f. state forests and state forest subareas	Current Public Use: YES	Future Public Use: YES
Land Code: 1000015112	Agency Land Code: R2937915	Land Name: FORESTRY	County: BELTRAMI	Acres: 40.00
City:	Site Code: R290099	Classification Per M.S. 86A.05: f. state forests and state forest subareas	Current Public Use: YES	Future Public Use: YES
Land Code: 1000015113	Agency Land Code: R2937982	Land Name: FORESTRY	County: BELTRAMI	Acres: 40.00
City:	Site Code: R290099	Classification Per M.S. 86A.05: f. state forests and state forest subareas	Current Public Use: YES	Future Public Use: YES
Land Code: 1000015114	Agency Land Code: R2937994	Land Name: FORESTRY	County: BELTRAMI	Acres: 40.00
City:	Site Code: R290099	Classification Per M.S. 86A.05: f. state forests and state forest subareas	Current Public Use: YES	Future Public Use: YES
Land Code: 1000015115	Agency Land Code: R2938006	Land Name: FORESTRY	County: BELTRAMI	Acres: 40.00
City:	Site Code: R290099	Classification Per M.S. 86A.05: f. state forests and state forest subareas	Current Public Use: YES	Future Public Use: YES
Land Code: 1000015116	Agency Land Code: R2938007	Land Name: FORESTRY	County: BELTRAMI	Acres: 40.00
City:	Site Code: R290099	Classification Per M.S. 86A.05: f. state forests and state forest subareas	Current Public Use: YES	Future Public Use: YES
Land Code: 1000015117	Agency Land Code: R2941220	Land Name: FORESTRY	County: BELTRAMI	Acres: 40.00
City:	Site Code: R290099	Classification Per M.S. 86A.05: f. state forests and state forest subareas	Current Public Use: YES	Future Public Use: YES
Land Code: 1000015118	Agency Land Code: R2941626	Land Name: FORESTRY	County: BELTRAMI	Acres: 40.00
City:	Site Code: R290099	Classification Per M.S. 86A.05: f. state forests and state forest subareas	Current Public Use: YES	Future Public Use: YES
Land Code: 1000015119	Agency Land Code: R2942066	Land Name: FORESTRY	County: BELTRAMI	Acres: 40.00
City:	Site Code: R290099	Classification Per M.S. 86A.05: f. state forests and state forest subareas	Current Public Use: YES	Future Public Use: YES
Land Code: 1000015120	Agency Land Code: R2942423	Land Name: FORESTRY	County: BELTRAMI	Acres: 40.00
City:	Site Code: R290099	Classification Per M.S. 86A.05: f. state forests and state forest subareas	Current Public Use: YES	Future Public Use: YES
Land Code: 1000015121	Agency Land Code: R2942439	Land Name: FORESTRY	County: BELTRAMI	Acres: 40.00
City:	Site Code: R290099	Classification Per M.S. 86A.05: f. state forests and state forest subareas	Current Public Use: YES	Future Public Use: YES



Land Code: 1000015122	Agency Land Code: R2942458	Land Name: FORESTRY	County: BELTRAMI	Acres: 40.00
City:	Site Code: R290099	Classification Per M.S. 86A.05: f. state forests and state forest subareas	Current Public Use: YES	Future Public Use: YES
Land Code: 1000015123	Agency Land Code: R2942462	Land Name: FORESTRY	County: BELTRAMI	Acres: 40.00
City:	Site Code: R290099	Classification Per M.S. 86A.05: f. state forests and state forest subareas	Current Public Use: YES	Future Public Use: YES
Land Code: 1000015124	Agency Land Code: R2942464	Land Name: FORESTRY	County: BELTRAMI	Acres: 40.00
City:	Site Code: R290099	Classification Per M.S. 86A.05: f. state forests and state forest subareas	Current Public Use: YES	Future Public Use: YES
Land Code: 1000015125	Agency Land Code: R2942469	Land Name: FORESTRY	County: BELTRAMI	Acres: 40.00
City:	Site Code: R290099	Classification Per M.S. 86A.05: f. state forests and state forest subareas	Current Public Use: YES	Future Public Use: YES
Land Code: 1000015126	Agency Land Code: R2942512	Land Name: FORESTRY	County: BELTRAMI	Acres: 40.00
City:	Site Code: R290099	Classification Per M.S. 86A.05: f. state forests and state forest subareas	Current Public Use: YES	Future Public Use: YES
Land Code: 1000015127	Agency Land Code: R2942614	Land Name: FORESTRY	County: BELTRAMI	Acres: 40.00
City:	Site Code: R290099	Classification Per M.S. 86A.05: f. state forests and state forest subareas	Current Public Use: YES	Future Public Use: YES
Land Code: 1000015128	Agency Land Code: R2942615	Land Name: FORESTRY	County: BELTRAMI	Acres: 40.00
City:	Site Code: R290099	Classification Per M.S. 86A.05: f. state forests and state forest subareas	Current Public Use: YES	Future Public Use: YES
Land Code: 1000015129	Agency Land Code: R2942655	Land Name: FORESTRY	County: BELTRAMI	Acres: 40.00
City:	Site Code: R290099	Classification Per M.S. 86A.05: f. state forests and state forest subareas	Current Public Use: YES	Future Public Use: YES
Land Code: 1000015130	Agency Land Code: R2942672	Land Name: FORESTRY	County: BELTRAMI	Acres: 40.00
City:	Site Code: R290099	Classification Per M.S. 86A.05: f. state forests and state forest subareas	Current Public Use: YES	Future Public Use: YES
Land Code: 1000015131	Agency Land Code: R2942678	Land Name: FORESTRY	County: BELTRAMI	Acres: 40.00
City:	Site Code: R290099	Classification Per M.S. 86A.05: f. state forests and state forest subareas	Current Public Use: YES	Future Public Use: YES
Land Code: 1000015132	Agency Land Code: R2942707	Land Name: FORESTRY	County: BELTRAMI	Acres: 40.00
City:	Site Code: R290099	Classification Per M.S. 86A.05: f. state forests and state forest subareas	Current Public Use: YES	Future Public Use: YES
Land Code: 1000015133	Agency Land Code: R2943320	Land Name: FORESTRY	County: BELTRAMI	Acres: 40.00
City:	Site Code: R290099	Classification Per M.S. 86A.05: f. state forests and state forest subareas	Current Public Use: YES	Future Public Use: YES



Land Code: 1000015134	Agency Land Code: R2943357	Land Name: FORESTRY	County: BELTRAMI	Acres: 20.00
City:	Site Code: R290099	Classification Per M.S. 86A.05: f. state forests and state forest subareas	Current Public Use: YES	Future Public Use: YES
Land Code: 1000015135	Agency Land Code: R2943492	Land Name: FORESTRY	County: BELTRAMI	Acres: 40.00
City:	Site Code: R290099	Classification Per M.S. 86A.05: f. state forests and state forest subareas	Current Public Use: YES	Future Public Use: YES
Land Code: 1000015136	Agency Land Code: R2943584	Land Name: FORESTRY	County: BELTRAMI	Acres: 40.00
City:	Site Code: R290099	Classification Per M.S. 86A.05: f. state forests and state forest subareas	Current Public Use: YES	Future Public Use: YES
Land Code: 1000015137	Agency Land Code: R2943629	Land Name: FORESTRY	County: BELTRAMI	Acres: 40.00
City:	Site Code: R290099	Classification Per M.S. 86A.05: f. state forests and state forest subareas	Current Public Use: YES	Future Public Use: YES
Land Code: 1000015138	Agency Land Code: R2944528	Land Name: FORESTRY	County: BELTRAMI	Acres: 40.00
City:	Site Code: R290099	Classification Per M.S. 86A.05: f. state forests and state forest subareas	Current Public Use: YES	Future Public Use: YES
Land Code: 1000015139	Agency Land Code: R2944551	Land Name: FORESTRY	County: BELTRAMI	Acres: 40.00
City:	Site Code: R290099	Classification Per M.S. 86A.05: f. state forests and state forest subareas	Current Public Use: YES	Future Public Use: YES
Land Code: 1000015140	Agency Land Code: R2944560	Land Name: FORESTRY	County: BELTRAMI	Acres: 40.00
City:	Site Code: R290099	Classification Per M.S. 86A.05: f. state forests and state forest subareas	Current Public Use: YES	Future Public Use: YES
Land Code: 1000015141	Agency Land Code: R2944561	Land Name: FORESTRY	County: BELTRAMI	Acres: 40.00
City:	Site Code: R290099	Classification Per M.S. 86A.05: f. state forests and state forest subareas	Current Public Use: YES	Future Public Use: YES
Land Code: 1000015142	Agency Land Code: R2943840	Land Name: FORESTRY	County: BELTRAMI	Acres: 40.00
City:	Site Code: R290099	Classification Per M.S. 86A.05: f. state forests and state forest subareas	Current Public Use: YES	Future Public Use: YES
Land Code: 1000015143	Agency Land Code: R2943861	Land Name: FORESTRY	County: BELTRAMI	Acres: 40.00
City:	Site Code: R290099	Classification Per M.S. 86A.05: f. state forests and state forest subareas	Current Public Use: YES	Future Public Use: YES
Land Code: 1000015144	Agency Land Code: R2943869	Land Name: FORESTRY	County: BELTRAMI	Acres: 40.00
City:	Site Code: R290099	Classification Per M.S. 86A.05: f. state forests and state forest subareas	Current Public Use: YES	Future Public Use: YES
Land Code: 1000015145	Agency Land Code: R2944049	Land Name: FORESTRY	County: BELTRAMI	Acres: 40.00
City:	Site Code: R290099	Classification Per M.S. 86A.05: f. state forests and state forest subareas	Current Public Use: YES	Future Public Use: YES



Land Code: 1000015146	Agency Land Code: R2944068	Land Name: FORESTRY	County: BELTRAMI	Acres: 40.00
City:	Site Code: R290099	Classification Per M.S. 86A.05: f. state forests and state forest subareas	Current Public Use: YES	Future Public Use: YES
Land Code: 1000015147	Agency Land Code: R2944070	Land Name: FORESTRY	County: BELTRAMI	Acres: 40.00
City:	Site Code: R290099	Classification Per M.S. 86A.05: f. state forests and state forest subareas	Current Public Use: YES	Future Public Use: YES
Land Code: 1000015148	Agency Land Code: R2944081	Land Name: FORESTRY	County: BELTRAMI	Acres: 40.00
City:	Site Code: R290099	Classification Per M.S. 86A.05: f. state forests and state forest subareas	Current Public Use: YES	Future Public Use: YES
Land Code: 1000015149	Agency Land Code: R2943881	Land Name: FORESTRY	County: BELTRAMI	Acres: 40.00
City:	Site Code: R290099	Classification Per M.S. 86A.05: f. state forests and state forest subareas	Current Public Use: YES	Future Public Use: YES
Land Code: 1000015150	Agency Land Code: R2944017	Land Name: FORESTRY	County: BELTRAMI	Acres: 40.00
City:	Site Code: R290099	Classification Per M.S. 86A.05: f. state forests and state forest subareas	Current Public Use: YES	Future Public Use: YES
Land Code: 1000015151	Agency Land Code: R2940832	Land Name: FORESTRY	County: BELTRAMI	Acres: 20.00
City:	Site Code: R290099	Classification Per M.S. 86A.05: f. state forests and state forest subareas	Current Public Use: YES	Future Public Use: YES
Land Code: 1000015152	Agency Land Code: R2941235	Land Name: FORESTRY	County: BELTRAMI	Acres: 40.00
City:	Site Code: R290099	Classification Per M.S. 86A.05: f. state forests and state forest subareas	Current Public Use: YES	Future Public Use: YES
Land Code: 1000015153	Agency Land Code: R2942118	Land Name: FORESTRY	County: BELTRAMI	Acres: 40.00
City:	Site Code: R290099	Classification Per M.S. 86A.05: f. state forests and state forest subareas	Current Public Use: YES	Future Public Use: YES
Land Code: 1000015154	Agency Land Code: R2942120	Land Name: FORESTRY	County: BELTRAMI	Acres: 40.00
City:	Site Code: R290099	Classification Per M.S. 86A.05: f. state forests and state forest subareas	Current Public Use: YES	Future Public Use: YES
Land Code: 1000015155	Agency Land Code: R2942130	Land Name: FORESTRY	County: BELTRAMI	Acres: 40.00
City:	Site Code: R290099	Classification Per M.S. 86A.05: f. state forests and state forest subareas	Current Public Use: YES	Future Public Use: YES
Land Code: 1000015156	Agency Land Code: R2941315	Land Name: FORESTRY	County: BELTRAMI	Acres: 40.00
City:	Site Code: R290099	Classification Per M.S. 86A.05: f. state forests and state forest subareas	Current Public Use: YES	Future Public Use: YES
Land Code: 1000015157	Agency Land Code: R2941743	Land Name: FORESTRY	County: BELTRAMI	Acres: 40.00
City:	Site Code: R290099	Classification Per M.S. 86A.05: f. state forests and state forest subareas	Current Public Use: YES	Future Public Use: YES



Land Code: 1000015158	Agency Land Code: R2941761	Land Name: FORESTRY	County: BELTRAMI	Acres: 40.00
City:	Site Code: R290099	Classification Per M.S. 86A.05: f. state forests and state forest subareas	Current Public Use: YES	Future Public Use: YES
Land Code: 1000015159	Agency Land Code: R2942145	Land Name: FORESTRY	County: BELTRAMI	Acres: 40.00
City:	Site Code: R290099	Classification Per M.S. 86A.05: f. state forests and state forest subareas	Current Public Use: YES	Future Public Use: YES
Land Code: 1000015160	Agency Land Code: R2942165	Land Name: FORESTRY	County: BELTRAMI	Acres: 40.00
City:	Site Code: R290099	Classification Per M.S. 86A.05: f. state forests and state forest subareas	Current Public Use: YES	Future Public Use: YES
Land Code: 1000015161	Agency Land Code: R2940934	Land Name: FORESTRY	County: BELTRAMI	Acres: 40.00
City:	Site Code: R290099	Classification Per M.S. 86A.05: f. state forests and state forest subareas	Current Public Use: YES	Future Public Use: YES
Land Code: 1000015162	Agency Land Code: R2941341	Land Name: FORESTRY	County: BELTRAMI	Acres: 40.00
City:	Site Code: R290099	Classification Per M.S. 86A.05: f. state forests and state forest subareas	Current Public Use: YES	Future Public Use: YES
Land Code: 1000015163	Agency Land Code: R2941352	Land Name: FORESTRY	County: BELTRAMI	Acres: 40.00
City:	Site Code: R290099	Classification Per M.S. 86A.05: f. state forests and state forest subareas	Current Public Use: YES	Future Public Use: YES
Land Code: 1000015164	Agency Land Code: R2941785	Land Name: FORESTRY	County: BELTRAMI	Acres: 40.00
City:	Site Code: R290099	Classification Per M.S. 86A.05: f. state forests and state forest subareas	Current Public Use: YES	Future Public Use: YES
Land Code: 1000015165	Agency Land Code: R2941787	Land Name: FORESTRY	County: BELTRAMI	Acres: 40.00
City:	Site Code: R290099	Classification Per M.S. 86A.05: f. state forests and state forest subareas	Current Public Use: YES	Future Public Use: YES
Land Code: 1000015166	Agency Land Code: R2942214	Land Name: FORESTRY	County: BELTRAMI	Acres: 40.00
City:	Site Code: R290099	Classification Per M.S. 86A.05: f. state forests and state forest subareas	Current Public Use: YES	Future Public Use: YES
Land Code: 1000015167	Agency Land Code: R2940979	Land Name: FORESTRY	County: BELTRAMI	Acres: 40.00
City:	Site Code: R290099	Classification Per M.S. 86A.05: f. state forests and state forest subareas	Current Public Use: YES	Future Public Use: YES
Land Code: 1000015168	Agency Land Code: R2940987	Land Name: FORESTRY	County: BELTRAMI	Acres: 40.00
City:	Site Code: R290099	Classification Per M.S. 86A.05: f. state forests and state forest subareas	Current Public Use: YES	Future Public Use: YES
Land Code: 1000015169	Agency Land Code: R2941410	Land Name: FORESTRY	County: BELTRAMI	Acres: 40.00
City:	Site Code: R290099	Classification Per M.S. 86A.05: f. state forests and state forest subareas	Current Public Use: YES	Future Public Use: YES



Land Code: 1000015170	Agency Land Code: R2941412	Land Name: FORESTRY	County: BELTRAMI	Acres: 40.00
City:	Site Code: R290099	Classification Per M.S. 86A.05: f. state forests and state forest subareas	Current Public Use: YES	Future Public Use: YES
Land Code: 1000015171	Agency Land Code: R2941433	Land Name: FORESTRY	County: BELTRAMI	Acres: 40.00
City:	Site Code: R290099	Classification Per M.S. 86A.05: f. state forests and state forest subareas	Current Public Use: YES	Future Public Use: YES
Land Code: 1000015172	Agency Land Code: R2941437	Land Name: FORESTRY	County: BELTRAMI	Acres: 40.00
City:	Site Code: R290099	Classification Per M.S. 86A.05: f. state forests and state forest subareas	Current Public Use: YES	Future Public Use: YES
Land Code: 1000015173	Agency Land Code: R2941836	Land Name: FORESTRY	County: BELTRAMI	Acres: 40.00
City:	Site Code: R290099	Classification Per M.S. 86A.05: f. state forests and state forest subareas	Current Public Use: YES	Future Public Use: YES
Land Code: 1000015174	Agency Land Code: R2942256	Land Name: FORESTRY	County: BELTRAMI	Acres: 40.00
City:	Site Code: R290099	Classification Per M.S. 86A.05: f. state forests and state forest subareas	Current Public Use: YES	Future Public Use: YES
Land Code: 1000015175	Agency Land Code: R2942280	Land Name: FORESTRY	County: BELTRAMI	Acres: 40.00
City:	Site Code: R290099	Classification Per M.S. 86A.05: f. state forests and state forest subareas	Current Public Use: YES	Future Public Use: YES
Land Code: 1000015176	Agency Land Code: R2942286	Land Name: FORESTRY	County: BELTRAMI	Acres: 40.00
City:	Site Code: R290099	Classification Per M.S. 86A.05: f. state forests and state forest subareas	Current Public Use: YES	Future Public Use: YES
Land Code: 1000015177	Agency Land Code: R2942290	Land Name: FORESTRY	County: BELTRAMI	Acres: 40.00
City:	Site Code: R290099	Classification Per M.S. 86A.05: f. state forests and state forest subareas	Current Public Use: YES	Future Public Use: YES
Land Code: 1000015178	Agency Land Code: R2941066	Land Name: FORESTRY	County: BELTRAMI	Acres: 40.03
City:	Site Code: R290099	Classification Per M.S. 86A.05: f. state forests and state forest subareas	Current Public Use: YES	Future Public Use: YES
Land Code: 1000015179	Agency Land Code: R2941070	Land Name: FORESTRY	County: BELTRAMI	Acres: 40.00
City:	Site Code: R290099	Classification Per M.S. 86A.05: f. state forests and state forest subareas	Current Public Use: YES	Future Public Use: YES
Land Code: 1000015180	Agency Land Code: R2941072	Land Name: FORESTRY	County: BELTRAMI	Acres: 40.00
City:	Site Code: R290099	Classification Per M.S. 86A.05: f. state forests and state forest subareas	Current Public Use: YES	Future Public Use: YES
Land Code: 1000015181	Agency Land Code: R2941886	Land Name: FORESTRY	County: BELTRAMI	Acres: 40.00
City:	Site Code: R290099	Classification Per M.S. 86A.05: f. state forests and state forest subareas	Current Public Use: YES	Future Public Use: YES



Land Code: 1000015182	Agency Land Code: R2941900	Land Name: FORESTRY	County: BELTRAMI	Acres: 40.00
City:	Site Code: R290099	Classification Per M.S. 86A.05: f. state forests and state forest subareas	Current Public Use: YES	Future Public Use: YES
Land Code: 1000015183	Agency Land Code: R2941917	Land Name: FORESTRY	County: BELTRAMI	Acres: 40.00
City:	Site Code: R290099	Classification Per M.S. 86A.05: f. state forests and state forest subareas	Current Public Use: YES	Future Public Use: YES
Land Code: 1000015184	Agency Land Code: R2942321	Land Name: FORESTRY	County: BELTRAMI	Acres: 40.00
City:	Site Code: R290099	Classification Per M.S. 86A.05: f. state forests and state forest subareas	Current Public Use: YES	Future Public Use: YES
Land Code: 1000015185	Agency Land Code: R2944085	Land Name: FORESTRY	County: BELTRAMI	Acres: 40.00
City:	Site Code: R290099	Classification Per M.S. 86A.05: f. state forests and state forest subareas	Current Public Use: YES	Future Public Use: YES
Land Code: 1000015186	Agency Land Code: R2944098	Land Name: FORESTRY	County: BELTRAMI	Acres: 40.00
City:	Site Code: R290099	Classification Per M.S. 86A.05: f. state forests and state forest subareas	Current Public Use: YES	Future Public Use: YES
Land Code: 1000015187	Agency Land Code: R2944106	Land Name: FORESTRY	County: BELTRAMI	Acres: 40.00
City:	Site Code: R290099	Classification Per M.S. 86A.05: f. state forests and state forest subareas	Current Public Use: YES	Future Public Use: YES
Land Code: 1000015188	Agency Land Code: R2944600	Land Name: FORESTRY	County: BELTRAMI	Acres: 40.00
City:	Site Code: R290099	Classification Per M.S. 86A.05: f. state forests and state forest subareas	Current Public Use: YES	Future Public Use: YES
Land Code: 1000015189	Agency Land Code: R2944606	Land Name: FORESTRY	County: BELTRAMI	Acres: 40.00
City:	Site Code: R290099	Classification Per M.S. 86A.05: f. state forests and state forest subareas	Current Public Use: YES	Future Public Use: YES
Land Code: 1000015190	Agency Land Code: R2944615	Land Name: FORESTRY	County: BELTRAMI	Acres: 40.00
City:	Site Code: R290099	Classification Per M.S. 86A.05: f. state forests and state forest subareas	Current Public Use: YES	Future Public Use: YES
Land Code: 1000015191	Agency Land Code: R2937433	Land Name: FORESTRY	County: BELTRAMI	Acres: 40.00
City:	Site Code: R290099	Classification Per M.S. 86A.05: f. state forests and state forest subareas	Current Public Use: YES	Future Public Use: YES
Land Code: 1000015192	Agency Land Code: R2937473	Land Name: FORESTRY	County: BELTRAMI	Acres: 40.00
City:	Site Code: R290099	Classification Per M.S. 86A.05: f. state forests and state forest subareas	Current Public Use: YES	Future Public Use: YES
Land Code: 1000015193	Agency Land Code: R2942343	Land Name: FORESTRY	County: BELTRAMI	Acres: 40.00
City:	Site Code: R290099	Classification Per M.S. 86A.05: f. state forests and state forest subareas	Current Public Use: YES	Future Public Use: YES



Land Code: 1000015194	Agency Land Code: R2941075	Land Name: FORESTRY	County: BELTRAMI	Acres: 40.00
City:	Site Code: R290099	Classification Per M.S. 86A.05: f. state forests and state forest subareas	Current Public Use: YES	Future Public Use: YES
Land Code: 1000015195	Agency Land Code: R2941524	Land Name: FORESTRY	County: BELTRAMI	Acres: 40.00
City:	Site Code: R290099	Classification Per M.S. 86A.05: f. state forests and state forest subareas	Current Public Use: YES	Future Public Use: YES
Land Code: 1000015196	Agency Land Code: R2942363	Land Name: FORESTRY	County: BELTRAMI	Acres: 40.00
City:	Site Code: R290099	Classification Per M.S. 86A.05: f. state forests and state forest subareas	Current Public Use: YES	Future Public Use: YES
Land Code: 1000015197	Agency Land Code: R2942371	Land Name: FORESTRY	County: BELTRAMI	Acres: 40.00
City:	Site Code: R290099	Classification Per M.S. 86A.05: f. state forests and state forest subareas	Current Public Use: YES	Future Public Use: YES
Land Code: 1000015198	Agency Land Code: R2942374	Land Name: FORESTRY	County: BELTRAMI	Acres: 40.00
City:	Site Code: R290099	Classification Per M.S. 86A.05: f. state forests and state forest subareas	Current Public Use: YES	Future Public Use: YES
Land Code: 1000015199	Agency Land Code: R2942389	Land Name: FORESTRY	County: BELTRAMI	Acres: 40.00
City:	Site Code: R290099	Classification Per M.S. 86A.05: f. state forests and state forest subareas	Current Public Use: YES	Future Public Use: YES
Land Code: 1000015200	Agency Land Code: R2941162	Land Name: FORESTRY	County: BELTRAMI	Acres: 40.00
City:	Site Code: R290099	Classification Per M.S. 86A.05: f. state forests and state forest subareas	Current Public Use: YES	Future Public Use: YES
Land Code: 1000015201	Agency Land Code: R2938102	Land Name: FORESTRY	County: BELTRAMI	Acres: 40.00
City:	Site Code: R290099	Classification Per M.S. 86A.05: f. state forests and state forest subareas	Current Public Use: YES	Future Public Use: YES
Land Code: 1000015202	Agency Land Code: R2944619	Land Name: FORESTRY	County: BELTRAMI	Acres: 40.00
City:	Site Code: R290099	Classification Per M.S. 86A.05: f. state forests and state forest subareas	Current Public Use: YES	Future Public Use: YES
Land Code: 1000015203	Agency Land Code: R2944625	Land Name: FORESTRY	County: BELTRAMI	Acres: 40.00
City:	Site Code: R290099	Classification Per M.S. 86A.05: f. state forests and state forest subareas	Current Public Use: YES	Future Public Use: YES
Land Code: 1000015204	Agency Land Code: R2944631	Land Name: FORESTRY	County: BELTRAMI	Acres: 40.00
City:	Site Code: R290099	Classification Per M.S. 86A.05: f. state forests and state forest subareas	Current Public Use: YES	Future Public Use: YES
Land Code: 1000015205	Agency Land Code: R2944638	Land Name: FORESTRY	County: BELTRAMI	Acres: 40.00
City:	Site Code: R290099	Classification Per M.S. 86A.05: f. state forests and state forest subareas	Current Public Use: YES	Future Public Use: YES



Land Code: 1000015206	Agency Land Code: R2944205	Land Name: FORESTRY	County: BELTRAMI	Acres: 40.00
City:	Site Code: R290099	Classification Per M.S. 86A.05: f. state forests and state forest subareas	Current Public Use: YES	Future Public Use: YES
Land Code: 1000015207	Agency Land Code: R2944217	Land Name: FORESTRY	County: BELTRAMI	Acres: 40.00
City:	Site Code: R290099	Classification Per M.S. 86A.05: f. state forests and state forest subareas	Current Public Use: YES	Future Public Use: YES
Land Code: 1000015208	Agency Land Code: R2944219	Land Name: FORESTRY	County: BELTRAMI	Acres: 41.62
City:	Site Code: R290099	Classification Per M.S. 86A.05: f. state forests and state forest subareas	Current Public Use: YES	Future Public Use: YES
Land Code: 1000015209	Agency Land Code: R2944710	Land Name: FORESTRY	County: BELTRAMI	Acres: 40.00
City:	Site Code: R290099	Classification Per M.S. 86A.05: f. state forests and state forest subareas	Current Public Use: YES	Future Public Use: YES
Land Code: 1000015210	Agency Land Code: R2944245	Land Name: FORESTRY	County: BELTRAMI	Acres: 40.00
City:	Site Code: R290099	Classification Per M.S. 86A.05: f. state forests and state forest subareas	Current Public Use: YES	Future Public Use: YES
Land Code: 1000015211	Agency Land Code: R2944246	Land Name: FORESTRY	County: BELTRAMI	Acres: 39.90
City:	Site Code: R290099	Classification Per M.S. 86A.05: f. state forests and state forest subareas	Current Public Use: YES	Future Public Use: YES
Land Code: 1000015212	Agency Land Code: R2944264	Land Name: FORESTRY	County: BELTRAMI	Acres: 40.00
City:	Site Code: R290099	Classification Per M.S. 86A.05: f. state forests and state forest subareas	Current Public Use: YES	Future Public Use: YES
Land Code: 1000015213	Agency Land Code: R2944272	Land Name: FORESTRY	County: BELTRAMI	Acres: 52.06
City:	Site Code: R290099	Classification Per M.S. 86A.05: f. state forests and state forest subareas	Current Public Use: YES	Future Public Use: YES
Land Code: 1000015214	Agency Land Code: R2944280	Land Name: FORESTRY	County: BELTRAMI	Acres: 40.00
City:	Site Code: R290099	Classification Per M.S. 86A.05: f. state forests and state forest subareas	Current Public Use: YES	Future Public Use: YES
Land Code: 1000015215	Agency Land Code: R2944284	Land Name: FORESTRY	County: BELTRAMI	Acres: 51.29
City:	Site Code: R290099	Classification Per M.S. 86A.05: f. state forests and state forest subareas	Current Public Use: YES	Future Public Use: YES
Land Code: 1000015216	Agency Land Code: R2944728	Land Name: FORESTRY	County: BELTRAMI	Acres: 40.00
City:	Site Code: R290099	Classification Per M.S. 86A.05: f. state forests and state forest subareas	Current Public Use: YES	Future Public Use: YES
Land Code: 1000015217	Agency Land Code: R2944739	Land Name: FORESTRY	County: BELTRAMI	Acres: 40.00
City:	Site Code: R290099	Classification Per M.S. 86A.05: f. state forests and state forest subareas	Current Public Use: YES	Future Public Use: YES



Land Code: 1000015218	Agency Land Code: R29521805	Land Name: FORESTRY	County: BELTRAMI	Acres: 40.00
City:	Site Code: R290099	Classification Per M.S. 86A.05: f. state forests and state forest subareas	Current Public Use: YES	Future Public Use: YES
Land Code: 1000015219	Agency Land Code: R2941223	Land Name: FORESTRY	County: BELTRAMI	Acres: 40.00
City:	Site Code: R290099	Classification Per M.S. 86A.05: f. state forests and state forest subareas	Current Public Use: YES	Future Public Use: YES
Land Code: 1000015220	Agency Land Code: R2941632	Land Name: FORESTRY	County: BELTRAMI	Acres: 40.00
City:	Site Code: R290099	Classification Per M.S. 86A.05: f. state forests and state forest subareas	Current Public Use: YES	Future Public Use: YES
Land Code: 1000015221	Agency Land Code: R2941637	Land Name: FORESTRY	County: BELTRAMI	Acres: 40.00
City:	Site Code: R290099	Classification Per M.S. 86A.05: f. state forests and state forest subareas	Current Public Use: YES	Future Public Use: YES
Land Code: 1000015222	Agency Land Code: R2941639	Land Name: FORESTRY	County: BELTRAMI	Acres: 40.00
City:	Site Code: R290099	Classification Per M.S. 86A.05: f. state forests and state forest subareas	Current Public Use: YES	Future Public Use: YES
Land Code: 1000015223	Agency Land Code: R2941645	Land Name: FORESTRY	County: BELTRAMI	Acres: 40.00
City:	Site Code: R290099	Classification Per M.S. 86A.05: f. state forests and state forest subareas	Current Public Use: YES	Future Public Use: YES
Land Code: 1000015224	Agency Land Code: R2942076	Land Name: FORESTRY	County: BELTRAMI	Acres: 40.00
City:	Site Code: R290099	Classification Per M.S. 86A.05: f. state forests and state forest subareas	Current Public Use: YES	Future Public Use: YES
Land Code: 1000015225	Agency Land Code: R2942401	Land Name: FORESTRY	County: BELTRAMI	Acres: 40.00
City:	Site Code: R290099	Classification Per M.S. 86A.05: f. state forests and state forest subareas	Current Public Use: YES	Future Public Use: YES
Land Code: 1000015226	Agency Land Code: R2942426	Land Name: FORESTRY	County: BELTRAMI	Acres: 40.00
City:	Site Code: R290099	Classification Per M.S. 86A.05: f. state forests and state forest subareas	Current Public Use: YES	Future Public Use: YES
Land Code: 1000015227	Agency Land Code: R2942470	Land Name: FORESTRY	County: BELTRAMI	Acres: 40.00
City:	Site Code: R290099	Classification Per M.S. 86A.05: f. state forests and state forest subareas	Current Public Use: YES	Future Public Use: YES
Land Code: 1000015228	Agency Land Code: R2942535	Land Name: FORESTRY	County: BELTRAMI	Acres: 40.00
City:	Site Code: R290099	Classification Per M.S. 86A.05: f. state forests and state forest subareas	Current Public Use: YES	Future Public Use: YES
Land Code: 1000015229	Agency Land Code: R2942576	Land Name: FORESTRY	County: BELTRAMI	Acres: 40.00
City:	Site Code: R290099	Classification Per M.S. 86A.05: f. state forests and state forest subareas	Current Public Use: YES	Future Public Use: YES



Land Code: 1000015230	Agency Land Code: R2942590	Land Name: FORESTRY	County: BELTRAMI	Acres: 40.00
City:	Site Code: R290099	Classification Per M.S. 86A.05: f. state forests and state forest subareas	Current Public Use: YES	Future Public Use: YES
Land Code: 1000015231	Agency Land Code: R2942593	Land Name: FORESTRY	County: BELTRAMI	Acres: 40.00
City:	Site Code: R290099	Classification Per M.S. 86A.05: f. state forests and state forest subareas	Current Public Use: YES	Future Public Use: YES
Land Code: 1000015232	Agency Land Code: R2942704	Land Name: FORESTRY	County: BELTRAMI	Acres: 40.00
City:	Site Code: R290099	Classification Per M.S. 86A.05: f. state forests and state forest subareas	Current Public Use: YES	Future Public Use: YES
Land Code: 1000015233	Agency Land Code: R2942710	Land Name: FORESTRY	County: BELTRAMI	Acres: 40.00
City:	Site Code: R290099	Classification Per M.S. 86A.05: f. state forests and state forest subareas	Current Public Use: YES	Future Public Use: YES
Land Code: 1000015234	Agency Land Code: R2943180	Land Name: FORESTRY	County: BELTRAMI	Acres: 40.00
City:	Site Code: R290099	Classification Per M.S. 86A.05: f. state forests and state forest subareas	Current Public Use: YES	Future Public Use: YES
Land Code: 1000015235	Agency Land Code: R2943308	Land Name: FORESTRY	County: BELTRAMI	Acres: 40.00
City:	Site Code: R290099	Classification Per M.S. 86A.05: f. state forests and state forest subareas	Current Public Use: YES	Future Public Use: YES
Land Code: 1000015236	Agency Land Code: R2943328	Land Name: FORESTRY	County: BELTRAMI	Acres: 40.00
City:	Site Code: R290099	Classification Per M.S. 86A.05: f. state forests and state forest subareas	Current Public Use: YES	Future Public Use: YES
Land Code: 1000015237	Agency Land Code: R2943348	Land Name: FORESTRY	County: BELTRAMI	Acres: 40.00
City:	Site Code: R290099	Classification Per M.S. 86A.05: f. state forests and state forest subareas	Current Public Use: YES	Future Public Use: YES
Land Code: 1000015238	Agency Land Code: R2943352	Land Name: FORESTRY	County: BELTRAMI	Acres: 40.00
City:	Site Code: R290099	Classification Per M.S. 86A.05: f. state forests and state forest subareas	Current Public Use: YES	Future Public Use: YES
Land Code: 1000015239	Agency Land Code: R2943497	Land Name: FORESTRY	County: BELTRAMI	Acres: 40.00
City:	Site Code: R290099	Classification Per M.S. 86A.05: f. state forests and state forest subareas	Current Public Use: YES	Future Public Use: YES
Land Code: 1000015240	Agency Land Code: R2943578	Land Name: FORESTRY	County: BELTRAMI	Acres: 40.00
City:	Site Code: R290099	Classification Per M.S. 86A.05: f. state forests and state forest subareas	Current Public Use: YES	Future Public Use: YES
Land Code: 1000015241	Agency Land Code: R2943637	Land Name: FORESTRY	County: BELTRAMI	Acres: 40.00
City:	Site Code: R290099	Classification Per M.S. 86A.05: f. state forests and state forest subareas	Current Public Use: YES	Future Public Use: YES



Land Code: 1000015242	Agency Land Code: R2943653	Land Name: FORESTRY	County: BELTRAMI	Acres: 40.00
City:	Site Code: R290099	Classification Per M.S. 86A.05: f. state forests and state forest subareas	Current Public Use: YES	Future Public Use: YES
Land Code: 1000015243	Agency Land Code: R2943662	Land Name: FORESTRY	County: BELTRAMI	Acres: 40.00
City:	Site Code: R290099	Classification Per M.S. 86A.05: f. state forests and state forest subareas	Current Public Use: YES	Future Public Use: YES
Land Code: 1000015244	Agency Land Code: R2943709	Land Name: FORESTRY	County: BELTRAMI	Acres: 40.00
City:	Site Code: R290099	Classification Per M.S. 86A.05: f. state forests and state forest subareas	Current Public Use: YES	Future Public Use: YES
Land Code: 1000015245	Agency Land Code: R2943838	Land Name: FORESTRY	County: BELTRAMI	Acres: 40.00
City:	Site Code: R290099	Classification Per M.S. 86A.05: f. state forests and state forest subareas	Current Public Use: YES	Future Public Use: YES
Land Code: 1000015246	Agency Land Code: R2943866	Land Name: FORESTRY	County: BELTRAMI	Acres: 40.00
City:	Site Code: R290099	Classification Per M.S. 86A.05: f. state forests and state forest subareas	Current Public Use: YES	Future Public Use: YES
Land Code: 1000015247	Agency Land Code: R2944040	Land Name: FORESTRY	County: BELTRAMI	Acres: 40.00
City:	Site Code: R290099	Classification Per M.S. 86A.05: f. state forests and state forest subareas	Current Public Use: YES	Future Public Use: YES
Land Code: 1000015248	Agency Land Code: R2944047	Land Name: FORESTRY	County: BELTRAMI	Acres: 40.00
City:	Site Code: R290099	Classification Per M.S. 86A.05: f. state forests and state forest subareas	Current Public Use: YES	Future Public Use: YES
Land Code: 1000015249	Agency Land Code: R2944053	Land Name: FORESTRY	County: BELTRAMI	Acres: 40.00
City:	Site Code: R290099	Classification Per M.S. 86A.05: f. state forests and state forest subareas	Current Public Use: YES	Future Public Use: YES
Land Code: 1000015250	Agency Land Code: R2944538	Land Name: FORESTRY	County: BELTRAMI	Acres: 40.00
City:	Site Code: R290099	Classification Per M.S. 86A.05: f. state forests and state forest subareas	Current Public Use: YES	Future Public Use: YES
Land Code: 1000015251	Agency Land Code: R2944548	Land Name: FORESTRY	County: BELTRAMI	Acres: 40.00
City:	Site Code: R290099	Classification Per M.S. 86A.05: f. state forests and state forest subareas	Current Public Use: YES	Future Public Use: YES
Land Code: 1000015252	Agency Land Code: R2944557	Land Name: FORESTRY	County: BELTRAMI	Acres: 40.00
City:	Site Code: R290099	Classification Per M.S. 86A.05: f. state forests and state forest subareas	Current Public Use: YES	Future Public Use: YES
Land Code: 1000015253	Agency Land Code: R2943890	Land Name: FORESTRY	County: BELTRAMI	Acres: 40.00
City:	Site Code: R290099	Classification Per M.S. 86A.05: f. state forests and state forest subareas	Current Public Use: YES	Future Public Use: YES



Land Code: 1000015254	Agency Land Code: R2943907	Land Name: FORESTRY	County: BELTRAMI	Acres: 40.00
City:	Site Code: R290099	Classification Per M.S. 86A.05: f. state forests and state forest subareas	Current Public Use: YES	Future Public Use: YES
Land Code: 1000015255	Agency Land Code: R2943913	Land Name: FORESTRY	County: BELTRAMI	Acres: 40.00
City:	Site Code: R290099	Classification Per M.S. 86A.05: f. state forests and state forest subareas	Current Public Use: YES	Future Public Use: YES
Land Code: 1000015256	Agency Land Code: R2940809	Land Name: FORESTRY	County: BELTRAMI	Acres: 40.00
City:	Site Code: R290099	Classification Per M.S. 86A.05: f. state forests and state forest subareas	Current Public Use: YES	Future Public Use: YES
Land Code: 1000015257	Agency Land Code: R2940844	Land Name: FORESTRY	County: BELTRAMI	Acres: 40.00
City:	Site Code: R290099	Classification Per M.S. 86A.05: f. state forests and state forest subareas	Current Public Use: YES	Future Public Use: YES
Land Code: 1000015258	Agency Land Code: R2941279	Land Name: FORESTRY	County: BELTRAMI	Acres: 40.00
City:	Site Code: R290099	Classification Per M.S. 86A.05: f. state forests and state forest subareas	Current Public Use: YES	Future Public Use: YES
Land Code: 1000015259	Agency Land Code: R2942082	Land Name: FORESTRY	County: BELTRAMI	Acres: 40.00
City:	Site Code: R290099	Classification Per M.S. 86A.05: f. state forests and state forest subareas	Current Public Use: YES	Future Public Use: YES
Land Code: 1000015260	Agency Land Code: R2942094	Land Name: FORESTRY	County: BELTRAMI	Acres: 40.00
City:	Site Code: R290099	Classification Per M.S. 86A.05: f. state forests and state forest subareas	Current Public Use: YES	Future Public Use: YES
Land Code: 1000015261	Agency Land Code: R2942105	Land Name: FORESTRY	County: BELTRAMI	Acres: 40.00
City:	Site Code: R290099	Classification Per M.S. 86A.05: f. state forests and state forest subareas	Current Public Use: YES	Future Public Use: YES
Land Code: 1000015262	Agency Land Code: R2940879	Land Name: FORESTRY	County: BELTRAMI	Acres: 40.00
City:	Site Code: R290099	Classification Per M.S. 86A.05: f. state forests and state forest subareas	Current Public Use: YES	Future Public Use: YES
Land Code: 1000015263	Agency Land Code: R2940899	Land Name: FORESTRY	County: BELTRAMI	Acres: 40.00
City:	Site Code: R290099	Classification Per M.S. 86A.05: f. state forests and state forest subareas	Current Public Use: YES	Future Public Use: YES
Land Code: 1000015264	Agency Land Code: R2940900	Land Name: FORESTRY	County: BELTRAMI	Acres: 40.00
City:	Site Code: R290099	Classification Per M.S. 86A.05: f. state forests and state forest subareas	Current Public Use: YES	Future Public Use: YES
Land Code: 1000015265	Agency Land Code: R2940912	Land Name: FORESTRY	County: BELTRAMI	Acres: 40.00
City:	Site Code: R290099	Classification Per M.S. 86A.05: f. state forests and state forest subareas	Current Public Use: YES	Future Public Use: YES



Land Code: 1000015266	Agency Land Code: R2941306	Land Name: FORESTRY	County: BELTRAMI	Acres: 40.00
City:	Site Code: R290099	Classification Per M.S. 86A.05: f. state forests and state forest subareas	Current Public Use: YES	Future Public Use: YES
Land Code: 1000015267	Agency Land Code: R2941318	Land Name: FORESTRY	County: BELTRAMI	Acres: 40.00
City:	Site Code: R290099	Classification Per M.S. 86A.05: f. state forests and state forest subareas	Current Public Use: YES	Future Public Use: YES
Land Code: 1000015268	Agency Land Code: R2941328	Land Name: FORESTRY	County: BELTRAMI	Acres: 40.00
City:	Site Code: R290099	Classification Per M.S. 86A.05: f. state forests and state forest subareas	Current Public Use: YES	Future Public Use: YES
Land Code: 1000015269	Agency Land Code: R2941735	Land Name: FORESTRY	County: BELTRAMI	Acres: 40.00
City:	Site Code: R290099	Classification Per M.S. 86A.05: f. state forests and state forest subareas	Current Public Use: YES	Future Public Use: YES
Land Code: 1000015270	Agency Land Code: R2942179	Land Name: FORESTRY	County: BELTRAMI	Acres: 40.00
City:	Site Code: R290099	Classification Per M.S. 86A.05: f. state forests and state forest subareas	Current Public Use: YES	Future Public Use: YES
Land Code: 1000015271	Agency Land Code: R2940923	Land Name: FORESTRY	County: BELTRAMI	Acres: 40.00
City:	Site Code: R290099	Classification Per M.S. 86A.05: f. state forests and state forest subareas	Current Public Use: YES	Future Public Use: YES
Land Code: 1000015272	Agency Land Code: R2940963	Land Name: FORESTRY	County: BELTRAMI	Acres: 40.00
City:	Site Code: R290099	Classification Per M.S. 86A.05: f. state forests and state forest subareas	Current Public Use: YES	Future Public Use: YES
Land Code: 1000015273	Agency Land Code: R2941348	Land Name: FORESTRY	County: BELTRAMI	Acres: 40.00
City:	Site Code: R290099	Classification Per M.S. 86A.05: f. state forests and state forest subareas	Current Public Use: YES	Future Public Use: YES
Land Code: 1000015274	Agency Land Code: R2941808	Land Name: FORESTRY	County: BELTRAMI	Acres: 40.00
City:	Site Code: R290099	Classification Per M.S. 86A.05: f. state forests and state forest subareas	Current Public Use: YES	Future Public Use: YES
Land Code: 1000015275	Agency Land Code: R2941810	Land Name: FORESTRY	County: BELTRAMI	Acres: 40.00
City:	Site Code: R290099	Classification Per M.S. 86A.05: f. state forests and state forest subareas	Current Public Use: YES	Future Public Use: YES
Land Code: 1000015276	Agency Land Code: R2942208	Land Name: FORESTRY	County: BELTRAMI	Acres: 37.67
City:	Site Code: R290099	Classification Per M.S. 86A.05: f. state forests and state forest subareas	Current Public Use: YES	Future Public Use: YES
Land Code: 1000015277	Agency Land Code: R2942216	Land Name: FORESTRY	County: BELTRAMI	Acres: 36.78
City:	Site Code: R290099	Classification Per M.S. 86A.05: f. state forests and state forest subareas	Current Public Use: YES	Future Public Use: YES



Land Code: 1000015278	Agency Land Code: R2942221	Land Name: FORESTRY	County: BELTRAMI	Acres: 34.41
City:	Site Code: R290099	Classification Per M.S. 86A.05: f. state forests and state forest subareas	Current Public Use: YES	Future Public Use: YES
Land Code: 1000015279	Agency Land Code: R2941820	Land Name: FORESTRY	County: BELTRAMI	Acres: 40.00
City:	Site Code: R290099	Classification Per M.S. 86A.05: f. state forests and state forest subareas	Current Public Use: YES	Future Public Use: YES
Land Code: 1000015280	Agency Land Code: R2941051	Land Name: FORESTRY	County: BELTRAMI	Acres: 40.00
City:	Site Code: R290099	Classification Per M.S. 86A.05: f. state forests and state forest subareas	Current Public Use: YES	Future Public Use: YES
Land Code: 1000015281	Agency Land Code: R2941448	Land Name: FORESTRY	County: BELTRAMI	Acres: 40.00
City:	Site Code: R290099	Classification Per M.S. 86A.05: f. state forests and state forest subareas	Current Public Use: YES	Future Public Use: YES
Land Code: 1000015282	Agency Land Code: R2941488	Land Name: FORESTRY	County: BELTRAMI	Acres: 40.00
City:	Site Code: R290099	Classification Per M.S. 86A.05: f. state forests and state forest subareas	Current Public Use: YES	Future Public Use: YES
Land Code: 1000015283	Agency Land Code: R2941881	Land Name: FORESTRY	County: BELTRAMI	Acres: 40.00
City:	Site Code: R290099	Classification Per M.S. 86A.05: f. state forests and state forest subareas	Current Public Use: YES	Future Public Use: YES
Land Code: 1000015284	Agency Land Code: R2941891	Land Name: FORESTRY	County: BELTRAMI	Acres: 40.00
City:	Site Code: R290099	Classification Per M.S. 86A.05: f. state forests and state forest subareas	Current Public Use: YES	Future Public Use: YES
Land Code: 1000015285	Agency Land Code: R2941504	Land Name: FORESTRY	County: BELTRAMI	Acres: 40.00
City:	Site Code: R290099	Classification Per M.S. 86A.05: f. state forests and state forest subareas	Current Public Use: YES	Future Public Use: YES
Land Code: 1000015286	Agency Land Code: R2941525	Land Name: FORESTRY	County: BELTRAMI	Acres: 40.00
City:	Site Code: R290099	Classification Per M.S. 86A.05: f. state forests and state forest subareas	Current Public Use: YES	Future Public Use: YES
Land Code: 1000015287	Agency Land Code: R2941927	Land Name: FORESTRY	County: BELTRAMI	Acres: 40.00
City:	Site Code: R290099	Classification Per M.S. 86A.05: f. state forests and state forest subareas	Current Public Use: YES	Future Public Use: YES
Land Code: 1000015288	Agency Land Code: R2941938	Land Name: FORESTRY	County: BELTRAMI	Acres: 40.00
City:	Site Code: R290099	Classification Per M.S. 86A.05: f. state forests and state forest subareas	Current Public Use: YES	Future Public Use: YES
Land Code: 1000015289	Agency Land Code: R2941949	Land Name: FORESTRY	County: BELTRAMI	Acres: 40.00
City:	Site Code: R290099	Classification Per M.S. 86A.05: f. state forests and state forest subareas	Current Public Use: YES	Future Public Use: YES



Land Code: 1000015290	Agency Land Code: R2941160	Land Name: FORESTRY	County: BELTRAMI	Acres: 22.04
City:	Site Code: R290099	Classification Per M.S. 86A.05: f. state forests and state forest subareas	Current Public Use: YES	Future Public Use: YES
Land Code: 1000015291	Agency Land Code: R2941593	Land Name: FORESTRY	County: BELTRAMI	Acres: 40.00
City:	Site Code: R290099	Classification Per M.S. 86A.05: f. state forests and state forest subareas	Current Public Use: YES	Future Public Use: YES
Land Code: 1000015292	Agency Land Code: R2941979	Land Name: FORESTRY	County: BELTRAMI	Acres: 40.00
City:	Site Code: R290099	Classification Per M.S. 86A.05: f. state forests and state forest subareas	Current Public Use: YES	Future Public Use: YES
Land Code: 1000015293	Agency Land Code: R2941982	Land Name: FORESTRY	County: BELTRAMI	Acres: 40.00
City:	Site Code: R290099	Classification Per M.S. 86A.05: f. state forests and state forest subareas	Current Public Use: YES	Future Public Use: YES
Land Code: 1000015294	Agency Land Code: R2941987	Land Name: FORESTRY	County: BELTRAMI	Acres: 40.00
City:	Site Code: R290099	Classification Per M.S. 86A.05: f. state forests and state forest subareas	Current Public Use: YES	Future Public Use: YES
Land Code: 1000015295	Agency Land Code: R2941998	Land Name: FORESTRY	County: BELTRAMI	Acres: 40.00
City:	Site Code: R290099	Classification Per M.S. 86A.05: f. state forests and state forest subareas	Current Public Use: YES	Future Public Use: YES
Land Code: 1000015296	Agency Land Code: R2942003	Land Name: FORESTRY	County: BELTRAMI	Acres: 40.00
City:	Site Code: R290099	Classification Per M.S. 86A.05: f. state forests and state forest subareas	Current Public Use: YES	Future Public Use: YES
Land Code: 1000015297	Agency Land Code: R2938100	Land Name: FORESTRY	County: BELTRAMI	Acres: 40.00
City:	Site Code: R290099	Classification Per M.S. 86A.05: f. state forests and state forest subareas	Current Public Use: YES	Future Public Use: YES
Land Code: 1000015298	Agency Land Code: R2944090	Land Name: FORESTRY	County: BELTRAMI	Acres: 40.00
City:	Site Code: R290099	Classification Per M.S. 86A.05: f. state forests and state forest subareas	Current Public Use: YES	Future Public Use: YES
Land Code: 1000015299	Agency Land Code: R2944594	Land Name: FORESTRY	County: BELTRAMI	Acres: 40.00
City:	Site Code: R290099	Classification Per M.S. 86A.05: f. state forests and state forest subareas	Current Public Use: YES	Future Public Use: YES
Land Code: 1000015300	Agency Land Code: R2944630	Land Name: FORESTRY	County: BELTRAMI	Acres: 40.00
City:	Site Code: R290099	Classification Per M.S. 86A.05: f. state forests and state forest subareas	Current Public Use: YES	Future Public Use: YES
Land Code: 1000015301	Agency Land Code: R2944642	Land Name: FORESTRY	County: BELTRAMI	Acres: 40.00
City:	Site Code: R290099	Classification Per M.S. 86A.05: f. state forests and state forest subareas	Current Public Use: YES	Future Public Use: YES



Land Code: 1000015302	Agency Land Code: R2944220	Land Name: FORESTRY	County: BELTRAMI	Acres: 40.00
City:	Site Code: R290099	Classification Per M.S. 86A.05: f. state forests and state forest subareas	Current Public Use: YES	Future Public Use: YES
Land Code: 1000015303	Agency Land Code: R2939599	Land Name: FORESTRY	County: BELTRAMI	Acres: 40.00
City:	Site Code: R290099	Classification Per M.S. 86A.05: f. state forests and state forest subareas	Current Public Use: YES	Future Public Use: YES
Land Code: 1000015304	Agency Land Code: R2939604	Land Name: FORESTRY	County: BELTRAMI	Acres: 40.00
City:	Site Code: R290099	Classification Per M.S. 86A.05: f. state forests and state forest subareas	Current Public Use: YES	Future Public Use: YES
Land Code: 1000015305	Agency Land Code: R2939625	Land Name: FORESTRY	County: BELTRAMI	Acres: 40.00
City:	Site Code: R290099	Classification Per M.S. 86A.05: f. state forests and state forest subareas	Current Public Use: YES	Future Public Use: YES
Land Code: 1000015306	Agency Land Code: R2939637	Land Name: FORESTRY	County: BELTRAMI	Acres: 40.00
City:	Site Code: R290099	Classification Per M.S. 86A.05: f. state forests and state forest subareas	Current Public Use: YES	Future Public Use: YES
Land Code: 1000015307	Agency Land Code: R2939638	Land Name: FORESTRY	County: BELTRAMI	Acres: 40.00
City:	Site Code: R290099	Classification Per M.S. 86A.05: f. state forests and state forest subareas	Current Public Use: YES	Future Public Use: YES
Land Code: 1000015308	Agency Land Code: R2939664	Land Name: FORESTRY	County: BELTRAMI	Acres: 40.00
City:	Site Code: R290099	Classification Per M.S. 86A.05: f. state forests and state forest subareas	Current Public Use: YES	Future Public Use: YES
Land Code: 1000015309	Agency Land Code: R2944286	Land Name: FORESTRY	County: BELTRAMI	Acres: 40.00
City:	Site Code: R290099	Classification Per M.S. 86A.05: f. state forests and state forest subareas	Current Public Use: YES	Future Public Use: YES
Land Code: 1000015310	Agency Land Code: R2944731	Land Name: FORESTRY	County: BELTRAMI	Acres: 40.00
City:	Site Code: R290099	Classification Per M.S. 86A.05: f. state forests and state forest subareas	Current Public Use: YES	Future Public Use: YES
Land Code: 1000015311	Agency Land Code: R2944741	Land Name: FORESTRY	County: BELTRAMI	Acres: 40.00
City:	Site Code: R290099	Classification Per M.S. 86A.05: f. state forests and state forest subareas	Current Public Use: YES	Future Public Use: YES
Land Code: 1000015312	Agency Land Code: R2944746	Land Name: FORESTRY	County: BELTRAMI	Acres: 40.00
City:	Site Code: R290099	Classification Per M.S. 86A.05: f. state forests and state forest subareas	Current Public Use: YES	Future Public Use: YES
Land Code: 1000015313	Agency Land Code: R2944750	Land Name: FORESTRY	County: BELTRAMI	Acres: 40.00
City:	Site Code: R290099	Classification Per M.S. 86A.05: f. state forests and state forest subareas	Current Public Use: YES	Future Public Use: YES



Land Code: 1000015314	Agency Land Code: R2944765	Land Name: FORESTRY	County: BELTRAMI	Acres: 40.00
City:	Site Code: R290099	Classification Per M.S. 86A.05: f. state forests and state forest subareas	Current Public Use: YES	Future Public Use: YES
Land Code: 1000015315	Agency Land Code: R2944298	Land Name: FORESTRY	County: BELTRAMI	Acres: 49.84
City:	Site Code: R290099	Classification Per M.S. 86A.05: f. state forests and state forest subareas	Current Public Use: YES	Future Public Use: YES
Land Code: 1000015316	Agency Land Code: R2944315	Land Name: FORESTRY	County: BELTRAMI	Acres: 40.00
City:	Site Code: R290099	Classification Per M.S. 86A.05: f. state forests and state forest subareas	Current Public Use: YES	Future Public Use: YES
Land Code: 1000015317	Agency Land Code: R2944350	Land Name: FORESTRY	County: BELTRAMI	Acres: 38.44
City:	Site Code: R290099	Classification Per M.S. 86A.05: f. state forests and state forest subareas	Current Public Use: YES	Future Public Use: YES
Land Code: 1000015318	Agency Land Code: R2944353	Land Name: FORESTRY	County: BELTRAMI	Acres: 40.00
City:	Site Code: R290099	Classification Per M.S. 86A.05: f. state forests and state forest subareas	Current Public Use: YES	Future Public Use: YES
Land Code: 1000015319	Agency Land Code: R2937482	Land Name: FORESTRY	County: BELTRAMI	Acres: 40.00
City:	Site Code: R290099	Classification Per M.S. 86A.05: f. state forests and state forest subareas	Current Public Use: YES	Future Public Use: YES
Land Code: 1000015320	Agency Land Code: R2937511	Land Name: FORESTRY	County: BELTRAMI	Acres: 40.00
City:	Site Code: R290099	Classification Per M.S. 86A.05: f. state forests and state forest subareas	Current Public Use: YES	Future Public Use: YES
Land Code: 1000015321	Agency Land Code: R2937588	Land Name: FORESTRY	County: BELTRAMI	Acres: 40.00
City:	Site Code: R290099	Classification Per M.S. 86A.05: f. state forests and state forest subareas	Current Public Use: YES	Future Public Use: YES
Land Code: 1000015322	Agency Land Code: R2937612	Land Name: FORESTRY	County: BELTRAMI	Acres: 40.00
City:	Site Code: R290099	Classification Per M.S. 86A.05: f. state forests and state forest subareas	Current Public Use: YES	Future Public Use: YES
Land Code: 1000015323	Agency Land Code: R2937684	Land Name: FORESTRY	County: BELTRAMI	Acres: 40.00
City:	Site Code: R290099	Classification Per M.S. 86A.05: f. state forests and state forest subareas	Current Public Use: YES	Future Public Use: YES
Land Code: 1000015324	Agency Land Code: R2937514	Land Name: FORESTRY	County: BELTRAMI	Acres: 40.00
City:	Site Code: R290099	Classification Per M.S. 86A.05: f. state forests and state forest subareas	Current Public Use: YES	Future Public Use: YES
Land Code: 1000015325	Agency Land Code: R2937541	Land Name: FORESTRY	County: BELTRAMI	Acres: 40.00
City:	Site Code: R290099	Classification Per M.S. 86A.05: f. state forests and state forest subareas	Current Public Use: YES	Future Public Use: YES



Land Code: 1000015326	Agency Land Code: R2937557	Land Name: FORESTRY	County: BELTRAMI	Acres: 40.00
City:	Site Code: R290099	Classification Per M.S. 86A.05: f. state forests and state forest subareas	Current Public Use: YES	Future Public Use: YES
Land Code: 1000015327	Agency Land Code: R2937624	Land Name: FORESTRY	County: BELTRAMI	Acres: 40.00
City:	Site Code: R290099	Classification Per M.S. 86A.05: f. state forests and state forest subareas	Current Public Use: YES	Future Public Use: YES
Land Code: 1000015328	Agency Land Code: R2937635	Land Name: FORESTRY	County: BELTRAMI	Acres: 40.00
City:	Site Code: R290099	Classification Per M.S. 86A.05: f. state forests and state forest subareas	Current Public Use: YES	Future Public Use: YES
Land Code: 1000015329	Agency Land Code: R2937639	Land Name: FORESTRY	County: BELTRAMI	Acres: 40.00
City:	Site Code: R290099	Classification Per M.S. 86A.05: f. state forests and state forest subareas	Current Public Use: YES	Future Public Use: YES
Land Code: 1000015330	Agency Land Code: R2937657	Land Name: FORESTRY	County: BELTRAMI	Acres: 40.00
City:	Site Code: R290099	Classification Per M.S. 86A.05: f. state forests and state forest subareas	Current Public Use: YES	Future Public Use: YES
Land Code: 1000015331	Agency Land Code: R2939721	Land Name: FORESTRY	County: BELTRAMI	Acres: 40.00
City:	Site Code: R290099	Classification Per M.S. 86A.05: f. state forests and state forest subareas	Current Public Use: YES	Future Public Use: YES
Land Code: 1000015332	Agency Land Code: R2939763	Land Name: FORESTRY	County: BELTRAMI	Acres: 40.00
City:	Site Code: R290099	Classification Per M.S. 86A.05: f. state forests and state forest subareas	Current Public Use: YES	Future Public Use: YES
Land Code: 1000015333	Agency Land Code: R2939883	Land Name: FORESTRY	County: BELTRAMI	Acres: 40.00
City:	Site Code: R290099	Classification Per M.S. 86A.05: f. state forests and state forest subareas	Current Public Use: YES	Future Public Use: YES
Land Code: 1000015334	Agency Land Code: R2939884	Land Name: FORESTRY	County: BELTRAMI	Acres: 40.00
City:	Site Code: R290099	Classification Per M.S. 86A.05: f. state forests and state forest subareas	Current Public Use: YES	Future Public Use: YES
Land Code: 1000015335	Agency Land Code: R2940065	Land Name: FORESTRY	County: BELTRAMI	Acres: 40.00
City:	Site Code: R290099	Classification Per M.S. 86A.05: f. state forests and state forest subareas	Current Public Use: YES	Future Public Use: YES
Land Code: 1000015336	Agency Land Code: R2940076	Land Name: FORESTRY	County: BELTRAMI	Acres: 40.00
City:	Site Code: R290099	Classification Per M.S. 86A.05: f. state forests and state forest subareas	Current Public Use: YES	Future Public Use: YES
Land Code: 1000015337	Agency Land Code: R2940109	Land Name: FORESTRY	County: BELTRAMI	Acres: 40.00
City:	Site Code: R290099	Classification Per M.S. 86A.05: f. state forests and state forest subareas	Current Public Use: YES	Future Public Use: YES



Land Code: 1000015338	Agency Land Code: R2940145	Land Name: FORESTRY	County: BELTRAMI	Acres: 40.00
City:	Site Code: R290099	Classification Per M.S. 86A.05: f. state forests and state forest subareas	Current Public Use: YES	Future Public Use: YES
Land Code: 1000015339	Agency Land Code: R2940151	Land Name: FORESTRY	County: BELTRAMI	Acres: 40.00
City:	Site Code: R290099	Classification Per M.S. 86A.05: f. state forests and state forest subareas	Current Public Use: YES	Future Public Use: YES
Land Code: 1000015340	Agency Land Code: R2940160	Land Name: FORESTRY	County: BELTRAMI	Acres: 40.00
City:	Site Code: R290099	Classification Per M.S. 86A.05: f. state forests and state forest subareas	Current Public Use: YES	Future Public Use: YES
Land Code: 1000015341	Agency Land Code: R2940201	Land Name: FORESTRY	County: BELTRAMI	Acres: 40.00
City:	Site Code: R290099	Classification Per M.S. 86A.05: f. state forests and state forest subareas	Current Public Use: YES	Future Public Use: YES
Land Code: 1000015342	Agency Land Code: R2940238	Land Name: FORESTRY	County: BELTRAMI	Acres: 40.00
City:	Site Code: R290099	Classification Per M.S. 86A.05: f. state forests and state forest subareas	Current Public Use: YES	Future Public Use: YES
Land Code: 1000015343	Agency Land Code: R2940252	Land Name: FORESTRY	County: BELTRAMI	Acres: 40.00
City:	Site Code: R290099	Classification Per M.S. 86A.05: f. state forests and state forest subareas	Current Public Use: YES	Future Public Use: YES
Land Code: 1000015344	Agency Land Code: R2940261	Land Name: FORESTRY	County: BELTRAMI	Acres: 40.00
City:	Site Code: R290099	Classification Per M.S. 86A.05: f. state forests and state forest subareas	Current Public Use: YES	Future Public Use: YES
Land Code: 1000015345	Agency Land Code: R2940268	Land Name: FORESTRY	County: BELTRAMI	Acres: 40.00
City:	Site Code: R290099	Classification Per M.S. 86A.05: f. state forests and state forest subareas	Current Public Use: YES	Future Public Use: YES
Land Code: 1000015346	Agency Land Code: R2944409	Land Name: FORESTRY	County: BELTRAMI	Acres: 40.00
City:	Site Code: R290099	Classification Per M.S. 86A.05: f. state forests and state forest subareas	Current Public Use: YES	Future Public Use: YES
Land Code: 1000015347	Agency Land Code: R2944423	Land Name: FORESTRY	County: BELTRAMI	Acres: 40.00
City:	Site Code: R290099	Classification Per M.S. 86A.05: f. state forests and state forest subareas	Current Public Use: YES	Future Public Use: YES
Land Code: 1000015348	Agency Land Code: R2944424	Land Name: FORESTRY	County: BELTRAMI	Acres: 40.00
City:	Site Code: R290099	Classification Per M.S. 86A.05: f. state forests and state forest subareas	Current Public Use: YES	Future Public Use: YES
Land Code: 1000015349	Agency Land Code: R2944438	Land Name: FORESTRY	County: BELTRAMI	Acres: 40.00
City:	Site Code: R290099	Classification Per M.S. 86A.05: f. state forests and state forest subareas	Current Public Use: YES	Future Public Use: YES



Land Code: 1000015350	Agency Land Code: R2944475	Land Name: FORESTRY	County: BELTRAMI	Acres: 40.00
City:	Site Code: R290099	Classification Per M.S. 86A.05: f. state forests and state forest subareas	Current Public Use: YES	Future Public Use: YES
Land Code: 1000015351	Agency Land Code: R2940278	Land Name: FORESTRY	County: BELTRAMI	Acres: 40.00
City:	Site Code: R290099	Classification Per M.S. 86A.05: f. state forests and state forest subareas	Current Public Use: YES	Future Public Use: YES
Land Code: 1000015352	Agency Land Code: R2940279	Land Name: FORESTRY	County: BELTRAMI	Acres: 40.00
City:	Site Code: R290099	Classification Per M.S. 86A.05: f. state forests and state forest subareas	Current Public Use: YES	Future Public Use: YES
Land Code: 1000015353	Agency Land Code: R2940376	Land Name: FORESTRY	County: BELTRAMI	Acres: 40.00
City:	Site Code: R290099	Classification Per M.S. 86A.05: f. state forests and state forest subareas	Current Public Use: YES	Future Public Use: YES
Land Code: 1000015354	Agency Land Code: R2940428	Land Name: FORESTRY	County: BELTRAMI	Acres: 40.00
City:	Site Code: R290099	Classification Per M.S. 86A.05: f. state forests and state forest subareas	Current Public Use: YES	Future Public Use: YES
Land Code: 1000015355	Agency Land Code: R2940443	Land Name: FORESTRY	County: BELTRAMI	Acres: 40.00
City:	Site Code: R290099	Classification Per M.S. 86A.05: f. state forests and state forest subareas	Current Public Use: YES	Future Public Use: YES
Land Code: 1000015356	Agency Land Code: R2940449	Land Name: FORESTRY	County: BELTRAMI	Acres: 40.00
City:	Site Code: R290099	Classification Per M.S. 86A.05: f. state forests and state forest subareas	Current Public Use: YES	Future Public Use: YES
Land Code: 1000015357	Agency Land Code: R2940453	Land Name: FORESTRY	County: BELTRAMI	Acres: 40.00
City:	Site Code: R290099	Classification Per M.S. 86A.05: f. state forests and state forest subareas	Current Public Use: YES	Future Public Use: YES
Land Code: 1000015358	Agency Land Code: R2940460	Land Name: FORESTRY	County: BELTRAMI	Acres: 40.00
City:	Site Code: R290099	Classification Per M.S. 86A.05: f. state forests and state forest subareas	Current Public Use: YES	Future Public Use: YES
Land Code: 1000015359	Agency Land Code: R2940725	Land Name: FORESTRY	County: BELTRAMI	Acres: 40.00
City:	Site Code: R290099	Classification Per M.S. 86A.05: f. state forests and state forest subareas	Current Public Use: YES	Future Public Use: YES
Land Code: 1000015360	Agency Land Code: R2940738	Land Name: FORESTRY	County: BELTRAMI	Acres: 40.00
City:	Site Code: R290099	Classification Per M.S. 86A.05: f. state forests and state forest subareas	Current Public Use: YES	Future Public Use: YES
Land Code: 1000015361	Agency Land Code: R2940766	Land Name: FORESTRY	County: BELTRAMI	Acres: 40.00
City:	Site Code: R290099	Classification Per M.S. 86A.05: f. state forests and state forest subareas	Current Public Use: YES	Future Public Use: YES



Land Code: 1000015362	Agency Land Code: R2940807	Land Name: FORESTRY	County: BELTRAMI	Acres: 40.00
City:	Site Code: R290099	Classification Per M.S. 86A.05: f. state forests and state forest subareas	Current Public Use: YES	Future Public Use: YES
Land Code: 1000015363	Agency Land Code: R2940602	Land Name: FORESTRY	County: BELTRAMI	Acres: 40.00
City:	Site Code: R290099	Classification Per M.S. 86A.05: f. state forests and state forest subareas	Current Public Use: YES	Future Public Use: YES
Land Code: 1000015364	Agency Land Code: R2938139	Land Name: FORESTRY	County: BELTRAMI	Acres: 40.00
City:	Site Code: R290099	Classification Per M.S. 86A.05: f. state forests and state forest subareas	Current Public Use: YES	Future Public Use: YES
Land Code: 1000015365	Agency Land Code: R2938148	Land Name: FORESTRY	County: BELTRAMI	Acres: 40.00
City:	Site Code: R290099	Classification Per M.S. 86A.05: f. state forests and state forest subareas	Current Public Use: YES	Future Public Use: YES
Land Code: 1000015366	Agency Land Code: R2938213	Land Name: FORESTRY	County: BELTRAMI	Acres: 40.00
City:	Site Code: R290099	Classification Per M.S. 86A.05: f. state forests and state forest subareas	Current Public Use: YES	Future Public Use: YES
Land Code: 1000015367	Agency Land Code: R2938227	Land Name: FORESTRY	County: BELTRAMI	Acres: 40.00
City:	Site Code: R290099	Classification Per M.S. 86A.05: f. state forests and state forest subareas	Current Public Use: YES	Future Public Use: YES
Land Code: 1000015368	Agency Land Code: R2937776	Land Name: FORESTRY	County: BELTRAMI	Acres: 40.00
City:	Site Code: R290099	Classification Per M.S. 86A.05: f. state forests and state forest subareas	Current Public Use: YES	Future Public Use: YES
Land Code: 1000015369	Agency Land Code: R2938237	Land Name: FORESTRY	County: BELTRAMI	Acres: 40.00
City:	Site Code: R290099	Classification Per M.S. 86A.05: f. state forests and state forest subareas	Current Public Use: YES	Future Public Use: YES
Land Code: 1000015370	Agency Land Code: R2938238	Land Name: FORESTRY	County: BELTRAMI	Acres: 40.00
City:	Site Code: R290099	Classification Per M.S. 86A.05: f. state forests and state forest subareas	Current Public Use: YES	Future Public Use: YES
Land Code: 1000015371	Agency Land Code: R2937820	Land Name: FORESTRY	County: BELTRAMI	Acres: 40.00
City:	Site Code: R290099	Classification Per M.S. 86A.05: f. state forests and state forest subareas	Current Public Use: YES	Future Public Use: YES
Land Code: 1000015372	Agency Land Code: R2938318	Land Name: FORESTRY	County: BELTRAMI	Acres: 40.00
City:	Site Code: R290099	Classification Per M.S. 86A.05: f. state forests and state forest subareas	Current Public Use: YES	Future Public Use: YES
Land Code: 1000015373	Agency Land Code: R2938326	Land Name: FORESTRY	County: BELTRAMI	Acres: 39.13
City:	Site Code: R290099	Classification Per M.S. 86A.05: f. state forests and state forest subareas	Current Public Use: YES	Future Public Use: YES



Land Code: 1000015374	Agency Land Code: R2937880	Land Name: FORESTRY	County: BELTRAMI	Acres: 40.00
City:	Site Code: R290099	Classification Per M.S. 86A.05: f. state forests and state forest subareas	Current Public Use: YES	Future Public Use: YES
Land Code: 1000015375	Agency Land Code: R2937911	Land Name: FORESTRY	County: BELTRAMI	Acres: 40.00
City:	Site Code: R290099	Classification Per M.S. 86A.05: f. state forests and state forest subareas	Current Public Use: YES	Future Public Use: YES
Land Code: 1000015376	Agency Land Code: R2937913	Land Name: FORESTRY	County: BELTRAMI	Acres: 23.35
City:	Site Code: R290099	Classification Per M.S. 86A.05: f. state forests and state forest subareas	Current Public Use: YES	Future Public Use: YES
Land Code: 1000015377	Agency Land Code: R2938358	Land Name: FORESTRY	County: BELTRAMI	Acres: 40.00
City:	Site Code: R290099	Classification Per M.S. 86A.05: f. state forests and state forest subareas	Current Public Use: YES	Future Public Use: YES
Land Code: 1000015378	Agency Land Code: R2938380	Land Name: FORESTRY	County: BELTRAMI	Acres: 40.00
City:	Site Code: R290099	Classification Per M.S. 86A.05: f. state forests and state forest subareas	Current Public Use: YES	Future Public Use: YES
Land Code: 1000015379	Agency Land Code: R2937941	Land Name: FORESTRY	County: BELTRAMI	Acres: 23.99
City:	Site Code: R290099	Classification Per M.S. 86A.05: f. state forests and state forest subareas	Current Public Use: YES	Future Public Use: YES
Land Code: 1000015380	Agency Land Code: R2937964	Land Name: FORESTRY	County: BELTRAMI	Acres: 40.94
City:	Site Code: R290099	Classification Per M.S. 86A.05: f. state forests and state forest subareas	Current Public Use: YES	Future Public Use: YES
Land Code: 1000015381	Agency Land Code: R2937967	Land Name: FORESTRY	County: BELTRAMI	Acres: 40.00
City:	Site Code: R290099	Classification Per M.S. 86A.05: f. state forests and state forest subareas	Current Public Use: YES	Future Public Use: YES
Land Code: 1000015382	Agency Land Code: R2938409	Land Name: FORESTRY	County: BELTRAMI	Acres: 40.00
City:	Site Code: R290099	Classification Per M.S. 86A.05: f. state forests and state forest subareas	Current Public Use: YES	Future Public Use: YES
Land Code: 1000015383	Agency Land Code: R2937990	Land Name: FORESTRY	County: BELTRAMI	Acres: 40.00
City:	Site Code: R290099	Classification Per M.S. 86A.05: f. state forests and state forest subareas	Current Public Use: YES	Future Public Use: YES
Land Code: 1000015384	Agency Land Code: R2938020	Land Name: FORESTRY	County: BELTRAMI	Acres: 40.00
City:	Site Code: R290099	Classification Per M.S. 86A.05: f. state forests and state forest subareas	Current Public Use: YES	Future Public Use: YES
Land Code: 1000015385	Agency Land Code: R2938069	Land Name: FORESTRY	County: BELTRAMI	Acres: 40.00
City:	Site Code: R290099	Classification Per M.S. 86A.05: f. state forests and state forest subareas	Current Public Use: YES	Future Public Use: YES



Land Code: 1000015386	Agency Land Code: R2943859	Land Name: FORESTRY	County: BELTRAMI	Acres: 40.00
City:	Site Code: R290099	Classification Per M.S. 86A.05: f. state forests and state forest subareas	Current Public Use: YES	Future Public Use: YES
Land Code: 1000015387	Agency Land Code: R2944039	Land Name: FORESTRY	County: BELTRAMI	Acres: 40.00
City:	Site Code: R290099	Classification Per M.S. 86A.05: f. state forests and state forest subareas	Current Public Use: YES	Future Public Use: YES
Land Code: 1000015388	Agency Land Code: R2943891	Land Name: FORESTRY	County: BELTRAMI	Acres: 40.00
City:	Site Code: R290099	Classification Per M.S. 86A.05: f. state forests and state forest subareas	Current Public Use: YES	Future Public Use: YES
Land Code: 1000015389	Agency Land Code: R2944019	Land Name: FORESTRY	County: BELTRAMI	Acres: 40.00
City:	Site Code: R290099	Classification Per M.S. 86A.05: f. state forests and state forest subareas	Current Public Use: YES	Future Public Use: YES
Land Code: 1000015390	Agency Land Code: R2940813	Land Name: FORESTRY	County: BELTRAMI	Acres: 40.00
City:	Site Code: R290099	Classification Per M.S. 86A.05: f. state forests and state forest subareas	Current Public Use: YES	Future Public Use: YES
Land Code: 1000015391	Agency Land Code: R2940859	Land Name: FORESTRY	County: BELTRAMI	Acres: 40.00
City:	Site Code: R290099	Classification Per M.S. 86A.05: f. state forests and state forest subareas	Current Public Use: YES	Future Public Use: YES
Land Code: 1000015392	Agency Land Code: R2942085	Land Name: FORESTRY	County: BELTRAMI	Acres: 40.00
City:	Site Code: R290099	Classification Per M.S. 86A.05: f. state forests and state forest subareas	Current Public Use: YES	Future Public Use: YES
Land Code: 1000015393	Agency Land Code: R2942095	Land Name: FORESTRY	County: BELTRAMI	Acres: 40.00
City:	Site Code: R290099	Classification Per M.S. 86A.05: f. state forests and state forest subareas	Current Public Use: YES	Future Public Use: YES
Land Code: 1000015394	Agency Land Code: R2942129	Land Name: FORESTRY	County: BELTRAMI	Acres: 40.00
City:	Site Code: R290099	Classification Per M.S. 86A.05: f. state forests and state forest subareas	Current Public Use: YES	Future Public Use: YES
Land Code: 1000015395	Agency Land Code: R2940880	Land Name: FORESTRY	County: BELTRAMI	Acres: 40.00
City:	Site Code: R290099	Classification Per M.S. 86A.05: f. state forests and state forest subareas	Current Public Use: YES	Future Public Use: YES
Land Code: 1000015396	Agency Land Code: R2941321	Land Name: FORESTRY	County: BELTRAMI	Acres: 40.00
City:	Site Code: R290099	Classification Per M.S. 86A.05: f. state forests and state forest subareas	Current Public Use: YES	Future Public Use: YES
Land Code: 1000015397	Agency Land Code: R2941322	Land Name: FORESTRY	County: BELTRAMI	Acres: 40.00
City:	Site Code: R290099	Classification Per M.S. 86A.05: f. state forests and state forest subareas	Current Public Use: YES	Future Public Use: YES



Land Code: 1000015398	Agency Land Code: R2941741	Land Name: FORESTRY	County: BELTRAMI	Acres: 40.00
City:	Site Code: R290099	Classification Per M.S. 86A.05: f. state forests and state forest subareas	Current Public Use: YES	Future Public Use: YES
Land Code: 1000015399	Agency Land Code: R2942141	Land Name: FORESTRY	County: BELTRAMI	Acres: 40.00
City:	Site Code: R290099	Classification Per M.S. 86A.05: f. state forests and state forest subareas	Current Public Use: YES	Future Public Use: YES
Land Code: 1000015400	Agency Land Code: R2941345	Land Name: FORESTRY	County: BELTRAMI	Acres: 40.00
City:	Site Code: R290099	Classification Per M.S. 86A.05: f. state forests and state forest subareas	Current Public Use: YES	Future Public Use: YES
Land Code: 1000015401	Agency Land Code: R2941775	Land Name: FORESTRY	County: BELTRAMI	Acres: 40.00
City:	Site Code: R290099	Classification Per M.S. 86A.05: f. state forests and state forest subareas	Current Public Use: YES	Future Public Use: YES
Land Code: 1000015402	Agency Land Code: R2941776	Land Name: FORESTRY	County: BELTRAMI	Acres: 40.00
City:	Site Code: R290099	Classification Per M.S. 86A.05: f. state forests and state forest subareas	Current Public Use: YES	Future Public Use: YES
Land Code: 1000015403	Agency Land Code: R2942215	Land Name: FORESTRY	County: BELTRAMI	Acres: 40.00
City:	Site Code: R290099	Classification Per M.S. 86A.05: f. state forests and state forest subareas	Current Public Use: YES	Future Public Use: YES
Land Code: 1000015404	Agency Land Code: R2942217	Land Name: FORESTRY	County: BELTRAMI	Acres: 36.01
City:	Site Code: R290099	Classification Per M.S. 86A.05: f. state forests and state forest subareas	Current Public Use: YES	Future Public Use: YES
Land Code: 1000015405	Agency Land Code: R2941848	Land Name: FORESTRY	County: BELTRAMI	Acres: 40.00
City:	Site Code: R290099	Classification Per M.S. 86A.05: f. state forests and state forest subareas	Current Public Use: YES	Future Public Use: YES
Land Code: 1000015406	Agency Land Code: R2941867	Land Name: FORESTRY	County: BELTRAMI	Acres: 40.00
City:	Site Code: R290099	Classification Per M.S. 86A.05: f. state forests and state forest subareas	Current Public Use: YES	Future Public Use: YES
Land Code: 1000015407	Agency Land Code: R2942240	Land Name: FORESTRY	County: BELTRAMI	Acres: 40.00
City:	Site Code: R290099	Classification Per M.S. 86A.05: f. state forests and state forest subareas	Current Public Use: YES	Future Public Use: YES
Land Code: 1000015408	Agency Land Code: R2941059	Land Name: FORESTRY	County: BELTRAMI	Acres: 40.00
City:	Site Code: R290099	Classification Per M.S. 86A.05: f. state forests and state forest subareas	Current Public Use: YES	Future Public Use: YES
Land Code: 1000015409	Agency Land Code: R2941064	Land Name: FORESTRY	County: BELTRAMI	Acres: 40.00
City:	Site Code: R290099	Classification Per M.S. 86A.05: f. state forests and state forest subareas	Current Public Use: YES	Future Public Use: YES



Land Code: 1000015410	Agency Land Code: R2941485	Land Name: FORESTRY	County: BELTRAMI	Acres: 40.00
City:	Site Code: R290099	Classification Per M.S. 86A.05: f. state forests and state forest subareas	Current Public Use: YES	Future Public Use: YES
Land Code: 1000015411	Agency Land Code: R2941912	Land Name: FORESTRY	County: BELTRAMI	Acres: 40.00
City:	Site Code: R290099	Classification Per M.S. 86A.05: f. state forests and state forest subareas	Current Public Use: YES	Future Public Use: YES
Land Code: 1000015412	Agency Land Code: R2942322	Land Name: FORESTRY	County: BELTRAMI	Acres: 40.00
City:	Site Code: R290099	Classification Per M.S. 86A.05: f. state forests and state forest subareas	Current Public Use: YES	Future Public Use: YES
Land Code: 1000015413	Agency Land Code: R2944584	Land Name: FORESTRY	County: BELTRAMI	Acres: 40.00
City:	Site Code: R290099	Classification Per M.S. 86A.05: f. state forests and state forest subareas	Current Public Use: YES	Future Public Use: YES
Land Code: 1000015414	Agency Land Code: R2944591	Land Name: FORESTRY	County: BELTRAMI	Acres: 40.00
City:	Site Code: R290099	Classification Per M.S. 86A.05: f. state forests and state forest subareas	Current Public Use: YES	Future Public Use: YES
Land Code: 1000015415	Agency Land Code: R2944653	Land Name: FORESTRY	County: BELTRAMI	Acres: 40.00
City:	Site Code: R290099	Classification Per M.S. 86A.05: f. state forests and state forest subareas	Current Public Use: YES	Future Public Use: YES
Land Code: 1000015416	Agency Land Code: R2941103	Land Name: FORESTRY	County: BELTRAMI	Acres: 40.00
City:	Site Code: R290099	Classification Per M.S. 86A.05: f. state forests and state forest subareas	Current Public Use: YES	Future Public Use: YES
Land Code: 1000015417	Agency Land Code: R2941501	Land Name: FORESTRY	County: BELTRAMI	Acres: 40.00
City:	Site Code: R290099	Classification Per M.S. 86A.05: f. state forests and state forest subareas	Current Public Use: YES	Future Public Use: YES
Land Code: 1000015418	Agency Land Code: R2942354	Land Name: FORESTRY	County: BELTRAMI	Acres: 30.03
City:	Site Code: R290099	Classification Per M.S. 86A.05: f. state forests and state forest subareas	Current Public Use: YES	Future Public Use: YES
Land Code: 1000015419	Agency Land Code: R2942390	Land Name: FORESTRY	County: BELTRAMI	Acres: 40.00
City:	Site Code: R290099	Classification Per M.S. 86A.05: f. state forests and state forest subareas	Current Public Use: YES	Future Public Use: YES
Land Code: 1000015420	Agency Land Code: R2941994	Land Name: FORESTRY	County: BELTRAMI	Acres: 40.00
City:	Site Code: R290099	Classification Per M.S. 86A.05: f. state forests and state forest subareas	Current Public Use: YES	Future Public Use: YES
Land Code: 1000015421	Agency Land Code: R2938097	Land Name: FORESTRY	County: BELTRAMI	Acres: 40.00
City:	Site Code: R290099	Classification Per M.S. 86A.05: f. state forests and state forest subareas	Current Public Use: YES	Future Public Use: YES



Land Code: 1000015422	Agency Land Code: R2944670	Land Name: FORESTRY	County: BELTRAMI	Acres: 40.00
City:	Site Code: R290099	Classification Per M.S. 86A.05: f. state forests and state forest subareas	Current Public Use: YES	Future Public Use: YES
Land Code: 1000015423	Agency Land Code: R2944289	Land Name: FORESTRY	County: BELTRAMI	Acres: 40.00
City:	Site Code: R290099	Classification Per M.S. 86A.05: f. state forests and state forest subareas	Current Public Use: YES	Future Public Use: YES
Land Code: 1000015424	Agency Land Code: R2944737	Land Name: FORESTRY	County: BELTRAMI	Acres: 40.00
City:	Site Code: R290099	Classification Per M.S. 86A.05: f. state forests and state forest subareas	Current Public Use: YES	Future Public Use: YES
Land Code: 1000015425	Agency Land Code: R2944753	Land Name: FORESTRY	County: BELTRAMI	Acres: 40.00
City:	Site Code: R290099	Classification Per M.S. 86A.05: f. state forests and state forest subareas	Current Public Use: YES	Future Public Use: YES
Land Code: 1000015426	Agency Land Code: R2944319	Land Name: FORESTRY	County: BELTRAMI	Acres: 40.00
City:	Site Code: R290099	Classification Per M.S. 86A.05: f. state forests and state forest subareas	Current Public Use: YES	Future Public Use: YES
Land Code: 1000015427	Agency Land Code: R2944320	Land Name: FORESTRY	County: BELTRAMI	Acres: 40.00
City:	Site Code: R290099	Classification Per M.S. 86A.05: f. state forests and state forest subareas	Current Public Use: YES	Future Public Use: YES
Land Code: 1000015428	Agency Land Code: R2944341	Land Name: FORESTRY	County: BELTRAMI	Acres: 40.00
City:	Site Code: R290099	Classification Per M.S. 86A.05: f. state forests and state forest subareas	Current Public Use: YES	Future Public Use: YES
Land Code: 1000015429	Agency Land Code: R2944343	Land Name: FORESTRY	County: BELTRAMI	Acres: 40.00
City:	Site Code: R290099	Classification Per M.S. 86A.05: f. state forests and state forest subareas	Current Public Use: YES	Future Public Use: YES
Land Code: 1000015430	Agency Land Code: R2937395	Land Name: FORESTRY	County: BELTRAMI	Acres: 14.57
City:	Site Code: R290099	Classification Per M.S. 86A.05: f. state forests and state forest subareas	Current Public Use: YES	Future Public Use: YES
Land Code: 1000015431	Agency Land Code: R2937410	Land Name: FORESTRY	County: BELTRAMI	Acres: 40.00
City:	Site Code: R290099	Classification Per M.S. 86A.05: f. state forests and state forest subareas	Current Public Use: YES	Future Public Use: YES
Land Code: 1000015432	Agency Land Code: R2937425	Land Name: FORESTRY	County: BELTRAMI	Acres: 40.00
City:	Site Code: R290099	Classification Per M.S. 86A.05: f. state forests and state forest subareas	Current Public Use: YES	Future Public Use: YES
Land Code: 1000015433	Agency Land Code: R2937453	Land Name: FORESTRY	County: BELTRAMI	Acres: 40.00
City:	Site Code: R290099	Classification Per M.S. 86A.05: f. state forests and state forest subareas	Current Public Use: YES	Future Public Use: YES



Land Code: 1000015434	Agency Land Code: R2937506	Land Name: FORESTRY	County: BELTRAMI	Acres: 40.00
City:	Site Code: R290099	Classification Per M.S. 86A.05: f. state forests and state forest subareas	Current Public Use: YES	Future Public Use: YES
Land Code: 1000015435	Agency Land Code: R2937510	Land Name: FORESTRY	County: BELTRAMI	Acres: 40.00
City:	Site Code: R290099	Classification Per M.S. 86A.05: f. state forests and state forest subareas	Current Public Use: YES	Future Public Use: YES
Land Code: 1000015436	Agency Land Code: R2937584	Land Name: FORESTRY	County: BELTRAMI	Acres: 40.00
City:	Site Code: R290099	Classification Per M.S. 86A.05: f. state forests and state forest subareas	Current Public Use: YES	Future Public Use: YES
Land Code: 1000015437	Agency Land Code: R2937601	Land Name: FORESTRY	County: BELTRAMI	Acres: 40.00
City:	Site Code: R290099	Classification Per M.S. 86A.05: f. state forests and state forest subareas	Current Public Use: YES	Future Public Use: YES
Land Code: 1000015438	Agency Land Code: R2937604	Land Name: FORESTRY	County: BELTRAMI	Acres: 40.00
City:	Site Code: R290099	Classification Per M.S. 86A.05: f. state forests and state forest subareas	Current Public Use: YES	Future Public Use: YES
Land Code: 1000015439	Agency Land Code: R2937613	Land Name: FORESTRY	County: BELTRAMI	Acres: 40.00
City:	Site Code: R290099	Classification Per M.S. 86A.05: f. state forests and state forest subareas	Current Public Use: YES	Future Public Use: YES
Land Code: 1000015440	Agency Land Code: R2939566	Land Name: FORESTRY	County: BELTRAMI	Acres: 39.67
City:	Site Code: R290099	Classification Per M.S. 86A.05: f. state forests and state forest subareas	Current Public Use: YES	Future Public Use: YES
Land Code: 1000015441	Agency Land Code: R2939590	Land Name: FORESTRY	County: BELTRAMI	Acres: 40.00
City:	Site Code: R290099	Classification Per M.S. 86A.05: f. state forests and state forest subareas	Current Public Use: YES	Future Public Use: YES
Land Code: 1000015442	Agency Land Code: R2939598	Land Name: FORESTRY	County: BELTRAMI	Acres: 40.34
City:	Site Code: R290099	Classification Per M.S. 86A.05: f. state forests and state forest subareas	Current Public Use: YES	Future Public Use: YES
Land Code: 1000015443	Agency Land Code: R2939606	Land Name: FORESTRY	County: BELTRAMI	Acres: 40.00
City:	Site Code: R290099	Classification Per M.S. 86A.05: f. state forests and state forest subareas	Current Public Use: YES	Future Public Use: YES
Land Code: 1000015444	Agency Land Code: R2939652	Land Name: FORESTRY	County: BELTRAMI	Acres: 40.00
City:	Site Code: R290099	Classification Per M.S. 86A.05: f. state forests and state forest subareas	Current Public Use: YES	Future Public Use: YES
Land Code: 1000015445	Agency Land Code: R2939711	Land Name: FORESTRY	County: BELTRAMI	Acres: 40.00
City:	Site Code: R290099	Classification Per M.S. 86A.05: f. state forests and state forest subareas	Current Public Use: YES	Future Public Use: YES



Land Code: 1000015446	Agency Land Code: R2939761	Land Name: FORESTRY	County: BELTRAMI	Acres: 40.00
City:	Site Code: R290099	Classification Per M.S. 86A.05: f. state forests and state forest subareas	Current Public Use: YES	Future Public Use: YES
Land Code: 1000015447	Agency Land Code: R2939785	Land Name: FORESTRY	County: BELTRAMI	Acres: 40.00
City:	Site Code: R290099	Classification Per M.S. 86A.05: f. state forests and state forest subareas	Current Public Use: YES	Future Public Use: YES
Land Code: 1000015448	Agency Land Code: R2939795	Land Name: FORESTRY	County: BELTRAMI	Acres: 40.00
City:	Site Code: R290099	Classification Per M.S. 86A.05: f. state forests and state forest subareas	Current Public Use: YES	Future Public Use: YES
Land Code: 1000015449	Agency Land Code: R2939810	Land Name: FORESTRY	County: BELTRAMI	Acres: 40.00
City:	Site Code: R290099	Classification Per M.S. 86A.05: f. state forests and state forest subareas	Current Public Use: YES	Future Public Use: YES
Land Code: 1000015450	Agency Land Code: R2939891	Land Name: FORESTRY	County: BELTRAMI	Acres: 40.00
City:	Site Code: R290099	Classification Per M.S. 86A.05: f. state forests and state forest subareas	Current Public Use: YES	Future Public Use: YES
Land Code: 1000015451	Agency Land Code: R2939918	Land Name: FORESTRY	County: BELTRAMI	Acres: 40.00
City:	Site Code: R290099	Classification Per M.S. 86A.05: f. state forests and state forest subareas	Current Public Use: YES	Future Public Use: YES
Land Code: 1000015452	Agency Land Code: R2939919	Land Name: FORESTRY	County: BELTRAMI	Acres: 40.00
City:	Site Code: R290099	Classification Per M.S. 86A.05: f. state forests and state forest subareas	Current Public Use: YES	Future Public Use: YES
Land Code: 1000015453	Agency Land Code: R2944355	Land Name: FORESTRY	County: BELTRAMI	Acres: 40.00
City:	Site Code: R290099	Classification Per M.S. 86A.05: f. state forests and state forest subareas	Current Public Use: YES	Future Public Use: YES
Land Code: 1000015454	Agency Land Code: R2944407	Land Name: FORESTRY	County: BELTRAMI	Acres: 40.00
City:	Site Code: R290099	Classification Per M.S. 86A.05: f. state forests and state forest subareas	Current Public Use: YES	Future Public Use: YES
Land Code: 1000015455	Agency Land Code: R2944451	Land Name: FORESTRY	County: BELTRAMI	Acres: 40.00
City:	Site Code: R290099	Classification Per M.S. 86A.05: f. state forests and state forest subareas	Current Public Use: YES	Future Public Use: YES
Land Code: 1000015456	Agency Land Code: R2937687	Land Name: FORESTRY	County: BELTRAMI	Acres: 40.00
City:	Site Code: R290099	Classification Per M.S. 86A.05: f. state forests and state forest subareas	Current Public Use: YES	Future Public Use: YES
Land Code: 1000015457	Agency Land Code: R2937628	Land Name: FORESTRY	County: BELTRAMI	Acres: 40.00
City:	Site Code: R290099	Classification Per M.S. 86A.05: f. state forests and state forest subareas	Current Public Use: YES	Future Public Use: YES



Land Code: 1000015458	Agency Land Code: R2937634	Land Name: FORESTRY	County: BELTRAMI	Acres: 40.00
City:	Site Code: R290099	Classification Per M.S. 86A.05: f. state forests and state forest subareas	Current Public Use: YES	Future Public Use: YES
Land Code: 1000015459	Agency Land Code: R2937651	Land Name: FORESTRY	County: BELTRAMI	Acres: 40.00
City:	Site Code: R290099	Classification Per M.S. 86A.05: f. state forests and state forest subareas	Current Public Use: YES	Future Public Use: YES
Land Code: 1000015460	Agency Land Code: R2937659	Land Name: FORESTRY	County: BELTRAMI	Acres: 40.00
City:	Site Code: R290099	Classification Per M.S. 86A.05: f. state forests and state forest subareas	Current Public Use: YES	Future Public Use: YES
Land Code: 1000015461	Agency Land Code: R2937675	Land Name: FORESTRY	County: BELTRAMI	Acres: 40.00
City:	Site Code: R290099	Classification Per M.S. 86A.05: f. state forests and state forest subareas	Current Public Use: YES	Future Public Use: YES
Land Code: 1000015462	Agency Land Code: R2939924	Land Name: FORESTRY	County: BELTRAMI	Acres: 40.00
City:	Site Code: R290099	Classification Per M.S. 86A.05: f. state forests and state forest subareas	Current Public Use: YES	Future Public Use: YES
Land Code: 1000015463	Agency Land Code: R2939973	Land Name: FORESTRY	County: BELTRAMI	Acres: 40.00
City:	Site Code: R290099	Classification Per M.S. 86A.05: f. state forests and state forest subareas	Current Public Use: YES	Future Public Use: YES
Land Code: 1000015464	Agency Land Code: R2939980	Land Name: FORESTRY	County: BELTRAMI	Acres: 40.00
City:	Site Code: R290099	Classification Per M.S. 86A.05: f. state forests and state forest subareas	Current Public Use: YES	Future Public Use: YES
Land Code: 1000015465	Agency Land Code: R2939982	Land Name: FORESTRY	County: BELTRAMI	Acres: 40.00
City:	Site Code: R290099	Classification Per M.S. 86A.05: f. state forests and state forest subareas	Current Public Use: YES	Future Public Use: YES
Land Code: 1000015466	Agency Land Code: R2939989	Land Name: FORESTRY	County: BELTRAMI	Acres: 40.00
City:	Site Code: R290099	Classification Per M.S. 86A.05: f. state forests and state forest subareas	Current Public Use: YES	Future Public Use: YES
Land Code: 1000015467	Agency Land Code: R2940002	Land Name: FORESTRY	County: BELTRAMI	Acres: 40.00
City:	Site Code: R290099	Classification Per M.S. 86A.05: f. state forests and state forest subareas	Current Public Use: YES	Future Public Use: YES
Land Code: 1000015468	Agency Land Code: R2940122	Land Name: FORESTRY	County: BELTRAMI	Acres: 40.00
City:	Site Code: R290099	Classification Per M.S. 86A.05: f. state forests and state forest subareas	Current Public Use: YES	Future Public Use: YES
Land Code: 1000015469	Agency Land Code: R2940139	Land Name: FORESTRY	County: BELTRAMI	Acres: 40.00
City:	Site Code: R290099	Classification Per M.S. 86A.05: f. state forests and state forest subareas	Current Public Use: YES	Future Public Use: YES



Land Code: 1000015470	Agency Land Code: R2940179	Land Name: FORESTRY	County: BELTRAMI	Acres: 27.59
City:	Site Code: R290099	Classification Per M.S. 86A.05: f. state forests and state forest subareas	Current Public Use: YES	Future Public Use: YES
Land Code: 1000015471	Agency Land Code: R2940269	Land Name: FORESTRY	County: BELTRAMI	Acres: 40.00
City:	Site Code: R290099	Classification Per M.S. 86A.05: f. state forests and state forest subareas	Current Public Use: YES	Future Public Use: YES
Land Code: 1000015472	Agency Land Code: R2940317	Land Name: FORESTRY	County: BELTRAMI	Acres: 40.00
City:	Site Code: R290099	Classification Per M.S. 86A.05: f. state forests and state forest subareas	Current Public Use: YES	Future Public Use: YES
Land Code: 1000015473	Agency Land Code: R2940330	Land Name: FORESTRY	County: BELTRAMI	Acres: 40.00
City:	Site Code: R290099	Classification Per M.S. 86A.05: f. state forests and state forest subareas	Current Public Use: YES	Future Public Use: YES
Land Code: 1000015474	Agency Land Code: R2940334	Land Name: FORESTRY	County: BELTRAMI	Acres: 40.00
City:	Site Code: R290099	Classification Per M.S. 86A.05: f. state forests and state forest subareas	Current Public Use: YES	Future Public Use: YES
Land Code: 1000015475	Agency Land Code: R2940379	Land Name: FORESTRY	County: BELTRAMI	Acres: 40.00
City:	Site Code: R290099	Classification Per M.S. 86A.05: f. state forests and state forest subareas	Current Public Use: YES	Future Public Use: YES
Land Code: 1000015476	Agency Land Code: R2940382	Land Name: FORESTRY	County: BELTRAMI	Acres: 40.00
City:	Site Code: R290099	Classification Per M.S. 86A.05: f. state forests and state forest subareas	Current Public Use: YES	Future Public Use: YES
Land Code: 1000015477	Agency Land Code: R2940383	Land Name: FORESTRY	County: BELTRAMI	Acres: 40.00
City:	Site Code: R290099	Classification Per M.S. 86A.05: f. state forests and state forest subareas	Current Public Use: YES	Future Public Use: YES
Land Code: 1000015478	Agency Land Code: R2940399	Land Name: FORESTRY	County: BELTRAMI	Acres: 40.00
City:	Site Code: R290099	Classification Per M.S. 86A.05: f. state forests and state forest subareas	Current Public Use: YES	Future Public Use: YES
Land Code: 1000015479	Agency Land Code: R2940451	Land Name: FORESTRY	County: BELTRAMI	Acres: 40.00
City:	Site Code: R290099	Classification Per M.S. 86A.05: f. state forests and state forest subareas	Current Public Use: YES	Future Public Use: YES
Land Code: 1000015480	Agency Land Code: R2940458	Land Name: FORESTRY	County: BELTRAMI	Acres: 40.00
City:	Site Code: R290099	Classification Per M.S. 86A.05: f. state forests and state forest subareas	Current Public Use: YES	Future Public Use: YES
Land Code: 1000015481	Agency Land Code: R2940524	Land Name: FORESTRY	County: BELTRAMI	Acres: 41.91
City:	Site Code: R290099	Classification Per M.S. 86A.05: f. state forests and state forest subareas	Current Public Use: YES	Future Public Use: YES



Land Code: 1000015482	Agency Land Code: R2940529	Land Name: FORESTRY	County: BELTRAMI	Acres: 41.47
City:	Site Code: R290099	Classification Per M.S. 86A.05: f. state forests and state forest subareas	Current Public Use: YES	Future Public Use: YES
Land Code: 1000015483	Agency Land Code: R2940731	Land Name: FORESTRY	County: BELTRAMI	Acres: 40.00
City:	Site Code: R290099	Classification Per M.S. 86A.05: f. state forests and state forest subareas	Current Public Use: YES	Future Public Use: YES
Land Code: 1000015484	Agency Land Code: R2940734	Land Name: FORESTRY	County: BELTRAMI	Acres: 40.00
City:	Site Code: R290099	Classification Per M.S. 86A.05: f. state forests and state forest subareas	Current Public Use: YES	Future Public Use: YES
Land Code: 1000015485	Agency Land Code: R2940554	Land Name: FORESTRY	County: BELTRAMI	Acres: 40.00
City:	Site Code: R290099	Classification Per M.S. 86A.05: f. state forests and state forest subareas	Current Public Use: YES	Future Public Use: YES
Land Code: 1000015486	Agency Land Code: R2940562	Land Name: FORESTRY	County: BELTRAMI	Acres: 40.00
City:	Site Code: R290099	Classification Per M.S. 86A.05: f. state forests and state forest subareas	Current Public Use: YES	Future Public Use: YES
Land Code: 1000015487	Agency Land Code: R2940571	Land Name: FORESTRY	County: BELTRAMI	Acres: 40.00
City:	Site Code: R290099	Classification Per M.S. 86A.05: f. state forests and state forest subareas	Current Public Use: YES	Future Public Use: YES
Land Code: 1000015488	Agency Land Code: R2940677	Land Name: FORESTRY	County: BELTRAMI	Acres: 40.00
City:	Site Code: R290099	Classification Per M.S. 86A.05: f. state forests and state forest subareas	Current Public Use: YES	Future Public Use: YES
Land Code: 1000015489	Agency Land Code: R2940770	Land Name: FORESTRY	County: BELTRAMI	Acres: 40.00
City:	Site Code: R290099	Classification Per M.S. 86A.05: f. state forests and state forest subareas	Current Public Use: YES	Future Public Use: YES
Land Code: 1000015490	Agency Land Code: R2937692	Land Name: FORESTRY	County: BELTRAMI	Acres: 40.00
City:	Site Code: R290099	Classification Per M.S. 86A.05: f. state forests and state forest subareas	Current Public Use: YES	Future Public Use: YES
Land Code: 1000015491	Agency Land Code: R2938144	Land Name: FORESTRY	County: BELTRAMI	Acres: 40.00
City:	Site Code: R290099	Classification Per M.S. 86A.05: f. state forests and state forest subareas	Current Public Use: YES	Future Public Use: YES
Land Code: 1000015492	Agency Land Code: R2938166	Land Name: FORESTRY	County: BELTRAMI	Acres: 40.00
City:	Site Code: R290099	Classification Per M.S. 86A.05: f. state forests and state forest subareas	Current Public Use: YES	Future Public Use: YES
Land Code: 1000015493	Agency Land Code: R2938178	Land Name: FORESTRY	County: BELTRAMI	Acres: 40.00
City:	Site Code: R290099	Classification Per M.S. 86A.05: f. state forests and state forest subareas	Current Public Use: YES	Future Public Use: YES



Land Code: 1000015494	Agency Land Code: R2937722	Land Name: FORESTRY	County: BELTRAMI	Acres: 40.00
City:	Site Code: R290099	Classification Per M.S. 86A.05: f. state forests and state forest subareas	Current Public Use: YES	Future Public Use: YES
Land Code: 1000015495	Agency Land Code: R2937736	Land Name: FORESTRY	County: BELTRAMI	Acres: 40.00
City:	Site Code: R290099	Classification Per M.S. 86A.05: f. state forests and state forest subareas	Current Public Use: YES	Future Public Use: YES
Land Code: 1000015496	Agency Land Code: R2937738	Land Name: FORESTRY	County: BELTRAMI	Acres: 40.00
City:	Site Code: R290099	Classification Per M.S. 86A.05: f. state forests and state forest subareas	Current Public Use: YES	Future Public Use: YES
Land Code: 1000015497	Agency Land Code: R2937751	Land Name: FORESTRY	County: BELTRAMI	Acres: 40.00
City:	Site Code: R290099	Classification Per M.S. 86A.05: f. state forests and state forest subareas	Current Public Use: YES	Future Public Use: YES
Land Code: 1000015498	Agency Land Code: R2937752	Land Name: FORESTRY	County: BELTRAMI	Acres: 40.00
City:	Site Code: R290099	Classification Per M.S. 86A.05: f. state forests and state forest subareas	Current Public Use: YES	Future Public Use: YES
Land Code: 1000015499	Agency Land Code: R2938191	Land Name: FORESTRY	County: BELTRAMI	Acres: 40.00
City:	Site Code: R290099	Classification Per M.S. 86A.05: f. state forests and state forest subareas	Current Public Use: YES	Future Public Use: YES
Land Code: 1000015500	Agency Land Code: R2938193	Land Name: FORESTRY	County: BELTRAMI	Acres: 40.00
City:	Site Code: R290099	Classification Per M.S. 86A.05: f. state forests and state forest subareas	Current Public Use: YES	Future Public Use: YES
Land Code: 1000015501	Agency Land Code: R2937761	Land Name: FORESTRY	County: BELTRAMI	Acres: 40.00
City:	Site Code: R290099	Classification Per M.S. 86A.05: f. state forests and state forest subareas	Current Public Use: YES	Future Public Use: YES
Land Code: 1000015502	Agency Land Code: R2937763	Land Name: FORESTRY	County: BELTRAMI	Acres: 40.00
City:	Site Code: R290099	Classification Per M.S. 86A.05: f. state forests and state forest subareas	Current Public Use: YES	Future Public Use: YES
Land Code: 1000015503	Agency Land Code: R2938269	Land Name: FORESTRY	County: BELTRAMI	Acres: 40.00
City:	Site Code: R290099	Classification Per M.S. 86A.05: f. state forests and state forest subareas	Current Public Use: YES	Future Public Use: YES
Land Code: 1000015504	Agency Land Code: R2938279	Land Name: FORESTRY	County: BELTRAMI	Acres: 40.00
City:	Site Code: R290099	Classification Per M.S. 86A.05: f. state forests and state forest subareas	Current Public Use: YES	Future Public Use: YES
Land Code: 1000015505	Agency Land Code: R2937875	Land Name: FORESTRY	County: BELTRAMI	Acres: 40.00
City:	Site Code: R290099	Classification Per M.S. 86A.05: f. state forests and state forest subareas	Current Public Use: YES	Future Public Use: YES



Land Code: 1000015506	Agency Land Code: R2937891	Land Name: FORESTRY	County: BELTRAMI	Acres: 40.00
City:	Site Code: R290099	Classification Per M.S. 86A.05: f. state forests and state forest subareas	Current Public Use: YES	Future Public Use: YES
Land Code: 1000015507	Agency Land Code: R2937903	Land Name: FORESTRY	County: BELTRAMI	Acres: 40.00
City:	Site Code: R290099	Classification Per M.S. 86A.05: f. state forests and state forest subareas	Current Public Use: YES	Future Public Use: YES
Land Code: 1000015508	Agency Land Code: R2938391	Land Name: FORESTRY	County: BELTRAMI	Acres: 40.00
City:	Site Code: R290099	Classification Per M.S. 86A.05: f. state forests and state forest subareas	Current Public Use: YES	Future Public Use: YES
Land Code: 1000015509	Agency Land Code: R2937919	Land Name: FORESTRY	County: BELTRAMI	Acres: 40.00
City:	Site Code: R290099	Classification Per M.S. 86A.05: f. state forests and state forest subareas	Current Public Use: YES	Future Public Use: YES
Land Code: 1000015510	Agency Land Code: R2938019	Land Name: FORESTRY	County: BELTRAMI	Acres: 40.00
City:	Site Code: R290099	Classification Per M.S. 86A.05: f. state forests and state forest subareas	Current Public Use: YES	Future Public Use: YES
Land Code: 1000015511	Agency Land Code: R2938021	Land Name: FORESTRY	County: BELTRAMI	Acres: 40.00
City:	Site Code: R290099	Classification Per M.S. 86A.05: f. state forests and state forest subareas	Current Public Use: YES	Future Public Use: YES
Land Code: 1000015512	Agency Land Code: R2938028	Land Name: FORESTRY	County: BELTRAMI	Acres: 40.00
City:	Site Code: R290099	Classification Per M.S. 86A.05: f. state forests and state forest subareas	Current Public Use: YES	Future Public Use: YES
Land Code: 1000015513	Agency Land Code: R2938044	Land Name: FORESTRY	County: BELTRAMI	Acres: 40.00
City:	Site Code: R290099	Classification Per M.S. 86A.05: f. state forests and state forest subareas	Current Public Use: YES	Future Public Use: YES
Land Code: 1000015514	Agency Land Code: R2942433	Land Name: FORESTRY	County: BELTRAMI	Acres: 40.00
City:	Site Code: R290099	Classification Per M.S. 86A.05: f. state forests and state forest subareas	Current Public Use: YES	Future Public Use: YES
Land Code: 1000015515	Agency Land Code: R2942507	Land Name: FORESTRY	County: BELTRAMI	Acres: 40.00
City:	Site Code: R290099	Classification Per M.S. 86A.05: f. state forests and state forest subareas	Current Public Use: YES	Future Public Use: YES
Land Code: 1000015516	Agency Land Code: R2942543	Land Name: FORESTRY	County: BELTRAMI	Acres: 34.66
City:	Site Code: R290099	Classification Per M.S. 86A.05: f. state forests and state forest subareas	Current Public Use: YES	Future Public Use: YES
Land Code: 1000015517	Agency Land Code: R2942613	Land Name: FORESTRY	County: BELTRAMI	Acres: 40.00
City:	Site Code: R290099	Classification Per M.S. 86A.05: f. state forests and state forest subareas	Current Public Use: YES	Future Public Use: YES



Land Code: 1000015518	Agency Land Code: R2943382	Land Name: FORESTRY	County: BELTRAMI	Acres: 40.00
City:	Site Code: R290099	Classification Per M.S. 86A.05: f. state forests and state forest subareas	Current Public Use: YES	Future Public Use: YES
Land Code: 1000015519	Agency Land Code: R2943540	Land Name: FORESTRY	County: BELTRAMI	Acres: 40.00
City:	Site Code: R290099	Classification Per M.S. 86A.05: f. state forests and state forest subareas	Current Public Use: YES	Future Public Use: YES
Land Code: 1000015520	Agency Land Code: R2943671	Land Name: FORESTRY	County: BELTRAMI	Acres: 40.00
City:	Site Code: R290099	Classification Per M.S. 86A.05: f. state forests and state forest subareas	Current Public Use: YES	Future Public Use: YES
Land Code: 1000015521	Agency Land Code: R2943699	Land Name: FORESTRY	County: BELTRAMI	Acres: 40.00
City:	Site Code: R290099	Classification Per M.S. 86A.05: f. state forests and state forest subareas	Current Public Use: YES	Future Public Use: YES
Land Code: 1000015522	Agency Land Code: R2943727	Land Name: FORESTRY	County: BELTRAMI	Acres: 40.00
City:	Site Code: R290099	Classification Per M.S. 86A.05: f. state forests and state forest subareas	Current Public Use: YES	Future Public Use: YES
Land Code: 1000015523	Agency Land Code: R2943845	Land Name: FORESTRY	County: BELTRAMI	Acres: 40.00
City:	Site Code: R290099	Classification Per M.S. 86A.05: f. state forests and state forest subareas	Current Public Use: YES	Future Public Use: YES
Land Code: 1000015524	Agency Land Code: R2944518	Land Name: FORESTRY	County: BELTRAMI	Acres: 38.83
City:	Site Code: R290099	Classification Per M.S. 86A.05: f. state forests and state forest subareas	Current Public Use: YES	Future Public Use: YES
Land Code: 1000015525	Agency Land Code: R2941980	Land Name: FORESTRY	County: BELTRAMI	Acres: 40.00
City:	Site Code: R290099	Classification Per M.S. 86A.05: f. state forests and state forest subareas	Current Public Use: YES	Future Public Use: YES
Land Code: 1000015526	Agency Land Code: R2938120	Land Name: FORESTRY	County: BELTRAMI	Acres: 40.00
City:	Site Code: R290099	Classification Per M.S. 86A.05: f. state forests and state forest subareas	Current Public Use: YES	Future Public Use: YES
Land Code: 1000015527	Agency Land Code: R2941633	Land Name: FORESTRY	County: BELTRAMI	Acres: 40.00
City:	Site Code: R290099	Classification Per M.S. 86A.05: f. state forests and state forest subareas	Current Public Use: YES	Future Public Use: YES
Land Code: 1000015528	Agency Land Code: R2942058	Land Name: FORESTRY	County: BELTRAMI	Acres: 40.00
City:	Site Code: R290099	Classification Per M.S. 86A.05: f. state forests and state forest subareas	Current Public Use: YES	Future Public Use: YES
Land Code: 1000015529	Agency Land Code: R2942398	Land Name: FORESTRY	County: BELTRAMI	Acres: 40.00
City:	Site Code: R290099	Classification Per M.S. 86A.05: f. state forests and state forest subareas	Current Public Use: YES	Future Public Use: YES



Land Code: 1000015530	Agency Land Code: R2942413	Land Name: FORESTRY	County: BELTRAMI	Acres: 40.00
City:	Site Code: R290099	Classification Per M.S. 86A.05: f. state forests and state forest subareas	Current Public Use: YES	Future Public Use: YES
Land Code: 1000015531	Agency Land Code: R2942460	Land Name: FORESTRY	County: BELTRAMI	Acres: 40.00
City:	Site Code: R290099	Classification Per M.S. 86A.05: f. state forests and state forest subareas	Current Public Use: YES	Future Public Use: YES
Land Code: 1000015532	Agency Land Code: R2942502	Land Name: FORESTRY	County: BELTRAMI	Acres: 40.00
City:	Site Code: R290099	Classification Per M.S. 86A.05: f. state forests and state forest subareas	Current Public Use: YES	Future Public Use: YES
Land Code: 1000015533	Agency Land Code: R2942526	Land Name: FORESTRY	County: BELTRAMI	Acres: 40.00
City:	Site Code: R290099	Classification Per M.S. 86A.05: f. state forests and state forest subareas	Current Public Use: YES	Future Public Use: YES
Land Code: 1000015534	Agency Land Code: R2942527	Land Name: FORESTRY	County: BELTRAMI	Acres: 33.11
City:	Site Code: R290099	Classification Per M.S. 86A.05: f. state forests and state forest subareas	Current Public Use: YES	Future Public Use: YES
Land Code: 1000015535	Agency Land Code: R2942564	Land Name: FORESTRY	County: BELTRAMI	Acres: 40.00
City:	Site Code: R290099	Classification Per M.S. 86A.05: f. state forests and state forest subareas	Current Public Use: YES	Future Public Use: YES
Land Code: 1000015536	Agency Land Code: R2942586	Land Name: FORESTRY	County: BELTRAMI	Acres: 40.00
City:	Site Code: R290099	Classification Per M.S. 86A.05: f. state forests and state forest subareas	Current Public Use: YES	Future Public Use: YES
Land Code: 1000015537	Agency Land Code: R2942668	Land Name: FORESTRY	County: BELTRAMI	Acres: 40.00
City:	Site Code: R290099	Classification Per M.S. 86A.05: f. state forests and state forest subareas	Current Public Use: YES	Future Public Use: YES
Land Code: 1000015538	Agency Land Code: R2942686	Land Name: FORESTRY	County: BELTRAMI	Acres: 40.00
City:	Site Code: R290099	Classification Per M.S. 86A.05: f. state forests and state forest subareas	Current Public Use: YES	Future Public Use: YES
Land Code: 1000015539	Agency Land Code: R2943177	Land Name: FORESTRY	County: BELTRAMI	Acres: 55.65
City:	Site Code: R290099	Classification Per M.S. 86A.05: f. state forests and state forest subareas	Current Public Use: YES	Future Public Use: YES
Land Code: 1000015540	Agency Land Code: R2943191	Land Name: FORESTRY	County: BELTRAMI	Acres: 40.00
City:	Site Code: R290099	Classification Per M.S. 86A.05: f. state forests and state forest subareas	Current Public Use: YES	Future Public Use: YES
Land Code: 1000015541	Agency Land Code: R2943199	Land Name: FORESTRY	County: BELTRAMI	Acres: 53.75
City:	Site Code: R290099	Classification Per M.S. 86A.05: f. state forests and state forest subareas	Current Public Use: YES	Future Public Use: YES



Land Code: 1000015542	Agency Land Code: R2943294	Land Name: FORESTRY	County: BELTRAMI	Acres: 40.00
City:	Site Code: R290099	Classification Per M.S. 86A.05: f. state forests and state forest subareas	Current Public Use: YES	Future Public Use: YES
Land Code: 1000015543	Agency Land Code: R2943315	Land Name: FORESTRY	County: BELTRAMI	Acres: 40.00
City:	Site Code: R290099	Classification Per M.S. 86A.05: f. state forests and state forest subareas	Current Public Use: YES	Future Public Use: YES
Land Code: 1000015544	Agency Land Code: R2943347	Land Name: FORESTRY	County: BELTRAMI	Acres: 40.00
City:	Site Code: R290099	Classification Per M.S. 86A.05: f. state forests and state forest subareas	Current Public Use: YES	Future Public Use: YES
Land Code: 1000015545	Agency Land Code: R2943349	Land Name: FORESTRY	County: BELTRAMI	Acres: 40.00
City:	Site Code: R290099	Classification Per M.S. 86A.05: f. state forests and state forest subareas	Current Public Use: YES	Future Public Use: YES
Land Code: 1000015546	Agency Land Code: R2943364	Land Name: FORESTRY	County: BELTRAMI	Acres: 40.00
City:	Site Code: R290099	Classification Per M.S. 86A.05: f. state forests and state forest subareas	Current Public Use: YES	Future Public Use: YES
Land Code: 1000015547	Agency Land Code: R2943386	Land Name: FORESTRY	County: BELTRAMI	Acres: 40.00
City:	Site Code: R290099	Classification Per M.S. 86A.05: f. state forests and state forest subareas	Current Public Use: YES	Future Public Use: YES
Land Code: 1000015548	Agency Land Code: R2943390	Land Name: FORESTRY	County: BELTRAMI	Acres: 40.00
City:	Site Code: R290099	Classification Per M.S. 86A.05: f. state forests and state forest subareas	Current Public Use: YES	Future Public Use: YES
Land Code: 1000015549	Agency Land Code: R2943402	Land Name: FORESTRY	County: BELTRAMI	Acres: 40.00
City:	Site Code: R290099	Classification Per M.S. 86A.05: f. state forests and state forest subareas	Current Public Use: YES	Future Public Use: YES
Land Code: 1000015550	Agency Land Code: R2943689	Land Name: FORESTRY	County: BELTRAMI	Acres: 40.00
City:	Site Code: R290099	Classification Per M.S. 86A.05: f. state forests and state forest subareas	Current Public Use: YES	Future Public Use: YES
Land Code: 1000015551	Agency Land Code: R2943692	Land Name: FORESTRY	County: BELTRAMI	Acres: 40.00
City:	Site Code: R290099	Classification Per M.S. 86A.05: f. state forests and state forest subareas	Current Public Use: YES	Future Public Use: YES
Land Code: 1000015552	Agency Land Code: R2943710	Land Name: FORESTRY	County: BELTRAMI	Acres: 40.00
City:	Site Code: R290099	Classification Per M.S. 86A.05: f. state forests and state forest subareas	Current Public Use: YES	Future Public Use: YES
Land Code: 1000015553	Agency Land Code: R2943723	Land Name: FORESTRY	County: BELTRAMI	Acres: 40.00
City:	Site Code: R290099	Classification Per M.S. 86A.05: f. state forests and state forest subareas	Current Public Use: YES	Future Public Use: YES



Land Code: 1000015554	Agency Land Code: R2943725	Land Name: FORESTRY	County: BELTRAMI	Acres: 40.00
City:	Site Code: R290099	Classification Per M.S. 86A.05: f. state forests and state forest subareas	Current Public Use: YES	Future Public Use: YES
Land Code: 1000015555	Agency Land Code: R2943836	Land Name: FORESTRY	County: BELTRAMI	Acres: 40.00
City:	Site Code: R290099	Classification Per M.S. 86A.05: f. state forests and state forest subareas	Current Public Use: YES	Future Public Use: YES
Land Code: 1000015556	Agency Land Code: R2944055	Land Name: FORESTRY	County: BELTRAMI	Acres: 40.00
City:	Site Code: R290099	Classification Per M.S. 86A.05: f. state forests and state forest subareas	Current Public Use: YES	Future Public Use: YES
Land Code: 1000015557	Agency Land Code: R2943908	Land Name: FORESTRY	County: BELTRAMI	Acres: 40.00
City:	Site Code: R290099	Classification Per M.S. 86A.05: f. state forests and state forest subareas	Current Public Use: YES	Future Public Use: YES
Land Code: 1000015558	Agency Land Code: R2940816	Land Name: FORESTRY	County: BELTRAMI	Acres: 40.00
City:	Site Code: R290099	Classification Per M.S. 86A.05: f. state forests and state forest subareas	Current Public Use: YES	Future Public Use: YES
Land Code: 1000015559	Agency Land Code: R2940819	Land Name: FORESTRY	County: BELTRAMI	Acres: 40.00
City:	Site Code: R290099	Classification Per M.S. 86A.05: f. state forests and state forest subareas	Current Public Use: YES	Future Public Use: YES
Land Code: 1000015560	Agency Land Code: R2940823	Land Name: FORESTRY	County: BELTRAMI	Acres: 40.00
City:	Site Code: R290099	Classification Per M.S. 86A.05: f. state forests and state forest subareas	Current Public Use: YES	Future Public Use: YES
Land Code: 1000015561	Agency Land Code: R2941234	Land Name: FORESTRY	County: BELTRAMI	Acres: 32.55
City:	Site Code: R290099	Classification Per M.S. 86A.05: f. state forests and state forest subareas	Current Public Use: YES	Future Public Use: YES
Land Code: 1000015562	Agency Land Code: R2941271	Land Name: FORESTRY	County: BELTRAMI	Acres: 40.00
City:	Site Code: R290099	Classification Per M.S. 86A.05: f. state forests and state forest subareas	Current Public Use: YES	Future Public Use: YES
Land Code: 1000015563	Agency Land Code: R2941666	Land Name: FORESTRY	County: BELTRAMI	Acres: 40.00
City:	Site Code: R290099	Classification Per M.S. 86A.05: f. state forests and state forest subareas	Current Public Use: YES	Future Public Use: YES
Land Code: 1000015564	Agency Land Code: R2941687	Land Name: FORESTRY	County: BELTRAMI	Acres: 40.00
City:	Site Code: R290099	Classification Per M.S. 86A.05: f. state forests and state forest subareas	Current Public Use: YES	Future Public Use: YES
Land Code: 1000015565	Agency Land Code: R2942084	Land Name: FORESTRY	County: BELTRAMI	Acres: 40.00
City:	Site Code: R290099	Classification Per M.S. 86A.05: f. state forests and state forest subareas	Current Public Use: YES	Future Public Use: YES



Land Code: 1000015566	Agency Land Code: R2942093	Land Name: FORESTRY	County: BELTRAMI	Acres: 40.00
City:	Site Code: R290099	Classification Per M.S. 86A.05: f. state forests and state forest subareas	Current Public Use: YES	Future Public Use: YES
Land Code: 1000015567	Agency Land Code: R2942112	Land Name: FORESTRY	County: BELTRAMI	Acres: 40.00
City:	Site Code: R290099	Classification Per M.S. 86A.05: f. state forests and state forest subareas	Current Public Use: YES	Future Public Use: YES
Land Code: 1000015568	Agency Land Code: R2940875	Land Name: FORESTRY	County: BELTRAMI	Acres: 40.00
City:	Site Code: R290099	Classification Per M.S. 86A.05: f. state forests and state forest subareas	Current Public Use: YES	Future Public Use: YES
Land Code: 1000015569	Agency Land Code: R2941304	Land Name: FORESTRY	County: BELTRAMI	Acres: 40.00
City:	Site Code: R290099	Classification Per M.S. 86A.05: f. state forests and state forest subareas	Current Public Use: YES	Future Public Use: YES
Land Code: 1000015570	Agency Land Code: R2941307	Land Name: FORESTRY	County: BELTRAMI	Acres: 40.00
City:	Site Code: R290099	Classification Per M.S. 86A.05: f. state forests and state forest subareas	Current Public Use: YES	Future Public Use: YES
Land Code: 1000015571	Agency Land Code: R2941710	Land Name: FORESTRY	County: BELTRAMI	Acres: 40.00
City:	Site Code: R290099	Classification Per M.S. 86A.05: f. state forests and state forest subareas	Current Public Use: YES	Future Public Use: YES
Land Code: 1000015572	Agency Land Code: R2941758	Land Name: FORESTRY	County: BELTRAMI	Acres: 40.00
City:	Site Code: R290099	Classification Per M.S. 86A.05: f. state forests and state forest subareas	Current Public Use: YES	Future Public Use: YES
Land Code: 1000015573	Agency Land Code: R2942135	Land Name: FORESTRY	County: BELTRAMI	Acres: 40.00
City:	Site Code: R290099	Classification Per M.S. 86A.05: f. state forests and state forest subareas	Current Public Use: YES	Future Public Use: YES
Land Code: 1000015574	Agency Land Code: R2942180	Land Name: FORESTRY	County: BELTRAMI	Acres: 40.00
City:	Site Code: R290099	Classification Per M.S. 86A.05: f. state forests and state forest subareas	Current Public Use: YES	Future Public Use: YES
Land Code: 1000015575	Agency Land Code: R2940926	Land Name: FORESTRY	County: BELTRAMI	Acres: 40.00
City:	Site Code: R290099	Classification Per M.S. 86A.05: f. state forests and state forest subareas	Current Public Use: YES	Future Public Use: YES
Land Code: 1000015576	Agency Land Code: R2940959	Land Name: FORESTRY	County: BELTRAMI	Acres: 40.00
City:	Site Code: R290099	Classification Per M.S. 86A.05: f. state forests and state forest subareas	Current Public Use: YES	Future Public Use: YES
Land Code: 1000015577	Agency Land Code: R2941764	Land Name: FORESTRY	County: BELTRAMI	Acres: 40.00
City:	Site Code: R290099	Classification Per M.S. 86A.05: f. state forests and state forest subareas	Current Public Use: YES	Future Public Use: YES



Land Code: 1000015578	Agency Land Code: R2941418	Land Name: FORESTRY	County: BELTRAMI	Acres: 35.40
City:	Site Code: R290099	Classification Per M.S. 86A.05: f. state forests and state forest subareas	Current Public Use: YES	Future Public Use: YES
Land Code: 1000015579	Agency Land Code: R2941859	Land Name: FORESTRY	County: BELTRAMI	Acres: 40.00
City:	Site Code: R290099	Classification Per M.S. 86A.05: f. state forests and state forest subareas	Current Public Use: YES	Future Public Use: YES
Land Code: 1000015580	Agency Land Code: R2942247	Land Name: FORESTRY	County: BELTRAMI	Acres: 40.00
City:	Site Code: R290099	Classification Per M.S. 86A.05: f. state forests and state forest subareas	Current Public Use: YES	Future Public Use: YES
Land Code: 1000015581	Agency Land Code: R2942248	Land Name: FORESTRY	County: BELTRAMI	Acres: 40.00
City:	Site Code: R290099	Classification Per M.S. 86A.05: f. state forests and state forest subareas	Current Public Use: YES	Future Public Use: YES
Land Code: 1000015582	Agency Land Code: R2942251	Land Name: FORESTRY	County: BELTRAMI	Acres: 40.00
City:	Site Code: R290099	Classification Per M.S. 86A.05: f. state forests and state forest subareas	Current Public Use: YES	Future Public Use: YES
Land Code: 1000015583	Agency Land Code: R2942276	Land Name: FORESTRY	County: BELTRAMI	Acres: 40.00
City:	Site Code: R290099	Classification Per M.S. 86A.05: f. state forests and state forest subareas	Current Public Use: YES	Future Public Use: YES
Land Code: 1000015584	Agency Land Code: R2942299	Land Name: FORESTRY	County: BELTRAMI	Acres: 40.00
City:	Site Code: R290099	Classification Per M.S. 86A.05: f. state forests and state forest subareas	Current Public Use: YES	Future Public Use: YES
Land Code: 1000015585	Agency Land Code: R2942300	Land Name: FORESTRY	County: BELTRAMI	Acres: 40.00
City:	Site Code: R290099	Classification Per M.S. 86A.05: f. state forests and state forest subareas	Current Public Use: YES	Future Public Use: YES
Land Code: 1000015586	Agency Land Code: R2942334	Land Name: FORESTRY	County: BELTRAMI	Acres: 40.00
City:	Site Code: R290099	Classification Per M.S. 86A.05: f. state forests and state forest subareas	Current Public Use: YES	Future Public Use: YES
Land Code: 1000015587	Agency Land Code: R2941518	Land Name: FORESTRY	County: BELTRAMI	Acres: 40.00
City:	Site Code: R290099	Classification Per M.S. 86A.05: f. state forests and state forest subareas	Current Public Use: YES	Future Public Use: YES
Land Code: 1000015588	Agency Land Code: R2941956	Land Name: FORESTRY	County: BELTRAMI	Acres: 40.00
City:	Site Code: R290099	Classification Per M.S. 86A.05: f. state forests and state forest subareas	Current Public Use: YES	Future Public Use: YES
Land Code: 1000015589	Agency Land Code: R2941159	Land Name: FORESTRY	County: BELTRAMI	Acres: 40.00
City:	Site Code: R290099	Classification Per M.S. 86A.05: f. state forests and state forest subareas	Current Public Use: YES	Future Public Use: YES



Land Code: 1000015590	Agency Land Code: R2941174	Land Name: FORESTRY	County: BELTRAMI	Acres: 40.00
City:	Site Code: R290099	Classification Per M.S. 86A.05: f. state forests and state forest subareas	Current Public Use: YES	Future Public Use: YES
Land Code: 1000015591	Agency Land Code: R2941550	Land Name: FORESTRY	County: BELTRAMI	Acres: 40.00
City:	Site Code: R290099	Classification Per M.S. 86A.05: f. state forests and state forest subareas	Current Public Use: YES	Future Public Use: YES
Land Code: 1000015592	Agency Land Code: R2937544	Land Name: FORESTRY	County: BELTRAMI	Acres: 40.00
City:	Site Code: R290099	Classification Per M.S. 86A.05: f. state forests and state forest subareas	Current Public Use: YES	Future Public Use: YES
Land Code: 1000015593	Agency Land Code: R2937550	Land Name: FORESTRY	County: BELTRAMI	Acres: 40.00
City:	Site Code: R290099	Classification Per M.S. 86A.05: f. state forests and state forest subareas	Current Public Use: YES	Future Public Use: YES
Land Code: 1000015594	Agency Land Code: R2937618	Land Name: FORESTRY	County: BELTRAMI	Acres: 40.00
City:	Site Code: R290099	Classification Per M.S. 86A.05: f. state forests and state forest subareas	Current Public Use: YES	Future Public Use: YES
Land Code: 1000015595	Agency Land Code: R2937625	Land Name: FORESTRY	County: BELTRAMI	Acres: 40.00
City:	Site Code: R290099	Classification Per M.S. 86A.05: f. state forests and state forest subareas	Current Public Use: YES	Future Public Use: YES
Land Code: 1000015596	Agency Land Code: R2937631	Land Name: FORESTRY	County: BELTRAMI	Acres: 40.00
City:	Site Code: R290099	Classification Per M.S. 86A.05: f. state forests and state forest subareas	Current Public Use: YES	Future Public Use: YES
Land Code: 1000015597	Agency Land Code: R2937660	Land Name: FORESTRY	County: BELTRAMI	Acres: 40.00
City:	Site Code: R290099	Classification Per M.S. 86A.05: f. state forests and state forest subareas	Current Public Use: YES	Future Public Use: YES
Land Code: 1000015598	Agency Land Code: R2937665	Land Name: FORESTRY	County: BELTRAMI	Acres: 36.65
City:	Site Code: R290099	Classification Per M.S. 86A.05: f. state forests and state forest subareas	Current Public Use: YES	Future Public Use: YES
Land Code: 1000015599	Agency Land Code: R2937770	Land Name: FORESTRY	County: BELTRAMI	Acres: 40.00
City:	Site Code: R290099	Classification Per M.S. 86A.05: f. state forests and state forest subareas	Current Public Use: YES	Future Public Use: YES
Land Code: 1000015600	Agency Land Code: R2937791	Land Name: FORESTRY	County: BELTRAMI	Acres: 40.00
City:	Site Code: R290099	Classification Per M.S. 86A.05: f. state forests and state forest subareas	Current Public Use: YES	Future Public Use: YES
Land Code: 1000015601	Agency Land Code: R2937802	Land Name: FORESTRY	County: BELTRAMI	Acres: 40.00
City:	Site Code: R290099	Classification Per M.S. 86A.05: f. state forests and state forest subareas	Current Public Use: YES	Future Public Use: YES



Land Code: 1000015602	Agency Land Code: R2938254	Land Name: FORESTRY	County: BELTRAMI	Acres: 40.00
City:	Site Code: R290099	Classification Per M.S. 86A.05: f. state forests and state forest subareas	Current Public Use: YES	Future Public Use: YES
Land Code: 1000015603	Agency Land Code: R2938258	Land Name: FORESTRY	County: BELTRAMI	Acres: 40.00
City:	Site Code: R290099	Classification Per M.S. 86A.05: f. state forests and state forest subareas	Current Public Use: YES	Future Public Use: YES
Land Code: 1000015604	Agency Land Code: R2938259	Land Name: FORESTRY	County: BELTRAMI	Acres: 40.00
City:	Site Code: R290099	Classification Per M.S. 86A.05: f. state forests and state forest subareas	Current Public Use: YES	Future Public Use: YES
Land Code: 1000015605	Agency Land Code: R2937824	Land Name: FORESTRY	County: BELTRAMI	Acres: 40.00
City:	Site Code: R290099	Classification Per M.S. 86A.05: f. state forests and state forest subareas	Current Public Use: YES	Future Public Use: YES
Land Code: 1000015606	Agency Land Code: R2938338	Land Name: FORESTRY	County: BELTRAMI	Acres: 38.72
City:	Site Code: R290099	Classification Per M.S. 86A.05: f. state forests and state forest subareas	Current Public Use: YES	Future Public Use: YES
Land Code: 1000015607	Agency Land Code: R2944582	Land Name: FORESTRY	County: BELTRAMI	Acres: 40.00
City:	Site Code: R290099	Classification Per M.S. 86A.05: f. state forests and state forest subareas	Current Public Use: YES	Future Public Use: YES
Land Code: 1000015608	Agency Land Code: R2944585	Land Name: FORESTRY	County: BELTRAMI	Acres: 40.00
City:	Site Code: R290099	Classification Per M.S. 86A.05: f. state forests and state forest subareas	Current Public Use: YES	Future Public Use: YES
Land Code: 1000015609	Agency Land Code: R2944644	Land Name: FORESTRY	County: BELTRAMI	Acres: 40.00
City:	Site Code: R290099	Classification Per M.S. 86A.05: f. state forests and state forest subareas	Current Public Use: YES	Future Public Use: YES
Land Code: 1000015610	Agency Land Code: R2944654	Land Name: FORESTRY	County: BELTRAMI	Acres: 40.00
City:	Site Code: R290099	Classification Per M.S. 86A.05: f. state forests and state forest subareas	Current Public Use: YES	Future Public Use: YES
Land Code: 1000015611	Agency Land Code: R2944664	Land Name: FORESTRY	County: BELTRAMI	Acres: 40.00
City:	Site Code: R290099	Classification Per M.S. 86A.05: f. state forests and state forest subareas	Current Public Use: YES	Future Public Use: YES
Land Code: 1000015612	Agency Land Code: R2944234	Land Name: FORESTRY	County: BELTRAMI	Acres: 40.50
City:	Site Code: R290099	Classification Per M.S. 86A.05: f. state forests and state forest subareas	Current Public Use: YES	Future Public Use: YES
Land Code: 1000015613	Agency Land Code: R2944671	Land Name: FORESTRY	County: BELTRAMI	Acres: 40.00
City:	Site Code: R290099	Classification Per M.S. 86A.05: f. state forests and state forest subareas	Current Public Use: YES	Future Public Use: YES



Land Code: 1000015614	Agency Land Code: R2944702	Land Name: FORESTRY	County: BELTRAMI	Acres: 40.00
City:	Site Code: R290099	Classification Per M.S. 86A.05: f. state forests and state forest subareas	Current Public Use: YES	Future Public Use: YES
Land Code: 1000015615	Agency Land Code: R2937901	Land Name: FORESTRY	County: BELTRAMI	Acres: 24.08
City:	Site Code: R290099	Classification Per M.S. 86A.05: f. state forests and state forest subareas	Current Public Use: YES	Future Public Use: YES
Land Code: 1000015616	Agency Land Code: R2938381	Land Name: FORESTRY	County: BELTRAMI	Acres: 40.00
City:	Site Code: R290099	Classification Per M.S. 86A.05: f. state forests and state forest subareas	Current Public Use: YES	Future Public Use: YES
Land Code: 1000015617	Agency Land Code: R2938383	Land Name: FORESTRY	County: BELTRAMI	Acres: 40.00
City:	Site Code: R290099	Classification Per M.S. 86A.05: f. state forests and state forest subareas	Current Public Use: YES	Future Public Use: YES
Land Code: 1000015618	Agency Land Code: R2937923	Land Name: FORESTRY	County: BELTRAMI	Acres: 40.00
City:	Site Code: R290099	Classification Per M.S. 86A.05: f. state forests and state forest subareas	Current Public Use: YES	Future Public Use: YES
Land Code: 1000015619	Agency Land Code: R2937933	Land Name: FORESTRY	County: BELTRAMI	Acres: 40.00
City:	Site Code: R290099	Classification Per M.S. 86A.05: f. state forests and state forest subareas	Current Public Use: YES	Future Public Use: YES
Land Code: 1000015620	Agency Land Code: R2938397	Land Name: FORESTRY	County: BELTRAMI	Acres: 40.00
City:	Site Code: R290099	Classification Per M.S. 86A.05: f. state forests and state forest subareas	Current Public Use: YES	Future Public Use: YES
Land Code: 1000015621	Agency Land Code: R2938061	Land Name: FORESTRY	County: BELTRAMI	Acres: 40.00
City:	Site Code: R290099	Classification Per M.S. 86A.05: f. state forests and state forest subareas	Current Public Use: YES	Future Public Use: YES
Land Code: 1000015622	Agency Land Code: R2944520	Land Name: FORESTRY	County: BELTRAMI	Acres: 40.00
City:	Site Code: R290099	Classification Per M.S. 86A.05: f. state forests and state forest subareas	Current Public Use: YES	Future Public Use: YES
Land Code: 1000015623	Agency Land Code: R2944536	Land Name: FORESTRY	County: BELTRAMI	Acres: 40.00
City:	Site Code: R290099	Classification Per M.S. 86A.05: f. state forests and state forest subareas	Current Public Use: YES	Future Public Use: YES
Land Code: 1000015624	Agency Land Code: R2939573	Land Name: FORESTRY	County: BELTRAMI	Acres: 40.00
City:	Site Code: R290099	Classification Per M.S. 86A.05: f. state forests and state forest subareas	Current Public Use: YES	Future Public Use: YES
Land Code: 1000015625	Agency Land Code: R2939597	Land Name: FORESTRY	County: BELTRAMI	Acres: 40.19
City:	Site Code: R290099	Classification Per M.S. 86A.05: f. state forests and state forest subareas	Current Public Use: YES	Future Public Use: YES



Land Code: 1000015626	Agency Land Code: R2939601	Land Name: FORESTRY	County: BELTRAMI	Acres: 40.48
City:	Site Code: R290099	Classification Per M.S. 86A.05: f. state forests and state forest subareas	Current Public Use: YES	Future Public Use: YES
Land Code: 1000015627	Agency Land Code: R2939676	Land Name: FORESTRY	County: BELTRAMI	Acres: 40.00
City:	Site Code: R290099	Classification Per M.S. 86A.05: f. state forests and state forest subareas	Current Public Use: YES	Future Public Use: YES
Land Code: 1000015628	Agency Land Code: R2939688	Land Name: FORESTRY	County: BELTRAMI	Acres: 40.00
City:	Site Code: R290099	Classification Per M.S. 86A.05: f. state forests and state forest subareas	Current Public Use: YES	Future Public Use: YES
Land Code: 1000015629	Agency Land Code: R2939693	Land Name: FORESTRY	County: BELTRAMI	Acres: 40.00
City:	Site Code: R290099	Classification Per M.S. 86A.05: f. state forests and state forest subareas	Current Public Use: YES	Future Public Use: YES
Land Code: 1000015630	Agency Land Code: R2939719	Land Name: FORESTRY	County: BELTRAMI	Acres: 40.00
City:	Site Code: R290099	Classification Per M.S. 86A.05: f. state forests and state forest subareas	Current Public Use: YES	Future Public Use: YES
Land Code: 1000015631	Agency Land Code: R2939739	Land Name: FORESTRY	County: BELTRAMI	Acres: 40.00
City:	Site Code: R290099	Classification Per M.S. 86A.05: f. state forests and state forest subareas	Current Public Use: YES	Future Public Use: YES
Land Code: 1000015632	Agency Land Code: R2939774	Land Name: FORESTRY	County: BELTRAMI	Acres: 40.00
City:	Site Code: R290099	Classification Per M.S. 86A.05: f. state forests and state forest subareas	Current Public Use: YES	Future Public Use: YES
Land Code: 1000015633	Agency Land Code: R2939790	Land Name: FORESTRY	County: BELTRAMI	Acres: 40.00
City:	Site Code: R290099	Classification Per M.S. 86A.05: f. state forests and state forest subareas	Current Public Use: YES	Future Public Use: YES
Land Code: 1000015634	Agency Land Code: R2939844	Land Name: FORESTRY	County: BELTRAMI	Acres: 40.00
City:	Site Code: R290099	Classification Per M.S. 86A.05: f. state forests and state forest subareas	Current Public Use: YES	Future Public Use: YES
Land Code: 1000015635	Agency Land Code: R2939902	Land Name: FORESTRY	County: BELTRAMI	Acres: 40.00
City:	Site Code: R290099	Classification Per M.S. 86A.05: f. state forests and state forest subareas	Current Public Use: YES	Future Public Use: YES
Land Code: 1000015636	Agency Land Code: R2939906	Land Name: FORESTRY	County: BELTRAMI	Acres: 40.00
City:	Site Code: R290099	Classification Per M.S. 86A.05: f. state forests and state forest subareas	Current Public Use: YES	Future Public Use: YES
Land Code: 1000015637	Agency Land Code: R2939916	Land Name: FORESTRY	County: BELTRAMI	Acres: 40.00
City:	Site Code: R290099	Classification Per M.S. 86A.05: f. state forests and state forest subareas	Current Public Use: YES	Future Public Use: YES



Land Code: 1000015638	Agency Land Code: R2939929	Land Name: FORESTRY	County: BELTRAMI	Acres: 40.00
City:	Site Code: R290099	Classification Per M.S. 86A.05: f. state forests and state forest subareas	Current Public Use: YES	Future Public Use: YES
Land Code: 1000015639	Agency Land Code: R2939975	Land Name: FORESTRY	County: BELTRAMI	Acres: 40.00
City:	Site Code: R290099	Classification Per M.S. 86A.05: f. state forests and state forest subareas	Current Public Use: YES	Future Public Use: YES
Land Code: 1000015640	Agency Land Code: R2939979	Land Name: FORESTRY	County: BELTRAMI	Acres: 40.00
City:	Site Code: R290099	Classification Per M.S. 86A.05: f. state forests and state forest subareas	Current Public Use: YES	Future Public Use: YES
Land Code: 1000015641	Agency Land Code: R2939996	Land Name: FORESTRY	County: BELTRAMI	Acres: 40.00
City:	Site Code: R290099	Classification Per M.S. 86A.05: f. state forests and state forest subareas	Current Public Use: YES	Future Public Use: YES
Land Code: 1000015642	Agency Land Code: R2940021	Land Name: FORESTRY	County: BELTRAMI	Acres: 38.73
City:	Site Code: R290099	Classification Per M.S. 86A.05: f. state forests and state forest subareas	Current Public Use: YES	Future Public Use: YES
Land Code: 1000015643	Agency Land Code: R2940031	Land Name: FORESTRY	County: BELTRAMI	Acres: 40.00
City:	Site Code: R290099	Classification Per M.S. 86A.05: f. state forests and state forest subareas	Current Public Use: YES	Future Public Use: YES
Land Code: 1000015644	Agency Land Code: R2940059	Land Name: FORESTRY	County: BELTRAMI	Acres: 40.00
City:	Site Code: R290099	Classification Per M.S. 86A.05: f. state forests and state forest subareas	Current Public Use: YES	Future Public Use: YES
Land Code: 1000015645	Agency Land Code: R2940067	Land Name: FORESTRY	County: BELTRAMI	Acres: 40.00
City:	Site Code: R290099	Classification Per M.S. 86A.05: f. state forests and state forest subareas	Current Public Use: YES	Future Public Use: YES
Land Code: 1000015646	Agency Land Code: R2940071	Land Name: FORESTRY	County: BELTRAMI	Acres: 40.00
City:	Site Code: R290099	Classification Per M.S. 86A.05: f. state forests and state forest subareas	Current Public Use: YES	Future Public Use: YES
Land Code: 1000015647	Agency Land Code: R2940098	Land Name: FORESTRY	County: BELTRAMI	Acres: 40.00
City:	Site Code: R290099	Classification Per M.S. 86A.05: f. state forests and state forest subareas	Current Public Use: YES	Future Public Use: YES
Land Code: 1000015648	Agency Land Code: R2940106	Land Name: FORESTRY	County: BELTRAMI	Acres: 40.00
City:	Site Code: R290099	Classification Per M.S. 86A.05: f. state forests and state forest subareas	Current Public Use: YES	Future Public Use: YES
Land Code: 1000015649	Agency Land Code: R2940266	Land Name: FORESTRY	County: BELTRAMI	Acres: 40.00
City:	Site Code: R290099	Classification Per M.S. 86A.05: f. state forests and state forest subareas	Current Public Use: YES	Future Public Use: YES



Land Code: 1000015650	Agency Land Code: R2940275	Land Name: FORESTRY	County: BELTRAMI	Acres: 40.00
City:	Site Code: R290099	Classification Per M.S. 86A.05: f. state forests and state forest subareas	Current Public Use: YES	Future Public Use: YES
Land Code: 1000015651	Agency Land Code: R2940302	Land Name: FORESTRY	County: BELTRAMI	Acres: 40.00
City:	Site Code: R290099	Classification Per M.S. 86A.05: f. state forests and state forest subareas	Current Public Use: YES	Future Public Use: YES
Land Code: 1000015652	Agency Land Code: R2940314	Land Name: FORESTRY	County: BELTRAMI	Acres: 40.00
City:	Site Code: R290099	Classification Per M.S. 86A.05: f. state forests and state forest subareas	Current Public Use: YES	Future Public Use: YES
Land Code: 1000015653	Agency Land Code: R2940345	Land Name: FORESTRY	County: BELTRAMI	Acres: 40.00
City:	Site Code: R290099	Classification Per M.S. 86A.05: f. state forests and state forest subareas	Current Public Use: YES	Future Public Use: YES
Land Code: 1000015654	Agency Land Code: R2940393	Land Name: FORESTRY	County: BELTRAMI	Acres: 40.00
City:	Site Code: R290099	Classification Per M.S. 86A.05: f. state forests and state forest subareas	Current Public Use: YES	Future Public Use: YES
Land Code: 1000015655	Agency Land Code: R2940446	Land Name: FORESTRY	County: BELTRAMI	Acres: 40.00
City:	Site Code: R290099	Classification Per M.S. 86A.05: f. state forests and state forest subareas	Current Public Use: YES	Future Public Use: YES
Land Code: 1000015656	Agency Land Code: R2940463	Land Name: FORESTRY	County: BELTRAMI	Acres: 40.00
City:	Site Code: R290099	Classification Per M.S. 86A.05: f. state forests and state forest subareas	Current Public Use: YES	Future Public Use: YES
Land Code: 1000015657	Agency Land Code: R2940488	Land Name: FORESTRY	County: BELTRAMI	Acres: 40.00
City:	Site Code: R290099	Classification Per M.S. 86A.05: f. state forests and state forest subareas	Current Public Use: YES	Future Public Use: YES
Land Code: 1000015658	Agency Land Code: R2940703	Land Name: FORESTRY	County: BELTRAMI	Acres: 40.00
City:	Site Code: R290099	Classification Per M.S. 86A.05: f. state forests and state forest subareas	Current Public Use: YES	Future Public Use: YES
Land Code: 1000015659	Agency Land Code: R2940710	Land Name: FORESTRY	County: BELTRAMI	Acres: 40.00
City:	Site Code: R290099	Classification Per M.S. 86A.05: f. state forests and state forest subareas	Current Public Use: YES	Future Public Use: YES
Land Code: 1000015660	Agency Land Code: R2940728	Land Name: FORESTRY	County: BELTRAMI	Acres: 40.00
City:	Site Code: R290099	Classification Per M.S. 86A.05: f. state forests and state forest subareas	Current Public Use: YES	Future Public Use: YES
Land Code: 1000015661	Agency Land Code: R2940588	Land Name: FORESTRY	County: BELTRAMI	Acres: 40.00
City:	Site Code: R290099	Classification Per M.S. 86A.05: f. state forests and state forest subareas	Current Public Use: YES	Future Public Use: YES



Land Code: 1000015662	Agency Land Code: R2937689	Land Name: FORESTRY	County: BELTRAMI	Acres: 40.00
City:	Site Code: R290099	Classification Per M.S. 86A.05: f. state forests and state forest subareas	Current Public Use: YES	Future Public Use: YES
Land Code: 1000015663	Agency Land Code: R2937691	Land Name: FORESTRY	County: BELTRAMI	Acres: 40.00
City:	Site Code: R290099	Classification Per M.S. 86A.05: f. state forests and state forest subareas	Current Public Use: YES	Future Public Use: YES
Land Code: 1000015664	Agency Land Code: R2937710	Land Name: FORESTRY	County: BELTRAMI	Acres: 40.00
City:	Site Code: R290099	Classification Per M.S. 86A.05: f. state forests and state forest subareas	Current Public Use: YES	Future Public Use: YES
Land Code: 1000015665	Agency Land Code: R2938145	Land Name: FORESTRY	County: BELTRAMI	Acres: 40.00
City:	Site Code: R290099	Classification Per M.S. 86A.05: f. state forests and state forest subareas	Current Public Use: YES	Future Public Use: YES
Land Code: 1000015666	Agency Land Code: R2938155	Land Name: FORESTRY	County: BELTRAMI	Acres: 40.00
City:	Site Code: R290099	Classification Per M.S. 86A.05: f. state forests and state forest subareas	Current Public Use: YES	Future Public Use: YES
Land Code: 1000015667	Agency Land Code: R2938169	Land Name: FORESTRY	County: BELTRAMI	Acres: 40.00
City:	Site Code: R290099	Classification Per M.S. 86A.05: f. state forests and state forest subareas	Current Public Use: YES	Future Public Use: YES
Land Code: 1000015668	Agency Land Code: R2938185	Land Name: FORESTRY	County: BELTRAMI	Acres: 40.00
City:	Site Code: R290099	Classification Per M.S. 86A.05: f. state forests and state forest subareas	Current Public Use: YES	Future Public Use: YES
Land Code: 1000015669	Agency Land Code: R2938207	Land Name: FORESTRY	County: BELTRAMI	Acres: 40.00
City:	Site Code: R290099	Classification Per M.S. 86A.05: f. state forests and state forest subareas	Current Public Use: YES	Future Public Use: YES
Land Code: 1000015670	Agency Land Code: R2938234	Land Name: FORESTRY	County: BELTRAMI	Acres: 40.00
City:	Site Code: R290099	Classification Per M.S. 86A.05: f. state forests and state forest subareas	Current Public Use: YES	Future Public Use: YES
Land Code: 1000015671	Agency Land Code: R2937644	Land Name: FORESTRY	County: BELTRAMI	Acres: 40.00
City:	Site Code: R290099	Classification Per M.S. 86A.05: f. state forests and state forest subareas	Current Public Use: YES	Future Public Use: YES
Land Code: 1000015672	Agency Land Code: R2937645	Land Name: FORESTRY	County: BELTRAMI	Acres: 40.00
City:	Site Code: R290099	Classification Per M.S. 86A.05: f. state forests and state forest subareas	Current Public Use: YES	Future Public Use: YES
Land Code: 1000015673	Agency Land Code: R2937465	Land Name: FORESTRY	County: BELTRAMI	Acres: 40.00
City:	Site Code: R290099	Classification Per M.S. 86A.05: f. state forests and state forest subareas	Current Public Use: YES	Future Public Use: YES



Land Code: 1000015674	Agency Land Code: R2937571	Land Name: FORESTRY	County: BELTRAMI	Acres: 40.00
City:	Site Code: R290099	Classification Per M.S. 86A.05: f. state forests and state forest subareas	Current Public Use: YES	Future Public Use: YES
Land Code: 1000015675	Agency Land Code: R2937587	Land Name: FORESTRY	County: BELTRAMI	Acres: 40.00
City:	Site Code: R290099	Classification Per M.S. 86A.05: f. state forests and state forest subareas	Current Public Use: YES	Future Public Use: YES
Land Code: 1000015676	Agency Land Code: R2937686	Land Name: FORESTRY	County: BELTRAMI	Acres: 40.00
City:	Site Code: R290099	Classification Per M.S. 86A.05: f. state forests and state forest subareas	Current Public Use: YES	Future Public Use: YES
Land Code: 1000015677	Agency Land Code: R2937513	Land Name: FORESTRY	County: BELTRAMI	Acres: 40.00
City:	Site Code: R290099	Classification Per M.S. 86A.05: f. state forests and state forest subareas	Current Public Use: YES	Future Public Use: YES
Land Code: 1000015678	Agency Land Code: R2944301	Land Name: FORESTRY	County: BELTRAMI	Acres: 40.00
City:	Site Code: R290099	Classification Per M.S. 86A.05: f. state forests and state forest subareas	Current Public Use: YES	Future Public Use: YES
Land Code: 1000015679	Agency Land Code: R2944357	Land Name: FORESTRY	County: BELTRAMI	Acres: 40.00
City:	Site Code: R290099	Classification Per M.S. 86A.05: f. state forests and state forest subareas	Current Public Use: YES	Future Public Use: YES
Land Code: 1000015680	Agency Land Code: R2944405	Land Name: FORESTRY	County: BELTRAMI	Acres: 40.00
City:	Site Code: R290099	Classification Per M.S. 86A.05: f. state forests and state forest subareas	Current Public Use: YES	Future Public Use: YES
Land Code: 1000015681	Agency Land Code: R2944453	Land Name: FORESTRY	County: BELTRAMI	Acres: 40.00
City:	Site Code: R290099	Classification Per M.S. 86A.05: f. state forests and state forest subareas	Current Public Use: YES	Future Public Use: YES
Land Code: 1000015682	Agency Land Code: R2944463	Land Name: FORESTRY	County: BELTRAMI	Acres: 40.00
City:	Site Code: R290099	Classification Per M.S. 86A.05: f. state forests and state forest subareas	Current Public Use: YES	Future Public Use: YES
Land Code: 1000015683	Agency Land Code: R2944474	Land Name: FORESTRY	County: BELTRAMI	Acres: 40.00
City:	Site Code: R290099	Classification Per M.S. 86A.05: f. state forests and state forest subareas	Current Public Use: YES	Future Public Use: YES
Land Code: 1000015684	Agency Land Code: R2944502	Land Name: FORESTRY	County: BELTRAMI	Acres: 40.00
City:	Site Code: R290099	Classification Per M.S. 86A.05: f. state forests and state forest subareas	Current Public Use: YES	Future Public Use: YES
Land Code: 1000015685	Agency Land Code: R2932180	Land Name: FORESTRY	County: BELTRAMI	Acres: 3.74
City:	Site Code:	Classification Per M.S. 86A.05: f. state forests and state forest subareas	Current Public Use: YES	Future Public Use: YES



Land Code: 1000015686	Agency Land Code: R29333614	Land Name: FORESTRY	County: BELTRAMI	Acres: 0.96
City:	Site Code:	Classification Per M.S. 86A.05: f. state forests and state forest subareas	Current Public Use: YES	Future Public Use: YES
Land Code: 1000015687	Agency Land Code: R2934399	Land Name: FORESTRY	County: BELTRAMI	Acres: 2.73
City:	Site Code:	Classification Per M.S. 86A.05: f. state forests and state forest subareas	Current Public Use: YES	Future Public Use: YES
Land Code: 1000015688	Agency Land Code: R29523266	Land Name: FORESTRY	County: BELTRAMI	Acres: 9.43
City:	Site Code:	Classification Per M.S. 86A.05: f. state forests and state forest subareas	Current Public Use: YES	Future Public Use: YES
Land Code: 1000015689	Agency Land Code: R29523267	Land Name: FORESTRY	County: BELTRAMI	Acres: 8.71
City:	Site Code:	Classification Per M.S. 86A.05: f. state forests and state forest subareas	Current Public Use: YES	Future Public Use: YES
Land Code: 1000015690	Agency Land Code: R29534166	Land Name: FORESTRY	County: BELTRAMI	Acres: 11.37
City:	Site Code:	Classification Per M.S. 86A.05: f. state forests and state forest subareas	Current Public Use: YES	Future Public Use: YES
Land Code: 1000015691	Agency Land Code: R29534167	Land Name: FORESTRY	County: BELTRAMI	Acres: 10.33
City:	Site Code:	Classification Per M.S. 86A.05: f. state forests and state forest subareas	Current Public Use: YES	Future Public Use: YES
Land Code: 1000015692	Agency Land Code: R29534168	Land Name: FORESTRY	County: BELTRAMI	Acres: 14.34
City:	Site Code:	Classification Per M.S. 86A.05: f. state forests and state forest subareas	Current Public Use: YES	Future Public Use: YES
Land Code: 1000015693	Agency Land Code: R29523259	Land Name: FORESTRY	County: BELTRAMI	Acres: 14.56
City:	Site Code:	Classification Per M.S. 86A.05: f. state forests and state forest subareas	Current Public Use: YES	Future Public Use: YES
Land Code: 1000015694	Agency Land Code: R29523262	Land Name: FORESTRY	County: BELTRAMI	Acres: 13.47
City:	Site Code:	Classification Per M.S. 86A.05: f. state forests and state forest subareas	Current Public Use: YES	Future Public Use: YES
Land Code: 1000015695	Agency Land Code: R29523263	Land Name: FORESTRY	County: BELTRAMI	Acres: 12.43
City:	Site Code:	Classification Per M.S. 86A.05: f. state forests and state forest subareas	Current Public Use: YES	Future Public Use: YES
Land Code: 1000015696	Agency Land Code: R29523258	Land Name: FORESTRY	County: BELTRAMI	Acres: 14.79
City:	Site Code:	Classification Per M.S. 86A.05: f. state forests and state forest subareas	Current Public Use: YES	Future Public Use: YES
Land Code: 1000015697	Agency Land Code: R29534165	Land Name: FORESTRY	County: BELTRAMI	Acres: 14.11
City:	Site Code:	Classification Per M.S. 86A.05: f. state forests and state forest subareas	Current Public Use: YES	Future Public Use: YES



Land Code: 1000015698	Agency Land Code: R2927215	Land Name: FORESTRY	County: BELTRAMI	Acres: 2.76
City:	Site Code:	Classification Per M.S. 86A.05: f. state forests and state forest subareas	Current Public Use: YES	Future Public Use: YES
Land Code: 1000015704	Agency Land Code: R2936342	Land Name: FORESTRY	County: BELTRAMI	Acres: 39.57
City:	Site Code: R290078	Classification Per M.S. 86A.05: f. state forests and state forest subareas	Current Public Use: YES	Future Public Use: YES
Land Code: 1000015708	Agency Land Code: R2936703	Land Name: FORESTRY	County: BELTRAMI	Acres: 40.00
City:	Site Code: R290078	Classification Per M.S. 86A.05: f. state forests and state forest subareas	Current Public Use: YES	Future Public Use: YES
Land Code: 1000015709	Agency Land Code: R2936704	Land Name: FORESTRY	County: BELTRAMI	Acres: 40.00
City:	Site Code: R290078	Classification Per M.S. 86A.05: f. state forests and state forest subareas	Current Public Use: YES	Future Public Use: YES
Land Code: 1000015710	Agency Land Code: R2936341	Land Name: FORESTRY	County: BELTRAMI	Acres: 41.91
City:	Site Code: R290078	Classification Per M.S. 86A.05: f. state forests and state forest subareas	Current Public Use: YES	Future Public Use: YES
Land Code: 1000015712	Agency Land Code: R2936340	Land Name: FORESTRY	County: BELTRAMI	Acres: 42.05
City:	Site Code: R290078	Classification Per M.S. 86A.05: f. state forests and state forest subareas	Current Public Use: YES	Future Public Use: YES
Land Code: 1000015714	Agency Land Code: R29599118	Land Name: FORESTRY	County: BELTRAMI	Acres: 40.00
City:	Site Code: R290078	Classification Per M.S. 86A.05: f. state forests and state forest subareas	Current Public Use: YES	Future Public Use: YES
Land Code: 1000015715	Agency Land Code: R29528058	Land Name: FORESTRY	County: BELTRAMI	Acres: 40.00
City:	Site Code:	Classification Per M.S. 86A.05: f. state forests and state forest subareas	Current Public Use: YES	Future Public Use: YES
Land Code: 1000015716	Agency Land Code: R29536530	Land Name: FORESTRY	County: BELTRAMI	Acres: 38.68
City:	Site Code:	Classification Per M.S. 86A.05: f. state forests and state forest subareas	Current Public Use: YES	Future Public Use: YES
Land Code: 1000015717	Agency Land Code: R29544421	Land Name: FORESTRY	County: BELTRAMI	Acres: 40.00
City:	Site Code:	Classification Per M.S. 86A.05: f. state forests and state forest subareas	Current Public Use: YES	Future Public Use: YES
Land Code: 1000015718	Agency Land Code: R29544422	Land Name: FORESTRY	County: BELTRAMI	Acres: 40.00
City:	Site Code:	Classification Per M.S. 86A.05: f. state forests and state forest subareas	Current Public Use: YES	Future Public Use: YES
Land Code: 1000015719	Agency Land Code: R29544423	Land Name: FORESTRY	County: BELTRAMI	Acres: 40.00
City:	Site Code:	Classification Per M.S. 86A.05: f. state forests and state forest subareas	Current Public Use: YES	Future Public Use: YES



Land Code: 1000015720	Agency Land Code: R2927514	Land Name: FORESTRY	County: BELTRAMI	Acres: 40.00
City:	Site Code:	Classification Per M.S. 86A.05: f. state forests and state forest subareas	Current Public Use: YES	Future Public Use: YES
Land Code: 1000015721	Agency Land Code: R2928091	Land Name: FORESTRY	County: BELTRAMI	Acres: 40.00
City:	Site Code:	Classification Per M.S. 86A.05: f. state forests and state forest subareas	Current Public Use: YES	Future Public Use: YES
Land Code: 1000015722	Agency Land Code: R2930768	Land Name: FORESTRY	County: BELTRAMI	Acres: 40.00
City:	Site Code:	Classification Per M.S. 86A.05: f. state forests and state forest subareas	Current Public Use: YES	Future Public Use: YES
Land Code: 1000015723	Agency Land Code: R2928173	Land Name: FORESTRY	County: BELTRAMI	Acres: 40.00
City:	Site Code:	Classification Per M.S. 86A.05: f. state forests and state forest subareas	Current Public Use: YES	Future Public Use: YES
Land Code: 1000015724	Agency Land Code: R2930295	Land Name: FORESTRY	County: BELTRAMI	Acres: 40.00
City:	Site Code:	Classification Per M.S. 86A.05: f. state forests and state forest subareas	Current Public Use: YES	Future Public Use: YES
Land Code: 1000015725	Agency Land Code: R2927500	Land Name: FORESTRY	County: BELTRAMI	Acres: 40.00
City:	Site Code:	Classification Per M.S. 86A.05: f. state forests and state forest subareas	Current Public Use: YES	Future Public Use: YES
Land Code: 1000015726	Agency Land Code: R2927454	Land Name: FORESTRY	County: BELTRAMI	Acres: 40.00
City:	Site Code:	Classification Per M.S. 86A.05: f. state forests and state forest subareas	Current Public Use: YES	Future Public Use: YES
Land Code: 1000015727	Agency Land Code: R2930993	Land Name: FORESTRY	County: BELTRAMI	Acres: 40.00
City:	Site Code:	Classification Per M.S. 86A.05: f. state forests and state forest subareas	Current Public Use: YES	Future Public Use: YES
Land Code: 1000015728	Agency Land Code: R2928062	Land Name: FORESTRY	County: BELTRAMI	Acres: 40.00
City:	Site Code:	Classification Per M.S. 86A.05: f. state forests and state forest subareas	Current Public Use: YES	Future Public Use: YES
Land Code: 1000015729	Agency Land Code: R2930960	Land Name: FORESTRY	County: BELTRAMI	Acres: 40.00
City:	Site Code:	Classification Per M.S. 86A.05: f. state forests and state forest subareas	Current Public Use: YES	Future Public Use: YES
Land Code: 1000015730	Agency Land Code: R2933392	Land Name: FORESTRY	County: BELTRAMI	Acres: 47.47
City:	Site Code:	Classification Per M.S. 86A.05: f. state forests and state forest subareas	Current Public Use: YES	Future Public Use: YES
Land Code: 1000015731	Agency Land Code: R2930854	Land Name: FORESTRY	County: BELTRAMI	Acres: 40.00
City:	Site Code:	Classification Per M.S. 86A.05: f. state forests and state forest subareas	Current Public Use: YES	Future Public Use: YES



Land Code: 1000015732	Agency Land Code: R2928182	Land Name: FORESTRY	County: BELTRAMI	Acres: 40.00
City:	Site Code:	Classification Per M.S. 86A.05: f. state forests and state forest subareas	Current Public Use: YES	Future Public Use: YES
Land Code: 1000015733	Agency Land Code: R2933405	Land Name: FORESTRY	County: BELTRAMI	Acres: 40.00
City:	Site Code:	Classification Per M.S. 86A.05: f. state forests and state forest subareas	Current Public Use: YES	Future Public Use: YES
Land Code: 1000015734	Agency Land Code: R2927426	Land Name: FORESTRY	County: BELTRAMI	Acres: 40.00
City:	Site Code:	Classification Per M.S. 86A.05: f. state forests and state forest subareas	Current Public Use: YES	Future Public Use: YES
Land Code: 1000015735	Agency Land Code: R2930415	Land Name: FORESTRY	County: BELTRAMI	Acres: 40.00
City:	Site Code:	Classification Per M.S. 86A.05: f. state forests and state forest subareas	Current Public Use: YES	Future Public Use: YES
Land Code: 1000015736	Agency Land Code: R2930385	Land Name: FORESTRY	County: BELTRAMI	Acres: 40.00
City:	Site Code:	Classification Per M.S. 86A.05: f. state forests and state forest subareas	Current Public Use: YES	Future Public Use: YES
Land Code: 1000015737	Agency Land Code: R2928015	Land Name: FORESTRY	County: BELTRAMI	Acres: 40.00
City:	Site Code:	Classification Per M.S. 86A.05: f. state forests and state forest subareas	Current Public Use: YES	Future Public Use: YES
Land Code: 1000015738	Agency Land Code: R2933270	Land Name: FORESTRY	County: BELTRAMI	Acres: 11.39
City:	Site Code:	Classification Per M.S. 86A.05: f. state forests and state forest subareas	Current Public Use: YES	Future Public Use: YES
Land Code: 1000015739	Agency Land Code: R2933352	Land Name: FORESTRY	County: BELTRAMI	Acres: 40.00
City:	Site Code:	Classification Per M.S. 86A.05: f. state forests and state forest subareas	Current Public Use: YES	Future Public Use: YES
Land Code: 1000015740	Agency Land Code: R2927986	Land Name: FORESTRY	County: BELTRAMI	Acres: 40.00
City:	Site Code:	Classification Per M.S. 86A.05: f. state forests and state forest subareas	Current Public Use: YES	Future Public Use: YES
Land Code: 1000015741	Agency Land Code: R2928185	Land Name: FORESTRY	County: BELTRAMI	Acres: 40.00
City:	Site Code:	Classification Per M.S. 86A.05: f. state forests and state forest subareas	Current Public Use: YES	Future Public Use: YES
Land Code: 1000015742	Agency Land Code: R2933217	Land Name: FORESTRY	County: BELTRAMI	Acres: 40.00
City:	Site Code:	Classification Per M.S. 86A.05: f. state forests and state forest subareas	Current Public Use: YES	Future Public Use: YES
Land Code: 1000015743	Agency Land Code: R2928155	Land Name: FORESTRY	County: BELTRAMI	Acres: 40.00
City:	Site Code:	Classification Per M.S. 86A.05: f. state forests and state forest subareas	Current Public Use: YES	Future Public Use: YES



Land Code: 1000015744	Agency Land Code: R2927028	Land Name: FORESTRY	County: BELTRAMI	Acres: 9.89
City:	Site Code:	Classification Per M.S. 86A.05: f. state forests and state forest subareas	Current Public Use: YES	Future Public Use: YES
Land Code: 1000015745	Agency Land Code: R2928122	Land Name: FORESTRY	County: BELTRAMI	Acres: 40.00
City:	Site Code:	Classification Per M.S. 86A.05: f. state forests and state forest subareas	Current Public Use: YES	Future Public Use: YES
Land Code: 1000015746	Agency Land Code: R2928167	Land Name: FORESTRY	County: BELTRAMI	Acres: 40.00
City:	Site Code:	Classification Per M.S. 86A.05: f. state forests and state forest subareas	Current Public Use: YES	Future Public Use: YES
Land Code: 1000015747	Agency Land Code: R2933348	Land Name: FORESTRY	County: BELTRAMI	Acres: 40.00
City:	Site Code:	Classification Per M.S. 86A.05: f. state forests and state forest subareas	Current Public Use: YES	Future Public Use: YES
Land Code: 1000015748	Agency Land Code: R29563804	Land Name: FORESTRY	County: BELTRAMI	Acres: 36.70
City:	Site Code:	Classification Per M.S. 86A.05: f. state forests and state forest subareas	Current Public Use: YES	Future Public Use: YES
Land Code: 1000015749	Agency Land Code: R2927851	Land Name: FORESTRY	County: BELTRAMI	Acres: 40.00
City:	Site Code:	Classification Per M.S. 86A.05: f. state forests and state forest subareas	Current Public Use: YES	Future Public Use: YES
Land Code: 1000015750	Agency Land Code: R2927928	Land Name: FORESTRY	County: BELTRAMI	Acres: 40.00
City:	Site Code:	Classification Per M.S. 86A.05: f. state forests and state forest subareas	Current Public Use: YES	Future Public Use: YES
Land Code: 1000015751	Agency Land Code: R2927872	Land Name: FORESTRY	County: BELTRAMI	Acres: 40.00
City:	Site Code:	Classification Per M.S. 86A.05: f. state forests and state forest subareas	Current Public Use: YES	Future Public Use: YES
Land Code: 1000015752	Agency Land Code: R2930566	Land Name: FORESTRY	County: BELTRAMI	Acres: 40.00
City:	Site Code:	Classification Per M.S. 86A.05: f. state forests and state forest subareas	Current Public Use: YES	Future Public Use: YES
Land Code: 1000015753	Agency Land Code: R2927352	Land Name: FORESTRY	County: BELTRAMI	Acres: 40.00
City:	Site Code:	Classification Per M.S. 86A.05: f. state forests and state forest subareas	Current Public Use: YES	Future Public Use: YES
Land Code: 1000015754	Agency Land Code: R2930516	Land Name: FORESTRY	County: BELTRAMI	Acres: 40.00
City:	Site Code:	Classification Per M.S. 86A.05: f. state forests and state forest subareas	Current Public Use: YES	Future Public Use: YES
Land Code: 1000015755	Agency Land Code: R2933378	Land Name: FORESTRY	County: BELTRAMI	Acres: 40.00
City:	Site Code:	Classification Per M.S. 86A.05: f. state forests and state forest subareas	Current Public Use: YES	Future Public Use: YES



Land Code: 1000015756	Agency Land Code: R2928150	Land Name: FORESTRY	County: BELTRAMI	Acres: 40.00
City:	Site Code:	Classification Per M.S. 86A.05: f. state forests and state forest subareas	Current Public Use: YES	Future Public Use: YES
Land Code: 1000015757	Agency Land Code: R2927374	Land Name: FORESTRY	County: BELTRAMI	Acres: 40.00
City:	Site Code:	Classification Per M.S. 86A.05: f. state forests and state forest subareas	Current Public Use: YES	Future Public Use: YES
Land Code: 1000015758	Agency Land Code: R2928148	Land Name: FORESTRY	County: BELTRAMI	Acres: 40.00
City:	Site Code:	Classification Per M.S. 86A.05: f. state forests and state forest subareas	Current Public Use: YES	Future Public Use: YES
Land Code: 1000015759	Agency Land Code: R2930413	Land Name: FORESTRY	County: BELTRAMI	Acres: 40.00
City:	Site Code:	Classification Per M.S. 86A.05: f. state forests and state forest subareas	Current Public Use: YES	Future Public Use: YES
Land Code: 1000015760	Agency Land Code: R2931001	Land Name: FORESTRY	County: BELTRAMI	Acres: 40.00
City:	Site Code:	Classification Per M.S. 86A.05: f. state forests and state forest subareas	Current Public Use: YES	Future Public Use: YES
Land Code: 1000015761	Agency Land Code: R2927525	Land Name: FORESTRY	County: BELTRAMI	Acres: 40.00
City:	Site Code:	Classification Per M.S. 86A.05: f. state forests and state forest subareas	Current Public Use: YES	Future Public Use: YES
Land Code: 1000015762	Agency Land Code: R2930826	Land Name: FORESTRY	County: BELTRAMI	Acres: 40.00
City:	Site Code:	Classification Per M.S. 86A.05: f. state forests and state forest subareas	Current Public Use: YES	Future Public Use: YES
Land Code: 1000015763	Agency Land Code: R2930945	Land Name: FORESTRY	County: BELTRAMI	Acres: 40.00
City:	Site Code:	Classification Per M.S. 86A.05: f. state forests and state forest subareas	Current Public Use: YES	Future Public Use: YES
Land Code: 1000015764	Agency Land Code: R2927462	Land Name: FORESTRY	County: BELTRAMI	Acres: 40.00
City:	Site Code:	Classification Per M.S. 86A.05: f. state forests and state forest subareas	Current Public Use: YES	Future Public Use: YES
Land Code: 1000015765	Agency Land Code: R2927816	Land Name: FORESTRY	County: BELTRAMI	Acres: 40.00
City:	Site Code:	Classification Per M.S. 86A.05: f. state forests and state forest subareas	Current Public Use: YES	Future Public Use: YES
Land Code: 1000015766	Agency Land Code: R2930515	Land Name: FORESTRY	County: BELTRAMI	Acres: 40.00
City:	Site Code:	Classification Per M.S. 86A.05: f. state forests and state forest subareas	Current Public Use: YES	Future Public Use: YES
Land Code: 1000015767	Agency Land Code: R2930522	Land Name: FORESTRY	County: BELTRAMI	Acres: 40.00
City:	Site Code:	Classification Per M.S. 86A.05: f. state forests and state forest subareas	Current Public Use: YES	Future Public Use: YES



Land Code: 1000015768	Agency Land Code: R2930587	Land Name: FORESTRY	County: BELTRAMI	Acres: 40.00
City:	Site Code:	Classification Per M.S. 86A.05: f. state forests and state forest subareas	Current Public Use: YES	Future Public Use: YES
Land Code: 1000015769	Agency Land Code: R2927795	Land Name: FORESTRY	County: BELTRAMI	Acres: 40.00
City:	Site Code:	Classification Per M.S. 86A.05: f. state forests and state forest subareas	Current Public Use: YES	Future Public Use: YES
Land Code: 1000015770	Agency Land Code: R2927239	Land Name: FORESTRY	County: BELTRAMI	Acres: 40.00
City:	Site Code:	Classification Per M.S. 86A.05: f. state forests and state forest subareas	Current Public Use: YES	Future Public Use: YES
Land Code: 1000015771	Agency Land Code: R2927169	Land Name: FORESTRY	County: BELTRAMI	Acres: 40.00
City:	Site Code:	Classification Per M.S. 86A.05: f. state forests and state forest subareas	Current Public Use: YES	Future Public Use: YES
Land Code: 1000015772	Agency Land Code: R2928064	Land Name: FORESTRY	County: BELTRAMI	Acres: 40.00
City:	Site Code:	Classification Per M.S. 86A.05: f. state forests and state forest subareas	Current Public Use: YES	Future Public Use: YES
Land Code: 1000015773	Agency Land Code: R2930895	Land Name: FORESTRY	County: BELTRAMI	Acres: 40.00
City:	Site Code:	Classification Per M.S. 86A.05: f. state forests and state forest subareas	Current Public Use: YES	Future Public Use: YES
Land Code: 1000015774	Agency Land Code: R2927291	Land Name: FORESTRY	County: BELTRAMI	Acres: 40.00
City:	Site Code:	Classification Per M.S. 86A.05: f. state forests and state forest subareas	Current Public Use: YES	Future Public Use: YES
Land Code: 1000015775	Agency Land Code: R2927893	Land Name: FORESTRY	County: BELTRAMI	Acres: 40.00
City:	Site Code:	Classification Per M.S. 86A.05: f. state forests and state forest subareas	Current Public Use: YES	Future Public Use: YES
Land Code: 1000015776	Agency Land Code: R29535815	Land Name: FORESTRY	County: BELTRAMI	Acres: 22.00
City:	Site Code:	Classification Per M.S. 86A.05: f. state forests and state forest subareas	Current Public Use: YES	Future Public Use: YES
Land Code: 1000015777	Agency Land Code: R2927784	Land Name: FORESTRY	County: BELTRAMI	Acres: 40.00
City:	Site Code:	Classification Per M.S. 86A.05: f. state forests and state forest subareas	Current Public Use: YES	Future Public Use: YES
Land Code: 1000015778	Agency Land Code: R2930850	Land Name: FORESTRY	County: BELTRAMI	Acres: 40.00
City:	Site Code:	Classification Per M.S. 86A.05: f. state forests and state forest subareas	Current Public Use: YES	Future Public Use: YES
Land Code: 1000015779	Agency Land Code: R2930453	Land Name: FORESTRY	County: BELTRAMI	Acres: 40.00
City:	Site Code:	Classification Per M.S. 86A.05: f. state forests and state forest subareas	Current Public Use: YES	Future Public Use: YES



Land Code: 1000015780	Agency Land Code: R2927943	Land Name: FORESTRY	County: BELTRAMI	Acres: 22.00
City:	Site Code:	Classification Per M.S. 86A.05: f. state forests and state forest subareas	Current Public Use: YES	Future Public Use: YES
Land Code: 1000015781	Agency Land Code: R2927363	Land Name: FORESTRY	County: BELTRAMI	Acres: 40.00
City:	Site Code:	Classification Per M.S. 86A.05: f. state forests and state forest subareas	Current Public Use: YES	Future Public Use: YES
Land Code: 1000015782	Agency Land Code: R2927925	Land Name: FORESTRY	County: BELTRAMI	Acres: 40.00
City:	Site Code:	Classification Per M.S. 86A.05: f. state forests and state forest subareas	Current Public Use: YES	Future Public Use: YES
Land Code: 1000015783	Agency Land Code: R2927610	Land Name: FORESTRY	County: BELTRAMI	Acres: 40.00
City:	Site Code:	Classification Per M.S. 86A.05: f. state forests and state forest subareas	Current Public Use: YES	Future Public Use: YES
Land Code: 1000015784	Agency Land Code: R2930757	Land Name: FORESTRY	County: BELTRAMI	Acres: 40.00
City:	Site Code:	Classification Per M.S. 86A.05: f. state forests and state forest subareas	Current Public Use: YES	Future Public Use: YES
Land Code: 1000015785	Agency Land Code: R2927428	Land Name: FORESTRY	County: BELTRAMI	Acres: 40.00
City:	Site Code:	Classification Per M.S. 86A.05: f. state forests and state forest subareas	Current Public Use: YES	Future Public Use: YES
Land Code: 1000015786	Agency Land Code: R2930952	Land Name: FORESTRY	County: BELTRAMI	Acres: 40.00
City:	Site Code:	Classification Per M.S. 86A.05: f. state forests and state forest subareas	Current Public Use: YES	Future Public Use: YES
Land Code: 1000015787	Agency Land Code: R2930746	Land Name: FORESTRY	County: BELTRAMI	Acres: 40.00
City:	Site Code:	Classification Per M.S. 86A.05: f. state forests and state forest subareas	Current Public Use: YES	Future Public Use: YES
Land Code: 1000015788	Agency Land Code: R2927834	Land Name: FORESTRY	County: BELTRAMI	Acres: 40.00
City:	Site Code:	Classification Per M.S. 86A.05: f. state forests and state forest subareas	Current Public Use: YES	Future Public Use: YES
Land Code: 1000015789	Agency Land Code: R2930890	Land Name: FORESTRY	County: BELTRAMI	Acres: 40.00
City:	Site Code:	Classification Per M.S. 86A.05: f. state forests and state forest subareas	Current Public Use: YES	Future Public Use: YES
Land Code: 1000015790	Agency Land Code: R2930786	Land Name: FORESTRY	County: BELTRAMI	Acres: 40.00
City:	Site Code:	Classification Per M.S. 86A.05: f. state forests and state forest subareas	Current Public Use: YES	Future Public Use: YES
Land Code: 1000015791	Agency Land Code: R2927517	Land Name: FORESTRY	County: BELTRAMI	Acres: 40.00
City:	Site Code:	Classification Per M.S. 86A.05: f. state forests and state forest subareas	Current Public Use: YES	Future Public Use: YES



Land Code: 1000015792	Agency Land Code: R2930406	Land Name: FORESTRY	County: BELTRAMI	Acres: 40.00
City:	Site Code:	Classification Per M.S. 86A.05: f. state forests and state forest subareas	Current Public Use: YES	Future Public Use: YES
Land Code: 1000015793	Agency Land Code: R2926836	Land Name: FORESTRY	County: BELTRAMI	Acres: 40.00
City:	Site Code:	Classification Per M.S. 86A.05: f. state forests and state forest subareas	Current Public Use: YES	Future Public Use: YES
Land Code: 1000015794	Agency Land Code: R2927671	Land Name: FORESTRY	County: BELTRAMI	Acres: 40.00
City:	Site Code:	Classification Per M.S. 86A.05: f. state forests and state forest subareas	Current Public Use: YES	Future Public Use: YES
Land Code: 1000015795	Agency Land Code: R2930715	Land Name: FORESTRY	County: BELTRAMI	Acres: 40.00
City:	Site Code:	Classification Per M.S. 86A.05: f. state forests and state forest subareas	Current Public Use: YES	Future Public Use: YES
Land Code: 1000015796	Agency Land Code: R2927642	Land Name: FORESTRY	County: BELTRAMI	Acres: 40.00
City:	Site Code:	Classification Per M.S. 86A.05: f. state forests and state forest subareas	Current Public Use: YES	Future Public Use: YES
Land Code: 1000015797	Agency Land Code: R2928163	Land Name: FORESTRY	County: BELTRAMI	Acres: 40.00
City:	Site Code:	Classification Per M.S. 86A.05: f. state forests and state forest subareas	Current Public Use: YES	Future Public Use: YES
Land Code: 1000015798	Agency Land Code: R2928099	Land Name: FORESTRY	County: BELTRAMI	Acres: 40.00
City:	Site Code:	Classification Per M.S. 86A.05: f. state forests and state forest subareas	Current Public Use: YES	Future Public Use: YES
Land Code: 1000015799	Agency Land Code: R2930534	Land Name: FORESTRY	County: BELTRAMI	Acres: 40.00
City:	Site Code:	Classification Per M.S. 86A.05: f. state forests and state forest subareas	Current Public Use: YES	Future Public Use: YES
Land Code: 1000015800	Agency Land Code: R2927619	Land Name: FORESTRY	County: BELTRAMI	Acres: 40.00
City:	Site Code:	Classification Per M.S. 86A.05: f. state forests and state forest subareas	Current Public Use: YES	Future Public Use: YES
Land Code: 1000015801	Agency Land Code: R2927881	Land Name: FORESTRY	County: BELTRAMI	Acres: 40.00
City:	Site Code:	Classification Per M.S. 86A.05: f. state forests and state forest subareas	Current Public Use: YES	Future Public Use: YES
Land Code: 1000015802	Agency Land Code: R2930978	Land Name: FORESTRY	County: BELTRAMI	Acres: 40.00
City:	Site Code:	Classification Per M.S. 86A.05: f. state forests and state forest subareas	Current Public Use: YES	Future Public Use: YES
Land Code: 1000015803	Agency Land Code: R2930842	Land Name: FORESTRY	County: BELTRAMI	Acres: 40.00
City:	Site Code:	Classification Per M.S. 86A.05: f. state forests and state forest subareas	Current Public Use: YES	Future Public Use: YES



Land Code: 1000015804	Agency Land Code: R2930334	Land Name: FORESTRY	County: BELTRAMI	Acres: 40.00
City:	Site Code:	Classification Per M.S. 86A.05: f. state forests and state forest subareas	Current Public Use: YES	Future Public Use: YES
Land Code: 1000015805	Agency Land Code: R2927709	Land Name: FORESTRY	County: BELTRAMI	Acres: 40.00
City:	Site Code:	Classification Per M.S. 86A.05: f. state forests and state forest subareas	Current Public Use: YES	Future Public Use: YES
Land Code: 1000015806	Agency Land Code: R2927678	Land Name: FORESTRY	County: BELTRAMI	Acres: 40.00
City:	Site Code:	Classification Per M.S. 86A.05: f. state forests and state forest subareas	Current Public Use: YES	Future Public Use: YES
Land Code: 1000015807	Agency Land Code: R2927270	Land Name: FORESTRY	County: BELTRAMI	Acres: 40.00
City:	Site Code:	Classification Per M.S. 86A.05: f. state forests and state forest subareas	Current Public Use: YES	Future Public Use: YES
Land Code: 1000015808	Agency Land Code: R2927995	Land Name: FORESTRY	County: BELTRAMI	Acres: 40.00
City:	Site Code:	Classification Per M.S. 86A.05: f. state forests and state forest subareas	Current Public Use: YES	Future Public Use: YES
Land Code: 1000015809	Agency Land Code: R2927395	Land Name: FORESTRY	County: BELTRAMI	Acres: 40.00
City:	Site Code:	Classification Per M.S. 86A.05: f. state forests and state forest subareas	Current Public Use: YES	Future Public Use: YES
Land Code: 1000015810	Agency Land Code: R2927646	Land Name: FORESTRY	County: BELTRAMI	Acres: 40.00
City:	Site Code:	Classification Per M.S. 86A.05: f. state forests and state forest subareas	Current Public Use: YES	Future Public Use: YES
Land Code: 1000015811	Agency Land Code: R2933387	Land Name: FORESTRY	County: BELTRAMI	Acres: 40.00
City:	Site Code:	Classification Per M.S. 86A.05: f. state forests and state forest subareas	Current Public Use: YES	Future Public Use: YES
Land Code: 1000015812	Agency Land Code: R2927696	Land Name: FORESTRY	County: BELTRAMI	Acres: 40.00
City:	Site Code:	Classification Per M.S. 86A.05: f. state forests and state forest subareas	Current Public Use: YES	Future Public Use: YES
Land Code: 1000015813	Agency Land Code: R2927871	Land Name: FORESTRY	County: BELTRAMI	Acres: 40.00
City:	Site Code:	Classification Per M.S. 86A.05: f. state forests and state forest subareas	Current Public Use: YES	Future Public Use: YES
Land Code: 1000015814	Agency Land Code: R2927829	Land Name: FORESTRY	County: BELTRAMI	Acres: 38.00
City:	Site Code:	Classification Per M.S. 86A.05: f. state forests and state forest subareas	Current Public Use: YES	Future Public Use: YES
Land Code: 1000015815	Agency Land Code: R2930621	Land Name: FORESTRY	County: BELTRAMI	Acres: 40.00
City:	Site Code:	Classification Per M.S. 86A.05: f. state forests and state forest subareas	Current Public Use: YES	Future Public Use: YES



Land Code: 1000015816	Agency Land Code: R2927687	Land Name: FORESTRY	County: BELTRAMI	Acres: 40.00
City:	Site Code:	Classification Per M.S. 86A.05: f. state forests and state forest subareas	Current Public Use: YES	Future Public Use: YES
Land Code: 1000015817	Agency Land Code: R2933249	Land Name: FORESTRY	County: BELTRAMI	Acres: 40.00
City:	Site Code:	Classification Per M.S. 86A.05: f. state forests and state forest subareas	Current Public Use: YES	Future Public Use: YES
Land Code: 1000015818	Agency Land Code: R2927896	Land Name: FORESTRY	County: BELTRAMI	Acres: 40.00
City:	Site Code:	Classification Per M.S. 86A.05: f. state forests and state forest subareas	Current Public Use: YES	Future Public Use: YES
Land Code: 1000015819	Agency Land Code: R2927934	Land Name: FORESTRY	County: BELTRAMI	Acres: 40.00
City:	Site Code:	Classification Per M.S. 86A.05: f. state forests and state forest subareas	Current Public Use: YES	Future Public Use: YES
Land Code: 1000015820	Agency Land Code: R2927848	Land Name: FORESTRY	County: BELTRAMI	Acres: 40.00
City:	Site Code:	Classification Per M.S. 86A.05: f. state forests and state forest subareas	Current Public Use: YES	Future Public Use: YES
Land Code: 1000015821	Agency Land Code: R2930719	Land Name: FORESTRY	County: BELTRAMI	Acres: 40.00
City:	Site Code:	Classification Per M.S. 86A.05: f. state forests and state forest subareas	Current Public Use: YES	Future Public Use: YES
Land Code: 1000015822	Agency Land Code: R2928097	Land Name: FORESTRY	County: BELTRAMI	Acres: 40.00
City:	Site Code:	Classification Per M.S. 86A.05: f. state forests and state forest subareas	Current Public Use: YES	Future Public Use: YES
Land Code: 1000015823	Agency Land Code: R2933268	Land Name: FORESTRY	County: BELTRAMI	Acres: 40.00
City:	Site Code:	Classification Per M.S. 86A.05: f. state forests and state forest subareas	Current Public Use: YES	Future Public Use: YES
Land Code: 1000015824	Agency Land Code: R2926747	Land Name: FORESTRY	County: BELTRAMI	Acres: 40.00
City:	Site Code:	Classification Per M.S. 86A.05: f. state forests and state forest subareas	Current Public Use: YES	Future Public Use: YES
Land Code: 1000015825	Agency Land Code: R2930633	Land Name: FORESTRY	County: BELTRAMI	Acres: 40.00
City:	Site Code:	Classification Per M.S. 86A.05: f. state forests and state forest subareas	Current Public Use: YES	Future Public Use: YES
Land Code: 1000015826	Agency Land Code: R2930905	Land Name: FORESTRY	County: BELTRAMI	Acres: 40.00
City:	Site Code:	Classification Per M.S. 86A.05: f. state forests and state forest subareas	Current Public Use: YES	Future Public Use: YES
Land Code: 1000015827	Agency Land Code: R2930443	Land Name: FORESTRY	County: BELTRAMI	Acres: 40.00
City:	Site Code:	Classification Per M.S. 86A.05: f. state forests and state forest subareas	Current Public Use: YES	Future Public Use: YES



Land Code: 1000015828	Agency Land Code: R2930601	Land Name: FORESTRY	County: BELTRAMI	Acres: 40.00
City:	Site Code:	Classification Per M.S. 86A.05: f. state forests and state forest subareas	Current Public Use: YES	Future Public Use: YES
Land Code: 1000015829	Agency Land Code: R2928024	Land Name: FORESTRY	County: BELTRAMI	Acres: 40.00
City:	Site Code:	Classification Per M.S. 86A.05: f. state forests and state forest subareas	Current Public Use: YES	Future Public Use: YES
Land Code: 1000015830	Agency Land Code: R2928135	Land Name: FORESTRY	County: BELTRAMI	Acres: 40.00
City:	Site Code:	Classification Per M.S. 86A.05: f. state forests and state forest subareas	Current Public Use: YES	Future Public Use: YES
Land Code: 1000015831	Agency Land Code: R2933349	Land Name: FORESTRY	County: BELTRAMI	Acres: 40.00
City:	Site Code:	Classification Per M.S. 86A.05: f. state forests and state forest subareas	Current Public Use: YES	Future Public Use: YES
Land Code: 1000015832	Agency Land Code: R2927538	Land Name: FORESTRY	County: BELTRAMI	Acres: 40.00
City:	Site Code:	Classification Per M.S. 86A.05: f. state forests and state forest subareas	Current Public Use: YES	Future Public Use: YES
Land Code: 1000015833	Agency Land Code: R2933213	Land Name: FORESTRY	County: BELTRAMI	Acres: 40.00
City:	Site Code:	Classification Per M.S. 86A.05: f. state forests and state forest subareas	Current Public Use: YES	Future Public Use: YES
Land Code: 1000015834	Agency Land Code: R2928132	Land Name: FORESTRY	County: BELTRAMI	Acres: 40.00
City:	Site Code:	Classification Per M.S. 86A.05: f. state forests and state forest subareas	Current Public Use: YES	Future Public Use: YES
Land Code: 1000015835	Agency Land Code: R2927012	Land Name: FORESTRY	County: BELTRAMI	Acres: 38.52
City:	Site Code:	Classification Per M.S. 86A.05: f. state forests and state forest subareas	Current Public Use: YES	Future Public Use: YES
Land Code: 1000015836	Agency Land Code: R2930355	Land Name: FORESTRY	County: BELTRAMI	Acres: 40.00
City:	Site Code:	Classification Per M.S. 86A.05: f. state forests and state forest subareas	Current Public Use: YES	Future Public Use: YES
Land Code: 1000015837	Agency Land Code: R2930836	Land Name: FORESTRY	County: BELTRAMI	Acres: 10.00
City:	Site Code:	Classification Per M.S. 86A.05: f. state forests and state forest subareas	Current Public Use: YES	Future Public Use: YES
Land Code: 1000015838	Agency Land Code: R2927998	Land Name: FORESTRY	County: BELTRAMI	Acres: 40.00
City:	Site Code:	Classification Per M.S. 86A.05: f. state forests and state forest subareas	Current Public Use: YES	Future Public Use: YES
Land Code: 1000015839	Agency Land Code: R2930938	Land Name: FORESTRY	County: BELTRAMI	Acres: 40.00
City:	Site Code:	Classification Per M.S. 86A.05: f. state forests and state forest subareas	Current Public Use: YES	Future Public Use: YES



Land Code: 1000015840	Agency Land Code: R2927830	Land Name: FORESTRY	County: BELTRAMI	Acres: 40.00
City:	Site Code:	Classification Per M.S. 86A.05: f. state forests and state forest subareas	Current Public Use: YES	Future Public Use: YES
Land Code: 1000015841	Agency Land Code: R2930615	Land Name: FORESTRY	County: BELTRAMI	Acres: 40.00
City:	Site Code:	Classification Per M.S. 86A.05: f. state forests and state forest subareas	Current Public Use: YES	Future Public Use: YES
Land Code: 1000015842	Agency Land Code: R2927234	Land Name: FORESTRY	County: BELTRAMI	Acres: 40.00
City:	Site Code:	Classification Per M.S. 86A.05: f. state forests and state forest subareas	Current Public Use: YES	Future Public Use: YES
Land Code: 1000015843	Agency Land Code: R2928144	Land Name: FORESTRY	County: BELTRAMI	Acres: 40.00
City:	Site Code:	Classification Per M.S. 86A.05: f. state forests and state forest subareas	Current Public Use: YES	Future Public Use: YES
Land Code: 1000015844	Agency Land Code: R2930925	Land Name: FORESTRY	County: BELTRAMI	Acres: 40.00
City:	Site Code:	Classification Per M.S. 86A.05: f. state forests and state forest subareas	Current Public Use: YES	Future Public Use: YES
Land Code: 1000015845	Agency Land Code: R2930572	Land Name: FORESTRY	County: BELTRAMI	Acres: 40.00
City:	Site Code:	Classification Per M.S. 86A.05: f. state forests and state forest subareas	Current Public Use: YES	Future Public Use: YES
Land Code: 1000015846	Agency Land Code: R2927272	Land Name: FORESTRY	County: BELTRAMI	Acres: 40.00
City:	Site Code:	Classification Per M.S. 86A.05: f. state forests and state forest subareas	Current Public Use: YES	Future Public Use: YES
Land Code: 1000015847	Agency Land Code: R2933233	Land Name: FORESTRY	County: BELTRAMI	Acres: 10.77
City:	Site Code:	Classification Per M.S. 86A.05: f. state forests and state forest subareas	Current Public Use: YES	Future Public Use: YES
Land Code: 1000015848	Agency Land Code: R2933404	Land Name: FORESTRY	County: BELTRAMI	Acres: 40.00
City:	Site Code:	Classification Per M.S. 86A.05: f. state forests and state forest subareas	Current Public Use: YES	Future Public Use: YES
Land Code: 1000015849	Agency Land Code: R2927368	Land Name: FORESTRY	County: BELTRAMI	Acres: 40.00
City:	Site Code:	Classification Per M.S. 86A.05: f. state forests and state forest subareas	Current Public Use: YES	Future Public Use: YES
Land Code: 1000015850	Agency Land Code: R2927110	Land Name: FORESTRY	County: BELTRAMI	Acres: 40.00
City:	Site Code:	Classification Per M.S. 86A.05: f. state forests and state forest subareas	Current Public Use: YES	Future Public Use: YES
Land Code: 1000015851	Agency Land Code: R2930669	Land Name: FORESTRY	County: BELTRAMI	Acres: 16.18
City:	Site Code:	Classification Per M.S. 86A.05: f. state forests and state forest subareas	Current Public Use: YES	Future Public Use: YES



Land Code: 1000015852	Agency Land Code: R2928108	Land Name: FORESTRY	County: BELTRAMI	Acres: 40.00
City:	Site Code:	Classification Per M.S. 86A.05: f. state forests and state forest subareas	Current Public Use: YES	Future Public Use: YES
Land Code: 1000015853	Agency Land Code: R2927673	Land Name: FORESTRY	County: BELTRAMI	Acres: 40.00
City:	Site Code:	Classification Per M.S. 86A.05: f. state forests and state forest subareas	Current Public Use: YES	Future Public Use: YES
Land Code: 1000015854	Agency Land Code: R2927806	Land Name: FORESTRY	County: BELTRAMI	Acres: 41.59
City:	Site Code:	Classification Per M.S. 86A.05: f. state forests and state forest subareas	Current Public Use: YES	Future Public Use: YES
Land Code: 1000015855	Agency Land Code: R2930646	Land Name: FORESTRY	County: BELTRAMI	Acres: 40.00
City:	Site Code:	Classification Per M.S. 86A.05: f. state forests and state forest subareas	Current Public Use: YES	Future Public Use: YES
Land Code: 1000015856	Agency Land Code: R2928194	Land Name: FORESTRY	County: BELTRAMI	Acres: 40.00
City:	Site Code:	Classification Per M.S. 86A.05: f. state forests and state forest subareas	Current Public Use: YES	Future Public Use: YES
Land Code: 1000015857	Agency Land Code: R2927681	Land Name: FORESTRY	County: BELTRAMI	Acres: 39.47
City:	Site Code:	Classification Per M.S. 86A.05: f. state forests and state forest subareas	Current Public Use: YES	Future Public Use: YES
Land Code: 1000015858	Agency Land Code: R2927005	Land Name: FORESTRY	County: BELTRAMI	Acres: 40.00
City:	Site Code:	Classification Per M.S. 86A.05: f. state forests and state forest subareas	Current Public Use: YES	Future Public Use: YES
Land Code: 1000015859	Agency Land Code: R2927641	Land Name: FORESTRY	County: BELTRAMI	Acres: 40.00
City:	Site Code:	Classification Per M.S. 86A.05: f. state forests and state forest subareas	Current Public Use: YES	Future Public Use: YES
Land Code: 1000015860	Agency Land Code: R2930994	Land Name: FORESTRY	County: BELTRAMI	Acres: 40.00
City:	Site Code:	Classification Per M.S. 86A.05: f. state forests and state forest subareas	Current Public Use: YES	Future Public Use: YES
Land Code: 1000015861	Agency Land Code: R2930840	Land Name: FORESTRY	County: BELTRAMI	Acres: 40.00
City:	Site Code:	Classification Per M.S. 86A.05: f. state forests and state forest subareas	Current Public Use: YES	Future Public Use: YES
Land Code: 1000015862	Agency Land Code: R2928081	Land Name: FORESTRY	County: BELTRAMI	Acres: 40.00
City:	Site Code:	Classification Per M.S. 86A.05: f. state forests and state forest subareas	Current Public Use: YES	Future Public Use: YES
Land Code: 1000015863	Agency Land Code: R2927246	Land Name: FORESTRY	County: BELTRAMI	Acres: 40.00
City:	Site Code:	Classification Per M.S. 86A.05: f. state forests and state forest subareas	Current Public Use: YES	Future Public Use: YES



Land Code: 1000015864	Agency Land Code: R2928195	Land Name: FORESTRY	County: BELTRAMI	Acres: 40.00
City:	Site Code:	Classification Per M.S. 86A.05: f. state forests and state forest subareas	Current Public Use: YES	Future Public Use: YES
Land Code: 1000015865	Agency Land Code: R2930446	Land Name: FORESTRY	County: BELTRAMI	Acres: 40.00
City:	Site Code:	Classification Per M.S. 86A.05: f. state forests and state forest subareas	Current Public Use: YES	Future Public Use: YES
Land Code: 1000015866	Agency Land Code: R2927447	Land Name: FORESTRY	County: BELTRAMI	Acres: 40.00
City:	Site Code:	Classification Per M.S. 86A.05: f. state forests and state forest subareas	Current Public Use: YES	Future Public Use: YES
Land Code: 1000015867	Agency Land Code: R2927956	Land Name: FORESTRY	County: BELTRAMI	Acres: 40.00
City:	Site Code:	Classification Per M.S. 86A.05: f. state forests and state forest subareas	Current Public Use: YES	Future Public Use: YES
Land Code: 1000015868	Agency Land Code: R2927714	Land Name: FORESTRY	County: BELTRAMI	Acres: 40.00
City:	Site Code:	Classification Per M.S. 86A.05: f. state forests and state forest subareas	Current Public Use: YES	Future Public Use: YES
Land Code: 1000015869	Agency Land Code: R2930927	Land Name: FORESTRY	County: BELTRAMI	Acres: 40.00
City:	Site Code:	Classification Per M.S. 86A.05: f. state forests and state forest subareas	Current Public Use: YES	Future Public Use: YES
Land Code: 1000015870	Agency Land Code: R2927516	Land Name: FORESTRY	County: BELTRAMI	Acres: 40.00
City:	Site Code:	Classification Per M.S. 86A.05: f. state forests and state forest subareas	Current Public Use: YES	Future Public Use: YES
Land Code: 1000015871	Agency Land Code: R2927644	Land Name: FORESTRY	County: BELTRAMI	Acres: 40.00
City:	Site Code:	Classification Per M.S. 86A.05: f. state forests and state forest subareas	Current Public Use: YES	Future Public Use: YES
Land Code: 1000015872	Agency Land Code: R2927049	Land Name: FORESTRY	County: BELTRAMI	Acres: 40.00
City:	Site Code:	Classification Per M.S. 86A.05: f. state forests and state forest subareas	Current Public Use: YES	Future Public Use: YES
Land Code: 1000015873	Agency Land Code: R2927467	Land Name: FORESTRY	County: BELTRAMI	Acres: 40.00
City:	Site Code:	Classification Per M.S. 86A.05: f. state forests and state forest subareas	Current Public Use: YES	Future Public Use: YES
Land Code: 1000015874	Agency Land Code: R2927664	Land Name: FORESTRY	County: BELTRAMI	Acres: 40.00
City:	Site Code:	Classification Per M.S. 86A.05: f. state forests and state forest subareas	Current Public Use: YES	Future Public Use: YES
Land Code: 1000015875	Agency Land Code: R2926825	Land Name: FORESTRY	County: BELTRAMI	Acres: 38.70
City:	Site Code:	Classification Per M.S. 86A.05: f. state forests and state forest subareas	Current Public Use: YES	Future Public Use: YES



Land Code: 1000015876	Agency Land Code: R2928207	Land Name: FORESTRY	County: BELTRAMI	Acres: 40.00
City:	Site Code:	Classification Per M.S. 86A.05: f. state forests and state forest subareas	Current Public Use: YES	Future Public Use: YES
Land Code: 1000015877	Agency Land Code: R2930748	Land Name: FORESTRY	County: BELTRAMI	Acres: 40.00
City:	Site Code:	Classification Per M.S. 86A.05: f. state forests and state forest subareas	Current Public Use: YES	Future Public Use: YES
Land Code: 1000015878	Agency Land Code: R2926820	Land Name: FORESTRY	County: BELTRAMI	Acres: 34.31
City:	Site Code:	Classification Per M.S. 86A.05: f. state forests and state forest subareas	Current Public Use: YES	Future Public Use: YES
Land Code: 1000015879	Agency Land Code: R2930561	Land Name: FORESTRY	County: BELTRAMI	Acres: 39.59
City:	Site Code:	Classification Per M.S. 86A.05: f. state forests and state forest subareas	Current Public Use: YES	Future Public Use: YES
Land Code: 1000015880	Agency Land Code: R2933216	Land Name: FORESTRY	County: BELTRAMI	Acres: 40.00
City:	Site Code:	Classification Per M.S. 86A.05: f. state forests and state forest subareas	Current Public Use: YES	Future Public Use: YES
Land Code: 1000015881	Agency Land Code: R2931005	Land Name: FORESTRY	County: BELTRAMI	Acres: 40.00
City:	Site Code:	Classification Per M.S. 86A.05: f. state forests and state forest subareas	Current Public Use: YES	Future Public Use: YES
Land Code: 1000015882	Agency Land Code: R2928114	Land Name: FORESTRY	County: BELTRAMI	Acres: 22.20
City:	Site Code:	Classification Per M.S. 86A.05: f. state forests and state forest subareas	Current Public Use: YES	Future Public Use: YES
Land Code: 1000015883	Agency Land Code: R2930425	Land Name: FORESTRY	County: BELTRAMI	Acres: 40.00
City:	Site Code:	Classification Per M.S. 86A.05: f. state forests and state forest subareas	Current Public Use: YES	Future Public Use: YES
Land Code: 1000015884	Agency Land Code: R2927100	Land Name: FORESTRY	County: BELTRAMI	Acres: 40.00
City:	Site Code:	Classification Per M.S. 86A.05: f. state forests and state forest subareas	Current Public Use: YES	Future Public Use: YES
Land Code: 1000015885	Agency Land Code: R2928042	Land Name: FORESTRY	County: BELTRAMI	Acres: 40.00
City:	Site Code:	Classification Per M.S. 86A.05: f. state forests and state forest subareas	Current Public Use: YES	Future Public Use: YES
Land Code: 1000015886	Agency Land Code: R2930475	Land Name: FORESTRY	County: BELTRAMI	Acres: 40.00
City:	Site Code:	Classification Per M.S. 86A.05: f. state forests and state forest subareas	Current Public Use: YES	Future Public Use: YES
Land Code: 1000015887	Agency Land Code: R2930661	Land Name: FORESTRY	County: BELTRAMI	Acres: 36.06
City:	Site Code:	Classification Per M.S. 86A.05: f. state forests and state forest subareas	Current Public Use: YES	Future Public Use: YES



Land Code: 1000015888	Agency Land Code: R29535820	Land Name: FORESTRY	County: BELTRAMI	Acres: 17.00
City:	Site Code:	Classification Per M.S. 86A.05: f. state forests and state forest subareas	Current Public Use: YES	Future Public Use: YES
Land Code: 1000015889	Agency Land Code: R2933391	Land Name: FORESTRY	County: BELTRAMI	Acres: 47.69
City:	Site Code:	Classification Per M.S. 86A.05: f. state forests and state forest subareas	Current Public Use: YES	Future Public Use: YES
Land Code: 1000015890	Agency Land Code: R2927992	Land Name: FORESTRY	County: BELTRAMI	Acres: 40.00
City:	Site Code:	Classification Per M.S. 86A.05: f. state forests and state forest subareas	Current Public Use: YES	Future Public Use: YES
Land Code: 1000015891	Agency Land Code: R2926834	Land Name: FORESTRY	County: BELTRAMI	Acres: 40.00
City:	Site Code:	Classification Per M.S. 86A.05: f. state forests and state forest subareas	Current Public Use: YES	Future Public Use: YES
Land Code: 1000015892	Agency Land Code: R2926843	Land Name: FORESTRY	County: BELTRAMI	Acres: 40.00
City:	Site Code:	Classification Per M.S. 86A.05: f. state forests and state forest subareas	Current Public Use: YES	Future Public Use: YES
Land Code: 1000015893	Agency Land Code: R2926823	Land Name: FORESTRY	County: BELTRAMI	Acres: 34.11
City:	Site Code:	Classification Per M.S. 86A.05: f. state forests and state forest subareas	Current Public Use: YES	Future Public Use: YES
Land Code: 1000015894	Agency Land Code: R2930845	Land Name: FORESTRY	County: BELTRAMI	Acres: 40.00
City:	Site Code:	Classification Per M.S. 86A.05: f. state forests and state forest subareas	Current Public Use: YES	Future Public Use: YES
Land Code: 1000015895	Agency Land Code: R2927938	Land Name: FORESTRY	County: BELTRAMI	Acres: 40.00
City:	Site Code:	Classification Per M.S. 86A.05: f. state forests and state forest subareas	Current Public Use: YES	Future Public Use: YES
Land Code: 1000015896	Agency Land Code: R2933367	Land Name: FORESTRY	County: BELTRAMI	Acres: 40.00
City:	Site Code:	Classification Per M.S. 86A.05: f. state forests and state forest subareas	Current Public Use: YES	Future Public Use: YES
Land Code: 1000015897	Agency Land Code: R2927362	Land Name: FORESTRY	County: BELTRAMI	Acres: 40.00
City:	Site Code:	Classification Per M.S. 86A.05: f. state forests and state forest subareas	Current Public Use: YES	Future Public Use: YES
Land Code: 1000015898	Agency Land Code: R2930356	Land Name: FORESTRY	County: BELTRAMI	Acres: 40.00
City:	Site Code:	Classification Per M.S. 86A.05: f. state forests and state forest subareas	Current Public Use: YES	Future Public Use: YES
Land Code: 1000015899	Agency Land Code: R2930437	Land Name: FORESTRY	County: BELTRAMI	Acres: 40.00
City:	Site Code:	Classification Per M.S. 86A.05: f. state forests and state forest subareas	Current Public Use: YES	Future Public Use: YES



Land Code: 1000015900	Agency Land Code: R2930417	Land Name: FORESTRY	County: BELTRAMI	Acres: 40.00
City:	Site Code:	Classification Per M.S. 86A.05: f. state forests and state forest subareas	Current Public Use: YES	Future Public Use: YES
Land Code: 1000015901	Agency Land Code: R2930452	Land Name: FORESTRY	County: BELTRAMI	Acres: 40.00
City:	Site Code:	Classification Per M.S. 86A.05: f. state forests and state forest subareas	Current Public Use: YES	Future Public Use: YES
Land Code: 1000015902	Agency Land Code: R2927185	Land Name: FORESTRY	County: BELTRAMI	Acres: 40.00
City:	Site Code:	Classification Per M.S. 86A.05: f. state forests and state forest subareas	Current Public Use: YES	Future Public Use: YES
Land Code: 1000015903	Agency Land Code: R2933254	Land Name: FORESTRY	County: BELTRAMI	Acres: 40.00
City:	Site Code:	Classification Per M.S. 86A.05: f. state forests and state forest subareas	Current Public Use: YES	Future Public Use: YES
Land Code: 1000015904	Agency Land Code: R2927002	Land Name: FORESTRY	County: BELTRAMI	Acres: 40.00
City:	Site Code:	Classification Per M.S. 86A.05: f. state forests and state forest subareas	Current Public Use: YES	Future Public Use: YES
Land Code: 1000015905	Agency Land Code: R2928080	Land Name: FORESTRY	County: BELTRAMI	Acres: 40.00
City:	Site Code:	Classification Per M.S. 86A.05: f. state forests and state forest subareas	Current Public Use: YES	Future Public Use: YES
Land Code: 1000015906	Agency Land Code: R2930774	Land Name: FORESTRY	County: BELTRAMI	Acres: 40.00
City:	Site Code:	Classification Per M.S. 86A.05: f. state forests and state forest subareas	Current Public Use: YES	Future Public Use: YES
Land Code: 1000015907	Agency Land Code: R2927256	Land Name: FORESTRY	County: BELTRAMI	Acres: 40.00
City:	Site Code:	Classification Per M.S. 86A.05: f. state forests and state forest subareas	Current Public Use: YES	Future Public Use: YES
Land Code: 1000015908	Agency Land Code: R2933276	Land Name: FORESTRY	County: BELTRAMI	Acres: 40.00
City:	Site Code:	Classification Per M.S. 86A.05: f. state forests and state forest subareas	Current Public Use: YES	Future Public Use: YES
Land Code: 1000015909	Agency Land Code: R2927440	Land Name: FORESTRY	County: BELTRAMI	Acres: 40.00
City:	Site Code:	Classification Per M.S. 86A.05: f. state forests and state forest subareas	Current Public Use: YES	Future Public Use: YES
Land Code: 1000015910	Agency Land Code: R2928067	Land Name: FORESTRY	County: BELTRAMI	Acres: 40.00
City:	Site Code:	Classification Per M.S. 86A.05: f. state forests and state forest subareas	Current Public Use: YES	Future Public Use: YES
Land Code: 1000015911	Agency Land Code: R2927926	Land Name: FORESTRY	County: BELTRAMI	Acres: 40.00
City:	Site Code:	Classification Per M.S. 86A.05: f. state forests and state forest subareas	Current Public Use: YES	Future Public Use: YES



Land Code: 1000015912	Agency Land Code: R2927895	Land Name: FORESTRY	County: BELTRAMI	Acres: 40.00
City:	Site Code:	Classification Per M.S. 86A.05: f. state forests and state forest subareas	Current Public Use: YES	Future Public Use: YES
Land Code: 1000015913	Agency Land Code: R2927979	Land Name: FORESTRY	County: BELTRAMI	Acres: 20.00
City:	Site Code:	Classification Per M.S. 86A.05: f. state forests and state forest subareas	Current Public Use: YES	Future Public Use: YES
Land Code: 1000015914	Agency Land Code: R2927365	Land Name: FORESTRY	County: BELTRAMI	Acres: 40.00
City:	Site Code:	Classification Per M.S. 86A.05: f. state forests and state forest subareas	Current Public Use: YES	Future Public Use: YES
Land Code: 1000015915	Agency Land Code: R2927074	Land Name: FORESTRY	County: BELTRAMI	Acres: 20.00
City:	Site Code:	Classification Per M.S. 86A.05: f. state forests and state forest subareas	Current Public Use: YES	Future Public Use: YES
Land Code: 1000015916	Agency Land Code: R2927647	Land Name: FORESTRY	County: BELTRAMI	Acres: 40.00
City:	Site Code:	Classification Per M.S. 86A.05: f. state forests and state forest subareas	Current Public Use: YES	Future Public Use: YES
Land Code: 1000015917	Agency Land Code: R2930849	Land Name: FORESTRY	County: BELTRAMI	Acres: 40.00
City:	Site Code:	Classification Per M.S. 86A.05: f. state forests and state forest subareas	Current Public Use: YES	Future Public Use: YES
Land Code: 1000015918	Agency Land Code: R2930966	Land Name: FORESTRY	County: BELTRAMI	Acres: 40.00
City:	Site Code:	Classification Per M.S. 86A.05: f. state forests and state forest subareas	Current Public Use: YES	Future Public Use: YES
Land Code: 1000015919	Agency Land Code: R2930902	Land Name: FORESTRY	County: BELTRAMI	Acres: 40.00
City:	Site Code:	Classification Per M.S. 86A.05: f. state forests and state forest subareas	Current Public Use: YES	Future Public Use: YES
Land Code: 1000015920	Agency Land Code: R2927869	Land Name: FORESTRY	County: BELTRAMI	Acres: 40.00
City:	Site Code:	Classification Per M.S. 86A.05: f. state forests and state forest subareas	Current Public Use: YES	Future Public Use: YES
Land Code: 1000015921	Agency Land Code: R2930527	Land Name: FORESTRY	County: BELTRAMI	Acres: 40.00
City:	Site Code:	Classification Per M.S. 86A.05: f. state forests and state forest subareas	Current Public Use: YES	Future Public Use: YES
Land Code: 1000015922	Agency Land Code: R2928047	Land Name: FORESTRY	County: BELTRAMI	Acres: 40.00
City:	Site Code:	Classification Per M.S. 86A.05: f. state forests and state forest subareas	Current Public Use: YES	Future Public Use: YES
Land Code: 1000015923	Agency Land Code: R2927267	Land Name: FORESTRY	County: BELTRAMI	Acres: 40.00
City:	Site Code:	Classification Per M.S. 86A.05: f. state forests and state forest subareas	Current Public Use: YES	Future Public Use: YES



Land Code: 1000015924	Agency Land Code: R2928020	Land Name: FORESTRY	County: BELTRAMI	Acres: 40.00
City:	Site Code:	Classification Per M.S. 86A.05: f. state forests and state forest subareas	Current Public Use: YES	Future Public Use: YES
Land Code: 1000015925	Agency Land Code: R2933345	Land Name: FORESTRY	County: BELTRAMI	Acres: 48.14
City:	Site Code:	Classification Per M.S. 86A.05: f. state forests and state forest subareas	Current Public Use: YES	Future Public Use: YES
Land Code: 1000015926	Agency Land Code: R2930571	Land Name: FORESTRY	County: BELTRAMI	Acres: 20.77
City:	Site Code:	Classification Per M.S. 86A.05: f. state forests and state forest subareas	Current Public Use: YES	Future Public Use: YES
Land Code: 1000015927	Agency Land Code: R29535818	Land Name: FORESTRY	County: BELTRAMI	Acres: 9.00
City:	Site Code:	Classification Per M.S. 86A.05: f. state forests and state forest subareas	Current Public Use: YES	Future Public Use: YES
Land Code: 1000015928	Agency Land Code: R2933406	Land Name: FORESTRY	County: BELTRAMI	Acres: 40.00
City:	Site Code:	Classification Per M.S. 86A.05: f. state forests and state forest subareas	Current Public Use: YES	Future Public Use: YES
Land Code: 1000015929	Agency Land Code: R2927672	Land Name: FORESTRY	County: BELTRAMI	Acres: 40.00
City:	Site Code:	Classification Per M.S. 86A.05: f. state forests and state forest subareas	Current Public Use: YES	Future Public Use: YES
Land Code: 1000015930	Agency Land Code: R29334539	Land Name: FORESTRY	County: BELTRAMI	Acres: 47.64
City:	Site Code:	Classification Per M.S. 86A.05: f. state forests and state forest subareas	Current Public Use: YES	Future Public Use: YES
Land Code: 1000015931	Agency Land Code: R2927715	Land Name: FORESTRY	County: BELTRAMI	Acres: 40.00
City:	Site Code:	Classification Per M.S. 86A.05: f. state forests and state forest subareas	Current Public Use: YES	Future Public Use: YES
Land Code: 1000015932	Agency Land Code: R2930816	Land Name: FORESTRY	County: BELTRAMI	Acres: 40.00
City:	Site Code:	Classification Per M.S. 86A.05: f. state forests and state forest subareas	Current Public Use: YES	Future Public Use: YES
Land Code: 1000015933	Agency Land Code: R2926811	Land Name: FORESTRY	County: BELTRAMI	Acres: 40.00
City:	Site Code:	Classification Per M.S. 86A.05: f. state forests and state forest subareas	Current Public Use: YES	Future Public Use: YES
Land Code: 1000015934	Agency Land Code: R2927740	Land Name: FORESTRY	County: BELTRAMI	Acres: 40.00
City:	Site Code:	Classification Per M.S. 86A.05: f. state forests and state forest subareas	Current Public Use: YES	Future Public Use: YES
Land Code: 1000015935	Agency Land Code: R2927511	Land Name: FORESTRY	County: BELTRAMI	Acres: 40.00
City:	Site Code:	Classification Per M.S. 86A.05: f. state forests and state forest subareas	Current Public Use: YES	Future Public Use: YES



Land Code: 1000015936	Agency Land Code: R2927441	Land Name: FORESTRY	County: BELTRAMI	Acres: 40.00
City:	Site Code:	Classification Per M.S. 86A.05: f. state forests and state forest subareas	Current Public Use: YES	Future Public Use: YES
Land Code: 1000015937	Agency Land Code: R2930340	Land Name: FORESTRY	County: BELTRAMI	Acres: 40.00
City:	Site Code:	Classification Per M.S. 86A.05: f. state forests and state forest subareas	Current Public Use: YES	Future Public Use: YES
Land Code: 1000015938	Agency Land Code: R2933226	Land Name: FORESTRY	County: BELTRAMI	Acres: 40.00
City:	Site Code:	Classification Per M.S. 86A.05: f. state forests and state forest subareas	Current Public Use: YES	Future Public Use: YES
Land Code: 1000015939	Agency Land Code: R2927328	Land Name: FORESTRY	County: BELTRAMI	Acres: 40.30
City:	Site Code:	Classification Per M.S. 86A.05: f. state forests and state forest subareas	Current Public Use: YES	Future Public Use: YES
Land Code: 1000015940	Agency Land Code: R2927915	Land Name: FORESTRY	County: BELTRAMI	Acres: 40.00
City:	Site Code:	Classification Per M.S. 86A.05: f. state forests and state forest subareas	Current Public Use: YES	Future Public Use: YES
Land Code: 1000015941	Agency Land Code: R2927520	Land Name: FORESTRY	County: BELTRAMI	Acres: 40.00
City:	Site Code:	Classification Per M.S. 86A.05: f. state forests and state forest subareas	Current Public Use: YES	Future Public Use: YES
Land Code: 1000015942	Agency Land Code: R2930968	Land Name: FORESTRY	County: BELTRAMI	Acres: 40.00
City:	Site Code:	Classification Per M.S. 86A.05: f. state forests and state forest subareas	Current Public Use: YES	Future Public Use: YES
Land Code: 1000015943	Agency Land Code: R2928053	Land Name: FORESTRY	County: BELTRAMI	Acres: 40.00
City:	Site Code:	Classification Per M.S. 86A.05: f. state forests and state forest subareas	Current Public Use: YES	Future Public Use: YES
Land Code: 1000015944	Agency Land Code: R2930800	Land Name: FORESTRY	County: BELTRAMI	Acres: 40.00
City:	Site Code:	Classification Per M.S. 86A.05: f. state forests and state forest subareas	Current Public Use: YES	Future Public Use: YES
Land Code: 1000015945	Agency Land Code: R2928039	Land Name: FORESTRY	County: BELTRAMI	Acres: 40.00
City:	Site Code:	Classification Per M.S. 86A.05: f. state forests and state forest subareas	Current Public Use: YES	Future Public Use: YES
Land Code: 1000015946	Agency Land Code: R2927618	Land Name: FORESTRY	County: BELTRAMI	Acres: 40.00
City:	Site Code:	Classification Per M.S. 86A.05: f. state forests and state forest subareas	Current Public Use: YES	Future Public Use: YES
Land Code: 1000015947	Agency Land Code: R2930926	Land Name: FORESTRY	County: BELTRAMI	Acres: 40.00
City:	Site Code:	Classification Per M.S. 86A.05: f. state forests and state forest subareas	Current Public Use: YES	Future Public Use: YES



Land Code: 1000015948	Agency Land Code: R2927111	Land Name: FORESTRY	County: BELTRAMI	Acres: 40.00
City:	Site Code:	Classification Per M.S. 86A.05: f. state forests and state forest subareas	Current Public Use: YES	Future Public Use: YES
Land Code: 1000015949	Agency Land Code: R2927273	Land Name: FORESTRY	County: BELTRAMI	Acres: 40.00
City:	Site Code:	Classification Per M.S. 86A.05: f. state forests and state forest subareas	Current Public Use: YES	Future Public Use: YES
Land Code: 1000015950	Agency Land Code: R2927654	Land Name: FORESTRY	County: BELTRAMI	Acres: 40.00
City:	Site Code:	Classification Per M.S. 86A.05: f. state forests and state forest subareas	Current Public Use: YES	Future Public Use: YES
Land Code: 1000015951	Agency Land Code: R2927703	Land Name: FORESTRY	County: BELTRAMI	Acres: 40.00
City:	Site Code:	Classification Per M.S. 86A.05: f. state forests and state forest subareas	Current Public Use: YES	Future Public Use: YES
Land Code: 1000015952	Agency Land Code: R2930724	Land Name: FORESTRY	County: BELTRAMI	Acres: 40.00
City:	Site Code:	Classification Per M.S. 86A.05: f. state forests and state forest subareas	Current Public Use: YES	Future Public Use: YES
Land Code: 1000015953	Agency Land Code: R2930900	Land Name: FORESTRY	County: BELTRAMI	Acres: 40.00
City:	Site Code:	Classification Per M.S. 86A.05: f. state forests and state forest subareas	Current Public Use: YES	Future Public Use: YES
Land Code: 1000015954	Agency Land Code: R2927921	Land Name: FORESTRY	County: BELTRAMI	Acres: 40.00
City:	Site Code:	Classification Per M.S. 86A.05: f. state forests and state forest subareas	Current Public Use: YES	Future Public Use: YES
Land Code: 1000015955	Agency Land Code: R2930824	Land Name: FORESTRY	County: BELTRAMI	Acres: 40.00
City:	Site Code:	Classification Per M.S. 86A.05: f. state forests and state forest subareas	Current Public Use: YES	Future Public Use: YES
Land Code: 1000015956	Agency Land Code: R2927528	Land Name: FORESTRY	County: BELTRAMI	Acres: 40.00
City:	Site Code:	Classification Per M.S. 86A.05: f. state forests and state forest subareas	Current Public Use: YES	Future Public Use: YES
Land Code: 1000015957	Agency Land Code: R2930875	Land Name: FORESTRY	County: BELTRAMI	Acres: 40.00
City:	Site Code:	Classification Per M.S. 86A.05: f. state forests and state forest subareas	Current Public Use: YES	Future Public Use: YES
Land Code: 1000015958	Agency Land Code: R2930955	Land Name: FORESTRY	County: BELTRAMI	Acres: 40.00
City:	Site Code:	Classification Per M.S. 86A.05: f. state forests and state forest subareas	Current Public Use: YES	Future Public Use: YES
Land Code: 1000015959	Agency Land Code: R2930578	Land Name: FORESTRY	County: BELTRAMI	Acres: 40.00
City:	Site Code:	Classification Per M.S. 86A.05: f. state forests and state forest subareas	Current Public Use: YES	Future Public Use: YES



Land Code: 1000015960	Agency Land Code: R2926809	Land Name: FORESTRY	County: BELTRAMI	Acres: 40.00
City:	Site Code:	Classification Per M.S. 86A.05: f. state forests and state forest subareas	Current Public Use: YES	Future Public Use: YES
Land Code: 1000015961	Agency Land Code: R2927053	Land Name: FORESTRY	County: BELTRAMI	Acres: 40.00
City:	Site Code:	Classification Per M.S. 86A.05: f. state forests and state forest subareas	Current Public Use: YES	Future Public Use: YES
Land Code: 1000015962	Agency Land Code: R2927823	Land Name: FORESTRY	County: BELTRAMI	Acres: 42.28
City:	Site Code:	Classification Per M.S. 86A.05: f. state forests and state forest subareas	Current Public Use: YES	Future Public Use: YES
Land Code: 1000015963	Agency Land Code: R2927001	Land Name: FORESTRY	County: BELTRAMI	Acres: 40.00
City:	Site Code:	Classification Per M.S. 86A.05: f. state forests and state forest subareas	Current Public Use: YES	Future Public Use: YES
Land Code: 1000015964	Agency Land Code: R2930442	Land Name: FORESTRY	County: BELTRAMI	Acres: 40.00
City:	Site Code:	Classification Per M.S. 86A.05: f. state forests and state forest subareas	Current Public Use: YES	Future Public Use: YES
Land Code: 1000015965	Agency Land Code: R2927792	Land Name: FORESTRY	County: BELTRAMI	Acres: 40.00
City:	Site Code:	Classification Per M.S. 86A.05: f. state forests and state forest subareas	Current Public Use: YES	Future Public Use: YES
Land Code: 1000015966	Agency Land Code: R2927821	Land Name: FORESTRY	County: BELTRAMI	Acres: 40.00
City:	Site Code:	Classification Per M.S. 86A.05: f. state forests and state forest subareas	Current Public Use: YES	Future Public Use: YES
Land Code: 1000015967	Agency Land Code: R2927388	Land Name: FORESTRY	County: BELTRAMI	Acres: 40.00
City:	Site Code:	Classification Per M.S. 86A.05: f. state forests and state forest subareas	Current Public Use: YES	Future Public Use: YES
Land Code: 1000015968	Agency Land Code: R2930983	Land Name: FORESTRY	County: BELTRAMI	Acres: 40.00
City:	Site Code:	Classification Per M.S. 86A.05: f. state forests and state forest subareas	Current Public Use: YES	Future Public Use: YES
Land Code: 1000015969	Agency Land Code: R2928137	Land Name: FORESTRY	County: BELTRAMI	Acres: 40.00
City:	Site Code:	Classification Per M.S. 86A.05: f. state forests and state forest subareas	Current Public Use: YES	Future Public Use: YES
Land Code: 1000015970	Agency Land Code: R2930976	Land Name: FORESTRY	County: BELTRAMI	Acres: 40.00
City:	Site Code:	Classification Per M.S. 86A.05: f. state forests and state forest subareas	Current Public Use: YES	Future Public Use: YES
Land Code: 1000015971	Agency Land Code: R2927957	Land Name: FORESTRY	County: BELTRAMI	Acres: 40.00
City:	Site Code:	Classification Per M.S. 86A.05: f. state forests and state forest subareas	Current Public Use: YES	Future Public Use: YES



Land Code: 1000015972	Agency Land Code: R2930815	Land Name: FORESTRY	County: BELTRAMI	Acres: 40.00
City:	Site Code:	Classification Per M.S. 86A.05: f. state forests and state forest subareas	Current Public Use: YES	Future Public Use: YES
Land Code: 1000015973	Agency Land Code: R2927387	Land Name: FORESTRY	County: BELTRAMI	Acres: 40.00
City:	Site Code:	Classification Per M.S. 86A.05: f. state forests and state forest subareas	Current Public Use: YES	Future Public Use: YES
Land Code: 1000015974	Agency Land Code: R2928070	Land Name: FORESTRY	County: BELTRAMI	Acres: 40.00
City:	Site Code:	Classification Per M.S. 86A.05: f. state forests and state forest subareas	Current Public Use: YES	Future Public Use: YES
Land Code: 1000015975	Agency Land Code: R2930953	Land Name: FORESTRY	County: BELTRAMI	Acres: 40.00
City:	Site Code:	Classification Per M.S. 86A.05: f. state forests and state forest subareas	Current Public Use: YES	Future Public Use: YES
Land Code: 1000015976	Agency Land Code: R2927941	Land Name: FORESTRY	County: BELTRAMI	Acres: 13.00
City:	Site Code:	Classification Per M.S. 86A.05: f. state forests and state forest subareas	Current Public Use: YES	Future Public Use: YES
Land Code: 1000015977	Agency Land Code: R2927667	Land Name: FORESTRY	County: BELTRAMI	Acres: 40.00
City:	Site Code:	Classification Per M.S. 86A.05: f. state forests and state forest subareas	Current Public Use: YES	Future Public Use: YES
Land Code: 1000015978	Agency Land Code: R2930403	Land Name: FORESTRY	County: BELTRAMI	Acres: 40.00
City:	Site Code:	Classification Per M.S. 86A.05: f. state forests and state forest subareas	Current Public Use: YES	Future Public Use: YES
Land Code: 1000015979	Agency Land Code: R2930868	Land Name: FORESTRY	County: BELTRAMI	Acres: 40.00
City:	Site Code:	Classification Per M.S. 86A.05: f. state forests and state forest subareas	Current Public Use: YES	Future Public Use: YES
Land Code: 1000015980	Agency Land Code: R2927540	Land Name: FORESTRY	County: BELTRAMI	Acres: 40.00
City:	Site Code:	Classification Per M.S. 86A.05: f. state forests and state forest subareas	Current Public Use: YES	Future Public Use: YES
Land Code: 1000015981	Agency Land Code: R2933343	Land Name: FORESTRY	County: BELTRAMI	Acres: 2.60
City:	Site Code:	Classification Per M.S. 86A.05: f. state forests and state forest subareas	Current Public Use: YES	Future Public Use: YES
Land Code: 1000015982	Agency Land Code: R29334456	Land Name: FORESTRY	County: BELTRAMI	Acres: 52.86
City:	Site Code:	Classification Per M.S. 86A.05: f. state forests and state forest subareas	Current Public Use: YES	Future Public Use: YES
Land Code: 1000015983	Agency Land Code: R2933386	Land Name: FORESTRY	County: BELTRAMI	Acres: 40.00
City:	Site Code:	Classification Per M.S. 86A.05: f. state forests and state forest subareas	Current Public Use: YES	Future Public Use: YES



Land Code: 1000015984	Agency Land Code: R2927793	Land Name: FORESTRY	County: BELTRAMI	Acres: 40.00
City:	Site Code:	Classification Per M.S. 86A.05: f. state forests and state forest subareas	Current Public Use: YES	Future Public Use: YES
Land Code: 1000015985	Agency Land Code: R2927513	Land Name: FORESTRY	County: BELTRAMI	Acres: 40.00
City:	Site Code:	Classification Per M.S. 86A.05: f. state forests and state forest subareas	Current Public Use: YES	Future Public Use: YES
Land Code: 1000015986	Agency Land Code: R2930306	Land Name: FORESTRY	County: BELTRAMI	Acres: 35.65
City:	Site Code:	Classification Per M.S. 86A.05: f. state forests and state forest subareas	Current Public Use: YES	Future Public Use: YES
Land Code: 1000015987	Agency Land Code: R2927901	Land Name: FORESTRY	County: BELTRAMI	Acres: 40.00
City:	Site Code:	Classification Per M.S. 86A.05: f. state forests and state forest subareas	Current Public Use: YES	Future Public Use: YES
Land Code: 1000015988	Agency Land Code: R2928012	Land Name: FORESTRY	County: BELTRAMI	Acres: 40.00
City:	Site Code:	Classification Per M.S. 86A.05: f. state forests and state forest subareas	Current Public Use: YES	Future Public Use: YES
Land Code: 1000015989	Agency Land Code: R2927484	Land Name: FORESTRY	County: BELTRAMI	Acres: 40.00
City:	Site Code:	Classification Per M.S. 86A.05: f. state forests and state forest subareas	Current Public Use: YES	Future Public Use: YES
Land Code: 1000015990	Agency Land Code: R2927254	Land Name: FORESTRY	County: BELTRAMI	Acres: 40.00
City:	Site Code:	Classification Per M.S. 86A.05: f. state forests and state forest subareas	Current Public Use: YES	Future Public Use: YES
Land Code: 1000015991	Agency Land Code: R2927997	Land Name: FORESTRY	County: BELTRAMI	Acres: 40.00
City:	Site Code:	Classification Per M.S. 86A.05: f. state forests and state forest subareas	Current Public Use: YES	Future Public Use: YES
Land Code: 1000015992	Agency Land Code: R2930775	Land Name: FORESTRY	County: BELTRAMI	Acres: 40.00
City:	Site Code:	Classification Per M.S. 86A.05: f. state forests and state forest subareas	Current Public Use: YES	Future Public Use: YES
Land Code: 1000015993	Agency Land Code: R2927727	Land Name: FORESTRY	County: BELTRAMI	Acres: 17.67
City:	Site Code:	Classification Per M.S. 86A.05: f. state forests and state forest subareas	Current Public Use: YES	Future Public Use: YES
Land Code: 1000015994	Agency Land Code: R2927887	Land Name: FORESTRY	County: BELTRAMI	Acres: 16.00
City:	Site Code:	Classification Per M.S. 86A.05: f. state forests and state forest subareas	Current Public Use: YES	Future Public Use: YES
Land Code: 1000015995	Agency Land Code: R2927463	Land Name: FORESTRY	County: BELTRAMI	Acres: 40.00
City:	Site Code:	Classification Per M.S. 86A.05: f. state forests and state forest subareas	Current Public Use: YES	Future Public Use: YES



Land Code: 1000015996	Agency Land Code: R2927668	Land Name: FORESTRY	County: BELTRAMI	Acres: 40.00
City:	Site Code:	Classification Per M.S. 86A.05: f. state forests and state forest subareas	Current Public Use: YES	Future Public Use: YES
Land Code: 1000015997	Agency Land Code: R2928149	Land Name: FORESTRY	County: BELTRAMI	Acres: 40.00
City:	Site Code:	Classification Per M.S. 86A.05: f. state forests and state forest subareas	Current Public Use: YES	Future Public Use: YES
Land Code: 1000015998	Agency Land Code: R2927458	Land Name: FORESTRY	County: BELTRAMI	Acres: 40.00
City:	Site Code:	Classification Per M.S. 86A.05: f. state forests and state forest subareas	Current Public Use: YES	Future Public Use: YES
Land Code: 1000015999	Agency Land Code: R2933381	Land Name: FORESTRY	County: BELTRAMI	Acres: 47.93
City:	Site Code:	Classification Per M.S. 86A.05: f. state forests and state forest subareas	Current Public Use: YES	Future Public Use: YES
Land Code: 1000016000	Agency Land Code: R2931003	Land Name: FORESTRY	County: BELTRAMI	Acres: 40.00
City:	Site Code:	Classification Per M.S. 86A.05: f. state forests and state forest subareas	Current Public Use: YES	Future Public Use: YES
Land Code: 1000016001	Agency Land Code: R2928059	Land Name: FORESTRY	County: BELTRAMI	Acres: 40.00
City:	Site Code:	Classification Per M.S. 86A.05: f. state forests and state forest subareas	Current Public Use: YES	Future Public Use: YES
Land Code: 1000016002	Agency Land Code: R2933358	Land Name: FORESTRY	County: BELTRAMI	Acres: 40.00
City:	Site Code:	Classification Per M.S. 86A.05: f. state forests and state forest subareas	Current Public Use: YES	Future Public Use: YES
Land Code: 1000016003	Agency Land Code: R2927238	Land Name: FORESTRY	County: BELTRAMI	Acres: 40.00
City:	Site Code:	Classification Per M.S. 86A.05: f. state forests and state forest subareas	Current Public Use: YES	Future Public Use: YES
Land Code: 1000016004	Agency Land Code: R2926849	Land Name: FORESTRY	County: BELTRAMI	Acres: 40.00
City:	Site Code:	Classification Per M.S. 86A.05: f. state forests and state forest subareas	Current Public Use: YES	Future Public Use: YES
Land Code: 1000016005	Agency Land Code: R2930311	Land Name: FORESTRY	County: BELTRAMI	Acres: 40.00
City:	Site Code:	Classification Per M.S. 86A.05: f. state forests and state forest subareas	Current Public Use: YES	Future Public Use: YES
Land Code: 1000016006	Agency Land Code: R2927657	Land Name: FORESTRY	County: BELTRAMI	Acres: 40.00
City:	Site Code:	Classification Per M.S. 86A.05: f. state forests and state forest subareas	Current Public Use: YES	Future Public Use: YES
Land Code: 1000016007	Agency Land Code: R2927669	Land Name: FORESTRY	County: BELTRAMI	Acres: 39.70
City:	Site Code:	Classification Per M.S. 86A.05: f. state forests and state forest subareas	Current Public Use: YES	Future Public Use: YES



Land Code: 1000016008	Agency Land Code: R2928079	Land Name: FORESTRY	County: BELTRAMI	Acres: 40.00
City:	Site Code:	Classification Per M.S. 86A.05: f. state forests and state forest subareas	Current Public Use: YES	Future Public Use: YES
Land Code: 1000016009	Agency Land Code: R2933342	Land Name: FORESTRY	County: BELTRAMI	Acres: 40.00
City:	Site Code:	Classification Per M.S. 86A.05: f. state forests and state forest subareas	Current Public Use: YES	Future Public Use: YES
Land Code: 1000016010	Agency Land Code: R2930740	Land Name: FORESTRY	County: BELTRAMI	Acres: 40.00
City:	Site Code:	Classification Per M.S. 86A.05: f. state forests and state forest subareas	Current Public Use: YES	Future Public Use: YES
Land Code: 1000016011	Agency Land Code: R2930885	Land Name: FORESTRY	County: BELTRAMI	Acres: 40.00
City:	Site Code:	Classification Per M.S. 86A.05: f. state forests and state forest subareas	Current Public Use: YES	Future Public Use: YES
Land Code: 1000016012	Agency Land Code: R2927832	Land Name: FORESTRY	County: BELTRAMI	Acres: 40.00
City:	Site Code:	Classification Per M.S. 86A.05: f. state forests and state forest subareas	Current Public Use: YES	Future Public Use: YES
Land Code: 1000016013	Agency Land Code: R2930827	Land Name: FORESTRY	County: BELTRAMI	Acres: 40.00
City:	Site Code:	Classification Per M.S. 86A.05: f. state forests and state forest subareas	Current Public Use: YES	Future Public Use: YES
Land Code: 1000016014	Agency Land Code: R2930359	Land Name: FORESTRY	County: BELTRAMI	Acres: 40.00
City:	Site Code:	Classification Per M.S. 86A.05: f. state forests and state forest subareas	Current Public Use: YES	Future Public Use: YES
Land Code: 1000016015	Agency Land Code: R2930396	Land Name: FORESTRY	County: BELTRAMI	Acres: 40.00
City:	Site Code:	Classification Per M.S. 86A.05: f. state forests and state forest subareas	Current Public Use: YES	Future Public Use: YES
Land Code: 1000016016	Agency Land Code: R2927972	Land Name: FORESTRY	County: BELTRAMI	Acres: 40.00
City:	Site Code:	Classification Per M.S. 86A.05: f. state forests and state forest subareas	Current Public Use: YES	Future Public Use: YES
Land Code: 1000016017	Agency Land Code: R2927903	Land Name: FORESTRY	County: BELTRAMI	Acres: 40.00
City:	Site Code:	Classification Per M.S. 86A.05: f. state forests and state forest subareas	Current Public Use: YES	Future Public Use: YES
Land Code: 1000016018	Agency Land Code: R2930570	Land Name: FORESTRY	County: BELTRAMI	Acres: 19.92
City:	Site Code:	Classification Per M.S. 86A.05: f. state forests and state forest subareas	Current Public Use: YES	Future Public Use: YES
Land Code: 1000016019	Agency Land Code: R2933350	Land Name: FORESTRY	County: BELTRAMI	Acres: 40.00
City:	Site Code:	Classification Per M.S. 86A.05: f. state forests and state forest subareas	Current Public Use: YES	Future Public Use: YES



Land Code: 1000016020	Agency Land Code: R2930414	Land Name: FORESTRY	County: BELTRAMI	Acres: 40.00
City:	Site Code:	Classification Per M.S. 86A.05: f. state forests and state forest subareas	Current Public Use: YES	Future Public Use: YES
Land Code: 1000016021	Agency Land Code: R2926810	Land Name: FORESTRY	County: BELTRAMI	Acres: 40.00
City:	Site Code:	Classification Per M.S. 86A.05: f. state forests and state forest subareas	Current Public Use: YES	Future Public Use: YES
Land Code: 1000016022	Agency Land Code: R2927987	Land Name: FORESTRY	County: BELTRAMI	Acres: 40.00
City:	Site Code:	Classification Per M.S. 86A.05: f. state forests and state forest subareas	Current Public Use: YES	Future Public Use: YES
Land Code: 1000016023	Agency Land Code: R2927241	Land Name: FORESTRY	County: BELTRAMI	Acres: 40.00
City:	Site Code:	Classification Per M.S. 86A.05: f. state forests and state forest subareas	Current Public Use: YES	Future Public Use: YES
Land Code: 1000016024	Agency Land Code: R2927304	Land Name: FORESTRY	County: BELTRAMI	Acres: 40.00
City:	Site Code:	Classification Per M.S. 86A.05: f. state forests and state forest subareas	Current Public Use: YES	Future Public Use: YES
Land Code: 1000016025	Agency Land Code: R2933306	Land Name: FORESTRY	County: BELTRAMI	Acres: 40.00
City:	Site Code:	Classification Per M.S. 86A.05: f. state forests and state forest subareas	Current Public Use: YES	Future Public Use: YES
Land Code: 1000016026	Agency Land Code: R2927282	Land Name: FORESTRY	County: BELTRAMI	Acres: 40.00
City:	Site Code:	Classification Per M.S. 86A.05: f. state forests and state forest subareas	Current Public Use: YES	Future Public Use: YES
Land Code: 1000016027	Agency Land Code: R2930456	Land Name: FORESTRY	County: BELTRAMI	Acres: 40.00
City:	Site Code:	Classification Per M.S. 86A.05: f. state forests and state forest subareas	Current Public Use: YES	Future Public Use: YES
Land Code: 1000016028	Agency Land Code: R2930331	Land Name: FORESTRY	County: BELTRAMI	Acres: 40.00
City:	Site Code:	Classification Per M.S. 86A.05: f. state forests and state forest subareas	Current Public Use: YES	Future Public Use: YES
Land Code: 1000016029	Agency Land Code: R2927431	Land Name: FORESTRY	County: BELTRAMI	Acres: 27.54
City:	Site Code:	Classification Per M.S. 86A.05: f. state forests and state forest subareas	Current Public Use: YES	Future Public Use: YES
Land Code: 1000016030	Agency Land Code: R2927523	Land Name: FORESTRY	County: BELTRAMI	Acres: 40.00
City:	Site Code:	Classification Per M.S. 86A.05: f. state forests and state forest subareas	Current Public Use: YES	Future Public Use: YES
Land Code: 1000016031	Agency Land Code: R2928009	Land Name: FORESTRY	County: BELTRAMI	Acres: 40.00
City:	Site Code:	Classification Per M.S. 86A.05: f. state forests and state forest subareas	Current Public Use: YES	Future Public Use: YES



Land Code: 1000016032	Agency Land Code: R2930732	Land Name: FORESTRY	County: BELTRAMI	Acres: 40.00
City:	Site Code:	Classification Per M.S. 86A.05: f. state forests and state forest subareas	Current Public Use: YES	Future Public Use: YES
Land Code: 1000016033	Agency Land Code: R2933365	Land Name: FORESTRY	County: BELTRAMI	Acres: 40.00
City:	Site Code:	Classification Per M.S. 86A.05: f. state forests and state forest subareas	Current Public Use: YES	Future Public Use: YES
Land Code: 1000016034	Agency Land Code: R2930749	Land Name: FORESTRY	County: BELTRAMI	Acres: 40.00
City:	Site Code:	Classification Per M.S. 86A.05: f. state forests and state forest subareas	Current Public Use: YES	Future Public Use: YES
Land Code: 1000016035	Agency Land Code: R2930906	Land Name: FORESTRY	County: BELTRAMI	Acres: 40.00
City:	Site Code:	Classification Per M.S. 86A.05: f. state forests and state forest subareas	Current Public Use: YES	Future Public Use: YES
Land Code: 1000016036	Agency Land Code: R2927269	Land Name: FORESTRY	County: BELTRAMI	Acres: 40.00
City:	Site Code:	Classification Per M.S. 86A.05: f. state forests and state forest subareas	Current Public Use: YES	Future Public Use: YES
Land Code: 1000016037	Agency Land Code: R2927818	Land Name: FORESTRY	County: BELTRAMI	Acres: 41.78
City:	Site Code:	Classification Per M.S. 86A.05: f. state forests and state forest subareas	Current Public Use: YES	Future Public Use: YES
Land Code: 1000016038	Agency Land Code: R2927621	Land Name: FORESTRY	County: BELTRAMI	Acres: 32.93
City:	Site Code:	Classification Per M.S. 86A.05: f. state forests and state forest subareas	Current Public Use: YES	Future Public Use: YES
Land Code: 1000016039	Agency Land Code: R2930631	Land Name: FORESTRY	County: BELTRAMI	Acres: 40.00
City:	Site Code:	Classification Per M.S. 86A.05: f. state forests and state forest subareas	Current Public Use: YES	Future Public Use: YES
Land Code: 1000016040	Agency Land Code: R2930734	Land Name: FORESTRY	County: BELTRAMI	Acres: 40.00
City:	Site Code:	Classification Per M.S. 86A.05: f. state forests and state forest subareas	Current Public Use: YES	Future Public Use: YES
Land Code: 1000016041	Agency Land Code: R2928111	Land Name: FORESTRY	County: BELTRAMI	Acres: 40.00
City:	Site Code:	Classification Per M.S. 86A.05: f. state forests and state forest subareas	Current Public Use: YES	Future Public Use: YES
Land Code: 1000016042	Agency Land Code: R2927329	Land Name: FORESTRY	County: BELTRAMI	Acres: 40.00
City:	Site Code:	Classification Per M.S. 86A.05: f. state forests and state forest subareas	Current Public Use: YES	Future Public Use: YES
Land Code: 1000016043	Agency Land Code: R2927933	Land Name: FORESTRY	County: BELTRAMI	Acres: 40.00
City:	Site Code:	Classification Per M.S. 86A.05: f. state forests and state forest subareas	Current Public Use: YES	Future Public Use: YES



Land Code: 1000016044	Agency Land Code: R2930999	Land Name: FORESTRY	County: BELTRAMI	Acres: 40.00
City:	Site Code:	Classification Per M.S. 86A.05: f. state forests and state forest subareas	Current Public Use: YES	Future Public Use: YES
Land Code: 1000016045	Agency Land Code: R2928176	Land Name: FORESTRY	County: BELTRAMI	Acres: 40.00
City:	Site Code:	Classification Per M.S. 86A.05: f. state forests and state forest subareas	Current Public Use: YES	Future Public Use: YES
Land Code: 1000016046	Agency Land Code: R2930509	Land Name: FORESTRY	County: BELTRAMI	Acres: 40.00
City:	Site Code:	Classification Per M.S. 86A.05: f. state forests and state forest subareas	Current Public Use: YES	Future Public Use: YES
Land Code: 1000016047	Agency Land Code: R2927383	Land Name: FORESTRY	County: BELTRAMI	Acres: 40.00
City:	Site Code:	Classification Per M.S. 86A.05: f. state forests and state forest subareas	Current Public Use: YES	Future Public Use: YES
Land Code: 1000016048	Agency Land Code: R2930805	Land Name: FORESTRY	County: BELTRAMI	Acres: 40.00
City:	Site Code:	Classification Per M.S. 86A.05: f. state forests and state forest subareas	Current Public Use: YES	Future Public Use: YES
Land Code: 1000016049	Agency Land Code: R2927804	Land Name: FORESTRY	County: BELTRAMI	Acres: 40.00
City:	Site Code:	Classification Per M.S. 86A.05: f. state forests and state forest subareas	Current Public Use: YES	Future Public Use: YES
Land Code: 1000016050	Agency Land Code: R2931011	Land Name: FORESTRY	County: BELTRAMI	Acres: 40.00
City:	Site Code:	Classification Per M.S. 86A.05: f. state forests and state forest subareas	Current Public Use: YES	Future Public Use: YES
Land Code: 1000016051	Agency Land Code: R2930310	Land Name: FORESTRY	County: BELTRAMI	Acres: 40.00
City:	Site Code:	Classification Per M.S. 86A.05: f. state forests and state forest subareas	Current Public Use: YES	Future Public Use: YES
Land Code: 1000016052	Agency Land Code: R2928043	Land Name: FORESTRY	County: BELTRAMI	Acres: 40.00
City:	Site Code:	Classification Per M.S. 86A.05: f. state forests and state forest subareas	Current Public Use: YES	Future Public Use: YES
Land Code: 1000016053	Agency Land Code: R2933236	Land Name: FORESTRY	County: BELTRAMI	Acres: 10.99
City:	Site Code:	Classification Per M.S. 86A.05: f. state forests and state forest subareas	Current Public Use: YES	Future Public Use: YES
Land Code: 1000016054	Agency Land Code: R2928116	Land Name: FORESTRY	County: BELTRAMI	Acres: 40.00
City:	Site Code:	Classification Per M.S. 86A.05: f. state forests and state forest subareas	Current Public Use: YES	Future Public Use: YES
Land Code: 1000016055	Agency Land Code: R2930339	Land Name: FORESTRY	County: BELTRAMI	Acres: 38.99
City:	Site Code:	Classification Per M.S. 86A.05: f. state forests and state forest subareas	Current Public Use: YES	Future Public Use: YES



Land Code: 1000016056	Agency Land Code: R2930911	Land Name: FORESTRY	County: BELTRAMI	Acres: 40.00
City:	Site Code:	Classification Per M.S. 86A.05: f. state forests and state forest subareas	Current Public Use: YES	Future Public Use: YES
Land Code: 1000016057	Agency Land Code: R2927033	Land Name: FORESTRY	County: BELTRAMI	Acres: 38.30
City:	Site Code:	Classification Per M.S. 86A.05: f. state forests and state forest subareas	Current Public Use: YES	Future Public Use: YES
Land Code: 1000016058	Agency Land Code: R2928209	Land Name: FORESTRY	County: BELTRAMI	Acres: 40.00
City:	Site Code:	Classification Per M.S. 86A.05: f. state forests and state forest subareas	Current Public Use: YES	Future Public Use: YES
Land Code: 1000016059	Agency Land Code: R2933309	Land Name: FORESTRY	County: BELTRAMI	Acres: 40.00
City:	Site Code:	Classification Per M.S. 86A.05: f. state forests and state forest subareas	Current Public Use: YES	Future Public Use: YES
Land Code: 1000016060	Agency Land Code: R2927866	Land Name: FORESTRY	County: BELTRAMI	Acres: 40.00
City:	Site Code:	Classification Per M.S. 86A.05: f. state forests and state forest subareas	Current Public Use: YES	Future Public Use: YES
Land Code: 1000016061	Agency Land Code: R2933390	Land Name: FORESTRY	County: BELTRAMI	Acres: 40.00
City:	Site Code:	Classification Per M.S. 86A.05: f. state forests and state forest subareas	Current Public Use: YES	Future Public Use: YES
Land Code: 1000016062	Agency Land Code: R2927923	Land Name: FORESTRY	County: BELTRAMI	Acres: 40.00
City:	Site Code:	Classification Per M.S. 86A.05: f. state forests and state forest subareas	Current Public Use: YES	Future Public Use: YES
Land Code: 1000016063	Agency Land Code: R2927693	Land Name: FORESTRY	County: BELTRAMI	Acres: 40.00
City:	Site Code:	Classification Per M.S. 86A.05: f. state forests and state forest subareas	Current Public Use: YES	Future Public Use: YES
Land Code: 1000016064	Agency Land Code: R2930404	Land Name: FORESTRY	County: BELTRAMI	Acres: 40.00
City:	Site Code:	Classification Per M.S. 86A.05: f. state forests and state forest subareas	Current Public Use: YES	Future Public Use: YES
Land Code: 1000016065	Agency Land Code: R2930647	Land Name: FORESTRY	County: BELTRAMI	Acres: 40.00
City:	Site Code:	Classification Per M.S. 86A.05: f. state forests and state forest subareas	Current Public Use: YES	Future Public Use: YES
Land Code: 1000016066	Agency Land Code: R2927653	Land Name: FORESTRY	County: BELTRAMI	Acres: 40.00
City:	Site Code:	Classification Per M.S. 86A.05: f. state forests and state forest subareas	Current Public Use: YES	Future Public Use: YES
Land Code: 1000016067	Agency Land Code: R2930725	Land Name: FORESTRY	County: BELTRAMI	Acres: 40.00
City:	Site Code:	Classification Per M.S. 86A.05: f. state forests and state forest subareas	Current Public Use: YES	Future Public Use: YES



Land Code: 1000016068	Agency Land Code: R2928125	Land Name: FORESTRY	County: BELTRAMI	Acres: 40.00
City:	Site Code:	Classification Per M.S. 86A.05: f. state forests and state forest subareas	Current Public Use: YES	Future Public Use: YES
Land Code: 1000016069	Agency Land Code: R2930301	Land Name: FORESTRY	County: BELTRAMI	Acres: 40.00
City:	Site Code:	Classification Per M.S. 86A.05: f. state forests and state forest subareas	Current Public Use: YES	Future Public Use: YES
Land Code: 1000016070	Agency Land Code: R2927160	Land Name: FORESTRY	County: BELTRAMI	Acres: 40.00
City:	Site Code:	Classification Per M.S. 86A.05: f. state forests and state forest subareas	Current Public Use: YES	Future Public Use: YES
Land Code: 1000016071	Agency Land Code: R2930972	Land Name: FORESTRY	County: BELTRAMI	Acres: 40.00
City:	Site Code:	Classification Per M.S. 86A.05: f. state forests and state forest subareas	Current Public Use: YES	Future Public Use: YES
Land Code: 1000016072	Agency Land Code: R2930739	Land Name: FORESTRY	County: BELTRAMI	Acres: 40.00
City:	Site Code:	Classification Per M.S. 86A.05: f. state forests and state forest subareas	Current Public Use: YES	Future Public Use: YES
Land Code: 1000016073	Agency Land Code: R2930923	Land Name: FORESTRY	County: BELTRAMI	Acres: 40.00
City:	Site Code:	Classification Per M.S. 86A.05: f. state forests and state forest subareas	Current Public Use: YES	Future Public Use: YES
Land Code: 1000016074	Agency Land Code: R2927694	Land Name: FORESTRY	County: BELTRAMI	Acres: 40.00
City:	Site Code:	Classification Per M.S. 86A.05: f. state forests and state forest subareas	Current Public Use: YES	Future Public Use: YES
Land Code: 1000016075	Agency Land Code: R2927889	Land Name: FORESTRY	County: BELTRAMI	Acres: 40.00
City:	Site Code:	Classification Per M.S. 86A.05: f. state forests and state forest subareas	Current Public Use: YES	Future Public Use: YES
Land Code: 1000016076	Agency Land Code: R2930395	Land Name: FORESTRY	County: BELTRAMI	Acres: 40.00
City:	Site Code:	Classification Per M.S. 86A.05: f. state forests and state forest subareas	Current Public Use: YES	Future Public Use: YES
Land Code: 1000016077	Agency Land Code: R2928084	Land Name: FORESTRY	County: BELTRAMI	Acres: 40.00
City:	Site Code:	Classification Per M.S. 86A.05: f. state forests and state forest subareas	Current Public Use: YES	Future Public Use: YES
Land Code: 1000016078	Agency Land Code: R2930880	Land Name: FORESTRY	County: BELTRAMI	Acres: 40.00
City:	Site Code:	Classification Per M.S. 86A.05: f. state forests and state forest subareas	Current Public Use: YES	Future Public Use: YES
Land Code: 1000016079	Agency Land Code: R2928143	Land Name: FORESTRY	County: BELTRAMI	Acres: 40.00
City:	Site Code:	Classification Per M.S. 86A.05: f. state forests and state forest subareas	Current Public Use: YES	Future Public Use: YES



Land Code: 1000016080	Agency Land Code: R2930431	Land Name: FORESTRY	County: BELTRAMI	Acres: 40.00
City:	Site Code:	Classification Per M.S. 86A.05: f. state forests and state forest subareas	Current Public Use: YES	Future Public Use: YES
Land Code: 1000016081	Agency Land Code: R2928066	Land Name: FORESTRY	County: BELTRAMI	Acres: 40.00
City:	Site Code:	Classification Per M.S. 86A.05: f. state forests and state forest subareas	Current Public Use: YES	Future Public Use: YES
Land Code: 1000016082	Agency Land Code: R2927974	Land Name: FORESTRY	County: BELTRAMI	Acres: 40.00
City:	Site Code:	Classification Per M.S. 86A.05: f. state forests and state forest subareas	Current Public Use: YES	Future Public Use: YES
Land Code: 1000016083	Agency Land Code: R2927524	Land Name: FORESTRY	County: BELTRAMI	Acres: 40.00
City:	Site Code:	Classification Per M.S. 86A.05: f. state forests and state forest subareas	Current Public Use: YES	Future Public Use: YES
Land Code: 1000016084	Agency Land Code: R2933275	Land Name: FORESTRY	County: BELTRAMI	Acres: 40.00
City:	Site Code:	Classification Per M.S. 86A.05: f. state forests and state forest subareas	Current Public Use: YES	Future Public Use: YES
Land Code: 1000016085	Agency Land Code: R2930362	Land Name: FORESTRY	County: BELTRAMI	Acres: 40.00
City:	Site Code:	Classification Per M.S. 86A.05: f. state forests and state forest subareas	Current Public Use: YES	Future Public Use: YES
Land Code: 1000016086	Agency Land Code: R2930366	Land Name: FORESTRY	County: BELTRAMI	Acres: 40.00
City:	Site Code:	Classification Per M.S. 86A.05: f. state forests and state forest subareas	Current Public Use: YES	Future Public Use: YES
Land Code: 1000016087	Agency Land Code: R2926967	Land Name: FORESTRY	County: BELTRAMI	Acres: 40.00
City:	Site Code:	Classification Per M.S. 86A.05: f. state forests and state forest subareas	Current Public Use: YES	Future Public Use: YES
Land Code: 1000016088	Agency Land Code: R2927399	Land Name: FORESTRY	County: BELTRAMI	Acres: 40.00
City:	Site Code:	Classification Per M.S. 86A.05: f. state forests and state forest subareas	Current Public Use: YES	Future Public Use: YES
Land Code: 1000016089	Agency Land Code: R2930635	Land Name: FORESTRY	County: BELTRAMI	Acres: 37.51
City:	Site Code:	Classification Per M.S. 86A.05: f. state forests and state forest subareas	Current Public Use: YES	Future Public Use: YES
Land Code: 1000016090	Agency Land Code: R2930394	Land Name: FORESTRY	County: BELTRAMI	Acres: 40.00
City:	Site Code:	Classification Per M.S. 86A.05: f. state forests and state forest subareas	Current Public Use: YES	Future Public Use: YES
Land Code: 1000016091	Agency Land Code: R2927360	Land Name: FORESTRY	County: BELTRAMI	Acres: 40.00
City:	Site Code:	Classification Per M.S. 86A.05: f. state forests and state forest subareas	Current Public Use: YES	Future Public Use: YES



Land Code: 1000016092	Agency Land Code: R2930825	Land Name: FORESTRY	County: BELTRAMI	Acres: 40.00
City:	Site Code:	Classification Per M.S. 86A.05: f. state forests and state forest subareas	Current Public Use: YES	Future Public Use: YES
Land Code: 1000016093	Agency Land Code: R2926829	Land Name: FORESTRY	County: BELTRAMI	Acres: 39.26
City:	Site Code:	Classification Per M.S. 86A.05: f. state forests and state forest subareas	Current Public Use: YES	Future Public Use: YES
Land Code: 1000016094	Agency Land Code: R2927369	Land Name: FORESTRY	County: BELTRAMI	Acres: 40.00
City:	Site Code:	Classification Per M.S. 86A.05: f. state forests and state forest subareas	Current Public Use: YES	Future Public Use: YES
Land Code: 1000016095	Agency Land Code: R2927635	Land Name: FORESTRY	County: BELTRAMI	Acres: 40.00
City:	Site Code:	Classification Per M.S. 86A.05: f. state forests and state forest subareas	Current Public Use: YES	Future Public Use: YES
Land Code: 1000016096	Agency Land Code: R2933300	Land Name: FORESTRY	County: BELTRAMI	Acres: 40.00
City:	Site Code:	Classification Per M.S. 86A.05: f. state forests and state forest subareas	Current Public Use: YES	Future Public Use: YES
Land Code: 1000016097	Agency Land Code: R2928076	Land Name: FORESTRY	County: BELTRAMI	Acres: 40.00
City:	Site Code:	Classification Per M.S. 86A.05: f. state forests and state forest subareas	Current Public Use: YES	Future Public Use: YES
Land Code: 1000016098	Agency Land Code: R2930904	Land Name: FORESTRY	County: BELTRAMI	Acres: 40.00
City:	Site Code:	Classification Per M.S. 86A.05: f. state forests and state forest subareas	Current Public Use: YES	Future Public Use: YES
Land Code: 1000016099	Agency Land Code: R2930789	Land Name: FORESTRY	County: BELTRAMI	Acres: 40.00
City:	Site Code:	Classification Per M.S. 86A.05: f. state forests and state forest subareas	Current Public Use: YES	Future Public Use: YES
Land Code: 1000016100	Agency Land Code: R2927357	Land Name: FORESTRY	County: BELTRAMI	Acres: 40.00
City:	Site Code:	Classification Per M.S. 86A.05: f. state forests and state forest subareas	Current Public Use: YES	Future Public Use: YES
Land Code: 1000016101	Agency Land Code: R2933344	Land Name: FORESTRY	County: BELTRAMI	Acres: 2.60
City:	Site Code:	Classification Per M.S. 86A.05: f. state forests and state forest subareas	Current Public Use: YES	Future Public Use: YES
Land Code: 1000016102	Agency Land Code: R2928102	Land Name: FORESTRY	County: BELTRAMI	Acres: 40.00
City:	Site Code:	Classification Per M.S. 86A.05: f. state forests and state forest subareas	Current Public Use: YES	Future Public Use: YES
Land Code: 1000016103	Agency Land Code: R2930320	Land Name: FORESTRY	County: BELTRAMI	Acres: 40.00
City:	Site Code:	Classification Per M.S. 86A.05: f. state forests and state forest subareas	Current Public Use: YES	Future Public Use: YES



Land Code: 1000016104	Agency Land Code: R2926987	Land Name: FORESTRY	County: BELTRAMI	Acres: 40.00
City:	Site Code:	Classification Per M.S. 86A.05: f. state forests and state forest subareas	Current Public Use: YES	Future Public Use: YES
Land Code: 1000016105	Agency Land Code: R2933356	Land Name: FORESTRY	County: BELTRAMI	Acres: 40.00
City:	Site Code:	Classification Per M.S. 86A.05: f. state forests and state forest subareas	Current Public Use: YES	Future Public Use: YES
Land Code: 1000016106	Agency Land Code: R2927153	Land Name: FORESTRY	County: BELTRAMI	Acres: 40.00
City:	Site Code:	Classification Per M.S. 86A.05: f. state forests and state forest subareas	Current Public Use: YES	Future Public Use: YES
Land Code: 1000016107	Agency Land Code: R2930541	Land Name: FORESTRY	County: BELTRAMI	Acres: 40.00
City:	Site Code:	Classification Per M.S. 86A.05: f. state forests and state forest subareas	Current Public Use: YES	Future Public Use: YES
Land Code: 1000016108	Agency Land Code: R2927245	Land Name: FORESTRY	County: BELTRAMI	Acres: 40.00
City:	Site Code:	Classification Per M.S. 86A.05: f. state forests and state forest subareas	Current Public Use: YES	Future Public Use: YES
Land Code: 1000016109	Agency Land Code: R2927284	Land Name: FORESTRY	County: BELTRAMI	Acres: 40.00
City:	Site Code:	Classification Per M.S. 86A.05: f. state forests and state forest subareas	Current Public Use: YES	Future Public Use: YES
Land Code: 1000016110	Agency Land Code: R2927908	Land Name: FORESTRY	County: BELTRAMI	Acres: 40.00
City:	Site Code:	Classification Per M.S. 86A.05: f. state forests and state forest subareas	Current Public Use: YES	Future Public Use: YES
Land Code: 1000016111	Agency Land Code: R2927651	Land Name: FORESTRY	County: BELTRAMI	Acres: 40.00
City:	Site Code:	Classification Per M.S. 86A.05: f. state forests and state forest subareas	Current Public Use: YES	Future Public Use: YES
Land Code: 1000016112	Agency Land Code: R2927476	Land Name: FORESTRY	County: BELTRAMI	Acres: 40.00
City:	Site Code:	Classification Per M.S. 86A.05: f. state forests and state forest subareas	Current Public Use: YES	Future Public Use: YES
Land Code: 1000016113	Agency Land Code: R2930318	Land Name: FORESTRY	County: BELTRAMI	Acres: 36.25
City:	Site Code:	Classification Per M.S. 86A.05: f. state forests and state forest subareas	Current Public Use: YES	Future Public Use: YES
Land Code: 1000016114	Agency Land Code: R2928133	Land Name: FORESTRY	County: BELTRAMI	Acres: 40.00
City:	Site Code:	Classification Per M.S. 86A.05: f. state forests and state forest subareas	Current Public Use: YES	Future Public Use: YES
Land Code: 1000016115	Agency Land Code: R2930692	Land Name: FORESTRY	County: BELTRAMI	Acres: 40.00
City:	Site Code:	Classification Per M.S. 86A.05: f. state forests and state forest subareas	Current Public Use: YES	Future Public Use: YES



Land Code: 1000016116	Agency Land Code: R2928201	Land Name: FORESTRY	County: BELTRAMI	Acres: 40.00
City:	Site Code:	Classification Per M.S. 86A.05: f. state forests and state forest subareas	Current Public Use: YES	Future Public Use: YES
Land Code: 1000016117	Agency Land Code: R2930971	Land Name: FORESTRY	County: BELTRAMI	Acres: 40.00
City:	Site Code:	Classification Per M.S. 86A.05: f. state forests and state forest subareas	Current Public Use: YES	Future Public Use: YES
Land Code: 1000016118	Agency Land Code: R2930411	Land Name: FORESTRY	County: BELTRAMI	Acres: 40.00
City:	Site Code:	Classification Per M.S. 86A.05: f. state forests and state forest subareas	Current Public Use: YES	Future Public Use: YES
Land Code: 1000016119	Agency Land Code: R2930807	Land Name: FORESTRY	County: BELTRAMI	Acres: 40.00
City:	Site Code:	Classification Per M.S. 86A.05: f. state forests and state forest subareas	Current Public Use: YES	Future Public Use: YES
Land Code: 1000016120	Agency Land Code: R2927403	Land Name: FORESTRY	County: BELTRAMI	Acres: 40.00
City:	Site Code:	Classification Per M.S. 86A.05: f. state forests and state forest subareas	Current Public Use: YES	Future Public Use: YES
Land Code: 1000016121	Agency Land Code: R2930450	Land Name: FORESTRY	County: BELTRAMI	Acres: 40.00
City:	Site Code:	Classification Per M.S. 86A.05: f. state forests and state forest subareas	Current Public Use: YES	Future Public Use: YES
Land Code: 1000016122	Agency Land Code: R2928098	Land Name: FORESTRY	County: BELTRAMI	Acres: 40.00
City:	Site Code:	Classification Per M.S. 86A.05: f. state forests and state forest subareas	Current Public Use: YES	Future Public Use: YES
Land Code: 1000016123	Agency Land Code: R2926846	Land Name: FORESTRY	County: BELTRAMI	Acres: 40.00
City:	Site Code:	Classification Per M.S. 86A.05: f. state forests and state forest subareas	Current Public Use: YES	Future Public Use: YES
Land Code: 1000016124	Agency Land Code: R2930535	Land Name: FORESTRY	County: BELTRAMI	Acres: 40.00
City:	Site Code:	Classification Per M.S. 86A.05: f. state forests and state forest subareas	Current Public Use: YES	Future Public Use: YES
Land Code: 1000016125	Agency Land Code: R2927506	Land Name: FORESTRY	County: BELTRAMI	Acres: 40.00
City:	Site Code:	Classification Per M.S. 86A.05: f. state forests and state forest subareas	Current Public Use: YES	Future Public Use: YES
Land Code: 1000016126	Agency Land Code: R2928110	Land Name: FORESTRY	County: BELTRAMI	Acres: 40.00
City:	Site Code:	Classification Per M.S. 86A.05: f. state forests and state forest subareas	Current Public Use: YES	Future Public Use: YES
Land Code: 1000016127	Agency Land Code: R2927295	Land Name: FORESTRY	County: BELTRAMI	Acres: 40.00
City:	Site Code:	Classification Per M.S. 86A.05: f. state forests and state forest subareas	Current Public Use: YES	Future Public Use: YES



Land Code: 1000016128	Agency Land Code: R2927814	Land Name: FORESTRY	County: BELTRAMI	Acres: 40.00
City:	Site Code:	Classification Per M.S. 86A.05: f. state forests and state forest subareas	Current Public Use: YES	Future Public Use: YES
Land Code: 1000016129	Agency Land Code: R2926959	Land Name: FORESTRY	County: BELTRAMI	Acres: 40.00
City:	Site Code:	Classification Per M.S. 86A.05: f. state forests and state forest subareas	Current Public Use: YES	Future Public Use: YES
Land Code: 1000016130	Agency Land Code: R2930543	Land Name: FORESTRY	County: BELTRAMI	Acres: 40.00
City:	Site Code:	Classification Per M.S. 86A.05: f. state forests and state forest subareas	Current Public Use: YES	Future Public Use: YES
Land Code: 1000016131	Agency Land Code: R2928112	Land Name: FORESTRY	County: BELTRAMI	Acres: 40.00
City:	Site Code:	Classification Per M.S. 86A.05: f. state forests and state forest subareas	Current Public Use: YES	Future Public Use: YES
Land Code: 1000016132	Agency Land Code: R2927689	Land Name: FORESTRY	County: BELTRAMI	Acres: 40.00
City:	Site Code:	Classification Per M.S. 86A.05: f. state forests and state forest subareas	Current Public Use: YES	Future Public Use: YES
Land Code: 1000016133	Agency Land Code: R2927622	Land Name: FORESTRY	County: BELTRAMI	Acres: 40.00
City:	Site Code:	Classification Per M.S. 86A.05: f. state forests and state forest subareas	Current Public Use: YES	Future Public Use: YES
Land Code: 1000016134	Agency Land Code: R2928051	Land Name: FORESTRY	County: BELTRAMI	Acres: 40.00
City:	Site Code:	Classification Per M.S. 86A.05: f. state forests and state forest subareas	Current Public Use: YES	Future Public Use: YES
Land Code: 1000016135	Agency Land Code: R2930308	Land Name: FORESTRY	County: BELTRAMI	Acres: 40.00
City:	Site Code:	Classification Per M.S. 86A.05: f. state forests and state forest subareas	Current Public Use: YES	Future Public Use: YES
Land Code: 1000016136	Agency Land Code: R2927684	Land Name: FORESTRY	County: BELTRAMI	Acres: 40.00
City:	Site Code:	Classification Per M.S. 86A.05: f. state forests and state forest subareas	Current Public Use: YES	Future Public Use: YES
Land Code: 1000016137	Agency Land Code: R2930986	Land Name: FORESTRY	County: BELTRAMI	Acres: 40.00
City:	Site Code:	Classification Per M.S. 86A.05: f. state forests and state forest subareas	Current Public Use: YES	Future Public Use: YES
Land Code: 1000016138	Agency Land Code: R2930328	Land Name: FORESTRY	County: BELTRAMI	Acres: 40.00
City:	Site Code:	Classification Per M.S. 86A.05: f. state forests and state forest subareas	Current Public Use: YES	Future Public Use: YES
Land Code: 1000016139	Agency Land Code: R2930801	Land Name: FORESTRY	County: BELTRAMI	Acres: 40.00
City:	Site Code:	Classification Per M.S. 86A.05: f. state forests and state forest subareas	Current Public Use: YES	Future Public Use: YES



Land Code: 1000016140	Agency Land Code: R2927337	Land Name: FORESTRY	County: BELTRAMI	Acres: 40.00
City:	Site Code:	Classification Per M.S. 86A.05: f. state forests and state forest subareas	Current Public Use: YES	Future Public Use: YES
Land Code: 1000016141	Agency Land Code: R2927589	Land Name: FORESTRY	County: BELTRAMI	Acres: 40.00
City:	Site Code:	Classification Per M.S. 86A.05: f. state forests and state forest subareas	Current Public Use: YES	Future Public Use: YES
Land Code: 1000016142	Agency Land Code: R2930957	Land Name: FORESTRY	County: BELTRAMI	Acres: 40.00
City:	Site Code:	Classification Per M.S. 86A.05: f. state forests and state forest subareas	Current Public Use: YES	Future Public Use: YES
Land Code: 1000016143	Agency Land Code: R2927450	Land Name: FORESTRY	County: BELTRAMI	Acres: 40.00
City:	Site Code:	Classification Per M.S. 86A.05: f. state forests and state forest subareas	Current Public Use: YES	Future Public Use: YES
Land Code: 1000016144	Agency Land Code: R2928088	Land Name: FORESTRY	County: BELTRAMI	Acres: 40.00
City:	Site Code:	Classification Per M.S. 86A.05: f. state forests and state forest subareas	Current Public Use: YES	Future Public Use: YES
Land Code: 1000016145	Agency Land Code: R2926753	Land Name: FORESTRY	County: BELTRAMI	Acres: 40.00
City:	Site Code:	Classification Per M.S. 86A.05: f. state forests and state forest subareas	Current Public Use: YES	Future Public Use: YES
Land Code: 1000016146	Agency Land Code: R2927704	Land Name: FORESTRY	County: BELTRAMI	Acres: 40.00
City:	Site Code:	Classification Per M.S. 86A.05: f. state forests and state forest subareas	Current Public Use: YES	Future Public Use: YES
Land Code: 1000016147	Agency Land Code: R2927996	Land Name: FORESTRY	County: BELTRAMI	Acres: 40.00
City:	Site Code:	Classification Per M.S. 86A.05: f. state forests and state forest subareas	Current Public Use: YES	Future Public Use: YES
Land Code: 1000016148	Agency Land Code: R2933230	Land Name: FORESTRY	County: BELTRAMI	Acres: 11.58
City:	Site Code:	Classification Per M.S. 86A.05: f. state forests and state forest subareas	Current Public Use: YES	Future Public Use: YES
Land Code: 1000016149	Agency Land Code: R2930637	Land Name: FORESTRY	County: BELTRAMI	Acres: 40.00
City:	Site Code:	Classification Per M.S. 86A.05: f. state forests and state forest subareas	Current Public Use: YES	Future Public Use: YES
Land Code: 1000016150	Agency Land Code: R2926803	Land Name: FORESTRY	County: BELTRAMI	Acres: 34.07
City:	Site Code:	Classification Per M.S. 86A.05: f. state forests and state forest subareas	Current Public Use: YES	Future Public Use: YES
Land Code: 1000016151	Agency Land Code: R2930946	Land Name: FORESTRY	County: BELTRAMI	Acres: 40.00
City:	Site Code:	Classification Per M.S. 86A.05: f. state forests and state forest subareas	Current Public Use: YES	Future Public Use: YES



Land Code: 1000016152	Agency Land Code: R2928202	Land Name: FORESTRY	County: BELTRAMI	Acres: 40.00
City:	Site Code:	Classification Per M.S. 86A.05: f. state forests and state forest subareas	Current Public Use: YES	Future Public Use: YES
Land Code: 1000016153	Agency Land Code: R2927457	Land Name: FORESTRY	County: BELTRAMI	Acres: 40.00
City:	Site Code:	Classification Per M.S. 86A.05: f. state forests and state forest subareas	Current Public Use: YES	Future Public Use: YES
Land Code: 1000016154	Agency Land Code: R2926827	Land Name: FORESTRY	County: BELTRAMI	Acres: 40.00
City:	Site Code:	Classification Per M.S. 86A.05: f. state forests and state forest subareas	Current Public Use: YES	Future Public Use: YES
Land Code: 1000016155	Agency Land Code: R2926847	Land Name: FORESTRY	County: BELTRAMI	Acres: 40.00
City:	Site Code:	Classification Per M.S. 86A.05: f. state forests and state forest subareas	Current Public Use: YES	Future Public Use: YES
Land Code: 1000016156	Agency Land Code: R2927427	Land Name: FORESTRY	County: BELTRAMI	Acres: 40.00
City:	Site Code:	Classification Per M.S. 86A.05: f. state forests and state forest subareas	Current Public Use: YES	Future Public Use: YES
Land Code: 1000016157	Agency Land Code: R2927347	Land Name: FORESTRY	County: BELTRAMI	Acres: 40.00
City:	Site Code:	Classification Per M.S. 86A.05: f. state forests and state forest subareas	Current Public Use: YES	Future Public Use: YES
Land Code: 1000016158	Agency Land Code: R2933359	Land Name: FORESTRY	County: BELTRAMI	Acres: 40.00
City:	Site Code:	Classification Per M.S. 86A.05: f. state forests and state forest subareas	Current Public Use: YES	Future Public Use: YES
Land Code: 1000016159	Agency Land Code: R2930624	Land Name: FORESTRY	County: BELTRAMI	Acres: 40.00
City:	Site Code:	Classification Per M.S. 86A.05: f. state forests and state forest subareas	Current Public Use: YES	Future Public Use: YES
Land Code: 1000016160	Agency Land Code: R2927307	Land Name: FORESTRY	County: BELTRAMI	Acres: 40.00
City:	Site Code:	Classification Per M.S. 86A.05: f. state forests and state forest subareas	Current Public Use: YES	Future Public Use: YES
Land Code: 1000016161	Agency Land Code: R2927358	Land Name: FORESTRY	County: BELTRAMI	Acres: 40.00
City:	Site Code:	Classification Per M.S. 86A.05: f. state forests and state forest subareas	Current Public Use: YES	Future Public Use: YES
Land Code: 1000016162	Agency Land Code: R2928208	Land Name: FORESTRY	County: BELTRAMI	Acres: 40.00
City:	Site Code:	Classification Per M.S. 86A.05: f. state forests and state forest subareas	Current Public Use: YES	Future Public Use: YES
Land Code: 1000016163	Agency Land Code: R2933315	Land Name: FORESTRY	County: BELTRAMI	Acres: 40.00
City:	Site Code:	Classification Per M.S. 86A.05: f. state forests and state forest subareas	Current Public Use: YES	Future Public Use: YES



Land Code: 1000016164	Agency Land Code: R2926817	Land Name: FORESTRY	County: BELTRAMI	Acres: 24.50
City:	Site Code:	Classification Per M.S. 86A.05: f. state forests and state forest subareas	Current Public Use: YES	Future Public Use: YES
Land Code: 1000016165	Agency Land Code: R2930958	Land Name: FORESTRY	County: BELTRAMI	Acres: 40.00
City:	Site Code:	Classification Per M.S. 86A.05: f. state forests and state forest subareas	Current Public Use: YES	Future Public Use: YES
Land Code: 1000016166	Agency Land Code: R2930427	Land Name: FORESTRY	County: BELTRAMI	Acres: 40.00
City:	Site Code:	Classification Per M.S. 86A.05: f. state forests and state forest subareas	Current Public Use: YES	Future Public Use: YES
Land Code: 1000016167	Agency Land Code: R2926840	Land Name: FORESTRY	County: BELTRAMI	Acres: 39.27
City:	Site Code:	Classification Per M.S. 86A.05: f. state forests and state forest subareas	Current Public Use: YES	Future Public Use: YES
Land Code: 1000016168	Agency Land Code: R2930474	Land Name: FORESTRY	County: BELTRAMI	Acres: 40.00
City:	Site Code:	Classification Per M.S. 86A.05: f. state forests and state forest subareas	Current Public Use: YES	Future Public Use: YES
Land Code: 1000016169	Agency Land Code: R2927692	Land Name: FORESTRY	County: BELTRAMI	Acres: 40.00
City:	Site Code:	Classification Per M.S. 86A.05: f. state forests and state forest subareas	Current Public Use: YES	Future Public Use: YES
Land Code: 1000016170	Agency Land Code: R2927375	Land Name: FORESTRY	County: BELTRAMI	Acres: 40.00
City:	Site Code:	Classification Per M.S. 86A.05: f. state forests and state forest subareas	Current Public Use: YES	Future Public Use: YES
Land Code: 1000016171	Agency Land Code: R2928205	Land Name: FORESTRY	County: BELTRAMI	Acres: 40.00
City:	Site Code:	Classification Per M.S. 86A.05: f. state forests and state forest subareas	Current Public Use: YES	Future Public Use: YES
Land Code: 1000016172	Agency Land Code: R2930947	Land Name: FORESTRY	County: BELTRAMI	Acres: 40.00
City:	Site Code:	Classification Per M.S. 86A.05: f. state forests and state forest subareas	Current Public Use: YES	Future Public Use: YES
Land Code: 1000016173	Agency Land Code: R2930893	Land Name: FORESTRY	County: BELTRAMI	Acres: 40.00
City:	Site Code:	Classification Per M.S. 86A.05: f. state forests and state forest subareas	Current Public Use: YES	Future Public Use: YES
Land Code: 1000016174	Agency Land Code: R2927978	Land Name: FORESTRY	County: BELTRAMI	Acres: 30.00
City:	Site Code:	Classification Per M.S. 86A.05: f. state forests and state forest subareas	Current Public Use: YES	Future Public Use: YES
Land Code: 1000016175	Agency Land Code: R2928029	Land Name: FORESTRY	County: BELTRAMI	Acres: 40.00
City:	Site Code:	Classification Per M.S. 86A.05: f. state forests and state forest subareas	Current Public Use: YES	Future Public Use: YES



Land Code: 1000016176	Agency Land Code: R2930337	Land Name: FORESTRY	County: BELTRAMI	Acres: 40.00
City:	Site Code:	Classification Per M.S. 86A.05: f. state forests and state forest subareas	Current Public Use: YES	Future Public Use: YES
Land Code: 1000016177	Agency Land Code: R2930794	Land Name: FORESTRY	County: BELTRAMI	Acres: 40.00
City:	Site Code:	Classification Per M.S. 86A.05: f. state forests and state forest subareas	Current Public Use: YES	Future Public Use: YES
Land Code: 1000016178	Agency Land Code: R2930429	Land Name: FORESTRY	County: BELTRAMI	Acres: 40.00
City:	Site Code:	Classification Per M.S. 86A.05: f. state forests and state forest subareas	Current Public Use: YES	Future Public Use: YES
Land Code: 1000016179	Agency Land Code: R2928189	Land Name: FORESTRY	County: BELTRAMI	Acres: 40.00
City:	Site Code:	Classification Per M.S. 86A.05: f. state forests and state forest subareas	Current Public Use: YES	Future Public Use: YES
Land Code: 1000016180	Agency Land Code: R2931010	Land Name: FORESTRY	County: BELTRAMI	Acres: 40.00
City:	Site Code:	Classification Per M.S. 86A.05: f. state forests and state forest subareas	Current Public Use: YES	Future Public Use: YES
Land Code: 1000016181	Agency Land Code: R2926964	Land Name: FORESTRY	County: BELTRAMI	Acres: 40.00
City:	Site Code:	Classification Per M.S. 86A.05: f. state forests and state forest subareas	Current Public Use: YES	Future Public Use: YES
Land Code: 1000016182	Agency Land Code: R2927953	Land Name: FORESTRY	County: BELTRAMI	Acres: 35.15
City:	Site Code:	Classification Per M.S. 86A.05: f. state forests and state forest subareas	Current Public Use: YES	Future Public Use: YES
Land Code: 1000016183	Agency Land Code: R2930882	Land Name: FORESTRY	County: BELTRAMI	Acres: 40.00
City:	Site Code:	Classification Per M.S. 86A.05: f. state forests and state forest subareas	Current Public Use: YES	Future Public Use: YES
Land Code: 1000016184	Agency Land Code: R2930980	Land Name: FORESTRY	County: BELTRAMI	Acres: 40.00
City:	Site Code:	Classification Per M.S. 86A.05: f. state forests and state forest subareas	Current Public Use: YES	Future Public Use: YES
Land Code: 1000016185	Agency Land Code: R2930753	Land Name: FORESTRY	County: BELTRAMI	Acres: 40.00
City:	Site Code:	Classification Per M.S. 86A.05: f. state forests and state forest subareas	Current Public Use: YES	Future Public Use: YES
Land Code: 1000016186	Agency Land Code: R2927144	Land Name: FORESTRY	County: BELTRAMI	Acres: 40.00
City:	Site Code:	Classification Per M.S. 86A.05: f. state forests and state forest subareas	Current Public Use: YES	Future Public Use: YES
Land Code: 1000016187	Agency Land Code: R2927177	Land Name: FORESTRY	County: BELTRAMI	Acres: 40.00
City:	Site Code:	Classification Per M.S. 86A.05: f. state forests and state forest subareas	Current Public Use: YES	Future Public Use: YES



Land Code: 1000016188	Agency Land Code: R2926754	Land Name: FORESTRY	County: BELTRAMI	Acres: 40.00
City:	Site Code:	Classification Per M.S. 86A.05: f. state forests and state forest subareas	Current Public Use: YES	Future Public Use: YES
Land Code: 1000016189	Agency Land Code: R2930934	Land Name: FORESTRY	County: BELTRAMI	Acres: 40.00
City:	Site Code:	Classification Per M.S. 86A.05: f. state forests and state forest subareas	Current Public Use: YES	Future Public Use: YES
Land Code: 1000016190	Agency Land Code: R2928100	Land Name: FORESTRY	County: BELTRAMI	Acres: 40.00
City:	Site Code:	Classification Per M.S. 86A.05: f. state forests and state forest subareas	Current Public Use: YES	Future Public Use: YES
Land Code: 1000016191	Agency Land Code: R2930929	Land Name: FORESTRY	County: BELTRAMI	Acres: 40.00
City:	Site Code:	Classification Per M.S. 86A.05: f. state forests and state forest subareas	Current Public Use: YES	Future Public Use: YES
Land Code: 1000016192	Agency Land Code: R2930299	Land Name: FORESTRY	County: BELTRAMI	Acres: 40.00
City:	Site Code:	Classification Per M.S. 86A.05: f. state forests and state forest subareas	Current Public Use: YES	Future Public Use: YES
Land Code: 1000016193	Agency Land Code: R2927910	Land Name: FORESTRY	County: BELTRAMI	Acres: 40.00
City:	Site Code:	Classification Per M.S. 86A.05: f. state forests and state forest subareas	Current Public Use: YES	Future Public Use: YES
Land Code: 1000016194	Agency Land Code: R2928048	Land Name: FORESTRY	County: BELTRAMI	Acres: 40.00
City:	Site Code:	Classification Per M.S. 86A.05: f. state forests and state forest subareas	Current Public Use: YES	Future Public Use: YES
Land Code: 1000016195	Agency Land Code: R2927544	Land Name: FORESTRY	County: BELTRAMI	Acres: 40.00
City:	Site Code:	Classification Per M.S. 86A.05: f. state forests and state forest subareas	Current Public Use: YES	Future Public Use: YES
Land Code: 1000016196	Agency Land Code: R2930421	Land Name: FORESTRY	County: BELTRAMI	Acres: 40.00
City:	Site Code:	Classification Per M.S. 86A.05: f. state forests and state forest subareas	Current Public Use: YES	Future Public Use: YES
Land Code: 1000016197	Agency Land Code: R2928017	Land Name: FORESTRY	County: BELTRAMI	Acres: 40.00
City:	Site Code:	Classification Per M.S. 86A.05: f. state forests and state forest subareas	Current Public Use: YES	Future Public Use: YES
Land Code: 1000016198	Agency Land Code: R2930897	Land Name: FORESTRY	County: BELTRAMI	Acres: 40.00
City:	Site Code:	Classification Per M.S. 86A.05: f. state forests and state forest subareas	Current Public Use: YES	Future Public Use: YES
Land Code: 1000016199	Agency Land Code: R2930778	Land Name: FORESTRY	County: BELTRAMI	Acres: 40.00
City:	Site Code:	Classification Per M.S. 86A.05: f. state forests and state forest subareas	Current Public Use: YES	Future Public Use: YES



Land Code: 1000016200	Agency Land Code: R2928093	Land Name: FORESTRY	County: BELTRAMI	Acres: 40.00
City:	Site Code:	Classification Per M.S. 86A.05: f. state forests and state forest subareas	Current Public Use: YES	Future Public Use: YES
Land Code: 1000016201	Agency Land Code: R2930931	Land Name: FORESTRY	County: BELTRAMI	Acres: 40.00
City:	Site Code:	Classification Per M.S. 86A.05: f. state forests and state forest subareas	Current Public Use: YES	Future Public Use: YES
Land Code: 1000016202	Agency Land Code: R2928179	Land Name: FORESTRY	County: BELTRAMI	Acres: 40.00
City:	Site Code:	Classification Per M.S. 86A.05: f. state forests and state forest subareas	Current Public Use: YES	Future Public Use: YES
Land Code: 1000016203	Agency Land Code: R2927247	Land Name: FORESTRY	County: BELTRAMI	Acres: 40.00
City:	Site Code:	Classification Per M.S. 86A.05: f. state forests and state forest subareas	Current Public Use: YES	Future Public Use: YES
Land Code: 1000016204	Agency Land Code: R2933273	Land Name: FORESTRY	County: BELTRAMI	Acres: 40.00
City:	Site Code:	Classification Per M.S. 86A.05: f. state forests and state forest subareas	Current Public Use: YES	Future Public Use: YES
Land Code: 1000016205	Agency Land Code: R2930737	Land Name: FORESTRY	County: BELTRAMI	Acres: 40.00
City:	Site Code:	Classification Per M.S. 86A.05: f. state forests and state forest subareas	Current Public Use: YES	Future Public Use: YES
Land Code: 1000016206	Agency Land Code: R2933372	Land Name: FORESTRY	County: BELTRAMI	Acres: 40.00
City:	Site Code:	Classification Per M.S. 86A.05: f. state forests and state forest subareas	Current Public Use: YES	Future Public Use: YES
Land Code: 1000016207	Agency Land Code: R2930304	Land Name: FORESTRY	County: BELTRAMI	Acres: 40.00
City:	Site Code:	Classification Per M.S. 86A.05: f. state forests and state forest subareas	Current Public Use: YES	Future Public Use: YES
Land Code: 1000016208	Agency Land Code: R2928019	Land Name: FORESTRY	County: BELTRAMI	Acres: 40.00
City:	Site Code:	Classification Per M.S. 86A.05: f. state forests and state forest subareas	Current Public Use: YES	Future Public Use: YES
Land Code: 1000016209	Agency Land Code: R2930319	Land Name: FORESTRY	County: BELTRAMI	Acres: 36.51
City:	Site Code:	Classification Per M.S. 86A.05: f. state forests and state forest subareas	Current Public Use: YES	Future Public Use: YES
Land Code: 1000016210	Agency Land Code: R2930344	Land Name: FORESTRY	County: BELTRAMI	Acres: 39.25
City:	Site Code:	Classification Per M.S. 86A.05: f. state forests and state forest subareas	Current Public Use: YES	Future Public Use: YES
Land Code: 1000016211	Agency Land Code: R2927354	Land Name: FORESTRY	County: BELTRAMI	Acres: 40.00
City:	Site Code:	Classification Per M.S. 86A.05: f. state forests and state forest subareas	Current Public Use: YES	Future Public Use: YES



Land Code: 1000016212	Agency Land Code: R2930802	Land Name: FORESTRY	County: BELTRAMI	Acres: 40.00
City:	Site Code:	Classification Per M.S. 86A.05: f. state forests and state forest subareas	Current Public Use: YES	Future Public Use: YES
Land Code: 1000016213	Agency Land Code: R2930723	Land Name: FORESTRY	County: BELTRAMI	Acres: 40.00
City:	Site Code:	Classification Per M.S. 86A.05: f. state forests and state forest subareas	Current Public Use: YES	Future Public Use: YES
Land Code: 1000016214	Agency Land Code: R2926748	Land Name: FORESTRY	County: BELTRAMI	Acres: 40.00
City:	Site Code:	Classification Per M.S. 86A.05: f. state forests and state forest subareas	Current Public Use: YES	Future Public Use: YES
Land Code: 1000016215	Agency Land Code: R2927262	Land Name: FORESTRY	County: BELTRAMI	Acres: 40.00
City:	Site Code:	Classification Per M.S. 86A.05: f. state forests and state forest subareas	Current Public Use: YES	Future Public Use: YES
Land Code: 1000016216	Agency Land Code: R2927285	Land Name: FORESTRY	County: BELTRAMI	Acres: 40.00
City:	Site Code:	Classification Per M.S. 86A.05: f. state forests and state forest subareas	Current Public Use: YES	Future Public Use: YES
Land Code: 1000016217	Agency Land Code: R2927969	Land Name: FORESTRY	County: BELTRAMI	Acres: 40.00
City:	Site Code:	Classification Per M.S. 86A.05: f. state forests and state forest subareas	Current Public Use: YES	Future Public Use: YES
Land Code: 1000016218	Agency Land Code: R2926958	Land Name: FORESTRY	County: BELTRAMI	Acres: 40.00
City:	Site Code:	Classification Per M.S. 86A.05: f. state forests and state forest subareas	Current Public Use: YES	Future Public Use: YES
Land Code: 1000016219	Agency Land Code: R2930716	Land Name: FORESTRY	County: BELTRAMI	Acres: 40.00
City:	Site Code:	Classification Per M.S. 86A.05: f. state forests and state forest subareas	Current Public Use: YES	Future Public Use: YES
Land Code: 1000016220	Agency Land Code: R2930586	Land Name: FORESTRY	County: BELTRAMI	Acres: 40.00
City:	Site Code:	Classification Per M.S. 86A.05: f. state forests and state forest subareas	Current Public Use: YES	Future Public Use: YES
Land Code: 1000016221	Agency Land Code: R2930811	Land Name: FORESTRY	County: BELTRAMI	Acres: 40.00
City:	Site Code:	Classification Per M.S. 86A.05: f. state forests and state forest subareas	Current Public Use: YES	Future Public Use: YES
Land Code: 1000016222	Agency Land Code: R2930438	Land Name: FORESTRY	County: BELTRAMI	Acres: 40.00
City:	Site Code:	Classification Per M.S. 86A.05: f. state forests and state forest subareas	Current Public Use: YES	Future Public Use: YES
Land Code: 1000016223	Agency Land Code: R2930290	Land Name: FORESTRY	County: BELTRAMI	Acres: 34.47
City:	Site Code:	Classification Per M.S. 86A.05: f. state forests and state forest subareas	Current Public Use: YES	Future Public Use: YES



Land Code: 1000016224	Agency Land Code: R2927359	Land Name: FORESTRY	County: BELTRAMI	Acres: 40.00
City:	Site Code:	Classification Per M.S. 86A.05: f. state forests and state forest subareas	Current Public Use: YES	Future Public Use: YES
Land Code: 1000016225	Agency Land Code: R2928027	Land Name: FORESTRY	County: BELTRAMI	Acres: 40.00
City:	Site Code:	Classification Per M.S. 86A.05: f. state forests and state forest subareas	Current Public Use: YES	Future Public Use: YES
Land Code: 1000016226	Agency Land Code: R29535816	Land Name: FORESTRY	County: BELTRAMI	Acres: 3.00
City:	Site Code:	Classification Per M.S. 86A.05: f. state forests and state forest subareas	Current Public Use: YES	Future Public Use: YES
Land Code: 1000016227	Agency Land Code: R2927393	Land Name: FORESTRY	County: BELTRAMI	Acres: 40.00
City:	Site Code:	Classification Per M.S. 86A.05: f. state forests and state forest subareas	Current Public Use: YES	Future Public Use: YES
Land Code: 1000016228	Agency Land Code: R2930316	Land Name: FORESTRY	County: BELTRAMI	Acres: 40.00
City:	Site Code:	Classification Per M.S. 86A.05: f. state forests and state forest subareas	Current Public Use: YES	Future Public Use: YES
Land Code: 1000016229	Agency Land Code: R2926951	Land Name: FORESTRY	County: BELTRAMI	Acres: 40.00
City:	Site Code:	Classification Per M.S. 86A.05: f. state forests and state forest subareas	Current Public Use: YES	Future Public Use: YES
Land Code: 1000016230	Agency Land Code: R2928021	Land Name: FORESTRY	County: BELTRAMI	Acres: 40.00
City:	Site Code:	Classification Per M.S. 86A.05: f. state forests and state forest subareas	Current Public Use: YES	Future Public Use: YES
Land Code: 1000016231	Agency Land Code: R2927015	Land Name: FORESTRY	County: BELTRAMI	Acres: 38.63
City:	Site Code:	Classification Per M.S. 86A.05: f. state forests and state forest subareas	Current Public Use: YES	Future Public Use: YES
Land Code: 1000016232	Agency Land Code: R2927902	Land Name: FORESTRY	County: BELTRAMI	Acres: 40.00
City:	Site Code:	Classification Per M.S. 86A.05: f. state forests and state forest subareas	Current Public Use: YES	Future Public Use: YES
Land Code: 1000016233	Agency Land Code: R2927929	Land Name: FORESTRY	County: BELTRAMI	Acres: 40.00
City:	Site Code:	Classification Per M.S. 86A.05: f. state forests and state forest subareas	Current Public Use: YES	Future Public Use: YES
Land Code: 1000016234	Agency Land Code: R2933400	Land Name: FORESTRY	County: BELTRAMI	Acres: 40.00
City:	Site Code:	Classification Per M.S. 86A.05: f. state forests and state forest subareas	Current Public Use: YES	Future Public Use: YES
Land Code: 1000016235	Agency Land Code: R2927350	Land Name: FORESTRY	County: BELTRAMI	Acres: 40.00
City:	Site Code:	Classification Per M.S. 86A.05: f. state forests and state forest subareas	Current Public Use: YES	Future Public Use: YES



Land Code: 1000016236	Agency Land Code: R2927364	Land Name: FORESTRY	County: BELTRAMI	Acres: 40.00
City:	Site Code:	Classification Per M.S. 86A.05: f. state forests and state forest subareas	Current Public Use: YES	Future Public Use: YES
Land Code: 1000016237	Agency Land Code: R2930830	Land Name: FORESTRY	County: BELTRAMI	Acres: 40.00
City:	Site Code:	Classification Per M.S. 86A.05: f. state forests and state forest subareas	Current Public Use: YES	Future Public Use: YES
Land Code: 1000016238	Agency Land Code: R2933214	Land Name: FORESTRY	County: BELTRAMI	Acres: 40.00
City:	Site Code:	Classification Per M.S. 86A.05: f. state forests and state forest subareas	Current Public Use: YES	Future Public Use: YES
Land Code: 1000016239	Agency Land Code: R2933357	Land Name: FORESTRY	County: BELTRAMI	Acres: 40.00
City:	Site Code:	Classification Per M.S. 86A.05: f. state forests and state forest subareas	Current Public Use: YES	Future Public Use: YES
Land Code: 1000016240	Agency Land Code: R2926998	Land Name: FORESTRY	County: BELTRAMI	Acres: 40.00
City:	Site Code:	Classification Per M.S. 86A.05: f. state forests and state forest subareas	Current Public Use: YES	Future Public Use: YES
Land Code: 1000016241	Agency Land Code: R2930555	Land Name: FORESTRY	County: BELTRAMI	Acres: 40.00
City:	Site Code:	Classification Per M.S. 86A.05: f. state forests and state forest subareas	Current Public Use: YES	Future Public Use: YES
Land Code: 1000016242	Agency Land Code: R2927000	Land Name: FORESTRY	County: BELTRAMI	Acres: 40.00
City:	Site Code:	Classification Per M.S. 86A.05: f. state forests and state forest subareas	Current Public Use: YES	Future Public Use: YES
Land Code: 1000016243	Agency Land Code: R2927922	Land Name: FORESTRY	County: BELTRAMI	Acres: 40.00
City:	Site Code:	Classification Per M.S. 86A.05: f. state forests and state forest subareas	Current Public Use: YES	Future Public Use: YES
Land Code: 1000016244	Agency Land Code: R2927989	Land Name: FORESTRY	County: BELTRAMI	Acres: 40.00
City:	Site Code:	Classification Per M.S. 86A.05: f. state forests and state forest subareas	Current Public Use: YES	Future Public Use: YES
Land Code: 1000016245	Agency Land Code: R2927079	Land Name: FORESTRY	County: BELTRAMI	Acres: 40.00
City:	Site Code:	Classification Per M.S. 86A.05: f. state forests and state forest subareas	Current Public Use: YES	Future Public Use: YES
Land Code: 1000016246	Agency Land Code: R2933388	Land Name: FORESTRY	County: BELTRAMI	Acres: 40.00
City:	Site Code:	Classification Per M.S. 86A.05: f. state forests and state forest subareas	Current Public Use: YES	Future Public Use: YES
Land Code: 1000016247	Agency Land Code: R2930500	Land Name: FORESTRY	County: BELTRAMI	Acres: 40.00
City:	Site Code:	Classification Per M.S. 86A.05: f. state forests and state forest subareas	Current Public Use: YES	Future Public Use: YES



Land Code: 1000016248	Agency Land Code: R2927543	Land Name: FORESTRY	County: BELTRAMI	Acres: 40.00
City:	Site Code:	Classification Per M.S. 86A.05: f. state forests and state forest subareas	Current Public Use: YES	Future Public Use: YES
Land Code: 1000016249	Agency Land Code: R29547451	Land Name: FORESTRY	County: BELTRAMI	Acres: 35.00
City:	Site Code:	Classification Per M.S. 86A.05: f. state forests and state forest subareas	Current Public Use: YES	Future Public Use: YES
Land Code: 1000016250	Agency Land Code: R2927990	Land Name: FORESTRY	County: BELTRAMI	Acres: 40.00
City:	Site Code:	Classification Per M.S. 86A.05: f. state forests and state forest subareas	Current Public Use: YES	Future Public Use: YES
Land Code: 1000016251	Agency Land Code: R2933308	Land Name: FORESTRY	County: BELTRAMI	Acres: 40.00
City:	Site Code:	Classification Per M.S. 86A.05: f. state forests and state forest subareas	Current Public Use: YES	Future Public Use: YES
Land Code: 1000016252	Agency Land Code: R2926751	Land Name: FORESTRY	County: BELTRAMI	Acres: 40.00
City:	Site Code:	Classification Per M.S. 86A.05: f. state forests and state forest subareas	Current Public Use: YES	Future Public Use: YES
Land Code: 1000016253	Agency Land Code: R2930424	Land Name: FORESTRY	County: BELTRAMI	Acres: 40.00
City:	Site Code:	Classification Per M.S. 86A.05: f. state forests and state forest subareas	Current Public Use: YES	Future Public Use: YES
Land Code: 1000016254	Agency Land Code: R29547450	Land Name: FORESTRY	County: BELTRAMI	Acres: 20.00
City:	Site Code:	Classification Per M.S. 86A.05: f. state forests and state forest subareas	Current Public Use: YES	Future Public Use: YES
Land Code: 1000016255	Agency Land Code: R2933351	Land Name: FORESTRY	County: BELTRAMI	Acres: 40.00
City:	Site Code:	Classification Per M.S. 86A.05: f. state forests and state forest subareas	Current Public Use: YES	Future Public Use: YES
Land Code: 1000016256	Agency Land Code: R2928083	Land Name: FORESTRY	County: BELTRAMI	Acres: 40.00
City:	Site Code:	Classification Per M.S. 86A.05: f. state forests and state forest subareas	Current Public Use: YES	Future Public Use: YES
Land Code: 1000016257	Agency Land Code: R2930293	Land Name: FORESTRY	County: BELTRAMI	Acres: 40.00
City:	Site Code:	Classification Per M.S. 86A.05: f. state forests and state forest subareas	Current Public Use: YES	Future Public Use: YES
Land Code: 1000016258	Agency Land Code: R2927623	Land Name: FORESTRY	County: BELTRAMI	Acres: 45.35
City:	Site Code:	Classification Per M.S. 86A.05: f. state forests and state forest subareas	Current Public Use: YES	Future Public Use: YES
Land Code: 1000016259	Agency Land Code: R2927232	Land Name: FORESTRY	County: BELTRAMI	Acres: 40.00
City:	Site Code:	Classification Per M.S. 86A.05: f. state forests and state forest subareas	Current Public Use: YES	Future Public Use: YES



Land Code: 1000016260	Agency Land Code: R2930803	Land Name: FORESTRY	County: BELTRAMI	Acres: 40.00
City:	Site Code:	Classification Per M.S. 86A.05: f. state forests and state forest subareas	Current Public Use: YES	Future Public Use: YES
Land Code: 1000016261	Agency Land Code: R2930814	Land Name: FORESTRY	County: BELTRAMI	Acres: 40.00
City:	Site Code:	Classification Per M.S. 86A.05: f. state forests and state forest subareas	Current Public Use: YES	Future Public Use: YES
Land Code: 1000016262	Agency Land Code: R2927935	Land Name: FORESTRY	County: BELTRAMI	Acres: 40.00
City:	Site Code:	Classification Per M.S. 86A.05: f. state forests and state forest subareas	Current Public Use: YES	Future Public Use: YES
Land Code: 1000016263	Agency Land Code: R2933264	Land Name: FORESTRY	County: BELTRAMI	Acres: 20.00
City:	Site Code:	Classification Per M.S. 86A.05: f. state forests and state forest subareas	Current Public Use: YES	Future Public Use: YES
Land Code: 1000016264	Agency Land Code: R2933293	Land Name: FORESTRY	County: BELTRAMI	Acres: 40.00
City:	Site Code:	Classification Per M.S. 86A.05: f. state forests and state forest subareas	Current Public Use: YES	Future Public Use: YES
Land Code: 1000016265	Agency Land Code: R2930329	Land Name: FORESTRY	County: BELTRAMI	Acres: 40.00
City:	Site Code:	Classification Per M.S. 86A.05: f. state forests and state forest subareas	Current Public Use: YES	Future Public Use: YES
Land Code: 1000016266	Agency Land Code: R2930755	Land Name: FORESTRY	County: BELTRAMI	Acres: 40.00
City:	Site Code:	Classification Per M.S. 86A.05: f. state forests and state forest subareas	Current Public Use: YES	Future Public Use: YES
Land Code: 1000016267	Agency Land Code: R2927340	Land Name: FORESTRY	County: BELTRAMI	Acres: 40.00
City:	Site Code:	Classification Per M.S. 86A.05: f. state forests and state forest subareas	Current Public Use: YES	Future Public Use: YES
Land Code: 1000016268	Agency Land Code: R2927492	Land Name: FORESTRY	County: BELTRAMI	Acres: 40.00
City:	Site Code:	Classification Per M.S. 86A.05: f. state forests and state forest subareas	Current Public Use: YES	Future Public Use: YES
Land Code: 1000016269	Agency Land Code: R2927706	Land Name: FORESTRY	County: BELTRAMI	Acres: 40.00
City:	Site Code:	Classification Per M.S. 86A.05: f. state forests and state forest subareas	Current Public Use: YES	Future Public Use: YES
Land Code: 1000016270	Agency Land Code: R2927918	Land Name: FORESTRY	County: BELTRAMI	Acres: 40.00
City:	Site Code:	Classification Per M.S. 86A.05: f. state forests and state forest subareas	Current Public Use: YES	Future Public Use: YES
Land Code: 1000016271	Agency Land Code: R2930341	Land Name: FORESTRY	County: BELTRAMI	Acres: 40.00
City:	Site Code:	Classification Per M.S. 86A.05: f. state forests and state forest subareas	Current Public Use: YES	Future Public Use: YES



Land Code: 1000016272	Agency Land Code: R2927391	Land Name: FORESTRY	County: BELTRAMI	Acres: 40.00
City:	Site Code:	Classification Per M.S. 86A.05: f. state forests and state forest subareas	Current Public Use: YES	Future Public Use: YES
Land Code: 1000016273	Agency Land Code: R2930588	Land Name: FORESTRY	County: BELTRAMI	Acres: 40.00
City:	Site Code:	Classification Per M.S. 86A.05: f. state forests and state forest subareas	Current Public Use: YES	Future Public Use: YES
Land Code: 1000016274	Agency Land Code: R2927292	Land Name: FORESTRY	County: BELTRAMI	Acres: 40.03
City:	Site Code:	Classification Per M.S. 86A.05: f. state forests and state forest subareas	Current Public Use: YES	Future Public Use: YES
Land Code: 1000016275	Agency Land Code: R2927958	Land Name: FORESTRY	County: BELTRAMI	Acres: 40.00
City:	Site Code:	Classification Per M.S. 86A.05: f. state forests and state forest subareas	Current Public Use: YES	Future Public Use: YES
Land Code: 1000016276	Agency Land Code: R2926937	Land Name: FORESTRY	County: BELTRAMI	Acres: 20.00
City:	Site Code:	Classification Per M.S. 86A.05: f. state forests and state forest subareas	Current Public Use: YES	Future Public Use: YES
Land Code: 1000016277	Agency Land Code: R2933403	Land Name: FORESTRY	County: BELTRAMI	Acres: 40.00
City:	Site Code:	Classification Per M.S. 86A.05: f. state forests and state forest subareas	Current Public Use: YES	Future Public Use: YES
Land Code: 1000016278	Agency Land Code: R2933375	Land Name: FORESTRY	County: BELTRAMI	Acres: 40.00
City:	Site Code:	Classification Per M.S. 86A.05: f. state forests and state forest subareas	Current Public Use: YES	Future Public Use: YES
Land Code: 1000016279	Agency Land Code: R2930490	Land Name: FORESTRY	County: BELTRAMI	Acres: 40.00
City:	Site Code:	Classification Per M.S. 86A.05: f. state forests and state forest subareas	Current Public Use: YES	Future Public Use: YES
Land Code: 1000016280	Agency Land Code: R2927857	Land Name: FORESTRY	County: BELTRAMI	Acres: 40.00
City:	Site Code:	Classification Per M.S. 86A.05: f. state forests and state forest subareas	Current Public Use: YES	Future Public Use: YES
Land Code: 1000016281	Agency Land Code: R2927313	Land Name: FORESTRY	County: BELTRAMI	Acres: 40.00
City:	Site Code:	Classification Per M.S. 86A.05: f. state forests and state forest subareas	Current Public Use: YES	Future Public Use: YES
Land Code: 1000016282	Agency Land Code: R2927433	Land Name: FORESTRY	County: BELTRAMI	Acres: 40.00
City:	Site Code:	Classification Per M.S. 86A.05: f. state forests and state forest subareas	Current Public Use: YES	Future Public Use: YES
Land Code: 1000016283	Agency Land Code: R2933327	Land Name: FORESTRY	County: BELTRAMI	Acres: 40.00
City:	Site Code:	Classification Per M.S. 86A.05: f. state forests and state forest subareas	Current Public Use: YES	Future Public Use: YES



Land Code: 1000016284	Agency Land Code: R2928117	Land Name: FORESTRY	County: BELTRAMI	Acres: 24.40
City:	Site Code:	Classification Per M.S. 86A.05: f. state forests and state forest subareas	Current Public Use: YES	Future Public Use: YES
Land Code: 1000016285	Agency Land Code: R2930650	Land Name: FORESTRY	County: BELTRAMI	Acres: 40.00
City:	Site Code:	Classification Per M.S. 86A.05: f. state forests and state forest subareas	Current Public Use: YES	Future Public Use: YES
Land Code: 1000016286	Agency Land Code: R2927381	Land Name: FORESTRY	County: BELTRAMI	Acres: 40.00
City:	Site Code:	Classification Per M.S. 86A.05: f. state forests and state forest subareas	Current Public Use: YES	Future Public Use: YES
Land Code: 1000016287	Agency Land Code: R2930879	Land Name: FORESTRY	County: BELTRAMI	Acres: 40.00
City:	Site Code:	Classification Per M.S. 86A.05: f. state forests and state forest subareas	Current Public Use: YES	Future Public Use: YES
Land Code: 1000016288	Agency Land Code: R2930932	Land Name: FORESTRY	County: BELTRAMI	Acres: 40.00
City:	Site Code:	Classification Per M.S. 86A.05: f. state forests and state forest subareas	Current Public Use: YES	Future Public Use: YES
Land Code: 1000016289	Agency Land Code: R2927058	Land Name: FORESTRY	County: BELTRAMI	Acres: 35.00
City:	Site Code:	Classification Per M.S. 86A.05: f. state forests and state forest subareas	Current Public Use: YES	Future Public Use: YES
Land Code: 1000016290	Agency Land Code: R2926851	Land Name: FORESTRY	County: BELTRAMI	Acres: 30.96
City:	Site Code:	Classification Per M.S. 86A.05: f. state forests and state forest subareas	Current Public Use: YES	Future Public Use: YES
Land Code: 1000016291	Agency Land Code: R2930286	Land Name: FORESTRY	County: BELTRAMI	Acres: 33.95
City:	Site Code:	Classification Per M.S. 86A.05: f. state forests and state forest subareas	Current Public Use: YES	Future Public Use: YES
Land Code: 1000016292	Agency Land Code: R29535817	Land Name: FORESTRY	County: BELTRAMI	Acres: 23.00
City:	Site Code:	Classification Per M.S. 86A.05: f. state forests and state forest subareas	Current Public Use: YES	Future Public Use: YES
Land Code: 1000016293	Agency Land Code: R2927400	Land Name: FORESTRY	County: BELTRAMI	Acres: 40.00
City:	Site Code:	Classification Per M.S. 86A.05: f. state forests and state forest subareas	Current Public Use: YES	Future Public Use: YES
Land Code: 1000016294	Agency Land Code: R2926994	Land Name: FORESTRY	County: BELTRAMI	Acres: 40.00
City:	Site Code:	Classification Per M.S. 86A.05: f. state forests and state forest subareas	Current Public Use: YES	Future Public Use: YES
Land Code: 1000016295	Agency Land Code: R2927557	Land Name: FORESTRY	County: BELTRAMI	Acres: 25.87
City:	Site Code:	Classification Per M.S. 86A.05: f. state forests and state forest subareas	Current Public Use: YES	Future Public Use: YES



Land Code: 1000016296	Agency Land Code: R2933395	Land Name: FORESTRY	County: BELTRAMI	Acres: 40.00
City:	Site Code:	Classification Per M.S. 86A.05: f. state forests and state forest subareas	Current Public Use: YES	Future Public Use: YES
Land Code: 1000016297	Agency Land Code: R2933364	Land Name: FORESTRY	County: BELTRAMI	Acres: 40.00
City:	Site Code:	Classification Per M.S. 86A.05: f. state forests and state forest subareas	Current Public Use: YES	Future Public Use: YES
Land Code: 1000016298	Agency Land Code: R2927808	Land Name: FORESTRY	County: BELTRAMI	Acres: 40.00
City:	Site Code:	Classification Per M.S. 86A.05: f. state forests and state forest subareas	Current Public Use: YES	Future Public Use: YES
Land Code: 1000016299	Agency Land Code: R2928151	Land Name: FORESTRY	County: BELTRAMI	Acres: 40.00
City:	Site Code:	Classification Per M.S. 86A.05: f. state forests and state forest subareas	Current Public Use: YES	Future Public Use: YES
Land Code: 1000016300	Agency Land Code: R2927526	Land Name: FORESTRY	County: BELTRAMI	Acres: 40.00
City:	Site Code:	Classification Per M.S. 86A.05: f. state forests and state forest subareas	Current Public Use: YES	Future Public Use: YES
Land Code: 1000016301	Agency Land Code: R2933286	Land Name: FORESTRY	County: BELTRAMI	Acres: 40.00
City:	Site Code:	Classification Per M.S. 86A.05: f. state forests and state forest subareas	Current Public Use: YES	Future Public Use: YES
Land Code: 1000016302	Agency Land Code: R2930368	Land Name: FORESTRY	County: BELTRAMI	Acres: 40.00
City:	Site Code:	Classification Per M.S. 86A.05: f. state forests and state forest subareas	Current Public Use: YES	Future Public Use: YES
Land Code: 1000016303	Agency Land Code: R2930921	Land Name: FORESTRY	County: BELTRAMI	Acres: 40.00
City:	Site Code:	Classification Per M.S. 86A.05: f. state forests and state forest subareas	Current Public Use: YES	Future Public Use: YES
Land Code: 1000016304	Agency Land Code: R2927822	Land Name: FORESTRY	County: BELTRAMI	Acres: 42.11
City:	Site Code:	Classification Per M.S. 86A.05: f. state forests and state forest subareas	Current Public Use: YES	Future Public Use: YES
Land Code: 1000016305	Agency Land Code: R2927366	Land Name: FORESTRY	County: BELTRAMI	Acres: 40.00
City:	Site Code:	Classification Per M.S. 86A.05: f. state forests and state forest subareas	Current Public Use: YES	Future Public Use: YES
Land Code: 1000016306	Agency Land Code: R2930726	Land Name: FORESTRY	County: BELTRAMI	Acres: 40.00
City:	Site Code:	Classification Per M.S. 86A.05: f. state forests and state forest subareas	Current Public Use: YES	Future Public Use: YES
Land Code: 1000016307	Agency Land Code: R2927289	Land Name: FORESTRY	County: BELTRAMI	Acres: 40.00
City:	Site Code:	Classification Per M.S. 86A.05: f. state forests and state forest subareas	Current Public Use: YES	Future Public Use: YES



Land Code: 1000016308	Agency Land Code: R2927016	Land Name: FORESTRY	County: BELTRAMI	Acres: 36.84
City:	Site Code:	Classification Per M.S. 86A.05: f. state forests and state forest subareas	Current Public Use: YES	Future Public Use: YES
Land Code: 1000016309	Agency Land Code: R2930523	Land Name: FORESTRY	County: BELTRAMI	Acres: 40.00
City:	Site Code:	Classification Per M.S. 86A.05: f. state forests and state forest subareas	Current Public Use: YES	Future Public Use: YES
Land Code: 1000016310	Agency Land Code: R2928074	Land Name: FORESTRY	County: BELTRAMI	Acres: 40.00
City:	Site Code:	Classification Per M.S. 86A.05: f. state forests and state forest subareas	Current Public Use: YES	Future Public Use: YES
Land Code: 1000016311	Agency Land Code: R2933271	Land Name: FORESTRY	County: BELTRAMI	Acres: 11.52
City:	Site Code:	Classification Per M.S. 86A.05: f. state forests and state forest subareas	Current Public Use: YES	Future Public Use: YES
Land Code: 1000016312	Agency Land Code: R2927236	Land Name: FORESTRY	County: BELTRAMI	Acres: 40.00
City:	Site Code:	Classification Per M.S. 86A.05: f. state forests and state forest subareas	Current Public Use: YES	Future Public Use: YES
Land Code: 1000016313	Agency Land Code: R2926913	Land Name: FORESTRY	County: BELTRAMI	Acres: 40.00
City:	Site Code:	Classification Per M.S. 86A.05: f. state forests and state forest subareas	Current Public Use: YES	Future Public Use: YES
Land Code: 1000016314	Agency Land Code: R2930384	Land Name: FORESTRY	County: BELTRAMI	Acres: 40.00
City:	Site Code:	Classification Per M.S. 86A.05: f. state forests and state forest subareas	Current Public Use: YES	Future Public Use: YES
Land Code: 1000016315	Agency Land Code: R2927265	Land Name: FORESTRY	County: BELTRAMI	Acres: 39.74
City:	Site Code:	Classification Per M.S. 86A.05: f. state forests and state forest subareas	Current Public Use: YES	Future Public Use: YES
Land Code: 1000016316	Agency Land Code: R2930792	Land Name: FORESTRY	County: BELTRAMI	Acres: 40.00
City:	Site Code:	Classification Per M.S. 86A.05: f. state forests and state forest subareas	Current Public Use: YES	Future Public Use: YES
Land Code: 1000016317	Agency Land Code: R2930287	Land Name: FORESTRY	County: BELTRAMI	Acres: 34.21
City:	Site Code:	Classification Per M.S. 86A.05: f. state forests and state forest subareas	Current Public Use: YES	Future Public Use: YES
Land Code: 1000016318	Agency Land Code: R2930981	Land Name: FORESTRY	County: BELTRAMI	Acres: 40.00
City:	Site Code:	Classification Per M.S. 86A.05: f. state forests and state forest subareas	Current Public Use: YES	Future Public Use: YES
Land Code: 1000016319	Agency Land Code: R2928192	Land Name: FORESTRY	County: BELTRAMI	Acres: 40.00
City:	Site Code:	Classification Per M.S. 86A.05: f. state forests and state forest subareas	Current Public Use: YES	Future Public Use: YES



Land Code: 1000016320	Agency Land Code: R2930488	Land Name: FORESTRY	County: BELTRAMI	Acres: 40.00
City:	Site Code:	Classification Per M.S. 86A.05: f. state forests and state forest subareas	Current Public Use: YES	Future Public Use: YES
Land Code: 1000016321	Agency Land Code: R2928175	Land Name: FORESTRY	County: BELTRAMI	Acres: 40.00
City:	Site Code:	Classification Per M.S. 86A.05: f. state forests and state forest subareas	Current Public Use: YES	Future Public Use: YES
Land Code: 1000016322	Agency Land Code: R2928016	Land Name: FORESTRY	County: BELTRAMI	Acres: 40.00
City:	Site Code:	Classification Per M.S. 86A.05: f. state forests and state forest subareas	Current Public Use: YES	Future Public Use: YES
Land Code: 1000016323	Agency Land Code: R2931008	Land Name: FORESTRY	County: BELTRAMI	Acres: 40.00
City:	Site Code:	Classification Per M.S. 86A.05: f. state forests and state forest subareas	Current Public Use: YES	Future Public Use: YES
Land Code: 1000016324	Agency Land Code: R2928022	Land Name: FORESTRY	County: BELTRAMI	Acres: 40.00
City:	Site Code:	Classification Per M.S. 86A.05: f. state forests and state forest subareas	Current Public Use: YES	Future Public Use: YES
Land Code: 1000016325	Agency Land Code: R2933244	Land Name: FORESTRY	County: BELTRAMI	Acres: 40.00
City:	Site Code:	Classification Per M.S. 86A.05: f. state forests and state forest subareas	Current Public Use: YES	Future Public Use: YES
Land Code: 1000016326	Agency Land Code: R2927396	Land Name: FORESTRY	County: BELTRAMI	Acres: 37.83
City:	Site Code:	Classification Per M.S. 86A.05: f. state forests and state forest subareas	Current Public Use: YES	Future Public Use: YES
Land Code: 1000016327	Agency Land Code: R2927425	Land Name: FORESTRY	County: BELTRAMI	Acres: 40.00
City:	Site Code:	Classification Per M.S. 86A.05: f. state forests and state forest subareas	Current Public Use: YES	Future Public Use: YES
Land Code: 1000016328	Agency Land Code: R2927680	Land Name: FORESTRY	County: BELTRAMI	Acres: 40.00
City:	Site Code:	Classification Per M.S. 86A.05: f. state forests and state forest subareas	Current Public Use: YES	Future Public Use: YES
Land Code: 1000016329	Agency Land Code: R2930943	Land Name: FORESTRY	County: BELTRAMI	Acres: 40.00
City:	Site Code:	Classification Per M.S. 86A.05: f. state forests and state forest subareas	Current Public Use: YES	Future Public Use: YES
Land Code: 1000016330	Agency Land Code: R2930435	Land Name: FORESTRY	County: BELTRAMI	Acres: 40.00
City:	Site Code:	Classification Per M.S. 86A.05: f. state forests and state forest subareas	Current Public Use: YES	Future Public Use: YES
Land Code: 1000016331	Agency Land Code: R2930735	Land Name: FORESTRY	County: BELTRAMI	Acres: 40.00
City:	Site Code:	Classification Per M.S. 86A.05: f. state forests and state forest subareas	Current Public Use: YES	Future Public Use: YES



Land Code: 1000016332	Agency Land Code: R2933310	Land Name: FORESTRY	County: BELTRAMI	Acres: 40.00
City:	Site Code:	Classification Per M.S. 86A.05: f. state forests and state forest subareas	Current Public Use: YES	Future Public Use: YES
Land Code: 1000016333	Agency Land Code: R2927679	Land Name: FORESTRY	County: BELTRAMI	Acres: 40.00
City:	Site Code:	Classification Per M.S. 86A.05: f. state forests and state forest subareas	Current Public Use: YES	Future Public Use: YES
Land Code: 1000016334	Agency Land Code: R2926813	Land Name: FORESTRY	County: BELTRAMI	Acres: 40.00
City:	Site Code:	Classification Per M.S. 86A.05: f. state forests and state forest subareas	Current Public Use: YES	Future Public Use: YES
Land Code: 1000016335	Agency Land Code: R2930975	Land Name: FORESTRY	County: BELTRAMI	Acres: 40.00
City:	Site Code:	Classification Per M.S. 86A.05: f. state forests and state forest subareas	Current Public Use: YES	Future Public Use: YES
Land Code: 1000016336	Agency Land Code: R2928177	Land Name: FORESTRY	County: BELTRAMI	Acres: 40.00
City:	Site Code:	Classification Per M.S. 86A.05: f. state forests and state forest subareas	Current Public Use: YES	Future Public Use: YES
Land Code: 1000016337	Agency Land Code: R2927640	Land Name: FORESTRY	County: BELTRAMI	Acres: 40.00
City:	Site Code:	Classification Per M.S. 86A.05: f. state forests and state forest subareas	Current Public Use: YES	Future Public Use: YES
Land Code: 1000016338	Agency Land Code: R2927233	Land Name: FORESTRY	County: BELTRAMI	Acres: 40.00
City:	Site Code:	Classification Per M.S. 86A.05: f. state forests and state forest subareas	Current Public Use: YES	Future Public Use: YES
Land Code: 1000016339	Agency Land Code: R2927342	Land Name: FORESTRY	County: BELTRAMI	Acres: 40.00
City:	Site Code:	Classification Per M.S. 86A.05: f. state forests and state forest subareas	Current Public Use: YES	Future Public Use: YES
Land Code: 1000016340	Agency Land Code: R2930642	Land Name: FORESTRY	County: BELTRAMI	Acres: 40.00
City:	Site Code:	Classification Per M.S. 86A.05: f. state forests and state forest subareas	Current Public Use: YES	Future Public Use: YES
Land Code: 1000016341	Agency Land Code: R2928025	Land Name: FORESTRY	County: BELTRAMI	Acres: 40.00
City:	Site Code:	Classification Per M.S. 86A.05: f. state forests and state forest subareas	Current Public Use: YES	Future Public Use: YES
Land Code: 1000016342	Agency Land Code: R2928007	Land Name: FORESTRY	County: BELTRAMI	Acres: 40.00
City:	Site Code:	Classification Per M.S. 86A.05: f. state forests and state forest subareas	Current Public Use: YES	Future Public Use: YES
Land Code: 1000016343	Agency Land Code: R2928001	Land Name: FORESTRY	County: BELTRAMI	Acres: 40.00
City:	Site Code:	Classification Per M.S. 86A.05: f. state forests and state forest subareas	Current Public Use: YES	Future Public Use: YES



Land Code: 1000016344	Agency Land Code: R2927259	Land Name: FORESTRY	County: BELTRAMI	Acres: 40.00
City:	Site Code:	Classification Per M.S. 86A.05: f. state forests and state forest subareas	Current Public Use: YES	Future Public Use: YES
Land Code: 1000016345	Agency Land Code: R2930656	Land Name: FORESTRY	County: BELTRAMI	Acres: 40.00
City:	Site Code:	Classification Per M.S. 86A.05: f. state forests and state forest subareas	Current Public Use: YES	Future Public Use: YES
Land Code: 1000016346	Agency Land Code: R2926839	Land Name: FORESTRY	County: BELTRAMI	Acres: 40.00
City:	Site Code:	Classification Per M.S. 86A.05: f. state forests and state forest subareas	Current Public Use: YES	Future Public Use: YES
Land Code: 1000016347	Agency Land Code: R2926966	Land Name: FORESTRY	County: BELTRAMI	Acres: 40.00
City:	Site Code:	Classification Per M.S. 86A.05: f. state forests and state forest subareas	Current Public Use: YES	Future Public Use: YES
Land Code: 1000016348	Agency Land Code: R2930862	Land Name: FORESTRY	County: BELTRAMI	Acres: 40.00
City:	Site Code:	Classification Per M.S. 86A.05: f. state forests and state forest subareas	Current Public Use: YES	Future Public Use: YES
Land Code: 1000016349	Agency Land Code: R2930714	Land Name: FORESTRY	County: BELTRAMI	Acres: 40.00
City:	Site Code:	Classification Per M.S. 86A.05: f. state forests and state forest subareas	Current Public Use: YES	Future Public Use: YES
Land Code: 1000016350	Agency Land Code: R2930416	Land Name: FORESTRY	County: BELTRAMI	Acres: 40.00
City:	Site Code:	Classification Per M.S. 86A.05: f. state forests and state forest subareas	Current Public Use: YES	Future Public Use: YES
Land Code: 1000016351	Agency Land Code: R2927260	Land Name: FORESTRY	County: BELTRAMI	Acres: 40.00
City:	Site Code:	Classification Per M.S. 86A.05: f. state forests and state forest subareas	Current Public Use: YES	Future Public Use: YES
Land Code: 1000016352	Agency Land Code: R2930458	Land Name: FORESTRY	County: BELTRAMI	Acres: 40.00
City:	Site Code:	Classification Per M.S. 86A.05: f. state forests and state forest subareas	Current Public Use: YES	Future Public Use: YES
Land Code: 1000016353	Agency Land Code: R2930386	Land Name: FORESTRY	County: BELTRAMI	Acres: 40.00
City:	Site Code:	Classification Per M.S. 86A.05: f. state forests and state forest subareas	Current Public Use: YES	Future Public Use: YES
Land Code: 1000016354	Agency Land Code: R2927411	Land Name: FORESTRY	County: BELTRAMI	Acres: 40.00
City:	Site Code:	Classification Per M.S. 86A.05: f. state forests and state forest subareas	Current Public Use: YES	Future Public Use: YES
Land Code: 1000016355	Agency Land Code: R2928126	Land Name: FORESTRY	County: BELTRAMI	Acres: 40.00
City:	Site Code:	Classification Per M.S. 86A.05: f. state forests and state forest subareas	Current Public Use: YES	Future Public Use: YES



Land Code: 1000016356	Agency Land Code: R2930387	Land Name: FORESTRY	County: BELTRAMI	Acres: 40.00
City:	Site Code:	Classification Per M.S. 86A.05: f. state forests and state forest subareas	Current Public Use: YES	Future Public Use: YES
Land Code: 1000016357	Agency Land Code: R2927885	Land Name: FORESTRY	County: BELTRAMI	Acres: 40.00
City:	Site Code:	Classification Per M.S. 86A.05: f. state forests and state forest subareas	Current Public Use: YES	Future Public Use: YES
Land Code: 1000016358	Agency Land Code: R2928014	Land Name: FORESTRY	County: BELTRAMI	Acres: 40.00
City:	Site Code:	Classification Per M.S. 86A.05: f. state forests and state forest subareas	Current Public Use: YES	Future Public Use: YES
Land Code: 1000016359	Agency Land Code: R2927674	Land Name: FORESTRY	County: BELTRAMI	Acres: 40.00
City:	Site Code:	Classification Per M.S. 86A.05: f. state forests and state forest subareas	Current Public Use: YES	Future Public Use: YES
Land Code: 1000016360	Agency Land Code: R2928085	Land Name: FORESTRY	County: BELTRAMI	Acres: 40.00
City:	Site Code:	Classification Per M.S. 86A.05: f. state forests and state forest subareas	Current Public Use: YES	Future Public Use: YES
Land Code: 1000016361	Agency Land Code: R2928056	Land Name: FORESTRY	County: BELTRAMI	Acres: 40.00
City:	Site Code:	Classification Per M.S. 86A.05: f. state forests and state forest subareas	Current Public Use: YES	Future Public Use: YES
Land Code: 1000016362	Agency Land Code: R2930324	Land Name: FORESTRY	County: BELTRAMI	Acres: 40.00
City:	Site Code:	Classification Per M.S. 86A.05: f. state forests and state forest subareas	Current Public Use: YES	Future Public Use: YES
Land Code: 1000016363	Agency Land Code: R2930933	Land Name: FORESTRY	County: BELTRAMI	Acres: 39.91
City:	Site Code:	Classification Per M.S. 86A.05: f. state forests and state forest subareas	Current Public Use: YES	Future Public Use: YES
Land Code: 1000016364	Agency Land Code: R2927380	Land Name: FORESTRY	County: BELTRAMI	Acres: 40.00
City:	Site Code:	Classification Per M.S. 86A.05: f. state forests and state forest subareas	Current Public Use: YES	Future Public Use: YES
Land Code: 1000016365	Agency Land Code: R2927940	Land Name: FORESTRY	County: BELTRAMI	Acres: 40.00
City:	Site Code:	Classification Per M.S. 86A.05: f. state forests and state forest subareas	Current Public Use: YES	Future Public Use: YES
Land Code: 1000016366	Agency Land Code: R2928178	Land Name: FORESTRY	County: BELTRAMI	Acres: 40.00
City:	Site Code:	Classification Per M.S. 86A.05: f. state forests and state forest subareas	Current Public Use: YES	Future Public Use: YES
Land Code: 1000016367	Agency Land Code: R2926805	Land Name: FORESTRY	County: BELTRAMI	Acres: 40.00
City:	Site Code:	Classification Per M.S. 86A.05: f. state forests and state forest subareas	Current Public Use: YES	Future Public Use: YES



Land Code: 1000016368	Agency Land Code: R2927882	Land Name: FORESTRY	County: BELTRAMI	Acres: 40.00
City:	Site Code:	Classification Per M.S. 86A.05: f. state forests and state forest subareas	Current Public Use: YES	Future Public Use: YES
Land Code: 1000016369	Agency Land Code: R2928128	Land Name: FORESTRY	County: BELTRAMI	Acres: 40.00
City:	Site Code:	Classification Per M.S. 86A.05: f. state forests and state forest subareas	Current Public Use: YES	Future Public Use: YES
Land Code: 1000016370	Agency Land Code: R2930420	Land Name: FORESTRY	County: BELTRAMI	Acres: 40.00
City:	Site Code:	Classification Per M.S. 86A.05: f. state forests and state forest subareas	Current Public Use: YES	Future Public Use: YES
Land Code: 1000016371	Agency Land Code: R2930491	Land Name: FORESTRY	County: BELTRAMI	Acres: 40.00
City:	Site Code:	Classification Per M.S. 86A.05: f. state forests and state forest subareas	Current Public Use: YES	Future Public Use: YES
Land Code: 1000016372	Agency Land Code: R2927907	Land Name: FORESTRY	County: BELTRAMI	Acres: 40.00
City:	Site Code:	Classification Per M.S. 86A.05: f. state forests and state forest subareas	Current Public Use: YES	Future Public Use: YES
Land Code: 1000016373	Agency Land Code: R2933307	Land Name: FORESTRY	County: BELTRAMI	Acres: 40.00
City:	Site Code:	Classification Per M.S. 86A.05: f. state forests and state forest subareas	Current Public Use: YES	Future Public Use: YES
Land Code: 1000016374	Agency Land Code: R2927688	Land Name: FORESTRY	County: BELTRAMI	Acres: 40.00
City:	Site Code:	Classification Per M.S. 86A.05: f. state forests and state forest subareas	Current Public Use: YES	Future Public Use: YES
Land Code: 1000016375	Agency Land Code: R2927266	Land Name: FORESTRY	County: BELTRAMI	Acres: 40.00
City:	Site Code:	Classification Per M.S. 86A.05: f. state forests and state forest subareas	Current Public Use: YES	Future Public Use: YES
Land Code: 1000016376	Agency Land Code: R2930573	Land Name: FORESTRY	County: BELTRAMI	Acres: 32.73
City:	Site Code:	Classification Per M.S. 86A.05: f. state forests and state forest subareas	Current Public Use: YES	Future Public Use: YES
Land Code: 1000016377	Agency Land Code: R2927643	Land Name: FORESTRY	County: BELTRAMI	Acres: 40.00
City:	Site Code:	Classification Per M.S. 86A.05: f. state forests and state forest subareas	Current Public Use: YES	Future Public Use: YES
Land Code: 1000016378	Agency Land Code: R2930870	Land Name: FORESTRY	County: BELTRAMI	Acres: 40.00
City:	Site Code:	Classification Per M.S. 86A.05: f. state forests and state forest subareas	Current Public Use: YES	Future Public Use: YES
Land Code: 1000016379	Agency Land Code: R2933298	Land Name: FORESTRY	County: BELTRAMI	Acres: 40.00
City:	Site Code:	Classification Per M.S. 86A.05: f. state forests and state forest subareas	Current Public Use: YES	Future Public Use: YES



Land Code: 1000016380	Agency Land Code: R2930670	Land Name: FORESTRY	County: BELTRAMI	Acres: 40.00
City:	Site Code:	Classification Per M.S. 86A.05: f. state forests and state forest subareas	Current Public Use: YES	Future Public Use: YES
Land Code: 1000016381	Agency Land Code: R2930899	Land Name: FORESTRY	County: BELTRAMI	Acres: 40.00
City:	Site Code:	Classification Per M.S. 86A.05: f. state forests and state forest subareas	Current Public Use: YES	Future Public Use: YES
Land Code: 1000016382	Agency Land Code: R2927966	Land Name: FORESTRY	County: BELTRAMI	Acres: 30.00
City:	Site Code:	Classification Per M.S. 86A.05: f. state forests and state forest subareas	Current Public Use: YES	Future Public Use: YES
Land Code: 1000016383	Agency Land Code: R2927290	Land Name: FORESTRY	County: BELTRAMI	Acres: 40.00
City:	Site Code:	Classification Per M.S. 86A.05: f. state forests and state forest subareas	Current Public Use: YES	Future Public Use: YES
Land Code: 1000016384	Agency Land Code: R2930790	Land Name: FORESTRY	County: BELTRAMI	Acres: 40.00
City:	Site Code:	Classification Per M.S. 86A.05: f. state forests and state forest subareas	Current Public Use: YES	Future Public Use: YES
Land Code: 1000016385	Agency Land Code: R2933290	Land Name: FORESTRY	County: BELTRAMI	Acres: 40.00
City:	Site Code:	Classification Per M.S. 86A.05: f. state forests and state forest subareas	Current Public Use: YES	Future Public Use: YES
Land Code: 1000016386	Agency Land Code: R2930504	Land Name: FORESTRY	County: BELTRAMI	Acres: 40.00
City:	Site Code:	Classification Per M.S. 86A.05: f. state forests and state forest subareas	Current Public Use: YES	Future Public Use: YES
Land Code: 1000016387	Agency Land Code: R2928034	Land Name: FORESTRY	County: BELTRAMI	Acres: 40.00
City:	Site Code:	Classification Per M.S. 86A.05: f. state forests and state forest subareas	Current Public Use: YES	Future Public Use: YES
Land Code: 1000016388	Agency Land Code: R2931009	Land Name: FORESTRY	County: BELTRAMI	Acres: 40.00
City:	Site Code:	Classification Per M.S. 86A.05: f. state forests and state forest subareas	Current Public Use: YES	Future Public Use: YES
Land Code: 1000016389	Agency Land Code: R2930747	Land Name: FORESTRY	County: BELTRAMI	Acres: 40.00
City:	Site Code:	Classification Per M.S. 86A.05: f. state forests and state forest subareas	Current Public Use: YES	Future Public Use: YES
Land Code: 1000016390	Agency Land Code: R2927620	Land Name: FORESTRY	County: BELTRAMI	Acres: 40.00
City:	Site Code:	Classification Per M.S. 86A.05: f. state forests and state forest subareas	Current Public Use: YES	Future Public Use: YES
Land Code: 1000016391	Agency Land Code: R2930619	Land Name: FORESTRY	County: BELTRAMI	Acres: 40.00
City:	Site Code:	Classification Per M.S. 86A.05: f. state forests and state forest subareas	Current Public Use: YES	Future Public Use: YES



Land Code: 1000016392	Agency Land Code: R2930704	Land Name: FORESTRY	County: BELTRAMI	Acres: 40.00
City:	Site Code:	Classification Per M.S. 86A.05: f. state forests and state forest subareas	Current Public Use: YES	Future Public Use: YES
Land Code: 1000016393	Agency Land Code: R2928206	Land Name: FORESTRY	County: BELTRAMI	Acres: 40.00
City:	Site Code:	Classification Per M.S. 86A.05: f. state forests and state forest subareas	Current Public Use: YES	Future Public Use: YES
Land Code: 1000016394	Agency Land Code: R2927324	Land Name: FORESTRY	County: BELTRAMI	Acres: 40.00
City:	Site Code:	Classification Per M.S. 86A.05: f. state forests and state forest subareas	Current Public Use: YES	Future Public Use: YES
Land Code: 1000016395	Agency Land Code: R2930419	Land Name: FORESTRY	County: BELTRAMI	Acres: 40.00
City:	Site Code:	Classification Per M.S. 86A.05: f. state forests and state forest subareas	Current Public Use: YES	Future Public Use: YES
Land Code: 1000016396	Agency Land Code: R2928092	Land Name: FORESTRY	County: BELTRAMI	Acres: 40.00
City:	Site Code:	Classification Per M.S. 86A.05: f. state forests and state forest subareas	Current Public Use: YES	Future Public Use: YES
Land Code: 1000016397	Agency Land Code: R2933326	Land Name: FORESTRY	County: BELTRAMI	Acres: 40.00
City:	Site Code:	Classification Per M.S. 86A.05: f. state forests and state forest subareas	Current Public Use: YES	Future Public Use: YES
Land Code: 1000016398	Agency Land Code: R2930901	Land Name: FORESTRY	County: BELTRAMI	Acres: 40.00
City:	Site Code:	Classification Per M.S. 86A.05: f. state forests and state forest subareas	Current Public Use: YES	Future Public Use: YES
Land Code: 1000016399	Agency Land Code: R2930996	Land Name: FORESTRY	County: BELTRAMI	Acres: 40.00
City:	Site Code:	Classification Per M.S. 86A.05: f. state forests and state forest subareas	Current Public Use: YES	Future Public Use: YES
Land Code: 1000016400	Agency Land Code: R2927803	Land Name: FORESTRY	County: BELTRAMI	Acres: 41.51
City:	Site Code:	Classification Per M.S. 86A.05: f. state forests and state forest subareas	Current Public Use: YES	Future Public Use: YES
Land Code: 1000016401	Agency Land Code: R2927231	Land Name: FORESTRY	County: BELTRAMI	Acres: 40.00
City:	Site Code:	Classification Per M.S. 86A.05: f. state forests and state forest subareas	Current Public Use: YES	Future Public Use: YES
Land Code: 1000016402	Agency Land Code: R2927682	Land Name: FORESTRY	County: BELTRAMI	Acres: 39.62
City:	Site Code:	Classification Per M.S. 86A.05: f. state forests and state forest subareas	Current Public Use: YES	Future Public Use: YES
Land Code: 1000016403	Agency Land Code: R2927031	Land Name: FORESTRY	County: BELTRAMI	Acres: 40.00
City:	Site Code:	Classification Per M.S. 86A.05: f. state forests and state forest subareas	Current Public Use: YES	Future Public Use: YES



Land Code: 1000016404	Agency Land Code: R2928057	Land Name: FORESTRY	County: BELTRAMI	Acres: 40.00
City:	Site Code:	Classification Per M.S. 86A.05: f. state forests and state forest subareas	Current Public Use: YES	Future Public Use: YES
Land Code: 1000016405	Agency Land Code: R2927631	Land Name: FORESTRY	County: BELTRAMI	Acres: 40.00
City:	Site Code:	Classification Per M.S. 86A.05: f. state forests and state forest subareas	Current Public Use: YES	Future Public Use: YES
Land Code: 1000016406	Agency Land Code: R2928060	Land Name: FORESTRY	County: BELTRAMI	Acres: 40.00
City:	Site Code:	Classification Per M.S. 86A.05: f. state forests and state forest subareas	Current Public Use: YES	Future Public Use: YES
Land Code: 1000016407	Agency Land Code: R2927490	Land Name: FORESTRY	County: BELTRAMI	Acres: 40.00
City:	Site Code:	Classification Per M.S. 86A.05: f. state forests and state forest subareas	Current Public Use: YES	Future Public Use: YES
Land Code: 1000016408	Agency Land Code: R2927519	Land Name: FORESTRY	County: BELTRAMI	Acres: 40.00
City:	Site Code:	Classification Per M.S. 86A.05: f. state forests and state forest subareas	Current Public Use: YES	Future Public Use: YES
Land Code: 1000016409	Agency Land Code: R2930582	Land Name: FORESTRY	County: BELTRAMI	Acres: 40.00
City:	Site Code:	Classification Per M.S. 86A.05: f. state forests and state forest subareas	Current Public Use: YES	Future Public Use: YES
Land Code: 1000016410	Agency Land Code: R2930614	Land Name: FORESTRY	County: BELTRAMI	Acres: 40.00
City:	Site Code:	Classification Per M.S. 86A.05: f. state forests and state forest subareas	Current Public Use: YES	Future Public Use: YES
Land Code: 1000016411	Agency Land Code: R2930847	Land Name: FORESTRY	County: BELTRAMI	Acres: 40.00
City:	Site Code:	Classification Per M.S. 86A.05: f. state forests and state forest subareas	Current Public Use: YES	Future Public Use: YES
Land Code: 1000016412	Agency Land Code: R2930793	Land Name: FORESTRY	County: BELTRAMI	Acres: 40.00
City:	Site Code:	Classification Per M.S. 86A.05: f. state forests and state forest subareas	Current Public Use: YES	Future Public Use: YES
Land Code: 1000016413	Agency Land Code: R2930984	Land Name: FORESTRY	County: BELTRAMI	Acres: 40.00
City:	Site Code:	Classification Per M.S. 86A.05: f. state forests and state forest subareas	Current Public Use: YES	Future Public Use: YES
Land Code: 1000016414	Agency Land Code: R29334484	Land Name: FORESTRY	County: BELTRAMI	Acres: 43.45
City:	Site Code:	Classification Per M.S. 86A.05: f. state forests and state forest subareas	Current Public Use: YES	Future Public Use: YES
Land Code: 1000016415	Agency Land Code: R2927655	Land Name: FORESTRY	County: BELTRAMI	Acres: 40.00
City:	Site Code:	Classification Per M.S. 86A.05: f. state forests and state forest subareas	Current Public Use: YES	Future Public Use: YES



Land Code: 1000016416	Agency Land Code: R2930831	Land Name: FORESTRY	County: BELTRAMI	Acres: 40.00
City:	Site Code:	Classification Per M.S. 86A.05: f. state forests and state forest subareas	Current Public Use: YES	Future Public Use: YES
Land Code: 1000016417	Agency Land Code: R2927483	Land Name: FORESTRY	County: BELTRAMI	Acres: 40.10
City:	Site Code:	Classification Per M.S. 86A.05: f. state forests and state forest subareas	Current Public Use: YES	Future Public Use: YES
Land Code: 1000016418	Agency Land Code: R2927175	Land Name: FORESTRY	County: BELTRAMI	Acres: 40.00
City:	Site Code:	Classification Per M.S. 86A.05: f. state forests and state forest subareas	Current Public Use: YES	Future Public Use: YES
Land Code: 1000016419	Agency Land Code: R2927917	Land Name: FORESTRY	County: BELTRAMI	Acres: 40.00
City:	Site Code:	Classification Per M.S. 86A.05: f. state forests and state forest subareas	Current Public Use: YES	Future Public Use: YES
Land Code: 1000016420	Agency Land Code: R2927062	Land Name: FORESTRY	County: BELTRAMI	Acres: 40.00
City:	Site Code:	Classification Per M.S. 86A.05: f. state forests and state forest subareas	Current Public Use: YES	Future Public Use: YES
Land Code: 1000016421	Agency Land Code: R2933291	Land Name: FORESTRY	County: BELTRAMI	Acres: 40.00
City:	Site Code:	Classification Per M.S. 86A.05: f. state forests and state forest subareas	Current Public Use: YES	Future Public Use: YES
Land Code: 1000016422	Agency Land Code: R2930963	Land Name: FORESTRY	County: BELTRAMI	Acres: 40.00
City:	Site Code:	Classification Per M.S. 86A.05: f. state forests and state forest subareas	Current Public Use: YES	Future Public Use: YES
Land Code: 1000016423	Agency Land Code: R2927460	Land Name: FORESTRY	County: BELTRAMI	Acres: 37.85
City:	Site Code:	Classification Per M.S. 86A.05: f. state forests and state forest subareas	Current Public Use: YES	Future Public Use: YES
Land Code: 1000016424	Agency Land Code: R2926842	Land Name: FORESTRY	County: BELTRAMI	Acres: 40.00
City:	Site Code:	Classification Per M.S. 86A.05: f. state forests and state forest subareas	Current Public Use: YES	Future Public Use: YES
Land Code: 1000016425	Agency Land Code: R2927299	Land Name: FORESTRY	County: BELTRAMI	Acres: 40.00
City:	Site Code:	Classification Per M.S. 86A.05: f. state forests and state forest subareas	Current Public Use: YES	Future Public Use: YES
Land Code: 1000016426	Agency Land Code: R2930738	Land Name: FORESTRY	County: BELTRAMI	Acres: 40.00
City:	Site Code:	Classification Per M.S. 86A.05: f. state forests and state forest subareas	Current Public Use: YES	Future Public Use: YES
Land Code: 1000016427	Agency Land Code: R2927739	Land Name: FORESTRY	County: BELTRAMI	Acres: 40.00
City:	Site Code:	Classification Per M.S. 86A.05: f. state forests and state forest subareas	Current Public Use: YES	Future Public Use: YES



Land Code: 1000016428	Agency Land Code: R2930756	Land Name: FORESTRY	County: BELTRAMI	Acres: 40.00
City:	Site Code:	Classification Per M.S. 86A.05: f. state forests and state forest subareas	Current Public Use: YES	Future Public Use: YES
Land Code: 1000016429	Agency Land Code: R2930451	Land Name: FORESTRY	County: BELTRAMI	Acres: 40.00
City:	Site Code:	Classification Per M.S. 86A.05: f. state forests and state forest subareas	Current Public Use: YES	Future Public Use: YES
Land Code: 1000016430	Agency Land Code: R2926970	Land Name: FORESTRY	County: BELTRAMI	Acres: 20.00
City:	Site Code:	Classification Per M.S. 86A.05: f. state forests and state forest subareas	Current Public Use: YES	Future Public Use: YES
Land Code: 1000016431	Agency Land Code: R2927434	Land Name: FORESTRY	County: BELTRAMI	Acres: 40.00
City:	Site Code:	Classification Per M.S. 86A.05: f. state forests and state forest subareas	Current Public Use: YES	Future Public Use: YES
Land Code: 1000016432	Agency Land Code: R2927521	Land Name: FORESTRY	County: BELTRAMI	Acres: 40.00
City:	Site Code:	Classification Per M.S. 86A.05: f. state forests and state forest subareas	Current Public Use: YES	Future Public Use: YES
Land Code: 1000016433	Agency Land Code: R29334466	Land Name: FORESTRY	County: BELTRAMI	Acres: 55.51
City:	Site Code:	Classification Per M.S. 86A.05: f. state forests and state forest subareas	Current Public Use: YES	Future Public Use: YES
Land Code: 1000016434	Agency Land Code: R2927914	Land Name: FORESTRY	County: BELTRAMI	Acres: 40.00
City:	Site Code:	Classification Per M.S. 86A.05: f. state forests and state forest subareas	Current Public Use: YES	Future Public Use: YES
Land Code: 1000016435	Agency Land Code: R2927495	Land Name: FORESTRY	County: BELTRAMI	Acres: 39.70
City:	Site Code:	Classification Per M.S. 86A.05: f. state forests and state forest subareas	Current Public Use: YES	Future Public Use: YES
Land Code: 1000016436	Agency Land Code: R2927867	Land Name: FORESTRY	County: BELTRAMI	Acres: 40.00
City:	Site Code:	Classification Per M.S. 86A.05: f. state forests and state forest subareas	Current Public Use: YES	Future Public Use: YES
Land Code: 1000016437	Agency Land Code: R2928075	Land Name: FORESTRY	County: BELTRAMI	Acres: 40.00
City:	Site Code:	Classification Per M.S. 86A.05: f. state forests and state forest subareas	Current Public Use: YES	Future Public Use: YES
Land Code: 1000016438	Agency Land Code: R2927442	Land Name: FORESTRY	County: BELTRAMI	Acres: 40.00
City:	Site Code:	Classification Per M.S. 86A.05: f. state forests and state forest subareas	Current Public Use: YES	Future Public Use: YES
Land Code: 1000016439	Agency Land Code: R2928045	Land Name: FORESTRY	County: BELTRAMI	Acres: 40.00
City:	Site Code:	Classification Per M.S. 86A.05: f. state forests and state forest subareas	Current Public Use: YES	Future Public Use: YES



Land Code: 1000016440	Agency Land Code: R2927911	Land Name: FORESTRY	County: BELTRAMI	Acres: 40.00
City:	Site Code:	Classification Per M.S. 86A.05: f. state forests and state forest subareas	Current Public Use: YES	Future Public Use: YES
Land Code: 1000016441	Agency Land Code: R2927499	Land Name: FORESTRY	County: BELTRAMI	Acres: 39.96
City:	Site Code:	Classification Per M.S. 86A.05: f. state forests and state forest subareas	Current Public Use: YES	Future Public Use: YES
Land Code: 1000016442	Agency Land Code: R2930693	Land Name: FORESTRY	County: BELTRAMI	Acres: 40.00
City:	Site Code:	Classification Per M.S. 86A.05: f. state forests and state forest subareas	Current Public Use: YES	Future Public Use: YES
Land Code: 1000016443	Agency Land Code: R2933215	Land Name: FORESTRY	County: BELTRAMI	Acres: 40.00
City:	Site Code:	Classification Per M.S. 86A.05: f. state forests and state forest subareas	Current Public Use: YES	Future Public Use: YES
Land Code: 1000016444	Agency Land Code: R2930799	Land Name: FORESTRY	County: BELTRAMI	Acres: 40.00
City:	Site Code:	Classification Per M.S. 86A.05: f. state forests and state forest subareas	Current Public Use: YES	Future Public Use: YES
Land Code: 1000016445	Agency Land Code: R2930937	Land Name: FORESTRY	County: BELTRAMI	Acres: 40.00
City:	Site Code:	Classification Per M.S. 86A.05: f. state forests and state forest subareas	Current Public Use: YES	Future Public Use: YES
Land Code: 1000016446	Agency Land Code: R2927852	Land Name: FORESTRY	County: BELTRAMI	Acres: 38.10
City:	Site Code:	Classification Per M.S. 86A.05: f. state forests and state forest subareas	Current Public Use: YES	Future Public Use: YES
Land Code: 1000016447	Agency Land Code: R2930390	Land Name: FORESTRY	County: BELTRAMI	Acres: 40.00
City:	Site Code:	Classification Per M.S. 86A.05: f. state forests and state forest subareas	Current Public Use: YES	Future Public Use: YES
Land Code: 1000016448	Agency Land Code: R2927811	Land Name: FORESTRY	County: BELTRAMI	Acres: 40.00
City:	Site Code:	Classification Per M.S. 86A.05: f. state forests and state forest subareas	Current Public Use: YES	Future Public Use: YES
Land Code: 1000016449	Agency Land Code: R2930326	Land Name: FORESTRY	County: BELTRAMI	Acres: 40.00
City:	Site Code:	Classification Per M.S. 86A.05: f. state forests and state forest subareas	Current Public Use: YES	Future Public Use: YES
Land Code: 1000016450	Agency Land Code: R2930707	Land Name: FORESTRY	County: BELTRAMI	Acres: 40.00
City:	Site Code:	Classification Per M.S. 86A.05: f. state forests and state forest subareas	Current Public Use: YES	Future Public Use: YES
Land Code: 1000016451	Agency Land Code: R2926742	Land Name: FORESTRY	County: BELTRAMI	Acres: 40.00
City:	Site Code:	Classification Per M.S. 86A.05: f. state forests and state forest subareas	Current Public Use: YES	Future Public Use: YES



Land Code: 1000016452	Agency Land Code: R2930433	Land Name: FORESTRY	County: BELTRAMI	Acres: 40.00
City:	Site Code:	Classification Per M.S. 86A.05: f. state forests and state forest subareas	Current Public Use: YES	Future Public Use: YES
Land Code: 1000016453	Agency Land Code: R2928181	Land Name: FORESTRY	County: BELTRAMI	Acres: 40.00
City:	Site Code:	Classification Per M.S. 86A.05: f. state forests and state forest subareas	Current Public Use: YES	Future Public Use: YES
Land Code: 1000016454	Agency Land Code: R2927456	Land Name: FORESTRY	County: BELTRAMI	Acres: 22.35
City:	Site Code:	Classification Per M.S. 86A.05: f. state forests and state forest subareas	Current Public Use: YES	Future Public Use: YES
Land Code: 1000016455	Agency Land Code: R2930852	Land Name: FORESTRY	County: BELTRAMI	Acres: 40.00
City:	Site Code:	Classification Per M.S. 86A.05: f. state forests and state forest subareas	Current Public Use: YES	Future Public Use: YES
Land Code: 1000016456	Agency Land Code: R2933234	Land Name: FORESTRY	County: BELTRAMI	Acres: 10.71
City:	Site Code:	Classification Per M.S. 86A.05: f. state forests and state forest subareas	Current Public Use: YES	Future Public Use: YES
Land Code: 1000016457	Agency Land Code: R2933247	Land Name: FORESTRY	County: BELTRAMI	Acres: 40.00
City:	Site Code:	Classification Per M.S. 86A.05: f. state forests and state forest subareas	Current Public Use: YES	Future Public Use: YES
Land Code: 1000016458	Agency Land Code: R2926822	Land Name: FORESTRY	County: BELTRAMI	Acres: 40.00
City:	Site Code:	Classification Per M.S. 86A.05: f. state forests and state forest subareas	Current Public Use: YES	Future Public Use: YES
Land Code: 1000016459	Agency Land Code: R2933253	Land Name: FORESTRY	County: BELTRAMI	Acres: 40.00
City:	Site Code:	Classification Per M.S. 86A.05: f. state forests and state forest subareas	Current Public Use: YES	Future Public Use: YES
Land Code: 1000016460	Agency Land Code: R2933267	Land Name: FORESTRY	County: BELTRAMI	Acres: 20.00
City:	Site Code:	Classification Per M.S. 86A.05: f. state forests and state forest subareas	Current Public Use: YES	Future Public Use: YES
Land Code: 1000016461	Agency Land Code: R2927168	Land Name: FORESTRY	County: BELTRAMI	Acres: 40.00
City:	Site Code:	Classification Per M.S. 86A.05: f. state forests and state forest subareas	Current Public Use: YES	Future Public Use: YES
Land Code: 1000016462	Agency Land Code: R2927173	Land Name: FORESTRY	County: BELTRAMI	Acres: 38.24
City:	Site Code:	Classification Per M.S. 86A.05: f. state forests and state forest subareas	Current Public Use: YES	Future Public Use: YES
Land Code: 1000016463	Agency Land Code: R2927522	Land Name: FORESTRY	County: BELTRAMI	Acres: 40.00
City:	Site Code:	Classification Per M.S. 86A.05: f. state forests and state forest subareas	Current Public Use: YES	Future Public Use: YES



Land Code: 1000016464	Agency Land Code: R2927529	Land Name: FORESTRY	County: BELTRAMI	Acres: 40.00
City:	Site Code:	Classification Per M.S. 86A.05: f. state forests and state forest subareas	Current Public Use: YES	Future Public Use: YES
Land Code: 1000016465	Agency Land Code: R2927554	Land Name: FORESTRY	County: BELTRAMI	Acres: 51.83
City:	Site Code:	Classification Per M.S. 86A.05: f. state forests and state forest subareas	Current Public Use: YES	Future Public Use: YES
Land Code: 1000016466	Agency Land Code: R2927656	Land Name: FORESTRY	County: BELTRAMI	Acres: 40.00
City:	Site Code:	Classification Per M.S. 86A.05: f. state forests and state forest subareas	Current Public Use: YES	Future Public Use: YES
Land Code: 1000016467	Agency Land Code: R2927685	Land Name: FORESTRY	County: BELTRAMI	Acres: 39.77
City:	Site Code:	Classification Per M.S. 86A.05: f. state forests and state forest subareas	Current Public Use: YES	Future Public Use: YES
Land Code: 1000016468	Agency Land Code: R2927820	Land Name: FORESTRY	County: BELTRAMI	Acres: 40.00
City:	Site Code:	Classification Per M.S. 86A.05: f. state forests and state forest subareas	Current Public Use: YES	Future Public Use: YES
Land Code: 1000016469	Agency Land Code: R2927888	Land Name: FORESTRY	County: BELTRAMI	Acres: 40.00
City:	Site Code:	Classification Per M.S. 86A.05: f. state forests and state forest subareas	Current Public Use: YES	Future Public Use: YES
Land Code: 1000016470	Agency Land Code: R2927912	Land Name: FORESTRY	County: BELTRAMI	Acres: 40.00
City:	Site Code:	Classification Per M.S. 86A.05: f. state forests and state forest subareas	Current Public Use: YES	Future Public Use: YES
Land Code: 1000016471	Agency Land Code: R2927916	Land Name: FORESTRY	County: BELTRAMI	Acres: 40.00
City:	Site Code:	Classification Per M.S. 86A.05: f. state forests and state forest subareas	Current Public Use: YES	Future Public Use: YES
Land Code: 1000016472	Agency Land Code: R2927930	Land Name: FORESTRY	County: BELTRAMI	Acres: 40.00
City:	Site Code:	Classification Per M.S. 86A.05: f. state forests and state forest subareas	Current Public Use: YES	Future Public Use: YES
Land Code: 1000016473	Agency Land Code: R2927952	Land Name: FORESTRY	County: BELTRAMI	Acres: 40.00
City:	Site Code:	Classification Per M.S. 86A.05: f. state forests and state forest subareas	Current Public Use: YES	Future Public Use: YES
Land Code: 1000016474	Agency Land Code: R2927967	Land Name: FORESTRY	County: BELTRAMI	Acres: 40.00
City:	Site Code:	Classification Per M.S. 86A.05: f. state forests and state forest subareas	Current Public Use: YES	Future Public Use: YES
Land Code: 1000016475	Agency Land Code: R2927971	Land Name: FORESTRY	County: BELTRAMI	Acres: 40.00
City:	Site Code:	Classification Per M.S. 86A.05: f. state forests and state forest subareas	Current Public Use: YES	Future Public Use: YES



Land Code: 1000016476	Agency Land Code: R2928069	Land Name: FORESTRY	County: BELTRAMI	Acres: 40.00
City:	Site Code:	Classification Per M.S. 86A.05: f. state forests and state forest subareas	Current Public Use: YES	Future Public Use: YES
Land Code: 1000016477	Agency Land Code: R2928120	Land Name: FORESTRY	County: BELTRAMI	Acres: 40.00
City:	Site Code:	Classification Per M.S. 86A.05: f. state forests and state forest subareas	Current Public Use: YES	Future Public Use: YES
Land Code: 1000016478	Agency Land Code: R2928157	Land Name: FORESTRY	County: BELTRAMI	Acres: 40.00
City:	Site Code:	Classification Per M.S. 86A.05: f. state forests and state forest subareas	Current Public Use: YES	Future Public Use: YES
Land Code: 1000016479	Agency Land Code: R2928170	Land Name: FORESTRY	County: BELTRAMI	Acres: 40.00
City:	Site Code:	Classification Per M.S. 86A.05: f. state forests and state forest subareas	Current Public Use: YES	Future Public Use: YES
Land Code: 1000016480	Agency Land Code: R2928180	Land Name: FORESTRY	County: BELTRAMI	Acres: 40.00
City:	Site Code:	Classification Per M.S. 86A.05: f. state forests and state forest subareas	Current Public Use: YES	Future Public Use: YES
Land Code: 1000016481	Agency Land Code: R2928210	Land Name: FORESTRY	County: BELTRAMI	Acres: 40.00
City:	Site Code:	Classification Per M.S. 86A.05: f. state forests and state forest subareas	Current Public Use: YES	Future Public Use: YES
Land Code: 1000016482	Agency Land Code: R2926832	Land Name: FORESTRY	County: BELTRAMI	Acres: 40.00
City:	Site Code:	Classification Per M.S. 86A.05: f. state forests and state forest subareas	Current Public Use: YES	Future Public Use: YES
Land Code: 1000016483	Agency Land Code: R2926932	Land Name: FORESTRY	County: BELTRAMI	Acres: 40.00
City:	Site Code:	Classification Per M.S. 86A.05: f. state forests and state forest subareas	Current Public Use: YES	Future Public Use: YES
Land Code: 1000016484	Agency Land Code: R2926935	Land Name: FORESTRY	County: BELTRAMI	Acres: 40.00
City:	Site Code:	Classification Per M.S. 86A.05: f. state forests and state forest subareas	Current Public Use: YES	Future Public Use: YES
Land Code: 1000016485	Agency Land Code: R2926957	Land Name: FORESTRY	County: BELTRAMI	Acres: 40.00
City:	Site Code:	Classification Per M.S. 86A.05: f. state forests and state forest subareas	Current Public Use: YES	Future Public Use: YES
Land Code: 1000016486	Agency Land Code: R2927248	Land Name: FORESTRY	County: BELTRAMI	Acres: 40.00
City:	Site Code:	Classification Per M.S. 86A.05: f. state forests and state forest subareas	Current Public Use: YES	Future Public Use: YES
Land Code: 1000016487	Agency Land Code: R2927257	Land Name: FORESTRY	County: BELTRAMI	Acres: 40.00
City:	Site Code:	Classification Per M.S. 86A.05: f. state forests and state forest subareas	Current Public Use: YES	Future Public Use: YES



Land Code: 1000016488	Agency Land Code: R2926997	Land Name: FORESTRY	County: BELTRAMI	Acres: 40.00
City:	Site Code:	Classification Per M.S. 86A.05: f. state forests and state forest subareas	Current Public Use: YES	Future Public Use: YES
Land Code: 1000016489	Agency Land Code: R2927373	Land Name: FORESTRY	County: BELTRAMI	Acres: 40.00
City:	Site Code:	Classification Per M.S. 86A.05: f. state forests and state forest subareas	Current Public Use: YES	Future Public Use: YES
Land Code: 1000016490	Agency Land Code: R2927443	Land Name: FORESTRY	County: BELTRAMI	Acres: 40.00
City:	Site Code:	Classification Per M.S. 86A.05: f. state forests and state forest subareas	Current Public Use: YES	Future Public Use: YES
Land Code: 1000016491	Agency Land Code: R2927128	Land Name: FORESTRY	County: BELTRAMI	Acres: 40.00
City:	Site Code:	Classification Per M.S. 86A.05: f. state forests and state forest subareas	Current Public Use: YES	Future Public Use: YES
Land Code: 1000016492	Agency Land Code: R2927493	Land Name: FORESTRY	County: BELTRAMI	Acres: 9.85
City:	Site Code:	Classification Per M.S. 86A.05: f. state forests and state forest subareas	Current Public Use: YES	Future Public Use: YES
Land Code: 1000016493	Agency Land Code: R2930302	Land Name: FORESTRY	County: BELTRAMI	Acres: 35.02
City:	Site Code:	Classification Per M.S. 86A.05: f. state forests and state forest subareas	Current Public Use: YES	Future Public Use: YES
Land Code: 1000016494	Agency Land Code: R2930330	Land Name: FORESTRY	County: BELTRAMI	Acres: 40.00
City:	Site Code:	Classification Per M.S. 86A.05: f. state forests and state forest subareas	Current Public Use: YES	Future Public Use: YES
Land Code: 1000016495	Agency Land Code: R2930345	Land Name: FORESTRY	County: BELTRAMI	Acres: 39.46
City:	Site Code:	Classification Per M.S. 86A.05: f. state forests and state forest subareas	Current Public Use: YES	Future Public Use: YES
Land Code: 1000016496	Agency Land Code: R2930347	Land Name: FORESTRY	County: BELTRAMI	Acres: 40.00
City:	Site Code:	Classification Per M.S. 86A.05: f. state forests and state forest subareas	Current Public Use: YES	Future Public Use: YES
Land Code: 1000016497	Agency Land Code: R2930393	Land Name: FORESTRY	County: BELTRAMI	Acres: 40.00
City:	Site Code:	Classification Per M.S. 86A.05: f. state forests and state forest subareas	Current Public Use: YES	Future Public Use: YES
Land Code: 1000016498	Agency Land Code: R2930470	Land Name: FORESTRY	County: BELTRAMI	Acres: 40.00
City:	Site Code:	Classification Per M.S. 86A.05: f. state forests and state forest subareas	Current Public Use: YES	Future Public Use: YES
Land Code: 1000016499	Agency Land Code: R2930536	Land Name: FORESTRY	County: BELTRAMI	Acres: 40.00
City:	Site Code:	Classification Per M.S. 86A.05: f. state forests and state forest subareas	Current Public Use: YES	Future Public Use: YES



Land Code: 1000016500	Agency Land Code: R2930557	Land Name: FORESTRY	County: BELTRAMI	Acres: 40.00
City:	Site Code:	Classification Per M.S. 86A.05: f. state forests and state forest subareas	Current Public Use: YES	Future Public Use: YES
Land Code: 1000016501	Agency Land Code: R2930776	Land Name: FORESTRY	County: BELTRAMI	Acres: 40.00
City:	Site Code:	Classification Per M.S. 86A.05: f. state forests and state forest subareas	Current Public Use: YES	Future Public Use: YES
Land Code: 1000016502	Agency Land Code: R2930791	Land Name: FORESTRY	County: BELTRAMI	Acres: 40.00
City:	Site Code:	Classification Per M.S. 86A.05: f. state forests and state forest subareas	Current Public Use: YES	Future Public Use: YES
Land Code: 1000016503	Agency Land Code: R2930804	Land Name: FORESTRY	County: BELTRAMI	Acres: 40.00
City:	Site Code:	Classification Per M.S. 86A.05: f. state forests and state forest subareas	Current Public Use: YES	Future Public Use: YES
Land Code: 1000016504	Agency Land Code: R2930808	Land Name: FORESTRY	County: BELTRAMI	Acres: 40.00
City:	Site Code:	Classification Per M.S. 86A.05: f. state forests and state forest subareas	Current Public Use: YES	Future Public Use: YES
Land Code: 1000016505	Agency Land Code: R2930820	Land Name: FORESTRY	County: BELTRAMI	Acres: 40.00
City:	Site Code:	Classification Per M.S. 86A.05: f. state forests and state forest subareas	Current Public Use: YES	Future Public Use: YES
Land Code: 1000016506	Agency Land Code: R2930829	Land Name: FORESTRY	County: BELTRAMI	Acres: 40.00
City:	Site Code:	Classification Per M.S. 86A.05: f. state forests and state forest subareas	Current Public Use: YES	Future Public Use: YES
Land Code: 1000016507	Agency Land Code: R2930851	Land Name: FORESTRY	County: BELTRAMI	Acres: 40.00
City:	Site Code:	Classification Per M.S. 86A.05: f. state forests and state forest subareas	Current Public Use: YES	Future Public Use: YES
Land Code: 1000016508	Agency Land Code: R2930859	Land Name: FORESTRY	County: BELTRAMI	Acres: 40.00
City:	Site Code:	Classification Per M.S. 86A.05: f. state forests and state forest subareas	Current Public Use: YES	Future Public Use: YES
Land Code: 1000016509	Agency Land Code: R2930903	Land Name: FORESTRY	County: BELTRAMI	Acres: 40.00
City:	Site Code:	Classification Per M.S. 86A.05: f. state forests and state forest subareas	Current Public Use: YES	Future Public Use: YES
Land Code: 1000016510	Agency Land Code: R2930915	Land Name: FORESTRY	County: BELTRAMI	Acres: 40.00
City:	Site Code:	Classification Per M.S. 86A.05: f. state forests and state forest subareas	Current Public Use: YES	Future Public Use: YES
Land Code: 1000016511	Agency Land Code: R2930936	Land Name: FORESTRY	County: BELTRAMI	Acres: 40.00
City:	Site Code:	Classification Per M.S. 86A.05: f. state forests and state forest subareas	Current Public Use: YES	Future Public Use: YES



Land Code: 1000016512	Agency Land Code: R2930974	Land Name: FORESTRY	County: BELTRAMI	Acres: 40.00
City:	Site Code:	Classification Per M.S. 86A.05: f. state forests and state forest subareas	Current Public Use: YES	Future Public Use: YES
Land Code: 1000016513	Agency Land Code: R2930297	Land Name: FORESTRY	County: BELTRAMI	Acres: 40.00
City:	Site Code:	Classification Per M.S. 86A.05: f. state forests and state forest subareas	Current Public Use: YES	Future Public Use: YES
Land Code: 1000016514	Agency Land Code: R2930389	Land Name: FORESTRY	County: BELTRAMI	Acres: 40.00
City:	Site Code:	Classification Per M.S. 86A.05: f. state forests and state forest subareas	Current Public Use: YES	Future Public Use: YES
Land Code: 1000016515	Agency Land Code: R2930401	Land Name: FORESTRY	County: BELTRAMI	Acres: 40.00
City:	Site Code:	Classification Per M.S. 86A.05: f. state forests and state forest subareas	Current Public Use: YES	Future Public Use: YES
Land Code: 1000016516	Agency Land Code: R2930423	Land Name: FORESTRY	County: BELTRAMI	Acres: 40.00
City:	Site Code:	Classification Per M.S. 86A.05: f. state forests and state forest subareas	Current Public Use: YES	Future Public Use: YES
Land Code: 1000016517	Agency Land Code: R2930440	Land Name: FORESTRY	County: BELTRAMI	Acres: 40.00
City:	Site Code:	Classification Per M.S. 86A.05: f. state forests and state forest subareas	Current Public Use: YES	Future Public Use: YES
Land Code: 1000016518	Agency Land Code: R2930444	Land Name: FORESTRY	County: BELTRAMI	Acres: 40.00
City:	Site Code:	Classification Per M.S. 86A.05: f. state forests and state forest subareas	Current Public Use: YES	Future Public Use: YES
Land Code: 1000016519	Agency Land Code: R2930447	Land Name: FORESTRY	County: BELTRAMI	Acres: 40.00
City:	Site Code:	Classification Per M.S. 86A.05: f. state forests and state forest subareas	Current Public Use: YES	Future Public Use: YES
Land Code: 1000016520	Agency Land Code: R2930489	Land Name: FORESTRY	County: BELTRAMI	Acres: 40.00
City:	Site Code:	Classification Per M.S. 86A.05: f. state forests and state forest subareas	Current Public Use: YES	Future Public Use: YES
Land Code: 1000016521	Agency Land Code: R2930533	Land Name: FORESTRY	County: BELTRAMI	Acres: 40.00
City:	Site Code:	Classification Per M.S. 86A.05: f. state forests and state forest subareas	Current Public Use: YES	Future Public Use: YES
Land Code: 1000016522	Agency Land Code: R29334538	Land Name: FORESTRY	County: BELTRAMI	Acres: 39.94
City:	Site Code:	Classification Per M.S. 86A.05: f. state forests and state forest subareas	Current Public Use: YES	Future Public Use: YES
Land Code: 1000016523	Agency Land Code: R2930644	Land Name: FORESTRY	County: BELTRAMI	Acres: 40.00
City:	Site Code:	Classification Per M.S. 86A.05: f. state forests and state forest subareas	Current Public Use: YES	Future Public Use: YES



Land Code: 1000016524	Agency Land Code: R2930666	Land Name: FORESTRY	County: BELTRAMI	Acres: 40.00
City:	Site Code:	Classification Per M.S. 86A.05: f. state forests and state forest subareas	Current Public Use: YES	Future Public Use: YES
Land Code: 1000016525	Agency Land Code: R2930710	Land Name: FORESTRY	County: BELTRAMI	Acres: 40.00
City:	Site Code:	Classification Per M.S. 86A.05: f. state forests and state forest subareas	Current Public Use: YES	Future Public Use: YES
Land Code: 1000016526	Agency Land Code: R2930823	Land Name: FORESTRY	County: BELTRAMI	Acres: 40.00
City:	Site Code:	Classification Per M.S. 86A.05: f. state forests and state forest subareas	Current Public Use: YES	Future Public Use: YES
Land Code: 1000016527	Agency Land Code: R2930864	Land Name: FORESTRY	County: BELTRAMI	Acres: 40.00
City:	Site Code:	Classification Per M.S. 86A.05: f. state forests and state forest subareas	Current Public Use: YES	Future Public Use: YES
Land Code: 1000016528	Agency Land Code: R2930941	Land Name: FORESTRY	County: BELTRAMI	Acres: 40.00
City:	Site Code:	Classification Per M.S. 86A.05: f. state forests and state forest subareas	Current Public Use: YES	Future Public Use: YES
Land Code: 1000016529	Agency Land Code: R2930990	Land Name: FORESTRY	County: BELTRAMI	Acres: 40.00
City:	Site Code:	Classification Per M.S. 86A.05: f. state forests and state forest subareas	Current Public Use: YES	Future Public Use: YES
Land Code: 1000016530	Agency Land Code: R2927014	Land Name: FORESTRY	County: BELTRAMI	Acres: 26.40
City:	Site Code:	Classification Per M.S. 86A.05: f. state forests and state forest subareas	Current Public Use: YES	Future Public Use: YES
Land Code: 1000016531	Agency Land Code: R2927305	Land Name: FORESTRY	County: BELTRAMI	Acres: 40.00
City:	Site Code:	Classification Per M.S. 86A.05: f. state forests and state forest subareas	Current Public Use: YES	Future Public Use: YES
Land Code: 1000016532	Agency Land Code: R2927326	Land Name: FORESTRY	County: BELTRAMI	Acres: 40.10
City:	Site Code:	Classification Per M.S. 86A.05: f. state forests and state forest subareas	Current Public Use: YES	Future Public Use: YES
Land Code: 1000016533	Agency Land Code: R2927336	Land Name: FORESTRY	County: BELTRAMI	Acres: 40.00
City:	Site Code:	Classification Per M.S. 86A.05: f. state forests and state forest subareas	Current Public Use: YES	Future Public Use: YES
Land Code: 1000016534	Agency Land Code: R2927029	Land Name: FORESTRY	County: BELTRAMI	Acres: 38.30
City:	Site Code:	Classification Per M.S. 86A.05: f. state forests and state forest subareas	Current Public Use: YES	Future Public Use: YES
Land Code: 1000016535	Agency Land Code: R2927035	Land Name: FORESTRY	County: BELTRAMI	Acres: 40.00
City:	Site Code:	Classification Per M.S. 86A.05: f. state forests and state forest subareas	Current Public Use: YES	Future Public Use: YES



Land Code: 1000016536	Agency Land Code: R2927050	Land Name: FORESTRY	County: BELTRAMI	Acres: 40.00
City:	Site Code:	Classification Per M.S. 86A.05: f. state forests and state forest subareas	Current Public Use: YES	Future Public Use: YES
Land Code: 1000016537	Agency Land Code: R2927348	Land Name: FORESTRY	County: BELTRAMI	Acres: 40.00
City:	Site Code:	Classification Per M.S. 86A.05: f. state forests and state forest subareas	Current Public Use: YES	Future Public Use: YES
Land Code: 1000016538	Agency Land Code: R2927415	Land Name: FORESTRY	County: BELTRAMI	Acres: 31.09
City:	Site Code:	Classification Per M.S. 86A.05: f. state forests and state forest subareas	Current Public Use: YES	Future Public Use: YES
Land Code: 1000016539	Agency Land Code: R2927437	Land Name: FORESTRY	County: BELTRAMI	Acres: 40.00
City:	Site Code:	Classification Per M.S. 86A.05: f. state forests and state forest subareas	Current Public Use: YES	Future Public Use: YES
Land Code: 1000016540	Agency Land Code: R2927158	Land Name: FORESTRY	County: BELTRAMI	Acres: 40.00
City:	Site Code:	Classification Per M.S. 86A.05: f. state forests and state forest subareas	Current Public Use: YES	Future Public Use: YES
Land Code: 1000016541	Agency Land Code: R2927518	Land Name: FORESTRY	County: BELTRAMI	Acres: 40.00
City:	Site Code:	Classification Per M.S. 86A.05: f. state forests and state forest subareas	Current Public Use: YES	Future Public Use: YES
Land Code: 1000016542	Agency Land Code: R2927534	Land Name: FORESTRY	County: BELTRAMI	Acres: 40.00
City:	Site Code:	Classification Per M.S. 86A.05: f. state forests and state forest subareas	Current Public Use: YES	Future Public Use: YES
Land Code: 1000016543	Agency Land Code: R2927464	Land Name: FORESTRY	County: BELTRAMI	Acres: 40.00
City:	Site Code:	Classification Per M.S. 86A.05: f. state forests and state forest subareas	Current Public Use: YES	Future Public Use: YES
Land Code: 1000016544	Agency Land Code: R2927472	Land Name: FORESTRY	County: BELTRAMI	Acres: 40.00
City:	Site Code:	Classification Per M.S. 86A.05: f. state forests and state forest subareas	Current Public Use: YES	Future Public Use: YES
Land Code: 1000016545	Agency Land Code: R2927632	Land Name: FORESTRY	County: BELTRAMI	Acres: 40.00
City:	Site Code:	Classification Per M.S. 86A.05: f. state forests and state forest subareas	Current Public Use: YES	Future Public Use: YES
Land Code: 1000016546	Agency Land Code: R2927636	Land Name: FORESTRY	County: BELTRAMI	Acres: 40.00
City:	Site Code:	Classification Per M.S. 86A.05: f. state forests and state forest subareas	Current Public Use: YES	Future Public Use: YES
Land Code: 1000016547	Agency Land Code: R2927690	Land Name: FORESTRY	County: BELTRAMI	Acres: 40.00
City:	Site Code:	Classification Per M.S. 86A.05: f. state forests and state forest subareas	Current Public Use: YES	Future Public Use: YES



Land Code: 1000016548	Agency Land Code: R2927697	Land Name: FORESTRY	County: BELTRAMI	Acres: 40.00
City:	Site Code:	Classification Per M.S. 86A.05: f. state forests and state forest subareas	Current Public Use: YES	Future Public Use: YES
Land Code: 1000016549	Agency Land Code: R2927807	Land Name: FORESTRY	County: BELTRAMI	Acres: 41.66
City:	Site Code:	Classification Per M.S. 86A.05: f. state forests and state forest subareas	Current Public Use: YES	Future Public Use: YES
Land Code: 1000016550	Agency Land Code: R2927909	Land Name: FORESTRY	County: BELTRAMI	Acres: 40.00
City:	Site Code:	Classification Per M.S. 86A.05: f. state forests and state forest subareas	Current Public Use: YES	Future Public Use: YES
Land Code: 1000016551	Agency Land Code: R2928005	Land Name: FORESTRY	County: BELTRAMI	Acres: 40.00
City:	Site Code:	Classification Per M.S. 86A.05: f. state forests and state forest subareas	Current Public Use: YES	Future Public Use: YES
Land Code: 1000016552	Agency Land Code: R2928036	Land Name: FORESTRY	County: BELTRAMI	Acres: 40.00
City:	Site Code:	Classification Per M.S. 86A.05: f. state forests and state forest subareas	Current Public Use: YES	Future Public Use: YES
Land Code: 1000016553	Agency Land Code: R2928040	Land Name: FORESTRY	County: BELTRAMI	Acres: 40.00
City:	Site Code:	Classification Per M.S. 86A.05: f. state forests and state forest subareas	Current Public Use: YES	Future Public Use: YES
Land Code: 1000016554	Agency Land Code: R2928073	Land Name: FORESTRY	County: BELTRAMI	Acres: 40.00
City:	Site Code:	Classification Per M.S. 86A.05: f. state forests and state forest subareas	Current Public Use: YES	Future Public Use: YES
Land Code: 1000016555	Agency Land Code: R2928107	Land Name: FORESTRY	County: BELTRAMI	Acres: 40.00
City:	Site Code:	Classification Per M.S. 86A.05: f. state forests and state forest subareas	Current Public Use: YES	Future Public Use: YES
Land Code: 1000016556	Agency Land Code: R2927235	Land Name: FORESTRY	County: BELTRAMI	Acres: 40.00
City:	Site Code:	Classification Per M.S. 86A.05: f. state forests and state forest subareas	Current Public Use: YES	Future Public Use: YES
Land Code: 1000016557	Agency Land Code: R2928123	Land Name: FORESTRY	County: BELTRAMI	Acres: 40.00
City:	Site Code:	Classification Per M.S. 86A.05: f. state forests and state forest subareas	Current Public Use: YES	Future Public Use: YES
Land Code: 1000016558	Agency Land Code: R2928130	Land Name: FORESTRY	County: BELTRAMI	Acres: 38.40
City:	Site Code:	Classification Per M.S. 86A.05: f. state forests and state forest subareas	Current Public Use: YES	Future Public Use: YES
Land Code: 1000016559	Agency Land Code: R2928131	Land Name: FORESTRY	County: BELTRAMI	Acres: 40.00
City:	Site Code:	Classification Per M.S. 86A.05: f. state forests and state forest subareas	Current Public Use: YES	Future Public Use: YES



Land Code: 1000016560	Agency Land Code: R2928141	Land Name: FORESTRY	County: BELTRAMI	Acres: 40.00
City:	Site Code:	Classification Per M.S. 86A.05: f. state forests and state forest subareas	Current Public Use: YES	Future Public Use: YES
Land Code: 1000016561	Agency Land Code: R2928146	Land Name: FORESTRY	County: BELTRAMI	Acres: 40.00
City:	Site Code:	Classification Per M.S. 86A.05: f. state forests and state forest subareas	Current Public Use: YES	Future Public Use: YES
Land Code: 1000016562	Agency Land Code: R2928152	Land Name: FORESTRY	County: BELTRAMI	Acres: 40.00
City:	Site Code:	Classification Per M.S. 86A.05: f. state forests and state forest subareas	Current Public Use: YES	Future Public Use: YES
Land Code: 1000016563	Agency Land Code: R2928164	Land Name: FORESTRY	County: BELTRAMI	Acres: 40.00
City:	Site Code:	Classification Per M.S. 86A.05: f. state forests and state forest subareas	Current Public Use: YES	Future Public Use: YES
Land Code: 1000016564	Agency Land Code: R2928200	Land Name: FORESTRY	County: BELTRAMI	Acres: 40.00
City:	Site Code:	Classification Per M.S. 86A.05: f. state forests and state forest subareas	Current Public Use: YES	Future Public Use: YES
Land Code: 1000016565	Agency Land Code: R2926945	Land Name: FORESTRY	County: BELTRAMI	Acres: 40.00
City:	Site Code:	Classification Per M.S. 86A.05: f. state forests and state forest subareas	Current Public Use: YES	Future Public Use: YES
Land Code: 1000016566	Agency Land Code: R2926962	Land Name: FORESTRY	County: BELTRAMI	Acres: 40.00
City:	Site Code:	Classification Per M.S. 86A.05: f. state forests and state forest subareas	Current Public Use: YES	Future Public Use: YES
Land Code: 1000016567	Agency Land Code: R2927242	Land Name: FORESTRY	County: BELTRAMI	Acres: 40.00
City:	Site Code:	Classification Per M.S. 86A.05: f. state forests and state forest subareas	Current Public Use: YES	Future Public Use: YES
Land Code: 1000016568	Agency Land Code: R2933377	Land Name: FORESTRY	County: BELTRAMI	Acres: 40.00
City:	Site Code:	Classification Per M.S. 86A.05: f. state forests and state forest subareas	Current Public Use: YES	Future Public Use: YES
Land Code: 1000016569	Agency Land Code: R2933379	Land Name: FORESTRY	County: BELTRAMI	Acres: 40.00
City:	Site Code:	Classification Per M.S. 86A.05: f. state forests and state forest subareas	Current Public Use: YES	Future Public Use: YES
Land Code: 1000016570	Agency Land Code: R2933314	Land Name: FORESTRY	County: BELTRAMI	Acres: 37.25
City:	Site Code:	Classification Per M.S. 86A.05: f. state forests and state forest subareas	Current Public Use: YES	Future Public Use: YES
Land Code: 1000016571	Agency Land Code: R2933340	Land Name: FORESTRY	County: BELTRAMI	Acres: 25.10
City:	Site Code:	Classification Per M.S. 86A.05: f. state forests and state forest subareas	Current Public Use: YES	Future Public Use: YES



Land Code: 1000016572	Agency Land Code: R2933353	Land Name: FORESTRY	County: BELTRAMI	Acres: 40.00
City:	Site Code:	Classification Per M.S. 86A.05: f. state forests and state forest subareas	Current Public Use: YES	Future Public Use: YES
Land Code: 1000016573	Agency Land Code: R2930309	Land Name: FORESTRY	County: BELTRAMI	Acres: 40.00
City:	Site Code:	Classification Per M.S. 86A.05: f. state forests and state forest subareas	Current Public Use: YES	Future Public Use: YES
Land Code: 1000016574	Agency Land Code: R2930312	Land Name: FORESTRY	County: BELTRAMI	Acres: 40.00
City:	Site Code:	Classification Per M.S. 86A.05: f. state forests and state forest subareas	Current Public Use: YES	Future Public Use: YES
Land Code: 1000016575	Agency Land Code: R2930323	Land Name: FORESTRY	County: BELTRAMI	Acres: 37.03
City:	Site Code:	Classification Per M.S. 86A.05: f. state forests and state forest subareas	Current Public Use: YES	Future Public Use: YES
Land Code: 1000016576	Agency Land Code: R2930408	Land Name: FORESTRY	County: BELTRAMI	Acres: 40.00
City:	Site Code:	Classification Per M.S. 86A.05: f. state forests and state forest subareas	Current Public Use: YES	Future Public Use: YES
Land Code: 1000016577	Agency Land Code: R2930524	Land Name: FORESTRY	County: BELTRAMI	Acres: 40.00
City:	Site Code:	Classification Per M.S. 86A.05: f. state forests and state forest subareas	Current Public Use: YES	Future Public Use: YES
Land Code: 1000016578	Agency Land Code: R2930531	Land Name: FORESTRY	County: BELTRAMI	Acres: 40.00
City:	Site Code:	Classification Per M.S. 86A.05: f. state forests and state forest subareas	Current Public Use: YES	Future Public Use: YES
Land Code: 1000016579	Agency Land Code: R2930546	Land Name: FORESTRY	County: BELTRAMI	Acres: 40.00
City:	Site Code:	Classification Per M.S. 86A.05: f. state forests and state forest subareas	Current Public Use: YES	Future Public Use: YES
Land Code: 1000016580	Agency Land Code: R2930553	Land Name: FORESTRY	County: BELTRAMI	Acres: 25.15
City:	Site Code:	Classification Per M.S. 86A.05: f. state forests and state forest subareas	Current Public Use: YES	Future Public Use: YES
Land Code: 1000016581	Agency Land Code: R2930580	Land Name: FORESTRY	County: BELTRAMI	Acres: 40.00
City:	Site Code:	Classification Per M.S. 86A.05: f. state forests and state forest subareas	Current Public Use: YES	Future Public Use: YES
Land Code: 1000016582	Agency Land Code: R2930705	Land Name: FORESTRY	County: BELTRAMI	Acres: 40.00
City:	Site Code:	Classification Per M.S. 86A.05: f. state forests and state forest subareas	Current Public Use: YES	Future Public Use: YES
Land Code: 1000016583	Agency Land Code: R2930718	Land Name: FORESTRY	County: BELTRAMI	Acres: 40.00
City:	Site Code:	Classification Per M.S. 86A.05: f. state forests and state forest subareas	Current Public Use: YES	Future Public Use: YES



Land Code: 1000016584	Agency Land Code: R2930810	Land Name: FORESTRY	County: BELTRAMI	Acres: 40.00
City:	Site Code:	Classification Per M.S. 86A.05: f. state forests and state forest subareas	Current Public Use: YES	Future Public Use: YES
Land Code: 1000016585	Agency Land Code: R2930818	Land Name: FORESTRY	County: BELTRAMI	Acres: 40.00
City:	Site Code:	Classification Per M.S. 86A.05: f. state forests and state forest subareas	Current Public Use: YES	Future Public Use: YES
Land Code: 1000016586	Agency Land Code: R2930841	Land Name: FORESTRY	County: BELTRAMI	Acres: 40.00
City:	Site Code:	Classification Per M.S. 86A.05: f. state forests and state forest subareas	Current Public Use: YES	Future Public Use: YES
Land Code: 1000016587	Agency Land Code: R2930871	Land Name: FORESTRY	County: BELTRAMI	Acres: 40.00
City:	Site Code:	Classification Per M.S. 86A.05: f. state forests and state forest subareas	Current Public Use: YES	Future Public Use: YES
Land Code: 1000016588	Agency Land Code: R2930965	Land Name: FORESTRY	County: BELTRAMI	Acres: 40.00
City:	Site Code:	Classification Per M.S. 86A.05: f. state forests and state forest subareas	Current Public Use: YES	Future Public Use: YES
Land Code: 1000016589	Agency Land Code: R2930977	Land Name: FORESTRY	County: BELTRAMI	Acres: 40.00
City:	Site Code:	Classification Per M.S. 86A.05: f. state forests and state forest subareas	Current Public Use: YES	Future Public Use: YES
Land Code: 1000016590	Agency Land Code: R2930985	Land Name: FORESTRY	County: BELTRAMI	Acres: 40.00
City:	Site Code:	Classification Per M.S. 86A.05: f. state forests and state forest subareas	Current Public Use: YES	Future Public Use: YES
Land Code: 1000016591	Agency Land Code: R2931007	Land Name: FORESTRY	County: BELTRAMI	Acres: 40.00
City:	Site Code:	Classification Per M.S. 86A.05: f. state forests and state forest subareas	Current Public Use: YES	Future Public Use: YES
Land Code: 1000016592	Agency Land Code: R2926996	Land Name: FORESTRY	County: BELTRAMI	Acres: 40.00
City:	Site Code:	Classification Per M.S. 86A.05: f. state forests and state forest subareas	Current Public Use: YES	Future Public Use: YES
Land Code: 1000016593	Agency Land Code: R2927010	Land Name: FORESTRY	County: BELTRAMI	Acres: 40.00
City:	Site Code:	Classification Per M.S. 86A.05: f. state forests and state forest subareas	Current Public Use: YES	Future Public Use: YES
Land Code: 1000016594	Agency Land Code: R2927296	Land Name: FORESTRY	County: BELTRAMI	Acres: 40.01
City:	Site Code:	Classification Per M.S. 86A.05: f. state forests and state forest subareas	Current Public Use: YES	Future Public Use: YES
Land Code: 1000016595	Agency Land Code: R2927302	Land Name: FORESTRY	County: BELTRAMI	Acres: 40.00
City:	Site Code:	Classification Per M.S. 86A.05: f. state forests and state forest subareas	Current Public Use: YES	Future Public Use: YES



Land Code: 1000016596	Agency Land Code: R2927382	Land Name: FORESTRY	County: BELTRAMI	Acres: 40.00
City:	Site Code:	Classification Per M.S. 86A.05: f. state forests and state forest subareas	Current Public Use: YES	Future Public Use: YES
Land Code: 1000016597	Agency Land Code: R2927385	Land Name: FORESTRY	County: BELTRAMI	Acres: 40.00
City:	Site Code:	Classification Per M.S. 86A.05: f. state forests and state forest subareas	Current Public Use: YES	Future Public Use: YES
Land Code: 1000016598	Agency Land Code: R2927402	Land Name: FORESTRY	County: BELTRAMI	Acres: 40.00
City:	Site Code:	Classification Per M.S. 86A.05: f. state forests and state forest subareas	Current Public Use: YES	Future Public Use: YES
Land Code: 1000016599	Agency Land Code: R2926806	Land Name: FORESTRY	County: BELTRAMI	Acres: 37.02
City:	Site Code:	Classification Per M.S. 86A.05: f. state forests and state forest subareas	Current Public Use: YES	Future Public Use: YES
Land Code: 1000016600	Agency Land Code: R2926808	Land Name: FORESTRY	County: BELTRAMI	Acres: 34.53
City:	Site Code:	Classification Per M.S. 86A.05: f. state forests and state forest subareas	Current Public Use: YES	Future Public Use: YES
Land Code: 1000016601	Agency Land Code: R2926821	Land Name: FORESTRY	County: BELTRAMI	Acres: 40.00
City:	Site Code:	Classification Per M.S. 86A.05: f. state forests and state forest subareas	Current Public Use: YES	Future Public Use: YES
Land Code: 1000016602	Agency Land Code: R2927145	Land Name: FORESTRY	County: BELTRAMI	Acres: 40.00
City:	Site Code:	Classification Per M.S. 86A.05: f. state forests and state forest subareas	Current Public Use: YES	Future Public Use: YES
Land Code: 1000016603	Agency Land Code: R2927108	Land Name: FORESTRY	County: BELTRAMI	Acres: 40.00
City:	Site Code:	Classification Per M.S. 86A.05: f. state forests and state forest subareas	Current Public Use: YES	Future Public Use: YES
Land Code: 1000016604	Agency Land Code: R2927515	Land Name: FORESTRY	County: BELTRAMI	Acres: 40.00
City:	Site Code:	Classification Per M.S. 86A.05: f. state forests and state forest subareas	Current Public Use: YES	Future Public Use: YES
Land Code: 1000016605	Agency Land Code: R2927537	Land Name: FORESTRY	County: BELTRAMI	Acres: 40.00
City:	Site Code:	Classification Per M.S. 86A.05: f. state forests and state forest subareas	Current Public Use: YES	Future Public Use: YES
Land Code: 1000016606	Agency Land Code: R2927541	Land Name: FORESTRY	County: BELTRAMI	Acres: 40.00
City:	Site Code:	Classification Per M.S. 86A.05: f. state forests and state forest subareas	Current Public Use: YES	Future Public Use: YES
Land Code: 1000016607	Agency Land Code: R2927716	Land Name: FORESTRY	County: BELTRAMI	Acres: 40.00
City:	Site Code:	Classification Per M.S. 86A.05: f. state forests and state forest subareas	Current Public Use: YES	Future Public Use: YES



Land Code: 1000016608	Agency Land Code: R2927826	Land Name: FORESTRY	County: BELTRAMI	Acres: 40.00
City:	Site Code:	Classification Per M.S. 86A.05: f. state forests and state forest subareas	Current Public Use: YES	Future Public Use: YES
Land Code: 1000016609	Agency Land Code: R2927858	Land Name: FORESTRY	County: BELTRAMI	Acres: 40.00
City:	Site Code:	Classification Per M.S. 86A.05: f. state forests and state forest subareas	Current Public Use: YES	Future Public Use: YES
Land Code: 1000016610	Agency Land Code: R2927859	Land Name: FORESTRY	County: BELTRAMI	Acres: 40.00
City:	Site Code:	Classification Per M.S. 86A.05: f. state forests and state forest subareas	Current Public Use: YES	Future Public Use: YES
Land Code: 1000016611	Agency Land Code: R2927892	Land Name: FORESTRY	County: BELTRAMI	Acres: 40.00
City:	Site Code:	Classification Per M.S. 86A.05: f. state forests and state forest subareas	Current Public Use: YES	Future Public Use: YES
Land Code: 1000016612	Agency Land Code: R2928052	Land Name: FORESTRY	County: BELTRAMI	Acres: 40.00
City:	Site Code:	Classification Per M.S. 86A.05: f. state forests and state forest subareas	Current Public Use: YES	Future Public Use: YES
Land Code: 1000016613	Agency Land Code: R2928068	Land Name: FORESTRY	County: BELTRAMI	Acres: 40.00
City:	Site Code:	Classification Per M.S. 86A.05: f. state forests and state forest subareas	Current Public Use: YES	Future Public Use: YES
Land Code: 1000016614	Agency Land Code: R2928094	Land Name: FORESTRY	County: BELTRAMI	Acres: 40.00
City:	Site Code:	Classification Per M.S. 86A.05: f. state forests and state forest subareas	Current Public Use: YES	Future Public Use: YES
Land Code: 1000016615	Agency Land Code: R2928103	Land Name: FORESTRY	County: BELTRAMI	Acres: 40.00
City:	Site Code:	Classification Per M.S. 86A.05: f. state forests and state forest subareas	Current Public Use: YES	Future Public Use: YES
Land Code: 1000016616	Agency Land Code: R2928153	Land Name: FORESTRY	County: BELTRAMI	Acres: 40.00
City:	Site Code:	Classification Per M.S. 86A.05: f. state forests and state forest subareas	Current Public Use: YES	Future Public Use: YES
Land Code: 1000016617	Agency Land Code: R2928198	Land Name: FORESTRY	County: BELTRAMI	Acres: 40.00
City:	Site Code:	Classification Per M.S. 86A.05: f. state forests and state forest subareas	Current Public Use: YES	Future Public Use: YES
Land Code: 1000016618	Agency Land Code: R2927283	Land Name: FORESTRY	County: BELTRAMI	Acres: 40.00
City:	Site Code:	Classification Per M.S. 86A.05: f. state forests and state forest subareas	Current Public Use: YES	Future Public Use: YES
Land Code: 1000016619	Agency Land Code: R2933385	Land Name: FORESTRY	County: BELTRAMI	Acres: 40.00
City:	Site Code:	Classification Per M.S. 86A.05: f. state forests and state forest subareas	Current Public Use: YES	Future Public Use: YES



Land Code: 1000016620	Agency Land Code: R2933238	Land Name: FORESTRY	County: BELTRAMI	Acres: 40.00
City:	Site Code:	Classification Per M.S. 86A.05: f. state forests and state forest subareas	Current Public Use: YES	Future Public Use: YES
Land Code: 1000016621	Agency Land Code: R2933252	Land Name: FORESTRY	County: BELTRAMI	Acres: 40.00
City:	Site Code:	Classification Per M.S. 86A.05: f. state forests and state forest subareas	Current Public Use: YES	Future Public Use: YES
Land Code: 1000016622	Agency Land Code: R2933277	Land Name: FORESTRY	County: BELTRAMI	Acres: 40.00
City:	Site Code:	Classification Per M.S. 86A.05: f. state forests and state forest subareas	Current Public Use: YES	Future Public Use: YES
Land Code: 1000016623	Agency Land Code: R2933305	Land Name: FORESTRY	County: BELTRAMI	Acres: 40.00
City:	Site Code:	Classification Per M.S. 86A.05: f. state forests and state forest subareas	Current Public Use: YES	Future Public Use: YES
Land Code: 1000016624	Agency Land Code: R2933329	Land Name: FORESTRY	County: BELTRAMI	Acres: 40.00
City:	Site Code:	Classification Per M.S. 86A.05: f. state forests and state forest subareas	Current Public Use: YES	Future Public Use: YES
Land Code: 1000016625	Agency Land Code: R2933362	Land Name: FORESTRY	County: BELTRAMI	Acres: 40.00
City:	Site Code:	Classification Per M.S. 86A.05: f. state forests and state forest subareas	Current Public Use: YES	Future Public Use: YES
Land Code: 1000016626	Agency Land Code: R2930409	Land Name: FORESTRY	County: BELTRAMI	Acres: 40.00
City:	Site Code:	Classification Per M.S. 86A.05: f. state forests and state forest subareas	Current Public Use: YES	Future Public Use: YES
Land Code: 1000016627	Agency Land Code: R2930412	Land Name: FORESTRY	County: BELTRAMI	Acres: 40.00
City:	Site Code:	Classification Per M.S. 86A.05: f. state forests and state forest subareas	Current Public Use: YES	Future Public Use: YES
Land Code: 1000016628	Agency Land Code: R2930439	Land Name: FORESTRY	County: BELTRAMI	Acres: 40.00
City:	Site Code:	Classification Per M.S. 86A.05: f. state forests and state forest subareas	Current Public Use: YES	Future Public Use: YES
Land Code: 1000016629	Agency Land Code: R2930556	Land Name: FORESTRY	County: BELTRAMI	Acres: 40.00
City:	Site Code:	Classification Per M.S. 86A.05: f. state forests and state forest subareas	Current Public Use: YES	Future Public Use: YES
Land Code: 1000016630	Agency Land Code: R2930583	Land Name: FORESTRY	County: BELTRAMI	Acres: 40.00
City:	Site Code:	Classification Per M.S. 86A.05: f. state forests and state forest subareas	Current Public Use: YES	Future Public Use: YES
Land Code: 1000016631	Agency Land Code: R2930623	Land Name: FORESTRY	County: BELTRAMI	Acres: 40.00
City:	Site Code:	Classification Per M.S. 86A.05: f. state forests and state forest subareas	Current Public Use: YES	Future Public Use: YES



Land Code: 1000016632	Agency Land Code: R2930645	Land Name: FORESTRY	County: BELTRAMI	Acres: 40.00
City:	Site Code:	Classification Per M.S. 86A.05: f. state forests and state forest subareas	Current Public Use: YES	Future Public Use: YES
Land Code: 1000016633	Agency Land Code: R2930720	Land Name: FORESTRY	County: BELTRAMI	Acres: 40.00
City:	Site Code:	Classification Per M.S. 86A.05: f. state forests and state forest subareas	Current Public Use: YES	Future Public Use: YES
Land Code: 1000016634	Agency Land Code: R2930772	Land Name: FORESTRY	County: BELTRAMI	Acres: 41.65
City:	Site Code:	Classification Per M.S. 86A.05: f. state forests and state forest subareas	Current Public Use: YES	Future Public Use: YES
Land Code: 1000016635	Agency Land Code: R2930833	Land Name: FORESTRY	County: BELTRAMI	Acres: 40.00
City:	Site Code:	Classification Per M.S. 86A.05: f. state forests and state forest subareas	Current Public Use: YES	Future Public Use: YES
Land Code: 1000016636	Agency Land Code: R2930844	Land Name: FORESTRY	County: BELTRAMI	Acres: 40.00
City:	Site Code:	Classification Per M.S. 86A.05: f. state forests and state forest subareas	Current Public Use: YES	Future Public Use: YES
Land Code: 1000016637	Agency Land Code: R2930866	Land Name: FORESTRY	County: BELTRAMI	Acres: 40.00
City:	Site Code:	Classification Per M.S. 86A.05: f. state forests and state forest subareas	Current Public Use: YES	Future Public Use: YES
Land Code: 1000016638	Agency Land Code: R2930881	Land Name: FORESTRY	County: BELTRAMI	Acres: 40.00
City:	Site Code:	Classification Per M.S. 86A.05: f. state forests and state forest subareas	Current Public Use: YES	Future Public Use: YES
Land Code: 1000016639	Agency Land Code: R2930991	Land Name: FORESTRY	County: BELTRAMI	Acres: 40.00
City:	Site Code:	Classification Per M.S. 86A.05: f. state forests and state forest subareas	Current Public Use: YES	Future Public Use: YES
Land Code: 1000016640	Agency Land Code: R2926977	Land Name: FORESTRY	County: BELTRAMI	Acres: 40.00
City:	Site Code:	Classification Per M.S. 86A.05: f. state forests and state forest subareas	Current Public Use: YES	Future Public Use: YES
Land Code: 1000016641	Agency Land Code: R2926999	Land Name: FORESTRY	County: BELTRAMI	Acres: 40.00
City:	Site Code:	Classification Per M.S. 86A.05: f. state forests and state forest subareas	Current Public Use: YES	Future Public Use: YES
Land Code: 1000016642	Agency Land Code: R2927011	Land Name: FORESTRY	County: BELTRAMI	Acres: 38.41
City:	Site Code:	Classification Per M.S. 86A.05: f. state forests and state forest subareas	Current Public Use: YES	Future Public Use: YES
Land Code: 1000016643	Agency Land Code: R2927293	Land Name: FORESTRY	County: BELTRAMI	Acres: 40.02
City:	Site Code:	Classification Per M.S. 86A.05: f. state forests and state forest subareas	Current Public Use: YES	Future Public Use: YES



Land Code: 1000016644	Agency Land Code: R2927297	Land Name: FORESTRY	County: BELTRAMI	Acres: 40.00
City:	Site Code:	Classification Per M.S. 86A.05: f. state forests and state forest subareas	Current Public Use: YES	Future Public Use: YES
Land Code: 1000016645	Agency Land Code: R2927301	Land Name: FORESTRY	County: BELTRAMI	Acres: 40.00
City:	Site Code:	Classification Per M.S. 86A.05: f. state forests and state forest subareas	Current Public Use: YES	Future Public Use: YES
Land Code: 1000016646	Agency Land Code: R2927311	Land Name: FORESTRY	County: BELTRAMI	Acres: 38.60
City:	Site Code:	Classification Per M.S. 86A.05: f. state forests and state forest subareas	Current Public Use: YES	Future Public Use: YES
Land Code: 1000016647	Agency Land Code: R2927371	Land Name: FORESTRY	County: BELTRAMI	Acres: 40.00
City:	Site Code:	Classification Per M.S. 86A.05: f. state forests and state forest subareas	Current Public Use: YES	Future Public Use: YES
Land Code: 1000016648	Agency Land Code: R2927376	Land Name: FORESTRY	County: BELTRAMI	Acres: 40.00
City:	Site Code:	Classification Per M.S. 86A.05: f. state forests and state forest subareas	Current Public Use: YES	Future Public Use: YES
Land Code: 1000016649	Agency Land Code: R2927379	Land Name: FORESTRY	County: BELTRAMI	Acres: 40.00
City:	Site Code:	Classification Per M.S. 86A.05: f. state forests and state forest subareas	Current Public Use: YES	Future Public Use: YES
Land Code: 1000016650	Agency Land Code: R2927435	Land Name: FORESTRY	County: BELTRAMI	Acres: 40.00
City:	Site Code:	Classification Per M.S. 86A.05: f. state forests and state forest subareas	Current Public Use: YES	Future Public Use: YES
Land Code: 1000016651	Agency Land Code: R2927126	Land Name: FORESTRY	County: BELTRAMI	Acres: 40.00
City:	Site Code:	Classification Per M.S. 86A.05: f. state forests and state forest subareas	Current Public Use: YES	Future Public Use: YES
Land Code: 1000016652	Agency Land Code: R2927505	Land Name: FORESTRY	County: BELTRAMI	Acres: 40.00
City:	Site Code:	Classification Per M.S. 86A.05: f. state forests and state forest subareas	Current Public Use: YES	Future Public Use: YES
Land Code: 1000016653	Agency Land Code: R2927510	Land Name: FORESTRY	County: BELTRAMI	Acres: 40.00
City:	Site Code:	Classification Per M.S. 86A.05: f. state forests and state forest subareas	Current Public Use: YES	Future Public Use: YES
Land Code: 1000016654	Agency Land Code: R2927532	Land Name: FORESTRY	County: BELTRAMI	Acres: 40.00
City:	Site Code:	Classification Per M.S. 86A.05: f. state forests and state forest subareas	Current Public Use: YES	Future Public Use: YES
Land Code: 1000016655	Agency Land Code: R2927539	Land Name: FORESTRY	County: BELTRAMI	Acres: 40.00
City:	Site Code:	Classification Per M.S. 86A.05: f. state forests and state forest subareas	Current Public Use: YES	Future Public Use: YES



Land Code: 1000016656	Agency Land Code: R2927469	Land Name: FORESTRY	County: BELTRAMI	Acres: 40.00
City:	Site Code:	Classification Per M.S. 86A.05: f. state forests and state forest subareas	Current Public Use: YES	Future Public Use: YES
Land Code: 1000016657	Agency Land Code: R2927590	Land Name: FORESTRY	County: BELTRAMI	Acres: 40.00
City:	Site Code:	Classification Per M.S. 86A.05: f. state forests and state forest subareas	Current Public Use: YES	Future Public Use: YES
Land Code: 1000016658	Agency Land Code: R2927634	Land Name: FORESTRY	County: BELTRAMI	Acres: 40.00
City:	Site Code:	Classification Per M.S. 86A.05: f. state forests and state forest subareas	Current Public Use: YES	Future Public Use: YES
Land Code: 1000016659	Agency Land Code: R2927638	Land Name: FORESTRY	County: BELTRAMI	Acres: 40.00
City:	Site Code:	Classification Per M.S. 86A.05: f. state forests and state forest subareas	Current Public Use: YES	Future Public Use: YES
Land Code: 1000016660	Agency Land Code: R2926848	Land Name: FORESTRY	County: BELTRAMI	Acres: 40.00
City:	Site Code:	Classification Per M.S. 86A.05: f. state forests and state forest subareas	Current Public Use: YES	Future Public Use: YES
Land Code: 1000016661	Agency Land Code: R2926862	Land Name: FORESTRY	County: BELTRAMI	Acres: 20.65
City:	Site Code:	Classification Per M.S. 86A.05: f. state forests and state forest subareas	Current Public Use: YES	Future Public Use: YES
Land Code: 1000016662	Agency Land Code: R2927878	Land Name: FORESTRY	County: BELTRAMI	Acres: 40.00
City:	Site Code:	Classification Per M.S. 86A.05: f. state forests and state forest subareas	Current Public Use: YES	Future Public Use: YES
Land Code: 1000016663	Agency Land Code: R2927985	Land Name: FORESTRY	County: BELTRAMI	Acres: 40.00
City:	Site Code:	Classification Per M.S. 86A.05: f. state forests and state forest subareas	Current Public Use: YES	Future Public Use: YES
Land Code: 1000016664	Agency Land Code: R2928002	Land Name: FORESTRY	County: BELTRAMI	Acres: 40.00
City:	Site Code:	Classification Per M.S. 86A.05: f. state forests and state forest subareas	Current Public Use: YES	Future Public Use: YES
Land Code: 1000016665	Agency Land Code: R2928037	Land Name: FORESTRY	County: BELTRAMI	Acres: 40.00
City:	Site Code:	Classification Per M.S. 86A.05: f. state forests and state forest subareas	Current Public Use: YES	Future Public Use: YES
Land Code: 1000016666	Agency Land Code: R2928041	Land Name: FORESTRY	County: BELTRAMI	Acres: 40.00
City:	Site Code:	Classification Per M.S. 86A.05: f. state forests and state forest subareas	Current Public Use: YES	Future Public Use: YES
Land Code: 1000016667	Agency Land Code: R2928058	Land Name: FORESTRY	County: BELTRAMI	Acres: 40.00
City:	Site Code:	Classification Per M.S. 86A.05: f. state forests and state forest subareas	Current Public Use: YES	Future Public Use: YES



Land Code: 1000016668	Agency Land Code: R2928158	Land Name: FORESTRY	County: BELTRAMI	Acres: 40.00
City:	Site Code:	Classification Per M.S. 86A.05: f. state forests and state forest subareas	Current Public Use: YES	Future Public Use: YES
Land Code: 1000016669	Agency Land Code: R2928197	Land Name: FORESTRY	County: BELTRAMI	Acres: 40.00
City:	Site Code:	Classification Per M.S. 86A.05: f. state forests and state forest subareas	Current Public Use: YES	Future Public Use: YES
Land Code: 1000016670	Agency Land Code: R2927252	Land Name: FORESTRY	County: BELTRAMI	Acres: 40.00
City:	Site Code:	Classification Per M.S. 86A.05: f. state forests and state forest subareas	Current Public Use: YES	Future Public Use: YES
Land Code: 1000016671	Agency Land Code: R2927255	Land Name: FORESTRY	County: BELTRAMI	Acres: 40.00
City:	Site Code:	Classification Per M.S. 86A.05: f. state forests and state forest subareas	Current Public Use: YES	Future Public Use: YES
Land Code: 1000016672	Agency Land Code: R2927264	Land Name: FORESTRY	County: BELTRAMI	Acres: 39.81
City:	Site Code:	Classification Per M.S. 86A.05: f. state forests and state forest subareas	Current Public Use: YES	Future Public Use: YES
Land Code: 1000016673	Agency Land Code: R2933274	Land Name: FORESTRY	County: BELTRAMI	Acres: 40.00
City:	Site Code:	Classification Per M.S. 86A.05: f. state forests and state forest subareas	Current Public Use: YES	Future Public Use: YES
Land Code: 1000016674	Agency Land Code: R2933396	Land Name: FORESTRY	County: BELTRAMI	Acres: 40.00
City:	Site Code:	Classification Per M.S. 86A.05: f. state forests and state forest subareas	Current Public Use: YES	Future Public Use: YES
Land Code: 1000016675	Agency Land Code: R2933295	Land Name: FORESTRY	County: BELTRAMI	Acres: 40.00
City:	Site Code:	Classification Per M.S. 86A.05: f. state forests and state forest subareas	Current Public Use: YES	Future Public Use: YES
Land Code: 1000016676	Agency Land Code: R2933318	Land Name: FORESTRY	County: BELTRAMI	Acres: 38.80
City:	Site Code:	Classification Per M.S. 86A.05: f. state forests and state forest subareas	Current Public Use: YES	Future Public Use: YES
Land Code: 1000016677	Agency Land Code: R2933341	Land Name: FORESTRY	County: BELTRAMI	Acres: 40.00
City:	Site Code:	Classification Per M.S. 86A.05: f. state forests and state forest subareas	Current Public Use: YES	Future Public Use: YES
Land Code: 1000016678	Agency Land Code: R2930292	Land Name: FORESTRY	County: BELTRAMI	Acres: 40.00
City:	Site Code:	Classification Per M.S. 86A.05: f. state forests and state forest subareas	Current Public Use: YES	Future Public Use: YES
Land Code: 1000016679	Agency Land Code: R2930296	Land Name: FORESTRY	County: BELTRAMI	Acres: 40.00
City:	Site Code:	Classification Per M.S. 86A.05: f. state forests and state forest subareas	Current Public Use: YES	Future Public Use: YES



Land Code: 1000016680	Agency Land Code: R2930400	Land Name: FORESTRY	County: BELTRAMI	Acres: 40.00
City:	Site Code:	Classification Per M.S. 86A.05: f. state forests and state forest subareas	Current Public Use: YES	Future Public Use: YES
Land Code: 1000016681	Agency Land Code: R2930402	Land Name: FORESTRY	County: BELTRAMI	Acres: 40.00
City:	Site Code:	Classification Per M.S. 86A.05: f. state forests and state forest subareas	Current Public Use: YES	Future Public Use: YES
Land Code: 1000016682	Agency Land Code: R2930426	Land Name: FORESTRY	County: BELTRAMI	Acres: 40.00
City:	Site Code:	Classification Per M.S. 86A.05: f. state forests and state forest subareas	Current Public Use: YES	Future Public Use: YES
Land Code: 1000016683	Agency Land Code: R2930448	Land Name: FORESTRY	County: BELTRAMI	Acres: 40.00
City:	Site Code:	Classification Per M.S. 86A.05: f. state forests and state forest subareas	Current Public Use: YES	Future Public Use: YES
Land Code: 1000016684	Agency Land Code: R2930502	Land Name: FORESTRY	County: BELTRAMI	Acres: 40.00
City:	Site Code:	Classification Per M.S. 86A.05: f. state forests and state forest subareas	Current Public Use: YES	Future Public Use: YES
Land Code: 1000016685	Agency Land Code: R2930590	Land Name: FORESTRY	County: BELTRAMI	Acres: 40.00
City:	Site Code:	Classification Per M.S. 86A.05: f. state forests and state forest subareas	Current Public Use: YES	Future Public Use: YES
Land Code: 1000016686	Agency Land Code: R2930634	Land Name: FORESTRY	County: BELTRAMI	Acres: 40.00
City:	Site Code:	Classification Per M.S. 86A.05: f. state forests and state forest subareas	Current Public Use: YES	Future Public Use: YES
Land Code: 1000016687	Agency Land Code: R2930643	Land Name: FORESTRY	County: BELTRAMI	Acres: 40.00
City:	Site Code:	Classification Per M.S. 86A.05: f. state forests and state forest subareas	Current Public Use: YES	Future Public Use: YES
Land Code: 1000016688	Agency Land Code: R2930694	Land Name: FORESTRY	County: BELTRAMI	Acres: 40.00
City:	Site Code:	Classification Per M.S. 86A.05: f. state forests and state forest subareas	Current Public Use: YES	Future Public Use: YES
Land Code: 1000016689	Agency Land Code: R2930709	Land Name: FORESTRY	County: BELTRAMI	Acres: 40.00
City:	Site Code:	Classification Per M.S. 86A.05: f. state forests and state forest subareas	Current Public Use: YES	Future Public Use: YES
Land Code: 1000016690	Agency Land Code: R2930817	Land Name: FORESTRY	County: BELTRAMI	Acres: 40.00
City:	Site Code:	Classification Per M.S. 86A.05: f. state forests and state forest subareas	Current Public Use: YES	Future Public Use: YES
Land Code: 1000016691	Agency Land Code: R2930896	Land Name: FORESTRY	County: BELTRAMI	Acres: 40.00
City:	Site Code:	Classification Per M.S. 86A.05: f. state forests and state forest subareas	Current Public Use: YES	Future Public Use: YES



Land Code: 1000016692	Agency Land Code: R2930918	Land Name: FORESTRY	County: BELTRAMI	Acres: 39.45
City:	Site Code:	Classification Per M.S. 86A.05: f. state forests and state forest subareas	Current Public Use: YES	Future Public Use: YES
Land Code: 1000016693	Agency Land Code: R2930935	Land Name: FORESTRY	County: BELTRAMI	Acres: 40.00
City:	Site Code:	Classification Per M.S. 86A.05: f. state forests and state forest subareas	Current Public Use: YES	Future Public Use: YES
Land Code: 1000016694	Agency Land Code: R2930992	Land Name: FORESTRY	County: BELTRAMI	Acres: 40.00
City:	Site Code:	Classification Per M.S. 86A.05: f. state forests and state forest subareas	Current Public Use: YES	Future Public Use: YES
Land Code: 1000016695	Agency Land Code: R2930998	Land Name: FORESTRY	County: BELTRAMI	Acres: 40.00
City:	Site Code:	Classification Per M.S. 86A.05: f. state forests and state forest subareas	Current Public Use: YES	Future Public Use: YES
Land Code: 1000016696	Agency Land Code: R2926995	Land Name: FORESTRY	County: BELTRAMI	Acres: 40.00
City:	Site Code:	Classification Per M.S. 86A.05: f. state forests and state forest subareas	Current Public Use: YES	Future Public Use: YES
Land Code: 1000016697	Agency Land Code: R2927312	Land Name: FORESTRY	County: BELTRAMI	Acres: 39.00
City:	Site Code:	Classification Per M.S. 86A.05: f. state forests and state forest subareas	Current Public Use: YES	Future Public Use: YES
Land Code: 1000016698	Agency Land Code: R2927349	Land Name: FORESTRY	County: BELTRAMI	Acres: 40.00
City:	Site Code:	Classification Per M.S. 86A.05: f. state forests and state forest subareas	Current Public Use: YES	Future Public Use: YES
Land Code: 1000016699	Agency Land Code: R2926824	Land Name: FORESTRY	County: BELTRAMI	Acres: 32.58
City:	Site Code:	Classification Per M.S. 86A.05: f. state forests and state forest subareas	Current Public Use: YES	Future Public Use: YES
Land Code: 1000016700	Agency Land Code: R2926826	Land Name: FORESTRY	County: BELTRAMI	Acres: 40.00
City:	Site Code:	Classification Per M.S. 86A.05: f. state forests and state forest subareas	Current Public Use: YES	Future Public Use: YES
Land Code: 1000016701	Agency Land Code: R2927135	Land Name: FORESTRY	County: BELTRAMI	Acres: 40.00
City:	Site Code:	Classification Per M.S. 86A.05: f. state forests and state forest subareas	Current Public Use: YES	Future Public Use: YES
Land Code: 1000016702	Agency Land Code: R2927446	Land Name: FORESTRY	County: BELTRAMI	Acres: 40.00
City:	Site Code:	Classification Per M.S. 86A.05: f. state forests and state forest subareas	Current Public Use: YES	Future Public Use: YES
Land Code: 1000016703	Agency Land Code: R2927530	Land Name: FORESTRY	County: BELTRAMI	Acres: 40.00
City:	Site Code:	Classification Per M.S. 86A.05: f. state forests and state forest subareas	Current Public Use: YES	Future Public Use: YES



Land Code: 1000016704	Agency Land Code: R2927535	Land Name: FORESTRY	County: BELTRAMI	Acres: 40.00
City:	Site Code:	Classification Per M.S. 86A.05: f. state forests and state forest subareas	Current Public Use: YES	Future Public Use: YES
Land Code: 1000016705	Agency Land Code: R2927448	Land Name: FORESTRY	County: BELTRAMI	Acres: 40.00
City:	Site Code:	Classification Per M.S. 86A.05: f. state forests and state forest subareas	Current Public Use: YES	Future Public Use: YES
Land Code: 1000016706	Agency Land Code: R2927449	Land Name: FORESTRY	County: BELTRAMI	Acres: 40.00
City:	Site Code:	Classification Per M.S. 86A.05: f. state forests and state forest subareas	Current Public Use: YES	Future Public Use: YES
Land Code: 1000016707	Agency Land Code: R2927633	Land Name: FORESTRY	County: BELTRAMI	Acres: 40.00
City:	Site Code:	Classification Per M.S. 86A.05: f. state forests and state forest subareas	Current Public Use: YES	Future Public Use: YES
Land Code: 1000016708	Agency Land Code: R2927665	Land Name: FORESTRY	County: BELTRAMI	Acres: 40.10
City:	Site Code:	Classification Per M.S. 86A.05: f. state forests and state forest subareas	Current Public Use: YES	Future Public Use: YES
Land Code: 1000016709	Agency Land Code: R2927713	Land Name: FORESTRY	County: BELTRAMI	Acres: 40.00
City:	Site Code:	Classification Per M.S. 86A.05: f. state forests and state forest subareas	Current Public Use: YES	Future Public Use: YES
Land Code: 1000016710	Agency Land Code: R2927797	Land Name: FORESTRY	County: BELTRAMI	Acres: 40.00
City:	Site Code:	Classification Per M.S. 86A.05: f. state forests and state forest subareas	Current Public Use: YES	Future Public Use: YES
Land Code: 1000016711	Agency Land Code: R2927800	Land Name: FORESTRY	County: BELTRAMI	Acres: 40.00
City:	Site Code:	Classification Per M.S. 86A.05: f. state forests and state forest subareas	Current Public Use: YES	Future Public Use: YES
Land Code: 1000016712	Agency Land Code: R2926858	Land Name: FORESTRY	County: BELTRAMI	Acres: 48.14
City:	Site Code:	Classification Per M.S. 86A.05: f. state forests and state forest subareas	Current Public Use: YES	Future Public Use: YES
Land Code: 1000016713	Agency Land Code: R2927861	Land Name: FORESTRY	County: BELTRAMI	Acres: 40.00
City:	Site Code:	Classification Per M.S. 86A.05: f. state forests and state forest subareas	Current Public Use: YES	Future Public Use: YES
Land Code: 1000016714	Agency Land Code: R2927906	Land Name: FORESTRY	County: BELTRAMI	Acres: 40.00
City:	Site Code:	Classification Per M.S. 86A.05: f. state forests and state forest subareas	Current Public Use: YES	Future Public Use: YES
Land Code: 1000016715	Agency Land Code: R2928023	Land Name: FORESTRY	County: BELTRAMI	Acres: 40.00
City:	Site Code:	Classification Per M.S. 86A.05: f. state forests and state forest subareas	Current Public Use: YES	Future Public Use: YES



Land Code: 1000016716	Agency Land Code: R2928054	Land Name: FORESTRY	County: BELTRAMI	Acres: 40.00
City:	Site Code:	Classification Per M.S. 86A.05: f. state forests and state forest subareas	Current Public Use: YES	Future Public Use: YES
Land Code: 1000016717	Agency Land Code: R2928089	Land Name: FORESTRY	County: BELTRAMI	Acres: 40.00
City:	Site Code:	Classification Per M.S. 86A.05: f. state forests and state forest subareas	Current Public Use: YES	Future Public Use: YES
Land Code: 1000016718	Agency Land Code: R2928184	Land Name: FORESTRY	County: BELTRAMI	Acres: 40.00
City:	Site Code:	Classification Per M.S. 86A.05: f. state forests and state forest subareas	Current Public Use: YES	Future Public Use: YES
Land Code: 1000016719	Agency Land Code: R2927240	Land Name: FORESTRY	County: BELTRAMI	Acres: 40.00
City:	Site Code:	Classification Per M.S. 86A.05: f. state forests and state forest subareas	Current Public Use: YES	Future Public Use: YES
Land Code: 1000016720	Agency Land Code: R2927243	Land Name: FORESTRY	County: BELTRAMI	Acres: 40.00
City:	Site Code:	Classification Per M.S. 86A.05: f. state forests and state forest subareas	Current Public Use: YES	Future Public Use: YES
Land Code: 1000016721	Agency Land Code: R2927275	Land Name: FORESTRY	County: BELTRAMI	Acres: 40.00
City:	Site Code:	Classification Per M.S. 86A.05: f. state forests and state forest subareas	Current Public Use: YES	Future Public Use: YES
Land Code: 1000016722	Agency Land Code: R2933383	Land Name: FORESTRY	County: BELTRAMI	Acres: 40.00
City:	Site Code:	Classification Per M.S. 86A.05: f. state forests and state forest subareas	Current Public Use: YES	Future Public Use: YES
Land Code: 1000016723	Agency Land Code: R2933389	Land Name: FORESTRY	County: BELTRAMI	Acres: 40.00
City:	Site Code:	Classification Per M.S. 86A.05: f. state forests and state forest subareas	Current Public Use: YES	Future Public Use: YES
Land Code: 1000016724	Agency Land Code: R2933313	Land Name: FORESTRY	County: BELTRAMI	Acres: 40.00
City:	Site Code:	Classification Per M.S. 86A.05: f. state forests and state forest subareas	Current Public Use: YES	Future Public Use: YES
Land Code: 1000016725	Agency Land Code: R2933368	Land Name: FORESTRY	County: BELTRAMI	Acres: 40.00
City:	Site Code:	Classification Per M.S. 86A.05: f. state forests and state forest subareas	Current Public Use: YES	Future Public Use: YES
Land Code: 1000016726	Agency Land Code: R2930315	Land Name: FORESTRY	County: BELTRAMI	Acres: 40.00
City:	Site Code:	Classification Per M.S. 86A.05: f. state forests and state forest subareas	Current Public Use: YES	Future Public Use: YES
Land Code: 1000016727	Agency Land Code: R2930367	Land Name: FORESTRY	County: BELTRAMI	Acres: 40.00
City:	Site Code:	Classification Per M.S. 86A.05: f. state forests and state forest subareas	Current Public Use: YES	Future Public Use: YES



Land Code: 1000016728	Agency Land Code: R2930383	Land Name: FORESTRY	County: BELTRAMI	Acres: 40.00
City:	Site Code:	Classification Per M.S. 86A.05: f. state forests and state forest subareas	Current Public Use: YES	Future Public Use: YES
Land Code: 1000016729	Agency Land Code: R2930454	Land Name: FORESTRY	County: BELTRAMI	Acres: 40.00
City:	Site Code:	Classification Per M.S. 86A.05: f. state forests and state forest subareas	Current Public Use: YES	Future Public Use: YES
Land Code: 1000016730	Agency Land Code: R2930459	Land Name: FORESTRY	County: BELTRAMI	Acres: 40.00
City:	Site Code:	Classification Per M.S. 86A.05: f. state forests and state forest subareas	Current Public Use: YES	Future Public Use: YES
Land Code: 1000016731	Agency Land Code: R2930513	Land Name: FORESTRY	County: BELTRAMI	Acres: 40.00
City:	Site Code:	Classification Per M.S. 86A.05: f. state forests and state forest subareas	Current Public Use: YES	Future Public Use: YES
Land Code: 1000016732	Agency Land Code: R2930529	Land Name: FORESTRY	County: BELTRAMI	Acres: 40.00
City:	Site Code:	Classification Per M.S. 86A.05: f. state forests and state forest subareas	Current Public Use: YES	Future Public Use: YES
Land Code: 1000016733	Agency Land Code: R2930547	Land Name: FORESTRY	County: BELTRAMI	Acres: 40.00
City:	Site Code:	Classification Per M.S. 86A.05: f. state forests and state forest subareas	Current Public Use: YES	Future Public Use: YES
Land Code: 1000016734	Agency Land Code: R2930565	Land Name: FORESTRY	County: BELTRAMI	Acres: 11.59
City:	Site Code:	Classification Per M.S. 86A.05: f. state forests and state forest subareas	Current Public Use: YES	Future Public Use: YES
Land Code: 1000016735	Agency Land Code: R2930597	Land Name: FORESTRY	County: BELTRAMI	Acres: 38.97
City:	Site Code:	Classification Per M.S. 86A.05: f. state forests and state forest subareas	Current Public Use: YES	Future Public Use: YES
Land Code: 1000016736	Agency Land Code: R2930777	Land Name: FORESTRY	County: BELTRAMI	Acres: 40.00
City:	Site Code:	Classification Per M.S. 86A.05: f. state forests and state forest subareas	Current Public Use: YES	Future Public Use: YES
Land Code: 1000016737	Agency Land Code: R2930813	Land Name: FORESTRY	County: BELTRAMI	Acres: 40.00
City:	Site Code:	Classification Per M.S. 86A.05: f. state forests and state forest subareas	Current Public Use: YES	Future Public Use: YES
Land Code: 1000016738	Agency Land Code: R2930853	Land Name: FORESTRY	County: BELTRAMI	Acres: 40.00
City:	Site Code:	Classification Per M.S. 86A.05: f. state forests and state forest subareas	Current Public Use: YES	Future Public Use: YES
Land Code: 1000016739	Agency Land Code: R2930856	Land Name: FORESTRY	County: BELTRAMI	Acres: 40.00
City:	Site Code:	Classification Per M.S. 86A.05: f. state forests and state forest subareas	Current Public Use: YES	Future Public Use: YES



Land Code: 1000016740	Agency Land Code: R2930860	Land Name: FORESTRY	County: BELTRAMI	Acres: 40.00
City:	Site Code:	Classification Per M.S. 86A.05: f. state forests and state forest subareas	Current Public Use: YES	Future Public Use: YES
Land Code: 1000016741	Agency Land Code: R2930869	Land Name: FORESTRY	County: BELTRAMI	Acres: 40.00
City:	Site Code:	Classification Per M.S. 86A.05: f. state forests and state forest subareas	Current Public Use: YES	Future Public Use: YES
Land Code: 1000016742	Agency Land Code: R2930949	Land Name: FORESTRY	County: BELTRAMI	Acres: 40.00
City:	Site Code:	Classification Per M.S. 86A.05: f. state forests and state forest subareas	Current Public Use: YES	Future Public Use: YES
Land Code: 1000016743	Agency Land Code: R2930979	Land Name: FORESTRY	County: BELTRAMI	Acres: 40.00
City:	Site Code:	Classification Per M.S. 86A.05: f. state forests and state forest subareas	Current Public Use: YES	Future Public Use: YES
Land Code: 1000016744	Agency Land Code: R2930989	Land Name: FORESTRY	County: BELTRAMI	Acres: 40.00
City:	Site Code:	Classification Per M.S. 86A.05: f. state forests and state forest subareas	Current Public Use: YES	Future Public Use: YES
Land Code: 1000016745	Agency Land Code: R29334459	Land Name: FORESTRY	County: BELTRAMI	Acres: 42.93
City:	Site Code:	Classification Per M.S. 86A.05: f. state forests and state forest subareas	Current Public Use: YES	Future Public Use: YES
Land Code: 1000016746	Agency Land Code: R2927398	Land Name: FORESTRY	County: BELTRAMI	Acres: 40.00
City:	Site Code:	Classification Per M.S. 86A.05: f. state forests and state forest subareas	Current Public Use: YES	Future Public Use: YES
Land Code: 1000016747	Agency Land Code: R2926745	Land Name: FORESTRY	County: BELTRAMI	Acres: 40.00
City:	Site Code:	Classification Per M.S. 86A.05: f. state forests and state forest subareas	Current Public Use: YES	Future Public Use: YES
Land Code: 1000016748	Agency Land Code: R2926749	Land Name: FORESTRY	County: BELTRAMI	Acres: 40.00
City:	Site Code:	Classification Per M.S. 86A.05: f. state forests and state forest subareas	Current Public Use: YES	Future Public Use: YES
Land Code: 1000016749	Agency Land Code: R2927101	Land Name: FORESTRY	County: BELTRAMI	Acres: 40.00
City:	Site Code:	Classification Per M.S. 86A.05: f. state forests and state forest subareas	Current Public Use: YES	Future Public Use: YES
Land Code: 1000016750	Agency Land Code: R2927445	Land Name: FORESTRY	County: BELTRAMI	Acres: 40.00
City:	Site Code:	Classification Per M.S. 86A.05: f. state forests and state forest subareas	Current Public Use: YES	Future Public Use: YES
Land Code: 1000016751	Agency Land Code: R2927701	Land Name: FORESTRY	County: BELTRAMI	Acres: 40.00
City:	Site Code:	Classification Per M.S. 86A.05: f. state forests and state forest subareas	Current Public Use: YES	Future Public Use: YES



Land Code: 1000016752	Agency Land Code: R2927702	Land Name: FORESTRY	County: BELTRAMI	Acres: 40.00
City:	Site Code:	Classification Per M.S. 86A.05: f. state forests and state forest subareas	Current Public Use: YES	Future Public Use: YES
Land Code: 1000016753	Agency Land Code: R2926830	Land Name: FORESTRY	County: BELTRAMI	Acres: 40.00
City:	Site Code:	Classification Per M.S. 86A.05: f. state forests and state forest subareas	Current Public Use: YES	Future Public Use: YES
Land Code: 1000016754	Agency Land Code: R2926838	Land Name: FORESTRY	County: BELTRAMI	Acres: 40.00
City:	Site Code:	Classification Per M.S. 86A.05: f. state forests and state forest subareas	Current Public Use: YES	Future Public Use: YES
Land Code: 1000016755	Agency Land Code: R2927854	Land Name: FORESTRY	County: BELTRAMI	Acres: 40.00
City:	Site Code:	Classification Per M.S. 86A.05: f. state forests and state forest subareas	Current Public Use: YES	Future Public Use: YES
Land Code: 1000016756	Agency Land Code: R2926877	Land Name: FORESTRY	County: BELTRAMI	Acres: 40.00
City:	Site Code:	Classification Per M.S. 86A.05: f. state forests and state forest subareas	Current Public Use: YES	Future Public Use: YES
Land Code: 1000016757	Agency Land Code: R2927884	Land Name: FORESTRY	County: BELTRAMI	Acres: 40.00
City:	Site Code:	Classification Per M.S. 86A.05: f. state forests and state forest subareas	Current Public Use: YES	Future Public Use: YES
Land Code: 1000016758	Agency Land Code: R2927886	Land Name: FORESTRY	County: BELTRAMI	Acres: 16.00
City:	Site Code:	Classification Per M.S. 86A.05: f. state forests and state forest subareas	Current Public Use: YES	Future Public Use: YES
Land Code: 1000016759	Agency Land Code: R2927927	Land Name: FORESTRY	County: BELTRAMI	Acres: 40.00
City:	Site Code:	Classification Per M.S. 86A.05: f. state forests and state forest subareas	Current Public Use: YES	Future Public Use: YES
Land Code: 1000016760	Agency Land Code: R2927936	Land Name: FORESTRY	County: BELTRAMI	Acres: 40.00
City:	Site Code:	Classification Per M.S. 86A.05: f. state forests and state forest subareas	Current Public Use: YES	Future Public Use: YES
Land Code: 1000016761	Agency Land Code: R2927970	Land Name: FORESTRY	County: BELTRAMI	Acres: 40.00
City:	Site Code:	Classification Per M.S. 86A.05: f. state forests and state forest subareas	Current Public Use: YES	Future Public Use: YES
Land Code: 1000016762	Agency Land Code: R2928010	Land Name: FORESTRY	County: BELTRAMI	Acres: 40.00
City:	Site Code:	Classification Per M.S. 86A.05: f. state forests and state forest subareas	Current Public Use: YES	Future Public Use: YES
Land Code: 1000016763	Agency Land Code: R2926931	Land Name: FORESTRY	County: BELTRAMI	Acres: 40.00
City:	Site Code:	Classification Per M.S. 86A.05: f. state forests and state forest subareas	Current Public Use: YES	Future Public Use: YES



Land Code: 1000016764	Agency Land Code: R2928087	Land Name: FORESTRY	County: BELTRAMI	Acres: 40.00
City:	Site Code:	Classification Per M.S. 86A.05: f. state forests and state forest subareas	Current Public Use: YES	Future Public Use: YES
Land Code: 1000016765	Agency Land Code: R2928090	Land Name: FORESTRY	County: BELTRAMI	Acres: 40.00
City:	Site Code:	Classification Per M.S. 86A.05: f. state forests and state forest subareas	Current Public Use: YES	Future Public Use: YES
Land Code: 1000016766	Agency Land Code: R2928095	Land Name: FORESTRY	County: BELTRAMI	Acres: 40.00
City:	Site Code:	Classification Per M.S. 86A.05: f. state forests and state forest subareas	Current Public Use: YES	Future Public Use: YES
Land Code: 1000016767	Agency Land Code: R2928121	Land Name: FORESTRY	County: BELTRAMI	Acres: 40.00
City:	Site Code:	Classification Per M.S. 86A.05: f. state forests and state forest subareas	Current Public Use: YES	Future Public Use: YES
Land Code: 1000016768	Agency Land Code: R2926961	Land Name: FORESTRY	County: BELTRAMI	Acres: 40.00
City:	Site Code:	Classification Per M.S. 86A.05: f. state forests and state forest subareas	Current Public Use: YES	Future Public Use: YES
Land Code: 1000016769	Agency Land Code: R2927244	Land Name: FORESTRY	County: BELTRAMI	Acres: 40.00
City:	Site Code:	Classification Per M.S. 86A.05: f. state forests and state forest subareas	Current Public Use: YES	Future Public Use: YES
Land Code: 1000016770	Agency Land Code: R2927279	Land Name: FORESTRY	County: BELTRAMI	Acres: 40.00
City:	Site Code:	Classification Per M.S. 86A.05: f. state forests and state forest subareas	Current Public Use: YES	Future Public Use: YES
Land Code: 1000016771	Agency Land Code: R2933278	Land Name: FORESTRY	County: BELTRAMI	Acres: 40.00
City:	Site Code:	Classification Per M.S. 86A.05: f. state forests and state forest subareas	Current Public Use: YES	Future Public Use: YES
Land Code: 1000016772	Agency Land Code: R2933408	Land Name: FORESTRY	County: BELTRAMI	Acres: 40.00
City:	Site Code:	Classification Per M.S. 86A.05: f. state forests and state forest subareas	Current Public Use: YES	Future Public Use: YES
Land Code: 1000016773	Agency Land Code: R2933363	Land Name: FORESTRY	County: BELTRAMI	Acres: 40.00
City:	Site Code:	Classification Per M.S. 86A.05: f. state forests and state forest subareas	Current Public Use: YES	Future Public Use: YES
Land Code: 1000016774	Agency Land Code: R2930335	Land Name: FORESTRY	County: BELTRAMI	Acres: 37.63
City:	Site Code:	Classification Per M.S. 86A.05: f. state forests and state forest subareas	Current Public Use: YES	Future Public Use: YES
Land Code: 1000016775	Agency Land Code: R2930441	Land Name: FORESTRY	County: BELTRAMI	Acres: 40.00
City:	Site Code:	Classification Per M.S. 86A.05: f. state forests and state forest subareas	Current Public Use: YES	Future Public Use: YES



Land Code: 1000016776	Agency Land Code: R2930520	Land Name: FORESTRY	County: BELTRAMI	Acres: 40.00
City:	Site Code:	Classification Per M.S. 86A.05: f. state forests and state forest subareas	Current Public Use: YES	Future Public Use: YES
Land Code: 1000016777	Agency Land Code: R2930526	Land Name: FORESTRY	County: BELTRAMI	Acres: 40.00
City:	Site Code:	Classification Per M.S. 86A.05: f. state forests and state forest subareas	Current Public Use: YES	Future Public Use: YES
Land Code: 1000016778	Agency Land Code: R2930538	Land Name: FORESTRY	County: BELTRAMI	Acres: 40.00
City:	Site Code:	Classification Per M.S. 86A.05: f. state forests and state forest subareas	Current Public Use: YES	Future Public Use: YES
Land Code: 1000016779	Agency Land Code: R2930542	Land Name: FORESTRY	County: BELTRAMI	Acres: 40.00
City:	Site Code:	Classification Per M.S. 86A.05: f. state forests and state forest subareas	Current Public Use: YES	Future Public Use: YES
Land Code: 1000016780	Agency Land Code: R2930544	Land Name: FORESTRY	County: BELTRAMI	Acres: 40.00
City:	Site Code:	Classification Per M.S. 86A.05: f. state forests and state forest subareas	Current Public Use: YES	Future Public Use: YES
Land Code: 1000016781	Agency Land Code: R2930629	Land Name: FORESTRY	County: BELTRAMI	Acres: 40.00
City:	Site Code:	Classification Per M.S. 86A.05: f. state forests and state forest subareas	Current Public Use: YES	Future Public Use: YES
Land Code: 1000016782	Agency Land Code: R2930696	Land Name: FORESTRY	County: BELTRAMI	Acres: 40.00
City:	Site Code:	Classification Per M.S. 86A.05: f. state forests and state forest subareas	Current Public Use: YES	Future Public Use: YES
Land Code: 1000016783	Agency Land Code: R2930742	Land Name: FORESTRY	County: BELTRAMI	Acres: 40.00
City:	Site Code:	Classification Per M.S. 86A.05: f. state forests and state forest subareas	Current Public Use: YES	Future Public Use: YES
Land Code: 1000016784	Agency Land Code: R2930770	Land Name: FORESTRY	County: BELTRAMI	Acres: 40.00
City:	Site Code:	Classification Per M.S. 86A.05: f. state forests and state forest subareas	Current Public Use: YES	Future Public Use: YES
Land Code: 1000016785	Agency Land Code: R2930796	Land Name: FORESTRY	County: BELTRAMI	Acres: 40.00
City:	Site Code:	Classification Per M.S. 86A.05: f. state forests and state forest subareas	Current Public Use: YES	Future Public Use: YES
Land Code: 1000016786	Agency Land Code: R2930843	Land Name: FORESTRY	County: BELTRAMI	Acres: 40.00
City:	Site Code:	Classification Per M.S. 86A.05: f. state forests and state forest subareas	Current Public Use: YES	Future Public Use: YES
Land Code: 1000016787	Agency Land Code: R2930863	Land Name: FORESTRY	County: BELTRAMI	Acres: 40.00
City:	Site Code:	Classification Per M.S. 86A.05: f. state forests and state forest subareas	Current Public Use: YES	Future Public Use: YES



Land Code: 1000016788	Agency Land Code: R2930922	Land Name: FORESTRY	County: BELTRAMI	Acres: 40.00
City:	Site Code:	Classification Per M.S. 86A.05: f. state forests and state forest subareas	Current Public Use: YES	Future Public Use: YES
Land Code: 1000016789	Agency Land Code: R2930930	Land Name: FORESTRY	County: BELTRAMI	Acres: 39.55
City:	Site Code:	Classification Per M.S. 86A.05: f. state forests and state forest subareas	Current Public Use: YES	Future Public Use: YES
Land Code: 1000016790	Agency Land Code: R2931002	Land Name: FORESTRY	County: BELTRAMI	Acres: 40.00
City:	Site Code:	Classification Per M.S. 86A.05: f. state forests and state forest subareas	Current Public Use: YES	Future Public Use: YES
Land Code: 1000016791	Agency Land Code: R29334460	Land Name: FORESTRY	County: BELTRAMI	Acres: 54.66
City:	Site Code:	Classification Per M.S. 86A.05: f. state forests and state forest subareas	Current Public Use: YES	Future Public Use: YES
Land Code: 1000016792	Agency Land Code: R2927310	Land Name: FORESTRY	County: BELTRAMI	Acres: 40.00
City:	Site Code:	Classification Per M.S. 86A.05: f. state forests and state forest subareas	Current Public Use: YES	Future Public Use: YES
Land Code: 1000016793	Agency Land Code: R2927325	Land Name: FORESTRY	County: BELTRAMI	Acres: 40.00
City:	Site Code:	Classification Per M.S. 86A.05: f. state forests and state forest subareas	Current Public Use: YES	Future Public Use: YES
Land Code: 1000016794	Agency Land Code: R2927341	Land Name: FORESTRY	County: BELTRAMI	Acres: 40.00
City:	Site Code:	Classification Per M.S. 86A.05: f. state forests and state forest subareas	Current Public Use: YES	Future Public Use: YES
Land Code: 1000016795	Agency Land Code: R2927060	Land Name: FORESTRY	County: BELTRAMI	Acres: 30.00
City:	Site Code:	Classification Per M.S. 86A.05: f. state forests and state forest subareas	Current Public Use: YES	Future Public Use: YES
Land Code: 1000016796	Agency Land Code: R2927356	Land Name: FORESTRY	County: BELTRAMI	Acres: 40.00
City:	Site Code:	Classification Per M.S. 86A.05: f. state forests and state forest subareas	Current Public Use: YES	Future Public Use: YES
Land Code: 1000016797	Agency Land Code: R2927367	Land Name: FORESTRY	County: BELTRAMI	Acres: 40.00
City:	Site Code:	Classification Per M.S. 86A.05: f. state forests and state forest subareas	Current Public Use: YES	Future Public Use: YES
Land Code: 1000016798	Agency Land Code: R2926819	Land Name: FORESTRY	County: BELTRAMI	Acres: 34.50
City:	Site Code:	Classification Per M.S. 86A.05: f. state forests and state forest subareas	Current Public Use: YES	Future Public Use: YES
Land Code: 1000016799	Agency Land Code: R2927533	Land Name: FORESTRY	County: BELTRAMI	Acres: 40.00
City:	Site Code:	Classification Per M.S. 86A.05: f. state forests and state forest subareas	Current Public Use: YES	Future Public Use: YES



Land Code: 1000016800	Agency Land Code: R2927553	Land Name: FORESTRY	County: BELTRAMI	Acres: 40.00
City:	Site Code:	Classification Per M.S. 86A.05: f. state forests and state forest subareas	Current Public Use: YES	Future Public Use: YES
Land Code: 1000016801	Agency Land Code: R2927670	Land Name: FORESTRY	County: BELTRAMI	Acres: 39.50
City:	Site Code:	Classification Per M.S. 86A.05: f. state forests and state forest subareas	Current Public Use: YES	Future Public Use: YES
Land Code: 1000016802	Agency Land Code: R2926841	Land Name: FORESTRY	County: BELTRAMI	Acres: 39.01
City:	Site Code:	Classification Per M.S. 86A.05: f. state forests and state forest subareas	Current Public Use: YES	Future Public Use: YES
Land Code: 1000016803	Agency Land Code: R2927810	Land Name: FORESTRY	County: BELTRAMI	Acres: 40.00
City:	Site Code:	Classification Per M.S. 86A.05: f. state forests and state forest subareas	Current Public Use: YES	Future Public Use: YES
Land Code: 1000016804	Agency Land Code: R2927831	Land Name: FORESTRY	County: BELTRAMI	Acres: 40.00
City:	Site Code:	Classification Per M.S. 86A.05: f. state forests and state forest subareas	Current Public Use: YES	Future Public Use: YES
Land Code: 1000016805	Agency Land Code: R2927191	Land Name: FORESTRY	County: BELTRAMI	Acres: 40.00
City:	Site Code:	Classification Per M.S. 86A.05: f. state forests and state forest subareas	Current Public Use: YES	Future Public Use: YES
Land Code: 1000016806	Agency Land Code: R2927862	Land Name: FORESTRY	County: BELTRAMI	Acres: 20.00
City:	Site Code:	Classification Per M.S. 86A.05: f. state forests and state forest subareas	Current Public Use: YES	Future Public Use: YES
Land Code: 1000016807	Agency Land Code: R2927870	Land Name: FORESTRY	County: BELTRAMI	Acres: 40.00
City:	Site Code:	Classification Per M.S. 86A.05: f. state forests and state forest subareas	Current Public Use: YES	Future Public Use: YES
Land Code: 1000016808	Agency Land Code: R2927891	Land Name: FORESTRY	County: BELTRAMI	Acres: 40.00
City:	Site Code:	Classification Per M.S. 86A.05: f. state forests and state forest subareas	Current Public Use: YES	Future Public Use: YES
Land Code: 1000016809	Agency Land Code: R2927900	Land Name: FORESTRY	County: BELTRAMI	Acres: 40.00
City:	Site Code:	Classification Per M.S. 86A.05: f. state forests and state forest subareas	Current Public Use: YES	Future Public Use: YES
Land Code: 1000016810	Agency Land Code: R2927905	Land Name: FORESTRY	County: BELTRAMI	Acres: 40.00
City:	Site Code:	Classification Per M.S. 86A.05: f. state forests and state forest subareas	Current Public Use: YES	Future Public Use: YES
Land Code: 1000016811	Agency Land Code: R2927937	Land Name: FORESTRY	County: BELTRAMI	Acres: 40.00
City:	Site Code:	Classification Per M.S. 86A.05: f. state forests and state forest subareas	Current Public Use: YES	Future Public Use: YES



Land Code: 1000016812	Agency Land Code: R2927999	Land Name: FORESTRY	County: BELTRAMI	Acres: 40.00
City:	Site Code:	Classification Per M.S. 86A.05: f. state forests and state forest subareas	Current Public Use: YES	Future Public Use: YES
Land Code: 1000016813	Agency Land Code: R2928013	Land Name: FORESTRY	County: BELTRAMI	Acres: 40.00
City:	Site Code:	Classification Per M.S. 86A.05: f. state forests and state forest subareas	Current Public Use: YES	Future Public Use: YES
Land Code: 1000016814	Agency Land Code: R2928082	Land Name: FORESTRY	County: BELTRAMI	Acres: 40.00
City:	Site Code:	Classification Per M.S. 86A.05: f. state forests and state forest subareas	Current Public Use: YES	Future Public Use: YES
Land Code: 1000016815	Agency Land Code: R2928105	Land Name: FORESTRY	County: BELTRAMI	Acres: 40.00
City:	Site Code:	Classification Per M.S. 86A.05: f. state forests and state forest subareas	Current Public Use: YES	Future Public Use: YES
Land Code: 1000016816	Agency Land Code: R2928115	Land Name: FORESTRY	County: BELTRAMI	Acres: 44.50
City:	Site Code:	Classification Per M.S. 86A.05: f. state forests and state forest subareas	Current Public Use: YES	Future Public Use: YES
Land Code: 1000016817	Agency Land Code: R2928147	Land Name: FORESTRY	County: BELTRAMI	Acres: 40.00
City:	Site Code:	Classification Per M.S. 86A.05: f. state forests and state forest subareas	Current Public Use: YES	Future Public Use: YES
Land Code: 1000016818	Agency Land Code: R2928156	Land Name: FORESTRY	County: BELTRAMI	Acres: 40.00
City:	Site Code:	Classification Per M.S. 86A.05: f. state forests and state forest subareas	Current Public Use: YES	Future Public Use: YES
Land Code: 1000016819	Agency Land Code: R2928188	Land Name: FORESTRY	County: BELTRAMI	Acres: 40.00
City:	Site Code:	Classification Per M.S. 86A.05: f. state forests and state forest subareas	Current Public Use: YES	Future Public Use: YES
Land Code: 1000016820	Agency Land Code: R2927249	Land Name: FORESTRY	County: BELTRAMI	Acres: 40.00
City:	Site Code:	Classification Per M.S. 86A.05: f. state forests and state forest subareas	Current Public Use: YES	Future Public Use: YES
Land Code: 1000016821	Agency Land Code: R2927274	Land Name: FORESTRY	County: BELTRAMI	Acres: 40.00
City:	Site Code:	Classification Per M.S. 86A.05: f. state forests and state forest subareas	Current Public Use: YES	Future Public Use: YES
Land Code: 1000016822	Agency Land Code: R2927281	Land Name: FORESTRY	County: BELTRAMI	Acres: 40.00
City:	Site Code:	Classification Per M.S. 86A.05: f. state forests and state forest subareas	Current Public Use: YES	Future Public Use: YES
Land Code: 1000016823	Agency Land Code: R2933289	Land Name: FORESTRY	County: BELTRAMI	Acres: 40.00
City:	Site Code:	Classification Per M.S. 86A.05: f. state forests and state forest subareas	Current Public Use: YES	Future Public Use: YES



Land Code: 1000016824	Agency Land Code: R2933371	Land Name: FORESTRY	County: BELTRAMI	Acres: 40.00
City:	Site Code:	Classification Per M.S. 86A.05: f. state forests and state forest subareas	Current Public Use: YES	Future Public Use: YES
Land Code: 1000016825	Agency Land Code: R29544424	Land Name: FORESTRY	County: BELTRAMI	Acres: 40.00
City:	Site Code:	Classification Per M.S. 86A.05: f. state forests and state forest subareas	Current Public Use: YES	Future Public Use: YES
Land Code: 1000016826	Agency Land Code: R2926938	Land Name: FORESTRY	County: BELTRAMI	Acres: 40.00
City:	Site Code:	Classification Per M.S. 86A.05: f. state forests and state forest subareas	Current Public Use: YES	Future Public Use: YES
Land Code: 1000016827	Agency Land Code: R2927251	Land Name: FORESTRY	County: BELTRAMI	Acres: 40.00
City:	Site Code:	Classification Per M.S. 86A.05: f. state forests and state forest subareas	Current Public Use: YES	Future Public Use: YES
Land Code: 1000016828	Agency Land Code: R2927268	Land Name: FORESTRY	County: BELTRAMI	Acres: 40.00
City:	Site Code:	Classification Per M.S. 86A.05: f. state forests and state forest subareas	Current Public Use: YES	Future Public Use: YES
Land Code: 1000016829	Agency Land Code: R2927271	Land Name: FORESTRY	County: BELTRAMI	Acres: 40.00
City:	Site Code:	Classification Per M.S. 86A.05: f. state forests and state forest subareas	Current Public Use: YES	Future Public Use: YES
Land Code: 1000016830	Agency Land Code: R2927280	Land Name: FORESTRY	County: BELTRAMI	Acres: 39.91
City:	Site Code:	Classification Per M.S. 86A.05: f. state forests and state forest subareas	Current Public Use: YES	Future Public Use: YES
Land Code: 1000016831	Agency Land Code: R2927300	Land Name: FORESTRY	County: BELTRAMI	Acres: 40.00
City:	Site Code:	Classification Per M.S. 86A.05: f. state forests and state forest subareas	Current Public Use: YES	Future Public Use: YES
Land Code: 1000016832	Agency Land Code: R2927355	Land Name: FORESTRY	County: BELTRAMI	Acres: 40.00
City:	Site Code:	Classification Per M.S. 86A.05: f. state forests and state forest subareas	Current Public Use: YES	Future Public Use: YES
Land Code: 1000016833	Agency Land Code: R2927377	Land Name: FORESTRY	County: BELTRAMI	Acres: 40.00
City:	Site Code:	Classification Per M.S. 86A.05: f. state forests and state forest subareas	Current Public Use: YES	Future Public Use: YES
Land Code: 1000016834	Agency Land Code: R2927384	Land Name: FORESTRY	County: BELTRAMI	Acres: 40.00
City:	Site Code:	Classification Per M.S. 86A.05: f. state forests and state forest subareas	Current Public Use: YES	Future Public Use: YES
Land Code: 1000016835	Agency Land Code: R2927389	Land Name: FORESTRY	County: BELTRAMI	Acres: 40.00
City:	Site Code:	Classification Per M.S. 86A.05: f. state forests and state forest subareas	Current Public Use: YES	Future Public Use: YES



Land Code: 1000016836	Agency Land Code: R2927401	Land Name: FORESTRY	County: BELTRAMI	Acres: 49.07
City:	Site Code:	Classification Per M.S. 86A.05: f. state forests and state forest subareas	Current Public Use: YES	Future Public Use: YES
Land Code: 1000016837	Agency Land Code: R2927404	Land Name: FORESTRY	County: BELTRAMI	Acres: 20.34
City:	Site Code:	Classification Per M.S. 86A.05: f. state forests and state forest subareas	Current Public Use: YES	Future Public Use: YES
Land Code: 1000016838	Agency Land Code: R2926752	Land Name: FORESTRY	County: BELTRAMI	Acres: 40.00
City:	Site Code:	Classification Per M.S. 86A.05: f. state forests and state forest subareas	Current Public Use: YES	Future Public Use: YES
Land Code: 1000016839	Agency Land Code: R2927468	Land Name: FORESTRY	County: BELTRAMI	Acres: 40.00
City:	Site Code:	Classification Per M.S. 86A.05: f. state forests and state forest subareas	Current Public Use: YES	Future Public Use: YES
Land Code: 1000016840	Agency Land Code: R2927470	Land Name: FORESTRY	County: BELTRAMI	Acres: 40.00
City:	Site Code:	Classification Per M.S. 86A.05: f. state forests and state forest subareas	Current Public Use: YES	Future Public Use: YES
Land Code: 1000016841	Agency Land Code: R2930288	Land Name: FORESTRY	County: BELTRAMI	Acres: 40.00
City:	Site Code:	Classification Per M.S. 86A.05: f. state forests and state forest subareas	Current Public Use: YES	Future Public Use: YES
Land Code: 1000016842	Agency Land Code: R2930305	Land Name: FORESTRY	County: BELTRAMI	Acres: 40.00
City:	Site Code:	Classification Per M.S. 86A.05: f. state forests and state forest subareas	Current Public Use: YES	Future Public Use: YES
Land Code: 1000016843	Agency Land Code: R2930321	Land Name: FORESTRY	County: BELTRAMI	Acres: 40.00
City:	Site Code:	Classification Per M.S. 86A.05: f. state forests and state forest subareas	Current Public Use: YES	Future Public Use: YES
Land Code: 1000016844	Agency Land Code: R2930325	Land Name: FORESTRY	County: BELTRAMI	Acres: 40.00
City:	Site Code:	Classification Per M.S. 86A.05: f. state forests and state forest subareas	Current Public Use: YES	Future Public Use: YES
Land Code: 1000016845	Agency Land Code: R2930333	Land Name: FORESTRY	County: BELTRAMI	Acres: 37.25
City:	Site Code:	Classification Per M.S. 86A.05: f. state forests and state forest subareas	Current Public Use: YES	Future Public Use: YES
Land Code: 1000016846	Agency Land Code: R2930361	Land Name: FORESTRY	County: BELTRAMI	Acres: 40.00
City:	Site Code:	Classification Per M.S. 86A.05: f. state forests and state forest subareas	Current Public Use: YES	Future Public Use: YES
Land Code: 1000016847	Agency Land Code: R2930397	Land Name: FORESTRY	County: BELTRAMI	Acres: 40.00
City:	Site Code:	Classification Per M.S. 86A.05: f. state forests and state forest subareas	Current Public Use: YES	Future Public Use: YES



Land Code: 1000016848	Agency Land Code: R2930434	Land Name: FORESTRY	County: BELTRAMI	Acres: 40.00
City:	Site Code:	Classification Per M.S. 86A.05: f. state forests and state forest subareas	Current Public Use: YES	Future Public Use: YES
Land Code: 1000016849	Agency Land Code: R2930472	Land Name: FORESTRY	County: BELTRAMI	Acres: 40.00
City:	Site Code:	Classification Per M.S. 86A.05: f. state forests and state forest subareas	Current Public Use: YES	Future Public Use: YES
Land Code: 1000016850	Agency Land Code: R2930537	Land Name: FORESTRY	County: BELTRAMI	Acres: 40.00
City:	Site Code:	Classification Per M.S. 86A.05: f. state forests and state forest subareas	Current Public Use: YES	Future Public Use: YES
Land Code: 1000016851	Agency Land Code: R2930549	Land Name: FORESTRY	County: BELTRAMI	Acres: 39.87
City:	Site Code:	Classification Per M.S. 86A.05: f. state forests and state forest subareas	Current Public Use: YES	Future Public Use: YES
Land Code: 1000016852	Agency Land Code: R2930613	Land Name: FORESTRY	County: BELTRAMI	Acres: 40.00
City:	Site Code:	Classification Per M.S. 86A.05: f. state forests and state forest subareas	Current Public Use: YES	Future Public Use: YES
Land Code: 1000016853	Agency Land Code: R2930648	Land Name: FORESTRY	County: BELTRAMI	Acres: 40.00
City:	Site Code:	Classification Per M.S. 86A.05: f. state forests and state forest subareas	Current Public Use: YES	Future Public Use: YES
Land Code: 1000016854	Agency Land Code: R2930662	Land Name: FORESTRY	County: BELTRAMI	Acres: 5.26
City:	Site Code:	Classification Per M.S. 86A.05: f. state forests and state forest subareas	Current Public Use: YES	Future Public Use: YES
Land Code: 1000016855	Agency Land Code: R2930822	Land Name: FORESTRY	County: BELTRAMI	Acres: 40.00
City:	Site Code:	Classification Per M.S. 86A.05: f. state forests and state forest subareas	Current Public Use: YES	Future Public Use: YES
Land Code: 1000016856	Agency Land Code: R2930876	Land Name: FORESTRY	County: BELTRAMI	Acres: 40.00
City:	Site Code:	Classification Per M.S. 86A.05: f. state forests and state forest subareas	Current Public Use: YES	Future Public Use: YES
Land Code: 1000016857	Agency Land Code: R2930912	Land Name: FORESTRY	County: BELTRAMI	Acres: 40.00
City:	Site Code:	Classification Per M.S. 86A.05: f. state forests and state forest subareas	Current Public Use: YES	Future Public Use: YES
Land Code: 1000016858	Agency Land Code: R2931013	Land Name: FORESTRY	County: BELTRAMI	Acres: 40.00
City:	Site Code:	Classification Per M.S. 86A.05: f. state forests and state forest subareas	Current Public Use: YES	Future Public Use: YES
Land Code: 1000016859	Agency Land Code: R2931014	Land Name: FORESTRY	County: BELTRAMI	Acres: 40.00
City:	Site Code:	Classification Per M.S. 86A.05: f. state forests and state forest subareas	Current Public Use: YES	Future Public Use: YES



Land Code: 1000016860	Agency Land Code: R2926807	Land Name: FORESTRY	County: BELTRAMI	Acres: 34.37
City:	Site Code:	Classification Per M.S. 86A.05: f. state forests and state forest subareas	Current Public Use: YES	Future Public Use: YES
Land Code: 1000016861	Agency Land Code: R2927129	Land Name: FORESTRY	County: BELTRAMI	Acres: 40.00
City:	Site Code:	Classification Per M.S. 86A.05: f. state forests and state forest subareas	Current Public Use: YES	Future Public Use: YES
Land Code: 1000016862	Agency Land Code: R2927140	Land Name: FORESTRY	County: BELTRAMI	Acres: 40.00
City:	Site Code:	Classification Per M.S. 86A.05: f. state forests and state forest subareas	Current Public Use: YES	Future Public Use: YES
Land Code: 1000016863	Agency Land Code: R2927141	Land Name: FORESTRY	County: BELTRAMI	Acres: 40.00
City:	Site Code:	Classification Per M.S. 86A.05: f. state forests and state forest subareas	Current Public Use: YES	Future Public Use: YES
Land Code: 1000016864	Agency Land Code: R2927531	Land Name: FORESTRY	County: BELTRAMI	Acres: 40.00
City:	Site Code:	Classification Per M.S. 86A.05: f. state forests and state forest subareas	Current Public Use: YES	Future Public Use: YES
Land Code: 1000016865	Agency Land Code: R2933235	Land Name: FORESTRY	County: BELTRAMI	Acres: 10.85
City:	Site Code:	Classification Per M.S. 86A.05: f. state forests and state forest subareas	Current Public Use: YES	Future Public Use: YES
Land Code: 1000016866	Agency Land Code: R2933279	Land Name: FORESTRY	County: BELTRAMI	Acres: 40.00
City:	Site Code:	Classification Per M.S. 86A.05: f. state forests and state forest subareas	Current Public Use: YES	Future Public Use: YES
Land Code: 1000016867	Agency Land Code: R2927614	Land Name: FORESTRY	County: BELTRAMI	Acres: 20.51
City:	Site Code:	Classification Per M.S. 86A.05: f. state forests and state forest subareas	Current Public Use: YES	Future Public Use: YES
Land Code: 1000016868	Agency Land Code: R2927637	Land Name: FORESTRY	County: BELTRAMI	Acres: 40.00
City:	Site Code:	Classification Per M.S. 86A.05: f. state forests and state forest subareas	Current Public Use: YES	Future Public Use: YES
Land Code: 1000016869	Agency Land Code: R2927652	Land Name: FORESTRY	County: BELTRAMI	Acres: 40.00
City:	Site Code:	Classification Per M.S. 86A.05: f. state forests and state forest subareas	Current Public Use: YES	Future Public Use: YES
Land Code: 1000016870	Agency Land Code: R2927666	Land Name: FORESTRY	County: BELTRAMI	Acres: 39.90
City:	Site Code:	Classification Per M.S. 86A.05: f. state forests and state forest subareas	Current Public Use: YES	Future Public Use: YES
Land Code: 1000016871	Agency Land Code: R2927683	Land Name: FORESTRY	County: BELTRAMI	Acres: 40.00
City:	Site Code:	Classification Per M.S. 86A.05: f. state forests and state forest subareas	Current Public Use: YES	Future Public Use: YES



Land Code: 1000016872	Agency Land Code: R2927700	Land Name: FORESTRY	County: BELTRAMI	Acres: 40.00
City:	Site Code:	Classification Per M.S. 86A.05: f. state forests and state forest subareas	Current Public Use: YES	Future Public Use: YES
Land Code: 1000016873	Agency Land Code: R2927809	Land Name: FORESTRY	County: BELTRAMI	Acres: 40.00
City:	Site Code:	Classification Per M.S. 86A.05: f. state forests and state forest subareas	Current Public Use: YES	Future Public Use: YES
Land Code: 1000016874	Agency Land Code: R2927812	Land Name: FORESTRY	County: BELTRAMI	Acres: 40.00
City:	Site Code:	Classification Per M.S. 86A.05: f. state forests and state forest subareas	Current Public Use: YES	Future Public Use: YES
Land Code: 1000016875	Agency Land Code: R2927825	Land Name: FORESTRY	County: BELTRAMI	Acres: 40.00
City:	Site Code:	Classification Per M.S. 86A.05: f. state forests and state forest subareas	Current Public Use: YES	Future Public Use: YES
Land Code: 1000016876	Agency Land Code: R2928000	Land Name: FORESTRY	County: BELTRAMI	Acres: 40.00
City:	Site Code:	Classification Per M.S. 86A.05: f. state forests and state forest subareas	Current Public Use: YES	Future Public Use: YES
Land Code: 1000016877	Agency Land Code: R2928011	Land Name: FORESTRY	County: BELTRAMI	Acres: 40.00
City:	Site Code:	Classification Per M.S. 86A.05: f. state forests and state forest subareas	Current Public Use: YES	Future Public Use: YES
Land Code: 1000016878	Agency Land Code: R2928033	Land Name: FORESTRY	County: BELTRAMI	Acres: 40.00
City:	Site Code:	Classification Per M.S. 86A.05: f. state forests and state forest subareas	Current Public Use: YES	Future Public Use: YES
Land Code: 1000016879	Agency Land Code: R2928050	Land Name: FORESTRY	County: BELTRAMI	Acres: 40.00
City:	Site Code:	Classification Per M.S. 86A.05: f. state forests and state forest subareas	Current Public Use: YES	Future Public Use: YES
Land Code: 1000016880	Agency Land Code: R2928127	Land Name: FORESTRY	County: BELTRAMI	Acres: 40.00
City:	Site Code:	Classification Per M.S. 86A.05: f. state forests and state forest subareas	Current Public Use: YES	Future Public Use: YES
Land Code: 1000016881	Agency Land Code: R2928134	Land Name: FORESTRY	County: BELTRAMI	Acres: 40.00
City:	Site Code:	Classification Per M.S. 86A.05: f. state forests and state forest subareas	Current Public Use: YES	Future Public Use: YES
Land Code: 1000016882	Agency Land Code: R2928145	Land Name: FORESTRY	County: BELTRAMI	Acres: 40.00
City:	Site Code:	Classification Per M.S. 86A.05: f. state forests and state forest subareas	Current Public Use: YES	Future Public Use: YES
Land Code: 1000016883	Agency Land Code: R2928187	Land Name: FORESTRY	County: BELTRAMI	Acres: 40.00
City:	Site Code:	Classification Per M.S. 86A.05: f. state forests and state forest subareas	Current Public Use: YES	Future Public Use: YES



Land Code: 1000016884	Agency Land Code: R2928203	Land Name: FORESTRY	County: BELTRAMI	Acres: 40.00
City:	Site Code:	Classification Per M.S. 86A.05: f. state forests and state forest subareas	Current Public Use: YES	Future Public Use: YES
Land Code: 1000016885	Agency Land Code: R2926835	Land Name: FORESTRY	County: BELTRAMI	Acres: 40.00
City:	Site Code:	Classification Per M.S. 86A.05: f. state forests and state forest subareas	Current Public Use: YES	Future Public Use: YES
Land Code: 1000016886	Agency Land Code: R2926857	Land Name: FORESTRY	County: BELTRAMI	Acres: 40.00
City:	Site Code:	Classification Per M.S. 86A.05: f. state forests and state forest subareas	Current Public Use: YES	Future Public Use: YES
Land Code: 1000016887	Agency Land Code: R2927630	Land Name: FORESTRY	County: BELTRAMI	Acres: 40.00
City:	Site Code:	Classification Per M.S. 86A.05: f. state forests and state forest subareas	Current Public Use: YES	Future Public Use: YES
Land Code: 1000016888	Agency Land Code: R2927639	Land Name: FORESTRY	County: BELTRAMI	Acres: 40.00
City:	Site Code:	Classification Per M.S. 86A.05: f. state forests and state forest subareas	Current Public Use: YES	Future Public Use: YES
Land Code: 1000016889	Agency Land Code: R2927645	Land Name: FORESTRY	County: BELTRAMI	Acres: 40.00
City:	Site Code:	Classification Per M.S. 86A.05: f. state forests and state forest subareas	Current Public Use: YES	Future Public Use: YES
Land Code: 1000016890	Agency Land Code: R2927705	Land Name: FORESTRY	County: BELTRAMI	Acres: 40.00
City:	Site Code:	Classification Per M.S. 86A.05: f. state forests and state forest subareas	Current Public Use: YES	Future Public Use: YES
Land Code: 1000016891	Agency Land Code: R2927791	Land Name: FORESTRY	County: BELTRAMI	Acres: 41.35
City:	Site Code:	Classification Per M.S. 86A.05: f. state forests and state forest subareas	Current Public Use: YES	Future Public Use: YES
Land Code: 1000016892	Agency Land Code: R2927796	Land Name: FORESTRY	County: BELTRAMI	Acres: 40.00
City:	Site Code:	Classification Per M.S. 86A.05: f. state forests and state forest subareas	Current Public Use: YES	Future Public Use: YES
Land Code: 1000016893	Agency Land Code: R2927805	Land Name: FORESTRY	County: BELTRAMI	Acres: 40.00
City:	Site Code:	Classification Per M.S. 86A.05: f. state forests and state forest subareas	Current Public Use: YES	Future Public Use: YES
Land Code: 1000016894	Agency Land Code: R2927817	Land Name: FORESTRY	County: BELTRAMI	Acres: 40.00
City:	Site Code:	Classification Per M.S. 86A.05: f. state forests and state forest subareas	Current Public Use: YES	Future Public Use: YES
Land Code: 1000016895	Agency Land Code: R2927819	Land Name: FORESTRY	County: BELTRAMI	Acres: 41.95
City:	Site Code:	Classification Per M.S. 86A.05: f. state forests and state forest subareas	Current Public Use: YES	Future Public Use: YES



Land Code: 1000016896	Agency Land Code: R2927855	Land Name: FORESTRY	County: BELTRAMI	Acres: 40.00
City:	Site Code:	Classification Per M.S. 86A.05: f. state forests and state forest subareas	Current Public Use: YES	Future Public Use: YES
Land Code: 1000016897	Agency Land Code: R2927856	Land Name: FORESTRY	County: BELTRAMI	Acres: 37.50
City:	Site Code:	Classification Per M.S. 86A.05: f. state forests and state forest subareas	Current Public Use: YES	Future Public Use: YES
Land Code: 1000016898	Agency Land Code: R2927883	Land Name: FORESTRY	County: BELTRAMI	Acres: 30.00
City:	Site Code:	Classification Per M.S. 86A.05: f. state forests and state forest subareas	Current Public Use: YES	Future Public Use: YES
Land Code: 1000016899	Agency Land Code: R2927897	Land Name: FORESTRY	County: BELTRAMI	Acres: 40.00
City:	Site Code:	Classification Per M.S. 86A.05: f. state forests and state forest subareas	Current Public Use: YES	Future Public Use: YES
Land Code: 1000016900	Agency Land Code: R2927899	Land Name: FORESTRY	County: BELTRAMI	Acres: 40.00
City:	Site Code:	Classification Per M.S. 86A.05: f. state forests and state forest subareas	Current Public Use: YES	Future Public Use: YES
Land Code: 1000016901	Agency Land Code: R2927913	Land Name: FORESTRY	County: BELTRAMI	Acres: 40.00
City:	Site Code:	Classification Per M.S. 86A.05: f. state forests and state forest subareas	Current Public Use: YES	Future Public Use: YES
Land Code: 1000016902	Agency Land Code: R2927919	Land Name: FORESTRY	County: BELTRAMI	Acres: 40.00
City:	Site Code:	Classification Per M.S. 86A.05: f. state forests and state forest subareas	Current Public Use: YES	Future Public Use: YES
Land Code: 1000016903	Agency Land Code: R2927920	Land Name: FORESTRY	County: BELTRAMI	Acres: 40.00
City:	Site Code:	Classification Per M.S. 86A.05: f. state forests and state forest subareas	Current Public Use: YES	Future Public Use: YES
Land Code: 1000016904	Agency Land Code: R2927947	Land Name: FORESTRY	County: BELTRAMI	Acres: 40.00
City:	Site Code:	Classification Per M.S. 86A.05: f. state forests and state forest subareas	Current Public Use: YES	Future Public Use: YES
Land Code: 1000016905	Agency Land Code: R2927948	Land Name: FORESTRY	County: BELTRAMI	Acres: 40.00
City:	Site Code:	Classification Per M.S. 86A.05: f. state forests and state forest subareas	Current Public Use: YES	Future Public Use: YES
Land Code: 1000016906	Agency Land Code: R2928129	Land Name: FORESTRY	County: BELTRAMI	Acres: 40.00
City:	Site Code:	Classification Per M.S. 86A.05: f. state forests and state forest subareas	Current Public Use: YES	Future Public Use: YES
Land Code: 1000016907	Agency Land Code: R2928139	Land Name: FORESTRY	County: BELTRAMI	Acres: 40.00
City:	Site Code:	Classification Per M.S. 86A.05: f. state forests and state forest subareas	Current Public Use: YES	Future Public Use: YES



Land Code: 1000016908	Agency Land Code: R2928161	Land Name: FORESTRY	County: BELTRAMI	Acres: 40.00
City:	Site Code:	Classification Per M.S. 86A.05: f. state forests and state forest subareas	Current Public Use: YES	Future Public Use: YES
Land Code: 1000016909	Agency Land Code: R2933237	Land Name: FORESTRY	County: BELTRAMI	Acres: 11.13
City:	Site Code:	Classification Per M.S. 86A.05: f. state forests and state forest subareas	Current Public Use: YES	Future Public Use: YES
Land Code: 1000016910	Agency Land Code: R2933256	Land Name: FORESTRY	County: BELTRAMI	Acres: 38.47
City:	Site Code:	Classification Per M.S. 86A.05: f. state forests and state forest subareas	Current Public Use: YES	Future Public Use: YES
Land Code: 1000016911	Agency Land Code: R2928199	Land Name: FORESTRY	County: BELTRAMI	Acres: 40.00
City:	Site Code:	Classification Per M.S. 86A.05: f. state forests and state forest subareas	Current Public Use: YES	Future Public Use: YES
Land Code: 1000016912	Agency Land Code: R2933292	Land Name: FORESTRY	County: BELTRAMI	Acres: 40.00
City:	Site Code:	Classification Per M.S. 86A.05: f. state forests and state forest subareas	Current Public Use: YES	Future Public Use: YES
Land Code: 1000016913	Agency Land Code: R2933294	Land Name: FORESTRY	County: BELTRAMI	Acres: 40.00
City:	Site Code:	Classification Per M.S. 86A.05: f. state forests and state forest subareas	Current Public Use: YES	Future Public Use: YES
Land Code: 1000016914	Agency Land Code: R2933299	Land Name: FORESTRY	County: BELTRAMI	Acres: 40.00
City:	Site Code:	Classification Per M.S. 86A.05: f. state forests and state forest subareas	Current Public Use: YES	Future Public Use: YES
Land Code: 1000016915	Agency Land Code: R2933317	Land Name: FORESTRY	County: BELTRAMI	Acres: 18.20
City:	Site Code:	Classification Per M.S. 86A.05: f. state forests and state forest subareas	Current Public Use: YES	Future Public Use: YES
Land Code: 1000016916	Agency Land Code: R2933346	Land Name: FORESTRY	County: BELTRAMI	Acres: 48.14
City:	Site Code:	Classification Per M.S. 86A.05: f. state forests and state forest subareas	Current Public Use: YES	Future Public Use: YES
Land Code: 1000016917	Agency Land Code: R2933361	Land Name: FORESTRY	County: BELTRAMI	Acres: 40.00
City:	Site Code:	Classification Per M.S. 86A.05: f. state forests and state forest subareas	Current Public Use: YES	Future Public Use: YES
Land Code: 1000016918	Agency Land Code: R2933382	Land Name: FORESTRY	County: BELTRAMI	Acres: 47.84
City:	Site Code:	Classification Per M.S. 86A.05: f. state forests and state forest subareas	Current Public Use: YES	Future Public Use: YES
Land Code: 1000016919	Agency Land Code: R2926963	Land Name: FORESTRY	County: BELTRAMI	Acres: 40.00
City:	Site Code:	Classification Per M.S. 86A.05: f. state forests and state forest subareas	Current Public Use: YES	Future Public Use: YES



Land Code: 1000016920	Agency Land Code: R2926965	Land Name: FORESTRY	County: BELTRAMI	Acres: 40.00
City:	Site Code:	Classification Per M.S. 86A.05: f. state forests and state forest subareas	Current Public Use: YES	Future Public Use: YES
Land Code: 1000016921	Agency Land Code: R2927294	Land Name: FORESTRY	County: BELTRAMI	Acres: 40.00
City:	Site Code:	Classification Per M.S. 86A.05: f. state forests and state forest subareas	Current Public Use: YES	Future Public Use: YES
Land Code: 1000016922	Agency Land Code: R2927351	Land Name: FORESTRY	County: BELTRAMI	Acres: 40.00
City:	Site Code:	Classification Per M.S. 86A.05: f. state forests and state forest subareas	Current Public Use: YES	Future Public Use: YES
Land Code: 1000016923	Agency Land Code: R2927353	Land Name: FORESTRY	County: BELTRAMI	Acres: 40.00
City:	Site Code:	Classification Per M.S. 86A.05: f. state forests and state forest subareas	Current Public Use: YES	Future Public Use: YES
Land Code: 1000016924	Agency Land Code: R2927386	Land Name: FORESTRY	County: BELTRAMI	Acres: 40.00
City:	Site Code:	Classification Per M.S. 86A.05: f. state forests and state forest subareas	Current Public Use: YES	Future Public Use: YES
Land Code: 1000016925	Agency Land Code: R2927077	Land Name: FORESTRY	County: BELTRAMI	Acres: 20.00
City:	Site Code:	Classification Per M.S. 86A.05: f. state forests and state forest subareas	Current Public Use: YES	Future Public Use: YES
Land Code: 1000016926	Agency Land Code: R2927414	Land Name: FORESTRY	County: BELTRAMI	Acres: 43.46
City:	Site Code:	Classification Per M.S. 86A.05: f. state forests and state forest subareas	Current Public Use: YES	Future Public Use: YES
Land Code: 1000016927	Agency Land Code: R2926750	Land Name: FORESTRY	County: BELTRAMI	Acres: 40.00
City:	Site Code:	Classification Per M.S. 86A.05: f. state forests and state forest subareas	Current Public Use: YES	Future Public Use: YES
Land Code: 1000016928	Agency Land Code: R2927127	Land Name: FORESTRY	County: BELTRAMI	Acres: 40.00
City:	Site Code:	Classification Per M.S. 86A.05: f. state forests and state forest subareas	Current Public Use: YES	Future Public Use: YES
Land Code: 1000016929	Agency Land Code: R2927473	Land Name: FORESTRY	County: BELTRAMI	Acres: 40.00
City:	Site Code:	Classification Per M.S. 86A.05: f. state forests and state forest subareas	Current Public Use: YES	Future Public Use: YES
Land Code: 1000016930	Agency Land Code: R2927474	Land Name: FORESTRY	County: BELTRAMI	Acres: 40.00
City:	Site Code:	Classification Per M.S. 86A.05: f. state forests and state forest subareas	Current Public Use: YES	Future Public Use: YES
Land Code: 1000016931	Agency Land Code: R2927489	Land Name: FORESTRY	County: BELTRAMI	Acres: 40.00
City:	Site Code:	Classification Per M.S. 86A.05: f. state forests and state forest subareas	Current Public Use: YES	Future Public Use: YES



Land Code: 1000016932	Agency Land Code: R2930322	Land Name: FORESTRY	County: BELTRAMI	Acres: 36.77
City:	Site Code:	Classification Per M.S. 86A.05: f. state forests and state forest subareas	Current Public Use: YES	Future Public Use: YES
Land Code: 1000016933	Agency Land Code: R2930336	Land Name: FORESTRY	County: BELTRAMI	Acres: 40.00
City:	Site Code:	Classification Per M.S. 86A.05: f. state forests and state forest subareas	Current Public Use: YES	Future Public Use: YES
Land Code: 1000016934	Agency Land Code: R2930521	Land Name: FORESTRY	County: BELTRAMI	Acres: 40.00
City:	Site Code:	Classification Per M.S. 86A.05: f. state forests and state forest subareas	Current Public Use: YES	Future Public Use: YES
Land Code: 1000016935	Agency Land Code: R2930554	Land Name: FORESTRY	County: BELTRAMI	Acres: 40.00
City:	Site Code:	Classification Per M.S. 86A.05: f. state forests and state forest subareas	Current Public Use: YES	Future Public Use: YES
Land Code: 1000016936	Agency Land Code: R2930591	Land Name: FORESTRY	County: BELTRAMI	Acres: 40.00
City:	Site Code:	Classification Per M.S. 86A.05: f. state forests and state forest subareas	Current Public Use: YES	Future Public Use: YES
Land Code: 1000016937	Agency Land Code: R2930713	Land Name: FORESTRY	County: BELTRAMI	Acres: 40.00
City:	Site Code:	Classification Per M.S. 86A.05: f. state forests and state forest subareas	Current Public Use: YES	Future Public Use: YES
Land Code: 1000016938	Agency Land Code: R2930750	Land Name: FORESTRY	County: BELTRAMI	Acres: 40.00
City:	Site Code:	Classification Per M.S. 86A.05: f. state forests and state forest subareas	Current Public Use: YES	Future Public Use: YES
Land Code: 1000016939	Agency Land Code: R2930788	Land Name: FORESTRY	County: BELTRAMI	Acres: 40.00
City:	Site Code:	Classification Per M.S. 86A.05: f. state forests and state forest subareas	Current Public Use: YES	Future Public Use: YES
Land Code: 1000016940	Agency Land Code: R2930809	Land Name: FORESTRY	County: BELTRAMI	Acres: 40.00
City:	Site Code:	Classification Per M.S. 86A.05: f. state forests and state forest subareas	Current Public Use: YES	Future Public Use: YES
Land Code: 1000016941	Agency Land Code: R2930997	Land Name: FORESTRY	County: BELTRAMI	Acres: 40.00
City:	Site Code:	Classification Per M.S. 86A.05: f. state forests and state forest subareas	Current Public Use: YES	Future Public Use: YES
Land Code: 1000016942	Agency Land Code: R2931006	Land Name: FORESTRY	County: BELTRAMI	Acres: 40.00
City:	Site Code:	Classification Per M.S. 86A.05: f. state forests and state forest subareas	Current Public Use: YES	Future Public Use: YES
Land Code: 1000016943	Agency Land Code: R2933224	Land Name: FORESTRY	County: BELTRAMI	Acres: 20.00
City:	Site Code:	Classification Per M.S. 86A.05: f. state forests and state forest subareas	Current Public Use: YES	Future Public Use: YES



Land Code: 1000016944	Agency Land Code: R2927171	Land Name: FORESTRY	County: BELTRAMI	Acres: 40.00
City:	Site Code:	Classification Per M.S. 86A.05: f. state forests and state forest subareas	Current Public Use: YES	Future Public Use: YES
Land Code: 1000016945	Agency Land Code: R2927501	Land Name: FORESTRY	County: BELTRAMI	Acres: 40.00
City:	Site Code:	Classification Per M.S. 86A.05: f. state forests and state forest subareas	Current Public Use: YES	Future Public Use: YES
Land Code: 1000016946	Agency Land Code: R2927695	Land Name: FORESTRY	County: BELTRAMI	Acres: 40.00
City:	Site Code:	Classification Per M.S. 86A.05: f. state forests and state forest subareas	Current Public Use: YES	Future Public Use: YES
Land Code: 1000016947	Agency Land Code: R2927719	Land Name: FORESTRY	County: BELTRAMI	Acres: 13.89
City:	Site Code:	Classification Per M.S. 86A.05: f. state forests and state forest subareas	Current Public Use: YES	Future Public Use: YES
Land Code: 1000016948	Agency Land Code: R2927743	Land Name: FORESTRY	County: BELTRAMI	Acres: 40.00
City:	Site Code:	Classification Per M.S. 86A.05: f. state forests and state forest subareas	Current Public Use: YES	Future Public Use: YES
Land Code: 1000016949	Agency Land Code: R2927794	Land Name: FORESTRY	County: BELTRAMI	Acres: 40.00
City:	Site Code:	Classification Per M.S. 86A.05: f. state forests and state forest subareas	Current Public Use: YES	Future Public Use: YES
Land Code: 1000016950	Agency Land Code: R2927815	Land Name: FORESTRY	County: BELTRAMI	Acres: 40.00
City:	Site Code:	Classification Per M.S. 86A.05: f. state forests and state forest subareas	Current Public Use: YES	Future Public Use: YES
Land Code: 1000016951	Agency Land Code: R2927847	Land Name: FORESTRY	County: BELTRAMI	Acres: 40.00
City:	Site Code:	Classification Per M.S. 86A.05: f. state forests and state forest subareas	Current Public Use: YES	Future Public Use: YES
Land Code: 1000016952	Agency Land Code: R2927853	Land Name: FORESTRY	County: BELTRAMI	Acres: 40.00
City:	Site Code:	Classification Per M.S. 86A.05: f. state forests and state forest subareas	Current Public Use: YES	Future Public Use: YES
Land Code: 1000016953	Agency Land Code: R2927868	Land Name: FORESTRY	County: BELTRAMI	Acres: 40.00
City:	Site Code:	Classification Per M.S. 86A.05: f. state forests and state forest subareas	Current Public Use: YES	Future Public Use: YES
Land Code: 1000016954	Agency Land Code: R2927894	Land Name: FORESTRY	County: BELTRAMI	Acres: 40.00
City:	Site Code:	Classification Per M.S. 86A.05: f. state forests and state forest subareas	Current Public Use: YES	Future Public Use: YES
Land Code: 1000016955	Agency Land Code: R2927924	Land Name: FORESTRY	County: BELTRAMI	Acres: 40.00
City:	Site Code:	Classification Per M.S. 86A.05: f. state forests and state forest subareas	Current Public Use: YES	Future Public Use: YES



Land Code: 1000016956	Agency Land Code: R2927932	Land Name: FORESTRY	County: BELTRAMI	Acres: 40.00
City:	Site Code:	Classification Per M.S. 86A.05: f. state forests and state forest subareas	Current Public Use: YES	Future Public Use: YES
Land Code: 1000016957	Agency Land Code: R2927949	Land Name: FORESTRY	County: BELTRAMI	Acres: 40.00
City:	Site Code:	Classification Per M.S. 86A.05: f. state forests and state forest subareas	Current Public Use: YES	Future Public Use: YES
Land Code: 1000016958	Agency Land Code: R2927968	Land Name: FORESTRY	County: BELTRAMI	Acres: 30.00
City:	Site Code:	Classification Per M.S. 86A.05: f. state forests and state forest subareas	Current Public Use: YES	Future Public Use: YES
Land Code: 1000016959	Agency Land Code: R2927975	Land Name: FORESTRY	County: BELTRAMI	Acres: 30.00
City:	Site Code:	Classification Per M.S. 86A.05: f. state forests and state forest subareas	Current Public Use: YES	Future Public Use: YES
Land Code: 1000016960	Agency Land Code: R2927984	Land Name: FORESTRY	County: BELTRAMI	Acres: 40.00
City:	Site Code:	Classification Per M.S. 86A.05: f. state forests and state forest subareas	Current Public Use: YES	Future Public Use: YES
Land Code: 1000016961	Agency Land Code: R2927988	Land Name: FORESTRY	County: BELTRAMI	Acres: 40.00
City:	Site Code:	Classification Per M.S. 86A.05: f. state forests and state forest subareas	Current Public Use: YES	Future Public Use: YES
Land Code: 1000016962	Agency Land Code: R2927991	Land Name: FORESTRY	County: BELTRAMI	Acres: 40.00
City:	Site Code:	Classification Per M.S. 86A.05: f. state forests and state forest subareas	Current Public Use: YES	Future Public Use: YES
Land Code: 1000016963	Agency Land Code: R2928008	Land Name: FORESTRY	County: BELTRAMI	Acres: 40.00
City:	Site Code:	Classification Per M.S. 86A.05: f. state forests and state forest subareas	Current Public Use: YES	Future Public Use: YES
Land Code: 1000016964	Agency Land Code: R2928031	Land Name: FORESTRY	County: BELTRAMI	Acres: 40.00
City:	Site Code:	Classification Per M.S. 86A.05: f. state forests and state forest subareas	Current Public Use: YES	Future Public Use: YES
Land Code: 1000016965	Agency Land Code: R2933332	Land Name: FORESTRY	County: BELTRAMI	Acres: 40.00
City:	Site Code:	Classification Per M.S. 86A.05: f. state forests and state forest subareas	Current Public Use: YES	Future Public Use: YES
Land Code: 1000016966	Agency Land Code: R2933354	Land Name: FORESTRY	County: BELTRAMI	Acres: 40.00
City:	Site Code:	Classification Per M.S. 86A.05: f. state forests and state forest subareas	Current Public Use: YES	Future Public Use: YES
Land Code: 1000016967	Agency Land Code: R2933369	Land Name: FORESTRY	County: BELTRAMI	Acres: 40.00
City:	Site Code:	Classification Per M.S. 86A.05: f. state forests and state forest subareas	Current Public Use: YES	Future Public Use: YES



Land Code: 1000016968	Agency Land Code: R2933373	Land Name: FORESTRY	County: BELTRAMI	Acres: 40.00
City:	Site Code:	Classification Per M.S. 86A.05: f. state forests and state forest subareas	Current Public Use: YES	Future Public Use: YES
Land Code: 1000016969	Agency Land Code: R2928049	Land Name: FORESTRY	County: BELTRAMI	Acres: 40.00
City:	Site Code:	Classification Per M.S. 86A.05: f. state forests and state forest subareas	Current Public Use: YES	Future Public Use: YES
Land Code: 1000016970	Agency Land Code: R2928055	Land Name: FORESTRY	County: BELTRAMI	Acres: 40.00
City:	Site Code:	Classification Per M.S. 86A.05: f. state forests and state forest subareas	Current Public Use: YES	Future Public Use: YES
Land Code: 1000016971	Agency Land Code: R2928065	Land Name: FORESTRY	County: BELTRAMI	Acres: 40.00
City:	Site Code:	Classification Per M.S. 86A.05: f. state forests and state forest subareas	Current Public Use: YES	Future Public Use: YES
Land Code: 1000016972	Agency Land Code: R2928171	Land Name: FORESTRY	County: BELTRAMI	Acres: 40.00
City:	Site Code:	Classification Per M.S. 86A.05: f. state forests and state forest subareas	Current Public Use: YES	Future Public Use: YES
Land Code: 1000016973	Agency Land Code: R2926833	Land Name: FORESTRY	County: BELTRAMI	Acres: 40.00
City:	Site Code:	Classification Per M.S. 86A.05: f. state forests and state forest subareas	Current Public Use: YES	Future Public Use: YES
Land Code: 1000016974	Agency Land Code: R2926936	Land Name: FORESTRY	County: BELTRAMI	Acres: 40.00
City:	Site Code:	Classification Per M.S. 86A.05: f. state forests and state forest subareas	Current Public Use: YES	Future Public Use: YES
Land Code: 1000016975	Agency Land Code: R2926960	Land Name: FORESTRY	County: BELTRAMI	Acres: 40.00
City:	Site Code:	Classification Per M.S. 86A.05: f. state forests and state forest subareas	Current Public Use: YES	Future Public Use: YES
Land Code: 1000016976	Agency Land Code: R2927338	Land Name: FORESTRY	County: BELTRAMI	Acres: 40.00
City:	Site Code:	Classification Per M.S. 86A.05: f. state forests and state forest subareas	Current Public Use: YES	Future Public Use: YES
Land Code: 1000016977	Agency Land Code: R2927054	Land Name: FORESTRY	County: BELTRAMI	Acres: 40.00
City:	Site Code:	Classification Per M.S. 86A.05: f. state forests and state forest subareas	Current Public Use: YES	Future Public Use: YES
Land Code: 1000016978	Agency Land Code: R2927410	Land Name: FORESTRY	County: BELTRAMI	Acres: 40.00
City:	Site Code:	Classification Per M.S. 86A.05: f. state forests and state forest subareas	Current Public Use: YES	Future Public Use: YES
Land Code: 1000016979	Agency Land Code: R2927436	Land Name: FORESTRY	County: BELTRAMI	Acres: 40.00
City:	Site Code:	Classification Per M.S. 86A.05: f. state forests and state forest subareas	Current Public Use: YES	Future Public Use: YES



Land Code: 1000016980	Agency Land Code: R2927439	Land Name: FORESTRY	County: BELTRAMI	Acres: 40.00
City:	Site Code:	Classification Per M.S. 86A.05: f. state forests and state forest subareas	Current Public Use: YES	Future Public Use: YES
Land Code: 1000016981	Agency Land Code: R2930314	Land Name: FORESTRY	County: BELTRAMI	Acres: 40.00
City:	Site Code:	Classification Per M.S. 86A.05: f. state forests and state forest subareas	Current Public Use: YES	Future Public Use: YES
Land Code: 1000016982	Agency Land Code: R2930392	Land Name: FORESTRY	County: BELTRAMI	Acres: 40.00
City:	Site Code:	Classification Per M.S. 86A.05: f. state forests and state forest subareas	Current Public Use: YES	Future Public Use: YES
Land Code: 1000016983	Agency Land Code: R2930422	Land Name: FORESTRY	County: BELTRAMI	Acres: 40.00
City:	Site Code:	Classification Per M.S. 86A.05: f. state forests and state forest subareas	Current Public Use: YES	Future Public Use: YES
Land Code: 1000016984	Agency Land Code: R2930445	Land Name: FORESTRY	County: BELTRAMI	Acres: 40.00
City:	Site Code:	Classification Per M.S. 86A.05: f. state forests and state forest subareas	Current Public Use: YES	Future Public Use: YES
Land Code: 1000016985	Agency Land Code: R2930519	Land Name: FORESTRY	County: BELTRAMI	Acres: 40.00
City:	Site Code:	Classification Per M.S. 86A.05: f. state forests and state forest subareas	Current Public Use: YES	Future Public Use: YES
Land Code: 1000016986	Agency Land Code: R2930550	Land Name: FORESTRY	County: BELTRAMI	Acres: 40.00
City:	Site Code:	Classification Per M.S. 86A.05: f. state forests and state forest subareas	Current Public Use: YES	Future Public Use: YES
Land Code: 1000016987	Agency Land Code: R2930551	Land Name: FORESTRY	County: BELTRAMI	Acres: 40.00
City:	Site Code:	Classification Per M.S. 86A.05: f. state forests and state forest subareas	Current Public Use: YES	Future Public Use: YES
Land Code: 1000016988	Agency Land Code: R2930616	Land Name: FORESTRY	County: BELTRAMI	Acres: 40.00
City:	Site Code:	Classification Per M.S. 86A.05: f. state forests and state forest subareas	Current Public Use: YES	Future Public Use: YES
Land Code: 1000016989	Agency Land Code: R2930628	Land Name: FORESTRY	County: BELTRAMI	Acres: 40.00
City:	Site Code:	Classification Per M.S. 86A.05: f. state forests and state forest subareas	Current Public Use: YES	Future Public Use: YES
Land Code: 1000016990	Agency Land Code: R2930632	Land Name: FORESTRY	County: BELTRAMI	Acres: 40.00
City:	Site Code:	Classification Per M.S. 86A.05: f. state forests and state forest subareas	Current Public Use: YES	Future Public Use: YES
Land Code: 1000016991	Agency Land Code: R2930649	Land Name: FORESTRY	County: BELTRAMI	Acres: 40.00
City:	Site Code:	Classification Per M.S. 86A.05: f. state forests and state forest subareas	Current Public Use: YES	Future Public Use: YES



Land Code: 1000016992	Agency Land Code: R2930712	Land Name: FORESTRY	County: BELTRAMI	Acres: 40.00
City:	Site Code:	Classification Per M.S. 86A.05: f. state forests and state forest subareas	Current Public Use: YES	Future Public Use: YES
Land Code: 1000016993	Agency Land Code: R2930717	Land Name: FORESTRY	County: BELTRAMI	Acres: 40.00
City:	Site Code:	Classification Per M.S. 86A.05: f. state forests and state forest subareas	Current Public Use: YES	Future Public Use: YES
Land Code: 1000016994	Agency Land Code: R2930787	Land Name: FORESTRY	County: BELTRAMI	Acres: 40.00
City:	Site Code:	Classification Per M.S. 86A.05: f. state forests and state forest subareas	Current Public Use: YES	Future Public Use: YES
Land Code: 1000016995	Agency Land Code: R2930834	Land Name: FORESTRY	County: BELTRAMI	Acres: 40.00
City:	Site Code:	Classification Per M.S. 86A.05: f. state forests and state forest subareas	Current Public Use: YES	Future Public Use: YES
Land Code: 1000016996	Agency Land Code: R2930877	Land Name: FORESTRY	County: BELTRAMI	Acres: 40.00
City:	Site Code:	Classification Per M.S. 86A.05: f. state forests and state forest subareas	Current Public Use: YES	Future Public Use: YES
Land Code: 1000016997	Agency Land Code: R2930892	Land Name: FORESTRY	County: BELTRAMI	Acres: 40.00
City:	Site Code:	Classification Per M.S. 86A.05: f. state forests and state forest subareas	Current Public Use: YES	Future Public Use: YES
Land Code: 1000016998	Agency Land Code: R2930962	Land Name: FORESTRY	County: BELTRAMI	Acres: 40.00
City:	Site Code:	Classification Per M.S. 86A.05: f. state forests and state forest subareas	Current Public Use: YES	Future Public Use: YES
Land Code: 1000016999	Agency Land Code: R2930973	Land Name: FORESTRY	County: BELTRAMI	Acres: 40.00
City:	Site Code:	Classification Per M.S. 86A.05: f. state forests and state forest subareas	Current Public Use: YES	Future Public Use: YES
Land Code: 1000017000	Agency Land Code: R2931004	Land Name: FORESTRY	County: BELTRAMI	Acres: 40.00
City:	Site Code:	Classification Per M.S. 86A.05: f. state forests and state forest subareas	Current Public Use: YES	Future Public Use: YES
Land Code: 1000017001	Agency Land Code: R2933393	Land Name: FORESTRY	County: BELTRAMI	Acres: 47.25
City:	Site Code:	Classification Per M.S. 86A.05: f. state forests and state forest subareas	Current Public Use: YES	Future Public Use: YES
Land Code: 1000017002	Agency Land Code: R29544420	Land Name: FORESTRY	County: BELTRAMI	Acres: 40.00
City:	Site Code:	Classification Per M.S. 86A.05: f. state forests and state forest subareas	Current Public Use: YES	Future Public Use: YES
Land Code: 1000017003	Agency Land Code: R29334458	Land Name: FORESTRY	County: BELTRAMI	Acres: 36.25
City:	Site Code:	Classification Per M.S. 86A.05: f. state forests and state forest subareas	Current Public Use: YES	Future Public Use: YES



Land Code: 1000017004	Agency Land Code: R2927298	Land Name: FORESTRY	County: BELTRAMI	Acres: 40.00
City:	Site Code:	Classification Per M.S. 86A.05: f. state forests and state forest subareas	Current Public Use: YES	Future Public Use: YES
Land Code: 1000017005	Agency Land Code: R2927444	Land Name: FORESTRY	County: BELTRAMI	Acres: 40.00
City:	Site Code:	Classification Per M.S. 86A.05: f. state forests and state forest subareas	Current Public Use: YES	Future Public Use: YES
Land Code: 1000017006	Agency Land Code: R2926746	Land Name: FORESTRY	County: BELTRAMI	Acres: 40.00
City:	Site Code:	Classification Per M.S. 86A.05: f. state forests and state forest subareas	Current Public Use: YES	Future Public Use: YES
Land Code: 1000017007	Agency Land Code: R2927497	Land Name: FORESTRY	County: BELTRAMI	Acres: 40.00
City:	Site Code:	Classification Per M.S. 86A.05: f. state forests and state forest subareas	Current Public Use: YES	Future Public Use: YES
Land Code: 1000017008	Agency Land Code: R2930289	Land Name: FORESTRY	County: BELTRAMI	Acres: 40.00
City:	Site Code:	Classification Per M.S. 86A.05: f. state forests and state forest subareas	Current Public Use: YES	Future Public Use: YES
Land Code: 1000017009	Agency Land Code: R2930298	Land Name: FORESTRY	County: BELTRAMI	Acres: 40.00
City:	Site Code:	Classification Per M.S. 86A.05: f. state forests and state forest subareas	Current Public Use: YES	Future Public Use: YES
Land Code: 1000017010	Agency Land Code: R2930343	Land Name: FORESTRY	County: BELTRAMI	Acres: 40.00
City:	Site Code:	Classification Per M.S. 86A.05: f. state forests and state forest subareas	Current Public Use: YES	Future Public Use: YES
Land Code: 1000017011	Agency Land Code: R2930407	Land Name: FORESTRY	County: BELTRAMI	Acres: 40.00
City:	Site Code:	Classification Per M.S. 86A.05: f. state forests and state forest subareas	Current Public Use: YES	Future Public Use: YES
Land Code: 1000017012	Agency Land Code: R2930436	Land Name: FORESTRY	County: BELTRAMI	Acres: 40.00
City:	Site Code:	Classification Per M.S. 86A.05: f. state forests and state forest subareas	Current Public Use: YES	Future Public Use: YES
Land Code: 1000017013	Agency Land Code: R2930471	Land Name: FORESTRY	County: BELTRAMI	Acres: 40.00
City:	Site Code:	Classification Per M.S. 86A.05: f. state forests and state forest subareas	Current Public Use: YES	Future Public Use: YES
Land Code: 1000017014	Agency Land Code: R2930530	Land Name: FORESTRY	County: BELTRAMI	Acres: 40.00
City:	Site Code:	Classification Per M.S. 86A.05: f. state forests and state forest subareas	Current Public Use: YES	Future Public Use: YES
Land Code: 1000017015	Agency Land Code: R2930532	Land Name: FORESTRY	County: BELTRAMI	Acres: 40.00
City:	Site Code:	Classification Per M.S. 86A.05: f. state forests and state forest subareas	Current Public Use: YES	Future Public Use: YES



Land Code: 1000017016	Agency Land Code: R2930652	Land Name: FORESTRY	County: BELTRAMI	Acres: 40.00
City:	Site Code:	Classification Per M.S. 86A.05: f. state forests and state forest subareas	Current Public Use: YES	Future Public Use: YES
Land Code: 1000017017	Agency Land Code: R2930741	Land Name: FORESTRY	County: BELTRAMI	Acres: 40.00
City:	Site Code:	Classification Per M.S. 86A.05: f. state forests and state forest subareas	Current Public Use: YES	Future Public Use: YES
Land Code: 1000017018	Agency Land Code: R2930785	Land Name: FORESTRY	County: BELTRAMI	Acres: 40.00
City:	Site Code:	Classification Per M.S. 86A.05: f. state forests and state forest subareas	Current Public Use: YES	Future Public Use: YES
Land Code: 1000017019	Agency Land Code: R2930839	Land Name: FORESTRY	County: BELTRAMI	Acres: 40.00
City:	Site Code:	Classification Per M.S. 86A.05: f. state forests and state forest subareas	Current Public Use: YES	Future Public Use: YES
Land Code: 1000017020	Agency Land Code: R2930861	Land Name: FORESTRY	County: BELTRAMI	Acres: 40.00
City:	Site Code:	Classification Per M.S. 86A.05: f. state forests and state forest subareas	Current Public Use: YES	Future Public Use: YES
Land Code: 1000017021	Agency Land Code: R2930874	Land Name: FORESTRY	County: BELTRAMI	Acres: 40.00
City:	Site Code:	Classification Per M.S. 86A.05: f. state forests and state forest subareas	Current Public Use: YES	Future Public Use: YES
Land Code: 1000017022	Agency Land Code: R2930884	Land Name: FORESTRY	County: BELTRAMI	Acres: 40.00
City:	Site Code:	Classification Per M.S. 86A.05: f. state forests and state forest subareas	Current Public Use: YES	Future Public Use: YES
Land Code: 1000017023	Agency Land Code: R2930956	Land Name: FORESTRY	County: BELTRAMI	Acres: 40.00
City:	Site Code:	Classification Per M.S. 86A.05: f. state forests and state forest subareas	Current Public Use: YES	Future Public Use: YES
Land Code: 1000017024	Agency Land Code: R2926804	Land Name: FORESTRY	County: BELTRAMI	Acres: 34.23
City:	Site Code:	Classification Per M.S. 86A.05: f. state forests and state forest subareas	Current Public Use: YES	Future Public Use: YES
Land Code: 1000017025	Agency Land Code: R2927503	Land Name: FORESTRY	County: BELTRAMI	Acres: 40.00
City:	Site Code:	Classification Per M.S. 86A.05: f. state forests and state forest subareas	Current Public Use: YES	Future Public Use: YES
Land Code: 1000017026	Agency Land Code: R2933231	Land Name: FORESTRY	County: BELTRAMI	Acres: 11.31
City:	Site Code:	Classification Per M.S. 86A.05: f. state forests and state forest subareas	Current Public Use: YES	Future Public Use: YES
Land Code: 1000017027	Agency Land Code: R2933272	Land Name: FORESTRY	County: BELTRAMI	Acres: 40.00
City:	Site Code:	Classification Per M.S. 86A.05: f. state forests and state forest subareas	Current Public Use: YES	Future Public Use: YES



Land Code: 1000017028	Agency Land Code: R2927649	Land Name: FORESTRY	County: BELTRAMI	Acres: 38.00
City:	Site Code:	Classification Per M.S. 86A.05: f. state forests and state forest subareas	Current Public Use: YES	Future Public Use: YES
Land Code: 1000017029	Agency Land Code: R2927676	Land Name: FORESTRY	County: BELTRAMI	Acres: 40.00
City:	Site Code:	Classification Per M.S. 86A.05: f. state forests and state forest subareas	Current Public Use: YES	Future Public Use: YES
Land Code: 1000017030	Agency Land Code: R29334475	Land Name: FORESTRY	County: BELTRAMI	Acres: 41.67
City:	Site Code:	Classification Per M.S. 86A.05: f. state forests and state forest subareas	Current Public Use: YES	Future Public Use: YES
Land Code: 1000017031	Agency Land Code: R2927802	Land Name: FORESTRY	County: BELTRAMI	Acres: 41.44
City:	Site Code:	Classification Per M.S. 86A.05: f. state forests and state forest subareas	Current Public Use: YES	Future Public Use: YES
Land Code: 1000017032	Agency Land Code: R2927850	Land Name: FORESTRY	County: BELTRAMI	Acres: 40.00
City:	Site Code:	Classification Per M.S. 86A.05: f. state forests and state forest subareas	Current Public Use: YES	Future Public Use: YES
Land Code: 1000017033	Agency Land Code: R2928030	Land Name: FORESTRY	County: BELTRAMI	Acres: 40.00
City:	Site Code:	Classification Per M.S. 86A.05: f. state forests and state forest subareas	Current Public Use: YES	Future Public Use: YES
Land Code: 1000017034	Agency Land Code: R2928072	Land Name: FORESTRY	County: BELTRAMI	Acres: 40.00
City:	Site Code:	Classification Per M.S. 86A.05: f. state forests and state forest subareas	Current Public Use: YES	Future Public Use: YES
Land Code: 1000017035	Agency Land Code: R2928078	Land Name: FORESTRY	County: BELTRAMI	Acres: 40.00
City:	Site Code:	Classification Per M.S. 86A.05: f. state forests and state forest subareas	Current Public Use: YES	Future Public Use: YES
Land Code: 1000017036	Agency Land Code: R2928136	Land Name: FORESTRY	County: BELTRAMI	Acres: 40.00
City:	Site Code:	Classification Per M.S. 86A.05: f. state forests and state forest subareas	Current Public Use: YES	Future Public Use: YES
Land Code: 1000017037	Agency Land Code: R2928142	Land Name: FORESTRY	County: BELTRAMI	Acres: 40.00
City:	Site Code:	Classification Per M.S. 86A.05: f. state forests and state forest subareas	Current Public Use: YES	Future Public Use: YES
Land Code: 1000017038	Agency Land Code: R2928191	Land Name: FORESTRY	County: BELTRAMI	Acres: 40.00
City:	Site Code:	Classification Per M.S. 86A.05: f. state forests and state forest subareas	Current Public Use: YES	Future Public Use: YES
Land Code: 1000017039	Agency Land Code: R2933281	Land Name: FORESTRY	County: BELTRAMI	Acres: 40.00
City:	Site Code:	Classification Per M.S. 86A.05: f. state forests and state forest subareas	Current Public Use: YES	Future Public Use: YES



Land Code: 1000017040	Agency Land Code: R2930291	Land Name: FORESTRY	County: BELTRAMI	Acres: 34.73
City:	Site Code:	Classification Per M.S. 86A.05: f. state forests and state forest subareas	Current Public Use: YES	Future Public Use: YES
Land Code: 1000017041	Agency Land Code: R2930303	Land Name: FORESTRY	County: BELTRAMI	Acres: 35.33
City:	Site Code:	Classification Per M.S. 86A.05: f. state forests and state forest subareas	Current Public Use: YES	Future Public Use: YES
Land Code: 1000017042	Agency Land Code: R2930410	Land Name: FORESTRY	County: BELTRAMI	Acres: 40.00
City:	Site Code:	Classification Per M.S. 86A.05: f. state forests and state forest subareas	Current Public Use: YES	Future Public Use: YES
Land Code: 1000017043	Agency Land Code: R2930418	Land Name: FORESTRY	County: BELTRAMI	Acres: 40.00
City:	Site Code:	Classification Per M.S. 86A.05: f. state forests and state forest subareas	Current Public Use: YES	Future Public Use: YES
Land Code: 1000017044	Agency Land Code: R2930430	Land Name: FORESTRY	County: BELTRAMI	Acres: 40.00
City:	Site Code:	Classification Per M.S. 86A.05: f. state forests and state forest subareas	Current Public Use: YES	Future Public Use: YES
Land Code: 1000017045	Agency Land Code: R2930539	Land Name: FORESTRY	County: BELTRAMI	Acres: 40.00
City:	Site Code:	Classification Per M.S. 86A.05: f. state forests and state forest subareas	Current Public Use: YES	Future Public Use: YES
Land Code: 1000017046	Agency Land Code: R2930540	Land Name: FORESTRY	County: BELTRAMI	Acres: 40.00
City:	Site Code:	Classification Per M.S. 86A.05: f. state forests and state forest subareas	Current Public Use: YES	Future Public Use: YES
Land Code: 1000017047	Agency Land Code: R2930636	Land Name: FORESTRY	County: BELTRAMI	Acres: 40.00
City:	Site Code:	Classification Per M.S. 86A.05: f. state forests and state forest subareas	Current Public Use: YES	Future Public Use: YES
Land Code: 1000017048	Agency Land Code: R2930711	Land Name: FORESTRY	County: BELTRAMI	Acres: 40.00
City:	Site Code:	Classification Per M.S. 86A.05: f. state forests and state forest subareas	Current Public Use: YES	Future Public Use: YES
Land Code: 1000017049	Agency Land Code: R2930795	Land Name: FORESTRY	County: BELTRAMI	Acres: 40.00
City:	Site Code:	Classification Per M.S. 86A.05: f. state forests and state forest subareas	Current Public Use: YES	Future Public Use: YES
Land Code: 1000017050	Agency Land Code: R2930806	Land Name: FORESTRY	County: BELTRAMI	Acres: 40.00
City:	Site Code:	Classification Per M.S. 86A.05: f. state forests and state forest subareas	Current Public Use: YES	Future Public Use: YES
Land Code: 1000017051	Agency Land Code: R2930846	Land Name: FORESTRY	County: BELTRAMI	Acres: 40.00
City:	Site Code:	Classification Per M.S. 86A.05: f. state forests and state forest subareas	Current Public Use: YES	Future Public Use: YES



Land Code: 1000017052	Agency Land Code: R2930878	Land Name: FORESTRY	County: BELTRAMI	Acres: 40.00
City:	Site Code:	Classification Per M.S. 86A.05: f. state forests and state forest subareas	Current Public Use: YES	Future Public Use: YES
Land Code: 1000017053	Agency Land Code: R2930894	Land Name: FORESTRY	County: BELTRAMI	Acres: 40.00
City:	Site Code:	Classification Per M.S. 86A.05: f. state forests and state forest subareas	Current Public Use: YES	Future Public Use: YES
Land Code: 1000017054	Agency Land Code: R2930914	Land Name: FORESTRY	County: BELTRAMI	Acres: 40.13
City:	Site Code:	Classification Per M.S. 86A.05: f. state forests and state forest subareas	Current Public Use: YES	Future Public Use: YES
Land Code: 1000017055	Agency Land Code: R2930917	Land Name: FORESTRY	County: BELTRAMI	Acres: 39.79
City:	Site Code:	Classification Per M.S. 86A.05: f. state forests and state forest subareas	Current Public Use: YES	Future Public Use: YES
Land Code: 1000017056	Agency Land Code: R2930919	Land Name: FORESTRY	County: BELTRAMI	Acres: 40.00
City:	Site Code:	Classification Per M.S. 86A.05: f. state forests and state forest subareas	Current Public Use: YES	Future Public Use: YES
Land Code: 1000017057	Agency Land Code: R2930954	Land Name: FORESTRY	County: BELTRAMI	Acres: 40.00
City:	Site Code:	Classification Per M.S. 86A.05: f. state forests and state forest subareas	Current Public Use: YES	Future Public Use: YES
Land Code: 1000017058	Agency Land Code: R2930967	Land Name: FORESTRY	County: BELTRAMI	Acres: 40.00
City:	Site Code:	Classification Per M.S. 86A.05: f. state forests and state forest subareas	Current Public Use: YES	Future Public Use: YES
Land Code: 1000017059	Agency Land Code: R2930970	Land Name: FORESTRY	County: BELTRAMI	Acres: 40.00
City:	Site Code:	Classification Per M.S. 86A.05: f. state forests and state forest subareas	Current Public Use: YES	Future Public Use: YES
Land Code: 1000017060	Agency Land Code: R2930987	Land Name: FORESTRY	County: BELTRAMI	Acres: 40.00
City:	Site Code:	Classification Per M.S. 86A.05: f. state forests and state forest subareas	Current Public Use: YES	Future Public Use: YES
Land Code: 1000017061	Agency Land Code: R2930988	Land Name: FORESTRY	County: BELTRAMI	Acres: 40.00
City:	Site Code:	Classification Per M.S. 86A.05: f. state forests and state forest subareas	Current Public Use: YES	Future Public Use: YES
Land Code: 1000017062	Agency Land Code: R29334471	Land Name: FORESTRY	County: BELTRAMI	Acres: 39.65
City:	Site Code:	Classification Per M.S. 86A.05: f. state forests and state forest subareas	Current Public Use: YES	Future Public Use: YES
Land Code: 1000017063	Agency Land Code: R2927648	Land Name: FORESTRY	County: BELTRAMI	Acres: 40.00
City:	Site Code:	Classification Per M.S. 86A.05: f. state forests and state forest subareas	Current Public Use: YES	Future Public Use: YES



Land Code: 1000017064	Agency Land Code: R2927650	Land Name: FORESTRY	County: BELTRAMI	Acres: 40.00
City:	Site Code:	Classification Per M.S. 86A.05: f. state forests and state forest subareas	Current Public Use: YES	Future Public Use: YES
Land Code: 1000017065	Agency Land Code: R2927659	Land Name: FORESTRY	County: BELTRAMI	Acres: 40.00
City:	Site Code:	Classification Per M.S. 86A.05: f. state forests and state forest subareas	Current Public Use: YES	Future Public Use: YES
Land Code: 1000017066	Agency Land Code: R2927698	Land Name: FORESTRY	County: BELTRAMI	Acres: 40.00
City:	Site Code:	Classification Per M.S. 86A.05: f. state forests and state forest subareas	Current Public Use: YES	Future Public Use: YES
Land Code: 1000017067	Agency Land Code: R2927712	Land Name: FORESTRY	County: BELTRAMI	Acres: 40.00
City:	Site Code:	Classification Per M.S. 86A.05: f. state forests and state forest subareas	Current Public Use: YES	Future Public Use: YES
Land Code: 1000017068	Agency Land Code: R2933218	Land Name: FORESTRY	County: BELTRAMI	Acres: 40.00
City:	Site Code:	Classification Per M.S. 86A.05: f. state forests and state forest subareas	Current Public Use: YES	Future Public Use: YES
Land Code: 1000017069	Agency Land Code: R2933227	Land Name: FORESTRY	County: BELTRAMI	Acres: 40.00
City:	Site Code:	Classification Per M.S. 86A.05: f. state forests and state forest subareas	Current Public Use: YES	Future Public Use: YES
Land Code: 1000017070	Agency Land Code: R2933232	Land Name: FORESTRY	County: BELTRAMI	Acres: 11.04
City:	Site Code:	Classification Per M.S. 86A.05: f. state forests and state forest subareas	Current Public Use: YES	Future Public Use: YES
Land Code: 1000017071	Agency Land Code: R2933265	Land Name: FORESTRY	County: BELTRAMI	Acres: 40.00
City:	Site Code:	Classification Per M.S. 86A.05: f. state forests and state forest subareas	Current Public Use: YES	Future Public Use: YES
Land Code: 1000017072	Agency Land Code: R2933288	Land Name: FORESTRY	County: BELTRAMI	Acres: 40.00
City:	Site Code:	Classification Per M.S. 86A.05: f. state forests and state forest subareas	Current Public Use: YES	Future Public Use: YES
Land Code: 1000017073	Agency Land Code: R2927939	Land Name: FORESTRY	County: BELTRAMI	Acres: 40.00
City:	Site Code:	Classification Per M.S. 86A.05: f. state forests and state forest subareas	Current Public Use: YES	Future Public Use: YES
Land Code: 1000017074	Agency Land Code: R2927951	Land Name: FORESTRY	County: BELTRAMI	Acres: 40.00
City:	Site Code:	Classification Per M.S. 86A.05: f. state forests and state forest subareas	Current Public Use: YES	Future Public Use: YES
Land Code: 1000017075	Agency Land Code: R2927973	Land Name: FORESTRY	County: BELTRAMI	Acres: 40.00
City:	Site Code:	Classification Per M.S. 86A.05: f. state forests and state forest subareas	Current Public Use: YES	Future Public Use: YES



Land Code: 1000017076	Agency Land Code: R2928028	Land Name: FORESTRY	County: BELTRAMI	Acres: 40.00
City:	Site Code:	Classification Per M.S. 86A.05: f. state forests and state forest subareas	Current Public Use: YES	Future Public Use: YES
Land Code: 1000017077	Agency Land Code: R2928032	Land Name: FORESTRY	County: BELTRAMI	Acres: 40.00
City:	Site Code:	Classification Per M.S. 86A.05: f. state forests and state forest subareas	Current Public Use: YES	Future Public Use: YES
Land Code: 1000017078	Agency Land Code: R2928035	Land Name: FORESTRY	County: BELTRAMI	Acres: 40.00
City:	Site Code:	Classification Per M.S. 86A.05: f. state forests and state forest subareas	Current Public Use: YES	Future Public Use: YES
Land Code: 1000017079	Agency Land Code: R2928063	Land Name: FORESTRY	County: BELTRAMI	Acres: 40.00
City:	Site Code:	Classification Per M.S. 86A.05: f. state forests and state forest subareas	Current Public Use: YES	Future Public Use: YES
Land Code: 1000017080	Agency Land Code: R2928071	Land Name: FORESTRY	County: BELTRAMI	Acres: 40.00
City:	Site Code:	Classification Per M.S. 86A.05: f. state forests and state forest subareas	Current Public Use: YES	Future Public Use: YES
Land Code: 1000017081	Agency Land Code: R2928077	Land Name: FORESTRY	County: BELTRAMI	Acres: 40.00
City:	Site Code:	Classification Per M.S. 86A.05: f. state forests and state forest subareas	Current Public Use: YES	Future Public Use: YES
Land Code: 1000017082	Agency Land Code: R2928113	Land Name: FORESTRY	County: BELTRAMI	Acres: 40.00
City:	Site Code:	Classification Per M.S. 86A.05: f. state forests and state forest subareas	Current Public Use: YES	Future Public Use: YES
Land Code: 1000017083	Agency Land Code: R2928140	Land Name: FORESTRY	County: BELTRAMI	Acres: 40.00
City:	Site Code:	Classification Per M.S. 86A.05: f. state forests and state forest subareas	Current Public Use: YES	Future Public Use: YES
Land Code: 1000017084	Agency Land Code: R2928162	Land Name: FORESTRY	County: BELTRAMI	Acres: 40.00
City:	Site Code:	Classification Per M.S. 86A.05: f. state forests and state forest subareas	Current Public Use: YES	Future Public Use: YES
Land Code: 1000017085	Agency Land Code: R2928165	Land Name: FORESTRY	County: BELTRAMI	Acres: 40.00
City:	Site Code:	Classification Per M.S. 86A.05: f. state forests and state forest subareas	Current Public Use: YES	Future Public Use: YES
Land Code: 1000017086	Agency Land Code: R2933302	Land Name: FORESTRY	County: BELTRAMI	Acres: 40.00
City:	Site Code:	Classification Per M.S. 86A.05: f. state forests and state forest subareas	Current Public Use: YES	Future Public Use: YES
Land Code: 1000017087	Agency Land Code: R2933333	Land Name: FORESTRY	County: BELTRAMI	Acres: 40.00
City:	Site Code:	Classification Per M.S. 86A.05: f. state forests and state forest subareas	Current Public Use: YES	Future Public Use: YES



Land Code: 1000017088	Agency Land Code: R2926831	Land Name: FORESTRY	County: BELTRAMI	Acres: 40.00
City:	Site Code:	Classification Per M.S. 86A.05: f. state forests and state forest subareas	Current Public Use: YES	Future Public Use: YES
Land Code: 1000017089	Agency Land Code: R2926844	Land Name: FORESTRY	County: BELTRAMI	Acres: 38.75
City:	Site Code:	Classification Per M.S. 86A.05: f. state forests and state forest subareas	Current Public Use: YES	Future Public Use: YES
Land Code: 1000017090	Agency Land Code: R2927253	Land Name: FORESTRY	County: BELTRAMI	Acres: 40.00
City:	Site Code:	Classification Per M.S. 86A.05: f. state forests and state forest subareas	Current Public Use: YES	Future Public Use: YES
Land Code: 1000017091	Agency Land Code: R2927261	Land Name: FORESTRY	County: BELTRAMI	Acres: 40.00
City:	Site Code:	Classification Per M.S. 86A.05: f. state forests and state forest subareas	Current Public Use: YES	Future Public Use: YES
Land Code: 1000017092	Agency Land Code: R2927390	Land Name: FORESTRY	County: BELTRAMI	Acres: 40.00
City:	Site Code:	Classification Per M.S. 86A.05: f. state forests and state forest subareas	Current Public Use: YES	Future Public Use: YES
Land Code: 1000017093	Agency Land Code: R2927102	Land Name: FORESTRY	County: BELTRAMI	Acres: 40.00
City:	Site Code:	Classification Per M.S. 86A.05: f. state forests and state forest subareas	Current Public Use: YES	Future Public Use: YES
Land Code: 1000017094	Agency Land Code: R2927496	Land Name: FORESTRY	County: BELTRAMI	Acres: 40.00
City:	Site Code:	Classification Per M.S. 86A.05: f. state forests and state forest subareas	Current Public Use: YES	Future Public Use: YES
Land Code: 1000017095	Agency Land Code: R2930388	Land Name: FORESTRY	County: BELTRAMI	Acres: 40.00
City:	Site Code:	Classification Per M.S. 86A.05: f. state forests and state forest subareas	Current Public Use: YES	Future Public Use: YES
Land Code: 1000017096	Agency Land Code: R2930391	Land Name: FORESTRY	County: BELTRAMI	Acres: 40.00
City:	Site Code:	Classification Per M.S. 86A.05: f. state forests and state forest subareas	Current Public Use: YES	Future Public Use: YES
Land Code: 1000017097	Agency Land Code: R2930398	Land Name: FORESTRY	County: BELTRAMI	Acres: 40.00
City:	Site Code:	Classification Per M.S. 86A.05: f. state forests and state forest subareas	Current Public Use: YES	Future Public Use: YES
Land Code: 1000017098	Agency Land Code: R2930428	Land Name: FORESTRY	County: BELTRAMI	Acres: 40.00
City:	Site Code:	Classification Per M.S. 86A.05: f. state forests and state forest subareas	Current Public Use: YES	Future Public Use: YES
Land Code: 1000017099	Agency Land Code: R2930455	Land Name: FORESTRY	County: BELTRAMI	Acres: 40.00
City:	Site Code:	Classification Per M.S. 86A.05: f. state forests and state forest subareas	Current Public Use: YES	Future Public Use: YES



Land Code: 1000017100	Agency Land Code: R2930457	Land Name: FORESTRY	County: BELTRAMI	Acres: 40.00
City:	Site Code:	Classification Per M.S. 86A.05: f. state forests and state forest subareas	Current Public Use: YES	Future Public Use: YES
Land Code: 1000017101	Agency Land Code: R2930558	Land Name: FORESTRY	County: BELTRAMI	Acres: 40.00
City:	Site Code:	Classification Per M.S. 86A.05: f. state forests and state forest subareas	Current Public Use: YES	Future Public Use: YES
Land Code: 1000017102	Agency Land Code: R2930622	Land Name: FORESTRY	County: BELTRAMI	Acres: 40.00
City:	Site Code:	Classification Per M.S. 86A.05: f. state forests and state forest subareas	Current Public Use: YES	Future Public Use: YES
Land Code: 1000017103	Agency Land Code: R2930695	Land Name: FORESTRY	County: BELTRAMI	Acres: 40.00
City:	Site Code:	Classification Per M.S. 86A.05: f. state forests and state forest subareas	Current Public Use: YES	Future Public Use: YES
Land Code: 1000017104	Agency Land Code: R2930764	Land Name: FORESTRY	County: BELTRAMI	Acres: 40.00
City:	Site Code:	Classification Per M.S. 86A.05: f. state forests and state forest subareas	Current Public Use: YES	Future Public Use: YES
Land Code: 1000017105	Agency Land Code: R2930769	Land Name: FORESTRY	County: BELTRAMI	Acres: 40.00
City:	Site Code:	Classification Per M.S. 86A.05: f. state forests and state forest subareas	Current Public Use: YES	Future Public Use: YES
Land Code: 1000017106	Agency Land Code: R2930771	Land Name: FORESTRY	County: BELTRAMI	Acres: 40.00
City:	Site Code:	Classification Per M.S. 86A.05: f. state forests and state forest subareas	Current Public Use: YES	Future Public Use: YES
Land Code: 1000017107	Agency Land Code: R2930773	Land Name: FORESTRY	County: BELTRAMI	Acres: 41.36
City:	Site Code:	Classification Per M.S. 86A.05: f. state forests and state forest subareas	Current Public Use: YES	Future Public Use: YES
Land Code: 1000017108	Agency Land Code: R2930898	Land Name: FORESTRY	County: BELTRAMI	Acres: 40.00
City:	Site Code:	Classification Per M.S. 86A.05: f. state forests and state forest subareas	Current Public Use: YES	Future Public Use: YES
Land Code: 1000017109	Agency Land Code: R2930948	Land Name: FORESTRY	County: BELTRAMI	Acres: 40.00
City:	Site Code:	Classification Per M.S. 86A.05: f. state forests and state forest subareas	Current Public Use: YES	Future Public Use: YES
Land Code: 1000017110	Agency Land Code: R2930950	Land Name: FORESTRY	County: BELTRAMI	Acres: 40.00
City:	Site Code:	Classification Per M.S. 86A.05: f. state forests and state forest subareas	Current Public Use: YES	Future Public Use: YES
Land Code: 1000017111	Agency Land Code: R2930959	Land Name: FORESTRY	County: BELTRAMI	Acres: 40.00
City:	Site Code:	Classification Per M.S. 86A.05: f. state forests and state forest subareas	Current Public Use: YES	Future Public Use: YES



Land Code: 1000017112	Agency Land Code: R2930961	Land Name: FORESTRY	County: BELTRAMI	Acres: 40.00
City:	Site Code:	Classification Per M.S. 86A.05: f. state forests and state forest subareas	Current Public Use: YES	Future Public Use: YES
Land Code: 1000017113	Agency Land Code: R2926814	Land Name: FORESTRY	County: BELTRAMI	Acres: 40.00
City:	Site Code:	Classification Per M.S. 86A.05: f. state forests and state forest subareas	Current Public Use: YES	Future Public Use: YES
Land Code: 1000017114	Agency Land Code: R2927527	Land Name: FORESTRY	County: BELTRAMI	Acres: 40.00
City:	Site Code:	Classification Per M.S. 86A.05: f. state forests and state forest subareas	Current Public Use: YES	Future Public Use: YES
Land Code: 1000017115	Agency Land Code: R2927545	Land Name: FORESTRY	County: BELTRAMI	Acres: 40.00
City:	Site Code:	Classification Per M.S. 86A.05: f. state forests and state forest subareas	Current Public Use: YES	Future Public Use: YES
Land Code: 1000017116	Agency Land Code: R2933239	Land Name: FORESTRY	County: BELTRAMI	Acres: 40.00
City:	Site Code:	Classification Per M.S. 86A.05: f. state forests and state forest subareas	Current Public Use: YES	Future Public Use: YES
Land Code: 1000017117	Agency Land Code: R2933266	Land Name: FORESTRY	County: BELTRAMI	Acres: 40.00
City:	Site Code:	Classification Per M.S. 86A.05: f. state forests and state forest subareas	Current Public Use: YES	Future Public Use: YES
Land Code: 1000017118	Agency Land Code: R2927707	Land Name: FORESTRY	County: BELTRAMI	Acres: 26.84
City:	Site Code:	Classification Per M.S. 86A.05: f. state forests and state forest subareas	Current Public Use: YES	Future Public Use: YES
Land Code: 1000017119	Agency Land Code: R2927711	Land Name: FORESTRY	County: BELTRAMI	Acres: 40.00
City:	Site Code:	Classification Per M.S. 86A.05: f. state forests and state forest subareas	Current Public Use: YES	Future Public Use: YES
Land Code: 1000017120	Agency Land Code: R2927813	Land Name: FORESTRY	County: BELTRAMI	Acres: 40.00
City:	Site Code:	Classification Per M.S. 86A.05: f. state forests and state forest subareas	Current Public Use: YES	Future Public Use: YES
Land Code: 1000017121	Agency Land Code: R2927890	Land Name: FORESTRY	County: BELTRAMI	Acres: 40.00
City:	Site Code:	Classification Per M.S. 86A.05: f. state forests and state forest subareas	Current Public Use: YES	Future Public Use: YES
Land Code: 1000017122	Agency Land Code: R2927931	Land Name: FORESTRY	County: BELTRAMI	Acres: 40.00
City:	Site Code:	Classification Per M.S. 86A.05: f. state forests and state forest subareas	Current Public Use: YES	Future Public Use: YES
Land Code: 1000017123	Agency Land Code: R2928004	Land Name: FORESTRY	County: BELTRAMI	Acres: 40.00
City:	Site Code:	Classification Per M.S. 86A.05: f. state forests and state forest subareas	Current Public Use: YES	Future Public Use: YES



Land Code: 1000017124	Agency Land Code: R2928006	Land Name: FORESTRY	County: BELTRAMI	Acres: 40.00
City:	Site Code:	Classification Per M.S. 86A.05: f. state forests and state forest subareas	Current Public Use: YES	Future Public Use: YES
Land Code: 1000017125	Agency Land Code: R2928018	Land Name: FORESTRY	County: BELTRAMI	Acres: 40.00
City:	Site Code:	Classification Per M.S. 86A.05: f. state forests and state forest subareas	Current Public Use: YES	Future Public Use: YES
Land Code: 1000017126	Agency Land Code: R2928086	Land Name: FORESTRY	County: BELTRAMI	Acres: 40.00
City:	Site Code:	Classification Per M.S. 86A.05: f. state forests and state forest subareas	Current Public Use: YES	Future Public Use: YES
Land Code: 1000017127	Agency Land Code: R2928101	Land Name: FORESTRY	County: BELTRAMI	Acres: 40.00
City:	Site Code:	Classification Per M.S. 86A.05: f. state forests and state forest subareas	Current Public Use: YES	Future Public Use: YES
Land Code: 1000017128	Agency Land Code: R2928172	Land Name: FORESTRY	County: BELTRAMI	Acres: 40.00
City:	Site Code:	Classification Per M.S. 86A.05: f. state forests and state forest subareas	Current Public Use: YES	Future Public Use: YES
Land Code: 1000017129	Agency Land Code: R2933311	Land Name: FORESTRY	County: BELTRAMI	Acres: 40.00
City:	Site Code:	Classification Per M.S. 86A.05: f. state forests and state forest subareas	Current Public Use: YES	Future Public Use: YES
Land Code: 1000017130	Agency Land Code: R2933347	Land Name: FORESTRY	County: BELTRAMI	Acres: 40.00
City:	Site Code:	Classification Per M.S. 86A.05: f. state forests and state forest subareas	Current Public Use: YES	Future Public Use: YES
Land Code: 1000017131	Agency Land Code: R2928186	Land Name: FORESTRY	County: BELTRAMI	Acres: 40.00
City:	Site Code:	Classification Per M.S. 86A.05: f. state forests and state forest subareas	Current Public Use: YES	Future Public Use: YES
Land Code: 1000017132	Agency Land Code: R2928204	Land Name: FORESTRY	County: BELTRAMI	Acres: 40.00
City:	Site Code:	Classification Per M.S. 86A.05: f. state forests and state forest subareas	Current Public Use: YES	Future Public Use: YES
Land Code: 1000017133	Agency Land Code: R2933370	Land Name: FORESTRY	County: BELTRAMI	Acres: 40.00
City:	Site Code:	Classification Per M.S. 86A.05: f. state forests and state forest subareas	Current Public Use: YES	Future Public Use: YES
Land Code: 1000017134	Agency Land Code: R2926968	Land Name: FORESTRY	County: BELTRAMI	Acres: 40.00
City:	Site Code:	Classification Per M.S. 86A.05: f. state forests and state forest subareas	Current Public Use: YES	Future Public Use: YES
Land Code: 1000017135	Agency Land Code: R2927258	Land Name: FORESTRY	County: BELTRAMI	Acres: 40.00
City:	Site Code:	Classification Per M.S. 86A.05: f. state forests and state forest subareas	Current Public Use: YES	Future Public Use: YES



Land Code: 1000017136	Agency Land Code: R2927339	Land Name: FORESTRY	County: BELTRAMI	Acres: 40.00
City:	Site Code:	Classification Per M.S. 86A.05: f. state forests and state forest subareas	Current Public Use: YES	Future Public Use: YES
Land Code: 1000017137	Agency Land Code: R2927361	Land Name: FORESTRY	County: BELTRAMI	Acres: 40.00
City:	Site Code:	Classification Per M.S. 86A.05: f. state forests and state forest subareas	Current Public Use: YES	Future Public Use: YES
Land Code: 1000017138	Agency Land Code: R2927392	Land Name: FORESTRY	County: BELTRAMI	Acres: 40.00
City:	Site Code:	Classification Per M.S. 86A.05: f. state forests and state forest subareas	Current Public Use: YES	Future Public Use: YES
Land Code: 1000017139	Agency Land Code: R2933312	Land Name: FORESTRY	County: BELTRAMI	Acres: 40.00
City:	Site Code:	Classification Per M.S. 86A.05: f. state forests and state forest subareas	Current Public Use: YES	Future Public Use: YES
Land Code: 1000017140	Agency Land Code: R2933374	Land Name: FORESTRY	County: BELTRAMI	Acres: 40.00
City:	Site Code:	Classification Per M.S. 86A.05: f. state forests and state forest subareas	Current Public Use: YES	Future Public Use: YES
Land Code: 1000017141	Agency Land Code: R2933380	Land Name: FORESTRY	County: BELTRAMI	Acres: 48.01
City:	Site Code:	Classification Per M.S. 86A.05: f. state forests and state forest subareas	Current Public Use: YES	Future Public Use: YES
Land Code: 1000017142	Agency Land Code: R2933384	Land Name: FORESTRY	County: BELTRAMI	Acres: 40.00
City:	Site Code:	Classification Per M.S. 86A.05: f. state forests and state forest subareas	Current Public Use: YES	Future Public Use: YES
Land Code: 1000017143	Agency Land Code: R2926837	Land Name: FORESTRY	County: BELTRAMI	Acres: 40.00
City:	Site Code:	Classification Per M.S. 86A.05: f. state forests and state forest subareas	Current Public Use: YES	Future Public Use: YES
Land Code: 1000017144	Agency Land Code: R2926883	Land Name: FORESTRY	County: BELTRAMI	Acres: 40.00
City:	Site Code:	Classification Per M.S. 86A.05: f. state forests and state forest subareas	Current Public Use: YES	Future Public Use: YES
Land Code: 1000017145	Agency Land Code: R2926946	Land Name: FORESTRY	County: BELTRAMI	Acres: 40.00
City:	Site Code:	Classification Per M.S. 86A.05: f. state forests and state forest subareas	Current Public Use: YES	Future Public Use: YES
Land Code: 1000017146	Agency Land Code: R2927276	Land Name: FORESTRY	County: BELTRAMI	Acres: 39.74
City:	Site Code:	Classification Per M.S. 86A.05: f. state forests and state forest subareas	Current Public Use: YES	Future Public Use: YES
Land Code: 1000017147	Agency Land Code: R2927278	Land Name: FORESTRY	County: BELTRAMI	Acres: 40.00
City:	Site Code:	Classification Per M.S. 86A.05: f. state forests and state forest subareas	Current Public Use: YES	Future Public Use: YES



Land Code: 1000017148	Agency Land Code: R2926983	Land Name: FORESTRY	County: BELTRAMI	Acres: 40.00
City:	Site Code:	Classification Per M.S. 86A.05: f. state forests and state forest subareas	Current Public Use: YES	Future Public Use: YES
Land Code: 1000017149	Agency Land Code: R2927022	Land Name: FORESTRY	County: BELTRAMI	Acres: 40.00
City:	Site Code:	Classification Per M.S. 86A.05: f. state forests and state forest subareas	Current Public Use: YES	Future Public Use: YES
Land Code: 1000017150	Agency Land Code: R2927034	Land Name: FORESTRY	County: BELTRAMI	Acres: 40.00
City:	Site Code:	Classification Per M.S. 86A.05: f. state forests and state forest subareas	Current Public Use: YES	Future Public Use: YES
Land Code: 1000017151	Agency Land Code: R2927370	Land Name: FORESTRY	County: BELTRAMI	Acres: 40.00
City:	Site Code:	Classification Per M.S. 86A.05: f. state forests and state forest subareas	Current Public Use: YES	Future Public Use: YES
Land Code: 1000017152	Agency Land Code: R2927378	Land Name: FORESTRY	County: BELTRAMI	Acres: 40.00
City:	Site Code:	Classification Per M.S. 86A.05: f. state forests and state forest subareas	Current Public Use: YES	Future Public Use: YES
Land Code: 1000017153	Agency Land Code: R2926741	Land Name: FORESTRY	County: BELTRAMI	Acres: 40.00
City:	Site Code:	Classification Per M.S. 86A.05: f. state forests and state forest subareas	Current Public Use: YES	Future Public Use: YES
Land Code: 1000017154	Agency Land Code: R2930300	Land Name: FORESTRY	County: BELTRAMI	Acres: 40.00
City:	Site Code:	Classification Per M.S. 86A.05: f. state forests and state forest subareas	Current Public Use: YES	Future Public Use: YES
Land Code: 1000017155	Agency Land Code: R2930317	Land Name: FORESTRY	County: BELTRAMI	Acres: 40.00
City:	Site Code:	Classification Per M.S. 86A.05: f. state forests and state forest subareas	Current Public Use: YES	Future Public Use: YES
Land Code: 1000017156	Agency Land Code: R2930327	Land Name: FORESTRY	County: BELTRAMI	Acres: 40.00
City:	Site Code:	Classification Per M.S. 86A.05: f. state forests and state forest subareas	Current Public Use: YES	Future Public Use: YES
Land Code: 1000017157	Agency Land Code: R2930342	Land Name: FORESTRY	County: BELTRAMI	Acres: 40.00
City:	Site Code:	Classification Per M.S. 86A.05: f. state forests and state forest subareas	Current Public Use: YES	Future Public Use: YES
Land Code: 1000017158	Agency Land Code: R2930346	Land Name: FORESTRY	County: BELTRAMI	Acres: 40.00
City:	Site Code:	Classification Per M.S. 86A.05: f. state forests and state forest subareas	Current Public Use: YES	Future Public Use: YES
Land Code: 1000017159	Agency Land Code: R2930399	Land Name: FORESTRY	County: BELTRAMI	Acres: 40.00
City:	Site Code:	Classification Per M.S. 86A.05: f. state forests and state forest subareas	Current Public Use: YES	Future Public Use: YES



Land Code: 1000017160	Agency Land Code: R2930405	Land Name: FORESTRY	County: BELTRAMI	Acres: 40.00
City:	Site Code:	Classification Per M.S. 86A.05: f. state forests and state forest subareas	Current Public Use: YES	Future Public Use: YES
Land Code: 1000017161	Agency Land Code: R2930589	Land Name: FORESTRY	County: BELTRAMI	Acres: 40.00
City:	Site Code:	Classification Per M.S. 86A.05: f. state forests and state forest subareas	Current Public Use: YES	Future Public Use: YES
Land Code: 1000017162	Agency Land Code: R2930690	Land Name: FORESTRY	County: BELTRAMI	Acres: 40.00
City:	Site Code:	Classification Per M.S. 86A.05: f. state forests and state forest subareas	Current Public Use: YES	Future Public Use: YES
Land Code: 1000017163	Agency Land Code: R2930697	Land Name: FORESTRY	County: BELTRAMI	Acres: 40.00
City:	Site Code:	Classification Per M.S. 86A.05: f. state forests and state forest subareas	Current Public Use: YES	Future Public Use: YES
Land Code: 1000017164	Agency Land Code: R2930703	Land Name: FORESTRY	County: BELTRAMI	Acres: 40.00
City:	Site Code:	Classification Per M.S. 86A.05: f. state forests and state forest subareas	Current Public Use: YES	Future Public Use: YES
Land Code: 1000017165	Agency Land Code: R2930736	Land Name: FORESTRY	County: BELTRAMI	Acres: 40.00
City:	Site Code:	Classification Per M.S. 86A.05: f. state forests and state forest subareas	Current Public Use: YES	Future Public Use: YES
Land Code: 1000017166	Agency Land Code: R2930751	Land Name: FORESTRY	County: BELTRAMI	Acres: 40.00
City:	Site Code:	Classification Per M.S. 86A.05: f. state forests and state forest subareas	Current Public Use: YES	Future Public Use: YES
Land Code: 1000017167	Agency Land Code: R2930765	Land Name: FORESTRY	County: BELTRAMI	Acres: 40.00
City:	Site Code:	Classification Per M.S. 86A.05: f. state forests and state forest subareas	Current Public Use: YES	Future Public Use: YES
Land Code: 1000017168	Agency Land Code: R2930821	Land Name: FORESTRY	County: BELTRAMI	Acres: 36.80
City:	Site Code:	Classification Per M.S. 86A.05: f. state forests and state forest subareas	Current Public Use: YES	Future Public Use: YES
Land Code: 1000017169	Agency Land Code: R2930828	Land Name: FORESTRY	County: BELTRAMI	Acres: 40.00
City:	Site Code:	Classification Per M.S. 86A.05: f. state forests and state forest subareas	Current Public Use: YES	Future Public Use: YES
Land Code: 1000017170	Agency Land Code: R2930865	Land Name: FORESTRY	County: BELTRAMI	Acres: 40.00
City:	Site Code:	Classification Per M.S. 86A.05: f. state forests and state forest subareas	Current Public Use: YES	Future Public Use: YES
Land Code: 1000017171	Agency Land Code: R2930888	Land Name: FORESTRY	County: BELTRAMI	Acres: 30.00
City:	Site Code:	Classification Per M.S. 86A.05: f. state forests and state forest subareas	Current Public Use: YES	Future Public Use: YES



Land Code: 1000017172	Agency Land Code: R2930940	Land Name: FORESTRY	County: BELTRAMI	Acres: 40.00
City:	Site Code:	Classification Per M.S. 86A.05: f. state forests and state forest subareas	Current Public Use: YES	Future Public Use: YES
Land Code: 1000017173	Agency Land Code: R2930944	Land Name: FORESTRY	County: BELTRAMI	Acres: 40.00
City:	Site Code:	Classification Per M.S. 86A.05: f. state forests and state forest subareas	Current Public Use: YES	Future Public Use: YES
Land Code: 1000017174	Agency Land Code: R2930982	Land Name: FORESTRY	County: BELTRAMI	Acres: 40.00
City:	Site Code:	Classification Per M.S. 86A.05: f. state forests and state forest subareas	Current Public Use: YES	Future Public Use: YES
Land Code: 1000017175	Agency Land Code: R2927170	Land Name: FORESTRY	County: BELTRAMI	Acres: 40.00
City:	Site Code:	Classification Per M.S. 86A.05: f. state forests and state forest subareas	Current Public Use: YES	Future Public Use: YES
Land Code: 1000017176	Agency Land Code: R2927498	Land Name: FORESTRY	County: BELTRAMI	Acres: 39.82
City:	Site Code:	Classification Per M.S. 86A.05: f. state forests and state forest subareas	Current Public Use: YES	Future Public Use: YES
Land Code: 1000017177	Agency Land Code: R2927536	Land Name: FORESTRY	County: BELTRAMI	Acres: 40.00
City:	Site Code:	Classification Per M.S. 86A.05: f. state forests and state forest subareas	Current Public Use: YES	Future Public Use: YES
Land Code: 1000017178	Agency Land Code: R2927658	Land Name: FORESTRY	County: BELTRAMI	Acres: 40.00
City:	Site Code:	Classification Per M.S. 86A.05: f. state forests and state forest subareas	Current Public Use: YES	Future Public Use: YES
Land Code: 1000017179	Agency Land Code: R2927677	Land Name: FORESTRY	County: BELTRAMI	Acres: 40.00
City:	Site Code:	Classification Per M.S. 86A.05: f. state forests and state forest subareas	Current Public Use: YES	Future Public Use: YES
Land Code: 1000017180	Agency Land Code: R2927699	Land Name: FORESTRY	County: BELTRAMI	Acres: 40.00
City:	Site Code:	Classification Per M.S. 86A.05: f. state forests and state forest subareas	Current Public Use: YES	Future Public Use: YES
Land Code: 1000017181	Agency Land Code: R2927950	Land Name: FORESTRY	County: BELTRAMI	Acres: 40.00
City:	Site Code:	Classification Per M.S. 86A.05: f. state forests and state forest subareas	Current Public Use: YES	Future Public Use: YES
Land Code: 1000017182	Agency Land Code: R2927964	Land Name: FORESTRY	County: BELTRAMI	Acres: 40.00
City:	Site Code:	Classification Per M.S. 86A.05: f. state forests and state forest subareas	Current Public Use: YES	Future Public Use: YES
Land Code: 1000017183	Agency Land Code: R2928026	Land Name: FORESTRY	County: BELTRAMI	Acres: 40.00
City:	Site Code:	Classification Per M.S. 86A.05: f. state forests and state forest subareas	Current Public Use: YES	Future Public Use: YES



Land Code: 1000017184	Agency Land Code: R2928044	Land Name: FORESTRY	County: BELTRAMI	Acres: 40.00
City:	Site Code:	Classification Per M.S. 86A.05: f. state forests and state forest subareas	Current Public Use: YES	Future Public Use: YES
Land Code: 1000017185	Agency Land Code: R2928106	Land Name: FORESTRY	County: BELTRAMI	Acres: 40.00
City:	Site Code:	Classification Per M.S. 86A.05: f. state forests and state forest subareas	Current Public Use: YES	Future Public Use: YES
Land Code: 1000017186	Agency Land Code: R2928109	Land Name: FORESTRY	County: BELTRAMI	Acres: 40.00
City:	Site Code:	Classification Per M.S. 86A.05: f. state forests and state forest subareas	Current Public Use: YES	Future Public Use: YES
Land Code: 1000017187	Agency Land Code: R2928124	Land Name: FORESTRY	County: BELTRAMI	Acres: 40.00
City:	Site Code:	Classification Per M.S. 86A.05: f. state forests and state forest subareas	Current Public Use: YES	Future Public Use: YES
Land Code: 1000017188	Agency Land Code: R2933225	Land Name: FORESTRY	County: BELTRAMI	Acres: 40.00
City:	Site Code:	Classification Per M.S. 86A.05: f. state forests and state forest subareas	Current Public Use: YES	Future Public Use: YES
Land Code: 1000017189	Agency Land Code: R2927372	Land Name: FORESTRY	County: BELTRAMI	Acres: 40.00
City:	Site Code:	Classification Per M.S. 86A.05: f. state forests and state forest subareas	Current Public Use: YES	Future Public Use: YES
Land Code: 1000017190	Agency Land Code: R2927076	Land Name: FORESTRY	County: BELTRAMI	Acres: 40.00
City:	Site Code:	Classification Per M.S. 86A.05: f. state forests and state forest subareas	Current Public Use: YES	Future Public Use: YES
Land Code: 1000017191	Agency Land Code: R2927103	Land Name: FORESTRY	County: BELTRAMI	Acres: 40.00
City:	Site Code:	Classification Per M.S. 86A.05: f. state forests and state forest subareas	Current Public Use: YES	Future Public Use: YES
Land Code: 1000017192	Agency Land Code: R2927461	Land Name: FORESTRY	County: BELTRAMI	Acres: 40.00
City:	Site Code:	Classification Per M.S. 86A.05: f. state forests and state forest subareas	Current Public Use: YES	Future Public Use: YES
Land Code: 1000017193	Agency Land Code: R2930294	Land Name: FORESTRY	County: BELTRAMI	Acres: 40.00
City:	Site Code:	Classification Per M.S. 86A.05: f. state forests and state forest subareas	Current Public Use: YES	Future Public Use: YES
Land Code: 1000017194	Agency Land Code: R2930307	Land Name: FORESTRY	County: BELTRAMI	Acres: 35.96
City:	Site Code:	Classification Per M.S. 86A.05: f. state forests and state forest subareas	Current Public Use: YES	Future Public Use: YES
Land Code: 1000017195	Agency Land Code: R2930313	Land Name: FORESTRY	County: BELTRAMI	Acres: 40.00
City:	Site Code:	Classification Per M.S. 86A.05: f. state forests and state forest subareas	Current Public Use: YES	Future Public Use: YES



Land Code: 1000017196	Agency Land Code: R2930363	Land Name: FORESTRY	County: BELTRAMI	Acres: 40.00
City:	Site Code:	Classification Per M.S. 86A.05: f. state forests and state forest subareas	Current Public Use: YES	Future Public Use: YES
Land Code: 1000017197	Agency Land Code: R2930432	Land Name: FORESTRY	County: BELTRAMI	Acres: 40.00
City:	Site Code:	Classification Per M.S. 86A.05: f. state forests and state forest subareas	Current Public Use: YES	Future Public Use: YES
Land Code: 1000017198	Agency Land Code: R2930449	Land Name: FORESTRY	County: BELTRAMI	Acres: 40.00
City:	Site Code:	Classification Per M.S. 86A.05: f. state forests and state forest subareas	Current Public Use: YES	Future Public Use: YES
Land Code: 1000017199	Agency Land Code: R2930510	Land Name: FORESTRY	County: BELTRAMI	Acres: 40.00
City:	Site Code:	Classification Per M.S. 86A.05: f. state forests and state forest subareas	Current Public Use: YES	Future Public Use: YES
Land Code: 1000017200	Agency Land Code: R2930577	Land Name: FORESTRY	County: BELTRAMI	Acres: 6.24
City:	Site Code:	Classification Per M.S. 86A.05: f. state forests and state forest subareas	Current Public Use: YES	Future Public Use: YES
Land Code: 1000017201	Agency Land Code: R2930620	Land Name: FORESTRY	County: BELTRAMI	Acres: 40.00
City:	Site Code:	Classification Per M.S. 86A.05: f. state forests and state forest subareas	Current Public Use: YES	Future Public Use: YES
Land Code: 1000017202	Agency Land Code: R2930691	Land Name: FORESTRY	County: BELTRAMI	Acres: 40.00
City:	Site Code:	Classification Per M.S. 86A.05: f. state forests and state forest subareas	Current Public Use: YES	Future Public Use: YES
Land Code: 1000017203	Agency Land Code: R2930752	Land Name: FORESTRY	County: BELTRAMI	Acres: 40.00
City:	Site Code:	Classification Per M.S. 86A.05: f. state forests and state forest subareas	Current Public Use: YES	Future Public Use: YES
Land Code: 1000017204	Agency Land Code: R2930779	Land Name: FORESTRY	County: BELTRAMI	Acres: 40.00
City:	Site Code:	Classification Per M.S. 86A.05: f. state forests and state forest subareas	Current Public Use: YES	Future Public Use: YES
Land Code: 1000017205	Agency Land Code: R2930883	Land Name: FORESTRY	County: BELTRAMI	Acres: 40.00
City:	Site Code:	Classification Per M.S. 86A.05: f. state forests and state forest subareas	Current Public Use: YES	Future Public Use: YES
Land Code: 1000017206	Agency Land Code: R2930889	Land Name: FORESTRY	County: BELTRAMI	Acres: 40.00
City:	Site Code:	Classification Per M.S. 86A.05: f. state forests and state forest subareas	Current Public Use: YES	Future Public Use: YES
Land Code: 1000017207	Agency Land Code: R2930969	Land Name: FORESTRY	County: BELTRAMI	Acres: 40.00
City:	Site Code:	Classification Per M.S. 86A.05: f. state forests and state forest subareas	Current Public Use: YES	Future Public Use: YES



Land Code: 1000017208	Agency Land Code: R2930995	Land Name: FORESTRY	County: BELTRAMI	Acres: 40.00
City:	Site Code:	Classification Per M.S. 86A.05: f. state forests and state forest subareas	Current Public Use: YES	Future Public Use: YES
Land Code: 1000017209	Agency Land Code: R2931000	Land Name: FORESTRY	County: BELTRAMI	Acres: 40.00
City:	Site Code:	Classification Per M.S. 86A.05: f. state forests and state forest subareas	Current Public Use: YES	Future Public Use: YES
Land Code: 1000017210	Agency Land Code: R2926792	Land Name: FORESTRY	County: BELTRAMI	Acres: 26.46
City:	Site Code:	Classification Per M.S. 86A.05: f. state forests and state forest subareas	Current Public Use: YES	Future Public Use: YES
Land Code: 1000017211	Agency Land Code: R2927502	Land Name: FORESTRY	County: BELTRAMI	Acres: 40.00
City:	Site Code:	Classification Per M.S. 86A.05: f. state forests and state forest subareas	Current Public Use: YES	Future Public Use: YES
Land Code: 1000017212	Agency Land Code: R2927504	Land Name: FORESTRY	County: BELTRAMI	Acres: 40.00
City:	Site Code:	Classification Per M.S. 86A.05: f. state forests and state forest subareas	Current Public Use: YES	Future Public Use: YES
Land Code: 1000017213	Agency Land Code: R2927512	Land Name: FORESTRY	County: BELTRAMI	Acres: 40.00
City:	Site Code:	Classification Per M.S. 86A.05: f. state forests and state forest subareas	Current Public Use: YES	Future Public Use: YES
Land Code: 1000017214	Agency Land Code: R2927542	Land Name: FORESTRY	County: BELTRAMI	Acres: 40.00
City:	Site Code:	Classification Per M.S. 86A.05: f. state forests and state forest subareas	Current Public Use: YES	Future Public Use: YES
Land Code: 1000017215	Agency Land Code: R2927611	Land Name: FORESTRY	County: BELTRAMI	Acres: 40.00
City:	Site Code:	Classification Per M.S. 86A.05: f. state forests and state forest subareas	Current Public Use: YES	Future Public Use: YES
Land Code: 1000017216	Agency Land Code: R29334472	Land Name: FORESTRY	County: BELTRAMI	Acres: 48.10
City:	Site Code:	Classification Per M.S. 86A.05: f. state forests and state forest subareas	Current Public Use: YES	Future Public Use: YES
Land Code: 1000017217	Agency Land Code: R2927617	Land Name: FORESTRY	County: BELTRAMI	Acres: 40.00
City:	Site Code:	Classification Per M.S. 86A.05: f. state forests and state forest subareas	Current Public Use: YES	Future Public Use: YES
Land Code: 1000017218	Agency Land Code: R2927629	Land Name: FORESTRY	County: BELTRAMI	Acres: 40.00
City:	Site Code:	Classification Per M.S. 86A.05: f. state forests and state forest subareas	Current Public Use: YES	Future Public Use: YES
Land Code: 1000017219	Agency Land Code: R2927686	Land Name: FORESTRY	County: BELTRAMI	Acres: 39.92
City:	Site Code:	Classification Per M.S. 86A.05: f. state forests and state forest subareas	Current Public Use: YES	Future Public Use: YES



Land Code: 1000017220	Agency Land Code: R2927691	Land Name: FORESTRY	County: BELTRAMI	Acres: 40.00
City:	Site Code:	Classification Per M.S. 86A.05: f. state forests and state forest subareas	Current Public Use: YES	Future Public Use: YES
Land Code: 1000017221	Agency Land Code: R2927710	Land Name: FORESTRY	County: BELTRAMI	Acres: 40.00
City:	Site Code:	Classification Per M.S. 86A.05: f. state forests and state forest subareas	Current Public Use: YES	Future Public Use: YES
Land Code: 1000017222	Agency Land Code: R2927833	Land Name: FORESTRY	County: BELTRAMI	Acres: 40.00
City:	Site Code:	Classification Per M.S. 86A.05: f. state forests and state forest subareas	Current Public Use: YES	Future Public Use: YES
Land Code: 1000017223	Agency Land Code: R2927849	Land Name: FORESTRY	County: BELTRAMI	Acres: 40.00
City:	Site Code:	Classification Per M.S. 86A.05: f. state forests and state forest subareas	Current Public Use: YES	Future Public Use: YES
Land Code: 1000017224	Agency Land Code: R2927860	Land Name: FORESTRY	County: BELTRAMI	Acres: 40.00
City:	Site Code:	Classification Per M.S. 86A.05: f. state forests and state forest subareas	Current Public Use: YES	Future Public Use: YES
Land Code: 1000017225	Agency Land Code: R2927879	Land Name: FORESTRY	County: BELTRAMI	Acres: 40.00
City:	Site Code:	Classification Per M.S. 86A.05: f. state forests and state forest subareas	Current Public Use: YES	Future Public Use: YES
Land Code: 1000017226	Agency Land Code: R2927944	Land Name: FORESTRY	County: BELTRAMI	Acres: 32.85
City:	Site Code:	Classification Per M.S. 86A.05: f. state forests and state forest subareas	Current Public Use: YES	Future Public Use: YES
Land Code: 1000017227	Agency Land Code: R2928046	Land Name: FORESTRY	County: BELTRAMI	Acres: 40.00
City:	Site Code:	Classification Per M.S. 86A.05: f. state forests and state forest subareas	Current Public Use: YES	Future Public Use: YES
Land Code: 1000017228	Agency Land Code: R2928061	Land Name: FORESTRY	County: BELTRAMI	Acres: 40.00
City:	Site Code:	Classification Per M.S. 86A.05: f. state forests and state forest subareas	Current Public Use: YES	Future Public Use: YES
Land Code: 1000017229	Agency Land Code: R2928119	Land Name: FORESTRY	County: BELTRAMI	Acres: 40.00
City:	Site Code:	Classification Per M.S. 86A.05: f. state forests and state forest subareas	Current Public Use: YES	Future Public Use: YES
Land Code: 1000017230	Agency Land Code: R2928166	Land Name: FORESTRY	County: BELTRAMI	Acres: 40.00
City:	Site Code:	Classification Per M.S. 86A.05: f. state forests and state forest subareas	Current Public Use: YES	Future Public Use: YES
Land Code: 1000017231	Agency Land Code: R2928169	Land Name: FORESTRY	County: BELTRAMI	Acres: 40.00
City:	Site Code:	Classification Per M.S. 86A.05: f. state forests and state forest subareas	Current Public Use: YES	Future Public Use: YES



Land Code: 1000017232	Agency Land Code: R2928174	Land Name: FORESTRY	County: BELTRAMI	Acres: 40.00
City:	Site Code:	Classification Per M.S. 86A.05: f. state forests and state forest subareas	Current Public Use: YES	Future Public Use: YES
Land Code: 1000017233	Agency Land Code: R2928190	Land Name: FORESTRY	County: BELTRAMI	Acres: 40.00
City:	Site Code:	Classification Per M.S. 86A.05: f. state forests and state forest subareas	Current Public Use: YES	Future Public Use: YES
Land Code: 1000017234	Agency Land Code: R2926828	Land Name: FORESTRY	County: BELTRAMI	Acres: 38.98
City:	Site Code:	Classification Per M.S. 86A.05: f. state forests and state forest subareas	Current Public Use: YES	Future Public Use: YES
Land Code: 1000017235	Agency Land Code: R2933304	Land Name: FORESTRY	County: BELTRAMI	Acres: 40.00
City:	Site Code:	Classification Per M.S. 86A.05: f. state forests and state forest subareas	Current Public Use: YES	Future Public Use: YES
Land Code: 1000017236	Agency Land Code: R2926845	Land Name: FORESTRY	County: BELTRAMI	Acres: 38.49
City:	Site Code:	Classification Per M.S. 86A.05: f. state forests and state forest subareas	Current Public Use: YES	Future Public Use: YES
Land Code: 1000017237	Agency Land Code: R2927286	Land Name: FORESTRY	County: BELTRAMI	Acres: 40.00
City:	Site Code:	Classification Per M.S. 86A.05: f. state forests and state forest subareas	Current Public Use: YES	Future Public Use: YES
Land Code: 1000017238	Agency Land Code: R2927287	Land Name: FORESTRY	County: BELTRAMI	Acres: 40.00
City:	Site Code:	Classification Per M.S. 86A.05: f. state forests and state forest subareas	Current Public Use: YES	Future Public Use: YES
Land Code: 1000017239	Agency Land Code: R2927003	Land Name: FORESTRY	County: BELTRAMI	Acres: 40.00
City:	Site Code:	Classification Per M.S. 86A.05: f. state forests and state forest subareas	Current Public Use: YES	Future Public Use: YES
Land Code: 1000017240	Agency Land Code: R2927303	Land Name: FORESTRY	County: BELTRAMI	Acres: 40.00
City:	Site Code:	Classification Per M.S. 86A.05: f. state forests and state forest subareas	Current Public Use: YES	Future Public Use: YES
Land Code: 1000017241	Agency Land Code: R2927306	Land Name: FORESTRY	County: BELTRAMI	Acres: 40.00
City:	Site Code:	Classification Per M.S. 86A.05: f. state forests and state forest subareas	Current Public Use: YES	Future Public Use: YES
Land Code: 1000017242	Agency Land Code: R2927323	Land Name: FORESTRY	County: BELTRAMI	Acres: 40.00
City:	Site Code:	Classification Per M.S. 86A.05: f. state forests and state forest subareas	Current Public Use: YES	Future Public Use: YES
Land Code: 1000017243	Agency Land Code: R2927036	Land Name: FORESTRY	County: BELTRAMI	Acres: 40.00
City:	Site Code:	Classification Per M.S. 86A.05: f. state forests and state forest subareas	Current Public Use: YES	Future Public Use: YES



Land Code: 1000017244	Agency Land Code: R2927037	Land Name: FORESTRY	County: BELTRAMI	Acres: 40.00
City:	Site Code:	Classification Per M.S. 86A.05: f. state forests and state forest subareas	Current Public Use: YES	Future Public Use: YES
Land Code: 1000017245	Agency Land Code: R2933269	Land Name: FORESTRY	County: BELTRAMI	Acres: 11.26
City:	Site Code:	Classification Per M.S. 86A.05: f. state forests and state forest subareas	Current Public Use: YES	Future Public Use: YES
Land Code: 1000017246	Agency Land Code: R2933297	Land Name: FORESTRY	County: BELTRAMI	Acres: 40.00
City:	Site Code:	Classification Per M.S. 86A.05: f. state forests and state forest subareas	Current Public Use: YES	Future Public Use: YES
Land Code: 1000017247	Agency Land Code: R2933303	Land Name: FORESTRY	County: BELTRAMI	Acres: 40.00
City:	Site Code:	Classification Per M.S. 86A.05: f. state forests and state forest subareas	Current Public Use: YES	Future Public Use: YES
Land Code: 1000017248	Agency Land Code: R2933360	Land Name: FORESTRY	County: BELTRAMI	Acres: 40.00
City:	Site Code:	Classification Per M.S. 86A.05: f. state forests and state forest subareas	Current Public Use: YES	Future Public Use: YES
Land Code: 1000017249	Agency Land Code: R2926812	Land Name: FORESTRY	County: BELTRAMI	Acres: 40.00
City:	Site Code:	Classification Per M.S. 86A.05: f. state forests and state forest subareas	Current Public Use: YES	Future Public Use: YES
Land Code: 1000017250	Agency Land Code: R2927172	Land Name: FORESTRY	County: BELTRAMI	Acres: 40.00
City:	Site Code:	Classification Per M.S. 86A.05: f. state forests and state forest subareas	Current Public Use: YES	Future Public Use: YES
Land Code: 1000017251	Agency Land Code: R2927509	Land Name: FORESTRY	County: BELTRAMI	Acres: 40.00
City:	Site Code:	Classification Per M.S. 86A.05: f. state forests and state forest subareas	Current Public Use: YES	Future Public Use: YES
Land Code: 1000017252	Agency Land Code: R2927546	Land Name: FORESTRY	County: BELTRAMI	Acres: 34.25
City:	Site Code:	Classification Per M.S. 86A.05: f. state forests and state forest subareas	Current Public Use: YES	Future Public Use: YES
Land Code: 1000017253	Agency Land Code: R2927675	Land Name: FORESTRY	County: BELTRAMI	Acres: 40.00
City:	Site Code:	Classification Per M.S. 86A.05: f. state forests and state forest subareas	Current Public Use: YES	Future Public Use: YES
Land Code: 1000017254	Agency Land Code: R2927785	Land Name: FORESTRY	County: BELTRAMI	Acres: 40.00
City:	Site Code:	Classification Per M.S. 86A.05: f. state forests and state forest subareas	Current Public Use: YES	Future Public Use: YES
Land Code: 1000017255	Agency Land Code: R2927827	Land Name: FORESTRY	County: BELTRAMI	Acres: 20.00
City:	Site Code:	Classification Per M.S. 86A.05: f. state forests and state forest subareas	Current Public Use: YES	Future Public Use: YES



Land Code: 1000017256	Agency Land Code: R2927837	Land Name: FORESTRY	County: BELTRAMI	Acres: 26.65
City:	Site Code:	Classification Per M.S. 86A.05: f. state forests and state forest subareas	Current Public Use: YES	Future Public Use: YES
Land Code: 1000017257	Agency Land Code: R2927904	Land Name: FORESTRY	County: BELTRAMI	Acres: 40.00
City:	Site Code:	Classification Per M.S. 86A.05: f. state forests and state forest subareas	Current Public Use: YES	Future Public Use: YES
Land Code: 1000017258	Agency Land Code: R2927993	Land Name: FORESTRY	County: BELTRAMI	Acres: 40.00
City:	Site Code:	Classification Per M.S. 86A.05: f. state forests and state forest subareas	Current Public Use: YES	Future Public Use: YES
Land Code: 1000017259	Agency Land Code: R2927994	Land Name: FORESTRY	County: BELTRAMI	Acres: 40.00
City:	Site Code:	Classification Per M.S. 86A.05: f. state forests and state forest subareas	Current Public Use: YES	Future Public Use: YES
Land Code: 1000017260	Agency Land Code: R2928003	Land Name: FORESTRY	County: BELTRAMI	Acres: 40.00
City:	Site Code:	Classification Per M.S. 86A.05: f. state forests and state forest subareas	Current Public Use: YES	Future Public Use: YES
Land Code: 1000017261	Agency Land Code: R2928038	Land Name: FORESTRY	County: BELTRAMI	Acres: 40.00
City:	Site Code:	Classification Per M.S. 86A.05: f. state forests and state forest subareas	Current Public Use: YES	Future Public Use: YES
Land Code: 1000017262	Agency Land Code: R2928104	Land Name: FORESTRY	County: BELTRAMI	Acres: 40.00
City:	Site Code:	Classification Per M.S. 86A.05: f. state forests and state forest subareas	Current Public Use: YES	Future Public Use: YES
Land Code: 1000017263	Agency Land Code: R2928138	Land Name: FORESTRY	County: BELTRAMI	Acres: 40.00
City:	Site Code:	Classification Per M.S. 86A.05: f. state forests and state forest subareas	Current Public Use: YES	Future Public Use: YES
Land Code: 1000017264	Agency Land Code: R2928168	Land Name: FORESTRY	County: BELTRAMI	Acres: 40.00
City:	Site Code:	Classification Per M.S. 86A.05: f. state forests and state forest subareas	Current Public Use: YES	Future Public Use: YES
Land Code: 1000017265	Agency Land Code: R2928183	Land Name: FORESTRY	County: BELTRAMI	Acres: 40.00
City:	Site Code:	Classification Per M.S. 86A.05: f. state forests and state forest subareas	Current Public Use: YES	Future Public Use: YES
Land Code: 1000017266	Agency Land Code: R2928193	Land Name: FORESTRY	County: BELTRAMI	Acres: 40.00
City:	Site Code:	Classification Per M.S. 86A.05: f. state forests and state forest subareas	Current Public Use: YES	Future Public Use: YES
Land Code: 1000017267	Agency Land Code: R2928196	Land Name: FORESTRY	County: BELTRAMI	Acres: 40.00
City:	Site Code:	Classification Per M.S. 86A.05: f. state forests and state forest subareas	Current Public Use: YES	Future Public Use: YES



Land Code: 1000017268	Agency Land Code: R2927237	Land Name: FORESTRY	County: BELTRAMI	Acres: 40.00
City:	Site Code:	Classification Per M.S. 86A.05: f. state forests and state forest subareas	Current Public Use: YES	Future Public Use: YES
Land Code: 1000017269	Agency Land Code: R2927250	Land Name: FORESTRY	County: BELTRAMI	Acres: 40.00
City:	Site Code:	Classification Per M.S. 86A.05: f. state forests and state forest subareas	Current Public Use: YES	Future Public Use: YES
Land Code: 1000017270	Agency Land Code: R2927263	Land Name: FORESTRY	County: BELTRAMI	Acres: 40.00
City:	Site Code:	Classification Per M.S. 86A.05: f. state forests and state forest subareas	Current Public Use: YES	Future Public Use: YES
Land Code: 1000017271	Agency Land Code: R2927277	Land Name: FORESTRY	County: BELTRAMI	Acres: 39.83
City:	Site Code:	Classification Per M.S. 86A.05: f. state forests and state forest subareas	Current Public Use: YES	Future Public Use: YES
Land Code: 1000017272	Agency Land Code: R2927288	Land Name: FORESTRY	County: BELTRAMI	Acres: 40.00
City:	Site Code:	Classification Per M.S. 86A.05: f. state forests and state forest subareas	Current Public Use: YES	Future Public Use: YES
Land Code: 1000017273	Agency Land Code: R2927004	Land Name: FORESTRY	County: BELTRAMI	Acres: 40.00
City:	Site Code:	Classification Per M.S. 86A.05: f. state forests and state forest subareas	Current Public Use: YES	Future Public Use: YES
Land Code: 1000017274	Agency Land Code: R2927027	Land Name: FORESTRY	County: BELTRAMI	Acres: 28.63
City:	Site Code:	Classification Per M.S. 86A.05: f. state forests and state forest subareas	Current Public Use: YES	Future Public Use: YES
Land Code: 1000017275	Agency Land Code: R2927032	Land Name: FORESTRY	County: BELTRAMI	Acres: 38.30
City:	Site Code:	Classification Per M.S. 86A.05: f. state forests and state forest subareas	Current Public Use: YES	Future Public Use: YES
Land Code: 1000017276	Agency Land Code: R2927038	Land Name: FORESTRY	County: BELTRAMI	Acres: 40.00
City:	Site Code:	Classification Per M.S. 86A.05: f. state forests and state forest subareas	Current Public Use: YES	Future Public Use: YES
Land Code: 1000017277	Agency Land Code: R2927438	Land Name: FORESTRY	County: BELTRAMI	Acres: 40.00
City:	Site Code:	Classification Per M.S. 86A.05: f. state forests and state forest subareas	Current Public Use: YES	Future Public Use: YES
Land Code: 1000017278	Agency Land Code: R2927475	Land Name: FORESTRY	County: BELTRAMI	Acres: 40.00
City:	Site Code:	Classification Per M.S. 86A.05: f. state forests and state forest subareas	Current Public Use: YES	Future Public Use: YES
Land Code: 1000017279	Agency Land Code: R2930364	Land Name: FORESTRY	County: BELTRAMI	Acres: 40.00
City:	Site Code:	Classification Per M.S. 86A.05: f. state forests and state forest subareas	Current Public Use: YES	Future Public Use: YES



Land Code: 1000017280	Agency Land Code: R2930365	Land Name: FORESTRY	County: BELTRAMI	Acres: 40.00
City:	Site Code:	Classification Per M.S. 86A.05: f. state forests and state forest subareas	Current Public Use: YES	Future Public Use: YES
Land Code: 1000017281	Agency Land Code: R2930567	Land Name: FORESTRY	County: BELTRAMI	Acres: 40.00
City:	Site Code:	Classification Per M.S. 86A.05: f. state forests and state forest subareas	Current Public Use: YES	Future Public Use: YES
Land Code: 1000017282	Agency Land Code: R2930576	Land Name: FORESTRY	County: BELTRAMI	Acres: 33.85
City:	Site Code:	Classification Per M.S. 86A.05: f. state forests and state forest subareas	Current Public Use: YES	Future Public Use: YES
Land Code: 1000017283	Agency Land Code: R2930612	Land Name: FORESTRY	County: BELTRAMI	Acres: 40.00
City:	Site Code:	Classification Per M.S. 86A.05: f. state forests and state forest subareas	Current Public Use: YES	Future Public Use: YES
Land Code: 1000017284	Agency Land Code: R2930655	Land Name: FORESTRY	County: BELTRAMI	Acres: 40.00
City:	Site Code:	Classification Per M.S. 86A.05: f. state forests and state forest subareas	Current Public Use: YES	Future Public Use: YES
Land Code: 1000017285	Agency Land Code: R2930663	Land Name: FORESTRY	County: BELTRAMI	Acres: 40.00
City:	Site Code:	Classification Per M.S. 86A.05: f. state forests and state forest subareas	Current Public Use: YES	Future Public Use: YES
Land Code: 1000017286	Agency Land Code: R2930667	Land Name: FORESTRY	County: BELTRAMI	Acres: 38.31
City:	Site Code:	Classification Per M.S. 86A.05: f. state forests and state forest subareas	Current Public Use: YES	Future Public Use: YES
Land Code: 1000017287	Agency Land Code: R2930708	Land Name: FORESTRY	County: BELTRAMI	Acres: 40.00
City:	Site Code:	Classification Per M.S. 86A.05: f. state forests and state forest subareas	Current Public Use: YES	Future Public Use: YES
Land Code: 1000017288	Agency Land Code: R2930763	Land Name: FORESTRY	County: BELTRAMI	Acres: 40.00
City:	Site Code:	Classification Per M.S. 86A.05: f. state forests and state forest subareas	Current Public Use: YES	Future Public Use: YES
Land Code: 1000017289	Agency Land Code: R2930767	Land Name: FORESTRY	County: BELTRAMI	Acres: 40.00
City:	Site Code:	Classification Per M.S. 86A.05: f. state forests and state forest subareas	Current Public Use: YES	Future Public Use: YES
Land Code: 1000017290	Agency Land Code: R2930812	Land Name: FORESTRY	County: BELTRAMI	Acres: 40.00
City:	Site Code:	Classification Per M.S. 86A.05: f. state forests and state forest subareas	Current Public Use: YES	Future Public Use: YES
Land Code: 1000017291	Agency Land Code: R2930832	Land Name: FORESTRY	County: BELTRAMI	Acres: 40.00
City:	Site Code:	Classification Per M.S. 86A.05: f. state forests and state forest subareas	Current Public Use: YES	Future Public Use: YES



Land Code: 1000017292	Agency Land Code: R2930838	Land Name: FORESTRY	County: BELTRAMI	Acres: 40.00
City:	Site Code:	Classification Per M.S. 86A.05: f. state forests and state forest subareas	Current Public Use: YES	Future Public Use: YES
Land Code: 1000017293	Agency Land Code: R2930848	Land Name: FORESTRY	County: BELTRAMI	Acres: 40.00
City:	Site Code:	Classification Per M.S. 86A.05: f. state forests and state forest subareas	Current Public Use: YES	Future Public Use: YES
Land Code: 1000017294	Agency Land Code: R2930855	Land Name: FORESTRY	County: BELTRAMI	Acres: 40.00
City:	Site Code:	Classification Per M.S. 86A.05: f. state forests and state forest subareas	Current Public Use: YES	Future Public Use: YES
Land Code: 1000017295	Agency Land Code: R2930858	Land Name: FORESTRY	County: BELTRAMI	Acres: 40.00
City:	Site Code:	Classification Per M.S. 86A.05: f. state forests and state forest subareas	Current Public Use: YES	Future Public Use: YES
Land Code: 1000017296	Agency Land Code: R2930867	Land Name: FORESTRY	County: BELTRAMI	Acres: 40.00
City:	Site Code:	Classification Per M.S. 86A.05: f. state forests and state forest subareas	Current Public Use: YES	Future Public Use: YES
Land Code: 1000017297	Agency Land Code: R2930928	Land Name: FORESTRY	County: BELTRAMI	Acres: 40.00
City:	Site Code:	Classification Per M.S. 86A.05: f. state forests and state forest subareas	Current Public Use: YES	Future Public Use: YES
Land Code: 1000017298	Agency Land Code: R2930942	Land Name: FORESTRY	County: BELTRAMI	Acres: 40.00
City:	Site Code:	Classification Per M.S. 86A.05: f. state forests and state forest subareas	Current Public Use: YES	Future Public Use: YES
Land Code: 1000017299	Agency Land Code: R2930951	Land Name: FORESTRY	County: BELTRAMI	Acres: 40.00
City:	Site Code:	Classification Per M.S. 86A.05: f. state forests and state forest subareas	Current Public Use: YES	Future Public Use: YES
Land Code: 1000017300	Agency Land Code: R2931012	Land Name: FORESTRY	County: BELTRAMI	Acres: 40.00
City:	Site Code:	Classification Per M.S. 86A.05: f. state forests and state forest subareas	Current Public Use: YES	Future Public Use: YES
Land Code: 1000017301	Agency Land Code: R29547449	Land Name: FORESTRY	County: BELTRAMI	Acres: 20.00
City:	Site Code:	Classification Per M.S. 86A.05: f. state forests and state forest subareas	Current Public Use: YES	Future Public Use: YES
Land Code: 1000017302	Agency Land Code: R29535819	Land Name: FORESTRY	County: BELTRAMI	Acres: 9.00
City:	Site Code:	Classification Per M.S. 86A.05: f. state forests and state forest subareas	Current Public Use: YES	Future Public Use: YES
Land Code: 1000017303	Agency Land Code: R29532120	Land Name: PARKS & TRAILS	County: BELTRAMI	Acres: 8.82
City:	Site Code: R290035	Classification Per M.S. 86A.05: a. state park	Current Public Use: YES	Future Public Use: YES



Land Code: 1000017304	Agency Land Code: R29534732	Land Name: PARKS & TRAILS	County: BELTRAMI	Acres: 39.60
City:	Site Code: R290035	Classification Per M.S. 86A.05: a. state park	Current Public Use: YES	Future Public Use: YES
Land Code: 1000017305	Agency Land Code: R29534733	Land Name: PARKS & TRAILS	County: BELTRAMI	Acres: 30.65
City:	Site Code: R290035	Classification Per M.S. 86A.05: a. state park	Current Public Use: YES	Future Public Use: YES
Land Code: 1000017306	Agency Land Code: R29534735	Land Name: PARKS & TRAILS	County: BELTRAMI	Acres: 40.00
City:	Site Code: R290035	Classification Per M.S. 86A.05: a. state park	Current Public Use: YES	Future Public Use: YES
Land Code: 1000017307	Agency Land Code: R29534736	Land Name: PARKS & TRAILS	County: BELTRAMI	Acres: 40.00
City:	Site Code: R290035	Classification Per M.S. 86A.05: a. state park	Current Public Use: YES	Future Public Use: YES
Land Code: 1000017308	Agency Land Code: R29534737	Land Name: PARKS & TRAILS	County: BELTRAMI	Acres: 40.00
City:	Site Code: R290035	Classification Per M.S. 86A.05: a. state park	Current Public Use: YES	Future Public Use: YES
Land Code: 1000017309	Agency Land Code: R29534738	Land Name: PARKS & TRAILS	County: BELTRAMI	Acres: 40.00
City:	Site Code: R290035	Classification Per M.S. 86A.05: a. state park	Current Public Use: YES	Future Public Use: YES
Land Code: 1000017310	Agency Land Code: R29534739	Land Name: PARKS & TRAILS	County: BELTRAMI	Acres: 20.00
City:	Site Code: R290035	Classification Per M.S. 86A.05: a. state park	Current Public Use: YES	Future Public Use: YES
Land Code: 1000017311	Agency Land Code: R2934635	Land Name: PARKS & TRAILS	County: BELTRAMI	Acres: 0.60
City:	Site Code: R290035	Classification Per M.S. 86A.05: a. state park	Current Public Use: YES	Future Public Use: YES
Land Code: 1000017312	Agency Land Code: R2934633	Land Name: PARKS & TRAILS	County: BELTRAMI	Acres: 30.00
City:	Site Code: R290035	Classification Per M.S. 86A.05: a. state park	Current Public Use: YES	Future Public Use: YES
Land Code: 1000017313	Agency Land Code: R2934640	Land Name: PARKS & TRAILS	County: BELTRAMI	Acres: 37.32
City:	Site Code: R290035	Classification Per M.S. 86A.05: a. state park	Current Public Use: YES	Future Public Use: YES
Land Code: 1000017314	Agency Land Code: R2934638	Land Name: PARKS & TRAILS	County: BELTRAMI	Acres: 20.00
City:	Site Code: R290035	Classification Per M.S. 86A.05: a. state park	Current Public Use: YES	Future Public Use: YES
Land Code: 1000017315	Agency Land Code: R2934531	Land Name: PARKS & TRAILS	County: BELTRAMI	Acres: 40.00
City:	Site Code: R290035	Classification Per M.S. 86A.05: a. state park	Current Public Use: YES	Future Public Use: YES



Land Code: 1000017316	Agency Land Code: R2934527	Land Name: PARKS & TRAILS	County: BELTRAMI	Acres: 40.00
City:	Site Code: R290035	Classification Per M.S. 86A.05: a. state park	Current Public Use: YES	Future Public Use: YES
Land Code: 1000017317	Agency Land Code: R2932213	Land Name: PARKS & TRAILS	County: BELTRAMI	Acres: 7.00
City:	Site Code: R290035	Classification Per M.S. 86A.05: a. state park	Current Public Use: YES	Future Public Use: YES
Land Code: 1000017318	Agency Land Code: R2934411	Land Name: PARKS & TRAILS	County: BELTRAMI	Acres: 4.52
City:	Site Code: R290035	Classification Per M.S. 86A.05: a. state park	Current Public Use: YES	Future Public Use: YES
Land Code: 1000017319	Agency Land Code: R2934529	Land Name: PARKS & TRAILS	County: BELTRAMI	Acres: 40.00
City:	Site Code: R290035	Classification Per M.S. 86A.05: a. state park	Current Public Use: YES	Future Public Use: YES
Land Code: 1000017320	Agency Land Code: R2934619	Land Name: PARKS & TRAILS	County: BELTRAMI	Acres: 40.00
City:	Site Code: R290035	Classification Per M.S. 86A.05: a. state park	Current Public Use: YES	Future Public Use: YES
Land Code: 1000017321	Agency Land Code: R2934514	Land Name: PARKS & TRAILS	County: BELTRAMI	Acres: 40.00
City:	Site Code: R290035	Classification Per M.S. 86A.05: a. state park	Current Public Use: YES	Future Public Use: YES
Land Code: 1000017322	Agency Land Code: R2934632	Land Name: PARKS & TRAILS	County: BELTRAMI	Acres: 40.00
City:	Site Code: R290035	Classification Per M.S. 86A.05: a. state park	Current Public Use: YES	Future Public Use: YES
Land Code: 1000017323	Agency Land Code: R2934542	Land Name: PARKS & TRAILS	County: BELTRAMI	Acres: 30.00
City:	Site Code: R290035	Classification Per M.S. 86A.05: a. state park	Current Public Use: YES	Future Public Use: YES
Land Code: 1000017324	Agency Land Code: R2934516	Land Name: PARKS & TRAILS	County: BELTRAMI	Acres: 40.00
City:	Site Code: R290035	Classification Per M.S. 86A.05: a. state park	Current Public Use: YES	Future Public Use: YES
Land Code: 1000017325	Agency Land Code: R2934413	Land Name: PARKS & TRAILS	County: BELTRAMI	Acres: 18.64
City:	Site Code: R290035	Classification Per M.S. 86A.05: a. state park	Current Public Use: YES	Future Public Use: YES
Land Code: 1000017326	Agency Land Code: R2934645	Land Name: PARKS & TRAILS	County: BELTRAMI	Acres: 20.00
City:	Site Code: R290035	Classification Per M.S. 86A.05: a. state park	Current Public Use: YES	Future Public Use: YES
Land Code: 1000017327	Agency Land Code: R2934536	Land Name: PARKS & TRAILS	County: BELTRAMI	Acres: 20.00
City:	Site Code: R290035	Classification Per M.S. 86A.05: a. state park	Current Public Use: YES	Future Public Use: YES



Land Code: 1000017328	Agency Land Code: R2934624	Land Name: PARKS & TRAILS	County: BELTRAMI	Acres: 22.50
City:	Site Code: R290035	Classification Per M.S. 86A.05: a. state park	Current Public Use: YES	Future Public Use: YES
Land Code: 1000017329	Agency Land Code: R29328960	Land Name: PARKS & TRAILS	County: BELTRAMI	Acres: 23.76
City:	Site Code: R290035	Classification Per M.S. 86A.05: a. state park	Current Public Use: YES	Future Public Use: YES
Land Code: 1000017330	Agency Land Code: R2934620	Land Name: PARKS & TRAILS	County: BELTRAMI	Acres: 40.00
City:	Site Code: R290035	Classification Per M.S. 86A.05: a. state park	Current Public Use: YES	Future Public Use: YES
Land Code: 1000017331	Agency Land Code: R2934520	Land Name: PARKS & TRAILS	County: BELTRAMI	Acres: 40.00
City:	Site Code: R290035	Classification Per M.S. 86A.05: a. state park	Current Public Use: YES	Future Public Use: YES
Land Code: 1000017332	Agency Land Code: R29328959	Land Name: PARKS & TRAILS	County: BELTRAMI	Acres: 0.30
City:	Site Code: R290035	Classification Per M.S. 86A.05: a. state park	Current Public Use: YES	Future Public Use: YES
Land Code: 1000017333	Agency Land Code: R2934525	Land Name: PARKS & TRAILS	County: BELTRAMI	Acres: 30.00
City:	Site Code: R290035	Classification Per M.S. 86A.05: a. state park	Current Public Use: YES	Future Public Use: YES
Land Code: 1000017334	Agency Land Code: R2934621	Land Name: PARKS & TRAILS	County: BELTRAMI	Acres: 28.80
City:	Site Code: R290035	Classification Per M.S. 86A.05: a. state park	Current Public Use: YES	Future Public Use: YES
Land Code: 1000017335	Agency Land Code: R29522250	Land Name: PARKS & TRAILS	County: BELTRAMI	Acres: 30.00
City:	Site Code: R290035	Classification Per M.S. 86A.05: a. state park	Current Public Use: YES	Future Public Use: YES
Land Code: 1000017336	Agency Land Code: R2934512	Land Name: PARKS & TRAILS	County: BELTRAMI	Acres: 40.00
City:	Site Code: R290035	Classification Per M.S. 86A.05: a. state park	Current Public Use: YES	Future Public Use: YES
Land Code: 1000017337	Agency Land Code: R2934533	Land Name: PARKS & TRAILS	County: BELTRAMI	Acres: 40.00
City:	Site Code: R290035	Classification Per M.S. 86A.05: a. state park	Current Public Use: YES	Future Public Use: YES
Land Code: 1000017338	Agency Land Code: R2934544	Land Name: PARKS & TRAILS	County: BELTRAMI	Acres: 30.05
City:	Site Code: R290035	Classification Per M.S. 86A.05: a. state park	Current Public Use: YES	Future Public Use: YES
Land Code: 1000017339	Agency Land Code: R2934637	Land Name: PARKS & TRAILS	County: BELTRAMI	Acres: 0.80
City:	Site Code: R290035	Classification Per M.S. 86A.05: a. state park	Current Public Use: YES	Future Public Use: YES



Land Code: 1000017340	Agency Land Code: R2934412	Land Name: PARKS & TRAILS	County: BELTRAMI	Acres: 18.52
City:	Site Code: R290035	Classification Per M.S. 86A.05: a. state park	Current Public Use: YES	Future Public Use: YES
Land Code: 1000017341	Agency Land Code: R2934518	Land Name: PARKS & TRAILS	County: BELTRAMI	Acres: 40.00
City:	Site Code: R290035	Classification Per M.S. 86A.05: a. state park	Current Public Use: YES	Future Public Use: YES
Land Code: 1000017342	Agency Land Code: R2934522	Land Name: PARKS & TRAILS	County: BELTRAMI	Acres: 40.00
City:	Site Code: R290035	Classification Per M.S. 86A.05: a. state park	Current Public Use: YES	Future Public Use: YES
Land Code: 1000017343	Agency Land Code: R29533133	Land Name: PARKS & TRAILS	County: BELTRAMI	Acres: 9.66
City:	Site Code: R290035	Classification Per M.S. 86A.05: a. state park	Current Public Use: YES	Future Public Use: YES
Land Code: 1000017344	Agency Land Code: R2934524	Land Name: PARKS & TRAILS	County: BELTRAMI	Acres: 10.00
City:	Site Code: R290035	Classification Per M.S. 86A.05: a. state park	Current Public Use: YES	Future Public Use: YES
Land Code: 1000017345	Agency Land Code: R2934535	Land Name: PARKS & TRAILS	County: BELTRAMI	Acres: 10.00
City:	Site Code: R290035	Classification Per M.S. 86A.05: a. state park	Current Public Use: YES	Future Public Use: YES
Land Code: 1000017346	Agency Land Code: R2934623	Land Name: PARKS & TRAILS	County: BELTRAMI	Acres: 54.00
City:	Site Code: R290035	Classification Per M.S. 86A.05: a. state park	Current Public Use: YES	Future Public Use: YES
Land Code: 1000017347	Agency Land Code: R2934540	Land Name: PARKS & TRAILS	County: BELTRAMI	Acres: 40.00
City:	Site Code: R290035	Classification Per M.S. 86A.05: a. state park	Current Public Use: YES	Future Public Use: YES
Land Code: 1000017348	Agency Land Code: R2934537	Land Name: PARKS & TRAILS	County: BELTRAMI	Acres: 40.00
City:	Site Code: R290035	Classification Per M.S. 86A.05: a. state park	Current Public Use: YES	Future Public Use: YES
Land Code: 1000017349	Agency Land Code: R2934622	Land Name: PARKS & TRAILS	County: BELTRAMI	Acres: 52.50
City:	Site Code: R290035	Classification Per M.S. 86A.05: a. state park	Current Public Use: YES	Future Public Use: YES
Land Code: 1000017350	Agency Land Code: R29534731	Land Name: PARKS & TRAILS	County: BELTRAMI	Acres: 36.30
City:	Site Code: R290035	Classification Per M.S. 86A.05: a. state park	Current Public Use: YES	Future Public Use: YES
Land Code: 1000017351	Agency Land Code: R2934539	Land Name: PARKS & TRAILS	County: BELTRAMI	Acres: 40.00
City:	Site Code: R290035	Classification Per M.S. 86A.05: a. state park	Current Public Use: YES	Future Public Use: YES



Land Code: 1000017352	Agency Land Code: R2934546	Land Name: PARKS & TRAILS	County: BELTRAMI	Acres: 37.00
City:	Site Code: R290035	Classification Per M.S. 86A.05: a. State park; purpose	Current Public Use: YES	Future Public Use: YES
Land Code: 1000017353	Agency Land Code: R29559678	Land Name: PARKS & TRAILS	County: BELTRAMI	Acres: 0.06
City:	Site Code: R290035	Classification Per M.S. 86A.05: a. state park	Current Public Use: YES	Future Public Use: YES
Land Code: 1000017354	Agency Land Code: R2934534	Land Name: PARKS & TRAILS	County: BELTRAMI	Acres: 40.00
City:	Site Code: R290035	Classification Per M.S. 86A.05: a. state park	Current Public Use: YES	Future Public Use: YES
Land Code: 1000017355	Agency Land Code: R2934548	Land Name: PARKS & TRAILS	County: BELTRAMI	Acres: 28.50
City:	Site Code: R290035	Classification Per M.S. 86A.05: a. state park	Current Public Use: YES	Future Public Use: YES
Land Code: 1000017356	Agency Land Code: R2934636	Land Name: PARKS & TRAILS	County: BELTRAMI	Acres: 32.50
City:	Site Code: R290035	Classification Per M.S. 86A.05: a. state park	Current Public Use: YES	Future Public Use: YES
Land Code: 1000017357	Agency Land Code: R29328958	Land Name: PARKS & TRAILS	County: BELTRAMI	Acres: 27.28
City:	Site Code: R290035	Classification Per M.S. 86A.05: a. state park	Current Public Use: YES	Future Public Use: YES
Land Code: 1000017358	Agency Land Code: R2934510	Land Name: PARKS & TRAILS	County: BELTRAMI	Acres: 40.00
City:	Site Code: R290035	Classification Per M.S. 86A.05: a. state park	Current Public Use: YES	Future Public Use: YES
Land Code: 1000017359	Agency Land Code: R29556231	Land Name: PARKS & TRAILS	County: BELTRAMI	Acres: 0.29
City:	Site Code: R290035	Classification Per M.S. 86A.05: a. state park	Current Public Use: YES	Future Public Use: YES
Land Code: 1000017360	Agency Land Code: R2931831	Land Name: PARKS & TRAILS	County: BELTRAMI	Acres: 40.00
City:	Site Code: R290007	Classification Per M.S. 86A.05: b. state recreation area	Current Public Use: YES	Future Public Use: YES
Land Code: 1000017361	Agency Land Code: R2931229	Land Name: PARKS & TRAILS	County: BELTRAMI	Acres: 40.00
City:	Site Code: R290007	Classification Per M.S. 86A.05: b. state recreation area	Current Public Use: YES	Future Public Use: YES
Land Code: 1000017362	Agency Land Code: R2931046	Land Name: PARKS & TRAILS	County: BELTRAMI	Acres: 40.00
City:	Site Code: R290007	Classification Per M.S. 86A.05: b. state recreation area	Current Public Use: YES	Future Public Use: YES
Land Code: 1000017363	Agency Land Code: R2931815	Land Name: PARKS & TRAILS	County: BELTRAMI	Acres: 40.00
City:	Site Code: R290007	Classification Per M.S. 86A.05: b. state recreation area	Current Public Use: YES	Future Public Use: YES



Land Code: 1000017364	Agency Land Code: R2931019	Land Name: PARKS & TRAILS	County: BELTRAMI	Acres: 39.70
City:	Site Code: R290007	Classification Per M.S. 86A.05: b. state recreation area	Current Public Use: YES	Future Public Use: YES
Land Code: 1000017365	Agency Land Code: R2931227	Land Name: PARKS & TRAILS	County: BELTRAMI	Acres: 40.00
City:	Site Code: R290007	Classification Per M.S. 86A.05: b. state recreation area	Current Public Use: YES	Future Public Use: YES
Land Code: 1000017366	Agency Land Code: R2931977	Land Name: PARKS & TRAILS	County: BELTRAMI	Acres: 40.00
City:	Site Code: R290007	Classification Per M.S. 86A.05: b. state recreation area	Current Public Use: YES	Future Public Use: YES
Land Code: 1000017367	Agency Land Code: R2931797	Land Name: PARKS & TRAILS	County: BELTRAMI	Acres: 40.00
City:	Site Code: R290007	Classification Per M.S. 86A.05: b. state recreation area	Current Public Use: YES	Future Public Use: YES
Land Code: 1000017368	Agency Land Code: R2931020	Land Name: PARKS & TRAILS	County: BELTRAMI	Acres: 39.58
City:	Site Code: R290007	Classification Per M.S. 86A.05: b. state recreation area	Current Public Use: YES	Future Public Use: YES
Land Code: 1000017369	Agency Land Code: R2931224	Land Name: PARKS & TRAILS	County: BELTRAMI	Acres: 40.00
City:	Site Code: R290007	Classification Per M.S. 86A.05: b. state recreation area	Current Public Use: YES	Future Public Use: YES
Land Code: 1000017370	Agency Land Code: R2931249	Land Name: PARKS & TRAILS	County: BELTRAMI	Acres: 40.00
City:	Site Code: R290007	Classification Per M.S. 86A.05: b. state recreation area	Current Public Use: YES	Future Public Use: YES
Land Code: 1000017371	Agency Land Code: R2931210	Land Name: PARKS & TRAILS	County: BELTRAMI	Acres: 40.00
City:	Site Code: R290007	Classification Per M.S. 86A.05: b. state recreation area	Current Public Use: YES	Future Public Use: YES
Land Code: 1000017372	Agency Land Code: R2931221	Land Name: PARKS & TRAILS	County: BELTRAMI	Acres: 40.00
City:	Site Code: R290007	Classification Per M.S. 86A.05: b. state recreation area	Current Public Use: YES	Future Public Use: YES
Land Code: 1000017373	Agency Land Code: R2931242	Land Name: PARKS & TRAILS	County: BELTRAMI	Acres: 40.00
City:	Site Code: R290007	Classification Per M.S. 86A.05: b. state recreation area	Current Public Use: YES	Future Public Use: YES
Land Code: 1000017374	Agency Land Code: R2931835	Land Name: PARKS & TRAILS	County: BELTRAMI	Acres: 40.00
City:	Site Code: R290007	Classification Per M.S. 86A.05: b. state recreation area	Current Public Use: YES	Future Public Use: YES
Land Code: 1000017375	Agency Land Code: R2931197	Land Name: PARKS & TRAILS	County: BELTRAMI	Acres: 40.00
City:	Site Code: R290007	Classification Per M.S. 86A.05: b. state recreation area	Current Public Use: YES	Future Public Use: YES



Land Code: 1000017376	Agency Land Code: R2931228	Land Name: PARKS & TRAILS	County: BELTRAMI	Acres: 40.00
City:	Site Code: R290007	Classification Per M.S. 86A.05: b. state recreation area	Current Public Use: YES	Future Public Use: YES
Land Code: 1000017377	Agency Land Code: R2931025	Land Name: PARKS & TRAILS	County: BELTRAMI	Acres: 40.00
City:	Site Code: R290007	Classification Per M.S. 86A.05: b. state recreation area	Current Public Use: YES	Future Public Use: YES
Land Code: 1000017378	Agency Land Code: R2931203	Land Name: PARKS & TRAILS	County: BELTRAMI	Acres: 40.00
City:	Site Code: R290007	Classification Per M.S. 86A.05: b. state recreation area	Current Public Use: YES	Future Public Use: YES
Land Code: 1000017379	Agency Land Code: R2931809	Land Name: PARKS & TRAILS	County: BELTRAMI	Acres: 40.00
City:	Site Code: R290007	Classification Per M.S. 86A.05: b. state recreation area	Current Public Use: YES	Future Public Use: YES
Land Code: 1000017380	Agency Land Code: R2931825	Land Name: PARKS & TRAILS	County: BELTRAMI	Acres: 40.00
City:	Site Code: R290007	Classification Per M.S. 86A.05: b. state recreation area	Current Public Use: YES	Future Public Use: YES
Land Code: 1000017381	Agency Land Code: R2931155	Land Name: PARKS & TRAILS	County: BELTRAMI	Acres: 40.00
City:	Site Code: R290007	Classification Per M.S. 86A.05: b. state recreation area	Current Public Use: YES	Future Public Use: YES
Land Code: 1000017382	Agency Land Code: R2931947	Land Name: PARKS & TRAILS	County: BELTRAMI	Acres: 40.00
City:	Site Code: R290007	Classification Per M.S. 86A.05: b. state recreation area	Current Public Use: YES	Future Public Use: YES
Land Code: 1000017383	Agency Land Code: R2931170	Land Name: PARKS & TRAILS	County: BELTRAMI	Acres: 40.00
City:	Site Code: R290007	Classification Per M.S. 86A.05: b. state recreation area	Current Public Use: YES	Future Public Use: YES
Land Code: 1000017384	Agency Land Code: R2931038	Land Name: PARKS & TRAILS	County: BELTRAMI	Acres: 40.00
City:	Site Code: R290007	Classification Per M.S. 86A.05: b. state recreation area	Current Public Use: YES	Future Public Use: YES
Land Code: 1000017385	Agency Land Code: R2931240	Land Name: PARKS & TRAILS	County: BELTRAMI	Acres: 40.00
City:	Site Code: R290007	Classification Per M.S. 86A.05: b. state recreation area	Current Public Use: YES	Future Public Use: YES
Land Code: 1000017386	Agency Land Code: R2931182	Land Name: PARKS & TRAILS	County: BELTRAMI	Acres: 40.00
City:	Site Code: R290007	Classification Per M.S. 86A.05: b. state recreation area	Current Public Use: YES	Future Public Use: YES
Land Code: 1000017387	Agency Land Code: R2931223	Land Name: PARKS & TRAILS	County: BELTRAMI	Acres: 40.00
City:	Site Code: R290007	Classification Per M.S. 86A.05: b. state recreation area	Current Public Use: YES	Future Public Use: YES



Land Code: 1000017388	Agency Land Code: R2931033	Land Name: PARKS & TRAILS	County: BELTRAMI	Acres: 40.00
City:	Site Code: R290007	Classification Per M.S. 86A.05: b. state recreation area	Current Public Use: YES	Future Public Use: YES
Land Code: 1000017389	Agency Land Code: R2931810	Land Name: PARKS & TRAILS	County: BELTRAMI	Acres: 40.00
City:	Site Code: R290007	Classification Per M.S. 86A.05: b. state recreation area	Current Public Use: YES	Future Public Use: YES
Land Code: 1000017390	Agency Land Code: R2931189	Land Name: PARKS & TRAILS	County: BELTRAMI	Acres: 40.00
City:	Site Code: R290007	Classification Per M.S. 86A.05: b. state recreation area	Current Public Use: YES	Future Public Use: YES
Land Code: 1000017391	Agency Land Code: R2931024	Land Name: PARKS & TRAILS	County: BELTRAMI	Acres: 40.00
City:	Site Code: R290007	Classification Per M.S. 86A.05: b. state recreation area	Current Public Use: YES	Future Public Use: YES
Land Code: 1000017392	Agency Land Code: R2931939	Land Name: PARKS & TRAILS	County: BELTRAMI	Acres: 40.00
City:	Site Code: R290007	Classification Per M.S. 86A.05: b. state recreation area	Current Public Use: YES	Future Public Use: YES
Land Code: 1000017393	Agency Land Code: R2931976	Land Name: PARKS & TRAILS	County: BELTRAMI	Acres: 40.00
City:	Site Code: R290007	Classification Per M.S. 86A.05: b. state recreation area	Current Public Use: YES	Future Public Use: YES
Land Code: 1000017394	Agency Land Code: R2931211	Land Name: PARKS & TRAILS	County: BELTRAMI	Acres: 40.00
City:	Site Code: R290007	Classification Per M.S. 86A.05: b. state recreation area	Current Public Use: YES	Future Public Use: YES
Land Code: 1000017395	Agency Land Code: R2931941	Land Name: PARKS & TRAILS	County: BELTRAMI	Acres: 40.00
City:	Site Code: R290007	Classification Per M.S. 86A.05: b. state recreation area	Current Public Use: YES	Future Public Use: YES
Land Code: 1000017396	Agency Land Code: R2931244	Land Name: PARKS & TRAILS	County: BELTRAMI	Acres: 40.00
City:	Site Code: R290007	Classification Per M.S. 86A.05: b. state recreation area	Current Public Use: YES	Future Public Use: YES
Land Code: 1000017397	Agency Land Code: R2931190	Land Name: PARKS & TRAILS	County: BELTRAMI	Acres: 40.00
City:	Site Code: R290007	Classification Per M.S. 86A.05: b. state recreation area	Current Public Use: YES	Future Public Use: YES
Land Code: 1000017398	Agency Land Code: R2931048	Land Name: PARKS & TRAILS	County: BELTRAMI	Acres: 40.07
City:	Site Code: R290007	Classification Per M.S. 86A.05: b. state recreation area	Current Public Use: YES	Future Public Use: YES
Land Code: 1000017399	Agency Land Code: R2931250	Land Name: PARKS & TRAILS	County: BELTRAMI	Acres: 40.00
City:	Site Code: R290007	Classification Per M.S. 86A.05: b. state recreation area	Current Public Use: YES	Future Public Use: YES



Land Code: 1000017400	Agency Land Code: R2931790	Land Name: PARKS & TRAILS	County: BELTRAMI	Acres: 40.00
City:	Site Code: R290007	Classification Per M.S. 86A.05: b. state recreation area	Current Public Use: YES	Future Public Use: YES
Land Code: 1000017401	Agency Land Code: R2931200	Land Name: PARKS & TRAILS	County: BELTRAMI	Acres: 40.00
City:	Site Code: R290007	Classification Per M.S. 86A.05: b. state recreation area	Current Public Use: YES	Future Public Use: YES
Land Code: 1000017402	Agency Land Code: R2931212	Land Name: PARKS & TRAILS	County: BELTRAMI	Acres: 40.00
City:	Site Code: R290007	Classification Per M.S. 86A.05: b. state recreation area	Current Public Use: YES	Future Public Use: YES
Land Code: 1000017403	Agency Land Code: R2931183	Land Name: PARKS & TRAILS	County: BELTRAMI	Acres: 40.00
City:	Site Code: R290007	Classification Per M.S. 86A.05: b. state recreation area	Current Public Use: YES	Future Public Use: YES
Land Code: 1000017404	Agency Land Code: R2931814	Land Name: PARKS & TRAILS	County: BELTRAMI	Acres: 40.00
City:	Site Code: R290007	Classification Per M.S. 86A.05: b. state recreation area	Current Public Use: YES	Future Public Use: YES
Land Code: 1000017405	Agency Land Code: R2931795	Land Name: PARKS & TRAILS	County: BELTRAMI	Acres: 40.00
City:	Site Code: R290007	Classification Per M.S. 86A.05: b. state recreation area	Current Public Use: YES	Future Public Use: YES
Land Code: 1000017406	Agency Land Code: R2931822	Land Name: PARKS & TRAILS	County: BELTRAMI	Acres: 40.00
City:	Site Code: R290007	Classification Per M.S. 86A.05: b. state recreation area	Current Public Use: YES	Future Public Use: YES
Land Code: 1000017407	Agency Land Code: R2931951	Land Name: PARKS & TRAILS	County: BELTRAMI	Acres: 40.00
City:	Site Code: R290007	Classification Per M.S. 86A.05: b. state recreation area	Current Public Use: YES	Future Public Use: YES
Land Code: 1000017408	Agency Land Code: R2927846	Land Name: PARKS & TRAILS	County: BELTRAMI	Acres: 42.55
City:	Site Code: R290007	Classification Per M.S. 86A.05: b. state recreation area	Current Public Use: YES	Future Public Use: YES
Land Code: 1000017409	Agency Land Code: R2931936	Land Name: PARKS & TRAILS	County: BELTRAMI	Acres: 40.00
City:	Site Code: R290007	Classification Per M.S. 86A.05: b. state recreation area	Current Public Use: YES	Future Public Use: YES
Land Code: 1000017410	Agency Land Code: R2931934	Land Name: PARKS & TRAILS	County: BELTRAMI	Acres: 40.00
City:	Site Code: R290007	Classification Per M.S. 86A.05: b. state recreation area	Current Public Use: YES	Future Public Use: YES
Land Code: 1000017411	Agency Land Code: R2931043	Land Name: PARKS & TRAILS	County: BELTRAMI	Acres: 40.00
City:	Site Code: R290007	Classification Per M.S. 86A.05: b. state recreation area	Current Public Use: YES	Future Public Use: YES



Land Code: 1000017412	Agency Land Code: R2931045	Land Name: PARKS & TRAILS	County: BELTRAMI	Acres: 40.00
City:	Site Code: R290007	Classification Per M.S. 86A.05: b. state recreation area	Current Public Use: YES	Future Public Use: YES
Land Code: 1000017413	Agency Land Code: R2931191	Land Name: PARKS & TRAILS	County: BELTRAMI	Acres: 40.00
City:	Site Code: R290007	Classification Per M.S. 86A.05: b. state recreation area	Current Public Use: YES	Future Public Use: YES
Land Code: 1000017414	Agency Land Code: R2931236	Land Name: PARKS & TRAILS	County: BELTRAMI	Acres: 40.00
City:	Site Code: R290007	Classification Per M.S. 86A.05: b. state recreation area	Current Public Use: YES	Future Public Use: YES
Land Code: 1000017415	Agency Land Code: R2931174	Land Name: PARKS & TRAILS	County: BELTRAMI	Acres: 40.00
City:	Site Code: R290007	Classification Per M.S. 86A.05: b. state recreation area	Current Public Use: YES	Future Public Use: YES
Land Code: 1000017416	Agency Land Code: R2931820	Land Name: PARKS & TRAILS	County: BELTRAMI	Acres: 40.00
City:	Site Code: R290007	Classification Per M.S. 86A.05: b. state recreation area	Current Public Use: YES	Future Public Use: YES
Land Code: 1000017417	Agency Land Code: R2931935	Land Name: PARKS & TRAILS	County: BELTRAMI	Acres: 40.00
City:	Site Code: R290007	Classification Per M.S. 86A.05: b. state recreation area	Current Public Use: YES	Future Public Use: YES
Land Code: 1000017418	Agency Land Code: R2931956	Land Name: PARKS & TRAILS	County: BELTRAMI	Acres: 40.00
City:	Site Code: R290007	Classification Per M.S. 86A.05: b. state recreation area	Current Public Use: YES	Future Public Use: YES
Land Code: 1000017419	Agency Land Code: R2931975	Land Name: PARKS & TRAILS	County: BELTRAMI	Acres: 40.00
City:	Site Code: R290007	Classification Per M.S. 86A.05: b. state recreation area	Current Public Use: YES	Future Public Use: YES
Land Code: 1000017420	Agency Land Code: R2931018	Land Name: PARKS & TRAILS	County: BELTRAMI	Acres: 40.00
City:	Site Code: R290007	Classification Per M.S. 86A.05: b. state recreation area	Current Public Use: YES	Future Public Use: YES
Land Code: 1000017421	Agency Land Code: R2931967	Land Name: PARKS & TRAILS	County: BELTRAMI	Acres: 40.00
City:	Site Code: R290007	Classification Per M.S. 86A.05: b. state recreation area	Current Public Use: YES	Future Public Use: YES
Land Code: 1000017422	Agency Land Code: R2931235	Land Name: PARKS & TRAILS	County: BELTRAMI	Acres: 40.00
City:	Site Code: R290007	Classification Per M.S. 86A.05: b. state recreation area	Current Public Use: YES	Future Public Use: YES
Land Code: 1000017423	Agency Land Code: R2931044	Land Name: PARKS & TRAILS	County: BELTRAMI	Acres: 40.00
City:	Site Code: R290007	Classification Per M.S. 86A.05: b. state recreation area	Current Public Use: YES	Future Public Use: YES



Land Code: 1000017424	Agency Land Code: R2931192	Land Name: PARKS & TRAILS	County: BELTRAMI	Acres: 40.00
City:	Site Code: R290007	Classification Per M.S. 86A.05: b. state recreation area	Current Public Use: YES	Future Public Use: YES
Land Code: 1000017425	Agency Land Code: R2931243	Land Name: PARKS & TRAILS	County: BELTRAMI	Acres: 40.00
City:	Site Code: R290007	Classification Per M.S. 86A.05: b. state recreation area	Current Public Use: YES	Future Public Use: YES
Land Code: 1000017426	Agency Land Code: R2931837	Land Name: PARKS & TRAILS	County: BELTRAMI	Acres: 40.00
City:	Site Code: R290007	Classification Per M.S. 86A.05: b. state recreation area	Current Public Use: YES	Future Public Use: YES
Land Code: 1000017427	Agency Land Code: R2931230	Land Name: PARKS & TRAILS	County: BELTRAMI	Acres: 40.00
City:	Site Code: R290007	Classification Per M.S. 86A.05: b. state recreation area	Current Public Use: YES	Future Public Use: YES
Land Code: 1000017428	Agency Land Code: R2931158	Land Name: PARKS & TRAILS	County: BELTRAMI	Acres: 40.00
City:	Site Code: R290007	Classification Per M.S. 86A.05: b. state recreation area	Current Public Use: YES	Future Public Use: YES
Land Code: 1000017429	Agency Land Code: R2931830	Land Name: PARKS & TRAILS	County: BELTRAMI	Acres: 40.00
City:	Site Code: R290007	Classification Per M.S. 86A.05: b. state recreation area	Current Public Use: YES	Future Public Use: YES
Land Code: 1000017430	Agency Land Code: R2931946	Land Name: PARKS & TRAILS	County: BELTRAMI	Acres: 40.00
City:	Site Code: R290007	Classification Per M.S. 86A.05: b. state recreation area	Current Public Use: YES	Future Public Use: YES
Land Code: 1000017431	Agency Land Code: R2931163	Land Name: PARKS & TRAILS	County: BELTRAMI	Acres: 40.00
City:	Site Code: R290007	Classification Per M.S. 86A.05: b. state recreation area	Current Public Use: YES	Future Public Use: YES
Land Code: 1000017432	Agency Land Code: R2931798	Land Name: PARKS & TRAILS	County: BELTRAMI	Acres: 40.00
City:	Site Code: R290007	Classification Per M.S. 86A.05: b. state recreation area	Current Public Use: YES	Future Public Use: YES
Land Code: 1000017433	Agency Land Code: R2931968	Land Name: PARKS & TRAILS	County: BELTRAMI	Acres: 40.00
City:	Site Code: R290007	Classification Per M.S. 86A.05: b. state recreation area	Current Public Use: YES	Future Public Use: YES
Land Code: 1000017434	Agency Land Code: R2931232	Land Name: PARKS & TRAILS	County: BELTRAMI	Acres: 40.00
City:	Site Code: R290007	Classification Per M.S. 86A.05: b. state recreation area	Current Public Use: YES	Future Public Use: YES
Land Code: 1000017435	Agency Land Code: R2931800	Land Name: PARKS & TRAILS	County: BELTRAMI	Acres: 40.00
City:	Site Code: R290007	Classification Per M.S. 86A.05: b. state recreation area	Current Public Use: YES	Future Public Use: YES



Land Code: 1000017436	Agency Land Code: R2931959	Land Name: PARKS & TRAILS	County: BELTRAMI	Acres: 40.00
City:	Site Code: R290007	Classification Per M.S. 86A.05: b. state recreation area	Current Public Use: YES	Future Public Use: YES
Land Code: 1000017437	Agency Land Code: R2931827	Land Name: PARKS & TRAILS	County: BELTRAMI	Acres: 40.00
City:	Site Code: R290007	Classification Per M.S. 86A.05: b. state recreation area	Current Public Use: YES	Future Public Use: YES
Land Code: 1000017438	Agency Land Code: R2931980	Land Name: PARKS & TRAILS	County: BELTRAMI	Acres: 40.00
City:	Site Code: R290007	Classification Per M.S. 86A.05: b. state recreation area	Current Public Use: YES	Future Public Use: YES
Land Code: 1000017439	Agency Land Code: R2931213	Land Name: PARKS & TRAILS	County: BELTRAMI	Acres: 40.00
City:	Site Code: R290007	Classification Per M.S. 86A.05: b. state recreation area	Current Public Use: YES	Future Public Use: YES
Land Code: 1000017440	Agency Land Code: R2931829	Land Name: PARKS & TRAILS	County: BELTRAMI	Acres: 40.00
City:	Site Code: R290007	Classification Per M.S. 86A.05: b. state recreation area	Current Public Use: YES	Future Public Use: YES
Land Code: 1000017441	Agency Land Code: R2931955	Land Name: PARKS & TRAILS	County: BELTRAMI	Acres: 40.00
City:	Site Code: R290007	Classification Per M.S. 86A.05: b. state recreation area	Current Public Use: YES	Future Public Use: YES
Land Code: 1000017442	Agency Land Code: R2931040	Land Name: PARKS & TRAILS	County: BELTRAMI	Acres: 40.00
City:	Site Code: R290007	Classification Per M.S. 86A.05: b. state recreation area	Current Public Use: YES	Future Public Use: YES
Land Code: 1000017443	Agency Land Code: R2931165	Land Name: PARKS & TRAILS	County: BELTRAMI	Acres: 40.00
City:	Site Code: R290007	Classification Per M.S. 86A.05: b. state recreation area	Current Public Use: YES	Future Public Use: YES
Land Code: 1000017444	Agency Land Code: R2931794	Land Name: PARKS & TRAILS	County: BELTRAMI	Acres: 40.00
City:	Site Code: R290007	Classification Per M.S. 86A.05: b. state recreation area	Current Public Use: YES	Future Public Use: YES
Land Code: 1000017445	Agency Land Code: R2931178	Land Name: PARKS & TRAILS	County: BELTRAMI	Acres: 40.00
City:	Site Code: R290007	Classification Per M.S. 86A.05: b. state recreation area	Current Public Use: YES	Future Public Use: YES
Land Code: 1000017446	Agency Land Code: R2931204	Land Name: PARKS & TRAILS	County: BELTRAMI	Acres: 40.00
City:	Site Code: R290007	Classification Per M.S. 86A.05: b. state recreation area	Current Public Use: YES	Future Public Use: YES
Land Code: 1000017447	Agency Land Code: R2931167	Land Name: PARKS & TRAILS	County: BELTRAMI	Acres: 40.00
City:	Site Code: R290007	Classification Per M.S. 86A.05: b. state recreation area	Current Public Use: YES	Future Public Use: YES



Land Code: 1000017448	Agency Land Code: R2931971	Land Name: PARKS & TRAILS	County: BELTRAMI	Acres: 40.00
City:	Site Code: R290007	Classification Per M.S. 86A.05: b. state recreation area	Current Public Use: YES	Future Public Use: YES
Land Code: 1000017449	Agency Land Code: R2931171	Land Name: PARKS & TRAILS	County: BELTRAMI	Acres: 40.00
City:	Site Code: R290007	Classification Per M.S. 86A.05: b. state recreation area	Current Public Use: YES	Future Public Use: YES
Land Code: 1000017450	Agency Land Code: R2931215	Land Name: PARKS & TRAILS	County: BELTRAMI	Acres: 40.00
City:	Site Code: R290007	Classification Per M.S. 86A.05: b. state recreation area	Current Public Use: YES	Future Public Use: YES
Land Code: 1000017451	Agency Land Code: R2931177	Land Name: PARKS & TRAILS	County: BELTRAMI	Acres: 40.00
City:	Site Code: R290007	Classification Per M.S. 86A.05: b. state recreation area	Current Public Use: YES	Future Public Use: YES
Land Code: 1000017452	Agency Land Code: R2931833	Land Name: PARKS & TRAILS	County: BELTRAMI	Acres: 40.00
City:	Site Code: R290007	Classification Per M.S. 86A.05: b. state recreation area	Current Public Use: YES	Future Public Use: YES
Land Code: 1000017453	Agency Land Code: R2931246	Land Name: PARKS & TRAILS	County: BELTRAMI	Acres: 40.00
City:	Site Code: R290007	Classification Per M.S. 86A.05: b. state recreation area	Current Public Use: YES	Future Public Use: YES
Land Code: 1000017454	Agency Land Code: R2931029	Land Name: PARKS & TRAILS	County: BELTRAMI	Acres: 40.00
City:	Site Code: R290007	Classification Per M.S. 86A.05: b. state recreation area	Current Public Use: YES	Future Public Use: YES
Land Code: 1000017455	Agency Land Code: R2931792	Land Name: PARKS & TRAILS	County: BELTRAMI	Acres: 40.00
City:	Site Code: R290007	Classification Per M.S. 86A.05: b. state recreation area	Current Public Use: YES	Future Public Use: YES
Land Code: 1000017456	Agency Land Code: R2931041	Land Name: PARKS & TRAILS	County: BELTRAMI	Acres: 40.00
City:	Site Code: R290007	Classification Per M.S. 86A.05: b. state recreation area	Current Public Use: YES	Future Public Use: YES
Land Code: 1000017457	Agency Land Code: R2931834	Land Name: PARKS & TRAILS	County: BELTRAMI	Acres: 40.00
City:	Site Code: R290007	Classification Per M.S. 86A.05: b. state recreation area	Current Public Use: YES	Future Public Use: YES
Land Code: 1000017458	Agency Land Code: R2931207	Land Name: PARKS & TRAILS	County: BELTRAMI	Acres: 40.00
City:	Site Code: R290007	Classification Per M.S. 86A.05: b. state recreation area	Current Public Use: YES	Future Public Use: YES
Land Code: 1000017459	Agency Land Code: R2931188	Land Name: PARKS & TRAILS	County: BELTRAMI	Acres: 40.00
City:	Site Code: R290007	Classification Per M.S. 86A.05: b. state recreation area	Current Public Use: YES	Future Public Use: YES



Land Code: 1000017460	Agency Land Code: R2931162	Land Name: PARKS & TRAILS	County: BELTRAMI	Acres: 40.00
City:	Site Code: R290007	Classification Per M.S. 86A.05: b. state recreation area	Current Public Use: YES	Future Public Use: YES
Land Code: 1000017461	Agency Land Code: R2931028	Land Name: PARKS & TRAILS	County: BELTRAMI	Acres: 40.00
City:	Site Code: R290007	Classification Per M.S. 86A.05: b. state recreation area	Current Public Use: YES	Future Public Use: YES
Land Code: 1000017462	Agency Land Code: R2931166	Land Name: PARKS & TRAILS	County: BELTRAMI	Acres: 40.00
City:	Site Code: R290007	Classification Per M.S. 86A.05: b. state recreation area	Current Public Use: YES	Future Public Use: YES
Land Code: 1000017463	Agency Land Code: R2931978	Land Name: PARKS & TRAILS	County: BELTRAMI	Acres: 40.00
City:	Site Code: R290007	Classification Per M.S. 86A.05: b. state recreation area	Current Public Use: YES	Future Public Use: YES
Land Code: 1000017464	Agency Land Code: R2931179	Land Name: PARKS & TRAILS	County: BELTRAMI	Acres: 40.00
City:	Site Code: R290007	Classification Per M.S. 86A.05: b. state recreation area	Current Public Use: YES	Future Public Use: YES
Land Code: 1000017465	Agency Land Code: R2931222	Land Name: PARKS & TRAILS	County: BELTRAMI	Acres: 40.00
City:	Site Code: R290007	Classification Per M.S. 86A.05: b. state recreation area	Current Public Use: YES	Future Public Use: YES
Land Code: 1000017466	Agency Land Code: R2931238	Land Name: PARKS & TRAILS	County: BELTRAMI	Acres: 40.00
City:	Site Code: R290007	Classification Per M.S. 86A.05: b. state recreation area	Current Public Use: YES	Future Public Use: YES
Land Code: 1000017467	Agency Land Code: R2931176	Land Name: PARKS & TRAILS	County: BELTRAMI	Acres: 40.00
City:	Site Code: R290007	Classification Per M.S. 86A.05: b. state recreation area	Current Public Use: YES	Future Public Use: YES
Land Code: 1000017468	Agency Land Code: R2931180	Land Name: PARKS & TRAILS	County: BELTRAMI	Acres: 40.00
City:	Site Code: R290007	Classification Per M.S. 86A.05: b. state recreation area	Current Public Use: YES	Future Public Use: YES
Land Code: 1000017469	Agency Land Code: R2931198	Land Name: PARKS & TRAILS	County: BELTRAMI	Acres: 40.00
City:	Site Code: R290007	Classification Per M.S. 86A.05: b. state recreation area	Current Public Use: YES	Future Public Use: YES
Land Code: 1000017470	Agency Land Code: R2931214	Land Name: PARKS & TRAILS	County: BELTRAMI	Acres: 40.00
City:	Site Code: R290007	Classification Per M.S. 86A.05: b. state recreation area	Current Public Use: YES	Future Public Use: YES
Land Code: 1000017471	Agency Land Code: R2931226	Land Name: PARKS & TRAILS	County: BELTRAMI	Acres: 40.00
City:	Site Code: R290007	Classification Per M.S. 86A.05: b. state recreation area	Current Public Use: YES	Future Public Use: YES



Land Code: 1000017472	Agency Land Code: R2931824	Land Name: PARKS & TRAILS	County: BELTRAMI	Acres: 40.00
City:	Site Code: R290007	Classification Per M.S. 86A.05: b. state recreation area	Current Public Use: YES	Future Public Use: YES
Land Code: 1000017473	Agency Land Code: R2931953	Land Name: PARKS & TRAILS	County: BELTRAMI	Acres: 40.00
City:	Site Code: R290007	Classification Per M.S. 86A.05: b. state recreation area	Current Public Use: YES	Future Public Use: YES
Land Code: 1000017474	Agency Land Code: R2931974	Land Name: PARKS & TRAILS	County: BELTRAMI	Acres: 40.00
City:	Site Code: R290007	Classification Per M.S. 86A.05: b. state recreation area	Current Public Use: YES	Future Public Use: YES
Land Code: 1000017475	Agency Land Code: R2927842	Land Name: PARKS & TRAILS	County: BELTRAMI	Acres: 3.57
City:	Site Code: R290007	Classification Per M.S. 86A.05: b. state recreation area	Current Public Use: YES	Future Public Use: YES
Land Code: 1000017476	Agency Land Code: R29558643	Land Name: PARKS & TRAILS	County: BELTRAMI	Acres: 40.00
City:	Site Code: R290007	Classification Per M.S. 86A.05: b. state recreation area	Current Public Use: YES	Future Public Use: YES
Land Code: 1000017477	Agency Land Code: R2931791	Land Name: PARKS & TRAILS	County: BELTRAMI	Acres: 40.00
City:	Site Code: R290007	Classification Per M.S. 86A.05: b. state recreation area	Current Public Use: YES	Future Public Use: YES
Land Code: 1000017478	Agency Land Code: R2931802	Land Name: PARKS & TRAILS	County: BELTRAMI	Acres: 40.00
City:	Site Code: R290007	Classification Per M.S. 86A.05: b. state recreation area	Current Public Use: YES	Future Public Use: YES
Land Code: 1000017479	Agency Land Code: R2931047	Land Name: PARKS & TRAILS	County: BELTRAMI	Acres: 39.87
City:	Site Code: R290007	Classification Per M.S. 86A.05: b. state recreation area	Current Public Use: YES	Future Public Use: YES
Land Code: 1000017480	Agency Land Code: R2931958	Land Name: PARKS & TRAILS	County: BELTRAMI	Acres: 40.00
City:	Site Code: R290007	Classification Per M.S. 86A.05: b. state recreation area	Current Public Use: YES	Future Public Use: YES
Land Code: 1000017481	Agency Land Code: R29555443	Land Name: PARKS & TRAILS	County: BELTRAMI	Acres: 2.50
City:	Site Code: R290007	Classification Per M.S. 86A.05: b. state recreation area	Current Public Use: YES	Future Public Use: YES
Land Code: 1000017482	Agency Land Code: R2931017	Land Name: PARKS & TRAILS	County: BELTRAMI	Acres: 40.00
City:	Site Code: R290007	Classification Per M.S. 86A.05: b. state recreation area	Current Public Use: YES	Future Public Use: YES
Land Code: 1000017483	Agency Land Code: R2931021	Land Name: PARKS & TRAILS	County: BELTRAMI	Acres: 40.00
City:	Site Code: R290007	Classification Per M.S. 86A.05: b. state recreation area	Current Public Use: YES	Future Public Use: YES



Land Code: 1000017484	Agency Land Code: R2931026	Land Name: PARKS & TRAILS	County: BELTRAMI	Acres: 40.00
City:	Site Code: R290007	Classification Per M.S. 86A.05: b. state recreation area	Current Public Use: YES	Future Public Use: YES
Land Code: 1000017485	Agency Land Code: R2931157	Land Name: PARKS & TRAILS	County: BELTRAMI	Acres: 40.00
City:	Site Code: R290007	Classification Per M.S. 86A.05: b. state recreation area	Current Public Use: YES	Future Public Use: YES
Land Code: 1000017486	Agency Land Code: R2931804	Land Name: PARKS & TRAILS	County: BELTRAMI	Acres: 40.00
City:	Site Code: R290007	Classification Per M.S. 86A.05: b. state recreation area	Current Public Use: YES	Future Public Use: YES
Land Code: 1000017487	Agency Land Code: R2931826	Land Name: PARKS & TRAILS	County: BELTRAMI	Acres: 40.00
City:	Site Code: R290007	Classification Per M.S. 86A.05: b. state recreation area	Current Public Use: YES	Future Public Use: YES
Land Code: 1000017488	Agency Land Code: R2931027	Land Name: PARKS & TRAILS	County: BELTRAMI	Acres: 40.00
City:	Site Code: R290007	Classification Per M.S. 86A.05: b. state recreation area	Current Public Use: YES	Future Public Use: YES
Land Code: 1000017489	Agency Land Code: R2931042	Land Name: PARKS & TRAILS	County: BELTRAMI	Acres: 40.00
City:	Site Code: R290007	Classification Per M.S. 86A.05: b. state recreation area	Current Public Use: YES	Future Public Use: YES
Land Code: 1000017490	Agency Land Code: R2931194	Land Name: PARKS & TRAILS	County: BELTRAMI	Acres: 40.00
City:	Site Code: R290007	Classification Per M.S. 86A.05: b. state recreation area	Current Public Use: YES	Future Public Use: YES
Land Code: 1000017491	Agency Land Code: R2931218	Land Name: PARKS & TRAILS	County: BELTRAMI	Acres: 40.00
City:	Site Code: R290007	Classification Per M.S. 86A.05: b. state recreation area	Current Public Use: YES	Future Public Use: YES
Land Code: 1000017492	Agency Land Code: R2931237	Land Name: PARKS & TRAILS	County: BELTRAMI	Acres: 40.00
City:	Site Code: R290007	Classification Per M.S. 86A.05: b. state recreation area	Current Public Use: YES	Future Public Use: YES
Land Code: 1000017493	Agency Land Code: R2931960	Land Name: PARKS & TRAILS	County: BELTRAMI	Acres: 40.00
City:	Site Code: R290007	Classification Per M.S. 86A.05: b. state recreation area	Current Public Use: YES	Future Public Use: YES
Land Code: 1000017494	Agency Land Code: R2931816	Land Name: PARKS & TRAILS	County: BELTRAMI	Acres: 40.00
City:	Site Code: R290007	Classification Per M.S. 86A.05: b. state recreation area	Current Public Use: YES	Future Public Use: YES
Land Code: 1000017495	Agency Land Code: R2931016	Land Name: PARKS & TRAILS	County: BELTRAMI	Acres: 39.82
City:	Site Code: R290007	Classification Per M.S. 86A.05: b. state recreation area	Current Public Use: YES	Future Public Use: YES



Land Code: 1000017496	Agency Land Code: R2931039	Land Name: PARKS & TRAILS	County: BELTRAMI	Acres: 40.00
City:	Site Code: R290007	Classification Per M.S. 86A.05: b. state recreation area	Current Public Use: YES	Future Public Use: YES
Land Code: 1000017497	Agency Land Code: R2931060	Land Name: PARKS & TRAILS	County: BELTRAMI	Acres: 40.00
City:	Site Code: R290007	Classification Per M.S. 86A.05: b. state recreation area	Current Public Use: YES	Future Public Use: YES
Land Code: 1000017498	Agency Land Code: R2931231	Land Name: PARKS & TRAILS	County: BELTRAMI	Acres: 40.00
City:	Site Code: R290007	Classification Per M.S. 86A.05: b. state recreation area	Current Public Use: YES	Future Public Use: YES
Land Code: 1000017499	Agency Land Code: R29331634	Land Name: PARKS & TRAILS	County: BELTRAMI	Acres: 2.85
City:	Site Code: R290007	Classification Per M.S. 86A.05: b. state recreation area	Current Public Use: YES	Future Public Use: YES
Land Code: 1000017500	Agency Land Code: R2931808	Land Name: PARKS & TRAILS	County: BELTRAMI	Acres: 40.00
City:	Site Code: R290007	Classification Per M.S. 86A.05: b. state recreation area	Current Public Use: YES	Future Public Use: YES
Land Code: 1000017501	Agency Land Code: R2931031	Land Name: PARKS & TRAILS	County: BELTRAMI	Acres: 39.55
City:	Site Code: R290007	Classification Per M.S. 86A.05: b. state recreation area	Current Public Use: YES	Future Public Use: YES
Land Code: 1000017502	Agency Land Code: R2931209	Land Name: PARKS & TRAILS	County: BELTRAMI	Acres: 40.00
City:	Site Code: R290007	Classification Per M.S. 86A.05: b. state recreation area	Current Public Use: YES	Future Public Use: YES
Land Code: 1000017503	Agency Land Code: R2931245	Land Name: PARKS & TRAILS	County: BELTRAMI	Acres: 40.00
City:	Site Code: R290007	Classification Per M.S. 86A.05: b. state recreation area	Current Public Use: YES	Future Public Use: YES
Land Code: 1000017504	Agency Land Code: R2931247	Land Name: PARKS & TRAILS	County: BELTRAMI	Acres: 40.00
City:	Site Code: R290007	Classification Per M.S. 86A.05: b. state recreation area	Current Public Use: YES	Future Public Use: YES
Land Code: 1000017505	Agency Land Code: R2931805	Land Name: PARKS & TRAILS	County: BELTRAMI	Acres: 40.00
City:	Site Code: R290007	Classification Per M.S. 86A.05: b. state recreation area	Current Public Use: YES	Future Public Use: YES
Land Code: 1000017506	Agency Land Code: R2931813	Land Name: PARKS & TRAILS	County: BELTRAMI	Acres: 40.00
City:	Site Code: R290007	Classification Per M.S. 86A.05: b. state recreation area	Current Public Use: YES	Future Public Use: YES
Land Code: 1000017507	Agency Land Code: R2931819	Land Name: PARKS & TRAILS	County: BELTRAMI	Acres: 40.00
City:	Site Code: R290007	Classification Per M.S. 86A.05: b. state recreation area	Current Public Use: YES	Future Public Use: YES



Land Code: 1000017508	Agency Land Code: R2931821	Land Name: PARKS & TRAILS	County: BELTRAMI	Acres: 40.00
City:	Site Code: R290007	Classification Per M.S. 86A.05: b. state recreation area	Current Public Use: YES	Future Public Use: YES
Land Code: 1000017509	Agency Land Code: R2931828	Land Name: PARKS & TRAILS	County: BELTRAMI	Acres: 40.00
City:	Site Code: R290007	Classification Per M.S. 86A.05: b. state recreation area	Current Public Use: YES	Future Public Use: YES
Land Code: 1000017510	Agency Land Code: R2931832	Land Name: PARKS & TRAILS	County: BELTRAMI	Acres: 40.00
City:	Site Code: R290007	Classification Per M.S. 86A.05: b. state recreation area	Current Public Use: YES	Future Public Use: YES
Land Code: 1000017511	Agency Land Code: R2931156	Land Name: PARKS & TRAILS	County: BELTRAMI	Acres: 40.00
City:	Site Code: R290007	Classification Per M.S. 86A.05: b. state recreation area	Current Public Use: YES	Future Public Use: YES
Land Code: 1000017512	Agency Land Code: R2931169	Land Name: PARKS & TRAILS	County: BELTRAMI	Acres: 40.00
City:	Site Code: R290007	Classification Per M.S. 86A.05: b. state recreation area	Current Public Use: YES	Future Public Use: YES
Land Code: 1000017513	Agency Land Code: R2931217	Land Name: PARKS & TRAILS	County: BELTRAMI	Acres: 40.00
City:	Site Code: R290007	Classification Per M.S. 86A.05: b. state recreation area	Current Public Use: YES	Future Public Use: YES
Land Code: 1000017514	Agency Land Code: R2931220	Land Name: PARKS & TRAILS	County: BELTRAMI	Acres: 40.00
City:	Site Code: R290007	Classification Per M.S. 86A.05: b. state recreation area	Current Public Use: YES	Future Public Use: YES
Land Code: 1000017515	Agency Land Code: R2931239	Land Name: PARKS & TRAILS	County: BELTRAMI	Acres: 40.00
City:	Site Code: R290007	Classification Per M.S. 86A.05: b. state recreation area	Current Public Use: YES	Future Public Use: YES
Land Code: 1000017516	Agency Land Code: R2931966	Land Name: PARKS & TRAILS	County: BELTRAMI	Acres: 40.00
City:	Site Code: R290007	Classification Per M.S. 86A.05: b. state recreation area	Current Public Use: YES	Future Public Use: YES
Land Code: 1000017517	Agency Land Code: R2931969	Land Name: PARKS & TRAILS	County: BELTRAMI	Acres: 40.00
City:	Site Code: R290007	Classification Per M.S. 86A.05: b. state recreation area	Current Public Use: YES	Future Public Use: YES
Land Code: 1000017518	Agency Land Code: R2931979	Land Name: PARKS & TRAILS	County: BELTRAMI	Acres: 40.00
City:	Site Code: R290007	Classification Per M.S. 86A.05: b. state recreation area	Current Public Use: YES	Future Public Use: YES
Land Code: 1000017519	Agency Land Code: R29558271	Land Name: PARKS & TRAILS	County: BELTRAMI	Acres: 40.00
City:	Site Code: R290007	Classification Per M.S. 86A.05: b. state recreation area	Current Public Use: YES	Future Public Use: YES



Land Code: 1000017520	Agency Land Code: R2931036	Land Name: PARKS & TRAILS	County: BELTRAMI	Acres: 39.73
City:	Site Code: R290007	Classification Per M.S. 86A.05: b. state recreation area	Current Public Use: YES	Future Public Use: YES
Land Code: 1000017521	Agency Land Code: R2931173	Land Name: PARKS & TRAILS	County: BELTRAMI	Acres: 40.00
City:	Site Code: R290007	Classification Per M.S. 86A.05: b. state recreation area	Current Public Use: YES	Future Public Use: YES
Land Code: 1000017522	Agency Land Code: R2931796	Land Name: PARKS & TRAILS	County: BELTRAMI	Acres: 40.00
City:	Site Code: R290007	Classification Per M.S. 86A.05: b. state recreation area	Current Public Use: YES	Future Public Use: YES
Land Code: 1000017523	Agency Land Code: R2931801	Land Name: PARKS & TRAILS	County: BELTRAMI	Acres: 40.00
City:	Site Code: R290007	Classification Per M.S. 86A.05: b. state recreation area	Current Public Use: YES	Future Public Use: YES
Land Code: 1000017524	Agency Land Code: R2931938	Land Name: PARKS & TRAILS	County: BELTRAMI	Acres: 40.00
City:	Site Code: R290007	Classification Per M.S. 86A.05: b. state recreation area	Current Public Use: YES	Future Public Use: YES
Land Code: 1000017525	Agency Land Code: R2931943	Land Name: PARKS & TRAILS	County: BELTRAMI	Acres: 40.00
City:	Site Code: R290007	Classification Per M.S. 86A.05: b. state recreation area	Current Public Use: YES	Future Public Use: YES
Land Code: 1000017526	Agency Land Code: R2931195	Land Name: PARKS & TRAILS	County: BELTRAMI	Acres: 40.00
City:	Site Code: R290007	Classification Per M.S. 86A.05: b. state recreation area	Current Public Use: YES	Future Public Use: YES
Land Code: 1000017527	Agency Land Code: R2931205	Land Name: PARKS & TRAILS	County: BELTRAMI	Acres: 40.00
City:	Site Code: R290007	Classification Per M.S. 86A.05: b. state recreation area	Current Public Use: YES	Future Public Use: YES
Land Code: 1000017528	Agency Land Code: R2931206	Land Name: PARKS & TRAILS	County: BELTRAMI	Acres: 40.00
City:	Site Code: R290007	Classification Per M.S. 86A.05: b. state recreation area	Current Public Use: YES	Future Public Use: YES
Land Code: 1000017529	Agency Land Code: R2931233	Land Name: PARKS & TRAILS	County: BELTRAMI	Acres: 40.00
City:	Site Code: R290007	Classification Per M.S. 86A.05: b. state recreation area	Current Public Use: YES	Future Public Use: YES
Land Code: 1000017530	Agency Land Code: R2931799	Land Name: PARKS & TRAILS	County: BELTRAMI	Acres: 40.00
City:	Site Code: R290007	Classification Per M.S. 86A.05: b. state recreation area	Current Public Use: YES	Future Public Use: YES
Land Code: 1000017531	Agency Land Code: R2931818	Land Name: PARKS & TRAILS	County: BELTRAMI	Acres: 40.00
City:	Site Code: R290007	Classification Per M.S. 86A.05: b. state recreation area	Current Public Use: YES	Future Public Use: YES



Land Code: 1000017532	Agency Land Code: R29558270	Land Name: PARKS & TRAILS	County: BELTRAMI	Acres: 40.00
City:	Site Code: R290007	Classification Per M.S. 86A.05: b. state recreation area	Current Public Use: YES	Future Public Use: YES
Land Code: 1000017533	Agency Land Code: R2931022	Land Name: PARKS & TRAILS	County: BELTRAMI	Acres: 40.00
City:	Site Code: R290007	Classification Per M.S. 86A.05: b. state recreation area	Current Public Use: YES	Future Public Use: YES
Land Code: 1000017534	Agency Land Code: R2931181	Land Name: PARKS & TRAILS	County: BELTRAMI	Acres: 40.00
City:	Site Code: R290007	Classification Per M.S. 86A.05: b. state recreation area	Current Public Use: YES	Future Public Use: YES
Land Code: 1000017535	Agency Land Code: R2931185	Land Name: PARKS & TRAILS	County: BELTRAMI	Acres: 40.00
City:	Site Code: R290007	Classification Per M.S. 86A.05: b. state recreation area	Current Public Use: YES	Future Public Use: YES
Land Code: 1000017536	Agency Land Code: R2931186	Land Name: PARKS & TRAILS	County: BELTRAMI	Acres: 40.00
City:	Site Code: R290007	Classification Per M.S. 86A.05: b. state recreation area	Current Public Use: YES	Future Public Use: YES
Land Code: 1000017537	Agency Land Code: R2931199	Land Name: PARKS & TRAILS	County: BELTRAMI	Acres: 40.00
City:	Site Code: R290007	Classification Per M.S. 86A.05: b. state recreation area	Current Public Use: YES	Future Public Use: YES
Land Code: 1000017538	Agency Land Code: R2931208	Land Name: PARKS & TRAILS	County: BELTRAMI	Acres: 40.00
City:	Site Code: R290007	Classification Per M.S. 86A.05: b. state recreation area	Current Public Use: YES	Future Public Use: YES
Land Code: 1000017539	Agency Land Code: R2931811	Land Name: PARKS & TRAILS	County: BELTRAMI	Acres: 40.00
City:	Site Code: R290007	Classification Per M.S. 86A.05: b. state recreation area	Current Public Use: YES	Future Public Use: YES
Land Code: 1000017540	Agency Land Code: R2931817	Land Name: PARKS & TRAILS	County: BELTRAMI	Acres: 40.00
City:	Site Code: R290007	Classification Per M.S. 86A.05: b. state recreation area	Current Public Use: YES	Future Public Use: YES
Land Code: 1000017541	Agency Land Code: R2931050	Land Name: PARKS & TRAILS	County: BELTRAMI	Acres: 40.00
City:	Site Code: R290007	Classification Per M.S. 86A.05: b. state recreation area	Current Public Use: YES	Future Public Use: YES
Land Code: 1000017542	Agency Land Code: R2931201	Land Name: PARKS & TRAILS	County: BELTRAMI	Acres: 40.00
City:	Site Code: R290007	Classification Per M.S. 86A.05: b. state recreation area	Current Public Use: YES	Future Public Use: YES
Land Code: 1000017543	Agency Land Code: R2931961	Land Name: PARKS & TRAILS	County: BELTRAMI	Acres: 40.00
City:	Site Code: R290007	Classification Per M.S. 86A.05: b. state recreation area	Current Public Use: YES	Future Public Use: YES



Land Code: 1000017544	Agency Land Code: R29558642	Land Name: PARKS & TRAILS	County: BELTRAMI	Acres: 40.00
City:	Site Code: R290007	Classification Per M.S. 86A.05: b. state recreation area	Current Public Use: YES	Future Public Use: YES
Land Code: 1000017545	Agency Land Code: R2931023	Land Name: PARKS & TRAILS	County: BELTRAMI	Acres: 40.00
City:	Site Code: R290007	Classification Per M.S. 86A.05: b. state recreation area	Current Public Use: YES	Future Public Use: YES
Land Code: 1000017546	Agency Land Code: R2931032	Land Name: PARKS & TRAILS	County: BELTRAMI	Acres: 39.61
City:	Site Code: R290007	Classification Per M.S. 86A.05: b. state recreation area	Current Public Use: YES	Future Public Use: YES
Land Code: 1000017547	Agency Land Code: R2931049	Land Name: PARKS & TRAILS	County: BELTRAMI	Acres: 40.00
City:	Site Code: R290007	Classification Per M.S. 86A.05: b. state recreation area	Current Public Use: YES	Future Public Use: YES
Land Code: 1000017548	Agency Land Code: R2931061	Land Name: PARKS & TRAILS	County: BELTRAMI	Acres: 40.00
City:	Site Code: R290007	Classification Per M.S. 86A.05: b. state recreation area	Current Public Use: YES	Future Public Use: YES
Land Code: 1000017549	Agency Land Code: R2931168	Land Name: PARKS & TRAILS	County: BELTRAMI	Acres: 40.00
City:	Site Code: R290007	Classification Per M.S. 86A.05: b. state recreation area	Current Public Use: YES	Future Public Use: YES
Land Code: 1000017550	Agency Land Code: R2931184	Land Name: PARKS & TRAILS	County: BELTRAMI	Acres: 40.00
City:	Site Code: R290007	Classification Per M.S. 86A.05: b. state recreation area	Current Public Use: YES	Future Public Use: YES
Land Code: 1000017551	Agency Land Code: R2931193	Land Name: PARKS & TRAILS	County: BELTRAMI	Acres: 40.00
City:	Site Code: R290007	Classification Per M.S. 86A.05: b. state recreation area	Current Public Use: YES	Future Public Use: YES
Land Code: 1000017552	Agency Land Code: R2931196	Land Name: PARKS & TRAILS	County: BELTRAMI	Acres: 40.00
City:	Site Code: R290007	Classification Per M.S. 86A.05: b. state recreation area	Current Public Use: YES	Future Public Use: YES
Land Code: 1000017553	Agency Land Code: R2931216	Land Name: PARKS & TRAILS	County: BELTRAMI	Acres: 40.00
City:	Site Code: R290007	Classification Per M.S. 86A.05: b. state recreation area	Current Public Use: YES	Future Public Use: YES
Land Code: 1000017554	Agency Land Code: R2931248	Land Name: PARKS & TRAILS	County: BELTRAMI	Acres: 40.00
City:	Site Code: R290007	Classification Per M.S. 86A.05: b. state recreation area	Current Public Use: YES	Future Public Use: YES
Land Code: 1000017555	Agency Land Code: R2931806	Land Name: PARKS & TRAILS	County: BELTRAMI	Acres: 40.00
City:	Site Code: R290007	Classification Per M.S. 86A.05: b. state recreation area	Current Public Use: YES	Future Public Use: YES



Land Code: 1000017556	Agency Land Code: R2931940	Land Name: PARKS & TRAILS	County: BELTRAMI	Acres: 40.00
City:	Site Code: R290007	Classification Per M.S. 86A.05: b. state recreation area	Current Public Use: YES	Future Public Use: YES
Land Code: 1000017557	Agency Land Code: R2931948	Land Name: PARKS & TRAILS	County: BELTRAMI	Acres: 40.00
City:	Site Code: R290007	Classification Per M.S. 86A.05: b. state recreation area	Current Public Use: YES	Future Public Use: YES
Land Code: 1000017558	Agency Land Code: R2931973	Land Name: PARKS & TRAILS	County: BELTRAMI	Acres: 40.00
City:	Site Code: R290007	Classification Per M.S. 86A.05: b. state recreation area	Current Public Use: YES	Future Public Use: YES
Land Code: 1000017559	Agency Land Code: R29559699	Land Name: PARKS & TRAILS	County: BELTRAMI	Acres: 16.50
City:	Site Code: R290007	Classification Per M.S. 86A.05: b. state recreation area	Current Public Use: YES	Future Public Use: YES
Land Code: 1000017560	Agency Land Code: R2931172	Land Name: PARKS & TRAILS	County: BELTRAMI	Acres: 40.00
City:	Site Code: R290007	Classification Per M.S. 86A.05: b. state recreation area	Current Public Use: YES	Future Public Use: YES
Land Code: 1000017561	Agency Land Code: R2931219	Land Name: PARKS & TRAILS	County: BELTRAMI	Acres: 40.00
City:	Site Code: R290007	Classification Per M.S. 86A.05: b. state recreation area	Current Public Use: YES	Future Public Use: YES
Land Code: 1000017562	Agency Land Code: R2931241	Land Name: PARKS & TRAILS	County: BELTRAMI	Acres: 40.00
City:	Site Code: R290007	Classification Per M.S. 86A.05: b. state recreation area	Current Public Use: YES	Future Public Use: YES
Land Code: 1000017563	Agency Land Code: R2931807	Land Name: PARKS & TRAILS	County: BELTRAMI	Acres: 40.00
City:	Site Code: R290007	Classification Per M.S. 86A.05: b. state recreation area	Current Public Use: YES	Future Public Use: YES
Land Code: 1000017564	Agency Land Code: R2931836	Land Name: PARKS & TRAILS	County: BELTRAMI	Acres: 40.00
City:	Site Code: R290007	Classification Per M.S. 86A.05: b. state recreation area	Current Public Use: YES	Future Public Use: YES
Land Code: 1000017565	Agency Land Code: R2931937	Land Name: PARKS & TRAILS	County: BELTRAMI	Acres: 40.00
City:	Site Code: R290007	Classification Per M.S. 86A.05: b. state recreation area	Current Public Use: YES	Future Public Use: YES
Land Code: 1000017566	Agency Land Code: R2931957	Land Name: PARKS & TRAILS	County: BELTRAMI	Acres: 40.00
City:	Site Code: R290007	Classification Per M.S. 86A.05: b. state recreation area	Current Public Use: YES	Future Public Use: YES
Land Code: 1000017567	Agency Land Code: R2931037	Land Name: PARKS & TRAILS	County: BELTRAMI	Acres: 40.00
City:	Site Code: R290007	Classification Per M.S. 86A.05: b. state recreation area	Current Public Use: YES	Future Public Use: YES



Land Code: 1000017568	Agency Land Code: R2931062	Land Name: PARKS & TRAILS	County: BELTRAMI	Acres: 40.00
City:	Site Code: R290007	Classification Per M.S. 86A.05: b. state recreation area	Current Public Use: YES	Future Public Use: YES
Land Code: 1000017569	Agency Land Code: R2931793	Land Name: PARKS & TRAILS	County: BELTRAMI	Acres: 40.00
City:	Site Code: R290007	Classification Per M.S. 86A.05: b. state recreation area	Current Public Use: YES	Future Public Use: YES
Land Code: 1000017570	Agency Land Code: R2931803	Land Name: PARKS & TRAILS	County: BELTRAMI	Acres: 40.00
City:	Site Code: R290007	Classification Per M.S. 86A.05: b. state recreation area	Current Public Use: YES	Future Public Use: YES
Land Code: 1000017571	Agency Land Code: R2931823	Land Name: PARKS & TRAILS	County: BELTRAMI	Acres: 40.00
City:	Site Code: R290007	Classification Per M.S. 86A.05: b. state recreation area	Current Public Use: YES	Future Public Use: YES
Land Code: 1000017572	Agency Land Code: R29331632	Land Name: PARKS & TRAILS	County: BELTRAMI	Acres: 42.15
City:	Site Code: R290007	Classification Per M.S. 86A.05: b. state recreation area	Current Public Use: YES	Future Public Use: YES
Land Code: 1000017573	Agency Land Code: R2931030	Land Name: PARKS & TRAILS	County: BELTRAMI	Acres: 40.00
City:	Site Code: R290007	Classification Per M.S. 86A.05: b. state recreation area	Current Public Use: YES	Future Public Use: YES
Land Code: 1000017574	Agency Land Code: R2931187	Land Name: PARKS & TRAILS	County: BELTRAMI	Acres: 40.00
City:	Site Code: R290007	Classification Per M.S. 86A.05: b. state recreation area	Current Public Use: YES	Future Public Use: YES
Land Code: 1000017575	Agency Land Code: R2931225	Land Name: PARKS & TRAILS	County: BELTRAMI	Acres: 40.00
City:	Site Code: R290007	Classification Per M.S. 86A.05: b. state recreation area	Current Public Use: YES	Future Public Use: YES
Land Code: 1000017576	Agency Land Code: R2931812	Land Name: PARKS & TRAILS	County: BELTRAMI	Acres: 40.00
City:	Site Code: R290007	Classification Per M.S. 86A.05: b. state recreation area	Current Public Use: YES	Future Public Use: YES
Land Code: 1000017577	Agency Land Code: R2927843	Land Name: PARKS & TRAILS	County: BELTRAMI	Acres: 22.13
City:	Site Code: R290007	Classification Per M.S. 86A.05: b. state recreation area	Current Public Use: YES	Future Public Use: YES
Land Code: 1000017578	Agency Land Code: R2931949	Land Name: PARKS & TRAILS	County: BELTRAMI	Acres: 40.00
City:	Site Code: R290007	Classification Per M.S. 86A.05: b. state recreation area	Current Public Use: YES	Future Public Use: YES
Land Code: 1000017579	Agency Land Code: R2931950	Land Name: PARKS & TRAILS	County: BELTRAMI	Acres: 40.00
City:	Site Code: R290007	Classification Per M.S. 86A.05: b. state recreation area	Current Public Use: YES	Future Public Use: YES



Land Code: 1000017580	Agency Land Code: R2931952	Land Name: PARKS & TRAILS	County: BELTRAMI	Acres: 40.00
City:	Site Code: R290007	Classification Per M.S. 86A.05: b. state recreation area	Current Public Use: YES	Future Public Use: YES
Land Code: 1000017581	Agency Land Code: R2931954	Land Name: PARKS & TRAILS	County: BELTRAMI	Acres: 40.00
City:	Site Code: R290007	Classification Per M.S. 86A.05: b. state recreation area	Current Public Use: YES	Future Public Use: YES
Land Code: 1000017582	Agency Land Code: R2931942	Land Name: PARKS & TRAILS	County: BELTRAMI	Acres: 40.00
City:	Site Code: R290007	Classification Per M.S. 86A.05: b. state recreation area	Current Public Use: YES	Future Public Use: YES
Land Code: 1000017583	Agency Land Code: R2931970	Land Name: PARKS & TRAILS	County: BELTRAMI	Acres: 40.00
City:	Site Code: R290007	Classification Per M.S. 86A.05: b. state recreation area	Current Public Use: YES	Future Public Use: YES
Land Code: 1000017584	Agency Land Code: R2931972	Land Name: PARKS & TRAILS	County: BELTRAMI	Acres: 40.00
City:	Site Code: R290007	Classification Per M.S. 86A.05: b. state recreation area	Current Public Use: YES	Future Public Use: YES
Land Code: 1000017585	Agency Land Code: R2931015	Land Name: PARKS & TRAILS	County: BELTRAMI	Acres: 39.94
City:	Site Code: R290007	Classification Per M.S. 86A.05: b. state recreation area	Current Public Use: YES	Future Public Use: YES
Land Code: 1000017586	Agency Land Code: R2931034	Land Name: PARKS & TRAILS	County: BELTRAMI	Acres: 40.00
City:	Site Code: R290007	Classification Per M.S. 86A.05: b. state recreation area	Current Public Use: YES	Future Public Use: YES
Land Code: 1000017587	Agency Land Code: R2931035	Land Name: PARKS & TRAILS	County: BELTRAMI	Acres: 39.67
City:	Site Code: R290007	Classification Per M.S. 86A.05: b. state recreation area	Current Public Use: YES	Future Public Use: YES
Land Code: 1000017588	Agency Land Code: R2931059	Land Name: PARKS & TRAILS	County: BELTRAMI	Acres: 40.00
City:	Site Code: R290007	Classification Per M.S. 86A.05: b. state recreation area	Current Public Use: YES	Future Public Use: YES
Land Code: 1000017589	Agency Land Code: R2931175	Land Name: PARKS & TRAILS	County: BELTRAMI	Acres: 40.00
City:	Site Code: R290007	Classification Per M.S. 86A.05: b. state recreation area	Current Public Use: YES	Future Public Use: YES
Land Code: 1000017590	Agency Land Code: R2931202	Land Name: PARKS & TRAILS	County: BELTRAMI	Acres: 40.00
City:	Site Code: R290007	Classification Per M.S. 86A.05: b. state recreation area	Current Public Use: YES	Future Public Use: YES
Land Code: 1000017591	Agency Land Code: R2931234	Land Name: PARKS & TRAILS	County: BELTRAMI	Acres: 40.00
City:	Site Code: R290007	Classification Per M.S. 86A.05: b. state recreation area	Current Public Use: YES	Future Public Use: YES



Land Code: 1000017592	Agency Land Code: R29559136	Land Name: PARKS & TRAILS	County: BELTRAMI	Acres: 40.00
City:	Site Code: R290007	Classification Per M.S. 86A.05: b. state recreation area	Current Public Use: YES	Future Public Use: YES
Land Code: 1000017593	Agency Land Code: R29563759	Land Name: PARKS & TRAILS	County: BELTRAMI	Acres: 1.90
City:	Site Code:	Classification Per M.S. 86A.05: n. not administered under 86A.05	Current Public Use: YES	Future Public Use: YES
Land Code: 1000017594	Agency Land Code: R29552120	Land Name: PARKS & TRAILS	County: BELTRAMI	Acres: 0.59
City:	Site Code: R290256	Classification Per M.S. 86A.05: c. state trail	Current Public Use: YES	Future Public Use: YES
Land Code: 1000017595	Agency Land Code: R29537799	Land Name: PARKS & TRAILS	County: BELTRAMI	Acres: 3.18
City:	Site Code: R290256	Classification Per M.S. 86A.05: c. state trail	Current Public Use: YES	Future Public Use: YES
Land Code: 1000017596	Agency Land Code: R29537800	Land Name: PARKS & TRAILS	County: BELTRAMI	Acres: 3.13
City:	Site Code: R290256	Classification Per M.S. 86A.05: c. state trail	Current Public Use: YES	Future Public Use: YES
Land Code: 1000017597	Agency Land Code: R29537803	Land Name: PARKS & TRAILS	County: BELTRAMI	Acres: 0.94
City:	Site Code: R290256	Classification Per M.S. 86A.05: c. state trail	Current Public Use: YES	Future Public Use: YES
Land Code: 1000017598	Agency Land Code: R29537804	Land Name: PARKS & TRAILS	County: BELTRAMI	Acres: 3.93
City:	Site Code: R290256	Classification Per M.S. 86A.05: c. state trail	Current Public Use: YES	Future Public Use: YES
Land Code: 1000017599	Agency Land Code: R29537807	Land Name: PARKS & TRAILS	County: BELTRAMI	Acres: 0.36
City:	Site Code: R290256	Classification Per M.S. 86A.05: c. state trail	Current Public Use: YES	Future Public Use: YES
Land Code: 1000017600	Agency Land Code: R29537808	Land Name: PARKS & TRAILS	County: BELTRAMI	Acres: 3.15
City:	Site Code: R290256	Classification Per M.S. 86A.05: c. state trail	Current Public Use: YES	Future Public Use: YES
Land Code: 1000017601	Agency Land Code: R29537810	Land Name: PARKS & TRAILS	County: BELTRAMI	Acres: 1.38
City:	Site Code: R290256	Classification Per M.S. 86A.05: c. state trail	Current Public Use: YES	Future Public Use: YES
Land Code: 1000017602	Agency Land Code: R29537812	Land Name: PARKS & TRAILS	County: BELTRAMI	Acres: 3.58
City:	Site Code: R290256	Classification Per M.S. 86A.05: c. state trail	Current Public Use: YES	Future Public Use: YES
Land Code: 1000017604	Agency Land Code: R29537817	Land Name: PARKS & TRAILS	County: BELTRAMI	Acres: 1.67
City:	Site Code: R290256	Classification Per M.S. 86A.05: c. state trail	Current Public Use: YES	Future Public Use: YES



Land Code: 1000017605	Agency Land Code: R29552119	Land Name: PARKS & TRAILS	County: BELTRAMI	Acres: 0.49
City:	Site Code: R290256	Classification Per M.S. 86A.05: c. state trail	Current Public Use: YES	Future Public Use: YES
Land Code: 1000017606	Agency Land Code: R29576721	Land Name: PARKS & TRAILS	County: BELTRAMI	Acres: 2.47
City:	Site Code: R290256	Classification Per M.S. 86A.05: c. state trail	Current Public Use: YES	Future Public Use: YES
Land Code: 1000017607	Agency Land Code: R29537795	Land Name: PARKS & TRAILS	County: BELTRAMI	Acres: 1.26
City:	Site Code: R290256	Classification Per M.S. 86A.05: c. state trail	Current Public Use: YES	Future Public Use: YES
Land Code: 1000017608	Agency Land Code: R29537805	Land Name: PARKS & TRAILS	County: BELTRAMI	Acres: 0.01
City:	Site Code: R290256	Classification Per M.S. 86A.05: c. state trail	Current Public Use: YES	Future Public Use: YES
Land Code: 1000017609	Agency Land Code: R29546224	Land Name: PARKS & TRAILS	County: BELTRAMI	Acres: 2.88
City:	Site Code: R290256	Classification Per M.S. 86A.05: c. state trail	Current Public Use: YES	Future Public Use: YES
Land Code: 1000017610	Agency Land Code: R29576178	Land Name: PARKS & TRAILS	County: BELTRAMI	Acres: 2.49
City:	Site Code: R290256	Classification Per M.S. 86A.05: c. state trail	Current Public Use: YES	Future Public Use: YES
Land Code: 1000017612	Agency Land Code: R29554195	Land Name: PARKS & TRAILS	County: BELTRAMI	Acres: 4.70
City:	Site Code: R290256	Classification Per M.S. 86A.05: c. state trail	Current Public Use: YES	Future Public Use: YES
Land Code: 1000017613	Agency Land Code: R29552117	Land Name: PARKS & TRAILS	County: BELTRAMI	Acres: 0.20
City:	Site Code: R290256	Classification Per M.S. 86A.05: c. state trail	Current Public Use: YES	Future Public Use: YES
Land Code: 1000017614	Agency Land Code: R29537809	Land Name: PARKS & TRAILS	County: BELTRAMI	Acres: 3.70
City:	Site Code: R290256	Classification Per M.S. 86A.05: c. state trail	Current Public Use: YES	Future Public Use: YES
Land Code: 1000017615	Agency Land Code: R29576719	Land Name: PARKS & TRAILS	County: BELTRAMI	Acres: 0.01
City:	Site Code: R290256	Classification Per M.S. 86A.05: c. state trail	Current Public Use: YES	Future Public Use: YES
Land Code: 1000017616	Agency Land Code: R29576717	Land Name: PARKS & TRAILS	County: BELTRAMI	Acres: 1.92
City:	Site Code: R290256	Classification Per M.S. 86A.05: c. state trail	Current Public Use: YES	Future Public Use: YES
Land Code: 1000017617	Agency Land Code: R29576177	Land Name: PARKS & TRAILS	County: BELTRAMI	Acres: 0.28
City:	Site Code: R290256	Classification Per M.S. 86A.05: c. state trail	Current Public Use: YES	Future Public Use: YES



Land Code: 1000017618	Agency Land Code: R29537819	Land Name: PARKS & TRAILS	County: BELTRAMI	Acres: 1.91
City:	Site Code: R290256	Classification Per M.S. 86A.05: c. state trail	Current Public Use: YES	Future Public Use: YES
Land Code: 1000017619	Agency Land Code: R29537801	Land Name: PARKS & TRAILS	County: BELTRAMI	Acres: 3.06
City:	Site Code: R290256	Classification Per M.S. 86A.05: c. state trail	Current Public Use: YES	Future Public Use: YES
Land Code: 1000017620	Agency Land Code: R29537806	Land Name: PARKS & TRAILS	County: BELTRAMI	Acres: 1.67
City:	Site Code: R290256	Classification Per M.S. 86A.05: c. state trail	Current Public Use: YES	Future Public Use: YES
Land Code: 1000017621	Agency Land Code: R29576722	Land Name: PARKS & TRAILS	County: BELTRAMI	Acres: 0.90
City:	Site Code: R290256	Classification Per M.S. 86A.05: c. state trail	Current Public Use: YES	Future Public Use: YES
Land Code: 1000017622	Agency Land Code: R29537796	Land Name: PARKS & TRAILS	County: BELTRAMI	Acres: 0.08
City:	Site Code: R290256	Classification Per M.S. 86A.05: c. state trail	Current Public Use: YES	Future Public Use: YES
Land Code: 1000017623	Agency Land Code: R29537814	Land Name: PARKS & TRAILS	County: BELTRAMI	Acres: 2.76
City:	Site Code: R290256	Classification Per M.S. 86A.05: c. state trail	Current Public Use: YES	Future Public Use: YES
Land Code: 1000017624	Agency Land Code: R29576718	Land Name: PARKS & TRAILS	County: BELTRAMI	Acres: 0.44
City:	Site Code: R290256	Classification Per M.S. 86A.05: c. state trail	Current Public Use: YES	Future Public Use: YES
Land Code: 1000017625	Agency Land Code: R29576182	Land Name: PARKS & TRAILS	County: BELTRAMI	Acres: 0.21
City:	Site Code: R290256	Classification Per M.S. 86A.05: c. state trail	Current Public Use: YES	Future Public Use: YES
Land Code: 1000017626	Agency Land Code: R29576720	Land Name: PARKS & TRAILS	County: BELTRAMI	Acres: 2.89
City:	Site Code: R290256	Classification Per M.S. 86A.05: c. state trail	Current Public Use: YES	Future Public Use: YES
Land Code: 1000017627	Agency Land Code: R29537802	Land Name: PARKS & TRAILS	County: BELTRAMI	Acres: 3.11
City:	Site Code: R290256	Classification Per M.S. 86A.05: c. state trail	Current Public Use: YES	Future Public Use: YES
Land Code: 1000017628	Agency Land Code: R29537811	Land Name: PARKS & TRAILS	County: BELTRAMI	Acres: 0.92
City:	Site Code: R290256	Classification Per M.S. 86A.05: c. state trail	Current Public Use: YES	Future Public Use: YES
Land Code: 1000017629	Agency Land Code: R29515041	Land Name: PARKS & TRAILS	County: BELTRAMI	Acres: 1.60
City:	Site Code: R290256	Classification Per M.S. 86A.05: c. state trail	Current Public Use: YES	Future Public Use: YES



Land Code: 1000017630	Agency Land Code: R29576183	Land Name: PARKS & TRAILS	County: BELTRAMI	Acres: 3.45
City:	Site Code: R290256	Classification Per M.S. 86A.05: c. state trail	Current Public Use: YES	Future Public Use: YES
Land Code: 1000017631	Agency Land Code: R29552118	Land Name: PARKS & TRAILS	County: BELTRAMI	Acres: 0.18
City:	Site Code: R290256	Classification Per M.S. 86A.05: c. state trail	Current Public Use: YES	Future Public Use: YES
Land Code: 1000017632	Agency Land Code: R2939481	Land Name: PARKS & TRAILS	County: BELTRAMI	Acres: 7.50
City:	Site Code:	Classification Per M.S. 86A.05: h. state water access site	Current Public Use: YES	Future Public Use: YES
Land Code: 1000017633	Agency Land Code: R29577614	Land Name: PARKS & TRAILS	County: BELTRAMI	Acres: 5.10
City:	Site Code:	Classification Per M.S. 86A.05: h. state water access site	Current Public Use: YES	Future Public Use: YES
Land Code: 1000017634	Agency Land Code: R29563448	Land Name: PARKS & TRAILS	County: BELTRAMI	Acres: 0.07
City:	Site Code: R290497	Classification Per M.S. 86A.05: h. state water access site	Current Public Use: YES	Future Public Use: YES
Land Code: 1000017635	Agency Land Code: R29564119	Land Name: PARKS & TRAILS	County: BELTRAMI	Acres: 1.15
City:	Site Code: R290497	Classification Per M.S. 86A.05: h. state water access site	Current Public Use: YES	Future Public Use: YES
Land Code: 1000017636	Agency Land Code: R29592596	Land Name: PARKS & TRAILS	County: BELTRAMI	Acres: 0.46
City:	Site Code:	Classification Per M.S. 86A.05: h. state water access site	Current Public Use: YES	Future Public Use: YES
Land Code: 1000017637	Agency Land Code: R29336773	Land Name: PARKS & TRAILS	County: BELTRAMI	Acres: 0.08
City:	Site Code:	Classification Per M.S. 86A.05: h. state water access site	Current Public Use: YES	Future Public Use: YES
Land Code: 1000017638	Agency Land Code: R29592595	Land Name: PARKS & TRAILS	County: BELTRAMI	Acres: 0.04
City:	Site Code:	Classification Per M.S. 86A.05: h. state water access site	Current Public Use: YES	Future Public Use: YES
Land Code: 1000017639	Agency Land Code: R29336304	Land Name: PARKS & TRAILS	County: BELTRAMI	Acres: 1.40
City:	Site Code:	Classification Per M.S. 86A.05: h. state water access site	Current Public Use: YES	Future Public Use: YES
Land Code: 1000017640	Agency Land Code: R29336303	Land Name: PARKS & TRAILS	County: BELTRAMI	Acres: 0.20
City:	Site Code:	Classification Per M.S. 86A.05: h. state water access site	Current Public Use: YES	Future Public Use: YES
Land Code: 1000017641	Agency Land Code: R2932301	Land Name: PARKS & TRAILS	County: BELTRAMI	Acres: 5.00
City:	Site Code:	Classification Per M.S. 86A.05: h. state water access site	Current Public Use: YES	Future Public Use: YES



Land Code: 1000017642	Agency Land Code: R29556085	Land Name: PARKS & TRAILS	County: BELTRAMI	Acres: 2.00
City:	Site Code: R290328	Classification Per M.S. 86A.05: h. state water access site	Current Public Use: YES	Future Public Use: YES
Land Code: 1000017643	Agency Land Code: R29572749	Land Name: PARKS & TRAILS	County: BELTRAMI	Acres: 6.25
City:	Site Code: R290328	Classification Per M.S. 86A.05: h. state water access site	Current Public Use: YES	Future Public Use: YES
Land Code: 1000017644	Agency Land Code: R2933135	Land Name: PARKS & TRAILS	County: BELTRAMI	Acres: 4.70
City:	Site Code:	Classification Per M.S. 86A.05: h. state water access site	Current Public Use: YES	Future Public Use: YES
Land Code: 1000017645	Agency Land Code: R2936885	Land Name: PARKS & TRAILS	County: BELTRAMI	Acres: 2.13
City:	Site Code:	Classification Per M.S. 86A.05: h. state water access site	Current Public Use: YES	Future Public Use: YES
Land Code: 1000017646	Agency Land Code: R29336836	Land Name: PARKS & TRAILS	County: BELTRAMI	Acres: 5.00
City:	Site Code:	Classification Per M.S. 86A.05: h. state water access site	Current Public Use: YES	Future Public Use: YES
Land Code: 1000017647	Agency Land Code: R2936808	Land Name: PARKS & TRAILS	County: BELTRAMI	Acres: 1.39
City:	Site Code:	Classification Per M.S. 86A.05: h. state water access site	Current Public Use: YES	Future Public Use: YES
Land Code: 1000017648	Agency Land Code: R2932079	Land Name: PARKS & TRAILS	County: BELTRAMI	Acres: 2.80
City:	Site Code:	Classification Per M.S. 86A.05: h. state water access site	Current Public Use: YES	Future Public Use: YES
Land Code: 1000017649	Agency Land Code: R2937314	Land Name: PARKS & TRAILS	County: BELTRAMI	Acres: 0.90
City:	Site Code: R290411	Classification Per M.S. 86A.05: h. state water access site	Current Public Use: YES	Future Public Use: YES
Land Code: 1000017650	Agency Land Code: R2935147	Land Name: PARKS & TRAILS	County: BELTRAMI	Acres: 7.10
City:	Site Code:	Classification Per M.S. 86A.05: h. state water access site	Current Public Use: YES	Future Public Use: YES
Land Code: 1000017651	Agency Land Code: R29332564	Land Name: PARKS & TRAILS	County: BELTRAMI	Acres: 0.37
City:	Site Code:	Classification Per M.S. 86A.05: h. state water access site	Current Public Use: YES	Future Public Use: YES
Land Code: 1000017652	Agency Land Code: R29338888	Land Name: PARKS & TRAILS	County: BELTRAMI	Acres: 3.75
City:	Site Code: R290342	Classification Per M.S. 86A.05: h. state water access site	Current Public Use: YES	Future Public Use: YES
Land Code: 1000017653	Agency Land Code: R29332563	Land Name: PARKS & TRAILS	County: BELTRAMI	Acres: 0.15
City:	Site Code: R290325	Classification Per M.S. 86A.05: h. state water access site	Current Public Use: YES	Future Public Use: YES



Land Code: 1000017654	Agency Land Code: R2925883	Land Name: PARKS & TRAILS	County: BELTRAMI	Acres: 0.85
City:	Site Code: R290325	Classification Per M.S. 86A.05: h. state water access site	Current Public Use: YES	Future Public Use: YES
Land Code: 1000017655	Agency Land Code: R2935143	Land Name: PARKS & TRAILS	County: BELTRAMI	Acres: 3.30
City:	Site Code:	Classification Per M.S. 86A.05: h. state water access site	Current Public Use: YES	Future Public Use: YES
Land Code: 1000017656	Agency Land Code: R2939328	Land Name: PARKS & TRAILS	County: BELTRAMI	Acres: 0.40
City:	Site Code:	Classification Per M.S. 86A.05: h. state water access site	Current Public Use: YES	Future Public Use: YES
Land Code: 1000017657	Agency Land Code: R2932713	Land Name: PARKS & TRAILS	County: BELTRAMI	Acres: 7.70
City:	Site Code:	Classification Per M.S. 86A.05: h. state water access site	Current Public Use: YES	Future Public Use: YES
Land Code: 1000017658	Agency Land Code: R2932487	Land Name: PARKS & TRAILS	County: BELTRAMI	Acres: 5.00
City:	Site Code:	Classification Per M.S. 86A.05: h. state water access site	Current Public Use: YES	Future Public Use: YES
Land Code: 1000017659	Agency Land Code: R2932095	Land Name: PARKS & TRAILS	County: BELTRAMI	Acres: 0.90
City:	Site Code:	Classification Per M.S. 86A.05: h. state water access site	Current Public Use: YES	Future Public Use: YES
Land Code: 1000017660	Agency Land Code: R2932096	Land Name: PARKS & TRAILS	County: BELTRAMI	Acres: 3.60
City:	Site Code:	Classification Per M.S. 86A.05: h. state water access site	Current Public Use: YES	Future Public Use: YES
Land Code: 1000017661	Agency Land Code: R2932099	Land Name: PARKS & TRAILS	County: BELTRAMI	Acres: 0.85
City:	Site Code:	Classification Per M.S. 86A.05: n. not administered under 86A.05	Current Public Use: YES	Future Public Use: YES
Land Code: 1000017662	Agency Land Code: R29554525	Land Name: FAW - WILDLIFE	County: BELTRAMI	Acres: 0.01
City:	Site Code:	Classification Per M.S. 86A.05: n. not administered under 86A.05	Current Public Use: YES	Future Public Use: YES
Land Code: 1000017663	Agency Land Code: R29554523	Land Name: FAW - WILDLIFE	County: BELTRAMI	Acres: 0.90
City:	Site Code:	Classification Per M.S. 86A.05: n. not administered under 86A.05	Current Public Use: YES	Future Public Use: YES
Land Code: 1000017664	Agency Land Code: R29339507	Land Name: FAW - WILDLIFE	County: BELTRAMI	Acres: 40.00
City:	Site Code:	Classification Per M.S. 86A.05: g. state wildlife management area	Current Public Use: YES	Future Public Use: YES
Land Code: 1000017665	Agency Land Code: R29555789	Land Name: FAW - WILDLIFE	County: BELTRAMI	Acres: 40.69
City:	Site Code:	Classification Per M.S. 86A.05: g. state wildlife management area	Current Public Use: YES	Future Public Use: YES



Land Code: 1000017666	Agency Land Code: R29555788	Land Name: FAW - WILDLIFE	County: BELTRAMI	Acres: 40.72
City:	Site Code:	Classification Per M.S. 86A.05: g. state wildlife management area	Current Public Use: YES	Future Public Use: YES
Land Code: 1000017667	Agency Land Code: R29336823	Land Name: FAW - WILDLIFE	County: BELTRAMI	Acres: 40.00
City:	Site Code:	Classification Per M.S. 86A.05: g. state wildlife management area	Current Public Use: YES	Future Public Use: YES
Land Code: 1000017668	Agency Land Code: R29339508	Land Name: FAW - WILDLIFE	County: BELTRAMI	Acres: 40.00
City:	Site Code:	Classification Per M.S. 86A.05: g. state wildlife management area	Current Public Use: YES	Future Public Use: YES
Land Code: 1000017669	Agency Land Code: R29535697	Land Name: FAW - WILDLIFE	County: BELTRAMI	Acres: 40.00
City:	Site Code:	Classification Per M.S. 86A.05: g. state wildlife management area	Current Public Use: YES	Future Public Use: YES
Land Code: 1000017670	Agency Land Code: R29535698	Land Name: FAW - WILDLIFE	County: BELTRAMI	Acres: 2.50
City:	Site Code:	Classification Per M.S. 86A.05: g. state wildlife management area	Current Public Use: YES	Future Public Use: YES
Land Code: 1000017671	Agency Land Code: R29546234	Land Name: FAW - WILDLIFE	County: BELTRAMI	Acres: 7.50
City:	Site Code:	Classification Per M.S. 86A.05: g. state wildlife management area	Current Public Use: YES	Future Public Use: YES
Land Code: 1000017672	Agency Land Code: R2945495	Land Name: FAW - WILDLIFE	County: BELTRAMI	Acres: 40.00
City:	Site Code:	Classification Per M.S. 86A.05: g. state wildlife management area	Current Public Use: YES	Future Public Use: YES
Land Code: 1000017673	Agency Land Code: R2945491	Land Name: FAW - WILDLIFE	County: BELTRAMI	Acres: 40.00
City:	Site Code:	Classification Per M.S. 86A.05: g. state wildlife management area	Current Public Use: YES	Future Public Use: YES
Land Code: 1000017674	Agency Land Code: R2945499	Land Name: FAW - WILDLIFE	County: BELTRAMI	Acres: 40.00
City:	Site Code:	Classification Per M.S. 86A.05: g. state wildlife management area	Current Public Use: YES	Future Public Use: YES
Land Code: 1000017675	Agency Land Code: R2945422	Land Name: FAW - WILDLIFE	County: BELTRAMI	Acres: 40.00
City:	Site Code:	Classification Per M.S. 86A.05: g. state wildlife management area	Current Public Use: YES	Future Public Use: YES
Land Code: 1000017676	Agency Land Code: R2945536	Land Name: FAW - WILDLIFE	County: BELTRAMI	Acres: 40.00
City:	Site Code:	Classification Per M.S. 86A.05: g. state wildlife management area	Current Public Use: YES	Future Public Use: YES
Land Code: 1000017677	Agency Land Code: R2945490	Land Name: FAW - WILDLIFE	County: BELTRAMI	Acres: 40.00
City:	Site Code:	Classification Per M.S. 86A.05: g. state wildlife management area	Current Public Use: YES	Future Public Use: YES



Land Code: 1000017678	Agency Land Code: R2945533	Land Name: FAW - WILDLIFE	County: BELTRAMI	Acres: 40.00
City:	Site Code:	Classification Per M.S. 86A.05: g. state wildlife management area	Current Public Use: YES	Future Public Use: YES
Land Code: 1000017679	Agency Land Code: R2945535	Land Name: FAW - WILDLIFE	County: BELTRAMI	Acres: 40.00
City:	Site Code:	Classification Per M.S. 86A.05: g. state wildlife management area	Current Public Use: YES	Future Public Use: YES
Land Code: 1000017680	Agency Land Code: R2945487	Land Name: FAW - WILDLIFE	County: BELTRAMI	Acres: 40.00
City:	Site Code:	Classification Per M.S. 86A.05: g. state wildlife management area	Current Public Use: YES	Future Public Use: YES
Land Code: 1000017681	Agency Land Code: R2945494	Land Name: FAW - WILDLIFE	County: BELTRAMI	Acres: 40.00
City:	Site Code:	Classification Per M.S. 86A.05: g. state wildlife management area	Current Public Use: YES	Future Public Use: YES
Land Code: 1000017682	Agency Land Code: R2945546	Land Name: FAW - WILDLIFE	County: BELTRAMI	Acres: 40.00
City:	Site Code:	Classification Per M.S. 86A.05: g. state wildlife management area	Current Public Use: YES	Future Public Use: YES
Land Code: 1000017683	Agency Land Code: R2945493	Land Name: FAW - WILDLIFE	County: BELTRAMI	Acres: 40.00
City:	Site Code:	Classification Per M.S. 86A.05: g. state wildlife management area	Current Public Use: YES	Future Public Use: YES
Land Code: 1000017684	Agency Land Code: R2945544	Land Name: FAW - WILDLIFE	County: BELTRAMI	Acres: 40.00
City:	Site Code:	Classification Per M.S. 86A.05: g. state wildlife management area	Current Public Use: YES	Future Public Use: YES
Land Code: 1000017685	Agency Land Code: R2945421	Land Name: FAW - WILDLIFE	County: BELTRAMI	Acres: 40.00
City:	Site Code:	Classification Per M.S. 86A.05: g. state wildlife management area	Current Public Use: YES	Future Public Use: YES
Land Code: 1000017686	Agency Land Code: R2945530	Land Name: FAW - WILDLIFE	County: BELTRAMI	Acres: 40.00
City:	Site Code:	Classification Per M.S. 86A.05: g. state wildlife management area	Current Public Use: YES	Future Public Use: YES
Land Code: 1000017687	Agency Land Code: R2945492	Land Name: FAW - WILDLIFE	County: BELTRAMI	Acres: 40.00
City:	Site Code:	Classification Per M.S. 86A.05: g. state wildlife management area	Current Public Use: YES	Future Public Use: YES
Land Code: 1000017688	Agency Land Code: R2945547	Land Name: FAW - WILDLIFE	County: BELTRAMI	Acres: 40.00
City:	Site Code:	Classification Per M.S. 86A.05: g. state wildlife management area	Current Public Use: YES	Future Public Use: YES
Land Code: 1000017689	Agency Land Code: R2945489	Land Name: FAW - WILDLIFE	County: BELTRAMI	Acres: 40.00
City:	Site Code:	Classification Per M.S. 86A.05: g. state wildlife management area	Current Public Use: YES	Future Public Use: YES



Land Code: 1000017690	Agency Land Code: R2945498	Land Name: FAW - WILDLIFE	County: BELTRAMI	Acres: 40.00
City:	Site Code:	Classification Per M.S. 86A.05: g. state wildlife management area	Current Public Use: YES	Future Public Use: YES
Land Code: 1000017691	Agency Land Code: R2945488	Land Name: FAW - WILDLIFE	County: BELTRAMI	Acres: 40.00
City:	Site Code:	Classification Per M.S. 86A.05: g. state wildlife management area	Current Public Use: YES	Future Public Use: YES
Land Code: 1000017692	Agency Land Code: R2945485	Land Name: FAW - WILDLIFE	County: BELTRAMI	Acres: 40.00
City:	Site Code:	Classification Per M.S. 86A.05: g. state wildlife management area	Current Public Use: YES	Future Public Use: YES
Land Code: 1000017693	Agency Land Code: R2945496	Land Name: FAW - WILDLIFE	County: BELTRAMI	Acres: 40.00
City:	Site Code:	Classification Per M.S. 86A.05: g. state wildlife management area	Current Public Use: YES	Future Public Use: YES
Land Code: 1000017694	Agency Land Code: R2945500	Land Name: FAW - WILDLIFE	County: BELTRAMI	Acres: 40.00
City:	Site Code:	Classification Per M.S. 86A.05: g. state wildlife management area	Current Public Use: YES	Future Public Use: YES
Land Code: 1000017695	Agency Land Code: R2945501	Land Name: FAW - WILDLIFE	County: BELTRAMI	Acres: 40.00
City:	Site Code:	Classification Per M.S. 86A.05: g. state wildlife management area	Current Public Use: YES	Future Public Use: YES
Land Code: 1000017696	Agency Land Code: R2945534	Land Name: FAW - WILDLIFE	County: BELTRAMI	Acres: 40.00
City:	Site Code:	Classification Per M.S. 86A.05: g. state wildlife management area	Current Public Use: YES	Future Public Use: YES
Land Code: 1000017697	Agency Land Code: R2945545	Land Name: FAW - WILDLIFE	County: BELTRAMI	Acres: 40.00
City:	Site Code:	Classification Per M.S. 86A.05: g. state wildlife management area	Current Public Use: YES	Future Public Use: YES
Land Code: 1000017698	Agency Land Code: R2945484	Land Name: FAW - WILDLIFE	County: BELTRAMI	Acres: 40.00
City:	Site Code:	Classification Per M.S. 86A.05: g. state wildlife management area	Current Public Use: YES	Future Public Use: YES
Land Code: 1000017699	Agency Land Code: R2945529	Land Name: FAW - WILDLIFE	County: BELTRAMI	Acres: 40.00
City:	Site Code:	Classification Per M.S. 86A.05: g. state wildlife management area	Current Public Use: YES	Future Public Use: YES
Land Code: 1000017700	Agency Land Code: R2945423	Land Name: FAW - WILDLIFE	County: BELTRAMI	Acres: 40.00
City:	Site Code:	Classification Per M.S. 86A.05: g. state wildlife management area	Current Public Use: YES	Future Public Use: YES
Land Code: 1000017701	Agency Land Code: R2945420	Land Name: FAW - WILDLIFE	County: BELTRAMI	Acres: 40.00
City:	Site Code:	Classification Per M.S. 86A.05: g. state wildlife management area	Current Public Use: YES	Future Public Use: YES



Land Code: 1000017702	Agency Land Code: R2945232	Land Name: FAW - WILDLIFE	County: BELTRAMI	Acres: 40.00
City:	Site Code:	Classification Per M.S. 86A.05: g. state wildlife management area	Current Public Use: YES	Future Public Use: YES
Land Code: 1000017703	Agency Land Code: R2945181	Land Name: FAW - WILDLIFE	County: BELTRAMI	Acres: 38.82
City:	Site Code:	Classification Per M.S. 86A.05: g. state wildlife management area	Current Public Use: YES	Future Public Use: YES
Land Code: 1000017704	Agency Land Code: R2944792	Land Name: FAW - WILDLIFE	County: BELTRAMI	Acres: 14.28
City:	Site Code:	Classification Per M.S. 86A.05: g. state wildlife management area	Current Public Use: YES	Future Public Use: YES
Land Code: 1000017705	Agency Land Code: R2945141	Land Name: FAW - WILDLIFE	County: BELTRAMI	Acres: 40.00
City:	Site Code:	Classification Per M.S. 86A.05: g. state wildlife management area	Current Public Use: YES	Future Public Use: YES
Land Code: 1000017706	Agency Land Code: R2945237	Land Name: FAW - WILDLIFE	County: BELTRAMI	Acres: 40.00
City:	Site Code:	Classification Per M.S. 86A.05: g. state wildlife management area	Current Public Use: YES	Future Public Use: YES
Land Code: 1000017707	Agency Land Code: R2945153	Land Name: FAW - WILDLIFE	County: BELTRAMI	Acres: 40.00
City:	Site Code:	Classification Per M.S. 86A.05: g. state wildlife management area	Current Public Use: YES	Future Public Use: YES
Land Code: 1000017708	Agency Land Code: R2945168	Land Name: FAW - WILDLIFE	County: BELTRAMI	Acres: 40.00
City:	Site Code:	Classification Per M.S. 86A.05: g. state wildlife management area	Current Public Use: YES	Future Public Use: YES
Land Code: 1000017709	Agency Land Code: R2944779	Land Name: FAW - WILDLIFE	County: BELTRAMI	Acres: 8.98
City:	Site Code:	Classification Per M.S. 86A.05: g. state wildlife management area	Current Public Use: YES	Future Public Use: YES
Land Code: 1000017710	Agency Land Code: R2945204	Land Name: FAW - WILDLIFE	County: BELTRAMI	Acres: 40.00
City:	Site Code:	Classification Per M.S. 86A.05: g. state wildlife management area	Current Public Use: YES	Future Public Use: YES
Land Code: 1000017711	Agency Land Code: R2945170	Land Name: FAW - WILDLIFE	County: BELTRAMI	Acres: 40.00
City:	Site Code:	Classification Per M.S. 86A.05: g. state wildlife management area	Current Public Use: YES	Future Public Use: YES
Land Code: 1000017712	Agency Land Code: R2945154	Land Name: FAW - WILDLIFE	County: BELTRAMI	Acres: 40.00
City:	Site Code:	Classification Per M.S. 86A.05: g. state wildlife management area	Current Public Use: YES	Future Public Use: YES
Land Code: 1000017713	Agency Land Code: R2945174	Land Name: FAW - WILDLIFE	County: BELTRAMI	Acres: 40.00
City:	Site Code:	Classification Per M.S. 86A.05: g. state wildlife management area	Current Public Use: YES	Future Public Use: YES



Land Code: 1000017714	Agency Land Code: R2945142	Land Name: FAW - WILDLIFE	County: BELTRAMI	Acres: 40.00
City:	Site Code:	Classification Per M.S. 86A.05: g. state wildlife management area	Current Public Use: YES	Future Public Use: YES
Land Code: 1000017715	Agency Land Code: R2945246	Land Name: FAW - WILDLIFE	County: BELTRAMI	Acres: 40.00
City:	Site Code:	Classification Per M.S. 86A.05: g. state wildlife management area	Current Public Use: YES	Future Public Use: YES
Land Code: 1000017716	Agency Land Code: R2945177	Land Name: FAW - WILDLIFE	County: BELTRAMI	Acres: 38.12
City:	Site Code:	Classification Per M.S. 86A.05: g. state wildlife management area	Current Public Use: YES	Future Public Use: YES
Land Code: 1000017717	Agency Land Code: R2945196	Land Name: FAW - WILDLIFE	County: BELTRAMI	Acres: 39.62
City:	Site Code:	Classification Per M.S. 86A.05: g. state wildlife management area	Current Public Use: YES	Future Public Use: YES
Land Code: 1000017718	Agency Land Code: R2944794	Land Name: FAW - WILDLIFE	County: BELTRAMI	Acres: 14.70
City:	Site Code:	Classification Per M.S. 86A.05: g. state wildlife management area	Current Public Use: YES	Future Public Use: YES
Land Code: 1000017719	Agency Land Code: R2944786	Land Name: FAW - WILDLIFE	County: BELTRAMI	Acres: 10.63
City:	Site Code:	Classification Per M.S. 86A.05: g. state wildlife management area	Current Public Use: YES	Future Public Use: YES
Land Code: 1000017720	Agency Land Code: R2945151	Land Name: FAW - WILDLIFE	County: BELTRAMI	Acres: 40.00
City:	Site Code:	Classification Per M.S. 86A.05: g. state wildlife management area	Current Public Use: YES	Future Public Use: YES
Land Code: 1000017721	Agency Land Code: R2944781	Land Name: FAW - WILDLIFE	County: BELTRAMI	Acres: 9.72
City:	Site Code:	Classification Per M.S. 86A.05: g. state wildlife management area	Current Public Use: YES	Future Public Use: YES
Land Code: 1000017722	Agency Land Code: R2945245	Land Name: FAW - WILDLIFE	County: BELTRAMI	Acres: 40.00
City:	Site Code:	Classification Per M.S. 86A.05: g. state wildlife management area	Current Public Use: YES	Future Public Use: YES
Land Code: 1000017723	Agency Land Code: R2945127	Land Name: FAW - WILDLIFE	County: BELTRAMI	Acres: 40.00
City:	Site Code:	Classification Per M.S. 86A.05: g. state wildlife management area	Current Public Use: YES	Future Public Use: YES
Land Code: 1000017724	Agency Land Code: R2945184	Land Name: FAW - WILDLIFE	County: BELTRAMI	Acres: 40.00
City:	Site Code:	Classification Per M.S. 86A.05: g. state wildlife management area	Current Public Use: YES	Future Public Use: YES
Land Code: 1000017725	Agency Land Code: R2945178	Land Name: FAW - WILDLIFE	County: BELTRAMI	Acres: 40.00
City:	Site Code:	Classification Per M.S. 86A.05: g. state wildlife management area	Current Public Use: YES	Future Public Use: YES



Land Code: 1000017726	Agency Land Code: R2945243	Land Name: FAW - WILDLIFE	County: BELTRAMI	Acres: 40.00
City:	Site Code:	Classification Per M.S. 86A.05: g. state wildlife management area	Current Public Use: YES	Future Public Use: YES
Land Code: 1000017727	Agency Land Code: R2945147	Land Name: FAW - WILDLIFE	County: BELTRAMI	Acres: 40.00
City:	Site Code:	Classification Per M.S. 86A.05: g. state wildlife management area	Current Public Use: YES	Future Public Use: YES
Land Code: 1000017728	Agency Land Code: R2945194	Land Name: FAW - WILDLIFE	County: BELTRAMI	Acres: 40.00
City:	Site Code:	Classification Per M.S. 86A.05: g. state wildlife management area	Current Public Use: YES	Future Public Use: YES
Land Code: 1000017729	Agency Land Code: R2945159	Land Name: FAW - WILDLIFE	County: BELTRAMI	Acres: 40.00
City:	Site Code:	Classification Per M.S. 86A.05: g. state wildlife management area	Current Public Use: YES	Future Public Use: YES
Land Code: 1000017730	Agency Land Code: R2945192	Land Name: FAW - WILDLIFE	County: BELTRAMI	Acres: 39.13
City:	Site Code:	Classification Per M.S. 86A.05: g. state wildlife management area	Current Public Use: YES	Future Public Use: YES
Land Code: 1000017731	Agency Land Code: R2945185	Land Name: FAW - WILDLIFE	County: BELTRAMI	Acres: 40.00
City:	Site Code:	Classification Per M.S. 86A.05: g. state wildlife management area	Current Public Use: YES	Future Public Use: YES
Land Code: 1000017732	Agency Land Code: R2945235	Land Name: FAW - WILDLIFE	County: BELTRAMI	Acres: 40.00
City:	Site Code:	Classification Per M.S. 86A.05: g. state wildlife management area	Current Public Use: YES	Future Public Use: YES
Land Code: 1000017733	Agency Land Code: R2945191	Land Name: FAW - WILDLIFE	County: BELTRAMI	Acres: 40.00
City:	Site Code:	Classification Per M.S. 86A.05: g. state wildlife management area	Current Public Use: YES	Future Public Use: YES
Land Code: 1000017734	Agency Land Code: R2945143	Land Name: FAW - WILDLIFE	County: BELTRAMI	Acres: 40.00
City:	Site Code:	Classification Per M.S. 86A.05: g. state wildlife management area	Current Public Use: YES	Future Public Use: YES
Land Code: 1000017735	Agency Land Code: R2945148	Land Name: FAW - WILDLIFE	County: BELTRAMI	Acres: 40.00
City:	Site Code:	Classification Per M.S. 86A.05: g. state wildlife management area	Current Public Use: YES	Future Public Use: YES
Land Code: 1000017736	Agency Land Code: R2945205	Land Name: FAW - WILDLIFE	County: BELTRAMI	Acres: 40.00
City:	Site Code:	Classification Per M.S. 86A.05: g. state wildlife management area	Current Public Use: YES	Future Public Use: YES
Land Code: 1000017737	Agency Land Code: R2945182	Land Name: FAW - WILDLIFE	County: BELTRAMI	Acres: 40.00
City:	Site Code:	Classification Per M.S. 86A.05: g. state wildlife management area	Current Public Use: YES	Future Public Use: YES



Land Code: 1000017738	Agency Land Code: R2945162	Land Name: FAW - WILDLIFE	County: BELTRAMI	Acres: 40.00
City:	Site Code:	Classification Per M.S. 86A.05: g. state wildlife management area	Current Public Use: YES	Future Public Use: YES
Land Code: 1000017739	Agency Land Code: R2945140	Land Name: FAW - WILDLIFE	County: BELTRAMI	Acres: 40.00
City:	Site Code:	Classification Per M.S. 86A.05: g. state wildlife management area	Current Public Use: YES	Future Public Use: YES
Land Code: 1000017740	Agency Land Code: R2944790	Land Name: FAW - WILDLIFE	County: BELTRAMI	Acres: 13.85
City:	Site Code:	Classification Per M.S. 86A.05: g. state wildlife management area	Current Public Use: YES	Future Public Use: YES
Land Code: 1000017741	Agency Land Code: R2945227	Land Name: FAW - WILDLIFE	County: BELTRAMI	Acres: 40.00
City:	Site Code:	Classification Per M.S. 86A.05: g. state wildlife management area	Current Public Use: YES	Future Public Use: YES
Land Code: 1000017742	Agency Land Code: R2945213	Land Name: FAW - WILDLIFE	County: BELTRAMI	Acres: 40.00
City:	Site Code:	Classification Per M.S. 86A.05: g. state wildlife management area	Current Public Use: YES	Future Public Use: YES
Land Code: 1000017743	Agency Land Code: R2945176	Land Name: FAW - WILDLIFE	County: BELTRAMI	Acres: 40.00
City:	Site Code:	Classification Per M.S. 86A.05: g. state wildlife management area	Current Public Use: YES	Future Public Use: YES
Land Code: 1000017744	Agency Land Code: R2945242	Land Name: FAW - WILDLIFE	County: BELTRAMI	Acres: 40.00
City:	Site Code:	Classification Per M.S. 86A.05: g. state wildlife management area	Current Public Use: YES	Future Public Use: YES
Land Code: 1000017745	Agency Land Code: R2944782	Land Name: FAW - WILDLIFE	County: BELTRAMI	Acres: 10.10
City:	Site Code:	Classification Per M.S. 86A.05: g. state wildlife management area	Current Public Use: YES	Future Public Use: YES
Land Code: 1000017746	Agency Land Code: R2945193	Land Name: FAW - WILDLIFE	County: BELTRAMI	Acres: 39.37
City:	Site Code:	Classification Per M.S. 86A.05: g. state wildlife management area	Current Public Use: YES	Future Public Use: YES
Land Code: 1000017747	Agency Land Code: R2945188	Land Name: FAW - WILDLIFE	County: BELTRAMI	Acres: 40.00
City:	Site Code:	Classification Per M.S. 86A.05: g. state wildlife management area	Current Public Use: YES	Future Public Use: YES
Land Code: 1000017748	Agency Land Code: R2944793	Land Name: FAW - WILDLIFE	County: BELTRAMI	Acres: 14.48
City:	Site Code:	Classification Per M.S. 86A.05: g. state wildlife management area	Current Public Use: YES	Future Public Use: YES
Land Code: 1000017749	Agency Land Code: R2945201	Land Name: FAW - WILDLIFE	County: BELTRAMI	Acres: 40.00
City:	Site Code:	Classification Per M.S. 86A.05: g. state wildlife management area	Current Public Use: YES	Future Public Use: YES



Land Code: 1000017750	Agency Land Code: R2945164	Land Name: FAW - WILDLIFE	County: BELTRAMI	Acres: 40.00
City:	Site Code:	Classification Per M.S. 86A.05: g. state wildlife management area	Current Public Use: YES	Future Public Use: YES
Land Code: 1000017751	Agency Land Code: R2945161	Land Name: FAW - WILDLIFE	County: BELTRAMI	Acres: 40.00
City:	Site Code:	Classification Per M.S. 86A.05: g. state wildlife management area	Current Public Use: YES	Future Public Use: YES
Land Code: 1000017752	Agency Land Code: R2945238	Land Name: FAW - WILDLIFE	County: BELTRAMI	Acres: 40.00
City:	Site Code:	Classification Per M.S. 86A.05: g. state wildlife management area	Current Public Use: YES	Future Public Use: YES
Land Code: 1000017753	Agency Land Code: R2945219	Land Name: FAW - WILDLIFE	County: BELTRAMI	Acres: 40.00
City:	Site Code:	Classification Per M.S. 86A.05: g. state wildlife management area	Current Public Use: YES	Future Public Use: YES
Land Code: 1000017754	Agency Land Code: R2945206	Land Name: FAW - WILDLIFE	County: BELTRAMI	Acres: 40.00
City:	Site Code:	Classification Per M.S. 86A.05: g. state wildlife management area	Current Public Use: YES	Future Public Use: YES
Land Code: 1000017755	Agency Land Code: R2945175	Land Name: FAW - WILDLIFE	County: BELTRAMI	Acres: 40.00
City:	Site Code:	Classification Per M.S. 86A.05: g. state wildlife management area	Current Public Use: YES	Future Public Use: YES
Land Code: 1000017756	Agency Land Code: R2945236	Land Name: FAW - WILDLIFE	County: BELTRAMI	Acres: 40.00
City:	Site Code:	Classification Per M.S. 86A.05: g. state wildlife management area	Current Public Use: YES	Future Public Use: YES
Land Code: 1000017757	Agency Land Code: R2945152	Land Name: FAW - WILDLIFE	County: BELTRAMI	Acres: 40.00
City:	Site Code:	Classification Per M.S. 86A.05: g. state wildlife management area	Current Public Use: YES	Future Public Use: YES
Land Code: 1000017758	Agency Land Code: R2945156	Land Name: FAW - WILDLIFE	County: BELTRAMI	Acres: 40.00
City:	Site Code:	Classification Per M.S. 86A.05: g. state wildlife management area	Current Public Use: YES	Future Public Use: YES
Land Code: 1000017759	Agency Land Code: R2945173	Land Name: FAW - WILDLIFE	County: BELTRAMI	Acres: 40.00
City:	Site Code:	Classification Per M.S. 86A.05: g. state wildlife management area	Current Public Use: YES	Future Public Use: YES
Land Code: 1000017760	Agency Land Code: R2945202	Land Name: FAW - WILDLIFE	County: BELTRAMI	Acres: 40.00
City:	Site Code:	Classification Per M.S. 86A.05: g. state wildlife management area	Current Public Use: YES	Future Public Use: YES
Land Code: 1000017761	Agency Land Code: R2945203	Land Name: FAW - WILDLIFE	County: BELTRAMI	Acres: 40.00
City:	Site Code:	Classification Per M.S. 86A.05: g. state wildlife management area	Current Public Use: YES	Future Public Use: YES



Land Code: 1000017762	Agency Land Code: R2945212	Land Name: FAW - WILDLIFE	County: BELTRAMI	Acres: 40.00
City:	Site Code:	Classification Per M.S. 86A.05: g. state wildlife management area	Current Public Use: YES	Future Public Use: YES
Land Code: 1000017763	Agency Land Code: R2945217	Land Name: FAW - WILDLIFE	County: BELTRAMI	Acres: 40.00
City:	Site Code:	Classification Per M.S. 86A.05: g. state wildlife management area	Current Public Use: YES	Future Public Use: YES
Land Code: 1000017764	Agency Land Code: R2945220	Land Name: FAW - WILDLIFE	County: BELTRAMI	Acres: 40.00
City:	Site Code:	Classification Per M.S. 86A.05: g. state wildlife management area	Current Public Use: YES	Future Public Use: YES
Land Code: 1000017765	Agency Land Code: R2945146	Land Name: FAW - WILDLIFE	County: BELTRAMI	Acres: 40.00
City:	Site Code:	Classification Per M.S. 86A.05: g. state wildlife management area	Current Public Use: YES	Future Public Use: YES
Land Code: 1000017766	Agency Land Code: R2945198	Land Name: FAW - WILDLIFE	County: BELTRAMI	Acres: 40.00
City:	Site Code:	Classification Per M.S. 86A.05: g. state wildlife management area	Current Public Use: YES	Future Public Use: YES
Land Code: 1000017767	Agency Land Code: R2945129	Land Name: FAW - WILDLIFE	County: BELTRAMI	Acres: 40.00
City:	Site Code:	Classification Per M.S. 86A.05: g. state wildlife management area	Current Public Use: YES	Future Public Use: YES
Land Code: 1000017768	Agency Land Code: R2945180	Land Name: FAW - WILDLIFE	County: BELTRAMI	Acres: 38.48
City:	Site Code:	Classification Per M.S. 86A.05: g. state wildlife management area	Current Public Use: YES	Future Public Use: YES
Land Code: 1000017769	Agency Land Code: R2945149	Land Name: FAW - WILDLIFE	County: BELTRAMI	Acres: 40.00
City:	Site Code:	Classification Per M.S. 86A.05: g. state wildlife management area	Current Public Use: YES	Future Public Use: YES
Land Code: 1000017770	Agency Land Code: R2945150	Land Name: FAW - WILDLIFE	County: BELTRAMI	Acres: 40.00
City:	Site Code:	Classification Per M.S. 86A.05: g. state wildlife management area	Current Public Use: YES	Future Public Use: YES
Land Code: 1000017771	Agency Land Code: R2945169	Land Name: FAW - WILDLIFE	County: BELTRAMI	Acres: 40.00
City:	Site Code:	Classification Per M.S. 86A.05: g. state wildlife management area	Current Public Use: YES	Future Public Use: YES
Land Code: 1000017772	Agency Land Code: R2944791	Land Name: FAW - WILDLIFE	County: BELTRAMI	Acres: 14.06
City:	Site Code:	Classification Per M.S. 86A.05: g. state wildlife management area	Current Public Use: YES	Future Public Use: YES
Land Code: 1000017773	Agency Land Code: R2945215	Land Name: FAW - WILDLIFE	County: BELTRAMI	Acres: 40.00
City:	Site Code:	Classification Per M.S. 86A.05: g. state wildlife management area	Current Public Use: YES	Future Public Use: YES



Land Code: 1000017774	Agency Land Code: R2945249	Land Name: FAW - WILDLIFE	County: BELTRAMI	Acres: 40.00
City:	Site Code:	Classification Per M.S. 86A.05: g. state wildlife management area	Current Public Use: YES	Future Public Use: YES
Land Code: 1000017775	Agency Land Code: R2945179	Land Name: FAW - WILDLIFE	County: BELTRAMI	Acres: 40.00
City:	Site Code:	Classification Per M.S. 86A.05: g. state wildlife management area	Current Public Use: YES	Future Public Use: YES
Land Code: 1000017776	Agency Land Code: R2945211	Land Name: FAW - WILDLIFE	County: BELTRAMI	Acres: 40.00
City:	Site Code:	Classification Per M.S. 86A.05: g. state wildlife management area	Current Public Use: YES	Future Public Use: YES
Land Code: 1000017777	Agency Land Code: R2945216	Land Name: FAW - WILDLIFE	County: BELTRAMI	Acres: 40.00
City:	Site Code:	Classification Per M.S. 86A.05: g. state wildlife management area	Current Public Use: YES	Future Public Use: YES
Land Code: 1000017778	Agency Land Code: R2945218	Land Name: FAW - WILDLIFE	County: BELTRAMI	Acres: 40.00
City:	Site Code:	Classification Per M.S. 86A.05: g. state wildlife management area	Current Public Use: YES	Future Public Use: YES
Land Code: 1000017779	Agency Land Code: R2945195	Land Name: FAW - WILDLIFE	County: BELTRAMI	Acres: 40.00
City:	Site Code:	Classification Per M.S. 86A.05: g. state wildlife management area	Current Public Use: YES	Future Public Use: YES
Land Code: 1000017780	Agency Land Code: R2945233	Land Name: FAW - WILDLIFE	County: BELTRAMI	Acres: 40.00
City:	Site Code:	Classification Per M.S. 86A.05: g. state wildlife management area	Current Public Use: YES	Future Public Use: YES
Land Code: 1000017781	Agency Land Code: R2945160	Land Name: FAW - WILDLIFE	County: BELTRAMI	Acres: 40.00
City:	Site Code:	Classification Per M.S. 86A.05: g. state wildlife management area	Current Public Use: YES	Future Public Use: YES
Land Code: 1000017782	Agency Land Code: R2945165	Land Name: FAW - WILDLIFE	County: BELTRAMI	Acres: 40.00
City:	Site Code:	Classification Per M.S. 86A.05: g. state wildlife management area	Current Public Use: YES	Future Public Use: YES
Land Code: 1000017783	Agency Land Code: R2945186	Land Name: FAW - WILDLIFE	County: BELTRAMI	Acres: 40.00
City:	Site Code:	Classification Per M.S. 86A.05: g. state wildlife management area	Current Public Use: YES	Future Public Use: YES
Land Code: 1000017784	Agency Land Code: R2945221	Land Name: FAW - WILDLIFE	County: BELTRAMI	Acres: 40.00
City:	Site Code:	Classification Per M.S. 86A.05: g. state wildlife management area	Current Public Use: YES	Future Public Use: YES
Land Code: 1000017785	Agency Land Code: R2945222	Land Name: FAW - WILDLIFE	County: BELTRAMI	Acres: 40.00
City:	Site Code:	Classification Per M.S. 86A.05: g. state wildlife management area	Current Public Use: YES	Future Public Use: YES



Land Code: 1000017786	Agency Land Code: R2945128	Land Name: FAW - WILDLIFE	County: BELTRAMI	Acres: 40.00
City:	Site Code:	Classification Per M.S. 86A.05: g. state wildlife management area	Current Public Use: YES	Future Public Use: YES
Land Code: 1000017787	Agency Land Code: R2945131	Land Name: FAW - WILDLIFE	County: BELTRAMI	Acres: 40.00
City:	Site Code:	Classification Per M.S. 86A.05: g. state wildlife management area	Current Public Use: YES	Future Public Use: YES
Land Code: 1000017788	Agency Land Code: R2945139	Land Name: FAW - WILDLIFE	County: BELTRAMI	Acres: 40.00
City:	Site Code:	Classification Per M.S. 86A.05: g. state wildlife management area	Current Public Use: YES	Future Public Use: YES
Land Code: 1000017789	Agency Land Code: R2945199	Land Name: FAW - WILDLIFE	County: BELTRAMI	Acres: 40.00
City:	Site Code:	Classification Per M.S. 86A.05: g. state wildlife management area	Current Public Use: YES	Future Public Use: YES
Land Code: 1000017790	Agency Land Code: R2945239	Land Name: FAW - WILDLIFE	County: BELTRAMI	Acres: 40.00
City:	Site Code:	Classification Per M.S. 86A.05: g. state wildlife management area	Current Public Use: YES	Future Public Use: YES
Land Code: 1000017791	Agency Land Code: R2945163	Land Name: FAW - WILDLIFE	County: BELTRAMI	Acres: 40.00
City:	Site Code:	Classification Per M.S. 86A.05: g. state wildlife management area	Current Public Use: YES	Future Public Use: YES
Land Code: 1000017792	Agency Land Code: R2944788	Land Name: FAW - WILDLIFE	County: BELTRAMI	Acres: 13.40
City:	Site Code:	Classification Per M.S. 86A.05: g. state wildlife management area	Current Public Use: YES	Future Public Use: YES
Land Code: 1000017793	Agency Land Code: R2944789	Land Name: FAW - WILDLIFE	County: BELTRAMI	Acres: 13.62
City:	Site Code:	Classification Per M.S. 86A.05: g. state wildlife management area	Current Public Use: YES	Future Public Use: YES
Land Code: 1000017794	Agency Land Code: R2945200	Land Name: FAW - WILDLIFE	County: BELTRAMI	Acres: 40.00
City:	Site Code:	Classification Per M.S. 86A.05: g. state wildlife management area	Current Public Use: YES	Future Public Use: YES
Land Code: 1000017795	Agency Land Code: R2945214	Land Name: FAW - WILDLIFE	County: BELTRAMI	Acres: 40.00
City:	Site Code:	Classification Per M.S. 86A.05: g. state wildlife management area	Current Public Use: YES	Future Public Use: YES
Land Code: 1000017796	Agency Land Code: R2945230	Land Name: FAW - WILDLIFE	County: BELTRAMI	Acres: 40.00
City:	Site Code:	Classification Per M.S. 86A.05: g. state wildlife management area	Current Public Use: YES	Future Public Use: YES
Land Code: 1000017797	Agency Land Code: R2944780	Land Name: FAW - WILDLIFE	County: BELTRAMI	Acres: 9.36
City:	Site Code:	Classification Per M.S. 86A.05: g. state wildlife management area	Current Public Use: YES	Future Public Use: YES



Land Code: 1000017798	Agency Land Code: R2945157	Land Name: FAW - WILDLIFE	County: BELTRAMI	Acres: 40.00
City:	Site Code:	Classification Per M.S. 86A.05: g. state wildlife management area	Current Public Use: YES	Future Public Use: YES
Land Code: 1000017799	Agency Land Code: R2945183	Land Name: FAW - WILDLIFE	County: BELTRAMI	Acres: 40.00
City:	Site Code:	Classification Per M.S. 86A.05: g. state wildlife management area	Current Public Use: YES	Future Public Use: YES
Land Code: 1000017800	Agency Land Code: R2945187	Land Name: FAW - WILDLIFE	County: BELTRAMI	Acres: 40.00
City:	Site Code:	Classification Per M.S. 86A.05: g. state wildlife management area	Current Public Use: YES	Future Public Use: YES
Land Code: 1000017801	Agency Land Code: R2945197	Land Name: FAW - WILDLIFE	County: BELTRAMI	Acres: 39.88
City:	Site Code:	Classification Per M.S. 86A.05: g. state wildlife management area	Current Public Use: YES	Future Public Use: YES
Land Code: 1000017802	Agency Land Code: R2945130	Land Name: FAW - WILDLIFE	County: BELTRAMI	Acres: 40.00
City:	Site Code:	Classification Per M.S. 86A.05: g. state wildlife management area	Current Public Use: YES	Future Public Use: YES
Land Code: 1000017803	Agency Land Code: R2945172	Land Name: FAW - WILDLIFE	County: BELTRAMI	Acres: 40.00
City:	Site Code:	Classification Per M.S. 86A.05: g. state wildlife management area	Current Public Use: YES	Future Public Use: YES
Land Code: 1000017804	Agency Land Code: R2945166	Land Name: FAW - WILDLIFE	County: BELTRAMI	Acres: 40.00
City:	Site Code:	Classification Per M.S. 86A.05: g. state wildlife management area	Current Public Use: YES	Future Public Use: YES
Land Code: 1000017805	Agency Land Code: R2945167	Land Name: FAW - WILDLIFE	County: BELTRAMI	Acres: 40.00
City:	Site Code:	Classification Per M.S. 86A.05: g. state wildlife management area	Current Public Use: YES	Future Public Use: YES
Land Code: 1000017806	Agency Land Code: R2945241	Land Name: FAW - WILDLIFE	County: BELTRAMI	Acres: 40.00
City:	Site Code:	Classification Per M.S. 86A.05: g. state wildlife management area	Current Public Use: YES	Future Public Use: YES
Land Code: 1000017807	Agency Land Code: R2945247	Land Name: FAW - WILDLIFE	County: BELTRAMI	Acres: 40.00
City:	Site Code:	Classification Per M.S. 86A.05: g. state wildlife management area	Current Public Use: YES	Future Public Use: YES
Land Code: 1000017808	Agency Land Code: R29340307	Land Name: FAW - WILDLIFE	County: BELTRAMI	Acres: 24.10
City:	Site Code:	Classification Per M.S. 86A.05: g. state wildlife management area	Current Public Use: YES	Future Public Use: YES
Land Code: 1000017809	Agency Land Code: R2943016	Land Name: FAW - WILDLIFE	County: BELTRAMI	Acres: 40.00
City:	Site Code:	Classification Per M.S. 86A.05: g. state wildlife management area	Current Public Use: YES	Future Public Use: YES



Land Code: 1000017810	Agency Land Code: R2942863	Land Name: FAW - WILDLIFE	County: BELTRAMI	Acres: 40.00
City:	Site Code:	Classification Per M.S. 86A.05: g. state wildlife management area	Current Public Use: YES	Future Public Use: YES
Land Code: 1000017811	Agency Land Code: R2942855	Land Name: FAW - WILDLIFE	County: BELTRAMI	Acres: 40.00
City:	Site Code:	Classification Per M.S. 86A.05: g. state wildlife management area	Current Public Use: YES	Future Public Use: YES
Land Code: 1000017812	Agency Land Code: R2942876	Land Name: FAW - WILDLIFE	County: BELTRAMI	Acres: 40.00
City:	Site Code:	Classification Per M.S. 86A.05: g. state wildlife management area	Current Public Use: YES	Future Public Use: YES
Land Code: 1000017813	Agency Land Code: R2943006	Land Name: FAW - WILDLIFE	County: BELTRAMI	Acres: 40.00
City:	Site Code:	Classification Per M.S. 86A.05: g. state wildlife management area	Current Public Use: YES	Future Public Use: YES
Land Code: 1000017814	Agency Land Code: R2943003	Land Name: FAW - WILDLIFE	County: BELTRAMI	Acres: 40.00
City:	Site Code:	Classification Per M.S. 86A.05: g. state wildlife management area	Current Public Use: YES	Future Public Use: YES
Land Code: 1000017815	Agency Land Code: R2942872	Land Name: FAW - WILDLIFE	County: BELTRAMI	Acres: 40.00
City:	Site Code:	Classification Per M.S. 86A.05: g. state wildlife management area	Current Public Use: YES	Future Public Use: YES
Land Code: 1000017816	Agency Land Code: R2943015	Land Name: FAW - WILDLIFE	County: BELTRAMI	Acres: 40.00
City:	Site Code:	Classification Per M.S. 86A.05: g. state wildlife management area	Current Public Use: YES	Future Public Use: YES
Land Code: 1000017817	Agency Land Code: R2942884	Land Name: FAW - WILDLIFE	County: BELTRAMI	Acres: 40.00
City:	Site Code:	Classification Per M.S. 86A.05: g. state wildlife management area	Current Public Use: YES	Future Public Use: YES
Land Code: 1000017818	Agency Land Code: R2942885	Land Name: FAW - WILDLIFE	County: BELTRAMI	Acres: 40.00
City:	Site Code:	Classification Per M.S. 86A.05: g. state wildlife management area	Current Public Use: YES	Future Public Use: YES
Land Code: 1000017819	Agency Land Code: R2942983	Land Name: FAW - WILDLIFE	County: BELTRAMI	Acres: 40.00
City:	Site Code:	Classification Per M.S. 86A.05: g. state wildlife management area	Current Public Use: YES	Future Public Use: YES
Land Code: 1000017820	Agency Land Code: R2942858	Land Name: FAW - WILDLIFE	County: BELTRAMI	Acres: 40.00
City:	Site Code:	Classification Per M.S. 86A.05: g. state wildlife management area	Current Public Use: YES	Future Public Use: YES
Land Code: 1000017821	Agency Land Code: R2942870	Land Name: FAW - WILDLIFE	County: BELTRAMI	Acres: 40.00
City:	Site Code:	Classification Per M.S. 86A.05: g. state wildlife management area	Current Public Use: YES	Future Public Use: YES



Land Code: 1000017822	Agency Land Code: R2943017	Land Name: FAW - WILDLIFE	County: BELTRAMI	Acres: 40.00
City:	Site Code:	Classification Per M.S. 86A.05: g. state wildlife management area	Current Public Use: YES	Future Public Use: YES
Land Code: 1000017823	Agency Land Code: R2943005	Land Name: FAW - WILDLIFE	County: BELTRAMI	Acres: 40.00
City:	Site Code:	Classification Per M.S. 86A.05: g. state wildlife management area	Current Public Use: YES	Future Public Use: YES
Land Code: 1000017824	Agency Land Code: R2942878	Land Name: FAW - WILDLIFE	County: BELTRAMI	Acres: 40.00
City:	Site Code:	Classification Per M.S. 86A.05: g. state wildlife management area	Current Public Use: YES	Future Public Use: YES
Land Code: 1000017825	Agency Land Code: R2942881	Land Name: FAW - WILDLIFE	County: BELTRAMI	Acres: 40.00
City:	Site Code:	Classification Per M.S. 86A.05: g. state wildlife management area	Current Public Use: YES	Future Public Use: YES
Land Code: 1000017826	Agency Land Code: R2943012	Land Name: FAW - WILDLIFE	County: BELTRAMI	Acres: 40.00
City:	Site Code:	Classification Per M.S. 86A.05: g. state wildlife management area	Current Public Use: YES	Future Public Use: YES
Land Code: 1000017827	Agency Land Code: R2942857	Land Name: FAW - WILDLIFE	County: BELTRAMI	Acres: 40.00
City:	Site Code:	Classification Per M.S. 86A.05: g. state wildlife management area	Current Public Use: YES	Future Public Use: YES
Land Code: 1000017828	Agency Land Code: R2942867	Land Name: FAW - WILDLIFE	County: BELTRAMI	Acres: 40.00
City:	Site Code:	Classification Per M.S. 86A.05: g. state wildlife management area	Current Public Use: YES	Future Public Use: YES
Land Code: 1000017829	Agency Land Code: R2942859	Land Name: FAW - WILDLIFE	County: BELTRAMI	Acres: 40.00
City:	Site Code:	Classification Per M.S. 86A.05: g. state wildlife management area	Current Public Use: YES	Future Public Use: YES
Land Code: 1000017830	Agency Land Code: R2943007	Land Name: FAW - WILDLIFE	County: BELTRAMI	Acres: 40.00
City:	Site Code:	Classification Per M.S. 86A.05: g. state wildlife management area	Current Public Use: YES	Future Public Use: YES
Land Code: 1000017831	Agency Land Code: R2942860	Land Name: FAW - WILDLIFE	County: BELTRAMI	Acres: 40.00
City:	Site Code:	Classification Per M.S. 86A.05: g. state wildlife management area	Current Public Use: YES	Future Public Use: YES
Land Code: 1000017832	Agency Land Code: R2942856	Land Name: FAW - WILDLIFE	County: BELTRAMI	Acres: 40.00
City:	Site Code:	Classification Per M.S. 86A.05: g. state wildlife management area	Current Public Use: YES	Future Public Use: YES
Land Code: 1000017833	Agency Land Code: R2942886	Land Name: FAW - WILDLIFE	County: BELTRAMI	Acres: 40.00
City:	Site Code:	Classification Per M.S. 86A.05: g. state wildlife management area	Current Public Use: YES	Future Public Use: YES



Land Code: 1000017834	Agency Land Code: R2942883	Land Name: FAW - WILDLIFE	County: BELTRAMI	Acres: 40.00
City:	Site Code:	Classification Per M.S. 86A.05: g. state wildlife management area	Current Public Use: YES	Future Public Use: YES
Land Code: 1000017835	Agency Land Code: R2942873	Land Name: FAW - WILDLIFE	County: BELTRAMI	Acres: 40.00
City:	Site Code:	Classification Per M.S. 86A.05: g. state wildlife management area	Current Public Use: YES	Future Public Use: YES
Land Code: 1000017836	Agency Land Code: R2942979	Land Name: FAW - WILDLIFE	County: BELTRAMI	Acres: 38.00
City:	Site Code:	Classification Per M.S. 86A.05: g. state wildlife management area	Current Public Use: YES	Future Public Use: YES
Land Code: 1000017837	Agency Land Code: R2942880	Land Name: FAW - WILDLIFE	County: BELTRAMI	Acres: 40.00
City:	Site Code:	Classification Per M.S. 86A.05: g. state wildlife management area	Current Public Use: YES	Future Public Use: YES
Land Code: 1000017838	Agency Land Code: R2943004	Land Name: FAW - WILDLIFE	County: BELTRAMI	Acres: 40.00
City:	Site Code:	Classification Per M.S. 86A.05: g. state wildlife management area	Current Public Use: YES	Future Public Use: YES
Land Code: 1000017839	Agency Land Code: R2943013	Land Name: FAW - WILDLIFE	County: BELTRAMI	Acres: 40.00
City:	Site Code:	Classification Per M.S. 86A.05: g. state wildlife management area	Current Public Use: YES	Future Public Use: YES
Land Code: 1000017840	Agency Land Code: R2942864	Land Name: FAW - WILDLIFE	County: BELTRAMI	Acres: 40.00
City:	Site Code:	Classification Per M.S. 86A.05: g. state wildlife management area	Current Public Use: YES	Future Public Use: YES
Land Code: 1000017841	Agency Land Code: R2942984	Land Name: FAW - WILDLIFE	County: BELTRAMI	Acres: 40.00
City:	Site Code:	Classification Per M.S. 86A.05: g. state wildlife management area	Current Public Use: YES	Future Public Use: YES
Land Code: 1000017842	Agency Land Code: R2943009	Land Name: FAW - WILDLIFE	County: BELTRAMI	Acres: 40.00
City:	Site Code:	Classification Per M.S. 86A.05: g. state wildlife management area	Current Public Use: YES	Future Public Use: YES
Land Code: 1000017843	Agency Land Code: R2942865	Land Name: FAW - WILDLIFE	County: BELTRAMI	Acres: 40.00
City:	Site Code:	Classification Per M.S. 86A.05: g. state wildlife management area	Current Public Use: YES	Future Public Use: YES
Land Code: 1000017844	Agency Land Code: R2942868	Land Name: FAW - WILDLIFE	County: BELTRAMI	Acres: 40.00
City:	Site Code:	Classification Per M.S. 86A.05: g. state wildlife management area	Current Public Use: YES	Future Public Use: YES
Land Code: 1000017845	Agency Land Code: R2942875	Land Name: FAW - WILDLIFE	County: BELTRAMI	Acres: 40.00
City:	Site Code:	Classification Per M.S. 86A.05: g. state wildlife management area	Current Public Use: YES	Future Public Use: YES



Land Code: 1000017846	Agency Land Code: R2942882	Land Name: FAW - WILDLIFE	County: BELTRAMI	Acres: 40.00
City:	Site Code:	Classification Per M.S. 86A.05: g. state wildlife management area	Current Public Use: YES	Future Public Use: YES
Land Code: 1000017847	Agency Land Code: R2942866	Land Name: FAW - WILDLIFE	County: BELTRAMI	Acres: 40.00
City:	Site Code:	Classification Per M.S. 86A.05: g. state wildlife management area	Current Public Use: YES	Future Public Use: YES
Land Code: 1000017848	Agency Land Code: R2942869	Land Name: FAW - WILDLIFE	County: BELTRAMI	Acres: 40.00
City:	Site Code:	Classification Per M.S. 86A.05: g. state wildlife management area	Current Public Use: YES	Future Public Use: YES
Land Code: 1000017849	Agency Land Code: R2942890	Land Name: FAW - WILDLIFE	County: BELTRAMI	Acres: 40.00
City:	Site Code:	Classification Per M.S. 86A.05: g. state wildlife management area	Current Public Use: YES	Future Public Use: YES
Land Code: 1000017850	Agency Land Code: R2942871	Land Name: FAW - WILDLIFE	County: BELTRAMI	Acres: 40.00
City:	Site Code:	Classification Per M.S. 86A.05: g. state wildlife management area	Current Public Use: YES	Future Public Use: YES
Land Code: 1000017851	Agency Land Code: R2942877	Land Name: FAW - WILDLIFE	County: BELTRAMI	Acres: 40.00
City:	Site Code:	Classification Per M.S. 86A.05: g. state wildlife management area	Current Public Use: YES	Future Public Use: YES
Land Code: 1000017852	Agency Land Code: R2942981	Land Name: FAW - WILDLIFE	County: BELTRAMI	Acres: 40.00
City:	Site Code:	Classification Per M.S. 86A.05: g. state wildlife management area	Current Public Use: YES	Future Public Use: YES
Land Code: 1000017853	Agency Land Code: R2942861	Land Name: FAW - WILDLIFE	County: BELTRAMI	Acres: 40.00
City:	Site Code:	Classification Per M.S. 86A.05: g. state wildlife management area	Current Public Use: YES	Future Public Use: YES
Land Code: 1000017854	Agency Land Code: R2942879	Land Name: FAW - WILDLIFE	County: BELTRAMI	Acres: 40.00
City:	Site Code:	Classification Per M.S. 86A.05: g. state wildlife management area	Current Public Use: YES	Future Public Use: YES
Land Code: 1000017855	Agency Land Code: R2942887	Land Name: FAW - WILDLIFE	County: BELTRAMI	Acres: 40.00
City:	Site Code:	Classification Per M.S. 86A.05: g. state wildlife management area	Current Public Use: YES	Future Public Use: YES
Land Code: 1000017856	Agency Land Code: R2943014	Land Name: FAW - WILDLIFE	County: BELTRAMI	Acres: 40.00
City:	Site Code:	Classification Per M.S. 86A.05: g. state wildlife management area	Current Public Use: YES	Future Public Use: YES
Land Code: 1000017857	Agency Land Code: R2942874	Land Name: FAW - WILDLIFE	County: BELTRAMI	Acres: 40.00
City:	Site Code:	Classification Per M.S. 86A.05: g. state wildlife management area	Current Public Use: YES	Future Public Use: YES



Land Code: 1000017858	Agency Land Code: R2942982	Land Name: FAW - WILDLIFE	County: BELTRAMI	Acres: 40.00
City:	Site Code:	Classification Per M.S. 86A.05: g. state wildlife management area	Current Public Use: YES	Future Public Use: YES
Land Code: 1000017859	Agency Land Code: R2942862	Land Name: FAW - WILDLIFE	County: BELTRAMI	Acres: 40.00
City:	Site Code:	Classification Per M.S. 86A.05: g. state wildlife management area	Current Public Use: YES	Future Public Use: YES
Land Code: 1000017860	Agency Land Code: R2942889	Land Name: FAW - WILDLIFE	County: BELTRAMI	Acres: 40.00
City:	Site Code:	Classification Per M.S. 86A.05: g. state wildlife management area	Current Public Use: YES	Future Public Use: YES
Land Code: 1000017861	Agency Land Code: R2942980	Land Name: FAW - WILDLIFE	County: BELTRAMI	Acres: 40.00
City:	Site Code:	Classification Per M.S. 86A.05: g. state wildlife management area	Current Public Use: YES	Future Public Use: YES
Land Code: 1000017862	Agency Land Code: R2942985	Land Name: FAW - WILDLIFE	County: BELTRAMI	Acres: 40.00
City:	Site Code:	Classification Per M.S. 86A.05: g. state wildlife management area	Current Public Use: YES	Future Public Use: YES
Land Code: 1000017863	Agency Land Code: R2943002	Land Name: FAW - WILDLIFE	County: BELTRAMI	Acres: 40.00
City:	Site Code:	Classification Per M.S. 86A.05: g. state wildlife management area	Current Public Use: YES	Future Public Use: YES
Land Code: 1000017864	Agency Land Code: R2943008	Land Name: FAW - WILDLIFE	County: BELTRAMI	Acres: 40.00
City:	Site Code:	Classification Per M.S. 86A.05: g. state wildlife management area	Current Public Use: YES	Future Public Use: YES
Land Code: 1000017865	Agency Land Code: R2942832	Land Name: FAW - WILDLIFE	County: BELTRAMI	Acres: 40.00
City:	Site Code:	Classification Per M.S. 86A.05: g. state wildlife management area	Current Public Use: YES	Future Public Use: YES
Land Code: 1000017866	Agency Land Code: R2942834	Land Name: FAW - WILDLIFE	County: BELTRAMI	Acres: 40.00
City:	Site Code:	Classification Per M.S. 86A.05: g. state wildlife management area	Current Public Use: YES	Future Public Use: YES
Land Code: 1000017867	Agency Land Code: R2942733	Land Name: FAW - WILDLIFE	County: BELTRAMI	Acres: 40.00
City:	Site Code:	Classification Per M.S. 86A.05: g. state wildlife management area	Current Public Use: YES	Future Public Use: YES
Land Code: 1000017868	Agency Land Code: R2942836	Land Name: FAW - WILDLIFE	County: BELTRAMI	Acres: 40.00
City:	Site Code:	Classification Per M.S. 86A.05: g. state wildlife management area	Current Public Use: YES	Future Public Use: YES
Land Code: 1000017869	Agency Land Code: R2942743	Land Name: FAW - WILDLIFE	County: BELTRAMI	Acres: 40.00
City:	Site Code:	Classification Per M.S. 86A.05: g. state wildlife management area	Current Public Use: YES	Future Public Use: YES



Land Code: 1000017870	Agency Land Code: R2942729	Land Name: FAW - WILDLIFE	County: BELTRAMI	Acres: 40.00
City:	Site Code:	Classification Per M.S. 86A.05: g. state wildlife management area	Current Public Use: YES	Future Public Use: YES
Land Code: 1000017871	Agency Land Code: R2942816	Land Name: FAW - WILDLIFE	County: BELTRAMI	Acres: 40.00
City:	Site Code:	Classification Per M.S. 86A.05: g. state wildlife management area	Current Public Use: YES	Future Public Use: YES
Land Code: 1000017872	Agency Land Code: R2942839	Land Name: FAW - WILDLIFE	County: BELTRAMI	Acres: 40.00
City:	Site Code:	Classification Per M.S. 86A.05: g. state wildlife management area	Current Public Use: YES	Future Public Use: YES
Land Code: 1000017873	Agency Land Code: R2942835	Land Name: FAW - WILDLIFE	County: BELTRAMI	Acres: 40.00
City:	Site Code:	Classification Per M.S. 86A.05: g. state wildlife management area	Current Public Use: YES	Future Public Use: YES
Land Code: 1000017874	Agency Land Code: R2942740	Land Name: FAW - WILDLIFE	County: BELTRAMI	Acres: 40.00
City:	Site Code:	Classification Per M.S. 86A.05: g. state wildlife management area	Current Public Use: YES	Future Public Use: YES
Land Code: 1000017875	Agency Land Code: R2942747	Land Name: FAW - WILDLIFE	County: BELTRAMI	Acres: 40.00
City:	Site Code:	Classification Per M.S. 86A.05: g. state wildlife management area	Current Public Use: YES	Future Public Use: YES
Land Code: 1000017876	Agency Land Code: R2942735	Land Name: FAW - WILDLIFE	County: BELTRAMI	Acres: 40.37
City:	Site Code:	Classification Per M.S. 86A.05: g. state wildlife management area	Current Public Use: YES	Future Public Use: YES
Land Code: 1000017877	Agency Land Code: R2942850	Land Name: FAW - WILDLIFE	County: BELTRAMI	Acres: 40.00
City:	Site Code:	Classification Per M.S. 86A.05: g. state wildlife management area	Current Public Use: YES	Future Public Use: YES
Land Code: 1000017878	Agency Land Code: R2942840	Land Name: FAW - WILDLIFE	County: BELTRAMI	Acres: 40.00
City:	Site Code:	Classification Per M.S. 86A.05: g. state wildlife management area	Current Public Use: YES	Future Public Use: YES
Land Code: 1000017879	Agency Land Code: R2942819	Land Name: FAW - WILDLIFE	County: BELTRAMI	Acres: 40.00
City:	Site Code:	Classification Per M.S. 86A.05: g. state wildlife management area	Current Public Use: YES	Future Public Use: YES
Land Code: 1000017880	Agency Land Code: R2942838	Land Name: FAW - WILDLIFE	County: BELTRAMI	Acres: 40.00
City:	Site Code:	Classification Per M.S. 86A.05: g. state wildlife management area	Current Public Use: YES	Future Public Use: YES
Land Code: 1000017881	Agency Land Code: R2942728	Land Name: FAW - WILDLIFE	County: BELTRAMI	Acres: 40.00
City:	Site Code:	Classification Per M.S. 86A.05: g. state wildlife management area	Current Public Use: YES	Future Public Use: YES



Land Code: 1000017882	Agency Land Code: R2942742	Land Name: FAW - WILDLIFE	County: BELTRAMI	Acres: 40.00
City:	Site Code:	Classification Per M.S. 86A.05: g. state wildlife management area	Current Public Use: YES	Future Public Use: YES
Land Code: 1000017883	Agency Land Code: R2942736	Land Name: FAW - WILDLIFE	County: BELTRAMI	Acres: 40.00
City:	Site Code:	Classification Per M.S. 86A.05: g. state wildlife management area	Current Public Use: YES	Future Public Use: YES
Land Code: 1000017884	Agency Land Code: R2942741	Land Name: FAW - WILDLIFE	County: BELTRAMI	Acres: 40.00
City:	Site Code:	Classification Per M.S. 86A.05: g. state wildlife management area	Current Public Use: YES	Future Public Use: YES
Land Code: 1000017885	Agency Land Code: R2942744	Land Name: FAW - WILDLIFE	County: BELTRAMI	Acres: 40.00
City:	Site Code:	Classification Per M.S. 86A.05: g. state wildlife management area	Current Public Use: YES	Future Public Use: YES
Land Code: 1000017886	Agency Land Code: R2942817	Land Name: FAW - WILDLIFE	County: BELTRAMI	Acres: 40.00
City:	Site Code:	Classification Per M.S. 86A.05: g. state wildlife management area	Current Public Use: YES	Future Public Use: YES
Land Code: 1000017887	Agency Land Code: R2942738	Land Name: FAW - WILDLIFE	County: BELTRAMI	Acres: 40.49
City:	Site Code:	Classification Per M.S. 86A.05: g. state wildlife management area	Current Public Use: YES	Future Public Use: YES
Land Code: 1000017888	Agency Land Code: R2942748	Land Name: FAW - WILDLIFE	County: BELTRAMI	Acres: 40.00
City:	Site Code:	Classification Per M.S. 86A.05: g. state wildlife management area	Current Public Use: YES	Future Public Use: YES
Land Code: 1000017889	Agency Land Code: R2942843	Land Name: FAW - WILDLIFE	County: BELTRAMI	Acres: 40.00
City:	Site Code:	Classification Per M.S. 86A.05: g. state wildlife management area	Current Public Use: YES	Future Public Use: YES
Land Code: 1000017890	Agency Land Code: R2942745	Land Name: FAW - WILDLIFE	County: BELTRAMI	Acres: 40.00
City:	Site Code:	Classification Per M.S. 86A.05: g. state wildlife management area	Current Public Use: YES	Future Public Use: YES
Land Code: 1000017891	Agency Land Code: R2942739	Land Name: FAW - WILDLIFE	County: BELTRAMI	Acres: 40.60
City:	Site Code:	Classification Per M.S. 86A.05: g. state wildlife management area	Current Public Use: YES	Future Public Use: YES
Land Code: 1000017892	Agency Land Code: R2942818	Land Name: FAW - WILDLIFE	County: BELTRAMI	Acres: 40.00
City:	Site Code:	Classification Per M.S. 86A.05: g. state wildlife management area	Current Public Use: YES	Future Public Use: YES
Land Code: 1000017893	Agency Land Code: R2942829	Land Name: FAW - WILDLIFE	County: BELTRAMI	Acres: 40.00
City:	Site Code:	Classification Per M.S. 86A.05: g. state wildlife management area	Current Public Use: YES	Future Public Use: YES



Land Code: 1000017894	Agency Land Code: R2942833	Land Name: FAW - WILDLIFE	County: BELTRAMI	Acres: 40.00
City:	Site Code:	Classification Per M.S. 86A.05: g. state wildlife management area	Current Public Use: YES	Future Public Use: YES
Land Code: 1000017895	Agency Land Code: R2942841	Land Name: FAW - WILDLIFE	County: BELTRAMI	Acres: 40.00
City:	Site Code:	Classification Per M.S. 86A.05: g. state wildlife management area	Current Public Use: YES	Future Public Use: YES
Land Code: 1000017896	Agency Land Code: R2942842	Land Name: FAW - WILDLIFE	County: BELTRAMI	Acres: 40.00
City:	Site Code:	Classification Per M.S. 86A.05: g. state wildlife management area	Current Public Use: YES	Future Public Use: YES
Land Code: 1000017897	Agency Land Code: R2942848	Land Name: FAW - WILDLIFE	County: BELTRAMI	Acres: 40.00
City:	Site Code:	Classification Per M.S. 86A.05: g. state wildlife management area	Current Public Use: YES	Future Public Use: YES
Land Code: 1000017898	Agency Land Code: R2942849	Land Name: FAW - WILDLIFE	County: BELTRAMI	Acres: 40.00
City:	Site Code:	Classification Per M.S. 86A.05: g. state wildlife management area	Current Public Use: YES	Future Public Use: YES
Land Code: 1000017899	Agency Land Code: R2943127	Land Name: FAW - WILDLIFE	County: BELTRAMI	Acres: 40.00
City:	Site Code:	Classification Per M.S. 86A.05: g. state wildlife management area	Current Public Use: YES	Future Public Use: YES
Land Code: 1000017900	Agency Land Code: R2943158	Land Name: FAW - WILDLIFE	County: BELTRAMI	Acres: 40.00
City:	Site Code:	Classification Per M.S. 86A.05: g. state wildlife management area	Current Public Use: YES	Future Public Use: YES
Land Code: 1000017901	Agency Land Code: R2943046	Land Name: FAW - WILDLIFE	County: BELTRAMI	Acres: 40.00
City:	Site Code:	Classification Per M.S. 86A.05: g. state wildlife management area	Current Public Use: YES	Future Public Use: YES
Land Code: 1000017902	Agency Land Code: R2943129	Land Name: FAW - WILDLIFE	County: BELTRAMI	Acres: 40.00
City:	Site Code:	Classification Per M.S. 86A.05: g. state wildlife management area	Current Public Use: YES	Future Public Use: YES
Land Code: 1000017903	Agency Land Code: R2943153	Land Name: FAW - WILDLIFE	County: BELTRAMI	Acres: 40.00
City:	Site Code:	Classification Per M.S. 86A.05: g. state wildlife management area	Current Public Use: YES	Future Public Use: YES
Land Code: 1000017904	Agency Land Code: R2943045	Land Name: FAW - WILDLIFE	County: BELTRAMI	Acres: 40.00
City:	Site Code:	Classification Per M.S. 86A.05: g. state wildlife management area	Current Public Use: YES	Future Public Use: YES
Land Code: 1000017905	Agency Land Code: R2943100	Land Name: FAW - WILDLIFE	County: BELTRAMI	Acres: 40.00
City:	Site Code:	Classification Per M.S. 86A.05: g. state wildlife management area	Current Public Use: YES	Future Public Use: YES



Land Code: 1000017906	Agency Land Code: R2943092	Land Name: FAW - WILDLIFE	County: BELTRAMI	Acres: 40.00
City:	Site Code:	Classification Per M.S. 86A.05: g. state wildlife management area	Current Public Use: YES	Future Public Use: YES
Land Code: 1000017907	Agency Land Code: R2943161	Land Name: FAW - WILDLIFE	County: BELTRAMI	Acres: 40.00
City:	Site Code:	Classification Per M.S. 86A.05: g. state wildlife management area	Current Public Use: YES	Future Public Use: YES
Land Code: 1000017908	Agency Land Code: R2943039	Land Name: FAW - WILDLIFE	County: BELTRAMI	Acres: 40.00
City:	Site Code:	Classification Per M.S. 86A.05: g. state wildlife management area	Current Public Use: YES	Future Public Use: YES
Land Code: 1000017909	Agency Land Code: R2943148	Land Name: FAW - WILDLIFE	County: BELTRAMI	Acres: 40.00
City:	Site Code:	Classification Per M.S. 86A.05: g. state wildlife management area	Current Public Use: YES	Future Public Use: YES
Land Code: 1000017910	Agency Land Code: R2943117	Land Name: FAW - WILDLIFE	County: BELTRAMI	Acres: 40.00
City:	Site Code:	Classification Per M.S. 86A.05: g. state wildlife management area	Current Public Use: YES	Future Public Use: YES
Land Code: 1000017911	Agency Land Code: R2943102	Land Name: FAW - WILDLIFE	County: BELTRAMI	Acres: 40.00
City:	Site Code:	Classification Per M.S. 86A.05: g. state wildlife management area	Current Public Use: YES	Future Public Use: YES
Land Code: 1000017912	Agency Land Code: R2943018	Land Name: FAW - WILDLIFE	County: BELTRAMI	Acres: 40.00
City:	Site Code:	Classification Per M.S. 86A.05: g. state wildlife management area	Current Public Use: YES	Future Public Use: YES
Land Code: 1000017913	Agency Land Code: R2943128	Land Name: FAW - WILDLIFE	County: BELTRAMI	Acres: 40.00
City:	Site Code:	Classification Per M.S. 86A.05: g. state wildlife management area	Current Public Use: YES	Future Public Use: YES
Land Code: 1000017914	Agency Land Code: R2943084	Land Name: FAW - WILDLIFE	County: BELTRAMI	Acres: 40.00
City:	Site Code:	Classification Per M.S. 86A.05: g. state wildlife management area	Current Public Use: YES	Future Public Use: YES
Land Code: 1000017915	Agency Land Code: R2943174	Land Name: FAW - WILDLIFE	County: BELTRAMI	Acres: 40.00
City:	Site Code:	Classification Per M.S. 86A.05: g. state wildlife management area	Current Public Use: YES	Future Public Use: YES
Land Code: 1000017916	Agency Land Code: R2943126	Land Name: FAW - WILDLIFE	County: BELTRAMI	Acres: 40.00
City:	Site Code:	Classification Per M.S. 86A.05: g. state wildlife management area	Current Public Use: YES	Future Public Use: YES
Land Code: 1000017917	Agency Land Code: R2943027	Land Name: FAW - WILDLIFE	County: BELTRAMI	Acres: 40.00
City:	Site Code:	Classification Per M.S. 86A.05: g. state wildlife management area	Current Public Use: YES	Future Public Use: YES



Land Code: 1000017918	Agency Land Code: R2943090	Land Name: FAW - WILDLIFE	County: BELTRAMI	Acres: 40.00
City:	Site Code:	Classification Per M.S. 86A.05: g. state wildlife management area	Current Public Use: YES	Future Public Use: YES
Land Code: 1000017919	Agency Land Code: R2943130	Land Name: FAW - WILDLIFE	County: BELTRAMI	Acres: 40.00
City:	Site Code:	Classification Per M.S. 86A.05: g. state wildlife management area	Current Public Use: YES	Future Public Use: YES
Land Code: 1000017920	Agency Land Code: R2943099	Land Name: FAW - WILDLIFE	County: BELTRAMI	Acres: 40.00
City:	Site Code:	Classification Per M.S. 86A.05: g. state wildlife management area	Current Public Use: YES	Future Public Use: YES
Land Code: 1000017921	Agency Land Code: R2943019	Land Name: FAW - WILDLIFE	County: BELTRAMI	Acres: 40.00
City:	Site Code:	Classification Per M.S. 86A.05: g. state wildlife management area	Current Public Use: YES	Future Public Use: YES
Land Code: 1000017922	Agency Land Code: R2943142	Land Name: FAW - WILDLIFE	County: BELTRAMI	Acres: 40.00
City:	Site Code:	Classification Per M.S. 86A.05: g. state wildlife management area	Current Public Use: YES	Future Public Use: YES
Land Code: 1000017923	Agency Land Code: R2943103	Land Name: FAW - WILDLIFE	County: BELTRAMI	Acres: 40.00
City:	Site Code:	Classification Per M.S. 86A.05: g. state wildlife management area	Current Public Use: YES	Future Public Use: YES
Land Code: 1000017924	Agency Land Code: R2943040	Land Name: FAW - WILDLIFE	County: BELTRAMI	Acres: 40.00
City:	Site Code:	Classification Per M.S. 86A.05: g. state wildlife management area	Current Public Use: YES	Future Public Use: YES
Land Code: 1000017925	Agency Land Code: R2943094	Land Name: FAW - WILDLIFE	County: BELTRAMI	Acres: 40.00
City:	Site Code:	Classification Per M.S. 86A.05: g. state wildlife management area	Current Public Use: YES	Future Public Use: YES
Land Code: 1000017926	Agency Land Code: R2943160	Land Name: FAW - WILDLIFE	County: BELTRAMI	Acres: 40.00
City:	Site Code:	Classification Per M.S. 86A.05: g. state wildlife management area	Current Public Use: YES	Future Public Use: YES
Land Code: 1000017927	Agency Land Code: R2943140	Land Name: FAW - WILDLIFE	County: BELTRAMI	Acres: 40.00
City:	Site Code:	Classification Per M.S. 86A.05: g. state wildlife management area	Current Public Use: YES	Future Public Use: YES
Land Code: 1000017928	Agency Land Code: R2943155	Land Name: FAW - WILDLIFE	County: BELTRAMI	Acres: 40.00
City:	Site Code:	Classification Per M.S. 86A.05: g. state wildlife management area	Current Public Use: YES	Future Public Use: YES
Land Code: 1000017929	Agency Land Code: R2943120	Land Name: FAW - WILDLIFE	County: BELTRAMI	Acres: 40.00
City:	Site Code:	Classification Per M.S. 86A.05: g. state wildlife management area	Current Public Use: YES	Future Public Use: YES



Land Code: 1000017930	Agency Land Code: R2943071	Land Name: FAW - WILDLIFE	County: BELTRAMI	Acres: 40.00
City:	Site Code:	Classification Per M.S. 86A.05: g. state wildlife management area	Current Public Use: YES	Future Public Use: YES
Land Code: 1000017931	Agency Land Code: R2943112	Land Name: FAW - WILDLIFE	County: BELTRAMI	Acres: 40.00
City:	Site Code:	Classification Per M.S. 86A.05: g. state wildlife management area	Current Public Use: YES	Future Public Use: YES
Land Code: 1000017932	Agency Land Code: R2943109	Land Name: FAW - WILDLIFE	County: BELTRAMI	Acres: 40.00
City:	Site Code:	Classification Per M.S. 86A.05: g. state wildlife management area	Current Public Use: YES	Future Public Use: YES
Land Code: 1000017933	Agency Land Code: R2943135	Land Name: FAW - WILDLIFE	County: BELTRAMI	Acres: 40.00
City:	Site Code:	Classification Per M.S. 86A.05: g. state wildlife management area	Current Public Use: YES	Future Public Use: YES
Land Code: 1000017934	Agency Land Code: R2943166	Land Name: FAW - WILDLIFE	County: BELTRAMI	Acres: 40.00
City:	Site Code:	Classification Per M.S. 86A.05: g. state wildlife management area	Current Public Use: YES	Future Public Use: YES
Land Code: 1000017935	Agency Land Code: R2943052	Land Name: FAW - WILDLIFE	County: BELTRAMI	Acres: 40.00
City:	Site Code:	Classification Per M.S. 86A.05: g. state wildlife management area	Current Public Use: YES	Future Public Use: YES
Land Code: 1000017936	Agency Land Code: R2943162	Land Name: FAW - WILDLIFE	County: BELTRAMI	Acres: 40.00
City:	Site Code:	Classification Per M.S. 86A.05: g. state wildlife management area	Current Public Use: YES	Future Public Use: YES
Land Code: 1000017937	Agency Land Code: R2943026	Land Name: FAW - WILDLIFE	County: BELTRAMI	Acres: 40.00
City:	Site Code:	Classification Per M.S. 86A.05: g. state wildlife management area	Current Public Use: YES	Future Public Use: YES
Land Code: 1000017938	Agency Land Code: R2943116	Land Name: FAW - WILDLIFE	County: BELTRAMI	Acres: 40.00
City:	Site Code:	Classification Per M.S. 86A.05: g. state wildlife management area	Current Public Use: YES	Future Public Use: YES
Land Code: 1000017939	Agency Land Code: R2943141	Land Name: FAW - WILDLIFE	County: BELTRAMI	Acres: 40.00
City:	Site Code:	Classification Per M.S. 86A.05: g. state wildlife management area	Current Public Use: YES	Future Public Use: YES
Land Code: 1000017940	Agency Land Code: R2943137	Land Name: FAW - WILDLIFE	County: BELTRAMI	Acres: 40.00
City:	Site Code:	Classification Per M.S. 86A.05: g. state wildlife management area	Current Public Use: YES	Future Public Use: YES
Land Code: 1000017941	Agency Land Code: R2943041	Land Name: FAW - WILDLIFE	County: BELTRAMI	Acres: 40.00
City:	Site Code:	Classification Per M.S. 86A.05: g. state wildlife management area	Current Public Use: YES	Future Public Use: YES



Land Code: 1000017942	Agency Land Code: R2943042	Land Name: FAW - WILDLIFE	County: BELTRAMI	Acres: 40.00
City:	Site Code:	Classification Per M.S. 86A.05: g. state wildlife management area	Current Public Use: YES	Future Public Use: YES
Land Code: 1000017943	Agency Land Code: R2943088	Land Name: FAW - WILDLIFE	County: BELTRAMI	Acres: 33.30
City:	Site Code:	Classification Per M.S. 86A.05: g. state wildlife management area	Current Public Use: YES	Future Public Use: YES
Land Code: 1000017944	Agency Land Code: R2943157	Land Name: FAW - WILDLIFE	County: BELTRAMI	Acres: 40.00
City:	Site Code:	Classification Per M.S. 86A.05: g. state wildlife management area	Current Public Use: YES	Future Public Use: YES
Land Code: 1000017945	Agency Land Code: R2943147	Land Name: FAW - WILDLIFE	County: BELTRAMI	Acres: 40.00
City:	Site Code:	Classification Per M.S. 86A.05: g. state wildlife management area	Current Public Use: YES	Future Public Use: YES
Land Code: 1000017946	Agency Land Code: R2943108	Land Name: FAW - WILDLIFE	County: BELTRAMI	Acres: 40.00
City:	Site Code:	Classification Per M.S. 86A.05: g. state wildlife management area	Current Public Use: YES	Future Public Use: YES
Land Code: 1000017947	Agency Land Code: R2943121	Land Name: FAW - WILDLIFE	County: BELTRAMI	Acres: 40.00
City:	Site Code:	Classification Per M.S. 86A.05: g. state wildlife management area	Current Public Use: YES	Future Public Use: YES
Land Code: 1000017948	Agency Land Code: R2943101	Land Name: FAW - WILDLIFE	County: BELTRAMI	Acres: 40.00
City:	Site Code:	Classification Per M.S. 86A.05: g. state wildlife management area	Current Public Use: YES	Future Public Use: YES
Land Code: 1000017949	Agency Land Code: R2943133	Land Name: FAW - WILDLIFE	County: BELTRAMI	Acres: 40.00
City:	Site Code:	Classification Per M.S. 86A.05: g. state wildlife management area	Current Public Use: YES	Future Public Use: YES
Land Code: 1000017950	Agency Land Code: R2943114	Land Name: FAW - WILDLIFE	County: BELTRAMI	Acres: 40.00
City:	Site Code:	Classification Per M.S. 86A.05: g. state wildlife management area	Current Public Use: YES	Future Public Use: YES
Land Code: 1000017951	Agency Land Code: R2943173	Land Name: FAW - WILDLIFE	County: BELTRAMI	Acres: 40.00
City:	Site Code:	Classification Per M.S. 86A.05: g. state wildlife management area	Current Public Use: YES	Future Public Use: YES
Land Code: 1000017952	Agency Land Code: R2943043	Land Name: FAW - WILDLIFE	County: BELTRAMI	Acres: 40.00
City:	Site Code:	Classification Per M.S. 86A.05: g. state wildlife management area	Current Public Use: YES	Future Public Use: YES
Land Code: 1000017953	Agency Land Code: R2943059	Land Name: FAW - WILDLIFE	County: BELTRAMI	Acres: 40.00
City:	Site Code:	Classification Per M.S. 86A.05: g. state wildlife management area	Current Public Use: YES	Future Public Use: YES



Land Code: 1000017954	Agency Land Code: R2943060	Land Name: FAW - WILDLIFE	County: BELTRAMI	Acres: 40.00
City:	Site Code:	Classification Per M.S. 86A.05: g. state wildlife management area	Current Public Use: YES	Future Public Use: YES
Land Code: 1000017955	Agency Land Code: R2943091	Land Name: FAW - WILDLIFE	County: BELTRAMI	Acres: 40.00
City:	Site Code:	Classification Per M.S. 86A.05: g. state wildlife management area	Current Public Use: YES	Future Public Use: YES
Land Code: 1000017956	Agency Land Code: R2943151	Land Name: FAW - WILDLIFE	County: BELTRAMI	Acres: 40.00
City:	Site Code:	Classification Per M.S. 86A.05: g. state wildlife management area	Current Public Use: YES	Future Public Use: YES
Land Code: 1000017957	Agency Land Code: R2943167	Land Name: FAW - WILDLIFE	County: BELTRAMI	Acres: 40.00
City:	Site Code:	Classification Per M.S. 86A.05: g. state wildlife management area	Current Public Use: YES	Future Public Use: YES
Land Code: 1000017958	Agency Land Code: R2943022	Land Name: FAW - WILDLIFE	County: BELTRAMI	Acres: 40.00
City:	Site Code:	Classification Per M.S. 86A.05: g. state wildlife management area	Current Public Use: YES	Future Public Use: YES
Land Code: 1000017959	Agency Land Code: R2943095	Land Name: FAW - WILDLIFE	County: BELTRAMI	Acres: 40.00
City:	Site Code:	Classification Per M.S. 86A.05: g. state wildlife management area	Current Public Use: YES	Future Public Use: YES
Land Code: 1000017960	Agency Land Code: R2943098	Land Name: FAW - WILDLIFE	County: BELTRAMI	Acres: 40.00
City:	Site Code:	Classification Per M.S. 86A.05: g. state wildlife management area	Current Public Use: YES	Future Public Use: YES
Land Code: 1000017961	Agency Land Code: R2943111	Land Name: FAW - WILDLIFE	County: BELTRAMI	Acres: 40.00
City:	Site Code:	Classification Per M.S. 86A.05: g. state wildlife management area	Current Public Use: YES	Future Public Use: YES
Land Code: 1000017962	Agency Land Code: R2943118	Land Name: FAW - WILDLIFE	County: BELTRAMI	Acres: 40.00
City:	Site Code:	Classification Per M.S. 86A.05: g. state wildlife management area	Current Public Use: YES	Future Public Use: YES
Land Code: 1000017963	Agency Land Code: R2943093	Land Name: FAW - WILDLIFE	County: BELTRAMI	Acres: 40.00
City:	Site Code:	Classification Per M.S. 86A.05: g. state wildlife management area	Current Public Use: YES	Future Public Use: YES
Land Code: 1000017964	Agency Land Code: R2943144	Land Name: FAW - WILDLIFE	County: BELTRAMI	Acres: 40.00
City:	Site Code:	Classification Per M.S. 86A.05: g. state wildlife management area	Current Public Use: YES	Future Public Use: YES
Land Code: 1000017965	Agency Land Code: R2943156	Land Name: FAW - WILDLIFE	County: BELTRAMI	Acres: 40.00
City:	Site Code:	Classification Per M.S. 86A.05: g. state wildlife management area	Current Public Use: YES	Future Public Use: YES



Land Code: 1000017966	Agency Land Code: R2943171	Land Name: FAW - WILDLIFE	County: BELTRAMI	Acres: 40.00
City:	Site Code:	Classification Per M.S. 86A.05: g. state wildlife management area	Current Public Use: YES	Future Public Use: YES
Land Code: 1000017967	Agency Land Code: R2943038	Land Name: FAW - WILDLIFE	County: BELTRAMI	Acres: 40.00
City:	Site Code:	Classification Per M.S. 86A.05: g. state wildlife management area	Current Public Use: YES	Future Public Use: YES
Land Code: 1000017968	Agency Land Code: R2943051	Land Name: FAW - WILDLIFE	County: BELTRAMI	Acres: 40.00
City:	Site Code:	Classification Per M.S. 86A.05: g. state wildlife management area	Current Public Use: YES	Future Public Use: YES
Land Code: 1000017969	Agency Land Code: R2943083	Land Name: FAW - WILDLIFE	County: BELTRAMI	Acres: 40.00
City:	Site Code:	Classification Per M.S. 86A.05: g. state wildlife management area	Current Public Use: YES	Future Public Use: YES
Land Code: 1000017970	Agency Land Code: R2943044	Land Name: FAW - WILDLIFE	County: BELTRAMI	Acres: 40.00
City:	Site Code:	Classification Per M.S. 86A.05: g. state wildlife management area	Current Public Use: YES	Future Public Use: YES
Land Code: 1000017971	Agency Land Code: R2943063	Land Name: FAW - WILDLIFE	County: BELTRAMI	Acres: 40.00
City:	Site Code:	Classification Per M.S. 86A.05: g. state wildlife management area	Current Public Use: YES	Future Public Use: YES
Land Code: 1000017972	Agency Land Code: R2943089	Land Name: FAW - WILDLIFE	County: BELTRAMI	Acres: 33.50
City:	Site Code:	Classification Per M.S. 86A.05: g. state wildlife management area	Current Public Use: YES	Future Public Use: YES
Land Code: 1000017973	Agency Land Code: R2943104	Land Name: FAW - WILDLIFE	County: BELTRAMI	Acres: 40.00
City:	Site Code:	Classification Per M.S. 86A.05: g. state wildlife management area	Current Public Use: YES	Future Public Use: YES
Land Code: 1000017974	Agency Land Code: R2943163	Land Name: FAW - WILDLIFE	County: BELTRAMI	Acres: 40.00
City:	Site Code:	Classification Per M.S. 86A.05: g. state wildlife management area	Current Public Use: YES	Future Public Use: YES
Land Code: 1000017975	Agency Land Code: R2943072	Land Name: FAW - WILDLIFE	County: BELTRAMI	Acres: 40.00
City:	Site Code:	Classification Per M.S. 86A.05: g. state wildlife management area	Current Public Use: YES	Future Public Use: YES
Land Code: 1000017976	Agency Land Code: R2943097	Land Name: FAW - WILDLIFE	County: BELTRAMI	Acres: 40.00
City:	Site Code:	Classification Per M.S. 86A.05: g. state wildlife management area	Current Public Use: YES	Future Public Use: YES
Land Code: 1000017977	Agency Land Code: R2943124	Land Name: FAW - WILDLIFE	County: BELTRAMI	Acres: 40.00
City:	Site Code:	Classification Per M.S. 86A.05: g. state wildlife management area	Current Public Use: YES	Future Public Use: YES



Land Code: 1000017978	Agency Land Code: R2943122	Land Name: FAW - WILDLIFE	County: BELTRAMI	Acres: 40.00
City:	Site Code:	Classification Per M.S. 86A.05: g. state wildlife management area	Current Public Use: YES	Future Public Use: YES
Land Code: 1000017979	Agency Land Code: R2943136	Land Name: FAW - WILDLIFE	County: BELTRAMI	Acres: 40.00
City:	Site Code:	Classification Per M.S. 86A.05: g. state wildlife management area	Current Public Use: YES	Future Public Use: YES
Land Code: 1000017980	Agency Land Code: R2943138	Land Name: FAW - WILDLIFE	County: BELTRAMI	Acres: 40.00
City:	Site Code:	Classification Per M.S. 86A.05: g. state wildlife management area	Current Public Use: YES	Future Public Use: YES
Land Code: 1000017981	Agency Land Code: R2943081	Land Name: FAW - WILDLIFE	County: BELTRAMI	Acres: 40.00
City:	Site Code:	Classification Per M.S. 86A.05: g. state wildlife management area	Current Public Use: YES	Future Public Use: YES
Land Code: 1000017982	Agency Land Code: R2943149	Land Name: FAW - WILDLIFE	County: BELTRAMI	Acres: 40.00
City:	Site Code:	Classification Per M.S. 86A.05: g. state wildlife management area	Current Public Use: YES	Future Public Use: YES
Land Code: 1000017983	Agency Land Code: R2943154	Land Name: FAW - WILDLIFE	County: BELTRAMI	Acres: 40.00
City:	Site Code:	Classification Per M.S. 86A.05: g. state wildlife management area	Current Public Use: YES	Future Public Use: YES
Land Code: 1000017984	Agency Land Code: R2943169	Land Name: FAW - WILDLIFE	County: BELTRAMI	Acres: 40.00
City:	Site Code:	Classification Per M.S. 86A.05: g. state wildlife management area	Current Public Use: YES	Future Public Use: YES
Land Code: 1000017985	Agency Land Code: R2943037	Land Name: FAW - WILDLIFE	County: BELTRAMI	Acres: 40.00
City:	Site Code:	Classification Per M.S. 86A.05: g. state wildlife management area	Current Public Use: YES	Future Public Use: YES
Land Code: 1000017986	Agency Land Code: R2943106	Land Name: FAW - WILDLIFE	County: BELTRAMI	Acres: 40.00
City:	Site Code:	Classification Per M.S. 86A.05: g. state wildlife management area	Current Public Use: YES	Future Public Use: YES
Land Code: 1000017987	Agency Land Code: R2943168	Land Name: FAW - WILDLIFE	County: BELTRAMI	Acres: 40.00
City:	Site Code:	Classification Per M.S. 86A.05: g. state wildlife management area	Current Public Use: YES	Future Public Use: YES
Land Code: 1000017988	Agency Land Code: R2943053	Land Name: FAW - WILDLIFE	County: BELTRAMI	Acres: 40.00
City:	Site Code:	Classification Per M.S. 86A.05: g. state wildlife management area	Current Public Use: YES	Future Public Use: YES
Land Code: 1000017989	Agency Land Code: R2943082	Land Name: FAW - WILDLIFE	County: BELTRAMI	Acres: 40.00
City:	Site Code:	Classification Per M.S. 86A.05: g. state wildlife management area	Current Public Use: YES	Future Public Use: YES



Land Code: 1000017990	Agency Land Code: R2943119	Land Name: FAW - WILDLIFE	County: BELTRAMI	Acres: 40.00
City:	Site Code:	Classification Per M.S. 86A.05: g. state wildlife management area	Current Public Use: YES	Future Public Use: YES
Land Code: 1000017991	Agency Land Code: R2943152	Land Name: FAW - WILDLIFE	County: BELTRAMI	Acres: 40.00
City:	Site Code:	Classification Per M.S. 86A.05: g. state wildlife management area	Current Public Use: YES	Future Public Use: YES
Land Code: 1000017992	Agency Land Code: R2943058	Land Name: FAW - WILDLIFE	County: BELTRAMI	Acres: 40.00
City:	Site Code:	Classification Per M.S. 86A.05: g. state wildlife management area	Current Public Use: YES	Future Public Use: YES
Land Code: 1000017993	Agency Land Code: R2943087	Land Name: FAW - WILDLIFE	County: BELTRAMI	Acres: 40.00
City:	Site Code:	Classification Per M.S. 86A.05: g. state wildlife management area	Current Public Use: YES	Future Public Use: YES
Land Code: 1000017994	Agency Land Code: R2943096	Land Name: FAW - WILDLIFE	County: BELTRAMI	Acres: 40.00
City:	Site Code:	Classification Per M.S. 86A.05: g. state wildlife management area	Current Public Use: YES	Future Public Use: YES
Land Code: 1000017995	Agency Land Code: R2943170	Land Name: FAW - WILDLIFE	County: BELTRAMI	Acres: 40.00
City:	Site Code:	Classification Per M.S. 86A.05: g. state wildlife management area	Current Public Use: YES	Future Public Use: YES
Land Code: 1000017996	Agency Land Code: R2943055	Land Name: FAW - WILDLIFE	County: BELTRAMI	Acres: 40.00
City:	Site Code:	Classification Per M.S. 86A.05: g. state wildlife management area	Current Public Use: YES	Future Public Use: YES
Land Code: 1000017997	Agency Land Code: R2943056	Land Name: FAW - WILDLIFE	County: BELTRAMI	Acres: 40.00
City:	Site Code:	Classification Per M.S. 86A.05: g. state wildlife management area	Current Public Use: YES	Future Public Use: YES
Land Code: 1000017998	Agency Land Code: R2943105	Land Name: FAW - WILDLIFE	County: BELTRAMI	Acres: 40.00
City:	Site Code:	Classification Per M.S. 86A.05: g. state wildlife management area	Current Public Use: YES	Future Public Use: YES
Land Code: 1000017999	Agency Land Code: R2943107	Land Name: FAW - WILDLIFE	County: BELTRAMI	Acres: 40.00
City:	Site Code:	Classification Per M.S. 86A.05: g. state wildlife management area	Current Public Use: YES	Future Public Use: YES
Land Code: 1000018000	Agency Land Code: R2943150	Land Name: FAW - WILDLIFE	County: BELTRAMI	Acres: 40.00
City:	Site Code:	Classification Per M.S. 86A.05: g. state wildlife management area	Current Public Use: YES	Future Public Use: YES
Land Code: 1000018001	Agency Land Code: R2943172	Land Name: FAW - WILDLIFE	County: BELTRAMI	Acres: 40.00
City:	Site Code:	Classification Per M.S. 86A.05: g. state wildlife management area	Current Public Use: YES	Future Public Use: YES



Land Code: 1000018002	Agency Land Code: R2943054	Land Name: FAW - WILDLIFE	County: BELTRAMI	Acres: 40.00
City:	Site Code:	Classification Per M.S. 86A.05: g. state wildlife management area	Current Public Use: YES	Future Public Use: YES
Land Code: 1000018003	Agency Land Code: R2943110	Land Name: FAW - WILDLIFE	County: BELTRAMI	Acres: 40.00
City:	Site Code:	Classification Per M.S. 86A.05: g. state wildlife management area	Current Public Use: YES	Future Public Use: YES
Land Code: 1000018004	Agency Land Code: R2943115	Land Name: FAW - WILDLIFE	County: BELTRAMI	Acres: 40.00
City:	Site Code:	Classification Per M.S. 86A.05: g. state wildlife management area	Current Public Use: YES	Future Public Use: YES
Land Code: 1000018005	Agency Land Code: R2943139	Land Name: FAW - WILDLIFE	County: BELTRAMI	Acres: 40.00
City:	Site Code:	Classification Per M.S. 86A.05: g. state wildlife management area	Current Public Use: YES	Future Public Use: YES
Land Code: 1000018006	Agency Land Code: R2943145	Land Name: FAW - WILDLIFE	County: BELTRAMI	Acres: 40.00
City:	Site Code:	Classification Per M.S. 86A.05: g. state wildlife management area	Current Public Use: YES	Future Public Use: YES
Land Code: 1000018007	Agency Land Code: R2943057	Land Name: FAW - WILDLIFE	County: BELTRAMI	Acres: 40.00
City:	Site Code:	Classification Per M.S. 86A.05: g. state wildlife management area	Current Public Use: YES	Future Public Use: YES
Land Code: 1000018008	Agency Land Code: R2943125	Land Name: FAW - WILDLIFE	County: BELTRAMI	Acres: 40.00
City:	Site Code:	Classification Per M.S. 86A.05: g. state wildlife management area	Current Public Use: YES	Future Public Use: YES
Land Code: 1000018009	Agency Land Code: R2943134	Land Name: FAW - WILDLIFE	County: BELTRAMI	Acres: 40.00
City:	Site Code:	Classification Per M.S. 86A.05: g. state wildlife management area	Current Public Use: YES	Future Public Use: YES
Land Code: 1000018010	Agency Land Code: R2943113	Land Name: FAW - WILDLIFE	County: BELTRAMI	Acres: 40.00
City:	Site Code:	Classification Per M.S. 86A.05: g. state wildlife management area	Current Public Use: YES	Future Public Use: YES
Land Code: 1000018011	Agency Land Code: R2943123	Land Name: FAW - WILDLIFE	County: BELTRAMI	Acres: 40.00
City:	Site Code:	Classification Per M.S. 86A.05: g. state wildlife management area	Current Public Use: YES	Future Public Use: YES
Land Code: 1000018012	Agency Land Code: R29544663	Land Name: FAW - WILDLIFE	County: BELTRAMI	Acres: 33.07
City:	Site Code:	Classification Per M.S. 86A.05: g. state wildlife management area	Current Public Use: YES	Future Public Use: YES
Land Code: 1000018013	Agency Land Code: R29544664	Land Name: FAW - WILDLIFE	County: BELTRAMI	Acres: 40.00
City:	Site Code:	Classification Per M.S. 86A.05: g. state wildlife management area	Current Public Use: YES	Future Public Use: YES



Land Code: 1000018014	Agency Land Code: R29544665	Land Name: FAW - WILDLIFE	County: BELTRAMI	Acres: 40.00
City:	Site Code:	Classification Per M.S. 86A.05: g. state wildlife management area	Current Public Use: YES	Future Public Use: YES
Land Code: 1000018015	Agency Land Code: R29343180	Land Name: FAW - WILDLIFE	County: BELTRAMI	Acres: 31.96
City:	Site Code:	Classification Per M.S. 86A.05: g. state wildlife management area	Current Public Use: YES	Future Public Use: YES
Land Code: 1000018016	Agency Land Code: R29343181	Land Name: FAW - WILDLIFE	County: BELTRAMI	Acres: 33.35
City:	Site Code:	Classification Per M.S. 86A.05: g. state wildlife management area	Current Public Use: YES	Future Public Use: YES
Land Code: 1000018017	Agency Land Code: R29538652	Land Name: FAW - WILDLIFE	County: BELTRAMI	Acres: 32.07
City:	Site Code:	Classification Per M.S. 86A.05: g. state wildlife management area	Current Public Use: YES	Future Public Use: YES
Land Code: 1000018018	Agency Land Code: R29343178	Land Name: FAW - WILDLIFE	County: BELTRAMI	Acres: 40.00
City:	Site Code:	Classification Per M.S. 86A.05: g. state wildlife management area	Current Public Use: YES	Future Public Use: YES
Land Code: 1000018019	Agency Land Code: R29343179	Land Name: FAW - WILDLIFE	County: BELTRAMI	Acres: 31.85
City:	Site Code:	Classification Per M.S. 86A.05: g. state wildlife management area	Current Public Use: YES	Future Public Use: YES
Land Code: 1000018020	Agency Land Code: R29538653	Land Name: FAW - WILDLIFE	County: BELTRAMI	Acres: 40.00
City:	Site Code:	Classification Per M.S. 86A.05: g. state wildlife management area	Current Public Use: YES	Future Public Use: YES
Land Code: 1000018021	Agency Land Code: R2945121	Land Name: FAW - WILDLIFE	County: BELTRAMI	Acres: 40.00
City:	Site Code:	Classification Per M.S. 86A.05: g. state wildlife management area	Current Public Use: YES	Future Public Use: YES
Land Code: 1000018022	Agency Land Code: R2945118	Land Name: FAW - WILDLIFE	County: BELTRAMI	Acres: 40.00
City:	Site Code:	Classification Per M.S. 86A.05: g. state wildlife management area	Current Public Use: YES	Future Public Use: YES
Land Code: 1000018023	Agency Land Code: R2945262	Land Name: FAW - WILDLIFE	County: BELTRAMI	Acres: 40.00
City:	Site Code:	Classification Per M.S. 86A.05: g. state wildlife management area	Current Public Use: YES	Future Public Use: YES
Land Code: 1000018024	Agency Land Code: R2945275	Land Name: FAW - WILDLIFE	County: BELTRAMI	Acres: 40.00
City:	Site Code:	Classification Per M.S. 86A.05: g. state wildlife management area	Current Public Use: YES	Future Public Use: YES
Land Code: 1000018025	Agency Land Code: R2945113	Land Name: FAW - WILDLIFE	County: BELTRAMI	Acres: 40.00
City:	Site Code:	Classification Per M.S. 86A.05: g. state wildlife management area	Current Public Use: YES	Future Public Use: YES



Land Code: 1000018026	Agency Land Code: R2945100	Land Name: FAW - WILDLIFE	County: BELTRAMI	Acres: 40.00
City:	Site Code:	Classification Per M.S. 86A.05: g. state wildlife management area	Current Public Use: YES	Future Public Use: YES
Land Code: 1000018027	Agency Land Code: R2945101	Land Name: FAW - WILDLIFE	County: BELTRAMI	Acres: 40.00
City:	Site Code:	Classification Per M.S. 86A.05: g. state wildlife management area	Current Public Use: YES	Future Public Use: YES
Land Code: 1000018028	Agency Land Code: R2945122	Land Name: FAW - WILDLIFE	County: BELTRAMI	Acres: 40.00
City:	Site Code:	Classification Per M.S. 86A.05: g. state wildlife management area	Current Public Use: YES	Future Public Use: YES
Land Code: 1000018029	Agency Land Code: R2945265	Land Name: FAW - WILDLIFE	County: BELTRAMI	Acres: 40.00
City:	Site Code:	Classification Per M.S. 86A.05: g. state wildlife management area	Current Public Use: YES	Future Public Use: YES
Land Code: 1000018030	Agency Land Code: R2945268	Land Name: FAW - WILDLIFE	County: BELTRAMI	Acres: 40.00
City:	Site Code:	Classification Per M.S. 86A.05: g. state wildlife management area	Current Public Use: YES	Future Public Use: YES
Land Code: 1000018031	Agency Land Code: R2945099	Land Name: FAW - WILDLIFE	County: BELTRAMI	Acres: 40.00
City:	Site Code:	Classification Per M.S. 86A.05: g. state wildlife management area	Current Public Use: YES	Future Public Use: YES
Land Code: 1000018032	Agency Land Code: R2945272	Land Name: FAW - WILDLIFE	County: BELTRAMI	Acres: 40.00
City:	Site Code:	Classification Per M.S. 86A.05: g. state wildlife management area	Current Public Use: YES	Future Public Use: YES
Land Code: 1000018033	Agency Land Code: R2945105	Land Name: FAW - WILDLIFE	County: BELTRAMI	Acres: 40.00
City:	Site Code:	Classification Per M.S. 86A.05: g. state wildlife management area	Current Public Use: YES	Future Public Use: YES
Land Code: 1000018034	Agency Land Code: R2945257	Land Name: FAW - WILDLIFE	County: BELTRAMI	Acres: 40.00
City:	Site Code:	Classification Per M.S. 86A.05: g. state wildlife management area	Current Public Use: YES	Future Public Use: YES
Land Code: 1000018035	Agency Land Code: R2945264	Land Name: FAW - WILDLIFE	County: BELTRAMI	Acres: 40.00
City:	Site Code:	Classification Per M.S. 86A.05: g. state wildlife management area	Current Public Use: YES	Future Public Use: YES
Land Code: 1000018036	Agency Land Code: R2945112	Land Name: FAW - WILDLIFE	County: BELTRAMI	Acres: 40.00
City:	Site Code:	Classification Per M.S. 86A.05: g. state wildlife management area	Current Public Use: YES	Future Public Use: YES
Land Code: 1000018037	Agency Land Code: R2945273	Land Name: FAW - WILDLIFE	County: BELTRAMI	Acres: 40.00
City:	Site Code:	Classification Per M.S. 86A.05: g. state wildlife management area	Current Public Use: YES	Future Public Use: YES



Land Code: 1000018038	Agency Land Code: R2945092	Land Name: FAW - WILDLIFE	County: BELTRAMI	Acres: 40.00
City:	Site Code:	Classification Per M.S. 86A.05: g. state wildlife management area	Current Public Use: YES	Future Public Use: YES
Land Code: 1000018039	Agency Land Code: R2945280	Land Name: FAW - WILDLIFE	County: BELTRAMI	Acres: 40.00
City:	Site Code:	Classification Per M.S. 86A.05: g. state wildlife management area	Current Public Use: YES	Future Public Use: YES
Land Code: 1000018040	Agency Land Code: R2945270	Land Name: FAW - WILDLIFE	County: BELTRAMI	Acres: 40.00
City:	Site Code:	Classification Per M.S. 86A.05: g. state wildlife management area	Current Public Use: YES	Future Public Use: YES
Land Code: 1000018041	Agency Land Code: R2945281	Land Name: FAW - WILDLIFE	County: BELTRAMI	Acres: 40.00
City:	Site Code:	Classification Per M.S. 86A.05: g. state wildlife management area	Current Public Use: YES	Future Public Use: YES
Land Code: 1000018042	Agency Land Code: R2945091	Land Name: FAW - WILDLIFE	County: BELTRAMI	Acres: 40.00
City:	Site Code:	Classification Per M.S. 86A.05: g. state wildlife management area	Current Public Use: YES	Future Public Use: YES
Land Code: 1000018043	Agency Land Code: R2944776	Land Name: FAW - WILDLIFE	County: BELTRAMI	Acres: 7.88
City:	Site Code:	Classification Per M.S. 86A.05: g. state wildlife management area	Current Public Use: YES	Future Public Use: YES
Land Code: 1000018044	Agency Land Code: R2945259	Land Name: FAW - WILDLIFE	County: BELTRAMI	Acres: 40.00
City:	Site Code:	Classification Per M.S. 86A.05: g. state wildlife management area	Current Public Use: YES	Future Public Use: YES
Land Code: 1000018045	Agency Land Code: R2945098	Land Name: FAW - WILDLIFE	County: BELTRAMI	Acres: 40.00
City:	Site Code:	Classification Per M.S. 86A.05: g. state wildlife management area	Current Public Use: YES	Future Public Use: YES
Land Code: 1000018046	Agency Land Code: R2945093	Land Name: FAW - WILDLIFE	County: BELTRAMI	Acres: 40.00
City:	Site Code:	Classification Per M.S. 86A.05: g. state wildlife management area	Current Public Use: YES	Future Public Use: YES
Land Code: 1000018047	Agency Land Code: R2945114	Land Name: FAW - WILDLIFE	County: BELTRAMI	Acres: 40.00
City:	Site Code:	Classification Per M.S. 86A.05: g. state wildlife management area	Current Public Use: YES	Future Public Use: YES
Land Code: 1000018048	Agency Land Code: R2945102	Land Name: FAW - WILDLIFE	County: BELTRAMI	Acres: 40.00
City:	Site Code:	Classification Per M.S. 86A.05: g. state wildlife management area	Current Public Use: YES	Future Public Use: YES
Land Code: 1000018049	Agency Land Code: R2945279	Land Name: FAW - WILDLIFE	County: BELTRAMI	Acres: 40.00
City:	Site Code:	Classification Per M.S. 86A.05: g. state wildlife management area	Current Public Use: YES	Future Public Use: YES



Land Code: 1000018050	Agency Land Code: R2945277	Land Name: FAW - WILDLIFE	County: BELTRAMI	Acres: 40.00
City:	Site Code:	Classification Per M.S. 86A.05: g. state wildlife management area	Current Public Use: YES	Future Public Use: YES
Land Code: 1000018051	Agency Land Code: R2945269	Land Name: FAW - WILDLIFE	County: BELTRAMI	Acres: 40.00
City:	Site Code:	Classification Per M.S. 86A.05: g. state wildlife management area	Current Public Use: YES	Future Public Use: YES
Land Code: 1000018052	Agency Land Code: R2945111	Land Name: FAW - WILDLIFE	County: BELTRAMI	Acres: 40.00
City:	Site Code:	Classification Per M.S. 86A.05: g. state wildlife management area	Current Public Use: YES	Future Public Use: YES
Land Code: 1000018053	Agency Land Code: R2945109	Land Name: FAW - WILDLIFE	County: BELTRAMI	Acres: 40.00
City:	Site Code:	Classification Per M.S. 86A.05: g. state wildlife management area	Current Public Use: YES	Future Public Use: YES
Land Code: 1000018054	Agency Land Code: R2944778	Land Name: FAW - WILDLIFE	County: BELTRAMI	Acres: 8.61
City:	Site Code:	Classification Per M.S. 86A.05: g. state wildlife management area	Current Public Use: YES	Future Public Use: YES
Land Code: 1000018055	Agency Land Code: R2945278	Land Name: FAW - WILDLIFE	County: BELTRAMI	Acres: 40.00
City:	Site Code:	Classification Per M.S. 86A.05: g. state wildlife management area	Current Public Use: YES	Future Public Use: YES
Land Code: 1000018056	Agency Land Code: R2945110	Land Name: FAW - WILDLIFE	County: BELTRAMI	Acres: 40.00
City:	Site Code:	Classification Per M.S. 86A.05: g. state wildlife management area	Current Public Use: YES	Future Public Use: YES
Land Code: 1000018057	Agency Land Code: R2945119	Land Name: FAW - WILDLIFE	County: BELTRAMI	Acres: 40.00
City:	Site Code:	Classification Per M.S. 86A.05: g. state wildlife management area	Current Public Use: YES	Future Public Use: YES
Land Code: 1000018058	Agency Land Code: R2945266	Land Name: FAW - WILDLIFE	County: BELTRAMI	Acres: 40.00
City:	Site Code:	Classification Per M.S. 86A.05: g. state wildlife management area	Current Public Use: YES	Future Public Use: YES
Land Code: 1000018059	Agency Land Code: R2945274	Land Name: FAW - WILDLIFE	County: BELTRAMI	Acres: 40.00
City:	Site Code:	Classification Per M.S. 86A.05: g. state wildlife management area	Current Public Use: YES	Future Public Use: YES
Land Code: 1000018060	Agency Land Code: R2945276	Land Name: FAW - WILDLIFE	County: BELTRAMI	Acres: 40.00
City:	Site Code:	Classification Per M.S. 86A.05: g. state wildlife management area	Current Public Use: YES	Future Public Use: YES
Land Code: 1000018061	Agency Land Code: R2945104	Land Name: FAW - WILDLIFE	County: BELTRAMI	Acres: 40.00
City:	Site Code:	Classification Per M.S. 86A.05: g. state wildlife management area	Current Public Use: YES	Future Public Use: YES



Land Code: 1000018062	Agency Land Code: R2945282	Land Name: FAW - WILDLIFE	County: BELTRAMI	Acres: 40.00
City:	Site Code:	Classification Per M.S. 86A.05: g. state wildlife management area	Current Public Use: YES	Future Public Use: YES
Land Code: 1000018063	Agency Land Code: R2945095	Land Name: FAW - WILDLIFE	County: BELTRAMI	Acres: 40.00
City:	Site Code:	Classification Per M.S. 86A.05: g. state wildlife management area	Current Public Use: YES	Future Public Use: YES
Land Code: 1000018064	Agency Land Code: R2944777	Land Name: FAW - WILDLIFE	County: BELTRAMI	Acres: 8.25
City:	Site Code:	Classification Per M.S. 86A.05: g. state wildlife management area	Current Public Use: YES	Future Public Use: YES
Land Code: 1000018065	Agency Land Code: R2945120	Land Name: FAW - WILDLIFE	County: BELTRAMI	Acres: 40.00
City:	Site Code:	Classification Per M.S. 86A.05: g. state wildlife management area	Current Public Use: YES	Future Public Use: YES
Land Code: 1000018066	Agency Land Code: R2945260	Land Name: FAW - WILDLIFE	County: BELTRAMI	Acres: 40.00
City:	Site Code:	Classification Per M.S. 86A.05: g. state wildlife management area	Current Public Use: YES	Future Public Use: YES
Land Code: 1000018067	Agency Land Code: R2945261	Land Name: FAW - WILDLIFE	County: BELTRAMI	Acres: 40.00
City:	Site Code:	Classification Per M.S. 86A.05: g. state wildlife management area	Current Public Use: YES	Future Public Use: YES
Land Code: 1000018068	Agency Land Code: R2945263	Land Name: FAW - WILDLIFE	County: BELTRAMI	Acres: 40.00
City:	Site Code:	Classification Per M.S. 86A.05: g. state wildlife management area	Current Public Use: YES	Future Public Use: YES
Land Code: 1000018069	Agency Land Code: R2945271	Land Name: FAW - WILDLIFE	County: BELTRAMI	Acres: 40.00
City:	Site Code:	Classification Per M.S. 86A.05: g. state wildlife management area	Current Public Use: YES	Future Public Use: YES
Land Code: 1000018070	Agency Land Code: R2945096	Land Name: FAW - WILDLIFE	County: BELTRAMI	Acres: 40.00
City:	Site Code:	Classification Per M.S. 86A.05: g. state wildlife management area	Current Public Use: YES	Future Public Use: YES
Land Code: 1000018071	Agency Land Code: R2945103	Land Name: FAW - WILDLIFE	County: BELTRAMI	Acres: 40.00
City:	Site Code:	Classification Per M.S. 86A.05: g. state wildlife management area	Current Public Use: YES	Future Public Use: YES
Land Code: 1000018072	Agency Land Code: R2945115	Land Name: FAW - WILDLIFE	County: BELTRAMI	Acres: 40.00
City:	Site Code:	Classification Per M.S. 86A.05: g. state wildlife management area	Current Public Use: YES	Future Public Use: YES
Land Code: 1000018073	Agency Land Code: R2944775	Land Name: FAW - WILDLIFE	County: BELTRAMI	Acres: 7.51
City:	Site Code:	Classification Per M.S. 86A.05: g. state wildlife management area	Current Public Use: YES	Future Public Use: YES



Land Code: 1000018074	Agency Land Code: R2945097	Land Name: FAW - WILDLIFE	County: BELTRAMI	Acres: 40.00
City:	Site Code:	Classification Per M.S. 86A.05: g. state wildlife management area	Current Public Use: YES	Future Public Use: YES
Land Code: 1000018075	Agency Land Code: R2945116	Land Name: FAW - WILDLIFE	County: BELTRAMI	Acres: 40.00
City:	Site Code:	Classification Per M.S. 86A.05: g. state wildlife management area	Current Public Use: YES	Future Public Use: YES
Land Code: 1000018076	Agency Land Code: R2945107	Land Name: FAW - WILDLIFE	County: BELTRAMI	Acres: 40.00
City:	Site Code:	Classification Per M.S. 86A.05: g. state wildlife management area	Current Public Use: YES	Future Public Use: YES
Land Code: 1000018077	Agency Land Code: R2945117	Land Name: FAW - WILDLIFE	County: BELTRAMI	Acres: 40.00
City:	Site Code:	Classification Per M.S. 86A.05: g. state wildlife management area	Current Public Use: YES	Future Public Use: YES
Land Code: 1000018078	Agency Land Code: R2945108	Land Name: FAW - WILDLIFE	County: BELTRAMI	Acres: 40.00
City:	Site Code:	Classification Per M.S. 86A.05: g. state wildlife management area	Current Public Use: YES	Future Public Use: YES
Land Code: 1000018079	Agency Land Code: R2945267	Land Name: FAW - WILDLIFE	County: BELTRAMI	Acres: 40.00
City:	Site Code:	Classification Per M.S. 86A.05: g. state wildlife management area	Current Public Use: YES	Future Public Use: YES
Land Code: 1000018080	Agency Land Code: R2936781	Land Name: FAW - WILDLIFE	County: BELTRAMI	Acres: 40.00
City:	Site Code:	Classification Per M.S. 86A.05: g. state wildlife management area	Current Public Use: YES	Future Public Use: YES
Land Code: 1000018081	Agency Land Code: R2936782	Land Name: FAW - WILDLIFE	County: BELTRAMI	Acres: 40.00
City:	Site Code:	Classification Per M.S. 86A.05: g. state wildlife management area	Current Public Use: YES	Future Public Use: YES
Land Code: 1000018082	Agency Land Code: R2936783	Land Name: FAW - WILDLIFE	County: BELTRAMI	Acres: 35.00
City:	Site Code:	Classification Per M.S. 86A.05: g. state wildlife management area	Current Public Use: YES	Future Public Use: YES
Land Code: 1000018083	Agency Land Code: R2936780	Land Name: FAW - WILDLIFE	County: BELTRAMI	Acres: 40.00
City:	Site Code:	Classification Per M.S. 86A.05: g. state wildlife management area	Current Public Use: YES	Future Public Use: YES
Land Code: 1000018084	Agency Land Code: R2943939	Land Name: FAW - WILDLIFE	County: BELTRAMI	Acres: 40.00
City:	Site Code:	Classification Per M.S. 86A.05: g. state wildlife management area	Current Public Use: YES	Future Public Use: YES
Land Code: 1000018085	Agency Land Code: R2945452	Land Name: FAW - WILDLIFE	County: BELTRAMI	Acres: 40.00
City:	Site Code:	Classification Per M.S. 86A.05: g. state wildlife management area	Current Public Use: YES	Future Public Use: YES



Land Code: 1000018086	Agency Land Code: R2943760	Land Name: FAW - WILDLIFE	County: BELTRAMI	Acres: 40.00
City:	Site Code:	Classification Per M.S. 86A.05: g. state wildlife management area	Current Public Use: YES	Future Public Use: YES
Land Code: 1000018087	Agency Land Code: R2944121	Land Name: FAW - WILDLIFE	County: BELTRAMI	Acres: 40.00
City:	Site Code:	Classification Per M.S. 86A.05: g. state wildlife management area	Current Public Use: YES	Future Public Use: YES
Land Code: 1000018088	Agency Land Code: R2943445	Land Name: FAW - WILDLIFE	County: BELTRAMI	Acres: 40.00
City:	Site Code:	Classification Per M.S. 86A.05: g. state wildlife management area	Current Public Use: YES	Future Public Use: YES
Land Code: 1000018089	Agency Land Code: R2943956	Land Name: FAW - WILDLIFE	County: BELTRAMI	Acres: 40.00
City:	Site Code:	Classification Per M.S. 86A.05: g. state wildlife management area	Current Public Use: YES	Future Public Use: YES
Land Code: 1000018090	Agency Land Code: R2943975	Land Name: FAW - WILDLIFE	County: BELTRAMI	Acres: 40.00
City:	Site Code:	Classification Per M.S. 86A.05: g. state wildlife management area	Current Public Use: YES	Future Public Use: YES
Land Code: 1000018091	Agency Land Code: R2943263	Land Name: FAW - WILDLIFE	County: BELTRAMI	Acres: 40.00
City:	Site Code:	Classification Per M.S. 86A.05: g. state wildlife management area	Current Public Use: YES	Future Public Use: YES
Land Code: 1000018092	Agency Land Code: R2943968	Land Name: FAW - WILDLIFE	County: BELTRAMI	Acres: 40.00
City:	Site Code:	Classification Per M.S. 86A.05: g. state wildlife management area	Current Public Use: YES	Future Public Use: YES
Land Code: 1000018093	Agency Land Code: R2944123	Land Name: FAW - WILDLIFE	County: BELTRAMI	Acres: 40.00
City:	Site Code:	Classification Per M.S. 86A.05: g. state wildlife management area	Current Public Use: YES	Future Public Use: YES
Land Code: 1000018094	Agency Land Code: R2943977	Land Name: FAW - WILDLIFE	County: BELTRAMI	Acres: 39.17
City:	Site Code:	Classification Per M.S. 86A.05: g. state wildlife management area	Current Public Use: YES	Future Public Use: YES
Land Code: 1000018095	Agency Land Code: R2945358	Land Name: FAW - WILDLIFE	County: BELTRAMI	Acres: 40.00
City:	Site Code:	Classification Per M.S. 86A.05: g. state wildlife management area	Current Public Use: YES	Future Public Use: YES
Land Code: 1000018096	Agency Land Code: R2944136	Land Name: FAW - WILDLIFE	County: BELTRAMI	Acres: 40.00
City:	Site Code:	Classification Per M.S. 86A.05: g. state wildlife management area	Current Public Use: YES	Future Public Use: YES
Land Code: 1000018097	Agency Land Code: R2945351	Land Name: FAW - WILDLIFE	County: BELTRAMI	Acres: 40.00
City:	Site Code:	Classification Per M.S. 86A.05: g. state wildlife management area	Current Public Use: YES	Future Public Use: YES



Land Code: 1000018098	Agency Land Code: R2943281	Land Name: FAW - WILDLIFE	County: BELTRAMI	Acres: 40.00
City:	Site Code:	Classification Per M.S. 86A.05: g. state wildlife management area	Current Public Use: YES	Future Public Use: YES
Land Code: 1000018099	Agency Land Code: R2943427	Land Name: FAW - WILDLIFE	County: BELTRAMI	Acres: 40.00
City:	Site Code:	Classification Per M.S. 86A.05: g. state wildlife management area	Current Public Use: YES	Future Public Use: YES
Land Code: 1000018100	Agency Land Code: R2943246	Land Name: FAW - WILDLIFE	County: BELTRAMI	Acres: 40.00
City:	Site Code:	Classification Per M.S. 86A.05: g. state wildlife management area	Current Public Use: YES	Future Public Use: YES
Land Code: 1000018101	Agency Land Code: R2944129	Land Name: FAW - WILDLIFE	County: BELTRAMI	Acres: 40.00
City:	Site Code:	Classification Per M.S. 86A.05: g. state wildlife management area	Current Public Use: YES	Future Public Use: YES
Land Code: 1000018102	Agency Land Code: R2943821	Land Name: FAW - WILDLIFE	County: BELTRAMI	Acres: 40.00
City:	Site Code:	Classification Per M.S. 86A.05: g. state wildlife management area	Current Public Use: YES	Future Public Use: YES
Land Code: 1000018103	Agency Land Code: R2943270	Land Name: FAW - WILDLIFE	County: BELTRAMI	Acres: 40.00
City:	Site Code:	Classification Per M.S. 86A.05: g. state wildlife management area	Current Public Use: YES	Future Public Use: YES
Land Code: 1000018104	Agency Land Code: R2944148	Land Name: FAW - WILDLIFE	County: BELTRAMI	Acres: 40.00
City:	Site Code:	Classification Per M.S. 86A.05: g. state wildlife management area	Current Public Use: YES	Future Public Use: YES
Land Code: 1000018105	Agency Land Code: R2945913	Land Name: FAW - WILDLIFE	County: BELTRAMI	Acres: 40.00
City:	Site Code:	Classification Per M.S. 86A.05: g. state wildlife management area	Current Public Use: YES	Future Public Use: YES
Land Code: 1000018106	Agency Land Code: R2943925	Land Name: FAW - WILDLIFE	County: BELTRAMI	Acres: 40.00
City:	Site Code:	Classification Per M.S. 86A.05: g. state wildlife management area	Current Public Use: YES	Future Public Use: YES
Land Code: 1000018107	Agency Land Code: R2943793	Land Name: FAW - WILDLIFE	County: BELTRAMI	Acres: 40.00
City:	Site Code:	Classification Per M.S. 86A.05: g. state wildlife management area	Current Public Use: YES	Future Public Use: YES
Land Code: 1000018108	Agency Land Code: R2945906	Land Name: FAW - WILDLIFE	County: BELTRAMI	Acres: 40.00
City:	Site Code:	Classification Per M.S. 86A.05: g. state wildlife management area	Current Public Use: YES	Future Public Use: YES
Land Code: 1000018109	Agency Land Code: R2943959	Land Name: FAW - WILDLIFE	County: BELTRAMI	Acres: 40.00
City:	Site Code:	Classification Per M.S. 86A.05: g. state wildlife management area	Current Public Use: YES	Future Public Use: YES



Land Code: 1000018110	Agency Land Code: R2943941	Land Name: FAW - WILDLIFE	County: BELTRAMI	Acres: 40.00
City:	Site Code:	Classification Per M.S. 86A.05: g. state wildlife management area	Current Public Use: YES	Future Public Use: YES
Land Code: 1000018111	Agency Land Code: R2945349	Land Name: FAW - WILDLIFE	County: BELTRAMI	Acres: 40.00
City:	Site Code:	Classification Per M.S. 86A.05: g. state wildlife management area	Current Public Use: YES	Future Public Use: YES
Land Code: 1000018112	Agency Land Code: R2945902	Land Name: FAW - WILDLIFE	County: BELTRAMI	Acres: 40.00
City:	Site Code:	Classification Per M.S. 86A.05: g. state wildlife management area	Current Public Use: YES	Future Public Use: YES
Land Code: 1000018113	Agency Land Code: R2943244	Land Name: FAW - WILDLIFE	County: BELTRAMI	Acres: 40.00
City:	Site Code:	Classification Per M.S. 86A.05: g. state wildlife management area	Current Public Use: YES	Future Public Use: YES
Land Code: 1000018114	Agency Land Code: R2945361	Land Name: FAW - WILDLIFE	County: BELTRAMI	Acres: 40.00
City:	Site Code:	Classification Per M.S. 86A.05: g. state wildlife management area	Current Public Use: YES	Future Public Use: YES
Land Code: 1000018115	Agency Land Code: R2946054	Land Name: FAW - WILDLIFE	County: BELTRAMI	Acres: 40.00
City:	Site Code:	Classification Per M.S. 86A.05: g. state wildlife management area	Current Public Use: YES	Future Public Use: YES
Land Code: 1000018116	Agency Land Code: R2944153	Land Name: FAW - WILDLIFE	County: BELTRAMI	Acres: 40.00
City:	Site Code:	Classification Per M.S. 86A.05: g. state wildlife management area	Current Public Use: YES	Future Public Use: YES
Land Code: 1000018117	Agency Land Code: R2944122	Land Name: FAW - WILDLIFE	County: BELTRAMI	Acres: 40.00
City:	Site Code:	Classification Per M.S. 86A.05: g. state wildlife management area	Current Public Use: YES	Future Public Use: YES
Land Code: 1000018118	Agency Land Code: R2943777	Land Name: FAW - WILDLIFE	County: BELTRAMI	Acres: 40.00
City:	Site Code:	Classification Per M.S. 86A.05: g. state wildlife management area	Current Public Use: YES	Future Public Use: YES
Land Code: 1000018119	Agency Land Code: R2943443	Land Name: FAW - WILDLIFE	County: BELTRAMI	Acres: 40.00
City:	Site Code:	Classification Per M.S. 86A.05: g. state wildlife management area	Current Public Use: YES	Future Public Use: YES
Land Code: 1000018120	Agency Land Code: R2944203	Land Name: FAW - WILDLIFE	County: BELTRAMI	Acres: 43.47
City:	Site Code:	Classification Per M.S. 86A.05: g. state wildlife management area	Current Public Use: YES	Future Public Use: YES
Land Code: 1000018121	Agency Land Code: R2944002	Land Name: FAW - WILDLIFE	County: BELTRAMI	Acres: 40.00
City:	Site Code:	Classification Per M.S. 86A.05: g. state wildlife management area	Current Public Use: YES	Future Public Use: YES



Land Code: 1000018122	Agency Land Code: R2944158	Land Name: FAW - WILDLIFE	County: BELTRAMI	Acres: 40.00
City:	Site Code:	Classification Per M.S. 86A.05: g. state wildlife management area	Current Public Use: YES	Future Public Use: YES
Land Code: 1000018123	Agency Land Code: R2943771	Land Name: FAW - WILDLIFE	County: BELTRAMI	Acres: 40.00
City:	Site Code:	Classification Per M.S. 86A.05: g. state wildlife management area	Current Public Use: YES	Future Public Use: YES
Land Code: 1000018124	Agency Land Code: R2945301	Land Name: FAW - WILDLIFE	County: BELTRAMI	Acres: 40.00
City:	Site Code:	Classification Per M.S. 86A.05: g. state wildlife management area	Current Public Use: YES	Future Public Use: YES
Land Code: 1000018125	Agency Land Code: R2943277	Land Name: FAW - WILDLIFE	County: BELTRAMI	Acres: 40.00
City:	Site Code:	Classification Per M.S. 86A.05: g. state wildlife management area	Current Public Use: YES	Future Public Use: YES
Land Code: 1000018126	Agency Land Code: R2946048	Land Name: FAW - WILDLIFE	County: BELTRAMI	Acres: 40.00
City:	Site Code:	Classification Per M.S. 86A.05: g. state wildlife management area	Current Public Use: YES	Future Public Use: YES
Land Code: 1000018127	Agency Land Code: R2944186	Land Name: FAW - WILDLIFE	County: BELTRAMI	Acres: 45.36
City:	Site Code:	Classification Per M.S. 86A.05: g. state wildlife management area	Current Public Use: YES	Future Public Use: YES
Land Code: 1000018128	Agency Land Code: R2943253	Land Name: FAW - WILDLIFE	County: BELTRAMI	Acres: 30.86
City:	Site Code:	Classification Per M.S. 86A.05: g. state wildlife management area	Current Public Use: YES	Future Public Use: YES
Land Code: 1000018129	Agency Land Code: R2943942	Land Name: FAW - WILDLIFE	County: BELTRAMI	Acres: 40.00
City:	Site Code:	Classification Per M.S. 86A.05: g. state wildlife management area	Current Public Use: YES	Future Public Use: YES
Land Code: 1000018130	Agency Land Code: R2944161	Land Name: FAW - WILDLIFE	County: BELTRAMI	Acres: 39.61
City:	Site Code:	Classification Per M.S. 86A.05: g. state wildlife management area	Current Public Use: YES	Future Public Use: YES
Land Code: 1000018131	Agency Land Code: R2945315	Land Name: FAW - WILDLIFE	County: BELTRAMI	Acres: 40.00
City:	Site Code:	Classification Per M.S. 86A.05: g. state wildlife management area	Current Public Use: YES	Future Public Use: YES
Land Code: 1000018132	Agency Land Code: R2945347	Land Name: FAW - WILDLIFE	County: BELTRAMI	Acres: 40.00
City:	Site Code:	Classification Per M.S. 86A.05: g. state wildlife management area	Current Public Use: YES	Future Public Use: YES
Land Code: 1000018133	Agency Land Code: R2943448	Land Name: FAW - WILDLIFE	County: BELTRAMI	Acres: 32.00
City:	Site Code:	Classification Per M.S. 86A.05: g. state wildlife management area	Current Public Use: YES	Future Public Use: YES



Land Code: 1000018134	Agency Land Code: R2945900	Land Name: FAW - WILDLIFE	County: BELTRAMI	Acres: 40.00
City:	Site Code:	Classification Per M.S. 86A.05: g. state wildlife management area	Current Public Use: YES	Future Public Use: YES
Land Code: 1000018135	Agency Land Code: R2943787	Land Name: FAW - WILDLIFE	County: BELTRAMI	Acres: 40.00
City:	Site Code:	Classification Per M.S. 86A.05: g. state wildlife management area	Current Public Use: YES	Future Public Use: YES
Land Code: 1000018136	Agency Land Code: R2945302	Land Name: FAW - WILDLIFE	County: BELTRAMI	Acres: 40.00
City:	Site Code:	Classification Per M.S. 86A.05: g. state wildlife management area	Current Public Use: YES	Future Public Use: YES
Land Code: 1000018137	Agency Land Code: R2944009	Land Name: FAW - WILDLIFE	County: BELTRAMI	Acres: 40.00
City:	Site Code:	Classification Per M.S. 86A.05: g. state wildlife management area	Current Public Use: YES	Future Public Use: YES
Land Code: 1000018138	Agency Land Code: R2943739	Land Name: FAW - WILDLIFE	County: BELTRAMI	Acres: 40.00
City:	Site Code:	Classification Per M.S. 86A.05: g. state wildlife management area	Current Public Use: YES	Future Public Use: YES
Land Code: 1000018139	Agency Land Code: R2943752	Land Name: FAW - WILDLIFE	County: BELTRAMI	Acres: 40.00
City:	Site Code:	Classification Per M.S. 86A.05: g. state wildlife management area	Current Public Use: YES	Future Public Use: YES
Land Code: 1000018140	Agency Land Code: R2943735	Land Name: FAW - WILDLIFE	County: BELTRAMI	Acres: 40.00
City:	Site Code:	Classification Per M.S. 86A.05: g. state wildlife management area	Current Public Use: YES	Future Public Use: YES
Land Code: 1000018141	Agency Land Code: R2945293	Land Name: FAW - WILDLIFE	County: BELTRAMI	Acres: 40.00
City:	Site Code:	Classification Per M.S. 86A.05: g. state wildlife management area	Current Public Use: YES	Future Public Use: YES
Land Code: 1000018142	Agency Land Code: R2944111	Land Name: FAW - WILDLIFE	County: BELTRAMI	Acres: 40.00
City:	Site Code:	Classification Per M.S. 86A.05: g. state wildlife management area	Current Public Use: YES	Future Public Use: YES
Land Code: 1000018143	Agency Land Code: R2943796	Land Name: FAW - WILDLIFE	County: BELTRAMI	Acres: 40.00
City:	Site Code:	Classification Per M.S. 86A.05: g. state wildlife management area	Current Public Use: YES	Future Public Use: YES
Land Code: 1000018144	Agency Land Code: R2943816	Land Name: FAW - WILDLIFE	County: BELTRAMI	Acres: 40.00
City:	Site Code:	Classification Per M.S. 86A.05: g. state wildlife management area	Current Public Use: YES	Future Public Use: YES
Land Code: 1000018145	Agency Land Code: R2943283	Land Name: FAW - WILDLIFE	County: BELTRAMI	Acres: 40.00
City:	Site Code:	Classification Per M.S. 86A.05: g. state wildlife management area	Current Public Use: YES	Future Public Use: YES



Land Code: 1000018146	Agency Land Code: R2944179	Land Name: FAW - WILDLIFE	County: BELTRAMI	Acres: 40.00
City:	Site Code:	Classification Per M.S. 86A.05: g. state wildlife management area	Current Public Use: YES	Future Public Use: YES
Land Code: 1000018147	Agency Land Code: R2943935	Land Name: FAW - WILDLIFE	County: BELTRAMI	Acres: 40.00
City:	Site Code:	Classification Per M.S. 86A.05: g. state wildlife management area	Current Public Use: YES	Future Public Use: YES
Land Code: 1000018148	Agency Land Code: R2943797	Land Name: FAW - WILDLIFE	County: BELTRAMI	Acres: 40.00
City:	Site Code:	Classification Per M.S. 86A.05: g. state wildlife management area	Current Public Use: YES	Future Public Use: YES
Land Code: 1000018149	Agency Land Code: R2945348	Land Name: FAW - WILDLIFE	County: BELTRAMI	Acres: 40.00
City:	Site Code:	Classification Per M.S. 86A.05: g. state wildlife management area	Current Public Use: YES	Future Public Use: YES
Land Code: 1000018150	Agency Land Code: R2945316	Land Name: FAW - WILDLIFE	County: BELTRAMI	Acres: 40.00
City:	Site Code:	Classification Per M.S. 86A.05: g. state wildlife management area	Current Public Use: YES	Future Public Use: YES
Land Code: 1000018151	Agency Land Code: R2943965	Land Name: FAW - WILDLIFE	County: BELTRAMI	Acres: 40.00
City:	Site Code:	Classification Per M.S. 86A.05: g. state wildlife management area	Current Public Use: YES	Future Public Use: YES
Land Code: 1000018152	Agency Land Code: R2945308	Land Name: FAW - WILDLIFE	County: BELTRAMI	Acres: 49.65
City:	Site Code:	Classification Per M.S. 86A.05: g. state wildlife management area	Current Public Use: YES	Future Public Use: YES
Land Code: 1000018153	Agency Land Code: R2943814	Land Name: FAW - WILDLIFE	County: BELTRAMI	Acres: 40.00
City:	Site Code:	Classification Per M.S. 86A.05: g. state wildlife management area	Current Public Use: YES	Future Public Use: YES
Land Code: 1000018154	Agency Land Code: R2945395	Land Name: FAW - WILDLIFE	County: BELTRAMI	Acres: 40.00
City:	Site Code:	Classification Per M.S. 86A.05: g. state wildlife management area	Current Public Use: YES	Future Public Use: YES
Land Code: 1000018155	Agency Land Code: R2944155	Land Name: FAW - WILDLIFE	County: BELTRAMI	Acres: 40.00
City:	Site Code:	Classification Per M.S. 86A.05: g. state wildlife management area	Current Public Use: YES	Future Public Use: YES
Land Code: 1000018156	Agency Land Code: R2943931	Land Name: FAW - WILDLIFE	County: BELTRAMI	Acres: 40.00
City:	Site Code:	Classification Per M.S. 86A.05: g. state wildlife management area	Current Public Use: YES	Future Public Use: YES
Land Code: 1000018157	Agency Land Code: R2944166	Land Name: FAW - WILDLIFE	County: BELTRAMI	Acres: 47.23
City:	Site Code:	Classification Per M.S. 86A.05: g. state wildlife management area	Current Public Use: YES	Future Public Use: YES



Land Code: 1000018158	Agency Land Code: R2945346	Land Name: FAW - WILDLIFE	County: BELTRAMI	Acres: 40.00
City:	Site Code:	Classification Per M.S. 86A.05: g. state wildlife management area	Current Public Use: YES	Future Public Use: YES
Land Code: 1000018159	Agency Land Code: R2944147	Land Name: FAW - WILDLIFE	County: BELTRAMI	Acres: 40.00
City:	Site Code:	Classification Per M.S. 86A.05: g. state wildlife management area	Current Public Use: YES	Future Public Use: YES
Land Code: 1000018160	Agency Land Code: R2943768	Land Name: FAW - WILDLIFE	County: BELTRAMI	Acres: 40.00
City:	Site Code:	Classification Per M.S. 86A.05: g. state wildlife management area	Current Public Use: YES	Future Public Use: YES
Land Code: 1000018161	Agency Land Code: R2943949	Land Name: FAW - WILDLIFE	County: BELTRAMI	Acres: 40.00
City:	Site Code:	Classification Per M.S. 86A.05: g. state wildlife management area	Current Public Use: YES	Future Public Use: YES
Land Code: 1000018162	Agency Land Code: R2943824	Land Name: FAW - WILDLIFE	County: BELTRAMI	Acres: 40.00
City:	Site Code:	Classification Per M.S. 86A.05: g. state wildlife management area	Current Public Use: YES	Future Public Use: YES
Land Code: 1000018163	Agency Land Code: R2943292	Land Name: FAW - WILDLIFE	County: BELTRAMI	Acres: 40.00
City:	Site Code:	Classification Per M.S. 86A.05: g. state wildlife management area	Current Public Use: YES	Future Public Use: YES
Land Code: 1000018164	Agency Land Code: R2943786	Land Name: FAW - WILDLIFE	County: BELTRAMI	Acres: 38.79
City:	Site Code:	Classification Per M.S. 86A.05: g. state wildlife management area	Current Public Use: YES	Future Public Use: YES
Land Code: 1000018165	Agency Land Code: R2945326	Land Name: FAW - WILDLIFE	County: BELTRAMI	Acres: 40.00
City:	Site Code:	Classification Per M.S. 86A.05: g. state wildlife management area	Current Public Use: YES	Future Public Use: YES
Land Code: 1000018166	Agency Land Code: R2944192	Land Name: FAW - WILDLIFE	County: BELTRAMI	Acres: 40.00
City:	Site Code:	Classification Per M.S. 86A.05: g. state wildlife management area	Current Public Use: YES	Future Public Use: YES
Land Code: 1000018167	Agency Land Code: R2944004	Land Name: FAW - WILDLIFE	County: BELTRAMI	Acres: 40.00
City:	Site Code:	Classification Per M.S. 86A.05: g. state wildlife management area	Current Public Use: YES	Future Public Use: YES
Land Code: 1000018168	Agency Land Code: R2943750	Land Name: FAW - WILDLIFE	County: BELTRAMI	Acres: 40.00
City:	Site Code:	Classification Per M.S. 86A.05: g. state wildlife management area	Current Public Use: YES	Future Public Use: YES
Land Code: 1000018169	Agency Land Code: R2946052	Land Name: FAW - WILDLIFE	County: BELTRAMI	Acres: 40.00
City:	Site Code:	Classification Per M.S. 86A.05: g. state wildlife management area	Current Public Use: YES	Future Public Use: YES



Land Code: 1000018170	Agency Land Code: R2946056	Land Name: FAW - WILDLIFE	County: BELTRAMI	Acres: 46.63
City:	Site Code:	Classification Per M.S. 86A.05: g. state wildlife management area	Current Public Use: YES	Future Public Use: YES
Land Code: 1000018171	Agency Land Code: R2945370	Land Name: FAW - WILDLIFE	County: BELTRAMI	Acres: 40.00
City:	Site Code:	Classification Per M.S. 86A.05: g. state wildlife management area	Current Public Use: YES	Future Public Use: YES
Land Code: 1000018172	Agency Land Code: R2943215	Land Name: FAW - WILDLIFE	County: BELTRAMI	Acres: 40.00
City:	Site Code:	Classification Per M.S. 86A.05: g. state wildlife management area	Current Public Use: YES	Future Public Use: YES
Land Code: 1000018173	Agency Land Code: R2943603	Land Name: FAW - WILDLIFE	County: BELTRAMI	Acres: 40.00
City:	Site Code:	Classification Per M.S. 86A.05: g. state wildlife management area	Current Public Use: YES	Future Public Use: YES
Land Code: 1000018174	Agency Land Code: R2943995	Land Name: FAW - WILDLIFE	County: BELTRAMI	Acres: 40.00
City:	Site Code:	Classification Per M.S. 86A.05: g. state wildlife management area	Current Public Use: YES	Future Public Use: YES
Land Code: 1000018175	Agency Land Code: R2944195	Land Name: FAW - WILDLIFE	County: BELTRAMI	Acres: 40.00
City:	Site Code:	Classification Per M.S. 86A.05: g. state wildlife management area	Current Public Use: YES	Future Public Use: YES
Land Code: 1000018176	Agency Land Code: R2946059	Land Name: FAW - WILDLIFE	County: BELTRAMI	Acres: 40.00
City:	Site Code:	Classification Per M.S. 86A.05: g. state wildlife management area	Current Public Use: YES	Future Public Use: YES
Land Code: 1000018177	Agency Land Code: R2945363	Land Name: FAW - WILDLIFE	County: BELTRAMI	Acres: 40.00
City:	Site Code:	Classification Per M.S. 86A.05: g. state wildlife management area	Current Public Use: YES	Future Public Use: YES
Land Code: 1000018178	Agency Land Code: R2944172	Land Name: FAW - WILDLIFE	County: BELTRAMI	Acres: 40.00
City:	Site Code:	Classification Per M.S. 86A.05: g. state wildlife management area	Current Public Use: YES	Future Public Use: YES
Land Code: 1000018179	Agency Land Code: R2945903	Land Name: FAW - WILDLIFE	County: BELTRAMI	Acres: 40.00
City:	Site Code:	Classification Per M.S. 86A.05: g. state wildlife management area	Current Public Use: YES	Future Public Use: YES
Land Code: 1000018180	Agency Land Code: R2943952	Land Name: FAW - WILDLIFE	County: BELTRAMI	Acres: 40.00
City:	Site Code:	Classification Per M.S. 86A.05: g. state wildlife management area	Current Public Use: YES	Future Public Use: YES
Land Code: 1000018181	Agency Land Code: R2943734	Land Name: FAW - WILDLIFE	County: BELTRAMI	Acres: 40.00
City:	Site Code:	Classification Per M.S. 86A.05: g. state wildlife management area	Current Public Use: YES	Future Public Use: YES



Land Code: 1000018182	Agency Land Code: R2943255	Land Name: FAW - WILDLIFE	County: BELTRAMI	Acres: 40.00
City:	Site Code:	Classification Per M.S. 86A.05: g. state wildlife management area	Current Public Use: YES	Future Public Use: YES
Land Code: 1000018183	Agency Land Code: R2943961	Land Name: FAW - WILDLIFE	County: BELTRAMI	Acres: 39.22
City:	Site Code:	Classification Per M.S. 86A.05: g. state wildlife management area	Current Public Use: YES	Future Public Use: YES
Land Code: 1000018184	Agency Land Code: R2944006	Land Name: FAW - WILDLIFE	County: BELTRAMI	Acres: 40.00
City:	Site Code:	Classification Per M.S. 86A.05: g. state wildlife management area	Current Public Use: YES	Future Public Use: YES
Land Code: 1000018185	Agency Land Code: R2943981	Land Name: FAW - WILDLIFE	County: BELTRAMI	Acres: 40.00
City:	Site Code:	Classification Per M.S. 86A.05: g. state wildlife management area	Current Public Use: YES	Future Public Use: YES
Land Code: 1000018186	Agency Land Code: R2943234	Land Name: FAW - WILDLIFE	County: BELTRAMI	Acres: 40.00
City:	Site Code:	Classification Per M.S. 86A.05: g. state wildlife management area	Current Public Use: YES	Future Public Use: YES
Land Code: 1000018187	Agency Land Code: R2943266	Land Name: FAW - WILDLIFE	County: BELTRAMI	Acres: 40.00
City:	Site Code:	Classification Per M.S. 86A.05: g. state wildlife management area	Current Public Use: YES	Future Public Use: YES
Land Code: 1000018188	Agency Land Code: R2943737	Land Name: FAW - WILDLIFE	County: BELTRAMI	Acres: 40.00
City:	Site Code:	Classification Per M.S. 86A.05: g. state wildlife management area	Current Public Use: YES	Future Public Use: YES
Land Code: 1000018189	Agency Land Code: R2944130	Land Name: FAW - WILDLIFE	County: BELTRAMI	Acres: 40.00
City:	Site Code:	Classification Per M.S. 86A.05: g. state wildlife management area	Current Public Use: YES	Future Public Use: YES
Land Code: 1000018190	Agency Land Code: R2943287	Land Name: FAW - WILDLIFE	County: BELTRAMI	Acres: 40.00
City:	Site Code:	Classification Per M.S. 86A.05: g. state wildlife management area	Current Public Use: YES	Future Public Use: YES
Land Code: 1000018191	Agency Land Code: R2944150	Land Name: FAW - WILDLIFE	County: BELTRAMI	Acres: 39.49
City:	Site Code:	Classification Per M.S. 86A.05: g. state wildlife management area	Current Public Use: YES	Future Public Use: YES
Land Code: 1000018192	Agency Land Code: R2943991	Land Name: FAW - WILDLIFE	County: BELTRAMI	Acres: 40.00
City:	Site Code:	Classification Per M.S. 86A.05: g. state wildlife management area	Current Public Use: YES	Future Public Use: YES
Land Code: 1000018193	Agency Land Code: R2945451	Land Name: FAW - WILDLIFE	County: BELTRAMI	Acres: 40.00
City:	Site Code:	Classification Per M.S. 86A.05: g. state wildlife management area	Current Public Use: YES	Future Public Use: YES



Land Code: 1000018194	Agency Land Code: R2943285	Land Name: FAW - WILDLIFE	County: BELTRAMI	Acres: 40.00
City:	Site Code:	Classification Per M.S. 86A.05: g. state wildlife management area	Current Public Use: YES	Future Public Use: YES
Land Code: 1000018195	Agency Land Code: R2943927	Land Name: FAW - WILDLIFE	County: BELTRAMI	Acres: 40.00
City:	Site Code:	Classification Per M.S. 86A.05: g. state wildlife management area	Current Public Use: YES	Future Public Use: YES
Land Code: 1000018196	Agency Land Code: R2946053	Land Name: FAW - WILDLIFE	County: BELTRAMI	Acres: 40.00
City:	Site Code:	Classification Per M.S. 86A.05: g. state wildlife management area	Current Public Use: YES	Future Public Use: YES
Land Code: 1000018197	Agency Land Code: R2943269	Land Name: FAW - WILDLIFE	County: BELTRAMI	Acres: 40.00
City:	Site Code:	Classification Per M.S. 86A.05: g. state wildlife management area	Current Public Use: YES	Future Public Use: YES
Land Code: 1000018198	Agency Land Code: R2945283	Land Name: FAW - WILDLIFE	County: BELTRAMI	Acres: 49.80
City:	Site Code:	Classification Per M.S. 86A.05: g. state wildlife management area	Current Public Use: YES	Future Public Use: YES
Land Code: 1000018199	Agency Land Code: R2943922	Land Name: FAW - WILDLIFE	County: BELTRAMI	Acres: 40.00
City:	Site Code:	Classification Per M.S. 86A.05: g. state wildlife management area	Current Public Use: YES	Future Public Use: YES
Land Code: 1000018200	Agency Land Code: R2945885	Land Name: FAW - WILDLIFE	County: BELTRAMI	Acres: 40.00
City:	Site Code:	Classification Per M.S. 86A.05: g. state wildlife management area	Current Public Use: YES	Future Public Use: YES
Land Code: 1000018201	Agency Land Code: R2943290	Land Name: FAW - WILDLIFE	County: BELTRAMI	Acres: 40.00
City:	Site Code:	Classification Per M.S. 86A.05: g. state wildlife management area	Current Public Use: YES	Future Public Use: YES
Land Code: 1000018202	Agency Land Code: R2944173	Land Name: FAW - WILDLIFE	County: BELTRAMI	Acres: 40.00
City:	Site Code:	Classification Per M.S. 86A.05: g. state wildlife management area	Current Public Use: YES	Future Public Use: YES
Land Code: 1000018203	Agency Land Code: R2944140	Land Name: FAW - WILDLIFE	County: BELTRAMI	Acres: 40.00
City:	Site Code:	Classification Per M.S. 86A.05: g. state wildlife management area	Current Public Use: YES	Future Public Use: YES
Land Code: 1000018204	Agency Land Code: R2944127	Land Name: FAW - WILDLIFE	County: BELTRAMI	Acres: 40.00
City:	Site Code:	Classification Per M.S. 86A.05: g. state wildlife management area	Current Public Use: YES	Future Public Use: YES
Land Code: 1000018205	Agency Land Code: R2944187	Land Name: FAW - WILDLIFE	County: BELTRAMI	Acres: 44.96
City:	Site Code:	Classification Per M.S. 86A.05: g. state wildlife management area	Current Public Use: YES	Future Public Use: YES



Land Code: 1000018206	Agency Land Code: R2945388	Land Name: FAW - WILDLIFE	County: BELTRAMI	Acres: 40.00
City:	Site Code:	Classification Per M.S. 86A.05: g. state wildlife management area	Current Public Use: YES	Future Public Use: YES
Land Code: 1000018207	Agency Land Code: R2943955	Land Name: FAW - WILDLIFE	County: BELTRAMI	Acres: 40.00
City:	Site Code:	Classification Per M.S. 86A.05: g. state wildlife management area	Current Public Use: YES	Future Public Use: YES
Land Code: 1000018208	Agency Land Code: R2943221	Land Name: FAW - WILDLIFE	County: BELTRAMI	Acres: 40.00
City:	Site Code:	Classification Per M.S. 86A.05: g. state wildlife management area	Current Public Use: YES	Future Public Use: YES
Land Code: 1000018209	Agency Land Code: R2943233	Land Name: FAW - WILDLIFE	County: BELTRAMI	Acres: 40.00
City:	Site Code:	Classification Per M.S. 86A.05: g. state wildlife management area	Current Public Use: YES	Future Public Use: YES
Land Code: 1000018210	Agency Land Code: R2943778	Land Name: FAW - WILDLIFE	County: BELTRAMI	Acres: 40.00
City:	Site Code:	Classification Per M.S. 86A.05: g. state wildlife management area	Current Public Use: YES	Future Public Use: YES
Land Code: 1000018211	Agency Land Code: R2944138	Land Name: FAW - WILDLIFE	County: BELTRAMI	Acres: 40.00
City:	Site Code:	Classification Per M.S. 86A.05: g. state wildlife management area	Current Public Use: YES	Future Public Use: YES
Land Code: 1000018212	Agency Land Code: R2943264	Land Name: FAW - WILDLIFE	County: BELTRAMI	Acres: 40.00
City:	Site Code:	Classification Per M.S. 86A.05: g. state wildlife management area	Current Public Use: YES	Future Public Use: YES
Land Code: 1000018213	Agency Land Code: R2944168	Land Name: FAW - WILDLIFE	County: BELTRAMI	Acres: 40.00
City:	Site Code:	Classification Per M.S. 86A.05: g. state wildlife management area	Current Public Use: YES	Future Public Use: YES
Land Code: 1000018214	Agency Land Code: R2943984	Land Name: FAW - WILDLIFE	County: BELTRAMI	Acres: 40.00
City:	Site Code:	Classification Per M.S. 86A.05: g. state wildlife management area	Current Public Use: YES	Future Public Use: YES
Land Code: 1000018215	Agency Land Code: R2944154	Land Name: FAW - WILDLIFE	County: BELTRAMI	Acres: 40.00
City:	Site Code:	Classification Per M.S. 86A.05: g. state wildlife management area	Current Public Use: YES	Future Public Use: YES
Land Code: 1000018216	Agency Land Code: R2944109	Land Name: FAW - WILDLIFE	County: BELTRAMI	Acres: 40.00
City:	Site Code:	Classification Per M.S. 86A.05: g. state wildlife management area	Current Public Use: YES	Future Public Use: YES
Land Code: 1000018217	Agency Land Code: R2943819	Land Name: FAW - WILDLIFE	County: BELTRAMI	Acres: 40.00
City:	Site Code:	Classification Per M.S. 86A.05: g. state wildlife management area	Current Public Use: YES	Future Public Use: YES



Land Code: 1000018218	Agency Land Code: R2945392	Land Name: FAW - WILDLIFE	County: BELTRAMI	Acres: 40.00
City:	Site Code:	Classification Per M.S. 86A.05: g. state wildlife management area	Current Public Use: YES	Future Public Use: YES
Land Code: 1000018219	Agency Land Code: R2944139	Land Name: FAW - WILDLIFE	County: BELTRAMI	Acres: 40.00
City:	Site Code:	Classification Per M.S. 86A.05: g. state wildlife management area	Current Public Use: YES	Future Public Use: YES
Land Code: 1000018220	Agency Land Code: R2946057	Land Name: FAW - WILDLIFE	County: BELTRAMI	Acres: 47.18
City:	Site Code:	Classification Per M.S. 86A.05: g. state wildlife management area	Current Public Use: YES	Future Public Use: YES
Land Code: 1000018221	Agency Land Code: R2943755	Land Name: FAW - WILDLIFE	County: BELTRAMI	Acres: 40.00
City:	Site Code:	Classification Per M.S. 86A.05: g. state wildlife management area	Current Public Use: YES	Future Public Use: YES
Land Code: 1000018222	Agency Land Code: R2943262	Land Name: FAW - WILDLIFE	County: BELTRAMI	Acres: 40.00
City:	Site Code:	Classification Per M.S. 86A.05: g. state wildlife management area	Current Public Use: YES	Future Public Use: YES
Land Code: 1000018223	Agency Land Code: R2943610	Land Name: FAW - WILDLIFE	County: BELTRAMI	Acres: 31.35
City:	Site Code:	Classification Per M.S. 86A.05: g. state wildlife management area	Current Public Use: YES	Future Public Use: YES
Land Code: 1000018224	Agency Land Code: R2943990	Land Name: FAW - WILDLIFE	County: BELTRAMI	Acres: 40.00
City:	Site Code:	Classification Per M.S. 86A.05: g. state wildlife management area	Current Public Use: YES	Future Public Use: YES
Land Code: 1000018225	Agency Land Code: R2945329	Land Name: FAW - WILDLIFE	County: BELTRAMI	Acres: 40.00
City:	Site Code:	Classification Per M.S. 86A.05: g. state wildlife management area	Current Public Use: YES	Future Public Use: YES
Land Code: 1000018226	Agency Land Code: R2944117	Land Name: FAW - WILDLIFE	County: BELTRAMI	Acres: 40.00
City:	Site Code:	Classification Per M.S. 86A.05: g. state wildlife management area	Current Public Use: YES	Future Public Use: YES
Land Code: 1000018227	Agency Land Code: R2943280	Land Name: FAW - WILDLIFE	County: BELTRAMI	Acres: 40.00
City:	Site Code:	Classification Per M.S. 86A.05: g. state wildlife management area	Current Public Use: YES	Future Public Use: YES
Land Code: 1000018228	Agency Land Code: R2943813	Land Name: FAW - WILDLIFE	County: BELTRAMI	Acres: 40.00
City:	Site Code:	Classification Per M.S. 86A.05: g. state wildlife management area	Current Public Use: YES	Future Public Use: YES
Land Code: 1000018229	Agency Land Code: R2945910	Land Name: FAW - WILDLIFE	County: BELTRAMI	Acres: 40.00
City:	Site Code:	Classification Per M.S. 86A.05: g. state wildlife management area	Current Public Use: YES	Future Public Use: YES



Land Code: 1000018230	Agency Land Code: R2943988	Land Name: FAW - WILDLIFE	County: BELTRAMI	Acres: 40.00
City:	Site Code:	Classification Per M.S. 86A.05: g. state wildlife management area	Current Public Use: YES	Future Public Use: YES
Land Code: 1000018231	Agency Land Code: R2945355	Land Name: FAW - WILDLIFE	County: BELTRAMI	Acres: 40.00
City:	Site Code:	Classification Per M.S. 86A.05: g. state wildlife management area	Current Public Use: YES	Future Public Use: YES
Land Code: 1000018232	Agency Land Code: R2943999	Land Name: FAW - WILDLIFE	County: BELTRAMI	Acres: 40.00
City:	Site Code:	Classification Per M.S. 86A.05: g. state wildlife management area	Current Public Use: YES	Future Public Use: YES
Land Code: 1000018233	Agency Land Code: R2945360	Land Name: FAW - WILDLIFE	County: BELTRAMI	Acres: 40.00
City:	Site Code:	Classification Per M.S. 86A.05: g. state wildlife management area	Current Public Use: YES	Future Public Use: YES
Land Code: 1000018234	Agency Land Code: R2943747	Land Name: FAW - WILDLIFE	County: BELTRAMI	Acres: 40.00
City:	Site Code:	Classification Per M.S. 86A.05: g. state wildlife management area	Current Public Use: YES	Future Public Use: YES
Land Code: 1000018235	Agency Land Code: R2943996	Land Name: FAW - WILDLIFE	County: BELTRAMI	Acres: 40.00
City:	Site Code:	Classification Per M.S. 86A.05: g. state wildlife management area	Current Public Use: YES	Future Public Use: YES
Land Code: 1000018236	Agency Land Code: R2945322	Land Name: FAW - WILDLIFE	County: BELTRAMI	Acres: 50.08
City:	Site Code:	Classification Per M.S. 86A.05: g. state wildlife management area	Current Public Use: YES	Future Public Use: YES
Land Code: 1000018237	Agency Land Code: R2943954	Land Name: FAW - WILDLIFE	County: BELTRAMI	Acres: 40.00
City:	Site Code:	Classification Per M.S. 86A.05: g. state wildlife management area	Current Public Use: YES	Future Public Use: YES
Land Code: 1000018238	Agency Land Code: R2944144	Land Name: FAW - WILDLIFE	County: BELTRAMI	Acres: 40.00
City:	Site Code:	Classification Per M.S. 86A.05: g. state wildlife management area	Current Public Use: YES	Future Public Use: YES
Land Code: 1000018239	Agency Land Code: R2944145	Land Name: FAW - WILDLIFE	County: BELTRAMI	Acres: 39.05
City:	Site Code:	Classification Per M.S. 86A.05: g. state wildlife management area	Current Public Use: YES	Future Public Use: YES
Land Code: 1000018240	Agency Land Code: R2943764	Land Name: FAW - WILDLIFE	County: BELTRAMI	Acres: 40.00
City:	Site Code:	Classification Per M.S. 86A.05: g. state wildlife management area	Current Public Use: YES	Future Public Use: YES
Land Code: 1000018241	Agency Land Code: R2943798	Land Name: FAW - WILDLIFE	County: BELTRAMI	Acres: 40.00
City:	Site Code:	Classification Per M.S. 86A.05: g. state wildlife management area	Current Public Use: YES	Future Public Use: YES



Land Code: 1000018242	Agency Land Code: R2943408	Land Name: FAW - WILDLIFE	County: BELTRAMI	Acres: 40.00
City:	Site Code:	Classification Per M.S. 86A.05: g. state wildlife management area	Current Public Use: YES	Future Public Use: YES
Land Code: 1000018243	Agency Land Code: R2943795	Land Name: FAW - WILDLIFE	County: BELTRAMI	Acres: 40.00
City:	Site Code:	Classification Per M.S. 86A.05: g. state wildlife management area	Current Public Use: YES	Future Public Use: YES
Land Code: 1000018244	Agency Land Code: R2943773	Land Name: FAW - WILDLIFE	County: BELTRAMI	Acres: 38.76
City:	Site Code:	Classification Per M.S. 86A.05: g. state wildlife management area	Current Public Use: YES	Future Public Use: YES
Land Code: 1000018245	Agency Land Code: R2945286	Land Name: FAW - WILDLIFE	County: BELTRAMI	Acres: 49.64
City:	Site Code:	Classification Per M.S. 86A.05: g. state wildlife management area	Current Public Use: YES	Future Public Use: YES
Land Code: 1000018246	Agency Land Code: R2943265	Land Name: FAW - WILDLIFE	County: BELTRAMI	Acres: 40.00
City:	Site Code:	Classification Per M.S. 86A.05: g. state wildlife management area	Current Public Use: YES	Future Public Use: YES
Land Code: 1000018247	Agency Land Code: R2943971	Land Name: FAW - WILDLIFE	County: BELTRAMI	Acres: 40.00
City:	Site Code:	Classification Per M.S. 86A.05: g. state wildlife management area	Current Public Use: YES	Future Public Use: YES
Land Code: 1000018248	Agency Land Code: R2945372	Land Name: FAW - WILDLIFE	County: BELTRAMI	Acres: 40.00
City:	Site Code:	Classification Per M.S. 86A.05: g. state wildlife management area	Current Public Use: YES	Future Public Use: YES
Land Code: 1000018249	Agency Land Code: R2944001	Land Name: FAW - WILDLIFE	County: BELTRAMI	Acres: 40.00
City:	Site Code:	Classification Per M.S. 86A.05: g. state wildlife management area	Current Public Use: YES	Future Public Use: YES
Land Code: 1000018250	Agency Land Code: R2944135	Land Name: FAW - WILDLIFE	County: BELTRAMI	Acres: 40.00
City:	Site Code:	Classification Per M.S. 86A.05: g. state wildlife management area	Current Public Use: YES	Future Public Use: YES
Land Code: 1000018251	Agency Land Code: R2943815	Land Name: FAW - WILDLIFE	County: BELTRAMI	Acres: 40.00
City:	Site Code:	Classification Per M.S. 86A.05: g. state wildlife management area	Current Public Use: YES	Future Public Use: YES
Land Code: 1000018252	Agency Land Code: R2945899	Land Name: FAW - WILDLIFE	County: BELTRAMI	Acres: 40.00
City:	Site Code:	Classification Per M.S. 86A.05: g. state wildlife management area	Current Public Use: YES	Future Public Use: YES
Land Code: 1000018253	Agency Land Code: R2943781	Land Name: FAW - WILDLIFE	County: BELTRAMI	Acres: 40.00
City:	Site Code:	Classification Per M.S. 86A.05: g. state wildlife management area	Current Public Use: YES	Future Public Use: YES



Land Code: 1000018254	Agency Land Code: R2943455	Land Name: FAW - WILDLIFE	County: BELTRAMI	Acres: 40.00
City:	Site Code:	Classification Per M.S. 86A.05: g. state wildlife management area	Current Public Use: YES	Future Public Use: YES
Land Code: 1000018255	Agency Land Code: R2943940	Land Name: FAW - WILDLIFE	County: BELTRAMI	Acres: 40.00
City:	Site Code:	Classification Per M.S. 86A.05: g. state wildlife management area	Current Public Use: YES	Future Public Use: YES
Land Code: 1000018256	Agency Land Code: R2945284	Land Name: FAW - WILDLIFE	County: BELTRAMI	Acres: 49.96
City:	Site Code:	Classification Per M.S. 86A.05: g. state wildlife management area	Current Public Use: YES	Future Public Use: YES
Land Code: 1000018257	Agency Land Code: R2945911	Land Name: FAW - WILDLIFE	County: BELTRAMI	Acres: 40.00
City:	Site Code:	Classification Per M.S. 86A.05: g. state wildlife management area	Current Public Use: YES	Future Public Use: YES
Land Code: 1000018258	Agency Land Code: R2945295	Land Name: FAW - WILDLIFE	County: BELTRAMI	Acres: 49.47
City:	Site Code:	Classification Per M.S. 86A.05: g. state wildlife management area	Current Public Use: YES	Future Public Use: YES
Land Code: 1000018259	Agency Land Code: R2945896	Land Name: FAW - WILDLIFE	County: BELTRAMI	Acres: 40.00
City:	Site Code:	Classification Per M.S. 86A.05: g. state wildlife management area	Current Public Use: YES	Future Public Use: YES
Land Code: 1000018260	Agency Land Code: R2943932	Land Name: FAW - WILDLIFE	County: BELTRAMI	Acres: 40.00
City:	Site Code:	Classification Per M.S. 86A.05: g. state wildlife management area	Current Public Use: YES	Future Public Use: YES
Land Code: 1000018261	Agency Land Code: R2943972	Land Name: FAW - WILDLIFE	County: BELTRAMI	Acres: 40.00
City:	Site Code:	Classification Per M.S. 86A.05: g. state wildlife management area	Current Public Use: YES	Future Public Use: YES
Land Code: 1000018262	Agency Land Code: R2943770	Land Name: FAW - WILDLIFE	County: BELTRAMI	Acres: 38.76
City:	Site Code:	Classification Per M.S. 86A.05: g. state wildlife management area	Current Public Use: YES	Future Public Use: YES
Land Code: 1000018263	Agency Land Code: R2943273	Land Name: FAW - WILDLIFE	County: BELTRAMI	Acres: 40.00
City:	Site Code:	Classification Per M.S. 86A.05: g. state wildlife management area	Current Public Use: YES	Future Public Use: YES
Land Code: 1000018264	Agency Land Code: R2944194	Land Name: FAW - WILDLIFE	County: BELTRAMI	Acres: 40.00
City:	Site Code:	Classification Per M.S. 86A.05: g. state wildlife management area	Current Public Use: YES	Future Public Use: YES
Land Code: 1000018265	Agency Land Code: R2944116	Land Name: FAW - WILDLIFE	County: BELTRAMI	Acres: 40.00
City:	Site Code:	Classification Per M.S. 86A.05: g. state wildlife management area	Current Public Use: YES	Future Public Use: YES



Land Code: 1000018266	Agency Land Code: R2943259	Land Name: FAW - WILDLIFE	County: BELTRAMI	Acres: 40.00
City:	Site Code:	Classification Per M.S. 86A.05: g. state wildlife management area	Current Public Use: YES	Future Public Use: YES
Land Code: 1000018267	Agency Land Code: R2943964	Land Name: FAW - WILDLIFE	County: BELTRAMI	Acres: 40.00
City:	Site Code:	Classification Per M.S. 86A.05: g. state wildlife management area	Current Public Use: YES	Future Public Use: YES
Land Code: 1000018268	Agency Land Code: R2943456	Land Name: FAW - WILDLIFE	County: BELTRAMI	Acres: 40.00
City:	Site Code:	Classification Per M.S. 86A.05: g. state wildlife management area	Current Public Use: YES	Future Public Use: YES
Land Code: 1000018269	Agency Land Code: R2943928	Land Name: FAW - WILDLIFE	County: BELTRAMI	Acres: 40.00
City:	Site Code:	Classification Per M.S. 86A.05: g. state wildlife management area	Current Public Use: YES	Future Public Use: YES
Land Code: 1000018270	Agency Land Code: R2943249	Land Name: FAW - WILDLIFE	County: BELTRAMI	Acres: 40.00
City:	Site Code:	Classification Per M.S. 86A.05: g. state wildlife management area	Current Public Use: YES	Future Public Use: YES
Land Code: 1000018271	Agency Land Code: R2943974	Land Name: FAW - WILDLIFE	County: BELTRAMI	Acres: 39.29
City:	Site Code:	Classification Per M.S. 86A.05: g. state wildlife management area	Current Public Use: YES	Future Public Use: YES
Land Code: 1000018272	Agency Land Code: R2945327	Land Name: FAW - WILDLIFE	County: BELTRAMI	Acres: 40.00
City:	Site Code:	Classification Per M.S. 86A.05: g. state wildlife management area	Current Public Use: YES	Future Public Use: YES
Land Code: 1000018273	Agency Land Code: R2943791	Land Name: FAW - WILDLIFE	County: BELTRAMI	Acres: 40.00
City:	Site Code:	Classification Per M.S. 86A.05: g. state wildlife management area	Current Public Use: YES	Future Public Use: YES
Land Code: 1000018274	Agency Land Code: R2944196	Land Name: FAW - WILDLIFE	County: BELTRAMI	Acres: 40.00
City:	Site Code:	Classification Per M.S. 86A.05: g. state wildlife management area	Current Public Use: YES	Future Public Use: YES
Land Code: 1000018275	Agency Land Code: R2943966	Land Name: FAW - WILDLIFE	County: BELTRAMI	Acres: 40.00
City:	Site Code:	Classification Per M.S. 86A.05: g. state wildlife management area	Current Public Use: YES	Future Public Use: YES
Land Code: 1000018276	Agency Land Code: R2945318	Land Name: FAW - WILDLIFE	County: BELTRAMI	Acres: 40.00
City:	Site Code:	Classification Per M.S. 86A.05: g. state wildlife management area	Current Public Use: YES	Future Public Use: YES
Land Code: 1000018277	Agency Land Code: R2944113	Land Name: FAW - WILDLIFE	County: BELTRAMI	Acres: 40.00
City:	Site Code:	Classification Per M.S. 86A.05: g. state wildlife management area	Current Public Use: YES	Future Public Use: YES



Land Code: 1000018278	Agency Land Code: R2943248	Land Name: FAW - WILDLIFE	County: BELTRAMI	Acres: 40.00
City:	Site Code:	Classification Per M.S. 86A.05: g. state wildlife management area	Current Public Use: YES	Future Public Use: YES
Land Code: 1000018279	Agency Land Code: R2945897	Land Name: FAW - WILDLIFE	County: BELTRAMI	Acres: 40.00
City:	Site Code:	Classification Per M.S. 86A.05: g. state wildlife management area	Current Public Use: YES	Future Public Use: YES
Land Code: 1000018280	Agency Land Code: R2944176	Land Name: FAW - WILDLIFE	County: BELTRAMI	Acres: 40.00
City:	Site Code:	Classification Per M.S. 86A.05: g. state wildlife management area	Current Public Use: YES	Future Public Use: YES
Land Code: 1000018281	Agency Land Code: R2943291	Land Name: FAW - WILDLIFE	County: BELTRAMI	Acres: 40.00
City:	Site Code:	Classification Per M.S. 86A.05: g. state wildlife management area	Current Public Use: YES	Future Public Use: YES
Land Code: 1000018282	Agency Land Code: R2943936	Land Name: FAW - WILDLIFE	County: BELTRAMI	Acres: 40.00
City:	Site Code:	Classification Per M.S. 86A.05: g. state wildlife management area	Current Public Use: YES	Future Public Use: YES
Land Code: 1000018283	Agency Land Code: R2943447	Land Name: FAW - WILDLIFE	County: BELTRAMI	Acres: 40.00
City:	Site Code:	Classification Per M.S. 86A.05: g. state wildlife management area	Current Public Use: YES	Future Public Use: YES
Land Code: 1000018284	Agency Land Code: R2945290	Land Name: FAW - WILDLIFE	County: BELTRAMI	Acres: 40.00
City:	Site Code:	Classification Per M.S. 86A.05: g. state wildlife management area	Current Public Use: YES	Future Public Use: YES
Land Code: 1000018285	Agency Land Code: R2944174	Land Name: FAW - WILDLIFE	County: BELTRAMI	Acres: 40.00
City:	Site Code:	Classification Per M.S. 86A.05: g. state wildlife management area	Current Public Use: YES	Future Public Use: YES
Land Code: 1000018286	Agency Land Code: R2943947	Land Name: FAW - WILDLIFE	County: BELTRAMI	Acres: 40.00
City:	Site Code:	Classification Per M.S. 86A.05: g. state wildlife management area	Current Public Use: YES	Future Public Use: YES
Land Code: 1000018287	Agency Land Code: R2944003	Land Name: FAW - WILDLIFE	County: BELTRAMI	Acres: 40.00
City:	Site Code:	Classification Per M.S. 86A.05: g. state wildlife management area	Current Public Use: YES	Future Public Use: YES
Land Code: 1000018288	Agency Land Code: R2945350	Land Name: FAW - WILDLIFE	County: BELTRAMI	Acres: 40.00
City:	Site Code:	Classification Per M.S. 86A.05: g. state wildlife management area	Current Public Use: YES	Future Public Use: YES
Land Code: 1000018289	Agency Land Code: R2944146	Land Name: FAW - WILDLIFE	County: BELTRAMI	Acres: 39.20
City:	Site Code:	Classification Per M.S. 86A.05: g. state wildlife management area	Current Public Use: YES	Future Public Use: YES



Land Code: 1000018290	Agency Land Code: R2943765	Land Name: FAW - WILDLIFE	County: BELTRAMI	Acres: 40.00
City:	Site Code:	Classification Per M.S. 86A.05: g. state wildlife management area	Current Public Use: YES	Future Public Use: YES
Land Code: 1000018291	Agency Land Code: R2945901	Land Name: FAW - WILDLIFE	County: BELTRAMI	Acres: 40.00
City:	Site Code:	Classification Per M.S. 86A.05: g. state wildlife management area	Current Public Use: YES	Future Public Use: YES
Land Code: 1000018292	Agency Land Code: R2943428	Land Name: FAW - WILDLIFE	County: BELTRAMI	Acres: 31.39
City:	Site Code:	Classification Per M.S. 86A.05: g. state wildlife management area	Current Public Use: YES	Future Public Use: YES
Land Code: 1000018293	Agency Land Code: R2943757	Land Name: FAW - WILDLIFE	County: BELTRAMI	Acres: 40.00
City:	Site Code:	Classification Per M.S. 86A.05: g. state wildlife management area	Current Public Use: YES	Future Public Use: YES
Land Code: 1000018294	Agency Land Code: R2945300	Land Name: FAW - WILDLIFE	County: BELTRAMI	Acres: 40.00
City:	Site Code:	Classification Per M.S. 86A.05: g. state wildlife management area	Current Public Use: YES	Future Public Use: YES
Land Code: 1000018295	Agency Land Code: R2943820	Land Name: FAW - WILDLIFE	County: BELTRAMI	Acres: 40.00
City:	Site Code:	Classification Per M.S. 86A.05: g. state wildlife management area	Current Public Use: YES	Future Public Use: YES
Land Code: 1000018296	Agency Land Code: R2944198	Land Name: FAW - WILDLIFE	County: BELTRAMI	Acres: 44.74
City:	Site Code:	Classification Per M.S. 86A.05: g. state wildlife management area	Current Public Use: YES	Future Public Use: YES
Land Code: 1000018297	Agency Land Code: R2943763	Land Name: FAW - WILDLIFE	County: BELTRAMI	Acres: 40.00
City:	Site Code:	Classification Per M.S. 86A.05: g. state wildlife management area	Current Public Use: YES	Future Public Use: YES
Land Code: 1000018298	Agency Land Code: R2943216	Land Name: FAW - WILDLIFE	County: BELTRAMI	Acres: 40.00
City:	Site Code:	Classification Per M.S. 86A.05: g. state wildlife management area	Current Public Use: YES	Future Public Use: YES
Land Code: 1000018299	Agency Land Code: R2945325	Land Name: FAW - WILDLIFE	County: BELTRAMI	Acres: 40.00
City:	Site Code:	Classification Per M.S. 86A.05: g. state wildlife management area	Current Public Use: YES	Future Public Use: YES
Land Code: 1000018300	Agency Land Code: R2943980	Land Name: FAW - WILDLIFE	County: BELTRAMI	Acres: 40.00
City:	Site Code:	Classification Per M.S. 86A.05: g. state wildlife management area	Current Public Use: YES	Future Public Use: YES
Land Code: 1000018301	Agency Land Code: R2943967	Land Name: FAW - WILDLIFE	County: BELTRAMI	Acres: 40.00
City:	Site Code:	Classification Per M.S. 86A.05: g. state wildlife management area	Current Public Use: YES	Future Public Use: YES



Land Code: 1000018302	Agency Land Code: R2943818	Land Name: FAW - WILDLIFE	County: BELTRAMI	Acres: 40.00
City:	Site Code:	Classification Per M.S. 86A.05: g. state wildlife management area	Current Public Use: YES	Future Public Use: YES
Land Code: 1000018303	Agency Land Code: R2943268	Land Name: FAW - WILDLIFE	County: BELTRAMI	Acres: 40.00
City:	Site Code:	Classification Per M.S. 86A.05: g. state wildlife management area	Current Public Use: YES	Future Public Use: YES
Land Code: 1000018304	Agency Land Code: R2943212	Land Name: FAW - WILDLIFE	County: BELTRAMI	Acres: 52.83
City:	Site Code:	Classification Per M.S. 86A.05: g. state wildlife management area	Current Public Use: YES	Future Public Use: YES
Land Code: 1000018305	Agency Land Code: R2943230	Land Name: FAW - WILDLIFE	County: BELTRAMI	Acres: 40.00
City:	Site Code:	Classification Per M.S. 86A.05: g. state wildlife management area	Current Public Use: YES	Future Public Use: YES
Land Code: 1000018306	Agency Land Code: R2943772	Land Name: FAW - WILDLIFE	County: BELTRAMI	Acres: 40.00
City:	Site Code:	Classification Per M.S. 86A.05: g. state wildlife management area	Current Public Use: YES	Future Public Use: YES
Land Code: 1000018307	Agency Land Code: R2945291	Land Name: FAW - WILDLIFE	County: BELTRAMI	Acres: 40.00
City:	Site Code:	Classification Per M.S. 86A.05: g. state wildlife management area	Current Public Use: YES	Future Public Use: YES
Land Code: 1000018308	Agency Land Code: R2944197	Land Name: FAW - WILDLIFE	County: BELTRAMI	Acres: 40.00
City:	Site Code:	Classification Per M.S. 86A.05: g. state wildlife management area	Current Public Use: YES	Future Public Use: YES
Land Code: 1000018309	Agency Land Code: R2945383	Land Name: FAW - WILDLIFE	County: BELTRAMI	Acres: 40.00
City:	Site Code:	Classification Per M.S. 86A.05: g. state wildlife management area	Current Public Use: YES	Future Public Use: YES
Land Code: 1000018310	Agency Land Code: R2943923	Land Name: FAW - WILDLIFE	County: BELTRAMI	Acres: 40.00
City:	Site Code:	Classification Per M.S. 86A.05: g. state wildlife management area	Current Public Use: YES	Future Public Use: YES
Land Code: 1000018311	Agency Land Code: R2943985	Land Name: FAW - WILDLIFE	County: BELTRAMI	Acres: 40.00
City:	Site Code:	Classification Per M.S. 86A.05: g. state wildlife management area	Current Public Use: YES	Future Public Use: YES
Land Code: 1000018312	Agency Land Code: R2943749	Land Name: FAW - WILDLIFE	County: BELTRAMI	Acres: 40.00
City:	Site Code:	Classification Per M.S. 86A.05: g. state wildlife management area	Current Public Use: YES	Future Public Use: YES
Land Code: 1000018313	Agency Land Code: R2943794	Land Name: FAW - WILDLIFE	County: BELTRAMI	Acres: 40.00
City:	Site Code:	Classification Per M.S. 86A.05: g. state wildlife management area	Current Public Use: YES	Future Public Use: YES



Land Code: 1000018314	Agency Land Code: R2943612	Land Name: FAW - WILDLIFE	County: BELTRAMI	Acres: 40.00
City:	Site Code:	Classification Per M.S. 86A.05: g. state wildlife management area	Current Public Use: YES	Future Public Use: YES
Land Code: 1000018315	Agency Land Code: R2943989	Land Name: FAW - WILDLIFE	County: BELTRAMI	Acres: 40.00
City:	Site Code:	Classification Per M.S. 86A.05: g. state wildlife management area	Current Public Use: YES	Future Public Use: YES
Land Code: 1000018316	Agency Land Code: R2943924	Land Name: FAW - WILDLIFE	County: BELTRAMI	Acres: 40.00
City:	Site Code:	Classification Per M.S. 86A.05: g. state wildlife management area	Current Public Use: YES	Future Public Use: YES
Land Code: 1000018317	Agency Land Code: R2944120	Land Name: FAW - WILDLIFE	County: BELTRAMI	Acres: 40.00
City:	Site Code:	Classification Per M.S. 86A.05: g. state wildlife management area	Current Public Use: YES	Future Public Use: YES
Land Code: 1000018318	Agency Land Code: R2943444	Land Name: FAW - WILDLIFE	County: BELTRAMI	Acres: 40.00
City:	Site Code:	Classification Per M.S. 86A.05: g. state wildlife management area	Current Public Use: YES	Future Public Use: YES
Land Code: 1000018319	Agency Land Code: R2944171	Land Name: FAW - WILDLIFE	County: BELTRAMI	Acres: 46.40
City:	Site Code:	Classification Per M.S. 86A.05: g. state wildlife management area	Current Public Use: YES	Future Public Use: YES
Land Code: 1000018320	Agency Land Code: R2943740	Land Name: FAW - WILDLIFE	County: BELTRAMI	Acres: 40.00
City:	Site Code:	Classification Per M.S. 86A.05: g. state wildlife management area	Current Public Use: YES	Future Public Use: YES
Land Code: 1000018321	Agency Land Code: R2943938	Land Name: FAW - WILDLIFE	County: BELTRAMI	Acres: 40.00
City:	Site Code:	Classification Per M.S. 86A.05: g. state wildlife management area	Current Public Use: YES	Future Public Use: YES
Land Code: 1000018322	Agency Land Code: R2943214	Land Name: FAW - WILDLIFE	County: BELTRAMI	Acres: 52.13
City:	Site Code:	Classification Per M.S. 86A.05: g. state wildlife management area	Current Public Use: YES	Future Public Use: YES
Land Code: 1000018323	Agency Land Code: R2944131	Land Name: FAW - WILDLIFE	County: BELTRAMI	Acres: 40.00
City:	Site Code:	Classification Per M.S. 86A.05: g. state wildlife management area	Current Public Use: YES	Future Public Use: YES
Land Code: 1000018324	Agency Land Code: R2945317	Land Name: FAW - WILDLIFE	County: BELTRAMI	Acres: 40.00
City:	Site Code:	Classification Per M.S. 86A.05: g. state wildlife management area	Current Public Use: YES	Future Public Use: YES
Land Code: 1000018325	Agency Land Code: R2943784	Land Name: FAW - WILDLIFE	County: BELTRAMI	Acres: 40.00
City:	Site Code:	Classification Per M.S. 86A.05: g. state wildlife management area	Current Public Use: YES	Future Public Use: YES



Land Code: 1000018326	Agency Land Code: R2943743	Land Name: FAW - WILDLIFE	County: BELTRAMI	Acres: 40.00
City:	Site Code:	Classification Per M.S. 86A.05: g. state wildlife management area	Current Public Use: YES	Future Public Use: YES
Land Code: 1000018327	Agency Land Code: R2945393	Land Name: FAW - WILDLIFE	County: BELTRAMI	Acres: 40.00
City:	Site Code:	Classification Per M.S. 86A.05: g. state wildlife management area	Current Public Use: YES	Future Public Use: YES
Land Code: 1000018328	Agency Land Code: R2946046	Land Name: FAW - WILDLIFE	County: BELTRAMI	Acres: 40.00
City:	Site Code:	Classification Per M.S. 86A.05: g. state wildlife management area	Current Public Use: YES	Future Public Use: YES
Land Code: 1000018329	Agency Land Code: R2944005	Land Name: FAW - WILDLIFE	County: BELTRAMI	Acres: 40.00
City:	Site Code:	Classification Per M.S. 86A.05: g. state wildlife management area	Current Public Use: YES	Future Public Use: YES
Land Code: 1000018330	Agency Land Code: R2943783	Land Name: FAW - WILDLIFE	County: BELTRAMI	Acres: 40.00
City:	Site Code:	Classification Per M.S. 86A.05: g. state wildlife management area	Current Public Use: YES	Future Public Use: YES
Land Code: 1000018331	Agency Land Code: R2943805	Land Name: FAW - WILDLIFE	County: BELTRAMI	Acres: 40.00
City:	Site Code:	Classification Per M.S. 86A.05: g. state wildlife management area	Current Public Use: YES	Future Public Use: YES
Land Code: 1000018332	Agency Land Code: R2943224	Land Name: FAW - WILDLIFE	County: BELTRAMI	Acres: 51.50
City:	Site Code:	Classification Per M.S. 86A.05: g. state wildlife management area	Current Public Use: YES	Future Public Use: YES
Land Code: 1000018333	Agency Land Code: R2945907	Land Name: FAW - WILDLIFE	County: BELTRAMI	Acres: 40.00
City:	Site Code:	Classification Per M.S. 86A.05: g. state wildlife management area	Current Public Use: YES	Future Public Use: YES
Land Code: 1000018334	Agency Land Code: R2945320	Land Name: FAW - WILDLIFE	County: BELTRAMI	Acres: 50.02
City:	Site Code:	Classification Per M.S. 86A.05: g. state wildlife management area	Current Public Use: YES	Future Public Use: YES
Land Code: 1000018335	Agency Land Code: R2944125	Land Name: FAW - WILDLIFE	County: BELTRAMI	Acres: 40.00
City:	Site Code:	Classification Per M.S. 86A.05: g. state wildlife management area	Current Public Use: YES	Future Public Use: YES
Land Code: 1000018336	Agency Land Code: R2945328	Land Name: FAW - WILDLIFE	County: BELTRAMI	Acres: 40.00
City:	Site Code:	Classification Per M.S. 86A.05: g. state wildlife management area	Current Public Use: YES	Future Public Use: YES
Land Code: 1000018337	Agency Land Code: R2943271	Land Name: FAW - WILDLIFE	County: BELTRAMI	Acres: 40.00
City:	Site Code:	Classification Per M.S. 86A.05: g. state wildlife management area	Current Public Use: YES	Future Public Use: YES



Land Code: 1000018338	Agency Land Code: R2943286	Land Name: FAW - WILDLIFE	County: BELTRAMI	Acres: 40.00
City:	Site Code:	Classification Per M.S. 86A.05: g. state wildlife management area	Current Public Use: YES	Future Public Use: YES
Land Code: 1000018339	Agency Land Code: R2946049	Land Name: FAW - WILDLIFE	County: BELTRAMI	Acres: 40.00
City:	Site Code:	Classification Per M.S. 86A.05: g. state wildlife management area	Current Public Use: YES	Future Public Use: YES
Land Code: 1000018340	Agency Land Code: R2946055	Land Name: FAW - WILDLIFE	County: BELTRAMI	Acres: 40.00
City:	Site Code:	Classification Per M.S. 86A.05: g. state wildlife management area	Current Public Use: YES	Future Public Use: YES
Land Code: 1000018341	Agency Land Code: R2943430	Land Name: FAW - WILDLIFE	County: BELTRAMI	Acres: 40.00
City:	Site Code:	Classification Per M.S. 86A.05: g. state wildlife management area	Current Public Use: YES	Future Public Use: YES
Land Code: 1000018342	Agency Land Code: R2943449	Land Name: FAW - WILDLIFE	County: BELTRAMI	Acres: 32.00
City:	Site Code:	Classification Per M.S. 86A.05: g. state wildlife management area	Current Public Use: YES	Future Public Use: YES
Land Code: 1000018343	Agency Land Code: R2943736	Land Name: FAW - WILDLIFE	County: BELTRAMI	Acres: 40.00
City:	Site Code:	Classification Per M.S. 86A.05: g. state wildlife management area	Current Public Use: YES	Future Public Use: YES
Land Code: 1000018344	Agency Land Code: R2943761	Land Name: FAW - WILDLIFE	County: BELTRAMI	Acres: 40.00
City:	Site Code:	Classification Per M.S. 86A.05: g. state wildlife management area	Current Public Use: YES	Future Public Use: YES
Land Code: 1000018345	Agency Land Code: R2943780	Land Name: FAW - WILDLIFE	County: BELTRAMI	Acres: 40.00
City:	Site Code:	Classification Per M.S. 86A.05: g. state wildlife management area	Current Public Use: YES	Future Public Use: YES
Land Code: 1000018346	Agency Land Code: R2944141	Land Name: FAW - WILDLIFE	County: BELTRAMI	Acres: 40.00
City:	Site Code:	Classification Per M.S. 86A.05: g. state wildlife management area	Current Public Use: YES	Future Public Use: YES
Land Code: 1000018347	Agency Land Code: R2944184	Land Name: FAW - WILDLIFE	County: BELTRAMI	Acres: 40.00
City:	Site Code:	Classification Per M.S. 86A.05: g. state wildlife management area	Current Public Use: YES	Future Public Use: YES
Land Code: 1000018348	Agency Land Code: R2945298	Land Name: FAW - WILDLIFE	County: BELTRAMI	Acres: 49.53
City:	Site Code:	Classification Per M.S. 86A.05: g. state wildlife management area	Current Public Use: YES	Future Public Use: YES
Land Code: 1000018349	Agency Land Code: R2945299	Land Name: FAW - WILDLIFE	County: BELTRAMI	Acres: 40.00
City:	Site Code:	Classification Per M.S. 86A.05: g. state wildlife management area	Current Public Use: YES	Future Public Use: YES



Land Code: 1000018350	Agency Land Code: R2943435	Land Name: FAW - WILDLIFE	County: BELTRAMI	Acres: 40.00
City:	Site Code:	Classification Per M.S. 86A.05: g. state wildlife management area	Current Public Use: YES	Future Public Use: YES
Land Code: 1000018351	Agency Land Code: R2943452	Land Name: FAW - WILDLIFE	County: BELTRAMI	Acres: 32.00
City:	Site Code:	Classification Per M.S. 86A.05: g. state wildlife management area	Current Public Use: YES	Future Public Use: YES
Land Code: 1000018352	Agency Land Code: R2943457	Land Name: FAW - WILDLIFE	County: BELTRAMI	Acres: 40.00
City:	Site Code:	Classification Per M.S. 86A.05: g. state wildlife management area	Current Public Use: YES	Future Public Use: YES
Land Code: 1000018353	Agency Land Code: R2943238	Land Name: FAW - WILDLIFE	County: BELTRAMI	Acres: 50.30
City:	Site Code:	Classification Per M.S. 86A.05: g. state wildlife management area	Current Public Use: YES	Future Public Use: YES
Land Code: 1000018354	Agency Land Code: R2943242	Land Name: FAW - WILDLIFE	County: BELTRAMI	Acres: 40.00
City:	Site Code:	Classification Per M.S. 86A.05: g. state wildlife management area	Current Public Use: YES	Future Public Use: YES
Land Code: 1000018355	Agency Land Code: R2943251	Land Name: FAW - WILDLIFE	County: BELTRAMI	Acres: 40.00
City:	Site Code:	Classification Per M.S. 86A.05: g. state wildlife management area	Current Public Use: YES	Future Public Use: YES
Land Code: 1000018356	Agency Land Code: R2943252	Land Name: FAW - WILDLIFE	County: BELTRAMI	Acres: 40.00
City:	Site Code:	Classification Per M.S. 86A.05: g. state wildlife management area	Current Public Use: YES	Future Public Use: YES
Land Code: 1000018357	Agency Land Code: R2943257	Land Name: FAW - WILDLIFE	County: BELTRAMI	Acres: 31.11
City:	Site Code:	Classification Per M.S. 86A.05: g. state wildlife management area	Current Public Use: YES	Future Public Use: YES
Land Code: 1000018358	Agency Land Code: R2943289	Land Name: FAW - WILDLIFE	County: BELTRAMI	Acres: 40.00
City:	Site Code:	Classification Per M.S. 86A.05: g. state wildlife management area	Current Public Use: YES	Future Public Use: YES
Land Code: 1000018359	Agency Land Code: R2943945	Land Name: FAW - WILDLIFE	County: BELTRAMI	Acres: 40.00
City:	Site Code:	Classification Per M.S. 86A.05: g. state wildlife management area	Current Public Use: YES	Future Public Use: YES
Land Code: 1000018360	Agency Land Code: R2943970	Land Name: FAW - WILDLIFE	County: BELTRAMI	Acres: 40.00
City:	Site Code:	Classification Per M.S. 86A.05: g. state wildlife management area	Current Public Use: YES	Future Public Use: YES
Land Code: 1000018361	Agency Land Code: R2943732	Land Name: FAW - WILDLIFE	County: BELTRAMI	Acres: 40.00
City:	Site Code:	Classification Per M.S. 86A.05: g. state wildlife management area	Current Public Use: YES	Future Public Use: YES



Land Code: 1000018362	Agency Land Code: R2943823	Land Name: FAW - WILDLIFE	County: BELTRAMI	Acres: 40.00
City:	Site Code:	Classification Per M.S. 86A.05: g. state wildlife management area	Current Public Use: YES	Future Public Use: YES
Land Code: 1000018363	Agency Land Code: R2944157	Land Name: FAW - WILDLIFE	County: BELTRAMI	Acres: 40.00
City:	Site Code:	Classification Per M.S. 86A.05: g. state wildlife management area	Current Public Use: YES	Future Public Use: YES
Land Code: 1000018364	Agency Land Code: R2944177	Land Name: FAW - WILDLIFE	County: BELTRAMI	Acres: 40.00
City:	Site Code:	Classification Per M.S. 86A.05: g. state wildlife management area	Current Public Use: YES	Future Public Use: YES
Land Code: 1000018365	Agency Land Code: R2944182	Land Name: FAW - WILDLIFE	County: BELTRAMI	Acres: 45.85
City:	Site Code:	Classification Per M.S. 86A.05: g. state wildlife management area	Current Public Use: YES	Future Public Use: YES
Land Code: 1000018366	Agency Land Code: R2945292	Land Name: FAW - WILDLIFE	County: BELTRAMI	Acres: 40.00
City:	Site Code:	Classification Per M.S. 86A.05: g. state wildlife management area	Current Public Use: YES	Future Public Use: YES
Land Code: 1000018367	Agency Land Code: R2945297	Land Name: FAW - WILDLIFE	County: BELTRAMI	Acres: 49.57
City:	Site Code:	Classification Per M.S. 86A.05: g. state wildlife management area	Current Public Use: YES	Future Public Use: YES
Land Code: 1000018368	Agency Land Code: R2945379	Land Name: FAW - WILDLIFE	County: BELTRAMI	Acres: 40.00
City:	Site Code:	Classification Per M.S. 86A.05: g. state wildlife management area	Current Public Use: YES	Future Public Use: YES
Land Code: 1000018369	Agency Land Code: R2944137	Land Name: FAW - WILDLIFE	County: BELTRAMI	Acres: 40.00
City:	Site Code:	Classification Per M.S. 86A.05: g. state wildlife management area	Current Public Use: YES	Future Public Use: YES
Land Code: 1000018370	Agency Land Code: R2943432	Land Name: FAW - WILDLIFE	County: BELTRAMI	Acres: 31.74
City:	Site Code:	Classification Per M.S. 86A.05: g. state wildlife management area	Current Public Use: YES	Future Public Use: YES
Land Code: 1000018371	Agency Land Code: R2943433	Land Name: FAW - WILDLIFE	County: BELTRAMI	Acres: 31.91
City:	Site Code:	Classification Per M.S. 86A.05: g. state wildlife management area	Current Public Use: YES	Future Public Use: YES
Land Code: 1000018372	Agency Land Code: R2943226	Land Name: FAW - WILDLIFE	County: BELTRAMI	Acres: 51.11
City:	Site Code:	Classification Per M.S. 86A.05: g. state wildlife management area	Current Public Use: YES	Future Public Use: YES
Land Code: 1000018373	Agency Land Code: R2943282	Land Name: FAW - WILDLIFE	County: BELTRAMI	Acres: 40.00
City:	Site Code:	Classification Per M.S. 86A.05: g. state wildlife management area	Current Public Use: YES	Future Public Use: YES



Land Code: 1000018374	Agency Land Code: R2943284	Land Name: FAW - WILDLIFE	County: BELTRAMI	Acres: 40.00
City:	Site Code:	Classification Per M.S. 86A.05: g. state wildlife management area	Current Public Use: YES	Future Public Use: YES
Land Code: 1000018375	Agency Land Code: R2943926	Land Name: FAW - WILDLIFE	County: BELTRAMI	Acres: 40.00
City:	Site Code:	Classification Per M.S. 86A.05: g. state wildlife management area	Current Public Use: YES	Future Public Use: YES
Land Code: 1000018376	Agency Land Code: R2943753	Land Name: FAW - WILDLIFE	County: BELTRAMI	Acres: 40.00
City:	Site Code:	Classification Per M.S. 86A.05: g. state wildlife management area	Current Public Use: YES	Future Public Use: YES
Land Code: 1000018377	Agency Land Code: R2943782	Land Name: FAW - WILDLIFE	County: BELTRAMI	Acres: 40.00
City:	Site Code:	Classification Per M.S. 86A.05: g. state wildlife management area	Current Public Use: YES	Future Public Use: YES
Land Code: 1000018378	Agency Land Code: R2943605	Land Name: FAW - WILDLIFE	County: BELTRAMI	Acres: 40.00
City:	Site Code:	Classification Per M.S. 86A.05: g. state wildlife management area	Current Public Use: YES	Future Public Use: YES
Land Code: 1000018379	Agency Land Code: R2946061	Land Name: FAW - WILDLIFE	County: BELTRAMI	Acres: 47.49
City:	Site Code:	Classification Per M.S. 86A.05: g. state wildlife management area	Current Public Use: YES	Future Public Use: YES
Land Code: 1000018380	Agency Land Code: R2944178	Land Name: FAW - WILDLIFE	County: BELTRAMI	Acres: 40.00
City:	Site Code:	Classification Per M.S. 86A.05: g. state wildlife management area	Current Public Use: YES	Future Public Use: YES
Land Code: 1000018381	Agency Land Code: R2945339	Land Name: FAW - WILDLIFE	County: BELTRAMI	Acres: 40.00
City:	Site Code:	Classification Per M.S. 86A.05: g. state wildlife management area	Current Public Use: YES	Future Public Use: YES
Land Code: 1000018382	Agency Land Code: R2945883	Land Name: FAW - WILDLIFE	County: BELTRAMI	Acres: 40.00
City:	Site Code:	Classification Per M.S. 86A.05: g. state wildlife management area	Current Public Use: YES	Future Public Use: YES
Land Code: 1000018383	Agency Land Code: R2945894	Land Name: FAW - WILDLIFE	County: BELTRAMI	Acres: 40.00
City:	Site Code:	Classification Per M.S. 86A.05: g. state wildlife management area	Current Public Use: YES	Future Public Use: YES
Land Code: 1000018384	Agency Land Code: R2944133	Land Name: FAW - WILDLIFE	County: BELTRAMI	Acres: 40.00
City:	Site Code:	Classification Per M.S. 86A.05: g. state wildlife management area	Current Public Use: YES	Future Public Use: YES
Land Code: 1000018385	Agency Land Code: R2944134	Land Name: FAW - WILDLIFE	County: BELTRAMI	Acres: 40.00
City:	Site Code:	Classification Per M.S. 86A.05: g. state wildlife management area	Current Public Use: YES	Future Public Use: YES



Land Code: 1000018386	Agency Land Code: R2944142	Land Name: FAW - WILDLIFE	County: BELTRAMI	Acres: 40.00
City:	Site Code:	Classification Per M.S. 86A.05: g. state wildlife management area	Current Public Use: YES	Future Public Use: YES
Land Code: 1000018387	Agency Land Code: R2943256	Land Name: FAW - WILDLIFE	County: BELTRAMI	Acres: 40.00
City:	Site Code:	Classification Per M.S. 86A.05: g. state wildlife management area	Current Public Use: YES	Future Public Use: YES
Land Code: 1000018388	Agency Land Code: R2943258	Land Name: FAW - WILDLIFE	County: BELTRAMI	Acres: 40.00
City:	Site Code:	Classification Per M.S. 86A.05: g. state wildlife management area	Current Public Use: YES	Future Public Use: YES
Land Code: 1000018389	Agency Land Code: R2943950	Land Name: FAW - WILDLIFE	County: BELTRAMI	Acres: 40.00
City:	Site Code:	Classification Per M.S. 86A.05: g. state wildlife management area	Current Public Use: YES	Future Public Use: YES
Land Code: 1000018390	Agency Land Code: R2943751	Land Name: FAW - WILDLIFE	County: BELTRAMI	Acres: 40.00
City:	Site Code:	Classification Per M.S. 86A.05: g. state wildlife management area	Current Public Use: YES	Future Public Use: YES
Land Code: 1000018391	Agency Land Code: R2943766	Land Name: FAW - WILDLIFE	County: BELTRAMI	Acres: 40.00
City:	Site Code:	Classification Per M.S. 86A.05: g. state wildlife management area	Current Public Use: YES	Future Public Use: YES
Land Code: 1000018392	Agency Land Code: R2943802	Land Name: FAW - WILDLIFE	County: BELTRAMI	Acres: 40.00
City:	Site Code:	Classification Per M.S. 86A.05: g. state wildlife management area	Current Public Use: YES	Future Public Use: YES
Land Code: 1000018393	Agency Land Code: R2943809	Land Name: FAW - WILDLIFE	County: BELTRAMI	Acres: 40.00
City:	Site Code:	Classification Per M.S. 86A.05: g. state wildlife management area	Current Public Use: YES	Future Public Use: YES
Land Code: 1000018394	Agency Land Code: R2944181	Land Name: FAW - WILDLIFE	County: BELTRAMI	Acres: 40.00
City:	Site Code:	Classification Per M.S. 86A.05: g. state wildlife management area	Current Public Use: YES	Future Public Use: YES
Land Code: 1000018395	Agency Land Code: R2945362	Land Name: FAW - WILDLIFE	County: BELTRAMI	Acres: 40.00
City:	Site Code:	Classification Per M.S. 86A.05: g. state wildlife management area	Current Public Use: YES	Future Public Use: YES
Land Code: 1000018396	Agency Land Code: R2945387	Land Name: FAW - WILDLIFE	County: BELTRAMI	Acres: 40.00
City:	Site Code:	Classification Per M.S. 86A.05: g. state wildlife management area	Current Public Use: YES	Future Public Use: YES
Land Code: 1000018397	Agency Land Code: R2944126	Land Name: FAW - WILDLIFE	County: BELTRAMI	Acres: 40.00
City:	Site Code:	Classification Per M.S. 86A.05: g. state wildlife management area	Current Public Use: YES	Future Public Use: YES



Land Code: 1000018398	Agency Land Code: R2945448	Land Name: FAW - WILDLIFE	County: BELTRAMI	Acres: 40.00
City:	Site Code:	Classification Per M.S. 86A.05: g. state wildlife management area	Current Public Use: YES	Future Public Use: YES
Land Code: 1000018399	Agency Land Code: R2943431	Land Name: FAW - WILDLIFE	County: BELTRAMI	Acres: 40.00
City:	Site Code:	Classification Per M.S. 86A.05: g. state wildlife management area	Current Public Use: YES	Future Public Use: YES
Land Code: 1000018400	Agency Land Code: R2943441	Land Name: FAW - WILDLIFE	County: BELTRAMI	Acres: 40.00
City:	Site Code:	Classification Per M.S. 86A.05: g. state wildlife management area	Current Public Use: YES	Future Public Use: YES
Land Code: 1000018401	Agency Land Code: R2943225	Land Name: FAW - WILDLIFE	County: BELTRAMI	Acres: 50.92
City:	Site Code:	Classification Per M.S. 86A.05: g. state wildlife management area	Current Public Use: YES	Future Public Use: YES
Land Code: 1000018402	Agency Land Code: R2943235	Land Name: FAW - WILDLIFE	County: BELTRAMI	Acres: 50.50
City:	Site Code:	Classification Per M.S. 86A.05: g. state wildlife management area	Current Public Use: YES	Future Public Use: YES
Land Code: 1000018403	Agency Land Code: R2943744	Land Name: FAW - WILDLIFE	County: BELTRAMI	Acres: 40.00
City:	Site Code:	Classification Per M.S. 86A.05: g. state wildlife management area	Current Public Use: YES	Future Public Use: YES
Land Code: 1000018404	Agency Land Code: R2943790	Land Name: FAW - WILDLIFE	County: BELTRAMI	Acres: 38.80
City:	Site Code:	Classification Per M.S. 86A.05: g. state wildlife management area	Current Public Use: YES	Future Public Use: YES
Land Code: 1000018405	Agency Land Code: R2944008	Land Name: FAW - WILDLIFE	County: BELTRAMI	Acres: 40.00
City:	Site Code:	Classification Per M.S. 86A.05: g. state wildlife management area	Current Public Use: YES	Future Public Use: YES
Land Code: 1000018406	Agency Land Code: R2946050	Land Name: FAW - WILDLIFE	County: BELTRAMI	Acres: 40.00
City:	Site Code:	Classification Per M.S. 86A.05: g. state wildlife management area	Current Public Use: YES	Future Public Use: YES
Land Code: 1000018407	Agency Land Code: R2945321	Land Name: FAW - WILDLIFE	County: BELTRAMI	Acres: 50.10
City:	Site Code:	Classification Per M.S. 86A.05: g. state wildlife management area	Current Public Use: YES	Future Public Use: YES
Land Code: 1000018408	Agency Land Code: R2945895	Land Name: FAW - WILDLIFE	County: BELTRAMI	Acres: 40.00
City:	Site Code:	Classification Per M.S. 86A.05: g. state wildlife management area	Current Public Use: YES	Future Public Use: YES
Land Code: 1000018409	Agency Land Code: R2944149	Land Name: FAW - WILDLIFE	County: BELTRAMI	Acres: 39.34
City:	Site Code:	Classification Per M.S. 86A.05: g. state wildlife management area	Current Public Use: YES	Future Public Use: YES



Land Code: 1000018410	Agency Land Code: R2943231	Land Name: FAW - WILDLIFE	County: BELTRAMI	Acres: 40.00
City:	Site Code:	Classification Per M.S. 86A.05: g. state wildlife management area	Current Public Use: YES	Future Public Use: YES
Land Code: 1000018411	Agency Land Code: R2943239	Land Name: FAW - WILDLIFE	County: BELTRAMI	Acres: 40.00
City:	Site Code:	Classification Per M.S. 86A.05: g. state wildlife management area	Current Public Use: YES	Future Public Use: YES
Land Code: 1000018412	Agency Land Code: R2943937	Land Name: FAW - WILDLIFE	County: BELTRAMI	Acres: 40.00
City:	Site Code:	Classification Per M.S. 86A.05: g. state wildlife management area	Current Public Use: YES	Future Public Use: YES
Land Code: 1000018413	Agency Land Code: R2943973	Land Name: FAW - WILDLIFE	County: BELTRAMI	Acres: 39.42
City:	Site Code:	Classification Per M.S. 86A.05: g. state wildlife management area	Current Public Use: YES	Future Public Use: YES
Land Code: 1000018414	Agency Land Code: R2943758	Land Name: FAW - WILDLIFE	County: BELTRAMI	Acres: 40.00
City:	Site Code:	Classification Per M.S. 86A.05: g. state wildlife management area	Current Public Use: YES	Future Public Use: YES
Land Code: 1000018415	Agency Land Code: R2943799	Land Name: FAW - WILDLIFE	County: BELTRAMI	Acres: 40.00
City:	Site Code:	Classification Per M.S. 86A.05: g. state wildlife management area	Current Public Use: YES	Future Public Use: YES
Land Code: 1000018416	Agency Land Code: R2943920	Land Name: FAW - WILDLIFE	County: BELTRAMI	Acres: 40.00
City:	Site Code:	Classification Per M.S. 86A.05: g. state wildlife management area	Current Public Use: YES	Future Public Use: YES
Land Code: 1000018417	Agency Land Code: R2944007	Land Name: FAW - WILDLIFE	County: BELTRAMI	Acres: 40.00
City:	Site Code:	Classification Per M.S. 86A.05: g. state wildlife management area	Current Public Use: YES	Future Public Use: YES
Land Code: 1000018418	Agency Land Code: R2944189	Land Name: FAW - WILDLIFE	County: BELTRAMI	Acres: 40.00
City:	Site Code:	Classification Per M.S. 86A.05: g. state wildlife management area	Current Public Use: YES	Future Public Use: YES
Land Code: 1000018419	Agency Land Code: R2944190	Land Name: FAW - WILDLIFE	County: BELTRAMI	Acres: 40.00
City:	Site Code:	Classification Per M.S. 86A.05: g. state wildlife management area	Current Public Use: YES	Future Public Use: YES
Land Code: 1000018420	Agency Land Code: R2944199	Land Name: FAW - WILDLIFE	County: BELTRAMI	Acres: 44.41
City:	Site Code:	Classification Per M.S. 86A.05: g. state wildlife management area	Current Public Use: YES	Future Public Use: YES
Land Code: 1000018421	Agency Land Code: R2945377	Land Name: FAW - WILDLIFE	County: BELTRAMI	Acres: 40.00
City:	Site Code:	Classification Per M.S. 86A.05: g. state wildlife management area	Current Public Use: YES	Future Public Use: YES



Land Code: 1000018422	Agency Land Code: R2945323	Land Name: FAW - WILDLIFE	County: BELTRAMI	Acres: 40.00
City:	Site Code:	Classification Per M.S. 86A.05: g. state wildlife management area	Current Public Use: YES	Future Public Use: YES
Land Code: 1000018423	Agency Land Code: R2945912	Land Name: FAW - WILDLIFE	County: BELTRAMI	Acres: 40.00
City:	Site Code:	Classification Per M.S. 86A.05: g. state wildlife management area	Current Public Use: YES	Future Public Use: YES
Land Code: 1000018424	Agency Land Code: R2944115	Land Name: FAW - WILDLIFE	County: BELTRAMI	Acres: 40.00
City:	Site Code:	Classification Per M.S. 86A.05: g. state wildlife management area	Current Public Use: YES	Future Public Use: YES
Land Code: 1000018425	Agency Land Code: R2943439	Land Name: FAW - WILDLIFE	County: BELTRAMI	Acres: 40.00
City:	Site Code:	Classification Per M.S. 86A.05: g. state wildlife management area	Current Public Use: YES	Future Public Use: YES
Land Code: 1000018426	Agency Land Code: R2943446	Land Name: FAW - WILDLIFE	County: BELTRAMI	Acres: 40.00
City:	Site Code:	Classification Per M.S. 86A.05: g. state wildlife management area	Current Public Use: YES	Future Public Use: YES
Land Code: 1000018427	Agency Land Code: R2943217	Land Name: FAW - WILDLIFE	County: BELTRAMI	Acres: 40.00
City:	Site Code:	Classification Per M.S. 86A.05: g. state wildlife management area	Current Public Use: YES	Future Public Use: YES
Land Code: 1000018428	Agency Land Code: R2943228	Land Name: FAW - WILDLIFE	County: BELTRAMI	Acres: 40.00
City:	Site Code:	Classification Per M.S. 86A.05: g. state wildlife management area	Current Public Use: YES	Future Public Use: YES
Land Code: 1000018429	Agency Land Code: R2943229	Land Name: FAW - WILDLIFE	County: BELTRAMI	Acres: 40.00
City:	Site Code:	Classification Per M.S. 86A.05: g. state wildlife management area	Current Public Use: YES	Future Public Use: YES
Land Code: 1000018430	Agency Land Code: R2943237	Land Name: FAW - WILDLIFE	County: BELTRAMI	Acres: 37.01
City:	Site Code:	Classification Per M.S. 86A.05: g. state wildlife management area	Current Public Use: YES	Future Public Use: YES
Land Code: 1000018431	Agency Land Code: R2943741	Land Name: FAW - WILDLIFE	County: BELTRAMI	Acres: 40.00
City:	Site Code:	Classification Per M.S. 86A.05: g. state wildlife management area	Current Public Use: YES	Future Public Use: YES
Land Code: 1000018432	Agency Land Code: R2943756	Land Name: FAW - WILDLIFE	County: BELTRAMI	Acres: 40.00
City:	Site Code:	Classification Per M.S. 86A.05: g. state wildlife management area	Current Public Use: YES	Future Public Use: YES
Land Code: 1000018433	Agency Land Code: R2943822	Land Name: FAW - WILDLIFE	County: BELTRAMI	Acres: 40.00
City:	Site Code:	Classification Per M.S. 86A.05: g. state wildlife management area	Current Public Use: YES	Future Public Use: YES



Land Code: 1000018434	Agency Land Code: R2943825	Land Name: FAW - WILDLIFE	County: BELTRAMI	Acres: 40.00
City:	Site Code:	Classification Per M.S. 86A.05: g. state wildlife management area	Current Public Use: YES	Future Public Use: YES
Land Code: 1000018435	Agency Land Code: R2943921	Land Name: FAW - WILDLIFE	County: BELTRAMI	Acres: 40.00
City:	Site Code:	Classification Per M.S. 86A.05: g. state wildlife management area	Current Public Use: YES	Future Public Use: YES
Land Code: 1000018436	Agency Land Code: R2944160	Land Name: FAW - WILDLIFE	County: BELTRAMI	Acres: 40.00
City:	Site Code:	Classification Per M.S. 86A.05: g. state wildlife management area	Current Public Use: YES	Future Public Use: YES
Land Code: 1000018437	Agency Land Code: R2944185	Land Name: FAW - WILDLIFE	County: BELTRAMI	Acres: 40.00
City:	Site Code:	Classification Per M.S. 86A.05: g. state wildlife management area	Current Public Use: YES	Future Public Use: YES
Land Code: 1000018438	Agency Land Code: R2944200	Land Name: FAW - WILDLIFE	County: BELTRAMI	Acres: 40.00
City:	Site Code:	Classification Per M.S. 86A.05: g. state wildlife management area	Current Public Use: YES	Future Public Use: YES
Land Code: 1000018439	Agency Land Code: R2945288	Land Name: FAW - WILDLIFE	County: BELTRAMI	Acres: 40.00
City:	Site Code:	Classification Per M.S. 86A.05: g. state wildlife management area	Current Public Use: YES	Future Public Use: YES
Land Code: 1000018440	Agency Land Code: R2945359	Land Name: FAW - WILDLIFE	County: BELTRAMI	Acres: 40.00
City:	Site Code:	Classification Per M.S. 86A.05: g. state wildlife management area	Current Public Use: YES	Future Public Use: YES
Land Code: 1000018441	Agency Land Code: R2945304	Land Name: FAW - WILDLIFE	County: BELTRAMI	Acres: 40.00
City:	Site Code:	Classification Per M.S. 86A.05: g. state wildlife management area	Current Public Use: YES	Future Public Use: YES
Land Code: 1000018442	Agency Land Code: R2943453	Land Name: FAW - WILDLIFE	County: BELTRAMI	Acres: 32.00
City:	Site Code:	Classification Per M.S. 86A.05: g. state wildlife management area	Current Public Use: YES	Future Public Use: YES
Land Code: 1000018443	Agency Land Code: R2943963	Land Name: FAW - WILDLIFE	County: BELTRAMI	Acres: 40.00
City:	Site Code:	Classification Per M.S. 86A.05: g. state wildlife management area	Current Public Use: YES	Future Public Use: YES
Land Code: 1000018444	Agency Land Code: R2943776	Land Name: FAW - WILDLIFE	County: BELTRAMI	Acres: 40.00
City:	Site Code:	Classification Per M.S. 86A.05: g. state wildlife management area	Current Public Use: YES	Future Public Use: YES
Land Code: 1000018445	Agency Land Code: R2943806	Land Name: FAW - WILDLIFE	County: BELTRAMI	Acres: 40.00
City:	Site Code:	Classification Per M.S. 86A.05: g. state wildlife management area	Current Public Use: YES	Future Public Use: YES



Land Code: 1000018446	Agency Land Code: R2943993	Land Name: FAW - WILDLIFE	County: BELTRAMI	Acres: 40.00
City:	Site Code:	Classification Per M.S. 86A.05: g. state wildlife management area	Current Public Use: YES	Future Public Use: YES
Land Code: 1000018447	Agency Land Code: R2944163	Land Name: FAW - WILDLIFE	County: BELTRAMI	Acres: 40.00
City:	Site Code:	Classification Per M.S. 86A.05: g. state wildlife management area	Current Public Use: YES	Future Public Use: YES
Land Code: 1000018448	Agency Land Code: R2945289	Land Name: FAW - WILDLIFE	County: BELTRAMI	Acres: 40.00
City:	Site Code:	Classification Per M.S. 86A.05: g. state wildlife management area	Current Public Use: YES	Future Public Use: YES
Land Code: 1000018449	Agency Land Code: R2945296	Land Name: FAW - WILDLIFE	County: BELTRAMI	Acres: 49.43
City:	Site Code:	Classification Per M.S. 86A.05: g. state wildlife management area	Current Public Use: YES	Future Public Use: YES
Land Code: 1000018450	Agency Land Code: R2945303	Land Name: FAW - WILDLIFE	County: BELTRAMI	Acres: 40.00
City:	Site Code:	Classification Per M.S. 86A.05: g. state wildlife management area	Current Public Use: YES	Future Public Use: YES
Land Code: 1000018451	Agency Land Code: R2945307	Land Name: FAW - WILDLIFE	County: BELTRAMI	Acres: 49.75
City:	Site Code:	Classification Per M.S. 86A.05: g. state wildlife management area	Current Public Use: YES	Future Public Use: YES
Land Code: 1000018452	Agency Land Code: R2945345	Land Name: FAW - WILDLIFE	County: BELTRAMI	Acres: 40.00
City:	Site Code:	Classification Per M.S. 86A.05: g. state wildlife management area	Current Public Use: YES	Future Public Use: YES
Land Code: 1000018453	Agency Land Code: R2945386	Land Name: FAW - WILDLIFE	County: BELTRAMI	Acres: 40.00
City:	Site Code:	Classification Per M.S. 86A.05: g. state wildlife management area	Current Public Use: YES	Future Public Use: YES
Land Code: 1000018454	Agency Land Code: R2945905	Land Name: FAW - WILDLIFE	County: BELTRAMI	Acres: 40.00
City:	Site Code:	Classification Per M.S. 86A.05: g. state wildlife management area	Current Public Use: YES	Future Public Use: YES
Land Code: 1000018455	Agency Land Code: R2946051	Land Name: FAW - WILDLIFE	County: BELTRAMI	Acres: 40.00
City:	Site Code:	Classification Per M.S. 86A.05: g. state wildlife management area	Current Public Use: YES	Future Public Use: YES
Land Code: 1000018456	Agency Land Code: R2943232	Land Name: FAW - WILDLIFE	County: BELTRAMI	Acres: 40.00
City:	Site Code:	Classification Per M.S. 86A.05: g. state wildlife management area	Current Public Use: YES	Future Public Use: YES
Land Code: 1000018457	Agency Land Code: R2943245	Land Name: FAW - WILDLIFE	County: BELTRAMI	Acres: 40.00
City:	Site Code:	Classification Per M.S. 86A.05: g. state wildlife management area	Current Public Use: YES	Future Public Use: YES



Land Code: 1000018458	Agency Land Code: R2943278	Land Name: FAW - WILDLIFE	County: BELTRAMI	Acres: 40.00
City:	Site Code:	Classification Per M.S. 86A.05: g. state wildlife management area	Current Public Use: YES	Future Public Use: YES
Land Code: 1000018459	Agency Land Code: R2943288	Land Name: FAW - WILDLIFE	County: BELTRAMI	Acres: 40.00
City:	Site Code:	Classification Per M.S. 86A.05: g. state wildlife management area	Current Public Use: YES	Future Public Use: YES
Land Code: 1000018460	Agency Land Code: R2943454	Land Name: FAW - WILDLIFE	County: BELTRAMI	Acres: 40.00
City:	Site Code:	Classification Per M.S. 86A.05: g. state wildlife management area	Current Public Use: YES	Future Public Use: YES
Land Code: 1000018461	Agency Land Code: R2945374	Land Name: FAW - WILDLIFE	County: BELTRAMI	Acres: 40.00
City:	Site Code:	Classification Per M.S. 86A.05: g. state wildlife management area	Current Public Use: YES	Future Public Use: YES
Land Code: 1000018462	Agency Land Code: R2945394	Land Name: FAW - WILDLIFE	County: BELTRAMI	Acres: 40.00
City:	Site Code:	Classification Per M.S. 86A.05: g. state wildlife management area	Current Public Use: YES	Future Public Use: YES
Land Code: 1000018463	Agency Land Code: R2945904	Land Name: FAW - WILDLIFE	County: BELTRAMI	Acres: 40.00
City:	Site Code:	Classification Per M.S. 86A.05: g. state wildlife management area	Current Public Use: YES	Future Public Use: YES
Land Code: 1000018464	Agency Land Code: R2943943	Land Name: FAW - WILDLIFE	County: BELTRAMI	Acres: 40.00
City:	Site Code:	Classification Per M.S. 86A.05: g. state wildlife management area	Current Public Use: YES	Future Public Use: YES
Land Code: 1000018465	Agency Land Code: R2943957	Land Name: FAW - WILDLIFE	County: BELTRAMI	Acres: 38.88
City:	Site Code:	Classification Per M.S. 86A.05: g. state wildlife management area	Current Public Use: YES	Future Public Use: YES
Land Code: 1000018466	Agency Land Code: R2943742	Land Name: FAW - WILDLIFE	County: BELTRAMI	Acres: 40.00
City:	Site Code:	Classification Per M.S. 86A.05: g. state wildlife management area	Current Public Use: YES	Future Public Use: YES
Land Code: 1000018467	Agency Land Code: R2943827	Land Name: FAW - WILDLIFE	County: BELTRAMI	Acres: 40.00
City:	Site Code:	Classification Per M.S. 86A.05: g. state wildlife management area	Current Public Use: YES	Future Public Use: YES
Land Code: 1000018468	Agency Land Code: R2943767	Land Name: FAW - WILDLIFE	County: BELTRAMI	Acres: 40.00
City:	Site Code:	Classification Per M.S. 86A.05: g. state wildlife management area	Current Public Use: YES	Future Public Use: YES
Land Code: 1000018469	Agency Land Code: R2943998	Land Name: FAW - WILDLIFE	County: BELTRAMI	Acres: 40.00
City:	Site Code:	Classification Per M.S. 86A.05: g. state wildlife management area	Current Public Use: YES	Future Public Use: YES



Land Code: 1000018470	Agency Land Code: R2944112	Land Name: FAW - WILDLIFE	County: BELTRAMI	Acres: 40.00
City:	Site Code:	Classification Per M.S. 86A.05: g. state wildlife management area	Current Public Use: YES	Future Public Use: YES
Land Code: 1000018471	Agency Land Code: R2944118	Land Name: FAW - WILDLIFE	County: BELTRAMI	Acres: 40.00
City:	Site Code:	Classification Per M.S. 86A.05: g. state wildlife management area	Current Public Use: YES	Future Public Use: YES
Land Code: 1000018472	Agency Land Code: R2944128	Land Name: FAW - WILDLIFE	County: BELTRAMI	Acres: 40.00
City:	Site Code:	Classification Per M.S. 86A.05: g. state wildlife management area	Current Public Use: YES	Future Public Use: YES
Land Code: 1000018473	Agency Land Code: R2944143	Land Name: FAW - WILDLIFE	County: BELTRAMI	Acres: 40.00
City:	Site Code:	Classification Per M.S. 86A.05: g. state wildlife management area	Current Public Use: YES	Future Public Use: YES
Land Code: 1000018474	Agency Land Code: R2944167	Land Name: FAW - WILDLIFE	County: BELTRAMI	Acres: 47.96
City:	Site Code:	Classification Per M.S. 86A.05: g. state wildlife management area	Current Public Use: YES	Future Public Use: YES
Land Code: 1000018475	Agency Land Code: R2945324	Land Name: FAW - WILDLIFE	County: BELTRAMI	Acres: 40.00
City:	Site Code:	Classification Per M.S. 86A.05: g. state wildlife management area	Current Public Use: YES	Future Public Use: YES
Land Code: 1000018476	Agency Land Code: R2945356	Land Name: FAW - WILDLIFE	County: BELTRAMI	Acres: 40.00
City:	Site Code:	Classification Per M.S. 86A.05: g. state wildlife management area	Current Public Use: YES	Future Public Use: YES
Land Code: 1000018477	Agency Land Code: R2945371	Land Name: FAW - WILDLIFE	County: BELTRAMI	Acres: 40.00
City:	Site Code:	Classification Per M.S. 86A.05: g. state wildlife management area	Current Public Use: YES	Future Public Use: YES
Land Code: 1000018478	Agency Land Code: R2945375	Land Name: FAW - WILDLIFE	County: BELTRAMI	Acres: 40.00
City:	Site Code:	Classification Per M.S. 86A.05: g. state wildlife management area	Current Public Use: YES	Future Public Use: YES
Land Code: 1000018479	Agency Land Code: R2943930	Land Name: FAW - WILDLIFE	County: BELTRAMI	Acres: 40.00
City:	Site Code:	Classification Per M.S. 86A.05: g. state wildlife management area	Current Public Use: YES	Future Public Use: YES
Land Code: 1000018480	Agency Land Code: R2943946	Land Name: FAW - WILDLIFE	County: BELTRAMI	Acres: 40.00
City:	Site Code:	Classification Per M.S. 86A.05: g. state wildlife management area	Current Public Use: YES	Future Public Use: YES
Land Code: 1000018481	Agency Land Code: R2943948	Land Name: FAW - WILDLIFE	County: BELTRAMI	Acres: 40.00
City:	Site Code:	Classification Per M.S. 86A.05: g. state wildlife management area	Current Public Use: YES	Future Public Use: YES



Land Code: 1000018482	Agency Land Code: R2943976	Land Name: FAW - WILDLIFE	County: BELTRAMI	Acres: 40.00
City:	Site Code:	Classification Per M.S. 86A.05: g. state wildlife management area	Current Public Use: YES	Future Public Use: YES
Land Code: 1000018483	Agency Land Code: R2943745	Land Name: FAW - WILDLIFE	County: BELTRAMI	Acres: 40.00
City:	Site Code:	Classification Per M.S. 86A.05: g. state wildlife management area	Current Public Use: YES	Future Public Use: YES
Land Code: 1000018484	Agency Land Code: R2943808	Land Name: FAW - WILDLIFE	County: BELTRAMI	Acres: 40.00
City:	Site Code:	Classification Per M.S. 86A.05: g. state wildlife management area	Current Public Use: YES	Future Public Use: YES
Land Code: 1000018485	Agency Land Code: R2943983	Land Name: FAW - WILDLIFE	County: BELTRAMI	Acres: 40.00
City:	Site Code:	Classification Per M.S. 86A.05: g. state wildlife management area	Current Public Use: YES	Future Public Use: YES
Land Code: 1000018486	Agency Land Code: R2945455	Land Name: FAW - WILDLIFE	County: BELTRAMI	Acres: 40.00
City:	Site Code:	Classification Per M.S. 86A.05: g. state wildlife management area	Current Public Use: YES	Future Public Use: YES
Land Code: 1000018487	Agency Land Code: R2944164	Land Name: FAW - WILDLIFE	County: BELTRAMI	Acres: 40.00
City:	Site Code:	Classification Per M.S. 86A.05: g. state wildlife management area	Current Public Use: YES	Future Public Use: YES
Land Code: 1000018488	Agency Land Code: R2944201	Land Name: FAW - WILDLIFE	County: BELTRAMI	Acres: 40.00
City:	Site Code:	Classification Per M.S. 86A.05: g. state wildlife management area	Current Public Use: YES	Future Public Use: YES
Land Code: 1000018489	Agency Land Code: R2944202	Land Name: FAW - WILDLIFE	County: BELTRAMI	Acres: 43.88
City:	Site Code:	Classification Per M.S. 86A.05: g. state wildlife management area	Current Public Use: YES	Future Public Use: YES
Land Code: 1000018490	Agency Land Code: R2945330	Land Name: FAW - WILDLIFE	County: BELTRAMI	Acres: 40.00
City:	Site Code:	Classification Per M.S. 86A.05: g. state wildlife management area	Current Public Use: YES	Future Public Use: YES
Land Code: 1000018491	Agency Land Code: R2945340	Land Name: FAW - WILDLIFE	County: BELTRAMI	Acres: 40.00
City:	Site Code:	Classification Per M.S. 86A.05: g. state wildlife management area	Current Public Use: YES	Future Public Use: YES
Land Code: 1000018492	Agency Land Code: R2943243	Land Name: FAW - WILDLIFE	County: BELTRAMI	Acres: 40.00
City:	Site Code:	Classification Per M.S. 86A.05: g. state wildlife management area	Current Public Use: YES	Future Public Use: YES
Land Code: 1000018493	Agency Land Code: R2943425	Land Name: FAW - WILDLIFE	County: BELTRAMI	Acres: 40.00
City:	Site Code:	Classification Per M.S. 86A.05: g. state wildlife management area	Current Public Use: YES	Future Public Use: YES



Land Code: 1000018494	Agency Land Code: R2943944	Land Name: FAW - WILDLIFE	County: BELTRAMI	Acres: 40.00
City:	Site Code:	Classification Per M.S. 86A.05: g. state wildlife management area	Current Public Use: YES	Future Public Use: YES
Land Code: 1000018495	Agency Land Code: R2943733	Land Name: FAW - WILDLIFE	County: BELTRAMI	Acres: 40.00
City:	Site Code:	Classification Per M.S. 86A.05: g. state wildlife management area	Current Public Use: YES	Future Public Use: YES
Land Code: 1000018496	Agency Land Code: R2943754	Land Name: FAW - WILDLIFE	County: BELTRAMI	Acres: 40.00
City:	Site Code:	Classification Per M.S. 86A.05: g. state wildlife management area	Current Public Use: YES	Future Public Use: YES
Land Code: 1000018497	Agency Land Code: R2943826	Land Name: FAW - WILDLIFE	County: BELTRAMI	Acres: 40.00
City:	Site Code:	Classification Per M.S. 86A.05: g. state wildlife management area	Current Public Use: YES	Future Public Use: YES
Land Code: 1000018498	Agency Land Code: R2943769	Land Name: FAW - WILDLIFE	County: BELTRAMI	Acres: 38.74
City:	Site Code:	Classification Per M.S. 86A.05: g. state wildlife management area	Current Public Use: YES	Future Public Use: YES
Land Code: 1000018499	Agency Land Code: R2943775	Land Name: FAW - WILDLIFE	County: BELTRAMI	Acres: 40.00
City:	Site Code:	Classification Per M.S. 86A.05: g. state wildlife management area	Current Public Use: YES	Future Public Use: YES
Land Code: 1000018500	Agency Land Code: R2944152	Land Name: FAW - WILDLIFE	County: BELTRAMI	Acres: 40.00
City:	Site Code:	Classification Per M.S. 86A.05: g. state wildlife management area	Current Public Use: YES	Future Public Use: YES
Land Code: 1000018501	Agency Land Code: R2944169	Land Name: FAW - WILDLIFE	County: BELTRAMI	Acres: 40.00
City:	Site Code:	Classification Per M.S. 86A.05: g. state wildlife management area	Current Public Use: YES	Future Public Use: YES
Land Code: 1000018502	Agency Land Code: R2944180	Land Name: FAW - WILDLIFE	County: BELTRAMI	Acres: 40.00
City:	Site Code:	Classification Per M.S. 86A.05: g. state wildlife management area	Current Public Use: YES	Future Public Use: YES
Land Code: 1000018503	Agency Land Code: R2945309	Land Name: FAW - WILDLIFE	County: BELTRAMI	Acres: 49.95
City:	Site Code:	Classification Per M.S. 86A.05: g. state wildlife management area	Current Public Use: YES	Future Public Use: YES
Land Code: 1000018504	Agency Land Code: R2945376	Land Name: FAW - WILDLIFE	County: BELTRAMI	Acres: 40.00
City:	Site Code:	Classification Per M.S. 86A.05: g. state wildlife management area	Current Public Use: YES	Future Public Use: YES
Land Code: 1000018505	Agency Land Code: R2946047	Land Name: FAW - WILDLIFE	County: BELTRAMI	Acres: 40.00
City:	Site Code:	Classification Per M.S. 86A.05: g. state wildlife management area	Current Public Use: YES	Future Public Use: YES



Land Code: 1000018506	Agency Land Code: R2944191	Land Name: FAW - WILDLIFE	County: BELTRAMI	Acres: 40.00
City:	Site Code:	Classification Per M.S. 86A.05: g. state wildlife management area	Current Public Use: YES	Future Public Use: YES
Land Code: 1000018507	Agency Land Code: R2944193	Land Name: FAW - WILDLIFE	County: BELTRAMI	Acres: 40.00
City:	Site Code:	Classification Per M.S. 86A.05: g. state wildlife management area	Current Public Use: YES	Future Public Use: YES
Land Code: 1000018508	Agency Land Code: R2945294	Land Name: FAW - WILDLIFE	County: BELTRAMI	Acres: 40.00
City:	Site Code:	Classification Per M.S. 86A.05: g. state wildlife management area	Current Public Use: YES	Future Public Use: YES
Land Code: 1000018509	Agency Land Code: R2945310	Land Name: FAW - WILDLIFE	County: BELTRAMI	Acres: 49.85
City:	Site Code:	Classification Per M.S. 86A.05: g. state wildlife management area	Current Public Use: YES	Future Public Use: YES
Land Code: 1000018510	Agency Land Code: R2945319	Land Name: FAW - WILDLIFE	County: BELTRAMI	Acres: 50.04
City:	Site Code:	Classification Per M.S. 86A.05: g. state wildlife management area	Current Public Use: YES	Future Public Use: YES
Land Code: 1000018511	Agency Land Code: R2943222	Land Name: FAW - WILDLIFE	County: BELTRAMI	Acres: 40.00
City:	Site Code:	Classification Per M.S. 86A.05: g. state wildlife management area	Current Public Use: YES	Future Public Use: YES
Land Code: 1000018512	Agency Land Code: R2943254	Land Name: FAW - WILDLIFE	County: BELTRAMI	Acres: 30.99
City:	Site Code:	Classification Per M.S. 86A.05: g. state wildlife management area	Current Public Use: YES	Future Public Use: YES
Land Code: 1000018513	Agency Land Code: R2943279	Land Name: FAW - WILDLIFE	County: BELTRAMI	Acres: 40.00
City:	Site Code:	Classification Per M.S. 86A.05: g. state wildlife management area	Current Public Use: YES	Future Public Use: YES
Land Code: 1000018514	Agency Land Code: R2943429	Land Name: FAW - WILDLIFE	County: BELTRAMI	Acres: 31.56
City:	Site Code:	Classification Per M.S. 86A.05: g. state wildlife management area	Current Public Use: YES	Future Public Use: YES
Land Code: 1000018515	Agency Land Code: R2945378	Land Name: FAW - WILDLIFE	County: BELTRAMI	Acres: 40.00
City:	Site Code:	Classification Per M.S. 86A.05: g. state wildlife management area	Current Public Use: YES	Future Public Use: YES
Land Code: 1000018516	Agency Land Code: R2945382	Land Name: FAW - WILDLIFE	County: BELTRAMI	Acres: 40.00
City:	Site Code:	Classification Per M.S. 86A.05: g. state wildlife management area	Current Public Use: YES	Future Public Use: YES
Land Code: 1000018517	Agency Land Code: R2945882	Land Name: FAW - WILDLIFE	County: BELTRAMI	Acres: 40.00
City:	Site Code:	Classification Per M.S. 86A.05: g. state wildlife management area	Current Public Use: YES	Future Public Use: YES



Land Code: 1000018518	Agency Land Code: R2946058	Land Name: FAW - WILDLIFE	County: BELTRAMI	Acres: 40.00
City:	Site Code:	Classification Per M.S. 86A.05: g. state wildlife management area	Current Public Use: YES	Future Public Use: YES
Land Code: 1000018519	Agency Land Code: R2946060	Land Name: FAW - WILDLIFE	County: BELTRAMI	Acres: 47.36
City:	Site Code:	Classification Per M.S. 86A.05: g. state wildlife management area	Current Public Use: YES	Future Public Use: YES
Land Code: 1000018520	Agency Land Code: R2943602	Land Name: FAW - WILDLIFE	County: BELTRAMI	Acres: 40.00
City:	Site Code:	Classification Per M.S. 86A.05: g. state wildlife management area	Current Public Use: YES	Future Public Use: YES
Land Code: 1000018521	Agency Land Code: R2943951	Land Name: FAW - WILDLIFE	County: BELTRAMI	Acres: 40.00
City:	Site Code:	Classification Per M.S. 86A.05: g. state wildlife management area	Current Public Use: YES	Future Public Use: YES
Land Code: 1000018522	Agency Land Code: R2943962	Land Name: FAW - WILDLIFE	County: BELTRAMI	Acres: 39.40
City:	Site Code:	Classification Per M.S. 86A.05: g. state wildlife management area	Current Public Use: YES	Future Public Use: YES
Land Code: 1000018523	Agency Land Code: R2943738	Land Name: FAW - WILDLIFE	County: BELTRAMI	Acres: 40.00
City:	Site Code:	Classification Per M.S. 86A.05: g. state wildlife management area	Current Public Use: YES	Future Public Use: YES
Land Code: 1000018524	Agency Land Code: R2943748	Land Name: FAW - WILDLIFE	County: BELTRAMI	Acres: 40.00
City:	Site Code:	Classification Per M.S. 86A.05: g. state wildlife management area	Current Public Use: YES	Future Public Use: YES
Land Code: 1000018525	Agency Land Code: R2943762	Land Name: FAW - WILDLIFE	County: BELTRAMI	Acres: 40.00
City:	Site Code:	Classification Per M.S. 86A.05: g. state wildlife management area	Current Public Use: YES	Future Public Use: YES
Land Code: 1000018526	Agency Land Code: R2943774	Land Name: FAW - WILDLIFE	County: BELTRAMI	Acres: 38.78
City:	Site Code:	Classification Per M.S. 86A.05: g. state wildlife management area	Current Public Use: YES	Future Public Use: YES
Land Code: 1000018527	Agency Land Code: R2943792	Land Name: FAW - WILDLIFE	County: BELTRAMI	Acres: 40.00
City:	Site Code:	Classification Per M.S. 86A.05: g. state wildlife management area	Current Public Use: YES	Future Public Use: YES
Land Code: 1000018528	Agency Land Code: R2943801	Land Name: FAW - WILDLIFE	County: BELTRAMI	Acres: 40.00
City:	Site Code:	Classification Per M.S. 86A.05: g. state wildlife management area	Current Public Use: YES	Future Public Use: YES
Land Code: 1000018529	Agency Land Code: R2943811	Land Name: FAW - WILDLIFE	County: BELTRAMI	Acres: 40.00
City:	Site Code:	Classification Per M.S. 86A.05: g. state wildlife management area	Current Public Use: YES	Future Public Use: YES



Land Code: 1000018530	Agency Land Code: R2944108	Land Name: FAW - WILDLIFE	County: BELTRAMI	Acres: 40.00
City:	Site Code:	Classification Per M.S. 86A.05: g. state wildlife management area	Current Public Use: YES	Future Public Use: YES
Land Code: 1000018531	Agency Land Code: R2944119	Land Name: FAW - WILDLIFE	County: BELTRAMI	Acres: 40.00
City:	Site Code:	Classification Per M.S. 86A.05: g. state wildlife management area	Current Public Use: YES	Future Public Use: YES
Land Code: 1000018532	Agency Land Code: R2944124	Land Name: FAW - WILDLIFE	County: BELTRAMI	Acres: 40.00
City:	Site Code:	Classification Per M.S. 86A.05: g. state wildlife management area	Current Public Use: YES	Future Public Use: YES
Land Code: 1000018533	Agency Land Code: R2944151	Land Name: FAW - WILDLIFE	County: BELTRAMI	Acres: 40.00
City:	Site Code:	Classification Per M.S. 86A.05: g. state wildlife management area	Current Public Use: YES	Future Public Use: YES
Land Code: 1000018534	Agency Land Code: R2944156	Land Name: FAW - WILDLIFE	County: BELTRAMI	Acres: 40.00
City:	Site Code:	Classification Per M.S. 86A.05: g. state wildlife management area	Current Public Use: YES	Future Public Use: YES
Land Code: 1000018535	Agency Land Code: R2944165	Land Name: FAW - WILDLIFE	County: BELTRAMI	Acres: 39.82
City:	Site Code:	Classification Per M.S. 86A.05: g. state wildlife management area	Current Public Use: YES	Future Public Use: YES
Land Code: 1000018536	Agency Land Code: R2943219	Land Name: FAW - WILDLIFE	County: BELTRAMI	Acres: 40.00
City:	Site Code:	Classification Per M.S. 86A.05: g. state wildlife management area	Current Public Use: YES	Future Public Use: YES
Land Code: 1000018537	Agency Land Code: R2943240	Land Name: FAW - WILDLIFE	County: BELTRAMI	Acres: 30.08
City:	Site Code:	Classification Per M.S. 86A.05: g. state wildlife management area	Current Public Use: YES	Future Public Use: YES
Land Code: 1000018538	Agency Land Code: R2943241	Land Name: FAW - WILDLIFE	County: BELTRAMI	Acres: 30.56
City:	Site Code:	Classification Per M.S. 86A.05: g. state wildlife management area	Current Public Use: YES	Future Public Use: YES
Land Code: 1000018539	Agency Land Code: R2943450	Land Name: FAW - WILDLIFE	County: BELTRAMI	Acres: 40.00
City:	Site Code:	Classification Per M.S. 86A.05: g. state wildlife management area	Current Public Use: YES	Future Public Use: YES
Land Code: 1000018540	Agency Land Code: R2943604	Land Name: FAW - WILDLIFE	County: BELTRAMI	Acres: 40.00
City:	Site Code:	Classification Per M.S. 86A.05: g. state wildlife management area	Current Public Use: YES	Future Public Use: YES
Land Code: 1000018541	Agency Land Code: R2943929	Land Name: FAW - WILDLIFE	County: BELTRAMI	Acres: 40.00
City:	Site Code:	Classification Per M.S. 86A.05: g. state wildlife management area	Current Public Use: YES	Future Public Use: YES



Land Code: 1000018542	Agency Land Code: R2943953	Land Name: FAW - WILDLIFE	County: BELTRAMI	Acres: 40.00
City:	Site Code:	Classification Per M.S. 86A.05: g. state wildlife management area	Current Public Use: YES	Future Public Use: YES
Land Code: 1000018543	Agency Land Code: R2943960	Land Name: FAW - WILDLIFE	County: BELTRAMI	Acres: 40.00
City:	Site Code:	Classification Per M.S. 86A.05: g. state wildlife management area	Current Public Use: YES	Future Public Use: YES
Land Code: 1000018544	Agency Land Code: R2943969	Land Name: FAW - WILDLIFE	County: BELTRAMI	Acres: 40.00
City:	Site Code:	Classification Per M.S. 86A.05: g. state wildlife management area	Current Public Use: YES	Future Public Use: YES
Land Code: 1000018545	Agency Land Code: R2943759	Land Name: FAW - WILDLIFE	County: BELTRAMI	Acres: 40.00
City:	Site Code:	Classification Per M.S. 86A.05: g. state wildlife management area	Current Public Use: YES	Future Public Use: YES
Land Code: 1000018546	Agency Land Code: R2943800	Land Name: FAW - WILDLIFE	County: BELTRAMI	Acres: 40.00
City:	Site Code:	Classification Per M.S. 86A.05: g. state wildlife management area	Current Public Use: YES	Future Public Use: YES
Land Code: 1000018547	Agency Land Code: R2943807	Land Name: FAW - WILDLIFE	County: BELTRAMI	Acres: 40.00
City:	Site Code:	Classification Per M.S. 86A.05: g. state wildlife management area	Current Public Use: YES	Future Public Use: YES
Land Code: 1000018548	Agency Land Code: R2943812	Land Name: FAW - WILDLIFE	County: BELTRAMI	Acres: 40.00
City:	Site Code:	Classification Per M.S. 86A.05: g. state wildlife management area	Current Public Use: YES	Future Public Use: YES
Land Code: 1000018549	Agency Land Code: R2943992	Land Name: FAW - WILDLIFE	County: BELTRAMI	Acres: 40.00
City:	Site Code:	Classification Per M.S. 86A.05: g. state wildlife management area	Current Public Use: YES	Future Public Use: YES
Land Code: 1000018550	Agency Land Code: R2943994	Land Name: FAW - WILDLIFE	County: BELTRAMI	Acres: 40.00
City:	Site Code:	Classification Per M.S. 86A.05: g. state wildlife management area	Current Public Use: YES	Future Public Use: YES
Land Code: 1000018551	Agency Land Code: R2943997	Land Name: FAW - WILDLIFE	County: BELTRAMI	Acres: 40.00
City:	Site Code:	Classification Per M.S. 86A.05: g. state wildlife management area	Current Public Use: YES	Future Public Use: YES
Land Code: 1000018552	Agency Land Code: R2945453	Land Name: FAW - WILDLIFE	County: BELTRAMI	Acres: 40.00
City:	Site Code:	Classification Per M.S. 86A.05: g. state wildlife management area	Current Public Use: YES	Future Public Use: YES
Land Code: 1000018553	Agency Land Code: R2944162	Land Name: FAW - WILDLIFE	County: BELTRAMI	Acres: 39.72
City:	Site Code:	Classification Per M.S. 86A.05: g. state wildlife management area	Current Public Use: YES	Future Public Use: YES



Land Code: 1000018554	Agency Land Code: R2944175	Land Name: FAW - WILDLIFE	County: BELTRAMI	Acres: 40.00
City:	Site Code:	Classification Per M.S. 86A.05: g. state wildlife management area	Current Public Use: YES	Future Public Use: YES
Land Code: 1000018555	Agency Land Code: R2944183	Land Name: FAW - WILDLIFE	County: BELTRAMI	Acres: 45.53
City:	Site Code:	Classification Per M.S. 86A.05: g. state wildlife management area	Current Public Use: YES	Future Public Use: YES
Land Code: 1000018556	Agency Land Code: R2943211	Land Name: FAW - WILDLIFE	County: BELTRAMI	Acres: 52.47
City:	Site Code:	Classification Per M.S. 86A.05: g. state wildlife management area	Current Public Use: YES	Future Public Use: YES
Land Code: 1000018557	Agency Land Code: R2943227	Land Name: FAW - WILDLIFE	County: BELTRAMI	Acres: 40.00
City:	Site Code:	Classification Per M.S. 86A.05: g. state wildlife management area	Current Public Use: YES	Future Public Use: YES
Land Code: 1000018558	Agency Land Code: R2943236	Land Name: FAW - WILDLIFE	County: BELTRAMI	Acres: 50.71
City:	Site Code:	Classification Per M.S. 86A.05: g. state wildlife management area	Current Public Use: YES	Future Public Use: YES
Land Code: 1000018559	Agency Land Code: R2943250	Land Name: FAW - WILDLIFE	County: BELTRAMI	Acres: 40.00
City:	Site Code:	Classification Per M.S. 86A.05: g. state wildlife management area	Current Public Use: YES	Future Public Use: YES
Land Code: 1000018560	Agency Land Code: R2943267	Land Name: FAW - WILDLIFE	County: BELTRAMI	Acres: 40.00
City:	Site Code:	Classification Per M.S. 86A.05: g. state wildlife management area	Current Public Use: YES	Future Public Use: YES
Land Code: 1000018561	Agency Land Code: R2943423	Land Name: FAW - WILDLIFE	County: BELTRAMI	Acres: 40.00
City:	Site Code:	Classification Per M.S. 86A.05: g. state wildlife management area	Current Public Use: YES	Future Public Use: YES
Land Code: 1000018562	Agency Land Code: R2943434	Land Name: FAW - WILDLIFE	County: BELTRAMI	Acres: 40.00
City:	Site Code:	Classification Per M.S. 86A.05: g. state wildlife management area	Current Public Use: YES	Future Public Use: YES
Land Code: 1000018563	Agency Land Code: R2943606	Land Name: FAW - WILDLIFE	County: BELTRAMI	Acres: 40.00
City:	Site Code:	Classification Per M.S. 86A.05: g. state wildlife management area	Current Public Use: YES	Future Public Use: YES
Land Code: 1000018564	Agency Land Code: R2943608	Land Name: FAW - WILDLIFE	County: BELTRAMI	Acres: 31.78
City:	Site Code:	Classification Per M.S. 86A.05: g. state wildlife management area	Current Public Use: YES	Future Public Use: YES
Land Code: 1000018565	Agency Land Code: R2943779	Land Name: FAW - WILDLIFE	County: BELTRAMI	Acres: 40.00
City:	Site Code:	Classification Per M.S. 86A.05: g. state wildlife management area	Current Public Use: YES	Future Public Use: YES



Land Code: 1000018566	Agency Land Code: R2943785	Land Name: FAW - WILDLIFE	County: BELTRAMI	Acres: 38.78
City:	Site Code:	Classification Per M.S. 86A.05: g. state wildlife management area	Current Public Use: YES	Future Public Use: YES
Land Code: 1000018567	Agency Land Code: R2943788	Land Name: FAW - WILDLIFE	County: BELTRAMI	Acres: 40.00
City:	Site Code:	Classification Per M.S. 86A.05: g. state wildlife management area	Current Public Use: YES	Future Public Use: YES
Land Code: 1000018568	Agency Land Code: R2943789	Land Name: FAW - WILDLIFE	County: BELTRAMI	Acres: 38.79
City:	Site Code:	Classification Per M.S. 86A.05: g. state wildlife management area	Current Public Use: YES	Future Public Use: YES
Land Code: 1000018569	Agency Land Code: R2943803	Land Name: FAW - WILDLIFE	County: BELTRAMI	Acres: 40.00
City:	Site Code:	Classification Per M.S. 86A.05: g. state wildlife management area	Current Public Use: YES	Future Public Use: YES
Land Code: 1000018570	Agency Land Code: R2943804	Land Name: FAW - WILDLIFE	County: BELTRAMI	Acres: 40.00
City:	Site Code:	Classification Per M.S. 86A.05: g. state wildlife management area	Current Public Use: YES	Future Public Use: YES
Land Code: 1000018571	Agency Land Code: R2945909	Land Name: FAW - WILDLIFE	County: BELTRAMI	Acres: 40.00
City:	Site Code:	Classification Per M.S. 86A.05: g. state wildlife management area	Current Public Use: YES	Future Public Use: YES
Land Code: 1000018572	Agency Land Code: R2943986	Land Name: FAW - WILDLIFE	County: BELTRAMI	Acres: 40.00
City:	Site Code:	Classification Per M.S. 86A.05: g. state wildlife management area	Current Public Use: YES	Future Public Use: YES
Land Code: 1000018573	Agency Land Code: R2944010	Land Name: FAW - WILDLIFE	County: BELTRAMI	Acres: 40.00
City:	Site Code:	Classification Per M.S. 86A.05: g. state wildlife management area	Current Public Use: YES	Future Public Use: YES
Land Code: 1000018574	Agency Land Code: R2944011	Land Name: FAW - WILDLIFE	County: BELTRAMI	Acres: 40.00
City:	Site Code:	Classification Per M.S. 86A.05: g. state wildlife management area	Current Public Use: YES	Future Public Use: YES
Land Code: 1000018575	Agency Land Code: R2944110	Land Name: FAW - WILDLIFE	County: BELTRAMI	Acres: 40.00
City:	Site Code:	Classification Per M.S. 86A.05: g. state wildlife management area	Current Public Use: YES	Future Public Use: YES
Land Code: 1000018576	Agency Land Code: R2944132	Land Name: FAW - WILDLIFE	County: BELTRAMI	Acres: 40.00
City:	Site Code:	Classification Per M.S. 86A.05: g. state wildlife management area	Current Public Use: YES	Future Public Use: YES
Land Code: 1000018577	Agency Land Code: R2945454	Land Name: FAW - WILDLIFE	County: BELTRAMI	Acres: 40.00
City:	Site Code:	Classification Per M.S. 86A.05: g. state wildlife management area	Current Public Use: YES	Future Public Use: YES



Land Code: 1000018578	Agency Land Code: R2944159	Land Name: FAW - WILDLIFE	County: BELTRAMI	Acres: 40.00
City:	Site Code:	Classification Per M.S. 86A.05: g. state wildlife management area	Current Public Use: YES	Future Public Use: YES
Land Code: 1000018579	Agency Land Code: R2944170	Land Name: FAW - WILDLIFE	County: BELTRAMI	Acres: 46.81
City:	Site Code:	Classification Per M.S. 86A.05: g. state wildlife management area	Current Public Use: YES	Future Public Use: YES
Land Code: 1000018580	Agency Land Code: R2944188	Land Name: FAW - WILDLIFE	County: BELTRAMI	Acres: 40.00
City:	Site Code:	Classification Per M.S. 86A.05: g. state wildlife management area	Current Public Use: YES	Future Public Use: YES
Land Code: 1000018581	Agency Land Code: R2945306	Land Name: FAW - WILDLIFE	County: BELTRAMI	Acres: 40.00
City:	Site Code:	Classification Per M.S. 86A.05: g. state wildlife management area	Current Public Use: YES	Future Public Use: YES
Land Code: 1000018582	Agency Land Code: R2943810	Land Name: FAW - WILDLIFE	County: BELTRAMI	Acres: 40.00
City:	Site Code:	Classification Per M.S. 86A.05: g. state wildlife management area	Current Public Use: YES	Future Public Use: YES
Land Code: 1000018583	Agency Land Code: R2943817	Land Name: FAW - WILDLIFE	County: BELTRAMI	Acres: 40.00
City:	Site Code:	Classification Per M.S. 86A.05: g. state wildlife management area	Current Public Use: YES	Future Public Use: YES
Land Code: 1000018584	Agency Land Code: R2943982	Land Name: FAW - WILDLIFE	County: BELTRAMI	Acres: 40.00
City:	Site Code:	Classification Per M.S. 86A.05: g. state wildlife management area	Current Public Use: YES	Future Public Use: YES
Land Code: 1000018585	Agency Land Code: R2944000	Land Name: FAW - WILDLIFE	County: BELTRAMI	Acres: 40.00
City:	Site Code:	Classification Per M.S. 86A.05: g. state wildlife management area	Current Public Use: YES	Future Public Use: YES
Land Code: 1000018586	Agency Land Code: R2944114	Land Name: FAW - WILDLIFE	County: BELTRAMI	Acres: 40.00
City:	Site Code:	Classification Per M.S. 86A.05: g. state wildlife management area	Current Public Use: YES	Future Public Use: YES
Land Code: 1000018587	Agency Land Code: R2945285	Land Name: FAW - WILDLIFE	County: BELTRAMI	Acres: 49.48
City:	Site Code:	Classification Per M.S. 86A.05: g. state wildlife management area	Current Public Use: YES	Future Public Use: YES
Land Code: 1000018588	Agency Land Code: R2945352	Land Name: FAW - WILDLIFE	County: BELTRAMI	Acres: 40.00
City:	Site Code:	Classification Per M.S. 86A.05: g. state wildlife management area	Current Public Use: YES	Future Public Use: YES
Land Code: 1000018589	Agency Land Code: R2943213	Land Name: FAW - WILDLIFE	County: BELTRAMI	Acres: 51.77
City:	Site Code:	Classification Per M.S. 86A.05: g. state wildlife management area	Current Public Use: YES	Future Public Use: YES



Land Code: 1000018590	Agency Land Code: R2943218	Land Name: FAW - WILDLIFE	County: BELTRAMI	Acres: 40.00
City:	Site Code:	Classification Per M.S. 86A.05: g. state wildlife management area	Current Public Use: YES	Future Public Use: YES
Land Code: 1000018591	Agency Land Code: R2943220	Land Name: FAW - WILDLIFE	County: BELTRAMI	Acres: 40.00
City:	Site Code:	Classification Per M.S. 86A.05: g. state wildlife management area	Current Public Use: YES	Future Public Use: YES
Land Code: 1000018592	Agency Land Code: R2943223	Land Name: FAW - WILDLIFE	County: BELTRAMI	Acres: 51.31
City:	Site Code:	Classification Per M.S. 86A.05: g. state wildlife management area	Current Public Use: YES	Future Public Use: YES
Land Code: 1000018593	Agency Land Code: R2943260	Land Name: FAW - WILDLIFE	County: BELTRAMI	Acres: 40.00
City:	Site Code:	Classification Per M.S. 86A.05: g. state wildlife management area	Current Public Use: YES	Future Public Use: YES
Land Code: 1000018594	Agency Land Code: R2943437	Land Name: FAW - WILDLIFE	County: BELTRAMI	Acres: 40.00
City:	Site Code:	Classification Per M.S. 86A.05: g. state wildlife management area	Current Public Use: YES	Future Public Use: YES
Land Code: 1000018595	Agency Land Code: R2943451	Land Name: FAW - WILDLIFE	County: BELTRAMI	Acres: 40.00
City:	Site Code:	Classification Per M.S. 86A.05: g. state wildlife management area	Current Public Use: YES	Future Public Use: YES
Land Code: 1000018596	Agency Land Code: R2943458	Land Name: FAW - WILDLIFE	County: BELTRAMI	Acres: 40.00
City:	Site Code:	Classification Per M.S. 86A.05: g. state wildlife management area	Current Public Use: YES	Future Public Use: YES
Land Code: 1000018597	Agency Land Code: R2943933	Land Name: FAW - WILDLIFE	County: BELTRAMI	Acres: 40.00
City:	Site Code:	Classification Per M.S. 86A.05: g. state wildlife management area	Current Public Use: YES	Future Public Use: YES
Land Code: 1000018598	Agency Land Code: R2943934	Land Name: FAW - WILDLIFE	County: BELTRAMI	Acres: 40.00
City:	Site Code:	Classification Per M.S. 86A.05: g. state wildlife management area	Current Public Use: YES	Future Public Use: YES
Land Code: 1000018599	Agency Land Code: R2943958	Land Name: FAW - WILDLIFE	County: BELTRAMI	Acres: 39.06
City:	Site Code:	Classification Per M.S. 86A.05: g. state wildlife management area	Current Public Use: YES	Future Public Use: YES
Land Code: 1000018600	Agency Land Code: R2943978	Land Name: FAW - WILDLIFE	County: BELTRAMI	Acres: 39.04
City:	Site Code:	Classification Per M.S. 86A.05: g. state wildlife management area	Current Public Use: YES	Future Public Use: YES
Land Code: 1000018601	Agency Land Code: R2943746	Land Name: FAW - WILDLIFE	County: BELTRAMI	Acres: 40.00
City:	Site Code:	Classification Per M.S. 86A.05: g. state wildlife management area	Current Public Use: YES	Future Public Use: YES



Land Code: 1000018602	Agency Land Code: R2945357	Land Name: FAW - WILDLIFE	County: BELTRAMI	Acres: 40.00
City:	Site Code:	Classification Per M.S. 86A.05: g. state wildlife management area	Current Public Use: YES	Future Public Use: YES
Land Code: 1000018603	Agency Land Code: R2945884	Land Name: FAW - WILDLIFE	County: BELTRAMI	Acres: 40.00
City:	Site Code:	Classification Per M.S. 86A.05: g. state wildlife management area	Current Public Use: YES	Future Public Use: YES
Land Code: 1000018604	Agency Land Code: R2943979	Land Name: FAW - WILDLIFE	County: BELTRAMI	Acres: 40.00
City:	Site Code:	Classification Per M.S. 86A.05: g. state wildlife management area	Current Public Use: YES	Future Public Use: YES
Land Code: 1000018605	Agency Land Code: R2943987	Land Name: FAW - WILDLIFE	County: BELTRAMI	Acres: 40.00
City:	Site Code:	Classification Per M.S. 86A.05: g. state wildlife management area	Current Public Use: YES	Future Public Use: YES
Land Code: 1000018606	Agency Land Code: R2945373	Land Name: FAW - WILDLIFE	County: BELTRAMI	Acres: 40.00
City:	Site Code:	Classification Per M.S. 86A.05: g. state wildlife management area	Current Public Use: YES	Future Public Use: YES
Land Code: 1000018607	Agency Land Code: R2945389	Land Name: FAW - WILDLIFE	County: BELTRAMI	Acres: 40.00
City:	Site Code:	Classification Per M.S. 86A.05: g. state wildlife management area	Current Public Use: YES	Future Public Use: YES
Land Code: 1000018608	Agency Land Code: R2945898	Land Name: FAW - WILDLIFE	County: BELTRAMI	Acres: 40.00
City:	Site Code:	Classification Per M.S. 86A.05: g. state wildlife management area	Current Public Use: YES	Future Public Use: YES
Land Code: 1000018609	Agency Land Code: R2945908	Land Name: FAW - WILDLIFE	County: BELTRAMI	Acres: 40.00
City:	Site Code:	Classification Per M.S. 86A.05: g. state wildlife management area	Current Public Use: YES	Future Public Use: YES
Land Code: 1000018610	Agency Land Code: R2945287	Land Name: FAW - WILDLIFE	County: BELTRAMI	Acres: 40.00
City:	Site Code:	Classification Per M.S. 86A.05: g. state wildlife management area	Current Public Use: YES	Future Public Use: YES
Land Code: 1000018611	Agency Land Code: R2945305	Land Name: FAW - WILDLIFE	County: BELTRAMI	Acres: 40.00
City:	Site Code:	Classification Per M.S. 86A.05: g. state wildlife management area	Current Public Use: YES	Future Public Use: YES
Land Code: 1000018612	Agency Land Code: R29520325	Land Name: FAW - WILDLIFE	County: BELTRAMI	Acres: 40.00
City:	Site Code: R290106	Classification Per M.S. 86A.05: g. state wildlife management area	Current Public Use: YES	Future Public Use: YES
Land Code: 1000018613	Agency Land Code: R29520326	Land Name: FAW - WILDLIFE	County: BELTRAMI	Acres: 40.00
City:	Site Code: R290106	Classification Per M.S. 86A.05: g. state wildlife management area	Current Public Use: YES	Future Public Use: YES



Land Code: 1000018614	Agency Land Code: R29520327	Land Name: FAW - WILDLIFE	County: BELTRAMI	Acres: 40.00
City:	Site Code: R290106	Classification Per M.S. 86A.05: g. state wildlife management area	Current Public Use: YES	Future Public Use: YES
Land Code: 1000018615	Agency Land Code: R29520328	Land Name: FAW - WILDLIFE	County: BELTRAMI	Acres: 40.00
City:	Site Code: R290106	Classification Per M.S. 86A.05: g. state wildlife management area	Current Public Use: YES	Future Public Use: YES
Land Code: 1000018616	Agency Land Code: R29520331	Land Name: FAW - WILDLIFE	County: BELTRAMI	Acres: 40.00
City:	Site Code: R290106	Classification Per M.S. 86A.05: g. state wildlife management area	Current Public Use: YES	Future Public Use: YES
Land Code: 1000018617	Agency Land Code: R29520332	Land Name: FAW - WILDLIFE	County: BELTRAMI	Acres: 40.00
City:	Site Code: R290106	Classification Per M.S. 86A.05: g. state wildlife management area	Current Public Use: YES	Future Public Use: YES
Land Code: 1000018618	Agency Land Code: R29520335	Land Name: FAW - WILDLIFE	County: BELTRAMI	Acres: 40.00
City:	Site Code: R290106	Classification Per M.S. 86A.05: g. state wildlife management area	Current Public Use: YES	Future Public Use: YES
Land Code: 1000018619	Agency Land Code: R29520338	Land Name: FAW - WILDLIFE	County: BELTRAMI	Acres: 40.00
City:	Site Code: R290106	Classification Per M.S. 86A.05: g. state wildlife management area	Current Public Use: YES	Future Public Use: YES
Land Code: 1000018620	Agency Land Code: R29520339	Land Name: FAW - WILDLIFE	County: BELTRAMI	Acres: 40.00
City:	Site Code: R290106	Classification Per M.S. 86A.05: g. state wildlife management area	Current Public Use: YES	Future Public Use: YES
Land Code: 1000018621	Agency Land Code: R29520340	Land Name: FAW - WILDLIFE	County: BELTRAMI	Acres: 40.00
City:	Site Code: R290106	Classification Per M.S. 86A.05: g. state wildlife management area	Current Public Use: YES	Future Public Use: YES
Land Code: 1000018622	Agency Land Code: R29520341	Land Name: FAW - WILDLIFE	County: BELTRAMI	Acres: 40.00
City:	Site Code: R290106	Classification Per M.S. 86A.05: g. state wildlife management area	Current Public Use: YES	Future Public Use: YES
Land Code: 1000018623	Agency Land Code: R29520431	Land Name: FAW - WILDLIFE	County: BELTRAMI	Acres: 35.14
City:	Site Code: R290106	Classification Per M.S. 86A.05: g. state wildlife management area	Current Public Use: YES	Future Public Use: YES
Land Code: 1000018624	Agency Land Code: R29520433	Land Name: FAW - WILDLIFE	County: BELTRAMI	Acres: 35.02
City:	Site Code: R290106	Classification Per M.S. 86A.05: g. state wildlife management area	Current Public Use: YES	Future Public Use: YES
Land Code: 1000018625	Agency Land Code: R29520435	Land Name: FAW - WILDLIFE	County: BELTRAMI	Acres: 34.78
City:	Site Code: R290106	Classification Per M.S. 86A.05: g. state wildlife management area	Current Public Use: YES	Future Public Use: YES



Land Code: 1000018626	Agency Land Code: R2929037	Land Name: FAW - WILDLIFE	County: BELTRAMI	Acres: 40.00
City:	Site Code: R290106	Classification Per M.S. 86A.05: g. state wildlife management area	Current Public Use: YES	Future Public Use: YES
Land Code: 1000018627	Agency Land Code: R2933762	Land Name: FAW - WILDLIFE	County: BELTRAMI	Acres: 40.00
City:	Site Code: R290106	Classification Per M.S. 86A.05: g. state wildlife management area	Current Public Use: YES	Future Public Use: YES
Land Code: 1000018628	Agency Land Code: R2933730	Land Name: FAW - WILDLIFE	County: BELTRAMI	Acres: 40.00
City:	Site Code: R290106	Classification Per M.S. 86A.05: g. state wildlife management area	Current Public Use: YES	Future Public Use: YES
Land Code: 1000018629	Agency Land Code: R2933979	Land Name: FAW - WILDLIFE	County: BELTRAMI	Acres: 40.00
City:	Site Code: R290106	Classification Per M.S. 86A.05: g. state wildlife management area	Current Public Use: YES	Future Public Use: YES
Land Code: 1000018630	Agency Land Code: R2935512	Land Name: FAW - WILDLIFE	County: BELTRAMI	Acres: 40.00
City:	Site Code: R290106	Classification Per M.S. 86A.05: g. state wildlife management area	Current Public Use: YES	Future Public Use: YES
Land Code: 1000018631	Agency Land Code: R2933728	Land Name: FAW - WILDLIFE	County: BELTRAMI	Acres: 40.00
City:	Site Code: R290106	Classification Per M.S. 86A.05: g. state wildlife management area	Current Public Use: YES	Future Public Use: YES
Land Code: 1000018632	Agency Land Code: R2936066	Land Name: FAW - WILDLIFE	County: BELTRAMI	Acres: 40.00
City:	Site Code: R290106	Classification Per M.S. 86A.05: g. state wildlife management area	Current Public Use: YES	Future Public Use: YES
Land Code: 1000018633	Agency Land Code: R2933735	Land Name: FAW - WILDLIFE	County: BELTRAMI	Acres: 32.89
City:	Site Code: R290106	Classification Per M.S. 86A.05: g. state wildlife management area	Current Public Use: YES	Future Public Use: YES
Land Code: 1000018634	Agency Land Code: R2928799	Land Name: FAW - WILDLIFE	County: BELTRAMI	Acres: 40.00
City:	Site Code: R290106	Classification Per M.S. 86A.05: g. state wildlife management area	Current Public Use: YES	Future Public Use: YES
Land Code: 1000018635	Agency Land Code: R2928255	Land Name: FAW - WILDLIFE	County: BELTRAMI	Acres: 40.00
City:	Site Code: R290106	Classification Per M.S. 86A.05: g. state wildlife management area	Current Public Use: YES	Future Public Use: YES
Land Code: 1000018636	Agency Land Code: R2935964	Land Name: FAW - WILDLIFE	County: BELTRAMI	Acres: 40.00
City:	Site Code: R290106	Classification Per M.S. 86A.05: g. state wildlife management area	Current Public Use: YES	Future Public Use: YES
Land Code: 1000018637	Agency Land Code: R2929143	Land Name: FAW - WILDLIFE	County: BELTRAMI	Acres: 40.00
City:	Site Code: R290106	Classification Per M.S. 86A.05: g. state wildlife management area	Current Public Use: YES	Future Public Use: YES



Land Code: 1000018638	Agency Land Code: R2933634	Land Name: FAW - WILDLIFE	County: BELTRAMI	Acres: 40.00
City:	Site Code: R290106	Classification Per M.S. 86A.05: g. state wildlife management area	Current Public Use: YES	Future Public Use: YES
Land Code: 1000018639	Agency Land Code: R2935849	Land Name: FAW - WILDLIFE	County: BELTRAMI	Acres: 40.00
City:	Site Code: R290106	Classification Per M.S. 86A.05: g. state wildlife management area	Current Public Use: YES	Future Public Use: YES
Land Code: 1000018640	Agency Land Code: R2933777	Land Name: FAW - WILDLIFE	County: BELTRAMI	Acres: 40.00
City:	Site Code: R290106	Classification Per M.S. 86A.05: g. state wildlife management area	Current Public Use: YES	Future Public Use: YES
Land Code: 1000018641	Agency Land Code: R2931420	Land Name: FAW - WILDLIFE	County: BELTRAMI	Acres: 40.00
City:	Site Code: R290106	Classification Per M.S. 86A.05: g. state wildlife management area	Current Public Use: YES	Future Public Use: YES
Land Code: 1000018642	Agency Land Code: R2931363	Land Name: FAW - WILDLIFE	County: BELTRAMI	Acres: 40.00
City:	Site Code: R290106	Classification Per M.S. 86A.05: g. state wildlife management area	Current Public Use: YES	Future Public Use: YES
Land Code: 1000018643	Agency Land Code: R2931442	Land Name: FAW - WILDLIFE	County: BELTRAMI	Acres: 43.24
City:	Site Code: R290106	Classification Per M.S. 86A.05: g. state wildlife management area	Current Public Use: YES	Future Public Use: YES
Land Code: 1000018644	Agency Land Code: R2928648	Land Name: FAW - WILDLIFE	County: BELTRAMI	Acres: 40.00
City:	Site Code: R290106	Classification Per M.S. 86A.05: g. state wildlife management area	Current Public Use: YES	Future Public Use: YES
Land Code: 1000018645	Agency Land Code: R2935500	Land Name: FAW - WILDLIFE	County: BELTRAMI	Acres: 36.02
City:	Site Code: R290106	Classification Per M.S. 86A.05: g. state wildlife management area	Current Public Use: YES	Future Public Use: YES
Land Code: 1000018646	Agency Land Code: R2928779	Land Name: FAW - WILDLIFE	County: BELTRAMI	Acres: 40.00
City:	Site Code: R290106	Classification Per M.S. 86A.05: g. state wildlife management area	Current Public Use: YES	Future Public Use: YES
Land Code: 1000018647	Agency Land Code: R2935595	Land Name: FAW - WILDLIFE	County: BELTRAMI	Acres: 40.00
City:	Site Code: R290106	Classification Per M.S. 86A.05: g. state wildlife management area	Current Public Use: YES	Future Public Use: YES
Land Code: 1000018648	Agency Land Code: R2935819	Land Name: FAW - WILDLIFE	County: BELTRAMI	Acres: 25.99
City:	Site Code: R290106	Classification Per M.S. 86A.05: g. state wildlife management area	Current Public Use: YES	Future Public Use: YES
Land Code: 1000018649	Agency Land Code: R2931271	Land Name: FAW - WILDLIFE	County: BELTRAMI	Acres: 40.00
City:	Site Code: R290106	Classification Per M.S. 86A.05: g. state wildlife management area	Current Public Use: YES	Future Public Use: YES



Land Code: 1000018650	Agency Land Code: R2929160	Land Name: FAW - WILDLIFE	County: BELTRAMI	Acres: 40.00
City:	Site Code: R290106	Classification Per M.S. 86A.05: g. state wildlife management area	Current Public Use: YES	Future Public Use: YES
Land Code: 1000018651	Agency Land Code: R2931451	Land Name: FAW - WILDLIFE	County: BELTRAMI	Acres: 40.00
City:	Site Code: R290106	Classification Per M.S. 86A.05: g. state wildlife management area	Current Public Use: YES	Future Public Use: YES
Land Code: 1000018652	Agency Land Code: R2931353	Land Name: FAW - WILDLIFE	County: BELTRAMI	Acres: 40.00
City:	Site Code: R290106	Classification Per M.S. 86A.05: g. state wildlife management area	Current Public Use: YES	Future Public Use: YES
Land Code: 1000018653	Agency Land Code: R2933514	Land Name: FAW - WILDLIFE	County: BELTRAMI	Acres: 40.00
City:	Site Code: R290106	Classification Per M.S. 86A.05: g. state wildlife management area	Current Public Use: YES	Future Public Use: YES
Land Code: 1000018654	Agency Land Code: R2929021	Land Name: FAW - WILDLIFE	County: BELTRAMI	Acres: 40.00
City:	Site Code: R290106	Classification Per M.S. 86A.05: g. state wildlife management area	Current Public Use: YES	Future Public Use: YES
Land Code: 1000018655	Agency Land Code: R2935866	Land Name: FAW - WILDLIFE	County: BELTRAMI	Acres: 40.00
City:	Site Code: R290106	Classification Per M.S. 86A.05: g. state wildlife management area	Current Public Use: YES	Future Public Use: YES
Land Code: 1000018656	Agency Land Code: R2935337	Land Name: FAW - WILDLIFE	County: BELTRAMI	Acres: 40.00
City:	Site Code: R290106	Classification Per M.S. 86A.05: g. state wildlife management area	Current Public Use: YES	Future Public Use: YES
Land Code: 1000018657	Agency Land Code: R2931645	Land Name: FAW - WILDLIFE	County: BELTRAMI	Acres: 40.00
City:	Site Code: R290106	Classification Per M.S. 86A.05: g. state wildlife management area	Current Public Use: YES	Future Public Use: YES
Land Code: 1000018658	Agency Land Code: R2933635	Land Name: FAW - WILDLIFE	County: BELTRAMI	Acres: 40.00
City:	Site Code: R290106	Classification Per M.S. 86A.05: g. state wildlife management area	Current Public Use: YES	Future Public Use: YES
Land Code: 1000018659	Agency Land Code: R2936029	Land Name: FAW - WILDLIFE	County: BELTRAMI	Acres: 32.34
City:	Site Code: R290106	Classification Per M.S. 86A.05: g. state wildlife management area	Current Public Use: YES	Future Public Use: YES
Land Code: 1000018660	Agency Land Code: R2931297	Land Name: FAW - WILDLIFE	County: BELTRAMI	Acres: 40.00
City:	Site Code: R290106	Classification Per M.S. 86A.05: g. state wildlife management area	Current Public Use: YES	Future Public Use: YES
Land Code: 1000018661	Agency Land Code: R2933617	Land Name: FAW - WILDLIFE	County: BELTRAMI	Acres: 40.00
City:	Site Code: R290106	Classification Per M.S. 86A.05: g. state wildlife management area	Current Public Use: YES	Future Public Use: YES



Land Code: 1000018662	Agency Land Code: R2928400	Land Name: FAW - WILDLIFE	County: BELTRAMI	Acres: 40.00
City:	Site Code: R290106	Classification Per M.S. 86A.05: g. state wildlife management area	Current Public Use: YES	Future Public Use: YES
Land Code: 1000018663	Agency Land Code: R2935642	Land Name: FAW - WILDLIFE	County: BELTRAMI	Acres: 40.00
City:	Site Code: R290106	Classification Per M.S. 86A.05: g. state wildlife management area	Current Public Use: YES	Future Public Use: YES
Land Code: 1000018664	Agency Land Code: R2931475	Land Name: FAW - WILDLIFE	County: BELTRAMI	Acres: 43.01
City:	Site Code: R290106	Classification Per M.S. 86A.05: g. state wildlife management area	Current Public Use: YES	Future Public Use: YES
Land Code: 1000018665	Agency Land Code: R2933952	Land Name: FAW - WILDLIFE	County: BELTRAMI	Acres: 27.89
City:	Site Code: R290106	Classification Per M.S. 86A.05: g. state wildlife management area	Current Public Use: YES	Future Public Use: YES
Land Code: 1000018666	Agency Land Code: R2928515	Land Name: FAW - WILDLIFE	County: BELTRAMI	Acres: 40.00
City:	Site Code: R290106	Classification Per M.S. 86A.05: g. state wildlife management area	Current Public Use: YES	Future Public Use: YES
Land Code: 1000018667	Agency Land Code: R2935207	Land Name: FAW - WILDLIFE	County: BELTRAMI	Acres: 22.07
City:	Site Code: R290106	Classification Per M.S. 86A.05: g. state wildlife management area	Current Public Use: YES	Future Public Use: YES
Land Code: 1000018668	Agency Land Code: R2933591	Land Name: FAW - WILDLIFE	County: BELTRAMI	Acres: 40.00
City:	Site Code: R290106	Classification Per M.S. 86A.05: g. state wildlife management area	Current Public Use: YES	Future Public Use: YES
Land Code: 1000018669	Agency Land Code: R2935990	Land Name: FAW - WILDLIFE	County: BELTRAMI	Acres: 40.00
City:	Site Code: R290106	Classification Per M.S. 86A.05: g. state wildlife management area	Current Public Use: YES	Future Public Use: YES
Land Code: 1000018670	Agency Land Code: R2928340	Land Name: FAW - WILDLIFE	County: BELTRAMI	Acres: 40.00
City:	Site Code: R290106	Classification Per M.S. 86A.05: g. state wildlife management area	Current Public Use: YES	Future Public Use: YES
Land Code: 1000018671	Agency Land Code: R2936118	Land Name: FAW - WILDLIFE	County: BELTRAMI	Acres: 40.00
City:	Site Code: R290106	Classification Per M.S. 86A.05: g. state wildlife management area	Current Public Use: YES	Future Public Use: YES
Land Code: 1000018672	Agency Land Code: R2935863	Land Name: FAW - WILDLIFE	County: BELTRAMI	Acres: 40.00
City:	Site Code: R290106	Classification Per M.S. 86A.05: g. state wildlife management area	Current Public Use: YES	Future Public Use: YES
Land Code: 1000018673	Agency Land Code: R2929166	Land Name: FAW - WILDLIFE	County: BELTRAMI	Acres: 40.00
City:	Site Code: R290106	Classification Per M.S. 86A.05: g. state wildlife management area	Current Public Use: YES	Future Public Use: YES



Land Code: 1000018674	Agency Land Code: R2929146	Land Name: FAW - WILDLIFE	County: BELTRAMI	Acres: 40.00
City:	Site Code: R290106	Classification Per M.S. 86A.05: g. state wildlife management area	Current Public Use: YES	Future Public Use: YES
Land Code: 1000018675	Agency Land Code: R2933947	Land Name: FAW - WILDLIFE	County: BELTRAMI	Acres: 40.00
City:	Site Code: R290106	Classification Per M.S. 86A.05: g. state wildlife management area	Current Public Use: YES	Future Public Use: YES
Land Code: 1000018676	Agency Land Code: R2928327	Land Name: FAW - WILDLIFE	County: BELTRAMI	Acres: 40.00
City:	Site Code: R290106	Classification Per M.S. 86A.05: g. state wildlife management area	Current Public Use: YES	Future Public Use: YES
Land Code: 1000018677	Agency Land Code: R2929039	Land Name: FAW - WILDLIFE	County: BELTRAMI	Acres: 40.00
City:	Site Code: R290106	Classification Per M.S. 86A.05: g. state wildlife management area	Current Public Use: YES	Future Public Use: YES
Land Code: 1000018678	Agency Land Code: R2935353	Land Name: FAW - WILDLIFE	County: BELTRAMI	Acres: 40.00
City:	Site Code: R290106	Classification Per M.S. 86A.05: g. state wildlife management area	Current Public Use: YES	Future Public Use: YES
Land Code: 1000018679	Agency Land Code: R2936163	Land Name: FAW - WILDLIFE	County: BELTRAMI	Acres: 40.00
City:	Site Code: R290106	Classification Per M.S. 86A.05: g. state wildlife management area	Current Public Use: YES	Future Public Use: YES
Land Code: 1000018680	Agency Land Code: R2929162	Land Name: FAW - WILDLIFE	County: BELTRAMI	Acres: 40.00
City:	Site Code: R290106	Classification Per M.S. 86A.05: g. state wildlife management area	Current Public Use: YES	Future Public Use: YES
Land Code: 1000018681	Agency Land Code: R2935952	Land Name: FAW - WILDLIFE	County: BELTRAMI	Acres: 40.00
City:	Site Code: R290106	Classification Per M.S. 86A.05: g. state wildlife management area	Current Public Use: YES	Future Public Use: YES
Land Code: 1000018682	Agency Land Code: R2928311	Land Name: FAW - WILDLIFE	County: BELTRAMI	Acres: 40.00
City:	Site Code: R290106	Classification Per M.S. 86A.05: g. state wildlife management area	Current Public Use: YES	Future Public Use: YES
Land Code: 1000018683	Agency Land Code: R2935920	Land Name: FAW - WILDLIFE	County: BELTRAMI	Acres: 40.00
City:	Site Code: R290106	Classification Per M.S. 86A.05: g. state wildlife management area	Current Public Use: YES	Future Public Use: YES
Land Code: 1000018684	Agency Land Code: R2935681	Land Name: FAW - WILDLIFE	County: BELTRAMI	Acres: 36.72
City:	Site Code: R290106	Classification Per M.S. 86A.05: g. state wildlife management area	Current Public Use: YES	Future Public Use: YES
Land Code: 1000018685	Agency Land Code: R2928480	Land Name: FAW - WILDLIFE	County: BELTRAMI	Acres: 40.00
City:	Site Code: R290106	Classification Per M.S. 86A.05: g. state wildlife management area	Current Public Use: YES	Future Public Use: YES



Land Code: 1000018686	Agency Land Code: R2935732	Land Name: FAW - WILDLIFE	County: BELTRAMI	Acres: 40.00
City:	Site Code: R290106	Classification Per M.S. 86A.05: g. state wildlife management area	Current Public Use: YES	Future Public Use: YES
Land Code: 1000018687	Agency Land Code: R2928559	Land Name: FAW - WILDLIFE	County: BELTRAMI	Acres: 40.00
City:	Site Code: R290106	Classification Per M.S. 86A.05: g. state wildlife management area	Current Public Use: YES	Future Public Use: YES
Land Code: 1000018688	Agency Land Code: R2935984	Land Name: FAW - WILDLIFE	County: BELTRAMI	Acres: 40.00
City:	Site Code: R290106	Classification Per M.S. 86A.05: g. state wildlife management area	Current Public Use: YES	Future Public Use: YES
Land Code: 1000018689	Agency Land Code: R2936126	Land Name: FAW - WILDLIFE	County: BELTRAMI	Acres: 40.00
City:	Site Code: R290106	Classification Per M.S. 86A.05: g. state wildlife management area	Current Public Use: YES	Future Public Use: YES
Land Code: 1000018690	Agency Land Code: R2931596	Land Name: FAW - WILDLIFE	County: BELTRAMI	Acres: 40.00
City:	Site Code: R290106	Classification Per M.S. 86A.05: g. state wildlife management area	Current Public Use: YES	Future Public Use: YES
Land Code: 1000018691	Agency Land Code: R2933603	Land Name: FAW - WILDLIFE	County: BELTRAMI	Acres: 40.00
City:	Site Code: R290106	Classification Per M.S. 86A.05: g. state wildlife management area	Current Public Use: YES	Future Public Use: YES
Land Code: 1000018692	Agency Land Code: R2935516	Land Name: FAW - WILDLIFE	County: BELTRAMI	Acres: 40.00
City:	Site Code: R290106	Classification Per M.S. 86A.05: g. state wildlife management area	Current Public Use: YES	Future Public Use: YES
Land Code: 1000018693	Agency Land Code: R2935902	Land Name: FAW - WILDLIFE	County: BELTRAMI	Acres: 40.00
City:	Site Code: R290106	Classification Per M.S. 86A.05: g. state wildlife management area	Current Public Use: YES	Future Public Use: YES
Land Code: 1000018694	Agency Land Code: R2928632	Land Name: FAW - WILDLIFE	County: BELTRAMI	Acres: 40.00
City:	Site Code: R290106	Classification Per M.S. 86A.05: g. state wildlife management area	Current Public Use: YES	Future Public Use: YES
Land Code: 1000018695	Agency Land Code: R2933631	Land Name: FAW - WILDLIFE	County: BELTRAMI	Acres: 40.00
City:	Site Code: R290106	Classification Per M.S. 86A.05: g. state wildlife management area	Current Public Use: YES	Future Public Use: YES
Land Code: 1000018696	Agency Land Code: R2929264	Land Name: FAW - WILDLIFE	County: BELTRAMI	Acres: 40.00
City:	Site Code: R290106	Classification Per M.S. 86A.05: g. state wildlife management area	Current Public Use: YES	Future Public Use: YES
Land Code: 1000018697	Agency Land Code: R2936085	Land Name: FAW - WILDLIFE	County: BELTRAMI	Acres: 40.00
City:	Site Code: R290106	Classification Per M.S. 86A.05: g. state wildlife management area	Current Public Use: YES	Future Public Use: YES



Land Code: 1000018698	Agency Land Code: R2933626	Land Name: FAW - WILDLIFE	County: BELTRAMI	Acres: 40.00
City:	Site Code: R290106	Classification Per M.S. 86A.05: g. state wildlife management area	Current Public Use: YES	Future Public Use: YES
Land Code: 1000018699	Agency Land Code: R2935934	Land Name: FAW - WILDLIFE	County: BELTRAMI	Acres: 40.00
City:	Site Code: R290106	Classification Per M.S. 86A.05: g. state wildlife management area	Current Public Use: YES	Future Public Use: YES
Land Code: 1000018700	Agency Land Code: R2928322	Land Name: FAW - WILDLIFE	County: BELTRAMI	Acres: 40.00
City:	Site Code: R290106	Classification Per M.S. 86A.05: g. state wildlife management area	Current Public Use: YES	Future Public Use: YES
Land Code: 1000018701	Agency Land Code: R2929126	Land Name: FAW - WILDLIFE	County: BELTRAMI	Acres: 40.00
City:	Site Code: R290106	Classification Per M.S. 86A.05: g. state wildlife management area	Current Public Use: YES	Future Public Use: YES
Land Code: 1000018702	Agency Land Code: R2936129	Land Name: FAW - WILDLIFE	County: BELTRAMI	Acres: 40.00
City:	Site Code: R290106	Classification Per M.S. 86A.05: g. state wildlife management area	Current Public Use: YES	Future Public Use: YES
Land Code: 1000018703	Agency Land Code: R2928785	Land Name: FAW - WILDLIFE	County: BELTRAMI	Acres: 46.08
City:	Site Code: R290106	Classification Per M.S. 86A.05: g. state wildlife management area	Current Public Use: YES	Future Public Use: YES
Land Code: 1000018704	Agency Land Code: R2935708	Land Name: FAW - WILDLIFE	County: BELTRAMI	Acres: 40.00
City:	Site Code: R290106	Classification Per M.S. 86A.05: g. state wildlife management area	Current Public Use: YES	Future Public Use: YES
Land Code: 1000018705	Agency Land Code: R2929047	Land Name: FAW - WILDLIFE	County: BELTRAMI	Acres: 40.00
City:	Site Code: R290106	Classification Per M.S. 86A.05: g. state wildlife management area	Current Public Use: YES	Future Public Use: YES
Land Code: 1000018706	Agency Land Code: R2929105	Land Name: FAW - WILDLIFE	County: BELTRAMI	Acres: 40.00
City:	Site Code: R290106	Classification Per M.S. 86A.05: g. state wildlife management area	Current Public Use: YES	Future Public Use: YES
Land Code: 1000018707	Agency Land Code: R2933976	Land Name: FAW - WILDLIFE	County: BELTRAMI	Acres: 40.00
City:	Site Code: R290106	Classification Per M.S. 86A.05: g. state wildlife management area	Current Public Use: YES	Future Public Use: YES
Land Code: 1000018708	Agency Land Code: R2933592	Land Name: FAW - WILDLIFE	County: BELTRAMI	Acres: 40.00
City:	Site Code: R290106	Classification Per M.S. 86A.05: g. state wildlife management area	Current Public Use: YES	Future Public Use: YES
Land Code: 1000018709	Agency Land Code: R2934142	Land Name: FAW - WILDLIFE	County: BELTRAMI	Acres: 40.00
City:	Site Code: R290106	Classification Per M.S. 86A.05: g. state wildlife management area	Current Public Use: YES	Future Public Use: YES



Land Code: 1000018710	Agency Land Code: R2928492	Land Name: FAW - WILDLIFE	County: BELTRAMI	Acres: 40.00
City:	Site Code: R290106	Classification Per M.S. 86A.05: g. state wildlife management area	Current Public Use: YES	Future Public Use: YES
Land Code: 1000018711	Agency Land Code: R2931357	Land Name: FAW - WILDLIFE	County: BELTRAMI	Acres: 40.00
City:	Site Code: R290106	Classification Per M.S. 86A.05: g. state wildlife management area	Current Public Use: YES	Future Public Use: YES
Land Code: 1000018712	Agency Land Code: R2928578	Land Name: FAW - WILDLIFE	County: BELTRAMI	Acres: 40.00
City:	Site Code: R290106	Classification Per M.S. 86A.05: g. state wildlife management area	Current Public Use: YES	Future Public Use: YES
Land Code: 1000018713	Agency Land Code: R2936054	Land Name: FAW - WILDLIFE	County: BELTRAMI	Acres: 40.00
City:	Site Code: R290106	Classification Per M.S. 86A.05: g. state wildlife management area	Current Public Use: YES	Future Public Use: YES
Land Code: 1000018714	Agency Land Code: R2936014	Land Name: FAW - WILDLIFE	County: BELTRAMI	Acres: 40.00
City:	Site Code: R290106	Classification Per M.S. 86A.05: g. state wildlife management area	Current Public Use: YES	Future Public Use: YES
Land Code: 1000018715	Agency Land Code: R2935772	Land Name: FAW - WILDLIFE	County: BELTRAMI	Acres: 27.30
City:	Site Code: R290106	Classification Per M.S. 86A.05: g. state wildlife management area	Current Public Use: YES	Future Public Use: YES
Land Code: 1000018716	Agency Land Code: R2928631	Land Name: FAW - WILDLIFE	County: BELTRAMI	Acres: 40.00
City:	Site Code: R290106	Classification Per M.S. 86A.05: g. state wildlife management area	Current Public Use: YES	Future Public Use: YES
Land Code: 1000018717	Agency Land Code: R2929170	Land Name: FAW - WILDLIFE	County: BELTRAMI	Acres: 40.00
City:	Site Code: R290106	Classification Per M.S. 86A.05: g. state wildlife management area	Current Public Use: YES	Future Public Use: YES
Land Code: 1000018718	Agency Land Code: R2931581	Land Name: FAW - WILDLIFE	County: BELTRAMI	Acres: 40.00
City:	Site Code: R290106	Classification Per M.S. 86A.05: g. state wildlife management area	Current Public Use: YES	Future Public Use: YES
Land Code: 1000018719	Agency Land Code: R2933821	Land Name: FAW - WILDLIFE	County: BELTRAMI	Acres: 40.00
City:	Site Code: R290106	Classification Per M.S. 86A.05: g. state wildlife management area	Current Public Use: YES	Future Public Use: YES
Land Code: 1000018720	Agency Land Code: R2935771	Land Name: FAW - WILDLIFE	County: BELTRAMI	Acres: 27.46
City:	Site Code: R290106	Classification Per M.S. 86A.05: g. state wildlife management area	Current Public Use: YES	Future Public Use: YES
Land Code: 1000018721	Agency Land Code: R2928573	Land Name: FAW - WILDLIFE	County: BELTRAMI	Acres: 40.00
City:	Site Code: R290106	Classification Per M.S. 86A.05: g. state wildlife management area	Current Public Use: YES	Future Public Use: YES



Land Code: 1000018722	Agency Land Code: R2933696	Land Name: FAW - WILDLIFE	County: BELTRAMI	Acres: 40.00
City:	Site Code: R290106	Classification Per M.S. 86A.05: g. state wildlife management area	Current Public Use: YES	Future Public Use: YES
Land Code: 1000018723	Agency Land Code: R2935620	Land Name: FAW - WILDLIFE	County: BELTRAMI	Acres: 40.00
City:	Site Code: R290106	Classification Per M.S. 86A.05: g. state wildlife management area	Current Public Use: YES	Future Public Use: YES
Land Code: 1000018724	Agency Land Code: R2931332	Land Name: FAW - WILDLIFE	County: BELTRAMI	Acres: 40.00
City:	Site Code: R290106	Classification Per M.S. 86A.05: g. state wildlife management area	Current Public Use: YES	Future Public Use: YES
Land Code: 1000018725	Agency Land Code: R2935829	Land Name: FAW - WILDLIFE	County: BELTRAMI	Acres: 40.00
City:	Site Code: R290106	Classification Per M.S. 86A.05: g. state wildlife management area	Current Public Use: YES	Future Public Use: YES
Land Code: 1000018726	Agency Land Code: R2931415	Land Name: FAW - WILDLIFE	County: BELTRAMI	Acres: 40.00
City:	Site Code: R290106	Classification Per M.S. 86A.05: g. state wildlife management area	Current Public Use: YES	Future Public Use: YES
Land Code: 1000018727	Agency Land Code: R2929228	Land Name: FAW - WILDLIFE	County: BELTRAMI	Acres: 40.00
City:	Site Code: R290106	Classification Per M.S. 86A.05: g. state wildlife management area	Current Public Use: YES	Future Public Use: YES
Land Code: 1000018728	Agency Land Code: R2935341	Land Name: FAW - WILDLIFE	County: BELTRAMI	Acres: 40.00
City:	Site Code: R290106	Classification Per M.S. 86A.05: g. state wildlife management area	Current Public Use: YES	Future Public Use: YES
Land Code: 1000018729	Agency Land Code: R2935342	Land Name: FAW - WILDLIFE	County: BELTRAMI	Acres: 40.00
City:	Site Code: R290106	Classification Per M.S. 86A.05: g. state wildlife management area	Current Public Use: YES	Future Public Use: YES
Land Code: 1000018730	Agency Land Code: R2931443	Land Name: FAW - WILDLIFE	County: BELTRAMI	Acres: 43.30
City:	Site Code: R290106	Classification Per M.S. 86A.05: g. state wildlife management area	Current Public Use: YES	Future Public Use: YES
Land Code: 1000018731	Agency Land Code: R2931602	Land Name: FAW - WILDLIFE	County: BELTRAMI	Acres: 40.00
City:	Site Code: R290106	Classification Per M.S. 86A.05: g. state wildlife management area	Current Public Use: YES	Future Public Use: YES
Land Code: 1000018732	Agency Land Code: R2931455	Land Name: FAW - WILDLIFE	County: BELTRAMI	Acres: 42.87
City:	Site Code: R290106	Classification Per M.S. 86A.05: g. state wildlife management area	Current Public Use: YES	Future Public Use: YES
Land Code: 1000018733	Agency Land Code: R2935717	Land Name: FAW - WILDLIFE	County: BELTRAMI	Acres: 40.00
City:	Site Code: R290106	Classification Per M.S. 86A.05: g. state wildlife management area	Current Public Use: YES	Future Public Use: YES



Land Code: 1000018734	Agency Land Code: R2936078	Land Name: FAW - WILDLIFE	County: BELTRAMI	Acres: 40.00
City:	Site Code: R290106	Classification Per M.S. 86A.05: g. state wildlife management area	Current Public Use: YES	Future Public Use: YES
Land Code: 1000018735	Agency Land Code: R2928230	Land Name: FAW - WILDLIFE	County: BELTRAMI	Acres: 40.00
City:	Site Code: R290106	Classification Per M.S. 86A.05: g. state wildlife management area	Current Public Use: YES	Future Public Use: YES
Land Code: 1000018736	Agency Land Code: R2928291	Land Name: FAW - WILDLIFE	County: BELTRAMI	Acres: 39.48
City:	Site Code: R290106	Classification Per M.S. 86A.05: g. state wildlife management area	Current Public Use: YES	Future Public Use: YES
Land Code: 1000018737	Agency Land Code: R2928510	Land Name: FAW - WILDLIFE	County: BELTRAMI	Acres: 40.00
City:	Site Code: R290106	Classification Per M.S. 86A.05: g. state wildlife management area	Current Public Use: YES	Future Public Use: YES
Land Code: 1000018738	Agency Land Code: R2931757	Land Name: FAW - WILDLIFE	County: BELTRAMI	Acres: 40.00
City:	Site Code: R290106	Classification Per M.S. 86A.05: g. state wildlife management area	Current Public Use: YES	Future Public Use: YES
Land Code: 1000018739	Agency Land Code: R2928456	Land Name: FAW - WILDLIFE	County: BELTRAMI	Acres: 40.00
City:	Site Code: R290106	Classification Per M.S. 86A.05: g. state wildlife management area	Current Public Use: YES	Future Public Use: YES
Land Code: 1000018740	Agency Land Code: R2929026	Land Name: FAW - WILDLIFE	County: BELTRAMI	Acres: 40.00
City:	Site Code: R290106	Classification Per M.S. 86A.05: g. state wildlife management area	Current Public Use: YES	Future Public Use: YES
Land Code: 1000018741	Agency Land Code: R2928675	Land Name: FAW - WILDLIFE	County: BELTRAMI	Acres: 40.00
City:	Site Code: R290106	Classification Per M.S. 86A.05: g. state wildlife management area	Current Public Use: YES	Future Public Use: YES
Land Code: 1000018742	Agency Land Code: R2931338	Land Name: FAW - WILDLIFE	County: BELTRAMI	Acres: 40.00
City:	Site Code: R290106	Classification Per M.S. 86A.05: g. state wildlife management area	Current Public Use: YES	Future Public Use: YES
Land Code: 1000018743	Agency Land Code: R2931461	Land Name: FAW - WILDLIFE	County: BELTRAMI	Acres: 40.00
City:	Site Code: R290106	Classification Per M.S. 86A.05: g. state wildlife management area	Current Public Use: YES	Future Public Use: YES
Land Code: 1000018744	Agency Land Code: R2928541	Land Name: FAW - WILDLIFE	County: BELTRAMI	Acres: 40.00
City:	Site Code: R290106	Classification Per M.S. 86A.05: g. state wildlife management area	Current Public Use: YES	Future Public Use: YES
Land Code: 1000018745	Agency Land Code: R2936073	Land Name: FAW - WILDLIFE	County: BELTRAMI	Acres: 40.00
City:	Site Code: R290106	Classification Per M.S. 86A.05: g. state wildlife management area	Current Public Use: YES	Future Public Use: YES



Land Code: 1000018746	Agency Land Code: R2928770	Land Name: FAW - WILDLIFE	County: BELTRAMI	Acres: 40.00
City:	Site Code: R290106	Classification Per M.S. 86A.05: g. state wildlife management area	Current Public Use: YES	Future Public Use: YES
Land Code: 1000018747	Agency Land Code: R2928330	Land Name: FAW - WILDLIFE	County: BELTRAMI	Acres: 40.00
City:	Site Code: R290106	Classification Per M.S. 86A.05: g. state wildlife management area	Current Public Use: YES	Future Public Use: YES
Land Code: 1000018748	Agency Land Code: R2936048	Land Name: FAW - WILDLIFE	County: BELTRAMI	Acres: 33.50
City:	Site Code: R290106	Classification Per M.S. 86A.05: g. state wildlife management area	Current Public Use: YES	Future Public Use: YES
Land Code: 1000018749	Agency Land Code: R2928424	Land Name: FAW - WILDLIFE	County: BELTRAMI	Acres: 40.00
City:	Site Code: R290106	Classification Per M.S. 86A.05: g. state wildlife management area	Current Public Use: YES	Future Public Use: YES
Land Code: 1000018750	Agency Land Code: R2935487	Land Name: FAW - WILDLIFE	County: BELTRAMI	Acres: 40.00
City:	Site Code: R290106	Classification Per M.S. 86A.05: g. state wildlife management area	Current Public Use: YES	Future Public Use: YES
Land Code: 1000018751	Agency Land Code: R2935928	Land Name: FAW - WILDLIFE	County: BELTRAMI	Acres: 40.00
City:	Site Code: R290106	Classification Per M.S. 86A.05: g. state wildlife management area	Current Public Use: YES	Future Public Use: YES
Land Code: 1000018752	Agency Land Code: R2928319	Land Name: FAW - WILDLIFE	County: BELTRAMI	Acres: 40.00
City:	Site Code: R290106	Classification Per M.S. 86A.05: g. state wildlife management area	Current Public Use: YES	Future Public Use: YES
Land Code: 1000018753	Agency Land Code: R2933636	Land Name: FAW - WILDLIFE	County: BELTRAMI	Acres: 40.00
City:	Site Code: R290106	Classification Per M.S. 86A.05: g. state wildlife management area	Current Public Use: YES	Future Public Use: YES
Land Code: 1000018754	Agency Land Code: R2935633	Land Name: FAW - WILDLIFE	County: BELTRAMI	Acres: 40.00
City:	Site Code: R290106	Classification Per M.S. 86A.05: g. state wildlife management area	Current Public Use: YES	Future Public Use: YES
Land Code: 1000018755	Agency Land Code: R2935753	Land Name: FAW - WILDLIFE	County: BELTRAMI	Acres: 40.00
City:	Site Code: R290106	Classification Per M.S. 86A.05: g. state wildlife management area	Current Public Use: YES	Future Public Use: YES
Land Code: 1000018756	Agency Land Code: R2933512	Land Name: FAW - WILDLIFE	County: BELTRAMI	Acres: 40.00
City:	Site Code: R290106	Classification Per M.S. 86A.05: g. state wildlife management area	Current Public Use: YES	Future Public Use: YES
Land Code: 1000018757	Agency Land Code: R2931775	Land Name: FAW - WILDLIFE	County: BELTRAMI	Acres: 40.00
City:	Site Code: R290106	Classification Per M.S. 86A.05: g. state wildlife management area	Current Public Use: YES	Future Public Use: YES



Land Code: 1000018758	Agency Land Code: R2933527	Land Name: FAW - WILDLIFE	County: BELTRAMI	Acres: 40.00
City:	Site Code: R290106	Classification Per M.S. 86A.05: g. state wildlife management area	Current Public Use: YES	Future Public Use: YES
Land Code: 1000018759	Agency Land Code: R2931329	Land Name: FAW - WILDLIFE	County: BELTRAMI	Acres: 40.00
City:	Site Code: R290106	Classification Per M.S. 86A.05: g. state wildlife management area	Current Public Use: YES	Future Public Use: YES
Land Code: 1000018760	Agency Land Code: R2935923	Land Name: FAW - WILDLIFE	County: BELTRAMI	Acres: 40.00
City:	Site Code: R290106	Classification Per M.S. 86A.05: g. state wildlife management area	Current Public Use: YES	Future Public Use: YES
Land Code: 1000018761	Agency Land Code: R2931591	Land Name: FAW - WILDLIFE	County: BELTRAMI	Acres: 40.00
City:	Site Code: R290106	Classification Per M.S. 86A.05: g. state wildlife management area	Current Public Use: YES	Future Public Use: YES
Land Code: 1000018762	Agency Land Code: R2931409	Land Name: FAW - WILDLIFE	County: BELTRAMI	Acres: 40.00
City:	Site Code: R290106	Classification Per M.S. 86A.05: g. state wildlife management area	Current Public Use: YES	Future Public Use: YES
Land Code: 1000018763	Agency Land Code: R2933681	Land Name: FAW - WILDLIFE	County: BELTRAMI	Acres: 40.00
City:	Site Code: R290106	Classification Per M.S. 86A.05: g. state wildlife management area	Current Public Use: YES	Future Public Use: YES
Land Code: 1000018764	Agency Land Code: R2935431	Land Name: FAW - WILDLIFE	County: BELTRAMI	Acres: 40.00
City:	Site Code: R290106	Classification Per M.S. 86A.05: g. state wildlife management area	Current Public Use: YES	Future Public Use: YES
Land Code: 1000018765	Agency Land Code: R2931433	Land Name: FAW - WILDLIFE	County: BELTRAMI	Acres: 40.00
City:	Site Code: R290106	Classification Per M.S. 86A.05: g. state wildlife management area	Current Public Use: YES	Future Public Use: YES
Land Code: 1000018766	Agency Land Code: R2935835	Land Name: FAW - WILDLIFE	County: BELTRAMI	Acres: 25.07
City:	Site Code: R290106	Classification Per M.S. 86A.05: g. state wildlife management area	Current Public Use: YES	Future Public Use: YES
Land Code: 1000018767	Agency Land Code: R2928377	Land Name: FAW - WILDLIFE	County: BELTRAMI	Acres: 40.00
City:	Site Code: R290106	Classification Per M.S. 86A.05: g. state wildlife management area	Current Public Use: YES	Future Public Use: YES
Land Code: 1000018768	Agency Land Code: R2931331	Land Name: FAW - WILDLIFE	County: BELTRAMI	Acres: 40.00
City:	Site Code: R290106	Classification Per M.S. 86A.05: g. state wildlife management area	Current Public Use: YES	Future Public Use: YES
Land Code: 1000018769	Agency Land Code: R2935966	Land Name: FAW - WILDLIFE	County: BELTRAMI	Acres: 40.00
City:	Site Code: R290106	Classification Per M.S. 86A.05: g. state wildlife management area	Current Public Use: YES	Future Public Use: YES



Land Code: 1000018770	Agency Land Code: R2928557	Land Name: FAW - WILDLIFE	County: BELTRAMI	Acres: 40.00
City:	Site Code: R290106	Classification Per M.S. 86A.05: g. state wildlife management area	Current Public Use: YES	Future Public Use: YES
Land Code: 1000018771	Agency Land Code: R2933502	Land Name: FAW - WILDLIFE	County: BELTRAMI	Acres: 40.00
City:	Site Code: R290106	Classification Per M.S. 86A.05: g. state wildlife management area	Current Public Use: YES	Future Public Use: YES
Land Code: 1000018772	Agency Land Code: R2935641	Land Name: FAW - WILDLIFE	County: BELTRAMI	Acres: 40.00
City:	Site Code: R290106	Classification Per M.S. 86A.05: g. state wildlife management area	Current Public Use: YES	Future Public Use: YES
Land Code: 1000018773	Agency Land Code: R2928398	Land Name: FAW - WILDLIFE	County: BELTRAMI	Acres: 40.00
City:	Site Code: R290106	Classification Per M.S. 86A.05: g. state wildlife management area	Current Public Use: YES	Future Public Use: YES
Land Code: 1000018774	Agency Land Code: R2929138	Land Name: FAW - WILDLIFE	County: BELTRAMI	Acres: 40.00
City:	Site Code: R290106	Classification Per M.S. 86A.05: g. state wildlife management area	Current Public Use: YES	Future Public Use: YES
Land Code: 1000018775	Agency Land Code: R2933761	Land Name: FAW - WILDLIFE	County: BELTRAMI	Acres: 40.00
City:	Site Code: R290106	Classification Per M.S. 86A.05: g. state wildlife management area	Current Public Use: YES	Future Public Use: YES
Land Code: 1000018776	Agency Land Code: R2933790	Land Name: FAW - WILDLIFE	County: BELTRAMI	Acres: 40.00
City:	Site Code: R290106	Classification Per M.S. 86A.05: g. state wildlife management area	Current Public Use: YES	Future Public Use: YES
Land Code: 1000018777	Agency Land Code: R2931279	Land Name: FAW - WILDLIFE	County: BELTRAMI	Acres: 40.00
City:	Site Code: R290106	Classification Per M.S. 86A.05: g. state wildlife management area	Current Public Use: YES	Future Public Use: YES
Land Code: 1000018778	Agency Land Code: R2929244	Land Name: FAW - WILDLIFE	County: BELTRAMI	Acres: 40.00
City:	Site Code: R290106	Classification Per M.S. 86A.05: g. state wildlife management area	Current Public Use: YES	Future Public Use: YES
Land Code: 1000018779	Agency Land Code: R2935222	Land Name: FAW - WILDLIFE	County: BELTRAMI	Acres: 17.63
City:	Site Code: R290106	Classification Per M.S. 86A.05: g. state wildlife management area	Current Public Use: YES	Future Public Use: YES
Land Code: 1000018780	Agency Land Code: R2929243	Land Name: FAW - WILDLIFE	County: BELTRAMI	Acres: 40.00
City:	Site Code: R290106	Classification Per M.S. 86A.05: g. state wildlife management area	Current Public Use: YES	Future Public Use: YES
Land Code: 1000018781	Agency Land Code: R29554119	Land Name: FAW - WILDLIFE	County: BELTRAMI	Acres: 20.00
City:	Site Code: R290106	Classification Per M.S. 86A.05: g. state wildlife management area	Current Public Use: YES	Future Public Use: YES



Land Code: 1000018782	Agency Land Code: R2933984	Land Name: FAW - WILDLIFE	County: BELTRAMI	Acres: 40.00
City:	Site Code: R290106	Classification Per M.S. 86A.05: g. state wildlife management area	Current Public Use: YES	Future Public Use: YES
Land Code: 1000018783	Agency Land Code: R2931285	Land Name: FAW - WILDLIFE	County: BELTRAMI	Acres: 40.00
City:	Site Code: R290106	Classification Per M.S. 86A.05: g. state wildlife management area	Current Public Use: YES	Future Public Use: YES
Land Code: 1000018784	Agency Land Code: R2933978	Land Name: FAW - WILDLIFE	County: BELTRAMI	Acres: 40.00
City:	Site Code: R290106	Classification Per M.S. 86A.05: g. state wildlife management area	Current Public Use: YES	Future Public Use: YES
Land Code: 1000018785	Agency Land Code: R2929017	Land Name: FAW - WILDLIFE	County: BELTRAMI	Acres: 40.00
City:	Site Code: R290106	Classification Per M.S. 86A.05: g. state wildlife management area	Current Public Use: YES	Future Public Use: YES
Land Code: 1000018786	Agency Land Code: R2931606	Land Name: FAW - WILDLIFE	County: BELTRAMI	Acres: 40.00
City:	Site Code: R290106	Classification Per M.S. 86A.05: g. state wildlife management area	Current Public Use: YES	Future Public Use: YES
Land Code: 1000018787	Agency Land Code: R2931628	Land Name: FAW - WILDLIFE	County: BELTRAMI	Acres: 40.00
City:	Site Code: R290106	Classification Per M.S. 86A.05: g. state wildlife management area	Current Public Use: YES	Future Public Use: YES
Land Code: 1000018788	Agency Land Code: R2928428	Land Name: FAW - WILDLIFE	County: BELTRAMI	Acres: 40.00
City:	Site Code: R290106	Classification Per M.S. 86A.05: g. state wildlife management area	Current Public Use: YES	Future Public Use: YES
Land Code: 1000018789	Agency Land Code: R2931590	Land Name: FAW - WILDLIFE	County: BELTRAMI	Acres: 40.00
City:	Site Code: R290106	Classification Per M.S. 86A.05: g. state wildlife management area	Current Public Use: YES	Future Public Use: YES
Land Code: 1000018790	Agency Land Code: R2935864	Land Name: FAW - WILDLIFE	County: BELTRAMI	Acres: 40.00
City:	Site Code: R290106	Classification Per M.S. 86A.05: g. state wildlife management area	Current Public Use: YES	Future Public Use: YES
Land Code: 1000018791	Agency Land Code: R2931290	Land Name: FAW - WILDLIFE	County: BELTRAMI	Acres: 40.00
City:	Site Code: R290106	Classification Per M.S. 86A.05: g. state wildlife management area	Current Public Use: YES	Future Public Use: YES
Land Code: 1000018792	Agency Land Code: R2928561	Land Name: FAW - WILDLIFE	County: BELTRAMI	Acres: 40.00
City:	Site Code: R290106	Classification Per M.S. 86A.05: g. state wildlife management area	Current Public Use: YES	Future Public Use: YES
Land Code: 1000018793	Agency Land Code: R2931761	Land Name: FAW - WILDLIFE	County: BELTRAMI	Acres: 40.00
City:	Site Code: R290106	Classification Per M.S. 86A.05: g. state wildlife management area	Current Public Use: YES	Future Public Use: YES



Land Code: 1000018794	Agency Land Code: R2929253	Land Name: FAW - WILDLIFE	County: BELTRAMI	Acres: 40.00
City:	Site Code: R290106	Classification Per M.S. 86A.05: g. state wildlife management area	Current Public Use: YES	Future Public Use: YES
Land Code: 1000018795	Agency Land Code: R2931376	Land Name: FAW - WILDLIFE	County: BELTRAMI	Acres: 40.00
City:	Site Code: R290106	Classification Per M.S. 86A.05: g. state wildlife management area	Current Public Use: YES	Future Public Use: YES
Land Code: 1000018796	Agency Land Code: R2928338	Land Name: FAW - WILDLIFE	County: BELTRAMI	Acres: 40.00
City:	Site Code: R290106	Classification Per M.S. 86A.05: g. state wildlife management area	Current Public Use: YES	Future Public Use: YES
Land Code: 1000018797	Agency Land Code: R2929015	Land Name: FAW - WILDLIFE	County: BELTRAMI	Acres: 40.00
City:	Site Code: R290106	Classification Per M.S. 86A.05: g. state wildlife management area	Current Public Use: YES	Future Public Use: YES
Land Code: 1000018798	Agency Land Code: R2933822	Land Name: FAW - WILDLIFE	County: BELTRAMI	Acres: 40.00
City:	Site Code: R290106	Classification Per M.S. 86A.05: g. state wildlife management area	Current Public Use: YES	Future Public Use: YES
Land Code: 1000018799	Agency Land Code: R2935599	Land Name: FAW - WILDLIFE	County: BELTRAMI	Acres: 40.00
City:	Site Code: R290106	Classification Per M.S. 86A.05: g. state wildlife management area	Current Public Use: YES	Future Public Use: YES
Land Code: 1000018800	Agency Land Code: R2933729	Land Name: FAW - WILDLIFE	County: BELTRAMI	Acres: 40.00
City:	Site Code: R290106	Classification Per M.S. 86A.05: g. state wildlife management area	Current Public Use: YES	Future Public Use: YES
Land Code: 1000018801	Agency Land Code: R2931756	Land Name: FAW - WILDLIFE	County: BELTRAMI	Acres: 40.00
City:	Site Code: R290106	Classification Per M.S. 86A.05: g. state wildlife management area	Current Public Use: YES	Future Public Use: YES
Land Code: 1000018802	Agency Land Code: R2936225	Land Name: FAW - WILDLIFE	County: BELTRAMI	Acres: 40.00
City:	Site Code: R290106	Classification Per M.S. 86A.05: g. state wildlife management area	Current Public Use: YES	Future Public Use: YES
Land Code: 1000018803	Agency Land Code: R2933649	Land Name: FAW - WILDLIFE	County: BELTRAMI	Acres: 40.00
City:	Site Code: R290106	Classification Per M.S. 86A.05: g. state wildlife management area	Current Public Use: YES	Future Public Use: YES
Land Code: 1000018804	Agency Land Code: R2935436	Land Name: FAW - WILDLIFE	County: BELTRAMI	Acres: 40.00
City:	Site Code: R290106	Classification Per M.S. 86A.05: g. state wildlife management area	Current Public Use: YES	Future Public Use: YES
Land Code: 1000018805	Agency Land Code: R2933772	Land Name: FAW - WILDLIFE	County: BELTRAMI	Acres: 40.00
City:	Site Code: R290106	Classification Per M.S. 86A.05: g. state wildlife management area	Current Public Use: YES	Future Public Use: YES



Land Code: 1000018806	Agency Land Code: R2933825	Land Name: FAW - WILDLIFE	County: BELTRAMI	Acres: 40.00
City:	Site Code: R290106	Classification Per M.S. 86A.05: g. state wildlife management area	Current Public Use: YES	Future Public Use: YES
Land Code: 1000018807	Agency Land Code: R29554013	Land Name: FAW - WILDLIFE	County: BELTRAMI	Acres: 20.00
City:	Site Code: R290106	Classification Per M.S. 86A.05: g. state wildlife management area	Current Public Use: YES	Future Public Use: YES
Land Code: 1000018808	Agency Land Code: R2928238	Land Name: FAW - WILDLIFE	County: BELTRAMI	Acres: 40.00
City:	Site Code: R290106	Classification Per M.S. 86A.05: g. state wildlife management area	Current Public Use: YES	Future Public Use: YES
Land Code: 1000018809	Agency Land Code: R2933610	Land Name: FAW - WILDLIFE	County: BELTRAMI	Acres: 40.00
City:	Site Code: R290106	Classification Per M.S. 86A.05: g. state wildlife management area	Current Public Use: YES	Future Public Use: YES
Land Code: 1000018810	Agency Land Code: R2928386	Land Name: FAW - WILDLIFE	County: BELTRAMI	Acres: 40.00
City:	Site Code: R290106	Classification Per M.S. 86A.05: g. state wildlife management area	Current Public Use: YES	Future Public Use: YES
Land Code: 1000018811	Agency Land Code: R2931851	Land Name: FAW - WILDLIFE	County: BELTRAMI	Acres: 40.00
City:	Site Code: R290106	Classification Per M.S. 86A.05: g. state wildlife management area	Current Public Use: YES	Future Public Use: YES
Land Code: 1000018812	Agency Land Code: R2936091	Land Name: FAW - WILDLIFE	County: BELTRAMI	Acres: 40.00
City:	Site Code: R290106	Classification Per M.S. 86A.05: g. state wildlife management area	Current Public Use: YES	Future Public Use: YES
Land Code: 1000018813	Agency Land Code: R2935770	Land Name: FAW - WILDLIFE	County: BELTRAMI	Acres: 40.00
City:	Site Code: R290106	Classification Per M.S. 86A.05: g. state wildlife management area	Current Public Use: YES	Future Public Use: YES
Land Code: 1000018814	Agency Land Code: R2931850	Land Name: FAW - WILDLIFE	County: BELTRAMI	Acres: 40.00
City:	Site Code: R290106	Classification Per M.S. 86A.05: g. state wildlife management area	Current Public Use: YES	Future Public Use: YES
Land Code: 1000018815	Agency Land Code: R2928489	Land Name: FAW - WILDLIFE	County: BELTRAMI	Acres: 37.85
City:	Site Code: R290106	Classification Per M.S. 86A.05: g. state wildlife management area	Current Public Use: YES	Future Public Use: YES
Land Code: 1000018816	Agency Land Code: R2936043	Land Name: FAW - WILDLIFE	County: BELTRAMI	Acres: 40.00
City:	Site Code: R290106	Classification Per M.S. 86A.05: g. state wildlife management area	Current Public Use: YES	Future Public Use: YES
Land Code: 1000018817	Agency Land Code: R2935748	Land Name: FAW - WILDLIFE	County: BELTRAMI	Acres: 40.00
City:	Site Code: R290106	Classification Per M.S. 86A.05: g. state wildlife management area	Current Public Use: YES	Future Public Use: YES



Land Code: 1000018818	Agency Land Code: R2935442	Land Name: FAW - WILDLIFE	County: BELTRAMI	Acres: 40.00
City:	Site Code: R290106	Classification Per M.S. 86A.05: g. state wildlife management area	Current Public Use: YES	Future Public Use: YES
Land Code: 1000018819	Agency Land Code: R2929036	Land Name: FAW - WILDLIFE	County: BELTRAMI	Acres: 40.00
City:	Site Code: R290106	Classification Per M.S. 86A.05: g. state wildlife management area	Current Public Use: YES	Future Public Use: YES
Land Code: 1000018820	Agency Land Code: R2936051	Land Name: FAW - WILDLIFE	County: BELTRAMI	Acres: 40.00
City:	Site Code: R290106	Classification Per M.S. 86A.05: g. state wildlife management area	Current Public Use: YES	Future Public Use: YES
Land Code: 1000018821	Agency Land Code: R2928298	Land Name: FAW - WILDLIFE	County: BELTRAMI	Acres: 40.00
City:	Site Code: R290106	Classification Per M.S. 86A.05: g. state wildlife management area	Current Public Use: YES	Future Public Use: YES
Land Code: 1000018822	Agency Land Code: R2928361	Land Name: FAW - WILDLIFE	County: BELTRAMI	Acres: 40.00
City:	Site Code: R290106	Classification Per M.S. 86A.05: g. state wildlife management area	Current Public Use: YES	Future Public Use: YES
Land Code: 1000018823	Agency Land Code: R2933944	Land Name: FAW - WILDLIFE	County: BELTRAMI	Acres: 40.00
City:	Site Code: R290106	Classification Per M.S. 86A.05: g. state wildlife management area	Current Public Use: YES	Future Public Use: YES
Land Code: 1000018824	Agency Land Code: R2931610	Land Name: FAW - WILDLIFE	County: BELTRAMI	Acres: 40.00
City:	Site Code: R290106	Classification Per M.S. 86A.05: g. state wildlife management area	Current Public Use: YES	Future Public Use: YES
Land Code: 1000018825	Agency Land Code: R2929179	Land Name: FAW - WILDLIFE	County: BELTRAMI	Acres: 40.00
City:	Site Code: R290106	Classification Per M.S. 86A.05: g. state wildlife management area	Current Public Use: YES	Future Public Use: YES
Land Code: 1000018826	Agency Land Code: R2929110	Land Name: FAW - WILDLIFE	County: BELTRAMI	Acres: 40.00
City:	Site Code: R290106	Classification Per M.S. 86A.05: g. state wildlife management area	Current Public Use: YES	Future Public Use: YES
Land Code: 1000018827	Agency Land Code: R2935797	Land Name: FAW - WILDLIFE	County: BELTRAMI	Acres: 40.00
City:	Site Code: R290106	Classification Per M.S. 86A.05: g. state wildlife management area	Current Public Use: YES	Future Public Use: YES
Land Code: 1000018828	Agency Land Code: R2931341	Land Name: FAW - WILDLIFE	County: BELTRAMI	Acres: 40.00
City:	Site Code: R290106	Classification Per M.S. 86A.05: g. state wildlife management area	Current Public Use: YES	Future Public Use: YES
Land Code: 1000018829	Agency Land Code: R2933962	Land Name: FAW - WILDLIFE	County: BELTRAMI	Acres: 40.00
City:	Site Code: R290106	Classification Per M.S. 86A.05: g. state wildlife management area	Current Public Use: YES	Future Public Use: YES



Land Code: 1000018830	Agency Land Code: R2931414	Land Name: FAW - WILDLIFE	County: BELTRAMI	Acres: 40.00
City:	Site Code: R290106	Classification Per M.S. 86A.05: g. state wildlife management area	Current Public Use: YES	Future Public Use: YES
Land Code: 1000018831	Agency Land Code: R2928816	Land Name: FAW - WILDLIFE	County: BELTRAMI	Acres: 40.00
City:	Site Code: R290106	Classification Per M.S. 86A.05: g. state wildlife management area	Current Public Use: YES	Future Public Use: YES
Land Code: 1000018832	Agency Land Code: R2936122	Land Name: FAW - WILDLIFE	County: BELTRAMI	Acres: 40.00
City:	Site Code: R290106	Classification Per M.S. 86A.05: g. state wildlife management area	Current Public Use: YES	Future Public Use: YES
Land Code: 1000018833	Agency Land Code: R29554003	Land Name: FAW - WILDLIFE	County: BELTRAMI	Acres: 18.02
City:	Site Code: R290106	Classification Per M.S. 86A.05: g. state wildlife management area	Current Public Use: YES	Future Public Use: YES
Land Code: 1000018834	Agency Land Code: R2935446	Land Name: FAW - WILDLIFE	County: BELTRAMI	Acres: 40.00
City:	Site Code: R290106	Classification Per M.S. 86A.05: g. state wildlife management area	Current Public Use: YES	Future Public Use: YES
Land Code: 1000018835	Agency Land Code: R2936102	Land Name: FAW - WILDLIFE	County: BELTRAMI	Acres: 40.00
City:	Site Code: R290106	Classification Per M.S. 86A.05: g. state wildlife management area	Current Public Use: YES	Future Public Use: YES
Land Code: 1000018836	Agency Land Code: R2935537	Land Name: FAW - WILDLIFE	County: BELTRAMI	Acres: 40.00
City:	Site Code: R290106	Classification Per M.S. 86A.05: g. state wildlife management area	Current Public Use: YES	Future Public Use: YES
Land Code: 1000018837	Agency Land Code: R2935888	Land Name: FAW - WILDLIFE	County: BELTRAMI	Acres: 40.00
City:	Site Code: R290106	Classification Per M.S. 86A.05: g. state wildlife management area	Current Public Use: YES	Future Public Use: YES
Land Code: 1000018838	Agency Land Code: R2928278	Land Name: FAW - WILDLIFE	County: BELTRAMI	Acres: 40.00
City:	Site Code: R290106	Classification Per M.S. 86A.05: g. state wildlife management area	Current Public Use: YES	Future Public Use: YES
Land Code: 1000018839	Agency Land Code: R2931280	Land Name: FAW - WILDLIFE	County: BELTRAMI	Acres: 40.00
City:	Site Code: R290106	Classification Per M.S. 86A.05: g. state wildlife management area	Current Public Use: YES	Future Public Use: YES
Land Code: 1000018840	Agency Land Code: R2935918	Land Name: FAW - WILDLIFE	County: BELTRAMI	Acres: 40.00
City:	Site Code: R290106	Classification Per M.S. 86A.05: g. state wildlife management area	Current Public Use: YES	Future Public Use: YES
Land Code: 1000018841	Agency Land Code: R2931778	Land Name: FAW - WILDLIFE	County: BELTRAMI	Acres: 40.00
City:	Site Code: R290106	Classification Per M.S. 86A.05: g. state wildlife management area	Current Public Use: YES	Future Public Use: YES



Land Code: 1000018842	Agency Land Code: R2928272	Land Name: FAW - WILDLIFE	County: BELTRAMI	Acres: 40.00
City:	Site Code: R290106	Classification Per M.S. 86A.05: g. state wildlife management area	Current Public Use: YES	Future Public Use: YES
Land Code: 1000018843	Agency Land Code: R2936112	Land Name: FAW - WILDLIFE	County: BELTRAMI	Acres: 40.00
City:	Site Code: R290106	Classification Per M.S. 86A.05: g. state wildlife management area	Current Public Use: YES	Future Public Use: YES
Land Code: 1000018844	Agency Land Code: R2935657	Land Name: FAW - WILDLIFE	County: BELTRAMI	Acres: 40.00
City:	Site Code: R290106	Classification Per M.S. 86A.05: g. state wildlife management area	Current Public Use: YES	Future Public Use: YES
Land Code: 1000018845	Agency Land Code: R2936111	Land Name: FAW - WILDLIFE	County: BELTRAMI	Acres: 40.00
City:	Site Code: R290106	Classification Per M.S. 86A.05: g. state wildlife management area	Current Public Use: YES	Future Public Use: YES
Land Code: 1000018846	Agency Land Code: R2928576	Land Name: FAW - WILDLIFE	County: BELTRAMI	Acres: 40.00
City:	Site Code: R290106	Classification Per M.S. 86A.05: g. state wildlife management area	Current Public Use: YES	Future Public Use: YES
Land Code: 1000018847	Agency Land Code: R2933795	Land Name: FAW - WILDLIFE	County: BELTRAMI	Acres: 40.00
City:	Site Code: R290106	Classification Per M.S. 86A.05: g. state wildlife management area	Current Public Use: YES	Future Public Use: YES
Land Code: 1000018848	Agency Land Code: R2928300	Land Name: FAW - WILDLIFE	County: BELTRAMI	Acres: 36.50
City:	Site Code: R290106	Classification Per M.S. 86A.05: g. state wildlife management area	Current Public Use: YES	Future Public Use: YES
Land Code: 1000018849	Agency Land Code: R2936208	Land Name: FAW - WILDLIFE	County: BELTRAMI	Acres: 40.00
City:	Site Code: R290106	Classification Per M.S. 86A.05: g. state wildlife management area	Current Public Use: YES	Future Public Use: YES
Land Code: 1000018850	Agency Land Code: R2931327	Land Name: FAW - WILDLIFE	County: BELTRAMI	Acres: 40.00
City:	Site Code: R290106	Classification Per M.S. 86A.05: g. state wildlife management area	Current Public Use: YES	Future Public Use: YES
Land Code: 1000018851	Agency Land Code: R2935930	Land Name: FAW - WILDLIFE	County: BELTRAMI	Acres: 40.00
City:	Site Code: R290106	Classification Per M.S. 86A.05: g. state wildlife management area	Current Public Use: YES	Future Public Use: YES
Land Code: 1000018852	Agency Land Code: R2928603	Land Name: FAW - WILDLIFE	County: BELTRAMI	Acres: 40.00
City:	Site Code: R290106	Classification Per M.S. 86A.05: g. state wildlife management area	Current Public Use: YES	Future Public Use: YES
Land Code: 1000018853	Agency Land Code: R2935424	Land Name: FAW - WILDLIFE	County: BELTRAMI	Acres: 40.00
City:	Site Code: R290106	Classification Per M.S. 86A.05: g. state wildlife management area	Current Public Use: YES	Future Public Use: YES



Land Code: 1000018854	Agency Land Code: R2936151	Land Name: FAW - WILDLIFE	County: BELTRAMI	Acres: 40.00
City:	Site Code: R290106	Classification Per M.S. 86A.05: g. state wildlife management area	Current Public Use: YES	Future Public Use: YES
Land Code: 1000018855	Agency Land Code: R2935756	Land Name: FAW - WILDLIFE	County: BELTRAMI	Acres: 28.10
City:	Site Code: R290106	Classification Per M.S. 86A.05: g. state wildlife management area	Current Public Use: YES	Future Public Use: YES
Land Code: 1000018856	Agency Land Code: R2933618	Land Name: FAW - WILDLIFE	County: BELTRAMI	Acres: 40.00
City:	Site Code: R290106	Classification Per M.S. 86A.05: g. state wildlife management area	Current Public Use: YES	Future Public Use: YES
Land Code: 1000018857	Agency Land Code: R2933673	Land Name: FAW - WILDLIFE	County: BELTRAMI	Acres: 40.00
City:	Site Code: R290106	Classification Per M.S. 86A.05: g. state wildlife management area	Current Public Use: YES	Future Public Use: YES
Land Code: 1000018858	Agency Land Code: R2928356	Land Name: FAW - WILDLIFE	County: BELTRAMI	Acres: 40.00
City:	Site Code: R290106	Classification Per M.S. 86A.05: g. state wildlife management area	Current Public Use: YES	Future Public Use: YES
Land Code: 1000018859	Agency Land Code: R2928235	Land Name: FAW - WILDLIFE	County: BELTRAMI	Acres: 40.00
City:	Site Code: R290106	Classification Per M.S. 86A.05: g. state wildlife management area	Current Public Use: YES	Future Public Use: YES
Land Code: 1000018860	Agency Land Code: R2934126	Land Name: FAW - WILDLIFE	County: BELTRAMI	Acres: 40.00
City:	Site Code: R290106	Classification Per M.S. 86A.05: g. state wildlife management area	Current Public Use: YES	Future Public Use: YES
Land Code: 1000018861	Agency Land Code: R2928345	Land Name: FAW - WILDLIFE	County: BELTRAMI	Acres: 40.00
City:	Site Code: R290106	Classification Per M.S. 86A.05: g. state wildlife management area	Current Public Use: YES	Future Public Use: YES
Land Code: 1000018862	Agency Land Code: R2935445	Land Name: FAW - WILDLIFE	County: BELTRAMI	Acres: 40.00
City:	Site Code: R290106	Classification Per M.S. 86A.05: g. state wildlife management area	Current Public Use: YES	Future Public Use: YES
Land Code: 1000018863	Agency Land Code: R2931782	Land Name: FAW - WILDLIFE	County: BELTRAMI	Acres: 40.00
City:	Site Code: R290106	Classification Per M.S. 86A.05: g. state wildlife management area	Current Public Use: YES	Future Public Use: YES
Land Code: 1000018864	Agency Land Code: R2936182	Land Name: FAW - WILDLIFE	County: BELTRAMI	Acres: 40.00
City:	Site Code: R290106	Classification Per M.S. 86A.05: g. state wildlife management area	Current Public Use: YES	Future Public Use: YES
Land Code: 1000018865	Agency Land Code: R2929237	Land Name: FAW - WILDLIFE	County: BELTRAMI	Acres: 40.00
City:	Site Code: R290106	Classification Per M.S. 86A.05: g. state wildlife management area	Current Public Use: YES	Future Public Use: YES



Land Code: 1000018866	Agency Land Code: R2935922	Land Name: FAW - WILDLIFE	County: BELTRAMI	Acres: 40.00
City:	Site Code: R290106	Classification Per M.S. 86A.05: g. state wildlife management area	Current Public Use: YES	Future Public Use: YES
Land Code: 1000018867	Agency Land Code: R2933704	Land Name: FAW - WILDLIFE	County: BELTRAMI	Acres: 40.00
City:	Site Code: R290106	Classification Per M.S. 86A.05: g. state wildlife management area	Current Public Use: YES	Future Public Use: YES
Land Code: 1000018868	Agency Land Code: R2935943	Land Name: FAW - WILDLIFE	County: BELTRAMI	Acres: 40.00
City:	Site Code: R290106	Classification Per M.S. 86A.05: g. state wildlife management area	Current Public Use: YES	Future Public Use: YES
Land Code: 1000018869	Agency Land Code: R2931542	Land Name: FAW - WILDLIFE	County: BELTRAMI	Acres: 40.00
City:	Site Code: R290106	Classification Per M.S. 86A.05: g. state wildlife management area	Current Public Use: YES	Future Public Use: YES
Land Code: 1000018870	Agency Land Code: R2935961	Land Name: FAW - WILDLIFE	County: BELTRAMI	Acres: 40.00
City:	Site Code: R290106	Classification Per M.S. 86A.05: g. state wildlife management area	Current Public Use: YES	Future Public Use: YES
Land Code: 1000018871	Agency Land Code: R2935518	Land Name: FAW - WILDLIFE	County: BELTRAMI	Acres: 40.00
City:	Site Code: R290106	Classification Per M.S. 86A.05: g. state wildlife management area	Current Public Use: YES	Future Public Use: YES
Land Code: 1000018872	Agency Land Code: R2931380	Land Name: FAW - WILDLIFE	County: BELTRAMI	Acres: 40.00
City:	Site Code: R290106	Classification Per M.S. 86A.05: g. state wildlife management area	Current Public Use: YES	Future Public Use: YES
Land Code: 1000018873	Agency Land Code: R2931743	Land Name: FAW - WILDLIFE	County: BELTRAMI	Acres: 40.00
City:	Site Code: R290106	Classification Per M.S. 86A.05: g. state wildlife management area	Current Public Use: YES	Future Public Use: YES
Land Code: 1000018874	Agency Land Code: R2933522	Land Name: FAW - WILDLIFE	County: BELTRAMI	Acres: 40.00
City:	Site Code: R290106	Classification Per M.S. 86A.05: g. state wildlife management area	Current Public Use: YES	Future Public Use: YES
Land Code: 1000018875	Agency Land Code: R2936108	Land Name: FAW - WILDLIFE	County: BELTRAMI	Acres: 40.00
City:	Site Code: R290106	Classification Per M.S. 86A.05: g. state wildlife management area	Current Public Use: YES	Future Public Use: YES
Land Code: 1000018876	Agency Land Code: R2936009	Land Name: FAW - WILDLIFE	County: BELTRAMI	Acres: 40.00
City:	Site Code: R290106	Classification Per M.S. 86A.05: g. state wildlife management area	Current Public Use: YES	Future Public Use: YES
Land Code: 1000018877	Agency Land Code: R29552483	Land Name: FAW - WILDLIFE	County: BELTRAMI	Acres: 17.18
City:	Site Code: R290106	Classification Per M.S. 86A.05: g. state wildlife management area	Current Public Use: YES	Future Public Use: YES



Land Code: 1000018878	Agency Land Code: R2928455	Land Name: FAW - WILDLIFE	County: BELTRAMI	Acres: 40.00
City:	Site Code: R290106	Classification Per M.S. 86A.05: g. state wildlife management area	Current Public Use: YES	Future Public Use: YES
Land Code: 1000018879	Agency Land Code: R2928678	Land Name: FAW - WILDLIFE	County: BELTRAMI	Acres: 40.00
City:	Site Code: R290106	Classification Per M.S. 86A.05: g. state wildlife management area	Current Public Use: YES	Future Public Use: YES
Land Code: 1000018880	Agency Land Code: R2935804	Land Name: FAW - WILDLIFE	County: BELTRAMI	Acres: 26.24
City:	Site Code: R290106	Classification Per M.S. 86A.05: g. state wildlife management area	Current Public Use: YES	Future Public Use: YES
Land Code: 1000018881	Agency Land Code: R2928796	Land Name: FAW - WILDLIFE	County: BELTRAMI	Acres: 40.00
City:	Site Code: R290106	Classification Per M.S. 86A.05: g. state wildlife management area	Current Public Use: YES	Future Public Use: YES
Land Code: 1000018882	Agency Land Code: R2928271	Land Name: FAW - WILDLIFE	County: BELTRAMI	Acres: 40.00
City:	Site Code: R290106	Classification Per M.S. 86A.05: g. state wildlife management area	Current Public Use: YES	Future Public Use: YES
Land Code: 1000018883	Agency Land Code: R2933782	Land Name: FAW - WILDLIFE	County: BELTRAMI	Acres: 40.00
City:	Site Code: R290106	Classification Per M.S. 86A.05: g. state wildlife management area	Current Public Use: YES	Future Public Use: YES
Land Code: 1000018884	Agency Land Code: R2936046	Land Name: FAW - WILDLIFE	County: BELTRAMI	Acres: 40.00
City:	Site Code: R290106	Classification Per M.S. 86A.05: g. state wildlife management area	Current Public Use: YES	Future Public Use: YES
Land Code: 1000018885	Agency Land Code: R2929178	Land Name: FAW - WILDLIFE	County: BELTRAMI	Acres: 35.49
City:	Site Code: R290106	Classification Per M.S. 86A.05: g. state wildlife management area	Current Public Use: YES	Future Public Use: YES
Land Code: 1000018886	Agency Land Code: R2928438	Land Name: FAW - WILDLIFE	County: BELTRAMI	Acres: 40.00
City:	Site Code: R290106	Classification Per M.S. 86A.05: g. state wildlife management area	Current Public Use: YES	Future Public Use: YES
Land Code: 1000018887	Agency Land Code: R2935890	Land Name: FAW - WILDLIFE	County: BELTRAMI	Acres: 40.00
City:	Site Code: R290106	Classification Per M.S. 86A.05: g. state wildlife management area	Current Public Use: YES	Future Public Use: YES
Land Code: 1000018888	Agency Land Code: R2933833	Land Name: FAW - WILDLIFE	County: BELTRAMI	Acres: 40.00
City:	Site Code: R290106	Classification Per M.S. 86A.05: g. state wildlife management area	Current Public Use: YES	Future Public Use: YES
Land Code: 1000018889	Agency Land Code: R2935730	Land Name: FAW - WILDLIFE	County: BELTRAMI	Acres: 40.00
City:	Site Code: R290106	Classification Per M.S. 86A.05: g. state wildlife management area	Current Public Use: YES	Future Public Use: YES



Land Code: 1000018890	Agency Land Code: R2935779	Land Name: FAW - WILDLIFE	County: BELTRAMI	Acres: 40.00
City:	Site Code: R290106	Classification Per M.S. 86A.05: g. state wildlife management area	Current Public Use: YES	Future Public Use: YES
Land Code: 1000018891	Agency Land Code: R2929101	Land Name: FAW - WILDLIFE	County: BELTRAMI	Acres: 40.00
City:	Site Code: R290106	Classification Per M.S. 86A.05: g. state wildlife management area	Current Public Use: YES	Future Public Use: YES
Land Code: 1000018892	Agency Land Code: R2929127	Land Name: FAW - WILDLIFE	County: BELTRAMI	Acres: 40.00
City:	Site Code: R290106	Classification Per M.S. 86A.05: g. state wildlife management area	Current Public Use: YES	Future Public Use: YES
Land Code: 1000018893	Agency Land Code: R2929254	Land Name: FAW - WILDLIFE	County: BELTRAMI	Acres: 40.00
City:	Site Code: R290106	Classification Per M.S. 86A.05: g. state wildlife management area	Current Public Use: YES	Future Public Use: YES
Land Code: 1000018894	Agency Land Code: R2928820	Land Name: FAW - WILDLIFE	County: BELTRAMI	Acres: 40.00
City:	Site Code: R290106	Classification Per M.S. 86A.05: g. state wildlife management area	Current Public Use: YES	Future Public Use: YES
Land Code: 1000018895	Agency Land Code: R2935904	Land Name: FAW - WILDLIFE	County: BELTRAMI	Acres: 40.00
City:	Site Code: R290106	Classification Per M.S. 86A.05: g. state wildlife management area	Current Public Use: YES	Future Public Use: YES
Land Code: 1000018896	Agency Land Code: R29554075	Land Name: FAW - WILDLIFE	County: BELTRAMI	Acres: 20.00
City:	Site Code: R290106	Classification Per M.S. 86A.05: g. state wildlife management area	Current Public Use: YES	Future Public Use: YES
Land Code: 1000018897	Agency Land Code: R2928426	Land Name: FAW - WILDLIFE	County: BELTRAMI	Acres: 40.00
City:	Site Code: R290106	Classification Per M.S. 86A.05: g. state wildlife management area	Current Public Use: YES	Future Public Use: YES
Land Code: 1000018898	Agency Land Code: R2928484	Land Name: FAW - WILDLIFE	County: BELTRAMI	Acres: 40.00
City:	Site Code: R290106	Classification Per M.S. 86A.05: g. state wildlife management area	Current Public Use: YES	Future Public Use: YES
Land Code: 1000018899	Agency Land Code: R2935458	Land Name: FAW - WILDLIFE	County: BELTRAMI	Acres: 40.00
City:	Site Code: R290106	Classification Per M.S. 86A.05: g. state wildlife management area	Current Public Use: YES	Future Public Use: YES
Land Code: 1000018900	Agency Land Code: R2935844	Land Name: FAW - WILDLIFE	County: BELTRAMI	Acres: 30.84
City:	Site Code: R290106	Classification Per M.S. 86A.05: g. state wildlife management area	Current Public Use: YES	Future Public Use: YES
Land Code: 1000018901	Agency Land Code: R2928805	Land Name: FAW - WILDLIFE	County: BELTRAMI	Acres: 32.90
City:	Site Code: R290106	Classification Per M.S. 86A.05: g. state wildlife management area	Current Public Use: YES	Future Public Use: YES



Land Code: 1000018902	Agency Land Code: R2935889	Land Name: FAW - WILDLIFE	County: BELTRAMI	Acres: 40.00
City:	Site Code: R290106	Classification Per M.S. 86A.05: g. state wildlife management area	Current Public Use: YES	Future Public Use: YES
Land Code: 1000018903	Agency Land Code: R2931333	Land Name: FAW - WILDLIFE	County: BELTRAMI	Acres: 40.00
City:	Site Code: R290106	Classification Per M.S. 86A.05: g. state wildlife management area	Current Public Use: YES	Future Public Use: YES
Land Code: 1000018904	Agency Land Code: R2929117	Land Name: FAW - WILDLIFE	County: BELTRAMI	Acres: 40.00
City:	Site Code: R290106	Classification Per M.S. 86A.05: g. state wildlife management area	Current Public Use: YES	Future Public Use: YES
Land Code: 1000018905	Agency Land Code: R2933605	Land Name: FAW - WILDLIFE	County: BELTRAMI	Acres: 40.00
City:	Site Code: R290106	Classification Per M.S. 86A.05: g. state wildlife management area	Current Public Use: YES	Future Public Use: YES
Land Code: 1000018906	Agency Land Code: R2928656	Land Name: FAW - WILDLIFE	County: BELTRAMI	Acres: 40.00
City:	Site Code: R290106	Classification Per M.S. 86A.05: g. state wildlife management area	Current Public Use: YES	Future Public Use: YES
Land Code: 1000018907	Agency Land Code: R2933968	Land Name: FAW - WILDLIFE	County: BELTRAMI	Acres: 40.00
City:	Site Code: R290106	Classification Per M.S. 86A.05: g. state wildlife management area	Current Public Use: YES	Future Public Use: YES
Land Code: 1000018908	Agency Land Code: R2936025	Land Name: FAW - WILDLIFE	County: BELTRAMI	Acres: 40.00
City:	Site Code: R290106	Classification Per M.S. 86A.05: g. state wildlife management area	Current Public Use: YES	Future Public Use: YES
Land Code: 1000018909	Agency Land Code: R2933985	Land Name: FAW - WILDLIFE	County: BELTRAMI	Acres: 40.00
City:	Site Code: R290106	Classification Per M.S. 86A.05: g. state wildlife management area	Current Public Use: YES	Future Public Use: YES
Land Code: 1000018910	Agency Land Code: R2929234	Land Name: FAW - WILDLIFE	County: BELTRAMI	Acres: 40.00
City:	Site Code: R290106	Classification Per M.S. 86A.05: g. state wildlife management area	Current Public Use: YES	Future Public Use: YES
Land Code: 1000018911	Agency Land Code: R2931263	Land Name: FAW - WILDLIFE	County: BELTRAMI	Acres: 40.00
City:	Site Code: R290106	Classification Per M.S. 86A.05: g. state wildlife management area	Current Public Use: YES	Future Public Use: YES
Land Code: 1000018912	Agency Land Code: R2931783	Land Name: FAW - WILDLIFE	County: BELTRAMI	Acres: 40.00
City:	Site Code: R290106	Classification Per M.S. 86A.05: g. state wildlife management area	Current Public Use: YES	Future Public Use: YES
Land Code: 1000018913	Agency Land Code: R2936185	Land Name: FAW - WILDLIFE	County: BELTRAMI	Acres: 40.00
City:	Site Code: R290106	Classification Per M.S. 86A.05: g. state wildlife management area	Current Public Use: YES	Future Public Use: YES



Land Code: 1000018914	Agency Land Code: R2935560	Land Name: FAW - WILDLIFE	County: BELTRAMI	Acres: 40.00
City:	Site Code: R290106	Classification Per M.S. 86A.05: g. state wildlife management area	Current Public Use: YES	Future Public Use: YES
Land Code: 1000018915	Agency Land Code: R2933601	Land Name: FAW - WILDLIFE	County: BELTRAMI	Acres: 40.00
City:	Site Code: R290106	Classification Per M.S. 86A.05: g. state wildlife management area	Current Public Use: YES	Future Public Use: YES
Land Code: 1000018916	Agency Land Code: R2931580	Land Name: FAW - WILDLIFE	County: BELTRAMI	Acres: 40.00
City:	Site Code: R290106	Classification Per M.S. 86A.05: g. state wildlife management area	Current Public Use: YES	Future Public Use: YES
Land Code: 1000018917	Agency Land Code: R2936006	Land Name: FAW - WILDLIFE	County: BELTRAMI	Acres: 40.00
City:	Site Code: R290106	Classification Per M.S. 86A.05: g. state wildlife management area	Current Public Use: YES	Future Public Use: YES
Land Code: 1000018918	Agency Land Code: R2928242	Land Name: FAW - WILDLIFE	County: BELTRAMI	Acres: 40.00
City:	Site Code: R290106	Classification Per M.S. 86A.05: g. state wildlife management area	Current Public Use: YES	Future Public Use: YES
Land Code: 1000018919	Agency Land Code: R2928520	Land Name: FAW - WILDLIFE	County: BELTRAMI	Acres: 40.00
City:	Site Code: R290106	Classification Per M.S. 86A.05: g. state wildlife management area	Current Public Use: YES	Future Public Use: YES
Land Code: 1000018920	Agency Land Code: R2936034	Land Name: FAW - WILDLIFE	County: BELTRAMI	Acres: 40.00
City:	Site Code: R290106	Classification Per M.S. 86A.05: g. state wildlife management area	Current Public Use: YES	Future Public Use: YES
Land Code: 1000018921	Agency Land Code: R2933701	Land Name: FAW - WILDLIFE	County: BELTRAMI	Acres: 40.00
City:	Site Code: R290106	Classification Per M.S. 86A.05: g. state wildlife management area	Current Public Use: YES	Future Public Use: YES
Land Code: 1000018922	Agency Land Code: R2929027	Land Name: FAW - WILDLIFE	County: BELTRAMI	Acres: 40.00
City:	Site Code: R290106	Classification Per M.S. 86A.05: g. state wildlife management area	Current Public Use: YES	Future Public Use: YES
Land Code: 1000018923	Agency Land Code: R2935692	Land Name: FAW - WILDLIFE	County: BELTRAMI	Acres: 40.00
City:	Site Code: R290106	Classification Per M.S. 86A.05: g. state wildlife management area	Current Public Use: YES	Future Public Use: YES
Land Code: 1000018924	Agency Land Code: R2929219	Land Name: FAW - WILDLIFE	County: BELTRAMI	Acres: 40.00
City:	Site Code: R290106	Classification Per M.S. 86A.05: g. state wildlife management area	Current Public Use: YES	Future Public Use: YES
Land Code: 1000018925	Agency Land Code: R2935856	Land Name: FAW - WILDLIFE	County: BELTRAMI	Acres: 31.17
City:	Site Code: R290106	Classification Per M.S. 86A.05: g. state wildlife management area	Current Public Use: YES	Future Public Use: YES



Land Code: 1000018926	Agency Land Code: R2928423	Land Name: FAW - WILDLIFE	County: BELTRAMI	Acres: 40.00
City:	Site Code: R290106	Classification Per M.S. 86A.05: g. state wildlife management area	Current Public Use: YES	Future Public Use: YES
Land Code: 1000018927	Agency Land Code: R2933717	Land Name: FAW - WILDLIFE	County: BELTRAMI	Acres: 40.00
City:	Site Code: R290106	Classification Per M.S. 86A.05: g. state wildlife management area	Current Public Use: YES	Future Public Use: YES
Land Code: 1000018928	Agency Land Code: R2933742	Land Name: FAW - WILDLIFE	County: BELTRAMI	Acres: 40.00
City:	Site Code: R290106	Classification Per M.S. 86A.05: g. state wildlife management area	Current Public Use: YES	Future Public Use: YES
Land Code: 1000018929	Agency Land Code: R2935944	Land Name: FAW - WILDLIFE	County: BELTRAMI	Acres: 40.00
City:	Site Code: R290106	Classification Per M.S. 86A.05: g. state wildlife management area	Current Public Use: YES	Future Public Use: YES
Land Code: 1000018930	Agency Land Code: R2935929	Land Name: FAW - WILDLIFE	County: BELTRAMI	Acres: 40.00
City:	Site Code: R290106	Classification Per M.S. 86A.05: g. state wildlife management area	Current Public Use: YES	Future Public Use: YES
Land Code: 1000018931	Agency Land Code: R2933818	Land Name: FAW - WILDLIFE	County: BELTRAMI	Acres: 40.00
City:	Site Code: R290106	Classification Per M.S. 86A.05: g. state wildlife management area	Current Public Use: YES	Future Public Use: YES
Land Code: 1000018932	Agency Land Code: R29554009	Land Name: FAW - WILDLIFE	County: BELTRAMI	Acres: 20.00
City:	Site Code: R290106	Classification Per M.S. 86A.05: g. state wildlife management area	Current Public Use: YES	Future Public Use: YES
Land Code: 1000018933	Agency Land Code: R2935956	Land Name: FAW - WILDLIFE	County: BELTRAMI	Acres: 40.00
City:	Site Code: R290106	Classification Per M.S. 86A.05: g. state wildlife management area	Current Public Use: YES	Future Public Use: YES
Land Code: 1000018934	Agency Land Code: R2935845	Land Name: FAW - WILDLIFE	County: BELTRAMI	Acres: 30.99
City:	Site Code: R290106	Classification Per M.S. 86A.05: g. state wildlife management area	Current Public Use: YES	Future Public Use: YES
Land Code: 1000018935	Agency Land Code: R2929185	Land Name: FAW - WILDLIFE	County: BELTRAMI	Acres: 35.55
City:	Site Code: R290106	Classification Per M.S. 86A.05: g. state wildlife management area	Current Public Use: YES	Future Public Use: YES
Land Code: 1000018936	Agency Land Code: R2933804	Land Name: FAW - WILDLIFE	County: BELTRAMI	Acres: 40.00
City:	Site Code: R290106	Classification Per M.S. 86A.05: g. state wildlife management area	Current Public Use: YES	Future Public Use: YES
Land Code: 1000018937	Agency Land Code: R2928639	Land Name: FAW - WILDLIFE	County: BELTRAMI	Acres: 40.00
City:	Site Code: R290106	Classification Per M.S. 86A.05: g. state wildlife management area	Current Public Use: YES	Future Public Use: YES



Land Code: 1000018938	Agency Land Code: R2934128	Land Name: FAW - WILDLIFE	County: BELTRAMI	Acres: 40.00
City:	Site Code: R290106	Classification Per M.S. 86A.05: g. state wildlife management area	Current Public Use: YES	Future Public Use: YES
Land Code: 1000018939	Agency Land Code: R2935917	Land Name: FAW - WILDLIFE	County: BELTRAMI	Acres: 40.00
City:	Site Code: R290106	Classification Per M.S. 86A.05: g. state wildlife management area	Current Public Use: YES	Future Public Use: YES
Land Code: 1000018940	Agency Land Code: R2935584	Land Name: FAW - WILDLIFE	County: BELTRAMI	Acres: 40.00
City:	Site Code: R290106	Classification Per M.S. 86A.05: g. state wildlife management area	Current Public Use: YES	Future Public Use: YES
Land Code: 1000018941	Agency Land Code: R2933792	Land Name: FAW - WILDLIFE	County: BELTRAMI	Acres: 40.00
City:	Site Code: R290106	Classification Per M.S. 86A.05: g. state wildlife management area	Current Public Use: YES	Future Public Use: YES
Land Code: 1000018942	Agency Land Code: R29552412	Land Name: FAW - WILDLIFE	County: BELTRAMI	Acres: 20.00
City:	Site Code: R290106	Classification Per M.S. 86A.05: g. state wildlife management area	Current Public Use: YES	Future Public Use: YES
Land Code: 1000018943	Agency Land Code: R2936008	Land Name: FAW - WILDLIFE	County: BELTRAMI	Acres: 40.00
City:	Site Code: R290106	Classification Per M.S. 86A.05: g. state wildlife management area	Current Public Use: YES	Future Public Use: YES
Land Code: 1000018944	Agency Land Code: R2931253	Land Name: FAW - WILDLIFE	County: BELTRAMI	Acres: 40.00
City:	Site Code: R290106	Classification Per M.S. 86A.05: g. state wildlife management area	Current Public Use: YES	Future Public Use: YES
Land Code: 1000018945	Agency Land Code: R2928266	Land Name: FAW - WILDLIFE	County: BELTRAMI	Acres: 40.00
City:	Site Code: R290106	Classification Per M.S. 86A.05: g. state wildlife management area	Current Public Use: YES	Future Public Use: YES
Land Code: 1000018946	Agency Land Code: R2933812	Land Name: FAW - WILDLIFE	County: BELTRAMI	Acres: 40.00
City:	Site Code: R290106	Classification Per M.S. 86A.05: g. state wildlife management area	Current Public Use: YES	Future Public Use: YES
Land Code: 1000018947	Agency Land Code: R29554001	Land Name: FAW - WILDLIFE	County: BELTRAMI	Acres: 13.00
City:	Site Code: R290106	Classification Per M.S. 86A.05: g. state wildlife management area	Current Public Use: YES	Future Public Use: YES
Land Code: 1000018948	Agency Land Code: R2928954	Land Name: FAW - WILDLIFE	County: BELTRAMI	Acres: 40.00
City:	Site Code: R290106	Classification Per M.S. 86A.05: g. state wildlife management area	Current Public Use: YES	Future Public Use: YES
Land Code: 1000018949	Agency Land Code: R2935719	Land Name: FAW - WILDLIFE	County: BELTRAMI	Acres: 40.00
City:	Site Code: R290106	Classification Per M.S. 86A.05: g. state wildlife management area	Current Public Use: YES	Future Public Use: YES



Land Code: 1000018950	Agency Land Code: R2933752	Land Name: FAW - WILDLIFE	County: BELTRAMI	Acres: 40.00
City:	Site Code: R290106	Classification Per M.S. 86A.05: g. state wildlife management area	Current Public Use: YES	Future Public Use: YES
Land Code: 1000018951	Agency Land Code: R2933648	Land Name: FAW - WILDLIFE	County: BELTRAMI	Acres: 40.00
City:	Site Code: R290106	Classification Per M.S. 86A.05: g. state wildlife management area	Current Public Use: YES	Future Public Use: YES
Land Code: 1000018952	Agency Land Code: R2933613	Land Name: FAW - WILDLIFE	County: BELTRAMI	Acres: 40.00
City:	Site Code: R290106	Classification Per M.S. 86A.05: g. state wildlife management area	Current Public Use: YES	Future Public Use: YES
Land Code: 1000018953	Agency Land Code: R2935705	Land Name: FAW - WILDLIFE	County: BELTRAMI	Acres: 40.00
City:	Site Code: R290106	Classification Per M.S. 86A.05: g. state wildlife management area	Current Public Use: YES	Future Public Use: YES
Land Code: 1000018954	Agency Land Code: R2933850	Land Name: FAW - WILDLIFE	County: BELTRAMI	Acres: 32.55
City:	Site Code: R290106	Classification Per M.S. 86A.05: g. state wildlife management area	Current Public Use: YES	Future Public Use: YES
Land Code: 1000018955	Agency Land Code: R2931258	Land Name: FAW - WILDLIFE	County: BELTRAMI	Acres: 40.00
City:	Site Code: R290106	Classification Per M.S. 86A.05: g. state wildlife management area	Current Public Use: YES	Future Public Use: YES
Land Code: 1000018956	Agency Land Code: R2929232	Land Name: FAW - WILDLIFE	County: BELTRAMI	Acres: 40.00
City:	Site Code: R290106	Classification Per M.S. 86A.05: g. state wildlife management area	Current Public Use: YES	Future Public Use: YES
Land Code: 1000018957	Agency Land Code: R2928303	Land Name: FAW - WILDLIFE	County: BELTRAMI	Acres: 40.00
City:	Site Code: R290106	Classification Per M.S. 86A.05: g. state wildlife management area	Current Public Use: YES	Future Public Use: YES
Land Code: 1000018958	Agency Land Code: R2929136	Land Name: FAW - WILDLIFE	County: BELTRAMI	Acres: 40.00
City:	Site Code: R290106	Classification Per M.S. 86A.05: g. state wildlife management area	Current Public Use: YES	Future Public Use: YES
Land Code: 1000018959	Agency Land Code: R2933643	Land Name: FAW - WILDLIFE	County: BELTRAMI	Acres: 40.00
City:	Site Code: R290106	Classification Per M.S. 86A.05: g. state wildlife management area	Current Public Use: YES	Future Public Use: YES
Land Code: 1000018960	Agency Land Code: R2936087	Land Name: FAW - WILDLIFE	County: BELTRAMI	Acres: 40.00
City:	Site Code: R290106	Classification Per M.S. 86A.05: g. state wildlife management area	Current Public Use: YES	Future Public Use: YES
Land Code: 1000018961	Agency Land Code: R2931429	Land Name: FAW - WILDLIFE	County: BELTRAMI	Acres: 40.00
City:	Site Code: R290106	Classification Per M.S. 86A.05: g. state wildlife management area	Current Public Use: YES	Future Public Use: YES



Land Code: 1000018962	Agency Land Code: R2929095	Land Name: FAW - WILDLIFE	County: BELTRAMI	Acres: 40.00
City:	Site Code: R290106	Classification Per M.S. 86A.05: g. state wildlife management area	Current Public Use: YES	Future Public Use: YES
Land Code: 1000018963	Agency Land Code: R2931256	Land Name: FAW - WILDLIFE	County: BELTRAMI	Acres: 40.00
City:	Site Code: R290106	Classification Per M.S. 86A.05: g. state wildlife management area	Current Public Use: YES	Future Public Use: YES
Land Code: 1000018964	Agency Land Code: R2929229	Land Name: FAW - WILDLIFE	County: BELTRAMI	Acres: 40.00
City:	Site Code: R290106	Classification Per M.S. 86A.05: g. state wildlife management area	Current Public Use: YES	Future Public Use: YES
Land Code: 1000018965	Agency Land Code: R2933594	Land Name: FAW - WILDLIFE	County: BELTRAMI	Acres: 32.71
City:	Site Code: R290106	Classification Per M.S. 86A.05: g. state wildlife management area	Current Public Use: YES	Future Public Use: YES
Land Code: 1000018966	Agency Land Code: R2928519	Land Name: FAW - WILDLIFE	County: BELTRAMI	Acres: 40.00
City:	Site Code: R290106	Classification Per M.S. 86A.05: g. state wildlife management area	Current Public Use: YES	Future Public Use: YES
Land Code: 1000018967	Agency Land Code: R2928795	Land Name: FAW - WILDLIFE	County: BELTRAMI	Acres: 40.00
City:	Site Code: R290106	Classification Per M.S. 86A.05: g. state wildlife management area	Current Public Use: YES	Future Public Use: YES
Land Code: 1000018968	Agency Land Code: R2935687	Land Name: FAW - WILDLIFE	County: BELTRAMI	Acres: 40.00
City:	Site Code: R290106	Classification Per M.S. 86A.05: g. state wildlife management area	Current Public Use: YES	Future Public Use: YES
Land Code: 1000018969	Agency Land Code: R2936077	Land Name: FAW - WILDLIFE	County: BELTRAMI	Acres: 40.00
City:	Site Code: R290106	Classification Per M.S. 86A.05: g. state wildlife management area	Current Public Use: YES	Future Public Use: YES
Land Code: 1000018970	Agency Land Code: R2928645	Land Name: FAW - WILDLIFE	County: BELTRAMI	Acres: 40.00
City:	Site Code: R290106	Classification Per M.S. 86A.05: g. state wildlife management area	Current Public Use: YES	Future Public Use: YES
Land Code: 1000018971	Agency Land Code: R2928665	Land Name: FAW - WILDLIFE	County: BELTRAMI	Acres: 26.10
City:	Site Code: R290106	Classification Per M.S. 86A.05: g. state wildlife management area	Current Public Use: YES	Future Public Use: YES
Land Code: 1000018972	Agency Land Code: R2936067	Land Name: FAW - WILDLIFE	County: BELTRAMI	Acres: 40.00
City:	Site Code: R290106	Classification Per M.S. 86A.05: g. state wildlife management area	Current Public Use: YES	Future Public Use: YES
Land Code: 1000018973	Agency Land Code: R2931634	Land Name: FAW - WILDLIFE	County: BELTRAMI	Acres: 40.00
City:	Site Code: R290106	Classification Per M.S. 86A.05: g. state wildlife management area	Current Public Use: YES	Future Public Use: YES



Land Code: 1000018974	Agency Land Code: R2929137	Land Name: FAW - WILDLIFE	County: BELTRAMI	Acres: 40.00
City:	Site Code: R290106	Classification Per M.S. 86A.05: g. state wildlife management area	Current Public Use: YES	Future Public Use: YES
Land Code: 1000018975	Agency Land Code: R2928459	Land Name: FAW - WILDLIFE	County: BELTRAMI	Acres: 40.00
City:	Site Code: R290106	Classification Per M.S. 86A.05: g. state wildlife management area	Current Public Use: YES	Future Public Use: YES
Land Code: 1000018976	Agency Land Code: R2931292	Land Name: FAW - WILDLIFE	County: BELTRAMI	Acres: 34.77
City:	Site Code: R290106	Classification Per M.S. 86A.05: g. state wildlife management area	Current Public Use: YES	Future Public Use: YES
Land Code: 1000018977	Agency Land Code: R2936080	Land Name: FAW - WILDLIFE	County: BELTRAMI	Acres: 40.00
City:	Site Code: R290106	Classification Per M.S. 86A.05: g. state wildlife management area	Current Public Use: YES	Future Public Use: YES
Land Code: 1000018978	Agency Land Code: R2935678	Land Name: FAW - WILDLIFE	County: BELTRAMI	Acres: 40.00
City:	Site Code: R290106	Classification Per M.S. 86A.05: g. state wildlife management area	Current Public Use: YES	Future Public Use: YES
Land Code: 1000018979	Agency Land Code: R2928448	Land Name: FAW - WILDLIFE	County: BELTRAMI	Acres: 40.00
City:	Site Code: R290106	Classification Per M.S. 86A.05: g. state wildlife management area	Current Public Use: YES	Future Public Use: YES
Land Code: 1000018980	Agency Land Code: R2928821	Land Name: FAW - WILDLIFE	County: BELTRAMI	Acres: 40.00
City:	Site Code: R290106	Classification Per M.S. 86A.05: g. state wildlife management area	Current Public Use: YES	Future Public Use: YES
Land Code: 1000018981	Agency Land Code: R2929120	Land Name: FAW - WILDLIFE	County: BELTRAMI	Acres: 40.00
City:	Site Code: R290106	Classification Per M.S. 86A.05: g. state wildlife management area	Current Public Use: YES	Future Public Use: YES
Land Code: 1000018982	Agency Land Code: R2933541	Land Name: FAW - WILDLIFE	County: BELTRAMI	Acres: 40.00
City:	Site Code: R290106	Classification Per M.S. 86A.05: g. state wildlife management area	Current Public Use: YES	Future Public Use: YES
Land Code: 1000018983	Agency Land Code: R2928540	Land Name: FAW - WILDLIFE	County: BELTRAMI	Acres: 40.00
City:	Site Code: R290106	Classification Per M.S. 86A.05: g. state wildlife management area	Current Public Use: YES	Future Public Use: YES
Land Code: 1000018984	Agency Land Code: R2931621	Land Name: FAW - WILDLIFE	County: BELTRAMI	Acres: 40.00
City:	Site Code: R290106	Classification Per M.S. 86A.05: g. state wildlife management area	Current Public Use: YES	Future Public Use: YES
Land Code: 1000018985	Agency Land Code: R2936152	Land Name: FAW - WILDLIFE	County: BELTRAMI	Acres: 40.00
City:	Site Code: R290106	Classification Per M.S. 86A.05: g. state wildlife management area	Current Public Use: YES	Future Public Use: YES



Land Code: 1000018986	Agency Land Code: R2933767	Land Name: FAW - WILDLIFE	County: BELTRAMI	Acres: 32.86
City:	Site Code: R290106	Classification Per M.S. 86A.05: g. state wildlife management area	Current Public Use: YES	Future Public Use: YES
Land Code: 1000018987	Agency Land Code: R2931759	Land Name: FAW - WILDLIFE	County: BELTRAMI	Acres: 40.00
City:	Site Code: R290106	Classification Per M.S. 86A.05: g. state wildlife management area	Current Public Use: YES	Future Public Use: YES
Land Code: 1000018988	Agency Land Code: R2928560	Land Name: FAW - WILDLIFE	County: BELTRAMI	Acres: 40.00
City:	Site Code: R290106	Classification Per M.S. 86A.05: g. state wildlife management area	Current Public Use: YES	Future Public Use: YES
Land Code: 1000018989	Agency Land Code: R2928326	Land Name: FAW - WILDLIFE	County: BELTRAMI	Acres: 40.00
City:	Site Code: R290106	Classification Per M.S. 86A.05: g. state wildlife management area	Current Public Use: YES	Future Public Use: YES
Land Code: 1000018990	Agency Land Code: R2933749	Land Name: FAW - WILDLIFE	County: BELTRAMI	Acres: 33.09
City:	Site Code: R290106	Classification Per M.S. 86A.05: g. state wildlife management area	Current Public Use: YES	Future Public Use: YES
Land Code: 1000018991	Agency Land Code: R2936056	Land Name: FAW - WILDLIFE	County: BELTRAMI	Acres: 40.00
City:	Site Code: R290106	Classification Per M.S. 86A.05: g. state wildlife management area	Current Public Use: YES	Future Public Use: YES
Land Code: 1000018992	Agency Land Code: R2935630	Land Name: FAW - WILDLIFE	County: BELTRAMI	Acres: 40.00
City:	Site Code: R290106	Classification Per M.S. 86A.05: g. state wildlife management area	Current Public Use: YES	Future Public Use: YES
Land Code: 1000018993	Agency Land Code: R2928655	Land Name: FAW - WILDLIFE	County: BELTRAMI	Acres: 40.00
City:	Site Code: R290106	Classification Per M.S. 86A.05: g. state wildlife management area	Current Public Use: YES	Future Public Use: YES
Land Code: 1000018994	Agency Land Code: R2935528	Land Name: FAW - WILDLIFE	County: BELTRAMI	Acres: 40.00
City:	Site Code: R290106	Classification Per M.S. 86A.05: g. state wildlife management area	Current Public Use: YES	Future Public Use: YES
Land Code: 1000018995	Agency Land Code: R2933817	Land Name: FAW - WILDLIFE	County: BELTRAMI	Acres: 40.00
City:	Site Code: R290106	Classification Per M.S. 86A.05: g. state wildlife management area	Current Public Use: YES	Future Public Use: YES
Land Code: 1000018996	Agency Land Code: R2933621	Land Name: FAW - WILDLIFE	County: BELTRAMI	Acres: 40.00
City:	Site Code: R290106	Classification Per M.S. 86A.05: g. state wildlife management area	Current Public Use: YES	Future Public Use: YES
Land Code: 1000018997	Agency Land Code: R2928309	Land Name: FAW - WILDLIFE	County: BELTRAMI	Acres: 40.00
City:	Site Code: R290106	Classification Per M.S. 86A.05: g. state wildlife management area	Current Public Use: YES	Future Public Use: YES



Land Code: 1000018998	Agency Land Code: R29552486	Land Name: FAW - WILDLIFE	County: BELTRAMI	Acres: 20.00
City:	Site Code: R290106	Classification Per M.S. 86A.05: g. state wildlife management area	Current Public Use: YES	Future Public Use: YES
Land Code: 1000018999	Agency Land Code: R2933988	Land Name: FAW - WILDLIFE	County: BELTRAMI	Acres: 40.00
City:	Site Code: R290106	Classification Per M.S. 86A.05: g. state wildlife management area	Current Public Use: YES	Future Public Use: YES
Land Code: 1000019000	Agency Land Code: R2929083	Land Name: FAW - WILDLIFE	County: BELTRAMI	Acres: 40.00
City:	Site Code: R290106	Classification Per M.S. 86A.05: g. state wildlife management area	Current Public Use: YES	Future Public Use: YES
Land Code: 1000019001	Agency Land Code: R2931435	Land Name: FAW - WILDLIFE	County: BELTRAMI	Acres: 40.00
City:	Site Code: R290106	Classification Per M.S. 86A.05: g. state wildlife management area	Current Public Use: YES	Future Public Use: YES
Land Code: 1000019002	Agency Land Code: R2929016	Land Name: FAW - WILDLIFE	County: BELTRAMI	Acres: 40.00
City:	Site Code: R290106	Classification Per M.S. 86A.05: g. state wildlife management area	Current Public Use: YES	Future Public Use: YES
Land Code: 1000019003	Agency Land Code: R29552485	Land Name: FAW - WILDLIFE	County: BELTRAMI	Acres: 20.00
City:	Site Code: R290106	Classification Per M.S. 86A.05: g. state wildlife management area	Current Public Use: YES	Future Public Use: YES
Land Code: 1000019004	Agency Land Code: R2935493	Land Name: FAW - WILDLIFE	County: BELTRAMI	Acres: 40.00
City:	Site Code: R290106	Classification Per M.S. 86A.05: g. state wildlife management area	Current Public Use: YES	Future Public Use: YES
Land Code: 1000019005	Agency Land Code: R2935737	Land Name: FAW - WILDLIFE	County: BELTRAMI	Acres: 40.00
City:	Site Code: R290106	Classification Per M.S. 86A.05: g. state wildlife management area	Current Public Use: YES	Future Public Use: YES
Land Code: 1000019006	Agency Land Code: R2929220	Land Name: FAW - WILDLIFE	County: BELTRAMI	Acres: 40.00
City:	Site Code: R290106	Classification Per M.S. 86A.05: g. state wildlife management area	Current Public Use: YES	Future Public Use: YES
Land Code: 1000019007	Agency Land Code: R2928211	Land Name: FAW - WILDLIFE	County: BELTRAMI	Acres: 40.00
City:	Site Code: R290106	Classification Per M.S. 86A.05: g. state wildlife management area	Current Public Use: YES	Future Public Use: YES
Land Code: 1000019008	Agency Land Code: R2935886	Land Name: FAW - WILDLIFE	County: BELTRAMI	Acres: 40.00
City:	Site Code: R290106	Classification Per M.S. 86A.05: g. state wildlife management area	Current Public Use: YES	Future Public Use: YES
Land Code: 1000019009	Agency Land Code: R2933925	Land Name: FAW - WILDLIFE	County: BELTRAMI	Acres: 40.00
City:	Site Code: R290106	Classification Per M.S. 86A.05: g. state wildlife management area	Current Public Use: YES	Future Public Use: YES



Land Code: 1000019010	Agency Land Code: R2933961	Land Name: FAW - WILDLIFE	County: BELTRAMI	Acres: 40.00
City:	Site Code: R290106	Classification Per M.S. 86A.05: g. state wildlife management area	Current Public Use: YES	Future Public Use: YES
Land Code: 1000019011	Agency Land Code: R2935788	Land Name: FAW - WILDLIFE	County: BELTRAMI	Acres: 26.68
City:	Site Code: R290106	Classification Per M.S. 86A.05: g. state wildlife management area	Current Public Use: YES	Future Public Use: YES
Land Code: 1000019012	Agency Land Code: R2935698	Land Name: FAW - WILDLIFE	County: BELTRAMI	Acres: 40.00
City:	Site Code: R290106	Classification Per M.S. 86A.05: g. state wildlife management area	Current Public Use: YES	Future Public Use: YES
Land Code: 1000019013	Agency Land Code: R2935883	Land Name: FAW - WILDLIFE	County: BELTRAMI	Acres: 40.00
City:	Site Code: R290106	Classification Per M.S. 86A.05: g. state wildlife management area	Current Public Use: YES	Future Public Use: YES
Land Code: 1000019014	Agency Land Code: R2935773	Land Name: FAW - WILDLIFE	County: BELTRAMI	Acres: 40.00
City:	Site Code: R290106	Classification Per M.S. 86A.05: g. state wildlife management area	Current Public Use: YES	Future Public Use: YES
Land Code: 1000019015	Agency Land Code: R29535823	Land Name: FAW - WILDLIFE	County: BELTRAMI	Acres: 6.00
City:	Site Code: R290106	Classification Per M.S. 86A.05: g. state wildlife management area	Current Public Use: YES	Future Public Use: YES
Land Code: 1000019016	Agency Land Code: R2928565	Land Name: FAW - WILDLIFE	County: BELTRAMI	Acres: 40.00
City:	Site Code: R290106	Classification Per M.S. 86A.05: g. state wildlife management area	Current Public Use: YES	Future Public Use: YES
Land Code: 1000019017	Agency Land Code: R2936058	Land Name: FAW - WILDLIFE	County: BELTRAMI	Acres: 40.00
City:	Site Code: R290106	Classification Per M.S. 86A.05: g. state wildlife management area	Current Public Use: YES	Future Public Use: YES
Land Code: 1000019018	Agency Land Code: R2934145	Land Name: FAW - WILDLIFE	County: BELTRAMI	Acres: 40.00
City:	Site Code: R290106	Classification Per M.S. 86A.05: g. state wildlife management area	Current Public Use: YES	Future Public Use: YES
Land Code: 1000019019	Agency Land Code: R2933773	Land Name: FAW - WILDLIFE	County: BELTRAMI	Acres: 40.00
City:	Site Code: R290106	Classification Per M.S. 86A.05: g. state wildlife management area	Current Public Use: YES	Future Public Use: YES
Land Code: 1000019020	Agency Land Code: R2928453	Land Name: FAW - WILDLIFE	County: BELTRAMI	Acres: 40.00
City:	Site Code: R290106	Classification Per M.S. 86A.05: g. state wildlife management area	Current Public Use: YES	Future Public Use: YES
Land Code: 1000019021	Agency Land Code: R2931644	Land Name: FAW - WILDLIFE	County: BELTRAMI	Acres: 40.00
City:	Site Code: R290106	Classification Per M.S. 86A.05: g. state wildlife management area	Current Public Use: YES	Future Public Use: YES



Land Code: 1000019022	Agency Land Code: R2935492	Land Name: FAW - WILDLIFE	County: BELTRAMI	Acres: 40.00
City:	Site Code: R290106	Classification Per M.S. 86A.05: g. state wildlife management area	Current Public Use: YES	Future Public Use: YES
Land Code: 1000019023	Agency Land Code: R2936181	Land Name: FAW - WILDLIFE	County: BELTRAMI	Acres: 40.00
City:	Site Code: R290106	Classification Per M.S. 86A.05: g. state wildlife management area	Current Public Use: YES	Future Public Use: YES
Land Code: 1000019024	Agency Land Code: R2928251	Land Name: FAW - WILDLIFE	County: BELTRAMI	Acres: 40.00
City:	Site Code: R290106	Classification Per M.S. 86A.05: g. state wildlife management area	Current Public Use: YES	Future Public Use: YES
Land Code: 1000019025	Agency Land Code: R2935488	Land Name: FAW - WILDLIFE	County: BELTRAMI	Acres: 35.98
City:	Site Code: R290106	Classification Per M.S. 86A.05: g. state wildlife management area	Current Public Use: YES	Future Public Use: YES
Land Code: 1000019026	Agency Land Code: R2935565	Land Name: FAW - WILDLIFE	County: BELTRAMI	Acres: 40.00
City:	Site Code: R290106	Classification Per M.S. 86A.05: g. state wildlife management area	Current Public Use: YES	Future Public Use: YES
Land Code: 1000019027	Agency Land Code: R2934124	Land Name: FAW - WILDLIFE	County: BELTRAMI	Acres: 40.00
City:	Site Code: R290106	Classification Per M.S. 86A.05: g. state wildlife management area	Current Public Use: YES	Future Public Use: YES
Land Code: 1000019028	Agency Land Code: R2935830	Land Name: FAW - WILDLIFE	County: BELTRAMI	Acres: 40.00
City:	Site Code: R290106	Classification Per M.S. 86A.05: g. state wildlife management area	Current Public Use: YES	Future Public Use: YES
Land Code: 1000019029	Agency Land Code: R2933706	Land Name: FAW - WILDLIFE	County: BELTRAMI	Acres: 40.00
City:	Site Code: R290106	Classification Per M.S. 86A.05: g. state wildlife management area	Current Public Use: YES	Future Public Use: YES
Land Code: 1000019030	Agency Land Code: R2931307	Land Name: FAW - WILDLIFE	County: BELTRAMI	Acres: 40.00
City:	Site Code: R290106	Classification Per M.S. 86A.05: g. state wildlife management area	Current Public Use: YES	Future Public Use: YES
Land Code: 1000019031	Agency Land Code: R2933789	Land Name: FAW - WILDLIFE	County: BELTRAMI	Acres: 40.00
City:	Site Code: R290106	Classification Per M.S. 86A.05: g. state wildlife management area	Current Public Use: YES	Future Public Use: YES
Land Code: 1000019032	Agency Land Code: R2928224	Land Name: FAW - WILDLIFE	County: BELTRAMI	Acres: 40.00
City:	Site Code: R290106	Classification Per M.S. 86A.05: g. state wildlife management area	Current Public Use: YES	Future Public Use: YES
Land Code: 1000019033	Agency Land Code: R29552652	Land Name: FAW - WILDLIFE	County: BELTRAMI	Acres: 20.00
City:	Site Code: R290106	Classification Per M.S. 86A.05: g. state wildlife management area	Current Public Use: YES	Future Public Use: YES



Land Code: 1000019034	Agency Land Code: R2928539	Land Name: FAW - WILDLIFE	County: BELTRAMI	Acres: 40.00
City:	Site Code: R290106	Classification Per M.S. 86A.05: g. state wildlife management area	Current Public Use: YES	Future Public Use: YES
Land Code: 1000019035	Agency Land Code: R2928433	Land Name: FAW - WILDLIFE	County: BELTRAMI	Acres: 40.00
City:	Site Code: R290106	Classification Per M.S. 86A.05: g. state wildlife management area	Current Public Use: YES	Future Public Use: YES
Land Code: 1000019036	Agency Land Code: R2934139	Land Name: FAW - WILDLIFE	County: BELTRAMI	Acres: 40.00
City:	Site Code: R290106	Classification Per M.S. 86A.05: g. state wildlife management area	Current Public Use: YES	Future Public Use: YES
Land Code: 1000019037	Agency Land Code: R2933797	Land Name: FAW - WILDLIFE	County: BELTRAMI	Acres: 40.00
City:	Site Code: R290106	Classification Per M.S. 86A.05: g. state wildlife management area	Current Public Use: YES	Future Public Use: YES
Land Code: 1000019038	Agency Land Code: R2933695	Land Name: FAW - WILDLIFE	County: BELTRAMI	Acres: 40.00
City:	Site Code: R290106	Classification Per M.S. 86A.05: g. state wildlife management area	Current Public Use: YES	Future Public Use: YES
Land Code: 1000019039	Agency Land Code: R2935326	Land Name: FAW - WILDLIFE	County: BELTRAMI	Acres: 40.00
City:	Site Code: R290106	Classification Per M.S. 86A.05: g. state wildlife management area	Current Public Use: YES	Future Public Use: YES
Land Code: 1000019040	Agency Land Code: R2935667	Land Name: FAW - WILDLIFE	County: BELTRAMI	Acres: 40.00
City:	Site Code: R290106	Classification Per M.S. 86A.05: g. state wildlife management area	Current Public Use: YES	Future Public Use: YES
Land Code: 1000019041	Agency Land Code: R2933917	Land Name: FAW - WILDLIFE	County: BELTRAMI	Acres: 24.77
City:	Site Code: R290106	Classification Per M.S. 86A.05: g. state wildlife management area	Current Public Use: YES	Future Public Use: YES
Land Code: 1000019042	Agency Land Code: R2931266	Land Name: FAW - WILDLIFE	County: BELTRAMI	Acres: 40.00
City:	Site Code: R290106	Classification Per M.S. 86A.05: g. state wildlife management area	Current Public Use: YES	Future Public Use: YES
Land Code: 1000019043	Agency Land Code: R29554077	Land Name: FAW - WILDLIFE	County: BELTRAMI	Acres: 20.00
City:	Site Code: R290106	Classification Per M.S. 86A.05: g. state wildlife management area	Current Public Use: YES	Future Public Use: YES
Land Code: 1000019044	Agency Land Code: R2933615	Land Name: FAW - WILDLIFE	County: BELTRAMI	Acres: 40.00
City:	Site Code: R290106	Classification Per M.S. 86A.05: g. state wildlife management area	Current Public Use: YES	Future Public Use: YES
Land Code: 1000019045	Agency Land Code: R2935858	Land Name: FAW - WILDLIFE	County: BELTRAMI	Acres: 40.00
City:	Site Code: R290106	Classification Per M.S. 86A.05: g. state wildlife management area	Current Public Use: YES	Future Public Use: YES



Land Code: 1000019046	Agency Land Code: R2928462	Land Name: FAW - WILDLIFE	County: BELTRAMI	Acres: 40.00
City:	Site Code: R290106	Classification Per M.S. 86A.05: g. state wildlife management area	Current Public Use: YES	Future Public Use: YES
Land Code: 1000019047	Agency Land Code: R2928388	Land Name: FAW - WILDLIFE	County: BELTRAMI	Acres: 40.00
City:	Site Code: R290106	Classification Per M.S. 86A.05: g. state wildlife management area	Current Public Use: YES	Future Public Use: YES
Land Code: 1000019048	Agency Land Code: R29552411	Land Name: FAW - WILDLIFE	County: BELTRAMI	Acres: 20.00
City:	Site Code: R290106	Classification Per M.S. 86A.05: g. state wildlife management area	Current Public Use: YES	Future Public Use: YES
Land Code: 1000019049	Agency Land Code: R2935476	Land Name: FAW - WILDLIFE	County: BELTRAMI	Acres: 40.00
City:	Site Code: R290106	Classification Per M.S. 86A.05: g. state wildlife management area	Current Public Use: YES	Future Public Use: YES
Land Code: 1000019050	Agency Land Code: R2933802	Land Name: FAW - WILDLIFE	County: BELTRAMI	Acres: 40.00
City:	Site Code: R290106	Classification Per M.S. 86A.05: g. state wildlife management area	Current Public Use: YES	Future Public Use: YES
Land Code: 1000019051	Agency Land Code: R2931444	Land Name: FAW - WILDLIFE	County: BELTRAMI	Acres: 40.00
City:	Site Code: R290106	Classification Per M.S. 86A.05: g. state wildlife management area	Current Public Use: YES	Future Public Use: YES
Land Code: 1000019052	Agency Land Code: R2935741	Land Name: FAW - WILDLIFE	County: BELTRAMI	Acres: 40.00
City:	Site Code: R290106	Classification Per M.S. 86A.05: g. state wildlife management area	Current Public Use: YES	Future Public Use: YES
Land Code: 1000019053	Agency Land Code: R2935693	Land Name: FAW - WILDLIFE	County: BELTRAMI	Acres: 40.00
City:	Site Code: R290106	Classification Per M.S. 86A.05: g. state wildlife management area	Current Public Use: YES	Future Public Use: YES
Land Code: 1000019054	Agency Land Code: R2931575	Land Name: FAW - WILDLIFE	County: BELTRAMI	Acres: 40.00
City:	Site Code: R290106	Classification Per M.S. 86A.05: g. state wildlife management area	Current Public Use: YES	Future Public Use: YES
Land Code: 1000019055	Agency Land Code: R2935857	Land Name: FAW - WILDLIFE	County: BELTRAMI	Acres: 31.40
City:	Site Code: R290106	Classification Per M.S. 86A.05: g. state wildlife management area	Current Public Use: YES	Future Public Use: YES
Land Code: 1000019056	Agency Land Code: R2935491	Land Name: FAW - WILDLIFE	County: BELTRAMI	Acres: 40.00
City:	Site Code: R290106	Classification Per M.S. 86A.05: g. state wildlife management area	Current Public Use: YES	Future Public Use: YES
Land Code: 1000019057	Agency Land Code: R2931452	Land Name: FAW - WILDLIFE	County: BELTRAMI	Acres: 40.00
City:	Site Code: R290106	Classification Per M.S. 86A.05: g. state wildlife management area	Current Public Use: YES	Future Public Use: YES



Land Code: 1000019058	Agency Land Code: R2928775	Land Name: FAW - WILDLIFE	County: BELTRAMI	Acres: 40.00
City:	Site Code: R290106	Classification Per M.S. 86A.05: g. state wildlife management area	Current Public Use: YES	Future Public Use: YES
Land Code: 1000019059	Agency Land Code: R2933826	Land Name: FAW - WILDLIFE	County: BELTRAMI	Acres: 40.00
City:	Site Code: R290106	Classification Per M.S. 86A.05: g. state wildlife management area	Current Public Use: YES	Future Public Use: YES
Land Code: 1000019060	Agency Land Code: R2933740	Land Name: FAW - WILDLIFE	County: BELTRAMI	Acres: 40.00
City:	Site Code: R290106	Classification Per M.S. 86A.05: g. state wildlife management area	Current Public Use: YES	Future Public Use: YES
Land Code: 1000019061	Agency Land Code: R2931399	Land Name: FAW - WILDLIFE	County: BELTRAMI	Acres: 40.00
City:	Site Code: R290106	Classification Per M.S. 86A.05: g. state wildlife management area	Current Public Use: YES	Future Public Use: YES
Land Code: 1000019062	Agency Land Code: R2935454	Land Name: FAW - WILDLIFE	County: BELTRAMI	Acres: 40.00
City:	Site Code: R290106	Classification Per M.S. 86A.05: g. state wildlife management area	Current Public Use: YES	Future Public Use: YES
Land Code: 1000019063	Agency Land Code: R2928651	Land Name: FAW - WILDLIFE	County: BELTRAMI	Acres: 40.00
City:	Site Code: R290106	Classification Per M.S. 86A.05: g. state wildlife management area	Current Public Use: YES	Future Public Use: YES
Land Code: 1000019064	Agency Land Code: R2935734	Land Name: FAW - WILDLIFE	County: BELTRAMI	Acres: 40.00
City:	Site Code: R290106	Classification Per M.S. 86A.05: g. state wildlife management area	Current Public Use: YES	Future Public Use: YES
Land Code: 1000019065	Agency Land Code: R2928643	Land Name: FAW - WILDLIFE	County: BELTRAMI	Acres: 40.00
City:	Site Code: R290106	Classification Per M.S. 86A.05: g. state wildlife management area	Current Public Use: YES	Future Public Use: YES
Land Code: 1000019066	Agency Land Code: R29560320	Land Name: FAW - WILDLIFE	County: BELTRAMI	Acres: 40.00
City:	Site Code: R290106	Classification Per M.S. 86A.05: g. state wildlife management area	Current Public Use: YES	Future Public Use: YES
Land Code: 1000019067	Agency Land Code: R2933543	Land Name: FAW - WILDLIFE	County: BELTRAMI	Acres: 40.00
City:	Site Code: R290106	Classification Per M.S. 86A.05: g. state wildlife management area	Current Public Use: YES	Future Public Use: YES
Land Code: 1000019068	Agency Land Code: R2929221	Land Name: FAW - WILDLIFE	County: BELTRAMI	Acres: 40.00
City:	Site Code: R290106	Classification Per M.S. 86A.05: g. state wildlife management area	Current Public Use: YES	Future Public Use: YES
Land Code: 1000019069	Agency Land Code: R2935722	Land Name: FAW - WILDLIFE	County: BELTRAMI	Acres: 40.00
City:	Site Code: R290106	Classification Per M.S. 86A.05: g. state wildlife management area	Current Public Use: YES	Future Public Use: YES



Land Code: 1000019070	Agency Land Code: R2936053	Land Name: FAW - WILDLIFE	County: BELTRAMI	Acres: 40.00
City:	Site Code: R290106	Classification Per M.S. 86A.05: g. state wildlife management area	Current Public Use: YES	Future Public Use: YES
Land Code: 1000019071	Agency Land Code: R2935517	Land Name: FAW - WILDLIFE	County: BELTRAMI	Acres: 40.00
City:	Site Code: R290106	Classification Per M.S. 86A.05: g. state wildlife management area	Current Public Use: YES	Future Public Use: YES
Land Code: 1000019072	Agency Land Code: R2933637	Land Name: FAW - WILDLIFE	County: BELTRAMI	Acres: 40.00
City:	Site Code: R290106	Classification Per M.S. 86A.05: g. state wildlife management area	Current Public Use: YES	Future Public Use: YES
Land Code: 1000019073	Agency Land Code: R2931482	Land Name: FAW - WILDLIFE	County: BELTRAMI	Acres: 40.00
City:	Site Code: R290106	Classification Per M.S. 86A.05: g. state wildlife management area	Current Public Use: YES	Future Public Use: YES
Land Code: 1000019074	Agency Land Code: R2933623	Land Name: FAW - WILDLIFE	County: BELTRAMI	Acres: 40.00
City:	Site Code: R290106	Classification Per M.S. 86A.05: g. state wildlife management area	Current Public Use: YES	Future Public Use: YES
Land Code: 1000019075	Agency Land Code: R2933513	Land Name: FAW - WILDLIFE	County: BELTRAMI	Acres: 40.00
City:	Site Code: R290106	Classification Per M.S. 86A.05: g. state wildlife management area	Current Public Use: YES	Future Public Use: YES
Land Code: 1000019076	Agency Land Code: R2929265	Land Name: FAW - WILDLIFE	County: BELTRAMI	Acres: 40.00
City:	Site Code: R290106	Classification Per M.S. 86A.05: g. state wildlife management area	Current Public Use: YES	Future Public Use: YES
Land Code: 1000019077	Agency Land Code: R2929122	Land Name: FAW - WILDLIFE	County: BELTRAMI	Acres: 40.00
City:	Site Code: R290106	Classification Per M.S. 86A.05: g. state wildlife management area	Current Public Use: YES	Future Public Use: YES
Land Code: 1000019078	Agency Land Code: R2935847	Land Name: FAW - WILDLIFE	County: BELTRAMI	Acres: 40.00
City:	Site Code: R290106	Classification Per M.S. 86A.05: g. state wildlife management area	Current Public Use: YES	Future Public Use: YES
Land Code: 1000019079	Agency Land Code: R2935761	Land Name: FAW - WILDLIFE	County: BELTRAMI	Acres: 40.00
City:	Site Code: R290106	Classification Per M.S. 86A.05: g. state wildlife management area	Current Public Use: YES	Future Public Use: YES
Land Code: 1000019080	Agency Land Code: R2933965	Land Name: FAW - WILDLIFE	County: BELTRAMI	Acres: 40.00
City:	Site Code: R290106	Classification Per M.S. 86A.05: g. state wildlife management area	Current Public Use: YES	Future Public Use: YES
Land Code: 1000019081	Agency Land Code: R2935837	Land Name: FAW - WILDLIFE	County: BELTRAMI	Acres: 40.00
City:	Site Code: R290106	Classification Per M.S. 86A.05: g. state wildlife management area	Current Public Use: YES	Future Public Use: YES



Land Code: 1000019082	Agency Land Code: R2929022	Land Name: FAW - WILDLIFE	County: BELTRAMI	Acres: 40.00
City:	Site Code: R290106	Classification Per M.S. 86A.05: g. state wildlife management area	Current Public Use: YES	Future Public Use: YES
Land Code: 1000019083	Agency Land Code: R2935774	Land Name: FAW - WILDLIFE	County: BELTRAMI	Acres: 40.00
City:	Site Code: R290106	Classification Per M.S. 86A.05: g. state wildlife management area	Current Public Use: YES	Future Public Use: YES
Land Code: 1000019084	Agency Land Code: R2928241	Land Name: FAW - WILDLIFE	County: BELTRAMI	Acres: 40.00
City:	Site Code: R290106	Classification Per M.S. 86A.05: g. state wildlife management area	Current Public Use: YES	Future Public Use: YES
Land Code: 1000019085	Agency Land Code: R2931551	Land Name: FAW - WILDLIFE	County: BELTRAMI	Acres: 40.00
City:	Site Code: R290106	Classification Per M.S. 86A.05: g. state wildlife management area	Current Public Use: YES	Future Public Use: YES
Land Code: 1000019086	Agency Land Code: R2933921	Land Name: FAW - WILDLIFE	County: BELTRAMI	Acres: 25.13
City:	Site Code: R290106	Classification Per M.S. 86A.05: g. state wildlife management area	Current Public Use: YES	Future Public Use: YES
Land Code: 1000019087	Agency Land Code: R2929207	Land Name: FAW - WILDLIFE	County: BELTRAMI	Acres: 40.00
City:	Site Code: R290106	Classification Per M.S. 86A.05: g. state wildlife management area	Current Public Use: YES	Future Public Use: YES
Land Code: 1000019088	Agency Land Code: R2936060	Land Name: FAW - WILDLIFE	County: BELTRAMI	Acres: 40.00
City:	Site Code: R290106	Classification Per M.S. 86A.05: g. state wildlife management area	Current Public Use: YES	Future Public Use: YES
Land Code: 1000019089	Agency Land Code: R2929050	Land Name: FAW - WILDLIFE	County: BELTRAMI	Acres: 40.00
City:	Site Code: R290106	Classification Per M.S. 86A.05: g. state wildlife management area	Current Public Use: YES	Future Public Use: YES
Land Code: 1000019090	Agency Land Code: R2931281	Land Name: FAW - WILDLIFE	County: BELTRAMI	Acres: 40.00
City:	Site Code: R290106	Classification Per M.S. 86A.05: g. state wildlife management area	Current Public Use: YES	Future Public Use: YES
Land Code: 1000019091	Agency Land Code: R2929187	Land Name: FAW - WILDLIFE	County: BELTRAMI	Acres: 40.00
City:	Site Code: R290106	Classification Per M.S. 86A.05: g. state wildlife management area	Current Public Use: YES	Future Public Use: YES
Land Code: 1000019092	Agency Land Code: R2936076	Land Name: FAW - WILDLIFE	County: BELTRAMI	Acres: 40.00
City:	Site Code: R290106	Classification Per M.S. 86A.05: g. state wildlife management area	Current Public Use: YES	Future Public Use: YES
Land Code: 1000019093	Agency Land Code: R2931350	Land Name: FAW - WILDLIFE	County: BELTRAMI	Acres: 40.00
City:	Site Code: R290106	Classification Per M.S. 86A.05: g. state wildlife management area	Current Public Use: YES	Future Public Use: YES



Land Code: 1000019094	Agency Land Code: R2931287	Land Name: FAW - WILDLIFE	County: BELTRAMI	Acres: 40.00
City:	Site Code: R290106	Classification Per M.S. 86A.05: g. state wildlife management area	Current Public Use: YES	Future Public Use: YES
Land Code: 1000019095	Agency Land Code: R2931615	Land Name: FAW - WILDLIFE	County: BELTRAMI	Acres: 40.00
City:	Site Code: R290106	Classification Per M.S. 86A.05: g. state wildlife management area	Current Public Use: YES	Future Public Use: YES
Land Code: 1000019096	Agency Land Code: R2935214	Land Name: FAW - WILDLIFE	County: BELTRAMI	Acres: 17.43
City:	Site Code: R290106	Classification Per M.S. 86A.05: g. state wildlife management area	Current Public Use: YES	Future Public Use: YES
Land Code: 1000019097	Agency Land Code: R2931626	Land Name: FAW - WILDLIFE	County: BELTRAMI	Acres: 40.00
City:	Site Code: R290106	Classification Per M.S. 86A.05: g. state wildlife management area	Current Public Use: YES	Future Public Use: YES
Land Code: 1000019098	Agency Land Code: R2928374	Land Name: FAW - WILDLIFE	County: BELTRAMI	Acres: 40.00
City:	Site Code: R290106	Classification Per M.S. 86A.05: g. state wildlife management area	Current Public Use: YES	Future Public Use: YES
Land Code: 1000019099	Agency Land Code: R2933644	Land Name: FAW - WILDLIFE	County: BELTRAMI	Acres: 40.00
City:	Site Code: R290106	Classification Per M.S. 86A.05: g. state wildlife management area	Current Public Use: YES	Future Public Use: YES
Land Code: 1000019100	Agency Land Code: R2935848	Land Name: FAW - WILDLIFE	County: BELTRAMI	Acres: 40.00
City:	Site Code: R290106	Classification Per M.S. 86A.05: g. state wildlife management area	Current Public Use: YES	Future Public Use: YES
Land Code: 1000019101	Agency Land Code: R2935536	Land Name: FAW - WILDLIFE	County: BELTRAMI	Acres: 40.00
City:	Site Code: R290106	Classification Per M.S. 86A.05: g. state wildlife management area	Current Public Use: YES	Future Public Use: YES
Land Code: 1000019102	Agency Land Code: R2929065	Land Name: FAW - WILDLIFE	County: BELTRAMI	Acres: 40.00
City:	Site Code: R290106	Classification Per M.S. 86A.05: g. state wildlife management area	Current Public Use: YES	Future Public Use: YES
Land Code: 1000019103	Agency Land Code: R2935596	Land Name: FAW - WILDLIFE	County: BELTRAMI	Acres: 40.00
City:	Site Code: R290106	Classification Per M.S. 86A.05: g. state wildlife management area	Current Public Use: YES	Future Public Use: YES
Land Code: 1000019104	Agency Land Code: R2931566	Land Name: FAW - WILDLIFE	County: BELTRAMI	Acres: 40.00
City:	Site Code: R290106	Classification Per M.S. 86A.05: g. state wildlife management area	Current Public Use: YES	Future Public Use: YES
Land Code: 1000019105	Agency Land Code: R2928771	Land Name: FAW - WILDLIFE	County: BELTRAMI	Acres: 40.00
City:	Site Code: R290106	Classification Per M.S. 86A.05: g. state wildlife management area	Current Public Use: YES	Future Public Use: YES



Land Code: 1000019106	Agency Land Code: R2935548	Land Name: FAW - WILDLIFE	County: BELTRAMI	Acres: 40.00
City:	Site Code: R290106	Classification Per M.S. 86A.05: g. state wildlife management area	Current Public Use: YES	Future Public Use: YES
Land Code: 1000019107	Agency Land Code: R2933991	Land Name: FAW - WILDLIFE	County: BELTRAMI	Acres: 40.00
City:	Site Code: R290106	Classification Per M.S. 86A.05: g. state wildlife management area	Current Public Use: YES	Future Public Use: YES
Land Code: 1000019108	Agency Land Code: R2933719	Land Name: FAW - WILDLIFE	County: BELTRAMI	Acres: 40.00
City:	Site Code: R290106	Classification Per M.S. 86A.05: g. state wildlife management area	Current Public Use: YES	Future Public Use: YES
Land Code: 1000019109	Agency Land Code: R29554123	Land Name: FAW - WILDLIFE	County: BELTRAMI	Acres: 20.00
City:	Site Code: R290106	Classification Per M.S. 86A.05: g. state wildlife management area	Current Public Use: YES	Future Public Use: YES
Land Code: 1000019110	Agency Land Code: R2935825	Land Name: FAW - WILDLIFE	County: BELTRAMI	Acres: 40.00
City:	Site Code: R290106	Classification Per M.S. 86A.05: g. state wildlife management area	Current Public Use: YES	Future Public Use: YES
Land Code: 1000019111	Agency Land Code: R2936050	Land Name: FAW - WILDLIFE	County: BELTRAMI	Acres: 40.00
City:	Site Code: R290106	Classification Per M.S. 86A.05: g. state wildlife management area	Current Public Use: YES	Future Public Use: YES
Land Code: 1000019112	Agency Land Code: R29554102	Land Name: FAW - WILDLIFE	County: BELTRAMI	Acres: 20.00
City:	Site Code: R290106	Classification Per M.S. 86A.05: g. state wildlife management area	Current Public Use: YES	Future Public Use: YES
Land Code: 1000019113	Agency Land Code: R2928657	Land Name: FAW - WILDLIFE	County: BELTRAMI	Acres: 40.00
City:	Site Code: R290106	Classification Per M.S. 86A.05: g. state wildlife management area	Current Public Use: YES	Future Public Use: YES
Land Code: 1000019114	Agency Land Code: R2929157	Land Name: FAW - WILDLIFE	County: BELTRAMI	Acres: 40.00
City:	Site Code: R290106	Classification Per M.S. 86A.05: g. state wildlife management area	Current Public Use: YES	Future Public Use: YES
Land Code: 1000019115	Agency Land Code: R2931330	Land Name: FAW - WILDLIFE	County: BELTRAMI	Acres: 40.00
City:	Site Code: R290106	Classification Per M.S. 86A.05: g. state wildlife management area	Current Public Use: YES	Future Public Use: YES
Land Code: 1000019116	Agency Land Code: R29554010	Land Name: FAW - WILDLIFE	County: BELTRAMI	Acres: 20.00
City:	Site Code: R290106	Classification Per M.S. 86A.05: g. state wildlife management area	Current Public Use: YES	Future Public Use: YES
Land Code: 1000019117	Agency Land Code: R2928259	Land Name: FAW - WILDLIFE	County: BELTRAMI	Acres: 39.78
City:	Site Code: R290106	Classification Per M.S. 86A.05: g. state wildlife management area	Current Public Use: YES	Future Public Use: YES



Land Code: 1000019118	Agency Land Code: R2935208	Land Name: FAW - WILDLIFE	County: BELTRAMI	Acres: 21.62
City:	Site Code: R290106	Classification Per M.S. 86A.05: g. state wildlife management area	Current Public Use: YES	Future Public Use: YES
Land Code: 1000019119	Agency Land Code: R2935660	Land Name: FAW - WILDLIFE	County: BELTRAMI	Acres: 36.19
City:	Site Code: R290106	Classification Per M.S. 86A.05: g. state wildlife management area	Current Public Use: YES	Future Public Use: YES
Land Code: 1000019120	Agency Land Code: R2928320	Land Name: FAW - WILDLIFE	County: BELTRAMI	Acres: 40.00
City:	Site Code: R290106	Classification Per M.S. 86A.05: g. state wildlife management area	Current Public Use: YES	Future Public Use: YES
Land Code: 1000019121	Agency Land Code: R2935612	Land Name: FAW - WILDLIFE	County: BELTRAMI	Acres: 40.00
City:	Site Code: R290106	Classification Per M.S. 86A.05: g. state wildlife management area	Current Public Use: YES	Future Public Use: YES
Land Code: 1000019122	Agency Land Code: R2928223	Land Name: FAW - WILDLIFE	County: BELTRAMI	Acres: 40.00
City:	Site Code: R290106	Classification Per M.S. 86A.05: g. state wildlife management area	Current Public Use: YES	Future Public Use: YES
Land Code: 1000019123	Agency Land Code: R2928333	Land Name: FAW - WILDLIFE	County: BELTRAMI	Acres: 40.00
City:	Site Code: R290106	Classification Per M.S. 86A.05: g. state wildlife management area	Current Public Use: YES	Future Public Use: YES
Land Code: 1000019124	Agency Land Code: R2935652	Land Name: FAW - WILDLIFE	County: BELTRAMI	Acres: 40.00
City:	Site Code: R290106	Classification Per M.S. 86A.05: g. state wildlife management area	Current Public Use: YES	Future Public Use: YES
Land Code: 1000019125	Agency Land Code: R2928782	Land Name: FAW - WILDLIFE	County: BELTRAMI	Acres: 40.00
City:	Site Code: R290106	Classification Per M.S. 86A.05: g. state wildlife management area	Current Public Use: YES	Future Public Use: YES
Land Code: 1000019126	Agency Land Code: R2929161	Land Name: FAW - WILDLIFE	County: BELTRAMI	Acres: 40.00
City:	Site Code: R290106	Classification Per M.S. 86A.05: g. state wildlife management area	Current Public Use: YES	Future Public Use: YES
Land Code: 1000019127	Agency Land Code: R29554076	Land Name: FAW - WILDLIFE	County: BELTRAMI	Acres: 20.00
City:	Site Code: R290106	Classification Per M.S. 86A.05: g. state wildlife management area	Current Public Use: YES	Future Public Use: YES
Land Code: 1000019128	Agency Land Code: R2933726	Land Name: FAW - WILDLIFE	County: BELTRAMI	Acres: 40.00
City:	Site Code: R290106	Classification Per M.S. 86A.05: g. state wildlife management area	Current Public Use: YES	Future Public Use: YES
Land Code: 1000019129	Agency Land Code: R2933794	Land Name: FAW - WILDLIFE	County: BELTRAMI	Acres: 40.00
City:	Site Code: R290106	Classification Per M.S. 86A.05: g. state wildlife management area	Current Public Use: YES	Future Public Use: YES



Land Code: 1000019130	Agency Land Code: R2928295	Land Name: FAW - WILDLIFE	County: BELTRAMI	Acres: 39.79
City:	Site Code: R290106	Classification Per M.S. 86A.05: g. state wildlife management area	Current Public Use: YES	Future Public Use: YES
Land Code: 1000019131	Agency Land Code: R2935668	Land Name: FAW - WILDLIFE	County: BELTRAMI	Acres: 40.00
City:	Site Code: R290106	Classification Per M.S. 86A.05: g. state wildlife management area	Current Public Use: YES	Future Public Use: YES
Land Code: 1000019132	Agency Land Code: R2928232	Land Name: FAW - WILDLIFE	County: BELTRAMI	Acres: 39.93
City:	Site Code: R290106	Classification Per M.S. 86A.05: g. state wildlife management area	Current Public Use: YES	Future Public Use: YES
Land Code: 1000019133	Agency Land Code: R2931547	Land Name: FAW - WILDLIFE	County: BELTRAMI	Acres: 40.00
City:	Site Code: R290106	Classification Per M.S. 86A.05: g. state wildlife management area	Current Public Use: YES	Future Public Use: YES
Land Code: 1000019134	Agency Land Code: R2928598	Land Name: FAW - WILDLIFE	County: BELTRAMI	Acres: 40.00
City:	Site Code: R290106	Classification Per M.S. 86A.05: g. state wildlife management area	Current Public Use: YES	Future Public Use: YES
Land Code: 1000019135	Agency Land Code: R2935539	Land Name: FAW - WILDLIFE	County: BELTRAMI	Acres: 40.00
City:	Site Code: R290106	Classification Per M.S. 86A.05: g. state wildlife management area	Current Public Use: YES	Future Public Use: YES
Land Code: 1000019136	Agency Land Code: R2928647	Land Name: FAW - WILDLIFE	County: BELTRAMI	Acres: 40.00
City:	Site Code: R290106	Classification Per M.S. 86A.05: g. state wildlife management area	Current Public Use: YES	Future Public Use: YES
Land Code: 1000019137	Agency Land Code: R2935644	Land Name: FAW - WILDLIFE	County: BELTRAMI	Acres: 40.00
City:	Site Code: R290106	Classification Per M.S. 86A.05: g. state wildlife management area	Current Public Use: YES	Future Public Use: YES
Land Code: 1000019138	Agency Land Code: R2933652	Land Name: FAW - WILDLIFE	County: BELTRAMI	Acres: 40.00
City:	Site Code: R290106	Classification Per M.S. 86A.05: g. state wildlife management area	Current Public Use: YES	Future Public Use: YES
Land Code: 1000019139	Agency Land Code: R2929150	Land Name: FAW - WILDLIFE	County: BELTRAMI	Acres: 40.00
City:	Site Code: R290106	Classification Per M.S. 86A.05: g. state wildlife management area	Current Public Use: YES	Future Public Use: YES
Land Code: 1000019140	Agency Land Code: R2931636	Land Name: FAW - WILDLIFE	County: BELTRAMI	Acres: 40.00
City:	Site Code: R290106	Classification Per M.S. 86A.05: g. state wildlife management area	Current Public Use: YES	Future Public Use: YES
Land Code: 1000019141	Agency Land Code: R2928307	Land Name: FAW - WILDLIFE	County: BELTRAMI	Acres: 40.00
City:	Site Code: R290106	Classification Per M.S. 86A.05: g. state wildlife management area	Current Public Use: YES	Future Public Use: YES



Land Code: 1000019142	Agency Land Code: R2936041	Land Name: FAW - WILDLIFE	County: BELTRAMI	Acres: 40.00
City:	Site Code: R290106	Classification Per M.S. 86A.05: g. state wildlife management area	Current Public Use: YES	Future Public Use: YES
Land Code: 1000019143	Agency Land Code: R2928360	Land Name: FAW - WILDLIFE	County: BELTRAMI	Acres: 40.00
City:	Site Code: R290106	Classification Per M.S. 86A.05: g. state wildlife management area	Current Public Use: YES	Future Public Use: YES
Land Code: 1000019144	Agency Land Code: R2935814	Land Name: FAW - WILDLIFE	County: BELTRAMI	Acres: 40.00
City:	Site Code: R290106	Classification Per M.S. 86A.05: g. state wildlife management area	Current Public Use: YES	Future Public Use: YES
Land Code: 1000019145	Agency Land Code: R2928487	Land Name: FAW - WILDLIFE	County: BELTRAMI	Acres: 40.00
City:	Site Code: R290106	Classification Per M.S. 86A.05: g. state wildlife management area	Current Public Use: YES	Future Public Use: YES
Land Code: 1000019146	Agency Land Code: R2933945	Land Name: FAW - WILDLIFE	County: BELTRAMI	Acres: 40.00
City:	Site Code: R290106	Classification Per M.S. 86A.05: g. state wildlife management area	Current Public Use: YES	Future Public Use: YES
Land Code: 1000019147	Agency Land Code: R29552403	Land Name: FAW - WILDLIFE	County: BELTRAMI	Acres: 23.55
City:	Site Code: R290106	Classification Per M.S. 86A.05: g. state wildlife management area	Current Public Use: YES	Future Public Use: YES
Land Code: 1000019148	Agency Land Code: R2929151	Land Name: FAW - WILDLIFE	County: BELTRAMI	Acres: 40.00
City:	Site Code: R290106	Classification Per M.S. 86A.05: g. state wildlife management area	Current Public Use: YES	Future Public Use: YES
Land Code: 1000019149	Agency Land Code: R2935799	Land Name: FAW - WILDLIFE	County: BELTRAMI	Acres: 40.00
City:	Site Code: R290106	Classification Per M.S. 86A.05: g. state wildlife management area	Current Public Use: YES	Future Public Use: YES
Land Code: 1000019150	Agency Land Code: R2928408	Land Name: FAW - WILDLIFE	County: BELTRAMI	Acres: 40.00
City:	Site Code: R290106	Classification Per M.S. 86A.05: g. state wildlife management area	Current Public Use: YES	Future Public Use: YES
Land Code: 1000019151	Agency Land Code: R2931593	Land Name: FAW - WILDLIFE	County: BELTRAMI	Acres: 40.00
City:	Site Code: R290106	Classification Per M.S. 86A.05: g. state wildlife management area	Current Public Use: YES	Future Public Use: YES
Land Code: 1000019152	Agency Land Code: R2928384	Land Name: FAW - WILDLIFE	County: BELTRAMI	Acres: 40.00
City:	Site Code: R290106	Classification Per M.S. 86A.05: g. state wildlife management area	Current Public Use: YES	Future Public Use: YES
Land Code: 1000019153	Agency Land Code: R2933838	Land Name: FAW - WILDLIFE	County: BELTRAMI	Acres: 13.20
City:	Site Code: R290106	Classification Per M.S. 86A.05: g. state wildlife management area	Current Public Use: YES	Future Public Use: YES



Land Code: 1000019154	Agency Land Code: R2931402	Land Name: FAW - WILDLIFE	County: BELTRAMI	Acres: 15.00
City:	Site Code: R290106	Classification Per M.S. 86A.05: g. state wildlife management area	Current Public Use: YES	Future Public Use: YES
Land Code: 1000019155	Agency Land Code: R2935579	Land Name: FAW - WILDLIFE	County: BELTRAMI	Acres: 40.00
City:	Site Code: R290106	Classification Per M.S. 86A.05: g. state wildlife management area	Current Public Use: YES	Future Public Use: YES
Land Code: 1000019156	Agency Land Code: R2935827	Land Name: FAW - WILDLIFE	County: BELTRAMI	Acres: 40.00
City:	Site Code: R290106	Classification Per M.S. 86A.05: g. state wildlife management area	Current Public Use: YES	Future Public Use: YES
Land Code: 1000019157	Agency Land Code: R2928458	Land Name: FAW - WILDLIFE	County: BELTRAMI	Acres: 40.00
City:	Site Code: R290106	Classification Per M.S. 86A.05: g. state wildlife management area	Current Public Use: YES	Future Public Use: YES
Land Code: 1000019158	Agency Land Code: R2936082	Land Name: FAW - WILDLIFE	County: BELTRAMI	Acres: 40.00
City:	Site Code: R290106	Classification Per M.S. 86A.05: g. state wildlife management area	Current Public Use: YES	Future Public Use: YES
Land Code: 1000019159	Agency Land Code: R2933693	Land Name: FAW - WILDLIFE	County: BELTRAMI	Acres: 40.00
City:	Site Code: R290106	Classification Per M.S. 86A.05: g. state wildlife management area	Current Public Use: YES	Future Public Use: YES
Land Code: 1000019160	Agency Land Code: R2936125	Land Name: FAW - WILDLIFE	County: BELTRAMI	Acres: 40.00
City:	Site Code: R290106	Classification Per M.S. 86A.05: g. state wildlife management area	Current Public Use: YES	Future Public Use: YES
Land Code: 1000019161	Agency Land Code: R2928446	Land Name: FAW - WILDLIFE	County: BELTRAMI	Acres: 40.00
City:	Site Code: R290106	Classification Per M.S. 86A.05: g. state wildlife management area	Current Public Use: YES	Future Public Use: YES
Land Code: 1000019162	Agency Land Code: R2933796	Land Name: FAW - WILDLIFE	County: BELTRAMI	Acres: 40.00
City:	Site Code: R290106	Classification Per M.S. 86A.05: g. state wildlife management area	Current Public Use: YES	Future Public Use: YES
Land Code: 1000019163	Agency Land Code: R2933920	Land Name: FAW - WILDLIFE	County: BELTRAMI	Acres: 24.95
City:	Site Code: R290106	Classification Per M.S. 86A.05: g. state wildlife management area	Current Public Use: YES	Future Public Use: YES
Land Code: 1000019164	Agency Land Code: R2935215	Land Name: FAW - WILDLIFE	County: BELTRAMI	Acres: 16.93
City:	Site Code: R290106	Classification Per M.S. 86A.05: g. state wildlife management area	Current Public Use: YES	Future Public Use: YES
Land Code: 1000019165	Agency Land Code: R2935974	Land Name: FAW - WILDLIFE	County: BELTRAMI	Acres: 40.00
City:	Site Code: R290106	Classification Per M.S. 86A.05: g. state wildlife management area	Current Public Use: YES	Future Public Use: YES



Land Code: 1000019166	Agency Land Code: R2935787	Land Name: FAW - WILDLIFE	County: BELTRAMI	Acres: 26.83
City:	Site Code: R290106	Classification Per M.S. 86A.05: g. state wildlife management area	Current Public Use: YES	Future Public Use: YES
Land Code: 1000019167	Agency Land Code: R2933803	Land Name: FAW - WILDLIFE	County: BELTRAMI	Acres: 40.00
City:	Site Code: R290106	Classification Per M.S. 86A.05: g. state wildlife management area	Current Public Use: YES	Future Public Use: YES
Land Code: 1000019168	Agency Land Code: R2935429	Land Name: FAW - WILDLIFE	County: BELTRAMI	Acres: 40.00
City:	Site Code: R290106	Classification Per M.S. 86A.05: g. state wildlife management area	Current Public Use: YES	Future Public Use: YES
Land Code: 1000019169	Agency Land Code: R2935577	Land Name: FAW - WILDLIFE	County: BELTRAMI	Acres: 40.00
City:	Site Code: R290106	Classification Per M.S. 86A.05: g. state wildlife management area	Current Public Use: YES	Future Public Use: YES
Land Code: 1000019170	Agency Land Code: R2935425	Land Name: FAW - WILDLIFE	County: BELTRAMI	Acres: 40.00
City:	Site Code: R290106	Classification Per M.S. 86A.05: g. state wildlife management area	Current Public Use: YES	Future Public Use: YES
Land Code: 1000019171	Agency Land Code: R2933793	Land Name: FAW - WILDLIFE	County: BELTRAMI	Acres: 40.00
City:	Site Code: R290106	Classification Per M.S. 86A.05: g. state wildlife management area	Current Public Use: YES	Future Public Use: YES
Land Code: 1000019172	Agency Land Code: R2935607	Land Name: FAW - WILDLIFE	County: BELTRAMI	Acres: 40.00
City:	Site Code: R290106	Classification Per M.S. 86A.05: g. state wildlife management area	Current Public Use: YES	Future Public Use: YES
Land Code: 1000019173	Agency Land Code: R2933655	Land Name: FAW - WILDLIFE	County: BELTRAMI	Acres: 40.00
City:	Site Code: R290106	Classification Per M.S. 86A.05: g. state wildlife management area	Current Public Use: YES	Future Public Use: YES
Land Code: 1000019174	Agency Land Code: R2935486	Land Name: FAW - WILDLIFE	County: BELTRAMI	Acres: 40.00
City:	Site Code: R290106	Classification Per M.S. 86A.05: g. state wildlife management area	Current Public Use: YES	Future Public Use: YES
Land Code: 1000019175	Agency Land Code: R2928391	Land Name: FAW - WILDLIFE	County: BELTRAMI	Acres: 40.00
City:	Site Code: R290106	Classification Per M.S. 86A.05: g. state wildlife management area	Current Public Use: YES	Future Public Use: YES
Land Code: 1000019176	Agency Land Code: R2931537	Land Name: FAW - WILDLIFE	County: BELTRAMI	Acres: 40.00
City:	Site Code: R290106	Classification Per M.S. 86A.05: g. state wildlife management area	Current Public Use: YES	Future Public Use: YES
Land Code: 1000019177	Agency Land Code: R2928355	Land Name: FAW - WILDLIFE	County: BELTRAMI	Acres: 40.00
City:	Site Code: R290106	Classification Per M.S. 86A.05: g. state wildlife management area	Current Public Use: YES	Future Public Use: YES



Land Code: 1000019178	Agency Land Code: R2935696	Land Name: FAW - WILDLIFE	County: BELTRAMI	Acres: 40.00
City:	Site Code: R290106	Classification Per M.S. 86A.05: g. state wildlife management area	Current Public Use: YES	Future Public Use: YES
Land Code: 1000019179	Agency Land Code: R2928362	Land Name: FAW - WILDLIFE	County: BELTRAMI	Acres: 40.00
City:	Site Code: R290106	Classification Per M.S. 86A.05: g. state wildlife management area	Current Public Use: YES	Future Public Use: YES
Land Code: 1000019180	Agency Land Code: R2935480	Land Name: FAW - WILDLIFE	County: BELTRAMI	Acres: 40.00
City:	Site Code: R290106	Classification Per M.S. 86A.05: g. state wildlife management area	Current Public Use: YES	Future Public Use: YES
Land Code: 1000019181	Agency Land Code: R2931781	Land Name: FAW - WILDLIFE	County: BELTRAMI	Acres: 40.00
City:	Site Code: R290106	Classification Per M.S. 86A.05: g. state wildlife management area	Current Public Use: YES	Future Public Use: YES
Land Code: 1000019182	Agency Land Code: R2928310	Land Name: FAW - WILDLIFE	County: BELTRAMI	Acres: 40.00
City:	Site Code: R290106	Classification Per M.S. 86A.05: g. state wildlife management area	Current Public Use: YES	Future Public Use: YES
Land Code: 1000019183	Agency Land Code: R2928629	Land Name: FAW - WILDLIFE	County: BELTRAMI	Acres: 40.00
City:	Site Code: R290106	Classification Per M.S. 86A.05: g. state wildlife management area	Current Public Use: YES	Future Public Use: YES
Land Code: 1000019184	Agency Land Code: R2935645	Land Name: FAW - WILDLIFE	County: BELTRAMI	Acres: 40.00
City:	Site Code: R290106	Classification Per M.S. 86A.05: g. state wildlife management area	Current Public Use: YES	Future Public Use: YES
Land Code: 1000019185	Agency Land Code: R2931423	Land Name: FAW - WILDLIFE	County: BELTRAMI	Acres: 43.08
City:	Site Code: R290106	Classification Per M.S. 86A.05: g. state wildlife management area	Current Public Use: YES	Future Public Use: YES
Land Code: 1000019186	Agency Land Code: R2931784	Land Name: FAW - WILDLIFE	County: BELTRAMI	Acres: 40.00
City:	Site Code: R290106	Classification Per M.S. 86A.05: g. state wildlife management area	Current Public Use: YES	Future Public Use: YES
Land Code: 1000019187	Agency Land Code: R2935911	Land Name: FAW - WILDLIFE	County: BELTRAMI	Acres: 40.00
City:	Site Code: R290106	Classification Per M.S. 86A.05: g. state wildlife management area	Current Public Use: YES	Future Public Use: YES
Land Code: 1000019188	Agency Land Code: R2928801	Land Name: FAW - WILDLIFE	County: BELTRAMI	Acres: 40.00
City:	Site Code: R290106	Classification Per M.S. 86A.05: g. state wildlife management area	Current Public Use: YES	Future Public Use: YES
Land Code: 1000019189	Agency Land Code: R2928352	Land Name: FAW - WILDLIFE	County: BELTRAMI	Acres: 40.00
City:	Site Code: R290106	Classification Per M.S. 86A.05: g. state wildlife management area	Current Public Use: YES	Future Public Use: YES



Land Code: 1000019190	Agency Land Code: R2928637	Land Name: FAW - WILDLIFE	County: BELTRAMI	Acres: 10.00
City:	Site Code: R290106	Classification Per M.S. 86A.05: g. state wildlife management area	Current Public Use: YES	Future Public Use: YES
Land Code: 1000019191	Agency Land Code: R2928351	Land Name: FAW - WILDLIFE	County: BELTRAMI	Acres: 40.00
City:	Site Code: R290106	Classification Per M.S. 86A.05: g. state wildlife management area	Current Public Use: YES	Future Public Use: YES
Land Code: 1000019192	Agency Land Code: R2931359	Land Name: FAW - WILDLIFE	County: BELTRAMI	Acres: 40.00
City:	Site Code: R290106	Classification Per M.S. 86A.05: g. state wildlife management area	Current Public Use: YES	Future Public Use: YES
Land Code: 1000019193	Agency Land Code: R2935976	Land Name: FAW - WILDLIFE	County: BELTRAMI	Acres: 40.00
City:	Site Code: R290106	Classification Per M.S. 86A.05: g. state wildlife management area	Current Public Use: YES	Future Public Use: YES
Land Code: 1000019194	Agency Land Code: R2933677	Land Name: FAW - WILDLIFE	County: BELTRAMI	Acres: 40.00
City:	Site Code: R290106	Classification Per M.S. 86A.05: g. state wildlife management area	Current Public Use: YES	Future Public Use: YES
Land Code: 1000019195	Agency Land Code: R2933986	Land Name: FAW - WILDLIFE	County: BELTRAMI	Acres: 40.00
City:	Site Code: R290106	Classification Per M.S. 86A.05: g. state wildlife management area	Current Public Use: YES	Future Public Use: YES
Land Code: 1000019196	Agency Land Code: R2931316	Land Name: FAW - WILDLIFE	County: BELTRAMI	Acres: 40.00
City:	Site Code: R290106	Classification Per M.S. 86A.05: g. state wildlife management area	Current Public Use: YES	Future Public Use: YES
Land Code: 1000019197	Agency Land Code: R2935613	Land Name: FAW - WILDLIFE	County: BELTRAMI	Acres: 40.00
City:	Site Code: R290106	Classification Per M.S. 86A.05: g. state wildlife management area	Current Public Use: YES	Future Public Use: YES
Land Code: 1000019198	Agency Land Code: R2935448	Land Name: FAW - WILDLIFE	County: BELTRAMI	Acres: 40.00
City:	Site Code: R290106	Classification Per M.S. 86A.05: g. state wildlife management area	Current Public Use: YES	Future Public Use: YES
Land Code: 1000019199	Agency Land Code: R2931275	Land Name: FAW - WILDLIFE	County: BELTRAMI	Acres: 40.00
City:	Site Code: R290106	Classification Per M.S. 86A.05: g. state wildlife management area	Current Public Use: YES	Future Public Use: YES
Land Code: 1000019200	Agency Land Code: R2935817	Land Name: FAW - WILDLIFE	County: BELTRAMI	Acres: 40.00
City:	Site Code: R290106	Classification Per M.S. 86A.05: g. state wildlife management area	Current Public Use: YES	Future Public Use: YES
Land Code: 1000019201	Agency Land Code: R2928630	Land Name: FAW - WILDLIFE	County: BELTRAMI	Acres: 40.00
City:	Site Code: R290106	Classification Per M.S. 86A.05: g. state wildlife management area	Current Public Use: YES	Future Public Use: YES



Land Code: 1000019202	Agency Land Code: R2931149	Land Name: FAW - WILDLIFE	County: BELTRAMI	Acres: 40.00
City:	Site Code: R290106	Classification Per M.S. 86A.05: g. state wildlife management area	Current Public Use: YES	Future Public Use: YES
Land Code: 1000019203	Agency Land Code: R2935558	Land Name: FAW - WILDLIFE	County: BELTRAMI	Acres: 40.00
City:	Site Code: R290106	Classification Per M.S. 86A.05: g. state wildlife management area	Current Public Use: YES	Future Public Use: YES
Land Code: 1000019204	Agency Land Code: R2928302	Land Name: FAW - WILDLIFE	County: BELTRAMI	Acres: 40.00
City:	Site Code: R290106	Classification Per M.S. 86A.05: g. state wildlife management area	Current Public Use: YES	Future Public Use: YES
Land Code: 1000019205	Agency Land Code: R2935627	Land Name: FAW - WILDLIFE	County: BELTRAMI	Acres: 40.00
City:	Site Code: R290106	Classification Per M.S. 86A.05: g. state wildlife management area	Current Public Use: YES	Future Public Use: YES
Land Code: 1000019206	Agency Land Code: R2931753	Land Name: FAW - WILDLIFE	County: BELTRAMI	Acres: 40.00
City:	Site Code: R290106	Classification Per M.S. 86A.05: g. state wildlife management area	Current Public Use: YES	Future Public Use: YES
Land Code: 1000019207	Agency Land Code: R2933972	Land Name: FAW - WILDLIFE	County: BELTRAMI	Acres: 40.00
City:	Site Code: R290106	Classification Per M.S. 86A.05: g. state wildlife management area	Current Public Use: YES	Future Public Use: YES
Land Code: 1000019208	Agency Land Code: R2929032	Land Name: FAW - WILDLIFE	County: BELTRAMI	Acres: 40.00
City:	Site Code: R290106	Classification Per M.S. 86A.05: g. state wildlife management area	Current Public Use: YES	Future Public Use: YES
Land Code: 1000019209	Agency Land Code: R2935673	Land Name: FAW - WILDLIFE	County: BELTRAMI	Acres: 40.00
City:	Site Code: R290106	Classification Per M.S. 86A.05: g. state wildlife management area	Current Public Use: YES	Future Public Use: YES
Land Code: 1000019210	Agency Land Code: R29552615	Land Name: FAW - WILDLIFE	County: BELTRAMI	Acres: 20.00
City:	Site Code: R290106	Classification Per M.S. 86A.05: g. state wildlife management area	Current Public Use: YES	Future Public Use: YES
Land Code: 1000019211	Agency Land Code: R29552653	Land Name: FAW - WILDLIFE	County: BELTRAMI	Acres: 20.00
City:	Site Code: R290106	Classification Per M.S. 86A.05: g. state wildlife management area	Current Public Use: YES	Future Public Use: YES
Land Code: 1000019212	Agency Land Code: R2929108	Land Name: FAW - WILDLIFE	County: BELTRAMI	Acres: 40.00
City:	Site Code: R290106	Classification Per M.S. 86A.05: g. state wildlife management area	Current Public Use: YES	Future Public Use: YES
Land Code: 1000019213	Agency Land Code: R2933983	Land Name: FAW - WILDLIFE	County: BELTRAMI	Acres: 40.00
City:	Site Code: R290106	Classification Per M.S. 86A.05: g. state wildlife management area	Current Public Use: YES	Future Public Use: YES



Land Code: 1000019214	Agency Land Code: R2934157	Land Name: FAW - WILDLIFE	County: BELTRAMI	Acres: 40.00
City:	Site Code: R290106	Classification Per M.S. 86A.05: g. state wildlife management area	Current Public Use: YES	Future Public Use: YES
Land Code: 1000019215	Agency Land Code: R2931579	Land Name: FAW - WILDLIFE	County: BELTRAMI	Acres: 40.00
City:	Site Code: R290106	Classification Per M.S. 86A.05: g. state wildlife management area	Current Public Use: YES	Future Public Use: YES
Land Code: 1000019216	Agency Land Code: R2931288	Land Name: FAW - WILDLIFE	County: BELTRAMI	Acres: 34.47
City:	Site Code: R290106	Classification Per M.S. 86A.05: g. state wildlife management area	Current Public Use: YES	Future Public Use: YES
Land Code: 1000019217	Agency Land Code: R2931549	Land Name: FAW - WILDLIFE	County: BELTRAMI	Acres: 40.00
City:	Site Code: R290106	Classification Per M.S. 86A.05: g. state wildlife management area	Current Public Use: YES	Future Public Use: YES
Land Code: 1000019218	Agency Land Code: R2928422	Land Name: FAW - WILDLIFE	County: BELTRAMI	Acres: 40.00
City:	Site Code: R290106	Classification Per M.S. 86A.05: g. state wildlife management area	Current Public Use: YES	Future Public Use: YES
Land Code: 1000019219	Agency Land Code: R2928450	Land Name: FAW - WILDLIFE	County: BELTRAMI	Acres: 40.00
City:	Site Code: R290106	Classification Per M.S. 86A.05: g. state wildlife management area	Current Public Use: YES	Future Public Use: YES
Land Code: 1000019220	Agency Land Code: R2933780	Land Name: FAW - WILDLIFE	County: BELTRAMI	Acres: 40.00
City:	Site Code: R290106	Classification Per M.S. 86A.05: g. state wildlife management area	Current Public Use: YES	Future Public Use: YES
Land Code: 1000019221	Agency Land Code: R2935728	Land Name: FAW - WILDLIFE	County: BELTRAMI	Acres: 40.00
City:	Site Code: R290106	Classification Per M.S. 86A.05: g. state wildlife management area	Current Public Use: YES	Future Public Use: YES
Land Code: 1000019222	Agency Land Code: R2933765	Land Name: FAW - WILDLIFE	County: BELTRAMI	Acres: 40.00
City:	Site Code: R290106	Classification Per M.S. 86A.05: g. state wildlife management area	Current Public Use: YES	Future Public Use: YES
Land Code: 1000019223	Agency Land Code: R2935219	Land Name: FAW - WILDLIFE	County: BELTRAMI	Acres: 16.71
City:	Site Code: R290106	Classification Per M.S. 86A.05: g. state wildlife management area	Current Public Use: YES	Future Public Use: YES
Land Code: 1000019224	Agency Land Code: R2935764	Land Name: FAW - WILDLIFE	County: BELTRAMI	Acres: 40.00
City:	Site Code: R290106	Classification Per M.S. 86A.05: g. state wildlife management area	Current Public Use: YES	Future Public Use: YES
Land Code: 1000019225	Agency Land Code: R2928344	Land Name: FAW - WILDLIFE	County: BELTRAMI	Acres: 40.00
City:	Site Code: R290106	Classification Per M.S. 86A.05: g. state wildlife management area	Current Public Use: YES	Future Public Use: YES



Land Code: 1000019226	Agency Land Code: R2935671	Land Name: FAW - WILDLIFE	County: BELTRAMI	Acres: 40.00
City:	Site Code: R290106	Classification Per M.S. 86A.05: g. state wildlife management area	Current Public Use: YES	Future Public Use: YES
Land Code: 1000019227	Agency Land Code: R2931614	Land Name: FAW - WILDLIFE	County: BELTRAMI	Acres: 40.00
City:	Site Code: R290106	Classification Per M.S. 86A.05: g. state wildlife management area	Current Public Use: YES	Future Public Use: YES
Land Code: 1000019228	Agency Land Code: R2931535	Land Name: FAW - WILDLIFE	County: BELTRAMI	Acres: 40.00
City:	Site Code: R290106	Classification Per M.S. 86A.05: g. state wildlife management area	Current Public Use: YES	Future Public Use: YES
Land Code: 1000019229	Agency Land Code: R2929115	Land Name: FAW - WILDLIFE	County: BELTRAMI	Acres: 40.00
City:	Site Code: R290106	Classification Per M.S. 86A.05: g. state wildlife management area	Current Public Use: YES	Future Public Use: YES
Land Code: 1000019230	Agency Land Code: R2931838	Land Name: FAW - WILDLIFE	County: BELTRAMI	Acres: 40.00
City:	Site Code: R290106	Classification Per M.S. 86A.05: g. state wildlife management area	Current Public Use: YES	Future Public Use: YES
Land Code: 1000019231	Agency Land Code: R2928339	Land Name: FAW - WILDLIFE	County: BELTRAMI	Acres: 40.00
City:	Site Code: R290106	Classification Per M.S. 86A.05: g. state wildlife management area	Current Public Use: YES	Future Public Use: YES
Land Code: 1000019232	Agency Land Code: R2935447	Land Name: FAW - WILDLIFE	County: BELTRAMI	Acres: 40.00
City:	Site Code: R290106	Classification Per M.S. 86A.05: g. state wildlife management area	Current Public Use: YES	Future Public Use: YES
Land Code: 1000019233	Agency Land Code: R2933923	Land Name: FAW - WILDLIFE	County: BELTRAMI	Acres: 40.00
City:	Site Code: R290106	Classification Per M.S. 86A.05: g. state wildlife management area	Current Public Use: YES	Future Public Use: YES
Land Code: 1000019234	Agency Land Code: R2936168	Land Name: FAW - WILDLIFE	County: BELTRAMI	Acres: 40.00
City:	Site Code: R290106	Classification Per M.S. 86A.05: g. state wildlife management area	Current Public Use: YES	Future Public Use: YES
Land Code: 1000019235	Agency Land Code: R2929125	Land Name: FAW - WILDLIFE	County: BELTRAMI	Acres: 40.00
City:	Site Code: R290106	Classification Per M.S. 86A.05: g. state wildlife management area	Current Public Use: YES	Future Public Use: YES
Land Code: 1000019236	Agency Land Code: R2931436	Land Name: FAW - WILDLIFE	County: BELTRAMI	Acres: 40.00
City:	Site Code: R290106	Classification Per M.S. 86A.05: g. state wildlife management area	Current Public Use: YES	Future Public Use: YES
Land Code: 1000019237	Agency Land Code: R2935485	Land Name: FAW - WILDLIFE	County: BELTRAMI	Acres: 35.96
City:	Site Code: R290106	Classification Per M.S. 86A.05: g. state wildlife management area	Current Public Use: YES	Future Public Use: YES



Land Code: 1000019238	Agency Land Code: R2929038	Land Name: FAW - WILDLIFE	County: BELTRAMI	Acres: 40.00
City:	Site Code: R290106	Classification Per M.S. 86A.05: g. state wildlife management area	Current Public Use: YES	Future Public Use: YES
Land Code: 1000019239	Agency Land Code: R2936002	Land Name: FAW - WILDLIFE	County: BELTRAMI	Acres: 40.00
City:	Site Code: R290106	Classification Per M.S. 86A.05: g. state wildlife management area	Current Public Use: YES	Future Public Use: YES
Land Code: 1000019240	Agency Land Code: R2929263	Land Name: FAW - WILDLIFE	County: BELTRAMI	Acres: 40.00
City:	Site Code: R290106	Classification Per M.S. 86A.05: g. state wildlife management area	Current Public Use: YES	Future Public Use: YES
Land Code: 1000019241	Agency Land Code: R2933725	Land Name: FAW - WILDLIFE	County: BELTRAMI	Acres: 40.00
City:	Site Code: R290106	Classification Per M.S. 86A.05: g. state wildlife management area	Current Public Use: YES	Future Public Use: YES
Land Code: 1000019242	Agency Land Code: R2935508	Land Name: FAW - WILDLIFE	County: BELTRAMI	Acres: 40.00
City:	Site Code: R290106	Classification Per M.S. 86A.05: g. state wildlife management area	Current Public Use: YES	Future Public Use: YES
Land Code: 1000019243	Agency Land Code: R2935746	Land Name: FAW - WILDLIFE	County: BELTRAMI	Acres: 40.00
City:	Site Code: R290106	Classification Per M.S. 86A.05: g. state wildlife management area	Current Public Use: YES	Future Public Use: YES
Land Code: 1000019244	Agency Land Code: R2933524	Land Name: FAW - WILDLIFE	County: BELTRAMI	Acres: 40.00
City:	Site Code: R290106	Classification Per M.S. 86A.05: g. state wildlife management area	Current Public Use: YES	Future Public Use: YES
Land Code: 1000019245	Agency Land Code: R2933845	Land Name: FAW - WILDLIFE	County: BELTRAMI	Acres: 17.00
City:	Site Code: R290106	Classification Per M.S. 86A.05: g. state wildlife management area	Current Public Use: YES	Future Public Use: YES
Land Code: 1000019246	Agency Land Code: R2929093	Land Name: FAW - WILDLIFE	County: BELTRAMI	Acres: 40.00
City:	Site Code: R290106	Classification Per M.S. 86A.05: g. state wildlife management area	Current Public Use: YES	Future Public Use: YES
Land Code: 1000019247	Agency Land Code: R2935916	Land Name: FAW - WILDLIFE	County: BELTRAMI	Acres: 40.00
City:	Site Code: R290106	Classification Per M.S. 86A.05: g. state wildlife management area	Current Public Use: YES	Future Public Use: YES
Land Code: 1000019248	Agency Land Code: R2928546	Land Name: FAW - WILDLIFE	County: BELTRAMI	Acres: 40.00
City:	Site Code: R290106	Classification Per M.S. 86A.05: g. state wildlife management area	Current Public Use: YES	Future Public Use: YES
Land Code: 1000019249	Agency Land Code: R2931553	Land Name: FAW - WILDLIFE	County: BELTRAMI	Acres: 40.00
City:	Site Code: R290106	Classification Per M.S. 86A.05: g. state wildlife management area	Current Public Use: YES	Future Public Use: YES



Land Code: 1000019250	Agency Land Code: R2931276	Land Name: FAW - WILDLIFE	County: BELTRAMI	Acres: 40.00
City:	Site Code: R290106	Classification Per M.S. 86A.05: g. state wildlife management area	Current Public Use: YES	Future Public Use: YES
Land Code: 1000019251	Agency Land Code: R2928436	Land Name: FAW - WILDLIFE	County: BELTRAMI	Acres: 40.00
City:	Site Code: R290106	Classification Per M.S. 86A.05: g. state wildlife management area	Current Public Use: YES	Future Public Use: YES
Land Code: 1000019252	Agency Land Code: R2931780	Land Name: FAW - WILDLIFE	County: BELTRAMI	Acres: 40.00
City:	Site Code: R290106	Classification Per M.S. 86A.05: g. state wildlife management area	Current Public Use: YES	Future Public Use: YES
Land Code: 1000019253	Agency Land Code: R2933633	Land Name: FAW - WILDLIFE	County: BELTRAMI	Acres: 40.00
City:	Site Code: R290106	Classification Per M.S. 86A.05: g. state wildlife management area	Current Public Use: YES	Future Public Use: YES
Land Code: 1000019254	Agency Land Code: R2935994	Land Name: FAW - WILDLIFE	County: BELTRAMI	Acres: 40.00
City:	Site Code: R290106	Classification Per M.S. 86A.05: g. state wildlife management area	Current Public Use: YES	Future Public Use: YES
Land Code: 1000019255	Agency Land Code: R2936109	Land Name: FAW - WILDLIFE	County: BELTRAMI	Acres: 40.00
City:	Site Code: R290106	Classification Per M.S. 86A.05: g. state wildlife management area	Current Public Use: YES	Future Public Use: YES
Land Code: 1000019256	Agency Land Code: R2928385	Land Name: FAW - WILDLIFE	County: BELTRAMI	Acres: 40.00
City:	Site Code: R290106	Classification Per M.S. 86A.05: g. state wildlife management area	Current Public Use: YES	Future Public Use: YES
Land Code: 1000019257	Agency Land Code: R2928791	Land Name: FAW - WILDLIFE	County: BELTRAMI	Acres: 40.00
City:	Site Code: R290106	Classification Per M.S. 86A.05: g. state wildlife management area	Current Public Use: YES	Future Public Use: YES
Land Code: 1000019258	Agency Land Code: R2936079	Land Name: FAW - WILDLIFE	County: BELTRAMI	Acres: 40.00
City:	Site Code: R290106	Classification Per M.S. 86A.05: g. state wildlife management area	Current Public Use: YES	Future Public Use: YES
Land Code: 1000019259	Agency Land Code: R2931853	Land Name: FAW - WILDLIFE	County: BELTRAMI	Acres: 40.00
City:	Site Code: R290106	Classification Per M.S. 86A.05: g. state wildlife management area	Current Public Use: YES	Future Public Use: YES
Land Code: 1000019260	Agency Land Code: R2935958	Land Name: FAW - WILDLIFE	County: BELTRAMI	Acres: 40.00
City:	Site Code: R290106	Classification Per M.S. 86A.05: g. state wildlife management area	Current Public Use: YES	Future Public Use: YES
Land Code: 1000019261	Agency Land Code: R2936021	Land Name: FAW - WILDLIFE	County: BELTRAMI	Acres: 40.00
City:	Site Code: R290106	Classification Per M.S. 86A.05: g. state wildlife management area	Current Public Use: YES	Future Public Use: YES



Land Code: 1000019262	Agency Land Code: R2928818	Land Name: FAW - WILDLIFE	County: BELTRAMI	Acres: 40.00
City:	Site Code: R290106	Classification Per M.S. 86A.05: g. state wildlife management area	Current Public Use: YES	Future Public Use: YES
Land Code: 1000019263	Agency Land Code: R2935636	Land Name: FAW - WILDLIFE	County: BELTRAMI	Acres: 40.00
City:	Site Code: R290106	Classification Per M.S. 86A.05: g. state wildlife management area	Current Public Use: YES	Future Public Use: YES
Land Code: 1000019264	Agency Land Code: R2931404	Land Name: FAW - WILDLIFE	County: BELTRAMI	Acres: 12.37
City:	Site Code: R290106	Classification Per M.S. 86A.05: g. state wildlife management area	Current Public Use: YES	Future Public Use: YES
Land Code: 1000019265	Agency Land Code: R2928250	Land Name: FAW - WILDLIFE	County: BELTRAMI	Acres: 40.00
City:	Site Code: R290106	Classification Per M.S. 86A.05: g. state wildlife management area	Current Public Use: YES	Future Public Use: YES
Land Code: 1000019266	Agency Land Code: R2931635	Land Name: FAW - WILDLIFE	County: BELTRAMI	Acres: 40.00
City:	Site Code: R290106	Classification Per M.S. 86A.05: g. state wildlife management area	Current Public Use: YES	Future Public Use: YES
Land Code: 1000019267	Agency Land Code: R2933678	Land Name: FAW - WILDLIFE	County: BELTRAMI	Acres: 40.00
City:	Site Code: R290106	Classification Per M.S. 86A.05: g. state wildlife management area	Current Public Use: YES	Future Public Use: YES
Land Code: 1000019268	Agency Land Code: R2928264	Land Name: FAW - WILDLIFE	County: BELTRAMI	Acres: 39.66
City:	Site Code: R290106	Classification Per M.S. 86A.05: g. state wildlife management area	Current Public Use: YES	Future Public Use: YES
Land Code: 1000019269	Agency Land Code: R2935526	Land Name: FAW - WILDLIFE	County: BELTRAMI	Acres: 40.00
City:	Site Code: R290106	Classification Per M.S. 86A.05: g. state wildlife management area	Current Public Use: YES	Future Public Use: YES
Land Code: 1000019270	Agency Land Code: R2931257	Land Name: FAW - WILDLIFE	County: BELTRAMI	Acres: 40.00
City:	Site Code: R290106	Classification Per M.S. 86A.05: g. state wildlife management area	Current Public Use: YES	Future Public Use: YES
Land Code: 1000019271	Agency Land Code: R2935975	Land Name: FAW - WILDLIFE	County: BELTRAMI	Acres: 40.00
City:	Site Code: R290106	Classification Per M.S. 86A.05: g. state wildlife management area	Current Public Use: YES	Future Public Use: YES
Land Code: 1000019272	Agency Land Code: R2928270	Land Name: FAW - WILDLIFE	County: BELTRAMI	Acres: 40.00
City:	Site Code: R290106	Classification Per M.S. 86A.05: g. state wildlife management area	Current Public Use: YES	Future Public Use: YES
Land Code: 1000019273	Agency Land Code: R2935968	Land Name: FAW - WILDLIFE	County: BELTRAMI	Acres: 40.00
City:	Site Code: R290106	Classification Per M.S. 86A.05: g. state wildlife management area	Current Public Use: YES	Future Public Use: YES



Land Code: 1000019274	Agency Land Code: R2928350	Land Name: FAW - WILDLIFE	County: BELTRAMI	Acres: 40.00
City:	Site Code: R290106	Classification Per M.S. 86A.05: g. state wildlife management area	Current Public Use: YES	Future Public Use: YES
Land Code: 1000019275	Agency Land Code: R29554008	Land Name: FAW - WILDLIFE	County: BELTRAMI	Acres: 20.00
City:	Site Code: R290106	Classification Per M.S. 86A.05: g. state wildlife management area	Current Public Use: YES	Future Public Use: YES
Land Code: 1000019276	Agency Land Code: R2935986	Land Name: FAW - WILDLIFE	County: BELTRAMI	Acres: 40.00
City:	Site Code: R290106	Classification Per M.S. 86A.05: g. state wildlife management area	Current Public Use: YES	Future Public Use: YES
Land Code: 1000019277	Agency Land Code: R2936068	Land Name: FAW - WILDLIFE	County: BELTRAMI	Acres: 40.00
City:	Site Code: R290106	Classification Per M.S. 86A.05: g. state wildlife management area	Current Public Use: YES	Future Public Use: YES
Land Code: 1000019278	Agency Land Code: R2933819	Land Name: FAW - WILDLIFE	County: BELTRAMI	Acres: 40.00
City:	Site Code: R290106	Classification Per M.S. 86A.05: g. state wildlife management area	Current Public Use: YES	Future Public Use: YES
Land Code: 1000019279	Agency Land Code: R2928641	Land Name: FAW - WILDLIFE	County: BELTRAMI	Acres: 40.00
City:	Site Code: R290106	Classification Per M.S. 86A.05: g. state wildlife management area	Current Public Use: YES	Future Public Use: YES
Land Code: 1000019280	Agency Land Code: R2928514	Land Name: FAW - WILDLIFE	County: BELTRAMI	Acres: 40.00
City:	Site Code: R290106	Classification Per M.S. 86A.05: g. state wildlife management area	Current Public Use: YES	Future Public Use: YES
Land Code: 1000019281	Agency Land Code: R2935216	Land Name: FAW - WILDLIFE	County: BELTRAMI	Acres: 16.45
City:	Site Code: R290106	Classification Per M.S. 86A.05: g. state wildlife management area	Current Public Use: YES	Future Public Use: YES
Land Code: 1000019282	Agency Land Code: R2931405	Land Name: FAW - WILDLIFE	County: BELTRAMI	Acres: 39.10
City:	Site Code: R290106	Classification Per M.S. 86A.05: g. state wildlife management area	Current Public Use: YES	Future Public Use: YES
Land Code: 1000019283	Agency Land Code: R2928652	Land Name: FAW - WILDLIFE	County: BELTRAMI	Acres: 40.00
City:	Site Code: R290106	Classification Per M.S. 86A.05: g. state wildlife management area	Current Public Use: YES	Future Public Use: YES
Land Code: 1000019284	Agency Land Code: R2929192	Land Name: FAW - WILDLIFE	County: BELTRAMI	Acres: 40.00
City:	Site Code: R290106	Classification Per M.S. 86A.05: g. state wildlife management area	Current Public Use: YES	Future Public Use: YES
Land Code: 1000019285	Agency Land Code: R2935967	Land Name: FAW - WILDLIFE	County: BELTRAMI	Acres: 40.00
City:	Site Code: R290106	Classification Per M.S. 86A.05: g. state wildlife management area	Current Public Use: YES	Future Public Use: YES



Land Code: 1000019286	Agency Land Code: R2928485	Land Name: FAW - WILDLIFE	County: BELTRAMI	Acres: 37.65
City:	Site Code: R290106	Classification Per M.S. 86A.05: g. state wildlife management area	Current Public Use: YES	Future Public Use: YES
Land Code: 1000019287	Agency Land Code: R2933546	Land Name: FAW - WILDLIFE	County: BELTRAMI	Acres: 40.00
City:	Site Code: R290106	Classification Per M.S. 86A.05: g. state wildlife management area	Current Public Use: YES	Future Public Use: YES
Land Code: 1000019288	Agency Land Code: R2936201	Land Name: FAW - WILDLIFE	County: BELTRAMI	Acres: 40.00
City:	Site Code: R290106	Classification Per M.S. 86A.05: g. state wildlife management area	Current Public Use: YES	Future Public Use: YES
Land Code: 1000019289	Agency Land Code: R2935865	Land Name: FAW - WILDLIFE	County: BELTRAMI	Acres: 40.00
City:	Site Code: R290106	Classification Per M.S. 86A.05: g. state wildlife management area	Current Public Use: YES	Future Public Use: YES
Land Code: 1000019290	Agency Land Code: R2933990	Land Name: FAW - WILDLIFE	County: BELTRAMI	Acres: 40.00
City:	Site Code: R290106	Classification Per M.S. 86A.05: g. state wildlife management area	Current Public Use: YES	Future Public Use: YES
Land Code: 1000019291	Agency Land Code: R2931583	Land Name: FAW - WILDLIFE	County: BELTRAMI	Acres: 40.00
City:	Site Code: R290106	Classification Per M.S. 86A.05: g. state wildlife management area	Current Public Use: YES	Future Public Use: YES
Land Code: 1000019292	Agency Land Code: R2935628	Land Name: FAW - WILDLIFE	County: BELTRAMI	Acres: 40.00
City:	Site Code: R290106	Classification Per M.S. 86A.05: g. state wildlife management area	Current Public Use: YES	Future Public Use: YES
Land Code: 1000019293	Agency Land Code: R2933784	Land Name: FAW - WILDLIFE	County: BELTRAMI	Acres: 40.00
City:	Site Code: R290106	Classification Per M.S. 86A.05: g. state wildlife management area	Current Public Use: YES	Future Public Use: YES
Land Code: 1000019294	Agency Land Code: R2929034	Land Name: FAW - WILDLIFE	County: BELTRAMI	Acres: 40.00
City:	Site Code: R290106	Classification Per M.S. 86A.05: g. state wildlife management area	Current Public Use: YES	Future Public Use: YES
Land Code: 1000019295	Agency Land Code: R2936028	Land Name: FAW - WILDLIFE	County: BELTRAMI	Acres: 32.09
City:	Site Code: R290106	Classification Per M.S. 86A.05: g. state wildlife management area	Current Public Use: YES	Future Public Use: YES
Land Code: 1000019296	Agency Land Code: R2935752	Land Name: FAW - WILDLIFE	County: BELTRAMI	Acres: 40.00
City:	Site Code: R290106	Classification Per M.S. 86A.05: g. state wildlife management area	Current Public Use: YES	Future Public Use: YES
Land Code: 1000019297	Agency Land Code: R2936115	Land Name: FAW - WILDLIFE	County: BELTRAMI	Acres: 40.00
City:	Site Code: R290106	Classification Per M.S. 86A.05: g. state wildlife management area	Current Public Use: YES	Future Public Use: YES



Land Code: 1000019298	Agency Land Code: R2935751	Land Name: FAW - WILDLIFE	County: BELTRAMI	Acres: 40.00
City:	Site Code: R290106	Classification Per M.S. 86A.05: g. state wildlife management area	Current Public Use: YES	Future Public Use: YES
Land Code: 1000019299	Agency Land Code: R2933750	Land Name: FAW - WILDLIFE	County: BELTRAMI	Acres: 30.00
City:	Site Code: R290106	Classification Per M.S. 86A.05: g. state wildlife management area	Current Public Use: YES	Future Public Use: YES
Land Code: 1000019300	Agency Land Code: R2935209	Land Name: FAW - WILDLIFE	County: BELTRAMI	Acres: 20.99
City:	Site Code: R290106	Classification Per M.S. 86A.05: g. state wildlife management area	Current Public Use: YES	Future Public Use: YES
Land Code: 1000019301	Agency Land Code: R2928992	Land Name: FAW - WILDLIFE	County: BELTRAMI	Acres: 40.00
City:	Site Code: R290106	Classification Per M.S. 86A.05: g. state wildlife management area	Current Public Use: YES	Future Public Use: YES
Land Code: 1000019302	Agency Land Code: R2935702	Land Name: FAW - WILDLIFE	County: BELTRAMI	Acres: 40.00
City:	Site Code: R290106	Classification Per M.S. 86A.05: g. state wildlife management area	Current Public Use: YES	Future Public Use: YES
Land Code: 1000019303	Agency Land Code: R2936092	Land Name: FAW - WILDLIFE	County: BELTRAMI	Acres: 40.00
City:	Site Code: R290106	Classification Per M.S. 86A.05: g. state wildlife management area	Current Public Use: YES	Future Public Use: YES
Land Code: 1000019304	Agency Land Code: R2935506	Land Name: FAW - WILDLIFE	County: BELTRAMI	Acres: 40.00
City:	Site Code: R290106	Classification Per M.S. 86A.05: g. state wildlife management area	Current Public Use: YES	Future Public Use: YES
Land Code: 1000019305	Agency Land Code: R2933721	Land Name: FAW - WILDLIFE	County: BELTRAMI	Acres: 40.00
City:	Site Code: R290106	Classification Per M.S. 86A.05: g. state wildlife management area	Current Public Use: YES	Future Public Use: YES
Land Code: 1000019306	Agency Land Code: R2928394	Land Name: FAW - WILDLIFE	County: BELTRAMI	Acres: 40.00
City:	Site Code: R290106	Classification Per M.S. 86A.05: g. state wildlife management area	Current Public Use: YES	Future Public Use: YES
Land Code: 1000019307	Agency Land Code: R2936062	Land Name: FAW - WILDLIFE	County: BELTRAMI	Acres: 40.00
City:	Site Code: R290106	Classification Per M.S. 86A.05: g. state wildlife management area	Current Public Use: YES	Future Public Use: YES
Land Code: 1000019308	Agency Land Code: R2935955	Land Name: FAW - WILDLIFE	County: BELTRAMI	Acres: 40.00
City:	Site Code: R290106	Classification Per M.S. 86A.05: g. state wildlife management area	Current Public Use: YES	Future Public Use: YES
Land Code: 1000019309	Agency Land Code: R2929156	Land Name: FAW - WILDLIFE	County: BELTRAMI	Acres: 40.00
City:	Site Code: R290106	Classification Per M.S. 86A.05: g. state wildlife management area	Current Public Use: YES	Future Public Use: YES



Land Code: 1000019310	Agency Land Code: R2933694	Land Name: FAW - WILDLIFE	County: BELTRAMI	Acres: 40.00
City:	Site Code: R290106	Classification Per M.S. 86A.05: g. state wildlife management area	Current Public Use: YES	Future Public Use: YES
Land Code: 1000019311	Agency Land Code: R2928769	Land Name: FAW - WILDLIFE	County: BELTRAMI	Acres: 46.85
City:	Site Code: R290106	Classification Per M.S. 86A.05: g. state wildlife management area	Current Public Use: YES	Future Public Use: YES
Land Code: 1000019312	Agency Land Code: R2933584	Land Name: FAW - WILDLIFE	County: BELTRAMI	Acres: 40.00
City:	Site Code: R290106	Classification Per M.S. 86A.05: g. state wildlife management area	Current Public Use: YES	Future Public Use: YES
Land Code: 1000019313	Agency Land Code: R2935792	Land Name: FAW - WILDLIFE	County: BELTRAMI	Acres: 26.39
City:	Site Code: R290106	Classification Per M.S. 86A.05: g. state wildlife management area	Current Public Use: YES	Future Public Use: YES
Land Code: 1000019314	Agency Land Code: R2931459	Land Name: FAW - WILDLIFE	County: BELTRAMI	Acres: 42.24
City:	Site Code: R290106	Classification Per M.S. 86A.05: g. state wildlife management area	Current Public Use: YES	Future Public Use: YES
Land Code: 1000019315	Agency Land Code: R2936018	Land Name: FAW - WILDLIFE	County: BELTRAMI	Acres: 40.00
City:	Site Code: R290106	Classification Per M.S. 86A.05: g. state wildlife management area	Current Public Use: YES	Future Public Use: YES
Land Code: 1000019316	Agency Land Code: R2933998	Land Name: FAW - WILDLIFE	County: BELTRAMI	Acres: 40.00
City:	Site Code: R290106	Classification Per M.S. 86A.05: g. state wildlife management area	Current Public Use: YES	Future Public Use: YES
Land Code: 1000019317	Agency Land Code: R2935525	Land Name: FAW - WILDLIFE	County: BELTRAMI	Acres: 40.00
City:	Site Code: R290106	Classification Per M.S. 86A.05: g. state wildlife management area	Current Public Use: YES	Future Public Use: YES
Land Code: 1000019318	Agency Land Code: R2928627	Land Name: FAW - WILDLIFE	County: BELTRAMI	Acres: 40.00
City:	Site Code: R290106	Classification Per M.S. 86A.05: g. state wildlife management area	Current Public Use: YES	Future Public Use: YES
Land Code: 1000019319	Agency Land Code: R2931340	Land Name: FAW - WILDLIFE	County: BELTRAMI	Acres: 40.00
City:	Site Code: R290106	Classification Per M.S. 86A.05: g. state wildlife management area	Current Public Use: YES	Future Public Use: YES
Land Code: 1000019320	Agency Land Code: R2935675	Land Name: FAW - WILDLIFE	County: BELTRAMI	Acres: 40.00
City:	Site Code: R290106	Classification Per M.S. 86A.05: g. state wildlife management area	Current Public Use: YES	Future Public Use: YES
Land Code: 1000019321	Agency Land Code: R2935555	Land Name: FAW - WILDLIFE	County: BELTRAMI	Acres: 40.00
City:	Site Code: R290106	Classification Per M.S. 86A.05: g. state wildlife management area	Current Public Use: YES	Future Public Use: YES



Land Code: 1000019322	Agency Land Code: R2935521	Land Name: FAW - WILDLIFE	County: BELTRAMI	Acres: 40.00
City:	Site Code: R290106	Classification Per M.S. 86A.05: g. state wildlife management area	Current Public Use: YES	Future Public Use: YES
Land Code: 1000019323	Agency Land Code: R2933593	Land Name: FAW - WILDLIFE	County: BELTRAMI	Acres: 32.65
City:	Site Code: R290106	Classification Per M.S. 86A.05: g. state wildlife management area	Current Public Use: YES	Future Public Use: YES
Land Code: 1000019324	Agency Land Code: R2928431	Land Name: FAW - WILDLIFE	County: BELTRAMI	Acres: 40.00
City:	Site Code: R290106	Classification Per M.S. 86A.05: g. state wildlife management area	Current Public Use: YES	Future Public Use: YES
Land Code: 1000019325	Agency Land Code: R2928234	Land Name: FAW - WILDLIFE	County: BELTRAMI	Acres: 40.00
City:	Site Code: R290106	Classification Per M.S. 86A.05: g. state wildlife management area	Current Public Use: YES	Future Public Use: YES
Land Code: 1000019326	Agency Land Code: R2935842	Land Name: FAW - WILDLIFE	County: BELTRAMI	Acres: 40.00
City:	Site Code: R290106	Classification Per M.S. 86A.05: g. state wildlife management area	Current Public Use: YES	Future Public Use: YES
Land Code: 1000019327	Agency Land Code: R29560321	Land Name: FAW - WILDLIFE	County: BELTRAMI	Acres: 40.00
City:	Site Code: R290106	Classification Per M.S. 86A.05: g. state wildlife management area	Current Public Use: YES	Future Public Use: YES
Land Code: 1000019328	Agency Land Code: R2928373	Land Name: FAW - WILDLIFE	County: BELTRAMI	Acres: 40.00
City:	Site Code: R290106	Classification Per M.S. 86A.05: g. state wildlife management area	Current Public Use: YES	Future Public Use: YES
Land Code: 1000019329	Agency Land Code: R2928395	Land Name: FAW - WILDLIFE	County: BELTRAMI	Acres: 40.00
City:	Site Code: R290106	Classification Per M.S. 86A.05: g. state wildlife management area	Current Public Use: YES	Future Public Use: YES
Land Code: 1000019330	Agency Land Code: R2928348	Land Name: FAW - WILDLIFE	County: BELTRAMI	Acres: 40.00
City:	Site Code: R290106	Classification Per M.S. 86A.05: g. state wildlife management area	Current Public Use: YES	Future Public Use: YES
Land Code: 1000019331	Agency Land Code: R2933763	Land Name: FAW - WILDLIFE	County: BELTRAMI	Acres: 40.00
City:	Site Code: R290106	Classification Per M.S. 86A.05: g. state wildlife management area	Current Public Use: YES	Future Public Use: YES
Land Code: 1000019332	Agency Land Code: R2933848	Land Name: FAW - WILDLIFE	County: BELTRAMI	Acres: 10.45
City:	Site Code: R290106	Classification Per M.S. 86A.05: g. state wildlife management area	Current Public Use: YES	Future Public Use: YES
Land Code: 1000019333	Agency Land Code: R2931620	Land Name: FAW - WILDLIFE	County: BELTRAMI	Acres: 40.00
City:	Site Code: R290106	Classification Per M.S. 86A.05: g. state wildlife management area	Current Public Use: YES	Future Public Use: YES



Land Code: 1000019334	Agency Land Code: R2928819	Land Name: FAW - WILDLIFE	County: BELTRAMI	Acres: 40.00
City:	Site Code: R290106	Classification Per M.S. 86A.05: g. state wildlife management area	Current Public Use: YES	Future Public Use: YES
Land Code: 1000019335	Agency Land Code: R2929014	Land Name: FAW - WILDLIFE	County: BELTRAMI	Acres: 40.00
City:	Site Code: R290106	Classification Per M.S. 86A.05: g. state wildlife management area	Current Public Use: YES	Future Public Use: YES
Land Code: 1000019336	Agency Land Code: R2935624	Land Name: FAW - WILDLIFE	County: BELTRAMI	Acres: 40.00
City:	Site Code: R290106	Classification Per M.S. 86A.05: g. state wildlife management area	Current Public Use: YES	Future Public Use: YES
Land Code: 1000019337	Agency Land Code: R29554074	Land Name: FAW - WILDLIFE	County: BELTRAMI	Acres: 20.00
City:	Site Code: R290106	Classification Per M.S. 86A.05: g. state wildlife management area	Current Public Use: YES	Future Public Use: YES
Land Code: 1000019338	Agency Land Code: R2935836	Land Name: FAW - WILDLIFE	County: BELTRAMI	Acres: 24.80
City:	Site Code: R290106	Classification Per M.S. 86A.05: g. state wildlife management area	Current Public Use: YES	Future Public Use: YES
Land Code: 1000019339	Agency Land Code: R2931637	Land Name: FAW - WILDLIFE	County: BELTRAMI	Acres: 40.00
City:	Site Code: R290106	Classification Per M.S. 86A.05: g. state wildlife management area	Current Public Use: YES	Future Public Use: YES
Land Code: 1000019340	Agency Land Code: R2933936	Land Name: FAW - WILDLIFE	County: BELTRAMI	Acres: 26.27
City:	Site Code: R290106	Classification Per M.S. 86A.05: g. state wildlife management area	Current Public Use: YES	Future Public Use: YES
Land Code: 1000019341	Agency Land Code: R2931430	Land Name: FAW - WILDLIFE	County: BELTRAMI	Acres: 40.00
City:	Site Code: R290106	Classification Per M.S. 86A.05: g. state wildlife management area	Current Public Use: YES	Future Public Use: YES
Land Code: 1000019342	Agency Land Code: R2928226	Land Name: FAW - WILDLIFE	County: BELTRAMI	Acres: 40.00
City:	Site Code: R290106	Classification Per M.S. 86A.05: g. state wildlife management area	Current Public Use: YES	Future Public Use: YES
Land Code: 1000019343	Agency Land Code: R2929202	Land Name: FAW - WILDLIFE	County: BELTRAMI	Acres: 40.00
City:	Site Code: R290106	Classification Per M.S. 86A.05: g. state wildlife management area	Current Public Use: YES	Future Public Use: YES
Land Code: 1000019344	Agency Land Code: R2933846	Land Name: FAW - WILDLIFE	County: BELTRAMI	Acres: 23.00
City:	Site Code: R290106	Classification Per M.S. 86A.05: g. state wildlife management area	Current Public Use: YES	Future Public Use: YES
Land Code: 1000019345	Agency Land Code: R2935562	Land Name: FAW - WILDLIFE	County: BELTRAMI	Acres: 40.00
City:	Site Code: R290106	Classification Per M.S. 86A.05: g. state wildlife management area	Current Public Use: YES	Future Public Use: YES



Land Code: 1000019346	Agency Land Code: R2928571	Land Name: FAW - WILDLIFE	County: BELTRAMI	Acres: 40.00
City:	Site Code: R290106	Classification Per M.S. 86A.05: g. state wildlife management area	Current Public Use: YES	Future Public Use: YES
Land Code: 1000019347	Agency Land Code: R2929171	Land Name: FAW - WILDLIFE	County: BELTRAMI	Acres: 40.00
City:	Site Code: R290106	Classification Per M.S. 86A.05: g. state wildlife management area	Current Public Use: YES	Future Public Use: YES
Land Code: 1000019348	Agency Land Code: R2931289	Land Name: FAW - WILDLIFE	County: BELTRAMI	Acres: 34.63
City:	Site Code: R290106	Classification Per M.S. 86A.05: g. state wildlife management area	Current Public Use: YES	Future Public Use: YES
Land Code: 1000019349	Agency Land Code: R2936206	Land Name: FAW - WILDLIFE	County: BELTRAMI	Acres: 40.00
City:	Site Code: R290106	Classification Per M.S. 86A.05: g. state wildlife management area	Current Public Use: YES	Future Public Use: YES
Land Code: 1000019350	Agency Land Code: R2933741	Land Name: FAW - WILDLIFE	County: BELTRAMI	Acres: 40.00
City:	Site Code: R290106	Classification Per M.S. 86A.05: g. state wildlife management area	Current Public Use: YES	Future Public Use: YES
Land Code: 1000019351	Agency Land Code: R2928421	Land Name: FAW - WILDLIFE	County: BELTRAMI	Acres: 40.00
City:	Site Code: R290106	Classification Per M.S. 86A.05: g. state wildlife management area	Current Public Use: YES	Future Public Use: YES
Land Code: 1000019352	Agency Land Code: R2929066	Land Name: FAW - WILDLIFE	County: BELTRAMI	Acres: 40.00
City:	Site Code: R290106	Classification Per M.S. 86A.05: g. state wildlife management area	Current Public Use: YES	Future Public Use: YES
Land Code: 1000019353	Agency Land Code: R2935738	Land Name: FAW - WILDLIFE	County: BELTRAMI	Acres: 40.00
City:	Site Code: R290106	Classification Per M.S. 86A.05: g. state wildlife management area	Current Public Use: YES	Future Public Use: YES
Land Code: 1000019354	Agency Land Code: R2935634	Land Name: FAW - WILDLIFE	County: BELTRAMI	Acres: 40.00
City:	Site Code: R290106	Classification Per M.S. 86A.05: g. state wildlife management area	Current Public Use: YES	Future Public Use: YES
Land Code: 1000019355	Agency Land Code: R2928564	Land Name: FAW - WILDLIFE	County: BELTRAMI	Acres: 40.00
City:	Site Code: R290106	Classification Per M.S. 86A.05: g. state wildlife management area	Current Public Use: YES	Future Public Use: YES
Land Code: 1000019356	Agency Land Code: R2933760	Land Name: FAW - WILDLIFE	County: BELTRAMI	Acres: 40.00
City:	Site Code: R290106	Classification Per M.S. 86A.05: g. state wildlife management area	Current Public Use: YES	Future Public Use: YES
Land Code: 1000019357	Agency Land Code: R2933604	Land Name: FAW - WILDLIFE	County: BELTRAMI	Acres: 40.00
City:	Site Code: R290106	Classification Per M.S. 86A.05: g. state wildlife management area	Current Public Use: YES	Future Public Use: YES



Land Code: 1000019358	Agency Land Code: R2933697	Land Name: FAW - WILDLIFE	County: BELTRAMI	Acres: 40.00
City:	Site Code: R290106	Classification Per M.S. 86A.05: g. state wildlife management area	Current Public Use: YES	Future Public Use: YES
Land Code: 1000019359	Agency Land Code: R2933683	Land Name: FAW - WILDLIFE	County: BELTRAMI	Acres: 40.00
City:	Site Code: R290106	Classification Per M.S. 86A.05: g. state wildlife management area	Current Public Use: YES	Future Public Use: YES
Land Code: 1000019360	Agency Land Code: R2931294	Land Name: FAW - WILDLIFE	County: BELTRAMI	Acres: 40.00
City:	Site Code: R290106	Classification Per M.S. 86A.05: g. state wildlife management area	Current Public Use: YES	Future Public Use: YES
Land Code: 1000019361	Agency Land Code: R2936065	Land Name: FAW - WILDLIFE	County: BELTRAMI	Acres: 40.00
City:	Site Code: R290106	Classification Per M.S. 86A.05: g. state wildlife management area	Current Public Use: YES	Future Public Use: YES
Land Code: 1000019362	Agency Land Code: R2928245	Land Name: FAW - WILDLIFE	County: BELTRAMI	Acres: 40.00
City:	Site Code: R290106	Classification Per M.S. 86A.05: g. state wildlife management area	Current Public Use: YES	Future Public Use: YES
Land Code: 1000019363	Agency Land Code: R2933774	Land Name: FAW - WILDLIFE	County: BELTRAMI	Acres: 40.00
City:	Site Code: R290106	Classification Per M.S. 86A.05: g. state wildlife management area	Current Public Use: YES	Future Public Use: YES
Land Code: 1000019364	Agency Land Code: R2935714	Land Name: FAW - WILDLIFE	County: BELTRAMI	Acres: 40.00
City:	Site Code: R290106	Classification Per M.S. 86A.05: g. state wildlife management area	Current Public Use: YES	Future Public Use: YES
Land Code: 1000019365	Agency Land Code: R2931348	Land Name: FAW - WILDLIFE	County: BELTRAMI	Acres: 40.00
City:	Site Code: R290106	Classification Per M.S. 86A.05: g. state wildlife management area	Current Public Use: YES	Future Public Use: YES
Land Code: 1000019366	Agency Land Code: R2935869	Land Name: FAW - WILDLIFE	County: BELTRAMI	Acres: 40.00
City:	Site Code: R290106	Classification Per M.S. 86A.05: g. state wildlife management area	Current Public Use: YES	Future Public Use: YES
Land Code: 1000019367	Agency Land Code: R2936110	Land Name: FAW - WILDLIFE	County: BELTRAMI	Acres: 40.00
City:	Site Code: R290106	Classification Per M.S. 86A.05: g. state wildlife management area	Current Public Use: YES	Future Public Use: YES
Land Code: 1000019368	Agency Land Code: R2933971	Land Name: FAW - WILDLIFE	County: BELTRAMI	Acres: 40.00
City:	Site Code: R290106	Classification Per M.S. 86A.05: g. state wildlife management area	Current Public Use: YES	Future Public Use: YES
Land Code: 1000019369	Agency Land Code: R2929217	Land Name: FAW - WILDLIFE	County: BELTRAMI	Acres: 40.00
City:	Site Code: R290106	Classification Per M.S. 86A.05: g. state wildlife management area	Current Public Use: YES	Future Public Use: YES



Land Code: 1000019370	Agency Land Code: R2935499	Land Name: FAW - WILDLIFE	County: BELTRAMI	Acres: 40.00
City:	Site Code: R290106	Classification Per M.S. 86A.05: g. state wildlife management area	Current Public Use: YES	Future Public Use: YES
Land Code: 1000019371	Agency Land Code: R2933824	Land Name: FAW - WILDLIFE	County: BELTRAMI	Acres: 40.00
City:	Site Code: R290106	Classification Per M.S. 86A.05: g. state wildlife management area	Current Public Use: YES	Future Public Use: YES
Land Code: 1000019372	Agency Land Code: R2935600	Land Name: FAW - WILDLIFE	County: BELTRAMI	Acres: 40.00
City:	Site Code: R290106	Classification Per M.S. 86A.05: g. state wildlife management area	Current Public Use: YES	Future Public Use: YES
Land Code: 1000019373	Agency Land Code: R2929123	Land Name: FAW - WILDLIFE	County: BELTRAMI	Acres: 40.00
City:	Site Code: R290106	Classification Per M.S. 86A.05: g. state wildlife management area	Current Public Use: YES	Future Public Use: YES
Land Code: 1000019374	Agency Land Code: R2929055	Land Name: FAW - WILDLIFE	County: BELTRAMI	Acres: 40.00
City:	Site Code: R290106	Classification Per M.S. 86A.05: g. state wildlife management area	Current Public Use: YES	Future Public Use: YES
Land Code: 1000019375	Agency Land Code: R2936055	Land Name: FAW - WILDLIFE	County: BELTRAMI	Acres: 40.00
City:	Site Code: R290106	Classification Per M.S. 86A.05: g. state wildlife management area	Current Public Use: YES	Future Public Use: YES
Land Code: 1000019376	Agency Land Code: R2935874	Land Name: FAW - WILDLIFE	County: BELTRAMI	Acres: 40.00
City:	Site Code: R290106	Classification Per M.S. 86A.05: g. state wildlife management area	Current Public Use: YES	Future Public Use: YES
Land Code: 1000019377	Agency Land Code: R2935972	Land Name: FAW - WILDLIFE	County: BELTRAMI	Acres: 40.00
City:	Site Code: R290106	Classification Per M.S. 86A.05: g. state wildlife management area	Current Public Use: YES	Future Public Use: YES
Land Code: 1000019378	Agency Land Code: R2935793	Land Name: FAW - WILDLIFE	County: BELTRAMI	Acres: 40.00
City:	Site Code: R290106	Classification Per M.S. 86A.05: g. state wildlife management area	Current Public Use: YES	Future Public Use: YES
Land Code: 1000019379	Agency Land Code: R2935838	Land Name: FAW - WILDLIFE	County: BELTRAMI	Acres: 40.00
City:	Site Code: R290106	Classification Per M.S. 86A.05: g. state wildlife management area	Current Public Use: YES	Future Public Use: YES
Land Code: 1000019380	Agency Land Code: R2936000	Land Name: FAW - WILDLIFE	County: BELTRAMI	Acres: 40.00
City:	Site Code: R290106	Classification Per M.S. 86A.05: g. state wildlife management area	Current Public Use: YES	Future Public Use: YES
Land Code: 1000019381	Agency Land Code: R2935322	Land Name: FAW - WILDLIFE	County: BELTRAMI	Acres: 40.00
City:	Site Code: R290106	Classification Per M.S. 86A.05: g. state wildlife management area	Current Public Use: YES	Future Public Use: YES



Land Code: 1000019382	Agency Land Code: R2933676	Land Name: FAW - WILDLIFE	County: BELTRAMI	Acres: 40.00
City:	Site Code: R290106	Classification Per M.S. 86A.05: g. state wildlife management area	Current Public Use: YES	Future Public Use: YES
Land Code: 1000019383	Agency Land Code: R2935354	Land Name: FAW - WILDLIFE	County: BELTRAMI	Acres: 40.00
City:	Site Code: R290106	Classification Per M.S. 86A.05: g. state wildlife management area	Current Public Use: YES	Future Public Use: YES
Land Code: 1000019384	Agency Land Code: R2935452	Land Name: FAW - WILDLIFE	County: BELTRAMI	Acres: 40.00
City:	Site Code: R290106	Classification Per M.S. 86A.05: g. state wildlife management area	Current Public Use: YES	Future Public Use: YES
Land Code: 1000019385	Agency Land Code: R2933853	Land Name: FAW - WILDLIFE	County: BELTRAMI	Acres: 40.00
City:	Site Code: R290106	Classification Per M.S. 86A.05: g. state wildlife management area	Current Public Use: YES	Future Public Use: YES
Land Code: 1000019386	Agency Land Code: R2935906	Land Name: FAW - WILDLIFE	County: BELTRAMI	Acres: 40.00
City:	Site Code: R290106	Classification Per M.S. 86A.05: g. state wildlife management area	Current Public Use: YES	Future Public Use: YES
Land Code: 1000019387	Agency Land Code: R2929252	Land Name: FAW - WILDLIFE	County: BELTRAMI	Acres: 40.00
City:	Site Code: R290106	Classification Per M.S. 86A.05: g. state wildlife management area	Current Public Use: YES	Future Public Use: YES
Land Code: 1000019388	Agency Land Code: R2931347	Land Name: FAW - WILDLIFE	County: BELTRAMI	Acres: 40.00
City:	Site Code: R290106	Classification Per M.S. 86A.05: g. state wildlife management area	Current Public Use: YES	Future Public Use: YES
Land Code: 1000019389	Agency Land Code: R2928554	Land Name: FAW - WILDLIFE	County: BELTRAMI	Acres: 40.00
City:	Site Code: R290106	Classification Per M.S. 86A.05: g. state wildlife management area	Current Public Use: YES	Future Public Use: YES
Land Code: 1000019390	Agency Land Code: R2935954	Land Name: FAW - WILDLIFE	County: BELTRAMI	Acres: 40.00
City:	Site Code: R290106	Classification Per M.S. 86A.05: g. state wildlife management area	Current Public Use: YES	Future Public Use: YES
Land Code: 1000019391	Agency Land Code: R2928506	Land Name: FAW - WILDLIFE	County: BELTRAMI	Acres: 40.00
City:	Site Code: R290106	Classification Per M.S. 86A.05: g. state wildlife management area	Current Public Use: YES	Future Public Use: YES
Land Code: 1000019392	Agency Land Code: R2928430	Land Name: FAW - WILDLIFE	County: BELTRAMI	Acres: 40.00
City:	Site Code: R290106	Classification Per M.S. 86A.05: g. state wildlife management area	Current Public Use: YES	Future Public Use: YES
Land Code: 1000019393	Agency Land Code: R2929064	Land Name: FAW - WILDLIFE	County: BELTRAMI	Acres: 40.00
City:	Site Code: R290106	Classification Per M.S. 86A.05: g. state wildlife management area	Current Public Use: YES	Future Public Use: YES



Land Code: 1000019394	Agency Land Code: R2928595	Land Name: FAW - WILDLIFE	County: BELTRAMI	Acres: 40.00
City:	Site Code: R290106	Classification Per M.S. 86A.05: g. state wildlife management area	Current Public Use: YES	Future Public Use: YES
Land Code: 1000019395	Agency Land Code: R2933699	Land Name: FAW - WILDLIFE	County: BELTRAMI	Acres: 40.00
City:	Site Code: R290106	Classification Per M.S. 86A.05: g. state wildlife management area	Current Public Use: YES	Future Public Use: YES
Land Code: 1000019396	Agency Land Code: R2936199	Land Name: FAW - WILDLIFE	County: BELTRAMI	Acres: 40.00
City:	Site Code: R290106	Classification Per M.S. 86A.05: g. state wildlife management area	Current Public Use: YES	Future Public Use: YES
Land Code: 1000019397	Agency Land Code: R2935981	Land Name: FAW - WILDLIFE	County: BELTRAMI	Acres: 40.00
City:	Site Code: R290106	Classification Per M.S. 86A.05: g. state wildlife management area	Current Public Use: YES	Future Public Use: YES
Land Code: 1000019398	Agency Land Code: R2931277	Land Name: FAW - WILDLIFE	County: BELTRAMI	Acres: 40.00
City:	Site Code: R290106	Classification Per M.S. 86A.05: g. state wildlife management area	Current Public Use: YES	Future Public Use: YES
Land Code: 1000019399	Agency Land Code: R2934147	Land Name: FAW - WILDLIFE	County: BELTRAMI	Acres: 40.00
City:	Site Code: R290106	Classification Per M.S. 86A.05: g. state wildlife management area	Current Public Use: YES	Future Public Use: YES
Land Code: 1000019400	Agency Land Code: R2931918	Land Name: FAW - WILDLIFE	County: BELTRAMI	Acres: 40.00
City:	Site Code: R290106	Classification Per M.S. 86A.05: g. state wildlife management area	Current Public Use: YES	Future Public Use: YES
Land Code: 1000019401	Agency Land Code: R2936121	Land Name: FAW - WILDLIFE	County: BELTRAMI	Acres: 40.00
City:	Site Code: R290106	Classification Per M.S. 86A.05: g. state wildlife management area	Current Public Use: YES	Future Public Use: YES
Land Code: 1000019402	Agency Land Code: R2935669	Land Name: FAW - WILDLIFE	County: BELTRAMI	Acres: 40.00
City:	Site Code: R290106	Classification Per M.S. 86A.05: g. state wildlife management area	Current Public Use: YES	Future Public Use: YES
Land Code: 1000019403	Agency Land Code: R2933738	Land Name: FAW - WILDLIFE	County: BELTRAMI	Acres: 40.00
City:	Site Code: R290106	Classification Per M.S. 86A.05: g. state wildlife management area	Current Public Use: YES	Future Public Use: YES
Land Code: 1000019404	Agency Land Code: R2931295	Land Name: FAW - WILDLIFE	County: BELTRAMI	Acres: 40.00
City:	Site Code: R290106	Classification Per M.S. 86A.05: g. state wildlife management area	Current Public Use: YES	Future Public Use: YES
Land Code: 1000019405	Agency Land Code: R2929236	Land Name: FAW - WILDLIFE	County: BELTRAMI	Acres: 40.00
City:	Site Code: R290106	Classification Per M.S. 86A.05: g. state wildlife management area	Current Public Use: YES	Future Public Use: YES



Land Code: 1000019406	Agency Land Code: R2936200	Land Name: FAW - WILDLIFE	County: BELTRAMI	Acres: 40.00
City:	Site Code: R290106	Classification Per M.S. 86A.05: g. state wildlife management area	Current Public Use: YES	Future Public Use: YES
Land Code: 1000019407	Agency Land Code: R2929139	Land Name: FAW - WILDLIFE	County: BELTRAMI	Acres: 40.00
City:	Site Code: R290106	Classification Per M.S. 86A.05: g. state wildlife management area	Current Public Use: YES	Future Public Use: YES
Land Code: 1000019408	Agency Land Code: R2936202	Land Name: FAW - WILDLIFE	County: BELTRAMI	Acres: 40.00
City:	Site Code: R290106	Classification Per M.S. 86A.05: g. state wildlife management area	Current Public Use: YES	Future Public Use: YES
Land Code: 1000019409	Agency Land Code: R2933843	Land Name: FAW - WILDLIFE	County: BELTRAMI	Acres: 40.00
City:	Site Code: R290106	Classification Per M.S. 86A.05: g. state wildlife management area	Current Public Use: YES	Future Public Use: YES
Land Code: 1000019410	Agency Land Code: R2931631	Land Name: FAW - WILDLIFE	County: BELTRAMI	Acres: 40.00
City:	Site Code: R290106	Classification Per M.S. 86A.05: g. state wildlife management area	Current Public Use: YES	Future Public Use: YES
Land Code: 1000019411	Agency Land Code: R2935820	Land Name: FAW - WILDLIFE	County: BELTRAMI	Acres: 25.76
City:	Site Code: R290106	Classification Per M.S. 86A.05: g. state wildlife management area	Current Public Use: YES	Future Public Use: YES
Land Code: 1000019412	Agency Land Code: R2935852	Land Name: FAW - WILDLIFE	County: BELTRAMI	Acres: 40.00
City:	Site Code: R290106	Classification Per M.S. 86A.05: g. state wildlife management area	Current Public Use: YES	Future Public Use: YES
Land Code: 1000019413	Agency Land Code: R2936167	Land Name: FAW - WILDLIFE	County: BELTRAMI	Acres: 40.00
City:	Site Code: R290106	Classification Per M.S. 86A.05: g. state wildlife management area	Current Public Use: YES	Future Public Use: YES
Land Code: 1000019414	Agency Land Code: R2935666	Land Name: FAW - WILDLIFE	County: BELTRAMI	Acres: 40.00
City:	Site Code: R290106	Classification Per M.S. 86A.05: g. state wildlife management area	Current Public Use: YES	Future Public Use: YES
Land Code: 1000019415	Agency Land Code: R2933611	Land Name: FAW - WILDLIFE	County: BELTRAMI	Acres: 40.00
City:	Site Code: R290106	Classification Per M.S. 86A.05: g. state wildlife management area	Current Public Use: YES	Future Public Use: YES
Land Code: 1000019416	Agency Land Code: R2935901	Land Name: FAW - WILDLIFE	County: BELTRAMI	Acres: 40.00
City:	Site Code: R290106	Classification Per M.S. 86A.05: g. state wildlife management area	Current Public Use: YES	Future Public Use: YES
Land Code: 1000019417	Agency Land Code: R2931432	Land Name: FAW - WILDLIFE	County: BELTRAMI	Acres: 40.00
City:	Site Code: R290106	Classification Per M.S. 86A.05: g. state wildlife management area	Current Public Use: YES	Future Public Use: YES



Land Code: 1000019418	Agency Land Code: R2935469	Land Name: FAW - WILDLIFE	County: BELTRAMI	Acres: 40.00
City:	Site Code: R290106	Classification Per M.S. 86A.05: g. state wildlife management area	Current Public Use: YES	Future Public Use: YES
Land Code: 1000019419	Agency Land Code: R2931465	Land Name: FAW - WILDLIFE	County: BELTRAMI	Acres: 40.00
City:	Site Code: R290106	Classification Per M.S. 86A.05: g. state wildlife management area	Current Public Use: YES	Future Public Use: YES
Land Code: 1000019420	Agency Land Code: R2929216	Land Name: FAW - WILDLIFE	County: BELTRAMI	Acres: 40.00
City:	Site Code: R290106	Classification Per M.S. 86A.05: g. state wildlife management area	Current Public Use: YES	Future Public Use: YES
Land Code: 1000019421	Agency Land Code: R2931919	Land Name: FAW - WILDLIFE	County: BELTRAMI	Acres: 40.00
City:	Site Code: R290106	Classification Per M.S. 86A.05: g. state wildlife management area	Current Public Use: YES	Future Public Use: YES
Land Code: 1000019422	Agency Land Code: R2936107	Land Name: FAW - WILDLIFE	County: BELTRAMI	Acres: 40.00
City:	Site Code: R290106	Classification Per M.S. 86A.05: g. state wildlife management area	Current Public Use: YES	Future Public Use: YES
Land Code: 1000019423	Agency Land Code: R2931592	Land Name: FAW - WILDLIFE	County: BELTRAMI	Acres: 40.00
City:	Site Code: R290106	Classification Per M.S. 86A.05: g. state wildlife management area	Current Public Use: YES	Future Public Use: YES
Land Code: 1000019424	Agency Land Code: R2931589	Land Name: FAW - WILDLIFE	County: BELTRAMI	Acres: 40.00
City:	Site Code: R290106	Classification Per M.S. 86A.05: g. state wildlife management area	Current Public Use: YES	Future Public Use: YES
Land Code: 1000019425	Agency Land Code: R2935432	Land Name: FAW - WILDLIFE	County: BELTRAMI	Acres: 40.00
City:	Site Code: R290106	Classification Per M.S. 86A.05: g. state wildlife management area	Current Public Use: YES	Future Public Use: YES
Land Code: 1000019426	Agency Land Code: R2933837	Land Name: FAW - WILDLIFE	County: BELTRAMI	Acres: 40.00
City:	Site Code: R290106	Classification Per M.S. 86A.05: g. state wildlife management area	Current Public Use: YES	Future Public Use: YES
Land Code: 1000019427	Agency Land Code: R2935840	Land Name: FAW - WILDLIFE	County: BELTRAMI	Acres: 18.58
City:	Site Code: R290106	Classification Per M.S. 86A.05: g. state wildlife management area	Current Public Use: YES	Future Public Use: YES
Land Code: 1000019428	Agency Land Code: R2934144	Land Name: FAW - WILDLIFE	County: BELTRAMI	Acres: 40.00
City:	Site Code: R290106	Classification Per M.S. 86A.05: g. state wildlife management area	Current Public Use: YES	Future Public Use: YES
Land Code: 1000019429	Agency Land Code: R2935461	Land Name: FAW - WILDLIFE	County: BELTRAMI	Acres: 40.00
City:	Site Code: R290106	Classification Per M.S. 86A.05: g. state wildlife management area	Current Public Use: YES	Future Public Use: YES



Land Code: 1000019430	Agency Land Code: R2934143	Land Name: FAW - WILDLIFE	County: BELTRAMI	Acres: 40.00
City:	Site Code: R290106	Classification Per M.S. 86A.05: g. state wildlife management area	Current Public Use: YES	Future Public Use: YES
Land Code: 1000019431	Agency Land Code: R2931840	Land Name: FAW - WILDLIFE	County: BELTRAMI	Acres: 40.00
City:	Site Code: R290106	Classification Per M.S. 86A.05: g. state wildlife management area	Current Public Use: YES	Future Public Use: YES
Land Code: 1000019432	Agency Land Code: R2933970	Land Name: FAW - WILDLIFE	County: BELTRAMI	Acres: 40.00
City:	Site Code: R290106	Classification Per M.S. 86A.05: g. state wildlife management area	Current Public Use: YES	Future Public Use: YES
Land Code: 1000019433	Agency Land Code: R2928575	Land Name: FAW - WILDLIFE	County: BELTRAMI	Acres: 40.00
City:	Site Code: R290106	Classification Per M.S. 86A.05: g. state wildlife management area	Current Public Use: YES	Future Public Use: YES
Land Code: 1000019434	Agency Land Code: R2928768	Land Name: FAW - WILDLIFE	County: BELTRAMI	Acres: 46.87
City:	Site Code: R290106	Classification Per M.S. 86A.05: g. state wildlife management area	Current Public Use: YES	Future Public Use: YES
Land Code: 1000019435	Agency Land Code: R2928569	Land Name: FAW - WILDLIFE	County: BELTRAMI	Acres: 40.00
City:	Site Code: R290106	Classification Per M.S. 86A.05: g. state wildlife management area	Current Public Use: YES	Future Public Use: YES
Land Code: 1000019436	Agency Land Code: R2928551	Land Name: FAW - WILDLIFE	County: BELTRAMI	Acres: 40.00
City:	Site Code: R290106	Classification Per M.S. 86A.05: g. state wildlife management area	Current Public Use: YES	Future Public Use: YES
Land Code: 1000019437	Agency Land Code: R2931343	Land Name: FAW - WILDLIFE	County: BELTRAMI	Acres: 40.00
City:	Site Code: R290106	Classification Per M.S. 86A.05: g. state wildlife management area	Current Public Use: YES	Future Public Use: YES
Land Code: 1000019438	Agency Land Code: R2933745	Land Name: FAW - WILDLIFE	County: BELTRAMI	Acres: 40.00
City:	Site Code: R290106	Classification Per M.S. 86A.05: g. state wildlife management area	Current Public Use: YES	Future Public Use: YES
Land Code: 1000019439	Agency Land Code: R2928773	Land Name: FAW - WILDLIFE	County: BELTRAMI	Acres: 46.81
City:	Site Code: R290106	Classification Per M.S. 86A.05: g. state wildlife management area	Current Public Use: YES	Future Public Use: YES
Land Code: 1000019440	Agency Land Code: R2928666	Land Name: FAW - WILDLIFE	County: BELTRAMI	Acres: 40.00
City:	Site Code: R290106	Classification Per M.S. 86A.05: g. state wildlife management area	Current Public Use: YES	Future Public Use: YES
Land Code: 1000019441	Agency Land Code: R2931291	Land Name: FAW - WILDLIFE	County: BELTRAMI	Acres: 40.00
City:	Site Code: R290106	Classification Per M.S. 86A.05: g. state wildlife management area	Current Public Use: YES	Future Public Use: YES



Land Code: 1000019442	Agency Land Code: R2936088	Land Name: FAW - WILDLIFE	County: BELTRAMI	Acres: 40.00
City:	Site Code: R290106	Classification Per M.S. 86A.05: g. state wildlife management area	Current Public Use: YES	Future Public Use: YES
Land Code: 1000019443	Agency Land Code: R2933731	Land Name: FAW - WILDLIFE	County: BELTRAMI	Acres: 40.00
City:	Site Code: R290106	Classification Per M.S. 86A.05: g. state wildlife management area	Current Public Use: YES	Future Public Use: YES
Land Code: 1000019444	Agency Land Code: R2936044	Land Name: FAW - WILDLIFE	County: BELTRAMI	Acres: 33.08
City:	Site Code: R290106	Classification Per M.S. 86A.05: g. state wildlife management area	Current Public Use: YES	Future Public Use: YES
Land Code: 1000019445	Agency Land Code: R2929173	Land Name: FAW - WILDLIFE	County: BELTRAMI	Acres: 34.83
City:	Site Code: R290106	Classification Per M.S. 86A.05: g. state wildlife management area	Current Public Use: YES	Future Public Use: YES
Land Code: 1000019446	Agency Land Code: R2936040	Land Name: FAW - WILDLIFE	County: BELTRAMI	Acres: 40.00
City:	Site Code: R290106	Classification Per M.S. 86A.05: g. state wildlife management area	Current Public Use: YES	Future Public Use: YES
Land Code: 1000019447	Agency Land Code: R29552616	Land Name: FAW - WILDLIFE	County: BELTRAMI	Acres: 20.00
City:	Site Code: R290106	Classification Per M.S. 86A.05: g. state wildlife management area	Current Public Use: YES	Future Public Use: YES
Land Code: 1000019448	Agency Land Code: R2931354	Land Name: FAW - WILDLIFE	County: BELTRAMI	Acres: 40.00
City:	Site Code: R290106	Classification Per M.S. 86A.05: g. state wildlife management area	Current Public Use: YES	Future Public Use: YES
Land Code: 1000019449	Agency Land Code: R2928634	Land Name: FAW - WILDLIFE	County: BELTRAMI	Acres: 40.00
City:	Site Code: R290106	Classification Per M.S. 86A.05: g. state wildlife management area	Current Public Use: YES	Future Public Use: YES
Land Code: 1000019450	Agency Land Code: R2935319	Land Name: FAW - WILDLIFE	County: BELTRAMI	Acres: 40.00
City:	Site Code: R290106	Classification Per M.S. 86A.05: g. state wildlife management area	Current Public Use: YES	Future Public Use: YES
Land Code: 1000019451	Agency Land Code: R2928285	Land Name: FAW - WILDLIFE	County: BELTRAMI	Acres: 40.00
City:	Site Code: R290106	Classification Per M.S. 86A.05: g. state wildlife management area	Current Public Use: YES	Future Public Use: YES
Land Code: 1000019452	Agency Land Code: R2936027	Land Name: FAW - WILDLIFE	County: BELTRAMI	Acres: 40.00
City:	Site Code: R290106	Classification Per M.S. 86A.05: g. state wildlife management area	Current Public Use: YES	Future Public Use: YES
Land Code: 1000019453	Agency Land Code: R2931358	Land Name: FAW - WILDLIFE	County: BELTRAMI	Acres: 40.00
City:	Site Code: R290106	Classification Per M.S. 86A.05: g. state wildlife management area	Current Public Use: YES	Future Public Use: YES



Land Code: 1000019454	Agency Land Code: R2933858	Land Name: FAW - WILDLIFE	County: BELTRAMI	Acres: 2.90
City:	Site Code: R290106	Classification Per M.S. 86A.05: g. state wildlife management area	Current Public Use: YES	Future Public Use: YES
Land Code: 1000019455	Agency Land Code: R2936083	Land Name: FAW - WILDLIFE	County: BELTRAMI	Acres: 40.00
City:	Site Code: R290106	Classification Per M.S. 86A.05: g. state wildlife management area	Current Public Use: YES	Future Public Use: YES
Land Code: 1000019456	Agency Land Code: R2935982	Land Name: FAW - WILDLIFE	County: BELTRAMI	Acres: 40.00
City:	Site Code: R290106	Classification Per M.S. 86A.05: g. state wildlife management area	Current Public Use: YES	Future Public Use: YES
Land Code: 1000019457	Agency Land Code: R2935733	Land Name: FAW - WILDLIFE	County: BELTRAMI	Acres: 40.00
City:	Site Code: R290106	Classification Per M.S. 86A.05: g. state wildlife management area	Current Public Use: YES	Future Public Use: YES
Land Code: 1000019458	Agency Land Code: R2935927	Land Name: FAW - WILDLIFE	County: BELTRAMI	Acres: 40.00
City:	Site Code: R290106	Classification Per M.S. 86A.05: g. state wildlife management area	Current Public Use: YES	Future Public Use: YES
Land Code: 1000019459	Agency Land Code: R2935718	Land Name: FAW - WILDLIFE	County: BELTRAMI	Acres: 40.00
City:	Site Code: R290106	Classification Per M.S. 86A.05: g. state wildlife management area	Current Public Use: YES	Future Public Use: YES
Land Code: 1000019460	Agency Land Code: R2935768	Land Name: FAW - WILDLIFE	County: BELTRAMI	Acres: 40.00
City:	Site Code: R290106	Classification Per M.S. 86A.05: g. state wildlife management area	Current Public Use: YES	Future Public Use: YES
Land Code: 1000019461	Agency Land Code: R2928393	Land Name: FAW - WILDLIFE	County: BELTRAMI	Acres: 40.00
City:	Site Code: R290106	Classification Per M.S. 86A.05: g. state wildlife management area	Current Public Use: YES	Future Public Use: YES
Land Code: 1000019462	Agency Land Code: R2928797	Land Name: FAW - WILDLIFE	County: BELTRAMI	Acres: 40.00
City:	Site Code: R290106	Classification Per M.S. 86A.05: g. state wildlife management area	Current Public Use: YES	Future Public Use: YES
Land Code: 1000019463	Agency Land Code: R2931386	Land Name: FAW - WILDLIFE	County: BELTRAMI	Acres: 40.00
City:	Site Code: R290106	Classification Per M.S. 86A.05: g. state wildlife management area	Current Public Use: YES	Future Public Use: YES
Land Code: 1000019464	Agency Land Code: R2935813	Land Name: FAW - WILDLIFE	County: BELTRAMI	Acres: 40.00
City:	Site Code: R290106	Classification Per M.S. 86A.05: g. state wildlife management area	Current Public Use: YES	Future Public Use: YES
Land Code: 1000019465	Agency Land Code: R2931762	Land Name: FAW - WILDLIFE	County: BELTRAMI	Acres: 40.00
City:	Site Code: R290106	Classification Per M.S. 86A.05: g. state wildlife management area	Current Public Use: YES	Future Public Use: YES



Land Code: 1000019466	Agency Land Code: R2935755	Land Name: FAW - WILDLIFE	County: BELTRAMI	Acres: 28.33
City:	Site Code: R290106	Classification Per M.S. 86A.05: g. state wildlife management area	Current Public Use: YES	Future Public Use: YES
Land Code: 1000019467	Agency Land Code: R2931379	Land Name: FAW - WILDLIFE	County: BELTRAMI	Acres: 40.00
City:	Site Code: R290106	Classification Per M.S. 86A.05: g. state wildlife management area	Current Public Use: YES	Future Public Use: YES
Land Code: 1000019468	Agency Land Code: R2928677	Land Name: FAW - WILDLIFE	County: BELTRAMI	Acres: 40.00
City:	Site Code: R290106	Classification Per M.S. 86A.05: g. state wildlife management area	Current Public Use: YES	Future Public Use: YES
Land Code: 1000019469	Agency Land Code: R2933849	Land Name: FAW - WILDLIFE	County: BELTRAMI	Acres: 22.90
City:	Site Code: R290106	Classification Per M.S. 86A.05: g. state wildlife management area	Current Public Use: YES	Future Public Use: YES
Land Code: 1000019470	Agency Land Code: R2935766	Land Name: FAW - WILDLIFE	County: BELTRAMI	Acres: 40.00
City:	Site Code: R290106	Classification Per M.S. 86A.05: g. state wildlife management area	Current Public Use: YES	Future Public Use: YES
Land Code: 1000019471	Agency Land Code: R2935763	Land Name: FAW - WILDLIFE	County: BELTRAMI	Acres: 40.00
City:	Site Code: R290106	Classification Per M.S. 86A.05: g. state wildlife management area	Current Public Use: YES	Future Public Use: YES
Land Code: 1000019472	Agency Land Code: R2928552	Land Name: FAW - WILDLIFE	County: BELTRAMI	Acres: 40.00
City:	Site Code: R290106	Classification Per M.S. 86A.05: g. state wildlife management area	Current Public Use: YES	Future Public Use: YES
Land Code: 1000019473	Agency Land Code: R2935898	Land Name: FAW - WILDLIFE	County: BELTRAMI	Acres: 40.00
City:	Site Code: R290106	Classification Per M.S. 86A.05: g. state wildlife management area	Current Public Use: YES	Future Public Use: YES
Land Code: 1000019474	Agency Land Code: R2935661	Land Name: FAW - WILDLIFE	County: BELTRAMI	Acres: 36.19
City:	Site Code: R290106	Classification Per M.S. 86A.05: g. state wildlife management area	Current Public Use: YES	Future Public Use: YES
Land Code: 1000019475	Agency Land Code: R2933748	Land Name: FAW - WILDLIFE	County: BELTRAMI	Acres: 32.99
City:	Site Code: R290106	Classification Per M.S. 86A.05: g. state wildlife management area	Current Public Use: YES	Future Public Use: YES
Land Code: 1000019476	Agency Land Code: R2929183	Land Name: FAW - WILDLIFE	County: BELTRAMI	Acres: 40.00
City:	Site Code: R290106	Classification Per M.S. 86A.05: g. state wildlife management area	Current Public Use: YES	Future Public Use: YES
Land Code: 1000019477	Agency Land Code: R2935501	Land Name: FAW - WILDLIFE	County: BELTRAMI	Acres: 36.08
City:	Site Code: R290106	Classification Per M.S. 86A.05: g. state wildlife management area	Current Public Use: YES	Future Public Use: YES



Land Code: 1000019478	Agency Land Code: R2929155	Land Name: FAW - WILDLIFE	County: BELTRAMI	Acres: 40.00
City:	Site Code: R290106	Classification Per M.S. 86A.05: g. state wildlife management area	Current Public Use: YES	Future Public Use: YES
Land Code: 1000019479	Agency Land Code: R2928556	Land Name: FAW - WILDLIFE	County: BELTRAMI	Acres: 40.00
City:	Site Code: R290106	Classification Per M.S. 86A.05: g. state wildlife management area	Current Public Use: YES	Future Public Use: YES
Land Code: 1000019480	Agency Land Code: R2933753	Land Name: FAW - WILDLIFE	County: BELTRAMI	Acres: 40.00
City:	Site Code: R290106	Classification Per M.S. 86A.05: g. state wildlife management area	Current Public Use: YES	Future Public Use: YES
Land Code: 1000019481	Agency Land Code: R2935711	Land Name: FAW - WILDLIFE	County: BELTRAMI	Acres: 40.00
City:	Site Code: R290106	Classification Per M.S. 86A.05: g. state wildlife management area	Current Public Use: YES	Future Public Use: YES
Land Code: 1000019482	Agency Land Code: R2933862	Land Name: FAW - WILDLIFE	County: BELTRAMI	Acres: 13.00
City:	Site Code: R290106	Classification Per M.S. 86A.05: g. state wildlife management area	Current Public Use: YES	Future Public Use: YES
Land Code: 1000019483	Agency Land Code: R2928246	Land Name: FAW - WILDLIFE	County: BELTRAMI	Acres: 40.00
City:	Site Code: R290106	Classification Per M.S. 86A.05: g. state wildlife management area	Current Public Use: YES	Future Public Use: YES
Land Code: 1000019484	Agency Land Code: R2936047	Land Name: FAW - WILDLIFE	County: BELTRAMI	Acres: 40.00
City:	Site Code: R290106	Classification Per M.S. 86A.05: g. state wildlife management area	Current Public Use: YES	Future Public Use: YES
Land Code: 1000019485	Agency Land Code: R2931618	Land Name: FAW - WILDLIFE	County: BELTRAMI	Acres: 40.00
City:	Site Code: R290106	Classification Per M.S. 86A.05: g. state wildlife management area	Current Public Use: YES	Future Public Use: YES
Land Code: 1000019486	Agency Land Code: R2928817	Land Name: FAW - WILDLIFE	County: BELTRAMI	Acres: 40.00
City:	Site Code: R290106	Classification Per M.S. 86A.05: g. state wildlife management area	Current Public Use: YES	Future Public Use: YES
Land Code: 1000019487	Agency Land Code: R2935585	Land Name: FAW - WILDLIFE	County: BELTRAMI	Acres: 40.00
City:	Site Code: R290106	Classification Per M.S. 86A.05: g. state wildlife management area	Current Public Use: YES	Future Public Use: YES
Land Code: 1000019488	Agency Land Code: R2934150	Land Name: FAW - WILDLIFE	County: BELTRAMI	Acres: 40.00
City:	Site Code: R290106	Classification Per M.S. 86A.05: g. state wildlife management area	Current Public Use: YES	Future Public Use: YES
Land Code: 1000019489	Agency Land Code: R2935218	Land Name: FAW - WILDLIFE	County: BELTRAMI	Acres: 16.51
City:	Site Code: R290106	Classification Per M.S. 86A.05: g. state wildlife management area	Current Public Use: YES	Future Public Use: YES



Land Code: 1000019490	Agency Land Code: R2933586	Land Name: FAW - WILDLIFE	County: BELTRAMI	Acres: 40.00
City:	Site Code: R290106	Classification Per M.S. 86A.05: g. state wildlife management area	Current Public Use: YES	Future Public Use: YES
Land Code: 1000019491	Agency Land Code: R2933834	Land Name: FAW - WILDLIFE	County: BELTRAMI	Acres: 38.50
City:	Site Code: R290106	Classification Per M.S. 86A.05: g. state wildlife management area	Current Public Use: YES	Future Public Use: YES
Land Code: 1000019492	Agency Land Code: R2931449	Land Name: FAW - WILDLIFE	County: BELTRAMI	Acres: 40.00
City:	Site Code: R290106	Classification Per M.S. 86A.05: g. state wildlife management area	Current Public Use: YES	Future Public Use: YES
Land Code: 1000019493	Agency Land Code: R2935694	Land Name: FAW - WILDLIFE	County: BELTRAMI	Acres: 40.00
City:	Site Code: R290106	Classification Per M.S. 86A.05: g. state wildlife management area	Current Public Use: YES	Future Public Use: YES
Land Code: 1000019494	Agency Land Code: R2928642	Land Name: FAW - WILDLIFE	County: BELTRAMI	Acres: 40.00
City:	Site Code: R290106	Classification Per M.S. 86A.05: g. state wildlife management area	Current Public Use: YES	Future Public Use: YES
Land Code: 1000019495	Agency Land Code: R2931411	Land Name: FAW - WILDLIFE	County: BELTRAMI	Acres: 43.32
City:	Site Code: R290106	Classification Per M.S. 86A.05: g. state wildlife management area	Current Public Use: YES	Future Public Use: YES
Land Code: 1000019496	Agency Land Code: R2934130	Land Name: FAW - WILDLIFE	County: BELTRAMI	Acres: 40.00
City:	Site Code: R290106	Classification Per M.S. 86A.05: g. state wildlife management area	Current Public Use: YES	Future Public Use: YES
Land Code: 1000019497	Agency Land Code: R2935996	Land Name: FAW - WILDLIFE	County: BELTRAMI	Acres: 40.00
City:	Site Code: R290106	Classification Per M.S. 86A.05: g. state wildlife management area	Current Public Use: YES	Future Public Use: YES
Land Code: 1000019498	Agency Land Code: R2935614	Land Name: FAW - WILDLIFE	County: BELTRAMI	Acres: 40.00
City:	Site Code: R290106	Classification Per M.S. 86A.05: g. state wildlife management area	Current Public Use: YES	Future Public Use: YES
Land Code: 1000019499	Agency Land Code: R2935685	Land Name: FAW - WILDLIFE	County: BELTRAMI	Acres: 40.00
City:	Site Code: R290106	Classification Per M.S. 86A.05: g. state wildlife management area	Current Public Use: YES	Future Public Use: YES
Land Code: 1000019500	Agency Land Code: R2928508	Land Name: FAW - WILDLIFE	County: BELTRAMI	Acres: 40.00
City:	Site Code: R290106	Classification Per M.S. 86A.05: g. state wildlife management area	Current Public Use: YES	Future Public Use: YES
Land Code: 1000019501	Agency Land Code: R2933820	Land Name: FAW - WILDLIFE	County: BELTRAMI	Acres: 40.00
City:	Site Code: R290106	Classification Per M.S. 86A.05: g. state wildlife management area	Current Public Use: YES	Future Public Use: YES



Land Code: 1000019502	Agency Land Code: R2929033	Land Name: FAW - WILDLIFE	County: BELTRAMI	Acres: 40.00
City:	Site Code: R290106	Classification Per M.S. 86A.05: g. state wildlife management area	Current Public Use: YES	Future Public Use: YES
Land Code: 1000019503	Agency Land Code: R2929184	Land Name: FAW - WILDLIFE	County: BELTRAMI	Acres: 40.00
City:	Site Code: R290106	Classification Per M.S. 86A.05: g. state wildlife management area	Current Public Use: YES	Future Public Use: YES
Land Code: 1000019504	Agency Land Code: R2931286	Land Name: FAW - WILDLIFE	County: BELTRAMI	Acres: 40.00
City:	Site Code: R290106	Classification Per M.S. 86A.05: g. state wildlife management area	Current Public Use: YES	Future Public Use: YES
Land Code: 1000019505	Agency Land Code: R2933620	Land Name: FAW - WILDLIFE	County: BELTRAMI	Acres: 40.00
City:	Site Code: R290106	Classification Per M.S. 86A.05: g. state wildlife management area	Current Public Use: YES	Future Public Use: YES
Land Code: 1000019506	Agency Land Code: R2936180	Land Name: FAW - WILDLIFE	County: BELTRAMI	Acres: 40.00
City:	Site Code: R290106	Classification Per M.S. 86A.05: g. state wildlife management area	Current Public Use: YES	Future Public Use: YES
Land Code: 1000019507	Agency Land Code: R2935785	Land Name: FAW - WILDLIFE	County: BELTRAMI	Acres: 40.00
City:	Site Code: R290106	Classification Per M.S. 86A.05: g. state wildlife management area	Current Public Use: YES	Future Public Use: YES
Land Code: 1000019508	Agency Land Code: R2929103	Land Name: FAW - WILDLIFE	County: BELTRAMI	Acres: 40.00
City:	Site Code: R290106	Classification Per M.S. 86A.05: g. state wildlife management area	Current Public Use: YES	Future Public Use: YES
Land Code: 1000019509	Agency Land Code: R2928280	Land Name: FAW - WILDLIFE	County: BELTRAMI	Acres: 39.43
City:	Site Code: R290106	Classification Per M.S. 86A.05: g. state wildlife management area	Current Public Use: YES	Future Public Use: YES
Land Code: 1000019510	Agency Land Code: R2936089	Land Name: FAW - WILDLIFE	County: BELTRAMI	Acres: 40.00
City:	Site Code: R290106	Classification Per M.S. 86A.05: g. state wildlife management area	Current Public Use: YES	Future Public Use: YES
Land Code: 1000019511	Agency Land Code: R2935905	Land Name: FAW - WILDLIFE	County: BELTRAMI	Acres: 40.00
City:	Site Code: R290106	Classification Per M.S. 86A.05: g. state wildlife management area	Current Public Use: YES	Future Public Use: YES
Land Code: 1000019512	Agency Land Code: R2935590	Land Name: FAW - WILDLIFE	County: BELTRAMI	Acres: 40.00
City:	Site Code: R290106	Classification Per M.S. 86A.05: g. state wildlife management area	Current Public Use: YES	Future Public Use: YES
Land Code: 1000019513	Agency Land Code: R2929031	Land Name: FAW - WILDLIFE	County: BELTRAMI	Acres: 40.00
City:	Site Code: R290106	Classification Per M.S. 86A.05: g. state wildlife management area	Current Public Use: YES	Future Public Use: YES



Land Code: 1000019514	Agency Land Code: R2929198	Land Name: FAW - WILDLIFE	County: BELTRAMI	Acres: 40.00
City:	Site Code: R290106	Classification Per M.S. 86A.05: g. state wildlife management area	Current Public Use: YES	Future Public Use: YES
Land Code: 1000019515	Agency Land Code: R2928676	Land Name: FAW - WILDLIFE	County: BELTRAMI	Acres: 40.00
City:	Site Code: R290106	Classification Per M.S. 86A.05: g. state wildlife management area	Current Public Use: YES	Future Public Use: YES
Land Code: 1000019516	Agency Land Code: R2935791	Land Name: FAW - WILDLIFE	County: BELTRAMI	Acres: 26.54
City:	Site Code: R290106	Classification Per M.S. 86A.05: g. state wildlife management area	Current Public Use: YES	Future Public Use: YES
Land Code: 1000019517	Agency Land Code: R2935651	Land Name: FAW - WILDLIFE	County: BELTRAMI	Acres: 40.00
City:	Site Code: R290106	Classification Per M.S. 86A.05: g. state wildlife management area	Current Public Use: YES	Future Public Use: YES
Land Code: 1000019518	Agency Land Code: R2936007	Land Name: FAW - WILDLIFE	County: BELTRAMI	Acres: 40.00
City:	Site Code: R290106	Classification Per M.S. 86A.05: g. state wildlife management area	Current Public Use: YES	Future Public Use: YES
Land Code: 1000019519	Agency Land Code: R2936213	Land Name: FAW - WILDLIFE	County: BELTRAMI	Acres: 40.00
City:	Site Code: R290106	Classification Per M.S. 86A.05: g. state wildlife management area	Current Public Use: YES	Future Public Use: YES
Land Code: 1000019520	Agency Land Code: R2931267	Land Name: FAW - WILDLIFE	County: BELTRAMI	Acres: 40.00
City:	Site Code: R290106	Classification Per M.S. 86A.05: g. state wildlife management area	Current Public Use: YES	Future Public Use: YES
Land Code: 1000019521	Agency Land Code: R2935789	Land Name: FAW - WILDLIFE	County: BELTRAMI	Acres: 40.00
City:	Site Code: R290106	Classification Per M.S. 86A.05: g. state wildlife management area	Current Public Use: YES	Future Public Use: YES
Land Code: 1000019522	Agency Land Code: R2936024	Land Name: FAW - WILDLIFE	County: BELTRAMI	Acres: 40.00
City:	Site Code: R290106	Classification Per M.S. 86A.05: g. state wildlife management area	Current Public Use: YES	Future Public Use: YES
Land Code: 1000019523	Agency Land Code: R2933841	Land Name: FAW - WILDLIFE	County: BELTRAMI	Acres: 41.95
City:	Site Code: R290106	Classification Per M.S. 86A.05: g. state wildlife management area	Current Public Use: YES	Future Public Use: YES
Land Code: 1000019524	Agency Land Code: R2933590	Land Name: FAW - WILDLIFE	County: BELTRAMI	Acres: 40.00
City:	Site Code: R290106	Classification Per M.S. 86A.05: g. state wildlife management area	Current Public Use: YES	Future Public Use: YES
Land Code: 1000019525	Agency Land Code: R2929154	Land Name: FAW - WILDLIFE	County: BELTRAMI	Acres: 40.00
City:	Site Code: R290106	Classification Per M.S. 86A.05: g. state wildlife management area	Current Public Use: YES	Future Public Use: YES



Land Code: 1000019526	Agency Land Code: R2935664	Land Name: FAW - WILDLIFE	County: BELTRAMI	Acres: 36.17
City:	Site Code: R290106	Classification Per M.S. 86A.05: g. state wildlife management area	Current Public Use: YES	Future Public Use: YES
Land Code: 1000019527	Agency Land Code: R2933639	Land Name: FAW - WILDLIFE	County: BELTRAMI	Acres: 40.00
City:	Site Code: R290106	Classification Per M.S. 86A.05: g. state wildlife management area	Current Public Use: YES	Future Public Use: YES
Land Code: 1000019528	Agency Land Code: R2929098	Land Name: FAW - WILDLIFE	County: BELTRAMI	Acres: 40.00
City:	Site Code: R290106	Classification Per M.S. 86A.05: g. state wildlife management area	Current Public Use: YES	Future Public Use: YES
Land Code: 1000019529	Agency Land Code: R2931293	Land Name: FAW - WILDLIFE	County: BELTRAMI	Acres: 34.93
City:	Site Code: R290106	Classification Per M.S. 86A.05: g. state wildlife management area	Current Public Use: YES	Future Public Use: YES
Land Code: 1000019530	Agency Land Code: R2936183	Land Name: FAW - WILDLIFE	County: BELTRAMI	Acres: 40.00
City:	Site Code: R290106	Classification Per M.S. 86A.05: g. state wildlife management area	Current Public Use: YES	Future Public Use: YES
Land Code: 1000019531	Agency Land Code: R2935795	Land Name: FAW - WILDLIFE	County: BELTRAMI	Acres: 40.00
City:	Site Code: R290106	Classification Per M.S. 86A.05: g. state wildlife management area	Current Public Use: YES	Future Public Use: YES
Land Code: 1000019532	Agency Land Code: R2929163	Land Name: FAW - WILDLIFE	County: BELTRAMI	Acres: 40.00
City:	Site Code: R290106	Classification Per M.S. 86A.05: g. state wildlife management area	Current Public Use: YES	Future Public Use: YES
Land Code: 1000019533	Agency Land Code: R2935991	Land Name: FAW - WILDLIFE	County: BELTRAMI	Acres: 40.00
City:	Site Code: R290106	Classification Per M.S. 86A.05: g. state wildlife management area	Current Public Use: YES	Future Public Use: YES
Land Code: 1000019534	Agency Land Code: R2928451	Land Name: FAW - WILDLIFE	County: BELTRAMI	Acres: 40.00
City:	Site Code: R290106	Classification Per M.S. 86A.05: g. state wildlife management area	Current Public Use: YES	Future Public Use: YES
Land Code: 1000019535	Agency Land Code: R2928222	Land Name: FAW - WILDLIFE	County: BELTRAMI	Acres: 40.00
City:	Site Code: R290106	Classification Per M.S. 86A.05: g. state wildlife management area	Current Public Use: YES	Future Public Use: YES
Land Code: 1000019536	Agency Land Code: R2929235	Land Name: FAW - WILDLIFE	County: BELTRAMI	Acres: 40.00
City:	Site Code: R290106	Classification Per M.S. 86A.05: g. state wildlife management area	Current Public Use: YES	Future Public Use: YES
Land Code: 1000019537	Agency Land Code: R2929042	Land Name: FAW - WILDLIFE	County: BELTRAMI	Acres: 40.00
City:	Site Code: R290106	Classification Per M.S. 86A.05: g. state wildlife management area	Current Public Use: YES	Future Public Use: YES



Land Code: 1000019538	Agency Land Code: R2933941	Land Name: FAW - WILDLIFE	County: BELTRAMI	Acres: 40.00
City:	Site Code: R290106	Classification Per M.S. 86A.05: g. state wildlife management area	Current Public Use: YES	Future Public Use: YES
Land Code: 1000019539	Agency Land Code: R2933529	Land Name: FAW - WILDLIFE	County: BELTRAMI	Acres: 40.00
City:	Site Code: R290106	Classification Per M.S. 86A.05: g. state wildlife management area	Current Public Use: YES	Future Public Use: YES
Land Code: 1000019540	Agency Land Code: R29552484	Land Name: FAW - WILDLIFE	County: BELTRAMI	Acres: 20.00
City:	Site Code: R290106	Classification Per M.S. 86A.05: g. state wildlife management area	Current Public Use: YES	Future Public Use: YES
Land Code: 1000019541	Agency Land Code: R2935221	Land Name: FAW - WILDLIFE	County: BELTRAMI	Acres: 17.21
City:	Site Code: R290106	Classification Per M.S. 86A.05: g. state wildlife management area	Current Public Use: YES	Future Public Use: YES
Land Code: 1000019542	Agency Land Code: R2935897	Land Name: FAW - WILDLIFE	County: BELTRAMI	Acres: 40.00
City:	Site Code: R290106	Classification Per M.S. 86A.05: g. state wildlife management area	Current Public Use: YES	Future Public Use: YES
Land Code: 1000019543	Agency Land Code: R2935610	Land Name: FAW - WILDLIFE	County: BELTRAMI	Acres: 40.00
City:	Site Code: R290106	Classification Per M.S. 86A.05: g. state wildlife management area	Current Public Use: YES	Future Public Use: YES
Land Code: 1000019544	Agency Land Code: R2931337	Land Name: FAW - WILDLIFE	County: BELTRAMI	Acres: 40.00
City:	Site Code: R290106	Classification Per M.S. 86A.05: g. state wildlife management area	Current Public Use: YES	Future Public Use: YES
Land Code: 1000019545	Agency Land Code: R2933932	Land Name: FAW - WILDLIFE	County: BELTRAMI	Acres: 25.43
City:	Site Code: R290106	Classification Per M.S. 86A.05: g. state wildlife management area	Current Public Use: YES	Future Public Use: YES
Land Code: 1000019546	Agency Land Code: R2928346	Land Name: FAW - WILDLIFE	County: BELTRAMI	Acres: 40.00
City:	Site Code: R290106	Classification Per M.S. 86A.05: g. state wildlife management area	Current Public Use: YES	Future Public Use: YES
Land Code: 1000019547	Agency Land Code: R2935478	Land Name: FAW - WILDLIFE	County: BELTRAMI	Acres: 40.00
City:	Site Code: R290106	Classification Per M.S. 86A.05: g. state wildlife management area	Current Public Use: YES	Future Public Use: YES
Land Code: 1000019548	Agency Land Code: R2929071	Land Name: FAW - WILDLIFE	County: BELTRAMI	Acres: 40.00
City:	Site Code: R290106	Classification Per M.S. 86A.05: g. state wildlife management area	Current Public Use: YES	Future Public Use: YES
Land Code: 1000019549	Agency Land Code: R2931468	Land Name: FAW - WILDLIFE	County: BELTRAMI	Acres: 40.00
City:	Site Code: R290106	Classification Per M.S. 86A.05: g. state wildlife management area	Current Public Use: YES	Future Public Use: YES



Land Code: 1000019550	Agency Land Code: R2933711	Land Name: FAW - WILDLIFE	County: BELTRAMI	Acres: 40.00
City:	Site Code: R290106	Classification Per M.S. 86A.05: g. state wildlife management area	Current Public Use: YES	Future Public Use: YES
Land Code: 1000019551	Agency Land Code: R2935993	Land Name: FAW - WILDLIFE	County: BELTRAMI	Acres: 40.00
City:	Site Code: R290106	Classification Per M.S. 86A.05: g. state wildlife management area	Current Public Use: YES	Future Public Use: YES
Land Code: 1000019552	Agency Land Code: R2933751	Land Name: FAW - WILDLIFE	County: BELTRAMI	Acres: 40.00
City:	Site Code: R290106	Classification Per M.S. 86A.05: g. state wildlife management area	Current Public Use: YES	Future Public Use: YES
Land Code: 1000019553	Agency Land Code: R2935561	Land Name: FAW - WILDLIFE	County: BELTRAMI	Acres: 40.00
City:	Site Code: R290106	Classification Per M.S. 86A.05: g. state wildlife management area	Current Public Use: YES	Future Public Use: YES
Land Code: 1000019554	Agency Land Code: R2935885	Land Name: FAW - WILDLIFE	County: BELTRAMI	Acres: 40.00
City:	Site Code: R290106	Classification Per M.S. 86A.05: g. state wildlife management area	Current Public Use: YES	Future Public Use: YES
Land Code: 1000019555	Agency Land Code: R2929189	Land Name: FAW - WILDLIFE	County: BELTRAMI	Acres: 35.35
City:	Site Code: R290106	Classification Per M.S. 86A.05: g. state wildlife management area	Current Public Use: YES	Future Public Use: YES
Land Code: 1000019556	Agency Land Code: R2936071	Land Name: FAW - WILDLIFE	County: BELTRAMI	Acres: 40.00
City:	Site Code: R290106	Classification Per M.S. 86A.05: g. state wildlife management area	Current Public Use: YES	Future Public Use: YES
Land Code: 1000019557	Agency Land Code: R2936081	Land Name: FAW - WILDLIFE	County: BELTRAMI	Acres: 40.00
City:	Site Code: R290106	Classification Per M.S. 86A.05: g. state wildlife management area	Current Public Use: YES	Future Public Use: YES
Land Code: 1000019558	Agency Land Code: R2935925	Land Name: FAW - WILDLIFE	County: BELTRAMI	Acres: 40.00
City:	Site Code: R290106	Classification Per M.S. 86A.05: g. state wildlife management area	Current Public Use: YES	Future Public Use: YES
Land Code: 1000019559	Agency Land Code: R2928217	Land Name: FAW - WILDLIFE	County: BELTRAMI	Acres: 40.00
City:	Site Code: R290106	Classification Per M.S. 86A.05: g. state wildlife management area	Current Public Use: YES	Future Public Use: YES
Land Code: 1000019560	Agency Land Code: R2935688	Land Name: FAW - WILDLIFE	County: BELTRAMI	Acres: 40.00
City:	Site Code: R290106	Classification Per M.S. 86A.05: g. state wildlife management area	Current Public Use: YES	Future Public Use: YES
Land Code: 1000019561	Agency Land Code: R2935440	Land Name: FAW - WILDLIFE	County: BELTRAMI	Acres: 40.00
City:	Site Code: R290106	Classification Per M.S. 86A.05: g. state wildlife management area	Current Public Use: YES	Future Public Use: YES



Land Code: 1000019562	Agency Land Code: R2936020	Land Name: FAW - WILDLIFE	County: BELTRAMI	Acres: 40.00
City:	Site Code: R290106	Classification Per M.S. 86A.05: g. state wildlife management area	Current Public Use: YES	Future Public Use: YES
Land Code: 1000019563	Agency Land Code: R2935552	Land Name: FAW - WILDLIFE	County: BELTRAMI	Acres: 40.00
City:	Site Code: R290106	Classification Per M.S. 86A.05: g. state wildlife management area	Current Public Use: YES	Future Public Use: YES
Land Code: 1000019564	Agency Land Code: R2935507	Land Name: FAW - WILDLIFE	County: BELTRAMI	Acres: 40.00
City:	Site Code: R290106	Classification Per M.S. 86A.05: g. state wildlife management area	Current Public Use: YES	Future Public Use: YES
Land Code: 1000019565	Agency Land Code: R2935912	Land Name: FAW - WILDLIFE	County: BELTRAMI	Acres: 40.00
City:	Site Code: R290106	Classification Per M.S. 86A.05: g. state wildlife management area	Current Public Use: YES	Future Public Use: YES
Land Code: 1000019566	Agency Land Code: R2928434	Land Name: FAW - WILDLIFE	County: BELTRAMI	Acres: 40.00
City:	Site Code: R290106	Classification Per M.S. 86A.05: g. state wildlife management area	Current Public Use: YES	Future Public Use: YES
Land Code: 1000019567	Agency Land Code: R2933809	Land Name: FAW - WILDLIFE	County: BELTRAMI	Acres: 40.00
City:	Site Code: R290106	Classification Per M.S. 86A.05: g. state wildlife management area	Current Public Use: YES	Future Public Use: YES
Land Code: 1000019568	Agency Land Code: R2928253	Land Name: FAW - WILDLIFE	County: BELTRAMI	Acres: 40.00
City:	Site Code: R290106	Classification Per M.S. 86A.05: g. state wildlife management area	Current Public Use: YES	Future Public Use: YES
Land Code: 1000019569	Agency Land Code: R2935479	Land Name: FAW - WILDLIFE	County: BELTRAMI	Acres: 40.00
City:	Site Code: R290106	Classification Per M.S. 86A.05: g. state wildlife management area	Current Public Use: YES	Future Public Use: YES
Land Code: 1000019570	Agency Land Code: R2933844	Land Name: FAW - WILDLIFE	County: BELTRAMI	Acres: 40.00
City:	Site Code: R290106	Classification Per M.S. 86A.05: g. state wildlife management area	Current Public Use: YES	Future Public Use: YES
Land Code: 1000019571	Agency Land Code: R2928265	Land Name: FAW - WILDLIFE	County: BELTRAMI	Acres: 40.00
City:	Site Code: R290106	Classification Per M.S. 86A.05: g. state wildlife management area	Current Public Use: YES	Future Public Use: YES
Land Code: 1000019572	Agency Land Code: R2935709	Land Name: FAW - WILDLIFE	County: BELTRAMI	Acres: 40.00
City:	Site Code: R290106	Classification Per M.S. 86A.05: g. state wildlife management area	Current Public Use: YES	Future Public Use: YES
Land Code: 1000019573	Agency Land Code: R2929043	Land Name: FAW - WILDLIFE	County: BELTRAMI	Acres: 40.00
City:	Site Code: R290106	Classification Per M.S. 86A.05: g. state wildlife management area	Current Public Use: YES	Future Public Use: YES



Land Code: 1000019574	Agency Land Code: R2935623	Land Name: FAW - WILDLIFE	County: BELTRAMI	Acres: 40.00
City:	Site Code: R290106	Classification Per M.S. 86A.05: g. state wildlife management area	Current Public Use: YES	Future Public Use: YES
Land Code: 1000019575	Agency Land Code: R2931534	Land Name: FAW - WILDLIFE	County: BELTRAMI	Acres: 40.00
City:	Site Code: R290106	Classification Per M.S. 86A.05: g. state wildlife management area	Current Public Use: YES	Future Public Use: YES
Land Code: 1000019576	Agency Land Code: R2935881	Land Name: FAW - WILDLIFE	County: BELTRAMI	Acres: 40.00
City:	Site Code: R290106	Classification Per M.S. 86A.05: g. state wildlife management area	Current Public Use: YES	Future Public Use: YES
Land Code: 1000019577	Agency Land Code: R2933842	Land Name: FAW - WILDLIFE	County: BELTRAMI	Acres: 40.00
City:	Site Code: R290106	Classification Per M.S. 86A.05: g. state wildlife management area	Current Public Use: YES	Future Public Use: YES
Land Code: 1000019578	Agency Land Code: R2933688	Land Name: FAW - WILDLIFE	County: BELTRAMI	Acres: 40.00
City:	Site Code: R290106	Classification Per M.S. 86A.05: g. state wildlife management area	Current Public Use: YES	Future Public Use: YES
Land Code: 1000019579	Agency Land Code: R2928787	Land Name: FAW - WILDLIFE	County: BELTRAMI	Acres: 40.00
City:	Site Code: R290106	Classification Per M.S. 86A.05: g. state wildlife management area	Current Public Use: YES	Future Public Use: YES
Land Code: 1000019580	Agency Land Code: R2935853	Land Name: FAW - WILDLIFE	County: BELTRAMI	Acres: 40.00
City:	Site Code: R290106	Classification Per M.S. 86A.05: g. state wildlife management area	Current Public Use: YES	Future Public Use: YES
Land Code: 1000019581	Agency Land Code: R2929266	Land Name: FAW - WILDLIFE	County: BELTRAMI	Acres: 40.00
City:	Site Code: R290106	Classification Per M.S. 86A.05: g. state wildlife management area	Current Public Use: YES	Future Public Use: YES
Land Code: 1000019582	Agency Land Code: R2933723	Land Name: FAW - WILDLIFE	County: BELTRAMI	Acres: 40.00
City:	Site Code: R290106	Classification Per M.S. 86A.05: g. state wildlife management area	Current Public Use: YES	Future Public Use: YES
Land Code: 1000019583	Agency Land Code: R2928425	Land Name: FAW - WILDLIFE	County: BELTRAMI	Acres: 40.00
City:	Site Code: R290106	Classification Per M.S. 86A.05: g. state wildlife management area	Current Public Use: YES	Future Public Use: YES
Land Code: 1000019584	Agency Land Code: R2936119	Land Name: FAW - WILDLIFE	County: BELTRAMI	Acres: 40.00
City:	Site Code: R290106	Classification Per M.S. 86A.05: g. state wildlife management area	Current Public Use: YES	Future Public Use: YES
Land Code: 1000019585	Agency Land Code: R2935338	Land Name: FAW - WILDLIFE	County: BELTRAMI	Acres: 40.00
City:	Site Code: R290106	Classification Per M.S. 86A.05: g. state wildlife management area	Current Public Use: YES	Future Public Use: YES



Land Code: 1000019586	Agency Land Code: R2936198	Land Name: FAW - WILDLIFE	County: BELTRAMI	Acres: 40.00
City:	Site Code: R290106	Classification Per M.S. 86A.05: g. state wildlife management area	Current Public Use: YES	Future Public Use: YES
Land Code: 1000019587	Agency Land Code: R2931470	Land Name: FAW - WILDLIFE	County: BELTRAMI	Acres: 42.21
City:	Site Code: R290106	Classification Per M.S. 86A.05: g. state wildlife management area	Current Public Use: YES	Future Public Use: YES
Land Code: 1000019588	Agency Land Code: R2935583	Land Name: FAW - WILDLIFE	County: BELTRAMI	Acres: 40.00
City:	Site Code: R290106	Classification Per M.S. 86A.05: g. state wildlife management area	Current Public Use: YES	Future Public Use: YES
Land Code: 1000019589	Agency Land Code: R2931426	Land Name: FAW - WILDLIFE	County: BELTRAMI	Acres: 43.08
City:	Site Code: R290106	Classification Per M.S. 86A.05: g. state wildlife management area	Current Public Use: YES	Future Public Use: YES
Land Code: 1000019590	Agency Land Code: R2935933	Land Name: FAW - WILDLIFE	County: BELTRAMI	Acres: 40.00
City:	Site Code: R290106	Classification Per M.S. 86A.05: g. state wildlife management area	Current Public Use: YES	Future Public Use: YES
Land Code: 1000019591	Agency Land Code: R2935945	Land Name: FAW - WILDLIFE	County: BELTRAMI	Acres: 40.00
City:	Site Code: R290106	Classification Per M.S. 86A.05: g. state wildlife management area	Current Public Use: YES	Future Public Use: YES
Land Code: 1000019592	Agency Land Code: R2933828	Land Name: FAW - WILDLIFE	County: BELTRAMI	Acres: 40.00
City:	Site Code: R290106	Classification Per M.S. 86A.05: g. state wildlife management area	Current Public Use: YES	Future Public Use: YES
Land Code: 1000019593	Agency Land Code: R2933769	Land Name: FAW - WILDLIFE	County: BELTRAMI	Acres: 40.00
City:	Site Code: R290106	Classification Per M.S. 86A.05: g. state wildlife management area	Current Public Use: YES	Future Public Use: YES
Land Code: 1000019594	Agency Land Code: R2931629	Land Name: FAW - WILDLIFE	County: BELTRAMI	Acres: 40.00
City:	Site Code: R290106	Classification Per M.S. 86A.05: g. state wildlife management area	Current Public Use: YES	Future Public Use: YES
Land Code: 1000019595	Agency Land Code: R2935769	Land Name: FAW - WILDLIFE	County: BELTRAMI	Acres: 40.00
City:	Site Code: R290106	Classification Per M.S. 86A.05: g. state wildlife management area	Current Public Use: YES	Future Public Use: YES
Land Code: 1000019596	Agency Land Code: R2933715	Land Name: FAW - WILDLIFE	County: BELTRAMI	Acres: 40.00
City:	Site Code: R290106	Classification Per M.S. 86A.05: g. state wildlife management area	Current Public Use: YES	Future Public Use: YES
Land Code: 1000019597	Agency Land Code: R2935519	Land Name: FAW - WILDLIFE	County: BELTRAMI	Acres: 40.00
City:	Site Code: R290106	Classification Per M.S. 86A.05: g. state wildlife management area	Current Public Use: YES	Future Public Use: YES



Land Code: 1000019598	Agency Land Code: R2931403	Land Name: FAW - WILDLIFE	County: BELTRAMI	Acres: 28.60
City:	Site Code: R290106	Classification Per M.S. 86A.05: g. state wildlife management area	Current Public Use: YES	Future Public Use: YES
Land Code: 1000019599	Agency Land Code: R2933766	Land Name: FAW - WILDLIFE	County: BELTRAMI	Acres: 40.00
City:	Site Code: R290106	Classification Per M.S. 86A.05: g. state wildlife management area	Current Public Use: YES	Future Public Use: YES
Land Code: 1000019600	Agency Land Code: R2936086	Land Name: FAW - WILDLIFE	County: BELTRAMI	Acres: 40.00
City:	Site Code: R290106	Classification Per M.S. 86A.05: g. state wildlife management area	Current Public Use: YES	Future Public Use: YES
Land Code: 1000019601	Agency Land Code: R2931368	Land Name: FAW - WILDLIFE	County: BELTRAMI	Acres: 40.00
City:	Site Code: R290106	Classification Per M.S. 86A.05: g. state wildlife management area	Current Public Use: YES	Future Public Use: YES
Land Code: 1000019602	Agency Land Code: R2928275	Land Name: FAW - WILDLIFE	County: BELTRAMI	Acres: 39.61
City:	Site Code: R290106	Classification Per M.S. 86A.05: g. state wildlife management area	Current Public Use: YES	Future Public Use: YES
Land Code: 1000019603	Agency Land Code: R2935790	Land Name: FAW - WILDLIFE	County: BELTRAMI	Acres: 40.00
City:	Site Code: R290106	Classification Per M.S. 86A.05: g. state wildlife management area	Current Public Use: YES	Future Public Use: YES
Land Code: 1000019604	Agency Land Code: R2933585	Land Name: FAW - WILDLIFE	County: BELTRAMI	Acres: 40.00
City:	Site Code: R290106	Classification Per M.S. 86A.05: g. state wildlife management area	Current Public Use: YES	Future Public Use: YES
Land Code: 1000019605	Agency Land Code: R2935987	Land Name: FAW - WILDLIFE	County: BELTRAMI	Acres: 40.00
City:	Site Code: R290106	Classification Per M.S. 86A.05: g. state wildlife management area	Current Public Use: YES	Future Public Use: YES
Land Code: 1000019606	Agency Land Code: R2929169	Land Name: FAW - WILDLIFE	County: BELTRAMI	Acres: 40.00
City:	Site Code: R290106	Classification Per M.S. 86A.05: g. state wildlife management area	Current Public Use: YES	Future Public Use: YES
Land Code: 1000019607	Agency Land Code: R2928447	Land Name: FAW - WILDLIFE	County: BELTRAMI	Acres: 40.00
City:	Site Code: R290106	Classification Per M.S. 86A.05: g. state wildlife management area	Current Public Use: YES	Future Public Use: YES
Land Code: 1000019608	Agency Land Code: R2936214	Land Name: FAW - WILDLIFE	County: BELTRAMI	Acres: 40.00
City:	Site Code: R290106	Classification Per M.S. 86A.05: g. state wildlife management area	Current Public Use: YES	Future Public Use: YES
Land Code: 1000019609	Agency Land Code: R2934127	Land Name: FAW - WILDLIFE	County: BELTRAMI	Acres: 40.00
City:	Site Code: R290106	Classification Per M.S. 86A.05: g. state wildlife management area	Current Public Use: YES	Future Public Use: YES



Land Code: 1000019610	Agency Land Code: R2933856	Land Name: FAW - WILDLIFE	County: BELTRAMI	Acres: 6.75
City:	Site Code: R290106	Classification Per M.S. 86A.05: g. state wildlife management area	Current Public Use: YES	Future Public Use: YES
Land Code: 1000019611	Agency Land Code: R2935908	Land Name: FAW - WILDLIFE	County: BELTRAMI	Acres: 40.00
City:	Site Code: R290106	Classification Per M.S. 86A.05: g. state wildlife management area	Current Public Use: YES	Future Public Use: YES
Land Code: 1000019612	Agency Land Code: R2935743	Land Name: FAW - WILDLIFE	County: BELTRAMI	Acres: 40.00
City:	Site Code: R290106	Classification Per M.S. 86A.05: g. state wildlife management area	Current Public Use: YES	Future Public Use: YES
Land Code: 1000019613	Agency Land Code: R2935513	Land Name: FAW - WILDLIFE	County: BELTRAMI	Acres: 40.00
City:	Site Code: R290106	Classification Per M.S. 86A.05: g. state wildlife management area	Current Public Use: YES	Future Public Use: YES
Land Code: 1000019614	Agency Land Code: R2931413	Land Name: FAW - WILDLIFE	County: BELTRAMI	Acres: 40.00
City:	Site Code: R290106	Classification Per M.S. 86A.05: g. state wildlife management area	Current Public Use: YES	Future Public Use: YES
Land Code: 1000019615	Agency Land Code: R2931643	Land Name: FAW - WILDLIFE	County: BELTRAMI	Acres: 40.00
City:	Site Code: R290106	Classification Per M.S. 86A.05: g. state wildlife management area	Current Public Use: YES	Future Public Use: YES
Land Code: 1000019616	Agency Land Code: R2933805	Land Name: FAW - WILDLIFE	County: BELTRAMI	Acres: 40.00
City:	Site Code: R290106	Classification Per M.S. 86A.05: g. state wildlife management area	Current Public Use: YES	Future Public Use: YES
Land Code: 1000019617	Agency Land Code: R2935815	Land Name: FAW - WILDLIFE	County: BELTRAMI	Acres: 40.00
City:	Site Code: R290106	Classification Per M.S. 86A.05: g. state wildlife management area	Current Public Use: YES	Future Public Use: YES
Land Code: 1000019618	Agency Land Code: R2928354	Land Name: FAW - WILDLIFE	County: BELTRAMI	Acres: 40.00
City:	Site Code: R290106	Classification Per M.S. 86A.05: g. state wildlife management area	Current Public Use: YES	Future Public Use: YES
Land Code: 1000019619	Agency Land Code: R2931604	Land Name: FAW - WILDLIFE	County: BELTRAMI	Acres: 40.00
City:	Site Code: R290106	Classification Per M.S. 86A.05: g. state wildlife management area	Current Public Use: YES	Future Public Use: YES
Land Code: 1000019620	Agency Land Code: R2935489	Land Name: FAW - WILDLIFE	County: BELTRAMI	Acres: 35.99
City:	Site Code: R290106	Classification Per M.S. 86A.05: g. state wildlife management area	Current Public Use: YES	Future Public Use: YES
Land Code: 1000019621	Agency Land Code: R2933958	Land Name: FAW - WILDLIFE	County: BELTRAMI	Acres: 40.00
City:	Site Code: R290106	Classification Per M.S. 86A.05: g. state wildlife management area	Current Public Use: YES	Future Public Use: YES



Land Code: 1000019622	Agency Land Code: R2931624	Land Name: FAW - WILDLIFE	County: BELTRAMI	Acres: 40.00
City:	Site Code: R290106	Classification Per M.S. 86A.05: g. state wildlife management area	Current Public Use: YES	Future Public Use: YES
Land Code: 1000019623	Agency Land Code: R2928219	Land Name: FAW - WILDLIFE	County: BELTRAMI	Acres: 40.00
City:	Site Code: R290106	Classification Per M.S. 86A.05: g. state wildlife management area	Current Public Use: YES	Future Public Use: YES
Land Code: 1000019624	Agency Land Code: R2933959	Land Name: FAW - WILDLIFE	County: BELTRAMI	Acres: 40.00
City:	Site Code: R290106	Classification Per M.S. 86A.05: g. state wildlife management area	Current Public Use: YES	Future Public Use: YES
Land Code: 1000019625	Agency Land Code: R2935650	Land Name: FAW - WILDLIFE	County: BELTRAMI	Acres: 40.00
City:	Site Code: R290106	Classification Per M.S. 86A.05: g. state wildlife management area	Current Public Use: YES	Future Public Use: YES
Land Code: 1000019626	Agency Land Code: R2929019	Land Name: FAW - WILDLIFE	County: BELTRAMI	Acres: 40.00
City:	Site Code: R290106	Classification Per M.S. 86A.05: g. state wildlife management area	Current Public Use: YES	Future Public Use: YES
Land Code: 1000019627	Agency Land Code: R2933589	Land Name: FAW - WILDLIFE	County: BELTRAMI	Acres: 40.00
City:	Site Code: R290106	Classification Per M.S. 86A.05: g. state wildlife management area	Current Public Use: YES	Future Public Use: YES
Land Code: 1000019628	Agency Land Code: R29554100	Land Name: FAW - WILDLIFE	County: BELTRAMI	Acres: 20.00
City:	Site Code: R290106	Classification Per M.S. 86A.05: g. state wildlife management area	Current Public Use: YES	Future Public Use: YES
Land Code: 1000019629	Agency Land Code: R2935855	Land Name: FAW - WILDLIFE	County: BELTRAMI	Acres: 40.00
City:	Site Code: R290106	Classification Per M.S. 86A.05: g. state wildlife management area	Current Public Use: YES	Future Public Use: YES
Land Code: 1000019630	Agency Land Code: R2933981	Land Name: FAW - WILDLIFE	County: BELTRAMI	Acres: 40.00
City:	Site Code: R290106	Classification Per M.S. 86A.05: g. state wildlife management area	Current Public Use: YES	Future Public Use: YES
Land Code: 1000019631	Agency Land Code: R2929082	Land Name: FAW - WILDLIFE	County: BELTRAMI	Acres: 40.00
City:	Site Code: R290106	Classification Per M.S. 86A.05: g. state wildlife management area	Current Public Use: YES	Future Public Use: YES
Land Code: 1000019632	Agency Land Code: R2935876	Land Name: FAW - WILDLIFE	County: BELTRAMI	Acres: 40.00
City:	Site Code: R290106	Classification Per M.S. 86A.05: g. state wildlife management area	Current Public Use: YES	Future Public Use: YES
Land Code: 1000019633	Agency Land Code: R2935524	Land Name: FAW - WILDLIFE	County: BELTRAMI	Acres: 40.00
City:	Site Code: R290106	Classification Per M.S. 86A.05: g. state wildlife management area	Current Public Use: YES	Future Public Use: YES



Land Code: 1000019634	Agency Land Code: R2936013	Land Name: FAW - WILDLIFE	County: BELTRAMI	Acres: 40.00
City:	Site Code: R290106	Classification Per M.S. 86A.05: g. state wildlife management area	Current Public Use: YES	Future Public Use: YES
Land Code: 1000019635	Agency Land Code: R2935960	Land Name: FAW - WILDLIFE	County: BELTRAMI	Acres: 40.00
City:	Site Code: R290106	Classification Per M.S. 86A.05: g. state wildlife management area	Current Public Use: YES	Future Public Use: YES
Land Code: 1000019636	Agency Land Code: R2935438	Land Name: FAW - WILDLIFE	County: BELTRAMI	Acres: 40.00
City:	Site Code: R290106	Classification Per M.S. 86A.05: g. state wildlife management area	Current Public Use: YES	Future Public Use: YES
Land Code: 1000019637	Agency Land Code: R2928215	Land Name: FAW - WILDLIFE	County: BELTRAMI	Acres: 40.00
City:	Site Code: R290106	Classification Per M.S. 86A.05: g. state wildlife management area	Current Public Use: YES	Future Public Use: YES
Land Code: 1000019638	Agency Land Code: R2928794	Land Name: FAW - WILDLIFE	County: BELTRAMI	Acres: 31.93
City:	Site Code: R290106	Classification Per M.S. 86A.05: g. state wildlife management area	Current Public Use: YES	Future Public Use: YES
Land Code: 1000019639	Agency Land Code: R2936114	Land Name: FAW - WILDLIFE	County: BELTRAMI	Acres: 40.00
City:	Site Code: R290106	Classification Per M.S. 86A.05: g. state wildlife management area	Current Public Use: YES	Future Public Use: YES
Land Code: 1000019640	Agency Land Code: R2928440	Land Name: FAW - WILDLIFE	County: BELTRAMI	Acres: 40.00
City:	Site Code: R290106	Classification Per M.S. 86A.05: g. state wildlife management area	Current Public Use: YES	Future Public Use: YES
Land Code: 1000019641	Agency Land Code: R2928378	Land Name: FAW - WILDLIFE	County: BELTRAMI	Acres: 40.00
City:	Site Code: R290106	Classification Per M.S. 86A.05: g. state wildlife management area	Current Public Use: YES	Future Public Use: YES
Land Code: 1000019642	Agency Land Code: R2928592	Land Name: FAW - WILDLIFE	County: BELTRAMI	Acres: 40.00
City:	Site Code: R290106	Classification Per M.S. 86A.05: g. state wildlife management area	Current Public Use: YES	Future Public Use: YES
Land Code: 1000019643	Agency Land Code: R2931462	Land Name: FAW - WILDLIFE	County: BELTRAMI	Acres: 40.00
City:	Site Code: R290106	Classification Per M.S. 86A.05: g. state wildlife management area	Current Public Use: YES	Future Public Use: YES
Land Code: 1000019644	Agency Land Code: R2935498	Land Name: FAW - WILDLIFE	County: BELTRAMI	Acres: 40.00
City:	Site Code: R290106	Classification Per M.S. 86A.05: g. state wildlife management area	Current Public Use: YES	Future Public Use: YES
Land Code: 1000019645	Agency Land Code: R2935839	Land Name: FAW - WILDLIFE	County: BELTRAMI	Acres: 24.53
City:	Site Code: R290106	Classification Per M.S. 86A.05: g. state wildlife management area	Current Public Use: YES	Future Public Use: YES



Land Code: 1000019646	Agency Land Code: R2928409	Land Name: FAW - WILDLIFE	County: BELTRAMI	Acres: 40.00
City:	Site Code: R290106	Classification Per M.S. 86A.05: g. state wildlife management area	Current Public Use: YES	Future Public Use: YES
Land Code: 1000019647	Agency Land Code: R2935892	Land Name: FAW - WILDLIFE	County: BELTRAMI	Acres: 40.00
City:	Site Code: R290106	Classification Per M.S. 86A.05: g. state wildlife management area	Current Public Use: YES	Future Public Use: YES
Land Code: 1000019648	Agency Land Code: R2934151	Land Name: FAW - WILDLIFE	County: BELTRAMI	Acres: 40.00
City:	Site Code: R290106	Classification Per M.S. 86A.05: g. state wildlife management area	Current Public Use: YES	Future Public Use: YES
Land Code: 1000019649	Agency Land Code: R2936094	Land Name: FAW - WILDLIFE	County: BELTRAMI	Acres: 40.00
City:	Site Code: R290106	Classification Per M.S. 86A.05: g. state wildlife management area	Current Public Use: YES	Future Public Use: YES
Land Code: 1000019650	Agency Land Code: R2933776	Land Name: FAW - WILDLIFE	County: BELTRAMI	Acres: 40.00
City:	Site Code: R290106	Classification Per M.S. 86A.05: g. state wildlife management area	Current Public Use: YES	Future Public Use: YES
Land Code: 1000019651	Agency Land Code: R2935749	Land Name: FAW - WILDLIFE	County: BELTRAMI	Acres: 40.00
City:	Site Code: R290106	Classification Per M.S. 86A.05: g. state wildlife management area	Current Public Use: YES	Future Public Use: YES
Land Code: 1000019652	Agency Land Code: R2936205	Land Name: FAW - WILDLIFE	County: BELTRAMI	Acres: 40.00
City:	Site Code: R290106	Classification Per M.S. 86A.05: g. state wildlife management area	Current Public Use: YES	Future Public Use: YES
Land Code: 1000019653	Agency Land Code: R2933656	Land Name: FAW - WILDLIFE	County: BELTRAMI	Acres: 40.00
City:	Site Code: R290106	Classification Per M.S. 86A.05: g. state wildlife management area	Current Public Use: YES	Future Public Use: YES
Land Code: 1000019654	Agency Land Code: R2935462	Land Name: FAW - WILDLIFE	County: BELTRAMI	Acres: 40.00
City:	Site Code: R290106	Classification Per M.S. 86A.05: g. state wildlife management area	Current Public Use: YES	Future Public Use: YES
Land Code: 1000019655	Agency Land Code: R2931789	Land Name: FAW - WILDLIFE	County: BELTRAMI	Acres: 40.00
City:	Site Code: R290106	Classification Per M.S. 86A.05: g. state wildlife management area	Current Public Use: YES	Future Public Use: YES
Land Code: 1000019656	Agency Land Code: R2936218	Land Name: FAW - WILDLIFE	County: BELTRAMI	Acres: 40.00
City:	Site Code: R290106	Classification Per M.S. 86A.05: g. state wildlife management area	Current Public Use: YES	Future Public Use: YES
Land Code: 1000019657	Agency Land Code: R2929035	Land Name: FAW - WILDLIFE	County: BELTRAMI	Acres: 40.00
City:	Site Code: R290106	Classification Per M.S. 86A.05: g. state wildlife management area	Current Public Use: YES	Future Public Use: YES



Land Code: 1000019658	Agency Land Code: R2931464	Land Name: FAW - WILDLIFE	County: BELTRAMI	Acres: 40.00
City:	Site Code: R290106	Classification Per M.S. 86A.05: g. state wildlife management area	Current Public Use: YES	Future Public Use: YES
Land Code: 1000019659	Agency Land Code: R2933996	Land Name: FAW - WILDLIFE	County: BELTRAMI	Acres: 40.00
City:	Site Code: R290106	Classification Per M.S. 86A.05: g. state wildlife management area	Current Public Use: YES	Future Public Use: YES
Land Code: 1000019660	Agency Land Code: R2935882	Land Name: FAW - WILDLIFE	County: BELTRAMI	Acres: 40.00
City:	Site Code: R290106	Classification Per M.S. 86A.05: g. state wildlife management area	Current Public Use: YES	Future Public Use: YES
Land Code: 1000019661	Agency Land Code: R2931772	Land Name: FAW - WILDLIFE	County: BELTRAMI	Acres: 40.00
City:	Site Code: R290106	Classification Per M.S. 86A.05: g. state wildlife management area	Current Public Use: YES	Future Public Use: YES
Land Code: 1000019662	Agency Land Code: R2933975	Land Name: FAW - WILDLIFE	County: BELTRAMI	Acres: 40.00
City:	Site Code: R290106	Classification Per M.S. 86A.05: g. state wildlife management area	Current Public Use: YES	Future Public Use: YES
Land Code: 1000019663	Agency Land Code: R2934148	Land Name: FAW - WILDLIFE	County: BELTRAMI	Acres: 40.00
City:	Site Code: R290106	Classification Per M.S. 86A.05: g. state wildlife management area	Current Public Use: YES	Future Public Use: YES
Land Code: 1000019664	Agency Land Code: R2931355	Land Name: FAW - WILDLIFE	County: BELTRAMI	Acres: 40.00
City:	Site Code: R290106	Classification Per M.S. 86A.05: g. state wildlife management area	Current Public Use: YES	Future Public Use: YES
Land Code: 1000019665	Agency Land Code: R2935909	Land Name: FAW - WILDLIFE	County: BELTRAMI	Acres: 40.00
City:	Site Code: R290106	Classification Per M.S. 86A.05: g. state wildlife management area	Current Public Use: YES	Future Public Use: YES
Land Code: 1000019666	Agency Land Code: R2929190	Land Name: FAW - WILDLIFE	County: BELTRAMI	Acres: 35.25
City:	Site Code: R290106	Classification Per M.S. 86A.05: g. state wildlife management area	Current Public Use: YES	Future Public Use: YES
Land Code: 1000019667	Agency Land Code: R2933607	Land Name: FAW - WILDLIFE	County: BELTRAMI	Acres: 40.00
City:	Site Code: R290106	Classification Per M.S. 86A.05: g. state wildlife management area	Current Public Use: YES	Future Public Use: YES
Land Code: 1000019668	Agency Land Code: R2931434	Land Name: FAW - WILDLIFE	County: BELTRAMI	Acres: 40.00
City:	Site Code: R290106	Classification Per M.S. 86A.05: g. state wildlife management area	Current Public Use: YES	Future Public Use: YES
Land Code: 1000019669	Agency Land Code: R2933515	Land Name: FAW - WILDLIFE	County: BELTRAMI	Acres: 40.00
City:	Site Code: R290106	Classification Per M.S. 86A.05: g. state wildlife management area	Current Public Use: YES	Future Public Use: YES



Land Code: 1000019670	Agency Land Code: R2928780	Land Name: FAW - WILDLIFE	County: BELTRAMI	Acres: 40.00
City:	Site Code: R290106	Classification Per M.S. 86A.05: g. state wildlife management area	Current Public Use: YES	Future Public Use: YES
Land Code: 1000019671	Agency Land Code: R2933722	Land Name: FAW - WILDLIFE	County: BELTRAMI	Acres: 40.00
City:	Site Code: R290106	Classification Per M.S. 86A.05: g. state wildlife management area	Current Public Use: YES	Future Public Use: YES
Land Code: 1000019672	Agency Land Code: R2934140	Land Name: FAW - WILDLIFE	County: BELTRAMI	Acres: 40.00
City:	Site Code: R290106	Classification Per M.S. 86A.05: g. state wildlife management area	Current Public Use: YES	Future Public Use: YES
Land Code: 1000019673	Agency Land Code: R2931473	Land Name: FAW - WILDLIFE	County: BELTRAMI	Acres: 40.00
City:	Site Code: R290106	Classification Per M.S. 86A.05: g. state wildlife management area	Current Public Use: YES	Future Public Use: YES
Land Code: 1000019674	Agency Land Code: R2928602	Land Name: FAW - WILDLIFE	County: BELTRAMI	Acres: 40.00
City:	Site Code: R290106	Classification Per M.S. 86A.05: g. state wildlife management area	Current Public Use: YES	Future Public Use: YES
Land Code: 1000019675	Agency Land Code: R2931548	Land Name: FAW - WILDLIFE	County: BELTRAMI	Acres: 40.00
City:	Site Code: R290106	Classification Per M.S. 86A.05: g. state wildlife management area	Current Public Use: YES	Future Public Use: YES
Land Code: 1000019676	Agency Land Code: R2931565	Land Name: FAW - WILDLIFE	County: BELTRAMI	Acres: 40.00
City:	Site Code: R290106	Classification Per M.S. 86A.05: g. state wildlife management area	Current Public Use: YES	Future Public Use: YES
Land Code: 1000019677	Agency Land Code: R2935777	Land Name: FAW - WILDLIFE	County: BELTRAMI	Acres: 40.00
City:	Site Code: R290106	Classification Per M.S. 86A.05: g. state wildlife management area	Current Public Use: YES	Future Public Use: YES
Land Code: 1000019678	Agency Land Code: R2928410	Land Name: FAW - WILDLIFE	County: BELTRAMI	Acres: 40.00
City:	Site Code: R290106	Classification Per M.S. 86A.05: g. state wildlife management area	Current Public Use: YES	Future Public Use: YES
Land Code: 1000019679	Agency Land Code: R2936084	Land Name: FAW - WILDLIFE	County: BELTRAMI	Acres: 40.00
City:	Site Code: R290106	Classification Per M.S. 86A.05: g. state wildlife management area	Current Public Use: YES	Future Public Use: YES
Land Code: 1000019680	Agency Land Code: R2935618	Land Name: FAW - WILDLIFE	County: BELTRAMI	Acres: 40.00
City:	Site Code: R290106	Classification Per M.S. 86A.05: g. state wildlife management area	Current Public Use: YES	Future Public Use: YES
Land Code: 1000019681	Agency Land Code: R2933630	Land Name: FAW - WILDLIFE	County: BELTRAMI	Acres: 40.00
City:	Site Code: R290106	Classification Per M.S. 86A.05: g. state wildlife management area	Current Public Use: YES	Future Public Use: YES



Land Code: 1000019682	Agency Land Code: R29535822	Land Name: FAW - WILDLIFE	County: BELTRAMI	Acres: 17.02
City:	Site Code: R290106	Classification Per M.S. 86A.05: g. state wildlife management area	Current Public Use: YES	Future Public Use: YES
Land Code: 1000019683	Agency Land Code: R2935593	Land Name: FAW - WILDLIFE	County: BELTRAMI	Acres: 40.00
City:	Site Code: R290106	Classification Per M.S. 86A.05: g. state wildlife management area	Current Public Use: YES	Future Public Use: YES
Land Code: 1000019684	Agency Land Code: R2928292	Land Name: FAW - WILDLIFE	County: BELTRAMI	Acres: 39.64
City:	Site Code: R290106	Classification Per M.S. 86A.05: g. state wildlife management area	Current Public Use: YES	Future Public Use: YES
Land Code: 1000019685	Agency Land Code: R2935658	Land Name: FAW - WILDLIFE	County: BELTRAMI	Acres: 40.00
City:	Site Code: R290106	Classification Per M.S. 86A.05: g. state wildlife management area	Current Public Use: YES	Future Public Use: YES
Land Code: 1000019686	Agency Land Code: R2931742	Land Name: FAW - WILDLIFE	County: BELTRAMI	Acres: 40.00
City:	Site Code: R290106	Classification Per M.S. 86A.05: g. state wildlife management area	Current Public Use: YES	Future Public Use: YES
Land Code: 1000019687	Agency Land Code: R2931335	Land Name: FAW - WILDLIFE	County: BELTRAMI	Acres: 40.00
City:	Site Code: R290106	Classification Per M.S. 86A.05: g. state wildlife management area	Current Public Use: YES	Future Public Use: YES
Land Code: 1000019688	Agency Land Code: R2935750	Land Name: FAW - WILDLIFE	County: BELTRAMI	Acres: 40.00
City:	Site Code: R290106	Classification Per M.S. 86A.05: g. state wildlife management area	Current Public Use: YES	Future Public Use: YES
Land Code: 1000019689	Agency Land Code: R2933685	Land Name: FAW - WILDLIFE	County: BELTRAMI	Acres: 40.00
City:	Site Code: R290106	Classification Per M.S. 86A.05: g. state wildlife management area	Current Public Use: YES	Future Public Use: YES
Land Code: 1000019690	Agency Land Code: R2933700	Land Name: FAW - WILDLIFE	County: BELTRAMI	Acres: 40.00
City:	Site Code: R290106	Classification Per M.S. 86A.05: g. state wildlife management area	Current Public Use: YES	Future Public Use: YES
Land Code: 1000019691	Agency Land Code: R2933764	Land Name: FAW - WILDLIFE	County: BELTRAMI	Acres: 40.00
City:	Site Code: R290106	Classification Per M.S. 86A.05: g. state wildlife management area	Current Public Use: YES	Future Public Use: YES
Land Code: 1000019692	Agency Land Code: R2933835	Land Name: FAW - WILDLIFE	County: BELTRAMI	Acres: 27.50
City:	Site Code: R290106	Classification Per M.S. 86A.05: g. state wildlife management area	Current Public Use: YES	Future Public Use: YES
Land Code: 1000019693	Agency Land Code: R2933852	Land Name: FAW - WILDLIFE	County: BELTRAMI	Acres: 40.00
City:	Site Code: R290106	Classification Per M.S. 86A.05: g. state wildlife management area	Current Public Use: YES	Future Public Use: YES



Land Code: 1000019694	Agency Land Code: R2933927	Land Name: FAW - WILDLIFE	County: BELTRAMI	Acres: 40.00
City:	Site Code: R290106	Classification Per M.S. 86A.05: g. state wildlife management area	Current Public Use: YES	Future Public Use: YES
Land Code: 1000019695	Agency Land Code: R2933950	Land Name: FAW - WILDLIFE	County: BELTRAMI	Acres: 40.00
City:	Site Code: R290106	Classification Per M.S. 86A.05: g. state wildlife management area	Current Public Use: YES	Future Public Use: YES
Land Code: 1000019696	Agency Land Code: R2931133	Land Name: FAW - WILDLIFE	County: BELTRAMI	Acres: 40.00
City:	Site Code: R290106	Classification Per M.S. 86A.05: g. state wildlife management area	Current Public Use: YES	Future Public Use: YES
Land Code: 1000019697	Agency Land Code: R2931150	Land Name: FAW - WILDLIFE	County: BELTRAMI	Acres: 40.00
City:	Site Code: R290106	Classification Per M.S. 86A.05: g. state wildlife management area	Current Public Use: YES	Future Public Use: YES
Land Code: 1000019698	Agency Land Code: R2931356	Land Name: FAW - WILDLIFE	County: BELTRAMI	Acres: 40.00
City:	Site Code: R290106	Classification Per M.S. 86A.05: g. state wildlife management area	Current Public Use: YES	Future Public Use: YES
Land Code: 1000019699	Agency Land Code: R2931362	Land Name: FAW - WILDLIFE	County: BELTRAMI	Acres: 40.00
City:	Site Code: R290106	Classification Per M.S. 86A.05: g. state wildlife management area	Current Public Use: YES	Future Public Use: YES
Land Code: 1000019700	Agency Land Code: R2931374	Land Name: FAW - WILDLIFE	County: BELTRAMI	Acres: 40.00
City:	Site Code: R290106	Classification Per M.S. 86A.05: g. state wildlife management area	Current Public Use: YES	Future Public Use: YES
Land Code: 1000019701	Agency Land Code: R2931385	Land Name: FAW - WILDLIFE	County: BELTRAMI	Acres: 40.00
City:	Site Code: R290106	Classification Per M.S. 86A.05: g. state wildlife management area	Current Public Use: YES	Future Public Use: YES
Land Code: 1000019702	Agency Land Code: R2931390	Land Name: FAW - WILDLIFE	County: BELTRAMI	Acres: 40.00
City:	Site Code: R290106	Classification Per M.S. 86A.05: g. state wildlife management area	Current Public Use: YES	Future Public Use: YES
Land Code: 1000019703	Agency Land Code: R2931400	Land Name: FAW - WILDLIFE	County: BELTRAMI	Acres: 40.00
City:	Site Code: R290106	Classification Per M.S. 86A.05: g. state wildlife management area	Current Public Use: YES	Future Public Use: YES
Land Code: 1000019704	Agency Land Code: R2931419	Land Name: FAW - WILDLIFE	County: BELTRAMI	Acres: 40.00
City:	Site Code: R290106	Classification Per M.S. 86A.05: g. state wildlife management area	Current Public Use: YES	Future Public Use: YES
Land Code: 1000019705	Agency Land Code: R2931427	Land Name: FAW - WILDLIFE	County: BELTRAMI	Acres: 43.06
City:	Site Code: R290106	Classification Per M.S. 86A.05: g. state wildlife management area	Current Public Use: YES	Future Public Use: YES



Land Code: 1000019706	Agency Land Code: R2931431	Land Name: FAW - WILDLIFE	County: BELTRAMI	Acres: 40.00
City:	Site Code: R290106	Classification Per M.S. 86A.05: g. state wildlife management area	Current Public Use: YES	Future Public Use: YES
Land Code: 1000019707	Agency Land Code: R2931601	Land Name: FAW - WILDLIFE	County: BELTRAMI	Acres: 40.00
City:	Site Code: R290106	Classification Per M.S. 86A.05: g. state wildlife management area	Current Public Use: YES	Future Public Use: YES
Land Code: 1000019708	Agency Land Code: R2931767	Land Name: FAW - WILDLIFE	County: BELTRAMI	Acres: 40.00
City:	Site Code: R290106	Classification Per M.S. 86A.05: g. state wildlife management area	Current Public Use: YES	Future Public Use: YES
Land Code: 1000019709	Agency Land Code: R2929233	Land Name: FAW - WILDLIFE	County: BELTRAMI	Acres: 40.00
City:	Site Code: R290106	Classification Per M.S. 86A.05: g. state wildlife management area	Current Public Use: YES	Future Public Use: YES
Land Code: 1000019710	Agency Land Code: R2928227	Land Name: FAW - WILDLIFE	County: BELTRAMI	Acres: 39.99
City:	Site Code: R290106	Classification Per M.S. 86A.05: g. state wildlife management area	Current Public Use: YES	Future Public Use: YES
Land Code: 1000019711	Agency Land Code: R2928252	Land Name: FAW - WILDLIFE	County: BELTRAMI	Acres: 40.00
City:	Site Code: R290106	Classification Per M.S. 86A.05: g. state wildlife management area	Current Public Use: YES	Future Public Use: YES
Land Code: 1000019712	Agency Land Code: R2928261	Land Name: FAW - WILDLIFE	County: BELTRAMI	Acres: 40.00
City:	Site Code: R290106	Classification Per M.S. 86A.05: g. state wildlife management area	Current Public Use: YES	Future Public Use: YES
Land Code: 1000019713	Agency Land Code: R2928276	Land Name: FAW - WILDLIFE	County: BELTRAMI	Acres: 39.55
City:	Site Code: R290106	Classification Per M.S. 86A.05: g. state wildlife management area	Current Public Use: YES	Future Public Use: YES
Land Code: 1000019714	Agency Land Code: R2928407	Land Name: FAW - WILDLIFE	County: BELTRAMI	Acres: 40.00
City:	Site Code: R290106	Classification Per M.S. 86A.05: g. state wildlife management area	Current Public Use: YES	Future Public Use: YES
Land Code: 1000019715	Agency Land Code: R2928498	Land Name: FAW - WILDLIFE	County: BELTRAMI	Acres: 40.00
City:	Site Code: R290106	Classification Per M.S. 86A.05: g. state wildlife management area	Current Public Use: YES	Future Public Use: YES
Land Code: 1000019716	Agency Land Code: R2928777	Land Name: FAW - WILDLIFE	County: BELTRAMI	Acres: 40.00
City:	Site Code: R290106	Classification Per M.S. 86A.05: g. state wildlife management area	Current Public Use: YES	Future Public Use: YES
Land Code: 1000019717	Agency Land Code: R2928823	Land Name: FAW - WILDLIFE	County: BELTRAMI	Acres: 40.00
City:	Site Code: R290106	Classification Per M.S. 86A.05: g. state wildlife management area	Current Public Use: YES	Future Public Use: YES



Land Code: 1000019718	Agency Land Code: R2929104	Land Name: FAW - WILDLIFE	County: BELTRAMI	Acres: 40.00
City:	Site Code: R290106	Classification Per M.S. 86A.05: g. state wildlife management area	Current Public Use: YES	Future Public Use: YES
Land Code: 1000019719	Agency Land Code: R2929106	Land Name: FAW - WILDLIFE	County: BELTRAMI	Acres: 40.00
City:	Site Code: R290106	Classification Per M.S. 86A.05: g. state wildlife management area	Current Public Use: YES	Future Public Use: YES
Land Code: 1000019720	Agency Land Code: R2929119	Land Name: FAW - WILDLIFE	County: BELTRAMI	Acres: 40.00
City:	Site Code: R290106	Classification Per M.S. 86A.05: g. state wildlife management area	Current Public Use: YES	Future Public Use: YES
Land Code: 1000019721	Agency Land Code: R2929186	Land Name: FAW - WILDLIFE	County: BELTRAMI	Acres: 35.45
City:	Site Code: R290106	Classification Per M.S. 86A.05: g. state wildlife management area	Current Public Use: YES	Future Public Use: YES
Land Code: 1000019722	Agency Land Code: R2935520	Land Name: FAW - WILDLIFE	County: BELTRAMI	Acres: 40.00
City:	Site Code: R290106	Classification Per M.S. 86A.05: g. state wildlife management area	Current Public Use: YES	Future Public Use: YES
Land Code: 1000019723	Agency Land Code: R2935529	Land Name: FAW - WILDLIFE	County: BELTRAMI	Acres: 40.00
City:	Site Code: R290106	Classification Per M.S. 86A.05: g. state wildlife management area	Current Public Use: YES	Future Public Use: YES
Land Code: 1000019724	Agency Land Code: R2935542	Land Name: FAW - WILDLIFE	County: BELTRAMI	Acres: 40.00
City:	Site Code: R290106	Classification Per M.S. 86A.05: g. state wildlife management area	Current Public Use: YES	Future Public Use: YES
Land Code: 1000019725	Agency Land Code: R2935940	Land Name: FAW - WILDLIFE	County: BELTRAMI	Acres: 40.00
City:	Site Code: R290106	Classification Per M.S. 86A.05: g. state wildlife management area	Current Public Use: YES	Future Public Use: YES
Land Code: 1000019726	Agency Land Code: R2935564	Land Name: FAW - WILDLIFE	County: BELTRAMI	Acres: 40.00
City:	Site Code: R290106	Classification Per M.S. 86A.05: g. state wildlife management area	Current Public Use: YES	Future Public Use: YES
Land Code: 1000019727	Agency Land Code: R2935568	Land Name: FAW - WILDLIFE	County: BELTRAMI	Acres: 40.00
City:	Site Code: R290106	Classification Per M.S. 86A.05: g. state wildlife management area	Current Public Use: YES	Future Public Use: YES
Land Code: 1000019728	Agency Land Code: R2935588	Land Name: FAW - WILDLIFE	County: BELTRAMI	Acres: 40.00
City:	Site Code: R290106	Classification Per M.S. 86A.05: g. state wildlife management area	Current Public Use: YES	Future Public Use: YES
Land Code: 1000019729	Agency Land Code: R2935597	Land Name: FAW - WILDLIFE	County: BELTRAMI	Acres: 40.00
City:	Site Code: R290106	Classification Per M.S. 86A.05: g. state wildlife management area	Current Public Use: YES	Future Public Use: YES



Land Code: 1000019730	Agency Land Code: R2935998	Land Name: FAW - WILDLIFE	County: BELTRAMI	Acres: 40.00
City:	Site Code: R290106	Classification Per M.S. 86A.05: g. state wildlife management area	Current Public Use: YES	Future Public Use: YES
Land Code: 1000019731	Agency Land Code: R2935616	Land Name: FAW - WILDLIFE	County: BELTRAMI	Acres: 40.00
City:	Site Code: R290106	Classification Per M.S. 86A.05: g. state wildlife management area	Current Public Use: YES	Future Public Use: YES
Land Code: 1000019732	Agency Land Code: R2935647	Land Name: FAW - WILDLIFE	County: BELTRAMI	Acres: 40.00
City:	Site Code: R290106	Classification Per M.S. 86A.05: g. state wildlife management area	Current Public Use: YES	Future Public Use: YES
Land Code: 1000019733	Agency Land Code: R2936063	Land Name: FAW - WILDLIFE	County: BELTRAMI	Acres: 40.00
City:	Site Code: R290106	Classification Per M.S. 86A.05: g. state wildlife management area	Current Public Use: YES	Future Public Use: YES
Land Code: 1000019734	Agency Land Code: R2935662	Land Name: FAW - WILDLIFE	County: BELTRAMI	Acres: 40.00
City:	Site Code: R290106	Classification Per M.S. 86A.05: g. state wildlife management area	Current Public Use: YES	Future Public Use: YES
Land Code: 1000019735	Agency Land Code: R2935701	Land Name: FAW - WILDLIFE	County: BELTRAMI	Acres: 40.00
City:	Site Code: R290106	Classification Per M.S. 86A.05: g. state wildlife management area	Current Public Use: YES	Future Public Use: YES
Land Code: 1000019736	Agency Land Code: R2936099	Land Name: FAW - WILDLIFE	County: BELTRAMI	Acres: 40.00
City:	Site Code: R290106	Classification Per M.S. 86A.05: g. state wildlife management area	Current Public Use: YES	Future Public Use: YES
Land Code: 1000019737	Agency Land Code: R2936103	Land Name: FAW - WILDLIFE	County: BELTRAMI	Acres: 40.00
City:	Site Code: R290106	Classification Per M.S. 86A.05: g. state wildlife management area	Current Public Use: YES	Future Public Use: YES
Land Code: 1000019738	Agency Land Code: R2936123	Land Name: FAW - WILDLIFE	County: BELTRAMI	Acres: 40.00
City:	Site Code: R290106	Classification Per M.S. 86A.05: g. state wildlife management area	Current Public Use: YES	Future Public Use: YES
Land Code: 1000019739	Agency Land Code: R2935712	Land Name: FAW - WILDLIFE	County: BELTRAMI	Acres: 40.00
City:	Site Code: R290106	Classification Per M.S. 86A.05: g. state wildlife management area	Current Public Use: YES	Future Public Use: YES
Land Code: 1000019740	Agency Land Code: R2935759	Land Name: FAW - WILDLIFE	County: BELTRAMI	Acres: 27.88
City:	Site Code: R290106	Classification Per M.S. 86A.05: g. state wildlife management area	Current Public Use: YES	Future Public Use: YES
Land Code: 1000019741	Agency Land Code: R2935781	Land Name: FAW - WILDLIFE	County: BELTRAMI	Acres: 40.00
City:	Site Code: R290106	Classification Per M.S. 86A.05: g. state wildlife management area	Current Public Use: YES	Future Public Use: YES



Land Code: 1000019742	Agency Land Code: R2935798	Land Name: FAW - WILDLIFE	County: BELTRAMI	Acres: 40.00
City:	Site Code: R290106	Classification Per M.S. 86A.05: g. state wildlife management area	Current Public Use: YES	Future Public Use: YES
Land Code: 1000019743	Agency Land Code: R2935807	Land Name: FAW - WILDLIFE	County: BELTRAMI	Acres: 26.18
City:	Site Code: R290106	Classification Per M.S. 86A.05: g. state wildlife management area	Current Public Use: YES	Future Public Use: YES
Land Code: 1000019744	Agency Land Code: R2935809	Land Name: FAW - WILDLIFE	County: BELTRAMI	Acres: 40.00
City:	Site Code: R290106	Classification Per M.S. 86A.05: g. state wildlife management area	Current Public Use: YES	Future Public Use: YES
Land Code: 1000019745	Agency Land Code: R2936204	Land Name: FAW - WILDLIFE	County: BELTRAMI	Acres: 40.00
City:	Site Code: R290106	Classification Per M.S. 86A.05: g. state wildlife management area	Current Public Use: YES	Future Public Use: YES
Land Code: 1000019746	Agency Land Code: R2935828	Land Name: FAW - WILDLIFE	County: BELTRAMI	Acres: 40.00
City:	Site Code: R290106	Classification Per M.S. 86A.05: g. state wildlife management area	Current Public Use: YES	Future Public Use: YES
Land Code: 1000019747	Agency Land Code: R2935854	Land Name: FAW - WILDLIFE	County: BELTRAMI	Acres: 40.00
City:	Site Code: R290106	Classification Per M.S. 86A.05: g. state wildlife management area	Current Public Use: YES	Future Public Use: YES
Land Code: 1000019748	Agency Land Code: R2935867	Land Name: FAW - WILDLIFE	County: BELTRAMI	Acres: 40.00
City:	Site Code: R290106	Classification Per M.S. 86A.05: g. state wildlife management area	Current Public Use: YES	Future Public Use: YES
Land Code: 1000019749	Agency Land Code: R2935880	Land Name: FAW - WILDLIFE	County: BELTRAMI	Acres: 40.00
City:	Site Code: R290106	Classification Per M.S. 86A.05: g. state wildlife management area	Current Public Use: YES	Future Public Use: YES
Land Code: 1000019750	Agency Land Code: R2935914	Land Name: FAW - WILDLIFE	County: BELTRAMI	Acres: 40.00
City:	Site Code: R290106	Classification Per M.S. 86A.05: g. state wildlife management area	Current Public Use: YES	Future Public Use: YES
Land Code: 1000019751	Agency Land Code: R2933578	Land Name: FAW - WILDLIFE	County: BELTRAMI	Acres: 40.00
City:	Site Code: R290106	Classification Per M.S. 86A.05: g. state wildlife management area	Current Public Use: YES	Future Public Use: YES
Land Code: 1000019752	Agency Land Code: R29552655	Land Name: FAW - WILDLIFE	County: BELTRAMI	Acres: 20.00
City:	Site Code: R290106	Classification Per M.S. 86A.05: g. state wildlife management area	Current Public Use: YES	Future Public Use: YES
Land Code: 1000019753	Agency Land Code: R29560009	Land Name: FAW - WILDLIFE	County: BELTRAMI	Acres: 39.13
City:	Site Code: R290106	Classification Per M.S. 86A.05: g. state wildlife management area	Current Public Use: YES	Future Public Use: YES



Land Code: 1000019754	Agency Land Code: R29554120	Land Name: FAW - WILDLIFE	County: BELTRAMI	Acres: 20.00
City:	Site Code: R290106	Classification Per M.S. 86A.05: g. state wildlife management area	Current Public Use: YES	Future Public Use: YES
Land Code: 1000019755	Agency Land Code: R2931334	Land Name: FAW - WILDLIFE	County: BELTRAMI	Acres: 40.00
City:	Site Code: R290106	Classification Per M.S. 86A.05: g. state wildlife management area	Current Public Use: YES	Future Public Use: YES
Land Code: 1000019756	Agency Land Code: R2931360	Land Name: FAW - WILDLIFE	County: BELTRAMI	Acres: 40.00
City:	Site Code: R290106	Classification Per M.S. 86A.05: g. state wildlife management area	Current Public Use: YES	Future Public Use: YES
Land Code: 1000019757	Agency Land Code: R2931387	Land Name: FAW - WILDLIFE	County: BELTRAMI	Acres: 40.00
City:	Site Code: R290106	Classification Per M.S. 86A.05: g. state wildlife management area	Current Public Use: YES	Future Public Use: YES
Land Code: 1000019758	Agency Land Code: R2931469	Land Name: FAW - WILDLIFE	County: BELTRAMI	Acres: 40.00
City:	Site Code: R290106	Classification Per M.S. 86A.05: g. state wildlife management area	Current Public Use: YES	Future Public Use: YES
Land Code: 1000019759	Agency Land Code: R2931471	Land Name: FAW - WILDLIFE	County: BELTRAMI	Acres: 42.48
City:	Site Code: R290106	Classification Per M.S. 86A.05: g. state wildlife management area	Current Public Use: YES	Future Public Use: YES
Land Code: 1000019760	Agency Land Code: R2931557	Land Name: FAW - WILDLIFE	County: BELTRAMI	Acres: 40.00
City:	Site Code: R290106	Classification Per M.S. 86A.05: g. state wildlife management area	Current Public Use: YES	Future Public Use: YES
Land Code: 1000019761	Agency Land Code: R2931560	Land Name: FAW - WILDLIFE	County: BELTRAMI	Acres: 40.00
City:	Site Code: R290106	Classification Per M.S. 86A.05: g. state wildlife management area	Current Public Use: YES	Future Public Use: YES
Land Code: 1000019762	Agency Land Code: R2931777	Land Name: FAW - WILDLIFE	County: BELTRAMI	Acres: 40.00
City:	Site Code: R290106	Classification Per M.S. 86A.05: g. state wildlife management area	Current Public Use: YES	Future Public Use: YES
Land Code: 1000019763	Agency Land Code: R2931600	Land Name: FAW - WILDLIFE	County: BELTRAMI	Acres: 40.00
City:	Site Code: R290106	Classification Per M.S. 86A.05: g. state wildlife management area	Current Public Use: YES	Future Public Use: YES
Land Code: 1000019764	Agency Land Code: R2931609	Land Name: FAW - WILDLIFE	County: BELTRAMI	Acres: 40.00
City:	Site Code: R290106	Classification Per M.S. 86A.05: g. state wildlife management area	Current Public Use: YES	Future Public Use: YES
Land Code: 1000019765	Agency Land Code: R2931630	Land Name: FAW - WILDLIFE	County: BELTRAMI	Acres: 40.00
City:	Site Code: R290106	Classification Per M.S. 86A.05: g. state wildlife management area	Current Public Use: YES	Future Public Use: YES



Land Code: 1000019766	Agency Land Code: R2929194	Land Name: FAW - WILDLIFE	County: BELTRAMI	Acres: 40.00
City:	Site Code: R290106	Classification Per M.S. 86A.05: g. state wildlife management area	Current Public Use: YES	Future Public Use: YES
Land Code: 1000019767	Agency Land Code: R2929203	Land Name: FAW - WILDLIFE	County: BELTRAMI	Acres: 40.00
City:	Site Code: R290106	Classification Per M.S. 86A.05: g. state wildlife management area	Current Public Use: YES	Future Public Use: YES
Land Code: 1000019768	Agency Land Code: R2931261	Land Name: FAW - WILDLIFE	County: BELTRAMI	Acres: 40.00
City:	Site Code: R290106	Classification Per M.S. 86A.05: g. state wildlife management area	Current Public Use: YES	Future Public Use: YES
Land Code: 1000019769	Agency Land Code: R2931265	Land Name: FAW - WILDLIFE	County: BELTRAMI	Acres: 40.00
City:	Site Code: R290106	Classification Per M.S. 86A.05: g. state wildlife management area	Current Public Use: YES	Future Public Use: YES
Land Code: 1000019770	Agency Land Code: R2931320	Land Name: FAW - WILDLIFE	County: BELTRAMI	Acres: 40.00
City:	Site Code: R290106	Classification Per M.S. 86A.05: g. state wildlife management area	Current Public Use: YES	Future Public Use: YES
Land Code: 1000019771	Agency Land Code: R2928401	Land Name: FAW - WILDLIFE	County: BELTRAMI	Acres: 40.00
City:	Site Code: R290106	Classification Per M.S. 86A.05: g. state wildlife management area	Current Public Use: YES	Future Public Use: YES
Land Code: 1000019772	Agency Land Code: R2928427	Land Name: FAW - WILDLIFE	County: BELTRAMI	Acres: 40.00
City:	Site Code: R290106	Classification Per M.S. 86A.05: g. state wildlife management area	Current Public Use: YES	Future Public Use: YES
Land Code: 1000019773	Agency Land Code: R2928443	Land Name: FAW - WILDLIFE	County: BELTRAMI	Acres: 40.00
City:	Site Code: R290106	Classification Per M.S. 86A.05: g. state wildlife management area	Current Public Use: YES	Future Public Use: YES
Land Code: 1000019774	Agency Land Code: R2928481	Land Name: FAW - WILDLIFE	County: BELTRAMI	Acres: 40.00
City:	Site Code: R290106	Classification Per M.S. 86A.05: g. state wildlife management area	Current Public Use: YES	Future Public Use: YES
Land Code: 1000019775	Agency Land Code: R2928550	Land Name: FAW - WILDLIFE	County: BELTRAMI	Acres: 40.00
City:	Site Code: R290106	Classification Per M.S. 86A.05: g. state wildlife management area	Current Public Use: YES	Future Public Use: YES
Land Code: 1000019776	Agency Land Code: R2928572	Land Name: FAW - WILDLIFE	County: BELTRAMI	Acres: 40.00
City:	Site Code: R290106	Classification Per M.S. 86A.05: g. state wildlife management area	Current Public Use: YES	Future Public Use: YES
Land Code: 1000019777	Agency Land Code: R2928626	Land Name: FAW - WILDLIFE	County: BELTRAMI	Acres: 40.00
City:	Site Code: R290106	Classification Per M.S. 86A.05: g. state wildlife management area	Current Public Use: YES	Future Public Use: YES



Land Code: 1000019778	Agency Land Code: R2928803	Land Name: FAW - WILDLIFE	County: BELTRAMI	Acres: 40.00
City:	Site Code: R290106	Classification Per M.S. 86A.05: g. state wildlife management area	Current Public Use: YES	Future Public Use: YES
Land Code: 1000019779	Agency Land Code: R2929099	Land Name: FAW - WILDLIFE	County: BELTRAMI	Acres: 40.00
City:	Site Code: R290106	Classification Per M.S. 86A.05: g. state wildlife management area	Current Public Use: YES	Future Public Use: YES
Land Code: 1000019780	Agency Land Code: R2929100	Land Name: FAW - WILDLIFE	County: BELTRAMI	Acres: 40.00
City:	Site Code: R290106	Classification Per M.S. 86A.05: g. state wildlife management area	Current Public Use: YES	Future Public Use: YES
Land Code: 1000019781	Agency Land Code: R2929116	Land Name: FAW - WILDLIFE	County: BELTRAMI	Acres: 40.00
City:	Site Code: R290106	Classification Per M.S. 86A.05: g. state wildlife management area	Current Public Use: YES	Future Public Use: YES
Land Code: 1000019782	Agency Land Code: R2935570	Land Name: FAW - WILDLIFE	County: BELTRAMI	Acres: 40.00
City:	Site Code: R290106	Classification Per M.S. 86A.05: g. state wildlife management area	Current Public Use: YES	Future Public Use: YES
Land Code: 1000019783	Agency Land Code: R2929069	Land Name: FAW - WILDLIFE	County: BELTRAMI	Acres: 40.00
City:	Site Code: R290106	Classification Per M.S. 86A.05: g. state wildlife management area	Current Public Use: YES	Future Public Use: YES
Land Code: 1000019784	Agency Land Code: R2929142	Land Name: FAW - WILDLIFE	County: BELTRAMI	Acres: 40.00
City:	Site Code: R290106	Classification Per M.S. 86A.05: g. state wildlife management area	Current Public Use: YES	Future Public Use: YES
Land Code: 1000019785	Agency Land Code: R2929159	Land Name: FAW - WILDLIFE	County: BELTRAMI	Acres: 40.00
City:	Site Code: R290106	Classification Per M.S. 86A.05: g. state wildlife management area	Current Public Use: YES	Future Public Use: YES
Land Code: 1000019786	Agency Land Code: R2929018	Land Name: FAW - WILDLIFE	County: BELTRAMI	Acres: 40.00
City:	Site Code: R290106	Classification Per M.S. 86A.05: g. state wildlife management area	Current Public Use: YES	Future Public Use: YES
Land Code: 1000019787	Agency Land Code: R2929020	Land Name: FAW - WILDLIFE	County: BELTRAMI	Acres: 40.00
City:	Site Code: R290106	Classification Per M.S. 86A.05: g. state wildlife management area	Current Public Use: YES	Future Public Use: YES
Land Code: 1000019788	Agency Land Code: R2935502	Land Name: FAW - WILDLIFE	County: BELTRAMI	Acres: 40.00
City:	Site Code: R290106	Classification Per M.S. 86A.05: g. state wildlife management area	Current Public Use: YES	Future Public Use: YES
Land Code: 1000019789	Agency Land Code: R2935505	Land Name: FAW - WILDLIFE	County: BELTRAMI	Acres: 36.18
City:	Site Code: R290106	Classification Per M.S. 86A.05: g. state wildlife management area	Current Public Use: YES	Future Public Use: YES



Land Code: 1000019790	Agency Land Code: R2935937	Land Name: FAW - WILDLIFE	County: BELTRAMI	Acres: 40.00
City:	Site Code: R290106	Classification Per M.S. 86A.05: g. state wildlife management area	Current Public Use: YES	Future Public Use: YES
Land Code: 1000019791	Agency Land Code: R2935938	Land Name: FAW - WILDLIFE	County: BELTRAMI	Acres: 40.00
City:	Site Code: R290106	Classification Per M.S. 86A.05: g. state wildlife management area	Current Public Use: YES	Future Public Use: YES
Land Code: 1000019792	Agency Land Code: R2928249	Land Name: FAW - WILDLIFE	County: BELTRAMI	Acres: 40.00
City:	Site Code: R290106	Classification Per M.S. 86A.05: g. state wildlife management area	Current Public Use: YES	Future Public Use: YES
Land Code: 1000019793	Agency Land Code: R2928257	Land Name: FAW - WILDLIFE	County: BELTRAMI	Acres: 40.00
City:	Site Code: R290106	Classification Per M.S. 86A.05: g. state wildlife management area	Current Public Use: YES	Future Public Use: YES
Land Code: 1000019794	Agency Land Code: R2928267	Land Name: FAW - WILDLIFE	County: BELTRAMI	Acres: 40.00
City:	Site Code: R290106	Classification Per M.S. 86A.05: g. state wildlife management area	Current Public Use: YES	Future Public Use: YES
Land Code: 1000019795	Agency Land Code: R2928283	Land Name: FAW - WILDLIFE	County: BELTRAMI	Acres: 40.00
City:	Site Code: R290106	Classification Per M.S. 86A.05: g. state wildlife management area	Current Public Use: YES	Future Public Use: YES
Land Code: 1000019796	Agency Land Code: R2928297	Land Name: FAW - WILDLIFE	County: BELTRAMI	Acres: 35.98
City:	Site Code: R290106	Classification Per M.S. 86A.05: g. state wildlife management area	Current Public Use: YES	Future Public Use: YES
Land Code: 1000019797	Agency Land Code: R2935615	Land Name: FAW - WILDLIFE	County: BELTRAMI	Acres: 40.00
City:	Site Code: R290106	Classification Per M.S. 86A.05: g. state wildlife management area	Current Public Use: YES	Future Public Use: YES
Land Code: 1000019798	Agency Land Code: R2936037	Land Name: FAW - WILDLIFE	County: BELTRAMI	Acres: 40.00
City:	Site Code: R290106	Classification Per M.S. 86A.05: g. state wildlife management area	Current Public Use: YES	Future Public Use: YES
Land Code: 1000019799	Agency Land Code: R2933597	Land Name: FAW - WILDLIFE	County: BELTRAMI	Acres: 40.00
City:	Site Code: R290106	Classification Per M.S. 86A.05: g. state wildlife management area	Current Public Use: YES	Future Public Use: YES
Land Code: 1000019800	Agency Land Code: R2933609	Land Name: FAW - WILDLIFE	County: BELTRAMI	Acres: 40.00
City:	Site Code: R290106	Classification Per M.S. 86A.05: g. state wildlife management area	Current Public Use: YES	Future Public Use: YES
Land Code: 1000019801	Agency Land Code: R2933619	Land Name: FAW - WILDLIFE	County: BELTRAMI	Acres: 40.00
City:	Site Code: R290106	Classification Per M.S. 86A.05: g. state wildlife management area	Current Public Use: YES	Future Public Use: YES



Land Code: 1000019802	Agency Land Code: R2933654	Land Name: FAW - WILDLIFE	County: BELTRAMI	Acres: 40.00
City:	Site Code: R290106	Classification Per M.S. 86A.05: g. state wildlife management area	Current Public Use: YES	Future Public Use: YES
Land Code: 1000019803	Agency Land Code: R2935656	Land Name: FAW - WILDLIFE	County: BELTRAMI	Acres: 40.00
City:	Site Code: R290106	Classification Per M.S. 86A.05: g. state wildlife management area	Current Public Use: YES	Future Public Use: YES
Land Code: 1000019804	Agency Land Code: R2933705	Land Name: FAW - WILDLIFE	County: BELTRAMI	Acres: 40.00
City:	Site Code: R290106	Classification Per M.S. 86A.05: g. state wildlife management area	Current Public Use: YES	Future Public Use: YES
Land Code: 1000019805	Agency Land Code: R2933743	Land Name: FAW - WILDLIFE	County: BELTRAMI	Acres: 40.00
City:	Site Code: R290106	Classification Per M.S. 86A.05: g. state wildlife management area	Current Public Use: YES	Future Public Use: YES
Land Code: 1000019806	Agency Land Code: R2933744	Land Name: FAW - WILDLIFE	County: BELTRAMI	Acres: 40.00
City:	Site Code: R290106	Classification Per M.S. 86A.05: g. state wildlife management area	Current Public Use: YES	Future Public Use: YES
Land Code: 1000019807	Agency Land Code: R2933759	Land Name: FAW - WILDLIFE	County: BELTRAMI	Acres: 40.00
City:	Site Code: R290106	Classification Per M.S. 86A.05: g. state wildlife management area	Current Public Use: YES	Future Public Use: YES
Land Code: 1000019808	Agency Land Code: R2936093	Land Name: FAW - WILDLIFE	County: BELTRAMI	Acres: 40.00
City:	Site Code: R290106	Classification Per M.S. 86A.05: g. state wildlife management area	Current Public Use: YES	Future Public Use: YES
Land Code: 1000019809	Agency Land Code: R2936113	Land Name: FAW - WILDLIFE	County: BELTRAMI	Acres: 40.00
City:	Site Code: R290106	Classification Per M.S. 86A.05: g. state wildlife management area	Current Public Use: YES	Future Public Use: YES
Land Code: 1000019810	Agency Land Code: R2933785	Land Name: FAW - WILDLIFE	County: BELTRAMI	Acres: 40.00
City:	Site Code: R290106	Classification Per M.S. 86A.05: g. state wildlife management area	Current Public Use: YES	Future Public Use: YES
Land Code: 1000019811	Agency Land Code: R2933787	Land Name: FAW - WILDLIFE	County: BELTRAMI	Acres: 40.00
City:	Site Code: R290106	Classification Per M.S. 86A.05: g. state wildlife management area	Current Public Use: YES	Future Public Use: YES
Land Code: 1000019812	Agency Land Code: R2933801	Land Name: FAW - WILDLIFE	County: BELTRAMI	Acres: 40.00
City:	Site Code: R290106	Classification Per M.S. 86A.05: g. state wildlife management area	Current Public Use: YES	Future Public Use: YES
Land Code: 1000019813	Agency Land Code: R2933814	Land Name: FAW - WILDLIFE	County: BELTRAMI	Acres: 40.00
City:	Site Code: R290106	Classification Per M.S. 86A.05: g. state wildlife management area	Current Public Use: YES	Future Public Use: YES



Land Code: 1000019814	Agency Land Code: R2933864	Land Name: FAW - WILDLIFE	County: BELTRAMI	Acres: 10.75
City:	Site Code: R290106	Classification Per M.S. 86A.05: g. state wildlife management area	Current Public Use: YES	Future Public Use: YES
Land Code: 1000019815	Agency Land Code: R2933922	Land Name: FAW - WILDLIFE	County: BELTRAMI	Acres: 40.00
City:	Site Code: R290106	Classification Per M.S. 86A.05: g. state wildlife management area	Current Public Use: YES	Future Public Use: YES
Land Code: 1000019816	Agency Land Code: R2933937	Land Name: FAW - WILDLIFE	County: BELTRAMI	Acres: 26.69
City:	Site Code: R290106	Classification Per M.S. 86A.05: g. state wildlife management area	Current Public Use: YES	Future Public Use: YES
Land Code: 1000019817	Agency Land Code: R2935727	Land Name: FAW - WILDLIFE	County: BELTRAMI	Acres: 40.00
City:	Site Code: R290106	Classification Per M.S. 86A.05: g. state wildlife management area	Current Public Use: YES	Future Public Use: YES
Land Code: 1000019818	Agency Land Code: R2935758	Land Name: FAW - WILDLIFE	County: BELTRAMI	Acres: 40.00
City:	Site Code: R290106	Classification Per M.S. 86A.05: g. state wildlife management area	Current Public Use: YES	Future Public Use: YES
Land Code: 1000019819	Agency Land Code: R2936164	Land Name: FAW - WILDLIFE	County: BELTRAMI	Acres: 40.00
City:	Site Code: R290106	Classification Per M.S. 86A.05: g. state wildlife management area	Current Public Use: YES	Future Public Use: YES
Land Code: 1000019820	Agency Land Code: R2935784	Land Name: FAW - WILDLIFE	County: BELTRAMI	Acres: 40.00
City:	Site Code: R290106	Classification Per M.S. 86A.05: g. state wildlife management area	Current Public Use: YES	Future Public Use: YES
Land Code: 1000019821	Agency Land Code: R2935800	Land Name: FAW - WILDLIFE	County: BELTRAMI	Acres: 40.00
City:	Site Code: R290106	Classification Per M.S. 86A.05: g. state wildlife management area	Current Public Use: YES	Future Public Use: YES
Land Code: 1000019822	Agency Land Code: R2935801	Land Name: FAW - WILDLIFE	County: BELTRAMI	Acres: 40.00
City:	Site Code: R290106	Classification Per M.S. 86A.05: g. state wildlife management area	Current Public Use: YES	Future Public Use: YES
Land Code: 1000019823	Agency Land Code: R2935805	Land Name: FAW - WILDLIFE	County: BELTRAMI	Acres: 40.00
City:	Site Code: R290106	Classification Per M.S. 86A.05: g. state wildlife management area	Current Public Use: YES	Future Public Use: YES
Land Code: 1000019824	Agency Land Code: R2936186	Land Name: FAW - WILDLIFE	County: BELTRAMI	Acres: 40.00
City:	Site Code: R290106	Classification Per M.S. 86A.05: g. state wildlife management area	Current Public Use: YES	Future Public Use: YES
Land Code: 1000019825	Agency Land Code: R2935426	Land Name: FAW - WILDLIFE	County: BELTRAMI	Acres: 40.00
City:	Site Code: R290106	Classification Per M.S. 86A.05: g. state wildlife management area	Current Public Use: YES	Future Public Use: YES



Land Code: 1000019826	Agency Land Code: R2935428	Land Name: FAW - WILDLIFE	County: BELTRAMI	Acres: 40.00
City:	Site Code: R290106	Classification Per M.S. 86A.05: g. state wildlife management area	Current Public Use: YES	Future Public Use: YES
Land Code: 1000019827	Agency Land Code: R2935823	Land Name: FAW - WILDLIFE	County: BELTRAMI	Acres: 25.54
City:	Site Code: R290106	Classification Per M.S. 86A.05: g. state wildlife management area	Current Public Use: YES	Future Public Use: YES
Land Code: 1000019828	Agency Land Code: R2935846	Land Name: FAW - WILDLIFE	County: BELTRAMI	Acres: 40.00
City:	Site Code: R290106	Classification Per M.S. 86A.05: g. state wildlife management area	Current Public Use: YES	Future Public Use: YES
Land Code: 1000019829	Agency Land Code: R2935474	Land Name: FAW - WILDLIFE	County: BELTRAMI	Acres: 40.00
City:	Site Code: R290106	Classification Per M.S. 86A.05: g. state wildlife management area	Current Public Use: YES	Future Public Use: YES
Land Code: 1000019830	Agency Land Code: R2935483	Land Name: FAW - WILDLIFE	County: BELTRAMI	Acres: 40.00
City:	Site Code: R290106	Classification Per M.S. 86A.05: g. state wildlife management area	Current Public Use: YES	Future Public Use: YES
Land Code: 1000019831	Agency Land Code: R2935871	Land Name: FAW - WILDLIFE	County: BELTRAMI	Acres: 40.00
City:	Site Code: R290106	Classification Per M.S. 86A.05: g. state wildlife management area	Current Public Use: YES	Future Public Use: YES
Land Code: 1000019832	Agency Land Code: R2935877	Land Name: FAW - WILDLIFE	County: BELTRAMI	Acres: 40.00
City:	Site Code: R290106	Classification Per M.S. 86A.05: g. state wildlife management area	Current Public Use: YES	Future Public Use: YES
Land Code: 1000019833	Agency Land Code: R2935879	Land Name: FAW - WILDLIFE	County: BELTRAMI	Acres: 40.00
City:	Site Code: R290106	Classification Per M.S. 86A.05: g. state wildlife management area	Current Public Use: YES	Future Public Use: YES
Land Code: 1000019834	Agency Land Code: R2935893	Land Name: FAW - WILDLIFE	County: BELTRAMI	Acres: 40.00
City:	Site Code: R290106	Classification Per M.S. 86A.05: g. state wildlife management area	Current Public Use: YES	Future Public Use: YES
Land Code: 1000019835	Agency Land Code: R2935995	Land Name: FAW - WILDLIFE	County: BELTRAMI	Acres: 40.00
City:	Site Code: R290106	Classification Per M.S. 86A.05: g. state wildlife management area	Current Public Use: YES	Future Public Use: YES
Land Code: 1000019836	Agency Land Code: R29554117	Land Name: FAW - WILDLIFE	County: BELTRAMI	Acres: 20.00
City:	Site Code: R290106	Classification Per M.S. 86A.05: g. state wildlife management area	Current Public Use: YES	Future Public Use: YES
Land Code: 1000019837	Agency Land Code: R2931328	Land Name: FAW - WILDLIFE	County: BELTRAMI	Acres: 40.00
City:	Site Code: R290106	Classification Per M.S. 86A.05: g. state wildlife management area	Current Public Use: YES	Future Public Use: YES



Land Code: 1000019838	Agency Land Code: R2931339	Land Name: FAW - WILDLIFE	County: BELTRAMI	Acres: 40.00
City:	Site Code: R290106	Classification Per M.S. 86A.05: g. state wildlife management area	Current Public Use: YES	Future Public Use: YES
Land Code: 1000019839	Agency Land Code: R2931345	Land Name: FAW - WILDLIFE	County: BELTRAMI	Acres: 40.00
City:	Site Code: R290106	Classification Per M.S. 86A.05: g. state wildlife management area	Current Public Use: YES	Future Public Use: YES
Land Code: 1000019840	Agency Land Code: R2931410	Land Name: FAW - WILDLIFE	County: BELTRAMI	Acres: 43.77
City:	Site Code: R290106	Classification Per M.S. 86A.05: g. state wildlife management area	Current Public Use: YES	Future Public Use: YES
Land Code: 1000019841	Agency Land Code: R2931448	Land Name: FAW - WILDLIFE	County: BELTRAMI	Acres: 40.00
City:	Site Code: R290106	Classification Per M.S. 86A.05: g. state wildlife management area	Current Public Use: YES	Future Public Use: YES
Land Code: 1000019842	Agency Land Code: R2931453	Land Name: FAW - WILDLIFE	County: BELTRAMI	Acres: 40.00
City:	Site Code: R290106	Classification Per M.S. 86A.05: g. state wildlife management area	Current Public Use: YES	Future Public Use: YES
Land Code: 1000019843	Agency Land Code: R2931538	Land Name: FAW - WILDLIFE	County: BELTRAMI	Acres: 40.00
City:	Site Code: R290106	Classification Per M.S. 86A.05: g. state wildlife management area	Current Public Use: YES	Future Public Use: YES
Land Code: 1000019844	Agency Land Code: R2931574	Land Name: FAW - WILDLIFE	County: BELTRAMI	Acres: 40.00
City:	Site Code: R290106	Classification Per M.S. 86A.05: g. state wildlife management area	Current Public Use: YES	Future Public Use: YES
Land Code: 1000019845	Agency Land Code: R2931764	Land Name: FAW - WILDLIFE	County: BELTRAMI	Acres: 40.00
City:	Site Code: R290106	Classification Per M.S. 86A.05: g. state wildlife management area	Current Public Use: YES	Future Public Use: YES
Land Code: 1000019846	Agency Land Code: R2929197	Land Name: FAW - WILDLIFE	County: BELTRAMI	Acres: 40.00
City:	Site Code: R290106	Classification Per M.S. 86A.05: g. state wildlife management area	Current Public Use: YES	Future Public Use: YES
Land Code: 1000019847	Agency Land Code: R2929206	Land Name: FAW - WILDLIFE	County: BELTRAMI	Acres: 40.00
City:	Site Code: R290106	Classification Per M.S. 86A.05: g. state wildlife management area	Current Public Use: YES	Future Public Use: YES
Land Code: 1000019848	Agency Land Code: R2931138	Land Name: FAW - WILDLIFE	County: BELTRAMI	Acres: 40.00
City:	Site Code: R290106	Classification Per M.S. 86A.05: g. state wildlife management area	Current Public Use: YES	Future Public Use: YES
Land Code: 1000019849	Agency Land Code: R2931251	Land Name: FAW - WILDLIFE	County: BELTRAMI	Acres: 40.00
City:	Site Code: R290106	Classification Per M.S. 86A.05: g. state wildlife management area	Current Public Use: YES	Future Public Use: YES



Land Code: 1000019850	Agency Land Code: R2931264	Land Name: FAW - WILDLIFE	County: BELTRAMI	Acres: 40.00
City:	Site Code: R290106	Classification Per M.S. 86A.05: g. state wildlife management area	Current Public Use: YES	Future Public Use: YES
Land Code: 1000019851	Agency Land Code: R2931284	Land Name: FAW - WILDLIFE	County: BELTRAMI	Acres: 40.00
City:	Site Code: R290106	Classification Per M.S. 86A.05: g. state wildlife management area	Current Public Use: YES	Future Public Use: YES
Land Code: 1000019852	Agency Land Code: R2931313	Land Name: FAW - WILDLIFE	County: BELTRAMI	Acres: 40.00
City:	Site Code: R290106	Classification Per M.S. 86A.05: g. state wildlife management area	Current Public Use: YES	Future Public Use: YES
Land Code: 1000019853	Agency Land Code: R2931315	Land Name: FAW - WILDLIFE	County: BELTRAMI	Acres: 40.00
City:	Site Code: R290106	Classification Per M.S. 86A.05: g. state wildlife management area	Current Public Use: YES	Future Public Use: YES
Land Code: 1000019854	Agency Land Code: R2928343	Land Name: FAW - WILDLIFE	County: BELTRAMI	Acres: 40.00
City:	Site Code: R290106	Classification Per M.S. 86A.05: g. state wildlife management area	Current Public Use: YES	Future Public Use: YES
Land Code: 1000019855	Agency Land Code: R2928387	Land Name: FAW - WILDLIFE	County: BELTRAMI	Acres: 40.00
City:	Site Code: R290106	Classification Per M.S. 86A.05: g. state wildlife management area	Current Public Use: YES	Future Public Use: YES
Land Code: 1000019856	Agency Land Code: R2928389	Land Name: FAW - WILDLIFE	County: BELTRAMI	Acres: 40.00
City:	Site Code: R290106	Classification Per M.S. 86A.05: g. state wildlife management area	Current Public Use: YES	Future Public Use: YES
Land Code: 1000019857	Agency Land Code: R2928504	Land Name: FAW - WILDLIFE	County: BELTRAMI	Acres: 37.88
City:	Site Code: R290106	Classification Per M.S. 86A.05: g. state wildlife management area	Current Public Use: YES	Future Public Use: YES
Land Code: 1000019858	Agency Land Code: R2928505	Land Name: FAW - WILDLIFE	County: BELTRAMI	Acres: 40.00
City:	Site Code: R290106	Classification Per M.S. 86A.05: g. state wildlife management area	Current Public Use: YES	Future Public Use: YES
Land Code: 1000019859	Agency Land Code: R2928555	Land Name: FAW - WILDLIFE	County: BELTRAMI	Acres: 40.00
City:	Site Code: R290106	Classification Per M.S. 86A.05: g. state wildlife management area	Current Public Use: YES	Future Public Use: YES
Land Code: 1000019860	Agency Land Code: R2928568	Land Name: FAW - WILDLIFE	County: BELTRAMI	Acres: 40.00
City:	Site Code: R290106	Classification Per M.S. 86A.05: g. state wildlife management area	Current Public Use: YES	Future Public Use: YES
Land Code: 1000019861	Agency Land Code: R2928574	Land Name: FAW - WILDLIFE	County: BELTRAMI	Acres: 40.00
City:	Site Code: R290106	Classification Per M.S. 86A.05: g. state wildlife management area	Current Public Use: YES	Future Public Use: YES



Land Code: 1000019862	Agency Land Code: R2928679	Land Name: FAW - WILDLIFE	County: BELTRAMI	Acres: 40.00
City:	Site Code: R290106	Classification Per M.S. 86A.05: g. state wildlife management area	Current Public Use: YES	Future Public Use: YES
Land Code: 1000019863	Agency Land Code: R2928772	Land Name: FAW - WILDLIFE	County: BELTRAMI	Acres: 46.83
City:	Site Code: R290106	Classification Per M.S. 86A.05: g. state wildlife management area	Current Public Use: YES	Future Public Use: YES
Land Code: 1000019864	Agency Land Code: R2929092	Land Name: FAW - WILDLIFE	County: BELTRAMI	Acres: 40.00
City:	Site Code: R290106	Classification Per M.S. 86A.05: g. state wildlife management area	Current Public Use: YES	Future Public Use: YES
Land Code: 1000019865	Agency Land Code: R2929112	Land Name: FAW - WILDLIFE	County: BELTRAMI	Acres: 40.00
City:	Site Code: R290106	Classification Per M.S. 86A.05: g. state wildlife management area	Current Public Use: YES	Future Public Use: YES
Land Code: 1000019866	Agency Land Code: R2929152	Land Name: FAW - WILDLIFE	County: BELTRAMI	Acres: 40.00
City:	Site Code: R290106	Classification Per M.S. 86A.05: g. state wildlife management area	Current Public Use: YES	Future Public Use: YES
Land Code: 1000019867	Agency Land Code: R2929158	Land Name: FAW - WILDLIFE	County: BELTRAMI	Acres: 40.00
City:	Site Code: R290106	Classification Per M.S. 86A.05: g. state wildlife management area	Current Public Use: YES	Future Public Use: YES
Land Code: 1000019868	Agency Land Code: R2929172	Land Name: FAW - WILDLIFE	County: BELTRAMI	Acres: 40.00
City:	Site Code: R290106	Classification Per M.S. 86A.05: g. state wildlife management area	Current Public Use: YES	Future Public Use: YES
Land Code: 1000019869	Agency Land Code: R2929181	Land Name: FAW - WILDLIFE	County: BELTRAMI	Acres: 40.00
City:	Site Code: R290106	Classification Per M.S. 86A.05: g. state wildlife management area	Current Public Use: YES	Future Public Use: YES
Land Code: 1000019870	Agency Land Code: R2935953	Land Name: FAW - WILDLIFE	County: BELTRAMI	Acres: 40.00
City:	Site Code: R290106	Classification Per M.S. 86A.05: g. state wildlife management area	Current Public Use: YES	Future Public Use: YES
Land Code: 1000019871	Agency Land Code: R2935962	Land Name: FAW - WILDLIFE	County: BELTRAMI	Acres: 40.00
City:	Site Code: R290106	Classification Per M.S. 86A.05: g. state wildlife management area	Current Public Use: YES	Future Public Use: YES
Land Code: 1000019872	Agency Land Code: R2928239	Land Name: FAW - WILDLIFE	County: BELTRAMI	Acres: 40.00
City:	Site Code: R290106	Classification Per M.S. 86A.05: g. state wildlife management area	Current Public Use: YES	Future Public Use: YES
Land Code: 1000019873	Agency Land Code: R2928244	Land Name: FAW - WILDLIFE	County: BELTRAMI	Acres: 39.88
City:	Site Code: R290106	Classification Per M.S. 86A.05: g. state wildlife management area	Current Public Use: YES	Future Public Use: YES



Land Code: 1000019874	Agency Land Code: R2928263	Land Name: FAW - WILDLIFE	County: BELTRAMI	Acres: 39.70
City:	Site Code: R290106	Classification Per M.S. 86A.05: g. state wildlife management area	Current Public Use: YES	Future Public Use: YES
Land Code: 1000019875	Agency Land Code: R2928313	Land Name: FAW - WILDLIFE	County: BELTRAMI	Acres: 37.40
City:	Site Code: R290106	Classification Per M.S. 86A.05: g. state wildlife management area	Current Public Use: YES	Future Public Use: YES
Land Code: 1000019876	Agency Land Code: R2935631	Land Name: FAW - WILDLIFE	County: BELTRAMI	Acres: 40.00
City:	Site Code: R290106	Classification Per M.S. 86A.05: g. state wildlife management area	Current Public Use: YES	Future Public Use: YES
Land Code: 1000019877	Agency Land Code: R2936064	Land Name: FAW - WILDLIFE	County: BELTRAMI	Acres: 40.00
City:	Site Code: R290106	Classification Per M.S. 86A.05: g. state wildlife management area	Current Public Use: YES	Future Public Use: YES
Land Code: 1000019878	Agency Land Code: R2936072	Land Name: FAW - WILDLIFE	County: BELTRAMI	Acres: 40.00
City:	Site Code: R290106	Classification Per M.S. 86A.05: g. state wildlife management area	Current Public Use: YES	Future Public Use: YES
Land Code: 1000019879	Agency Land Code: R2933583	Land Name: FAW - WILDLIFE	County: BELTRAMI	Acres: 40.00
City:	Site Code: R290106	Classification Per M.S. 86A.05: g. state wildlife management area	Current Public Use: YES	Future Public Use: YES
Land Code: 1000019880	Agency Land Code: R2933645	Land Name: FAW - WILDLIFE	County: BELTRAMI	Acres: 40.00
City:	Site Code: R290106	Classification Per M.S. 86A.05: g. state wildlife management area	Current Public Use: YES	Future Public Use: YES
Land Code: 1000019881	Agency Land Code: R2935659	Land Name: FAW - WILDLIFE	County: BELTRAMI	Acres: 40.00
City:	Site Code: R290106	Classification Per M.S. 86A.05: g. state wildlife management area	Current Public Use: YES	Future Public Use: YES
Land Code: 1000019882	Agency Land Code: R2933710	Land Name: FAW - WILDLIFE	County: BELTRAMI	Acres: 40.00
City:	Site Code: R290106	Classification Per M.S. 86A.05: g. state wildlife management area	Current Public Use: YES	Future Public Use: YES
Land Code: 1000019883	Agency Land Code: R2933720	Land Name: FAW - WILDLIFE	County: BELTRAMI	Acres: 40.00
City:	Site Code: R290106	Classification Per M.S. 86A.05: g. state wildlife management area	Current Public Use: YES	Future Public Use: YES
Land Code: 1000019884	Agency Land Code: R2933734	Land Name: FAW - WILDLIFE	County: BELTRAMI	Acres: 32.79
City:	Site Code: R290106	Classification Per M.S. 86A.05: g. state wildlife management area	Current Public Use: YES	Future Public Use: YES
Land Code: 1000019885	Agency Land Code: R2935672	Land Name: FAW - WILDLIFE	County: BELTRAMI	Acres: 40.00
City:	Site Code: R290106	Classification Per M.S. 86A.05: g. state wildlife management area	Current Public Use: YES	Future Public Use: YES



Land Code: 1000019886	Agency Land Code: R2933786	Land Name: FAW - WILDLIFE	County: BELTRAMI	Acres: 40.00
City:	Site Code: R290106	Classification Per M.S. 86A.05: g. state wildlife management area	Current Public Use: YES	Future Public Use: YES
Land Code: 1000019887	Agency Land Code: R2933847	Land Name: FAW - WILDLIFE	County: BELTRAMI	Acres: 3.20
City:	Site Code: R290106	Classification Per M.S. 86A.05: g. state wildlife management area	Current Public Use: YES	Future Public Use: YES
Land Code: 1000019888	Agency Land Code: R2933861	Land Name: FAW - WILDLIFE	County: BELTRAMI	Acres: 11.00
City:	Site Code: R290106	Classification Per M.S. 86A.05: g. state wildlife management area	Current Public Use: YES	Future Public Use: YES
Land Code: 1000019889	Agency Land Code: R2933918	Land Name: FAW - WILDLIFE	County: BELTRAMI	Acres: 40.00
City:	Site Code: R290106	Classification Per M.S. 86A.05: g. state wildlife management area	Current Public Use: YES	Future Public Use: YES
Land Code: 1000019890	Agency Land Code: R2933948	Land Name: FAW - WILDLIFE	County: BELTRAMI	Acres: 27.09
City:	Site Code: R290106	Classification Per M.S. 86A.05: g. state wildlife management area	Current Public Use: YES	Future Public Use: YES
Land Code: 1000019891	Agency Land Code: R2935325	Land Name: FAW - WILDLIFE	County: BELTRAMI	Acres: 40.00
City:	Site Code: R290106	Classification Per M.S. 86A.05: g. state wildlife management area	Current Public Use: YES	Future Public Use: YES
Land Code: 1000019892	Agency Land Code: R2935723	Land Name: FAW - WILDLIFE	County: BELTRAMI	Acres: 40.00
City:	Site Code: R290106	Classification Per M.S. 86A.05: g. state wildlife management area	Current Public Use: YES	Future Public Use: YES
Land Code: 1000019893	Agency Land Code: R2936197	Land Name: FAW - WILDLIFE	County: BELTRAMI	Acres: 40.00
City:	Site Code: R290106	Classification Per M.S. 86A.05: g. state wildlife management area	Current Public Use: YES	Future Public Use: YES
Land Code: 1000019894	Agency Land Code: R2936216	Land Name: FAW - WILDLIFE	County: BELTRAMI	Acres: 33.86
City:	Site Code: R290106	Classification Per M.S. 86A.05: g. state wildlife management area	Current Public Use: YES	Future Public Use: YES
Land Code: 1000019895	Agency Land Code: R2935435	Land Name: FAW - WILDLIFE	County: BELTRAMI	Acres: 40.00
City:	Site Code: R290106	Classification Per M.S. 86A.05: g. state wildlife management area	Current Public Use: YES	Future Public Use: YES
Land Code: 1000019896	Agency Land Code: R2935460	Land Name: FAW - WILDLIFE	County: BELTRAMI	Acres: 40.00
City:	Site Code: R290106	Classification Per M.S. 86A.05: g. state wildlife management area	Current Public Use: YES	Future Public Use: YES
Land Code: 1000019897	Agency Land Code: R2935868	Land Name: FAW - WILDLIFE	County: BELTRAMI	Acres: 40.00
City:	Site Code: R290106	Classification Per M.S. 86A.05: g. state wildlife management area	Current Public Use: YES	Future Public Use: YES



Land Code: 1000019898	Agency Land Code: R2935895	Land Name: FAW - WILDLIFE	County: BELTRAMI	Acres: 40.00
City:	Site Code: R290106	Classification Per M.S. 86A.05: g. state wildlife management area	Current Public Use: YES	Future Public Use: YES
Land Code: 1000019899	Agency Land Code: R2935601	Land Name: FAW - WILDLIFE	County: BELTRAMI	Acres: 40.00
City:	Site Code: R290106	Classification Per M.S. 86A.05: g. state wildlife management area	Current Public Use: YES	Future Public Use: YES
Land Code: 1000019900	Agency Land Code: R2935603	Land Name: FAW - WILDLIFE	County: BELTRAMI	Acres: 40.00
City:	Site Code: R290106	Classification Per M.S. 86A.05: g. state wildlife management area	Current Public Use: YES	Future Public Use: YES
Land Code: 1000019901	Agency Land Code: R2931406	Land Name: FAW - WILDLIFE	County: BELTRAMI	Acres: 44.46
City:	Site Code: R290106	Classification Per M.S. 86A.05: g. state wildlife management area	Current Public Use: YES	Future Public Use: YES
Land Code: 1000019902	Agency Land Code: R2931412	Land Name: FAW - WILDLIFE	County: BELTRAMI	Acres: 40.00
City:	Site Code: R290106	Classification Per M.S. 86A.05: g. state wildlife management area	Current Public Use: YES	Future Public Use: YES
Land Code: 1000019903	Agency Land Code: R2931424	Land Name: FAW - WILDLIFE	County: BELTRAMI	Acres: 40.00
City:	Site Code: R290106	Classification Per M.S. 86A.05: g. state wildlife management area	Current Public Use: YES	Future Public Use: YES
Land Code: 1000019904	Agency Land Code: R2931450	Land Name: FAW - WILDLIFE	County: BELTRAMI	Acres: 40.00
City:	Site Code: R290106	Classification Per M.S. 86A.05: g. state wildlife management area	Current Public Use: YES	Future Public Use: YES
Land Code: 1000019905	Agency Land Code: R2931539	Land Name: FAW - WILDLIFE	County: BELTRAMI	Acres: 40.00
City:	Site Code: R290106	Classification Per M.S. 86A.05: g. state wildlife management area	Current Public Use: YES	Future Public Use: YES
Land Code: 1000019906	Agency Land Code: R2931556	Land Name: FAW - WILDLIFE	County: BELTRAMI	Acres: 40.00
City:	Site Code: R290106	Classification Per M.S. 86A.05: g. state wildlife management area	Current Public Use: YES	Future Public Use: YES
Land Code: 1000019907	Agency Land Code: R2931561	Land Name: FAW - WILDLIFE	County: BELTRAMI	Acres: 40.00
City:	Site Code: R290106	Classification Per M.S. 86A.05: g. state wildlife management area	Current Public Use: YES	Future Public Use: YES
Land Code: 1000019908	Agency Land Code: R2929188	Land Name: FAW - WILDLIFE	County: BELTRAMI	Acres: 40.00
City:	Site Code: R290106	Classification Per M.S. 86A.05: g. state wildlife management area	Current Public Use: YES	Future Public Use: YES
Land Code: 1000019909	Agency Land Code: R2929191	Land Name: FAW - WILDLIFE	County: BELTRAMI	Acres: 40.00
City:	Site Code: R290106	Classification Per M.S. 86A.05: g. state wildlife management area	Current Public Use: YES	Future Public Use: YES



Land Code: 1000019910	Agency Land Code: R2929204	Land Name: FAW - WILDLIFE	County: BELTRAMI	Acres: 40.00
City:	Site Code: R290106	Classification Per M.S. 86A.05: g. state wildlife management area	Current Public Use: YES	Future Public Use: YES
Land Code: 1000019911	Agency Land Code: R2929223	Land Name: FAW - WILDLIFE	County: BELTRAMI	Acres: 40.00
City:	Site Code: R290106	Classification Per M.S. 86A.05: g. state wildlife management area	Current Public Use: YES	Future Public Use: YES
Land Code: 1000019912	Agency Land Code: R2929256	Land Name: FAW - WILDLIFE	County: BELTRAMI	Acres: 40.00
City:	Site Code: R290106	Classification Per M.S. 86A.05: g. state wildlife management area	Current Public Use: YES	Future Public Use: YES
Land Code: 1000019913	Agency Land Code: R2929267	Land Name: FAW - WILDLIFE	County: BELTRAMI	Acres: 40.00
City:	Site Code: R290106	Classification Per M.S. 86A.05: g. state wildlife management area	Current Public Use: YES	Future Public Use: YES
Land Code: 1000019914	Agency Land Code: R2928336	Land Name: FAW - WILDLIFE	County: BELTRAMI	Acres: 40.00
City:	Site Code: R290106	Classification Per M.S. 86A.05: g. state wildlife management area	Current Public Use: YES	Future Public Use: YES
Land Code: 1000019915	Agency Land Code: R2928376	Land Name: FAW - WILDLIFE	County: BELTRAMI	Acres: 40.00
City:	Site Code: R290106	Classification Per M.S. 86A.05: g. state wildlife management area	Current Public Use: YES	Future Public Use: YES
Land Code: 1000019916	Agency Land Code: R2928437	Land Name: FAW - WILDLIFE	County: BELTRAMI	Acres: 40.00
City:	Site Code: R290106	Classification Per M.S. 86A.05: g. state wildlife management area	Current Public Use: YES	Future Public Use: YES
Land Code: 1000019917	Agency Land Code: R2928516	Land Name: FAW - WILDLIFE	County: BELTRAMI	Acres: 40.00
City:	Site Code: R290106	Classification Per M.S. 86A.05: g. state wildlife management area	Current Public Use: YES	Future Public Use: YES
Land Code: 1000019918	Agency Land Code: R2928593	Land Name: FAW - WILDLIFE	County: BELTRAMI	Acres: 40.00
City:	Site Code: R290106	Classification Per M.S. 86A.05: g. state wildlife management area	Current Public Use: YES	Future Public Use: YES
Land Code: 1000019919	Agency Land Code: R2928601	Land Name: FAW - WILDLIFE	County: BELTRAMI	Acres: 40.00
City:	Site Code: R290106	Classification Per M.S. 86A.05: g. state wildlife management area	Current Public Use: YES	Future Public Use: YES
Land Code: 1000019920	Agency Land Code: R2928784	Land Name: FAW - WILDLIFE	County: BELTRAMI	Acres: 46.56
City:	Site Code: R290106	Classification Per M.S. 86A.05: g. state wildlife management area	Current Public Use: YES	Future Public Use: YES
Land Code: 1000019921	Agency Land Code: R2929118	Land Name: FAW - WILDLIFE	County: BELTRAMI	Acres: 40.00
City:	Site Code: R290106	Classification Per M.S. 86A.05: g. state wildlife management area	Current Public Use: YES	Future Public Use: YES



Land Code: 1000019922	Agency Land Code: R2929124	Land Name: FAW - WILDLIFE	County: BELTRAMI	Acres: 40.00
City:	Site Code: R290106	Classification Per M.S. 86A.05: g. state wildlife management area	Current Public Use: YES	Future Public Use: YES
Land Code: 1000019923	Agency Land Code: R2929030	Land Name: FAW - WILDLIFE	County: BELTRAMI	Acres: 40.00
City:	Site Code: R290106	Classification Per M.S. 86A.05: g. state wildlife management area	Current Public Use: YES	Future Public Use: YES
Land Code: 1000019924	Agency Land Code: R2929164	Land Name: FAW - WILDLIFE	County: BELTRAMI	Acres: 40.00
City:	Site Code: R290106	Classification Per M.S. 86A.05: g. state wildlife management area	Current Public Use: YES	Future Public Use: YES
Land Code: 1000019925	Agency Land Code: R2935496	Land Name: FAW - WILDLIFE	County: BELTRAMI	Acres: 40.00
City:	Site Code: R290106	Classification Per M.S. 86A.05: g. state wildlife management area	Current Public Use: YES	Future Public Use: YES
Land Code: 1000019926	Agency Land Code: R2935503	Land Name: FAW - WILDLIFE	County: BELTRAMI	Acres: 40.00
City:	Site Code: R290106	Classification Per M.S. 86A.05: g. state wildlife management area	Current Public Use: YES	Future Public Use: YES
Land Code: 1000019927	Agency Land Code: R2935504	Land Name: FAW - WILDLIFE	County: BELTRAMI	Acres: 36.12
City:	Site Code: R290106	Classification Per M.S. 86A.05: g. state wildlife management area	Current Public Use: YES	Future Public Use: YES
Land Code: 1000019928	Agency Land Code: R2935510	Land Name: FAW - WILDLIFE	County: BELTRAMI	Acres: 40.00
City:	Site Code: R290106	Classification Per M.S. 86A.05: g. state wildlife management area	Current Public Use: YES	Future Public Use: YES
Land Code: 1000019929	Agency Land Code: R2935511	Land Name: FAW - WILDLIFE	County: BELTRAMI	Acres: 40.00
City:	Site Code: R290106	Classification Per M.S. 86A.05: g. state wildlife management area	Current Public Use: YES	Future Public Use: YES
Land Code: 1000019930	Agency Land Code: R2935515	Land Name: FAW - WILDLIFE	County: BELTRAMI	Acres: 40.00
City:	Site Code: R290106	Classification Per M.S. 86A.05: g. state wildlife management area	Current Public Use: YES	Future Public Use: YES
Land Code: 1000019931	Agency Land Code: R2935545	Land Name: FAW - WILDLIFE	County: BELTRAMI	Acres: 40.00
City:	Site Code: R290106	Classification Per M.S. 86A.05: g. state wildlife management area	Current Public Use: YES	Future Public Use: YES
Land Code: 1000019932	Agency Land Code: R2935547	Land Name: FAW - WILDLIFE	County: BELTRAMI	Acres: 40.00
City:	Site Code: R290106	Classification Per M.S. 86A.05: g. state wildlife management area	Current Public Use: YES	Future Public Use: YES
Land Code: 1000019933	Agency Land Code: R2935963	Land Name: FAW - WILDLIFE	County: BELTRAMI	Acres: 40.00
City:	Site Code: R290106	Classification Per M.S. 86A.05: g. state wildlife management area	Current Public Use: YES	Future Public Use: YES



Land Code: 1000019934	Agency Land Code: R2935971	Land Name: FAW - WILDLIFE	County: BELTRAMI	Acres: 40.00
City:	Site Code: R290106	Classification Per M.S. 86A.05: g. state wildlife management area	Current Public Use: YES	Future Public Use: YES
Land Code: 1000019935	Agency Land Code: R2928225	Land Name: FAW - WILDLIFE	County: BELTRAMI	Acres: 40.00
City:	Site Code: R290106	Classification Per M.S. 86A.05: g. state wildlife management area	Current Public Use: YES	Future Public Use: YES
Land Code: 1000019936	Agency Land Code: R2928268	Land Name: FAW - WILDLIFE	County: BELTRAMI	Acres: 40.00
City:	Site Code: R290106	Classification Per M.S. 86A.05: g. state wildlife management area	Current Public Use: YES	Future Public Use: YES
Land Code: 1000019937	Agency Land Code: R2928281	Land Name: FAW - WILDLIFE	County: BELTRAMI	Acres: 40.00
City:	Site Code: R290106	Classification Per M.S. 86A.05: g. state wildlife management area	Current Public Use: YES	Future Public Use: YES
Land Code: 1000019938	Agency Land Code: R2928284	Land Name: FAW - WILDLIFE	County: BELTRAMI	Acres: 40.00
City:	Site Code: R290106	Classification Per M.S. 86A.05: g. state wildlife management area	Current Public Use: YES	Future Public Use: YES
Land Code: 1000019939	Agency Land Code: R2928296	Land Name: FAW - WILDLIFE	County: BELTRAMI	Acres: 35.40
City:	Site Code: R290106	Classification Per M.S. 86A.05: g. state wildlife management area	Current Public Use: YES	Future Public Use: YES
Land Code: 1000019940	Agency Land Code: R2928312	Land Name: FAW - WILDLIFE	County: BELTRAMI	Acres: 37.32
City:	Site Code: R290106	Classification Per M.S. 86A.05: g. state wildlife management area	Current Public Use: YES	Future Public Use: YES
Land Code: 1000019941	Agency Land Code: R2935632	Land Name: FAW - WILDLIFE	County: BELTRAMI	Acres: 40.00
City:	Site Code: R290106	Classification Per M.S. 86A.05: g. state wildlife management area	Current Public Use: YES	Future Public Use: YES
Land Code: 1000019942	Agency Land Code: R2933606	Land Name: FAW - WILDLIFE	County: BELTRAMI	Acres: 40.00
City:	Site Code: R290106	Classification Per M.S. 86A.05: g. state wildlife management area	Current Public Use: YES	Future Public Use: YES
Land Code: 1000019943	Agency Land Code: R2933689	Land Name: FAW - WILDLIFE	County: BELTRAMI	Acres: 40.00
City:	Site Code: R290106	Classification Per M.S. 86A.05: g. state wildlife management area	Current Public Use: YES	Future Public Use: YES
Land Code: 1000019944	Agency Land Code: R2933703	Land Name: FAW - WILDLIFE	County: BELTRAMI	Acres: 40.00
City:	Site Code: R290106	Classification Per M.S. 86A.05: g. state wildlife management area	Current Public Use: YES	Future Public Use: YES
Land Code: 1000019945	Agency Land Code: R2933771	Land Name: FAW - WILDLIFE	County: BELTRAMI	Acres: 40.00
City:	Site Code: R290106	Classification Per M.S. 86A.05: g. state wildlife management area	Current Public Use: YES	Future Public Use: YES



Land Code: 1000019946	Agency Land Code: R2933775	Land Name: FAW - WILDLIFE	County: BELTRAMI	Acres: 40.00
City:	Site Code: R290106	Classification Per M.S. 86A.05: g. state wildlife management area	Current Public Use: YES	Future Public Use: YES
Land Code: 1000019947	Agency Land Code: R2933779	Land Name: FAW - WILDLIFE	County: BELTRAMI	Acres: 40.00
City:	Site Code: R290106	Classification Per M.S. 86A.05: g. state wildlife management area	Current Public Use: YES	Future Public Use: YES
Land Code: 1000019948	Agency Land Code: R2933810	Land Name: FAW - WILDLIFE	County: BELTRAMI	Acres: 40.00
City:	Site Code: R290106	Classification Per M.S. 86A.05: g. state wildlife management area	Current Public Use: YES	Future Public Use: YES
Land Code: 1000019949	Agency Land Code: R2933938	Land Name: FAW - WILDLIFE	County: BELTRAMI	Acres: 40.00
City:	Site Code: R290106	Classification Per M.S. 86A.05: g. state wildlife management area	Current Public Use: YES	Future Public Use: YES
Land Code: 1000019950	Agency Land Code: R2935729	Land Name: FAW - WILDLIFE	County: BELTRAMI	Acres: 40.00
City:	Site Code: R290106	Classification Per M.S. 86A.05: g. state wildlife management area	Current Public Use: YES	Future Public Use: YES
Land Code: 1000019951	Agency Land Code: R2935739	Land Name: FAW - WILDLIFE	County: BELTRAMI	Acres: 40.00
City:	Site Code: R290106	Classification Per M.S. 86A.05: g. state wildlife management area	Current Public Use: YES	Future Public Use: YES
Land Code: 1000019952	Agency Land Code: R2935740	Land Name: FAW - WILDLIFE	County: BELTRAMI	Acres: 40.00
City:	Site Code: R290106	Classification Per M.S. 86A.05: g. state wildlife management area	Current Public Use: YES	Future Public Use: YES
Land Code: 1000019953	Agency Land Code: R2935754	Land Name: FAW - WILDLIFE	County: BELTRAMI	Acres: 40.00
City:	Site Code: R290106	Classification Per M.S. 86A.05: g. state wildlife management area	Current Public Use: YES	Future Public Use: YES
Land Code: 1000019954	Agency Land Code: R2933953	Land Name: FAW - WILDLIFE	County: BELTRAMI	Acres: 28.25
City:	Site Code: R290106	Classification Per M.S. 86A.05: g. state wildlife management area	Current Public Use: YES	Future Public Use: YES
Land Code: 1000019955	Agency Land Code: R2933997	Land Name: FAW - WILDLIFE	County: BELTRAMI	Acres: 40.00
City:	Site Code: R290106	Classification Per M.S. 86A.05: g. state wildlife management area	Current Public Use: YES	Future Public Use: YES
Land Code: 1000019956	Agency Land Code: R2934136	Land Name: FAW - WILDLIFE	County: BELTRAMI	Acres: 40.00
City:	Site Code: R290106	Classification Per M.S. 86A.05: g. state wildlife management area	Current Public Use: YES	Future Public Use: YES
Land Code: 1000019957	Agency Land Code: R2936215	Land Name: FAW - WILDLIFE	County: BELTRAMI	Acres: 40.00
City:	Site Code: R290106	Classification Per M.S. 86A.05: g. state wildlife management area	Current Public Use: YES	Future Public Use: YES



Land Code: 1000019958	Agency Land Code: R2936219	Land Name: FAW - WILDLIFE	County: BELTRAMI	Acres: 40.00
City:	Site Code: R290106	Classification Per M.S. 86A.05: g. state wildlife management area	Current Public Use: YES	Future Public Use: YES
Land Code: 1000019959	Agency Land Code: R2935455	Land Name: FAW - WILDLIFE	County: BELTRAMI	Acres: 40.00
City:	Site Code: R290106	Classification Per M.S. 86A.05: g. state wildlife management area	Current Public Use: YES	Future Public Use: YES
Land Code: 1000019960	Agency Land Code: R2935459	Land Name: FAW - WILDLIFE	County: BELTRAMI	Acres: 40.00
City:	Site Code: R290106	Classification Per M.S. 86A.05: g. state wildlife management area	Current Public Use: YES	Future Public Use: YES
Land Code: 1000019961	Agency Land Code: R2935467	Land Name: FAW - WILDLIFE	County: BELTRAMI	Acres: 40.00
City:	Site Code: R290106	Classification Per M.S. 86A.05: g. state wildlife management area	Current Public Use: YES	Future Public Use: YES
Land Code: 1000019962	Agency Land Code: R2935468	Land Name: FAW - WILDLIFE	County: BELTRAMI	Acres: 40.00
City:	Site Code: R290106	Classification Per M.S. 86A.05: g. state wildlife management area	Current Public Use: YES	Future Public Use: YES
Land Code: 1000019963	Agency Land Code: R2935472	Land Name: FAW - WILDLIFE	County: BELTRAMI	Acres: 40.00
City:	Site Code: R290106	Classification Per M.S. 86A.05: g. state wildlife management area	Current Public Use: YES	Future Public Use: YES
Land Code: 1000019964	Agency Land Code: R2935482	Land Name: FAW - WILDLIFE	County: BELTRAMI	Acres: 40.00
City:	Site Code: R290106	Classification Per M.S. 86A.05: g. state wildlife management area	Current Public Use: YES	Future Public Use: YES
Land Code: 1000019965	Agency Land Code: R2935887	Land Name: FAW - WILDLIFE	County: BELTRAMI	Acres: 40.00
City:	Site Code: R290106	Classification Per M.S. 86A.05: g. state wildlife management area	Current Public Use: YES	Future Public Use: YES
Land Code: 1000019966	Agency Land Code: R2935581	Land Name: FAW - WILDLIFE	County: BELTRAMI	Acres: 40.00
City:	Site Code: R290106	Classification Per M.S. 86A.05: g. state wildlife management area	Current Public Use: YES	Future Public Use: YES
Land Code: 1000019967	Agency Land Code: R2935589	Land Name: FAW - WILDLIFE	County: BELTRAMI	Acres: 40.00
City:	Site Code: R290106	Classification Per M.S. 86A.05: g. state wildlife management area	Current Public Use: YES	Future Public Use: YES
Land Code: 1000019968	Agency Land Code: R2935605	Land Name: FAW - WILDLIFE	County: BELTRAMI	Acres: 40.00
City:	Site Code: R290106	Classification Per M.S. 86A.05: g. state wildlife management area	Current Public Use: YES	Future Public Use: YES
Land Code: 1000019969	Agency Land Code: R29552613	Land Name: FAW - WILDLIFE	County: BELTRAMI	Acres: 20.00
City:	Site Code: R290106	Classification Per M.S. 86A.05: g. state wildlife management area	Current Public Use: YES	Future Public Use: YES



Land Code: 1000019970	Agency Land Code: R2931349	Land Name: FAW - WILDLIFE	County: BELTRAMI	Acres: 40.00
City:	Site Code: R290106	Classification Per M.S. 86A.05: g. state wildlife management area	Current Public Use: YES	Future Public Use: YES
Land Code: 1000019971	Agency Land Code: R2931440	Land Name: FAW - WILDLIFE	County: BELTRAMI	Acres: 40.00
City:	Site Code: R290106	Classification Per M.S. 86A.05: g. state wildlife management area	Current Public Use: YES	Future Public Use: YES
Land Code: 1000019972	Agency Land Code: R2931559	Land Name: FAW - WILDLIFE	County: BELTRAMI	Acres: 40.00
City:	Site Code: R290106	Classification Per M.S. 86A.05: g. state wildlife management area	Current Public Use: YES	Future Public Use: YES
Land Code: 1000019973	Agency Land Code: R2931571	Land Name: FAW - WILDLIFE	County: BELTRAMI	Acres: 40.00
City:	Site Code: R290106	Classification Per M.S. 86A.05: g. state wildlife management area	Current Public Use: YES	Future Public Use: YES
Land Code: 1000019974	Agency Land Code: R2931572	Land Name: FAW - WILDLIFE	County: BELTRAMI	Acres: 40.00
City:	Site Code: R290106	Classification Per M.S. 86A.05: g. state wildlife management area	Current Public Use: YES	Future Public Use: YES
Land Code: 1000019975	Agency Land Code: R2931582	Land Name: FAW - WILDLIFE	County: BELTRAMI	Acres: 40.00
City:	Site Code: R290106	Classification Per M.S. 86A.05: g. state wildlife management area	Current Public Use: YES	Future Public Use: YES
Land Code: 1000019976	Agency Land Code: R2931599	Land Name: FAW - WILDLIFE	County: BELTRAMI	Acres: 40.00
City:	Site Code: R290106	Classification Per M.S. 86A.05: g. state wildlife management area	Current Public Use: YES	Future Public Use: YES
Land Code: 1000019977	Agency Land Code: R2931921	Land Name: FAW - WILDLIFE	County: BELTRAMI	Acres: 40.00
City:	Site Code: R290106	Classification Per M.S. 86A.05: g. state wildlife management area	Current Public Use: YES	Future Public Use: YES
Land Code: 1000019978	Agency Land Code: R2931632	Land Name: FAW - WILDLIFE	County: BELTRAMI	Acres: 40.00
City:	Site Code: R290106	Classification Per M.S. 86A.05: g. state wildlife management area	Current Public Use: YES	Future Public Use: YES
Land Code: 1000019979	Agency Land Code: R2931755	Land Name: FAW - WILDLIFE	County: BELTRAMI	Acres: 40.00
City:	Site Code: R290106	Classification Per M.S. 86A.05: g. state wildlife management area	Current Public Use: YES	Future Public Use: YES
Land Code: 1000019980	Agency Land Code: R2931773	Land Name: FAW - WILDLIFE	County: BELTRAMI	Acres: 40.00
City:	Site Code: R290106	Classification Per M.S. 86A.05: g. state wildlife management area	Current Public Use: YES	Future Public Use: YES
Land Code: 1000019981	Agency Land Code: R2929196	Land Name: FAW - WILDLIFE	County: BELTRAMI	Acres: 40.00
City:	Site Code: R290106	Classification Per M.S. 86A.05: g. state wildlife management area	Current Public Use: YES	Future Public Use: YES



Land Code: 1000019982	Agency Land Code: R2929218	Land Name: FAW - WILDLIFE	County: BELTRAMI	Acres: 40.00
City:	Site Code: R290106	Classification Per M.S. 86A.05: g. state wildlife management area	Current Public Use: YES	Future Public Use: YES
Land Code: 1000019983	Agency Land Code: R2929222	Land Name: FAW - WILDLIFE	County: BELTRAMI	Acres: 40.00
City:	Site Code: R290106	Classification Per M.S. 86A.05: g. state wildlife management area	Current Public Use: YES	Future Public Use: YES
Land Code: 1000019984	Agency Land Code: R2929230	Land Name: FAW - WILDLIFE	County: BELTRAMI	Acres: 40.00
City:	Site Code: R290106	Classification Per M.S. 86A.05: g. state wildlife management area	Current Public Use: YES	Future Public Use: YES
Land Code: 1000019985	Agency Land Code: R2931272	Land Name: FAW - WILDLIFE	County: BELTRAMI	Acres: 40.00
City:	Site Code: R290106	Classification Per M.S. 86A.05: g. state wildlife management area	Current Public Use: YES	Future Public Use: YES
Land Code: 1000019986	Agency Land Code: R2931304	Land Name: FAW - WILDLIFE	County: BELTRAMI	Acres: 40.00
City:	Site Code: R290106	Classification Per M.S. 86A.05: g. state wildlife management area	Current Public Use: YES	Future Public Use: YES
Land Code: 1000019987	Agency Land Code: R2928331	Land Name: FAW - WILDLIFE	County: BELTRAMI	Acres: 40.00
City:	Site Code: R290106	Classification Per M.S. 86A.05: g. state wildlife management area	Current Public Use: YES	Future Public Use: YES
Land Code: 1000019988	Agency Land Code: R2928347	Land Name: FAW - WILDLIFE	County: BELTRAMI	Acres: 40.00
City:	Site Code: R290106	Classification Per M.S. 86A.05: g. state wildlife management area	Current Public Use: YES	Future Public Use: YES
Land Code: 1000019989	Agency Land Code: R2928445	Land Name: FAW - WILDLIFE	County: BELTRAMI	Acres: 40.00
City:	Site Code: R290106	Classification Per M.S. 86A.05: g. state wildlife management area	Current Public Use: YES	Future Public Use: YES
Land Code: 1000019990	Agency Land Code: R2928778	Land Name: FAW - WILDLIFE	County: BELTRAMI	Acres: 40.00
City:	Site Code: R290106	Classification Per M.S. 86A.05: g. state wildlife management area	Current Public Use: YES	Future Public Use: YES
Land Code: 1000019991	Agency Land Code: R2929111	Land Name: FAW - WILDLIFE	County: BELTRAMI	Acres: 40.00
City:	Site Code: R290106	Classification Per M.S. 86A.05: g. state wildlife management area	Current Public Use: YES	Future Public Use: YES
Land Code: 1000019992	Agency Land Code: R2929113	Land Name: FAW - WILDLIFE	County: BELTRAMI	Acres: 40.00
City:	Site Code: R290106	Classification Per M.S. 86A.05: g. state wildlife management area	Current Public Use: YES	Future Public Use: YES
Land Code: 1000019993	Agency Land Code: R2935556	Land Name: FAW - WILDLIFE	County: BELTRAMI	Acres: 40.00
City:	Site Code: R290106	Classification Per M.S. 86A.05: g. state wildlife management area	Current Public Use: YES	Future Public Use: YES



Land Code: 1000019994	Agency Land Code: R2929029	Land Name: FAW - WILDLIFE	County: BELTRAMI	Acres: 40.00
City:	Site Code: R290106	Classification Per M.S. 86A.05: g. state wildlife management area	Current Public Use: YES	Future Public Use: YES
Land Code: 1000019995	Agency Land Code: R2935509	Land Name: FAW - WILDLIFE	County: BELTRAMI	Acres: 40.00
City:	Site Code: R290106	Classification Per M.S. 86A.05: g. state wildlife management area	Current Public Use: YES	Future Public Use: YES
Land Code: 1000019996	Agency Land Code: R2935527	Land Name: FAW - WILDLIFE	County: BELTRAMI	Acres: 40.00
City:	Site Code: R290106	Classification Per M.S. 86A.05: g. state wildlife management area	Current Public Use: YES	Future Public Use: YES
Land Code: 1000019997	Agency Land Code: R2935538	Land Name: FAW - WILDLIFE	County: BELTRAMI	Acres: 40.00
City:	Site Code: R290106	Classification Per M.S. 86A.05: g. state wildlife management area	Current Public Use: YES	Future Public Use: YES
Land Code: 1000019998	Agency Land Code: R2928212	Land Name: FAW - WILDLIFE	County: BELTRAMI	Acres: 40.00
City:	Site Code: R290106	Classification Per M.S. 86A.05: g. state wildlife management area	Current Public Use: YES	Future Public Use: YES
Land Code: 1000019999	Agency Land Code: R2928216	Land Name: FAW - WILDLIFE	County: BELTRAMI	Acres: 40.00
City:	Site Code: R290106	Classification Per M.S. 86A.05: g. state wildlife management area	Current Public Use: YES	Future Public Use: YES
Land Code: 1000020000	Agency Land Code: R2928248	Land Name: FAW - WILDLIFE	County: BELTRAMI	Acres: 39.82
City:	Site Code: R290106	Classification Per M.S. 86A.05: g. state wildlife management area	Current Public Use: YES	Future Public Use: YES
Land Code: 1000020001	Agency Land Code: R2928269	Land Name: FAW - WILDLIFE	County: BELTRAMI	Acres: 40.00
City:	Site Code: R290106	Classification Per M.S. 86A.05: g. state wildlife management area	Current Public Use: YES	Future Public Use: YES
Land Code: 1000020002	Agency Land Code: R2928287	Land Name: FAW - WILDLIFE	County: BELTRAMI	Acres: 40.00
City:	Site Code: R290106	Classification Per M.S. 86A.05: g. state wildlife management area	Current Public Use: YES	Future Public Use: YES
Land Code: 1000020003	Agency Land Code: R2928304	Land Name: FAW - WILDLIFE	County: BELTRAMI	Acres: 40.00
City:	Site Code: R290106	Classification Per M.S. 86A.05: g. state wildlife management area	Current Public Use: YES	Future Public Use: YES
Land Code: 1000020004	Agency Land Code: R2935653	Land Name: FAW - WILDLIFE	County: BELTRAMI	Acres: 40.00
City:	Site Code: R290106	Classification Per M.S. 86A.05: g. state wildlife management area	Current Public Use: YES	Future Public Use: YES
Land Code: 1000020005	Agency Land Code: R2936035	Land Name: FAW - WILDLIFE	County: BELTRAMI	Acres: 40.00
City:	Site Code: R290106	Classification Per M.S. 86A.05: g. state wildlife management area	Current Public Use: YES	Future Public Use: YES



Land Code: 1000020006	Agency Land Code: R2936042	Land Name: FAW - WILDLIFE	County: BELTRAMI	Acres: 40.00
City:	Site Code: R290106	Classification Per M.S. 86A.05: g. state wildlife management area	Current Public Use: YES	Future Public Use: YES
Land Code: 1000020007	Agency Land Code: R2933598	Land Name: FAW - WILDLIFE	County: BELTRAMI	Acres: 40.00
City:	Site Code: R290106	Classification Per M.S. 86A.05: g. state wildlife management area	Current Public Use: YES	Future Public Use: YES
Land Code: 1000020008	Agency Land Code: R2933599	Land Name: FAW - WILDLIFE	County: BELTRAMI	Acres: 40.00
City:	Site Code: R290106	Classification Per M.S. 86A.05: g. state wildlife management area	Current Public Use: YES	Future Public Use: YES
Land Code: 1000020009	Agency Land Code: R2933642	Land Name: FAW - WILDLIFE	County: BELTRAMI	Acres: 40.00
City:	Site Code: R290106	Classification Per M.S. 86A.05: g. state wildlife management area	Current Public Use: YES	Future Public Use: YES
Land Code: 1000020010	Agency Land Code: R2933675	Land Name: FAW - WILDLIFE	County: BELTRAMI	Acres: 40.00
City:	Site Code: R290106	Classification Per M.S. 86A.05: g. state wildlife management area	Current Public Use: YES	Future Public Use: YES
Land Code: 1000020011	Agency Land Code: R2935665	Land Name: FAW - WILDLIFE	County: BELTRAMI	Acres: 36.17
City:	Site Code: R290106	Classification Per M.S. 86A.05: g. state wildlife management area	Current Public Use: YES	Future Public Use: YES
Land Code: 1000020012	Agency Land Code: R2935704	Land Name: FAW - WILDLIFE	County: BELTRAMI	Acres: 40.00
City:	Site Code: R290106	Classification Per M.S. 86A.05: g. state wildlife management area	Current Public Use: YES	Future Public Use: YES
Land Code: 1000020013	Agency Land Code: R2936098	Land Name: FAW - WILDLIFE	County: BELTRAMI	Acres: 40.00
City:	Site Code: R290106	Classification Per M.S. 86A.05: g. state wildlife management area	Current Public Use: YES	Future Public Use: YES
Land Code: 1000020014	Agency Land Code: R2933783	Land Name: FAW - WILDLIFE	County: BELTRAMI	Acres: 40.00
City:	Site Code: R290106	Classification Per M.S. 86A.05: g. state wildlife management area	Current Public Use: YES	Future Public Use: YES
Land Code: 1000020015	Agency Land Code: R2933832	Land Name: FAW - WILDLIFE	County: BELTRAMI	Acres: 40.00
City:	Site Code: R290106	Classification Per M.S. 86A.05: g. state wildlife management area	Current Public Use: YES	Future Public Use: YES
Land Code: 1000020016	Agency Land Code: R2933924	Land Name: FAW - WILDLIFE	County: BELTRAMI	Acres: 40.00
City:	Site Code: R290106	Classification Per M.S. 86A.05: g. state wildlife management area	Current Public Use: YES	Future Public Use: YES
Land Code: 1000020017	Agency Land Code: R2934001	Land Name: FAW - WILDLIFE	County: BELTRAMI	Acres: 40.00
City:	Site Code: R290106	Classification Per M.S. 86A.05: g. state wildlife management area	Current Public Use: YES	Future Public Use: YES



Land Code: 1000020018	Agency Land Code: R2935765	Land Name: FAW - WILDLIFE	County: BELTRAMI	Acres: 40.00
City:	Site Code: R290106	Classification Per M.S. 86A.05: g. state wildlife management area	Current Public Use: YES	Future Public Use: YES
Land Code: 1000020019	Agency Land Code: R2935806	Land Name: FAW - WILDLIFE	County: BELTRAMI	Acres: 40.00
City:	Site Code: R290106	Classification Per M.S. 86A.05: g. state wildlife management area	Current Public Use: YES	Future Public Use: YES
Land Code: 1000020020	Agency Land Code: R2935808	Land Name: FAW - WILDLIFE	County: BELTRAMI	Acres: 26.13
City:	Site Code: R290106	Classification Per M.S. 86A.05: g. state wildlife management area	Current Public Use: YES	Future Public Use: YES
Land Code: 1000020021	Agency Land Code: R2936207	Land Name: FAW - WILDLIFE	County: BELTRAMI	Acres: 40.00
City:	Site Code: R290106	Classification Per M.S. 86A.05: g. state wildlife management area	Current Public Use: YES	Future Public Use: YES
Land Code: 1000020022	Agency Land Code: R2936224	Land Name: FAW - WILDLIFE	County: BELTRAMI	Acres: 40.00
City:	Site Code: R290106	Classification Per M.S. 86A.05: g. state wildlife management area	Current Public Use: YES	Future Public Use: YES
Land Code: 1000020023	Agency Land Code: R2936226	Land Name: FAW - WILDLIFE	County: BELTRAMI	Acres: 40.00
City:	Site Code: R290106	Classification Per M.S. 86A.05: g. state wildlife management area	Current Public Use: YES	Future Public Use: YES
Land Code: 1000020024	Agency Land Code: R2935441	Land Name: FAW - WILDLIFE	County: BELTRAMI	Acres: 40.00
City:	Site Code: R290106	Classification Per M.S. 86A.05: g. state wildlife management area	Current Public Use: YES	Future Public Use: YES
Land Code: 1000020025	Agency Land Code: R2935832	Land Name: FAW - WILDLIFE	County: BELTRAMI	Acres: 40.00
City:	Site Code: R290106	Classification Per M.S. 86A.05: g. state wildlife management area	Current Public Use: YES	Future Public Use: YES
Land Code: 1000020026	Agency Land Code: R2935833	Land Name: FAW - WILDLIFE	County: BELTRAMI	Acres: 40.00
City:	Site Code: R290106	Classification Per M.S. 86A.05: g. state wildlife management area	Current Public Use: YES	Future Public Use: YES
Land Code: 1000020027	Agency Land Code: R2935859	Land Name: FAW - WILDLIFE	County: BELTRAMI	Acres: 40.00
City:	Site Code: R290106	Classification Per M.S. 86A.05: g. state wildlife management area	Current Public Use: YES	Future Public Use: YES
Land Code: 1000020028	Agency Land Code: R2935862	Land Name: FAW - WILDLIFE	County: BELTRAMI	Acres: 40.00
City:	Site Code: R290106	Classification Per M.S. 86A.05: g. state wildlife management area	Current Public Use: YES	Future Public Use: YES
Land Code: 1000020029	Agency Land Code: R2935451	Land Name: FAW - WILDLIFE	County: BELTRAMI	Acres: 40.00
City:	Site Code: R290106	Classification Per M.S. 86A.05: g. state wildlife management area	Current Public Use: YES	Future Public Use: YES



Land Code: 1000020030	Agency Land Code: R2935473	Land Name: FAW - WILDLIFE	County: BELTRAMI	Acres: 40.00
City:	Site Code: R290106	Classification Per M.S. 86A.05: g. state wildlife management area	Current Public Use: YES	Future Public Use: YES
Land Code: 1000020031	Agency Land Code: R2935477	Land Name: FAW - WILDLIFE	County: BELTRAMI	Acres: 40.00
City:	Site Code: R290106	Classification Per M.S. 86A.05: g. state wildlife management area	Current Public Use: YES	Future Public Use: YES
Land Code: 1000020032	Agency Land Code: R2935894	Land Name: FAW - WILDLIFE	County: BELTRAMI	Acres: 40.00
City:	Site Code: R290106	Classification Per M.S. 86A.05: g. state wildlife management area	Current Public Use: YES	Future Public Use: YES
Land Code: 1000020033	Agency Land Code: R2935903	Land Name: FAW - WILDLIFE	County: BELTRAMI	Acres: 40.00
City:	Site Code: R290106	Classification Per M.S. 86A.05: g. state wildlife management area	Current Public Use: YES	Future Public Use: YES
Land Code: 1000020034	Agency Land Code: R2935582	Land Name: FAW - WILDLIFE	County: BELTRAMI	Acres: 40.00
City:	Site Code: R290106	Classification Per M.S. 86A.05: g. state wildlife management area	Current Public Use: YES	Future Public Use: YES
Land Code: 1000020035	Agency Land Code: R2933525	Land Name: FAW - WILDLIFE	County: BELTRAMI	Acres: 40.00
City:	Site Code: R290106	Classification Per M.S. 86A.05: g. state wildlife management area	Current Public Use: YES	Future Public Use: YES
Land Code: 1000020036	Agency Land Code: R2933530	Land Name: FAW - WILDLIFE	County: BELTRAMI	Acres: 40.00
City:	Site Code: R290106	Classification Per M.S. 86A.05: g. state wildlife management area	Current Public Use: YES	Future Public Use: YES
Land Code: 1000020037	Agency Land Code: R2933542	Land Name: FAW - WILDLIFE	County: BELTRAMI	Acres: 40.00
City:	Site Code: R290106	Classification Per M.S. 86A.05: g. state wildlife management area	Current Public Use: YES	Future Public Use: YES
Land Code: 1000020038	Agency Land Code: R2935211	Land Name: FAW - WILDLIFE	County: BELTRAMI	Acres: 19.37
City:	Site Code: R290106	Classification Per M.S. 86A.05: g. state wildlife management area	Current Public Use: YES	Future Public Use: YES
Land Code: 1000020039	Agency Land Code: R2931344	Land Name: FAW - WILDLIFE	County: BELTRAMI	Acres: 40.00
City:	Site Code: R290106	Classification Per M.S. 86A.05: g. state wildlife management area	Current Public Use: YES	Future Public Use: YES
Land Code: 1000020040	Agency Land Code: R2931437	Land Name: FAW - WILDLIFE	County: BELTRAMI	Acres: 40.00
City:	Site Code: R290106	Classification Per M.S. 86A.05: g. state wildlife management area	Current Public Use: YES	Future Public Use: YES
Land Code: 1000020041	Agency Land Code: R2931546	Land Name: FAW - WILDLIFE	County: BELTRAMI	Acres: 40.00
City:	Site Code: R290106	Classification Per M.S. 86A.05: g. state wildlife management area	Current Public Use: YES	Future Public Use: YES



Land Code: 1000020042	Agency Land Code: R2931585	Land Name: FAW - WILDLIFE	County: BELTRAMI	Acres: 40.00
City:	Site Code: R290106	Classification Per M.S. 86A.05: g. state wildlife management area	Current Public Use: YES	Future Public Use: YES
Land Code: 1000020043	Agency Land Code: R2931586	Land Name: FAW - WILDLIFE	County: BELTRAMI	Acres: 40.00
City:	Site Code: R290106	Classification Per M.S. 86A.05: g. state wildlife management area	Current Public Use: YES	Future Public Use: YES
Land Code: 1000020044	Agency Land Code: R2931754	Land Name: FAW - WILDLIFE	County: BELTRAMI	Acres: 40.00
City:	Site Code: R290106	Classification Per M.S. 86A.05: g. state wildlife management area	Current Public Use: YES	Future Public Use: YES
Land Code: 1000020045	Agency Land Code: R2931769	Land Name: FAW - WILDLIFE	County: BELTRAMI	Acres: 40.00
City:	Site Code: R290106	Classification Per M.S. 86A.05: g. state wildlife management area	Current Public Use: YES	Future Public Use: YES
Land Code: 1000020046	Agency Land Code: R2931770	Land Name: FAW - WILDLIFE	County: BELTRAMI	Acres: 40.00
City:	Site Code: R290106	Classification Per M.S. 86A.05: g. state wildlife management area	Current Public Use: YES	Future Public Use: YES
Land Code: 1000020047	Agency Land Code: R2929231	Land Name: FAW - WILDLIFE	County: BELTRAMI	Acres: 40.00
City:	Site Code: R290106	Classification Per M.S. 86A.05: g. state wildlife management area	Current Public Use: YES	Future Public Use: YES
Land Code: 1000020048	Agency Land Code: R2929245	Land Name: FAW - WILDLIFE	County: BELTRAMI	Acres: 40.00
City:	Site Code: R290106	Classification Per M.S. 86A.05: g. state wildlife management area	Current Public Use: YES	Future Public Use: YES
Land Code: 1000020049	Agency Land Code: R2929250	Land Name: FAW - WILDLIFE	County: BELTRAMI	Acres: 40.00
City:	Site Code: R290106	Classification Per M.S. 86A.05: g. state wildlife management area	Current Public Use: YES	Future Public Use: YES
Land Code: 1000020050	Agency Land Code: R2929251	Land Name: FAW - WILDLIFE	County: BELTRAMI	Acres: 40.00
City:	Site Code: R290106	Classification Per M.S. 86A.05: g. state wildlife management area	Current Public Use: YES	Future Public Use: YES
Land Code: 1000020051	Agency Land Code: R2928335	Land Name: FAW - WILDLIFE	County: BELTRAMI	Acres: 40.00
City:	Site Code: R290106	Classification Per M.S. 86A.05: g. state wildlife management area	Current Public Use: YES	Future Public Use: YES
Land Code: 1000020052	Agency Land Code: R2928372	Land Name: FAW - WILDLIFE	County: BELTRAMI	Acres: 40.00
City:	Site Code: R290106	Classification Per M.S. 86A.05: g. state wildlife management area	Current Public Use: YES	Future Public Use: YES
Land Code: 1000020053	Agency Land Code: R2928392	Land Name: FAW - WILDLIFE	County: BELTRAMI	Acres: 40.00
City:	Site Code: R290106	Classification Per M.S. 86A.05: g. state wildlife management area	Current Public Use: YES	Future Public Use: YES



Land Code: 1000020054	Agency Land Code: R2928432	Land Name: FAW - WILDLIFE	County: BELTRAMI	Acres: 40.00
City:	Site Code: R290106	Classification Per M.S. 86A.05: g. state wildlife management area	Current Public Use: YES	Future Public Use: YES
Land Code: 1000020055	Agency Land Code: R2928460	Land Name: FAW - WILDLIFE	County: BELTRAMI	Acres: 40.00
City:	Site Code: R290106	Classification Per M.S. 86A.05: g. state wildlife management area	Current Public Use: YES	Future Public Use: YES
Land Code: 1000020056	Agency Land Code: R2928596	Land Name: FAW - WILDLIFE	County: BELTRAMI	Acres: 40.00
City:	Site Code: R290106	Classification Per M.S. 86A.05: g. state wildlife management area	Current Public Use: YES	Future Public Use: YES
Land Code: 1000020057	Agency Land Code: R2928646	Land Name: FAW - WILDLIFE	County: BELTRAMI	Acres: 40.00
City:	Site Code: R290106	Classification Per M.S. 86A.05: g. state wildlife management area	Current Public Use: YES	Future Public Use: YES
Land Code: 1000020058	Agency Land Code: R2928680	Land Name: FAW - WILDLIFE	County: BELTRAMI	Acres: 40.00
City:	Site Code: R290106	Classification Per M.S. 86A.05: g. state wildlife management area	Current Public Use: YES	Future Public Use: YES
Land Code: 1000020059	Agency Land Code: R2928802	Land Name: FAW - WILDLIFE	County: BELTRAMI	Acres: 40.00
City:	Site Code: R290106	Classification Per M.S. 86A.05: g. state wildlife management area	Current Public Use: YES	Future Public Use: YES
Land Code: 1000020060	Agency Land Code: R2929097	Land Name: FAW - WILDLIFE	County: BELTRAMI	Acres: 40.00
City:	Site Code: R290106	Classification Per M.S. 86A.05: g. state wildlife management area	Current Public Use: YES	Future Public Use: YES
Land Code: 1000020061	Agency Land Code: R2935567	Land Name: FAW - WILDLIFE	County: BELTRAMI	Acres: 40.00
City:	Site Code: R290106	Classification Per M.S. 86A.05: g. state wildlife management area	Current Public Use: YES	Future Public Use: YES
Land Code: 1000020062	Agency Land Code: R2929046	Land Name: FAW - WILDLIFE	County: BELTRAMI	Acres: 40.00
City:	Site Code: R290106	Classification Per M.S. 86A.05: g. state wildlife management area	Current Public Use: YES	Future Public Use: YES
Land Code: 1000020063	Agency Land Code: R2929053	Land Name: FAW - WILDLIFE	County: BELTRAMI	Acres: 40.00
City:	Site Code: R290106	Classification Per M.S. 86A.05: g. state wildlife management area	Current Public Use: YES	Future Public Use: YES
Land Code: 1000020064	Agency Land Code: R2929028	Land Name: FAW - WILDLIFE	County: BELTRAMI	Acres: 40.00
City:	Site Code: R290106	Classification Per M.S. 86A.05: g. state wildlife management area	Current Public Use: YES	Future Public Use: YES
Land Code: 1000020065	Agency Land Code: R2935541	Land Name: FAW - WILDLIFE	County: BELTRAMI	Acres: 40.00
City:	Site Code: R290106	Classification Per M.S. 86A.05: g. state wildlife management area	Current Public Use: YES	Future Public Use: YES



Land Code: 1000020066	Agency Land Code: R2935932	Land Name: FAW - WILDLIFE	County: BELTRAMI	Acres: 40.00
City:	Site Code: R290106	Classification Per M.S. 86A.05: g. state wildlife management area	Current Public Use: YES	Future Public Use: YES
Land Code: 1000020067	Agency Land Code: R2935950	Land Name: FAW - WILDLIFE	County: BELTRAMI	Acres: 40.00
City:	Site Code: R290106	Classification Per M.S. 86A.05: g. state wildlife management area	Current Public Use: YES	Future Public Use: YES
Land Code: 1000020068	Agency Land Code: R2928218	Land Name: FAW - WILDLIFE	County: BELTRAMI	Acres: 40.00
City:	Site Code: R290106	Classification Per M.S. 86A.05: g. state wildlife management area	Current Public Use: YES	Future Public Use: YES
Land Code: 1000020069	Agency Land Code: R2928262	Land Name: FAW - WILDLIFE	County: BELTRAMI	Acres: 40.00
City:	Site Code: R290106	Classification Per M.S. 86A.05: g. state wildlife management area	Current Public Use: YES	Future Public Use: YES
Land Code: 1000020070	Agency Land Code: R2928277	Land Name: FAW - WILDLIFE	County: BELTRAMI	Acres: 40.00
City:	Site Code: R290106	Classification Per M.S. 86A.05: g. state wildlife management area	Current Public Use: YES	Future Public Use: YES
Land Code: 1000020071	Agency Land Code: R2928299	Land Name: FAW - WILDLIFE	County: BELTRAMI	Acres: 40.00
City:	Site Code: R290106	Classification Per M.S. 86A.05: g. state wildlife management area	Current Public Use: YES	Future Public Use: YES
Land Code: 1000020072	Agency Land Code: R2935611	Land Name: FAW - WILDLIFE	County: BELTRAMI	Acres: 40.00
City:	Site Code: R290106	Classification Per M.S. 86A.05: g. state wildlife management area	Current Public Use: YES	Future Public Use: YES
Land Code: 1000020073	Agency Land Code: R2935643	Land Name: FAW - WILDLIFE	County: BELTRAMI	Acres: 40.00
City:	Site Code: R290106	Classification Per M.S. 86A.05: g. state wildlife management area	Current Public Use: YES	Future Public Use: YES
Land Code: 1000020074	Agency Land Code: R2933682	Land Name: FAW - WILDLIFE	County: BELTRAMI	Acres: 40.00
City:	Site Code: R290106	Classification Per M.S. 86A.05: g. state wildlife management area	Current Public Use: YES	Future Public Use: YES
Land Code: 1000020075	Agency Land Code: R2933684	Land Name: FAW - WILDLIFE	County: BELTRAMI	Acres: 40.00
City:	Site Code: R290106	Classification Per M.S. 86A.05: g. state wildlife management area	Current Public Use: YES	Future Public Use: YES
Land Code: 1000020076	Agency Land Code: R2933709	Land Name: FAW - WILDLIFE	County: BELTRAMI	Acres: 40.00
City:	Site Code: R290106	Classification Per M.S. 86A.05: g. state wildlife management area	Current Public Use: YES	Future Public Use: YES
Land Code: 1000020077	Agency Land Code: R2933718	Land Name: FAW - WILDLIFE	County: BELTRAMI	Acres: 40.00
City:	Site Code: R290106	Classification Per M.S. 86A.05: g. state wildlife management area	Current Public Use: YES	Future Public Use: YES



Land Code: 1000020078	Agency Land Code: R2935684	Land Name: FAW - WILDLIFE	County: BELTRAMI	Acres: 40.00
City:	Site Code: R290106	Classification Per M.S. 86A.05: g. state wildlife management area	Current Public Use: YES	Future Public Use: YES
Land Code: 1000020079	Agency Land Code: R2935689	Land Name: FAW - WILDLIFE	County: BELTRAMI	Acres: 40.00
City:	Site Code: R290106	Classification Per M.S. 86A.05: g. state wildlife management area	Current Public Use: YES	Future Public Use: YES
Land Code: 1000020080	Agency Land Code: R2935700	Land Name: FAW - WILDLIFE	County: BELTRAMI	Acres: 40.00
City:	Site Code: R290106	Classification Per M.S. 86A.05: g. state wildlife management area	Current Public Use: YES	Future Public Use: YES
Land Code: 1000020081	Agency Land Code: R2936096	Land Name: FAW - WILDLIFE	County: BELTRAMI	Acres: 40.00
City:	Site Code: R290106	Classification Per M.S. 86A.05: g. state wildlife management area	Current Public Use: YES	Future Public Use: YES
Land Code: 1000020082	Agency Land Code: R2933798	Land Name: FAW - WILDLIFE	County: BELTRAMI	Acres: 40.00
City:	Site Code: R290106	Classification Per M.S. 86A.05: g. state wildlife management area	Current Public Use: YES	Future Public Use: YES
Land Code: 1000020083	Agency Land Code: R2933815	Land Name: FAW - WILDLIFE	County: BELTRAMI	Acres: 40.00
City:	Site Code: R290106	Classification Per M.S. 86A.05: g. state wildlife management area	Current Public Use: YES	Future Public Use: YES
Land Code: 1000020084	Agency Land Code: R2933830	Land Name: FAW - WILDLIFE	County: BELTRAMI	Acres: 40.00
City:	Site Code: R290106	Classification Per M.S. 86A.05: g. state wildlife management area	Current Public Use: YES	Future Public Use: YES
Land Code: 1000020085	Agency Land Code: R2933831	Land Name: FAW - WILDLIFE	County: BELTRAMI	Acres: 40.00
City:	Site Code: R290106	Classification Per M.S. 86A.05: g. state wildlife management area	Current Public Use: YES	Future Public Use: YES
Land Code: 1000020086	Agency Land Code: R2935707	Land Name: FAW - WILDLIFE	County: BELTRAMI	Acres: 40.00
City:	Site Code: R290106	Classification Per M.S. 86A.05: g. state wildlife management area	Current Public Use: YES	Future Public Use: YES
Land Code: 1000020087	Agency Land Code: R2935721	Land Name: FAW - WILDLIFE	County: BELTRAMI	Acres: 40.00
City:	Site Code: R290106	Classification Per M.S. 86A.05: g. state wildlife management area	Current Public Use: YES	Future Public Use: YES
Land Code: 1000020088	Agency Land Code: R2935742	Land Name: FAW - WILDLIFE	County: BELTRAMI	Acres: 40.00
City:	Site Code: R290106	Classification Per M.S. 86A.05: g. state wildlife management area	Current Public Use: YES	Future Public Use: YES
Land Code: 1000020089	Agency Land Code: R2933955	Land Name: FAW - WILDLIFE	County: BELTRAMI	Acres: 40.00
City:	Site Code: R290106	Classification Per M.S. 86A.05: g. state wildlife management area	Current Public Use: YES	Future Public Use: YES



Land Code: 1000020090	Agency Land Code: R2935783	Land Name: FAW - WILDLIFE	County: BELTRAMI	Acres: 40.00
City:	Site Code: R290106	Classification Per M.S. 86A.05: g. state wildlife management area	Current Public Use: YES	Future Public Use: YES
Land Code: 1000020091	Agency Land Code: R2936203	Land Name: FAW - WILDLIFE	County: BELTRAMI	Acres: 40.00
City:	Site Code: R290106	Classification Per M.S. 86A.05: g. state wildlife management area	Current Public Use: YES	Future Public Use: YES
Land Code: 1000020092	Agency Land Code: R2934149	Land Name: FAW - WILDLIFE	County: BELTRAMI	Acres: 40.00
City:	Site Code: R290106	Classification Per M.S. 86A.05: g. state wildlife management area	Current Public Use: YES	Future Public Use: YES
Land Code: 1000020093	Agency Land Code: R2935443	Land Name: FAW - WILDLIFE	County: BELTRAMI	Acres: 40.00
City:	Site Code: R290106	Classification Per M.S. 86A.05: g. state wildlife management area	Current Public Use: YES	Future Public Use: YES
Land Code: 1000020094	Agency Land Code: R2935475	Land Name: FAW - WILDLIFE	County: BELTRAMI	Acres: 40.00
City:	Site Code: R290106	Classification Per M.S. 86A.05: g. state wildlife management area	Current Public Use: YES	Future Public Use: YES
Land Code: 1000020095	Agency Land Code: R2935591	Land Name: FAW - WILDLIFE	County: BELTRAMI	Acres: 40.00
City:	Site Code: R290106	Classification Per M.S. 86A.05: g. state wildlife management area	Current Public Use: YES	Future Public Use: YES
Land Code: 1000020096	Agency Land Code: R2935973	Land Name: FAW - WILDLIFE	County: BELTRAMI	Acres: 40.00
City:	Site Code: R290106	Classification Per M.S. 86A.05: g. state wildlife management area	Current Public Use: YES	Future Public Use: YES
Land Code: 1000020097	Agency Land Code: R29554118	Land Name: FAW - WILDLIFE	County: BELTRAMI	Acres: 20.00
City:	Site Code: R290106	Classification Per M.S. 86A.05: g. state wildlife management area	Current Public Use: YES	Future Public Use: YES
Land Code: 1000020098	Agency Land Code: R29552658	Land Name: FAW - WILDLIFE	County: BELTRAMI	Acres: 20.00
City:	Site Code: R290106	Classification Per M.S. 86A.05: g. state wildlife management area	Current Public Use: YES	Future Public Use: YES
Land Code: 1000020099	Agency Land Code: R29553995	Land Name: FAW - WILDLIFE	County: BELTRAMI	Acres: 20.00
City:	Site Code: R290106	Classification Per M.S. 86A.05: g. state wildlife management area	Current Public Use: YES	Future Public Use: YES
Land Code: 1000020100	Agency Land Code: R29554002	Land Name: FAW - WILDLIFE	County: BELTRAMI	Acres: 20.00
City:	Site Code: R290106	Classification Per M.S. 86A.05: g. state wildlife management area	Current Public Use: YES	Future Public Use: YES
Land Code: 1000020101	Agency Land Code: R2931407	Land Name: FAW - WILDLIFE	County: BELTRAMI	Acres: 44.21
City:	Site Code: R290106	Classification Per M.S. 86A.05: g. state wildlife management area	Current Public Use: YES	Future Public Use: YES



Land Code: 1000020102	Agency Land Code: R2931421	Land Name: FAW - WILDLIFE	County: BELTRAMI	Acres: 40.00
City:	Site Code: R290106	Classification Per M.S. 86A.05: g. state wildlife management area	Current Public Use: YES	Future Public Use: YES
Land Code: 1000020103	Agency Land Code: R2931446	Land Name: FAW - WILDLIFE	County: BELTRAMI	Acres: 40.00
City:	Site Code: R290106	Classification Per M.S. 86A.05: g. state wildlife management area	Current Public Use: YES	Future Public Use: YES
Land Code: 1000020104	Agency Land Code: R2931460	Land Name: FAW - WILDLIFE	County: BELTRAMI	Acres: 40.00
City:	Site Code: R290106	Classification Per M.S. 86A.05: g. state wildlife management area	Current Public Use: YES	Future Public Use: YES
Land Code: 1000020105	Agency Land Code: R2931541	Land Name: FAW - WILDLIFE	County: BELTRAMI	Acres: 40.00
City:	Site Code: R290106	Classification Per M.S. 86A.05: g. state wildlife management area	Current Public Use: YES	Future Public Use: YES
Land Code: 1000020106	Agency Land Code: R2931595	Land Name: FAW - WILDLIFE	County: BELTRAMI	Acres: 40.00
City:	Site Code: R290106	Classification Per M.S. 86A.05: g. state wildlife management area	Current Public Use: YES	Future Public Use: YES
Land Code: 1000020107	Agency Land Code: R2931616	Land Name: FAW - WILDLIFE	County: BELTRAMI	Acres: 40.00
City:	Site Code: R290106	Classification Per M.S. 86A.05: g. state wildlife management area	Current Public Use: YES	Future Public Use: YES
Land Code: 1000020108	Agency Land Code: R2929261	Land Name: FAW - WILDLIFE	County: BELTRAMI	Acres: 40.00
City:	Site Code: R290106	Classification Per M.S. 86A.05: g. state wildlife management area	Current Public Use: YES	Future Public Use: YES
Land Code: 1000020109	Agency Land Code: R2931259	Land Name: FAW - WILDLIFE	County: BELTRAMI	Acres: 40.00
City:	Site Code: R290106	Classification Per M.S. 86A.05: g. state wildlife management area	Current Public Use: YES	Future Public Use: YES
Land Code: 1000020110	Agency Land Code: R2931305	Land Name: FAW - WILDLIFE	County: BELTRAMI	Acres: 35.22
City:	Site Code: R290106	Classification Per M.S. 86A.05: g. state wildlife management area	Current Public Use: YES	Future Public Use: YES
Land Code: 1000020111	Agency Land Code: R2928324	Land Name: FAW - WILDLIFE	County: BELTRAMI	Acres: 40.00
City:	Site Code: R290106	Classification Per M.S. 86A.05: g. state wildlife management area	Current Public Use: YES	Future Public Use: YES
Land Code: 1000020112	Agency Land Code: R2928441	Land Name: FAW - WILDLIFE	County: BELTRAMI	Acres: 40.00
City:	Site Code: R290106	Classification Per M.S. 86A.05: g. state wildlife management area	Current Public Use: YES	Future Public Use: YES
Land Code: 1000020113	Agency Land Code: R2928452	Land Name: FAW - WILDLIFE	County: BELTRAMI	Acres: 40.00
City:	Site Code: R290106	Classification Per M.S. 86A.05: g. state wildlife management area	Current Public Use: YES	Future Public Use: YES



Land Code: 1000020114	Agency Land Code: R2928461	Land Name: FAW - WILDLIFE	County: BELTRAMI	Acres: 40.00
City:	Site Code: R290106	Classification Per M.S. 86A.05: g. state wildlife management area	Current Public Use: YES	Future Public Use: YES
Land Code: 1000020115	Agency Land Code: R2928491	Land Name: FAW - WILDLIFE	County: BELTRAMI	Acres: 40.00
City:	Site Code: R290106	Classification Per M.S. 86A.05: g. state wildlife management area	Current Public Use: YES	Future Public Use: YES
Land Code: 1000020116	Agency Land Code: R2928798	Land Name: FAW - WILDLIFE	County: BELTRAMI	Acres: 40.00
City:	Site Code: R290106	Classification Per M.S. 86A.05: g. state wildlife management area	Current Public Use: YES	Future Public Use: YES
Land Code: 1000020117	Agency Land Code: R2928804	Land Name: FAW - WILDLIFE	County: BELTRAMI	Acres: 40.00
City:	Site Code: R290106	Classification Per M.S. 86A.05: g. state wildlife management area	Current Public Use: YES	Future Public Use: YES
Land Code: 1000020118	Agency Land Code: R2929107	Land Name: FAW - WILDLIFE	County: BELTRAMI	Acres: 40.00
City:	Site Code: R290106	Classification Per M.S. 86A.05: g. state wildlife management area	Current Public Use: YES	Future Public Use: YES
Land Code: 1000020119	Agency Land Code: R2935563	Land Name: FAW - WILDLIFE	County: BELTRAMI	Acres: 40.00
City:	Site Code: R290106	Classification Per M.S. 86A.05: g. state wildlife management area	Current Public Use: YES	Future Public Use: YES
Land Code: 1000020120	Agency Land Code: R2929052	Land Name: FAW - WILDLIFE	County: BELTRAMI	Acres: 40.00
City:	Site Code: R290106	Classification Per M.S. 86A.05: g. state wildlife management area	Current Public Use: YES	Future Public Use: YES
Land Code: 1000020121	Agency Land Code: R2929144	Land Name: FAW - WILDLIFE	County: BELTRAMI	Acres: 40.00
City:	Site Code: R290106	Classification Per M.S. 86A.05: g. state wildlife management area	Current Public Use: YES	Future Public Use: YES
Land Code: 1000020122	Agency Land Code: R2929147	Land Name: FAW - WILDLIFE	County: BELTRAMI	Acres: 40.00
City:	Site Code: R290106	Classification Per M.S. 86A.05: g. state wildlife management area	Current Public Use: YES	Future Public Use: YES
Land Code: 1000020123	Agency Land Code: R2929153	Land Name: FAW - WILDLIFE	County: BELTRAMI	Acres: 40.00
City:	Site Code: R290106	Classification Per M.S. 86A.05: g. state wildlife management area	Current Public Use: YES	Future Public Use: YES
Land Code: 1000020124	Agency Land Code: R2935543	Land Name: FAW - WILDLIFE	County: BELTRAMI	Acres: 40.00
City:	Site Code: R290106	Classification Per M.S. 86A.05: g. state wildlife management area	Current Public Use: YES	Future Public Use: YES
Land Code: 1000020125	Agency Land Code: R2935546	Land Name: FAW - WILDLIFE	County: BELTRAMI	Acres: 40.00
City:	Site Code: R290106	Classification Per M.S. 86A.05: g. state wildlife management area	Current Public Use: YES	Future Public Use: YES



Land Code: 1000020126	Agency Land Code: R2935946	Land Name: FAW - WILDLIFE	County: BELTRAMI	Acres: 40.00
City:	Site Code: R290106	Classification Per M.S. 86A.05: g. state wildlife management area	Current Public Use: YES	Future Public Use: YES
Land Code: 1000020127	Agency Land Code: R2935951	Land Name: FAW - WILDLIFE	County: BELTRAMI	Acres: 40.00
City:	Site Code: R290106	Classification Per M.S. 86A.05: g. state wildlife management area	Current Public Use: YES	Future Public Use: YES
Land Code: 1000020128	Agency Land Code: R2928282	Land Name: FAW - WILDLIFE	County: BELTRAMI	Acres: 40.00
City:	Site Code: R290106	Classification Per M.S. 86A.05: g. state wildlife management area	Current Public Use: YES	Future Public Use: YES
Land Code: 1000020129	Agency Land Code: R2928293	Land Name: FAW - WILDLIFE	County: BELTRAMI	Acres: 40.00
City:	Site Code: R290106	Classification Per M.S. 86A.05: g. state wildlife management area	Current Public Use: YES	Future Public Use: YES
Land Code: 1000020130	Agency Land Code: R2928317	Land Name: FAW - WILDLIFE	County: BELTRAMI	Acres: 37.56
City:	Site Code: R290106	Classification Per M.S. 86A.05: g. state wildlife management area	Current Public Use: YES	Future Public Use: YES
Land Code: 1000020131	Agency Land Code: R2935622	Land Name: FAW - WILDLIFE	County: BELTRAMI	Acres: 40.00
City:	Site Code: R290106	Classification Per M.S. 86A.05: g. state wildlife management area	Current Public Use: YES	Future Public Use: YES
Land Code: 1000020132	Agency Land Code: R2936052	Land Name: FAW - WILDLIFE	County: BELTRAMI	Acres: 40.00
City:	Site Code: R290106	Classification Per M.S. 86A.05: g. state wildlife management area	Current Public Use: YES	Future Public Use: YES
Land Code: 1000020133	Agency Land Code: R2936061	Land Name: FAW - WILDLIFE	County: BELTRAMI	Acres: 40.00
City:	Site Code: R290106	Classification Per M.S. 86A.05: g. state wildlife management area	Current Public Use: YES	Future Public Use: YES
Land Code: 1000020134	Agency Land Code: R2933641	Land Name: FAW - WILDLIFE	County: BELTRAMI	Acres: 40.00
City:	Site Code: R290106	Classification Per M.S. 86A.05: g. state wildlife management area	Current Public Use: YES	Future Public Use: YES
Land Code: 1000020135	Agency Land Code: R2933724	Land Name: FAW - WILDLIFE	County: BELTRAMI	Acres: 40.00
City:	Site Code: R290106	Classification Per M.S. 86A.05: g. state wildlife management area	Current Public Use: YES	Future Public Use: YES
Land Code: 1000020136	Agency Land Code: R2935674	Land Name: FAW - WILDLIFE	County: BELTRAMI	Acres: 40.00
City:	Site Code: R290106	Classification Per M.S. 86A.05: g. state wildlife management area	Current Public Use: YES	Future Public Use: YES
Land Code: 1000020137	Agency Land Code: R2935686	Land Name: FAW - WILDLIFE	County: BELTRAMI	Acres: 40.00
City:	Site Code: R290106	Classification Per M.S. 86A.05: g. state wildlife management area	Current Public Use: YES	Future Public Use: YES



Land Code: 1000020138	Agency Land Code: R2935697	Land Name: FAW - WILDLIFE	County: BELTRAMI	Acres: 40.00
City:	Site Code: R290106	Classification Per M.S. 86A.05: g. state wildlife management area	Current Public Use: YES	Future Public Use: YES
Land Code: 1000020139	Agency Land Code: R2936090	Land Name: FAW - WILDLIFE	County: BELTRAMI	Acres: 40.00
City:	Site Code: R290106	Classification Per M.S. 86A.05: g. state wildlife management area	Current Public Use: YES	Future Public Use: YES
Land Code: 1000020140	Agency Land Code: R2936100	Land Name: FAW - WILDLIFE	County: BELTRAMI	Acres: 40.00
City:	Site Code: R290106	Classification Per M.S. 86A.05: g. state wildlife management area	Current Public Use: YES	Future Public Use: YES
Land Code: 1000020141	Agency Land Code: R2936128	Land Name: FAW - WILDLIFE	County: BELTRAMI	Acres: 40.00
City:	Site Code: R290106	Classification Per M.S. 86A.05: g. state wildlife management area	Current Public Use: YES	Future Public Use: YES
Land Code: 1000020142	Agency Land Code: R2933788	Land Name: FAW - WILDLIFE	County: BELTRAMI	Acres: 40.00
City:	Site Code: R290106	Classification Per M.S. 86A.05: g. state wildlife management area	Current Public Use: YES	Future Public Use: YES
Land Code: 1000020143	Agency Land Code: R2933836	Land Name: FAW - WILDLIFE	County: BELTRAMI	Acres: 36.10
City:	Site Code: R290106	Classification Per M.S. 86A.05: g. state wildlife management area	Current Public Use: YES	Future Public Use: YES
Land Code: 1000020144	Agency Land Code: R2933946	Land Name: FAW - WILDLIFE	County: BELTRAMI	Acres: 40.00
City:	Site Code: R290106	Classification Per M.S. 86A.05: g. state wildlife management area	Current Public Use: YES	Future Public Use: YES
Land Code: 1000020145	Agency Land Code: R2935735	Land Name: FAW - WILDLIFE	County: BELTRAMI	Acres: 40.00
City:	Site Code: R290106	Classification Per M.S. 86A.05: g. state wildlife management area	Current Public Use: YES	Future Public Use: YES
Land Code: 1000020146	Agency Land Code: R2935745	Land Name: FAW - WILDLIFE	County: BELTRAMI	Acres: 40.00
City:	Site Code: R290106	Classification Per M.S. 86A.05: g. state wildlife management area	Current Public Use: YES	Future Public Use: YES
Land Code: 1000020147	Agency Land Code: R2934129	Land Name: FAW - WILDLIFE	County: BELTRAMI	Acres: 40.00
City:	Site Code: R290106	Classification Per M.S. 86A.05: g. state wildlife management area	Current Public Use: YES	Future Public Use: YES
Land Code: 1000020148	Agency Land Code: R2935803	Land Name: FAW - WILDLIFE	County: BELTRAMI	Acres: 26.29
City:	Site Code: R290106	Classification Per M.S. 86A.05: g. state wildlife management area	Current Public Use: YES	Future Public Use: YES
Land Code: 1000020149	Agency Land Code: R2936184	Land Name: FAW - WILDLIFE	County: BELTRAMI	Acres: 40.00
City:	Site Code: R290106	Classification Per M.S. 86A.05: g. state wildlife management area	Current Public Use: YES	Future Public Use: YES



Land Code: 1000020150	Agency Land Code: R2935456	Land Name: FAW - WILDLIFE	County: BELTRAMI	Acres: 40.00
City:	Site Code: R290106	Classification Per M.S. 86A.05: g. state wildlife management area	Current Public Use: YES	Future Public Use: YES
Land Code: 1000020151	Agency Land Code: R2935900	Land Name: FAW - WILDLIFE	County: BELTRAMI	Acres: 40.00
City:	Site Code: R290106	Classification Per M.S. 86A.05: g. state wildlife management area	Current Public Use: YES	Future Public Use: YES
Land Code: 1000020152	Agency Land Code: R2933415	Land Name: FAW - WILDLIFE	County: BELTRAMI	Acres: 0.96
City:	Site Code: R290106	Classification Per M.S. 86A.05: g. state wildlife management area	Current Public Use: YES	Future Public Use: YES
Land Code: 1000020153	Agency Land Code: R2935979	Land Name: FAW - WILDLIFE	County: BELTRAMI	Acres: 40.00
City:	Site Code: R290106	Classification Per M.S. 86A.05: g. state wildlife management area	Current Public Use: YES	Future Public Use: YES
Land Code: 1000020154	Agency Land Code: R2935980	Land Name: FAW - WILDLIFE	County: BELTRAMI	Acres: 40.00
City:	Site Code: R290106	Classification Per M.S. 86A.05: g. state wildlife management area	Current Public Use: YES	Future Public Use: YES
Land Code: 1000020155	Agency Land Code: R2935983	Land Name: FAW - WILDLIFE	County: BELTRAMI	Acres: 40.00
City:	Site Code: R290106	Classification Per M.S. 86A.05: g. state wildlife management area	Current Public Use: YES	Future Public Use: YES
Land Code: 1000020156	Agency Land Code: R2935997	Land Name: FAW - WILDLIFE	County: BELTRAMI	Acres: 40.00
City:	Site Code: R290106	Classification Per M.S. 86A.05: g. state wildlife management area	Current Public Use: YES	Future Public Use: YES
Land Code: 1000020157	Agency Land Code: R2936003	Land Name: FAW - WILDLIFE	County: BELTRAMI	Acres: 40.00
City:	Site Code: R290106	Classification Per M.S. 86A.05: g. state wildlife management area	Current Public Use: YES	Future Public Use: YES
Land Code: 1000020158	Agency Land Code: R2936005	Land Name: FAW - WILDLIFE	County: BELTRAMI	Acres: 40.00
City:	Site Code: R290106	Classification Per M.S. 86A.05: g. state wildlife management area	Current Public Use: YES	Future Public Use: YES
Land Code: 1000020159	Agency Land Code: R2933528	Land Name: FAW - WILDLIFE	County: BELTRAMI	Acres: 40.00
City:	Site Code: R290106	Classification Per M.S. 86A.05: g. state wildlife management area	Current Public Use: YES	Future Public Use: YES
Land Code: 1000020160	Agency Land Code: R2935602	Land Name: FAW - WILDLIFE	County: BELTRAMI	Acres: 40.00
City:	Site Code: R290106	Classification Per M.S. 86A.05: g. state wildlife management area	Current Public Use: YES	Future Public Use: YES
Land Code: 1000020161	Agency Land Code: R29554122	Land Name: FAW - WILDLIFE	County: BELTRAMI	Acres: 17.01
City:	Site Code: R290106	Classification Per M.S. 86A.05: g. state wildlife management area	Current Public Use: YES	Future Public Use: YES



Land Code: 1000020162	Agency Land Code: R29554012	Land Name: FAW - WILDLIFE	County: BELTRAMI	Acres: 20.00
City:	Site Code: R290106	Classification Per M.S. 86A.05: g. state wildlife management area	Current Public Use: YES	Future Public Use: YES
Land Code: 1000020163	Agency Land Code: R29520336	Land Name: FAW - WILDLIFE	County: BELTRAMI	Acres: 40.00
City:	Site Code: R290106	Classification Per M.S. 86A.05: g. state wildlife management area	Current Public Use: YES	Future Public Use: YES
Land Code: 1000020164	Agency Land Code: R29520337	Land Name: FAW - WILDLIFE	County: BELTRAMI	Acres: 40.00
City:	Site Code: R290106	Classification Per M.S. 86A.05: g. state wildlife management area	Current Public Use: YES	Future Public Use: YES
Land Code: 1000020165	Agency Land Code: R2935497	Land Name: FAW - WILDLIFE	County: BELTRAMI	Acres: 40.00
City:	Site Code: R290106	Classification Per M.S. 86A.05: g. state wildlife management area	Current Public Use: YES	Future Public Use: YES
Land Code: 1000020166	Agency Land Code: R2935522	Land Name: FAW - WILDLIFE	County: BELTRAMI	Acres: 40.00
City:	Site Code: R290106	Classification Per M.S. 86A.05: g. state wildlife management area	Current Public Use: YES	Future Public Use: YES
Land Code: 1000020167	Agency Land Code: R2935924	Land Name: FAW - WILDLIFE	County: BELTRAMI	Acres: 40.00
City:	Site Code: R290106	Classification Per M.S. 86A.05: g. state wildlife management area	Current Public Use: YES	Future Public Use: YES
Land Code: 1000020168	Agency Land Code: R2935557	Land Name: FAW - WILDLIFE	County: BELTRAMI	Acres: 40.00
City:	Site Code: R290106	Classification Per M.S. 86A.05: g. state wildlife management area	Current Public Use: YES	Future Public Use: YES
Land Code: 1000020169	Agency Land Code: R2935566	Land Name: FAW - WILDLIFE	County: BELTRAMI	Acres: 40.00
City:	Site Code: R290106	Classification Per M.S. 86A.05: g. state wildlife management area	Current Public Use: YES	Future Public Use: YES
Land Code: 1000020170	Agency Land Code: R2935592	Land Name: FAW - WILDLIFE	County: BELTRAMI	Acres: 40.00
City:	Site Code: R290106	Classification Per M.S. 86A.05: g. state wildlife management area	Current Public Use: YES	Future Public Use: YES
Land Code: 1000020171	Agency Land Code: R2935977	Land Name: FAW - WILDLIFE	County: BELTRAMI	Acres: 40.00
City:	Site Code: R290106	Classification Per M.S. 86A.05: g. state wildlife management area	Current Public Use: YES	Future Public Use: YES
Land Code: 1000020172	Agency Land Code: R2936015	Land Name: FAW - WILDLIFE	County: BELTRAMI	Acres: 40.00
City:	Site Code: R290106	Classification Per M.S. 86A.05: g. state wildlife management area	Current Public Use: YES	Future Public Use: YES
Land Code: 1000020173	Agency Land Code: R2935220	Land Name: FAW - WILDLIFE	County: BELTRAMI	Acres: 16.92
City:	Site Code: R290106	Classification Per M.S. 86A.05: g. state wildlife management area	Current Public Use: YES	Future Public Use: YES



Land Code: 1000020174	Agency Land Code: R2935619	Land Name: FAW - WILDLIFE	County: BELTRAMI	Acres: 40.00
City:	Site Code: R290106	Classification Per M.S. 86A.05: g. state wildlife management area	Current Public Use: YES	Future Public Use: YES
Land Code: 1000020175	Agency Land Code: R2935621	Land Name: FAW - WILDLIFE	County: BELTRAMI	Acres: 40.00
City:	Site Code: R290106	Classification Per M.S. 86A.05: g. state wildlife management area	Current Public Use: YES	Future Public Use: YES
Land Code: 1000020176	Agency Land Code: R2935625	Land Name: FAW - WILDLIFE	County: BELTRAMI	Acres: 40.00
City:	Site Code: R290106	Classification Per M.S. 86A.05: g. state wildlife management area	Current Public Use: YES	Future Public Use: YES
Land Code: 1000020177	Agency Land Code: R2935677	Land Name: FAW - WILDLIFE	County: BELTRAMI	Acres: 36.40
City:	Site Code: R290106	Classification Per M.S. 86A.05: g. state wildlife management area	Current Public Use: YES	Future Public Use: YES
Land Code: 1000020178	Agency Land Code: R2935683	Land Name: FAW - WILDLIFE	County: BELTRAMI	Acres: 40.00
City:	Site Code: R290106	Classification Per M.S. 86A.05: g. state wildlife management area	Current Public Use: YES	Future Public Use: YES
Land Code: 1000020179	Agency Land Code: R2935757	Land Name: FAW - WILDLIFE	County: BELTRAMI	Acres: 40.00
City:	Site Code: R290106	Classification Per M.S. 86A.05: g. state wildlife management area	Current Public Use: YES	Future Public Use: YES
Land Code: 1000020180	Agency Land Code: R2936179	Land Name: FAW - WILDLIFE	County: BELTRAMI	Acres: 40.00
City:	Site Code: R290106	Classification Per M.S. 86A.05: g. state wildlife management area	Current Public Use: YES	Future Public Use: YES
Land Code: 1000020181	Agency Land Code: R2935760	Land Name: FAW - WILDLIFE	County: BELTRAMI	Acres: 27.65
City:	Site Code: R290106	Classification Per M.S. 86A.05: g. state wildlife management area	Current Public Use: YES	Future Public Use: YES
Land Code: 1000020182	Agency Land Code: R2935767	Land Name: FAW - WILDLIFE	County: BELTRAMI	Acres: 40.00
City:	Site Code: R290106	Classification Per M.S. 86A.05: g. state wildlife management area	Current Public Use: YES	Future Public Use: YES
Land Code: 1000020183	Agency Land Code: R2935776	Land Name: FAW - WILDLIFE	County: BELTRAMI	Acres: 26.98
City:	Site Code: R290106	Classification Per M.S. 86A.05: g. state wildlife management area	Current Public Use: YES	Future Public Use: YES
Land Code: 1000020184	Agency Land Code: R2935782	Land Name: FAW - WILDLIFE	County: BELTRAMI	Acres: 40.00
City:	Site Code: R290106	Classification Per M.S. 86A.05: g. state wildlife management area	Current Public Use: YES	Future Public Use: YES
Land Code: 1000020185	Agency Land Code: R2936223	Land Name: FAW - WILDLIFE	County: BELTRAMI	Acres: 40.00
City:	Site Code: R290106	Classification Per M.S. 86A.05: g. state wildlife management area	Current Public Use: YES	Future Public Use: YES



Land Code: 1000020186	Agency Land Code: R2935430	Land Name: FAW - WILDLIFE	County: BELTRAMI	Acres: 40.00
City:	Site Code: R290106	Classification Per M.S. 86A.05: g. state wildlife management area	Current Public Use: YES	Future Public Use: YES
Land Code: 1000020187	Agency Land Code: R2935826	Land Name: FAW - WILDLIFE	County: BELTRAMI	Acres: 40.00
City:	Site Code: R290106	Classification Per M.S. 86A.05: g. state wildlife management area	Current Public Use: YES	Future Public Use: YES
Land Code: 1000020188	Agency Land Code: R2935860	Land Name: FAW - WILDLIFE	County: BELTRAMI	Acres: 31.62
City:	Site Code: R290106	Classification Per M.S. 86A.05: g. state wildlife management area	Current Public Use: YES	Future Public Use: YES
Land Code: 1000020189	Agency Land Code: R2935878	Land Name: FAW - WILDLIFE	County: BELTRAMI	Acres: 40.00
City:	Site Code: R290106	Classification Per M.S. 86A.05: g. state wildlife management area	Current Public Use: YES	Future Public Use: YES
Land Code: 1000020190	Agency Land Code: R2935884	Land Name: FAW - WILDLIFE	County: BELTRAMI	Acres: 40.00
City:	Site Code: R290106	Classification Per M.S. 86A.05: g. state wildlife management area	Current Public Use: YES	Future Public Use: YES
Land Code: 1000020191	Agency Land Code: R2935915	Land Name: FAW - WILDLIFE	County: BELTRAMI	Acres: 40.00
City:	Site Code: R290106	Classification Per M.S. 86A.05: g. state wildlife management area	Current Public Use: YES	Future Public Use: YES
Land Code: 1000020192	Agency Land Code: R2933503	Land Name: FAW - WILDLIFE	County: BELTRAMI	Acres: 40.00
City:	Site Code: R290106	Classification Per M.S. 86A.05: g. state wildlife management area	Current Public Use: YES	Future Public Use: YES
Land Code: 1000020193	Agency Land Code: R2933526	Land Name: FAW - WILDLIFE	County: BELTRAMI	Acres: 40.00
City:	Site Code: R290106	Classification Per M.S. 86A.05: g. state wildlife management area	Current Public Use: YES	Future Public Use: YES
Land Code: 1000020194	Agency Land Code: R2933580	Land Name: FAW - WILDLIFE	County: BELTRAMI	Acres: 32.59
City:	Site Code: R290106	Classification Per M.S. 86A.05: g. state wildlife management area	Current Public Use: YES	Future Public Use: YES
Land Code: 1000020195	Agency Land Code: R2933625	Land Name: FAW - WILDLIFE	County: BELTRAMI	Acres: 40.00
City:	Site Code: R290106	Classification Per M.S. 86A.05: g. state wildlife management area	Current Public Use: YES	Future Public Use: YES
Land Code: 1000020196	Agency Land Code: R2933629	Land Name: FAW - WILDLIFE	County: BELTRAMI	Acres: 40.00
City:	Site Code: R290106	Classification Per M.S. 86A.05: g. state wildlife management area	Current Public Use: YES	Future Public Use: YES
Land Code: 1000020197	Agency Land Code: R2933632	Land Name: FAW - WILDLIFE	County: BELTRAMI	Acres: 40.00
City:	Site Code: R290106	Classification Per M.S. 86A.05: g. state wildlife management area	Current Public Use: YES	Future Public Use: YES



Land Code: 1000020198	Agency Land Code: R2933778	Land Name: FAW - WILDLIFE	County: BELTRAMI	Acres: 40.00
City:	Site Code: R290106	Classification Per M.S. 86A.05: g. state wildlife management area	Current Public Use: YES	Future Public Use: YES
Land Code: 1000020199	Agency Land Code: R2933799	Land Name: FAW - WILDLIFE	County: BELTRAMI	Acres: 40.00
City:	Site Code: R290106	Classification Per M.S. 86A.05: g. state wildlife management area	Current Public Use: YES	Future Public Use: YES
Land Code: 1000020200	Agency Land Code: R2933807	Land Name: FAW - WILDLIFE	County: BELTRAMI	Acres: 40.00
City:	Site Code: R290106	Classification Per M.S. 86A.05: g. state wildlife management area	Current Public Use: YES	Future Public Use: YES
Land Code: 1000020201	Agency Land Code: R2931306	Land Name: FAW - WILDLIFE	County: BELTRAMI	Acres: 35.68
City:	Site Code: R290106	Classification Per M.S. 86A.05: g. state wildlife management area	Current Public Use: YES	Future Public Use: YES
Land Code: 1000020202	Agency Land Code: R2931319	Land Name: FAW - WILDLIFE	County: BELTRAMI	Acres: 40.00
City:	Site Code: R290106	Classification Per M.S. 86A.05: g. state wildlife management area	Current Public Use: YES	Future Public Use: YES
Land Code: 1000020203	Agency Land Code: R2931325	Land Name: FAW - WILDLIFE	County: BELTRAMI	Acres: 40.00
City:	Site Code: R290106	Classification Per M.S. 86A.05: g. state wildlife management area	Current Public Use: YES	Future Public Use: YES
Land Code: 1000020204	Agency Land Code: R2931351	Land Name: FAW - WILDLIFE	County: BELTRAMI	Acres: 40.00
City:	Site Code: R290106	Classification Per M.S. 86A.05: g. state wildlife management area	Current Public Use: YES	Future Public Use: YES
Land Code: 1000020205	Agency Land Code: R2931370	Land Name: FAW - WILDLIFE	County: BELTRAMI	Acres: 40.00
City:	Site Code: R290106	Classification Per M.S. 86A.05: g. state wildlife management area	Current Public Use: YES	Future Public Use: YES
Land Code: 1000020206	Agency Land Code: R2931425	Land Name: FAW - WILDLIFE	County: BELTRAMI	Acres: 40.00
City:	Site Code: R290106	Classification Per M.S. 86A.05: g. state wildlife management area	Current Public Use: YES	Future Public Use: YES
Land Code: 1000020207	Agency Land Code: R2931438	Land Name: FAW - WILDLIFE	County: BELTRAMI	Acres: 43.10
City:	Site Code: R290106	Classification Per M.S. 86A.05: g. state wildlife management area	Current Public Use: YES	Future Public Use: YES
Land Code: 1000020208	Agency Land Code: R2931447	Land Name: FAW - WILDLIFE	County: BELTRAMI	Acres: 40.00
City:	Site Code: R290106	Classification Per M.S. 86A.05: g. state wildlife management area	Current Public Use: YES	Future Public Use: YES
Land Code: 1000020209	Agency Land Code: R2931788	Land Name: FAW - WILDLIFE	County: BELTRAMI	Acres: 40.00
City:	Site Code: R290106	Classification Per M.S. 86A.05: g. state wildlife management area	Current Public Use: YES	Future Public Use: YES



Land Code: 1000020210	Agency Land Code: R2931577	Land Name: FAW - WILDLIFE	County: BELTRAMI	Acres: 40.00
City:	Site Code: R290106	Classification Per M.S. 86A.05: g. state wildlife management area	Current Public Use: YES	Future Public Use: YES
Land Code: 1000020211	Agency Land Code: R2931584	Land Name: FAW - WILDLIFE	County: BELTRAMI	Acres: 40.00
City:	Site Code: R290106	Classification Per M.S. 86A.05: g. state wildlife management area	Current Public Use: YES	Future Public Use: YES
Land Code: 1000020212	Agency Land Code: R2931623	Land Name: FAW - WILDLIFE	County: BELTRAMI	Acres: 40.00
City:	Site Code: R290106	Classification Per M.S. 86A.05: g. state wildlife management area	Current Public Use: YES	Future Public Use: YES
Land Code: 1000020213	Agency Land Code: R2933859	Land Name: FAW - WILDLIFE	County: BELTRAMI	Acres: 5.55
City:	Site Code: R290106	Classification Per M.S. 86A.05: g. state wildlife management area	Current Public Use: YES	Future Public Use: YES
Land Code: 1000020214	Agency Land Code: R2933951	Land Name: FAW - WILDLIFE	County: BELTRAMI	Acres: 40.00
City:	Site Code: R290106	Classification Per M.S. 86A.05: g. state wildlife management area	Current Public Use: YES	Future Public Use: YES
Land Code: 1000020215	Agency Land Code: R2933954	Land Name: FAW - WILDLIFE	County: BELTRAMI	Acres: 40.00
City:	Site Code: R290106	Classification Per M.S. 86A.05: g. state wildlife management area	Current Public Use: YES	Future Public Use: YES
Land Code: 1000020216	Agency Land Code: R2933974	Land Name: FAW - WILDLIFE	County: BELTRAMI	Acres: 40.00
City:	Site Code: R290106	Classification Per M.S. 86A.05: g. state wildlife management area	Current Public Use: YES	Future Public Use: YES
Land Code: 1000020217	Agency Land Code: R2933980	Land Name: FAW - WILDLIFE	County: BELTRAMI	Acres: 40.00
City:	Site Code: R290106	Classification Per M.S. 86A.05: g. state wildlife management area	Current Public Use: YES	Future Public Use: YES
Land Code: 1000020218	Agency Land Code: R2934138	Land Name: FAW - WILDLIFE	County: BELTRAMI	Acres: 40.00
City:	Site Code: R290106	Classification Per M.S. 86A.05: g. state wildlife management area	Current Public Use: YES	Future Public Use: YES
Land Code: 1000020219	Agency Land Code: R2931744	Land Name: FAW - WILDLIFE	County: BELTRAMI	Acres: 40.00
City:	Site Code: R290106	Classification Per M.S. 86A.05: g. state wildlife management area	Current Public Use: YES	Future Public Use: YES
Land Code: 1000020220	Agency Land Code: R2931758	Land Name: FAW - WILDLIFE	County: BELTRAMI	Acres: 40.00
City:	Site Code: R290106	Classification Per M.S. 86A.05: g. state wildlife management area	Current Public Use: YES	Future Public Use: YES
Land Code: 1000020221	Agency Land Code: R2931763	Land Name: FAW - WILDLIFE	County: BELTRAMI	Acres: 40.00
City:	Site Code: R290106	Classification Per M.S. 86A.05: g. state wildlife management area	Current Public Use: YES	Future Public Use: YES



Land Code: 1000020222	Agency Land Code: R2931766	Land Name: FAW - WILDLIFE	County: BELTRAMI	Acres: 40.00
City:	Site Code: R290106	Classification Per M.S. 86A.05: g. state wildlife management area	Current Public Use: YES	Future Public Use: YES
Land Code: 1000020223	Agency Land Code: R2929241	Land Name: FAW - WILDLIFE	County: BELTRAMI	Acres: 40.00
City:	Site Code: R290106	Classification Per M.S. 86A.05: g. state wildlife management area	Current Public Use: YES	Future Public Use: YES
Land Code: 1000020224	Agency Land Code: R2931944	Land Name: FAW - WILDLIFE	County: BELTRAMI	Acres: 40.00
City:	Site Code: R290106	Classification Per M.S. 86A.05: g. state wildlife management area	Current Public Use: YES	Future Public Use: YES
Land Code: 1000020225	Agency Land Code: R2928221	Land Name: FAW - WILDLIFE	County: BELTRAMI	Acres: 40.00
City:	Site Code: R290106	Classification Per M.S. 86A.05: g. state wildlife management area	Current Public Use: YES	Future Public Use: YES
Land Code: 1000020226	Agency Land Code: R2928229	Land Name: FAW - WILDLIFE	County: BELTRAMI	Acres: 40.00
City:	Site Code: R290106	Classification Per M.S. 86A.05: g. state wildlife management area	Current Public Use: YES	Future Public Use: YES
Land Code: 1000020227	Agency Land Code: R2928231	Land Name: FAW - WILDLIFE	County: BELTRAMI	Acres: 39.95
City:	Site Code: R290106	Classification Per M.S. 86A.05: g. state wildlife management area	Current Public Use: YES	Future Public Use: YES
Land Code: 1000020228	Agency Land Code: R2928273	Land Name: FAW - WILDLIFE	County: BELTRAMI	Acres: 40.00
City:	Site Code: R290106	Classification Per M.S. 86A.05: g. state wildlife management area	Current Public Use: YES	Future Public Use: YES
Land Code: 1000020229	Agency Land Code: R2928306	Land Name: FAW - WILDLIFE	County: BELTRAMI	Acres: 40.00
City:	Site Code: R290106	Classification Per M.S. 86A.05: g. state wildlife management area	Current Public Use: YES	Future Public Use: YES
Land Code: 1000020230	Agency Land Code: R2928419	Land Name: FAW - WILDLIFE	County: BELTRAMI	Acres: 40.00
City:	Site Code: R290106	Classification Per M.S. 86A.05: g. state wildlife management area	Current Public Use: YES	Future Public Use: YES
Land Code: 1000020231	Agency Land Code: R2928553	Land Name: FAW - WILDLIFE	County: BELTRAMI	Acres: 40.00
City:	Site Code: R290106	Classification Per M.S. 86A.05: g. state wildlife management area	Current Public Use: YES	Future Public Use: YES
Land Code: 1000020232	Agency Land Code: R2928558	Land Name: FAW - WILDLIFE	County: BELTRAMI	Acres: 40.00
City:	Site Code: R290106	Classification Per M.S. 86A.05: g. state wildlife management area	Current Public Use: YES	Future Public Use: YES
Land Code: 1000020233	Agency Land Code: R2928636	Land Name: FAW - WILDLIFE	County: BELTRAMI	Acres: 40.00
City:	Site Code: R290106	Classification Per M.S. 86A.05: g. state wildlife management area	Current Public Use: YES	Future Public Use: YES



Land Code: 1000020234	Agency Land Code: R2928786	Land Name: FAW - WILDLIFE	County: BELTRAMI	Acres: 40.00
City:	Site Code: R290106	Classification Per M.S. 86A.05: g. state wildlife management area	Current Public Use: YES	Future Public Use: YES
Land Code: 1000020235	Agency Land Code: R2928790	Land Name: FAW - WILDLIFE	County: BELTRAMI	Acres: 28.77
City:	Site Code: R290106	Classification Per M.S. 86A.05: g. state wildlife management area	Current Public Use: YES	Future Public Use: YES
Land Code: 1000020236	Agency Land Code: R2929165	Land Name: FAW - WILDLIFE	County: BELTRAMI	Acres: 40.00
City:	Site Code: R290106	Classification Per M.S. 86A.05: g. state wildlife management area	Current Public Use: YES	Future Public Use: YES
Land Code: 1000020237	Agency Land Code: R2929010	Land Name: FAW - WILDLIFE	County: BELTRAMI	Acres: 40.00
City:	Site Code: R290106	Classification Per M.S. 86A.05: g. state wildlife management area	Current Public Use: YES	Future Public Use: YES
Land Code: 1000020238	Agency Land Code: R2929023	Land Name: FAW - WILDLIFE	County: BELTRAMI	Acres: 40.00
City:	Site Code: R290106	Classification Per M.S. 86A.05: g. state wildlife management area	Current Public Use: YES	Future Public Use: YES
Land Code: 1000020239	Agency Land Code: R29552651	Land Name: FAW - WILDLIFE	County: BELTRAMI	Acres: 20.00
City:	Site Code: R290106	Classification Per M.S. 86A.05: g. state wildlife management area	Current Public Use: YES	Future Public Use: YES
Land Code: 1000020240	Agency Land Code: R29552431	Land Name: FAW - WILDLIFE	County: BELTRAMI	Acres: 20.00
City:	Site Code: R290106	Classification Per M.S. 86A.05: g. state wildlife management area	Current Public Use: YES	Future Public Use: YES
Land Code: 1000020241	Agency Land Code: R29554000	Land Name: FAW - WILDLIFE	County: BELTRAMI	Acres: 11.75
City:	Site Code: R290106	Classification Per M.S. 86A.05: g. state wildlife management area	Current Public Use: YES	Future Public Use: YES
Land Code: 1000020242	Agency Land Code: R29554011	Land Name: FAW - WILDLIFE	County: BELTRAMI	Acres: 20.00
City:	Site Code: R290106	Classification Per M.S. 86A.05: g. state wildlife management area	Current Public Use: YES	Future Public Use: YES
Land Code: 1000020243	Agency Land Code: R2928214	Land Name: FAW - WILDLIFE	County: BELTRAMI	Acres: 40.00
City:	Site Code: R290106	Classification Per M.S. 86A.05: g. state wildlife management area	Current Public Use: YES	Future Public Use: YES
Land Code: 1000020244	Agency Land Code: R2928243	Land Name: FAW - WILDLIFE	County: BELTRAMI	Acres: 39.90
City:	Site Code: R290106	Classification Per M.S. 86A.05: g. state wildlife management area	Current Public Use: YES	Future Public Use: YES
Land Code: 1000020245	Agency Land Code: R2928247	Land Name: FAW - WILDLIFE	County: BELTRAMI	Acres: 39.84
City:	Site Code: R290106	Classification Per M.S. 86A.05: g. state wildlife management area	Current Public Use: YES	Future Public Use: YES



Land Code: 1000020246	Agency Land Code: R2928279	Land Name: FAW - WILDLIFE	County: BELTRAMI	Acres: 39.49
City:	Site Code: R290106	Classification Per M.S. 86A.05: g. state wildlife management area	Current Public Use: YES	Future Public Use: YES
Land Code: 1000020247	Agency Land Code: R2928342	Land Name: FAW - WILDLIFE	County: BELTRAMI	Acres: 40.00
City:	Site Code: R290106	Classification Per M.S. 86A.05: g. state wildlife management area	Current Public Use: YES	Future Public Use: YES
Land Code: 1000020248	Agency Land Code: R2928359	Land Name: FAW - WILDLIFE	County: BELTRAMI	Acres: 40.00
City:	Site Code: R290106	Classification Per M.S. 86A.05: g. state wildlife management area	Current Public Use: YES	Future Public Use: YES
Land Code: 1000020249	Agency Land Code: R2928402	Land Name: FAW - WILDLIFE	County: BELTRAMI	Acres: 40.00
City:	Site Code: R290106	Classification Per M.S. 86A.05: g. state wildlife management area	Current Public Use: YES	Future Public Use: YES
Land Code: 1000020250	Agency Land Code: R2928439	Land Name: FAW - WILDLIFE	County: BELTRAMI	Acres: 40.00
City:	Site Code: R290106	Classification Per M.S. 86A.05: g. state wildlife management area	Current Public Use: YES	Future Public Use: YES
Land Code: 1000020251	Agency Land Code: R2928444	Land Name: FAW - WILDLIFE	County: BELTRAMI	Acres: 40.00
City:	Site Code: R290106	Classification Per M.S. 86A.05: g. state wildlife management area	Current Public Use: YES	Future Public Use: YES
Land Code: 1000020252	Agency Land Code: R2928497	Land Name: FAW - WILDLIFE	County: BELTRAMI	Acres: 40.00
City:	Site Code: R290106	Classification Per M.S. 86A.05: g. state wildlife management area	Current Public Use: YES	Future Public Use: YES
Land Code: 1000020253	Agency Land Code: R2928511	Land Name: FAW - WILDLIFE	County: BELTRAMI	Acres: 40.00
City:	Site Code: R290106	Classification Per M.S. 86A.05: g. state wildlife management area	Current Public Use: YES	Future Public Use: YES
Land Code: 1000020254	Agency Land Code: R2928518	Land Name: FAW - WILDLIFE	County: BELTRAMI	Acres: 40.00
City:	Site Code: R290106	Classification Per M.S. 86A.05: g. state wildlife management area	Current Public Use: YES	Future Public Use: YES
Land Code: 1000020255	Agency Land Code: R2928567	Land Name: FAW - WILDLIFE	County: BELTRAMI	Acres: 40.00
City:	Site Code: R290106	Classification Per M.S. 86A.05: g. state wildlife management area	Current Public Use: YES	Future Public Use: YES
Land Code: 1000020256	Agency Land Code: R2928579	Land Name: FAW - WILDLIFE	County: BELTRAMI	Acres: 40.00
City:	Site Code: R290106	Classification Per M.S. 86A.05: g. state wildlife management area	Current Public Use: YES	Future Public Use: YES
Land Code: 1000020257	Agency Land Code: R2928663	Land Name: FAW - WILDLIFE	County: BELTRAMI	Acres: 25.50
City:	Site Code: R290106	Classification Per M.S. 86A.05: g. state wildlife management area	Current Public Use: YES	Future Public Use: YES



Land Code: 1000020258	Agency Land Code: R2928776	Land Name: FAW - WILDLIFE	County: BELTRAMI	Acres: 40.00
City:	Site Code: R290106	Classification Per M.S. 86A.05: g. state wildlife management area	Current Public Use: YES	Future Public Use: YES
Land Code: 1000020259	Agency Land Code: R2928783	Land Name: FAW - WILDLIFE	County: BELTRAMI	Acres: 40.00
City:	Site Code: R290106	Classification Per M.S. 86A.05: g. state wildlife management area	Current Public Use: YES	Future Public Use: YES
Land Code: 1000020260	Agency Land Code: R2928793	Land Name: FAW - WILDLIFE	County: BELTRAMI	Acres: 30.35
City:	Site Code: R290106	Classification Per M.S. 86A.05: g. state wildlife management area	Current Public Use: YES	Future Public Use: YES
Land Code: 1000020261	Agency Land Code: R2929048	Land Name: FAW - WILDLIFE	County: BELTRAMI	Acres: 40.00
City:	Site Code: R290106	Classification Per M.S. 86A.05: g. state wildlife management area	Current Public Use: YES	Future Public Use: YES
Land Code: 1000020262	Agency Land Code: R2935514	Land Name: FAW - WILDLIFE	County: BELTRAMI	Acres: 40.00
City:	Site Code: R290106	Classification Per M.S. 86A.05: g. state wildlife management area	Current Public Use: YES	Future Public Use: YES
Land Code: 1000020263	Agency Land Code: R2935921	Land Name: FAW - WILDLIFE	County: BELTRAMI	Acres: 40.00
City:	Site Code: R290106	Classification Per M.S. 86A.05: g. state wildlife management area	Current Public Use: YES	Future Public Use: YES
Land Code: 1000020264	Agency Land Code: R2935926	Land Name: FAW - WILDLIFE	County: BELTRAMI	Acres: 40.00
City:	Site Code: R290106	Classification Per M.S. 86A.05: g. state wildlife management area	Current Public Use: YES	Future Public Use: YES
Land Code: 1000020265	Agency Land Code: R2935939	Land Name: FAW - WILDLIFE	County: BELTRAMI	Acres: 40.00
City:	Site Code: R290106	Classification Per M.S. 86A.05: g. state wildlife management area	Current Public Use: YES	Future Public Use: YES
Land Code: 1000020266	Agency Land Code: R2935580	Land Name: FAW - WILDLIFE	County: BELTRAMI	Acres: 40.00
City:	Site Code: R290106	Classification Per M.S. 86A.05: g. state wildlife management area	Current Public Use: YES	Future Public Use: YES
Land Code: 1000020267	Agency Land Code: R2936001	Land Name: FAW - WILDLIFE	County: BELTRAMI	Acres: 40.00
City:	Site Code: R290106	Classification Per M.S. 86A.05: g. state wildlife management area	Current Public Use: YES	Future Public Use: YES
Land Code: 1000020268	Agency Land Code: R2936017	Land Name: FAW - WILDLIFE	County: BELTRAMI	Acres: 40.00
City:	Site Code: R290106	Classification Per M.S. 86A.05: g. state wildlife management area	Current Public Use: YES	Future Public Use: YES
Land Code: 1000020269	Agency Land Code: R2936019	Land Name: FAW - WILDLIFE	County: BELTRAMI	Acres: 40.00
City:	Site Code: R290106	Classification Per M.S. 86A.05: g. state wildlife management area	Current Public Use: YES	Future Public Use: YES



Land Code: 1000020270	Agency Land Code: R2935223	Land Name: FAW - WILDLIFE	County: BELTRAMI	Acres: 18.03
City:	Site Code: R290106	Classification Per M.S. 86A.05: g. state wildlife management area	Current Public Use: YES	Future Public Use: YES
Land Code: 1000020271	Agency Land Code: R2935608	Land Name: FAW - WILDLIFE	County: BELTRAMI	Acres: 40.00
City:	Site Code: R290106	Classification Per M.S. 86A.05: g. state wildlife management area	Current Public Use: YES	Future Public Use: YES
Land Code: 1000020272	Agency Land Code: R2935639	Land Name: FAW - WILDLIFE	County: BELTRAMI	Acres: 40.00
City:	Site Code: R290106	Classification Per M.S. 86A.05: g. state wildlife management area	Current Public Use: YES	Future Public Use: YES
Land Code: 1000020273	Agency Land Code: R2935646	Land Name: FAW - WILDLIFE	County: BELTRAMI	Acres: 40.00
City:	Site Code: R290106	Classification Per M.S. 86A.05: g. state wildlife management area	Current Public Use: YES	Future Public Use: YES
Land Code: 1000020274	Agency Land Code: R2935648	Land Name: FAW - WILDLIFE	County: BELTRAMI	Acres: 40.00
City:	Site Code: R290106	Classification Per M.S. 86A.05: g. state wildlife management area	Current Public Use: YES	Future Public Use: YES
Land Code: 1000020275	Agency Land Code: R2936069	Land Name: FAW - WILDLIFE	County: BELTRAMI	Acres: 40.00
City:	Site Code: R290106	Classification Per M.S. 86A.05: g. state wildlife management area	Current Public Use: YES	Future Public Use: YES
Land Code: 1000020276	Agency Land Code: R2935654	Land Name: FAW - WILDLIFE	County: BELTRAMI	Acres: 40.00
City:	Site Code: R290106	Classification Per M.S. 86A.05: g. state wildlife management area	Current Public Use: YES	Future Public Use: YES
Land Code: 1000020277	Agency Land Code: R2935663	Land Name: FAW - WILDLIFE	County: BELTRAMI	Acres: 40.00
City:	Site Code: R290106	Classification Per M.S. 86A.05: g. state wildlife management area	Current Public Use: YES	Future Public Use: YES
Land Code: 1000020278	Agency Land Code: R2935670	Land Name: FAW - WILDLIFE	County: BELTRAMI	Acres: 40.00
City:	Site Code: R290106	Classification Per M.S. 86A.05: g. state wildlife management area	Current Public Use: YES	Future Public Use: YES
Land Code: 1000020279	Agency Land Code: R2936097	Land Name: FAW - WILDLIFE	County: BELTRAMI	Acres: 40.00
City:	Site Code: R290106	Classification Per M.S. 86A.05: g. state wildlife management area	Current Public Use: YES	Future Public Use: YES
Land Code: 1000020280	Agency Land Code: R2936116	Land Name: FAW - WILDLIFE	County: BELTRAMI	Acres: 40.00
City:	Site Code: R290106	Classification Per M.S. 86A.05: g. state wildlife management area	Current Public Use: YES	Future Public Use: YES
Land Code: 1000020281	Agency Land Code: R2936124	Land Name: FAW - WILDLIFE	County: BELTRAMI	Acres: 40.00
City:	Site Code: R290106	Classification Per M.S. 86A.05: g. state wildlife management area	Current Public Use: YES	Future Public Use: YES



Land Code: 1000020282	Agency Land Code: R2935726	Land Name: FAW - WILDLIFE	County: BELTRAMI	Acres: 40.00
City:	Site Code: R290106	Classification Per M.S. 86A.05: g. state wildlife management area	Current Public Use: YES	Future Public Use: YES
Land Code: 1000020283	Agency Land Code: R2935744	Land Name: FAW - WILDLIFE	County: BELTRAMI	Acres: 40.00
City:	Site Code: R290106	Classification Per M.S. 86A.05: g. state wildlife management area	Current Public Use: YES	Future Public Use: YES
Land Code: 1000020284	Agency Land Code: R2935810	Land Name: FAW - WILDLIFE	County: BELTRAMI	Acres: 40.00
City:	Site Code: R290106	Classification Per M.S. 86A.05: g. state wildlife management area	Current Public Use: YES	Future Public Use: YES
Land Code: 1000020285	Agency Land Code: R2935811	Land Name: FAW - WILDLIFE	County: BELTRAMI	Acres: 40.00
City:	Site Code: R290106	Classification Per M.S. 86A.05: g. state wildlife management area	Current Public Use: YES	Future Public Use: YES
Land Code: 1000020286	Agency Land Code: R2936211	Land Name: FAW - WILDLIFE	County: BELTRAMI	Acres: 40.00
City:	Site Code: R290106	Classification Per M.S. 86A.05: g. state wildlife management area	Current Public Use: YES	Future Public Use: YES
Land Code: 1000020287	Agency Land Code: R2936217	Land Name: FAW - WILDLIFE	County: BELTRAMI	Acres: 33.94
City:	Site Code: R290106	Classification Per M.S. 86A.05: g. state wildlife management area	Current Public Use: YES	Future Public Use: YES
Land Code: 1000020288	Agency Land Code: R2931137	Land Name: FAW - WILDLIFE	County: BELTRAMI	Acres: 40.00
City:	Site Code: R290106	Classification Per M.S. 86A.05: g. state wildlife management area	Current Public Use: YES	Future Public Use: YES
Land Code: 1000020289	Agency Land Code: R2931283	Land Name: FAW - WILDLIFE	County: BELTRAMI	Acres: 40.00
City:	Site Code: R290106	Classification Per M.S. 86A.05: g. state wildlife management area	Current Public Use: YES	Future Public Use: YES
Land Code: 1000020290	Agency Land Code: R2931298	Land Name: FAW - WILDLIFE	County: BELTRAMI	Acres: 40.00
City:	Site Code: R290106	Classification Per M.S. 86A.05: g. state wildlife management area	Current Public Use: YES	Future Public Use: YES
Land Code: 1000020291	Agency Land Code: R2931422	Land Name: FAW - WILDLIFE	County: BELTRAMI	Acres: 43.10
City:	Site Code: R290106	Classification Per M.S. 86A.05: g. state wildlife management area	Current Public Use: YES	Future Public Use: YES
Land Code: 1000020292	Agency Land Code: R2931463	Land Name: FAW - WILDLIFE	County: BELTRAMI	Acres: 40.00
City:	Site Code: R290106	Classification Per M.S. 86A.05: g. state wildlife management area	Current Public Use: YES	Future Public Use: YES
Land Code: 1000020293	Agency Land Code: R2931558	Land Name: FAW - WILDLIFE	County: BELTRAMI	Acres: 40.00
City:	Site Code: R290106	Classification Per M.S. 86A.05: g. state wildlife management area	Current Public Use: YES	Future Public Use: YES



Land Code: 1000020294	Agency Land Code: R2935444	Land Name: FAW - WILDLIFE	County: BELTRAMI	Acres: 40.00
City:	Site Code: R290106	Classification Per M.S. 86A.05: g. state wildlife management area	Current Public Use: YES	Future Public Use: YES
Land Code: 1000020295	Agency Land Code: R2935464	Land Name: FAW - WILDLIFE	County: BELTRAMI	Acres: 40.00
City:	Site Code: R290106	Classification Per M.S. 86A.05: g. state wildlife management area	Current Public Use: YES	Future Public Use: YES
Land Code: 1000020296	Agency Land Code: R2931607	Land Name: FAW - WILDLIFE	County: BELTRAMI	Acres: 40.00
City:	Site Code: R290106	Classification Per M.S. 86A.05: g. state wildlife management area	Current Public Use: YES	Future Public Use: YES
Land Code: 1000020297	Agency Land Code: R2931633	Land Name: FAW - WILDLIFE	County: BELTRAMI	Acres: 40.00
City:	Site Code: R290106	Classification Per M.S. 86A.05: g. state wildlife management area	Current Public Use: YES	Future Public Use: YES
Land Code: 1000020298	Agency Land Code: R2931841	Land Name: FAW - WILDLIFE	County: BELTRAMI	Acres: 40.00
City:	Site Code: R290106	Classification Per M.S. 86A.05: g. state wildlife management area	Current Public Use: YES	Future Public Use: YES
Land Code: 1000020299	Agency Land Code: R2931852	Land Name: FAW - WILDLIFE	County: BELTRAMI	Acres: 40.00
City:	Site Code: R290106	Classification Per M.S. 86A.05: g. state wildlife management area	Current Public Use: YES	Future Public Use: YES
Land Code: 1000020300	Agency Land Code: R2933523	Land Name: FAW - WILDLIFE	County: BELTRAMI	Acres: 40.00
City:	Site Code: R290106	Classification Per M.S. 86A.05: g. state wildlife management area	Current Public Use: YES	Future Public Use: YES
Land Code: 1000020301	Agency Land Code: R2933608	Land Name: FAW - WILDLIFE	County: BELTRAMI	Acres: 40.00
City:	Site Code: R290106	Classification Per M.S. 86A.05: g. state wildlife management area	Current Public Use: YES	Future Public Use: YES
Land Code: 1000020302	Agency Land Code: R2933628	Land Name: FAW - WILDLIFE	County: BELTRAMI	Acres: 40.00
City:	Site Code: R290106	Classification Per M.S. 86A.05: g. state wildlife management area	Current Public Use: YES	Future Public Use: YES
Land Code: 1000020303	Agency Land Code: R2933638	Land Name: FAW - WILDLIFE	County: BELTRAMI	Acres: 40.00
City:	Site Code: R290106	Classification Per M.S. 86A.05: g. state wildlife management area	Current Public Use: YES	Future Public Use: YES
Land Code: 1000020304	Agency Land Code: R2933640	Land Name: FAW - WILDLIFE	County: BELTRAMI	Acres: 40.00
City:	Site Code: R290106	Classification Per M.S. 86A.05: g. state wildlife management area	Current Public Use: YES	Future Public Use: YES
Land Code: 1000020305	Agency Land Code: R2933679	Land Name: FAW - WILDLIFE	County: BELTRAMI	Acres: 40.00
City:	Site Code: R290106	Classification Per M.S. 86A.05: g. state wildlife management area	Current Public Use: YES	Future Public Use: YES



Land Code: 1000020306	Agency Land Code: R2933716	Land Name: FAW - WILDLIFE	County: BELTRAMI	Acres: 40.00
City:	Site Code: R290106	Classification Per M.S. 86A.05: g. state wildlife management area	Current Public Use: YES	Future Public Use: YES
Land Code: 1000020307	Agency Land Code: R2933746	Land Name: FAW - WILDLIFE	County: BELTRAMI	Acres: 40.00
City:	Site Code: R290106	Classification Per M.S. 86A.05: g. state wildlife management area	Current Public Use: YES	Future Public Use: YES
Land Code: 1000020308	Agency Land Code: R2933758	Land Name: FAW - WILDLIFE	County: BELTRAMI	Acres: 40.00
City:	Site Code: R290106	Classification Per M.S. 86A.05: g. state wildlife management area	Current Public Use: YES	Future Public Use: YES
Land Code: 1000020309	Agency Land Code: R2933770	Land Name: FAW - WILDLIFE	County: BELTRAMI	Acres: 40.00
City:	Site Code: R290106	Classification Per M.S. 86A.05: g. state wildlife management area	Current Public Use: YES	Future Public Use: YES
Land Code: 1000020310	Agency Land Code: R2933781	Land Name: FAW - WILDLIFE	County: BELTRAMI	Acres: 40.00
City:	Site Code: R290106	Classification Per M.S. 86A.05: g. state wildlife management area	Current Public Use: YES	Future Public Use: YES
Land Code: 1000020311	Agency Land Code: R2933791	Land Name: FAW - WILDLIFE	County: BELTRAMI	Acres: 40.00
City:	Site Code: R290106	Classification Per M.S. 86A.05: g. state wildlife management area	Current Public Use: YES	Future Public Use: YES
Land Code: 1000020312	Agency Land Code: R2933940	Land Name: FAW - WILDLIFE	County: BELTRAMI	Acres: 40.00
City:	Site Code: R290106	Classification Per M.S. 86A.05: g. state wildlife management area	Current Public Use: YES	Future Public Use: YES
Land Code: 1000020313	Agency Land Code: R2933967	Land Name: FAW - WILDLIFE	County: BELTRAMI	Acres: 40.00
City:	Site Code: R290106	Classification Per M.S. 86A.05: g. state wildlife management area	Current Public Use: YES	Future Public Use: YES
Land Code: 1000020314	Agency Land Code: R2933977	Land Name: FAW - WILDLIFE	County: BELTRAMI	Acres: 40.00
City:	Site Code: R290106	Classification Per M.S. 86A.05: g. state wildlife management area	Current Public Use: YES	Future Public Use: YES
Land Code: 1000020315	Agency Land Code: R2929199	Land Name: FAW - WILDLIFE	County: BELTRAMI	Acres: 40.00
City:	Site Code: R290106	Classification Per M.S. 86A.05: g. state wildlife management area	Current Public Use: YES	Future Public Use: YES
Land Code: 1000020316	Agency Land Code: R2929238	Land Name: FAW - WILDLIFE	County: BELTRAMI	Acres: 40.00
City:	Site Code: R290106	Classification Per M.S. 86A.05: g. state wildlife management area	Current Public Use: YES	Future Public Use: YES
Land Code: 1000020317	Agency Land Code: R2929257	Land Name: FAW - WILDLIFE	County: BELTRAMI	Acres: 40.00
City:	Site Code: R290106	Classification Per M.S. 86A.05: g. state wildlife management area	Current Public Use: YES	Future Public Use: YES



Land Code: 1000020318	Agency Land Code: R2928308	Land Name: FAW - WILDLIFE	County: BELTRAMI	Acres: 40.00
City:	Site Code: R290106	Classification Per M.S. 86A.05: g. state wildlife management area	Current Public Use: YES	Future Public Use: YES
Land Code: 1000020319	Agency Land Code: R2928315	Land Name: FAW - WILDLIFE	County: BELTRAMI	Acres: 40.00
City:	Site Code: R290106	Classification Per M.S. 86A.05: g. state wildlife management area	Current Public Use: YES	Future Public Use: YES
Land Code: 1000020320	Agency Land Code: R2928371	Land Name: FAW - WILDLIFE	County: BELTRAMI	Acres: 40.00
City:	Site Code: R290106	Classification Per M.S. 86A.05: g. state wildlife management area	Current Public Use: YES	Future Public Use: YES
Land Code: 1000020321	Agency Land Code: R2928399	Land Name: FAW - WILDLIFE	County: BELTRAMI	Acres: 40.00
City:	Site Code: R290106	Classification Per M.S. 86A.05: g. state wildlife management area	Current Public Use: YES	Future Public Use: YES
Land Code: 1000020322	Agency Land Code: R2928517	Land Name: FAW - WILDLIFE	County: BELTRAMI	Acres: 40.00
City:	Site Code: R290106	Classification Per M.S. 86A.05: g. state wildlife management area	Current Public Use: YES	Future Public Use: YES
Land Code: 1000020323	Agency Land Code: R2928570	Land Name: FAW - WILDLIFE	County: BELTRAMI	Acres: 40.00
City:	Site Code: R290106	Classification Per M.S. 86A.05: g. state wildlife management area	Current Public Use: YES	Future Public Use: YES
Land Code: 1000020324	Agency Land Code: R2928640	Land Name: FAW - WILDLIFE	County: BELTRAMI	Acres: 40.00
City:	Site Code: R290106	Classification Per M.S. 86A.05: g. state wildlife management area	Current Public Use: YES	Future Public Use: YES
Land Code: 1000020325	Agency Land Code: R2928654	Land Name: FAW - WILDLIFE	County: BELTRAMI	Acres: 40.00
City:	Site Code: R290106	Classification Per M.S. 86A.05: g. state wildlife management area	Current Public Use: YES	Future Public Use: YES
Land Code: 1000020326	Agency Land Code: R2928774	Land Name: FAW - WILDLIFE	County: BELTRAMI	Acres: 40.00
City:	Site Code: R290106	Classification Per M.S. 86A.05: g. state wildlife management area	Current Public Use: YES	Future Public Use: YES
Land Code: 1000020327	Agency Land Code: R2928781	Land Name: FAW - WILDLIFE	County: BELTRAMI	Acres: 40.00
City:	Site Code: R290106	Classification Per M.S. 86A.05: g. state wildlife management area	Current Public Use: YES	Future Public Use: YES
Land Code: 1000020328	Agency Land Code: R2929094	Land Name: FAW - WILDLIFE	County: BELTRAMI	Acres: 40.00
City:	Site Code: R290106	Classification Per M.S. 86A.05: g. state wildlife management area	Current Public Use: YES	Future Public Use: YES
Land Code: 1000020329	Agency Land Code: R2929114	Land Name: FAW - WILDLIFE	County: BELTRAMI	Acres: 40.00
City:	Site Code: R290106	Classification Per M.S. 86A.05: g. state wildlife management area	Current Public Use: YES	Future Public Use: YES



Land Code: 1000020330	Agency Land Code: R2929141	Land Name: FAW - WILDLIFE	County: BELTRAMI	Acres: 40.00
City:	Site Code: R290106	Classification Per M.S. 86A.05: g. state wildlife management area	Current Public Use: YES	Future Public Use: YES
Land Code: 1000020331	Agency Land Code: R2929180	Land Name: FAW - WILDLIFE	County: BELTRAMI	Acres: 40.00
City:	Site Code: R290106	Classification Per M.S. 86A.05: g. state wildlife management area	Current Public Use: YES	Future Public Use: YES
Land Code: 1000020332	Agency Land Code: R2929011	Land Name: FAW - WILDLIFE	County: BELTRAMI	Acres: 40.00
City:	Site Code: R290106	Classification Per M.S. 86A.05: g. state wildlife management area	Current Public Use: YES	Future Public Use: YES
Land Code: 1000020333	Agency Land Code: R2935970	Land Name: FAW - WILDLIFE	County: BELTRAMI	Acres: 40.00
City:	Site Code: R290106	Classification Per M.S. 86A.05: g. state wildlife management area	Current Public Use: YES	Future Public Use: YES
Land Code: 1000020334	Agency Land Code: R2935559	Land Name: FAW - WILDLIFE	County: BELTRAMI	Acres: 40.00
City:	Site Code: R290106	Classification Per M.S. 86A.05: g. state wildlife management area	Current Public Use: YES	Future Public Use: YES
Land Code: 1000020335	Agency Land Code: R2935586	Land Name: FAW - WILDLIFE	County: BELTRAMI	Acres: 40.00
City:	Site Code: R290106	Classification Per M.S. 86A.05: g. state wildlife management area	Current Public Use: YES	Future Public Use: YES
Land Code: 1000020336	Agency Land Code: R2935999	Land Name: FAW - WILDLIFE	County: BELTRAMI	Acres: 40.00
City:	Site Code: R290106	Classification Per M.S. 86A.05: g. state wildlife management area	Current Public Use: YES	Future Public Use: YES
Land Code: 1000020337	Agency Land Code: R2935210	Land Name: FAW - WILDLIFE	County: BELTRAMI	Acres: 20.19
City:	Site Code: R290106	Classification Per M.S. 86A.05: g. state wildlife management area	Current Public Use: YES	Future Public Use: YES
Land Code: 1000020338	Agency Land Code: R2935604	Land Name: FAW - WILDLIFE	County: BELTRAMI	Acres: 40.00
City:	Site Code: R290106	Classification Per M.S. 86A.05: g. state wildlife management area	Current Public Use: YES	Future Public Use: YES
Land Code: 1000020339	Agency Land Code: R2936033	Land Name: FAW - WILDLIFE	County: BELTRAMI	Acres: 32.85
City:	Site Code: R290106	Classification Per M.S. 86A.05: g. state wildlife management area	Current Public Use: YES	Future Public Use: YES
Land Code: 1000020340	Agency Land Code: R2936045	Land Name: FAW - WILDLIFE	County: BELTRAMI	Acres: 33.30
City:	Site Code: R290106	Classification Per M.S. 86A.05: g. state wildlife management area	Current Public Use: YES	Future Public Use: YES
Land Code: 1000020341	Agency Land Code: R2936075	Land Name: FAW - WILDLIFE	County: BELTRAMI	Acres: 40.00
City:	Site Code: R290106	Classification Per M.S. 86A.05: g. state wildlife management area	Current Public Use: YES	Future Public Use: YES



Land Code: 1000020342	Agency Land Code: R2936095	Land Name: FAW - WILDLIFE	County: BELTRAMI	Acres: 40.00
City:	Site Code: R290106	Classification Per M.S. 86A.05: g. state wildlife management area	Current Public Use: YES	Future Public Use: YES
Land Code: 1000020343	Agency Land Code: R2936120	Land Name: FAW - WILDLIFE	County: BELTRAMI	Acres: 40.00
City:	Site Code: R290106	Classification Per M.S. 86A.05: g. state wildlife management area	Current Public Use: YES	Future Public Use: YES
Land Code: 1000020344	Agency Land Code: R2935736	Land Name: FAW - WILDLIFE	County: BELTRAMI	Acres: 40.00
City:	Site Code: R290106	Classification Per M.S. 86A.05: g. state wildlife management area	Current Public Use: YES	Future Public Use: YES
Land Code: 1000020345	Agency Land Code: R2936212	Land Name: FAW - WILDLIFE	County: BELTRAMI	Acres: 40.00
City:	Site Code: R290106	Classification Per M.S. 86A.05: g. state wildlife management area	Current Public Use: YES	Future Public Use: YES
Land Code: 1000020346	Agency Land Code: R2935816	Land Name: FAW - WILDLIFE	County: BELTRAMI	Acres: 40.00
City:	Site Code: R290106	Classification Per M.S. 86A.05: g. state wildlife management area	Current Public Use: YES	Future Public Use: YES
Land Code: 1000020347	Agency Land Code: R2935481	Land Name: FAW - WILDLIFE	County: BELTRAMI	Acres: 40.00
City:	Site Code: R290106	Classification Per M.S. 86A.05: g. state wildlife management area	Current Public Use: YES	Future Public Use: YES
Land Code: 1000020348	Agency Land Code: R2935484	Land Name: FAW - WILDLIFE	County: BELTRAMI	Acres: 35.95
City:	Site Code: R290106	Classification Per M.S. 86A.05: g. state wildlife management area	Current Public Use: YES	Future Public Use: YES
Land Code: 1000020349	Agency Land Code: R2935494	Land Name: FAW - WILDLIFE	County: BELTRAMI	Acres: 40.00
City:	Site Code: R290106	Classification Per M.S. 86A.05: g. state wildlife management area	Current Public Use: YES	Future Public Use: YES
Land Code: 1000020350	Agency Land Code: R2931262	Land Name: FAW - WILDLIFE	County: BELTRAMI	Acres: 40.00
City:	Site Code: R290106	Classification Per M.S. 86A.05: g. state wildlife management area	Current Public Use: YES	Future Public Use: YES
Land Code: 1000020351	Agency Land Code: R2931269	Land Name: FAW - WILDLIFE	County: BELTRAMI	Acres: 40.00
City:	Site Code: R290106	Classification Per M.S. 86A.05: g. state wildlife management area	Current Public Use: YES	Future Public Use: YES
Land Code: 1000020352	Agency Land Code: R2931361	Land Name: FAW - WILDLIFE	County: BELTRAMI	Acres: 40.00
City:	Site Code: R290106	Classification Per M.S. 86A.05: g. state wildlife management area	Current Public Use: YES	Future Public Use: YES
Land Code: 1000020353	Agency Land Code: R2935910	Land Name: FAW - WILDLIFE	County: BELTRAMI	Acres: 40.00
City:	Site Code: R290106	Classification Per M.S. 86A.05: g. state wildlife management area	Current Public Use: YES	Future Public Use: YES



Land Code: 1000020354	Agency Land Code: R2933577	Land Name: FAW - WILDLIFE	County: BELTRAMI	Acres: 40.00
City:	Site Code: R290106	Classification Per M.S. 86A.05: g. state wildlife management area	Current Public Use: YES	Future Public Use: YES
Land Code: 1000020355	Agency Land Code: R2933596	Land Name: FAW - WILDLIFE	County: BELTRAMI	Acres: 40.00
City:	Site Code: R290106	Classification Per M.S. 86A.05: g. state wildlife management area	Current Public Use: YES	Future Public Use: YES
Land Code: 1000020356	Agency Land Code: R2933602	Land Name: FAW - WILDLIFE	County: BELTRAMI	Acres: 40.00
City:	Site Code: R290106	Classification Per M.S. 86A.05: g. state wildlife management area	Current Public Use: YES	Future Public Use: YES
Land Code: 1000020357	Agency Land Code: R2933757	Land Name: FAW - WILDLIFE	County: BELTRAMI	Acres: 40.00
City:	Site Code: R290106	Classification Per M.S. 86A.05: g. state wildlife management area	Current Public Use: YES	Future Public Use: YES
Land Code: 1000020358	Agency Land Code: R2933768	Land Name: FAW - WILDLIFE	County: BELTRAMI	Acres: 32.76
City:	Site Code: R290106	Classification Per M.S. 86A.05: g. state wildlife management area	Current Public Use: YES	Future Public Use: YES
Land Code: 1000020359	Agency Land Code: R2933813	Land Name: FAW - WILDLIFE	County: BELTRAMI	Acres: 40.00
City:	Site Code: R290106	Classification Per M.S. 86A.05: g. state wildlife management area	Current Public Use: YES	Future Public Use: YES
Land Code: 1000020360	Agency Land Code: R2933829	Land Name: FAW - WILDLIFE	County: BELTRAMI	Acres: 40.00
City:	Site Code: R290106	Classification Per M.S. 86A.05: g. state wildlife management area	Current Public Use: YES	Future Public Use: YES
Land Code: 1000020361	Agency Land Code: R2933840	Land Name: FAW - WILDLIFE	County: BELTRAMI	Acres: 40.00
City:	Site Code: R290106	Classification Per M.S. 86A.05: g. state wildlife management area	Current Public Use: YES	Future Public Use: YES
Land Code: 1000020362	Agency Land Code: R2931418	Land Name: FAW - WILDLIFE	County: BELTRAMI	Acres: 40.00
City:	Site Code: R290106	Classification Per M.S. 86A.05: g. state wildlife management area	Current Public Use: YES	Future Public Use: YES
Land Code: 1000020363	Agency Land Code: R2931441	Land Name: FAW - WILDLIFE	County: BELTRAMI	Acres: 40.00
City:	Site Code: R290106	Classification Per M.S. 86A.05: g. state wildlife management area	Current Public Use: YES	Future Public Use: YES
Land Code: 1000020364	Agency Land Code: R2931562	Land Name: FAW - WILDLIFE	County: BELTRAMI	Acres: 40.00
City:	Site Code: R290106	Classification Per M.S. 86A.05: g. state wildlife management area	Current Public Use: YES	Future Public Use: YES
Land Code: 1000020365	Agency Land Code: R2931785	Land Name: FAW - WILDLIFE	County: BELTRAMI	Acres: 40.00
City:	Site Code: R290106	Classification Per M.S. 86A.05: g. state wildlife management area	Current Public Use: YES	Future Public Use: YES



Land Code: 1000020366	Agency Land Code: R2931569	Land Name: FAW - WILDLIFE	County: BELTRAMI	Acres: 40.00
City:	Site Code: R290106	Classification Per M.S. 86A.05: g. state wildlife management area	Current Public Use: YES	Future Public Use: YES
Land Code: 1000020367	Agency Land Code: R2931587	Land Name: FAW - WILDLIFE	County: BELTRAMI	Acres: 40.00
City:	Site Code: R290106	Classification Per M.S. 86A.05: g. state wildlife management area	Current Public Use: YES	Future Public Use: YES
Land Code: 1000020368	Agency Land Code: R2931638	Land Name: FAW - WILDLIFE	County: BELTRAMI	Acres: 40.00
City:	Site Code: R290106	Classification Per M.S. 86A.05: g. state wildlife management area	Current Public Use: YES	Future Public Use: YES
Land Code: 1000020369	Agency Land Code: R2933934	Land Name: FAW - WILDLIFE	County: BELTRAMI	Acres: 40.00
City:	Site Code: R290106	Classification Per M.S. 86A.05: g. state wildlife management area	Current Public Use: YES	Future Public Use: YES
Land Code: 1000020370	Agency Land Code: R2933935	Land Name: FAW - WILDLIFE	County: BELTRAMI	Acres: 40.00
City:	Site Code: R290106	Classification Per M.S. 86A.05: g. state wildlife management area	Current Public Use: YES	Future Public Use: YES
Land Code: 1000020371	Agency Land Code: R2933987	Land Name: FAW - WILDLIFE	County: BELTRAMI	Acres: 40.00
City:	Site Code: R290106	Classification Per M.S. 86A.05: g. state wildlife management area	Current Public Use: YES	Future Public Use: YES
Land Code: 1000020372	Agency Land Code: R2933999	Land Name: FAW - WILDLIFE	County: BELTRAMI	Acres: 40.00
City:	Site Code: R290106	Classification Per M.S. 86A.05: g. state wildlife management area	Current Public Use: YES	Future Public Use: YES
Land Code: 1000020373	Agency Land Code: R2934141	Land Name: FAW - WILDLIFE	County: BELTRAMI	Acres: 40.00
City:	Site Code: R290106	Classification Per M.S. 86A.05: g. state wildlife management area	Current Public Use: YES	Future Public Use: YES
Land Code: 1000020374	Agency Land Code: R29535821	Land Name: FAW - WILDLIFE	County: BELTRAMI	Acres: 21.68
City:	Site Code: R290106	Classification Per M.S. 86A.05: g. state wildlife management area	Current Public Use: YES	Future Public Use: YES
Land Code: 1000020375	Agency Land Code: R29552410	Land Name: FAW - WILDLIFE	County: BELTRAMI	Acres: 20.00
City:	Site Code: R290106	Classification Per M.S. 86A.05: g. state wildlife management area	Current Public Use: YES	Future Public Use: YES
Land Code: 1000020376	Agency Land Code: R29520434	Land Name: FAW - WILDLIFE	County: BELTRAMI	Acres: 34.90
City:	Site Code: R290106	Classification Per M.S. 86A.05: g. state wildlife management area	Current Public Use: YES	Future Public Use: YES
Land Code: 1000020377	Agency Land Code: R2929070	Land Name: FAW - WILDLIFE	County: BELTRAMI	Acres: 40.00
City:	Site Code: R290106	Classification Per M.S. 86A.05: g. state wildlife management area	Current Public Use: YES	Future Public Use: YES



Land Code: 1000020378	Agency Land Code: R2929149	Land Name: FAW - WILDLIFE	County: BELTRAMI	Acres: 40.00
City:	Site Code: R290106	Classification Per M.S. 86A.05: g. state wildlife management area	Current Public Use: YES	Future Public Use: YES
Land Code: 1000020379	Agency Land Code: R2935495	Land Name: FAW - WILDLIFE	County: BELTRAMI	Acres: 40.00
City:	Site Code: R290106	Classification Per M.S. 86A.05: g. state wildlife management area	Current Public Use: YES	Future Public Use: YES
Land Code: 1000020380	Agency Land Code: R2935533	Land Name: FAW - WILDLIFE	County: BELTRAMI	Acres: 40.00
City:	Site Code: R290106	Classification Per M.S. 86A.05: g. state wildlife management area	Current Public Use: YES	Future Public Use: YES
Land Code: 1000020381	Agency Land Code: R2935535	Land Name: FAW - WILDLIFE	County: BELTRAMI	Acres: 40.00
City:	Site Code: R290106	Classification Per M.S. 86A.05: g. state wildlife management area	Current Public Use: YES	Future Public Use: YES
Land Code: 1000020382	Agency Land Code: R2935550	Land Name: FAW - WILDLIFE	County: BELTRAMI	Acres: 40.00
City:	Site Code: R290106	Classification Per M.S. 86A.05: g. state wildlife management area	Current Public Use: YES	Future Public Use: YES
Land Code: 1000020383	Agency Land Code: R2935551	Land Name: FAW - WILDLIFE	County: BELTRAMI	Acres: 40.00
City:	Site Code: R290106	Classification Per M.S. 86A.05: g. state wildlife management area	Current Public Use: YES	Future Public Use: YES
Land Code: 1000020384	Agency Land Code: R2935598	Land Name: FAW - WILDLIFE	County: BELTRAMI	Acres: 40.00
City:	Site Code: R290106	Classification Per M.S. 86A.05: g. state wildlife management area	Current Public Use: YES	Future Public Use: YES
Land Code: 1000020385	Agency Land Code: R2936011	Land Name: FAW - WILDLIFE	County: BELTRAMI	Acres: 40.00
City:	Site Code: R290106	Classification Per M.S. 86A.05: g. state wildlife management area	Current Public Use: YES	Future Public Use: YES
Land Code: 1000020386	Agency Land Code: R2935213	Land Name: FAW - WILDLIFE	County: BELTRAMI	Acres: 17.91
City:	Site Code: R290106	Classification Per M.S. 86A.05: g. state wildlife management area	Current Public Use: YES	Future Public Use: YES
Land Code: 1000020387	Agency Land Code: R2935217	Land Name: FAW - WILDLIFE	County: BELTRAMI	Acres: 16.30
City:	Site Code: R290106	Classification Per M.S. 86A.05: g. state wildlife management area	Current Public Use: YES	Future Public Use: YES
Land Code: 1000020388	Agency Land Code: R2936036	Land Name: FAW - WILDLIFE	County: BELTRAMI	Acres: 40.00
City:	Site Code: R290106	Classification Per M.S. 86A.05: g. state wildlife management area	Current Public Use: YES	Future Public Use: YES
Land Code: 1000020389	Agency Land Code: R2936039	Land Name: FAW - WILDLIFE	County: BELTRAMI	Acres: 40.00
City:	Site Code: R290106	Classification Per M.S. 86A.05: g. state wildlife management area	Current Public Use: YES	Future Public Use: YES



Land Code: 1000020390	Agency Land Code: R2935676	Land Name: FAW - WILDLIFE	County: BELTRAMI	Acres: 36.24
City:	Site Code: R290106	Classification Per M.S. 86A.05: g. state wildlife management area	Current Public Use: YES	Future Public Use: YES
Land Code: 1000020391	Agency Land Code: R2935695	Land Name: FAW - WILDLIFE	County: BELTRAMI	Acres: 40.00
City:	Site Code: R290106	Classification Per M.S. 86A.05: g. state wildlife management area	Current Public Use: YES	Future Public Use: YES
Land Code: 1000020392	Agency Land Code: R2936106	Land Name: FAW - WILDLIFE	County: BELTRAMI	Acres: 40.00
City:	Site Code: R290106	Classification Per M.S. 86A.05: g. state wildlife management area	Current Public Use: YES	Future Public Use: YES
Land Code: 1000020393	Agency Land Code: R2936127	Land Name: FAW - WILDLIFE	County: BELTRAMI	Acres: 40.00
City:	Site Code: R290106	Classification Per M.S. 86A.05: g. state wildlife management area	Current Public Use: YES	Future Public Use: YES
Land Code: 1000020394	Agency Land Code: R2935710	Land Name: FAW - WILDLIFE	County: BELTRAMI	Acres: 40.00
City:	Site Code: R290106	Classification Per M.S. 86A.05: g. state wildlife management area	Current Public Use: YES	Future Public Use: YES
Land Code: 1000020395	Agency Land Code: R2935747	Land Name: FAW - WILDLIFE	County: BELTRAMI	Acres: 40.00
City:	Site Code: R290106	Classification Per M.S. 86A.05: g. state wildlife management area	Current Public Use: YES	Future Public Use: YES
Land Code: 1000020396	Agency Land Code: R2935465	Land Name: FAW - WILDLIFE	County: BELTRAMI	Acres: 40.00
City:	Site Code: R290106	Classification Per M.S. 86A.05: g. state wildlife management area	Current Public Use: YES	Future Public Use: YES
Land Code: 1000020397	Agency Land Code: R2935490	Land Name: FAW - WILDLIFE	County: BELTRAMI	Acres: 40.00
City:	Site Code: R290106	Classification Per M.S. 86A.05: g. state wildlife management area	Current Public Use: YES	Future Public Use: YES
Land Code: 1000020398	Agency Land Code: R2935870	Land Name: FAW - WILDLIFE	County: BELTRAMI	Acres: 40.00
City:	Site Code: R290106	Classification Per M.S. 86A.05: g. state wildlife management area	Current Public Use: YES	Future Public Use: YES
Land Code: 1000020399	Agency Land Code: R2935873	Land Name: FAW - WILDLIFE	County: BELTRAMI	Acres: 40.00
City:	Site Code: R290106	Classification Per M.S. 86A.05: g. state wildlife management area	Current Public Use: YES	Future Public Use: YES
Land Code: 1000020400	Agency Land Code: R2933600	Land Name: FAW - WILDLIFE	County: BELTRAMI	Acres: 40.00
City:	Site Code: R290106	Classification Per M.S. 86A.05: g. state wildlife management area	Current Public Use: YES	Future Public Use: YES
Land Code: 1000020401	Agency Land Code: R2933612	Land Name: FAW - WILDLIFE	County: BELTRAMI	Acres: 40.00
City:	Site Code: R290106	Classification Per M.S. 86A.05: g. state wildlife management area	Current Public Use: YES	Future Public Use: YES



Land Code: 1000020402	Agency Land Code: R2933653	Land Name: FAW - WILDLIFE	County: BELTRAMI	Acres: 40.00
City:	Site Code: R290106	Classification Per M.S. 86A.05: g. state wildlife management area	Current Public Use: YES	Future Public Use: YES
Land Code: 1000020403	Agency Land Code: R2933674	Land Name: FAW - WILDLIFE	County: BELTRAMI	Acres: 40.00
City:	Site Code: R290106	Classification Per M.S. 86A.05: g. state wildlife management area	Current Public Use: YES	Future Public Use: YES
Land Code: 1000020404	Agency Land Code: R2933690	Land Name: FAW - WILDLIFE	County: BELTRAMI	Acres: 40.00
City:	Site Code: R290106	Classification Per M.S. 86A.05: g. state wildlife management area	Current Public Use: YES	Future Public Use: YES
Land Code: 1000020405	Agency Land Code: R2933713	Land Name: FAW - WILDLIFE	County: BELTRAMI	Acres: 40.00
City:	Site Code: R290106	Classification Per M.S. 86A.05: g. state wildlife management area	Current Public Use: YES	Future Public Use: YES
Land Code: 1000020406	Agency Land Code: R2933736	Land Name: FAW - WILDLIFE	County: BELTRAMI	Acres: 40.00
City:	Site Code: R290106	Classification Per M.S. 86A.05: g. state wildlife management area	Current Public Use: YES	Future Public Use: YES
Land Code: 1000020407	Agency Land Code: R2933737	Land Name: FAW - WILDLIFE	County: BELTRAMI	Acres: 40.00
City:	Site Code: R290106	Classification Per M.S. 86A.05: g. state wildlife management area	Current Public Use: YES	Future Public Use: YES
Land Code: 1000020408	Agency Land Code: R2933806	Land Name: FAW - WILDLIFE	County: BELTRAMI	Acres: 40.00
City:	Site Code: R290106	Classification Per M.S. 86A.05: g. state wildlife management area	Current Public Use: YES	Future Public Use: YES
Land Code: 1000020409	Agency Land Code: R2933839	Land Name: FAW - WILDLIFE	County: BELTRAMI	Acres: 40.00
City:	Site Code: R290106	Classification Per M.S. 86A.05: g. state wildlife management area	Current Public Use: YES	Future Public Use: YES
Land Code: 1000020410	Agency Land Code: R2933851	Land Name: FAW - WILDLIFE	County: BELTRAMI	Acres: 46.25
City:	Site Code: R290106	Classification Per M.S. 86A.05: g. state wildlife management area	Current Public Use: YES	Future Public Use: YES
Land Code: 1000020411	Agency Land Code: R2933857	Land Name: FAW - WILDLIFE	County: BELTRAMI	Acres: 7.15
City:	Site Code: R290106	Classification Per M.S. 86A.05: g. state wildlife management area	Current Public Use: YES	Future Public Use: YES
Land Code: 1000020412	Agency Land Code: R2933865	Land Name: FAW - WILDLIFE	County: BELTRAMI	Acres: 6.50
City:	Site Code: R290106	Classification Per M.S. 86A.05: g. state wildlife management area	Current Public Use: YES	Future Public Use: YES
Land Code: 1000020413	Agency Land Code: R2933963	Land Name: FAW - WILDLIFE	County: BELTRAMI	Acres: 40.00
City:	Site Code: R290106	Classification Per M.S. 86A.05: g. state wildlife management area	Current Public Use: YES	Future Public Use: YES



Land Code: 1000020414	Agency Land Code: R2933966	Land Name: FAW - WILDLIFE	County: BELTRAMI	Acres: 40.00
City:	Site Code: R290106	Classification Per M.S. 86A.05: g. state wildlife management area	Current Public Use: YES	Future Public Use: YES
Land Code: 1000020415	Agency Land Code: R2933989	Land Name: FAW - WILDLIFE	County: BELTRAMI	Acres: 40.00
City:	Site Code: R290106	Classification Per M.S. 86A.05: g. state wildlife management area	Current Public Use: YES	Future Public Use: YES
Land Code: 1000020416	Agency Land Code: R2931134	Land Name: FAW - WILDLIFE	County: BELTRAMI	Acres: 40.00
City:	Site Code: R290106	Classification Per M.S. 86A.05: g. state wildlife management area	Current Public Use: YES	Future Public Use: YES
Land Code: 1000020417	Agency Land Code: R2931268	Land Name: FAW - WILDLIFE	County: BELTRAMI	Acres: 40.00
City:	Site Code: R290106	Classification Per M.S. 86A.05: g. state wildlife management area	Current Public Use: YES	Future Public Use: YES
Land Code: 1000020418	Agency Land Code: R2931273	Land Name: FAW - WILDLIFE	County: BELTRAMI	Acres: 40.00
City:	Site Code: R290106	Classification Per M.S. 86A.05: g. state wildlife management area	Current Public Use: YES	Future Public Use: YES
Land Code: 1000020419	Agency Land Code: R2931282	Land Name: FAW - WILDLIFE	County: BELTRAMI	Acres: 40.00
City:	Site Code: R290106	Classification Per M.S. 86A.05: g. state wildlife management area	Current Public Use: YES	Future Public Use: YES
Land Code: 1000020420	Agency Land Code: R2931458	Land Name: FAW - WILDLIFE	County: BELTRAMI	Acres: 42.55
City:	Site Code: R290106	Classification Per M.S. 86A.05: g. state wildlife management area	Current Public Use: YES	Future Public Use: YES
Land Code: 1000020421	Agency Land Code: R2934137	Land Name: FAW - WILDLIFE	County: BELTRAMI	Acres: 40.00
City:	Site Code: R290106	Classification Per M.S. 86A.05: g. state wildlife management area	Current Public Use: YES	Future Public Use: YES
Land Code: 1000020422	Agency Land Code: R2931567	Land Name: FAW - WILDLIFE	County: BELTRAMI	Acres: 40.00
City:	Site Code: R290106	Classification Per M.S. 86A.05: g. state wildlife management area	Current Public Use: YES	Future Public Use: YES
Land Code: 1000020423	Agency Land Code: R2931594	Land Name: FAW - WILDLIFE	County: BELTRAMI	Acres: 40.00
City:	Site Code: R290106	Classification Per M.S. 86A.05: g. state wildlife management area	Current Public Use: YES	Future Public Use: YES
Land Code: 1000020424	Agency Land Code: R2931625	Land Name: FAW - WILDLIFE	County: BELTRAMI	Acres: 40.00
City:	Site Code: R290106	Classification Per M.S. 86A.05: g. state wildlife management area	Current Public Use: YES	Future Public Use: YES
Land Code: 1000020425	Agency Land Code: R2931642	Land Name: FAW - WILDLIFE	County: BELTRAMI	Acres: 40.00
City:	Site Code: R290106	Classification Per M.S. 86A.05: g. state wildlife management area	Current Public Use: YES	Future Public Use: YES



Land Code: 1000020426	Agency Land Code: R2931768	Land Name: FAW - WILDLIFE	County: BELTRAMI	Acres: 40.00
City:	Site Code: R290106	Classification Per M.S. 86A.05: g. state wildlife management area	Current Public Use: YES	Future Public Use: YES
Land Code: 1000020427	Agency Land Code: R2931771	Land Name: FAW - WILDLIFE	County: BELTRAMI	Acres: 40.00
City:	Site Code: R290106	Classification Per M.S. 86A.05: g. state wildlife management area	Current Public Use: YES	Future Public Use: YES
Land Code: 1000020428	Agency Land Code: R2929240	Land Name: FAW - WILDLIFE	County: BELTRAMI	Acres: 40.00
City:	Site Code: R290106	Classification Per M.S. 86A.05: g. state wildlife management area	Current Public Use: YES	Future Public Use: YES
Land Code: 1000020429	Agency Land Code: R2928258	Land Name: FAW - WILDLIFE	County: BELTRAMI	Acres: 40.00
City:	Site Code: R290106	Classification Per M.S. 86A.05: g. state wildlife management area	Current Public Use: YES	Future Public Use: YES
Land Code: 1000020430	Agency Land Code: R2928323	Land Name: FAW - WILDLIFE	County: BELTRAMI	Acres: 40.00
City:	Site Code: R290106	Classification Per M.S. 86A.05: g. state wildlife management area	Current Public Use: YES	Future Public Use: YES
Land Code: 1000020431	Agency Land Code: R2928325	Land Name: FAW - WILDLIFE	County: BELTRAMI	Acres: 40.00
City:	Site Code: R290106	Classification Per M.S. 86A.05: g. state wildlife management area	Current Public Use: YES	Future Public Use: YES
Land Code: 1000020432	Agency Land Code: R2928357	Land Name: FAW - WILDLIFE	County: BELTRAMI	Acres: 40.00
City:	Site Code: R290106	Classification Per M.S. 86A.05: g. state wildlife management area	Current Public Use: YES	Future Public Use: YES
Land Code: 1000020433	Agency Land Code: R2928442	Land Name: FAW - WILDLIFE	County: BELTRAMI	Acres: 40.00
City:	Site Code: R290106	Classification Per M.S. 86A.05: g. state wildlife management area	Current Public Use: YES	Future Public Use: YES
Land Code: 1000020434	Agency Land Code: R2928454	Land Name: FAW - WILDLIFE	County: BELTRAMI	Acres: 40.00
City:	Site Code: R290106	Classification Per M.S. 86A.05: g. state wildlife management area	Current Public Use: YES	Future Public Use: YES
Land Code: 1000020435	Agency Land Code: R2928502	Land Name: FAW - WILDLIFE	County: BELTRAMI	Acres: 40.00
City:	Site Code: R290106	Classification Per M.S. 86A.05: g. state wildlife management area	Current Public Use: YES	Future Public Use: YES
Land Code: 1000020436	Agency Land Code: R2928521	Land Name: FAW - WILDLIFE	County: BELTRAMI	Acres: 40.00
City:	Site Code: R290106	Classification Per M.S. 86A.05: g. state wildlife management area	Current Public Use: YES	Future Public Use: YES
Land Code: 1000020437	Agency Land Code: R2928538	Land Name: FAW - WILDLIFE	County: BELTRAMI	Acres: 40.00
City:	Site Code: R290106	Classification Per M.S. 86A.05: g. state wildlife management area	Current Public Use: YES	Future Public Use: YES



Land Code: 1000020438	Agency Land Code: R2928563	Land Name: FAW - WILDLIFE	County: BELTRAMI	Acres: 40.00
City:	Site Code: R290106	Classification Per M.S. 86A.05: g. state wildlife management area	Current Public Use: YES	Future Public Use: YES
Land Code: 1000020439	Agency Land Code: R2928566	Land Name: FAW - WILDLIFE	County: BELTRAMI	Acres: 40.00
City:	Site Code: R290106	Classification Per M.S. 86A.05: g. state wildlife management area	Current Public Use: YES	Future Public Use: YES
Land Code: 1000020440	Agency Land Code: R2928789	Land Name: FAW - WILDLIFE	County: BELTRAMI	Acres: 30.57
City:	Site Code: R290106	Classification Per M.S. 86A.05: g. state wildlife management area	Current Public Use: YES	Future Public Use: YES
Land Code: 1000020441	Agency Land Code: R2928974	Land Name: FAW - WILDLIFE	County: BELTRAMI	Acres: 40.00
City:	Site Code: R290106	Classification Per M.S. 86A.05: g. state wildlife management area	Current Public Use: YES	Future Public Use: YES
Land Code: 1000020442	Agency Land Code: R2929049	Land Name: FAW - WILDLIFE	County: BELTRAMI	Acres: 40.00
City:	Site Code: R290106	Classification Per M.S. 86A.05: g. state wildlife management area	Current Public Use: YES	Future Public Use: YES
Land Code: 1000020443	Agency Land Code: R29554101	Land Name: FAW - WILDLIFE	County: BELTRAMI	Acres: 20.00
City:	Site Code: R290106	Classification Per M.S. 86A.05: g. state wildlife management area	Current Public Use: YES	Future Public Use: YES
Land Code: 1000020444	Agency Land Code: R29560319	Land Name: FAW - WILDLIFE	County: BELTRAMI	Acres: 40.00
City:	Site Code: R290106	Classification Per M.S. 86A.05: g. state wildlife management area	Current Public Use: YES	Future Public Use: YES
Land Code: 1000020445	Agency Land Code: R29552614	Land Name: FAW - WILDLIFE	County: BELTRAMI	Acres: 20.00
City:	Site Code: R290106	Classification Per M.S. 86A.05: g. state wildlife management area	Current Public Use: YES	Future Public Use: YES
Land Code: 1000020446	Agency Land Code: R2935988	Land Name: FAW - WILDLIFE	County: BELTRAMI	Acres: 40.00
City:	Site Code: R290106	Classification Per M.S. 86A.05: g. state wildlife management area	Current Public Use: YES	Future Public Use: YES
Land Code: 1000020447	Agency Land Code: R2936012	Land Name: FAW - WILDLIFE	County: BELTRAMI	Acres: 40.00
City:	Site Code: R290106	Classification Per M.S. 86A.05: g. state wildlife management area	Current Public Use: YES	Future Public Use: YES
Land Code: 1000020448	Agency Land Code: R2935606	Land Name: FAW - WILDLIFE	County: BELTRAMI	Acres: 40.00
City:	Site Code: R290106	Classification Per M.S. 86A.05: g. state wildlife management area	Current Public Use: YES	Future Public Use: YES
Land Code: 1000020449	Agency Land Code: R2935629	Land Name: FAW - WILDLIFE	County: BELTRAMI	Acres: 40.00
City:	Site Code: R290106	Classification Per M.S. 86A.05: g. state wildlife management area	Current Public Use: YES	Future Public Use: YES



Land Code: 1000020450	Agency Land Code: R2935637	Land Name: FAW - WILDLIFE	County: BELTRAMI	Acres: 40.00
City:	Site Code: R290106	Classification Per M.S. 86A.05: g. state wildlife management area	Current Public Use: YES	Future Public Use: YES
Land Code: 1000020451	Agency Land Code: R2936074	Land Name: FAW - WILDLIFE	County: BELTRAMI	Acres: 40.00
City:	Site Code: R290106	Classification Per M.S. 86A.05: g. state wildlife management area	Current Public Use: YES	Future Public Use: YES
Land Code: 1000020452	Agency Land Code: R2935655	Land Name: FAW - WILDLIFE	County: BELTRAMI	Acres: 40.00
City:	Site Code: R290106	Classification Per M.S. 86A.05: g. state wildlife management area	Current Public Use: YES	Future Public Use: YES
Land Code: 1000020453	Agency Land Code: R2935682	Land Name: FAW - WILDLIFE	County: BELTRAMI	Acres: 40.00
City:	Site Code: R290106	Classification Per M.S. 86A.05: g. state wildlife management area	Current Public Use: YES	Future Public Use: YES
Land Code: 1000020454	Agency Land Code: R2935321	Land Name: FAW - WILDLIFE	County: BELTRAMI	Acres: 35.86
City:	Site Code: R290106	Classification Per M.S. 86A.05: g. state wildlife management area	Current Public Use: YES	Future Public Use: YES
Land Code: 1000020455	Agency Land Code: R2935713	Land Name: FAW - WILDLIFE	County: BELTRAMI	Acres: 40.00
City:	Site Code: R290106	Classification Per M.S. 86A.05: g. state wildlife management area	Current Public Use: YES	Future Public Use: YES
Land Code: 1000020456	Agency Land Code: R2935780	Land Name: FAW - WILDLIFE	County: BELTRAMI	Acres: 40.00
City:	Site Code: R290106	Classification Per M.S. 86A.05: g. state wildlife management area	Current Public Use: YES	Future Public Use: YES
Land Code: 1000020457	Agency Land Code: R2936196	Land Name: FAW - WILDLIFE	County: BELTRAMI	Acres: 40.00
City:	Site Code: R290106	Classification Per M.S. 86A.05: g. state wildlife management area	Current Public Use: YES	Future Public Use: YES
Land Code: 1000020458	Agency Land Code: R2935818	Land Name: FAW - WILDLIFE	County: BELTRAMI	Acres: 40.00
City:	Site Code: R290106	Classification Per M.S. 86A.05: g. state wildlife management area	Current Public Use: YES	Future Public Use: YES
Land Code: 1000020459	Agency Land Code: R2935843	Land Name: FAW - WILDLIFE	County: BELTRAMI	Acres: 40.00
City:	Site Code: R290106	Classification Per M.S. 86A.05: g. state wildlife management area	Current Public Use: YES	Future Public Use: YES
Land Code: 1000020460	Agency Land Code: R2935851	Land Name: FAW - WILDLIFE	County: BELTRAMI	Acres: 40.00
City:	Site Code: R290106	Classification Per M.S. 86A.05: g. state wildlife management area	Current Public Use: YES	Future Public Use: YES
Land Code: 1000020461	Agency Land Code: R2935457	Land Name: FAW - WILDLIFE	County: BELTRAMI	Acres: 40.00
City:	Site Code: R290106	Classification Per M.S. 86A.05: g. state wildlife management area	Current Public Use: YES	Future Public Use: YES



Land Code: 1000020462	Agency Land Code: R2935872	Land Name: FAW - WILDLIFE	County: BELTRAMI	Acres: 40.00
City:	Site Code: R290106	Classification Per M.S. 86A.05: g. state wildlife management area	Current Public Use: YES	Future Public Use: YES
Land Code: 1000020463	Agency Land Code: R2935896	Land Name: FAW - WILDLIFE	County: BELTRAMI	Acres: 40.00
City:	Site Code: R290106	Classification Per M.S. 86A.05: g. state wildlife management area	Current Public Use: YES	Future Public Use: YES
Land Code: 1000020464	Agency Land Code: R2935913	Land Name: FAW - WILDLIFE	County: BELTRAMI	Acres: 40.00
City:	Site Code: R290106	Classification Per M.S. 86A.05: g. state wildlife management area	Current Public Use: YES	Future Public Use: YES
Land Code: 1000020465	Agency Land Code: R2931252	Land Name: FAW - WILDLIFE	County: BELTRAMI	Acres: 40.00
City:	Site Code: R290106	Classification Per M.S. 86A.05: g. state wildlife management area	Current Public Use: YES	Future Public Use: YES
Land Code: 1000020466	Agency Land Code: R2931255	Land Name: FAW - WILDLIFE	County: BELTRAMI	Acres: 40.00
City:	Site Code: R290106	Classification Per M.S. 86A.05: g. state wildlife management area	Current Public Use: YES	Future Public Use: YES
Land Code: 1000020467	Agency Land Code: R2931278	Land Name: FAW - WILDLIFE	County: BELTRAMI	Acres: 40.00
City:	Site Code: R290106	Classification Per M.S. 86A.05: g. state wildlife management area	Current Public Use: YES	Future Public Use: YES
Land Code: 1000020468	Agency Land Code: R2931346	Land Name: FAW - WILDLIFE	County: BELTRAMI	Acres: 40.00
City:	Site Code: R290106	Classification Per M.S. 86A.05: g. state wildlife management area	Current Public Use: YES	Future Public Use: YES
Land Code: 1000020469	Agency Land Code: R2931428	Land Name: FAW - WILDLIFE	County: BELTRAMI	Acres: 40.00
City:	Site Code: R290106	Classification Per M.S. 86A.05: g. state wildlife management area	Current Public Use: YES	Future Public Use: YES
Land Code: 1000020470	Agency Land Code: R2933614	Land Name: FAW - WILDLIFE	County: BELTRAMI	Acres: 40.00
City:	Site Code: R290106	Classification Per M.S. 86A.05: g. state wildlife management area	Current Public Use: YES	Future Public Use: YES
Land Code: 1000020471	Agency Land Code: R2933622	Land Name: FAW - WILDLIFE	County: BELTRAMI	Acres: 40.00
City:	Site Code: R290106	Classification Per M.S. 86A.05: g. state wildlife management area	Current Public Use: YES	Future Public Use: YES
Land Code: 1000020472	Agency Land Code: R2933686	Land Name: FAW - WILDLIFE	County: BELTRAMI	Acres: 40.00
City:	Site Code: R290106	Classification Per M.S. 86A.05: g. state wildlife management area	Current Public Use: YES	Future Public Use: YES
Land Code: 1000020473	Agency Land Code: R2933739	Land Name: FAW - WILDLIFE	County: BELTRAMI	Acres: 40.00
City:	Site Code: R290106	Classification Per M.S. 86A.05: g. state wildlife management area	Current Public Use: YES	Future Public Use: YES



Land Code: 1000020474	Agency Land Code: R2933808	Land Name: FAW - WILDLIFE	County: BELTRAMI	Acres: 40.00
City:	Site Code: R290106	Classification Per M.S. 86A.05: g. state wildlife management area	Current Public Use: YES	Future Public Use: YES
Land Code: 1000020475	Agency Land Code: R2933956	Land Name: FAW - WILDLIFE	County: BELTRAMI	Acres: 40.00
City:	Site Code: R290106	Classification Per M.S. 86A.05: g. state wildlife management area	Current Public Use: YES	Future Public Use: YES
Land Code: 1000020476	Agency Land Code: R2933969	Land Name: FAW - WILDLIFE	County: BELTRAMI	Acres: 40.00
City:	Site Code: R290106	Classification Per M.S. 86A.05: g. state wildlife management area	Current Public Use: YES	Future Public Use: YES
Land Code: 1000020477	Agency Land Code: R2931563	Land Name: FAW - WILDLIFE	County: BELTRAMI	Acres: 40.00
City:	Site Code: R290106	Classification Per M.S. 86A.05: g. state wildlife management area	Current Public Use: YES	Future Public Use: YES
Land Code: 1000020478	Agency Land Code: R2931603	Land Name: FAW - WILDLIFE	County: BELTRAMI	Acres: 40.00
City:	Site Code: R290106	Classification Per M.S. 86A.05: g. state wildlife management area	Current Public Use: YES	Future Public Use: YES
Land Code: 1000020479	Agency Land Code: R2931760	Land Name: FAW - WILDLIFE	County: BELTRAMI	Acres: 40.00
City:	Site Code: R290106	Classification Per M.S. 86A.05: g. state wildlife management area	Current Public Use: YES	Future Public Use: YES
Land Code: 1000020480	Agency Land Code: R2931774	Land Name: FAW - WILDLIFE	County: BELTRAMI	Acres: 40.00
City:	Site Code: R290106	Classification Per M.S. 86A.05: g. state wildlife management area	Current Public Use: YES	Future Public Use: YES
Land Code: 1000020481	Agency Land Code: R2934146	Land Name: FAW - WILDLIFE	County: BELTRAMI	Acres: 40.00
City:	Site Code: R290106	Classification Per M.S. 86A.05: g. state wildlife management area	Current Public Use: YES	Future Public Use: YES
Land Code: 1000020482	Agency Land Code: R2929258	Land Name: FAW - WILDLIFE	County: BELTRAMI	Acres: 40.00
City:	Site Code: R290106	Classification Per M.S. 86A.05: g. state wildlife management area	Current Public Use: YES	Future Public Use: YES
Land Code: 1000020483	Agency Land Code: R2931945	Land Name: FAW - WILDLIFE	County: BELTRAMI	Acres: 40.00
City:	Site Code: R290106	Classification Per M.S. 86A.05: g. state wildlife management area	Current Public Use: YES	Future Public Use: YES
Land Code: 1000020484	Agency Land Code: R2928220	Land Name: FAW - WILDLIFE	County: BELTRAMI	Acres: 40.00
City:	Site Code: R290106	Classification Per M.S. 86A.05: g. state wildlife management area	Current Public Use: YES	Future Public Use: YES
Land Code: 1000020485	Agency Land Code: R2928274	Land Name: FAW - WILDLIFE	County: BELTRAMI	Acres: 40.00
City:	Site Code: R290106	Classification Per M.S. 86A.05: g. state wildlife management area	Current Public Use: YES	Future Public Use: YES



Land Code: 1000020486	Agency Land Code: R2928314	Land Name: FAW - WILDLIFE	County: BELTRAMI	Acres: 40.00
City:	Site Code: R290106	Classification Per M.S. 86A.05: g. state wildlife management area	Current Public Use: YES	Future Public Use: YES
Land Code: 1000020487	Agency Land Code: R2928328	Land Name: FAW - WILDLIFE	County: BELTRAMI	Acres: 40.00
City:	Site Code: R290106	Classification Per M.S. 86A.05: g. state wildlife management area	Current Public Use: YES	Future Public Use: YES
Land Code: 1000020488	Agency Land Code: R2928353	Land Name: FAW - WILDLIFE	County: BELTRAMI	Acres: 40.00
City:	Site Code: R290106	Classification Per M.S. 86A.05: g. state wildlife management area	Current Public Use: YES	Future Public Use: YES
Land Code: 1000020489	Agency Land Code: R2928435	Land Name: FAW - WILDLIFE	County: BELTRAMI	Acres: 40.00
City:	Site Code: R290106	Classification Per M.S. 86A.05: g. state wildlife management area	Current Public Use: YES	Future Public Use: YES
Land Code: 1000020490	Agency Land Code: R2928507	Land Name: FAW - WILDLIFE	County: BELTRAMI	Acres: 40.00
City:	Site Code: R290106	Classification Per M.S. 86A.05: g. state wildlife management area	Current Public Use: YES	Future Public Use: YES
Land Code: 1000020491	Agency Land Code: R2928509	Land Name: FAW - WILDLIFE	County: BELTRAMI	Acres: 40.00
City:	Site Code: R290106	Classification Per M.S. 86A.05: g. state wildlife management area	Current Public Use: YES	Future Public Use: YES
Land Code: 1000020492	Agency Land Code: R2928628	Land Name: FAW - WILDLIFE	County: BELTRAMI	Acres: 40.00
City:	Site Code: R290106	Classification Per M.S. 86A.05: g. state wildlife management area	Current Public Use: YES	Future Public Use: YES
Land Code: 1000020493	Agency Land Code: R2928635	Land Name: FAW - WILDLIFE	County: BELTRAMI	Acres: 40.00
City:	Site Code: R290106	Classification Per M.S. 86A.05: g. state wildlife management area	Current Public Use: YES	Future Public Use: YES
Land Code: 1000020494	Agency Land Code: R2928681	Land Name: FAW - WILDLIFE	County: BELTRAMI	Acres: 40.00
City:	Site Code: R290106	Classification Per M.S. 86A.05: g. state wildlife management area	Current Public Use: YES	Future Public Use: YES
Land Code: 1000020495	Agency Land Code: R2928684	Land Name: FAW - WILDLIFE	County: BELTRAMI	Acres: 40.00
City:	Site Code: R290106	Classification Per M.S. 86A.05: g. state wildlife management area	Current Public Use: YES	Future Public Use: YES
Land Code: 1000020496	Agency Land Code: R2929096	Land Name: FAW - WILDLIFE	County: BELTRAMI	Acres: 40.00
City:	Site Code: R290106	Classification Per M.S. 86A.05: g. state wildlife management area	Current Public Use: YES	Future Public Use: YES
Land Code: 1000020497	Agency Land Code: R2929121	Land Name: FAW - WILDLIFE	County: BELTRAMI	Acres: 40.00
City:	Site Code: R290106	Classification Per M.S. 86A.05: g. state wildlife management area	Current Public Use: YES	Future Public Use: YES



Land Code: 1000020498	Agency Land Code: R2929054	Land Name: FAW - WILDLIFE	County: BELTRAMI	Acres: 40.00
City:	Site Code: R290106	Classification Per M.S. 86A.05: g. state wildlife management area	Current Public Use: YES	Future Public Use: YES
Land Code: 1000020499	Agency Land Code: R2929145	Land Name: FAW - WILDLIFE	County: BELTRAMI	Acres: 40.00
City:	Site Code: R290106	Classification Per M.S. 86A.05: g. state wildlife management area	Current Public Use: YES	Future Public Use: YES
Land Code: 1000020500	Agency Land Code: R2929168	Land Name: FAW - WILDLIFE	County: BELTRAMI	Acres: 40.00
City:	Site Code: R290106	Classification Per M.S. 86A.05: g. state wildlife management area	Current Public Use: YES	Future Public Use: YES
Land Code: 1000020501	Agency Land Code: R2935534	Land Name: FAW - WILDLIFE	County: BELTRAMI	Acres: 40.00
City:	Site Code: R290106	Classification Per M.S. 86A.05: g. state wildlife management area	Current Public Use: YES	Future Public Use: YES
Land Code: 1000020502	Agency Land Code: R2935540	Land Name: FAW - WILDLIFE	County: BELTRAMI	Acres: 40.00
City:	Site Code: R290106	Classification Per M.S. 86A.05: g. state wildlife management area	Current Public Use: YES	Future Public Use: YES
Land Code: 1000020503	Agency Land Code: R2935941	Land Name: FAW - WILDLIFE	County: BELTRAMI	Acres: 40.00
City:	Site Code: R290106	Classification Per M.S. 86A.05: g. state wildlife management area	Current Public Use: YES	Future Public Use: YES
Land Code: 1000020504	Agency Land Code: R2935942	Land Name: FAW - WILDLIFE	County: BELTRAMI	Acres: 40.00
City:	Site Code: R290106	Classification Per M.S. 86A.05: g. state wildlife management area	Current Public Use: YES	Future Public Use: YES
Land Code: 1000020505	Agency Land Code: R2935947	Land Name: FAW - WILDLIFE	County: BELTRAMI	Acres: 40.00
City:	Site Code: R290106	Classification Per M.S. 86A.05: g. state wildlife management area	Current Public Use: YES	Future Public Use: YES
Land Code: 1000020506	Agency Land Code: R2935959	Land Name: FAW - WILDLIFE	County: BELTRAMI	Acres: 40.00
City:	Site Code: R290106	Classification Per M.S. 86A.05: g. state wildlife management area	Current Public Use: YES	Future Public Use: YES
Land Code: 1000020507	Agency Land Code: R29552656	Land Name: FAW - WILDLIFE	County: BELTRAMI	Acres: 20.00
City:	Site Code: R290106	Classification Per M.S. 86A.05: g. state wildlife management area	Current Public Use: YES	Future Public Use: YES
Land Code: 1000020508	Agency Land Code: R29554007	Land Name: FAW - WILDLIFE	County: BELTRAMI	Acres: 20.00
City:	Site Code: R290106	Classification Per M.S. 86A.05: g. state wildlife management area	Current Public Use: YES	Future Public Use: YES
Land Code: 1000020509	Agency Land Code: R2935569	Land Name: FAW - WILDLIFE	County: BELTRAMI	Acres: 40.00
City:	Site Code: R290106	Classification Per M.S. 86A.05: g. state wildlife management area	Current Public Use: YES	Future Public Use: YES



Land Code: 1000020510	Agency Land Code: R2935594	Land Name: FAW - WILDLIFE	County: BELTRAMI	Acres: 40.00
City:	Site Code: R290106	Classification Per M.S. 86A.05: g. state wildlife management area	Current Public Use: YES	Future Public Use: YES
Land Code: 1000020511	Agency Land Code: R2935992	Land Name: FAW - WILDLIFE	County: BELTRAMI	Acres: 40.00
City:	Site Code: R290106	Classification Per M.S. 86A.05: g. state wildlife management area	Current Public Use: YES	Future Public Use: YES
Land Code: 1000020512	Agency Land Code: R2936023	Land Name: FAW - WILDLIFE	County: BELTRAMI	Acres: 40.00
City:	Site Code: R290106	Classification Per M.S. 86A.05: g. state wildlife management area	Current Public Use: YES	Future Public Use: YES
Land Code: 1000020513	Agency Land Code: R2935638	Land Name: FAW - WILDLIFE	County: BELTRAMI	Acres: 40.00
City:	Site Code: R290106	Classification Per M.S. 86A.05: g. state wildlife management area	Current Public Use: YES	Future Public Use: YES
Land Code: 1000020514	Agency Land Code: R2936031	Land Name: FAW - WILDLIFE	County: BELTRAMI	Acres: 40.00
City:	Site Code: R290106	Classification Per M.S. 86A.05: g. state wildlife management area	Current Public Use: YES	Future Public Use: YES
Land Code: 1000020515	Agency Land Code: R2936038	Land Name: FAW - WILDLIFE	County: BELTRAMI	Acres: 40.00
City:	Site Code: R290106	Classification Per M.S. 86A.05: g. state wildlife management area	Current Public Use: YES	Future Public Use: YES
Land Code: 1000020516	Agency Land Code: R2936057	Land Name: FAW - WILDLIFE	County: BELTRAMI	Acres: 40.00
City:	Site Code: R290106	Classification Per M.S. 86A.05: g. state wildlife management area	Current Public Use: YES	Future Public Use: YES
Land Code: 1000020517	Agency Land Code: R2936059	Land Name: FAW - WILDLIFE	County: BELTRAMI	Acres: 40.00
City:	Site Code: R290106	Classification Per M.S. 86A.05: g. state wildlife management area	Current Public Use: YES	Future Public Use: YES
Land Code: 1000020518	Agency Land Code: R2936104	Land Name: FAW - WILDLIFE	County: BELTRAMI	Acres: 40.00
City:	Site Code: R290106	Classification Per M.S. 86A.05: g. state wildlife management area	Current Public Use: YES	Future Public Use: YES
Land Code: 1000020519	Agency Land Code: R2936105	Land Name: FAW - WILDLIFE	County: BELTRAMI	Acres: 40.00
City:	Site Code: R290106	Classification Per M.S. 86A.05: g. state wildlife management area	Current Public Use: YES	Future Public Use: YES
Land Code: 1000020520	Agency Land Code: R2935715	Land Name: FAW - WILDLIFE	County: BELTRAMI	Acres: 40.00
City:	Site Code: R290106	Classification Per M.S. 86A.05: g. state wildlife management area	Current Public Use: YES	Future Public Use: YES
Land Code: 1000020521	Agency Land Code: R2935786	Land Name: FAW - WILDLIFE	County: BELTRAMI	Acres: 40.00
City:	Site Code: R290106	Classification Per M.S. 86A.05: g. state wildlife management area	Current Public Use: YES	Future Public Use: YES



Land Code: 1000020522	Agency Land Code: R2935794	Land Name: FAW - WILDLIFE	County: BELTRAMI	Acres: 40.00
City:	Site Code: R290106	Classification Per M.S. 86A.05: g. state wildlife management area	Current Public Use: YES	Future Public Use: YES
Land Code: 1000020523	Agency Land Code: R2935796	Land Name: FAW - WILDLIFE	County: BELTRAMI	Acres: 40.00
City:	Site Code: R290106	Classification Per M.S. 86A.05: g. state wildlife management area	Current Public Use: YES	Future Public Use: YES
Land Code: 1000020524	Agency Land Code: R2936195	Land Name: FAW - WILDLIFE	County: BELTRAMI	Acres: 40.00
City:	Site Code: R290106	Classification Per M.S. 86A.05: g. state wildlife management area	Current Public Use: YES	Future Public Use: YES
Land Code: 1000020525	Agency Land Code: R2935437	Land Name: FAW - WILDLIFE	County: BELTRAMI	Acres: 40.00
City:	Site Code: R290106	Classification Per M.S. 86A.05: g. state wildlife management area	Current Public Use: YES	Future Public Use: YES
Land Code: 1000020526	Agency Land Code: R2935439	Land Name: FAW - WILDLIFE	County: BELTRAMI	Acres: 40.00
City:	Site Code: R290106	Classification Per M.S. 86A.05: g. state wildlife management area	Current Public Use: YES	Future Public Use: YES
Land Code: 1000020527	Agency Land Code: R2935831	Land Name: FAW - WILDLIFE	County: BELTRAMI	Acres: 40.00
City:	Site Code: R290106	Classification Per M.S. 86A.05: g. state wildlife management area	Current Public Use: YES	Future Public Use: YES
Land Code: 1000020528	Agency Land Code: R2935861	Land Name: FAW - WILDLIFE	County: BELTRAMI	Acres: 31.85
City:	Site Code: R290106	Classification Per M.S. 86A.05: g. state wildlife management area	Current Public Use: YES	Future Public Use: YES
Land Code: 1000020529	Agency Land Code: R2935450	Land Name: FAW - WILDLIFE	County: BELTRAMI	Acres: 40.00
City:	Site Code: R290106	Classification Per M.S. 86A.05: g. state wildlife management area	Current Public Use: YES	Future Public Use: YES
Land Code: 1000020530	Agency Land Code: R2935453	Land Name: FAW - WILDLIFE	County: BELTRAMI	Acres: 40.00
City:	Site Code: R290106	Classification Per M.S. 86A.05: g. state wildlife management area	Current Public Use: YES	Future Public Use: YES
Land Code: 1000020531	Agency Land Code: R2935891	Land Name: FAW - WILDLIFE	County: BELTRAMI	Acres: 40.00
City:	Site Code: R290106	Classification Per M.S. 86A.05: g. state wildlife management area	Current Public Use: YES	Future Public Use: YES
Land Code: 1000020532	Agency Land Code: R2933616	Land Name: FAW - WILDLIFE	County: BELTRAMI	Acres: 40.00
City:	Site Code: R290106	Classification Per M.S. 86A.05: g. state wildlife management area	Current Public Use: YES	Future Public Use: YES
Land Code: 1000020533	Agency Land Code: R2933691	Land Name: FAW - WILDLIFE	County: BELTRAMI	Acres: 40.00
City:	Site Code: R290106	Classification Per M.S. 86A.05: g. state wildlife management area	Current Public Use: YES	Future Public Use: YES



Land Code: 1000020534	Agency Land Code: R2933698	Land Name: FAW - WILDLIFE	County: BELTRAMI	Acres: 40.00
City:	Site Code: R290106	Classification Per M.S. 86A.05: g. state wildlife management area	Current Public Use: YES	Future Public Use: YES
Land Code: 1000020535	Agency Land Code: R2933714	Land Name: FAW - WILDLIFE	County: BELTRAMI	Acres: 40.00
City:	Site Code: R290106	Classification Per M.S. 86A.05: g. state wildlife management area	Current Public Use: YES	Future Public Use: YES
Land Code: 1000020536	Agency Land Code: R2933756	Land Name: FAW - WILDLIFE	County: BELTRAMI	Acres: 40.00
City:	Site Code: R290106	Classification Per M.S. 86A.05: g. state wildlife management area	Current Public Use: YES	Future Public Use: YES
Land Code: 1000020537	Agency Land Code: R2931254	Land Name: FAW - WILDLIFE	County: BELTRAMI	Acres: 40.00
City:	Site Code: R290106	Classification Per M.S. 86A.05: g. state wildlife management area	Current Public Use: YES	Future Public Use: YES
Land Code: 1000020538	Agency Land Code: R2931317	Land Name: FAW - WILDLIFE	County: BELTRAMI	Acres: 40.00
City:	Site Code: R290106	Classification Per M.S. 86A.05: g. state wildlife management area	Current Public Use: YES	Future Public Use: YES
Land Code: 1000020539	Agency Land Code: R2931342	Land Name: FAW - WILDLIFE	County: BELTRAMI	Acres: 40.00
City:	Site Code: R290106	Classification Per M.S. 86A.05: g. state wildlife management area	Current Public Use: YES	Future Public Use: YES
Land Code: 1000020540	Agency Land Code: R2931457	Land Name: FAW - WILDLIFE	County: BELTRAMI	Acres: 40.00
City:	Site Code: R290106	Classification Per M.S. 86A.05: g. state wildlife management area	Current Public Use: YES	Future Public Use: YES
Land Code: 1000020541	Agency Land Code: R2933811	Land Name: FAW - WILDLIFE	County: BELTRAMI	Acres: 40.00
City:	Site Code: R290106	Classification Per M.S. 86A.05: g. state wildlife management area	Current Public Use: YES	Future Public Use: YES
Land Code: 1000020542	Agency Land Code: R2933816	Land Name: FAW - WILDLIFE	County: BELTRAMI	Acres: 40.00
City:	Site Code: R290106	Classification Per M.S. 86A.05: g. state wildlife management area	Current Public Use: YES	Future Public Use: YES
Land Code: 1000020543	Agency Land Code: R2933823	Land Name: FAW - WILDLIFE	County: BELTRAMI	Acres: 40.00
City:	Site Code: R290106	Classification Per M.S. 86A.05: g. state wildlife management area	Current Public Use: YES	Future Public Use: YES
Land Code: 1000020544	Agency Land Code: R2933854	Land Name: FAW - WILDLIFE	County: BELTRAMI	Acres: 35.00
City:	Site Code: R290106	Classification Per M.S. 86A.05: g. state wildlife management area	Current Public Use: YES	Future Public Use: YES
Land Code: 1000020545	Agency Land Code: R2933855	Land Name: FAW - WILDLIFE	County: BELTRAMI	Acres: 21.00
City:	Site Code: R290106	Classification Per M.S. 86A.05: g. state wildlife management area	Current Public Use: YES	Future Public Use: YES



Land Code: 1000020546	Agency Land Code: R2933933	Land Name: FAW - WILDLIFE	County: BELTRAMI	Acres: 25.85
City:	Site Code: R290106	Classification Per M.S. 86A.05: g. state wildlife management area	Current Public Use: YES	Future Public Use: YES
Land Code: 1000020547	Agency Land Code: R2933973	Land Name: FAW - WILDLIFE	County: BELTRAMI	Acres: 40.00
City:	Site Code: R290106	Classification Per M.S. 86A.05: g. state wildlife management area	Current Public Use: YES	Future Public Use: YES
Land Code: 1000020548	Agency Land Code: R2934125	Land Name: FAW - WILDLIFE	County: BELTRAMI	Acres: 40.00
City:	Site Code: R290106	Classification Per M.S. 86A.05: g. state wildlife management area	Current Public Use: YES	Future Public Use: YES
Land Code: 1000020549	Agency Land Code: R2931568	Land Name: FAW - WILDLIFE	County: BELTRAMI	Acres: 40.00
City:	Site Code: R290106	Classification Per M.S. 86A.05: g. state wildlife management area	Current Public Use: YES	Future Public Use: YES
Land Code: 1000020550	Agency Land Code: R2931617	Land Name: FAW - WILDLIFE	County: BELTRAMI	Acres: 40.00
City:	Site Code: R290106	Classification Per M.S. 86A.05: g. state wildlife management area	Current Public Use: YES	Future Public Use: YES
Land Code: 1000020551	Agency Land Code: R2931930	Land Name: FAW - WILDLIFE	County: BELTRAMI	Acres: 40.00
City:	Site Code: R290106	Classification Per M.S. 86A.05: g. state wildlife management area	Current Public Use: YES	Future Public Use: YES
Land Code: 1000020552	Agency Land Code: R2931622	Land Name: FAW - WILDLIFE	County: BELTRAMI	Acres: 40.00
City:	Site Code: R290106	Classification Per M.S. 86A.05: g. state wildlife management area	Current Public Use: YES	Future Public Use: YES
Land Code: 1000020553	Agency Land Code: R2931646	Land Name: FAW - WILDLIFE	County: BELTRAMI	Acres: 40.00
City:	Site Code: R290106	Classification Per M.S. 86A.05: g. state wildlife management area	Current Public Use: YES	Future Public Use: YES
Land Code: 1000020554	Agency Land Code: R2931776	Land Name: FAW - WILDLIFE	County: BELTRAMI	Acres: 40.00
City:	Site Code: R290106	Classification Per M.S. 86A.05: g. state wildlife management area	Current Public Use: YES	Future Public Use: YES
Land Code: 1000020555	Agency Land Code: R2931839	Land Name: FAW - WILDLIFE	County: BELTRAMI	Acres: 40.00
City:	Site Code: R290106	Classification Per M.S. 86A.05: g. state wildlife management area	Current Public Use: YES	Future Public Use: YES
Land Code: 1000020556	Agency Land Code: R2929239	Land Name: FAW - WILDLIFE	County: BELTRAMI	Acres: 40.00
City:	Site Code: R290106	Classification Per M.S. 86A.05: g. state wildlife management area	Current Public Use: YES	Future Public Use: YES
Land Code: 1000020557	Agency Land Code: R2929242	Land Name: FAW - WILDLIFE	County: BELTRAMI	Acres: 40.00
City:	Site Code: R290106	Classification Per M.S. 86A.05: g. state wildlife management area	Current Public Use: YES	Future Public Use: YES



Land Code: 1000020558	Agency Land Code: R2928228	Land Name: FAW - WILDLIFE	County: BELTRAMI	Acres: 39.97
City:	Site Code: R290106	Classification Per M.S. 86A.05: g. state wildlife management area	Current Public Use: YES	Future Public Use: YES
Land Code: 1000020559	Agency Land Code: R2928233	Land Name: FAW - WILDLIFE	County: BELTRAMI	Acres: 40.00
City:	Site Code: R290106	Classification Per M.S. 86A.05: g. state wildlife management area	Current Public Use: YES	Future Public Use: YES
Land Code: 1000020560	Agency Land Code: R2928260	Land Name: FAW - WILDLIFE	County: BELTRAMI	Acres: 39.74
City:	Site Code: R290106	Classification Per M.S. 86A.05: g. state wildlife management area	Current Public Use: YES	Future Public Use: YES
Land Code: 1000020561	Agency Land Code: R2928305	Land Name: FAW - WILDLIFE	County: BELTRAMI	Acres: 40.00
City:	Site Code: R290106	Classification Per M.S. 86A.05: g. state wildlife management area	Current Public Use: YES	Future Public Use: YES
Land Code: 1000020562	Agency Land Code: R2928337	Land Name: FAW - WILDLIFE	County: BELTRAMI	Acres: 40.00
City:	Site Code: R290106	Classification Per M.S. 86A.05: g. state wildlife management area	Current Public Use: YES	Future Public Use: YES
Land Code: 1000020563	Agency Land Code: R2928397	Land Name: FAW - WILDLIFE	County: BELTRAMI	Acres: 40.00
City:	Site Code: R290106	Classification Per M.S. 86A.05: g. state wildlife management area	Current Public Use: YES	Future Public Use: YES
Land Code: 1000020564	Agency Land Code: R2928420	Land Name: FAW - WILDLIFE	County: BELTRAMI	Acres: 40.00
City:	Site Code: R290106	Classification Per M.S. 86A.05: g. state wildlife management area	Current Public Use: YES	Future Public Use: YES
Land Code: 1000020565	Agency Land Code: R2928482	Land Name: FAW - WILDLIFE	County: BELTRAMI	Acres: 40.00
City:	Site Code: R290106	Classification Per M.S. 86A.05: g. state wildlife management area	Current Public Use: YES	Future Public Use: YES
Land Code: 1000020566	Agency Land Code: R2928483	Land Name: FAW - WILDLIFE	County: BELTRAMI	Acres: 40.00
City:	Site Code: R290106	Classification Per M.S. 86A.05: g. state wildlife management area	Current Public Use: YES	Future Public Use: YES
Land Code: 1000020567	Agency Land Code: R2928488	Land Name: FAW - WILDLIFE	County: BELTRAMI	Acres: 40.00
City:	Site Code: R290106	Classification Per M.S. 86A.05: g. state wildlife management area	Current Public Use: YES	Future Public Use: YES
Land Code: 1000020568	Agency Land Code: R2928644	Land Name: FAW - WILDLIFE	County: BELTRAMI	Acres: 40.00
City:	Site Code: R290106	Classification Per M.S. 86A.05: g. state wildlife management area	Current Public Use: YES	Future Public Use: YES
Land Code: 1000020569	Agency Land Code: R2928800	Land Name: FAW - WILDLIFE	County: BELTRAMI	Acres: 40.00
City:	Site Code: R290106	Classification Per M.S. 86A.05: g. state wildlife management area	Current Public Use: YES	Future Public Use: YES



Land Code: 1000020570	Agency Land Code: R2929090	Land Name: FAW - WILDLIFE	County: BELTRAMI	Acres: 40.00
City:	Site Code: R290106	Classification Per M.S. 86A.05: g. state wildlife management area	Current Public Use: YES	Future Public Use: YES
Land Code: 1000020571	Agency Land Code: R2929008	Land Name: FAW - WILDLIFE	County: BELTRAMI	Acres: 40.00
City:	Site Code: R290106	Classification Per M.S. 86A.05: g. state wildlife management area	Current Public Use: YES	Future Public Use: YES
Land Code: 1000020572	Agency Land Code: R2935530	Land Name: FAW - WILDLIFE	County: BELTRAMI	Acres: 40.00
City:	Site Code: R290106	Classification Per M.S. 86A.05: g. state wildlife management area	Current Public Use: YES	Future Public Use: YES
Land Code: 1000020573	Agency Land Code: R2935531	Land Name: FAW - WILDLIFE	County: BELTRAMI	Acres: 40.00
City:	Site Code: R290106	Classification Per M.S. 86A.05: g. state wildlife management area	Current Public Use: YES	Future Public Use: YES
Land Code: 1000020574	Agency Land Code: R2935544	Land Name: FAW - WILDLIFE	County: BELTRAMI	Acres: 40.00
City:	Site Code: R290106	Classification Per M.S. 86A.05: g. state wildlife management area	Current Public Use: YES	Future Public Use: YES
Land Code: 1000020575	Agency Land Code: R2935949	Land Name: FAW - WILDLIFE	County: BELTRAMI	Acres: 40.00
City:	Site Code: R290106	Classification Per M.S. 86A.05: g. state wildlife management area	Current Public Use: YES	Future Public Use: YES
Land Code: 1000020576	Agency Land Code: R2935957	Land Name: FAW - WILDLIFE	County: BELTRAMI	Acres: 40.00
City:	Site Code: R290106	Classification Per M.S. 86A.05: g. state wildlife management area	Current Public Use: YES	Future Public Use: YES
Land Code: 1000020577	Agency Land Code: R29560322	Land Name: FAW - WILDLIFE	County: BELTRAMI	Acres: 40.00
City:	Site Code: R290106	Classification Per M.S. 86A.05: g. state wildlife management area	Current Public Use: YES	Future Public Use: YES
Land Code: 1000020578	Agency Land Code: R2928286	Land Name: FAW - WILDLIFE	County: BELTRAMI	Acres: 40.00
City:	Site Code: R290106	Classification Per M.S. 86A.05: g. state wildlife management area	Current Public Use: YES	Future Public Use: YES
Land Code: 1000020579	Agency Land Code: R2928321	Land Name: FAW - WILDLIFE	County: BELTRAMI	Acres: 40.00
City:	Site Code: R290106	Classification Per M.S. 86A.05: g. state wildlife management area	Current Public Use: YES	Future Public Use: YES
Land Code: 1000020580	Agency Land Code: R2928367	Land Name: FAW - WILDLIFE	County: BELTRAMI	Acres: 40.00
City:	Site Code: R290106	Classification Per M.S. 86A.05: g. state wildlife management area	Current Public Use: YES	Future Public Use: YES
Land Code: 1000020581	Agency Land Code: R2928369	Land Name: FAW - WILDLIFE	County: BELTRAMI	Acres: 40.00
City:	Site Code: R290106	Classification Per M.S. 86A.05: g. state wildlife management area	Current Public Use: YES	Future Public Use: YES



Land Code: 1000020582	Agency Land Code: R2928370	Land Name: FAW - WILDLIFE	County: BELTRAMI	Acres: 40.00
City:	Site Code: R290106	Classification Per M.S. 86A.05: g. state wildlife management area	Current Public Use: YES	Future Public Use: YES
Land Code: 1000020583	Agency Land Code: R2928390	Land Name: FAW - WILDLIFE	County: BELTRAMI	Acres: 40.00
City:	Site Code: R290106	Classification Per M.S. 86A.05: g. state wildlife management area	Current Public Use: YES	Future Public Use: YES
Land Code: 1000020584	Agency Land Code: R2928396	Land Name: FAW - WILDLIFE	County: BELTRAMI	Acres: 40.00
City:	Site Code: R290106	Classification Per M.S. 86A.05: g. state wildlife management area	Current Public Use: YES	Future Public Use: YES
Land Code: 1000020585	Agency Land Code: R2928457	Land Name: FAW - WILDLIFE	County: BELTRAMI	Acres: 40.00
City:	Site Code: R290106	Classification Per M.S. 86A.05: g. state wildlife management area	Current Public Use: YES	Future Public Use: YES
Land Code: 1000020586	Agency Land Code: R2928503	Land Name: FAW - WILDLIFE	County: BELTRAMI	Acres: 40.00
City:	Site Code: R290106	Classification Per M.S. 86A.05: g. state wildlife management area	Current Public Use: YES	Future Public Use: YES
Land Code: 1000020587	Agency Land Code: R2928562	Land Name: FAW - WILDLIFE	County: BELTRAMI	Acres: 40.00
City:	Site Code: R290106	Classification Per M.S. 86A.05: g. state wildlife management area	Current Public Use: YES	Future Public Use: YES
Land Code: 1000020588	Agency Land Code: R2928577	Land Name: FAW - WILDLIFE	County: BELTRAMI	Acres: 40.00
City:	Site Code: R290106	Classification Per M.S. 86A.05: g. state wildlife management area	Current Public Use: YES	Future Public Use: YES
Land Code: 1000020589	Agency Land Code: R2928597	Land Name: FAW - WILDLIFE	County: BELTRAMI	Acres: 40.00
City:	Site Code: R290106	Classification Per M.S. 86A.05: g. state wildlife management area	Current Public Use: YES	Future Public Use: YES
Land Code: 1000020590	Agency Land Code: R2928633	Land Name: FAW - WILDLIFE	County: BELTRAMI	Acres: 40.00
City:	Site Code: R290106	Classification Per M.S. 86A.05: g. state wildlife management area	Current Public Use: YES	Future Public Use: YES
Land Code: 1000020591	Agency Land Code: R2928792	Land Name: FAW - WILDLIFE	County: BELTRAMI	Acres: 40.00
City:	Site Code: R290106	Classification Per M.S. 86A.05: g. state wildlife management area	Current Public Use: YES	Future Public Use: YES
Land Code: 1000020592	Agency Land Code: R2928806	Land Name: FAW - WILDLIFE	County: BELTRAMI	Acres: 33.28
City:	Site Code: R290106	Classification Per M.S. 86A.05: g. state wildlife management area	Current Public Use: YES	Future Public Use: YES
Land Code: 1000020593	Agency Land Code: R2928822	Land Name: FAW - WILDLIFE	County: BELTRAMI	Acres: 40.00
City:	Site Code: R290106	Classification Per M.S. 86A.05: g. state wildlife management area	Current Public Use: YES	Future Public Use: YES



Land Code: 1000020594	Agency Land Code: R2929089	Land Name: FAW - WILDLIFE	County: BELTRAMI	Acres: 40.00
City:	Site Code: R290106	Classification Per M.S. 86A.05: g. state wildlife management area	Current Public Use: YES	Future Public Use: YES
Land Code: 1000020595	Agency Land Code: R2929091	Land Name: FAW - WILDLIFE	County: BELTRAMI	Acres: 40.00
City:	Site Code: R290106	Classification Per M.S. 86A.05: g. state wildlife management area	Current Public Use: YES	Future Public Use: YES
Land Code: 1000020596	Agency Land Code: R2929109	Land Name: FAW - WILDLIFE	County: BELTRAMI	Acres: 40.00
City:	Site Code: R290106	Classification Per M.S. 86A.05: g. state wildlife management area	Current Public Use: YES	Future Public Use: YES
Land Code: 1000020597	Agency Land Code: R2929140	Land Name: FAW - WILDLIFE	County: BELTRAMI	Acres: 40.00
City:	Site Code: R290106	Classification Per M.S. 86A.05: g. state wildlife management area	Current Public Use: YES	Future Public Use: YES
Land Code: 1000020598	Agency Land Code: R2929148	Land Name: FAW - WILDLIFE	County: BELTRAMI	Acres: 40.00
City:	Site Code: R290106	Classification Per M.S. 86A.05: g. state wildlife management area	Current Public Use: YES	Future Public Use: YES
Land Code: 1000020599	Agency Land Code: R2929182	Land Name: FAW - WILDLIFE	County: BELTRAMI	Acres: 40.00
City:	Site Code: R290106	Classification Per M.S. 86A.05: g. state wildlife management area	Current Public Use: YES	Future Public Use: YES
Land Code: 1000020600	Agency Land Code: R2935523	Land Name: FAW - WILDLIFE	County: BELTRAMI	Acres: 40.00
City:	Site Code: R290106	Classification Per M.S. 86A.05: g. state wildlife management area	Current Public Use: YES	Future Public Use: YES
Land Code: 1000020601	Agency Land Code: R2935532	Land Name: FAW - WILDLIFE	County: BELTRAMI	Acres: 40.00
City:	Site Code: R290106	Classification Per M.S. 86A.05: g. state wildlife management area	Current Public Use: YES	Future Public Use: YES
Land Code: 1000020602	Agency Land Code: R2935948	Land Name: FAW - WILDLIFE	County: BELTRAMI	Acres: 40.00
City:	Site Code: R290106	Classification Per M.S. 86A.05: g. state wildlife management area	Current Public Use: YES	Future Public Use: YES
Land Code: 1000020603	Agency Land Code: R2935587	Land Name: FAW - WILDLIFE	County: BELTRAMI	Acres: 40.00
City:	Site Code: R290106	Classification Per M.S. 86A.05: g. state wildlife management area	Current Public Use: YES	Future Public Use: YES
Land Code: 1000020604	Agency Land Code: R2935978	Land Name: FAW - WILDLIFE	County: BELTRAMI	Acres: 40.00
City:	Site Code: R290106	Classification Per M.S. 86A.05: g. state wildlife management area	Current Public Use: YES	Future Public Use: YES
Land Code: 1000020605	Agency Land Code: R2935985	Land Name: FAW - WILDLIFE	County: BELTRAMI	Acres: 40.00
City:	Site Code: R290106	Classification Per M.S. 86A.05: g. state wildlife management area	Current Public Use: YES	Future Public Use: YES



Land Code: 1000020606	Agency Land Code: R2935212	Land Name: FAW - WILDLIFE	County: BELTRAMI	Acres: 18.57
City:	Site Code: R290106	Classification Per M.S. 86A.05: g. state wildlife management area	Current Public Use: YES	Future Public Use: YES
Land Code: 1000020607	Agency Land Code: R2935609	Land Name: FAW - WILDLIFE	County: BELTRAMI	Acres: 40.00
City:	Site Code: R290106	Classification Per M.S. 86A.05: g. state wildlife management area	Current Public Use: YES	Future Public Use: YES
Land Code: 1000020608	Agency Land Code: R2935617	Land Name: FAW - WILDLIFE	County: BELTRAMI	Acres: 40.00
City:	Site Code: R290106	Classification Per M.S. 86A.05: g. state wildlife management area	Current Public Use: YES	Future Public Use: YES
Land Code: 1000020609	Agency Land Code: R2935626	Land Name: FAW - WILDLIFE	County: BELTRAMI	Acres: 40.00
City:	Site Code: R290106	Classification Per M.S. 86A.05: g. state wildlife management area	Current Public Use: YES	Future Public Use: YES
Land Code: 1000020610	Agency Land Code: R2935635	Land Name: FAW - WILDLIFE	County: BELTRAMI	Acres: 40.00
City:	Site Code: R290106	Classification Per M.S. 86A.05: g. state wildlife management area	Current Public Use: YES	Future Public Use: YES
Land Code: 1000020611	Agency Land Code: R2935649	Land Name: FAW - WILDLIFE	County: BELTRAMI	Acres: 40.00
City:	Site Code: R290106	Classification Per M.S. 86A.05: g. state wildlife management area	Current Public Use: YES	Future Public Use: YES
Land Code: 1000020612	Agency Land Code: R2936049	Land Name: FAW - WILDLIFE	County: BELTRAMI	Acres: 33.72
City:	Site Code: R290106	Classification Per M.S. 86A.05: g. state wildlife management area	Current Public Use: YES	Future Public Use: YES
Land Code: 1000020613	Agency Land Code: R2936070	Land Name: FAW - WILDLIFE	County: BELTRAMI	Acres: 40.00
City:	Site Code: R290106	Classification Per M.S. 86A.05: g. state wildlife management area	Current Public Use: YES	Future Public Use: YES
Land Code: 1000020614	Agency Land Code: R2935680	Land Name: FAW - WILDLIFE	County: BELTRAMI	Acres: 36.56
City:	Site Code: R290106	Classification Per M.S. 86A.05: g. state wildlife management area	Current Public Use: YES	Future Public Use: YES
Land Code: 1000020615	Agency Land Code: R2935691	Land Name: FAW - WILDLIFE	County: BELTRAMI	Acres: 40.00
City:	Site Code: R290106	Classification Per M.S. 86A.05: g. state wildlife management area	Current Public Use: YES	Future Public Use: YES
Land Code: 1000020616	Agency Land Code: R2935703	Land Name: FAW - WILDLIFE	County: BELTRAMI	Acres: 40.00
City:	Site Code: R290106	Classification Per M.S. 86A.05: g. state wildlife management area	Current Public Use: YES	Future Public Use: YES
Land Code: 1000020617	Agency Land Code: R2931270	Land Name: FAW - WILDLIFE	County: BELTRAMI	Acres: 40.00
City:	Site Code: R290106	Classification Per M.S. 86A.05: g. state wildlife management area	Current Public Use: YES	Future Public Use: YES



Land Code: 1000020618	Agency Land Code: R2931274	Land Name: FAW - WILDLIFE	County: BELTRAMI	Acres: 40.00
City:	Site Code: R290106	Classification Per M.S. 86A.05: g. state wildlife management area	Current Public Use: YES	Future Public Use: YES
Land Code: 1000020619	Agency Land Code: R2931352	Land Name: FAW - WILDLIFE	County: BELTRAMI	Acres: 40.00
City:	Site Code: R290106	Classification Per M.S. 86A.05: g. state wildlife management area	Current Public Use: YES	Future Public Use: YES
Land Code: 1000020620	Agency Land Code: R2931408	Land Name: FAW - WILDLIFE	County: BELTRAMI	Acres: 40.00
City:	Site Code: R290106	Classification Per M.S. 86A.05: g. state wildlife management area	Current Public Use: YES	Future Public Use: YES
Land Code: 1000020621	Agency Land Code: R2931416	Land Name: FAW - WILDLIFE	County: BELTRAMI	Acres: 40.00
City:	Site Code: R290106	Classification Per M.S. 86A.05: g. state wildlife management area	Current Public Use: YES	Future Public Use: YES
Land Code: 1000020622	Agency Land Code: R2931445	Land Name: FAW - WILDLIFE	County: BELTRAMI	Acres: 40.00
City:	Site Code: R290106	Classification Per M.S. 86A.05: g. state wildlife management area	Current Public Use: YES	Future Public Use: YES
Land Code: 1000020623	Agency Land Code: R2931474	Land Name: FAW - WILDLIFE	County: BELTRAMI	Acres: 42.74
City:	Site Code: R290106	Classification Per M.S. 86A.05: g. state wildlife management area	Current Public Use: YES	Future Public Use: YES
Land Code: 1000020624	Agency Land Code: R2931552	Land Name: FAW - WILDLIFE	County: BELTRAMI	Acres: 40.00
City:	Site Code: R290106	Classification Per M.S. 86A.05: g. state wildlife management area	Current Public Use: YES	Future Public Use: YES
Land Code: 1000020625	Agency Land Code: R2931554	Land Name: FAW - WILDLIFE	County: BELTRAMI	Acres: 40.00
City:	Site Code: R290106	Classification Per M.S. 86A.05: g. state wildlife management area	Current Public Use: YES	Future Public Use: YES
Land Code: 1000020626	Agency Land Code: R2931564	Land Name: FAW - WILDLIFE	County: BELTRAMI	Acres: 40.00
City:	Site Code: R290106	Classification Per M.S. 86A.05: g. state wildlife management area	Current Public Use: YES	Future Public Use: YES
Land Code: 1000020627	Agency Land Code: R2931573	Land Name: FAW - WILDLIFE	County: BELTRAMI	Acres: 40.00
City:	Site Code: R290106	Classification Per M.S. 86A.05: g. state wildlife management area	Current Public Use: YES	Future Public Use: YES
Land Code: 1000020628	Agency Land Code: R2936117	Land Name: FAW - WILDLIFE	County: BELTRAMI	Acres: 40.00
City:	Site Code: R290106	Classification Per M.S. 86A.05: g. state wildlife management area	Current Public Use: YES	Future Public Use: YES
Land Code: 1000020629	Agency Land Code: R2935725	Land Name: FAW - WILDLIFE	County: BELTRAMI	Acres: 40.00
City:	Site Code: R290106	Classification Per M.S. 86A.05: g. state wildlife management area	Current Public Use: YES	Future Public Use: YES



Land Code: 1000020630	Agency Land Code: R2935762	Land Name: FAW - WILDLIFE	County: BELTRAMI	Acres: 40.00
City:	Site Code: R290106	Classification Per M.S. 86A.05: g. state wildlife management area	Current Public Use: YES	Future Public Use: YES
Land Code: 1000020631	Agency Land Code: R2935778	Land Name: FAW - WILDLIFE	County: BELTRAMI	Acres: 40.00
City:	Site Code: R290106	Classification Per M.S. 86A.05: g. state wildlife management area	Current Public Use: YES	Future Public Use: YES
Land Code: 1000020632	Agency Land Code: R2935812	Land Name: FAW - WILDLIFE	County: BELTRAMI	Acres: 40.00
City:	Site Code: R290106	Classification Per M.S. 86A.05: g. state wildlife management area	Current Public Use: YES	Future Public Use: YES
Land Code: 1000020633	Agency Land Code: R2935423	Land Name: FAW - WILDLIFE	County: BELTRAMI	Acres: 40.00
City:	Site Code: R290106	Classification Per M.S. 86A.05: g. state wildlife management area	Current Public Use: YES	Future Public Use: YES
Land Code: 1000020634	Agency Land Code: R2935433	Land Name: FAW - WILDLIFE	County: BELTRAMI	Acres: 40.00
City:	Site Code: R290106	Classification Per M.S. 86A.05: g. state wildlife management area	Current Public Use: YES	Future Public Use: YES
Land Code: 1000020635	Agency Land Code: R2935821	Land Name: FAW - WILDLIFE	County: BELTRAMI	Acres: 40.00
City:	Site Code: R290106	Classification Per M.S. 86A.05: g. state wildlife management area	Current Public Use: YES	Future Public Use: YES
Land Code: 1000020636	Agency Land Code: R2935822	Land Name: FAW - WILDLIFE	County: BELTRAMI	Acres: 40.00
City:	Site Code: R290106	Classification Per M.S. 86A.05: g. state wildlife management area	Current Public Use: YES	Future Public Use: YES
Land Code: 1000020637	Agency Land Code: R2935824	Land Name: FAW - WILDLIFE	County: BELTRAMI	Acres: 25.31
City:	Site Code: R290106	Classification Per M.S. 86A.05: g. state wildlife management area	Current Public Use: YES	Future Public Use: YES
Land Code: 1000020638	Agency Land Code: R2935850	Land Name: FAW - WILDLIFE	County: BELTRAMI	Acres: 40.00
City:	Site Code: R290106	Classification Per M.S. 86A.05: g. state wildlife management area	Current Public Use: YES	Future Public Use: YES
Land Code: 1000020639	Agency Land Code: R2931578	Land Name: FAW - WILDLIFE	County: BELTRAMI	Acres: 40.00
City:	Site Code: R290106	Classification Per M.S. 86A.05: g. state wildlife management area	Current Public Use: YES	Future Public Use: YES
Land Code: 1000020640	Agency Land Code: R2931588	Land Name: FAW - WILDLIFE	County: BELTRAMI	Acres: 40.00
City:	Site Code: R290106	Classification Per M.S. 86A.05: g. state wildlife management area	Current Public Use: YES	Future Public Use: YES
Land Code: 1000020641	Agency Land Code: R2931598	Land Name: FAW - WILDLIFE	County: BELTRAMI	Acres: 40.00
City:	Site Code: R290106	Classification Per M.S. 86A.05: g. state wildlife management area	Current Public Use: YES	Future Public Use: YES



Land Code: 1000020642	Agency Land Code: R2931608	Land Name: FAW - WILDLIFE	County: BELTRAMI	Acres: 40.00
City:	Site Code: R290106	Classification Per M.S. 86A.05: g. state wildlife management area	Current Public Use: YES	Future Public Use: YES
Land Code: 1000020643	Agency Land Code: R2931611	Land Name: FAW - WILDLIFE	County: BELTRAMI	Acres: 40.00
City:	Site Code: R290106	Classification Per M.S. 86A.05: g. state wildlife management area	Current Public Use: YES	Future Public Use: YES
Land Code: 1000020644	Agency Land Code: R2931745	Land Name: FAW - WILDLIFE	County: BELTRAMI	Acres: 40.00
City:	Site Code: R290106	Classification Per M.S. 86A.05: g. state wildlife management area	Current Public Use: YES	Future Public Use: YES
Land Code: 1000020645	Agency Land Code: R2929195	Land Name: FAW - WILDLIFE	County: BELTRAMI	Acres: 40.00
City:	Site Code: R290106	Classification Per M.S. 86A.05: g. state wildlife management area	Current Public Use: YES	Future Public Use: YES
Land Code: 1000020646	Agency Land Code: R2929201	Land Name: FAW - WILDLIFE	County: BELTRAMI	Acres: 40.00
City:	Site Code: R290106	Classification Per M.S. 86A.05: g. state wildlife management area	Current Public Use: YES	Future Public Use: YES
Land Code: 1000020647	Agency Land Code: R2929205	Land Name: FAW - WILDLIFE	County: BELTRAMI	Acres: 40.00
City:	Site Code: R290106	Classification Per M.S. 86A.05: g. state wildlife management area	Current Public Use: YES	Future Public Use: YES
Land Code: 1000020648	Agency Land Code: R2935449	Land Name: FAW - WILDLIFE	County: BELTRAMI	Acres: 40.00
City:	Site Code: R290106	Classification Per M.S. 86A.05: g. state wildlife management area	Current Public Use: YES	Future Public Use: YES
Land Code: 1000020649	Agency Land Code: R2935466	Land Name: FAW - WILDLIFE	County: BELTRAMI	Acres: 40.00
City:	Site Code: R290106	Classification Per M.S. 86A.05: g. state wildlife management area	Current Public Use: YES	Future Public Use: YES
Land Code: 1000020650	Agency Land Code: R2935470	Land Name: FAW - WILDLIFE	County: BELTRAMI	Acres: 40.00
City:	Site Code: R290106	Classification Per M.S. 86A.05: g. state wildlife management area	Current Public Use: YES	Future Public Use: YES
Land Code: 1000020651	Agency Land Code: R2929255	Land Name: FAW - WILDLIFE	County: BELTRAMI	Acres: 40.00
City:	Site Code: R290106	Classification Per M.S. 86A.05: g. state wildlife management area	Current Public Use: YES	Future Public Use: YES
Land Code: 1000020652	Agency Land Code: R2933531	Land Name: FAW - WILDLIFE	County: BELTRAMI	Acres: 40.00
City:	Site Code: R290106	Classification Per M.S. 86A.05: g. state wildlife management area	Current Public Use: YES	Future Public Use: YES
Land Code: 1000020653	Agency Land Code: R2933547	Land Name: FAW - WILDLIFE	County: BELTRAMI	Acres: 40.00
City:	Site Code: R290106	Classification Per M.S. 86A.05: g. state wildlife management area	Current Public Use: YES	Future Public Use: YES



Land Code: 1000020654	Agency Land Code: R2933588	Land Name: FAW - WILDLIFE	County: BELTRAMI	Acres: 40.00
City:	Site Code: R290106	Classification Per M.S. 86A.05: g. state wildlife management area	Current Public Use: YES	Future Public Use: YES
Land Code: 1000020655	Agency Land Code: R2933727	Land Name: FAW - WILDLIFE	County: BELTRAMI	Acres: 40.00
City:	Site Code: R290106	Classification Per M.S. 86A.05: g. state wildlife management area	Current Public Use: YES	Future Public Use: YES
Land Code: 1000020656	Agency Land Code: R2933733	Land Name: FAW - WILDLIFE	County: BELTRAMI	Acres: 40.00
City:	Site Code: R290106	Classification Per M.S. 86A.05: g. state wildlife management area	Current Public Use: YES	Future Public Use: YES
Land Code: 1000020657	Agency Land Code: R2933860	Land Name: FAW - WILDLIFE	County: BELTRAMI	Acres: 9.55
City:	Site Code: R290106	Classification Per M.S. 86A.05: g. state wildlife management area	Current Public Use: YES	Future Public Use: YES
Land Code: 1000020658	Agency Land Code: R2933926	Land Name: FAW - WILDLIFE	County: BELTRAMI	Acres: 40.00
City:	Site Code: R290106	Classification Per M.S. 86A.05: g. state wildlife management area	Current Public Use: YES	Future Public Use: YES
Land Code: 1000020659	Agency Land Code: R2933939	Land Name: FAW - WILDLIFE	County: BELTRAMI	Acres: 40.00
City:	Site Code: R290106	Classification Per M.S. 86A.05: g. state wildlife management area	Current Public Use: YES	Future Public Use: YES
Land Code: 1000020660	Agency Land Code: R2933949	Land Name: FAW - WILDLIFE	County: BELTRAMI	Acres: 27.48
City:	Site Code: R290106	Classification Per M.S. 86A.05: g. state wildlife management area	Current Public Use: YES	Future Public Use: YES
Land Code: 1000020661	Agency Land Code: R29552657	Land Name: FAW - WILDLIFE	County: BELTRAMI	Acres: 20.00
City:	Site Code: R290106	Classification Per M.S. 86A.05: g. state wildlife management area	Current Public Use: YES	Future Public Use: YES
Land Code: 1000020662	Agency Land Code: R29520343	Land Name: FAW - WILDLIFE	County: BELTRAMI	Acres: 40.00
City:	Site Code: R290106	Classification Per M.S. 86A.05: g. state wildlife management area	Current Public Use: YES	Future Public Use: YES
Land Code: 1000020663	Agency Land Code: R2935935	Land Name: FAW - WILDLIFE	County: BELTRAMI	Acres: 40.00
City:	Site Code: R290106	Classification Per M.S. 86A.05: g. state wildlife management area	Current Public Use: YES	Future Public Use: YES
Land Code: 1000020664	Agency Land Code: R2935969	Land Name: FAW - WILDLIFE	County: BELTRAMI	Acres: 40.00
City:	Site Code: R290106	Classification Per M.S. 86A.05: g. state wildlife management area	Current Public Use: YES	Future Public Use: YES
Land Code: 1000020665	Agency Land Code: R2935549	Land Name: FAW - WILDLIFE	County: BELTRAMI	Acres: 40.00
City:	Site Code: R290106	Classification Per M.S. 86A.05: g. state wildlife management area	Current Public Use: YES	Future Public Use: YES



Land Code: 1000020666	Agency Land Code: R2936004	Land Name: FAW - WILDLIFE	County: BELTRAMI	Acres: 40.00
City:	Site Code: R290106	Classification Per M.S. 86A.05: g. state wildlife management area	Current Public Use: YES	Future Public Use: YES
Land Code: 1000020667	Agency Land Code: R2936010	Land Name: FAW - WILDLIFE	County: BELTRAMI	Acres: 40.00
City:	Site Code: R290106	Classification Per M.S. 86A.05: g. state wildlife management area	Current Public Use: YES	Future Public Use: YES
Land Code: 1000020668	Agency Land Code: R2931260	Land Name: FAW - WILDLIFE	County: BELTRAMI	Acres: 40.00
City:	Site Code: R290106	Classification Per M.S. 86A.05: g. state wildlife management area	Current Public Use: YES	Future Public Use: YES
Land Code: 1000020669	Agency Land Code: R2931296	Land Name: FAW - WILDLIFE	County: BELTRAMI	Acres: 40.00
City:	Site Code: R290106	Classification Per M.S. 86A.05: g. state wildlife management area	Current Public Use: YES	Future Public Use: YES
Land Code: 1000020670	Agency Land Code: R2931326	Land Name: FAW - WILDLIFE	County: BELTRAMI	Acres: 40.00
City:	Site Code: R290106	Classification Per M.S. 86A.05: g. state wildlife management area	Current Public Use: YES	Future Public Use: YES
Land Code: 1000020671	Agency Land Code: R2931336	Land Name: FAW - WILDLIFE	County: BELTRAMI	Acres: 40.00
City:	Site Code: R290106	Classification Per M.S. 86A.05: g. state wildlife management area	Current Public Use: YES	Future Public Use: YES
Land Code: 1000020672	Agency Land Code: R2931364	Land Name: FAW - WILDLIFE	County: BELTRAMI	Acres: 40.00
City:	Site Code: R290106	Classification Per M.S. 86A.05: g. state wildlife management area	Current Public Use: YES	Future Public Use: YES
Land Code: 1000020673	Agency Land Code: R2931395	Land Name: FAW - WILDLIFE	County: BELTRAMI	Acres: 40.00
City:	Site Code: R290106	Classification Per M.S. 86A.05: g. state wildlife management area	Current Public Use: YES	Future Public Use: YES
Land Code: 1000020674	Agency Land Code: R2931439	Land Name: FAW - WILDLIFE	County: BELTRAMI	Acres: 43.16
City:	Site Code: R290106	Classification Per M.S. 86A.05: g. state wildlife management area	Current Public Use: YES	Future Public Use: YES
Land Code: 1000020675	Agency Land Code: R2931454	Land Name: FAW - WILDLIFE	County: BELTRAMI	Acres: 43.18
City:	Site Code: R290106	Classification Per M.S. 86A.05: g. state wildlife management area	Current Public Use: YES	Future Public Use: YES
Land Code: 1000020676	Agency Land Code: R2931456	Land Name: FAW - WILDLIFE	County: BELTRAMI	Acres: 40.00
City:	Site Code: R290106	Classification Per M.S. 86A.05: g. state wildlife management area	Current Public Use: YES	Future Public Use: YES
Land Code: 1000020677	Agency Land Code: R2931467	Land Name: FAW - WILDLIFE	County: BELTRAMI	Acres: 40.00
City:	Site Code: R290106	Classification Per M.S. 86A.05: g. state wildlife management area	Current Public Use: YES	Future Public Use: YES



Land Code: 1000020678	Agency Land Code: R2931550	Land Name: FAW - WILDLIFE	County: BELTRAMI	Acres: 40.00
City:	Site Code: R290106	Classification Per M.S. 86A.05: g. state wildlife management area	Current Public Use: YES	Future Public Use: YES
Land Code: 1000020679	Agency Land Code: R2931555	Land Name: FAW - WILDLIFE	County: BELTRAMI	Acres: 40.00
City:	Site Code: R290106	Classification Per M.S. 86A.05: g. state wildlife management area	Current Public Use: YES	Future Public Use: YES
Land Code: 1000020680	Agency Land Code: R2931779	Land Name: FAW - WILDLIFE	County: BELTRAMI	Acres: 40.00
City:	Site Code: R290106	Classification Per M.S. 86A.05: g. state wildlife management area	Current Public Use: YES	Future Public Use: YES
Land Code: 1000020681	Agency Land Code: R2931576	Land Name: FAW - WILDLIFE	County: BELTRAMI	Acres: 40.00
City:	Site Code: R290106	Classification Per M.S. 86A.05: g. state wildlife management area	Current Public Use: YES	Future Public Use: YES
Land Code: 1000020682	Agency Land Code: R2931597	Land Name: FAW - WILDLIFE	County: BELTRAMI	Acres: 40.00
City:	Site Code: R290106	Classification Per M.S. 86A.05: g. state wildlife management area	Current Public Use: YES	Future Public Use: YES
Land Code: 1000020683	Agency Land Code: R2931605	Land Name: FAW - WILDLIFE	County: BELTRAMI	Acres: 40.00
City:	Site Code: R290106	Classification Per M.S. 86A.05: g. state wildlife management area	Current Public Use: YES	Future Public Use: YES
Land Code: 1000020684	Agency Land Code: R2936026	Land Name: FAW - WILDLIFE	County: BELTRAMI	Acres: 40.00
City:	Site Code: R290106	Classification Per M.S. 86A.05: g. state wildlife management area	Current Public Use: YES	Future Public Use: YES
Land Code: 1000020685	Agency Land Code: R2936030	Land Name: FAW - WILDLIFE	County: BELTRAMI	Acres: 40.00
City:	Site Code: R290106	Classification Per M.S. 86A.05: g. state wildlife management area	Current Public Use: YES	Future Public Use: YES
Land Code: 1000020686	Agency Land Code: R2935679	Land Name: FAW - WILDLIFE	County: BELTRAMI	Acres: 40.00
City:	Site Code: R290106	Classification Per M.S. 86A.05: g. state wildlife management area	Current Public Use: YES	Future Public Use: YES
Land Code: 1000020687	Agency Land Code: R2935699	Land Name: FAW - WILDLIFE	County: BELTRAMI	Acres: 40.00
City:	Site Code: R290106	Classification Per M.S. 86A.05: g. state wildlife management area	Current Public Use: YES	Future Public Use: YES
Land Code: 1000020688	Agency Land Code: R2936101	Land Name: FAW - WILDLIFE	County: BELTRAMI	Acres: 40.00
City:	Site Code: R290106	Classification Per M.S. 86A.05: g. state wildlife management area	Current Public Use: YES	Future Public Use: YES
Land Code: 1000020689	Agency Land Code: R2935716	Land Name: FAW - WILDLIFE	County: BELTRAMI	Acres: 40.00
City:	Site Code: R290106	Classification Per M.S. 86A.05: g. state wildlife management area	Current Public Use: YES	Future Public Use: YES



Land Code: 1000020690	Agency Land Code: R2935720	Land Name: FAW - WILDLIFE	County: BELTRAMI	Acres: 40.00
City:	Site Code: R290106	Classification Per M.S. 86A.05: g. state wildlife management area	Current Public Use: YES	Future Public Use: YES
Land Code: 1000020691	Agency Land Code: R2931627	Land Name: FAW - WILDLIFE	County: BELTRAMI	Acres: 40.00
City:	Site Code: R290106	Classification Per M.S. 86A.05: g. state wildlife management area	Current Public Use: YES	Future Public Use: YES
Land Code: 1000020692	Agency Land Code: R2929259	Land Name: FAW - WILDLIFE	County: BELTRAMI	Acres: 40.00
City:	Site Code: R290106	Classification Per M.S. 86A.05: g. state wildlife management area	Current Public Use: YES	Future Public Use: YES
Land Code: 1000020693	Agency Land Code: R2929260	Land Name: FAW - WILDLIFE	County: BELTRAMI	Acres: 40.00
City:	Site Code: R290106	Classification Per M.S. 86A.05: g. state wildlife management area	Current Public Use: YES	Future Public Use: YES
Land Code: 1000020694	Agency Land Code: R2935841	Land Name: FAW - WILDLIFE	County: BELTRAMI	Acres: 30.69
City:	Site Code: R290106	Classification Per M.S. 86A.05: g. state wildlife management area	Current Public Use: YES	Future Public Use: YES
Land Code: 1000020695	Agency Land Code: R2935463	Land Name: FAW - WILDLIFE	County: BELTRAMI	Acres: 40.00
City:	Site Code: R290106	Classification Per M.S. 86A.05: g. state wildlife management area	Current Public Use: YES	Future Public Use: YES
Land Code: 1000020696	Agency Land Code: R2935471	Land Name: FAW - WILDLIFE	County: BELTRAMI	Acres: 40.00
City:	Site Code: R290106	Classification Per M.S. 86A.05: g. state wildlife management area	Current Public Use: YES	Future Public Use: YES
Land Code: 1000020697	Agency Land Code: R2935907	Land Name: FAW - WILDLIFE	County: BELTRAMI	Acres: 40.00
City:	Site Code: R290106	Classification Per M.S. 86A.05: g. state wildlife management area	Current Public Use: YES	Future Public Use: YES
Land Code: 1000020698	Agency Land Code: R2929262	Land Name: FAW - WILDLIFE	County: BELTRAMI	Acres: 40.00
City:	Site Code: R290106	Classification Per M.S. 86A.05: g. state wildlife management area	Current Public Use: YES	Future Public Use: YES
Land Code: 1000020699	Agency Land Code: R2933587	Land Name: FAW - WILDLIFE	County: BELTRAMI	Acres: 40.00
City:	Site Code: R290106	Classification Per M.S. 86A.05: g. state wildlife management area	Current Public Use: YES	Future Public Use: YES
Land Code: 1000020700	Agency Land Code: R2933579	Land Name: FAW - WILDLIFE	County: BELTRAMI	Acres: 32.53
City:	Site Code: R290106	Classification Per M.S. 86A.05: g. state wildlife management area	Current Public Use: YES	Future Public Use: YES
Land Code: 1000020701	Agency Land Code: R2933624	Land Name: FAW - WILDLIFE	County: BELTRAMI	Acres: 40.00
City:	Site Code: R290106	Classification Per M.S. 86A.05: g. state wildlife management area	Current Public Use: YES	Future Public Use: YES



Land Code: 1000020702	Agency Land Code: R2933627	Land Name: FAW - WILDLIFE	County: BELTRAMI	Acres: 40.00
City:	Site Code: R290106	Classification Per M.S. 86A.05: g. state wildlife management area	Current Public Use: YES	Future Public Use: YES
Land Code: 1000020703	Agency Land Code: R2933687	Land Name: FAW - WILDLIFE	County: BELTRAMI	Acres: 40.00
City:	Site Code: R290106	Classification Per M.S. 86A.05: g. state wildlife management area	Current Public Use: YES	Future Public Use: YES
Land Code: 1000020704	Agency Land Code: R2933692	Land Name: FAW - WILDLIFE	County: BELTRAMI	Acres: 40.00
City:	Site Code: R290106	Classification Per M.S. 86A.05: g. state wildlife management area	Current Public Use: YES	Future Public Use: YES
Land Code: 1000020705	Agency Land Code: R2933712	Land Name: FAW - WILDLIFE	County: BELTRAMI	Acres: 40.00
City:	Site Code: R290106	Classification Per M.S. 86A.05: g. state wildlife management area	Current Public Use: YES	Future Public Use: YES
Land Code: 1000020706	Agency Land Code: R2933732	Land Name: FAW - WILDLIFE	County: BELTRAMI	Acres: 40.00
City:	Site Code: R290106	Classification Per M.S. 86A.05: g. state wildlife management area	Current Public Use: YES	Future Public Use: YES
Land Code: 1000020707	Agency Land Code: R2933747	Land Name: FAW - WILDLIFE	County: BELTRAMI	Acres: 40.00
City:	Site Code: R290106	Classification Per M.S. 86A.05: g. state wildlife management area	Current Public Use: YES	Future Public Use: YES
Land Code: 1000020708	Agency Land Code: R2933827	Land Name: FAW - WILDLIFE	County: BELTRAMI	Acres: 40.00
City:	Site Code: R290106	Classification Per M.S. 86A.05: g. state wildlife management area	Current Public Use: YES	Future Public Use: YES
Land Code: 1000020709	Agency Land Code: R2933943	Land Name: FAW - WILDLIFE	County: BELTRAMI	Acres: 40.00
City:	Site Code: R290106	Classification Per M.S. 86A.05: g. state wildlife management area	Current Public Use: YES	Future Public Use: YES
Land Code: 1000020710	Agency Land Code: R2928213	Land Name: FAW - WILDLIFE	County: BELTRAMI	Acres: 40.00
City:	Site Code: R290106	Classification Per M.S. 86A.05: g. state wildlife management area	Current Public Use: YES	Future Public Use: YES
Land Code: 1000020711	Agency Land Code: R2928237	Land Name: FAW - WILDLIFE	County: BELTRAMI	Acres: 40.00
City:	Site Code: R290106	Classification Per M.S. 86A.05: g. state wildlife management area	Current Public Use: YES	Future Public Use: YES
Land Code: 1000020712	Agency Land Code: R2928240	Land Name: FAW - WILDLIFE	County: BELTRAMI	Acres: 40.00
City:	Site Code: R290106	Classification Per M.S. 86A.05: g. state wildlife management area	Current Public Use: YES	Future Public Use: YES
Land Code: 1000020713	Agency Land Code: R2928256	Land Name: FAW - WILDLIFE	County: BELTRAMI	Acres: 40.00
City:	Site Code: R290106	Classification Per M.S. 86A.05: g. state wildlife management area	Current Public Use: YES	Future Public Use: YES



Land Code: 1000020714	Agency Land Code: R2928288	Land Name: FAW - WILDLIFE	County: BELTRAMI	Acres: 40.00
City:	Site Code: R290106	Classification Per M.S. 86A.05: g. state wildlife management area	Current Public Use: YES	Future Public Use: YES
Land Code: 1000020715	Agency Land Code: R2928289	Land Name: FAW - WILDLIFE	County: BELTRAMI	Acres: 40.00
City:	Site Code: R290106	Classification Per M.S. 86A.05: g. state wildlife management area	Current Public Use: YES	Future Public Use: YES
Land Code: 1000020716	Agency Land Code: R2928294	Land Name: FAW - WILDLIFE	County: BELTRAMI	Acres: 40.00
City:	Site Code: R290106	Classification Per M.S. 86A.05: g. state wildlife management area	Current Public Use: YES	Future Public Use: YES
Land Code: 1000020717	Agency Land Code: R2928301	Land Name: FAW - WILDLIFE	County: BELTRAMI	Acres: 37.02
City:	Site Code: R290106	Classification Per M.S. 86A.05: g. state wildlife management area	Current Public Use: YES	Future Public Use: YES
Land Code: 1000020718	Agency Land Code: R2928318	Land Name: FAW - WILDLIFE	County: BELTRAMI	Acres: 40.00
City:	Site Code: R290106	Classification Per M.S. 86A.05: g. state wildlife management area	Current Public Use: YES	Future Public Use: YES
Land Code: 1000020719	Agency Land Code: R2928329	Land Name: FAW - WILDLIFE	County: BELTRAMI	Acres: 40.00
City:	Site Code: R290106	Classification Per M.S. 86A.05: g. state wildlife management area	Current Public Use: YES	Future Public Use: YES
Land Code: 1000020720	Agency Land Code: R2928341	Land Name: FAW - WILDLIFE	County: BELTRAMI	Acres: 40.00
City:	Site Code: R290106	Classification Per M.S. 86A.05: g. state wildlife management area	Current Public Use: YES	Future Public Use: YES
Land Code: 1000020721	Agency Land Code: R2928349	Land Name: FAW - WILDLIFE	County: BELTRAMI	Acres: 40.00
City:	Site Code: R290106	Classification Per M.S. 86A.05: g. state wildlife management area	Current Public Use: YES	Future Public Use: YES
Land Code: 1000020722	Agency Land Code: R2928375	Land Name: FAW - WILDLIFE	County: BELTRAMI	Acres: 40.00
City:	Site Code: R290106	Classification Per M.S. 86A.05: g. state wildlife management area	Current Public Use: YES	Future Public Use: YES
Land Code: 1000020723	Agency Land Code: R2928429	Land Name: FAW - WILDLIFE	County: BELTRAMI	Acres: 40.00
City:	Site Code: R290106	Classification Per M.S. 86A.05: g. state wildlife management area	Current Public Use: YES	Future Public Use: YES
Land Code: 1000020724	Agency Land Code: R2928449	Land Name: FAW - WILDLIFE	County: BELTRAMI	Acres: 40.00
City:	Site Code: R290106	Classification Per M.S. 86A.05: g. state wildlife management area	Current Public Use: YES	Future Public Use: YES
Land Code: 1000020725	Agency Land Code: R2928486	Land Name: FAW - WILDLIFE	County: BELTRAMI	Acres: 37.75
City:	Site Code: R290106	Classification Per M.S. 86A.05: g. state wildlife management area	Current Public Use: YES	Future Public Use: YES



Land Code: 1000020726	Agency Land Code: R2928649	Land Name: FAW - WILDLIFE	County: BELTRAMI	Acres: 40.00
City:	Site Code: R290106	Classification Per M.S. 86A.05: g. state wildlife management area	Current Public Use: YES	Future Public Use: YES
Land Code: 1000020727	Agency Land Code: R2928807	Land Name: FAW - WILDLIFE	County: BELTRAMI	Acres: 40.00
City:	Site Code: R290106	Classification Per M.S. 86A.05: g. state wildlife management area	Current Public Use: YES	Future Public Use: YES
Land Code: 1000020728	Agency Land Code: R2929067	Land Name: FAW - WILDLIFE	County: BELTRAMI	Acres: 40.00
City:	Site Code: R290106	Classification Per M.S. 86A.05: g. state wildlife management area	Current Public Use: YES	Future Public Use: YES
Land Code: 1000020729	Agency Land Code: R2929167	Land Name: FAW - WILDLIFE	County: BELTRAMI	Acres: 40.00
City:	Site Code: R290106	Classification Per M.S. 86A.05: g. state wildlife management area	Current Public Use: YES	Future Public Use: YES
Land Code: 1000020730	Agency Land Code: R29552404	Land Name: FAW - WILDLIFE	County: BELTRAMI	Acres: 20.00
City:	Site Code: R290106	Classification Per M.S. 86A.05: g. state wildlife management area	Current Public Use: YES	Future Public Use: YES
Land Code: 1000020731	Agency Land Code: R2935899	Land Name: FAW - WILDLIFE	County: BELTRAMI	Acres: 40.00
City:	Site Code: R290106	Classification Per M.S. 86A.05: g. state wildlife management area	Current Public Use: YES	Future Public Use: YES
Land Code: 1000020732	Agency Land Code: R2933680	Land Name: FAW - WILDLIFE	County: BELTRAMI	Acres: 40.00
City:	Site Code: R290106	Classification Per M.S. 86A.05: g. state wildlife management area	Current Public Use: YES	Future Public Use: YES
Land Code: 1000020733	Agency Land Code: R2933702	Land Name: FAW - WILDLIFE	County: BELTRAMI	Acres: 40.00
City:	Site Code: R290106	Classification Per M.S. 86A.05: g. state wildlife management area	Current Public Use: YES	Future Public Use: YES
Land Code: 1000020734	Agency Land Code: R2933707	Land Name: FAW - WILDLIFE	County: BELTRAMI	Acres: 40.00
City:	Site Code: R290106	Classification Per M.S. 86A.05: g. state wildlife management area	Current Public Use: YES	Future Public Use: YES
Land Code: 1000020735	Agency Land Code: R2933708	Land Name: FAW - WILDLIFE	County: BELTRAMI	Acres: 40.00
City:	Site Code: R290106	Classification Per M.S. 86A.05: g. state wildlife management area	Current Public Use: YES	Future Public Use: YES
Land Code: 1000020736	Agency Land Code: R2933755	Land Name: FAW - WILDLIFE	County: BELTRAMI	Acres: 25.06
City:	Site Code: R290106	Classification Per M.S. 86A.05: g. state wildlife management area	Current Public Use: YES	Future Public Use: YES
Land Code: 1000020737	Agency Land Code: R2933800	Land Name: FAW - WILDLIFE	County: BELTRAMI	Acres: 40.00
City:	Site Code: R290106	Classification Per M.S. 86A.05: g. state wildlife management area	Current Public Use: YES	Future Public Use: YES



Land Code: 1000020738	Agency Land Code: R2933863	Land Name: FAW - WILDLIFE	County: BELTRAMI	Acres: 12.35
City:	Site Code: R290106	Classification Per M.S. 86A.05: g. state wildlife management area	Current Public Use: YES	Future Public Use: YES
Land Code: 1000020739	Agency Land Code: R2933942	Land Name: FAW - WILDLIFE	County: BELTRAMI	Acres: 40.00
City:	Site Code: R290106	Classification Per M.S. 86A.05: g. state wildlife management area	Current Public Use: YES	Future Public Use: YES
Land Code: 1000020740	Agency Land Code: R2933957	Land Name: FAW - WILDLIFE	County: BELTRAMI	Acres: 40.00
City:	Site Code: R290106	Classification Per M.S. 86A.05: g. state wildlife management area	Current Public Use: YES	Future Public Use: YES
Land Code: 1000020741	Agency Land Code: R2933960	Land Name: FAW - WILDLIFE	County: BELTRAMI	Acres: 40.00
City:	Site Code: R290106	Classification Per M.S. 86A.05: g. state wildlife management area	Current Public Use: YES	Future Public Use: YES
Land Code: 1000020742	Agency Land Code: R2933964	Land Name: FAW - WILDLIFE	County: BELTRAMI	Acres: 40.00
City:	Site Code: R290106	Classification Per M.S. 86A.05: g. state wildlife management area	Current Public Use: YES	Future Public Use: YES
Land Code: 1000020743	Agency Land Code: R2933982	Land Name: FAW - WILDLIFE	County: BELTRAMI	Acres: 40.00
City:	Site Code: R290106	Classification Per M.S. 86A.05: g. state wildlife management area	Current Public Use: YES	Future Public Use: YES
Land Code: 1000020744	Agency Land Code: R2934131	Land Name: FAW - WILDLIFE	County: BELTRAMI	Acres: 40.00
City:	Site Code: R290106	Classification Per M.S. 86A.05: g. state wildlife management area	Current Public Use: YES	Future Public Use: YES
Land Code: 1000020745	Agency Land Code: R2935553	Land Name: FAW - WILDLIFE	County: BELTRAMI	Acres: 40.00
City:	Site Code: R290106	Classification Per M.S. 86A.05: g. state wildlife management area	Current Public Use: YES	Future Public Use: YES
Land Code: 1000020746	Agency Land Code: R2935554	Land Name: FAW - WILDLIFE	County: BELTRAMI	Acres: 40.00
City:	Site Code: R290106	Classification Per M.S. 86A.05: g. state wildlife management area	Current Public Use: YES	Future Public Use: YES
Land Code: 1000020747	Agency Land Code: R2935989	Land Name: FAW - WILDLIFE	County: BELTRAMI	Acres: 40.00
City:	Site Code: R290106	Classification Per M.S. 86A.05: g. state wildlife management area	Current Public Use: YES	Future Public Use: YES
Land Code: 1000020748	Agency Land Code: R2936016	Land Name: FAW - WILDLIFE	County: BELTRAMI	Acres: 40.00
City:	Site Code: R290106	Classification Per M.S. 86A.05: g. state wildlife management area	Current Public Use: YES	Future Public Use: YES
Land Code: 1000020749	Agency Land Code: R2936022	Land Name: FAW - WILDLIFE	County: BELTRAMI	Acres: 40.00
City:	Site Code: R290106	Classification Per M.S. 86A.05: g. state wildlife management area	Current Public Use: YES	Future Public Use: YES



Land Code: 1000020750	Agency Land Code: R2935640	Land Name: FAW - WILDLIFE	County: BELTRAMI	Acres: 40.00
City:	Site Code: R290106	Classification Per M.S. 86A.05: g. state wildlife management area	Current Public Use: YES	Future Public Use: YES
Land Code: 1000020751	Agency Land Code: R2936032	Land Name: FAW - WILDLIFE	County: BELTRAMI	Acres: 32.60
City:	Site Code: R290106	Classification Per M.S. 86A.05: g. state wildlife management area	Current Public Use: YES	Future Public Use: YES
Land Code: 1000020752	Agency Land Code: R2935690	Land Name: FAW - WILDLIFE	County: BELTRAMI	Acres: 40.00
City:	Site Code: R290106	Classification Per M.S. 86A.05: g. state wildlife management area	Current Public Use: YES	Future Public Use: YES
Land Code: 1000020753	Agency Land Code: R2935706	Land Name: FAW - WILDLIFE	County: BELTRAMI	Acres: 40.00
City:	Site Code: R290106	Classification Per M.S. 86A.05: g. state wildlife management area	Current Public Use: YES	Future Public Use: YES
Land Code: 1000020754	Agency Land Code: R2936130	Land Name: FAW - WILDLIFE	County: BELTRAMI	Acres: 40.00
City:	Site Code: R290106	Classification Per M.S. 86A.05: g. state wildlife management area	Current Public Use: YES	Future Public Use: YES
Land Code: 1000020755	Agency Land Code: R2935320	Land Name: FAW - WILDLIFE	County: BELTRAMI	Acres: 35.70
City:	Site Code: R290106	Classification Per M.S. 86A.05: g. state wildlife management area	Current Public Use: YES	Future Public Use: YES
Land Code: 1000020756	Agency Land Code: R2935724	Land Name: FAW - WILDLIFE	County: BELTRAMI	Acres: 40.00
City:	Site Code: R290106	Classification Per M.S. 86A.05: g. state wildlife management area	Current Public Use: YES	Future Public Use: YES
Land Code: 1000020757	Agency Land Code: R2935731	Land Name: FAW - WILDLIFE	County: BELTRAMI	Acres: 40.00
City:	Site Code: R290106	Classification Per M.S. 86A.05: g. state wildlife management area	Current Public Use: YES	Future Public Use: YES
Land Code: 1000020758	Agency Land Code: R2935775	Land Name: FAW - WILDLIFE	County: BELTRAMI	Acres: 27.14
City:	Site Code: R290106	Classification Per M.S. 86A.05: g. state wildlife management area	Current Public Use: YES	Future Public Use: YES
Land Code: 1000020759	Agency Land Code: R2935802	Land Name: FAW - WILDLIFE	County: BELTRAMI	Acres: 40.00
City:	Site Code: R290106	Classification Per M.S. 86A.05: g. state wildlife management area	Current Public Use: YES	Future Public Use: YES
Land Code: 1000020760	Agency Land Code: R2935434	Land Name: FAW - WILDLIFE	County: BELTRAMI	Acres: 40.00
City:	Site Code: R290106	Classification Per M.S. 86A.05: g. state wildlife management area	Current Public Use: YES	Future Public Use: YES
Land Code: 1000020761	Agency Land Code: R2935834	Land Name: FAW - WILDLIFE	County: BELTRAMI	Acres: 40.00
City:	Site Code: R290106	Classification Per M.S. 86A.05: g. state wildlife management area	Current Public Use: YES	Future Public Use: YES



Land Code: 1000020762	Agency Land Code: R2935875	Land Name: FAW - WILDLIFE	County: BELTRAMI	Acres: 40.00
City:	Site Code: R290106	Classification Per M.S. 86A.05: g. state wildlife management area	Current Public Use: YES	Future Public Use: YES
Land Code: 1000020763	Agency Land Code: R2931920	Land Name: FAW - WILDLIFE	County: BELTRAMI	Acres: 40.00
City:	Site Code: R290106	Classification Per M.S. 86A.05: g. state wildlife management area	Current Public Use: YES	Future Public Use: YES
Land Code: 1000020764	Agency Land Code: R2931619	Land Name: FAW - WILDLIFE	County: BELTRAMI	Acres: 40.00
City:	Site Code: R290106	Classification Per M.S. 86A.05: g. state wildlife management area	Current Public Use: YES	Future Public Use: YES
Land Code: 1000020765	Agency Land Code: R2931765	Land Name: FAW - WILDLIFE	County: BELTRAMI	Acres: 40.00
City:	Site Code: R290106	Classification Per M.S. 86A.05: g. state wildlife management area	Current Public Use: YES	Future Public Use: YES
Land Code: 1000020766	Agency Land Code: R2929193	Land Name: FAW - WILDLIFE	County: BELTRAMI	Acres: 40.00
City:	Site Code: R290106	Classification Per M.S. 86A.05: g. state wildlife management area	Current Public Use: YES	Future Public Use: YES
Land Code: 1000020767	Agency Land Code: R2929200	Land Name: FAW - WILDLIFE	County: BELTRAMI	Acres: 40.00
City:	Site Code: R290106	Classification Per M.S. 86A.05: g. state wildlife management area	Current Public Use: YES	Future Public Use: YES
Land Code: 1000020768	Agency Land Code: R2928236	Land Name: FAW - WILDLIFE	County: BELTRAMI	Acres: 40.00
City:	Site Code: R290106	Classification Per M.S. 86A.05: g. state wildlife management area	Current Public Use: YES	Future Public Use: YES
Land Code: 1000020769	Agency Land Code: R2928254	Land Name: FAW - WILDLIFE	County: BELTRAMI	Acres: 40.00
City:	Site Code: R290106	Classification Per M.S. 86A.05: g. state wildlife management area	Current Public Use: YES	Future Public Use: YES
Land Code: 1000020770	Agency Land Code: R2928290	Land Name: FAW - WILDLIFE	County: BELTRAMI	Acres: 40.00
City:	Site Code: R290106	Classification Per M.S. 86A.05: g. state wildlife management area	Current Public Use: YES	Future Public Use: YES
Land Code: 1000020771	Agency Land Code: R2928316	Land Name: FAW - WILDLIFE	County: BELTRAMI	Acres: 37.48
City:	Site Code: R290106	Classification Per M.S. 86A.05: g. state wildlife management area	Current Public Use: YES	Future Public Use: YES
Land Code: 1000020772	Agency Land Code: R2928332	Land Name: FAW - WILDLIFE	County: BELTRAMI	Acres: 40.00
City:	Site Code: R290106	Classification Per M.S. 86A.05: g. state wildlife management area	Current Public Use: YES	Future Public Use: YES
Land Code: 1000020773	Agency Land Code: R2928334	Land Name: FAW - WILDLIFE	County: BELTRAMI	Acres: 40.00
City:	Site Code: R290106	Classification Per M.S. 86A.05: g. state wildlife management area	Current Public Use: YES	Future Public Use: YES



Land Code: 1000020774	Agency Land Code: R2928358	Land Name: FAW - WILDLIFE	County: BELTRAMI	Acres: 40.00
City:	Site Code: R290106	Classification Per M.S. 86A.05: g. state wildlife management area	Current Public Use: YES	Future Public Use: YES
Land Code: 1000020775	Agency Land Code: R2928368	Land Name: FAW - WILDLIFE	County: BELTRAMI	Acres: 40.00
City:	Site Code: R290106	Classification Per M.S. 86A.05: g. state wildlife management area	Current Public Use: YES	Future Public Use: YES
Land Code: 1000020776	Agency Land Code: R2928383	Land Name: FAW - WILDLIFE	County: BELTRAMI	Acres: 40.00
City:	Site Code: R290106	Classification Per M.S. 86A.05: g. state wildlife management area	Current Public Use: YES	Future Public Use: YES
Land Code: 1000020777	Agency Land Code: R2928501	Land Name: FAW - WILDLIFE	County: BELTRAMI	Acres: 37.92
City:	Site Code: R290106	Classification Per M.S. 86A.05: g. state wildlife management area	Current Public Use: YES	Future Public Use: YES
Land Code: 1000020778	Agency Land Code: R2928547	Land Name: FAW - WILDLIFE	County: BELTRAMI	Acres: 40.00
City:	Site Code: R290106	Classification Per M.S. 86A.05: g. state wildlife management area	Current Public Use: YES	Future Public Use: YES
Land Code: 1000020779	Agency Land Code: R2928788	Land Name: FAW - WILDLIFE	County: BELTRAMI	Acres: 45.60
City:	Site Code: R290106	Classification Per M.S. 86A.05: g. state wildlife management area	Current Public Use: YES	Future Public Use: YES
Land Code: 1000020780	Agency Land Code: R2929102	Land Name: FAW - WILDLIFE	County: BELTRAMI	Acres: 40.00
City:	Site Code: R290106	Classification Per M.S. 86A.05: g. state wildlife management area	Current Public Use: YES	Future Public Use: YES
Land Code: 1000020781	Agency Land Code: R2928975	Land Name: FAW - WILDLIFE	County: BELTRAMI	Acres: 40.00
City:	Site Code: R290106	Classification Per M.S. 86A.05: g. state wildlife management area	Current Public Use: YES	Future Public Use: YES
Land Code: 1000020782	Agency Land Code: R2929051	Land Name: FAW - WILDLIFE	County: BELTRAMI	Acres: 40.00
City:	Site Code: R290106	Classification Per M.S. 86A.05: g. state wildlife management area	Current Public Use: YES	Future Public Use: YES
Land Code: 1000020783	Agency Land Code: R2929009	Land Name: FAW - WILDLIFE	County: BELTRAMI	Acres: 40.00
City:	Site Code: R290106	Classification Per M.S. 86A.05: g. state wildlife management area	Current Public Use: YES	Future Public Use: YES
Land Code: 1000020784	Agency Land Code: R2935919	Land Name: FAW - WILDLIFE	County: BELTRAMI	Acres: 40.00
City:	Site Code: R290106	Classification Per M.S. 86A.05: g. state wildlife management area	Current Public Use: YES	Future Public Use: YES
Land Code: 1000020785	Agency Land Code: R2935931	Land Name: FAW - WILDLIFE	County: BELTRAMI	Acres: 40.00
City:	Site Code: R290106	Classification Per M.S. 86A.05: g. state wildlife management area	Current Public Use: YES	Future Public Use: YES



Land Code: 1000020786	Agency Land Code: R2935936	Land Name: FAW - WILDLIFE	County: BELTRAMI	Acres: 40.00
City:	Site Code: R290106	Classification Per M.S. 86A.05: g. state wildlife management area	Current Public Use: YES	Future Public Use: YES
Land Code: 1000020787	Agency Land Code: R2935965	Land Name: FAW - WILDLIFE	County: BELTRAMI	Acres: 40.00
City:	Site Code: R290106	Classification Per M.S. 86A.05: g. state wildlife management area	Current Public Use: YES	Future Public Use: YES
Land Code: 1000020788	Agency Land Code: R2931314	Land Name: FAW - WILDLIFE	County: BELTRAMI	Acres: 40.00
City:	Site Code: R290106	Classification Per M.S. 86A.05: g. state wildlife management area	Current Public Use: YES	Future Public Use: YES
Land Code: 1000020789	Agency Land Code: R2931417	Land Name: FAW - WILDLIFE	County: BELTRAMI	Acres: 40.00
City:	Site Code: R290106	Classification Per M.S. 86A.05: g. state wildlife management area	Current Public Use: YES	Future Public Use: YES
Land Code: 1000020790	Agency Land Code: R2931466	Land Name: FAW - WILDLIFE	County: BELTRAMI	Acres: 40.00
City:	Site Code: R290106	Classification Per M.S. 86A.05: g. state wildlife management area	Current Public Use: YES	Future Public Use: YES
Land Code: 1000020791	Agency Land Code: R2931570	Land Name: FAW - WILDLIFE	County: BELTRAMI	Acres: 40.00
City:	Site Code: R290106	Classification Per M.S. 86A.05: g. state wildlife management area	Current Public Use: YES	Future Public Use: YES
Land Code: 1000020792	Agency Land Code: R29553994	Land Name: FAW - WILDLIFE	County: BELTRAMI	Acres: 20.00
City:	Site Code: R290106	Classification Per M.S. 86A.05: g. state wildlife management area	Current Public Use: YES	Future Public Use: YES
Land Code: 1000020793	Agency Land Code: R29520342	Land Name: FAW - WILDLIFE	County: BELTRAMI	Acres: 40.00
City:	Site Code: R290106	Classification Per M.S. 86A.05: g. state wildlife management area	Current Public Use: YES	Future Public Use: YES
Land Code: 1000020794	Agency Land Code: R2942782	Land Name: FAW - WILDLIFE	County: BELTRAMI	Acres: 40.00
City:	Site Code:	Classification Per M.S. 86A.05: g. state wildlife management area	Current Public Use: YES	Future Public Use: YES
Land Code: 1000020795	Agency Land Code: R2942793	Land Name: FAW - WILDLIFE	County: BELTRAMI	Acres: 40.00
City:	Site Code:	Classification Per M.S. 86A.05: g. state wildlife management area	Current Public Use: YES	Future Public Use: YES
Land Code: 1000020796	Agency Land Code: R2942772	Land Name: FAW - WILDLIFE	County: BELTRAMI	Acres: 40.00
City:	Site Code:	Classification Per M.S. 86A.05: g. state wildlife management area	Current Public Use: YES	Future Public Use: YES
Land Code: 1000020797	Agency Land Code: R2942791	Land Name: FAW - WILDLIFE	County: BELTRAMI	Acres: 38.00
City:	Site Code:	Classification Per M.S. 86A.05: g. state wildlife management area	Current Public Use: YES	Future Public Use: YES



Land Code: 1000020798	Agency Land Code: R2942769	Land Name: FAW - WILDLIFE	County: BELTRAMI	Acres: 40.00
City:	Site Code:	Classification Per M.S. 86A.05: g. state wildlife management area	Current Public Use: YES	Future Public Use: YES
Land Code: 1000020799	Agency Land Code: R2942789	Land Name: FAW - WILDLIFE	County: BELTRAMI	Acres: 40.00
City:	Site Code:	Classification Per M.S. 86A.05: g. state wildlife management area	Current Public Use: YES	Future Public Use: YES
Land Code: 1000020800	Agency Land Code: R2942767	Land Name: FAW - WILDLIFE	County: BELTRAMI	Acres: 40.00
City:	Site Code:	Classification Per M.S. 86A.05: g. state wildlife management area	Current Public Use: YES	Future Public Use: YES
Land Code: 1000020801	Agency Land Code: R2942806	Land Name: FAW - WILDLIFE	County: BELTRAMI	Acres: 40.00
City:	Site Code:	Classification Per M.S. 86A.05: g. state wildlife management area	Current Public Use: YES	Future Public Use: YES
Land Code: 1000020802	Agency Land Code: R2942804	Land Name: FAW - WILDLIFE	County: BELTRAMI	Acres: 40.00
City:	Site Code:	Classification Per M.S. 86A.05: g. state wildlife management area	Current Public Use: YES	Future Public Use: YES
Land Code: 1000020803	Agency Land Code: R2942768	Land Name: FAW - WILDLIFE	County: BELTRAMI	Acres: 40.00
City:	Site Code:	Classification Per M.S. 86A.05: g. state wildlife management area	Current Public Use: YES	Future Public Use: YES
Land Code: 1000020804	Agency Land Code: R2942800	Land Name: FAW - WILDLIFE	County: BELTRAMI	Acres: 40.00
City:	Site Code:	Classification Per M.S. 86A.05: g. state wildlife management area	Current Public Use: YES	Future Public Use: YES
Land Code: 1000020805	Agency Land Code: R2942788	Land Name: FAW - WILDLIFE	County: BELTRAMI	Acres: 40.00
City:	Site Code:	Classification Per M.S. 86A.05: g. state wildlife management area	Current Public Use: YES	Future Public Use: YES
Land Code: 1000020806	Agency Land Code: R2942810	Land Name: FAW - WILDLIFE	County: BELTRAMI	Acres: 40.00
City:	Site Code:	Classification Per M.S. 86A.05: g. state wildlife management area	Current Public Use: YES	Future Public Use: YES
Land Code: 1000020807	Agency Land Code: R2942757	Land Name: FAW - WILDLIFE	County: BELTRAMI	Acres: 40.00
City:	Site Code:	Classification Per M.S. 86A.05: g. state wildlife management area	Current Public Use: YES	Future Public Use: YES
Land Code: 1000020808	Agency Land Code: R2942787	Land Name: FAW - WILDLIFE	County: BELTRAMI	Acres: 40.00
City:	Site Code:	Classification Per M.S. 86A.05: g. state wildlife management area	Current Public Use: YES	Future Public Use: YES
Land Code: 1000020809	Agency Land Code: R2942798	Land Name: FAW - WILDLIFE	County: BELTRAMI	Acres: 40.00
City:	Site Code:	Classification Per M.S. 86A.05: g. state wildlife management area	Current Public Use: YES	Future Public Use: YES



Land Code: 1000020810	Agency Land Code: R2942807	Land Name: FAW - WILDLIFE	County: BELTRAMI	Acres: 40.00
City:	Site Code:	Classification Per M.S. 86A.05: g. state wildlife management area	Current Public Use: YES	Future Public Use: YES
Land Code: 1000020811	Agency Land Code: R2942780	Land Name: FAW - WILDLIFE	County: BELTRAMI	Acres: 40.00
City:	Site Code:	Classification Per M.S. 86A.05: g. state wildlife management area	Current Public Use: YES	Future Public Use: YES
Land Code: 1000020812	Agency Land Code: R2942784	Land Name: FAW - WILDLIFE	County: BELTRAMI	Acres: 40.00
City:	Site Code:	Classification Per M.S. 86A.05: g. state wildlife management area	Current Public Use: YES	Future Public Use: YES
Land Code: 1000020813	Agency Land Code: R2942808	Land Name: FAW - WILDLIFE	County: BELTRAMI	Acres: 40.00
City:	Site Code:	Classification Per M.S. 86A.05: g. state wildlife management area	Current Public Use: YES	Future Public Use: YES
Land Code: 1000020814	Agency Land Code: R2942792	Land Name: FAW - WILDLIFE	County: BELTRAMI	Acres: 40.00
City:	Site Code:	Classification Per M.S. 86A.05: g. state wildlife management area	Current Public Use: YES	Future Public Use: YES
Land Code: 1000020815	Agency Land Code: R2942756	Land Name: FAW - WILDLIFE	County: BELTRAMI	Acres: 40.00
City:	Site Code:	Classification Per M.S. 86A.05: g. state wildlife management area	Current Public Use: YES	Future Public Use: YES
Land Code: 1000020816	Agency Land Code: R2942771	Land Name: FAW - WILDLIFE	County: BELTRAMI	Acres: 40.00
City:	Site Code:	Classification Per M.S. 86A.05: g. state wildlife management area	Current Public Use: YES	Future Public Use: YES
Land Code: 1000020817	Agency Land Code: R2942809	Land Name: FAW - WILDLIFE	County: BELTRAMI	Acres: 40.00
City:	Site Code:	Classification Per M.S. 86A.05: g. state wildlife management area	Current Public Use: YES	Future Public Use: YES
Land Code: 1000020818	Agency Land Code: R2942770	Land Name: FAW - WILDLIFE	County: BELTRAMI	Acres: 40.00
City:	Site Code:	Classification Per M.S. 86A.05: g. state wildlife management area	Current Public Use: YES	Future Public Use: YES
Land Code: 1000020819	Agency Land Code: R2942802	Land Name: FAW - WILDLIFE	County: BELTRAMI	Acres: 40.00
City:	Site Code:	Classification Per M.S. 86A.05: g. state wildlife management area	Current Public Use: YES	Future Public Use: YES
Land Code: 1000020820	Agency Land Code: R2942759	Land Name: FAW - WILDLIFE	County: BELTRAMI	Acres: 40.00
City:	Site Code:	Classification Per M.S. 86A.05: g. state wildlife management area	Current Public Use: YES	Future Public Use: YES
Land Code: 1000020821	Agency Land Code: R2942783	Land Name: FAW - WILDLIFE	County: BELTRAMI	Acres: 40.00
City:	Site Code:	Classification Per M.S. 86A.05: g. state wildlife management area	Current Public Use: YES	Future Public Use: YES



Land Code: 1000020822	Agency Land Code: R2942803	Land Name: FAW - WILDLIFE	County: BELTRAMI	Acres: 40.00
City:	Site Code:	Classification Per M.S. 86A.05: g. state wildlife management area	Current Public Use: YES	Future Public Use: YES
Land Code: 1000020823	Agency Land Code: R2942811	Land Name: FAW - WILDLIFE	County: BELTRAMI	Acres: 40.00
City:	Site Code:	Classification Per M.S. 86A.05: g. state wildlife management area	Current Public Use: YES	Future Public Use: YES
Land Code: 1000020824	Agency Land Code: R2926575	Land Name: FAW - WILDLIFE	County: BELTRAMI	Acres: 2.30
City:	Site Code:	Classification Per M.S. 86A.05: g. state wildlife management area	Current Public Use: YES	Future Public Use: YES
Land Code: 1000020825	Agency Land Code: R2926578	Land Name: FAW - WILDLIFE	County: BELTRAMI	Acres: 7.60
City:	Site Code:	Classification Per M.S. 86A.05: g. state wildlife management area	Current Public Use: YES	Future Public Use: YES
Land Code: 1000020826	Agency Land Code: R2926576	Land Name: FAW - WILDLIFE	County: BELTRAMI	Acres: 2.30
City:	Site Code:	Classification Per M.S. 86A.05: g. state wildlife management area	Current Public Use: YES	Future Public Use: YES
Land Code: 1000020827	Agency Land Code: R2926580	Land Name: FAW - WILDLIFE	County: BELTRAMI	Acres: 7.10
City:	Site Code:	Classification Per M.S. 86A.05: g. state wildlife management area	Current Public Use: YES	Future Public Use: YES
Land Code: 1000020828	Agency Land Code: R2940665	Land Name: FAW - WILDLIFE	County: BELTRAMI	Acres: 40.00
City:	Site Code:	Classification Per M.S. 86A.05: g. state wildlife management area	Current Public Use: YES	Future Public Use: YES
Land Code: 1000020829	Agency Land Code: R2940667	Land Name: FAW - WILDLIFE	County: BELTRAMI	Acres: 40.00
City:	Site Code:	Classification Per M.S. 86A.05: g. state wildlife management area	Current Public Use: YES	Future Public Use: YES
Land Code: 1000020830	Agency Land Code: R2940664	Land Name: FAW - WILDLIFE	County: BELTRAMI	Acres: 40.00
City:	Site Code:	Classification Per M.S. 86A.05: g. state wildlife management area	Current Public Use: YES	Future Public Use: YES
Land Code: 1000020831	Agency Land Code: R2940666	Land Name: FAW - WILDLIFE	County: BELTRAMI	Acres: 40.00
City:	Site Code:	Classification Per M.S. 86A.05: g. state wildlife management area	Current Public Use: YES	Future Public Use: YES
Land Code: 1000020832	Agency Land Code: R2946282	Land Name: FAW - WILDLIFE	County: BELTRAMI	Acres: 40.00
City:	Site Code:	Classification Per M.S. 86A.05: g. state wildlife management area	Current Public Use: YES	Future Public Use: YES
Land Code: 1000020833	Agency Land Code: R2946460	Land Name: FAW - WILDLIFE	County: BELTRAMI	Acres: 40.00
City:	Site Code:	Classification Per M.S. 86A.05: g. state wildlife management area	Current Public Use: YES	Future Public Use: YES



Land Code: 1000020834	Agency Land Code: R2946116	Land Name: FAW - WILDLIFE	County: BELTRAMI	Acres: 40.00
City:	Site Code:	Classification Per M.S. 86A.05: g. state wildlife management area	Current Public Use: YES	Future Public Use: YES
Land Code: 1000020835	Agency Land Code: R2946435	Land Name: FAW - WILDLIFE	County: BELTRAMI	Acres: 40.00
City:	Site Code:	Classification Per M.S. 86A.05: g. state wildlife management area	Current Public Use: YES	Future Public Use: YES
Land Code: 1000020836	Agency Land Code: R2946395	Land Name: FAW - WILDLIFE	County: BELTRAMI	Acres: 40.00
City:	Site Code:	Classification Per M.S. 86A.05: g. state wildlife management area	Current Public Use: YES	Future Public Use: YES
Land Code: 1000020837	Agency Land Code: R2945874	Land Name: FAW - WILDLIFE	County: BELTRAMI	Acres: 40.00
City:	Site Code:	Classification Per M.S. 86A.05: g. state wildlife management area	Current Public Use: YES	Future Public Use: YES
Land Code: 1000020838	Agency Land Code: R2946315	Land Name: FAW - WILDLIFE	County: BELTRAMI	Acres: 38.92
City:	Site Code:	Classification Per M.S. 86A.05: g. state wildlife management area	Current Public Use: YES	Future Public Use: YES
Land Code: 1000020839	Agency Land Code: R2945799	Land Name: FAW - WILDLIFE	County: BELTRAMI	Acres: 40.00
City:	Site Code:	Classification Per M.S. 86A.05: g. state wildlife management area	Current Public Use: YES	Future Public Use: YES
Land Code: 1000020840	Agency Land Code: R2946248	Land Name: FAW - WILDLIFE	County: BELTRAMI	Acres: 40.00
City:	Site Code:	Classification Per M.S. 86A.05: g. state wildlife management area	Current Public Use: YES	Future Public Use: YES
Land Code: 1000020841	Agency Land Code: R2946325	Land Name: FAW - WILDLIFE	County: BELTRAMI	Acres: 40.00
City:	Site Code:	Classification Per M.S. 86A.05: g. state wildlife management area	Current Public Use: YES	Future Public Use: YES
Land Code: 1000020842	Agency Land Code: R2946013	Land Name: FAW - WILDLIFE	County: BELTRAMI	Acres: 40.00
City:	Site Code:	Classification Per M.S. 86A.05: g. state wildlife management area	Current Public Use: YES	Future Public Use: YES
Land Code: 1000020843	Agency Land Code: R2946387	Land Name: FAW - WILDLIFE	County: BELTRAMI	Acres: 40.00
City:	Site Code:	Classification Per M.S. 86A.05: g. state wildlife management area	Current Public Use: YES	Future Public Use: YES
Land Code: 1000020844	Agency Land Code: R2946426	Land Name: FAW - WILDLIFE	County: BELTRAMI	Acres: 40.00
City:	Site Code:	Classification Per M.S. 86A.05: g. state wildlife management area	Current Public Use: YES	Future Public Use: YES
Land Code: 1000020845	Agency Land Code: R2946489	Land Name: FAW - WILDLIFE	County: BELTRAMI	Acres: 40.00
City:	Site Code:	Classification Per M.S. 86A.05: g. state wildlife management area	Current Public Use: YES	Future Public Use: YES



Land Code: 1000020846	Agency Land Code: R2946536	Land Name: FAW - WILDLIFE	County: BELTRAMI	Acres: 40.00
City:	Site Code:	Classification Per M.S. 86A.05: g. state wildlife management area	Current Public Use: YES	Future Public Use: YES
Land Code: 1000020847	Agency Land Code: R2945915	Land Name: FAW - WILDLIFE	County: BELTRAMI	Acres: 40.00
City:	Site Code:	Classification Per M.S. 86A.05: g. state wildlife management area	Current Public Use: YES	Future Public Use: YES
Land Code: 1000020848	Agency Land Code: R2946335	Land Name: FAW - WILDLIFE	County: BELTRAMI	Acres: 40.00
City:	Site Code:	Classification Per M.S. 86A.05: g. state wildlife management area	Current Public Use: YES	Future Public Use: YES
Land Code: 1000020849	Agency Land Code: R2946548	Land Name: FAW - WILDLIFE	County: BELTRAMI	Acres: 40.00
City:	Site Code:	Classification Per M.S. 86A.05: g. state wildlife management area	Current Public Use: YES	Future Public Use: YES
Land Code: 1000020850	Agency Land Code: R2945931	Land Name: FAW - WILDLIFE	County: BELTRAMI	Acres: 40.00
City:	Site Code:	Classification Per M.S. 86A.05: g. state wildlife management area	Current Public Use: YES	Future Public Use: YES
Land Code: 1000020851	Agency Land Code: R2946416	Land Name: FAW - WILDLIFE	County: BELTRAMI	Acres: 40.00
City:	Site Code:	Classification Per M.S. 86A.05: g. state wildlife management area	Current Public Use: YES	Future Public Use: YES
Land Code: 1000020852	Agency Land Code: R2946540	Land Name: FAW - WILDLIFE	County: BELTRAMI	Acres: 40.00
City:	Site Code:	Classification Per M.S. 86A.05: g. state wildlife management area	Current Public Use: YES	Future Public Use: YES
Land Code: 1000020853	Agency Land Code: R2945890	Land Name: FAW - WILDLIFE	County: BELTRAMI	Acres: 40.00
City:	Site Code:	Classification Per M.S. 86A.05: g. state wildlife management area	Current Public Use: YES	Future Public Use: YES
Land Code: 1000020854	Agency Land Code: R2945717	Land Name: FAW - WILDLIFE	County: BELTRAMI	Acres: 40.00
City:	Site Code:	Classification Per M.S. 86A.05: g. state wildlife management area	Current Public Use: YES	Future Public Use: YES
Land Code: 1000020855	Agency Land Code: R2946286	Land Name: FAW - WILDLIFE	County: BELTRAMI	Acres: 40.00
City:	Site Code:	Classification Per M.S. 86A.05: g. state wildlife management area	Current Public Use: YES	Future Public Use: YES
Land Code: 1000020856	Agency Land Code: R2946269	Land Name: FAW - WILDLIFE	County: BELTRAMI	Acres: 40.00
City:	Site Code:	Classification Per M.S. 86A.05: g. state wildlife management area	Current Public Use: YES	Future Public Use: YES
Land Code: 1000020857	Agency Land Code: R2945652	Land Name: FAW - WILDLIFE	County: BELTRAMI	Acres: 40.00
City:	Site Code:	Classification Per M.S. 86A.05: g. state wildlife management area	Current Public Use: YES	Future Public Use: YES



Land Code: 1000020858	Agency Land Code: R2945948	Land Name: FAW - WILDLIFE	County: BELTRAMI	Acres: 40.00
City:	Site Code:	Classification Per M.S. 86A.05: g. state wildlife management area	Current Public Use: YES	Future Public Use: YES
Land Code: 1000020859	Agency Land Code: R2945959	Land Name: FAW - WILDLIFE	County: BELTRAMI	Acres: 40.00
City:	Site Code:	Classification Per M.S. 86A.05: g. state wildlife management area	Current Public Use: YES	Future Public Use: YES
Land Code: 1000020860	Agency Land Code: R2946422	Land Name: FAW - WILDLIFE	County: BELTRAMI	Acres: 40.00
City:	Site Code:	Classification Per M.S. 86A.05: g. state wildlife management area	Current Public Use: YES	Future Public Use: YES
Land Code: 1000020861	Agency Land Code: R2946563	Land Name: FAW - WILDLIFE	County: BELTRAMI	Acres: 40.00
City:	Site Code:	Classification Per M.S. 86A.05: g. state wildlife management area	Current Public Use: YES	Future Public Use: YES
Land Code: 1000020862	Agency Land Code: R2946028	Land Name: FAW - WILDLIFE	County: BELTRAMI	Acres: 45.98
City:	Site Code:	Classification Per M.S. 86A.05: g. state wildlife management area	Current Public Use: YES	Future Public Use: YES
Land Code: 1000020863	Agency Land Code: R2945594	Land Name: FAW - WILDLIFE	County: BELTRAMI	Acres: 40.00
City:	Site Code:	Classification Per M.S. 86A.05: g. state wildlife management area	Current Public Use: YES	Future Public Use: YES
Land Code: 1000020864	Agency Land Code: R2945950	Land Name: FAW - WILDLIFE	County: BELTRAMI	Acres: 40.00
City:	Site Code:	Classification Per M.S. 86A.05: g. state wildlife management area	Current Public Use: YES	Future Public Use: YES
Land Code: 1000020865	Agency Land Code: R2945849	Land Name: FAW - WILDLIFE	County: BELTRAMI	Acres: 40.00
City:	Site Code:	Classification Per M.S. 86A.05: g. state wildlife management area	Current Public Use: YES	Future Public Use: YES
Land Code: 1000020866	Agency Land Code: R2946150	Land Name: FAW - WILDLIFE	County: BELTRAMI	Acres: 40.00
City:	Site Code:	Classification Per M.S. 86A.05: g. state wildlife management area	Current Public Use: YES	Future Public Use: YES
Land Code: 1000020867	Agency Land Code: R2946361	Land Name: FAW - WILDLIFE	County: BELTRAMI	Acres: 40.00
City:	Site Code:	Classification Per M.S. 86A.05: g. state wildlife management area	Current Public Use: YES	Future Public Use: YES
Land Code: 1000020868	Agency Land Code: R2946345	Land Name: FAW - WILDLIFE	County: BELTRAMI	Acres: 40.00
City:	Site Code:	Classification Per M.S. 86A.05: g. state wildlife management area	Current Public Use: YES	Future Public Use: YES
Land Code: 1000020869	Agency Land Code: R2946314	Land Name: FAW - WILDLIFE	County: BELTRAMI	Acres: 40.00
City:	Site Code:	Classification Per M.S. 86A.05: g. state wildlife management area	Current Public Use: YES	Future Public Use: YES



Land Code: 1000020870	Agency Land Code: R2946164	Land Name: FAW - WILDLIFE	County: BELTRAMI	Acres: 40.00
City:	Site Code:	Classification Per M.S. 86A.05: g. state wildlife management area	Current Public Use: YES	Future Public Use: YES
Land Code: 1000020871	Agency Land Code: R2946415	Land Name: FAW - WILDLIFE	County: BELTRAMI	Acres: 40.00
City:	Site Code:	Classification Per M.S. 86A.05: g. state wildlife management area	Current Public Use: YES	Future Public Use: YES
Land Code: 1000020872	Agency Land Code: R2946482	Land Name: FAW - WILDLIFE	County: BELTRAMI	Acres: 40.00
City:	Site Code:	Classification Per M.S. 86A.05: g. state wildlife management area	Current Public Use: YES	Future Public Use: YES
Land Code: 1000020873	Agency Land Code: R2946132	Land Name: FAW - WILDLIFE	County: BELTRAMI	Acres: 40.00
City:	Site Code:	Classification Per M.S. 86A.05: g. state wildlife management area	Current Public Use: YES	Future Public Use: YES
Land Code: 1000020874	Agency Land Code: R2946064	Land Name: FAW - WILDLIFE	County: BELTRAMI	Acres: 40.00
City:	Site Code:	Classification Per M.S. 86A.05: g. state wildlife management area	Current Public Use: YES	Future Public Use: YES
Land Code: 1000020875	Agency Land Code: R2946457	Land Name: FAW - WILDLIFE	County: BELTRAMI	Acres: 40.00
City:	Site Code:	Classification Per M.S. 86A.05: g. state wildlife management area	Current Public Use: YES	Future Public Use: YES
Land Code: 1000020876	Agency Land Code: R2946385	Land Name: FAW - WILDLIFE	County: BELTRAMI	Acres: 40.00
City:	Site Code:	Classification Per M.S. 86A.05: g. state wildlife management area	Current Public Use: YES	Future Public Use: YES
Land Code: 1000020877	Agency Land Code: R2945851	Land Name: FAW - WILDLIFE	County: BELTRAMI	Acres: 40.00
City:	Site Code:	Classification Per M.S. 86A.05: g. state wildlife management area	Current Public Use: YES	Future Public Use: YES
Land Code: 1000020878	Agency Land Code: R2946537	Land Name: FAW - WILDLIFE	County: BELTRAMI	Acres: 40.00
City:	Site Code:	Classification Per M.S. 86A.05: g. state wildlife management area	Current Public Use: YES	Future Public Use: YES
Land Code: 1000020879	Agency Land Code: R2945571	Land Name: FAW - WILDLIFE	County: BELTRAMI	Acres: 40.00
City:	Site Code:	Classification Per M.S. 86A.05: g. state wildlife management area	Current Public Use: YES	Future Public Use: YES
Land Code: 1000020880	Agency Land Code: R2946526	Land Name: FAW - WILDLIFE	County: BELTRAMI	Acres: 40.00
City:	Site Code:	Classification Per M.S. 86A.05: g. state wildlife management area	Current Public Use: YES	Future Public Use: YES
Land Code: 1000020881	Agency Land Code: R2946216	Land Name: FAW - WILDLIFE	County: BELTRAMI	Acres: 40.00
City:	Site Code:	Classification Per M.S. 86A.05: g. state wildlife management area	Current Public Use: YES	Future Public Use: YES



Land Code: 1000020882	Agency Land Code: R2946521	Land Name: FAW - WILDLIFE	County: BELTRAMI	Acres: 40.00
City:	Site Code:	Classification Per M.S. 86A.05: g. state wildlife management area	Current Public Use: YES	Future Public Use: YES
Land Code: 1000020883	Agency Land Code: R2946089	Land Name: FAW - WILDLIFE	County: BELTRAMI	Acres: 40.00
City:	Site Code:	Classification Per M.S. 86A.05: g. state wildlife management area	Current Public Use: YES	Future Public Use: YES
Land Code: 1000020884	Agency Land Code: R2945796	Land Name: FAW - WILDLIFE	County: BELTRAMI	Acres: 40.00
City:	Site Code:	Classification Per M.S. 86A.05: g. state wildlife management area	Current Public Use: YES	Future Public Use: YES
Land Code: 1000020885	Agency Land Code: R2946541	Land Name: FAW - WILDLIFE	County: BELTRAMI	Acres: 40.00
City:	Site Code:	Classification Per M.S. 86A.05: g. state wildlife management area	Current Public Use: YES	Future Public Use: YES
Land Code: 1000020886	Agency Land Code: R2946009	Land Name: FAW - WILDLIFE	County: BELTRAMI	Acres: 40.00
City:	Site Code:	Classification Per M.S. 86A.05: g. state wildlife management area	Current Public Use: YES	Future Public Use: YES
Land Code: 1000020887	Agency Land Code: R2946211	Land Name: FAW - WILDLIFE	County: BELTRAMI	Acres: 40.00
City:	Site Code:	Classification Per M.S. 86A.05: g. state wildlife management area	Current Public Use: YES	Future Public Use: YES
Land Code: 1000020888	Agency Land Code: R2945605	Land Name: FAW - WILDLIFE	County: BELTRAMI	Acres: 40.00
City:	Site Code:	Classification Per M.S. 86A.05: g. state wildlife management area	Current Public Use: YES	Future Public Use: YES
Land Code: 1000020889	Agency Land Code: R2946229	Land Name: FAW - WILDLIFE	County: BELTRAMI	Acres: 40.00
City:	Site Code:	Classification Per M.S. 86A.05: g. state wildlife management area	Current Public Use: YES	Future Public Use: YES
Land Code: 1000020890	Agency Land Code: R2945997	Land Name: FAW - WILDLIFE	County: BELTRAMI	Acres: 49.41
City:	Site Code:	Classification Per M.S. 86A.05: g. state wildlife management area	Current Public Use: YES	Future Public Use: YES
Land Code: 1000020891	Agency Land Code: R2946538	Land Name: FAW - WILDLIFE	County: BELTRAMI	Acres: 40.00
City:	Site Code:	Classification Per M.S. 86A.05: g. state wildlife management area	Current Public Use: YES	Future Public Use: YES
Land Code: 1000020892	Agency Land Code: R2945715	Land Name: FAW - WILDLIFE	County: BELTRAMI	Acres: 40.00
City:	Site Code:	Classification Per M.S. 86A.05: g. state wildlife management area	Current Public Use: YES	Future Public Use: YES
Land Code: 1000020893	Agency Land Code: R2945602	Land Name: FAW - WILDLIFE	County: BELTRAMI	Acres: 40.00
City:	Site Code:	Classification Per M.S. 86A.05: g. state wildlife management area	Current Public Use: YES	Future Public Use: YES



Land Code: 1000020894	Agency Land Code: R2946236	Land Name: FAW - WILDLIFE	County: BELTRAMI	Acres: 40.00
City:	Site Code:	Classification Per M.S. 86A.05: g. state wildlife management area	Current Public Use: YES	Future Public Use: YES
Land Code: 1000020895	Agency Land Code: R2946238	Land Name: FAW - WILDLIFE	County: BELTRAMI	Acres: 40.00
City:	Site Code:	Classification Per M.S. 86A.05: g. state wildlife management area	Current Public Use: YES	Future Public Use: YES
Land Code: 1000020896	Agency Land Code: R2946192	Land Name: FAW - WILDLIFE	County: BELTRAMI	Acres: 40.00
City:	Site Code:	Classification Per M.S. 86A.05: g. state wildlife management area	Current Public Use: YES	Future Public Use: YES
Land Code: 1000020897	Agency Land Code: R2946221	Land Name: FAW - WILDLIFE	County: BELTRAMI	Acres: 40.00
City:	Site Code:	Classification Per M.S. 86A.05: g. state wildlife management area	Current Public Use: YES	Future Public Use: YES
Land Code: 1000020898	Agency Land Code: R2945631	Land Name: FAW - WILDLIFE	County: BELTRAMI	Acres: 40.00
City:	Site Code:	Classification Per M.S. 86A.05: g. state wildlife management area	Current Public Use: YES	Future Public Use: YES
Land Code: 1000020899	Agency Land Code: R2946104	Land Name: FAW - WILDLIFE	County: BELTRAMI	Acres: 34.05
City:	Site Code:	Classification Per M.S. 86A.05: g. state wildlife management area	Current Public Use: YES	Future Public Use: YES
Land Code: 1000020900	Agency Land Code: R2946405	Land Name: FAW - WILDLIFE	County: BELTRAMI	Acres: 40.00
City:	Site Code:	Classification Per M.S. 86A.05: g. state wildlife management area	Current Public Use: YES	Future Public Use: YES
Land Code: 1000020901	Agency Land Code: R2945581	Land Name: FAW - WILDLIFE	County: BELTRAMI	Acres: 40.00
City:	Site Code:	Classification Per M.S. 86A.05: g. state wildlife management area	Current Public Use: YES	Future Public Use: YES
Land Code: 1000020902	Agency Land Code: R2945674	Land Name: FAW - WILDLIFE	County: BELTRAMI	Acres: 40.00
City:	Site Code:	Classification Per M.S. 86A.05: g. state wildlife management area	Current Public Use: YES	Future Public Use: YES
Land Code: 1000020903	Agency Land Code: R2946083	Land Name: FAW - WILDLIFE	County: BELTRAMI	Acres: 36.33
City:	Site Code:	Classification Per M.S. 86A.05: g. state wildlife management area	Current Public Use: YES	Future Public Use: YES
Land Code: 1000020904	Agency Land Code: R2946531	Land Name: FAW - WILDLIFE	County: BELTRAMI	Acres: 40.00
City:	Site Code:	Classification Per M.S. 86A.05: g. state wildlife management area	Current Public Use: YES	Future Public Use: YES
Land Code: 1000020905	Agency Land Code: R2945984	Land Name: FAW - WILDLIFE	County: BELTRAMI	Acres: 49.33
City:	Site Code:	Classification Per M.S. 86A.05: g. state wildlife management area	Current Public Use: YES	Future Public Use: YES



Land Code: 1000020906	Agency Land Code: R2945860	Land Name: FAW - WILDLIFE	County: BELTRAMI	Acres: 40.00
City:	Site Code:	Classification Per M.S. 86A.05: g. state wildlife management area	Current Public Use: YES	Future Public Use: YES
Land Code: 1000020907	Agency Land Code: R2945919	Land Name: FAW - WILDLIFE	County: BELTRAMI	Acres: 40.00
City:	Site Code:	Classification Per M.S. 86A.05: g. state wildlife management area	Current Public Use: YES	Future Public Use: YES
Land Code: 1000020908	Agency Land Code: R2946366	Land Name: FAW - WILDLIFE	County: BELTRAMI	Acres: 40.00
City:	Site Code:	Classification Per M.S. 86A.05: g. state wildlife management area	Current Public Use: YES	Future Public Use: YES
Land Code: 1000020909	Agency Land Code: R2946309	Land Name: FAW - WILDLIFE	County: BELTRAMI	Acres: 40.00
City:	Site Code:	Classification Per M.S. 86A.05: g. state wildlife management area	Current Public Use: YES	Future Public Use: YES
Land Code: 1000020910	Agency Land Code: R2946021	Land Name: FAW - WILDLIFE	County: BELTRAMI	Acres: 40.00
City:	Site Code:	Classification Per M.S. 86A.05: g. state wildlife management area	Current Public Use: YES	Future Public Use: YES
Land Code: 1000020911	Agency Land Code: R2945926	Land Name: FAW - WILDLIFE	County: BELTRAMI	Acres: 40.00
City:	Site Code:	Classification Per M.S. 86A.05: g. state wildlife management area	Current Public Use: YES	Future Public Use: YES
Land Code: 1000020912	Agency Land Code: R2945626	Land Name: FAW - WILDLIFE	County: BELTRAMI	Acres: 40.00
City:	Site Code:	Classification Per M.S. 86A.05: g. state wildlife management area	Current Public Use: YES	Future Public Use: YES
Land Code: 1000020913	Agency Land Code: R2945847	Land Name: FAW - WILDLIFE	County: BELTRAMI	Acres: 40.00
City:	Site Code:	Classification Per M.S. 86A.05: g. state wildlife management area	Current Public Use: YES	Future Public Use: YES
Land Code: 1000020914	Agency Land Code: R2945653	Land Name: FAW - WILDLIFE	County: BELTRAMI	Acres: 40.00
City:	Site Code:	Classification Per M.S. 86A.05: g. state wildlife management area	Current Public Use: YES	Future Public Use: YES
Land Code: 1000020915	Agency Land Code: R2945766	Land Name: FAW - WILDLIFE	County: BELTRAMI	Acres: 40.00
City:	Site Code:	Classification Per M.S. 86A.05: g. state wildlife management area	Current Public Use: YES	Future Public Use: YES
Land Code: 1000020916	Agency Land Code: R2946404	Land Name: FAW - WILDLIFE	County: BELTRAMI	Acres: 40.00
City:	Site Code:	Classification Per M.S. 86A.05: g. state wildlife management area	Current Public Use: YES	Future Public Use: YES
Land Code: 1000020917	Agency Land Code: R2945756	Land Name: FAW - WILDLIFE	County: BELTRAMI	Acres: 40.00
City:	Site Code:	Classification Per M.S. 86A.05: g. state wildlife management area	Current Public Use: YES	Future Public Use: YES



Land Code: 1000020918	Agency Land Code: R2945604	Land Name: FAW - WILDLIFE	County: BELTRAMI	Acres: 40.00
City:	Site Code:	Classification Per M.S. 86A.05: g. state wildlife management area	Current Public Use: YES	Future Public Use: YES
Land Code: 1000020919	Agency Land Code: R2946077	Land Name: FAW - WILDLIFE	County: BELTRAMI	Acres: 40.00
City:	Site Code:	Classification Per M.S. 86A.05: g. state wildlife management area	Current Public Use: YES	Future Public Use: YES
Land Code: 1000020920	Agency Land Code: R2946026	Land Name: FAW - WILDLIFE	County: BELTRAMI	Acres: 40.00
City:	Site Code:	Classification Per M.S. 86A.05: g. state wildlife management area	Current Public Use: YES	Future Public Use: YES
Land Code: 1000020921	Agency Land Code: R2946101	Land Name: FAW - WILDLIFE	County: BELTRAMI	Acres: 40.00
City:	Site Code:	Classification Per M.S. 86A.05: g. state wildlife management area	Current Public Use: YES	Future Public Use: YES
Land Code: 1000020922	Agency Land Code: R2946341	Land Name: FAW - WILDLIFE	County: BELTRAMI	Acres: 40.00
City:	Site Code:	Classification Per M.S. 86A.05: g. state wildlife management area	Current Public Use: YES	Future Public Use: YES
Land Code: 1000020923	Agency Land Code: R2945852	Land Name: FAW - WILDLIFE	County: BELTRAMI	Acres: 40.00
City:	Site Code:	Classification Per M.S. 86A.05: g. state wildlife management area	Current Public Use: YES	Future Public Use: YES
Land Code: 1000020924	Agency Land Code: R2945848	Land Name: FAW - WILDLIFE	County: BELTRAMI	Acres: 40.00
City:	Site Code:	Classification Per M.S. 86A.05: g. state wildlife management area	Current Public Use: YES	Future Public Use: YES
Land Code: 1000020925	Agency Land Code: R2946165	Land Name: FAW - WILDLIFE	County: BELTRAMI	Acres: 40.00
City:	Site Code:	Classification Per M.S. 86A.05: g. state wildlife management area	Current Public Use: YES	Future Public Use: YES
Land Code: 1000020926	Agency Land Code: R2946337	Land Name: FAW - WILDLIFE	County: BELTRAMI	Acres: 40.00
City:	Site Code:	Classification Per M.S. 86A.05: g. state wildlife management area	Current Public Use: YES	Future Public Use: YES
Land Code: 1000020927	Agency Land Code: R2945706	Land Name: FAW - WILDLIFE	County: BELTRAMI	Acres: 40.00
City:	Site Code:	Classification Per M.S. 86A.05: g. state wildlife management area	Current Public Use: YES	Future Public Use: YES
Land Code: 1000020928	Agency Land Code: R2946272	Land Name: FAW - WILDLIFE	County: BELTRAMI	Acres: 40.00
City:	Site Code:	Classification Per M.S. 86A.05: g. state wildlife management area	Current Public Use: YES	Future Public Use: YES
Land Code: 1000020929	Agency Land Code: R2945974	Land Name: FAW - WILDLIFE	County: BELTRAMI	Acres: 40.00
City:	Site Code:	Classification Per M.S. 86A.05: g. state wildlife management area	Current Public Use: YES	Future Public Use: YES



Land Code: 1000020930	Agency Land Code: R2946564	Land Name: FAW - WILDLIFE	County: BELTRAMI	Acres: 40.00
City:	Site Code:	Classification Per M.S. 86A.05: g. state wildlife management area	Current Public Use: YES	Future Public Use: YES
Land Code: 1000020931	Agency Land Code: R2946356	Land Name: FAW - WILDLIFE	County: BELTRAMI	Acres: 40.00
City:	Site Code:	Classification Per M.S. 86A.05: g. state wildlife management area	Current Public Use: YES	Future Public Use: YES
Land Code: 1000020932	Agency Land Code: R2946265	Land Name: FAW - WILDLIFE	County: BELTRAMI	Acres: 40.00
City:	Site Code:	Classification Per M.S. 86A.05: g. state wildlife management area	Current Public Use: YES	Future Public Use: YES
Land Code: 1000020933	Agency Land Code: R2946004	Land Name: FAW - WILDLIFE	County: BELTRAMI	Acres: 40.00
City:	Site Code:	Classification Per M.S. 86A.05: g. state wildlife management area	Current Public Use: YES	Future Public Use: YES
Land Code: 1000020934	Agency Land Code: R2946544	Land Name: FAW - WILDLIFE	County: BELTRAMI	Acres: 40.00
City:	Site Code:	Classification Per M.S. 86A.05: g. state wildlife management area	Current Public Use: YES	Future Public Use: YES
Land Code: 1000020935	Agency Land Code: R2946368	Land Name: FAW - WILDLIFE	County: BELTRAMI	Acres: 40.00
City:	Site Code:	Classification Per M.S. 86A.05: g. state wildlife management area	Current Public Use: YES	Future Public Use: YES
Land Code: 1000020936	Agency Land Code: R2946151	Land Name: FAW - WILDLIFE	County: BELTRAMI	Acres: 40.00
City:	Site Code:	Classification Per M.S. 86A.05: g. state wildlife management area	Current Public Use: YES	Future Public Use: YES
Land Code: 1000020937	Agency Land Code: R2946370	Land Name: FAW - WILDLIFE	County: BELTRAMI	Acres: 40.00
City:	Site Code:	Classification Per M.S. 86A.05: g. state wildlife management area	Current Public Use: YES	Future Public Use: YES
Land Code: 1000020938	Agency Land Code: R2946429	Land Name: FAW - WILDLIFE	County: BELTRAMI	Acres: 40.00
City:	Site Code:	Classification Per M.S. 86A.05: g. state wildlife management area	Current Public Use: YES	Future Public Use: YES
Land Code: 1000020939	Agency Land Code: R2945870	Land Name: FAW - WILDLIFE	County: BELTRAMI	Acres: 40.00
City:	Site Code:	Classification Per M.S. 86A.05: g. state wildlife management area	Current Public Use: YES	Future Public Use: YES
Land Code: 1000020940	Agency Land Code: R2945856	Land Name: FAW - WILDLIFE	County: BELTRAMI	Acres: 40.00
City:	Site Code:	Classification Per M.S. 86A.05: g. state wildlife management area	Current Public Use: YES	Future Public Use: YES
Land Code: 1000020941	Agency Land Code: R2946070	Land Name: FAW - WILDLIFE	County: BELTRAMI	Acres: 40.00
City:	Site Code:	Classification Per M.S. 86A.05: g. state wildlife management area	Current Public Use: YES	Future Public Use: YES



Land Code: 1000020942	Agency Land Code: R2946550	Land Name: FAW - WILDLIFE	County: BELTRAMI	Acres: 40.00
City:	Site Code:	Classification Per M.S. 86A.05: g. state wildlife management area	Current Public Use: YES	Future Public Use: YES
Land Code: 1000020943	Agency Land Code: R2945668	Land Name: FAW - WILDLIFE	County: BELTRAMI	Acres: 40.00
City:	Site Code:	Classification Per M.S. 86A.05: g. state wildlife management area	Current Public Use: YES	Future Public Use: YES
Land Code: 1000020944	Agency Land Code: R2946542	Land Name: FAW - WILDLIFE	County: BELTRAMI	Acres: 40.00
City:	Site Code:	Classification Per M.S. 86A.05: g. state wildlife management area	Current Public Use: YES	Future Public Use: YES
Land Code: 1000020945	Agency Land Code: R2945975	Land Name: FAW - WILDLIFE	County: BELTRAMI	Acres: 40.00
City:	Site Code:	Classification Per M.S. 86A.05: g. state wildlife management area	Current Public Use: YES	Future Public Use: YES
Land Code: 1000020946	Agency Land Code: R2946277	Land Name: FAW - WILDLIFE	County: BELTRAMI	Acres: 40.00
City:	Site Code:	Classification Per M.S. 86A.05: g. state wildlife management area	Current Public Use: YES	Future Public Use: YES
Land Code: 1000020947	Agency Land Code: R2946250	Land Name: FAW - WILDLIFE	County: BELTRAMI	Acres: 40.00
City:	Site Code:	Classification Per M.S. 86A.05: g. state wildlife management area	Current Public Use: YES	Future Public Use: YES
Land Code: 1000020948	Agency Land Code: R2945937	Land Name: FAW - WILDLIFE	County: BELTRAMI	Acres: 40.00
City:	Site Code:	Classification Per M.S. 86A.05: g. state wildlife management area	Current Public Use: YES	Future Public Use: YES
Land Code: 1000020949	Agency Land Code: R2946375	Land Name: FAW - WILDLIFE	County: BELTRAMI	Acres: 40.00
City:	Site Code:	Classification Per M.S. 86A.05: g. state wildlife management area	Current Public Use: YES	Future Public Use: YES
Land Code: 1000020950	Agency Land Code: R2945757	Land Name: FAW - WILDLIFE	County: BELTRAMI	Acres: 40.00
City:	Site Code:	Classification Per M.S. 86A.05: g. state wildlife management area	Current Public Use: YES	Future Public Use: YES
Land Code: 1000020951	Agency Land Code: R2945932	Land Name: FAW - WILDLIFE	County: BELTRAMI	Acres: 40.00
City:	Site Code:	Classification Per M.S. 86A.05: g. state wildlife management area	Current Public Use: YES	Future Public Use: YES
Land Code: 1000020952	Agency Land Code: R2946207	Land Name: FAW - WILDLIFE	County: BELTRAMI	Acres: 40.00
City:	Site Code:	Classification Per M.S. 86A.05: g. state wildlife management area	Current Public Use: YES	Future Public Use: YES
Land Code: 1000020953	Agency Land Code: R2946254	Land Name: FAW - WILDLIFE	County: BELTRAMI	Acres: 40.00
City:	Site Code:	Classification Per M.S. 86A.05: g. state wildlife management area	Current Public Use: YES	Future Public Use: YES



Land Code: 1000020954	Agency Land Code: R2946379	Land Name: FAW - WILDLIFE	County: BELTRAMI	Acres: 40.00
City:	Site Code:	Classification Per M.S. 86A.05: g. state wildlife management area	Current Public Use: YES	Future Public Use: YES
Land Code: 1000020955	Agency Land Code: R2945627	Land Name: FAW - WILDLIFE	County: BELTRAMI	Acres: 40.00
City:	Site Code:	Classification Per M.S. 86A.05: g. state wildlife management area	Current Public Use: YES	Future Public Use: YES
Land Code: 1000020956	Agency Land Code: R2946445	Land Name: FAW - WILDLIFE	County: BELTRAMI	Acres: 40.00
City:	Site Code:	Classification Per M.S. 86A.05: g. state wildlife management area	Current Public Use: YES	Future Public Use: YES
Land Code: 1000020957	Agency Land Code: R2946553	Land Name: FAW - WILDLIFE	County: BELTRAMI	Acres: 40.00
City:	Site Code:	Classification Per M.S. 86A.05: g. state wildlife management area	Current Public Use: YES	Future Public Use: YES
Land Code: 1000020958	Agency Land Code: R2945682	Land Name: FAW - WILDLIFE	County: BELTRAMI	Acres: 40.00
City:	Site Code:	Classification Per M.S. 86A.05: g. state wildlife management area	Current Public Use: YES	Future Public Use: YES
Land Code: 1000020959	Agency Land Code: R2946201	Land Name: FAW - WILDLIFE	County: BELTRAMI	Acres: 40.00
City:	Site Code:	Classification Per M.S. 86A.05: g. state wildlife management area	Current Public Use: YES	Future Public Use: YES
Land Code: 1000020960	Agency Land Code: R2945797	Land Name: FAW - WILDLIFE	County: BELTRAMI	Acres: 40.00
City:	Site Code:	Classification Per M.S. 86A.05: g. state wildlife management area	Current Public Use: YES	Future Public Use: YES
Land Code: 1000020961	Agency Land Code: R2945969	Land Name: FAW - WILDLIFE	County: BELTRAMI	Acres: 48.19
City:	Site Code:	Classification Per M.S. 86A.05: g. state wildlife management area	Current Public Use: YES	Future Public Use: YES
Land Code: 1000020962	Agency Land Code: R2946346	Land Name: FAW - WILDLIFE	County: BELTRAMI	Acres: 40.00
City:	Site Code:	Classification Per M.S. 86A.05: g. state wildlife management area	Current Public Use: YES	Future Public Use: YES
Land Code: 1000020963	Agency Land Code: R2946351	Land Name: FAW - WILDLIFE	County: BELTRAMI	Acres: 40.00
City:	Site Code:	Classification Per M.S. 86A.05: g. state wildlife management area	Current Public Use: YES	Future Public Use: YES
Land Code: 1000020964	Agency Land Code: R2946299	Land Name: FAW - WILDLIFE	County: BELTRAMI	Acres: 40.00
City:	Site Code:	Classification Per M.S. 86A.05: g. state wildlife management area	Current Public Use: YES	Future Public Use: YES
Land Code: 1000020965	Agency Land Code: R2946362	Land Name: FAW - WILDLIFE	County: BELTRAMI	Acres: 40.00
City:	Site Code:	Classification Per M.S. 86A.05: g. state wildlife management area	Current Public Use: YES	Future Public Use: YES



Land Code: 1000020966	Agency Land Code: R2946559	Land Name: FAW - WILDLIFE	County: BELTRAMI	Acres: 40.00
City:	Site Code:	Classification Per M.S. 86A.05: g. state wildlife management area	Current Public Use: YES	Future Public Use: YES
Land Code: 1000020967	Agency Land Code: R2946266	Land Name: FAW - WILDLIFE	County: BELTRAMI	Acres: 40.00
City:	Site Code:	Classification Per M.S. 86A.05: g. state wildlife management area	Current Public Use: YES	Future Public Use: YES
Land Code: 1000020968	Agency Land Code: R2946438	Land Name: FAW - WILDLIFE	County: BELTRAMI	Acres: 40.00
City:	Site Code:	Classification Per M.S. 86A.05: g. state wildlife management area	Current Public Use: YES	Future Public Use: YES
Land Code: 1000020969	Agency Land Code: R2946240	Land Name: FAW - WILDLIFE	County: BELTRAMI	Acres: 40.00
City:	Site Code:	Classification Per M.S. 86A.05: g. state wildlife management area	Current Public Use: YES	Future Public Use: YES
Land Code: 1000020970	Agency Land Code: R2945783	Land Name: FAW - WILDLIFE	County: BELTRAMI	Acres: 40.00
City:	Site Code:	Classification Per M.S. 86A.05: g. state wildlife management area	Current Public Use: YES	Future Public Use: YES
Land Code: 1000020971	Agency Land Code: R2946154	Land Name: FAW - WILDLIFE	County: BELTRAMI	Acres: 40.00
City:	Site Code:	Classification Per M.S. 86A.05: g. state wildlife management area	Current Public Use: YES	Future Public Use: YES
Land Code: 1000020972	Agency Land Code: R2946383	Land Name: FAW - WILDLIFE	County: BELTRAMI	Acres: 40.00
City:	Site Code:	Classification Per M.S. 86A.05: g. state wildlife management area	Current Public Use: YES	Future Public Use: YES
Land Code: 1000020973	Agency Land Code: R2945693	Land Name: FAW - WILDLIFE	County: BELTRAMI	Acres: 40.00
City:	Site Code:	Classification Per M.S. 86A.05: g. state wildlife management area	Current Public Use: YES	Future Public Use: YES
Land Code: 1000020974	Agency Land Code: R2945611	Land Name: FAW - WILDLIFE	County: BELTRAMI	Acres: 40.00
City:	Site Code:	Classification Per M.S. 86A.05: g. state wildlife management area	Current Public Use: YES	Future Public Use: YES
Land Code: 1000020975	Agency Land Code: R2945614	Land Name: FAW - WILDLIFE	County: BELTRAMI	Acres: 40.00
City:	Site Code:	Classification Per M.S. 86A.05: g. state wildlife management area	Current Public Use: YES	Future Public Use: YES
Land Code: 1000020976	Agency Land Code: R2945727	Land Name: FAW - WILDLIFE	County: BELTRAMI	Acres: 40.00
City:	Site Code:	Classification Per M.S. 86A.05: g. state wildlife management area	Current Public Use: YES	Future Public Use: YES
Land Code: 1000020977	Agency Land Code: R2946449	Land Name: FAW - WILDLIFE	County: BELTRAMI	Acres: 40.00
City:	Site Code:	Classification Per M.S. 86A.05: g. state wildlife management area	Current Public Use: YES	Future Public Use: YES



Land Code: 1000020978	Agency Land Code: R2945599	Land Name: FAW - WILDLIFE	County: BELTRAMI	Acres: 40.00
City:	Site Code:	Classification Per M.S. 86A.05: g. state wildlife management area	Current Public Use: YES	Future Public Use: YES
Land Code: 1000020979	Agency Land Code: R2946018	Land Name: FAW - WILDLIFE	County: BELTRAMI	Acres: 40.00
City:	Site Code:	Classification Per M.S. 86A.05: g. state wildlife management area	Current Public Use: YES	Future Public Use: YES
Land Code: 1000020980	Agency Land Code: R2946225	Land Name: FAW - WILDLIFE	County: BELTRAMI	Acres: 40.00
City:	Site Code:	Classification Per M.S. 86A.05: g. state wildlife management area	Current Public Use: YES	Future Public Use: YES
Land Code: 1000020981	Agency Land Code: R2946263	Land Name: FAW - WILDLIFE	County: BELTRAMI	Acres: 40.00
City:	Site Code:	Classification Per M.S. 86A.05: g. state wildlife management area	Current Public Use: YES	Future Public Use: YES
Land Code: 1000020982	Agency Land Code: R2946490	Land Name: FAW - WILDLIFE	County: BELTRAMI	Acres: 40.00
City:	Site Code:	Classification Per M.S. 86A.05: g. state wildlife management area	Current Public Use: YES	Future Public Use: YES
Land Code: 1000020983	Agency Land Code: R2946038	Land Name: FAW - WILDLIFE	County: BELTRAMI	Acres: 40.00
City:	Site Code:	Classification Per M.S. 86A.05: g. state wildlife management area	Current Public Use: YES	Future Public Use: YES
Land Code: 1000020984	Agency Land Code: R2946410	Land Name: FAW - WILDLIFE	County: BELTRAMI	Acres: 40.00
City:	Site Code:	Classification Per M.S. 86A.05: g. state wildlife management area	Current Public Use: YES	Future Public Use: YES
Land Code: 1000020985	Agency Land Code: R2946338	Land Name: FAW - WILDLIFE	County: BELTRAMI	Acres: 40.00
City:	Site Code:	Classification Per M.S. 86A.05: g. state wildlife management area	Current Public Use: YES	Future Public Use: YES
Land Code: 1000020986	Agency Land Code: R2945886	Land Name: FAW - WILDLIFE	County: BELTRAMI	Acres: 40.00
City:	Site Code:	Classification Per M.S. 86A.05: g. state wildlife management area	Current Public Use: YES	Future Public Use: YES
Land Code: 1000020987	Agency Land Code: R2945930	Land Name: FAW - WILDLIFE	County: BELTRAMI	Acres: 40.00
City:	Site Code:	Classification Per M.S. 86A.05: g. state wildlife management area	Current Public Use: YES	Future Public Use: YES
Land Code: 1000020988	Agency Land Code: R2945917	Land Name: FAW - WILDLIFE	County: BELTRAMI	Acres: 40.00
City:	Site Code:	Classification Per M.S. 86A.05: g. state wildlife management area	Current Public Use: YES	Future Public Use: YES
Land Code: 1000020989	Agency Land Code: R2946186	Land Name: FAW - WILDLIFE	County: BELTRAMI	Acres: 40.00
City:	Site Code:	Classification Per M.S. 86A.05: g. state wildlife management area	Current Public Use: YES	Future Public Use: YES



Land Code: 1000020990	Agency Land Code: R2946228	Land Name: FAW - WILDLIFE	County: BELTRAMI	Acres: 40.00
City:	Site Code:	Classification Per M.S. 86A.05: g. state wildlife management area	Current Public Use: YES	Future Public Use: YES
Land Code: 1000020991	Agency Land Code: R2946008	Land Name: FAW - WILDLIFE	County: BELTRAMI	Acres: 40.00
City:	Site Code:	Classification Per M.S. 86A.05: g. state wildlife management area	Current Public Use: YES	Future Public Use: YES
Land Code: 1000020992	Agency Land Code: R2946512	Land Name: FAW - WILDLIFE	County: BELTRAMI	Acres: 40.00
City:	Site Code:	Classification Per M.S. 86A.05: g. state wildlife management area	Current Public Use: YES	Future Public Use: YES
Land Code: 1000020993	Agency Land Code: R2945676	Land Name: FAW - WILDLIFE	County: BELTRAMI	Acres: 40.00
City:	Site Code:	Classification Per M.S. 86A.05: g. state wildlife management area	Current Public Use: YES	Future Public Use: YES
Land Code: 1000020994	Agency Land Code: R2946278	Land Name: FAW - WILDLIFE	County: BELTRAMI	Acres: 40.00
City:	Site Code:	Classification Per M.S. 86A.05: g. state wildlife management area	Current Public Use: YES	Future Public Use: YES
Land Code: 1000020995	Agency Land Code: R2945735	Land Name: FAW - WILDLIFE	County: BELTRAMI	Acres: 40.00
City:	Site Code:	Classification Per M.S. 86A.05: g. state wildlife management area	Current Public Use: YES	Future Public Use: YES
Land Code: 1000020996	Agency Land Code: R2945664	Land Name: FAW - WILDLIFE	County: BELTRAMI	Acres: 40.00
City:	Site Code:	Classification Per M.S. 86A.05: g. state wildlife management area	Current Public Use: YES	Future Public Use: YES
Land Code: 1000020997	Agency Land Code: R2946431	Land Name: FAW - WILDLIFE	County: BELTRAMI	Acres: 40.00
City:	Site Code:	Classification Per M.S. 86A.05: g. state wildlife management area	Current Public Use: YES	Future Public Use: YES
Land Code: 1000020998	Agency Land Code: R2946031	Land Name: FAW - WILDLIFE	County: BELTRAMI	Acres: 40.00
City:	Site Code:	Classification Per M.S. 86A.05: g. state wildlife management area	Current Public Use: YES	Future Public Use: YES
Land Code: 1000020999	Agency Land Code: R2946233	Land Name: FAW - WILDLIFE	County: BELTRAMI	Acres: 40.00
City:	Site Code:	Classification Per M.S. 86A.05: g. state wildlife management area	Current Public Use: YES	Future Public Use: YES
Land Code: 1000021000	Agency Land Code: R2945678	Land Name: FAW - WILDLIFE	County: BELTRAMI	Acres: 40.00
City:	Site Code:	Classification Per M.S. 86A.05: g. state wildlife management area	Current Public Use: YES	Future Public Use: YES
Land Code: 1000021001	Agency Land Code: R2946401	Land Name: FAW - WILDLIFE	County: BELTRAMI	Acres: 40.00
City:	Site Code:	Classification Per M.S. 86A.05: g. state wildlife management area	Current Public Use: YES	Future Public Use: YES



Land Code: 1000021002	Agency Land Code: R2945576	Land Name: FAW - WILDLIFE	County: BELTRAMI	Acres: 40.00
City:	Site Code:	Classification Per M.S. 86A.05: g. state wildlife management area	Current Public Use: YES	Future Public Use: YES
Land Code: 1000021003	Agency Land Code: R2946177	Land Name: FAW - WILDLIFE	County: BELTRAMI	Acres: 40.00
City:	Site Code:	Classification Per M.S. 86A.05: g. state wildlife management area	Current Public Use: YES	Future Public Use: YES
Land Code: 1000021004	Agency Land Code: R2946556	Land Name: FAW - WILDLIFE	County: BELTRAMI	Acres: 40.00
City:	Site Code:	Classification Per M.S. 86A.05: g. state wildlife management area	Current Public Use: YES	Future Public Use: YES
Land Code: 1000021005	Agency Land Code: R2945941	Land Name: FAW - WILDLIFE	County: BELTRAMI	Acres: 40.00
City:	Site Code:	Classification Per M.S. 86A.05: g. state wildlife management area	Current Public Use: YES	Future Public Use: YES
Land Code: 1000021006	Agency Land Code: R2945608	Land Name: FAW - WILDLIFE	County: BELTRAMI	Acres: 40.00
City:	Site Code:	Classification Per M.S. 86A.05: g. state wildlife management area	Current Public Use: YES	Future Public Use: YES
Land Code: 1000021007	Agency Land Code: R2946389	Land Name: FAW - WILDLIFE	County: BELTRAMI	Acres: 40.00
City:	Site Code:	Classification Per M.S. 86A.05: g. state wildlife management area	Current Public Use: YES	Future Public Use: YES
Land Code: 1000021008	Agency Land Code: R2946176	Land Name: FAW - WILDLIFE	County: BELTRAMI	Acres: 40.00
City:	Site Code:	Classification Per M.S. 86A.05: g. state wildlife management area	Current Public Use: YES	Future Public Use: YES
Land Code: 1000021009	Agency Land Code: R2946149	Land Name: FAW - WILDLIFE	County: BELTRAMI	Acres: 40.00
City:	Site Code:	Classification Per M.S. 86A.05: g. state wildlife management area	Current Public Use: YES	Future Public Use: YES
Land Code: 1000021010	Agency Land Code: R2946376	Land Name: FAW - WILDLIFE	County: BELTRAMI	Acres: 40.00
City:	Site Code:	Classification Per M.S. 86A.05: g. state wildlife management area	Current Public Use: YES	Future Public Use: YES
Land Code: 1000021011	Agency Land Code: R2945597	Land Name: FAW - WILDLIFE	County: BELTRAMI	Acres: 40.00
City:	Site Code:	Classification Per M.S. 86A.05: g. state wildlife management area	Current Public Use: YES	Future Public Use: YES
Land Code: 1000021012	Agency Land Code: R2945943	Land Name: FAW - WILDLIFE	County: BELTRAMI	Acres: 40.00
City:	Site Code:	Classification Per M.S. 86A.05: g. state wildlife management area	Current Public Use: YES	Future Public Use: YES
Land Code: 1000021013	Agency Land Code: R2946519	Land Name: FAW - WILDLIFE	County: BELTRAMI	Acres: 40.00
City:	Site Code:	Classification Per M.S. 86A.05: g. state wildlife management area	Current Public Use: YES	Future Public Use: YES



Land Code: 1000021014	Agency Land Code: R2946143	Land Name: FAW - WILDLIFE	County: BELTRAMI	Acres: 40.00
City:	Site Code:	Classification Per M.S. 86A.05: g. state wildlife management area	Current Public Use: YES	Future Public Use: YES
Land Code: 1000021015	Agency Land Code: R2945869	Land Name: FAW - WILDLIFE	County: BELTRAMI	Acres: 40.00
City:	Site Code:	Classification Per M.S. 86A.05: g. state wildlife management area	Current Public Use: YES	Future Public Use: YES
Land Code: 1000021016	Agency Land Code: R2946396	Land Name: FAW - WILDLIFE	County: BELTRAMI	Acres: 40.00
City:	Site Code:	Classification Per M.S. 86A.05: g. state wildlife management area	Current Public Use: YES	Future Public Use: YES
Land Code: 1000021017	Agency Land Code: R2945598	Land Name: FAW - WILDLIFE	County: BELTRAMI	Acres: 40.00
City:	Site Code:	Classification Per M.S. 86A.05: g. state wildlife management area	Current Public Use: YES	Future Public Use: YES
Land Code: 1000021018	Agency Land Code: R2945958	Land Name: FAW - WILDLIFE	County: BELTRAMI	Acres: 40.00
City:	Site Code:	Classification Per M.S. 86A.05: g. state wildlife management area	Current Public Use: YES	Future Public Use: YES
Land Code: 1000021019	Agency Land Code: R2945566	Land Name: FAW - WILDLIFE	County: BELTRAMI	Acres: 40.00
City:	Site Code:	Classification Per M.S. 86A.05: g. state wildlife management area	Current Public Use: YES	Future Public Use: YES
Land Code: 1000021020	Agency Land Code: R2945891	Land Name: FAW - WILDLIFE	County: BELTRAMI	Acres: 40.00
City:	Site Code:	Classification Per M.S. 86A.05: g. state wildlife management area	Current Public Use: YES	Future Public Use: YES
Land Code: 1000021021	Agency Land Code: R2945586	Land Name: FAW - WILDLIFE	County: BELTRAMI	Acres: 40.00
City:	Site Code:	Classification Per M.S. 86A.05: g. state wildlife management area	Current Public Use: YES	Future Public Use: YES
Land Code: 1000021022	Agency Land Code: R2946304	Land Name: FAW - WILDLIFE	County: BELTRAMI	Acres: 40.00
City:	Site Code:	Classification Per M.S. 86A.05: g. state wildlife management area	Current Public Use: YES	Future Public Use: YES
Land Code: 1000021023	Agency Land Code: R2946099	Land Name: FAW - WILDLIFE	County: BELTRAMI	Acres: 34.77
City:	Site Code:	Classification Per M.S. 86A.05: g. state wildlife management area	Current Public Use: YES	Future Public Use: YES
Land Code: 1000021024	Agency Land Code: R2946414	Land Name: FAW - WILDLIFE	County: BELTRAMI	Acres: 40.00
City:	Site Code:	Classification Per M.S. 86A.05: g. state wildlife management area	Current Public Use: YES	Future Public Use: YES
Land Code: 1000021025	Agency Land Code: R2945721	Land Name: FAW - WILDLIFE	County: BELTRAMI	Acres: 40.00
City:	Site Code:	Classification Per M.S. 86A.05: g. state wildlife management area	Current Public Use: YES	Future Public Use: YES



Land Code: 1000021026	Agency Land Code: R2946520	Land Name: FAW - WILDLIFE	County: BELTRAMI	Acres: 40.00
City:	Site Code:	Classification Per M.S. 86A.05: g. state wildlife management area	Current Public Use: YES	Future Public Use: YES
Land Code: 1000021027	Agency Land Code: R2946522	Land Name: FAW - WILDLIFE	County: BELTRAMI	Acres: 40.00
City:	Site Code:	Classification Per M.S. 86A.05: g. state wildlife management area	Current Public Use: YES	Future Public Use: YES
Land Code: 1000021028	Agency Land Code: R2946262	Land Name: FAW - WILDLIFE	County: BELTRAMI	Acres: 40.00
City:	Site Code:	Classification Per M.S. 86A.05: g. state wildlife management area	Current Public Use: YES	Future Public Use: YES
Land Code: 1000021029	Agency Land Code: R2945672	Land Name: FAW - WILDLIFE	County: BELTRAMI	Acres: 40.00
City:	Site Code:	Classification Per M.S. 86A.05: g. state wildlife management area	Current Public Use: YES	Future Public Use: YES
Land Code: 1000021030	Agency Land Code: R2946006	Land Name: FAW - WILDLIFE	County: BELTRAMI	Acres: 40.00
City:	Site Code:	Classification Per M.S. 86A.05: g. state wildlife management area	Current Public Use: YES	Future Public Use: YES
Land Code: 1000021031	Agency Land Code: R2946139	Land Name: FAW - WILDLIFE	County: BELTRAMI	Acres: 40.00
City:	Site Code:	Classification Per M.S. 86A.05: g. state wildlife management area	Current Public Use: YES	Future Public Use: YES
Land Code: 1000021032	Agency Land Code: R2946205	Land Name: FAW - WILDLIFE	County: BELTRAMI	Acres: 40.00
City:	Site Code:	Classification Per M.S. 86A.05: g. state wildlife management area	Current Public Use: YES	Future Public Use: YES
Land Code: 1000021033	Agency Land Code: R2945670	Land Name: FAW - WILDLIFE	County: BELTRAMI	Acres: 40.00
City:	Site Code:	Classification Per M.S. 86A.05: g. state wildlife management area	Current Public Use: YES	Future Public Use: YES
Land Code: 1000021034	Agency Land Code: R2945990	Land Name: FAW - WILDLIFE	County: BELTRAMI	Acres: 40.00
City:	Site Code:	Classification Per M.S. 86A.05: g. state wildlife management area	Current Public Use: YES	Future Public Use: YES
Land Code: 1000021035	Agency Land Code: R2946036	Land Name: FAW - WILDLIFE	County: BELTRAMI	Acres: 40.00
City:	Site Code:	Classification Per M.S. 86A.05: g. state wildlife management area	Current Public Use: YES	Future Public Use: YES
Land Code: 1000021036	Agency Land Code: R2946397	Land Name: FAW - WILDLIFE	County: BELTRAMI	Acres: 40.00
City:	Site Code:	Classification Per M.S. 86A.05: g. state wildlife management area	Current Public Use: YES	Future Public Use: YES
Land Code: 1000021037	Agency Land Code: R2945642	Land Name: FAW - WILDLIFE	County: BELTRAMI	Acres: 40.00
City:	Site Code:	Classification Per M.S. 86A.05: g. state wildlife management area	Current Public Use: YES	Future Public Use: YES



Land Code: 1000021038	Agency Land Code: R2946222	Land Name: FAW - WILDLIFE	County: BELTRAMI	Acres: 40.00
City:	Site Code:	Classification Per M.S. 86A.05: g. state wildlife management area	Current Public Use: YES	Future Public Use: YES
Land Code: 1000021039	Agency Land Code: R2946147	Land Name: FAW - WILDLIFE	County: BELTRAMI	Acres: 40.00
City:	Site Code:	Classification Per M.S. 86A.05: g. state wildlife management area	Current Public Use: YES	Future Public Use: YES
Land Code: 1000021040	Agency Land Code: R2946558	Land Name: FAW - WILDLIFE	County: BELTRAMI	Acres: 40.00
City:	Site Code:	Classification Per M.S. 86A.05: g. state wildlife management area	Current Public Use: YES	Future Public Use: YES
Land Code: 1000021041	Agency Land Code: R2946113	Land Name: FAW - WILDLIFE	County: BELTRAMI	Acres: 40.00
City:	Site Code:	Classification Per M.S. 86A.05: g. state wildlife management area	Current Public Use: YES	Future Public Use: YES
Land Code: 1000021042	Agency Land Code: R2946359	Land Name: FAW - WILDLIFE	County: BELTRAMI	Acres: 40.00
City:	Site Code:	Classification Per M.S. 86A.05: g. state wildlife management area	Current Public Use: YES	Future Public Use: YES
Land Code: 1000021043	Agency Land Code: R2946488	Land Name: FAW - WILDLIFE	County: BELTRAMI	Acres: 44.24
City:	Site Code:	Classification Per M.S. 86A.05: g. state wildlife management area	Current Public Use: YES	Future Public Use: YES
Land Code: 1000021044	Agency Land Code: R2945657	Land Name: FAW - WILDLIFE	County: BELTRAMI	Acres: 40.00
City:	Site Code:	Classification Per M.S. 86A.05: g. state wildlife management area	Current Public Use: YES	Future Public Use: YES
Land Code: 1000021045	Agency Land Code: R2945578	Land Name: FAW - WILDLIFE	County: BELTRAMI	Acres: 40.00
City:	Site Code:	Classification Per M.S. 86A.05: g. state wildlife management area	Current Public Use: YES	Future Public Use: YES
Land Code: 1000021046	Agency Land Code: R2945728	Land Name: FAW - WILDLIFE	County: BELTRAMI	Acres: 40.00
City:	Site Code:	Classification Per M.S. 86A.05: g. state wildlife management area	Current Public Use: YES	Future Public Use: YES
Land Code: 1000021047	Agency Land Code: R2946320	Land Name: FAW - WILDLIFE	County: BELTRAMI	Acres: 40.00
City:	Site Code:	Classification Per M.S. 86A.05: g. state wildlife management area	Current Public Use: YES	Future Public Use: YES
Land Code: 1000021048	Agency Land Code: R2946310	Land Name: FAW - WILDLIFE	County: BELTRAMI	Acres: 40.00
City:	Site Code:	Classification Per M.S. 86A.05: g. state wildlife management area	Current Public Use: YES	Future Public Use: YES
Land Code: 1000021049	Agency Land Code: R2945983	Land Name: FAW - WILDLIFE	County: BELTRAMI	Acres: 40.00
City:	Site Code:	Classification Per M.S. 86A.05: g. state wildlife management area	Current Public Use: YES	Future Public Use: YES



Land Code: 1000021050	Agency Land Code: R2945575	Land Name: FAW - WILDLIFE	County: BELTRAMI	Acres: 40.00
City:	Site Code:	Classification Per M.S. 86A.05: g. state wildlife management area	Current Public Use: YES	Future Public Use: YES
Land Code: 1000021051	Agency Land Code: R2946407	Land Name: FAW - WILDLIFE	County: BELTRAMI	Acres: 40.00
City:	Site Code:	Classification Per M.S. 86A.05: g. state wildlife management area	Current Public Use: YES	Future Public Use: YES
Land Code: 1000021052	Agency Land Code: R2946226	Land Name: FAW - WILDLIFE	County: BELTRAMI	Acres: 40.00
City:	Site Code:	Classification Per M.S. 86A.05: g. state wildlife management area	Current Public Use: YES	Future Public Use: YES
Land Code: 1000021053	Agency Land Code: R2946220	Land Name: FAW - WILDLIFE	County: BELTRAMI	Acres: 40.00
City:	Site Code:	Classification Per M.S. 86A.05: g. state wildlife management area	Current Public Use: YES	Future Public Use: YES
Land Code: 1000021054	Agency Land Code: R2945960	Land Name: FAW - WILDLIFE	County: BELTRAMI	Acres: 40.00
City:	Site Code:	Classification Per M.S. 86A.05: g. state wildlife management area	Current Public Use: YES	Future Public Use: YES
Land Code: 1000021055	Agency Land Code: R2946066	Land Name: FAW - WILDLIFE	County: BELTRAMI	Acres: 38.74
City:	Site Code:	Classification Per M.S. 86A.05: g. state wildlife management area	Current Public Use: YES	Future Public Use: YES
Land Code: 1000021056	Agency Land Code: R2945826	Land Name: FAW - WILDLIFE	County: BELTRAMI	Acres: 40.00
City:	Site Code:	Classification Per M.S. 86A.05: g. state wildlife management area	Current Public Use: YES	Future Public Use: YES
Land Code: 1000021057	Agency Land Code: R2946086	Land Name: FAW - WILDLIFE	County: BELTRAMI	Acres: 40.00
City:	Site Code:	Classification Per M.S. 86A.05: g. state wildlife management area	Current Public Use: YES	Future Public Use: YES
Land Code: 1000021058	Agency Land Code: R2946300	Land Name: FAW - WILDLIFE	County: BELTRAMI	Acres: 40.00
City:	Site Code:	Classification Per M.S. 86A.05: g. state wildlife management area	Current Public Use: YES	Future Public Use: YES
Land Code: 1000021059	Agency Land Code: R2946360	Land Name: FAW - WILDLIFE	County: BELTRAMI	Acres: 40.00
City:	Site Code:	Classification Per M.S. 86A.05: g. state wildlife management area	Current Public Use: YES	Future Public Use: YES
Land Code: 1000021060	Agency Land Code: R2945651	Land Name: FAW - WILDLIFE	County: BELTRAMI	Acres: 40.00
City:	Site Code:	Classification Per M.S. 86A.05: g. state wildlife management area	Current Public Use: YES	Future Public Use: YES
Land Code: 1000021061	Agency Land Code: R2946411	Land Name: FAW - WILDLIFE	County: BELTRAMI	Acres: 40.00
City:	Site Code:	Classification Per M.S. 86A.05: g. state wildlife management area	Current Public Use: YES	Future Public Use: YES



Land Code: 1000021062	Agency Land Code: R2946425	Land Name: FAW - WILDLIFE	County: BELTRAMI	Acres: 40.00
City:	Site Code:	Classification Per M.S. 86A.05: g. state wildlife management area	Current Public Use: YES	Future Public Use: YES
Land Code: 1000021063	Agency Land Code: R2946246	Land Name: FAW - WILDLIFE	County: BELTRAMI	Acres: 40.00
City:	Site Code:	Classification Per M.S. 86A.05: g. state wildlife management area	Current Public Use: YES	Future Public Use: YES
Land Code: 1000021064	Agency Land Code: R2945765	Land Name: FAW - WILDLIFE	County: BELTRAMI	Acres: 40.00
City:	Site Code:	Classification Per M.S. 86A.05: g. state wildlife management area	Current Public Use: YES	Future Public Use: YES
Land Code: 1000021065	Agency Land Code: R2946170	Land Name: FAW - WILDLIFE	County: BELTRAMI	Acres: 40.00
City:	Site Code:	Classification Per M.S. 86A.05: g. state wildlife management area	Current Public Use: YES	Future Public Use: YES
Land Code: 1000021066	Agency Land Code: R2946394	Land Name: FAW - WILDLIFE	County: BELTRAMI	Acres: 40.00
City:	Site Code:	Classification Per M.S. 86A.05: g. state wildlife management area	Current Public Use: YES	Future Public Use: YES
Land Code: 1000021067	Agency Land Code: R2946486	Land Name: FAW - WILDLIFE	County: BELTRAMI	Acres: 43.06
City:	Site Code:	Classification Per M.S. 86A.05: g. state wildlife management area	Current Public Use: YES	Future Public Use: YES
Land Code: 1000021068	Agency Land Code: R2945683	Land Name: FAW - WILDLIFE	County: BELTRAMI	Acres: 40.00
City:	Site Code:	Classification Per M.S. 86A.05: g. state wildlife management area	Current Public Use: YES	Future Public Use: YES
Land Code: 1000021069	Agency Land Code: R2946115	Land Name: FAW - WILDLIFE	County: BELTRAMI	Acres: 40.00
City:	Site Code:	Classification Per M.S. 86A.05: g. state wildlife management area	Current Public Use: YES	Future Public Use: YES
Land Code: 1000021070	Agency Land Code: R2946062	Land Name: FAW - WILDLIFE	County: BELTRAMI	Acres: 39.30
City:	Site Code:	Classification Per M.S. 86A.05: g. state wildlife management area	Current Public Use: YES	Future Public Use: YES
Land Code: 1000021071	Agency Land Code: R2946191	Land Name: FAW - WILDLIFE	County: BELTRAMI	Acres: 40.00
City:	Site Code:	Classification Per M.S. 86A.05: g. state wildlife management area	Current Public Use: YES	Future Public Use: YES
Land Code: 1000021072	Agency Land Code: R2946312	Land Name: FAW - WILDLIFE	County: BELTRAMI	Acres: 40.00
City:	Site Code:	Classification Per M.S. 86A.05: g. state wildlife management area	Current Public Use: YES	Future Public Use: YES
Land Code: 1000021073	Agency Land Code: R2945736	Land Name: FAW - WILDLIFE	County: BELTRAMI	Acres: 40.00
City:	Site Code:	Classification Per M.S. 86A.05: g. state wildlife management area	Current Public Use: YES	Future Public Use: YES



Land Code: 1000021074	Agency Land Code: R2945978	Land Name: FAW - WILDLIFE	County: BELTRAMI	Acres: 40.00
City:	Site Code:	Classification Per M.S. 86A.05: g. state wildlife management area	Current Public Use: YES	Future Public Use: YES
Land Code: 1000021075	Agency Land Code: R2946137	Land Name: FAW - WILDLIFE	County: BELTRAMI	Acres: 34.21
City:	Site Code:	Classification Per M.S. 86A.05: g. state wildlife management area	Current Public Use: YES	Future Public Use: YES
Land Code: 1000021076	Agency Land Code: R2945875	Land Name: FAW - WILDLIFE	County: BELTRAMI	Acres: 40.00
City:	Site Code:	Classification Per M.S. 86A.05: g. state wildlife management area	Current Public Use: YES	Future Public Use: YES
Land Code: 1000021077	Agency Land Code: R2946197	Land Name: FAW - WILDLIFE	County: BELTRAMI	Acres: 40.00
City:	Site Code:	Classification Per M.S. 86A.05: g. state wildlife management area	Current Public Use: YES	Future Public Use: YES
Land Code: 1000021078	Agency Land Code: R2946182	Land Name: FAW - WILDLIFE	County: BELTRAMI	Acres: 40.00
City:	Site Code:	Classification Per M.S. 86A.05: g. state wildlife management area	Current Public Use: YES	Future Public Use: YES
Land Code: 1000021079	Agency Land Code: R2946322	Land Name: FAW - WILDLIFE	County: BELTRAMI	Acres: 40.00
City:	Site Code:	Classification Per M.S. 86A.05: g. state wildlife management area	Current Public Use: YES	Future Public Use: YES
Land Code: 1000021080	Agency Land Code: R2946141	Land Name: FAW - WILDLIFE	County: BELTRAMI	Acres: 40.00
City:	Site Code:	Classification Per M.S. 86A.05: g. state wildlife management area	Current Public Use: YES	Future Public Use: YES
Land Code: 1000021081	Agency Land Code: R2946252	Land Name: FAW - WILDLIFE	County: BELTRAMI	Acres: 40.00
City:	Site Code:	Classification Per M.S. 86A.05: g. state wildlife management area	Current Public Use: YES	Future Public Use: YES
Land Code: 1000021082	Agency Land Code: R2946293	Land Name: FAW - WILDLIFE	County: BELTRAMI	Acres: 40.00
City:	Site Code:	Classification Per M.S. 86A.05: g. state wildlife management area	Current Public Use: YES	Future Public Use: YES
Land Code: 1000021083	Agency Land Code: R2946005	Land Name: FAW - WILDLIFE	County: BELTRAMI	Acres: 40.00
City:	Site Code:	Classification Per M.S. 86A.05: g. state wildlife management area	Current Public Use: YES	Future Public Use: YES
Land Code: 1000021084	Agency Land Code: R2946318	Land Name: FAW - WILDLIFE	County: BELTRAMI	Acres: 40.00
City:	Site Code:	Classification Per M.S. 86A.05: g. state wildlife management area	Current Public Use: YES	Future Public Use: YES
Land Code: 1000021085	Agency Land Code: R2945686	Land Name: FAW - WILDLIFE	County: BELTRAMI	Acres: 40.00
City:	Site Code:	Classification Per M.S. 86A.05: g. state wildlife management area	Current Public Use: YES	Future Public Use: YES



Land Code: 1000021086	Agency Land Code: R2946517	Land Name: FAW - WILDLIFE	County: BELTRAMI	Acres: 40.00
City:	Site Code:	Classification Per M.S. 86A.05: g. state wildlife management area	Current Public Use: YES	Future Public Use: YES
Land Code: 1000021087	Agency Land Code: R2945976	Land Name: FAW - WILDLIFE	County: BELTRAMI	Acres: 45.42
City:	Site Code:	Classification Per M.S. 86A.05: g. state wildlife management area	Current Public Use: YES	Future Public Use: YES
Land Code: 1000021088	Agency Land Code: R2945616	Land Name: FAW - WILDLIFE	County: BELTRAMI	Acres: 40.00
City:	Site Code:	Classification Per M.S. 86A.05: g. state wildlife management area	Current Public Use: YES	Future Public Use: YES
Land Code: 1000021089	Agency Land Code: R2946244	Land Name: FAW - WILDLIFE	County: BELTRAMI	Acres: 40.00
City:	Site Code:	Classification Per M.S. 86A.05: g. state wildlife management area	Current Public Use: YES	Future Public Use: YES
Land Code: 1000021090	Agency Land Code: R2946168	Land Name: FAW - WILDLIFE	County: BELTRAMI	Acres: 40.00
City:	Site Code:	Classification Per M.S. 86A.05: g. state wildlife management area	Current Public Use: YES	Future Public Use: YES
Land Code: 1000021091	Agency Land Code: R2946528	Land Name: FAW - WILDLIFE	County: BELTRAMI	Acres: 40.00
City:	Site Code:	Classification Per M.S. 86A.05: g. state wildlife management area	Current Public Use: YES	Future Public Use: YES
Land Code: 1000021092	Agency Land Code: R2945665	Land Name: FAW - WILDLIFE	County: BELTRAMI	Acres: 40.00
City:	Site Code:	Classification Per M.S. 86A.05: g. state wildlife management area	Current Public Use: YES	Future Public Use: YES
Land Code: 1000021093	Agency Land Code: R2945843	Land Name: FAW - WILDLIFE	County: BELTRAMI	Acres: 40.00
City:	Site Code:	Classification Per M.S. 86A.05: g. state wildlife management area	Current Public Use: YES	Future Public Use: YES
Land Code: 1000021094	Agency Land Code: R2945788	Land Name: FAW - WILDLIFE	County: BELTRAMI	Acres: 40.00
City:	Site Code:	Classification Per M.S. 86A.05: g. state wildlife management area	Current Public Use: YES	Future Public Use: YES
Land Code: 1000021095	Agency Land Code: R2946302	Land Name: FAW - WILDLIFE	County: BELTRAMI	Acres: 40.00
City:	Site Code:	Classification Per M.S. 86A.05: g. state wildlife management area	Current Public Use: YES	Future Public Use: YES
Land Code: 1000021096	Agency Land Code: R2946190	Land Name: FAW - WILDLIFE	County: BELTRAMI	Acres: 40.00
City:	Site Code:	Classification Per M.S. 86A.05: g. state wildlife management area	Current Public Use: YES	Future Public Use: YES
Land Code: 1000021097	Agency Land Code: R2945596	Land Name: FAW - WILDLIFE	County: BELTRAMI	Acres: 40.00
City:	Site Code:	Classification Per M.S. 86A.05: g. state wildlife management area	Current Public Use: YES	Future Public Use: YES



Land Code: 1000021098	Agency Land Code: R2945842	Land Name: FAW - WILDLIFE	County: BELTRAMI	Acres: 40.00
City:	Site Code:	Classification Per M.S. 86A.05: g. state wildlife management area	Current Public Use: YES	Future Public Use: YES
Land Code: 1000021099	Agency Land Code: R2945647	Land Name: FAW - WILDLIFE	County: BELTRAMI	Acres: 40.00
City:	Site Code:	Classification Per M.S. 86A.05: g. state wildlife management area	Current Public Use: YES	Future Public Use: YES
Land Code: 1000021100	Agency Land Code: R2946436	Land Name: FAW - WILDLIFE	County: BELTRAMI	Acres: 40.00
City:	Site Code:	Classification Per M.S. 86A.05: g. state wildlife management area	Current Public Use: YES	Future Public Use: YES
Land Code: 1000021101	Agency Land Code: R2945707	Land Name: FAW - WILDLIFE	County: BELTRAMI	Acres: 40.00
City:	Site Code:	Classification Per M.S. 86A.05: g. state wildlife management area	Current Public Use: YES	Future Public Use: YES
Land Code: 1000021102	Agency Land Code: R2945764	Land Name: FAW - WILDLIFE	County: BELTRAMI	Acres: 40.00
City:	Site Code:	Classification Per M.S. 86A.05: g. state wildlife management area	Current Public Use: YES	Future Public Use: YES
Land Code: 1000021103	Agency Land Code: R2946510	Land Name: FAW - WILDLIFE	County: BELTRAMI	Acres: 40.00
City:	Site Code:	Classification Per M.S. 86A.05: g. state wildlife management area	Current Public Use: YES	Future Public Use: YES
Land Code: 1000021104	Agency Land Code: R2946363	Land Name: FAW - WILDLIFE	County: BELTRAMI	Acres: 40.00
City:	Site Code:	Classification Per M.S. 86A.05: g. state wildlife management area	Current Public Use: YES	Future Public Use: YES
Land Code: 1000021105	Agency Land Code: R2946355	Land Name: FAW - WILDLIFE	County: BELTRAMI	Acres: 40.00
City:	Site Code:	Classification Per M.S. 86A.05: g. state wildlife management area	Current Public Use: YES	Future Public Use: YES
Land Code: 1000021106	Agency Land Code: R2946400	Land Name: FAW - WILDLIFE	County: BELTRAMI	Acres: 40.00
City:	Site Code:	Classification Per M.S. 86A.05: g. state wildlife management area	Current Public Use: YES	Future Public Use: YES
Land Code: 1000021107	Agency Land Code: R2945858	Land Name: FAW - WILDLIFE	County: BELTRAMI	Acres: 40.00
City:	Site Code:	Classification Per M.S. 86A.05: g. state wildlife management area	Current Public Use: YES	Future Public Use: YES
Land Code: 1000021108	Agency Land Code: R2945916	Land Name: FAW - WILDLIFE	County: BELTRAMI	Acres: 40.00
City:	Site Code:	Classification Per M.S. 86A.05: g. state wildlife management area	Current Public Use: YES	Future Public Use: YES
Land Code: 1000021109	Agency Land Code: R2945710	Land Name: FAW - WILDLIFE	County: BELTRAMI	Acres: 40.00
City:	Site Code:	Classification Per M.S. 86A.05: g. state wildlife management area	Current Public Use: YES	Future Public Use: YES



Land Code: 1000021110	Agency Land Code: R2945692	Land Name: FAW - WILDLIFE	County: BELTRAMI	Acres: 40.00
City:	Site Code:	Classification Per M.S. 86A.05: g. state wildlife management area	Current Public Use: YES	Future Public Use: YES
Land Code: 1000021111	Agency Land Code: R2946339	Land Name: FAW - WILDLIFE	County: BELTRAMI	Acres: 40.00
City:	Site Code:	Classification Per M.S. 86A.05: g. state wildlife management area	Current Public Use: YES	Future Public Use: YES
Land Code: 1000021112	Agency Land Code: R2946073	Land Name: FAW - WILDLIFE	County: BELTRAMI	Acres: 40.00
City:	Site Code:	Classification Per M.S. 86A.05: g. state wildlife management area	Current Public Use: YES	Future Public Use: YES
Land Code: 1000021113	Agency Land Code: R2946163	Land Name: FAW - WILDLIFE	County: BELTRAMI	Acres: 40.00
City:	Site Code:	Classification Per M.S. 86A.05: g. state wildlife management area	Current Public Use: YES	Future Public Use: YES
Land Code: 1000021114	Agency Land Code: R2945771	Land Name: FAW - WILDLIFE	County: BELTRAMI	Acres: 40.00
City:	Site Code:	Classification Per M.S. 86A.05: g. state wildlife management area	Current Public Use: YES	Future Public Use: YES
Land Code: 1000021115	Agency Land Code: R2946419	Land Name: FAW - WILDLIFE	County: BELTRAMI	Acres: 40.00
City:	Site Code:	Classification Per M.S. 86A.05: g. state wildlife management area	Current Public Use: YES	Future Public Use: YES
Land Code: 1000021116	Agency Land Code: R2946094	Land Name: FAW - WILDLIFE	County: BELTRAMI	Acres: 35.98
City:	Site Code:	Classification Per M.S. 86A.05: g. state wildlife management area	Current Public Use: YES	Future Public Use: YES
Land Code: 1000021117	Agency Land Code: R2946206	Land Name: FAW - WILDLIFE	County: BELTRAMI	Acres: 40.00
City:	Site Code:	Classification Per M.S. 86A.05: g. state wildlife management area	Current Public Use: YES	Future Public Use: YES
Land Code: 1000021118	Agency Land Code: R2945687	Land Name: FAW - WILDLIFE	County: BELTRAMI	Acres: 40.00
City:	Site Code:	Classification Per M.S. 86A.05: g. state wildlife management area	Current Public Use: YES	Future Public Use: YES
Land Code: 1000021119	Agency Land Code: R2946175	Land Name: FAW - WILDLIFE	County: BELTRAMI	Acres: 40.00
City:	Site Code:	Classification Per M.S. 86A.05: g. state wildlife management area	Current Public Use: YES	Future Public Use: YES
Land Code: 1000021120	Agency Land Code: R2946237	Land Name: FAW - WILDLIFE	County: BELTRAMI	Acres: 40.00
City:	Site Code:	Classification Per M.S. 86A.05: g. state wildlife management area	Current Public Use: YES	Future Public Use: YES
Land Code: 1000021121	Agency Land Code: R2945606	Land Name: FAW - WILDLIFE	County: BELTRAMI	Acres: 40.00
City:	Site Code:	Classification Per M.S. 86A.05: g. state wildlife management area	Current Public Use: YES	Future Public Use: YES



Land Code: 1000021122	Agency Land Code: R2946169	Land Name: FAW - WILDLIFE	County: BELTRAMI	Acres: 40.00
City:	Site Code:	Classification Per M.S. 86A.05: g. state wildlife management area	Current Public Use: YES	Future Public Use: YES
Land Code: 1000021123	Agency Land Code: R2946114	Land Name: FAW - WILDLIFE	County: BELTRAMI	Acres: 40.00
City:	Site Code:	Classification Per M.S. 86A.05: g. state wildlife management area	Current Public Use: YES	Future Public Use: YES
Land Code: 1000021124	Agency Land Code: R2946323	Land Name: FAW - WILDLIFE	County: BELTRAMI	Acres: 40.00
City:	Site Code:	Classification Per M.S. 86A.05: g. state wildlife management area	Current Public Use: YES	Future Public Use: YES
Land Code: 1000021125	Agency Land Code: R2946065	Land Name: FAW - WILDLIFE	County: BELTRAMI	Acres: 40.00
City:	Site Code:	Classification Per M.S. 86A.05: g. state wildlife management area	Current Public Use: YES	Future Public Use: YES
Land Code: 1000021126	Agency Land Code: R2946242	Land Name: FAW - WILDLIFE	County: BELTRAMI	Acres: 40.00
City:	Site Code:	Classification Per M.S. 86A.05: g. state wildlife management area	Current Public Use: YES	Future Public Use: YES
Land Code: 1000021127	Agency Land Code: R2946076	Land Name: FAW - WILDLIFE	County: BELTRAMI	Acres: 40.00
City:	Site Code:	Classification Per M.S. 86A.05: g. state wildlife management area	Current Public Use: YES	Future Public Use: YES
Land Code: 1000021128	Agency Land Code: R2945881	Land Name: FAW - WILDLIFE	County: BELTRAMI	Acres: 40.00
City:	Site Code:	Classification Per M.S. 86A.05: g. state wildlife management area	Current Public Use: YES	Future Public Use: YES
Land Code: 1000021129	Agency Land Code: R2946152	Land Name: FAW - WILDLIFE	County: BELTRAMI	Acres: 40.00
City:	Site Code:	Classification Per M.S. 86A.05: g. state wildlife management area	Current Public Use: YES	Future Public Use: YES
Land Code: 1000021130	Agency Land Code: R2946367	Land Name: FAW - WILDLIFE	County: BELTRAMI	Acres: 40.00
City:	Site Code:	Classification Per M.S. 86A.05: g. state wildlife management area	Current Public Use: YES	Future Public Use: YES
Land Code: 1000021131	Agency Land Code: R2945610	Land Name: FAW - WILDLIFE	County: BELTRAMI	Acres: 40.00
City:	Site Code:	Classification Per M.S. 86A.05: g. state wildlife management area	Current Public Use: YES	Future Public Use: YES
Land Code: 1000021132	Agency Land Code: R2946251	Land Name: FAW - WILDLIFE	County: BELTRAMI	Acres: 40.00
City:	Site Code:	Classification Per M.S. 86A.05: g. state wildlife management area	Current Public Use: YES	Future Public Use: YES
Land Code: 1000021133	Agency Land Code: R2946451	Land Name: FAW - WILDLIFE	County: BELTRAMI	Acres: 40.00
City:	Site Code:	Classification Per M.S. 86A.05: g. state wildlife management area	Current Public Use: YES	Future Public Use: YES



Land Code: 1000021134	Agency Land Code: R2946275	Land Name: FAW - WILDLIFE	County: BELTRAMI	Acres: 40.00
City:	Site Code:	Classification Per M.S. 86A.05: g. state wildlife management area	Current Public Use: YES	Future Public Use: YES
Land Code: 1000021135	Agency Land Code: R2945864	Land Name: FAW - WILDLIFE	County: BELTRAMI	Acres: 40.00
City:	Site Code:	Classification Per M.S. 86A.05: g. state wildlife management area	Current Public Use: YES	Future Public Use: YES
Land Code: 1000021136	Agency Land Code: R2946102	Land Name: FAW - WILDLIFE	County: BELTRAMI	Acres: 40.00
City:	Site Code:	Classification Per M.S. 86A.05: g. state wildlife management area	Current Public Use: YES	Future Public Use: YES
Land Code: 1000021137	Agency Land Code: R2946348	Land Name: FAW - WILDLIFE	County: BELTRAMI	Acres: 40.00
City:	Site Code:	Classification Per M.S. 86A.05: g. state wildlife management area	Current Public Use: YES	Future Public Use: YES
Land Code: 1000021138	Agency Land Code: R2946324	Land Name: FAW - WILDLIFE	County: BELTRAMI	Acres: 40.00
City:	Site Code:	Classification Per M.S. 86A.05: g. state wildlife management area	Current Public Use: YES	Future Public Use: YES
Land Code: 1000021139	Agency Land Code: R2946393	Land Name: FAW - WILDLIFE	County: BELTRAMI	Acres: 40.00
City:	Site Code:	Classification Per M.S. 86A.05: g. state wildlife management area	Current Public Use: YES	Future Public Use: YES
Land Code: 1000021140	Agency Land Code: R2946187	Land Name: FAW - WILDLIFE	County: BELTRAMI	Acres: 40.00
City:	Site Code:	Classification Per M.S. 86A.05: g. state wildlife management area	Current Public Use: YES	Future Public Use: YES
Land Code: 1000021141	Agency Land Code: R2946098	Land Name: FAW - WILDLIFE	County: BELTRAMI	Acres: 34.95
City:	Site Code:	Classification Per M.S. 86A.05: g. state wildlife management area	Current Public Use: YES	Future Public Use: YES
Land Code: 1000021142	Agency Land Code: R2946446	Land Name: FAW - WILDLIFE	County: BELTRAMI	Acres: 40.00
City:	Site Code:	Classification Per M.S. 86A.05: g. state wildlife management area	Current Public Use: YES	Future Public Use: YES
Land Code: 1000021143	Agency Land Code: R2945697	Land Name: FAW - WILDLIFE	County: BELTRAMI	Acres: 40.00
City:	Site Code:	Classification Per M.S. 86A.05: g. state wildlife management area	Current Public Use: YES	Future Public Use: YES
Land Code: 1000021144	Agency Land Code: R2946543	Land Name: FAW - WILDLIFE	County: BELTRAMI	Acres: 40.00
City:	Site Code:	Classification Per M.S. 86A.05: g. state wildlife management area	Current Public Use: YES	Future Public Use: YES
Land Code: 1000021145	Agency Land Code: R2945934	Land Name: FAW - WILDLIFE	County: BELTRAMI	Acres: 40.00
City:	Site Code:	Classification Per M.S. 86A.05: g. state wildlife management area	Current Public Use: YES	Future Public Use: YES



Land Code: 1000021146	Agency Land Code: R2946287	Land Name: FAW - WILDLIFE	County: BELTRAMI	Acres: 40.00
City:	Site Code:	Classification Per M.S. 86A.05: g. state wildlife management area	Current Public Use: YES	Future Public Use: YES
Land Code: 1000021147	Agency Land Code: R2945593	Land Name: FAW - WILDLIFE	County: BELTRAMI	Acres: 40.00
City:	Site Code:	Classification Per M.S. 86A.05: g. state wildlife management area	Current Public Use: YES	Future Public Use: YES
Land Code: 1000021148	Agency Land Code: R2946079	Land Name: FAW - WILDLIFE	County: BELTRAMI	Acres: 37.16
City:	Site Code:	Classification Per M.S. 86A.05: g. state wildlife management area	Current Public Use: YES	Future Public Use: YES
Land Code: 1000021149	Agency Land Code: R2945808	Land Name: FAW - WILDLIFE	County: BELTRAMI	Acres: 40.00
City:	Site Code:	Classification Per M.S. 86A.05: g. state wildlife management area	Current Public Use: YES	Future Public Use: YES
Land Code: 1000021150	Agency Land Code: R2945646	Land Name: FAW - WILDLIFE	County: BELTRAMI	Acres: 40.00
City:	Site Code:	Classification Per M.S. 86A.05: g. state wildlife management area	Current Public Use: YES	Future Public Use: YES
Land Code: 1000021151	Agency Land Code: R2946043	Land Name: FAW - WILDLIFE	County: BELTRAMI	Acres: 40.00
City:	Site Code:	Classification Per M.S. 86A.05: g. state wildlife management area	Current Public Use: YES	Future Public Use: YES
Land Code: 1000021152	Agency Land Code: R2945892	Land Name: FAW - WILDLIFE	County: BELTRAMI	Acres: 40.00
City:	Site Code:	Classification Per M.S. 86A.05: g. state wildlife management area	Current Public Use: YES	Future Public Use: YES
Land Code: 1000021153	Agency Land Code: R2946030	Land Name: FAW - WILDLIFE	County: BELTRAMI	Acres: 40.00
City:	Site Code:	Classification Per M.S. 86A.05: g. state wildlife management area	Current Public Use: YES	Future Public Use: YES
Land Code: 1000021154	Agency Land Code: R2946096	Land Name: FAW - WILDLIFE	County: BELTRAMI	Acres: 40.00
City:	Site Code:	Classification Per M.S. 86A.05: g. state wildlife management area	Current Public Use: YES	Future Public Use: YES
Land Code: 1000021155	Agency Land Code: R2946439	Land Name: FAW - WILDLIFE	County: BELTRAMI	Acres: 40.00
City:	Site Code:	Classification Per M.S. 86A.05: g. state wildlife management area	Current Public Use: YES	Future Public Use: YES
Land Code: 1000021156	Agency Land Code: R2946029	Land Name: FAW - WILDLIFE	County: BELTRAMI	Acres: 45.51
City:	Site Code:	Classification Per M.S. 86A.05: g. state wildlife management area	Current Public Use: YES	Future Public Use: YES
Land Code: 1000021157	Agency Land Code: R2946136	Land Name: FAW - WILDLIFE	County: BELTRAMI	Acres: 34.63
City:	Site Code:	Classification Per M.S. 86A.05: g. state wildlife management area	Current Public Use: YES	Future Public Use: YES



Land Code: 1000021158	Agency Land Code: R2946014	Land Name: FAW - WILDLIFE	County: BELTRAMI	Acres: 40.00
City:	Site Code:	Classification Per M.S. 86A.05: g. state wildlife management area	Current Public Use: YES	Future Public Use: YES
Land Code: 1000021159	Agency Land Code: R2946068	Land Name: FAW - WILDLIFE	County: BELTRAMI	Acres: 40.00
City:	Site Code:	Classification Per M.S. 86A.05: g. state wildlife management area	Current Public Use: YES	Future Public Use: YES
Land Code: 1000021160	Agency Land Code: R2946525	Land Name: FAW - WILDLIFE	County: BELTRAMI	Acres: 40.00
City:	Site Code:	Classification Per M.S. 86A.05: g. state wildlife management area	Current Public Use: YES	Future Public Use: YES
Land Code: 1000021161	Agency Land Code: R2945561	Land Name: FAW - WILDLIFE	County: BELTRAMI	Acres: 40.00
City:	Site Code:	Classification Per M.S. 86A.05: g. state wildlife management area	Current Public Use: YES	Future Public Use: YES
Land Code: 1000021162	Agency Land Code: R2946044	Land Name: FAW - WILDLIFE	County: BELTRAMI	Acres: 45.65
City:	Site Code:	Classification Per M.S. 86A.05: g. state wildlife management area	Current Public Use: YES	Future Public Use: YES
Land Code: 1000021163	Agency Land Code: R2946095	Land Name: FAW - WILDLIFE	County: BELTRAMI	Acres: 35.45
City:	Site Code:	Classification Per M.S. 86A.05: g. state wildlife management area	Current Public Use: YES	Future Public Use: YES
Land Code: 1000021164	Agency Land Code: R2945773	Land Name: FAW - WILDLIFE	County: BELTRAMI	Acres: 40.00
City:	Site Code:	Classification Per M.S. 86A.05: g. state wildlife management area	Current Public Use: YES	Future Public Use: YES
Land Code: 1000021165	Agency Land Code: R2946131	Land Name: FAW - WILDLIFE	County: BELTRAMI	Acres: 40.00
City:	Site Code:	Classification Per M.S. 86A.05: g. state wildlife management area	Current Public Use: YES	Future Public Use: YES
Land Code: 1000021166	Agency Land Code: R2946126	Land Name: FAW - WILDLIFE	County: BELTRAMI	Acres: 40.00
City:	Site Code:	Classification Per M.S. 86A.05: g. state wildlife management area	Current Public Use: YES	Future Public Use: YES
Land Code: 1000021167	Agency Land Code: R2945839	Land Name: FAW - WILDLIFE	County: BELTRAMI	Acres: 40.00
City:	Site Code:	Classification Per M.S. 86A.05: g. state wildlife management area	Current Public Use: YES	Future Public Use: YES
Land Code: 1000021168	Agency Land Code: R2945798	Land Name: FAW - WILDLIFE	County: BELTRAMI	Acres: 40.00
City:	Site Code:	Classification Per M.S. 86A.05: g. state wildlife management area	Current Public Use: YES	Future Public Use: YES
Land Code: 1000021169	Agency Land Code: R2946480	Land Name: FAW - WILDLIFE	County: BELTRAMI	Acres: 40.00
City:	Site Code:	Classification Per M.S. 86A.05: g. state wildlife management area	Current Public Use: YES	Future Public Use: YES



Land Code: 1000021170	Agency Land Code: R2946276	Land Name: FAW - WILDLIFE	County: BELTRAMI	Acres: 40.00
City:	Site Code:	Classification Per M.S. 86A.05: g. state wildlife management area	Current Public Use: YES	Future Public Use: YES
Land Code: 1000021171	Agency Land Code: R2945562	Land Name: FAW - WILDLIFE	County: BELTRAMI	Acres: 40.00
City:	Site Code:	Classification Per M.S. 86A.05: g. state wildlife management area	Current Public Use: YES	Future Public Use: YES
Land Code: 1000021172	Agency Land Code: R2946283	Land Name: FAW - WILDLIFE	County: BELTRAMI	Acres: 40.00
City:	Site Code:	Classification Per M.S. 86A.05: g. state wildlife management area	Current Public Use: YES	Future Public Use: YES
Land Code: 1000021173	Agency Land Code: R2946122	Land Name: FAW - WILDLIFE	County: BELTRAMI	Acres: 40.00
City:	Site Code:	Classification Per M.S. 86A.05: g. state wildlife management area	Current Public Use: YES	Future Public Use: YES
Land Code: 1000021174	Agency Land Code: R2946388	Land Name: FAW - WILDLIFE	County: BELTRAMI	Acres: 40.00
City:	Site Code:	Classification Per M.S. 86A.05: g. state wildlife management area	Current Public Use: YES	Future Public Use: YES
Land Code: 1000021175	Agency Land Code: R2945688	Land Name: FAW - WILDLIFE	County: BELTRAMI	Acres: 40.00
City:	Site Code:	Classification Per M.S. 86A.05: g. state wildlife management area	Current Public Use: YES	Future Public Use: YES
Land Code: 1000021176	Agency Land Code: R2946342	Land Name: FAW - WILDLIFE	County: BELTRAMI	Acres: 40.00
City:	Site Code:	Classification Per M.S. 86A.05: g. state wildlife management area	Current Public Use: YES	Future Public Use: YES
Land Code: 1000021177	Agency Land Code: R2945595	Land Name: FAW - WILDLIFE	County: BELTRAMI	Acres: 40.00
City:	Site Code:	Classification Per M.S. 86A.05: g. state wildlife management area	Current Public Use: YES	Future Public Use: YES
Land Code: 1000021178	Agency Land Code: R2946103	Land Name: FAW - WILDLIFE	County: BELTRAMI	Acres: 34.61
City:	Site Code:	Classification Per M.S. 86A.05: g. state wildlife management area	Current Public Use: YES	Future Public Use: YES
Land Code: 1000021179	Agency Land Code: R2946392	Land Name: FAW - WILDLIFE	County: BELTRAMI	Acres: 40.00
City:	Site Code:	Classification Per M.S. 86A.05: g. state wildlife management area	Current Public Use: YES	Future Public Use: YES
Land Code: 1000021180	Agency Land Code: R2946371	Land Name: FAW - WILDLIFE	County: BELTRAMI	Acres: 40.00
City:	Site Code:	Classification Per M.S. 86A.05: g. state wildlife management area	Current Public Use: YES	Future Public Use: YES
Land Code: 1000021181	Agency Land Code: R2946105	Land Name: FAW - WILDLIFE	County: BELTRAMI	Acres: 40.00
City:	Site Code:	Classification Per M.S. 86A.05: g. state wildlife management area	Current Public Use: YES	Future Public Use: YES



Land Code: 1000021182	Agency Land Code: R2945985	Land Name: FAW - WILDLIFE	County: BELTRAMI	Acres: 49.60
City:	Site Code:	Classification Per M.S. 86A.05: g. state wildlife management area	Current Public Use: YES	Future Public Use: YES
Land Code: 1000021183	Agency Land Code: R2946347	Land Name: FAW - WILDLIFE	County: BELTRAMI	Acres: 40.00
City:	Site Code:	Classification Per M.S. 86A.05: g. state wildlife management area	Current Public Use: YES	Future Public Use: YES
Land Code: 1000021184	Agency Land Code: R2946268	Land Name: FAW - WILDLIFE	County: BELTRAMI	Acres: 40.00
City:	Site Code:	Classification Per M.S. 86A.05: g. state wildlife management area	Current Public Use: YES	Future Public Use: YES
Land Code: 1000021185	Agency Land Code: R2945684	Land Name: FAW - WILDLIFE	County: BELTRAMI	Acres: 40.00
City:	Site Code:	Classification Per M.S. 86A.05: g. state wildlife management area	Current Public Use: YES	Future Public Use: YES
Land Code: 1000021186	Agency Land Code: R2946398	Land Name: FAW - WILDLIFE	County: BELTRAMI	Acres: 40.00
City:	Site Code:	Classification Per M.S. 86A.05: g. state wildlife management area	Current Public Use: YES	Future Public Use: YES
Land Code: 1000021187	Agency Land Code: R2946144	Land Name: FAW - WILDLIFE	County: BELTRAMI	Acres: 40.00
City:	Site Code:	Classification Per M.S. 86A.05: g. state wildlife management area	Current Public Use: YES	Future Public Use: YES
Land Code: 1000021188	Agency Land Code: R2945887	Land Name: FAW - WILDLIFE	County: BELTRAMI	Acres: 40.00
City:	Site Code:	Classification Per M.S. 86A.05: g. state wildlife management area	Current Public Use: YES	Future Public Use: YES
Land Code: 1000021189	Agency Land Code: R2946529	Land Name: FAW - WILDLIFE	County: BELTRAMI	Acres: 40.00
City:	Site Code:	Classification Per M.S. 86A.05: g. state wildlife management area	Current Public Use: YES	Future Public Use: YES
Land Code: 1000021190	Agency Land Code: R2945801	Land Name: FAW - WILDLIFE	County: BELTRAMI	Acres: 50.73
City:	Site Code:	Classification Per M.S. 86A.05: g. state wildlife management area	Current Public Use: YES	Future Public Use: YES
Land Code: 1000021191	Agency Land Code: R2945863	Land Name: FAW - WILDLIFE	County: BELTRAMI	Acres: 40.00
City:	Site Code:	Classification Per M.S. 86A.05: g. state wildlife management area	Current Public Use: YES	Future Public Use: YES
Land Code: 1000021192	Agency Land Code: R2945888	Land Name: FAW - WILDLIFE	County: BELTRAMI	Acres: 40.00
City:	Site Code:	Classification Per M.S. 86A.05: g. state wildlife management area	Current Public Use: YES	Future Public Use: YES
Land Code: 1000021193	Agency Land Code: R2946547	Land Name: FAW - WILDLIFE	County: BELTRAMI	Acres: 40.00
City:	Site Code:	Classification Per M.S. 86A.05: g. state wildlife management area	Current Public Use: YES	Future Public Use: YES



Land Code: 1000021194	Agency Land Code: R2946241	Land Name: FAW - WILDLIFE	County: BELTRAMI	Acres: 40.00
City:	Site Code:	Classification Per M.S. 86A.05: g. state wildlife management area	Current Public Use: YES	Future Public Use: YES
Land Code: 1000021195	Agency Land Code: R2945893	Land Name: FAW - WILDLIFE	County: BELTRAMI	Acres: 40.00
City:	Site Code:	Classification Per M.S. 86A.05: g. state wildlife management area	Current Public Use: YES	Future Public Use: YES
Land Code: 1000021196	Agency Land Code: R2946195	Land Name: FAW - WILDLIFE	County: BELTRAMI	Acres: 40.00
City:	Site Code:	Classification Per M.S. 86A.05: g. state wildlife management area	Current Public Use: YES	Future Public Use: YES
Land Code: 1000021197	Agency Land Code: R2946167	Land Name: FAW - WILDLIFE	County: BELTRAMI	Acres: 40.00
City:	Site Code:	Classification Per M.S. 86A.05: g. state wildlife management area	Current Public Use: YES	Future Public Use: YES
Land Code: 1000021198	Agency Land Code: R2946408	Land Name: FAW - WILDLIFE	County: BELTRAMI	Acres: 40.00
City:	Site Code:	Classification Per M.S. 86A.05: g. state wildlife management area	Current Public Use: YES	Future Public Use: YES
Land Code: 1000021199	Agency Land Code: R2945620	Land Name: FAW - WILDLIFE	County: BELTRAMI	Acres: 40.00
City:	Site Code:	Classification Per M.S. 86A.05: g. state wildlife management area	Current Public Use: YES	Future Public Use: YES
Land Code: 1000021200	Agency Land Code: R2946181	Land Name: FAW - WILDLIFE	County: BELTRAMI	Acres: 40.00
City:	Site Code:	Classification Per M.S. 86A.05: g. state wildlife management area	Current Public Use: YES	Future Public Use: YES
Land Code: 1000021201	Agency Land Code: R2945868	Land Name: FAW - WILDLIFE	County: BELTRAMI	Acres: 40.00
City:	Site Code:	Classification Per M.S. 86A.05: g. state wildlife management area	Current Public Use: YES	Future Public Use: YES
Land Code: 1000021202	Agency Land Code: R2946124	Land Name: FAW - WILDLIFE	County: BELTRAMI	Acres: 40.00
City:	Site Code:	Classification Per M.S. 86A.05: g. state wildlife management area	Current Public Use: YES	Future Public Use: YES
Land Code: 1000021203	Agency Land Code: R2945666	Land Name: FAW - WILDLIFE	County: BELTRAMI	Acres: 40.00
City:	Site Code:	Classification Per M.S. 86A.05: g. state wildlife management area	Current Public Use: YES	Future Public Use: YES
Land Code: 1000021204	Agency Land Code: R2945825	Land Name: FAW - WILDLIFE	County: BELTRAMI	Acres: 40.00
City:	Site Code:	Classification Per M.S. 86A.05: g. state wildlife management area	Current Public Use: YES	Future Public Use: YES
Land Code: 1000021205	Agency Land Code: R2945914	Land Name: FAW - WILDLIFE	County: BELTRAMI	Acres: 40.00
City:	Site Code:	Classification Per M.S. 86A.05: g. state wildlife management area	Current Public Use: YES	Future Public Use: YES



Land Code: 1000021206	Agency Land Code: R2946374	Land Name: FAW - WILDLIFE	County: BELTRAMI	Acres: 40.00
City:	Site Code:	Classification Per M.S. 86A.05: g. state wildlife management area	Current Public Use: YES	Future Public Use: YES
Land Code: 1000021207	Agency Land Code: R2946357	Land Name: FAW - WILDLIFE	County: BELTRAMI	Acres: 40.00
City:	Site Code:	Classification Per M.S. 86A.05: g. state wildlife management area	Current Public Use: YES	Future Public Use: YES
Land Code: 1000021208	Agency Land Code: R2946409	Land Name: FAW - WILDLIFE	County: BELTRAMI	Acres: 40.00
City:	Site Code:	Classification Per M.S. 86A.05: g. state wildlife management area	Current Public Use: YES	Future Public Use: YES
Land Code: 1000021209	Agency Land Code: R2946509	Land Name: FAW - WILDLIFE	County: BELTRAMI	Acres: 40.00
City:	Site Code:	Classification Per M.S. 86A.05: g. state wildlife management area	Current Public Use: YES	Future Public Use: YES
Land Code: 1000021210	Agency Land Code: R2946199	Land Name: FAW - WILDLIFE	County: BELTRAMI	Acres: 40.00
City:	Site Code:	Classification Per M.S. 86A.05: g. state wildlife management area	Current Public Use: YES	Future Public Use: YES
Land Code: 1000021211	Agency Land Code: R2946145	Land Name: FAW - WILDLIFE	County: BELTRAMI	Acres: 40.00
City:	Site Code:	Classification Per M.S. 86A.05: g. state wildlife management area	Current Public Use: YES	Future Public Use: YES
Land Code: 1000021212	Agency Land Code: R2946469	Land Name: FAW - WILDLIFE	County: BELTRAMI	Acres: 40.00
City:	Site Code:	Classification Per M.S. 86A.05: g. state wildlife management area	Current Public Use: YES	Future Public Use: YES
Land Code: 1000021213	Agency Land Code: R2945935	Land Name: FAW - WILDLIFE	County: BELTRAMI	Acres: 40.00
City:	Site Code:	Classification Per M.S. 86A.05: g. state wildlife management area	Current Public Use: YES	Future Public Use: YES
Land Code: 1000021214	Agency Land Code: R2946551	Land Name: FAW - WILDLIFE	County: BELTRAMI	Acres: 40.00
City:	Site Code:	Classification Per M.S. 86A.05: g. state wildlife management area	Current Public Use: YES	Future Public Use: YES
Land Code: 1000021215	Agency Land Code: R2946085	Land Name: FAW - WILDLIFE	County: BELTRAMI	Acres: 40.00
City:	Site Code:	Classification Per M.S. 86A.05: g. state wildlife management area	Current Public Use: YES	Future Public Use: YES
Land Code: 1000021216	Agency Land Code: R2945713	Land Name: FAW - WILDLIFE	County: BELTRAMI	Acres: 40.00
City:	Site Code:	Classification Per M.S. 86A.05: g. state wildlife management area	Current Public Use: YES	Future Public Use: YES
Land Code: 1000021217	Agency Land Code: R2945838	Land Name: FAW - WILDLIFE	County: BELTRAMI	Acres: 40.00
City:	Site Code:	Classification Per M.S. 86A.05: g. state wildlife management area	Current Public Use: YES	Future Public Use: YES



Land Code: 1000021218	Agency Land Code: R2945559	Land Name: FAW - WILDLIFE	County: BELTRAMI	Acres: 40.00
City:	Site Code:	Classification Per M.S. 86A.05: g. state wildlife management area	Current Public Use: YES	Future Public Use: YES
Land Code: 1000021219	Agency Land Code: R2945734	Land Name: FAW - WILDLIFE	County: BELTRAMI	Acres: 40.00
City:	Site Code:	Classification Per M.S. 86A.05: g. state wildlife management area	Current Public Use: YES	Future Public Use: YES
Land Code: 1000021220	Agency Land Code: R2946039	Land Name: FAW - WILDLIFE	County: BELTRAMI	Acres: 40.00
City:	Site Code:	Classification Per M.S. 86A.05: g. state wildlife management area	Current Public Use: YES	Future Public Use: YES
Land Code: 1000021221	Agency Land Code: R2946258	Land Name: FAW - WILDLIFE	County: BELTRAMI	Acres: 40.00
City:	Site Code:	Classification Per M.S. 86A.05: g. state wildlife management area	Current Public Use: YES	Future Public Use: YES
Land Code: 1000021222	Agency Land Code: R2946045	Land Name: FAW - WILDLIFE	County: BELTRAMI	Acres: 46.08
City:	Site Code:	Classification Per M.S. 86A.05: g. state wildlife management area	Current Public Use: YES	Future Public Use: YES
Land Code: 1000021223	Agency Land Code: R2945949	Land Name: FAW - WILDLIFE	County: BELTRAMI	Acres: 40.00
City:	Site Code:	Classification Per M.S. 86A.05: g. state wildlife management area	Current Public Use: YES	Future Public Use: YES
Land Code: 1000021224	Agency Land Code: R2945841	Land Name: FAW - WILDLIFE	County: BELTRAMI	Acres: 40.00
City:	Site Code:	Classification Per M.S. 86A.05: g. state wildlife management area	Current Public Use: YES	Future Public Use: YES
Land Code: 1000021225	Agency Land Code: R2946530	Land Name: FAW - WILDLIFE	County: BELTRAMI	Acres: 40.00
City:	Site Code:	Classification Per M.S. 86A.05: g. state wildlife management area	Current Public Use: YES	Future Public Use: YES
Land Code: 1000021226	Agency Land Code: R2945574	Land Name: FAW - WILDLIFE	County: BELTRAMI	Acres: 40.00
City:	Site Code:	Classification Per M.S. 86A.05: g. state wildlife management area	Current Public Use: YES	Future Public Use: YES
Land Code: 1000021227	Agency Land Code: R2945760	Land Name: FAW - WILDLIFE	County: BELTRAMI	Acres: 40.00
City:	Site Code:	Classification Per M.S. 86A.05: g. state wildlife management area	Current Public Use: YES	Future Public Use: YES
Land Code: 1000021228	Agency Land Code: R2945876	Land Name: FAW - WILDLIFE	County: BELTRAMI	Acres: 40.00
City:	Site Code:	Classification Per M.S. 86A.05: g. state wildlife management area	Current Public Use: YES	Future Public Use: YES
Land Code: 1000021229	Agency Land Code: R2946232	Land Name: FAW - WILDLIFE	County: BELTRAMI	Acres: 40.00
City:	Site Code:	Classification Per M.S. 86A.05: g. state wildlife management area	Current Public Use: YES	Future Public Use: YES



Land Code: 1000021230	Agency Land Code: R2946260	Land Name: FAW - WILDLIFE	County: BELTRAMI	Acres: 40.00
City:	Site Code:	Classification Per M.S. 86A.05: g. state wildlife management area	Current Public Use: YES	Future Public Use: YES
Land Code: 1000021231	Agency Land Code: R2946321	Land Name: FAW - WILDLIFE	County: BELTRAMI	Acres: 40.00
City:	Site Code:	Classification Per M.S. 86A.05: g. state wildlife management area	Current Public Use: YES	Future Public Use: YES
Land Code: 1000021232	Agency Land Code: R2946274	Land Name: FAW - WILDLIFE	County: BELTRAMI	Acres: 40.00
City:	Site Code:	Classification Per M.S. 86A.05: g. state wildlife management area	Current Public Use: YES	Future Public Use: YES
Land Code: 1000021233	Agency Land Code: R2946301	Land Name: FAW - WILDLIFE	County: BELTRAMI	Acres: 40.00
City:	Site Code:	Classification Per M.S. 86A.05: g. state wildlife management area	Current Public Use: YES	Future Public Use: YES
Land Code: 1000021234	Agency Land Code: R2945699	Land Name: FAW - WILDLIFE	County: BELTRAMI	Acres: 40.00
City:	Site Code:	Classification Per M.S. 86A.05: g. state wildlife management area	Current Public Use: YES	Future Public Use: YES
Land Code: 1000021235	Agency Land Code: R2946119	Land Name: FAW - WILDLIFE	County: BELTRAMI	Acres: 40.00
City:	Site Code:	Classification Per M.S. 86A.05: g. state wildlife management area	Current Public Use: YES	Future Public Use: YES
Land Code: 1000021236	Agency Land Code: R2945954	Land Name: FAW - WILDLIFE	County: BELTRAMI	Acres: 40.00
City:	Site Code:	Classification Per M.S. 86A.05: g. state wildlife management area	Current Public Use: YES	Future Public Use: YES
Land Code: 1000021237	Agency Land Code: R2946271	Land Name: FAW - WILDLIFE	County: BELTRAMI	Acres: 40.00
City:	Site Code:	Classification Per M.S. 86A.05: g. state wildlife management area	Current Public Use: YES	Future Public Use: YES
Land Code: 1000021238	Agency Land Code: R2945854	Land Name: FAW - WILDLIFE	County: BELTRAMI	Acres: 40.00
City:	Site Code:	Classification Per M.S. 86A.05: g. state wildlife management area	Current Public Use: YES	Future Public Use: YES
Land Code: 1000021239	Agency Land Code: R2945762	Land Name: FAW - WILDLIFE	County: BELTRAMI	Acres: 40.00
City:	Site Code:	Classification Per M.S. 86A.05: g. state wildlife management area	Current Public Use: YES	Future Public Use: YES
Land Code: 1000021240	Agency Land Code: R2946442	Land Name: FAW - WILDLIFE	County: BELTRAMI	Acres: 40.00
City:	Site Code:	Classification Per M.S. 86A.05: g. state wildlife management area	Current Public Use: YES	Future Public Use: YES
Land Code: 1000021241	Agency Land Code: R2946224	Land Name: FAW - WILDLIFE	County: BELTRAMI	Acres: 40.00
City:	Site Code:	Classification Per M.S. 86A.05: g. state wildlife management area	Current Public Use: YES	Future Public Use: YES



Land Code: 1000021242	Agency Land Code: R2945980	Land Name: FAW - WILDLIFE	County: BELTRAMI	Acres: 50.15
City:	Site Code:	Classification Per M.S. 86A.05: g. state wildlife management area	Current Public Use: YES	Future Public Use: YES
Land Code: 1000021243	Agency Land Code: R2945698	Land Name: FAW - WILDLIFE	County: BELTRAMI	Acres: 40.00
City:	Site Code:	Classification Per M.S. 86A.05: g. state wildlife management area	Current Public Use: YES	Future Public Use: YES
Land Code: 1000021244	Agency Land Code: R2945709	Land Name: FAW - WILDLIFE	County: BELTRAMI	Acres: 40.00
City:	Site Code:	Classification Per M.S. 86A.05: g. state wildlife management area	Current Public Use: YES	Future Public Use: YES
Land Code: 1000021245	Agency Land Code: R2945730	Land Name: FAW - WILDLIFE	County: BELTRAMI	Acres: 40.00
City:	Site Code:	Classification Per M.S. 86A.05: g. state wildlife management area	Current Public Use: YES	Future Public Use: YES
Land Code: 1000021246	Agency Land Code: R2945731	Land Name: FAW - WILDLIFE	County: BELTRAMI	Acres: 40.00
City:	Site Code:	Classification Per M.S. 86A.05: g. state wildlife management area	Current Public Use: YES	Future Public Use: YES
Land Code: 1000021247	Agency Land Code: R2945732	Land Name: FAW - WILDLIFE	County: BELTRAMI	Acres: 40.00
City:	Site Code:	Classification Per M.S. 86A.05: g. state wildlife management area	Current Public Use: YES	Future Public Use: YES
Land Code: 1000021248	Agency Land Code: R2945744	Land Name: FAW - WILDLIFE	County: BELTRAMI	Acres: 40.00
City:	Site Code:	Classification Per M.S. 86A.05: g. state wildlife management area	Current Public Use: YES	Future Public Use: YES
Land Code: 1000021249	Agency Land Code: R2945804	Land Name: FAW - WILDLIFE	County: BELTRAMI	Acres: 40.00
City:	Site Code:	Classification Per M.S. 86A.05: g. state wildlife management area	Current Public Use: YES	Future Public Use: YES
Land Code: 1000021250	Agency Land Code: R2945872	Land Name: FAW - WILDLIFE	County: BELTRAMI	Acres: 40.00
City:	Site Code:	Classification Per M.S. 86A.05: g. state wildlife management area	Current Public Use: YES	Future Public Use: YES
Land Code: 1000021251	Agency Land Code: R2945879	Land Name: FAW - WILDLIFE	County: BELTRAMI	Acres: 40.00
City:	Site Code:	Classification Per M.S. 86A.05: g. state wildlife management area	Current Public Use: YES	Future Public Use: YES
Land Code: 1000021252	Agency Land Code: R2945942	Land Name: FAW - WILDLIFE	County: BELTRAMI	Acres: 40.00
City:	Site Code:	Classification Per M.S. 86A.05: g. state wildlife management area	Current Public Use: YES	Future Public Use: YES
Land Code: 1000021253	Agency Land Code: R2945970	Land Name: FAW - WILDLIFE	County: BELTRAMI	Acres: 46.80
City:	Site Code:	Classification Per M.S. 86A.05: g. state wildlife management area	Current Public Use: YES	Future Public Use: YES



Land Code: 1000021254	Agency Land Code: R2945982	Land Name: FAW - WILDLIFE	County: BELTRAMI	Acres: 40.00
City:	Site Code:	Classification Per M.S. 86A.05: g. state wildlife management area	Current Public Use: YES	Future Public Use: YES
Land Code: 1000021255	Agency Land Code: R2945988	Land Name: FAW - WILDLIFE	County: BELTRAMI	Acres: 40.00
City:	Site Code:	Classification Per M.S. 86A.05: g. state wildlife management area	Current Public Use: YES	Future Public Use: YES
Land Code: 1000021256	Agency Land Code: R2946063	Land Name: FAW - WILDLIFE	County: BELTRAMI	Acres: 39.16
City:	Site Code:	Classification Per M.S. 86A.05: g. state wildlife management area	Current Public Use: YES	Future Public Use: YES
Land Code: 1000021257	Agency Land Code: R2946118	Land Name: FAW - WILDLIFE	County: BELTRAMI	Acres: 40.00
City:	Site Code:	Classification Per M.S. 86A.05: g. state wildlife management area	Current Public Use: YES	Future Public Use: YES
Land Code: 1000021258	Agency Land Code: R2946120	Land Name: FAW - WILDLIFE	County: BELTRAMI	Acres: 38.20
City:	Site Code:	Classification Per M.S. 86A.05: g. state wildlife management area	Current Public Use: YES	Future Public Use: YES
Land Code: 1000021259	Agency Land Code: R2946183	Land Name: FAW - WILDLIFE	County: BELTRAMI	Acres: 40.00
City:	Site Code:	Classification Per M.S. 86A.05: g. state wildlife management area	Current Public Use: YES	Future Public Use: YES
Land Code: 1000021260	Agency Land Code: R2946185	Land Name: FAW - WILDLIFE	County: BELTRAMI	Acres: 40.00
City:	Site Code:	Classification Per M.S. 86A.05: g. state wildlife management area	Current Public Use: YES	Future Public Use: YES
Land Code: 1000021261	Agency Land Code: R2946217	Land Name: FAW - WILDLIFE	County: BELTRAMI	Acres: 40.00
City:	Site Code:	Classification Per M.S. 86A.05: g. state wildlife management area	Current Public Use: YES	Future Public Use: YES
Land Code: 1000021262	Agency Land Code: R2946218	Land Name: FAW - WILDLIFE	County: BELTRAMI	Acres: 40.00
City:	Site Code:	Classification Per M.S. 86A.05: g. state wildlife management area	Current Public Use: YES	Future Public Use: YES
Land Code: 1000021263	Agency Land Code: R2946255	Land Name: FAW - WILDLIFE	County: BELTRAMI	Acres: 40.00
City:	Site Code:	Classification Per M.S. 86A.05: g. state wildlife management area	Current Public Use: YES	Future Public Use: YES
Land Code: 1000021264	Agency Land Code: R2946256	Land Name: FAW - WILDLIFE	County: BELTRAMI	Acres: 40.00
City:	Site Code:	Classification Per M.S. 86A.05: g. state wildlife management area	Current Public Use: YES	Future Public Use: YES
Land Code: 1000021265	Agency Land Code: R2946291	Land Name: FAW - WILDLIFE	County: BELTRAMI	Acres: 40.00
City:	Site Code:	Classification Per M.S. 86A.05: g. state wildlife management area	Current Public Use: YES	Future Public Use: YES



Land Code: 1000021266	Agency Land Code: R2946343	Land Name: FAW - WILDLIFE	County: BELTRAMI	Acres: 40.00
City:	Site Code:	Classification Per M.S. 86A.05: g. state wildlife management area	Current Public Use: YES	Future Public Use: YES
Land Code: 1000021267	Agency Land Code: R2946352	Land Name: FAW - WILDLIFE	County: BELTRAMI	Acres: 40.00
City:	Site Code:	Classification Per M.S. 86A.05: g. state wildlife management area	Current Public Use: YES	Future Public Use: YES
Land Code: 1000021268	Agency Land Code: R2946364	Land Name: FAW - WILDLIFE	County: BELTRAMI	Acres: 40.00
City:	Site Code:	Classification Per M.S. 86A.05: g. state wildlife management area	Current Public Use: YES	Future Public Use: YES
Land Code: 1000021269	Agency Land Code: R2946369	Land Name: FAW - WILDLIFE	County: BELTRAMI	Acres: 40.00
City:	Site Code:	Classification Per M.S. 86A.05: g. state wildlife management area	Current Public Use: YES	Future Public Use: YES
Land Code: 1000021270	Agency Land Code: R2946384	Land Name: FAW - WILDLIFE	County: BELTRAMI	Acres: 40.00
City:	Site Code:	Classification Per M.S. 86A.05: g. state wildlife management area	Current Public Use: YES	Future Public Use: YES
Land Code: 1000021271	Agency Land Code: R2946386	Land Name: FAW - WILDLIFE	County: BELTRAMI	Acres: 40.00
City:	Site Code:	Classification Per M.S. 86A.05: g. state wildlife management area	Current Public Use: YES	Future Public Use: YES
Land Code: 1000021272	Agency Land Code: R2946441	Land Name: FAW - WILDLIFE	County: BELTRAMI	Acres: 40.00
City:	Site Code:	Classification Per M.S. 86A.05: g. state wildlife management area	Current Public Use: YES	Future Public Use: YES
Land Code: 1000021273	Agency Land Code: R2946478	Land Name: FAW - WILDLIFE	County: BELTRAMI	Acres: 40.00
City:	Site Code:	Classification Per M.S. 86A.05: g. state wildlife management area	Current Public Use: YES	Future Public Use: YES
Land Code: 1000021274	Agency Land Code: R2946479	Land Name: FAW - WILDLIFE	County: BELTRAMI	Acres: 40.00
City:	Site Code:	Classification Per M.S. 86A.05: g. state wildlife management area	Current Public Use: YES	Future Public Use: YES
Land Code: 1000021275	Agency Land Code: R2946534	Land Name: FAW - WILDLIFE	County: BELTRAMI	Acres: 40.00
City:	Site Code:	Classification Per M.S. 86A.05: g. state wildlife management area	Current Public Use: YES	Future Public Use: YES
Land Code: 1000021276	Agency Land Code: R2946549	Land Name: FAW - WILDLIFE	County: BELTRAMI	Acres: 40.00
City:	Site Code:	Classification Per M.S. 86A.05: g. state wildlife management area	Current Public Use: YES	Future Public Use: YES
Land Code: 1000021277	Agency Land Code: R2945661	Land Name: FAW - WILDLIFE	County: BELTRAMI	Acres: 40.00
City:	Site Code:	Classification Per M.S. 86A.05: g. state wildlife management area	Current Public Use: YES	Future Public Use: YES



Land Code: 1000021278	Agency Land Code: R2945669	Land Name: FAW - WILDLIFE	County: BELTRAMI	Acres: 40.00
City:	Site Code:	Classification Per M.S. 86A.05: g. state wildlife management area	Current Public Use: YES	Future Public Use: YES
Land Code: 1000021279	Agency Land Code: R2946035	Land Name: FAW - WILDLIFE	County: BELTRAMI	Acres: 40.00
City:	Site Code:	Classification Per M.S. 86A.05: g. state wildlife management area	Current Public Use: YES	Future Public Use: YES
Land Code: 1000021280	Agency Land Code: R2946075	Land Name: FAW - WILDLIFE	County: BELTRAMI	Acres: 40.00
City:	Site Code:	Classification Per M.S. 86A.05: g. state wildlife management area	Current Public Use: YES	Future Public Use: YES
Land Code: 1000021281	Agency Land Code: R2946082	Land Name: FAW - WILDLIFE	County: BELTRAMI	Acres: 36.65
City:	Site Code:	Classification Per M.S. 86A.05: g. state wildlife management area	Current Public Use: YES	Future Public Use: YES
Land Code: 1000021282	Agency Land Code: R2946156	Land Name: FAW - WILDLIFE	County: BELTRAMI	Acres: 40.00
City:	Site Code:	Classification Per M.S. 86A.05: g. state wildlife management area	Current Public Use: YES	Future Public Use: YES
Land Code: 1000021283	Agency Land Code: R2946188	Land Name: FAW - WILDLIFE	County: BELTRAMI	Acres: 40.00
City:	Site Code:	Classification Per M.S. 86A.05: g. state wildlife management area	Current Public Use: YES	Future Public Use: YES
Land Code: 1000021284	Agency Land Code: R2946196	Land Name: FAW - WILDLIFE	County: BELTRAMI	Acres: 40.00
City:	Site Code:	Classification Per M.S. 86A.05: g. state wildlife management area	Current Public Use: YES	Future Public Use: YES
Land Code: 1000021285	Agency Land Code: R2946227	Land Name: FAW - WILDLIFE	County: BELTRAMI	Acres: 40.00
City:	Site Code:	Classification Per M.S. 86A.05: g. state wildlife management area	Current Public Use: YES	Future Public Use: YES
Land Code: 1000021286	Agency Land Code: R2946279	Land Name: FAW - WILDLIFE	County: BELTRAMI	Acres: 40.00
City:	Site Code:	Classification Per M.S. 86A.05: g. state wildlife management area	Current Public Use: YES	Future Public Use: YES
Land Code: 1000021287	Agency Land Code: R2946280	Land Name: FAW - WILDLIFE	County: BELTRAMI	Acres: 40.00
City:	Site Code:	Classification Per M.S. 86A.05: g. state wildlife management area	Current Public Use: YES	Future Public Use: YES
Land Code: 1000021288	Agency Land Code: R2946289	Land Name: FAW - WILDLIFE	County: BELTRAMI	Acres: 40.00
City:	Site Code:	Classification Per M.S. 86A.05: g. state wildlife management area	Current Public Use: YES	Future Public Use: YES
Land Code: 1000021289	Agency Land Code: R2946292	Land Name: FAW - WILDLIFE	County: BELTRAMI	Acres: 40.00
City:	Site Code:	Classification Per M.S. 86A.05: g. state wildlife management area	Current Public Use: YES	Future Public Use: YES



Land Code: 1000021290	Agency Land Code: R2946303	Land Name: FAW - WILDLIFE	County: BELTRAMI	Acres: 40.00
City:	Site Code:	Classification Per M.S. 86A.05: g. state wildlife management area	Current Public Use: YES	Future Public Use: YES
Land Code: 1000021291	Agency Land Code: R2946333	Land Name: FAW - WILDLIFE	County: BELTRAMI	Acres: 40.00
City:	Site Code:	Classification Per M.S. 86A.05: g. state wildlife management area	Current Public Use: YES	Future Public Use: YES
Land Code: 1000021292	Agency Land Code: R2946406	Land Name: FAW - WILDLIFE	County: BELTRAMI	Acres: 40.00
City:	Site Code:	Classification Per M.S. 86A.05: g. state wildlife management area	Current Public Use: YES	Future Public Use: YES
Land Code: 1000021293	Agency Land Code: R2946437	Land Name: FAW - WILDLIFE	County: BELTRAMI	Acres: 40.00
City:	Site Code:	Classification Per M.S. 86A.05: g. state wildlife management area	Current Public Use: YES	Future Public Use: YES
Land Code: 1000021294	Agency Land Code: R2946447	Land Name: FAW - WILDLIFE	County: BELTRAMI	Acres: 40.00
City:	Site Code:	Classification Per M.S. 86A.05: g. state wildlife management area	Current Public Use: YES	Future Public Use: YES
Land Code: 1000021295	Agency Land Code: R2946450	Land Name: FAW - WILDLIFE	County: BELTRAMI	Acres: 40.00
City:	Site Code:	Classification Per M.S. 86A.05: g. state wildlife management area	Current Public Use: YES	Future Public Use: YES
Land Code: 1000021296	Agency Land Code: R2946461	Land Name: FAW - WILDLIFE	County: BELTRAMI	Acres: 40.00
City:	Site Code:	Classification Per M.S. 86A.05: g. state wildlife management area	Current Public Use: YES	Future Public Use: YES
Land Code: 1000021297	Agency Land Code: R2946468	Land Name: FAW - WILDLIFE	County: BELTRAMI	Acres: 40.00
City:	Site Code:	Classification Per M.S. 86A.05: g. state wildlife management area	Current Public Use: YES	Future Public Use: YES
Land Code: 1000021298	Agency Land Code: R2945560	Land Name: FAW - WILDLIFE	County: BELTRAMI	Acres: 40.00
City:	Site Code:	Classification Per M.S. 86A.05: g. state wildlife management area	Current Public Use: YES	Future Public Use: YES
Land Code: 1000021299	Agency Land Code: R2945659	Land Name: FAW - WILDLIFE	County: BELTRAMI	Acres: 40.00
City:	Site Code:	Classification Per M.S. 86A.05: g. state wildlife management area	Current Public Use: YES	Future Public Use: YES
Land Code: 1000021300	Agency Land Code: R2945679	Land Name: FAW - WILDLIFE	County: BELTRAMI	Acres: 40.00
City:	Site Code:	Classification Per M.S. 86A.05: g. state wildlife management area	Current Public Use: YES	Future Public Use: YES
Land Code: 1000021301	Agency Land Code: R2945857	Land Name: FAW - WILDLIFE	County: BELTRAMI	Acres: 40.00
City:	Site Code:	Classification Per M.S. 86A.05: g. state wildlife management area	Current Public Use: YES	Future Public Use: YES



Land Code: 1000021302	Agency Land Code: R2945871	Land Name: FAW - WILDLIFE	County: BELTRAMI	Acres: 40.00
City:	Site Code:	Classification Per M.S. 86A.05: g. state wildlife management area	Current Public Use: YES	Future Public Use: YES
Land Code: 1000021303	Agency Land Code: R2945924	Land Name: FAW - WILDLIFE	County: BELTRAMI	Acres: 40.00
City:	Site Code:	Classification Per M.S. 86A.05: g. state wildlife management area	Current Public Use: YES	Future Public Use: YES
Land Code: 1000021304	Agency Land Code: R2945953	Land Name: FAW - WILDLIFE	County: BELTRAMI	Acres: 40.00
City:	Site Code:	Classification Per M.S. 86A.05: g. state wildlife management area	Current Public Use: YES	Future Public Use: YES
Land Code: 1000021305	Agency Land Code: R2946017	Land Name: FAW - WILDLIFE	County: BELTRAMI	Acres: 45.89
City:	Site Code:	Classification Per M.S. 86A.05: g. state wildlife management area	Current Public Use: YES	Future Public Use: YES
Land Code: 1000021306	Agency Land Code: R2946022	Land Name: FAW - WILDLIFE	County: BELTRAMI	Acres: 40.00
City:	Site Code:	Classification Per M.S. 86A.05: g. state wildlife management area	Current Public Use: YES	Future Public Use: YES
Land Code: 1000021307	Agency Land Code: R2946041	Land Name: FAW - WILDLIFE	County: BELTRAMI	Acres: 40.00
City:	Site Code:	Classification Per M.S. 86A.05: g. state wildlife management area	Current Public Use: YES	Future Public Use: YES
Land Code: 1000021308	Agency Land Code: R2946080	Land Name: FAW - WILDLIFE	County: BELTRAMI	Acres: 40.00
City:	Site Code:	Classification Per M.S. 86A.05: g. state wildlife management area	Current Public Use: YES	Future Public Use: YES
Land Code: 1000021309	Agency Land Code: R2946097	Land Name: FAW - WILDLIFE	County: BELTRAMI	Acres: 40.00
City:	Site Code:	Classification Per M.S. 86A.05: g. state wildlife management area	Current Public Use: YES	Future Public Use: YES
Land Code: 1000021310	Agency Land Code: R2946129	Land Name: FAW - WILDLIFE	County: BELTRAMI	Acres: 40.00
City:	Site Code:	Classification Per M.S. 86A.05: g. state wildlife management area	Current Public Use: YES	Future Public Use: YES
Land Code: 1000021311	Agency Land Code: R2946166	Land Name: FAW - WILDLIFE	County: BELTRAMI	Acres: 40.00
City:	Site Code:	Classification Per M.S. 86A.05: g. state wildlife management area	Current Public Use: YES	Future Public Use: YES
Land Code: 1000021312	Agency Land Code: R2946239	Land Name: FAW - WILDLIFE	County: BELTRAMI	Acres: 40.00
City:	Site Code:	Classification Per M.S. 86A.05: g. state wildlife management area	Current Public Use: YES	Future Public Use: YES
Land Code: 1000021313	Agency Land Code: R2946257	Land Name: FAW - WILDLIFE	County: BELTRAMI	Acres: 40.00
City:	Site Code:	Classification Per M.S. 86A.05: g. state wildlife management area	Current Public Use: YES	Future Public Use: YES



Land Code: 1000021314	Agency Land Code: R2946316	Land Name: FAW - WILDLIFE	County: BELTRAMI	Acres: 40.00
City:	Site Code:	Classification Per M.S. 86A.05: g. state wildlife management area	Current Public Use: YES	Future Public Use: YES
Land Code: 1000021315	Agency Land Code: R2946377	Land Name: FAW - WILDLIFE	County: BELTRAMI	Acres: 40.00
City:	Site Code:	Classification Per M.S. 86A.05: g. state wildlife management area	Current Public Use: YES	Future Public Use: YES
Land Code: 1000021316	Agency Land Code: R2946459	Land Name: FAW - WILDLIFE	County: BELTRAMI	Acres: 40.00
City:	Site Code:	Classification Per M.S. 86A.05: g. state wildlife management area	Current Public Use: YES	Future Public Use: YES
Land Code: 1000021317	Agency Land Code: R2946470	Land Name: FAW - WILDLIFE	County: BELTRAMI	Acres: 40.00
City:	Site Code:	Classification Per M.S. 86A.05: g. state wildlife management area	Current Public Use: YES	Future Public Use: YES
Land Code: 1000021318	Agency Land Code: R2946545	Land Name: FAW - WILDLIFE	County: BELTRAMI	Acres: 40.00
City:	Site Code:	Classification Per M.S. 86A.05: g. state wildlife management area	Current Public Use: YES	Future Public Use: YES
Land Code: 1000021319	Agency Land Code: R2946554	Land Name: FAW - WILDLIFE	County: BELTRAMI	Acres: 40.00
City:	Site Code:	Classification Per M.S. 86A.05: g. state wildlife management area	Current Public Use: YES	Future Public Use: YES
Land Code: 1000021320	Agency Land Code: R2946555	Land Name: FAW - WILDLIFE	County: BELTRAMI	Acres: 40.00
City:	Site Code:	Classification Per M.S. 86A.05: g. state wildlife management area	Current Public Use: YES	Future Public Use: YES
Land Code: 1000021321	Agency Land Code: R2946561	Land Name: FAW - WILDLIFE	County: BELTRAMI	Acres: 40.00
City:	Site Code:	Classification Per M.S. 86A.05: g. state wildlife management area	Current Public Use: YES	Future Public Use: YES
Land Code: 1000021322	Agency Land Code: R2945565	Land Name: FAW - WILDLIFE	County: BELTRAMI	Acres: 40.00
City:	Site Code:	Classification Per M.S. 86A.05: g. state wildlife management area	Current Public Use: YES	Future Public Use: YES
Land Code: 1000021323	Agency Land Code: R2945649	Land Name: FAW - WILDLIFE	County: BELTRAMI	Acres: 40.00
City:	Site Code:	Classification Per M.S. 86A.05: g. state wildlife management area	Current Public Use: YES	Future Public Use: YES
Land Code: 1000021324	Agency Land Code: R2945654	Land Name: FAW - WILDLIFE	County: BELTRAMI	Acres: 40.00
City:	Site Code:	Classification Per M.S. 86A.05: g. state wildlife management area	Current Public Use: YES	Future Public Use: YES
Land Code: 1000021325	Agency Land Code: R2945708	Land Name: FAW - WILDLIFE	County: BELTRAMI	Acres: 40.00
City:	Site Code:	Classification Per M.S. 86A.05: g. state wildlife management area	Current Public Use: YES	Future Public Use: YES



Land Code: 1000021326	Agency Land Code: R2945780	Land Name: FAW - WILDLIFE	County: BELTRAMI	Acres: 40.00
City:	Site Code:	Classification Per M.S. 86A.05: g. state wildlife management area	Current Public Use: YES	Future Public Use: YES
Land Code: 1000021327	Agency Land Code: R2945785	Land Name: FAW - WILDLIFE	County: BELTRAMI	Acres: 40.00
City:	Site Code:	Classification Per M.S. 86A.05: g. state wildlife management area	Current Public Use: YES	Future Public Use: YES
Land Code: 1000021328	Agency Land Code: R2945791	Land Name: FAW - WILDLIFE	County: BELTRAMI	Acres: 40.00
City:	Site Code:	Classification Per M.S. 86A.05: g. state wildlife management area	Current Public Use: YES	Future Public Use: YES
Land Code: 1000021329	Agency Land Code: R2945729	Land Name: FAW - WILDLIFE	County: BELTRAMI	Acres: 40.00
City:	Site Code:	Classification Per M.S. 86A.05: g. state wildlife management area	Current Public Use: YES	Future Public Use: YES
Land Code: 1000021330	Agency Land Code: R2945733	Land Name: FAW - WILDLIFE	County: BELTRAMI	Acres: 40.00
City:	Site Code:	Classification Per M.S. 86A.05: g. state wildlife management area	Current Public Use: YES	Future Public Use: YES
Land Code: 1000021331	Agency Land Code: R2945859	Land Name: FAW - WILDLIFE	County: BELTRAMI	Acres: 40.00
City:	Site Code:	Classification Per M.S. 86A.05: g. state wildlife management area	Current Public Use: YES	Future Public Use: YES
Land Code: 1000021332	Agency Land Code: R2946112	Land Name: FAW - WILDLIFE	County: BELTRAMI	Acres: 40.00
City:	Site Code:	Classification Per M.S. 86A.05: g. state wildlife management area	Current Public Use: YES	Future Public Use: YES
Land Code: 1000021333	Agency Land Code: R2946121	Land Name: FAW - WILDLIFE	County: BELTRAMI	Acres: 37.08
City:	Site Code:	Classification Per M.S. 86A.05: g. state wildlife management area	Current Public Use: YES	Future Public Use: YES
Land Code: 1000021334	Agency Land Code: R2946157	Land Name: FAW - WILDLIFE	County: BELTRAMI	Acres: 40.00
City:	Site Code:	Classification Per M.S. 86A.05: g. state wildlife management area	Current Public Use: YES	Future Public Use: YES
Land Code: 1000021335	Agency Land Code: R2946159	Land Name: FAW - WILDLIFE	County: BELTRAMI	Acres: 40.00
City:	Site Code:	Classification Per M.S. 86A.05: g. state wildlife management area	Current Public Use: YES	Future Public Use: YES
Land Code: 1000021336	Agency Land Code: R2946193	Land Name: FAW - WILDLIFE	County: BELTRAMI	Acres: 40.00
City:	Site Code:	Classification Per M.S. 86A.05: g. state wildlife management area	Current Public Use: YES	Future Public Use: YES
Land Code: 1000021337	Agency Land Code: R2946267	Land Name: FAW - WILDLIFE	County: BELTRAMI	Acres: 40.00
City:	Site Code:	Classification Per M.S. 86A.05: g. state wildlife management area	Current Public Use: YES	Future Public Use: YES



Land Code: 1000021338	Agency Land Code: R2946270	Land Name: FAW - WILDLIFE	County: BELTRAMI	Acres: 40.00
City:	Site Code:	Classification Per M.S. 86A.05: g. state wildlife management area	Current Public Use: YES	Future Public Use: YES
Land Code: 1000021339	Agency Land Code: R2946281	Land Name: FAW - WILDLIFE	County: BELTRAMI	Acres: 40.00
City:	Site Code:	Classification Per M.S. 86A.05: g. state wildlife management area	Current Public Use: YES	Future Public Use: YES
Land Code: 1000021340	Agency Land Code: R2946327	Land Name: FAW - WILDLIFE	County: BELTRAMI	Acres: 40.00
City:	Site Code:	Classification Per M.S. 86A.05: g. state wildlife management area	Current Public Use: YES	Future Public Use: YES
Land Code: 1000021341	Agency Land Code: R2946349	Land Name: FAW - WILDLIFE	County: BELTRAMI	Acres: 40.00
City:	Site Code:	Classification Per M.S. 86A.05: g. state wildlife management area	Current Public Use: YES	Future Public Use: YES
Land Code: 1000021342	Agency Land Code: R2946382	Land Name: FAW - WILDLIFE	County: BELTRAMI	Acres: 40.00
City:	Site Code:	Classification Per M.S. 86A.05: g. state wildlife management area	Current Public Use: YES	Future Public Use: YES
Land Code: 1000021343	Agency Land Code: R2946421	Land Name: FAW - WILDLIFE	County: BELTRAMI	Acres: 40.00
City:	Site Code:	Classification Per M.S. 86A.05: g. state wildlife management area	Current Public Use: YES	Future Public Use: YES
Land Code: 1000021344	Agency Land Code: R2946477	Land Name: FAW - WILDLIFE	County: BELTRAMI	Acres: 40.00
City:	Site Code:	Classification Per M.S. 86A.05: g. state wildlife management area	Current Public Use: YES	Future Public Use: YES
Land Code: 1000021345	Agency Land Code: R2945564	Land Name: FAW - WILDLIFE	County: BELTRAMI	Acres: 40.00
City:	Site Code:	Classification Per M.S. 86A.05: g. state wildlife management area	Current Public Use: YES	Future Public Use: YES
Land Code: 1000021346	Agency Land Code: R2945603	Land Name: FAW - WILDLIFE	County: BELTRAMI	Acres: 40.00
City:	Site Code:	Classification Per M.S. 86A.05: g. state wildlife management area	Current Public Use: YES	Future Public Use: YES
Land Code: 1000021347	Agency Land Code: R2945663	Land Name: FAW - WILDLIFE	County: BELTRAMI	Acres: 40.00
City:	Site Code:	Classification Per M.S. 86A.05: g. state wildlife management area	Current Public Use: YES	Future Public Use: YES
Land Code: 1000021348	Agency Land Code: R2945673	Land Name: FAW - WILDLIFE	County: BELTRAMI	Acres: 40.00
City:	Site Code:	Classification Per M.S. 86A.05: g. state wildlife management area	Current Public Use: YES	Future Public Use: YES
Land Code: 1000021349	Agency Land Code: R2945878	Land Name: FAW - WILDLIFE	County: BELTRAMI	Acres: 40.00
City:	Site Code:	Classification Per M.S. 86A.05: g. state wildlife management area	Current Public Use: YES	Future Public Use: YES



Land Code: 1000021350	Agency Land Code: R2945979	Land Name: FAW - WILDLIFE	County: BELTRAMI	Acres: 42.87
City:	Site Code:	Classification Per M.S. 86A.05: g. state wildlife management area	Current Public Use: YES	Future Public Use: YES
Land Code: 1000021351	Agency Land Code: R2946011	Land Name: FAW - WILDLIFE	County: BELTRAMI	Acres: 40.00
City:	Site Code:	Classification Per M.S. 86A.05: g. state wildlife management area	Current Public Use: YES	Future Public Use: YES
Land Code: 1000021352	Agency Land Code: R2946142	Land Name: FAW - WILDLIFE	County: BELTRAMI	Acres: 40.00
City:	Site Code:	Classification Per M.S. 86A.05: g. state wildlife management area	Current Public Use: YES	Future Public Use: YES
Land Code: 1000021353	Agency Land Code: R2946204	Land Name: FAW - WILDLIFE	County: BELTRAMI	Acres: 40.00
City:	Site Code:	Classification Per M.S. 86A.05: g. state wildlife management area	Current Public Use: YES	Future Public Use: YES
Land Code: 1000021354	Agency Land Code: R2946234	Land Name: FAW - WILDLIFE	County: BELTRAMI	Acres: 40.00
City:	Site Code:	Classification Per M.S. 86A.05: g. state wildlife management area	Current Public Use: YES	Future Public Use: YES
Land Code: 1000021355	Agency Land Code: R2946259	Land Name: FAW - WILDLIFE	County: BELTRAMI	Acres: 40.00
City:	Site Code:	Classification Per M.S. 86A.05: g. state wildlife management area	Current Public Use: YES	Future Public Use: YES
Land Code: 1000021356	Agency Land Code: R2946288	Land Name: FAW - WILDLIFE	County: BELTRAMI	Acres: 40.00
City:	Site Code:	Classification Per M.S. 86A.05: g. state wildlife management area	Current Public Use: YES	Future Public Use: YES
Land Code: 1000021357	Agency Land Code: R2946354	Land Name: FAW - WILDLIFE	County: BELTRAMI	Acres: 40.00
City:	Site Code:	Classification Per M.S. 86A.05: g. state wildlife management area	Current Public Use: YES	Future Public Use: YES
Land Code: 1000021358	Agency Land Code: R2946417	Land Name: FAW - WILDLIFE	County: BELTRAMI	Acres: 40.00
City:	Site Code:	Classification Per M.S. 86A.05: g. state wildlife management area	Current Public Use: YES	Future Public Use: YES
Land Code: 1000021359	Agency Land Code: R2946458	Land Name: FAW - WILDLIFE	County: BELTRAMI	Acres: 40.00
City:	Site Code:	Classification Per M.S. 86A.05: g. state wildlife management area	Current Public Use: YES	Future Public Use: YES
Land Code: 1000021360	Agency Land Code: R2946485	Land Name: FAW - WILDLIFE	County: BELTRAMI	Acres: 43.55
City:	Site Code:	Classification Per M.S. 86A.05: g. state wildlife management area	Current Public Use: YES	Future Public Use: YES
Land Code: 1000021361	Agency Land Code: R2945621	Land Name: FAW - WILDLIFE	County: BELTRAMI	Acres: 40.00
City:	Site Code:	Classification Per M.S. 86A.05: g. state wildlife management area	Current Public Use: YES	Future Public Use: YES



Land Code: 1000021362	Agency Land Code: R2945671	Land Name: FAW - WILDLIFE	County: BELTRAMI	Acres: 40.00
City:	Site Code:	Classification Per M.S. 86A.05: g. state wildlife management area	Current Public Use: YES	Future Public Use: YES
Land Code: 1000021363	Agency Land Code: R2945803	Land Name: FAW - WILDLIFE	County: BELTRAMI	Acres: 40.00
City:	Site Code:	Classification Per M.S. 86A.05: g. state wildlife management area	Current Public Use: YES	Future Public Use: YES
Land Code: 1000021364	Agency Land Code: R2945726	Land Name: FAW - WILDLIFE	County: BELTRAMI	Acres: 40.00
City:	Site Code:	Classification Per M.S. 86A.05: g. state wildlife management area	Current Public Use: YES	Future Public Use: YES
Land Code: 1000021365	Agency Land Code: R2945840	Land Name: FAW - WILDLIFE	County: BELTRAMI	Acres: 40.00
City:	Site Code:	Classification Per M.S. 86A.05: g. state wildlife management area	Current Public Use: YES	Future Public Use: YES
Land Code: 1000021366	Agency Land Code: R2945862	Land Name: FAW - WILDLIFE	County: BELTRAMI	Acres: 40.00
City:	Site Code:	Classification Per M.S. 86A.05: g. state wildlife management area	Current Public Use: YES	Future Public Use: YES
Land Code: 1000021367	Agency Land Code: R2945873	Land Name: FAW - WILDLIFE	County: BELTRAMI	Acres: 40.00
City:	Site Code:	Classification Per M.S. 86A.05: g. state wildlife management area	Current Public Use: YES	Future Public Use: YES
Land Code: 1000021368	Agency Land Code: R2945928	Land Name: FAW - WILDLIFE	County: BELTRAMI	Acres: 40.00
City:	Site Code:	Classification Per M.S. 86A.05: g. state wildlife management area	Current Public Use: YES	Future Public Use: YES
Land Code: 1000021369	Agency Land Code: R2945938	Land Name: FAW - WILDLIFE	County: BELTRAMI	Acres: 40.00
City:	Site Code:	Classification Per M.S. 86A.05: g. state wildlife management area	Current Public Use: YES	Future Public Use: YES
Land Code: 1000021370	Agency Land Code: R2945992	Land Name: FAW - WILDLIFE	County: BELTRAMI	Acres: 40.00
City:	Site Code:	Classification Per M.S. 86A.05: g. state wildlife management area	Current Public Use: YES	Future Public Use: YES
Land Code: 1000021371	Agency Land Code: R2946067	Land Name: FAW - WILDLIFE	County: BELTRAMI	Acres: 38.25
City:	Site Code:	Classification Per M.S. 86A.05: g. state wildlife management area	Current Public Use: YES	Future Public Use: YES
Land Code: 1000021372	Agency Land Code: R2946071	Land Name: FAW - WILDLIFE	County: BELTRAMI	Acres: 40.00
City:	Site Code:	Classification Per M.S. 86A.05: g. state wildlife management area	Current Public Use: YES	Future Public Use: YES
Land Code: 1000021373	Agency Land Code: R2946200	Land Name: FAW - WILDLIFE	County: BELTRAMI	Acres: 40.00
City:	Site Code:	Classification Per M.S. 86A.05: g. state wildlife management area	Current Public Use: YES	Future Public Use: YES



Land Code: 1000021374	Agency Land Code: R2946223	Land Name: FAW - WILDLIFE	County: BELTRAMI	Acres: 40.00
City:	Site Code:	Classification Per M.S. 86A.05: g. state wildlife management area	Current Public Use: YES	Future Public Use: YES
Land Code: 1000021375	Agency Land Code: R2946230	Land Name: FAW - WILDLIFE	County: BELTRAMI	Acres: 40.00
City:	Site Code:	Classification Per M.S. 86A.05: g. state wildlife management area	Current Public Use: YES	Future Public Use: YES
Land Code: 1000021376	Agency Land Code: R2946231	Land Name: FAW - WILDLIFE	County: BELTRAMI	Acres: 40.00
City:	Site Code:	Classification Per M.S. 86A.05: g. state wildlife management area	Current Public Use: YES	Future Public Use: YES
Land Code: 1000021377	Agency Land Code: R2946273	Land Name: FAW - WILDLIFE	County: BELTRAMI	Acres: 40.00
City:	Site Code:	Classification Per M.S. 86A.05: g. state wildlife management area	Current Public Use: YES	Future Public Use: YES
Land Code: 1000021378	Agency Land Code: R2946290	Land Name: FAW - WILDLIFE	County: BELTRAMI	Acres: 40.00
City:	Site Code:	Classification Per M.S. 86A.05: g. state wildlife management area	Current Public Use: YES	Future Public Use: YES
Land Code: 1000021379	Agency Land Code: R2946317	Land Name: FAW - WILDLIFE	County: BELTRAMI	Acres: 40.00
City:	Site Code:	Classification Per M.S. 86A.05: g. state wildlife management area	Current Public Use: YES	Future Public Use: YES
Land Code: 1000021380	Agency Land Code: R2946424	Land Name: FAW - WILDLIFE	County: BELTRAMI	Acres: 40.00
City:	Site Code:	Classification Per M.S. 86A.05: g. state wildlife management area	Current Public Use: YES	Future Public Use: YES
Land Code: 1000021381	Agency Land Code: R2946434	Land Name: FAW - WILDLIFE	County: BELTRAMI	Acres: 40.00
City:	Site Code:	Classification Per M.S. 86A.05: g. state wildlife management area	Current Public Use: YES	Future Public Use: YES
Land Code: 1000021382	Agency Land Code: R2946452	Land Name: FAW - WILDLIFE	County: BELTRAMI	Acres: 40.00
City:	Site Code:	Classification Per M.S. 86A.05: g. state wildlife management area	Current Public Use: YES	Future Public Use: YES
Land Code: 1000021383	Agency Land Code: R2946465	Land Name: FAW - WILDLIFE	County: BELTRAMI	Acres: 40.00
City:	Site Code:	Classification Per M.S. 86A.05: g. state wildlife management area	Current Public Use: YES	Future Public Use: YES
Land Code: 1000021384	Agency Land Code: R2946552	Land Name: FAW - WILDLIFE	County: BELTRAMI	Acres: 40.00
City:	Site Code:	Classification Per M.S. 86A.05: g. state wildlife management area	Current Public Use: YES	Future Public Use: YES
Land Code: 1000021385	Agency Land Code: R2945580	Land Name: FAW - WILDLIFE	County: BELTRAMI	Acres: 40.00
City:	Site Code:	Classification Per M.S. 86A.05: g. state wildlife management area	Current Public Use: YES	Future Public Use: YES



Land Code: 1000021386	Agency Land Code: R2945644	Land Name: FAW - WILDLIFE	County: BELTRAMI	Acres: 40.00
City:	Site Code:	Classification Per M.S. 86A.05: g. state wildlife management area	Current Public Use: YES	Future Public Use: YES
Land Code: 1000021387	Agency Land Code: R2945877	Land Name: FAW - WILDLIFE	County: BELTRAMI	Acres: 40.00
City:	Site Code:	Classification Per M.S. 86A.05: g. state wildlife management area	Current Public Use: YES	Future Public Use: YES
Land Code: 1000021388	Agency Land Code: R2945880	Land Name: FAW - WILDLIFE	County: BELTRAMI	Acres: 40.00
City:	Site Code:	Classification Per M.S. 86A.05: g. state wildlife management area	Current Public Use: YES	Future Public Use: YES
Land Code: 1000021389	Agency Land Code: R2945920	Land Name: FAW - WILDLIFE	County: BELTRAMI	Acres: 40.00
City:	Site Code:	Classification Per M.S. 86A.05: g. state wildlife management area	Current Public Use: YES	Future Public Use: YES
Land Code: 1000021390	Agency Land Code: R2945922	Land Name: FAW - WILDLIFE	County: BELTRAMI	Acres: 40.00
City:	Site Code:	Classification Per M.S. 86A.05: g. state wildlife management area	Current Public Use: YES	Future Public Use: YES
Land Code: 1000021391	Agency Land Code: R2946027	Land Name: FAW - WILDLIFE	County: BELTRAMI	Acres: 40.00
City:	Site Code:	Classification Per M.S. 86A.05: g. state wildlife management area	Current Public Use: YES	Future Public Use: YES
Land Code: 1000021392	Agency Land Code: R2946133	Land Name: FAW - WILDLIFE	County: BELTRAMI	Acres: 40.00
City:	Site Code:	Classification Per M.S. 86A.05: g. state wildlife management area	Current Public Use: YES	Future Public Use: YES
Land Code: 1000021393	Agency Land Code: R2946203	Land Name: FAW - WILDLIFE	County: BELTRAMI	Acres: 40.00
City:	Site Code:	Classification Per M.S. 86A.05: g. state wildlife management area	Current Public Use: YES	Future Public Use: YES
Land Code: 1000021394	Agency Land Code: R2946219	Land Name: FAW - WILDLIFE	County: BELTRAMI	Acres: 40.00
City:	Site Code:	Classification Per M.S. 86A.05: g. state wildlife management area	Current Public Use: YES	Future Public Use: YES
Land Code: 1000021395	Agency Land Code: R2946319	Land Name: FAW - WILDLIFE	County: BELTRAMI	Acres: 40.00
City:	Site Code:	Classification Per M.S. 86A.05: g. state wildlife management area	Current Public Use: YES	Future Public Use: YES
Land Code: 1000021396	Agency Land Code: R2946329	Land Name: FAW - WILDLIFE	County: BELTRAMI	Acres: 40.00
City:	Site Code:	Classification Per M.S. 86A.05: g. state wildlife management area	Current Public Use: YES	Future Public Use: YES
Land Code: 1000021397	Agency Land Code: R2946340	Land Name: FAW - WILDLIFE	County: BELTRAMI	Acres: 40.00
City:	Site Code:	Classification Per M.S. 86A.05: g. state wildlife management area	Current Public Use: YES	Future Public Use: YES



Land Code: 1000021398	Agency Land Code: R2946372	Land Name: FAW - WILDLIFE	County: BELTRAMI	Acres: 40.00
City:	Site Code:	Classification Per M.S. 86A.05: g. state wildlife management area	Current Public Use: YES	Future Public Use: YES
Land Code: 1000021399	Agency Land Code: R2946527	Land Name: FAW - WILDLIFE	County: BELTRAMI	Acres: 40.00
City:	Site Code:	Classification Per M.S. 86A.05: g. state wildlife management area	Current Public Use: YES	Future Public Use: YES
Land Code: 1000021400	Agency Land Code: R2946532	Land Name: FAW - WILDLIFE	County: BELTRAMI	Acres: 40.00
City:	Site Code:	Classification Per M.S. 86A.05: g. state wildlife management area	Current Public Use: YES	Future Public Use: YES
Land Code: 1000021401	Agency Land Code: R2946539	Land Name: FAW - WILDLIFE	County: BELTRAMI	Acres: 40.00
City:	Site Code:	Classification Per M.S. 86A.05: g. state wildlife management area	Current Public Use: YES	Future Public Use: YES
Land Code: 1000021402	Agency Land Code: R2946546	Land Name: FAW - WILDLIFE	County: BELTRAMI	Acres: 40.00
City:	Site Code:	Classification Per M.S. 86A.05: g. state wildlife management area	Current Public Use: YES	Future Public Use: YES
Land Code: 1000021403	Agency Land Code: R2945655	Land Name: FAW - WILDLIFE	County: BELTRAMI	Acres: 40.00
City:	Site Code:	Classification Per M.S. 86A.05: g. state wildlife management area	Current Public Use: YES	Future Public Use: YES
Land Code: 1000021404	Agency Land Code: R2945660	Land Name: FAW - WILDLIFE	County: BELTRAMI	Acres: 40.00
City:	Site Code:	Classification Per M.S. 86A.05: g. state wildlife management area	Current Public Use: YES	Future Public Use: YES
Land Code: 1000021405	Agency Land Code: R2945662	Land Name: FAW - WILDLIFE	County: BELTRAMI	Acres: 40.00
City:	Site Code:	Classification Per M.S. 86A.05: g. state wildlife management area	Current Public Use: YES	Future Public Use: YES
Land Code: 1000021406	Agency Land Code: R2945784	Land Name: FAW - WILDLIFE	County: BELTRAMI	Acres: 40.00
City:	Site Code:	Classification Per M.S. 86A.05: g. state wildlife management area	Current Public Use: YES	Future Public Use: YES
Land Code: 1000021407	Agency Land Code: R2945800	Land Name: FAW - WILDLIFE	County: BELTRAMI	Acres: 40.00
City:	Site Code:	Classification Per M.S. 86A.05: g. state wildlife management area	Current Public Use: YES	Future Public Use: YES
Land Code: 1000021408	Agency Land Code: R2945738	Land Name: FAW - WILDLIFE	County: BELTRAMI	Acres: 40.00
City:	Site Code:	Classification Per M.S. 86A.05: g. state wildlife management area	Current Public Use: YES	Future Public Use: YES
Land Code: 1000021409	Agency Land Code: R2945751	Land Name: FAW - WILDLIFE	County: BELTRAMI	Acres: 40.00
City:	Site Code:	Classification Per M.S. 86A.05: g. state wildlife management area	Current Public Use: YES	Future Public Use: YES



Land Code: 1000021410	Agency Land Code: R2945755	Land Name: FAW - WILDLIFE	County: BELTRAMI	Acres: 40.00
City:	Site Code:	Classification Per M.S. 86A.05: g. state wildlife management area	Current Public Use: YES	Future Public Use: YES
Land Code: 1000021411	Agency Land Code: R2945758	Land Name: FAW - WILDLIFE	County: BELTRAMI	Acres: 40.00
City:	Site Code:	Classification Per M.S. 86A.05: g. state wildlife management area	Current Public Use: YES	Future Public Use: YES
Land Code: 1000021412	Agency Land Code: R2945846	Land Name: FAW - WILDLIFE	County: BELTRAMI	Acres: 40.00
City:	Site Code:	Classification Per M.S. 86A.05: g. state wildlife management area	Current Public Use: YES	Future Public Use: YES
Land Code: 1000021413	Agency Land Code: R2945927	Land Name: FAW - WILDLIFE	County: BELTRAMI	Acres: 40.00
City:	Site Code:	Classification Per M.S. 86A.05: g. state wildlife management area	Current Public Use: YES	Future Public Use: YES
Land Code: 1000021414	Agency Land Code: R2945996	Land Name: FAW - WILDLIFE	County: BELTRAMI	Acres: 40.00
City:	Site Code:	Classification Per M.S. 86A.05: g. state wildlife management area	Current Public Use: YES	Future Public Use: YES
Land Code: 1000021415	Agency Land Code: R2946024	Land Name: FAW - WILDLIFE	County: BELTRAMI	Acres: 40.00
City:	Site Code:	Classification Per M.S. 86A.05: g. state wildlife management area	Current Public Use: YES	Future Public Use: YES
Land Code: 1000021416	Agency Land Code: R2946443	Land Name: FAW - WILDLIFE	County: BELTRAMI	Acres: 40.00
City:	Site Code:	Classification Per M.S. 86A.05: g. state wildlife management area	Current Public Use: YES	Future Public Use: YES
Land Code: 1000021417	Agency Land Code: R2946473	Land Name: FAW - WILDLIFE	County: BELTRAMI	Acres: 40.00
City:	Site Code:	Classification Per M.S. 86A.05: g. state wildlife management area	Current Public Use: YES	Future Public Use: YES
Land Code: 1000021418	Agency Land Code: R2946535	Land Name: FAW - WILDLIFE	County: BELTRAMI	Acres: 40.00
City:	Site Code:	Classification Per M.S. 86A.05: g. state wildlife management area	Current Public Use: YES	Future Public Use: YES
Land Code: 1000021419	Agency Land Code: R2946560	Land Name: FAW - WILDLIFE	County: BELTRAMI	Acres: 40.00
City:	Site Code:	Classification Per M.S. 86A.05: g. state wildlife management area	Current Public Use: YES	Future Public Use: YES
Land Code: 1000021420	Agency Land Code: R2946562	Land Name: FAW - WILDLIFE	County: BELTRAMI	Acres: 40.00
City:	Site Code:	Classification Per M.S. 86A.05: g. state wildlife management area	Current Public Use: YES	Future Public Use: YES
Land Code: 1000021421	Agency Land Code: R2945645	Land Name: FAW - WILDLIFE	County: BELTRAMI	Acres: 40.00
City:	Site Code:	Classification Per M.S. 86A.05: g. state wildlife management area	Current Public Use: YES	Future Public Use: YES



Land Code: 1000021422	Agency Land Code: R2945691	Land Name: FAW - WILDLIFE	County: BELTRAMI	Acres: 40.00
City:	Site Code:	Classification Per M.S. 86A.05: g. state wildlife management area	Current Public Use: YES	Future Public Use: YES
Land Code: 1000021423	Agency Land Code: R2945695	Land Name: FAW - WILDLIFE	County: BELTRAMI	Acres: 40.00
City:	Site Code:	Classification Per M.S. 86A.05: g. state wildlife management area	Current Public Use: YES	Future Public Use: YES
Land Code: 1000021424	Agency Land Code: R2945763	Land Name: FAW - WILDLIFE	County: BELTRAMI	Acres: 40.00
City:	Site Code:	Classification Per M.S. 86A.05: g. state wildlife management area	Current Public Use: YES	Future Public Use: YES
Land Code: 1000021425	Agency Land Code: R2945889	Land Name: FAW - WILDLIFE	County: BELTRAMI	Acres: 40.00
City:	Site Code:	Classification Per M.S. 86A.05: g. state wildlife management area	Current Public Use: YES	Future Public Use: YES
Land Code: 1000021426	Agency Land Code: R2945929	Land Name: FAW - WILDLIFE	County: BELTRAMI	Acres: 40.00
City:	Site Code:	Classification Per M.S. 86A.05: g. state wildlife management area	Current Public Use: YES	Future Public Use: YES
Land Code: 1000021427	Agency Land Code: R2945936	Land Name: FAW - WILDLIFE	County: BELTRAMI	Acres: 40.00
City:	Site Code:	Classification Per M.S. 86A.05: g. state wildlife management area	Current Public Use: YES	Future Public Use: YES
Land Code: 1000021428	Agency Land Code: R2945947	Land Name: FAW - WILDLIFE	County: BELTRAMI	Acres: 40.00
City:	Site Code:	Classification Per M.S. 86A.05: g. state wildlife management area	Current Public Use: YES	Future Public Use: YES
Land Code: 1000021429	Agency Land Code: R2945971	Land Name: FAW - WILDLIFE	County: BELTRAMI	Acres: 40.00
City:	Site Code:	Classification Per M.S. 86A.05: g. state wildlife management area	Current Public Use: YES	Future Public Use: YES
Land Code: 1000021430	Agency Land Code: R2946092	Land Name: FAW - WILDLIFE	County: BELTRAMI	Acres: 40.00
City:	Site Code:	Classification Per M.S. 86A.05: g. state wildlife management area	Current Public Use: YES	Future Public Use: YES
Land Code: 1000021431	Agency Land Code: R2946093	Land Name: FAW - WILDLIFE	County: BELTRAMI	Acres: 40.00
City:	Site Code:	Classification Per M.S. 86A.05: g. state wildlife management area	Current Public Use: YES	Future Public Use: YES
Land Code: 1000021432	Agency Land Code: R2946134	Land Name: FAW - WILDLIFE	County: BELTRAMI	Acres: 40.00
City:	Site Code:	Classification Per M.S. 86A.05: g. state wildlife management area	Current Public Use: YES	Future Public Use: YES
Land Code: 1000021433	Agency Land Code: R2946194	Land Name: FAW - WILDLIFE	County: BELTRAMI	Acres: 40.00
City:	Site Code:	Classification Per M.S. 86A.05: g. state wildlife management area	Current Public Use: YES	Future Public Use: YES



Land Code: 1000021434	Agency Land Code: R2946198	Land Name: FAW - WILDLIFE	County: BELTRAMI	Acres: 40.00
City:	Site Code:	Classification Per M.S. 86A.05: g. state wildlife management area	Current Public Use: YES	Future Public Use: YES
Land Code: 1000021435	Agency Land Code: R2946243	Land Name: FAW - WILDLIFE	County: BELTRAMI	Acres: 40.00
City:	Site Code:	Classification Per M.S. 86A.05: g. state wildlife management area	Current Public Use: YES	Future Public Use: YES
Land Code: 1000021436	Agency Land Code: R2946285	Land Name: FAW - WILDLIFE	County: BELTRAMI	Acres: 40.00
City:	Site Code:	Classification Per M.S. 86A.05: g. state wildlife management area	Current Public Use: YES	Future Public Use: YES
Land Code: 1000021437	Agency Land Code: R2946331	Land Name: FAW - WILDLIFE	County: BELTRAMI	Acres: 40.00
City:	Site Code:	Classification Per M.S. 86A.05: g. state wildlife management area	Current Public Use: YES	Future Public Use: YES
Land Code: 1000021438	Agency Land Code: R2945807	Land Name: FAW - WILDLIFE	County: BELTRAMI	Acres: 40.00
City:	Site Code:	Classification Per M.S. 86A.05: g. state wildlife management area	Current Public Use: YES	Future Public Use: YES
Land Code: 1000021439	Agency Land Code: R2945855	Land Name: FAW - WILDLIFE	County: BELTRAMI	Acres: 40.00
City:	Site Code:	Classification Per M.S. 86A.05: g. state wildlife management area	Current Public Use: YES	Future Public Use: YES
Land Code: 1000021440	Agency Land Code: R2945918	Land Name: FAW - WILDLIFE	County: BELTRAMI	Acres: 40.00
City:	Site Code:	Classification Per M.S. 86A.05: g. state wildlife management area	Current Public Use: YES	Future Public Use: YES
Land Code: 1000021441	Agency Land Code: R2945925	Land Name: FAW - WILDLIFE	County: BELTRAMI	Acres: 40.00
City:	Site Code:	Classification Per M.S. 86A.05: g. state wildlife management area	Current Public Use: YES	Future Public Use: YES
Land Code: 1000021442	Agency Land Code: R2945940	Land Name: FAW - WILDLIFE	County: BELTRAMI	Acres: 40.00
City:	Site Code:	Classification Per M.S. 86A.05: g. state wildlife management area	Current Public Use: YES	Future Public Use: YES
Land Code: 1000021443	Agency Land Code: R2945977	Land Name: FAW - WILDLIFE	County: BELTRAMI	Acres: 44.20
City:	Site Code:	Classification Per M.S. 86A.05: g. state wildlife management area	Current Public Use: YES	Future Public Use: YES
Land Code: 1000021444	Agency Land Code: R2945991	Land Name: FAW - WILDLIFE	County: BELTRAMI	Acres: 40.00
City:	Site Code:	Classification Per M.S. 86A.05: g. state wildlife management area	Current Public Use: YES	Future Public Use: YES
Land Code: 1000021445	Agency Land Code: R2946084	Land Name: FAW - WILDLIFE	County: BELTRAMI	Acres: 40.00
City:	Site Code:	Classification Per M.S. 86A.05: g. state wildlife management area	Current Public Use: YES	Future Public Use: YES



Land Code: 1000021446	Agency Land Code: R2946106	Land Name: FAW - WILDLIFE	County: BELTRAMI	Acres: 40.00
City:	Site Code:	Classification Per M.S. 86A.05: g. state wildlife management area	Current Public Use: YES	Future Public Use: YES
Land Code: 1000021447	Agency Land Code: R2946117	Land Name: FAW - WILDLIFE	County: BELTRAMI	Acres: 40.00
City:	Site Code:	Classification Per M.S. 86A.05: g. state wildlife management area	Current Public Use: YES	Future Public Use: YES
Land Code: 1000021448	Agency Land Code: R2946125	Land Name: FAW - WILDLIFE	County: BELTRAMI	Acres: 40.00
City:	Site Code:	Classification Per M.S. 86A.05: g. state wildlife management area	Current Public Use: YES	Future Public Use: YES
Land Code: 1000021449	Agency Land Code: R2946158	Land Name: FAW - WILDLIFE	County: BELTRAMI	Acres: 40.00
City:	Site Code:	Classification Per M.S. 86A.05: g. state wildlife management area	Current Public Use: YES	Future Public Use: YES
Land Code: 1000021450	Agency Land Code: R2946162	Land Name: FAW - WILDLIFE	County: BELTRAMI	Acres: 40.00
City:	Site Code:	Classification Per M.S. 86A.05: g. state wildlife management area	Current Public Use: YES	Future Public Use: YES
Land Code: 1000021451	Agency Land Code: R2946184	Land Name: FAW - WILDLIFE	County: BELTRAMI	Acres: 40.00
City:	Site Code:	Classification Per M.S. 86A.05: g. state wildlife management area	Current Public Use: YES	Future Public Use: YES
Land Code: 1000021452	Agency Land Code: R2946208	Land Name: FAW - WILDLIFE	County: BELTRAMI	Acres: 40.00
City:	Site Code:	Classification Per M.S. 86A.05: g. state wildlife management area	Current Public Use: YES	Future Public Use: YES
Land Code: 1000021453	Agency Land Code: R2946313	Land Name: FAW - WILDLIFE	County: BELTRAMI	Acres: 40.00
City:	Site Code:	Classification Per M.S. 86A.05: g. state wildlife management area	Current Public Use: YES	Future Public Use: YES
Land Code: 1000021454	Agency Land Code: R2946353	Land Name: FAW - WILDLIFE	County: BELTRAMI	Acres: 40.00
City:	Site Code:	Classification Per M.S. 86A.05: g. state wildlife management area	Current Public Use: YES	Future Public Use: YES
Land Code: 1000021455	Agency Land Code: R2946358	Land Name: FAW - WILDLIFE	County: BELTRAMI	Acres: 40.00
City:	Site Code:	Classification Per M.S. 86A.05: g. state wildlife management area	Current Public Use: YES	Future Public Use: YES
Land Code: 1000021456	Agency Land Code: R2946373	Land Name: FAW - WILDLIFE	County: BELTRAMI	Acres: 40.00
City:	Site Code:	Classification Per M.S. 86A.05: g. state wildlife management area	Current Public Use: YES	Future Public Use: YES
Land Code: 1000021457	Agency Land Code: R2946412	Land Name: FAW - WILDLIFE	County: BELTRAMI	Acres: 40.00
City:	Site Code:	Classification Per M.S. 86A.05: g. state wildlife management area	Current Public Use: YES	Future Public Use: YES



Land Code: 1000021458	Agency Land Code: R2946420	Land Name: FAW - WILDLIFE	County: BELTRAMI	Acres: 40.00
City:	Site Code:	Classification Per M.S. 86A.05: g. state wildlife management area	Current Public Use: YES	Future Public Use: YES
Land Code: 1000021459	Agency Land Code: R2946511	Land Name: FAW - WILDLIFE	County: BELTRAMI	Acres: 40.00
City:	Site Code:	Classification Per M.S. 86A.05: g. state wildlife management area	Current Public Use: YES	Future Public Use: YES
Land Code: 1000021460	Agency Land Code: R2945628	Land Name: FAW - WILDLIFE	County: BELTRAMI	Acres: 40.00
City:	Site Code:	Classification Per M.S. 86A.05: g. state wildlife management area	Current Public Use: YES	Future Public Use: YES
Land Code: 1000021461	Agency Land Code: R2945629	Land Name: FAW - WILDLIFE	County: BELTRAMI	Acres: 45.55
City:	Site Code:	Classification Per M.S. 86A.05: g. state wildlife management area	Current Public Use: YES	Future Public Use: YES
Land Code: 1000021462	Agency Land Code: R2945658	Land Name: FAW - WILDLIFE	County: BELTRAMI	Acres: 40.00
City:	Site Code:	Classification Per M.S. 86A.05: g. state wildlife management area	Current Public Use: YES	Future Public Use: YES
Land Code: 1000021463	Agency Land Code: R2945690	Land Name: FAW - WILDLIFE	County: BELTRAMI	Acres: 40.00
City:	Site Code:	Classification Per M.S. 86A.05: g. state wildlife management area	Current Public Use: YES	Future Public Use: YES
Land Code: 1000021464	Agency Land Code: R2945722	Land Name: FAW - WILDLIFE	County: BELTRAMI	Acres: 40.00
City:	Site Code:	Classification Per M.S. 86A.05: g. state wildlife management area	Current Public Use: YES	Future Public Use: YES
Land Code: 1000021465	Agency Land Code: R2945792	Land Name: FAW - WILDLIFE	County: BELTRAMI	Acres: 40.00
City:	Site Code:	Classification Per M.S. 86A.05: g. state wildlife management area	Current Public Use: YES	Future Public Use: YES
Land Code: 1000021466	Agency Land Code: R2945850	Land Name: FAW - WILDLIFE	County: BELTRAMI	Acres: 40.00
City:	Site Code:	Classification Per M.S. 86A.05: g. state wildlife management area	Current Public Use: YES	Future Public Use: YES
Land Code: 1000021467	Agency Land Code: R2945866	Land Name: FAW - WILDLIFE	County: BELTRAMI	Acres: 40.00
City:	Site Code:	Classification Per M.S. 86A.05: g. state wildlife management area	Current Public Use: YES	Future Public Use: YES
Land Code: 1000021468	Agency Land Code: R2945867	Land Name: FAW - WILDLIFE	County: BELTRAMI	Acres: 40.00
City:	Site Code:	Classification Per M.S. 86A.05: g. state wildlife management area	Current Public Use: YES	Future Public Use: YES
Land Code: 1000021469	Agency Land Code: R2945921	Land Name: FAW - WILDLIFE	County: BELTRAMI	Acres: 40.00
City:	Site Code:	Classification Per M.S. 86A.05: g. state wildlife management area	Current Public Use: YES	Future Public Use: YES



Land Code: 1000021470	Agency Land Code: R2945952	Land Name: FAW - WILDLIFE	County: BELTRAMI	Acres: 40.00
City:	Site Code:	Classification Per M.S. 86A.05: g. state wildlife management area	Current Public Use: YES	Future Public Use: YES
Land Code: 1000021471	Agency Land Code: R2945981	Land Name: FAW - WILDLIFE	County: BELTRAMI	Acres: 49.05
City:	Site Code:	Classification Per M.S. 86A.05: g. state wildlife management area	Current Public Use: YES	Future Public Use: YES
Land Code: 1000021472	Agency Land Code: R2946015	Land Name: FAW - WILDLIFE	County: BELTRAMI	Acres: 40.00
City:	Site Code:	Classification Per M.S. 86A.05: g. state wildlife management area	Current Public Use: YES	Future Public Use: YES
Land Code: 1000021473	Agency Land Code: R2946020	Land Name: FAW - WILDLIFE	County: BELTRAMI	Acres: 40.00
City:	Site Code:	Classification Per M.S. 86A.05: g. state wildlife management area	Current Public Use: YES	Future Public Use: YES
Land Code: 1000021474	Agency Land Code: R2946069	Land Name: FAW - WILDLIFE	County: BELTRAMI	Acres: 40.00
City:	Site Code:	Classification Per M.S. 86A.05: g. state wildlife management area	Current Public Use: YES	Future Public Use: YES
Land Code: 1000021475	Agency Land Code: R2946072	Land Name: FAW - WILDLIFE	County: BELTRAMI	Acres: 40.00
City:	Site Code:	Classification Per M.S. 86A.05: g. state wildlife management area	Current Public Use: YES	Future Public Use: YES
Land Code: 1000021476	Agency Land Code: R2946081	Land Name: FAW - WILDLIFE	County: BELTRAMI	Acres: 40.00
City:	Site Code:	Classification Per M.S. 86A.05: g. state wildlife management area	Current Public Use: YES	Future Public Use: YES
Land Code: 1000021477	Agency Land Code: R2946087	Land Name: FAW - WILDLIFE	County: BELTRAMI	Acres: 40.00
City:	Site Code:	Classification Per M.S. 86A.05: g. state wildlife management area	Current Public Use: YES	Future Public Use: YES
Land Code: 1000021478	Agency Land Code: R2946123	Land Name: FAW - WILDLIFE	County: BELTRAMI	Acres: 40.00
City:	Site Code:	Classification Per M.S. 86A.05: g. state wildlife management area	Current Public Use: YES	Future Public Use: YES
Land Code: 1000021479	Agency Land Code: R2946212	Land Name: FAW - WILDLIFE	County: BELTRAMI	Acres: 40.00
City:	Site Code:	Classification Per M.S. 86A.05: g. state wildlife management area	Current Public Use: YES	Future Public Use: YES
Land Code: 1000021480	Agency Land Code: R2946247	Land Name: FAW - WILDLIFE	County: BELTRAMI	Acres: 40.00
City:	Site Code:	Classification Per M.S. 86A.05: g. state wildlife management area	Current Public Use: YES	Future Public Use: YES
Land Code: 1000021481	Agency Land Code: R2946261	Land Name: FAW - WILDLIFE	County: BELTRAMI	Acres: 40.00
City:	Site Code:	Classification Per M.S. 86A.05: g. state wildlife management area	Current Public Use: YES	Future Public Use: YES



Land Code: 1000021482	Agency Land Code: R2946284	Land Name: FAW - WILDLIFE	County: BELTRAMI	Acres: 40.00
City:	Site Code:	Classification Per M.S. 86A.05: g. state wildlife management area	Current Public Use: YES	Future Public Use: YES
Land Code: 1000021483	Agency Land Code: R2946492	Land Name: FAW - WILDLIFE	County: BELTRAMI	Acres: 40.00
City:	Site Code:	Classification Per M.S. 86A.05: g. state wildlife management area	Current Public Use: YES	Future Public Use: YES
Land Code: 1000021484	Agency Land Code: R2946518	Land Name: FAW - WILDLIFE	County: BELTRAMI	Acres: 40.00
City:	Site Code:	Classification Per M.S. 86A.05: g. state wildlife management area	Current Public Use: YES	Future Public Use: YES
Land Code: 1000021485	Agency Land Code: R2946523	Land Name: FAW - WILDLIFE	County: BELTRAMI	Acres: 40.00
City:	Site Code:	Classification Per M.S. 86A.05: g. state wildlife management area	Current Public Use: YES	Future Public Use: YES
Land Code: 1000021486	Agency Land Code: R2946524	Land Name: FAW - WILDLIFE	County: BELTRAMI	Acres: 40.00
City:	Site Code:	Classification Per M.S. 86A.05: g. state wildlife management area	Current Public Use: YES	Future Public Use: YES
Land Code: 1000021487	Agency Land Code: R2945612	Land Name: FAW - WILDLIFE	County: BELTRAMI	Acres: 40.00
City:	Site Code:	Classification Per M.S. 86A.05: g. state wildlife management area	Current Public Use: YES	Future Public Use: YES
Land Code: 1000021488	Agency Land Code: R2945615	Land Name: FAW - WILDLIFE	County: BELTRAMI	Acres: 40.00
City:	Site Code:	Classification Per M.S. 86A.05: g. state wildlife management area	Current Public Use: YES	Future Public Use: YES
Land Code: 1000021489	Agency Land Code: R2945694	Land Name: FAW - WILDLIFE	County: BELTRAMI	Acres: 40.00
City:	Site Code:	Classification Per M.S. 86A.05: g. state wildlife management area	Current Public Use: YES	Future Public Use: YES
Land Code: 1000021490	Agency Land Code: R2945759	Land Name: FAW - WILDLIFE	County: BELTRAMI	Acres: 40.00
City:	Site Code:	Classification Per M.S. 86A.05: g. state wildlife management area	Current Public Use: YES	Future Public Use: YES
Land Code: 1000021491	Agency Land Code: R2946090	Land Name: FAW - WILDLIFE	County: BELTRAMI	Acres: 40.00
City:	Site Code:	Classification Per M.S. 86A.05: g. state wildlife management area	Current Public Use: YES	Future Public Use: YES
Land Code: 1000021492	Agency Land Code: R2946111	Land Name: FAW - WILDLIFE	County: BELTRAMI	Acres: 40.00
City:	Site Code:	Classification Per M.S. 86A.05: g. state wildlife management area	Current Public Use: YES	Future Public Use: YES
Land Code: 1000021493	Agency Land Code: R2946146	Land Name: FAW - WILDLIFE	County: BELTRAMI	Acres: 40.00
City:	Site Code:	Classification Per M.S. 86A.05: g. state wildlife management area	Current Public Use: YES	Future Public Use: YES



Land Code: 1000021494	Agency Land Code: R2946210	Land Name: FAW - WILDLIFE	County: BELTRAMI	Acres: 40.00
City:	Site Code:	Classification Per M.S. 86A.05: g. state wildlife management area	Current Public Use: YES	Future Public Use: YES
Land Code: 1000021495	Agency Land Code: R2946235	Land Name: FAW - WILDLIFE	County: BELTRAMI	Acres: 40.00
City:	Site Code:	Classification Per M.S. 86A.05: g. state wildlife management area	Current Public Use: YES	Future Public Use: YES
Land Code: 1000021496	Agency Land Code: R2946308	Land Name: FAW - WILDLIFE	County: BELTRAMI	Acres: 40.00
City:	Site Code:	Classification Per M.S. 86A.05: g. state wildlife management area	Current Public Use: YES	Future Public Use: YES
Land Code: 1000021497	Agency Land Code: R2946365	Land Name: FAW - WILDLIFE	County: BELTRAMI	Acres: 40.00
City:	Site Code:	Classification Per M.S. 86A.05: g. state wildlife management area	Current Public Use: YES	Future Public Use: YES
Land Code: 1000021498	Agency Land Code: R2946378	Land Name: FAW - WILDLIFE	County: BELTRAMI	Acres: 40.00
City:	Site Code:	Classification Per M.S. 86A.05: g. state wildlife management area	Current Public Use: YES	Future Public Use: YES
Land Code: 1000021499	Agency Land Code: R2946399	Land Name: FAW - WILDLIFE	County: BELTRAMI	Acres: 40.00
City:	Site Code:	Classification Per M.S. 86A.05: g. state wildlife management area	Current Public Use: YES	Future Public Use: YES
Land Code: 1000021500	Agency Land Code: R2946413	Land Name: FAW - WILDLIFE	County: BELTRAMI	Acres: 40.00
City:	Site Code:	Classification Per M.S. 86A.05: g. state wildlife management area	Current Public Use: YES	Future Public Use: YES
Land Code: 1000021501	Agency Land Code: R2946418	Land Name: FAW - WILDLIFE	County: BELTRAMI	Acres: 40.00
City:	Site Code:	Classification Per M.S. 86A.05: g. state wildlife management area	Current Public Use: YES	Future Public Use: YES
Land Code: 1000021502	Agency Land Code: R2946430	Land Name: FAW - WILDLIFE	County: BELTRAMI	Acres: 40.00
City:	Site Code:	Classification Per M.S. 86A.05: g. state wildlife management area	Current Public Use: YES	Future Public Use: YES
Land Code: 1000021503	Agency Land Code: R2946433	Land Name: FAW - WILDLIFE	County: BELTRAMI	Acres: 40.00
City:	Site Code:	Classification Per M.S. 86A.05: g. state wildlife management area	Current Public Use: YES	Future Public Use: YES
Land Code: 1000021504	Agency Land Code: R2946475	Land Name: FAW - WILDLIFE	County: BELTRAMI	Acres: 40.00
City:	Site Code:	Classification Per M.S. 86A.05: g. state wildlife management area	Current Public Use: YES	Future Public Use: YES
Land Code: 1000021505	Agency Land Code: R2946557	Land Name: FAW - WILDLIFE	County: BELTRAMI	Acres: 40.00
City:	Site Code:	Classification Per M.S. 86A.05: g. state wildlife management area	Current Public Use: YES	Future Public Use: YES



Land Code: 1000021506	Agency Land Code: R2945592	Land Name: FAW - WILDLIFE	County: BELTRAMI	Acres: 40.00
City:	Site Code:	Classification Per M.S. 86A.05: g. state wildlife management area	Current Public Use: YES	Future Public Use: YES
Land Code: 1000021507	Agency Land Code: R2945648	Land Name: FAW - WILDLIFE	County: BELTRAMI	Acres: 40.00
City:	Site Code:	Classification Per M.S. 86A.05: g. state wildlife management area	Current Public Use: YES	Future Public Use: YES
Land Code: 1000021508	Agency Land Code: R2945650	Land Name: FAW - WILDLIFE	County: BELTRAMI	Acres: 40.00
City:	Site Code:	Classification Per M.S. 86A.05: g. state wildlife management area	Current Public Use: YES	Future Public Use: YES
Land Code: 1000021509	Agency Land Code: R2945675	Land Name: FAW - WILDLIFE	County: BELTRAMI	Acres: 40.00
City:	Site Code:	Classification Per M.S. 86A.05: g. state wildlife management area	Current Public Use: YES	Future Public Use: YES
Land Code: 1000021510	Agency Land Code: R2945685	Land Name: FAW - WILDLIFE	County: BELTRAMI	Acres: 40.00
City:	Site Code:	Classification Per M.S. 86A.05: g. state wildlife management area	Current Public Use: YES	Future Public Use: YES
Land Code: 1000021511	Agency Land Code: R2945853	Land Name: FAW - WILDLIFE	County: BELTRAMI	Acres: 40.00
City:	Site Code:	Classification Per M.S. 86A.05: g. state wildlife management area	Current Public Use: YES	Future Public Use: YES
Land Code: 1000021512	Agency Land Code: R2945987	Land Name: FAW - WILDLIFE	County: BELTRAMI	Acres: 40.00
City:	Site Code:	Classification Per M.S. 86A.05: g. state wildlife management area	Current Public Use: YES	Future Public Use: YES
Land Code: 1000021513	Agency Land Code: R2946012	Land Name: FAW - WILDLIFE	County: BELTRAMI	Acres: 40.00
City:	Site Code:	Classification Per M.S. 86A.05: g. state wildlife management area	Current Public Use: YES	Future Public Use: YES
Land Code: 1000021514	Agency Land Code: R2946037	Land Name: FAW - WILDLIFE	County: BELTRAMI	Acres: 40.00
City:	Site Code:	Classification Per M.S. 86A.05: g. state wildlife management area	Current Public Use: YES	Future Public Use: YES
Land Code: 1000021515	Agency Land Code: R2945563	Land Name: FAW - WILDLIFE	County: BELTRAMI	Acres: 40.00
City:	Site Code:	Classification Per M.S. 86A.05: g. state wildlife management area	Current Public Use: YES	Future Public Use: YES
Land Code: 1000021516	Agency Land Code: R2945613	Land Name: FAW - WILDLIFE	County: BELTRAMI	Acres: 40.00
City:	Site Code:	Classification Per M.S. 86A.05: g. state wildlife management area	Current Public Use: YES	Future Public Use: YES
Land Code: 1000021517	Agency Land Code: R2945701	Land Name: FAW - WILDLIFE	County: BELTRAMI	Acres: 40.00
City:	Site Code:	Classification Per M.S. 86A.05: g. state wildlife management area	Current Public Use: YES	Future Public Use: YES



Land Code: 1000021518	Agency Land Code: R2945711	Land Name: FAW - WILDLIFE	County: BELTRAMI	Acres: 40.00
City:	Site Code:	Classification Per M.S. 86A.05: g. state wildlife management area	Current Public Use: YES	Future Public Use: YES
Land Code: 1000021519	Agency Land Code: R2945754	Land Name: FAW - WILDLIFE	County: BELTRAMI	Acres: 40.00
City:	Site Code:	Classification Per M.S. 86A.05: g. state wildlife management area	Current Public Use: YES	Future Public Use: YES
Land Code: 1000021520	Agency Land Code: R2945786	Land Name: FAW - WILDLIFE	County: BELTRAMI	Acres: 40.00
City:	Site Code:	Classification Per M.S. 86A.05: g. state wildlife management area	Current Public Use: YES	Future Public Use: YES
Land Code: 1000021521	Agency Land Code: R2945827	Land Name: FAW - WILDLIFE	County: BELTRAMI	Acres: 40.00
City:	Site Code:	Classification Per M.S. 86A.05: g. state wildlife management area	Current Public Use: YES	Future Public Use: YES
Land Code: 1000021522	Agency Land Code: R2945865	Land Name: FAW - WILDLIFE	County: BELTRAMI	Acres: 40.00
City:	Site Code:	Classification Per M.S. 86A.05: g. state wildlife management area	Current Public Use: YES	Future Public Use: YES
Land Code: 1000021523	Agency Land Code: R2945944	Land Name: FAW - WILDLIFE	County: BELTRAMI	Acres: 40.00
City:	Site Code:	Classification Per M.S. 86A.05: g. state wildlife management area	Current Public Use: YES	Future Public Use: YES
Land Code: 1000021524	Agency Land Code: R2945972	Land Name: FAW - WILDLIFE	County: BELTRAMI	Acres: 40.00
City:	Site Code:	Classification Per M.S. 86A.05: g. state wildlife management area	Current Public Use: YES	Future Public Use: YES
Land Code: 1000021525	Agency Land Code: R2946019	Land Name: FAW - WILDLIFE	County: BELTRAMI	Acres: 40.00
City:	Site Code:	Classification Per M.S. 86A.05: g. state wildlife management area	Current Public Use: YES	Future Public Use: YES
Land Code: 1000021526	Agency Land Code: R2946025	Land Name: FAW - WILDLIFE	County: BELTRAMI	Acres: 40.00
City:	Site Code:	Classification Per M.S. 86A.05: g. state wildlife management area	Current Public Use: YES	Future Public Use: YES
Land Code: 1000021527	Agency Land Code: R2946042	Land Name: FAW - WILDLIFE	County: BELTRAMI	Acres: 40.00
City:	Site Code:	Classification Per M.S. 86A.05: g. state wildlife management area	Current Public Use: YES	Future Public Use: YES
Land Code: 1000021528	Agency Land Code: R2946078	Land Name: FAW - WILDLIFE	County: BELTRAMI	Acres: 37.72
City:	Site Code:	Classification Per M.S. 86A.05: g. state wildlife management area	Current Public Use: YES	Future Public Use: YES
Land Code: 1000021529	Agency Land Code: R2946140	Land Name: FAW - WILDLIFE	County: BELTRAMI	Acres: 40.00
City:	Site Code:	Classification Per M.S. 86A.05: g. state wildlife management area	Current Public Use: YES	Future Public Use: YES



Land Code: 1000021530	Agency Land Code: R2946155	Land Name: FAW - WILDLIFE	County: BELTRAMI	Acres: 40.00
City:	Site Code:	Classification Per M.S. 86A.05: g. state wildlife management area	Current Public Use: YES	Future Public Use: YES
Land Code: 1000021531	Agency Land Code: R2946180	Land Name: FAW - WILDLIFE	County: BELTRAMI	Acres: 40.00
City:	Site Code:	Classification Per M.S. 86A.05: g. state wildlife management area	Current Public Use: YES	Future Public Use: YES
Land Code: 1000021532	Agency Land Code: R2946253	Land Name: FAW - WILDLIFE	County: BELTRAMI	Acres: 40.00
City:	Site Code:	Classification Per M.S. 86A.05: g. state wildlife management area	Current Public Use: YES	Future Public Use: YES
Land Code: 1000021533	Agency Land Code: R2946264	Land Name: FAW - WILDLIFE	County: BELTRAMI	Acres: 40.00
City:	Site Code:	Classification Per M.S. 86A.05: g. state wildlife management area	Current Public Use: YES	Future Public Use: YES
Land Code: 1000021534	Agency Land Code: R2946326	Land Name: FAW - WILDLIFE	County: BELTRAMI	Acres: 40.00
City:	Site Code:	Classification Per M.S. 86A.05: g. state wildlife management area	Current Public Use: YES	Future Public Use: YES
Land Code: 1000021535	Agency Land Code: R2946344	Land Name: FAW - WILDLIFE	County: BELTRAMI	Acres: 40.00
City:	Site Code:	Classification Per M.S. 86A.05: g. state wildlife management area	Current Public Use: YES	Future Public Use: YES
Land Code: 1000021536	Agency Land Code: R2946350	Land Name: FAW - WILDLIFE	County: BELTRAMI	Acres: 40.00
City:	Site Code:	Classification Per M.S. 86A.05: g. state wildlife management area	Current Public Use: YES	Future Public Use: YES
Land Code: 1000021537	Agency Land Code: R2946390	Land Name: FAW - WILDLIFE	County: BELTRAMI	Acres: 40.00
City:	Site Code:	Classification Per M.S. 86A.05: g. state wildlife management area	Current Public Use: YES	Future Public Use: YES
Land Code: 1000021538	Agency Land Code: R2946487	Land Name: FAW - WILDLIFE	County: BELTRAMI	Acres: 43.07
City:	Site Code:	Classification Per M.S. 86A.05: g. state wildlife management area	Current Public Use: YES	Future Public Use: YES
Land Code: 1000021539	Agency Land Code: R2945677	Land Name: FAW - WILDLIFE	County: BELTRAMI	Acres: 40.00
City:	Site Code:	Classification Per M.S. 86A.05: g. state wildlife management area	Current Public Use: YES	Future Public Use: YES
Land Code: 1000021540	Agency Land Code: R2945700	Land Name: FAW - WILDLIFE	County: BELTRAMI	Acres: 40.00
City:	Site Code:	Classification Per M.S. 86A.05: g. state wildlife management area	Current Public Use: YES	Future Public Use: YES
Land Code: 1000021541	Agency Land Code: R2945737	Land Name: FAW - WILDLIFE	County: BELTRAMI	Acres: 40.00
City:	Site Code:	Classification Per M.S. 86A.05: g. state wildlife management area	Current Public Use: YES	Future Public Use: YES



Land Code: 1000021542	Agency Land Code: R2945743	Land Name: FAW - WILDLIFE	County: BELTRAMI	Acres: 40.00
City:	Site Code:	Classification Per M.S. 86A.05: g. state wildlife management area	Current Public Use: YES	Future Public Use: YES
Land Code: 1000021543	Agency Land Code: R2945767	Land Name: FAW - WILDLIFE	County: BELTRAMI	Acres: 40.00
City:	Site Code:	Classification Per M.S. 86A.05: g. state wildlife management area	Current Public Use: YES	Future Public Use: YES
Land Code: 1000021544	Agency Land Code: R2945781	Land Name: FAW - WILDLIFE	County: BELTRAMI	Acres: 40.00
City:	Site Code:	Classification Per M.S. 86A.05: g. state wildlife management area	Current Public Use: YES	Future Public Use: YES
Land Code: 1000021545	Agency Land Code: R2945828	Land Name: FAW - WILDLIFE	County: BELTRAMI	Acres: 40.00
City:	Site Code:	Classification Per M.S. 86A.05: g. state wildlife management area	Current Public Use: YES	Future Public Use: YES
Land Code: 1000021546	Agency Land Code: R2945945	Land Name: FAW - WILDLIFE	County: BELTRAMI	Acres: 40.00
City:	Site Code:	Classification Per M.S. 86A.05: g. state wildlife management area	Current Public Use: YES	Future Public Use: YES
Land Code: 1000021547	Agency Land Code: R2946023	Land Name: FAW - WILDLIFE	County: BELTRAMI	Acres: 40.00
City:	Site Code:	Classification Per M.S. 86A.05: g. state wildlife management area	Current Public Use: YES	Future Public Use: YES
Land Code: 1000021548	Agency Land Code: R2946034	Land Name: FAW - WILDLIFE	County: BELTRAMI	Acres: 40.00
City:	Site Code:	Classification Per M.S. 86A.05: g. state wildlife management area	Current Public Use: YES	Future Public Use: YES
Land Code: 1000021549	Agency Land Code: R2946074	Land Name: FAW - WILDLIFE	County: BELTRAMI	Acres: 40.00
City:	Site Code:	Classification Per M.S. 86A.05: g. state wildlife management area	Current Public Use: YES	Future Public Use: YES
Land Code: 1000021550	Agency Land Code: R2946107	Land Name: FAW - WILDLIFE	County: BELTRAMI	Acres: 40.00
City:	Site Code:	Classification Per M.S. 86A.05: g. state wildlife management area	Current Public Use: YES	Future Public Use: YES
Land Code: 1000021551	Agency Land Code: R2946135	Land Name: FAW - WILDLIFE	County: BELTRAMI	Acres: 40.00
City:	Site Code:	Classification Per M.S. 86A.05: g. state wildlife management area	Current Public Use: YES	Future Public Use: YES
Land Code: 1000021552	Agency Land Code: R2946161	Land Name: FAW - WILDLIFE	County: BELTRAMI	Acres: 40.00
City:	Site Code:	Classification Per M.S. 86A.05: g. state wildlife management area	Current Public Use: YES	Future Public Use: YES
Land Code: 1000021553	Agency Land Code: R2946178	Land Name: FAW - WILDLIFE	County: BELTRAMI	Acres: 40.00
City:	Site Code:	Classification Per M.S. 86A.05: g. state wildlife management area	Current Public Use: YES	Future Public Use: YES



Land Code: 1000021554	Agency Land Code: R2946189	Land Name: FAW - WILDLIFE	County: BELTRAMI	Acres: 40.00
City:	Site Code:	Classification Per M.S. 86A.05: g. state wildlife management area	Current Public Use: YES	Future Public Use: YES
Land Code: 1000021555	Agency Land Code: R2946215	Land Name: FAW - WILDLIFE	County: BELTRAMI	Acres: 40.00
City:	Site Code:	Classification Per M.S. 86A.05: g. state wildlife management area	Current Public Use: YES	Future Public Use: YES
Land Code: 1000021556	Agency Land Code: R2946432	Land Name: FAW - WILDLIFE	County: BELTRAMI	Acres: 40.00
City:	Site Code:	Classification Per M.S. 86A.05: g. state wildlife management area	Current Public Use: YES	Future Public Use: YES
Land Code: 1000021557	Agency Land Code: R2946466	Land Name: FAW - WILDLIFE	County: BELTRAMI	Acres: 40.00
City:	Site Code:	Classification Per M.S. 86A.05: g. state wildlife management area	Current Public Use: YES	Future Public Use: YES
Land Code: 1000021558	Agency Land Code: R2946474	Land Name: FAW - WILDLIFE	County: BELTRAMI	Acres: 40.00
City:	Site Code:	Classification Per M.S. 86A.05: g. state wildlife management area	Current Public Use: YES	Future Public Use: YES
Land Code: 1000021559	Agency Land Code: R2946476	Land Name: FAW - WILDLIFE	County: BELTRAMI	Acres: 40.00
City:	Site Code:	Classification Per M.S. 86A.05: g. state wildlife management area	Current Public Use: YES	Future Public Use: YES
Land Code: 1000021560	Agency Land Code: R2945579	Land Name: FAW - WILDLIFE	County: BELTRAMI	Acres: 40.00
City:	Site Code:	Classification Per M.S. 86A.05: g. state wildlife management area	Current Public Use: YES	Future Public Use: YES
Land Code: 1000021561	Agency Land Code: R2945779	Land Name: FAW - WILDLIFE	County: BELTRAMI	Acres: 40.00
City:	Site Code:	Classification Per M.S. 86A.05: g. state wildlife management area	Current Public Use: YES	Future Public Use: YES
Land Code: 1000021562	Agency Land Code: R2945845	Land Name: FAW - WILDLIFE	County: BELTRAMI	Acres: 40.00
City:	Site Code:	Classification Per M.S. 86A.05: g. state wildlife management area	Current Public Use: YES	Future Public Use: YES
Land Code: 1000021563	Agency Land Code: R2945861	Land Name: FAW - WILDLIFE	County: BELTRAMI	Acres: 40.00
City:	Site Code:	Classification Per M.S. 86A.05: g. state wildlife management area	Current Public Use: YES	Future Public Use: YES
Land Code: 1000021564	Agency Land Code: R2945961	Land Name: FAW - WILDLIFE	County: BELTRAMI	Acres: 40.00
City:	Site Code:	Classification Per M.S. 86A.05: g. state wildlife management area	Current Public Use: YES	Future Public Use: YES
Land Code: 1000021565	Agency Land Code: R2945993	Land Name: FAW - WILDLIFE	County: BELTRAMI	Acres: 40.00
City:	Site Code:	Classification Per M.S. 86A.05: g. state wildlife management area	Current Public Use: YES	Future Public Use: YES



Land Code: 1000021566	Agency Land Code: R2946088	Land Name: FAW - WILDLIFE	County: BELTRAMI	Acres: 40.00
City:	Site Code:	Classification Per M.S. 86A.05: g. state wildlife management area	Current Public Use: YES	Future Public Use: YES
Land Code: 1000021567	Agency Land Code: R2946091	Land Name: FAW - WILDLIFE	County: BELTRAMI	Acres: 40.00
City:	Site Code:	Classification Per M.S. 86A.05: g. state wildlife management area	Current Public Use: YES	Future Public Use: YES
Land Code: 1000021568	Agency Land Code: R2946138	Land Name: FAW - WILDLIFE	County: BELTRAMI	Acres: 40.00
City:	Site Code:	Classification Per M.S. 86A.05: g. state wildlife management area	Current Public Use: YES	Future Public Use: YES
Land Code: 1000021569	Agency Land Code: R2946153	Land Name: FAW - WILDLIFE	County: BELTRAMI	Acres: 40.00
City:	Site Code:	Classification Per M.S. 86A.05: g. state wildlife management area	Current Public Use: YES	Future Public Use: YES
Land Code: 1000021570	Agency Land Code: R2946160	Land Name: FAW - WILDLIFE	County: BELTRAMI	Acres: 40.00
City:	Site Code:	Classification Per M.S. 86A.05: g. state wildlife management area	Current Public Use: YES	Future Public Use: YES
Land Code: 1000021571	Agency Land Code: R2946202	Land Name: FAW - WILDLIFE	County: BELTRAMI	Acres: 40.00
City:	Site Code:	Classification Per M.S. 86A.05: g. state wildlife management area	Current Public Use: YES	Future Public Use: YES
Land Code: 1000021572	Agency Land Code: R2946209	Land Name: FAW - WILDLIFE	County: BELTRAMI	Acres: 40.00
City:	Site Code:	Classification Per M.S. 86A.05: g. state wildlife management area	Current Public Use: YES	Future Public Use: YES
Land Code: 1000021573	Agency Land Code: R2946305	Land Name: FAW - WILDLIFE	County: BELTRAMI	Acres: 40.00
City:	Site Code:	Classification Per M.S. 86A.05: g. state wildlife management area	Current Public Use: YES	Future Public Use: YES
Land Code: 1000021574	Agency Land Code: R2946328	Land Name: FAW - WILDLIFE	County: BELTRAMI	Acres: 40.00
City:	Site Code:	Classification Per M.S. 86A.05: g. state wildlife management area	Current Public Use: YES	Future Public Use: YES
Land Code: 1000021575	Agency Land Code: R2946380	Land Name: FAW - WILDLIFE	County: BELTRAMI	Acres: 40.00
City:	Site Code:	Classification Per M.S. 86A.05: g. state wildlife management area	Current Public Use: YES	Future Public Use: YES
Land Code: 1000021576	Agency Land Code: R2946391	Land Name: FAW - WILDLIFE	County: BELTRAMI	Acres: 40.00
City:	Site Code:	Classification Per M.S. 86A.05: g. state wildlife management area	Current Public Use: YES	Future Public Use: YES
Land Code: 1000021577	Agency Land Code: R2946423	Land Name: FAW - WILDLIFE	County: BELTRAMI	Acres: 40.00
City:	Site Code:	Classification Per M.S. 86A.05: g. state wildlife management area	Current Public Use: YES	Future Public Use: YES



Land Code: 1000021578	Agency Land Code: R2946463	Land Name: FAW - WILDLIFE	County: BELTRAMI	Acres: 40.00
City:	Site Code:	Classification Per M.S. 86A.05: g. state wildlife management area	Current Public Use: YES	Future Public Use: YES
Land Code: 1000021579	Agency Land Code: R2946491	Land Name: FAW - WILDLIFE	County: BELTRAMI	Acres: 40.00
City:	Site Code:	Classification Per M.S. 86A.05: g. state wildlife management area	Current Public Use: YES	Future Public Use: YES
Land Code: 1000021580	Agency Land Code: R2946533	Land Name: FAW - WILDLIFE	County: BELTRAMI	Acres: 40.00
City:	Site Code:	Classification Per M.S. 86A.05: g. state wildlife management area	Current Public Use: YES	Future Public Use: YES
Land Code: 1000021581	Agency Land Code: R2945630	Land Name: FAW - WILDLIFE	County: BELTRAMI	Acres: 46.97
City:	Site Code:	Classification Per M.S. 86A.05: g. state wildlife management area	Current Public Use: YES	Future Public Use: YES
Land Code: 1000021582	Agency Land Code: R2945643	Land Name: FAW - WILDLIFE	County: BELTRAMI	Acres: 40.00
City:	Site Code:	Classification Per M.S. 86A.05: g. state wildlife management area	Current Public Use: YES	Future Public Use: YES
Land Code: 1000021583	Agency Land Code: R2945667	Land Name: FAW - WILDLIFE	County: BELTRAMI	Acres: 40.00
City:	Site Code:	Classification Per M.S. 86A.05: g. state wildlife management area	Current Public Use: YES	Future Public Use: YES
Land Code: 1000021584	Agency Land Code: R2945712	Land Name: FAW - WILDLIFE	County: BELTRAMI	Acres: 40.00
City:	Site Code:	Classification Per M.S. 86A.05: g. state wildlife management area	Current Public Use: YES	Future Public Use: YES
Land Code: 1000021585	Agency Land Code: R2945745	Land Name: FAW - WILDLIFE	County: BELTRAMI	Acres: 40.00
City:	Site Code:	Classification Per M.S. 86A.05: g. state wildlife management area	Current Public Use: YES	Future Public Use: YES
Land Code: 1000021586	Agency Land Code: R2945752	Land Name: FAW - WILDLIFE	County: BELTRAMI	Acres: 40.00
City:	Site Code:	Classification Per M.S. 86A.05: g. state wildlife management area	Current Public Use: YES	Future Public Use: YES
Land Code: 1000021587	Agency Land Code: R2946130	Land Name: FAW - WILDLIFE	County: BELTRAMI	Acres: 40.00
City:	Site Code:	Classification Per M.S. 86A.05: g. state wildlife management area	Current Public Use: YES	Future Public Use: YES
Land Code: 1000021588	Agency Land Code: R2946148	Land Name: FAW - WILDLIFE	County: BELTRAMI	Acres: 40.00
City:	Site Code:	Classification Per M.S. 86A.05: g. state wildlife management area	Current Public Use: YES	Future Public Use: YES
Land Code: 1000021589	Agency Land Code: R2946213	Land Name: FAW - WILDLIFE	County: BELTRAMI	Acres: 40.00
City:	Site Code:	Classification Per M.S. 86A.05: g. state wildlife management area	Current Public Use: YES	Future Public Use: YES



Land Code: 1000021590	Agency Land Code: R2946214	Land Name: FAW - WILDLIFE	County: BELTRAMI	Acres: 40.00
City:	Site Code:	Classification Per M.S. 86A.05: g. state wildlife management area	Current Public Use: YES	Future Public Use: YES
Land Code: 1000021591	Agency Land Code: R2946249	Land Name: FAW - WILDLIFE	County: BELTRAMI	Acres: 40.00
City:	Site Code:	Classification Per M.S. 86A.05: g. state wildlife management area	Current Public Use: YES	Future Public Use: YES
Land Code: 1000021592	Agency Land Code: R2946311	Land Name: FAW - WILDLIFE	County: BELTRAMI	Acres: 40.00
City:	Site Code:	Classification Per M.S. 86A.05: g. state wildlife management area	Current Public Use: YES	Future Public Use: YES
Land Code: 1000021593	Agency Land Code: R2946381	Land Name: FAW - WILDLIFE	County: BELTRAMI	Acres: 40.00
City:	Site Code:	Classification Per M.S. 86A.05: g. state wildlife management area	Current Public Use: YES	Future Public Use: YES
Land Code: 1000021594	Agency Land Code: R2946402	Land Name: FAW - WILDLIFE	County: BELTRAMI	Acres: 40.00
City:	Site Code:	Classification Per M.S. 86A.05: g. state wildlife management area	Current Public Use: YES	Future Public Use: YES
Land Code: 1000021595	Agency Land Code: R2946403	Land Name: FAW - WILDLIFE	County: BELTRAMI	Acres: 40.00
City:	Site Code:	Classification Per M.S. 86A.05: g. state wildlife management area	Current Public Use: YES	Future Public Use: YES
Land Code: 1000021596	Agency Land Code: R2946448	Land Name: FAW - WILDLIFE	County: BELTRAMI	Acres: 40.00
City:	Site Code:	Classification Per M.S. 86A.05: g. state wildlife management area	Current Public Use: YES	Future Public Use: YES
Land Code: 1000021597	Agency Land Code: R2946464	Land Name: FAW - WILDLIFE	County: BELTRAMI	Acres: 40.00
City:	Site Code:	Classification Per M.S. 86A.05: g. state wildlife management area	Current Public Use: YES	Future Public Use: YES
Land Code: 1000021598	Agency Land Code: R2945577	Land Name: FAW - WILDLIFE	County: BELTRAMI	Acres: 40.00
City:	Site Code:	Classification Per M.S. 86A.05: g. state wildlife management area	Current Public Use: YES	Future Public Use: YES
Land Code: 1000021599	Agency Land Code: R2945607	Land Name: FAW - WILDLIFE	County: BELTRAMI	Acres: 40.00
City:	Site Code:	Classification Per M.S. 86A.05: g. state wildlife management area	Current Public Use: YES	Future Public Use: YES
Land Code: 1000021600	Agency Land Code: R2945689	Land Name: FAW - WILDLIFE	County: BELTRAMI	Acres: 40.00
City:	Site Code:	Classification Per M.S. 86A.05: g. state wildlife management area	Current Public Use: YES	Future Public Use: YES
Land Code: 1000021601	Agency Land Code: R2945720	Land Name: FAW - WILDLIFE	County: BELTRAMI	Acres: 40.00
City:	Site Code:	Classification Per M.S. 86A.05: g. state wildlife management area	Current Public Use: YES	Future Public Use: YES



Land Code: 1000021602	Agency Land Code: R2945787	Land Name: FAW - WILDLIFE	County: BELTRAMI	Acres: 40.00
City:	Site Code:	Classification Per M.S. 86A.05: g. state wildlife management area	Current Public Use: YES	Future Public Use: YES
Land Code: 1000021603	Agency Land Code: R2945844	Land Name: FAW - WILDLIFE	County: BELTRAMI	Acres: 40.00
City:	Site Code:	Classification Per M.S. 86A.05: g. state wildlife management area	Current Public Use: YES	Future Public Use: YES
Land Code: 1000021604	Agency Land Code: R2945923	Land Name: FAW - WILDLIFE	County: BELTRAMI	Acres: 40.00
City:	Site Code:	Classification Per M.S. 86A.05: g. state wildlife management area	Current Public Use: YES	Future Public Use: YES
Land Code: 1000021605	Agency Land Code: R2945933	Land Name: FAW - WILDLIFE	County: BELTRAMI	Acres: 40.00
City:	Site Code:	Classification Per M.S. 86A.05: g. state wildlife management area	Current Public Use: YES	Future Public Use: YES
Land Code: 1000021606	Agency Land Code: R2946007	Land Name: FAW - WILDLIFE	County: BELTRAMI	Acres: 40.00
City:	Site Code:	Classification Per M.S. 86A.05: g. state wildlife management area	Current Public Use: YES	Future Public Use: YES
Land Code: 1000021607	Agency Land Code: R2946010	Land Name: FAW - WILDLIFE	County: BELTRAMI	Acres: 40.00
City:	Site Code:	Classification Per M.S. 86A.05: g. state wildlife management area	Current Public Use: YES	Future Public Use: YES
Land Code: 1000021608	Agency Land Code: R2945837	Land Name: FAW - WILDLIFE	County: BELTRAMI	Acres: 40.00
City:	Site Code:	Classification Per M.S. 86A.05: g. state wildlife management area	Current Public Use: YES	Future Public Use: YES
Land Code: 1000021609	Agency Land Code: R2945939	Land Name: FAW - WILDLIFE	County: BELTRAMI	Acres: 40.00
City:	Site Code:	Classification Per M.S. 86A.05: g. state wildlife management area	Current Public Use: YES	Future Public Use: YES
Land Code: 1000021610	Agency Land Code: R2945946	Land Name: FAW - WILDLIFE	County: BELTRAMI	Acres: 40.00
City:	Site Code:	Classification Per M.S. 86A.05: g. state wildlife management area	Current Public Use: YES	Future Public Use: YES
Land Code: 1000021611	Agency Land Code: R2945973	Land Name: FAW - WILDLIFE	County: BELTRAMI	Acres: 40.00
City:	Site Code:	Classification Per M.S. 86A.05: g. state wildlife management area	Current Public Use: YES	Future Public Use: YES
Land Code: 1000021612	Agency Land Code: R2946016	Land Name: FAW - WILDLIFE	County: BELTRAMI	Acres: 45.39
City:	Site Code:	Classification Per M.S. 86A.05: g. state wildlife management area	Current Public Use: YES	Future Public Use: YES
Land Code: 1000021613	Agency Land Code: R2946040	Land Name: FAW - WILDLIFE	County: BELTRAMI	Acres: 40.00
City:	Site Code:	Classification Per M.S. 86A.05: g. state wildlife management area	Current Public Use: YES	Future Public Use: YES



Land Code: 1000021614	Agency Land Code: R2946100	Land Name: FAW - WILDLIFE	County: BELTRAMI	Acres: 40.00
City:	Site Code:	Classification Per M.S. 86A.05: g. state wildlife management area	Current Public Use: YES	Future Public Use: YES
Land Code: 1000021615	Agency Land Code: R2946179	Land Name: FAW - WILDLIFE	County: BELTRAMI	Acres: 40.00
City:	Site Code:	Classification Per M.S. 86A.05: g. state wildlife management area	Current Public Use: YES	Future Public Use: YES
Land Code: 1000021616	Agency Land Code: R2946245	Land Name: FAW - WILDLIFE	County: BELTRAMI	Acres: 40.00
City:	Site Code:	Classification Per M.S. 86A.05: g. state wildlife management area	Current Public Use: YES	Future Public Use: YES
Land Code: 1000021617	Agency Land Code: R2946294	Land Name: FAW - WILDLIFE	County: BELTRAMI	Acres: 40.00
City:	Site Code:	Classification Per M.S. 86A.05: g. state wildlife management area	Current Public Use: YES	Future Public Use: YES
Land Code: 1000021618	Agency Land Code: R2946307	Land Name: FAW - WILDLIFE	County: BELTRAMI	Acres: 40.00
City:	Site Code:	Classification Per M.S. 86A.05: g. state wildlife management area	Current Public Use: YES	Future Public Use: YES
Land Code: 1000021619	Agency Land Code: R2946440	Land Name: FAW - WILDLIFE	County: BELTRAMI	Acres: 40.00
City:	Site Code:	Classification Per M.S. 86A.05: g. state wildlife management area	Current Public Use: YES	Future Public Use: YES
Land Code: 1000021620	Agency Land Code: R2946444	Land Name: FAW - WILDLIFE	County: BELTRAMI	Acres: 40.00
City:	Site Code:	Classification Per M.S. 86A.05: g. state wildlife management area	Current Public Use: YES	Future Public Use: YES
Land Code: 1000021621	Agency Land Code: R2946462	Land Name: FAW - WILDLIFE	County: BELTRAMI	Acres: 40.00
City:	Site Code:	Classification Per M.S. 86A.05: g. state wildlife management area	Current Public Use: YES	Future Public Use: YES
Land Code: 1000021622	Agency Land Code: R2946467	Land Name: FAW - WILDLIFE	County: BELTRAMI	Acres: 40.00
City:	Site Code:	Classification Per M.S. 86A.05: g. state wildlife management area	Current Public Use: YES	Future Public Use: YES
Land Code: 1000021623	Agency Land Code: R2946481	Land Name: FAW - WILDLIFE	County: BELTRAMI	Acres: 40.00
City:	Site Code:	Classification Per M.S. 86A.05: g. state wildlife management area	Current Public Use: YES	Future Public Use: YES
Land Code: 1000021624	Agency Land Code: R2945656	Land Name: FAW - WILDLIFE	County: BELTRAMI	Acres: 40.00
City:	Site Code:	Classification Per M.S. 86A.05: g. state wildlife management area	Current Public Use: YES	Future Public Use: YES
Land Code: 1000021625	Agency Land Code: R2945725	Land Name: FAW - WILDLIFE	County: BELTRAMI	Acres: 40.00
City:	Site Code:	Classification Per M.S. 86A.05: g. state wildlife management area	Current Public Use: YES	Future Public Use: YES



Land Code: 1000021626	Agency Land Code: R2945746	Land Name: FAW - WILDLIFE	County: BELTRAMI	Acres: 40.00
City:	Site Code:	Classification Per M.S. 86A.05: g. state wildlife management area	Current Public Use: YES	Future Public Use: YES
Land Code: 1000021627	Agency Land Code: R2945753	Land Name: FAW - WILDLIFE	County: BELTRAMI	Acres: 40.00
City:	Site Code:	Classification Per M.S. 86A.05: g. state wildlife management area	Current Public Use: YES	Future Public Use: YES
Land Code: 1000021628	Agency Land Code: R2944982	Land Name: FAW - WILDLIFE	County: BELTRAMI	Acres: 40.00
City:	Site Code:	Classification Per M.S. 86A.05: g. state wildlife management area	Current Public Use: YES	Future Public Use: YES
Land Code: 1000021629	Agency Land Code: R2945035	Land Name: FAW - WILDLIFE	County: BELTRAMI	Acres: 40.00
City:	Site Code:	Classification Per M.S. 86A.05: g. state wildlife management area	Current Public Use: YES	Future Public Use: YES
Land Code: 1000021630	Agency Land Code: R2944974	Land Name: FAW - WILDLIFE	County: BELTRAMI	Acres: 10.00
City:	Site Code:	Classification Per M.S. 86A.05: g. state wildlife management area	Current Public Use: YES	Future Public Use: YES
Land Code: 1000021631	Agency Land Code: R2945037	Land Name: FAW - WILDLIFE	County: BELTRAMI	Acres: 40.00
City:	Site Code:	Classification Per M.S. 86A.05: g. state wildlife management area	Current Public Use: YES	Future Public Use: YES
Land Code: 1000021632	Agency Land Code: R2944970	Land Name: FAW - WILDLIFE	County: BELTRAMI	Acres: 40.00
City:	Site Code:	Classification Per M.S. 86A.05: g. state wildlife management area	Current Public Use: YES	Future Public Use: YES
Land Code: 1000021633	Agency Land Code: R2944997	Land Name: FAW - WILDLIFE	County: BELTRAMI	Acres: 40.00
City:	Site Code:	Classification Per M.S. 86A.05: g. state wildlife management area	Current Public Use: YES	Future Public Use: YES
Land Code: 1000021634	Agency Land Code: R2944836	Land Name: FAW - WILDLIFE	County: BELTRAMI	Acres: 40.00
City:	Site Code:	Classification Per M.S. 86A.05: g. state wildlife management area	Current Public Use: YES	Future Public Use: YES
Land Code: 1000021635	Agency Land Code: R2944992	Land Name: FAW - WILDLIFE	County: BELTRAMI	Acres: 40.00
City:	Site Code:	Classification Per M.S. 86A.05: g. state wildlife management area	Current Public Use: YES	Future Public Use: YES
Land Code: 1000021636	Agency Land Code: R2944964	Land Name: FAW - WILDLIFE	County: BELTRAMI	Acres: 40.00
City:	Site Code:	Classification Per M.S. 86A.05: g. state wildlife management area	Current Public Use: YES	Future Public Use: YES
Land Code: 1000021637	Agency Land Code: R2945000	Land Name: FAW - WILDLIFE	County: BELTRAMI	Acres: 40.00
City:	Site Code:	Classification Per M.S. 86A.05: g. state wildlife management area	Current Public Use: YES	Future Public Use: YES



Land Code: 1000021638	Agency Land Code: R2944989	Land Name: FAW - WILDLIFE	County: BELTRAMI	Acres: 34.47
City:	Site Code:	Classification Per M.S. 86A.05: g. state wildlife management area	Current Public Use: YES	Future Public Use: YES
Land Code: 1000021639	Agency Land Code: R2944958	Land Name: FAW - WILDLIFE	County: BELTRAMI	Acres: 40.00
City:	Site Code:	Classification Per M.S. 86A.05: g. state wildlife management area	Current Public Use: YES	Future Public Use: YES
Land Code: 1000021640	Agency Land Code: R2945001	Land Name: FAW - WILDLIFE	County: BELTRAMI	Acres: 35.15
City:	Site Code:	Classification Per M.S. 86A.05: g. state wildlife management area	Current Public Use: YES	Future Public Use: YES
Land Code: 1000021641	Agency Land Code: R2944846	Land Name: FAW - WILDLIFE	County: BELTRAMI	Acres: 40.00
City:	Site Code:	Classification Per M.S. 86A.05: g. state wildlife management area	Current Public Use: YES	Future Public Use: YES
Land Code: 1000021642	Agency Land Code: R2945040	Land Name: FAW - WILDLIFE	County: BELTRAMI	Acres: 40.00
City:	Site Code:	Classification Per M.S. 86A.05: g. state wildlife management area	Current Public Use: YES	Future Public Use: YES
Land Code: 1000021643	Agency Land Code: R2945041	Land Name: FAW - WILDLIFE	County: BELTRAMI	Acres: 40.00
City:	Site Code:	Classification Per M.S. 86A.05: g. state wildlife management area	Current Public Use: YES	Future Public Use: YES
Land Code: 1000021644	Agency Land Code: R2944967	Land Name: FAW - WILDLIFE	County: BELTRAMI	Acres: 40.00
City:	Site Code:	Classification Per M.S. 86A.05: g. state wildlife management area	Current Public Use: YES	Future Public Use: YES
Land Code: 1000021645	Agency Land Code: R2944963	Land Name: FAW - WILDLIFE	County: BELTRAMI	Acres: 40.00
City:	Site Code:	Classification Per M.S. 86A.05: g. state wildlife management area	Current Public Use: YES	Future Public Use: YES
Land Code: 1000021646	Agency Land Code: R2945014	Land Name: FAW - WILDLIFE	County: BELTRAMI	Acres: 40.00
City:	Site Code:	Classification Per M.S. 86A.05: g. state wildlife management area	Current Public Use: YES	Future Public Use: YES
Land Code: 1000021647	Agency Land Code: R2944844	Land Name: FAW - WILDLIFE	County: BELTRAMI	Acres: 40.00
City:	Site Code:	Classification Per M.S. 86A.05: g. state wildlife management area	Current Public Use: YES	Future Public Use: YES
Land Code: 1000021648	Agency Land Code: R2944983	Land Name: FAW - WILDLIFE	County: BELTRAMI	Acres: 40.00
City:	Site Code:	Classification Per M.S. 86A.05: g. state wildlife management area	Current Public Use: YES	Future Public Use: YES
Land Code: 1000021649	Agency Land Code: R2945027	Land Name: FAW - WILDLIFE	County: BELTRAMI	Acres: 40.00
City:	Site Code:	Classification Per M.S. 86A.05: g. state wildlife management area	Current Public Use: YES	Future Public Use: YES



Land Code: 1000021650	Agency Land Code: R2944984	Land Name: FAW - WILDLIFE	County: BELTRAMI	Acres: 40.00
City:	Site Code:	Classification Per M.S. 86A.05: g. state wildlife management area	Current Public Use: YES	Future Public Use: YES
Land Code: 1000021651	Agency Land Code: R2945024	Land Name: FAW - WILDLIFE	County: BELTRAMI	Acres: 40.00
City:	Site Code:	Classification Per M.S. 86A.05: g. state wildlife management area	Current Public Use: YES	Future Public Use: YES
Land Code: 1000021652	Agency Land Code: R2945021	Land Name: FAW - WILDLIFE	County: BELTRAMI	Acres: 40.00
City:	Site Code:	Classification Per M.S. 86A.05: g. state wildlife management area	Current Public Use: YES	Future Public Use: YES
Land Code: 1000021653	Agency Land Code: R2944979	Land Name: FAW - WILDLIFE	County: BELTRAMI	Acres: 40.00
City:	Site Code:	Classification Per M.S. 86A.05: g. state wildlife management area	Current Public Use: YES	Future Public Use: YES
Land Code: 1000021654	Agency Land Code: R2944965	Land Name: FAW - WILDLIFE	County: BELTRAMI	Acres: 40.00
City:	Site Code:	Classification Per M.S. 86A.05: g. state wildlife management area	Current Public Use: YES	Future Public Use: YES
Land Code: 1000021655	Agency Land Code: R2944848	Land Name: FAW - WILDLIFE	County: BELTRAMI	Acres: 40.00
City:	Site Code:	Classification Per M.S. 86A.05: g. state wildlife management area	Current Public Use: YES	Future Public Use: YES
Land Code: 1000021656	Agency Land Code: R2944851	Land Name: FAW - WILDLIFE	County: BELTRAMI	Acres: 40.00
City:	Site Code:	Classification Per M.S. 86A.05: g. state wildlife management area	Current Public Use: YES	Future Public Use: YES
Land Code: 1000021657	Agency Land Code: R2944977	Land Name: FAW - WILDLIFE	County: BELTRAMI	Acres: 40.00
City:	Site Code:	Classification Per M.S. 86A.05: g. state wildlife management area	Current Public Use: YES	Future Public Use: YES
Land Code: 1000021658	Agency Land Code: R2945020	Land Name: FAW - WILDLIFE	County: BELTRAMI	Acres: 40.00
City:	Site Code:	Classification Per M.S. 86A.05: g. state wildlife management area	Current Public Use: YES	Future Public Use: YES
Land Code: 1000021659	Agency Land Code: R2944998	Land Name: FAW - WILDLIFE	County: BELTRAMI	Acres: 40.00
City:	Site Code:	Classification Per M.S. 86A.05: g. state wildlife management area	Current Public Use: YES	Future Public Use: YES
Land Code: 1000021660	Agency Land Code: R2945029	Land Name: FAW - WILDLIFE	County: BELTRAMI	Acres: 40.00
City:	Site Code:	Classification Per M.S. 86A.05: g. state wildlife management area	Current Public Use: YES	Future Public Use: YES
Land Code: 1000021661	Agency Land Code: R2945007	Land Name: FAW - WILDLIFE	County: BELTRAMI	Acres: 40.00
City:	Site Code:	Classification Per M.S. 86A.05: g. state wildlife management area	Current Public Use: YES	Future Public Use: YES



Land Code: 1000021662	Agency Land Code: R2945033	Land Name: FAW - WILDLIFE	County: BELTRAMI	Acres: 40.00
City:	Site Code:	Classification Per M.S. 86A.05: g. state wildlife management area	Current Public Use: YES	Future Public Use: YES
Land Code: 1000021663	Agency Land Code: R2944849	Land Name: FAW - WILDLIFE	County: BELTRAMI	Acres: 40.00
City:	Site Code:	Classification Per M.S. 86A.05: g. state wildlife management area	Current Public Use: YES	Future Public Use: YES
Land Code: 1000021664	Agency Land Code: R2944978	Land Name: FAW - WILDLIFE	County: BELTRAMI	Acres: 40.00
City:	Site Code:	Classification Per M.S. 86A.05: g. state wildlife management area	Current Public Use: YES	Future Public Use: YES
Land Code: 1000021665	Agency Land Code: R2944842	Land Name: FAW - WILDLIFE	County: BELTRAMI	Acres: 40.00
City:	Site Code:	Classification Per M.S. 86A.05: g. state wildlife management area	Current Public Use: YES	Future Public Use: YES
Land Code: 1000021666	Agency Land Code: R2944993	Land Name: FAW - WILDLIFE	County: BELTRAMI	Acres: 40.00
City:	Site Code:	Classification Per M.S. 86A.05: g. state wildlife management area	Current Public Use: YES	Future Public Use: YES
Land Code: 1000021667	Agency Land Code: R2945025	Land Name: FAW - WILDLIFE	County: BELTRAMI	Acres: 40.00
City:	Site Code:	Classification Per M.S. 86A.05: g. state wildlife management area	Current Public Use: YES	Future Public Use: YES
Land Code: 1000021668	Agency Land Code: R2944985	Land Name: FAW - WILDLIFE	County: BELTRAMI	Acres: 40.00
City:	Site Code:	Classification Per M.S. 86A.05: g. state wildlife management area	Current Public Use: YES	Future Public Use: YES
Land Code: 1000021669	Agency Land Code: R2945036	Land Name: FAW - WILDLIFE	County: BELTRAMI	Acres: 40.00
City:	Site Code:	Classification Per M.S. 86A.05: g. state wildlife management area	Current Public Use: YES	Future Public Use: YES
Land Code: 1000021670	Agency Land Code: R2945016	Land Name: FAW - WILDLIFE	County: BELTRAMI	Acres: 40.00
City:	Site Code:	Classification Per M.S. 86A.05: g. state wildlife management area	Current Public Use: YES	Future Public Use: YES
Land Code: 1000021671	Agency Land Code: R2944960	Land Name: FAW - WILDLIFE	County: BELTRAMI	Acres: 40.00
City:	Site Code:	Classification Per M.S. 86A.05: g. state wildlife management area	Current Public Use: YES	Future Public Use: YES
Land Code: 1000021672	Agency Land Code: R2944990	Land Name: FAW - WILDLIFE	County: BELTRAMI	Acres: 40.00
City:	Site Code:	Classification Per M.S. 86A.05: g. state wildlife management area	Current Public Use: YES	Future Public Use: YES
Land Code: 1000021673	Agency Land Code: R2944850	Land Name: FAW - WILDLIFE	County: BELTRAMI	Acres: 40.00
City:	Site Code:	Classification Per M.S. 86A.05: g. state wildlife management area	Current Public Use: YES	Future Public Use: YES



Land Code: 1000021674	Agency Land Code: R2944971	Land Name: FAW - WILDLIFE	County: BELTRAMI	Acres: 40.00
City:	Site Code:	Classification Per M.S. 86A.05: g. state wildlife management area	Current Public Use: YES	Future Public Use: YES
Land Code: 1000021675	Agency Land Code: R2945028	Land Name: FAW - WILDLIFE	County: BELTRAMI	Acres: 40.00
City:	Site Code:	Classification Per M.S. 86A.05: g. state wildlife management area	Current Public Use: YES	Future Public Use: YES
Land Code: 1000021676	Agency Land Code: R2944962	Land Name: FAW - WILDLIFE	County: BELTRAMI	Acres: 40.00
City:	Site Code:	Classification Per M.S. 86A.05: g. state wildlife management area	Current Public Use: YES	Future Public Use: YES
Land Code: 1000021677	Agency Land Code: R2944972	Land Name: FAW - WILDLIFE	County: BELTRAMI	Acres: 10.00
City:	Site Code:	Classification Per M.S. 86A.05: g. state wildlife management area	Current Public Use: YES	Future Public Use: YES
Land Code: 1000021678	Agency Land Code: R2944961	Land Name: FAW - WILDLIFE	County: BELTRAMI	Acres: 40.00
City:	Site Code:	Classification Per M.S. 86A.05: g. state wildlife management area	Current Public Use: YES	Future Public Use: YES
Land Code: 1000021679	Agency Land Code: R2944980	Land Name: FAW - WILDLIFE	County: BELTRAMI	Acres: 40.00
City:	Site Code:	Classification Per M.S. 86A.05: g. state wildlife management area	Current Public Use: YES	Future Public Use: YES
Land Code: 1000021680	Agency Land Code: R2945008	Land Name: FAW - WILDLIFE	County: BELTRAMI	Acres: 40.00
City:	Site Code:	Classification Per M.S. 86A.05: g. state wildlife management area	Current Public Use: YES	Future Public Use: YES
Land Code: 1000021681	Agency Land Code: R2945012	Land Name: FAW - WILDLIFE	County: BELTRAMI	Acres: 40.00
City:	Site Code:	Classification Per M.S. 86A.05: g. state wildlife management area	Current Public Use: YES	Future Public Use: YES
Land Code: 1000021682	Agency Land Code: R2945022	Land Name: FAW - WILDLIFE	County: BELTRAMI	Acres: 40.00
City:	Site Code:	Classification Per M.S. 86A.05: g. state wildlife management area	Current Public Use: YES	Future Public Use: YES
Land Code: 1000021683	Agency Land Code: R2945039	Land Name: FAW - WILDLIFE	County: BELTRAMI	Acres: 40.00
City:	Site Code:	Classification Per M.S. 86A.05: g. state wildlife management area	Current Public Use: YES	Future Public Use: YES
Land Code: 1000021684	Agency Land Code: R2944847	Land Name: FAW - WILDLIFE	County: BELTRAMI	Acres: 40.00
City:	Site Code:	Classification Per M.S. 86A.05: g. state wildlife management area	Current Public Use: YES	Future Public Use: YES
Land Code: 1000021685	Agency Land Code: R2944981	Land Name: FAW - WILDLIFE	County: BELTRAMI	Acres: 40.00
City:	Site Code:	Classification Per M.S. 86A.05: g. state wildlife management area	Current Public Use: YES	Future Public Use: YES



Land Code: 1000021686	Agency Land Code: R2944987	Land Name: FAW - WILDLIFE	County: BELTRAMI	Acres: 40.00
City:	Site Code:	Classification Per M.S. 86A.05: g. state wildlife management area	Current Public Use: YES	Future Public Use: YES
Land Code: 1000021687	Agency Land Code: R2945026	Land Name: FAW - WILDLIFE	County: BELTRAMI	Acres: 40.00
City:	Site Code:	Classification Per M.S. 86A.05: g. state wildlife management area	Current Public Use: YES	Future Public Use: YES
Land Code: 1000021688	Agency Land Code: R2944835	Land Name: FAW - WILDLIFE	County: BELTRAMI	Acres: 40.00
City:	Site Code:	Classification Per M.S. 86A.05: g. state wildlife management area	Current Public Use: YES	Future Public Use: YES
Land Code: 1000021689	Agency Land Code: R2944976	Land Name: FAW - WILDLIFE	County: BELTRAMI	Acres: 40.00
City:	Site Code:	Classification Per M.S. 86A.05: g. state wildlife management area	Current Public Use: YES	Future Public Use: YES
Land Code: 1000021690	Agency Land Code: R2944994	Land Name: FAW - WILDLIFE	County: BELTRAMI	Acres: 40.00
City:	Site Code:	Classification Per M.S. 86A.05: g. state wildlife management area	Current Public Use: YES	Future Public Use: YES
Land Code: 1000021691	Agency Land Code: R2945002	Land Name: FAW - WILDLIFE	County: BELTRAMI	Acres: 35.85
City:	Site Code:	Classification Per M.S. 86A.05: g. state wildlife management area	Current Public Use: YES	Future Public Use: YES
Land Code: 1000021692	Agency Land Code: R2945023	Land Name: FAW - WILDLIFE	County: BELTRAMI	Acres: 40.00
City:	Site Code:	Classification Per M.S. 86A.05: g. state wildlife management area	Current Public Use: YES	Future Public Use: YES
Land Code: 1000021693	Agency Land Code: R2945030	Land Name: FAW - WILDLIFE	County: BELTRAMI	Acres: 40.00
City:	Site Code:	Classification Per M.S. 86A.05: g. state wildlife management area	Current Public Use: YES	Future Public Use: YES
Land Code: 1000021694	Agency Land Code: R2945038	Land Name: FAW - WILDLIFE	County: BELTRAMI	Acres: 40.00
City:	Site Code:	Classification Per M.S. 86A.05: g. state wildlife management area	Current Public Use: YES	Future Public Use: YES
Land Code: 1000021695	Agency Land Code: R2944834	Land Name: FAW - WILDLIFE	County: BELTRAMI	Acres: 40.00
City:	Site Code:	Classification Per M.S. 86A.05: g. state wildlife management area	Current Public Use: YES	Future Public Use: YES
Land Code: 1000021696	Agency Land Code: R2944988	Land Name: FAW - WILDLIFE	County: BELTRAMI	Acres: 33.83
City:	Site Code:	Classification Per M.S. 86A.05: g. state wildlife management area	Current Public Use: YES	Future Public Use: YES
Land Code: 1000021697	Agency Land Code: R2945009	Land Name: FAW - WILDLIFE	County: BELTRAMI	Acres: 40.00
City:	Site Code:	Classification Per M.S. 86A.05: g. state wildlife management area	Current Public Use: YES	Future Public Use: YES



Land Code: 1000021698	Agency Land Code: R2944969	Land Name: FAW - WILDLIFE	County: BELTRAMI	Acres: 10.00
City:	Site Code:	Classification Per M.S. 86A.05: g. state wildlife management area	Current Public Use: YES	Future Public Use: YES
Land Code: 1000021699	Agency Land Code: R2945015	Land Name: FAW - WILDLIFE	County: BELTRAMI	Acres: 40.00
City:	Site Code:	Classification Per M.S. 86A.05: g. state wildlife management area	Current Public Use: YES	Future Public Use: YES
Land Code: 1000021700	Agency Land Code: R2945031	Land Name: FAW - WILDLIFE	County: BELTRAMI	Acres: 40.00
City:	Site Code:	Classification Per M.S. 86A.05: g. state wildlife management area	Current Public Use: YES	Future Public Use: YES
Land Code: 1000021701	Agency Land Code: R2945042	Land Name: FAW - WILDLIFE	County: BELTRAMI	Acres: 40.00
City:	Site Code:	Classification Per M.S. 86A.05: g. state wildlife management area	Current Public Use: YES	Future Public Use: YES
Land Code: 1000021702	Agency Land Code: R2944991	Land Name: FAW - WILDLIFE	County: BELTRAMI	Acres: 40.00
City:	Site Code:	Classification Per M.S. 86A.05: g. state wildlife management area	Current Public Use: YES	Future Public Use: YES
Land Code: 1000021703	Agency Land Code: R2944996	Land Name: FAW - WILDLIFE	County: BELTRAMI	Acres: 40.00
City:	Site Code:	Classification Per M.S. 86A.05: g. state wildlife management area	Current Public Use: YES	Future Public Use: YES
Land Code: 1000021704	Agency Land Code: R2944999	Land Name: FAW - WILDLIFE	County: BELTRAMI	Acres: 40.00
City:	Site Code:	Classification Per M.S. 86A.05: g. state wildlife management area	Current Public Use: YES	Future Public Use: YES
Land Code: 1000021705	Agency Land Code: R2944959	Land Name: FAW - WILDLIFE	County: BELTRAMI	Acres: 40.00
City:	Site Code:	Classification Per M.S. 86A.05: g. state wildlife management area	Current Public Use: YES	Future Public Use: YES
Land Code: 1000021706	Agency Land Code: R2945011	Land Name: FAW - WILDLIFE	County: BELTRAMI	Acres: 40.00
City:	Site Code:	Classification Per M.S. 86A.05: g. state wildlife management area	Current Public Use: YES	Future Public Use: YES
Land Code: 1000021707	Agency Land Code: R2945034	Land Name: FAW - WILDLIFE	County: BELTRAMI	Acres: 40.00
City:	Site Code:	Classification Per M.S. 86A.05: g. state wildlife management area	Current Public Use: YES	Future Public Use: YES
Land Code: 1000021708	Agency Land Code: R2944966	Land Name: FAW - WILDLIFE	County: BELTRAMI	Acres: 40.00
City:	Site Code:	Classification Per M.S. 86A.05: g. state wildlife management area	Current Public Use: YES	Future Public Use: YES
Land Code: 1000021709	Agency Land Code: R2944986	Land Name: FAW - WILDLIFE	County: BELTRAMI	Acres: 40.00
City:	Site Code:	Classification Per M.S. 86A.05: g. state wildlife management area	Current Public Use: YES	Future Public Use: YES



Land Code: 1000021710	Agency Land Code: R2945003	Land Name: FAW - WILDLIFE	County: BELTRAMI	Acres: 40.00
City:	Site Code:	Classification Per M.S. 86A.05: g. state wildlife management area	Current Public Use: YES	Future Public Use: YES
Land Code: 1000021711	Agency Land Code: R2945010	Land Name: FAW - WILDLIFE	County: BELTRAMI	Acres: 40.00
City:	Site Code:	Classification Per M.S. 86A.05: g. state wildlife management area	Current Public Use: YES	Future Public Use: YES
Land Code: 1000021712	Agency Land Code: R2944957	Land Name: FAW - WILDLIFE	County: BELTRAMI	Acres: 40.00
City:	Site Code:	Classification Per M.S. 86A.05: g. state wildlife management area	Current Public Use: YES	Future Public Use: YES
Land Code: 1000021713	Agency Land Code: R2945019	Land Name: FAW - WILDLIFE	County: BELTRAMI	Acres: 40.00
City:	Site Code:	Classification Per M.S. 86A.05: g. state wildlife management area	Current Public Use: YES	Future Public Use: YES
Land Code: 1000021714	Agency Land Code: R2945013	Land Name: FAW - WILDLIFE	County: BELTRAMI	Acres: 40.00
City:	Site Code:	Classification Per M.S. 86A.05: g. state wildlife management area	Current Public Use: YES	Future Public Use: YES
Land Code: 1000021715	Agency Land Code: R2945017	Land Name: FAW - WILDLIFE	County: BELTRAMI	Acres: 40.00
City:	Site Code:	Classification Per M.S. 86A.05: g. state wildlife management area	Current Public Use: YES	Future Public Use: YES
Land Code: 1000021716	Agency Land Code: R2945018	Land Name: FAW - WILDLIFE	County: BELTRAMI	Acres: 40.00
City:	Site Code:	Classification Per M.S. 86A.05: g. state wildlife management area	Current Public Use: YES	Future Public Use: YES
Land Code: 1000021717	Agency Land Code: R2945032	Land Name: FAW - WILDLIFE	County: BELTRAMI	Acres: 40.00
City:	Site Code:	Classification Per M.S. 86A.05: g. state wildlife management area	Current Public Use: YES	Future Public Use: YES
Land Code: 1000021718	Agency Land Code: R2944837	Land Name: FAW - WILDLIFE	County: BELTRAMI	Acres: 40.00
City:	Site Code:	Classification Per M.S. 86A.05: g. state wildlife management area	Current Public Use: YES	Future Public Use: YES
Land Code: 1000021719	Agency Land Code: R2945060	Land Name: FAW - WILDLIFE	County: BELTRAMI	Acres: 40.00
City:	Site Code:	Classification Per M.S. 86A.05: g. state wildlife management area	Current Public Use: YES	Future Public Use: YES
Land Code: 1000021720	Agency Land Code: R2942967	Land Name: FAW - WILDLIFE	County: BELTRAMI	Acres: 40.00
City:	Site Code:	Classification Per M.S. 86A.05: g. state wildlife management area	Current Public Use: YES	Future Public Use: YES
Land Code: 1000021721	Agency Land Code: R2942897	Land Name: FAW - WILDLIFE	County: BELTRAMI	Acres: 40.00
City:	Site Code:	Classification Per M.S. 86A.05: g. state wildlife management area	Current Public Use: YES	Future Public Use: YES



Land Code: 1000021722	Agency Land Code: R2942977	Land Name: FAW - WILDLIFE	County: BELTRAMI	Acres: 40.00
City:	Site Code:	Classification Per M.S. 86A.05: g. state wildlife management area	Current Public Use: YES	Future Public Use: YES
Land Code: 1000021723	Agency Land Code: R2942934	Land Name: FAW - WILDLIFE	County: BELTRAMI	Acres: 40.00
City:	Site Code:	Classification Per M.S. 86A.05: g. state wildlife management area	Current Public Use: YES	Future Public Use: YES
Land Code: 1000021724	Agency Land Code: R2942924	Land Name: FAW - WILDLIFE	County: BELTRAMI	Acres: 32.10
City:	Site Code:	Classification Per M.S. 86A.05: g. state wildlife management area	Current Public Use: YES	Future Public Use: YES
Land Code: 1000021725	Agency Land Code: R2945078	Land Name: FAW - WILDLIFE	County: BELTRAMI	Acres: 40.00
City:	Site Code:	Classification Per M.S. 86A.05: g. state wildlife management area	Current Public Use: YES	Future Public Use: YES
Land Code: 1000021726	Agency Land Code: R2944937	Land Name: FAW - WILDLIFE	County: BELTRAMI	Acres: 40.00
City:	Site Code:	Classification Per M.S. 86A.05: g. state wildlife management area	Current Public Use: YES	Future Public Use: YES
Land Code: 1000021727	Agency Land Code: R2942915	Land Name: FAW - WILDLIFE	County: BELTRAMI	Acres: 40.00
City:	Site Code:	Classification Per M.S. 86A.05: g. state wildlife management area	Current Public Use: YES	Future Public Use: YES
Land Code: 1000021728	Agency Land Code: R2944915	Land Name: FAW - WILDLIFE	County: BELTRAMI	Acres: 40.00
City:	Site Code:	Classification Per M.S. 86A.05: g. state wildlife management area	Current Public Use: YES	Future Public Use: YES
Land Code: 1000021729	Agency Land Code: R2942970	Land Name: FAW - WILDLIFE	County: BELTRAMI	Acres: 40.00
City:	Site Code:	Classification Per M.S. 86A.05: g. state wildlife management area	Current Public Use: YES	Future Public Use: YES
Land Code: 1000021730	Agency Land Code: R2944930	Land Name: FAW - WILDLIFE	County: BELTRAMI	Acres: 40.00
City:	Site Code:	Classification Per M.S. 86A.05: g. state wildlife management area	Current Public Use: YES	Future Public Use: YES
Land Code: 1000021731	Agency Land Code: R2942907	Land Name: FAW - WILDLIFE	County: BELTRAMI	Acres: 40.00
City:	Site Code:	Classification Per M.S. 86A.05: g. state wildlife management area	Current Public Use: YES	Future Public Use: YES
Land Code: 1000021732	Agency Land Code: R2944889	Land Name: FAW - WILDLIFE	County: BELTRAMI	Acres: 40.00
City:	Site Code:	Classification Per M.S. 86A.05: g. state wildlife management area	Current Public Use: YES	Future Public Use: YES
Land Code: 1000021733	Agency Land Code: R2944894	Land Name: FAW - WILDLIFE	County: BELTRAMI	Acres: 40.00
City:	Site Code:	Classification Per M.S. 86A.05: g. state wildlife management area	Current Public Use: YES	Future Public Use: YES



Land Code: 1000021734	Agency Land Code: R2944917	Land Name: FAW - WILDLIFE	County: BELTRAMI	Acres: 40.00
City:	Site Code:	Classification Per M.S. 86A.05: g. state wildlife management area	Current Public Use: YES	Future Public Use: YES
Land Code: 1000021735	Agency Land Code: R2944887	Land Name: FAW - WILDLIFE	County: BELTRAMI	Acres: 40.00
City:	Site Code:	Classification Per M.S. 86A.05: g. state wildlife management area	Current Public Use: YES	Future Public Use: YES
Land Code: 1000021736	Agency Land Code: R2944882	Land Name: FAW - WILDLIFE	County: BELTRAMI	Acres: 40.00
City:	Site Code:	Classification Per M.S. 86A.05: g. state wildlife management area	Current Public Use: YES	Future Public Use: YES
Land Code: 1000021737	Agency Land Code: R2945071	Land Name: FAW - WILDLIFE	County: BELTRAMI	Acres: 40.00
City:	Site Code:	Classification Per M.S. 86A.05: g. state wildlife management area	Current Public Use: YES	Future Public Use: YES
Land Code: 1000021738	Agency Land Code: R2944942	Land Name: FAW - WILDLIFE	County: BELTRAMI	Acres: 40.00
City:	Site Code:	Classification Per M.S. 86A.05: g. state wildlife management area	Current Public Use: YES	Future Public Use: YES
Land Code: 1000021739	Agency Land Code: R2942963	Land Name: FAW - WILDLIFE	County: BELTRAMI	Acres: 40.00
City:	Site Code:	Classification Per M.S. 86A.05: g. state wildlife management area	Current Public Use: YES	Future Public Use: YES
Land Code: 1000021740	Agency Land Code: R2944941	Land Name: FAW - WILDLIFE	County: BELTRAMI	Acres: 40.00
City:	Site Code:	Classification Per M.S. 86A.05: g. state wildlife management area	Current Public Use: YES	Future Public Use: YES
Land Code: 1000021741	Agency Land Code: R2945081	Land Name: FAW - WILDLIFE	County: BELTRAMI	Acres: 40.00
City:	Site Code:	Classification Per M.S. 86A.05: g. state wildlife management area	Current Public Use: YES	Future Public Use: YES
Land Code: 1000021742	Agency Land Code: R2942943	Land Name: FAW - WILDLIFE	County: BELTRAMI	Acres: 32.22
City:	Site Code:	Classification Per M.S. 86A.05: g. state wildlife management area	Current Public Use: YES	Future Public Use: YES
Land Code: 1000021743	Agency Land Code: R2942939	Land Name: FAW - WILDLIFE	County: BELTRAMI	Acres: 31.52
City:	Site Code:	Classification Per M.S. 86A.05: g. state wildlife management area	Current Public Use: YES	Future Public Use: YES
Land Code: 1000021744	Agency Land Code: R2942960	Land Name: FAW - WILDLIFE	County: BELTRAMI	Acres: 40.00
City:	Site Code:	Classification Per M.S. 86A.05: g. state wildlife management area	Current Public Use: YES	Future Public Use: YES
Land Code: 1000021745	Agency Land Code: R2942896	Land Name: FAW - WILDLIFE	County: BELTRAMI	Acres: 40.00
City:	Site Code:	Classification Per M.S. 86A.05: g. state wildlife management area	Current Public Use: YES	Future Public Use: YES



Land Code: 1000021746	Agency Land Code: R2944884	Land Name: FAW - WILDLIFE	County: BELTRAMI	Acres: 40.00
City:	Site Code:	Classification Per M.S. 86A.05: g. state wildlife management area	Current Public Use: YES	Future Public Use: YES
Land Code: 1000021747	Agency Land Code: R2942944	Land Name: FAW - WILDLIFE	County: BELTRAMI	Acres: 40.00
City:	Site Code:	Classification Per M.S. 86A.05: g. state wildlife management area	Current Public Use: YES	Future Public Use: YES
Land Code: 1000021748	Agency Land Code: R2944880	Land Name: FAW - WILDLIFE	County: BELTRAMI	Acres: 40.00
City:	Site Code:	Classification Per M.S. 86A.05: g. state wildlife management area	Current Public Use: YES	Future Public Use: YES
Land Code: 1000021749	Agency Land Code: R2944890	Land Name: FAW - WILDLIFE	County: BELTRAMI	Acres: 40.00
City:	Site Code:	Classification Per M.S. 86A.05: g. state wildlife management area	Current Public Use: YES	Future Public Use: YES
Land Code: 1000021750	Agency Land Code: R2945086	Land Name: FAW - WILDLIFE	County: BELTRAMI	Acres: 40.00
City:	Site Code:	Classification Per M.S. 86A.05: g. state wildlife management area	Current Public Use: YES	Future Public Use: YES
Land Code: 1000021751	Agency Land Code: R2942912	Land Name: FAW - WILDLIFE	County: BELTRAMI	Acres: 40.00
City:	Site Code:	Classification Per M.S. 86A.05: g. state wildlife management area	Current Public Use: YES	Future Public Use: YES
Land Code: 1000021752	Agency Land Code: R2944908	Land Name: FAW - WILDLIFE	County: BELTRAMI	Acres: 40.00
City:	Site Code:	Classification Per M.S. 86A.05: g. state wildlife management area	Current Public Use: YES	Future Public Use: YES
Land Code: 1000021753	Agency Land Code: R2942899	Land Name: FAW - WILDLIFE	County: BELTRAMI	Acres: 40.00
City:	Site Code:	Classification Per M.S. 86A.05: g. state wildlife management area	Current Public Use: YES	Future Public Use: YES
Land Code: 1000021754	Agency Land Code: R2942906	Land Name: FAW - WILDLIFE	County: BELTRAMI	Acres: 40.00
City:	Site Code:	Classification Per M.S. 86A.05: g. state wildlife management area	Current Public Use: YES	Future Public Use: YES
Land Code: 1000021755	Agency Land Code: R2945089	Land Name: FAW - WILDLIFE	County: BELTRAMI	Acres: 40.00
City:	Site Code:	Classification Per M.S. 86A.05: g. state wildlife management area	Current Public Use: YES	Future Public Use: YES
Land Code: 1000021756	Agency Land Code: R2944922	Land Name: FAW - WILDLIFE	County: BELTRAMI	Acres: 40.00
City:	Site Code:	Classification Per M.S. 86A.05: g. state wildlife management area	Current Public Use: YES	Future Public Use: YES
Land Code: 1000021757	Agency Land Code: R2942931	Land Name: FAW - WILDLIFE	County: BELTRAMI	Acres: 40.00
City:	Site Code:	Classification Per M.S. 86A.05: g. state wildlife management area	Current Public Use: YES	Future Public Use: YES



Land Code: 1000021758	Agency Land Code: R2942916	Land Name: FAW - WILDLIFE	County: BELTRAMI	Acres: 40.00
City:	Site Code:	Classification Per M.S. 86A.05: g. state wildlife management area	Current Public Use: YES	Future Public Use: YES
Land Code: 1000021759	Agency Land Code: R2944892	Land Name: FAW - WILDLIFE	County: BELTRAMI	Acres: 40.00
City:	Site Code:	Classification Per M.S. 86A.05: g. state wildlife management area	Current Public Use: YES	Future Public Use: YES
Land Code: 1000021760	Agency Land Code: R2945074	Land Name: FAW - WILDLIFE	County: BELTRAMI	Acres: 40.00
City:	Site Code:	Classification Per M.S. 86A.05: g. state wildlife management area	Current Public Use: YES	Future Public Use: YES
Land Code: 1000021761	Agency Land Code: R2942902	Land Name: FAW - WILDLIFE	County: BELTRAMI	Acres: 40.00
City:	Site Code:	Classification Per M.S. 86A.05: g. state wildlife management area	Current Public Use: YES	Future Public Use: YES
Land Code: 1000021762	Agency Land Code: R2942892	Land Name: FAW - WILDLIFE	County: BELTRAMI	Acres: 40.00
City:	Site Code:	Classification Per M.S. 86A.05: g. state wildlife management area	Current Public Use: YES	Future Public Use: YES
Land Code: 1000021763	Agency Land Code: R2942954	Land Name: FAW - WILDLIFE	County: BELTRAMI	Acres: 40.00
City:	Site Code:	Classification Per M.S. 86A.05: g. state wildlife management area	Current Public Use: YES	Future Public Use: YES
Land Code: 1000021764	Agency Land Code: R2944906	Land Name: FAW - WILDLIFE	County: BELTRAMI	Acres: 40.00
City:	Site Code:	Classification Per M.S. 86A.05: g. state wildlife management area	Current Public Use: YES	Future Public Use: YES
Land Code: 1000021765	Agency Land Code: R2945044	Land Name: FAW - WILDLIFE	County: BELTRAMI	Acres: 40.00
City:	Site Code:	Classification Per M.S. 86A.05: g. state wildlife management area	Current Public Use: YES	Future Public Use: YES
Land Code: 1000021766	Agency Land Code: R2942901	Land Name: FAW - WILDLIFE	County: BELTRAMI	Acres: 40.00
City:	Site Code:	Classification Per M.S. 86A.05: g. state wildlife management area	Current Public Use: YES	Future Public Use: YES
Land Code: 1000021767	Agency Land Code: R2945061	Land Name: FAW - WILDLIFE	County: BELTRAMI	Acres: 40.00
City:	Site Code:	Classification Per M.S. 86A.05: g. state wildlife management area	Current Public Use: YES	Future Public Use: YES
Land Code: 1000021768	Agency Land Code: R2944950	Land Name: FAW - WILDLIFE	County: BELTRAMI	Acres: 40.00
City:	Site Code:	Classification Per M.S. 86A.05: g. state wildlife management area	Current Public Use: YES	Future Public Use: YES
Land Code: 1000021769	Agency Land Code: R2945048	Land Name: FAW - WILDLIFE	County: BELTRAMI	Acres: 40.00
City:	Site Code:	Classification Per M.S. 86A.05: g. state wildlife management area	Current Public Use: YES	Future Public Use: YES



Land Code: 1000021770	Agency Land Code: R2942969	Land Name: FAW - WILDLIFE	County: BELTRAMI	Acres: 40.00
City:	Site Code:	Classification Per M.S. 86A.05: g. state wildlife management area	Current Public Use: YES	Future Public Use: YES
Land Code: 1000021771	Agency Land Code: R2942964	Land Name: FAW - WILDLIFE	County: BELTRAMI	Acres: 40.00
City:	Site Code:	Classification Per M.S. 86A.05: g. state wildlife management area	Current Public Use: YES	Future Public Use: YES
Land Code: 1000021772	Agency Land Code: R2945083	Land Name: FAW - WILDLIFE	County: BELTRAMI	Acres: 40.00
City:	Site Code:	Classification Per M.S. 86A.05: g. state wildlife management area	Current Public Use: YES	Future Public Use: YES
Land Code: 1000021773	Agency Land Code: R2942925	Land Name: FAW - WILDLIFE	County: BELTRAMI	Acres: 40.00
City:	Site Code:	Classification Per M.S. 86A.05: g. state wildlife management area	Current Public Use: YES	Future Public Use: YES
Land Code: 1000021774	Agency Land Code: R2945056	Land Name: FAW - WILDLIFE	County: BELTRAMI	Acres: 40.00
City:	Site Code:	Classification Per M.S. 86A.05: g. state wildlife management area	Current Public Use: YES	Future Public Use: YES
Land Code: 1000021775	Agency Land Code: R2942938	Land Name: FAW - WILDLIFE	County: BELTRAMI	Acres: 31.18
City:	Site Code:	Classification Per M.S. 86A.05: g. state wildlife management area	Current Public Use: YES	Future Public Use: YES
Land Code: 1000021776	Agency Land Code: R2944901	Land Name: FAW - WILDLIFE	County: BELTRAMI	Acres: 40.00
City:	Site Code:	Classification Per M.S. 86A.05: g. state wildlife management area	Current Public Use: YES	Future Public Use: YES
Land Code: 1000021777	Agency Land Code: R2942976	Land Name: FAW - WILDLIFE	County: BELTRAMI	Acres: 40.00
City:	Site Code:	Classification Per M.S. 86A.05: g. state wildlife management area	Current Public Use: YES	Future Public Use: YES
Land Code: 1000021778	Agency Land Code: R2942971	Land Name: FAW - WILDLIFE	County: BELTRAMI	Acres: 40.00
City:	Site Code:	Classification Per M.S. 86A.05: g. state wildlife management area	Current Public Use: YES	Future Public Use: YES
Land Code: 1000021779	Agency Land Code: R2944905	Land Name: FAW - WILDLIFE	County: BELTRAMI	Acres: 40.00
City:	Site Code:	Classification Per M.S. 86A.05: g. state wildlife management area	Current Public Use: YES	Future Public Use: YES
Land Code: 1000021780	Agency Land Code: R2945059	Land Name: FAW - WILDLIFE	County: BELTRAMI	Acres: 40.00
City:	Site Code:	Classification Per M.S. 86A.05: g. state wildlife management area	Current Public Use: YES	Future Public Use: YES
Land Code: 1000021781	Agency Land Code: R2945077	Land Name: FAW - WILDLIFE	County: BELTRAMI	Acres: 40.00
City:	Site Code:	Classification Per M.S. 86A.05: g. state wildlife management area	Current Public Use: YES	Future Public Use: YES



Land Code: 1000021782	Agency Land Code: R2942933	Land Name: FAW - WILDLIFE	County: BELTRAMI	Acres: 40.00
City:	Site Code:	Classification Per M.S. 86A.05: g. state wildlife management area	Current Public Use: YES	Future Public Use: YES
Land Code: 1000021783	Agency Land Code: R2942914	Land Name: FAW - WILDLIFE	County: BELTRAMI	Acres: 40.00
City:	Site Code:	Classification Per M.S. 86A.05: g. state wildlife management area	Current Public Use: YES	Future Public Use: YES
Land Code: 1000021784	Agency Land Code: R2942893	Land Name: FAW - WILDLIFE	County: BELTRAMI	Acres: 40.00
City:	Site Code:	Classification Per M.S. 86A.05: g. state wildlife management area	Current Public Use: YES	Future Public Use: YES
Land Code: 1000021785	Agency Land Code: R2942936	Land Name: FAW - WILDLIFE	County: BELTRAMI	Acres: 40.00
City:	Site Code:	Classification Per M.S. 86A.05: g. state wildlife management area	Current Public Use: YES	Future Public Use: YES
Land Code: 1000021786	Agency Land Code: R2945068	Land Name: FAW - WILDLIFE	County: BELTRAMI	Acres: 40.00
City:	Site Code:	Classification Per M.S. 86A.05: g. state wildlife management area	Current Public Use: YES	Future Public Use: YES
Land Code: 1000021787	Agency Land Code: R2942972	Land Name: FAW - WILDLIFE	County: BELTRAMI	Acres: 40.00
City:	Site Code:	Classification Per M.S. 86A.05: g. state wildlife management area	Current Public Use: YES	Future Public Use: YES
Land Code: 1000021788	Agency Land Code: R2942941	Land Name: FAW - WILDLIFE	County: BELTRAMI	Acres: 40.00
City:	Site Code:	Classification Per M.S. 86A.05: g. state wildlife management area	Current Public Use: YES	Future Public Use: YES
Land Code: 1000021789	Agency Land Code: R2942900	Land Name: FAW - WILDLIFE	County: BELTRAMI	Acres: 40.00
City:	Site Code:	Classification Per M.S. 86A.05: g. state wildlife management area	Current Public Use: YES	Future Public Use: YES
Land Code: 1000021790	Agency Land Code: R2944903	Land Name: FAW - WILDLIFE	County: BELTRAMI	Acres: 40.00
City:	Site Code:	Classification Per M.S. 86A.05: g. state wildlife management area	Current Public Use: YES	Future Public Use: YES
Land Code: 1000021791	Agency Land Code: R2942968	Land Name: FAW - WILDLIFE	County: BELTRAMI	Acres: 40.00
City:	Site Code:	Classification Per M.S. 86A.05: g. state wildlife management area	Current Public Use: YES	Future Public Use: YES
Land Code: 1000021792	Agency Land Code: R2945072	Land Name: FAW - WILDLIFE	County: BELTRAMI	Acres: 40.00
City:	Site Code:	Classification Per M.S. 86A.05: g. state wildlife management area	Current Public Use: YES	Future Public Use: YES
Land Code: 1000021793	Agency Land Code: R2944910	Land Name: FAW - WILDLIFE	County: BELTRAMI	Acres: 40.00
City:	Site Code:	Classification Per M.S. 86A.05: g. state wildlife management area	Current Public Use: YES	Future Public Use: YES



Land Code: 1000021794	Agency Land Code: R2945050	Land Name: FAW - WILDLIFE	County: BELTRAMI	Acres: 40.00
City:	Site Code:	Classification Per M.S. 86A.05: g. state wildlife management area	Current Public Use: YES	Future Public Use: YES
Land Code: 1000021795	Agency Land Code: R2944926	Land Name: FAW - WILDLIFE	County: BELTRAMI	Acres: 40.00
City:	Site Code:	Classification Per M.S. 86A.05: g. state wildlife management area	Current Public Use: YES	Future Public Use: YES
Land Code: 1000021796	Agency Land Code: R2942898	Land Name: FAW - WILDLIFE	County: BELTRAMI	Acres: 40.00
City:	Site Code:	Classification Per M.S. 86A.05: g. state wildlife management area	Current Public Use: YES	Future Public Use: YES
Land Code: 1000021797	Agency Land Code: R2942913	Land Name: FAW - WILDLIFE	County: BELTRAMI	Acres: 40.00
City:	Site Code:	Classification Per M.S. 86A.05: g. state wildlife management area	Current Public Use: YES	Future Public Use: YES
Land Code: 1000021798	Agency Land Code: R2944900	Land Name: FAW - WILDLIFE	County: BELTRAMI	Acres: 40.00
City:	Site Code:	Classification Per M.S. 86A.05: g. state wildlife management area	Current Public Use: YES	Future Public Use: YES
Land Code: 1000021799	Agency Land Code: R2942957	Land Name: FAW - WILDLIFE	County: BELTRAMI	Acres: 40.00
City:	Site Code:	Classification Per M.S. 86A.05: g. state wildlife management area	Current Public Use: YES	Future Public Use: YES
Land Code: 1000021800	Agency Land Code: R2944921	Land Name: FAW - WILDLIFE	County: BELTRAMI	Acres: 40.00
City:	Site Code:	Classification Per M.S. 86A.05: g. state wildlife management area	Current Public Use: YES	Future Public Use: YES
Land Code: 1000021801	Agency Land Code: R2944919	Land Name: FAW - WILDLIFE	County: BELTRAMI	Acres: 40.00
City:	Site Code:	Classification Per M.S. 86A.05: g. state wildlife management area	Current Public Use: YES	Future Public Use: YES
Land Code: 1000021802	Agency Land Code: R2942923	Land Name: FAW - WILDLIFE	County: BELTRAMI	Acres: 40.00
City:	Site Code:	Classification Per M.S. 86A.05: g. state wildlife management area	Current Public Use: YES	Future Public Use: YES
Land Code: 1000021803	Agency Land Code: R2944902	Land Name: FAW - WILDLIFE	County: BELTRAMI	Acres: 40.00
City:	Site Code:	Classification Per M.S. 86A.05: g. state wildlife management area	Current Public Use: YES	Future Public Use: YES
Land Code: 1000021804	Agency Land Code: R2942928	Land Name: FAW - WILDLIFE	County: BELTRAMI	Acres: 40.00
City:	Site Code:	Classification Per M.S. 86A.05: g. state wildlife management area	Current Public Use: YES	Future Public Use: YES
Land Code: 1000021805	Agency Land Code: R2945079	Land Name: FAW - WILDLIFE	County: BELTRAMI	Acres: 40.00
City:	Site Code:	Classification Per M.S. 86A.05: g. state wildlife management area	Current Public Use: YES	Future Public Use: YES



Land Code: 1000021806	Agency Land Code: R2944931	Land Name: FAW - WILDLIFE	County: BELTRAMI	Acres: 40.00
City:	Site Code:	Classification Per M.S. 86A.05: g. state wildlife management area	Current Public Use: YES	Future Public Use: YES
Land Code: 1000021807	Agency Land Code: R2945066	Land Name: FAW - WILDLIFE	County: BELTRAMI	Acres: 40.00
City:	Site Code:	Classification Per M.S. 86A.05: g. state wildlife management area	Current Public Use: YES	Future Public Use: YES
Land Code: 1000021808	Agency Land Code: R2942952	Land Name: FAW - WILDLIFE	County: BELTRAMI	Acres: 40.00
City:	Site Code:	Classification Per M.S. 86A.05: g. state wildlife management area	Current Public Use: YES	Future Public Use: YES
Land Code: 1000021809	Agency Land Code: R2945063	Land Name: FAW - WILDLIFE	County: BELTRAMI	Acres: 40.00
City:	Site Code:	Classification Per M.S. 86A.05: g. state wildlife management area	Current Public Use: YES	Future Public Use: YES
Land Code: 1000021810	Agency Land Code: R2942911	Land Name: FAW - WILDLIFE	County: BELTRAMI	Acres: 40.00
City:	Site Code:	Classification Per M.S. 86A.05: g. state wildlife management area	Current Public Use: YES	Future Public Use: YES
Land Code: 1000021811	Agency Land Code: R2942917	Land Name: FAW - WILDLIFE	County: BELTRAMI	Acres: 40.00
City:	Site Code:	Classification Per M.S. 86A.05: g. state wildlife management area	Current Public Use: YES	Future Public Use: YES
Land Code: 1000021812	Agency Land Code: R2942920	Land Name: FAW - WILDLIFE	County: BELTRAMI	Acres: 40.00
City:	Site Code:	Classification Per M.S. 86A.05: g. state wildlife management area	Current Public Use: YES	Future Public Use: YES
Land Code: 1000021813	Agency Land Code: R2942929	Land Name: FAW - WILDLIFE	County: BELTRAMI	Acres: 40.00
City:	Site Code:	Classification Per M.S. 86A.05: g. state wildlife management area	Current Public Use: YES	Future Public Use: YES
Land Code: 1000021814	Agency Land Code: R2942940	Land Name: FAW - WILDLIFE	County: BELTRAMI	Acres: 40.00
City:	Site Code:	Classification Per M.S. 86A.05: g. state wildlife management area	Current Public Use: YES	Future Public Use: YES
Land Code: 1000021815	Agency Land Code: R2942975	Land Name: FAW - WILDLIFE	County: BELTRAMI	Acres: 40.00
City:	Site Code:	Classification Per M.S. 86A.05: g. state wildlife management area	Current Public Use: YES	Future Public Use: YES
Land Code: 1000021816	Agency Land Code: R2944895	Land Name: FAW - WILDLIFE	County: BELTRAMI	Acres: 40.00
City:	Site Code:	Classification Per M.S. 86A.05: g. state wildlife management area	Current Public Use: YES	Future Public Use: YES
Land Code: 1000021817	Agency Land Code: R2945053	Land Name: FAW - WILDLIFE	County: BELTRAMI	Acres: 40.00
City:	Site Code:	Classification Per M.S. 86A.05: g. state wildlife management area	Current Public Use: YES	Future Public Use: YES



Land Code: 1000021818	Agency Land Code: R2942932	Land Name: FAW - WILDLIFE	County: BELTRAMI	Acres: 40.00
City:	Site Code:	Classification Per M.S. 86A.05: g. state wildlife management area	Current Public Use: YES	Future Public Use: YES
Land Code: 1000021819	Agency Land Code: R2942959	Land Name: FAW - WILDLIFE	County: BELTRAMI	Acres: 40.00
City:	Site Code:	Classification Per M.S. 86A.05: g. state wildlife management area	Current Public Use: YES	Future Public Use: YES
Land Code: 1000021820	Agency Land Code: R2945057	Land Name: FAW - WILDLIFE	County: BELTRAMI	Acres: 40.00
City:	Site Code:	Classification Per M.S. 86A.05: g. state wildlife management area	Current Public Use: YES	Future Public Use: YES
Land Code: 1000021821	Agency Land Code: R2945073	Land Name: FAW - WILDLIFE	County: BELTRAMI	Acres: 40.00
City:	Site Code:	Classification Per M.S. 86A.05: g. state wildlife management area	Current Public Use: YES	Future Public Use: YES
Land Code: 1000021822	Agency Land Code: R2944934	Land Name: FAW - WILDLIFE	County: BELTRAMI	Acres: 40.00
City:	Site Code:	Classification Per M.S. 86A.05: g. state wildlife management area	Current Public Use: YES	Future Public Use: YES
Land Code: 1000021823	Agency Land Code: R2944944	Land Name: FAW - WILDLIFE	County: BELTRAMI	Acres: 40.00
City:	Site Code:	Classification Per M.S. 86A.05: g. state wildlife management area	Current Public Use: YES	Future Public Use: YES
Land Code: 1000021824	Agency Land Code: R2944947	Land Name: FAW - WILDLIFE	County: BELTRAMI	Acres: 40.00
City:	Site Code:	Classification Per M.S. 86A.05: g. state wildlife management area	Current Public Use: YES	Future Public Use: YES
Land Code: 1000021825	Agency Land Code: R2942908	Land Name: FAW - WILDLIFE	County: BELTRAMI	Acres: 40.00
City:	Site Code:	Classification Per M.S. 86A.05: g. state wildlife management area	Current Public Use: YES	Future Public Use: YES
Land Code: 1000021826	Agency Land Code: R2942918	Land Name: FAW - WILDLIFE	County: BELTRAMI	Acres: 40.00
City:	Site Code:	Classification Per M.S. 86A.05: g. state wildlife management area	Current Public Use: YES	Future Public Use: YES
Land Code: 1000021827	Agency Land Code: R2942930	Land Name: FAW - WILDLIFE	County: BELTRAMI	Acres: 40.00
City:	Site Code:	Classification Per M.S. 86A.05: g. state wildlife management area	Current Public Use: YES	Future Public Use: YES
Land Code: 1000021828	Agency Land Code: R2942958	Land Name: FAW - WILDLIFE	County: BELTRAMI	Acres: 40.00
City:	Site Code:	Classification Per M.S. 86A.05: g. state wildlife management area	Current Public Use: YES	Future Public Use: YES
Land Code: 1000021829	Agency Land Code: R2942978	Land Name: FAW - WILDLIFE	County: BELTRAMI	Acres: 40.00
City:	Site Code:	Classification Per M.S. 86A.05: g. state wildlife management area	Current Public Use: YES	Future Public Use: YES



Land Code: 1000021830	Agency Land Code: R2945047	Land Name: FAW - WILDLIFE	County: BELTRAMI	Acres: 40.00
City:	Site Code:	Classification Per M.S. 86A.05: g. state wildlife management area	Current Public Use: YES	Future Public Use: YES
Land Code: 1000021831	Agency Land Code: R2945085	Land Name: FAW - WILDLIFE	County: BELTRAMI	Acres: 40.00
City:	Site Code:	Classification Per M.S. 86A.05: g. state wildlife management area	Current Public Use: YES	Future Public Use: YES
Land Code: 1000021832	Agency Land Code: R2945087	Land Name: FAW - WILDLIFE	County: BELTRAMI	Acres: 40.00
City:	Site Code:	Classification Per M.S. 86A.05: g. state wildlife management area	Current Public Use: YES	Future Public Use: YES
Land Code: 1000021833	Agency Land Code: R2944938	Land Name: FAW - WILDLIFE	County: BELTRAMI	Acres: 40.00
City:	Site Code:	Classification Per M.S. 86A.05: g. state wildlife management area	Current Public Use: YES	Future Public Use: YES
Land Code: 1000021834	Agency Land Code: R2944881	Land Name: FAW - WILDLIFE	County: BELTRAMI	Acres: 40.00
City:	Site Code:	Classification Per M.S. 86A.05: g. state wildlife management area	Current Public Use: YES	Future Public Use: YES
Land Code: 1000021835	Agency Land Code: R2944883	Land Name: FAW - WILDLIFE	County: BELTRAMI	Acres: 40.00
City:	Site Code:	Classification Per M.S. 86A.05: g. state wildlife management area	Current Public Use: YES	Future Public Use: YES
Land Code: 1000021836	Agency Land Code: R2944893	Land Name: FAW - WILDLIFE	County: BELTRAMI	Acres: 40.00
City:	Site Code:	Classification Per M.S. 86A.05: g. state wildlife management area	Current Public Use: YES	Future Public Use: YES
Land Code: 1000021837	Agency Land Code: R2944914	Land Name: FAW - WILDLIFE	County: BELTRAMI	Acres: 40.00
City:	Site Code:	Classification Per M.S. 86A.05: g. state wildlife management area	Current Public Use: YES	Future Public Use: YES
Land Code: 1000021838	Agency Land Code: R2944916	Land Name: FAW - WILDLIFE	County: BELTRAMI	Acres: 40.00
City:	Site Code:	Classification Per M.S. 86A.05: g. state wildlife management area	Current Public Use: YES	Future Public Use: YES
Land Code: 1000021839	Agency Land Code: R2944918	Land Name: FAW - WILDLIFE	County: BELTRAMI	Acres: 40.00
City:	Site Code:	Classification Per M.S. 86A.05: g. state wildlife management area	Current Public Use: YES	Future Public Use: YES
Land Code: 1000021840	Agency Land Code: R2942891	Land Name: FAW - WILDLIFE	County: BELTRAMI	Acres: 40.00
City:	Site Code:	Classification Per M.S. 86A.05: g. state wildlife management area	Current Public Use: YES	Future Public Use: YES
Land Code: 1000021841	Agency Land Code: R2942905	Land Name: FAW - WILDLIFE	County: BELTRAMI	Acres: 40.00
City:	Site Code:	Classification Per M.S. 86A.05: g. state wildlife management area	Current Public Use: YES	Future Public Use: YES



Land Code: 1000021842	Agency Land Code: R2944946	Land Name: FAW - WILDLIFE	County: BELTRAMI	Acres: 40.00
City:	Site Code:	Classification Per M.S. 86A.05: g. state wildlife management area	Current Public Use: YES	Future Public Use: YES
Land Code: 1000021843	Agency Land Code: R2944925	Land Name: FAW - WILDLIFE	County: BELTRAMI	Acres: 40.00
City:	Site Code:	Classification Per M.S. 86A.05: g. state wildlife management area	Current Public Use: YES	Future Public Use: YES
Land Code: 1000021844	Agency Land Code: R2942910	Land Name: FAW - WILDLIFE	County: BELTRAMI	Acres: 40.00
City:	Site Code:	Classification Per M.S. 86A.05: g. state wildlife management area	Current Public Use: YES	Future Public Use: YES
Land Code: 1000021845	Agency Land Code: R2942927	Land Name: FAW - WILDLIFE	County: BELTRAMI	Acres: 31.16
City:	Site Code:	Classification Per M.S. 86A.05: g. state wildlife management area	Current Public Use: YES	Future Public Use: YES
Land Code: 1000021846	Agency Land Code: R2944920	Land Name: FAW - WILDLIFE	County: BELTRAMI	Acres: 40.00
City:	Site Code:	Classification Per M.S. 86A.05: g. state wildlife management area	Current Public Use: YES	Future Public Use: YES
Land Code: 1000021847	Agency Land Code: R2944924	Land Name: FAW - WILDLIFE	County: BELTRAMI	Acres: 40.00
City:	Site Code:	Classification Per M.S. 86A.05: g. state wildlife management area	Current Public Use: YES	Future Public Use: YES
Land Code: 1000021848	Agency Land Code: R2944929	Land Name: FAW - WILDLIFE	County: BELTRAMI	Acres: 40.00
City:	Site Code:	Classification Per M.S. 86A.05: g. state wildlife management area	Current Public Use: YES	Future Public Use: YES
Land Code: 1000021849	Agency Land Code: R2942922	Land Name: FAW - WILDLIFE	County: BELTRAMI	Acres: 40.00
City:	Site Code:	Classification Per M.S. 86A.05: g. state wildlife management area	Current Public Use: YES	Future Public Use: YES
Land Code: 1000021850	Agency Land Code: R2945052	Land Name: FAW - WILDLIFE	County: BELTRAMI	Acres: 40.00
City:	Site Code:	Classification Per M.S. 86A.05: g. state wildlife management area	Current Public Use: YES	Future Public Use: YES
Land Code: 1000021851	Agency Land Code: R2945067	Land Name: FAW - WILDLIFE	County: BELTRAMI	Acres: 40.00
City:	Site Code:	Classification Per M.S. 86A.05: g. state wildlife management area	Current Public Use: YES	Future Public Use: YES
Land Code: 1000021852	Agency Land Code: R2944949	Land Name: FAW - WILDLIFE	County: BELTRAMI	Acres: 40.00
City:	Site Code:	Classification Per M.S. 86A.05: g. state wildlife management area	Current Public Use: YES	Future Public Use: YES
Land Code: 1000021853	Agency Land Code: R2944896	Land Name: FAW - WILDLIFE	County: BELTRAMI	Acres: 40.00
City:	Site Code:	Classification Per M.S. 86A.05: g. state wildlife management area	Current Public Use: YES	Future Public Use: YES



Land Code: 1000021854	Agency Land Code: R2944898	Land Name: FAW - WILDLIFE	County: BELTRAMI	Acres: 40.00
City:	Site Code:	Classification Per M.S. 86A.05: g. state wildlife management area	Current Public Use: YES	Future Public Use: YES
Land Code: 1000021855	Agency Land Code: R2944928	Land Name: FAW - WILDLIFE	County: BELTRAMI	Acres: 40.00
City:	Site Code:	Classification Per M.S. 86A.05: g. state wildlife management area	Current Public Use: YES	Future Public Use: YES
Land Code: 1000021856	Agency Land Code: R2942949	Land Name: FAW - WILDLIFE	County: BELTRAMI	Acres: 40.00
City:	Site Code:	Classification Per M.S. 86A.05: g. state wildlife management area	Current Public Use: YES	Future Public Use: YES
Land Code: 1000021857	Agency Land Code: R2942937	Land Name: FAW - WILDLIFE	County: BELTRAMI	Acres: 40.00
City:	Site Code:	Classification Per M.S. 86A.05: g. state wildlife management area	Current Public Use: YES	Future Public Use: YES
Land Code: 1000021858	Agency Land Code: R2944945	Land Name: FAW - WILDLIFE	County: BELTRAMI	Acres: 40.00
City:	Site Code:	Classification Per M.S. 86A.05: g. state wildlife management area	Current Public Use: YES	Future Public Use: YES
Land Code: 1000021859	Agency Land Code: R2945043	Land Name: FAW - WILDLIFE	County: BELTRAMI	Acres: 40.00
City:	Site Code:	Classification Per M.S. 86A.05: g. state wildlife management area	Current Public Use: YES	Future Public Use: YES
Land Code: 1000021860	Agency Land Code: R2945046	Land Name: FAW - WILDLIFE	County: BELTRAMI	Acres: 40.00
City:	Site Code:	Classification Per M.S. 86A.05: g. state wildlife management area	Current Public Use: YES	Future Public Use: YES
Land Code: 1000021861	Agency Land Code: R2945054	Land Name: FAW - WILDLIFE	County: BELTRAMI	Acres: 40.00
City:	Site Code:	Classification Per M.S. 86A.05: g. state wildlife management area	Current Public Use: YES	Future Public Use: YES
Land Code: 1000021862	Agency Land Code: R2945058	Land Name: FAW - WILDLIFE	County: BELTRAMI	Acres: 40.00
City:	Site Code:	Classification Per M.S. 86A.05: g. state wildlife management area	Current Public Use: YES	Future Public Use: YES
Land Code: 1000021863	Agency Land Code: R2945062	Land Name: FAW - WILDLIFE	County: BELTRAMI	Acres: 40.00
City:	Site Code:	Classification Per M.S. 86A.05: g. state wildlife management area	Current Public Use: YES	Future Public Use: YES
Land Code: 1000021864	Agency Land Code: R2945065	Land Name: FAW - WILDLIFE	County: BELTRAMI	Acres: 40.00
City:	Site Code:	Classification Per M.S. 86A.05: g. state wildlife management area	Current Public Use: YES	Future Public Use: YES
Land Code: 1000021865	Agency Land Code: R2945069	Land Name: FAW - WILDLIFE	County: BELTRAMI	Acres: 40.00
City:	Site Code:	Classification Per M.S. 86A.05: g. state wildlife management area	Current Public Use: YES	Future Public Use: YES



Land Code: 1000021866	Agency Land Code: R2945070	Land Name: FAW - WILDLIFE	County: BELTRAMI	Acres: 40.00
City:	Site Code:	Classification Per M.S. 86A.05: g. state wildlife management area	Current Public Use: YES	Future Public Use: YES
Land Code: 1000021867	Agency Land Code: R2945076	Land Name: FAW - WILDLIFE	County: BELTRAMI	Acres: 40.00
City:	Site Code:	Classification Per M.S. 86A.05: g. state wildlife management area	Current Public Use: YES	Future Public Use: YES
Land Code: 1000021868	Agency Land Code: R2944897	Land Name: FAW - WILDLIFE	County: BELTRAMI	Acres: 40.00
City:	Site Code:	Classification Per M.S. 86A.05: g. state wildlife management area	Current Public Use: YES	Future Public Use: YES
Land Code: 1000021869	Agency Land Code: R2944904	Land Name: FAW - WILDLIFE	County: BELTRAMI	Acres: 40.00
City:	Site Code:	Classification Per M.S. 86A.05: g. state wildlife management area	Current Public Use: YES	Future Public Use: YES
Land Code: 1000021870	Agency Land Code: R2944909	Land Name: FAW - WILDLIFE	County: BELTRAMI	Acres: 40.00
City:	Site Code:	Classification Per M.S. 86A.05: g. state wildlife management area	Current Public Use: YES	Future Public Use: YES
Land Code: 1000021871	Agency Land Code: R2944923	Land Name: FAW - WILDLIFE	County: BELTRAMI	Acres: 40.00
City:	Site Code:	Classification Per M.S. 86A.05: g. state wildlife management area	Current Public Use: YES	Future Public Use: YES
Land Code: 1000021872	Agency Land Code: R2942935	Land Name: FAW - WILDLIFE	County: BELTRAMI	Acres: 40.00
City:	Site Code:	Classification Per M.S. 86A.05: g. state wildlife management area	Current Public Use: YES	Future Public Use: YES
Land Code: 1000021873	Agency Land Code: R2942946	Land Name: FAW - WILDLIFE	County: BELTRAMI	Acres: 40.00
City:	Site Code:	Classification Per M.S. 86A.05: g. state wildlife management area	Current Public Use: YES	Future Public Use: YES
Land Code: 1000021874	Agency Land Code: R2945049	Land Name: FAW - WILDLIFE	County: BELTRAMI	Acres: 40.00
City:	Site Code:	Classification Per M.S. 86A.05: g. state wildlife management area	Current Public Use: YES	Future Public Use: YES
Land Code: 1000021875	Agency Land Code: R2945080	Land Name: FAW - WILDLIFE	County: BELTRAMI	Acres: 40.00
City:	Site Code:	Classification Per M.S. 86A.05: g. state wildlife management area	Current Public Use: YES	Future Public Use: YES
Land Code: 1000021876	Agency Land Code: R2944888	Land Name: FAW - WILDLIFE	County: BELTRAMI	Acres: 40.00
City:	Site Code:	Classification Per M.S. 86A.05: g. state wildlife management area	Current Public Use: YES	Future Public Use: YES
Land Code: 1000021877	Agency Land Code: R2944891	Land Name: FAW - WILDLIFE	County: BELTRAMI	Acres: 40.00
City:	Site Code:	Classification Per M.S. 86A.05: g. state wildlife management area	Current Public Use: YES	Future Public Use: YES



Land Code: 1000021878	Agency Land Code: R2944899	Land Name: FAW - WILDLIFE	County: BELTRAMI	Acres: 40.00
City:	Site Code:	Classification Per M.S. 86A.05: g. state wildlife management area	Current Public Use: YES	Future Public Use: YES
Land Code: 1000021879	Agency Land Code: R2944927	Land Name: FAW - WILDLIFE	County: BELTRAMI	Acres: 40.00
City:	Site Code:	Classification Per M.S. 86A.05: g. state wildlife management area	Current Public Use: YES	Future Public Use: YES
Land Code: 1000021880	Agency Land Code: R2942945	Land Name: FAW - WILDLIFE	County: BELTRAMI	Acres: 40.00
City:	Site Code:	Classification Per M.S. 86A.05: g. state wildlife management area	Current Public Use: YES	Future Public Use: YES
Land Code: 1000021881	Agency Land Code: R2945051	Land Name: FAW - WILDLIFE	County: BELTRAMI	Acres: 40.00
City:	Site Code:	Classification Per M.S. 86A.05: g. state wildlife management area	Current Public Use: YES	Future Public Use: YES
Land Code: 1000021882	Agency Land Code: R2944948	Land Name: FAW - WILDLIFE	County: BELTRAMI	Acres: 40.00
City:	Site Code:	Classification Per M.S. 86A.05: g. state wildlife management area	Current Public Use: YES	Future Public Use: YES
Land Code: 1000021883	Agency Land Code: R2945064	Land Name: FAW - WILDLIFE	County: BELTRAMI	Acres: 40.00
City:	Site Code:	Classification Per M.S. 86A.05: g. state wildlife management area	Current Public Use: YES	Future Public Use: YES
Land Code: 1000021884	Agency Land Code: R2945084	Land Name: FAW - WILDLIFE	County: BELTRAMI	Acres: 40.00
City:	Site Code:	Classification Per M.S. 86A.05: g. state wildlife management area	Current Public Use: YES	Future Public Use: YES
Land Code: 1000021885	Agency Land Code: R2944886	Land Name: FAW - WILDLIFE	County: BELTRAMI	Acres: 40.00
City:	Site Code:	Classification Per M.S. 86A.05: g. state wildlife management area	Current Public Use: YES	Future Public Use: YES
Land Code: 1000021886	Agency Land Code: R2944913	Land Name: FAW - WILDLIFE	County: BELTRAMI	Acres: 40.00
City:	Site Code:	Classification Per M.S. 86A.05: g. state wildlife management area	Current Public Use: YES	Future Public Use: YES
Land Code: 1000021887	Agency Land Code: R2942921	Land Name: FAW - WILDLIFE	County: BELTRAMI	Acres: 40.00
City:	Site Code:	Classification Per M.S. 86A.05: g. state wildlife management area	Current Public Use: YES	Future Public Use: YES
Land Code: 1000021888	Agency Land Code: R2942926	Land Name: FAW - WILDLIFE	County: BELTRAMI	Acres: 31.47
City:	Site Code:	Classification Per M.S. 86A.05: g. state wildlife management area	Current Public Use: YES	Future Public Use: YES
Land Code: 1000021889	Agency Land Code: R2944943	Land Name: FAW - WILDLIFE	County: BELTRAMI	Acres: 40.00
City:	Site Code:	Classification Per M.S. 86A.05: g. state wildlife management area	Current Public Use: YES	Future Public Use: YES



Land Code: 1000021890	Agency Land Code: R2944907	Land Name: FAW - WILDLIFE	County: BELTRAMI	Acres: 40.00
City:	Site Code:	Classification Per M.S. 86A.05: g. state wildlife management area	Current Public Use: YES	Future Public Use: YES
Land Code: 1000021891	Agency Land Code: R2942894	Land Name: FAW - WILDLIFE	County: BELTRAMI	Acres: 40.00
City:	Site Code:	Classification Per M.S. 86A.05: g. state wildlife management area	Current Public Use: YES	Future Public Use: YES
Land Code: 1000021892	Agency Land Code: R2942895	Land Name: FAW - WILDLIFE	County: BELTRAMI	Acres: 40.00
City:	Site Code:	Classification Per M.S. 86A.05: g. state wildlife management area	Current Public Use: YES	Future Public Use: YES
Land Code: 1000021893	Agency Land Code: R2942903	Land Name: FAW - WILDLIFE	County: BELTRAMI	Acres: 40.00
City:	Site Code:	Classification Per M.S. 86A.05: g. state wildlife management area	Current Public Use: YES	Future Public Use: YES
Land Code: 1000021894	Agency Land Code: R2942909	Land Name: FAW - WILDLIFE	County: BELTRAMI	Acres: 40.00
City:	Site Code:	Classification Per M.S. 86A.05: g. state wildlife management area	Current Public Use: YES	Future Public Use: YES
Land Code: 1000021895	Agency Land Code: R2942955	Land Name: FAW - WILDLIFE	County: BELTRAMI	Acres: 40.00
City:	Site Code:	Classification Per M.S. 86A.05: g. state wildlife management area	Current Public Use: YES	Future Public Use: YES
Land Code: 1000021896	Agency Land Code: R2942965	Land Name: FAW - WILDLIFE	County: BELTRAMI	Acres: 40.00
City:	Site Code:	Classification Per M.S. 86A.05: g. state wildlife management area	Current Public Use: YES	Future Public Use: YES
Land Code: 1000021897	Agency Land Code: R2944933	Land Name: FAW - WILDLIFE	County: BELTRAMI	Acres: 40.00
City:	Site Code:	Classification Per M.S. 86A.05: g. state wildlife management area	Current Public Use: YES	Future Public Use: YES
Land Code: 1000021898	Agency Land Code: R2945045	Land Name: FAW - WILDLIFE	County: BELTRAMI	Acres: 40.00
City:	Site Code:	Classification Per M.S. 86A.05: g. state wildlife management area	Current Public Use: YES	Future Public Use: YES
Land Code: 1000021899	Agency Land Code: R2945055	Land Name: FAW - WILDLIFE	County: BELTRAMI	Acres: 40.00
City:	Site Code:	Classification Per M.S. 86A.05: g. state wildlife management area	Current Public Use: YES	Future Public Use: YES
Land Code: 1000021900	Agency Land Code: R2945088	Land Name: FAW - WILDLIFE	County: BELTRAMI	Acres: 40.00
City:	Site Code:	Classification Per M.S. 86A.05: g. state wildlife management area	Current Public Use: YES	Future Public Use: YES
Land Code: 1000021901	Agency Land Code: R2944912	Land Name: FAW - WILDLIFE	County: BELTRAMI	Acres: 40.00
City:	Site Code:	Classification Per M.S. 86A.05: g. state wildlife management area	Current Public Use: YES	Future Public Use: YES



Land Code: 1000021902	Agency Land Code: R2945075	Land Name: FAW - WILDLIFE	County: BELTRAMI	Acres: 40.00
City:	Site Code:	Classification Per M.S. 86A.05: g. state wildlife management area	Current Public Use: YES	Future Public Use: YES
Land Code: 1000021903	Agency Land Code: R2945090	Land Name: FAW - WILDLIFE	County: BELTRAMI	Acres: 40.00
City:	Site Code:	Classification Per M.S. 86A.05: g. state wildlife management area	Current Public Use: YES	Future Public Use: YES
Land Code: 1000021904	Agency Land Code: R2944911	Land Name: FAW - WILDLIFE	County: BELTRAMI	Acres: 40.00
City:	Site Code:	Classification Per M.S. 86A.05: g. state wildlife management area	Current Public Use: YES	Future Public Use: YES
Land Code: 1000021905	Agency Land Code: R2942919	Land Name: FAW - WILDLIFE	County: BELTRAMI	Acres: 40.00
City:	Site Code:	Classification Per M.S. 86A.05: g. state wildlife management area	Current Public Use: YES	Future Public Use: YES
Land Code: 1000021906	Agency Land Code: R2942904	Land Name: FAW - WILDLIFE	County: BELTRAMI	Acres: 40.00
City:	Site Code:	Classification Per M.S. 86A.05: g. state wildlife management area	Current Public Use: YES	Future Public Use: YES
Land Code: 1000021907	Agency Land Code: R2942942	Land Name: FAW - WILDLIFE	County: BELTRAMI	Acres: 31.88
City:	Site Code:	Classification Per M.S. 86A.05: g. state wildlife management area	Current Public Use: YES	Future Public Use: YES
Land Code: 1000021908	Agency Land Code: R2945082	Land Name: FAW - WILDLIFE	County: BELTRAMI	Acres: 40.00
City:	Site Code:	Classification Per M.S. 86A.05: g. state wildlife management area	Current Public Use: YES	Future Public Use: YES
Land Code: 1000021909	Agency Land Code: R2944885	Land Name: FAW - WILDLIFE	County: BELTRAMI	Acres: 40.00
City:	Site Code:	Classification Per M.S. 86A.05: g. state wildlife management area	Current Public Use: YES	Future Public Use: YES
Land Code: 1000021910	Agency Land Code: R2944932	Land Name: FAW - WILDLIFE	County: BELTRAMI	Acres: 40.00
City:	Site Code:	Classification Per M.S. 86A.05: g. state wildlife management area	Current Public Use: YES	Future Public Use: YES
Land Code: 1000021911	Agency Land Code: R29338285	Land Name: FAW - WILDLIFE	County: BELTRAMI	Acres: 40.00
City:	Site Code:	Classification Per M.S. 86A.05: g. state wildlife management area	Current Public Use: YES	Future Public Use: YES
Land Code: 1000021912	Agency Land Code: R29338284	Land Name: FAW - WILDLIFE	County: BELTRAMI	Acres: 30.00
City:	Site Code:	Classification Per M.S. 86A.05: g. state wildlife management area	Current Public Use: YES	Future Public Use: YES
Land Code: 1000021913	Agency Land Code: R29573117	Land Name: FAW - WILDLIFE	County: BENTON	Acres: 40.00
City:	Site Code:	Classification Per M.S. 86A.05: d. state scientific and natural area	Current Public Use: YES	Future Public Use: YES



Land Code: 1000021914	Agency Land Code: R29573115	Land Name: FAW - WILDLIFE	County: BENTON	Acres: 40.00
City:	Site Code:	Classification Per M.S. 86A.05: d. state scientific and natural area	Current Public Use: YES	Future Public Use: YES
Land Code: 1000021915	Agency Land Code: R29573118	Land Name: FAW - WILDLIFE	County: BENTON	Acres: 40.00
City:	Site Code:	Classification Per M.S. 86A.05: d. state scientific and natural area	Current Public Use: YES	Future Public Use: YES
Land Code: 1000021916	Agency Land Code: R29573116	Land Name: FAW - WILDLIFE	County: BENTON	Acres: 40.00
City:	Site Code:	Classification Per M.S. 86A.05: d. state scientific and natural area	Current Public Use: YES	Future Public Use: YES
Land Code: 1000021917	Agency Land Code: R29575882	Land Name: FAW - WILDLIFE	County: BENTON	Acres: 4.32
City:	Site Code:	Classification Per M.S. 86A.05: m. aquatic management areas	Current Public Use: YES	Future Public Use: YES
Land Code: 1000021918	Agency Land Code: R2946926	Land Name: FAW - WILDLIFE	County: BENTON	Acres: 15.10
City:	Site Code:	Classification Per M.S. 86A.05: m. aquatic management areas	Current Public Use: YES	Future Public Use: YES
Land Code: 1000021919	Agency Land Code: R2946925	Land Name: FAW - WILDLIFE	County: BENTON	Acres: 1.90
City:	Site Code:	Classification Per M.S. 86A.05: m. aquatic management areas	Current Public Use: YES	Future Public Use: YES
Land Code: 1000021920	Agency Land Code: R29554537	Land Name: FAW - WILDLIFE	County: BENTON	Acres: 2.00
City:	Site Code:	Classification Per M.S. 86A.05: m. aquatic management areas	Current Public Use: YES	Future Public Use: YES
Land Code: 1000021921	Agency Land Code: R29554538	Land Name: FAW - WILDLIFE	County: BENTON	Acres: 4.00
City:	Site Code:	Classification Per M.S. 86A.05: m. aquatic management areas	Current Public Use: YES	Future Public Use: YES
Land Code: 1000021922	Agency Land Code: R29554539	Land Name: FAW - WILDLIFE	County: BENTON	Acres: 3.00
City:	Site Code:	Classification Per M.S. 86A.05: m. aquatic management areas	Current Public Use: YES	Future Public Use: YES
Land Code: 1000021923	Agency Land Code: R29554536	Land Name: FAW - WILDLIFE	County: BENTON	Acres: 13.00
City:	Site Code:	Classification Per M.S. 86A.05: m. aquatic management areas	Current Public Use: YES	Future Public Use: YES
Land Code: 1000021924	Agency Land Code: R29554531	Land Name: FAW - WILDLIFE	County: BENTON	Acres: 0.10
City:	Site Code:	Classification Per M.S. 86A.05: m. aquatic management areas	Current Public Use: YES	Future Public Use: YES
Land Code: 1000021925	Agency Land Code: R29554535	Land Name: FAW - WILDLIFE	County: BENTON	Acres: 4.00
City:	Site Code:	Classification Per M.S. 86A.05: n. not administered under 86A.05	Current Public Use: YES	Future Public Use: YES



Land Code: 1000021926	Agency Land Code: R29554534	Land Name: FAW - WILDLIFE	County: BENTON	Acres: 5.50
City:	Site Code:	Classification Per M.S. 86A.05: n. not administered under 86A.05	Current Public Use: YES	Future Public Use: YES
Land Code: 1000021927	Agency Land Code: R29554533	Land Name: FAW - WILDLIFE	County: BENTON	Acres: 0.91
City:	Site Code:	Classification Per M.S. 86A.05: n. not administered under 86A.05	Current Public Use: YES	Future Public Use: YES
Land Code: 1000021928	Agency Land Code: R29328928	Land Name: FAW - WILDLIFE	County: BENTON	Acres: 8.40
City:	Site Code:	Classification Per M.S. 86A.05: h. state water access site	Current Public Use: YES	Future Public Use: YES
Land Code: 1000021929	Agency Land Code: R29328929	Land Name: FAW - WILDLIFE	County: BENTON	Acres: 0.30
City:	Site Code:	Classification Per M.S. 86A.05: h. state water access site	Current Public Use: YES	Future Public Use: YES
Land Code: 1000021930	Agency Land Code: R29328931	Land Name: FAW - WILDLIFE	County: BENTON	Acres: 0.30
City:	Site Code:	Classification Per M.S. 86A.05: h. state water access site	Current Public Use: YES	Future Public Use: YES
Land Code: 1000021931	Agency Land Code: R29347911	Land Name: FAW - WILDLIFE	County: BENTON	Acres: 2.30
City:	Site Code: R290342	Classification Per M.S. 86A.05: h. state water access site	Current Public Use: YES	Future Public Use: YES
Land Code: 1000021932	Agency Land Code: R29554532	Land Name: FAW - WILDLIFE	County: BENTON	Acres: 3.60
City:	Site Code:	Classification Per M.S. 86A.05: n. not administered under 86A.05	Current Public Use: YES	Future Public Use: YES
Land Code: 1000021933	Agency Land Code: R2946575	Land Name: FAW - WILDLIFE	County: BENTON	Acres: 40.00
City:	Site Code:	Classification Per M.S. 86A.05: g. state wildlife management area	Current Public Use: YES	Future Public Use: YES
Land Code: 1000021934	Agency Land Code: R2946576	Land Name: FAW - WILDLIFE	County: BENTON	Acres: 40.00
City:	Site Code:	Classification Per M.S. 86A.05: g. state wildlife management area	Current Public Use: YES	Future Public Use: YES
Land Code: 1000021935	Agency Land Code: R2946571	Land Name: FAW - WILDLIFE	County: BENTON	Acres: 40.00
City:	Site Code:	Classification Per M.S. 86A.05: g. state wildlife management area	Current Public Use: YES	Future Public Use: YES
Land Code: 1000021936	Agency Land Code: R2946567	Land Name: FAW - WILDLIFE	County: BENTON	Acres: 40.00
City:	Site Code:	Classification Per M.S. 86A.05: g. state wildlife management area	Current Public Use: YES	Future Public Use: YES
Land Code: 1000021937	Agency Land Code: R2946572	Land Name: FAW - WILDLIFE	County: BENTON	Acres: 40.00
City:	Site Code:	Classification Per M.S. 86A.05: g. state wildlife management area	Current Public Use: YES	Future Public Use: YES



Land Code: 1000021938	Agency Land Code: R2946568	Land Name: FAW - WILDLIFE	County: BENTON	Acres: 40.00
City:	Site Code:	Classification Per M.S. 86A.05: g. state wildlife management area	Current Public Use: YES	Future Public Use: YES
Land Code: 1000021939	Agency Land Code: R2946573	Land Name: FAW - WILDLIFE	County: BENTON	Acres: 40.00
City:	Site Code:	Classification Per M.S. 86A.05: g. state wildlife management area	Current Public Use: YES	Future Public Use: YES
Land Code: 1000021940	Agency Land Code: R2946570	Land Name: FAW - WILDLIFE	County: BENTON	Acres: 40.00
City:	Site Code:	Classification Per M.S. 86A.05: g. state wildlife management area	Current Public Use: YES	Future Public Use: YES
Land Code: 1000021941	Agency Land Code: R2946569	Land Name: FAW - WILDLIFE	County: BENTON	Acres: 40.00
City:	Site Code:	Classification Per M.S. 86A.05: g. state wildlife management area	Current Public Use: YES	Future Public Use: YES
Land Code: 1000021942	Agency Land Code: R2946574	Land Name: FAW - WILDLIFE	County: BENTON	Acres: 1.00
City:	Site Code:	Classification Per M.S. 86A.05: g. state wildlife management area	Current Public Use: YES	Future Public Use: YES
Land Code: 1000021943	Agency Land Code: R2946577	Land Name: FAW - WILDLIFE	County: BENTON	Acres: 39.20
City:	Site Code:	Classification Per M.S. 86A.05: g. state wildlife management area	Current Public Use: YES	Future Public Use: YES
Land Code: 1000021944	Agency Land Code: R29336937	Land Name: FAW - WILDLIFE	County: BENTON	Acres: 35.14
City:	Site Code:	Classification Per M.S. 86A.05: g. state wildlife management area	Current Public Use: YES	Future Public Use: YES
Land Code: 1000021945	Agency Land Code: R29342123	Land Name: FAW - WILDLIFE	County: BENTON	Acres: 41.52
City:	Site Code:	Classification Per M.S. 86A.05: g. state wildlife management area	Current Public Use: YES	Future Public Use: YES
Land Code: 1000021946	Agency Land Code: R29342124	Land Name: FAW - WILDLIFE	County: BENTON	Acres: 41.26
City:	Site Code:	Classification Per M.S. 86A.05: g. state wildlife management area	Current Public Use: YES	Future Public Use: YES
Land Code: 1000021947	Agency Land Code: R2946580	Land Name: FAW - WILDLIFE	County: BENTON	Acres: 40.00
City:	Site Code:	Classification Per M.S. 86A.05: g. state wildlife management area	Current Public Use: YES	Future Public Use: YES
Land Code: 1000021948	Agency Land Code: R2946581	Land Name: FAW - WILDLIFE	County: BENTON	Acres: 13.80
City:	Site Code:	Classification Per M.S. 86A.05: g. state wildlife management area	Current Public Use: YES	Future Public Use: YES
Land Code: 1000021949	Agency Land Code: R2946579	Land Name: FAW - WILDLIFE	County: BENTON	Acres: 10.00
City:	Site Code:	Classification Per M.S. 86A.05: g. state wildlife management area	Current Public Use: YES	Future Public Use: YES



Land Code: 1000021950	Agency Land Code: R2946578	Land Name: FAW - WILDLIFE	County: BENTON	Acres: 4.00
City:	Site Code:	Classification Per M.S. 86A.05: g. state wildlife management area	Current Public Use: YES	Future Public Use: YES
Land Code: 1000021952	Agency Land Code: R29342966	Land Name: FAW - WILDLIFE	County: BENTON	Acres: 33.63
City:	Site Code:	Classification Per M.S. 86A.05: g. state wildlife management area	Current Public Use: YES	Future Public Use: YES
Land Code: 1000021953	Agency Land Code: R29342967	Land Name: FAW - WILDLIFE	County: BENTON	Acres: 34.40
City:	Site Code:	Classification Per M.S. 86A.05: g. state wildlife management area	Current Public Use: YES	Future Public Use: YES
Land Code: 1000021954	Agency Land Code: R29342968	Land Name: FAW - WILDLIFE	County: BENTON	Acres: 35.74
City:	Site Code:	Classification Per M.S. 86A.05: g. state wildlife management area	Current Public Use: YES	Future Public Use: YES
Land Code: 1000021955	Agency Land Code: R29548633	Land Name: FAW - WILDLIFE	County: BENTON	Acres: 33.94
City:	Site Code:	Classification Per M.S. 86A.05: g. state wildlife management area	Current Public Use: YES	Future Public Use: YES
Land Code: 1000021956	Agency Land Code: R29342964	Land Name: FAW - WILDLIFE	County: BENTON	Acres: 40.00
City:	Site Code:	Classification Per M.S. 86A.05: g. state wildlife management area	Current Public Use: YES	Future Public Use: YES
Land Code: 1000021957	Agency Land Code: R29342965	Land Name: FAW - WILDLIFE	County: BENTON	Acres: 37.98
City:	Site Code:	Classification Per M.S. 86A.05: g. state wildlife management area	Current Public Use: YES	Future Public Use: YES
Land Code: 1000021958	Agency Land Code: R29338833	Land Name: FAW - WILDLIFE	County: BENTON	Acres: 41.03
City:	Site Code: R290405	Classification Per M.S. 86A.05: g. state wildlife management area	Current Public Use: YES	Future Public Use: YES
Land Code: 1000021959	Agency Land Code: R29338834	Land Name: FAW - WILDLIFE	County: BENTON	Acres: 41.14
City:	Site Code: R290405	Classification Per M.S. 86A.05: g. state wildlife management area	Current Public Use: YES	Future Public Use: YES
Land Code: 1000021960	Agency Land Code: R29338836	Land Name: FAW - WILDLIFE	County: BENTON	Acres: 40.87
City:	Site Code: R290405	Classification Per M.S. 86A.05: g. state wildlife management area	Current Public Use: YES	Future Public Use: YES
Land Code: 1000021961	Agency Land Code: R29339817	Land Name: FAW - WILDLIFE	County: BENTON	Acres: 2.23
City:	Site Code: R290405	Classification Per M.S. 86A.05: g. state wildlife management area	Current Public Use: YES	Future Public Use: YES
Land Code: 1000021962	Agency Land Code: R29555879	Land Name: FAW - WILDLIFE	County: BENTON	Acres: 31.25
City:	Site Code: R290405	Classification Per M.S. 86A.05: g. state wildlife management area	Current Public Use: YES	Future Public Use: YES



Land Code: 1000021963	Agency Land Code: R29338831	Land Name: FAW - WILDLIFE	County: BENTON	Acres: 41.14
City:	Site Code: R290405	Classification Per M.S. 86A.05: g. state wildlife management area	Current Public Use: YES	Future Public Use: YES
Land Code: 1000021964	Agency Land Code: R29338835	Land Name: FAW - WILDLIFE	County: BENTON	Acres: 41.28
City:	Site Code: R290405	Classification Per M.S. 86A.05: g. state wildlife management area	Current Public Use: YES	Future Public Use: YES
Land Code: 1000021965	Agency Land Code: R29595406	Land Name: FAW - WILDLIFE	County: BENTON	Acres: 29.50
City:	Site Code: R290405	Classification Per M.S. 86A.05: g. state wildlife management area	Current Public Use: YES	Future Public Use: YES
Land Code: 1000021966	Agency Land Code: R29520092	Land Name: FAW - WILDLIFE	County: BENTON	Acres: 7.97
City:	Site Code: R290405	Classification Per M.S. 86A.05: g. state wildlife management area	Current Public Use: YES	Future Public Use: YES
Land Code: 1000021967	Agency Land Code: R29520093	Land Name: FAW - WILDLIFE	County: BENTON	Acres: 35.29
City:	Site Code: R290405	Classification Per M.S. 86A.05: g. state wildlife management area	Current Public Use: YES	Future Public Use: YES
Land Code: 1000021968	Agency Land Code: R29520094	Land Name: FAW - WILDLIFE	County: BENTON	Acres: 9.50
City:	Site Code: R290405	Classification Per M.S. 86A.05: g. state wildlife management area	Current Public Use: YES	Future Public Use: YES
Land Code: 1000021969	Agency Land Code: R29338832	Land Name: FAW - WILDLIFE	County: BENTON	Acres: 41.04
City:	Site Code: R290405	Classification Per M.S. 86A.05: g. state wildlife management area	Current Public Use: YES	Future Public Use: YES
Land Code: 1000021970	Agency Land Code: R29338830	Land Name: FAW - WILDLIFE	County: BENTON	Acres: 40.85
City:	Site Code: R290405	Classification Per M.S. 86A.05: g. state wildlife management area	Current Public Use: YES	Future Public Use: YES
Land Code: 1000021971	Agency Land Code: R29340422	Land Name: FAW - WILDLIFE	County: BENTON	Acres: 31.00
City:	Site Code:	Classification Per M.S. 86A.05: g. state wildlife management area	Current Public Use: YES	Future Public Use: YES
Land Code: 1000021972	Agency Land Code: R29340425	Land Name: FAW - WILDLIFE	County: BENTON	Acres: 51.21
City:	Site Code:	Classification Per M.S. 86A.05: g. state wildlife management area	Current Public Use: YES	Future Public Use: YES
Land Code: 1000021973	Agency Land Code: R29339109	Land Name: FAW - WILDLIFE	County: BENTON	Acres: 40.00
City:	Site Code:	Classification Per M.S. 86A.05: g. state wildlife management area	Current Public Use: YES	Future Public Use: YES
Land Code: 1000021974	Agency Land Code: R29340423	Land Name: FAW - WILDLIFE	County: BENTON	Acres: 46.38
City:	Site Code:	Classification Per M.S. 86A.05: g. state wildlife management area	Current Public Use: YES	Future Public Use: YES



Land Code: 1000021975	Agency Land Code: R29340421	Land Name: FAW - WILDLIFE	County: BENTON	Acres: 23.42
City:	Site Code:	Classification Per M.S. 86A.05: g. state wildlife management area	Current Public Use: YES	Future Public Use: YES
Land Code: 1000021976	Agency Land Code: R29340424	Land Name: FAW - WILDLIFE	County: BENTON	Acres: 59.63
City:	Site Code:	Classification Per M.S. 86A.05: g. state wildlife management area	Current Public Use: YES	Future Public Use: YES
Land Code: 1000021977	Agency Land Code: R2946954	Land Name: FAW - WILDLIFE	County: BENTON	Acres: 34.40
City:	Site Code: R290538	Classification Per M.S. 86A.05: g. state wildlife management area	Current Public Use: YES	Future Public Use: YES
Land Code: 1000021978	Agency Land Code: R2946958	Land Name: FAW - WILDLIFE	County: BENTON	Acres: 26.30
City:	Site Code: R290538	Classification Per M.S. 86A.05: g. state wildlife management area	Current Public Use: YES	Future Public Use: YES
Land Code: 1000021979	Agency Land Code: R2946955	Land Name: FAW - WILDLIFE	County: BENTON	Acres: 40.00
City:	Site Code: R290538	Classification Per M.S. 86A.05: g. state wildlife management area	Current Public Use: YES	Future Public Use: YES
Land Code: 1000021980	Agency Land Code: R2946956	Land Name: FAW - WILDLIFE	County: BENTON	Acres: 40.00
City:	Site Code: R290538	Classification Per M.S. 86A.05: g. state wildlife management area	Current Public Use: YES	Future Public Use: YES
Land Code: 1000021981	Agency Land Code: R2946962	Land Name: FAW - WILDLIFE	County: BENTON	Acres: 40.00
City:	Site Code: R290538	Classification Per M.S. 86A.05: g. state wildlife management area	Current Public Use: YES	Future Public Use: YES
Land Code: 1000021982	Agency Land Code: R2946957	Land Name: FAW - WILDLIFE	County: BENTON	Acres: 40.00
City:	Site Code: R290538	Classification Per M.S. 86A.05: g. state wildlife management area	Current Public Use: YES	Future Public Use: YES
Land Code: 1000021983	Agency Land Code: R2946960	Land Name: FAW - WILDLIFE	County: BENTON	Acres: 3.10
City:	Site Code: R290538	Classification Per M.S. 86A.05: g. state wildlife management area	Current Public Use: YES	Future Public Use: YES
Land Code: 1000021984	Agency Land Code: R2946959	Land Name: FAW - WILDLIFE	County: BENTON	Acres: 40.00
City:	Site Code: R290538	Classification Per M.S. 86A.05: g. state wildlife management area	Current Public Use: YES	Future Public Use: YES
Land Code: 1000021985	Agency Land Code: R2946961	Land Name: FAW - WILDLIFE	County: BENTON	Acres: 40.00
City:	Site Code: R290538	Classification Per M.S. 86A.05: g. state wildlife management area	Current Public Use: YES	Future Public Use: YES
Land Code: 1000021986	Agency Land Code: R2946981	Land Name: FAW - WILDLIFE	County: BENTON	Acres: 18.80
City:	Site Code: R290538	Classification Per M.S. 86A.05: g. state wildlife management area	Current Public Use: YES	Future Public Use: YES



Land Code: 1000021987	Agency Land Code: R2946980	Land Name: FAW - WILDLIFE	County: BENTON	Acres: 22.50
City:	Site Code: R290538	Classification Per M.S. 86A.05: g. state wildlife management area	Current Public Use: YES	Future Public Use: YES
Land Code: 1000021988	Agency Land Code: R2946963	Land Name: FAW - WILDLIFE	County: BENTON	Acres: 11.90
City:	Site Code: R290538	Classification Per M.S. 86A.05: g. state wildlife management area	Current Public Use: YES	Future Public Use: YES
Land Code: 1000021989	Agency Land Code: R2946875	Land Name: FAW - WILDLIFE	County: BENTON	Acres: 40.00
City:	Site Code:	Classification Per M.S. 86A.05: g. state wildlife management area	Current Public Use: YES	Future Public Use: YES
Land Code: 1000021990	Agency Land Code: R2946876	Land Name: FAW - WILDLIFE	County: BENTON	Acres: 15.00
City:	Site Code:	Classification Per M.S. 86A.05: g. state wildlife management area	Current Public Use: YES	Future Public Use: YES
Land Code: 1000021991	Agency Land Code: R2946873	Land Name: FAW - WILDLIFE	County: BENTON	Acres: 0.90
City:	Site Code:	Classification Per M.S. 86A.05: g. state wildlife management area	Current Public Use: YES	Future Public Use: YES
Land Code: 1000021992	Agency Land Code: R2946872	Land Name: FAW - WILDLIFE	County: BENTON	Acres: 11.00
City:	Site Code:	Classification Per M.S. 86A.05: g. state wildlife management area	Current Public Use: YES	Future Public Use: YES
Land Code: 1000021993	Agency Land Code: R2946878	Land Name: FAW - WILDLIFE	County: BENTON	Acres: 15.70
City:	Site Code:	Classification Per M.S. 86A.05: g. state wildlife management area	Current Public Use: YES	Future Public Use: YES
Land Code: 1000021994	Agency Land Code: R2946877	Land Name: FAW - WILDLIFE	County: BENTON	Acres: 15.10
City:	Site Code:	Classification Per M.S. 86A.05: g. state wildlife management area	Current Public Use: YES	Future Public Use: YES
Land Code: 1000021995	Agency Land Code: R2946880	Land Name: FAW - WILDLIFE	County: BENTON	Acres: 11.90
City:	Site Code:	Classification Per M.S. 86A.05: g. state wildlife management area	Current Public Use: YES	Future Public Use: YES
Land Code: 1000021996	Agency Land Code: R2946874	Land Name: FAW - WILDLIFE	County: BENTON	Acres: 15.10
City:	Site Code:	Classification Per M.S. 86A.05: g. state wildlife management area	Current Public Use: YES	Future Public Use: YES
Land Code: 1000021997	Agency Land Code: R2946879	Land Name: FAW - WILDLIFE	County: BENTON	Acres: 40.00
City:	Site Code:	Classification Per M.S. 86A.05: g. state wildlife management area	Current Public Use: YES	Future Public Use: YES
Land Code: 1000021998	Agency Land Code: R29338428	Land Name: FAW - WILDLIFE	County: BIG STONE	Acres: 40.00
City:	Site Code:	Classification Per M.S. 86A.05: d. state scientific and natural area	Current Public Use: YES	Future Public Use: YES



Land Code: 1000021999	Agency Land Code: R29338425	Land Name: FAW - WILDLIFE	County: BIG STONE	Acres: 40.00
City:	Site Code:	Classification Per M.S. 86A.05: d. state scientific and natural area	Current Public Use: YES	Future Public Use: YES
Land Code: 1000022000	Agency Land Code: R29338427	Land Name: FAW - WILDLIFE	County: BIG STONE	Acres: 40.00
City:	Site Code:	Classification Per M.S. 86A.05: d. state scientific and natural area	Current Public Use: YES	Future Public Use: YES
Land Code: 1000022001	Agency Land Code: R29338426	Land Name: FAW - WILDLIFE	County: BIG STONE	Acres: 40.00
City:	Site Code:	Classification Per M.S. 86A.05: d. state scientific and natural area	Current Public Use: YES	Future Public Use: YES
Land Code: 1000022003	Agency Land Code: R29573016	Land Name: FAW - WILDLIFE	County: BIG STONE	Acres: 2.34
City:	Site Code:	Classification Per M.S. 86A.05: m. aquatic management areas	Current Public Use: YES	Future Public Use: YES
Land Code: 1000022004	Agency Land Code: R29573063	Land Name: FAW - WILDLIFE	County: BIG STONE	Acres: 1.22
City:	Site Code:	Classification Per M.S. 86A.05: m. aquatic management areas	Current Public Use: YES	Future Public Use: YES
Land Code: 1000022005	Agency Land Code: R29573015	Land Name: FAW - WILDLIFE	County: BIG STONE	Acres: 2.94
City:	Site Code:	Classification Per M.S. 86A.05: m. aquatic management areas	Current Public Use: YES	Future Public Use: YES
Land Code: 1000022006	Agency Land Code: R29573062	Land Name: FAW - WILDLIFE	County: BIG STONE	Acres: 0.56
City:	Site Code:	Classification Per M.S. 86A.05: m. aquatic management areas	Current Public Use: YES	Future Public Use: YES
Land Code: 1000022008	Agency Land Code: R2947563	Land Name: FAW - WILDLIFE	County: BIG STONE	Acres: 34.07
City:	Site Code: R290008	Classification Per M.S. 86A.05: a. state park	Current Public Use: YES	Future Public Use: YES
Land Code: 1000022009	Agency Land Code: R2947701	Land Name: FAW - WILDLIFE	County: BIG STONE	Acres: 20.60
City:	Site Code: R290008	Classification Per M.S. 86A.05: a. state park	Current Public Use: YES	Future Public Use: YES
Land Code: 1000022010	Agency Land Code: R2947544	Land Name: FAW - WILDLIFE	County: BIG STONE	Acres: 40.00
City:	Site Code: R290008	Classification Per M.S. 86A.05: a. state park	Current Public Use: YES	Future Public Use: YES
Land Code: 1000022011	Agency Land Code: R29580041	Land Name: FAW - WILDLIFE	County: BIG STONE	Acres: 1.00
City:	Site Code: R290008	Classification Per M.S. 86A.05: a. state park	Current Public Use: YES	Future Public Use: YES
Land Code: 1000022012	Agency Land Code: R2947558	Land Name: FAW - WILDLIFE	County: BIG STONE	Acres: 25.00
City:	Site Code: R290008	Classification Per M.S. 86A.05: a. state park	Current Public Use: YES	Future Public Use: YES



Land Code: 1000022013	Agency Land Code: R2947704	Land Name: FAW - WILDLIFE	County: BIG STONE	Acres: 8.90
City:	Site Code: R290008	Classification Per M.S. 86A.05: a. state park	Current Public Use: YES	Future Public Use: YES
Land Code: 1000022014	Agency Land Code: R2947548	Land Name: FAW - WILDLIFE	County: BIG STONE	Acres: 40.00
City:	Site Code: R290008	Classification Per M.S. 86A.05: a. state park	Current Public Use: YES	Future Public Use: YES
Land Code: 1000022015	Agency Land Code: R2947560	Land Name: FAW - WILDLIFE	County: BIG STONE	Acres: 40.00
City:	Site Code: R290008	Classification Per M.S. 86A.05: a. state park	Current Public Use: YES	Future Public Use: YES
Land Code: 1000022016	Agency Land Code: R2947555	Land Name: FAW - WILDLIFE	County: BIG STONE	Acres: 2.00
City:	Site Code: R290008	Classification Per M.S. 86A.05: a. state park	Current Public Use: YES	Future Public Use: YES
Land Code: 1000022017	Agency Land Code: R2947557	Land Name: FAW - WILDLIFE	County: BIG STONE	Acres: 40.00
City:	Site Code: R290008	Classification Per M.S. 86A.05: a. state park	Current Public Use: YES	Future Public Use: YES
Land Code: 1000022018	Agency Land Code: R2947705	Land Name: FAW - WILDLIFE	County: BIG STONE	Acres: 29.68
City:	Site Code: R290008	Classification Per M.S. 86A.05: a. state park	Current Public Use: YES	Future Public Use: YES
Land Code: 1000022019	Agency Land Code: R2947565	Land Name: FAW - WILDLIFE	County: BIG STONE	Acres: 34.40
City:	Site Code: R290008	Classification Per M.S. 86A.05: a. state park	Current Public Use: YES	Future Public Use: YES
Land Code: 1000022020	Agency Land Code: R2947700	Land Name: FAW - WILDLIFE	County: BIG STONE	Acres: 21.00
City:	Site Code: R290008	Classification Per M.S. 86A.05: a. state park	Current Public Use: YES	Future Public Use: YES
Land Code: 1000022021	Agency Land Code: R2947550	Land Name: FAW - WILDLIFE	County: BIG STONE	Acres: 19.00
City:	Site Code: R290008	Classification Per M.S. 86A.05: a. state park	Current Public Use: YES	Future Public Use: YES
Land Code: 1000022022	Agency Land Code: R2947559	Land Name: FAW - WILDLIFE	County: BIG STONE	Acres: 40.00
City:	Site Code: R290008	Classification Per M.S. 86A.05: a. state park	Current Public Use: YES	Future Public Use: YES
Land Code: 1000022023	Agency Land Code: R2947703	Land Name: FAW - WILDLIFE	County: BIG STONE	Acres: 40.00
City:	Site Code: R290008	Classification Per M.S. 86A.05: a. state park	Current Public Use: YES	Future Public Use: YES
Land Code: 1000022024	Agency Land Code: R2947543	Land Name: FAW - WILDLIFE	County: BIG STONE	Acres: 40.00
City:	Site Code: R290008	Classification Per M.S. 86A.05: a. state park	Current Public Use: YES	Future Public Use: YES



Land Code: 1000022025	Agency Land Code: R2947549	Land Name: FAW - WILDLIFE	County: BIG STONE	Acres: 40.00
City:	Site Code: R290008	Classification Per M.S. 86A.05: a. state park	Current Public Use: YES	Future Public Use: YES
Land Code: 1000022026	Agency Land Code: R2947556	Land Name: FAW - WILDLIFE	County: BIG STONE	Acres: 37.00
City:	Site Code: R290008	Classification Per M.S. 86A.05: a. state park	Current Public Use: YES	Future Public Use: YES
Land Code: 1000022027	Agency Land Code: R2947564	Land Name: FAW - WILDLIFE	County: BIG STONE	Acres: 27.00
City:	Site Code: R290008	Classification Per M.S. 86A.05: a. state park	Current Public Use: YES	Future Public Use: YES
Land Code: 1000022028	Agency Land Code: R29580042	Land Name: FAW - WILDLIFE	County: BIG STONE	Acres: 20.00
City:	Site Code: R290008	Classification Per M.S. 86A.05: a. state park	Current Public Use: YES	Future Public Use: YES
Land Code: 1000022029	Agency Land Code: R2947541	Land Name: FAW - WILDLIFE	County: BIG STONE	Acres: 24.00
City:	Site Code: R290008	Classification Per M.S. 86A.05: a. state park	Current Public Use: YES	Future Public Use: YES
Land Code: 1000022030	Agency Land Code: R2947706	Land Name: FAW - WILDLIFE	County: BIG STONE	Acres: 17.25
City:	Site Code: R290008	Classification Per M.S. 86A.05: a. state park	Current Public Use: YES	Future Public Use: YES
Land Code: 1000022031	Agency Land Code: R2947711	Land Name: FAW - WILDLIFE	County: BIG STONE	Acres: 1.00
City:	Site Code: R290008	Classification Per M.S. 86A.05: a. state park	Current Public Use: YES	Future Public Use: YES
Land Code: 1000022032	Agency Land Code: R2947554	Land Name: FAW - WILDLIFE	County: BIG STONE	Acres: 4.00
City:	Site Code: R290008	Classification Per M.S. 86A.05: a. state park	Current Public Use: YES	Future Public Use: YES
Land Code: 1000022033	Agency Land Code: R2947562	Land Name: FAW - WILDLIFE	County: BIG STONE	Acres: 50.00
City:	Site Code: R290008	Classification Per M.S. 86A.05: a. state park	Current Public Use: YES	Future Public Use: YES
Land Code: 1000022034	Agency Land Code: R2947567	Land Name: FAW - WILDLIFE	County: BIG STONE	Acres: 20.00
City:	Site Code: R290008	Classification Per M.S. 86A.05: a. state park	Current Public Use: YES	Future Public Use: YES
Land Code: 1000022035	Agency Land Code: R2947702	Land Name: FAW - WILDLIFE	County: BIG STONE	Acres: 35.10
City:	Site Code: R290008	Classification Per M.S. 86A.05: a. state park	Current Public Use: YES	Future Public Use: YES
Land Code: 1000022036	Agency Land Code: R2947546	Land Name: FAW - WILDLIFE	County: BIG STONE	Acres: 40.00
City:	Site Code: R290008	Classification Per M.S. 86A.05: a. state park	Current Public Use: YES	Future Public Use: YES



Land Code: 1000022037	Agency Land Code: R2947547	Land Name: FAW - WILDLIFE	County: BIG STONE	Acres: 30.00
City:	Site Code: R290008	Classification Per M.S. 86A.05: a. state park	Current Public Use: YES	Future Public Use: YES
Land Code: 1000022038	Agency Land Code: R2947552	Land Name: FAW - WILDLIFE	County: BIG STONE	Acres: 39.00
City:	Site Code: R290008	Classification Per M.S. 86A.05: a. state park	Current Public Use: YES	Future Public Use: YES
Land Code: 1000022039	Agency Land Code: R2947542	Land Name: FAW - WILDLIFE	County: BIG STONE	Acres: 50.00
City:	Site Code: R290008	Classification Per M.S. 86A.05: a. state park	Current Public Use: YES	Future Public Use: YES
Land Code: 1000022040	Agency Land Code: R2947553	Land Name: FAW - WILDLIFE	County: BIG STONE	Acres: 22.00
City:	Site Code: R290008	Classification Per M.S. 86A.05: a. state park	Current Public Use: YES	Future Public Use: YES
Land Code: 1000022041	Agency Land Code: R2947545	Land Name: FAW - WILDLIFE	County: BIG STONE	Acres: 37.40
City:	Site Code: R290008	Classification Per M.S. 86A.05: a. state park	Current Public Use: YES	Future Public Use: YES
Land Code: 1000022042	Agency Land Code: R2947551	Land Name: FAW - WILDLIFE	County: BIG STONE	Acres: 1.00
City:	Site Code: R290008	Classification Per M.S. 86A.05: a. state park	Current Public Use: YES	Future Public Use: YES
Land Code: 1000022043	Agency Land Code: R2947561	Land Name: FAW - WILDLIFE	County: BIG STONE	Acres: 10.00
City:	Site Code: R290008	Classification Per M.S. 86A.05: a. state park	Current Public Use: YES	Future Public Use: YES
Land Code: 1000022044	Agency Land Code: R29342148	Land Name: FAW - WILDLIFE	County: BIG STONE	Acres: 12.25
City:	Site Code:	Classification Per M.S. 86A.05: h. state water access site	Current Public Use: YES	Future Public Use: YES
Land Code: 1000022045	Agency Land Code: R29332565	Land Name: FAW - WILDLIFE	County: BIG STONE	Acres: 1.70
City:	Site Code:	Classification Per M.S. 86A.05: h. state water access site	Current Public Use: YES	Future Public Use: YES
Land Code: 1000022046	Agency Land Code: R29547498	Land Name: FAW - WILDLIFE	County: BIG STONE	Acres: 7.00
City:	Site Code:	Classification Per M.S. 86A.05: h. state water access site	Current Public Use: YES	Future Public Use: YES
Land Code: 1000022047	Agency Land Code: R2921617	Land Name: WILDLIFE SECTION	County: BIG STONE	Acres: 40.00
City:	Site Code:	Classification Per M.S. 86A.05: g. State wildlife management area	Current Public Use: YES	Future Public Use: YES
Land Code: 1000022048	Agency Land Code: R2921618	Land Name: WILDLIFE SECTION	County: BIG STONE	Acres: 40.00
City:	Site Code:	Classification Per M.S. 86A.05: g. State wildlife management area	Current Public Use: YES	Future Public Use: YES



Land Code: 1000022049	Agency Land Code: R29563765	Land Name: FAW - WILDLIFE	County: BIG STONE	Acres: 1.80
City:	Site Code:	Classification Per M.S. 86A.05: h. state water access site	Current Public Use: YES	Future Public Use: YES
Land Code: 1000022050	Agency Land Code: R29554541	Land Name: FAW - WILDLIFE	County: BIG STONE	Acres: 1.80
City:	Site Code:	Classification Per M.S. 86A.05: n. not administered under 86A.05	Current Public Use: YES	Future Public Use: YES
Land Code: 1000022051	Agency Land Code: R29554544	Land Name: FAW - WILDLIFE	County: BIG STONE	Acres: 1.20
City:	Site Code:	Classification Per M.S. 86A.05: n. not administered under 86A.05	Current Public Use: YES	Future Public Use: YES
Land Code: 1000022052	Agency Land Code: R29554543	Land Name: FAW - WILDLIFE	County: BIG STONE	Acres: 1.00
City:	Site Code:	Classification Per M.S. 86A.05: n. not administered under 86A.05	Current Public Use: YES	Future Public Use: YES
Land Code: 1000022053	Agency Land Code: R29554540	Land Name: FAW - WILDLIFE	County: BIG STONE	Acres: 2.70
City:	Site Code:	Classification Per M.S. 86A.05: n. not administered under 86A.05	Current Public Use: YES	Future Public Use: YES
Land Code: 1000022054	Agency Land Code: R29554542	Land Name: FAW - WILDLIFE	County: BIG STONE	Acres: 1.30
City:	Site Code:	Classification Per M.S. 86A.05: n. not administered under 86A.05	Current Public Use: YES	Future Public Use: YES
Land Code: 1000022055	Agency Land Code: R29554547	Land Name: FAW - WILDLIFE	County: BIG STONE	Acres: 0.50
City:	Site Code:	Classification Per M.S. 86A.05: n. not administered under 86A.05	Current Public Use: YES	Future Public Use: YES
Land Code: 1000022056	Agency Land Code: R29554546	Land Name: FAW - WILDLIFE	County: BIG STONE	Acres: 0.50
City:	Site Code:	Classification Per M.S. 86A.05: n. not administered under 86A.05	Current Public Use: YES	Future Public Use: YES
Land Code: 1000022057	Agency Land Code: R2947617	Land Name: FAW - WILDLIFE	County: BIG STONE	Acres: 22.90
City:	Site Code:	Classification Per M.S. 86A.05: g. state wildlife management area	Current Public Use: YES	Future Public Use: YES
Land Code: 1000022058	Agency Land Code: R2947616	Land Name: FAW - WILDLIFE	County: BIG STONE	Acres: 22.90
City:	Site Code:	Classification Per M.S. 86A.05: g. state wildlife management area	Current Public Use: YES	Future Public Use: YES
Land Code: 1000022059	Agency Land Code: R29410099	Land Name: FAW - WILDLIFE	County: BIG STONE	Acres: 40.00
City:	Site Code: R290399	Classification Per M.S. 86A.05: g. state wildlife management area	Current Public Use: YES	Future Public Use: YES
Land Code: 1000022060	Agency Land Code: R29410102	Land Name: FAW - WILDLIFE	County: BIG STONE	Acres: 30.00
City:	Site Code: R290399	Classification Per M.S. 86A.05: g. state wildlife management area	Current Public Use: YES	Future Public Use: YES



Land Code: 1000022061	Agency Land Code: R29410097	Land Name: FAW - WILDLIFE	County: BIG STONE	Acres: 40.00
City:	Site Code: R290399	Classification Per M.S. 86A.05: g. state wildlife management area	Current Public Use: YES	Future Public Use: YES
Land Code: 1000022062	Agency Land Code: R29410098	Land Name: FAW - WILDLIFE	County: BIG STONE	Acres: 32.00
City:	Site Code: R290399	Classification Per M.S. 86A.05: g. state wildlife management area	Current Public Use: YES	Future Public Use: YES
Land Code: 1000022063	Agency Land Code: R29410100	Land Name: FAW - WILDLIFE	County: BIG STONE	Acres: 40.00
City:	Site Code: R290399	Classification Per M.S. 86A.05: g. state wildlife management area	Current Public Use: YES	Future Public Use: YES
Land Code: 1000022064	Agency Land Code: R29410101	Land Name: FAW - WILDLIFE	County: BIG STONE	Acres: 40.00
City:	Site Code: R290399	Classification Per M.S. 86A.05: g. state wildlife management area	Current Public Use: YES	Future Public Use: YES
Land Code: 1000022065	Agency Land Code: R29410103	Land Name: FAW - WILDLIFE	County: BIG STONE	Acres: 6.00
City:	Site Code: R290399	Classification Per M.S. 86A.05: g. state wildlife management area	Current Public Use: YES	Future Public Use: YES
Land Code: 1000022066	Agency Land Code: R29330328	Land Name: FAW - WILDLIFE	County: BIG STONE	Acres: 40.00
City:	Site Code:	Classification Per M.S. 86A.05: g. state wildlife management area	Current Public Use: YES	Future Public Use: YES
Land Code: 1000022067	Agency Land Code: R29330324	Land Name: FAW - WILDLIFE	County: BIG STONE	Acres: 20.00
City:	Site Code:	Classification Per M.S. 86A.05: g. state wildlife management area	Current Public Use: YES	Future Public Use: YES
Land Code: 1000022068	Agency Land Code: R29330326	Land Name: FAW - WILDLIFE	County: BIG STONE	Acres: 40.00
City:	Site Code:	Classification Per M.S. 86A.05: g. state wildlife management area	Current Public Use: YES	Future Public Use: YES
Land Code: 1000022069	Agency Land Code: R29330327	Land Name: FAW - WILDLIFE	County: BIG STONE	Acres: 40.00
City:	Site Code:	Classification Per M.S. 86A.05: g. state wildlife management area	Current Public Use: YES	Future Public Use: YES
Land Code: 1000022070	Agency Land Code: R29330325	Land Name: FAW - WILDLIFE	County: BIG STONE	Acres: 5.00
City:	Site Code:	Classification Per M.S. 86A.05: g. state wildlife management area	Current Public Use: YES	Future Public Use: YES
Land Code: 1000022071	Agency Land Code: R29330329	Land Name: FAW - WILDLIFE	County: BIG STONE	Acres: 40.00
City:	Site Code:	Classification Per M.S. 86A.05: g. state wildlife management area	Current Public Use: YES	Future Public Use: YES
Land Code: 1000022072	Agency Land Code: R2947331	Land Name: FAW - WILDLIFE	County: BIG STONE	Acres: 2.00
City:	Site Code:	Classification Per M.S. 86A.05: g. state wildlife management area	Current Public Use: YES	Future Public Use: YES



Land Code: 1000022073	Agency Land Code: R2947333	Land Name: FAW - WILDLIFE	County: BIG STONE	Acres: 5.00
City:	Site Code:	Classification Per M.S. 86A.05: g. state wildlife management area	Current Public Use: YES	Future Public Use: YES
Land Code: 1000022074	Agency Land Code: R2947334	Land Name: FAW - WILDLIFE	County: BIG STONE	Acres: 40.00
City:	Site Code:	Classification Per M.S. 86A.05: g. state wildlife management area	Current Public Use: YES	Future Public Use: YES
Land Code: 1000022075	Agency Land Code: R2947336	Land Name: FAW - WILDLIFE	County: BIG STONE	Acres: 40.00
City:	Site Code:	Classification Per M.S. 86A.05: g. state wildlife management area	Current Public Use: YES	Future Public Use: YES
Land Code: 1000022076	Agency Land Code: R2947335	Land Name: FAW - WILDLIFE	County: BIG STONE	Acres: 40.00
City:	Site Code:	Classification Per M.S. 86A.05: g. state wildlife management area	Current Public Use: YES	Future Public Use: YES
Land Code: 1000022077	Agency Land Code: R2947332	Land Name: FAW - WILDLIFE	County: BIG STONE	Acres: 13.30
City:	Site Code:	Classification Per M.S. 86A.05: g. state wildlife management area	Current Public Use: YES	Future Public Use: YES
Land Code: 1000022078	Agency Land Code: R2947574	Land Name: FAW - WILDLIFE	County: BIG STONE	Acres: 0.05
City:	Site Code:	Classification Per M.S. 86A.05: g. state wildlife management area	Current Public Use: YES	Future Public Use: YES
Land Code: 1000022079	Agency Land Code: R2947575	Land Name: FAW - WILDLIFE	County: BIG STONE	Acres: 5.15
City:	Site Code:	Classification Per M.S. 86A.05: g. state wildlife management area	Current Public Use: YES	Future Public Use: YES
Land Code: 1000022080	Agency Land Code: R2947397	Land Name: FAW - WILDLIFE	County: BIG STONE	Acres: 40.00
City:	Site Code:	Classification Per M.S. 86A.05: g. state wildlife management area	Current Public Use: YES	Future Public Use: YES
Land Code: 1000022081	Agency Land Code: R29566742	Land Name: FAW - WILDLIFE	County: BIG STONE	Acres: 40.23
City:	Site Code:	Classification Per M.S. 86A.05: g. state wildlife management area	Current Public Use: YES	Future Public Use: YES
Land Code: 1000022082	Agency Land Code: R29566743	Land Name: FAW - WILDLIFE	County: BIG STONE	Acres: 40.30
City:	Site Code:	Classification Per M.S. 86A.05: g. state wildlife management area	Current Public Use: YES	Future Public Use: YES
Land Code: 1000022083	Agency Land Code: R29566744	Land Name: FAW - WILDLIFE	County: BIG STONE	Acres: 40.16
City:	Site Code:	Classification Per M.S. 86A.05: g. state wildlife management area	Current Public Use: YES	Future Public Use: YES
Land Code: 1000022084	Agency Land Code: R29566740	Land Name: FAW - WILDLIFE	County: BIG STONE	Acres: 40.30
City:	Site Code:	Classification Per M.S. 86A.05: g. state wildlife management area	Current Public Use: YES	Future Public Use: YES



Land Code: 1000022085	Agency Land Code: R29566741	Land Name: FAW - WILDLIFE	County: BIG STONE	Acres: 40.45
City:	Site Code:	Classification Per M.S. 86A.05: g. state wildlife management area	Current Public Use: YES	Future Public Use: YES
Land Code: 1000022086	Agency Land Code: R29566745	Land Name: FAW - WILDLIFE	County: BIG STONE	Acres: 40.02
City:	Site Code:	Classification Per M.S. 86A.05: g. state wildlife management area	Current Public Use: YES	Future Public Use: YES
Land Code: 1000022087	Agency Land Code: R29339680	Land Name: FAW - WILDLIFE	County: BIG STONE	Acres: 23.33
City:	Site Code:	Classification Per M.S. 86A.05: g. state wildlife management area	Current Public Use: YES	Future Public Use: YES
Land Code: 1000022088	Agency Land Code: R29339684	Land Name: FAW - WILDLIFE	County: BIG STONE	Acres: 40.00
City:	Site Code:	Classification Per M.S. 86A.05: g. state wildlife management area	Current Public Use: YES	Future Public Use: YES
Land Code: 1000022089	Agency Land Code: R2947100	Land Name: FAW - WILDLIFE	County: BIG STONE	Acres: 10.20
City:	Site Code:	Classification Per M.S. 86A.05: g. state wildlife management area	Current Public Use: YES	Future Public Use: YES
Land Code: 1000022090	Agency Land Code: R2947099	Land Name: FAW - WILDLIFE	County: BIG STONE	Acres: 18.60
City:	Site Code:	Classification Per M.S. 86A.05: g. state wildlife management area	Current Public Use: YES	Future Public Use: YES
Land Code: 1000022091	Agency Land Code: R2947102	Land Name: FAW - WILDLIFE	County: BIG STONE	Acres: 14.60
City:	Site Code:	Classification Per M.S. 86A.05: g. state wildlife management area	Current Public Use: YES	Future Public Use: YES
Land Code: 1000022092	Agency Land Code: R2947103	Land Name: FAW - WILDLIFE	County: BIG STONE	Acres: 27.20
City:	Site Code:	Classification Per M.S. 86A.05: g. state wildlife management area	Current Public Use: YES	Future Public Use: YES
Land Code: 1000022093	Agency Land Code: R29339686	Land Name: FAW - WILDLIFE	County: BIG STONE	Acres: 12.80
City:	Site Code:	Classification Per M.S. 86A.05: g. state wildlife management area	Current Public Use: YES	Future Public Use: YES
Land Code: 1000022094	Agency Land Code: R29339685	Land Name: FAW - WILDLIFE	County: BIG STONE	Acres: 40.00
City:	Site Code:	Classification Per M.S. 86A.05: g. state wildlife management area	Current Public Use: YES	Future Public Use: YES
Land Code: 1000022095	Agency Land Code: R29339683	Land Name: FAW - WILDLIFE	County: BIG STONE	Acres: 25.40
City:	Site Code:	Classification Per M.S. 86A.05: g. state wildlife management area	Current Public Use: YES	Future Public Use: YES
Land Code: 1000022096	Agency Land Code: R29339682	Land Name: FAW - WILDLIFE	County: BIG STONE	Acres: 1.00
City:	Site Code:	Classification Per M.S. 86A.05: g. state wildlife management area	Current Public Use: YES	Future Public Use: YES



Land Code: 1000022097	Agency Land Code: R29339681	Land Name: FAW - WILDLIFE	County: BIG STONE	Acres: 31.42
City:	Site Code:	Classification Per M.S. 86A.05: g. state wildlife management area	Current Public Use: YES	Future Public Use: YES
Land Code: 1000022098	Agency Land Code: R2947101	Land Name: FAW - WILDLIFE	County: BIG STONE	Acres: 1.00
City:	Site Code:	Classification Per M.S. 86A.05: g. state wildlife management area	Current Public Use: YES	Future Public Use: YES
Land Code: 1000022099	Agency Land Code: R29329982	Land Name: FAW - WILDLIFE	County: BIG STONE	Acres: 51.54
City:	Site Code: R290105	Classification Per M.S. 86A.05: g. state wildlife management area	Current Public Use: YES	Future Public Use: YES
Land Code: 1000022100	Agency Land Code: R29329984	Land Name: FAW - WILDLIFE	County: BIG STONE	Acres: 37.50
City:	Site Code: R290105	Classification Per M.S. 86A.05: g. state wildlife management area	Current Public Use: YES	Future Public Use: YES
Land Code: 1000022101	Agency Land Code: R29533084	Land Name: FAW - WILDLIFE	County: BIG STONE	Acres: 50.53
City:	Site Code: R290105	Classification Per M.S. 86A.05: g. state wildlife management area	Current Public Use: YES	Future Public Use: YES
Land Code: 1000022102	Agency Land Code: R29533087	Land Name: FAW - WILDLIFE	County: BIG STONE	Acres: 5.38
City:	Site Code: R290105	Classification Per M.S. 86A.05: g. state wildlife management area	Current Public Use: YES	Future Public Use: YES
Land Code: 1000022103	Agency Land Code: R29533089	Land Name: FAW - WILDLIFE	County: BIG STONE	Acres: 33.33
City:	Site Code: R290105	Classification Per M.S. 86A.05: g. state wildlife management area	Current Public Use: YES	Future Public Use: YES
Land Code: 1000022104	Agency Land Code: R29550692	Land Name: FAW - WILDLIFE	County: BIG STONE	Acres: 25.80
City:	Site Code: R290105	Classification Per M.S. 86A.05: g. state wildlife management area	Current Public Use: YES	Future Public Use: YES
Land Code: 1000022105	Agency Land Code: R29550693	Land Name: FAW - WILDLIFE	County: BIG STONE	Acres: 36.40
City:	Site Code: R290105	Classification Per M.S. 86A.05: g. state wildlife management area	Current Public Use: YES	Future Public Use: YES
Land Code: 1000022106	Agency Land Code: R29550694	Land Name: FAW - WILDLIFE	County: BIG STONE	Acres: 40.00
City:	Site Code: R290105	Classification Per M.S. 86A.05: g. state wildlife management area	Current Public Use: YES	Future Public Use: YES
Land Code: 1000022107	Agency Land Code: R29550696	Land Name: FAW - WILDLIFE	County: BIG STONE	Acres: 26.00
City:	Site Code: R290105	Classification Per M.S. 86A.05: g. state wildlife management area	Current Public Use: YES	Future Public Use: YES
Land Code: 1000022108	Agency Land Code: R29552649	Land Name: FAW - WILDLIFE	County: BIG STONE	Acres: 1.40
City:	Site Code: R290105	Classification Per M.S. 86A.05: g. state wildlife management area	Current Public Use: YES	Future Public Use: YES



Land Code: 1000022109	Agency Land Code: R29552650	Land Name: FAW - WILDLIFE	County: BIG STONE	Acres: 0.15
City:	Site Code: R290105	Classification Per M.S. 86A.05: g. state wildlife management area	Current Public Use: YES	Future Public Use: YES
Land Code: 1000022110	Agency Land Code: R29542643	Land Name: FAW - WILDLIFE	County: BIG STONE	Acres: 49.15
City:	Site Code: R290105	Classification Per M.S. 86A.05: g. state wildlife management area	Current Public Use: YES	Future Public Use: YES
Land Code: 1000022111	Agency Land Code: R29542645	Land Name: FAW - WILDLIFE	County: BIG STONE	Acres: 38.55
City:	Site Code: R290105	Classification Per M.S. 86A.05: g. state wildlife management area	Current Public Use: YES	Future Public Use: YES
Land Code: 1000022112	Agency Land Code: R29542646	Land Name: FAW - WILDLIFE	County: BIG STONE	Acres: 40.00
City:	Site Code: R290105	Classification Per M.S. 86A.05: g. state wildlife management area	Current Public Use: YES	Future Public Use: YES
Land Code: 1000022113	Agency Land Code: R2947087	Land Name: FAW - WILDLIFE	County: BIG STONE	Acres: 20.00
City:	Site Code: R290105	Classification Per M.S. 86A.05: g. state wildlife management area	Current Public Use: YES	Future Public Use: YES
Land Code: 1000022114	Agency Land Code: R2947221	Land Name: FAW - WILDLIFE	County: BIG STONE	Acres: 40.00
City:	Site Code: R290105	Classification Per M.S. 86A.05: g. state wildlife management area	Current Public Use: YES	Future Public Use: YES
Land Code: 1000022115	Agency Land Code: R2947034	Land Name: FAW - WILDLIFE	County: BIG STONE	Acres: 18.00
City:	Site Code: R290105	Classification Per M.S. 86A.05: g. state wildlife management area	Current Public Use: YES	Future Public Use: YES
Land Code: 1000022116	Agency Land Code: R2947207	Land Name: FAW - WILDLIFE	County: BIG STONE	Acres: 19.50
City:	Site Code: R290105	Classification Per M.S. 86A.05: g. state wildlife management area	Current Public Use: YES	Future Public Use: YES
Land Code: 1000022117	Agency Land Code: R2947203	Land Name: FAW - WILDLIFE	County: BIG STONE	Acres: 32.50
City:	Site Code: R290105	Classification Per M.S. 86A.05: g. state wildlife management area	Current Public Use: YES	Future Public Use: YES
Land Code: 1000022118	Agency Land Code: R2947065	Land Name: FAW - WILDLIFE	County: BIG STONE	Acres: 1.05
City:	Site Code: R290105	Classification Per M.S. 86A.05: g. state wildlife management area	Current Public Use: YES	Future Public Use: YES
Land Code: 1000022119	Agency Land Code: R2947095	Land Name: FAW - WILDLIFE	County: BIG STONE	Acres: 31.80
City:	Site Code: R290105	Classification Per M.S. 86A.05: g. state wildlife management area	Current Public Use: YES	Future Public Use: YES
Land Code: 1000022120	Agency Land Code: R2947209	Land Name: FAW - WILDLIFE	County: BIG STONE	Acres: 40.00
City:	Site Code: R290105	Classification Per M.S. 86A.05: g. state wildlife management area	Current Public Use: YES	Future Public Use: YES



Land Code: 1000022121	Agency Land Code: R2947021	Land Name: FAW - WILDLIFE	County: BIG STONE	Acres: 40.00
City:	Site Code: R290105	Classification Per M.S. 86A.05: g. state wildlife management area	Current Public Use: YES	Future Public Use: YES
Land Code: 1000022122	Agency Land Code: R2947030	Land Name: FAW - WILDLIFE	County: BIG STONE	Acres: 40.00
City:	Site Code: R290105	Classification Per M.S. 86A.05: g. state wildlife management area	Current Public Use: YES	Future Public Use: YES
Land Code: 1000022123	Agency Land Code: R2947009	Land Name: FAW - WILDLIFE	County: BIG STONE	Acres: 40.00
City:	Site Code: R290105	Classification Per M.S. 86A.05: g. state wildlife management area	Current Public Use: YES	Future Public Use: YES
Land Code: 1000022124	Agency Land Code: R2947201	Land Name: FAW - WILDLIFE	County: BIG STONE	Acres: 2.50
City:	Site Code: R290105	Classification Per M.S. 86A.05: g. state wildlife management area	Current Public Use: YES	Future Public Use: YES
Land Code: 1000022125	Agency Land Code: R2947037	Land Name: FAW - WILDLIFE	County: BIG STONE	Acres: 1.00
City:	Site Code: R290105	Classification Per M.S. 86A.05: g. state wildlife management area	Current Public Use: YES	Future Public Use: YES
Land Code: 1000022126	Agency Land Code: R2947094	Land Name: FAW - WILDLIFE	County: BIG STONE	Acres: 40.00
City:	Site Code: R290105	Classification Per M.S. 86A.05: g. state wildlife management area	Current Public Use: YES	Future Public Use: YES
Land Code: 1000022127	Agency Land Code: R2947096	Land Name: FAW - WILDLIFE	County: BIG STONE	Acres: 16.50
City:	Site Code: R290105	Classification Per M.S. 86A.05: g. state wildlife management area	Current Public Use: YES	Future Public Use: YES
Land Code: 1000022128	Agency Land Code: R2947052	Land Name: FAW - WILDLIFE	County: BIG STONE	Acres: 0.10
City:	Site Code: R290105	Classification Per M.S. 86A.05: g. state wildlife management area	Current Public Use: YES	Future Public Use: YES
Land Code: 1000022129	Agency Land Code: R2947070	Land Name: FAW - WILDLIFE	County: BIG STONE	Acres: 31.75
City:	Site Code: R290105	Classification Per M.S. 86A.05: g. state wildlife management area	Current Public Use: YES	Future Public Use: YES
Land Code: 1000022130	Agency Land Code: R2947040	Land Name: FAW - WILDLIFE	County: BIG STONE	Acres: 1.00
City:	Site Code: R290105	Classification Per M.S. 86A.05: g. state wildlife management area	Current Public Use: YES	Future Public Use: YES
Land Code: 1000022131	Agency Land Code: R2947166	Land Name: FAW - WILDLIFE	County: BIG STONE	Acres: 40.00
City:	Site Code: R290105	Classification Per M.S. 86A.05: g. state wildlife management area	Current Public Use: YES	Future Public Use: YES
Land Code: 1000022132	Agency Land Code: R2947064	Land Name: FAW - WILDLIFE	County: BIG STONE	Acres: 3.60
City:	Site Code: R290105	Classification Per M.S. 86A.05: g. state wildlife management area	Current Public Use: YES	Future Public Use: YES



Land Code: 1000022133	Agency Land Code: R2947046	Land Name: FAW - WILDLIFE	County: BIG STONE	Acres: 5.00
City:	Site Code: R290105	Classification Per M.S. 86A.05: g. state wildlife management area	Current Public Use: YES	Future Public Use: YES
Land Code: 1000022134	Agency Land Code: R2947054	Land Name: FAW - WILDLIFE	County: BIG STONE	Acres: 12.00
City:	Site Code: R290105	Classification Per M.S. 86A.05: g. state wildlife management area	Current Public Use: YES	Future Public Use: YES
Land Code: 1000022135	Agency Land Code: R2947167	Land Name: FAW - WILDLIFE	County: BIG STONE	Acres: 38.74
City:	Site Code: R290105	Classification Per M.S. 86A.05: g. state wildlife management area	Current Public Use: YES	Future Public Use: YES
Land Code: 1000022136	Agency Land Code: R2947214	Land Name: FAW - WILDLIFE	County: BIG STONE	Acres: 7.50
City:	Site Code: R290105	Classification Per M.S. 86A.05: g. state wildlife management area	Current Public Use: YES	Future Public Use: YES
Land Code: 1000022137	Agency Land Code: R2947219	Land Name: FAW - WILDLIFE	County: BIG STONE	Acres: 22.50
City:	Site Code: R290105	Classification Per M.S. 86A.05: g. state wildlife management area	Current Public Use: YES	Future Public Use: YES
Land Code: 1000022138	Agency Land Code: R2947048	Land Name: FAW - WILDLIFE	County: BIG STONE	Acres: 1.00
City:	Site Code: R290105	Classification Per M.S. 86A.05: g. state wildlife management area	Current Public Use: YES	Future Public Use: YES
Land Code: 1000022139	Agency Land Code: R2947068	Land Name: FAW - WILDLIFE	County: BIG STONE	Acres: 39.85
City:	Site Code: R290105	Classification Per M.S. 86A.05: g. state wildlife management area	Current Public Use: YES	Future Public Use: YES
Land Code: 1000022140	Agency Land Code: R2947055	Land Name: FAW - WILDLIFE	County: BIG STONE	Acres: 40.00
City:	Site Code: R290105	Classification Per M.S. 86A.05: g. state wildlife management area	Current Public Use: YES	Future Public Use: YES
Land Code: 1000022141	Agency Land Code: R2947173	Land Name: FAW - WILDLIFE	County: BIG STONE	Acres: 40.00
City:	Site Code: R290105	Classification Per M.S. 86A.05: g. state wildlife management area	Current Public Use: YES	Future Public Use: YES
Land Code: 1000022142	Agency Land Code: R2947175	Land Name: FAW - WILDLIFE	County: BIG STONE	Acres: 40.00
City:	Site Code: R290105	Classification Per M.S. 86A.05: g. state wildlife management area	Current Public Use: YES	Future Public Use: YES
Land Code: 1000022143	Agency Land Code: R2947090	Land Name: FAW - WILDLIFE	County: BIG STONE	Acres: 34.50
City:	Site Code: R290105	Classification Per M.S. 86A.05: g. state wildlife management area	Current Public Use: YES	Future Public Use: YES
Land Code: 1000022144	Agency Land Code: R2947206	Land Name: FAW - WILDLIFE	County: BIG STONE	Acres: 13.76
City:	Site Code: R290105	Classification Per M.S. 86A.05: g. state wildlife management area	Current Public Use: YES	Future Public Use: YES



Land Code: 1000022145	Agency Land Code: R2947032	Land Name: FAW - WILDLIFE	County: BIG STONE	Acres: 30.20
City:	Site Code: R290105	Classification Per M.S. 86A.05: g. state wildlife management area	Current Public Use: YES	Future Public Use: YES
Land Code: 1000022146	Agency Land Code: R2947097	Land Name: FAW - WILDLIFE	County: BIG STONE	Acres: 16.00
City:	Site Code: R290105	Classification Per M.S. 86A.05: g. state wildlife management area	Current Public Use: YES	Future Public Use: YES
Land Code: 1000022147	Agency Land Code: R2947172	Land Name: FAW - WILDLIFE	County: BIG STONE	Acres: 40.00
City:	Site Code: R290105	Classification Per M.S. 86A.05: g. state wildlife management area	Current Public Use: YES	Future Public Use: YES
Land Code: 1000022148	Agency Land Code: R2947069	Land Name: FAW - WILDLIFE	County: BIG STONE	Acres: 33.60
City:	Site Code: R290105	Classification Per M.S. 86A.05: g. state wildlife management area	Current Public Use: YES	Future Public Use: YES
Land Code: 1000022149	Agency Land Code: R2947189	Land Name: FAW - WILDLIFE	County: BIG STONE	Acres: 40.00
City:	Site Code: R290105	Classification Per M.S. 86A.05: g. state wildlife management area	Current Public Use: YES	Future Public Use: YES
Land Code: 1000022150	Agency Land Code: R2947011	Land Name: FAW - WILDLIFE	County: BIG STONE	Acres: 36.80
City:	Site Code: R290105	Classification Per M.S. 86A.05: g. state wildlife management area	Current Public Use: YES	Future Public Use: YES
Land Code: 1000022151	Agency Land Code: R2947067	Land Name: FAW - WILDLIFE	County: BIG STONE	Acres: 14.00
City:	Site Code: R290105	Classification Per M.S. 86A.05: g. state wildlife management area	Current Public Use: YES	Future Public Use: YES
Land Code: 1000022152	Agency Land Code: R2947163	Land Name: FAW - WILDLIFE	County: BIG STONE	Acres: 16.16
City:	Site Code: R290105	Classification Per M.S. 86A.05: g. state wildlife management area	Current Public Use: YES	Future Public Use: YES
Land Code: 1000022153	Agency Land Code: R2947076	Land Name: FAW - WILDLIFE	County: BIG STONE	Acres: 21.00
City:	Site Code: R290105	Classification Per M.S. 86A.05: g. state wildlife management area	Current Public Use: YES	Future Public Use: YES
Land Code: 1000022154	Agency Land Code: R2947063	Land Name: FAW - WILDLIFE	County: BIG STONE	Acres: 14.20
City:	Site Code: R290105	Classification Per M.S. 86A.05: g. state wildlife management area	Current Public Use: YES	Future Public Use: YES
Land Code: 1000022155	Agency Land Code: R2947194	Land Name: FAW - WILDLIFE	County: BIG STONE	Acres: 35.00
City:	Site Code: R290105	Classification Per M.S. 86A.05: g. state wildlife management area	Current Public Use: YES	Future Public Use: YES
Land Code: 1000022156	Agency Land Code: R2947039	Land Name: FAW - WILDLIFE	County: BIG STONE	Acres: 23.00
City:	Site Code: R290105	Classification Per M.S. 86A.05: g. state wildlife management area	Current Public Use: YES	Future Public Use: YES



Land Code: 1000022157	Agency Land Code: R2947071	Land Name: FAW - WILDLIFE	County: BIG STONE	Acres: 39.75
City:	Site Code: R290105	Classification Per M.S. 86A.05: g. state wildlife management area	Current Public Use: YES	Future Public Use: YES
Land Code: 1000022158	Agency Land Code: R2947045	Land Name: FAW - WILDLIFE	County: BIG STONE	Acres: 8.00
City:	Site Code: R290105	Classification Per M.S. 86A.05: g. state wildlife management area	Current Public Use: YES	Future Public Use: YES
Land Code: 1000022159	Agency Land Code: R2947020	Land Name: FAW - WILDLIFE	County: BIG STONE	Acres: 33.20
City:	Site Code: R290105	Classification Per M.S. 86A.05: g. state wildlife management area	Current Public Use: YES	Future Public Use: YES
Land Code: 1000022160	Agency Land Code: R2947176	Land Name: FAW - WILDLIFE	County: BIG STONE	Acres: 40.00
City:	Site Code: R290105	Classification Per M.S. 86A.05: g. state wildlife management area	Current Public Use: YES	Future Public Use: YES
Land Code: 1000022161	Agency Land Code: R2947049	Land Name: FAW - WILDLIFE	County: BIG STONE	Acres: 1.00
City:	Site Code: R290105	Classification Per M.S. 86A.05: g. state wildlife management area	Current Public Use: YES	Future Public Use: YES
Land Code: 1000022162	Agency Land Code: R2947196	Land Name: FAW - WILDLIFE	County: BIG STONE	Acres: 40.00
City:	Site Code: R290105	Classification Per M.S. 86A.05: g. state wildlife management area	Current Public Use: YES	Future Public Use: YES
Land Code: 1000022163	Agency Land Code: R2947074	Land Name: FAW - WILDLIFE	County: BIG STONE	Acres: 40.00
City:	Site Code: R290105	Classification Per M.S. 86A.05: g. state wildlife management area	Current Public Use: YES	Future Public Use: YES
Land Code: 1000022164	Agency Land Code: R2947072	Land Name: FAW - WILDLIFE	County: BIG STONE	Acres: 35.90
City:	Site Code: R290105	Classification Per M.S. 86A.05: g. state wildlife management area	Current Public Use: YES	Future Public Use: YES
Land Code: 1000022165	Agency Land Code: R2947018	Land Name: FAW - WILDLIFE	County: BIG STONE	Acres: 40.00
City:	Site Code: R290105	Classification Per M.S. 86A.05: g. state wildlife management area	Current Public Use: YES	Future Public Use: YES
Land Code: 1000022166	Agency Land Code: R2947190	Land Name: FAW - WILDLIFE	County: BIG STONE	Acres: 40.00
City:	Site Code: R290105	Classification Per M.S. 86A.05: g. state wildlife management area	Current Public Use: YES	Future Public Use: YES
Land Code: 1000022167	Agency Land Code: R2947051	Land Name: FAW - WILDLIFE	County: BIG STONE	Acres: 1.00
City:	Site Code: R290105	Classification Per M.S. 86A.05: g. state wildlife management area	Current Public Use: YES	Future Public Use: YES
Land Code: 1000022168	Agency Land Code: R2947036	Land Name: FAW - WILDLIFE	County: BIG STONE	Acres: 23.50
City:	Site Code: R290105	Classification Per M.S. 86A.05: g. state wildlife management area	Current Public Use: YES	Future Public Use: YES



Land Code: 1000022169	Agency Land Code: R2947208	Land Name: FAW - WILDLIFE	County: BIG STONE	Acres: 9.25
City:	Site Code: R290105	Classification Per M.S. 86A.05: g. state wildlife management area	Current Public Use: YES	Future Public Use: YES
Land Code: 1000022170	Agency Land Code: R2947220	Land Name: FAW - WILDLIFE	County: BIG STONE	Acres: 40.00
City:	Site Code: R290105	Classification Per M.S. 86A.05: g. state wildlife management area	Current Public Use: YES	Future Public Use: YES
Land Code: 1000022171	Agency Land Code: R2947080	Land Name: FAW - WILDLIFE	County: BIG STONE	Acres: 36.70
City:	Site Code: R290105	Classification Per M.S. 86A.05: g. state wildlife management area	Current Public Use: YES	Future Public Use: YES
Land Code: 1000022172	Agency Land Code: R2947014	Land Name: FAW - WILDLIFE	County: BIG STONE	Acres: 35.01
City:	Site Code: R290105	Classification Per M.S. 86A.05: g. state wildlife management area	Current Public Use: YES	Future Public Use: YES
Land Code: 1000022173	Agency Land Code: R2947047	Land Name: FAW - WILDLIFE	County: BIG STONE	Acres: 4.00
City:	Site Code: R290105	Classification Per M.S. 86A.05: g. state wildlife management area	Current Public Use: YES	Future Public Use: YES
Land Code: 1000022174	Agency Land Code: R2947025	Land Name: FAW - WILDLIFE	County: BIG STONE	Acres: 27.80
City:	Site Code: R290105	Classification Per M.S. 86A.05: g. state wildlife management area	Current Public Use: YES	Future Public Use: YES
Land Code: 1000022175	Agency Land Code: R2947079	Land Name: FAW - WILDLIFE	County: BIG STONE	Acres: 40.00
City:	Site Code: R290105	Classification Per M.S. 86A.05: g. state wildlife management area	Current Public Use: YES	Future Public Use: YES
Land Code: 1000022176	Agency Land Code: R2947187	Land Name: FAW - WILDLIFE	County: BIG STONE	Acres: 20.00
City:	Site Code: R290105	Classification Per M.S. 86A.05: g. state wildlife management area	Current Public Use: YES	Future Public Use: YES
Land Code: 1000022177	Agency Land Code: R2947216	Land Name: FAW - WILDLIFE	County: BIG STONE	Acres: 40.00
City:	Site Code: R290105	Classification Per M.S. 86A.05: g. state wildlife management area	Current Public Use: YES	Future Public Use: YES
Land Code: 1000022178	Agency Land Code: R2947200	Land Name: FAW - WILDLIFE	County: BIG STONE	Acres: 20.00
City:	Site Code: R290105	Classification Per M.S. 86A.05: g. state wildlife management area	Current Public Use: YES	Future Public Use: YES
Land Code: 1000022179	Agency Land Code: R2947084	Land Name: FAW - WILDLIFE	County: BIG STONE	Acres: 1.00
City:	Site Code: R290105	Classification Per M.S. 86A.05: g. state wildlife management area	Current Public Use: YES	Future Public Use: YES
Land Code: 1000022180	Agency Land Code: R2947031	Land Name: FAW - WILDLIFE	County: BIG STONE	Acres: 40.00
City:	Site Code: R290105	Classification Per M.S. 86A.05: g. state wildlife management area	Current Public Use: YES	Future Public Use: YES



Land Code: 1000022181	Agency Land Code: R2947204	Land Name: FAW - WILDLIFE	County: BIG STONE	Acres: 6.25
City:	Site Code: R290105	Classification Per M.S. 86A.05: g. state wildlife management area	Current Public Use: YES	Future Public Use: YES
Land Code: 1000022182	Agency Land Code: R2947059	Land Name: FAW - WILDLIFE	County: BIG STONE	Acres: 14.00
City:	Site Code: R290105	Classification Per M.S. 86A.05: g. state wildlife management area	Current Public Use: YES	Future Public Use: YES
Land Code: 1000022183	Agency Land Code: R2947177	Land Name: FAW - WILDLIFE	County: BIG STONE	Acres: 40.00
City:	Site Code: R290105	Classification Per M.S. 86A.05: g. state wildlife management area	Current Public Use: YES	Future Public Use: YES
Land Code: 1000022184	Agency Land Code: R2947191	Land Name: FAW - WILDLIFE	County: BIG STONE	Acres: 7.50
City:	Site Code: R290105	Classification Per M.S. 86A.05: g. state wildlife management area	Current Public Use: YES	Future Public Use: YES
Land Code: 1000022185	Agency Land Code: R2947181	Land Name: FAW - WILDLIFE	County: BIG STONE	Acres: 5.00
City:	Site Code: R290105	Classification Per M.S. 86A.05: g. state wildlife management area	Current Public Use: YES	Future Public Use: YES
Land Code: 1000022186	Agency Land Code: R2947026	Land Name: FAW - WILDLIFE	County: BIG STONE	Acres: 33.00
City:	Site Code: R290105	Classification Per M.S. 86A.05: g. state wildlife management area	Current Public Use: YES	Future Public Use: YES
Land Code: 1000022187	Agency Land Code: R2947029	Land Name: FAW - WILDLIFE	County: BIG STONE	Acres: 40.00
City:	Site Code: R290105	Classification Per M.S. 86A.05: g. state wildlife management area	Current Public Use: YES	Future Public Use: YES
Land Code: 1000022188	Agency Land Code: R2947075	Land Name: FAW - WILDLIFE	County: BIG STONE	Acres: 40.00
City:	Site Code: R290105	Classification Per M.S. 86A.05: g. state wildlife management area	Current Public Use: YES	Future Public Use: YES
Land Code: 1000022189	Agency Land Code: R2947085	Land Name: FAW - WILDLIFE	County: BIG STONE	Acres: 35.00
City:	Site Code: R290105	Classification Per M.S. 86A.05: g. state wildlife management area	Current Public Use: YES	Future Public Use: YES
Land Code: 1000022190	Agency Land Code: R2947174	Land Name: FAW - WILDLIFE	County: BIG STONE	Acres: 40.00
City:	Site Code: R290105	Classification Per M.S. 86A.05: g. state wildlife management area	Current Public Use: YES	Future Public Use: YES
Land Code: 1000022191	Agency Land Code: R2947222	Land Name: FAW - WILDLIFE	County: BIG STONE	Acres: 29.00
City:	Site Code: R290105	Classification Per M.S. 86A.05: g. state wildlife management area	Current Public Use: YES	Future Public Use: YES
Land Code: 1000022192	Agency Land Code: R2947003	Land Name: FAW - WILDLIFE	County: BIG STONE	Acres: 23.00
City:	Site Code: R290105	Classification Per M.S. 86A.05: g. state wildlife management area	Current Public Use: YES	Future Public Use: YES



Land Code: 1000022193	Agency Land Code: R2947013	Land Name: FAW - WILDLIFE	County: BIG STONE	Acres: 6.00
City:	Site Code: R290105	Classification Per M.S. 86A.05: g. state wildlife management area	Current Public Use: YES	Future Public Use: YES
Land Code: 1000022194	Agency Land Code: R29550691	Land Name: FAW - WILDLIFE	County: BIG STONE	Acres: 40.00
City:	Site Code: R290105	Classification Per M.S. 86A.05: g. state wildlife management area	Current Public Use: YES	Future Public Use: YES
Land Code: 1000022195	Agency Land Code: R2947028	Land Name: FAW - WILDLIFE	County: BIG STONE	Acres: 40.00
City:	Site Code: R290105	Classification Per M.S. 86A.05: g. state wildlife management area	Current Public Use: YES	Future Public Use: YES
Land Code: 1000022196	Agency Land Code: R2947165	Land Name: FAW - WILDLIFE	County: BIG STONE	Acres: 40.00
City:	Site Code: R290105	Classification Per M.S. 86A.05: g. state wildlife management area	Current Public Use: YES	Future Public Use: YES
Land Code: 1000022197	Agency Land Code: R2947195	Land Name: FAW - WILDLIFE	County: BIG STONE	Acres: 40.00
City:	Site Code: R290105	Classification Per M.S. 86A.05: g. state wildlife management area	Current Public Use: YES	Future Public Use: YES
Land Code: 1000022198	Agency Land Code: R29533085	Land Name: FAW - WILDLIFE	County: BIG STONE	Acres: 39.83
City:	Site Code: R290105	Classification Per M.S. 86A.05: g. state wildlife management area	Current Public Use: YES	Future Public Use: YES
Land Code: 1000022199	Agency Land Code: R2947035	Land Name: FAW - WILDLIFE	County: BIG STONE	Acres: 44.00
City:	Site Code: R290105	Classification Per M.S. 86A.05: g. state wildlife management area	Current Public Use: YES	Future Public Use: YES
Land Code: 1000022200	Agency Land Code: R2947091	Land Name: FAW - WILDLIFE	County: BIG STONE	Acres: 40.00
City:	Site Code: R290105	Classification Per M.S. 86A.05: g. state wildlife management area	Current Public Use: YES	Future Public Use: YES
Land Code: 1000022201	Agency Land Code: R2947184	Land Name: FAW - WILDLIFE	County: BIG STONE	Acres: 15.00
City:	Site Code: R290105	Classification Per M.S. 86A.05: g. state wildlife management area	Current Public Use: YES	Future Public Use: YES
Land Code: 1000022202	Agency Land Code: R2947007	Land Name: FAW - WILDLIFE	County: BIG STONE	Acres: 30.70
City:	Site Code: R290105	Classification Per M.S. 86A.05: g. state wildlife management area	Current Public Use: YES	Future Public Use: YES
Land Code: 1000022203	Agency Land Code: R2947041	Land Name: FAW - WILDLIFE	County: BIG STONE	Acres: 1.00
City:	Site Code: R290105	Classification Per M.S. 86A.05: g. state wildlife management area	Current Public Use: YES	Future Public Use: YES
Land Code: 1000022204	Agency Land Code: R2947066	Land Name: FAW - WILDLIFE	County: BIG STONE	Acres: 38.40
City:	Site Code: R290105	Classification Per M.S. 86A.05: g. state wildlife management area	Current Public Use: YES	Future Public Use: YES



Land Code: 1000022205	Agency Land Code: R2947185	Land Name: FAW - WILDLIFE	County: BIG STONE	Acres: 2.50
City:	Site Code: R290105	Classification Per M.S. 86A.05: g. state wildlife management area	Current Public Use: YES	Future Public Use: YES
Land Code: 1000022206	Agency Land Code: R29329983	Land Name: FAW - WILDLIFE	County: BIG STONE	Acres: 0.28
City:	Site Code: R290105	Classification Per M.S. 86A.05: g. state wildlife management area	Current Public Use: YES	Future Public Use: YES
Land Code: 1000022207	Agency Land Code: R2947212	Land Name: FAW - WILDLIFE	County: BIG STONE	Acres: 5.00
City:	Site Code: R290105	Classification Per M.S. 86A.05: g. state wildlife management area	Current Public Use: YES	Future Public Use: YES
Land Code: 1000022208	Agency Land Code: R29537066	Land Name: FAW - WILDLIFE	County: BIG STONE	Acres: 27.05
City:	Site Code: R290105	Classification Per M.S. 86A.05: g. state wildlife management area	Current Public Use: YES	Future Public Use: YES
Land Code: 1000022209	Agency Land Code: R2947008	Land Name: FAW - WILDLIFE	County: BIG STONE	Acres: 12.95
City:	Site Code: R290105	Classification Per M.S. 86A.05: g. state wildlife management area	Current Public Use: YES	Future Public Use: YES
Land Code: 1000022210	Agency Land Code: R2947017	Land Name: FAW - WILDLIFE	County: BIG STONE	Acres: 40.00
City:	Site Code: R290105	Classification Per M.S. 86A.05: g. state wildlife management area	Current Public Use: YES	Future Public Use: YES
Land Code: 1000022211	Agency Land Code: R2947081	Land Name: FAW - WILDLIFE	County: BIG STONE	Acres: 21.50
City:	Site Code: R290105	Classification Per M.S. 86A.05: g. state wildlife management area	Current Public Use: YES	Future Public Use: YES
Land Code: 1000022212	Agency Land Code: R2947086	Land Name: FAW - WILDLIFE	County: BIG STONE	Acres: 40.00
City:	Site Code: R290105	Classification Per M.S. 86A.05: g. state wildlife management area	Current Public Use: YES	Future Public Use: YES
Land Code: 1000022213	Agency Land Code: R2947168	Land Name: FAW - WILDLIFE	County: BIG STONE	Acres: 15.80
City:	Site Code: R290105	Classification Per M.S. 86A.05: g. state wildlife management area	Current Public Use: YES	Future Public Use: YES
Land Code: 1000022214	Agency Land Code: R2947188	Land Name: FAW - WILDLIFE	County: BIG STONE	Acres: 25.00
City:	Site Code: R290105	Classification Per M.S. 86A.05: g. state wildlife management area	Current Public Use: YES	Future Public Use: YES
Land Code: 1000022215	Agency Land Code: R29550695	Land Name: FAW - WILDLIFE	County: BIG STONE	Acres: 38.95
City:	Site Code: R290105	Classification Per M.S. 86A.05: g. state wildlife management area	Current Public Use: YES	Future Public Use: YES
Land Code: 1000022216	Agency Land Code: R2947015	Land Name: FAW - WILDLIFE	County: BIG STONE	Acres: 40.00
City:	Site Code: R290105	Classification Per M.S. 86A.05: g. state wildlife management area	Current Public Use: YES	Future Public Use: YES



Land Code: 1000022217	Agency Land Code: R2947043	Land Name: FAW - WILDLIFE	County: BIG STONE	Acres: 5.00
City:	Site Code: R290105	Classification Per M.S. 86A.05: g. state wildlife management area	Current Public Use: YES	Future Public Use: YES
Land Code: 1000022218	Agency Land Code: R2947182	Land Name: FAW - WILDLIFE	County: BIG STONE	Acres: 46.46
City:	Site Code: R290105	Classification Per M.S. 86A.05: g. state wildlife management area	Current Public Use: YES	Future Public Use: YES
Land Code: 1000022219	Agency Land Code: R2947073	Land Name: FAW - WILDLIFE	County: BIG STONE	Acres: 40.00
City:	Site Code: R290105	Classification Per M.S. 86A.05: g. state wildlife management area	Current Public Use: YES	Future Public Use: YES
Land Code: 1000022220	Agency Land Code: R2947202	Land Name: FAW - WILDLIFE	County: BIG STONE	Acres: 20.00
City:	Site Code: R290105	Classification Per M.S. 86A.05: g. state wildlife management area	Current Public Use: YES	Future Public Use: YES
Land Code: 1000022221	Agency Land Code: R29550697	Land Name: FAW - WILDLIFE	County: BIG STONE	Acres: 4.10
City:	Site Code: R290105	Classification Per M.S. 86A.05: g. state wildlife management area	Current Public Use: YES	Future Public Use: YES
Land Code: 1000022222	Agency Land Code: R2947005	Land Name: FAW - WILDLIFE	County: BIG STONE	Acres: 0.10
City:	Site Code: R290105	Classification Per M.S. 86A.05: g. state wildlife management area	Current Public Use: YES	Future Public Use: YES
Land Code: 1000022223	Agency Land Code: R2947186	Land Name: FAW - WILDLIFE	County: BIG STONE	Acres: 37.50
City:	Site Code: R290105	Classification Per M.S. 86A.05: g. state wildlife management area	Current Public Use: YES	Future Public Use: YES
Land Code: 1000022224	Agency Land Code: R2947192	Land Name: FAW - WILDLIFE	County: BIG STONE	Acres: 32.50
City:	Site Code: R290105	Classification Per M.S. 86A.05: g. state wildlife management area	Current Public Use: YES	Future Public Use: YES
Land Code: 1000022225	Agency Land Code: R2947218	Land Name: FAW - WILDLIFE	County: BIG STONE	Acres: 26.50
City:	Site Code: R290105	Classification Per M.S. 86A.05: g. state wildlife management area	Current Public Use: YES	Future Public Use: YES
Land Code: 1000022226	Agency Land Code: R2947012	Land Name: FAW - WILDLIFE	County: BIG STONE	Acres: 40.00
City:	Site Code: R290105	Classification Per M.S. 86A.05: g. state wildlife management area	Current Public Use: YES	Future Public Use: YES
Land Code: 1000022227	Agency Land Code: R2947027	Land Name: FAW - WILDLIFE	County: BIG STONE	Acres: 37.00
City:	Site Code: R290105	Classification Per M.S. 86A.05: g. state wildlife management area	Current Public Use: YES	Future Public Use: YES
Land Code: 1000022228	Agency Land Code: R2947033	Land Name: FAW - WILDLIFE	County: BIG STONE	Acres: 40.00
City:	Site Code: R290105	Classification Per M.S. 86A.05: g. state wildlife management area	Current Public Use: YES	Future Public Use: YES



Land Code: 1000022229	Agency Land Code: R2947050	Land Name: FAW - WILDLIFE	County: BIG STONE	Acres: 1.00
City:	Site Code: R290105	Classification Per M.S. 86A.05: g. state wildlife management area	Current Public Use: YES	Future Public Use: YES
Land Code: 1000022230	Agency Land Code: R2947078	Land Name: FAW - WILDLIFE	County: BIG STONE	Acres: 22.50
City:	Site Code: R290105	Classification Per M.S. 86A.05: g. state wildlife management area	Current Public Use: YES	Future Public Use: YES
Land Code: 1000022231	Agency Land Code: R2947217	Land Name: FAW - WILDLIFE	County: BIG STONE	Acres: 40.00
City:	Site Code: R290105	Classification Per M.S. 86A.05: g. state wildlife management area	Current Public Use: YES	Future Public Use: YES
Land Code: 1000022232	Agency Land Code: R29542644	Land Name: FAW - WILDLIFE	County: BIG STONE	Acres: 50.70
City:	Site Code: R290105	Classification Per M.S. 86A.05: g. state wildlife management area	Current Public Use: YES	Future Public Use: YES
Land Code: 1000022233	Agency Land Code: R2947004	Land Name: FAW - WILDLIFE	County: BIG STONE	Acres: 5.00
City:	Site Code: R290105	Classification Per M.S. 86A.05: g. state wildlife management area	Current Public Use: YES	Future Public Use: YES
Land Code: 1000022234	Agency Land Code: R2947023	Land Name: FAW - WILDLIFE	County: BIG STONE	Acres: 22.50
City:	Site Code: R290105	Classification Per M.S. 86A.05: g. state wildlife management area	Current Public Use: YES	Future Public Use: YES
Land Code: 1000022235	Agency Land Code: R2947082	Land Name: FAW - WILDLIFE	County: BIG STONE	Acres: 17.20
City:	Site Code: R290105	Classification Per M.S. 86A.05: g. state wildlife management area	Current Public Use: YES	Future Public Use: YES
Land Code: 1000022236	Agency Land Code: R2947089	Land Name: FAW - WILDLIFE	County: BIG STONE	Acres: 40.00
City:	Site Code: R290105	Classification Per M.S. 86A.05: g. state wildlife management area	Current Public Use: YES	Future Public Use: YES
Land Code: 1000022237	Agency Land Code: R2947093	Land Name: FAW - WILDLIFE	County: BIG STONE	Acres: 6.50
City:	Site Code: R290105	Classification Per M.S. 86A.05: g. state wildlife management area	Current Public Use: YES	Future Public Use: YES
Land Code: 1000022238	Agency Land Code: R2947171	Land Name: FAW - WILDLIFE	County: BIG STONE	Acres: 40.00
City:	Site Code: R290105	Classification Per M.S. 86A.05: g. state wildlife management area	Current Public Use: YES	Future Public Use: YES
Land Code: 1000022239	Agency Land Code: R2947193	Land Name: FAW - WILDLIFE	County: BIG STONE	Acres: 5.00
City:	Site Code: R290105	Classification Per M.S. 86A.05: g. state wildlife management area	Current Public Use: YES	Future Public Use: YES
Land Code: 1000022240	Agency Land Code: R2947198	Land Name: FAW - WILDLIFE	County: BIG STONE	Acres: 32.50
City:	Site Code: R290105	Classification Per M.S. 86A.05: g. state wildlife management area	Current Public Use: YES	Future Public Use: YES



Land Code: 1000022241	Agency Land Code: R2947213	Land Name: FAW - WILDLIFE	County: BIG STONE	Acres: 10.00
City:	Site Code: R290105	Classification Per M.S. 86A.05: g. state wildlife management area	Current Public Use: YES	Future Public Use: YES
Land Code: 1000022242	Agency Land Code: R2947053	Land Name: FAW - WILDLIFE	County: BIG STONE	Acres: 1.00
City:	Site Code: R290105	Classification Per M.S. 86A.05: g. state wildlife management area	Current Public Use: YES	Future Public Use: YES
Land Code: 1000022243	Agency Land Code: R2947077	Land Name: FAW - WILDLIFE	County: BIG STONE	Acres: 26.00
City:	Site Code: R290105	Classification Per M.S. 86A.05: g. state wildlife management area	Current Public Use: YES	Future Public Use: YES
Land Code: 1000022244	Agency Land Code: R2947083	Land Name: FAW - WILDLIFE	County: BIG STONE	Acres: 7.50
City:	Site Code: R290105	Classification Per M.S. 86A.05: g. state wildlife management area	Current Public Use: YES	Future Public Use: YES
Land Code: 1000022245	Agency Land Code: R2947197	Land Name: FAW - WILDLIFE	County: BIG STONE	Acres: 7.50
City:	Site Code: R290105	Classification Per M.S. 86A.05: g. state wildlife management area	Current Public Use: YES	Future Public Use: YES
Land Code: 1000022246	Agency Land Code: R2947199	Land Name: FAW - WILDLIFE	County: BIG STONE	Acres: 20.00
City:	Site Code: R290105	Classification Per M.S. 86A.05: g. state wildlife management area	Current Public Use: YES	Future Public Use: YES
Land Code: 1000022247	Agency Land Code: R2947044	Land Name: FAW - WILDLIFE	County: BIG STONE	Acres: 1.00
City:	Site Code: R290105	Classification Per M.S. 86A.05: g. state wildlife management area	Current Public Use: YES	Future Public Use: YES
Land Code: 1000022248	Agency Land Code: R2947092	Land Name: FAW - WILDLIFE	County: BIG STONE	Acres: 18.20
City:	Site Code: R290105	Classification Per M.S. 86A.05: g. state wildlife management area	Current Public Use: YES	Future Public Use: YES
Land Code: 1000022249	Agency Land Code: R2947169	Land Name: FAW - WILDLIFE	County: BIG STONE	Acres: 6.42
City:	Site Code: R290105	Classification Per M.S. 86A.05: g. state wildlife management area	Current Public Use: YES	Future Public Use: YES
Land Code: 1000022250	Agency Land Code: R2947183	Land Name: FAW - WILDLIFE	County: BIG STONE	Acres: 25.00
City:	Site Code: R290105	Classification Per M.S. 86A.05: g. state wildlife management area	Current Public Use: YES	Future Public Use: YES
Land Code: 1000022251	Agency Land Code: R29329981	Land Name: FAW - WILDLIFE	County: BIG STONE	Acres: 51.30
City:	Site Code: R290105	Classification Per M.S. 86A.05: g. state wildlife management area	Current Public Use: YES	Future Public Use: YES
Land Code: 1000022252	Agency Land Code: R29336483	Land Name: FAW - WILDLIFE	County: BIG STONE	Acres: 0.23
City:	Site Code: R290105	Classification Per M.S. 86A.05: g. state wildlife management area	Current Public Use: YES	Future Public Use: YES



Land Code: 1000022253	Agency Land Code: R2947056	Land Name: FAW - WILDLIFE	County: BIG STONE	Acres: 33.00
City:	Site Code: R290105	Classification Per M.S. 86A.05: g. state wildlife management area	Current Public Use: YES	Future Public Use: YES
Land Code: 1000022254	Agency Land Code: R2947179	Land Name: FAW - WILDLIFE	County: BIG STONE	Acres: 15.00
City:	Site Code: R290105	Classification Per M.S. 86A.05: g. state wildlife management area	Current Public Use: YES	Future Public Use: YES
Land Code: 1000022255	Agency Land Code: R29550690	Land Name: FAW - WILDLIFE	County: BIG STONE	Acres: 40.00
City:	Site Code: R290105	Classification Per M.S. 86A.05: g. state wildlife management area	Current Public Use: YES	Future Public Use: YES
Land Code: 1000022256	Agency Land Code: R2947038	Land Name: FAW - WILDLIFE	County: BIG STONE	Acres: 2.00
City:	Site Code: R290105	Classification Per M.S. 86A.05: g. state wildlife management area	Current Public Use: YES	Future Public Use: YES
Land Code: 1000022257	Agency Land Code: R2947060	Land Name: FAW - WILDLIFE	County: BIG STONE	Acres: 22.00
City:	Site Code: R290105	Classification Per M.S. 86A.05: g. state wildlife management area	Current Public Use: YES	Future Public Use: YES
Land Code: 1000022258	Agency Land Code: R2947178	Land Name: FAW - WILDLIFE	County: BIG STONE	Acres: 40.00
City:	Site Code: R290105	Classification Per M.S. 86A.05: g. state wildlife management area	Current Public Use: YES	Future Public Use: YES
Land Code: 1000022259	Agency Land Code: R2947258	Land Name: FAW - WILDLIFE	County: BIG STONE	Acres: 11.56
City:	Site Code: R290105	Classification Per M.S. 86A.05: g. state wildlife management area	Current Public Use: YES	Future Public Use: YES
Land Code: 1000022260	Agency Land Code: R2947211	Land Name: FAW - WILDLIFE	County: BIG STONE	Acres: 21.40
City:	Site Code: R290105	Classification Per M.S. 86A.05: g. state wildlife management area	Current Public Use: YES	Future Public Use: YES
Land Code: 1000022261	Agency Land Code: R2947016	Land Name: FAW - WILDLIFE	County: BIG STONE	Acres: 39.00
City:	Site Code: R290105	Classification Per M.S. 86A.05: g. state wildlife management area	Current Public Use: YES	Future Public Use: YES
Land Code: 1000022262	Agency Land Code: R2947019	Land Name: FAW - WILDLIFE	County: BIG STONE	Acres: 40.00
City:	Site Code: R290105	Classification Per M.S. 86A.05: g. state wildlife management area	Current Public Use: YES	Future Public Use: YES
Land Code: 1000022263	Agency Land Code: R2947022	Land Name: FAW - WILDLIFE	County: BIG STONE	Acres: 43.80
City:	Site Code: R290105	Classification Per M.S. 86A.05: g. state wildlife management area	Current Public Use: YES	Future Public Use: YES
Land Code: 1000022264	Agency Land Code: R2947088	Land Name: FAW - WILDLIFE	County: BIG STONE	Acres: 40.00
City:	Site Code: R290105	Classification Per M.S. 86A.05: g. state wildlife management area	Current Public Use: YES	Future Public Use: YES



Land Code: 1000022265	Agency Land Code: R2947164	Land Name: FAW - WILDLIFE	County: BIG STONE	Acres: 49.95
City:	Site Code: R290105	Classification Per M.S. 86A.05: g. state wildlife management area	Current Public Use: YES	Future Public Use: YES
Land Code: 1000022266	Agency Land Code: R29329980	Land Name: FAW - WILDLIFE	County: BIG STONE	Acres: 51.38
City:	Site Code: R290105	Classification Per M.S. 86A.05: g. state wildlife management area	Current Public Use: YES	Future Public Use: YES
Land Code: 1000022267	Agency Land Code: R2947205	Land Name: FAW - WILDLIFE	County: BIG STONE	Acres: 10.28
City:	Site Code: R290105	Classification Per M.S. 86A.05: g. state wildlife management area	Current Public Use: YES	Future Public Use: YES
Land Code: 1000022268	Agency Land Code: R2947215	Land Name: FAW - WILDLIFE	County: BIG STONE	Acres: 16.50
City:	Site Code: R290105	Classification Per M.S. 86A.05: g. state wildlife management area	Current Public Use: YES	Future Public Use: YES
Land Code: 1000022269	Agency Land Code: R2947210	Land Name: FAW - WILDLIFE	County: BIG STONE	Acres: 38.00
City:	Site Code: R290105	Classification Per M.S. 86A.05: g. state wildlife management area	Current Public Use: YES	Future Public Use: YES
Land Code: 1000022270	Agency Land Code: R2947006	Land Name: FAW - WILDLIFE	County: BIG STONE	Acres: 1.45
City:	Site Code: R290105	Classification Per M.S. 86A.05: g. state wildlife management area	Current Public Use: YES	Future Public Use: YES
Land Code: 1000022271	Agency Land Code: R2947010	Land Name: FAW - WILDLIFE	County: BIG STONE	Acres: 36.40
City:	Site Code: R290105	Classification Per M.S. 86A.05: g. state wildlife management area	Current Public Use: YES	Future Public Use: YES
Land Code: 1000022272	Agency Land Code: R2947024	Land Name: FAW - WILDLIFE	County: BIG STONE	Acres: 7.70
City:	Site Code: R290105	Classification Per M.S. 86A.05: g. state wildlife management area	Current Public Use: YES	Future Public Use: YES
Land Code: 1000022273	Agency Land Code: R2947042	Land Name: FAW - WILDLIFE	County: BIG STONE	Acres: 54.20
City:	Site Code: R290105	Classification Per M.S. 86A.05: g. state wildlife management area	Current Public Use: YES	Future Public Use: YES
Land Code: 1000022274	Agency Land Code: R29331232	Land Name: FAW - WILDLIFE	County: BIG STONE	Acres: 21.65
City:	Site Code: R290105	Classification Per M.S. 86A.05: g. state wildlife management area	Current Public Use: YES	Future Public Use: YES
Land Code: 1000022275	Agency Land Code: R2947128	Land Name: FAW - WILDLIFE	County: BIG STONE	Acres: 8.00
City:	Site Code: R290105	Classification Per M.S. 86A.05: g. state wildlife management area	Current Public Use: YES	Future Public Use: YES
Land Code: 1000022276	Agency Land Code: R2947180	Land Name: FAW - WILDLIFE	County: BIG STONE	Acres: 36.54
City:	Site Code: R290105	Classification Per M.S. 86A.05: g. state wildlife management area	Current Public Use: YES	Future Public Use: YES



Land Code: 1000022277	Agency Land Code: R2947223	Land Name: FAW - WILDLIFE	County: BIG STONE	Acres: 16.50
City:	Site Code: R290105	Classification Per M.S. 86A.05: g. state wildlife management area	Current Public Use: YES	Future Public Use: YES
Land Code: 1000022278	Agency Land Code: R2947294	Land Name: FAW - WILDLIFE	County: BIG STONE	Acres: 40.00
City:	Site Code:	Classification Per M.S. 86A.05: g. state wildlife management area	Current Public Use: YES	Future Public Use: YES
Land Code: 1000022279	Agency Land Code: R2947309	Land Name: FAW - WILDLIFE	County: BIG STONE	Acres: 7.60
City:	Site Code:	Classification Per M.S. 86A.05: g. state wildlife management area	Current Public Use: YES	Future Public Use: YES
Land Code: 1000022280	Agency Land Code: R2947310	Land Name: FAW - WILDLIFE	County: BIG STONE	Acres: 25.00
City:	Site Code:	Classification Per M.S. 86A.05: g. state wildlife management area	Current Public Use: YES	Future Public Use: YES
Land Code: 1000022281	Agency Land Code: R2947768	Land Name: FAW - WILDLIFE	County: BIG STONE	Acres: 3.10
City:	Site Code:	Classification Per M.S. 86A.05: g. state wildlife management area	Current Public Use: YES	Future Public Use: YES
Land Code: 1000022282	Agency Land Code: R2947772	Land Name: FAW - WILDLIFE	County: BIG STONE	Acres: 21.00
City:	Site Code:	Classification Per M.S. 86A.05: g. state wildlife management area	Current Public Use: YES	Future Public Use: YES
Land Code: 1000022283	Agency Land Code: R2947657	Land Name: FAW - WILDLIFE	County: BIG STONE	Acres: 3.10
City:	Site Code:	Classification Per M.S. 86A.05: g. state wildlife management area	Current Public Use: YES	Future Public Use: YES
Land Code: 1000022284	Agency Land Code: R2947766	Land Name: FAW - WILDLIFE	County: BIG STONE	Acres: 20.00
City:	Site Code:	Classification Per M.S. 86A.05: g. state wildlife management area	Current Public Use: YES	Future Public Use: YES
Land Code: 1000022285	Agency Land Code: R2947770	Land Name: FAW - WILDLIFE	County: BIG STONE	Acres: 2.10
City:	Site Code:	Classification Per M.S. 86A.05: g. state wildlife management area	Current Public Use: YES	Future Public Use: YES
Land Code: 1000022286	Agency Land Code: R2947769	Land Name: FAW - WILDLIFE	County: BIG STONE	Acres: 23.00
City:	Site Code:	Classification Per M.S. 86A.05: g. state wildlife management area	Current Public Use: YES	Future Public Use: YES
Land Code: 1000022287	Agency Land Code: R2947773	Land Name: FAW - WILDLIFE	County: BIG STONE	Acres: 1.00
City:	Site Code:	Classification Per M.S. 86A.05: g. state wildlife management area	Current Public Use: YES	Future Public Use: YES
Land Code: 1000022288	Agency Land Code: R2947775	Land Name: FAW - WILDLIFE	County: BIG STONE	Acres: 33.00
City:	Site Code:	Classification Per M.S. 86A.05: g. state wildlife management area	Current Public Use: YES	Future Public Use: YES



Land Code: 1000022289	Agency Land Code: R2947774	Land Name: FAW - WILDLIFE	County: BIG STONE	Acres: 6.00
City:	Site Code:	Classification Per M.S. 86A.05: g. state wildlife management area	Current Public Use: YES	Future Public Use: YES
Land Code: 1000022290	Agency Land Code: R2947767	Land Name: FAW - WILDLIFE	County: BIG STONE	Acres: 20.00
City:	Site Code:	Classification Per M.S. 86A.05: g. state wildlife management area	Current Public Use: YES	Future Public Use: YES
Land Code: 1000022291	Agency Land Code: R2947658	Land Name: FAW - WILDLIFE	County: BIG STONE	Acres: 22.00
City:	Site Code:	Classification Per M.S. 86A.05: g. state wildlife management area	Current Public Use: YES	Future Public Use: YES
Land Code: 1000022292	Agency Land Code: R2947771	Land Name: FAW - WILDLIFE	County: BIG STONE	Acres: 0.80
City:	Site Code:	Classification Per M.S. 86A.05: g. state wildlife management area	Current Public Use: YES	Future Public Use: YES
Land Code: 1000022293	Agency Land Code: R2947356	Land Name: FAW - WILDLIFE	County: BIG STONE	Acres: 3.80
City:	Site Code:	Classification Per M.S. 86A.05: g. state wildlife management area	Current Public Use: YES	Future Public Use: YES
Land Code: 1000022294	Agency Land Code: R2947342	Land Name: FAW - WILDLIFE	County: BIG STONE	Acres: 21.20
City:	Site Code:	Classification Per M.S. 86A.05: g. state wildlife management area	Current Public Use: YES	Future Public Use: YES
Land Code: 1000022295	Agency Land Code: R2947344	Land Name: FAW - WILDLIFE	County: BIG STONE	Acres: 21.10
City:	Site Code:	Classification Per M.S. 86A.05: g. state wildlife management area	Current Public Use: YES	Future Public Use: YES
Land Code: 1000022296	Agency Land Code: R2947355	Land Name: FAW - WILDLIFE	County: BIG STONE	Acres: 18.40
City:	Site Code:	Classification Per M.S. 86A.05: g. state wildlife management area	Current Public Use: YES	Future Public Use: YES
Land Code: 1000022297	Agency Land Code: R2947274	Land Name: FAW - WILDLIFE	County: BIG STONE	Acres: 24.80
City:	Site Code:	Classification Per M.S. 86A.05: g. state wildlife management area	Current Public Use: YES	Future Public Use: YES
Land Code: 1000022298	Agency Land Code: R2947267	Land Name: FAW - WILDLIFE	County: BIG STONE	Acres: 12.60
City:	Site Code:	Classification Per M.S. 86A.05: g. state wildlife management area	Current Public Use: YES	Future Public Use: YES
Land Code: 1000022299	Agency Land Code: R2947272	Land Name: FAW - WILDLIFE	County: BIG STONE	Acres: 1.00
City:	Site Code:	Classification Per M.S. 86A.05: g. state wildlife management area	Current Public Use: YES	Future Public Use: YES
Land Code: 1000022300	Agency Land Code: R2947269	Land Name: FAW - WILDLIFE	County: BIG STONE	Acres: 30.10
City:	Site Code:	Classification Per M.S. 86A.05: g. state wildlife management area	Current Public Use: YES	Future Public Use: YES



Land Code: 1000022301	Agency Land Code: R2947293	Land Name: FAW - WILDLIFE	County: BIG STONE	Acres: 20.00
City:	Site Code:	Classification Per M.S. 86A.05: g. state wildlife management area	Current Public Use: YES	Future Public Use: YES
Land Code: 1000022302	Agency Land Code: R2947270	Land Name: FAW - WILDLIFE	County: BIG STONE	Acres: 2.59
City:	Site Code:	Classification Per M.S. 86A.05: g. state wildlife management area	Current Public Use: YES	Future Public Use: YES
Land Code: 1000022303	Agency Land Code: R2947291	Land Name: FAW - WILDLIFE	County: BIG STONE	Acres: 40.00
City:	Site Code:	Classification Per M.S. 86A.05: g. state wildlife management area	Current Public Use: YES	Future Public Use: YES
Land Code: 1000022304	Agency Land Code: R2947292	Land Name: FAW - WILDLIFE	County: BIG STONE	Acres: 12.30
City:	Site Code:	Classification Per M.S. 86A.05: g. state wildlife management area	Current Public Use: YES	Future Public Use: YES
Land Code: 1000022305	Agency Land Code: R2947271	Land Name: FAW - WILDLIFE	County: BIG STONE	Acres: 28.30
City:	Site Code:	Classification Per M.S. 86A.05: g. state wildlife management area	Current Public Use: YES	Future Public Use: YES
Land Code: 1000022306	Agency Land Code: R2947268	Land Name: FAW - WILDLIFE	County: BIG STONE	Acres: 4.70
City:	Site Code:	Classification Per M.S. 86A.05: g. state wildlife management area	Current Public Use: YES	Future Public Use: YES
Land Code: 1000022307	Agency Land Code: R2947273	Land Name: FAW - WILDLIFE	County: BIG STONE	Acres: 1.00
City:	Site Code:	Classification Per M.S. 86A.05: g. state wildlife management area	Current Public Use: YES	Future Public Use: YES
Land Code: 1000022308	Agency Land Code: R2947457	Land Name: FAW - WILDLIFE	County: BIG STONE	Acres: 25.00
City:	Site Code:	Classification Per M.S. 86A.05: g. state wildlife management area	Current Public Use: YES	Future Public Use: YES
Land Code: 1000022309	Agency Land Code: R2947467	Land Name: FAW - WILDLIFE	County: BIG STONE	Acres: 39.00
City:	Site Code:	Classification Per M.S. 86A.05: g. state wildlife management area	Current Public Use: YES	Future Public Use: YES
Land Code: 1000022310	Agency Land Code: R2947455	Land Name: FAW - WILDLIFE	County: BIG STONE	Acres: 5.00
City:	Site Code:	Classification Per M.S. 86A.05: g. state wildlife management area	Current Public Use: YES	Future Public Use: YES
Land Code: 1000022311	Agency Land Code: R2947463	Land Name: FAW - WILDLIFE	County: BIG STONE	Acres: 20.00
City:	Site Code:	Classification Per M.S. 86A.05: g. state wildlife management area	Current Public Use: YES	Future Public Use: YES
Land Code: 1000022312	Agency Land Code: R2947465	Land Name: FAW - WILDLIFE	County: BIG STONE	Acres: 18.60
City:	Site Code:	Classification Per M.S. 86A.05: g. state wildlife management area	Current Public Use: YES	Future Public Use: YES



Land Code: 1000022313	Agency Land Code: R2947460	Land Name: FAW - WILDLIFE	County: BIG STONE	Acres: 40.00
City:	Site Code:	Classification Per M.S. 86A.05: g. state wildlife management area	Current Public Use: YES	Future Public Use: YES
Land Code: 1000022314	Agency Land Code: R2947461	Land Name: FAW - WILDLIFE	County: BIG STONE	Acres: 36.00
City:	Site Code:	Classification Per M.S. 86A.05: g. state wildlife management area	Current Public Use: YES	Future Public Use: YES
Land Code: 1000022315	Agency Land Code: R2947452	Land Name: FAW - WILDLIFE	County: BIG STONE	Acres: 9.00
City:	Site Code:	Classification Per M.S. 86A.05: g. state wildlife management area	Current Public Use: YES	Future Public Use: YES
Land Code: 1000022316	Agency Land Code: R2947453	Land Name: FAW - WILDLIFE	County: BIG STONE	Acres: 6.30
City:	Site Code:	Classification Per M.S. 86A.05: g. state wildlife management area	Current Public Use: YES	Future Public Use: YES
Land Code: 1000022317	Agency Land Code: R2947451	Land Name: FAW - WILDLIFE	County: BIG STONE	Acres: 2.70
City:	Site Code:	Classification Per M.S. 86A.05: g. state wildlife management area	Current Public Use: YES	Future Public Use: YES
Land Code: 1000022318	Agency Land Code: R2947446	Land Name: FAW - WILDLIFE	County: BIG STONE	Acres: 40.00
City:	Site Code:	Classification Per M.S. 86A.05: g. state wildlife management area	Current Public Use: YES	Future Public Use: YES
Land Code: 1000022319	Agency Land Code: R2947445	Land Name: FAW - WILDLIFE	County: BIG STONE	Acres: 0.30
City:	Site Code:	Classification Per M.S. 86A.05: g. state wildlife management area	Current Public Use: YES	Future Public Use: YES
Land Code: 1000022320	Agency Land Code: R2947450	Land Name: FAW - WILDLIFE	County: BIG STONE	Acres: 18.00
City:	Site Code:	Classification Per M.S. 86A.05: g. state wildlife management area	Current Public Use: YES	Future Public Use: YES
Land Code: 1000022321	Agency Land Code: R2947444	Land Name: FAW - WILDLIFE	County: BIG STONE	Acres: 40.00
City:	Site Code:	Classification Per M.S. 86A.05: g. state wildlife management area	Current Public Use: YES	Future Public Use: YES
Land Code: 1000022322	Agency Land Code: R2947448	Land Name: FAW - WILDLIFE	County: BIG STONE	Acres: 40.00
City:	Site Code:	Classification Per M.S. 86A.05: g. state wildlife management area	Current Public Use: YES	Future Public Use: YES
Land Code: 1000022323	Agency Land Code: R2947449	Land Name: FAW - WILDLIFE	County: BIG STONE	Acres: 16.00
City:	Site Code:	Classification Per M.S. 86A.05: g. state wildlife management area	Current Public Use: YES	Future Public Use: YES
Land Code: 1000022324	Agency Land Code: R2947447	Land Name: FAW - WILDLIFE	County: BIG STONE	Acres: 40.00
City:	Site Code:	Classification Per M.S. 86A.05: g. state wildlife management area	Current Public Use: YES	Future Public Use: YES



Land Code: 1000022325	Agency Land Code: R2947637	Land Name: FAW - WILDLIFE	County: BIG STONE	Acres: 11.90
City:	Site Code:	Classification Per M.S. 86A.05: g. state wildlife management area	Current Public Use: YES	Future Public Use: YES
Land Code: 1000022326	Agency Land Code: R2947642	Land Name: FAW - WILDLIFE	County: BIG STONE	Acres: 12.00
City:	Site Code:	Classification Per M.S. 86A.05: g. state wildlife management area	Current Public Use: YES	Future Public Use: YES
Land Code: 1000022327	Agency Land Code: R2947638	Land Name: FAW - WILDLIFE	County: BIG STONE	Acres: 10.30
City:	Site Code:	Classification Per M.S. 86A.05: g. state wildlife management area	Current Public Use: YES	Future Public Use: YES
Land Code: 1000022328	Agency Land Code: R2947641	Land Name: FAW - WILDLIFE	County: BIG STONE	Acres: 0.10
City:	Site Code:	Classification Per M.S. 86A.05: g. state wildlife management area	Current Public Use: YES	Future Public Use: YES
Land Code: 1000022329	Agency Land Code: R2947635	Land Name: FAW - WILDLIFE	County: BIG STONE	Acres: 7.00
City:	Site Code:	Classification Per M.S. 86A.05: g. state wildlife management area	Current Public Use: YES	Future Public Use: YES
Land Code: 1000022330	Agency Land Code: R2947640	Land Name: FAW - WILDLIFE	County: BIG STONE	Acres: 20.00
City:	Site Code:	Classification Per M.S. 86A.05: g. state wildlife management area	Current Public Use: YES	Future Public Use: YES
Land Code: 1000022331	Agency Land Code: R2947645	Land Name: FAW - WILDLIFE	County: BIG STONE	Acres: 30.00
City:	Site Code:	Classification Per M.S. 86A.05: g. state wildlife management area	Current Public Use: YES	Future Public Use: YES
Land Code: 1000022332	Agency Land Code: R2947659	Land Name: FAW - WILDLIFE	County: BIG STONE	Acres: 7.80
City:	Site Code:	Classification Per M.S. 86A.05: g. state wildlife management area	Current Public Use: YES	Future Public Use: YES
Land Code: 1000022333	Agency Land Code: R2947644	Land Name: FAW - WILDLIFE	County: BIG STONE	Acres: 7.00
City:	Site Code:	Classification Per M.S. 86A.05: g. state wildlife management area	Current Public Use: YES	Future Public Use: YES
Land Code: 1000022334	Agency Land Code: R2947639	Land Name: FAW - WILDLIFE	County: BIG STONE	Acres: 32.70
City:	Site Code:	Classification Per M.S. 86A.05: g. state wildlife management area	Current Public Use: YES	Future Public Use: YES
Land Code: 1000022335	Agency Land Code: R2947643	Land Name: FAW - WILDLIFE	County: BIG STONE	Acres: 13.70
City:	Site Code:	Classification Per M.S. 86A.05: g. state wildlife management area	Current Public Use: YES	Future Public Use: YES
Land Code: 1000022336	Agency Land Code: R2947636	Land Name: FAW - WILDLIFE	County: BIG STONE	Acres: 35.00
City:	Site Code:	Classification Per M.S. 86A.05: g. state wildlife management area	Current Public Use: YES	Future Public Use: YES



Land Code: 1000022337	Agency Land Code: R2947654	Land Name: FAW - WILDLIFE	County: BIG STONE	Acres: 5.80
City:	Site Code:	Classification Per M.S. 86A.05: g. state wildlife management area	Current Public Use: YES	Future Public Use: YES
Land Code: 1000022338	Agency Land Code: R2947648	Land Name: FAW - WILDLIFE	County: BIG STONE	Acres: 40.00
City:	Site Code:	Classification Per M.S. 86A.05: g. state wildlife management area	Current Public Use: YES	Future Public Use: YES
Land Code: 1000022339	Agency Land Code: R2947647	Land Name: FAW - WILDLIFE	County: BIG STONE	Acres: 14.00
City:	Site Code:	Classification Per M.S. 86A.05: g. state wildlife management area	Current Public Use: YES	Future Public Use: YES
Land Code: 1000022340	Agency Land Code: R2947649	Land Name: FAW - WILDLIFE	County: BIG STONE	Acres: 4.00
City:	Site Code:	Classification Per M.S. 86A.05: g. state wildlife management area	Current Public Use: YES	Future Public Use: YES
Land Code: 1000022341	Agency Land Code: R2947651	Land Name: FAW - WILDLIFE	County: BIG STONE	Acres: 28.70
City:	Site Code:	Classification Per M.S. 86A.05: g. state wildlife management area	Current Public Use: YES	Future Public Use: YES
Land Code: 1000022342	Agency Land Code: R2947650	Land Name: FAW - WILDLIFE	County: BIG STONE	Acres: 34.30
City:	Site Code:	Classification Per M.S. 86A.05: g. state wildlife management area	Current Public Use: YES	Future Public Use: YES
Land Code: 1000022343	Agency Land Code: R2947655	Land Name: FAW - WILDLIFE	County: BIG STONE	Acres: 40.00
City:	Site Code:	Classification Per M.S. 86A.05: g. state wildlife management area	Current Public Use: YES	Future Public Use: YES
Land Code: 1000022344	Agency Land Code: R2947653	Land Name: FAW - WILDLIFE	County: BIG STONE	Acres: 18.00
City:	Site Code:	Classification Per M.S. 86A.05: g. state wildlife management area	Current Public Use: YES	Future Public Use: YES
Land Code: 1000022345	Agency Land Code: R2947652	Land Name: FAW - WILDLIFE	County: BIG STONE	Acres: 9.00
City:	Site Code:	Classification Per M.S. 86A.05: g. state wildlife management area	Current Public Use: YES	Future Public Use: YES
Land Code: 1000022346	Agency Land Code: R2947656	Land Name: FAW - WILDLIFE	County: BIG STONE	Acres: 40.00
City:	Site Code:	Classification Per M.S. 86A.05: g. state wildlife management area	Current Public Use: YES	Future Public Use: YES
Land Code: 1000022347	Agency Land Code: R2947646	Land Name: FAW - WILDLIFE	County: BIG STONE	Acres: 0.80
City:	Site Code:	Classification Per M.S. 86A.05: g. state wildlife management area	Current Public Use: YES	Future Public Use: YES
Land Code: 1000022348	Agency Land Code: R29517265	Land Name: FAW - WILDLIFE	County: BIG STONE	Acres: 40.00
City:	Site Code:	Classification Per M.S. 86A.05: g. state wildlife management area	Current Public Use: YES	Future Public Use: YES



Land Code: 1000022349	Agency Land Code: R29337580	Land Name: FAW - WILDLIFE	County: BIG STONE	Acres: 12.00
City:	Site Code:	Classification Per M.S. 86A.05: g. state wildlife management area	Current Public Use: YES	Future Public Use: YES
Land Code: 1000022350	Agency Land Code: R29337582	Land Name: FAW - WILDLIFE	County: BIG STONE	Acres: 12.00
City:	Site Code:	Classification Per M.S. 86A.05: g. state wildlife management area	Current Public Use: YES	Future Public Use: YES
Land Code: 1000022351	Agency Land Code: R29337583	Land Name: FAW - WILDLIFE	County: BIG STONE	Acres: 34.45
City:	Site Code:	Classification Per M.S. 86A.05: g. state wildlife management area	Current Public Use: YES	Future Public Use: YES
Land Code: 1000022352	Agency Land Code: R29337585	Land Name: FAW - WILDLIFE	County: BIG STONE	Acres: 4.40
City:	Site Code:	Classification Per M.S. 86A.05: g. state wildlife management area	Current Public Use: YES	Future Public Use: YES
Land Code: 1000022353	Agency Land Code: R29337586	Land Name: FAW - WILDLIFE	County: BIG STONE	Acres: 1.30
City:	Site Code:	Classification Per M.S. 86A.05: g. state wildlife management area	Current Public Use: YES	Future Public Use: YES
Land Code: 1000022354	Agency Land Code: R29337510	Land Name: FAW - WILDLIFE	County: BIG STONE	Acres: 38.65
City:	Site Code:	Classification Per M.S. 86A.05: g. state wildlife management area	Current Public Use: YES	Future Public Use: YES
Land Code: 1000022355	Agency Land Code: R29337584	Land Name: FAW - WILDLIFE	County: BIG STONE	Acres: 39.65
City:	Site Code:	Classification Per M.S. 86A.05: g. state wildlife management area	Current Public Use: YES	Future Public Use: YES
Land Code: 1000022356	Agency Land Code: R2947261	Land Name: FAW - WILDLIFE	County: BIG STONE	Acres: 7.10
City:	Site Code:	Classification Per M.S. 86A.05: g. state wildlife management area	Current Public Use: YES	Future Public Use: YES
Land Code: 1000022357	Agency Land Code: R2947264	Land Name: FAW - WILDLIFE	County: BIG STONE	Acres: 40.00
City:	Site Code:	Classification Per M.S. 86A.05: g. state wildlife management area	Current Public Use: YES	Future Public Use: YES
Land Code: 1000022358	Agency Land Code: R2947262	Land Name: FAW - WILDLIFE	County: BIG STONE	Acres: 1.00
City:	Site Code:	Classification Per M.S. 86A.05: g. state wildlife management area	Current Public Use: YES	Future Public Use: YES
Land Code: 1000022359	Agency Land Code: R2947266	Land Name: FAW - WILDLIFE	County: BIG STONE	Acres: 1.00
City:	Site Code:	Classification Per M.S. 86A.05: g. state wildlife management area	Current Public Use: YES	Future Public Use: YES
Land Code: 1000022360	Agency Land Code: R2947260	Land Name: FAW - WILDLIFE	County: BIG STONE	Acres: 20.00
City:	Site Code:	Classification Per M.S. 86A.05: g. state wildlife management area	Current Public Use: YES	Future Public Use: YES



Land Code: 1000022361	Agency Land Code: R2947265	Land Name: FAW - WILDLIFE	County: BIG STONE	Acres: 29.80
City:	Site Code:	Classification Per M.S. 86A.05: g. state wildlife management area	Current Public Use: YES	Future Public Use: YES
Land Code: 1000022362	Agency Land Code: R2947263	Land Name: FAW - WILDLIFE	County: BIG STONE	Acres: 19.40
City:	Site Code:	Classification Per M.S. 86A.05: g. state wildlife management area	Current Public Use: YES	Future Public Use: YES
Land Code: 1000022363	Agency Land Code: R29566145	Land Name: FAW - WILDLIFE	County: BIG STONE	Acres: 33.39
City:	Site Code:	Classification Per M.S. 86A.05: g. state wildlife management area	Current Public Use: YES	Future Public Use: YES
Land Code: 1000022364	Agency Land Code: R29566146	Land Name: FAW - WILDLIFE	County: BIG STONE	Acres: 17.04
City:	Site Code:	Classification Per M.S. 86A.05: g. state wildlife management area	Current Public Use: YES	Future Public Use: YES
Land Code: 1000022365	Agency Land Code: R29566147	Land Name: FAW - WILDLIFE	County: BIG STONE	Acres: 40.00
City:	Site Code:	Classification Per M.S. 86A.05: g. state wildlife management area	Current Public Use: YES	Future Public Use: YES
Land Code: 1000022366	Agency Land Code: R2947302	Land Name: FAW - WILDLIFE	County: BIG STONE	Acres: 40.00
City:	Site Code:	Classification Per M.S. 86A.05: g. state wildlife management area	Current Public Use: YES	Future Public Use: YES
Land Code: 1000022367	Agency Land Code: R2947296	Land Name: FAW - WILDLIFE	County: BIG STONE	Acres: 40.00
City:	Site Code:	Classification Per M.S. 86A.05: g. state wildlife management area	Current Public Use: YES	Future Public Use: YES
Land Code: 1000022368	Agency Land Code: R2947224	Land Name: FAW - WILDLIFE	County: BIG STONE	Acres: 43.76
City:	Site Code:	Classification Per M.S. 86A.05: g. state wildlife management area	Current Public Use: YES	Future Public Use: YES
Land Code: 1000022369	Agency Land Code: R2947305	Land Name: FAW - WILDLIFE	County: BIG STONE	Acres: 40.00
City:	Site Code:	Classification Per M.S. 86A.05: g. state wildlife management area	Current Public Use: YES	Future Public Use: YES
Land Code: 1000022370	Agency Land Code: R2947308	Land Name: FAW - WILDLIFE	County: BIG STONE	Acres: 38.66
City:	Site Code:	Classification Per M.S. 86A.05: g. state wildlife management area	Current Public Use: YES	Future Public Use: YES
Land Code: 1000022371	Agency Land Code: R2947300	Land Name: FAW - WILDLIFE	County: BIG STONE	Acres: 40.00
City:	Site Code:	Classification Per M.S. 86A.05: g. state wildlife management area	Current Public Use: YES	Future Public Use: YES
Land Code: 1000022372	Agency Land Code: R2947299	Land Name: FAW - WILDLIFE	County: BIG STONE	Acres: 40.00
City:	Site Code:	Classification Per M.S. 86A.05: g. state wildlife management area	Current Public Use: YES	Future Public Use: YES



Land Code: 1000022373	Agency Land Code: R2947307	Land Name: FAW - WILDLIFE	County: BIG STONE	Acres: 38.86
City:	Site Code:	Classification Per M.S. 86A.05: g. state wildlife management area	Current Public Use: YES	Future Public Use: YES
Land Code: 1000022374	Agency Land Code: R29558378	Land Name: FAW - WILDLIFE	County: BIG STONE	Acres: 40.00
City:	Site Code:	Classification Per M.S. 86A.05: g. state wildlife management area	Current Public Use: YES	Future Public Use: YES
Land Code: 1000022375	Agency Land Code: R2947304	Land Name: FAW - WILDLIFE	County: BIG STONE	Acres: 40.00
City:	Site Code:	Classification Per M.S. 86A.05: g. state wildlife management area	Current Public Use: YES	Future Public Use: YES
Land Code: 1000022376	Agency Land Code: R2947306	Land Name: FAW - WILDLIFE	County: BIG STONE	Acres: 40.00
City:	Site Code:	Classification Per M.S. 86A.05: g. state wildlife management area	Current Public Use: YES	Future Public Use: YES
Land Code: 1000022377	Agency Land Code: R29566144	Land Name: FAW - WILDLIFE	County: BIG STONE	Acres: 40.00
City:	Site Code:	Classification Per M.S. 86A.05: g. state wildlife management area	Current Public Use: YES	Future Public Use: YES
Land Code: 1000022378	Agency Land Code: R2947303	Land Name: FAW - WILDLIFE	County: BIG STONE	Acres: 40.00
City:	Site Code:	Classification Per M.S. 86A.05: g. state wildlife management area	Current Public Use: YES	Future Public Use: YES
Land Code: 1000022379	Agency Land Code: R2947295	Land Name: FAW - WILDLIFE	County: BIG STONE	Acres: 40.00
City:	Site Code:	Classification Per M.S. 86A.05: g. state wildlife management area	Current Public Use: YES	Future Public Use: YES
Land Code: 1000022380	Agency Land Code: R29558379	Land Name: FAW - WILDLIFE	County: BIG STONE	Acres: 40.00
City:	Site Code:	Classification Per M.S. 86A.05: g. state wildlife management area	Current Public Use: YES	Future Public Use: YES
Land Code: 1000022381	Agency Land Code: R2947297	Land Name: FAW - WILDLIFE	County: BIG STONE	Acres: 40.00
City:	Site Code:	Classification Per M.S. 86A.05: g. state wildlife management area	Current Public Use: YES	Future Public Use: YES
Land Code: 1000022382	Agency Land Code: R2947298	Land Name: FAW - WILDLIFE	County: BIG STONE	Acres: 40.00
City:	Site Code:	Classification Per M.S. 86A.05: g. state wildlife management area	Current Public Use: YES	Future Public Use: YES
Land Code: 1000022383	Agency Land Code: R2947301	Land Name: FAW - WILDLIFE	County: BIG STONE	Acres: 39.65
City:	Site Code:	Classification Per M.S. 86A.05: g. state wildlife management area	Current Public Use: YES	Future Public Use: YES
Land Code: 1000022384	Agency Land Code: R29567053	Land Name: FAW - WILDLIFE	County: BIG STONE	Acres: 40.00
City:	Site Code:	Classification Per M.S. 86A.05: g. state wildlife management area	Current Public Use: YES	Future Public Use: YES



Land Code: 1000022385	Agency Land Code: R29330086	Land Name: FAW - WILDLIFE	County: BIG STONE	Acres: 18.18
City:	Site Code:	Classification Per M.S. 86A.05: g. state wildlife management area	Current Public Use: YES	Future Public Use: YES
Land Code: 1000022386	Agency Land Code: R29567050	Land Name: FAW - WILDLIFE	County: BIG STONE	Acres: 40.00
City:	Site Code:	Classification Per M.S. 86A.05: g. state wildlife management area	Current Public Use: YES	Future Public Use: YES
Land Code: 1000022387	Agency Land Code: R29567052	Land Name: FAW - WILDLIFE	County: BIG STONE	Acres: 40.00
City:	Site Code:	Classification Per M.S. 86A.05: g. state wildlife management area	Current Public Use: YES	Future Public Use: YES
Land Code: 1000022388	Agency Land Code: R29567051	Land Name: FAW - WILDLIFE	County: BIG STONE	Acres: 40.00
City:	Site Code:	Classification Per M.S. 86A.05: g. state wildlife management area	Current Public Use: YES	Future Public Use: YES
Land Code: 1000022389	Agency Land Code: R29330087	Land Name: FAW - WILDLIFE	County: BIG STONE	Acres: 18.18
City:	Site Code:	Classification Per M.S. 86A.05: g. state wildlife management area	Current Public Use: YES	Future Public Use: YES
Land Code: 1000022390	Agency Land Code: R2947519	Land Name: FAW - WILDLIFE	County: BIG STONE	Acres: 27.15
City:	Site Code:	Classification Per M.S. 86A.05: g. state wildlife management area	Current Public Use: YES	Future Public Use: YES
Land Code: 1000022391	Agency Land Code: R2947520	Land Name: FAW - WILDLIFE	County: BIG STONE	Acres: 30.85
City:	Site Code:	Classification Per M.S. 86A.05: g. state wildlife management area	Current Public Use: YES	Future Public Use: YES
Land Code: 1000022392	Agency Land Code: R29574367	Land Name: EWR - ECO	County: BLUE EARTH	Acres: 12.50
City:	Site Code:	Classification Per M.S. 86A.05: d. state scientific and natural area	Current Public Use: YES	Future Public Use: YES
Land Code: 1000022393	Agency Land Code: R2947939	Land Name: FAW - FISHERIES	County: BLUE EARTH	Acres: 4.10
City:	Site Code:	Classification Per M.S. 86A.05: m. aquatic management areas	Current Public Use: YES	Future Public Use: YES
Land Code: 1000022394	Agency Land Code: R2947970	Land Name: FAW - FISHERIES	County: BLUE EARTH	Acres: 9.60
City:	Site Code:	Classification Per M.S. 86A.05: m. aquatic management areas	Current Public Use: YES	Future Public Use: YES
Land Code: 1000022395	Agency Land Code: R29555567	Land Name: FAW - FISHERIES	County: BLUE EARTH	Acres: 31.60
City:	Site Code:	Classification Per M.S. 86A.05: m. aquatic management areas	Current Public Use: YES	Future Public Use: YES
Land Code: 1000022396	Agency Land Code: R29568237	Land Name: FAW - FISHERIES	County: BLUE EARTH	Acres: 36.50
City:	Site Code:	Classification Per M.S. 86A.05: m. aquatic management areas	Current Public Use: YES	Future Public Use: YES



Land Code: 1000022397	Agency Land Code: R29537678	Land Name: FAW - FISHERIES	County: BLUE EARTH	Acres: 3.40
City:	Site Code:	Classification Per M.S. 86A.05: m. aquatic management areas	Current Public Use: YES	Future Public Use: YES
Land Code: 1000022398	Agency Land Code: R29543043	Land Name: FAW - FISHERIES	County: BLUE EARTH	Acres: 1.70
City:	Site Code:	Classification Per M.S. 86A.05: m. aquatic management areas	Current Public Use: YES	Future Public Use: YES
Land Code: 1000022399	Agency Land Code: R29537677	Land Name: FAW - FISHERIES	County: BLUE EARTH	Acres: 6.35
City:	Site Code:	Classification Per M.S. 86A.05: m. aquatic management areas	Current Public Use: YES	Future Public Use: YES
Land Code: 1000022400	Agency Land Code: R29568236	Land Name: FAW - FISHERIES	County: BLUE EARTH	Acres: 38.60
City:	Site Code:	Classification Per M.S. 86A.05: m. aquatic management areas	Current Public Use: YES	Future Public Use: YES
Land Code: 1000022401	Agency Land Code: R29568238	Land Name: FAW - FISHERIES	County: BLUE EARTH	Acres: 48.00
City:	Site Code:	Classification Per M.S. 86A.05: m. aquatic management areas	Current Public Use: YES	Future Public Use: YES
Land Code: 1000022402	Agency Land Code: R29547927	Land Name: PARKS & TRAILS	County: BLUE EARTH	Acres: 66.48
City:	Site Code: R290044	Classification Per M.S. 86A.05: a. state park	Current Public Use: YES	Future Public Use: YES
Land Code: 1000022403	Agency Land Code: R29547928	Land Name: PARKS & TRAILS	County: BLUE EARTH	Acres: 62.99
City:	Site Code: R290044	Classification Per M.S. 86A.05: a. state park	Current Public Use: YES	Future Public Use: YES
Land Code: 1000022404	Agency Land Code: R29547929	Land Name: PARKS & TRAILS	County: BLUE EARTH	Acres: 42.35
City:	Site Code: R290044	Classification Per M.S. 86A.05: a. state park	Current Public Use: YES	Future Public Use: YES
Land Code: 1000022405	Agency Land Code: R29547930	Land Name: PARKS & TRAILS	County: BLUE EARTH	Acres: 47.80
City:	Site Code: R290044	Classification Per M.S. 86A.05: a. state park	Current Public Use: YES	Future Public Use: YES
Land Code: 1000022406	Agency Land Code: R29547931	Land Name: PARKS & TRAILS	County: BLUE EARTH	Acres: 15.44
City:	Site Code: R290044	Classification Per M.S. 86A.05: a. state park	Current Public Use: YES	Future Public Use: YES
Land Code: 1000022407	Agency Land Code: R29547933	Land Name: PARKS & TRAILS	County: BLUE EARTH	Acres: 17.74
City:	Site Code: R290044	Classification Per M.S. 86A.05: a. state park	Current Public Use: YES	Future Public Use: YES
Land Code: 1000022408	Agency Land Code: R29550509	Land Name: PARKS & TRAILS	County: BLUE EARTH	Acres: 51.40
City:	Site Code: R290044	Classification Per M.S. 86A.05: a. state park	Current Public Use: YES	Future Public Use: YES



Land Code: 1000022409	Agency Land Code: R29550511	Land Name: PARKS & TRAILS	County: BLUE EARTH	Acres: 30.36
City:	Site Code: R290044	Classification Per M.S. 86A.05: a. state park	Current Public Use: YES	Future Public Use: YES
Land Code: 1000022410	Agency Land Code: R29550513	Land Name: PARKS & TRAILS	County: BLUE EARTH	Acres: 11.81
City:	Site Code: R290044	Classification Per M.S. 86A.05: a. state park	Current Public Use: YES	Future Public Use: YES
Land Code: 1000022411	Agency Land Code: R29550516	Land Name: PARKS & TRAILS	County: BLUE EARTH	Acres: 33.30
City:	Site Code: R290044	Classification Per M.S. 86A.05: a. state park	Current Public Use: YES	Future Public Use: YES
Land Code: 1000022412	Agency Land Code: R29550517	Land Name: PARKS & TRAILS	County: BLUE EARTH	Acres: 0.33
City:	Site Code: R290044	Classification Per M.S. 86A.05: a. state park	Current Public Use: YES	Future Public Use: YES
Land Code: 1000022413	Agency Land Code: R29550518	Land Name: PARKS & TRAILS	County: BLUE EARTH	Acres: 0.60
City:	Site Code: R290044	Classification Per M.S. 86A.05: a. state park	Current Public Use: YES	Future Public Use: YES
Land Code: 1000022414	Agency Land Code: R29548959	Land Name: PARKS & TRAILS	County: BLUE EARTH	Acres: 37.10
City:	Site Code: R290044	Classification Per M.S. 86A.05: a. state park	Current Public Use: YES	Future Public Use: YES
Land Code: 1000022415	Agency Land Code: R29548960	Land Name: PARKS & TRAILS	County: BLUE EARTH	Acres: 25.00
City:	Site Code: R290044	Classification Per M.S. 86A.05: a. state park	Current Public Use: YES	Future Public Use: YES
Land Code: 1000022416	Agency Land Code: R29536546	Land Name: PARKS & TRAILS	County: BLUE EARTH	Acres: 2.00
City:	Site Code: R290044	Classification Per M.S. 86A.05: a. state park	Current Public Use: YES	Future Public Use: YES
Land Code: 1000022417	Agency Land Code: R2948165	Land Name: PARKS & TRAILS	County: BLUE EARTH	Acres: 32.50
City:	Site Code: R290044	Classification Per M.S. 86A.05: a. state park	Current Public Use: YES	Future Public Use: YES
Land Code: 1000022418	Agency Land Code: R2948158	Land Name: PARKS & TRAILS	County: BLUE EARTH	Acres: 30.00
City:	Site Code: R290044	Classification Per M.S. 86A.05: a. state park	Current Public Use: YES	Future Public Use: YES
Land Code: 1000022419	Agency Land Code: R2948145	Land Name: PARKS & TRAILS	County: BLUE EARTH	Acres: 11.60
City:	Site Code: R290044	Classification Per M.S. 86A.05: a. state park	Current Public Use: YES	Future Public Use: YES
Land Code: 1000022420	Agency Land Code: R2948167	Land Name: PARKS & TRAILS	County: BLUE EARTH	Acres: 1.12
City:	Site Code: R290044	Classification Per M.S. 86A.05: a. state park	Current Public Use: YES	Future Public Use: YES



Land Code: 1000022421	Agency Land Code: R2948139	Land Name: PARKS & TRAILS	County: BLUE EARTH	Acres: 30.75
City:	Site Code: R290044	Classification Per M.S. 86A.05: a. state park	Current Public Use: YES	Future Public Use: YES
Land Code: 1000022422	Agency Land Code: R2948129	Land Name: PARKS & TRAILS	County: BLUE EARTH	Acres: 40.00
City:	Site Code: R290044	Classification Per M.S. 86A.05: a. state park	Current Public Use: YES	Future Public Use: YES
Land Code: 1000022423	Agency Land Code: R2948159	Land Name: PARKS & TRAILS	County: BLUE EARTH	Acres: 6.00
City:	Site Code: R290044	Classification Per M.S. 86A.05: a. state park	Current Public Use: YES	Future Public Use: YES
Land Code: 1000022424	Agency Land Code: R2948146	Land Name: PARKS & TRAILS	County: BLUE EARTH	Acres: 4.80
City:	Site Code: R290044	Classification Per M.S. 86A.05: a. state park	Current Public Use: YES	Future Public Use: YES
Land Code: 1000022425	Agency Land Code: R2948149	Land Name: PARKS & TRAILS	County: BLUE EARTH	Acres: 11.90
City:	Site Code: R290044	Classification Per M.S. 86A.05: a. state park	Current Public Use: YES	Future Public Use: YES
Land Code: 1000022426	Agency Land Code: R29331389	Land Name: PARKS & TRAILS	County: BLUE EARTH	Acres: 3.75
City:	Site Code: R290044	Classification Per M.S. 86A.05: a. state park	Current Public Use: YES	Future Public Use: YES
Land Code: 1000022427	Agency Land Code: R2948131	Land Name: PARKS & TRAILS	County: BLUE EARTH	Acres: 54.85
City:	Site Code: R290044	Classification Per M.S. 86A.05: a. state park	Current Public Use: YES	Future Public Use: YES
Land Code: 1000022428	Agency Land Code: R2948133	Land Name: PARKS & TRAILS	County: BLUE EARTH	Acres: 28.65
City:	Site Code: R290044	Classification Per M.S. 86A.05: a. state park	Current Public Use: YES	Future Public Use: YES
Land Code: 1000022429	Agency Land Code: R2948154	Land Name: PARKS & TRAILS	County: BLUE EARTH	Acres: 40.00
City:	Site Code: R290044	Classification Per M.S. 86A.05: a. state park	Current Public Use: YES	Future Public Use: YES
Land Code: 1000022430	Agency Land Code: R2948142	Land Name: PARKS & TRAILS	County: BLUE EARTH	Acres: 13.00
City:	Site Code: R290044	Classification Per M.S. 86A.05: a. state park	Current Public Use: YES	Future Public Use: YES
Land Code: 1000022431	Agency Land Code: R2948163	Land Name: PARKS & TRAILS	County: BLUE EARTH	Acres: 35.35
City:	Site Code: R290044	Classification Per M.S. 86A.05: a. state park	Current Public Use: YES	Future Public Use: YES
Land Code: 1000022432	Agency Land Code: R2948141	Land Name: PARKS & TRAILS	County: BLUE EARTH	Acres: 25.70
City:	Site Code: R290044	Classification Per M.S. 86A.05: a. state park	Current Public Use: YES	Future Public Use: YES



Land Code: 1000022433	Agency Land Code: R2948132	Land Name: PARKS & TRAILS	County: BLUE EARTH	Acres: 37.58
City:	Site Code: R290044	Classification Per M.S. 86A.05: a. state park	Current Public Use: YES	Future Public Use: YES
Land Code: 1000022434	Agency Land Code: R2948161	Land Name: PARKS & TRAILS	County: BLUE EARTH	Acres: 19.00
City:	Site Code: R290044	Classification Per M.S. 86A.05: a. state park	Current Public Use: YES	Future Public Use: YES
Land Code: 1000022435	Agency Land Code: R29547932	Land Name: PARKS & TRAILS	County: BLUE EARTH	Acres: 1.20
City:	Site Code: R290044	Classification Per M.S. 86A.05: a. state park	Current Public Use: YES	Future Public Use: YES
Land Code: 1000022436	Agency Land Code: R2948130	Land Name: PARKS & TRAILS	County: BLUE EARTH	Acres: 40.00
City:	Site Code: R290044	Classification Per M.S. 86A.05: a. state park	Current Public Use: YES	Future Public Use: YES
Land Code: 1000022437	Agency Land Code: R2948157	Land Name: PARKS & TRAILS	County: BLUE EARTH	Acres: 33.00
City:	Site Code: R290044	Classification Per M.S. 86A.05: a. state park	Current Public Use: YES	Future Public Use: YES
Land Code: 1000022438	Agency Land Code: R2948160	Land Name: PARKS & TRAILS	County: BLUE EARTH	Acres: 40.00
City:	Site Code: R290044	Classification Per M.S. 86A.05: a. state park	Current Public Use: YES	Future Public Use: YES
Land Code: 1000022439	Agency Land Code: R2948140	Land Name: PARKS & TRAILS	County: BLUE EARTH	Acres: 5.00
City:	Site Code: R290044	Classification Per M.S. 86A.05: a. state park	Current Public Use: YES	Future Public Use: YES
Land Code: 1000022440	Agency Land Code: R2948162	Land Name: PARKS & TRAILS	County: BLUE EARTH	Acres: 0.76
City:	Site Code: R290044	Classification Per M.S. 86A.05: a. state park	Current Public Use: YES	Future Public Use: YES
Land Code: 1000022441	Agency Land Code: R2948127	Land Name: PARKS & TRAILS	County: BLUE EARTH	Acres: 33.00
City:	Site Code: R290044	Classification Per M.S. 86A.05: a. state park	Current Public Use: YES	Future Public Use: YES
Land Code: 1000022442	Agency Land Code: R2948168	Land Name: PARKS & TRAILS	County: BLUE EARTH	Acres: 31.97
City:	Site Code: R290044	Classification Per M.S. 86A.05: a. state park	Current Public Use: YES	Future Public Use: YES
Land Code: 1000022443	Agency Land Code: R29550514	Land Name: PARKS & TRAILS	County: BLUE EARTH	Acres: 0.08
City:	Site Code: R290044	Classification Per M.S. 86A.05: a. state park	Current Public Use: YES	Future Public Use: YES
Land Code: 1000022444	Agency Land Code: R2948126	Land Name: PARKS & TRAILS	County: BLUE EARTH	Acres: 26.00
City:	Site Code: R290044	Classification Per M.S. 86A.05: a. state park	Current Public Use: YES	Future Public Use: YES



Land Code: 1000022445	Agency Land Code: R29547115	Land Name: PARKS & TRAILS	County: BLUE EARTH	Acres: 38.85
City:	Site Code: R290044	Classification Per M.S. 86A.05: a. state park	Current Public Use: YES	Future Public Use: YES
Land Code: 1000022446	Agency Land Code: R2948144	Land Name: PARKS & TRAILS	County: BLUE EARTH	Acres: 7.44
City:	Site Code: R290044	Classification Per M.S. 86A.05: a. state park	Current Public Use: YES	Future Public Use: YES
Land Code: 1000022447	Agency Land Code: R29523268	Land Name: PARKS & TRAILS	County: BLUE EARTH	Acres: 40.00
City:	Site Code: R290044	Classification Per M.S. 86A.05: a. state park	Current Public Use: YES	Future Public Use: YES
Land Code: 1000022448	Agency Land Code: R2948152	Land Name: PARKS & TRAILS	County: BLUE EARTH	Acres: 59.05
City:	Site Code: R290044	Classification Per M.S. 86A.05: a. state park	Current Public Use: YES	Future Public Use: YES
Land Code: 1000022449	Agency Land Code: R29548958	Land Name: PARKS & TRAILS	County: BLUE EARTH	Acres: 45.00
City:	Site Code: R290044	Classification Per M.S. 86A.05: a. state park	Current Public Use: YES	Future Public Use: YES
Land Code: 1000022450	Agency Land Code: R29523269	Land Name: PARKS & TRAILS	County: BLUE EARTH	Acres: 40.00
City:	Site Code: R290044	Classification Per M.S. 86A.05: a. state park	Current Public Use: YES	Future Public Use: YES
Land Code: 1000022451	Agency Land Code: R29547839	Land Name: PARKS & TRAILS	County: BLUE EARTH	Acres: 0.65
City:	Site Code: R290044	Classification Per M.S. 86A.05: a. state park	Current Public Use: YES	Future Public Use: YES
Land Code: 1000022452	Agency Land Code: R29550512	Land Name: PARKS & TRAILS	County: BLUE EARTH	Acres: 25.40
City:	Site Code: R290044	Classification Per M.S. 86A.05: a. state park	Current Public Use: YES	Future Public Use: YES
Land Code: 1000022453	Agency Land Code: R29550515	Land Name: PARKS & TRAILS	County: BLUE EARTH	Acres: 13.76
City:	Site Code: R290044	Classification Per M.S. 86A.05: a. state park	Current Public Use: YES	Future Public Use: YES
Land Code: 1000022454	Agency Land Code: R2948128	Land Name: PARKS & TRAILS	County: BLUE EARTH	Acres: 40.00
City:	Site Code: R290044	Classification Per M.S. 86A.05: a. state park	Current Public Use: YES	Future Public Use: YES
Land Code: 1000022455	Agency Land Code: R2948143	Land Name: PARKS & TRAILS	County: BLUE EARTH	Acres: 40.00
City:	Site Code: R290044	Classification Per M.S. 86A.05: a. state park	Current Public Use: YES	Future Public Use: YES
Land Code: 1000022456	Agency Land Code: R2948153	Land Name: PARKS & TRAILS	County: BLUE EARTH	Acres: 36.21
City:	Site Code: R290044	Classification Per M.S. 86A.05: a. state park	Current Public Use: YES	Future Public Use: YES



Land Code: 1000022457	Agency Land Code: R29550510	Land Name: PARKS & TRAILS	County: BLUE EARTH	Acres: 21.50
City:	Site Code: R290044	Classification Per M.S. 86A.05: a. state park	Current Public Use: YES	Future Public Use: YES
Land Code: 1000022458	Agency Land Code: R2948164	Land Name: PARKS & TRAILS	County: BLUE EARTH	Acres: 3.70
City:	Site Code: R290044	Classification Per M.S. 86A.05: a. state park	Current Public Use: YES	Future Public Use: YES
Land Code: 1000022459	Agency Land Code: R29547859	Land Name: PARKS & TRAILS	County: BLUE EARTH	Acres: 40.00
City:	Site Code: R290044	Classification Per M.S. 86A.05: a. state park	Current Public Use: YES	Future Public Use: YES
Land Code: 1000022460	Agency Land Code: R2948169	Land Name: PARKS & TRAILS	County: BLUE EARTH	Acres: 33.15
City:	Site Code: R290044	Classification Per M.S. 86A.05: a. state park	Current Public Use: YES	Future Public Use: YES
Land Code: 1000022461	Agency Land Code: R2948125	Land Name: PARKS & TRAILS	County: BLUE EARTH	Acres: 40.00
City:	Site Code: R290044	Classification Per M.S. 86A.05: a. state park	Current Public Use: YES	Future Public Use: YES
Land Code: 1000022462	Agency Land Code: R2948147	Land Name: PARKS & TRAILS	County: BLUE EARTH	Acres: 10.00
City:	Site Code: R290044	Classification Per M.S. 86A.05: a. state park	Current Public Use: YES	Future Public Use: YES
Land Code: 1000022463	Agency Land Code: R29337200	Land Name: PARKS & TRAILS	County: BLUE EARTH	Acres: 10.00
City:	Site Code:	Classification Per M.S. 86A.05: i. state wild, scenic and recreational rivers	Current Public Use: YES	Future Public Use: YES
Land Code: 1000022464	Agency Land Code: R29521570	Land Name: PARKS & TRAILS	County: BLUE EARTH	Acres: 19.00
City:	Site Code:	Classification Per M.S. 86A.05: i. state wild, scenic and recreational rivers	Current Public Use: YES	Future Public Use: YES
Land Code: 1000022465	Agency Land Code: R29544662	Land Name: PARKS & TRAILS	County: BLUE EARTH	Acres: 0.08
City:	Site Code: R290258	Classification Per M.S. 86A.05: c. state trail	Current Public Use: YES	Future Public Use: YES
Land Code: 1000022466	Agency Land Code: R2948038	Land Name: PARKS & TRAILS	County: BLUE EARTH	Acres: 1.80
City:	Site Code: R290258	Classification Per M.S. 86A.05: c. state trail	Current Public Use: YES	Future Public Use: YES
Land Code: 1000022467	Agency Land Code: R2948065	Land Name: PARKS & TRAILS	County: BLUE EARTH	Acres: 7.90
City:	Site Code: R290258	Classification Per M.S. 86A.05: c. state trail	Current Public Use: YES	Future Public Use: YES
Land Code: 1000022468	Agency Land Code: R2947936	Land Name: PARKS & TRAILS	County: BLUE EARTH	Acres: 3.10
City:	Site Code: R290258	Classification Per M.S. 86A.05: c. state trail	Current Public Use: YES	Future Public Use: YES



Land Code: 1000022469	Agency Land Code: R2947979	Land Name: PARKS & TRAILS	County: BLUE EARTH	Acres: 3.20
City:	Site Code: R290258	Classification Per M.S. 86A.05: c. state trail	Current Public Use: YES	Future Public Use: YES
Land Code: 1000022470	Agency Land Code: R2947901	Land Name: PARKS & TRAILS	County: BLUE EARTH	Acres: 3.10
City:	Site Code: R290258	Classification Per M.S. 86A.05: c. state trail	Current Public Use: YES	Future Public Use: YES
Land Code: 1000022471	Agency Land Code: R2947900	Land Name: PARKS & TRAILS	County: BLUE EARTH	Acres: 3.10
City:	Site Code: R290258	Classification Per M.S. 86A.05: c. state trail	Current Public Use: YES	Future Public Use: YES
Land Code: 1000022472	Agency Land Code: R2948030	Land Name: PARKS & TRAILS	County: BLUE EARTH	Acres: 2.80
City:	Site Code: R290258	Classification Per M.S. 86A.05: c. state trail	Current Public Use: YES	Future Public Use: YES
Land Code: 1000022473	Agency Land Code: R2948044	Land Name: PARKS & TRAILS	County: BLUE EARTH	Acres: 3.60
City:	Site Code: R290258	Classification Per M.S. 86A.05: c. state trail	Current Public Use: YES	Future Public Use: YES
Land Code: 1000022474	Agency Land Code: R2948035	Land Name: PARKS & TRAILS	County: BLUE EARTH	Acres: 4.90
City:	Site Code: R290258	Classification Per M.S. 86A.05: c. state trail	Current Public Use: YES	Future Public Use: YES
Land Code: 1000022475	Agency Land Code: R2947972	Land Name: PARKS & TRAILS	County: BLUE EARTH	Acres: 0.38
City:	Site Code: R290258	Classification Per M.S. 86A.05: c. state trail	Current Public Use: YES	Future Public Use: YES
Land Code: 1000022476	Agency Land Code: R2948064	Land Name: PARKS & TRAILS	County: BLUE EARTH	Acres: 4.00
City:	Site Code: R290258	Classification Per M.S. 86A.05: c. state trail	Current Public Use: YES	Future Public Use: YES
Land Code: 1000022477	Agency Land Code: R2948042	Land Name: PARKS & TRAILS	County: BLUE EARTH	Acres: 5.20
City:	Site Code: R290258	Classification Per M.S. 86A.05: c. state trail	Current Public Use: YES	Future Public Use: YES
Land Code: 1000022478	Agency Land Code: R2947976	Land Name: PARKS & TRAILS	County: BLUE EARTH	Acres: 3.90
City:	Site Code: R290258	Classification Per M.S. 86A.05: c. state trail	Current Public Use: YES	Future Public Use: YES
Land Code: 1000022479	Agency Land Code: R2948073	Land Name: PARKS & TRAILS	County: BLUE EARTH	Acres: 4.58
City:	Site Code: R290258	Classification Per M.S. 86A.05: c. state trail	Current Public Use: YES	Future Public Use: YES
Land Code: 1000022480	Agency Land Code: R2947967	Land Name: PARKS & TRAILS	County: BLUE EARTH	Acres: 1.60
City:	Site Code: R290258	Classification Per M.S. 86A.05: c. state trail	Current Public Use: YES	Future Public Use: YES



Land Code: 1000022481	Agency Land Code: R2947973	Land Name: PARKS & TRAILS	County: BLUE EARTH	Acres: 0.01
City:	Site Code: R290258	Classification Per M.S. 86A.05: c. state trail	Current Public Use: YES	Future Public Use: YES
Land Code: 1000022482	Agency Land Code: R2948075	Land Name: PARKS & TRAILS	County: BLUE EARTH	Acres: 3.00
City:	Site Code: R290258	Classification Per M.S. 86A.05: c. state trail	Current Public Use: YES	Future Public Use: YES
Land Code: 1000022483	Agency Land Code: R2947938	Land Name: PARKS & TRAILS	County: BLUE EARTH	Acres: 3.10
City:	Site Code: R290258	Classification Per M.S. 86A.05: c. state trail	Current Public Use: YES	Future Public Use: YES
Land Code: 1000022484	Agency Land Code: R2948067	Land Name: PARKS & TRAILS	County: BLUE EARTH	Acres: 0.60
City:	Site Code: R290258	Classification Per M.S. 86A.05: c. state trail	Current Public Use: YES	Future Public Use: YES
Land Code: 1000022485	Agency Land Code: R2948041	Land Name: PARKS & TRAILS	County: BLUE EARTH	Acres: 1.50
City:	Site Code: R290258	Classification Per M.S. 86A.05: c. state trail	Current Public Use: YES	Future Public Use: YES
Land Code: 1000022486	Agency Land Code: R2947899	Land Name: PARKS & TRAILS	County: BLUE EARTH	Acres: 3.10
City:	Site Code: R290258	Classification Per M.S. 86A.05: c. state trail	Current Public Use: YES	Future Public Use: YES
Land Code: 1000022487	Agency Land Code: R2947933	Land Name: PARKS & TRAILS	County: BLUE EARTH	Acres: 3.00
City:	Site Code: R290258	Classification Per M.S. 86A.05: c. state trail	Current Public Use: YES	Future Public Use: YES
Land Code: 1000022488	Agency Land Code: R2947934	Land Name: PARKS & TRAILS	County: BLUE EARTH	Acres: 3.10
City:	Site Code: R290258	Classification Per M.S. 86A.05: c. state trail	Current Public Use: YES	Future Public Use: YES
Land Code: 1000022489	Agency Land Code: R2947898	Land Name: PARKS & TRAILS	County: BLUE EARTH	Acres: 2.50
City:	Site Code: R290258	Classification Per M.S. 86A.05: c. state trail	Current Public Use: YES	Future Public Use: YES
Land Code: 1000022490	Agency Land Code: R2948034	Land Name: PARKS & TRAILS	County: BLUE EARTH	Acres: 1.30
City:	Site Code: R290258	Classification Per M.S. 86A.05: c. state trail	Current Public Use: YES	Future Public Use: YES
Land Code: 1000022491	Agency Land Code: R2948028	Land Name: PARKS & TRAILS	County: BLUE EARTH	Acres: 3.30
City:	Site Code: R290258	Classification Per M.S. 86A.05: c. state trail	Current Public Use: YES	Future Public Use: YES
Land Code: 1000022492	Agency Land Code: R2948033	Land Name: PARKS & TRAILS	County: BLUE EARTH	Acres: 0.40
City:	Site Code: R290258	Classification Per M.S. 86A.05: c. state trail	Current Public Use: YES	Future Public Use: YES



Land Code: 1000022493	Agency Land Code: R2948070	Land Name: PARKS & TRAILS	County: BLUE EARTH	Acres: 7.37
City:	Site Code: R290258	Classification Per M.S. 86A.05: c. state trail	Current Public Use: YES	Future Public Use: YES
Land Code: 1000022494	Agency Land Code: R2947935	Land Name: PARKS & TRAILS	County: BLUE EARTH	Acres: 3.10
City:	Site Code: R290258	Classification Per M.S. 86A.05: c. state trail	Current Public Use: YES	Future Public Use: YES
Land Code: 1000022495	Agency Land Code: R2948069	Land Name: PARKS & TRAILS	County: BLUE EARTH	Acres: 0.28
City:	Site Code: R290258	Classification Per M.S. 86A.05: c. state trail	Current Public Use: YES	Future Public Use: YES
Land Code: 1000022496	Agency Land Code: R2947903	Land Name: PARKS & TRAILS	County: BLUE EARTH	Acres: 3.20
City:	Site Code: R290258	Classification Per M.S. 86A.05: c. state trail	Current Public Use: YES	Future Public Use: YES
Land Code: 1000022497	Agency Land Code: R2947937	Land Name: PARKS & TRAILS	County: BLUE EARTH	Acres: 1.70
City:	Site Code: R290258	Classification Per M.S. 86A.05: c. state trail	Current Public Use: YES	Future Public Use: YES
Land Code: 1000022498	Agency Land Code: R2947969	Land Name: PARKS & TRAILS	County: BLUE EARTH	Acres: 1.60
City:	Site Code: R290258	Classification Per M.S. 86A.05: c. state trail	Current Public Use: YES	Future Public Use: YES
Land Code: 1000022499	Agency Land Code: R2947888	Land Name: PARKS & TRAILS	County: BLUE EARTH	Acres: 2.40
City:	Site Code: R290258	Classification Per M.S. 86A.05: c. state trail	Current Public Use: YES	Future Public Use: YES
Land Code: 1000022500	Agency Land Code: R2947893	Land Name: PARKS & TRAILS	County: BLUE EARTH	Acres: 3.20
City:	Site Code: R290258	Classification Per M.S. 86A.05: c. state trail	Current Public Use: YES	Future Public Use: YES
Land Code: 1000022501	Agency Land Code: R2947906	Land Name: PARKS & TRAILS	County: BLUE EARTH	Acres: 3.10
City:	Site Code: R290258	Classification Per M.S. 86A.05: c. state trail	Current Public Use: YES	Future Public Use: YES
Land Code: 1000022502	Agency Land Code: R2947971	Land Name: PARKS & TRAILS	County: BLUE EARTH	Acres: 1.45
City:	Site Code: R290258	Classification Per M.S. 86A.05: c. state trail	Current Public Use: YES	Future Public Use: YES
Land Code: 1000022503	Agency Land Code: R2948029	Land Name: PARKS & TRAILS	County: BLUE EARTH	Acres: 5.00
City:	Site Code: R290258	Classification Per M.S. 86A.05: c. state trail	Current Public Use: YES	Future Public Use: YES
Land Code: 1000022504	Agency Land Code: R2948066	Land Name: PARKS & TRAILS	County: BLUE EARTH	Acres: 0.20
City:	Site Code: R290258	Classification Per M.S. 86A.05: c. state trail	Current Public Use: YES	Future Public Use: YES



Land Code: 1000022505	Agency Land Code: R2948074	Land Name: PARKS & TRAILS	County: BLUE EARTH	Acres: 3.05
City:	Site Code: R290258	Classification Per M.S. 86A.05: c. state trail	Current Public Use: YES	Future Public Use: YES
Land Code: 1000022506	Agency Land Code: R29544661	Land Name: PARKS & TRAILS	County: BLUE EARTH	Acres: 0.10
City:	Site Code: R290258	Classification Per M.S. 86A.05: c. state trail	Current Public Use: YES	Future Public Use: YES
Land Code: 1000022507	Agency Land Code: R2947975	Land Name: PARKS & TRAILS	County: BLUE EARTH	Acres: 0.10
City:	Site Code: R290258	Classification Per M.S. 86A.05: c. state trail	Current Public Use: YES	Future Public Use: YES
Land Code: 1000022508	Agency Land Code: R2947968	Land Name: PARKS & TRAILS	County: BLUE EARTH	Acres: 3.10
City:	Site Code: R290258	Classification Per M.S. 86A.05: c. state trail	Current Public Use: YES	Future Public Use: YES
Land Code: 1000022509	Agency Land Code: R2947977	Land Name: PARKS & TRAILS	County: BLUE EARTH	Acres: 1.00
City:	Site Code: R290258	Classification Per M.S. 86A.05: c. state trail	Current Public Use: YES	Future Public Use: YES
Land Code: 1000022510	Agency Land Code: R2947890	Land Name: PARKS & TRAILS	County: BLUE EARTH	Acres: 3.20
City:	Site Code: R290258	Classification Per M.S. 86A.05: c. state trail	Current Public Use: YES	Future Public Use: YES
Land Code: 1000022511	Agency Land Code: R2948043	Land Name: PARKS & TRAILS	County: BLUE EARTH	Acres: 2.30
City:	Site Code: R290258	Classification Per M.S. 86A.05: c. state trail	Current Public Use: YES	Future Public Use: YES
Land Code: 1000022512	Agency Land Code: R2948071	Land Name: PARKS & TRAILS	County: BLUE EARTH	Acres: 4.53
City:	Site Code: R290258	Classification Per M.S. 86A.05: c. state trail	Current Public Use: YES	Future Public Use: YES
Land Code: 1000022513	Agency Land Code: R2948040	Land Name: PARKS & TRAILS	County: BLUE EARTH	Acres: 2.80
City:	Site Code: R290258	Classification Per M.S. 86A.05: c. state trail	Current Public Use: YES	Future Public Use: YES
Land Code: 1000022514	Agency Land Code: R2948063	Land Name: PARKS & TRAILS	County: BLUE EARTH	Acres: 0.20
City:	Site Code: R290258	Classification Per M.S. 86A.05: c. state trail	Current Public Use: YES	Future Public Use: YES
Land Code: 1000022515	Agency Land Code: R2947904	Land Name: PARKS & TRAILS	County: BLUE EARTH	Acres: 3.20
City:	Site Code: R290258	Classification Per M.S. 86A.05: c. state trail	Current Public Use: YES	Future Public Use: YES
Land Code: 1000022516	Agency Land Code: R2948068	Land Name: PARKS & TRAILS	County: BLUE EARTH	Acres: 3.96
City:	Site Code: R290258	Classification Per M.S. 86A.05: c. state trail	Current Public Use: YES	Future Public Use: YES



Land Code: 1000022517	Agency Land Code: R2948072	Land Name: PARKS & TRAILS	County: BLUE EARTH	Acres: 1.99
City:	Site Code: R290258	Classification Per M.S. 86A.05: c. state trail	Current Public Use: YES	Future Public Use: YES
Land Code: 1000022518	Agency Land Code: R2947902	Land Name: PARKS & TRAILS	County: BLUE EARTH	Acres: 1.10
City:	Site Code: R290258	Classification Per M.S. 86A.05: c. state trail	Current Public Use: YES	Future Public Use: YES
Land Code: 1000022519	Agency Land Code: R2947978	Land Name: PARKS & TRAILS	County: BLUE EARTH	Acres: 3.30
City:	Site Code: R290258	Classification Per M.S. 86A.05: c. state trail	Current Public Use: YES	Future Public Use: YES
Land Code: 1000022520	Agency Land Code: R2947966	Land Name: PARKS & TRAILS	County: BLUE EARTH	Acres: 0.60
City:	Site Code: R290258	Classification Per M.S. 86A.05: c. state trail	Current Public Use: YES	Future Public Use: YES
Land Code: 1000022521	Agency Land Code: R2947974	Land Name: PARKS & TRAILS	County: BLUE EARTH	Acres: 3.20
City:	Site Code: R290258	Classification Per M.S. 86A.05: c. state trail	Current Public Use: YES	Future Public Use: YES
Land Code: 1000022522	Agency Land Code: R2948039	Land Name: PARKS & TRAILS	County: BLUE EARTH	Acres: 3.04
City:	Site Code: R290258	Classification Per M.S. 86A.05: c. state trail	Current Public Use: YES	Future Public Use: YES
Land Code: 1000022523	Agency Land Code: R2947897	Land Name: PARKS & TRAILS	County: BLUE EARTH	Acres: 0.60
City:	Site Code: R290258	Classification Per M.S. 86A.05: c. state trail	Current Public Use: YES	Future Public Use: YES
Land Code: 1000022524	Agency Land Code: R2947905	Land Name: PARKS & TRAILS	County: BLUE EARTH	Acres: 2.10
City:	Site Code: R290258	Classification Per M.S. 86A.05: c. state trail	Current Public Use: YES	Future Public Use: YES
Land Code: 1000022525	Agency Land Code: R2948045	Land Name: PARKS & TRAILS	County: BLUE EARTH	Acres: 0.80
City:	Site Code: R290258	Classification Per M.S. 86A.05: c. state trail	Current Public Use: YES	Future Public Use: YES
Land Code: 1000022526	Agency Land Code: R2947958	Land Name: PARKS & TRAILS	County: BLUE EARTH	Acres: 0.50
City:	Site Code:	Classification Per M.S. 86A.05: h. state water access site	Current Public Use: YES	Future Public Use: YES
Land Code: 1000022527	Agency Land Code: R2947940	Land Name: PARKS & TRAILS	County: BLUE EARTH	Acres: 0.20
City:	Site Code:	Classification Per M.S. 86A.05: h. state water access site	Current Public Use: YES	Future Public Use: YES
Land Code: 1000022528	Agency Land Code: R29332566	Land Name: PARKS & TRAILS	County: BLUE EARTH	Acres: 2.30
City:	Site Code:	Classification Per M.S. 86A.05: h. state water access site	Current Public Use: YES	Future Public Use: YES



Land Code: 1000022529	Agency Land Code: R2948121	Land Name: PARKS & TRAILS	County: BLUE EARTH	Acres: 1.40
City:	Site Code:	Classification Per M.S. 86A.05: h. state water access site	Current Public Use: YES	Future Public Use: YES
Land Code: 1000022530	Agency Land Code: R29332610	Land Name: PARKS & TRAILS	County: BLUE EARTH	Acres: 1.70
City:	Site Code:	Classification Per M.S. 86A.05: h. state water access site	Current Public Use: YES	Future Public Use: YES
Land Code: 1000022531	Agency Land Code: R29332611	Land Name: PARKS & TRAILS	County: BLUE EARTH	Acres: 2.00
City:	Site Code:	Classification Per M.S. 86A.05: h. state water access site	Current Public Use: YES	Future Public Use: YES
Land Code: 1000022532	Agency Land Code: R29332569	Land Name: PARKS & TRAILS	County: BLUE EARTH	Acres: 1.70
City:	Site Code:	Classification Per M.S. 86A.05: h. state water access site	Current Public Use: YES	Future Public Use: YES
Land Code: 1000022533	Agency Land Code: R2947886	Land Name: PARKS & TRAILS	County: BLUE EARTH	Acres: 0.50
City:	Site Code:	Classification Per M.S. 86A.05: h. state water access site	Current Public Use: YES	Future Public Use: YES
Land Code: 1000022534	Agency Land Code: R29332567	Land Name: PARKS & TRAILS	County: BLUE EARTH	Acres: 4.00
City:	Site Code:	Classification Per M.S. 86A.05: h. state water access site	Current Public Use: YES	Future Public Use: YES
Land Code: 1000022535	Agency Land Code: R2948287	Land Name: PARKS & TRAILS	County: BLUE EARTH	Acres: 1.90
City:	Site Code:	Classification Per M.S. 86A.05: h. state water access site	Current Public Use: YES	Future Public Use: YES
Land Code: 1000022536	Agency Land Code: R29332568	Land Name: PARKS & TRAILS	County: BLUE EARTH	Acres: 6.70
City:	Site Code:	Classification Per M.S. 86A.05: h. state water access site	Current Public Use: YES	Future Public Use: YES
Land Code: 1000022537	Agency Land Code: R29328939	Land Name: PARKS & TRAILS	County: BLUE EARTH	Acres: 2.50
City:	Site Code:	Classification Per M.S. 86A.05: h. state water access site	Current Public Use: YES	Future Public Use: YES
Land Code: 1000022538	Agency Land Code: R2948026	Land Name: PARKS & TRAILS	County: BLUE EARTH	Acres: 2.50
City:	Site Code:	Classification Per M.S. 86A.05: h. state water access site	Current Public Use: YES	Future Public Use: YES
Land Code: 1000022539	Agency Land Code: R2948062	Land Name: PARKS & TRAILS	County: BLUE EARTH	Acres: 1.52
City:	Site Code:	Classification Per M.S. 86A.05: h. state water access site	Current Public Use: YES	Future Public Use: YES
Land Code: 1000022540	Agency Land Code: R29547844	Land Name: FAW - WILDLIFE	County: BLUE EARTH	Acres: 16.60
City:	Site Code:	Classification Per M.S. 86A.05: n. not administered under 86A.05	Current Public Use: YES	Future Public Use: YES



Land Code: 1000022541	Agency Land Code: R29547055	Land Name: FAW - WILDLIFE	County: BLUE EARTH	Acres: 1.92
City:	Site Code:	Classification Per M.S. 86A.05: g. state wildlife management area	Current Public Use: YES	Future Public Use: YES
Land Code: 1000022542	Agency Land Code: R2947924	Land Name: FAW - WILDLIFE	County: BLUE EARTH	Acres: 34.40
City:	Site Code:	Classification Per M.S. 86A.05: g. state wildlife management area	Current Public Use: YES	Future Public Use: YES
Land Code: 1000022543	Agency Land Code: R2947923	Land Name: FAW - WILDLIFE	County: BLUE EARTH	Acres: 29.30
City:	Site Code:	Classification Per M.S. 86A.05: g. state wildlife management area	Current Public Use: YES	Future Public Use: YES
Land Code: 1000022544	Agency Land Code: R2947925	Land Name: FAW - WILDLIFE	County: BLUE EARTH	Acres: 13.20
City:	Site Code:	Classification Per M.S. 86A.05: g. state wildlife management area	Current Public Use: YES	Future Public Use: YES
Land Code: 1000022545	Agency Land Code: R2947927	Land Name: FAW - WILDLIFE	County: BLUE EARTH	Acres: 26.50
City:	Site Code:	Classification Per M.S. 86A.05: g. state wildlife management area	Current Public Use: YES	Future Public Use: YES
Land Code: 1000022546	Agency Land Code: R29328912	Land Name: FAW - WILDLIFE	County: BLUE EARTH	Acres: 4.90
City:	Site Code:	Classification Per M.S. 86A.05: g. state wildlife management area	Current Public Use: YES	Future Public Use: YES
Land Code: 1000022547	Agency Land Code: R29328913	Land Name: FAW - WILDLIFE	County: BLUE EARTH	Acres: 10.65
City:	Site Code:	Classification Per M.S. 86A.05: g. state wildlife management area	Current Public Use: YES	Future Public Use: YES
Land Code: 1000022548	Agency Land Code: R29547056	Land Name: FAW - WILDLIFE	County: BLUE EARTH	Acres: 14.30
City:	Site Code:	Classification Per M.S. 86A.05: g. state wildlife management area	Current Public Use: YES	Future Public Use: YES
Land Code: 1000022549	Agency Land Code: R29534860	Land Name: FAW - WILDLIFE	County: BLUE EARTH	Acres: 20.80
City:	Site Code:	Classification Per M.S. 86A.05: g. state wildlife management area	Current Public Use: YES	Future Public Use: YES
Land Code: 1000022550	Agency Land Code: R2947928	Land Name: FAW - WILDLIFE	County: BLUE EARTH	Acres: 3.50
City:	Site Code:	Classification Per M.S. 86A.05: g. state wildlife management area	Current Public Use: YES	Future Public Use: YES
Land Code: 1000022551	Agency Land Code: R29580965	Land Name: FAW - WILDLIFE	County: BLUE EARTH	Acres: 39.23
City:	Site Code:	Classification Per M.S. 86A.05: g. state wildlife management area	Current Public Use: YES	Future Public Use: YES
Land Code: 1000022552	Agency Land Code: R29580966	Land Name: FAW - WILDLIFE	County: BLUE EARTH	Acres: 35.55
City:	Site Code:	Classification Per M.S. 86A.05: g. state wildlife management area	Current Public Use: YES	Future Public Use: YES



Land Code: 1000022553	Agency Land Code: R29580967	Land Name: FAW - WILDLIFE	County: BLUE EARTH	Acres: 6.52
City:	Site Code:	Classification Per M.S. 86A.05: g. state wildlife management area	Current Public Use: YES	Future Public Use: YES
Land Code: 1000022554	Agency Land Code: R29328938	Land Name: FAW - WILDLIFE	County: BLUE EARTH	Acres: 3.20
City:	Site Code:	Classification Per M.S. 86A.05: g. state wildlife management area	Current Public Use: YES	Future Public Use: YES
Land Code: 1000022555	Agency Land Code: R29328935	Land Name: FAW - WILDLIFE	County: BLUE EARTH	Acres: 13.00
City:	Site Code:	Classification Per M.S. 86A.05: g. state wildlife management area	Current Public Use: YES	Future Public Use: YES
Land Code: 1000022556	Agency Land Code: R29328936	Land Name: FAW - WILDLIFE	County: BLUE EARTH	Acres: 4.00
City:	Site Code:	Classification Per M.S. 86A.05: g. state wildlife management area	Current Public Use: YES	Future Public Use: YES
Land Code: 1000022557	Agency Land Code: R29328937	Land Name: FAW - WILDLIFE	County: BLUE EARTH	Acres: 20.00
City:	Site Code:	Classification Per M.S. 86A.05: g. state wildlife management area	Current Public Use: YES	Future Public Use: YES
Land Code: 1000022558	Agency Land Code: R29563971	Land Name: FAW - WILDLIFE	County: BLUE EARTH	Acres: 40.00
City:	Site Code:	Classification Per M.S. 86A.05: g. state wildlife management area	Current Public Use: YES	Future Public Use: YES
Land Code: 1000022559	Agency Land Code: R29563972	Land Name: FAW - WILDLIFE	County: BLUE EARTH	Acres: 40.00
City:	Site Code:	Classification Per M.S. 86A.05: g. state wildlife management area	Current Public Use: YES	Future Public Use: YES
Land Code: 1000022560	Agency Land Code: R2948452	Land Name: FAW - WILDLIFE	County: BLUE EARTH	Acres: 40.00
City:	Site Code:	Classification Per M.S. 86A.05: g. state wildlife management area	Current Public Use: YES	Future Public Use: YES
Land Code: 1000022561	Agency Land Code: R2948451	Land Name: FAW - WILDLIFE	County: BLUE EARTH	Acres: 24.29
City:	Site Code:	Classification Per M.S. 86A.05: g. state wildlife management area	Current Public Use: YES	Future Public Use: YES
Land Code: 1000022562	Agency Land Code: R2948450	Land Name: FAW - WILDLIFE	County: BLUE EARTH	Acres: 18.22
City:	Site Code:	Classification Per M.S. 86A.05: g. state wildlife management area	Current Public Use: YES	Future Public Use: YES
Land Code: 1000022563	Agency Land Code: R2948124	Land Name: FAW - WILDLIFE	County: BLUE EARTH	Acres: 31.25
City:	Site Code:	Classification Per M.S. 86A.05: g. state wildlife management area	Current Public Use: YES	Future Public Use: YES
Land Code: 1000022564	Agency Land Code: R29334798	Land Name: FAW - WILDLIFE	County: BLUE EARTH	Acres: 35.20
City:	Site Code:	Classification Per M.S. 86A.05: g. state wildlife management area	Current Public Use: YES	Future Public Use: YES



Land Code: 1000022565	Agency Land Code: R29334799	Land Name: FAW - WILDLIFE	County: BLUE EARTH	Acres: 40.00
City:	Site Code:	Classification Per M.S. 86A.05: g. state wildlife management area	Current Public Use: YES	Future Public Use: YES
Land Code: 1000022566	Agency Land Code: R29336179	Land Name: FAW - WILDLIFE	County: BLUE EARTH	Acres: 15.04
City:	Site Code:	Classification Per M.S. 86A.05: g. state wildlife management area	Current Public Use: YES	Future Public Use: YES
Land Code: 1000022567	Agency Land Code: R29329529	Land Name: FAW - WILDLIFE	County: BLUE EARTH	Acres: 40.70
City:	Site Code:	Classification Per M.S. 86A.05: g. state wildlife management area	Current Public Use: YES	Future Public Use: YES
Land Code: 1000022568	Agency Land Code: R29329761	Land Name: FAW - WILDLIFE	County: BLUE EARTH	Acres: 40.00
City:	Site Code:	Classification Per M.S. 86A.05: g. state wildlife management area	Current Public Use: YES	Future Public Use: YES
Land Code: 1000022569	Agency Land Code: R29329762	Land Name: FAW - WILDLIFE	County: BLUE EARTH	Acres: 40.00
City:	Site Code:	Classification Per M.S. 86A.05: g. state wildlife management area	Current Public Use: YES	Future Public Use: YES
Land Code: 1000022570	Agency Land Code: R29329785	Land Name: FAW - WILDLIFE	County: BLUE EARTH	Acres: 20.00
City:	Site Code:	Classification Per M.S. 86A.05: g. state wildlife management area	Current Public Use: YES	Future Public Use: YES
Land Code: 1000022571	Agency Land Code: R29333247	Land Name: FAW - WILDLIFE	County: BLUE EARTH	Acres: 6.91
City:	Site Code:	Classification Per M.S. 86A.05: g. state wildlife management area	Current Public Use: YES	Future Public Use: YES
Land Code: 1000022572	Agency Land Code: R2947955	Land Name: FAW - WILDLIFE	County: BLUE EARTH	Acres: 3.70
City:	Site Code:	Classification Per M.S. 86A.05: g. state wildlife management area	Current Public Use: YES	Future Public Use: YES
Land Code: 1000022573	Agency Land Code: R29329166	Land Name: FAW - WILDLIFE	County: BLUE EARTH	Acres: 7.90
City:	Site Code:	Classification Per M.S. 86A.05: g. state wildlife management area	Current Public Use: YES	Future Public Use: YES
Land Code: 1000022574	Agency Land Code: R29333258	Land Name: FAW - WILDLIFE	County: BLUE EARTH	Acres: 38.87
City:	Site Code:	Classification Per M.S. 86A.05: g. state wildlife management area	Current Public Use: YES	Future Public Use: YES
Land Code: 1000022575	Agency Land Code: R29333250	Land Name: FAW - WILDLIFE	County: BLUE EARTH	Acres: 15.80
City:	Site Code:	Classification Per M.S. 86A.05: g. state wildlife management area	Current Public Use: YES	Future Public Use: YES
Land Code: 1000022576	Agency Land Code: R2947952	Land Name: FAW - WILDLIFE	County: BLUE EARTH	Acres: 14.30
City:	Site Code:	Classification Per M.S. 86A.05: g. state wildlife management area	Current Public Use: YES	Future Public Use: YES



Land Code: 1000022577	Agency Land Code: R29333259	Land Name: FAW - WILDLIFE	County: BLUE EARTH	Acres: 22.12
City:	Site Code:	Classification Per M.S. 86A.05: g. state wildlife management area	Current Public Use: YES	Future Public Use: YES
Land Code: 1000022578	Agency Land Code: R29329167	Land Name: FAW - WILDLIFE	County: BLUE EARTH	Acres: 31.42
City:	Site Code:	Classification Per M.S. 86A.05: g. state wildlife management area	Current Public Use: YES	Future Public Use: YES
Land Code: 1000022579	Agency Land Code: R2947956	Land Name: FAW - WILDLIFE	County: BLUE EARTH	Acres: 4.40
City:	Site Code:	Classification Per M.S. 86A.05: g. state wildlife management area	Current Public Use: YES	Future Public Use: YES
Land Code: 1000022580	Agency Land Code: R2947894	Land Name: FAW - WILDLIFE	County: BLUE EARTH	Acres: 16.50
City:	Site Code:	Classification Per M.S. 86A.05: g. state wildlife management area	Current Public Use: YES	Future Public Use: YES
Land Code: 1000022581	Agency Land Code: R29333257	Land Name: FAW - WILDLIFE	County: BLUE EARTH	Acres: 28.10
City:	Site Code:	Classification Per M.S. 86A.05: g. state wildlife management area	Current Public Use: YES	Future Public Use: YES
Land Code: 1000022582	Agency Land Code: R2947896	Land Name: FAW - WILDLIFE	County: BLUE EARTH	Acres: 5.80
City:	Site Code:	Classification Per M.S. 86A.05: g. state wildlife management area	Current Public Use: YES	Future Public Use: YES
Land Code: 1000022583	Agency Land Code: R29333255	Land Name: FAW - WILDLIFE	County: BLUE EARTH	Acres: 5.00
City:	Site Code:	Classification Per M.S. 86A.05: g. state wildlife management area	Current Public Use: YES	Future Public Use: YES
Land Code: 1000022584	Agency Land Code: R29333254	Land Name: FAW - WILDLIFE	County: BLUE EARTH	Acres: 34.10
City:	Site Code:	Classification Per M.S. 86A.05: g. state wildlife management area	Current Public Use: YES	Future Public Use: YES
Land Code: 1000022585	Agency Land Code: R29329168	Land Name: FAW - WILDLIFE	County: BLUE EARTH	Acres: 2.98
City:	Site Code:	Classification Per M.S. 86A.05: g. state wildlife management area	Current Public Use: YES	Future Public Use: YES
Land Code: 1000022586	Agency Land Code: R2947960	Land Name: FAW - WILDLIFE	County: BLUE EARTH	Acres: 2.20
City:	Site Code:	Classification Per M.S. 86A.05: g. state wildlife management area	Current Public Use: YES	Future Public Use: YES
Land Code: 1000022587	Agency Land Code: R29333251	Land Name: FAW - WILDLIFE	County: BLUE EARTH	Acres: 0.63
City:	Site Code:	Classification Per M.S. 86A.05: g. state wildlife management area	Current Public Use: YES	Future Public Use: YES
Land Code: 1000022588	Agency Land Code: R29333252	Land Name: FAW - WILDLIFE	County: BLUE EARTH	Acres: 10.10
City:	Site Code:	Classification Per M.S. 86A.05: g. state wildlife management area	Current Public Use: YES	Future Public Use: YES



Land Code: 1000022589	Agency Land Code: R29336177	Land Name: FAW - WILDLIFE	County: BLUE EARTH	Acres: 1.20
City:	Site Code:	Classification Per M.S. 86A.05: g. state wildlife management area	Current Public Use: YES	Future Public Use: YES
Land Code: 1000022590	Agency Land Code: R29342125	Land Name: FAW - WILDLIFE	County: BLUE EARTH	Acres: 20.00
City:	Site Code:	Classification Per M.S. 86A.05: g. state wildlife management area	Current Public Use: YES	Future Public Use: YES
Land Code: 1000022591	Agency Land Code: R2947963	Land Name: FAW - WILDLIFE	County: BLUE EARTH	Acres: 0.50
City:	Site Code:	Classification Per M.S. 86A.05: g. state wildlife management area	Current Public Use: YES	Future Public Use: YES
Land Code: 1000022592	Agency Land Code: R29333248	Land Name: FAW - WILDLIFE	County: BLUE EARTH	Acres: 13.40
City:	Site Code:	Classification Per M.S. 86A.05: g. state wildlife management area	Current Public Use: YES	Future Public Use: YES
Land Code: 1000022593	Agency Land Code: R29336182	Land Name: FAW - WILDLIFE	County: BLUE EARTH	Acres: 7.00
City:	Site Code:	Classification Per M.S. 86A.05: g. state wildlife management area	Current Public Use: YES	Future Public Use: YES
Land Code: 1000022594	Agency Land Code: R2947891	Land Name: FAW - WILDLIFE	County: BLUE EARTH	Acres: 6.50
City:	Site Code:	Classification Per M.S. 86A.05: g. state wildlife management area	Current Public Use: YES	Future Public Use: YES
Land Code: 1000022595	Agency Land Code: R2947945	Land Name: FAW - WILDLIFE	County: BLUE EARTH	Acres: 35.50
City:	Site Code:	Classification Per M.S. 86A.05: g. state wildlife management area	Current Public Use: YES	Future Public Use: YES
Land Code: 1000022596	Agency Land Code: R2947949	Land Name: FAW - WILDLIFE	County: BLUE EARTH	Acres: 4.60
City:	Site Code:	Classification Per M.S. 86A.05: g. state wildlife management area	Current Public Use: YES	Future Public Use: YES
Land Code: 1000022597	Agency Land Code: R29333249	Land Name: FAW - WILDLIFE	County: BLUE EARTH	Acres: 7.50
City:	Site Code:	Classification Per M.S. 86A.05: g. state wildlife management area	Current Public Use: YES	Future Public Use: YES
Land Code: 1000022598	Agency Land Code: R29336178	Land Name: FAW - WILDLIFE	County: BLUE EARTH	Acres: 0.99
City:	Site Code:	Classification Per M.S. 86A.05: g. state wildlife management area	Current Public Use: YES	Future Public Use: YES
Land Code: 1000022599	Agency Land Code: R2947946	Land Name: FAW - WILDLIFE	County: BLUE EARTH	Acres: 8.30
City:	Site Code:	Classification Per M.S. 86A.05: g. state wildlife management area	Current Public Use: YES	Future Public Use: YES
Land Code: 1000022600	Agency Land Code: R29333256	Land Name: FAW - WILDLIFE	County: BLUE EARTH	Acres: 3.10
City:	Site Code:	Classification Per M.S. 86A.05: g. state wildlife management area	Current Public Use: YES	Future Public Use: YES



Land Code: 1000022601	Agency Land Code: R29336180	Land Name: FAW - WILDLIFE	County: BLUE EARTH	Acres: 12.63
City:	Site Code:	Classification Per M.S. 86A.05: g. state wildlife management area	Current Public Use: YES	Future Public Use: YES
Land Code: 1000022602	Agency Land Code: R29333253	Land Name: FAW - WILDLIFE	County: BLUE EARTH	Acres: 27.47
City:	Site Code:	Classification Per M.S. 86A.05: g. state wildlife management area	Current Public Use: YES	Future Public Use: YES
Land Code: 1000022603	Agency Land Code: R2947870	Land Name: FAW - WILDLIFE	County: BLUE EARTH	Acres: 40.00
City:	Site Code:	Classification Per M.S. 86A.05: g. state wildlife management area	Current Public Use: YES	Future Public Use: YES
Land Code: 1000022604	Agency Land Code: R2947872	Land Name: FAW - WILDLIFE	County: BLUE EARTH	Acres: 27.00
City:	Site Code:	Classification Per M.S. 86A.05: g. state wildlife management area	Current Public Use: YES	Future Public Use: YES
Land Code: 1000022605	Agency Land Code: R2947876	Land Name: FAW - WILDLIFE	County: BLUE EARTH	Acres: 4.00
City:	Site Code:	Classification Per M.S. 86A.05: g. state wildlife management area	Current Public Use: YES	Future Public Use: YES
Land Code: 1000022606	Agency Land Code: R2947873	Land Name: FAW - WILDLIFE	County: BLUE EARTH	Acres: 23.30
City:	Site Code:	Classification Per M.S. 86A.05: g. state wildlife management area	Current Public Use: YES	Future Public Use: YES
Land Code: 1000022607	Agency Land Code: R2947875	Land Name: FAW - WILDLIFE	County: BLUE EARTH	Acres: 1.70
City:	Site Code:	Classification Per M.S. 86A.05: g. state wildlife management area	Current Public Use: YES	Future Public Use: YES
Land Code: 1000022608	Agency Land Code: R2947867	Land Name: FAW - WILDLIFE	County: BLUE EARTH	Acres: 2.80
City:	Site Code:	Classification Per M.S. 86A.05: g. state wildlife management area	Current Public Use: YES	Future Public Use: YES
Land Code: 1000022609	Agency Land Code: R2947869	Land Name: FAW - WILDLIFE	County: BLUE EARTH	Acres: 31.00
City:	Site Code:	Classification Per M.S. 86A.05: g. state wildlife management area	Current Public Use: YES	Future Public Use: YES
Land Code: 1000022610	Agency Land Code: R2947874	Land Name: FAW - WILDLIFE	County: BLUE EARTH	Acres: 3.40
City:	Site Code:	Classification Per M.S. 86A.05: g. state wildlife management area	Current Public Use: YES	Future Public Use: YES
Land Code: 1000022611	Agency Land Code: R2947868	Land Name: FAW - WILDLIFE	County: BLUE EARTH	Acres: 3.90
City:	Site Code:	Classification Per M.S. 86A.05: g. state wildlife management area	Current Public Use: YES	Future Public Use: YES
Land Code: 1000022612	Agency Land Code: R29328923	Land Name: FAW - WILDLIFE	County: BLUE EARTH	Acres: 7.20
City:	Site Code:	Classification Per M.S. 86A.05: g. state wildlife management area	Current Public Use: YES	Future Public Use: YES



Land Code: 1000022613	Agency Land Code: R2947871	Land Name: FAW - WILDLIFE	County: BLUE EARTH	Acres: 13.00
City:	Site Code:	Classification Per M.S. 86A.05: g. state wildlife management area	Current Public Use: YES	Future Public Use: YES
Land Code: 1000022614	Agency Land Code: R2947815	Land Name: FAW - WILDLIFE	County: BLUE EARTH	Acres: 0.08
City:	Site Code:	Classification Per M.S. 86A.05: g. state wildlife management area	Current Public Use: YES	Future Public Use: YES
Land Code: 1000022615	Agency Land Code: R2947812	Land Name: FAW - WILDLIFE	County: BLUE EARTH	Acres: 32.00
City:	Site Code:	Classification Per M.S. 86A.05: g. state wildlife management area	Current Public Use: YES	Future Public Use: YES
Land Code: 1000022616	Agency Land Code: R2947810	Land Name: FAW - WILDLIFE	County: BLUE EARTH	Acres: 35.14
City:	Site Code:	Classification Per M.S. 86A.05: g. state wildlife management area	Current Public Use: YES	Future Public Use: YES
Land Code: 1000022617	Agency Land Code: R2947811	Land Name: FAW - WILDLIFE	County: BLUE EARTH	Acres: 16.48
City:	Site Code:	Classification Per M.S. 86A.05: g. state wildlife management area	Current Public Use: YES	Future Public Use: YES
Land Code: 1000022618	Agency Land Code: R29340742	Land Name: FAW - WILDLIFE	County: BLUE EARTH	Acres: 33.33
City:	Site Code:	Classification Per M.S. 86A.05: g. state wildlife management area	Current Public Use: YES	Future Public Use: YES
Land Code: 1000022619	Agency Land Code: R29340743	Land Name: FAW - WILDLIFE	County: BLUE EARTH	Acres: 0.20
City:	Site Code:	Classification Per M.S. 86A.05: g. state wildlife management area	Current Public Use: YES	Future Public Use: YES
Land Code: 1000022620	Agency Land Code: R29340745	Land Name: FAW - WILDLIFE	County: BLUE EARTH	Acres: 27.50
City:	Site Code:	Classification Per M.S. 86A.05: g. state wildlife management area	Current Public Use: YES	Future Public Use: YES
Land Code: 1000022621	Agency Land Code: R29340747	Land Name: FAW - WILDLIFE	County: BLUE EARTH	Acres: 1.53
City:	Site Code:	Classification Per M.S. 86A.05: g. state wildlife management area	Current Public Use: YES	Future Public Use: YES
Land Code: 1000022622	Agency Land Code: R29340744	Land Name: FAW - WILDLIFE	County: BLUE EARTH	Acres: 25.50
City:	Site Code:	Classification Per M.S. 86A.05: g. state wildlife management area	Current Public Use: YES	Future Public Use: YES
Land Code: 1000022623	Agency Land Code: R29340746	Land Name: FAW - WILDLIFE	County: BLUE EARTH	Acres: 2.37
City:	Site Code:	Classification Per M.S. 86A.05: g. state wildlife management area	Current Public Use: YES	Future Public Use: YES
Land Code: 1000022624	Agency Land Code: R29332133	Land Name: FAW - WILDLIFE	County: BLUE EARTH	Acres: 4.20
City:	Site Code:	Classification Per M.S. 86A.05: g. state wildlife management area	Current Public Use: YES	Future Public Use: YES



Land Code: 1000022625	Agency Land Code: R29332134	Land Name: FAW - WILDLIFE	County: BLUE EARTH	Acres: 7.60
City:	Site Code:	Classification Per M.S. 86A.05: g. state wildlife management area	Current Public Use: YES	Future Public Use: YES
Land Code: 1000022626	Agency Land Code: R29332130	Land Name: FAW - WILDLIFE	County: BLUE EARTH	Acres: 7.20
City:	Site Code:	Classification Per M.S. 86A.05: g. state wildlife management area	Current Public Use: YES	Future Public Use: YES
Land Code: 1000022627	Agency Land Code: R2947882	Land Name: FAW - WILDLIFE	County: BLUE EARTH	Acres: 40.00
City:	Site Code:	Classification Per M.S. 86A.05: g. state wildlife management area	Current Public Use: YES	Future Public Use: YES
Land Code: 1000022628	Agency Land Code: R2947881	Land Name: FAW - WILDLIFE	County: BLUE EARTH	Acres: 32.80
City:	Site Code:	Classification Per M.S. 86A.05: g. state wildlife management area	Current Public Use: YES	Future Public Use: YES
Land Code: 1000022629	Agency Land Code: R29328924	Land Name: FAW - WILDLIFE	County: BLUE EARTH	Acres: 10.20
City:	Site Code:	Classification Per M.S. 86A.05: g. state wildlife management area	Current Public Use: YES	Future Public Use: YES
Land Code: 1000022630	Agency Land Code: R2947880	Land Name: FAW - WILDLIFE	County: BLUE EARTH	Acres: 21.30
City:	Site Code:	Classification Per M.S. 86A.05: g. state wildlife management area	Current Public Use: YES	Future Public Use: YES
Land Code: 1000022631	Agency Land Code: R29328925	Land Name: FAW - WILDLIFE	County: BLUE EARTH	Acres: 21.40
City:	Site Code:	Classification Per M.S. 86A.05: g. state wildlife management area	Current Public Use: YES	Future Public Use: YES
Land Code: 1000022632	Agency Land Code: R29330351	Land Name: FAW - WILDLIFE	County: BLUE EARTH	Acres: 4.70
City:	Site Code:	Classification Per M.S. 86A.05: g. state wildlife management area	Current Public Use: YES	Future Public Use: YES
Land Code: 1000022633	Agency Land Code: R2947808	Land Name: FAW - WILDLIFE	County: BLUE EARTH	Acres: 38.89
City:	Site Code:	Classification Per M.S. 86A.05: g. state wildlife management area	Current Public Use: YES	Future Public Use: YES
Land Code: 1000022634	Agency Land Code: R29330350	Land Name: FAW - WILDLIFE	County: BLUE EARTH	Acres: 4.70
City:	Site Code:	Classification Per M.S. 86A.05: g. state wildlife management area	Current Public Use: YES	Future Public Use: YES
Land Code: 1000022635	Agency Land Code: R2947883	Land Name: FAW - WILDLIFE	County: BLUE EARTH	Acres: 40.00
City:	Site Code:	Classification Per M.S. 86A.05: g. state wildlife management area	Current Public Use: YES	Future Public Use: YES
Land Code: 1000022636	Agency Land Code: R2947809	Land Name: FAW - WILDLIFE	County: BLUE EARTH	Acres: 37.30
City:	Site Code:	Classification Per M.S. 86A.05: g. state wildlife management area	Current Public Use: YES	Future Public Use: YES



Land Code: 1000022637	Agency Land Code: R2947884	Land Name: FAW - WILDLIFE	County: BLUE EARTH	Acres: 39.48
City:	Site Code:	Classification Per M.S. 86A.05: g. state wildlife management area	Current Public Use: YES	Future Public Use: YES
Land Code: 1000022638	Agency Land Code: R29332129	Land Name: FAW - WILDLIFE	County: BLUE EARTH	Acres: 4.55
City:	Site Code:	Classification Per M.S. 86A.05: g. state wildlife management area	Current Public Use: YES	Future Public Use: YES
Land Code: 1000022639	Agency Land Code: R29330352	Land Name: FAW - WILDLIFE	County: BLUE EARTH	Acres: 4.70
City:	Site Code:	Classification Per M.S. 86A.05: g. state wildlife management area	Current Public Use: YES	Future Public Use: YES
Land Code: 1000022640	Agency Land Code: R29328915	Land Name: FAW - WILDLIFE	County: BLUE EARTH	Acres: 13.80
City:	Site Code:	Classification Per M.S. 86A.05: g. state wildlife management area	Current Public Use: YES	Future Public Use: YES
Land Code: 1000022641	Agency Land Code: R29523279	Land Name: FAW - WILDLIFE	County: BLUE EARTH	Acres: 40.52
City:	Site Code:	Classification Per M.S. 86A.05: g. state wildlife management area	Current Public Use: YES	Future Public Use: YES
Land Code: 1000022642	Agency Land Code: R29523280	Land Name: FAW - WILDLIFE	County: BLUE EARTH	Acres: 30.04
City:	Site Code:	Classification Per M.S. 86A.05: g. state wildlife management area	Current Public Use: YES	Future Public Use: YES
Land Code: 1000022643	Agency Land Code: R29342184	Land Name: FAW - WILDLIFE	County: BLUE EARTH	Acres: 38.96
City:	Site Code:	Classification Per M.S. 86A.05: g. state wildlife management area	Current Public Use: YES	Future Public Use: YES
Land Code: 1000022644	Agency Land Code: R29342185	Land Name: FAW - WILDLIFE	County: BLUE EARTH	Acres: 11.24
City:	Site Code:	Classification Per M.S. 86A.05: g. state wildlife management area	Current Public Use: YES	Future Public Use: YES
Land Code: 1000022645	Agency Land Code: R29441930	Land Name: FAW - WILDLIFE	County: BLUE EARTH	Acres: 0.61
City:	Site Code:	Classification Per M.S. 86A.05: g. state wildlife management area	Current Public Use: YES	Future Public Use: YES
Land Code: 1000022646	Agency Land Code: R29441932	Land Name: FAW - WILDLIFE	County: BLUE EARTH	Acres: 3.97
City:	Site Code:	Classification Per M.S. 86A.05: g. state wildlife management area	Current Public Use: YES	Future Public Use: YES
Land Code: 1000022647	Agency Land Code: R29441933	Land Name: FAW - WILDLIFE	County: BLUE EARTH	Acres: 29.15
City:	Site Code:	Classification Per M.S. 86A.05: g. state wildlife management area	Current Public Use: YES	Future Public Use: YES
Land Code: 1000022648	Agency Land Code: R29560472	Land Name: FAW - WILDLIFE	County: BLUE EARTH	Acres: 20.00
City:	Site Code:	Classification Per M.S. 86A.05: g. state wildlife management area	Current Public Use: YES	Future Public Use: YES



Land Code: 1000022649	Agency Land Code: R29560473	Land Name: FAW - WILDLIFE	County: BLUE EARTH	Acres: 38.95
City:	Site Code:	Classification Per M.S. 86A.05: g. state wildlife management area	Current Public Use: YES	Future Public Use: YES
Land Code: 1000022650	Agency Land Code: R29560474	Land Name: FAW - WILDLIFE	County: BLUE EARTH	Acres: 40.00
City:	Site Code:	Classification Per M.S. 86A.05: g. state wildlife management area	Current Public Use: YES	Future Public Use: YES
Land Code: 1000022651	Agency Land Code: R29523281	Land Name: FAW - WILDLIFE	County: BLUE EARTH	Acres: 40.08
City:	Site Code:	Classification Per M.S. 86A.05: g. state wildlife management area	Current Public Use: YES	Future Public Use: YES
Land Code: 1000022652	Agency Land Code: R29560471	Land Name: FAW - WILDLIFE	County: BLUE EARTH	Acres: 20.00
City:	Site Code:	Classification Per M.S. 86A.05: g. state wildlife management area	Current Public Use: YES	Future Public Use: YES
Land Code: 1000022653	Agency Land Code: R29441931	Land Name: FAW - WILDLIFE	County: BLUE EARTH	Acres: 5.04
City:	Site Code:	Classification Per M.S. 86A.05: g. state wildlife management area	Current Public Use: YES	Future Public Use: YES
Land Code: 1000022654	Agency Land Code: R29337135	Land Name: FAW - WILDLIFE	County: BLUE EARTH	Acres: 8.65
City:	Site Code:	Classification Per M.S. 86A.05: g. state wildlife management area	Current Public Use: YES	Future Public Use: YES
Land Code: 1000022655	Agency Land Code: R29333267	Land Name: FAW - WILDLIFE	County: BLUE EARTH	Acres: 28.80
City:	Site Code:	Classification Per M.S. 86A.05: g. state wildlife management area	Current Public Use: YES	Future Public Use: YES
Land Code: 1000022656	Agency Land Code: R2948359	Land Name: FAW - WILDLIFE	County: BLUE EARTH	Acres: 1.50
City:	Site Code:	Classification Per M.S. 86A.05: g. state wildlife management area	Current Public Use: YES	Future Public Use: YES
Land Code: 1000022657	Agency Land Code: R2948358	Land Name: FAW - WILDLIFE	County: BLUE EARTH	Acres: 2.15
City:	Site Code:	Classification Per M.S. 86A.05: g. state wildlife management area	Current Public Use: YES	Future Public Use: YES
Land Code: 1000022658	Agency Land Code: R29333264	Land Name: FAW - WILDLIFE	County: BLUE EARTH	Acres: 10.50
City:	Site Code:	Classification Per M.S. 86A.05: g. state wildlife management area	Current Public Use: YES	Future Public Use: YES
Land Code: 1000022659	Agency Land Code: R29579957	Land Name: FAW - WILDLIFE	County: BLUE EARTH	Acres: 31.25
City:	Site Code:	Classification Per M.S. 86A.05: g. state wildlife management area	Current Public Use: YES	Future Public Use: YES
Land Code: 1000022660	Agency Land Code: R2948366	Land Name: FAW - WILDLIFE	County: BLUE EARTH	Acres: 0.50
City:	Site Code:	Classification Per M.S. 86A.05: g. state wildlife management area	Current Public Use: YES	Future Public Use: YES



Land Code: 1000022661	Agency Land Code: R29333261	Land Name: FAW - WILDLIFE	County: BLUE EARTH	Acres: 22.78
City:	Site Code:	Classification Per M.S. 86A.05: g. state wildlife management area	Current Public Use: YES	Future Public Use: YES
Land Code: 1000022662	Agency Land Code: R29333260	Land Name: FAW - WILDLIFE	County: BLUE EARTH	Acres: 0.30
City:	Site Code:	Classification Per M.S. 86A.05: g. state wildlife management area	Current Public Use: YES	Future Public Use: YES
Land Code: 1000022663	Agency Land Code: R29333262	Land Name: FAW - WILDLIFE	County: BLUE EARTH	Acres: 9.50
City:	Site Code:	Classification Per M.S. 86A.05: g. state wildlife management area	Current Public Use: YES	Future Public Use: YES
Land Code: 1000022664	Agency Land Code: R29333266	Land Name: FAW - WILDLIFE	County: BLUE EARTH	Acres: 36.05
City:	Site Code:	Classification Per M.S. 86A.05: g. state wildlife management area	Current Public Use: YES	Future Public Use: YES
Land Code: 1000022665	Agency Land Code: R29333268	Land Name: FAW - WILDLIFE	County: BLUE EARTH	Acres: 10.50
City:	Site Code:	Classification Per M.S. 86A.05: g. state wildlife management area	Current Public Use: YES	Future Public Use: YES
Land Code: 1000022666	Agency Land Code: R29333263	Land Name: FAW - WILDLIFE	County: BLUE EARTH	Acres: 28.00
City:	Site Code:	Classification Per M.S. 86A.05: g. state wildlife management area	Current Public Use: YES	Future Public Use: YES
Land Code: 1000022667	Agency Land Code: R29579958	Land Name: FAW - WILDLIFE	County: BLUE EARTH	Acres: 16.41
City:	Site Code:	Classification Per M.S. 86A.05: g. state wildlife management area	Current Public Use: YES	Future Public Use: YES
Land Code: 1000022668	Agency Land Code: R29333265	Land Name: FAW - WILDLIFE	County: BLUE EARTH	Acres: 3.50
City:	Site Code:	Classification Per M.S. 86A.05: g. state wildlife management area	Current Public Use: YES	Future Public Use: YES
Land Code: 1000022669	Agency Land Code: R29536373	Land Name: FAW - WILDLIFE	County: BLUE EARTH	Acres: 15.46
City:	Site Code:	Classification Per M.S. 86A.05: g. state wildlife management area	Current Public Use: YES	Future Public Use: YES
Land Code: 1000022670	Agency Land Code: R29536374	Land Name: FAW - WILDLIFE	County: BLUE EARTH	Acres: 6.59
City:	Site Code:	Classification Per M.S. 86A.05: g. state wildlife management area	Current Public Use: YES	Future Public Use: YES
Land Code: 1000022671	Agency Land Code: R29541021	Land Name: FAW - WILDLIFE	County: BLUE EARTH	Acres: 13.53
City:	Site Code:	Classification Per M.S. 86A.05: g. state wildlife management area	Current Public Use: YES	Future Public Use: YES
Land Code: 1000022672	Agency Land Code: R2947823	Land Name: FAW - WILDLIFE	County: BLUE EARTH	Acres: 40.00
City:	Site Code:	Classification Per M.S. 86A.05: g. state wildlife management area	Current Public Use: YES	Future Public Use: YES



Land Code: 1000022673	Agency Land Code: R2947816	Land Name: FAW - WILDLIFE	County: BLUE EARTH	Acres: 3.90
City:	Site Code:	Classification Per M.S. 86A.05: g. state wildlife management area	Current Public Use: YES	Future Public Use: YES
Land Code: 1000022674	Agency Land Code: R2947813	Land Name: FAW - WILDLIFE	County: BLUE EARTH	Acres: 15.00
City:	Site Code:	Classification Per M.S. 86A.05: g. state wildlife management area	Current Public Use: YES	Future Public Use: YES
Land Code: 1000022675	Agency Land Code: R29592583	Land Name: FAW - WILDLIFE	County: BLUE EARTH	Acres: 0.64
City:	Site Code:	Classification Per M.S. 86A.05: g. state wildlife management area	Current Public Use: YES	Future Public Use: YES
Land Code: 1000022676	Agency Land Code: R29592585	Land Name: FAW - WILDLIFE	County: BLUE EARTH	Acres: 0.02
City:	Site Code:	Classification Per M.S. 86A.05: g. state wildlife management area	Current Public Use: YES	Future Public Use: YES
Land Code: 1000022677	Agency Land Code: R2947827	Land Name: FAW - WILDLIFE	County: BLUE EARTH	Acres: 40.00
City:	Site Code:	Classification Per M.S. 86A.05: g. state wildlife management area	Current Public Use: YES	Future Public Use: YES
Land Code: 1000022678	Agency Land Code: R29592584	Land Name: FAW - WILDLIFE	County: BLUE EARTH	Acres: 19.62
City:	Site Code:	Classification Per M.S. 86A.05: g. state wildlife management area	Current Public Use: YES	Future Public Use: YES
Land Code: 1000022679	Agency Land Code: R2947814	Land Name: FAW - WILDLIFE	County: BLUE EARTH	Acres: 25.90
City:	Site Code:	Classification Per M.S. 86A.05: g. state wildlife management area	Current Public Use: YES	Future Public Use: YES
Land Code: 1000022680	Agency Land Code: R2947817	Land Name: FAW - WILDLIFE	County: BLUE EARTH	Acres: 20.90
City:	Site Code:	Classification Per M.S. 86A.05: g. state wildlife management area	Current Public Use: YES	Future Public Use: YES
Land Code: 1000022682	Agency Land Code: R2948122	Land Name: FAW - WILDLIFE	County: BLUE EARTH	Acres: 20.00
City:	Site Code:	Classification Per M.S. 86A.05: g. state wildlife management area	Current Public Use: YES	Future Public Use: YES
Land Code: 1000022683	Agency Land Code: R2948123	Land Name: FAW - WILDLIFE	County: BLUE EARTH	Acres: 25.00
City:	Site Code:	Classification Per M.S. 86A.05: g. state wildlife management area	Current Public Use: YES	Future Public Use: YES
Land Code: 1000022684	Agency Land Code: R29537366	Land Name: FAW - WILDLIFE	County: BLUE EARTH	Acres: 36.60
City:	Site Code:	Classification Per M.S. 86A.05: g. state wildlife management area	Current Public Use: YES	Future Public Use: YES
Land Code: 1000022685	Agency Land Code: R29537368	Land Name: FAW - WILDLIFE	County: BLUE EARTH	Acres: 28.90
City:	Site Code:	Classification Per M.S. 86A.05: g. state wildlife management area	Current Public Use: YES	Future Public Use: YES



Land Code: 1000022686	Agency Land Code: R2947841	Land Name: FAW - WILDLIFE	County: BLUE EARTH	Acres: 13.00
City:	Site Code:	Classification Per M.S. 86A.05: g. state wildlife management area	Current Public Use: YES	Future Public Use: YES
Land Code: 1000022687	Agency Land Code: R29328997	Land Name: FAW - WILDLIFE	County: BLUE EARTH	Acres: 10.30
City:	Site Code:	Classification Per M.S. 86A.05: g. state wildlife management area	Current Public Use: YES	Future Public Use: YES
Land Code: 1000022688	Agency Land Code: R2947847	Land Name: FAW - WILDLIFE	County: BLUE EARTH	Acres: 27.40
City:	Site Code:	Classification Per M.S. 86A.05: g. state wildlife management area	Current Public Use: YES	Future Public Use: YES
Land Code: 1000022689	Agency Land Code: R2947846	Land Name: FAW - WILDLIFE	County: BLUE EARTH	Acres: 4.00
City:	Site Code:	Classification Per M.S. 86A.05: g. state wildlife management area	Current Public Use: YES	Future Public Use: YES
Land Code: 1000022690	Agency Land Code: R2947849	Land Name: FAW - WILDLIFE	County: BLUE EARTH	Acres: 34.00
City:	Site Code:	Classification Per M.S. 86A.05: g. state wildlife management area	Current Public Use: YES	Future Public Use: YES
Land Code: 1000022691	Agency Land Code: R2947840	Land Name: FAW - WILDLIFE	County: BLUE EARTH	Acres: 4.00
City:	Site Code:	Classification Per M.S. 86A.05: g. state wildlife management area	Current Public Use: YES	Future Public Use: YES
Land Code: 1000022692	Agency Land Code: R2947843	Land Name: FAW - WILDLIFE	County: BLUE EARTH	Acres: 0.50
City:	Site Code:	Classification Per M.S. 86A.05: g. state wildlife management area	Current Public Use: YES	Future Public Use: YES
Land Code: 1000022693	Agency Land Code: R2947845	Land Name: FAW - WILDLIFE	County: BLUE EARTH	Acres: 25.00
City:	Site Code:	Classification Per M.S. 86A.05: g. state wildlife management area	Current Public Use: YES	Future Public Use: YES
Land Code: 1000022694	Agency Land Code: R2947848	Land Name: FAW - WILDLIFE	County: BLUE EARTH	Acres: 20.40
City:	Site Code:	Classification Per M.S. 86A.05: g. state wildlife management area	Current Public Use: YES	Future Public Use: YES
Land Code: 1000022695	Agency Land Code: R2947842	Land Name: FAW - WILDLIFE	County: BLUE EARTH	Acres: 7.00
City:	Site Code:	Classification Per M.S. 86A.05: g. state wildlife management area	Current Public Use: YES	Future Public Use: YES
Land Code: 1000022696	Agency Land Code: R2947850	Land Name: FAW - WILDLIFE	County: BLUE EARTH	Acres: 19.00
City:	Site Code:	Classification Per M.S. 86A.05: g. state wildlife management area	Current Public Use: YES	Future Public Use: YES
Land Code: 1000022697	Agency Land Code: R29537365	Land Name: FAW - WILDLIFE	County: BLUE EARTH	Acres: 16.70
City:	Site Code:	Classification Per M.S. 86A.05: g. state wildlife management area	Current Public Use: YES	Future Public Use: YES



Land Code: 1000022698	Agency Land Code: R29328995	Land Name: FAW - WILDLIFE	County: BLUE EARTH	Acres: 3.40
City:	Site Code:	Classification Per M.S. 86A.05: g. state wildlife management area	Current Public Use: YES	Future Public Use: YES
Land Code: 1000022699	Agency Land Code: R29328996	Land Name: FAW - WILDLIFE	County: BLUE EARTH	Acres: 7.10
City:	Site Code:	Classification Per M.S. 86A.05: g. state wildlife management area	Current Public Use: YES	Future Public Use: YES
Land Code: 1000022700	Agency Land Code: R29329090	Land Name: FAW - WILDLIFE	County: BLUE EARTH	Acres: 40.00
City:	Site Code:	Classification Per M.S. 86A.05: g. state wildlife management area	Current Public Use: YES	Future Public Use: YES
Land Code: 1000022701	Agency Land Code: R29328994	Land Name: FAW - WILDLIFE	County: BLUE EARTH	Acres: 23.30
City:	Site Code:	Classification Per M.S. 86A.05: g. state wildlife management area	Current Public Use: YES	Future Public Use: YES
Land Code: 1000022702	Agency Land Code: R2947844	Land Name: FAW - WILDLIFE	County: BLUE EARTH	Acres: 38.00
City:	Site Code:	Classification Per M.S. 86A.05: g. state wildlife management area	Current Public Use: YES	Future Public Use: YES
Land Code: 1000022703	Agency Land Code: R29328998	Land Name: FAW - WILDLIFE	County: BLUE EARTH	Acres: 4.70
City:	Site Code:	Classification Per M.S. 86A.05: g. state wildlife management area	Current Public Use: YES	Future Public Use: YES
Land Code: 1000022704	Agency Land Code: R29537367	Land Name: FAW - WILDLIFE	County: BLUE EARTH	Acres: 40.00
City:	Site Code:	Classification Per M.S. 86A.05: g. state wildlife management area	Current Public Use: YES	Future Public Use: YES
Land Code: 1000022705	Agency Land Code: R29328999	Land Name: FAW - WILDLIFE	County: BLUE EARTH	Acres: 18.80
City:	Site Code:	Classification Per M.S. 86A.05: g. state wildlife management area	Current Public Use: YES	Future Public Use: YES
Land Code: 1000022706	Agency Land Code: R29329091	Land Name: FAW - WILDLIFE	County: BLUE EARTH	Acres: 40.00
City:	Site Code:	Classification Per M.S. 86A.05: g. state wildlife management area	Current Public Use: YES	Future Public Use: YES
Land Code: 1000022707	Agency Land Code: R29534859	Land Name: FAW - WILDLIFE	County: BLUE EARTH	Acres: 25.50
City:	Site Code:	Classification Per M.S. 86A.05: g. state wildlife management area	Current Public Use: YES	Future Public Use: YES
Land Code: 1000022708	Agency Land Code: R2948702	Land Name: REGIONAL ADMIN	County: BROWN	Acres: 20.10
City:	Site Code:	Classification Per M.S. 86A.05: n. not administered under 86A.05	Current Public Use: YES	Future Public Use: YES
Land Code: 1000022709	Agency Land Code: R2948705	Land Name: REGIONAL ADMIN	County: BROWN	Acres: 16.99
City:	Site Code:	Classification Per M.S. 86A.05: n. not administered under 86A.05	Current Public Use: YES	Future Public Use: YES



Land Code: 1000022710	Agency Land Code: R2948701	Land Name: REGIONAL ADMIN	County: BROWN	Acres: 7.00
City:	Site Code:	Classification Per M.S. 86A.05: n. not administered under 86A.05	Current Public Use: YES	Future Public Use: YES
Land Code: 1000022711	Agency Land Code: R29339315	Land Name: REGIONAL ADMIN	County: BROWN	Acres: 25.20
City:	Site Code:	Classification Per M.S. 86A.05: n. not administered under 86A.05	Current Public Use: YES	Future Public Use: YES
Land Code: 1000022712	Agency Land Code: R2948703	Land Name: REGIONAL ADMIN	County: BROWN	Acres: 7.60
City:	Site Code:	Classification Per M.S. 86A.05: n. not administered under 86A.05	Current Public Use: YES	Future Public Use: YES
Land Code: 1000022713	Agency Land Code: R29575464	Land Name: EWR - ECO	County: BROWN	Acres: 0.67
City:	Site Code:	Classification Per M.S. 86A.05: d. state scientific and natural area	Current Public Use: YES	Future Public Use: YES
Land Code: 1000022714	Agency Land Code: R29575476	Land Name: EWR - ECO	County: BROWN	Acres: 1.54
City:	Site Code:	Classification Per M.S. 86A.05: d. state scientific and natural area	Current Public Use: YES	Future Public Use: YES
Land Code: 1000022715	Agency Land Code: R29339880	Land Name: EWR - ECO	County: BROWN	Acres: 21.70
City:	Site Code:	Classification Per M.S. 86A.05: d. state scientific and natural area	Current Public Use: YES	Future Public Use: YES
Land Code: 1000022716	Agency Land Code: R29339883	Land Name: EWR - ECO	County: BROWN	Acres: 39.39
City:	Site Code:	Classification Per M.S. 86A.05: d. state scientific and natural area	Current Public Use: YES	Future Public Use: YES
Land Code: 1000022717	Agency Land Code: R29339884	Land Name: EWR - ECO	County: BROWN	Acres: 3.79
City:	Site Code:	Classification Per M.S. 86A.05: d. state scientific and natural area	Current Public Use: YES	Future Public Use: YES
Land Code: 1000022718	Agency Land Code: R29432592	Land Name: EWR - ECO	County: BROWN	Acres: 1.50
City:	Site Code:	Classification Per M.S. 86A.05: d. state scientific and natural area	Current Public Use: YES	Future Public Use: YES
Land Code: 1000022719	Agency Land Code: R29537894	Land Name: EWR - ECO	County: BROWN	Acres: 11.00
City:	Site Code:	Classification Per M.S. 86A.05: d. state scientific and natural area	Current Public Use: YES	Future Public Use: YES
Land Code: 1000022720	Agency Land Code: R29537895	Land Name: EWR - ECO	County: BROWN	Acres: 4.90
City:	Site Code:	Classification Per M.S. 86A.05: d. state scientific and natural area	Current Public Use: YES	Future Public Use: YES
Land Code: 1000022721	Agency Land Code: R29537896	Land Name: EWR - ECO	County: BROWN	Acres: 3.78
City:	Site Code:	Classification Per M.S. 86A.05: d. state scientific and natural area	Current Public Use: YES	Future Public Use: YES



Land Code: 1000022722	Agency Land Code: R29537897	Land Name: EWR - ECO	County: BROWN	Acres: 1.63
City:	Site Code:	Classification Per M.S. 86A.05: d. state scientific and natural area	Current Public Use: YES	Future Public Use: YES
Land Code: 1000022723	Agency Land Code: R29537899	Land Name: EWR - ECO	County: BROWN	Acres: 3.14
City:	Site Code:	Classification Per M.S. 86A.05: d. state scientific and natural area	Current Public Use: YES	Future Public Use: YES
Land Code: 1000022724	Agency Land Code: R29537900	Land Name: EWR - ECO	County: BROWN	Acres: 3.97
City:	Site Code:	Classification Per M.S. 86A.05: d. state scientific and natural area	Current Public Use: YES	Future Public Use: YES
Land Code: 1000022725	Agency Land Code: R29551099	Land Name: EWR - ECO	County: BROWN	Acres: 33.22
City:	Site Code:	Classification Per M.S. 86A.05: d. state scientific and natural area	Current Public Use: YES	Future Public Use: YES
Land Code: 1000022726	Agency Land Code: R29551100	Land Name: EWR - ECO	County: BROWN	Acres: 34.15
City:	Site Code:	Classification Per M.S. 86A.05: d. state scientific and natural area	Current Public Use: YES	Future Public Use: YES
Land Code: 1000022727	Agency Land Code: R29537893	Land Name: EWR - ECO	County: BROWN	Acres: 15.70
City:	Site Code:	Classification Per M.S. 86A.05: d. state scientific and natural area	Current Public Use: YES	Future Public Use: YES
Land Code: 1000022728	Agency Land Code: R29537902	Land Name: EWR - ECO	County: BROWN	Acres: 0.30
City:	Site Code:	Classification Per M.S. 86A.05: d. state scientific and natural area	Current Public Use: YES	Future Public Use: YES
Land Code: 1000022729	Agency Land Code: R29551102	Land Name: EWR - ECO	County: BROWN	Acres: 40.00
City:	Site Code:	Classification Per M.S. 86A.05: d. state scientific and natural area	Current Public Use: YES	Future Public Use: YES
Land Code: 1000022730	Agency Land Code: R29339882	Land Name: EWR - ECO	County: BROWN	Acres: 38.44
City:	Site Code:	Classification Per M.S. 86A.05: d. state scientific and natural area	Current Public Use: YES	Future Public Use: YES
Land Code: 1000022731	Agency Land Code: R29551101	Land Name: EWR - ECO	County: BROWN	Acres: 38.38
City:	Site Code:	Classification Per M.S. 86A.05: d. state scientific and natural area	Current Public Use: YES	Future Public Use: YES
Land Code: 1000022732	Agency Land Code: R29339881	Land Name: EWR - ECO	County: BROWN	Acres: 22.50
City:	Site Code:	Classification Per M.S. 86A.05: d. state scientific and natural area	Current Public Use: YES	Future Public Use: YES
Land Code: 1000022733	Agency Land Code: R29537901	Land Name: EWR - ECO	County: BROWN	Acres: 6.06
City:	Site Code:	Classification Per M.S. 86A.05: d. state scientific and natural area	Current Public Use: YES	Future Public Use: YES



Land Code: 1000022734	Agency Land Code: R29432593	Land Name: EWR - ECO	County: BROWN	Acres: 1.50
City:	Site Code:	Classification Per M.S. 86A.05: d. state scientific and natural area	Current Public Use: YES	Future Public Use: YES
Land Code: 1000022735	Agency Land Code: R29537898	Land Name: EWR - ECO	County: BROWN	Acres: 1.65
City:	Site Code:	Classification Per M.S. 86A.05: d. state scientific and natural area	Current Public Use: YES	Future Public Use: YES
Land Code: 1000022736	Agency Land Code: R29537903	Land Name: EWR - ECO	County: BROWN	Acres: 3.88
City:	Site Code:	Classification Per M.S. 86A.05: d. state scientific and natural area	Current Public Use: YES	Future Public Use: YES
Land Code: 1000022737	Agency Land Code: R29338789	Land Name: EWR - ECO	County: BROWN	Acres: 40.00
City:	Site Code:	Classification Per M.S. 86A.05: d. state scientific and natural area	Current Public Use: YES	Future Public Use: YES
Land Code: 1000022738	Agency Land Code: R29338788	Land Name: EWR - ECO	County: BROWN	Acres: 40.00
City:	Site Code:	Classification Per M.S. 86A.05: d. state scientific and natural area	Current Public Use: YES	Future Public Use: YES
Land Code: 1000022739	Agency Land Code: R29568754	Land Name: FAW - FISHERIES	County: BROWN	Acres: 15.20
City:	Site Code:	Classification Per M.S. 86A.05: m. aquatic management areas	Current Public Use: YES	Future Public Use: YES
Land Code: 1000022740	Agency Land Code: R29568755	Land Name: FAW - FISHERIES	County: BROWN	Acres: 1.90
City:	Site Code:	Classification Per M.S. 86A.05: m. aquatic management areas	Current Public Use: YES	Future Public Use: YES
Land Code: 1000022741	Agency Land Code: R29555235	Land Name: FAW - FISHERIES	County: BROWN	Acres: 3.36
City:	Site Code:	Classification Per M.S. 86A.05: m. aquatic management areas	Current Public Use: YES	Future Public Use: YES
Land Code: 1000022742	Agency Land Code: R29555225	Land Name: FAW - FISHERIES	County: BROWN	Acres: 1.00
City:	Site Code:	Classification Per M.S. 86A.05: m. aquatic management areas	Current Public Use: YES	Future Public Use: YES
Land Code: 1000022743	Agency Land Code: R29555236	Land Name: FAW - FISHERIES	County: BROWN	Acres: 16.41
City:	Site Code:	Classification Per M.S. 86A.05: m. aquatic management areas	Current Public Use: YES	Future Public Use: YES
Land Code: 1000022744	Agency Land Code: R29555224	Land Name: FAW - FISHERIES	County: BROWN	Acres: 2.04
City:	Site Code:	Classification Per M.S. 86A.05: m. aquatic management areas	Current Public Use: YES	Future Public Use: YES
Land Code: 1000022745	Agency Land Code: R29555234	Land Name: FAW - FISHERIES	County: BROWN	Acres: 0.15
City:	Site Code:	Classification Per M.S. 86A.05: m. aquatic management areas	Current Public Use: YES	Future Public Use: YES



Land Code: 1000022746	Agency Land Code: R29573311	Land Name: PARKS & TRAILS	County: BROWN	Acres: 0.01
City:	Site Code: R290017	Classification Per M.S. 86A.05: a. state park	Current Public Use: YES	Future Public Use: YES
Land Code: 1000022747	Agency Land Code: R2948710	Land Name: PARKS & TRAILS	County: BROWN	Acres: 16.02
City:	Site Code: R290017	Classification Per M.S. 86A.05: a. state park	Current Public Use: YES	Future Public Use: YES
Land Code: 1000022748	Agency Land Code: R2948774	Land Name: PARKS & TRAILS	County: BROWN	Acres: 31.00
City:	Site Code: R290017	Classification Per M.S. 86A.05: a. state park	Current Public Use: YES	Future Public Use: YES
Land Code: 1000022749	Agency Land Code: R2948759	Land Name: PARKS & TRAILS	County: BROWN	Acres: 40.00
City:	Site Code: R290017	Classification Per M.S. 86A.05: a. state park	Current Public Use: YES	Future Public Use: YES
Land Code: 1000022750	Agency Land Code: R2948775	Land Name: PARKS & TRAILS	County: BROWN	Acres: 39.00
City:	Site Code: R290017	Classification Per M.S. 86A.05: a. state park	Current Public Use: YES	Future Public Use: YES
Land Code: 1000022751	Agency Land Code: R2948772	Land Name: PARKS & TRAILS	County: BROWN	Acres: 31.00
City:	Site Code: R290017	Classification Per M.S. 86A.05: a. state park	Current Public Use: YES	Future Public Use: YES
Land Code: 1000022752	Agency Land Code: R2948709	Land Name: PARKS & TRAILS	County: BROWN	Acres: 12.28
City:	Site Code: R290017	Classification Per M.S. 86A.05: a. state park	Current Public Use: YES	Future Public Use: YES
Land Code: 1000022753	Agency Land Code: R2948714	Land Name: PARKS & TRAILS	County: BROWN	Acres: 2.49
City:	Site Code: R290017	Classification Per M.S. 86A.05: a. state park	Current Public Use: YES	Future Public Use: YES
Land Code: 1000022754	Agency Land Code: R2948778	Land Name: PARKS & TRAILS	County: BROWN	Acres: 38.00
City:	Site Code: R290017	Classification Per M.S. 86A.05: a. state park	Current Public Use: YES	Future Public Use: YES
Land Code: 1000022755	Agency Land Code: R2948756	Land Name: PARKS & TRAILS	County: BROWN	Acres: 28.60
City:	Site Code: R290017	Classification Per M.S. 86A.05: a. state park	Current Public Use: YES	Future Public Use: YES
Land Code: 1000022756	Agency Land Code: R2948761	Land Name: PARKS & TRAILS	County: BROWN	Acres: 39.00
City:	Site Code: R290017	Classification Per M.S. 86A.05: a. state park	Current Public Use: YES	Future Public Use: YES
Land Code: 1000022757	Agency Land Code: R2948771	Land Name: PARKS & TRAILS	County: BROWN	Acres: 31.15
City:	Site Code: R290017	Classification Per M.S. 86A.05: a. state park	Current Public Use: YES	Future Public Use: YES



Land Code: 1000022758	Agency Land Code: R2948707	Land Name: PARKS & TRAILS	County: BROWN	Acres: 11.39
City:	Site Code: R290017	Classification Per M.S. 86A.05: a. state park	Current Public Use: YES	Future Public Use: YES
Land Code: 1000022759	Agency Land Code: R2948781	Land Name: PARKS & TRAILS	County: BROWN	Acres: 1.08
City:	Site Code: R290017	Classification Per M.S. 86A.05: a. state park	Current Public Use: YES	Future Public Use: YES
Land Code: 1000022760	Agency Land Code: R2948776	Land Name: PARKS & TRAILS	County: BROWN	Acres: 6.83
City:	Site Code: R290017	Classification Per M.S. 86A.05: a. state park	Current Public Use: YES	Future Public Use: YES
Land Code: 1000022761	Agency Land Code: R2948777	Land Name: PARKS & TRAILS	County: BROWN	Acres: 0.51
City:	Site Code: R290017	Classification Per M.S. 86A.05: a. state park	Current Public Use: YES	Future Public Use: YES
Land Code: 1000022762	Agency Land Code: R2948763	Land Name: PARKS & TRAILS	County: BROWN	Acres: 40.02
City:	Site Code: R290017	Classification Per M.S. 86A.05: a. state park	Current Public Use: YES	Future Public Use: YES
Land Code: 1000022763	Agency Land Code: R2948755	Land Name: PARKS & TRAILS	County: BROWN	Acres: 15.88
City:	Site Code: R290017	Classification Per M.S. 86A.05: a. state park	Current Public Use: YES	Future Public Use: YES
Land Code: 1000022764	Agency Land Code: R2948773	Land Name: PARKS & TRAILS	County: BROWN	Acres: 2.90
City:	Site Code: R290017	Classification Per M.S. 86A.05: a. state park	Current Public Use: YES	Future Public Use: YES
Land Code: 1000022765	Agency Land Code: R2948712	Land Name: PARKS & TRAILS	County: BROWN	Acres: 29.00
City:	Site Code: R290017	Classification Per M.S. 86A.05: a. state park	Current Public Use: YES	Future Public Use: YES
Land Code: 1000022766	Agency Land Code: R2948766	Land Name: PARKS & TRAILS	County: BROWN	Acres: 3.14
City:	Site Code: R290017	Classification Per M.S. 86A.05: a. state park	Current Public Use: YES	Future Public Use: YES
Land Code: 1000022767	Agency Land Code: R29576063	Land Name: PARKS & TRAILS	County: BROWN	Acres: 15.99
City:	Site Code: R290017	Classification Per M.S. 86A.05: a. state park	Current Public Use: YES	Future Public Use: YES
Land Code: 1000022768	Agency Land Code: R2948764	Land Name: PARKS & TRAILS	County: BROWN	Acres: 29.52
City:	Site Code: R290017	Classification Per M.S. 86A.05: a. state park	Current Public Use: YES	Future Public Use: YES
Land Code: 1000022769	Agency Land Code: R2948780	Land Name: PARKS & TRAILS	County: BROWN	Acres: 7.87
City:	Site Code: R290017	Classification Per M.S. 86A.05: a. state park	Current Public Use: YES	Future Public Use: YES



Land Code: 1000022770	Agency Land Code: R2948782	Land Name: PARKS & TRAILS	County: BROWN	Acres: 1.25
City:	Site Code: R290017	Classification Per M.S. 86A.05: a. state park	Current Public Use: YES	Future Public Use: YES
Land Code: 1000022771	Agency Land Code: R2948754	Land Name: PARKS & TRAILS	County: BROWN	Acres: 10.00
City:	Site Code: R290017	Classification Per M.S. 86A.05: a. state park	Current Public Use: YES	Future Public Use: YES
Land Code: 1000022772	Agency Land Code: R2948713	Land Name: PARKS & TRAILS	County: BROWN	Acres: 5.00
City:	Site Code: R290017	Classification Per M.S. 86A.05: a. state park	Current Public Use: YES	Future Public Use: YES
Land Code: 1000022773	Agency Land Code: R2948753	Land Name: PARKS & TRAILS	County: BROWN	Acres: 4.16
City:	Site Code: R290017	Classification Per M.S. 86A.05: a. state park	Current Public Use: YES	Future Public Use: YES
Land Code: 1000022774	Agency Land Code: R2948770	Land Name: PARKS & TRAILS	County: BROWN	Acres: 40.00
City:	Site Code: R290017	Classification Per M.S. 86A.05: a. state park	Current Public Use: YES	Future Public Use: YES
Land Code: 1000022775	Agency Land Code: R2948706	Land Name: PARKS & TRAILS	County: BROWN	Acres: 21.30
City:	Site Code: R290017	Classification Per M.S. 86A.05: a. state park	Current Public Use: YES	Future Public Use: YES
Land Code: 1000022776	Agency Land Code: R2948762	Land Name: PARKS & TRAILS	County: BROWN	Acres: 40.00
City:	Site Code: R290017	Classification Per M.S. 86A.05: a. state park	Current Public Use: YES	Future Public Use: YES
Land Code: 1000022777	Agency Land Code: R2948757	Land Name: PARKS & TRAILS	County: BROWN	Acres: 17.15
City:	Site Code: R290017	Classification Per M.S. 86A.05: a. state park	Current Public Use: YES	Future Public Use: YES
Land Code: 1000022778	Agency Land Code: R2948708	Land Name: PARKS & TRAILS	County: BROWN	Acres: 28.30
City:	Site Code: R290017	Classification Per M.S. 86A.05: a. state park	Current Public Use: YES	Future Public Use: YES
Land Code: 1000022779	Agency Land Code: R2948711	Land Name: PARKS & TRAILS	County: BROWN	Acres: 6.97
City:	Site Code: R290017	Classification Per M.S. 86A.05: a. state park	Current Public Use: YES	Future Public Use: YES
Land Code: 1000022780	Agency Land Code: R2948758	Land Name: PARKS & TRAILS	County: BROWN	Acres: 20.00
City:	Site Code: R290017	Classification Per M.S. 86A.05: a. state park	Current Public Use: YES	Future Public Use: YES
Land Code: 1000022781	Agency Land Code: R2948752	Land Name: PARKS & TRAILS	County: BROWN	Acres: 0.77
City:	Site Code: R290017	Classification Per M.S. 86A.05: a. state park	Current Public Use: YES	Future Public Use: YES



Land Code: 1000022782	Agency Land Code: R2948769	Land Name: PARKS & TRAILS	County: BROWN	Acres: 38.70
City:	Site Code: R290017	Classification Per M.S. 86A.05: a. state park	Current Public Use: YES	Future Public Use: YES
Land Code: 1000022783	Agency Land Code: R2948760	Land Name: PARKS & TRAILS	County: BROWN	Acres: 40.00
City:	Site Code: R290017	Classification Per M.S. 86A.05: a. state park	Current Public Use: YES	Future Public Use: YES
Land Code: 1000022784	Agency Land Code: R2948779	Land Name: PARKS & TRAILS	County: BROWN	Acres: 37.00
City:	Site Code: R290017	Classification Per M.S. 86A.05: a. state park	Current Public Use: YES	Future Public Use: YES
Land Code: 1000022785	Agency Land Code: R2948765	Land Name: PARKS & TRAILS	County: BROWN	Acres: 0.72
City:	Site Code: R290017	Classification Per M.S. 86A.05: a. state park	Current Public Use: YES	Future Public Use: YES
Land Code: 1000022786	Agency Land Code: R2948767	Land Name: PARKS & TRAILS	County: BROWN	Acres: 2.18
City:	Site Code: R290017	Classification Per M.S. 86A.05: a. state park	Current Public Use: YES	Future Public Use: YES
Land Code: 1000022787	Agency Land Code: R29332575	Land Name: PARKS & TRAILS	County: BROWN	Acres: 3.90
City:	Site Code:	Classification Per M.S. 86A.05: h. state water access site	Current Public Use: YES	Future Public Use: YES
Land Code: 1000022788	Agency Land Code: R2948843	Land Name: PARKS & TRAILS	County: BROWN	Acres: 3.10
City:	Site Code: R290572	Classification Per M.S. 86A.05: h. state water access site	Current Public Use: YES	Future Public Use: YES
Land Code: 1000022789	Agency Land Code: R2949154	Land Name: PARKS & TRAILS	County: BROWN	Acres: 1.40
City:	Site Code: R290445	Classification Per M.S. 86A.05: h. state water access site	Current Public Use: YES	Future Public Use: YES
Land Code: 1000022790	Agency Land Code: R29332497	Land Name: PARKS & TRAILS	County: BROWN	Acres: 1.40
City:	Site Code: R290445	Classification Per M.S. 86A.05: h. state water access site	Current Public Use: YES	Future Public Use: YES
Land Code: 1000022791	Agency Land Code: R29572949	Land Name: EWR - WATERS	County: BROWN	Acres: 0.49
City:	Site Code:	Classification Per M.S. 86A.05: n. not administered under 86A.05	Current Public Use: YES	Future Public Use: YES
Land Code: 1000022792	Agency Land Code: R29572950	Land Name: EWR - WATERS	County: BROWN	Acres: 0.17
City:	Site Code:	Classification Per M.S. 86A.05: n. not administered under 86A.05	Current Public Use: YES	Future Public Use: YES
Land Code: 1000022793	Agency Land Code: R29563647	Land Name: FAW - WILDLIFE	County: BROWN	Acres: 4.14
City:	Site Code:	Classification Per M.S. 86A.05: g. state wildlife management area	Current Public Use: YES	Future Public Use: YES



Land Code: 1000022794	Agency Land Code: R29563648	Land Name: FAW - WILDLIFE	County: BROWN	Acres: 32.47
City:	Site Code:	Classification Per M.S. 86A.05: g. state wildlife management area	Current Public Use: YES	Future Public Use: YES
Land Code: 1000022795	Agency Land Code: R29559774	Land Name: FAW - WILDLIFE	County: BROWN	Acres: 40.00
City:	Site Code:	Classification Per M.S. 86A.05: g. state wildlife management area	Current Public Use: YES	Future Public Use: YES
Land Code: 1000022796	Agency Land Code: R2949185	Land Name: FAW - WILDLIFE	County: BROWN	Acres: 40.00
City:	Site Code:	Classification Per M.S. 86A.05: g. state wildlife management area	Current Public Use: YES	Future Public Use: YES
Land Code: 1000022797	Agency Land Code: R2949184	Land Name: FAW - WILDLIFE	County: BROWN	Acres: 40.00
City:	Site Code:	Classification Per M.S. 86A.05: g. state wildlife management area	Current Public Use: YES	Future Public Use: YES
Land Code: 1000022798	Agency Land Code: R2949173	Land Name: FAW - WILDLIFE	County: BROWN	Acres: 40.00
City:	Site Code:	Classification Per M.S. 86A.05: g. state wildlife management area	Current Public Use: YES	Future Public Use: YES
Land Code: 1000022799	Agency Land Code: R2949175	Land Name: FAW - WILDLIFE	County: BROWN	Acres: 40.00
City:	Site Code:	Classification Per M.S. 86A.05: g. state wildlife management area	Current Public Use: YES	Future Public Use: YES
Land Code: 1000022800	Agency Land Code: R2949180	Land Name: FAW - WILDLIFE	County: BROWN	Acres: 40.00
City:	Site Code:	Classification Per M.S. 86A.05: g. state wildlife management area	Current Public Use: YES	Future Public Use: YES
Land Code: 1000022801	Agency Land Code: R29536436	Land Name: FAW - WILDLIFE	County: BROWN	Acres: 2.83
City:	Site Code:	Classification Per M.S. 86A.05: g. state wildlife management area	Current Public Use: YES	Future Public Use: YES
Land Code: 1000022802	Agency Land Code: R29536437	Land Name: FAW - WILDLIFE	County: BROWN	Acres: 5.29
City:	Site Code:	Classification Per M.S. 86A.05: g. state wildlife management area	Current Public Use: YES	Future Public Use: YES
Land Code: 1000022803	Agency Land Code: R29537891	Land Name: FAW - WILDLIFE	County: BROWN	Acres: 2.53
City:	Site Code:	Classification Per M.S. 86A.05: g. state wildlife management area	Current Public Use: YES	Future Public Use: YES
Land Code: 1000022804	Agency Land Code: R2949183	Land Name: FAW - WILDLIFE	County: BROWN	Acres: 3.72
City:	Site Code:	Classification Per M.S. 86A.05: g. state wildlife management area	Current Public Use: YES	Future Public Use: YES
Land Code: 1000022805	Agency Land Code: R29536435	Land Name: FAW - WILDLIFE	County: BROWN	Acres: 2.82
City:	Site Code:	Classification Per M.S. 86A.05: g. state wildlife management area	Current Public Use: YES	Future Public Use: YES



Land Code: 1000022806	Agency Land Code: R2949171	Land Name: FAW - WILDLIFE	County: BROWN	Acres: 40.00
City:	Site Code:	Classification Per M.S. 86A.05: g. state wildlife management area	Current Public Use: YES	Future Public Use: YES
Land Code: 1000022807	Agency Land Code: R2949168	Land Name: FAW - WILDLIFE	County: BROWN	Acres: 40.00
City:	Site Code:	Classification Per M.S. 86A.05: g. state wildlife management area	Current Public Use: YES	Future Public Use: YES
Land Code: 1000022808	Agency Land Code: R2949178	Land Name: FAW - WILDLIFE	County: BROWN	Acres: 40.00
City:	Site Code:	Classification Per M.S. 86A.05: g. state wildlife management area	Current Public Use: YES	Future Public Use: YES
Land Code: 1000022809	Agency Land Code: R2949182	Land Name: FAW - WILDLIFE	County: BROWN	Acres: 17.81
City:	Site Code:	Classification Per M.S. 86A.05: g. state wildlife management area	Current Public Use: YES	Future Public Use: YES
Land Code: 1000022810	Agency Land Code: R29559781	Land Name: FAW - WILDLIFE	County: BROWN	Acres: 13.33
City:	Site Code:	Classification Per M.S. 86A.05: g. state wildlife management area	Current Public Use: YES	Future Public Use: YES
Land Code: 1000022811	Agency Land Code: R2949177	Land Name: FAW - WILDLIFE	County: BROWN	Acres: 40.00
City:	Site Code:	Classification Per M.S. 86A.05: g. state wildlife management area	Current Public Use: YES	Future Public Use: YES
Land Code: 1000022812	Agency Land Code: R2949181	Land Name: FAW - WILDLIFE	County: BROWN	Acres: 17.81
City:	Site Code:	Classification Per M.S. 86A.05: g. state wildlife management area	Current Public Use: YES	Future Public Use: YES
Land Code: 1000022813	Agency Land Code: R29347329	Land Name: FAW - WILDLIFE	County: BROWN	Acres: 40.00
City:	Site Code:	Classification Per M.S. 86A.05: g. state wildlife management area	Current Public Use: YES	Future Public Use: YES
Land Code: 1000022814	Agency Land Code: R2949159	Land Name: FAW - WILDLIFE	County: BROWN	Acres: 40.00
City:	Site Code:	Classification Per M.S. 86A.05: g. state wildlife management area	Current Public Use: YES	Future Public Use: YES
Land Code: 1000022815	Agency Land Code: R2949179	Land Name: FAW - WILDLIFE	County: BROWN	Acres: 40.00
City:	Site Code:	Classification Per M.S. 86A.05: g. state wildlife management area	Current Public Use: YES	Future Public Use: YES
Land Code: 1000022816	Agency Land Code: R2948907	Land Name: FAW - WILDLIFE	County: BROWN	Acres: 30.47
City:	Site Code:	Classification Per M.S. 86A.05: g. state wildlife management area	Current Public Use: YES	Future Public Use: YES
Land Code: 1000022817	Agency Land Code: R2948965	Land Name: FAW - WILDLIFE	County: BROWN	Acres: 8.00
City:	Site Code:	Classification Per M.S. 86A.05: g. state wildlife management area	Current Public Use: YES	Future Public Use: YES



Land Code: 1000022818	Agency Land Code: R2948909	Land Name: FAW - WILDLIFE	County: BROWN	Acres: 3.59
City:	Site Code:	Classification Per M.S. 86A.05: g. state wildlife management area	Current Public Use: YES	Future Public Use: YES
Land Code: 1000022819	Agency Land Code: R2948914	Land Name: FAW - WILDLIFE	County: BROWN	Acres: 5.95
City:	Site Code:	Classification Per M.S. 86A.05: g. state wildlife management area	Current Public Use: YES	Future Public Use: YES
Land Code: 1000022820	Agency Land Code: R2948911	Land Name: FAW - WILDLIFE	County: BROWN	Acres: 6.15
City:	Site Code:	Classification Per M.S. 86A.05: g. state wildlife management area	Current Public Use: YES	Future Public Use: YES
Land Code: 1000022821	Agency Land Code: R2948912	Land Name: FAW - WILDLIFE	County: BROWN	Acres: 10.00
City:	Site Code:	Classification Per M.S. 86A.05: g. state wildlife management area	Current Public Use: YES	Future Public Use: YES
Land Code: 1000022822	Agency Land Code: R2948963	Land Name: FAW - WILDLIFE	County: BROWN	Acres: 14.50
City:	Site Code:	Classification Per M.S. 86A.05: g. state wildlife management area	Current Public Use: YES	Future Public Use: YES
Land Code: 1000022823	Agency Land Code: R2948915	Land Name: FAW - WILDLIFE	County: BROWN	Acres: 17.62
City:	Site Code:	Classification Per M.S. 86A.05: g. state wildlife management area	Current Public Use: YES	Future Public Use: YES
Land Code: 1000022824	Agency Land Code: R29522668	Land Name: FAW - WILDLIFE	County: BROWN	Acres: 24.38
City:	Site Code:	Classification Per M.S. 86A.05: g. state wildlife management area	Current Public Use: YES	Future Public Use: YES
Land Code: 1000022825	Agency Land Code: R2948913	Land Name: FAW - WILDLIFE	County: BROWN	Acres: 24.25
City:	Site Code:	Classification Per M.S. 86A.05: g. state wildlife management area	Current Public Use: YES	Future Public Use: YES
Land Code: 1000022826	Agency Land Code: R29522669	Land Name: FAW - WILDLIFE	County: BROWN	Acres: 12.72
City:	Site Code:	Classification Per M.S. 86A.05: g. state wildlife management area	Current Public Use: YES	Future Public Use: YES
Land Code: 1000022827	Agency Land Code: R2948964	Land Name: FAW - WILDLIFE	County: BROWN	Acres: 5.85
City:	Site Code:	Classification Per M.S. 86A.05: g. state wildlife management area	Current Public Use: YES	Future Public Use: YES
Land Code: 1000022828	Agency Land Code: R2948910	Land Name: FAW - WILDLIFE	County: BROWN	Acres: 40.47
City:	Site Code:	Classification Per M.S. 86A.05: g. state wildlife management area	Current Public Use: YES	Future Public Use: YES
Land Code: 1000022829	Agency Land Code: R2948908	Land Name: FAW - WILDLIFE	County: BROWN	Acres: 24.83
City:	Site Code:	Classification Per M.S. 86A.05: g. state wildlife management area	Current Public Use: YES	Future Public Use: YES



Land Code: 1000022830	Agency Land Code: R2949202	Land Name: FAW - WILDLIFE	County: BROWN	Acres: 6.50
City:	Site Code:	Classification Per M.S. 86A.05: g. state wildlife management area	Current Public Use: YES	Future Public Use: YES
Land Code: 1000022831	Agency Land Code: R2948684	Land Name: FAW - WILDLIFE	County: BROWN	Acres: 40.00
City:	Site Code:	Classification Per M.S. 86A.05: g. state wildlife management area	Current Public Use: YES	Future Public Use: YES
Land Code: 1000022832	Agency Land Code: R2948683	Land Name: FAW - WILDLIFE	County: BROWN	Acres: 37.30
City:	Site Code:	Classification Per M.S. 86A.05: g. state wildlife management area	Current Public Use: YES	Future Public Use: YES
Land Code: 1000022833	Agency Land Code: R2948679	Land Name: FAW - WILDLIFE	County: BROWN	Acres: 24.37
City:	Site Code:	Classification Per M.S. 86A.05: g. state wildlife management area	Current Public Use: YES	Future Public Use: YES
Land Code: 1000022834	Agency Land Code: R2948681	Land Name: FAW - WILDLIFE	County: BROWN	Acres: 0.07
City:	Site Code:	Classification Per M.S. 86A.05: g. state wildlife management area	Current Public Use: YES	Future Public Use: YES
Land Code: 1000022835	Agency Land Code: R2948680	Land Name: FAW - WILDLIFE	County: BROWN	Acres: 10.22
City:	Site Code:	Classification Per M.S. 86A.05: g. state wildlife management area	Current Public Use: YES	Future Public Use: YES
Land Code: 1000022836	Agency Land Code: R2948682	Land Name: FAW - WILDLIFE	County: BROWN	Acres: 4.61
City:	Site Code:	Classification Per M.S. 86A.05: g. state wildlife management area	Current Public Use: YES	Future Public Use: YES
Land Code: 1000022837	Agency Land Code: R29331233	Land Name: FAW - WILDLIFE	County: BROWN	Acres: 2.50
City:	Site Code:	Classification Per M.S. 86A.05: g. state wildlife management area	Current Public Use: YES	Future Public Use: YES
Land Code: 1000022838	Agency Land Code: R29329260	Land Name: FAW - WILDLIFE	County: BROWN	Acres: 2.80
City:	Site Code:	Classification Per M.S. 86A.05: g. state wildlife management area	Current Public Use: YES	Future Public Use: YES
Land Code: 1000022839	Agency Land Code: R2949001	Land Name: FAW - WILDLIFE	County: BROWN	Acres: 11.00
City:	Site Code:	Classification Per M.S. 86A.05: g. state wildlife management area	Current Public Use: YES	Future Public Use: YES
Land Code: 1000022840	Agency Land Code: R2949002	Land Name: FAW - WILDLIFE	County: BROWN	Acres: 11.70
City:	Site Code:	Classification Per M.S. 86A.05: g. state wildlife management area	Current Public Use: YES	Future Public Use: YES
Land Code: 1000022841	Agency Land Code: R2949016	Land Name: FAW - WILDLIFE	County: BROWN	Acres: 5.20
City:	Site Code:	Classification Per M.S. 86A.05: g. state wildlife management area	Current Public Use: YES	Future Public Use: YES



Land Code: 1000022842	Agency Land Code: R2949000	Land Name: FAW - WILDLIFE	County: BROWN	Acres: 4.33
City:	Site Code:	Classification Per M.S. 86A.05: g. state wildlife management area	Current Public Use: YES	Future Public Use: YES
Land Code: 1000022843	Agency Land Code: R2948999	Land Name: FAW - WILDLIFE	County: BROWN	Acres: 6.47
City:	Site Code:	Classification Per M.S. 86A.05: g. state wildlife management area	Current Public Use: YES	Future Public Use: YES
Land Code: 1000022844	Agency Land Code: R29575800	Land Name: FAW - WILDLIFE	County: BROWN	Acres: 41.91
City:	Site Code:	Classification Per M.S. 86A.05: g. state wildlife management area	Current Public Use: YES	Future Public Use: YES
Land Code: 1000022845	Agency Land Code: R29575985	Land Name: FAW - WILDLIFE	County: BROWN	Acres: 30.00
City:	Site Code:	Classification Per M.S. 86A.05: g. state wildlife management area	Current Public Use: YES	Future Public Use: YES
Land Code: 1000022846	Agency Land Code: R29559677	Land Name: FAW - WILDLIFE	County: BROWN	Acres: 40.00
City:	Site Code:	Classification Per M.S. 86A.05: g. state wildlife management area	Current Public Use: YES	Future Public Use: YES
Land Code: 1000022847	Agency Land Code: R2949111	Land Name: FAW - WILDLIFE	County: BROWN	Acres: 37.20
City:	Site Code:	Classification Per M.S. 86A.05: g. state wildlife management area	Current Public Use: YES	Future Public Use: YES
Land Code: 1000022848	Agency Land Code: R2949106	Land Name: FAW - WILDLIFE	County: BROWN	Acres: 40.00
City:	Site Code:	Classification Per M.S. 86A.05: g. state wildlife management area	Current Public Use: YES	Future Public Use: YES
Land Code: 1000022849	Agency Land Code: R2949090	Land Name: FAW - WILDLIFE	County: BROWN	Acres: 40.00
City:	Site Code:	Classification Per M.S. 86A.05: g. state wildlife management area	Current Public Use: YES	Future Public Use: YES
Land Code: 1000022850	Agency Land Code: R2949101	Land Name: FAW - WILDLIFE	County: BROWN	Acres: 11.10
City:	Site Code:	Classification Per M.S. 86A.05: g. state wildlife management area	Current Public Use: YES	Future Public Use: YES
Land Code: 1000022851	Agency Land Code: R2949091	Land Name: FAW - WILDLIFE	County: BROWN	Acres: 25.00
City:	Site Code:	Classification Per M.S. 86A.05: g. state wildlife management area	Current Public Use: YES	Future Public Use: YES
Land Code: 1000022852	Agency Land Code: R2949088	Land Name: FAW - WILDLIFE	County: BROWN	Acres: 7.00
City:	Site Code:	Classification Per M.S. 86A.05: g. state wildlife management area	Current Public Use: YES	Future Public Use: YES
Land Code: 1000022853	Agency Land Code: R2949108	Land Name: FAW - WILDLIFE	County: BROWN	Acres: 40.00
City:	Site Code:	Classification Per M.S. 86A.05: g. state wildlife management area	Current Public Use: YES	Future Public Use: YES



Land Code: 1000022854	Agency Land Code: R2949071	Land Name: FAW - WILDLIFE	County: BROWN	Acres: 4.24
City:	Site Code:	Classification Per M.S. 86A.05: g. state wildlife management area	Current Public Use: YES	Future Public Use: YES
Land Code: 1000022855	Agency Land Code: R2949070	Land Name: FAW - WILDLIFE	County: BROWN	Acres: 35.10
City:	Site Code:	Classification Per M.S. 86A.05: g. state wildlife management area	Current Public Use: YES	Future Public Use: YES
Land Code: 1000022856	Agency Land Code: R2949082	Land Name: FAW - WILDLIFE	County: BROWN	Acres: 0.38
City:	Site Code:	Classification Per M.S. 86A.05: g. state wildlife management area	Current Public Use: YES	Future Public Use: YES
Land Code: 1000022857	Agency Land Code: R2949085	Land Name: FAW - WILDLIFE	County: BROWN	Acres: 0.38
City:	Site Code:	Classification Per M.S. 86A.05: g. state wildlife management area	Current Public Use: YES	Future Public Use: YES
Land Code: 1000022858	Agency Land Code: R2949086	Land Name: FAW - WILDLIFE	County: BROWN	Acres: 1.40
City:	Site Code:	Classification Per M.S. 86A.05: g. state wildlife management area	Current Public Use: YES	Future Public Use: YES
Land Code: 1000022859	Agency Land Code: R2949089	Land Name: FAW - WILDLIFE	County: BROWN	Acres: 40.00
City:	Site Code:	Classification Per M.S. 86A.05: g. state wildlife management area	Current Public Use: YES	Future Public Use: YES
Land Code: 1000022860	Agency Land Code: R2949103	Land Name: FAW - WILDLIFE	County: BROWN	Acres: 21.70
City:	Site Code:	Classification Per M.S. 86A.05: g. state wildlife management area	Current Public Use: YES	Future Public Use: YES
Land Code: 1000022861	Agency Land Code: R2949092	Land Name: FAW - WILDLIFE	County: BROWN	Acres: 27.80
City:	Site Code:	Classification Per M.S. 86A.05: g. state wildlife management area	Current Public Use: YES	Future Public Use: YES
Land Code: 1000022863	Agency Land Code: R2949083	Land Name: FAW - WILDLIFE	County: BROWN	Acres: 21.30
City:	Site Code:	Classification Per M.S. 86A.05: g. state wildlife management area	Current Public Use: YES	Future Public Use: YES
Land Code: 1000022864	Agency Land Code: R2949087	Land Name: FAW - WILDLIFE	County: BROWN	Acres: 40.00
City:	Site Code:	Classification Per M.S. 86A.05: g. state wildlife management area	Current Public Use: YES	Future Public Use: YES
Land Code: 1000022865	Agency Land Code: R2949113	Land Name: FAW - WILDLIFE	County: BROWN	Acres: 10.00
City:	Site Code:	Classification Per M.S. 86A.05: g. state wildlife management area	Current Public Use: YES	Future Public Use: YES
Land Code: 1000022866	Agency Land Code: R29438227	Land Name: FAW - WILDLIFE	County: BROWN	Acres: 2.00
City:	Site Code:	Classification Per M.S. 86A.05: g. state wildlife management area	Current Public Use: YES	Future Public Use: YES



Land Code: 1000022867	Agency Land Code: R29537892	Land Name: FAW - WILDLIFE	County: BROWN	Acres: 1.83
City:	Site Code:	Classification Per M.S. 86A.05: g. state wildlife management area	Current Public Use: YES	Future Public Use: YES
Land Code: 1000022868	Agency Land Code: R29538719	Land Name: FAW - WILDLIFE	County: BROWN	Acres: 11.07
City:	Site Code:	Classification Per M.S. 86A.05: g. state wildlife management area	Current Public Use: YES	Future Public Use: YES
Land Code: 1000022869	Agency Land Code: R29330405	Land Name: FAW - WILDLIFE	County: BROWN	Acres: 22.15
City:	Site Code:	Classification Per M.S. 86A.05: g. state wildlife management area	Current Public Use: YES	Future Public Use: YES
Land Code: 1000022870	Agency Land Code: R29330408	Land Name: FAW - WILDLIFE	County: BROWN	Acres: 11.07
City:	Site Code:	Classification Per M.S. 86A.05: g. state wildlife management area	Current Public Use: YES	Future Public Use: YES
Land Code: 1000022871	Agency Land Code: R29547530	Land Name: FAW - WILDLIFE	County: BROWN	Acres: 27.12
City:	Site Code:	Classification Per M.S. 86A.05: g. state wildlife management area	Current Public Use: YES	Future Public Use: YES
Land Code: 1000022872	Agency Land Code: R29538721	Land Name: FAW - WILDLIFE	County: BROWN	Acres: 0.25
City:	Site Code:	Classification Per M.S. 86A.05: g. state wildlife management area	Current Public Use: YES	Future Public Use: YES
Land Code: 1000022873	Agency Land Code: R29330409	Land Name: FAW - WILDLIFE	County: BROWN	Acres: 11.08
City:	Site Code:	Classification Per M.S. 86A.05: g. state wildlife management area	Current Public Use: YES	Future Public Use: YES
Land Code: 1000022874	Agency Land Code: R29547531	Land Name: FAW - WILDLIFE	County: BROWN	Acres: 40.00
City:	Site Code:	Classification Per M.S. 86A.05: g. state wildlife management area	Current Public Use: YES	Future Public Use: YES
Land Code: 1000022875	Agency Land Code: R29330404	Land Name: FAW - WILDLIFE	County: BROWN	Acres: 11.08
City:	Site Code:	Classification Per M.S. 86A.05: g. state wildlife management area	Current Public Use: YES	Future Public Use: YES
Land Code: 1000022876	Agency Land Code: R29341844	Land Name: FAW - WILDLIFE	County: BROWN	Acres: 25.00
City:	Site Code:	Classification Per M.S. 86A.05: g. state wildlife management area	Current Public Use: YES	Future Public Use: YES
Land Code: 1000022877	Agency Land Code: R29341845	Land Name: FAW - WILDLIFE	County: BROWN	Acres: 3.89
City:	Site Code:	Classification Per M.S. 86A.05: g. state wildlife management area	Current Public Use: YES	Future Public Use: YES
Land Code: 1000022878	Agency Land Code: R29341846	Land Name: FAW - WILDLIFE	County: BROWN	Acres: 29.70
City:	Site Code:	Classification Per M.S. 86A.05: g. state wildlife management area	Current Public Use: YES	Future Public Use: YES



Land Code: 1000022879	Agency Land Code: R29438221	Land Name: FAW - WILDLIFE	County: BROWN	Acres: 5.25
City:	Site Code:	Classification Per M.S. 86A.05: g. state wildlife management area	Current Public Use: YES	Future Public Use: YES
Land Code: 1000022880	Agency Land Code: R29532089	Land Name: FAW - WILDLIFE	County: BROWN	Acres: 0.90
City:	Site Code:	Classification Per M.S. 86A.05: g. state wildlife management area	Current Public Use: YES	Future Public Use: YES
Land Code: 1000022881	Agency Land Code: R29536170	Land Name: FAW - WILDLIFE	County: BROWN	Acres: 15.00
City:	Site Code:	Classification Per M.S. 86A.05: g. state wildlife management area	Current Public Use: YES	Future Public Use: YES
Land Code: 1000022882	Agency Land Code: R29534811	Land Name: FAW - WILDLIFE	County: BROWN	Acres: 4.00
City:	Site Code:	Classification Per M.S. 86A.05: g. state wildlife management area	Current Public Use: YES	Future Public Use: YES
Land Code: 1000022883	Agency Land Code: R29341843	Land Name: FAW - WILDLIFE	County: BROWN	Acres: 28.15
City:	Site Code:	Classification Per M.S. 86A.05: g. state wildlife management area	Current Public Use: YES	Future Public Use: YES
Land Code: 1000022884	Agency Land Code: R29538816	Land Name: FAW - WILDLIFE	County: BROWN	Acres: 5.80
City:	Site Code:	Classification Per M.S. 86A.05: g. state wildlife management area	Current Public Use: YES	Future Public Use: YES
Land Code: 1000022885	Agency Land Code: R29341840	Land Name: FAW - WILDLIFE	County: BROWN	Acres: 28.95
City:	Site Code:	Classification Per M.S. 86A.05: g. state wildlife management area	Current Public Use: YES	Future Public Use: YES
Land Code: 1000022886	Agency Land Code: R29341841	Land Name: FAW - WILDLIFE	County: BROWN	Acres: 36.00
City:	Site Code:	Classification Per M.S. 86A.05: g. state wildlife management area	Current Public Use: YES	Future Public Use: YES
Land Code: 1000022887	Agency Land Code: R29432702	Land Name: FAW - WILDLIFE	County: BROWN	Acres: 5.00
City:	Site Code:	Classification Per M.S. 86A.05: g. state wildlife management area	Current Public Use: YES	Future Public Use: YES
Land Code: 1000022888	Agency Land Code: R29341842	Land Name: FAW - WILDLIFE	County: BROWN	Acres: 37.42
City:	Site Code:	Classification Per M.S. 86A.05: g. state wildlife management area	Current Public Use: YES	Future Public Use: YES
Land Code: 1000022889	Agency Land Code: R29532090	Land Name: FAW - WILDLIFE	County: BROWN	Acres: 7.50
City:	Site Code:	Classification Per M.S. 86A.05: g. state wildlife management area	Current Public Use: YES	Future Public Use: YES
Land Code: 1000022890	Agency Land Code: R29432701	Land Name: FAW - WILDLIFE	County: BROWN	Acres: 18.50
City:	Site Code:	Classification Per M.S. 86A.05: g. state wildlife management area	Current Public Use: YES	Future Public Use: YES



Land Code: 1000022891	Agency Land Code: R29341839	Land Name: FAW - WILDLIFE	County: BROWN	Acres: 28.10
City:	Site Code:	Classification Per M.S. 86A.05: g. state wildlife management area	Current Public Use: YES	Future Public Use: YES
Land Code: 1000022892	Agency Land Code: R2949031	Land Name: FAW - WILDLIFE	County: BROWN	Acres: 19.00
City:	Site Code:	Classification Per M.S. 86A.05: g. state wildlife management area	Current Public Use: YES	Future Public Use: YES
Land Code: 1000022893	Agency Land Code: R29340413	Land Name: FAW - WILDLIFE	County: BROWN	Acres: 12.82
City:	Site Code:	Classification Per M.S. 86A.05: g. state wildlife management area	Current Public Use: YES	Future Public Use: YES
Land Code: 1000022894	Agency Land Code: R29342086	Land Name: FAW - WILDLIFE	County: BROWN	Acres: 5.96
City:	Site Code:	Classification Per M.S. 86A.05: g. state wildlife management area	Current Public Use: YES	Future Public Use: YES
Land Code: 1000022895	Agency Land Code: R29340729	Land Name: FAW - WILDLIFE	County: BROWN	Acres: 16.40
City:	Site Code:	Classification Per M.S. 86A.05: g. state wildlife management area	Current Public Use: YES	Future Public Use: YES
Land Code: 1000022896	Agency Land Code: R29340731	Land Name: FAW - WILDLIFE	County: BROWN	Acres: 26.14
City:	Site Code:	Classification Per M.S. 86A.05: g. state wildlife management area	Current Public Use: YES	Future Public Use: YES
Land Code: 1000022897	Agency Land Code: R2948934	Land Name: FAW - WILDLIFE	County: BROWN	Acres: 0.15
City:	Site Code:	Classification Per M.S. 86A.05: g. state wildlife management area	Current Public Use: YES	Future Public Use: YES
Land Code: 1000022898	Agency Land Code: R2948945	Land Name: FAW - WILDLIFE	County: BROWN	Acres: 21.64
City:	Site Code:	Classification Per M.S. 86A.05: g. state wildlife management area	Current Public Use: YES	Future Public Use: YES
Land Code: 1000022899	Agency Land Code: R29559106	Land Name: FAW - WILDLIFE	County: BROWN	Acres: 18.53
City:	Site Code:	Classification Per M.S. 86A.05: g. state wildlife management area	Current Public Use: YES	Future Public Use: YES
Land Code: 1000022900	Agency Land Code: R29559107	Land Name: FAW - WILDLIFE	County: BROWN	Acres: 22.95
City:	Site Code:	Classification Per M.S. 86A.05: g. state wildlife management area	Current Public Use: YES	Future Public Use: YES
Land Code: 1000022901	Agency Land Code: R2948938	Land Name: FAW - WILDLIFE	County: BROWN	Acres: 22.95
City:	Site Code:	Classification Per M.S. 86A.05: g. state wildlife management area	Current Public Use: YES	Future Public Use: YES
Land Code: 1000022902	Agency Land Code: R2948936	Land Name: FAW - WILDLIFE	County: BROWN	Acres: 38.00
City:	Site Code:	Classification Per M.S. 86A.05: g. state wildlife management area	Current Public Use: YES	Future Public Use: YES



Land Code: 1000022903	Agency Land Code: R29519852	Land Name: FAW - WILDLIFE	County: BROWN	Acres: 16.20
City:	Site Code:	Classification Per M.S. 86A.05: g. state wildlife management area	Current Public Use: YES	Future Public Use: YES
Land Code: 1000022904	Agency Land Code: R29340730	Land Name: FAW - WILDLIFE	County: BROWN	Acres: 14.00
City:	Site Code:	Classification Per M.S. 86A.05: g. state wildlife management area	Current Public Use: YES	Future Public Use: YES
Land Code: 1000022905	Agency Land Code: R29340414	Land Name: FAW - WILDLIFE	County: BROWN	Acres: 9.96
City:	Site Code:	Classification Per M.S. 86A.05: g. state wildlife management area	Current Public Use: YES	Future Public Use: YES
Land Code: 1000022906	Agency Land Code: R29340728	Land Name: FAW - WILDLIFE	County: BROWN	Acres: 21.04
City:	Site Code:	Classification Per M.S. 86A.05: g. state wildlife management area	Current Public Use: YES	Future Public Use: YES
Land Code: 1000022907	Agency Land Code: R2948941	Land Name: FAW - WILDLIFE	County: BROWN	Acres: 17.10
City:	Site Code:	Classification Per M.S. 86A.05: g. state wildlife management area	Current Public Use: YES	Future Public Use: YES
Land Code: 1000022908	Agency Land Code: R2948942	Land Name: FAW - WILDLIFE	County: BROWN	Acres: 1.68
City:	Site Code:	Classification Per M.S. 86A.05: g. state wildlife management area	Current Public Use: YES	Future Public Use: YES
Land Code: 1000022909	Agency Land Code: R2948932	Land Name: FAW - WILDLIFE	County: BROWN	Acres: 12.28
City:	Site Code:	Classification Per M.S. 86A.05: g. state wildlife management area	Current Public Use: YES	Future Public Use: YES
Land Code: 1000022910	Agency Land Code: R29523283	Land Name: FAW - WILDLIFE	County: BROWN	Acres: 7.58
City:	Site Code:	Classification Per M.S. 86A.05: g. state wildlife management area	Current Public Use: YES	Future Public Use: YES
Land Code: 1000022911	Agency Land Code: R2948919	Land Name: FAW - WILDLIFE	County: BROWN	Acres: 0.94
City:	Site Code:	Classification Per M.S. 86A.05: g. state wildlife management area	Current Public Use: YES	Future Public Use: YES
Land Code: 1000022912	Agency Land Code: R2948944	Land Name: FAW - WILDLIFE	County: BROWN	Acres: 7.56
City:	Site Code:	Classification Per M.S. 86A.05: g. state wildlife management area	Current Public Use: YES	Future Public Use: YES
Land Code: 1000022913	Agency Land Code: R29559105	Land Name: FAW - WILDLIFE	County: BROWN	Acres: 27.40
City:	Site Code:	Classification Per M.S. 86A.05: g. state wildlife management area	Current Public Use: YES	Future Public Use: YES
Land Code: 1000022914	Agency Land Code: R2948943	Land Name: FAW - WILDLIFE	County: BROWN	Acres: 4.52
City:	Site Code:	Classification Per M.S. 86A.05: g. state wildlife management area	Current Public Use: YES	Future Public Use: YES



Land Code: 1000022915	Agency Land Code: R29519851	Land Name: FAW - WILDLIFE	County: BROWN	Acres: 18.80
City:	Site Code:	Classification Per M.S. 86A.05: g. state wildlife management area	Current Public Use: YES	Future Public Use: YES
Land Code: 1000022916	Agency Land Code: R29523282	Land Name: FAW - WILDLIFE	County: BROWN	Acres: 7.57
City:	Site Code:	Classification Per M.S. 86A.05: g. state wildlife management area	Current Public Use: YES	Future Public Use: YES
Land Code: 1000022917	Agency Land Code: R2948940	Land Name: FAW - WILDLIFE	County: BROWN	Acres: 19.00
City:	Site Code:	Classification Per M.S. 86A.05: g. state wildlife management area	Current Public Use: YES	Future Public Use: YES
Land Code: 1000022918	Agency Land Code: R29559104	Land Name: FAW - WILDLIFE	County: BROWN	Acres: 29.60
City:	Site Code:	Classification Per M.S. 86A.05: g. state wildlife management area	Current Public Use: YES	Future Public Use: YES
Land Code: 1000022919	Agency Land Code: R29438226	Land Name: FAW - WILDLIFE	County: BROWN	Acres: 7.27
City:	Site Code:	Classification Per M.S. 86A.05: g. state wildlife management area	Current Public Use: YES	Future Public Use: YES
Land Code: 1000022920	Agency Land Code: R2948918	Land Name: FAW - WILDLIFE	County: BROWN	Acres: 4.24
City:	Site Code:	Classification Per M.S. 86A.05: g. state wildlife management area	Current Public Use: YES	Future Public Use: YES
Land Code: 1000022921	Agency Land Code: R2948917	Land Name: FAW - WILDLIFE	County: BROWN	Acres: 40.00
City:	Site Code:	Classification Per M.S. 86A.05: g. state wildlife management area	Current Public Use: YES	Future Public Use: YES
Land Code: 1000022922	Agency Land Code: R29438440	Land Name: FAW - WILDLIFE	County: BROWN	Acres: 22.00
City:	Site Code:	Classification Per M.S. 86A.05: g. state wildlife management area	Current Public Use: YES	Future Public Use: YES
Land Code: 1000022923	Agency Land Code: R29338157	Land Name: FAW - WILDLIFE	County: BROWN	Acres: 19.20
City:	Site Code:	Classification Per M.S. 86A.05: g. state wildlife management area	Current Public Use: YES	Future Public Use: YES
Land Code: 1000022924	Agency Land Code: R29438442	Land Name: FAW - WILDLIFE	County: BROWN	Acres: 58.63
City:	Site Code:	Classification Per M.S. 86A.05: g. state wildlife management area	Current Public Use: YES	Future Public Use: YES
Land Code: 1000022925	Agency Land Code: R29515455	Land Name: FAW - WILDLIFE	County: BROWN	Acres: 4.25
City:	Site Code:	Classification Per M.S. 86A.05: g. state wildlife management area	Current Public Use: YES	Future Public Use: YES
Land Code: 1000022926	Agency Land Code: R29338158	Land Name: FAW - WILDLIFE	County: BROWN	Acres: 5.20
City:	Site Code:	Classification Per M.S. 86A.05: g. state wildlife management area	Current Public Use: YES	Future Public Use: YES



Land Code: 1000022927	Agency Land Code: R29338156	Land Name: FAW - WILDLIFE	County: BROWN	Acres: 14.90
City:	Site Code:	Classification Per M.S. 86A.05: g. state wildlife management area	Current Public Use: YES	Future Public Use: YES
Land Code: 1000022928	Agency Land Code: R29347327	Land Name: FAW - WILDLIFE	County: BROWN	Acres: 40.00
City:	Site Code:	Classification Per M.S. 86A.05: g. state wildlife management area	Current Public Use: YES	Future Public Use: YES
Land Code: 1000022929	Agency Land Code: R29347328	Land Name: FAW - WILDLIFE	County: BROWN	Acres: 35.50
City:	Site Code:	Classification Per M.S. 86A.05: g. state wildlife management area	Current Public Use: YES	Future Public Use: YES
Land Code: 1000022930	Agency Land Code: R29581623	Land Name: FAW - WILDLIFE	County: BROWN	Acres: 42.27
City:	Site Code:	Classification Per M.S. 86A.05: g. state wildlife management area	Current Public Use: YES	Future Public Use: YES
Land Code: 1000022931	Agency Land Code: R29581624	Land Name: FAW - WILDLIFE	County: BROWN	Acres: 40.00
City:	Site Code:	Classification Per M.S. 86A.05: g. state wildlife management area	Current Public Use: YES	Future Public Use: YES
Land Code: 1000022932	Agency Land Code: R29581625	Land Name: FAW - WILDLIFE	County: BROWN	Acres: 30.00
City:	Site Code:	Classification Per M.S. 86A.05: g. state wildlife management area	Current Public Use: YES	Future Public Use: YES
Land Code: 1000022933	Agency Land Code: R29581626	Land Name: FAW - WILDLIFE	County: BROWN	Acres: 40.00
City:	Site Code:	Classification Per M.S. 86A.05: g. state wildlife management area	Current Public Use: YES	Future Public Use: YES
Land Code: 1000022934	Agency Land Code: R29581627	Land Name: FAW - WILDLIFE	County: BROWN	Acres: 6.27
City:	Site Code:	Classification Per M.S. 86A.05: g. state wildlife management area	Current Public Use: YES	Future Public Use: YES
Land Code: 1000022935	Agency Land Code: R29581628	Land Name: FAW - WILDLIFE	County: BROWN	Acres: 6.27
City:	Site Code:	Classification Per M.S. 86A.05: g. state wildlife management area	Current Public Use: YES	Future Public Use: YES
Land Code: 1000022936	Agency Land Code: R2949235	Land Name: FAW - WILDLIFE	County: BROWN	Acres: 45.24
City:	Site Code:	Classification Per M.S. 86A.05: g. state wildlife management area	Current Public Use: YES	Future Public Use: YES
Land Code: 1000022937	Agency Land Code: R2949236	Land Name: FAW - WILDLIFE	County: BROWN	Acres: 40.00
City:	Site Code:	Classification Per M.S. 86A.05: g. state wildlife management area	Current Public Use: YES	Future Public Use: YES
Land Code: 1000022938	Agency Land Code: R29551103	Land Name: FAW - WILDLIFE	County: BROWN	Acres: 40.00
City:	Site Code:	Classification Per M.S. 86A.05: g. state wildlife management area	Current Public Use: YES	Future Public Use: YES



Land Code: 1000022939	Agency Land Code: R29551104	Land Name: FAW - WILDLIFE	County: BROWN	Acres: 40.00
City:	Site Code:	Classification Per M.S. 86A.05: g. state wildlife management area	Current Public Use: YES	Future Public Use: YES
Land Code: 1000022940	Agency Land Code: R29581617	Land Name: FAW - WILDLIFE	County: BROWN	Acres: 40.00
City:	Site Code:	Classification Per M.S. 86A.05: g. state wildlife management area	Current Public Use: YES	Future Public Use: YES
Land Code: 1000022941	Agency Land Code: R29555227	Land Name: FAW - WILDLIFE	County: BROWN	Acres: 1.18
City:	Site Code:	Classification Per M.S. 86A.05: g. state wildlife management area	Current Public Use: YES	Future Public Use: YES
Land Code: 1000022942	Agency Land Code: R29555226	Land Name: FAW - WILDLIFE	County: BROWN	Acres: 39.00
City:	Site Code:	Classification Per M.S. 86A.05: g. state wildlife management area	Current Public Use: YES	Future Public Use: YES
Land Code: 1000022943	Agency Land Code: R29581618	Land Name: FAW - WILDLIFE	County: BROWN	Acres: 40.00
City:	Site Code:	Classification Per M.S. 86A.05: g. state wildlife management area	Current Public Use: YES	Future Public Use: YES
Land Code: 1000022944	Agency Land Code: R29575520	Land Name: FAW - WILDLIFE	County: BROWN	Acres: 40.00
City:	Site Code: R290380	Classification Per M.S. 86A.05: g. state wildlife management area	Current Public Use: YES	Future Public Use: YES
Land Code: 1000022945	Agency Land Code: R29575523	Land Name: FAW - WILDLIFE	County: BROWN	Acres: 38.53
City:	Site Code: R290380	Classification Per M.S. 86A.05: g. state wildlife management area	Current Public Use: YES	Future Public Use: YES
Land Code: 1000022946	Agency Land Code: R29575525	Land Name: FAW - WILDLIFE	County: BROWN	Acres: 38.75
City:	Site Code: R290380	Classification Per M.S. 86A.05: g. state wildlife management area	Current Public Use: YES	Future Public Use: YES
Land Code: 1000022947	Agency Land Code: R29575528	Land Name: FAW - WILDLIFE	County: BROWN	Acres: 40.00
City:	Site Code: R290380	Classification Per M.S. 86A.05: g. state wildlife management area	Current Public Use: YES	Future Public Use: YES
Land Code: 1000022948	Agency Land Code: R29575530	Land Name: FAW - WILDLIFE	County: BROWN	Acres: 40.00
City:	Site Code: R290380	Classification Per M.S. 86A.05: g. state wildlife management area	Current Public Use: YES	Future Public Use: YES
Land Code: 1000022949	Agency Land Code: R29575531	Land Name: FAW - WILDLIFE	County: BROWN	Acres: 40.00
City:	Site Code: R290380	Classification Per M.S. 86A.05: g. state wildlife management area	Current Public Use: YES	Future Public Use: YES
Land Code: 1000022950	Agency Land Code: R29347308	Land Name: FAW - WILDLIFE	County: BROWN	Acres: 0.29
City:	Site Code: R290380	Classification Per M.S. 86A.05: g. state wildlife management area	Current Public Use: YES	Future Public Use: YES



Land Code: 1000022951	Agency Land Code: R29347309	Land Name: FAW - WILDLIFE	County: BROWN	Acres: 0.07
City:	Site Code: R290380	Classification Per M.S. 86A.05: g. state wildlife management area	Current Public Use: YES	Future Public Use: YES
Land Code: 1000022952	Agency Land Code: R29347310	Land Name: FAW - WILDLIFE	County: BROWN	Acres: 2.26
City:	Site Code: R290380	Classification Per M.S. 86A.05: g. state wildlife management area	Current Public Use: YES	Future Public Use: YES
Land Code: 1000022953	Agency Land Code: R2949052	Land Name: FAW - WILDLIFE	County: BROWN	Acres: 0.18
City:	Site Code: R290380	Classification Per M.S. 86A.05: g. state wildlife management area	Current Public Use: YES	Future Public Use: YES
Land Code: 1000022954	Agency Land Code: R2949059	Land Name: FAW - WILDLIFE	County: BROWN	Acres: 1.47
City:	Site Code: R290380	Classification Per M.S. 86A.05: g. state wildlife management area	Current Public Use: YES	Future Public Use: YES
Land Code: 1000022955	Agency Land Code: R2949067	Land Name: FAW - WILDLIFE	County: BROWN	Acres: 9.47
City:	Site Code: R290380	Classification Per M.S. 86A.05: g. state wildlife management area	Current Public Use: YES	Future Public Use: YES
Land Code: 1000022956	Agency Land Code: R2949074	Land Name: FAW - WILDLIFE	County: BROWN	Acres: 12.08
City:	Site Code: R290380	Classification Per M.S. 86A.05: g. state wildlife management area	Current Public Use: YES	Future Public Use: YES
Land Code: 1000022957	Agency Land Code: R2949072	Land Name: FAW - WILDLIFE	County: BROWN	Acres: 23.85
City:	Site Code: R290380	Classification Per M.S. 86A.05: g. state wildlife management area	Current Public Use: YES	Future Public Use: YES
Land Code: 1000022958	Agency Land Code: R29534925	Land Name: FAW - WILDLIFE	County: BROWN	Acres: 21.57
City:	Site Code: R290380	Classification Per M.S. 86A.05: g. state wildlife management area	Current Public Use: YES	Future Public Use: YES
Land Code: 1000022959	Agency Land Code: R2949081	Land Name: FAW - WILDLIFE	County: BROWN	Acres: 7.00
City:	Site Code: R290380	Classification Per M.S. 86A.05: g. state wildlife management area	Current Public Use: YES	Future Public Use: YES
Land Code: 1000022960	Agency Land Code: R2949077	Land Name: FAW - WILDLIFE	County: BROWN	Acres: 4.18
City:	Site Code: R290380	Classification Per M.S. 86A.05: g. state wildlife management area	Current Public Use: YES	Future Public Use: YES
Land Code: 1000022961	Agency Land Code: R2949079	Land Name: FAW - WILDLIFE	County: BROWN	Acres: 1.40
City:	Site Code: R290380	Classification Per M.S. 86A.05: g. state wildlife management area	Current Public Use: YES	Future Public Use: YES
Land Code: 1000022962	Agency Land Code: R2949061	Land Name: FAW - WILDLIFE	County: BROWN	Acres: 1.14
City:	Site Code: R290380	Classification Per M.S. 86A.05: g. state wildlife management area	Current Public Use: YES	Future Public Use: YES



Land Code: 1000022963	Agency Land Code: R29339301	Land Name: FAW - WILDLIFE	County: BROWN	Acres: 2.69
City:	Site Code: R290380	Classification Per M.S. 86A.05: g. state wildlife management area	Current Public Use: YES	Future Public Use: YES
Land Code: 1000022964	Agency Land Code: R2949073	Land Name: FAW - WILDLIFE	County: BROWN	Acres: 5.50
City:	Site Code: R290380	Classification Per M.S. 86A.05: g. state wildlife management area	Current Public Use: YES	Future Public Use: YES
Land Code: 1000022965	Agency Land Code: R2949064	Land Name: FAW - WILDLIFE	County: BROWN	Acres: 39.75
City:	Site Code: R290380	Classification Per M.S. 86A.05: g. state wildlife management area	Current Public Use: YES	Future Public Use: YES
Land Code: 1000022966	Agency Land Code: R2949065	Land Name: FAW - WILDLIFE	County: BROWN	Acres: 12.41
City:	Site Code: R290380	Classification Per M.S. 86A.05: g. state wildlife management area	Current Public Use: YES	Future Public Use: YES
Land Code: 1000022967	Agency Land Code: R2949068	Land Name: FAW - WILDLIFE	County: BROWN	Acres: 1.82
City:	Site Code: R290380	Classification Per M.S. 86A.05: g. state wildlife management area	Current Public Use: YES	Future Public Use: YES
Land Code: 1000022968	Agency Land Code: R2949063	Land Name: FAW - WILDLIFE	County: BROWN	Acres: 4.43
City:	Site Code: R290380	Classification Per M.S. 86A.05: g. state wildlife management area	Current Public Use: YES	Future Public Use: YES
Land Code: 1000022969	Agency Land Code: R29575526	Land Name: FAW - WILDLIFE	County: BROWN	Acres: 39.82
City:	Site Code: R290380	Classification Per M.S. 86A.05: g. state wildlife management area	Current Public Use: YES	Future Public Use: YES
Land Code: 1000022970	Agency Land Code: R29575527	Land Name: FAW - WILDLIFE	County: BROWN	Acres: 40.00
City:	Site Code: R290380	Classification Per M.S. 86A.05: g. state wildlife management area	Current Public Use: YES	Future Public Use: YES
Land Code: 1000022971	Agency Land Code: R29575521	Land Name: FAW - WILDLIFE	County: BROWN	Acres: 40.00
City:	Site Code: R290380	Classification Per M.S. 86A.05: g. state wildlife management area	Current Public Use: YES	Future Public Use: YES
Land Code: 1000022972	Agency Land Code: R29575522	Land Name: FAW - WILDLIFE	County: BROWN	Acres: 40.00
City:	Site Code: R290380	Classification Per M.S. 86A.05: g. state wildlife management area	Current Public Use: YES	Future Public Use: YES
Land Code: 1000022973	Agency Land Code: R2949076	Land Name: FAW - WILDLIFE	County: BROWN	Acres: 31.87
City:	Site Code: R290380	Classification Per M.S. 86A.05: g. state wildlife management area	Current Public Use: YES	Future Public Use: YES
Land Code: 1000022974	Agency Land Code: R2949075	Land Name: FAW - WILDLIFE	County: BROWN	Acres: 6.74
City:	Site Code: R290380	Classification Per M.S. 86A.05: g. state wildlife management area	Current Public Use: YES	Future Public Use: YES



Land Code: 1000022975	Agency Land Code: R29575524	Land Name: FAW - WILDLIFE	County: BROWN	Acres: 40.00
City:	Site Code: R290380	Classification Per M.S. 86A.05: g. state wildlife management area	Current Public Use: YES	Future Public Use: YES
Land Code: 1000022976	Agency Land Code: R2949069	Land Name: FAW - WILDLIFE	County: BROWN	Acres: 6.50
City:	Site Code: R290380	Classification Per M.S. 86A.05: g. state wildlife management area	Current Public Use: YES	Future Public Use: YES
Land Code: 1000022977	Agency Land Code: R2949078	Land Name: FAW - WILDLIFE	County: BROWN	Acres: 6.43
City:	Site Code: R290380	Classification Per M.S. 86A.05: g. state wildlife management area	Current Public Use: YES	Future Public Use: YES
Land Code: 1000022978	Agency Land Code: R2949060	Land Name: FAW - WILDLIFE	County: BROWN	Acres: 1.04
City:	Site Code: R290380	Classification Per M.S. 86A.05: g. state wildlife management area	Current Public Use: YES	Future Public Use: YES
Land Code: 1000022979	Agency Land Code: R2949080	Land Name: FAW - WILDLIFE	County: BROWN	Acres: 1.08
City:	Site Code: R290380	Classification Per M.S. 86A.05: g. state wildlife management area	Current Public Use: YES	Future Public Use: YES
Land Code: 1000022980	Agency Land Code: R29575529	Land Name: FAW - WILDLIFE	County: BROWN	Acres: 40.00
City:	Site Code: R290380	Classification Per M.S. 86A.05: g. state wildlife management area	Current Public Use: YES	Future Public Use: YES
Land Code: 1000022981	Agency Land Code: R2949062	Land Name: FAW - WILDLIFE	County: BROWN	Acres: 19.21
City:	Site Code: R290380	Classification Per M.S. 86A.05: g. state wildlife management area	Current Public Use: YES	Future Public Use: YES
Land Code: 1000022982	Agency Land Code: R2949066	Land Name: FAW - WILDLIFE	County: BROWN	Acres: 13.49
City:	Site Code: R290380	Classification Per M.S. 86A.05: g. state wildlife management area	Current Public Use: YES	Future Public Use: YES
Land Code: 1000022983	Agency Land Code: R29537909	Land Name: FORESTRY	County: CARLTON	Acres: 34.95
City:	Site Code:	Classification Per M.S. 86A.05: f. state forests and state forest subareas	Current Public Use: YES	Future Public Use: YES
Land Code: 1000022984	Agency Land Code: R29537910	Land Name: FORESTRY	County: CARLTON	Acres: 26.80
City:	Site Code:	Classification Per M.S. 86A.05: f. state forests and state forest subareas	Current Public Use: YES	Future Public Use: YES
Land Code: 1000022985	Agency Land Code: R29537914	Land Name: FORESTRY	County: CARLTON	Acres: 41.75
City:	Site Code:	Classification Per M.S. 86A.05: f. state forests and state forest subareas	Current Public Use: YES	Future Public Use: YES
Land Code: 1000022986	Agency Land Code: R29537915	Land Name: FORESTRY	County: CARLTON	Acres: 40.50
City:	Site Code:	Classification Per M.S. 86A.05: f. state forests and state forest subareas	Current Public Use: YES	Future Public Use: YES



Land Code: 1000022987	Agency Land Code: R29537919	Land Name: FORESTRY	County: CARLTON	Acres: 43.27
City:	Site Code:	Classification Per M.S. 86A.05: f. state forests and state forest subareas	Current Public Use: YES	Future Public Use: YES
Land Code: 1000022988	Agency Land Code: R29537921	Land Name: FORESTRY	County: CARLTON	Acres: 26.50
City:	Site Code:	Classification Per M.S. 86A.05: f. state forests and state forest subareas	Current Public Use: YES	Future Public Use: YES
Land Code: 1000022989	Agency Land Code: R29537924	Land Name: FORESTRY	County: CARLTON	Acres: 46.60
City:	Site Code:	Classification Per M.S. 86A.05: f. state forests and state forest subareas	Current Public Use: YES	Future Public Use: YES
Land Code: 1000022990	Agency Land Code: R29537925	Land Name: FORESTRY	County: CARLTON	Acres: 40.00
City:	Site Code:	Classification Per M.S. 86A.05: f. state forests and state forest subareas	Current Public Use: YES	Future Public Use: YES
Land Code: 1000022991	Agency Land Code: R29537928	Land Name: FORESTRY	County: CARLTON	Acres: 40.00
City:	Site Code:	Classification Per M.S. 86A.05: f. state forests and state forest subareas	Current Public Use: YES	Future Public Use: YES
Land Code: 1000022992	Agency Land Code: R29537929	Land Name: FORESTRY	County: CARLTON	Acres: 40.00
City:	Site Code:	Classification Per M.S. 86A.05: f. state forests and state forest subareas	Current Public Use: YES	Future Public Use: YES
Land Code: 1000022993	Agency Land Code: R29537930	Land Name: FORESTRY	County: CARLTON	Acres: 40.00
City:	Site Code:	Classification Per M.S. 86A.05: f. state forests and state forest subareas	Current Public Use: YES	Future Public Use: YES
Land Code: 1000022994	Agency Land Code: R29537911	Land Name: FORESTRY	County: CARLTON	Acres: 1.52
City:	Site Code:	Classification Per M.S. 86A.05: f. state forests and state forest subareas	Current Public Use: YES	Future Public Use: YES
Land Code: 1000022995	Agency Land Code: R29537920	Land Name: FORESTRY	County: CARLTON	Acres: 55.50
City:	Site Code:	Classification Per M.S. 86A.05: f. state forests and state forest subareas	Current Public Use: YES	Future Public Use: YES
Land Code: 1000022996	Agency Land Code: R29537926	Land Name: FORESTRY	County: CARLTON	Acres: 40.00
City:	Site Code:	Classification Per M.S. 86A.05: f. state forests and state forest subareas	Current Public Use: YES	Future Public Use: YES
Land Code: 1000022997	Agency Land Code: R29537918	Land Name: FORESTRY	County: CARLTON	Acres: 34.26
City:	Site Code:	Classification Per M.S. 86A.05: f. state forests and state forest subareas	Current Public Use: YES	Future Public Use: YES
Land Code: 1000022998	Agency Land Code: R29537923	Land Name: FORESTRY	County: CARLTON	Acres: 48.00
City:	Site Code:	Classification Per M.S. 86A.05: f. state forests and state forest subareas	Current Public Use: YES	Future Public Use: YES



Land Code: 1000022999	Agency Land Code: R29537912	Land Name: FORESTRY	County: CARLTON	Acres: 53.50
City:	Site Code:	Classification Per M.S. 86A.05: f. state forests and state forest subareas	Current Public Use: YES	Future Public Use: YES
Land Code: 1000023000	Agency Land Code: R29537917	Land Name: FORESTRY	County: CARLTON	Acres: 1.00
City:	Site Code:	Classification Per M.S. 86A.05: f. state forests and state forest subareas	Current Public Use: YES	Future Public Use: YES
Land Code: 1000023001	Agency Land Code: R29537916	Land Name: FORESTRY	County: CARLTON	Acres: 60.25
City:	Site Code:	Classification Per M.S. 86A.05: f. state forests and state forest subareas	Current Public Use: YES	Future Public Use: YES
Land Code: 1000023002	Agency Land Code: R29537906	Land Name: FORESTRY	County: CARLTON	Acres: 1.52
City:	Site Code:	Classification Per M.S. 86A.05: f. state forests and state forest subareas	Current Public Use: YES	Future Public Use: YES
Land Code: 1000023003	Agency Land Code: R29537913	Land Name: FORESTRY	County: CARLTON	Acres: 0.70
City:	Site Code:	Classification Per M.S. 86A.05: f. state forests and state forest subareas	Current Public Use: YES	Future Public Use: YES
Land Code: 1000023004	Agency Land Code: R29537907	Land Name: FORESTRY	County: CARLTON	Acres: 36.20
City:	Site Code:	Classification Per M.S. 86A.05: f. state forests and state forest subareas	Current Public Use: YES	Future Public Use: YES
Land Code: 1000023005	Agency Land Code: R29537908	Land Name: FORESTRY	County: CARLTON	Acres: 20.89
City:	Site Code:	Classification Per M.S. 86A.05: f. state forests and state forest subareas	Current Public Use: YES	Future Public Use: YES
Land Code: 1000023006	Agency Land Code: R29537922	Land Name: FORESTRY	County: CARLTON	Acres: 52.75
City:	Site Code:	Classification Per M.S. 86A.05: f. state forests and state forest subareas	Current Public Use: YES	Future Public Use: YES
Land Code: 1000023007	Agency Land Code: R29537927	Land Name: FORESTRY	County: CARLTON	Acres: 40.00
City:	Site Code:	Classification Per M.S. 86A.05: f. state forests and state forest subareas	Current Public Use: YES	Future Public Use: YES
Land Code: 1000023008	Agency Land Code: R29554566	Land Name: EWR - ECO	County: CARLTON	Acres: 0.54
City:	Site Code:	Classification Per M.S. 86A.05: n. not administered under 86A.05	Current Public Use: YES	Future Public Use: YES
Land Code: 1000023009	Agency Land Code: R29554564	Land Name: EWR - ECO	County: CARLTON	Acres: 0.20
City:	Site Code:	Classification Per M.S. 86A.05: n. not administered under 86A.05	Current Public Use: YES	Future Public Use: YES
Land Code: 1000023010	Agency Land Code: R29554556	Land Name: EWR - ECO	County: CARLTON	Acres: 0.50
City:	Site Code:	Classification Per M.S. 86A.05: n. not administered under 86A.05	Current Public Use: YES	Future Public Use: YES



Land Code: 1000023011	Agency Land Code: R29554555	Land Name: EWR - ECO	County: CARLTON	Acres: 6.00
City:	Site Code:	Classification Per M.S. 86A.05: n. not administered under 86A.05	Current Public Use: YES	Future Public Use: YES
Land Code: 1000023012	Agency Land Code: R2950018	Land Name: EWR - ECO	County: CARLTON	Acres: 6.84
City:	Site Code:	Classification Per M.S. 86A.05: d. state scientific and natural area	Current Public Use: YES	Future Public Use: YES
Land Code: 1000023013	Agency Land Code: R2950021	Land Name: EWR - ECO	County: CARLTON	Acres: 36.34
City:	Site Code:	Classification Per M.S. 86A.05: d. state scientific and natural area	Current Public Use: YES	Future Public Use: YES
Land Code: 1000023014	Agency Land Code: R2950022	Land Name: EWR - ECO	County: CARLTON	Acres: 5.30
City:	Site Code:	Classification Per M.S. 86A.05: d. state scientific and natural area	Current Public Use: YES	Future Public Use: YES
Land Code: 1000023015	Agency Land Code: R29554565	Land Name: FAW - FISHERIES	County: CARLTON	Acres: 1.28
City:	Site Code:	Classification Per M.S. 86A.05: m. aquatic management areas	Current Public Use: YES	Future Public Use: YES
Land Code: 1000023016	Agency Land Code: R29333093	Land Name: FAW - FISHERIES	County: CARLTON	Acres: 40.00
City:	Site Code:	Classification Per M.S. 86A.05: m. aquatic management areas	Current Public Use: YES	Future Public Use: YES
Land Code: 1000023017	Agency Land Code: R29333094	Land Name: FAW - FISHERIES	County: CARLTON	Acres: 40.00
City:	Site Code:	Classification Per M.S. 86A.05: m. aquatic management areas	Current Public Use: YES	Future Public Use: YES
Land Code: 1000023018	Agency Land Code: R2949906	Land Name: FAW - FISHERIES	County: CARLTON	Acres: 40.00
City:	Site Code:	Classification Per M.S. 86A.05: m. aquatic management areas	Current Public Use: YES	Future Public Use: YES
Land Code: 1000023019	Agency Land Code: R2949907	Land Name: FAW - FISHERIES	County: CARLTON	Acres: 40.00
City:	Site Code:	Classification Per M.S. 86A.05: m. aquatic management areas	Current Public Use: YES	Future Public Use: YES
Land Code: 1000023020	Agency Land Code: R2950589	Land Name: FAW - FISHERIES	County: CARLTON	Acres: 40.00
City:	Site Code:	Classification Per M.S. 86A.05: m. aquatic management areas	Current Public Use: YES	Future Public Use: YES
Land Code: 1000023021	Agency Land Code: R2950628	Land Name: FAW - FISHERIES	County: CARLTON	Acres: 40.00
City:	Site Code:	Classification Per M.S. 86A.05: m. aquatic management areas	Current Public Use: YES	Future Public Use: YES
Land Code: 1000023022	Agency Land Code: R2950634	Land Name: FAW - FISHERIES	County: CARLTON	Acres: 40.00
City:	Site Code:	Classification Per M.S. 86A.05: m. aquatic management areas	Current Public Use: YES	Future Public Use: YES



Land Code: 1000023023	Agency Land Code: R2949910	Land Name: FAW - FISHERIES	County: CARLTON	Acres: 40.00
City:	Site Code:	Classification Per M.S. 86A.05: m. aquatic management areas	Current Public Use: YES	Future Public Use: YES
Land Code: 1000023024	Agency Land Code: R2950620	Land Name: FAW - FISHERIES	County: CARLTON	Acres: 40.00
City:	Site Code:	Classification Per M.S. 86A.05: m. aquatic management areas	Current Public Use: YES	Future Public Use: YES
Land Code: 1000023025	Agency Land Code: R2950751	Land Name: FAW - FISHERIES	County: CARLTON	Acres: 44.36
City:	Site Code:	Classification Per M.S. 86A.05: m. aquatic management areas	Current Public Use: YES	Future Public Use: YES
Land Code: 1000023026	Agency Land Code: R2950594	Land Name: FAW - FISHERIES	County: CARLTON	Acres: 40.00
City:	Site Code:	Classification Per M.S. 86A.05: m. aquatic management areas	Current Public Use: YES	Future Public Use: YES
Land Code: 1000023027	Agency Land Code: R2949909	Land Name: FAW - FISHERIES	County: CARLTON	Acres: 40.00
City:	Site Code:	Classification Per M.S. 86A.05: m. aquatic management areas	Current Public Use: YES	Future Public Use: YES
Land Code: 1000023028	Agency Land Code: R2950629	Land Name: FAW - FISHERIES	County: CARLTON	Acres: 40.00
City:	Site Code:	Classification Per M.S. 86A.05: m. aquatic management areas	Current Public Use: YES	Future Public Use: YES
Land Code: 1000023029	Agency Land Code: R2949891	Land Name: FAW - FISHERIES	County: CARLTON	Acres: 25.95
City:	Site Code:	Classification Per M.S. 86A.05: m. aquatic management areas	Current Public Use: YES	Future Public Use: YES
Land Code: 1000023030	Agency Land Code: R2950593	Land Name: FAW - FISHERIES	County: CARLTON	Acres: 40.00
City:	Site Code:	Classification Per M.S. 86A.05: m. aquatic management areas	Current Public Use: YES	Future Public Use: YES
Land Code: 1000023031	Agency Land Code: R2950612	Land Name: FAW - FISHERIES	County: CARLTON	Acres: 40.00
City:	Site Code:	Classification Per M.S. 86A.05: m. aquatic management areas	Current Public Use: YES	Future Public Use: YES
Land Code: 1000023032	Agency Land Code: R2950623	Land Name: FAW - FISHERIES	County: CARLTON	Acres: 40.00
City:	Site Code:	Classification Per M.S. 86A.05: m. aquatic management areas	Current Public Use: YES	Future Public Use: YES
Land Code: 1000023033	Agency Land Code: R2950632	Land Name: FAW - FISHERIES	County: CARLTON	Acres: 40.00
City:	Site Code:	Classification Per M.S. 86A.05: m. aquatic management areas	Current Public Use: YES	Future Public Use: YES
Land Code: 1000023034	Agency Land Code: R2949890	Land Name: FAW - FISHERIES	County: CARLTON	Acres: 40.00
City:	Site Code:	Classification Per M.S. 86A.05: m. aquatic management areas	Current Public Use: YES	Future Public Use: YES



Land Code: 1000023035	Agency Land Code: R2950633	Land Name: FAW - FISHERIES	County: CARLTON	Acres: 40.00
City:	Site Code:	Classification Per M.S. 86A.05: m. aquatic management areas	Current Public Use: YES	Future Public Use: YES
Land Code: 1000023036	Agency Land Code: R2950630	Land Name: FAW - FISHERIES	County: CARLTON	Acres: 35.00
City:	Site Code:	Classification Per M.S. 86A.05: m. aquatic management areas	Current Public Use: YES	Future Public Use: YES
Land Code: 1000023037	Agency Land Code: R2950635	Land Name: FAW - FISHERIES	County: CARLTON	Acres: 40.00
City:	Site Code:	Classification Per M.S. 86A.05: m. aquatic management areas	Current Public Use: YES	Future Public Use: YES
Land Code: 1000023038	Agency Land Code: R2950613	Land Name: FAW - FISHERIES	County: CARLTON	Acres: 40.00
City:	Site Code:	Classification Per M.S. 86A.05: m. aquatic management areas	Current Public Use: YES	Future Public Use: YES
Land Code: 1000023039	Agency Land Code: R2953070	Land Name: FAW - FISHERIES	County: CARLTON	Acres: 2.50
City:	Site Code:	Classification Per M.S. 86A.05: m. aquatic management areas	Current Public Use: YES	Future Public Use: YES
Land Code: 1000023040	Agency Land Code: R2951173	Land Name: FAW - FISHERIES	County: CARLTON	Acres: 40.00
City:	Site Code:	Classification Per M.S. 86A.05: m. aquatic management areas	Current Public Use: YES	Future Public Use: YES
Land Code: 1000023041	Agency Land Code: R2950679	Land Name: FAW - FISHERIES	County: CARLTON	Acres: 40.00
City:	Site Code:	Classification Per M.S. 86A.05: m. aquatic management areas	Current Public Use: YES	Future Public Use: YES
Land Code: 1000023042	Agency Land Code: R2951174	Land Name: FAW - FISHERIES	County: CARLTON	Acres: 40.00
City:	Site Code:	Classification Per M.S. 86A.05: m. aquatic management areas	Current Public Use: YES	Future Public Use: YES
Land Code: 1000023043	Agency Land Code: R2950680	Land Name: FAW - FISHERIES	County: CARLTON	Acres: 40.00
City:	Site Code:	Classification Per M.S. 86A.05: m. aquatic management areas	Current Public Use: YES	Future Public Use: YES
Land Code: 1000023044	Agency Land Code: R2951172	Land Name: FAW - FISHERIES	County: CARLTON	Acres: 40.00
City:	Site Code:	Classification Per M.S. 86A.05: m. aquatic management areas	Current Public Use: YES	Future Public Use: YES
Land Code: 1000023045	Agency Land Code: R2950686	Land Name: FAW - FISHERIES	County: CARLTON	Acres: 0.90
City:	Site Code:	Classification Per M.S. 86A.05: m. aquatic management areas	Current Public Use: YES	Future Public Use: YES
Land Code: 1000023046	Agency Land Code: R2951429	Land Name: FAW - FISHERIES	County: CARLTON	Acres: 40.00
City:	Site Code:	Classification Per M.S. 86A.05: m. aquatic management areas	Current Public Use: YES	Future Public Use: YES



Land Code: 1000023047	Agency Land Code: R2951426	Land Name: FAW - FISHERIES	County: CARLTON	Acres: 40.00
City:	Site Code:	Classification Per M.S. 86A.05: m. aquatic management areas	Current Public Use: YES	Future Public Use: YES
Land Code: 1000023048	Agency Land Code: R2950691	Land Name: FAW - FISHERIES	County: CARLTON	Acres: 27.90
City:	Site Code:	Classification Per M.S. 86A.05: m. aquatic management areas	Current Public Use: YES	Future Public Use: YES
Land Code: 1000023049	Agency Land Code: R2950687	Land Name: FAW - FISHERIES	County: CARLTON	Acres: 29.50
City:	Site Code:	Classification Per M.S. 86A.05: m. aquatic management areas	Current Public Use: YES	Future Public Use: YES
Land Code: 1000023050	Agency Land Code: R2950825	Land Name: FAW - FISHERIES	County: CARLTON	Acres: 40.00
City:	Site Code:	Classification Per M.S. 86A.05: m. aquatic management areas	Current Public Use: YES	Future Public Use: YES
Land Code: 1000023051	Agency Land Code: R29574451	Land Name: FAW - FISHERIES	County: CARLTON	Acres: 17.00
City:	Site Code:	Classification Per M.S. 86A.05: m. aquatic management areas	Current Public Use: YES	Future Public Use: YES
Land Code: 1000023052	Agency Land Code: R2950690	Land Name: FAW - FISHERIES	County: CARLTON	Acres: 30.30
City:	Site Code:	Classification Per M.S. 86A.05: m. aquatic management areas	Current Public Use: YES	Future Public Use: YES
Land Code: 1000023053	Agency Land Code: R2951428	Land Name: FAW - FISHERIES	County: CARLTON	Acres: 40.00
City:	Site Code:	Classification Per M.S. 86A.05: m. aquatic management areas	Current Public Use: YES	Future Public Use: YES
Land Code: 1000023054	Agency Land Code: R2950693	Land Name: FAW - FISHERIES	County: CARLTON	Acres: 21.14
City:	Site Code:	Classification Per M.S. 86A.05: m. aquatic management areas	Current Public Use: YES	Future Public Use: YES
Land Code: 1000023055	Agency Land Code: R29574083	Land Name: FAW - FISHERIES	County: CARLTON	Acres: 33.40
City:	Site Code:	Classification Per M.S. 86A.05: m. aquatic management areas	Current Public Use: YES	Future Public Use: YES
Land Code: 1000023056	Agency Land Code: R2950694	Land Name: FAW - FISHERIES	County: CARLTON	Acres: 35.97
City:	Site Code:	Classification Per M.S. 86A.05: m. aquatic management areas	Current Public Use: YES	Future Public Use: YES
Land Code: 1000023057	Agency Land Code: R29554560	Land Name: FAW - FISHERIES	County: CARLTON	Acres: 3.00
City:	Site Code:	Classification Per M.S. 86A.05: m. aquatic management areas	Current Public Use: YES	Future Public Use: YES
Land Code: 1000023058	Agency Land Code: R29554559	Land Name: FAW - FISHERIES	County: CARLTON	Acres: 2.00
City:	Site Code:	Classification Per M.S. 86A.05: m. aquatic management areas	Current Public Use: YES	Future Public Use: YES



Land Code: 1000023059	Agency Land Code: R29554558	Land Name: FAW - FISHERIES	County: CARLTON	Acres: 6.00
City:	Site Code:	Classification Per M.S. 86A.05: m. aquatic management areas	Current Public Use: YES	Future Public Use: YES
Land Code: 1000023060	Agency Land Code: R29554561	Land Name: FAW - FISHERIES	County: CARLTON	Acres: 0.20
City:	Site Code:	Classification Per M.S. 86A.05: m. aquatic management areas	Current Public Use: YES	Future Public Use: YES
Land Code: 1000023061	Agency Land Code: R29554557	Land Name: FAW - FISHERIES	County: CARLTON	Acres: 4.00
City:	Site Code:	Classification Per M.S. 86A.05: m. aquatic management areas	Current Public Use: YES	Future Public Use: YES
Land Code: 1000023062	Agency Land Code: R29554568	Land Name: FORESTRY	County: CARLTON	Acres: 40.00
City:	Site Code:	Classification Per M.S. 86A.05: n. not administered under 86A.05	Current Public Use: YES	Future Public Use: YES
Land Code: 1000023063	Agency Land Code: R29554572	Land Name: FORESTRY	County: CARLTON	Acres: 38.50
City:	Site Code:	Classification Per M.S. 86A.05: n. not administered under 86A.05	Current Public Use: YES	Future Public Use: YES
Land Code: 1000023064	Agency Land Code: R29554567	Land Name: FORESTRY	County: CARLTON	Acres: 40.00
City:	Site Code:	Classification Per M.S. 86A.05: n. not administered under 86A.05	Current Public Use: YES	Future Public Use: YES
Land Code: 1000023065	Agency Land Code: R2950459	Land Name: FORESTRY	County: CARLTON	Acres: 40.00
City:	Site Code:	Classification Per M.S. 86A.05: f. state forests and state forest subareas	Current Public Use: YES	Future Public Use: YES
Land Code: 1000023066	Agency Land Code: R2950280	Land Name: FORESTRY	County: CARLTON	Acres: 40.00
City:	Site Code:	Classification Per M.S. 86A.05: f. state forests and state forest subareas	Current Public Use: YES	Future Public Use: YES
Land Code: 1000023067	Agency Land Code: R2952265	Land Name: FORESTRY	County: CARLTON	Acres: 40.00
City:	Site Code:	Classification Per M.S. 86A.05: f. state forests and state forest subareas	Current Public Use: YES	Future Public Use: YES
Land Code: 1000023068	Agency Land Code: R2951955	Land Name: FORESTRY	County: CARLTON	Acres: 40.00
City:	Site Code:	Classification Per M.S. 86A.05: f. state forests and state forest subareas	Current Public Use: YES	Future Public Use: YES
Land Code: 1000023069	Agency Land Code: R2952407	Land Name: FORESTRY	County: CARLTON	Acres: 40.00
City:	Site Code:	Classification Per M.S. 86A.05: f. state forests and state forest subareas	Current Public Use: YES	Future Public Use: YES
Land Code: 1000023070	Agency Land Code: R2950273	Land Name: FORESTRY	County: CARLTON	Acres: 40.00
City:	Site Code:	Classification Per M.S. 86A.05: f. state forests and state forest subareas	Current Public Use: YES	Future Public Use: YES



Land Code: 1000023071	Agency Land Code: R2951943	Land Name: FORESTRY	County: CARLTON	Acres: 40.00
City:	Site Code:	Classification Per M.S. 86A.05: f. state forests and state forest subareas	Current Public Use: YES	Future Public Use: YES
Land Code: 1000023072	Agency Land Code: R2951924	Land Name: FORESTRY	County: CARLTON	Acres: 40.00
City:	Site Code:	Classification Per M.S. 86A.05: f. state forests and state forest subareas	Current Public Use: YES	Future Public Use: YES
Land Code: 1000023073	Agency Land Code: R2951971	Land Name: FORESTRY	County: CARLTON	Acres: 40.00
City:	Site Code:	Classification Per M.S. 86A.05: f. state forests and state forest subareas	Current Public Use: YES	Future Public Use: YES
Land Code: 1000023074	Agency Land Code: R2949393	Land Name: FORESTRY	County: CARLTON	Acres: 30.87
City:	Site Code:	Classification Per M.S. 86A.05: f. state forests and state forest subareas	Current Public Use: YES	Future Public Use: YES
Land Code: 1000023075	Agency Land Code: R2952133	Land Name: FORESTRY	County: CARLTON	Acres: 40.00
City:	Site Code:	Classification Per M.S. 86A.05: f. state forests and state forest subareas	Current Public Use: YES	Future Public Use: YES
Land Code: 1000023076	Agency Land Code: R2952684	Land Name: FORESTRY	County: CARLTON	Acres: 40.00
City:	Site Code:	Classification Per M.S. 86A.05: f. state forests and state forest subareas	Current Public Use: YES	Future Public Use: YES
Land Code: 1000023077	Agency Land Code: R2951965	Land Name: FORESTRY	County: CARLTON	Acres: 40.00
City:	Site Code:	Classification Per M.S. 86A.05: f. state forests and state forest subareas	Current Public Use: YES	Future Public Use: YES
Land Code: 1000023078	Agency Land Code: R2952578	Land Name: FORESTRY	County: CARLTON	Acres: 2.50
City:	Site Code:	Classification Per M.S. 86A.05: f. state forests and state forest subareas	Current Public Use: YES	Future Public Use: YES
Land Code: 1000023079	Agency Land Code: R2953305	Land Name: FORESTRY	County: CARLTON	Acres: 40.00
City:	Site Code:	Classification Per M.S. 86A.05: f. state forests and state forest subareas	Current Public Use: YES	Future Public Use: YES
Land Code: 1000023080	Agency Land Code: R2952161	Land Name: FORESTRY	County: CARLTON	Acres: 40.00
City:	Site Code:	Classification Per M.S. 86A.05: f. state forests and state forest subareas	Current Public Use: YES	Future Public Use: YES
Land Code: 1000023081	Agency Land Code: R2952620	Land Name: FORESTRY	County: CARLTON	Acres: 51.28
City:	Site Code:	Classification Per M.S. 86A.05: f. state forests and state forest subareas	Current Public Use: YES	Future Public Use: YES
Land Code: 1000023082	Agency Land Code: R2952596	Land Name: FORESTRY	County: CARLTON	Acres: 40.00
City:	Site Code:	Classification Per M.S. 86A.05: f. state forests and state forest subareas	Current Public Use: YES	Future Public Use: YES



Land Code: 1000023083	Agency Land Code: R2953420	Land Name: FORESTRY	County: CARLTON	Acres: 40.00
City:	Site Code:	Classification Per M.S. 86A.05: f. state forests and state forest subareas	Current Public Use: YES	Future Public Use: YES
Land Code: 1000023084	Agency Land Code: R2952536	Land Name: FORESTRY	County: CARLTON	Acres: 40.00
City:	Site Code:	Classification Per M.S. 86A.05: f. state forests and state forest subareas	Current Public Use: YES	Future Public Use: YES
Land Code: 1000023085	Agency Land Code: R2952653	Land Name: FORESTRY	County: CARLTON	Acres: 40.00
City:	Site Code:	Classification Per M.S. 86A.05: f. state forests and state forest subareas	Current Public Use: YES	Future Public Use: YES
Land Code: 1000023086	Agency Land Code: R2952220	Land Name: FORESTRY	County: CARLTON	Acres: 37.80
City:	Site Code:	Classification Per M.S. 86A.05: f. state forests and state forest subareas	Current Public Use: YES	Future Public Use: YES
Land Code: 1000023087	Agency Land Code: R2952394	Land Name: FORESTRY	County: CARLTON	Acres: 39.25
City:	Site Code:	Classification Per M.S. 86A.05: f. state forests and state forest subareas	Current Public Use: YES	Future Public Use: YES
Land Code: 1000023088	Agency Land Code: R2952152	Land Name: FORESTRY	County: CARLTON	Acres: 40.00
City:	Site Code:	Classification Per M.S. 86A.05: f. state forests and state forest subareas	Current Public Use: YES	Future Public Use: YES
Land Code: 1000023089	Agency Land Code: R2949401	Land Name: FORESTRY	County: CARLTON	Acres: 30.26
City:	Site Code:	Classification Per M.S. 86A.05: f. state forests and state forest subareas	Current Public Use: YES	Future Public Use: YES
Land Code: 1000023090	Agency Land Code: R2952491	Land Name: FORESTRY	County: CARLTON	Acres: 40.00
City:	Site Code:	Classification Per M.S. 86A.05: f. state forests and state forest subareas	Current Public Use: YES	Future Public Use: YES
Land Code: 1000023091	Agency Land Code: R2952340	Land Name: FORESTRY	County: CARLTON	Acres: 40.00
City:	Site Code:	Classification Per M.S. 86A.05: f. state forests and state forest subareas	Current Public Use: YES	Future Public Use: YES
Land Code: 1000023092	Agency Land Code: R2952656	Land Name: FORESTRY	County: CARLTON	Acres: 40.00
City:	Site Code:	Classification Per M.S. 86A.05: f. state forests and state forest subareas	Current Public Use: YES	Future Public Use: YES
Land Code: 1000023093	Agency Land Code: R2949377	Land Name: FORESTRY	County: CARLTON	Acres: 12.80
City:	Site Code:	Classification Per M.S. 86A.05: f. state forests and state forest subareas	Current Public Use: YES	Future Public Use: YES
Land Code: 1000023094	Agency Land Code: R2951911	Land Name: FORESTRY	County: CARLTON	Acres: 40.00
City:	Site Code:	Classification Per M.S. 86A.05: f. state forests and state forest subareas	Current Public Use: YES	Future Public Use: YES



Land Code: 1000023095	Agency Land Code: R2952182	Land Name: FORESTRY	County: CARLTON	Acres: 40.00
City:	Site Code:	Classification Per M.S. 86A.05: f. state forests and state forest subareas	Current Public Use: YES	Future Public Use: YES
Land Code: 1000023096	Agency Land Code: R2952608	Land Name: FORESTRY	County: CARLTON	Acres: 40.00
City:	Site Code:	Classification Per M.S. 86A.05: f. state forests and state forest subareas	Current Public Use: YES	Future Public Use: YES
Land Code: 1000023097	Agency Land Code: R2952029	Land Name: FORESTRY	County: CARLTON	Acres: 38.00
City:	Site Code:	Classification Per M.S. 86A.05: f. state forests and state forest subareas	Current Public Use: YES	Future Public Use: YES
Land Code: 1000023098	Agency Land Code: R2951866	Land Name: FORESTRY	County: CARLTON	Acres: 40.00
City:	Site Code:	Classification Per M.S. 86A.05: f. state forests and state forest subareas	Current Public Use: YES	Future Public Use: YES
Land Code: 1000023099	Agency Land Code: R2951948	Land Name: FORESTRY	County: CARLTON	Acres: 40.00
City:	Site Code:	Classification Per M.S. 86A.05: f. state forests and state forest subareas	Current Public Use: YES	Future Public Use: YES
Land Code: 1000023100	Agency Land Code: R2953422	Land Name: FORESTRY	County: CARLTON	Acres: 40.00
City:	Site Code:	Classification Per M.S. 86A.05: f. state forests and state forest subareas	Current Public Use: YES	Future Public Use: YES
Land Code: 1000023101	Agency Land Code: R2952231	Land Name: FORESTRY	County: CARLTON	Acres: 40.00
City:	Site Code:	Classification Per M.S. 86A.05: f. state forests and state forest subareas	Current Public Use: YES	Future Public Use: YES
Land Code: 1000023102	Agency Land Code: R2952569	Land Name: FORESTRY	County: CARLTON	Acres: 40.00
City:	Site Code:	Classification Per M.S. 86A.05: f. state forests and state forest subareas	Current Public Use: YES	Future Public Use: YES
Land Code: 1000023103	Agency Land Code: R2953242	Land Name: FORESTRY	County: CARLTON	Acres: 40.00
City:	Site Code:	Classification Per M.S. 86A.05: f. state forests and state forest subareas	Current Public Use: YES	Future Public Use: YES
Land Code: 1000023104	Agency Land Code: R2951932	Land Name: FORESTRY	County: CARLTON	Acres: 40.00
City:	Site Code:	Classification Per M.S. 86A.05: f. state forests and state forest subareas	Current Public Use: YES	Future Public Use: YES
Land Code: 1000023105	Agency Land Code: R2952057	Land Name: FORESTRY	County: CARLTON	Acres: 40.00
City:	Site Code:	Classification Per M.S. 86A.05: f. state forests and state forest subareas	Current Public Use: YES	Future Public Use: YES
Land Code: 1000023106	Agency Land Code: R2952543	Land Name: FORESTRY	County: CARLTON	Acres: 40.00
City:	Site Code:	Classification Per M.S. 86A.05: f. state forests and state forest subareas	Current Public Use: YES	Future Public Use: YES



Land Code: 1000023107	Agency Land Code: R2952351	Land Name: FORESTRY	County: CARLTON	Acres: 40.00
City:	Site Code:	Classification Per M.S. 86A.05: f. state forests and state forest subareas	Current Public Use: YES	Future Public Use: YES
Land Code: 1000023108	Agency Land Code: R2951859	Land Name: FORESTRY	County: CARLTON	Acres: 40.00
City:	Site Code:	Classification Per M.S. 86A.05: f. state forests and state forest subareas	Current Public Use: YES	Future Public Use: YES
Land Code: 1000023109	Agency Land Code: R2952276	Land Name: FORESTRY	County: CARLTON	Acres: 40.00
City:	Site Code:	Classification Per M.S. 86A.05: f. state forests and state forest subareas	Current Public Use: YES	Future Public Use: YES
Land Code: 1000023110	Agency Land Code: R2952255	Land Name: FORESTRY	County: CARLTON	Acres: 40.00
City:	Site Code:	Classification Per M.S. 86A.05: f. state forests and state forest subareas	Current Public Use: YES	Future Public Use: YES
Land Code: 1000023111	Agency Land Code: R2952246	Land Name: FORESTRY	County: CARLTON	Acres: 40.00
City:	Site Code:	Classification Per M.S. 86A.05: f. state forests and state forest subareas	Current Public Use: YES	Future Public Use: YES
Land Code: 1000023112	Agency Land Code: R2952248	Land Name: FORESTRY	County: CARLTON	Acres: 40.00
City:	Site Code:	Classification Per M.S. 86A.05: f. state forests and state forest subareas	Current Public Use: YES	Future Public Use: YES
Land Code: 1000023113	Agency Land Code: R2953292	Land Name: FORESTRY	County: CARLTON	Acres: 40.00
City:	Site Code:	Classification Per M.S. 86A.05: f. state forests and state forest subareas	Current Public Use: YES	Future Public Use: YES
Land Code: 1000023114	Agency Land Code: R2952542	Land Name: FORESTRY	County: CARLTON	Acres: 40.00
City:	Site Code:	Classification Per M.S. 86A.05: f. state forests and state forest subareas	Current Public Use: YES	Future Public Use: YES
Land Code: 1000023115	Agency Land Code: R2952286	Land Name: FORESTRY	County: CARLTON	Acres: 40.00
City:	Site Code:	Classification Per M.S. 86A.05: f. state forests and state forest subareas	Current Public Use: YES	Future Public Use: YES
Land Code: 1000023116	Agency Land Code: R2951855	Land Name: FORESTRY	County: CARLTON	Acres: 40.00
City:	Site Code:	Classification Per M.S. 86A.05: f. state forests and state forest subareas	Current Public Use: YES	Future Public Use: YES
Land Code: 1000023117	Agency Land Code: R2952411	Land Name: FORESTRY	County: CARLTON	Acres: 40.00
City:	Site Code:	Classification Per M.S. 86A.05: f. state forests and state forest subareas	Current Public Use: YES	Future Public Use: YES
Land Code: 1000023118	Agency Land Code: R2952575	Land Name: FORESTRY	County: CARLTON	Acres: 40.00
City:	Site Code:	Classification Per M.S. 86A.05: f. state forests and state forest subareas	Current Public Use: YES	Future Public Use: YES



Land Code: 1000023119	Agency Land Code: R2952437	Land Name: FORESTRY	County: CARLTON	Acres: 40.00
City:	Site Code:	Classification Per M.S. 86A.05: f. state forests and state forest subareas	Current Public Use: YES	Future Public Use: YES
Land Code: 1000023120	Agency Land Code: R2952499	Land Name: FORESTRY	County: CARLTON	Acres: 40.00
City:	Site Code:	Classification Per M.S. 86A.05: f. state forests and state forest subareas	Current Public Use: YES	Future Public Use: YES
Land Code: 1000023121	Agency Land Code: R2951848	Land Name: FORESTRY	County: CARLTON	Acres: 40.00
City:	Site Code:	Classification Per M.S. 86A.05: f. state forests and state forest subareas	Current Public Use: YES	Future Public Use: YES
Land Code: 1000023122	Agency Land Code: R2950150	Land Name: FORESTRY	County: CARLTON	Acres: 3.97
City:	Site Code:	Classification Per M.S. 86A.05: f. state forests and state forest subareas	Current Public Use: YES	Future Public Use: YES
Land Code: 1000023123	Agency Land Code: R2952488	Land Name: FORESTRY	County: CARLTON	Acres: 40.00
City:	Site Code:	Classification Per M.S. 86A.05: f. state forests and state forest subareas	Current Public Use: YES	Future Public Use: YES
Land Code: 1000023124	Agency Land Code: R2952506	Land Name: FORESTRY	County: CARLTON	Acres: 40.00
City:	Site Code:	Classification Per M.S. 86A.05: f. state forests and state forest subareas	Current Public Use: YES	Future Public Use: YES
Land Code: 1000023125	Agency Land Code: R2953300	Land Name: FORESTRY	County: CARLTON	Acres: 40.00
City:	Site Code:	Classification Per M.S. 86A.05: f. state forests and state forest subareas	Current Public Use: YES	Future Public Use: YES
Land Code: 1000023126	Agency Land Code: R2952482	Land Name: FORESTRY	County: CARLTON	Acres: 40.00
City:	Site Code:	Classification Per M.S. 86A.05: f. state forests and state forest subareas	Current Public Use: YES	Future Public Use: YES
Land Code: 1000023127	Agency Land Code: R2952071	Land Name: FORESTRY	County: CARLTON	Acres: 40.00
City:	Site Code:	Classification Per M.S. 86A.05: f. state forests and state forest subareas	Current Public Use: YES	Future Public Use: YES
Land Code: 1000023128	Agency Land Code: R2952144	Land Name: FORESTRY	County: CARLTON	Acres: 40.00
City:	Site Code:	Classification Per M.S. 86A.05: f. state forests and state forest subareas	Current Public Use: YES	Future Public Use: YES
Land Code: 1000023129	Agency Land Code: R2952148	Land Name: FORESTRY	County: CARLTON	Acres: 40.00
City:	Site Code:	Classification Per M.S. 86A.05: f. state forests and state forest subareas	Current Public Use: YES	Future Public Use: YES
Land Code: 1000023130	Agency Land Code: R2952285	Land Name: FORESTRY	County: CARLTON	Acres: 40.00
City:	Site Code:	Classification Per M.S. 86A.05: f. state forests and state forest subareas	Current Public Use: YES	Future Public Use: YES



Land Code: 1000023131	Agency Land Code: R2952641	Land Name: FORESTRY	County: CARLTON	Acres: 40.00
City:	Site Code:	Classification Per M.S. 86A.05: f. state forests and state forest subareas	Current Public Use: YES	Future Public Use: YES
Land Code: 1000023132	Agency Land Code: R2951835	Land Name: FORESTRY	County: CARLTON	Acres: 40.00
City:	Site Code:	Classification Per M.S. 86A.05: f. state forests and state forest subareas	Current Public Use: YES	Future Public Use: YES
Land Code: 1000023133	Agency Land Code: R2951882	Land Name: FORESTRY	County: CARLTON	Acres: 40.00
City:	Site Code:	Classification Per M.S. 86A.05: f. state forests and state forest subareas	Current Public Use: YES	Future Public Use: YES
Land Code: 1000023134	Agency Land Code: R2952529	Land Name: FORESTRY	County: CARLTON	Acres: 40.00
City:	Site Code:	Classification Per M.S. 86A.05: f. state forests and state forest subareas	Current Public Use: YES	Future Public Use: YES
Land Code: 1000023135	Agency Land Code: R2952178	Land Name: FORESTRY	County: CARLTON	Acres: 40.00
City:	Site Code:	Classification Per M.S. 86A.05: f. state forests and state forest subareas	Current Public Use: YES	Future Public Use: YES
Land Code: 1000023136	Agency Land Code: R2952443	Land Name: FORESTRY	County: CARLTON	Acres: 40.00
City:	Site Code:	Classification Per M.S. 86A.05: f. state forests and state forest subareas	Current Public Use: YES	Future Public Use: YES
Land Code: 1000023137	Agency Land Code: R2952346	Land Name: FORESTRY	County: CARLTON	Acres: 40.00
City:	Site Code:	Classification Per M.S. 86A.05: f. state forests and state forest subareas	Current Public Use: YES	Future Public Use: YES
Land Code: 1000023138	Agency Land Code: R2952601	Land Name: FORESTRY	County: CARLTON	Acres: 40.00
City:	Site Code:	Classification Per M.S. 86A.05: f. state forests and state forest subareas	Current Public Use: YES	Future Public Use: YES
Land Code: 1000023139	Agency Land Code: R2953257	Land Name: FORESTRY	County: CARLTON	Acres: 40.00
City:	Site Code:	Classification Per M.S. 86A.05: f. state forests and state forest subareas	Current Public Use: YES	Future Public Use: YES
Land Code: 1000023140	Agency Land Code: R2952135	Land Name: FORESTRY	County: CARLTON	Acres: 40.00
City:	Site Code:	Classification Per M.S. 86A.05: f. state forests and state forest subareas	Current Public Use: YES	Future Public Use: YES
Land Code: 1000023141	Agency Land Code: R2951853	Land Name: FORESTRY	County: CARLTON	Acres: 45.97
City:	Site Code:	Classification Per M.S. 86A.05: f. state forests and state forest subareas	Current Public Use: YES	Future Public Use: YES
Land Code: 1000023142	Agency Land Code: R2953238	Land Name: FORESTRY	County: CARLTON	Acres: 40.00
City:	Site Code:	Classification Per M.S. 86A.05: f. state forests and state forest subareas	Current Public Use: YES	Future Public Use: YES



Land Code: 1000023143	Agency Land Code: R2952192	Land Name: FORESTRY	County: CARLTON	Acres: 40.00
City:	Site Code:	Classification Per M.S. 86A.05: f. state forests and state forest subareas	Current Public Use: YES	Future Public Use: YES
Land Code: 1000023144	Agency Land Code: R2952368	Land Name: FORESTRY	County: CARLTON	Acres: 40.00
City:	Site Code:	Classification Per M.S. 86A.05: f. state forests and state forest subareas	Current Public Use: YES	Future Public Use: YES
Land Code: 1000023145	Agency Land Code: R2949397	Land Name: FORESTRY	County: CARLTON	Acres: 30.42
City:	Site Code:	Classification Per M.S. 86A.05: f. state forests and state forest subareas	Current Public Use: YES	Future Public Use: YES
Land Code: 1000023146	Agency Land Code: R2951894	Land Name: FORESTRY	County: CARLTON	Acres: 40.00
City:	Site Code:	Classification Per M.S. 86A.05: f. state forests and state forest subareas	Current Public Use: YES	Future Public Use: YES
Land Code: 1000023147	Agency Land Code: R2951870	Land Name: FORESTRY	County: CARLTON	Acres: 40.00
City:	Site Code:	Classification Per M.S. 86A.05: f. state forests and state forest subareas	Current Public Use: YES	Future Public Use: YES
Land Code: 1000023148	Agency Land Code: R2952501	Land Name: FORESTRY	County: CARLTON	Acres: 40.00
City:	Site Code:	Classification Per M.S. 86A.05: f. state forests and state forest subareas	Current Public Use: YES	Future Public Use: YES
Land Code: 1000023149	Agency Land Code: R2952280	Land Name: FORESTRY	County: CARLTON	Acres: 40.00
City:	Site Code:	Classification Per M.S. 86A.05: f. state forests and state forest subareas	Current Public Use: YES	Future Public Use: YES
Land Code: 1000023150	Agency Land Code: R2952180	Land Name: FORESTRY	County: CARLTON	Acres: 40.00
City:	Site Code:	Classification Per M.S. 86A.05: f. state forests and state forest subareas	Current Public Use: YES	Future Public Use: YES
Land Code: 1000023151	Agency Land Code: R2951844	Land Name: FORESTRY	County: CARLTON	Acres: 40.00
City:	Site Code:	Classification Per M.S. 86A.05: f. state forests and state forest subareas	Current Public Use: YES	Future Public Use: YES
Land Code: 1000023152	Agency Land Code: R2952022	Land Name: FORESTRY	County: CARLTON	Acres: 52.96
City:	Site Code:	Classification Per M.S. 86A.05: f. state forests and state forest subareas	Current Public Use: YES	Future Public Use: YES
Land Code: 1000023153	Agency Land Code: R2951877	Land Name: FORESTRY	County: CARLTON	Acres: 40.00
City:	Site Code:	Classification Per M.S. 86A.05: f. state forests and state forest subareas	Current Public Use: YES	Future Public Use: YES
Land Code: 1000023154	Agency Land Code: R2953232	Land Name: FORESTRY	County: CARLTON	Acres: 40.00
City:	Site Code:	Classification Per M.S. 86A.05: f. state forests and state forest subareas	Current Public Use: YES	Future Public Use: YES



Land Code: 1000023155	Agency Land Code: R2952553	Land Name: FORESTRY	County: CARLTON	Acres: 40.00
City:	Site Code:	Classification Per M.S. 86A.05: f. state forests and state forest subareas	Current Public Use: YES	Future Public Use: YES
Land Code: 1000023156	Agency Land Code: R2952436	Land Name: FORESTRY	County: CARLTON	Acres: 40.00
City:	Site Code:	Classification Per M.S. 86A.05: f. state forests and state forest subareas	Current Public Use: YES	Future Public Use: YES
Land Code: 1000023157	Agency Land Code: R2952537	Land Name: FORESTRY	County: CARLTON	Acres: 40.00
City:	Site Code:	Classification Per M.S. 86A.05: f. state forests and state forest subareas	Current Public Use: YES	Future Public Use: YES
Land Code: 1000023158	Agency Land Code: R2951875	Land Name: FORESTRY	County: CARLTON	Acres: 40.00
City:	Site Code:	Classification Per M.S. 86A.05: f. state forests and state forest subareas	Current Public Use: YES	Future Public Use: YES
Land Code: 1000023159	Agency Land Code: R2953308	Land Name: FORESTRY	County: CARLTON	Acres: 40.00
City:	Site Code:	Classification Per M.S. 86A.05: f. state forests and state forest subareas	Current Public Use: YES	Future Public Use: YES
Land Code: 1000023160	Agency Land Code: R2952000	Land Name: FORESTRY	County: CARLTON	Acres: 40.00
City:	Site Code:	Classification Per M.S. 86A.05: f. state forests and state forest subareas	Current Public Use: YES	Future Public Use: YES
Land Code: 1000023161	Agency Land Code: R2953231	Land Name: FORESTRY	County: CARLTON	Acres: 40.00
City:	Site Code:	Classification Per M.S. 86A.05: f. state forests and state forest subareas	Current Public Use: YES	Future Public Use: YES
Land Code: 1000023162	Agency Land Code: R2952444	Land Name: FORESTRY	County: CARLTON	Acres: 40.00
City:	Site Code:	Classification Per M.S. 86A.05: f. state forests and state forest subareas	Current Public Use: YES	Future Public Use: YES
Land Code: 1000023163	Agency Land Code: R2952151	Land Name: FORESTRY	County: CARLTON	Acres: 40.00
City:	Site Code:	Classification Per M.S. 86A.05: f. state forests and state forest subareas	Current Public Use: YES	Future Public Use: YES
Land Code: 1000023164	Agency Land Code: R2953409	Land Name: FORESTRY	County: CARLTON	Acres: 40.00
City:	Site Code:	Classification Per M.S. 86A.05: f. state forests and state forest subareas	Current Public Use: YES	Future Public Use: YES
Land Code: 1000023165	Agency Land Code: R2953418	Land Name: FORESTRY	County: CARLTON	Acres: 40.00
City:	Site Code:	Classification Per M.S. 86A.05: f. state forests and state forest subareas	Current Public Use: YES	Future Public Use: YES
Land Code: 1000023166	Agency Land Code: R2952282	Land Name: FORESTRY	County: CARLTON	Acres: 40.00
City:	Site Code:	Classification Per M.S. 86A.05: f. state forests and state forest subareas	Current Public Use: YES	Future Public Use: YES



Land Code: 1000023167	Agency Land Code: R2952338	Land Name: FORESTRY	County: CARLTON	Acres: 40.00
City:	Site Code:	Classification Per M.S. 86A.05: f. state forests and state forest subareas	Current Public Use: YES	Future Public Use: YES
Land Code: 1000023168	Agency Land Code: R2951810	Land Name: FORESTRY	County: CARLTON	Acres: 40.00
City:	Site Code:	Classification Per M.S. 86A.05: f. state forests and state forest subareas	Current Public Use: YES	Future Public Use: YES
Land Code: 1000023169	Agency Land Code: R2952273	Land Name: FORESTRY	County: CARLTON	Acres: 56.29
City:	Site Code:	Classification Per M.S. 86A.05: f. state forests and state forest subareas	Current Public Use: YES	Future Public Use: YES
Land Code: 1000023170	Agency Land Code: R2952380	Land Name: FORESTRY	County: CARLTON	Acres: 40.00
City:	Site Code:	Classification Per M.S. 86A.05: f. state forests and state forest subareas	Current Public Use: YES	Future Public Use: YES
Land Code: 1000023171	Agency Land Code: R2953175	Land Name: FORESTRY	County: CARLTON	Acres: 40.00
City:	Site Code:	Classification Per M.S. 86A.05: f. state forests and state forest subareas	Current Public Use: YES	Future Public Use: YES
Land Code: 1000023172	Agency Land Code: R2953312	Land Name: FORESTRY	County: CARLTON	Acres: 40.00
City:	Site Code:	Classification Per M.S. 86A.05: f. state forests and state forest subareas	Current Public Use: YES	Future Public Use: YES
Land Code: 1000023173	Agency Land Code: R2952214	Land Name: FORESTRY	County: CARLTON	Acres: 40.00
City:	Site Code:	Classification Per M.S. 86A.05: f. state forests and state forest subareas	Current Public Use: YES	Future Public Use: YES
Land Code: 1000023174	Agency Land Code: R2952342	Land Name: FORESTRY	County: CARLTON	Acres: 40.00
City:	Site Code:	Classification Per M.S. 86A.05: f. state forests and state forest subareas	Current Public Use: YES	Future Public Use: YES
Land Code: 1000023175	Agency Land Code: R2952468	Land Name: FORESTRY	County: CARLTON	Acres: 40.00
City:	Site Code:	Classification Per M.S. 86A.05: f. state forests and state forest subareas	Current Public Use: YES	Future Public Use: YES
Land Code: 1000023176	Agency Land Code: R2952524	Land Name: FORESTRY	County: CARLTON	Acres: 40.00
City:	Site Code:	Classification Per M.S. 86A.05: f. state forests and state forest subareas	Current Public Use: YES	Future Public Use: YES
Land Code: 1000023177	Agency Land Code: R2952089	Land Name: FORESTRY	County: CARLTON	Acres: 40.00
City:	Site Code:	Classification Per M.S. 86A.05: f. state forests and state forest subareas	Current Public Use: YES	Future Public Use: YES
Land Code: 1000023178	Agency Land Code: R2950275	Land Name: FORESTRY	County: CARLTON	Acres: 40.00
City:	Site Code:	Classification Per M.S. 86A.05: f. state forests and state forest subareas	Current Public Use: YES	Future Public Use: YES



Land Code: 1000023179	Agency Land Code: R2952588	Land Name: FORESTRY	County: CARLTON	Acres: 40.00
City:	Site Code:	Classification Per M.S. 86A.05: f. state forests and state forest subareas	Current Public Use: YES	Future Public Use: YES
Land Code: 1000023180	Agency Land Code: R2952075	Land Name: FORESTRY	County: CARLTON	Acres: 40.00
City:	Site Code:	Classification Per M.S. 86A.05: f. state forests and state forest subareas	Current Public Use: YES	Future Public Use: YES
Land Code: 1000023181	Agency Land Code: R2953314	Land Name: FORESTRY	County: CARLTON	Acres: 40.00
City:	Site Code:	Classification Per M.S. 86A.05: f. state forests and state forest subareas	Current Public Use: YES	Future Public Use: YES
Land Code: 1000023182	Agency Land Code: R2952572	Land Name: FORESTRY	County: CARLTON	Acres: 40.00
City:	Site Code:	Classification Per M.S. 86A.05: f. state forests and state forest subareas	Current Public Use: YES	Future Public Use: YES
Land Code: 1000023183	Agency Land Code: R2951926	Land Name: FORESTRY	County: CARLTON	Acres: 40.00
City:	Site Code:	Classification Per M.S. 86A.05: f. state forests and state forest subareas	Current Public Use: YES	Future Public Use: YES
Land Code: 1000023184	Agency Land Code: R2953423	Land Name: FORESTRY	County: CARLTON	Acres: 40.00
City:	Site Code:	Classification Per M.S. 86A.05: f. state forests and state forest subareas	Current Public Use: YES	Future Public Use: YES
Land Code: 1000023185	Agency Land Code: R2952607	Land Name: FORESTRY	County: CARLTON	Acres: 40.00
City:	Site Code:	Classification Per M.S. 86A.05: f. state forests and state forest subareas	Current Public Use: YES	Future Public Use: YES
Land Code: 1000023186	Agency Land Code: R2952478	Land Name: FORESTRY	County: CARLTON	Acres: 40.00
City:	Site Code:	Classification Per M.S. 86A.05: f. state forests and state forest subareas	Current Public Use: YES	Future Public Use: YES
Land Code: 1000023187	Agency Land Code: R2951851	Land Name: FORESTRY	County: CARLTON	Acres: 40.00
City:	Site Code:	Classification Per M.S. 86A.05: f. state forests and state forest subareas	Current Public Use: YES	Future Public Use: YES
Land Code: 1000023188	Agency Land Code: R2952472	Land Name: FORESTRY	County: CARLTON	Acres: 40.00
City:	Site Code:	Classification Per M.S. 86A.05: f. state forests and state forest subareas	Current Public Use: YES	Future Public Use: YES
Land Code: 1000023189	Agency Land Code: R2950279	Land Name: FORESTRY	County: CARLTON	Acres: 40.00
City:	Site Code:	Classification Per M.S. 86A.05: f. state forests and state forest subareas	Current Public Use: YES	Future Public Use: YES
Land Code: 1000023190	Agency Land Code: R2952024	Land Name: FORESTRY	County: CARLTON	Acres: 40.00
City:	Site Code:	Classification Per M.S. 86A.05: f. state forests and state forest subareas	Current Public Use: YES	Future Public Use: YES



Land Code: 1000023191	Agency Land Code: R2952390	Land Name: FORESTRY	County: CARLTON	Acres: 40.00
City:	Site Code:	Classification Per M.S. 86A.05: f. state forests and state forest subareas	Current Public Use: YES	Future Public Use: YES
Land Code: 1000023192	Agency Land Code: R2952134	Land Name: FORESTRY	County: CARLTON	Acres: 40.00
City:	Site Code:	Classification Per M.S. 86A.05: f. state forests and state forest subareas	Current Public Use: YES	Future Public Use: YES
Land Code: 1000023193	Agency Land Code: R2952088	Land Name: FORESTRY	County: CARLTON	Acres: 40.00
City:	Site Code:	Classification Per M.S. 86A.05: f. state forests and state forest subareas	Current Public Use: YES	Future Public Use: YES
Land Code: 1000023194	Agency Land Code: R2952445	Land Name: FORESTRY	County: CARLTON	Acres: 40.00
City:	Site Code:	Classification Per M.S. 86A.05: f. state forests and state forest subareas	Current Public Use: YES	Future Public Use: YES
Land Code: 1000023195	Agency Land Code: R2952155	Land Name: FORESTRY	County: CARLTON	Acres: 40.00
City:	Site Code:	Classification Per M.S. 86A.05: f. state forests and state forest subareas	Current Public Use: YES	Future Public Use: YES
Land Code: 1000023196	Agency Land Code: R2952267	Land Name: FORESTRY	County: CARLTON	Acres: 40.00
City:	Site Code:	Classification Per M.S. 86A.05: f. state forests and state forest subareas	Current Public Use: YES	Future Public Use: YES
Land Code: 1000023197	Agency Land Code: R2952125	Land Name: FORESTRY	County: CARLTON	Acres: 40.00
City:	Site Code:	Classification Per M.S. 86A.05: f. state forests and state forest subareas	Current Public Use: YES	Future Public Use: YES
Land Code: 1000023198	Agency Land Code: R2952228	Land Name: FORESTRY	County: CARLTON	Acres: 40.00
City:	Site Code:	Classification Per M.S. 86A.05: f. state forests and state forest subareas	Current Public Use: YES	Future Public Use: YES
Land Code: 1000023199	Agency Land Code: R2953315	Land Name: FORESTRY	County: CARLTON	Acres: 40.00
City:	Site Code:	Classification Per M.S. 86A.05: f. state forests and state forest subareas	Current Public Use: YES	Future Public Use: YES
Land Code: 1000023200	Agency Land Code: R2952434	Land Name: FORESTRY	County: CARLTON	Acres: 40.00
City:	Site Code:	Classification Per M.S. 86A.05: f. state forests and state forest subareas	Current Public Use: YES	Future Public Use: YES
Land Code: 1000023201	Agency Land Code: R2953171	Land Name: FORESTRY	County: CARLTON	Acres: 40.00
City:	Site Code:	Classification Per M.S. 86A.05: f. state forests and state forest subareas	Current Public Use: YES	Future Public Use: YES
Land Code: 1000023202	Agency Land Code: R2952137	Land Name: FORESTRY	County: CARLTON	Acres: 40.00
City:	Site Code:	Classification Per M.S. 86A.05: f. state forests and state forest subareas	Current Public Use: YES	Future Public Use: YES



Land Code: 1000023203	Agency Land Code: R2952664	Land Name: FORESTRY	County: CARLTON	Acres: 40.00
City:	Site Code:	Classification Per M.S. 86A.05: f. state forests and state forest subareas	Current Public Use: YES	Future Public Use: YES
Land Code: 1000023204	Agency Land Code: R2953437	Land Name: FORESTRY	County: CARLTON	Acres: 40.00
City:	Site Code:	Classification Per M.S. 86A.05: f. state forests and state forest subareas	Current Public Use: YES	Future Public Use: YES
Land Code: 1000023205	Agency Land Code: R2952483	Land Name: FORESTRY	County: CARLTON	Acres: 40.00
City:	Site Code:	Classification Per M.S. 86A.05: f. state forests and state forest subareas	Current Public Use: YES	Future Public Use: YES
Land Code: 1000023206	Agency Land Code: R2953396	Land Name: FORESTRY	County: CARLTON	Acres: 40.00
City:	Site Code:	Classification Per M.S. 86A.05: f. state forests and state forest subareas	Current Public Use: YES	Future Public Use: YES
Land Code: 1000023207	Agency Land Code: R2952139	Land Name: FORESTRY	County: CARLTON	Acres: 40.00
City:	Site Code:	Classification Per M.S. 86A.05: f. state forests and state forest subareas	Current Public Use: YES	Future Public Use: YES
Land Code: 1000023208	Agency Land Code: R2951815	Land Name: FORESTRY	County: CARLTON	Acres: 41.87
City:	Site Code:	Classification Per M.S. 86A.05: f. state forests and state forest subareas	Current Public Use: YES	Future Public Use: YES
Land Code: 1000023209	Agency Land Code: R2953162	Land Name: FORESTRY	County: CARLTON	Acres: 40.00
City:	Site Code:	Classification Per M.S. 86A.05: f. state forests and state forest subareas	Current Public Use: YES	Future Public Use: YES
Land Code: 1000023210	Agency Land Code: R2953277	Land Name: FORESTRY	County: CARLTON	Acres: 40.00
City:	Site Code:	Classification Per M.S. 86A.05: f. state forests and state forest subareas	Current Public Use: YES	Future Public Use: YES
Land Code: 1000023211	Agency Land Code: R2949400	Land Name: FORESTRY	County: CARLTON	Acres: 30.29
City:	Site Code:	Classification Per M.S. 86A.05: f. state forests and state forest subareas	Current Public Use: YES	Future Public Use: YES
Land Code: 1000023212	Agency Land Code: R2952349	Land Name: FORESTRY	County: CARLTON	Acres: 40.00
City:	Site Code:	Classification Per M.S. 86A.05: f. state forests and state forest subareas	Current Public Use: YES	Future Public Use: YES
Land Code: 1000023213	Agency Land Code: R2951944	Land Name: FORESTRY	County: CARLTON	Acres: 40.00
City:	Site Code:	Classification Per M.S. 86A.05: f. state forests and state forest subareas	Current Public Use: YES	Future Public Use: YES
Land Code: 1000023214	Agency Land Code: R2952147	Land Name: FORESTRY	County: CARLTON	Acres: 54.16
City:	Site Code:	Classification Per M.S. 86A.05: f. state forests and state forest subareas	Current Public Use: YES	Future Public Use: YES



Land Code: 1000023215	Agency Land Code: R2952616	Land Name: FORESTRY	County: CARLTON	Acres: 50.33
City:	Site Code:	Classification Per M.S. 86A.05: f. state forests and state forest subareas	Current Public Use: YES	Future Public Use: YES
Land Code: 1000023216	Agency Land Code: R2952350	Land Name: FORESTRY	County: CARLTON	Acres: 40.00
City:	Site Code:	Classification Per M.S. 86A.05: f. state forests and state forest subareas	Current Public Use: YES	Future Public Use: YES
Land Code: 1000023217	Agency Land Code: R2953248	Land Name: FORESTRY	County: CARLTON	Acres: 40.00
City:	Site Code:	Classification Per M.S. 86A.05: f. state forests and state forest subareas	Current Public Use: YES	Future Public Use: YES
Land Code: 1000023218	Agency Land Code: R2952676	Land Name: FORESTRY	County: CARLTON	Acres: 40.00
City:	Site Code:	Classification Per M.S. 86A.05: f. state forests and state forest subareas	Current Public Use: YES	Future Public Use: YES
Land Code: 1000023219	Agency Land Code: R2952487	Land Name: FORESTRY	County: CARLTON	Acres: 40.00
City:	Site Code:	Classification Per M.S. 86A.05: f. state forests and state forest subareas	Current Public Use: YES	Future Public Use: YES
Land Code: 1000023220	Agency Land Code: R2952279	Land Name: FORESTRY	County: CARLTON	Acres: 40.00
City:	Site Code:	Classification Per M.S. 86A.05: f. state forests and state forest subareas	Current Public Use: YES	Future Public Use: YES
Land Code: 1000023221	Agency Land Code: R2949394	Land Name: FORESTRY	County: CARLTON	Acres: 40.00
City:	Site Code:	Classification Per M.S. 86A.05: f. state forests and state forest subareas	Current Public Use: YES	Future Public Use: YES
Land Code: 1000023222	Agency Land Code: R2952162	Land Name: FORESTRY	County: CARLTON	Acres: 48.17
City:	Site Code:	Classification Per M.S. 86A.05: f. state forests and state forest subareas	Current Public Use: YES	Future Public Use: YES
Land Code: 1000023223	Agency Land Code: R2951890	Land Name: FORESTRY	County: CARLTON	Acres: 40.00
City:	Site Code:	Classification Per M.S. 86A.05: f. state forests and state forest subareas	Current Public Use: YES	Future Public Use: YES
Land Code: 1000023224	Agency Land Code: R2951837	Land Name: FORESTRY	County: CARLTON	Acres: 40.00
City:	Site Code:	Classification Per M.S. 86A.05: f. state forests and state forest subareas	Current Public Use: YES	Future Public Use: YES
Land Code: 1000023225	Agency Land Code: R2952460	Land Name: FORESTRY	County: CARLTON	Acres: 40.00
City:	Site Code:	Classification Per M.S. 86A.05: f. state forests and state forest subareas	Current Public Use: YES	Future Public Use: YES
Land Code: 1000023226	Agency Land Code: R2952138	Land Name: FORESTRY	County: CARLTON	Acres: 40.00
City:	Site Code:	Classification Per M.S. 86A.05: f. state forests and state forest subareas	Current Public Use: YES	Future Public Use: YES



Land Code: 1000023227	Agency Land Code: R2952476	Land Name: FORESTRY	County: CARLTON	Acres: 40.00
City:	Site Code:	Classification Per M.S. 86A.05: f. state forests and state forest subareas	Current Public Use: YES	Future Public Use: YES
Land Code: 1000023228	Agency Land Code: R2953158	Land Name: FORESTRY	County: CARLTON	Acres: 40.00
City:	Site Code:	Classification Per M.S. 86A.05: f. state forests and state forest subareas	Current Public Use: YES	Future Public Use: YES
Land Code: 1000023229	Agency Land Code: R2952617	Land Name: FORESTRY	County: CARLTON	Acres: 50.81
City:	Site Code:	Classification Per M.S. 86A.05: f. state forests and state forest subareas	Current Public Use: YES	Future Public Use: YES
Land Code: 1000023230	Agency Land Code: R2953163	Land Name: FORESTRY	County: CARLTON	Acres: 40.00
City:	Site Code:	Classification Per M.S. 86A.05: f. state forests and state forest subareas	Current Public Use: YES	Future Public Use: YES
Land Code: 1000023231	Agency Land Code: R2950141	Land Name: FORESTRY	County: CARLTON	Acres: 22.20
City:	Site Code:	Classification Per M.S. 86A.05: f. state forests and state forest subareas	Current Public Use: YES	Future Public Use: YES
Land Code: 1000023232	Agency Land Code: R2951849	Land Name: FORESTRY	County: CARLTON	Acres: 40.00
City:	Site Code:	Classification Per M.S. 86A.05: f. state forests and state forest subareas	Current Public Use: YES	Future Public Use: YES
Land Code: 1000023233	Agency Land Code: R2953406	Land Name: FORESTRY	County: CARLTON	Acres: 40.00
City:	Site Code:	Classification Per M.S. 86A.05: f. state forests and state forest subareas	Current Public Use: YES	Future Public Use: YES
Land Code: 1000023234	Agency Land Code: R2952179	Land Name: FORESTRY	County: CARLTON	Acres: 40.00
City:	Site Code:	Classification Per M.S. 86A.05: f. state forests and state forest subareas	Current Public Use: YES	Future Public Use: YES
Land Code: 1000023235	Agency Land Code: R2951836	Land Name: FORESTRY	County: CARLTON	Acres: 40.00
City:	Site Code:	Classification Per M.S. 86A.05: f. state forests and state forest subareas	Current Public Use: YES	Future Public Use: YES
Land Code: 1000023236	Agency Land Code: R2952531	Land Name: FORESTRY	County: CARLTON	Acres: 40.00
City:	Site Code:	Classification Per M.S. 86A.05: f. state forests and state forest subareas	Current Public Use: YES	Future Public Use: YES
Land Code: 1000023237	Agency Land Code: R2953404	Land Name: FORESTRY	County: CARLTON	Acres: 40.00
City:	Site Code:	Classification Per M.S. 86A.05: f. state forests and state forest subareas	Current Public Use: YES	Future Public Use: YES
Land Code: 1000023238	Agency Land Code: R2952118	Land Name: FORESTRY	County: CARLTON	Acres: 40.00
City:	Site Code:	Classification Per M.S. 86A.05: f. state forests and state forest subareas	Current Public Use: YES	Future Public Use: YES



Land Code: 1000023239	Agency Land Code: R2952576	Land Name: FORESTRY	County: CARLTON	Acres: 40.00
City:	Site Code:	Classification Per M.S. 86A.05: f. state forests and state forest subareas	Current Public Use: YES	Future Public Use: YES
Land Code: 1000023240	Agency Land Code: R2952136	Land Name: FORESTRY	County: CARLTON	Acres: 40.00
City:	Site Code:	Classification Per M.S. 86A.05: f. state forests and state forest subareas	Current Public Use: YES	Future Public Use: YES
Land Code: 1000023241	Agency Land Code: R2951945	Land Name: FORESTRY	County: CARLTON	Acres: 40.00
City:	Site Code:	Classification Per M.S. 86A.05: f. state forests and state forest subareas	Current Public Use: YES	Future Public Use: YES
Land Code: 1000023242	Agency Land Code: R2952069	Land Name: FORESTRY	County: CARLTON	Acres: 40.00
City:	Site Code:	Classification Per M.S. 86A.05: f. state forests and state forest subareas	Current Public Use: YES	Future Public Use: YES
Land Code: 1000023243	Agency Land Code: R2951854	Land Name: FORESTRY	County: CARLTON	Acres: 47.07
City:	Site Code:	Classification Per M.S. 86A.05: f. state forests and state forest subareas	Current Public Use: YES	Future Public Use: YES
Land Code: 1000023244	Agency Land Code: R2952035	Land Name: FORESTRY	County: CARLTON	Acres: 34.50
City:	Site Code:	Classification Per M.S. 86A.05: f. state forests and state forest subareas	Current Public Use: YES	Future Public Use: YES
Land Code: 1000023245	Agency Land Code: R2951840	Land Name: FORESTRY	County: CARLTON	Acres: 42.95
City:	Site Code:	Classification Per M.S. 86A.05: f. state forests and state forest subareas	Current Public Use: YES	Future Public Use: YES
Land Code: 1000023246	Agency Land Code: R2951917	Land Name: FORESTRY	County: CARLTON	Acres: 40.00
City:	Site Code:	Classification Per M.S. 86A.05: f. state forests and state forest subareas	Current Public Use: YES	Future Public Use: YES
Land Code: 1000023247	Agency Land Code: R2952140	Land Name: FORESTRY	County: CARLTON	Acres: 40.00
City:	Site Code:	Classification Per M.S. 86A.05: f. state forests and state forest subareas	Current Public Use: YES	Future Public Use: YES
Land Code: 1000023248	Agency Land Code: R2952415	Land Name: FORESTRY	County: CARLTON	Acres: 40.00
City:	Site Code:	Classification Per M.S. 86A.05: f. state forests and state forest subareas	Current Public Use: YES	Future Public Use: YES
Land Code: 1000023249	Agency Land Code: R2952221	Land Name: FORESTRY	County: CARLTON	Acres: 38.84
City:	Site Code:	Classification Per M.S. 86A.05: f. state forests and state forest subareas	Current Public Use: YES	Future Public Use: YES
Land Code: 1000023250	Agency Land Code: R2952378	Land Name: FORESTRY	County: CARLTON	Acres: 40.00
City:	Site Code:	Classification Per M.S. 86A.05: f. state forests and state forest subareas	Current Public Use: YES	Future Public Use: YES



Land Code: 1000023251	Agency Land Code: R2951950	Land Name: FORESTRY	County: CARLTON	Acres: 40.00
City:	Site Code:	Classification Per M.S. 86A.05: f. state forests and state forest subareas	Current Public Use: YES	Future Public Use: YES
Land Code: 1000023252	Agency Land Code: R2953399	Land Name: FORESTRY	County: CARLTON	Acres: 40.00
City:	Site Code:	Classification Per M.S. 86A.05: f. state forests and state forest subareas	Current Public Use: YES	Future Public Use: YES
Land Code: 1000023253	Agency Land Code: R2952683	Land Name: FORESTRY	County: CARLTON	Acres: 40.00
City:	Site Code:	Classification Per M.S. 86A.05: f. state forests and state forest subareas	Current Public Use: YES	Future Public Use: YES
Land Code: 1000023254	Agency Land Code: R2953383	Land Name: FORESTRY	County: CARLTON	Acres: 40.00
City:	Site Code:	Classification Per M.S. 86A.05: f. state forests and state forest subareas	Current Public Use: YES	Future Public Use: YES
Land Code: 1000023255	Agency Land Code: R2953157	Land Name: FORESTRY	County: CARLTON	Acres: 38.21
City:	Site Code:	Classification Per M.S. 86A.05: f. state forests and state forest subareas	Current Public Use: YES	Future Public Use: YES
Land Code: 1000023256	Agency Land Code: R2952037	Land Name: FORESTRY	County: CARLTON	Acres: 40.00
City:	Site Code:	Classification Per M.S. 86A.05: f. state forests and state forest subareas	Current Public Use: YES	Future Public Use: YES
Land Code: 1000023257	Agency Land Code: R2952570	Land Name: FORESTRY	County: CARLTON	Acres: 40.00
City:	Site Code:	Classification Per M.S. 86A.05: f. state forests and state forest subareas	Current Public Use: YES	Future Public Use: YES
Land Code: 1000023258	Agency Land Code: R2952681	Land Name: FORESTRY	County: CARLTON	Acres: 40.00
City:	Site Code:	Classification Per M.S. 86A.05: f. state forests and state forest subareas	Current Public Use: YES	Future Public Use: YES
Land Code: 1000023259	Agency Land Code: R2952044	Land Name: FORESTRY	County: CARLTON	Acres: 18.50
City:	Site Code:	Classification Per M.S. 86A.05: f. state forests and state forest subareas	Current Public Use: YES	Future Public Use: YES
Land Code: 1000023260	Agency Land Code: R2952073	Land Name: FORESTRY	County: CARLTON	Acres: 40.00
City:	Site Code:	Classification Per M.S. 86A.05: f. state forests and state forest subareas	Current Public Use: YES	Future Public Use: YES
Land Code: 1000023261	Agency Land Code: R2952219	Land Name: FORESTRY	County: CARLTON	Acres: 40.93
City:	Site Code:	Classification Per M.S. 86A.05: f. state forests and state forest subareas	Current Public Use: YES	Future Public Use: YES
Land Code: 1000023262	Agency Land Code: R2952442	Land Name: FORESTRY	County: CARLTON	Acres: 40.00
City:	Site Code:	Classification Per M.S. 86A.05: f. state forests and state forest subareas	Current Public Use: YES	Future Public Use: YES



Land Code: 1000023263	Agency Land Code: R2952643	Land Name: FORESTRY	County: CARLTON	Acres: 40.00
City:	Site Code:	Classification Per M.S. 86A.05: f. state forests and state forest subareas	Current Public Use: YES	Future Public Use: YES
Land Code: 1000023264	Agency Land Code: R2952141	Land Name: FORESTRY	County: CARLTON	Acres: 40.00
City:	Site Code:	Classification Per M.S. 86A.05: f. state forests and state forest subareas	Current Public Use: YES	Future Public Use: YES
Land Code: 1000023265	Agency Land Code: R2952392	Land Name: FORESTRY	County: CARLTON	Acres: 40.00
City:	Site Code:	Classification Per M.S. 86A.05: f. state forests and state forest subareas	Current Public Use: YES	Future Public Use: YES
Land Code: 1000023266	Agency Land Code: R2952086	Land Name: FORESTRY	County: CARLTON	Acres: 40.00
City:	Site Code:	Classification Per M.S. 86A.05: f. state forests and state forest subareas	Current Public Use: YES	Future Public Use: YES
Land Code: 1000023267	Agency Land Code: R2952270	Land Name: FORESTRY	County: CARLTON	Acres: 40.00
City:	Site Code:	Classification Per M.S. 86A.05: f. state forests and state forest subareas	Current Public Use: YES	Future Public Use: YES
Land Code: 1000023268	Agency Land Code: R2951916	Land Name: FORESTRY	County: CARLTON	Acres: 40.00
City:	Site Code:	Classification Per M.S. 86A.05: f. state forests and state forest subareas	Current Public Use: YES	Future Public Use: YES
Land Code: 1000023269	Agency Land Code: R2951913	Land Name: FORESTRY	County: CARLTON	Acres: 40.00
City:	Site Code:	Classification Per M.S. 86A.05: f. state forests and state forest subareas	Current Public Use: YES	Future Public Use: YES
Land Code: 1000023270	Agency Land Code: R2953384	Land Name: FORESTRY	County: CARLTON	Acres: 40.00
City:	Site Code:	Classification Per M.S. 86A.05: f. state forests and state forest subareas	Current Public Use: YES	Future Public Use: YES
Land Code: 1000023271	Agency Land Code: R2952660	Land Name: FORESTRY	County: CARLTON	Acres: 40.00
City:	Site Code:	Classification Per M.S. 86A.05: f. state forests and state forest subareas	Current Public Use: YES	Future Public Use: YES
Land Code: 1000023272	Agency Land Code: R2952341	Land Name: FORESTRY	County: CARLTON	Acres: 40.00
City:	Site Code:	Classification Per M.S. 86A.05: f. state forests and state forest subareas	Current Public Use: YES	Future Public Use: YES
Land Code: 1000023273	Agency Land Code: R2952025	Land Name: FORESTRY	County: CARLTON	Acres: 53.60
City:	Site Code:	Classification Per M.S. 86A.05: f. state forests and state forest subareas	Current Public Use: YES	Future Public Use: YES
Land Code: 1000023274	Agency Land Code: R2950288	Land Name: FORESTRY	County: CARLTON	Acres: 34.10
City:	Site Code:	Classification Per M.S. 86A.05: f. state forests and state forest subareas	Current Public Use: YES	Future Public Use: YES



Land Code: 1000023275	Agency Land Code: R2951813	Land Name: FORESTRY	County: CARLTON	Acres: 40.00
City:	Site Code:	Classification Per M.S. 86A.05: f. state forests and state forest subareas	Current Public Use: YES	Future Public Use: YES
Land Code: 1000023276	Agency Land Code: R2952597	Land Name: FORESTRY	County: CARLTON	Acres: 40.00
City:	Site Code:	Classification Per M.S. 86A.05: f. state forests and state forest subareas	Current Public Use: YES	Future Public Use: YES
Land Code: 1000023277	Agency Land Code: R2951914	Land Name: FORESTRY	County: CARLTON	Acres: 40.00
City:	Site Code:	Classification Per M.S. 86A.05: f. state forests and state forest subareas	Current Public Use: YES	Future Public Use: YES
Land Code: 1000023278	Agency Land Code: R2952212	Land Name: FORESTRY	County: CARLTON	Acres: 40.00
City:	Site Code:	Classification Per M.S. 86A.05: f. state forests and state forest subareas	Current Public Use: YES	Future Public Use: YES
Land Code: 1000023279	Agency Land Code: R2952229	Land Name: FORESTRY	County: CARLTON	Acres: 40.00
City:	Site Code:	Classification Per M.S. 86A.05: f. state forests and state forest subareas	Current Public Use: YES	Future Public Use: YES
Land Code: 1000023280	Agency Land Code: R2953435	Land Name: FORESTRY	County: CARLTON	Acres: 40.00
City:	Site Code:	Classification Per M.S. 86A.05: f. state forests and state forest subareas	Current Public Use: YES	Future Public Use: YES
Land Code: 1000023281	Agency Land Code: R2952657	Land Name: FORESTRY	County: CARLTON	Acres: 40.00
City:	Site Code:	Classification Per M.S. 86A.05: f. state forests and state forest subareas	Current Public Use: YES	Future Public Use: YES
Land Code: 1000023282	Agency Land Code: R2953240	Land Name: FORESTRY	County: CARLTON	Acres: 40.00
City:	Site Code:	Classification Per M.S. 86A.05: f. state forests and state forest subareas	Current Public Use: YES	Future Public Use: YES
Land Code: 1000023283	Agency Land Code: R2952398	Land Name: FORESTRY	County: CARLTON	Acres: 40.00
City:	Site Code:	Classification Per M.S. 86A.05: f. state forests and state forest subareas	Current Public Use: YES	Future Public Use: YES
Land Code: 1000023284	Agency Land Code: R2953159	Land Name: FORESTRY	County: CARLTON	Acres: 40.00
City:	Site Code:	Classification Per M.S. 86A.05: f. state forests and state forest subareas	Current Public Use: YES	Future Public Use: YES
Land Code: 1000023285	Agency Land Code: R2951921	Land Name: FORESTRY	County: CARLTON	Acres: 40.00
City:	Site Code:	Classification Per M.S. 86A.05: f. state forests and state forest subareas	Current Public Use: YES	Future Public Use: YES
Land Code: 1000023286	Agency Land Code: R2952634	Land Name: FORESTRY	County: CARLTON	Acres: 40.00
City:	Site Code:	Classification Per M.S. 86A.05: f. state forests and state forest subareas	Current Public Use: YES	Future Public Use: YES



Land Code: 1000023287	Agency Land Code: R2952490	Land Name: FORESTRY	County: CARLTON	Acres: 40.00
City:	Site Code:	Classification Per M.S. 86A.05: f. state forests and state forest subareas	Current Public Use: YES	Future Public Use: YES
Land Code: 1000023288	Agency Land Code: R2952400	Land Name: FORESTRY	County: CARLTON	Acres: 31.90
City:	Site Code:	Classification Per M.S. 86A.05: f. state forests and state forest subareas	Current Public Use: YES	Future Public Use: YES
Land Code: 1000023289	Agency Land Code: R2952047	Land Name: FORESTRY	County: CARLTON	Acres: 40.00
City:	Site Code:	Classification Per M.S. 86A.05: f. state forests and state forest subareas	Current Public Use: YES	Future Public Use: YES
Land Code: 1000023290	Agency Land Code: R2951994	Land Name: FORESTRY	County: CARLTON	Acres: 40.00
City:	Site Code:	Classification Per M.S. 86A.05: f. state forests and state forest subareas	Current Public Use: YES	Future Public Use: YES
Land Code: 1000023291	Agency Land Code: R2953386	Land Name: FORESTRY	County: CARLTON	Acres: 40.00
City:	Site Code:	Classification Per M.S. 86A.05: f. state forests and state forest subareas	Current Public Use: YES	Future Public Use: YES
Land Code: 1000023292	Agency Land Code: R2952604	Land Name: FORESTRY	County: CARLTON	Acres: 40.00
City:	Site Code:	Classification Per M.S. 86A.05: f. state forests and state forest subareas	Current Public Use: YES	Future Public Use: YES
Land Code: 1000023293	Agency Land Code: R2949386	Land Name: FORESTRY	County: CARLTON	Acres: 40.00
City:	Site Code:	Classification Per M.S. 86A.05: f. state forests and state forest subareas	Current Public Use: YES	Future Public Use: YES
Land Code: 1000023294	Agency Land Code: R2952382	Land Name: FORESTRY	County: CARLTON	Acres: 40.00
City:	Site Code:	Classification Per M.S. 86A.05: f. state forests and state forest subareas	Current Public Use: YES	Future Public Use: YES
Land Code: 1000023295	Agency Land Code: R2953309	Land Name: FORESTRY	County: CARLTON	Acres: 40.00
City:	Site Code:	Classification Per M.S. 86A.05: f. state forests and state forest subareas	Current Public Use: YES	Future Public Use: YES
Land Code: 1000023296	Agency Land Code: R2953178	Land Name: FORESTRY	County: CARLTON	Acres: 40.00
City:	Site Code:	Classification Per M.S. 86A.05: f. state forests and state forest subareas	Current Public Use: YES	Future Public Use: YES
Land Code: 1000023297	Agency Land Code: R2952558	Land Name: FORESTRY	County: CARLTON	Acres: 40.00
City:	Site Code:	Classification Per M.S. 86A.05: f. state forests and state forest subareas	Current Public Use: YES	Future Public Use: YES
Land Code: 1000023298	Agency Land Code: R2953233	Land Name: FORESTRY	County: CARLTON	Acres: 40.00
City:	Site Code:	Classification Per M.S. 86A.05: f. state forests and state forest subareas	Current Public Use: YES	Future Public Use: YES



Land Code: 1000023299	Agency Land Code: R2953302	Land Name: FORESTRY	County: CARLTON	Acres: 40.00
City:	Site Code:	Classification Per M.S. 86A.05: f. state forests and state forest subareas	Current Public Use: YES	Future Public Use: YES
Land Code: 1000023300	Agency Land Code: R2952241	Land Name: FORESTRY	County: CARLTON	Acres: 40.00
City:	Site Code:	Classification Per M.S. 86A.05: f. state forests and state forest subareas	Current Public Use: YES	Future Public Use: YES
Land Code: 1000023301	Agency Land Code: R2952129	Land Name: FORESTRY	County: CARLTON	Acres: 40.00
City:	Site Code:	Classification Per M.S. 86A.05: f. state forests and state forest subareas	Current Public Use: YES	Future Public Use: YES
Land Code: 1000023302	Agency Land Code: R2951992	Land Name: FORESTRY	County: CARLTON	Acres: 40.00
City:	Site Code:	Classification Per M.S. 86A.05: f. state forests and state forest subareas	Current Public Use: YES	Future Public Use: YES
Land Code: 1000023303	Agency Land Code: R2951874	Land Name: FORESTRY	County: CARLTON	Acres: 40.00
City:	Site Code:	Classification Per M.S. 86A.05: f. state forests and state forest subareas	Current Public Use: YES	Future Public Use: YES
Land Code: 1000023304	Agency Land Code: R2952111	Land Name: FORESTRY	County: CARLTON	Acres: 40.00
City:	Site Code:	Classification Per M.S. 86A.05: f. state forests and state forest subareas	Current Public Use: YES	Future Public Use: YES
Land Code: 1000023305	Agency Land Code: R2952020	Land Name: FORESTRY	County: CARLTON	Acres: 40.00
City:	Site Code:	Classification Per M.S. 86A.05: f. state forests and state forest subareas	Current Public Use: YES	Future Public Use: YES
Land Code: 1000023306	Agency Land Code: R2951902	Land Name: FORESTRY	County: CARLTON	Acres: 40.00
City:	Site Code:	Classification Per M.S. 86A.05: f. state forests and state forest subareas	Current Public Use: YES	Future Public Use: YES
Land Code: 1000023307	Agency Land Code: R2952131	Land Name: FORESTRY	County: CARLTON	Acres: 40.00
City:	Site Code:	Classification Per M.S. 86A.05: f. state forests and state forest subareas	Current Public Use: YES	Future Public Use: YES
Land Code: 1000023308	Agency Land Code: R2951910	Land Name: FORESTRY	County: CARLTON	Acres: 40.00
City:	Site Code:	Classification Per M.S. 86A.05: f. state forests and state forest subareas	Current Public Use: YES	Future Public Use: YES
Land Code: 1000023309	Agency Land Code: R2951897	Land Name: FORESTRY	County: CARLTON	Acres: 40.00
City:	Site Code:	Classification Per M.S. 86A.05: f. state forests and state forest subareas	Current Public Use: YES	Future Public Use: YES
Land Code: 1000023310	Agency Land Code: R2952593	Land Name: FORESTRY	County: CARLTON	Acres: 40.00
City:	Site Code:	Classification Per M.S. 86A.05: f. state forests and state forest subareas	Current Public Use: YES	Future Public Use: YES



Land Code: 1000023311	Agency Land Code: R2952187	Land Name: FORESTRY	County: CARLTON	Acres: 40.00
City:	Site Code:	Classification Per M.S. 86A.05: f. state forests and state forest subareas	Current Public Use: YES	Future Public Use: YES
Land Code: 1000023312	Agency Land Code: R2952119	Land Name: FORESTRY	County: CARLTON	Acres: 40.00
City:	Site Code:	Classification Per M.S. 86A.05: f. state forests and state forest subareas	Current Public Use: YES	Future Public Use: YES
Land Code: 1000023313	Agency Land Code: R2951929	Land Name: FORESTRY	County: CARLTON	Acres: 40.00
City:	Site Code:	Classification Per M.S. 86A.05: f. state forests and state forest subareas	Current Public Use: YES	Future Public Use: YES
Land Code: 1000023314	Agency Land Code: R2953235	Land Name: FORESTRY	County: CARLTON	Acres: 40.00
City:	Site Code:	Classification Per M.S. 86A.05: f. state forests and state forest subareas	Current Public Use: YES	Future Public Use: YES
Land Code: 1000023315	Agency Land Code: R2952510	Land Name: FORESTRY	County: CARLTON	Acres: 40.00
City:	Site Code:	Classification Per M.S. 86A.05: f. state forests and state forest subareas	Current Public Use: YES	Future Public Use: YES
Land Code: 1000023316	Agency Land Code: R2952233	Land Name: FORESTRY	County: CARLTON	Acres: 40.00
City:	Site Code:	Classification Per M.S. 86A.05: f. state forests and state forest subareas	Current Public Use: YES	Future Public Use: YES
Land Code: 1000023317	Agency Land Code: R2952533	Land Name: FORESTRY	County: CARLTON	Acres: 40.00
City:	Site Code:	Classification Per M.S. 86A.05: f. state forests and state forest subareas	Current Public Use: YES	Future Public Use: YES
Land Code: 1000023318	Agency Land Code: R2951869	Land Name: FORESTRY	County: CARLTON	Acres: 40.00
City:	Site Code:	Classification Per M.S. 86A.05: f. state forests and state forest subareas	Current Public Use: YES	Future Public Use: YES
Land Code: 1000023319	Agency Land Code: R2951997	Land Name: FORESTRY	County: CARLTON	Acres: 40.00
City:	Site Code:	Classification Per M.S. 86A.05: f. state forests and state forest subareas	Current Public Use: YES	Future Public Use: YES
Land Code: 1000023320	Agency Land Code: R2953421	Land Name: FORESTRY	County: CARLTON	Acres: 40.00
City:	Site Code:	Classification Per M.S. 86A.05: f. state forests and state forest subareas	Current Public Use: YES	Future Public Use: YES
Land Code: 1000023321	Agency Land Code: R2952127	Land Name: FORESTRY	County: CARLTON	Acres: 40.00
City:	Site Code:	Classification Per M.S. 86A.05: f. state forests and state forest subareas	Current Public Use: YES	Future Public Use: YES
Land Code: 1000023322	Agency Land Code: R2952372	Land Name: FORESTRY	County: CARLTON	Acres: 40.00
City:	Site Code:	Classification Per M.S. 86A.05: f. state forests and state forest subareas	Current Public Use: YES	Future Public Use: YES



Land Code: 1000023323	Agency Land Code: R2952078	Land Name: FORESTRY	County: CARLTON	Acres: 40.00
City:	Site Code:	Classification Per M.S. 86A.05: f. state forests and state forest subareas	Current Public Use: YES	Future Public Use: YES
Land Code: 1000023324	Agency Land Code: R2952269	Land Name: FORESTRY	County: CARLTON	Acres: 40.00
City:	Site Code:	Classification Per M.S. 86A.05: f. state forests and state forest subareas	Current Public Use: YES	Future Public Use: YES
Land Code: 1000023325	Agency Land Code: R2952124	Land Name: FORESTRY	County: CARLTON	Acres: 40.00
City:	Site Code:	Classification Per M.S. 86A.05: f. state forests and state forest subareas	Current Public Use: YES	Future Public Use: YES
Land Code: 1000023326	Agency Land Code: R2952633	Land Name: FORESTRY	County: CARLTON	Acres: 40.00
City:	Site Code:	Classification Per M.S. 86A.05: f. state forests and state forest subareas	Current Public Use: YES	Future Public Use: YES
Land Code: 1000023327	Agency Land Code: R2949405	Land Name: FORESTRY	County: CARLTON	Acres: 29.90
City:	Site Code:	Classification Per M.S. 86A.05: f. state forests and state forest subareas	Current Public Use: YES	Future Public Use: YES
Land Code: 1000023328	Agency Land Code: R2952477	Land Name: FORESTRY	County: CARLTON	Acres: 40.00
City:	Site Code:	Classification Per M.S. 86A.05: f. state forests and state forest subareas	Current Public Use: YES	Future Public Use: YES
Land Code: 1000023329	Agency Land Code: R2953407	Land Name: FORESTRY	County: CARLTON	Acres: 40.00
City:	Site Code:	Classification Per M.S. 86A.05: f. state forests and state forest subareas	Current Public Use: YES	Future Public Use: YES
Land Code: 1000023330	Agency Land Code: R2952274	Land Name: FORESTRY	County: CARLTON	Acres: 54.64
City:	Site Code:	Classification Per M.S. 86A.05: f. state forests and state forest subareas	Current Public Use: YES	Future Public Use: YES
Land Code: 1000023331	Agency Land Code: R2951809	Land Name: FORESTRY	County: CARLTON	Acres: 43.25
City:	Site Code:	Classification Per M.S. 86A.05: f. state forests and state forest subareas	Current Public Use: YES	Future Public Use: YES
Land Code: 1000023332	Agency Land Code: R2952261	Land Name: FORESTRY	County: CARLTON	Acres: 40.00
City:	Site Code:	Classification Per M.S. 86A.05: f. state forests and state forest subareas	Current Public Use: YES	Future Public Use: YES
Land Code: 1000023333	Agency Land Code: R2951828	Land Name: FORESTRY	County: CARLTON	Acres: 40.00
City:	Site Code:	Classification Per M.S. 86A.05: f. state forests and state forest subareas	Current Public Use: YES	Future Public Use: YES
Land Code: 1000023334	Agency Land Code: R2950284	Land Name: FORESTRY	County: CARLTON	Acres: 34.30
City:	Site Code:	Classification Per M.S. 86A.05: f. state forests and state forest subareas	Current Public Use: YES	Future Public Use: YES



Land Code: 1000023335	Agency Land Code: R2952659	Land Name: FORESTRY	County: CARLTON	Acres: 40.00
City:	Site Code:	Classification Per M.S. 86A.05: f. state forests and state forest subareas	Current Public Use: YES	Future Public Use: YES
Land Code: 1000023336	Agency Land Code: R2952557	Land Name: FORESTRY	County: CARLTON	Acres: 9.25
City:	Site Code:	Classification Per M.S. 86A.05: f. state forests and state forest subareas	Current Public Use: YES	Future Public Use: YES
Land Code: 1000023337	Agency Land Code: R2953294	Land Name: FORESTRY	County: CARLTON	Acres: 40.00
City:	Site Code:	Classification Per M.S. 86A.05: f. state forests and state forest subareas	Current Public Use: YES	Future Public Use: YES
Land Code: 1000023338	Agency Land Code: R2953260	Land Name: FORESTRY	County: CARLTON	Acres: 40.00
City:	Site Code:	Classification Per M.S. 86A.05: f. state forests and state forest subareas	Current Public Use: YES	Future Public Use: YES
Land Code: 1000023339	Agency Land Code: R2952226	Land Name: FORESTRY	County: CARLTON	Acres: 40.00
City:	Site Code:	Classification Per M.S. 86A.05: f. state forests and state forest subareas	Current Public Use: YES	Future Public Use: YES
Land Code: 1000023340	Agency Land Code: R2952589	Land Name: FORESTRY	County: CARLTON	Acres: 40.00
City:	Site Code:	Classification Per M.S. 86A.05: f. state forests and state forest subareas	Current Public Use: YES	Future Public Use: YES
Land Code: 1000023341	Agency Land Code: R2951850	Land Name: FORESTRY	County: CARLTON	Acres: 45.59
City:	Site Code:	Classification Per M.S. 86A.05: f. state forests and state forest subareas	Current Public Use: YES	Future Public Use: YES
Land Code: 1000023342	Agency Land Code: R2952103	Land Name: FORESTRY	County: CARLTON	Acres: 40.00
City:	Site Code:	Classification Per M.S. 86A.05: f. state forests and state forest subareas	Current Public Use: YES	Future Public Use: YES
Land Code: 1000023343	Agency Land Code: R2952074	Land Name: FORESTRY	County: CARLTON	Acres: 40.00
City:	Site Code:	Classification Per M.S. 86A.05: f. state forests and state forest subareas	Current Public Use: YES	Future Public Use: YES
Land Code: 1000023344	Agency Land Code: R2952475	Land Name: FORESTRY	County: CARLTON	Acres: 40.00
City:	Site Code:	Classification Per M.S. 86A.05: f. state forests and state forest subareas	Current Public Use: YES	Future Public Use: YES
Land Code: 1000023345	Agency Land Code: R2953389	Land Name: FORESTRY	County: CARLTON	Acres: 40.00
City:	Site Code:	Classification Per M.S. 86A.05: f. state forests and state forest subareas	Current Public Use: YES	Future Public Use: YES
Land Code: 1000023346	Agency Land Code: R2952549	Land Name: FORESTRY	County: CARLTON	Acres: 40.00
City:	Site Code:	Classification Per M.S. 86A.05: f. state forests and state forest subareas	Current Public Use: YES	Future Public Use: YES



Land Code: 1000023347	Agency Land Code: R2952160	Land Name: FORESTRY	County: CARLTON	Acres: 40.00
City:	Site Code:	Classification Per M.S. 86A.05: f. state forests and state forest subareas	Current Public Use: YES	Future Public Use: YES
Land Code: 1000023348	Agency Land Code: R2951852	Land Name: FORESTRY	County: CARLTON	Acres: 40.00
City:	Site Code:	Classification Per M.S. 86A.05: f. state forests and state forest subareas	Current Public Use: YES	Future Public Use: YES
Land Code: 1000023349	Agency Land Code: R2952227	Land Name: FORESTRY	County: CARLTON	Acres: 40.00
City:	Site Code:	Classification Per M.S. 86A.05: f. state forests and state forest subareas	Current Public Use: YES	Future Public Use: YES
Land Code: 1000023350	Agency Land Code: R2950272	Land Name: FORESTRY	County: CARLTON	Acres: 40.00
City:	Site Code:	Classification Per M.S. 86A.05: f. state forests and state forest subareas	Current Public Use: YES	Future Public Use: YES
Land Code: 1000023351	Agency Land Code: R2952275	Land Name: FORESTRY	County: CARLTON	Acres: 40.00
City:	Site Code:	Classification Per M.S. 86A.05: f. state forests and state forest subareas	Current Public Use: YES	Future Public Use: YES
Land Code: 1000023352	Agency Land Code: R2953297	Land Name: FORESTRY	County: CARLTON	Acres: 40.00
City:	Site Code:	Classification Per M.S. 86A.05: f. state forests and state forest subareas	Current Public Use: YES	Future Public Use: YES
Land Code: 1000023353	Agency Land Code: R2951841	Land Name: FORESTRY	County: CARLTON	Acres: 40.00
City:	Site Code:	Classification Per M.S. 86A.05: f. state forests and state forest subareas	Current Public Use: YES	Future Public Use: YES
Land Code: 1000023354	Agency Land Code: R2953285	Land Name: FORESTRY	County: CARLTON	Acres: 40.00
City:	Site Code:	Classification Per M.S. 86A.05: f. state forests and state forest subareas	Current Public Use: YES	Future Public Use: YES
Land Code: 1000023355	Agency Land Code: R2953165	Land Name: FORESTRY	County: CARLTON	Acres: 39.06
City:	Site Code:	Classification Per M.S. 86A.05: f. state forests and state forest subareas	Current Public Use: YES	Future Public Use: YES
Land Code: 1000023356	Agency Land Code: R2952014	Land Name: FORESTRY	County: CARLTON	Acres: 40.00
City:	Site Code:	Classification Per M.S. 86A.05: f. state forests and state forest subareas	Current Public Use: YES	Future Public Use: YES
Land Code: 1000023357	Agency Land Code: R2953273	Land Name: FORESTRY	County: CARLTON	Acres: 40.00
City:	Site Code:	Classification Per M.S. 86A.05: f. state forests and state forest subareas	Current Public Use: YES	Future Public Use: YES
Land Code: 1000023358	Agency Land Code: R2951974	Land Name: FORESTRY	County: CARLTON	Acres: 40.00
City:	Site Code:	Classification Per M.S. 86A.05: f. state forests and state forest subareas	Current Public Use: YES	Future Public Use: YES



Land Code: 1000023359	Agency Land Code: R2952467	Land Name: FORESTRY	County: CARLTON	Acres: 40.00
City:	Site Code:	Classification Per M.S. 86A.05: f. state forests and state forest subareas	Current Public Use: YES	Future Public Use: YES
Land Code: 1000023360	Agency Land Code: R2952126	Land Name: FORESTRY	County: CARLTON	Acres: 40.00
City:	Site Code:	Classification Per M.S. 86A.05: f. state forests and state forest subareas	Current Public Use: YES	Future Public Use: YES
Land Code: 1000023361	Agency Land Code: R2952637	Land Name: FORESTRY	County: CARLTON	Acres: 40.00
City:	Site Code:	Classification Per M.S. 86A.05: f. state forests and state forest subareas	Current Public Use: YES	Future Public Use: YES
Land Code: 1000023362	Agency Land Code: R2949399	Land Name: FORESTRY	County: CARLTON	Acres: 40.00
City:	Site Code:	Classification Per M.S. 86A.05: f. state forests and state forest subareas	Current Public Use: YES	Future Public Use: YES
Land Code: 1000023363	Agency Land Code: R2952462	Land Name: FORESTRY	County: CARLTON	Acres: 40.00
City:	Site Code:	Classification Per M.S. 86A.05: f. state forests and state forest subareas	Current Public Use: YES	Future Public Use: YES
Land Code: 1000023364	Agency Land Code: R2952023	Land Name: FORESTRY	County: CARLTON	Acres: 40.00
City:	Site Code:	Classification Per M.S. 86A.05: f. state forests and state forest subareas	Current Public Use: YES	Future Public Use: YES
Land Code: 1000023365	Agency Land Code: R2953271	Land Name: FORESTRY	County: CARLTON	Acres: 40.00
City:	Site Code:	Classification Per M.S. 86A.05: f. state forests and state forest subareas	Current Public Use: YES	Future Public Use: YES
Land Code: 1000023366	Agency Land Code: R2953245	Land Name: FORESTRY	County: CARLTON	Acres: 40.00
City:	Site Code:	Classification Per M.S. 86A.05: f. state forests and state forest subareas	Current Public Use: YES	Future Public Use: YES
Land Code: 1000023367	Agency Land Code: R2952002	Land Name: FORESTRY	County: CARLTON	Acres: 39.25
City:	Site Code:	Classification Per M.S. 86A.05: f. state forests and state forest subareas	Current Public Use: YES	Future Public Use: YES
Land Code: 1000023368	Agency Land Code: R2951863	Land Name: FORESTRY	County: CARLTON	Acres: 40.00
City:	Site Code:	Classification Per M.S. 86A.05: f. state forests and state forest subareas	Current Public Use: YES	Future Public Use: YES
Land Code: 1000023369	Agency Land Code: R2951831	Land Name: FORESTRY	County: CARLTON	Acres: 40.00
City:	Site Code:	Classification Per M.S. 86A.05: f. state forests and state forest subareas	Current Public Use: YES	Future Public Use: YES
Land Code: 1000023370	Agency Land Code: R2952019	Land Name: FORESTRY	County: CARLTON	Acres: 30.50
City:	Site Code:	Classification Per M.S. 86A.05: f. state forests and state forest subareas	Current Public Use: YES	Future Public Use: YES



Land Code: 1000023371	Agency Land Code: R2951899	Land Name: FORESTRY	County: CARLTON	Acres: 40.00
City:	Site Code:	Classification Per M.S. 86A.05: f. state forests and state forest subareas	Current Public Use: YES	Future Public Use: YES
Land Code: 1000023372	Agency Land Code: R2952440	Land Name: FORESTRY	County: CARLTON	Acres: 40.00
City:	Site Code:	Classification Per M.S. 86A.05: f. state forests and state forest subareas	Current Public Use: YES	Future Public Use: YES
Land Code: 1000023373	Agency Land Code: R2952043	Land Name: FORESTRY	County: CARLTON	Acres: 38.75
City:	Site Code:	Classification Per M.S. 86A.05: f. state forests and state forest subareas	Current Public Use: YES	Future Public Use: YES
Land Code: 1000023374	Agency Land Code: R2952105	Land Name: FORESTRY	County: CARLTON	Acres: 40.00
City:	Site Code:	Classification Per M.S. 86A.05: f. state forests and state forest subareas	Current Public Use: YES	Future Public Use: YES
Land Code: 1000023375	Agency Land Code: R2953310	Land Name: FORESTRY	County: CARLTON	Acres: 40.00
City:	Site Code:	Classification Per M.S. 86A.05: f. state forests and state forest subareas	Current Public Use: YES	Future Public Use: YES
Land Code: 1000023376	Agency Land Code: R2951920	Land Name: FORESTRY	County: CARLTON	Acres: 40.00
City:	Site Code:	Classification Per M.S. 86A.05: f. state forests and state forest subareas	Current Public Use: YES	Future Public Use: YES
Land Code: 1000023377	Agency Land Code: R2953426	Land Name: FORESTRY	County: CARLTON	Acres: 40.00
City:	Site Code:	Classification Per M.S. 86A.05: f. state forests and state forest subareas	Current Public Use: YES	Future Public Use: YES
Land Code: 1000023378	Agency Land Code: R2952235	Land Name: FORESTRY	County: CARLTON	Acres: 40.00
City:	Site Code:	Classification Per M.S. 86A.05: f. state forests and state forest subareas	Current Public Use: YES	Future Public Use: YES
Land Code: 1000023379	Agency Land Code: R2953403	Land Name: FORESTRY	County: CARLTON	Acres: 40.00
City:	Site Code:	Classification Per M.S. 86A.05: f. state forests and state forest subareas	Current Public Use: YES	Future Public Use: YES
Land Code: 1000023380	Agency Land Code: R2951912	Land Name: FORESTRY	County: CARLTON	Acres: 40.00
City:	Site Code:	Classification Per M.S. 86A.05: f. state forests and state forest subareas	Current Public Use: YES	Future Public Use: YES
Land Code: 1000023381	Agency Land Code: R2953174	Land Name: FORESTRY	County: CARLTON	Acres: 40.00
City:	Site Code:	Classification Per M.S. 86A.05: f. state forests and state forest subareas	Current Public Use: YES	Future Public Use: YES
Land Code: 1000023382	Agency Land Code: R2950281	Land Name: FORESTRY	County: CARLTON	Acres: 39.60
City:	Site Code:	Classification Per M.S. 86A.05: f. state forests and state forest subareas	Current Public Use: YES	Future Public Use: YES



Land Code: 1000023383	Agency Land Code: R2953436	Land Name: FORESTRY	County: CARLTON	Acres: 40.00
City:	Site Code:	Classification Per M.S. 86A.05: f. state forests and state forest subareas	Current Public Use: YES	Future Public Use: YES
Land Code: 1000023384	Agency Land Code: R2950159	Land Name: FORESTRY	County: CARLTON	Acres: 38.51
City:	Site Code:	Classification Per M.S. 86A.05: f. state forests and state forest subareas	Current Public Use: YES	Future Public Use: YES
Land Code: 1000023385	Agency Land Code: R2952072	Land Name: FORESTRY	County: CARLTON	Acres: 40.00
City:	Site Code:	Classification Per M.S. 86A.05: f. state forests and state forest subareas	Current Public Use: YES	Future Public Use: YES
Land Code: 1000023386	Agency Land Code: R2951968	Land Name: FORESTRY	County: CARLTON	Acres: 40.00
City:	Site Code:	Classification Per M.S. 86A.05: f. state forests and state forest subareas	Current Public Use: YES	Future Public Use: YES
Land Code: 1000023387	Agency Land Code: R2950160	Land Name: FORESTRY	County: CARLTON	Acres: 40.00
City:	Site Code:	Classification Per M.S. 86A.05: f. state forests and state forest subareas	Current Public Use: YES	Future Public Use: YES
Land Code: 1000023388	Agency Land Code: R2953427	Land Name: FORESTRY	County: CARLTON	Acres: 40.00
City:	Site Code:	Classification Per M.S. 86A.05: f. state forests and state forest subareas	Current Public Use: YES	Future Public Use: YES
Land Code: 1000023389	Agency Land Code: R2951885	Land Name: FORESTRY	County: CARLTON	Acres: 40.00
City:	Site Code:	Classification Per M.S. 86A.05: f. state forests and state forest subareas	Current Public Use: YES	Future Public Use: YES
Land Code: 1000023390	Agency Land Code: R2952101	Land Name: FORESTRY	County: CARLTON	Acres: 40.00
City:	Site Code:	Classification Per M.S. 86A.05: f. state forests and state forest subareas	Current Public Use: YES	Future Public Use: YES
Land Code: 1000023391	Agency Land Code: R2952222	Land Name: FORESTRY	County: CARLTON	Acres: 40.00
City:	Site Code:	Classification Per M.S. 86A.05: f. state forests and state forest subareas	Current Public Use: YES	Future Public Use: YES
Land Code: 1000023392	Agency Land Code: R2951995	Land Name: FORESTRY	County: CARLTON	Acres: 40.00
City:	Site Code:	Classification Per M.S. 86A.05: f. state forests and state forest subareas	Current Public Use: YES	Future Public Use: YES
Land Code: 1000023393	Agency Land Code: R2952114	Land Name: FORESTRY	County: CARLTON	Acres: 40.00
City:	Site Code:	Classification Per M.S. 86A.05: f. state forests and state forest subareas	Current Public Use: YES	Future Public Use: YES
Land Code: 1000023394	Agency Land Code: R2951884	Land Name: FORESTRY	County: CARLTON	Acres: 40.00
City:	Site Code:	Classification Per M.S. 86A.05: f. state forests and state forest subareas	Current Public Use: YES	Future Public Use: YES



Land Code: 1000023395	Agency Land Code: R2952097	Land Name: FORESTRY	County: CARLTON	Acres: 40.00
City:	Site Code:	Classification Per M.S. 86A.05: f. state forests and state forest subareas	Current Public Use: YES	Future Public Use: YES
Land Code: 1000023396	Agency Land Code: R2950283	Land Name: FORESTRY	County: CARLTON	Acres: 25.19
City:	Site Code:	Classification Per M.S. 86A.05: f. state forests and state forest subareas	Current Public Use: YES	Future Public Use: YES
Land Code: 1000023397	Agency Land Code: R2952526	Land Name: FORESTRY	County: CARLTON	Acres: 40.00
City:	Site Code:	Classification Per M.S. 86A.05: f. state forests and state forest subareas	Current Public Use: YES	Future Public Use: YES
Land Code: 1000023398	Agency Land Code: R2952413	Land Name: FORESTRY	County: CARLTON	Acres: 40.00
City:	Site Code:	Classification Per M.S. 86A.05: f. state forests and state forest subareas	Current Public Use: YES	Future Public Use: YES
Land Code: 1000023399	Agency Land Code: R2952011	Land Name: FORESTRY	County: CARLTON	Acres: 50.63
City:	Site Code:	Classification Per M.S. 86A.05: f. state forests and state forest subareas	Current Public Use: YES	Future Public Use: YES
Land Code: 1000023400	Agency Land Code: R2953278	Land Name: FORESTRY	County: CARLTON	Acres: 40.00
City:	Site Code:	Classification Per M.S. 86A.05: f. state forests and state forest subareas	Current Public Use: YES	Future Public Use: YES
Land Code: 1000023401	Agency Land Code: R2952015	Land Name: FORESTRY	County: CARLTON	Acres: 51.17
City:	Site Code:	Classification Per M.S. 86A.05: f. state forests and state forest subareas	Current Public Use: YES	Future Public Use: YES
Land Code: 1000023402	Agency Land Code: R2952391	Land Name: FORESTRY	County: CARLTON	Acres: 40.00
City:	Site Code:	Classification Per M.S. 86A.05: f. state forests and state forest subareas	Current Public Use: YES	Future Public Use: YES
Land Code: 1000023403	Agency Land Code: R2952085	Land Name: FORESTRY	County: CARLTON	Acres: 40.00
City:	Site Code:	Classification Per M.S. 86A.05: f. state forests and state forest subareas	Current Public Use: YES	Future Public Use: YES
Land Code: 1000023404	Agency Land Code: R2951923	Land Name: FORESTRY	County: CARLTON	Acres: 40.00
City:	Site Code:	Classification Per M.S. 86A.05: f. state forests and state forest subareas	Current Public Use: YES	Future Public Use: YES
Land Code: 1000023405	Agency Land Code: R2952262	Land Name: FORESTRY	County: CARLTON	Acres: 40.00
City:	Site Code:	Classification Per M.S. 86A.05: f. state forests and state forest subareas	Current Public Use: YES	Future Public Use: YES
Land Code: 1000023406	Agency Land Code: R2952539	Land Name: FORESTRY	County: CARLTON	Acres: 40.00
City:	Site Code:	Classification Per M.S. 86A.05: f. state forests and state forest subareas	Current Public Use: YES	Future Public Use: YES



Land Code: 1000023407	Agency Land Code: R2950274	Land Name: FORESTRY	County: CARLTON	Acres: 20.00
City:	Site Code:	Classification Per M.S. 86A.05: f. state forests and state forest subareas	Current Public Use: YES	Future Public Use: YES
Land Code: 1000023408	Agency Land Code: R2952635	Land Name: FORESTRY	County: CARLTON	Acres: 48.73
City:	Site Code:	Classification Per M.S. 86A.05: f. state forests and state forest subareas	Current Public Use: YES	Future Public Use: YES
Land Code: 1000023409	Agency Land Code: R2952318	Land Name: FORESTRY	County: CARLTON	Acres: 40.00
City:	Site Code:	Classification Per M.S. 86A.05: f. state forests and state forest subareas	Current Public Use: YES	Future Public Use: YES
Land Code: 1000023410	Agency Land Code: R2952649	Land Name: FORESTRY	County: CARLTON	Acres: 40.00
City:	Site Code:	Classification Per M.S. 86A.05: f. state forests and state forest subareas	Current Public Use: YES	Future Public Use: YES
Land Code: 1000023411	Agency Land Code: R2953256	Land Name: FORESTRY	County: CARLTON	Acres: 40.00
City:	Site Code:	Classification Per M.S. 86A.05: f. state forests and state forest subareas	Current Public Use: YES	Future Public Use: YES
Land Code: 1000023412	Agency Land Code: R2953298	Land Name: FORESTRY	County: CARLTON	Acres: 40.00
City:	Site Code:	Classification Per M.S. 86A.05: f. state forests and state forest subareas	Current Public Use: YES	Future Public Use: YES
Land Code: 1000023413	Agency Land Code: R2952474	Land Name: FORESTRY	County: CARLTON	Acres: 49.29
City:	Site Code:	Classification Per M.S. 86A.05: f. state forests and state forest subareas	Current Public Use: YES	Future Public Use: YES
Land Code: 1000023414	Agency Land Code: R2953169	Land Name: FORESTRY	County: CARLTON	Acres: 40.00
City:	Site Code:	Classification Per M.S. 86A.05: f. state forests and state forest subareas	Current Public Use: YES	Future Public Use: YES
Land Code: 1000023415	Agency Land Code: R2952213	Land Name: FORESTRY	County: CARLTON	Acres: 40.00
City:	Site Code:	Classification Per M.S. 86A.05: f. state forests and state forest subareas	Current Public Use: YES	Future Public Use: YES
Land Code: 1000023416	Agency Land Code: R2953398	Land Name: FORESTRY	County: CARLTON	Acres: 40.00
City:	Site Code:	Classification Per M.S. 86A.05: f. state forests and state forest subareas	Current Public Use: YES	Future Public Use: YES
Land Code: 1000023417	Agency Land Code: R2952552	Land Name: FORESTRY	County: CARLTON	Acres: 40.00
City:	Site Code:	Classification Per M.S. 86A.05: f. state forests and state forest subareas	Current Public Use: YES	Future Public Use: YES
Land Code: 1000023418	Agency Land Code: R2951889	Land Name: FORESTRY	County: CARLTON	Acres: 40.00
City:	Site Code:	Classification Per M.S. 86A.05: f. state forests and state forest subareas	Current Public Use: YES	Future Public Use: YES



Land Code: 1000023419	Agency Land Code: R2952463	Land Name: FORESTRY	County: CARLTON	Acres: 40.00
City:	Site Code:	Classification Per M.S. 86A.05: f. state forests and state forest subareas	Current Public Use: YES	Future Public Use: YES
Land Code: 1000023420	Agency Land Code: R2953390	Land Name: FORESTRY	County: CARLTON	Acres: 40.00
City:	Site Code:	Classification Per M.S. 86A.05: f. state forests and state forest subareas	Current Public Use: YES	Future Public Use: YES
Land Code: 1000023421	Agency Land Code: R2952087	Land Name: FORESTRY	County: CARLTON	Acres: 40.00
City:	Site Code:	Classification Per M.S. 86A.05: f. state forests and state forest subareas	Current Public Use: YES	Future Public Use: YES
Land Code: 1000023422	Agency Land Code: R2953417	Land Name: FORESTRY	County: CARLTON	Acres: 40.00
City:	Site Code:	Classification Per M.S. 86A.05: f. state forests and state forest subareas	Current Public Use: YES	Future Public Use: YES
Land Code: 1000023423	Agency Land Code: R2953155	Land Name: FORESTRY	County: CARLTON	Acres: 38.29
City:	Site Code:	Classification Per M.S. 86A.05: f. state forests and state forest subareas	Current Public Use: YES	Future Public Use: YES
Land Code: 1000023424	Agency Land Code: R2952343	Land Name: FORESTRY	County: CARLTON	Acres: 40.00
City:	Site Code:	Classification Per M.S. 86A.05: f. state forests and state forest subareas	Current Public Use: YES	Future Public Use: YES
Land Code: 1000023425	Agency Land Code: R2953413	Land Name: FORESTRY	County: CARLTON	Acres: 40.00
City:	Site Code:	Classification Per M.S. 86A.05: f. state forests and state forest subareas	Current Public Use: YES	Future Public Use: YES
Land Code: 1000023426	Agency Land Code: R2951871	Land Name: FORESTRY	County: CARLTON	Acres: 40.00
City:	Site Code:	Classification Per M.S. 86A.05: f. state forests and state forest subareas	Current Public Use: YES	Future Public Use: YES
Land Code: 1000023427	Agency Land Code: R2952667	Land Name: FORESTRY	County: CARLTON	Acres: 40.00
City:	Site Code:	Classification Per M.S. 86A.05: f. state forests and state forest subareas	Current Public Use: YES	Future Public Use: YES
Land Code: 1000023428	Agency Land Code: R2953228	Land Name: FORESTRY	County: CARLTON	Acres: 40.00
City:	Site Code:	Classification Per M.S. 86A.05: f. state forests and state forest subareas	Current Public Use: YES	Future Public Use: YES
Land Code: 1000023429	Agency Land Code: R2953430	Land Name: FORESTRY	County: CARLTON	Acres: 40.00
City:	Site Code:	Classification Per M.S. 86A.05: f. state forests and state forest subareas	Current Public Use: YES	Future Public Use: YES
Land Code: 1000023430	Agency Land Code: R2951946	Land Name: FORESTRY	County: CARLTON	Acres: 40.00
City:	Site Code:	Classification Per M.S. 86A.05: f. state forests and state forest subareas	Current Public Use: YES	Future Public Use: YES



Land Code: 1000023431	Agency Land Code: R2952104	Land Name: FORESTRY	County: CARLTON	Acres: 40.00
City:	Site Code:	Classification Per M.S. 86A.05: f. state forests and state forest subareas	Current Public Use: YES	Future Public Use: YES
Land Code: 1000023432	Agency Land Code: R2951826	Land Name: FORESTRY	County: CARLTON	Acres: 40.00
City:	Site Code:	Classification Per M.S. 86A.05: f. state forests and state forest subareas	Current Public Use: YES	Future Public Use: YES
Land Code: 1000023433	Agency Land Code: R2952210	Land Name: FORESTRY	County: CARLTON	Acres: 40.00
City:	Site Code:	Classification Per M.S. 86A.05: f. state forests and state forest subareas	Current Public Use: YES	Future Public Use: YES
Land Code: 1000023434	Agency Land Code: R2953316	Land Name: FORESTRY	County: CARLTON	Acres: 40.00
City:	Site Code:	Classification Per M.S. 86A.05: f. state forests and state forest subareas	Current Public Use: YES	Future Public Use: YES
Land Code: 1000023435	Agency Land Code: R2952016	Land Name: FORESTRY	County: CARLTON	Acres: 25.86
City:	Site Code:	Classification Per M.S. 86A.05: f. state forests and state forest subareas	Current Public Use: YES	Future Public Use: YES
Land Code: 1000023436	Agency Land Code: R2952040	Land Name: FORESTRY	County: CARLTON	Acres: 40.00
City:	Site Code:	Classification Per M.S. 86A.05: f. state forests and state forest subareas	Current Public Use: YES	Future Public Use: YES
Land Code: 1000023437	Agency Land Code: R2953164	Land Name: FORESTRY	County: CARLTON	Acres: 24.55
City:	Site Code:	Classification Per M.S. 86A.05: f. state forests and state forest subareas	Current Public Use: YES	Future Public Use: YES
Land Code: 1000023438	Agency Land Code: R2952106	Land Name: FORESTRY	County: CARLTON	Acres: 40.00
City:	Site Code:	Classification Per M.S. 86A.05: f. state forests and state forest subareas	Current Public Use: YES	Future Public Use: YES
Land Code: 1000023439	Agency Land Code: R2953265	Land Name: FORESTRY	County: CARLTON	Acres: 40.00
City:	Site Code:	Classification Per M.S. 86A.05: f. state forests and state forest subareas	Current Public Use: YES	Future Public Use: YES
Land Code: 1000023440	Agency Land Code: R2952642	Land Name: FORESTRY	County: CARLTON	Acres: 40.00
City:	Site Code:	Classification Per M.S. 86A.05: f. state forests and state forest subareas	Current Public Use: YES	Future Public Use: YES
Land Code: 1000023441	Agency Land Code: R2951901	Land Name: FORESTRY	County: CARLTON	Acres: 40.00
City:	Site Code:	Classification Per M.S. 86A.05: f. state forests and state forest subareas	Current Public Use: YES	Future Public Use: YES
Land Code: 1000023442	Agency Land Code: R2952538	Land Name: FORESTRY	County: CARLTON	Acres: 40.00
City:	Site Code:	Classification Per M.S. 86A.05: f. state forests and state forest subareas	Current Public Use: YES	Future Public Use: YES



Land Code: 1000023443	Agency Land Code: R2952414	Land Name: FORESTRY	County: CARLTON	Acres: 40.00
City:	Site Code:	Classification Per M.S. 86A.05: f. state forests and state forest subareas	Current Public Use: YES	Future Public Use: YES
Land Code: 1000023444	Agency Land Code: R2952058	Land Name: FORESTRY	County: CARLTON	Acres: 40.00
City:	Site Code:	Classification Per M.S. 86A.05: f. state forests and state forest subareas	Current Public Use: YES	Future Public Use: YES
Land Code: 1000023445	Agency Land Code: R2949388	Land Name: FORESTRY	County: CARLTON	Acres: 31.35
City:	Site Code:	Classification Per M.S. 86A.05: f. state forests and state forest subareas	Current Public Use: YES	Future Public Use: YES
Land Code: 1000023446	Agency Land Code: R2952410	Land Name: FORESTRY	County: CARLTON	Acres: 40.00
City:	Site Code:	Classification Per M.S. 86A.05: f. state forests and state forest subareas	Current Public Use: YES	Future Public Use: YES
Land Code: 1000023447	Agency Land Code: R2953236	Land Name: FORESTRY	County: CARLTON	Acres: 40.00
City:	Site Code:	Classification Per M.S. 86A.05: f. state forests and state forest subareas	Current Public Use: YES	Future Public Use: YES
Land Code: 1000023448	Agency Land Code: R2953295	Land Name: FORESTRY	County: CARLTON	Acres: 40.00
City:	Site Code:	Classification Per M.S. 86A.05: f. state forests and state forest subareas	Current Public Use: YES	Future Public Use: YES
Land Code: 1000023449	Agency Land Code: R2952658	Land Name: FORESTRY	County: CARLTON	Acres: 40.00
City:	Site Code:	Classification Per M.S. 86A.05: f. state forests and state forest subareas	Current Public Use: YES	Future Public Use: YES
Land Code: 1000023450	Agency Land Code: R2952585	Land Name: FORESTRY	County: CARLTON	Acres: 40.00
City:	Site Code:	Classification Per M.S. 86A.05: f. state forests and state forest subareas	Current Public Use: YES	Future Public Use: YES
Land Code: 1000023451	Agency Land Code: R2951927	Land Name: FORESTRY	County: CARLTON	Acres: 29.00
City:	Site Code:	Classification Per M.S. 86A.05: f. state forests and state forest subareas	Current Public Use: YES	Future Public Use: YES
Land Code: 1000023452	Agency Land Code: R2953382	Land Name: FORESTRY	County: CARLTON	Acres: 40.00
City:	Site Code:	Classification Per M.S. 86A.05: f. state forests and state forest subareas	Current Public Use: YES	Future Public Use: YES
Land Code: 1000023453	Agency Land Code: R2952258	Land Name: FORESTRY	County: CARLTON	Acres: 40.00
City:	Site Code:	Classification Per M.S. 86A.05: f. state forests and state forest subareas	Current Public Use: YES	Future Public Use: YES
Land Code: 1000023454	Agency Land Code: R2953270	Land Name: FORESTRY	County: CARLTON	Acres: 40.00
City:	Site Code:	Classification Per M.S. 86A.05: f. state forests and state forest subareas	Current Public Use: YES	Future Public Use: YES



Land Code: 1000023455	Agency Land Code: R2952376	Land Name: FORESTRY	County: CARLTON	Acres: 40.00
City:	Site Code:	Classification Per M.S. 86A.05: f. state forests and state forest subareas	Current Public Use: YES	Future Public Use: YES
Land Code: 1000023456	Agency Land Code: R2951827	Land Name: FORESTRY	County: CARLTON	Acres: 41.68
City:	Site Code:	Classification Per M.S. 86A.05: f. state forests and state forest subareas	Current Public Use: YES	Future Public Use: YES
Land Code: 1000023457	Agency Land Code: R2951925	Land Name: FORESTRY	County: CARLTON	Acres: 40.00
City:	Site Code:	Classification Per M.S. 86A.05: f. state forests and state forest subareas	Current Public Use: YES	Future Public Use: YES
Land Code: 1000023458	Agency Land Code: R2952245	Land Name: FORESTRY	County: CARLTON	Acres: 40.00
City:	Site Code:	Classification Per M.S. 86A.05: f. state forests and state forest subareas	Current Public Use: YES	Future Public Use: YES
Land Code: 1000023459	Agency Land Code: R2952259	Land Name: FORESTRY	County: CARLTON	Acres: 40.00
City:	Site Code:	Classification Per M.S. 86A.05: f. state forests and state forest subareas	Current Public Use: YES	Future Public Use: YES
Land Code: 1000023460	Agency Land Code: R2953416	Land Name: FORESTRY	County: CARLTON	Acres: 40.00
City:	Site Code:	Classification Per M.S. 86A.05: f. state forests and state forest subareas	Current Public Use: YES	Future Public Use: YES
Land Code: 1000023461	Agency Land Code: R2951876	Land Name: FORESTRY	County: CARLTON	Acres: 40.00
City:	Site Code:	Classification Per M.S. 86A.05: f. state forests and state forest subareas	Current Public Use: YES	Future Public Use: YES
Land Code: 1000023462	Agency Land Code: R2952632	Land Name: FORESTRY	County: CARLTON	Acres: 50.03
City:	Site Code:	Classification Per M.S. 86A.05: f. state forests and state forest subareas	Current Public Use: YES	Future Public Use: YES
Land Code: 1000023463	Agency Land Code: R2952435	Land Name: FORESTRY	County: CARLTON	Acres: 40.00
City:	Site Code:	Classification Per M.S. 86A.05: f. state forests and state forest subareas	Current Public Use: YES	Future Public Use: YES
Land Code: 1000023464	Agency Land Code: R2952679	Land Name: FORESTRY	County: CARLTON	Acres: 40.00
City:	Site Code:	Classification Per M.S. 86A.05: f. state forests and state forest subareas	Current Public Use: YES	Future Public Use: YES
Land Code: 1000023465	Agency Land Code: R2952177	Land Name: FORESTRY	County: CARLTON	Acres: 40.00
City:	Site Code:	Classification Per M.S. 86A.05: f. state forests and state forest subareas	Current Public Use: YES	Future Public Use: YES
Land Code: 1000023466	Agency Land Code: R2952503	Land Name: FORESTRY	County: CARLTON	Acres: 40.00
City:	Site Code:	Classification Per M.S. 86A.05: f. state forests and state forest subareas	Current Public Use: YES	Future Public Use: YES



Land Code: 1000023467	Agency Land Code: R2952587	Land Name: FORESTRY	County: CARLTON	Acres: 40.00
City:	Site Code:	Classification Per M.S. 86A.05: f. state forests and state forest subareas	Current Public Use: YES	Future Public Use: YES
Land Code: 1000023468	Agency Land Code: R2951891	Land Name: FORESTRY	County: CARLTON	Acres: 40.00
City:	Site Code:	Classification Per M.S. 86A.05: f. state forests and state forest subareas	Current Public Use: YES	Future Public Use: YES
Land Code: 1000023469	Agency Land Code: R2953290	Land Name: FORESTRY	County: CARLTON	Acres: 40.00
City:	Site Code:	Classification Per M.S. 86A.05: f. state forests and state forest subareas	Current Public Use: YES	Future Public Use: YES
Land Code: 1000023470	Agency Land Code: R2952611	Land Name: FORESTRY	County: CARLTON	Acres: 40.00
City:	Site Code:	Classification Per M.S. 86A.05: f. state forests and state forest subareas	Current Public Use: YES	Future Public Use: YES
Land Code: 1000023471	Agency Land Code: R2952266	Land Name: FORESTRY	County: CARLTON	Acres: 40.00
City:	Site Code:	Classification Per M.S. 86A.05: f. state forests and state forest subareas	Current Public Use: YES	Future Public Use: YES
Land Code: 1000023472	Agency Land Code: R2953251	Land Name: FORESTRY	County: CARLTON	Acres: 40.00
City:	Site Code:	Classification Per M.S. 86A.05: f. state forests and state forest subareas	Current Public Use: YES	Future Public Use: YES
Land Code: 1000023473	Agency Land Code: R2952287	Land Name: FORESTRY	County: CARLTON	Acres: 40.00
City:	Site Code:	Classification Per M.S. 86A.05: f. state forests and state forest subareas	Current Public Use: YES	Future Public Use: YES
Land Code: 1000023474	Agency Land Code: R2952143	Land Name: FORESTRY	County: CARLTON	Acres: 54.40
City:	Site Code:	Classification Per M.S. 86A.05: f. state forests and state forest subareas	Current Public Use: YES	Future Public Use: YES
Land Code: 1000023475	Agency Land Code: R2952234	Land Name: FORESTRY	County: CARLTON	Acres: 40.00
City:	Site Code:	Classification Per M.S. 86A.05: f. state forests and state forest subareas	Current Public Use: YES	Future Public Use: YES
Land Code: 1000023476	Agency Land Code: R2953172	Land Name: FORESTRY	County: CARLTON	Acres: 40.00
City:	Site Code:	Classification Per M.S. 86A.05: f. state forests and state forest subareas	Current Public Use: YES	Future Public Use: YES
Land Code: 1000023477	Agency Land Code: R2952039	Land Name: FORESTRY	County: CARLTON	Acres: 40.00
City:	Site Code:	Classification Per M.S. 86A.05: f. state forests and state forest subareas	Current Public Use: YES	Future Public Use: YES
Land Code: 1000023478	Agency Land Code: R2949392	Land Name: FORESTRY	County: CARLTON	Acres: 31.09
City:	Site Code:	Classification Per M.S. 86A.05: f. state forests and state forest subareas	Current Public Use: YES	Future Public Use: YES



Land Code: 1000023479	Agency Land Code: R2951888	Land Name: FORESTRY	County: CARLTON	Acres: 40.00
City:	Site Code:	Classification Per M.S. 86A.05: f. state forests and state forest subareas	Current Public Use: YES	Future Public Use: YES
Land Code: 1000023480	Agency Land Code: R2952253	Land Name: FORESTRY	County: CARLTON	Acres: 23.66
City:	Site Code:	Classification Per M.S. 86A.05: f. state forests and state forest subareas	Current Public Use: YES	Future Public Use: YES
Land Code: 1000023481	Agency Land Code: R2952045	Land Name: FORESTRY	County: CARLTON	Acres: 31.00
City:	Site Code:	Classification Per M.S. 86A.05: f. state forests and state forest subareas	Current Public Use: YES	Future Public Use: YES
Land Code: 1000023482	Agency Land Code: R2952319	Land Name: FORESTRY	County: CARLTON	Acres: 40.00
City:	Site Code:	Classification Per M.S. 86A.05: f. state forests and state forest subareas	Current Public Use: YES	Future Public Use: YES
Land Code: 1000023483	Agency Land Code: R2952480	Land Name: FORESTRY	County: CARLTON	Acres: 40.00
City:	Site Code:	Classification Per M.S. 86A.05: f. state forests and state forest subareas	Current Public Use: YES	Future Public Use: YES
Land Code: 1000023484	Agency Land Code: R2952473	Land Name: FORESTRY	County: CARLTON	Acres: 47.67
City:	Site Code:	Classification Per M.S. 86A.05: f. state forests and state forest subareas	Current Public Use: YES	Future Public Use: YES
Land Code: 1000023485	Agency Land Code: R2952628	Land Name: FORESTRY	County: CARLTON	Acres: 40.00
City:	Site Code:	Classification Per M.S. 86A.05: f. state forests and state forest subareas	Current Public Use: YES	Future Public Use: YES
Land Code: 1000023486	Agency Land Code: R2952190	Land Name: FORESTRY	County: CARLTON	Acres: 40.00
City:	Site Code:	Classification Per M.S. 86A.05: f. state forests and state forest subareas	Current Public Use: YES	Future Public Use: YES
Land Code: 1000023487	Agency Land Code: R2952489	Land Name: FORESTRY	County: CARLTON	Acres: 40.00
City:	Site Code:	Classification Per M.S. 86A.05: f. state forests and state forest subareas	Current Public Use: YES	Future Public Use: YES
Land Code: 1000023488	Agency Land Code: R2952599	Land Name: FORESTRY	County: CARLTON	Acres: 40.00
City:	Site Code:	Classification Per M.S. 86A.05: f. state forests and state forest subareas	Current Public Use: YES	Future Public Use: YES
Land Code: 1000023489	Agency Land Code: R2951904	Land Name: FORESTRY	County: CARLTON	Acres: 40.00
City:	Site Code:	Classification Per M.S. 86A.05: f. state forests and state forest subareas	Current Public Use: YES	Future Public Use: YES
Land Code: 1000023490	Agency Land Code: R2952561	Land Name: FORESTRY	County: CARLTON	Acres: 40.00
City:	Site Code:	Classification Per M.S. 86A.05: f. state forests and state forest subareas	Current Public Use: YES	Future Public Use: YES



Land Code: 1000023491	Agency Land Code: R2949382	Land Name: FORESTRY	County: CARLTON	Acres: 40.00
City:	Site Code:	Classification Per M.S. 86A.05: f. state forests and state forest subareas	Current Public Use: YES	Future Public Use: YES
Land Code: 1000023492	Agency Land Code: R2949395	Land Name: FORESTRY	County: CARLTON	Acres: 38.00
City:	Site Code:	Classification Per M.S. 86A.05: f. state forests and state forest subareas	Current Public Use: YES	Future Public Use: YES
Land Code: 1000023493	Agency Land Code: R2953414	Land Name: FORESTRY	County: CARLTON	Acres: 40.00
City:	Site Code:	Classification Per M.S. 86A.05: f. state forests and state forest subareas	Current Public Use: YES	Future Public Use: YES
Land Code: 1000023494	Agency Land Code: R2953429	Land Name: FORESTRY	County: CARLTON	Acres: 40.00
City:	Site Code:	Classification Per M.S. 86A.05: f. state forests and state forest subareas	Current Public Use: YES	Future Public Use: YES
Land Code: 1000023495	Agency Land Code: R2953166	Land Name: FORESTRY	County: CARLTON	Acres: 40.00
City:	Site Code:	Classification Per M.S. 86A.05: f. state forests and state forest subareas	Current Public Use: YES	Future Public Use: YES
Land Code: 1000023496	Agency Land Code: R2953275	Land Name: FORESTRY	County: CARLTON	Acres: 40.00
City:	Site Code:	Classification Per M.S. 86A.05: f. state forests and state forest subareas	Current Public Use: YES	Future Public Use: YES
Land Code: 1000023497	Agency Land Code: R2953280	Land Name: FORESTRY	County: CARLTON	Acres: 40.00
City:	Site Code:	Classification Per M.S. 86A.05: f. state forests and state forest subareas	Current Public Use: YES	Future Public Use: YES
Land Code: 1000023498	Agency Land Code: R2953281	Land Name: FORESTRY	County: CARLTON	Acres: 40.00
City:	Site Code:	Classification Per M.S. 86A.05: f. state forests and state forest subareas	Current Public Use: YES	Future Public Use: YES
Land Code: 1000023499	Agency Land Code: R2953311	Land Name: FORESTRY	County: CARLTON	Acres: 40.00
City:	Site Code:	Classification Per M.S. 86A.05: f. state forests and state forest subareas	Current Public Use: YES	Future Public Use: YES
Land Code: 1000023500	Agency Land Code: R2951818	Land Name: FORESTRY	County: CARLTON	Acres: 40.00
City:	Site Code:	Classification Per M.S. 86A.05: f. state forests and state forest subareas	Current Public Use: YES	Future Public Use: YES
Land Code: 1000023501	Agency Land Code: R2951819	Land Name: FORESTRY	County: CARLTON	Acres: 40.00
City:	Site Code:	Classification Per M.S. 86A.05: f. state forests and state forest subareas	Current Public Use: YES	Future Public Use: YES
Land Code: 1000023502	Agency Land Code: R2951839	Land Name: FORESTRY	County: CARLTON	Acres: 42.62
City:	Site Code:	Classification Per M.S. 86A.05: f. state forests and state forest subareas	Current Public Use: YES	Future Public Use: YES



Land Code: 1000023503	Agency Land Code: R2951953	Land Name: FORESTRY	County: CARLTON	Acres: 40.00
City:	Site Code:	Classification Per M.S. 86A.05: f. state forests and state forest subareas	Current Public Use: YES	Future Public Use: YES
Land Code: 1000023504	Agency Land Code: R2951998	Land Name: FORESTRY	County: CARLTON	Acres: 38.00
City:	Site Code:	Classification Per M.S. 86A.05: f. state forests and state forest subareas	Current Public Use: YES	Future Public Use: YES
Land Code: 1000023505	Agency Land Code: R2952041	Land Name: FORESTRY	County: CARLTON	Acres: 40.00
City:	Site Code:	Classification Per M.S. 86A.05: f. state forests and state forest subareas	Current Public Use: YES	Future Public Use: YES
Land Code: 1000023506	Agency Land Code: R2952060	Land Name: FORESTRY	County: CARLTON	Acres: 40.00
City:	Site Code:	Classification Per M.S. 86A.05: f. state forests and state forest subareas	Current Public Use: YES	Future Public Use: YES
Land Code: 1000023507	Agency Land Code: R2952130	Land Name: FORESTRY	County: CARLTON	Acres: 40.00
City:	Site Code:	Classification Per M.S. 86A.05: f. state forests and state forest subareas	Current Public Use: YES	Future Public Use: YES
Land Code: 1000023508	Agency Land Code: R2952158	Land Name: FORESTRY	County: CARLTON	Acres: 52.92
City:	Site Code:	Classification Per M.S. 86A.05: f. state forests and state forest subareas	Current Public Use: YES	Future Public Use: YES
Land Code: 1000023509	Agency Land Code: R2952395	Land Name: FORESTRY	County: CARLTON	Acres: 23.20
City:	Site Code:	Classification Per M.S. 86A.05: f. state forests and state forest subareas	Current Public Use: YES	Future Public Use: YES
Land Code: 1000023510	Agency Land Code: R2952402	Land Name: FORESTRY	County: CARLTON	Acres: 40.00
City:	Site Code:	Classification Per M.S. 86A.05: f. state forests and state forest subareas	Current Public Use: YES	Future Public Use: YES
Land Code: 1000023511	Agency Land Code: R2952406	Land Name: FORESTRY	County: CARLTON	Acres: 40.00
City:	Site Code:	Classification Per M.S. 86A.05: f. state forests and state forest subareas	Current Public Use: YES	Future Public Use: YES
Land Code: 1000023512	Agency Land Code: R2952409	Land Name: FORESTRY	County: CARLTON	Acres: 40.00
City:	Site Code:	Classification Per M.S. 86A.05: f. state forests and state forest subareas	Current Public Use: YES	Future Public Use: YES
Land Code: 1000023513	Agency Land Code: R2952466	Land Name: FORESTRY	County: CARLTON	Acres: 40.00
City:	Site Code:	Classification Per M.S. 86A.05: f. state forests and state forest subareas	Current Public Use: YES	Future Public Use: YES
Land Code: 1000023514	Agency Land Code: R2952493	Land Name: FORESTRY	County: CARLTON	Acres: 40.00
City:	Site Code:	Classification Per M.S. 86A.05: f. state forests and state forest subareas	Current Public Use: YES	Future Public Use: YES



Land Code: 1000023515	Agency Land Code: R2952509	Land Name: FORESTRY	County: CARLTON	Acres: 40.00
City:	Site Code:	Classification Per M.S. 86A.05: f. state forests and state forest subareas	Current Public Use: YES	Future Public Use: YES
Land Code: 1000023516	Agency Land Code: R2952591	Land Name: FORESTRY	County: CARLTON	Acres: 40.00
City:	Site Code:	Classification Per M.S. 86A.05: f. state forests and state forest subareas	Current Public Use: YES	Future Public Use: YES
Land Code: 1000023517	Agency Land Code: R2952631	Land Name: FORESTRY	County: CARLTON	Acres: 51.34
City:	Site Code:	Classification Per M.S. 86A.05: f. state forests and state forest subareas	Current Public Use: YES	Future Public Use: YES
Land Code: 1000023518	Agency Land Code: R2952639	Land Name: FORESTRY	County: CARLTON	Acres: 40.00
City:	Site Code:	Classification Per M.S. 86A.05: f. state forests and state forest subareas	Current Public Use: YES	Future Public Use: YES
Land Code: 1000023519	Agency Land Code: R2952652	Land Name: FORESTRY	County: CARLTON	Acres: 40.00
City:	Site Code:	Classification Per M.S. 86A.05: f. state forests and state forest subareas	Current Public Use: YES	Future Public Use: YES
Land Code: 1000023520	Agency Land Code: R2952662	Land Name: FORESTRY	County: CARLTON	Acres: 40.00
City:	Site Code:	Classification Per M.S. 86A.05: f. state forests and state forest subareas	Current Public Use: YES	Future Public Use: YES
Land Code: 1000023521	Agency Land Code: R2952675	Land Name: FORESTRY	County: CARLTON	Acres: 40.00
City:	Site Code:	Classification Per M.S. 86A.05: f. state forests and state forest subareas	Current Public Use: YES	Future Public Use: YES
Land Code: 1000023522	Agency Land Code: R2952677	Land Name: FORESTRY	County: CARLTON	Acres: 45.30
City:	Site Code:	Classification Per M.S. 86A.05: f. state forests and state forest subareas	Current Public Use: YES	Future Public Use: YES
Land Code: 1000023523	Agency Land Code: R2952685	Land Name: FORESTRY	County: CARLTON	Acres: 54.75
City:	Site Code:	Classification Per M.S. 86A.05: f. state forests and state forest subareas	Current Public Use: YES	Future Public Use: YES
Land Code: 1000023524	Agency Land Code: R2950282	Land Name: FORESTRY	County: CARLTON	Acres: 39.70
City:	Site Code:	Classification Per M.S. 86A.05: f. state forests and state forest subareas	Current Public Use: YES	Future Public Use: YES
Land Code: 1000023525	Agency Land Code: R2953415	Land Name: FORESTRY	County: CARLTON	Acres: 40.00
City:	Site Code:	Classification Per M.S. 86A.05: f. state forests and state forest subareas	Current Public Use: YES	Future Public Use: YES
Land Code: 1000023526	Agency Land Code: R2951821	Land Name: FORESTRY	County: CARLTON	Acres: 40.00
City:	Site Code:	Classification Per M.S. 86A.05: f. state forests and state forest subareas	Current Public Use: YES	Future Public Use: YES



Land Code: 1000023527	Agency Land Code: R2951824	Land Name: FORESTRY	County: CARLTON	Acres: 41.59
City:	Site Code:	Classification Per M.S. 86A.05: f. state forests and state forest subareas	Current Public Use: YES	Future Public Use: YES
Land Code: 1000023528	Agency Land Code: R2951857	Land Name: FORESTRY	County: CARLTON	Acres: 48.17
City:	Site Code:	Classification Per M.S. 86A.05: f. state forests and state forest subareas	Current Public Use: YES	Future Public Use: YES
Land Code: 1000023529	Agency Land Code: R2951941	Land Name: FORESTRY	County: CARLTON	Acres: 40.00
City:	Site Code:	Classification Per M.S. 86A.05: f. state forests and state forest subareas	Current Public Use: YES	Future Public Use: YES
Land Code: 1000023530	Agency Land Code: R2951961	Land Name: FORESTRY	County: CARLTON	Acres: 40.00
City:	Site Code:	Classification Per M.S. 86A.05: f. state forests and state forest subareas	Current Public Use: YES	Future Public Use: YES
Land Code: 1000023531	Agency Land Code: R2953160	Land Name: FORESTRY	County: CARLTON	Acres: 40.00
City:	Site Code:	Classification Per M.S. 86A.05: f. state forests and state forest subareas	Current Public Use: YES	Future Public Use: YES
Land Code: 1000023532	Agency Land Code: R2953161	Land Name: FORESTRY	County: CARLTON	Acres: 40.00
City:	Site Code:	Classification Per M.S. 86A.05: f. state forests and state forest subareas	Current Public Use: YES	Future Public Use: YES
Land Code: 1000023533	Agency Land Code: R2952034	Land Name: FORESTRY	County: CARLTON	Acres: 39.98
City:	Site Code:	Classification Per M.S. 86A.05: f. state forests and state forest subareas	Current Public Use: YES	Future Public Use: YES
Land Code: 1000023534	Agency Land Code: R2952096	Land Name: FORESTRY	County: CARLTON	Acres: 40.00
City:	Site Code:	Classification Per M.S. 86A.05: f. state forests and state forest subareas	Current Public Use: YES	Future Public Use: YES
Land Code: 1000023535	Agency Land Code: R2952099	Land Name: FORESTRY	County: CARLTON	Acres: 40.00
City:	Site Code:	Classification Per M.S. 86A.05: f. state forests and state forest subareas	Current Public Use: YES	Future Public Use: YES
Land Code: 1000023536	Agency Land Code: R2952145	Land Name: FORESTRY	County: CARLTON	Acres: 40.00
City:	Site Code:	Classification Per M.S. 86A.05: f. state forests and state forest subareas	Current Public Use: YES	Future Public Use: YES
Land Code: 1000023537	Agency Land Code: R2952156	Land Name: FORESTRY	County: CARLTON	Acres: 40.00
City:	Site Code:	Classification Per M.S. 86A.05: f. state forests and state forest subareas	Current Public Use: YES	Future Public Use: YES
Land Code: 1000023538	Agency Land Code: R2952237	Land Name: FORESTRY	County: CARLTON	Acres: 36.40
City:	Site Code:	Classification Per M.S. 86A.05: f. state forests and state forest subareas	Current Public Use: YES	Future Public Use: YES



Land Code: 1000023539	Agency Land Code: R2952243	Land Name: FORESTRY	County: CARLTON	Acres: 40.00
City:	Site Code:	Classification Per M.S. 86A.05: f. state forests and state forest subareas	Current Public Use: YES	Future Public Use: YES
Land Code: 1000023540	Agency Land Code: R2952250	Land Name: FORESTRY	County: CARLTON	Acres: 40.00
City:	Site Code:	Classification Per M.S. 86A.05: f. state forests and state forest subareas	Current Public Use: YES	Future Public Use: YES
Land Code: 1000023541	Agency Land Code: R2953286	Land Name: FORESTRY	County: CARLTON	Acres: 40.00
City:	Site Code:	Classification Per M.S. 86A.05: f. state forests and state forest subareas	Current Public Use: YES	Future Public Use: YES
Land Code: 1000023542	Agency Land Code: R2952534	Land Name: FORESTRY	County: CARLTON	Acres: 40.00
City:	Site Code:	Classification Per M.S. 86A.05: f. state forests and state forest subareas	Current Public Use: YES	Future Public Use: YES
Land Code: 1000023543	Agency Land Code: R2952622	Land Name: FORESTRY	County: CARLTON	Acres: 40.00
City:	Site Code:	Classification Per M.S. 86A.05: f. state forests and state forest subareas	Current Public Use: YES	Future Public Use: YES
Land Code: 1000023544	Agency Land Code: R2952661	Land Name: FORESTRY	County: CARLTON	Acres: 40.00
City:	Site Code:	Classification Per M.S. 86A.05: f. state forests and state forest subareas	Current Public Use: YES	Future Public Use: YES
Land Code: 1000023545	Agency Land Code: R2953395	Land Name: FORESTRY	County: CARLTON	Acres: 40.00
City:	Site Code:	Classification Per M.S. 86A.05: f. state forests and state forest subareas	Current Public Use: YES	Future Public Use: YES
Land Code: 1000023546	Agency Land Code: R2953411	Land Name: FORESTRY	County: CARLTON	Acres: 40.00
City:	Site Code:	Classification Per M.S. 86A.05: f. state forests and state forest subareas	Current Public Use: YES	Future Public Use: YES
Land Code: 1000023547	Agency Land Code: R2953424	Land Name: FORESTRY	County: CARLTON	Acres: 40.00
City:	Site Code:	Classification Per M.S. 86A.05: f. state forests and state forest subareas	Current Public Use: YES	Future Public Use: YES
Land Code: 1000023548	Agency Land Code: R2953438	Land Name: FORESTRY	County: CARLTON	Acres: 40.00
City:	Site Code:	Classification Per M.S. 86A.05: f. state forests and state forest subareas	Current Public Use: YES	Future Public Use: YES
Land Code: 1000023549	Agency Land Code: R2951803	Land Name: FORESTRY	County: CARLTON	Acres: 16.00
City:	Site Code:	Classification Per M.S. 86A.05: f. state forests and state forest subareas	Current Public Use: YES	Future Public Use: YES
Land Code: 1000023550	Agency Land Code: R2951811	Land Name: FORESTRY	County: CARLTON	Acres: 43.51
City:	Site Code:	Classification Per M.S. 86A.05: f. state forests and state forest subareas	Current Public Use: YES	Future Public Use: YES



Land Code: 1000023551	Agency Land Code: R2951820	Land Name: FORESTRY	County: CARLTON	Acres: 40.00
City:	Site Code:	Classification Per M.S. 86A.05: f. state forests and state forest subareas	Current Public Use: YES	Future Public Use: YES
Land Code: 1000023552	Agency Land Code: R2951842	Land Name: FORESTRY	County: CARLTON	Acres: 40.00
City:	Site Code:	Classification Per M.S. 86A.05: f. state forests and state forest subareas	Current Public Use: YES	Future Public Use: YES
Land Code: 1000023553	Agency Land Code: R2951883	Land Name: FORESTRY	County: CARLTON	Acres: 40.00
City:	Site Code:	Classification Per M.S. 86A.05: f. state forests and state forest subareas	Current Public Use: YES	Future Public Use: YES
Land Code: 1000023554	Agency Land Code: R2951893	Land Name: FORESTRY	County: CARLTON	Acres: 40.00
City:	Site Code:	Classification Per M.S. 86A.05: f. state forests and state forest subareas	Current Public Use: YES	Future Public Use: YES
Land Code: 1000023555	Agency Land Code: R2951949	Land Name: FORESTRY	County: CARLTON	Acres: 40.00
City:	Site Code:	Classification Per M.S. 86A.05: f. state forests and state forest subareas	Current Public Use: YES	Future Public Use: YES
Land Code: 1000023556	Agency Land Code: R2951972	Land Name: FORESTRY	County: CARLTON	Acres: 40.00
City:	Site Code:	Classification Per M.S. 86A.05: f. state forests and state forest subareas	Current Public Use: YES	Future Public Use: YES
Land Code: 1000023557	Agency Land Code: R2952095	Land Name: FORESTRY	County: CARLTON	Acres: 40.00
City:	Site Code:	Classification Per M.S. 86A.05: f. state forests and state forest subareas	Current Public Use: YES	Future Public Use: YES
Land Code: 1000023558	Agency Land Code: R2952100	Land Name: FORESTRY	County: CARLTON	Acres: 40.00
City:	Site Code:	Classification Per M.S. 86A.05: f. state forests and state forest subareas	Current Public Use: YES	Future Public Use: YES
Land Code: 1000023559	Agency Land Code: R2952102	Land Name: FORESTRY	County: CARLTON	Acres: 40.00
City:	Site Code:	Classification Per M.S. 86A.05: f. state forests and state forest subareas	Current Public Use: YES	Future Public Use: YES
Land Code: 1000023560	Agency Land Code: R2952108	Land Name: FORESTRY	County: CARLTON	Acres: 40.00
City:	Site Code:	Classification Per M.S. 86A.05: f. state forests and state forest subareas	Current Public Use: YES	Future Public Use: YES
Land Code: 1000023561	Agency Land Code: R2952157	Land Name: FORESTRY	County: CARLTON	Acres: 40.00
City:	Site Code:	Classification Per M.S. 86A.05: f. state forests and state forest subareas	Current Public Use: YES	Future Public Use: YES
Land Code: 1000023562	Agency Land Code: R2952167	Land Name: FORESTRY	County: CARLTON	Acres: 40.00
City:	Site Code:	Classification Per M.S. 86A.05: f. state forests and state forest subareas	Current Public Use: YES	Future Public Use: YES



Land Code: 1000023563	Agency Land Code: R2952191	Land Name: FORESTRY	County: CARLTON	Acres: 40.00
City:	Site Code:	Classification Per M.S. 86A.05: f. state forests and state forest subareas	Current Public Use: YES	Future Public Use: YES
Land Code: 1000023564	Agency Land Code: R2952249	Land Name: FORESTRY	County: CARLTON	Acres: 40.00
City:	Site Code:	Classification Per M.S. 86A.05: f. state forests and state forest subareas	Current Public Use: YES	Future Public Use: YES
Land Code: 1000023565	Agency Land Code: R2952251	Land Name: FORESTRY	County: CARLTON	Acres: 27.48
City:	Site Code:	Classification Per M.S. 86A.05: f. state forests and state forest subareas	Current Public Use: YES	Future Public Use: YES
Land Code: 1000023566	Agency Land Code: R2952369	Land Name: FORESTRY	County: CARLTON	Acres: 40.00
City:	Site Code:	Classification Per M.S. 86A.05: f. state forests and state forest subareas	Current Public Use: YES	Future Public Use: YES
Land Code: 1000023567	Agency Land Code: R2953241	Land Name: FORESTRY	County: CARLTON	Acres: 40.00
City:	Site Code:	Classification Per M.S. 86A.05: f. state forests and state forest subareas	Current Public Use: YES	Future Public Use: YES
Land Code: 1000023568	Agency Land Code: R2952377	Land Name: FORESTRY	County: CARLTON	Acres: 40.00
City:	Site Code:	Classification Per M.S. 86A.05: f. state forests and state forest subareas	Current Public Use: YES	Future Public Use: YES
Land Code: 1000023569	Agency Land Code: R2952447	Land Name: FORESTRY	County: CARLTON	Acres: 40.00
City:	Site Code:	Classification Per M.S. 86A.05: f. state forests and state forest subareas	Current Public Use: YES	Future Public Use: YES
Land Code: 1000023570	Agency Land Code: R2952448	Land Name: FORESTRY	County: CARLTON	Acres: 40.00
City:	Site Code:	Classification Per M.S. 86A.05: f. state forests and state forest subareas	Current Public Use: YES	Future Public Use: YES
Land Code: 1000023571	Agency Land Code: R2952481	Land Name: FORESTRY	County: CARLTON	Acres: 40.00
City:	Site Code:	Classification Per M.S. 86A.05: f. state forests and state forest subareas	Current Public Use: YES	Future Public Use: YES
Land Code: 1000023572	Agency Land Code: R2952504	Land Name: FORESTRY	County: CARLTON	Acres: 40.00
City:	Site Code:	Classification Per M.S. 86A.05: f. state forests and state forest subareas	Current Public Use: YES	Future Public Use: YES
Land Code: 1000023573	Agency Land Code: R2952565	Land Name: FORESTRY	County: CARLTON	Acres: 53.75
City:	Site Code:	Classification Per M.S. 86A.05: f. state forests and state forest subareas	Current Public Use: YES	Future Public Use: YES
Land Code: 1000023574	Agency Land Code: R2952610	Land Name: FORESTRY	County: CARLTON	Acres: 40.00
City:	Site Code:	Classification Per M.S. 86A.05: f. state forests and state forest subareas	Current Public Use: YES	Future Public Use: YES



Land Code: 1000023575	Agency Land Code: R2952614	Land Name: FORESTRY	County: CARLTON	Acres: 40.00
City:	Site Code:	Classification Per M.S. 86A.05: f. state forests and state forest subareas	Current Public Use: YES	Future Public Use: YES
Land Code: 1000023576	Agency Land Code: R2952644	Land Name: FORESTRY	County: CARLTON	Acres: 40.00
City:	Site Code:	Classification Per M.S. 86A.05: f. state forests and state forest subareas	Current Public Use: YES	Future Public Use: YES
Land Code: 1000023577	Agency Land Code: R2953388	Land Name: FORESTRY	County: CARLTON	Acres: 40.00
City:	Site Code:	Classification Per M.S. 86A.05: f. state forests and state forest subareas	Current Public Use: YES	Future Public Use: YES
Land Code: 1000023578	Agency Land Code: R2950276	Land Name: FORESTRY	County: CARLTON	Acres: 40.00
City:	Site Code:	Classification Per M.S. 86A.05: f. state forests and state forest subareas	Current Public Use: YES	Future Public Use: YES
Land Code: 1000023579	Agency Land Code: R2951825	Land Name: FORESTRY	County: CARLTON	Acres: 40.00
City:	Site Code:	Classification Per M.S. 86A.05: f. state forests and state forest subareas	Current Public Use: YES	Future Public Use: YES
Land Code: 1000023580	Agency Land Code: R2951829	Land Name: FORESTRY	County: CARLTON	Acres: 40.00
City:	Site Code:	Classification Per M.S. 86A.05: f. state forests and state forest subareas	Current Public Use: YES	Future Public Use: YES
Land Code: 1000023581	Agency Land Code: R2951856	Land Name: FORESTRY	County: CARLTON	Acres: 40.00
City:	Site Code:	Classification Per M.S. 86A.05: f. state forests and state forest subareas	Current Public Use: YES	Future Public Use: YES
Land Code: 1000023582	Agency Land Code: R2951858	Land Name: FORESTRY	County: CARLTON	Acres: 49.36
City:	Site Code:	Classification Per M.S. 86A.05: f. state forests and state forest subareas	Current Public Use: YES	Future Public Use: YES
Land Code: 1000023583	Agency Land Code: R2951919	Land Name: FORESTRY	County: CARLTON	Acres: 40.00
City:	Site Code:	Classification Per M.S. 86A.05: f. state forests and state forest subareas	Current Public Use: YES	Future Public Use: YES
Land Code: 1000023584	Agency Land Code: R2952032	Land Name: FORESTRY	County: CARLTON	Acres: 11.00
City:	Site Code:	Classification Per M.S. 86A.05: f. state forests and state forest subareas	Current Public Use: YES	Future Public Use: YES
Land Code: 1000023585	Agency Land Code: R2952098	Land Name: FORESTRY	County: CARLTON	Acres: 40.00
City:	Site Code:	Classification Per M.S. 86A.05: f. state forests and state forest subareas	Current Public Use: YES	Future Public Use: YES
Land Code: 1000023586	Agency Land Code: R2952150	Land Name: FORESTRY	County: CARLTON	Acres: 40.00
City:	Site Code:	Classification Per M.S. 86A.05: f. state forests and state forest subareas	Current Public Use: YES	Future Public Use: YES



Land Code: 1000023587	Agency Land Code: R2952153	Land Name: FORESTRY	County: CARLTON	Acres: 40.00
City:	Site Code:	Classification Per M.S. 86A.05: f. state forests and state forest subareas	Current Public Use: YES	Future Public Use: YES
Land Code: 1000023588	Agency Land Code: R2952230	Land Name: FORESTRY	County: CARLTON	Acres: 40.00
City:	Site Code:	Classification Per M.S. 86A.05: f. state forests and state forest subareas	Current Public Use: YES	Future Public Use: YES
Land Code: 1000023589	Agency Land Code: R2952232	Land Name: FORESTRY	County: CARLTON	Acres: 40.00
City:	Site Code:	Classification Per M.S. 86A.05: f. state forests and state forest subareas	Current Public Use: YES	Future Public Use: YES
Land Code: 1000023590	Agency Land Code: R2952256	Land Name: FORESTRY	County: CARLTON	Acres: 40.00
City:	Site Code:	Classification Per M.S. 86A.05: f. state forests and state forest subareas	Current Public Use: YES	Future Public Use: YES
Land Code: 1000023591	Agency Land Code: R2952371	Land Name: FORESTRY	County: CARLTON	Acres: 40.00
City:	Site Code:	Classification Per M.S. 86A.05: f. state forests and state forest subareas	Current Public Use: YES	Future Public Use: YES
Land Code: 1000023592	Agency Land Code: R2952446	Land Name: FORESTRY	County: CARLTON	Acres: 40.00
City:	Site Code:	Classification Per M.S. 86A.05: f. state forests and state forest subareas	Current Public Use: YES	Future Public Use: YES
Land Code: 1000023593	Agency Land Code: R2953244	Land Name: FORESTRY	County: CARLTON	Acres: 40.00
City:	Site Code:	Classification Per M.S. 86A.05: f. state forests and state forest subareas	Current Public Use: YES	Future Public Use: YES
Land Code: 1000023594	Agency Land Code: R2952465	Land Name: FORESTRY	County: CARLTON	Acres: 40.00
City:	Site Code:	Classification Per M.S. 86A.05: f. state forests and state forest subareas	Current Public Use: YES	Future Public Use: YES
Land Code: 1000023595	Agency Land Code: R2952530	Land Name: FORESTRY	County: CARLTON	Acres: 40.00
City:	Site Code:	Classification Per M.S. 86A.05: f. state forests and state forest subareas	Current Public Use: YES	Future Public Use: YES
Land Code: 1000023596	Agency Land Code: R2952540	Land Name: FORESTRY	County: CARLTON	Acres: 40.00
City:	Site Code:	Classification Per M.S. 86A.05: f. state forests and state forest subareas	Current Public Use: YES	Future Public Use: YES
Land Code: 1000023597	Agency Land Code: R2952567	Land Name: FORESTRY	County: CARLTON	Acres: 40.00
City:	Site Code:	Classification Per M.S. 86A.05: f. state forests and state forest subareas	Current Public Use: YES	Future Public Use: YES
Land Code: 1000023598	Agency Land Code: R2953296	Land Name: FORESTRY	County: CARLTON	Acres: 40.00
City:	Site Code:	Classification Per M.S. 86A.05: f. state forests and state forest subareas	Current Public Use: YES	Future Public Use: YES



Land Code: 1000023599	Agency Land Code: R2953317	Land Name: FORESTRY	County: CARLTON	Acres: 40.00
City:	Site Code:	Classification Per M.S. 86A.05: f. state forests and state forest subareas	Current Public Use: YES	Future Public Use: YES
Land Code: 1000023600	Agency Land Code: R2953401	Land Name: FORESTRY	County: CARLTON	Acres: 40.00
City:	Site Code:	Classification Per M.S. 86A.05: f. state forests and state forest subareas	Current Public Use: YES	Future Public Use: YES
Land Code: 1000023601	Agency Land Code: R2950271	Land Name: FORESTRY	County: CARLTON	Acres: 40.00
City:	Site Code:	Classification Per M.S. 86A.05: f. state forests and state forest subareas	Current Public Use: YES	Future Public Use: YES
Land Code: 1000023602	Agency Land Code: R2951806	Land Name: FORESTRY	County: CARLTON	Acres: 40.00
City:	Site Code:	Classification Per M.S. 86A.05: f. state forests and state forest subareas	Current Public Use: YES	Future Public Use: YES
Land Code: 1000023603	Agency Land Code: R2950278	Land Name: FORESTRY	County: CARLTON	Acres: 40.00
City:	Site Code:	Classification Per M.S. 86A.05: f. state forests and state forest subareas	Current Public Use: YES	Future Public Use: YES
Land Code: 1000023604	Agency Land Code: R2951868	Land Name: FORESTRY	County: CARLTON	Acres: 40.00
City:	Site Code:	Classification Per M.S. 86A.05: f. state forests and state forest subareas	Current Public Use: YES	Future Public Use: YES
Land Code: 1000023605	Agency Land Code: R2951900	Land Name: FORESTRY	County: CARLTON	Acres: 40.00
City:	Site Code:	Classification Per M.S. 86A.05: f. state forests and state forest subareas	Current Public Use: YES	Future Public Use: YES
Land Code: 1000023606	Agency Land Code: R2951970	Land Name: FORESTRY	County: CARLTON	Acres: 40.00
City:	Site Code:	Classification Per M.S. 86A.05: f. state forests and state forest subareas	Current Public Use: YES	Future Public Use: YES
Land Code: 1000023607	Agency Land Code: R2951996	Land Name: FORESTRY	County: CARLTON	Acres: 40.00
City:	Site Code:	Classification Per M.S. 86A.05: f. state forests and state forest subareas	Current Public Use: YES	Future Public Use: YES
Land Code: 1000023608	Agency Land Code: R2953173	Land Name: FORESTRY	County: CARLTON	Acres: 40.00
City:	Site Code:	Classification Per M.S. 86A.05: f. state forests and state forest subareas	Current Public Use: YES	Future Public Use: YES
Land Code: 1000023609	Agency Land Code: R2952068	Land Name: FORESTRY	County: CARLTON	Acres: 40.00
City:	Site Code:	Classification Per M.S. 86A.05: f. state forests and state forest subareas	Current Public Use: YES	Future Public Use: YES
Land Code: 1000023610	Agency Land Code: R2952076	Land Name: FORESTRY	County: CARLTON	Acres: 40.00
City:	Site Code:	Classification Per M.S. 86A.05: f. state forests and state forest subareas	Current Public Use: YES	Future Public Use: YES



Land Code: 1000023611	Agency Land Code: R2952120	Land Name: FORESTRY	County: CARLTON	Acres: 40.00
City:	Site Code:	Classification Per M.S. 86A.05: f. state forests and state forest subareas	Current Public Use: YES	Future Public Use: YES
Land Code: 1000023612	Agency Land Code: R2952122	Land Name: FORESTRY	County: CARLTON	Acres: 40.00
City:	Site Code:	Classification Per M.S. 86A.05: f. state forests and state forest subareas	Current Public Use: YES	Future Public Use: YES
Land Code: 1000023613	Agency Land Code: R2952159	Land Name: FORESTRY	County: CARLTON	Acres: 50.55
City:	Site Code:	Classification Per M.S. 86A.05: f. state forests and state forest subareas	Current Public Use: YES	Future Public Use: YES
Land Code: 1000023614	Agency Land Code: R2952215	Land Name: FORESTRY	County: CARLTON	Acres: 40.00
City:	Site Code:	Classification Per M.S. 86A.05: f. state forests and state forest subareas	Current Public Use: YES	Future Public Use: YES
Land Code: 1000023615	Agency Land Code: R2952238	Land Name: FORESTRY	County: CARLTON	Acres: 31.17
City:	Site Code:	Classification Per M.S. 86A.05: f. state forests and state forest subareas	Current Public Use: YES	Future Public Use: YES
Land Code: 1000023616	Agency Land Code: R2952257	Land Name: FORESTRY	County: CARLTON	Acres: 40.00
City:	Site Code:	Classification Per M.S. 86A.05: f. state forests and state forest subareas	Current Public Use: YES	Future Public Use: YES
Land Code: 1000023617	Agency Land Code: R2953249	Land Name: FORESTRY	County: CARLTON	Acres: 40.00
City:	Site Code:	Classification Per M.S. 86A.05: f. state forests and state forest subareas	Current Public Use: YES	Future Public Use: YES
Land Code: 1000023618	Agency Land Code: R2952502	Land Name: FORESTRY	County: CARLTON	Acres: 40.00
City:	Site Code:	Classification Per M.S. 86A.05: f. state forests and state forest subareas	Current Public Use: YES	Future Public Use: YES
Land Code: 1000023619	Agency Land Code: R2952554	Land Name: FORESTRY	County: CARLTON	Acres: 40.00
City:	Site Code:	Classification Per M.S. 86A.05: f. state forests and state forest subareas	Current Public Use: YES	Future Public Use: YES
Land Code: 1000023620	Agency Land Code: R2952586	Land Name: FORESTRY	County: CARLTON	Acres: 40.00
City:	Site Code:	Classification Per M.S. 86A.05: f. state forests and state forest subareas	Current Public Use: YES	Future Public Use: YES
Land Code: 1000023621	Agency Land Code: R2952590	Land Name: FORESTRY	County: CARLTON	Acres: 40.00
City:	Site Code:	Classification Per M.S. 86A.05: f. state forests and state forest subareas	Current Public Use: YES	Future Public Use: YES
Land Code: 1000023622	Agency Land Code: R2952627	Land Name: FORESTRY	County: CARLTON	Acres: 40.00
City:	Site Code:	Classification Per M.S. 86A.05: f. state forests and state forest subareas	Current Public Use: YES	Future Public Use: YES



Land Code: 1000023623	Agency Land Code: R2952668	Land Name: FORESTRY	County: CARLTON	Acres: 40.00
City:	Site Code:	Classification Per M.S. 86A.05: f. state forests and state forest subareas	Current Public Use: YES	Future Public Use: YES
Land Code: 1000023624	Agency Land Code: R2949381	Land Name: FORESTRY	County: CARLTON	Acres: 39.12
City:	Site Code:	Classification Per M.S. 86A.05: f. state forests and state forest subareas	Current Public Use: YES	Future Public Use: YES
Land Code: 1000023625	Agency Land Code: R2951823	Land Name: FORESTRY	County: CARLTON	Acres: 41.50
City:	Site Code:	Classification Per M.S. 86A.05: f. state forests and state forest subareas	Current Public Use: YES	Future Public Use: YES
Land Code: 1000023626	Agency Land Code: R2951907	Land Name: FORESTRY	County: CARLTON	Acres: 40.00
City:	Site Code:	Classification Per M.S. 86A.05: f. state forests and state forest subareas	Current Public Use: YES	Future Public Use: YES
Land Code: 1000023627	Agency Land Code: R2951915	Land Name: FORESTRY	County: CARLTON	Acres: 40.00
City:	Site Code:	Classification Per M.S. 86A.05: f. state forests and state forest subareas	Current Public Use: YES	Future Public Use: YES
Land Code: 1000023628	Agency Land Code: R2951957	Land Name: FORESTRY	County: CARLTON	Acres: 40.00
City:	Site Code:	Classification Per M.S. 86A.05: f. state forests and state forest subareas	Current Public Use: YES	Future Public Use: YES
Land Code: 1000023629	Agency Land Code: R2951966	Land Name: FORESTRY	County: CARLTON	Acres: 40.00
City:	Site Code:	Classification Per M.S. 86A.05: f. state forests and state forest subareas	Current Public Use: YES	Future Public Use: YES
Land Code: 1000023630	Agency Land Code: R2951993	Land Name: FORESTRY	County: CARLTON	Acres: 40.00
City:	Site Code:	Classification Per M.S. 86A.05: f. state forests and state forest subareas	Current Public Use: YES	Future Public Use: YES
Land Code: 1000023631	Agency Land Code: R2952115	Land Name: FORESTRY	County: CARLTON	Acres: 40.00
City:	Site Code:	Classification Per M.S. 86A.05: f. state forests and state forest subareas	Current Public Use: YES	Future Public Use: YES
Land Code: 1000023632	Agency Land Code: R2952142	Land Name: FORESTRY	County: CARLTON	Acres: 54.51
City:	Site Code:	Classification Per M.S. 86A.05: f. state forests and state forest subareas	Current Public Use: YES	Future Public Use: YES
Land Code: 1000023633	Agency Land Code: R2952154	Land Name: FORESTRY	County: CARLTON	Acres: 40.00
City:	Site Code:	Classification Per M.S. 86A.05: f. state forests and state forest subareas	Current Public Use: YES	Future Public Use: YES
Land Code: 1000023634	Agency Land Code: R2952174	Land Name: FORESTRY	County: CARLTON	Acres: 40.00
City:	Site Code:	Classification Per M.S. 86A.05: f. state forests and state forest subareas	Current Public Use: YES	Future Public Use: YES



Land Code: 1000023635	Agency Land Code: R2952344	Land Name: FORESTRY	County: CARLTON	Acres: 40.00
City:	Site Code:	Classification Per M.S. 86A.05: f. state forests and state forest subareas	Current Public Use: YES	Future Public Use: YES
Land Code: 1000023636	Agency Land Code: R2952401	Land Name: FORESTRY	County: CARLTON	Acres: 60.50
City:	Site Code:	Classification Per M.S. 86A.05: f. state forests and state forest subareas	Current Public Use: YES	Future Public Use: YES
Land Code: 1000023637	Agency Land Code: R2952441	Land Name: FORESTRY	County: CARLTON	Acres: 40.00
City:	Site Code:	Classification Per M.S. 86A.05: f. state forests and state forest subareas	Current Public Use: YES	Future Public Use: YES
Land Code: 1000023638	Agency Land Code: R2952461	Land Name: FORESTRY	County: CARLTON	Acres: 40.00
City:	Site Code:	Classification Per M.S. 86A.05: f. state forests and state forest subareas	Current Public Use: YES	Future Public Use: YES
Land Code: 1000023639	Agency Land Code: R2953263	Land Name: FORESTRY	County: CARLTON	Acres: 40.00
City:	Site Code:	Classification Per M.S. 86A.05: f. state forests and state forest subareas	Current Public Use: YES	Future Public Use: YES
Land Code: 1000023640	Agency Land Code: R2952469	Land Name: FORESTRY	County: CARLTON	Acres: 44.45
City:	Site Code:	Classification Per M.S. 86A.05: f. state forests and state forest subareas	Current Public Use: YES	Future Public Use: YES
Land Code: 1000023641	Agency Land Code: R2952484	Land Name: FORESTRY	County: CARLTON	Acres: 40.00
City:	Site Code:	Classification Per M.S. 86A.05: f. state forests and state forest subareas	Current Public Use: YES	Future Public Use: YES
Land Code: 1000023642	Agency Land Code: R2952485	Land Name: FORESTRY	County: CARLTON	Acres: 40.00
City:	Site Code:	Classification Per M.S. 86A.05: f. state forests and state forest subareas	Current Public Use: YES	Future Public Use: YES
Land Code: 1000023643	Agency Land Code: R2952560	Land Name: FORESTRY	County: CARLTON	Acres: 40.00
City:	Site Code:	Classification Per M.S. 86A.05: f. state forests and state forest subareas	Current Public Use: YES	Future Public Use: YES
Land Code: 1000023644	Agency Land Code: R2952640	Land Name: FORESTRY	County: CARLTON	Acres: 40.00
City:	Site Code:	Classification Per M.S. 86A.05: f. state forests and state forest subareas	Current Public Use: YES	Future Public Use: YES
Land Code: 1000023645	Agency Land Code: R2953313	Land Name: FORESTRY	County: CARLTON	Acres: 40.00
City:	Site Code:	Classification Per M.S. 86A.05: f. state forests and state forest subareas	Current Public Use: YES	Future Public Use: YES
Land Code: 1000023646	Agency Land Code: R2952674	Land Name: FORESTRY	County: CARLTON	Acres: 40.00
City:	Site Code:	Classification Per M.S. 86A.05: f. state forests and state forest subareas	Current Public Use: YES	Future Public Use: YES



Land Code: 1000023647	Agency Land Code: R2951233	Land Name: FORESTRY	County: CARLTON	Acres: 40.00
City:	Site Code:	Classification Per M.S. 86A.05: f. state forests and state forest subareas	Current Public Use: YES	Future Public Use: YES
Land Code: 1000023648	Agency Land Code: R2949390	Land Name: FORESTRY	County: CARLTON	Acres: 40.00
City:	Site Code:	Classification Per M.S. 86A.05: f. state forests and state forest subareas	Current Public Use: YES	Future Public Use: YES
Land Code: 1000023649	Agency Land Code: R2949391	Land Name: FORESTRY	County: CARLTON	Acres: 40.00
City:	Site Code:	Classification Per M.S. 86A.05: f. state forests and state forest subareas	Current Public Use: YES	Future Public Use: YES
Land Code: 1000023650	Agency Land Code: R2949403	Land Name: FORESTRY	County: CARLTON	Acres: 39.20
City:	Site Code:	Classification Per M.S. 86A.05: f. state forests and state forest subareas	Current Public Use: YES	Future Public Use: YES
Land Code: 1000023651	Agency Land Code: R2953405	Land Name: FORESTRY	County: CARLTON	Acres: 40.00
City:	Site Code:	Classification Per M.S. 86A.05: f. state forests and state forest subareas	Current Public Use: YES	Future Public Use: YES
Land Code: 1000023652	Agency Land Code: R2953412	Land Name: FORESTRY	County: CARLTON	Acres: 40.00
City:	Site Code:	Classification Per M.S. 86A.05: f. state forests and state forest subareas	Current Public Use: YES	Future Public Use: YES
Land Code: 1000023653	Agency Land Code: R2950145	Land Name: FORESTRY	County: CARLTON	Acres: 30.60
City:	Site Code:	Classification Per M.S. 86A.05: f. state forests and state forest subareas	Current Public Use: YES	Future Public Use: YES
Land Code: 1000023654	Agency Land Code: R2951701	Land Name: FORESTRY	County: CARLTON	Acres: 40.00
City:	Site Code:	Classification Per M.S. 86A.05: f. state forests and state forest subareas	Current Public Use: YES	Future Public Use: YES
Land Code: 1000023655	Agency Land Code: R2951881	Land Name: FORESTRY	County: CARLTON	Acres: 40.00
City:	Site Code:	Classification Per M.S. 86A.05: f. state forests and state forest subareas	Current Public Use: YES	Future Public Use: YES
Land Code: 1000023656	Agency Land Code: R2951922	Land Name: FORESTRY	County: CARLTON	Acres: 40.00
City:	Site Code:	Classification Per M.S. 86A.05: f. state forests and state forest subareas	Current Public Use: YES	Future Public Use: YES
Land Code: 1000023657	Agency Land Code: R2952001	Land Name: FORESTRY	County: CARLTON	Acres: 40.00
City:	Site Code:	Classification Per M.S. 86A.05: f. state forests and state forest subareas	Current Public Use: YES	Future Public Use: YES
Land Code: 1000023658	Agency Land Code: R2952018	Land Name: FORESTRY	County: CARLTON	Acres: 29.00
City:	Site Code:	Classification Per M.S. 86A.05: f. state forests and state forest subareas	Current Public Use: YES	Future Public Use: YES



Land Code: 1000023659	Agency Land Code: R2952066	Land Name: FORESTRY	County: CARLTON	Acres: 40.00
City:	Site Code:	Classification Per M.S. 86A.05: f. state forests and state forest subareas	Current Public Use: YES	Future Public Use: YES
Land Code: 1000023660	Agency Land Code: R2952067	Land Name: FORESTRY	County: CARLTON	Acres: 40.00
City:	Site Code:	Classification Per M.S. 86A.05: f. state forests and state forest subareas	Current Public Use: YES	Future Public Use: YES
Land Code: 1000023661	Agency Land Code: R2952070	Land Name: FORESTRY	County: CARLTON	Acres: 40.00
City:	Site Code:	Classification Per M.S. 86A.05: f. state forests and state forest subareas	Current Public Use: YES	Future Public Use: YES
Land Code: 1000023662	Agency Land Code: R2952123	Land Name: FORESTRY	County: CARLTON	Acres: 40.00
City:	Site Code:	Classification Per M.S. 86A.05: f. state forests and state forest subareas	Current Public Use: YES	Future Public Use: YES
Land Code: 1000023663	Agency Land Code: R2952209	Land Name: FORESTRY	County: CARLTON	Acres: 40.00
City:	Site Code:	Classification Per M.S. 86A.05: f. state forests and state forest subareas	Current Public Use: YES	Future Public Use: YES
Land Code: 1000023664	Agency Land Code: R2952288	Land Name: FORESTRY	County: CARLTON	Acres: 40.00
City:	Site Code:	Classification Per M.S. 86A.05: f. state forests and state forest subareas	Current Public Use: YES	Future Public Use: YES
Land Code: 1000023665	Agency Land Code: R2952336	Land Name: FORESTRY	County: CARLTON	Acres: 40.00
City:	Site Code:	Classification Per M.S. 86A.05: f. state forests and state forest subareas	Current Public Use: YES	Future Public Use: YES
Land Code: 1000023666	Agency Land Code: R2952438	Land Name: FORESTRY	County: CARLTON	Acres: 40.00
City:	Site Code:	Classification Per M.S. 86A.05: f. state forests and state forest subareas	Current Public Use: YES	Future Public Use: YES
Land Code: 1000023667	Agency Land Code: R2953264	Land Name: FORESTRY	County: CARLTON	Acres: 40.00
City:	Site Code:	Classification Per M.S. 86A.05: f. state forests and state forest subareas	Current Public Use: YES	Future Public Use: YES
Land Code: 1000023668	Agency Land Code: R2952471	Land Name: FORESTRY	County: CARLTON	Acres: 40.00
City:	Site Code:	Classification Per M.S. 86A.05: f. state forests and state forest subareas	Current Public Use: YES	Future Public Use: YES
Land Code: 1000023669	Agency Land Code: R2952508	Land Name: FORESTRY	County: CARLTON	Acres: 40.00
City:	Site Code:	Classification Per M.S. 86A.05: f. state forests and state forest subareas	Current Public Use: YES	Future Public Use: YES
Land Code: 1000023670	Agency Land Code: R2952532	Land Name: FORESTRY	County: CARLTON	Acres: 40.00
City:	Site Code:	Classification Per M.S. 86A.05: f. state forests and state forest subareas	Current Public Use: YES	Future Public Use: YES



Land Code: 1000023671	Agency Land Code: R2952541	Land Name: FORESTRY	County: CARLTON	Acres: 40.00
City:	Site Code:	Classification Per M.S. 86A.05: f. state forests and state forest subareas	Current Public Use: YES	Future Public Use: YES
Land Code: 1000023672	Agency Land Code: R2952564	Land Name: FORESTRY	County: CARLTON	Acres: 13.70
City:	Site Code:	Classification Per M.S. 86A.05: f. state forests and state forest subareas	Current Public Use: YES	Future Public Use: YES
Land Code: 1000023673	Agency Land Code: R2952566	Land Name: FORESTRY	County: CARLTON	Acres: 40.00
City:	Site Code:	Classification Per M.S. 86A.05: f. state forests and state forest subareas	Current Public Use: YES	Future Public Use: YES
Land Code: 1000023674	Agency Land Code: R2952603	Land Name: FORESTRY	County: CARLTON	Acres: 40.00
City:	Site Code:	Classification Per M.S. 86A.05: f. state forests and state forest subareas	Current Public Use: YES	Future Public Use: YES
Land Code: 1000023675	Agency Land Code: R2952636	Land Name: FORESTRY	County: CARLTON	Acres: 47.43
City:	Site Code:	Classification Per M.S. 86A.05: f. state forests and state forest subareas	Current Public Use: YES	Future Public Use: YES
Land Code: 1000023676	Agency Land Code: R2952673	Land Name: FORESTRY	County: CARLTON	Acres: 40.00
City:	Site Code:	Classification Per M.S. 86A.05: f. state forests and state forest subareas	Current Public Use: YES	Future Public Use: YES
Land Code: 1000023677	Agency Land Code: R2953391	Land Name: FORESTRY	County: CARLTON	Acres: 40.00
City:	Site Code:	Classification Per M.S. 86A.05: f. state forests and state forest subareas	Current Public Use: YES	Future Public Use: YES
Land Code: 1000023678	Agency Land Code: R2953392	Land Name: FORESTRY	County: CARLTON	Acres: 40.00
City:	Site Code:	Classification Per M.S. 86A.05: f. state forests and state forest subareas	Current Public Use: YES	Future Public Use: YES
Land Code: 1000023679	Agency Land Code: R2953283	Land Name: FORESTRY	County: CARLTON	Acres: 40.00
City:	Site Code:	Classification Per M.S. 86A.05: f. state forests and state forest subareas	Current Public Use: YES	Future Public Use: YES
Land Code: 1000023680	Agency Land Code: R2953306	Land Name: FORESTRY	County: CARLTON	Acres: 40.00
City:	Site Code:	Classification Per M.S. 86A.05: f. state forests and state forest subareas	Current Public Use: YES	Future Public Use: YES
Land Code: 1000023681	Agency Land Code: R2952109	Land Name: FORESTRY	County: CARLTON	Acres: 40.00
City:	Site Code:	Classification Per M.S. 86A.05: f. state forests and state forest subareas	Current Public Use: YES	Future Public Use: YES
Land Code: 1000023682	Agency Land Code: R2952183	Land Name: FORESTRY	County: CARLTON	Acres: 40.00
City:	Site Code:	Classification Per M.S. 86A.05: f. state forests and state forest subareas	Current Public Use: YES	Future Public Use: YES



Land Code: 1000023683	Agency Land Code: R2952236	Land Name: FORESTRY	County: CARLTON	Acres: 34.65
City:	Site Code:	Classification Per M.S. 86A.05: f. state forests and state forest subareas	Current Public Use: YES	Future Public Use: YES
Land Code: 1000023684	Agency Land Code: R2952242	Land Name: FORESTRY	County: CARLTON	Acres: 40.00
City:	Site Code:	Classification Per M.S. 86A.05: f. state forests and state forest subareas	Current Public Use: YES	Future Public Use: YES
Land Code: 1000023685	Agency Land Code: R2952244	Land Name: FORESTRY	County: CARLTON	Acres: 40.00
City:	Site Code:	Classification Per M.S. 86A.05: f. state forests and state forest subareas	Current Public Use: YES	Future Public Use: YES
Land Code: 1000023686	Agency Land Code: R2952252	Land Name: FORESTRY	County: CARLTON	Acres: 29.35
City:	Site Code:	Classification Per M.S. 86A.05: f. state forests and state forest subareas	Current Public Use: YES	Future Public Use: YES
Land Code: 1000023687	Agency Land Code: R2952281	Land Name: FORESTRY	County: CARLTON	Acres: 40.00
City:	Site Code:	Classification Per M.S. 86A.05: f. state forests and state forest subareas	Current Public Use: YES	Future Public Use: YES
Land Code: 1000023688	Agency Land Code: R2952374	Land Name: FORESTRY	County: CARLTON	Acres: 40.00
City:	Site Code:	Classification Per M.S. 86A.05: f. state forests and state forest subareas	Current Public Use: YES	Future Public Use: YES
Land Code: 1000023689	Agency Land Code: R2952408	Land Name: FORESTRY	County: CARLTON	Acres: 40.00
City:	Site Code:	Classification Per M.S. 86A.05: f. state forests and state forest subareas	Current Public Use: YES	Future Public Use: YES
Land Code: 1000023690	Agency Land Code: R2952496	Land Name: FORESTRY	County: CARLTON	Acres: 40.00
City:	Site Code:	Classification Per M.S. 86A.05: f. state forests and state forest subareas	Current Public Use: YES	Future Public Use: YES
Land Code: 1000023691	Agency Land Code: R2952515	Land Name: FORESTRY	County: CARLTON	Acres: 40.00
City:	Site Code:	Classification Per M.S. 86A.05: f. state forests and state forest subareas	Current Public Use: YES	Future Public Use: YES
Land Code: 1000023692	Agency Land Code: R2952556	Land Name: FORESTRY	County: CARLTON	Acres: 38.75
City:	Site Code:	Classification Per M.S. 86A.05: f. state forests and state forest subareas	Current Public Use: YES	Future Public Use: YES
Land Code: 1000023693	Agency Land Code: R2952568	Land Name: FORESTRY	County: CARLTON	Acres: 40.00
City:	Site Code:	Classification Per M.S. 86A.05: f. state forests and state forest subareas	Current Public Use: YES	Future Public Use: YES
Land Code: 1000023694	Agency Land Code: R2952573	Land Name: FORESTRY	County: CARLTON	Acres: 40.00
City:	Site Code:	Classification Per M.S. 86A.05: f. state forests and state forest subareas	Current Public Use: YES	Future Public Use: YES



Land Code: 1000023695	Agency Land Code: R2952574	Land Name: FORESTRY	County: CARLTON	Acres: 40.00
City:	Site Code:	Classification Per M.S. 86A.05: f. state forests and state forest subareas	Current Public Use: YES	Future Public Use: YES
Land Code: 1000023696	Agency Land Code: R2952595	Land Name: FORESTRY	County: CARLTON	Acres: 40.00
City:	Site Code:	Classification Per M.S. 86A.05: f. state forests and state forest subareas	Current Public Use: YES	Future Public Use: YES
Land Code: 1000023697	Agency Land Code: R2952602	Land Name: FORESTRY	County: CARLTON	Acres: 40.00
City:	Site Code:	Classification Per M.S. 86A.05: f. state forests and state forest subareas	Current Public Use: YES	Future Public Use: YES
Land Code: 1000023698	Agency Land Code: R2952629	Land Name: FORESTRY	County: CARLTON	Acres: 40.00
City:	Site Code:	Classification Per M.S. 86A.05: f. state forests and state forest subareas	Current Public Use: YES	Future Public Use: YES
Land Code: 1000023699	Agency Land Code: R2952655	Land Name: FORESTRY	County: CARLTON	Acres: 40.00
City:	Site Code:	Classification Per M.S. 86A.05: f. state forests and state forest subareas	Current Public Use: YES	Future Public Use: YES
Land Code: 1000023700	Agency Land Code: R2952682	Land Name: FORESTRY	County: CARLTON	Acres: 40.00
City:	Site Code:	Classification Per M.S. 86A.05: f. state forests and state forest subareas	Current Public Use: YES	Future Public Use: YES
Land Code: 1000023701	Agency Land Code: R2953393	Land Name: FORESTRY	County: CARLTON	Acres: 40.00
City:	Site Code:	Classification Per M.S. 86A.05: f. state forests and state forest subareas	Current Public Use: YES	Future Public Use: YES
Land Code: 1000023702	Agency Land Code: R2949404	Land Name: FORESTRY	County: CARLTON	Acres: 26.71
City:	Site Code:	Classification Per M.S. 86A.05: f. state forests and state forest subareas	Current Public Use: YES	Future Public Use: YES
Land Code: 1000023703	Agency Land Code: R2953385	Land Name: FORESTRY	County: CARLTON	Acres: 40.00
City:	Site Code:	Classification Per M.S. 86A.05: f. state forests and state forest subareas	Current Public Use: YES	Future Public Use: YES
Land Code: 1000023704	Agency Land Code: R2950269	Land Name: FORESTRY	County: CARLTON	Acres: 39.56
City:	Site Code:	Classification Per M.S. 86A.05: f. state forests and state forest subareas	Current Public Use: YES	Future Public Use: YES
Land Code: 1000023705	Agency Land Code: R2951838	Land Name: FORESTRY	County: CARLTON	Acres: 42.30
City:	Site Code:	Classification Per M.S. 86A.05: f. state forests and state forest subareas	Current Public Use: YES	Future Public Use: YES
Land Code: 1000023706	Agency Land Code: R2951873	Land Name: FORESTRY	County: CARLTON	Acres: 40.00
City:	Site Code:	Classification Per M.S. 86A.05: f. state forests and state forest subareas	Current Public Use: YES	Future Public Use: YES



Land Code: 1000023707	Agency Land Code: R2951886	Land Name: FORESTRY	County: CARLTON	Acres: 40.00
City:	Site Code:	Classification Per M.S. 86A.05: f. state forests and state forest subareas	Current Public Use: YES	Future Public Use: YES
Land Code: 1000023708	Agency Land Code: R2951931	Land Name: FORESTRY	County: CARLTON	Acres: 40.00
City:	Site Code:	Classification Per M.S. 86A.05: f. state forests and state forest subareas	Current Public Use: YES	Future Public Use: YES
Land Code: 1000023709	Agency Land Code: R2951942	Land Name: FORESTRY	County: CARLTON	Acres: 40.00
City:	Site Code:	Classification Per M.S. 86A.05: f. state forests and state forest subareas	Current Public Use: YES	Future Public Use: YES
Land Code: 1000023710	Agency Land Code: R2952028	Land Name: FORESTRY	County: CARLTON	Acres: 9.50
City:	Site Code:	Classification Per M.S. 86A.05: f. state forests and state forest subareas	Current Public Use: YES	Future Public Use: YES
Land Code: 1000023711	Agency Land Code: R2952036	Land Name: FORESTRY	County: CARLTON	Acres: 40.00
City:	Site Code:	Classification Per M.S. 86A.05: f. state forests and state forest subareas	Current Public Use: YES	Future Public Use: YES
Land Code: 1000023712	Agency Land Code: R2952065	Land Name: FORESTRY	County: CARLTON	Acres: 40.00
City:	Site Code:	Classification Per M.S. 86A.05: f. state forests and state forest subareas	Current Public Use: YES	Future Public Use: YES
Land Code: 1000023713	Agency Land Code: R2953167	Land Name: FORESTRY	County: CARLTON	Acres: 40.00
City:	Site Code:	Classification Per M.S. 86A.05: f. state forests and state forest subareas	Current Public Use: YES	Future Public Use: YES
Land Code: 1000023714	Agency Land Code: R2953176	Land Name: FORESTRY	County: CARLTON	Acres: 40.00
City:	Site Code:	Classification Per M.S. 86A.05: f. state forests and state forest subareas	Current Public Use: YES	Future Public Use: YES
Land Code: 1000023715	Agency Land Code: R2953246	Land Name: FORESTRY	County: CARLTON	Acres: 40.00
City:	Site Code:	Classification Per M.S. 86A.05: f. state forests and state forest subareas	Current Public Use: YES	Future Public Use: YES
Land Code: 1000023716	Agency Land Code: R2953261	Land Name: FORESTRY	County: CARLTON	Acres: 40.00
City:	Site Code:	Classification Per M.S. 86A.05: f. state forests and state forest subareas	Current Public Use: YES	Future Public Use: YES
Land Code: 1000023717	Agency Land Code: R2953282	Land Name: FORESTRY	County: CARLTON	Acres: 40.00
City:	Site Code:	Classification Per M.S. 86A.05: f. state forests and state forest subareas	Current Public Use: YES	Future Public Use: YES
Land Code: 1000023718	Agency Land Code: R2949396	Land Name: FORESTRY	County: CARLTON	Acres: 28.65
City:	Site Code:	Classification Per M.S. 86A.05: f. state forests and state forest subareas	Current Public Use: YES	Future Public Use: YES



Land Code: 1000023719	Agency Land Code: R2953304	Land Name: FORESTRY	County: CARLTON	Acres: 40.00
City:	Site Code:	Classification Per M.S. 86A.05: f. state forests and state forest subareas	Current Public Use: YES	Future Public Use: YES
Land Code: 1000023720	Agency Land Code: R2951812	Land Name: FORESTRY	County: CARLTON	Acres: 40.00
City:	Site Code:	Classification Per M.S. 86A.05: f. state forests and state forest subareas	Current Public Use: YES	Future Public Use: YES
Land Code: 1000023721	Agency Land Code: R2951816	Land Name: FORESTRY	County: CARLTON	Acres: 40.00
City:	Site Code:	Classification Per M.S. 86A.05: f. state forests and state forest subareas	Current Public Use: YES	Future Public Use: YES
Land Code: 1000023723	Agency Land Code: R2951892	Land Name: FORESTRY	County: CARLTON	Acres: 40.00
City:	Site Code:	Classification Per M.S. 86A.05: f. state forests and state forest subareas	Current Public Use: YES	Future Public Use: YES
Land Code: 1000023724	Agency Land Code: R2951898	Land Name: FORESTRY	County: CARLTON	Acres: 40.00
City:	Site Code:	Classification Per M.S. 86A.05: f. state forests and state forest subareas	Current Public Use: YES	Future Public Use: YES
Land Code: 1000023725	Agency Land Code: R2951928	Land Name: FORESTRY	County: CARLTON	Acres: 39.80
City:	Site Code:	Classification Per M.S. 86A.05: f. state forests and state forest subareas	Current Public Use: YES	Future Public Use: YES
Land Code: 1000023726	Agency Land Code: R2952017	Land Name: FORESTRY	County: CARLTON	Acres: 40.00
City:	Site Code:	Classification Per M.S. 86A.05: f. state forests and state forest subareas	Current Public Use: YES	Future Public Use: YES
Land Code: 1000023727	Agency Land Code: R2952030	Land Name: FORESTRY	County: CARLTON	Acres: 40.00
City:	Site Code:	Classification Per M.S. 86A.05: f. state forests and state forest subareas	Current Public Use: YES	Future Public Use: YES
Land Code: 1000023728	Agency Land Code: R2952033	Land Name: FORESTRY	County: CARLTON	Acres: 3.75
City:	Site Code:	Classification Per M.S. 86A.05: f. state forests and state forest subareas	Current Public Use: YES	Future Public Use: YES
Land Code: 1000023729	Agency Land Code: R2952163	Land Name: FORESTRY	County: CARLTON	Acres: 40.00
City:	Site Code:	Classification Per M.S. 86A.05: f. state forests and state forest subareas	Current Public Use: YES	Future Public Use: YES
Land Code: 1000023730	Agency Land Code: R2952185	Land Name: FORESTRY	County: CARLTON	Acres: 40.00
City:	Site Code:	Classification Per M.S. 86A.05: f. state forests and state forest subareas	Current Public Use: YES	Future Public Use: YES
Land Code: 1000023731	Agency Land Code: R2952216	Land Name: FORESTRY	County: CARLTON	Acres: 40.00
City:	Site Code:	Classification Per M.S. 86A.05: f. state forests and state forest subareas	Current Public Use: YES	Future Public Use: YES



Land Code: 1000023732	Agency Land Code: R2952381	Land Name: FORESTRY	County: CARLTON	Acres: 40.00
City:	Site Code:	Classification Per M.S. 86A.05: f. state forests and state forest subareas	Current Public Use: YES	Future Public Use: YES
Land Code: 1000023733	Agency Land Code: R2952396	Land Name: FORESTRY	County: CARLTON	Acres: 40.00
City:	Site Code:	Classification Per M.S. 86A.05: f. state forests and state forest subareas	Current Public Use: YES	Future Public Use: YES
Land Code: 1000023734	Agency Land Code: R2952404	Land Name: FORESTRY	County: CARLTON	Acres: 40.00
City:	Site Code:	Classification Per M.S. 86A.05: f. state forests and state forest subareas	Current Public Use: YES	Future Public Use: YES
Land Code: 1000023735	Agency Land Code: R2952456	Land Name: FORESTRY	County: CARLTON	Acres: 40.00
City:	Site Code:	Classification Per M.S. 86A.05: f. state forests and state forest subareas	Current Public Use: YES	Future Public Use: YES
Land Code: 1000023736	Agency Land Code: R2952498	Land Name: FORESTRY	County: CARLTON	Acres: 40.00
City:	Site Code:	Classification Per M.S. 86A.05: f. state forests and state forest subareas	Current Public Use: YES	Future Public Use: YES
Land Code: 1000023737	Agency Land Code: R2952544	Land Name: FORESTRY	County: CARLTON	Acres: 40.00
City:	Site Code:	Classification Per M.S. 86A.05: f. state forests and state forest subareas	Current Public Use: YES	Future Public Use: YES
Land Code: 1000023738	Agency Land Code: R2953419	Land Name: FORESTRY	County: CARLTON	Acres: 40.00
City:	Site Code:	Classification Per M.S. 86A.05: f. state forests and state forest subareas	Current Public Use: YES	Future Public Use: YES
Land Code: 1000023739	Agency Land Code: R2950155	Land Name: FORESTRY	County: CARLTON	Acres: 2.44
City:	Site Code:	Classification Per M.S. 86A.05: f. state forests and state forest subareas	Current Public Use: YES	Future Public Use: YES
Land Code: 1000023740	Agency Land Code: R2951807	Land Name: FORESTRY	County: CARLTON	Acres: 40.00
City:	Site Code:	Classification Per M.S. 86A.05: f. state forests and state forest subareas	Current Public Use: YES	Future Public Use: YES
Land Code: 1000023741	Agency Land Code: R2951864	Land Name: FORESTRY	County: CARLTON	Acres: 40.00
City:	Site Code:	Classification Per M.S. 86A.05: f. state forests and state forest subareas	Current Public Use: YES	Future Public Use: YES
Land Code: 1000023742	Agency Land Code: R2951887	Land Name: FORESTRY	County: CARLTON	Acres: 40.00
City:	Site Code:	Classification Per M.S. 86A.05: f. state forests and state forest subareas	Current Public Use: YES	Future Public Use: YES
Land Code: 1000023743	Agency Land Code: R2951906	Land Name: FORESTRY	County: CARLTON	Acres: 29.00
City:	Site Code:	Classification Per M.S. 86A.05: f. state forests and state forest subareas	Current Public Use: YES	Future Public Use: YES



Land Code: 1000023744	Agency Land Code: R2951909	Land Name: FORESTRY	County: CARLTON	Acres: 39.50
City:	Site Code:	Classification Per M.S. 86A.05: f. state forests and state forest subareas	Current Public Use: YES	Future Public Use: YES
Land Code: 1000023745	Agency Land Code: R2951951	Land Name: FORESTRY	County: CARLTON	Acres: 40.00
City:	Site Code:	Classification Per M.S. 86A.05: f. state forests and state forest subareas	Current Public Use: YES	Future Public Use: YES
Land Code: 1000023746	Agency Land Code: R2951952	Land Name: FORESTRY	County: CARLTON	Acres: 40.00
City:	Site Code:	Classification Per M.S. 86A.05: f. state forests and state forest subareas	Current Public Use: YES	Future Public Use: YES
Land Code: 1000023747	Agency Land Code: R2952003	Land Name: FORESTRY	County: CARLTON	Acres: 40.00
City:	Site Code:	Classification Per M.S. 86A.05: f. state forests and state forest subareas	Current Public Use: YES	Future Public Use: YES
Land Code: 1000023748	Agency Land Code: R2952031	Land Name: FORESTRY	County: CARLTON	Acres: 41.00
City:	Site Code:	Classification Per M.S. 86A.05: f. state forests and state forest subareas	Current Public Use: YES	Future Public Use: YES
Land Code: 1000023749	Agency Land Code: R2952048	Land Name: FORESTRY	County: CARLTON	Acres: 40.00
City:	Site Code:	Classification Per M.S. 86A.05: f. state forests and state forest subareas	Current Public Use: YES	Future Public Use: YES
Land Code: 1000023750	Agency Land Code: R2952083	Land Name: FORESTRY	County: CARLTON	Acres: 40.00
City:	Site Code:	Classification Per M.S. 86A.05: f. state forests and state forest subareas	Current Public Use: YES	Future Public Use: YES
Land Code: 1000023751	Agency Land Code: R2952211	Land Name: FORESTRY	County: CARLTON	Acres: 40.00
City:	Site Code:	Classification Per M.S. 86A.05: f. state forests and state forest subareas	Current Public Use: YES	Future Public Use: YES
Land Code: 1000023752	Agency Land Code: R2952405	Land Name: FORESTRY	County: CARLTON	Acres: 40.00
City:	Site Code:	Classification Per M.S. 86A.05: f. state forests and state forest subareas	Current Public Use: YES	Future Public Use: YES
Land Code: 1000023753	Agency Land Code: R2952439	Land Name: FORESTRY	County: CARLTON	Acres: 40.00
City:	Site Code:	Classification Per M.S. 86A.05: f. state forests and state forest subareas	Current Public Use: YES	Future Public Use: YES
Land Code: 1000023754	Agency Land Code: R2952459	Land Name: FORESTRY	County: CARLTON	Acres: 40.00
City:	Site Code:	Classification Per M.S. 86A.05: f. state forests and state forest subareas	Current Public Use: YES	Future Public Use: YES
Land Code: 1000023755	Agency Land Code: R2952464	Land Name: FORESTRY	County: CARLTON	Acres: 40.00
City:	Site Code:	Classification Per M.S. 86A.05: f. state forests and state forest subareas	Current Public Use: YES	Future Public Use: YES



Land Code: 1000023756	Agency Land Code: R2952497	Land Name: FORESTRY	County: CARLTON	Acres: 40.00
City:	Site Code:	Classification Per M.S. 86A.05: f. state forests and state forest subareas	Current Public Use: YES	Future Public Use: YES
Land Code: 1000023757	Agency Land Code: R2952514	Land Name: FORESTRY	County: CARLTON	Acres: 40.00
City:	Site Code:	Classification Per M.S. 86A.05: f. state forests and state forest subareas	Current Public Use: YES	Future Public Use: YES
Land Code: 1000023758	Agency Land Code: R2952527	Land Name: FORESTRY	County: CARLTON	Acres: 40.00
City:	Site Code:	Classification Per M.S. 86A.05: f. state forests and state forest subareas	Current Public Use: YES	Future Public Use: YES
Land Code: 1000023759	Agency Land Code: R2952600	Land Name: FORESTRY	County: CARLTON	Acres: 40.00
City:	Site Code:	Classification Per M.S. 86A.05: f. state forests and state forest subareas	Current Public Use: YES	Future Public Use: YES
Land Code: 1000023760	Agency Land Code: R2952626	Land Name: FORESTRY	County: CARLTON	Acres: 40.00
City:	Site Code:	Classification Per M.S. 86A.05: f. state forests and state forest subareas	Current Public Use: YES	Future Public Use: YES
Land Code: 1000023761	Agency Land Code: R2950277	Land Name: FORESTRY	County: CARLTON	Acres: 40.00
City:	Site Code:	Classification Per M.S. 86A.05: f. state forests and state forest subareas	Current Public Use: YES	Future Public Use: YES
Land Code: 1000023762	Agency Land Code: R2950286	Land Name: FORESTRY	County: CARLTON	Acres: 38.80
City:	Site Code:	Classification Per M.S. 86A.05: f. state forests and state forest subareas	Current Public Use: YES	Future Public Use: YES
Land Code: 1000023763	Agency Land Code: R2951236	Land Name: FORESTRY	County: CARLTON	Acres: 40.00
City:	Site Code:	Classification Per M.S. 86A.05: f. state forests and state forest subareas	Current Public Use: YES	Future Public Use: YES
Land Code: 1000023764	Agency Land Code: R2953408	Land Name: FORESTRY	County: CARLTON	Acres: 40.00
City:	Site Code:	Classification Per M.S. 86A.05: f. state forests and state forest subareas	Current Public Use: YES	Future Public Use: YES
Land Code: 1000023765	Agency Land Code: R2949389	Land Name: FORESTRY	County: CARLTON	Acres: 31.25
City:	Site Code:	Classification Per M.S. 86A.05: f. state forests and state forest subareas	Current Public Use: YES	Future Public Use: YES
Land Code: 1000023766	Agency Land Code: R2953272	Land Name: FORESTRY	County: CARLTON	Acres: 40.00
City:	Site Code:	Classification Per M.S. 86A.05: f. state forests and state forest subareas	Current Public Use: YES	Future Public Use: YES
Land Code: 1000023767	Agency Land Code: R2953410	Land Name: FORESTRY	County: CARLTON	Acres: 40.00
City:	Site Code:	Classification Per M.S. 86A.05: f. state forests and state forest subareas	Current Public Use: YES	Future Public Use: YES



Land Code: 1000023768	Agency Land Code: R2953243	Land Name: FORESTRY	County: CARLTON	Acres: 40.00
City:	Site Code:	Classification Per M.S. 86A.05: f. state forests and state forest subareas	Current Public Use: YES	Future Public Use: YES
Land Code: 1000023769	Agency Land Code: R2953247	Land Name: FORESTRY	County: CARLTON	Acres: 40.00
City:	Site Code:	Classification Per M.S. 86A.05: f. state forests and state forest subareas	Current Public Use: YES	Future Public Use: YES
Land Code: 1000023770	Agency Land Code: R2953279	Land Name: FORESTRY	County: CARLTON	Acres: 40.00
City:	Site Code:	Classification Per M.S. 86A.05: f. state forests and state forest subareas	Current Public Use: YES	Future Public Use: YES
Land Code: 1000023771	Agency Land Code: R2951834	Land Name: FORESTRY	County: CARLTON	Acres: 40.00
City:	Site Code:	Classification Per M.S. 86A.05: f. state forests and state forest subareas	Current Public Use: YES	Future Public Use: YES
Land Code: 1000023772	Agency Land Code: R2951918	Land Name: FORESTRY	County: CARLTON	Acres: 40.00
City:	Site Code:	Classification Per M.S. 86A.05: f. state forests and state forest subareas	Current Public Use: YES	Future Public Use: YES
Land Code: 1000023773	Agency Land Code: R2951930	Land Name: FORESTRY	County: CARLTON	Acres: 40.00
City:	Site Code:	Classification Per M.S. 86A.05: f. state forests and state forest subareas	Current Public Use: YES	Future Public Use: YES
Land Code: 1000023774	Agency Land Code: R2951936	Land Name: FORESTRY	County: CARLTON	Acres: 40.00
City:	Site Code:	Classification Per M.S. 86A.05: f. state forests and state forest subareas	Current Public Use: YES	Future Public Use: YES
Land Code: 1000023775	Agency Land Code: R2951939	Land Name: FORESTRY	County: CARLTON	Acres: 40.00
City:	Site Code:	Classification Per M.S. 86A.05: f. state forests and state forest subareas	Current Public Use: YES	Future Public Use: YES
Land Code: 1000023776	Agency Land Code: R2951960	Land Name: FORESTRY	County: CARLTON	Acres: 40.00
City:	Site Code:	Classification Per M.S. 86A.05: f. state forests and state forest subareas	Current Public Use: YES	Future Public Use: YES
Land Code: 1000023777	Agency Land Code: R2951973	Land Name: FORESTRY	County: CARLTON	Acres: 40.00
City:	Site Code:	Classification Per M.S. 86A.05: f. state forests and state forest subareas	Current Public Use: YES	Future Public Use: YES
Land Code: 1000023778	Agency Land Code: R2952013	Land Name: FORESTRY	County: CARLTON	Acres: 40.00
City:	Site Code:	Classification Per M.S. 86A.05: f. state forests and state forest subareas	Current Public Use: YES	Future Public Use: YES
Land Code: 1000023779	Agency Land Code: R2952026	Land Name: FORESTRY	County: CARLTON	Acres: 54.24
City:	Site Code:	Classification Per M.S. 86A.05: f. state forests and state forest subareas	Current Public Use: YES	Future Public Use: YES



Land Code: 1000023780	Agency Land Code: R2952046	Land Name: FORESTRY	County: CARLTON	Acres: 25.00
City:	Site Code:	Classification Per M.S. 86A.05: f. state forests and state forest subareas	Current Public Use: YES	Future Public Use: YES
Land Code: 1000023781	Agency Land Code: R2952077	Land Name: FORESTRY	County: CARLTON	Acres: 40.00
City:	Site Code:	Classification Per M.S. 86A.05: f. state forests and state forest subareas	Current Public Use: YES	Future Public Use: YES
Land Code: 1000023782	Agency Land Code: R2952107	Land Name: FORESTRY	County: CARLTON	Acres: 40.00
City:	Site Code:	Classification Per M.S. 86A.05: f. state forests and state forest subareas	Current Public Use: YES	Future Public Use: YES
Land Code: 1000023783	Agency Land Code: R2952117	Land Name: FORESTRY	County: CARLTON	Acres: 40.00
City:	Site Code:	Classification Per M.S. 86A.05: f. state forests and state forest subareas	Current Public Use: YES	Future Public Use: YES
Land Code: 1000023784	Agency Land Code: R2952189	Land Name: FORESTRY	County: CARLTON	Acres: 40.00
City:	Site Code:	Classification Per M.S. 86A.05: f. state forests and state forest subareas	Current Public Use: YES	Future Public Use: YES
Land Code: 1000023785	Agency Land Code: R2950142	Land Name: FORESTRY	County: CARLTON	Acres: 0.48
City:	Site Code:	Classification Per M.S. 86A.05: f. state forests and state forest subareas	Current Public Use: YES	Future Public Use: YES
Land Code: 1000023786	Agency Land Code: R2950146	Land Name: FORESTRY	County: CARLTON	Acres: 40.00
City:	Site Code:	Classification Per M.S. 86A.05: f. state forests and state forest subareas	Current Public Use: YES	Future Public Use: YES
Land Code: 1000023787	Agency Land Code: R2952254	Land Name: FORESTRY	County: CARLTON	Acres: 25.56
City:	Site Code:	Classification Per M.S. 86A.05: f. state forests and state forest subareas	Current Public Use: YES	Future Public Use: YES
Land Code: 1000023788	Agency Land Code: R2952373	Land Name: FORESTRY	County: CARLTON	Acres: 40.00
City:	Site Code:	Classification Per M.S. 86A.05: f. state forests and state forest subareas	Current Public Use: YES	Future Public Use: YES
Land Code: 1000023789	Agency Land Code: R2952379	Land Name: FORESTRY	County: CARLTON	Acres: 40.00
City:	Site Code:	Classification Per M.S. 86A.05: f. state forests and state forest subareas	Current Public Use: YES	Future Public Use: YES
Land Code: 1000023790	Agency Land Code: R2952383	Land Name: FORESTRY	County: CARLTON	Acres: 40.00
City:	Site Code:	Classification Per M.S. 86A.05: f. state forests and state forest subareas	Current Public Use: YES	Future Public Use: YES
Land Code: 1000023791	Agency Land Code: R2952470	Land Name: FORESTRY	County: CARLTON	Acres: 46.05
City:	Site Code:	Classification Per M.S. 86A.05: f. state forests and state forest subareas	Current Public Use: YES	Future Public Use: YES



Land Code: 1000023792	Agency Land Code: R2952505	Land Name: FORESTRY	County: CARLTON	Acres: 40.00
City:	Site Code:	Classification Per M.S. 86A.05: f. state forests and state forest subareas	Current Public Use: YES	Future Public Use: YES
Land Code: 1000023793	Agency Land Code: R2952511	Land Name: FORESTRY	County: CARLTON	Acres: 40.00
City:	Site Code:	Classification Per M.S. 86A.05: f. state forests and state forest subareas	Current Public Use: YES	Future Public Use: YES
Land Code: 1000023794	Agency Land Code: R2952571	Land Name: FORESTRY	County: CARLTON	Acres: 40.00
City:	Site Code:	Classification Per M.S. 86A.05: f. state forests and state forest subareas	Current Public Use: YES	Future Public Use: YES
Land Code: 1000023795	Agency Land Code: R2952654	Land Name: FORESTRY	County: CARLTON	Acres: 40.00
City:	Site Code:	Classification Per M.S. 86A.05: f. state forests and state forest subareas	Current Public Use: YES	Future Public Use: YES
Land Code: 1000023796	Agency Land Code: R2952663	Land Name: FORESTRY	County: CARLTON	Acres: 20.00
City:	Site Code:	Classification Per M.S. 86A.05: f. state forests and state forest subareas	Current Public Use: YES	Future Public Use: YES
Land Code: 1000023797	Agency Land Code: R2953428	Land Name: FORESTRY	County: CARLTON	Acres: 40.00
City:	Site Code:	Classification Per M.S. 86A.05: f. state forests and state forest subareas	Current Public Use: YES	Future Public Use: YES
Land Code: 1000023798	Agency Land Code: R2953177	Land Name: FORESTRY	County: CARLTON	Acres: 40.00
City:	Site Code:	Classification Per M.S. 86A.05: f. state forests and state forest subareas	Current Public Use: YES	Future Public Use: YES
Land Code: 1000023799	Agency Land Code: R2953239	Land Name: FORESTRY	County: CARLTON	Acres: 40.00
City:	Site Code:	Classification Per M.S. 86A.05: f. state forests and state forest subareas	Current Public Use: YES	Future Public Use: YES
Land Code: 1000023800	Agency Land Code: R2953250	Land Name: FORESTRY	County: CARLTON	Acres: 40.00
City:	Site Code:	Classification Per M.S. 86A.05: f. state forests and state forest subareas	Current Public Use: YES	Future Public Use: YES
Land Code: 1000023801	Agency Land Code: R2953259	Land Name: FORESTRY	County: CARLTON	Acres: 40.00
City:	Site Code:	Classification Per M.S. 86A.05: f. state forests and state forest subareas	Current Public Use: YES	Future Public Use: YES
Land Code: 1000023802	Agency Land Code: R2953288	Land Name: FORESTRY	County: CARLTON	Acres: 40.00
City:	Site Code:	Classification Per M.S. 86A.05: f. state forests and state forest subareas	Current Public Use: YES	Future Public Use: YES
Land Code: 1000023803	Agency Land Code: R2953291	Land Name: FORESTRY	County: CARLTON	Acres: 40.00
City:	Site Code:	Classification Per M.S. 86A.05: f. state forests and state forest subareas	Current Public Use: YES	Future Public Use: YES



Land Code: 1000023804	Agency Land Code: R2951808	Land Name: FORESTRY	County: CARLTON	Acres: 27.16
City:	Site Code:	Classification Per M.S. 86A.05: f. state forests and state forest subareas	Current Public Use: YES	Future Public Use: YES
Land Code: 1000023805	Agency Land Code: R2951843	Land Name: FORESTRY	County: CARLTON	Acres: 40.00
City:	Site Code:	Classification Per M.S. 86A.05: f. state forests and state forest subareas	Current Public Use: YES	Future Public Use: YES
Land Code: 1000023806	Agency Land Code: R2951860	Land Name: FORESTRY	County: CARLTON	Acres: 40.00
City:	Site Code:	Classification Per M.S. 86A.05: f. state forests and state forest subareas	Current Public Use: YES	Future Public Use: YES
Land Code: 1000023807	Agency Land Code: R2952021	Land Name: FORESTRY	County: CARLTON	Acres: 52.32
City:	Site Code:	Classification Per M.S. 86A.05: f. state forests and state forest subareas	Current Public Use: YES	Future Public Use: YES
Land Code: 1000023808	Agency Land Code: R2952027	Land Name: FORESTRY	County: CARLTON	Acres: 40.00
City:	Site Code:	Classification Per M.S. 86A.05: f. state forests and state forest subareas	Current Public Use: YES	Future Public Use: YES
Land Code: 1000023809	Agency Land Code: R2952116	Land Name: FORESTRY	County: CARLTON	Acres: 40.00
City:	Site Code:	Classification Per M.S. 86A.05: f. state forests and state forest subareas	Current Public Use: YES	Future Public Use: YES
Land Code: 1000023810	Agency Land Code: R2952132	Land Name: FORESTRY	County: CARLTON	Acres: 40.00
City:	Site Code:	Classification Per M.S. 86A.05: f. state forests and state forest subareas	Current Public Use: YES	Future Public Use: YES
Land Code: 1000023811	Agency Land Code: R2952263	Land Name: FORESTRY	County: CARLTON	Acres: 40.00
City:	Site Code:	Classification Per M.S. 86A.05: f. state forests and state forest subareas	Current Public Use: YES	Future Public Use: YES
Land Code: 1000023812	Agency Land Code: R2952264	Land Name: FORESTRY	County: CARLTON	Acres: 40.00
City:	Site Code:	Classification Per M.S. 86A.05: f. state forests and state forest subareas	Current Public Use: YES	Future Public Use: YES
Land Code: 1000023813	Agency Land Code: R2952337	Land Name: FORESTRY	County: CARLTON	Acres: 40.00
City:	Site Code:	Classification Per M.S. 86A.05: f. state forests and state forest subareas	Current Public Use: YES	Future Public Use: YES
Land Code: 1000023814	Agency Land Code: R2952479	Land Name: FORESTRY	County: CARLTON	Acres: 40.00
City:	Site Code:	Classification Per M.S. 86A.05: f. state forests and state forest subareas	Current Public Use: YES	Future Public Use: YES
Land Code: 1000023815	Agency Land Code: R2952525	Land Name: FORESTRY	County: CARLTON	Acres: 40.00
City:	Site Code:	Classification Per M.S. 86A.05: f. state forests and state forest subareas	Current Public Use: YES	Future Public Use: YES



Land Code: 1000023816	Agency Land Code: R2952577	Land Name: FORESTRY	County: CARLTON	Acres: 40.00
City:	Site Code:	Classification Per M.S. 86A.05: f. state forests and state forest subareas	Current Public Use: YES	Future Public Use: YES
Land Code: 1000023817	Agency Land Code: R2952592	Land Name: FORESTRY	County: CARLTON	Acres: 40.00
City:	Site Code:	Classification Per M.S. 86A.05: f. state forests and state forest subareas	Current Public Use: YES	Future Public Use: YES
Land Code: 1000023818	Agency Land Code: R2952594	Land Name: FORESTRY	County: CARLTON	Acres: 40.00
City:	Site Code:	Classification Per M.S. 86A.05: f. state forests and state forest subareas	Current Public Use: YES	Future Public Use: YES
Land Code: 1000023819	Agency Land Code: R2952605	Land Name: FORESTRY	County: CARLTON	Acres: 40.00
City:	Site Code:	Classification Per M.S. 86A.05: f. state forests and state forest subareas	Current Public Use: YES	Future Public Use: YES
Land Code: 1000023820	Agency Land Code: R2952618	Land Name: FORESTRY	County: CARLTON	Acres: 40.00
City:	Site Code:	Classification Per M.S. 86A.05: f. state forests and state forest subareas	Current Public Use: YES	Future Public Use: YES
Land Code: 1000023821	Agency Land Code: R2950287	Land Name: FORESTRY	County: CARLTON	Acres: 35.20
City:	Site Code:	Classification Per M.S. 86A.05: f. state forests and state forest subareas	Current Public Use: YES	Future Public Use: YES
Land Code: 1000023822	Agency Land Code: R2953170	Land Name: FORESTRY	County: CARLTON	Acres: 40.00
City:	Site Code:	Classification Per M.S. 86A.05: f. state forests and state forest subareas	Current Public Use: YES	Future Public Use: YES
Land Code: 1000023823	Agency Land Code: R2949384	Land Name: FORESTRY	County: CARLTON	Acres: 30.50
City:	Site Code:	Classification Per M.S. 86A.05: f. state forests and state forest subareas	Current Public Use: YES	Future Public Use: YES
Land Code: 1000023824	Agency Land Code: R2953234	Land Name: FORESTRY	County: CARLTON	Acres: 40.00
City:	Site Code:	Classification Per M.S. 86A.05: f. state forests and state forest subareas	Current Public Use: YES	Future Public Use: YES
Land Code: 1000023825	Agency Land Code: R2953237	Land Name: FORESTRY	County: CARLTON	Acres: 40.00
City:	Site Code:	Classification Per M.S. 86A.05: f. state forests and state forest subareas	Current Public Use: YES	Future Public Use: YES
Land Code: 1000023826	Agency Land Code: R2953293	Land Name: FORESTRY	County: CARLTON	Acres: 40.00
City:	Site Code:	Classification Per M.S. 86A.05: f. state forests and state forest subareas	Current Public Use: YES	Future Public Use: YES
Land Code: 1000023827	Agency Land Code: R2953307	Land Name: FORESTRY	County: CARLTON	Acres: 40.00
City:	Site Code:	Classification Per M.S. 86A.05: f. state forests and state forest subareas	Current Public Use: YES	Future Public Use: YES



Land Code: 1000023828	Agency Land Code: R2949406	Land Name: FORESTRY	County: CARLTON	Acres: 35.40
City:	Site Code:	Classification Per M.S. 86A.05: f. state forests and state forest subareas	Current Public Use: YES	Future Public Use: YES
Land Code: 1000023829	Agency Land Code: R2950158	Land Name: FORESTRY	County: CARLTON	Acres: 40.00
City:	Site Code:	Classification Per M.S. 86A.05: f. state forests and state forest subareas	Current Public Use: YES	Future Public Use: YES
Land Code: 1000023830	Agency Land Code: R2951814	Land Name: FORESTRY	County: CARLTON	Acres: 20.00
City:	Site Code:	Classification Per M.S. 86A.05: f. state forests and state forest subareas	Current Public Use: YES	Future Public Use: YES
Land Code: 1000023831	Agency Land Code: R2951817	Land Name: FORESTRY	County: CARLTON	Acres: 40.00
City:	Site Code:	Classification Per M.S. 86A.05: f. state forests and state forest subareas	Current Public Use: YES	Future Public Use: YES
Land Code: 1000023832	Agency Land Code: R2951878	Land Name: FORESTRY	County: CARLTON	Acres: 40.00
City:	Site Code:	Classification Per M.S. 86A.05: f. state forests and state forest subareas	Current Public Use: YES	Future Public Use: YES
Land Code: 1000023833	Agency Land Code: R2951879	Land Name: FORESTRY	County: CARLTON	Acres: 40.00
City:	Site Code:	Classification Per M.S. 86A.05: f. state forests and state forest subareas	Current Public Use: YES	Future Public Use: YES
Land Code: 1000023834	Agency Land Code: R2951895	Land Name: FORESTRY	County: CARLTON	Acres: 40.00
City:	Site Code:	Classification Per M.S. 86A.05: f. state forests and state forest subareas	Current Public Use: YES	Future Public Use: YES
Land Code: 1000023835	Agency Land Code: R2951903	Land Name: FORESTRY	County: CARLTON	Acres: 40.00
City:	Site Code:	Classification Per M.S. 86A.05: f. state forests and state forest subareas	Current Public Use: YES	Future Public Use: YES
Land Code: 1000023836	Agency Land Code: R2951905	Land Name: FORESTRY	County: CARLTON	Acres: 40.00
City:	Site Code:	Classification Per M.S. 86A.05: f. state forests and state forest subareas	Current Public Use: YES	Future Public Use: YES
Land Code: 1000023837	Agency Land Code: R2951908	Land Name: FORESTRY	County: CARLTON	Acres: 40.00
City:	Site Code:	Classification Per M.S. 86A.05: f. state forests and state forest subareas	Current Public Use: YES	Future Public Use: YES
Land Code: 1000023838	Agency Land Code: R2951956	Land Name: FORESTRY	County: CARLTON	Acres: 40.00
City:	Site Code:	Classification Per M.S. 86A.05: f. state forests and state forest subareas	Current Public Use: YES	Future Public Use: YES
Land Code: 1000023839	Agency Land Code: R2951962	Land Name: FORESTRY	County: CARLTON	Acres: 40.00
City:	Site Code:	Classification Per M.S. 86A.05: f. state forests and state forest subareas	Current Public Use: YES	Future Public Use: YES



Land Code: 1000023840	Agency Land Code: R2951969	Land Name: FORESTRY	County: CARLTON	Acres: 40.00
City:	Site Code:	Classification Per M.S. 86A.05: f. state forests and state forest subareas	Current Public Use: YES	Future Public Use: YES
Land Code: 1000023841	Agency Land Code: R2952042	Land Name: FORESTRY	County: CARLTON	Acres: 40.00
City:	Site Code:	Classification Per M.S. 86A.05: f. state forests and state forest subareas	Current Public Use: YES	Future Public Use: YES
Land Code: 1000023842	Agency Land Code: R2952110	Land Name: FORESTRY	County: CARLTON	Acres: 40.00
City:	Site Code:	Classification Per M.S. 86A.05: f. state forests and state forest subareas	Current Public Use: YES	Future Public Use: YES
Land Code: 1000023843	Agency Land Code: R2952112	Land Name: FORESTRY	County: CARLTON	Acres: 40.00
City:	Site Code:	Classification Per M.S. 86A.05: f. state forests and state forest subareas	Current Public Use: YES	Future Public Use: YES
Land Code: 1000023844	Agency Land Code: R2952121	Land Name: FORESTRY	County: CARLTON	Acres: 40.00
City:	Site Code:	Classification Per M.S. 86A.05: f. state forests and state forest subareas	Current Public Use: YES	Future Public Use: YES
Land Code: 1000023845	Agency Land Code: R2952128	Land Name: FORESTRY	County: CARLTON	Acres: 40.00
City:	Site Code:	Classification Per M.S. 86A.05: f. state forests and state forest subareas	Current Public Use: YES	Future Public Use: YES
Land Code: 1000023846	Agency Land Code: R2952218	Land Name: FORESTRY	County: CARLTON	Acres: 39.89
City:	Site Code:	Classification Per M.S. 86A.05: f. state forests and state forest subareas	Current Public Use: YES	Future Public Use: YES
Land Code: 1000023847	Agency Land Code: R2952224	Land Name: FORESTRY	County: CARLTON	Acres: 40.00
City:	Site Code:	Classification Per M.S. 86A.05: f. state forests and state forest subareas	Current Public Use: YES	Future Public Use: YES
Land Code: 1000023848	Agency Land Code: R2952339	Land Name: FORESTRY	County: CARLTON	Acres: 40.00
City:	Site Code:	Classification Per M.S. 86A.05: f. state forests and state forest subareas	Current Public Use: YES	Future Public Use: YES
Land Code: 1000023849	Agency Land Code: R2952347	Land Name: FORESTRY	County: CARLTON	Acres: 40.00
City:	Site Code:	Classification Per M.S. 86A.05: f. state forests and state forest subareas	Current Public Use: YES	Future Public Use: YES
Land Code: 1000023850	Agency Land Code: R2952348	Land Name: FORESTRY	County: CARLTON	Acres: 40.00
City:	Site Code:	Classification Per M.S. 86A.05: f. state forests and state forest subareas	Current Public Use: YES	Future Public Use: YES
Land Code: 1000023851	Agency Land Code: R2952397	Land Name: FORESTRY	County: CARLTON	Acres: 40.00
City:	Site Code:	Classification Per M.S. 86A.05: f. state forests and state forest subareas	Current Public Use: YES	Future Public Use: YES



Land Code: 1000023852	Agency Land Code: R2952412	Land Name: FORESTRY	County: CARLTON	Acres: 40.00
City:	Site Code:	Classification Per M.S. 86A.05: f. state forests and state forest subareas	Current Public Use: YES	Future Public Use: YES
Land Code: 1000023853	Agency Land Code: R2952492	Land Name: FORESTRY	County: CARLTON	Acres: 40.00
City:	Site Code:	Classification Per M.S. 86A.05: f. state forests and state forest subareas	Current Public Use: YES	Future Public Use: YES
Land Code: 1000023854	Agency Land Code: R2952512	Land Name: FORESTRY	County: CARLTON	Acres: 40.00
City:	Site Code:	Classification Per M.S. 86A.05: f. state forests and state forest subareas	Current Public Use: YES	Future Public Use: YES
Land Code: 1000023855	Agency Land Code: R2952535	Land Name: FORESTRY	County: CARLTON	Acres: 40.00
City:	Site Code:	Classification Per M.S. 86A.05: f. state forests and state forest subareas	Current Public Use: YES	Future Public Use: YES
Land Code: 1000023856	Agency Land Code: R2952547	Land Name: FORESTRY	County: CARLTON	Acres: 40.00
City:	Site Code:	Classification Per M.S. 86A.05: f. state forests and state forest subareas	Current Public Use: YES	Future Public Use: YES
Land Code: 1000023857	Agency Land Code: R2952548	Land Name: FORESTRY	County: CARLTON	Acres: 40.00
City:	Site Code:	Classification Per M.S. 86A.05: f. state forests and state forest subareas	Current Public Use: YES	Future Public Use: YES
Land Code: 1000023858	Agency Land Code: R2952555	Land Name: FORESTRY	County: CARLTON	Acres: 26.05
City:	Site Code:	Classification Per M.S. 86A.05: f. state forests and state forest subareas	Current Public Use: YES	Future Public Use: YES
Land Code: 1000023859	Agency Land Code: R2952638	Land Name: FORESTRY	County: CARLTON	Acres: 40.00
City:	Site Code:	Classification Per M.S. 86A.05: f. state forests and state forest subareas	Current Public Use: YES	Future Public Use: YES
Land Code: 1000023860	Agency Land Code: R2952528	Land Name: FORESTRY	County: CARLTON	Acres: 35.95
City:	Site Code:	Classification Per M.S. 86A.05: f. state forests and state forest subareas	Current Public Use: YES	Future Public Use: YES
Land Code: 1000023861	Agency Land Code: R2952551	Land Name: FORESTRY	County: CARLTON	Acres: 40.00
City:	Site Code:	Classification Per M.S. 86A.05: f. state forests and state forest subareas	Current Public Use: YES	Future Public Use: YES
Land Code: 1000023862	Agency Land Code: R2952612	Land Name: FORESTRY	County: CARLTON	Acres: 40.00
City:	Site Code:	Classification Per M.S. 86A.05: f. state forests and state forest subareas	Current Public Use: YES	Future Public Use: YES
Land Code: 1000023863	Agency Land Code: R2952645	Land Name: FORESTRY	County: CARLTON	Acres: 40.00
City:	Site Code:	Classification Per M.S. 86A.05: f. state forests and state forest subareas	Current Public Use: YES	Future Public Use: YES



Land Code: 1000023864	Agency Land Code: R2952665	Land Name: FORESTRY	County: CARLTON	Acres: 40.00
City:	Site Code:	Classification Per M.S. 86A.05: f. state forests and state forest subareas	Current Public Use: YES	Future Public Use: YES
Land Code: 1000023865	Agency Land Code: R2950285	Land Name: FORESTRY	County: CARLTON	Acres: 39.80
City:	Site Code:	Classification Per M.S. 86A.05: f. state forests and state forest subareas	Current Public Use: YES	Future Public Use: YES
Land Code: 1000023866	Agency Land Code: R2953402	Land Name: FORESTRY	County: CARLTON	Acres: 40.00
City:	Site Code:	Classification Per M.S. 86A.05: f. state forests and state forest subareas	Current Public Use: YES	Future Public Use: YES
Land Code: 1000023867	Agency Land Code: R2953274	Land Name: FORESTRY	County: CARLTON	Acres: 40.00
City:	Site Code:	Classification Per M.S. 86A.05: f. state forests and state forest subareas	Current Public Use: YES	Future Public Use: YES
Land Code: 1000023868	Agency Land Code: R2953276	Land Name: FORESTRY	County: CARLTON	Acres: 40.00
City:	Site Code:	Classification Per M.S. 86A.05: f. state forests and state forest subareas	Current Public Use: YES	Future Public Use: YES
Land Code: 1000023869	Agency Land Code: R2949387	Land Name: FORESTRY	County: CARLTON	Acres: 40.00
City:	Site Code:	Classification Per M.S. 86A.05: f. state forests and state forest subareas	Current Public Use: YES	Future Public Use: YES
Land Code: 1000023870	Agency Land Code: R2949402	Land Name: FORESTRY	County: CARLTON	Acres: 40.00
City:	Site Code:	Classification Per M.S. 86A.05: f. state forests and state forest subareas	Current Public Use: YES	Future Public Use: YES
Land Code: 1000023871	Agency Land Code: R2951822	Land Name: FORESTRY	County: CARLTON	Acres: 40.00
City:	Site Code:	Classification Per M.S. 86A.05: f. state forests and state forest subareas	Current Public Use: YES	Future Public Use: YES
Land Code: 1000023872	Agency Land Code: R2951865	Land Name: FORESTRY	County: CARLTON	Acres: 40.00
City:	Site Code:	Classification Per M.S. 86A.05: f. state forests and state forest subareas	Current Public Use: YES	Future Public Use: YES
Land Code: 1000023873	Agency Land Code: R2952010	Land Name: FORESTRY	County: CARLTON	Acres: 50.08
City:	Site Code:	Classification Per M.S. 86A.05: f. state forests and state forest subareas	Current Public Use: YES	Future Public Use: YES
Land Code: 1000023874	Agency Land Code: R2952146	Land Name: FORESTRY	County: CARLTON	Acres: 54.28
City:	Site Code:	Classification Per M.S. 86A.05: f. state forests and state forest subareas	Current Public Use: YES	Future Public Use: YES
Land Code: 1000023875	Agency Land Code: R2952166	Land Name: FORESTRY	County: CARLTON	Acres: 40.00
City:	Site Code:	Classification Per M.S. 86A.05: f. state forests and state forest subareas	Current Public Use: YES	Future Public Use: YES



Land Code: 1000023876	Agency Land Code: R2952217	Land Name: FORESTRY	County: CARLTON	Acres: 40.00
City:	Site Code:	Classification Per M.S. 86A.05: f. state forests and state forest subareas	Current Public Use: YES	Future Public Use: YES
Land Code: 1000023877	Agency Land Code: R2952225	Land Name: FORESTRY	County: CARLTON	Acres: 40.00
City:	Site Code:	Classification Per M.S. 86A.05: f. state forests and state forest subareas	Current Public Use: YES	Future Public Use: YES
Land Code: 1000023878	Agency Land Code: R2952403	Land Name: FORESTRY	County: CARLTON	Acres: 40.00
City:	Site Code:	Classification Per M.S. 86A.05: f. state forests and state forest subareas	Current Public Use: YES	Future Public Use: YES
Land Code: 1000023879	Agency Land Code: R2952432	Land Name: FORESTRY	County: CARLTON	Acres: 40.00
City:	Site Code:	Classification Per M.S. 86A.05: f. state forests and state forest subareas	Current Public Use: YES	Future Public Use: YES
Land Code: 1000023880	Agency Land Code: R2952433	Land Name: FORESTRY	County: CARLTON	Acres: 40.00
City:	Site Code:	Classification Per M.S. 86A.05: f. state forests and state forest subareas	Current Public Use: YES	Future Public Use: YES
Land Code: 1000023881	Agency Land Code: R2952500	Land Name: FORESTRY	County: CARLTON	Acres: 40.00
City:	Site Code:	Classification Per M.S. 86A.05: f. state forests and state forest subareas	Current Public Use: YES	Future Public Use: YES
Land Code: 1000023882	Agency Land Code: R2952513	Land Name: FORESTRY	County: CARLTON	Acres: 40.00
City:	Site Code:	Classification Per M.S. 86A.05: f. state forests and state forest subareas	Current Public Use: YES	Future Public Use: YES
Land Code: 1000023883	Agency Land Code: R2951241	Land Name: FORESTRY	County: CARLTON	Acres: 40.00
City:	Site Code:	Classification Per M.S. 86A.05: f. state forests and state forest subareas	Current Public Use: YES	Future Public Use: YES
Land Code: 1000023884	Agency Land Code: R2953425	Land Name: FORESTRY	County: CARLTON	Acres: 40.00
City:	Site Code:	Classification Per M.S. 86A.05: f. state forests and state forest subareas	Current Public Use: YES	Future Public Use: YES
Land Code: 1000023885	Agency Land Code: R2953156	Land Name: FORESTRY	County: CARLTON	Acres: 40.00
City:	Site Code:	Classification Per M.S. 86A.05: f. state forests and state forest subareas	Current Public Use: YES	Future Public Use: YES
Land Code: 1000023886	Agency Land Code: R2951872	Land Name: FORESTRY	County: CARLTON	Acres: 40.00
City:	Site Code:	Classification Per M.S. 86A.05: f. state forests and state forest subareas	Current Public Use: YES	Future Public Use: YES
Land Code: 1000023887	Agency Land Code: R2951896	Land Name: FORESTRY	County: CARLTON	Acres: 40.00
City:	Site Code:	Classification Per M.S. 86A.05: f. state forests and state forest subareas	Current Public Use: YES	Future Public Use: YES



Land Code: 1000023888	Agency Land Code: R2951947	Land Name: FORESTRY	County: CARLTON	Acres: 40.00
City:	Site Code:	Classification Per M.S. 86A.05: f. state forests and state forest subareas	Current Public Use: YES	Future Public Use: YES
Land Code: 1000023889	Agency Land Code: R2951954	Land Name: FORESTRY	County: CARLTON	Acres: 40.00
City:	Site Code:	Classification Per M.S. 86A.05: f. state forests and state forest subareas	Current Public Use: YES	Future Public Use: YES
Land Code: 1000023890	Agency Land Code: R2951963	Land Name: FORESTRY	County: CARLTON	Acres: 40.00
City:	Site Code:	Classification Per M.S. 86A.05: f. state forests and state forest subareas	Current Public Use: YES	Future Public Use: YES
Land Code: 1000023891	Agency Land Code: R2951964	Land Name: FORESTRY	County: CARLTON	Acres: 40.00
City:	Site Code:	Classification Per M.S. 86A.05: f. state forests and state forest subareas	Current Public Use: YES	Future Public Use: YES
Land Code: 1000023892	Agency Land Code: R2951975	Land Name: FORESTRY	County: CARLTON	Acres: 40.00
City:	Site Code:	Classification Per M.S. 86A.05: f. state forests and state forest subareas	Current Public Use: YES	Future Public Use: YES
Land Code: 1000023893	Agency Land Code: R2952059	Land Name: FORESTRY	County: CARLTON	Acres: 40.00
City:	Site Code:	Classification Per M.S. 86A.05: f. state forests and state forest subareas	Current Public Use: YES	Future Public Use: YES
Land Code: 1000023894	Agency Land Code: R2952113	Land Name: FORESTRY	County: CARLTON	Acres: 40.00
City:	Site Code:	Classification Per M.S. 86A.05: f. state forests and state forest subareas	Current Public Use: YES	Future Public Use: YES
Land Code: 1000023895	Agency Land Code: R2952164	Land Name: FORESTRY	County: CARLTON	Acres: 40.00
City:	Site Code:	Classification Per M.S. 86A.05: f. state forests and state forest subareas	Current Public Use: YES	Future Public Use: YES
Land Code: 1000023896	Agency Land Code: R2952240	Land Name: FORESTRY	County: CARLTON	Acres: 40.00
City:	Site Code:	Classification Per M.S. 86A.05: f. state forests and state forest subareas	Current Public Use: YES	Future Public Use: YES
Land Code: 1000023897	Agency Land Code: R2952247	Land Name: FORESTRY	County: CARLTON	Acres: 40.00
City:	Site Code:	Classification Per M.S. 86A.05: f. state forests and state forest subareas	Current Public Use: YES	Future Public Use: YES
Land Code: 1000023898	Agency Land Code: R2952345	Land Name: FORESTRY	County: CARLTON	Acres: 40.00
City:	Site Code:	Classification Per M.S. 86A.05: f. state forests and state forest subareas	Current Public Use: YES	Future Public Use: YES
Land Code: 1000023899	Agency Land Code: R2952458	Land Name: FORESTRY	County: CARLTON	Acres: 43.58
City:	Site Code:	Classification Per M.S. 86A.05: f. state forests and state forest subareas	Current Public Use: YES	Future Public Use: YES



Land Code: 1000023900	Agency Land Code: R2952486	Land Name: FORESTRY	County: CARLTON	Acres: 40.00
City:	Site Code:	Classification Per M.S. 86A.05: f. state forests and state forest subareas	Current Public Use: YES	Future Public Use: YES
Land Code: 1000023901	Agency Land Code: R2952546	Land Name: FORESTRY	County: CARLTON	Acres: 40.00
City:	Site Code:	Classification Per M.S. 86A.05: f. state forests and state forest subareas	Current Public Use: YES	Future Public Use: YES
Land Code: 1000023902	Agency Land Code: R2952550	Land Name: FORESTRY	County: CARLTON	Acres: 39.25
City:	Site Code:	Classification Per M.S. 86A.05: f. state forests and state forest subareas	Current Public Use: YES	Future Public Use: YES
Land Code: 1000023903	Agency Land Code: R2952598	Land Name: FORESTRY	County: CARLTON	Acres: 40.00
City:	Site Code:	Classification Per M.S. 86A.05: f. state forests and state forest subareas	Current Public Use: YES	Future Public Use: YES
Land Code: 1000023904	Agency Land Code: R2952613	Land Name: FORESTRY	County: CARLTON	Acres: 40.00
City:	Site Code:	Classification Per M.S. 86A.05: f. state forests and state forest subareas	Current Public Use: YES	Future Public Use: YES
Land Code: 1000023905	Agency Land Code: R2952615	Land Name: FORESTRY	County: CARLTON	Acres: 40.00
City:	Site Code:	Classification Per M.S. 86A.05: f. state forests and state forest subareas	Current Public Use: YES	Future Public Use: YES
Land Code: 1000023906	Agency Land Code: R2952619	Land Name: FORESTRY	County: CARLTON	Acres: 40.00
City:	Site Code:	Classification Per M.S. 86A.05: f. state forests and state forest subareas	Current Public Use: YES	Future Public Use: YES
Land Code: 1000023907	Agency Land Code: R2952621	Land Name: FORESTRY	County: CARLTON	Acres: 51.76
City:	Site Code:	Classification Per M.S. 86A.05: f. state forests and state forest subareas	Current Public Use: YES	Future Public Use: YES
Land Code: 1000023908	Agency Land Code: R2952630	Land Name: FORESTRY	County: CARLTON	Acres: 40.00
City:	Site Code:	Classification Per M.S. 86A.05: f. state forests and state forest subareas	Current Public Use: YES	Future Public Use: YES
Land Code: 1000023909	Agency Land Code: R2952669	Land Name: FORESTRY	County: CARLTON	Acres: 40.00
City:	Site Code:	Classification Per M.S. 86A.05: f. state forests and state forest subareas	Current Public Use: YES	Future Public Use: YES
Land Code: 1000023910	Agency Land Code: R2949385	Land Name: FORESTRY	County: CARLTON	Acres: 31.45
City:	Site Code:	Classification Per M.S. 86A.05: f. state forests and state forest subareas	Current Public Use: YES	Future Public Use: YES
Land Code: 1000023911	Agency Land Code: R2949398	Land Name: FORESTRY	County: CARLTON	Acres: 40.00
City:	Site Code:	Classification Per M.S. 86A.05: f. state forests and state forest subareas	Current Public Use: YES	Future Public Use: YES



Land Code: 1000023912	Agency Land Code: R2950270	Land Name: FORESTRY	County: CARLTON	Acres: 37.86
City:	Site Code:	Classification Per M.S. 86A.05: f. state forests and state forest subareas	Current Public Use: YES	Future Public Use: YES
Land Code: 1000023913	Agency Land Code: R2953394	Land Name: FORESTRY	County: CARLTON	Acres: 40.00
City:	Site Code:	Classification Per M.S. 86A.05: f. state forests and state forest subareas	Current Public Use: YES	Future Public Use: YES
Land Code: 1000023914	Agency Land Code: R2953397	Land Name: FORESTRY	County: CARLTON	Acres: 40.00
City:	Site Code:	Classification Per M.S. 86A.05: f. state forests and state forest subareas	Current Public Use: YES	Future Public Use: YES
Land Code: 1000023915	Agency Land Code: R2953168	Land Name: FORESTRY	County: CARLTON	Acres: 39.70
City:	Site Code:	Classification Per M.S. 86A.05: f. state forests and state forest subareas	Current Public Use: YES	Future Public Use: YES
Land Code: 1000023916	Agency Land Code: R2951940	Land Name: FORESTRY	County: CARLTON	Acres: 40.00
City:	Site Code:	Classification Per M.S. 86A.05: f. state forests and state forest subareas	Current Public Use: YES	Future Public Use: YES
Land Code: 1000023917	Agency Land Code: R2951967	Land Name: FORESTRY	County: CARLTON	Acres: 40.00
City:	Site Code:	Classification Per M.S. 86A.05: f. state forests and state forest subareas	Current Public Use: YES	Future Public Use: YES
Land Code: 1000023918	Agency Land Code: R2951999	Land Name: FORESTRY	County: CARLTON	Acres: 39.00
City:	Site Code:	Classification Per M.S. 86A.05: f. state forests and state forest subareas	Current Public Use: YES	Future Public Use: YES
Land Code: 1000023919	Agency Land Code: R2952061	Land Name: FORESTRY	County: CARLTON	Acres: 40.00
City:	Site Code:	Classification Per M.S. 86A.05: f. state forests and state forest subareas	Current Public Use: YES	Future Public Use: YES
Land Code: 1000023920	Agency Land Code: R2952165	Land Name: FORESTRY	County: CARLTON	Acres: 40.00
City:	Site Code:	Classification Per M.S. 86A.05: f. state forests and state forest subareas	Current Public Use: YES	Future Public Use: YES
Land Code: 1000023921	Agency Land Code: R2952181	Land Name: FORESTRY	County: CARLTON	Acres: 40.00
City:	Site Code:	Classification Per M.S. 86A.05: f. state forests and state forest subareas	Current Public Use: YES	Future Public Use: YES
Land Code: 1000023922	Agency Land Code: R2952223	Land Name: FORESTRY	County: CARLTON	Acres: 40.00
City:	Site Code:	Classification Per M.S. 86A.05: f. state forests and state forest subareas	Current Public Use: YES	Future Public Use: YES
Land Code: 1000023923	Agency Land Code: R2952375	Land Name: FORESTRY	County: CARLTON	Acres: 40.00
City:	Site Code:	Classification Per M.S. 86A.05: f. state forests and state forest subareas	Current Public Use: YES	Future Public Use: YES



Land Code: 1000023924	Agency Land Code: R2952386	Land Name: FORESTRY	County: CARLTON	Acres: 40.00
City:	Site Code:	Classification Per M.S. 86A.05: f. state forests and state forest subareas	Current Public Use: YES	Future Public Use: YES
Land Code: 1000023925	Agency Land Code: R2952393	Land Name: FORESTRY	County: CARLTON	Acres: 40.00
City:	Site Code:	Classification Per M.S. 86A.05: f. state forests and state forest subareas	Current Public Use: YES	Future Public Use: YES
Land Code: 1000023926	Agency Land Code: R2952507	Land Name: FORESTRY	County: CARLTON	Acres: 40.00
City:	Site Code:	Classification Per M.S. 86A.05: f. state forests and state forest subareas	Current Public Use: YES	Future Public Use: YES
Land Code: 1000023927	Agency Land Code: R2952545	Land Name: FORESTRY	County: CARLTON	Acres: 40.00
City:	Site Code:	Classification Per M.S. 86A.05: f. state forests and state forest subareas	Current Public Use: YES	Future Public Use: YES
Land Code: 1000023928	Agency Land Code: R2952559	Land Name: FORESTRY	County: CARLTON	Acres: 40.00
City:	Site Code:	Classification Per M.S. 86A.05: f. state forests and state forest subareas	Current Public Use: YES	Future Public Use: YES
Land Code: 1000023929	Agency Land Code: R2952606	Land Name: FORESTRY	County: CARLTON	Acres: 40.00
City:	Site Code:	Classification Per M.S. 86A.05: f. state forests and state forest subareas	Current Public Use: YES	Future Public Use: YES
Land Code: 1000023930	Agency Land Code: R2952609	Land Name: FORESTRY	County: CARLTON	Acres: 40.00
City:	Site Code:	Classification Per M.S. 86A.05: f. state forests and state forest subareas	Current Public Use: YES	Future Public Use: YES
Land Code: 1000023931	Agency Land Code: R2952646	Land Name: FORESTRY	County: CARLTON	Acres: 40.00
City:	Site Code:	Classification Per M.S. 86A.05: f. state forests and state forest subareas	Current Public Use: YES	Future Public Use: YES
Land Code: 1000023932	Agency Land Code: R29339249	Land Name: FORESTRY	County: CARLTON	Acres: 40.00
City:	Site Code:	Classification Per M.S. 86A.05: f. state forests and state forest subareas	Current Public Use: YES	Future Public Use: YES
Land Code: 1000023933	Agency Land Code: R29339250	Land Name: FORESTRY	County: CARLTON	Acres: 40.00
City:	Site Code:	Classification Per M.S. 86A.05: f. state forests and state forest subareas	Current Public Use: YES	Future Public Use: YES
Land Code: 1000023935	Agency Land Code: R2950396	Land Name: FORESTRY	County: CARLTON	Acres: 40.00
City:	Site Code:	Classification Per M.S. 86A.05: f. state forests and state forest subareas	Current Public Use: YES	Future Public Use: YES
Land Code: 1000023936	Agency Land Code: R2951608	Land Name: FORESTRY	County: CARLTON	Acres: 4.00
City:	Site Code:	Classification Per M.S. 86A.05: f. state forests and state forest subareas	Current Public Use: YES	Future Public Use: YES



Land Code: 1000023937	Agency Land Code: R2950289	Land Name: FORESTRY	County: CARLTON	Acres: 6.80
City:	Site Code:	Classification Per M.S. 86A.05: f. state forests and state forest subareas	Current Public Use: YES	Future Public Use: YES
Land Code: 1000023938	Agency Land Code: R29339253	Land Name: FORESTRY	County: CARLTON	Acres: 40.00
City:	Site Code:	Classification Per M.S. 86A.05: f. state forests and state forest subareas	Current Public Use: YES	Future Public Use: YES
Land Code: 1000023939	Agency Land Code: R2950393	Land Name: FORESTRY	County: CARLTON	Acres: 40.00
City:	Site Code:	Classification Per M.S. 86A.05: f. state forests and state forest subareas	Current Public Use: YES	Future Public Use: YES
Land Code: 1000023940	Agency Land Code: R29339251	Land Name: FORESTRY	County: CARLTON	Acres: 40.00
City:	Site Code:	Classification Per M.S. 86A.05: f. state forests and state forest subareas	Current Public Use: YES	Future Public Use: YES
Land Code: 1000023941	Agency Land Code: R29339252	Land Name: FORESTRY	County: CARLTON	Acres: 40.00
City:	Site Code:	Classification Per M.S. 86A.05: f. state forests and state forest subareas	Current Public Use: YES	Future Public Use: YES
Land Code: 1000023942	Agency Land Code: R29336233	Land Name: FORESTRY	County: CARLTON	Acres: 1.26
City:	Site Code: R290271	Classification Per M.S. 86A.05: f. state forests and state forest subareas	Current Public Use: YES	Future Public Use: YES
Land Code: 1000023943	Agency Land Code: R29336234	Land Name: FORESTRY	County: CARLTON	Acres: 2.07
City:	Site Code: R290271	Classification Per M.S. 86A.05: f. state forests and state forest subareas	Current Public Use: YES	Future Public Use: YES
Land Code: 1000023944	Agency Land Code: R29336236	Land Name: FORESTRY	County: CARLTON	Acres: 2.75
City:	Site Code: R290271	Classification Per M.S. 86A.05: f. state forests and state forest subareas	Current Public Use: YES	Future Public Use: YES
Land Code: 1000023945	Agency Land Code: R29336238	Land Name: FORESTRY	County: CARLTON	Acres: 3.07
City:	Site Code: R290271	Classification Per M.S. 86A.05: f. state forests and state forest subareas	Current Public Use: YES	Future Public Use: YES
Land Code: 1000023946	Agency Land Code: R29336239	Land Name: FORESTRY	County: CARLTON	Acres: 3.03
City:	Site Code: R290271	Classification Per M.S. 86A.05: f. state forests and state forest subareas	Current Public Use: YES	Future Public Use: YES
Land Code: 1000023947	Agency Land Code: R29336240	Land Name: FORESTRY	County: CARLTON	Acres: 3.03
City:	Site Code: R290271	Classification Per M.S. 86A.05: f. state forests and state forest subareas	Current Public Use: YES	Future Public Use: YES
Land Code: 1000023948	Agency Land Code: R2949666	Land Name: FORESTRY	County: CARLTON	Acres: 40.00
City:	Site Code: R290271	Classification Per M.S. 86A.05: f. state forests and state forest subareas	Current Public Use: YES	Future Public Use: YES



Land Code: 1000023949	Agency Land Code: R2949682	Land Name: FORESTRY	County: CARLTON	Acres: 40.00
City:	Site Code: R290271	Classification Per M.S. 86A.05: f. state forests and state forest subareas	Current Public Use: YES	Future Public Use: YES
Land Code: 1000023950	Agency Land Code: R2949559	Land Name: FORESTRY	County: CARLTON	Acres: 40.00
City:	Site Code: R290271	Classification Per M.S. 86A.05: f. state forests and state forest subareas	Current Public Use: YES	Future Public Use: YES
Land Code: 1000023951	Agency Land Code: R2949675	Land Name: FORESTRY	County: CARLTON	Acres: 40.00
City:	Site Code: R290271	Classification Per M.S. 86A.05: f. state forests and state forest subareas	Current Public Use: YES	Future Public Use: YES
Land Code: 1000023952	Agency Land Code: R2949623	Land Name: FORESTRY	County: CARLTON	Acres: 40.00
City:	Site Code: R290271	Classification Per M.S. 86A.05: f. state forests and state forest subareas	Current Public Use: YES	Future Public Use: YES
Land Code: 1000023953	Agency Land Code: R2949501	Land Name: FORESTRY	County: CARLTON	Acres: 40.00
City:	Site Code: R290271	Classification Per M.S. 86A.05: f. state forests and state forest subareas	Current Public Use: YES	Future Public Use: YES
Land Code: 1000023954	Agency Land Code: R2949313	Land Name: FORESTRY	County: CARLTON	Acres: 40.00
City:	Site Code: R290271	Classification Per M.S. 86A.05: f. state forests and state forest subareas	Current Public Use: YES	Future Public Use: YES
Land Code: 1000023955	Agency Land Code: R2949690	Land Name: FORESTRY	County: CARLTON	Acres: 40.00
City:	Site Code: R290271	Classification Per M.S. 86A.05: f. state forests and state forest subareas	Current Public Use: YES	Future Public Use: YES
Land Code: 1000023956	Agency Land Code: R2949620	Land Name: FORESTRY	County: CARLTON	Acres: 40.00
City:	Site Code: R290271	Classification Per M.S. 86A.05: f. state forests and state forest subareas	Current Public Use: YES	Future Public Use: YES
Land Code: 1000023957	Agency Land Code: R2949481	Land Name: FORESTRY	County: CARLTON	Acres: 40.00
City:	Site Code: R290271	Classification Per M.S. 86A.05: f. state forests and state forest subareas	Current Public Use: YES	Future Public Use: YES
Land Code: 1000023958	Agency Land Code: R2949553	Land Name: FORESTRY	County: CARLTON	Acres: 40.00
City:	Site Code: R290271	Classification Per M.S. 86A.05: f. state forests and state forest subareas	Current Public Use: YES	Future Public Use: YES
Land Code: 1000023959	Agency Land Code: R2949544	Land Name: FORESTRY	County: CARLTON	Acres: 40.00
City:	Site Code: R290271	Classification Per M.S. 86A.05: f. state forests and state forest subareas	Current Public Use: YES	Future Public Use: YES
Land Code: 1000023960	Agency Land Code: R2949482	Land Name: FORESTRY	County: CARLTON	Acres: 40.00
City:	Site Code: R290271	Classification Per M.S. 86A.05: f. state forests and state forest subareas	Current Public Use: YES	Future Public Use: YES



Land Code: 1000023961	Agency Land Code: R2949700	Land Name: FORESTRY	County: CARLTON	Acres: 40.00
City:	Site Code: R290271	Classification Per M.S. 86A.05: f. state forests and state forest subareas	Current Public Use: YES	Future Public Use: YES
Land Code: 1000023962	Agency Land Code: R2949695	Land Name: FORESTRY	County: CARLTON	Acres: 40.00
City:	Site Code: R290271	Classification Per M.S. 86A.05: f. state forests and state forest subareas	Current Public Use: YES	Future Public Use: YES
Land Code: 1000023963	Agency Land Code: R2949502	Land Name: FORESTRY	County: CARLTON	Acres: 40.00
City:	Site Code: R290271	Classification Per M.S. 86A.05: f. state forests and state forest subareas	Current Public Use: YES	Future Public Use: YES
Land Code: 1000023964	Agency Land Code: R2949697	Land Name: FORESTRY	County: CARLTON	Acres: 40.00
City:	Site Code: R290271	Classification Per M.S. 86A.05: f. state forests and state forest subareas	Current Public Use: YES	Future Public Use: YES
Land Code: 1000023965	Agency Land Code: R2949683	Land Name: FORESTRY	County: CARLTON	Acres: 40.00
City:	Site Code: R290271	Classification Per M.S. 86A.05: f. state forests and state forest subareas	Current Public Use: YES	Future Public Use: YES
Land Code: 1000023966	Agency Land Code: R2949572	Land Name: FORESTRY	County: CARLTON	Acres: 40.00
City:	Site Code: R290271	Classification Per M.S. 86A.05: f. state forests and state forest subareas	Current Public Use: YES	Future Public Use: YES
Land Code: 1000023967	Agency Land Code: R2949585	Land Name: FORESTRY	County: CARLTON	Acres: 40.00
City:	Site Code: R290271	Classification Per M.S. 86A.05: f. state forests and state forest subareas	Current Public Use: YES	Future Public Use: YES
Land Code: 1000023968	Agency Land Code: R2949625	Land Name: FORESTRY	County: CARLTON	Acres: 40.00
City:	Site Code: R290271	Classification Per M.S. 86A.05: f. state forests and state forest subareas	Current Public Use: YES	Future Public Use: YES
Land Code: 1000023969	Agency Land Code: R2949567	Land Name: FORESTRY	County: CARLTON	Acres: 40.00
City:	Site Code: R290271	Classification Per M.S. 86A.05: f. state forests and state forest subareas	Current Public Use: YES	Future Public Use: YES
Land Code: 1000023970	Agency Land Code: R2949551	Land Name: FORESTRY	County: CARLTON	Acres: 40.00
City:	Site Code: R290271	Classification Per M.S. 86A.05: f. state forests and state forest subareas	Current Public Use: YES	Future Public Use: YES
Land Code: 1000023971	Agency Land Code: R2949689	Land Name: FORESTRY	County: CARLTON	Acres: 40.00
City:	Site Code: R290271	Classification Per M.S. 86A.05: f. state forests and state forest subareas	Current Public Use: YES	Future Public Use: YES
Land Code: 1000023972	Agency Land Code: R2949333	Land Name: FORESTRY	County: CARLTON	Acres: 40.00
City:	Site Code: R290271	Classification Per M.S. 86A.05: f. state forests and state forest subareas	Current Public Use: YES	Future Public Use: YES



Land Code: 1000023973	Agency Land Code: R2949602	Land Name: FORESTRY	County: CARLTON	Acres: 37.36
City:	Site Code: R290271	Classification Per M.S. 86A.05: f. state forests and state forest subareas	Current Public Use: YES	Future Public Use: YES
Land Code: 1000023974	Agency Land Code: R2949488	Land Name: FORESTRY	County: CARLTON	Acres: 40.00
City:	Site Code: R290271	Classification Per M.S. 86A.05: f. state forests and state forest subareas	Current Public Use: YES	Future Public Use: YES
Land Code: 1000023975	Agency Land Code: R2949589	Land Name: FORESTRY	County: CARLTON	Acres: 40.00
City:	Site Code: R290271	Classification Per M.S. 86A.05: f. state forests and state forest subareas	Current Public Use: YES	Future Public Use: YES
Land Code: 1000023976	Agency Land Code: R2949561	Land Name: FORESTRY	County: CARLTON	Acres: 40.00
City:	Site Code: R290271	Classification Per M.S. 86A.05: f. state forests and state forest subareas	Current Public Use: YES	Future Public Use: YES
Land Code: 1000023977	Agency Land Code: R2949507	Land Name: FORESTRY	County: CARLTON	Acres: 40.00
City:	Site Code: R290271	Classification Per M.S. 86A.05: f. state forests and state forest subareas	Current Public Use: YES	Future Public Use: YES
Land Code: 1000023978	Agency Land Code: R2949483	Land Name: FORESTRY	County: CARLTON	Acres: 40.00
City:	Site Code: R290271	Classification Per M.S. 86A.05: f. state forests and state forest subareas	Current Public Use: YES	Future Public Use: YES
Land Code: 1000023979	Agency Land Code: R2949484	Land Name: FORESTRY	County: CARLTON	Acres: 40.00
City:	Site Code: R290271	Classification Per M.S. 86A.05: f. state forests and state forest subareas	Current Public Use: YES	Future Public Use: YES
Land Code: 1000023980	Agency Land Code: R2949670	Land Name: FORESTRY	County: CARLTON	Acres: 40.00
City:	Site Code: R290271	Classification Per M.S. 86A.05: f. state forests and state forest subareas	Current Public Use: YES	Future Public Use: YES
Land Code: 1000023981	Agency Land Code: R2949651	Land Name: FORESTRY	County: CARLTON	Acres: 40.00
City:	Site Code: R290271	Classification Per M.S. 86A.05: f. state forests and state forest subareas	Current Public Use: YES	Future Public Use: YES
Land Code: 1000023982	Agency Land Code: R2949615	Land Name: FORESTRY	County: CARLTON	Acres: 40.00
City:	Site Code: R290271	Classification Per M.S. 86A.05: f. state forests and state forest subareas	Current Public Use: YES	Future Public Use: YES
Land Code: 1000023983	Agency Land Code: R2949685	Land Name: FORESTRY	County: CARLTON	Acres: 40.00
City:	Site Code: R290271	Classification Per M.S. 86A.05: f. state forests and state forest subareas	Current Public Use: YES	Future Public Use: YES
Land Code: 1000023984	Agency Land Code: R2949653	Land Name: FORESTRY	County: CARLTON	Acres: 40.00
City:	Site Code: R290271	Classification Per M.S. 86A.05: f. state forests and state forest subareas	Current Public Use: YES	Future Public Use: YES



Land Code: 1000023985	Agency Land Code: R2949624	Land Name: FORESTRY	County: CARLTON	Acres: 40.00
City:	Site Code: R290271	Classification Per M.S. 86A.05: f. state forests and state forest subareas	Current Public Use: YES	Future Public Use: YES
Land Code: 1000023986	Agency Land Code: R2949614	Land Name: FORESTRY	County: CARLTON	Acres: 40.00
City:	Site Code: R290271	Classification Per M.S. 86A.05: f. state forests and state forest subareas	Current Public Use: YES	Future Public Use: YES
Land Code: 1000023987	Agency Land Code: R2949311	Land Name: FORESTRY	County: CARLTON	Acres: 26.69
City:	Site Code: R290271	Classification Per M.S. 86A.05: f. state forests and state forest subareas	Current Public Use: YES	Future Public Use: YES
Land Code: 1000023988	Agency Land Code: R2949665	Land Name: FORESTRY	County: CARLTON	Acres: 40.00
City:	Site Code: R290271	Classification Per M.S. 86A.05: f. state forests and state forest subareas	Current Public Use: YES	Future Public Use: YES
Land Code: 1000023989	Agency Land Code: R2949497	Land Name: FORESTRY	County: CARLTON	Acres: 40.00
City:	Site Code: R290271	Classification Per M.S. 86A.05: f. state forests and state forest subareas	Current Public Use: YES	Future Public Use: YES
Land Code: 1000023990	Agency Land Code: R2949694	Land Name: FORESTRY	County: CARLTON	Acres: 40.00
City:	Site Code: R290271	Classification Per M.S. 86A.05: f. state forests and state forest subareas	Current Public Use: YES	Future Public Use: YES
Land Code: 1000023991	Agency Land Code: R2949509	Land Name: FORESTRY	County: CARLTON	Acres: 40.00
City:	Site Code: R290271	Classification Per M.S. 86A.05: f. state forests and state forest subareas	Current Public Use: YES	Future Public Use: YES
Land Code: 1000023992	Agency Land Code: R2949485	Land Name: FORESTRY	County: CARLTON	Acres: 40.00
City:	Site Code: R290271	Classification Per M.S. 86A.05: f. state forests and state forest subareas	Current Public Use: YES	Future Public Use: YES
Land Code: 1000023993	Agency Land Code: R2949580	Land Name: FORESTRY	County: CARLTON	Acres: 40.00
City:	Site Code: R290271	Classification Per M.S. 86A.05: f. state forests and state forest subareas	Current Public Use: YES	Future Public Use: YES
Land Code: 1000023994	Agency Land Code: R2949489	Land Name: FORESTRY	County: CARLTON	Acres: 40.00
City:	Site Code: R290271	Classification Per M.S. 86A.05: f. state forests and state forest subareas	Current Public Use: YES	Future Public Use: YES
Land Code: 1000023995	Agency Land Code: R2949486	Land Name: FORESTRY	County: CARLTON	Acres: 40.00
City:	Site Code: R290271	Classification Per M.S. 86A.05: f. state forests and state forest subareas	Current Public Use: YES	Future Public Use: YES
Land Code: 1000023996	Agency Land Code: R2949322	Land Name: FORESTRY	County: CARLTON	Acres: 25.69
City:	Site Code: R290271	Classification Per M.S. 86A.05: f. state forests and state forest subareas	Current Public Use: YES	Future Public Use: YES



Land Code: 1000023997	Agency Land Code: R2949570	Land Name: FORESTRY	County: CARLTON	Acres: 40.00
City:	Site Code: R290271	Classification Per M.S. 86A.05: f. state forests and state forest subareas	Current Public Use: YES	Future Public Use: YES
Land Code: 1000023998	Agency Land Code: R2949564	Land Name: FORESTRY	County: CARLTON	Acres: 40.00
City:	Site Code: R290271	Classification Per M.S. 86A.05: f. state forests and state forest subareas	Current Public Use: YES	Future Public Use: YES
Land Code: 1000023999	Agency Land Code: R2949492	Land Name: FORESTRY	County: CARLTON	Acres: 40.00
City:	Site Code: R290271	Classification Per M.S. 86A.05: f. state forests and state forest subareas	Current Public Use: YES	Future Public Use: YES
Land Code: 1000024000	Agency Land Code: R2949679	Land Name: FORESTRY	County: CARLTON	Acres: 40.00
City:	Site Code: R290271	Classification Per M.S. 86A.05: f. state forests and state forest subareas	Current Public Use: YES	Future Public Use: YES
Land Code: 1000024001	Agency Land Code: R2949643	Land Name: FORESTRY	County: CARLTON	Acres: 28.82
City:	Site Code: R290271	Classification Per M.S. 86A.05: f. state forests and state forest subareas	Current Public Use: YES	Future Public Use: YES
Land Code: 1000024002	Agency Land Code: R2949336	Land Name: FORESTRY	County: CARLTON	Acres: 40.00
City:	Site Code: R290271	Classification Per M.S. 86A.05: f. state forests and state forest subareas	Current Public Use: YES	Future Public Use: YES
Land Code: 1000024003	Agency Land Code: R2949599	Land Name: FORESTRY	County: CARLTON	Acres: 38.74
City:	Site Code: R290271	Classification Per M.S. 86A.05: f. state forests and state forest subareas	Current Public Use: YES	Future Public Use: YES
Land Code: 1000024004	Agency Land Code: R2949607	Land Name: FORESTRY	County: CARLTON	Acres: 40.00
City:	Site Code: R290271	Classification Per M.S. 86A.05: f. state forests and state forest subareas	Current Public Use: YES	Future Public Use: YES
Land Code: 1000024005	Agency Land Code: R2949662	Land Name: FORESTRY	County: CARLTON	Acres: 40.00
City:	Site Code: R290271	Classification Per M.S. 86A.05: f. state forests and state forest subareas	Current Public Use: YES	Future Public Use: YES
Land Code: 1000024006	Agency Land Code: R2949575	Land Name: FORESTRY	County: CARLTON	Acres: 40.00
City:	Site Code: R290271	Classification Per M.S. 86A.05: f. state forests and state forest subareas	Current Public Use: YES	Future Public Use: YES
Land Code: 1000024007	Agency Land Code: R2949641	Land Name: FORESTRY	County: CARLTON	Acres: 40.00
City:	Site Code: R290271	Classification Per M.S. 86A.05: f. state forests and state forest subareas	Current Public Use: YES	Future Public Use: YES
Land Code: 1000024008	Agency Land Code: R2949680	Land Name: FORESTRY	County: CARLTON	Acres: 40.00
City:	Site Code: R290271	Classification Per M.S. 86A.05: f. state forests and state forest subareas	Current Public Use: YES	Future Public Use: YES



Land Code: 1000024009	Agency Land Code: R2949317	Land Name: FORESTRY	County: CARLTON	Acres: 40.00
City:	Site Code: R290271	Classification Per M.S. 86A.05: f. state forests and state forest subareas	Current Public Use: YES	Future Public Use: YES
Land Code: 1000024010	Agency Land Code: R2949618	Land Name: FORESTRY	County: CARLTON	Acres: 40.00
City:	Site Code: R290271	Classification Per M.S. 86A.05: f. state forests and state forest subareas	Current Public Use: YES	Future Public Use: YES
Land Code: 1000024011	Agency Land Code: R2949677	Land Name: FORESTRY	County: CARLTON	Acres: 40.00
City:	Site Code: R290271	Classification Per M.S. 86A.05: f. state forests and state forest subareas	Current Public Use: YES	Future Public Use: YES
Land Code: 1000024012	Agency Land Code: R2949498	Land Name: FORESTRY	County: CARLTON	Acres: 40.00
City:	Site Code: R290271	Classification Per M.S. 86A.05: f. state forests and state forest subareas	Current Public Use: YES	Future Public Use: YES
Land Code: 1000024013	Agency Land Code: R2949600	Land Name: FORESTRY	County: CARLTON	Acres: 40.00
City:	Site Code: R290271	Classification Per M.S. 86A.05: f. state forests and state forest subareas	Current Public Use: YES	Future Public Use: YES
Land Code: 1000024014	Agency Land Code: R2949591	Land Name: FORESTRY	County: CARLTON	Acres: 40.00
City:	Site Code: R290271	Classification Per M.S. 86A.05: f. state forests and state forest subareas	Current Public Use: YES	Future Public Use: YES
Land Code: 1000024015	Agency Land Code: R2949306	Land Name: FORESTRY	County: CARLTON	Acres: 26.78
City:	Site Code: R290271	Classification Per M.S. 86A.05: f. state forests and state forest subareas	Current Public Use: YES	Future Public Use: YES
Land Code: 1000024016	Agency Land Code: R2949650	Land Name: FORESTRY	County: CARLTON	Acres: 40.00
City:	Site Code: R290271	Classification Per M.S. 86A.05: f. state forests and state forest subareas	Current Public Use: YES	Future Public Use: YES
Land Code: 1000024017	Agency Land Code: R2949673	Land Name: FORESTRY	County: CARLTON	Acres: 40.00
City:	Site Code: R290271	Classification Per M.S. 86A.05: f. state forests and state forest subareas	Current Public Use: YES	Future Public Use: YES
Land Code: 1000024018	Agency Land Code: R2949315	Land Name: FORESTRY	County: CARLTON	Acres: 26.32
City:	Site Code: R290271	Classification Per M.S. 86A.05: f. state forests and state forest subareas	Current Public Use: YES	Future Public Use: YES
Land Code: 1000024019	Agency Land Code: R2949305	Land Name: FORESTRY	County: CARLTON	Acres: 40.00
City:	Site Code: R290271	Classification Per M.S. 86A.05: f. state forests and state forest subareas	Current Public Use: YES	Future Public Use: YES
Land Code: 1000024020	Agency Land Code: R2949581	Land Name: FORESTRY	County: CARLTON	Acres: 40.00
City:	Site Code: R290271	Classification Per M.S. 86A.05: f. state forests and state forest subareas	Current Public Use: YES	Future Public Use: YES



Land Code: 1000024021	Agency Land Code: R2949576	Land Name: FORESTRY	County: CARLTON	Acres: 40.00
City:	Site Code: R290271	Classification Per M.S. 86A.05: f. state forests and state forest subareas	Current Public Use: YES	Future Public Use: YES
Land Code: 1000024022	Agency Land Code: R2949629	Land Name: FORESTRY	County: CARLTON	Acres: 40.00
City:	Site Code: R290271	Classification Per M.S. 86A.05: f. state forests and state forest subareas	Current Public Use: YES	Future Public Use: YES
Land Code: 1000024023	Agency Land Code: R2949672	Land Name: FORESTRY	County: CARLTON	Acres: 40.00
City:	Site Code: R290271	Classification Per M.S. 86A.05: f. state forests and state forest subareas	Current Public Use: YES	Future Public Use: YES
Land Code: 1000024024	Agency Land Code: R2949668	Land Name: FORESTRY	County: CARLTON	Acres: 40.00
City:	Site Code: R290271	Classification Per M.S. 86A.05: f. state forests and state forest subareas	Current Public Use: YES	Future Public Use: YES
Land Code: 1000024025	Agency Land Code: R2949584	Land Name: FORESTRY	County: CARLTON	Acres: 40.00
City:	Site Code: R290271	Classification Per M.S. 86A.05: f. state forests and state forest subareas	Current Public Use: YES	Future Public Use: YES
Land Code: 1000024026	Agency Land Code: R2949550	Land Name: FORESTRY	County: CARLTON	Acres: 40.00
City:	Site Code: R290271	Classification Per M.S. 86A.05: f. state forests and state forest subareas	Current Public Use: YES	Future Public Use: YES
Land Code: 1000024027	Agency Land Code: R2949640	Land Name: FORESTRY	County: CARLTON	Acres: 40.00
City:	Site Code: R290271	Classification Per M.S. 86A.05: f. state forests and state forest subareas	Current Public Use: YES	Future Public Use: YES
Land Code: 1000024028	Agency Land Code: R2949692	Land Name: FORESTRY	County: CARLTON	Acres: 40.00
City:	Site Code: R290271	Classification Per M.S. 86A.05: f. state forests and state forest subareas	Current Public Use: YES	Future Public Use: YES
Land Code: 1000024029	Agency Land Code: R2949628	Land Name: FORESTRY	County: CARLTON	Acres: 40.00
City:	Site Code: R290271	Classification Per M.S. 86A.05: f. state forests and state forest subareas	Current Public Use: YES	Future Public Use: YES
Land Code: 1000024030	Agency Land Code: R2949569	Land Name: FORESTRY	County: CARLTON	Acres: 40.00
City:	Site Code: R290271	Classification Per M.S. 86A.05: f. state forests and state forest subareas	Current Public Use: YES	Future Public Use: YES
Land Code: 1000024031	Agency Land Code: R2949500	Land Name: FORESTRY	County: CARLTON	Acres: 40.00
City:	Site Code: R290271	Classification Per M.S. 86A.05: f. state forests and state forest subareas	Current Public Use: YES	Future Public Use: YES
Land Code: 1000024032	Agency Land Code: R2949319	Land Name: FORESTRY	County: CARLTON	Acres: 25.85
City:	Site Code: R290271	Classification Per M.S. 86A.05: f. state forests and state forest subareas	Current Public Use: YES	Future Public Use: YES



Land Code: 1000024033	Agency Land Code: R2949479	Land Name: FORESTRY	County: CARLTON	Acres: 40.00
City:	Site Code: R290271	Classification Per M.S. 86A.05: f. state forests and state forest subareas	Current Public Use: YES	Future Public Use: YES
Land Code: 1000024034	Agency Land Code: R2949557	Land Name: FORESTRY	County: CARLTON	Acres: 40.00
City:	Site Code: R290271	Classification Per M.S. 86A.05: f. state forests and state forest subareas	Current Public Use: YES	Future Public Use: YES
Land Code: 1000024035	Agency Land Code: R2949698	Land Name: FORESTRY	County: CARLTON	Acres: 40.00
City:	Site Code: R290271	Classification Per M.S. 86A.05: f. state forests and state forest subareas	Current Public Use: YES	Future Public Use: YES
Land Code: 1000024036	Agency Land Code: R2949606	Land Name: FORESTRY	County: CARLTON	Acres: 40.00
City:	Site Code: R290271	Classification Per M.S. 86A.05: f. state forests and state forest subareas	Current Public Use: YES	Future Public Use: YES
Land Code: 1000024037	Agency Land Code: R2949493	Land Name: FORESTRY	County: CARLTON	Acres: 40.00
City:	Site Code: R290271	Classification Per M.S. 86A.05: f. state forests and state forest subareas	Current Public Use: YES	Future Public Use: YES
Land Code: 1000024038	Agency Land Code: R2949547	Land Name: FORESTRY	County: CARLTON	Acres: 40.00
City:	Site Code: R290271	Classification Per M.S. 86A.05: f. state forests and state forest subareas	Current Public Use: YES	Future Public Use: YES
Land Code: 1000024039	Agency Land Code: R2949330	Land Name: FORESTRY	County: CARLTON	Acres: 24.94
City:	Site Code: R290271	Classification Per M.S. 86A.05: f. state forests and state forest subareas	Current Public Use: YES	Future Public Use: YES
Land Code: 1000024040	Agency Land Code: R2949645	Land Name: FORESTRY	County: CARLTON	Acres: 40.00
City:	Site Code: R290271	Classification Per M.S. 86A.05: f. state forests and state forest subareas	Current Public Use: YES	Future Public Use: YES
Land Code: 1000024041	Agency Land Code: R2949566	Land Name: FORESTRY	County: CARLTON	Acres: 40.00
City:	Site Code: R290271	Classification Per M.S. 86A.05: f. state forests and state forest subareas	Current Public Use: YES	Future Public Use: YES
Land Code: 1000024042	Agency Land Code: R2949667	Land Name: FORESTRY	County: CARLTON	Acres: 40.00
City:	Site Code: R290271	Classification Per M.S. 86A.05: f. state forests and state forest subareas	Current Public Use: YES	Future Public Use: YES
Land Code: 1000024043	Agency Land Code: R2949504	Land Name: FORESTRY	County: CARLTON	Acres: 40.00
City:	Site Code: R290271	Classification Per M.S. 86A.05: f. state forests and state forest subareas	Current Public Use: YES	Future Public Use: YES
Land Code: 1000024044	Agency Land Code: R2949587	Land Name: FORESTRY	County: CARLTON	Acres: 40.00
City:	Site Code: R290271	Classification Per M.S. 86A.05: f. state forests and state forest subareas	Current Public Use: YES	Future Public Use: YES



Land Code: 1000024045	Agency Land Code: R2949669	Land Name: FORESTRY	County: CARLTON	Acres: 40.00
City:	Site Code: R290271	Classification Per M.S. 86A.05: f. state forests and state forest subareas	Current Public Use: YES	Future Public Use: YES
Land Code: 1000024046	Agency Land Code: R2949487	Land Name: FORESTRY	County: CARLTON	Acres: 40.00
City:	Site Code: R290271	Classification Per M.S. 86A.05: f. state forests and state forest subareas	Current Public Use: YES	Future Public Use: YES
Land Code: 1000024047	Agency Land Code: R2949660	Land Name: FORESTRY	County: CARLTON	Acres: 40.00
City:	Site Code: R290271	Classification Per M.S. 86A.05: f. state forests and state forest subareas	Current Public Use: YES	Future Public Use: YES
Land Code: 1000024048	Agency Land Code: R2949506	Land Name: FORESTRY	County: CARLTON	Acres: 40.00
City:	Site Code: R290271	Classification Per M.S. 86A.05: f. state forests and state forest subareas	Current Public Use: YES	Future Public Use: YES
Land Code: 1000024049	Agency Land Code: R2949549	Land Name: FORESTRY	County: CARLTON	Acres: 40.00
City:	Site Code: R290271	Classification Per M.S. 86A.05: f. state forests and state forest subareas	Current Public Use: YES	Future Public Use: YES
Land Code: 1000024050	Agency Land Code: R2949583	Land Name: FORESTRY	County: CARLTON	Acres: 40.00
City:	Site Code: R290271	Classification Per M.S. 86A.05: f. state forests and state forest subareas	Current Public Use: YES	Future Public Use: YES
Land Code: 1000024051	Agency Land Code: R2949688	Land Name: FORESTRY	County: CARLTON	Acres: 40.00
City:	Site Code: R290271	Classification Per M.S. 86A.05: f. state forests and state forest subareas	Current Public Use: YES	Future Public Use: YES
Land Code: 1000024052	Agency Land Code: R2949555	Land Name: FORESTRY	County: CARLTON	Acres: 40.00
City:	Site Code: R290271	Classification Per M.S. 86A.05: f. state forests and state forest subareas	Current Public Use: YES	Future Public Use: YES
Land Code: 1000024053	Agency Land Code: R2949652	Land Name: FORESTRY	County: CARLTON	Acres: 40.00
City:	Site Code: R290271	Classification Per M.S. 86A.05: f. state forests and state forest subareas	Current Public Use: YES	Future Public Use: YES
Land Code: 1000024054	Agency Land Code: R2949594	Land Name: FORESTRY	County: CARLTON	Acres: 40.00
City:	Site Code: R290271	Classification Per M.S. 86A.05: f. state forests and state forest subareas	Current Public Use: YES	Future Public Use: YES
Land Code: 1000024055	Agency Land Code: R2949560	Land Name: FORESTRY	County: CARLTON	Acres: 40.00
City:	Site Code: R290271	Classification Per M.S. 86A.05: f. state forests and state forest subareas	Current Public Use: YES	Future Public Use: YES
Land Code: 1000024056	Agency Land Code: R2949307	Land Name: FORESTRY	County: CARLTON	Acres: 26.74
City:	Site Code: R290271	Classification Per M.S. 86A.05: f. state forests and state forest subareas	Current Public Use: YES	Future Public Use: YES



Land Code: 1000024057	Agency Land Code: R2949582	Land Name: FORESTRY	County: CARLTON	Acres: 40.00
City:	Site Code: R290271	Classification Per M.S. 86A.05: f. state forests and state forest subareas	Current Public Use: YES	Future Public Use: YES
Land Code: 1000024058	Agency Land Code: R2949490	Land Name: FORESTRY	County: CARLTON	Acres: 40.00
City:	Site Code: R290271	Classification Per M.S. 86A.05: f. state forests and state forest subareas	Current Public Use: YES	Future Public Use: YES
Land Code: 1000024059	Agency Land Code: R2949318	Land Name: FORESTRY	County: CARLTON	Acres: 26.08
City:	Site Code: R290271	Classification Per M.S. 86A.05: f. state forests and state forest subareas	Current Public Use: YES	Future Public Use: YES
Land Code: 1000024060	Agency Land Code: R2949573	Land Name: FORESTRY	County: CARLTON	Acres: 40.00
City:	Site Code: R290271	Classification Per M.S. 86A.05: f. state forests and state forest subareas	Current Public Use: YES	Future Public Use: YES
Land Code: 1000024061	Agency Land Code: R2949593	Land Name: FORESTRY	County: CARLTON	Acres: 40.00
City:	Site Code: R290271	Classification Per M.S. 86A.05: f. state forests and state forest subareas	Current Public Use: YES	Future Public Use: YES
Land Code: 1000024062	Agency Land Code: R2949609	Land Name: FORESTRY	County: CARLTON	Acres: 40.00
City:	Site Code: R290271	Classification Per M.S. 86A.05: f. state forests and state forest subareas	Current Public Use: YES	Future Public Use: YES
Land Code: 1000024063	Agency Land Code: R2949335	Land Name: FORESTRY	County: CARLTON	Acres: 22.53
City:	Site Code: R290271	Classification Per M.S. 86A.05: f. state forests and state forest subareas	Current Public Use: YES	Future Public Use: YES
Land Code: 1000024064	Agency Land Code: R2949554	Land Name: FORESTRY	County: CARLTON	Acres: 40.00
City:	Site Code: R290271	Classification Per M.S. 86A.05: f. state forests and state forest subareas	Current Public Use: YES	Future Public Use: YES
Land Code: 1000024065	Agency Land Code: R2949586	Land Name: FORESTRY	County: CARLTON	Acres: 40.00
City:	Site Code: R290271	Classification Per M.S. 86A.05: f. state forests and state forest subareas	Current Public Use: YES	Future Public Use: YES
Land Code: 1000024066	Agency Land Code: R2949617	Land Name: FORESTRY	County: CARLTON	Acres: 40.00
City:	Site Code: R290271	Classification Per M.S. 86A.05: f. state forests and state forest subareas	Current Public Use: YES	Future Public Use: YES
Land Code: 1000024067	Agency Land Code: R2949649	Land Name: FORESTRY	County: CARLTON	Acres: 40.00
City:	Site Code: R290271	Classification Per M.S. 86A.05: f. state forests and state forest subareas	Current Public Use: YES	Future Public Use: YES
Land Code: 1000024068	Agency Land Code: R2949659	Land Name: FORESTRY	County: CARLTON	Acres: 40.00
City:	Site Code: R290271	Classification Per M.S. 86A.05: f. state forests and state forest subareas	Current Public Use: YES	Future Public Use: YES



Land Code: 1000024069	Agency Land Code: R2949671	Land Name: FORESTRY	County: CARLTON	Acres: 40.00
City:	Site Code: R290271	Classification Per M.S. 86A.05: f. state forests and state forest subareas	Current Public Use: YES	Future Public Use: YES
Land Code: 1000024070	Agency Land Code: R2949696	Land Name: FORESTRY	County: CARLTON	Acres: 40.00
City:	Site Code: R290271	Classification Per M.S. 86A.05: f. state forests and state forest subareas	Current Public Use: YES	Future Public Use: YES
Land Code: 1000024071	Agency Land Code: R2949480	Land Name: FORESTRY	County: CARLTON	Acres: 40.00
City:	Site Code: R290271	Classification Per M.S. 86A.05: f. state forests and state forest subareas	Current Public Use: YES	Future Public Use: YES
Land Code: 1000024072	Agency Land Code: R2949577	Land Name: FORESTRY	County: CARLTON	Acres: 40.00
City:	Site Code: R290271	Classification Per M.S. 86A.05: f. state forests and state forest subareas	Current Public Use: YES	Future Public Use: YES
Land Code: 1000024073	Agency Land Code: R29336235	Land Name: FORESTRY	County: CARLTON	Acres: 2.64
City:	Site Code: R290271	Classification Per M.S. 86A.05: f. state forests and state forest subareas	Current Public Use: YES	Future Public Use: YES
Land Code: 1000024074	Agency Land Code: R2949639	Land Name: FORESTRY	County: CARLTON	Acres: 40.00
City:	Site Code: R290271	Classification Per M.S. 86A.05: f. state forests and state forest subareas	Current Public Use: YES	Future Public Use: YES
Land Code: 1000024075	Agency Land Code: R2949646	Land Name: FORESTRY	County: CARLTON	Acres: 28.94
City:	Site Code: R290271	Classification Per M.S. 86A.05: f. state forests and state forest subareas	Current Public Use: YES	Future Public Use: YES
Land Code: 1000024076	Agency Land Code: R2949693	Land Name: FORESTRY	County: CARLTON	Acres: 40.00
City:	Site Code: R290271	Classification Per M.S. 86A.05: f. state forests and state forest subareas	Current Public Use: YES	Future Public Use: YES
Land Code: 1000024077	Agency Land Code: R2949320	Land Name: FORESTRY	County: CARLTON	Acres: 40.00
City:	Site Code: R290271	Classification Per M.S. 86A.05: f. state forests and state forest subareas	Current Public Use: YES	Future Public Use: YES
Land Code: 1000024078	Agency Land Code: R2949556	Land Name: FORESTRY	County: CARLTON	Acres: 40.00
City:	Site Code: R290271	Classification Per M.S. 86A.05: f. state forests and state forest subareas	Current Public Use: YES	Future Public Use: YES
Land Code: 1000024079	Agency Land Code: R2949664	Land Name: FORESTRY	County: CARLTON	Acres: 40.00
City:	Site Code: R290271	Classification Per M.S. 86A.05: f. state forests and state forest subareas	Current Public Use: YES	Future Public Use: YES
Land Code: 1000024080	Agency Land Code: R2949691	Land Name: FORESTRY	County: CARLTON	Acres: 40.00
City:	Site Code: R290271	Classification Per M.S. 86A.05: f. state forests and state forest subareas	Current Public Use: YES	Future Public Use: YES



Land Code: 1000024081	Agency Land Code: R2949326	Land Name: FORESTRY	County: CARLTON	Acres: 25.49
City:	Site Code: R290271	Classification Per M.S. 86A.05: f. state forests and state forest subareas	Current Public Use: YES	Future Public Use: YES
Land Code: 1000024082	Agency Land Code: R2949496	Land Name: FORESTRY	County: CARLTON	Acres: 40.00
City:	Site Code: R290271	Classification Per M.S. 86A.05: f. state forests and state forest subareas	Current Public Use: YES	Future Public Use: YES
Land Code: 1000024083	Agency Land Code: R2949505	Land Name: FORESTRY	County: CARLTON	Acres: 40.00
City:	Site Code: R290271	Classification Per M.S. 86A.05: f. state forests and state forest subareas	Current Public Use: YES	Future Public Use: YES
Land Code: 1000024084	Agency Land Code: R2949562	Land Name: FORESTRY	County: CARLTON	Acres: 40.00
City:	Site Code: R290271	Classification Per M.S. 86A.05: f. state forests and state forest subareas	Current Public Use: YES	Future Public Use: YES
Land Code: 1000024085	Agency Land Code: R2949613	Land Name: FORESTRY	County: CARLTON	Acres: 40.00
City:	Site Code: R290271	Classification Per M.S. 86A.05: f. state forests and state forest subareas	Current Public Use: YES	Future Public Use: YES
Land Code: 1000024086	Agency Land Code: R2949656	Land Name: FORESTRY	County: CARLTON	Acres: 40.00
City:	Site Code: R290271	Classification Per M.S. 86A.05: f. state forests and state forest subareas	Current Public Use: YES	Future Public Use: YES
Land Code: 1000024087	Agency Land Code: R2949312	Land Name: FORESTRY	County: CARLTON	Acres: 40.00
City:	Site Code: R290271	Classification Per M.S. 86A.05: f. state forests and state forest subareas	Current Public Use: YES	Future Public Use: YES
Land Code: 1000024088	Agency Land Code: R2949334	Land Name: FORESTRY	County: CARLTON	Acres: 23.34
City:	Site Code: R290271	Classification Per M.S. 86A.05: f. state forests and state forest subareas	Current Public Use: YES	Future Public Use: YES
Land Code: 1000024089	Agency Land Code: R2949546	Land Name: FORESTRY	County: CARLTON	Acres: 40.00
City:	Site Code: R290271	Classification Per M.S. 86A.05: f. state forests and state forest subareas	Current Public Use: YES	Future Public Use: YES
Land Code: 1000024090	Agency Land Code: R2949558	Land Name: FORESTRY	County: CARLTON	Acres: 40.00
City:	Site Code: R290271	Classification Per M.S. 86A.05: f. state forests and state forest subareas	Current Public Use: YES	Future Public Use: YES
Land Code: 1000024091	Agency Land Code: R2949579	Land Name: FORESTRY	County: CARLTON	Acres: 40.00
City:	Site Code: R290271	Classification Per M.S. 86A.05: f. state forests and state forest subareas	Current Public Use: YES	Future Public Use: YES
Land Code: 1000024092	Agency Land Code: R2949597	Land Name: FORESTRY	County: CARLTON	Acres: 40.00
City:	Site Code: R290271	Classification Per M.S. 86A.05: f. state forests and state forest subareas	Current Public Use: YES	Future Public Use: YES



Land Code: 1000024093	Agency Land Code: R2949644	Land Name: FORESTRY	County: CARLTON	Acres: 40.00
City:	Site Code: R290271	Classification Per M.S. 86A.05: f. state forests and state forest subareas	Current Public Use: YES	Future Public Use: YES
Land Code: 1000024094	Agency Land Code: R2949657	Land Name: FORESTRY	County: CARLTON	Acres: 40.00
City:	Site Code: R290271	Classification Per M.S. 86A.05: f. state forests and state forest subareas	Current Public Use: YES	Future Public Use: YES
Land Code: 1000024095	Agency Land Code: R2949512	Land Name: FORESTRY	County: CARLTON	Acres: 40.00
City:	Site Code: R290271	Classification Per M.S. 86A.05: f. state forests and state forest subareas	Current Public Use: YES	Future Public Use: YES
Land Code: 1000024096	Agency Land Code: R2949588	Land Name: FORESTRY	County: CARLTON	Acres: 40.00
City:	Site Code: R290271	Classification Per M.S. 86A.05: f. state forests and state forest subareas	Current Public Use: YES	Future Public Use: YES
Land Code: 1000024097	Agency Land Code: R2949610	Land Name: FORESTRY	County: CARLTON	Acres: 40.00
City:	Site Code: R290271	Classification Per M.S. 86A.05: f. state forests and state forest subareas	Current Public Use: YES	Future Public Use: YES
Land Code: 1000024098	Agency Land Code: R2949626	Land Name: FORESTRY	County: CARLTON	Acres: 40.00
City:	Site Code: R290271	Classification Per M.S. 86A.05: f. state forests and state forest subareas	Current Public Use: YES	Future Public Use: YES
Land Code: 1000024099	Agency Land Code: R2949648	Land Name: FORESTRY	County: CARLTON	Acres: 40.00
City:	Site Code: R290271	Classification Per M.S. 86A.05: f. state forests and state forest subareas	Current Public Use: YES	Future Public Use: YES
Land Code: 1000024100	Agency Land Code: R2949661	Land Name: FORESTRY	County: CARLTON	Acres: 40.00
City:	Site Code: R290271	Classification Per M.S. 86A.05: f. state forests and state forest subareas	Current Public Use: YES	Future Public Use: YES
Land Code: 1000024101	Agency Land Code: R2949503	Land Name: FORESTRY	County: CARLTON	Acres: 40.00
City:	Site Code: R290271	Classification Per M.S. 86A.05: f. state forests and state forest subareas	Current Public Use: YES	Future Public Use: YES
Land Code: 1000024102	Agency Land Code: R2949515	Land Name: FORESTRY	County: CARLTON	Acres: 40.00
City:	Site Code: R290271	Classification Per M.S. 86A.05: f. state forests and state forest subareas	Current Public Use: YES	Future Public Use: YES
Land Code: 1000024103	Agency Land Code: R2949568	Land Name: FORESTRY	County: CARLTON	Acres: 40.00
City:	Site Code: R290271	Classification Per M.S. 86A.05: f. state forests and state forest subareas	Current Public Use: YES	Future Public Use: YES
Land Code: 1000024104	Agency Land Code: R2949611	Land Name: FORESTRY	County: CARLTON	Acres: 40.00
City:	Site Code: R290271	Classification Per M.S. 86A.05: f. state forests and state forest subareas	Current Public Use: YES	Future Public Use: YES



Land Code: 1000024105	Agency Land Code: R2949612	Land Name: FORESTRY	County: CARLTON	Acres: 40.00
City:	Site Code: R290271	Classification Per M.S. 86A.05: f. state forests and state forest subareas	Current Public Use: YES	Future Public Use: YES
Land Code: 1000024106	Agency Land Code: R2949616	Land Name: FORESTRY	County: CARLTON	Acres: 40.00
City:	Site Code: R290271	Classification Per M.S. 86A.05: f. state forests and state forest subareas	Current Public Use: YES	Future Public Use: YES
Land Code: 1000024107	Agency Land Code: R2949663	Land Name: FORESTRY	County: CARLTON	Acres: 40.00
City:	Site Code: R290271	Classification Per M.S. 86A.05: f. state forests and state forest subareas	Current Public Use: YES	Future Public Use: YES
Land Code: 1000024108	Agency Land Code: R2949676	Land Name: FORESTRY	County: CARLTON	Acres: 40.00
City:	Site Code: R290271	Classification Per M.S. 86A.05: f. state forests and state forest subareas	Current Public Use: YES	Future Public Use: YES
Land Code: 1000024109	Agency Land Code: R2949332	Land Name: FORESTRY	County: CARLTON	Acres: 40.00
City:	Site Code: R290271	Classification Per M.S. 86A.05: f. state forests and state forest subareas	Current Public Use: YES	Future Public Use: YES
Land Code: 1000024110	Agency Land Code: R2949514	Land Name: FORESTRY	County: CARLTON	Acres: 40.00
City:	Site Code: R290271	Classification Per M.S. 86A.05: f. state forests and state forest subareas	Current Public Use: YES	Future Public Use: YES
Land Code: 1000024111	Agency Land Code: R2949565	Land Name: FORESTRY	County: CARLTON	Acres: 40.00
City:	Site Code: R290271	Classification Per M.S. 86A.05: f. state forests and state forest subareas	Current Public Use: YES	Future Public Use: YES
Land Code: 1000024112	Agency Land Code: R2949595	Land Name: FORESTRY	County: CARLTON	Acres: 40.00
City:	Site Code: R290271	Classification Per M.S. 86A.05: f. state forests and state forest subareas	Current Public Use: YES	Future Public Use: YES
Land Code: 1000024113	Agency Land Code: R2949622	Land Name: FORESTRY	County: CARLTON	Acres: 40.00
City:	Site Code: R290271	Classification Per M.S. 86A.05: f. state forests and state forest subareas	Current Public Use: YES	Future Public Use: YES
Land Code: 1000024114	Agency Land Code: R2949647	Land Name: FORESTRY	County: CARLTON	Acres: 29.05
City:	Site Code: R290271	Classification Per M.S. 86A.05: f. state forests and state forest subareas	Current Public Use: YES	Future Public Use: YES
Land Code: 1000024115	Agency Land Code: R2949699	Land Name: FORESTRY	County: CARLTON	Acres: 40.00
City:	Site Code: R290271	Classification Per M.S. 86A.05: f. state forests and state forest subareas	Current Public Use: YES	Future Public Use: YES
Land Code: 1000024116	Agency Land Code: R2949308	Land Name: FORESTRY	County: CARLTON	Acres: 40.00
City:	Site Code: R290271	Classification Per M.S. 86A.05: f. state forests and state forest subareas	Current Public Use: YES	Future Public Use: YES



Land Code: 1000024117	Agency Land Code: R2949323	Land Name: FORESTRY	County: CARLTON	Acres: 25.59
City:	Site Code: R290271	Classification Per M.S. 86A.05: f. state forests and state forest subareas	Current Public Use: YES	Future Public Use: YES
Land Code: 1000024118	Agency Land Code: R2949327	Land Name: FORESTRY	County: CARLTON	Acres: 25.39
City:	Site Code: R290271	Classification Per M.S. 86A.05: f. state forests and state forest subareas	Current Public Use: YES	Future Public Use: YES
Land Code: 1000024119	Agency Land Code: R2949478	Land Name: FORESTRY	County: CARLTON	Acres: 40.00
City:	Site Code: R290271	Classification Per M.S. 86A.05: f. state forests and state forest subareas	Current Public Use: YES	Future Public Use: YES
Land Code: 1000024120	Agency Land Code: R2949494	Land Name: FORESTRY	County: CARLTON	Acres: 40.00
City:	Site Code: R290271	Classification Per M.S. 86A.05: f. state forests and state forest subareas	Current Public Use: YES	Future Public Use: YES
Land Code: 1000024121	Agency Land Code: R2949499	Land Name: FORESTRY	County: CARLTON	Acres: 40.00
City:	Site Code: R290271	Classification Per M.S. 86A.05: f. state forests and state forest subareas	Current Public Use: YES	Future Public Use: YES
Land Code: 1000024122	Agency Land Code: R2949601	Land Name: FORESTRY	County: CARLTON	Acres: 37.93
City:	Site Code: R290271	Classification Per M.S. 86A.05: f. state forests and state forest subareas	Current Public Use: YES	Future Public Use: YES
Land Code: 1000024123	Agency Land Code: R2949638	Land Name: FORESTRY	County: CARLTON	Acres: 40.00
City:	Site Code: R290271	Classification Per M.S. 86A.05: f. state forests and state forest subareas	Current Public Use: YES	Future Public Use: YES
Land Code: 1000024124	Agency Land Code: R2949681	Land Name: FORESTRY	County: CARLTON	Acres: 40.00
City:	Site Code: R290271	Classification Per M.S. 86A.05: f. state forests and state forest subareas	Current Public Use: YES	Future Public Use: YES
Land Code: 1000024125	Agency Land Code: R29335741	Land Name: FORESTRY	County: CARLTON	Acres: 2.80
City:	Site Code: R290271	Classification Per M.S. 86A.05: f. state forests and state forest subareas	Current Public Use: YES	Future Public Use: YES
Land Code: 1000024126	Agency Land Code: R2949508	Land Name: FORESTRY	County: CARLTON	Acres: 40.00
City:	Site Code: R290271	Classification Per M.S. 86A.05: f. state forests and state forest subareas	Current Public Use: YES	Future Public Use: YES
Land Code: 1000024127	Agency Land Code: R2949513	Land Name: FORESTRY	County: CARLTON	Acres: 40.00
City:	Site Code: R290271	Classification Per M.S. 86A.05: f. state forests and state forest subareas	Current Public Use: YES	Future Public Use: YES
Land Code: 1000024128	Agency Land Code: R2949563	Land Name: FORESTRY	County: CARLTON	Acres: 40.00
City:	Site Code: R290271	Classification Per M.S. 86A.05: f. state forests and state forest subareas	Current Public Use: YES	Future Public Use: YES



Land Code: 1000024129	Agency Land Code: R2949578	Land Name: FORESTRY	County: CARLTON	Acres: 40.00
City:	Site Code: R290271	Classification Per M.S. 86A.05: f. state forests and state forest subareas	Current Public Use: YES	Future Public Use: YES
Land Code: 1000024130	Agency Land Code: R2949592	Land Name: FORESTRY	County: CARLTON	Acres: 40.00
City:	Site Code: R290271	Classification Per M.S. 86A.05: f. state forests and state forest subareas	Current Public Use: YES	Future Public Use: YES
Land Code: 1000024131	Agency Land Code: R2949598	Land Name: FORESTRY	County: CARLTON	Acres: 40.00
City:	Site Code: R290271	Classification Per M.S. 86A.05: f. state forests and state forest subareas	Current Public Use: YES	Future Public Use: YES
Land Code: 1000024132	Agency Land Code: R2949604	Land Name: FORESTRY	County: CARLTON	Acres: 40.00
City:	Site Code: R290271	Classification Per M.S. 86A.05: f. state forests and state forest subareas	Current Public Use: YES	Future Public Use: YES
Land Code: 1000024133	Agency Land Code: R2949608	Land Name: FORESTRY	County: CARLTON	Acres: 40.00
City:	Site Code: R290271	Classification Per M.S. 86A.05: f. state forests and state forest subareas	Current Public Use: YES	Future Public Use: YES
Land Code: 1000024134	Agency Land Code: R2949642	Land Name: FORESTRY	County: CARLTON	Acres: 28.70
City:	Site Code: R290271	Classification Per M.S. 86A.05: f. state forests and state forest subareas	Current Public Use: YES	Future Public Use: YES
Land Code: 1000024135	Agency Land Code: R29336237	Land Name: FORESTRY	County: CARLTON	Acres: 0.69
City:	Site Code: R290271	Classification Per M.S. 86A.05: f. state forests and state forest subareas	Current Public Use: YES	Future Public Use: YES
Land Code: 1000024136	Agency Land Code: R2949314	Land Name: FORESTRY	County: CARLTON	Acres: 26.56
City:	Site Code: R290271	Classification Per M.S. 86A.05: f. state forests and state forest subareas	Current Public Use: YES	Future Public Use: YES
Land Code: 1000024137	Agency Land Code: R2949621	Land Name: FORESTRY	County: CARLTON	Acres: 40.00
City:	Site Code: R290271	Classification Per M.S. 86A.05: f. state forests and state forest subareas	Current Public Use: YES	Future Public Use: YES
Land Code: 1000024138	Agency Land Code: R2949310	Land Name: FORESTRY	County: CARLTON	Acres: 26.71
City:	Site Code: R290271	Classification Per M.S. 86A.05: f. state forests and state forest subareas	Current Public Use: YES	Future Public Use: YES
Land Code: 1000024139	Agency Land Code: R2949316	Land Name: FORESTRY	County: CARLTON	Acres: 40.00
City:	Site Code: R290271	Classification Per M.S. 86A.05: f. state forests and state forest subareas	Current Public Use: YES	Future Public Use: YES
Land Code: 1000024140	Agency Land Code: R2949329	Land Name: FORESTRY	County: CARLTON	Acres: 40.00
City:	Site Code: R290271	Classification Per M.S. 86A.05: f. state forests and state forest subareas	Current Public Use: YES	Future Public Use: YES



Land Code: 1000024141	Agency Land Code: R2949495	Land Name: FORESTRY	County: CARLTON	Acres: 40.00
City:	Site Code: R290271	Classification Per M.S. 86A.05: f. state forests and state forest subareas	Current Public Use: YES	Future Public Use: YES
Land Code: 1000024142	Agency Land Code: R2949511	Land Name: FORESTRY	County: CARLTON	Acres: 40.00
City:	Site Code: R290271	Classification Per M.S. 86A.05: f. state forests and state forest subareas	Current Public Use: YES	Future Public Use: YES
Land Code: 1000024143	Agency Land Code: R2949571	Land Name: FORESTRY	County: CARLTON	Acres: 40.00
City:	Site Code: R290271	Classification Per M.S. 86A.05: f. state forests and state forest subareas	Current Public Use: YES	Future Public Use: YES
Land Code: 1000024144	Agency Land Code: R2949619	Land Name: FORESTRY	County: CARLTON	Acres: 40.00
City:	Site Code: R290271	Classification Per M.S. 86A.05: f. state forests and state forest subareas	Current Public Use: YES	Future Public Use: YES
Land Code: 1000024145	Agency Land Code: R2949658	Land Name: FORESTRY	County: CARLTON	Acres: 40.00
City:	Site Code: R290271	Classification Per M.S. 86A.05: f. state forests and state forest subareas	Current Public Use: YES	Future Public Use: YES
Land Code: 1000024146	Agency Land Code: R2949678	Land Name: FORESTRY	County: CARLTON	Acres: 40.00
City:	Site Code: R290271	Classification Per M.S. 86A.05: f. state forests and state forest subareas	Current Public Use: YES	Future Public Use: YES
Land Code: 1000024147	Agency Land Code: R2949686	Land Name: FORESTRY	County: CARLTON	Acres: 40.00
City:	Site Code: R290271	Classification Per M.S. 86A.05: f. state forests and state forest subareas	Current Public Use: YES	Future Public Use: YES
Land Code: 1000024148	Agency Land Code: R2949309	Land Name: FORESTRY	County: CARLTON	Acres: 40.00
City:	Site Code: R290271	Classification Per M.S. 86A.05: f. state forests and state forest subareas	Current Public Use: YES	Future Public Use: YES
Land Code: 1000024149	Agency Land Code: R29335742	Land Name: FORESTRY	County: CARLTON	Acres: 1.27
City:	Site Code: R290271	Classification Per M.S. 86A.05: f. state forests and state forest subareas	Current Public Use: YES	Future Public Use: YES
Land Code: 1000024150	Agency Land Code: R2949545	Land Name: FORESTRY	County: CARLTON	Acres: 40.00
City:	Site Code: R290271	Classification Per M.S. 86A.05: f. state forests and state forest subareas	Current Public Use: YES	Future Public Use: YES
Land Code: 1000024151	Agency Land Code: R2949548	Land Name: FORESTRY	County: CARLTON	Acres: 40.00
City:	Site Code: R290271	Classification Per M.S. 86A.05: f. state forests and state forest subareas	Current Public Use: YES	Future Public Use: YES
Land Code: 1000024152	Agency Land Code: R2949574	Land Name: FORESTRY	County: CARLTON	Acres: 40.00
City:	Site Code: R290271	Classification Per M.S. 86A.05: f. state forests and state forest subareas	Current Public Use: YES	Future Public Use: YES



Land Code: 1000024153	Agency Land Code: R2949654	Land Name: FORESTRY	County: CARLTON	Acres: 40.00
City:	Site Code: R290271	Classification Per M.S. 86A.05: f. state forests and state forest subareas	Current Public Use: YES	Future Public Use: YES
Land Code: 1000024154	Agency Land Code: R2949655	Land Name: FORESTRY	County: CARLTON	Acres: 40.00
City:	Site Code: R290271	Classification Per M.S. 86A.05: f. state forests and state forest subareas	Current Public Use: YES	Future Public Use: YES
Land Code: 1000024155	Agency Land Code: R2949687	Land Name: FORESTRY	County: CARLTON	Acres: 40.00
City:	Site Code: R290271	Classification Per M.S. 86A.05: f. state forests and state forest subareas	Current Public Use: YES	Future Public Use: YES
Land Code: 1000024156	Agency Land Code: R2949331	Land Name: FORESTRY	County: CARLTON	Acres: 24.08
City:	Site Code: R290271	Classification Per M.S. 86A.05: f. state forests and state forest subareas	Current Public Use: YES	Future Public Use: YES
Land Code: 1000024157	Agency Land Code: R2949516	Land Name: FORESTRY	County: CARLTON	Acres: 40.00
City:	Site Code: R290271	Classification Per M.S. 86A.05: f. state forests and state forest subareas	Current Public Use: YES	Future Public Use: YES
Land Code: 1000024158	Agency Land Code: R2949603	Land Name: FORESTRY	County: CARLTON	Acres: 40.00
City:	Site Code: R290271	Classification Per M.S. 86A.05: f. state forests and state forest subareas	Current Public Use: YES	Future Public Use: YES
Land Code: 1000024159	Agency Land Code: R2949605	Land Name: FORESTRY	County: CARLTON	Acres: 40.00
City:	Site Code: R290271	Classification Per M.S. 86A.05: f. state forests and state forest subareas	Current Public Use: YES	Future Public Use: YES
Land Code: 1000024160	Agency Land Code: R2949491	Land Name: FORESTRY	County: CARLTON	Acres: 40.00
City:	Site Code: R290271	Classification Per M.S. 86A.05: f. state forests and state forest subareas	Current Public Use: YES	Future Public Use: YES
Land Code: 1000024161	Agency Land Code: R2949510	Land Name: FORESTRY	County: CARLTON	Acres: 40.00
City:	Site Code: R290271	Classification Per M.S. 86A.05: f. state forests and state forest subareas	Current Public Use: YES	Future Public Use: YES
Land Code: 1000024162	Agency Land Code: R2949590	Land Name: FORESTRY	County: CARLTON	Acres: 40.00
City:	Site Code: R290271	Classification Per M.S. 86A.05: f. state forests and state forest subareas	Current Public Use: YES	Future Public Use: YES
Land Code: 1000024163	Agency Land Code: R2949596	Land Name: FORESTRY	County: CARLTON	Acres: 40.00
City:	Site Code: R290271	Classification Per M.S. 86A.05: f. state forests and state forest subareas	Current Public Use: YES	Future Public Use: YES
Land Code: 1000024164	Agency Land Code: R2949627	Land Name: FORESTRY	County: CARLTON	Acres: 40.00
City:	Site Code: R290271	Classification Per M.S. 86A.05: f. state forests and state forest subareas	Current Public Use: YES	Future Public Use: YES



Land Code: 1000024165	Agency Land Code: R2949674	Land Name: FORESTRY	County: CARLTON	Acres: 40.00
City:	Site Code: R290271	Classification Per M.S. 86A.05: f. state forests and state forest subareas	Current Public Use: YES	Future Public Use: YES
Land Code: 1000024166	Agency Land Code: R29530573	Land Name: PARKS & TRAILS	County: CARLTON	Acres: 0.03
City:	Site Code: R290031	Classification Per M.S. 86A.05: a. state park	Current Public Use: YES	Future Public Use: YES
Land Code: 1000024167	Agency Land Code: R29330797	Land Name: PARKS & TRAILS	County: CARLTON	Acres: 20.00
City:	Site Code: R290031	Classification Per M.S. 86A.05: a. state park	Current Public Use: YES	Future Public Use: YES
Land Code: 1000024168	Agency Land Code: R29566215	Land Name: PARKS & TRAILS	County: CARLTON	Acres: 32.55
City:	Site Code: R290031	Classification Per M.S. 86A.05: a. state park	Current Public Use: YES	Future Public Use: YES
Land Code: 1000024169	Agency Land Code: R29533744	Land Name: PARKS & TRAILS	County: CARLTON	Acres: 40.00
City:	Site Code: R290031	Classification Per M.S. 86A.05: a. state park	Current Public Use: YES	Future Public Use: YES
Land Code: 1000024170	Agency Land Code: R2950258	Land Name: PARKS & TRAILS	County: CARLTON	Acres: 40.00
City:	Site Code: R290031	Classification Per M.S. 86A.05: a. state park	Current Public Use: YES	Future Public Use: YES
Land Code: 1000024171	Agency Land Code: R2949979	Land Name: PARKS & TRAILS	County: CARLTON	Acres: 40.12
City:	Site Code: R290031	Classification Per M.S. 86A.05: a. state park	Current Public Use: YES	Future Public Use: YES
Land Code: 1000024172	Agency Land Code: R2950096	Land Name: PARKS & TRAILS	County: CARLTON	Acres: 51.66
City:	Site Code: R290031	Classification Per M.S. 86A.05: a. state park	Current Public Use: YES	Future Public Use: YES
Land Code: 1000024173	Agency Land Code: R2950206	Land Name: PARKS & TRAILS	County: CARLTON	Acres: 40.00
City:	Site Code: R290031	Classification Per M.S. 86A.05: a. state park	Current Public Use: YES	Future Public Use: YES
Land Code: 1000024174	Agency Land Code: R2950013	Land Name: PARKS & TRAILS	County: CARLTON	Acres: 31.88
City:	Site Code: R290031	Classification Per M.S. 86A.05: a. state park	Current Public Use: YES	Future Public Use: YES
Land Code: 1000024175	Agency Land Code: R2950088	Land Name: PARKS & TRAILS	County: CARLTON	Acres: 38.52
City:	Site Code: R290031	Classification Per M.S. 86A.05: a. state park	Current Public Use: YES	Future Public Use: YES
Land Code: 1000024176	Agency Land Code: R2950218	Land Name: PARKS & TRAILS	County: CARLTON	Acres: 40.00
City:	Site Code: R290031	Classification Per M.S. 86A.05: a. state park	Current Public Use: YES	Future Public Use: YES



Land Code: 1000024177	Agency Land Code: R2950170	Land Name: PARKS & TRAILS	County: CARLTON	Acres: 40.00
City:	Site Code: R290031	Classification Per M.S. 86A.05: a. state park	Current Public Use: YES	Future Public Use: YES
Land Code: 1000024178	Agency Land Code: R2950121	Land Name: PARKS & TRAILS	County: CARLTON	Acres: 35.73
City:	Site Code: R290031	Classification Per M.S. 86A.05: a. state park	Current Public Use: YES	Future Public Use: YES
Land Code: 1000024179	Agency Land Code: R2950011	Land Name: PARKS & TRAILS	County: CARLTON	Acres: 40.00
City:	Site Code: R290031	Classification Per M.S. 86A.05: a. state park	Current Public Use: YES	Future Public Use: YES
Land Code: 1000024180	Agency Land Code: R2950156	Land Name: PARKS & TRAILS	County: CARLTON	Acres: 26.61
City:	Site Code: R290031	Classification Per M.S. 86A.05: a. state park	Current Public Use: YES	Future Public Use: YES
Land Code: 1000024181	Agency Land Code: R2950223	Land Name: PARKS & TRAILS	County: CARLTON	Acres: 40.00
City:	Site Code: R290031	Classification Per M.S. 86A.05: a. state park	Current Public Use: YES	Future Public Use: YES
Land Code: 1000024182	Agency Land Code: R2950090	Land Name: PARKS & TRAILS	County: CARLTON	Acres: 34.66
City:	Site Code: R290031	Classification Per M.S. 86A.05: a. state park	Current Public Use: YES	Future Public Use: YES
Land Code: 1000024183	Agency Land Code: R2950091	Land Name: PARKS & TRAILS	County: CARLTON	Acres: 40.00
City:	Site Code: R290031	Classification Per M.S. 86A.05: a. state park	Current Public Use: YES	Future Public Use: YES
Land Code: 1000024184	Agency Land Code: R2950241	Land Name: PARKS & TRAILS	County: CARLTON	Acres: 37.00
City:	Site Code: R290031	Classification Per M.S. 86A.05: a. state park	Current Public Use: YES	Future Public Use: YES
Land Code: 1000024185	Agency Land Code: R2950266	Land Name: PARKS & TRAILS	County: CARLTON	Acres: 40.00
City:	Site Code: R290031	Classification Per M.S. 86A.05: a. state park	Current Public Use: YES	Future Public Use: YES
Land Code: 1000024186	Agency Land Code: R29334673	Land Name: PARKS & TRAILS	County: CARLTON	Acres: 0.88
City:	Site Code: R290031	Classification Per M.S. 86A.05: a. state park	Current Public Use: YES	Future Public Use: YES
Land Code: 1000024187	Agency Land Code: R2950069	Land Name: PARKS & TRAILS	County: CARLTON	Acres: 20.00
City:	Site Code: R290031	Classification Per M.S. 86A.05: a. state park	Current Public Use: YES	Future Public Use: YES
Land Code: 1000024188	Agency Land Code: R2950115	Land Name: PARKS & TRAILS	County: CARLTON	Acres: 40.00
City:	Site Code: R290031	Classification Per M.S. 86A.05: a. state park	Current Public Use: YES	Future Public Use: YES



Land Code: 1000024189	Agency Land Code: R2950234	Land Name: PARKS & TRAILS	County: CARLTON	Acres: 1.00
City:	Site Code: R290031	Classification Per M.S. 86A.05: a. state park	Current Public Use: YES	Future Public Use: YES
Land Code: 1000024190	Agency Land Code: R2950024	Land Name: PARKS & TRAILS	County: CARLTON	Acres: 22.28
City:	Site Code: R290031	Classification Per M.S. 86A.05: a. state park	Current Public Use: YES	Future Public Use: YES
Land Code: 1000024191	Agency Land Code: R29334505	Land Name: PARKS & TRAILS	County: CARLTON	Acres: 20.00
City:	Site Code: R290031	Classification Per M.S. 86A.05: a. state park	Current Public Use: YES	Future Public Use: YES
Land Code: 1000024192	Agency Land Code: R2950025	Land Name: PARKS & TRAILS	County: CARLTON	Acres: 40.15
City:	Site Code: R290031	Classification Per M.S. 86A.05: a. state park	Current Public Use: YES	Future Public Use: YES
Land Code: 1000024193	Agency Land Code: R2950080	Land Name: PARKS & TRAILS	County: CARLTON	Acres: 28.03
City:	Site Code: R290031	Classification Per M.S. 86A.05: a. state park	Current Public Use: YES	Future Public Use: YES
Land Code: 1000024194	Agency Land Code: R2950062	Land Name: PARKS & TRAILS	County: CARLTON	Acres: 36.07
City:	Site Code: R290031	Classification Per M.S. 86A.05: a. state park	Current Public Use: YES	Future Public Use: YES
Land Code: 1000024195	Agency Land Code: R29559972	Land Name: PARKS & TRAILS	County: CARLTON	Acres: 0.58
City:	Site Code: R290031	Classification Per M.S. 86A.05: a. state park	Current Public Use: YES	Future Public Use: YES
Land Code: 1000024196	Agency Land Code: R2950070	Land Name: PARKS & TRAILS	County: CARLTON	Acres: 10.00
City:	Site Code: R290031	Classification Per M.S. 86A.05: a. state park	Current Public Use: YES	Future Public Use: YES
Land Code: 1000024197	Agency Land Code: R2950063	Land Name: PARKS & TRAILS	County: CARLTON	Acres: 21.90
City:	Site Code: R290031	Classification Per M.S. 86A.05: a. state park	Current Public Use: YES	Future Public Use: YES
Land Code: 1000024198	Agency Land Code: R2949378	Land Name: PARKS & TRAILS	County: CARLTON	Acres: 19.12
City:	Site Code: R290031	Classification Per M.S. 86A.05: a. state park	Current Public Use: YES	Future Public Use: YES
Land Code: 1000024199	Agency Land Code: R2950079	Land Name: PARKS & TRAILS	County: CARLTON	Acres: 40.00
City:	Site Code: R290031	Classification Per M.S. 86A.05: a. state park	Current Public Use: YES	Future Public Use: YES
Land Code: 1000024200	Agency Land Code: R2950119	Land Name: PARKS & TRAILS	County: CARLTON	Acres: 58.30
City:	Site Code: R290031	Classification Per M.S. 86A.05: a. state park	Current Public Use: YES	Future Public Use: YES



Land Code: 1000024201	Agency Land Code: R2950116	Land Name: PARKS & TRAILS	County: CARLTON	Acres: 20.53
City:	Site Code: R290031	Classification Per M.S. 86A.05: a. state park	Current Public Use: YES	Future Public Use: YES
Land Code: 1000024202	Agency Land Code: R2950126	Land Name: PARKS & TRAILS	County: CARLTON	Acres: 40.00
City:	Site Code: R290031	Classification Per M.S. 86A.05: a. state park	Current Public Use: YES	Future Public Use: YES
Land Code: 1000024203	Agency Land Code: R2950175	Land Name: PARKS & TRAILS	County: CARLTON	Acres: 40.00
City:	Site Code: R290031	Classification Per M.S. 86A.05: a. state park	Current Public Use: YES	Future Public Use: YES
Land Code: 1000024204	Agency Land Code: R29559970	Land Name: PARKS & TRAILS	County: CARLTON	Acres: 0.42
City:	Site Code: R290031	Classification Per M.S. 86A.05: a. state park	Current Public Use: YES	Future Public Use: YES
Land Code: 1000024205	Agency Land Code: R29333099	Land Name: PARKS & TRAILS	County: CARLTON	Acres: 2.00
City:	Site Code: R290031	Classification Per M.S. 86A.05: a. state park	Current Public Use: YES	Future Public Use: YES
Land Code: 1000024206	Agency Land Code: R2949997	Land Name: PARKS & TRAILS	County: CARLTON	Acres: 40.00
City:	Site Code: R290031	Classification Per M.S. 86A.05: a. state park	Current Public Use: YES	Future Public Use: YES
Land Code: 1000024207	Agency Land Code: R2950246	Land Name: PARKS & TRAILS	County: CARLTON	Acres: 40.00
City:	Site Code: R290031	Classification Per M.S. 86A.05: a. state park	Current Public Use: YES	Future Public Use: YES
Land Code: 1000024208	Agency Land Code: R2950124	Land Name: PARKS & TRAILS	County: CARLTON	Acres: 38.72
City:	Site Code: R290031	Classification Per M.S. 86A.05: a. state park	Current Public Use: YES	Future Public Use: YES
Land Code: 1000024209	Agency Land Code: R2950202	Land Name: PARKS & TRAILS	County: CARLTON	Acres: 40.00
City:	Site Code: R290031	Classification Per M.S. 86A.05: a. state park	Current Public Use: YES	Future Public Use: YES
Land Code: 1000024210	Agency Land Code: R2950089	Land Name: PARKS & TRAILS	County: CARLTON	Acres: 19.93
City:	Site Code: R290031	Classification Per M.S. 86A.05: a. state park	Current Public Use: YES	Future Public Use: YES
Land Code: 1000024211	Agency Land Code: R2950093	Land Name: PARKS & TRAILS	County: CARLTON	Acres: 17.41
City:	Site Code: R290031	Classification Per M.S. 86A.05: a. state park	Current Public Use: YES	Future Public Use: YES
Land Code: 1000024212	Agency Land Code: R2950148	Land Name: PARKS & TRAILS	County: CARLTON	Acres: 40.00
City:	Site Code: R290031	Classification Per M.S. 86A.05: a. state park	Current Public Use: YES	Future Public Use: YES



Land Code: 1000024213	Agency Land Code: R2950123	Land Name: PARKS & TRAILS	County: CARLTON	Acres: 40.00
City:	Site Code: R290031	Classification Per M.S. 86A.05: a. state park	Current Public Use: YES	Future Public Use: YES
Land Code: 1000024214	Agency Land Code: R2950268	Land Name: PARKS & TRAILS	County: CARLTON	Acres: 16.00
City:	Site Code: R290031	Classification Per M.S. 86A.05: a. state park	Current Public Use: YES	Future Public Use: YES
Land Code: 1000024215	Agency Land Code: R2950257	Land Name: PARKS & TRAILS	County: CARLTON	Acres: 40.00
City:	Site Code: R290031	Classification Per M.S. 86A.05: a. state park	Current Public Use: YES	Future Public Use: YES
Land Code: 1000024216	Agency Land Code: R29332512	Land Name: PARKS & TRAILS	County: CARLTON	Acres: 40.00
City:	Site Code: R290031	Classification Per M.S. 86A.05: a. state park	Current Public Use: YES	Future Public Use: YES
Land Code: 1000024217	Agency Land Code: R2950120	Land Name: PARKS & TRAILS	County: CARLTON	Acres: 40.00
City:	Site Code: R290031	Classification Per M.S. 86A.05: a. state park	Current Public Use: YES	Future Public Use: YES
Land Code: 1000024218	Agency Land Code: R2950074	Land Name: PARKS & TRAILS	County: CARLTON	Acres: 35.45
City:	Site Code: R290031	Classification Per M.S. 86A.05: a. state park	Current Public Use: YES	Future Public Use: YES
Land Code: 1000024219	Agency Land Code: R2950136	Land Name: PARKS & TRAILS	County: CARLTON	Acres: 40.00
City:	Site Code: R290031	Classification Per M.S. 86A.05: a. state park	Current Public Use: YES	Future Public Use: YES
Land Code: 1000024220	Agency Land Code: R2949383	Land Name: PARKS & TRAILS	County: CARLTON	Acres: 1.05
City:	Site Code: R290031	Classification Per M.S. 86A.05: a. state park	Current Public Use: YES	Future Public Use: YES
Land Code: 1000024221	Agency Land Code: R2949988	Land Name: PARKS & TRAILS	County: CARLTON	Acres: 52.91
City:	Site Code: R290031	Classification Per M.S. 86A.05: a. state park	Current Public Use: YES	Future Public Use: YES
Land Code: 1000024222	Agency Land Code: R2950100	Land Name: PARKS & TRAILS	County: CARLTON	Acres: 36.48
City:	Site Code: R290031	Classification Per M.S. 86A.05: a. state park	Current Public Use: YES	Future Public Use: YES
Land Code: 1000024223	Agency Land Code: R2949993	Land Name: PARKS & TRAILS	County: CARLTON	Acres: 31.51
City:	Site Code: R290031	Classification Per M.S. 86A.05: a. state park	Current Public Use: YES	Future Public Use: YES
Land Code: 1000024224	Agency Land Code: R2950169	Land Name: PARKS & TRAILS	County: CARLTON	Acres: 40.00
City:	Site Code: R290031	Classification Per M.S. 86A.05: a. state park	Current Public Use: YES	Future Public Use: YES



Land Code: 1000024225	Agency Land Code: R2950220	Land Name: PARKS & TRAILS	County: CARLTON	Acres: 40.00
City:	Site Code: R290031	Classification Per M.S. 86A.05: a. state park	Current Public Use: YES	Future Public Use: YES
Land Code: 1000024226	Agency Land Code: R2950254	Land Name: PARKS & TRAILS	County: CARLTON	Acres: 34.81
City:	Site Code: R290031	Classification Per M.S. 86A.05: a. state park	Current Public Use: YES	Future Public Use: YES
Land Code: 1000024227	Agency Land Code: R2950134	Land Name: PARKS & TRAILS	County: CARLTON	Acres: 40.00
City:	Site Code: R290031	Classification Per M.S. 86A.05: a. state park	Current Public Use: YES	Future Public Use: YES
Land Code: 1000024228	Agency Land Code: R2949983	Land Name: PARKS & TRAILS	County: CARLTON	Acres: 40.00
City:	Site Code: R290031	Classification Per M.S. 86A.05: a. state park	Current Public Use: YES	Future Public Use: YES
Land Code: 1000024229	Agency Land Code: R2950204	Land Name: PARKS & TRAILS	County: CARLTON	Acres: 40.00
City:	Site Code: R290031	Classification Per M.S. 86A.05: a. state park	Current Public Use: YES	Future Public Use: YES
Land Code: 1000024230	Agency Land Code: R2950178	Land Name: PARKS & TRAILS	County: CARLTON	Acres: 43.15
City:	Site Code: R290031	Classification Per M.S. 86A.05: a. state park	Current Public Use: YES	Future Public Use: YES
Land Code: 1000024231	Agency Land Code: R2950131	Land Name: PARKS & TRAILS	County: CARLTON	Acres: 40.00
City:	Site Code: R290031	Classification Per M.S. 86A.05: a. state park	Current Public Use: YES	Future Public Use: YES
Land Code: 1000024232	Agency Land Code: R2950139	Land Name: PARKS & TRAILS	County: CARLTON	Acres: 40.00
City:	Site Code: R290031	Classification Per M.S. 86A.05: a. state park	Current Public Use: YES	Future Public Use: YES
Land Code: 1000024233	Agency Land Code: R2950227	Land Name: PARKS & TRAILS	County: CARLTON	Acres: 3.43
City:	Site Code: R290031	Classification Per M.S. 86A.05: a. state park	Current Public Use: YES	Future Public Use: YES
Land Code: 1000024234	Agency Land Code: R2950237	Land Name: PARKS & TRAILS	County: CARLTON	Acres: 40.00
City:	Site Code: R290031	Classification Per M.S. 86A.05: a. state park	Current Public Use: YES	Future Public Use: YES
Land Code: 1000024235	Agency Land Code: R2950051	Land Name: PARKS & TRAILS	County: CARLTON	Acres: 36.49
City:	Site Code: R290031	Classification Per M.S. 86A.05: a. state park	Current Public Use: YES	Future Public Use: YES
Land Code: 1000024236	Agency Land Code: R2950256	Land Name: PARKS & TRAILS	County: CARLTON	Acres: 37.00
City:	Site Code: R290031	Classification Per M.S. 86A.05: a. state park	Current Public Use: YES	Future Public Use: YES



Land Code: 1000024237	Agency Land Code: R2950128	Land Name: PARKS & TRAILS	County: CARLTON	Acres: 40.00
City:	Site Code: R290031	Classification Per M.S. 86A.05: a. state park	Current Public Use: YES	Future Public Use: YES
Land Code: 1000024238	Agency Land Code: R2950055	Land Name: PARKS & TRAILS	County: CARLTON	Acres: 12.89
City:	Site Code: R290031	Classification Per M.S. 86A.05: a. state park	Current Public Use: YES	Future Public Use: YES
Land Code: 1000024239	Agency Land Code: R2950174	Land Name: PARKS & TRAILS	County: CARLTON	Acres: 40.00
City:	Site Code: R290031	Classification Per M.S. 86A.05: a. state park	Current Public Use: YES	Future Public Use: YES
Land Code: 1000024240	Agency Land Code: R2950214	Land Name: PARKS & TRAILS	County: CARLTON	Acres: 40.00
City:	Site Code: R290031	Classification Per M.S. 86A.05: a. state park	Current Public Use: YES	Future Public Use: YES
Land Code: 1000024241	Agency Land Code: R2950102	Land Name: PARKS & TRAILS	County: CARLTON	Acres: 56.10
City:	Site Code: R290031	Classification Per M.S. 86A.05: a. state park	Current Public Use: YES	Future Public Use: YES
Land Code: 1000024242	Agency Land Code: R2950196	Land Name: PARKS & TRAILS	County: CARLTON	Acres: 40.00
City:	Site Code: R290031	Classification Per M.S. 86A.05: a. state park	Current Public Use: YES	Future Public Use: YES
Land Code: 1000024243	Agency Land Code: R2950264	Land Name: PARKS & TRAILS	County: CARLTON	Acres: 40.00
City:	Site Code: R290031	Classification Per M.S. 86A.05: a. state park	Current Public Use: YES	Future Public Use: YES
Land Code: 1000024244	Agency Land Code: R2949375	Land Name: PARKS & TRAILS	County: CARLTON	Acres: 20.00
City:	Site Code: R290031	Classification Per M.S. 86A.05: a. state park	Current Public Use: YES	Future Public Use: YES
Land Code: 1000024245	Agency Land Code: R2950154	Land Name: PARKS & TRAILS	County: CARLTON	Acres: 40.00
City:	Site Code: R290031	Classification Per M.S. 86A.05: a. state park	Current Public Use: YES	Future Public Use: YES
Land Code: 1000024246	Agency Land Code: R2950240	Land Name: PARKS & TRAILS	County: CARLTON	Acres: 37.00
City:	Site Code: R290031	Classification Per M.S. 86A.05: a. state park	Current Public Use: YES	Future Public Use: YES
Land Code: 1000024247	Agency Land Code: R2950132	Land Name: PARKS & TRAILS	County: CARLTON	Acres: 40.00
City:	Site Code: R290031	Classification Per M.S. 86A.05: a. state park	Current Public Use: YES	Future Public Use: YES
Land Code: 1000024248	Agency Land Code: R2949370	Land Name: PARKS & TRAILS	County: CARLTON	Acres: 40.00
City:	Site Code: R290031	Classification Per M.S. 86A.05: a. state park	Current Public Use: YES	Future Public Use: YES



Land Code: 1000024249	Agency Land Code: R2950209	Land Name: PARKS & TRAILS	County: CARLTON	Acres: 40.00
City:	Site Code: R290031	Classification Per M.S. 86A.05: a. state park	Current Public Use: YES	Future Public Use: YES
Land Code: 1000024250	Agency Land Code: R2950232	Land Name: PARKS & TRAILS	County: CARLTON	Acres: 40.00
City:	Site Code: R290031	Classification Per M.S. 86A.05: a. state park	Current Public Use: YES	Future Public Use: YES
Land Code: 1000024251	Agency Land Code: R2950252	Land Name: PARKS & TRAILS	County: CARLTON	Acres: 40.00
City:	Site Code: R290031	Classification Per M.S. 86A.05: a. state park	Current Public Use: YES	Future Public Use: YES
Land Code: 1000024252	Agency Land Code: R2950042	Land Name: PARKS & TRAILS	County: CARLTON	Acres: 37.00
City:	Site Code: R290031	Classification Per M.S. 86A.05: a. state park	Current Public Use: YES	Future Public Use: YES
Land Code: 1000024253	Agency Land Code: R2949373	Land Name: PARKS & TRAILS	County: CARLTON	Acres: 40.00
City:	Site Code: R290031	Classification Per M.S. 86A.05: a. state park	Current Public Use: YES	Future Public Use: YES
Land Code: 1000024254	Agency Land Code: R2950111	Land Name: PARKS & TRAILS	County: CARLTON	Acres: 33.18
City:	Site Code: R290031	Classification Per M.S. 86A.05: a. state park	Current Public Use: YES	Future Public Use: YES
Land Code: 1000024255	Agency Land Code: R2950009	Land Name: PARKS & TRAILS	County: CARLTON	Acres: 40.00
City:	Site Code: R290031	Classification Per M.S. 86A.05: a. state park	Current Public Use: YES	Future Public Use: YES
Land Code: 1000024256	Agency Land Code: R2950068	Land Name: PARKS & TRAILS	County: CARLTON	Acres: 11.67
City:	Site Code: R290031	Classification Per M.S. 86A.05: a. state park	Current Public Use: YES	Future Public Use: YES
Land Code: 1000024257	Agency Land Code: R2950198	Land Name: PARKS & TRAILS	County: CARLTON	Acres: 40.00
City:	Site Code: R290031	Classification Per M.S. 86A.05: a. state park	Current Public Use: YES	Future Public Use: YES
Land Code: 1000024258	Agency Land Code: R2950044	Land Name: PARKS & TRAILS	County: CARLTON	Acres: 40.00
City:	Site Code: R290031	Classification Per M.S. 86A.05: a. state park	Current Public Use: YES	Future Public Use: YES
Land Code: 1000024259	Agency Land Code: R2950125	Land Name: PARKS & TRAILS	County: CARLTON	Acres: 40.00
City:	Site Code: R290031	Classification Per M.S. 86A.05: a. state park	Current Public Use: YES	Future Public Use: YES
Land Code: 1000024260	Agency Land Code: R2950172	Land Name: PARKS & TRAILS	County: CARLTON	Acres: 40.00
City:	Site Code: R290031	Classification Per M.S. 86A.05: a. state park	Current Public Use: YES	Future Public Use: YES



Land Code: 1000024261	Agency Land Code: R2950261	Land Name: PARKS & TRAILS	County: CARLTON	Acres: 40.00
City:	Site Code: R290031	Classification Per M.S. 86A.05: a. state park	Current Public Use: YES	Future Public Use: YES
Land Code: 1000024262	Agency Land Code: R2950098	Land Name: PARKS & TRAILS	County: CARLTON	Acres: 21.25
City:	Site Code: R290031	Classification Per M.S. 86A.05: a. state park	Current Public Use: YES	Future Public Use: YES
Land Code: 1000024263	Agency Land Code: R2950133	Land Name: PARKS & TRAILS	County: CARLTON	Acres: 40.00
City:	Site Code: R290031	Classification Per M.S. 86A.05: a. state park	Current Public Use: YES	Future Public Use: YES
Land Code: 1000024264	Agency Land Code: R2950167	Land Name: PARKS & TRAILS	County: CARLTON	Acres: 20.89
City:	Site Code: R290031	Classification Per M.S. 86A.05: a. state park	Current Public Use: YES	Future Public Use: YES
Land Code: 1000024265	Agency Land Code: R2950250	Land Name: PARKS & TRAILS	County: CARLTON	Acres: 40.00
City:	Site Code: R290031	Classification Per M.S. 86A.05: a. state park	Current Public Use: YES	Future Public Use: YES
Land Code: 1000024266	Agency Land Code: R29559968	Land Name: PARKS & TRAILS	County: CARLTON	Acres: 0.83
City:	Site Code: R290031	Classification Per M.S. 86A.05: a. state park	Current Public Use: YES	Future Public Use: YES
Land Code: 1000024267	Agency Land Code: R2950081	Land Name: PARKS & TRAILS	County: CARLTON	Acres: 18.70
City:	Site Code: R290031	Classification Per M.S. 86A.05: a. state park	Current Public Use: YES	Future Public Use: YES
Land Code: 1000024268	Agency Land Code: R29559971	Land Name: PARKS & TRAILS	County: CARLTON	Acres: 0.24
City:	Site Code: R290031	Classification Per M.S. 86A.05: a. state park	Current Public Use: YES	Future Public Use: YES
Land Code: 1000024269	Agency Land Code: R29333096	Land Name: PARKS & TRAILS	County: CARLTON	Acres: 4.27
City:	Site Code: R290031	Classification Per M.S. 86A.05: a. state park	Current Public Use: YES	Future Public Use: YES
Land Code: 1000024270	Agency Land Code: R2950188	Land Name: PARKS & TRAILS	County: CARLTON	Acres: 40.00
City:	Site Code: R290031	Classification Per M.S. 86A.05: a. state park	Current Public Use: YES	Future Public Use: YES
Land Code: 1000024271	Agency Land Code: R29595405	Land Name: PARKS & TRAILS	County: CARLTON	Acres: 40.00
City:	Site Code: R290031	Classification Per M.S. 86A.05: a. state park	Current Public Use: YES	Future Public Use: YES
Land Code: 1000024272	Agency Land Code: R29333095	Land Name: PARKS & TRAILS	County: CARLTON	Acres: 3.85
City:	Site Code: R290031	Classification Per M.S. 86A.05: a. state park	Current Public Use: YES	Future Public Use: YES



Land Code: 1000024273	Agency Land Code: R2950165	Land Name: PARKS & TRAILS	County: CARLTON	Acres: 40.00
City:	Site Code: R290031	Classification Per M.S. 86A.05: a. state park	Current Public Use: YES	Future Public Use: YES
Land Code: 1000024274	Agency Land Code: R29525370	Land Name: PARKS & TRAILS	County: CARLTON	Acres: 0.50
City:	Site Code: R290031	Classification Per M.S. 86A.05: a. state park	Current Public Use: YES	Future Public Use: YES
Land Code: 1000024275	Agency Land Code: R2950007	Land Name: PARKS & TRAILS	County: CARLTON	Acres: 40.00
City:	Site Code: R290031	Classification Per M.S. 86A.05: a. state park	Current Public Use: YES	Future Public Use: YES
Land Code: 1000024276	Agency Land Code: R29595326	Land Name: PARKS & TRAILS	County: CARLTON	Acres: 40.00
City:	Site Code: R290031	Classification Per M.S. 86A.05: a. state park	Current Public Use: YES	Future Public Use: YES
Land Code: 1000024277	Agency Land Code: R2950149	Land Name: PARKS & TRAILS	County: CARLTON	Acres: 37.44
City:	Site Code: R290031	Classification Per M.S. 86A.05: a. state park	Current Public Use: YES	Future Public Use: YES
Land Code: 1000024278	Agency Land Code: R2950110	Land Name: PARKS & TRAILS	County: CARLTON	Acres: 30.40
City:	Site Code: R290031	Classification Per M.S. 86A.05: a. state park	Current Public Use: YES	Future Public Use: YES
Land Code: 1000024279	Agency Land Code: R2950059	Land Name: PARKS & TRAILS	County: CARLTON	Acres: 29.17
City:	Site Code: R290031	Classification Per M.S. 86A.05: a. state park	Current Public Use: YES	Future Public Use: YES
Land Code: 1000024280	Agency Land Code: R2950239	Land Name: PARKS & TRAILS	County: CARLTON	Acres: 40.00
City:	Site Code: R290031	Classification Per M.S. 86A.05: a. state park	Current Public Use: YES	Future Public Use: YES
Land Code: 1000024281	Agency Land Code: R2950265	Land Name: PARKS & TRAILS	County: CARLTON	Acres: 1.90
City:	Site Code: R290031	Classification Per M.S. 86A.05: a. state park	Current Public Use: YES	Future Public Use: YES
Land Code: 1000024282	Agency Land Code: R2950112	Land Name: PARKS & TRAILS	County: CARLTON	Acres: 40.00
City:	Site Code: R290031	Classification Per M.S. 86A.05: a. state park	Current Public Use: YES	Future Public Use: YES
Land Code: 1000024283	Agency Land Code: R2949995	Land Name: PARKS & TRAILS	County: CARLTON	Acres: 40.85
City:	Site Code: R290031	Classification Per M.S. 86A.05: a. state park	Current Public Use: YES	Future Public Use: YES
Land Code: 1000024284	Agency Land Code: R2949987	Land Name: PARKS & TRAILS	County: CARLTON	Acres: 40.00
City:	Site Code: R290031	Classification Per M.S. 86A.05: a. state park	Current Public Use: YES	Future Public Use: YES



Land Code: 1000024285	Agency Land Code: R2950195	Land Name: PARKS & TRAILS	County: CARLTON	Acres: 40.00
City:	Site Code: R290031	Classification Per M.S. 86A.05: a. state park	Current Public Use: YES	Future Public Use: YES
Land Code: 1000024286	Agency Land Code: R2950019	Land Name: PARKS & TRAILS	County: CARLTON	Acres: 30.37
City:	Site Code: R290031	Classification Per M.S. 86A.05: a. state park	Current Public Use: YES	Future Public Use: YES
Land Code: 1000024287	Agency Land Code: R2949989	Land Name: PARKS & TRAILS	County: CARLTON	Acres: 44.50
City:	Site Code: R290031	Classification Per M.S. 86A.05: a. state park	Current Public Use: YES	Future Public Use: YES
Land Code: 1000024288	Agency Land Code: R2950166	Land Name: PARKS & TRAILS	County: CARLTON	Acres: 8.61
City:	Site Code: R290031	Classification Per M.S. 86A.05: a. state park	Current Public Use: YES	Future Public Use: YES
Land Code: 1000024289	Agency Land Code: R2950084	Land Name: PARKS & TRAILS	County: CARLTON	Acres: 17.17
City:	Site Code: R290031	Classification Per M.S. 86A.05: a. state park	Current Public Use: YES	Future Public Use: YES
Land Code: 1000024290	Agency Land Code: R2949994	Land Name: PARKS & TRAILS	County: CARLTON	Acres: 34.64
City:	Site Code: R290031	Classification Per M.S. 86A.05: a. state park	Current Public Use: YES	Future Public Use: YES
Land Code: 1000024291	Agency Land Code: R2950168	Land Name: PARKS & TRAILS	County: CARLTON	Acres: 36.45
City:	Site Code: R290031	Classification Per M.S. 86A.05: a. state park	Current Public Use: YES	Future Public Use: YES
Land Code: 1000024292	Agency Land Code: R2949374	Land Name: PARKS & TRAILS	County: CARLTON	Acres: 40.00
City:	Site Code: R290031	Classification Per M.S. 86A.05: a. state park	Current Public Use: YES	Future Public Use: YES
Land Code: 1000024293	Agency Land Code: R2950163	Land Name: PARKS & TRAILS	County: CARLTON	Acres: 40.00
City:	Site Code: R290031	Classification Per M.S. 86A.05: a. state park	Current Public Use: YES	Future Public Use: YES
Land Code: 1000024294	Agency Land Code: R2949985	Land Name: PARKS & TRAILS	County: CARLTON	Acres: 39.78
City:	Site Code: R290031	Classification Per M.S. 86A.05: a. state park	Current Public Use: YES	Future Public Use: YES
Land Code: 1000024295	Agency Land Code: R2949986	Land Name: PARKS & TRAILS	County: CARLTON	Acres: 40.79
City:	Site Code: R290031	Classification Per M.S. 86A.05: a. state park	Current Public Use: YES	Future Public Use: YES
Land Code: 1000024296	Agency Land Code: R29328992	Land Name: PARKS & TRAILS	County: CARLTON	Acres: 38.08
City:	Site Code: R290031	Classification Per M.S. 86A.05: a. state park	Current Public Use: YES	Future Public Use: YES



Land Code: 1000024297	Agency Land Code: R2950267	Land Name: PARKS & TRAILS	County: CARLTON	Acres: 40.00
City:	Site Code: R290031	Classification Per M.S. 86A.05: a. state park	Current Public Use: YES	Future Public Use: YES
Land Code: 1000024298	Agency Land Code: R2950043	Land Name: PARKS & TRAILS	County: CARLTON	Acres: 40.00
City:	Site Code: R290031	Classification Per M.S. 86A.05: a. state park	Current Public Use: YES	Future Public Use: YES
Land Code: 1000024299	Agency Land Code: R2950127	Land Name: PARKS & TRAILS	County: CARLTON	Acres: 40.00
City:	Site Code: R290031	Classification Per M.S. 86A.05: a. state park	Current Public Use: YES	Future Public Use: YES
Land Code: 1000024300	Agency Land Code: R2949369	Land Name: PARKS & TRAILS	County: CARLTON	Acres: 1.42
City:	Site Code: R290031	Classification Per M.S. 86A.05: a. state park	Current Public Use: YES	Future Public Use: YES
Land Code: 1000024301	Agency Land Code: R2950164	Land Name: PARKS & TRAILS	County: CARLTON	Acres: 40.00
City:	Site Code: R290031	Classification Per M.S. 86A.05: a. state park	Current Public Use: YES	Future Public Use: YES
Land Code: 1000024302	Agency Land Code: R2950190	Land Name: PARKS & TRAILS	County: CARLTON	Acres: 40.00
City:	Site Code: R290031	Classification Per M.S. 86A.05: a. state park	Current Public Use: YES	Future Public Use: YES
Land Code: 1000024303	Agency Land Code: R2949981	Land Name: PARKS & TRAILS	County: CARLTON	Acres: 40.35
City:	Site Code: R290031	Classification Per M.S. 86A.05: a. state park	Current Public Use: YES	Future Public Use: YES
Land Code: 1000024304	Agency Land Code: R29332511	Land Name: PARKS & TRAILS	County: CARLTON	Acres: 40.00
City:	Site Code: R290031	Classification Per M.S. 86A.05: a. state park	Current Public Use: YES	Future Public Use: YES
Land Code: 1000024305	Agency Land Code: R2950086	Land Name: PARKS & TRAILS	County: CARLTON	Acres: 42.70
City:	Site Code: R290031	Classification Per M.S. 86A.05: a. state park	Current Public Use: YES	Future Public Use: YES
Land Code: 1000024306	Agency Land Code: R2950231	Land Name: PARKS & TRAILS	County: CARLTON	Acres: 40.00
City:	Site Code: R290031	Classification Per M.S. 86A.05: a. state park	Current Public Use: YES	Future Public Use: YES
Land Code: 1000024307	Agency Land Code: R2950238	Land Name: PARKS & TRAILS	County: CARLTON	Acres: 40.00
City:	Site Code: R290031	Classification Per M.S. 86A.05: a. state park	Current Public Use: YES	Future Public Use: YES
Land Code: 1000024308	Agency Land Code: R2950101	Land Name: PARKS & TRAILS	County: CARLTON	Acres: 40.00
City:	Site Code: R290031	Classification Per M.S. 86A.05: a. state park	Current Public Use: YES	Future Public Use: YES



Land Code: 1000024309	Agency Land Code: R2950106	Land Name: PARKS & TRAILS	County: CARLTON	Acres: 38.45
City:	Site Code: R290031	Classification Per M.S. 86A.05: a. state park	Current Public Use: YES	Future Public Use: YES
Land Code: 1000024310	Agency Land Code: R2949371	Land Name: PARKS & TRAILS	County: CARLTON	Acres: 33.79
City:	Site Code: R290031	Classification Per M.S. 86A.05: a. state park	Current Public Use: YES	Future Public Use: YES
Land Code: 1000024311	Agency Land Code: R29333100	Land Name: PARKS & TRAILS	County: CARLTON	Acres: 0.53
City:	Site Code: R290031	Classification Per M.S. 86A.05: a. state park	Current Public Use: YES	Future Public Use: YES
Land Code: 1000024312	Agency Land Code: R2950183	Land Name: PARKS & TRAILS	County: CARLTON	Acres: 26.85
City:	Site Code: R290031	Classification Per M.S. 86A.05: a. state park	Current Public Use: YES	Future Public Use: YES
Land Code: 1000024313	Agency Land Code: R2950187	Land Name: PARKS & TRAILS	County: CARLTON	Acres: 40.00
City:	Site Code: R290031	Classification Per M.S. 86A.05: a. state park	Current Public Use: YES	Future Public Use: YES
Land Code: 1000024314	Agency Land Code: R2950002	Land Name: PARKS & TRAILS	County: CARLTON	Acres: 39.86
City:	Site Code: R290031	Classification Per M.S. 86A.05: a. state park	Current Public Use: YES	Future Public Use: YES
Land Code: 1000024315	Agency Land Code: R2950076	Land Name: PARKS & TRAILS	County: CARLTON	Acres: 21.45
City:	Site Code: R290031	Classification Per M.S. 86A.05: a. state park	Current Public Use: YES	Future Public Use: YES
Land Code: 1000024316	Agency Land Code: R2950082	Land Name: PARKS & TRAILS	County: CARLTON	Acres: 52.49
City:	Site Code: R290031	Classification Per M.S. 86A.05: a. state park	Current Public Use: YES	Future Public Use: YES
Land Code: 1000024317	Agency Land Code: R2950249	Land Name: PARKS & TRAILS	County: CARLTON	Acres: 40.00
City:	Site Code: R290031	Classification Per M.S. 86A.05: a. state park	Current Public Use: YES	Future Public Use: YES
Land Code: 1000024318	Agency Land Code: R2950171	Land Name: PARKS & TRAILS	County: CARLTON	Acres: 40.00
City:	Site Code: R290031	Classification Per M.S. 86A.05: a. state park	Current Public Use: YES	Future Public Use: YES
Land Code: 1000024319	Agency Land Code: R2950176	Land Name: PARKS & TRAILS	County: CARLTON	Acres: 40.00
City:	Site Code: R290031	Classification Per M.S. 86A.05: a. state park	Current Public Use: YES	Future Public Use: YES
Land Code: 1000024320	Agency Land Code: R2950191	Land Name: PARKS & TRAILS	County: CARLTON	Acres: 40.00
City:	Site Code: R290031	Classification Per M.S. 86A.05: a. state park	Current Public Use: YES	Future Public Use: YES



Land Code: 1000024321	Agency Land Code: R2949998	Land Name: PARKS & TRAILS	County: CARLTON	Acres: 40.00
City:	Site Code: R290031	Classification Per M.S. 86A.05: a. state park	Current Public Use: YES	Future Public Use: YES
Land Code: 1000024322	Agency Land Code: R2949999	Land Name: PARKS & TRAILS	County: CARLTON	Acres: 40.00
City:	Site Code: R290031	Classification Per M.S. 86A.05: a. state park	Current Public Use: YES	Future Public Use: YES
Land Code: 1000024323	Agency Land Code: R2950060	Land Name: PARKS & TRAILS	County: CARLTON	Acres: 38.77
City:	Site Code: R290031	Classification Per M.S. 86A.05: a. state park	Current Public Use: YES	Future Public Use: YES
Land Code: 1000024324	Agency Land Code: R2950107	Land Name: PARKS & TRAILS	County: CARLTON	Acres: 18.72
City:	Site Code: R290031	Classification Per M.S. 86A.05: a. state park	Current Public Use: YES	Future Public Use: YES
Land Code: 1000024325	Agency Land Code: R2950130	Land Name: PARKS & TRAILS	County: CARLTON	Acres: 40.00
City:	Site Code: R290031	Classification Per M.S. 86A.05: a. state park	Current Public Use: YES	Future Public Use: YES
Land Code: 1000024326	Agency Land Code: R2950143	Land Name: PARKS & TRAILS	County: CARLTON	Acres: 39.52
City:	Site Code: R290031	Classification Per M.S. 86A.05: a. state park	Current Public Use: YES	Future Public Use: YES
Land Code: 1000024327	Agency Land Code: R2950189	Land Name: PARKS & TRAILS	County: CARLTON	Acres: 40.00
City:	Site Code: R290031	Classification Per M.S. 86A.05: a. state park	Current Public Use: YES	Future Public Use: YES
Land Code: 1000024328	Agency Land Code: R2950058	Land Name: PARKS & TRAILS	County: CARLTON	Acres: 27.02
City:	Site Code: R290031	Classification Per M.S. 86A.05: a. state park	Current Public Use: YES	Future Public Use: YES
Land Code: 1000024329	Agency Land Code: R2950114	Land Name: PARKS & TRAILS	County: CARLTON	Acres: 40.00
City:	Site Code: R290031	Classification Per M.S. 86A.05: a. state park	Current Public Use: YES	Future Public Use: YES
Land Code: 1000024330	Agency Land Code: R2950225	Land Name: PARKS & TRAILS	County: CARLTON	Acres: 40.00
City:	Site Code: R290031	Classification Per M.S. 86A.05: a. state park	Current Public Use: YES	Future Public Use: YES
Land Code: 1000024331	Agency Land Code: R2950226	Land Name: PARKS & TRAILS	County: CARLTON	Acres: 38.00
City:	Site Code: R290031	Classification Per M.S. 86A.05: a. state park	Current Public Use: YES	Future Public Use: YES
Land Code: 1000024332	Agency Land Code: R29594302	Land Name: PARKS & TRAILS	County: CARLTON	Acres: 32.55
City:	Site Code: R290031	Classification Per M.S. 86A.05: a. state park	Current Public Use: YES	Future Public Use: YES



Land Code: 1000024333	Agency Land Code: R2950085	Land Name: PARKS & TRAILS	County: CARLTON	Acres: 28.57
City:	Site Code: R290031	Classification Per M.S. 86A.05: a. state park	Current Public Use: YES	Future Public Use: YES
Land Code: 1000024334	Agency Land Code: R2950233	Land Name: PARKS & TRAILS	County: CARLTON	Acres: 40.00
City:	Site Code: R290031	Classification Per M.S. 86A.05: a. state park	Current Public Use: YES	Future Public Use: YES
Land Code: 1000024335	Agency Land Code: R2950052	Land Name: PARKS & TRAILS	County: CARLTON	Acres: 47.70
City:	Site Code: R290031	Classification Per M.S. 86A.05: a. state park	Current Public Use: YES	Future Public Use: YES
Land Code: 1000024336	Agency Land Code: R2950122	Land Name: PARKS & TRAILS	County: CARLTON	Acres: 40.00
City:	Site Code: R290031	Classification Per M.S. 86A.05: a. state park	Current Public Use: YES	Future Public Use: YES
Land Code: 1000024337	Agency Land Code: R2950137	Land Name: PARKS & TRAILS	County: CARLTON	Acres: 40.00
City:	Site Code: R290031	Classification Per M.S. 86A.05: a. state park	Current Public Use: YES	Future Public Use: YES
Land Code: 1000024338	Agency Land Code: R29595324	Land Name: PARKS & TRAILS	County: CARLTON	Acres: 9.56
City:	Site Code: R290031	Classification Per M.S. 86A.05: a. state park	Current Public Use: YES	Future Public Use: YES
Land Code: 1000024339	Agency Land Code: R2950173	Land Name: PARKS & TRAILS	County: CARLTON	Acres: 40.00
City:	Site Code: R290031	Classification Per M.S. 86A.05: a. state park	Current Public Use: YES	Future Public Use: YES
Land Code: 1000024340	Agency Land Code: R2950194	Land Name: PARKS & TRAILS	County: CARLTON	Acres: 39.48
City:	Site Code: R290031	Classification Per M.S. 86A.05: a. state park	Current Public Use: YES	Future Public Use: YES
Land Code: 1000024341	Agency Land Code: R2950000	Land Name: PARKS & TRAILS	County: CARLTON	Acres: 40.00
City:	Site Code: R290031	Classification Per M.S. 86A.05: a. state park	Current Public Use: YES	Future Public Use: YES
Land Code: 1000024342	Agency Land Code: R2950061	Land Name: PARKS & TRAILS	County: CARLTON	Acres: 39.99
City:	Site Code: R290031	Classification Per M.S. 86A.05: a. state park	Current Public Use: YES	Future Public Use: YES
Land Code: 1000024343	Agency Land Code: R2950229	Land Name: PARKS & TRAILS	County: CARLTON	Acres: 40.00
City:	Site Code: R290031	Classification Per M.S. 86A.05: a. state park	Current Public Use: YES	Future Public Use: YES
Land Code: 1000024344	Agency Land Code: R2950109	Land Name: PARKS & TRAILS	County: CARLTON	Acres: 37.00
City:	Site Code: R290031	Classification Per M.S. 86A.05: a. state park	Current Public Use: YES	Future Public Use: YES



Land Code: 1000024345	Agency Land Code: R2950140	Land Name: PARKS & TRAILS	County: CARLTON	Acres: 17.80
City:	Site Code: R290031	Classification Per M.S. 86A.05: a. state park	Current Public Use: YES	Future Public Use: YES
Land Code: 1000024346	Agency Land Code: R2950200	Land Name: PARKS & TRAILS	County: CARLTON	Acres: 40.00
City:	Site Code: R290031	Classification Per M.S. 86A.05: a. state park	Current Public Use: YES	Future Public Use: YES
Land Code: 1000024347	Agency Land Code: R2949376	Land Name: PARKS & TRAILS	County: CARLTON	Acres: 32.55
City:	Site Code: R290031	Classification Per M.S. 86A.05: a. state park	Current Public Use: YES	Future Public Use: YES
Land Code: 1000024348	Agency Land Code: R2950162	Land Name: PARKS & TRAILS	County: CARLTON	Acres: 40.00
City:	Site Code: R290031	Classification Per M.S. 86A.05: a. state park	Current Public Use: YES	Future Public Use: YES
Land Code: 1000024349	Agency Land Code: R2950193	Land Name: PARKS & TRAILS	County: CARLTON	Acres: 42.48
City:	Site Code: R290031	Classification Per M.S. 86A.05: a. state park	Current Public Use: YES	Future Public Use: YES
Land Code: 1000024350	Agency Land Code: R2950064	Land Name: PARKS & TRAILS	County: CARLTON	Acres: 27.41
City:	Site Code: R290031	Classification Per M.S. 86A.05: a. state park	Current Public Use: YES	Future Public Use: YES
Land Code: 1000024351	Agency Land Code: R2950259	Land Name: PARKS & TRAILS	County: CARLTON	Acres: 40.00
City:	Site Code: R290031	Classification Per M.S. 86A.05: a. state park	Current Public Use: YES	Future Public Use: YES
Land Code: 1000024352	Agency Land Code: R2950260	Land Name: PARKS & TRAILS	County: CARLTON	Acres: 40.00
City:	Site Code: R290031	Classification Per M.S. 86A.05: a. state park	Current Public Use: YES	Future Public Use: YES
Land Code: 1000024353	Agency Land Code: R29595325	Land Name: PARKS & TRAILS	County: CARLTON	Acres: 40.00
City:	Site Code: R290031	Classification Per M.S. 86A.05: a. state park	Current Public Use: YES	Future Public Use: YES
Land Code: 1000024354	Agency Land Code: R29333098	Land Name: PARKS & TRAILS	County: CARLTON	Acres: 3.85
City:	Site Code: R290031	Classification Per M.S. 86A.05: a. state park	Current Public Use: YES	Future Public Use: YES
Land Code: 1000024355	Agency Land Code: R2950228	Land Name: PARKS & TRAILS	County: CARLTON	Acres: 40.00
City:	Site Code: R290031	Classification Per M.S. 86A.05: a. state park	Current Public Use: YES	Future Public Use: YES
Land Code: 1000024356	Agency Land Code: R2950243	Land Name: PARKS & TRAILS	County: CARLTON	Acres: 36.00
City:	Site Code: R290031	Classification Per M.S. 86A.05: a. state park	Current Public Use: YES	Future Public Use: YES



Land Code: 1000024357	Agency Land Code: R2950262	Land Name: PARKS & TRAILS	County: CARLTON	Acres: 40.00
City:	Site Code: R290031	Classification Per M.S. 86A.05: a. state park	Current Public Use: YES	Future Public Use: YES
Land Code: 1000024358	Agency Land Code: R2950108	Land Name: PARKS & TRAILS	County: CARLTON	Acres: 15.26
City:	Site Code: R290031	Classification Per M.S. 86A.05: a. state park	Current Public Use: YES	Future Public Use: YES
Land Code: 1000024359	Agency Land Code: R2950144	Land Name: PARKS & TRAILS	County: CARLTON	Acres: 6.90
City:	Site Code: R290031	Classification Per M.S. 86A.05: a. state park	Current Public Use: YES	Future Public Use: YES
Land Code: 1000024360	Agency Land Code: R2950152	Land Name: PARKS & TRAILS	County: CARLTON	Acres: 19.00
City:	Site Code: R290031	Classification Per M.S. 86A.05: a. state park	Current Public Use: YES	Future Public Use: YES
Land Code: 1000024361	Agency Land Code: R2950177	Land Name: PARKS & TRAILS	County: CARLTON	Acres: 40.00
City:	Site Code: R290031	Classification Per M.S. 86A.05: a. state park	Current Public Use: YES	Future Public Use: YES
Land Code: 1000024362	Agency Land Code: R2950186	Land Name: PARKS & TRAILS	County: CARLTON	Acres: 40.00
City:	Site Code: R290031	Classification Per M.S. 86A.05: a. state park	Current Public Use: YES	Future Public Use: YES
Land Code: 1000024363	Agency Land Code: R2950192	Land Name: PARKS & TRAILS	County: CARLTON	Acres: 40.00
City:	Site Code: R290031	Classification Per M.S. 86A.05: a. state park	Current Public Use: YES	Future Public Use: YES
Land Code: 1000024364	Agency Land Code: R2950006	Land Name: PARKS & TRAILS	County: CARLTON	Acres: 40.00
City:	Site Code: R290031	Classification Per M.S. 86A.05: a. state park	Current Public Use: YES	Future Public Use: YES
Land Code: 1000024365	Agency Land Code: R2950066	Land Name: PARKS & TRAILS	County: CARLTON	Acres: 35.46
City:	Site Code: R290031	Classification Per M.S. 86A.05: a. state park	Current Public Use: YES	Future Public Use: YES
Land Code: 1000024366	Agency Land Code: R29332513	Land Name: PARKS & TRAILS	County: CARLTON	Acres: 10.00
City:	Site Code: R290031	Classification Per M.S. 86A.05: a. state park	Current Public Use: YES	Future Public Use: YES
Land Code: 1000024367	Agency Land Code: R2950235	Land Name: PARKS & TRAILS	County: CARLTON	Acres: 17.00
City:	Site Code: R290031	Classification Per M.S. 86A.05: a. state park	Current Public Use: YES	Future Public Use: YES
Land Code: 1000024368	Agency Land Code: R2950245	Land Name: PARKS & TRAILS	County: CARLTON	Acres: 40.00
City:	Site Code: R290031	Classification Per M.S. 86A.05: a. state park	Current Public Use: YES	Future Public Use: YES



Land Code: 1000024369	Agency Land Code: R2950251	Land Name: PARKS & TRAILS	County: CARLTON	Acres: 40.00
City:	Site Code: R290031	Classification Per M.S. 86A.05: a. state park	Current Public Use: YES	Future Public Use: YES
Land Code: 1000024370	Agency Land Code: R2950253	Land Name: PARKS & TRAILS	County: CARLTON	Acres: 37.00
City:	Site Code: R290031	Classification Per M.S. 86A.05: a. state park	Current Public Use: YES	Future Public Use: YES
Land Code: 1000024371	Agency Land Code: R29333097	Land Name: PARKS & TRAILS	County: CARLTON	Acres: 0.82
City:	Site Code: R290031	Classification Per M.S. 86A.05: a. state park	Current Public Use: YES	Future Public Use: YES
Land Code: 1000024372	Agency Land Code: R2950113	Land Name: PARKS & TRAILS	County: CARLTON	Acres: 40.00
City:	Site Code: R290031	Classification Per M.S. 86A.05: a. state park	Current Public Use: YES	Future Public Use: YES
Land Code: 1000024373	Agency Land Code: R2950215	Land Name: PARKS & TRAILS	County: CARLTON	Acres: 39.20
City:	Site Code: R290031	Classification Per M.S. 86A.05: a. state park	Current Public Use: YES	Future Public Use: YES
Land Code: 1000024374	Agency Land Code: R29559973	Land Name: PARKS & TRAILS	County: CARLTON	Acres: 1.25
City:	Site Code: R290031	Classification Per M.S. 86A.05: a. state park	Current Public Use: YES	Future Public Use: YES
Land Code: 1000024375	Agency Land Code: R2949372	Land Name: PARKS & TRAILS	County: CARLTON	Acres: 33.17
City:	Site Code: R290031	Classification Per M.S. 86A.05: a. state park	Current Public Use: YES	Future Public Use: YES
Land Code: 1000024376	Agency Land Code: R2950157	Land Name: PARKS & TRAILS	County: CARLTON	Acres: 10.95
City:	Site Code: R290031	Classification Per M.S. 86A.05: a. state park	Current Public Use: YES	Future Public Use: YES
Land Code: 1000024377	Agency Land Code: R2949991	Land Name: PARKS & TRAILS	County: CARLTON	Acres: 56.10
City:	Site Code: R290031	Classification Per M.S. 86A.05: a. state park	Current Public Use: YES	Future Public Use: YES
Land Code: 1000024378	Agency Land Code: R2949992	Land Name: PARKS & TRAILS	County: CARLTON	Acres: 51.75
City:	Site Code: R290031	Classification Per M.S. 86A.05: a. state park	Current Public Use: YES	Future Public Use: YES
Land Code: 1000024379	Agency Land Code: R2950087	Land Name: PARKS & TRAILS	County: CARLTON	Acres: 57.31
City:	Site Code: R290031	Classification Per M.S. 86A.05: a. state park	Current Public Use: YES	Future Public Use: YES
Land Code: 1000024380	Agency Land Code: R2950095	Land Name: PARKS & TRAILS	County: CARLTON	Acres: 15.59
City:	Site Code: R290031	Classification Per M.S. 86A.05: a. state park	Current Public Use: YES	Future Public Use: YES



Land Code: 1000024381	Agency Land Code: R2950118	Land Name: PARKS & TRAILS	County: CARLTON	Acres: 23.08
City:	Site Code: R290031	Classification Per M.S. 86A.05: a. state park	Current Public Use: YES	Future Public Use: YES
Land Code: 1000024382	Agency Land Code: R2950147	Land Name: PARKS & TRAILS	County: CARLTON	Acres: 40.00
City:	Site Code: R290031	Classification Per M.S. 86A.05: a. state park	Current Public Use: YES	Future Public Use: YES
Land Code: 1000024383	Agency Land Code: R29559969	Land Name: PARKS & TRAILS	County: CARLTON	Acres: 0.98
City:	Site Code: R290031	Classification Per M.S. 86A.05: a. state park	Current Public Use: YES	Future Public Use: YES
Land Code: 1000024384	Agency Land Code: R29533743	Land Name: PARKS & TRAILS	County: CARLTON	Acres: 40.00
City:	Site Code: R290031	Classification Per M.S. 86A.05: a. state park	Current Public Use: YES	Future Public Use: YES
Land Code: 1000024385	Agency Land Code: R2950010	Land Name: PARKS & TRAILS	County: CARLTON	Acres: 40.00
City:	Site Code: R290031	Classification Per M.S. 86A.05: a. state park	Current Public Use: YES	Future Public Use: YES
Land Code: 1000024386	Agency Land Code: R2950129	Land Name: PARKS & TRAILS	County: CARLTON	Acres: 40.00
City:	Site Code: R290031	Classification Per M.S. 86A.05: a. state park	Current Public Use: YES	Future Public Use: YES
Land Code: 1000024387	Agency Land Code: R2950135	Land Name: PARKS & TRAILS	County: CARLTON	Acres: 40.00
City:	Site Code: R290031	Classification Per M.S. 86A.05: a. state park	Current Public Use: YES	Future Public Use: YES
Land Code: 1000024388	Agency Land Code: R2950005	Land Name: PARKS & TRAILS	County: CARLTON	Acres: 40.00
City:	Site Code: R290031	Classification Per M.S. 86A.05: a. state park	Current Public Use: YES	Future Public Use: YES
Land Code: 1000024389	Agency Land Code: R2950012	Land Name: PARKS & TRAILS	County: CARLTON	Acres: 40.00
City:	Site Code: R290031	Classification Per M.S. 86A.05: a. state park	Current Public Use: YES	Future Public Use: YES
Land Code: 1000024390	Agency Land Code: R2950014	Land Name: PARKS & TRAILS	County: CARLTON	Acres: 2.03
City:	Site Code: R290031	Classification Per M.S. 86A.05: a. state park	Current Public Use: YES	Future Public Use: YES
Land Code: 1000024391	Agency Land Code: R2950072	Land Name: PARKS & TRAILS	County: CARLTON	Acres: 40.00
City:	Site Code: R290031	Classification Per M.S. 86A.05: a. state park	Current Public Use: YES	Future Public Use: YES
Land Code: 1000024392	Agency Land Code: R2950083	Land Name: PARKS & TRAILS	County: CARLTON	Acres: 45.25
City:	Site Code: R290031	Classification Per M.S. 86A.05: a. state park	Current Public Use: YES	Future Public Use: YES



Land Code: 1000024393	Agency Land Code: R2950097	Land Name: PARKS & TRAILS	County: CARLTON	Acres: 51.45
City:	Site Code: R290031	Classification Per M.S. 86A.05: a. state park	Current Public Use: YES	Future Public Use: YES
Land Code: 1000024394	Agency Land Code: R2950230	Land Name: PARKS & TRAILS	County: CARLTON	Acres: 40.00
City:	Site Code: R290031	Classification Per M.S. 86A.05: a. state park	Current Public Use: YES	Future Public Use: YES
Land Code: 1000024395	Agency Land Code: R2950248	Land Name: PARKS & TRAILS	County: CARLTON	Acres: 40.00
City:	Site Code: R290031	Classification Per M.S. 86A.05: a. state park	Current Public Use: YES	Future Public Use: YES
Land Code: 1000024396	Agency Land Code: R29595402	Land Name: PARKS & TRAILS	County: CARLTON	Acres: 40.00
City:	Site Code: R290031	Classification Per M.S. 86A.05: a. state park	Current Public Use: YES	Future Public Use: YES
Land Code: 1000024397	Agency Land Code: R2950117	Land Name: PARKS & TRAILS	County: CARLTON	Acres: 37.73
City:	Site Code: R290031	Classification Per M.S. 86A.05: a. state park	Current Public Use: YES	Future Public Use: YES
Land Code: 1000024398	Agency Land Code: R2950138	Land Name: PARKS & TRAILS	County: CARLTON	Acres: 40.00
City:	Site Code: R290031	Classification Per M.S. 86A.05: a. state park	Current Public Use: YES	Future Public Use: YES
Land Code: 1000024399	Agency Land Code: R2950071	Land Name: PARKS & TRAILS	County: CARLTON	Acres: 20.00
City:	Site Code: R290031	Classification Per M.S. 86A.05: a. state park	Current Public Use: YES	Future Public Use: YES
Land Code: 1000024400	Agency Land Code: R2950263	Land Name: PARKS & TRAILS	County: CARLTON	Acres: 40.00
City:	Site Code: R290031	Classification Per M.S. 86A.05: a. state park	Current Public Use: YES	Future Public Use: YES
Land Code: 1000024401	Agency Land Code: R2950040	Land Name: PARKS & TRAILS	County: CARLTON	Acres: 38.16
City:	Site Code: R290031	Classification Per M.S. 86A.05: a. state park	Current Public Use: YES	Future Public Use: YES
Land Code: 1000024402	Agency Land Code: R29333101	Land Name: PARKS & TRAILS	County: CARLTON	Acres: 33.58
City:	Site Code: R290031	Classification Per M.S. 86A.05: a. state park	Current Public Use: YES	Future Public Use: YES
Land Code: 1000024403	Agency Land Code: R2949990	Land Name: PARKS & TRAILS	County: CARLTON	Acres: 24.54
City:	Site Code: R290031	Classification Per M.S. 86A.05: a. state park	Current Public Use: YES	Future Public Use: YES
Land Code: 1000024404	Agency Land Code: R2950008	Land Name: PARKS & TRAILS	County: CARLTON	Acres: 40.00
City:	Site Code: R290031	Classification Per M.S. 86A.05: a. state park	Current Public Use: YES	Future Public Use: YES



Land Code: 1000024405	Agency Land Code: R2950078	Land Name: PARKS & TRAILS	County: CARLTON	Acres: 40.00
City:	Site Code: R290031	Classification Per M.S. 86A.05: a. state park	Current Public Use: YES	Future Public Use: YES
Land Code: 1000024406	Agency Land Code: R2950099	Land Name: PARKS & TRAILS	County: CARLTON	Acres: 40.00
City:	Site Code: R290031	Classification Per M.S. 86A.05: a. state park	Current Public Use: YES	Future Public Use: YES
Land Code: 1000024407	Agency Land Code: R2950247	Land Name: PARKS & TRAILS	County: CARLTON	Acres: 40.00
City:	Site Code: R290031	Classification Per M.S. 86A.05: a. state park	Current Public Use: YES	Future Public Use: YES
Land Code: 1000024408	Agency Land Code: R29595319	Land Name: PARKS & TRAILS	County: CARLTON	Acres: 40.75
City:	Site Code: R290031	Classification Per M.S. 86A.05: a. state park	Current Public Use: YES	Future Public Use: YES
Land Code: 1000024409	Agency Land Code: R2950161	Land Name: PARKS & TRAILS	County: CARLTON	Acres: 40.00
City:	Site Code: R290031	Classification Per M.S. 86A.05: a. state park	Current Public Use: YES	Future Public Use: YES
Land Code: 1000024410	Agency Land Code: R2950182	Land Name: PARKS & TRAILS	County: CARLTON	Acres: 16.70
City:	Site Code: R290031	Classification Per M.S. 86A.05: a. state park	Current Public Use: YES	Future Public Use: YES
Land Code: 1000024411	Agency Land Code: R2950185	Land Name: PARKS & TRAILS	County: CARLTON	Acres: 40.00
City:	Site Code: R290031	Classification Per M.S. 86A.05: a. state park	Current Public Use: YES	Future Public Use: YES
Land Code: 1000024412	Agency Land Code: R2949996	Land Name: PARKS & TRAILS	County: CARLTON	Acres: 40.75
City:	Site Code: R290031	Classification Per M.S. 86A.05: a. state park	Current Public Use: YES	Future Public Use: YES
Land Code: 1000024413	Agency Land Code: R2950242	Land Name: PARKS & TRAILS	County: CARLTON	Acres: 40.00
City:	Site Code: R290031	Classification Per M.S. 86A.05: a. state park	Current Public Use: YES	Future Public Use: YES
Land Code: 1000024414	Agency Land Code: R2950151	Land Name: PARKS & TRAILS	County: CARLTON	Acres: 35.09
City:	Site Code: R290031	Classification Per M.S. 86A.05: a. state park	Current Public Use: YES	Future Public Use: YES
Land Code: 1000024415	Agency Land Code: R2950211	Land Name: PARKS & TRAILS	County: CARLTON	Acres: 40.00
City:	Site Code: R290031	Classification Per M.S. 86A.05: a. state park	Current Public Use: YES	Future Public Use: YES
Land Code: 1000024416	Agency Land Code: R29333202	Land Name: PARKS & TRAILS	County: CARLTON	Acres: 12.61
City:	Site Code: R290046	Classification Per M.S. 86A.05: a. state park	Current Public Use: YES	Future Public Use: YES



Land Code: 1000024417	Agency Land Code: R2951587	Land Name: PARKS & TRAILS	County: CARLTON	Acres: 40.00
City:	Site Code: R290046	Classification Per M.S. 86A.05: a. state park	Current Public Use: YES	Future Public Use: YES
Land Code: 1000024418	Agency Land Code: R2951590	Land Name: PARKS & TRAILS	County: CARLTON	Acres: 40.00
City:	Site Code: R290046	Classification Per M.S. 86A.05: a. state park	Current Public Use: YES	Future Public Use: YES
Land Code: 1000024419	Agency Land Code: R2951628	Land Name: PARKS & TRAILS	County: CARLTON	Acres: 32.45
City:	Site Code: R290046	Classification Per M.S. 86A.05: a. state park	Current Public Use: YES	Future Public Use: YES
Land Code: 1000024420	Agency Land Code: R2951591	Land Name: PARKS & TRAILS	County: CARLTON	Acres: 40.00
City:	Site Code: R290046	Classification Per M.S. 86A.05: a. state park	Current Public Use: YES	Future Public Use: YES
Land Code: 1000024421	Agency Land Code: R2951577	Land Name: PARKS & TRAILS	County: CARLTON	Acres: 40.00
City:	Site Code: R290046	Classification Per M.S. 86A.05: a. state park	Current Public Use: YES	Future Public Use: YES
Land Code: 1000024422	Agency Land Code: R2951597	Land Name: PARKS & TRAILS	County: CARLTON	Acres: 40.00
City:	Site Code: R290046	Classification Per M.S. 86A.05: a. state park	Current Public Use: YES	Future Public Use: YES
Land Code: 1000024423	Agency Land Code: R2951582	Land Name: PARKS & TRAILS	County: CARLTON	Acres: 35.25
City:	Site Code: R290046	Classification Per M.S. 86A.05: a. state park	Current Public Use: YES	Future Public Use: YES
Land Code: 1000024424	Agency Land Code: R2951601	Land Name: PARKS & TRAILS	County: CARLTON	Acres: 17.50
City:	Site Code: R290046	Classification Per M.S. 86A.05: a. state park	Current Public Use: YES	Future Public Use: YES
Land Code: 1000024425	Agency Land Code: R2951594	Land Name: PARKS & TRAILS	County: CARLTON	Acres: 27.60
City:	Site Code: R290046	Classification Per M.S. 86A.05: a. state park	Current Public Use: YES	Future Public Use: YES
Land Code: 1000024426	Agency Land Code: R2951626	Land Name: PARKS & TRAILS	County: CARLTON	Acres: 16.70
City:	Site Code: R290046	Classification Per M.S. 86A.05: a. state park	Current Public Use: YES	Future Public Use: YES
Land Code: 1000024427	Agency Land Code: R2951592	Land Name: PARKS & TRAILS	County: CARLTON	Acres: 40.00
City:	Site Code: R290046	Classification Per M.S. 86A.05: a. state park	Current Public Use: YES	Future Public Use: YES
Land Code: 1000024428	Agency Land Code: R2951586	Land Name: PARKS & TRAILS	County: CARLTON	Acres: 40.00
City:	Site Code: R290046	Classification Per M.S. 86A.05: a. state park	Current Public Use: YES	Future Public Use: YES



Land Code: 1000024429	Agency Land Code: R2951603	Land Name: PARKS & TRAILS	County: CARLTON	Acres: 19.00
City:	Site Code: R290046	Classification Per M.S. 86A.05: a. state park	Current Public Use: YES	Future Public Use: YES
Land Code: 1000024430	Agency Land Code: R2951600	Land Name: PARKS & TRAILS	County: CARLTON	Acres: 33.35
City:	Site Code: R290046	Classification Per M.S. 86A.05: a. state park	Current Public Use: YES	Future Public Use: YES
Land Code: 1000024431	Agency Land Code: R2951585	Land Name: PARKS & TRAILS	County: CARLTON	Acres: 40.00
City:	Site Code: R290046	Classification Per M.S. 86A.05: a. state park	Current Public Use: YES	Future Public Use: YES
Land Code: 1000024432	Agency Land Code: R29549614	Land Name: PARKS & TRAILS	County: CARLTON	Acres: 10.00
City:	Site Code: R290046	Classification Per M.S. 86A.05: a. state park	Current Public Use: YES	Future Public Use: YES
Land Code: 1000024433	Agency Land Code: R2951588	Land Name: PARKS & TRAILS	County: CARLTON	Acres: 30.25
City:	Site Code: R290046	Classification Per M.S. 86A.05: a. state park	Current Public Use: YES	Future Public Use: YES
Land Code: 1000024434	Agency Land Code: R2951606	Land Name: PARKS & TRAILS	County: CARLTON	Acres: 35.40
City:	Site Code: R290046	Classification Per M.S. 86A.05: a. state park	Current Public Use: YES	Future Public Use: YES
Land Code: 1000024435	Agency Land Code: R2951595	Land Name: PARKS & TRAILS	County: CARLTON	Acres: 40.00
City:	Site Code: R290046	Classification Per M.S. 86A.05: a. state park	Current Public Use: YES	Future Public Use: YES
Land Code: 1000024436	Agency Land Code: R2951605	Land Name: PARKS & TRAILS	County: CARLTON	Acres: 5.20
City:	Site Code: R290046	Classification Per M.S. 86A.05: a. state park	Current Public Use: YES	Future Public Use: YES
Land Code: 1000024437	Agency Land Code: R2951589	Land Name: PARKS & TRAILS	County: CARLTON	Acres: 36.75
City:	Site Code: R290046	Classification Per M.S. 86A.05: a. state park	Current Public Use: YES	Future Public Use: YES
Land Code: 1000024438	Agency Land Code: R2951593	Land Name: PARKS & TRAILS	County: CARLTON	Acres: 38.42
City:	Site Code: R290046	Classification Per M.S. 86A.05: a. state park	Current Public Use: YES	Future Public Use: YES
Land Code: 1000024439	Agency Land Code: R2951576	Land Name: PARKS & TRAILS	County: CARLTON	Acres: 30.65
City:	Site Code: R290046	Classification Per M.S. 86A.05: a. state park	Current Public Use: YES	Future Public Use: YES
Land Code: 1000024440	Agency Land Code: R2951598	Land Name: PARKS & TRAILS	County: CARLTON	Acres: 20.00
City:	Site Code: R290046	Classification Per M.S. 86A.05: a. state park	Current Public Use: YES	Future Public Use: YES



Land Code: 1000024441	Agency Land Code: R2951627	Land Name: PARKS & TRAILS	County: CARLTON	Acres: 28.20
City:	Site Code: R290046	Classification Per M.S. 86A.05: a. state park	Current Public Use: YES	Future Public Use: YES
Land Code: 1000024442	Agency Land Code: R2951596	Land Name: PARKS & TRAILS	County: CARLTON	Acres: 40.00
City:	Site Code: R290046	Classification Per M.S. 86A.05: a. state park	Current Public Use: YES	Future Public Use: YES
Land Code: 1000024443	Agency Land Code: R29347767	Land Name: PARKS & TRAILS	County: CARLTON	Acres: 4.50
City:	Site Code:	Classification Per M.S. 86A.05: c. state trail	Current Public Use: YES	Future Public Use: YES
Land Code: 1000024444	Agency Land Code: R29347769	Land Name: PARKS & TRAILS	County: CARLTON	Acres: 3.19
City:	Site Code:	Classification Per M.S. 86A.05: c. state trail	Current Public Use: YES	Future Public Use: YES
Land Code: 1000024445	Agency Land Code: R29347772	Land Name: PARKS & TRAILS	County: CARLTON	Acres: 3.23
City:	Site Code:	Classification Per M.S. 86A.05: c. state trail	Current Public Use: YES	Future Public Use: YES
Land Code: 1000024446	Agency Land Code: R29347768	Land Name: PARKS & TRAILS	County: CARLTON	Acres: 2.50
City:	Site Code:	Classification Per M.S. 86A.05: c. state trail	Current Public Use: YES	Future Public Use: YES
Land Code: 1000024447	Agency Land Code: R29347774	Land Name: PARKS & TRAILS	County: CARLTON	Acres: 1.70
City:	Site Code:	Classification Per M.S. 86A.05: c. state trail	Current Public Use: YES	Future Public Use: YES
Land Code: 1000024448	Agency Land Code: R29347776	Land Name: PARKS & TRAILS	County: CARLTON	Acres: 3.67
City:	Site Code:	Classification Per M.S. 86A.05: c. state trail	Current Public Use: YES	Future Public Use: YES
Land Code: 1000024449	Agency Land Code: R29538735	Land Name: PARKS & TRAILS	County: CARLTON	Acres: 3.10
City:	Site Code:	Classification Per M.S. 86A.05: c. state trail	Current Public Use: YES	Future Public Use: YES
Land Code: 1000024450	Agency Land Code: R29347775	Land Name: PARKS & TRAILS	County: CARLTON	Acres: 1.93
City:	Site Code:	Classification Per M.S. 86A.05: c. state trail	Current Public Use: YES	Future Public Use: YES
Land Code: 1000024451	Agency Land Code: R29347771	Land Name: PARKS & TRAILS	County: CARLTON	Acres: 2.93
City:	Site Code:	Classification Per M.S. 86A.05: c. state trail	Current Public Use: YES	Future Public Use: YES
Land Code: 1000024452	Agency Land Code: R29347773	Land Name: PARKS & TRAILS	County: CARLTON	Acres: 3.23
City:	Site Code:	Classification Per M.S. 86A.05: c. state trail	Current Public Use: YES	Future Public Use: YES



Land Code: 1000024453	Agency Land Code: R29339347	Land Name: PARKS & TRAILS	County: CARLTON	Acres: 1.28
City:	Site Code: R290261	Classification Per M.S. 86A.05: c. state trail	Current Public Use: YES	Future Public Use: YES
Land Code: 1000024454	Agency Land Code: R29339348	Land Name: PARKS & TRAILS	County: CARLTON	Acres: 0.14
City:	Site Code: R290261	Classification Per M.S. 86A.05: c. state trail	Current Public Use: YES	Future Public Use: YES
Land Code: 1000024455	Agency Land Code: R29338209	Land Name: PARKS & TRAILS	County: CARLTON	Acres: 10.36
City:	Site Code: R290261	Classification Per M.S. 86A.05: c. state trail	Current Public Use: YES	Future Public Use: YES
Land Code: 1000024456	Agency Land Code: R29409576	Land Name: PARKS & TRAILS	County: CARLTON	Acres: 3.42
City:	Site Code: R290261	Classification Per M.S. 86A.05: c. state trail	Current Public Use: YES	Future Public Use: YES
Land Code: 1000024457	Agency Land Code: R29409580	Land Name: PARKS & TRAILS	County: CARLTON	Acres: 2.36
City:	Site Code: R290261	Classification Per M.S. 86A.05: c. state trail	Current Public Use: YES	Future Public Use: YES
Land Code: 1000024458	Agency Land Code: R29409581	Land Name: PARKS & TRAILS	County: CARLTON	Acres: 3.93
City:	Site Code: R290261	Classification Per M.S. 86A.05: c. state trail	Current Public Use: YES	Future Public Use: YES
Land Code: 1000024459	Agency Land Code: R29409585	Land Name: PARKS & TRAILS	County: CARLTON	Acres: 3.00
City:	Site Code: R290261	Classification Per M.S. 86A.05: c. state trail	Current Public Use: YES	Future Public Use: YES
Land Code: 1000024460	Agency Land Code: R29409587	Land Name: PARKS & TRAILS	County: CARLTON	Acres: 3.30
City:	Site Code: R290261	Classification Per M.S. 86A.05: c. state trail	Current Public Use: YES	Future Public Use: YES
Land Code: 1000024461	Agency Land Code: R29409588	Land Name: PARKS & TRAILS	County: CARLTON	Acres: 3.33
City:	Site Code: R290261	Classification Per M.S. 86A.05: c. state trail	Current Public Use: YES	Future Public Use: YES
Land Code: 1000024462	Agency Land Code: R29409589	Land Name: PARKS & TRAILS	County: CARLTON	Acres: 1.22
City:	Site Code: R290261	Classification Per M.S. 86A.05: c. state trail	Current Public Use: YES	Future Public Use: YES
Land Code: 1000024463	Agency Land Code: R29409590	Land Name: PARKS & TRAILS	County: CARLTON	Acres: 1.55
City:	Site Code: R290261	Classification Per M.S. 86A.05: c. state trail	Current Public Use: YES	Future Public Use: YES
Land Code: 1000024464	Agency Land Code: R29409591	Land Name: PARKS & TRAILS	County: CARLTON	Acres: 0.70
City:	Site Code: R290261	Classification Per M.S. 86A.05: c. state trail	Current Public Use: YES	Future Public Use: YES



Land Code: 1000024465	Agency Land Code: R29409592	Land Name: PARKS & TRAILS	County: CARLTON	Acres: 3.28
City:	Site Code: R290261	Classification Per M.S. 86A.05: c. state trail	Current Public Use: YES	Future Public Use: YES
Land Code: 1000024466	Agency Land Code: R29409596	Land Name: PARKS & TRAILS	County: CARLTON	Acres: 0.86
City:	Site Code: R290261	Classification Per M.S. 86A.05: c. state trail	Current Public Use: YES	Future Public Use: YES
Land Code: 1000024467	Agency Land Code: R29532522	Land Name: PARKS & TRAILS	County: CARLTON	Acres: 8.70
City:	Site Code: R290261	Classification Per M.S. 86A.05: c. state trail	Current Public Use: YES	Future Public Use: YES
Land Code: 1000024468	Agency Land Code: R29532526	Land Name: PARKS & TRAILS	County: CARLTON	Acres: 4.90
City:	Site Code: R290261	Classification Per M.S. 86A.05: c. state trail	Current Public Use: YES	Future Public Use: YES
Land Code: 1000024469	Agency Land Code: R29532527	Land Name: PARKS & TRAILS	County: CARLTON	Acres: 10.90
City:	Site Code: R290261	Classification Per M.S. 86A.05: c. state trail	Current Public Use: YES	Future Public Use: YES
Land Code: 1000024470	Agency Land Code: R29331190	Land Name: PARKS & TRAILS	County: CARLTON	Acres: 3.29
City:	Site Code: R290261	Classification Per M.S. 86A.05: c. state trail	Current Public Use: YES	Future Public Use: YES
Land Code: 1000024471	Agency Land Code: R29331191	Land Name: PARKS & TRAILS	County: CARLTON	Acres: 3.25
City:	Site Code: R290261	Classification Per M.S. 86A.05: c. state trail	Current Public Use: YES	Future Public Use: YES
Land Code: 1000024472	Agency Land Code: R29331464	Land Name: PARKS & TRAILS	County: CARLTON	Acres: 0.60
City:	Site Code: R290261	Classification Per M.S. 86A.05: c. state trail	Current Public Use: YES	Future Public Use: YES
Land Code: 1000024473	Agency Land Code: R29331465	Land Name: PARKS & TRAILS	County: CARLTON	Acres: 0.40
City:	Site Code: R290261	Classification Per M.S. 86A.05: c. state trail	Current Public Use: YES	Future Public Use: YES
Land Code: 1000024474	Agency Land Code: R29331467	Land Name: PARKS & TRAILS	County: CARLTON	Acres: 3.30
City:	Site Code: R290261	Classification Per M.S. 86A.05: c. state trail	Current Public Use: YES	Future Public Use: YES
Land Code: 1000024475	Agency Land Code: R29517634	Land Name: PARKS & TRAILS	County: CARLTON	Acres: 0.10
City:	Site Code: R290261	Classification Per M.S. 86A.05: c. state trail	Current Public Use: YES	Future Public Use: YES
Land Code: 1000024476	Agency Land Code: R29517637	Land Name: PARKS & TRAILS	County: CARLTON	Acres: 4.00
City:	Site Code: R290261	Classification Per M.S. 86A.05: c. state trail	Current Public Use: YES	Future Public Use: YES



Land Code: 1000024477	Agency Land Code: R29517639	Land Name: PARKS & TRAILS	County: CARLTON	Acres: 3.55
City:	Site Code: R290261	Classification Per M.S. 86A.05: c. state trail	Current Public Use: YES	Future Public Use: YES
Land Code: 1000024478	Agency Land Code: R29517641	Land Name: PARKS & TRAILS	County: CARLTON	Acres: 3.30
City:	Site Code: R290261	Classification Per M.S. 86A.05: c. state trail	Current Public Use: YES	Future Public Use: YES
Land Code: 1000024479	Agency Land Code: R29517642	Land Name: PARKS & TRAILS	County: CARLTON	Acres: 1.08
City:	Site Code: R290261	Classification Per M.S. 86A.05: c. state trail	Current Public Use: YES	Future Public Use: YES
Land Code: 1000024480	Agency Land Code: R29517646	Land Name: PARKS & TRAILS	County: CARLTON	Acres: 3.67
City:	Site Code: R290261	Classification Per M.S. 86A.05: c. state trail	Current Public Use: YES	Future Public Use: YES
Land Code: 1000024481	Agency Land Code: R29517647	Land Name: PARKS & TRAILS	County: CARLTON	Acres: 1.68
City:	Site Code: R290261	Classification Per M.S. 86A.05: c. state trail	Current Public Use: YES	Future Public Use: YES
Land Code: 1000024482	Agency Land Code: R29517648	Land Name: PARKS & TRAILS	County: CARLTON	Acres: 3.36
City:	Site Code: R290261	Classification Per M.S. 86A.05: c. state trail	Current Public Use: YES	Future Public Use: YES
Land Code: 1000024483	Agency Land Code: R29517649	Land Name: PARKS & TRAILS	County: CARLTON	Acres: 2.80
City:	Site Code: R290261	Classification Per M.S. 86A.05: c. state trail	Current Public Use: YES	Future Public Use: YES
Land Code: 1000024484	Agency Land Code: R29517651	Land Name: PARKS & TRAILS	County: CARLTON	Acres: 3.36
City:	Site Code: R290261	Classification Per M.S. 86A.05: c. state trail	Current Public Use: YES	Future Public Use: YES
Land Code: 1000024485	Agency Land Code: R29517654	Land Name: PARKS & TRAILS	County: CARLTON	Acres: 3.36
City:	Site Code: R290261	Classification Per M.S. 86A.05: c. state trail	Current Public Use: YES	Future Public Use: YES
Land Code: 1000024486	Agency Land Code: R29517656	Land Name: PARKS & TRAILS	County: CARLTON	Acres: 6.30
City:	Site Code: R290261	Classification Per M.S. 86A.05: c. state trail	Current Public Use: YES	Future Public Use: YES
Land Code: 1000024487	Agency Land Code: R29517659	Land Name: PARKS & TRAILS	County: CARLTON	Acres: 2.80
City:	Site Code: R290261	Classification Per M.S. 86A.05: c. state trail	Current Public Use: YES	Future Public Use: YES
Land Code: 1000024488	Agency Land Code: R29517660	Land Name: PARKS & TRAILS	County: CARLTON	Acres: 3.00
City:	Site Code: R290261	Classification Per M.S. 86A.05: c. state trail	Current Public Use: YES	Future Public Use: YES



Land Code: 1000024489	Agency Land Code: R29517661	Land Name: PARKS & TRAILS	County: CARLTON	Acres: 5.22
City:	Site Code: R290261	Classification Per M.S. 86A.05: c. state trail	Current Public Use: YES	Future Public Use: YES
Land Code: 1000024490	Agency Land Code: R29517662	Land Name: PARKS & TRAILS	County: CARLTON	Acres: 0.16
City:	Site Code: R290261	Classification Per M.S. 86A.05: c. state trail	Current Public Use: YES	Future Public Use: YES
Land Code: 1000024491	Agency Land Code: R29517665	Land Name: PARKS & TRAILS	County: CARLTON	Acres: 5.87
City:	Site Code: R290261	Classification Per M.S. 86A.05: c. state trail	Current Public Use: YES	Future Public Use: YES
Land Code: 1000024492	Agency Land Code: R29517667	Land Name: PARKS & TRAILS	County: CARLTON	Acres: 4.06
City:	Site Code: R290261	Classification Per M.S. 86A.05: c. state trail	Current Public Use: YES	Future Public Use: YES
Land Code: 1000024493	Agency Land Code: R29517668	Land Name: PARKS & TRAILS	County: CARLTON	Acres: 5.43
City:	Site Code: R290261	Classification Per M.S. 86A.05: c. state trail	Current Public Use: YES	Future Public Use: YES
Land Code: 1000024494	Agency Land Code: R29517669	Land Name: PARKS & TRAILS	County: CARLTON	Acres: 2.90
City:	Site Code: R290261	Classification Per M.S. 86A.05: c. state trail	Current Public Use: YES	Future Public Use: YES
Land Code: 1000024495	Agency Land Code: R29517673	Land Name: PARKS & TRAILS	County: CARLTON	Acres: 4.88
City:	Site Code: R290261	Classification Per M.S. 86A.05: c. state trail	Current Public Use: YES	Future Public Use: YES
Land Code: 1000024496	Agency Land Code: R29517678	Land Name: PARKS & TRAILS	County: CARLTON	Acres: 1.24
City:	Site Code: R290261	Classification Per M.S. 86A.05: c. state trail	Current Public Use: YES	Future Public Use: YES
Land Code: 1000024497	Agency Land Code: R29517684	Land Name: PARKS & TRAILS	County: CARLTON	Acres: 0.08
City:	Site Code: R290261	Classification Per M.S. 86A.05: c. state trail	Current Public Use: YES	Future Public Use: YES
Land Code: 1000024498	Agency Land Code: R29517685	Land Name: PARKS & TRAILS	County: CARLTON	Acres: 0.32
City:	Site Code: R290261	Classification Per M.S. 86A.05: c. state trail	Current Public Use: YES	Future Public Use: YES
Land Code: 1000024499	Agency Land Code: R29517686	Land Name: PARKS & TRAILS	County: CARLTON	Acres: 3.54
City:	Site Code: R290261	Classification Per M.S. 86A.05: c. state trail	Current Public Use: YES	Future Public Use: YES
Land Code: 1000024500	Agency Land Code: R29517687	Land Name: PARKS & TRAILS	County: CARLTON	Acres: 1.31
City:	Site Code: R290261	Classification Per M.S. 86A.05: c. state trail	Current Public Use: YES	Future Public Use: YES



Land Code: 1000024501	Agency Land Code: R29517689	Land Name: PARKS & TRAILS	County: CARLTON	Acres: 0.75
City:	Site Code: R290261	Classification Per M.S. 86A.05: c. state trail	Current Public Use: YES	Future Public Use: YES
Land Code: 1000024502	Agency Land Code: R29517691	Land Name: PARKS & TRAILS	County: CARLTON	Acres: 2.90
City:	Site Code: R290261	Classification Per M.S. 86A.05: c. state trail	Current Public Use: YES	Future Public Use: YES
Land Code: 1000024503	Agency Land Code: R29517692	Land Name: PARKS & TRAILS	County: CARLTON	Acres: 2.09
City:	Site Code: R290261	Classification Per M.S. 86A.05: c. state trail	Current Public Use: YES	Future Public Use: YES
Land Code: 1000024504	Agency Land Code: R29517693	Land Name: PARKS & TRAILS	County: CARLTON	Acres: 3.15
City:	Site Code: R290261	Classification Per M.S. 86A.05: c. state trail	Current Public Use: YES	Future Public Use: YES
Land Code: 1000024505	Agency Land Code: R29517694	Land Name: PARKS & TRAILS	County: CARLTON	Acres: 3.87
City:	Site Code: R290261	Classification Per M.S. 86A.05: c. state trail	Current Public Use: YES	Future Public Use: YES
Land Code: 1000024506	Agency Land Code: R29517697	Land Name: PARKS & TRAILS	County: CARLTON	Acres: 2.30
City:	Site Code: R290261	Classification Per M.S. 86A.05: c. state trail	Current Public Use: YES	Future Public Use: YES
Land Code: 1000024507	Agency Land Code: R29517698	Land Name: PARKS & TRAILS	County: CARLTON	Acres: 0.40
City:	Site Code: R290261	Classification Per M.S. 86A.05: c. state trail	Current Public Use: YES	Future Public Use: YES
Land Code: 1000024508	Agency Land Code: R29517700	Land Name: PARKS & TRAILS	County: CARLTON	Acres: 4.08
City:	Site Code: R290261	Classification Per M.S. 86A.05: c. state trail	Current Public Use: YES	Future Public Use: YES
Land Code: 1000024509	Agency Land Code: R29517701	Land Name: PARKS & TRAILS	County: CARLTON	Acres: 4.45
City:	Site Code: R290261	Classification Per M.S. 86A.05: c. state trail	Current Public Use: YES	Future Public Use: YES
Land Code: 1000024510	Agency Land Code: R29517702	Land Name: PARKS & TRAILS	County: CARLTON	Acres: 3.54
City:	Site Code: R290261	Classification Per M.S. 86A.05: c. state trail	Current Public Use: YES	Future Public Use: YES
Land Code: 1000024511	Agency Land Code: R29517703	Land Name: PARKS & TRAILS	County: CARLTON	Acres: 5.40
City:	Site Code: R290261	Classification Per M.S. 86A.05: c. state trail	Current Public Use: YES	Future Public Use: YES
Land Code: 1000024512	Agency Land Code: R29517705	Land Name: PARKS & TRAILS	County: CARLTON	Acres: 1.31
City:	Site Code: R290261	Classification Per M.S. 86A.05: c. state trail	Current Public Use: YES	Future Public Use: YES



Land Code: 1000024513	Agency Land Code: R29517707	Land Name: PARKS & TRAILS	County: CARLTON	Acres: 4.61
City:	Site Code: R290261	Classification Per M.S. 86A.05: c. state trail	Current Public Use: YES	Future Public Use: YES
Land Code: 1000024514	Agency Land Code: R29517708	Land Name: PARKS & TRAILS	County: CARLTON	Acres: 3.58
City:	Site Code: R290261	Classification Per M.S. 86A.05: c. state trail	Current Public Use: YES	Future Public Use: YES
Land Code: 1000024515	Agency Land Code: R29517709	Land Name: PARKS & TRAILS	County: CARLTON	Acres: 5.73
City:	Site Code: R290261	Classification Per M.S. 86A.05: c. state trail	Current Public Use: YES	Future Public Use: YES
Land Code: 1000024516	Agency Land Code: R29517710	Land Name: PARKS & TRAILS	County: CARLTON	Acres: 2.03
City:	Site Code: R290261	Classification Per M.S. 86A.05: c. state trail	Current Public Use: YES	Future Public Use: YES
Land Code: 1000024517	Agency Land Code: R29517711	Land Name: PARKS & TRAILS	County: CARLTON	Acres: 0.10
City:	Site Code: R290261	Classification Per M.S. 86A.05: c. state trail	Current Public Use: YES	Future Public Use: YES
Land Code: 1000024518	Agency Land Code: R29517714	Land Name: PARKS & TRAILS	County: CARLTON	Acres: 7.31
City:	Site Code: R290261	Classification Per M.S. 86A.05: c. state trail	Current Public Use: YES	Future Public Use: YES
Land Code: 1000024519	Agency Land Code: R29517715	Land Name: PARKS & TRAILS	County: CARLTON	Acres: 2.89
City:	Site Code: R290261	Classification Per M.S. 86A.05: c. state trail	Current Public Use: YES	Future Public Use: YES
Land Code: 1000024520	Agency Land Code: R29517716	Land Name: PARKS & TRAILS	County: CARLTON	Acres: 4.18
City:	Site Code: R290261	Classification Per M.S. 86A.05: c. state trail	Current Public Use: YES	Future Public Use: YES
Land Code: 1000024521	Agency Land Code: R29517719	Land Name: PARKS & TRAILS	County: CARLTON	Acres: 6.36
City:	Site Code: R290261	Classification Per M.S. 86A.05: c. state trail	Current Public Use: YES	Future Public Use: YES
Land Code: 1000024522	Agency Land Code: R29517721	Land Name: PARKS & TRAILS	County: CARLTON	Acres: 19.93
City:	Site Code: R290261	Classification Per M.S. 86A.05: c. state trail	Current Public Use: YES	Future Public Use: YES
Land Code: 1000024523	Agency Land Code: R29517724	Land Name: PARKS & TRAILS	County: CARLTON	Acres: 9.58
City:	Site Code: R290261	Classification Per M.S. 86A.05: c. state trail	Current Public Use: YES	Future Public Use: YES
Land Code: 1000024524	Agency Land Code: R29517725	Land Name: PARKS & TRAILS	County: CARLTON	Acres: 4.67
City:	Site Code: R290261	Classification Per M.S. 86A.05: c. state trail	Current Public Use: YES	Future Public Use: YES



Land Code: 1000024525	Agency Land Code: R2950305	Land Name: PARKS & TRAILS	County: CARLTON	Acres: 1.51
City:	Site Code: R290261	Classification Per M.S. 86A.05: c. state trail	Current Public Use: YES	Future Public Use: YES
Land Code: 1000024526	Agency Land Code: R2950313	Land Name: PARKS & TRAILS	County: CARLTON	Acres: 0.03
City:	Site Code: R290261	Classification Per M.S. 86A.05: c. state trail	Current Public Use: YES	Future Public Use: YES
Land Code: 1000024527	Agency Land Code: R2950301	Land Name: PARKS & TRAILS	County: CARLTON	Acres: 1.38
City:	Site Code: R290261	Classification Per M.S. 86A.05: c. state trail	Current Public Use: YES	Future Public Use: YES
Land Code: 1000024528	Agency Land Code: R2950053	Land Name: PARKS & TRAILS	County: CARLTON	Acres: 1.24
City:	Site Code: R290261	Classification Per M.S. 86A.05: c. state trail	Current Public Use: YES	Future Public Use: YES
Land Code: 1000024529	Agency Land Code: R2951483	Land Name: PARKS & TRAILS	County: CARLTON	Acres: 0.20
City:	Site Code: R290261	Classification Per M.S. 86A.05: c. state trail	Current Public Use: YES	Future Public Use: YES
Land Code: 1000024530	Agency Land Code: R2950307	Land Name: PARKS & TRAILS	County: CARLTON	Acres: 2.40
City:	Site Code: R290261	Classification Per M.S. 86A.05: c. state trail	Current Public Use: YES	Future Public Use: YES
Land Code: 1000024531	Agency Land Code: R2951616	Land Name: PARKS & TRAILS	County: CARLTON	Acres: 12.54
City:	Site Code: R290261	Classification Per M.S. 86A.05: c. state trail	Current Public Use: YES	Future Public Use: YES
Land Code: 1000024532	Agency Land Code: R2950015	Land Name: PARKS & TRAILS	County: CARLTON	Acres: 4.90
City:	Site Code: R290261	Classification Per M.S. 86A.05: c. state trail	Current Public Use: YES	Future Public Use: YES
Land Code: 1000024533	Agency Land Code: R2951537	Land Name: PARKS & TRAILS	County: CARLTON	Acres: 3.91
City:	Site Code: R290261	Classification Per M.S. 86A.05: c. state trail	Current Public Use: YES	Future Public Use: YES
Land Code: 1000024534	Agency Land Code: R2950029	Land Name: PARKS & TRAILS	County: CARLTON	Acres: 0.75
City:	Site Code: R290261	Classification Per M.S. 86A.05: c. state trail	Current Public Use: YES	Future Public Use: YES
Land Code: 1000024535	Agency Land Code: R2950049	Land Name: PARKS & TRAILS	County: CARLTON	Acres: 4.55
City:	Site Code: R290261	Classification Per M.S. 86A.05: c. state trail	Current Public Use: YES	Future Public Use: YES
Land Code: 1000024536	Agency Land Code: R2951526	Land Name: PARKS & TRAILS	County: CARLTON	Acres: 8.30
City:	Site Code: R290261	Classification Per M.S. 86A.05: c. state trail	Current Public Use: YES	Future Public Use: YES



Land Code: 1000024537	Agency Land Code: R2950054	Land Name: PARKS & TRAILS	County: CARLTON	Acres: 3.41
City:	Site Code: R290261	Classification Per M.S. 86A.05: c. state trail	Current Public Use: YES	Future Public Use: YES
Land Code: 1000024538	Agency Land Code: R2950073	Land Name: PARKS & TRAILS	County: CARLTON	Acres: 4.55
City:	Site Code: R290261	Classification Per M.S. 86A.05: c. state trail	Current Public Use: YES	Future Public Use: YES
Land Code: 1000024539	Agency Land Code: R2951535	Land Name: PARKS & TRAILS	County: CARLTON	Acres: 4.13
City:	Site Code: R290261	Classification Per M.S. 86A.05: c. state trail	Current Public Use: YES	Future Public Use: YES
Land Code: 1000024540	Agency Land Code: R2951518	Land Name: PARKS & TRAILS	County: CARLTON	Acres: 8.21
City:	Site Code: R290261	Classification Per M.S. 86A.05: c. state trail	Current Public Use: YES	Future Public Use: YES
Land Code: 1000024541	Agency Land Code: R2950075	Land Name: PARKS & TRAILS	County: CARLTON	Acres: 4.55
City:	Site Code: R290261	Classification Per M.S. 86A.05: c. state trail	Current Public Use: YES	Future Public Use: YES
Land Code: 1000024542	Agency Land Code: R2950330	Land Name: PARKS & TRAILS	County: CARLTON	Acres: 0.10
City:	Site Code: R290261	Classification Per M.S. 86A.05: c. state trail	Current Public Use: YES	Future Public Use: YES
Land Code: 1000024543	Agency Land Code: R2950308	Land Name: PARKS & TRAILS	County: CARLTON	Acres: 1.52
City:	Site Code: R290261	Classification Per M.S. 86A.05: c. state trail	Current Public Use: YES	Future Public Use: YES
Land Code: 1000024544	Agency Land Code: R2951485	Land Name: PARKS & TRAILS	County: CARLTON	Acres: 0.30
City:	Site Code: R290261	Classification Per M.S. 86A.05: c. state trail	Current Public Use: YES	Future Public Use: YES
Land Code: 1000024545	Agency Land Code: R2951625	Land Name: PARKS & TRAILS	County: CARLTON	Acres: 3.30
City:	Site Code: R290261	Classification Per M.S. 86A.05: c. state trail	Current Public Use: YES	Future Public Use: YES
Land Code: 1000024546	Agency Land Code: R2950385	Land Name: PARKS & TRAILS	County: CARLTON	Acres: 0.38
City:	Site Code: R290261	Classification Per M.S. 86A.05: c. state trail	Current Public Use: YES	Future Public Use: YES
Land Code: 1000024547	Agency Land Code: R2950067	Land Name: PARKS & TRAILS	County: CARLTON	Acres: 2.27
City:	Site Code: R290261	Classification Per M.S. 86A.05: c. state trail	Current Public Use: YES	Future Public Use: YES
Land Code: 1000024548	Agency Land Code: R2950303	Land Name: PARKS & TRAILS	County: CARLTON	Acres: 4.13
City:	Site Code: R290261	Classification Per M.S. 86A.05: c. state trail	Current Public Use: YES	Future Public Use: YES



Land Code: 1000024549	Agency Land Code: R2951479	Land Name: PARKS & TRAILS	County: CARLTON	Acres: 0.06
City:	Site Code: R290261	Classification Per M.S. 86A.05: c. state trail	Current Public Use: YES	Future Public Use: YES
Land Code: 1000024550	Agency Land Code: R2950295	Land Name: PARKS & TRAILS	County: CARLTON	Acres: 6.89
City:	Site Code: R290261	Classification Per M.S. 86A.05: c. state trail	Current Public Use: YES	Future Public Use: YES
Land Code: 1000024551	Agency Land Code: R2950028	Land Name: PARKS & TRAILS	County: CARLTON	Acres: 1.31
City:	Site Code: R290261	Classification Per M.S. 86A.05: c. state trail	Current Public Use: YES	Future Public Use: YES
Land Code: 1000024552	Agency Land Code: R2951511	Land Name: PARKS & TRAILS	County: CARLTON	Acres: 0.20
City:	Site Code: R290261	Classification Per M.S. 86A.05: c. state trail	Current Public Use: YES	Future Public Use: YES
Land Code: 1000024553	Agency Land Code: R2951516	Land Name: PARKS & TRAILS	County: CARLTON	Acres: 8.00
City:	Site Code: R290261	Classification Per M.S. 86A.05: c. state trail	Current Public Use: YES	Future Public Use: YES
Land Code: 1000024554	Agency Land Code: R2951620	Land Name: PARKS & TRAILS	County: CARLTON	Acres: 1.27
City:	Site Code: R290261	Classification Per M.S. 86A.05: c. state trail	Current Public Use: YES	Future Public Use: YES
Land Code: 1000024555	Agency Land Code: R2950322	Land Name: PARKS & TRAILS	County: CARLTON	Acres: 3.19
City:	Site Code: R290261	Classification Per M.S. 86A.05: c. state trail	Current Public Use: YES	Future Public Use: YES
Land Code: 1000024556	Agency Land Code: R2951560	Land Name: PARKS & TRAILS	County: CARLTON	Acres: 0.50
City:	Site Code: R290261	Classification Per M.S. 86A.05: c. state trail	Current Public Use: YES	Future Public Use: YES
Land Code: 1000024557	Agency Land Code: R2950094	Land Name: PARKS & TRAILS	County: CARLTON	Acres: 4.54
City:	Site Code: R290261	Classification Per M.S. 86A.05: c. state trail	Current Public Use: YES	Future Public Use: YES
Land Code: 1000024558	Agency Land Code: R2950031	Land Name: PARKS & TRAILS	County: CARLTON	Acres: 0.54
City:	Site Code: R290261	Classification Per M.S. 86A.05: c. state trail	Current Public Use: YES	Future Public Use: YES
Land Code: 1000024559	Agency Land Code: R2951622	Land Name: PARKS & TRAILS	County: CARLTON	Acres: 3.28
City:	Site Code: R290261	Classification Per M.S. 86A.05: c. state trail	Current Public Use: YES	Future Public Use: YES
Land Code: 1000024560	Agency Land Code: R2950390	Land Name: PARKS & TRAILS	County: CARLTON	Acres: 4.68
City:	Site Code: R290261	Classification Per M.S. 86A.05: c. state trail	Current Public Use: YES	Future Public Use: YES



Land Code: 1000024561	Agency Land Code: R2950375	Land Name: PARKS & TRAILS	County: CARLTON	Acres: 7.30
City:	Site Code: R290261	Classification Per M.S. 86A.05: c. state trail	Current Public Use: YES	Future Public Use: YES
Land Code: 1000024562	Agency Land Code: R2950017	Land Name: PARKS & TRAILS	County: CARLTON	Acres: 3.05
City:	Site Code: R290261	Classification Per M.S. 86A.05: c. state trail	Current Public Use: YES	Future Public Use: YES
Land Code: 1000024563	Agency Land Code: R2951474	Land Name: PARKS & TRAILS	County: CARLTON	Acres: 6.70
City:	Site Code: R290261	Classification Per M.S. 86A.05: c. state trail	Current Public Use: YES	Future Public Use: YES
Land Code: 1000024564	Agency Land Code: R2950041	Land Name: PARKS & TRAILS	County: CARLTON	Acres: 3.00
City:	Site Code: R290261	Classification Per M.S. 86A.05: c. state trail	Current Public Use: YES	Future Public Use: YES
Land Code: 1000024565	Agency Land Code: R2950037	Land Name: PARKS & TRAILS	County: CARLTON	Acres: 1.12
City:	Site Code: R290261	Classification Per M.S. 86A.05: c. state trail	Current Public Use: YES	Future Public Use: YES
Land Code: 1000024566	Agency Land Code: R2951556	Land Name: PARKS & TRAILS	County: CARLTON	Acres: 0.50
City:	Site Code: R290261	Classification Per M.S. 86A.05: c. state trail	Current Public Use: YES	Future Public Use: YES
Land Code: 1000024567	Agency Land Code: R2951610	Land Name: PARKS & TRAILS	County: CARLTON	Acres: 3.62
City:	Site Code: R290261	Classification Per M.S. 86A.05: c. state trail	Current Public Use: YES	Future Public Use: YES
Land Code: 1000024568	Agency Land Code: R2950388	Land Name: PARKS & TRAILS	County: CARLTON	Acres: 4.95
City:	Site Code: R290261	Classification Per M.S. 86A.05: c. state trail	Current Public Use: YES	Future Public Use: YES
Land Code: 1000024569	Agency Land Code: R2951484	Land Name: PARKS & TRAILS	County: CARLTON	Acres: 8.04
City:	Site Code: R290261	Classification Per M.S. 86A.05: c. state trail	Current Public Use: YES	Future Public Use: YES
Land Code: 1000024570	Agency Land Code: R2951481	Land Name: PARKS & TRAILS	County: CARLTON	Acres: 5.83
City:	Site Code: R290261	Classification Per M.S. 86A.05: c. state trail	Current Public Use: YES	Future Public Use: YES
Land Code: 1000024571	Agency Land Code: R2951613	Land Name: PARKS & TRAILS	County: CARLTON	Acres: 1.20
City:	Site Code: R290261	Classification Per M.S. 86A.05: c. state trail	Current Public Use: YES	Future Public Use: YES
Land Code: 1000024572	Agency Land Code: R2950319	Land Name: PARKS & TRAILS	County: CARLTON	Acres: 1.57
City:	Site Code: R290261	Classification Per M.S. 86A.05: c. state trail	Current Public Use: YES	Future Public Use: YES



Land Code: 1000024573	Agency Land Code: R2950362	Land Name: PARKS & TRAILS	County: CARLTON	Acres: 7.50
City:	Site Code: R290261	Classification Per M.S. 86A.05: c. state trail	Current Public Use: YES	Future Public Use: YES
Land Code: 1000024574	Agency Land Code: R2951528	Land Name: PARKS & TRAILS	County: CARLTON	Acres: 0.18
City:	Site Code: R290261	Classification Per M.S. 86A.05: c. state trail	Current Public Use: YES	Future Public Use: YES
Land Code: 1000024575	Agency Land Code: R2950310	Land Name: PARKS & TRAILS	County: CARLTON	Acres: 3.17
City:	Site Code: R290261	Classification Per M.S. 86A.05: c. state trail	Current Public Use: YES	Future Public Use: YES
Land Code: 1000024576	Agency Land Code: R29409579	Land Name: PARKS & TRAILS	County: CARLTON	Acres: 1.83
City:	Site Code: R290261	Classification Per M.S. 86A.05: c. state trail	Current Public Use: YES	Future Public Use: YES
Land Code: 1000024577	Agency Land Code: R2950292	Land Name: PARKS & TRAILS	County: CARLTON	Acres: 3.27
City:	Site Code: R290261	Classification Per M.S. 86A.05: c. state trail	Current Public Use: YES	Future Public Use: YES
Land Code: 1000024578	Agency Land Code: R29409595	Land Name: PARKS & TRAILS	County: CARLTON	Acres: 0.87
City:	Site Code: R290261	Classification Per M.S. 86A.05: c. state trail	Current Public Use: YES	Future Public Use: YES
Land Code: 1000024579	Agency Land Code: R2951519	Land Name: PARKS & TRAILS	County: CARLTON	Acres: 0.20
City:	Site Code: R290261	Classification Per M.S. 86A.05: c. state trail	Current Public Use: YES	Future Public Use: YES
Land Code: 1000024580	Agency Land Code: R2951521	Land Name: PARKS & TRAILS	County: CARLTON	Acres: 0.23
City:	Site Code: R290261	Classification Per M.S. 86A.05: c. state trail	Current Public Use: YES	Future Public Use: YES
Land Code: 1000024581	Agency Land Code: R2951562	Land Name: PARKS & TRAILS	County: CARLTON	Acres: 8.08
City:	Site Code: R290261	Classification Per M.S. 86A.05: c. state trail	Current Public Use: YES	Future Public Use: YES
Land Code: 1000024582	Agency Land Code: R29517645	Land Name: PARKS & TRAILS	County: CARLTON	Acres: 0.63
City:	Site Code: R290261	Classification Per M.S. 86A.05: c. state trail	Current Public Use: YES	Future Public Use: YES
Land Code: 1000024583	Agency Land Code: R29517650	Land Name: PARKS & TRAILS	County: CARLTON	Acres: 0.58
City:	Site Code: R290261	Classification Per M.S. 86A.05: c. state trail	Current Public Use: YES	Future Public Use: YES
Land Code: 1000024584	Agency Land Code: R29517681	Land Name: PARKS & TRAILS	County: CARLTON	Acres: 3.95
City:	Site Code: R290261	Classification Per M.S. 86A.05: c. state trail	Current Public Use: YES	Future Public Use: YES



Land Code: 1000024585	Agency Land Code: R2950306	Land Name: PARKS & TRAILS	County: CARLTON	Acres: 2.48
City:	Site Code: R290261	Classification Per M.S. 86A.05: c. state trail	Current Public Use: YES	Future Public Use: YES
Land Code: 1000024586	Agency Land Code: R2951515	Land Name: PARKS & TRAILS	County: CARLTON	Acres: 0.50
City:	Site Code: R290261	Classification Per M.S. 86A.05: c. state trail	Current Public Use: YES	Future Public Use: YES
Land Code: 1000024587	Agency Land Code: R2951517	Land Name: PARKS & TRAILS	County: CARLTON	Acres: 0.30
City:	Site Code: R290261	Classification Per M.S. 86A.05: c. state trail	Current Public Use: YES	Future Public Use: YES
Land Code: 1000024588	Agency Land Code: R2951617	Land Name: PARKS & TRAILS	County: CARLTON	Acres: 3.60
City:	Site Code: R290261	Classification Per M.S. 86A.05: c. state trail	Current Public Use: YES	Future Public Use: YES
Land Code: 1000024589	Agency Land Code: R29532524	Land Name: PARKS & TRAILS	County: CARLTON	Acres: 0.10
City:	Site Code: R290261	Classification Per M.S. 86A.05: c. state trail	Current Public Use: YES	Future Public Use: YES
Land Code: 1000024590	Agency Land Code: R29532525	Land Name: PARKS & TRAILS	County: CARLTON	Acres: 3.20
City:	Site Code: R290261	Classification Per M.S. 86A.05: c. state trail	Current Public Use: YES	Future Public Use: YES
Land Code: 1000024591	Agency Land Code: R29517712	Land Name: PARKS & TRAILS	County: CARLTON	Acres: 7.30
City:	Site Code: R290261	Classification Per M.S. 86A.05: c. state trail	Current Public Use: YES	Future Public Use: YES
Land Code: 1000024592	Agency Land Code: R29517713	Land Name: PARKS & TRAILS	County: CARLTON	Acres: 0.50
City:	Site Code: R290261	Classification Per M.S. 86A.05: c. state trail	Current Public Use: YES	Future Public Use: YES
Land Code: 1000024593	Agency Land Code: R2950317	Land Name: PARKS & TRAILS	County: CARLTON	Acres: 4.85
City:	Site Code: R290261	Classification Per M.S. 86A.05: c. state trail	Current Public Use: YES	Future Public Use: YES
Land Code: 1000024594	Agency Land Code: R2950378	Land Name: PARKS & TRAILS	County: CARLTON	Acres: 0.02
City:	Site Code: R290261	Classification Per M.S. 86A.05: c. state trail	Current Public Use: YES	Future Public Use: YES
Land Code: 1000024595	Agency Land Code: R2950380	Land Name: PARKS & TRAILS	County: CARLTON	Acres: 7.10
City:	Site Code: R290261	Classification Per M.S. 86A.05: c. state trail	Current Public Use: YES	Future Public Use: YES
Land Code: 1000024596	Agency Land Code: R29517680	Land Name: PARKS & TRAILS	County: CARLTON	Acres: 5.86
City:	Site Code: R290261	Classification Per M.S. 86A.05: c. state trail	Current Public Use: YES	Future Public Use: YES



Land Code: 1000024597	Agency Land Code: R29517683	Land Name: PARKS & TRAILS	County: CARLTON	Acres: 3.94
City:	Site Code: R290261	Classification Per M.S. 86A.05: c. state trail	Current Public Use: YES	Future Public Use: YES
Land Code: 1000024598	Agency Land Code: R29517699	Land Name: PARKS & TRAILS	County: CARLTON	Acres: 4.54
City:	Site Code: R290261	Classification Per M.S. 86A.05: c. state trail	Current Public Use: YES	Future Public Use: YES
Land Code: 1000024599	Agency Land Code: R2949411	Land Name: PARKS & TRAILS	County: CARLTON	Acres: 2.61
City:	Site Code: R290261	Classification Per M.S. 86A.05: c. state trail	Current Public Use: YES	Future Public Use: YES
Land Code: 1000024600	Agency Land Code: R29409583	Land Name: PARKS & TRAILS	County: CARLTON	Acres: 14.27
City:	Site Code: R290261	Classification Per M.S. 86A.05: c. state trail	Current Public Use: YES	Future Public Use: YES
Land Code: 1000024601	Agency Land Code: R2950065	Land Name: PARKS & TRAILS	County: CARLTON	Acres: 4.54
City:	Site Code: R290261	Classification Per M.S. 86A.05: c. state trail	Current Public Use: YES	Future Public Use: YES
Land Code: 1000024602	Agency Land Code: R29330828	Land Name: PARKS & TRAILS	County: CARLTON	Acres: 3.16
City:	Site Code: R290261	Classification Per M.S. 86A.05: c. state trail	Current Public Use: YES	Future Public Use: YES
Land Code: 1000024603	Agency Land Code: R29409594	Land Name: PARKS & TRAILS	County: CARLTON	Acres: 0.29
City:	Site Code: R290261	Classification Per M.S. 86A.05: c. state trail	Current Public Use: YES	Future Public Use: YES
Land Code: 1000024604	Agency Land Code: R2951618	Land Name: PARKS & TRAILS	County: CARLTON	Acres: 2.01
City:	Site Code: R290261	Classification Per M.S. 86A.05: c. state trail	Current Public Use: YES	Future Public Use: YES
Land Code: 1000024605	Agency Land Code: R29517688	Land Name: PARKS & TRAILS	County: CARLTON	Acres: 2.48
City:	Site Code: R290261	Classification Per M.S. 86A.05: c. state trail	Current Public Use: YES	Future Public Use: YES
Land Code: 1000024606	Agency Land Code: R29517636	Land Name: PARKS & TRAILS	County: CARLTON	Acres: 4.79
City:	Site Code: R290261	Classification Per M.S. 86A.05: c. state trail	Current Public Use: YES	Future Public Use: YES
Land Code: 1000024607	Agency Land Code: R29517717	Land Name: PARKS & TRAILS	County: CARLTON	Acres: 6.36
City:	Site Code: R290261	Classification Per M.S. 86A.05: c. state trail	Current Public Use: YES	Future Public Use: YES
Land Code: 1000024608	Agency Land Code: R29517718	Land Name: PARKS & TRAILS	County: CARLTON	Acres: 2.20
City:	Site Code: R290261	Classification Per M.S. 86A.05: c. state trail	Current Public Use: YES	Future Public Use: YES



Land Code: 1000024609	Agency Land Code: R2950020	Land Name: PARKS & TRAILS	County: CARLTON	Acres: 3.00
City:	Site Code: R290261	Classification Per M.S. 86A.05: c. state trail	Current Public Use: YES	Future Public Use: YES
Land Code: 1000024610	Agency Land Code: R2951534	Land Name: PARKS & TRAILS	County: CARLTON	Acres: 0.10
City:	Site Code: R290261	Classification Per M.S. 86A.05: c. state trail	Current Public Use: YES	Future Public Use: YES
Land Code: 1000024611	Agency Land Code: R2951539	Land Name: PARKS & TRAILS	County: CARLTON	Acres: 0.10
City:	Site Code: R290261	Classification Per M.S. 86A.05: c. state trail	Current Public Use: YES	Future Public Use: YES
Land Code: 1000024612	Agency Land Code: R2951473	Land Name: PARKS & TRAILS	County: CARLTON	Acres: 6.41
City:	Site Code: R290261	Classification Per M.S. 86A.05: c. state trail	Current Public Use: YES	Future Public Use: YES
Land Code: 1000024613	Agency Land Code: R29328969	Land Name: PARKS & TRAILS	County: CARLTON	Acres: 5.76
City:	Site Code: R290261	Classification Per M.S. 86A.05: c. state trail	Current Public Use: YES	Future Public Use: YES
Land Code: 1000024614	Agency Land Code: R29532528	Land Name: PARKS & TRAILS	County: CARLTON	Acres: 11.70
City:	Site Code: R290261	Classification Per M.S. 86A.05: c. state trail	Current Public Use: YES	Future Public Use: YES
Land Code: 1000024615	Agency Land Code: R29517704	Land Name: PARKS & TRAILS	County: CARLTON	Acres: 2.04
City:	Site Code: R290261	Classification Per M.S. 86A.05: c. state trail	Current Public Use: YES	Future Public Use: YES
Land Code: 1000024616	Agency Land Code: R2950023	Land Name: PARKS & TRAILS	County: CARLTON	Acres: 12.16
City:	Site Code: R290261	Classification Per M.S. 86A.05: c. state trail	Current Public Use: YES	Future Public Use: YES
Land Code: 1000024617	Agency Land Code: R29409575	Land Name: PARKS & TRAILS	County: CARLTON	Acres: 3.68
City:	Site Code: R290261	Classification Per M.S. 86A.05: c. state trail	Current Public Use: YES	Future Public Use: YES
Land Code: 1000024618	Agency Land Code: R29331189	Land Name: PARKS & TRAILS	County: CARLTON	Acres: 1.66
City:	Site Code: R290261	Classification Per M.S. 86A.05: c. state trail	Current Public Use: YES	Future Public Use: YES
Land Code: 1000024619	Agency Land Code: R29328968	Land Name: PARKS & TRAILS	County: CARLTON	Acres: 2.00
City:	Site Code: R290261	Classification Per M.S. 86A.05: c. state trail	Current Public Use: YES	Future Public Use: YES
Land Code: 1000024620	Agency Land Code: R2951568	Land Name: PARKS & TRAILS	County: CARLTON	Acres: 0.22
City:	Site Code: R290261	Classification Per M.S. 86A.05: c. state trail	Current Public Use: YES	Future Public Use: YES



Land Code: 1000024621	Agency Land Code: R29517677	Land Name: PARKS & TRAILS	County: CARLTON	Acres: 3.48
City:	Site Code: R290261	Classification Per M.S. 86A.05: c. state trail	Current Public Use: YES	Future Public Use: YES
Land Code: 1000024622	Agency Land Code: R29517640	Land Name: PARKS & TRAILS	County: CARLTON	Acres: 0.28
City:	Site Code: R290261	Classification Per M.S. 86A.05: c. state trail	Current Public Use: YES	Future Public Use: YES
Land Code: 1000024623	Agency Land Code: R2949412	Land Name: PARKS & TRAILS	County: CARLTON	Acres: 0.48
City:	Site Code: R290261	Classification Per M.S. 86A.05: c. state trail	Current Public Use: YES	Future Public Use: YES
Land Code: 1000024624	Agency Land Code: R29409577	Land Name: PARKS & TRAILS	County: CARLTON	Acres: 0.60
City:	Site Code: R290261	Classification Per M.S. 86A.05: c. state trail	Current Public Use: YES	Future Public Use: YES
Land Code: 1000024625	Agency Land Code: R2950315	Land Name: PARKS & TRAILS	County: CARLTON	Acres: 3.79
City:	Site Code: R290261	Classification Per M.S. 86A.05: c. state trail	Current Public Use: YES	Future Public Use: YES
Land Code: 1000024626	Agency Land Code: R2950376	Land Name: PARKS & TRAILS	County: CARLTON	Acres: 3.20
City:	Site Code: R290261	Classification Per M.S. 86A.05: c. state trail	Current Public Use: YES	Future Public Use: YES
Land Code: 1000024627	Agency Land Code: R2950361	Land Name: PARKS & TRAILS	County: CARLTON	Acres: 0.50
City:	Site Code: R290261	Classification Per M.S. 86A.05: c. state trail	Current Public Use: YES	Future Public Use: YES
Land Code: 1000024628	Agency Land Code: R29517671	Land Name: PARKS & TRAILS	County: CARLTON	Acres: 3.08
City:	Site Code: R290261	Classification Per M.S. 86A.05: c. state trail	Current Public Use: YES	Future Public Use: YES
Land Code: 1000024629	Agency Land Code: R29517696	Land Name: PARKS & TRAILS	County: CARLTON	Acres: 1.20
City:	Site Code: R290261	Classification Per M.S. 86A.05: c. state trail	Current Public Use: YES	Future Public Use: YES
Land Code: 1000024630	Agency Land Code: R29517655	Land Name: PARKS & TRAILS	County: CARLTON	Acres: 0.10
City:	Site Code: R290261	Classification Per M.S. 86A.05: c. state trail	Current Public Use: YES	Future Public Use: YES
Land Code: 1000024631	Agency Land Code: R29517726	Land Name: PARKS & TRAILS	County: CARLTON	Acres: 7.55
City:	Site Code: R290261	Classification Per M.S. 86A.05: c. state trail	Current Public Use: YES	Future Public Use: YES
Land Code: 1000024632	Agency Land Code: R2950309	Land Name: PARKS & TRAILS	County: CARLTON	Acres: 1.52
City:	Site Code: R290261	Classification Per M.S. 86A.05: c. state trail	Current Public Use: YES	Future Public Use: YES



Land Code: 1000024633	Agency Land Code: R29517657	Land Name: PARKS & TRAILS	County: CARLTON	Acres: 0.80
City:	Site Code: R290261	Classification Per M.S. 86A.05: c. state trail	Current Public Use: YES	Future Public Use: YES
Land Code: 1000024634	Agency Land Code: R29517658	Land Name: PARKS & TRAILS	County: CARLTON	Acres: 5.60
City:	Site Code: R290261	Classification Per M.S. 86A.05: c. state trail	Current Public Use: YES	Future Public Use: YES
Land Code: 1000024635	Agency Land Code: R29517722	Land Name: PARKS & TRAILS	County: CARLTON	Acres: 7.60
City:	Site Code: R290261	Classification Per M.S. 86A.05: c. state trail	Current Public Use: YES	Future Public Use: YES
Land Code: 1000024636	Agency Land Code: R2950003	Land Name: PARKS & TRAILS	County: CARLTON	Acres: 5.30
City:	Site Code: R290261	Classification Per M.S. 86A.05: c. state trail	Current Public Use: YES	Future Public Use: YES
Land Code: 1000024637	Agency Land Code: R2950016	Land Name: PARKS & TRAILS	County: CARLTON	Acres: 3.67
City:	Site Code: R290261	Classification Per M.S. 86A.05: c. state trail	Current Public Use: YES	Future Public Use: YES
Land Code: 1000024638	Agency Land Code: R2950039	Land Name: PARKS & TRAILS	County: CARLTON	Acres: 1.84
City:	Site Code: R290261	Classification Per M.S. 86A.05: c. state trail	Current Public Use: YES	Future Public Use: YES
Land Code: 1000024639	Agency Land Code: R29409586	Land Name: PARKS & TRAILS	County: CARLTON	Acres: 0.03
City:	Site Code: R290261	Classification Per M.S. 86A.05: c. state trail	Current Public Use: YES	Future Public Use: YES
Land Code: 1000024640	Agency Land Code: R2951524	Land Name: PARKS & TRAILS	County: CARLTON	Acres: 8.27
City:	Site Code: R290261	Classification Per M.S. 86A.05: c. state trail	Current Public Use: YES	Future Public Use: YES
Land Code: 1000024641	Agency Land Code: R2951525	Land Name: PARKS & TRAILS	County: CARLTON	Acres: 0.20
City:	Site Code: R290261	Classification Per M.S. 86A.05: c. state trail	Current Public Use: YES	Future Public Use: YES
Land Code: 1000024642	Agency Land Code: R29517633	Land Name: PARKS & TRAILS	County: CARLTON	Acres: 3.60
City:	Site Code: R290261	Classification Per M.S. 86A.05: c. state trail	Current Public Use: YES	Future Public Use: YES
Land Code: 1000024643	Agency Land Code: R29517638	Land Name: PARKS & TRAILS	County: CARLTON	Acres: 4.00
City:	Site Code: R290261	Classification Per M.S. 86A.05: c. state trail	Current Public Use: YES	Future Public Use: YES
Land Code: 1000024644	Agency Land Code: R29517679	Land Name: PARKS & TRAILS	County: CARLTON	Acres: 2.36
City:	Site Code: R290261	Classification Per M.S. 86A.05: c. state trail	Current Public Use: YES	Future Public Use: YES



Land Code: 1000024645	Agency Land Code: R2950001	Land Name: PARKS & TRAILS	County: CARLTON	Acres: 0.79
City:	Site Code: R290261	Classification Per M.S. 86A.05: c. state trail	Current Public Use: YES	Future Public Use: YES
Land Code: 1000024646	Agency Land Code: R2950092	Land Name: PARKS & TRAILS	County: CARLTON	Acres: 2.11
City:	Site Code: R290261	Classification Per M.S. 86A.05: c. state trail	Current Public Use: YES	Future Public Use: YES
Land Code: 1000024647	Agency Land Code: R2951527	Land Name: PARKS & TRAILS	County: CARLTON	Acres: 0.30
City:	Site Code: R290261	Classification Per M.S. 86A.05: c. state trail	Current Public Use: YES	Future Public Use: YES
Land Code: 1000024648	Agency Land Code: R29517666	Land Name: PARKS & TRAILS	County: CARLTON	Acres: 3.16
City:	Site Code: R290261	Classification Per M.S. 86A.05: c. state trail	Current Public Use: YES	Future Public Use: YES
Land Code: 1000024649	Agency Land Code: R29517706	Land Name: PARKS & TRAILS	County: CARLTON	Acres: 2.48
City:	Site Code: R290261	Classification Per M.S. 86A.05: c. state trail	Current Public Use: YES	Future Public Use: YES
Land Code: 1000024650	Agency Land Code: R2951564	Land Name: PARKS & TRAILS	County: CARLTON	Acres: 0.10
City:	Site Code: R290261	Classification Per M.S. 86A.05: c. state trail	Current Public Use: YES	Future Public Use: YES
Land Code: 1000024651	Agency Land Code: R29409582	Land Name: PARKS & TRAILS	County: CARLTON	Acres: 0.40
City:	Site Code: R290261	Classification Per M.S. 86A.05: c. state trail	Current Public Use: YES	Future Public Use: YES
Land Code: 1000024652	Agency Land Code: R2950294	Land Name: PARKS & TRAILS	County: CARLTON	Acres: 2.12
City:	Site Code: R290261	Classification Per M.S. 86A.05: c. state trail	Current Public Use: YES	Future Public Use: YES
Land Code: 1000024653	Agency Land Code: R2950374	Land Name: PARKS & TRAILS	County: CARLTON	Acres: 4.48
City:	Site Code: R290261	Classification Per M.S. 86A.05: c. state trail	Current Public Use: YES	Future Public Use: YES
Land Code: 1000024654	Agency Land Code: R29532523	Land Name: PARKS & TRAILS	County: CARLTON	Acres: 3.40
City:	Site Code: R290261	Classification Per M.S. 86A.05: c. state trail	Current Public Use: YES	Future Public Use: YES
Land Code: 1000024655	Agency Land Code: R29517643	Land Name: PARKS & TRAILS	County: CARLTON	Acres: 3.55
City:	Site Code: R290261	Classification Per M.S. 86A.05: c. state trail	Current Public Use: YES	Future Public Use: YES
Land Code: 1000024656	Agency Land Code: R29517670	Land Name: PARKS & TRAILS	County: CARLTON	Acres: 8.91
City:	Site Code: R290261	Classification Per M.S. 86A.05: c. state trail	Current Public Use: YES	Future Public Use: YES



Land Code: 1000024657	Agency Land Code: R29517674	Land Name: PARKS & TRAILS	County: CARLTON	Acres: 1.45
City:	Site Code: R290261	Classification Per M.S. 86A.05: c. state trail	Current Public Use: YES	Future Public Use: YES
Land Code: 1000024658	Agency Land Code: R29517675	Land Name: PARKS & TRAILS	County: CARLTON	Acres: 4.34
City:	Site Code: R290261	Classification Per M.S. 86A.05: c. state trail	Current Public Use: YES	Future Public Use: YES
Land Code: 1000024659	Agency Land Code: R29517676	Land Name: PARKS & TRAILS	County: CARLTON	Acres: 2.86
City:	Site Code: R290261	Classification Per M.S. 86A.05: c. state trail	Current Public Use: YES	Future Public Use: YES
Land Code: 1000024660	Agency Land Code: R2949409	Land Name: PARKS & TRAILS	County: CARLTON	Acres: 2.57
City:	Site Code: R290261	Classification Per M.S. 86A.05: c. state trail	Current Public Use: YES	Future Public Use: YES
Land Code: 1000024661	Agency Land Code: R2950057	Land Name: PARKS & TRAILS	County: CARLTON	Acres: 0.25
City:	Site Code: R290261	Classification Per M.S. 86A.05: c. state trail	Current Public Use: YES	Future Public Use: YES
Land Code: 1000024662	Agency Land Code: R29330829	Land Name: PARKS & TRAILS	County: CARLTON	Acres: 3.34
City:	Site Code: R290261	Classification Per M.S. 86A.05: c. state trail	Current Public Use: YES	Future Public Use: YES
Land Code: 1000024663	Agency Land Code: R2950373	Land Name: PARKS & TRAILS	County: CARLTON	Acres: 0.28
City:	Site Code: R290261	Classification Per M.S. 86A.05: c. state trail	Current Public Use: YES	Future Public Use: YES
Land Code: 1000024664	Agency Land Code: R2950382	Land Name: PARKS & TRAILS	County: CARLTON	Acres: 0.08
City:	Site Code: R290261	Classification Per M.S. 86A.05: c. state trail	Current Public Use: YES	Future Public Use: YES
Land Code: 1000024665	Agency Land Code: R2951477	Land Name: PARKS & TRAILS	County: CARLTON	Acres: 1.00
City:	Site Code: R290261	Classification Per M.S. 86A.05: c. state trail	Current Public Use: YES	Future Public Use: YES
Land Code: 1000024666	Agency Land Code: R2951536	Land Name: PARKS & TRAILS	County: CARLTON	Acres: 0.20
City:	Site Code: R290261	Classification Per M.S. 86A.05: c. state trail	Current Public Use: YES	Future Public Use: YES
Land Code: 1000024667	Agency Land Code: R2951547	Land Name: PARKS & TRAILS	County: CARLTON	Acres: 0.40
City:	Site Code: R290261	Classification Per M.S. 86A.05: c. state trail	Current Public Use: YES	Future Public Use: YES
Land Code: 1000024668	Agency Land Code: R2951611	Land Name: PARKS & TRAILS	County: CARLTON	Acres: 5.02
City:	Site Code: R290261	Classification Per M.S. 86A.05: c. state trail	Current Public Use: YES	Future Public Use: YES



Land Code: 1000024669	Agency Land Code: R29517663	Land Name: PARKS & TRAILS	County: CARLTON	Acres: 2.30
City:	Site Code: R290261	Classification Per M.S. 86A.05: c. state trail	Current Public Use: YES	Future Public Use: YES
Land Code: 1000024670	Agency Land Code: R29517727	Land Name: PARKS & TRAILS	County: CARLTON	Acres: 2.93
City:	Site Code: R290261	Classification Per M.S. 86A.05: c. state trail	Current Public Use: YES	Future Public Use: YES
Land Code: 1000024671	Agency Land Code: R29409578	Land Name: PARKS & TRAILS	County: CARLTON	Acres: 0.45
City:	Site Code: R290261	Classification Per M.S. 86A.05: c. state trail	Current Public Use: YES	Future Public Use: YES
Land Code: 1000024672	Agency Land Code: R2950050	Land Name: PARKS & TRAILS	County: CARLTON	Acres: 4.55
City:	Site Code: R290261	Classification Per M.S. 86A.05: c. state trail	Current Public Use: YES	Future Public Use: YES
Land Code: 1000024673	Agency Land Code: R2950324	Land Name: PARKS & TRAILS	County: CARLTON	Acres: 1.20
City:	Site Code: R290261	Classification Per M.S. 86A.05: c. state trail	Current Public Use: YES	Future Public Use: YES
Land Code: 1000024674	Agency Land Code: R29409584	Land Name: PARKS & TRAILS	County: CARLTON	Acres: 9.00
City:	Site Code: R290261	Classification Per M.S. 86A.05: c. state trail	Current Public Use: YES	Future Public Use: YES
Land Code: 1000024675	Agency Land Code: R2950291	Land Name: PARKS & TRAILS	County: CARLTON	Acres: 1.59
City:	Site Code: R290261	Classification Per M.S. 86A.05: c. state trail	Current Public Use: YES	Future Public Use: YES
Land Code: 1000024676	Agency Land Code: R29340959	Land Name: PARKS & TRAILS	County: CARLTON	Acres: 0.92
City:	Site Code: R290261	Classification Per M.S. 86A.05: c. state trail	Current Public Use: YES	Future Public Use: YES
Land Code: 1000024677	Agency Land Code: R2951558	Land Name: PARKS & TRAILS	County: CARLTON	Acres: 8.07
City:	Site Code: R290261	Classification Per M.S. 86A.05: c. state trail	Current Public Use: YES	Future Public Use: YES
Land Code: 1000024678	Agency Land Code: R29409593	Land Name: PARKS & TRAILS	County: CARLTON	Acres: 0.30
City:	Site Code: R290261	Classification Per M.S. 86A.05: c. state trail	Current Public Use: YES	Future Public Use: YES
Land Code: 1000024679	Agency Land Code: R29517672	Land Name: PARKS & TRAILS	County: CARLTON	Acres: 2.17
City:	Site Code: R290261	Classification Per M.S. 86A.05: c. state trail	Current Public Use: YES	Future Public Use: YES
Land Code: 1000024680	Agency Land Code: R29517690	Land Name: PARKS & TRAILS	County: CARLTON	Acres: 2.00
City:	Site Code: R290261	Classification Per M.S. 86A.05: c. state trail	Current Public Use: YES	Future Public Use: YES



Land Code: 1000024681	Agency Land Code: R29517723	Land Name: PARKS & TRAILS	County: CARLTON	Acres: 8.45
City:	Site Code: R290261	Classification Per M.S. 86A.05: c. state trail	Current Public Use: YES	Future Public Use: YES
Land Code: 1000024682	Agency Land Code: R29331466	Land Name: PARKS & TRAILS	County: CARLTON	Acres: 5.40
City:	Site Code: R290261	Classification Per M.S. 86A.05: c. state trail	Current Public Use: YES	Future Public Use: YES
Land Code: 1000024683	Agency Land Code: R29328993	Land Name: PARKS & TRAILS	County: CARLTON	Acres: 1.00
City:	Site Code: R290261	Classification Per M.S. 86A.05: c. state trail	Current Public Use: YES	Future Public Use: YES
Land Code: 1000024684	Agency Land Code: R2950311	Land Name: PARKS & TRAILS	County: CARLTON	Acres: 9.09
City:	Site Code: R290261	Classification Per M.S. 86A.05: c. state trail	Current Public Use: YES	Future Public Use: YES
Land Code: 1000024685	Agency Land Code: R29517635	Land Name: PARKS & TRAILS	County: CARLTON	Acres: 6.00
City:	Site Code: R290261	Classification Per M.S. 86A.05: c. state trail	Current Public Use: YES	Future Public Use: YES
Land Code: 1000024686	Agency Land Code: R29517644	Land Name: PARKS & TRAILS	County: CARLTON	Acres: 1.00
City:	Site Code: R290261	Classification Per M.S. 86A.05: c. state trail	Current Public Use: YES	Future Public Use: YES
Land Code: 1000024687	Agency Land Code: R29517664	Land Name: PARKS & TRAILS	County: CARLTON	Acres: 3.78
City:	Site Code: R290261	Classification Per M.S. 86A.05: c. state trail	Current Public Use: YES	Future Public Use: YES
Land Code: 1000024688	Agency Land Code: R29517720	Land Name: PARKS & TRAILS	County: CARLTON	Acres: 6.36
City:	Site Code: R290261	Classification Per M.S. 86A.05: c. state trail	Current Public Use: YES	Future Public Use: YES
Land Code: 1000024689	Agency Land Code: R2950004	Land Name: PARKS & TRAILS	County: CARLTON	Acres: 1.90
City:	Site Code: R290261	Classification Per M.S. 86A.05: c. state trail	Current Public Use: YES	Future Public Use: YES
Land Code: 1000024690	Agency Land Code: R2950293	Land Name: PARKS & TRAILS	County: CARLTON	Acres: 2.30
City:	Site Code: R290261	Classification Per M.S. 86A.05: c. state trail	Current Public Use: YES	Future Public Use: YES
Land Code: 1000024691	Agency Land Code: R2950360	Land Name: PARKS & TRAILS	County: CARLTON	Acres: 1.23
City:	Site Code: R290261	Classification Per M.S. 86A.05: c. state trail	Current Public Use: YES	Future Public Use: YES
Land Code: 1000024692	Agency Land Code: R2950377	Land Name: PARKS & TRAILS	County: CARLTON	Acres: 3.24
City:	Site Code: R290261	Classification Per M.S. 86A.05: c. state trail	Current Public Use: YES	Future Public Use: YES



Land Code: 1000024693	Agency Land Code: R29532529	Land Name: PARKS & TRAILS	County: CARLTON	Acres: 1.10
City:	Site Code: R290261	Classification Per M.S. 86A.05: c. state trail	Current Public Use: YES	Future Public Use: YES
Land Code: 1000024694	Agency Land Code: R29517682	Land Name: PARKS & TRAILS	County: CARLTON	Acres: 0.08
City:	Site Code: R290261	Classification Per M.S. 86A.05: c. state trail	Current Public Use: YES	Future Public Use: YES
Land Code: 1000024695	Agency Land Code: R29517695	Land Name: PARKS & TRAILS	County: CARLTON	Acres: 0.94
City:	Site Code: R290261	Classification Per M.S. 86A.05: c. state trail	Current Public Use: YES	Future Public Use: YES
Land Code: 1000024696	Agency Land Code: R2951418	Land Name: PARKS & TRAILS	County: CARLTON	Acres: 1.23
City:	Site Code:	Classification Per M.S. 86A.05: h. state water access site	Current Public Use: YES	Future Public Use: YES
Land Code: 1000024697	Agency Land Code: R2950736	Land Name: PARKS & TRAILS	County: CARLTON	Acres: 1.50
City:	Site Code: R290508	Classification Per M.S. 86A.05: h. state water access site	Current Public Use: YES	Future Public Use: YES
Land Code: 1000024698	Agency Land Code: R2953914	Land Name: PARKS & TRAILS	County: CARLTON	Acres: 1.50
City:	Site Code:	Classification Per M.S. 86A.05: h. state water access site	Current Public Use: YES	Future Public Use: YES
Land Code: 1000024699	Agency Land Code: R2953913	Land Name: PARKS & TRAILS	County: CARLTON	Acres: 1.50
City:	Site Code:	Classification Per M.S. 86A.05: h. state water access site	Current Public Use: YES	Future Public Use: YES
Land Code: 1000024700	Agency Land Code: R2953068	Land Name: PARKS & TRAILS	County: CARLTON	Acres: 1.00
City:	Site Code: R290517	Classification Per M.S. 86A.05: h. state water access site	Current Public Use: YES	Future Public Use: YES
Land Code: 1000024701	Agency Land Code: R29332570	Land Name: PARKS & TRAILS	County: CARLTON	Acres: 1.75
City:	Site Code:	Classification Per M.S. 86A.05: h. state water access site	Current Public Use: YES	Future Public Use: YES
Land Code: 1000024702	Agency Land Code: R2953017	Land Name: PARKS & TRAILS	County: CARLTON	Acres: 1.60
City:	Site Code: R290411	Classification Per M.S. 86A.05: h. state water access site	Current Public Use: YES	Future Public Use: YES
Land Code: 1000024703	Agency Land Code: R29595125	Land Name: PARKS & TRAILS	County: CARLTON	Acres: 0.89
City:	Site Code: R290390	Classification Per M.S. 86A.05: h. state water access site	Current Public Use: YES	Future Public Use: YES
Land Code: 1000024704	Agency Land Code: R29332571	Land Name: PARKS & TRAILS	County: CARLTON	Acres: 0.34
City:	Site Code:	Classification Per M.S. 86A.05: h. state water access site	Current Public Use: YES	Future Public Use: YES



Land Code: 1000024705	Agency Land Code: R2951087	Land Name: PARKS & TRAILS	County: CARLTON	Acres: 12.00
City:	Site Code:	Classification Per M.S. 86A.05: h. state water access site	Current Public Use: YES	Future Public Use: YES
Land Code: 1000024706	Agency Land Code: R29554554	Land Name: FAW - WILDLIFE	County: CARLTON	Acres: 0.10
City:	Site Code:	Classification Per M.S. 86A.05: n. not administered under 86A.05	Current Public Use: YES	Future Public Use: YES
Land Code: 1000024707	Agency Land Code: R29554553	Land Name: FAW - WILDLIFE	County: CARLTON	Acres: 0.10
City:	Site Code:	Classification Per M.S. 86A.05: n. not administered under 86A.05	Current Public Use: YES	Future Public Use: YES
Land Code: 1000024708	Agency Land Code: R29554571	Land Name: FAW - WILDLIFE	County: CARLTON	Acres: 1.40
City:	Site Code:	Classification Per M.S. 86A.05: n. not administered under 86A.05	Current Public Use: YES	Future Public Use: YES
Land Code: 1000024709	Agency Land Code: R29554570	Land Name: FAW - WILDLIFE	County: CARLTON	Acres: 0.11
City:	Site Code:	Classification Per M.S. 86A.05: n. not administered under 86A.05	Current Public Use: YES	Future Public Use: YES
Land Code: 1000024710	Agency Land Code: R29554562	Land Name: FAW - WILDLIFE	County: CARLTON	Acres: 0.46
City:	Site Code:	Classification Per M.S. 86A.05: n. not administered under 86A.05	Current Public Use: YES	Future Public Use: YES
Land Code: 1000024711	Agency Land Code: R29554563	Land Name: FAW - WILDLIFE	County: CARLTON	Acres: 0.20
City:	Site Code:	Classification Per M.S. 86A.05: n. not administered under 86A.05	Current Public Use: YES	Future Public Use: YES
Land Code: 1000024712	Agency Land Code: R29336286	Land Name: FAW - WILDLIFE	County: CARLTON	Acres: 39.25
City:	Site Code: R290585	Classification Per M.S. 86A.05: g. state wildlife management area	Current Public Use: YES	Future Public Use: YES
Land Code: 1000024713	Agency Land Code: R29336287	Land Name: FAW - WILDLIFE	County: CARLTON	Acres: 16.09
City:	Site Code: R290585	Classification Per M.S. 86A.05: g. state wildlife management area	Current Public Use: YES	Future Public Use: YES
Land Code: 1000024714	Agency Land Code: R29331530	Land Name: FAW - WILDLIFE	County: CARLTON	Acres: 40.00
City:	Site Code: R290585	Classification Per M.S. 86A.05: g. state wildlife management area	Current Public Use: YES	Future Public Use: YES
Land Code: 1000024715	Agency Land Code: R29331531	Land Name: FAW - WILDLIFE	County: CARLTON	Acres: 40.00
City:	Site Code: R290585	Classification Per M.S. 86A.05: g. state wildlife management area	Current Public Use: YES	Future Public Use: YES
Land Code: 1000024716	Agency Land Code: R29331532	Land Name: FAW - WILDLIFE	County: CARLTON	Acres: 40.00
City:	Site Code: R290585	Classification Per M.S. 86A.05: g. state wildlife management area	Current Public Use: YES	Future Public Use: YES



Land Code: 1000024717	Agency Land Code: R29331534	Land Name: FAW - WILDLIFE	County: CARLTON	Acres: 40.00
City:	Site Code: R290585	Classification Per M.S. 86A.05: g. state wildlife management area	Current Public Use: YES	Future Public Use: YES
Land Code: 1000024718	Agency Land Code: R29331538	Land Name: FAW - WILDLIFE	County: CARLTON	Acres: 40.00
City:	Site Code: R290585	Classification Per M.S. 86A.05: g. state wildlife management area	Current Public Use: YES	Future Public Use: YES
Land Code: 1000024719	Agency Land Code: R29331541	Land Name: FAW - WILDLIFE	County: CARLTON	Acres: 25.64
City:	Site Code: R290585	Classification Per M.S. 86A.05: g. state wildlife management area	Current Public Use: YES	Future Public Use: YES
Land Code: 1000024720	Agency Land Code: R29331542	Land Name: FAW - WILDLIFE	County: CARLTON	Acres: 25.72
City:	Site Code: R290585	Classification Per M.S. 86A.05: g. state wildlife management area	Current Public Use: YES	Future Public Use: YES
Land Code: 1000024721	Agency Land Code: R29331543	Land Name: FAW - WILDLIFE	County: CARLTON	Acres: 40.00
City:	Site Code: R290585	Classification Per M.S. 86A.05: g. state wildlife management area	Current Public Use: YES	Future Public Use: YES
Land Code: 1000024722	Agency Land Code: R29331544	Land Name: FAW - WILDLIFE	County: CARLTON	Acres: 25.91
City:	Site Code: R290585	Classification Per M.S. 86A.05: g. state wildlife management area	Current Public Use: YES	Future Public Use: YES
Land Code: 1000024723	Agency Land Code: R29331545	Land Name: FAW - WILDLIFE	County: CARLTON	Acres: 40.00
City:	Site Code: R290585	Classification Per M.S. 86A.05: g. state wildlife management area	Current Public Use: YES	Future Public Use: YES
Land Code: 1000024724	Agency Land Code: R29331546	Land Name: FAW - WILDLIFE	County: CARLTON	Acres: 40.00
City:	Site Code: R290585	Classification Per M.S. 86A.05: g. state wildlife management area	Current Public Use: YES	Future Public Use: YES
Land Code: 1000024725	Agency Land Code: R29331548	Land Name: FAW - WILDLIFE	County: CARLTON	Acres: 40.00
City:	Site Code: R290585	Classification Per M.S. 86A.05: g. state wildlife management area	Current Public Use: YES	Future Public Use: YES
Land Code: 1000024726	Agency Land Code: R29331549	Land Name: FAW - WILDLIFE	County: CARLTON	Acres: 40.00
City:	Site Code: R290585	Classification Per M.S. 86A.05: g. state wildlife management area	Current Public Use: YES	Future Public Use: YES
Land Code: 1000024727	Agency Land Code: R29331551	Land Name: FAW - WILDLIFE	County: CARLTON	Acres: 40.00
City:	Site Code: R290585	Classification Per M.S. 86A.05: g. state wildlife management area	Current Public Use: YES	Future Public Use: YES
Land Code: 1000024728	Agency Land Code: R29331552	Land Name: FAW - WILDLIFE	County: CARLTON	Acres: 40.00
City:	Site Code: R290585	Classification Per M.S. 86A.05: g. state wildlife management area	Current Public Use: YES	Future Public Use: YES



Land Code: 1000024729	Agency Land Code: R29331554	Land Name: FAW - WILDLIFE	County: CARLTON	Acres: 40.00
City:	Site Code: R290585	Classification Per M.S. 86A.05: g. state wildlife management area	Current Public Use: YES	Future Public Use: YES
Land Code: 1000024730	Agency Land Code: R29331555	Land Name: FAW - WILDLIFE	County: CARLTON	Acres: 40.00
City:	Site Code: R290585	Classification Per M.S. 86A.05: g. state wildlife management area	Current Public Use: YES	Future Public Use: YES
Land Code: 1000024731	Agency Land Code: R29331556	Land Name: FAW - WILDLIFE	County: CARLTON	Acres: 40.00
City:	Site Code: R290585	Classification Per M.S. 86A.05: g. state wildlife management area	Current Public Use: YES	Future Public Use: YES
Land Code: 1000024732	Agency Land Code: R29331560	Land Name: FAW - WILDLIFE	County: CARLTON	Acres: 40.00
City:	Site Code: R290585	Classification Per M.S. 86A.05: g. state wildlife management area	Current Public Use: YES	Future Public Use: YES
Land Code: 1000024733	Agency Land Code: R29331563	Land Name: FAW - WILDLIFE	County: CARLTON	Acres: 40.00
City:	Site Code: R290585	Classification Per M.S. 86A.05: g. state wildlife management area	Current Public Use: YES	Future Public Use: YES
Land Code: 1000024734	Agency Land Code: R29331564	Land Name: FAW - WILDLIFE	County: CARLTON	Acres: 40.00
City:	Site Code: R290585	Classification Per M.S. 86A.05: g. state wildlife management area	Current Public Use: YES	Future Public Use: YES
Land Code: 1000024735	Agency Land Code: R29331566	Land Name: FAW - WILDLIFE	County: CARLTON	Acres: 4.40
City:	Site Code: R290585	Classification Per M.S. 86A.05: g. state wildlife management area	Current Public Use: YES	Future Public Use: YES
Land Code: 1000024736	Agency Land Code: R29338889	Land Name: FAW - WILDLIFE	County: CARLTON	Acres: 40.00
City:	Site Code: R290585	Classification Per M.S. 86A.05: g. state wildlife management area	Current Public Use: YES	Future Public Use: YES
Land Code: 1000024737	Agency Land Code: R29336283	Land Name: FAW - WILDLIFE	County: CARLTON	Acres: 40.00
City:	Site Code: R290585	Classification Per M.S. 86A.05: g. state wildlife management area	Current Public Use: YES	Future Public Use: YES
Land Code: 1000024738	Agency Land Code: R29331535	Land Name: FAW - WILDLIFE	County: CARLTON	Acres: 40.00
City:	Site Code: R290585	Classification Per M.S. 86A.05: g. state wildlife management area	Current Public Use: YES	Future Public Use: YES
Land Code: 1000024739	Agency Land Code: R29331558	Land Name: FAW - WILDLIFE	County: CARLTON	Acres: 39.00
City:	Site Code: R290585	Classification Per M.S. 86A.05: g. state wildlife management area	Current Public Use: YES	Future Public Use: YES
Land Code: 1000024740	Agency Land Code: R29331526	Land Name: FAW - WILDLIFE	County: CARLTON	Acres: 40.00
City:	Site Code: R290585	Classification Per M.S. 86A.05: g. state wildlife management area	Current Public Use: YES	Future Public Use: YES



Land Code: 1000024741	Agency Land Code: R29331533	Land Name: FAW - WILDLIFE	County: CARLTON	Acres: 40.00
City:	Site Code: R290585	Classification Per M.S. 86A.05: g. state wildlife management area	Current Public Use: YES	Future Public Use: YES
Land Code: 1000024742	Agency Land Code: R29331547	Land Name: FAW - WILDLIFE	County: CARLTON	Acres: 40.00
City:	Site Code: R290585	Classification Per M.S. 86A.05: g. state wildlife management area	Current Public Use: YES	Future Public Use: YES
Land Code: 1000024743	Agency Land Code: R29331553	Land Name: FAW - WILDLIFE	County: CARLTON	Acres: 40.00
City:	Site Code: R290585	Classification Per M.S. 86A.05: g. state wildlife management area	Current Public Use: YES	Future Public Use: YES
Land Code: 1000024744	Agency Land Code: R29331565	Land Name: FAW - WILDLIFE	County: CARLTON	Acres: 40.00
City:	Site Code: R290585	Classification Per M.S. 86A.05: g. state wildlife management area	Current Public Use: YES	Future Public Use: YES
Land Code: 1000024745	Agency Land Code: R29331529	Land Name: FAW - WILDLIFE	County: CARLTON	Acres: 40.00
City:	Site Code: R290585	Classification Per M.S. 86A.05: g. state wildlife management area	Current Public Use: YES	Future Public Use: YES
Land Code: 1000024746	Agency Land Code: R29331562	Land Name: FAW - WILDLIFE	County: CARLTON	Acres: 40.00
City:	Site Code: R290585	Classification Per M.S. 86A.05: g. state wildlife management area	Current Public Use: YES	Future Public Use: YES
Land Code: 1000024747	Agency Land Code: R29331539	Land Name: FAW - WILDLIFE	County: CARLTON	Acres: 40.00
City:	Site Code: R290585	Classification Per M.S. 86A.05: g. state wildlife management area	Current Public Use: YES	Future Public Use: YES
Land Code: 1000024748	Agency Land Code: R29331524	Land Name: FAW - WILDLIFE	County: CARLTON	Acres: 40.00
City:	Site Code: R290585	Classification Per M.S. 86A.05: g. state wildlife management area	Current Public Use: YES	Future Public Use: YES
Land Code: 1000024749	Agency Land Code: R29331536	Land Name: FAW - WILDLIFE	County: CARLTON	Acres: 40.00
City:	Site Code: R290585	Classification Per M.S. 86A.05: g. state wildlife management area	Current Public Use: YES	Future Public Use: YES
Land Code: 1000024750	Agency Land Code: R29331550	Land Name: FAW - WILDLIFE	County: CARLTON	Acres: 40.00
City:	Site Code: R290585	Classification Per M.S. 86A.05: g. state wildlife management area	Current Public Use: YES	Future Public Use: YES
Land Code: 1000024751	Agency Land Code: R29331561	Land Name: FAW - WILDLIFE	County: CARLTON	Acres: 39.00
City:	Site Code: R290585	Classification Per M.S. 86A.05: g. state wildlife management area	Current Public Use: YES	Future Public Use: YES
Land Code: 1000024752	Agency Land Code: R29336282	Land Name: FAW - WILDLIFE	County: CARLTON	Acres: 40.00
City:	Site Code: R290585	Classification Per M.S. 86A.05: g. state wildlife management area	Current Public Use: YES	Future Public Use: YES



Land Code: 1000024753	Agency Land Code: R29331537	Land Name: FAW - WILDLIFE	County: CARLTON	Acres: 40.00
City:	Site Code: R290585	Classification Per M.S. 86A.05: g. state wildlife management area	Current Public Use: YES	Future Public Use: YES
Land Code: 1000024754	Agency Land Code: R29331528	Land Name: FAW - WILDLIFE	County: CARLTON	Acres: 40.00
City:	Site Code: R290585	Classification Per M.S. 86A.05: g. state wildlife management area	Current Public Use: YES	Future Public Use: YES
Land Code: 1000024755	Agency Land Code: R29331540	Land Name: FAW - WILDLIFE	County: CARLTON	Acres: 40.00
City:	Site Code: R290585	Classification Per M.S. 86A.05: g. state wildlife management area	Current Public Use: YES	Future Public Use: YES
Land Code: 1000024756	Agency Land Code: R29331527	Land Name: FAW - WILDLIFE	County: CARLTON	Acres: 40.00
City:	Site Code: R290585	Classification Per M.S. 86A.05: g. state wildlife management area	Current Public Use: YES	Future Public Use: YES
Land Code: 1000024757	Agency Land Code: R29331559	Land Name: FAW - WILDLIFE	County: CARLTON	Acres: 39.00
City:	Site Code: R290585	Classification Per M.S. 86A.05: g. state wildlife management area	Current Public Use: YES	Future Public Use: YES
Land Code: 1000024758	Agency Land Code: R29331557	Land Name: FAW - WILDLIFE	County: CARLTON	Acres: 40.00
City:	Site Code: R290585	Classification Per M.S. 86A.05: g. state wildlife management area	Current Public Use: YES	Future Public Use: YES
Land Code: 1000024759	Agency Land Code: R29331525	Land Name: FAW - WILDLIFE	County: CARLTON	Acres: 18.00
City:	Site Code: R290585	Classification Per M.S. 86A.05: g. state wildlife management area	Current Public Use: YES	Future Public Use: YES
Land Code: 1000024760	Agency Land Code: R2953459	Land Name: FAW - WILDLIFE	County: CARLTON	Acres: 40.00
City:	Site Code:	Classification Per M.S. 86A.05: g. state wildlife management area	Current Public Use: YES	Future Public Use: YES
Land Code: 1000024761	Agency Land Code: R2950889	Land Name: FAW - WILDLIFE	County: CARLTON	Acres: 40.00
City:	Site Code:	Classification Per M.S. 86A.05: g. state wildlife management area	Current Public Use: YES	Future Public Use: YES
Land Code: 1000024762	Agency Land Code: R2950888	Land Name: FAW - WILDLIFE	County: CARLTON	Acres: 40.00
City:	Site Code:	Classification Per M.S. 86A.05: g. state wildlife management area	Current Public Use: YES	Future Public Use: YES
Land Code: 1000024763	Agency Land Code: R2950890	Land Name: FAW - WILDLIFE	County: CARLTON	Acres: 40.00
City:	Site Code:	Classification Per M.S. 86A.05: g. state wildlife management area	Current Public Use: YES	Future Public Use: YES
Land Code: 1000024764	Agency Land Code: R2950891	Land Name: FAW - WILDLIFE	County: CARLTON	Acres: 40.00
City:	Site Code:	Classification Per M.S. 86A.05: g. state wildlife management area	Current Public Use: YES	Future Public Use: YES



Land Code: 1000024765	Agency Land Code: R29565705	Land Name: FAW - WILDLIFE	County: CARLTON	Acres: 26.50
City:	Site Code: R290372	Classification Per M.S. 86A.05: g. state wildlife management area	Current Public Use: YES	Future Public Use: YES
Land Code: 1000024766	Agency Land Code: R29565706	Land Name: FAW - WILDLIFE	County: CARLTON	Acres: 17.50
City:	Site Code: R290372	Classification Per M.S. 86A.05: g. state wildlife management area	Current Public Use: YES	Future Public Use: YES
Land Code: 1000024767	Agency Land Code: R29565708	Land Name: FAW - WILDLIFE	County: CARLTON	Acres: 40.00
City:	Site Code: R290372	Classification Per M.S. 86A.05: g. state wildlife management area	Current Public Use: YES	Future Public Use: YES
Land Code: 1000024768	Agency Land Code: R29565703	Land Name: FAW - WILDLIFE	County: CARLTON	Acres: 19.50
City:	Site Code: R290372	Classification Per M.S. 86A.05: g. state wildlife management area	Current Public Use: YES	Future Public Use: YES
Land Code: 1000024769	Agency Land Code: R29565704	Land Name: FAW - WILDLIFE	County: CARLTON	Acres: 14.00
City:	Site Code: R290372	Classification Per M.S. 86A.05: g. state wildlife management area	Current Public Use: YES	Future Public Use: YES
Land Code: 1000024770	Agency Land Code: R29565707	Land Name: FAW - WILDLIFE	County: CARLTON	Acres: 40.00
City:	Site Code: R290372	Classification Per M.S. 86A.05: g. state wildlife management area	Current Public Use: YES	Future Public Use: YES
Land Code: 1000024771	Agency Land Code: R2953037	Land Name: FAW - WILDLIFE	County: CARLTON	Acres: 40.00
City:	Site Code:	Classification Per M.S. 86A.05: g. state wildlife management area	Current Public Use: YES	Future Public Use: YES
Land Code: 1000024772	Agency Land Code: R2953027	Land Name: FAW - WILDLIFE	County: CARLTON	Acres: 40.00
City:	Site Code:	Classification Per M.S. 86A.05: g. state wildlife management area	Current Public Use: YES	Future Public Use: YES
Land Code: 1000024773	Agency Land Code: R2953028	Land Name: FAW - WILDLIFE	County: CARLTON	Acres: 40.00
City:	Site Code:	Classification Per M.S. 86A.05: g. state wildlife management area	Current Public Use: YES	Future Public Use: YES
Land Code: 1000024774	Agency Land Code: R2953032	Land Name: FAW - WILDLIFE	County: CARLTON	Acres: 40.00
City:	Site Code:	Classification Per M.S. 86A.05: g. state wildlife management area	Current Public Use: YES	Future Public Use: YES
Land Code: 1000024775	Agency Land Code: R2953038	Land Name: FAW - WILDLIFE	County: CARLTON	Acres: 40.00
City:	Site Code:	Classification Per M.S. 86A.05: g. state wildlife management area	Current Public Use: YES	Future Public Use: YES
Land Code: 1000024776	Agency Land Code: R2953031	Land Name: FAW - WILDLIFE	County: CARLTON	Acres: 40.00
City:	Site Code:	Classification Per M.S. 86A.05: g. state wildlife management area	Current Public Use: YES	Future Public Use: YES



Land Code: 1000024777	Agency Land Code: R29341648	Land Name: FAW - WILDLIFE	County: CARLTON	Acres: 40.00
City:	Site Code: R290558	Classification Per M.S. 86A.05: g. state wildlife management area	Current Public Use: YES	Future Public Use: YES
Land Code: 1000024778	Agency Land Code: R29341650	Land Name: FAW - WILDLIFE	County: CARLTON	Acres: 40.00
City:	Site Code: R290558	Classification Per M.S. 86A.05: g. state wildlife management area	Current Public Use: YES	Future Public Use: YES
Land Code: 1000024779	Agency Land Code: R29341647	Land Name: FAW - WILDLIFE	County: CARLTON	Acres: 40.00
City:	Site Code: R290558	Classification Per M.S. 86A.05: g. state wildlife management area	Current Public Use: YES	Future Public Use: YES
Land Code: 1000024780	Agency Land Code: R29341649	Land Name: FAW - WILDLIFE	County: CARLTON	Acres: 40.00
City:	Site Code: R290558	Classification Per M.S. 86A.05: g. state wildlife management area	Current Public Use: YES	Future Public Use: YES
Land Code: 1000024781	Agency Land Code: R29599694	Land Name: EWR - ECO	County: CARVER	Acres: 0.39
City:	Site Code:	Classification Per M.S. 86A.05: d. state scientific and natural area	Current Public Use: YES	Future Public Use: YES
Land Code: 1000024782	Agency Land Code: R29546868	Land Name: EWR - ECO	County: CARVER	Acres: 30.63
City:	Site Code:	Classification Per M.S. 86A.05: d. state scientific and natural area	Current Public Use: YES	Future Public Use: YES
Land Code: 1000024783	Agency Land Code: R29573324	Land Name: EWR - ECO	County: CARVER	Acres: 8.01
City:	Site Code:	Classification Per M.S. 86A.05: d. state scientific and natural area	Current Public Use: YES	Future Public Use: YES
Land Code: 1000024784	Agency Land Code: R29599695	Land Name: EWR - ECO	County: CARVER	Acres: 0.06
City:	Site Code:	Classification Per M.S. 86A.05: d. state scientific and natural area	Current Public Use: YES	Future Public Use: YES
Land Code: 1000024785	Agency Land Code: R29599692	Land Name: EWR - ECO	County: CARVER	Acres: 34.01
City:	Site Code:	Classification Per M.S. 86A.05: d. state scientific and natural area	Current Public Use: YES	Future Public Use: YES
Land Code: 1000024786	Agency Land Code: R2954552	Land Name: FAW - FISHERIES	County: CARVER	Acres: 8.70
City:	Site Code:	Classification Per M.S. 86A.05: m. aquatic management areas	Current Public Use: YES	Future Public Use: YES
Land Code: 1000024787	Agency Land Code: R2954660	Land Name: FAW - FISHERIES	County: CARVER	Acres: 3.27
City:	Site Code:	Classification Per M.S. 86A.05: m. aquatic management areas	Current Public Use: YES	Future Public Use: YES
Land Code: 1000024788	Agency Land Code: R2954659	Land Name: FAW - FISHERIES	County: CARVER	Acres: 3.90
City:	Site Code:	Classification Per M.S. 86A.05: m. aquatic management areas	Current Public Use: YES	Future Public Use: YES



Land Code: 1000024789	Agency Land Code: R2954849	Land Name: FAW - FISHERIES	County: CARVER	Acres: 0.90
City:	Site Code:	Classification Per M.S. 86A.05: m. aquatic management areas	Current Public Use: YES	Future Public Use: YES
Land Code: 1000024790	Agency Land Code: R2954848	Land Name: FAW - FISHERIES	County: CARVER	Acres: 2.90
City:	Site Code:	Classification Per M.S. 86A.05: m. aquatic management areas	Current Public Use: YES	Future Public Use: YES
Land Code: 1000024791	Agency Land Code: R29546134	Land Name: PARKS & TRAILS	County: CARVER	Acres: 0.50
City:	Site Code: R290045	Classification Per M.S. 86A.05: b. state recreation area	Current Public Use: YES	Future Public Use: YES
Land Code: 1000024792	Agency Land Code: R2954611	Land Name: PARKS & TRAILS	County: CARVER	Acres: 12.00
City:	Site Code: R290045	Classification Per M.S. 86A.05: b. state recreation area	Current Public Use: YES	Future Public Use: YES
Land Code: 1000024793	Agency Land Code: R2954608	Land Name: PARKS & TRAILS	County: CARVER	Acres: 60.87
City:	Site Code: R290045	Classification Per M.S. 86A.05: b. state recreation area	Current Public Use: YES	Future Public Use: YES
Land Code: 1000024794	Agency Land Code: R2954606	Land Name: PARKS & TRAILS	County: CARVER	Acres: 55.25
City:	Site Code: R290045	Classification Per M.S. 86A.05: b. state recreation area	Current Public Use: YES	Future Public Use: YES
Land Code: 1000024795	Agency Land Code: R29339943	Land Name: PARKS & TRAILS	County: CARVER	Acres: 21.50
City:	Site Code: R290045	Classification Per M.S. 86A.05: b. state recreation area	Current Public Use: YES	Future Public Use: YES
Land Code: 1000024796	Agency Land Code: R2954607	Land Name: PARKS & TRAILS	County: CARVER	Acres: 57.60
City:	Site Code: R290045	Classification Per M.S. 86A.05: b. state recreation area	Current Public Use: YES	Future Public Use: YES
Land Code: 1000024797	Agency Land Code: R2954548	Land Name: PARKS & TRAILS	County: CARVER	Acres: 4.50
City:	Site Code: R290045	Classification Per M.S. 86A.05: b. state recreation area	Current Public Use: YES	Future Public Use: YES
Land Code: 1000024798	Agency Land Code: R2954610	Land Name: PARKS & TRAILS	County: CARVER	Acres: 1.25
City:	Site Code: R290045	Classification Per M.S. 86A.05: b. state recreation area	Current Public Use: YES	Future Public Use: YES
Land Code: 1000024799	Agency Land Code: R2954549	Land Name: PARKS & TRAILS	County: CARVER	Acres: 7.50
City:	Site Code: R290045	Classification Per M.S. 86A.05: b. state recreation area	Current Public Use: YES	Future Public Use: YES
Land Code: 1000024800	Agency Land Code: R2954550	Land Name: PARKS & TRAILS	County: CARVER	Acres: 0.50
City:	Site Code: R290045	Classification Per M.S. 86A.05: b. state recreation area	Current Public Use: YES	Future Public Use: YES



Land Code: 1000024801	Agency Land Code: R2954612	Land Name: PARKS & TRAILS	County: CARVER	Acres: 7.50
City:	Site Code: R290045	Classification Per M.S. 86A.05: b. state recreation area	Current Public Use: YES	Future Public Use: YES
Land Code: 1000024802	Agency Land Code: R2954604	Land Name: PARKS & TRAILS	County: CARVER	Acres: 64.06
City:	Site Code: R290045	Classification Per M.S. 86A.05: b. state recreation area	Current Public Use: YES	Future Public Use: YES
Land Code: 1000024803	Agency Land Code: R2954609	Land Name: PARKS & TRAILS	County: CARVER	Acres: 47.78
City:	Site Code: R290045	Classification Per M.S. 86A.05: b. state recreation area	Current Public Use: YES	Future Public Use: YES
Land Code: 1000024804	Agency Land Code: R29546133	Land Name: PARKS & TRAILS	County: CARVER	Acres: 60.50
City:	Site Code: R290045	Classification Per M.S. 86A.05: b. state recreation area	Current Public Use: YES	Future Public Use: YES
Land Code: 1000024805	Agency Land Code: R2954605	Land Name: PARKS & TRAILS	County: CARVER	Acres: 37.00
City:	Site Code: R290045	Classification Per M.S. 86A.05: b. state recreation area	Current Public Use: YES	Future Public Use: YES
Land Code: 1000024806	Agency Land Code: R2954586	Land Name: PARKS & TRAILS	County: CARVER	Acres: 2.60
City:	Site Code:	Classification Per M.S. 86A.05: i. state wild, scenic and recreational rivers	Current Public Use: YES	Future Public Use: YES
Land Code: 1000024807	Agency Land Code: R29534148	Land Name: PARKS & TRAILS	County: CARVER	Acres: 0.58
City:	Site Code: R290253	Classification Per M.S. 86A.05: c. state trail	Current Public Use: YES	Future Public Use: YES
Land Code: 1000024808	Agency Land Code: R29332898	Land Name: PARKS & TRAILS	County: CARVER	Acres: 0.07
City:	Site Code: R290253	Classification Per M.S. 86A.05: c. state trail	Current Public Use: YES	Future Public Use: YES
Land Code: 1000024809	Agency Land Code: R2954963	Land Name: PARKS & TRAILS	County: CARVER	Acres: 3.20
City:	Site Code: R290253	Classification Per M.S. 86A.05: c. state trail	Current Public Use: YES	Future Public Use: YES
Land Code: 1000024810	Agency Land Code: R2954801	Land Name: PARKS & TRAILS	County: CARVER	Acres: 3.10
City:	Site Code: R290253	Classification Per M.S. 86A.05: c. state trail	Current Public Use: YES	Future Public Use: YES
Land Code: 1000024811	Agency Land Code: R2954776	Land Name: PARKS & TRAILS	County: CARVER	Acres: 3.10
City:	Site Code: R290253	Classification Per M.S. 86A.05: c. state trail	Current Public Use: YES	Future Public Use: YES
Land Code: 1000024812	Agency Land Code: R2954949	Land Name: PARKS & TRAILS	County: CARVER	Acres: 1.51
City:	Site Code: R290253	Classification Per M.S. 86A.05: c. state trail	Current Public Use: YES	Future Public Use: YES



Land Code: 1000024813	Agency Land Code: R2954788	Land Name: PARKS & TRAILS	County: CARVER	Acres: 3.20
City:	Site Code: R290253	Classification Per M.S. 86A.05: c. state trail	Current Public Use: YES	Future Public Use: YES
Land Code: 1000024814	Agency Land Code: R2954782	Land Name: PARKS & TRAILS	County: CARVER	Acres: 3.25
City:	Site Code: R290253	Classification Per M.S. 86A.05: c. state trail	Current Public Use: YES	Future Public Use: YES
Land Code: 1000024815	Agency Land Code: R2954953	Land Name: PARKS & TRAILS	County: CARVER	Acres: 1.51
City:	Site Code: R290253	Classification Per M.S. 86A.05: c. state trail	Current Public Use: YES	Future Public Use: YES
Land Code: 1000024816	Agency Land Code: R2954945	Land Name: PARKS & TRAILS	County: CARVER	Acres: 1.50
City:	Site Code: R290253	Classification Per M.S. 86A.05: c. state trail	Current Public Use: YES	Future Public Use: YES
Land Code: 1000024817	Agency Land Code: R2954778	Land Name: PARKS & TRAILS	County: CARVER	Acres: 3.40
City:	Site Code: R290253	Classification Per M.S. 86A.05: c. state trail	Current Public Use: YES	Future Public Use: YES
Land Code: 1000024818	Agency Land Code: R2954793	Land Name: PARKS & TRAILS	County: CARVER	Acres: 2.90
City:	Site Code: R290253	Classification Per M.S. 86A.05: c. state trail	Current Public Use: YES	Future Public Use: YES
Land Code: 1000024819	Agency Land Code: R2954804	Land Name: PARKS & TRAILS	County: CARVER	Acres: 3.00
City:	Site Code: R290253	Classification Per M.S. 86A.05: c. state trail	Current Public Use: YES	Future Public Use: YES
Land Code: 1000024820	Agency Land Code: R2954791	Land Name: PARKS & TRAILS	County: CARVER	Acres: 1.00
City:	Site Code: R290253	Classification Per M.S. 86A.05: c. state trail	Current Public Use: YES	Future Public Use: YES
Land Code: 1000024821	Agency Land Code: R2954787	Land Name: PARKS & TRAILS	County: CARVER	Acres: 1.90
City:	Site Code: R290253	Classification Per M.S. 86A.05: c. state trail	Current Public Use: YES	Future Public Use: YES
Land Code: 1000024822	Agency Land Code: R2954960	Land Name: PARKS & TRAILS	County: CARVER	Acres: 0.75
City:	Site Code: R290253	Classification Per M.S. 86A.05: c. state trail	Current Public Use: YES	Future Public Use: YES
Land Code: 1000024823	Agency Land Code: R2954938	Land Name: PARKS & TRAILS	County: CARVER	Acres: 1.50
City:	Site Code: R290253	Classification Per M.S. 86A.05: c. state trail	Current Public Use: YES	Future Public Use: YES
Land Code: 1000024824	Agency Land Code: R2954786	Land Name: PARKS & TRAILS	County: CARVER	Acres: 2.25
City:	Site Code: R290253	Classification Per M.S. 86A.05: c. state trail	Current Public Use: YES	Future Public Use: YES



Land Code: 1000024825	Agency Land Code: R2954954	Land Name: PARKS & TRAILS	County: CARVER	Acres: 1.51
City:	Site Code: R290253	Classification Per M.S. 86A.05: c. state trail	Current Public Use: YES	Future Public Use: YES
Land Code: 1000024826	Agency Land Code: R2954943	Land Name: PARKS & TRAILS	County: CARVER	Acres: 1.50
City:	Site Code: R290253	Classification Per M.S. 86A.05: c. state trail	Current Public Use: YES	Future Public Use: YES
Land Code: 1000024827	Agency Land Code: R2954808	Land Name: PARKS & TRAILS	County: CARVER	Acres: 0.40
City:	Site Code: R290253	Classification Per M.S. 86A.05: c. state trail	Current Public Use: YES	Future Public Use: YES
Land Code: 1000024828	Agency Land Code: R2954774	Land Name: PARKS & TRAILS	County: CARVER	Acres: 0.40
City:	Site Code: R290253	Classification Per M.S. 86A.05: c. state trail	Current Public Use: YES	Future Public Use: YES
Land Code: 1000024829	Agency Land Code: R2954958	Land Name: PARKS & TRAILS	County: CARVER	Acres: 1.50
City:	Site Code: R290253	Classification Per M.S. 86A.05: c. state trail	Current Public Use: YES	Future Public Use: YES
Land Code: 1000024830	Agency Land Code: R2954942	Land Name: PARKS & TRAILS	County: CARVER	Acres: 1.50
City:	Site Code: R290253	Classification Per M.S. 86A.05: c. state trail	Current Public Use: YES	Future Public Use: YES
Land Code: 1000024831	Agency Land Code: R2954775	Land Name: PARKS & TRAILS	County: CARVER	Acres: 2.50
City:	Site Code: R290253	Classification Per M.S. 86A.05: c. state trail	Current Public Use: YES	Future Public Use: YES
Land Code: 1000024832	Agency Land Code: R2954784	Land Name: PARKS & TRAILS	County: CARVER	Acres: 0.75
City:	Site Code: R290253	Classification Per M.S. 86A.05: c. state trail	Current Public Use: YES	Future Public Use: YES
Land Code: 1000024833	Agency Land Code: R2954965	Land Name: PARKS & TRAILS	County: CARVER	Acres: 3.10
City:	Site Code: R290253	Classification Per M.S. 86A.05: c. state trail	Current Public Use: YES	Future Public Use: YES
Land Code: 1000024834	Agency Land Code: R2954952	Land Name: PARKS & TRAILS	County: CARVER	Acres: 1.51
City:	Site Code: R290253	Classification Per M.S. 86A.05: c. state trail	Current Public Use: YES	Future Public Use: YES
Land Code: 1000024835	Agency Land Code: R2954933	Land Name: PARKS & TRAILS	County: CARVER	Acres: 1.50
City:	Site Code: R290253	Classification Per M.S. 86A.05: c. state trail	Current Public Use: YES	Future Public Use: YES
Land Code: 1000024836	Agency Land Code: R2954781	Land Name: PARKS & TRAILS	County: CARVER	Acres: 0.76
City:	Site Code: R290253	Classification Per M.S. 86A.05: c. state trail	Current Public Use: YES	Future Public Use: YES



Land Code: 1000024837	Agency Land Code: R2954932	Land Name: PARKS & TRAILS	County: CARVER	Acres: 1.50
City:	Site Code: R290253	Classification Per M.S. 86A.05: c. state trail	Current Public Use: YES	Future Public Use: YES
Land Code: 1000024838	Agency Land Code: R2954961	Land Name: PARKS & TRAILS	County: CARVER	Acres: 1.50
City:	Site Code: R290253	Classification Per M.S. 86A.05: c. state trail	Current Public Use: YES	Future Public Use: YES
Land Code: 1000024839	Agency Land Code: R2954951	Land Name: PARKS & TRAILS	County: CARVER	Acres: 1.51
City:	Site Code: R290253	Classification Per M.S. 86A.05: c. state trail	Current Public Use: YES	Future Public Use: YES
Land Code: 1000024840	Agency Land Code: R2954780	Land Name: PARKS & TRAILS	County: CARVER	Acres: 1.00
City:	Site Code: R290253	Classification Per M.S. 86A.05: c. state trail	Current Public Use: YES	Future Public Use: YES
Land Code: 1000024841	Agency Land Code: R2954803	Land Name: PARKS & TRAILS	County: CARVER	Acres: 3.20
City:	Site Code: R290253	Classification Per M.S. 86A.05: c. state trail	Current Public Use: YES	Future Public Use: YES
Land Code: 1000024842	Agency Land Code: R2954931	Land Name: PARKS & TRAILS	County: CARVER	Acres: 1.50
City:	Site Code: R290253	Classification Per M.S. 86A.05: c. state trail	Current Public Use: YES	Future Public Use: YES
Land Code: 1000024843	Agency Land Code: R2954955	Land Name: PARKS & TRAILS	County: CARVER	Acres: 1.51
City:	Site Code: R290253	Classification Per M.S. 86A.05: c. state trail	Current Public Use: YES	Future Public Use: YES
Land Code: 1000024844	Agency Land Code: R2954950	Land Name: PARKS & TRAILS	County: CARVER	Acres: 4.54
City:	Site Code: R290253	Classification Per M.S. 86A.05: c. state trail	Current Public Use: YES	Future Public Use: YES
Land Code: 1000024845	Agency Land Code: R2954806	Land Name: PARKS & TRAILS	County: CARVER	Acres: 2.40
City:	Site Code: R290253	Classification Per M.S. 86A.05: c. state trail	Current Public Use: YES	Future Public Use: YES
Land Code: 1000024846	Agency Land Code: R2954792	Land Name: PARKS & TRAILS	County: CARVER	Acres: 2.40
City:	Site Code: R290253	Classification Per M.S. 86A.05: c. state trail	Current Public Use: YES	Future Public Use: YES
Land Code: 1000024847	Agency Land Code: R2954956	Land Name: PARKS & TRAILS	County: CARVER	Acres: 3.00
City:	Site Code: R290253	Classification Per M.S. 86A.05: c. state trail	Current Public Use: YES	Future Public Use: YES
Land Code: 1000024848	Agency Land Code: R2954946	Land Name: PARKS & TRAILS	County: CARVER	Acres: 1.50
City:	Site Code: R290253	Classification Per M.S. 86A.05: c. state trail	Current Public Use: YES	Future Public Use: YES



Land Code: 1000024849	Agency Land Code: R29543614	Land Name: PARKS & TRAILS	County: CARVER	Acres: 0.04
City:	Site Code: R290253	Classification Per M.S. 86A.05: c. state trail	Current Public Use: YES	Future Public Use: YES
Land Code: 1000024850	Agency Land Code: R2954783	Land Name: PARKS & TRAILS	County: CARVER	Acres: 2.50
City:	Site Code: R290253	Classification Per M.S. 86A.05: c. state trail	Current Public Use: YES	Future Public Use: YES
Land Code: 1000024851	Agency Land Code: R2954779	Land Name: PARKS & TRAILS	County: CARVER	Acres: 3.80
City:	Site Code: R290253	Classification Per M.S. 86A.05: c. state trail	Current Public Use: YES	Future Public Use: YES
Land Code: 1000024852	Agency Land Code: R2954797	Land Name: PARKS & TRAILS	County: CARVER	Acres: 1.55
City:	Site Code: R290253	Classification Per M.S. 86A.05: c. state trail	Current Public Use: YES	Future Public Use: YES
Land Code: 1000024853	Agency Land Code: R2954926	Land Name: PARKS & TRAILS	County: CARVER	Acres: 1.50
City:	Site Code: R290253	Classification Per M.S. 86A.05: c. state trail	Current Public Use: YES	Future Public Use: YES
Land Code: 1000024854	Agency Land Code: R2954935	Land Name: PARKS & TRAILS	County: CARVER	Acres: 1.50
City:	Site Code: R290253	Classification Per M.S. 86A.05: c. state trail	Current Public Use: YES	Future Public Use: YES
Land Code: 1000024855	Agency Land Code: R29332897	Land Name: PARKS & TRAILS	County: CARVER	Acres: 0.03
City:	Site Code: R290253	Classification Per M.S. 86A.05: c. state trail	Current Public Use: YES	Future Public Use: YES
Land Code: 1000024856	Agency Land Code: R2954796	Land Name: PARKS & TRAILS	County: CARVER	Acres: 2.20
City:	Site Code: R290253	Classification Per M.S. 86A.05: c. state trail	Current Public Use: YES	Future Public Use: YES
Land Code: 1000024857	Agency Land Code: R2954925	Land Name: PARKS & TRAILS	County: CARVER	Acres: 1.50
City:	Site Code: R290253	Classification Per M.S. 86A.05: c. state trail	Current Public Use: YES	Future Public Use: YES
Land Code: 1000024858	Agency Land Code: R2954928	Land Name: PARKS & TRAILS	County: CARVER	Acres: 1.50
City:	Site Code: R290253	Classification Per M.S. 86A.05: c. state trail	Current Public Use: YES	Future Public Use: YES
Land Code: 1000024859	Agency Land Code: R2954777	Land Name: PARKS & TRAILS	County: CARVER	Acres: 0.60
City:	Site Code: R290253	Classification Per M.S. 86A.05: c. state trail	Current Public Use: YES	Future Public Use: YES
Land Code: 1000024860	Agency Land Code: R2954927	Land Name: PARKS & TRAILS	County: CARVER	Acres: 1.50
City:	Site Code: R290253	Classification Per M.S. 86A.05: c. state trail	Current Public Use: YES	Future Public Use: YES



Land Code: 1000024861	Agency Land Code: R2954929	Land Name: PARKS & TRAILS	County: CARVER	Acres: 1.50
City:	Site Code: R290253	Classification Per M.S. 86A.05: c. state trail	Current Public Use: YES	Future Public Use: YES
Land Code: 1000024862	Agency Land Code: R2954939	Land Name: PARKS & TRAILS	County: CARVER	Acres: 1.50
City:	Site Code: R290253	Classification Per M.S. 86A.05: c. state trail	Current Public Use: YES	Future Public Use: YES
Land Code: 1000024863	Agency Land Code: R2954785	Land Name: PARKS & TRAILS	County: CARVER	Acres: 1.50
City:	Site Code: R290253	Classification Per M.S. 86A.05: c. state trail	Current Public Use: YES	Future Public Use: YES
Land Code: 1000024864	Agency Land Code: R2954790	Land Name: PARKS & TRAILS	County: CARVER	Acres: 2.00
City:	Site Code: R290253	Classification Per M.S. 86A.05: c. state trail	Current Public Use: YES	Future Public Use: YES
Land Code: 1000024865	Agency Land Code: R2954795	Land Name: PARKS & TRAILS	County: CARVER	Acres: 0.10
City:	Site Code: R290253	Classification Per M.S. 86A.05: c. state trail	Current Public Use: YES	Future Public Use: YES
Land Code: 1000024866	Agency Land Code: R2954799	Land Name: PARKS & TRAILS	County: CARVER	Acres: 3.50
City:	Site Code: R290253	Classification Per M.S. 86A.05: c. state trail	Current Public Use: YES	Future Public Use: YES
Land Code: 1000024867	Agency Land Code: R2954944	Land Name: PARKS & TRAILS	County: CARVER	Acres: 1.50
City:	Site Code: R290253	Classification Per M.S. 86A.05: c. state trail	Current Public Use: YES	Future Public Use: YES
Land Code: 1000024868	Agency Land Code: R2954957	Land Name: PARKS & TRAILS	County: CARVER	Acres: 3.00
City:	Site Code: R290253	Classification Per M.S. 86A.05: c. state trail	Current Public Use: YES	Future Public Use: YES
Land Code: 1000024869	Agency Land Code: R2954959	Land Name: PARKS & TRAILS	County: CARVER	Acres: 2.50
City:	Site Code: R290253	Classification Per M.S. 86A.05: c. state trail	Current Public Use: YES	Future Public Use: YES
Land Code: 1000024870	Agency Land Code: R2954789	Land Name: PARKS & TRAILS	County: CARVER	Acres: 0.80
City:	Site Code: R290253	Classification Per M.S. 86A.05: c. state trail	Current Public Use: YES	Future Public Use: YES
Land Code: 1000024871	Agency Land Code: R2954924	Land Name: PARKS & TRAILS	County: CARVER	Acres: 1.50
City:	Site Code: R290253	Classification Per M.S. 86A.05: c. state trail	Current Public Use: YES	Future Public Use: YES
Land Code: 1000024872	Agency Land Code: R2954798	Land Name: PARKS & TRAILS	County: CARVER	Acres: 3.10
City:	Site Code: R290253	Classification Per M.S. 86A.05: c. state trail	Current Public Use: YES	Future Public Use: YES



Land Code: 1000024873	Agency Land Code: R2954948	Land Name: PARKS & TRAILS	County: CARVER	Acres: 1.51
City:	Site Code: R290253	Classification Per M.S. 86A.05: c. state trail	Current Public Use: YES	Future Public Use: YES
Land Code: 1000024874	Agency Land Code: R2954805	Land Name: PARKS & TRAILS	County: CARVER	Acres: 3.10
City:	Site Code: R290253	Classification Per M.S. 86A.05: c. state trail	Current Public Use: YES	Future Public Use: YES
Land Code: 1000024875	Agency Land Code: R2954941	Land Name: PARKS & TRAILS	County: CARVER	Acres: 1.50
City:	Site Code: R290253	Classification Per M.S. 86A.05: c. state trail	Current Public Use: YES	Future Public Use: YES
Land Code: 1000024876	Agency Land Code: R2954962	Land Name: PARKS & TRAILS	County: CARVER	Acres: 3.10
City:	Site Code: R290253	Classification Per M.S. 86A.05: c. state trail	Current Public Use: YES	Future Public Use: YES
Land Code: 1000024877	Agency Land Code: R2954807	Land Name: PARKS & TRAILS	County: CARVER	Acres: 0.80
City:	Site Code: R290253	Classification Per M.S. 86A.05: c. state trail	Current Public Use: YES	Future Public Use: YES
Land Code: 1000024878	Agency Land Code: R2954930	Land Name: PARKS & TRAILS	County: CARVER	Acres: 1.50
City:	Site Code: R290253	Classification Per M.S. 86A.05: c. state trail	Current Public Use: YES	Future Public Use: YES
Land Code: 1000024879	Agency Land Code: R2954936	Land Name: PARKS & TRAILS	County: CARVER	Acres: 1.50
City:	Site Code: R290253	Classification Per M.S. 86A.05: c. state trail	Current Public Use: YES	Future Public Use: YES
Land Code: 1000024880	Agency Land Code: R2954947	Land Name: PARKS & TRAILS	County: CARVER	Acres: 1.50
City:	Site Code: R290253	Classification Per M.S. 86A.05: c. state trail	Current Public Use: YES	Future Public Use: YES
Land Code: 1000024881	Agency Land Code: R2954794	Land Name: PARKS & TRAILS	County: CARVER	Acres: 3.10
City:	Site Code: R290253	Classification Per M.S. 86A.05: c. state trail	Current Public Use: YES	Future Public Use: YES
Land Code: 1000024882	Agency Land Code: R2954934	Land Name: PARKS & TRAILS	County: CARVER	Acres: 1.50
City:	Site Code: R290253	Classification Per M.S. 86A.05: c. state trail	Current Public Use: YES	Future Public Use: YES
Land Code: 1000024883	Agency Land Code: R2954937	Land Name: PARKS & TRAILS	County: CARVER	Acres: 1.50
City:	Site Code: R290253	Classification Per M.S. 86A.05: c. state trail	Current Public Use: YES	Future Public Use: YES
Land Code: 1000024884	Agency Land Code: R2954940	Land Name: PARKS & TRAILS	County: CARVER	Acres: 1.50
City:	Site Code: R290253	Classification Per M.S. 86A.05: c. state trail	Current Public Use: YES	Future Public Use: YES



Land Code: 1000024885	Agency Land Code: R2954800	Land Name: PARKS & TRAILS	County: CARVER	Acres: 0.01
City:	Site Code: R290253	Classification Per M.S. 86A.05: c. state trail	Current Public Use: YES	Future Public Use: YES
Land Code: 1000024886	Agency Land Code: R2954964	Land Name: PARKS & TRAILS	County: CARVER	Acres: 3.10
City:	Site Code: R290253	Classification Per M.S. 86A.05: c. state trail	Current Public Use: YES	Future Public Use: YES
Land Code: 1000024887	Agency Land Code: R2954802	Land Name: PARKS & TRAILS	County: CARVER	Acres: 3.10
City:	Site Code: R290253	Classification Per M.S. 86A.05: c. state trail	Current Public Use: YES	Future Public Use: YES
Land Code: 1000024888	Agency Land Code: R29543615	Land Name: PARKS & TRAILS	County: CARVER	Acres: 0.22
City:	Site Code: R290253	Classification Per M.S. 86A.05: c. state trail	Current Public Use: YES	Future Public Use: YES
Land Code: 1000024889	Agency Land Code: R29332582	Land Name: PARKS & TRAILS	County: CARVER	Acres: 0.57
City:	Site Code:	Classification Per M.S. 86A.05: h. state water access site	Current Public Use: YES	Future Public Use: YES
Land Code: 1000024890	Agency Land Code: R2954906	Land Name: PARKS & TRAILS	County: CARVER	Acres: 0.90
City:	Site Code: R290517	Classification Per M.S. 86A.05: h. state water access site	Current Public Use: YES	Future Public Use: YES
Land Code: 1000024891	Agency Land Code: R29332594	Land Name: PARKS & TRAILS	County: CARVER	Acres: 2.40
City:	Site Code: R290517	Classification Per M.S. 86A.05: h. state water access site	Current Public Use: YES	Future Public Use: YES
Land Code: 1000024892	Agency Land Code: R2954726	Land Name: PARKS & TRAILS	County: CARVER	Acres: 1.05
City:	Site Code:	Classification Per M.S. 86A.05: h. state water access site	Current Public Use: YES	Future Public Use: YES
Land Code: 1000024893	Agency Land Code: R29332586	Land Name: PARKS & TRAILS	County: CARVER	Acres: 1.05
City:	Site Code:	Classification Per M.S. 86A.05: h. state water access site	Current Public Use: YES	Future Public Use: YES
Land Code: 1000024894	Agency Land Code: R29332590	Land Name: PARKS & TRAILS	County: CARVER	Acres: 1.30
City:	Site Code:	Classification Per M.S. 86A.05: h. state water access site	Current Public Use: YES	Future Public Use: YES
Land Code: 1000024895	Agency Land Code: R2954724	Land Name: PARKS & TRAILS	County: CARVER	Acres: 0.80
City:	Site Code:	Classification Per M.S. 86A.05: h. state water access site	Current Public Use: YES	Future Public Use: YES
Land Code: 1000024896	Agency Land Code: R2954638	Land Name: PARKS & TRAILS	County: CARVER	Acres: 0.63
City:	Site Code:	Classification Per M.S. 86A.05: h. state water access site	Current Public Use: YES	Future Public Use: YES



Land Code: 1000024897	Agency Land Code: R29332587	Land Name: PARKS & TRAILS	County: CARVER	Acres: 0.08
City:	Site Code: R290421	Classification Per M.S. 86A.05: h. state water access site	Current Public Use: YES	Future Public Use: YES
Land Code: 1000024898	Agency Land Code: R2954746	Land Name: PARKS & TRAILS	County: CARVER	Acres: 0.82
City:	Site Code: R290421	Classification Per M.S. 86A.05: h. state water access site	Current Public Use: YES	Future Public Use: YES
Land Code: 1000024899	Agency Land Code: R29525346	Land Name: PARKS & TRAILS	County: CARVER	Acres: 1.08
City:	Site Code: R290421	Classification Per M.S. 86A.05: h. state water access site	Current Public Use: YES	Future Public Use: YES
Land Code: 1000024900	Agency Land Code: R29332589	Land Name: PARKS & TRAILS	County: CARVER	Acres: 0.02
City:	Site Code: R290421	Classification Per M.S. 86A.05: h. state water access site	Current Public Use: YES	Future Public Use: YES
Land Code: 1000024901	Agency Land Code: R29332584	Land Name: PARKS & TRAILS	County: CARVER	Acres: 0.20
City:	Site Code: R290422	Classification Per M.S. 86A.05: h. state water access site	Current Public Use: YES	Future Public Use: YES
Land Code: 1000024902	Agency Land Code: R2954661	Land Name: PARKS & TRAILS	County: CARVER	Acres: 1.48
City:	Site Code:	Classification Per M.S. 86A.05: h. state water access site	Current Public Use: YES	Future Public Use: YES
Land Code: 1000024903	Agency Land Code: R2954662	Land Name: PARKS & TRAILS	County: CARVER	Acres: 0.50
City:	Site Code:	Classification Per M.S. 86A.05: h. state water access site	Current Public Use: YES	Future Public Use: YES
Land Code: 1000024904	Agency Land Code: R2954657	Land Name: PARKS & TRAILS	County: CARVER	Acres: 1.60
City:	Site Code:	Classification Per M.S. 86A.05: h. state water access site	Current Public Use: YES	Future Public Use: YES
Land Code: 1000024905	Agency Land Code: R29332585	Land Name: PARKS & TRAILS	County: CARVER	Acres: 1.70
City:	Site Code:	Classification Per M.S. 86A.05: h. state water access site	Current Public Use: YES	Future Public Use: YES
Land Code: 1000024906	Agency Land Code: R29332580	Land Name: PARKS & TRAILS	County: CARVER	Acres: 1.00
City:	Site Code:	Classification Per M.S. 86A.05: h. state water access site	Current Public Use: YES	Future Public Use: YES
Land Code: 1000024907	Agency Land Code: R29332591	Land Name: PARKS & TRAILS	County: CARVER	Acres: 1.90
City:	Site Code:	Classification Per M.S. 86A.05: h. state water access site	Current Public Use: YES	Future Public Use: YES
Land Code: 1000024908	Agency Land Code: R29332593	Land Name: PARKS & TRAILS	County: CARVER	Acres: 1.40
City:	Site Code:	Classification Per M.S. 86A.05: h. state water access site	Current Public Use: YES	Future Public Use: YES



Land Code: 1000024909	Agency Land Code: R29332592	Land Name: PARKS & TRAILS	County: CARVER	Acres: 1.40
City:	Site Code:	Classification Per M.S. 86A.05: h. state water access site	Current Public Use: YES	Future Public Use: YES
Land Code: 1000024910	Agency Land Code: R2954554	Land Name: PARKS & TRAILS	County: CARVER	Acres: 0.09
City:	Site Code:	Classification Per M.S. 86A.05: h. state water access site	Current Public Use: YES	Future Public Use: YES
Land Code: 1000024911	Agency Land Code: R29332595	Land Name: PARKS & TRAILS	County: CARVER	Acres: 0.90
City:	Site Code:	Classification Per M.S. 86A.05: h. state water access site	Current Public Use: YES	Future Public Use: YES
Land Code: 1000024912	Agency Land Code: R29332581	Land Name: PARKS & TRAILS	County: CARVER	Acres: 5.00
City:	Site Code:	Classification Per M.S. 86A.05: h. state water access site	Current Public Use: YES	Future Public Use: YES
Land Code: 1000024913	Agency Land Code: R29332583	Land Name: PARKS & TRAILS	County: CARVER	Acres: 1.20
City:	Site Code:	Classification Per M.S. 86A.05: h. state water access site	Current Public Use: YES	Future Public Use: YES
Land Code: 1000024914	Agency Land Code: R2954637	Land Name: PARKS & TRAILS	County: CARVER	Acres: 3.43
City:	Site Code:	Classification Per M.S. 86A.05: h. state water access site	Current Public Use: YES	Future Public Use: YES
Land Code: 1000024915	Agency Land Code: R29554573	Land Name: FAW - WILDLIFE	County: CARVER	Acres: 0.04
City:	Site Code:	Classification Per M.S. 86A.05: n. not administered under 86A.05	Current Public Use: YES	Future Public Use: YES
Land Code: 1000024916	Agency Land Code: R2954671	Land Name: FAW - WILDLIFE	County: CARVER	Acres: 26.50
City:	Site Code:	Classification Per M.S. 86A.05: g. state wildlife management area	Current Public Use: YES	Future Public Use: YES
Land Code: 1000024917	Agency Land Code: R2954672	Land Name: FAW - WILDLIFE	County: CARVER	Acres: 40.00
City:	Site Code:	Classification Per M.S. 86A.05: g. state wildlife management area	Current Public Use: YES	Future Public Use: YES
Land Code: 1000024920	Agency Land Code: R29525531	Land Name: FAW - WILDLIFE	County: CARVER	Acres: 39.38
City:	Site Code:	Classification Per M.S. 86A.05: g. state wildlife management area	Current Public Use: YES	Future Public Use: YES
Land Code: 1000024927	Agency Land Code: R29525532	Land Name: FAW - WILDLIFE	County: CARVER	Acres: 20.00
City:	Site Code:	Classification Per M.S. 86A.05: g. state wildlife management area	Current Public Use: YES	Future Public Use: YES
Land Code: 1000024929	Agency Land Code: R2954905	Land Name: FAW - WILDLIFE	County: CARVER	Acres: 3.20
City:	Site Code:	Classification Per M.S. 86A.05: g. state wildlife management area	Current Public Use: YES	Future Public Use: YES



Land Code: 1000024930	Agency Land Code: R2954904	Land Name: FAW - WILDLIFE	County: CARVER	Acres: 2.67
City:	Site Code:	Classification Per M.S. 86A.05: g. state wildlife management area	Current Public Use: YES	Future Public Use: YES
Land Code: 1000024931	Agency Land Code: R29547508	Land Name: FAW - WILDLIFE	County: CARVER	Acres: 2.70
City:	Site Code:	Classification Per M.S. 86A.05: g. state wildlife management area	Current Public Use: YES	Future Public Use: YES
Land Code: 1000024932	Agency Land Code: R29547506	Land Name: FAW - WILDLIFE	County: CARVER	Acres: 7.54
City:	Site Code:	Classification Per M.S. 86A.05: g. state wildlife management area	Current Public Use: YES	Future Public Use: YES
Land Code: 1000024933	Agency Land Code: R29547507	Land Name: FAW - WILDLIFE	County: CARVER	Acres: 6.35
City:	Site Code:	Classification Per M.S. 86A.05: g. state wildlife management area	Current Public Use: YES	Future Public Use: YES
Land Code: 1000024934	Agency Land Code: R29546866	Land Name: FAW - WILDLIFE	County: CARVER	Acres: 6.09
City:	Site Code:	Classification Per M.S. 86A.05: g. state wildlife management area	Current Public Use: YES	Future Public Use: YES
Land Code: 1000024935	Agency Land Code: R29329277	Land Name: FAW - WILDLIFE	County: CARVER	Acres: 40.00
City:	Site Code:	Classification Per M.S. 86A.05: g. state wildlife management area	Current Public Use: YES	Future Public Use: YES
Land Code: 1000024936	Agency Land Code: R29329261	Land Name: FAW - WILDLIFE	County: CARVER	Acres: 36.70
City:	Site Code:	Classification Per M.S. 86A.05: g. state wildlife management area	Current Public Use: YES	Future Public Use: YES
Land Code: 1000024937	Agency Land Code: R29546869	Land Name: FAW - WILDLIFE	County: CARVER	Acres: 6.84
City:	Site Code:	Classification Per M.S. 86A.05: g. state wildlife management area	Current Public Use: YES	Future Public Use: YES
Land Code: 1000024938	Agency Land Code: R29329262	Land Name: FAW - WILDLIFE	County: CARVER	Acres: 10.30
City:	Site Code:	Classification Per M.S. 86A.05: g. state wildlife management area	Current Public Use: YES	Future Public Use: YES
Land Code: 1000024939	Agency Land Code: R29329276	Land Name: FAW - WILDLIFE	County: CARVER	Acres: 14.00
City:	Site Code:	Classification Per M.S. 86A.05: g. state wildlife management area	Current Public Use: YES	Future Public Use: YES
Land Code: 1000024940	Agency Land Code: R29546870	Land Name: FAW - WILDLIFE	County: CARVER	Acres: 20.05
City:	Site Code:	Classification Per M.S. 86A.05: g. state wildlife management area	Current Public Use: YES	Future Public Use: YES
Land Code: 1000024941	Agency Land Code: R29329263	Land Name: FAW - WILDLIFE	County: CARVER	Acres: 7.70
City:	Site Code:	Classification Per M.S. 86A.05: g. state wildlife management area	Current Public Use: YES	Future Public Use: YES



Land Code: 1000024942	Agency Land Code: R2954756	Land Name: FAW - WILDLIFE	County: CARVER	Acres: 14.00
City:	Site Code:	Classification Per M.S. 86A.05: g. state wildlife management area	Current Public Use: YES	Future Public Use: YES
Land Code: 1000024943	Agency Land Code: R2954752	Land Name: FAW - WILDLIFE	County: CARVER	Acres: 13.70
City:	Site Code:	Classification Per M.S. 86A.05: g. state wildlife management area	Current Public Use: YES	Future Public Use: YES
Land Code: 1000024944	Agency Land Code: R2954753	Land Name: FAW - WILDLIFE	County: CARVER	Acres: 13.70
City:	Site Code:	Classification Per M.S. 86A.05: g. state wildlife management area	Current Public Use: YES	Future Public Use: YES
Land Code: 1000024945	Agency Land Code: R2954755	Land Name: FAW - WILDLIFE	County: CARVER	Acres: 7.46
City:	Site Code:	Classification Per M.S. 86A.05: g. state wildlife management area	Current Public Use: YES	Future Public Use: YES
Land Code: 1000024946	Agency Land Code: R2954757	Land Name: FAW - WILDLIFE	County: CARVER	Acres: 35.60
City:	Site Code:	Classification Per M.S. 86A.05: g. state wildlife management area	Current Public Use: YES	Future Public Use: YES
Land Code: 1000024947	Agency Land Code: R29329273	Land Name: FAW - WILDLIFE	County: CARVER	Acres: 29.50
City:	Site Code:	Classification Per M.S. 86A.05: g. state wildlife management area	Current Public Use: YES	Future Public Use: YES
Land Code: 1000024948	Agency Land Code: R29329272	Land Name: FAW - WILDLIFE	County: CARVER	Acres: 13.00
City:	Site Code:	Classification Per M.S. 86A.05: g. state wildlife management area	Current Public Use: YES	Future Public Use: YES
Land Code: 1000024949	Agency Land Code: R2954690	Land Name: FAW - WILDLIFE	County: CARVER	Acres: 4.50
City:	Site Code:	Classification Per M.S. 86A.05: g. state wildlife management area	Current Public Use: YES	Future Public Use: YES
Land Code: 1000024950	Agency Land Code: R2954689	Land Name: FAW - WILDLIFE	County: CARVER	Acres: 26.50
City:	Site Code:	Classification Per M.S. 86A.05: g. state wildlife management area	Current Public Use: YES	Future Public Use: YES
Land Code: 1000024951	Agency Land Code: R2954751	Land Name: FAW - WILDLIFE	County: CARVER	Acres: 10.50
City:	Site Code:	Classification Per M.S. 86A.05: g. state wildlife management area	Current Public Use: YES	Future Public Use: YES
Land Code: 1000024952	Agency Land Code: R2954754	Land Name: FAW - WILDLIFE	County: CARVER	Acres: 35.60
City:	Site Code:	Classification Per M.S. 86A.05: g. state wildlife management area	Current Public Use: YES	Future Public Use: YES
Land Code: 1000024953	Agency Land Code: R29329275	Land Name: FAW - WILDLIFE	County: CARVER	Acres: 15.88
City:	Site Code:	Classification Per M.S. 86A.05: g. state wildlife management area	Current Public Use: YES	Future Public Use: YES



Land Code: 1000024954	Agency Land Code: R29329274	Land Name: FAW - WILDLIFE	County: CARVER	Acres: 26.30
City:	Site Code:	Classification Per M.S. 86A.05: g. state wildlife management area	Current Public Use: YES	Future Public Use: YES
Land Code: 1000024955	Agency Land Code: R2954725	Land Name: FAW - WILDLIFE	County: CARVER	Acres: 35.90
City:	Site Code:	Classification Per M.S. 86A.05: g. state wildlife management area	Current Public Use: YES	Future Public Use: YES
Land Code: 1000024956	Agency Land Code: R29329476	Land Name: REGIONAL ADMIN	County: CASS	Acres: 1.22
City:	Site Code:	Classification Per M.S. 86A.05: n. not administered under 86A.05	Current Public Use: YES	Future Public Use: YES
Land Code: 1000024957	Agency Land Code: R29515281	Land Name: REGIONAL ADMIN	County: CASS	Acres: 14.00
City:	Site Code:	Classification Per M.S. 86A.05: n. not administered under 86A.05	Current Public Use: YES	Future Public Use: YES
Land Code: 1000024958	Agency Land Code: R29554717	Land Name: EWR - ECO	County: CASS	Acres: 0.10
City:	Site Code:	Classification Per M.S. 86A.05: n. not administered under 86A.05	Current Public Use: YES	Future Public Use: YES
Land Code: 1000024959	Agency Land Code: R29554728	Land Name: EWR - ECO	County: CASS	Acres: 0.90
City:	Site Code:	Classification Per M.S. 86A.05: n. not administered under 86A.05	Current Public Use: YES	Future Public Use: YES
Land Code: 1000024960	Agency Land Code: R29554721	Land Name: EWR - ECO	County: CASS	Acres: 1.40
City:	Site Code:	Classification Per M.S. 86A.05: n. not administered under 86A.05	Current Public Use: YES	Future Public Use: YES
Land Code: 1000024961	Agency Land Code: R29554720	Land Name: EWR - ECO	County: CASS	Acres: 1.30
City:	Site Code:	Classification Per M.S. 86A.05: n. not administered under 86A.05	Current Public Use: YES	Future Public Use: YES
Land Code: 1000024962	Agency Land Code: R29554724	Land Name: EWR - ECO	County: CASS	Acres: 1.30
City:	Site Code:	Classification Per M.S. 86A.05: n. not administered under 86A.05	Current Public Use: YES	Future Public Use: YES
Land Code: 1000024963	Agency Land Code: R29554744	Land Name: EWR - ECO	County: CASS	Acres: 3.00
City:	Site Code:	Classification Per M.S. 86A.05: n. not administered under 86A.05	Current Public Use: YES	Future Public Use: YES
Land Code: 1000024964	Agency Land Code: R29599699	Land Name: FAW - FISHERIES	County: CASS	Acres: 1.38
City:	Site Code:	Classification Per M.S. 86A.05: n. N/A	Current Public Use: YES	Future Public Use: YES
Land Code: 1000024965	Agency Land Code: R2961871	Land Name: FAW - FISHERIES	County: CASS	Acres: 27.60
City:	Site Code:	Classification Per M.S. 86A.05: m. aquatic management areas	Current Public Use: YES	Future Public Use: YES



Land Code: 1000024966	Agency Land Code: R2961872	Land Name: FAW - FISHERIES	County: CASS	Acres: 3.80
City:	Site Code:	Classification Per M.S. 86A.05: m. aquatic management areas	Current Public Use: YES	Future Public Use: YES
Land Code: 1000024967	Agency Land Code: R29330626	Land Name: FAW - FISHERIES	County: CASS	Acres: 4.65
City:	Site Code:	Classification Per M.S. 86A.05: m. aquatic management areas	Current Public Use: YES	Future Public Use: YES
Land Code: 1000024968	Agency Land Code: R29329591	Land Name: FAW - FISHERIES	County: CASS	Acres: 23.00
City:	Site Code:	Classification Per M.S. 86A.05: m. aquatic management areas	Current Public Use: YES	Future Public Use: YES
Land Code: 1000024969	Agency Land Code: R29592767	Land Name: FAW - FISHERIES	County: CASS	Acres: 22.60
City:	Site Code:	Classification Per M.S. 86A.05: m. aquatic management areas	Current Public Use: YES	Future Public Use: YES
Land Code: 1000024970	Agency Land Code: R29592768	Land Name: FAW - FISHERIES	County: CASS	Acres: 5.10
City:	Site Code:	Classification Per M.S. 86A.05: m. aquatic management areas	Current Public Use: YES	Future Public Use: YES
Land Code: 1000024971	Agency Land Code: R29592769	Land Name: FAW - FISHERIES	County: CASS	Acres: 11.90
City:	Site Code:	Classification Per M.S. 86A.05: m. aquatic management areas	Current Public Use: YES	Future Public Use: YES
Land Code: 1000024972	Agency Land Code: R29330627	Land Name: FAW - FISHERIES	County: CASS	Acres: 1.05
City:	Site Code:	Classification Per M.S. 86A.05: m. aquatic management areas	Current Public Use: YES	Future Public Use: YES
Land Code: 1000024973	Agency Land Code: R29329592	Land Name: FAW - FISHERIES	County: CASS	Acres: 14.90
City:	Site Code:	Classification Per M.S. 86A.05: m. aquatic management areas	Current Public Use: YES	Future Public Use: YES
Land Code: 1000024974	Agency Land Code: R29554731	Land Name: FAW - FISHERIES	County: CASS	Acres: 0.80
City:	Site Code:	Classification Per M.S. 86A.05: m. aquatic management areas	Current Public Use: YES	Future Public Use: YES
Land Code: 1000024975	Agency Land Code: R29554730	Land Name: FAW - FISHERIES	County: CASS	Acres: 3.60
City:	Site Code:	Classification Per M.S. 86A.05: m. aquatic management areas	Current Public Use: YES	Future Public Use: YES
Land Code: 1000024976	Agency Land Code: R29534919	Land Name: FAW - FISHERIES	County: CASS	Acres: 3.40
City:	Site Code:	Classification Per M.S. 86A.05: m. aquatic management areas	Current Public Use: YES	Future Public Use: YES
Land Code: 1000024977	Agency Land Code: R29577248	Land Name: FAW - FISHERIES	County: CASS	Acres: 17.00
City:	Site Code:	Classification Per M.S. 86A.05: m. aquatic management areas	Current Public Use: YES	Future Public Use: YES



Land Code: 1000024978	Agency Land Code: R29577253	Land Name: FAW - FISHERIES	County: CASS	Acres: 40.00
City:	Site Code:	Classification Per M.S. 86A.05: m. aquatic management areas	Current Public Use: YES	Future Public Use: YES
Land Code: 1000024979	Agency Land Code: R29577247	Land Name: FAW - FISHERIES	County: CASS	Acres: 32.70
City:	Site Code:	Classification Per M.S. 86A.05: m. aquatic management areas	Current Public Use: YES	Future Public Use: YES
Land Code: 1000024980	Agency Land Code: R29578314	Land Name: FAW - FISHERIES	County: CASS	Acres: 52.10
City:	Site Code:	Classification Per M.S. 86A.05: m. aquatic management areas	Current Public Use: YES	Future Public Use: YES
Land Code: 1000024981	Agency Land Code: R29577250	Land Name: FAW - FISHERIES	County: CASS	Acres: 20.00
City:	Site Code:	Classification Per M.S. 86A.05: m. aquatic management areas	Current Public Use: YES	Future Public Use: YES
Land Code: 1000024982	Agency Land Code: R29577251	Land Name: FAW - FISHERIES	County: CASS	Acres: 40.00
City:	Site Code:	Classification Per M.S. 86A.05: m. aquatic management areas	Current Public Use: YES	Future Public Use: YES
Land Code: 1000024983	Agency Land Code: R29577249	Land Name: FAW - FISHERIES	County: CASS	Acres: 35.00
City:	Site Code:	Classification Per M.S. 86A.05: m. aquatic management areas	Current Public Use: YES	Future Public Use: YES
Land Code: 1000024984	Agency Land Code: R29554732	Land Name: FAW - FISHERIES	County: CASS	Acres: 0.60
City:	Site Code:	Classification Per M.S. 86A.05: m. aquatic management areas	Current Public Use: YES	Future Public Use: YES
Land Code: 1000024985	Agency Land Code: R2963368	Land Name: FAW - FISHERIES	County: CASS	Acres: 40.00
City:	Site Code:	Classification Per M.S. 86A.05: m. aquatic management areas	Current Public Use: YES	Future Public Use: YES
Land Code: 1000024986	Agency Land Code: R29558458	Land Name: FAW - FISHERIES	County: CASS	Acres: 25.85
City:	Site Code:	Classification Per M.S. 86A.05: m. aquatic management areas	Current Public Use: YES	Future Public Use: YES
Land Code: 1000024987	Agency Land Code: R29584266	Land Name: FAW - FISHERIES	County: CASS	Acres: 4.15
City:	Site Code:	Classification Per M.S. 86A.05: m. aquatic management areas	Current Public Use: YES	Future Public Use: YES
Land Code: 1000024988	Agency Land Code: R29554736	Land Name: FAW - FISHERIES	County: CASS	Acres: 4.50
City:	Site Code:	Classification Per M.S. 86A.05: m. aquatic management areas	Current Public Use: YES	Future Public Use: YES
Land Code: 1000024989	Agency Land Code: R29566492	Land Name: FAW - FISHERIES	County: CASS	Acres: 5.44
City:	Site Code:	Classification Per M.S. 86A.05: m. aquatic management areas	Current Public Use: YES	Future Public Use: YES



Land Code: 1000024990	Agency Land Code: R2967073	Land Name: FAW - FISHERIES	County: CASS	Acres: 25.25
City:	Site Code:	Classification Per M.S. 86A.05: m. aquatic management areas	Current Public Use: YES	Future Public Use: YES
Land Code: 1000024991	Agency Land Code: R29537285	Land Name: FAW - FISHERIES	County: CASS	Acres: 5.70
City:	Site Code:	Classification Per M.S. 86A.05: m. aquatic management areas	Current Public Use: YES	Future Public Use: YES
Land Code: 1000024992	Agency Land Code: R29547743	Land Name: FAW - FISHERIES	County: CASS	Acres: 0.11
City:	Site Code:	Classification Per M.S. 86A.05: m. aquatic management areas	Current Public Use: YES	Future Public Use: YES
Land Code: 1000024993	Agency Land Code: R29537705	Land Name: FAW - FISHERIES	County: CASS	Acres: 9.00
City:	Site Code:	Classification Per M.S. 86A.05: m. aquatic management areas	Current Public Use: YES	Future Public Use: YES
Land Code: 1000024994	Agency Land Code: R2962694	Land Name: FAW - FISHERIES	County: CASS	Acres: 41.96
City:	Site Code:	Classification Per M.S. 86A.05: m. aquatic management areas	Current Public Use: YES	Future Public Use: YES
Land Code: 1000024995	Agency Land Code: R2962693	Land Name: FAW - FISHERIES	County: CASS	Acres: 34.97
City:	Site Code:	Classification Per M.S. 86A.05: m. aquatic management areas	Current Public Use: YES	Future Public Use: YES
Land Code: 1000024996	Agency Land Code: R29577361	Land Name: FAW - FISHERIES	County: CASS	Acres: 0.61
City:	Site Code:	Classification Per M.S. 86A.05: m. aquatic management areas	Current Public Use: YES	Future Public Use: YES
Land Code: 1000024997	Agency Land Code: R29577362	Land Name: FAW - FISHERIES	County: CASS	Acres: 0.61
City:	Site Code:	Classification Per M.S. 86A.05: m. aquatic management areas	Current Public Use: YES	Future Public Use: YES
Land Code: 1000024998	Agency Land Code: R29577363	Land Name: FAW - FISHERIES	County: CASS	Acres: 7.68
City:	Site Code:	Classification Per M.S. 86A.05: m. aquatic management areas	Current Public Use: YES	Future Public Use: YES
Land Code: 1000024999	Agency Land Code: R2967018	Land Name: FAW - FISHERIES	County: CASS	Acres: 20.30
City:	Site Code:	Classification Per M.S. 86A.05: m. aquatic management areas	Current Public Use: YES	Future Public Use: YES
Land Code: 1000025000	Agency Land Code: R29547438	Land Name: FAW - FISHERIES	County: CASS	Acres: 16.60
City:	Site Code:	Classification Per M.S. 86A.05: m. aquatic management areas	Current Public Use: YES	Future Public Use: YES
Land Code: 1000025001	Agency Land Code: R2964151	Land Name: FAW - FISHERIES	County: CASS	Acres: 0.20
City:	Site Code:	Classification Per M.S. 86A.05: m. aquatic management areas	Current Public Use: YES	Future Public Use: YES



Land Code: 1000025002	Agency Land Code: R2964181	Land Name: FAW - FISHERIES	County: CASS	Acres: 18.50
City:	Site Code:	Classification Per M.S. 86A.05: m. aquatic management areas	Current Public Use: YES	Future Public Use: YES
Land Code: 1000025003	Agency Land Code: R2964182	Land Name: FAW - FISHERIES	County: CASS	Acres: 0.90
City:	Site Code:	Classification Per M.S. 86A.05: m. aquatic management areas	Current Public Use: YES	Future Public Use: YES
Land Code: 1000025004	Agency Land Code: R2964155	Land Name: FAW - FISHERIES	County: CASS	Acres: 8.00
City:	Site Code:	Classification Per M.S. 86A.05: m. aquatic management areas	Current Public Use: YES	Future Public Use: YES
Land Code: 1000025005	Agency Land Code: R2957039	Land Name: FAW - FISHERIES	County: CASS	Acres: 40.00
City:	Site Code:	Classification Per M.S. 86A.05: m. aquatic management areas	Current Public Use: YES	Future Public Use: YES
Land Code: 1000025006	Agency Land Code: R2957038	Land Name: FAW - FISHERIES	County: CASS	Acres: 40.65
City:	Site Code:	Classification Per M.S. 86A.05: m. aquatic management areas	Current Public Use: YES	Future Public Use: YES
Land Code: 1000025007	Agency Land Code: R2964384	Land Name: FAW - FISHERIES	County: CASS	Acres: 20.50
City:	Site Code:	Classification Per M.S. 86A.05: m. aquatic management areas	Current Public Use: YES	Future Public Use: YES
Land Code: 1000025008	Agency Land Code: R2964447	Land Name: FAW - FISHERIES	County: CASS	Acres: 35.90
City:	Site Code:	Classification Per M.S. 86A.05: m. aquatic management areas	Current Public Use: YES	Future Public Use: YES
Land Code: 1000025009	Agency Land Code: R2964448	Land Name: FAW - FISHERIES	County: CASS	Acres: 20.00
City:	Site Code:	Classification Per M.S. 86A.05: m. aquatic management areas	Current Public Use: YES	Future Public Use: YES
Land Code: 1000025010	Agency Land Code: R29554723	Land Name: FAW - FISHERIES	County: CASS	Acres: 0.50
City:	Site Code:	Classification Per M.S. 86A.05: m. aquatic management areas	Current Public Use: YES	Future Public Use: YES
Land Code: 1000025011	Agency Land Code: R29581463	Land Name: FAW - FISHERIES	County: CASS	Acres: 6.69
City:	Site Code:	Classification Per M.S. 86A.05: m. aquatic management areas	Current Public Use: YES	Future Public Use: YES
Land Code: 1000025012	Agency Land Code: R29581462	Land Name: FAW - FISHERIES	County: CASS	Acres: 4.45
City:	Site Code:	Classification Per M.S. 86A.05: m. aquatic management areas	Current Public Use: YES	Future Public Use: YES
Land Code: 1000025013	Agency Land Code: R29548701	Land Name: FAW - FISHERIES	County: CASS	Acres: 18.50
City:	Site Code:	Classification Per M.S. 86A.05: m. aquatic management areas	Current Public Use: YES	Future Public Use: YES



Land Code: 1000025014	Agency Land Code: R29594527	Land Name: FAW - FISHERIES	County: CASS	Acres: 4.20
City:	Site Code:	Classification Per M.S. 86A.05: m. aquatic management areas	Current Public Use: YES	Future Public Use: YES
Land Code: 1000025015	Agency Land Code: R29560477	Land Name: FAW - FISHERIES	County: CASS	Acres: 7.18
City:	Site Code:	Classification Per M.S. 86A.05: m. aquatic management areas	Current Public Use: YES	Future Public Use: YES
Land Code: 1000025016	Agency Land Code: R29559784	Land Name: FAW - FISHERIES	County: CASS	Acres: 3.70
City:	Site Code:	Classification Per M.S. 86A.05: m. aquatic management areas	Current Public Use: YES	Future Public Use: YES
Land Code: 1000025017	Agency Land Code: R29569178	Land Name: FAW - FISHERIES	County: CASS	Acres: 10.14
City:	Site Code:	Classification Per M.S. 86A.05: m. aquatic management areas	Current Public Use: YES	Future Public Use: YES
Land Code: 1000025018	Agency Land Code: R2955424	Land Name: FAW - FISHERIES	County: CASS	Acres: 1.00
City:	Site Code:	Classification Per M.S. 86A.05: m. aquatic management areas	Current Public Use: YES	Future Public Use: YES
Land Code: 1000025019	Agency Land Code: R2955412	Land Name: FAW - FISHERIES	County: CASS	Acres: 2.30
City:	Site Code:	Classification Per M.S. 86A.05: m. aquatic management areas	Current Public Use: YES	Future Public Use: YES
Land Code: 1000025020	Agency Land Code: R2966650	Land Name: FAW - FISHERIES	County: CASS	Acres: 2.00
City:	Site Code:	Classification Per M.S. 86A.05: m. aquatic management areas	Current Public Use: YES	Future Public Use: YES
Land Code: 1000025021	Agency Land Code: R2965808	Land Name: FAW - FISHERIES	County: CASS	Acres: 6.50
City:	Site Code:	Classification Per M.S. 86A.05: m. aquatic management areas	Current Public Use: YES	Future Public Use: YES
Land Code: 1000025022	Agency Land Code: R2965812	Land Name: FAW - FISHERIES	County: CASS	Acres: 5.60
City:	Site Code:	Classification Per M.S. 86A.05: m. aquatic management areas	Current Public Use: YES	Future Public Use: YES
Land Code: 1000025023	Agency Land Code: R2965805	Land Name: FAW - FISHERIES	County: CASS	Acres: 15.80
City:	Site Code:	Classification Per M.S. 86A.05: m. aquatic management areas	Current Public Use: YES	Future Public Use: YES
Land Code: 1000025024	Agency Land Code: R2965811	Land Name: FAW - FISHERIES	County: CASS	Acres: 5.60
City:	Site Code:	Classification Per M.S. 86A.05: m. aquatic management areas	Current Public Use: YES	Future Public Use: YES
Land Code: 1000025025	Agency Land Code: R2965806	Land Name: FAW - FISHERIES	County: CASS	Acres: 15.80
City:	Site Code:	Classification Per M.S. 86A.05: m. aquatic management areas	Current Public Use: YES	Future Public Use: YES



Land Code: 1000025026	Agency Land Code: R2965810	Land Name: FAW - FISHERIES	County: CASS	Acres: 2.20
City:	Site Code:	Classification Per M.S. 86A.05: m. aquatic management areas	Current Public Use: YES	Future Public Use: YES
Land Code: 1000025027	Agency Land Code: R2965807	Land Name: FAW - FISHERIES	County: CASS	Acres: 40.00
City:	Site Code:	Classification Per M.S. 86A.05: m. aquatic management areas	Current Public Use: YES	Future Public Use: YES
Land Code: 1000025028	Agency Land Code: R29560326	Land Name: FAW - FISHERIES	County: CASS	Acres: 0.48
City:	Site Code:	Classification Per M.S. 86A.05: m. aquatic management areas	Current Public Use: YES	Future Public Use: YES
Land Code: 1000025029	Agency Land Code: R29563352	Land Name: FAW - FISHERIES	County: CASS	Acres: 12.00
City:	Site Code:	Classification Per M.S. 86A.05: m. aquatic management areas	Current Public Use: YES	Future Public Use: YES
Land Code: 1000025030	Agency Land Code: R29560325	Land Name: FAW - FISHERIES	County: CASS	Acres: 7.45
City:	Site Code:	Classification Per M.S. 86A.05: m. aquatic management areas	Current Public Use: YES	Future Public Use: YES
Land Code: 1000025031	Agency Land Code: R2956785	Land Name: FAW - FISHERIES	County: CASS	Acres: 40.00
City:	Site Code:	Classification Per M.S. 86A.05: m. aquatic management areas	Current Public Use: YES	Future Public Use: YES
Land Code: 1000025032	Agency Land Code: R2956797	Land Name: FAW - FISHERIES	County: CASS	Acres: 40.00
City:	Site Code:	Classification Per M.S. 86A.05: m. aquatic management areas	Current Public Use: YES	Future Public Use: YES
Land Code: 1000025033	Agency Land Code: R2956780	Land Name: FAW - FISHERIES	County: CASS	Acres: 31.00
City:	Site Code:	Classification Per M.S. 86A.05: m. aquatic management areas	Current Public Use: YES	Future Public Use: YES
Land Code: 1000025034	Agency Land Code: R2956779	Land Name: FAW - FISHERIES	County: CASS	Acres: 40.00
City:	Site Code:	Classification Per M.S. 86A.05: m. aquatic management areas	Current Public Use: YES	Future Public Use: YES
Land Code: 1000025035	Agency Land Code: R2956798	Land Name: FAW - FISHERIES	County: CASS	Acres: 40.00
City:	Site Code:	Classification Per M.S. 86A.05: m. aquatic management areas	Current Public Use: YES	Future Public Use: YES
Land Code: 1000025036	Agency Land Code: R2956794	Land Name: FAW - FISHERIES	County: CASS	Acres: 40.00
City:	Site Code:	Classification Per M.S. 86A.05: m. aquatic management areas	Current Public Use: YES	Future Public Use: YES
Land Code: 1000025037	Agency Land Code: R29575883	Land Name: FAW - FISHERIES	County: CASS	Acres: 15.10
City:	Site Code:	Classification Per M.S. 86A.05: m. aquatic management areas	Current Public Use: YES	Future Public Use: YES



Land Code: 1000025038	Agency Land Code: R29547231	Land Name: FAW - FISHERIES	County: CASS	Acres: 19.25
City:	Site Code:	Classification Per M.S. 86A.05: m. aquatic management areas	Current Public Use: YES	Future Public Use: YES
Land Code: 1000025039	Agency Land Code: R29575884	Land Name: FAW - FISHERIES	County: CASS	Acres: 20.60
City:	Site Code:	Classification Per M.S. 86A.05: m. aquatic management areas	Current Public Use: YES	Future Public Use: YES
Land Code: 1000025040	Agency Land Code: R29340915	Land Name: FAW - FISHERIES	County: CASS	Acres: 14.00
City:	Site Code:	Classification Per M.S. 86A.05: m. aquatic management areas	Current Public Use: YES	Future Public Use: YES
Land Code: 1000025041	Agency Land Code: R29340916	Land Name: FAW - FISHERIES	County: CASS	Acres: 11.31
City:	Site Code:	Classification Per M.S. 86A.05: m. aquatic management areas	Current Public Use: YES	Future Public Use: YES
Land Code: 1000025042	Agency Land Code: R2963276	Land Name: FAW - FISHERIES	County: CASS	Acres: 40.00
City:	Site Code:	Classification Per M.S. 86A.05: m. aquatic management areas	Current Public Use: YES	Future Public Use: YES
Land Code: 1000025043	Agency Land Code: R2961937	Land Name: FAW - FISHERIES	County: CASS	Acres: 40.00
City:	Site Code:	Classification Per M.S. 86A.05: m. aquatic management areas	Current Public Use: YES	Future Public Use: YES
Land Code: 1000025044	Agency Land Code: R2963613	Land Name: FAW - FISHERIES	County: CASS	Acres: 40.00
City:	Site Code:	Classification Per M.S. 86A.05: m. aquatic management areas	Current Public Use: YES	Future Public Use: YES
Land Code: 1000025045	Agency Land Code: R2961836	Land Name: FAW - FISHERIES	County: CASS	Acres: 40.00
City:	Site Code:	Classification Per M.S. 86A.05: m. aquatic management areas	Current Public Use: YES	Future Public Use: YES
Land Code: 1000025046	Agency Land Code: R2963614	Land Name: FAW - FISHERIES	County: CASS	Acres: 40.00
City:	Site Code:	Classification Per M.S. 86A.05: m. aquatic management areas	Current Public Use: YES	Future Public Use: YES
Land Code: 1000025047	Agency Land Code: R2961936	Land Name: FAW - FISHERIES	County: CASS	Acres: 34.71
City:	Site Code:	Classification Per M.S. 86A.05: m. aquatic management areas	Current Public Use: YES	Future Public Use: YES
Land Code: 1000025048	Agency Land Code: R2963246	Land Name: FAW - FISHERIES	County: CASS	Acres: 40.00
City:	Site Code:	Classification Per M.S. 86A.05: m. aquatic management areas	Current Public Use: YES	Future Public Use: YES
Land Code: 1000025049	Agency Land Code: R2963322	Land Name: FAW - FISHERIES	County: CASS	Acres: 40.00
City:	Site Code:	Classification Per M.S. 86A.05: m. aquatic management areas	Current Public Use: YES	Future Public Use: YES



Land Code: 1000025050	Agency Land Code: R2963304	Land Name: FAW - FISHERIES	County: CASS	Acres: 40.00
City:	Site Code:	Classification Per M.S. 86A.05: m. aquatic management areas	Current Public Use: YES	Future Public Use: YES
Land Code: 1000025051	Agency Land Code: R2963236	Land Name: FAW - FISHERIES	County: CASS	Acres: 40.00
City:	Site Code:	Classification Per M.S. 86A.05: m. aquatic management areas	Current Public Use: YES	Future Public Use: YES
Land Code: 1000025052	Agency Land Code: R2963323	Land Name: FAW - FISHERIES	County: CASS	Acres: 40.00
City:	Site Code:	Classification Per M.S. 86A.05: m. aquatic management areas	Current Public Use: YES	Future Public Use: YES
Land Code: 1000025053	Agency Land Code: R2963307	Land Name: FAW - FISHERIES	County: CASS	Acres: 40.00
City:	Site Code:	Classification Per M.S. 86A.05: m. aquatic management areas	Current Public Use: YES	Future Public Use: YES
Land Code: 1000025054	Agency Land Code: R2963258	Land Name: FAW - FISHERIES	County: CASS	Acres: 40.00
City:	Site Code:	Classification Per M.S. 86A.05: m. aquatic management areas	Current Public Use: YES	Future Public Use: YES
Land Code: 1000025055	Agency Land Code: R2963234	Land Name: FAW - FISHERIES	County: CASS	Acres: 40.00
City:	Site Code:	Classification Per M.S. 86A.05: m. aquatic management areas	Current Public Use: YES	Future Public Use: YES
Land Code: 1000025056	Agency Land Code: R2963256	Land Name: FAW - FISHERIES	County: CASS	Acres: 40.00
City:	Site Code:	Classification Per M.S. 86A.05: m. aquatic management areas	Current Public Use: YES	Future Public Use: YES
Land Code: 1000025057	Agency Land Code: R29565765	Land Name: FAW - FISHERIES	County: CASS	Acres: 35.50
City:	Site Code:	Classification Per M.S. 86A.05: m. aquatic management areas	Current Public Use: YES	Future Public Use: YES
Land Code: 1000025058	Agency Land Code: R29559588	Land Name: FAW - FISHERIES	County: CASS	Acres: 0.16
City:	Site Code:	Classification Per M.S. 86A.05: m. aquatic management areas	Current Public Use: YES	Future Public Use: YES
Land Code: 1000025059	Agency Land Code: R29559589	Land Name: FAW - FISHERIES	County: CASS	Acres: 1.52
City:	Site Code:	Classification Per M.S. 86A.05: m. aquatic management areas	Current Public Use: YES	Future Public Use: YES
Land Code: 1000025060	Agency Land Code: R29565764	Land Name: FAW - FISHERIES	County: CASS	Acres: 28.10
City:	Site Code:	Classification Per M.S. 86A.05: m. aquatic management areas	Current Public Use: YES	Future Public Use: YES
Land Code: 1000025061	Agency Land Code: R29554712	Land Name: FAW - FISHERIES	County: CASS	Acres: 4.00
City:	Site Code:	Classification Per M.S. 86A.05: m. aquatic management areas	Current Public Use: YES	Future Public Use: YES



Land Code: 1000025062	Agency Land Code: R29554716	Land Name: FAW - FISHERIES	County: CASS	Acres: 0.50
City:	Site Code:	Classification Per M.S. 86A.05: m. aquatic management areas	Current Public Use: YES	Future Public Use: YES
Land Code: 1000025063	Agency Land Code: R29554713	Land Name: FAW - FISHERIES	County: CASS	Acres: 4.90
City:	Site Code:	Classification Per M.S. 86A.05: m. aquatic management areas	Current Public Use: YES	Future Public Use: YES
Land Code: 1000025064	Agency Land Code: R29581138	Land Name: FAW - FISHERIES	County: CASS	Acres: 14.39
City:	Site Code:	Classification Per M.S. 86A.05: m. aquatic management areas	Current Public Use: YES	Future Public Use: YES
Land Code: 1000025065	Agency Land Code: R29581136	Land Name: FAW - FISHERIES	County: CASS	Acres: 4.67
City:	Site Code:	Classification Per M.S. 86A.05: m. aquatic management areas	Current Public Use: YES	Future Public Use: YES
Land Code: 1000025066	Agency Land Code: R29554714	Land Name: FAW - FISHERIES	County: CASS	Acres: 0.20
City:	Site Code:	Classification Per M.S. 86A.05: m. aquatic management areas	Current Public Use: YES	Future Public Use: YES
Land Code: 1000025067	Agency Land Code: R29554715	Land Name: FAW - FISHERIES	County: CASS	Acres: 1.60
City:	Site Code:	Classification Per M.S. 86A.05: m. aquatic management areas	Current Public Use: YES	Future Public Use: YES
Land Code: 1000025068	Agency Land Code: R2964199	Land Name: FAW - FISHERIES	County: CASS	Acres: 0.10
City:	Site Code:	Classification Per M.S. 86A.05: m. aquatic management areas	Current Public Use: YES	Future Public Use: YES
Land Code: 1000025069	Agency Land Code: R2964197	Land Name: FAW - FISHERIES	County: CASS	Acres: 14.00
City:	Site Code:	Classification Per M.S. 86A.05: m. aquatic management areas	Current Public Use: YES	Future Public Use: YES
Land Code: 1000025070	Agency Land Code: R2964248	Land Name: FAW - FISHERIES	County: CASS	Acres: 8.00
City:	Site Code:	Classification Per M.S. 86A.05: m. aquatic management areas	Current Public Use: YES	Future Public Use: YES
Land Code: 1000025071	Agency Land Code: R2964246	Land Name: FAW - FISHERIES	County: CASS	Acres: 18.00
City:	Site Code:	Classification Per M.S. 86A.05: m. aquatic management areas	Current Public Use: YES	Future Public Use: YES
Land Code: 1000025072	Agency Land Code: R2964198	Land Name: FAW - FISHERIES	County: CASS	Acres: 27.50
City:	Site Code:	Classification Per M.S. 86A.05: m. aquatic management areas	Current Public Use: YES	Future Public Use: YES
Land Code: 1000025073	Agency Land Code: R29592789	Land Name: FAW - FISHERIES	County: CASS	Acres: 0.35
City:	Site Code:	Classification Per M.S. 86A.05: m. aquatic management areas	Current Public Use: YES	Future Public Use: YES



Land Code: 1000025074	Agency Land Code: R2964245	Land Name: FAW - FISHERIES	County: CASS	Acres: 40.00
City:	Site Code:	Classification Per M.S. 86A.05: m. aquatic management areas	Current Public Use: YES	Future Public Use: YES
Land Code: 1000025075	Agency Land Code: R29569177	Land Name: FAW - FISHERIES	County: CASS	Acres: 6.90
City:	Site Code:	Classification Per M.S. 86A.05: m. aquatic management areas	Current Public Use: YES	Future Public Use: YES
Land Code: 1000025076	Agency Land Code: R29575958	Land Name: FAW - FISHERIES	County: CASS	Acres: 1.40
City:	Site Code:	Classification Per M.S. 86A.05: m. aquatic management areas	Current Public Use: YES	Future Public Use: YES
Land Code: 1000025077	Agency Land Code: R29580218	Land Name: FAW - FISHERIES	County: CASS	Acres: 1.07
City:	Site Code:	Classification Per M.S. 86A.05: m. aquatic management areas	Current Public Use: YES	Future Public Use: YES
Land Code: 1000025078	Agency Land Code: R29580226	Land Name: FAW - FISHERIES	County: CASS	Acres: 6.20
City:	Site Code:	Classification Per M.S. 86A.05: m. aquatic management areas	Current Public Use: YES	Future Public Use: YES
Land Code: 1000025079	Agency Land Code: R29579094	Land Name: FAW - FISHERIES	County: CASS	Acres: 16.65
City:	Site Code:	Classification Per M.S. 86A.05: m. aquatic management areas	Current Public Use: YES	Future Public Use: YES
Land Code: 1000025080	Agency Land Code: R29580217	Land Name: FAW - FISHERIES	County: CASS	Acres: 1.74
City:	Site Code:	Classification Per M.S. 86A.05: m. aquatic management areas	Current Public Use: YES	Future Public Use: YES
Land Code: 1000025081	Agency Land Code: R29432471	Land Name: FAW - FISHERIES	County: CASS	Acres: 0.54
City:	Site Code:	Classification Per M.S. 86A.05: m. aquatic management areas	Current Public Use: YES	Future Public Use: YES
Land Code: 1000025082	Agency Land Code: R29569266	Land Name: FAW - FISHERIES	County: CASS	Acres: 28.20
City:	Site Code:	Classification Per M.S. 86A.05: m. aquatic management areas	Current Public Use: YES	Future Public Use: YES
Land Code: 1000025083	Agency Land Code: R29575959	Land Name: FAW - FISHERIES	County: CASS	Acres: 14.78
City:	Site Code:	Classification Per M.S. 86A.05: m. aquatic management areas	Current Public Use: YES	Future Public Use: YES
Land Code: 1000025084	Agency Land Code: R29584344	Land Name: FAW - FISHERIES	County: CASS	Acres: 6.35
City:	Site Code:	Classification Per M.S. 86A.05: m. aquatic management areas	Current Public Use: YES	Future Public Use: YES
Land Code: 1000025085	Agency Land Code: R29563952	Land Name: FORESTRY	County: CASS	Acres: 43.25
City:	Site Code:	Classification Per M.S. 86A.05: n. not administered under 86A.05	Current Public Use: YES	Future Public Use: YES



Land Code: 1000025086	Agency Land Code: R29555813	Land Name: FORESTRY	County: CASS	Acres: 42.75
City:	Site Code:	Classification Per M.S. 86A.05: n. not administered under 86A.05	Current Public Use: YES	Future Public Use: YES
Land Code: 1000025087	Agency Land Code: R29555814	Land Name: FORESTRY	County: CASS	Acres: 38.19
City:	Site Code:	Classification Per M.S. 86A.05: n. not administered under 86A.05	Current Public Use: YES	Future Public Use: YES
Land Code: 1000025088	Agency Land Code: R29593105	Land Name: FORESTRY	County: CASS	Acres: 13.39
City:	Site Code:	Classification Per M.S. 86A.05: n. not administered under 86A.05	Current Public Use: YES	Future Public Use: YES
Land Code: 1000025089	Agency Land Code: R29593189	Land Name: FORESTRY	County: CASS	Acres: 40.00
City:	Site Code:	Classification Per M.S. 86A.05: n. not administered under 86A.05	Current Public Use: YES	Future Public Use: YES
Land Code: 1000025090	Agency Land Code: R29593191	Land Name: FORESTRY	County: CASS	Acres: 5.39
City:	Site Code:	Classification Per M.S. 86A.05: n. not administered under 86A.05	Current Public Use: YES	Future Public Use: YES
Land Code: 1000025091	Agency Land Code: R29593197	Land Name: FORESTRY	County: CASS	Acres: 40.00
City:	Site Code:	Classification Per M.S. 86A.05: n. not administered under 86A.05	Current Public Use: YES	Future Public Use: YES
Land Code: 1000025092	Agency Land Code: R2960529	Land Name: FORESTRY	County: CASS	Acres: 35.00
City:	Site Code:	Classification Per M.S. 86A.05: f. state forests and state forest subareas	Current Public Use: YES	Future Public Use: YES
Land Code: 1000025093	Agency Land Code: R2960528	Land Name: FORESTRY	County: CASS	Acres: 5.00
City:	Site Code:	Classification Per M.S. 86A.05: f. state forests and state forest subareas	Current Public Use: YES	Future Public Use: YES
Land Code: 1000025094	Agency Land Code: R2965657	Land Name: FORESTRY	County: CASS	Acres: 40.00
City:	Site Code: R290154	Classification Per M.S. 86A.05: f. state forests and state forest subareas	Current Public Use: YES	Future Public Use: YES
Land Code: 1000025095	Agency Land Code: R2966049	Land Name: FORESTRY	County: CASS	Acres: 40.00
City:	Site Code: R290154	Classification Per M.S. 86A.05: f. state forests and state forest subareas	Current Public Use: YES	Future Public Use: YES
Land Code: 1000025096	Agency Land Code: R2965644	Land Name: FORESTRY	County: CASS	Acres: 40.00
City:	Site Code: R290154	Classification Per M.S. 86A.05: f. state forests and state forest subareas	Current Public Use: YES	Future Public Use: YES
Land Code: 1000025097	Agency Land Code: R2966624	Land Name: FORESTRY	County: CASS	Acres: 40.00
City:	Site Code: R290154	Classification Per M.S. 86A.05: f. state forests and state forest subareas	Current Public Use: YES	Future Public Use: YES



Land Code: 1000025098	Agency Land Code: R2965847	Land Name: FORESTRY	County: CASS	Acres: 40.00
City:	Site Code: R290154	Classification Per M.S. 86A.05: f. state forests and state forest subareas	Current Public Use: YES	Future Public Use: YES
Land Code: 1000025099	Agency Land Code: R2965908	Land Name: FORESTRY	County: CASS	Acres: 40.00
City:	Site Code: R290154	Classification Per M.S. 86A.05: f. state forests and state forest subareas	Current Public Use: YES	Future Public Use: YES
Land Code: 1000025100	Agency Land Code: R2965744	Land Name: FORESTRY	County: CASS	Acres: 40.00
City:	Site Code: R290154	Classification Per M.S. 86A.05: f. state forests and state forest subareas	Current Public Use: YES	Future Public Use: YES
Land Code: 1000025101	Agency Land Code: R2965669	Land Name: FORESTRY	County: CASS	Acres: 40.00
City:	Site Code: R290154	Classification Per M.S. 86A.05: f. state forests and state forest subareas	Current Public Use: YES	Future Public Use: YES
Land Code: 1000025102	Agency Land Code: R2966046	Land Name: FORESTRY	County: CASS	Acres: 40.00
City:	Site Code: R290154	Classification Per M.S. 86A.05: f. state forests and state forest subareas	Current Public Use: YES	Future Public Use: YES
Land Code: 1000025103	Agency Land Code: R2965736	Land Name: FORESTRY	County: CASS	Acres: 40.00
City:	Site Code: R290154	Classification Per M.S. 86A.05: f. state forests and state forest subareas	Current Public Use: YES	Future Public Use: YES
Land Code: 1000025104	Agency Land Code: R2966520	Land Name: FORESTRY	County: CASS	Acres: 40.00
City:	Site Code: R290154	Classification Per M.S. 86A.05: f. state forests and state forest subareas	Current Public Use: YES	Future Public Use: YES
Land Code: 1000025105	Agency Land Code: R2965912	Land Name: FORESTRY	County: CASS	Acres: 40.00
City:	Site Code: R290154	Classification Per M.S. 86A.05: f. state forests and state forest subareas	Current Public Use: YES	Future Public Use: YES
Land Code: 1000025106	Agency Land Code: R2965671	Land Name: FORESTRY	County: CASS	Acres: 40.00
City:	Site Code: R290154	Classification Per M.S. 86A.05: f. state forests and state forest subareas	Current Public Use: YES	Future Public Use: YES
Land Code: 1000025107	Agency Land Code: R2965970	Land Name: FORESTRY	County: CASS	Acres: 40.00
City:	Site Code: R290154	Classification Per M.S. 86A.05: f. state forests and state forest subareas	Current Public Use: YES	Future Public Use: YES
Land Code: 1000025108	Agency Land Code: R2965893	Land Name: FORESTRY	County: CASS	Acres: 40.00
City:	Site Code: R290154	Classification Per M.S. 86A.05: f. state forests and state forest subareas	Current Public Use: YES	Future Public Use: YES
Land Code: 1000025109	Agency Land Code: R2966540	Land Name: FORESTRY	County: CASS	Acres: 40.00
City:	Site Code: R290154	Classification Per M.S. 86A.05: f. state forests and state forest subareas	Current Public Use: YES	Future Public Use: YES



Land Code: 1000025110	Agency Land Code: R2965831	Land Name: FORESTRY	County: CASS	Acres: 40.00
City:	Site Code: R290154	Classification Per M.S. 86A.05: f. state forests and state forest subareas	Current Public Use: YES	Future Public Use: YES
Land Code: 1000025111	Agency Land Code: R2965520	Land Name: FORESTRY	County: CASS	Acres: 40.00
City:	Site Code: R290154	Classification Per M.S. 86A.05: f. state forests and state forest subareas	Current Public Use: YES	Future Public Use: YES
Land Code: 1000025112	Agency Land Code: R2966615	Land Name: FORESTRY	County: CASS	Acres: 40.00
City:	Site Code: R290154	Classification Per M.S. 86A.05: f. state forests and state forest subareas	Current Public Use: YES	Future Public Use: YES
Land Code: 1000025113	Agency Land Code: R2965913	Land Name: FORESTRY	County: CASS	Acres: 40.00
City:	Site Code: R290154	Classification Per M.S. 86A.05: f. state forests and state forest subareas	Current Public Use: YES	Future Public Use: YES
Land Code: 1000025114	Agency Land Code: R2966537	Land Name: FORESTRY	County: CASS	Acres: 40.00
City:	Site Code: R290154	Classification Per M.S. 86A.05: f. state forests and state forest subareas	Current Public Use: YES	Future Public Use: YES
Land Code: 1000025115	Agency Land Code: R2968252	Land Name: FORESTRY	County: CASS	Acres: 40.00
City:	Site Code: R290154	Classification Per M.S. 86A.05: f. state forests and state forest subareas	Current Public Use: YES	Future Public Use: YES
Land Code: 1000025116	Agency Land Code: R2965844	Land Name: FORESTRY	County: CASS	Acres: 40.00
City:	Site Code: R290154	Classification Per M.S. 86A.05: f. state forests and state forest subareas	Current Public Use: YES	Future Public Use: YES
Land Code: 1000025117	Agency Land Code: R2965829	Land Name: FORESTRY	County: CASS	Acres: 40.00
City:	Site Code: R290154	Classification Per M.S. 86A.05: f. state forests and state forest subareas	Current Public Use: YES	Future Public Use: YES
Land Code: 1000025118	Agency Land Code: R2965645	Land Name: FORESTRY	County: CASS	Acres: 40.00
City:	Site Code: R290154	Classification Per M.S. 86A.05: f. state forests and state forest subareas	Current Public Use: YES	Future Public Use: YES
Land Code: 1000025119	Agency Land Code: R2965734	Land Name: FORESTRY	County: CASS	Acres: 36.47
City:	Site Code: R290154	Classification Per M.S. 86A.05: f. state forests and state forest subareas	Current Public Use: YES	Future Public Use: YES
Land Code: 1000025120	Agency Land Code: R2965642	Land Name: FORESTRY	County: CASS	Acres: 40.00
City:	Site Code: R290154	Classification Per M.S. 86A.05: f. state forests and state forest subareas	Current Public Use: YES	Future Public Use: YES
Land Code: 1000025121	Agency Land Code: R2966550	Land Name: FORESTRY	County: CASS	Acres: 40.00
City:	Site Code: R290154	Classification Per M.S. 86A.05: f. state forests and state forest subareas	Current Public Use: YES	Future Public Use: YES



Land Code: 1000025122	Agency Land Code: R2965741	Land Name: FORESTRY	County: CASS	Acres: 40.00
City:	Site Code: R290154	Classification Per M.S. 86A.05: f. state forests and state forest subareas	Current Public Use: YES	Future Public Use: YES
Land Code: 1000025123	Agency Land Code: R2965519	Land Name: FORESTRY	County: CASS	Acres: 31.74
City:	Site Code: R290154	Classification Per M.S. 86A.05: f. state forests and state forest subareas	Current Public Use: YES	Future Public Use: YES
Land Code: 1000025124	Agency Land Code: R2966535	Land Name: FORESTRY	County: CASS	Acres: 40.00
City:	Site Code: R290154	Classification Per M.S. 86A.05: f. state forests and state forest subareas	Current Public Use: YES	Future Public Use: YES
Land Code: 1000025125	Agency Land Code: R2965903	Land Name: FORESTRY	County: CASS	Acres: 40.00
City:	Site Code: R290154	Classification Per M.S. 86A.05: f. state forests and state forest subareas	Current Public Use: YES	Future Public Use: YES
Land Code: 1000025126	Agency Land Code: R2965732	Land Name: FORESTRY	County: CASS	Acres: 40.00
City:	Site Code: R290154	Classification Per M.S. 86A.05: f. state forests and state forest subareas	Current Public Use: YES	Future Public Use: YES
Land Code: 1000025127	Agency Land Code: R2965643	Land Name: FORESTRY	County: CASS	Acres: 40.00
City:	Site Code: R290154	Classification Per M.S. 86A.05: f. state forests and state forest subareas	Current Public Use: YES	Future Public Use: YES
Land Code: 1000025128	Agency Land Code: R2965504	Land Name: FORESTRY	County: CASS	Acres: 40.00
City:	Site Code: R290154	Classification Per M.S. 86A.05: f. state forests and state forest subareas	Current Public Use: YES	Future Public Use: YES
Land Code: 1000025129	Agency Land Code: R2965516	Land Name: FORESTRY	County: CASS	Acres: 40.00
City:	Site Code: R290154	Classification Per M.S. 86A.05: f. state forests and state forest subareas	Current Public Use: YES	Future Public Use: YES
Land Code: 1000025130	Agency Land Code: R2965756	Land Name: FORESTRY	County: CASS	Acres: 40.00
City:	Site Code: R290154	Classification Per M.S. 86A.05: f. state forests and state forest subareas	Current Public Use: YES	Future Public Use: YES
Land Code: 1000025131	Agency Land Code: R2965667	Land Name: FORESTRY	County: CASS	Acres: 40.00
City:	Site Code: R290154	Classification Per M.S. 86A.05: f. state forests and state forest subareas	Current Public Use: YES	Future Public Use: YES
Land Code: 1000025132	Agency Land Code: R2965514	Land Name: FORESTRY	County: CASS	Acres: 40.00
City:	Site Code: R290154	Classification Per M.S. 86A.05: f. state forests and state forest subareas	Current Public Use: YES	Future Public Use: YES
Land Code: 1000025133	Agency Land Code: R2968188	Land Name: FORESTRY	County: CASS	Acres: 40.00
City:	Site Code: R290154	Classification Per M.S. 86A.05: f. state forests and state forest subareas	Current Public Use: YES	Future Public Use: YES



Land Code: 1000025134	Agency Land Code: R2968243	Land Name: FORESTRY	County: CASS	Acres: 40.00
City:	Site Code: R290154	Classification Per M.S. 86A.05: f. state forests and state forest subareas	Current Public Use: YES	Future Public Use: YES
Land Code: 1000025135	Agency Land Code: R2966623	Land Name: FORESTRY	County: CASS	Acres: 40.00
City:	Site Code: R290154	Classification Per M.S. 86A.05: f. state forests and state forest subareas	Current Public Use: YES	Future Public Use: YES
Land Code: 1000025136	Agency Land Code: R2968253	Land Name: FORESTRY	County: CASS	Acres: 40.00
City:	Site Code: R290154	Classification Per M.S. 86A.05: f. state forests and state forest subareas	Current Public Use: YES	Future Public Use: YES
Land Code: 1000025137	Agency Land Code: R2968189	Land Name: FORESTRY	County: CASS	Acres: 40.00
City:	Site Code: R290154	Classification Per M.S. 86A.05: f. state forests and state forest subareas	Current Public Use: YES	Future Public Use: YES
Land Code: 1000025138	Agency Land Code: R2966517	Land Name: FORESTRY	County: CASS	Acres: 40.00
City:	Site Code: R290154	Classification Per M.S. 86A.05: f. state forests and state forest subareas	Current Public Use: YES	Future Public Use: YES
Land Code: 1000025139	Agency Land Code: R2965636	Land Name: FORESTRY	County: CASS	Acres: 45.80
City:	Site Code: R290154	Classification Per M.S. 86A.05: f. state forests and state forest subareas	Current Public Use: YES	Future Public Use: YES
Land Code: 1000025140	Agency Land Code: R2966559	Land Name: FORESTRY	County: CASS	Acres: 35.00
City:	Site Code: R290154	Classification Per M.S. 86A.05: f. state forests and state forest subareas	Current Public Use: YES	Future Public Use: YES
Land Code: 1000025141	Agency Land Code: R2965845	Land Name: FORESTRY	County: CASS	Acres: 40.00
City:	Site Code: R290154	Classification Per M.S. 86A.05: f. state forests and state forest subareas	Current Public Use: YES	Future Public Use: YES
Land Code: 1000025142	Agency Land Code: R2965974	Land Name: FORESTRY	County: CASS	Acres: 40.00
City:	Site Code: R290154	Classification Per M.S. 86A.05: f. state forests and state forest subareas	Current Public Use: YES	Future Public Use: YES
Land Code: 1000025143	Agency Land Code: R2968178	Land Name: FORESTRY	County: CASS	Acres: 40.00
City:	Site Code: R290154	Classification Per M.S. 86A.05: f. state forests and state forest subareas	Current Public Use: YES	Future Public Use: YES
Land Code: 1000025144	Agency Land Code: R2965900	Land Name: FORESTRY	County: CASS	Acres: 40.00
City:	Site Code: R290154	Classification Per M.S. 86A.05: f. state forests and state forest subareas	Current Public Use: YES	Future Public Use: YES
Land Code: 1000025145	Agency Land Code: R2965976	Land Name: FORESTRY	County: CASS	Acres: 40.00
City:	Site Code: R290154	Classification Per M.S. 86A.05: f. state forests and state forest subareas	Current Public Use: YES	Future Public Use: YES



Land Code: 1000025146	Agency Land Code: R2966612	Land Name: FORESTRY	County: CASS	Acres: 40.00
City:	Site Code: R290154	Classification Per M.S. 86A.05: f. state forests and state forest subareas	Current Public Use: YES	Future Public Use: YES
Land Code: 1000025147	Agency Land Code: R2968254	Land Name: FORESTRY	County: CASS	Acres: 40.00
City:	Site Code: R290154	Classification Per M.S. 86A.05: f. state forests and state forest subareas	Current Public Use: YES	Future Public Use: YES
Land Code: 1000025148	Agency Land Code: R2965528	Land Name: FORESTRY	County: CASS	Acres: 40.00
City:	Site Code: R290154	Classification Per M.S. 86A.05: f. state forests and state forest subareas	Current Public Use: YES	Future Public Use: YES
Land Code: 1000025149	Agency Land Code: R2965849	Land Name: FORESTRY	County: CASS	Acres: 40.00
City:	Site Code: R290154	Classification Per M.S. 86A.05: f. state forests and state forest subareas	Current Public Use: YES	Future Public Use: YES
Land Code: 1000025150	Agency Land Code: R2965839	Land Name: FORESTRY	County: CASS	Acres: 40.00
City:	Site Code: R290154	Classification Per M.S. 86A.05: f. state forests and state forest subareas	Current Public Use: YES	Future Public Use: YES
Land Code: 1000025151	Agency Land Code: R2965658	Land Name: FORESTRY	County: CASS	Acres: 40.00
City:	Site Code: R290154	Classification Per M.S. 86A.05: f. state forests and state forest subareas	Current Public Use: YES	Future Public Use: YES
Land Code: 1000025152	Agency Land Code: R2968183	Land Name: FORESTRY	County: CASS	Acres: 40.00
City:	Site Code: R290154	Classification Per M.S. 86A.05: f. state forests and state forest subareas	Current Public Use: YES	Future Public Use: YES
Land Code: 1000025153	Agency Land Code: R2966622	Land Name: FORESTRY	County: CASS	Acres: 40.00
City:	Site Code: R290154	Classification Per M.S. 86A.05: f. state forests and state forest subareas	Current Public Use: YES	Future Public Use: YES
Land Code: 1000025154	Agency Land Code: R2966618	Land Name: FORESTRY	County: CASS	Acres: 40.00
City:	Site Code: R290154	Classification Per M.S. 86A.05: f. state forests and state forest subareas	Current Public Use: YES	Future Public Use: YES
Land Code: 1000025155	Agency Land Code: R2965914	Land Name: FORESTRY	County: CASS	Acres: 40.00
City:	Site Code: R290154	Classification Per M.S. 86A.05: f. state forests and state forest subareas	Current Public Use: YES	Future Public Use: YES
Land Code: 1000025156	Agency Land Code: R2968240	Land Name: FORESTRY	County: CASS	Acres: 40.00
City:	Site Code: R290154	Classification Per M.S. 86A.05: f. state forests and state forest subareas	Current Public Use: YES	Future Public Use: YES
Land Code: 1000025157	Agency Land Code: R2965843	Land Name: FORESTRY	County: CASS	Acres: 40.00
City:	Site Code: R290154	Classification Per M.S. 86A.05: f. state forests and state forest subareas	Current Public Use: YES	Future Public Use: YES



Land Code: 1000025158	Agency Land Code: R2966531	Land Name: FORESTRY	County: CASS	Acres: 40.00
City:	Site Code: R290154	Classification Per M.S. 86A.05: f. state forests and state forest subareas	Current Public Use: YES	Future Public Use: YES
Land Code: 1000025159	Agency Land Code: R2966607	Land Name: FORESTRY	County: CASS	Acres: 40.00
City:	Site Code: R290154	Classification Per M.S. 86A.05: f. state forests and state forest subareas	Current Public Use: YES	Future Public Use: YES
Land Code: 1000025160	Agency Land Code: R2965743	Land Name: FORESTRY	County: CASS	Acres: 40.00
City:	Site Code: R290154	Classification Per M.S. 86A.05: f. state forests and state forest subareas	Current Public Use: YES	Future Public Use: YES
Land Code: 1000025161	Agency Land Code: R2965730	Land Name: FORESTRY	County: CASS	Acres: 40.00
City:	Site Code: R290154	Classification Per M.S. 86A.05: f. state forests and state forest subareas	Current Public Use: YES	Future Public Use: YES
Land Code: 1000025162	Agency Land Code: R2965733	Land Name: FORESTRY	County: CASS	Acres: 36.05
City:	Site Code: R290154	Classification Per M.S. 86A.05: f. state forests and state forest subareas	Current Public Use: YES	Future Public Use: YES
Land Code: 1000025163	Agency Land Code: R2965846	Land Name: FORESTRY	County: CASS	Acres: 40.00
City:	Site Code: R290154	Classification Per M.S. 86A.05: f. state forests and state forest subareas	Current Public Use: YES	Future Public Use: YES
Land Code: 1000025164	Agency Land Code: R2965748	Land Name: FORESTRY	County: CASS	Acres: 37.82
City:	Site Code: R290154	Classification Per M.S. 86A.05: f. state forests and state forest subareas	Current Public Use: YES	Future Public Use: YES
Land Code: 1000025165	Agency Land Code: R2966551	Land Name: FORESTRY	County: CASS	Acres: 40.00
City:	Site Code: R290154	Classification Per M.S. 86A.05: f. state forests and state forest subareas	Current Public Use: YES	Future Public Use: YES
Land Code: 1000025166	Agency Land Code: R2968181	Land Name: FORESTRY	County: CASS	Acres: 40.00
City:	Site Code: R290154	Classification Per M.S. 86A.05: f. state forests and state forest subareas	Current Public Use: YES	Future Public Use: YES
Land Code: 1000025167	Agency Land Code: R2965655	Land Name: FORESTRY	County: CASS	Acres: 40.00
City:	Site Code: R290154	Classification Per M.S. 86A.05: f. state forests and state forest subareas	Current Public Use: YES	Future Public Use: YES
Land Code: 1000025168	Agency Land Code: R2965758	Land Name: FORESTRY	County: CASS	Acres: 40.00
City:	Site Code: R290154	Classification Per M.S. 86A.05: f. state forests and state forest subareas	Current Public Use: YES	Future Public Use: YES
Land Code: 1000025169	Agency Land Code: R2965503	Land Name: FORESTRY	County: CASS	Acres: 32.39
City:	Site Code: R290154	Classification Per M.S. 86A.05: f. state forests and state forest subareas	Current Public Use: YES	Future Public Use: YES



Land Code: 1000025170	Agency Land Code: R2966534	Land Name: FORESTRY	County: CASS	Acres: 40.00
City:	Site Code: R290154	Classification Per M.S. 86A.05: f. state forests and state forest subareas	Current Public Use: YES	Future Public Use: YES
Land Code: 1000025171	Agency Land Code: R2965919	Land Name: FORESTRY	County: CASS	Acres: 40.00
City:	Site Code: R290154	Classification Per M.S. 86A.05: f. state forests and state forest subareas	Current Public Use: YES	Future Public Use: YES
Land Code: 1000025172	Agency Land Code: R2966128	Land Name: FORESTRY	County: CASS	Acres: 5.00
City:	Site Code: R290154	Classification Per M.S. 86A.05: f. state forests and state forest subareas	Current Public Use: YES	Future Public Use: YES
Land Code: 1000025173	Agency Land Code: R2966073	Land Name: FORESTRY	County: CASS	Acres: 40.00
City:	Site Code: R290154	Classification Per M.S. 86A.05: f. state forests and state forest subareas	Current Public Use: YES	Future Public Use: YES
Land Code: 1000025174	Agency Land Code: R2965915	Land Name: FORESTRY	County: CASS	Acres: 40.00
City:	Site Code: R290154	Classification Per M.S. 86A.05: f. state forests and state forest subareas	Current Public Use: YES	Future Public Use: YES
Land Code: 1000025175	Agency Land Code: R2966522	Land Name: FORESTRY	County: CASS	Acres: 40.00
City:	Site Code: R290154	Classification Per M.S. 86A.05: f. state forests and state forest subareas	Current Public Use: YES	Future Public Use: YES
Land Code: 1000025176	Agency Land Code: R2965641	Land Name: FORESTRY	County: CASS	Acres: 40.00
City:	Site Code: R290154	Classification Per M.S. 86A.05: f. state forests and state forest subareas	Current Public Use: YES	Future Public Use: YES
Land Code: 1000025177	Agency Land Code: R2965850	Land Name: FORESTRY	County: CASS	Acres: 40.00
City:	Site Code: R290154	Classification Per M.S. 86A.05: f. state forests and state forest subareas	Current Public Use: YES	Future Public Use: YES
Land Code: 1000025178	Agency Land Code: R2966538	Land Name: FORESTRY	County: CASS	Acres: 40.00
City:	Site Code: R290154	Classification Per M.S. 86A.05: f. state forests and state forest subareas	Current Public Use: YES	Future Public Use: YES
Land Code: 1000025179	Agency Land Code: R2966521	Land Name: FORESTRY	County: CASS	Acres: 40.00
City:	Site Code: R290154	Classification Per M.S. 86A.05: f. state forests and state forest subareas	Current Public Use: YES	Future Public Use: YES
Land Code: 1000025180	Agency Land Code: R2965742	Land Name: FORESTRY	County: CASS	Acres: 40.00
City:	Site Code: R290154	Classification Per M.S. 86A.05: f. state forests and state forest subareas	Current Public Use: YES	Future Public Use: YES
Land Code: 1000025181	Agency Land Code: R2965906	Land Name: FORESTRY	County: CASS	Acres: 40.00
City:	Site Code: R290154	Classification Per M.S. 86A.05: f. state forests and state forest subareas	Current Public Use: YES	Future Public Use: YES



Land Code: 1000025182	Agency Land Code: R2966542	Land Name: FORESTRY	County: CASS	Acres: 40.00
City:	Site Code: R290154	Classification Per M.S. 86A.05: f. state forests and state forest subareas	Current Public Use: YES	Future Public Use: YES
Land Code: 1000025183	Agency Land Code: R2966532	Land Name: FORESTRY	County: CASS	Acres: 40.00
City:	Site Code: R290154	Classification Per M.S. 86A.05: f. state forests and state forest subareas	Current Public Use: YES	Future Public Use: YES
Land Code: 1000025184	Agency Land Code: R2965973	Land Name: FORESTRY	County: CASS	Acres: 40.00
City:	Site Code: R290154	Classification Per M.S. 86A.05: f. state forests and state forest subareas	Current Public Use: YES	Future Public Use: YES
Land Code: 1000025185	Agency Land Code: R2965728	Land Name: FORESTRY	County: CASS	Acres: 40.00
City:	Site Code: R290154	Classification Per M.S. 86A.05: f. state forests and state forest subareas	Current Public Use: YES	Future Public Use: YES
Land Code: 1000025186	Agency Land Code: R2965910	Land Name: FORESTRY	County: CASS	Acres: 40.00
City:	Site Code: R290154	Classification Per M.S. 86A.05: f. state forests and state forest subareas	Current Public Use: YES	Future Public Use: YES
Land Code: 1000025187	Agency Land Code: R2966536	Land Name: FORESTRY	County: CASS	Acres: 40.00
City:	Site Code: R290154	Classification Per M.S. 86A.05: f. state forests and state forest subareas	Current Public Use: YES	Future Public Use: YES
Land Code: 1000025188	Agency Land Code: R2968184	Land Name: FORESTRY	County: CASS	Acres: 40.00
City:	Site Code: R290154	Classification Per M.S. 86A.05: f. state forests and state forest subareas	Current Public Use: YES	Future Public Use: YES
Land Code: 1000025189	Agency Land Code: R2968182	Land Name: FORESTRY	County: CASS	Acres: 40.00
City:	Site Code: R290154	Classification Per M.S. 86A.05: f. state forests and state forest subareas	Current Public Use: YES	Future Public Use: YES
Land Code: 1000025190	Agency Land Code: R2965505	Land Name: FORESTRY	County: CASS	Acres: 40.00
City:	Site Code: R290154	Classification Per M.S. 86A.05: f. state forests and state forest subareas	Current Public Use: YES	Future Public Use: YES
Land Code: 1000025191	Agency Land Code: R2965522	Land Name: FORESTRY	County: CASS	Acres: 32.12
City:	Site Code: R290154	Classification Per M.S. 86A.05: f. state forests and state forest subareas	Current Public Use: YES	Future Public Use: YES
Land Code: 1000025192	Agency Land Code: R2965972	Land Name: FORESTRY	County: CASS	Acres: 40.00
City:	Site Code: R290154	Classification Per M.S. 86A.05: f. state forests and state forest subareas	Current Public Use: YES	Future Public Use: YES
Land Code: 1000025193	Agency Land Code: R2965735	Land Name: FORESTRY	County: CASS	Acres: 40.00
City:	Site Code: R290154	Classification Per M.S. 86A.05: f. state forests and state forest subareas	Current Public Use: YES	Future Public Use: YES



Land Code: 1000025194	Agency Land Code: R2965916	Land Name: FORESTRY	County: CASS	Acres: 40.00
City:	Site Code: R290154	Classification Per M.S. 86A.05: f. state forests and state forest subareas	Current Public Use: YES	Future Public Use: YES
Land Code: 1000025195	Agency Land Code: R2965515	Land Name: FORESTRY	County: CASS	Acres: 40.00
City:	Site Code: R290154	Classification Per M.S. 86A.05: f. state forests and state forest subareas	Current Public Use: YES	Future Public Use: YES
Land Code: 1000025196	Agency Land Code: R2966597	Land Name: FORESTRY	County: CASS	Acres: 40.00
City:	Site Code: R290154	Classification Per M.S. 86A.05: f. state forests and state forest subareas	Current Public Use: YES	Future Public Use: YES
Land Code: 1000025197	Agency Land Code: R2968242	Land Name: FORESTRY	County: CASS	Acres: 40.00
City:	Site Code: R290154	Classification Per M.S. 86A.05: f. state forests and state forest subareas	Current Public Use: YES	Future Public Use: YES
Land Code: 1000025198	Agency Land Code: R2966546	Land Name: FORESTRY	County: CASS	Acres: 40.00
City:	Site Code: R290154	Classification Per M.S. 86A.05: f. state forests and state forest subareas	Current Public Use: YES	Future Public Use: YES
Land Code: 1000025199	Agency Land Code: R2966600	Land Name: FORESTRY	County: CASS	Acres: 40.00
City:	Site Code: R290154	Classification Per M.S. 86A.05: f. state forests and state forest subareas	Current Public Use: YES	Future Public Use: YES
Land Code: 1000025200	Agency Land Code: R2966617	Land Name: FORESTRY	County: CASS	Acres: 40.00
City:	Site Code: R290154	Classification Per M.S. 86A.05: f. state forests and state forest subareas	Current Public Use: YES	Future Public Use: YES
Land Code: 1000025201	Agency Land Code: R2966557	Land Name: FORESTRY	County: CASS	Acres: 40.00
City:	Site Code: R290154	Classification Per M.S. 86A.05: f. state forests and state forest subareas	Current Public Use: YES	Future Public Use: YES
Land Code: 1000025202	Agency Land Code: R2965750	Land Name: FORESTRY	County: CASS	Acres: 40.00
City:	Site Code: R290154	Classification Per M.S. 86A.05: f. state forests and state forest subareas	Current Public Use: YES	Future Public Use: YES
Land Code: 1000025203	Agency Land Code: R2965826	Land Name: FORESTRY	County: CASS	Acres: 37.10
City:	Site Code: R290154	Classification Per M.S. 86A.05: f. state forests and state forest subareas	Current Public Use: YES	Future Public Use: YES
Land Code: 1000025204	Agency Land Code: R2965917	Land Name: FORESTRY	County: CASS	Acres: 40.00
City:	Site Code: R290154	Classification Per M.S. 86A.05: f. state forests and state forest subareas	Current Public Use: YES	Future Public Use: YES
Land Code: 1000025205	Agency Land Code: R2965899	Land Name: FORESTRY	County: CASS	Acres: 40.00
City:	Site Code: R290154	Classification Per M.S. 86A.05: f. state forests and state forest subareas	Current Public Use: YES	Future Public Use: YES



Land Code: 1000025206	Agency Land Code: R2966558	Land Name: FORESTRY	County: CASS	Acres: 5.00
City:	Site Code: R290154	Classification Per M.S. 86A.05: f. state forests and state forest subareas	Current Public Use: YES	Future Public Use: YES
Land Code: 1000025207	Agency Land Code: R2966611	Land Name: FORESTRY	County: CASS	Acres: 40.00
City:	Site Code: R290154	Classification Per M.S. 86A.05: f. state forests and state forest subareas	Current Public Use: YES	Future Public Use: YES
Land Code: 1000025208	Agency Land Code: R2966541	Land Name: FORESTRY	County: CASS	Acres: 40.00
City:	Site Code: R290154	Classification Per M.S. 86A.05: f. state forests and state forest subareas	Current Public Use: YES	Future Public Use: YES
Land Code: 1000025209	Agency Land Code: R2968194	Land Name: FORESTRY	County: CASS	Acres: 40.00
City:	Site Code: R290154	Classification Per M.S. 86A.05: f. state forests and state forest subareas	Current Public Use: YES	Future Public Use: YES
Land Code: 1000025210	Agency Land Code: R2965521	Land Name: FORESTRY	County: CASS	Acres: 40.00
City:	Site Code: R290154	Classification Per M.S. 86A.05: f. state forests and state forest subareas	Current Public Use: YES	Future Public Use: YES
Land Code: 1000025211	Agency Land Code: R2965629	Land Name: FORESTRY	County: CASS	Acres: 40.00
City:	Site Code: R290154	Classification Per M.S. 86A.05: f. state forests and state forest subareas	Current Public Use: YES	Future Public Use: YES
Land Code: 1000025212	Agency Land Code: R2966061	Land Name: FORESTRY	County: CASS	Acres: 40.00
City:	Site Code: R290154	Classification Per M.S. 86A.05: f. state forests and state forest subareas	Current Public Use: YES	Future Public Use: YES
Land Code: 1000025213	Agency Land Code: R2965755	Land Name: FORESTRY	County: CASS	Acres: 40.00
City:	Site Code: R290154	Classification Per M.S. 86A.05: f. state forests and state forest subareas	Current Public Use: YES	Future Public Use: YES
Land Code: 1000025214	Agency Land Code: R2965672	Land Name: FORESTRY	County: CASS	Acres: 40.00
City:	Site Code: R290154	Classification Per M.S. 86A.05: f. state forests and state forest subareas	Current Public Use: YES	Future Public Use: YES
Land Code: 1000025215	Agency Land Code: R2965838	Land Name: FORESTRY	County: CASS	Acres: 37.65
City:	Site Code: R290154	Classification Per M.S. 86A.05: f. state forests and state forest subareas	Current Public Use: YES	Future Public Use: YES
Land Code: 1000025216	Agency Land Code: R2966610	Land Name: FORESTRY	County: CASS	Acres: 40.00
City:	Site Code: R290154	Classification Per M.S. 86A.05: f. state forests and state forest subareas	Current Public Use: YES	Future Public Use: YES
Land Code: 1000025217	Agency Land Code: R2965975	Land Name: FORESTRY	County: CASS	Acres: 40.00
City:	Site Code: R290154	Classification Per M.S. 86A.05: f. state forests and state forest subareas	Current Public Use: YES	Future Public Use: YES



Land Code: 1000025218	Agency Land Code: R2966488	Land Name: FORESTRY	County: CASS	Acres: 40.00
City:	Site Code: R290154	Classification Per M.S. 86A.05: f. state forests and state forest subareas	Current Public Use: YES	Future Public Use: YES
Land Code: 1000025219	Agency Land Code: R2966067	Land Name: FORESTRY	County: CASS	Acres: 40.00
City:	Site Code: R290154	Classification Per M.S. 86A.05: f. state forests and state forest subareas	Current Public Use: YES	Future Public Use: YES
Land Code: 1000025220	Agency Land Code: R2965904	Land Name: FORESTRY	County: CASS	Acres: 40.00
City:	Site Code: R290154	Classification Per M.S. 86A.05: f. state forests and state forest subareas	Current Public Use: YES	Future Public Use: YES
Land Code: 1000025221	Agency Land Code: R2966620	Land Name: FORESTRY	County: CASS	Acres: 40.00
City:	Site Code: R290154	Classification Per M.S. 86A.05: f. state forests and state forest subareas	Current Public Use: YES	Future Public Use: YES
Land Code: 1000025222	Agency Land Code: R2968190	Land Name: FORESTRY	County: CASS	Acres: 40.00
City:	Site Code: R290154	Classification Per M.S. 86A.05: f. state forests and state forest subareas	Current Public Use: YES	Future Public Use: YES
Land Code: 1000025223	Agency Land Code: R2968177	Land Name: FORESTRY	County: CASS	Acres: 40.00
City:	Site Code: R290154	Classification Per M.S. 86A.05: f. state forests and state forest subareas	Current Public Use: YES	Future Public Use: YES
Land Code: 1000025224	Agency Land Code: R2965630	Land Name: FORESTRY	County: CASS	Acres: 40.00
City:	Site Code: R290154	Classification Per M.S. 86A.05: f. state forests and state forest subareas	Current Public Use: YES	Future Public Use: YES
Land Code: 1000025225	Agency Land Code: R2968187	Land Name: FORESTRY	County: CASS	Acres: 40.00
City:	Site Code: R290154	Classification Per M.S. 86A.05: f. state forests and state forest subareas	Current Public Use: YES	Future Public Use: YES
Land Code: 1000025226	Agency Land Code: R2968191	Land Name: FORESTRY	County: CASS	Acres: 40.00
City:	Site Code: R290154	Classification Per M.S. 86A.05: f. state forests and state forest subareas	Current Public Use: YES	Future Public Use: YES
Land Code: 1000025227	Agency Land Code: R2968192	Land Name: FORESTRY	County: CASS	Acres: 40.00
City:	Site Code: R290154	Classification Per M.S. 86A.05: f. state forests and state forest subareas	Current Public Use: YES	Future Public Use: YES
Land Code: 1000025228	Agency Land Code: R2965737	Land Name: FORESTRY	County: CASS	Acres: 36.89
City:	Site Code: R290154	Classification Per M.S. 86A.05: f. state forests and state forest subareas	Current Public Use: YES	Future Public Use: YES
Land Code: 1000025229	Agency Land Code: R2965882	Land Name: FORESTRY	County: CASS	Acres: 40.00
City:	Site Code: R290154	Classification Per M.S. 86A.05: f. state forests and state forest subareas	Current Public Use: YES	Future Public Use: YES



Land Code: 1000025230	Agency Land Code: R2965894	Land Name: FORESTRY	County: CASS	Acres: 40.00
City:	Site Code: R290154	Classification Per M.S. 86A.05: f. state forests and state forest subareas	Current Public Use: YES	Future Public Use: YES
Land Code: 1000025231	Agency Land Code: R2966549	Land Name: FORESTRY	County: CASS	Acres: 40.00
City:	Site Code: R290154	Classification Per M.S. 86A.05: f. state forests and state forest subareas	Current Public Use: YES	Future Public Use: YES
Land Code: 1000025232	Agency Land Code: R2965639	Land Name: FORESTRY	County: CASS	Acres: 40.00
City:	Site Code: R290154	Classification Per M.S. 86A.05: f. state forests and state forest subareas	Current Public Use: YES	Future Public Use: YES
Land Code: 1000025233	Agency Land Code: R2965747	Land Name: FORESTRY	County: CASS	Acres: 40.00
City:	Site Code: R290154	Classification Per M.S. 86A.05: f. state forests and state forest subareas	Current Public Use: YES	Future Public Use: YES
Land Code: 1000025234	Agency Land Code: R2965753	Land Name: FORESTRY	County: CASS	Acres: 39.69
City:	Site Code: R290154	Classification Per M.S. 86A.05: f. state forests and state forest subareas	Current Public Use: YES	Future Public Use: YES
Land Code: 1000025235	Agency Land Code: R2965830	Land Name: FORESTRY	County: CASS	Acres: 40.00
City:	Site Code: R290154	Classification Per M.S. 86A.05: f. state forests and state forest subareas	Current Public Use: YES	Future Public Use: YES
Land Code: 1000025236	Agency Land Code: R2965898	Land Name: FORESTRY	County: CASS	Acres: 40.00
City:	Site Code: R290154	Classification Per M.S. 86A.05: f. state forests and state forest subareas	Current Public Use: YES	Future Public Use: YES
Land Code: 1000025237	Agency Land Code: R2965971	Land Name: FORESTRY	County: CASS	Acres: 40.00
City:	Site Code: R290154	Classification Per M.S. 86A.05: f. state forests and state forest subareas	Current Public Use: YES	Future Public Use: YES
Land Code: 1000025238	Agency Land Code: R2966486	Land Name: FORESTRY	County: CASS	Acres: 40.00
City:	Site Code: R290154	Classification Per M.S. 86A.05: f. state forests and state forest subareas	Current Public Use: YES	Future Public Use: YES
Land Code: 1000025239	Agency Land Code: R2966598	Land Name: FORESTRY	County: CASS	Acres: 40.00
City:	Site Code: R290154	Classification Per M.S. 86A.05: f. state forests and state forest subareas	Current Public Use: YES	Future Public Use: YES
Land Code: 1000025240	Agency Land Code: R2966613	Land Name: FORESTRY	County: CASS	Acres: 40.00
City:	Site Code: R290154	Classification Per M.S. 86A.05: f. state forests and state forest subareas	Current Public Use: YES	Future Public Use: YES
Land Code: 1000025241	Agency Land Code: R2965634	Land Name: FORESTRY	County: CASS	Acres: 8.00
City:	Site Code: R290154	Classification Per M.S. 86A.05: f. state forests and state forest subareas	Current Public Use: YES	Future Public Use: YES



Land Code: 1000025242	Agency Land Code: R2965510	Land Name: FORESTRY	County: CASS	Acres: 40.00
City:	Site Code: R290154	Classification Per M.S. 86A.05: f. state forests and state forest subareas	Current Public Use: YES	Future Public Use: YES
Land Code: 1000025243	Agency Land Code: R2965729	Land Name: FORESTRY	County: CASS	Acres: 40.00
City:	Site Code: R290154	Classification Per M.S. 86A.05: f. state forests and state forest subareas	Current Public Use: YES	Future Public Use: YES
Land Code: 1000025244	Agency Land Code: R2965887	Land Name: FORESTRY	County: CASS	Acres: 40.00
City:	Site Code: R290154	Classification Per M.S. 86A.05: f. state forests and state forest subareas	Current Public Use: YES	Future Public Use: YES
Land Code: 1000025245	Agency Land Code: R2965892	Land Name: FORESTRY	County: CASS	Acres: 40.00
City:	Site Code: R290154	Classification Per M.S. 86A.05: f. state forests and state forest subareas	Current Public Use: YES	Future Public Use: YES
Land Code: 1000025246	Agency Land Code: R2966545	Land Name: FORESTRY	County: CASS	Acres: 40.00
City:	Site Code: R290154	Classification Per M.S. 86A.05: f. state forests and state forest subareas	Current Public Use: YES	Future Public Use: YES
Land Code: 1000025247	Agency Land Code: R2966599	Land Name: FORESTRY	County: CASS	Acres: 40.00
City:	Site Code: R290154	Classification Per M.S. 86A.05: f. state forests and state forest subareas	Current Public Use: YES	Future Public Use: YES
Land Code: 1000025248	Agency Land Code: R2966621	Land Name: FORESTRY	County: CASS	Acres: 40.00
City:	Site Code: R290154	Classification Per M.S. 86A.05: f. state forests and state forest subareas	Current Public Use: YES	Future Public Use: YES
Land Code: 1000025249	Agency Land Code: R2965668	Land Name: FORESTRY	County: CASS	Acres: 40.00
City:	Site Code: R290154	Classification Per M.S. 86A.05: f. state forests and state forest subareas	Current Public Use: YES	Future Public Use: YES
Land Code: 1000025250	Agency Land Code: R2965832	Land Name: FORESTRY	County: CASS	Acres: 40.00
City:	Site Code: R290154	Classification Per M.S. 86A.05: f. state forests and state forest subareas	Current Public Use: YES	Future Public Use: YES
Land Code: 1000025251	Agency Land Code: R2965901	Land Name: FORESTRY	County: CASS	Acres: 40.00
City:	Site Code: R290154	Classification Per M.S. 86A.05: f. state forests and state forest subareas	Current Public Use: YES	Future Public Use: YES
Land Code: 1000025252	Agency Land Code: R2966619	Land Name: FORESTRY	County: CASS	Acres: 40.00
City:	Site Code: R290154	Classification Per M.S. 86A.05: f. state forests and state forest subareas	Current Public Use: YES	Future Public Use: YES
Land Code: 1000025253	Agency Land Code: R2965527	Land Name: FORESTRY	County: CASS	Acres: 40.00
City:	Site Code: R290154	Classification Per M.S. 86A.05: f. state forests and state forest subareas	Current Public Use: YES	Future Public Use: YES



Land Code: 1000025254	Agency Land Code: R2968180	Land Name: FORESTRY	County: CASS	Acres: 40.00
City:	Site Code: R290154	Classification Per M.S. 86A.05: f. state forests and state forest subareas	Current Public Use: YES	Future Public Use: YES
Land Code: 1000025255	Agency Land Code: R2965749	Land Name: FORESTRY	County: CASS	Acres: 38.45
City:	Site Code: R290154	Classification Per M.S. 86A.05: f. state forests and state forest subareas	Current Public Use: YES	Future Public Use: YES
Land Code: 1000025256	Agency Land Code: R2965751	Land Name: FORESTRY	County: CASS	Acres: 40.00
City:	Site Code: R290154	Classification Per M.S. 86A.05: f. state forests and state forest subareas	Current Public Use: YES	Future Public Use: YES
Land Code: 1000025257	Agency Land Code: R2965757	Land Name: FORESTRY	County: CASS	Acres: 40.00
City:	Site Code: R290154	Classification Per M.S. 86A.05: f. state forests and state forest subareas	Current Public Use: YES	Future Public Use: YES
Land Code: 1000025258	Agency Land Code: R2965840	Land Name: FORESTRY	County: CASS	Acres: 40.00
City:	Site Code: R290154	Classification Per M.S. 86A.05: f. state forests and state forest subareas	Current Public Use: YES	Future Public Use: YES
Land Code: 1000025259	Agency Land Code: R2965888	Land Name: FORESTRY	County: CASS	Acres: 40.00
City:	Site Code: R290154	Classification Per M.S. 86A.05: f. state forests and state forest subareas	Current Public Use: YES	Future Public Use: YES
Land Code: 1000025260	Agency Land Code: R2965902	Land Name: FORESTRY	County: CASS	Acres: 40.00
City:	Site Code: R290154	Classification Per M.S. 86A.05: f. state forests and state forest subareas	Current Public Use: YES	Future Public Use: YES
Land Code: 1000025261	Agency Land Code: R2965920	Land Name: FORESTRY	County: CASS	Acres: 40.00
City:	Site Code: R290154	Classification Per M.S. 86A.05: f. state forests and state forest subareas	Current Public Use: YES	Future Public Use: YES
Land Code: 1000025262	Agency Land Code: R2966058	Land Name: FORESTRY	County: CASS	Acres: 40.00
City:	Site Code: R290154	Classification Per M.S. 86A.05: f. state forests and state forest subareas	Current Public Use: YES	Future Public Use: YES
Land Code: 1000025263	Agency Land Code: R2966518	Land Name: FORESTRY	County: CASS	Acres: 40.00
City:	Site Code: R290154	Classification Per M.S. 86A.05: f. state forests and state forest subareas	Current Public Use: YES	Future Public Use: YES
Land Code: 1000025264	Agency Land Code: R2966533	Land Name: FORESTRY	County: CASS	Acres: 40.00
City:	Site Code: R290154	Classification Per M.S. 86A.05: f. state forests and state forest subareas	Current Public Use: YES	Future Public Use: YES
Land Code: 1000025265	Agency Land Code: R2966544	Land Name: FORESTRY	County: CASS	Acres: 40.00
City:	Site Code: R290154	Classification Per M.S. 86A.05: f. state forests and state forest subareas	Current Public Use: YES	Future Public Use: YES



Land Code: 1000025266	Agency Land Code: R2965628	Land Name: FORESTRY	County: CASS	Acres: 40.00
City:	Site Code: R290154	Classification Per M.S. 86A.05: f. state forests and state forest subareas	Current Public Use: YES	Future Public Use: YES
Land Code: 1000025267	Agency Land Code: R2965638	Land Name: FORESTRY	County: CASS	Acres: 54.75
City:	Site Code: R290154	Classification Per M.S. 86A.05: f. state forests and state forest subareas	Current Public Use: YES	Future Public Use: YES
Land Code: 1000025268	Agency Land Code: R2968255	Land Name: FORESTRY	County: CASS	Acres: 40.00
City:	Site Code: R290154	Classification Per M.S. 86A.05: f. state forests and state forest subareas	Current Public Use: YES	Future Public Use: YES
Land Code: 1000025269	Agency Land Code: R2965731	Land Name: FORESTRY	County: CASS	Acres: 40.00
City:	Site Code: R290154	Classification Per M.S. 86A.05: f. state forests and state forest subareas	Current Public Use: YES	Future Public Use: YES
Land Code: 1000025270	Agency Land Code: R2965885	Land Name: FORESTRY	County: CASS	Acres: 40.00
City:	Site Code: R290154	Classification Per M.S. 86A.05: f. state forests and state forest subareas	Current Public Use: YES	Future Public Use: YES
Land Code: 1000025271	Agency Land Code: R2965907	Land Name: FORESTRY	County: CASS	Acres: 40.00
City:	Site Code: R290154	Classification Per M.S. 86A.05: f. state forests and state forest subareas	Current Public Use: YES	Future Public Use: YES
Land Code: 1000025272	Agency Land Code: R2965977	Land Name: FORESTRY	County: CASS	Acres: 40.00
City:	Site Code: R290154	Classification Per M.S. 86A.05: f. state forests and state forest subareas	Current Public Use: YES	Future Public Use: YES
Land Code: 1000025273	Agency Land Code: R2966519	Land Name: FORESTRY	County: CASS	Acres: 40.00
City:	Site Code: R290154	Classification Per M.S. 86A.05: f. state forests and state forest subareas	Current Public Use: YES	Future Public Use: YES
Land Code: 1000025274	Agency Land Code: R2966548	Land Name: FORESTRY	County: CASS	Acres: 40.00
City:	Site Code: R290154	Classification Per M.S. 86A.05: f. state forests and state forest subareas	Current Public Use: YES	Future Public Use: YES
Land Code: 1000025275	Agency Land Code: R2966605	Land Name: FORESTRY	County: CASS	Acres: 40.00
City:	Site Code: R290154	Classification Per M.S. 86A.05: f. state forests and state forest subareas	Current Public Use: YES	Future Public Use: YES
Land Code: 1000025276	Agency Land Code: R2966608	Land Name: FORESTRY	County: CASS	Acres: 40.00
City:	Site Code: R290154	Classification Per M.S. 86A.05: f. state forests and state forest subareas	Current Public Use: YES	Future Public Use: YES
Land Code: 1000025277	Agency Land Code: R2965828	Land Name: FORESTRY	County: CASS	Acres: 40.00
City:	Site Code: R290154	Classification Per M.S. 86A.05: f. state forests and state forest subareas	Current Public Use: YES	Future Public Use: YES



Land Code: 1000025278	Agency Land Code: R2965848	Land Name: FORESTRY	County: CASS	Acres: 40.00
City:	Site Code: R290154	Classification Per M.S. 86A.05: f. state forests and state forest subareas	Current Public Use: YES	Future Public Use: YES
Land Code: 1000025279	Agency Land Code: R2966523	Land Name: FORESTRY	County: CASS	Acres: 40.00
City:	Site Code: R290154	Classification Per M.S. 86A.05: f. state forests and state forest subareas	Current Public Use: YES	Future Public Use: YES
Land Code: 1000025280	Agency Land Code: R2966547	Land Name: FORESTRY	County: CASS	Acres: 40.00
City:	Site Code: R290154	Classification Per M.S. 86A.05: f. state forests and state forest subareas	Current Public Use: YES	Future Public Use: YES
Land Code: 1000025281	Agency Land Code: R2965670	Land Name: FORESTRY	County: CASS	Acres: 40.00
City:	Site Code: R290154	Classification Per M.S. 86A.05: f. state forests and state forest subareas	Current Public Use: YES	Future Public Use: YES
Land Code: 1000025282	Agency Land Code: R2968185	Land Name: FORESTRY	County: CASS	Acres: 40.00
City:	Site Code: R290154	Classification Per M.S. 86A.05: f. state forests and state forest subareas	Current Public Use: YES	Future Public Use: YES
Land Code: 1000025283	Agency Land Code: R2968195	Land Name: FORESTRY	County: CASS	Acres: 40.00
City:	Site Code: R290154	Classification Per M.S. 86A.05: f. state forests and state forest subareas	Current Public Use: YES	Future Public Use: YES
Land Code: 1000025284	Agency Land Code: R2965738	Land Name: FORESTRY	County: CASS	Acres: 37.20
City:	Site Code: R290154	Classification Per M.S. 86A.05: f. state forests and state forest subareas	Current Public Use: YES	Future Public Use: YES
Land Code: 1000025285	Agency Land Code: R2965752	Land Name: FORESTRY	County: CASS	Acres: 39.07
City:	Site Code: R290154	Classification Per M.S. 86A.05: f. state forests and state forest subareas	Current Public Use: YES	Future Public Use: YES
Land Code: 1000025286	Agency Land Code: R2965889	Land Name: FORESTRY	County: CASS	Acres: 40.00
City:	Site Code: R290154	Classification Per M.S. 86A.05: f. state forests and state forest subareas	Current Public Use: YES	Future Public Use: YES
Land Code: 1000025287	Agency Land Code: R2965895	Land Name: FORESTRY	County: CASS	Acres: 40.00
City:	Site Code: R290154	Classification Per M.S. 86A.05: f. state forests and state forest subareas	Current Public Use: YES	Future Public Use: YES
Land Code: 1000025288	Agency Land Code: R2965518	Land Name: FORESTRY	County: CASS	Acres: 31.34
City:	Site Code: R290154	Classification Per M.S. 86A.05: f. state forests and state forest subareas	Current Public Use: YES	Future Public Use: YES
Land Code: 1000025289	Agency Land Code: R2968241	Land Name: FORESTRY	County: CASS	Acres: 40.00
City:	Site Code: R290154	Classification Per M.S. 86A.05: f. state forests and state forest subareas	Current Public Use: YES	Future Public Use: YES



Land Code: 1000025290	Agency Land Code: R2965825	Land Name: FORESTRY	County: CASS	Acres: 36.90
City:	Site Code: R290154	Classification Per M.S. 86A.05: f. state forests and state forest subareas	Current Public Use: YES	Future Public Use: YES
Land Code: 1000025291	Agency Land Code: R2966487	Land Name: FORESTRY	County: CASS	Acres: 40.00
City:	Site Code: R290154	Classification Per M.S. 86A.05: f. state forests and state forest subareas	Current Public Use: YES	Future Public Use: YES
Land Code: 1000025292	Agency Land Code: R2966606	Land Name: FORESTRY	County: CASS	Acres: 40.00
City:	Site Code: R290154	Classification Per M.S. 86A.05: f. state forests and state forest subareas	Current Public Use: YES	Future Public Use: YES
Land Code: 1000025293	Agency Land Code: R2966609	Land Name: FORESTRY	County: CASS	Acres: 40.00
City:	Site Code: R290154	Classification Per M.S. 86A.05: f. state forests and state forest subareas	Current Public Use: YES	Future Public Use: YES
Land Code: 1000025294	Agency Land Code: R2965524	Land Name: FORESTRY	County: CASS	Acres: 19.75
City:	Site Code: R290154	Classification Per M.S. 86A.05: f. state forests and state forest subareas	Current Public Use: YES	Future Public Use: YES
Land Code: 1000025295	Agency Land Code: R2965525	Land Name: FORESTRY	County: CASS	Acres: 40.00
City:	Site Code: R290154	Classification Per M.S. 86A.05: f. state forests and state forest subareas	Current Public Use: YES	Future Public Use: YES
Land Code: 1000025296	Agency Land Code: R2965635	Land Name: FORESTRY	County: CASS	Acres: 30.90
City:	Site Code: R290154	Classification Per M.S. 86A.05: f. state forests and state forest subareas	Current Public Use: YES	Future Public Use: YES
Land Code: 1000025297	Agency Land Code: R2966560	Land Name: FORESTRY	County: CASS	Acres: 40.00
City:	Site Code: R290154	Classification Per M.S. 86A.05: f. state forests and state forest subareas	Current Public Use: YES	Future Public Use: YES
Land Code: 1000025298	Agency Land Code: R2965632	Land Name: FORESTRY	County: CASS	Acres: 43.00
City:	Site Code: R290154	Classification Per M.S. 86A.05: f. state forests and state forest subareas	Current Public Use: YES	Future Public Use: YES
Land Code: 1000025299	Agency Land Code: R2965656	Land Name: FORESTRY	County: CASS	Acres: 40.00
City:	Site Code: R290154	Classification Per M.S. 86A.05: f. state forests and state forest subareas	Current Public Use: YES	Future Public Use: YES
Land Code: 1000025300	Agency Land Code: R2968179	Land Name: FORESTRY	County: CASS	Acres: 40.00
City:	Site Code: R290154	Classification Per M.S. 86A.05: f. state forests and state forest subareas	Current Public Use: YES	Future Public Use: YES
Land Code: 1000025301	Agency Land Code: R2965745	Land Name: FORESTRY	County: CASS	Acres: 40.00
City:	Site Code: R290154	Classification Per M.S. 86A.05: f. state forests and state forest subareas	Current Public Use: YES	Future Public Use: YES



Land Code: 1000025302	Agency Land Code: R2965827	Land Name: FORESTRY	County: CASS	Acres: 40.00
City:	Site Code: R290154	Classification Per M.S. 86A.05: f. state forests and state forest subareas	Current Public Use: YES	Future Public Use: YES
Land Code: 1000025303	Agency Land Code: R2965896	Land Name: FORESTRY	County: CASS	Acres: 40.00
City:	Site Code: R290154	Classification Per M.S. 86A.05: f. state forests and state forest subareas	Current Public Use: YES	Future Public Use: YES
Land Code: 1000025304	Agency Land Code: R2965905	Land Name: FORESTRY	County: CASS	Acres: 40.00
City:	Site Code: R290154	Classification Per M.S. 86A.05: f. state forests and state forest subareas	Current Public Use: YES	Future Public Use: YES
Land Code: 1000025305	Agency Land Code: R2965841	Land Name: FORESTRY	County: CASS	Acres: 37.95
City:	Site Code: R290154	Classification Per M.S. 86A.05: f. state forests and state forest subareas	Current Public Use: YES	Future Public Use: YES
Land Code: 1000025306	Agency Land Code: R2965897	Land Name: FORESTRY	County: CASS	Acres: 40.00
City:	Site Code: R290154	Classification Per M.S. 86A.05: f. state forests and state forest subareas	Current Public Use: YES	Future Public Use: YES
Land Code: 1000025307	Agency Land Code: R2966539	Land Name: FORESTRY	County: CASS	Acres: 40.00
City:	Site Code: R290154	Classification Per M.S. 86A.05: f. state forests and state forest subareas	Current Public Use: YES	Future Public Use: YES
Land Code: 1000025308	Agency Land Code: R2966543	Land Name: FORESTRY	County: CASS	Acres: 40.00
City:	Site Code: R290154	Classification Per M.S. 86A.05: f. state forests and state forest subareas	Current Public Use: YES	Future Public Use: YES
Land Code: 1000025309	Agency Land Code: R2966561	Land Name: FORESTRY	County: CASS	Acres: 40.00
City:	Site Code: R290154	Classification Per M.S. 86A.05: f. state forests and state forest subareas	Current Public Use: YES	Future Public Use: YES
Land Code: 1000025310	Agency Land Code: R2965511	Land Name: FORESTRY	County: CASS	Acres: 40.00
City:	Site Code: R290154	Classification Per M.S. 86A.05: f. state forests and state forest subareas	Current Public Use: YES	Future Public Use: YES
Land Code: 1000025311	Agency Land Code: R2965739	Land Name: FORESTRY	County: CASS	Acres: 40.00
City:	Site Code: R290154	Classification Per M.S. 86A.05: f. state forests and state forest subareas	Current Public Use: YES	Future Public Use: YES
Land Code: 1000025312	Agency Land Code: R2965754	Land Name: FORESTRY	County: CASS	Acres: 40.00
City:	Site Code: R290154	Classification Per M.S. 86A.05: f. state forests and state forest subareas	Current Public Use: YES	Future Public Use: YES
Land Code: 1000025313	Agency Land Code: R2965891	Land Name: FORESTRY	County: CASS	Acres: 40.00
City:	Site Code: R290154	Classification Per M.S. 86A.05: f. state forests and state forest subareas	Current Public Use: YES	Future Public Use: YES



Land Code: 1000025314	Agency Land Code: R2965911	Land Name: FORESTRY	County: CASS	Acres: 40.00
City:	Site Code: R290154	Classification Per M.S. 86A.05: f. state forests and state forest subareas	Current Public Use: YES	Future Public Use: YES
Land Code: 1000025315	Agency Land Code: R2965513	Land Name: FORESTRY	County: CASS	Acres: 40.00
City:	Site Code: R290154	Classification Per M.S. 86A.05: f. state forests and state forest subareas	Current Public Use: YES	Future Public Use: YES
Land Code: 1000025316	Agency Land Code: R2965526	Land Name: FORESTRY	County: CASS	Acres: 40.00
City:	Site Code: R290154	Classification Per M.S. 86A.05: f. state forests and state forest subareas	Current Public Use: YES	Future Public Use: YES
Land Code: 1000025317	Agency Land Code: R2965746	Land Name: FORESTRY	County: CASS	Acres: 40.00
City:	Site Code: R290154	Classification Per M.S. 86A.05: f. state forests and state forest subareas	Current Public Use: YES	Future Public Use: YES
Land Code: 1000025318	Agency Land Code: R2965921	Land Name: FORESTRY	County: CASS	Acres: 40.00
City:	Site Code: R290154	Classification Per M.S. 86A.05: f. state forests and state forest subareas	Current Public Use: YES	Future Public Use: YES
Land Code: 1000025319	Agency Land Code: R2966068	Land Name: FORESTRY	County: CASS	Acres: 40.00
City:	Site Code: R290154	Classification Per M.S. 86A.05: f. state forests and state forest subareas	Current Public Use: YES	Future Public Use: YES
Land Code: 1000025320	Agency Land Code: R2966485	Land Name: FORESTRY	County: CASS	Acres: 40.00
City:	Site Code: R290154	Classification Per M.S. 86A.05: f. state forests and state forest subareas	Current Public Use: YES	Future Public Use: YES
Land Code: 1000025321	Agency Land Code: R2966530	Land Name: FORESTRY	County: CASS	Acres: 40.00
City:	Site Code: R290154	Classification Per M.S. 86A.05: f. state forests and state forest subareas	Current Public Use: YES	Future Public Use: YES
Land Code: 1000025322	Agency Land Code: R2966614	Land Name: FORESTRY	County: CASS	Acres: 40.00
City:	Site Code: R290154	Classification Per M.S. 86A.05: f. state forests and state forest subareas	Current Public Use: YES	Future Public Use: YES
Land Code: 1000025323	Agency Land Code: R2965502	Land Name: FORESTRY	County: CASS	Acres: 32.82
City:	Site Code: R290154	Classification Per M.S. 86A.05: f. state forests and state forest subareas	Current Public Use: YES	Future Public Use: YES
Land Code: 1000025324	Agency Land Code: R2965646	Land Name: FORESTRY	County: CASS	Acres: 40.00
City:	Site Code: R290154	Classification Per M.S. 86A.05: f. state forests and state forest subareas	Current Public Use: YES	Future Public Use: YES
Land Code: 1000025325	Agency Land Code: R2965674	Land Name: FORESTRY	County: CASS	Acres: 40.00
City:	Site Code: R290154	Classification Per M.S. 86A.05: f. state forests and state forest subareas	Current Public Use: YES	Future Public Use: YES



Land Code: 1000025326	Agency Land Code: R2965517	Land Name: FORESTRY	County: CASS	Acres: 40.00
City:	Site Code: R290154	Classification Per M.S. 86A.05: f. state forests and state forest subareas	Current Public Use: YES	Future Public Use: YES
Land Code: 1000025327	Agency Land Code: R2965523	Land Name: FORESTRY	County: CASS	Acres: 24.29
City:	Site Code: R290154	Classification Per M.S. 86A.05: f. state forests and state forest subareas	Current Public Use: YES	Future Public Use: YES
Land Code: 1000025328	Agency Land Code: R2965631	Land Name: FORESTRY	County: CASS	Acres: 40.00
City:	Site Code: R290154	Classification Per M.S. 86A.05: f. state forests and state forest subareas	Current Public Use: YES	Future Public Use: YES
Land Code: 1000025329	Agency Land Code: R2965640	Land Name: FORESTRY	County: CASS	Acres: 40.00
City:	Site Code: R290154	Classification Per M.S. 86A.05: f. state forests and state forest subareas	Current Public Use: YES	Future Public Use: YES
Land Code: 1000025330	Agency Land Code: R2965673	Land Name: FORESTRY	County: CASS	Acres: 40.00
City:	Site Code: R290154	Classification Per M.S. 86A.05: f. state forests and state forest subareas	Current Public Use: YES	Future Public Use: YES
Land Code: 1000025331	Agency Land Code: R2968186	Land Name: FORESTRY	County: CASS	Acres: 40.00
City:	Site Code: R290154	Classification Per M.S. 86A.05: f. state forests and state forest subareas	Current Public Use: YES	Future Public Use: YES
Land Code: 1000025332	Agency Land Code: R2965740	Land Name: FORESTRY	County: CASS	Acres: 40.00
City:	Site Code: R290154	Classification Per M.S. 86A.05: f. state forests and state forest subareas	Current Public Use: YES	Future Public Use: YES
Land Code: 1000025333	Agency Land Code: R2965884	Land Name: FORESTRY	County: CASS	Acres: 40.00
City:	Site Code: R290154	Classification Per M.S. 86A.05: f. state forests and state forest subareas	Current Public Use: YES	Future Public Use: YES
Land Code: 1000025334	Agency Land Code: R2965909	Land Name: FORESTRY	County: CASS	Acres: 40.00
City:	Site Code: R290154	Classification Per M.S. 86A.05: f. state forests and state forest subareas	Current Public Use: YES	Future Public Use: YES
Land Code: 1000025335	Agency Land Code: R2966529	Land Name: FORESTRY	County: CASS	Acres: 40.00
City:	Site Code: R290154	Classification Per M.S. 86A.05: f. state forests and state forest subareas	Current Public Use: YES	Future Public Use: YES
Land Code: 1000025336	Agency Land Code: R29579746	Land Name: FORESTRY	County: CASS	Acres: 39.88
City:	Site Code: R290154	Classification Per M.S. 86A.05: f. state forests and state forest subareas	Current Public Use: YES	Future Public Use: YES
Land Code: 1000025337	Agency Land Code: R2965837	Land Name: FORESTRY	County: CASS	Acres: 37.35
City:	Site Code: R290154	Classification Per M.S. 86A.05: f. state forests and state forest subareas	Current Public Use: YES	Future Public Use: YES



Land Code: 1000025338	Agency Land Code: R2965842	Land Name: FORESTRY	County: CASS	Acres: 38.25
City:	Site Code: R290154	Classification Per M.S. 86A.05: f. state forests and state forest subareas	Current Public Use: YES	Future Public Use: YES
Land Code: 1000025339	Agency Land Code: R2965883	Land Name: FORESTRY	County: CASS	Acres: 40.00
City:	Site Code: R290154	Classification Per M.S. 86A.05: f. state forests and state forest subareas	Current Public Use: YES	Future Public Use: YES
Land Code: 1000025340	Agency Land Code: R2965886	Land Name: FORESTRY	County: CASS	Acres: 40.00
City:	Site Code: R290154	Classification Per M.S. 86A.05: f. state forests and state forest subareas	Current Public Use: YES	Future Public Use: YES
Land Code: 1000025341	Agency Land Code: R2965890	Land Name: FORESTRY	County: CASS	Acres: 40.00
City:	Site Code: R290154	Classification Per M.S. 86A.05: f. state forests and state forest subareas	Current Public Use: YES	Future Public Use: YES
Land Code: 1000025342	Agency Land Code: R2965918	Land Name: FORESTRY	County: CASS	Acres: 40.00
City:	Site Code: R290154	Classification Per M.S. 86A.05: f. state forests and state forest subareas	Current Public Use: YES	Future Public Use: YES
Land Code: 1000025343	Agency Land Code: R2966524	Land Name: FORESTRY	County: CASS	Acres: 40.00
City:	Site Code: R290154	Classification Per M.S. 86A.05: f. state forests and state forest subareas	Current Public Use: YES	Future Public Use: YES
Land Code: 1000025344	Agency Land Code: R2966552	Land Name: FORESTRY	County: CASS	Acres: 40.00
City:	Site Code: R290154	Classification Per M.S. 86A.05: f. state forests and state forest subareas	Current Public Use: YES	Future Public Use: YES
Land Code: 1000025345	Agency Land Code: R2955002	Land Name: FORESTRY	County: CASS	Acres: 39.99
City:	Site Code: R290104	Classification Per M.S. 86A.05: f. state forests and state forest subareas	Current Public Use: YES	Future Public Use: YES
Land Code: 1000025346	Agency Land Code: R2955886	Land Name: FORESTRY	County: CASS	Acres: 40.00
City:	Site Code: R290104	Classification Per M.S. 86A.05: f. state forests and state forest subareas	Current Public Use: YES	Future Public Use: YES
Land Code: 1000025347	Agency Land Code: R2955970	Land Name: FORESTRY	County: CASS	Acres: 40.00
City:	Site Code: R290104	Classification Per M.S. 86A.05: f. state forests and state forest subareas	Current Public Use: YES	Future Public Use: YES
Land Code: 1000025348	Agency Land Code: R2955897	Land Name: FORESTRY	County: CASS	Acres: 40.00
City:	Site Code: R290104	Classification Per M.S. 86A.05: f. state forests and state forest subareas	Current Public Use: YES	Future Public Use: YES
Land Code: 1000025349	Agency Land Code: R2956793	Land Name: FORESTRY	County: CASS	Acres: 40.00
City:	Site Code: R290104	Classification Per M.S. 86A.05: f. state forests and state forest subareas	Current Public Use: YES	Future Public Use: YES



Land Code: 1000025350	Agency Land Code: R2955881	Land Name: FORESTRY	County: CASS	Acres: 40.00
City:	Site Code: R290104	Classification Per M.S. 86A.05: f. state forests and state forest subareas	Current Public Use: YES	Future Public Use: YES
Land Code: 1000025351	Agency Land Code: R2955871	Land Name: FORESTRY	County: CASS	Acres: 40.00
City:	Site Code: R290104	Classification Per M.S. 86A.05: f. state forests and state forest subareas	Current Public Use: YES	Future Public Use: YES
Land Code: 1000025352	Agency Land Code: R2955774	Land Name: FORESTRY	County: CASS	Acres: 40.00
City:	Site Code: R290104	Classification Per M.S. 86A.05: f. state forests and state forest subareas	Current Public Use: YES	Future Public Use: YES
Land Code: 1000025353	Agency Land Code: R2955890	Land Name: FORESTRY	County: CASS	Acres: 40.00
City:	Site Code: R290104	Classification Per M.S. 86A.05: f. state forests and state forest subareas	Current Public Use: YES	Future Public Use: YES
Land Code: 1000025354	Agency Land Code: R2955048	Land Name: FORESTRY	County: CASS	Acres: 40.00
City:	Site Code: R290104	Classification Per M.S. 86A.05: f. state forests and state forest subareas	Current Public Use: YES	Future Public Use: YES
Land Code: 1000025355	Agency Land Code: R2955872	Land Name: FORESTRY	County: CASS	Acres: 40.00
City:	Site Code: R290104	Classification Per M.S. 86A.05: f. state forests and state forest subareas	Current Public Use: YES	Future Public Use: YES
Land Code: 1000025356	Agency Land Code: R2956816	Land Name: FORESTRY	County: CASS	Acres: 40.00
City:	Site Code: R290104	Classification Per M.S. 86A.05: f. state forests and state forest subareas	Current Public Use: YES	Future Public Use: YES
Land Code: 1000025357	Agency Land Code: R2955100	Land Name: FORESTRY	County: CASS	Acres: 40.00
City:	Site Code: R290104	Classification Per M.S. 86A.05: f. state forests and state forest subareas	Current Public Use: YES	Future Public Use: YES
Land Code: 1000025358	Agency Land Code: R2956732	Land Name: FORESTRY	County: CASS	Acres: 40.00
City:	Site Code: R290104	Classification Per M.S. 86A.05: f. state forests and state forest subareas	Current Public Use: YES	Future Public Use: YES
Land Code: 1000025359	Agency Land Code: R2955122	Land Name: FORESTRY	County: CASS	Acres: 40.00
City:	Site Code: R290104	Classification Per M.S. 86A.05: f. state forests and state forest subareas	Current Public Use: YES	Future Public Use: YES
Land Code: 1000025360	Agency Land Code: R2956810	Land Name: FORESTRY	County: CASS	Acres: 40.00
City:	Site Code: R290104	Classification Per M.S. 86A.05: f. state forests and state forest subareas	Current Public Use: YES	Future Public Use: YES
Land Code: 1000025361	Agency Land Code: R2955994	Land Name: FORESTRY	County: CASS	Acres: 40.00
City:	Site Code: R290104	Classification Per M.S. 86A.05: f. state forests and state forest subareas	Current Public Use: YES	Future Public Use: YES



Land Code: 1000025362	Agency Land Code: R2955891	Land Name: FORESTRY	County: CASS	Acres: 40.00
City:	Site Code: R290104	Classification Per M.S. 86A.05: f. state forests and state forest subareas	Current Public Use: YES	Future Public Use: YES
Land Code: 1000025363	Agency Land Code: R2956724	Land Name: FORESTRY	County: CASS	Acres: 39.96
City:	Site Code: R290104	Classification Per M.S. 86A.05: f. state forests and state forest subareas	Current Public Use: YES	Future Public Use: YES
Land Code: 1000025364	Agency Land Code: R2955083	Land Name: FORESTRY	County: CASS	Acres: 38.48
City:	Site Code: R290104	Classification Per M.S. 86A.05: f. state forests and state forest subareas	Current Public Use: YES	Future Public Use: YES
Land Code: 1000025365	Agency Land Code: R2955096	Land Name: FORESTRY	County: CASS	Acres: 40.00
City:	Site Code: R290104	Classification Per M.S. 86A.05: f. state forests and state forest subareas	Current Public Use: YES	Future Public Use: YES
Land Code: 1000025366	Agency Land Code: R2955951	Land Name: FORESTRY	County: CASS	Acres: 40.00
City:	Site Code: R290104	Classification Per M.S. 86A.05: f. state forests and state forest subareas	Current Public Use: YES	Future Public Use: YES
Land Code: 1000025367	Agency Land Code: R2955867	Land Name: FORESTRY	County: CASS	Acres: 40.00
City:	Site Code: R290104	Classification Per M.S. 86A.05: f. state forests and state forest subareas	Current Public Use: YES	Future Public Use: YES
Land Code: 1000025368	Agency Land Code: R2955123	Land Name: FORESTRY	County: CASS	Acres: 40.00
City:	Site Code: R290104	Classification Per M.S. 86A.05: f. state forests and state forest subareas	Current Public Use: YES	Future Public Use: YES
Land Code: 1000025369	Agency Land Code: R2955842	Land Name: FORESTRY	County: CASS	Acres: 40.00
City:	Site Code: R290104	Classification Per M.S. 86A.05: f. state forests and state forest subareas	Current Public Use: YES	Future Public Use: YES
Land Code: 1000025370	Agency Land Code: R2955856	Land Name: FORESTRY	County: CASS	Acres: 40.00
City:	Site Code: R290104	Classification Per M.S. 86A.05: f. state forests and state forest subareas	Current Public Use: YES	Future Public Use: YES
Land Code: 1000025371	Agency Land Code: R2955939	Land Name: FORESTRY	County: CASS	Acres: 40.00
City:	Site Code: R290104	Classification Per M.S. 86A.05: f. state forests and state forest subareas	Current Public Use: YES	Future Public Use: YES
Land Code: 1000025372	Agency Land Code: R2957135	Land Name: FORESTRY	County: CASS	Acres: 40.00
City:	Site Code: R290104	Classification Per M.S. 86A.05: f. state forests and state forest subareas	Current Public Use: YES	Future Public Use: YES
Land Code: 1000025373	Agency Land Code: R2955780	Land Name: FORESTRY	County: CASS	Acres: 40.00
City:	Site Code: R290104	Classification Per M.S. 86A.05: f. state forests and state forest subareas	Current Public Use: YES	Future Public Use: YES



Land Code: 1000025374	Agency Land Code: R2955854	Land Name: FORESTRY	County: CASS	Acres: 40.00
City:	Site Code: R290104	Classification Per M.S. 86A.05: f. state forests and state forest subareas	Current Public Use: YES	Future Public Use: YES
Land Code: 1000025375	Agency Land Code: R2957133	Land Name: FORESTRY	County: CASS	Acres: 40.00
City:	Site Code: R290104	Classification Per M.S. 86A.05: f. state forests and state forest subareas	Current Public Use: YES	Future Public Use: YES
Land Code: 1000025376	Agency Land Code: R2956801	Land Name: FORESTRY	County: CASS	Acres: 40.00
City:	Site Code: R290104	Classification Per M.S. 86A.05: f. state forests and state forest subareas	Current Public Use: YES	Future Public Use: YES
Land Code: 1000025377	Agency Land Code: R2955930	Land Name: FORESTRY	County: CASS	Acres: 40.00
City:	Site Code: R290104	Classification Per M.S. 86A.05: f. state forests and state forest subareas	Current Public Use: YES	Future Public Use: YES
Land Code: 1000025378	Agency Land Code: R2955057	Land Name: FORESTRY	County: CASS	Acres: 40.00
City:	Site Code: R290104	Classification Per M.S. 86A.05: f. state forests and state forest subareas	Current Public Use: YES	Future Public Use: YES
Land Code: 1000025379	Agency Land Code: R2955570	Land Name: FORESTRY	County: CASS	Acres: 30.25
City:	Site Code: R290104	Classification Per M.S. 86A.05: f. state forests and state forest subareas	Current Public Use: YES	Future Public Use: YES
Land Code: 1000025380	Agency Land Code: R2955058	Land Name: FORESTRY	County: CASS	Acres: 40.00
City:	Site Code: R290104	Classification Per M.S. 86A.05: f. state forests and state forest subareas	Current Public Use: YES	Future Public Use: YES
Land Code: 1000025381	Agency Land Code: R2955064	Land Name: FORESTRY	County: CASS	Acres: 40.00
City:	Site Code: R290104	Classification Per M.S. 86A.05: f. state forests and state forest subareas	Current Public Use: YES	Future Public Use: YES
Land Code: 1000025382	Agency Land Code: R2955110	Land Name: FORESTRY	County: CASS	Acres: 40.00
City:	Site Code: R290104	Classification Per M.S. 86A.05: f. state forests and state forest subareas	Current Public Use: YES	Future Public Use: YES
Land Code: 1000025383	Agency Land Code: R2955104	Land Name: FORESTRY	County: CASS	Acres: 40.00
City:	Site Code: R290104	Classification Per M.S. 86A.05: f. state forests and state forest subareas	Current Public Use: YES	Future Public Use: YES
Land Code: 1000025384	Agency Land Code: R2956746	Land Name: FORESTRY	County: CASS	Acres: 40.00
City:	Site Code: R290104	Classification Per M.S. 86A.05: f. state forests and state forest subareas	Current Public Use: YES	Future Public Use: YES
Land Code: 1000025385	Agency Land Code: R2955892	Land Name: FORESTRY	County: CASS	Acres: 40.00
City:	Site Code: R290104	Classification Per M.S. 86A.05: f. state forests and state forest subareas	Current Public Use: YES	Future Public Use: YES



Land Code: 1000025386	Agency Land Code: R2955966	Land Name: FORESTRY	County: CASS	Acres: 40.00
City:	Site Code: R290104	Classification Per M.S. 86A.05: f. state forests and state forest subareas	Current Public Use: YES	Future Public Use: YES
Land Code: 1000025387	Agency Land Code: R2955003	Land Name: FORESTRY	County: CASS	Acres: 40.00
City:	Site Code: R290104	Classification Per M.S. 86A.05: f. state forests and state forest subareas	Current Public Use: YES	Future Public Use: YES
Land Code: 1000025388	Agency Land Code: R2955852	Land Name: FORESTRY	County: CASS	Acres: 40.00
City:	Site Code: R290104	Classification Per M.S. 86A.05: f. state forests and state forest subareas	Current Public Use: YES	Future Public Use: YES
Land Code: 1000025389	Agency Land Code: R2955969	Land Name: FORESTRY	County: CASS	Acres: 40.00
City:	Site Code: R290104	Classification Per M.S. 86A.05: f. state forests and state forest subareas	Current Public Use: YES	Future Public Use: YES
Land Code: 1000025390	Agency Land Code: R2955784	Land Name: FORESTRY	County: CASS	Acres: 40.00
City:	Site Code: R290104	Classification Per M.S. 86A.05: f. state forests and state forest subareas	Current Public Use: YES	Future Public Use: YES
Land Code: 1000025391	Agency Land Code: R2956744	Land Name: FORESTRY	County: CASS	Acres: 40.00
City:	Site Code: R290104	Classification Per M.S. 86A.05: f. state forests and state forest subareas	Current Public Use: YES	Future Public Use: YES
Land Code: 1000025392	Agency Land Code: R2955981	Land Name: FORESTRY	County: CASS	Acres: 40.00
City:	Site Code: R290104	Classification Per M.S. 86A.05: f. state forests and state forest subareas	Current Public Use: YES	Future Public Use: YES
Land Code: 1000025393	Agency Land Code: R2955077	Land Name: FORESTRY	County: CASS	Acres: 40.00
City:	Site Code: R290104	Classification Per M.S. 86A.05: f. state forests and state forest subareas	Current Public Use: YES	Future Public Use: YES
Land Code: 1000025394	Agency Land Code: R2955945	Land Name: FORESTRY	County: CASS	Acres: 40.00
City:	Site Code: R290104	Classification Per M.S. 86A.05: f. state forests and state forest subareas	Current Public Use: YES	Future Public Use: YES
Land Code: 1000025395	Agency Land Code: R2955845	Land Name: FORESTRY	County: CASS	Acres: 40.00
City:	Site Code: R290104	Classification Per M.S. 86A.05: f. state forests and state forest subareas	Current Public Use: YES	Future Public Use: YES
Land Code: 1000025396	Agency Land Code: R2955859	Land Name: FORESTRY	County: CASS	Acres: 40.00
City:	Site Code: R290104	Classification Per M.S. 86A.05: f. state forests and state forest subareas	Current Public Use: YES	Future Public Use: YES
Land Code: 1000025397	Agency Land Code: R2955087	Land Name: FORESTRY	County: CASS	Acres: 49.13
City:	Site Code: R290104	Classification Per M.S. 86A.05: f. state forests and state forest subareas	Current Public Use: YES	Future Public Use: YES



Land Code: 1000025398	Agency Land Code: R2956817	Land Name: FORESTRY	County: CASS	Acres: 40.00
City:	Site Code: R290104	Classification Per M.S. 86A.05: f. state forests and state forest subareas	Current Public Use: YES	Future Public Use: YES
Land Code: 1000025399	Agency Land Code: R2956802	Land Name: FORESTRY	County: CASS	Acres: 40.00
City:	Site Code: R290104	Classification Per M.S. 86A.05: f. state forests and state forest subareas	Current Public Use: YES	Future Public Use: YES
Land Code: 1000025400	Agency Land Code: R2956727	Land Name: FORESTRY	County: CASS	Acres: 40.00
City:	Site Code: R290104	Classification Per M.S. 86A.05: f. state forests and state forest subareas	Current Public Use: YES	Future Public Use: YES
Land Code: 1000025401	Agency Land Code: R2955777	Land Name: FORESTRY	County: CASS	Acres: 40.00
City:	Site Code: R290104	Classification Per M.S. 86A.05: f. state forests and state forest subareas	Current Public Use: YES	Future Public Use: YES
Land Code: 1000025402	Agency Land Code: R2955024	Land Name: FORESTRY	County: CASS	Acres: 40.00
City:	Site Code: R290104	Classification Per M.S. 86A.05: f. state forests and state forest subareas	Current Public Use: YES	Future Public Use: YES
Land Code: 1000025403	Agency Land Code: R2956728	Land Name: FORESTRY	County: CASS	Acres: 40.00
City:	Site Code: R290104	Classification Per M.S. 86A.05: f. state forests and state forest subareas	Current Public Use: YES	Future Public Use: YES
Land Code: 1000025404	Agency Land Code: R2955054	Land Name: FORESTRY	County: CASS	Acres: 40.00
City:	Site Code: R290104	Classification Per M.S. 86A.05: f. state forests and state forest subareas	Current Public Use: YES	Future Public Use: YES
Land Code: 1000025405	Agency Land Code: R2955090	Land Name: FORESTRY	County: CASS	Acres: 40.00
City:	Site Code: R290104	Classification Per M.S. 86A.05: f. state forests and state forest subareas	Current Public Use: YES	Future Public Use: YES
Land Code: 1000025406	Agency Land Code: R2956789	Land Name: FORESTRY	County: CASS	Acres: 47.03
City:	Site Code: R290104	Classification Per M.S. 86A.05: f. state forests and state forest subareas	Current Public Use: YES	Future Public Use: YES
Land Code: 1000025407	Agency Land Code: R2955029	Land Name: FORESTRY	County: CASS	Acres: 40.00
City:	Site Code: R290104	Classification Per M.S. 86A.05: f. state forests and state forest subareas	Current Public Use: YES	Future Public Use: YES
Land Code: 1000025408	Agency Land Code: R2955782	Land Name: FORESTRY	County: CASS	Acres: 40.00
City:	Site Code: R290104	Classification Per M.S. 86A.05: f. state forests and state forest subareas	Current Public Use: YES	Future Public Use: YES
Land Code: 1000025409	Agency Land Code: R2955865	Land Name: FORESTRY	County: CASS	Acres: 40.00
City:	Site Code: R290104	Classification Per M.S. 86A.05: f. state forests and state forest subareas	Current Public Use: YES	Future Public Use: YES



Land Code: 1000025410	Agency Land Code: R2955781	Land Name: FORESTRY	County: CASS	Acres: 40.00
City:	Site Code: R290104	Classification Per M.S. 86A.05: f. state forests and state forest subareas	Current Public Use: YES	Future Public Use: YES
Land Code: 1000025411	Agency Land Code: R2955071	Land Name: FORESTRY	County: CASS	Acres: 40.00
City:	Site Code: R290104	Classification Per M.S. 86A.05: f. state forests and state forest subareas	Current Public Use: YES	Future Public Use: YES
Land Code: 1000025412	Agency Land Code: R2956792	Land Name: FORESTRY	County: CASS	Acres: 40.00
City:	Site Code: R290104	Classification Per M.S. 86A.05: f. state forests and state forest subareas	Current Public Use: YES	Future Public Use: YES
Land Code: 1000025413	Agency Land Code: R2956723	Land Name: FORESTRY	County: CASS	Acres: 39.96
City:	Site Code: R290104	Classification Per M.S. 86A.05: f. state forests and state forest subareas	Current Public Use: YES	Future Public Use: YES
Land Code: 1000025414	Agency Land Code: R2955105	Land Name: FORESTRY	County: CASS	Acres: 40.00
City:	Site Code: R290104	Classification Per M.S. 86A.05: f. state forests and state forest subareas	Current Public Use: YES	Future Public Use: YES
Land Code: 1000025415	Agency Land Code: R2955097	Land Name: FORESTRY	County: CASS	Acres: 36.26
City:	Site Code: R290104	Classification Per M.S. 86A.05: f. state forests and state forest subareas	Current Public Use: YES	Future Public Use: YES
Land Code: 1000025416	Agency Land Code: R2955051	Land Name: FORESTRY	County: CASS	Acres: 40.59
City:	Site Code: R290104	Classification Per M.S. 86A.05: f. state forests and state forest subareas	Current Public Use: YES	Future Public Use: YES
Land Code: 1000025417	Agency Land Code: R2955772	Land Name: FORESTRY	County: CASS	Acres: 40.00
City:	Site Code: R290104	Classification Per M.S. 86A.05: f. state forests and state forest subareas	Current Public Use: YES	Future Public Use: YES
Land Code: 1000025418	Agency Land Code: R2955963	Land Name: FORESTRY	County: CASS	Acres: 40.00
City:	Site Code: R290104	Classification Per M.S. 86A.05: f. state forests and state forest subareas	Current Public Use: YES	Future Public Use: YES
Land Code: 1000025419	Agency Land Code: R2957132	Land Name: FORESTRY	County: CASS	Acres: 40.00
City:	Site Code: R290104	Classification Per M.S. 86A.05: f. state forests and state forest subareas	Current Public Use: YES	Future Public Use: YES
Land Code: 1000025420	Agency Land Code: R2955862	Land Name: FORESTRY	County: CASS	Acres: 40.00
City:	Site Code: R290104	Classification Per M.S. 86A.05: f. state forests and state forest subareas	Current Public Use: YES	Future Public Use: YES
Land Code: 1000025421	Agency Land Code: R2956000	Land Name: FORESTRY	County: CASS	Acres: 40.00
City:	Site Code: R290104	Classification Per M.S. 86A.05: f. state forests and state forest subareas	Current Public Use: YES	Future Public Use: YES



Land Code: 1000025422	Agency Land Code: R2955885	Land Name: FORESTRY	County: CASS	Acres: 40.00
City:	Site Code: R290104	Classification Per M.S. 86A.05: f. state forests and state forest subareas	Current Public Use: YES	Future Public Use: YES
Land Code: 1000025423	Agency Land Code: R2955950	Land Name: FORESTRY	County: CASS	Acres: 40.00
City:	Site Code: R290104	Classification Per M.S. 86A.05: f. state forests and state forest subareas	Current Public Use: YES	Future Public Use: YES
Land Code: 1000025424	Agency Land Code: R2956722	Land Name: FORESTRY	County: CASS	Acres: 40.00
City:	Site Code: R290104	Classification Per M.S. 86A.05: f. state forests and state forest subareas	Current Public Use: YES	Future Public Use: YES
Land Code: 1000025425	Agency Land Code: R2956743	Land Name: FORESTRY	County: CASS	Acres: 40.00
City:	Site Code: R290104	Classification Per M.S. 86A.05: f. state forests and state forest subareas	Current Public Use: YES	Future Public Use: YES
Land Code: 1000025426	Agency Land Code: R2955089	Land Name: FORESTRY	County: CASS	Acres: 40.00
City:	Site Code: R290104	Classification Per M.S. 86A.05: f. state forests and state forest subareas	Current Public Use: YES	Future Public Use: YES
Land Code: 1000025427	Agency Land Code: R2955049	Land Name: FORESTRY	County: CASS	Acres: 40.00
City:	Site Code: R290104	Classification Per M.S. 86A.05: f. state forests and state forest subareas	Current Public Use: YES	Future Public Use: YES
Land Code: 1000025428	Agency Land Code: R2955086	Land Name: FORESTRY	County: CASS	Acres: 40.00
City:	Site Code: R290104	Classification Per M.S. 86A.05: f. state forests and state forest subareas	Current Public Use: YES	Future Public Use: YES
Land Code: 1000025429	Agency Land Code: R2955827	Land Name: FORESTRY	County: CASS	Acres: 40.00
City:	Site Code: R290104	Classification Per M.S. 86A.05: f. state forests and state forest subareas	Current Public Use: YES	Future Public Use: YES
Land Code: 1000025430	Agency Land Code: R2955989	Land Name: FORESTRY	County: CASS	Acres: 40.00
City:	Site Code: R290104	Classification Per M.S. 86A.05: f. state forests and state forest subareas	Current Public Use: YES	Future Public Use: YES
Land Code: 1000025431	Agency Land Code: R2955117	Land Name: FORESTRY	County: CASS	Acres: 40.00
City:	Site Code: R290104	Classification Per M.S. 86A.05: f. state forests and state forest subareas	Current Public Use: YES	Future Public Use: YES
Land Code: 1000025432	Agency Land Code: R2955998	Land Name: FORESTRY	County: CASS	Acres: 40.00
City:	Site Code: R290104	Classification Per M.S. 86A.05: f. state forests and state forest subareas	Current Public Use: YES	Future Public Use: YES
Land Code: 1000025433	Agency Land Code: R2955855	Land Name: FORESTRY	County: CASS	Acres: 40.00
City:	Site Code: R290104	Classification Per M.S. 86A.05: f. state forests and state forest subareas	Current Public Use: YES	Future Public Use: YES



Land Code: 1000025434	Agency Land Code: R2955013	Land Name: FORESTRY	County: CASS	Acres: 26.14
City:	Site Code: R290104	Classification Per M.S. 86A.05: f. state forests and state forest subareas	Current Public Use: YES	Future Public Use: YES
Land Code: 1000025435	Agency Land Code: R2956818	Land Name: FORESTRY	County: CASS	Acres: 40.00
City:	Site Code: R290104	Classification Per M.S. 86A.05: f. state forests and state forest subareas	Current Public Use: YES	Future Public Use: YES
Land Code: 1000025436	Agency Land Code: R2955949	Land Name: FORESTRY	County: CASS	Acres: 40.00
City:	Site Code: R290104	Classification Per M.S. 86A.05: f. state forests and state forest subareas	Current Public Use: YES	Future Public Use: YES
Land Code: 1000025437	Agency Land Code: R2955062	Land Name: FORESTRY	County: CASS	Acres: 40.57
City:	Site Code: R290104	Classification Per M.S. 86A.05: f. state forests and state forest subareas	Current Public Use: YES	Future Public Use: YES
Land Code: 1000025438	Agency Land Code: R2957053	Land Name: FORESTRY	County: CASS	Acres: 40.00
City:	Site Code: R290104	Classification Per M.S. 86A.05: f. state forests and state forest subareas	Current Public Use: YES	Future Public Use: YES
Land Code: 1000025439	Agency Land Code: R2955786	Land Name: FORESTRY	County: CASS	Acres: 40.00
City:	Site Code: R290104	Classification Per M.S. 86A.05: f. state forests and state forest subareas	Current Public Use: YES	Future Public Use: YES
Land Code: 1000025440	Agency Land Code: R2955093	Land Name: FORESTRY	County: CASS	Acres: 40.00
City:	Site Code: R290104	Classification Per M.S. 86A.05: f. state forests and state forest subareas	Current Public Use: YES	Future Public Use: YES
Land Code: 1000025441	Agency Land Code: R2956730	Land Name: FORESTRY	County: CASS	Acres: 40.00
City:	Site Code: R290104	Classification Per M.S. 86A.05: f. state forests and state forest subareas	Current Public Use: YES	Future Public Use: YES
Land Code: 1000025442	Agency Land Code: R2955119	Land Name: FORESTRY	County: CASS	Acres: 40.00
City:	Site Code: R290104	Classification Per M.S. 86A.05: f. state forests and state forest subareas	Current Public Use: YES	Future Public Use: YES
Land Code: 1000025443	Agency Land Code: R2955025	Land Name: FORESTRY	County: CASS	Acres: 40.00
City:	Site Code: R290104	Classification Per M.S. 86A.05: f. state forests and state forest subareas	Current Public Use: YES	Future Public Use: YES
Land Code: 1000025444	Agency Land Code: R2956800	Land Name: FORESTRY	County: CASS	Acres: 40.00
City:	Site Code: R290104	Classification Per M.S. 86A.05: f. state forests and state forest subareas	Current Public Use: YES	Future Public Use: YES
Land Code: 1000025445	Agency Land Code: R2955831	Land Name: FORESTRY	County: CASS	Acres: 40.00
City:	Site Code: R290104	Classification Per M.S. 86A.05: f. state forests and state forest subareas	Current Public Use: YES	Future Public Use: YES



Land Code: 1000025446	Agency Land Code: R2957131	Land Name: FORESTRY	County: CASS	Acres: 40.00
City:	Site Code: R290104	Classification Per M.S. 86A.05: f. state forests and state forest subareas	Current Public Use: YES	Future Public Use: YES
Land Code: 1000025447	Agency Land Code: R2955893	Land Name: FORESTRY	County: CASS	Acres: 40.00
City:	Site Code: R290104	Classification Per M.S. 86A.05: f. state forests and state forest subareas	Current Public Use: YES	Future Public Use: YES
Land Code: 1000025448	Agency Land Code: R2955843	Land Name: FORESTRY	County: CASS	Acres: 40.00
City:	Site Code: R290104	Classification Per M.S. 86A.05: f. state forests and state forest subareas	Current Public Use: YES	Future Public Use: YES
Land Code: 1000025449	Agency Land Code: R2955954	Land Name: FORESTRY	County: CASS	Acres: 40.00
City:	Site Code: R290104	Classification Per M.S. 86A.05: f. state forests and state forest subareas	Current Public Use: YES	Future Public Use: YES
Land Code: 1000025450	Agency Land Code: R2955068	Land Name: FORESTRY	County: CASS	Acres: 40.00
City:	Site Code: R290104	Classification Per M.S. 86A.05: f. state forests and state forest subareas	Current Public Use: YES	Future Public Use: YES
Land Code: 1000025451	Agency Land Code: R2955882	Land Name: FORESTRY	County: CASS	Acres: 40.00
City:	Site Code: R290104	Classification Per M.S. 86A.05: f. state forests and state forest subareas	Current Public Use: YES	Future Public Use: YES
Land Code: 1000025452	Agency Land Code: R2957127	Land Name: FORESTRY	County: CASS	Acres: 40.00
City:	Site Code: R290104	Classification Per M.S. 86A.05: f. state forests and state forest subareas	Current Public Use: YES	Future Public Use: YES
Land Code: 1000025453	Agency Land Code: R2955936	Land Name: FORESTRY	County: CASS	Acres: 40.00
City:	Site Code: R290104	Classification Per M.S. 86A.05: f. state forests and state forest subareas	Current Public Use: YES	Future Public Use: YES
Land Code: 1000025454	Agency Land Code: R2955787	Land Name: FORESTRY	County: CASS	Acres: 40.00
City:	Site Code: R290104	Classification Per M.S. 86A.05: f. state forests and state forest subareas	Current Public Use: YES	Future Public Use: YES
Land Code: 1000025455	Agency Land Code: R2955880	Land Name: FORESTRY	County: CASS	Acres: 40.00
City:	Site Code: R290104	Classification Per M.S. 86A.05: f. state forests and state forest subareas	Current Public Use: YES	Future Public Use: YES
Land Code: 1000025456	Agency Land Code: R2955060	Land Name: FORESTRY	County: CASS	Acres: 40.00
City:	Site Code: R290104	Classification Per M.S. 86A.05: f. state forests and state forest subareas	Current Public Use: YES	Future Public Use: YES
Land Code: 1000025457	Agency Land Code: R2955833	Land Name: FORESTRY	County: CASS	Acres: 40.00
City:	Site Code: R290104	Classification Per M.S. 86A.05: f. state forests and state forest subareas	Current Public Use: YES	Future Public Use: YES



Land Code: 1000025458	Agency Land Code: R2955857	Land Name: FORESTRY	County: CASS	Acres: 40.00
City:	Site Code: R290104	Classification Per M.S. 86A.05: f. state forests and state forest subareas	Current Public Use: YES	Future Public Use: YES
Land Code: 1000025459	Agency Land Code: R2956721	Land Name: FORESTRY	County: CASS	Acres: 40.00
City:	Site Code: R290104	Classification Per M.S. 86A.05: f. state forests and state forest subareas	Current Public Use: YES	Future Public Use: YES
Land Code: 1000025460	Agency Land Code: R2955830	Land Name: FORESTRY	County: CASS	Acres: 40.00
City:	Site Code: R290104	Classification Per M.S. 86A.05: f. state forests and state forest subareas	Current Public Use: YES	Future Public Use: YES
Land Code: 1000025461	Agency Land Code: R2957129	Land Name: FORESTRY	County: CASS	Acres: 40.00
City:	Site Code: R290104	Classification Per M.S. 86A.05: f. state forests and state forest subareas	Current Public Use: YES	Future Public Use: YES
Land Code: 1000025462	Agency Land Code: R2955848	Land Name: FORESTRY	County: CASS	Acres: 40.00
City:	Site Code: R290104	Classification Per M.S. 86A.05: f. state forests and state forest subareas	Current Public Use: YES	Future Public Use: YES
Land Code: 1000025463	Agency Land Code: R2955941	Land Name: FORESTRY	County: CASS	Acres: 40.00
City:	Site Code: R290104	Classification Per M.S. 86A.05: f. state forests and state forest subareas	Current Public Use: YES	Future Public Use: YES
Land Code: 1000025464	Agency Land Code: R2955883	Land Name: FORESTRY	County: CASS	Acres: 40.00
City:	Site Code: R290104	Classification Per M.S. 86A.05: f. state forests and state forest subareas	Current Public Use: YES	Future Public Use: YES
Land Code: 1000025465	Agency Land Code: R2955065	Land Name: FORESTRY	County: CASS	Acres: 40.00
City:	Site Code: R290104	Classification Per M.S. 86A.05: f. state forests and state forest subareas	Current Public Use: YES	Future Public Use: YES
Land Code: 1000025466	Agency Land Code: R2955832	Land Name: FORESTRY	County: CASS	Acres: 40.00
City:	Site Code: R290104	Classification Per M.S. 86A.05: f. state forests and state forest subareas	Current Public Use: YES	Future Public Use: YES
Land Code: 1000025467	Agency Land Code: R2955056	Land Name: FORESTRY	County: CASS	Acres: 40.00
City:	Site Code: R290104	Classification Per M.S. 86A.05: f. state forests and state forest subareas	Current Public Use: YES	Future Public Use: YES
Land Code: 1000025468	Agency Land Code: R2955101	Land Name: FORESTRY	County: CASS	Acres: 40.67
City:	Site Code: R290104	Classification Per M.S. 86A.05: f. state forests and state forest subareas	Current Public Use: YES	Future Public Use: YES
Land Code: 1000025469	Agency Land Code: R2955102	Land Name: FORESTRY	County: CASS	Acres: 40.76
City:	Site Code: R290104	Classification Per M.S. 86A.05: f. state forests and state forest subareas	Current Public Use: YES	Future Public Use: YES



Land Code: 1000025470	Agency Land Code: R2955098	Land Name: FORESTRY	County: CASS	Acres: 39.32
City:	Site Code: R290104	Classification Per M.S. 86A.05: f. state forests and state forest subareas	Current Public Use: YES	Future Public Use: YES
Land Code: 1000025471	Agency Land Code: R2956737	Land Name: FORESTRY	County: CASS	Acres: 40.00
City:	Site Code: R290104	Classification Per M.S. 86A.05: f. state forests and state forest subareas	Current Public Use: YES	Future Public Use: YES
Land Code: 1000025472	Agency Land Code: R2955095	Land Name: FORESTRY	County: CASS	Acres: 40.00
City:	Site Code: R290104	Classification Per M.S. 86A.05: f. state forests and state forest subareas	Current Public Use: YES	Future Public Use: YES
Land Code: 1000025473	Agency Land Code: R2957052	Land Name: FORESTRY	County: CASS	Acres: 40.00
City:	Site Code: R290104	Classification Per M.S. 86A.05: f. state forests and state forest subareas	Current Public Use: YES	Future Public Use: YES
Land Code: 1000025474	Agency Land Code: R2955953	Land Name: FORESTRY	County: CASS	Acres: 40.00
City:	Site Code: R290104	Classification Per M.S. 86A.05: f. state forests and state forest subareas	Current Public Use: YES	Future Public Use: YES
Land Code: 1000025475	Agency Land Code: R2955887	Land Name: FORESTRY	County: CASS	Acres: 40.00
City:	Site Code: R290104	Classification Per M.S. 86A.05: f. state forests and state forest subareas	Current Public Use: YES	Future Public Use: YES
Land Code: 1000025476	Agency Land Code: R2955106	Land Name: FORESTRY	County: CASS	Acres: 40.00
City:	Site Code: R290104	Classification Per M.S. 86A.05: f. state forests and state forest subareas	Current Public Use: YES	Future Public Use: YES
Land Code: 1000025477	Agency Land Code: R2957137	Land Name: FORESTRY	County: CASS	Acres: 40.00
City:	Site Code: R290104	Classification Per M.S. 86A.05: f. state forests and state forest subareas	Current Public Use: YES	Future Public Use: YES
Land Code: 1000025478	Agency Land Code: R2955047	Land Name: FORESTRY	County: CASS	Acres: 40.39
City:	Site Code: R290104	Classification Per M.S. 86A.05: f. state forests and state forest subareas	Current Public Use: YES	Future Public Use: YES
Land Code: 1000025479	Agency Land Code: R2955078	Land Name: FORESTRY	County: CASS	Acres: 40.08
City:	Site Code: R290104	Classification Per M.S. 86A.05: f. state forests and state forest subareas	Current Public Use: YES	Future Public Use: YES
Land Code: 1000025480	Agency Land Code: R2955826	Land Name: FORESTRY	County: CASS	Acres: 40.00
City:	Site Code: R290104	Classification Per M.S. 86A.05: f. state forests and state forest subareas	Current Public Use: YES	Future Public Use: YES
Land Code: 1000025481	Agency Land Code: R2955017	Land Name: FORESTRY	County: CASS	Acres: 39.81
City:	Site Code: R290104	Classification Per M.S. 86A.05: f. state forests and state forest subareas	Current Public Use: YES	Future Public Use: YES



Land Code: 1000025482	Agency Land Code: R2955884	Land Name: FORESTRY	County: CASS	Acres: 40.00
City:	Site Code: R290104	Classification Per M.S. 86A.05: f. state forests and state forest subareas	Current Public Use: YES	Future Public Use: YES
Land Code: 1000025483	Agency Land Code: R2955084	Land Name: FORESTRY	County: CASS	Acres: 38.94
City:	Site Code: R290104	Classification Per M.S. 86A.05: f. state forests and state forest subareas	Current Public Use: YES	Future Public Use: YES
Land Code: 1000025484	Agency Land Code: R2955014	Land Name: FORESTRY	County: CASS	Acres: 40.00
City:	Site Code: R290104	Classification Per M.S. 86A.05: f. state forests and state forest subareas	Current Public Use: YES	Future Public Use: YES
Land Code: 1000025485	Agency Land Code: R29558394	Land Name: FORESTRY	County: CASS	Acres: 45.17
City:	Site Code: R290104	Classification Per M.S. 86A.05: f. state forests and state forest subareas	Current Public Use: YES	Future Public Use: YES
Land Code: 1000025486	Agency Land Code: R2955073	Land Name: FORESTRY	County: CASS	Acres: 40.00
City:	Site Code: R290104	Classification Per M.S. 86A.05: f. state forests and state forest subareas	Current Public Use: YES	Future Public Use: YES
Land Code: 1000025487	Agency Land Code: R2955063	Land Name: FORESTRY	County: CASS	Acres: 40.43
City:	Site Code: R290104	Classification Per M.S. 86A.05: f. state forests and state forest subareas	Current Public Use: YES	Future Public Use: YES
Land Code: 1000025488	Agency Land Code: R2955082	Land Name: FORESTRY	County: CASS	Acres: 40.03
City:	Site Code: R290104	Classification Per M.S. 86A.05: f. state forests and state forest subareas	Current Public Use: YES	Future Public Use: YES
Land Code: 1000025489	Agency Land Code: R2955112	Land Name: FORESTRY	County: CASS	Acres: 40.00
City:	Site Code: R290104	Classification Per M.S. 86A.05: f. state forests and state forest subareas	Current Public Use: YES	Future Public Use: YES
Land Code: 1000025490	Agency Land Code: R2955878	Land Name: FORESTRY	County: CASS	Acres: 40.00
City:	Site Code: R290104	Classification Per M.S. 86A.05: f. state forests and state forest subareas	Current Public Use: YES	Future Public Use: YES
Land Code: 1000025491	Agency Land Code: R2955879	Land Name: FORESTRY	County: CASS	Acres: 40.00
City:	Site Code: R290104	Classification Per M.S. 86A.05: f. state forests and state forest subareas	Current Public Use: YES	Future Public Use: YES
Land Code: 1000025492	Agency Land Code: R2955938	Land Name: FORESTRY	County: CASS	Acres: 40.00
City:	Site Code: R290104	Classification Per M.S. 86A.05: f. state forests and state forest subareas	Current Public Use: YES	Future Public Use: YES
Land Code: 1000025493	Agency Land Code: R2956813	Land Name: FORESTRY	County: CASS	Acres: 40.00
City:	Site Code: R290104	Classification Per M.S. 86A.05: f. state forests and state forest subareas	Current Public Use: YES	Future Public Use: YES



Land Code: 1000025494	Agency Land Code: R2955120	Land Name: FORESTRY	County: CASS	Acres: 40.00
City:	Site Code: R290104	Classification Per M.S. 86A.05: f. state forests and state forest subareas	Current Public Use: YES	Future Public Use: YES
Land Code: 1000025495	Agency Land Code: R2955829	Land Name: FORESTRY	County: CASS	Acres: 40.00
City:	Site Code: R290104	Classification Per M.S. 86A.05: f. state forests and state forest subareas	Current Public Use: YES	Future Public Use: YES
Land Code: 1000025496	Agency Land Code: R2955849	Land Name: FORESTRY	County: CASS	Acres: 40.00
City:	Site Code: R290104	Classification Per M.S. 86A.05: f. state forests and state forest subareas	Current Public Use: YES	Future Public Use: YES
Land Code: 1000025497	Agency Land Code: R2955932	Land Name: FORESTRY	County: CASS	Acres: 40.00
City:	Site Code: R290104	Classification Per M.S. 86A.05: f. state forests and state forest subareas	Current Public Use: YES	Future Public Use: YES
Land Code: 1000025498	Agency Land Code: R2955858	Land Name: FORESTRY	County: CASS	Acres: 40.00
City:	Site Code: R290104	Classification Per M.S. 86A.05: f. state forests and state forest subareas	Current Public Use: YES	Future Public Use: YES
Land Code: 1000025499	Agency Land Code: R2955870	Land Name: FORESTRY	County: CASS	Acres: 40.00
City:	Site Code: R290104	Classification Per M.S. 86A.05: f. state forests and state forest subareas	Current Public Use: YES	Future Public Use: YES
Land Code: 1000025500	Agency Land Code: R2956738	Land Name: FORESTRY	County: CASS	Acres: 40.00
City:	Site Code: R290104	Classification Per M.S. 86A.05: f. state forests and state forest subareas	Current Public Use: YES	Future Public Use: YES
Land Code: 1000025501	Agency Land Code: R2955894	Land Name: FORESTRY	County: CASS	Acres: 40.00
City:	Site Code: R290104	Classification Per M.S. 86A.05: f. state forests and state forest subareas	Current Public Use: YES	Future Public Use: YES
Land Code: 1000025502	Agency Land Code: R2955940	Land Name: FORESTRY	County: CASS	Acres: 40.00
City:	Site Code: R290104	Classification Per M.S. 86A.05: f. state forests and state forest subareas	Current Public Use: YES	Future Public Use: YES
Land Code: 1000025503	Agency Land Code: R2955016	Land Name: FORESTRY	County: CASS	Acres: 40.00
City:	Site Code: R290104	Classification Per M.S. 86A.05: f. state forests and state forest subareas	Current Public Use: YES	Future Public Use: YES
Land Code: 1000025504	Agency Land Code: R2955053	Land Name: FORESTRY	County: CASS	Acres: 40.00
City:	Site Code: R290104	Classification Per M.S. 86A.05: f. state forests and state forest subareas	Current Public Use: YES	Future Public Use: YES
Land Code: 1000025505	Agency Land Code: R2955074	Land Name: FORESTRY	County: CASS	Acres: 40.00
City:	Site Code: R290104	Classification Per M.S. 86A.05: f. state forests and state forest subareas	Current Public Use: YES	Future Public Use: YES



Land Code: 1000025506	Agency Land Code: R2956719	Land Name: FORESTRY	County: CASS	Acres: 39.96
City:	Site Code: R290104	Classification Per M.S. 86A.05: f. state forests and state forest subareas	Current Public Use: YES	Future Public Use: YES
Land Code: 1000025507	Agency Land Code: R2956804	Land Name: FORESTRY	County: CASS	Acres: 38.22
City:	Site Code: R290104	Classification Per M.S. 86A.05: f. state forests and state forest subareas	Current Public Use: YES	Future Public Use: YES
Land Code: 1000025508	Agency Land Code: R2955896	Land Name: FORESTRY	County: CASS	Acres: 40.00
City:	Site Code: R290104	Classification Per M.S. 86A.05: f. state forests and state forest subareas	Current Public Use: YES	Future Public Use: YES
Land Code: 1000025509	Agency Land Code: R2955980	Land Name: FORESTRY	County: CASS	Acres: 40.00
City:	Site Code: R290104	Classification Per M.S. 86A.05: f. state forests and state forest subareas	Current Public Use: YES	Future Public Use: YES
Land Code: 1000025510	Agency Land Code: R29558395	Land Name: FORESTRY	County: CASS	Acres: 35.61
City:	Site Code: R290104	Classification Per M.S. 86A.05: f. state forests and state forest subareas	Current Public Use: YES	Future Public Use: YES
Land Code: 1000025511	Agency Land Code: R2955046	Land Name: FORESTRY	County: CASS	Acres: 40.29
City:	Site Code: R290104	Classification Per M.S. 86A.05: f. state forests and state forest subareas	Current Public Use: YES	Future Public Use: YES
Land Code: 1000025512	Agency Land Code: R2955061	Land Name: FORESTRY	County: CASS	Acres: 40.00
City:	Site Code: R290104	Classification Per M.S. 86A.05: f. state forests and state forest subareas	Current Public Use: YES	Future Public Use: YES
Land Code: 1000025513	Agency Land Code: R2955114	Land Name: FORESTRY	County: CASS	Acres: 40.00
City:	Site Code: R290104	Classification Per M.S. 86A.05: f. state forests and state forest subareas	Current Public Use: YES	Future Public Use: YES
Land Code: 1000025514	Agency Land Code: R2955298	Land Name: FORESTRY	County: CASS	Acres: 40.00
City:	Site Code: R290104	Classification Per M.S. 86A.05: f. state forests and state forest subareas	Current Public Use: YES	Future Public Use: YES
Land Code: 1000025515	Agency Land Code: R2955851	Land Name: FORESTRY	County: CASS	Acres: 40.00
City:	Site Code: R290104	Classification Per M.S. 86A.05: f. state forests and state forest subareas	Current Public Use: YES	Future Public Use: YES
Land Code: 1000025516	Agency Land Code: R2955783	Land Name: FORESTRY	County: CASS	Acres: 40.00
City:	Site Code: R290104	Classification Per M.S. 86A.05: f. state forests and state forest subareas	Current Public Use: YES	Future Public Use: YES
Land Code: 1000025517	Agency Land Code: R2956806	Land Name: FORESTRY	County: CASS	Acres: 40.00
City:	Site Code: R290104	Classification Per M.S. 86A.05: f. state forests and state forest subareas	Current Public Use: YES	Future Public Use: YES



Land Code: 1000025518	Agency Land Code: R2956808	Land Name: FORESTRY	County: CASS	Acres: 27.74
City:	Site Code: R290104	Classification Per M.S. 86A.05: f. state forests and state forest subareas	Current Public Use: YES	Future Public Use: YES
Land Code: 1000025519	Agency Land Code: R2955948	Land Name: FORESTRY	County: CASS	Acres: 40.00
City:	Site Code: R290104	Classification Per M.S. 86A.05: f. state forests and state forest subareas	Current Public Use: YES	Future Public Use: YES
Land Code: 1000025520	Agency Land Code: R2955037	Land Name: FORESTRY	County: CASS	Acres: 40.00
City:	Site Code: R290104	Classification Per M.S. 86A.05: f. state forests and state forest subareas	Current Public Use: YES	Future Public Use: YES
Land Code: 1000025521	Agency Land Code: R2955050	Land Name: FORESTRY	County: CASS	Acres: 40.49
City:	Site Code: R290104	Classification Per M.S. 86A.05: f. state forests and state forest subareas	Current Public Use: YES	Future Public Use: YES
Land Code: 1000025522	Agency Land Code: R2955109	Land Name: FORESTRY	County: CASS	Acres: 40.00
City:	Site Code: R290104	Classification Per M.S. 86A.05: f. state forests and state forest subareas	Current Public Use: YES	Future Public Use: YES
Land Code: 1000025523	Agency Land Code: R2955115	Land Name: FORESTRY	County: CASS	Acres: 40.00
City:	Site Code: R290104	Classification Per M.S. 86A.05: f. state forests and state forest subareas	Current Public Use: YES	Future Public Use: YES
Land Code: 1000025524	Agency Land Code: R2956735	Land Name: FORESTRY	County: CASS	Acres: 40.00
City:	Site Code: R290104	Classification Per M.S. 86A.05: f. state forests and state forest subareas	Current Public Use: YES	Future Public Use: YES
Land Code: 1000025525	Agency Land Code: R2956790	Land Name: FORESTRY	County: CASS	Acres: 38.58
City:	Site Code: R290104	Classification Per M.S. 86A.05: f. state forests and state forest subareas	Current Public Use: YES	Future Public Use: YES
Land Code: 1000025526	Agency Land Code: R2955895	Land Name: FORESTRY	County: CASS	Acres: 40.00
City:	Site Code: R290104	Classification Per M.S. 86A.05: f. state forests and state forest subareas	Current Public Use: YES	Future Public Use: YES
Land Code: 1000025527	Agency Land Code: R2956901	Land Name: FORESTRY	County: CASS	Acres: 40.00
City:	Site Code: R290104	Classification Per M.S. 86A.05: f. state forests and state forest subareas	Current Public Use: YES	Future Public Use: YES
Land Code: 1000025528	Agency Land Code: R2955982	Land Name: FORESTRY	County: CASS	Acres: 40.00
City:	Site Code: R290104	Classification Per M.S. 86A.05: f. state forests and state forest subareas	Current Public Use: YES	Future Public Use: YES
Land Code: 1000025529	Agency Land Code: R2955847	Land Name: FORESTRY	County: CASS	Acres: 40.00
City:	Site Code: R290104	Classification Per M.S. 86A.05: f. state forests and state forest subareas	Current Public Use: YES	Future Public Use: YES



Land Code: 1000025530	Agency Land Code: R2957130	Land Name: FORESTRY	County: CASS	Acres: 40.00
City:	Site Code: R290104	Classification Per M.S. 86A.05: f. state forests and state forest subareas	Current Public Use: YES	Future Public Use: YES
Land Code: 1000025531	Agency Land Code: R2955888	Land Name: FORESTRY	County: CASS	Acres: 40.00
City:	Site Code: R290104	Classification Per M.S. 86A.05: f. state forests and state forest subareas	Current Public Use: YES	Future Public Use: YES
Land Code: 1000025532	Agency Land Code: R2956734	Land Name: FORESTRY	County: CASS	Acres: 31.16
City:	Site Code: R290104	Classification Per M.S. 86A.05: f. state forests and state forest subareas	Current Public Use: YES	Future Public Use: YES
Land Code: 1000025533	Agency Land Code: R2956807	Land Name: FORESTRY	County: CASS	Acres: 37.74
City:	Site Code: R290104	Classification Per M.S. 86A.05: f. state forests and state forest subareas	Current Public Use: YES	Future Public Use: YES
Land Code: 1000025534	Agency Land Code: R2955991	Land Name: FORESTRY	County: CASS	Acres: 40.00
City:	Site Code: R290104	Classification Per M.S. 86A.05: f. state forests and state forest subareas	Current Public Use: YES	Future Public Use: YES
Land Code: 1000025535	Agency Land Code: R2955946	Land Name: FORESTRY	County: CASS	Acres: 40.00
City:	Site Code: R290104	Classification Per M.S. 86A.05: f. state forests and state forest subareas	Current Public Use: YES	Future Public Use: YES
Land Code: 1000025536	Agency Land Code: R2955072	Land Name: FORESTRY	County: CASS	Acres: 40.00
City:	Site Code: R290104	Classification Per M.S. 86A.05: f. state forests and state forest subareas	Current Public Use: YES	Future Public Use: YES
Land Code: 1000025537	Agency Land Code: R2955108	Land Name: FORESTRY	County: CASS	Acres: 40.00
City:	Site Code: R290104	Classification Per M.S. 86A.05: f. state forests and state forest subareas	Current Public Use: YES	Future Public Use: YES
Land Code: 1000025538	Agency Land Code: R2955844	Land Name: FORESTRY	County: CASS	Acres: 40.00
City:	Site Code: R290104	Classification Per M.S. 86A.05: f. state forests and state forest subareas	Current Public Use: YES	Future Public Use: YES
Land Code: 1000025539	Agency Land Code: R2955776	Land Name: FORESTRY	County: CASS	Acres: 40.00
City:	Site Code: R290104	Classification Per M.S. 86A.05: f. state forests and state forest subareas	Current Public Use: YES	Future Public Use: YES
Land Code: 1000025540	Agency Land Code: R2957045	Land Name: FORESTRY	County: CASS	Acres: 36.40
City:	Site Code: R290104	Classification Per M.S. 86A.05: f. state forests and state forest subareas	Current Public Use: YES	Future Public Use: YES
Land Code: 1000025541	Agency Land Code: R2956729	Land Name: FORESTRY	County: CASS	Acres: 36.82
City:	Site Code: R290104	Classification Per M.S. 86A.05: f. state forests and state forest subareas	Current Public Use: YES	Future Public Use: YES



Land Code: 1000025542	Agency Land Code: R2955873	Land Name: FORESTRY	County: CASS	Acres: 40.00
City:	Site Code: R290104	Classification Per M.S. 86A.05: f. state forests and state forest subareas	Current Public Use: YES	Future Public Use: YES
Land Code: 1000025543	Agency Land Code: R2955877	Land Name: FORESTRY	County: CASS	Acres: 40.00
City:	Site Code: R290104	Classification Per M.S. 86A.05: f. state forests and state forest subareas	Current Public Use: YES	Future Public Use: YES
Land Code: 1000025544	Agency Land Code: R2956736	Land Name: FORESTRY	County: CASS	Acres: 40.00
City:	Site Code: R290104	Classification Per M.S. 86A.05: f. state forests and state forest subareas	Current Public Use: YES	Future Public Use: YES
Land Code: 1000025545	Agency Land Code: R2956812	Land Name: FORESTRY	County: CASS	Acres: 40.00
City:	Site Code: R290104	Classification Per M.S. 86A.05: f. state forests and state forest subareas	Current Public Use: YES	Future Public Use: YES
Land Code: 1000025546	Agency Land Code: R2955993	Land Name: FORESTRY	County: CASS	Acres: 40.00
City:	Site Code: R290104	Classification Per M.S. 86A.05: f. state forests and state forest subareas	Current Public Use: YES	Future Public Use: YES
Land Code: 1000025547	Agency Land Code: R2955943	Land Name: FORESTRY	County: CASS	Acres: 40.00
City:	Site Code: R290104	Classification Per M.S. 86A.05: f. state forests and state forest subareas	Current Public Use: YES	Future Public Use: YES
Land Code: 1000025548	Agency Land Code: R2955088	Land Name: FORESTRY	County: CASS	Acres: 40.00
City:	Site Code: R290104	Classification Per M.S. 86A.05: f. state forests and state forest subareas	Current Public Use: YES	Future Public Use: YES
Land Code: 1000025549	Agency Land Code: R2955828	Land Name: FORESTRY	County: CASS	Acres: 40.00
City:	Site Code: R290104	Classification Per M.S. 86A.05: f. state forests and state forest subareas	Current Public Use: YES	Future Public Use: YES
Land Code: 1000025550	Agency Land Code: R2955773	Land Name: FORESTRY	County: CASS	Acres: 40.00
City:	Site Code: R290104	Classification Per M.S. 86A.05: f. state forests and state forest subareas	Current Public Use: YES	Future Public Use: YES
Land Code: 1000025551	Agency Land Code: R2955015	Land Name: FORESTRY	County: CASS	Acres: 40.00
City:	Site Code: R290104	Classification Per M.S. 86A.05: f. state forests and state forest subareas	Current Public Use: YES	Future Public Use: YES
Land Code: 1000025552	Agency Land Code: R2955066	Land Name: FORESTRY	County: CASS	Acres: 40.30
City:	Site Code: R290104	Classification Per M.S. 86A.05: f. state forests and state forest subareas	Current Public Use: YES	Future Public Use: YES
Land Code: 1000025553	Agency Land Code: R2956725	Land Name: FORESTRY	County: CASS	Acres: 40.00
City:	Site Code: R290104	Classification Per M.S. 86A.05: f. state forests and state forest subareas	Current Public Use: YES	Future Public Use: YES



Land Code: 1000025554	Agency Land Code: R2956814	Land Name: FORESTRY	County: CASS	Acres: 40.00
City:	Site Code: R290104	Classification Per M.S. 86A.05: f. state forests and state forest subareas	Current Public Use: YES	Future Public Use: YES
Land Code: 1000025555	Agency Land Code: R2957054	Land Name: FORESTRY	County: CASS	Acres: 40.00
City:	Site Code: R290104	Classification Per M.S. 86A.05: f. state forests and state forest subareas	Current Public Use: YES	Future Public Use: YES
Land Code: 1000025556	Agency Land Code: R2957120	Land Name: FORESTRY	County: CASS	Acres: 40.00
City:	Site Code: R290104	Classification Per M.S. 86A.05: f. state forests and state forest subareas	Current Public Use: YES	Future Public Use: YES
Land Code: 1000025557	Agency Land Code: R2955861	Land Name: FORESTRY	County: CASS	Acres: 40.00
City:	Site Code: R290104	Classification Per M.S. 86A.05: f. state forests and state forest subareas	Current Public Use: YES	Future Public Use: YES
Land Code: 1000025558	Agency Land Code: R2955876	Land Name: FORESTRY	County: CASS	Acres: 40.00
City:	Site Code: R290104	Classification Per M.S. 86A.05: f. state forests and state forest subareas	Current Public Use: YES	Future Public Use: YES
Land Code: 1000025559	Agency Land Code: R2955869	Land Name: FORESTRY	County: CASS	Acres: 40.00
City:	Site Code: R290104	Classification Per M.S. 86A.05: f. state forests and state forest subareas	Current Public Use: YES	Future Public Use: YES
Land Code: 1000025560	Agency Land Code: R2955933	Land Name: FORESTRY	County: CASS	Acres: 40.00
City:	Site Code: R290104	Classification Per M.S. 86A.05: f. state forests and state forest subareas	Current Public Use: YES	Future Public Use: YES
Land Code: 1000025561	Agency Land Code: R2955952	Land Name: FORESTRY	County: CASS	Acres: 40.00
City:	Site Code: R290104	Classification Per M.S. 86A.05: f. state forests and state forest subareas	Current Public Use: YES	Future Public Use: YES
Land Code: 1000025562	Agency Land Code: R2955059	Land Name: FORESTRY	County: CASS	Acres: 40.00
City:	Site Code: R290104	Classification Per M.S. 86A.05: f. state forests and state forest subareas	Current Public Use: YES	Future Public Use: YES
Land Code: 1000025563	Agency Land Code: R2955075	Land Name: FORESTRY	County: CASS	Acres: 40.00
City:	Site Code: R290104	Classification Per M.S. 86A.05: f. state forests and state forest subareas	Current Public Use: YES	Future Public Use: YES
Land Code: 1000025564	Agency Land Code: R2955076	Land Name: FORESTRY	County: CASS	Acres: 40.00
City:	Site Code: R290104	Classification Per M.S. 86A.05: f. state forests and state forest subareas	Current Public Use: YES	Future Public Use: YES
Land Code: 1000025565	Agency Land Code: R2955081	Land Name: FORESTRY	County: CASS	Acres: 40.00
City:	Site Code: R290104	Classification Per M.S. 86A.05: f. state forests and state forest subareas	Current Public Use: YES	Future Public Use: YES



Land Code: 1000025566	Agency Land Code: R2955107	Land Name: FORESTRY	County: CASS	Acres: 40.00
City:	Site Code: R290104	Classification Per M.S. 86A.05: f. state forests and state forest subareas	Current Public Use: YES	Future Public Use: YES
Land Code: 1000025567	Agency Land Code: R2956745	Land Name: FORESTRY	County: CASS	Acres: 40.00
City:	Site Code: R290104	Classification Per M.S. 86A.05: f. state forests and state forest subareas	Current Public Use: YES	Future Public Use: YES
Land Code: 1000025568	Agency Land Code: R2956815	Land Name: FORESTRY	County: CASS	Acres: 40.00
City:	Site Code: R290104	Classification Per M.S. 86A.05: f. state forests and state forest subareas	Current Public Use: YES	Future Public Use: YES
Land Code: 1000025569	Agency Land Code: R2957138	Land Name: FORESTRY	County: CASS	Acres: 40.00
City:	Site Code: R290104	Classification Per M.S. 86A.05: f. state forests and state forest subareas	Current Public Use: YES	Future Public Use: YES
Land Code: 1000025570	Agency Land Code: R2955070	Land Name: FORESTRY	County: CASS	Acres: 40.00
City:	Site Code: R290104	Classification Per M.S. 86A.05: f. state forests and state forest subareas	Current Public Use: YES	Future Public Use: YES
Land Code: 1000025571	Agency Land Code: R2955113	Land Name: FORESTRY	County: CASS	Acres: 40.00
City:	Site Code: R290104	Classification Per M.S. 86A.05: f. state forests and state forest subareas	Current Public Use: YES	Future Public Use: YES
Land Code: 1000025572	Agency Land Code: R2955116	Land Name: FORESTRY	County: CASS	Acres: 40.00
City:	Site Code: R290104	Classification Per M.S. 86A.05: f. state forests and state forest subareas	Current Public Use: YES	Future Public Use: YES
Land Code: 1000025573	Agency Land Code: R2955118	Land Name: FORESTRY	County: CASS	Acres: 40.00
City:	Site Code: R290104	Classification Per M.S. 86A.05: f. state forests and state forest subareas	Current Public Use: YES	Future Public Use: YES
Land Code: 1000025574	Agency Land Code: R2955778	Land Name: FORESTRY	County: CASS	Acres: 40.00
City:	Site Code: R290104	Classification Per M.S. 86A.05: f. state forests and state forest subareas	Current Public Use: YES	Future Public Use: YES
Land Code: 1000025575	Agency Land Code: R2955863	Land Name: FORESTRY	County: CASS	Acres: 40.00
City:	Site Code: R290104	Classification Per M.S. 86A.05: f. state forests and state forest subareas	Current Public Use: YES	Future Public Use: YES
Land Code: 1000025576	Agency Land Code: R2955069	Land Name: FORESTRY	County: CASS	Acres: 40.00
City:	Site Code: R290104	Classification Per M.S. 86A.05: f. state forests and state forest subareas	Current Public Use: YES	Future Public Use: YES
Land Code: 1000025577	Agency Land Code: R2955079	Land Name: FORESTRY	County: CASS	Acres: 40.05
City:	Site Code: R290104	Classification Per M.S. 86A.05: f. state forests and state forest subareas	Current Public Use: YES	Future Public Use: YES



Land Code: 1000025578	Agency Land Code: R2955094	Land Name: FORESTRY	County: CASS	Acres: 40.00
City:	Site Code: R290104	Classification Per M.S. 86A.05: f. state forests and state forest subareas	Current Public Use: YES	Future Public Use: YES
Land Code: 1000025579	Agency Land Code: R2956805	Land Name: FORESTRY	County: CASS	Acres: 40.00
City:	Site Code: R290104	Classification Per M.S. 86A.05: f. state forests and state forest subareas	Current Public Use: YES	Future Public Use: YES
Land Code: 1000025580	Agency Land Code: R2955779	Land Name: FORESTRY	County: CASS	Acres: 40.00
City:	Site Code: R290104	Classification Per M.S. 86A.05: f. state forests and state forest subareas	Current Public Use: YES	Future Public Use: YES
Land Code: 1000025581	Agency Land Code: R2955889	Land Name: FORESTRY	County: CASS	Acres: 40.00
City:	Site Code: R290104	Classification Per M.S. 86A.05: f. state forests and state forest subareas	Current Public Use: YES	Future Public Use: YES
Land Code: 1000025582	Agency Land Code: R2955979	Land Name: FORESTRY	County: CASS	Acres: 40.00
City:	Site Code: R290104	Classification Per M.S. 86A.05: f. state forests and state forest subareas	Current Public Use: YES	Future Public Use: YES
Land Code: 1000025583	Agency Land Code: R2955026	Land Name: FORESTRY	County: CASS	Acres: 40.00
City:	Site Code: R290104	Classification Per M.S. 86A.05: f. state forests and state forest subareas	Current Public Use: YES	Future Public Use: YES
Land Code: 1000025584	Agency Land Code: R2955067	Land Name: FORESTRY	County: CASS	Acres: 40.17
City:	Site Code: R290104	Classification Per M.S. 86A.05: f. state forests and state forest subareas	Current Public Use: YES	Future Public Use: YES
Land Code: 1000025585	Agency Land Code: R2955091	Land Name: FORESTRY	County: CASS	Acres: 40.00
City:	Site Code: R290104	Classification Per M.S. 86A.05: f. state forests and state forest subareas	Current Public Use: YES	Future Public Use: YES
Land Code: 1000025586	Agency Land Code: R2956733	Land Name: FORESTRY	County: CASS	Acres: 40.00
City:	Site Code: R290104	Classification Per M.S. 86A.05: f. state forests and state forest subareas	Current Public Use: YES	Future Public Use: YES
Land Code: 1000025587	Agency Land Code: R2956803	Land Name: FORESTRY	County: CASS	Acres: 40.00
City:	Site Code: R290104	Classification Per M.S. 86A.05: f. state forests and state forest subareas	Current Public Use: YES	Future Public Use: YES
Land Code: 1000025588	Agency Land Code: R2955868	Land Name: FORESTRY	County: CASS	Acres: 40.00
City:	Site Code: R290104	Classification Per M.S. 86A.05: f. state forests and state forest subareas	Current Public Use: YES	Future Public Use: YES
Land Code: 1000025589	Agency Land Code: R2955004	Land Name: FORESTRY	County: CASS	Acres: 35.57
City:	Site Code: R290104	Classification Per M.S. 86A.05: f. state forests and state forest subareas	Current Public Use: YES	Future Public Use: YES



Land Code: 1000025590	Agency Land Code: R2955036	Land Name: FORESTRY	County: CASS	Acres: 40.00
City:	Site Code: R290104	Classification Per M.S. 86A.05: f. state forests and state forest subareas	Current Public Use: YES	Future Public Use: YES
Land Code: 1000025591	Agency Land Code: R2956720	Land Name: FORESTRY	County: CASS	Acres: 39.96
City:	Site Code: R290104	Classification Per M.S. 86A.05: f. state forests and state forest subareas	Current Public Use: YES	Future Public Use: YES
Land Code: 1000025592	Agency Land Code: R2956731	Land Name: FORESTRY	County: CASS	Acres: 37.82
City:	Site Code: R290104	Classification Per M.S. 86A.05: f. state forests and state forest subareas	Current Public Use: YES	Future Public Use: YES
Land Code: 1000025593	Agency Land Code: R2956791	Land Name: FORESTRY	County: CASS	Acres: 29.34
City:	Site Code: R290104	Classification Per M.S. 86A.05: f. state forests and state forest subareas	Current Public Use: YES	Future Public Use: YES
Land Code: 1000025594	Agency Land Code: R2955846	Land Name: FORESTRY	County: CASS	Acres: 40.00
City:	Site Code: R290104	Classification Per M.S. 86A.05: f. state forests and state forest subareas	Current Public Use: YES	Future Public Use: YES
Land Code: 1000025595	Agency Land Code: R2956811	Land Name: FORESTRY	County: CASS	Acres: 40.00
City:	Site Code: R290104	Classification Per M.S. 86A.05: f. state forests and state forest subareas	Current Public Use: YES	Future Public Use: YES
Land Code: 1000025596	Agency Land Code: R2955992	Land Name: FORESTRY	County: CASS	Acres: 40.00
City:	Site Code: R290104	Classification Per M.S. 86A.05: f. state forests and state forest subareas	Current Public Use: YES	Future Public Use: YES
Land Code: 1000025597	Agency Land Code: R2955028	Land Name: FORESTRY	County: CASS	Acres: 40.00
City:	Site Code: R290104	Classification Per M.S. 86A.05: f. state forests and state forest subareas	Current Public Use: YES	Future Public Use: YES
Land Code: 1000025598	Agency Land Code: R2955055	Land Name: FORESTRY	County: CASS	Acres: 40.00
City:	Site Code: R290104	Classification Per M.S. 86A.05: f. state forests and state forest subareas	Current Public Use: YES	Future Public Use: YES
Land Code: 1000025599	Agency Land Code: R2955103	Land Name: FORESTRY	County: CASS	Acres: 40.00
City:	Site Code: R290104	Classification Per M.S. 86A.05: f. state forests and state forest subareas	Current Public Use: YES	Future Public Use: YES
Land Code: 1000025600	Agency Land Code: R2955935	Land Name: FORESTRY	County: CASS	Acres: 40.00
City:	Site Code: R290104	Classification Per M.S. 86A.05: f. state forests and state forest subareas	Current Public Use: YES	Future Public Use: YES
Land Code: 1000025601	Agency Land Code: R2955947	Land Name: FORESTRY	County: CASS	Acres: 40.00
City:	Site Code: R290104	Classification Per M.S. 86A.05: f. state forests and state forest subareas	Current Public Use: YES	Future Public Use: YES



Land Code: 1000025602	Agency Land Code: R2955052	Land Name: FORESTRY	County: CASS	Acres: 40.00
City:	Site Code: R290104	Classification Per M.S. 86A.05: f. state forests and state forest subareas	Current Public Use: YES	Future Public Use: YES
Land Code: 1000025603	Agency Land Code: R2955297	Land Name: FORESTRY	County: CASS	Acres: 40.00
City:	Site Code: R290104	Classification Per M.S. 86A.05: f. state forests and state forest subareas	Current Public Use: YES	Future Public Use: YES
Land Code: 1000025604	Agency Land Code: R2955785	Land Name: FORESTRY	County: CASS	Acres: 40.00
City:	Site Code: R290104	Classification Per M.S. 86A.05: f. state forests and state forest subareas	Current Public Use: YES	Future Public Use: YES
Land Code: 1000025605	Agency Land Code: R2955860	Land Name: FORESTRY	County: CASS	Acres: 40.00
City:	Site Code: R290104	Classification Per M.S. 86A.05: f. state forests and state forest subareas	Current Public Use: YES	Future Public Use: YES
Land Code: 1000025606	Agency Land Code: R2955864	Land Name: FORESTRY	County: CASS	Acres: 40.00
City:	Site Code: R290104	Classification Per M.S. 86A.05: f. state forests and state forest subareas	Current Public Use: YES	Future Public Use: YES
Land Code: 1000025607	Agency Land Code: R2955931	Land Name: FORESTRY	County: CASS	Acres: 40.00
City:	Site Code: R290104	Classification Per M.S. 86A.05: f. state forests and state forest subareas	Current Public Use: YES	Future Public Use: YES
Land Code: 1000025608	Agency Land Code: R2955944	Land Name: FORESTRY	County: CASS	Acres: 40.00
City:	Site Code: R290104	Classification Per M.S. 86A.05: f. state forests and state forest subareas	Current Public Use: YES	Future Public Use: YES
Land Code: 1000025609	Agency Land Code: R2955080	Land Name: FORESTRY	County: CASS	Acres: 40.00
City:	Site Code: R290104	Classification Per M.S. 86A.05: f. state forests and state forest subareas	Current Public Use: YES	Future Public Use: YES
Land Code: 1000025610	Agency Land Code: R2955085	Land Name: FORESTRY	County: CASS	Acres: 40.00
City:	Site Code: R290104	Classification Per M.S. 86A.05: f. state forests and state forest subareas	Current Public Use: YES	Future Public Use: YES
Land Code: 1000025611	Agency Land Code: R2955092	Land Name: FORESTRY	County: CASS	Acres: 40.00
City:	Site Code: R290104	Classification Per M.S. 86A.05: f. state forests and state forest subareas	Current Public Use: YES	Future Public Use: YES
Land Code: 1000025612	Agency Land Code: R2955099	Land Name: FORESTRY	County: CASS	Acres: 39.60
City:	Site Code: R290104	Classification Per M.S. 86A.05: f. state forests and state forest subareas	Current Public Use: YES	Future Public Use: YES
Land Code: 1000025613	Agency Land Code: R2955111	Land Name: FORESTRY	County: CASS	Acres: 40.00
City:	Site Code: R290104	Classification Per M.S. 86A.05: f. state forests and state forest subareas	Current Public Use: YES	Future Public Use: YES



Land Code: 1000025614	Agency Land Code: R2955121	Land Name: FORESTRY	County: CASS	Acres: 40.00
City:	Site Code: R290104	Classification Per M.S. 86A.05: f. state forests and state forest subareas	Current Public Use: YES	Future Public Use: YES
Land Code: 1000025615	Agency Land Code: R2956726	Land Name: FORESTRY	County: CASS	Acres: 40.00
City:	Site Code: R290104	Classification Per M.S. 86A.05: f. state forests and state forest subareas	Current Public Use: YES	Future Public Use: YES
Land Code: 1000025616	Agency Land Code: R2956809	Land Name: FORESTRY	County: CASS	Acres: 32.14
City:	Site Code: R290104	Classification Per M.S. 86A.05: f. state forests and state forest subareas	Current Public Use: YES	Future Public Use: YES
Land Code: 1000025617	Agency Land Code: R2955775	Land Name: FORESTRY	County: CASS	Acres: 40.00
City:	Site Code: R290104	Classification Per M.S. 86A.05: f. state forests and state forest subareas	Current Public Use: YES	Future Public Use: YES
Land Code: 1000025618	Agency Land Code: R2957051	Land Name: FORESTRY	County: CASS	Acres: 40.00
City:	Site Code: R290104	Classification Per M.S. 86A.05: f. state forests and state forest subareas	Current Public Use: YES	Future Public Use: YES
Land Code: 1000025619	Agency Land Code: R2955866	Land Name: FORESTRY	County: CASS	Acres: 40.00
City:	Site Code: R290104	Classification Per M.S. 86A.05: f. state forests and state forest subareas	Current Public Use: YES	Future Public Use: YES
Land Code: 1000025620	Agency Land Code: R2955937	Land Name: FORESTRY	County: CASS	Acres: 40.00
City:	Site Code: R290104	Classification Per M.S. 86A.05: f. state forests and state forest subareas	Current Public Use: YES	Future Public Use: YES
Land Code: 1000025621	Agency Land Code: R2955942	Land Name: FORESTRY	County: CASS	Acres: 40.00
City:	Site Code: R290104	Classification Per M.S. 86A.05: f. state forests and state forest subareas	Current Public Use: YES	Future Public Use: YES
Land Code: 1000025622	Agency Land Code: R2964114	Land Name: FORESTRY	County: CASS	Acres: 1.00
City:	Site Code:	Classification Per M.S. 86A.05: f. state forests and state forest subareas	Current Public Use: YES	Future Public Use: YES
Land Code: 1000025623	Agency Land Code: R2957363	Land Name: FORESTRY	County: CASS	Acres: 1.00
City:	Site Code:	Classification Per M.S. 86A.05: f. state forests and state forest subareas	Current Public Use: NO	Future Public Use: NO
Land Code: 1000025624	Agency Land Code: R29547129	Land Name: FORESTRY	County: CASS	Acres: 40.00
City:	Site Code: R290125	Classification Per M.S. 86A.05: f. state forests and state forest subareas	Current Public Use: YES	Future Public Use: YES
Land Code: 1000025625	Agency Land Code: R29547131	Land Name: FORESTRY	County: CASS	Acres: 40.00
City:	Site Code: R290125	Classification Per M.S. 86A.05: f. state forests and state forest subareas	Current Public Use: YES	Future Public Use: YES



Land Code: 1000025626	Agency Land Code: R29547132	Land Name: FORESTRY	County: CASS	Acres: 40.00
City:	Site Code: R290125	Classification Per M.S. 86A.05: f. state forests and state forest subareas	Current Public Use: YES	Future Public Use: YES
Land Code: 1000025627	Agency Land Code: R2963134	Land Name: FORESTRY	County: CASS	Acres: 40.00
City:	Site Code: R290125	Classification Per M.S. 86A.05: f. state forests and state forest subareas	Current Public Use: YES	Future Public Use: YES
Land Code: 1000025628	Agency Land Code: R2963115	Land Name: FORESTRY	County: CASS	Acres: 40.00
City:	Site Code: R290125	Classification Per M.S. 86A.05: f. state forests and state forest subareas	Current Public Use: YES	Future Public Use: YES
Land Code: 1000025629	Agency Land Code: R2963240	Land Name: FORESTRY	County: CASS	Acres: 40.00
City:	Site Code: R290125	Classification Per M.S. 86A.05: f. state forests and state forest subareas	Current Public Use: YES	Future Public Use: YES
Land Code: 1000025630	Agency Land Code: R2963250	Land Name: FORESTRY	County: CASS	Acres: 40.00
City:	Site Code: R290125	Classification Per M.S. 86A.05: f. state forests and state forest subareas	Current Public Use: YES	Future Public Use: YES
Land Code: 1000025631	Agency Land Code: R2963319	Land Name: FORESTRY	County: CASS	Acres: 40.00
City:	Site Code: R290125	Classification Per M.S. 86A.05: f. state forests and state forest subareas	Current Public Use: YES	Future Public Use: YES
Land Code: 1000025632	Agency Land Code: R2963117	Land Name: FORESTRY	County: CASS	Acres: 40.00
City:	Site Code: R290125	Classification Per M.S. 86A.05: f. state forests and state forest subareas	Current Public Use: YES	Future Public Use: YES
Land Code: 1000025633	Agency Land Code: R2963287	Land Name: FORESTRY	County: CASS	Acres: 40.00
City:	Site Code: R290125	Classification Per M.S. 86A.05: f. state forests and state forest subareas	Current Public Use: YES	Future Public Use: YES
Land Code: 1000025634	Agency Land Code: R2963271	Land Name: FORESTRY	County: CASS	Acres: 40.00
City:	Site Code: R290125	Classification Per M.S. 86A.05: f. state forests and state forest subareas	Current Public Use: YES	Future Public Use: YES
Land Code: 1000025635	Agency Land Code: R2963111	Land Name: FORESTRY	County: CASS	Acres: 40.00
City:	Site Code: R290125	Classification Per M.S. 86A.05: f. state forests and state forest subareas	Current Public Use: YES	Future Public Use: YES
Land Code: 1000025636	Agency Land Code: R2963138	Land Name: FORESTRY	County: CASS	Acres: 40.00
City:	Site Code: R290125	Classification Per M.S. 86A.05: f. state forests and state forest subareas	Current Public Use: YES	Future Public Use: YES
Land Code: 1000025637	Agency Land Code: R2961786	Land Name: FORESTRY	County: CASS	Acres: 40.00
City:	Site Code: R290125	Classification Per M.S. 86A.05: f. state forests and state forest subareas	Current Public Use: YES	Future Public Use: YES



Land Code: 1000025638	Agency Land Code: R2961787	Land Name: FORESTRY	County: CASS	Acres: 40.00
City:	Site Code: R290125	Classification Per M.S. 86A.05: f. state forests and state forest subareas	Current Public Use: YES	Future Public Use: YES
Land Code: 1000025639	Agency Land Code: R2963312	Land Name: FORESTRY	County: CASS	Acres: 40.00
City:	Site Code: R290125	Classification Per M.S. 86A.05: f. state forests and state forest subareas	Current Public Use: YES	Future Public Use: YES
Land Code: 1000025640	Agency Land Code: R2963229	Land Name: FORESTRY	County: CASS	Acres: 40.00
City:	Site Code: R290125	Classification Per M.S. 86A.05: f. state forests and state forest subareas	Current Public Use: YES	Future Public Use: YES
Land Code: 1000025641	Agency Land Code: R2963328	Land Name: FORESTRY	County: CASS	Acres: 40.00
City:	Site Code: R290125	Classification Per M.S. 86A.05: f. state forests and state forest subareas	Current Public Use: YES	Future Public Use: YES
Land Code: 1000025642	Agency Land Code: R2963159	Land Name: FORESTRY	County: CASS	Acres: 40.00
City:	Site Code: R290125	Classification Per M.S. 86A.05: f. state forests and state forest subareas	Current Public Use: YES	Future Public Use: YES
Land Code: 1000025643	Agency Land Code: R2963127	Land Name: FORESTRY	County: CASS	Acres: 40.00
City:	Site Code: R290125	Classification Per M.S. 86A.05: f. state forests and state forest subareas	Current Public Use: YES	Future Public Use: YES
Land Code: 1000025644	Agency Land Code: R2963311	Land Name: FORESTRY	County: CASS	Acres: 40.00
City:	Site Code: R290125	Classification Per M.S. 86A.05: f. state forests and state forest subareas	Current Public Use: YES	Future Public Use: YES
Land Code: 1000025645	Agency Land Code: R2963220	Land Name: FORESTRY	County: CASS	Acres: 40.00
City:	Site Code: R290125	Classification Per M.S. 86A.05: f. state forests and state forest subareas	Current Public Use: YES	Future Public Use: YES
Land Code: 1000025646	Agency Land Code: R2963275	Land Name: FORESTRY	County: CASS	Acres: 40.00
City:	Site Code: R290125	Classification Per M.S. 86A.05: f. state forests and state forest subareas	Current Public Use: YES	Future Public Use: YES
Land Code: 1000025647	Agency Land Code: R2963315	Land Name: FORESTRY	County: CASS	Acres: 40.00
City:	Site Code: R290125	Classification Per M.S. 86A.05: f. state forests and state forest subareas	Current Public Use: YES	Future Public Use: YES
Land Code: 1000025648	Agency Land Code: R2963326	Land Name: FORESTRY	County: CASS	Acres: 40.00
City:	Site Code: R290125	Classification Per M.S. 86A.05: f. state forests and state forest subareas	Current Public Use: YES	Future Public Use: YES
Land Code: 1000025649	Agency Land Code: R2963131	Land Name: FORESTRY	County: CASS	Acres: 40.00
City:	Site Code: R290125	Classification Per M.S. 86A.05: f. state forests and state forest subareas	Current Public Use: YES	Future Public Use: YES



Land Code: 1000025650	Agency Land Code: R2963301	Land Name: FORESTRY	County: CASS	Acres: 40.00
City:	Site Code: R290125	Classification Per M.S. 86A.05: f. state forests and state forest subareas	Current Public Use: YES	Future Public Use: YES
Land Code: 1000025651	Agency Land Code: R2963026	Land Name: FORESTRY	County: CASS	Acres: 40.00
City:	Site Code: R290125	Classification Per M.S. 86A.05: f. state forests and state forest subareas	Current Public Use: YES	Future Public Use: YES
Land Code: 1000025652	Agency Land Code: R2963126	Land Name: FORESTRY	County: CASS	Acres: 40.00
City:	Site Code: R290125	Classification Per M.S. 86A.05: f. state forests and state forest subareas	Current Public Use: YES	Future Public Use: YES
Land Code: 1000025653	Agency Land Code: R2963128	Land Name: FORESTRY	County: CASS	Acres: 40.00
City:	Site Code: R290125	Classification Per M.S. 86A.05: f. state forests and state forest subareas	Current Public Use: YES	Future Public Use: YES
Land Code: 1000025654	Agency Land Code: R2963122	Land Name: FORESTRY	County: CASS	Acres: 40.00
City:	Site Code: R290125	Classification Per M.S. 86A.05: f. state forests and state forest subareas	Current Public Use: YES	Future Public Use: YES
Land Code: 1000025655	Agency Land Code: R2963274	Land Name: FORESTRY	County: CASS	Acres: 40.00
City:	Site Code: R290125	Classification Per M.S. 86A.05: f. state forests and state forest subareas	Current Public Use: YES	Future Public Use: YES
Land Code: 1000025656	Agency Land Code: R2963235	Land Name: FORESTRY	County: CASS	Acres: 40.00
City:	Site Code: R290125	Classification Per M.S. 86A.05: f. state forests and state forest subareas	Current Public Use: YES	Future Public Use: YES
Land Code: 1000025657	Agency Land Code: R2963221	Land Name: FORESTRY	County: CASS	Acres: 40.00
City:	Site Code: R290125	Classification Per M.S. 86A.05: f. state forests and state forest subareas	Current Public Use: YES	Future Public Use: YES
Land Code: 1000025658	Agency Land Code: R2963254	Land Name: FORESTRY	County: CASS	Acres: 40.00
City:	Site Code: R290125	Classification Per M.S. 86A.05: f. state forests and state forest subareas	Current Public Use: YES	Future Public Use: YES
Land Code: 1000025659	Agency Land Code: R2963225	Land Name: FORESTRY	County: CASS	Acres: 40.00
City:	Site Code: R290125	Classification Per M.S. 86A.05: f. state forests and state forest subareas	Current Public Use: YES	Future Public Use: YES
Land Code: 1000025660	Agency Land Code: R2963216	Land Name: FORESTRY	County: CASS	Acres: 40.00
City:	Site Code: R290125	Classification Per M.S. 86A.05: f. state forests and state forest subareas	Current Public Use: YES	Future Public Use: YES
Land Code: 1000025661	Agency Land Code: R2963286	Land Name: FORESTRY	County: CASS	Acres: 40.00
City:	Site Code: R290125	Classification Per M.S. 86A.05: f. state forests and state forest subareas	Current Public Use: YES	Future Public Use: YES



Land Code: 1000025662	Agency Land Code: R2963214	Land Name: FORESTRY	County: CASS	Acres: 40.00
City:	Site Code: R290125	Classification Per M.S. 86A.05: f. state forests and state forest subareas	Current Public Use: YES	Future Public Use: YES
Land Code: 1000025663	Agency Land Code: R2963155	Land Name: FORESTRY	County: CASS	Acres: 40.00
City:	Site Code: R290125	Classification Per M.S. 86A.05: f. state forests and state forest subareas	Current Public Use: YES	Future Public Use: YES
Land Code: 1000025664	Agency Land Code: R2963130	Land Name: FORESTRY	County: CASS	Acres: 40.00
City:	Site Code: R290125	Classification Per M.S. 86A.05: f. state forests and state forest subareas	Current Public Use: YES	Future Public Use: YES
Land Code: 1000025665	Agency Land Code: R2963119	Land Name: FORESTRY	County: CASS	Acres: 40.00
City:	Site Code: R290125	Classification Per M.S. 86A.05: f. state forests and state forest subareas	Current Public Use: YES	Future Public Use: YES
Land Code: 1000025666	Agency Land Code: R2963268	Land Name: FORESTRY	County: CASS	Acres: 40.00
City:	Site Code: R290125	Classification Per M.S. 86A.05: f. state forests and state forest subareas	Current Public Use: YES	Future Public Use: YES
Land Code: 1000025667	Agency Land Code: R2963317	Land Name: FORESTRY	County: CASS	Acres: 40.00
City:	Site Code: R290125	Classification Per M.S. 86A.05: f. state forests and state forest subareas	Current Public Use: YES	Future Public Use: YES
Land Code: 1000025668	Agency Land Code: R2963228	Land Name: FORESTRY	County: CASS	Acres: 40.00
City:	Site Code: R290125	Classification Per M.S. 86A.05: f. state forests and state forest subareas	Current Public Use: YES	Future Public Use: YES
Land Code: 1000025669	Agency Land Code: R2963227	Land Name: FORESTRY	County: CASS	Acres: 40.00
City:	Site Code: R290125	Classification Per M.S. 86A.05: f. state forests and state forest subareas	Current Public Use: YES	Future Public Use: YES
Land Code: 1000025670	Agency Land Code: R2963308	Land Name: FORESTRY	County: CASS	Acres: 40.00
City:	Site Code: R290125	Classification Per M.S. 86A.05: f. state forests and state forest subareas	Current Public Use: YES	Future Public Use: YES
Land Code: 1000025671	Agency Land Code: R2963148	Land Name: FORESTRY	County: CASS	Acres: 40.00
City:	Site Code: R290125	Classification Per M.S. 86A.05: f. state forests and state forest subareas	Current Public Use: YES	Future Public Use: YES
Land Code: 1000025672	Agency Land Code: R2963129	Land Name: FORESTRY	County: CASS	Acres: 40.00
City:	Site Code: R290125	Classification Per M.S. 86A.05: f. state forests and state forest subareas	Current Public Use: YES	Future Public Use: YES
Land Code: 1000025673	Agency Land Code: R2963273	Land Name: FORESTRY	County: CASS	Acres: 40.00
City:	Site Code: R290125	Classification Per M.S. 86A.05: f. state forests and state forest subareas	Current Public Use: YES	Future Public Use: YES



Land Code: 1000025674	Agency Land Code: R2961785	Land Name: FORESTRY	County: CASS	Acres: 40.00
City:	Site Code: R290125	Classification Per M.S. 86A.05: f. state forests and state forest subareas	Current Public Use: YES	Future Public Use: YES
Land Code: 1000025675	Agency Land Code: R2963263	Land Name: FORESTRY	County: CASS	Acres: 40.00
City:	Site Code: R290125	Classification Per M.S. 86A.05: f. state forests and state forest subareas	Current Public Use: YES	Future Public Use: YES
Land Code: 1000025676	Agency Land Code: R2963146	Land Name: FORESTRY	County: CASS	Acres: 40.00
City:	Site Code: R290125	Classification Per M.S. 86A.05: f. state forests and state forest subareas	Current Public Use: YES	Future Public Use: YES
Land Code: 1000025677	Agency Land Code: R2963325	Land Name: FORESTRY	County: CASS	Acres: 40.00
City:	Site Code: R290125	Classification Per M.S. 86A.05: f. state forests and state forest subareas	Current Public Use: YES	Future Public Use: YES
Land Code: 1000025678	Agency Land Code: R2963277	Land Name: FORESTRY	County: CASS	Acres: 40.00
City:	Site Code: R290125	Classification Per M.S. 86A.05: f. state forests and state forest subareas	Current Public Use: YES	Future Public Use: YES
Land Code: 1000025679	Agency Land Code: R2963314	Land Name: FORESTRY	County: CASS	Acres: 40.00
City:	Site Code: R290125	Classification Per M.S. 86A.05: f. state forests and state forest subareas	Current Public Use: YES	Future Public Use: YES
Land Code: 1000025680	Agency Land Code: R2961798	Land Name: FORESTRY	County: CASS	Acres: 41.75
City:	Site Code: R290125	Classification Per M.S. 86A.05: f. state forests and state forest subareas	Current Public Use: YES	Future Public Use: YES
Land Code: 1000025681	Agency Land Code: R2963173	Land Name: FORESTRY	County: CASS	Acres: 40.00
City:	Site Code: R290125	Classification Per M.S. 86A.05: f. state forests and state forest subareas	Current Public Use: YES	Future Public Use: YES
Land Code: 1000025682	Agency Land Code: R2963163	Land Name: FORESTRY	County: CASS	Acres: 40.00
City:	Site Code: R290125	Classification Per M.S. 86A.05: f. state forests and state forest subareas	Current Public Use: YES	Future Public Use: YES
Land Code: 1000025683	Agency Land Code: R2963027	Land Name: FORESTRY	County: CASS	Acres: 40.00
City:	Site Code: R290125	Classification Per M.S. 86A.05: f. state forests and state forest subareas	Current Public Use: YES	Future Public Use: YES
Land Code: 1000025684	Agency Land Code: R2963248	Land Name: FORESTRY	County: CASS	Acres: 29.55
City:	Site Code: R290125	Classification Per M.S. 86A.05: f. state forests and state forest subareas	Current Public Use: YES	Future Public Use: YES
Land Code: 1000025685	Agency Land Code: R2963300	Land Name: FORESTRY	County: CASS	Acres: 40.00
City:	Site Code: R290125	Classification Per M.S. 86A.05: f. state forests and state forest subareas	Current Public Use: YES	Future Public Use: YES



Land Code: 1000025686	Agency Land Code: R2963332	Land Name: FORESTRY	County: CASS	Acres: 40.00
City:	Site Code: R290125	Classification Per M.S. 86A.05: f. state forests and state forest subareas	Current Public Use: YES	Future Public Use: YES
Land Code: 1000025687	Agency Land Code: R2963283	Land Name: FORESTRY	County: CASS	Acres: 40.00
City:	Site Code: R290125	Classification Per M.S. 86A.05: f. state forests and state forest subareas	Current Public Use: YES	Future Public Use: YES
Land Code: 1000025688	Agency Land Code: R2963222	Land Name: FORESTRY	County: CASS	Acres: 40.00
City:	Site Code: R290125	Classification Per M.S. 86A.05: f. state forests and state forest subareas	Current Public Use: YES	Future Public Use: YES
Land Code: 1000025689	Agency Land Code: R2961789	Land Name: FORESTRY	County: CASS	Acres: 40.00
City:	Site Code: R290125	Classification Per M.S. 86A.05: f. state forests and state forest subareas	Current Public Use: YES	Future Public Use: YES
Land Code: 1000025690	Agency Land Code: R2963116	Land Name: FORESTRY	County: CASS	Acres: 40.00
City:	Site Code: R290125	Classification Per M.S. 86A.05: f. state forests and state forest subareas	Current Public Use: YES	Future Public Use: YES
Land Code: 1000025691	Agency Land Code: R2961780	Land Name: FORESTRY	County: CASS	Acres: 34.75
City:	Site Code: R290125	Classification Per M.S. 86A.05: f. state forests and state forest subareas	Current Public Use: YES	Future Public Use: YES
Land Code: 1000025692	Agency Land Code: R2963174	Land Name: FORESTRY	County: CASS	Acres: 40.00
City:	Site Code: R290125	Classification Per M.S. 86A.05: f. state forests and state forest subareas	Current Public Use: YES	Future Public Use: YES
Land Code: 1000025693	Agency Land Code: R2963120	Land Name: FORESTRY	County: CASS	Acres: 40.00
City:	Site Code: R290125	Classification Per M.S. 86A.05: f. state forests and state forest subareas	Current Public Use: YES	Future Public Use: YES
Land Code: 1000025694	Agency Land Code: R2963215	Land Name: FORESTRY	County: CASS	Acres: 40.00
City:	Site Code: R290125	Classification Per M.S. 86A.05: f. state forests and state forest subareas	Current Public Use: YES	Future Public Use: YES
Land Code: 1000025695	Agency Land Code: R2963238	Land Name: FORESTRY	County: CASS	Acres: 40.00
City:	Site Code: R290125	Classification Per M.S. 86A.05: f. state forests and state forest subareas	Current Public Use: YES	Future Public Use: YES
Land Code: 1000025696	Agency Land Code: R2963252	Land Name: FORESTRY	County: CASS	Acres: 40.00
City:	Site Code: R290125	Classification Per M.S. 86A.05: f. state forests and state forest subareas	Current Public Use: YES	Future Public Use: YES
Land Code: 1000025697	Agency Land Code: R2963239	Land Name: FORESTRY	County: CASS	Acres: 32.00
City:	Site Code: R290125	Classification Per M.S. 86A.05: f. state forests and state forest subareas	Current Public Use: YES	Future Public Use: YES



Land Code: 1000025698	Agency Land Code: R2963247	Land Name: FORESTRY	County: CASS	Acres: 40.00
City:	Site Code: R290125	Classification Per M.S. 86A.05: f. state forests and state forest subareas	Current Public Use: YES	Future Public Use: YES
Land Code: 1000025699	Agency Land Code: R2963331	Land Name: FORESTRY	County: CASS	Acres: 40.00
City:	Site Code: R290125	Classification Per M.S. 86A.05: f. state forests and state forest subareas	Current Public Use: YES	Future Public Use: YES
Land Code: 1000025700	Agency Land Code: R2963226	Land Name: FORESTRY	County: CASS	Acres: 40.00
City:	Site Code: R290125	Classification Per M.S. 86A.05: f. state forests and state forest subareas	Current Public Use: YES	Future Public Use: YES
Land Code: 1000025701	Agency Land Code: R2961799	Land Name: FORESTRY	County: CASS	Acres: 7.00
City:	Site Code: R290125	Classification Per M.S. 86A.05: f. state forests and state forest subareas	Current Public Use: YES	Future Public Use: YES
Land Code: 1000025702	Agency Land Code: R2963224	Land Name: FORESTRY	County: CASS	Acres: 40.00
City:	Site Code: R290125	Classification Per M.S. 86A.05: f. state forests and state forest subareas	Current Public Use: YES	Future Public Use: YES
Land Code: 1000025703	Agency Land Code: R2961793	Land Name: FORESTRY	County: CASS	Acres: 40.00
City:	Site Code: R290125	Classification Per M.S. 86A.05: f. state forests and state forest subareas	Current Public Use: YES	Future Public Use: YES
Land Code: 1000025704	Agency Land Code: R2961790	Land Name: FORESTRY	County: CASS	Acres: 40.00
City:	Site Code: R290125	Classification Per M.S. 86A.05: f. state forests and state forest subareas	Current Public Use: YES	Future Public Use: YES
Land Code: 1000025705	Agency Land Code: R2963249	Land Name: FORESTRY	County: CASS	Acres: 40.00
City:	Site Code: R290125	Classification Per M.S. 86A.05: f. state forests and state forest subareas	Current Public Use: YES	Future Public Use: YES
Land Code: 1000025706	Agency Land Code: R2963327	Land Name: FORESTRY	County: CASS	Acres: 40.00
City:	Site Code: R290125	Classification Per M.S. 86A.05: f. state forests and state forest subareas	Current Public Use: YES	Future Public Use: YES
Land Code: 1000025707	Agency Land Code: R2961784	Land Name: FORESTRY	County: CASS	Acres: 40.00
City:	Site Code: R290125	Classification Per M.S. 86A.05: f. state forests and state forest subareas	Current Public Use: YES	Future Public Use: YES
Land Code: 1000025708	Agency Land Code: R2963309	Land Name: FORESTRY	County: CASS	Acres: 40.00
City:	Site Code: R290125	Classification Per M.S. 86A.05: f. state forests and state forest subareas	Current Public Use: YES	Future Public Use: YES
Land Code: 1000025709	Agency Land Code: R2963172	Land Name: FORESTRY	County: CASS	Acres: 40.00
City:	Site Code: R290125	Classification Per M.S. 86A.05: f. state forests and state forest subareas	Current Public Use: YES	Future Public Use: YES



Land Code: 1000025710	Agency Land Code: R2963262	Land Name: FORESTRY	County: CASS	Acres: 40.00
City:	Site Code: R290125	Classification Per M.S. 86A.05: f. state forests and state forest subareas	Current Public Use: YES	Future Public Use: YES
Land Code: 1000025711	Agency Land Code: R2961788	Land Name: FORESTRY	County: CASS	Acres: 20.55
City:	Site Code: R290125	Classification Per M.S. 86A.05: f. state forests and state forest subareas	Current Public Use: YES	Future Public Use: YES
Land Code: 1000025712	Agency Land Code: R2963261	Land Name: FORESTRY	County: CASS	Acres: 40.00
City:	Site Code: R290125	Classification Per M.S. 86A.05: f. state forests and state forest subareas	Current Public Use: YES	Future Public Use: YES
Land Code: 1000025713	Agency Land Code: R2963112	Land Name: FORESTRY	County: CASS	Acres: 40.00
City:	Site Code: R290125	Classification Per M.S. 86A.05: f. state forests and state forest subareas	Current Public Use: YES	Future Public Use: YES
Land Code: 1000025714	Agency Land Code: R2961783	Land Name: FORESTRY	County: CASS	Acres: 40.00
City:	Site Code: R290125	Classification Per M.S. 86A.05: f. state forests and state forest subareas	Current Public Use: YES	Future Public Use: YES
Land Code: 1000025715	Agency Land Code: R2963158	Land Name: FORESTRY	County: CASS	Acres: 40.00
City:	Site Code: R290125	Classification Per M.S. 86A.05: f. state forests and state forest subareas	Current Public Use: YES	Future Public Use: YES
Land Code: 1000025716	Agency Land Code: R2963028	Land Name: FORESTRY	County: CASS	Acres: 40.00
City:	Site Code: R290125	Classification Per M.S. 86A.05: f. state forests and state forest subareas	Current Public Use: YES	Future Public Use: YES
Land Code: 1000025717	Agency Land Code: R2961782	Land Name: FORESTRY	County: CASS	Acres: 38.95
City:	Site Code: R290125	Classification Per M.S. 86A.05: f. state forests and state forest subareas	Current Public Use: YES	Future Public Use: YES
Land Code: 1000025718	Agency Land Code: R2963149	Land Name: FORESTRY	County: CASS	Acres: 40.00
City:	Site Code: R290125	Classification Per M.S. 86A.05: f. state forests and state forest subareas	Current Public Use: YES	Future Public Use: YES
Land Code: 1000025719	Agency Land Code: R2963278	Land Name: FORESTRY	County: CASS	Acres: 40.00
City:	Site Code: R290125	Classification Per M.S. 86A.05: f. state forests and state forest subareas	Current Public Use: YES	Future Public Use: YES
Land Code: 1000025720	Agency Land Code: R2963154	Land Name: FORESTRY	County: CASS	Acres: 40.00
City:	Site Code: R290125	Classification Per M.S. 86A.05: f. state forests and state forest subareas	Current Public Use: YES	Future Public Use: YES
Land Code: 1000025721	Agency Land Code: R2963330	Land Name: FORESTRY	County: CASS	Acres: 40.00
City:	Site Code: R290125	Classification Per M.S. 86A.05: f. state forests and state forest subareas	Current Public Use: YES	Future Public Use: YES



Land Code: 1000025722	Agency Land Code: R2963299	Land Name: FORESTRY	County: CASS	Acres: 40.00
City:	Site Code: R290125	Classification Per M.S. 86A.05: f. state forests and state forest subareas	Current Public Use: YES	Future Public Use: YES
Land Code: 1000025723	Agency Land Code: R2963133	Land Name: FORESTRY	County: CASS	Acres: 40.00
City:	Site Code: R290125	Classification Per M.S. 86A.05: f. state forests and state forest subareas	Current Public Use: YES	Future Public Use: YES
Land Code: 1000025724	Agency Land Code: R2963281	Land Name: FORESTRY	County: CASS	Acres: 40.00
City:	Site Code: R290125	Classification Per M.S. 86A.05: f. state forests and state forest subareas	Current Public Use: YES	Future Public Use: YES
Land Code: 1000025725	Agency Land Code: R2963020	Land Name: FORESTRY	County: CASS	Acres: 40.00
City:	Site Code: R290125	Classification Per M.S. 86A.05: f. state forests and state forest subareas	Current Public Use: YES	Future Public Use: YES
Land Code: 1000025726	Agency Land Code: R2963124	Land Name: FORESTRY	County: CASS	Acres: 40.00
City:	Site Code: R290125	Classification Per M.S. 86A.05: f. state forests and state forest subareas	Current Public Use: YES	Future Public Use: YES
Land Code: 1000025727	Agency Land Code: R2963132	Land Name: FORESTRY	County: CASS	Acres: 40.00
City:	Site Code: R290125	Classification Per M.S. 86A.05: f. state forests and state forest subareas	Current Public Use: YES	Future Public Use: YES
Land Code: 1000025728	Agency Land Code: R2963223	Land Name: FORESTRY	County: CASS	Acres: 40.00
City:	Site Code: R290125	Classification Per M.S. 86A.05: f. state forests and state forest subareas	Current Public Use: YES	Future Public Use: YES
Land Code: 1000025729	Agency Land Code: R2963280	Land Name: FORESTRY	County: CASS	Acres: 40.00
City:	Site Code: R290125	Classification Per M.S. 86A.05: f. state forests and state forest subareas	Current Public Use: YES	Future Public Use: YES
Land Code: 1000025730	Agency Land Code: R2963284	Land Name: FORESTRY	County: CASS	Acres: 40.00
City:	Site Code: R290125	Classification Per M.S. 86A.05: f. state forests and state forest subareas	Current Public Use: YES	Future Public Use: YES
Land Code: 1000025731	Agency Land Code: R2963306	Land Name: FORESTRY	County: CASS	Acres: 40.00
City:	Site Code: R290125	Classification Per M.S. 86A.05: f. state forests and state forest subareas	Current Public Use: YES	Future Public Use: YES
Land Code: 1000025732	Agency Land Code: R2963156	Land Name: FORESTRY	County: CASS	Acres: 40.00
City:	Site Code: R290125	Classification Per M.S. 86A.05: f. state forests and state forest subareas	Current Public Use: YES	Future Public Use: YES
Land Code: 1000025733	Agency Land Code: R2963157	Land Name: FORESTRY	County: CASS	Acres: 40.00
City:	Site Code: R290125	Classification Per M.S. 86A.05: f. state forests and state forest subareas	Current Public Use: YES	Future Public Use: YES



Land Code: 1000025734	Agency Land Code: R2963109	Land Name: FORESTRY	County: CASS	Acres: 40.00
City:	Site Code: R290125	Classification Per M.S. 86A.05: f. state forests and state forest subareas	Current Public Use: YES	Future Public Use: YES
Land Code: 1000025735	Agency Land Code: R2963136	Land Name: FORESTRY	County: CASS	Acres: 40.00
City:	Site Code: R290125	Classification Per M.S. 86A.05: f. state forests and state forest subareas	Current Public Use: YES	Future Public Use: YES
Land Code: 1000025736	Agency Land Code: R29551128	Land Name: FORESTRY	County: CASS	Acres: 31.00
City:	Site Code: R290125	Classification Per M.S. 86A.05: f. state forests and state forest subareas	Current Public Use: YES	Future Public Use: YES
Land Code: 1000025737	Agency Land Code: R2963123	Land Name: FORESTRY	County: CASS	Acres: 40.00
City:	Site Code: R290125	Classification Per M.S. 86A.05: f. state forests and state forest subareas	Current Public Use: YES	Future Public Use: YES
Land Code: 1000025738	Agency Land Code: R2963161	Land Name: FORESTRY	County: CASS	Acres: 40.00
City:	Site Code: R290125	Classification Per M.S. 86A.05: f. state forests and state forest subareas	Current Public Use: YES	Future Public Use: YES
Land Code: 1000025739	Agency Land Code: R2963171	Land Name: FORESTRY	County: CASS	Acres: 40.00
City:	Site Code: R290125	Classification Per M.S. 86A.05: f. state forests and state forest subareas	Current Public Use: YES	Future Public Use: YES
Land Code: 1000025740	Agency Land Code: R2963114	Land Name: FORESTRY	County: CASS	Acres: 40.00
City:	Site Code: R290125	Classification Per M.S. 86A.05: f. state forests and state forest subareas	Current Public Use: YES	Future Public Use: YES
Land Code: 1000025741	Agency Land Code: R2963269	Land Name: FORESTRY	County: CASS	Acres: 40.00
City:	Site Code: R290125	Classification Per M.S. 86A.05: f. state forests and state forest subareas	Current Public Use: YES	Future Public Use: YES
Land Code: 1000025742	Agency Land Code: R2963288	Land Name: FORESTRY	County: CASS	Acres: 40.00
City:	Site Code: R290125	Classification Per M.S. 86A.05: f. state forests and state forest subareas	Current Public Use: YES	Future Public Use: YES
Land Code: 1000025743	Agency Land Code: R2963320	Land Name: FORESTRY	County: CASS	Acres: 40.00
City:	Site Code: R290125	Classification Per M.S. 86A.05: f. state forests and state forest subareas	Current Public Use: YES	Future Public Use: YES
Land Code: 1000025744	Agency Land Code: R2963152	Land Name: FORESTRY	County: CASS	Acres: 40.00
City:	Site Code: R290125	Classification Per M.S. 86A.05: f. state forests and state forest subareas	Current Public Use: YES	Future Public Use: YES
Land Code: 1000025745	Agency Land Code: R2963110	Land Name: FORESTRY	County: CASS	Acres: 40.00
City:	Site Code: R290125	Classification Per M.S. 86A.05: f. state forests and state forest subareas	Current Public Use: YES	Future Public Use: YES



Land Code: 1000025746	Agency Land Code: R2963241	Land Name: FORESTRY	County: CASS	Acres: 40.00
City:	Site Code: R290125	Classification Per M.S. 86A.05: f. state forests and state forest subareas	Current Public Use: YES	Future Public Use: YES
Land Code: 1000025747	Agency Land Code: R29547128	Land Name: FORESTRY	County: CASS	Acres: 40.00
City:	Site Code: R290125	Classification Per M.S. 86A.05: f. state forests and state forest subareas	Current Public Use: YES	Future Public Use: YES
Land Code: 1000025748	Agency Land Code: R2963272	Land Name: FORESTRY	County: CASS	Acres: 40.00
City:	Site Code: R290125	Classification Per M.S. 86A.05: f. state forests and state forest subareas	Current Public Use: YES	Future Public Use: YES
Land Code: 1000025749	Agency Land Code: R2963303	Land Name: FORESTRY	County: CASS	Acres: 40.00
City:	Site Code: R290125	Classification Per M.S. 86A.05: f. state forests and state forest subareas	Current Public Use: YES	Future Public Use: YES
Land Code: 1000025750	Agency Land Code: R2963310	Land Name: FORESTRY	County: CASS	Acres: 40.00
City:	Site Code: R290125	Classification Per M.S. 86A.05: f. state forests and state forest subareas	Current Public Use: YES	Future Public Use: YES
Land Code: 1000025751	Agency Land Code: R2963316	Land Name: FORESTRY	County: CASS	Acres: 40.00
City:	Site Code: R290125	Classification Per M.S. 86A.05: f. state forests and state forest subareas	Current Public Use: YES	Future Public Use: YES
Land Code: 1000025752	Agency Land Code: R2963029	Land Name: FORESTRY	County: CASS	Acres: 40.00
City:	Site Code: R290125	Classification Per M.S. 86A.05: f. state forests and state forest subareas	Current Public Use: YES	Future Public Use: YES
Land Code: 1000025753	Agency Land Code: R2963165	Land Name: FORESTRY	County: CASS	Acres: 23.00
City:	Site Code: R290125	Classification Per M.S. 86A.05: f. state forests and state forest subareas	Current Public Use: YES	Future Public Use: YES
Land Code: 1000025754	Agency Land Code: R2963150	Land Name: FORESTRY	County: CASS	Acres: 40.00
City:	Site Code: R290125	Classification Per M.S. 86A.05: f. state forests and state forest subareas	Current Public Use: YES	Future Public Use: YES
Land Code: 1000025755	Agency Land Code: R2963253	Land Name: FORESTRY	County: CASS	Acres: 40.00
City:	Site Code: R290125	Classification Per M.S. 86A.05: f. state forests and state forest subareas	Current Public Use: YES	Future Public Use: YES
Land Code: 1000025756	Agency Land Code: R29547130	Land Name: FORESTRY	County: CASS	Acres: 40.00
City:	Site Code: R290125	Classification Per M.S. 86A.05: f. state forests and state forest subareas	Current Public Use: YES	Future Public Use: YES
Land Code: 1000025757	Agency Land Code: R2963305	Land Name: FORESTRY	County: CASS	Acres: 40.00
City:	Site Code: R290125	Classification Per M.S. 86A.05: f. state forests and state forest subareas	Current Public Use: YES	Future Public Use: YES



Land Code: 1000025758	Agency Land Code: R2963321	Land Name: FORESTRY	County: CASS	Acres: 40.00
City:	Site Code: R290125	Classification Per M.S. 86A.05: f. state forests and state forest subareas	Current Public Use: YES	Future Public Use: YES
Land Code: 1000025759	Agency Land Code: R2963118	Land Name: FORESTRY	County: CASS	Acres: 40.00
City:	Site Code: R290125	Classification Per M.S. 86A.05: f. state forests and state forest subareas	Current Public Use: YES	Future Public Use: YES
Land Code: 1000025760	Agency Land Code: R2963151	Land Name: FORESTRY	County: CASS	Acres: 40.00
City:	Site Code: R290125	Classification Per M.S. 86A.05: f. state forests and state forest subareas	Current Public Use: YES	Future Public Use: YES
Land Code: 1000025761	Agency Land Code: R2963153	Land Name: FORESTRY	County: CASS	Acres: 40.00
City:	Site Code: R290125	Classification Per M.S. 86A.05: f. state forests and state forest subareas	Current Public Use: YES	Future Public Use: YES
Land Code: 1000025762	Agency Land Code: R2963160	Land Name: FORESTRY	County: CASS	Acres: 40.00
City:	Site Code: R290125	Classification Per M.S. 86A.05: f. state forests and state forest subareas	Current Public Use: YES	Future Public Use: YES
Land Code: 1000025763	Agency Land Code: R2963230	Land Name: FORESTRY	County: CASS	Acres: 40.00
City:	Site Code: R290125	Classification Per M.S. 86A.05: f. state forests and state forest subareas	Current Public Use: YES	Future Public Use: YES
Land Code: 1000025764	Agency Land Code: R2963282	Land Name: FORESTRY	County: CASS	Acres: 40.00
City:	Site Code: R290125	Classification Per M.S. 86A.05: f. state forests and state forest subareas	Current Public Use: YES	Future Public Use: YES
Land Code: 1000025765	Agency Land Code: R2963113	Land Name: FORESTRY	County: CASS	Acres: 40.00
City:	Site Code: R290125	Classification Per M.S. 86A.05: f. state forests and state forest subareas	Current Public Use: YES	Future Public Use: YES
Land Code: 1000025766	Agency Land Code: R2963121	Land Name: FORESTRY	County: CASS	Acres: 40.00
City:	Site Code: R290125	Classification Per M.S. 86A.05: f. state forests and state forest subareas	Current Public Use: YES	Future Public Use: YES
Land Code: 1000025767	Agency Land Code: R2963125	Land Name: FORESTRY	County: CASS	Acres: 40.00
City:	Site Code: R290125	Classification Per M.S. 86A.05: f. state forests and state forest subareas	Current Public Use: YES	Future Public Use: YES
Land Code: 1000025768	Agency Land Code: R2963218	Land Name: FORESTRY	County: CASS	Acres: 40.00
City:	Site Code: R290125	Classification Per M.S. 86A.05: f. state forests and state forest subareas	Current Public Use: YES	Future Public Use: YES
Land Code: 1000025769	Agency Land Code: R2963265	Land Name: FORESTRY	County: CASS	Acres: 40.00
City:	Site Code: R290125	Classification Per M.S. 86A.05: f. state forests and state forest subareas	Current Public Use: YES	Future Public Use: YES



Land Code: 1000025770	Agency Land Code: R2963019	Land Name: FORESTRY	County: CASS	Acres: 40.00
City:	Site Code: R290125	Classification Per M.S. 86A.05: f. state forests and state forest subareas	Current Public Use: YES	Future Public Use: YES
Land Code: 1000025771	Agency Land Code: R2963147	Land Name: FORESTRY	County: CASS	Acres: 40.00
City:	Site Code: R290125	Classification Per M.S. 86A.05: f. state forests and state forest subareas	Current Public Use: YES	Future Public Use: YES
Land Code: 1000025772	Agency Land Code: R2961781	Land Name: FORESTRY	County: CASS	Acres: 36.85
City:	Site Code: R290125	Classification Per M.S. 86A.05: f. state forests and state forest subareas	Current Public Use: YES	Future Public Use: YES
Land Code: 1000025773	Agency Land Code: R29551129	Land Name: FORESTRY	County: CASS	Acres: 40.00
City:	Site Code: R290125	Classification Per M.S. 86A.05: f. state forests and state forest subareas	Current Public Use: YES	Future Public Use: YES
Land Code: 1000025774	Agency Land Code: R2963217	Land Name: FORESTRY	County: CASS	Acres: 40.00
City:	Site Code: R290125	Classification Per M.S. 86A.05: f. state forests and state forest subareas	Current Public Use: YES	Future Public Use: YES
Land Code: 1000025775	Agency Land Code: R2963257	Land Name: FORESTRY	County: CASS	Acres: 40.00
City:	Site Code: R290125	Classification Per M.S. 86A.05: f. state forests and state forest subareas	Current Public Use: YES	Future Public Use: YES
Land Code: 1000025776	Agency Land Code: R2963260	Land Name: FORESTRY	County: CASS	Acres: 40.00
City:	Site Code: R290125	Classification Per M.S. 86A.05: f. state forests and state forest subareas	Current Public Use: YES	Future Public Use: YES
Land Code: 1000025777	Agency Land Code: R2963162	Land Name: FORESTRY	County: CASS	Acres: 40.00
City:	Site Code: R290125	Classification Per M.S. 86A.05: f. state forests and state forest subareas	Current Public Use: YES	Future Public Use: YES
Land Code: 1000025778	Agency Land Code: R2963170	Land Name: FORESTRY	County: CASS	Acres: 40.00
City:	Site Code: R290125	Classification Per M.S. 86A.05: f. state forests and state forest subareas	Current Public Use: YES	Future Public Use: YES
Land Code: 1000025779	Agency Land Code: R2963168	Land Name: FORESTRY	County: CASS	Acres: 22.00
City:	Site Code: R290125	Classification Per M.S. 86A.05: f. state forests and state forest subareas	Current Public Use: YES	Future Public Use: YES
Land Code: 1000025780	Agency Land Code: R2963219	Land Name: FORESTRY	County: CASS	Acres: 40.00
City:	Site Code: R290125	Classification Per M.S. 86A.05: f. state forests and state forest subareas	Current Public Use: YES	Future Public Use: YES
Land Code: 1000025781	Agency Land Code: R2963231	Land Name: FORESTRY	County: CASS	Acres: 31.00
City:	Site Code: R290125	Classification Per M.S. 86A.05: f. state forests and state forest subareas	Current Public Use: YES	Future Public Use: YES



Land Code: 1000025782	Agency Land Code: R2963255	Land Name: FORESTRY	County: CASS	Acres: 40.00
City:	Site Code: R290125	Classification Per M.S. 86A.05: f. state forests and state forest subareas	Current Public Use: YES	Future Public Use: YES
Land Code: 1000025783	Agency Land Code: R2963264	Land Name: FORESTRY	County: CASS	Acres: 40.00
City:	Site Code: R290125	Classification Per M.S. 86A.05: f. state forests and state forest subareas	Current Public Use: YES	Future Public Use: YES
Land Code: 1000025784	Agency Land Code: R2963266	Land Name: FORESTRY	County: CASS	Acres: 40.00
City:	Site Code: R290125	Classification Per M.S. 86A.05: f. state forests and state forest subareas	Current Public Use: YES	Future Public Use: YES
Land Code: 1000025785	Agency Land Code: R2963313	Land Name: FORESTRY	County: CASS	Acres: 40.00
City:	Site Code: R290125	Classification Per M.S. 86A.05: f. state forests and state forest subareas	Current Public Use: YES	Future Public Use: YES
Land Code: 1000025786	Agency Land Code: R2963242	Land Name: FORESTRY	County: CASS	Acres: 40.00
City:	Site Code: R290125	Classification Per M.S. 86A.05: f. state forests and state forest subareas	Current Public Use: YES	Future Public Use: YES
Land Code: 1000025787	Agency Land Code: R2963329	Land Name: FORESTRY	County: CASS	Acres: 40.00
City:	Site Code: R290125	Classification Per M.S. 86A.05: f. state forests and state forest subareas	Current Public Use: YES	Future Public Use: YES
Land Code: 1000025788	Agency Land Code: R2963135	Land Name: FORESTRY	County: CASS	Acres: 40.00
City:	Site Code: R290125	Classification Per M.S. 86A.05: f. state forests and state forest subareas	Current Public Use: YES	Future Public Use: YES
Land Code: 1000025789	Agency Land Code: R2963137	Land Name: FORESTRY	County: CASS	Acres: 40.00
City:	Site Code: R290125	Classification Per M.S. 86A.05: f. state forests and state forest subareas	Current Public Use: YES	Future Public Use: YES
Land Code: 1000025790	Agency Land Code: R29547133	Land Name: FORESTRY	County: CASS	Acres: 40.00
City:	Site Code: R290125	Classification Per M.S. 86A.05: f. state forests and state forest subareas	Current Public Use: YES	Future Public Use: YES
Land Code: 1000025791	Agency Land Code: R2963251	Land Name: FORESTRY	County: CASS	Acres: 40.00
City:	Site Code: R290125	Classification Per M.S. 86A.05: f. state forests and state forest subareas	Current Public Use: YES	Future Public Use: YES
Land Code: 1000025792	Agency Land Code: R2963259	Land Name: FORESTRY	County: CASS	Acres: 40.00
City:	Site Code: R290125	Classification Per M.S. 86A.05: f. state forests and state forest subareas	Current Public Use: YES	Future Public Use: YES
Land Code: 1000025793	Agency Land Code: R2963270	Land Name: FORESTRY	County: CASS	Acres: 40.00
City:	Site Code: R290125	Classification Per M.S. 86A.05: f. state forests and state forest subareas	Current Public Use: YES	Future Public Use: YES



Land Code: 1000025794	Agency Land Code: R2963302	Land Name: FORESTRY	County: CASS	Acres: 40.00
City:	Site Code: R290125	Classification Per M.S. 86A.05: f. state forests and state forest subareas	Current Public Use: YES	Future Public Use: YES
Land Code: 1000025795	Agency Land Code: R2963024	Land Name: FORESTRY	County: CASS	Acres: 40.00
City:	Site Code: R290125	Classification Per M.S. 86A.05: f. state forests and state forest subareas	Current Public Use: YES	Future Public Use: YES
Land Code: 1000025796	Agency Land Code: R2963267	Land Name: FORESTRY	County: CASS	Acres: 40.00
City:	Site Code: R290125	Classification Per M.S. 86A.05: f. state forests and state forest subareas	Current Public Use: YES	Future Public Use: YES
Land Code: 1000025797	Agency Land Code: R2963279	Land Name: FORESTRY	County: CASS	Acres: 40.00
City:	Site Code: R290125	Classification Per M.S. 86A.05: f. state forests and state forest subareas	Current Public Use: YES	Future Public Use: YES
Land Code: 1000025798	Agency Land Code: R2963318	Land Name: FORESTRY	County: CASS	Acres: 40.00
City:	Site Code: R290125	Classification Per M.S. 86A.05: f. state forests and state forest subareas	Current Public Use: YES	Future Public Use: YES
Land Code: 1000025799	Agency Land Code: R2963324	Land Name: FORESTRY	County: CASS	Acres: 40.00
City:	Site Code: R290125	Classification Per M.S. 86A.05: f. state forests and state forest subareas	Current Public Use: YES	Future Public Use: YES
Land Code: 1000025800	Agency Land Code: R2963232	Land Name: FORESTRY	County: CASS	Acres: 40.00
City:	Site Code: R290125	Classification Per M.S. 86A.05: f. state forests and state forest subareas	Current Public Use: YES	Future Public Use: YES
Land Code: 1000025801	Agency Land Code: R2963233	Land Name: FORESTRY	County: CASS	Acres: 40.00
City:	Site Code: R290125	Classification Per M.S. 86A.05: f. state forests and state forest subareas	Current Public Use: YES	Future Public Use: YES
Land Code: 1000025802	Agency Land Code: R2963237	Land Name: FORESTRY	County: CASS	Acres: 40.00
City:	Site Code: R290125	Classification Per M.S. 86A.05: f. state forests and state forest subareas	Current Public Use: YES	Future Public Use: YES
Land Code: 1000025803	Agency Land Code: R2963285	Land Name: FORESTRY	County: CASS	Acres: 40.00
City:	Site Code: R290125	Classification Per M.S. 86A.05: f. state forests and state forest subareas	Current Public Use: YES	Future Public Use: YES
Land Code: 1000025804	Agency Land Code: R29582618	Land Name: FORESTRY	County: CASS	Acres: 40.00
City:	Site Code:	Classification Per M.S. 86A.05: f. state forests and state forest subareas	Current Public Use: YES	Future Public Use: YES
Land Code: 1000025805	Agency Land Code: R2967324	Land Name: FORESTRY	County: CASS	Acres: 40.00
City:	Site Code:	Classification Per M.S. 86A.05: f. state forests and state forest subareas	Current Public Use: YES	Future Public Use: YES



Land Code: 1000025806	Agency Land Code: R2967297	Land Name: FORESTRY	County: CASS	Acres: 40.00
City:	Site Code:	Classification Per M.S. 86A.05: f. state forests and state forest subareas	Current Public Use: YES	Future Public Use: YES
Land Code: 1000025807	Agency Land Code: R2967211	Land Name: FORESTRY	County: CASS	Acres: 40.00
City:	Site Code:	Classification Per M.S. 86A.05: f. state forests and state forest subareas	Current Public Use: YES	Future Public Use: YES
Land Code: 1000025809	Agency Land Code: R2967342	Land Name: FORESTRY	County: CASS	Acres: 40.00
City:	Site Code:	Classification Per M.S. 86A.05: f. state forests and state forest subareas	Current Public Use: YES	Future Public Use: YES
Land Code: 1000025810	Agency Land Code: R2967321	Land Name: FORESTRY	County: CASS	Acres: 40.00
City:	Site Code:	Classification Per M.S. 86A.05: f. state forests and state forest subareas	Current Public Use: YES	Future Public Use: YES
Land Code: 1000025811	Agency Land Code: R2967284	Land Name: FORESTRY	County: CASS	Acres: 40.00
City:	Site Code:	Classification Per M.S. 86A.05: f. state forests and state forest subareas	Current Public Use: YES	Future Public Use: YES
Land Code: 1000025812	Agency Land Code: R2967346	Land Name: FORESTRY	County: CASS	Acres: 38.50
City:	Site Code:	Classification Per M.S. 86A.05: f. state forests and state forest subareas	Current Public Use: YES	Future Public Use: YES
Land Code: 1000025813	Agency Land Code: R2967307	Land Name: FORESTRY	County: CASS	Acres: 40.00
City:	Site Code:	Classification Per M.S. 86A.05: f. state forests and state forest subareas	Current Public Use: YES	Future Public Use: YES
Land Code: 1000025814	Agency Land Code: R2967323	Land Name: FORESTRY	County: CASS	Acres: 40.00
City:	Site Code:	Classification Per M.S. 86A.05: f. state forests and state forest subareas	Current Public Use: YES	Future Public Use: YES
Land Code: 1000025815	Agency Land Code: R2967232	Land Name: FORESTRY	County: CASS	Acres: 40.00
City:	Site Code:	Classification Per M.S. 86A.05: f. state forests and state forest subareas	Current Public Use: YES	Future Public Use: YES
Land Code: 1000025816	Agency Land Code: R2967309	Land Name: FORESTRY	County: CASS	Acres: 40.00
City:	Site Code:	Classification Per M.S. 86A.05: f. state forests and state forest subareas	Current Public Use: YES	Future Public Use: YES
Land Code: 1000025817	Agency Land Code: R2967213	Land Name: FORESTRY	County: CASS	Acres: 40.00
City:	Site Code:	Classification Per M.S. 86A.05: f. state forests and state forest subareas	Current Public Use: YES	Future Public Use: YES
Land Code: 1000025818	Agency Land Code: R2967296	Land Name: FORESTRY	County: CASS	Acres: 40.00
City:	Site Code:	Classification Per M.S. 86A.05: f. state forests and state forest subareas	Current Public Use: YES	Future Public Use: YES



Land Code: 1000025819	Agency Land Code: R2967340	Land Name: FORESTRY	County: CASS	Acres: 40.00
City:	Site Code:	Classification Per M.S. 86A.05: f. state forests and state forest subareas	Current Public Use: YES	Future Public Use: YES
Land Code: 1000025820	Agency Land Code: R2967322	Land Name: FORESTRY	County: CASS	Acres: 40.00
City:	Site Code:	Classification Per M.S. 86A.05: f. state forests and state forest subareas	Current Public Use: YES	Future Public Use: YES
Land Code: 1000025821	Agency Land Code: R2967298	Land Name: FORESTRY	County: CASS	Acres: 40.00
City:	Site Code:	Classification Per M.S. 86A.05: f. state forests and state forest subareas	Current Public Use: YES	Future Public Use: YES
Land Code: 1000025822	Agency Land Code: R2967306	Land Name: FORESTRY	County: CASS	Acres: 40.00
City:	Site Code:	Classification Per M.S. 86A.05: f. state forests and state forest subareas	Current Public Use: YES	Future Public Use: YES
Land Code: 1000025823	Agency Land Code: R2967286	Land Name: FORESTRY	County: CASS	Acres: 40.00
City:	Site Code:	Classification Per M.S. 86A.05: f. state forests and state forest subareas	Current Public Use: YES	Future Public Use: YES
Land Code: 1000025824	Agency Land Code: R2967287	Land Name: FORESTRY	County: CASS	Acres: 40.00
City:	Site Code:	Classification Per M.S. 86A.05: f. state forests and state forest subareas	Current Public Use: YES	Future Public Use: YES
Land Code: 1000025825	Agency Land Code: R29534814	Land Name: PARKS & TRAILS	County: CASS	Acres: 3.00
City:	Site Code: R290014	Classification Per M.S. 86A.05: a. state park	Current Public Use: YES	Future Public Use: YES
Land Code: 1000025826	Agency Land Code: R29535631	Land Name: PARKS & TRAILS	County: CASS	Acres: 1.57
City:	Site Code: R290014	Classification Per M.S. 86A.05: a. state park	Current Public Use: YES	Future Public Use: YES
Land Code: 1000025827	Agency Land Code: R2961775	Land Name: PARKS & TRAILS	County: CASS	Acres: 11.50
City:	Site Code: R290014	Classification Per M.S. 86A.05: a. state park	Current Public Use: YES	Future Public Use: YES
Land Code: 1000025828	Agency Land Code: R2961776	Land Name: PARKS & TRAILS	County: CASS	Acres: 17.35
City:	Site Code: R290014	Classification Per M.S. 86A.05: a. state park	Current Public Use: YES	Future Public Use: YES
Land Code: 1000025829	Agency Land Code: R2961777	Land Name: PARKS & TRAILS	County: CASS	Acres: 40.00
City:	Site Code: R290014	Classification Per M.S. 86A.05: a. state park	Current Public Use: YES	Future Public Use: YES
Land Code: 1000025830	Agency Land Code: R29534816	Land Name: PARKS & TRAILS	County: CASS	Acres: 1.39
City:	Site Code: R290014	Classification Per M.S. 86A.05: a. state park	Current Public Use: YES	Future Public Use: YES



Land Code: 1000025831	Agency Land Code: R29591254	Land Name: PARKS & TRAILS	County: CASS	Acres: 1.63
City:	Site Code: R290014	Classification Per M.S. 86A.05: a. state park	Current Public Use: YES	Future Public Use: YES
Land Code: 1000025832	Agency Land Code: R29332598	Land Name: PARKS & TRAILS	County: CASS	Acres: 12.90
City:	Site Code: R290014	Classification Per M.S. 86A.05: a. state park	Current Public Use: YES	Future Public Use: YES
Land Code: 1000025833	Agency Land Code: R2961772	Land Name: PARKS & TRAILS	County: CASS	Acres: 9.70
City:	Site Code: R290014	Classification Per M.S. 86A.05: a. state park	Current Public Use: YES	Future Public Use: YES
Land Code: 1000025834	Agency Land Code: R29591253	Land Name: PARKS & TRAILS	County: CASS	Acres: 3.82
City:	Site Code: R290014	Classification Per M.S. 86A.05: a. state park	Current Public Use: YES	Future Public Use: YES
Land Code: 1000025835	Agency Land Code: R2961779	Land Name: PARKS & TRAILS	County: CASS	Acres: 18.75
City:	Site Code: R290014	Classification Per M.S. 86A.05: a. state park	Current Public Use: YES	Future Public Use: YES
Land Code: 1000025836	Agency Land Code: R2961773	Land Name: PARKS & TRAILS	County: CASS	Acres: 7.50
City:	Site Code: R290014	Classification Per M.S. 86A.05: a. state park	Current Public Use: YES	Future Public Use: YES
Land Code: 1000025837	Agency Land Code: R2961774	Land Name: PARKS & TRAILS	County: CASS	Acres: 39.75
City:	Site Code: R290014	Classification Per M.S. 86A.05: a. state park	Current Public Use: YES	Future Public Use: YES
Land Code: 1000025838	Agency Land Code: R2961778	Land Name: PARKS & TRAILS	County: CASS	Acres: 25.50
City:	Site Code: R290014	Classification Per M.S. 86A.05: a. state park	Current Public Use: YES	Future Public Use: YES
Land Code: 1000025839	Agency Land Code: R29593387	Land Name: PARKS & TRAILS	County: CASS	Acres: 6.89
City:	Site Code: R290014	Classification Per M.S. 86A.05: a. state park	Current Public Use: YES	Future Public Use: YES
Land Code: 1000025840	Agency Land Code: R29534815	Land Name: PARKS & TRAILS	County: CASS	Acres: 49.46
City:	Site Code: R290014	Classification Per M.S. 86A.05: a. state park	Current Public Use: YES	Future Public Use: YES
Land Code: 1000025841	Agency Land Code: R29533749	Land Name: PARKS & TRAILS	County: CASS	Acres: 39.90
City:	Site Code: R290056	Classification Per M.S. 86A.05: a. state park	Current Public Use: YES	Future Public Use: YES
Land Code: 1000025842	Agency Land Code: R29534934	Land Name: PARKS & TRAILS	County: CASS	Acres: 52.25
City:	Site Code: R290056	Classification Per M.S. 86A.05: a. state park	Current Public Use: YES	Future Public Use: YES



Land Code: 1000025843	Agency Land Code: R2956382	Land Name: PARKS & TRAILS	County: CASS	Acres: 40.88
City:	Site Code: R290056	Classification Per M.S. 86A.05: a. state park	Current Public Use: YES	Future Public Use: YES
Land Code: 1000025844	Agency Land Code: R2956383	Land Name: PARKS & TRAILS	County: CASS	Acres: 4.40
City:	Site Code: R290056	Classification Per M.S. 86A.05: a. state park	Current Public Use: YES	Future Public Use: YES
Land Code: 1000025845	Agency Land Code: R29554747	Land Name: PARKS & TRAILS	County: CASS	Acres: 0.40
City:	Site Code:	Classification Per M.S. 86A.05: n. not administered under 86A.05	Current Public Use: YES	Future Public Use: YES
Land Code: 1000025846	Agency Land Code: R29558610	Land Name: PARKS & TRAILS	County: CASS	Acres: 1.84
City:	Site Code:	Classification Per M.S. 86A.05: n. not administered under 86A.05	Current Public Use: YES	Future Public Use: YES
Land Code: 1000025847	Agency Land Code: R29554755	Land Name: PARKS & TRAILS	County: CASS	Acres: 0.20
City:	Site Code:	Classification Per M.S. 86A.05: n. not administered under 86A.05	Current Public Use: YES	Future Public Use: YES
Land Code: 1000025848	Agency Land Code: R29554750	Land Name: PARKS & TRAILS	County: CASS	Acres: 1.50
City:	Site Code:	Classification Per M.S. 86A.05: n. not administered under 86A.05	Current Public Use: YES	Future Public Use: YES
Land Code: 1000025849	Agency Land Code: R29554753	Land Name: PARKS & TRAILS	County: CASS	Acres: 4.40
City:	Site Code:	Classification Per M.S. 86A.05: n. not administered under 86A.05	Current Public Use: YES	Future Public Use: YES
Land Code: 1000025850	Agency Land Code: R29554749	Land Name: PARKS & TRAILS	County: CASS	Acres: 1.70
City:	Site Code:	Classification Per M.S. 86A.05: n. not administered under 86A.05	Current Public Use: YES	Future Public Use: YES
Land Code: 1000025851	Agency Land Code: R29554752	Land Name: PARKS & TRAILS	County: CASS	Acres: 6.00
City:	Site Code:	Classification Per M.S. 86A.05: n. not administered under 86A.05	Current Public Use: YES	Future Public Use: YES
Land Code: 1000025852	Agency Land Code: R29554745	Land Name: PARKS & TRAILS	County: CASS	Acres: 0.50
City:	Site Code:	Classification Per M.S. 86A.05: n. not administered under 86A.05	Current Public Use: YES	Future Public Use: YES
Land Code: 1000025853	Agency Land Code: R29554748	Land Name: PARKS & TRAILS	County: CASS	Acres: 7.10
City:	Site Code:	Classification Per M.S. 86A.05: n. not administered under 86A.05	Current Public Use: YES	Future Public Use: YES
Land Code: 1000025854	Agency Land Code: R29554746	Land Name: PARKS & TRAILS	County: CASS	Acres: 0.60
City:	Site Code:	Classification Per M.S. 86A.05: n. not administered under 86A.05	Current Public Use: YES	Future Public Use: YES



Land Code: 1000025855	Agency Land Code: R29554751	Land Name: PARKS & TRAILS	County: CASS	Acres: 1.10
City:	Site Code:	Classification Per M.S. 86A.05: n. not administered under 86A.05	Current Public Use: YES	Future Public Use: YES
Land Code: 1000025856	Agency Land Code: R29554754	Land Name: PARKS & TRAILS	County: CASS	Acres: 0.80
City:	Site Code:	Classification Per M.S. 86A.05: n. not administered under 86A.05	Current Public Use: YES	Future Public Use: YES
Land Code: 1000025857	Agency Land Code: R2967557	Land Name: PARKS & TRAILS	County: CASS	Acres: 20.85
City:	Site Code:	Classification Per M.S. 86A.05: i. state wild, scenic and recreational rivers	Current Public Use: YES	Future Public Use: YES
Land Code: 1000025858	Agency Land Code: R29347964	Land Name: PARKS & TRAILS	County: CASS	Acres: 9.00
City:	Site Code:	Classification Per M.S. 86A.05: i. state wild, scenic and recreational rivers	Current Public Use: YES	Future Public Use: YES
Land Code: 1000025859	Agency Land Code: R29340896	Land Name: PARKS & TRAILS	County: CASS	Acres: 9.00
City:	Site Code:	Classification Per M.S. 86A.05: i. state wild, scenic and recreational rivers	Current Public Use: YES	Future Public Use: YES
Land Code: 1000025860	Agency Land Code: R29331174	Land Name: PARKS & TRAILS	County: CASS	Acres: 2.58
City:	Site Code: R290109	Classification Per M.S. 86A.05: c. state trail	Current Public Use: YES	Future Public Use: YES
Land Code: 1000025861	Agency Land Code: R29331177	Land Name: PARKS & TRAILS	County: CASS	Acres: 1.23
City:	Site Code: R290109	Classification Per M.S. 86A.05: c. state trail	Current Public Use: YES	Future Public Use: YES
Land Code: 1000025862	Agency Land Code: R29331179	Land Name: PARKS & TRAILS	County: CASS	Acres: 0.03
City:	Site Code: R290109	Classification Per M.S. 86A.05: c. state trail	Current Public Use: YES	Future Public Use: YES
Land Code: 1000025863	Agency Land Code: R29331181	Land Name: PARKS & TRAILS	County: CASS	Acres: 2.39
City:	Site Code: R290109	Classification Per M.S. 86A.05: c. state trail	Current Public Use: YES	Future Public Use: YES
Land Code: 1000025864	Agency Land Code: R29330032	Land Name: PARKS & TRAILS	County: CASS	Acres: 0.52
City:	Site Code: R290109	Classification Per M.S. 86A.05: c. state trail	Current Public Use: YES	Future Public Use: YES
Land Code: 1000025865	Agency Land Code: R29522755	Land Name: PARKS & TRAILS	County: CASS	Acres: 0.80
City:	Site Code: R290109	Classification Per M.S. 86A.05: c. state trail	Current Public Use: YES	Future Public Use: YES
Land Code: 1000025866	Agency Land Code: R29330034	Land Name: PARKS & TRAILS	County: CASS	Acres: 0.95
City:	Site Code: R290109	Classification Per M.S. 86A.05: c. state trail	Current Public Use: YES	Future Public Use: YES



Land Code: 1000025867	Agency Land Code: R29330005	Land Name: PARKS & TRAILS	County: CASS	Acres: 3.10
City:	Site Code: R290109	Classification Per M.S. 86A.05: c. state trail	Current Public Use: YES	Future Public Use: YES
Land Code: 1000025868	Agency Land Code: R29330006	Land Name: PARKS & TRAILS	County: CASS	Acres: 0.23
City:	Site Code: R290109	Classification Per M.S. 86A.05: c. state trail	Current Public Use: YES	Future Public Use: YES
Land Code: 1000025869	Agency Land Code: R29330007	Land Name: PARKS & TRAILS	County: CASS	Acres: 3.50
City:	Site Code: R290109	Classification Per M.S. 86A.05: c. state trail	Current Public Use: YES	Future Public Use: YES
Land Code: 1000025870	Agency Land Code: R29330023	Land Name: PARKS & TRAILS	County: CASS	Acres: 0.10
City:	Site Code: R290109	Classification Per M.S. 86A.05: c. state trail	Current Public Use: YES	Future Public Use: YES
Land Code: 1000025871	Agency Land Code: R29330024	Land Name: PARKS & TRAILS	County: CASS	Acres: 1.50
City:	Site Code: R290109	Classification Per M.S. 86A.05: c. state trail	Current Public Use: YES	Future Public Use: YES
Land Code: 1000025872	Agency Land Code: R29330371	Land Name: PARKS & TRAILS	County: CASS	Acres: 1.52
City:	Site Code: R290109	Classification Per M.S. 86A.05: c. state trail	Current Public Use: YES	Future Public Use: YES
Land Code: 1000025873	Agency Land Code: R2967014	Land Name: PARKS & TRAILS	County: CASS	Acres: 0.50
City:	Site Code: R290109	Classification Per M.S. 86A.05: c. state trail	Current Public Use: YES	Future Public Use: YES
Land Code: 1000025874	Agency Land Code: R29337910	Land Name: PARKS & TRAILS	County: CASS	Acres: 1.42
City:	Site Code: R290109	Classification Per M.S. 86A.05: c. state trail	Current Public Use: YES	Future Public Use: YES
Land Code: 1000025875	Agency Land Code: R2967088	Land Name: PARKS & TRAILS	County: CASS	Acres: 5.00
City:	Site Code: R290109	Classification Per M.S. 86A.05: c. state trail	Current Public Use: YES	Future Public Use: YES
Land Code: 1000025877	Agency Land Code: R2966978	Land Name: PARKS & TRAILS	County: CASS	Acres: 3.00
City:	Site Code: R290109	Classification Per M.S. 86A.05: c. state trail	Current Public Use: YES	Future Public Use: YES
Land Code: 1000025878	Agency Land Code: R29563124	Land Name: PARKS & TRAILS	County: CASS	Acres: 0.03
City:	Site Code: R290109	Classification Per M.S. 86A.05: c. state trail	Current Public Use: YES	Future Public Use: YES
Land Code: 1000025879	Agency Land Code: R29337941	Land Name: PARKS & TRAILS	County: CASS	Acres: 2.65
City:	Site Code: R290109	Classification Per M.S. 86A.05: c. state trail	Current Public Use: YES	Future Public Use: YES



Land Code: 1000025880	Agency Land Code: R29337906	Land Name: PARKS & TRAILS	County: CASS	Acres: 2.46
City:	Site Code: R290109	Classification Per M.S. 86A.05: c. state trail	Current Public Use: YES	Future Public Use: YES
Land Code: 1000025881	Agency Land Code: R29337955	Land Name: PARKS & TRAILS	County: CASS	Acres: 3.05
City:	Site Code: R290109	Classification Per M.S. 86A.05: c. state trail	Current Public Use: YES	Future Public Use: YES
Land Code: 1000025882	Agency Land Code: R29560456	Land Name: PARKS & TRAILS	County: CASS	Acres: 6.19
City:	Site Code: R290109	Classification Per M.S. 86A.05: c. state trail	Current Public Use: YES	Future Public Use: YES
Land Code: 1000025883	Agency Land Code: R29337975	Land Name: PARKS & TRAILS	County: CASS	Acres: 3.16
City:	Site Code: R290109	Classification Per M.S. 86A.05: c. state trail	Current Public Use: YES	Future Public Use: YES
Land Code: 1000025884	Agency Land Code: R29337962	Land Name: PARKS & TRAILS	County: CASS	Acres: 1.50
City:	Site Code: R290109	Classification Per M.S. 86A.05: c. state trail	Current Public Use: YES	Future Public Use: YES
Land Code: 1000025885	Agency Land Code: R29337960	Land Name: PARKS & TRAILS	County: CASS	Acres: 7.84
City:	Site Code: R290109	Classification Per M.S. 86A.05: c. state trail	Current Public Use: YES	Future Public Use: YES
Land Code: 1000025887	Agency Land Code: R2966976	Land Name: PARKS & TRAILS	County: CASS	Acres: 0.50
City:	Site Code: R290109	Classification Per M.S. 86A.05: c. state trail	Current Public Use: YES	Future Public Use: YES
Land Code: 1000025888	Agency Land Code: R29337970	Land Name: PARKS & TRAILS	County: CASS	Acres: 3.03
City:	Site Code: R290109	Classification Per M.S. 86A.05: c. state trail	Current Public Use: YES	Future Public Use: YES
Land Code: 1000025889	Agency Land Code: R2966967	Land Name: PARKS & TRAILS	County: CASS	Acres: 2.00
City:	Site Code: R290109	Classification Per M.S. 86A.05: c. state trail	Current Public Use: YES	Future Public Use: YES
Land Code: 1000025890	Agency Land Code: R29337965	Land Name: PARKS & TRAILS	County: CASS	Acres: 0.51
City:	Site Code: R290109	Classification Per M.S. 86A.05: c. state trail	Current Public Use: YES	Future Public Use: YES
Land Code: 1000025891	Agency Land Code: R29337953	Land Name: PARKS & TRAILS	County: CASS	Acres: 1.52
City:	Site Code: R290109	Classification Per M.S. 86A.05: c. state trail	Current Public Use: YES	Future Public Use: YES
Land Code: 1000025892	Agency Land Code: R29525390	Land Name: PARKS & TRAILS	County: CASS	Acres: 1.50
City:	Site Code: R290109	Classification Per M.S. 86A.05: c. state trail	Current Public Use: YES	Future Public Use: YES



Land Code: 1000025893	Agency Land Code: R2967090	Land Name: PARKS & TRAILS	County: CASS	Acres: 1.79
City:	Site Code: R290109	Classification Per M.S. 86A.05: c. state trail	Current Public Use: YES	Future Public Use: YES
Land Code: 1000025894	Agency Land Code: R29337916	Land Name: PARKS & TRAILS	County: CASS	Acres: 1.59
City:	Site Code: R290109	Classification Per M.S. 86A.05: c. state trail	Current Public Use: YES	Future Public Use: YES
Land Code: 1000025895	Agency Land Code: R29337914	Land Name: PARKS & TRAILS	County: CASS	Acres: 7.36
City:	Site Code: R290109	Classification Per M.S. 86A.05: c. state trail	Current Public Use: YES	Future Public Use: YES
Land Code: 1000025896	Agency Land Code: R29337947	Land Name: PARKS & TRAILS	County: CASS	Acres: 3.02
City:	Site Code: R290109	Classification Per M.S. 86A.05: c. state trail	Current Public Use: YES	Future Public Use: YES
Land Code: 1000025897	Agency Land Code: R29337917	Land Name: PARKS & TRAILS	County: CASS	Acres: 0.10
City:	Site Code: R290109	Classification Per M.S. 86A.05: c. state trail	Current Public Use: YES	Future Public Use: YES
Land Code: 1000025898	Agency Land Code: R2967091	Land Name: PARKS & TRAILS	County: CASS	Acres: 2.40
City:	Site Code: R290109	Classification Per M.S. 86A.05: c. state trail	Current Public Use: YES	Future Public Use: YES
Land Code: 1000025901	Agency Land Code: R2966975	Land Name: PARKS & TRAILS	County: CASS	Acres: 3.50
City:	Site Code: R290109	Classification Per M.S. 86A.05: c. state trail	Current Public Use: YES	Future Public Use: YES
Land Code: 1000025903	Agency Land Code: R29337898	Land Name: PARKS & TRAILS	County: CASS	Acres: 0.10
City:	Site Code: R290109	Classification Per M.S. 86A.05: c. state trail	Current Public Use: YES	Future Public Use: YES
Land Code: 1000025904	Agency Land Code: R29337972	Land Name: PARKS & TRAILS	County: CASS	Acres: 3.04
City:	Site Code: R290109	Classification Per M.S. 86A.05: c. state trail	Current Public Use: YES	Future Public Use: YES
Land Code: 1000025905	Agency Land Code: R29337940	Land Name: PARKS & TRAILS	County: CASS	Acres: 2.85
City:	Site Code: R290109	Classification Per M.S. 86A.05: c. state trail	Current Public Use: YES	Future Public Use: YES
Land Code: 1000025906	Agency Land Code: R29337915	Land Name: PARKS & TRAILS	County: CASS	Acres: 7.51
City:	Site Code: R290109	Classification Per M.S. 86A.05: c. state trail	Current Public Use: YES	Future Public Use: YES
Land Code: 1000025908	Agency Land Code: R29337943	Land Name: PARKS & TRAILS	County: CASS	Acres: 3.46
City:	Site Code: R290109	Classification Per M.S. 86A.05: c. state trail	Current Public Use: YES	Future Public Use: YES



Land Code: 1000025909	Agency Land Code: R29337948	Land Name: PARKS & TRAILS	County: CASS	Acres: 3.02
City:	Site Code: R290109	Classification Per M.S. 86A.05: c. state trail	Current Public Use: YES	Future Public Use: YES
Land Code: 1000025910	Agency Land Code: R29337963	Land Name: PARKS & TRAILS	County: CASS	Acres: 1.50
City:	Site Code: R290109	Classification Per M.S. 86A.05: c. state trail	Current Public Use: YES	Future Public Use: YES
Land Code: 1000025911	Agency Land Code: R29533722	Land Name: PARKS & TRAILS	County: CASS	Acres: 0.30
City:	Site Code: R290109	Classification Per M.S. 86A.05: c. state trail	Current Public Use: YES	Future Public Use: YES
Land Code: 1000025912	Agency Land Code: R2967104	Land Name: PARKS & TRAILS	County: CASS	Acres: 2.00
City:	Site Code: R290109	Classification Per M.S. 86A.05: c. state trail	Current Public Use: YES	Future Public Use: YES
Land Code: 1000025913	Agency Land Code: R29337958	Land Name: PARKS & TRAILS	County: CASS	Acres: 3.07
City:	Site Code: R290109	Classification Per M.S. 86A.05: c. state trail	Current Public Use: YES	Future Public Use: YES
Land Code: 1000025914	Agency Land Code: R29337939	Land Name: PARKS & TRAILS	County: CASS	Acres: 1.68
City:	Site Code: R290109	Classification Per M.S. 86A.05: c. state trail	Current Public Use: YES	Future Public Use: YES
Land Code: 1000025915	Agency Land Code: R2966973	Land Name: PARKS & TRAILS	County: CASS	Acres: 3.50
City:	Site Code: R290109	Classification Per M.S. 86A.05: c. state trail	Current Public Use: YES	Future Public Use: YES
Land Code: 1000025916	Agency Land Code: R29337926	Land Name: PARKS & TRAILS	County: CASS	Acres: 2.79
City:	Site Code: R290109	Classification Per M.S. 86A.05: c. state trail	Current Public Use: YES	Future Public Use: YES
Land Code: 1000025917	Agency Land Code: R29337956	Land Name: PARKS & TRAILS	County: CASS	Acres: 2.96
City:	Site Code: R290109	Classification Per M.S. 86A.05: c. state trail	Current Public Use: YES	Future Public Use: YES
Land Code: 1000025918	Agency Land Code: R29337937	Land Name: PARKS & TRAILS	County: CASS	Acres: 3.03
City:	Site Code: R290109	Classification Per M.S. 86A.05: c. state trail	Current Public Use: YES	Future Public Use: YES
Land Code: 1000025919	Agency Land Code: R29563128	Land Name: PARKS & TRAILS	County: CASS	Acres: 3.65
City:	Site Code: R290109	Classification Per M.S. 86A.05: c. state trail	Current Public Use: YES	Future Public Use: YES
Land Code: 1000025920	Agency Land Code: R29337964	Land Name: PARKS & TRAILS	County: CASS	Acres: 9.33
City:	Site Code: R290109	Classification Per M.S. 86A.05: c. state trail	Current Public Use: YES	Future Public Use: YES



Land Code: 1000025921	Agency Land Code: R29337902	Land Name: PARKS & TRAILS	County: CASS	Acres: 0.61
City:	Site Code: R290109	Classification Per M.S. 86A.05: c. state trail	Current Public Use: YES	Future Public Use: YES
Land Code: 1000025922	Agency Land Code: R29563127	Land Name: PARKS & TRAILS	County: CASS	Acres: 2.59
City:	Site Code: R290109	Classification Per M.S. 86A.05: c. state trail	Current Public Use: YES	Future Public Use: YES
Land Code: 1000025923	Agency Land Code: R29533723	Land Name: PARKS & TRAILS	County: CASS	Acres: 4.31
City:	Site Code: R290109	Classification Per M.S. 86A.05: c. state trail	Current Public Use: YES	Future Public Use: YES
Land Code: 1000025924	Agency Land Code: R29563125	Land Name: PARKS & TRAILS	County: CASS	Acres: 0.89
City:	Site Code: R290109	Classification Per M.S. 86A.05: c. state trail	Current Public Use: YES	Future Public Use: YES
Land Code: 1000025925	Agency Land Code: R29337967	Land Name: PARKS & TRAILS	County: CASS	Acres: 3.02
City:	Site Code: R290109	Classification Per M.S. 86A.05: c. state trail	Current Public Use: YES	Future Public Use: YES
Land Code: 1000025926	Agency Land Code: R29337921	Land Name: PARKS & TRAILS	County: CASS	Acres: 1.20
City:	Site Code: R290109	Classification Per M.S. 86A.05: c. state trail	Current Public Use: YES	Future Public Use: YES
Land Code: 1000025927	Agency Land Code: R29337911	Land Name: PARKS & TRAILS	County: CASS	Acres: 3.12
City:	Site Code: R290109	Classification Per M.S. 86A.05: c. state trail	Current Public Use: YES	Future Public Use: YES
Land Code: 1000025928	Agency Land Code: R29563131	Land Name: PARKS & TRAILS	County: CASS	Acres: 3.02
City:	Site Code: R290109	Classification Per M.S. 86A.05: c. state trail	Current Public Use: YES	Future Public Use: YES
Land Code: 1000025929	Agency Land Code: R2966969	Land Name: PARKS & TRAILS	County: CASS	Acres: 0.50
City:	Site Code: R290109	Classification Per M.S. 86A.05: c. state trail	Current Public Use: YES	Future Public Use: YES
Land Code: 1000025930	Agency Land Code: R2967102	Land Name: PARKS & TRAILS	County: CASS	Acres: 3.00
City:	Site Code: R290109	Classification Per M.S. 86A.05: c. state trail	Current Public Use: YES	Future Public Use: YES
Land Code: 1000025931	Agency Land Code: R29337924	Land Name: PARKS & TRAILS	County: CASS	Acres: 0.61
City:	Site Code: R290109	Classification Per M.S. 86A.05: c. state trail	Current Public Use: YES	Future Public Use: YES
Land Code: 1000025932	Agency Land Code: R29337952	Land Name: PARKS & TRAILS	County: CASS	Acres: 3.05
City:	Site Code: R290109	Classification Per M.S. 86A.05: c. state trail	Current Public Use: YES	Future Public Use: YES



Land Code: 1000025933	Agency Land Code: R2966970	Land Name: PARKS & TRAILS	County: CASS	Acres: 4.00
City:	Site Code: R290109	Classification Per M.S. 86A.05: c. state trail	Current Public Use: YES	Future Public Use: YES
Land Code: 1000025935	Agency Land Code: R29337900	Land Name: PARKS & TRAILS	County: CASS	Acres: 3.09
City:	Site Code: R290109	Classification Per M.S. 86A.05: c. state trail	Current Public Use: YES	Future Public Use: YES
Land Code: 1000025936	Agency Land Code: R29331182	Land Name: PARKS & TRAILS	County: CASS	Acres: 2.51
City:	Site Code: R290109	Classification Per M.S. 86A.05: c. state trail	Current Public Use: YES	Future Public Use: YES
Land Code: 1000025937	Agency Land Code: R29331186	Land Name: PARKS & TRAILS	County: CASS	Acres: 6.37
City:	Site Code: R290109	Classification Per M.S. 86A.05: c. state trail	Current Public Use: YES	Future Public Use: YES
Land Code: 1000025938	Agency Land Code: R29337966	Land Name: PARKS & TRAILS	County: CASS	Acres: 3.01
City:	Site Code: R290109	Classification Per M.S. 86A.05: c. state trail	Current Public Use: YES	Future Public Use: YES
Land Code: 1000025939	Agency Land Code: R29522754	Land Name: PARKS & TRAILS	County: CASS	Acres: 1.80
City:	Site Code: R290109	Classification Per M.S. 86A.05: c. state trail	Current Public Use: YES	Future Public Use: YES
Land Code: 1000025940	Agency Land Code: R29568246	Land Name: PARKS & TRAILS	County: CASS	Acres: 0.24
City:	Site Code: R290109	Classification Per M.S. 86A.05: c. state trail	Current Public Use: YES	Future Public Use: YES
Land Code: 1000025941	Agency Land Code: R2967101	Land Name: PARKS & TRAILS	County: CASS	Acres: 3.00
City:	Site Code: R290109	Classification Per M.S. 86A.05: c. state trail	Current Public Use: YES	Future Public Use: YES
Land Code: 1000025942	Agency Land Code: R29337974	Land Name: PARKS & TRAILS	County: CASS	Acres: 3.05
City:	Site Code: R290109	Classification Per M.S. 86A.05: c. state trail	Current Public Use: YES	Future Public Use: YES
Land Code: 1000025943	Agency Land Code: R29337919	Land Name: PARKS & TRAILS	County: CASS	Acres: 2.65
City:	Site Code: R290109	Classification Per M.S. 86A.05: c. state trail	Current Public Use: YES	Future Public Use: YES
Land Code: 1000025944	Agency Land Code: R29337923	Land Name: PARKS & TRAILS	County: CASS	Acres: 3.62
City:	Site Code: R290109	Classification Per M.S. 86A.05: c. state trail	Current Public Use: YES	Future Public Use: YES
Land Code: 1000025945	Agency Land Code: R29337901	Land Name: PARKS & TRAILS	County: CASS	Acres: 1.45
City:	Site Code: R290109	Classification Per M.S. 86A.05: c. state trail	Current Public Use: YES	Future Public Use: YES



Land Code: 1000025946	Agency Land Code: R2967068	Land Name: PARKS & TRAILS	County: CASS	Acres: 6.80
City:	Site Code: R290109	Classification Per M.S. 86A.05: c. state trail	Current Public Use: YES	Future Public Use: YES
Land Code: 1000025947	Agency Land Code: R2967105	Land Name: PARKS & TRAILS	County: CASS	Acres: 0.10
City:	Site Code: R290109	Classification Per M.S. 86A.05: c. state trail	Current Public Use: YES	Future Public Use: YES
Land Code: 1000025948	Agency Land Code: R29337969	Land Name: PARKS & TRAILS	County: CASS	Acres: 3.02
City:	Site Code: R290109	Classification Per M.S. 86A.05: c. state trail	Current Public Use: YES	Future Public Use: YES
Land Code: 1000025949	Agency Land Code: R29337936	Land Name: PARKS & TRAILS	County: CASS	Acres: 3.03
City:	Site Code: R290109	Classification Per M.S. 86A.05: c. state trail	Current Public Use: YES	Future Public Use: YES
Land Code: 1000025950	Agency Land Code: R2966968	Land Name: PARKS & TRAILS	County: CASS	Acres: 3.00
City:	Site Code: R290109	Classification Per M.S. 86A.05: c. state trail	Current Public Use: YES	Future Public Use: YES
Land Code: 1000025951	Agency Land Code: R29563122	Land Name: PARKS & TRAILS	County: CASS	Acres: 2.87
City:	Site Code: R290109	Classification Per M.S. 86A.05: c. state trail	Current Public Use: YES	Future Public Use: YES
Land Code: 1000025952	Agency Land Code: R29330029	Land Name: PARKS & TRAILS	County: CASS	Acres: 0.70
City:	Site Code: R290109	Classification Per M.S. 86A.05: c. state trail	Current Public Use: YES	Future Public Use: YES
Land Code: 1000025953	Agency Land Code: R29330004	Land Name: PARKS & TRAILS	County: CASS	Acres: 3.03
City:	Site Code: R290109	Classification Per M.S. 86A.05: c. state trail	Current Public Use: YES	Future Public Use: YES
Land Code: 1000025954	Agency Land Code: R2966980	Land Name: PARKS & TRAILS	County: CASS	Acres: 0.10
City:	Site Code: R290109	Classification Per M.S. 86A.05: c. state trail	Current Public Use: YES	Future Public Use: YES
Land Code: 1000025955	Agency Land Code: R29337913	Land Name: PARKS & TRAILS	County: CASS	Acres: 3.34
City:	Site Code: R290109	Classification Per M.S. 86A.05: c. state trail	Current Public Use: YES	Future Public Use: YES
Land Code: 1000025956	Agency Land Code: R29563126	Land Name: PARKS & TRAILS	County: CASS	Acres: 4.78
City:	Site Code: R290109	Classification Per M.S. 86A.05: c. state trail	Current Public Use: YES	Future Public Use: YES
Land Code: 1000025957	Agency Land Code: R29337959	Land Name: PARKS & TRAILS	County: CASS	Acres: 3.07
City:	Site Code: R290109	Classification Per M.S. 86A.05: c. state trail	Current Public Use: YES	Future Public Use: YES



Land Code: 1000025958	Agency Land Code: R29337920	Land Name: PARKS & TRAILS	County: CASS	Acres: 2.41
City:	Site Code: R290109	Classification Per M.S. 86A.05: c. state trail	Current Public Use: YES	Future Public Use: YES
Land Code: 1000025959	Agency Land Code: R29330010	Land Name: PARKS & TRAILS	County: CASS	Acres: 1.30
City:	Site Code: R290109	Classification Per M.S. 86A.05: c. state trail	Current Public Use: YES	Future Public Use: YES
Land Code: 1000025960	Agency Land Code: R29337944	Land Name: PARKS & TRAILS	County: CASS	Acres: 3.03
City:	Site Code: R290109	Classification Per M.S. 86A.05: c. state trail	Current Public Use: YES	Future Public Use: YES
Land Code: 1000025961	Agency Land Code: R29337946	Land Name: PARKS & TRAILS	County: CASS	Acres: 3.03
City:	Site Code: R290109	Classification Per M.S. 86A.05: c. state trail	Current Public Use: YES	Future Public Use: YES
Land Code: 1000025962	Agency Land Code: R29337949	Land Name: PARKS & TRAILS	County: CASS	Acres: 3.03
City:	Site Code: R290109	Classification Per M.S. 86A.05: c. state trail	Current Public Use: YES	Future Public Use: YES
Land Code: 1000025963	Agency Land Code: R29337954	Land Name: PARKS & TRAILS	County: CASS	Acres: 1.53
City:	Site Code: R290109	Classification Per M.S. 86A.05: c. state trail	Current Public Use: YES	Future Public Use: YES
Land Code: 1000025964	Agency Land Code: R29331183	Land Name: PARKS & TRAILS	County: CASS	Acres: 0.37
City:	Site Code: R290109	Classification Per M.S. 86A.05: c. state trail	Current Public Use: YES	Future Public Use: YES
Land Code: 1000025965	Agency Land Code: R2966977	Land Name: PARKS & TRAILS	County: CASS	Acres: 2.50
City:	Site Code: R290109	Classification Per M.S. 86A.05: c. state trail	Current Public Use: YES	Future Public Use: YES
Land Code: 1000025966	Agency Land Code: R29331176	Land Name: PARKS & TRAILS	County: CASS	Acres: 6.47
City:	Site Code: R290109	Classification Per M.S. 86A.05: c. state trail	Current Public Use: YES	Future Public Use: YES
Land Code: 1000025967	Agency Land Code: R29330011	Land Name: PARKS & TRAILS	County: CASS	Acres: 1.50
City:	Site Code: R290109	Classification Per M.S. 86A.05: c. state trail	Current Public Use: YES	Future Public Use: YES
Land Code: 1000025968	Agency Land Code: R29337938	Land Name: PARKS & TRAILS	County: CASS	Acres: 3.12
City:	Site Code: R290109	Classification Per M.S. 86A.05: c. state trail	Current Public Use: YES	Future Public Use: YES
Land Code: 1000025969	Agency Land Code: R29337912	Land Name: PARKS & TRAILS	County: CASS	Acres: 3.99
City:	Site Code: R290109	Classification Per M.S. 86A.05: c. state trail	Current Public Use: YES	Future Public Use: YES



Land Code: 1000025970	Agency Land Code: R29330009	Land Name: PARKS & TRAILS	County: CASS	Acres: 1.50
City:	Site Code: R290109	Classification Per M.S. 86A.05: c. state trail	Current Public Use: YES	Future Public Use: YES
Land Code: 1000025972	Agency Land Code: R29330027	Land Name: PARKS & TRAILS	County: CASS	Acres: 0.46
City:	Site Code: R290109	Classification Per M.S. 86A.05: c. state trail	Current Public Use: YES	Future Public Use: YES
Land Code: 1000025973	Agency Land Code: R29439077	Land Name: PARKS & TRAILS	County: CASS	Acres: 0.46
City:	Site Code: R290109	Classification Per M.S. 86A.05: c. state trail	Current Public Use: YES	Future Public Use: YES
Land Code: 1000025974	Agency Land Code: R29330033	Land Name: PARKS & TRAILS	County: CASS	Acres: 0.05
City:	Site Code: R290109	Classification Per M.S. 86A.05: c. state trail	Current Public Use: YES	Future Public Use: YES
Land Code: 1000025975	Agency Land Code: R2966965	Land Name: PARKS & TRAILS	County: CASS	Acres: 0.10
City:	Site Code: R290109	Classification Per M.S. 86A.05: c. state trail	Current Public Use: YES	Future Public Use: YES
Land Code: 1000025976	Agency Land Code: R2966982	Land Name: PARKS & TRAILS	County: CASS	Acres: 1.00
City:	Site Code: R290109	Classification Per M.S. 86A.05: c. state trail	Current Public Use: YES	Future Public Use: YES
Land Code: 1000025977	Agency Land Code: R29337945	Land Name: PARKS & TRAILS	County: CASS	Acres: 3.03
City:	Site Code: R290109	Classification Per M.S. 86A.05: c. state trail	Current Public Use: YES	Future Public Use: YES
Land Code: 1000025978	Agency Land Code: R29337903	Land Name: PARKS & TRAILS	County: CASS	Acres: 3.63
City:	Site Code: R290109	Classification Per M.S. 86A.05: c. state trail	Current Public Use: YES	Future Public Use: YES
Land Code: 1000025979	Agency Land Code: R29337971	Land Name: PARKS & TRAILS	County: CASS	Acres: 3.04
City:	Site Code: R290109	Classification Per M.S. 86A.05: c. state trail	Current Public Use: YES	Future Public Use: YES
Land Code: 1000025980	Agency Land Code: R29563130	Land Name: PARKS & TRAILS	County: CASS	Acres: 3.25
City:	Site Code: R290109	Classification Per M.S. 86A.05: c. state trail	Current Public Use: YES	Future Public Use: YES
Land Code: 1000025981	Agency Land Code: R29330370	Land Name: PARKS & TRAILS	County: CASS	Acres: 3.03
City:	Site Code: R290109	Classification Per M.S. 86A.05: c. state trail	Current Public Use: YES	Future Public Use: YES
Land Code: 1000025982	Agency Land Code: R29337950	Land Name: PARKS & TRAILS	County: CASS	Acres: 3.03
City:	Site Code: R290109	Classification Per M.S. 86A.05: c. state trail	Current Public Use: YES	Future Public Use: YES



Land Code: 1000025983	Agency Land Code: R29337942	Land Name: PARKS & TRAILS	County: CASS	Acres: 3.05
City:	Site Code: R290109	Classification Per M.S. 86A.05: c. state trail	Current Public Use: YES	Future Public Use: YES
Land Code: 1000025984	Agency Land Code: R29337968	Land Name: PARKS & TRAILS	County: CASS	Acres: 3.02
City:	Site Code: R290109	Classification Per M.S. 86A.05: c. state trail	Current Public Use: YES	Future Public Use: YES
Land Code: 1000025985	Agency Land Code: R29533724	Land Name: PARKS & TRAILS	County: CASS	Acres: 2.45
City:	Site Code: R290109	Classification Per M.S. 86A.05: c. state trail	Current Public Use: YES	Future Public Use: YES
Land Code: 1000025986	Agency Land Code: R29525391	Land Name: PARKS & TRAILS	County: CASS	Acres: 1.50
City:	Site Code: R290109	Classification Per M.S. 86A.05: c. state trail	Current Public Use: YES	Future Public Use: YES
Land Code: 1000025987	Agency Land Code: R29563123	Land Name: PARKS & TRAILS	County: CASS	Acres: 0.13
City:	Site Code: R290109	Classification Per M.S. 86A.05: c. state trail	Current Public Use: YES	Future Public Use: YES
Land Code: 1000025988	Agency Land Code: R29337918	Land Name: PARKS & TRAILS	County: CASS	Acres: 3.63
City:	Site Code: R290109	Classification Per M.S. 86A.05: c. state trail	Current Public Use: YES	Future Public Use: YES
Land Code: 1000025989	Agency Land Code: R2966962	Land Name: PARKS & TRAILS	County: CASS	Acres: 2.50
City:	Site Code: R290109	Classification Per M.S. 86A.05: c. state trail	Current Public Use: YES	Future Public Use: YES
Land Code: 1000025990	Agency Land Code: R2966974	Land Name: PARKS & TRAILS	County: CASS	Acres: 5.00
City:	Site Code: R290109	Classification Per M.S. 86A.05: c. state trail	Current Public Use: YES	Future Public Use: YES
Land Code: 1000025991	Agency Land Code: R29337904	Land Name: PARKS & TRAILS	County: CASS	Acres: 0.05
City:	Site Code: R290109	Classification Per M.S. 86A.05: c. state trail	Current Public Use: YES	Future Public Use: YES
Land Code: 1000025992	Agency Land Code: R29534628	Land Name: PARKS & TRAILS	County: CASS	Acres: 0.04
City:	Site Code: R290109	Classification Per M.S. 86A.05: c. state trail	Current Public Use: YES	Future Public Use: YES
Land Code: 1000025993	Agency Land Code: R29337922	Land Name: PARKS & TRAILS	County: CASS	Acres: 2.41
City:	Site Code: R290109	Classification Per M.S. 86A.05: c. state trail	Current Public Use: YES	Future Public Use: YES
Land Code: 1000025994	Agency Land Code: R2966960	Land Name: PARKS & TRAILS	County: CASS	Acres: 4.00
City:	Site Code: R290109	Classification Per M.S. 86A.05: c. state trail	Current Public Use: YES	Future Public Use: YES



Land Code: 1000025995	Agency Land Code: R29337905	Land Name: PARKS & TRAILS	County: CASS	Acres: 1.75
City:	Site Code: R290109	Classification Per M.S. 86A.05: c. state trail	Current Public Use: YES	Future Public Use: YES
Land Code: 1000025996	Agency Land Code: R29337961	Land Name: PARKS & TRAILS	County: CASS	Acres: 5.72
City:	Site Code: R290109	Classification Per M.S. 86A.05: c. state trail	Current Public Use: YES	Future Public Use: YES
Land Code: 1000025998	Agency Land Code: R29337973	Land Name: PARKS & TRAILS	County: CASS	Acres: 3.04
City:	Site Code: R290109	Classification Per M.S. 86A.05: c. state trail	Current Public Use: YES	Future Public Use: YES
Land Code: 1000025999	Agency Land Code: R29337951	Land Name: PARKS & TRAILS	County: CASS	Acres: 3.05
City:	Site Code: R290109	Classification Per M.S. 86A.05: c. state trail	Current Public Use: YES	Future Public Use: YES
Land Code: 1000026000	Agency Land Code: R29337899	Land Name: PARKS & TRAILS	County: CASS	Acres: 3.40
City:	Site Code: R290109	Classification Per M.S. 86A.05: c. state trail	Current Public Use: YES	Future Public Use: YES
Land Code: 1000026001	Agency Land Code: R29331175	Land Name: PARKS & TRAILS	County: CASS	Acres: 0.70
City:	Site Code: R290109	Classification Per M.S. 86A.05: c. state trail	Current Public Use: YES	Future Public Use: YES
Land Code: 1000026002	Agency Land Code: R29331178	Land Name: PARKS & TRAILS	County: CASS	Acres: 0.78
City:	Site Code: R290109	Classification Per M.S. 86A.05: c. state trail	Current Public Use: YES	Future Public Use: YES
Land Code: 1000026003	Agency Land Code: R2967100	Land Name: PARKS & TRAILS	County: CASS	Acres: 3.00
City:	Site Code: R290109	Classification Per M.S. 86A.05: c. state trail	Current Public Use: YES	Future Public Use: YES
Land Code: 1000026004	Agency Land Code: R2967103	Land Name: PARKS & TRAILS	County: CASS	Acres: 1.00
City:	Site Code: R290109	Classification Per M.S. 86A.05: c. state trail	Current Public Use: YES	Future Public Use: YES
Land Code: 1000026005	Agency Land Code: R29337925	Land Name: PARKS & TRAILS	County: CASS	Acres: 3.03
City:	Site Code: R290109	Classification Per M.S. 86A.05: c. state trail	Current Public Use: YES	Future Public Use: YES
Land Code: 1000026006	Agency Land Code: R29337927	Land Name: PARKS & TRAILS	County: CASS	Acres: 0.61
City:	Site Code: R290109	Classification Per M.S. 86A.05: c. state trail	Current Public Use: YES	Future Public Use: YES
Land Code: 1000026007	Agency Land Code: R29329145	Land Name: PARKS & TRAILS	County: CASS	Acres: 0.92
City:	Site Code: R290109	Classification Per M.S. 86A.05: c. state trail	Current Public Use: YES	Future Public Use: YES



Land Code: 1000026008	Agency Land Code: R2967089	Land Name: PARKS & TRAILS	County: CASS	Acres: 2.40
City:	Site Code: R290109	Classification Per M.S. 86A.05: c. state trail	Current Public Use: YES	Future Public Use: YES
Land Code: 1000026009	Agency Land Code: R29563129	Land Name: PARKS & TRAILS	County: CASS	Acres: 0.14
City:	Site Code: R290109	Classification Per M.S. 86A.05: c. state trail	Current Public Use: YES	Future Public Use: YES
Land Code: 1000026010	Agency Land Code: R29563354	Land Name: PARKS & TRAILS	County: CASS	Acres: 1.06
City:	Site Code: R290109	Classification Per M.S. 86A.05: c. state trail	Current Public Use: YES	Future Public Use: YES
Land Code: 1000026011	Agency Land Code: R2966961	Land Name: PARKS & TRAILS	County: CASS	Acres: 1.00
City:	Site Code: R290109	Classification Per M.S. 86A.05: c. state trail	Current Public Use: YES	Future Public Use: YES
Land Code: 1000026012	Agency Land Code: R2966979	Land Name: PARKS & TRAILS	County: CASS	Acres: 4.00
City:	Site Code: R290109	Classification Per M.S. 86A.05: c. state trail	Current Public Use: YES	Future Public Use: YES
Land Code: 1000026013	Agency Land Code: R29331184	Land Name: PARKS & TRAILS	County: CASS	Acres: 6.08
City:	Site Code: R290109	Classification Per M.S. 86A.05: c. state trail	Current Public Use: YES	Future Public Use: YES
Land Code: 1000026014	Agency Land Code: R29541910	Land Name: PARKS & TRAILS	County: CASS	Acres: 0.23
City:	Site Code: R290109	Classification Per M.S. 86A.05: c. state trail	Current Public Use: YES	Future Public Use: YES
Land Code: 1000026015	Agency Land Code: R29342422	Land Name: PARKS & TRAILS	County: CASS	Acres: 3.10
City:	Site Code: R290256	Classification Per M.S. 86A.05: c. state trail	Current Public Use: YES	Future Public Use: YES
Land Code: 1000026016	Agency Land Code: R29342423	Land Name: PARKS & TRAILS	County: CASS	Acres: 3.42
City:	Site Code: R290256	Classification Per M.S. 86A.05: c. state trail	Current Public Use: YES	Future Public Use: YES
Land Code: 1000026017	Agency Land Code: R29342424	Land Name: PARKS & TRAILS	County: CASS	Acres: 0.30
City:	Site Code: R290256	Classification Per M.S. 86A.05: c. state trail	Current Public Use: YES	Future Public Use: YES
Land Code: 1000026018	Agency Land Code: R29342426	Land Name: PARKS & TRAILS	County: CASS	Acres: 0.50
City:	Site Code: R290256	Classification Per M.S. 86A.05: c. state trail	Current Public Use: YES	Future Public Use: YES
Land Code: 1000026019	Agency Land Code: R29342428	Land Name: PARKS & TRAILS	County: CASS	Acres: 3.27
City:	Site Code: R290256	Classification Per M.S. 86A.05: c. state trail	Current Public Use: YES	Future Public Use: YES



Land Code: 1000026020	Agency Land Code: R29342429	Land Name: PARKS & TRAILS	County: CASS	Acres: 3.32
City:	Site Code: R290256	Classification Per M.S. 86A.05: c. state trail	Current Public Use: YES	Future Public Use: YES
Land Code: 1000026021	Agency Land Code: R29342431	Land Name: PARKS & TRAILS	County: CASS	Acres: 3.23
City:	Site Code: R290256	Classification Per M.S. 86A.05: c. state trail	Current Public Use: YES	Future Public Use: YES
Land Code: 1000026022	Agency Land Code: R29342432	Land Name: PARKS & TRAILS	County: CASS	Acres: 0.14
City:	Site Code: R290256	Classification Per M.S. 86A.05: c. state trail	Current Public Use: YES	Future Public Use: YES
Land Code: 1000026023	Agency Land Code: R29342433	Land Name: PARKS & TRAILS	County: CASS	Acres: 3.37
City:	Site Code: R290256	Classification Per M.S. 86A.05: c. state trail	Current Public Use: YES	Future Public Use: YES
Land Code: 1000026024	Agency Land Code: R29342435	Land Name: PARKS & TRAILS	County: CASS	Acres: 4.30
City:	Site Code: R290256	Classification Per M.S. 86A.05: c. state trail	Current Public Use: YES	Future Public Use: YES
Land Code: 1000026025	Agency Land Code: R29342441	Land Name: PARKS & TRAILS	County: CASS	Acres: 0.03
City:	Site Code: R290256	Classification Per M.S. 86A.05: c. state trail	Current Public Use: YES	Future Public Use: YES
Land Code: 1000026026	Agency Land Code: R29342442	Land Name: PARKS & TRAILS	County: CASS	Acres: 0.77
City:	Site Code: R290256	Classification Per M.S. 86A.05: c. state trail	Current Public Use: YES	Future Public Use: YES
Land Code: 1000026027	Agency Land Code: R29342443	Land Name: PARKS & TRAILS	County: CASS	Acres: 3.93
City:	Site Code: R290256	Classification Per M.S. 86A.05: c. state trail	Current Public Use: YES	Future Public Use: YES
Land Code: 1000026028	Agency Land Code: R29342445	Land Name: PARKS & TRAILS	County: CASS	Acres: 1.33
City:	Site Code: R290256	Classification Per M.S. 86A.05: c. state trail	Current Public Use: YES	Future Public Use: YES
Land Code: 1000026029	Agency Land Code: R29342446	Land Name: PARKS & TRAILS	County: CASS	Acres: 1.84
City:	Site Code: R290256	Classification Per M.S. 86A.05: c. state trail	Current Public Use: YES	Future Public Use: YES
Land Code: 1000026030	Agency Land Code: R29342447	Land Name: PARKS & TRAILS	County: CASS	Acres: 2.66
City:	Site Code: R290256	Classification Per M.S. 86A.05: c. state trail	Current Public Use: YES	Future Public Use: YES
Land Code: 1000026031	Agency Land Code: R29342449	Land Name: PARKS & TRAILS	County: CASS	Acres: 0.12
City:	Site Code: R290256	Classification Per M.S. 86A.05: c. state trail	Current Public Use: YES	Future Public Use: YES



Land Code: 1000026032	Agency Land Code: R29342450	Land Name: PARKS & TRAILS	County: CASS	Acres: 0.65
City:	Site Code: R290256	Classification Per M.S. 86A.05: c. state trail	Current Public Use: YES	Future Public Use: YES
Land Code: 1000026033	Agency Land Code: R29342453	Land Name: PARKS & TRAILS	County: CASS	Acres: 3.44
City:	Site Code: R290256	Classification Per M.S. 86A.05: c. state trail	Current Public Use: YES	Future Public Use: YES
Land Code: 1000026034	Agency Land Code: R29342455	Land Name: PARKS & TRAILS	County: CASS	Acres: 0.55
City:	Site Code: R290256	Classification Per M.S. 86A.05: c. state trail	Current Public Use: YES	Future Public Use: YES
Land Code: 1000026035	Agency Land Code: R29342456	Land Name: PARKS & TRAILS	County: CASS	Acres: 3.90
City:	Site Code: R290256	Classification Per M.S. 86A.05: c. state trail	Current Public Use: YES	Future Public Use: YES
Land Code: 1000026036	Agency Land Code: R29342458	Land Name: PARKS & TRAILS	County: CASS	Acres: 2.30
City:	Site Code: R290256	Classification Per M.S. 86A.05: c. state trail	Current Public Use: YES	Future Public Use: YES
Land Code: 1000026037	Agency Land Code: R29342465	Land Name: PARKS & TRAILS	County: CASS	Acres: 2.29
City:	Site Code: R290256	Classification Per M.S. 86A.05: c. state trail	Current Public Use: YES	Future Public Use: YES
Land Code: 1000026038	Agency Land Code: R29342466	Land Name: PARKS & TRAILS	County: CASS	Acres: 0.26
City:	Site Code: R290256	Classification Per M.S. 86A.05: c. state trail	Current Public Use: YES	Future Public Use: YES
Land Code: 1000026039	Agency Land Code: R29342467	Land Name: PARKS & TRAILS	County: CASS	Acres: 2.05
City:	Site Code: R290256	Classification Per M.S. 86A.05: c. state trail	Current Public Use: YES	Future Public Use: YES
Land Code: 1000026040	Agency Land Code: R29342470	Land Name: PARKS & TRAILS	County: CASS	Acres: 3.25
City:	Site Code: R290256	Classification Per M.S. 86A.05: c. state trail	Current Public Use: YES	Future Public Use: YES
Land Code: 1000026041	Agency Land Code: R29342473	Land Name: PARKS & TRAILS	County: CASS	Acres: 6.86
City:	Site Code: R290256	Classification Per M.S. 86A.05: c. state trail	Current Public Use: YES	Future Public Use: YES
Land Code: 1000026042	Agency Land Code: R29342474	Land Name: PARKS & TRAILS	County: CASS	Acres: 1.56
City:	Site Code: R290256	Classification Per M.S. 86A.05: c. state trail	Current Public Use: YES	Future Public Use: YES
Land Code: 1000026043	Agency Land Code: R29342475	Land Name: PARKS & TRAILS	County: CASS	Acres: 3.07
City:	Site Code: R290256	Classification Per M.S. 86A.05: c. state trail	Current Public Use: YES	Future Public Use: YES



Land Code: 1000026044	Agency Land Code: R29342476	Land Name: PARKS & TRAILS	County: CASS	Acres: 3.05
City:	Site Code: R290256	Classification Per M.S. 86A.05: c. state trail	Current Public Use: YES	Future Public Use: YES
Land Code: 1000026045	Agency Land Code: R29342480	Land Name: PARKS & TRAILS	County: CASS	Acres: 3.01
City:	Site Code: R290256	Classification Per M.S. 86A.05: c. state trail	Current Public Use: YES	Future Public Use: YES
Land Code: 1000026046	Agency Land Code: R29342483	Land Name: PARKS & TRAILS	County: CASS	Acres: 3.04
City:	Site Code: R290256	Classification Per M.S. 86A.05: c. state trail	Current Public Use: YES	Future Public Use: YES
Land Code: 1000026047	Agency Land Code: R29342484	Land Name: PARKS & TRAILS	County: CASS	Acres: 3.04
City:	Site Code: R290256	Classification Per M.S. 86A.05: c. state trail	Current Public Use: YES	Future Public Use: YES
Land Code: 1000026048	Agency Land Code: R29342485	Land Name: PARKS & TRAILS	County: CASS	Acres: 3.05
City:	Site Code: R290256	Classification Per M.S. 86A.05: c. state trail	Current Public Use: YES	Future Public Use: YES
Land Code: 1000026049	Agency Land Code: R29342489	Land Name: PARKS & TRAILS	County: CASS	Acres: 3.09
City:	Site Code: R290256	Classification Per M.S. 86A.05: c. state trail	Current Public Use: YES	Future Public Use: YES
Land Code: 1000026050	Agency Land Code: R29342490	Land Name: PARKS & TRAILS	County: CASS	Acres: 2.20
City:	Site Code: R290256	Classification Per M.S. 86A.05: c. state trail	Current Public Use: YES	Future Public Use: YES
Land Code: 1000026051	Agency Land Code: R29342492	Land Name: PARKS & TRAILS	County: CASS	Acres: 4.65
City:	Site Code: R290256	Classification Per M.S. 86A.05: c. state trail	Current Public Use: YES	Future Public Use: YES
Land Code: 1000026052	Agency Land Code: R29342493	Land Name: PARKS & TRAILS	County: CASS	Acres: 4.99
City:	Site Code: R290256	Classification Per M.S. 86A.05: c. state trail	Current Public Use: YES	Future Public Use: YES
Land Code: 1000026053	Agency Land Code: R29342496	Land Name: PARKS & TRAILS	County: CASS	Acres: 3.21
City:	Site Code: R290256	Classification Per M.S. 86A.05: c. state trail	Current Public Use: YES	Future Public Use: YES
Land Code: 1000026054	Agency Land Code: R29342497	Land Name: PARKS & TRAILS	County: CASS	Acres: 3.00
City:	Site Code: R290256	Classification Per M.S. 86A.05: c. state trail	Current Public Use: YES	Future Public Use: YES
Land Code: 1000026055	Agency Land Code: R29342500	Land Name: PARKS & TRAILS	County: CASS	Acres: 1.00
City:	Site Code: R290256	Classification Per M.S. 86A.05: c. state trail	Current Public Use: YES	Future Public Use: YES



Land Code: 1000026056	Agency Land Code: R29342501	Land Name: PARKS & TRAILS	County: CASS	Acres: 2.00
City:	Site Code: R290256	Classification Per M.S. 86A.05: c. state trail	Current Public Use: YES	Future Public Use: YES
Land Code: 1000026057	Agency Land Code: R29342502	Land Name: PARKS & TRAILS	County: CASS	Acres: 3.30
City:	Site Code: R290256	Classification Per M.S. 86A.05: c. state trail	Current Public Use: YES	Future Public Use: YES
Land Code: 1000026058	Agency Land Code: R29342503	Land Name: PARKS & TRAILS	County: CASS	Acres: 2.59
City:	Site Code: R290256	Classification Per M.S. 86A.05: c. state trail	Current Public Use: YES	Future Public Use: YES
Land Code: 1000026059	Agency Land Code: R29342506	Land Name: PARKS & TRAILS	County: CASS	Acres: 0.51
City:	Site Code: R290256	Classification Per M.S. 86A.05: c. state trail	Current Public Use: YES	Future Public Use: YES
Land Code: 1000026060	Agency Land Code: R29342507	Land Name: PARKS & TRAILS	County: CASS	Acres: 3.14
City:	Site Code: R290256	Classification Per M.S. 86A.05: c. state trail	Current Public Use: YES	Future Public Use: YES
Land Code: 1000026061	Agency Land Code: R29342508	Land Name: PARKS & TRAILS	County: CASS	Acres: 3.19
City:	Site Code: R290256	Classification Per M.S. 86A.05: c. state trail	Current Public Use: YES	Future Public Use: YES
Land Code: 1000026062	Agency Land Code: R29342509	Land Name: PARKS & TRAILS	County: CASS	Acres: 3.18
City:	Site Code: R290256	Classification Per M.S. 86A.05: c. state trail	Current Public Use: YES	Future Public Use: YES
Land Code: 1000026063	Agency Land Code: R29342510	Land Name: PARKS & TRAILS	County: CASS	Acres: 3.18
City:	Site Code: R290256	Classification Per M.S. 86A.05: c. state trail	Current Public Use: YES	Future Public Use: YES
Land Code: 1000026064	Agency Land Code: R29342511	Land Name: PARKS & TRAILS	County: CASS	Acres: 3.00
City:	Site Code: R290256	Classification Per M.S. 86A.05: c. state trail	Current Public Use: YES	Future Public Use: YES
Land Code: 1000026065	Agency Land Code: R29342518	Land Name: PARKS & TRAILS	County: CASS	Acres: 5.97
City:	Site Code: R290256	Classification Per M.S. 86A.05: c. state trail	Current Public Use: YES	Future Public Use: YES
Land Code: 1000026066	Agency Land Code: R29342519	Land Name: PARKS & TRAILS	County: CASS	Acres: 3.31
City:	Site Code: R290256	Classification Per M.S. 86A.05: c. state trail	Current Public Use: YES	Future Public Use: YES
Land Code: 1000026067	Agency Land Code: R29342520	Land Name: PARKS & TRAILS	County: CASS	Acres: 1.17
City:	Site Code: R290256	Classification Per M.S. 86A.05: c. state trail	Current Public Use: YES	Future Public Use: YES



Land Code: 1000026068	Agency Land Code: R29342521	Land Name: PARKS & TRAILS	County: CASS	Acres: 1.84
City:	Site Code: R290256	Classification Per M.S. 86A.05: c. state trail	Current Public Use: YES	Future Public Use: YES
Land Code: 1000026069	Agency Land Code: R29342522	Land Name: PARKS & TRAILS	County: CASS	Acres: 1.26
City:	Site Code: R290256	Classification Per M.S. 86A.05: c. state trail	Current Public Use: YES	Future Public Use: YES
Land Code: 1000026070	Agency Land Code: R29342523	Land Name: PARKS & TRAILS	County: CASS	Acres: 0.19
City:	Site Code: R290256	Classification Per M.S. 86A.05: c. state trail	Current Public Use: YES	Future Public Use: YES
Land Code: 1000026071	Agency Land Code: R29342524	Land Name: PARKS & TRAILS	County: CASS	Acres: 3.91
City:	Site Code: R290256	Classification Per M.S. 86A.05: c. state trail	Current Public Use: YES	Future Public Use: YES
Land Code: 1000026072	Agency Land Code: R29342525	Land Name: PARKS & TRAILS	County: CASS	Acres: 0.90
City:	Site Code: R290256	Classification Per M.S. 86A.05: c. state trail	Current Public Use: YES	Future Public Use: YES
Land Code: 1000026073	Agency Land Code: R29342528	Land Name: PARKS & TRAILS	County: CASS	Acres: 1.00
City:	Site Code: R290256	Classification Per M.S. 86A.05: c. state trail	Current Public Use: YES	Future Public Use: YES
Land Code: 1000026074	Agency Land Code: R29342529	Land Name: PARKS & TRAILS	County: CASS	Acres: 3.66
City:	Site Code: R290256	Classification Per M.S. 86A.05: c. state trail	Current Public Use: YES	Future Public Use: YES
Land Code: 1000026075	Agency Land Code: R29342531	Land Name: PARKS & TRAILS	County: CASS	Acres: 3.00
City:	Site Code: R290256	Classification Per M.S. 86A.05: c. state trail	Current Public Use: YES	Future Public Use: YES
Land Code: 1000026076	Agency Land Code: R29342532	Land Name: PARKS & TRAILS	County: CASS	Acres: 3.11
City:	Site Code: R290256	Classification Per M.S. 86A.05: c. state trail	Current Public Use: YES	Future Public Use: YES
Land Code: 1000026077	Agency Land Code: R29342533	Land Name: PARKS & TRAILS	County: CASS	Acres: 3.36
City:	Site Code: R290256	Classification Per M.S. 86A.05: c. state trail	Current Public Use: YES	Future Public Use: YES
Land Code: 1000026078	Agency Land Code: R29342534	Land Name: PARKS & TRAILS	County: CASS	Acres: 3.60
City:	Site Code: R290256	Classification Per M.S. 86A.05: c. state trail	Current Public Use: YES	Future Public Use: YES
Land Code: 1000026079	Agency Land Code: R29342535	Land Name: PARKS & TRAILS	County: CASS	Acres: 0.80
City:	Site Code: R290256	Classification Per M.S. 86A.05: c. state trail	Current Public Use: YES	Future Public Use: YES



Land Code: 1000026080	Agency Land Code: R29342536	Land Name: PARKS & TRAILS	County: CASS	Acres: 3.10
City:	Site Code: R290256	Classification Per M.S. 86A.05: c. state trail	Current Public Use: YES	Future Public Use: YES
Land Code: 1000026081	Agency Land Code: R29342537	Land Name: PARKS & TRAILS	County: CASS	Acres: 3.00
City:	Site Code: R290256	Classification Per M.S. 86A.05: c. state trail	Current Public Use: YES	Future Public Use: YES
Land Code: 1000026082	Agency Land Code: R29342538	Land Name: PARKS & TRAILS	County: CASS	Acres: 3.00
City:	Site Code: R290256	Classification Per M.S. 86A.05: c. state trail	Current Public Use: YES	Future Public Use: YES
Land Code: 1000026083	Agency Land Code: R29342539	Land Name: PARKS & TRAILS	County: CASS	Acres: 0.35
City:	Site Code: R290256	Classification Per M.S. 86A.05: c. state trail	Current Public Use: YES	Future Public Use: YES
Land Code: 1000026084	Agency Land Code: R29342541	Land Name: PARKS & TRAILS	County: CASS	Acres: 1.60
City:	Site Code: R290256	Classification Per M.S. 86A.05: c. state trail	Current Public Use: YES	Future Public Use: YES
Land Code: 1000026085	Agency Land Code: R29342542	Land Name: PARKS & TRAILS	County: CASS	Acres: 1.80
City:	Site Code: R290256	Classification Per M.S. 86A.05: c. state trail	Current Public Use: YES	Future Public Use: YES
Land Code: 1000026086	Agency Land Code: R29342545	Land Name: PARKS & TRAILS	County: CASS	Acres: 2.83
City:	Site Code: R290256	Classification Per M.S. 86A.05: c. state trail	Current Public Use: YES	Future Public Use: YES
Land Code: 1000026087	Agency Land Code: R29522516	Land Name: PARKS & TRAILS	County: CASS	Acres: 2.11
City:	Site Code: R290256	Classification Per M.S. 86A.05: c. state trail	Current Public Use: YES	Future Public Use: YES
Land Code: 1000026088	Agency Land Code: R29342504	Land Name: PARKS & TRAILS	County: CASS	Acres: 0.92
City:	Site Code: R290256	Classification Per M.S. 86A.05: c. state trail	Current Public Use: YES	Future Public Use: YES
Land Code: 1000026089	Agency Land Code: R29342421	Land Name: PARKS & TRAILS	County: CASS	Acres: 0.75
City:	Site Code: R290256	Classification Per M.S. 86A.05: c. state trail	Current Public Use: YES	Future Public Use: YES
Land Code: 1000026090	Agency Land Code: R29342469	Land Name: PARKS & TRAILS	County: CASS	Acres: 2.99
City:	Site Code: R290256	Classification Per M.S. 86A.05: c. state trail	Current Public Use: YES	Future Public Use: YES
Land Code: 1000026091	Agency Land Code: R29342516	Land Name: PARKS & TRAILS	County: CASS	Acres: 3.16
City:	Site Code: R290256	Classification Per M.S. 86A.05: c. state trail	Current Public Use: YES	Future Public Use: YES



Land Code: 1000026092	Agency Land Code: R29342540	Land Name: PARKS & TRAILS	County: CASS	Acres: 0.50
City:	Site Code: R290256	Classification Per M.S. 86A.05: c. state trail	Current Public Use: YES	Future Public Use: YES
Land Code: 1000026093	Agency Land Code: R29522515	Land Name: PARKS & TRAILS	County: CASS	Acres: 0.99
City:	Site Code: R290256	Classification Per M.S. 86A.05: c. state trail	Current Public Use: YES	Future Public Use: YES
Land Code: 1000026094	Agency Land Code: R29342461	Land Name: PARKS & TRAILS	County: CASS	Acres: 2.71
City:	Site Code: R290256	Classification Per M.S. 86A.05: c. state trail	Current Public Use: YES	Future Public Use: YES
Land Code: 1000026095	Agency Land Code: R29342513	Land Name: PARKS & TRAILS	County: CASS	Acres: 1.00
City:	Site Code: R290256	Classification Per M.S. 86A.05: c. state trail	Current Public Use: YES	Future Public Use: YES
Land Code: 1000026096	Agency Land Code: R29342457	Land Name: PARKS & TRAILS	County: CASS	Acres: 1.95
City:	Site Code: R290256	Classification Per M.S. 86A.05: c. state trail	Current Public Use: YES	Future Public Use: YES
Land Code: 1000026097	Agency Land Code: R29342495	Land Name: PARKS & TRAILS	County: CASS	Acres: 2.09
City:	Site Code: R290256	Classification Per M.S. 86A.05: c. state trail	Current Public Use: YES	Future Public Use: YES
Land Code: 1000026098	Agency Land Code: R29342471	Land Name: PARKS & TRAILS	County: CASS	Acres: 1.63
City:	Site Code: R290256	Classification Per M.S. 86A.05: c. state trail	Current Public Use: YES	Future Public Use: YES
Land Code: 1000026099	Agency Land Code: R29522514	Land Name: PARKS & TRAILS	County: CASS	Acres: 1.47
City:	Site Code: R290256	Classification Per M.S. 86A.05: c. state trail	Current Public Use: YES	Future Public Use: YES
Land Code: 1000026100	Agency Land Code: R29342498	Land Name: PARKS & TRAILS	County: CASS	Acres: 1.95
City:	Site Code: R290256	Classification Per M.S. 86A.05: c. state trail	Current Public Use: YES	Future Public Use: YES
Land Code: 1000026101	Agency Land Code: R29342514	Land Name: PARKS & TRAILS	County: CASS	Acres: 2.76
City:	Site Code: R290256	Classification Per M.S. 86A.05: c. state trail	Current Public Use: YES	Future Public Use: YES
Land Code: 1000026102	Agency Land Code: R29342517	Land Name: PARKS & TRAILS	County: CASS	Acres: 3.17
City:	Site Code: R290256	Classification Per M.S. 86A.05: c. state trail	Current Public Use: YES	Future Public Use: YES
Land Code: 1000026103	Agency Land Code: R29342440	Land Name: PARKS & TRAILS	County: CASS	Acres: 0.57
City:	Site Code: R290256	Classification Per M.S. 86A.05: c. state trail	Current Public Use: YES	Future Public Use: YES



Land Code: 1000026104	Agency Land Code: R29342530	Land Name: PARKS & TRAILS	County: CASS	Acres: 0.01
City:	Site Code: R290256	Classification Per M.S. 86A.05: c. state trail	Current Public Use: YES	Future Public Use: YES
Land Code: 1000026105	Agency Land Code: R29342444	Land Name: PARKS & TRAILS	County: CASS	Acres: 3.26
City:	Site Code: R290256	Classification Per M.S. 86A.05: c. state trail	Current Public Use: YES	Future Public Use: YES
Land Code: 1000026106	Agency Land Code: R29342439	Land Name: PARKS & TRAILS	County: CASS	Acres: 4.00
City:	Site Code: R290256	Classification Per M.S. 86A.05: c. state trail	Current Public Use: YES	Future Public Use: YES
Land Code: 1000026107	Agency Land Code: R29342488	Land Name: PARKS & TRAILS	County: CASS	Acres: 3.09
City:	Site Code: R290256	Classification Per M.S. 86A.05: c. state trail	Current Public Use: YES	Future Public Use: YES
Land Code: 1000026108	Agency Land Code: R29342425	Land Name: PARKS & TRAILS	County: CASS	Acres: 2.90
City:	Site Code: R290256	Classification Per M.S. 86A.05: c. state trail	Current Public Use: YES	Future Public Use: YES
Land Code: 1000026109	Agency Land Code: R29342543	Land Name: PARKS & TRAILS	County: CASS	Acres: 1.60
City:	Site Code: R290256	Classification Per M.S. 86A.05: c. state trail	Current Public Use: YES	Future Public Use: YES
Land Code: 1000026110	Agency Land Code: R29342527	Land Name: PARKS & TRAILS	County: CASS	Acres: 3.10
City:	Site Code: R290256	Classification Per M.S. 86A.05: c. state trail	Current Public Use: YES	Future Public Use: YES
Land Code: 1000026111	Agency Land Code: R29342437	Land Name: PARKS & TRAILS	County: CASS	Acres: 3.88
City:	Site Code: R290256	Classification Per M.S. 86A.05: c. state trail	Current Public Use: YES	Future Public Use: YES
Land Code: 1000026112	Agency Land Code: R29342438	Land Name: PARKS & TRAILS	County: CASS	Acres: 0.29
City:	Site Code: R290256	Classification Per M.S. 86A.05: c. state trail	Current Public Use: YES	Future Public Use: YES
Land Code: 1000026113	Agency Land Code: R29342462	Land Name: PARKS & TRAILS	County: CASS	Acres: 0.75
City:	Site Code: R290256	Classification Per M.S. 86A.05: c. state trail	Current Public Use: YES	Future Public Use: YES
Land Code: 1000026114	Agency Land Code: R29342448	Land Name: PARKS & TRAILS	County: CASS	Acres: 2.21
City:	Site Code: R290256	Classification Per M.S. 86A.05: c. state trail	Current Public Use: YES	Future Public Use: YES
Land Code: 1000026115	Agency Land Code: R29342544	Land Name: PARKS & TRAILS	County: CASS	Acres: 2.80
City:	Site Code: R290256	Classification Per M.S. 86A.05: c. state trail	Current Public Use: YES	Future Public Use: YES



Land Code: 1000026116	Agency Land Code: R29342459	Land Name: PARKS & TRAILS	County: CASS	Acres: 1.90
City:	Site Code: R290256	Classification Per M.S. 86A.05: c. state trail	Current Public Use: YES	Future Public Use: YES
Land Code: 1000026117	Agency Land Code: R29342434	Land Name: PARKS & TRAILS	County: CASS	Acres: 0.10
City:	Site Code: R290256	Classification Per M.S. 86A.05: c. state trail	Current Public Use: YES	Future Public Use: YES
Land Code: 1000026118	Agency Land Code: R29342427	Land Name: PARKS & TRAILS	County: CASS	Acres: 3.39
City:	Site Code: R290256	Classification Per M.S. 86A.05: c. state trail	Current Public Use: YES	Future Public Use: YES
Land Code: 1000026119	Agency Land Code: R29522513	Land Name: PARKS & TRAILS	County: CASS	Acres: 2.57
City:	Site Code: R290256	Classification Per M.S. 86A.05: c. state trail	Current Public Use: YES	Future Public Use: YES
Land Code: 1000026120	Agency Land Code: R29342472	Land Name: PARKS & TRAILS	County: CASS	Acres: 1.98
City:	Site Code: R290256	Classification Per M.S. 86A.05: c. state trail	Current Public Use: YES	Future Public Use: YES
Land Code: 1000026121	Agency Land Code: R29342464	Land Name: PARKS & TRAILS	County: CASS	Acres: 1.38
City:	Site Code: R290256	Classification Per M.S. 86A.05: c. state trail	Current Public Use: YES	Future Public Use: YES
Land Code: 1000026122	Agency Land Code: R29342479	Land Name: PARKS & TRAILS	County: CASS	Acres: 3.01
City:	Site Code: R290256	Classification Per M.S. 86A.05: c. state trail	Current Public Use: YES	Future Public Use: YES
Land Code: 1000026123	Agency Land Code: R29342463	Land Name: PARKS & TRAILS	County: CASS	Acres: 3.48
City:	Site Code: R290256	Classification Per M.S. 86A.05: c. state trail	Current Public Use: YES	Future Public Use: YES
Land Code: 1000026124	Agency Land Code: R29342486	Land Name: PARKS & TRAILS	County: CASS	Acres: 4.55
City:	Site Code: R290256	Classification Per M.S. 86A.05: c. state trail	Current Public Use: YES	Future Public Use: YES
Land Code: 1000026125	Agency Land Code: R29342452	Land Name: PARKS & TRAILS	County: CASS	Acres: 2.73
City:	Site Code: R290256	Classification Per M.S. 86A.05: c. state trail	Current Public Use: YES	Future Public Use: YES
Land Code: 1000026126	Agency Land Code: R29342454	Land Name: PARKS & TRAILS	County: CASS	Acres: 1.33
City:	Site Code: R290256	Classification Per M.S. 86A.05: c. state trail	Current Public Use: YES	Future Public Use: YES
Land Code: 1000026127	Agency Land Code: R29342499	Land Name: PARKS & TRAILS	County: CASS	Acres: 5.42
City:	Site Code: R290256	Classification Per M.S. 86A.05: c. state trail	Current Public Use: YES	Future Public Use: YES



Land Code: 1000026128	Agency Land Code: R29342491	Land Name: PARKS & TRAILS	County: CASS	Acres: 3.33
City:	Site Code: R290256	Classification Per M.S. 86A.05: c. state trail	Current Public Use: YES	Future Public Use: YES
Land Code: 1000026129	Agency Land Code: R29342481	Land Name: PARKS & TRAILS	County: CASS	Acres: 1.24
City:	Site Code: R290256	Classification Per M.S. 86A.05: c. state trail	Current Public Use: YES	Future Public Use: YES
Land Code: 1000026130	Agency Land Code: R29342512	Land Name: PARKS & TRAILS	County: CASS	Acres: 3.61
City:	Site Code: R290256	Classification Per M.S. 86A.05: c. state trail	Current Public Use: YES	Future Public Use: YES
Land Code: 1000026131	Agency Land Code: R29342460	Land Name: PARKS & TRAILS	County: CASS	Acres: 3.45
City:	Site Code: R290256	Classification Per M.S. 86A.05: c. state trail	Current Public Use: YES	Future Public Use: YES
Land Code: 1000026132	Agency Land Code: R29342482	Land Name: PARKS & TRAILS	County: CASS	Acres: 3.04
City:	Site Code: R290256	Classification Per M.S. 86A.05: c. state trail	Current Public Use: YES	Future Public Use: YES
Land Code: 1000026133	Agency Land Code: R29342515	Land Name: PARKS & TRAILS	County: CASS	Acres: 3.16
City:	Site Code: R290256	Classification Per M.S. 86A.05: c. state trail	Current Public Use: YES	Future Public Use: YES
Land Code: 1000026134	Agency Land Code: R29342505	Land Name: PARKS & TRAILS	County: CASS	Acres: 1.26
City:	Site Code: R290256	Classification Per M.S. 86A.05: c. state trail	Current Public Use: YES	Future Public Use: YES
Land Code: 1000026135	Agency Land Code: R29342430	Land Name: PARKS & TRAILS	County: CASS	Acres: 0.04
City:	Site Code: R290256	Classification Per M.S. 86A.05: c. state trail	Current Public Use: YES	Future Public Use: YES
Land Code: 1000026136	Agency Land Code: R29342451	Land Name: PARKS & TRAILS	County: CASS	Acres: 3.28
City:	Site Code: R290256	Classification Per M.S. 86A.05: c. state trail	Current Public Use: YES	Future Public Use: YES
Land Code: 1000026137	Agency Land Code: R29342477	Land Name: PARKS & TRAILS	County: CASS	Acres: 3.05
City:	Site Code: R290256	Classification Per M.S. 86A.05: c. state trail	Current Public Use: YES	Future Public Use: YES
Land Code: 1000026138	Agency Land Code: R29342436	Land Name: PARKS & TRAILS	County: CASS	Acres: 4.02
City:	Site Code: R290256	Classification Per M.S. 86A.05: c. state trail	Current Public Use: YES	Future Public Use: YES
Land Code: 1000026139	Agency Land Code: R29342468	Land Name: PARKS & TRAILS	County: CASS	Acres: 3.30
City:	Site Code: R290256	Classification Per M.S. 86A.05: c. state trail	Current Public Use: YES	Future Public Use: YES



Land Code: 1000026140	Agency Land Code: R29342494	Land Name: PARKS & TRAILS	County: CASS	Acres: 0.91
City:	Site Code: R290256	Classification Per M.S. 86A.05: c. state trail	Current Public Use: YES	Future Public Use: YES
Land Code: 1000026141	Agency Land Code: R29342487	Land Name: PARKS & TRAILS	County: CASS	Acres: 3.09
City:	Site Code: R290256	Classification Per M.S. 86A.05: c. state trail	Current Public Use: YES	Future Public Use: YES
Land Code: 1000026142	Agency Land Code: R29342478	Land Name: PARKS & TRAILS	County: CASS	Acres: 3.01
City:	Site Code: R290256	Classification Per M.S. 86A.05: c. state trail	Current Public Use: YES	Future Public Use: YES
Land Code: 1000026143	Agency Land Code: R29342526	Land Name: PARKS & TRAILS	County: CASS	Acres: 4.84
City:	Site Code: R290256	Classification Per M.S. 86A.05: c. state trail	Current Public Use: YES	Future Public Use: YES
Land Code: 1000026144	Agency Land Code: R29536579	Land Name: PARKS & TRAILS	County: CASS	Acres: 0.70
City:	Site Code:	Classification Per M.S. 86A.05: h. state water access site	Current Public Use: YES	Future Public Use: YES
Land Code: 1000026145	Agency Land Code: R2957314	Land Name: PARKS & TRAILS	County: CASS	Acres: 1.20
City:	Site Code:	Classification Per M.S. 86A.05: h. state water access site	Current Public Use: YES	Future Public Use: YES
Land Code: 1000026146	Agency Land Code: R29332630	Land Name: PARKS & TRAILS	County: CASS	Acres: 0.60
City:	Site Code:	Classification Per M.S. 86A.05: h. state water access site	Current Public Use: YES	Future Public Use: YES
Land Code: 1000026147	Agency Land Code: R29332626	Land Name: PARKS & TRAILS	County: CASS	Acres: 2.00
City:	Site Code:	Classification Per M.S. 86A.05: h. state water access site	Current Public Use: YES	Future Public Use: YES
Land Code: 1000026148	Agency Land Code: R2962483	Land Name: PARKS & TRAILS	County: CASS	Acres: 1.00
City:	Site Code:	Classification Per M.S. 86A.05: h. state water access site	Current Public Use: YES	Future Public Use: YES
Land Code: 1000026149	Agency Land Code: R2960955	Land Name: PARKS & TRAILS	County: CASS	Acres: 2.90
City:	Site Code:	Classification Per M.S. 86A.05: h. state water access site	Current Public Use: YES	Future Public Use: YES
Land Code: 1000026150	Agency Land Code: R2963016	Land Name: PARKS & TRAILS	County: CASS	Acres: 1.20
City:	Site Code:	Classification Per M.S. 86A.05: h. state water access site	Current Public Use: YES	Future Public Use: YES
Land Code: 1000026151	Agency Land Code: R2962991	Land Name: PARKS & TRAILS	County: CASS	Acres: 3.70
City:	Site Code:	Classification Per M.S. 86A.05: h. state water access site	Current Public Use: YES	Future Public Use: YES



Land Code: 1000026152	Agency Land Code: R2963957	Land Name: PARKS & TRAILS	County: CASS	Acres: 2.80
City:	Site Code:	Classification Per M.S. 86A.05: h. state water access site	Current Public Use: YES	Future Public Use: YES
Land Code: 1000026153	Agency Land Code: R2956768	Land Name: PARKS & TRAILS	County: CASS	Acres: 1.60
City:	Site Code:	Classification Per M.S. 86A.05: h. state water access site	Current Public Use: YES	Future Public Use: YES
Land Code: 1000026154	Agency Land Code: R29568080	Land Name: PARKS & TRAILS	County: CASS	Acres: 0.26
City:	Site Code: R290335	Classification Per M.S. 86A.05: h. state water access site	Current Public Use: YES	Future Public Use: YES
Land Code: 1000026155	Agency Land Code: R29568082	Land Name: PARKS & TRAILS	County: CASS	Acres: 0.26
City:	Site Code: R290335	Classification Per M.S. 86A.05: h. state water access site	Current Public Use: YES	Future Public Use: YES
Land Code: 1000026156	Agency Land Code: R29568081	Land Name: PARKS & TRAILS	County: CASS	Acres: 0.26
City:	Site Code: R290335	Classification Per M.S. 86A.05: h. state water access site	Current Public Use: YES	Future Public Use: YES
Land Code: 1000026157	Agency Land Code: R29330659	Land Name: PARKS & TRAILS	County: CASS	Acres: 2.50
City:	Site Code:	Classification Per M.S. 86A.05: h. state water access site	Current Public Use: YES	Future Public Use: YES
Land Code: 1000026158	Agency Land Code: R29330574	Land Name: PARKS & TRAILS	County: CASS	Acres: 2.25
City:	Site Code:	Classification Per M.S. 86A.05: h. state water access site	Current Public Use: YES	Future Public Use: YES
Land Code: 1000026159	Agency Land Code: R2964072	Land Name: PARKS & TRAILS	County: CASS	Acres: 1.60
City:	Site Code:	Classification Per M.S. 86A.05: h. state water access site	Current Public Use: YES	Future Public Use: YES
Land Code: 1000026160	Agency Land Code: R2964067	Land Name: PARKS & TRAILS	County: CASS	Acres: 1.60
City:	Site Code:	Classification Per M.S. 86A.05: h. state water access site	Current Public Use: YES	Future Public Use: YES
Land Code: 1000026161	Agency Land Code: R2958759	Land Name: PARKS & TRAILS	County: CASS	Acres: 5.80
City:	Site Code:	Classification Per M.S. 86A.05: h. state water access site	Current Public Use: YES	Future Public Use: YES
Land Code: 1000026162	Agency Land Code: R2958930	Land Name: PARKS & TRAILS	County: CASS	Acres: 0.90
City:	Site Code: R290411	Classification Per M.S. 86A.05: h. state water access site	Current Public Use: YES	Future Public Use: YES
Land Code: 1000026163	Agency Land Code: R29332629	Land Name: PARKS & TRAILS	County: CASS	Acres: 0.80
City:	Site Code: R290411	Classification Per M.S. 86A.05: h. state water access site	Current Public Use: YES	Future Public Use: YES



Land Code: 1000026164	Agency Land Code: R29332618	Land Name: PARKS & TRAILS	County: CASS	Acres: 25.75
City:	Site Code:	Classification Per M.S. 86A.05: h. state water access site	Current Public Use: YES	Future Public Use: YES
Land Code: 1000026165	Agency Land Code: R29332617	Land Name: PARKS & TRAILS	County: CASS	Acres: 25.75
City:	Site Code:	Classification Per M.S. 86A.05: h. state water access site	Current Public Use: YES	Future Public Use: YES
Land Code: 1000026166	Agency Land Code: R29332615	Land Name: PARKS & TRAILS	County: CASS	Acres: 1.00
City:	Site Code:	Classification Per M.S. 86A.05: h. state water access site	Current Public Use: YES	Future Public Use: YES
Land Code: 1000026167	Agency Land Code: R29332613	Land Name: PARKS & TRAILS	County: CASS	Acres: 2.86
City:	Site Code: R290301	Classification Per M.S. 86A.05: h. state water access site	Current Public Use: YES	Future Public Use: YES
Land Code: 1000026168	Agency Land Code: R29332614	Land Name: PARKS & TRAILS	County: CASS	Acres: 0.14
City:	Site Code: R290301	Classification Per M.S. 86A.05: h. state water access site	Current Public Use: YES	Future Public Use: YES
Land Code: 1000026169	Agency Land Code: R29563140	Land Name: PARKS & TRAILS	County: CASS	Acres: 1.82
City:	Site Code: R290301	Classification Per M.S. 86A.05: h. state water access site	Current Public Use: YES	Future Public Use: YES
Land Code: 1000026170	Agency Land Code: R2964109	Land Name: PARKS & TRAILS	County: CASS	Acres: 0.90
City:	Site Code:	Classification Per M.S. 86A.05: h. state water access site	Current Public Use: YES	Future Public Use: YES
Land Code: 1000026171	Agency Land Code: R29333165	Land Name: PARKS & TRAILS	County: CASS	Acres: 1.00
City:	Site Code:	Classification Per M.S. 86A.05: h. state water access site	Current Public Use: YES	Future Public Use: YES
Land Code: 1000026172	Agency Land Code: R2960611	Land Name: PARKS & TRAILS	County: CASS	Acres: 2.25
City:	Site Code:	Classification Per M.S. 86A.05: h. state water access site	Current Public Use: YES	Future Public Use: YES
Land Code: 1000026173	Agency Land Code: R2957595	Land Name: PARKS & TRAILS	County: CASS	Acres: 1.18
City:	Site Code:	Classification Per M.S. 86A.05: h. state water access site	Current Public Use: YES	Future Public Use: YES
Land Code: 1000026174	Agency Land Code: R29575572	Land Name: PARKS & TRAILS	County: CASS	Acres: 0.59
City:	Site Code:	Classification Per M.S. 86A.05: h. state water access site	Current Public Use: YES	Future Public Use: YES
Land Code: 1000026175	Agency Land Code: R29575573	Land Name: PARKS & TRAILS	County: CASS	Acres: 0.04
City:	Site Code:	Classification Per M.S. 86A.05: h. state water access site	Current Public Use: YES	Future Public Use: YES



Land Code: 1000026176	Agency Land Code: R29548552	Land Name: PARKS & TRAILS	County: CASS	Acres: 1.10
City:	Site Code:	Classification Per M.S. 86A.05: h. state water access site	Current Public Use: YES	Future Public Use: YES
Land Code: 1000026177	Agency Land Code: R2962459	Land Name: PARKS & TRAILS	County: CASS	Acres: 1.55
City:	Site Code:	Classification Per M.S. 86A.05: h. state water access site	Current Public Use: YES	Future Public Use: YES
Land Code: 1000026178	Agency Land Code: R2962365	Land Name: PARKS & TRAILS	County: CASS	Acres: 1.10
City:	Site Code:	Classification Per M.S. 86A.05: h. state water access site	Current Public Use: YES	Future Public Use: YES
Land Code: 1000026179	Agency Land Code: R2962536	Land Name: PARKS & TRAILS	County: CASS	Acres: 0.81
City:	Site Code:	Classification Per M.S. 86A.05: h. state water access site	Current Public Use: YES	Future Public Use: YES
Land Code: 1000026180	Agency Land Code: R2961926	Land Name: PARKS & TRAILS	County: CASS	Acres: 1.25
City:	Site Code:	Classification Per M.S. 86A.05: h. state water access site	Current Public Use: YES	Future Public Use: YES
Land Code: 1000026181	Agency Land Code: R29333487	Land Name: PARKS & TRAILS	County: CASS	Acres: 0.88
City:	Site Code:	Classification Per M.S. 86A.05: h. state water access site	Current Public Use: YES	Future Public Use: YES
Land Code: 1000026182	Agency Land Code: R29555537	Land Name: PARKS & TRAILS	County: CASS	Acres: 0.52
City:	Site Code:	Classification Per M.S. 86A.05: h. state water access site	Current Public Use: YES	Future Public Use: YES
Land Code: 1000026183	Agency Land Code: R29332620	Land Name: PARKS & TRAILS	County: CASS	Acres: 1.60
City:	Site Code:	Classification Per M.S. 86A.05: h. state water access site	Current Public Use: YES	Future Public Use: YES
Land Code: 1000026184	Agency Land Code: R29550535	Land Name: PARKS & TRAILS	County: CASS	Acres: 0.71
City:	Site Code:	Classification Per M.S. 86A.05: h. state water access site	Current Public Use: YES	Future Public Use: YES
Land Code: 1000026185	Agency Land Code: R2962147	Land Name: PARKS & TRAILS	County: CASS	Acres: 2.20
City:	Site Code:	Classification Per M.S. 86A.05: h. state water access site	Current Public Use: YES	Future Public Use: YES
Land Code: 1000026186	Agency Land Code: R2964034	Land Name: PARKS & TRAILS	County: CASS	Acres: 3.70
City:	Site Code:	Classification Per M.S. 86A.05: h. state water access site	Current Public Use: YES	Future Public Use: YES
Land Code: 1000026187	Agency Land Code: R2964236	Land Name: PARKS & TRAILS	County: CASS	Acres: 1.90
City:	Site Code:	Classification Per M.S. 86A.05: h. state water access site	Current Public Use: YES	Future Public Use: YES



Land Code: 1000026188	Agency Land Code: R2962217	Land Name: PARKS & TRAILS	County: CASS	Acres: 0.75
City:	Site Code:	Classification Per M.S. 86A.05: h. state water access site	Current Public Use: YES	Future Public Use: YES
Land Code: 1000026189	Agency Land Code: R29332623	Land Name: PARKS & TRAILS	County: CASS	Acres: 0.75
City:	Site Code:	Classification Per M.S. 86A.05: h. state water access site	Current Public Use: YES	Future Public Use: YES
Land Code: 1000026190	Agency Land Code: R29336892	Land Name: PARKS & TRAILS	County: CASS	Acres: 2.50
City:	Site Code:	Classification Per M.S. 86A.05: h. state water access site	Current Public Use: YES	Future Public Use: YES
Land Code: 1000026191	Agency Land Code: R29330856	Land Name: PARKS & TRAILS	County: CASS	Acres: 2.04
City:	Site Code:	Classification Per M.S. 86A.05: h. state water access site	Current Public Use: YES	Future Public Use: YES
Land Code: 1000026192	Agency Land Code: R2964094	Land Name: PARKS & TRAILS	County: CASS	Acres: 0.40
City:	Site Code:	Classification Per M.S. 86A.05: h. state water access site	Current Public Use: YES	Future Public Use: YES
Land Code: 1000026193	Agency Land Code: R29332628	Land Name: PARKS & TRAILS	County: CASS	Acres: 1.20
City:	Site Code: R290498	Classification Per M.S. 86A.05: h. state water access site	Current Public Use: YES	Future Public Use: YES
Land Code: 1000026194	Agency Land Code: R29332616	Land Name: PARKS & TRAILS	County: CASS	Acres: 1.30
City:	Site Code:	Classification Per M.S. 86A.05: h. state water access site	Current Public Use: YES	Future Public Use: YES
Land Code: 1000026195	Agency Land Code: R29547925	Land Name: PARKS & TRAILS	County: CASS	Acres: 5.50
City:	Site Code:	Classification Per M.S. 86A.05: h. state water access site	Current Public Use: YES	Future Public Use: YES
Land Code: 1000026196	Agency Land Code: R29332631	Land Name: PARKS & TRAILS	County: CASS	Acres: 3.00
City:	Site Code:	Classification Per M.S. 86A.05: h. state water access site	Current Public Use: YES	Future Public Use: YES
Land Code: 1000026197	Agency Land Code: R2961819	Land Name: PARKS & TRAILS	County: CASS	Acres: 6.20
City:	Site Code: R290433	Classification Per M.S. 86A.05: h. state water access site	Current Public Use: YES	Future Public Use: YES
Land Code: 1000026198	Agency Land Code: R29334754	Land Name: PARKS & TRAILS	County: CASS	Acres: 0.70
City:	Site Code:	Classification Per M.S. 86A.05: h. state water access site	Current Public Use: YES	Future Public Use: YES
Land Code: 1000026199	Agency Land Code: R29332609	Land Name: PARKS & TRAILS	County: CASS	Acres: 2.20
City:	Site Code:	Classification Per M.S. 86A.05: h. state water access site	Current Public Use: YES	Future Public Use: YES



Land Code: 1000026200	Agency Land Code: R29332608	Land Name: PARKS & TRAILS	County: CASS	Acres: 0.80
City:	Site Code:	Classification Per M.S. 86A.05: h. state water access site	Current Public Use: YES	Future Public Use: YES
Land Code: 1000026201	Agency Land Code: R29329808	Land Name: PARKS & TRAILS	County: CASS	Acres: 2.00
City:	Site Code:	Classification Per M.S. 86A.05: h. state water access site	Current Public Use: YES	Future Public Use: YES
Land Code: 1000026202	Agency Land Code: R29329806	Land Name: PARKS & TRAILS	County: CASS	Acres: 1.50
City:	Site Code:	Classification Per M.S. 86A.05: h. state water access site	Current Public Use: YES	Future Public Use: YES
Land Code: 1000026203	Agency Land Code: R2961020	Land Name: PARKS & TRAILS	County: CASS	Acres: 2.23
City:	Site Code:	Classification Per M.S. 86A.05: h. state water access site	Current Public Use: YES	Future Public Use: YES
Land Code: 1000026204	Agency Land Code: R29332621	Land Name: PARKS & TRAILS	County: CASS	Acres: 0.15
City:	Site Code:	Classification Per M.S. 86A.05: h. state water access site	Current Public Use: YES	Future Public Use: YES
Land Code: 1000026205	Agency Land Code: R29332622	Land Name: PARKS & TRAILS	County: CASS	Acres: 2.90
City:	Site Code:	Classification Per M.S. 86A.05: h. state water access site	Current Public Use: YES	Future Public Use: YES
Land Code: 1000026206	Agency Land Code: R29332619	Land Name: PARKS & TRAILS	County: CASS	Acres: 0.90
City:	Site Code:	Classification Per M.S. 86A.05: h. state water access site	Current Public Use: YES	Future Public Use: YES
Land Code: 1000026207	Agency Land Code: R2959231	Land Name: PARKS & TRAILS	County: CASS	Acres: 0.90
City:	Site Code:	Classification Per M.S. 86A.05: h. state water access site	Current Public Use: YES	Future Public Use: YES
Land Code: 1000026208	Agency Land Code: R2960645	Land Name: PARKS & TRAILS	County: CASS	Acres: 3.60
City:	Site Code:	Classification Per M.S. 86A.05: h. state water access site	Current Public Use: YES	Future Public Use: YES
Land Code: 1000026209	Agency Land Code: R29332605	Land Name: PARKS & TRAILS	County: CASS	Acres: 2.70
City:	Site Code:	Classification Per M.S. 86A.05: h. state water access site	Current Public Use: YES	Future Public Use: YES
Land Code: 1000026210	Agency Land Code: R29332624	Land Name: PARKS & TRAILS	County: CASS	Acres: 1.50
City:	Site Code:	Classification Per M.S. 86A.05: h. state water access site	Current Public Use: YES	Future Public Use: YES
Land Code: 1000026211	Agency Land Code: R2967289	Land Name: PARKS & TRAILS	County: CASS	Acres: 1.70
City:	Site Code:	Classification Per M.S. 86A.05: h. state water access site	Current Public Use: YES	Future Public Use: YES



Land Code: 1000026212	Agency Land Code: R29332627	Land Name: PARKS & TRAILS	County: CASS	Acres: 4.00
City:	Site Code:	Classification Per M.S. 86A.05: h. state water access site	Current Public Use: YES	Future Public Use: YES
Land Code: 1000026213	Agency Land Code: R29332625	Land Name: PARKS & TRAILS	County: CASS	Acres: 0.34
City:	Site Code: R290169	Classification Per M.S. 86A.05: h. state water access site	Current Public Use: YES	Future Public Use: YES
Land Code: 1000026214	Agency Land Code: R29332607	Land Name: PARKS & TRAILS	County: CASS	Acres: 2.00
City:	Site Code: R290169	Classification Per M.S. 86A.05: h. state water access site	Current Public Use: YES	Future Public Use: YES
Land Code: 1000026215	Agency Land Code: R29554718	Land Name: FAW - WILDLIFE	County: CASS	Acres: 2.94
City:	Site Code:	Classification Per M.S. 86A.05: n. not administered under 86A.05	Current Public Use: YES	Future Public Use: YES
Land Code: 1000026216	Agency Land Code: R29554725	Land Name: FAW - WILDLIFE	County: CASS	Acres: 0.40
City:	Site Code:	Classification Per M.S. 86A.05: n. not administered under 86A.05	Current Public Use: YES	Future Public Use: YES
Land Code: 1000026217	Agency Land Code: R29554739	Land Name: FAW - WILDLIFE	County: CASS	Acres: 1.50
City:	Site Code:	Classification Per M.S. 86A.05: n. not administered under 86A.05	Current Public Use: YES	Future Public Use: YES
Land Code: 1000026218	Agency Land Code: R29554735	Land Name: FAW - WILDLIFE	County: CASS	Acres: 3.10
City:	Site Code:	Classification Per M.S. 86A.05: n. not administered under 86A.05	Current Public Use: YES	Future Public Use: YES
Land Code: 1000026219	Agency Land Code: R29554722	Land Name: FAW - WILDLIFE	County: CASS	Acres: 0.60
City:	Site Code:	Classification Per M.S. 86A.05: n. not administered under 86A.05	Current Public Use: YES	Future Public Use: YES
Land Code: 1000026220	Agency Land Code: R29554742	Land Name: FAW - WILDLIFE	County: CASS	Acres: 1.00
City:	Site Code:	Classification Per M.S. 86A.05: n. not administered under 86A.05	Current Public Use: YES	Future Public Use: YES
Land Code: 1000026221	Agency Land Code: R29554719	Land Name: FAW - WILDLIFE	County: CASS	Acres: 0.54
City:	Site Code:	Classification Per M.S. 86A.05: n. not administered under 86A.05	Current Public Use: YES	Future Public Use: YES
Land Code: 1000026222	Agency Land Code: R29554734	Land Name: FAW - WILDLIFE	County: CASS	Acres: 1.00
City:	Site Code:	Classification Per M.S. 86A.05: n. not administered under 86A.05	Current Public Use: YES	Future Public Use: YES
Land Code: 1000026223	Agency Land Code: R29554737	Land Name: FAW - WILDLIFE	County: CASS	Acres: 1.70
City:	Site Code:	Classification Per M.S. 86A.05: n. not administered under 86A.05	Current Public Use: YES	Future Public Use: YES



Land Code: 1000026224	Agency Land Code: R29554738	Land Name: FAW - WILDLIFE	County: CASS	Acres: 0.35
City:	Site Code:	Classification Per M.S. 86A.05: n. not administered under 86A.05	Current Public Use: YES	Future Public Use: YES
Land Code: 1000026225	Agency Land Code: R29554741	Land Name: FAW - WILDLIFE	County: CASS	Acres: 2.95
City:	Site Code:	Classification Per M.S. 86A.05: n. not administered under 86A.05	Current Public Use: YES	Future Public Use: YES
Land Code: 1000026226	Agency Land Code: R29554729	Land Name: FAW - WILDLIFE	County: CASS	Acres: 1.25
City:	Site Code:	Classification Per M.S. 86A.05: n. not administered under 86A.05	Current Public Use: YES	Future Public Use: YES
Land Code: 1000026227	Agency Land Code: R29554743	Land Name: FAW - WILDLIFE	County: CASS	Acres: 0.30
City:	Site Code:	Classification Per M.S. 86A.05: n. not administered under 86A.05	Current Public Use: YES	Future Public Use: YES
Land Code: 1000026228	Agency Land Code: R29554733	Land Name: FAW - WILDLIFE	County: CASS	Acres: 2.00
City:	Site Code:	Classification Per M.S. 86A.05: n. not administered under 86A.05	Current Public Use: YES	Future Public Use: YES
Land Code: 1000026229	Agency Land Code: R29554740	Land Name: FAW - WILDLIFE	County: CASS	Acres: 0.10
City:	Site Code:	Classification Per M.S. 86A.05: n. not administered under 86A.05	Current Public Use: YES	Future Public Use: YES
Land Code: 1000026230	Agency Land Code: R2962585	Land Name: FAW - WILDLIFE	County: CASS	Acres: 40.00
City:	Site Code:	Classification Per M.S. 86A.05: g. state wildlife management area	Current Public Use: YES	Future Public Use: YES
Land Code: 1000026231	Agency Land Code: R2962580	Land Name: FAW - WILDLIFE	County: CASS	Acres: 40.00
City:	Site Code:	Classification Per M.S. 86A.05: g. state wildlife management area	Current Public Use: YES	Future Public Use: YES
Land Code: 1000026232	Agency Land Code: R2962578	Land Name: FAW - WILDLIFE	County: CASS	Acres: 39.98
City:	Site Code:	Classification Per M.S. 86A.05: g. state wildlife management area	Current Public Use: YES	Future Public Use: YES
Land Code: 1000026233	Agency Land Code: R2962570	Land Name: FAW - WILDLIFE	County: CASS	Acres: 25.85
City:	Site Code:	Classification Per M.S. 86A.05: g. state wildlife management area	Current Public Use: YES	Future Public Use: YES
Land Code: 1000026234	Agency Land Code: R2962579	Land Name: FAW - WILDLIFE	County: CASS	Acres: 40.00
City:	Site Code:	Classification Per M.S. 86A.05: g. state wildlife management area	Current Public Use: YES	Future Public Use: YES
Land Code: 1000026235	Agency Land Code: R2962577	Land Name: FAW - WILDLIFE	County: CASS	Acres: 39.81
City:	Site Code:	Classification Per M.S. 86A.05: g. state wildlife management area	Current Public Use: YES	Future Public Use: YES



Land Code: 1000026236	Agency Land Code: R2957431	Land Name: FAW - WILDLIFE	County: CASS	Acres: 42.26
City:	Site Code:	Classification Per M.S. 86A.05: g. state wildlife management area	Current Public Use: YES	Future Public Use: YES
Land Code: 1000026237	Agency Land Code: R2956073	Land Name: FAW - WILDLIFE	County: CASS	Acres: 2.00
City:	Site Code:	Classification Per M.S. 86A.05: g. state wildlife management area	Current Public Use: YES	Future Public Use: YES
Land Code: 1000026238	Agency Land Code: R2957432	Land Name: FAW - WILDLIFE	County: CASS	Acres: 2.00
City:	Site Code:	Classification Per M.S. 86A.05: g. state wildlife management area	Current Public Use: YES	Future Public Use: YES
Land Code: 1000026239	Agency Land Code: R2956148	Land Name: FAW - WILDLIFE	County: CASS	Acres: 2.00
City:	Site Code:	Classification Per M.S. 86A.05: g. state wildlife management area	Current Public Use: YES	Future Public Use: YES
Land Code: 1000026240	Agency Land Code: R2956072	Land Name: FAW - WILDLIFE	County: CASS	Acres: 2.00
City:	Site Code:	Classification Per M.S. 86A.05: g. state wildlife management area	Current Public Use: YES	Future Public Use: YES
Land Code: 1000026241	Agency Land Code: R29551153	Land Name: FAW - WILDLIFE	County: CASS	Acres: 28.99
City:	Site Code:	Classification Per M.S. 86A.05: g. state wildlife management area	Current Public Use: YES	Future Public Use: YES
Land Code: 1000026242	Agency Land Code: R2967964	Land Name: FAW - WILDLIFE	County: CASS	Acres: 5.00
City:	Site Code:	Classification Per M.S. 86A.05: g. state wildlife management area	Current Public Use: YES	Future Public Use: YES
Land Code: 1000026243	Agency Land Code: R2967583	Land Name: FAW - WILDLIFE	County: CASS	Acres: 42.86
City:	Site Code:	Classification Per M.S. 86A.05: g. state wildlife management area	Current Public Use: YES	Future Public Use: YES
Land Code: 1000026244	Agency Land Code: R2967962	Land Name: FAW - WILDLIFE	County: CASS	Acres: 10.00
City:	Site Code:	Classification Per M.S. 86A.05: g. state wildlife management area	Current Public Use: YES	Future Public Use: YES
Land Code: 1000026245	Agency Land Code: R2967590	Land Name: FAW - WILDLIFE	County: CASS	Acres: 22.27
City:	Site Code:	Classification Per M.S. 86A.05: g. state wildlife management area	Current Public Use: YES	Future Public Use: YES
Land Code: 1000026246	Agency Land Code: R2967967	Land Name: FAW - WILDLIFE	County: CASS	Acres: 33.00
City:	Site Code:	Classification Per M.S. 86A.05: g. state wildlife management area	Current Public Use: YES	Future Public Use: YES
Land Code: 1000026247	Agency Land Code: R2967970	Land Name: FAW - WILDLIFE	County: CASS	Acres: 40.00
City:	Site Code:	Classification Per M.S. 86A.05: g. state wildlife management area	Current Public Use: YES	Future Public Use: YES



Land Code: 1000026248	Agency Land Code: R2967968	Land Name: FAW - WILDLIFE	County: CASS	Acres: 30.05
City:	Site Code:	Classification Per M.S. 86A.05: g. state wildlife management area	Current Public Use: YES	Future Public Use: YES
Land Code: 1000026249	Agency Land Code: R2967969	Land Name: FAW - WILDLIFE	County: CASS	Acres: 31.15
City:	Site Code:	Classification Per M.S. 86A.05: g. state wildlife management area	Current Public Use: YES	Future Public Use: YES
Land Code: 1000026250	Agency Land Code: R2967592	Land Name: FAW - WILDLIFE	County: CASS	Acres: 40.00
City:	Site Code:	Classification Per M.S. 86A.05: g. state wildlife management area	Current Public Use: YES	Future Public Use: YES
Land Code: 1000026251	Agency Land Code: R29551151	Land Name: FAW - WILDLIFE	County: CASS	Acres: 15.05
City:	Site Code:	Classification Per M.S. 86A.05: g. state wildlife management area	Current Public Use: YES	Future Public Use: YES
Land Code: 1000026252	Agency Land Code: R29551152	Land Name: FAW - WILDLIFE	County: CASS	Acres: 17.73
City:	Site Code:	Classification Per M.S. 86A.05: g. state wildlife management area	Current Public Use: YES	Future Public Use: YES
Land Code: 1000026253	Agency Land Code: R2967587	Land Name: FAW - WILDLIFE	County: CASS	Acres: 31.61
City:	Site Code:	Classification Per M.S. 86A.05: g. state wildlife management area	Current Public Use: YES	Future Public Use: YES
Land Code: 1000026254	Agency Land Code: R2967972	Land Name: FAW - WILDLIFE	County: CASS	Acres: 20.00
City:	Site Code:	Classification Per M.S. 86A.05: g. state wildlife management area	Current Public Use: YES	Future Public Use: YES
Land Code: 1000026255	Agency Land Code: R2967588	Land Name: FAW - WILDLIFE	County: CASS	Acres: 15.05
City:	Site Code:	Classification Per M.S. 86A.05: g. state wildlife management area	Current Public Use: YES	Future Public Use: YES
Land Code: 1000026256	Agency Land Code: R2967585	Land Name: FAW - WILDLIFE	County: CASS	Acres: 41.71
City:	Site Code:	Classification Per M.S. 86A.05: g. state wildlife management area	Current Public Use: YES	Future Public Use: YES
Land Code: 1000026257	Agency Land Code: R29340720	Land Name: FAW - WILDLIFE	County: CASS	Acres: 17.75
City:	Site Code:	Classification Per M.S. 86A.05: g. state wildlife management area	Current Public Use: YES	Future Public Use: YES
Land Code: 1000026258	Agency Land Code: R29336507	Land Name: FAW - WILDLIFE	County: CASS	Acres: 40.00
City:	Site Code:	Classification Per M.S. 86A.05: g. state wildlife management area	Current Public Use: YES	Future Public Use: YES
Land Code: 1000026259	Agency Land Code: R29336509	Land Name: FAW - WILDLIFE	County: CASS	Acres: 40.00
City:	Site Code:	Classification Per M.S. 86A.05: g. state wildlife management area	Current Public Use: YES	Future Public Use: YES



Land Code: 1000026260	Agency Land Code: R29336508	Land Name: FAW - WILDLIFE	County: CASS	Acres: 29.45
City:	Site Code:	Classification Per M.S. 86A.05: g. state wildlife management area	Current Public Use: YES	Future Public Use: YES
Land Code: 1000026261	Agency Land Code: R29336506	Land Name: FAW - WILDLIFE	County: CASS	Acres: 32.00
City:	Site Code:	Classification Per M.S. 86A.05: g. state wildlife management area	Current Public Use: YES	Future Public Use: YES
Land Code: 1000026262	Agency Land Code: R29336510	Land Name: FAW - WILDLIFE	County: CASS	Acres: 6.80
City:	Site Code:	Classification Per M.S. 86A.05: g. state wildlife management area	Current Public Use: YES	Future Public Use: YES
Land Code: 1000026263	Agency Land Code: R29333502	Land Name: FAW - WILDLIFE	County: CASS	Acres: 40.00
City:	Site Code:	Classification Per M.S. 86A.05: g. state wildlife management area	Current Public Use: YES	Future Public Use: YES
Land Code: 1000026264	Agency Land Code: R29333510	Land Name: FAW - WILDLIFE	County: CASS	Acres: 40.00
City:	Site Code:	Classification Per M.S. 86A.05: g. state wildlife management area	Current Public Use: YES	Future Public Use: YES
Land Code: 1000026265	Agency Land Code: R29333511	Land Name: FAW - WILDLIFE	County: CASS	Acres: 40.00
City:	Site Code:	Classification Per M.S. 86A.05: g. state wildlife management area	Current Public Use: YES	Future Public Use: YES
Land Code: 1000026266	Agency Land Code: R29333512	Land Name: FAW - WILDLIFE	County: CASS	Acres: 40.00
City:	Site Code:	Classification Per M.S. 86A.05: g. state wildlife management area	Current Public Use: YES	Future Public Use: YES
Land Code: 1000026267	Agency Land Code: R29333513	Land Name: FAW - WILDLIFE	County: CASS	Acres: 40.00
City:	Site Code:	Classification Per M.S. 86A.05: g. state wildlife management area	Current Public Use: YES	Future Public Use: YES
Land Code: 1000026268	Agency Land Code: R29333514	Land Name: FAW - WILDLIFE	County: CASS	Acres: 40.00
City:	Site Code:	Classification Per M.S. 86A.05: g. state wildlife management area	Current Public Use: YES	Future Public Use: YES
Land Code: 1000026269	Agency Land Code: R29333515	Land Name: FAW - WILDLIFE	County: CASS	Acres: 40.00
City:	Site Code:	Classification Per M.S. 86A.05: g. state wildlife management area	Current Public Use: YES	Future Public Use: YES
Land Code: 1000026270	Agency Land Code: R29551154	Land Name: FAW - WILDLIFE	County: CASS	Acres: 40.00
City:	Site Code:	Classification Per M.S. 86A.05: g. state wildlife management area	Current Public Use: YES	Future Public Use: YES
Land Code: 1000026271	Agency Land Code: R29551157	Land Name: FAW - WILDLIFE	County: CASS	Acres: 40.00
City:	Site Code:	Classification Per M.S. 86A.05: g. state wildlife management area	Current Public Use: YES	Future Public Use: YES



Land Code: 1000026272	Agency Land Code: R29551159	Land Name: FAW - WILDLIFE	County: CASS	Acres: 40.00
City:	Site Code:	Classification Per M.S. 86A.05: g. state wildlife management area	Current Public Use: YES	Future Public Use: YES
Land Code: 1000026273	Agency Land Code: R29331769	Land Name: FAW - WILDLIFE	County: CASS	Acres: 40.00
City:	Site Code:	Classification Per M.S. 86A.05: g. state wildlife management area	Current Public Use: YES	Future Public Use: YES
Land Code: 1000026274	Agency Land Code: R29331775	Land Name: FAW - WILDLIFE	County: CASS	Acres: 40.00
City:	Site Code:	Classification Per M.S. 86A.05: g. state wildlife management area	Current Public Use: YES	Future Public Use: YES
Land Code: 1000026275	Agency Land Code: R29551160	Land Name: FAW - WILDLIFE	County: CASS	Acres: 40.00
City:	Site Code:	Classification Per M.S. 86A.05: g. state wildlife management area	Current Public Use: YES	Future Public Use: YES
Land Code: 1000026276	Agency Land Code: R29551161	Land Name: FAW - WILDLIFE	County: CASS	Acres: 40.00
City:	Site Code:	Classification Per M.S. 86A.05: g. state wildlife management area	Current Public Use: YES	Future Public Use: YES
Land Code: 1000026277	Agency Land Code: R29551162	Land Name: FAW - WILDLIFE	County: CASS	Acres: 40.00
City:	Site Code:	Classification Per M.S. 86A.05: g. state wildlife management area	Current Public Use: YES	Future Public Use: YES
Land Code: 1000026278	Agency Land Code: R29551163	Land Name: FAW - WILDLIFE	County: CASS	Acres: 40.00
City:	Site Code:	Classification Per M.S. 86A.05: g. state wildlife management area	Current Public Use: YES	Future Public Use: YES
Land Code: 1000026279	Agency Land Code: R29551164	Land Name: FAW - WILDLIFE	County: CASS	Acres: 40.00
City:	Site Code:	Classification Per M.S. 86A.05: g. state wildlife management area	Current Public Use: YES	Future Public Use: YES
Land Code: 1000026280	Agency Land Code: R29551167	Land Name: FAW - WILDLIFE	County: CASS	Acres: 40.00
City:	Site Code:	Classification Per M.S. 86A.05: g. state wildlife management area	Current Public Use: YES	Future Public Use: YES
Land Code: 1000026281	Agency Land Code: R29551169	Land Name: FAW - WILDLIFE	County: CASS	Acres: 40.00
City:	Site Code:	Classification Per M.S. 86A.05: g. state wildlife management area	Current Public Use: YES	Future Public Use: YES
Land Code: 1000026282	Agency Land Code: R29551170	Land Name: FAW - WILDLIFE	County: CASS	Acres: 40.00
City:	Site Code:	Classification Per M.S. 86A.05: g. state wildlife management area	Current Public Use: YES	Future Public Use: YES
Land Code: 1000026283	Agency Land Code: R29551171	Land Name: FAW - WILDLIFE	County: CASS	Acres: 40.00
City:	Site Code:	Classification Per M.S. 86A.05: g. state wildlife management area	Current Public Use: YES	Future Public Use: YES



Land Code: 1000026284	Agency Land Code: R29339756	Land Name: FAW - WILDLIFE	County: CASS	Acres: 29.40
City:	Site Code:	Classification Per M.S. 86A.05: g. state wildlife management area	Current Public Use: YES	Future Public Use: YES
Land Code: 1000026285	Agency Land Code: R29339758	Land Name: FAW - WILDLIFE	County: CASS	Acres: 10.90
City:	Site Code:	Classification Per M.S. 86A.05: g. state wildlife management area	Current Public Use: YES	Future Public Use: YES
Land Code: 1000026286	Agency Land Code: R29339759	Land Name: FAW - WILDLIFE	County: CASS	Acres: 13.65
City:	Site Code:	Classification Per M.S. 86A.05: g. state wildlife management area	Current Public Use: YES	Future Public Use: YES
Land Code: 1000026287	Agency Land Code: R29339762	Land Name: FAW - WILDLIFE	County: CASS	Acres: 8.64
City:	Site Code:	Classification Per M.S. 86A.05: g. state wildlife management area	Current Public Use: YES	Future Public Use: YES
Land Code: 1000026288	Agency Land Code: R29339764	Land Name: FAW - WILDLIFE	County: CASS	Acres: 34.70
City:	Site Code:	Classification Per M.S. 86A.05: g. state wildlife management area	Current Public Use: YES	Future Public Use: YES
Land Code: 1000026289	Agency Land Code: R29339767	Land Name: FAW - WILDLIFE	County: CASS	Acres: 40.00
City:	Site Code:	Classification Per M.S. 86A.05: g. state wildlife management area	Current Public Use: YES	Future Public Use: YES
Land Code: 1000026290	Agency Land Code: R29339768	Land Name: FAW - WILDLIFE	County: CASS	Acres: 40.00
City:	Site Code:	Classification Per M.S. 86A.05: g. state wildlife management area	Current Public Use: YES	Future Public Use: YES
Land Code: 1000026291	Agency Land Code: R29339772	Land Name: FAW - WILDLIFE	County: CASS	Acres: 40.00
City:	Site Code:	Classification Per M.S. 86A.05: g. state wildlife management area	Current Public Use: YES	Future Public Use: YES
Land Code: 1000026292	Agency Land Code: R29339776	Land Name: FAW - WILDLIFE	County: CASS	Acres: 40.00
City:	Site Code:	Classification Per M.S. 86A.05: g. state wildlife management area	Current Public Use: YES	Future Public Use: YES
Land Code: 1000026293	Agency Land Code: R29339777	Land Name: FAW - WILDLIFE	County: CASS	Acres: 29.70
City:	Site Code:	Classification Per M.S. 86A.05: g. state wildlife management area	Current Public Use: YES	Future Public Use: YES
Land Code: 1000026294	Agency Land Code: R29339779	Land Name: FAW - WILDLIFE	County: CASS	Acres: 40.00
City:	Site Code:	Classification Per M.S. 86A.05: g. state wildlife management area	Current Public Use: YES	Future Public Use: YES
Land Code: 1000026295	Agency Land Code: R2964991	Land Name: FAW - WILDLIFE	County: CASS	Acres: 40.00
City:	Site Code:	Classification Per M.S. 86A.05: g. state wildlife management area	Current Public Use: YES	Future Public Use: YES



Land Code: 1000026296	Agency Land Code: R2965062	Land Name: FAW - WILDLIFE	County: CASS	Acres: 40.00
City:	Site Code:	Classification Per M.S. 86A.05: g. state wildlife management area	Current Public Use: YES	Future Public Use: YES
Land Code: 1000026297	Agency Land Code: R2964994	Land Name: FAW - WILDLIFE	County: CASS	Acres: 40.00
City:	Site Code:	Classification Per M.S. 86A.05: g. state wildlife management area	Current Public Use: YES	Future Public Use: YES
Land Code: 1000026298	Agency Land Code: R2965058	Land Name: FAW - WILDLIFE	County: CASS	Acres: 40.00
City:	Site Code:	Classification Per M.S. 86A.05: g. state wildlife management area	Current Public Use: YES	Future Public Use: YES
Land Code: 1000026299	Agency Land Code: R2964961	Land Name: FAW - WILDLIFE	County: CASS	Acres: 40.00
City:	Site Code:	Classification Per M.S. 86A.05: g. state wildlife management area	Current Public Use: YES	Future Public Use: YES
Land Code: 1000026300	Agency Land Code: R2964972	Land Name: FAW - WILDLIFE	County: CASS	Acres: 40.00
City:	Site Code:	Classification Per M.S. 86A.05: g. state wildlife management area	Current Public Use: YES	Future Public Use: YES
Land Code: 1000026301	Agency Land Code: R2965000	Land Name: FAW - WILDLIFE	County: CASS	Acres: 40.00
City:	Site Code:	Classification Per M.S. 86A.05: g. state wildlife management area	Current Public Use: YES	Future Public Use: YES
Land Code: 1000026302	Agency Land Code: R2965006	Land Name: FAW - WILDLIFE	County: CASS	Acres: 40.00
City:	Site Code:	Classification Per M.S. 86A.05: g. state wildlife management area	Current Public Use: YES	Future Public Use: YES
Land Code: 1000026303	Agency Land Code: R2964999	Land Name: FAW - WILDLIFE	County: CASS	Acres: 40.00
City:	Site Code:	Classification Per M.S. 86A.05: g. state wildlife management area	Current Public Use: YES	Future Public Use: YES
Land Code: 1000026304	Agency Land Code: R2964969	Land Name: FAW - WILDLIFE	County: CASS	Acres: 40.00
City:	Site Code:	Classification Per M.S. 86A.05: g. state wildlife management area	Current Public Use: YES	Future Public Use: YES
Land Code: 1000026305	Agency Land Code: R2965005	Land Name: FAW - WILDLIFE	County: CASS	Acres: 40.00
City:	Site Code:	Classification Per M.S. 86A.05: g. state wildlife management area	Current Public Use: YES	Future Public Use: YES
Land Code: 1000026306	Agency Land Code: R2965070	Land Name: FAW - WILDLIFE	County: CASS	Acres: 27.50
City:	Site Code:	Classification Per M.S. 86A.05: g. state wildlife management area	Current Public Use: YES	Future Public Use: YES
Land Code: 1000026307	Agency Land Code: R2965004	Land Name: FAW - WILDLIFE	County: CASS	Acres: 40.00
City:	Site Code:	Classification Per M.S. 86A.05: g. state wildlife management area	Current Public Use: YES	Future Public Use: YES



Land Code: 1000026308	Agency Land Code: R2965067	Land Name: FAW - WILDLIFE	County: CASS	Acres: 40.00
City:	Site Code:	Classification Per M.S. 86A.05: g. state wildlife management area	Current Public Use: YES	Future Public Use: YES
Land Code: 1000026309	Agency Land Code: R2965010	Land Name: FAW - WILDLIFE	County: CASS	Acres: 40.00
City:	Site Code:	Classification Per M.S. 86A.05: g. state wildlife management area	Current Public Use: YES	Future Public Use: YES
Land Code: 1000026310	Agency Land Code: R2964951	Land Name: FAW - WILDLIFE	County: CASS	Acres: 40.00
City:	Site Code:	Classification Per M.S. 86A.05: g. state wildlife management area	Current Public Use: YES	Future Public Use: YES
Land Code: 1000026311	Agency Land Code: R2965009	Land Name: FAW - WILDLIFE	County: CASS	Acres: 40.00
City:	Site Code:	Classification Per M.S. 86A.05: g. state wildlife management area	Current Public Use: YES	Future Public Use: YES
Land Code: 1000026312	Agency Land Code: R2964978	Land Name: FAW - WILDLIFE	County: CASS	Acres: 40.00
City:	Site Code:	Classification Per M.S. 86A.05: g. state wildlife management area	Current Public Use: YES	Future Public Use: YES
Land Code: 1000026313	Agency Land Code: R2964997	Land Name: FAW - WILDLIFE	County: CASS	Acres: 40.00
City:	Site Code:	Classification Per M.S. 86A.05: g. state wildlife management area	Current Public Use: YES	Future Public Use: YES
Land Code: 1000026314	Agency Land Code: R2964953	Land Name: FAW - WILDLIFE	County: CASS	Acres: 40.00
City:	Site Code:	Classification Per M.S. 86A.05: g. state wildlife management area	Current Public Use: YES	Future Public Use: YES
Land Code: 1000026315	Agency Land Code: R2965023	Land Name: FAW - WILDLIFE	County: CASS	Acres: 40.00
City:	Site Code:	Classification Per M.S. 86A.05: g. state wildlife management area	Current Public Use: YES	Future Public Use: YES
Land Code: 1000026316	Agency Land Code: R2965066	Land Name: FAW - WILDLIFE	County: CASS	Acres: 40.00
City:	Site Code:	Classification Per M.S. 86A.05: g. state wildlife management area	Current Public Use: YES	Future Public Use: YES
Land Code: 1000026317	Agency Land Code: R2964976	Land Name: FAW - WILDLIFE	County: CASS	Acres: 40.00
City:	Site Code:	Classification Per M.S. 86A.05: g. state wildlife management area	Current Public Use: YES	Future Public Use: YES
Land Code: 1000026318	Agency Land Code: R2964995	Land Name: FAW - WILDLIFE	County: CASS	Acres: 40.00
City:	Site Code:	Classification Per M.S. 86A.05: g. state wildlife management area	Current Public Use: YES	Future Public Use: YES
Land Code: 1000026319	Agency Land Code: R2964950	Land Name: FAW - WILDLIFE	County: CASS	Acres: 40.00
City:	Site Code:	Classification Per M.S. 86A.05: g. state wildlife management area	Current Public Use: YES	Future Public Use: YES



Land Code: 1000026320	Agency Land Code: R2964990	Land Name: FAW - WILDLIFE	County: CASS	Acres: 40.00
City:	Site Code:	Classification Per M.S. 86A.05: g. state wildlife management area	Current Public Use: YES	Future Public Use: YES
Land Code: 1000026321	Agency Land Code: R2964952	Land Name: FAW - WILDLIFE	County: CASS	Acres: 40.00
City:	Site Code:	Classification Per M.S. 86A.05: g. state wildlife management area	Current Public Use: YES	Future Public Use: YES
Land Code: 1000026322	Agency Land Code: R2964973	Land Name: FAW - WILDLIFE	County: CASS	Acres: 40.00
City:	Site Code:	Classification Per M.S. 86A.05: g. state wildlife management area	Current Public Use: YES	Future Public Use: YES
Land Code: 1000026323	Agency Land Code: R2965064	Land Name: FAW - WILDLIFE	County: CASS	Acres: 40.00
City:	Site Code:	Classification Per M.S. 86A.05: g. state wildlife management area	Current Public Use: YES	Future Public Use: YES
Land Code: 1000026324	Agency Land Code: R2965040	Land Name: FAW - WILDLIFE	County: CASS	Acres: 40.00
City:	Site Code:	Classification Per M.S. 86A.05: g. state wildlife management area	Current Public Use: YES	Future Public Use: YES
Land Code: 1000026325	Agency Land Code: R2965008	Land Name: FAW - WILDLIFE	County: CASS	Acres: 40.00
City:	Site Code:	Classification Per M.S. 86A.05: g. state wildlife management area	Current Public Use: YES	Future Public Use: YES
Land Code: 1000026326	Agency Land Code: R2964975	Land Name: FAW - WILDLIFE	County: CASS	Acres: 40.00
City:	Site Code:	Classification Per M.S. 86A.05: g. state wildlife management area	Current Public Use: YES	Future Public Use: YES
Land Code: 1000026327	Agency Land Code: R2964964	Land Name: FAW - WILDLIFE	County: CASS	Acres: 40.00
City:	Site Code:	Classification Per M.S. 86A.05: g. state wildlife management area	Current Public Use: YES	Future Public Use: YES
Land Code: 1000026328	Agency Land Code: R2964983	Land Name: FAW - WILDLIFE	County: CASS	Acres: 40.00
City:	Site Code:	Classification Per M.S. 86A.05: g. state wildlife management area	Current Public Use: YES	Future Public Use: YES
Land Code: 1000026329	Agency Land Code: R2964992	Land Name: FAW - WILDLIFE	County: CASS	Acres: 40.00
City:	Site Code:	Classification Per M.S. 86A.05: g. state wildlife management area	Current Public Use: YES	Future Public Use: YES
Land Code: 1000026330	Agency Land Code: R2965061	Land Name: FAW - WILDLIFE	County: CASS	Acres: 40.00
City:	Site Code:	Classification Per M.S. 86A.05: g. state wildlife management area	Current Public Use: YES	Future Public Use: YES
Land Code: 1000026331	Agency Land Code: R2964980	Land Name: FAW - WILDLIFE	County: CASS	Acres: 40.00
City:	Site Code:	Classification Per M.S. 86A.05: g. state wildlife management area	Current Public Use: YES	Future Public Use: YES



Land Code: 1000026332	Agency Land Code: R2964970	Land Name: FAW - WILDLIFE	County: CASS	Acres: 40.00
City:	Site Code:	Classification Per M.S. 86A.05: g. state wildlife management area	Current Public Use: YES	Future Public Use: YES
Land Code: 1000026333	Agency Land Code: R2964962	Land Name: FAW - WILDLIFE	County: CASS	Acres: 40.00
City:	Site Code:	Classification Per M.S. 86A.05: g. state wildlife management area	Current Public Use: YES	Future Public Use: YES
Land Code: 1000026334	Agency Land Code: R2965041	Land Name: FAW - WILDLIFE	County: CASS	Acres: 40.00
City:	Site Code:	Classification Per M.S. 86A.05: g. state wildlife management area	Current Public Use: YES	Future Public Use: YES
Land Code: 1000026335	Agency Land Code: R2965056	Land Name: FAW - WILDLIFE	County: CASS	Acres: 40.00
City:	Site Code:	Classification Per M.S. 86A.05: g. state wildlife management area	Current Public Use: YES	Future Public Use: YES
Land Code: 1000026336	Agency Land Code: R2964967	Land Name: FAW - WILDLIFE	County: CASS	Acres: 40.00
City:	Site Code:	Classification Per M.S. 86A.05: g. state wildlife management area	Current Public Use: YES	Future Public Use: YES
Land Code: 1000026337	Agency Land Code: R2964984	Land Name: FAW - WILDLIFE	County: CASS	Acres: 40.00
City:	Site Code:	Classification Per M.S. 86A.05: g. state wildlife management area	Current Public Use: YES	Future Public Use: YES
Land Code: 1000026338	Agency Land Code: R2965060	Land Name: FAW - WILDLIFE	County: CASS	Acres: 40.00
City:	Site Code:	Classification Per M.S. 86A.05: g. state wildlife management area	Current Public Use: YES	Future Public Use: YES
Land Code: 1000026339	Agency Land Code: R2965071	Land Name: FAW - WILDLIFE	County: CASS	Acres: 28.10
City:	Site Code:	Classification Per M.S. 86A.05: g. state wildlife management area	Current Public Use: YES	Future Public Use: YES
Land Code: 1000026340	Agency Land Code: R2964955	Land Name: FAW - WILDLIFE	County: CASS	Acres: 40.00
City:	Site Code:	Classification Per M.S. 86A.05: g. state wildlife management area	Current Public Use: YES	Future Public Use: YES
Land Code: 1000026341	Agency Land Code: R2965065	Land Name: FAW - WILDLIFE	County: CASS	Acres: 40.00
City:	Site Code:	Classification Per M.S. 86A.05: g. state wildlife management area	Current Public Use: YES	Future Public Use: YES
Land Code: 1000026342	Agency Land Code: R29339769	Land Name: FAW - WILDLIFE	County: CASS	Acres: 40.00
City:	Site Code:	Classification Per M.S. 86A.05: g. state wildlife management area	Current Public Use: YES	Future Public Use: YES
Land Code: 1000026343	Agency Land Code: R29333505	Land Name: FAW - WILDLIFE	County: CASS	Acres: 40.00
City:	Site Code:	Classification Per M.S. 86A.05: g. state wildlife management area	Current Public Use: YES	Future Public Use: YES



Land Code: 1000026344	Agency Land Code: R2964957	Land Name: FAW - WILDLIFE	County: CASS	Acres: 40.00
City:	Site Code:	Classification Per M.S. 86A.05: g. state wildlife management area	Current Public Use: YES	Future Public Use: YES
Land Code: 1000026345	Agency Land Code: R2964958	Land Name: FAW - WILDLIFE	County: CASS	Acres: 40.00
City:	Site Code:	Classification Per M.S. 86A.05: g. state wildlife management area	Current Public Use: YES	Future Public Use: YES
Land Code: 1000026346	Agency Land Code: R2964979	Land Name: FAW - WILDLIFE	County: CASS	Acres: 40.00
City:	Site Code:	Classification Per M.S. 86A.05: g. state wildlife management area	Current Public Use: YES	Future Public Use: YES
Land Code: 1000026347	Agency Land Code: R2964759	Land Name: FAW - WILDLIFE	County: CASS	Acres: 0.50
City:	Site Code:	Classification Per M.S. 86A.05: g. state wildlife management area	Current Public Use: YES	Future Public Use: YES
Land Code: 1000026348	Agency Land Code: R2965025	Land Name: FAW - WILDLIFE	County: CASS	Acres: 40.00
City:	Site Code:	Classification Per M.S. 86A.05: g. state wildlife management area	Current Public Use: YES	Future Public Use: YES
Land Code: 1000026349	Agency Land Code: R2965069	Land Name: FAW - WILDLIFE	County: CASS	Acres: 40.00
City:	Site Code:	Classification Per M.S. 86A.05: g. state wildlife management area	Current Public Use: YES	Future Public Use: YES
Land Code: 1000026350	Agency Land Code: R29339781	Land Name: FAW - WILDLIFE	County: CASS	Acres: 30.45
City:	Site Code:	Classification Per M.S. 86A.05: g. state wildlife management area	Current Public Use: YES	Future Public Use: YES
Land Code: 1000026351	Agency Land Code: R29333501	Land Name: FAW - WILDLIFE	County: CASS	Acres: 40.00
City:	Site Code:	Classification Per M.S. 86A.05: g. state wildlife management area	Current Public Use: YES	Future Public Use: YES
Land Code: 1000026352	Agency Land Code: R2964960	Land Name: FAW - WILDLIFE	County: CASS	Acres: 40.00
City:	Site Code:	Classification Per M.S. 86A.05: g. state wildlife management area	Current Public Use: YES	Future Public Use: YES
Land Code: 1000026353	Agency Land Code: R2964966	Land Name: FAW - WILDLIFE	County: CASS	Acres: 40.00
City:	Site Code:	Classification Per M.S. 86A.05: g. state wildlife management area	Current Public Use: YES	Future Public Use: YES
Land Code: 1000026354	Agency Land Code: R29331776	Land Name: FAW - WILDLIFE	County: CASS	Acres: 40.00
City:	Site Code:	Classification Per M.S. 86A.05: g. state wildlife management area	Current Public Use: YES	Future Public Use: YES
Land Code: 1000026355	Agency Land Code: R29333503	Land Name: FAW - WILDLIFE	County: CASS	Acres: 40.00
City:	Site Code:	Classification Per M.S. 86A.05: g. state wildlife management area	Current Public Use: YES	Future Public Use: YES



Land Code: 1000026356	Agency Land Code: R2964971	Land Name: FAW - WILDLIFE	County: CASS	Acres: 40.00
City:	Site Code:	Classification Per M.S. 86A.05: g. state wildlife management area	Current Public Use: YES	Future Public Use: YES
Land Code: 1000026357	Agency Land Code: R2965002	Land Name: FAW - WILDLIFE	County: CASS	Acres: 40.00
City:	Site Code:	Classification Per M.S. 86A.05: g. state wildlife management area	Current Public Use: YES	Future Public Use: YES
Land Code: 1000026358	Agency Land Code: R2965020	Land Name: FAW - WILDLIFE	County: CASS	Acres: 40.00
City:	Site Code:	Classification Per M.S. 86A.05: g. state wildlife management area	Current Public Use: YES	Future Public Use: YES
Land Code: 1000026359	Agency Land Code: R2965024	Land Name: FAW - WILDLIFE	County: CASS	Acres: 40.00
City:	Site Code:	Classification Per M.S. 86A.05: g. state wildlife management area	Current Public Use: YES	Future Public Use: YES
Land Code: 1000026360	Agency Land Code: R2964974	Land Name: FAW - WILDLIFE	County: CASS	Acres: 39.91
City:	Site Code:	Classification Per M.S. 86A.05: g. state wildlife management area	Current Public Use: YES	Future Public Use: YES
Land Code: 1000026361	Agency Land Code: R2964985	Land Name: FAW - WILDLIFE	County: CASS	Acres: 40.00
City:	Site Code:	Classification Per M.S. 86A.05: g. state wildlife management area	Current Public Use: YES	Future Public Use: YES
Land Code: 1000026362	Agency Land Code: R2965003	Land Name: FAW - WILDLIFE	County: CASS	Acres: 40.00
City:	Site Code:	Classification Per M.S. 86A.05: g. state wildlife management area	Current Public Use: YES	Future Public Use: YES
Land Code: 1000026363	Agency Land Code: R29331771	Land Name: FAW - WILDLIFE	County: CASS	Acres: 40.00
City:	Site Code:	Classification Per M.S. 86A.05: g. state wildlife management area	Current Public Use: YES	Future Public Use: YES
Land Code: 1000026364	Agency Land Code: R2965038	Land Name: FAW - WILDLIFE	County: CASS	Acres: 40.00
City:	Site Code:	Classification Per M.S. 86A.05: g. state wildlife management area	Current Public Use: YES	Future Public Use: YES
Land Code: 1000026365	Agency Land Code: R2965057	Land Name: FAW - WILDLIFE	County: CASS	Acres: 40.00
City:	Site Code:	Classification Per M.S. 86A.05: g. state wildlife management area	Current Public Use: YES	Future Public Use: YES
Land Code: 1000026366	Agency Land Code: R29339774	Land Name: FAW - WILDLIFE	County: CASS	Acres: 40.00
City:	Site Code:	Classification Per M.S. 86A.05: g. state wildlife management area	Current Public Use: YES	Future Public Use: YES
Land Code: 1000026367	Agency Land Code: R29339778	Land Name: FAW - WILDLIFE	County: CASS	Acres: 40.00
City:	Site Code:	Classification Per M.S. 86A.05: g. state wildlife management area	Current Public Use: YES	Future Public Use: YES



Land Code: 1000026368	Agency Land Code: R2964954	Land Name: FAW - WILDLIFE	County: CASS	Acres: 40.00
City:	Site Code:	Classification Per M.S. 86A.05: g. state wildlife management area	Current Public Use: YES	Future Public Use: YES
Land Code: 1000026369	Agency Land Code: R2964986	Land Name: FAW - WILDLIFE	County: CASS	Acres: 40.00
City:	Site Code:	Classification Per M.S. 86A.05: g. state wildlife management area	Current Public Use: YES	Future Public Use: YES
Land Code: 1000026370	Agency Land Code: R29339761	Land Name: FAW - WILDLIFE	County: CASS	Acres: 12.26
City:	Site Code:	Classification Per M.S. 86A.05: g. state wildlife management area	Current Public Use: YES	Future Public Use: YES
Land Code: 1000026371	Agency Land Code: R29339771	Land Name: FAW - WILDLIFE	County: CASS	Acres: 40.00
City:	Site Code:	Classification Per M.S. 86A.05: g. state wildlife management area	Current Public Use: YES	Future Public Use: YES
Land Code: 1000026372	Agency Land Code: R2964987	Land Name: FAW - WILDLIFE	County: CASS	Acres: 40.00
City:	Site Code:	Classification Per M.S. 86A.05: g. state wildlife management area	Current Public Use: YES	Future Public Use: YES
Land Code: 1000026373	Agency Land Code: R2965012	Land Name: FAW - WILDLIFE	County: CASS	Acres: 40.00
City:	Site Code:	Classification Per M.S. 86A.05: g. state wildlife management area	Current Public Use: YES	Future Public Use: YES
Land Code: 1000026374	Agency Land Code: R2965013	Land Name: FAW - WILDLIFE	County: CASS	Acres: 40.00
City:	Site Code:	Classification Per M.S. 86A.05: g. state wildlife management area	Current Public Use: YES	Future Public Use: YES
Land Code: 1000026375	Agency Land Code: R29551156	Land Name: FAW - WILDLIFE	County: CASS	Acres: 40.00
City:	Site Code:	Classification Per M.S. 86A.05: g. state wildlife management area	Current Public Use: YES	Future Public Use: YES
Land Code: 1000026376	Agency Land Code: R2964968	Land Name: FAW - WILDLIFE	County: CASS	Acres: 40.00
City:	Site Code:	Classification Per M.S. 86A.05: g. state wildlife management area	Current Public Use: YES	Future Public Use: YES
Land Code: 1000026377	Agency Land Code: R2965059	Land Name: FAW - WILDLIFE	County: CASS	Acres: 40.00
City:	Site Code:	Classification Per M.S. 86A.05: g. state wildlife management area	Current Public Use: YES	Future Public Use: YES
Land Code: 1000026378	Agency Land Code: R29339765	Land Name: FAW - WILDLIFE	County: CASS	Acres: 40.00
City:	Site Code:	Classification Per M.S. 86A.05: g. state wildlife management area	Current Public Use: YES	Future Public Use: YES
Land Code: 1000026379	Agency Land Code: R29339766	Land Name: FAW - WILDLIFE	County: CASS	Acres: 40.00
City:	Site Code:	Classification Per M.S. 86A.05: g. state wildlife management area	Current Public Use: YES	Future Public Use: YES



Land Code: 1000026380	Agency Land Code: R29333509	Land Name: FAW - WILDLIFE	County: CASS	Acres: 40.00
City:	Site Code:	Classification Per M.S. 86A.05: g. state wildlife management area	Current Public Use: YES	Future Public Use: YES
Land Code: 1000026381	Agency Land Code: R2965068	Land Name: FAW - WILDLIFE	County: CASS	Acres: 40.00
City:	Site Code:	Classification Per M.S. 86A.05: g. state wildlife management area	Current Public Use: YES	Future Public Use: YES
Land Code: 1000026382	Agency Land Code: R2964959	Land Name: FAW - WILDLIFE	County: CASS	Acres: 40.00
City:	Site Code:	Classification Per M.S. 86A.05: g. state wildlife management area	Current Public Use: YES	Future Public Use: YES
Land Code: 1000026383	Agency Land Code: R2964977	Land Name: FAW - WILDLIFE	County: CASS	Acres: 40.00
City:	Site Code:	Classification Per M.S. 86A.05: g. state wildlife management area	Current Public Use: YES	Future Public Use: YES
Land Code: 1000026384	Agency Land Code: R2964988	Land Name: FAW - WILDLIFE	County: CASS	Acres: 40.00
City:	Site Code:	Classification Per M.S. 86A.05: g. state wildlife management area	Current Public Use: YES	Future Public Use: YES
Land Code: 1000026385	Agency Land Code: R2964998	Land Name: FAW - WILDLIFE	County: CASS	Acres: 40.00
City:	Site Code:	Classification Per M.S. 86A.05: g. state wildlife management area	Current Public Use: YES	Future Public Use: YES
Land Code: 1000026386	Agency Land Code: R29331773	Land Name: FAW - WILDLIFE	County: CASS	Acres: 40.00
City:	Site Code:	Classification Per M.S. 86A.05: g. state wildlife management area	Current Public Use: YES	Future Public Use: YES
Land Code: 1000026387	Agency Land Code: R29333504	Land Name: FAW - WILDLIFE	County: CASS	Acres: 40.00
City:	Site Code:	Classification Per M.S. 86A.05: g. state wildlife management area	Current Public Use: YES	Future Public Use: YES
Land Code: 1000026388	Agency Land Code: R2965007	Land Name: FAW - WILDLIFE	County: CASS	Acres: 40.00
City:	Site Code:	Classification Per M.S. 86A.05: g. state wildlife management area	Current Public Use: YES	Future Public Use: YES
Land Code: 1000026389	Agency Land Code: R29551166	Land Name: FAW - WILDLIFE	County: CASS	Acres: 40.00
City:	Site Code:	Classification Per M.S. 86A.05: g. state wildlife management area	Current Public Use: YES	Future Public Use: YES
Land Code: 1000026390	Agency Land Code: R29333506	Land Name: FAW - WILDLIFE	County: CASS	Acres: 40.00
City:	Site Code:	Classification Per M.S. 86A.05: g. state wildlife management area	Current Public Use: YES	Future Public Use: YES
Land Code: 1000026391	Agency Land Code: R2964981	Land Name: FAW - WILDLIFE	County: CASS	Acres: 40.00
City:	Site Code:	Classification Per M.S. 86A.05: g. state wildlife management area	Current Public Use: YES	Future Public Use: YES



Land Code: 1000026392	Agency Land Code: R2964989	Land Name: FAW - WILDLIFE	County: CASS	Acres: 40.00
City:	Site Code:	Classification Per M.S. 86A.05: g. state wildlife management area	Current Public Use: YES	Future Public Use: YES
Land Code: 1000026393	Agency Land Code: R2965026	Land Name: FAW - WILDLIFE	County: CASS	Acres: 40.00
City:	Site Code:	Classification Per M.S. 86A.05: g. state wildlife management area	Current Public Use: YES	Future Public Use: YES
Land Code: 1000026394	Agency Land Code: R29339760	Land Name: FAW - WILDLIFE	County: CASS	Acres: 1.20
City:	Site Code:	Classification Per M.S. 86A.05: g. state wildlife management area	Current Public Use: YES	Future Public Use: YES
Land Code: 1000026395	Agency Land Code: R29339773	Land Name: FAW - WILDLIFE	County: CASS	Acres: 40.00
City:	Site Code:	Classification Per M.S. 86A.05: g. state wildlife management area	Current Public Use: YES	Future Public Use: YES
Land Code: 1000026396	Agency Land Code: R29558807	Land Name: FAW - WILDLIFE	County: CASS	Acres: 10.60
City:	Site Code:	Classification Per M.S. 86A.05: g. state wildlife management area	Current Public Use: YES	Future Public Use: YES
Land Code: 1000026397	Agency Land Code: R29339763	Land Name: FAW - WILDLIFE	County: CASS	Acres: 0.40
City:	Site Code:	Classification Per M.S. 86A.05: g. state wildlife management area	Current Public Use: YES	Future Public Use: YES
Land Code: 1000026398	Agency Land Code: R2964963	Land Name: FAW - WILDLIFE	County: CASS	Acres: 40.00
City:	Site Code:	Classification Per M.S. 86A.05: g. state wildlife management area	Current Public Use: YES	Future Public Use: YES
Land Code: 1000026399	Agency Land Code: R2964982	Land Name: FAW - WILDLIFE	County: CASS	Acres: 40.00
City:	Site Code:	Classification Per M.S. 86A.05: g. state wildlife management area	Current Public Use: YES	Future Public Use: YES
Land Code: 1000026400	Agency Land Code: R2964765	Land Name: FAW - WILDLIFE	County: CASS	Acres: 0.50
City:	Site Code:	Classification Per M.S. 86A.05: g. state wildlife management area	Current Public Use: YES	Future Public Use: YES
Land Code: 1000026401	Agency Land Code: R2965011	Land Name: FAW - WILDLIFE	County: CASS	Acres: 40.00
City:	Site Code:	Classification Per M.S. 86A.05: g. state wildlife management area	Current Public Use: YES	Future Public Use: YES
Land Code: 1000026402	Agency Land Code: R29551165	Land Name: FAW - WILDLIFE	County: CASS	Acres: 40.00
City:	Site Code:	Classification Per M.S. 86A.05: g. state wildlife management area	Current Public Use: YES	Future Public Use: YES
Land Code: 1000026403	Agency Land Code: R29339770	Land Name: FAW - WILDLIFE	County: CASS	Acres: 40.00
City:	Site Code:	Classification Per M.S. 86A.05: g. state wildlife management area	Current Public Use: YES	Future Public Use: YES



Land Code: 1000026404	Agency Land Code: R2964956	Land Name: FAW - WILDLIFE	County: CASS	Acres: 40.00
City:	Site Code:	Classification Per M.S. 86A.05: g. state wildlife management area	Current Public Use: YES	Future Public Use: YES
Land Code: 1000026405	Agency Land Code: R2964965	Land Name: FAW - WILDLIFE	County: CASS	Acres: 40.00
City:	Site Code:	Classification Per M.S. 86A.05: g. state wildlife management area	Current Public Use: YES	Future Public Use: YES
Land Code: 1000026406	Agency Land Code: R2965001	Land Name: FAW - WILDLIFE	County: CASS	Acres: 40.00
City:	Site Code:	Classification Per M.S. 86A.05: g. state wildlife management area	Current Public Use: YES	Future Public Use: YES
Land Code: 1000026407	Agency Land Code: R29331774	Land Name: FAW - WILDLIFE	County: CASS	Acres: 40.00
City:	Site Code:	Classification Per M.S. 86A.05: g. state wildlife management area	Current Public Use: YES	Future Public Use: YES
Land Code: 1000026408	Agency Land Code: R29551168	Land Name: FAW - WILDLIFE	County: CASS	Acres: 40.00
City:	Site Code:	Classification Per M.S. 86A.05: g. state wildlife management area	Current Public Use: YES	Future Public Use: YES
Land Code: 1000026409	Agency Land Code: R29333508	Land Name: FAW - WILDLIFE	County: CASS	Acres: 40.00
City:	Site Code:	Classification Per M.S. 86A.05: g. state wildlife management area	Current Public Use: YES	Future Public Use: YES
Land Code: 1000026410	Agency Land Code: R29333516	Land Name: FAW - WILDLIFE	County: CASS	Acres: 40.00
City:	Site Code:	Classification Per M.S. 86A.05: g. state wildlife management area	Current Public Use: YES	Future Public Use: YES
Land Code: 1000026411	Agency Land Code: R29333507	Land Name: FAW - WILDLIFE	County: CASS	Acres: 40.00
City:	Site Code:	Classification Per M.S. 86A.05: g. state wildlife management area	Current Public Use: YES	Future Public Use: YES
Land Code: 1000026412	Agency Land Code: R2964993	Land Name: FAW - WILDLIFE	County: CASS	Acres: 40.00
City:	Site Code:	Classification Per M.S. 86A.05: g. state wildlife management area	Current Public Use: YES	Future Public Use: YES
Land Code: 1000026413	Agency Land Code: R29331772	Land Name: FAW - WILDLIFE	County: CASS	Acres: 40.00
City:	Site Code:	Classification Per M.S. 86A.05: g. state wildlife management area	Current Public Use: YES	Future Public Use: YES
Land Code: 1000026414	Agency Land Code: R2965063	Land Name: FAW - WILDLIFE	County: CASS	Acres: 40.00
City:	Site Code:	Classification Per M.S. 86A.05: g. state wildlife management area	Current Public Use: YES	Future Public Use: YES
Land Code: 1000026415	Agency Land Code: R29331478	Land Name: FAW - WILDLIFE	County: CASS	Acres: 10.00
City:	Site Code:	Classification Per M.S. 86A.05: g. state wildlife management area	Current Public Use: YES	Future Public Use: YES



Land Code: 1000026416	Agency Land Code: R2958058	Land Name: FAW - WILDLIFE	County: CASS	Acres: 0.50
City:	Site Code: R290307	Classification Per M.S. 86A.05: g. state wildlife management area	Current Public Use: YES	Future Public Use: YES
Land Code: 1000026417	Agency Land Code: R2958124	Land Name: FAW - WILDLIFE	County: CASS	Acres: 20.00
City:	Site Code: R290307	Classification Per M.S. 86A.05: g. state wildlife management area	Current Public Use: YES	Future Public Use: YES
Land Code: 1000026418	Agency Land Code: R2958089	Land Name: FAW - WILDLIFE	County: CASS	Acres: 29.50
City:	Site Code: R290307	Classification Per M.S. 86A.05: g. state wildlife management area	Current Public Use: YES	Future Public Use: YES
Land Code: 1000026419	Agency Land Code: R2958059	Land Name: FAW - WILDLIFE	County: CASS	Acres: 2.85
City:	Site Code: R290307	Classification Per M.S. 86A.05: g. state wildlife management area	Current Public Use: YES	Future Public Use: YES
Land Code: 1000026420	Agency Land Code: R2958013	Land Name: FAW - WILDLIFE	County: CASS	Acres: 33.00
City:	Site Code: R290307	Classification Per M.S. 86A.05: g. state wildlife management area	Current Public Use: YES	Future Public Use: YES
Land Code: 1000026421	Agency Land Code: R2957994	Land Name: FAW - WILDLIFE	County: CASS	Acres: 40.00
City:	Site Code: R290307	Classification Per M.S. 86A.05: g. state wildlife management area	Current Public Use: YES	Future Public Use: YES
Land Code: 1000026422	Agency Land Code: R2958045	Land Name: FAW - WILDLIFE	County: CASS	Acres: 39.95
City:	Site Code: R290307	Classification Per M.S. 86A.05: g. state wildlife management area	Current Public Use: YES	Future Public Use: YES
Land Code: 1000026423	Agency Land Code: R2958098	Land Name: FAW - WILDLIFE	County: CASS	Acres: 40.00
City:	Site Code: R290307	Classification Per M.S. 86A.05: g. state wildlife management area	Current Public Use: YES	Future Public Use: YES
Land Code: 1000026424	Agency Land Code: R2958063	Land Name: FAW - WILDLIFE	County: CASS	Acres: 40.00
City:	Site Code: R290307	Classification Per M.S. 86A.05: g. state wildlife management area	Current Public Use: YES	Future Public Use: YES
Land Code: 1000026425	Agency Land Code: R2958091	Land Name: FAW - WILDLIFE	County: CASS	Acres: 42.15
City:	Site Code: R290307	Classification Per M.S. 86A.05: g. state wildlife management area	Current Public Use: YES	Future Public Use: YES
Land Code: 1000026426	Agency Land Code: R2958114	Land Name: FAW - WILDLIFE	County: CASS	Acres: 15.00
City:	Site Code: R290307	Classification Per M.S. 86A.05: g. state wildlife management area	Current Public Use: YES	Future Public Use: YES
Land Code: 1000026427	Agency Land Code: R2957753	Land Name: FAW - WILDLIFE	County: CASS	Acres: 40.00
City:	Site Code: R290307	Classification Per M.S. 86A.05: g. state wildlife management area	Current Public Use: YES	Future Public Use: YES



Land Code: 1000026428	Agency Land Code: R2958043	Land Name: FAW - WILDLIFE	County: CASS	Acres: 40.00
City:	Site Code: R290307	Classification Per M.S. 86A.05: g. state wildlife management area	Current Public Use: YES	Future Public Use: YES
Land Code: 1000026429	Agency Land Code: R2958015	Land Name: FAW - WILDLIFE	County: CASS	Acres: 40.00
City:	Site Code: R290307	Classification Per M.S. 86A.05: g. state wildlife management area	Current Public Use: YES	Future Public Use: YES
Land Code: 1000026430	Agency Land Code: R2957721	Land Name: FAW - WILDLIFE	County: CASS	Acres: 4.40
City:	Site Code: R290307	Classification Per M.S. 86A.05: g. state wildlife management area	Current Public Use: YES	Future Public Use: YES
Land Code: 1000026431	Agency Land Code: R2958123	Land Name: FAW - WILDLIFE	County: CASS	Acres: 39.45
City:	Site Code: R290307	Classification Per M.S. 86A.05: g. state wildlife management area	Current Public Use: YES	Future Public Use: YES
Land Code: 1000026432	Agency Land Code: R2957997	Land Name: FAW - WILDLIFE	County: CASS	Acres: 40.00
City:	Site Code: R290307	Classification Per M.S. 86A.05: g. state wildlife management area	Current Public Use: YES	Future Public Use: YES
Land Code: 1000026433	Agency Land Code: R2957729	Land Name: FAW - WILDLIFE	County: CASS	Acres: 40.00
City:	Site Code: R290307	Classification Per M.S. 86A.05: g. state wildlife management area	Current Public Use: YES	Future Public Use: YES
Land Code: 1000026434	Agency Land Code: R2958100	Land Name: FAW - WILDLIFE	County: CASS	Acres: 39.45
City:	Site Code: R290307	Classification Per M.S. 86A.05: g. state wildlife management area	Current Public Use: YES	Future Public Use: YES
Land Code: 1000026435	Agency Land Code: R2958117	Land Name: FAW - WILDLIFE	County: CASS	Acres: 37.35
City:	Site Code: R290307	Classification Per M.S. 86A.05: g. state wildlife management area	Current Public Use: YES	Future Public Use: YES
Land Code: 1000026436	Agency Land Code: R2957665	Land Name: FAW - WILDLIFE	County: CASS	Acres: 40.00
City:	Site Code: R290307	Classification Per M.S. 86A.05: g. state wildlife management area	Current Public Use: YES	Future Public Use: YES
Land Code: 1000026437	Agency Land Code: R2958127	Land Name: FAW - WILDLIFE	County: CASS	Acres: 40.00
City:	Site Code: R290307	Classification Per M.S. 86A.05: g. state wildlife management area	Current Public Use: YES	Future Public Use: YES
Land Code: 1000026438	Agency Land Code: R2958116	Land Name: FAW - WILDLIFE	County: CASS	Acres: 29.30
City:	Site Code: R290307	Classification Per M.S. 86A.05: g. state wildlife management area	Current Public Use: YES	Future Public Use: YES
Land Code: 1000026439	Agency Land Code: R2958048	Land Name: FAW - WILDLIFE	County: CASS	Acres: 40.00
City:	Site Code: R290307	Classification Per M.S. 86A.05: g. state wildlife management area	Current Public Use: YES	Future Public Use: YES



Land Code: 1000026440	Agency Land Code: R2957664	Land Name: FAW - WILDLIFE	County: CASS	Acres: 37.55
City:	Site Code: R290307	Classification Per M.S. 86A.05: g. state wildlife management area	Current Public Use: YES	Future Public Use: YES
Land Code: 1000026441	Agency Land Code: R2958093	Land Name: FAW - WILDLIFE	County: CASS	Acres: 30.05
City:	Site Code: R290307	Classification Per M.S. 86A.05: g. state wildlife management area	Current Public Use: YES	Future Public Use: YES
Land Code: 1000026442	Agency Land Code: R2958012	Land Name: FAW - WILDLIFE	County: CASS	Acres: 37.75
City:	Site Code: R290307	Classification Per M.S. 86A.05: g. state wildlife management area	Current Public Use: YES	Future Public Use: YES
Land Code: 1000026443	Agency Land Code: R2957669	Land Name: FAW - WILDLIFE	County: CASS	Acres: 40.00
City:	Site Code: R290307	Classification Per M.S. 86A.05: g. state wildlife management area	Current Public Use: YES	Future Public Use: YES
Land Code: 1000026444	Agency Land Code: R2958101	Land Name: FAW - WILDLIFE	County: CASS	Acres: 40.00
City:	Site Code: R290307	Classification Per M.S. 86A.05: g. state wildlife management area	Current Public Use: YES	Future Public Use: YES
Land Code: 1000026445	Agency Land Code: R2958049	Land Name: FAW - WILDLIFE	County: CASS	Acres: 40.00
City:	Site Code: R290307	Classification Per M.S. 86A.05: g. state wildlife management area	Current Public Use: YES	Future Public Use: YES
Land Code: 1000026446	Agency Land Code: R2958055	Land Name: FAW - WILDLIFE	County: CASS	Acres: 10.05
City:	Site Code: R290307	Classification Per M.S. 86A.05: g. state wildlife management area	Current Public Use: YES	Future Public Use: YES
Land Code: 1000026447	Agency Land Code: R2958122	Land Name: FAW - WILDLIFE	County: CASS	Acres: 40.00
City:	Site Code: R290307	Classification Per M.S. 86A.05: g. state wildlife management area	Current Public Use: YES	Future Public Use: YES
Land Code: 1000026448	Agency Land Code: R2958094	Land Name: FAW - WILDLIFE	County: CASS	Acres: 38.25
City:	Site Code: R290307	Classification Per M.S. 86A.05: g. state wildlife management area	Current Public Use: YES	Future Public Use: YES
Land Code: 1000026449	Agency Land Code: R2958126	Land Name: FAW - WILDLIFE	County: CASS	Acres: 40.00
City:	Site Code: R290307	Classification Per M.S. 86A.05: g. state wildlife management area	Current Public Use: YES	Future Public Use: YES
Land Code: 1000026450	Agency Land Code: R2958125	Land Name: FAW - WILDLIFE	County: CASS	Acres: 20.00
City:	Site Code: R290307	Classification Per M.S. 86A.05: g. state wildlife management area	Current Public Use: YES	Future Public Use: YES
Land Code: 1000026451	Agency Land Code: R2957666	Land Name: FAW - WILDLIFE	County: CASS	Acres: 55.00
City:	Site Code: R290307	Classification Per M.S. 86A.05: g. state wildlife management area	Current Public Use: YES	Future Public Use: YES



Land Code: 1000026452	Agency Land Code: R2957670	Land Name: FAW - WILDLIFE	County: CASS	Acres: 40.00
City:	Site Code: R290307	Classification Per M.S. 86A.05: g. state wildlife management area	Current Public Use: YES	Future Public Use: YES
Land Code: 1000026453	Agency Land Code: R2957996	Land Name: FAW - WILDLIFE	County: CASS	Acres: 40.00
City:	Site Code: R290307	Classification Per M.S. 86A.05: g. state wildlife management area	Current Public Use: YES	Future Public Use: YES
Land Code: 1000026454	Agency Land Code: R2958060	Land Name: FAW - WILDLIFE	County: CASS	Acres: 40.00
City:	Site Code: R290307	Classification Per M.S. 86A.05: g. state wildlife management area	Current Public Use: YES	Future Public Use: YES
Land Code: 1000026455	Agency Land Code: R2957663	Land Name: FAW - WILDLIFE	County: CASS	Acres: 53.00
City:	Site Code: R290307	Classification Per M.S. 86A.05: g. state wildlife management area	Current Public Use: YES	Future Public Use: YES
Land Code: 1000026456	Agency Land Code: R29554174	Land Name: FAW - WILDLIFE	County: CASS	Acres: 36.30
City:	Site Code:	Classification Per M.S. 86A.05: g. state wildlife management area	Current Public Use: YES	Future Public Use: YES
Land Code: 1000026457	Agency Land Code: R29554176	Land Name: FAW - WILDLIFE	County: CASS	Acres: 39.50
City:	Site Code:	Classification Per M.S. 86A.05: g. state wildlife management area	Current Public Use: YES	Future Public Use: YES
Land Code: 1000026458	Agency Land Code: R29554168	Land Name: FAW - WILDLIFE	County: CASS	Acres: 37.80
City:	Site Code:	Classification Per M.S. 86A.05: g. state wildlife management area	Current Public Use: YES	Future Public Use: YES
Land Code: 1000026459	Agency Land Code: R29554170	Land Name: FAW - WILDLIFE	County: CASS	Acres: 24.25
City:	Site Code:	Classification Per M.S. 86A.05: g. state wildlife management area	Current Public Use: YES	Future Public Use: YES
Land Code: 1000026460	Agency Land Code: R29554173	Land Name: FAW - WILDLIFE	County: CASS	Acres: 60.00
City:	Site Code:	Classification Per M.S. 86A.05: g. state wildlife management area	Current Public Use: YES	Future Public Use: YES
Land Code: 1000026461	Agency Land Code: R29554172	Land Name: FAW - WILDLIFE	County: CASS	Acres: 39.40
City:	Site Code:	Classification Per M.S. 86A.05: g. state wildlife management area	Current Public Use: YES	Future Public Use: YES
Land Code: 1000026462	Agency Land Code: R29554175	Land Name: FAW - WILDLIFE	County: CASS	Acres: 20.75
City:	Site Code:	Classification Per M.S. 86A.05: g. state wildlife management area	Current Public Use: YES	Future Public Use: YES
Land Code: 1000026463	Agency Land Code: R29554167	Land Name: FAW - WILDLIFE	County: CASS	Acres: 48.65
City:	Site Code:	Classification Per M.S. 86A.05: g. state wildlife management area	Current Public Use: YES	Future Public Use: YES



Land Code: 1000026464	Agency Land Code: R29554169	Land Name: FAW - WILDLIFE	County: CASS	Acres: 19.85
City:	Site Code:	Classification Per M.S. 86A.05: g. state wildlife management area	Current Public Use: YES	Future Public Use: YES
Land Code: 1000026465	Agency Land Code: R29554171	Land Name: FAW - WILDLIFE	County: CASS	Acres: 34.00
City:	Site Code:	Classification Per M.S. 86A.05: g. state wildlife management area	Current Public Use: YES	Future Public Use: YES
Land Code: 1000026466	Agency Land Code: R2967345	Land Name: FAW - WILDLIFE	County: CASS	Acres: 34.50
City:	Site Code:	Classification Per M.S. 86A.05: g. state wildlife management area	Current Public Use: YES	Future Public Use: YES
Land Code: 1000026467	Agency Land Code: R2956242	Land Name: FAW - WILDLIFE	County: CASS	Acres: 40.00
City:	Site Code:	Classification Per M.S. 86A.05: g. state wildlife management area	Current Public Use: YES	Future Public Use: YES
Land Code: 1000026468	Agency Land Code: R2962479	Land Name: FAW - WILDLIFE	County: CASS	Acres: 40.00
City:	Site Code:	Classification Per M.S. 86A.05: g. state wildlife management area	Current Public Use: YES	Future Public Use: YES
Land Code: 1000026469	Agency Land Code: R2962478	Land Name: FAW - WILDLIFE	County: CASS	Acres: 40.00
City:	Site Code:	Classification Per M.S. 86A.05: g. state wildlife management area	Current Public Use: YES	Future Public Use: YES
Land Code: 1000026470	Agency Land Code: R2962482	Land Name: FAW - WILDLIFE	County: CASS	Acres: 11.45
City:	Site Code:	Classification Per M.S. 86A.05: g. state wildlife management area	Current Public Use: YES	Future Public Use: YES
Land Code: 1000026471	Agency Land Code: R29515352	Land Name: EWR - ECO	County: CHIPPEWA	Acres: 34.70
City:	Site Code: R290599	Classification Per M.S. 86A.05: d. state scientific and natural area	Current Public Use: YES	Future Public Use: YES
Land Code: 1000026472	Agency Land Code: R29515349	Land Name: EWR - ECO	County: CHIPPEWA	Acres: 40.00
City:	Site Code: R290599	Classification Per M.S. 86A.05: d. state scientific and natural area	Current Public Use: YES	Future Public Use: YES
Land Code: 1000026473	Agency Land Code: R29515348	Land Name: EWR - ECO	County: CHIPPEWA	Acres: 40.00
City:	Site Code: R290599	Classification Per M.S. 86A.05: d. state scientific and natural area	Current Public Use: YES	Future Public Use: YES
Land Code: 1000026474	Agency Land Code: R29515350	Land Name: EWR - ECO	County: CHIPPEWA	Acres: 40.00
City:	Site Code: R290599	Classification Per M.S. 86A.05: d. state scientific and natural area	Current Public Use: YES	Future Public Use: YES
Land Code: 1000026475	Agency Land Code: R29515347	Land Name: EWR - ECO	County: CHIPPEWA	Acres: 53.30
City:	Site Code: R290599	Classification Per M.S. 86A.05: d. state scientific and natural area	Current Public Use: YES	Future Public Use: YES



Land Code: 1000026476	Agency Land Code: R29515351	Land Name: EWR - ECO	County: CHIPPEWA	Acres: 26.40
City:	Site Code: R290599	Classification Per M.S. 86A.05: d. state scientific and natural area	Current Public Use: YES	Future Public Use: YES
Land Code: 1000026477	Agency Land Code: R29575963	Land Name: FAW - FISHERIES	County: CHIPPEWA	Acres: 8.50
City:	Site Code:	Classification Per M.S. 86A.05: m. aquatic management areas	Current Public Use: YES	Future Public Use: YES
Land Code: 1000026478	Agency Land Code: R29575968	Land Name: FAW - FISHERIES	County: CHIPPEWA	Acres: 10.30
City:	Site Code:	Classification Per M.S. 86A.05: m. aquatic management areas	Current Public Use: YES	Future Public Use: YES
Land Code: 1000026479	Agency Land Code: R29575969	Land Name: FAW - FISHERIES	County: CHIPPEWA	Acres: 35.50
City:	Site Code:	Classification Per M.S. 86A.05: m. aquatic management areas	Current Public Use: YES	Future Public Use: YES
Land Code: 1000026480	Agency Land Code: R29575970	Land Name: FAW - FISHERIES	County: CHIPPEWA	Acres: 20.50
City:	Site Code:	Classification Per M.S. 86A.05: m. aquatic management areas	Current Public Use: YES	Future Public Use: YES
Land Code: 1000026481	Agency Land Code: R29575964	Land Name: FAW - FISHERIES	County: CHIPPEWA	Acres: 31.10
City:	Site Code:	Classification Per M.S. 86A.05: m. aquatic management areas	Current Public Use: YES	Future Public Use: YES
Land Code: 1000026482	Agency Land Code: R29575965	Land Name: FAW - FISHERIES	County: CHIPPEWA	Acres: 23.00
City:	Site Code:	Classification Per M.S. 86A.05: m. aquatic management areas	Current Public Use: YES	Future Public Use: YES
Land Code: 1000026483	Agency Land Code: R29575966	Land Name: FAW - FISHERIES	County: CHIPPEWA	Acres: 6.00
City:	Site Code:	Classification Per M.S. 86A.05: m. aquatic management areas	Current Public Use: YES	Future Public Use: YES
Land Code: 1000026484	Agency Land Code: R29575971	Land Name: FAW - FISHERIES	County: CHIPPEWA	Acres: 9.90
City:	Site Code:	Classification Per M.S. 86A.05: m. aquatic management areas	Current Public Use: YES	Future Public Use: YES
Land Code: 1000026485	Agency Land Code: R29548719	Land Name: PARKS & TRAILS	County: CHIPPEWA	Acres: 25.83
City:	Site Code: R290034	Classification Per M.S. 86A.05: a. state park	Current Public Use: YES	Future Public Use: YES
Land Code: 1000026486	Agency Land Code: R29548720	Land Name: PARKS & TRAILS	County: CHIPPEWA	Acres: 39.23
City:	Site Code: R290034	Classification Per M.S. 86A.05: a. state park	Current Public Use: YES	Future Public Use: YES
Land Code: 1000026487	Agency Land Code: R29548725	Land Name: PARKS & TRAILS	County: CHIPPEWA	Acres: 7.17
City:	Site Code: R290034	Classification Per M.S. 86A.05: a. state park	Current Public Use: YES	Future Public Use: YES



Land Code: 1000026488	Agency Land Code: R29556114	Land Name: PARKS & TRAILS	County: CHIPPEWA	Acres: 0.13
City:	Site Code: R290034	Classification Per M.S. 86A.05: a. state park	Current Public Use: YES	Future Public Use: YES
Land Code: 1000026489	Agency Land Code: R2969838	Land Name: PARKS & TRAILS	County: CHIPPEWA	Acres: 40.00
City:	Site Code: R290034	Classification Per M.S. 86A.05: a. state park	Current Public Use: YES	Future Public Use: YES
Land Code: 1000026490	Agency Land Code: R29556113	Land Name: PARKS & TRAILS	County: CHIPPEWA	Acres: 1.62
City:	Site Code: R290034	Classification Per M.S. 86A.05: a. state park	Current Public Use: YES	Future Public Use: YES
Land Code: 1000026491	Agency Land Code: R29548721	Land Name: PARKS & TRAILS	County: CHIPPEWA	Acres: 8.00
City:	Site Code: R290034	Classification Per M.S. 86A.05: a. state park	Current Public Use: YES	Future Public Use: YES
Land Code: 1000026492	Agency Land Code: R29548722	Land Name: PARKS & TRAILS	County: CHIPPEWA	Acres: 23.45
City:	Site Code: R290034	Classification Per M.S. 86A.05: a. state park	Current Public Use: YES	Future Public Use: YES
Land Code: 1000026493	Agency Land Code: R29338962	Land Name: PARKS & TRAILS	County: CHIPPEWA	Acres: 5.17
City:	Site Code:	Classification Per M.S. 86A.05: i. state wild, scenic and recreational rivers	Current Public Use: YES	Future Public Use: YES
Land Code: 1000026494	Agency Land Code: R29410562	Land Name: PARKS & TRAILS	County: CHIPPEWA	Acres: 0.10
City:	Site Code:	Classification Per M.S. 86A.05: i. state wild, scenic and recreational rivers	Current Public Use: YES	Future Public Use: YES
Land Code: 1000026495	Agency Land Code: R2969084	Land Name: PARKS & TRAILS	County: CHIPPEWA	Acres: 10.00
City:	Site Code:	Classification Per M.S. 86A.05: i. state wild, scenic and recreational rivers	Current Public Use: YES	Future Public Use: YES
Land Code: 1000026496	Agency Land Code: R29410563	Land Name: PARKS & TRAILS	County: CHIPPEWA	Acres: 0.50
City:	Site Code:	Classification Per M.S. 86A.05: i. state wild, scenic and recreational rivers	Current Public Use: YES	Future Public Use: YES
Land Code: 1000026497	Agency Land Code: R29545121	Land Name: PARKS & TRAILS	County: CHIPPEWA	Acres: 0.01
City:	Site Code:	Classification Per M.S. 86A.05: h. state water access site	Current Public Use: YES	Future Public Use: YES
Land Code: 1000026498	Agency Land Code: R29535832	Land Name: PARKS & TRAILS	County: CHIPPEWA	Acres: 1.89
City:	Site Code:	Classification Per M.S. 86A.05: h. state water access site	Current Public Use: YES	Future Public Use: YES
Land Code: 1000026499	Agency Land Code: R29329147	Land Name: PARKS & TRAILS	County: CHIPPEWA	Acres: 1.00
City:	Site Code: R290445	Classification Per M.S. 86A.05: h. state water access site	Current Public Use: YES	Future Public Use: YES



Land Code: 1000026500	Agency Land Code: R29332632	Land Name: PARKS & TRAILS	County: CHIPPEWA	Acres: 3.90
City:	Site Code: R290445	Classification Per M.S. 86A.05: h. state water access site	Current Public Use: YES	Future Public Use: YES
Land Code: 1000026501	Agency Land Code: R29329144	Land Name: PARKS & TRAILS	County: CHIPPEWA	Acres: 0.80
City:	Site Code: R290445	Classification Per M.S. 86A.05: h. state water access site	Current Public Use: YES	Future Public Use: YES
Land Code: 1000026502	Agency Land Code: R2969036	Land Name: PARKS & TRAILS	County: CHIPPEWA	Acres: 1.80
City:	Site Code: R290445	Classification Per M.S. 86A.05: h. state water access site	Current Public Use: YES	Future Public Use: YES
Land Code: 1000026503	Agency Land Code: R29339100	Land Name: PARKS & TRAILS	County: CHIPPEWA	Acres: 8.17
City:	Site Code: R290445	Classification Per M.S. 86A.05: i. state wild, scenic and recreational rivers	Current Public Use: YES	Future Public Use: YES
Land Code: 1000026504	Agency Land Code: R29575715	Land Name: FAW - WILDLIFE	County: CHIPPEWA	Acres: 40.00
City:	Site Code:	Classification Per M.S. 86A.05: g. state wildlife management area	Current Public Use: YES	Future Public Use: YES
Land Code: 1000026505	Agency Land Code: R29576715	Land Name: FAW - WILDLIFE	County: CHIPPEWA	Acres: 35.94
City:	Site Code:	Classification Per M.S. 86A.05: g. state wildlife management area	Current Public Use: YES	Future Public Use: YES
Land Code: 1000026506	Agency Land Code: R29576692	Land Name: FAW - WILDLIFE	County: CHIPPEWA	Acres: 39.36
City:	Site Code:	Classification Per M.S. 86A.05: g. state wildlife management area	Current Public Use: YES	Future Public Use: YES
Land Code: 1000026507	Agency Land Code: R29576693	Land Name: FAW - WILDLIFE	County: CHIPPEWA	Acres: 6.17
City:	Site Code:	Classification Per M.S. 86A.05: g. state wildlife management area	Current Public Use: YES	Future Public Use: YES
Land Code: 1000026508	Agency Land Code: R29576695	Land Name: FAW - WILDLIFE	County: CHIPPEWA	Acres: 39.87
City:	Site Code:	Classification Per M.S. 86A.05: g. state wildlife management area	Current Public Use: YES	Future Public Use: YES
Land Code: 1000026509	Agency Land Code: R29584516	Land Name: FAW - WILDLIFE	County: CHIPPEWA	Acres: 31.37
City:	Site Code:	Classification Per M.S. 86A.05: g. state wildlife management area	Current Public Use: YES	Future Public Use: YES
Land Code: 1000026510	Agency Land Code: R29584514	Land Name: FAW - WILDLIFE	County: CHIPPEWA	Acres: 10.74
City:	Site Code:	Classification Per M.S. 86A.05: g. state wildlife management area	Current Public Use: YES	Future Public Use: YES
Land Code: 1000026511	Agency Land Code: R29584513	Land Name: FAW - WILDLIFE	County: CHIPPEWA	Acres: 39.75
City:	Site Code:	Classification Per M.S. 86A.05: g. state wildlife management area	Current Public Use: YES	Future Public Use: YES



Land Code: 1000026512	Agency Land Code: R29576694	Land Name: FAW - WILDLIFE	County: CHIPPEWA	Acres: 23.33
City:	Site Code:	Classification Per M.S. 86A.05: g. state wildlife management area	Current Public Use: YES	Future Public Use: YES
Land Code: 1000026513	Agency Land Code: R29584515	Land Name: FAW - WILDLIFE	County: CHIPPEWA	Acres: 0.18
City:	Site Code:	Classification Per M.S. 86A.05: g. state wildlife management area	Current Public Use: YES	Future Public Use: YES
Land Code: 1000026514	Agency Land Code: R2969675	Land Name: FAW - WILDLIFE	County: CHIPPEWA	Acres: 40.38
City:	Site Code:	Classification Per M.S. 86A.05: g. state wildlife management area	Current Public Use: YES	Future Public Use: YES
Land Code: 1000026515	Agency Land Code: R2969190	Land Name: FAW - WILDLIFE	County: CHIPPEWA	Acres: 15.00
City:	Site Code:	Classification Per M.S. 86A.05: g. state wildlife management area	Current Public Use: YES	Future Public Use: YES
Land Code: 1000026516	Agency Land Code: R2969203	Land Name: FAW - WILDLIFE	County: CHIPPEWA	Acres: 20.00
City:	Site Code:	Classification Per M.S. 86A.05: g. state wildlife management area	Current Public Use: YES	Future Public Use: YES
Land Code: 1000026517	Agency Land Code: R2969189	Land Name: FAW - WILDLIFE	County: CHIPPEWA	Acres: 15.00
City:	Site Code:	Classification Per M.S. 86A.05: g. state wildlife management area	Current Public Use: YES	Future Public Use: YES
Land Code: 1000026518	Agency Land Code: R2969197	Land Name: FAW - WILDLIFE	County: CHIPPEWA	Acres: 20.00
City:	Site Code:	Classification Per M.S. 86A.05: g. state wildlife management area	Current Public Use: YES	Future Public Use: YES
Land Code: 1000026519	Agency Land Code: R2969191	Land Name: FAW - WILDLIFE	County: CHIPPEWA	Acres: 10.00
City:	Site Code:	Classification Per M.S. 86A.05: g. state wildlife management area	Current Public Use: YES	Future Public Use: YES
Land Code: 1000026520	Agency Land Code: R2969199	Land Name: FAW - WILDLIFE	County: CHIPPEWA	Acres: 20.00
City:	Site Code:	Classification Per M.S. 86A.05: g. state wildlife management area	Current Public Use: YES	Future Public Use: YES
Land Code: 1000026521	Agency Land Code: R29563066	Land Name: FAW - WILDLIFE	County: CHIPPEWA	Acres: 40.00
City:	Site Code:	Classification Per M.S. 86A.05: g. state wildlife management area	Current Public Use: YES	Future Public Use: YES
Land Code: 1000026522	Agency Land Code: R29560375	Land Name: FAW - WILDLIFE	County: CHIPPEWA	Acres: 34.54
City:	Site Code:	Classification Per M.S. 86A.05: g. state wildlife management area	Current Public Use: YES	Future Public Use: YES
Land Code: 1000026523	Agency Land Code: R29560376	Land Name: FAW - WILDLIFE	County: CHIPPEWA	Acres: 33.73
City:	Site Code:	Classification Per M.S. 86A.05: g. state wildlife management area	Current Public Use: YES	Future Public Use: YES



Land Code: 1000026524	Agency Land Code: R29340404	Land Name: FAW - WILDLIFE	County: CHIPPEWA	Acres: 40.00
City:	Site Code:	Classification Per M.S. 86A.05: g. state wildlife management area	Current Public Use: YES	Future Public Use: YES
Land Code: 1000026525	Agency Land Code: R29340403	Land Name: FAW - WILDLIFE	County: CHIPPEWA	Acres: 1.00
City:	Site Code:	Classification Per M.S. 86A.05: g. state wildlife management area	Current Public Use: YES	Future Public Use: YES
Land Code: 1000026526	Agency Land Code: R29340407	Land Name: FAW - WILDLIFE	County: CHIPPEWA	Acres: 40.00
City:	Site Code:	Classification Per M.S. 86A.05: g. state wildlife management area	Current Public Use: YES	Future Public Use: YES
Land Code: 1000026527	Agency Land Code: R29340405	Land Name: FAW - WILDLIFE	County: CHIPPEWA	Acres: 40.00
City:	Site Code:	Classification Per M.S. 86A.05: g. state wildlife management area	Current Public Use: YES	Future Public Use: YES
Land Code: 1000026528	Agency Land Code: R2968711	Land Name: FAW - WILDLIFE	County: CHIPPEWA	Acres: 7.71
City:	Site Code:	Classification Per M.S. 86A.05: g. state wildlife management area	Current Public Use: YES	Future Public Use: YES
Land Code: 1000026529	Agency Land Code: R2968713	Land Name: FAW - WILDLIFE	County: CHIPPEWA	Acres: 3.78
City:	Site Code:	Classification Per M.S. 86A.05: g. state wildlife management area	Current Public Use: YES	Future Public Use: YES
Land Code: 1000026530	Agency Land Code: R2968707	Land Name: FAW - WILDLIFE	County: CHIPPEWA	Acres: 40.00
City:	Site Code:	Classification Per M.S. 86A.05: g. state wildlife management area	Current Public Use: YES	Future Public Use: YES
Land Code: 1000026531	Agency Land Code: R2968709	Land Name: FAW - WILDLIFE	County: CHIPPEWA	Acres: 40.00
City:	Site Code:	Classification Per M.S. 86A.05: g. state wildlife management area	Current Public Use: YES	Future Public Use: YES
Land Code: 1000026532	Agency Land Code: R2968710	Land Name: FAW - WILDLIFE	County: CHIPPEWA	Acres: 40.00
City:	Site Code:	Classification Per M.S. 86A.05: g. state wildlife management area	Current Public Use: YES	Future Public Use: YES
Land Code: 1000026533	Agency Land Code: R2968712	Land Name: FAW - WILDLIFE	County: CHIPPEWA	Acres: 25.69
City:	Site Code:	Classification Per M.S. 86A.05: g. state wildlife management area	Current Public Use: YES	Future Public Use: YES
Land Code: 1000026534	Agency Land Code: R2968708	Land Name: FAW - WILDLIFE	County: CHIPPEWA	Acres: 40.00
City:	Site Code:	Classification Per M.S. 86A.05: g. state wildlife management area	Current Public Use: YES	Future Public Use: YES
Land Code: 1000026535	Agency Land Code: R2968770	Land Name: FAW - WILDLIFE	County: CHIPPEWA	Acres: 22.90
City:	Site Code:	Classification Per M.S. 86A.05: g. state wildlife management area	Current Public Use: YES	Future Public Use: YES



Land Code: 1000026536	Agency Land Code: R2968772	Land Name: FAW - WILDLIFE	County: CHIPPEWA	Acres: 17.00
City:	Site Code:	Classification Per M.S. 86A.05: g. state wildlife management area	Current Public Use: YES	Future Public Use: YES
Land Code: 1000026537	Agency Land Code: R2968771	Land Name: FAW - WILDLIFE	County: CHIPPEWA	Acres: 15.20
City:	Site Code:	Classification Per M.S. 86A.05: g. state wildlife management area	Current Public Use: YES	Future Public Use: YES
Land Code: 1000026538	Agency Land Code: R2968769	Land Name: FAW - WILDLIFE	County: CHIPPEWA	Acres: 10.00
City:	Site Code:	Classification Per M.S. 86A.05: g. state wildlife management area	Current Public Use: YES	Future Public Use: YES
Land Code: 1000026539	Agency Land Code: R29329666	Land Name: FAW - WILDLIFE	County: CHIPPEWA	Acres: 10.07
City:	Site Code:	Classification Per M.S. 86A.05: g. state wildlife management area	Current Public Use: YES	Future Public Use: YES
Land Code: 1000026540	Agency Land Code: R29552394	Land Name: FAW - WILDLIFE	County: CHIPPEWA	Acres: 40.00
City:	Site Code:	Classification Per M.S. 86A.05: g. state wildlife management area	Current Public Use: YES	Future Public Use: YES
Land Code: 1000026541	Agency Land Code: R2969245	Land Name: FAW - WILDLIFE	County: CHIPPEWA	Acres: 17.00
City:	Site Code:	Classification Per M.S. 86A.05: g. state wildlife management area	Current Public Use: YES	Future Public Use: YES
Land Code: 1000026542	Agency Land Code: R2969235	Land Name: FAW - WILDLIFE	County: CHIPPEWA	Acres: 40.00
City:	Site Code:	Classification Per M.S. 86A.05: g. state wildlife management area	Current Public Use: YES	Future Public Use: YES
Land Code: 1000026543	Agency Land Code: R2969243	Land Name: FAW - WILDLIFE	County: CHIPPEWA	Acres: 22.00
City:	Site Code:	Classification Per M.S. 86A.05: g. state wildlife management area	Current Public Use: YES	Future Public Use: YES
Land Code: 1000026544	Agency Land Code: R2969242	Land Name: FAW - WILDLIFE	County: CHIPPEWA	Acres: 40.00
City:	Site Code:	Classification Per M.S. 86A.05: g. state wildlife management area	Current Public Use: YES	Future Public Use: YES
Land Code: 1000026545	Agency Land Code: R2969241	Land Name: FAW - WILDLIFE	County: CHIPPEWA	Acres: 40.00
City:	Site Code:	Classification Per M.S. 86A.05: g. state wildlife management area	Current Public Use: YES	Future Public Use: YES
Land Code: 1000026546	Agency Land Code: R2969247	Land Name: FAW - WILDLIFE	County: CHIPPEWA	Acres: 30.00
City:	Site Code:	Classification Per M.S. 86A.05: g. state wildlife management area	Current Public Use: YES	Future Public Use: YES
Land Code: 1000026547	Agency Land Code: R2969227	Land Name: FAW - WILDLIFE	County: CHIPPEWA	Acres: 10.50
City:	Site Code:	Classification Per M.S. 86A.05: g. state wildlife management area	Current Public Use: YES	Future Public Use: YES



Land Code: 1000026548	Agency Land Code: R2969246	Land Name: FAW - WILDLIFE	County: CHIPPEWA	Acres: 17.10
City:	Site Code:	Classification Per M.S. 86A.05: g. state wildlife management area	Current Public Use: YES	Future Public Use: YES
Land Code: 1000026549	Agency Land Code: R2969240	Land Name: FAW - WILDLIFE	County: CHIPPEWA	Acres: 40.00
City:	Site Code:	Classification Per M.S. 86A.05: g. state wildlife management area	Current Public Use: YES	Future Public Use: YES
Land Code: 1000026550	Agency Land Code: R2969236	Land Name: FAW - WILDLIFE	County: CHIPPEWA	Acres: 40.00
City:	Site Code:	Classification Per M.S. 86A.05: g. state wildlife management area	Current Public Use: YES	Future Public Use: YES
Land Code: 1000026551	Agency Land Code: R2969244	Land Name: FAW - WILDLIFE	County: CHIPPEWA	Acres: 22.00
City:	Site Code:	Classification Per M.S. 86A.05: g. state wildlife management area	Current Public Use: YES	Future Public Use: YES
Land Code: 1000026552	Agency Land Code: R2969239	Land Name: FAW - WILDLIFE	County: CHIPPEWA	Acres: 40.00
City:	Site Code:	Classification Per M.S. 86A.05: g. state wildlife management area	Current Public Use: YES	Future Public Use: YES
Land Code: 1000026553	Agency Land Code: R2969228	Land Name: FAW - WILDLIFE	County: CHIPPEWA	Acres: 32.00
City:	Site Code:	Classification Per M.S. 86A.05: g. state wildlife management area	Current Public Use: YES	Future Public Use: YES
Land Code: 1000026554	Agency Land Code: R2969237	Land Name: FAW - WILDLIFE	County: CHIPPEWA	Acres: 40.00
City:	Site Code:	Classification Per M.S. 86A.05: g. state wildlife management area	Current Public Use: YES	Future Public Use: YES
Land Code: 1000026555	Agency Land Code: R29552396	Land Name: FAW - WILDLIFE	County: CHIPPEWA	Acres: 29.10
City:	Site Code:	Classification Per M.S. 86A.05: g. state wildlife management area	Current Public Use: YES	Future Public Use: YES
Land Code: 1000026556	Agency Land Code: R2969229	Land Name: FAW - WILDLIFE	County: CHIPPEWA	Acres: 5.00
City:	Site Code:	Classification Per M.S. 86A.05: g. state wildlife management area	Current Public Use: YES	Future Public Use: YES
Land Code: 1000026557	Agency Land Code: R2969238	Land Name: FAW - WILDLIFE	County: CHIPPEWA	Acres: 40.00
City:	Site Code:	Classification Per M.S. 86A.05: g. state wildlife management area	Current Public Use: YES	Future Public Use: YES
Land Code: 1000026558	Agency Land Code: R2969230	Land Name: FAW - WILDLIFE	County: CHIPPEWA	Acres: 1.20
City:	Site Code:	Classification Per M.S. 86A.05: g. state wildlife management area	Current Public Use: YES	Future Public Use: YES
Land Code: 1000026559	Agency Land Code: R29552395	Land Name: FAW - WILDLIFE	County: CHIPPEWA	Acres: 40.00
City:	Site Code:	Classification Per M.S. 86A.05: g. state wildlife management area	Current Public Use: YES	Future Public Use: YES



Land Code: 1000026560	Agency Land Code: R29555548	Land Name: FAW - WILDLIFE	County: CHIPPEWA	Acres: 37.40
City:	Site Code: R290105	Classification Per M.S. 86A.05: g. state wildlife management area	Current Public Use: YES	Future Public Use: YES
Land Code: 1000026561	Agency Land Code: R29555549	Land Name: FAW - WILDLIFE	County: CHIPPEWA	Acres: 40.00
City:	Site Code: R290105	Classification Per M.S. 86A.05: g. state wildlife management area	Current Public Use: YES	Future Public Use: YES
Land Code: 1000026562	Agency Land Code: R29548723	Land Name: FAW - WILDLIFE	County: CHIPPEWA	Acres: 2.38
City:	Site Code: R290105	Classification Per M.S. 86A.05: g. state wildlife management area	Current Public Use: YES	Future Public Use: YES
Land Code: 1000026563	Agency Land Code: R29548724	Land Name: FAW - WILDLIFE	County: CHIPPEWA	Acres: 2.55
City:	Site Code: R290105	Classification Per M.S. 86A.05: g. state wildlife management area	Current Public Use: YES	Future Public Use: YES
Land Code: 1000026564	Agency Land Code: R29567036	Land Name: FAW - WILDLIFE	County: CHIPPEWA	Acres: 40.00
City:	Site Code: R290105	Classification Per M.S. 86A.05: g. state wildlife management area	Current Public Use: YES	Future Public Use: YES
Land Code: 1000026565	Agency Land Code: R29567037	Land Name: FAW - WILDLIFE	County: CHIPPEWA	Acres: 40.00
City:	Site Code: R290105	Classification Per M.S. 86A.05: g. state wildlife management area	Current Public Use: YES	Future Public Use: YES
Land Code: 1000026566	Agency Land Code: R29536146	Land Name: FAW - WILDLIFE	County: CHIPPEWA	Acres: 22.00
City:	Site Code: R290105	Classification Per M.S. 86A.05: g. state wildlife management area	Current Public Use: YES	Future Public Use: YES
Land Code: 1000026567	Agency Land Code: R2969807	Land Name: FAW - WILDLIFE	County: CHIPPEWA	Acres: 29.98
City:	Site Code: R290105	Classification Per M.S. 86A.05: g. state wildlife management area	Current Public Use: YES	Future Public Use: YES
Land Code: 1000026568	Agency Land Code: R2969851	Land Name: FAW - WILDLIFE	County: CHIPPEWA	Acres: 16.55
City:	Site Code: R290105	Classification Per M.S. 86A.05: g. state wildlife management area	Current Public Use: YES	Future Public Use: YES
Land Code: 1000026569	Agency Land Code: R2969998	Land Name: FAW - WILDLIFE	County: CHIPPEWA	Acres: 40.00
City:	Site Code: R290105	Classification Per M.S. 86A.05: g. state wildlife management area	Current Public Use: YES	Future Public Use: YES
Land Code: 1000026570	Agency Land Code: R2969633	Land Name: FAW - WILDLIFE	County: CHIPPEWA	Acres: 18.00
City:	Site Code: R290105	Classification Per M.S. 86A.05: g. state wildlife management area	Current Public Use: YES	Future Public Use: YES
Land Code: 1000026571	Agency Land Code: R2970056	Land Name: FAW - WILDLIFE	County: CHIPPEWA	Acres: 36.51
City:	Site Code: R290105	Classification Per M.S. 86A.05: g. state wildlife management area	Current Public Use: YES	Future Public Use: YES



Land Code: 1000026572	Agency Land Code: R2969963	Land Name: FAW - WILDLIFE	County: CHIPPEWA	Acres: 25.00
City:	Site Code: R290105	Classification Per M.S. 86A.05: g. state wildlife management area	Current Public Use: YES	Future Public Use: YES
Land Code: 1000026573	Agency Land Code: R2970010	Land Name: FAW - WILDLIFE	County: CHIPPEWA	Acres: 40.00
City:	Site Code: R290105	Classification Per M.S. 86A.05: g. state wildlife management area	Current Public Use: YES	Future Public Use: YES
Land Code: 1000026574	Agency Land Code: R29522686	Land Name: FAW - WILDLIFE	County: CHIPPEWA	Acres: 40.00
City:	Site Code: R290105	Classification Per M.S. 86A.05: g. state wildlife management area	Current Public Use: YES	Future Public Use: YES
Land Code: 1000026575	Agency Land Code: R2969854	Land Name: FAW - WILDLIFE	County: CHIPPEWA	Acres: 40.00
City:	Site Code: R290105	Classification Per M.S. 86A.05: g. state wildlife management area	Current Public Use: YES	Future Public Use: YES
Land Code: 1000026576	Agency Land Code: R2969642	Land Name: FAW - WILDLIFE	County: CHIPPEWA	Acres: 17.00
City:	Site Code: R290105	Classification Per M.S. 86A.05: g. state wildlife management area	Current Public Use: YES	Future Public Use: YES
Land Code: 1000026577	Agency Land Code: R2969990	Land Name: FAW - WILDLIFE	County: CHIPPEWA	Acres: 35.90
City:	Site Code: R290105	Classification Per M.S. 86A.05: g. state wildlife management area	Current Public Use: YES	Future Public Use: YES
Land Code: 1000026578	Agency Land Code: R2970105	Land Name: FAW - WILDLIFE	County: CHIPPEWA	Acres: 38.00
City:	Site Code: R290105	Classification Per M.S. 86A.05: g. state wildlife management area	Current Public Use: YES	Future Public Use: YES
Land Code: 1000026579	Agency Land Code: R2969797	Land Name: FAW - WILDLIFE	County: CHIPPEWA	Acres: 4.00
City:	Site Code: R290105	Classification Per M.S. 86A.05: g. state wildlife management area	Current Public Use: YES	Future Public Use: YES
Land Code: 1000026580	Agency Land Code: R2969979	Land Name: FAW - WILDLIFE	County: CHIPPEWA	Acres: 40.00
City:	Site Code: R290105	Classification Per M.S. 86A.05: g. state wildlife management area	Current Public Use: YES	Future Public Use: YES
Land Code: 1000026581	Agency Land Code: R2970109	Land Name: FAW - WILDLIFE	County: CHIPPEWA	Acres: 7.00
City:	Site Code: R290105	Classification Per M.S. 86A.05: g. state wildlife management area	Current Public Use: YES	Future Public Use: YES
Land Code: 1000026582	Agency Land Code: R2969617	Land Name: FAW - WILDLIFE	County: CHIPPEWA	Acres: 0.90
City:	Site Code: R290105	Classification Per M.S. 86A.05: g. state wildlife management area	Current Public Use: YES	Future Public Use: YES
Land Code: 1000026583	Agency Land Code: R2970108	Land Name: FAW - WILDLIFE	County: CHIPPEWA	Acres: 38.80
City:	Site Code: R290105	Classification Per M.S. 86A.05: g. state wildlife management area	Current Public Use: YES	Future Public Use: YES



Land Code: 1000026584	Agency Land Code: R2969639	Land Name: FAW - WILDLIFE	County: CHIPPEWA	Acres: 20.00
City:	Site Code: R290105	Classification Per M.S. 86A.05: g. state wildlife management area	Current Public Use: YES	Future Public Use: YES
Land Code: 1000026585	Agency Land Code: R2969828	Land Name: FAW - WILDLIFE	County: CHIPPEWA	Acres: 40.00
City:	Site Code: R290105	Classification Per M.S. 86A.05: g. state wildlife management area	Current Public Use: YES	Future Public Use: YES
Land Code: 1000026586	Agency Land Code: R2969976	Land Name: FAW - WILDLIFE	County: CHIPPEWA	Acres: 37.10
City:	Site Code: R290105	Classification Per M.S. 86A.05: g. state wildlife management area	Current Public Use: YES	Future Public Use: YES
Land Code: 1000026587	Agency Land Code: R2970049	Land Name: FAW - WILDLIFE	County: CHIPPEWA	Acres: 40.03
City:	Site Code: R290105	Classification Per M.S. 86A.05: g. state wildlife management area	Current Public Use: YES	Future Public Use: YES
Land Code: 1000026588	Agency Land Code: R2970101	Land Name: FAW - WILDLIFE	County: CHIPPEWA	Acres: 30.00
City:	Site Code: R290105	Classification Per M.S. 86A.05: g. state wildlife management area	Current Public Use: YES	Future Public Use: YES
Land Code: 1000026589	Agency Land Code: R2969964	Land Name: FAW - WILDLIFE	County: CHIPPEWA	Acres: 40.00
City:	Site Code: R290105	Classification Per M.S. 86A.05: g. state wildlife management area	Current Public Use: YES	Future Public Use: YES
Land Code: 1000026590	Agency Land Code: R2969868	Land Name: FAW - WILDLIFE	County: CHIPPEWA	Acres: 40.00
City:	Site Code: R290105	Classification Per M.S. 86A.05: g. state wildlife management area	Current Public Use: YES	Future Public Use: YES
Land Code: 1000026591	Agency Land Code: R2969647	Land Name: FAW - WILDLIFE	County: CHIPPEWA	Acres: 20.00
City:	Site Code: R290105	Classification Per M.S. 86A.05: g. state wildlife management area	Current Public Use: YES	Future Public Use: YES
Land Code: 1000026592	Agency Land Code: R2969610	Land Name: FAW - WILDLIFE	County: CHIPPEWA	Acres: 7.00
City:	Site Code: R290105	Classification Per M.S. 86A.05: g. state wildlife management area	Current Public Use: YES	Future Public Use: YES
Land Code: 1000026593	Agency Land Code: R2969657	Land Name: FAW - WILDLIFE	County: CHIPPEWA	Acres: 40.00
City:	Site Code: R290105	Classification Per M.S. 86A.05: g. state wildlife management area	Current Public Use: YES	Future Public Use: YES
Land Code: 1000026594	Agency Land Code: R2969607	Land Name: FAW - WILDLIFE	County: CHIPPEWA	Acres: 14.00
City:	Site Code: R290105	Classification Per M.S. 86A.05: g. state wildlife management area	Current Public Use: YES	Future Public Use: YES
Land Code: 1000026595	Agency Land Code: R2969872	Land Name: FAW - WILDLIFE	County: CHIPPEWA	Acres: 30.00
City:	Site Code: R290105	Classification Per M.S. 86A.05: g. state wildlife management area	Current Public Use: YES	Future Public Use: YES



Land Code: 1000026596	Agency Land Code: R2969798	Land Name: FAW - WILDLIFE	County: CHIPPEWA	Acres: 40.00
City:	Site Code: R290105	Classification Per M.S. 86A.05: g. state wildlife management area	Current Public Use: YES	Future Public Use: YES
Land Code: 1000026597	Agency Land Code: R2969986	Land Name: FAW - WILDLIFE	County: CHIPPEWA	Acres: 39.00
City:	Site Code: R290105	Classification Per M.S. 86A.05: g. state wildlife management area	Current Public Use: YES	Future Public Use: YES
Land Code: 1000026598	Agency Land Code: R2970045	Land Name: FAW - WILDLIFE	County: CHIPPEWA	Acres: 13.00
City:	Site Code: R290105	Classification Per M.S. 86A.05: g. state wildlife management area	Current Public Use: YES	Future Public Use: YES
Land Code: 1000026599	Agency Land Code: R2969613	Land Name: FAW - WILDLIFE	County: CHIPPEWA	Acres: 25.00
City:	Site Code: R290105	Classification Per M.S. 86A.05: g. state wildlife management area	Current Public Use: YES	Future Public Use: YES
Land Code: 1000026600	Agency Land Code: R2970031	Land Name: FAW - WILDLIFE	County: CHIPPEWA	Acres: 37.00
City:	Site Code: R290105	Classification Per M.S. 86A.05: g. state wildlife management area	Current Public Use: YES	Future Public Use: YES
Land Code: 1000026601	Agency Land Code: R2970084	Land Name: FAW - WILDLIFE	County: CHIPPEWA	Acres: 34.90
City:	Site Code: R290105	Classification Per M.S. 86A.05: g. state wildlife management area	Current Public Use: YES	Future Public Use: YES
Land Code: 1000026602	Agency Land Code: R2969628	Land Name: FAW - WILDLIFE	County: CHIPPEWA	Acres: 40.00
City:	Site Code: R290105	Classification Per M.S. 86A.05: g. state wildlife management area	Current Public Use: YES	Future Public Use: YES
Land Code: 1000026603	Agency Land Code: R2969876	Land Name: FAW - WILDLIFE	County: CHIPPEWA	Acres: 5.00
City:	Site Code: R290105	Classification Per M.S. 86A.05: g. state wildlife management area	Current Public Use: YES	Future Public Use: YES
Land Code: 1000026604	Agency Land Code: R2969829	Land Name: FAW - WILDLIFE	County: CHIPPEWA	Acres: 29.00
City:	Site Code: R290105	Classification Per M.S. 86A.05: g. state wildlife management area	Current Public Use: YES	Future Public Use: YES
Land Code: 1000026605	Agency Land Code: R2970036	Land Name: FAW - WILDLIFE	County: CHIPPEWA	Acres: 39.00
City:	Site Code: R290105	Classification Per M.S. 86A.05: g. state wildlife management area	Current Public Use: YES	Future Public Use: YES
Land Code: 1000026606	Agency Land Code: R2969822	Land Name: FAW - WILDLIFE	County: CHIPPEWA	Acres: 3.00
City:	Site Code: R290105	Classification Per M.S. 86A.05: g. state wildlife management area	Current Public Use: YES	Future Public Use: YES
Land Code: 1000026607	Agency Land Code: R2969812	Land Name: FAW - WILDLIFE	County: CHIPPEWA	Acres: 38.00
City:	Site Code: R290105	Classification Per M.S. 86A.05: g. state wildlife management area	Current Public Use: YES	Future Public Use: YES



Land Code: 1000026608	Agency Land Code: R2969875	Land Name: FAW - WILDLIFE	County: CHIPPEWA	Acres: 6.00
City:	Site Code: R290105	Classification Per M.S. 86A.05: g. state wildlife management area	Current Public Use: YES	Future Public Use: YES
Land Code: 1000026609	Agency Land Code: R2970018	Land Name: FAW - WILDLIFE	County: CHIPPEWA	Acres: 40.00
City:	Site Code: R290105	Classification Per M.S. 86A.05: g. state wildlife management area	Current Public Use: YES	Future Public Use: YES
Land Code: 1000026610	Agency Land Code: R2970077	Land Name: FAW - WILDLIFE	County: CHIPPEWA	Acres: 0.30
City:	Site Code: R290105	Classification Per M.S. 86A.05: g. state wildlife management area	Current Public Use: YES	Future Public Use: YES
Land Code: 1000026611	Agency Land Code: R2970088	Land Name: FAW - WILDLIFE	County: CHIPPEWA	Acres: 39.80
City:	Site Code: R290105	Classification Per M.S. 86A.05: g. state wildlife management area	Current Public Use: YES	Future Public Use: YES
Land Code: 1000026612	Agency Land Code: R2969942	Land Name: FAW - WILDLIFE	County: CHIPPEWA	Acres: 40.00
City:	Site Code: R290105	Classification Per M.S. 86A.05: g. state wildlife management area	Current Public Use: YES	Future Public Use: YES
Land Code: 1000026613	Agency Land Code: R2969624	Land Name: FAW - WILDLIFE	County: CHIPPEWA	Acres: 10.00
City:	Site Code: R290105	Classification Per M.S. 86A.05: g. state wildlife management area	Current Public Use: YES	Future Public Use: YES
Land Code: 1000026614	Agency Land Code: R2970070	Land Name: FAW - WILDLIFE	County: CHIPPEWA	Acres: 5.00
City:	Site Code: R290105	Classification Per M.S. 86A.05: g. state wildlife management area	Current Public Use: YES	Future Public Use: YES
Land Code: 1000026615	Agency Land Code: R2969966	Land Name: FAW - WILDLIFE	County: CHIPPEWA	Acres: 35.00
City:	Site Code: R290105	Classification Per M.S. 86A.05: g. state wildlife management area	Current Public Use: YES	Future Public Use: YES
Land Code: 1000026616	Agency Land Code: R2969842	Land Name: FAW - WILDLIFE	County: CHIPPEWA	Acres: 4.65
City:	Site Code: R290105	Classification Per M.S. 86A.05: g. state wildlife management area	Current Public Use: YES	Future Public Use: YES
Land Code: 1000026617	Agency Land Code: R2969608	Land Name: FAW - WILDLIFE	County: CHIPPEWA	Acres: 23.50
City:	Site Code: R290105	Classification Per M.S. 86A.05: g. state wildlife management area	Current Public Use: YES	Future Public Use: YES
Land Code: 1000026618	Agency Land Code: R2969978	Land Name: FAW - WILDLIFE	County: CHIPPEWA	Acres: 40.00
City:	Site Code: R290105	Classification Per M.S. 86A.05: g. state wildlife management area	Current Public Use: YES	Future Public Use: YES
Land Code: 1000026619	Agency Land Code: R2969856	Land Name: FAW - WILDLIFE	County: CHIPPEWA	Acres: 20.00
City:	Site Code: R290105	Classification Per M.S. 86A.05: g. state wildlife management area	Current Public Use: YES	Future Public Use: YES



Land Code: 1000026620	Agency Land Code: R2969622	Land Name: FAW - WILDLIFE	County: CHIPPEWA	Acres: 11.00
City:	Site Code: R290105	Classification Per M.S. 86A.05: g. state wildlife management area	Current Public Use: YES	Future Public Use: YES
Land Code: 1000026621	Agency Land Code: R2969635	Land Name: FAW - WILDLIFE	County: CHIPPEWA	Acres: 6.00
City:	Site Code: R290105	Classification Per M.S. 86A.05: g. state wildlife management area	Current Public Use: YES	Future Public Use: YES
Land Code: 1000026622	Agency Land Code: R2969634	Land Name: FAW - WILDLIFE	County: CHIPPEWA	Acres: 40.00
City:	Site Code: R290105	Classification Per M.S. 86A.05: g. state wildlife management area	Current Public Use: YES	Future Public Use: YES
Land Code: 1000026623	Agency Land Code: R2969606	Land Name: FAW - WILDLIFE	County: CHIPPEWA	Acres: 7.00
City:	Site Code: R290105	Classification Per M.S. 86A.05: g. state wildlife management area	Current Public Use: YES	Future Public Use: YES
Land Code: 1000026624	Agency Land Code: R2970016	Land Name: FAW - WILDLIFE	County: CHIPPEWA	Acres: 40.00
City:	Site Code: R290105	Classification Per M.S. 86A.05: g. state wildlife management area	Current Public Use: YES	Future Public Use: YES
Land Code: 1000026625	Agency Land Code: R2969918	Land Name: FAW - WILDLIFE	County: CHIPPEWA	Acres: 0.50
City:	Site Code: R290105	Classification Per M.S. 86A.05: g. state wildlife management area	Current Public Use: YES	Future Public Use: YES
Land Code: 1000026626	Agency Land Code: R2969847	Land Name: FAW - WILDLIFE	County: CHIPPEWA	Acres: 3.00
City:	Site Code: R290105	Classification Per M.S. 86A.05: g. state wildlife management area	Current Public Use: YES	Future Public Use: YES
Land Code: 1000026627	Agency Land Code: R2969810	Land Name: FAW - WILDLIFE	County: CHIPPEWA	Acres: 40.00
City:	Site Code: R290105	Classification Per M.S. 86A.05: g. state wildlife management area	Current Public Use: YES	Future Public Use: YES
Land Code: 1000026628	Agency Land Code: R2969959	Land Name: FAW - WILDLIFE	County: CHIPPEWA	Acres: 4.00
City:	Site Code: R290105	Classification Per M.S. 86A.05: g. state wildlife management area	Current Public Use: YES	Future Public Use: YES
Land Code: 1000026629	Agency Land Code: R2969801	Land Name: FAW - WILDLIFE	County: CHIPPEWA	Acres: 30.00
City:	Site Code: R290105	Classification Per M.S. 86A.05: g. state wildlife management area	Current Public Use: YES	Future Public Use: YES
Land Code: 1000026630	Agency Land Code: R2970080	Land Name: FAW - WILDLIFE	County: CHIPPEWA	Acres: 28.00
City:	Site Code: R290105	Classification Per M.S. 86A.05: g. state wildlife management area	Current Public Use: YES	Future Public Use: YES
Land Code: 1000026631	Agency Land Code: R2969782	Land Name: FAW - WILDLIFE	County: CHIPPEWA	Acres: 40.00
City:	Site Code: R290105	Classification Per M.S. 86A.05: g. state wildlife management area	Current Public Use: YES	Future Public Use: YES



Land Code: 1000026632	Agency Land Code: R2969949	Land Name: FAW - WILDLIFE	County: CHIPPEWA	Acres: 39.90
City:	Site Code: R290105	Classification Per M.S. 86A.05: g. state wildlife management area	Current Public Use: YES	Future Public Use: YES
Land Code: 1000026633	Agency Land Code: R2970094	Land Name: FAW - WILDLIFE	County: CHIPPEWA	Acres: 15.00
City:	Site Code: R290105	Classification Per M.S. 86A.05: g. state wildlife management area	Current Public Use: YES	Future Public Use: YES
Land Code: 1000026634	Agency Land Code: R2970093	Land Name: FAW - WILDLIFE	County: CHIPPEWA	Acres: 1.00
City:	Site Code: R290105	Classification Per M.S. 86A.05: g. state wildlife management area	Current Public Use: YES	Future Public Use: YES
Land Code: 1000026635	Agency Land Code: R2969823	Land Name: FAW - WILDLIFE	County: CHIPPEWA	Acres: 3.00
City:	Site Code: R290105	Classification Per M.S. 86A.05: g. state wildlife management area	Current Public Use: YES	Future Public Use: YES
Land Code: 1000026636	Agency Land Code: R29522679	Land Name: FAW - WILDLIFE	County: CHIPPEWA	Acres: 40.00
City:	Site Code: R290105	Classification Per M.S. 86A.05: g. state wildlife management area	Current Public Use: YES	Future Public Use: YES
Land Code: 1000026637	Agency Land Code: R2969627	Land Name: FAW - WILDLIFE	County: CHIPPEWA	Acres: 18.00
City:	Site Code: R290105	Classification Per M.S. 86A.05: g. state wildlife management area	Current Public Use: YES	Future Public Use: YES
Land Code: 1000026638	Agency Land Code: R2970085	Land Name: FAW - WILDLIFE	County: CHIPPEWA	Acres: 54.25
City:	Site Code: R290105	Classification Per M.S. 86A.05: g. state wildlife management area	Current Public Use: YES	Future Public Use: YES
Land Code: 1000026639	Agency Land Code: R2969789	Land Name: FAW - WILDLIFE	County: CHIPPEWA	Acres: 40.00
City:	Site Code: R290105	Classification Per M.S. 86A.05: g. state wildlife management area	Current Public Use: YES	Future Public Use: YES
Land Code: 1000026640	Agency Land Code: R2970063	Land Name: FAW - WILDLIFE	County: CHIPPEWA	Acres: 7.00
City:	Site Code: R290105	Classification Per M.S. 86A.05: g. state wildlife management area	Current Public Use: YES	Future Public Use: YES
Land Code: 1000026641	Agency Land Code: R2970008	Land Name: FAW - WILDLIFE	County: CHIPPEWA	Acres: 3.93
City:	Site Code: R290105	Classification Per M.S. 86A.05: g. state wildlife management area	Current Public Use: YES	Future Public Use: YES
Land Code: 1000026642	Agency Land Code: R2969952	Land Name: FAW - WILDLIFE	County: CHIPPEWA	Acres: 20.00
City:	Site Code: R290105	Classification Per M.S. 86A.05: g. state wildlife management area	Current Public Use: YES	Future Public Use: YES
Land Code: 1000026643	Agency Land Code: R29522681	Land Name: FAW - WILDLIFE	County: CHIPPEWA	Acres: 40.00
City:	Site Code: R290105	Classification Per M.S. 86A.05: g. state wildlife management area	Current Public Use: YES	Future Public Use: YES



Land Code: 1000026644	Agency Land Code: R2970053	Land Name: FAW - WILDLIFE	County: CHIPPEWA	Acres: 40.01
City:	Site Code: R290105	Classification Per M.S. 86A.05: g. state wildlife management area	Current Public Use: YES	Future Public Use: YES
Land Code: 1000026645	Agency Land Code: R2970065	Land Name: FAW - WILDLIFE	County: CHIPPEWA	Acres: 40.00
City:	Site Code: R290105	Classification Per M.S. 86A.05: g. state wildlife management area	Current Public Use: YES	Future Public Use: YES
Land Code: 1000026646	Agency Land Code: R2970050	Land Name: FAW - WILDLIFE	County: CHIPPEWA	Acres: 40.02
City:	Site Code: R290105	Classification Per M.S. 86A.05: g. state wildlife management area	Current Public Use: YES	Future Public Use: YES
Land Code: 1000026647	Agency Land Code: R2970089	Land Name: FAW - WILDLIFE	County: CHIPPEWA	Acres: 11.00
City:	Site Code: R290105	Classification Per M.S. 86A.05: g. state wildlife management area	Current Public Use: YES	Future Public Use: YES
Land Code: 1000026648	Agency Land Code: R2969619	Land Name: FAW - WILDLIFE	County: CHIPPEWA	Acres: 21.50
City:	Site Code: R290105	Classification Per M.S. 86A.05: g. state wildlife management area	Current Public Use: YES	Future Public Use: YES
Land Code: 1000026649	Agency Land Code: R2969794	Land Name: FAW - WILDLIFE	County: CHIPPEWA	Acres: 36.00
City:	Site Code: R290105	Classification Per M.S. 86A.05: g. state wildlife management area	Current Public Use: YES	Future Public Use: YES
Land Code: 1000026650	Agency Land Code: R2969985	Land Name: FAW - WILDLIFE	County: CHIPPEWA	Acres: 16.65
City:	Site Code: R290105	Classification Per M.S. 86A.05: g. state wildlife management area	Current Public Use: YES	Future Public Use: YES
Land Code: 1000026651	Agency Land Code: R2969973	Land Name: FAW - WILDLIFE	County: CHIPPEWA	Acres: 3.00
City:	Site Code: R290105	Classification Per M.S. 86A.05: g. state wildlife management area	Current Public Use: YES	Future Public Use: YES
Land Code: 1000026652	Agency Land Code: R2969984	Land Name: FAW - WILDLIFE	County: CHIPPEWA	Acres: 26.00
City:	Site Code: R290105	Classification Per M.S. 86A.05: g. state wildlife management area	Current Public Use: YES	Future Public Use: YES
Land Code: 1000026653	Agency Land Code: R2969805	Land Name: FAW - WILDLIFE	County: CHIPPEWA	Acres: 10.00
City:	Site Code: R290105	Classification Per M.S. 86A.05: g. state wildlife management area	Current Public Use: YES	Future Public Use: YES
Land Code: 1000026654	Agency Land Code: R2970035	Land Name: FAW - WILDLIFE	County: CHIPPEWA	Acres: 1.00
City:	Site Code: R290105	Classification Per M.S. 86A.05: g. state wildlife management area	Current Public Use: YES	Future Public Use: YES
Land Code: 1000026655	Agency Land Code: R2970002	Land Name: FAW - WILDLIFE	County: CHIPPEWA	Acres: 38.00
City:	Site Code: R290105	Classification Per M.S. 86A.05: g. state wildlife management area	Current Public Use: YES	Future Public Use: YES



Land Code: 1000026656	Agency Land Code: R2969852	Land Name: FAW - WILDLIFE	County: CHIPPEWA	Acres: 40.00
City:	Site Code: R290105	Classification Per M.S. 86A.05: g. state wildlife management area	Current Public Use: YES	Future Public Use: YES
Land Code: 1000026657	Agency Land Code: R2969940	Land Name: FAW - WILDLIFE	County: CHIPPEWA	Acres: 17.67
City:	Site Code: R290105	Classification Per M.S. 86A.05: g. state wildlife management area	Current Public Use: YES	Future Public Use: YES
Land Code: 1000026658	Agency Land Code: R2969993	Land Name: FAW - WILDLIFE	County: CHIPPEWA	Acres: 25.00
City:	Site Code: R290105	Classification Per M.S. 86A.05: g. state wildlife management area	Current Public Use: YES	Future Public Use: YES
Land Code: 1000026659	Agency Land Code: R2970090	Land Name: FAW - WILDLIFE	County: CHIPPEWA	Acres: 33.25
City:	Site Code: R290105	Classification Per M.S. 86A.05: g. state wildlife management area	Current Public Use: YES	Future Public Use: YES
Land Code: 1000026660	Agency Land Code: R2969866	Land Name: FAW - WILDLIFE	County: CHIPPEWA	Acres: 17.00
City:	Site Code: R290105	Classification Per M.S. 86A.05: g. state wildlife management area	Current Public Use: YES	Future Public Use: YES
Land Code: 1000026661	Agency Land Code: R29522688	Land Name: FAW - WILDLIFE	County: CHIPPEWA	Acres: 40.00
City:	Site Code: R290105	Classification Per M.S. 86A.05: g. state wildlife management area	Current Public Use: YES	Future Public Use: YES
Land Code: 1000026662	Agency Land Code: R2970107	Land Name: FAW - WILDLIFE	County: CHIPPEWA	Acres: 10.00
City:	Site Code: R290105	Classification Per M.S. 86A.05: g. state wildlife management area	Current Public Use: YES	Future Public Use: YES
Land Code: 1000026663	Agency Land Code: R2969951	Land Name: FAW - WILDLIFE	County: CHIPPEWA	Acres: 30.00
City:	Site Code: R290105	Classification Per M.S. 86A.05: g. state wildlife management area	Current Public Use: YES	Future Public Use: YES
Land Code: 1000026664	Agency Land Code: R2969994	Land Name: FAW - WILDLIFE	County: CHIPPEWA	Acres: 40.00
City:	Site Code: R290105	Classification Per M.S. 86A.05: g. state wildlife management area	Current Public Use: YES	Future Public Use: YES
Land Code: 1000026665	Agency Land Code: R2969848	Land Name: FAW - WILDLIFE	County: CHIPPEWA	Acres: 0.77
City:	Site Code: R290105	Classification Per M.S. 86A.05: g. state wildlife management area	Current Public Use: YES	Future Public Use: YES
Land Code: 1000026666	Agency Land Code: R2969988	Land Name: FAW - WILDLIFE	County: CHIPPEWA	Acres: 27.75
City:	Site Code: R290105	Classification Per M.S. 86A.05: g. state wildlife management area	Current Public Use: YES	Future Public Use: YES
Land Code: 1000026667	Agency Land Code: R2969779	Land Name: FAW - WILDLIFE	County: CHIPPEWA	Acres: 24.56
City:	Site Code: R290105	Classification Per M.S. 86A.05: g. state wildlife management area	Current Public Use: YES	Future Public Use: YES



Land Code: 1000026668	Agency Land Code: R2969870	Land Name: FAW - WILDLIFE	County: CHIPPEWA	Acres: 21.71
City:	Site Code: R290105	Classification Per M.S. 86A.05: g. state wildlife management area	Current Public Use: YES	Future Public Use: YES
Land Code: 1000026669	Agency Land Code: R2969999	Land Name: FAW - WILDLIFE	County: CHIPPEWA	Acres: 40.00
City:	Site Code: R290105	Classification Per M.S. 86A.05: g. state wildlife management area	Current Public Use: YES	Future Public Use: YES
Land Code: 1000026670	Agency Land Code: R2969941	Land Name: FAW - WILDLIFE	County: CHIPPEWA	Acres: 40.00
City:	Site Code: R290105	Classification Per M.S. 86A.05: g. state wildlife management area	Current Public Use: YES	Future Public Use: YES
Land Code: 1000026671	Agency Land Code: R2969874	Land Name: FAW - WILDLIFE	County: CHIPPEWA	Acres: 37.00
City:	Site Code: R290105	Classification Per M.S. 86A.05: g. state wildlife management area	Current Public Use: YES	Future Public Use: YES
Land Code: 1000026672	Agency Land Code: R2970102	Land Name: FAW - WILDLIFE	County: CHIPPEWA	Acres: 10.00
City:	Site Code: R290105	Classification Per M.S. 86A.05: g. state wildlife management area	Current Public Use: YES	Future Public Use: YES
Land Code: 1000026673	Agency Land Code: R2970071	Land Name: FAW - WILDLIFE	County: CHIPPEWA	Acres: 33.00
City:	Site Code: R290105	Classification Per M.S. 86A.05: g. state wildlife management area	Current Public Use: YES	Future Public Use: YES
Land Code: 1000026674	Agency Land Code: R2970095	Land Name: FAW - WILDLIFE	County: CHIPPEWA	Acres: 34.70
City:	Site Code: R290105	Classification Per M.S. 86A.05: g. state wildlife management area	Current Public Use: YES	Future Public Use: YES
Land Code: 1000026675	Agency Land Code: R2970042	Land Name: FAW - WILDLIFE	County: CHIPPEWA	Acres: 39.00
City:	Site Code: R290105	Classification Per M.S. 86A.05: g. state wildlife management area	Current Public Use: YES	Future Public Use: YES
Land Code: 1000026676	Agency Land Code: R2969836	Land Name: FAW - WILDLIFE	County: CHIPPEWA	Acres: 40.00
City:	Site Code: R290105	Classification Per M.S. 86A.05: g. state wildlife management area	Current Public Use: YES	Future Public Use: YES
Land Code: 1000026677	Agency Land Code: R2970097	Land Name: FAW - WILDLIFE	County: CHIPPEWA	Acres: 30.00
City:	Site Code: R290105	Classification Per M.S. 86A.05: g. state wildlife management area	Current Public Use: YES	Future Public Use: YES
Land Code: 1000026678	Agency Land Code: R29522680	Land Name: FAW - WILDLIFE	County: CHIPPEWA	Acres: 40.00
City:	Site Code: R290105	Classification Per M.S. 86A.05: g. state wildlife management area	Current Public Use: YES	Future Public Use: YES
Land Code: 1000026679	Agency Land Code: R2969784	Land Name: FAW - WILDLIFE	County: CHIPPEWA	Acres: 37.13
City:	Site Code: R290105	Classification Per M.S. 86A.05: g. state wildlife management area	Current Public Use: YES	Future Public Use: YES



Land Code: 1000026680	Agency Land Code: R2969947	Land Name: FAW - WILDLIFE	County: CHIPPEWA	Acres: 39.50
City:	Site Code: R290105	Classification Per M.S. 86A.05: g. state wildlife management area	Current Public Use: YES	Future Public Use: YES
Land Code: 1000026681	Agency Land Code: R2969631	Land Name: FAW - WILDLIFE	County: CHIPPEWA	Acres: 8.00
City:	Site Code: R290105	Classification Per M.S. 86A.05: g. state wildlife management area	Current Public Use: YES	Future Public Use: YES
Land Code: 1000026682	Agency Land Code: R2969663	Land Name: FAW - WILDLIFE	County: CHIPPEWA	Acres: 18.00
City:	Site Code: R290105	Classification Per M.S. 86A.05: g. state wildlife management area	Current Public Use: YES	Future Public Use: YES
Land Code: 1000026683	Agency Land Code: R2970058	Land Name: FAW - WILDLIFE	County: CHIPPEWA	Acres: 3.00
City:	Site Code: R290105	Classification Per M.S. 86A.05: g. state wildlife management area	Current Public Use: YES	Future Public Use: YES
Land Code: 1000026684	Agency Land Code: R2969919	Land Name: FAW - WILDLIFE	County: CHIPPEWA	Acres: 39.35
City:	Site Code: R290105	Classification Per M.S. 86A.05: g. state wildlife management area	Current Public Use: YES	Future Public Use: YES
Land Code: 1000026685	Agency Land Code: R2970001	Land Name: FAW - WILDLIFE	County: CHIPPEWA	Acres: 20.00
City:	Site Code: R290105	Classification Per M.S. 86A.05: g. state wildlife management area	Current Public Use: YES	Future Public Use: YES
Land Code: 1000026686	Agency Land Code: R2970091	Land Name: FAW - WILDLIFE	County: CHIPPEWA	Acres: 10.00
City:	Site Code: R290105	Classification Per M.S. 86A.05: g. state wildlife management area	Current Public Use: YES	Future Public Use: YES
Land Code: 1000026687	Agency Land Code: R2969611	Land Name: FAW - WILDLIFE	County: CHIPPEWA	Acres: 3.00
City:	Site Code: R290105	Classification Per M.S. 86A.05: g. state wildlife management area	Current Public Use: YES	Future Public Use: YES
Land Code: 1000026688	Agency Land Code: R2969864	Land Name: FAW - WILDLIFE	County: CHIPPEWA	Acres: 39.00
City:	Site Code: R290105	Classification Per M.S. 86A.05: g. state wildlife management area	Current Public Use: YES	Future Public Use: YES
Land Code: 1000026689	Agency Land Code: R2970078	Land Name: FAW - WILDLIFE	County: CHIPPEWA	Acres: 1.44
City:	Site Code: R290105	Classification Per M.S. 86A.05: g. state wildlife management area	Current Public Use: YES	Future Public Use: YES
Land Code: 1000026690	Agency Land Code: R2970064	Land Name: FAW - WILDLIFE	County: CHIPPEWA	Acres: 33.00
City:	Site Code: R290105	Classification Per M.S. 86A.05: g. state wildlife management area	Current Public Use: YES	Future Public Use: YES
Land Code: 1000026691	Agency Land Code: R2969821	Land Name: FAW - WILDLIFE	County: CHIPPEWA	Acres: 33.00
City:	Site Code: R290105	Classification Per M.S. 86A.05: g. state wildlife management area	Current Public Use: YES	Future Public Use: YES



Land Code: 1000026692	Agency Land Code: R2969965	Land Name: FAW - WILDLIFE	County: CHIPPEWA	Acres: 1.90
City:	Site Code: R290105	Classification Per M.S. 86A.05: g. state wildlife management area	Current Public Use: YES	Future Public Use: YES
Land Code: 1000026693	Agency Land Code: R2969843	Land Name: FAW - WILDLIFE	County: CHIPPEWA	Acres: 24.00
City:	Site Code: R290105	Classification Per M.S. 86A.05: g. state wildlife management area	Current Public Use: YES	Future Public Use: YES
Land Code: 1000026694	Agency Land Code: R2970019	Land Name: FAW - WILDLIFE	County: CHIPPEWA	Acres: 40.00
City:	Site Code: R290105	Classification Per M.S. 86A.05: g. state wildlife management area	Current Public Use: YES	Future Public Use: YES
Land Code: 1000026695	Agency Land Code: R2970057	Land Name: FAW - WILDLIFE	County: CHIPPEWA	Acres: 40.00
City:	Site Code: R290105	Classification Per M.S. 86A.05: g. state wildlife management area	Current Public Use: YES	Future Public Use: YES
Land Code: 1000026696	Agency Land Code: R29522687	Land Name: FAW - WILDLIFE	County: CHIPPEWA	Acres: 40.00
City:	Site Code: R290105	Classification Per M.S. 86A.05: g. state wildlife management area	Current Public Use: YES	Future Public Use: YES
Land Code: 1000026697	Agency Land Code: R2969618	Land Name: FAW - WILDLIFE	County: CHIPPEWA	Acres: 33.00
City:	Site Code: R290105	Classification Per M.S. 86A.05: g. state wildlife management area	Current Public Use: YES	Future Public Use: YES
Land Code: 1000026698	Agency Land Code: R2969844	Land Name: FAW - WILDLIFE	County: CHIPPEWA	Acres: 40.00
City:	Site Code: R290105	Classification Per M.S. 86A.05: g. state wildlife management area	Current Public Use: YES	Future Public Use: YES
Land Code: 1000026699	Agency Land Code: R2969655	Land Name: FAW - WILDLIFE	County: CHIPPEWA	Acres: 5.00
City:	Site Code: R290105	Classification Per M.S. 86A.05: g. state wildlife management area	Current Public Use: YES	Future Public Use: YES
Land Code: 1000026700	Agency Land Code: R2969818	Land Name: FAW - WILDLIFE	County: CHIPPEWA	Acres: 40.00
City:	Site Code: R290105	Classification Per M.S. 86A.05: g. state wildlife management area	Current Public Use: YES	Future Public Use: YES
Land Code: 1000026701	Agency Land Code: R2970096	Land Name: FAW - WILDLIFE	County: CHIPPEWA	Acres: 23.85
City:	Site Code: R290105	Classification Per M.S. 86A.05: g. state wildlife management area	Current Public Use: YES	Future Public Use: YES
Land Code: 1000026702	Agency Land Code: R2969840	Land Name: FAW - WILDLIFE	County: CHIPPEWA	Acres: 10.00
City:	Site Code: R290105	Classification Per M.S. 86A.05: g. state wildlife management area	Current Public Use: YES	Future Public Use: YES
Land Code: 1000026703	Agency Land Code: R2969623	Land Name: FAW - WILDLIFE	County: CHIPPEWA	Acres: 24.00
City:	Site Code: R290105	Classification Per M.S. 86A.05: g. state wildlife management area	Current Public Use: YES	Future Public Use: YES



Land Code: 1000026704	Agency Land Code: R2970027	Land Name: FAW - WILDLIFE	County: CHIPPEWA	Acres: 33.00
City:	Site Code: R290105	Classification Per M.S. 86A.05: g. state wildlife management area	Current Public Use: YES	Future Public Use: YES
Land Code: 1000026705	Agency Land Code: R2969781	Land Name: FAW - WILDLIFE	County: CHIPPEWA	Acres: 37.00
City:	Site Code: R290105	Classification Per M.S. 86A.05: g. state wildlife management area	Current Public Use: YES	Future Public Use: YES
Land Code: 1000026706	Agency Land Code: R2969960	Land Name: FAW - WILDLIFE	County: CHIPPEWA	Acres: 36.00
City:	Site Code: R290105	Classification Per M.S. 86A.05: g. state wildlife management area	Current Public Use: YES	Future Public Use: YES
Land Code: 1000026707	Agency Land Code: R2969862	Land Name: FAW - WILDLIFE	County: CHIPPEWA	Acres: 40.00
City:	Site Code: R290105	Classification Per M.S. 86A.05: g. state wildlife management area	Current Public Use: YES	Future Public Use: YES
Land Code: 1000026708	Agency Land Code: R2969826	Land Name: FAW - WILDLIFE	County: CHIPPEWA	Acres: 35.00
City:	Site Code: R290105	Classification Per M.S. 86A.05: g. state wildlife management area	Current Public Use: YES	Future Public Use: YES
Land Code: 1000026709	Agency Land Code: R2970081	Land Name: FAW - WILDLIFE	County: CHIPPEWA	Acres: 40.00
City:	Site Code: R290105	Classification Per M.S. 86A.05: g. state wildlife management area	Current Public Use: YES	Future Public Use: YES
Land Code: 1000026710	Agency Land Code: R2970111	Land Name: FAW - WILDLIFE	County: CHIPPEWA	Acres: 4.00
City:	Site Code: R290105	Classification Per M.S. 86A.05: g. state wildlife management area	Current Public Use: YES	Future Public Use: YES
Land Code: 1000026711	Agency Land Code: R2969788	Land Name: FAW - WILDLIFE	County: CHIPPEWA	Acres: 26.00
City:	Site Code: R290105	Classification Per M.S. 86A.05: g. state wildlife management area	Current Public Use: YES	Future Public Use: YES
Land Code: 1000026712	Agency Land Code: R2969802	Land Name: FAW - WILDLIFE	County: CHIPPEWA	Acres: 10.00
City:	Site Code: R290105	Classification Per M.S. 86A.05: g. state wildlife management area	Current Public Use: YES	Future Public Use: YES
Land Code: 1000026713	Agency Land Code: R2969830	Land Name: FAW - WILDLIFE	County: CHIPPEWA	Acres: 8.00
City:	Site Code: R290105	Classification Per M.S. 86A.05: g. state wildlife management area	Current Public Use: YES	Future Public Use: YES
Land Code: 1000026714	Agency Land Code: R2969831	Land Name: FAW - WILDLIFE	County: CHIPPEWA	Acres: 3.00
City:	Site Code: R290105	Classification Per M.S. 86A.05: g. state wildlife management area	Current Public Use: YES	Future Public Use: YES
Land Code: 1000026715	Agency Land Code: R2969945	Land Name: FAW - WILDLIFE	County: CHIPPEWA	Acres: 0.50
City:	Site Code: R290105	Classification Per M.S. 86A.05: g. state wildlife management area	Current Public Use: YES	Future Public Use: YES



Land Code: 1000026716	Agency Land Code: R2969948	Land Name: FAW - WILDLIFE	County: CHIPPEWA	Acres: 0.10
City:	Site Code: R290105	Classification Per M.S. 86A.05: g. state wildlife management area	Current Public Use: YES	Future Public Use: YES
Land Code: 1000026717	Agency Land Code: R2969621	Land Name: FAW - WILDLIFE	County: CHIPPEWA	Acres: 4.00
City:	Site Code: R290105	Classification Per M.S. 86A.05: g. state wildlife management area	Current Public Use: YES	Future Public Use: YES
Land Code: 1000026718	Agency Land Code: R2969809	Land Name: FAW - WILDLIFE	County: CHIPPEWA	Acres: 40.00
City:	Site Code: R290105	Classification Per M.S. 86A.05: g. state wildlife management area	Current Public Use: YES	Future Public Use: YES
Land Code: 1000026719	Agency Land Code: R2969814	Land Name: FAW - WILDLIFE	County: CHIPPEWA	Acres: 40.00
City:	Site Code: R290105	Classification Per M.S. 86A.05: g. state wildlife management area	Current Public Use: YES	Future Public Use: YES
Land Code: 1000026720	Agency Land Code: R2969832	Land Name: FAW - WILDLIFE	County: CHIPPEWA	Acres: 1.00
City:	Site Code: R290105	Classification Per M.S. 86A.05: g. state wildlife management area	Current Public Use: YES	Future Public Use: YES
Land Code: 1000026721	Agency Land Code: R2970005	Land Name: FAW - WILDLIFE	County: CHIPPEWA	Acres: 40.00
City:	Site Code: R290105	Classification Per M.S. 86A.05: g. state wildlife management area	Current Public Use: YES	Future Public Use: YES
Land Code: 1000026722	Agency Land Code: R2970017	Land Name: FAW - WILDLIFE	County: CHIPPEWA	Acres: 40.00
City:	Site Code: R290105	Classification Per M.S. 86A.05: g. state wildlife management area	Current Public Use: YES	Future Public Use: YES
Land Code: 1000026723	Agency Land Code: R29559021	Land Name: FAW - WILDLIFE	County: CHIPPEWA	Acres: 40.00
City:	Site Code: R290105	Classification Per M.S. 86A.05: g. state wildlife management area	Current Public Use: YES	Future Public Use: YES
Land Code: 1000026724	Agency Land Code: R2969920	Land Name: FAW - WILDLIFE	County: CHIPPEWA	Acres: 40.00
City:	Site Code: R290105	Classification Per M.S. 86A.05: g. state wildlife management area	Current Public Use: YES	Future Public Use: YES
Land Code: 1000026725	Agency Land Code: R2969921	Land Name: FAW - WILDLIFE	County: CHIPPEWA	Acres: 20.00
City:	Site Code: R290105	Classification Per M.S. 86A.05: g. state wildlife management area	Current Public Use: YES	Future Public Use: YES
Land Code: 1000026726	Agency Land Code: R2969943	Land Name: FAW - WILDLIFE	County: CHIPPEWA	Acres: 40.00
City:	Site Code: R290105	Classification Per M.S. 86A.05: g. state wildlife management area	Current Public Use: YES	Future Public Use: YES
Land Code: 1000026727	Agency Land Code: R2969958	Land Name: FAW - WILDLIFE	County: CHIPPEWA	Acres: 40.00
City:	Site Code: R290105	Classification Per M.S. 86A.05: g. state wildlife management area	Current Public Use: YES	Future Public Use: YES



Land Code: 1000026728	Agency Land Code: R2970039	Land Name: FAW - WILDLIFE	County: CHIPPEWA	Acres: 3.00
City:	Site Code: R290105	Classification Per M.S. 86A.05: g. state wildlife management area	Current Public Use: YES	Future Public Use: YES
Land Code: 1000026729	Agency Land Code: R2969649	Land Name: FAW - WILDLIFE	County: CHIPPEWA	Acres: 9.00
City:	Site Code: R290105	Classification Per M.S. 86A.05: g. state wildlife management area	Current Public Use: YES	Future Public Use: YES
Land Code: 1000026730	Agency Land Code: R2970092	Land Name: FAW - WILDLIFE	County: CHIPPEWA	Acres: 40.00
City:	Site Code: R290105	Classification Per M.S. 86A.05: g. state wildlife management area	Current Public Use: YES	Future Public Use: YES
Land Code: 1000026731	Agency Land Code: R2970099	Land Name: FAW - WILDLIFE	County: CHIPPEWA	Acres: 40.00
City:	Site Code: R290105	Classification Per M.S. 86A.05: g. state wildlife management area	Current Public Use: YES	Future Public Use: YES
Land Code: 1000026732	Agency Land Code: R2969804	Land Name: FAW - WILDLIFE	County: CHIPPEWA	Acres: 20.00
City:	Site Code: R290105	Classification Per M.S. 86A.05: g. state wildlife management area	Current Public Use: YES	Future Public Use: YES
Land Code: 1000026733	Agency Land Code: R2970000	Land Name: FAW - WILDLIFE	County: CHIPPEWA	Acres: 1.00
City:	Site Code: R290105	Classification Per M.S. 86A.05: g. state wildlife management area	Current Public Use: YES	Future Public Use: YES
Land Code: 1000026734	Agency Land Code: R2970011	Land Name: FAW - WILDLIFE	County: CHIPPEWA	Acres: 40.00
City:	Site Code: R290105	Classification Per M.S. 86A.05: g. state wildlife management area	Current Public Use: YES	Future Public Use: YES
Land Code: 1000026735	Agency Land Code: R29522683	Land Name: FAW - WILDLIFE	County: CHIPPEWA	Acres: 40.00
City:	Site Code: R290105	Classification Per M.S. 86A.05: g. state wildlife management area	Current Public Use: YES	Future Public Use: YES
Land Code: 1000026736	Agency Land Code: R29567035	Land Name: FAW - WILDLIFE	County: CHIPPEWA	Acres: 40.00
City:	Site Code: R290105	Classification Per M.S. 86A.05: g. state wildlife management area	Current Public Use: YES	Future Public Use: YES
Land Code: 1000026737	Agency Land Code: R2969974	Land Name: FAW - WILDLIFE	County: CHIPPEWA	Acres: 7.00
City:	Site Code: R290105	Classification Per M.S. 86A.05: g. state wildlife management area	Current Public Use: YES	Future Public Use: YES
Land Code: 1000026738	Agency Land Code: R2969612	Land Name: FAW - WILDLIFE	County: CHIPPEWA	Acres: 33.25
City:	Site Code: R290105	Classification Per M.S. 86A.05: g. state wildlife management area	Current Public Use: YES	Future Public Use: YES
Land Code: 1000026739	Agency Land Code: R2970054	Land Name: FAW - WILDLIFE	County: CHIPPEWA	Acres: 40.00
City:	Site Code: R290105	Classification Per M.S. 86A.05: g. state wildlife management area	Current Public Use: YES	Future Public Use: YES



Land Code: 1000026740	Agency Land Code: R2970074	Land Name: FAW - WILDLIFE	County: CHIPPEWA	Acres: 20.60
City:	Site Code: R290105	Classification Per M.S. 86A.05: g. state wildlife management area	Current Public Use: YES	Future Public Use: YES
Land Code: 1000026741	Agency Land Code: R2969806	Land Name: FAW - WILDLIFE	County: CHIPPEWA	Acres: 30.00
City:	Site Code: R290105	Classification Per M.S. 86A.05: g. state wildlife management area	Current Public Use: YES	Future Public Use: YES
Land Code: 1000026742	Agency Land Code: R2969825	Land Name: FAW - WILDLIFE	County: CHIPPEWA	Acres: 40.00
City:	Site Code: R290105	Classification Per M.S. 86A.05: g. state wildlife management area	Current Public Use: YES	Future Public Use: YES
Land Code: 1000026743	Agency Land Code: R2969845	Land Name: FAW - WILDLIFE	County: CHIPPEWA	Acres: 23.00
City:	Site Code: R290105	Classification Per M.S. 86A.05: g. state wildlife management area	Current Public Use: YES	Future Public Use: YES
Land Code: 1000026744	Agency Land Code: R2969982	Land Name: FAW - WILDLIFE	County: CHIPPEWA	Acres: 13.00
City:	Site Code: R290105	Classification Per M.S. 86A.05: g. state wildlife management area	Current Public Use: YES	Future Public Use: YES
Land Code: 1000026745	Agency Land Code: R2969983	Land Name: FAW - WILDLIFE	County: CHIPPEWA	Acres: 13.15
City:	Site Code: R290105	Classification Per M.S. 86A.05: g. state wildlife management area	Current Public Use: YES	Future Public Use: YES
Land Code: 1000026746	Agency Land Code: R2969853	Land Name: FAW - WILDLIFE	County: CHIPPEWA	Acres: 40.00
City:	Site Code: R290105	Classification Per M.S. 86A.05: g. state wildlife management area	Current Public Use: YES	Future Public Use: YES
Land Code: 1000026747	Agency Land Code: R29564121	Land Name: FAW - WILDLIFE	County: CHIPPEWA	Acres: 20.00
City:	Site Code: R290105	Classification Per M.S. 86A.05: g. state wildlife management area	Current Public Use: YES	Future Public Use: YES
Land Code: 1000026748	Agency Land Code: R29536495	Land Name: FAW - WILDLIFE	County: CHIPPEWA	Acres: 40.00
City:	Site Code: R290105	Classification Per M.S. 86A.05: g. state wildlife management area	Current Public Use: YES	Future Public Use: YES
Land Code: 1000026749	Agency Land Code: R2969873	Land Name: FAW - WILDLIFE	County: CHIPPEWA	Acres: 31.00
City:	Site Code: R290105	Classification Per M.S. 86A.05: g. state wildlife management area	Current Public Use: YES	Future Public Use: YES
Land Code: 1000026750	Agency Land Code: R2969609	Land Name: FAW - WILDLIFE	County: CHIPPEWA	Acres: 4.00
City:	Site Code: R290105	Classification Per M.S. 86A.05: g. state wildlife management area	Current Public Use: YES	Future Public Use: YES
Land Code: 1000026751	Agency Land Code: R2969614	Land Name: FAW - WILDLIFE	County: CHIPPEWA	Acres: 23.00
City:	Site Code: R290105	Classification Per M.S. 86A.05: g. state wildlife management area	Current Public Use: YES	Future Public Use: YES



Land Code: 1000026752	Agency Land Code: R2969616	Land Name: FAW - WILDLIFE	County: CHIPPEWA	Acres: 16.00
City:	Site Code: R290105	Classification Per M.S. 86A.05: g. state wildlife management area	Current Public Use: YES	Future Public Use: YES
Land Code: 1000026753	Agency Land Code: R2969630	Land Name: FAW - WILDLIFE	County: CHIPPEWA	Acres: 40.00
City:	Site Code: R290105	Classification Per M.S. 86A.05: g. state wildlife management area	Current Public Use: YES	Future Public Use: YES
Land Code: 1000026754	Agency Land Code: R2970051	Land Name: FAW - WILDLIFE	County: CHIPPEWA	Acres: 40.00
City:	Site Code: R290105	Classification Per M.S. 86A.05: g. state wildlife management area	Current Public Use: YES	Future Public Use: YES
Land Code: 1000026755	Agency Land Code: R2969653	Land Name: FAW - WILDLIFE	County: CHIPPEWA	Acres: 40.00
City:	Site Code: R290105	Classification Per M.S. 86A.05: g. state wildlife management area	Current Public Use: YES	Future Public Use: YES
Land Code: 1000026756	Agency Land Code: R2969780	Land Name: FAW - WILDLIFE	County: CHIPPEWA	Acres: 40.00
City:	Site Code: R290105	Classification Per M.S. 86A.05: g. state wildlife management area	Current Public Use: YES	Future Public Use: YES
Land Code: 1000026757	Agency Land Code: R2969803	Land Name: FAW - WILDLIFE	County: CHIPPEWA	Acres: 20.00
City:	Site Code: R290105	Classification Per M.S. 86A.05: g. state wildlife management area	Current Public Use: YES	Future Public Use: YES
Land Code: 1000026758	Agency Land Code: R2969815	Land Name: FAW - WILDLIFE	County: CHIPPEWA	Acres: 40.00
City:	Site Code: R290105	Classification Per M.S. 86A.05: g. state wildlife management area	Current Public Use: YES	Future Public Use: YES
Land Code: 1000026759	Agency Land Code: R2969827	Land Name: FAW - WILDLIFE	County: CHIPPEWA	Acres: 40.00
City:	Site Code: R290105	Classification Per M.S. 86A.05: g. state wildlife management area	Current Public Use: YES	Future Public Use: YES
Land Code: 1000026760	Agency Land Code: R2969849	Land Name: FAW - WILDLIFE	County: CHIPPEWA	Acres: 32.00
City:	Site Code: R290105	Classification Per M.S. 86A.05: g. state wildlife management area	Current Public Use: YES	Future Public Use: YES
Land Code: 1000026761	Agency Land Code: R2970004	Land Name: FAW - WILDLIFE	County: CHIPPEWA	Acres: 40.00
City:	Site Code: R290105	Classification Per M.S. 86A.05: g. state wildlife management area	Current Public Use: YES	Future Public Use: YES
Land Code: 1000026762	Agency Land Code: R2969865	Land Name: FAW - WILDLIFE	County: CHIPPEWA	Acres: 30.00
City:	Site Code: R290105	Classification Per M.S. 86A.05: g. state wildlife management area	Current Public Use: YES	Future Public Use: YES
Land Code: 1000026763	Agency Land Code: R2970015	Land Name: FAW - WILDLIFE	County: CHIPPEWA	Acres: 26.00
City:	Site Code: R290105	Classification Per M.S. 86A.05: g. state wildlife management area	Current Public Use: YES	Future Public Use: YES



Land Code: 1000026764	Agency Land Code: R2969916	Land Name: FAW - WILDLIFE	County: CHIPPEWA	Acres: 2.00
City:	Site Code: R290105	Classification Per M.S. 86A.05: g. state wildlife management area	Current Public Use: YES	Future Public Use: YES
Land Code: 1000026765	Agency Land Code: R2969953	Land Name: FAW - WILDLIFE	County: CHIPPEWA	Acres: 31.90
City:	Site Code: R290105	Classification Per M.S. 86A.05: g. state wildlife management area	Current Public Use: YES	Future Public Use: YES
Land Code: 1000026766	Agency Land Code: R2969970	Land Name: FAW - WILDLIFE	County: CHIPPEWA	Acres: 4.00
City:	Site Code: R290105	Classification Per M.S. 86A.05: g. state wildlife management area	Current Public Use: YES	Future Public Use: YES
Land Code: 1000026767	Agency Land Code: R2969602	Land Name: FAW - WILDLIFE	County: CHIPPEWA	Acres: 19.00
City:	Site Code: R290105	Classification Per M.S. 86A.05: g. state wildlife management area	Current Public Use: YES	Future Public Use: YES
Land Code: 1000026768	Agency Land Code: R2969670	Land Name: FAW - WILDLIFE	County: CHIPPEWA	Acres: 10.00
City:	Site Code: R290105	Classification Per M.S. 86A.05: g. state wildlife management area	Current Public Use: YES	Future Public Use: YES
Land Code: 1000026769	Agency Land Code: R2969813	Land Name: FAW - WILDLIFE	County: CHIPPEWA	Acres: 40.00
City:	Site Code: R290105	Classification Per M.S. 86A.05: g. state wildlife management area	Current Public Use: YES	Future Public Use: YES
Land Code: 1000026770	Agency Land Code: R2969824	Land Name: FAW - WILDLIFE	County: CHIPPEWA	Acres: 40.00
City:	Site Code: R290105	Classification Per M.S. 86A.05: g. state wildlife management area	Current Public Use: YES	Future Public Use: YES
Land Code: 1000026771	Agency Land Code: R2969841	Land Name: FAW - WILDLIFE	County: CHIPPEWA	Acres: 35.35
City:	Site Code: R290105	Classification Per M.S. 86A.05: g. state wildlife management area	Current Public Use: YES	Future Public Use: YES
Land Code: 1000026772	Agency Land Code: R2969991	Land Name: FAW - WILDLIFE	County: CHIPPEWA	Acres: 22.90
City:	Site Code: R290105	Classification Per M.S. 86A.05: g. state wildlife management area	Current Public Use: YES	Future Public Use: YES
Land Code: 1000026773	Agency Land Code: R2969971	Land Name: FAW - WILDLIFE	County: CHIPPEWA	Acres: 5.50
City:	Site Code: R290105	Classification Per M.S. 86A.05: g. state wildlife management area	Current Public Use: YES	Future Public Use: YES
Land Code: 1000026774	Agency Land Code: R2969603	Land Name: FAW - WILDLIFE	County: CHIPPEWA	Acres: 1.15
City:	Site Code: R290105	Classification Per M.S. 86A.05: g. state wildlife management area	Current Public Use: YES	Future Public Use: YES
Land Code: 1000026775	Agency Land Code: R2970073	Land Name: FAW - WILDLIFE	County: CHIPPEWA	Acres: 33.00
City:	Site Code: R290105	Classification Per M.S. 86A.05: g. state wildlife management area	Current Public Use: YES	Future Public Use: YES



Land Code: 1000026776	Agency Land Code: R2969795	Land Name: FAW - WILDLIFE	County: CHIPPEWA	Acres: 37.00
City:	Site Code: R290105	Classification Per M.S. 86A.05: g. state wildlife management area	Current Public Use: YES	Future Public Use: YES
Land Code: 1000026777	Agency Land Code: R2970012	Land Name: FAW - WILDLIFE	County: CHIPPEWA	Acres: 40.00
City:	Site Code: R290105	Classification Per M.S. 86A.05: g. state wildlife management area	Current Public Use: YES	Future Public Use: YES
Land Code: 1000026778	Agency Land Code: R2970013	Land Name: FAW - WILDLIFE	County: CHIPPEWA	Acres: 19.71
City:	Site Code: R290105	Classification Per M.S. 86A.05: g. state wildlife management area	Current Public Use: YES	Future Public Use: YES
Land Code: 1000026779	Agency Land Code: R2969850	Land Name: FAW - WILDLIFE	County: CHIPPEWA	Acres: 23.00
City:	Site Code: R290105	Classification Per M.S. 86A.05: g. state wildlife management area	Current Public Use: YES	Future Public Use: YES
Land Code: 1000026780	Agency Land Code: R2969860	Land Name: FAW - WILDLIFE	County: CHIPPEWA	Acres: 16.00
City:	Site Code: R290105	Classification Per M.S. 86A.05: g. state wildlife management area	Current Public Use: YES	Future Public Use: YES
Land Code: 1000026781	Agency Land Code: R2969871	Land Name: FAW - WILDLIFE	County: CHIPPEWA	Acres: 38.48
City:	Site Code: R290105	Classification Per M.S. 86A.05: g. state wildlife management area	Current Public Use: YES	Future Public Use: YES
Land Code: 1000026782	Agency Land Code: R2970006	Land Name: FAW - WILDLIFE	County: CHIPPEWA	Acres: 35.00
City:	Site Code: R290105	Classification Per M.S. 86A.05: g. state wildlife management area	Current Public Use: YES	Future Public Use: YES
Land Code: 1000026783	Agency Land Code: R2970025	Land Name: FAW - WILDLIFE	County: CHIPPEWA	Acres: 37.00
City:	Site Code: R290105	Classification Per M.S. 86A.05: g. state wildlife management area	Current Public Use: YES	Future Public Use: YES
Land Code: 1000026784	Agency Land Code: R2969605	Land Name: FAW - WILDLIFE	County: CHIPPEWA	Acres: 4.50
City:	Site Code: R290105	Classification Per M.S. 86A.05: g. state wildlife management area	Current Public Use: YES	Future Public Use: YES
Land Code: 1000026785	Agency Land Code: R2970066	Land Name: FAW - WILDLIFE	County: CHIPPEWA	Acres: 40.00
City:	Site Code: R290105	Classification Per M.S. 86A.05: g. state wildlife management area	Current Public Use: YES	Future Public Use: YES
Land Code: 1000026786	Agency Land Code: R2970082	Land Name: FAW - WILDLIFE	County: CHIPPEWA	Acres: 40.00
City:	Site Code: R290105	Classification Per M.S. 86A.05: g. state wildlife management area	Current Public Use: YES	Future Public Use: YES
Land Code: 1000026787	Agency Land Code: R2970110	Land Name: FAW - WILDLIFE	County: CHIPPEWA	Acres: 20.00
City:	Site Code: R290105	Classification Per M.S. 86A.05: g. state wildlife management area	Current Public Use: YES	Future Public Use: YES



Land Code: 1000026788	Agency Land Code: R2969791	Land Name: FAW - WILDLIFE	County: CHIPPEWA	Acres: 38.00
City:	Site Code: R290105	Classification Per M.S. 86A.05: g. state wildlife management area	Current Public Use: YES	Future Public Use: YES
Land Code: 1000026789	Agency Land Code: R2969811	Land Name: FAW - WILDLIFE	County: CHIPPEWA	Acres: 40.00
City:	Site Code: R290105	Classification Per M.S. 86A.05: g. state wildlife management area	Current Public Use: YES	Future Public Use: YES
Land Code: 1000026790	Agency Land Code: R2969833	Land Name: FAW - WILDLIFE	County: CHIPPEWA	Acres: 17.00
City:	Site Code: R290105	Classification Per M.S. 86A.05: g. state wildlife management area	Current Public Use: YES	Future Public Use: YES
Land Code: 1000026791	Agency Land Code: R2969961	Land Name: FAW - WILDLIFE	County: CHIPPEWA	Acres: 40.00
City:	Site Code: R290105	Classification Per M.S. 86A.05: g. state wildlife management area	Current Public Use: YES	Future Public Use: YES
Land Code: 1000026792	Agency Land Code: R29536143	Land Name: FAW - WILDLIFE	County: CHIPPEWA	Acres: 40.00
City:	Site Code: R290105	Classification Per M.S. 86A.05: g. state wildlife management area	Current Public Use: YES	Future Public Use: YES
Land Code: 1000026793	Agency Land Code: R29522685	Land Name: FAW - WILDLIFE	County: CHIPPEWA	Acres: 40.00
City:	Site Code: R290105	Classification Per M.S. 86A.05: g. state wildlife management area	Current Public Use: YES	Future Public Use: YES
Land Code: 1000026794	Agency Land Code: R29567038	Land Name: FAW - WILDLIFE	County: CHIPPEWA	Acres: 40.00
City:	Site Code: R290105	Classification Per M.S. 86A.05: g. state wildlife management area	Current Public Use: YES	Future Public Use: YES
Land Code: 1000026795	Agency Land Code: R2969995	Land Name: FAW - WILDLIFE	County: CHIPPEWA	Acres: 40.00
City:	Site Code: R290105	Classification Per M.S. 86A.05: g. state wildlife management area	Current Public Use: YES	Future Public Use: YES
Land Code: 1000026796	Agency Land Code: R2970029	Land Name: FAW - WILDLIFE	County: CHIPPEWA	Acres: 0.50
City:	Site Code: R290105	Classification Per M.S. 86A.05: g. state wildlife management area	Current Public Use: YES	Future Public Use: YES
Land Code: 1000026797	Agency Land Code: R2970044	Land Name: FAW - WILDLIFE	County: CHIPPEWA	Acres: 20.00
City:	Site Code: R290105	Classification Per M.S. 86A.05: g. state wildlife management area	Current Public Use: YES	Future Public Use: YES
Land Code: 1000026798	Agency Land Code: R2969643	Land Name: FAW - WILDLIFE	County: CHIPPEWA	Acres: 7.00
City:	Site Code: R290105	Classification Per M.S. 86A.05: g. state wildlife management area	Current Public Use: YES	Future Public Use: YES
Land Code: 1000026799	Agency Land Code: R2970087	Land Name: FAW - WILDLIFE	County: CHIPPEWA	Acres: 40.00
City:	Site Code: R290105	Classification Per M.S. 86A.05: g. state wildlife management area	Current Public Use: YES	Future Public Use: YES



Land Code: 1000026800	Agency Land Code: R2970106	Land Name: FAW - WILDLIFE	County: CHIPPEWA	Acres: 2.00
City:	Site Code: R290105	Classification Per M.S. 86A.05: g. state wildlife management area	Current Public Use: YES	Future Public Use: YES
Land Code: 1000026801	Agency Land Code: R29536145	Land Name: FAW - WILDLIFE	County: CHIPPEWA	Acres: 36.00
City:	Site Code: R290105	Classification Per M.S. 86A.05: g. state wildlife management area	Current Public Use: YES	Future Public Use: YES
Land Code: 1000026802	Agency Land Code: R29522689	Land Name: FAW - WILDLIFE	County: CHIPPEWA	Acres: 40.00
City:	Site Code: R290105	Classification Per M.S. 86A.05: g. state wildlife management area	Current Public Use: YES	Future Public Use: YES
Land Code: 1000026803	Agency Land Code: R2970047	Land Name: FAW - WILDLIFE	County: CHIPPEWA	Acres: 38.00
City:	Site Code: R290105	Classification Per M.S. 86A.05: g. state wildlife management area	Current Public Use: YES	Future Public Use: YES
Land Code: 1000026804	Agency Land Code: R2970068	Land Name: FAW - WILDLIFE	County: CHIPPEWA	Acres: 38.10
City:	Site Code: R290105	Classification Per M.S. 86A.05: g. state wildlife management area	Current Public Use: YES	Future Public Use: YES
Land Code: 1000026805	Agency Land Code: R2970069	Land Name: FAW - WILDLIFE	County: CHIPPEWA	Acres: 40.00
City:	Site Code: R290105	Classification Per M.S. 86A.05: g. state wildlife management area	Current Public Use: YES	Future Public Use: YES
Land Code: 1000026806	Agency Land Code: R2969857	Land Name: FAW - WILDLIFE	County: CHIPPEWA	Acres: 20.00
City:	Site Code: R290105	Classification Per M.S. 86A.05: g. state wildlife management area	Current Public Use: YES	Future Public Use: YES
Land Code: 1000026807	Agency Land Code: R2969917	Land Name: FAW - WILDLIFE	County: CHIPPEWA	Acres: 5.00
City:	Site Code: R290105	Classification Per M.S. 86A.05: g. state wildlife management area	Current Public Use: YES	Future Public Use: YES
Land Code: 1000026808	Agency Land Code: R2969969	Land Name: FAW - WILDLIFE	County: CHIPPEWA	Acres: 35.00
City:	Site Code: R290105	Classification Per M.S. 86A.05: g. state wildlife management area	Current Public Use: YES	Future Public Use: YES
Land Code: 1000026809	Agency Land Code: R2969996	Land Name: FAW - WILDLIFE	County: CHIPPEWA	Acres: 40.00
City:	Site Code: R290105	Classification Per M.S. 86A.05: g. state wildlife management area	Current Public Use: YES	Future Public Use: YES
Land Code: 1000026810	Agency Land Code: R2970003	Land Name: FAW - WILDLIFE	County: CHIPPEWA	Acres: 40.00
City:	Site Code: R290105	Classification Per M.S. 86A.05: g. state wildlife management area	Current Public Use: YES	Future Public Use: YES
Land Code: 1000026811	Agency Land Code: R29522682	Land Name: FAW - WILDLIFE	County: CHIPPEWA	Acres: 40.00
City:	Site Code: R290105	Classification Per M.S. 86A.05: g. state wildlife management area	Current Public Use: YES	Future Public Use: YES



Land Code: 1000026812	Agency Land Code: R2969981	Land Name: FAW - WILDLIFE	County: CHIPPEWA	Acres: 11.50
City:	Site Code: R290105	Classification Per M.S. 86A.05: g. state wildlife management area	Current Public Use: YES	Future Public Use: YES
Land Code: 1000026813	Agency Land Code: R2969987	Land Name: FAW - WILDLIFE	County: CHIPPEWA	Acres: 22.00
City:	Site Code: R290105	Classification Per M.S. 86A.05: g. state wildlife management area	Current Public Use: YES	Future Public Use: YES
Land Code: 1000026814	Agency Land Code: R2969992	Land Name: FAW - WILDLIFE	County: CHIPPEWA	Acres: 35.40
City:	Site Code: R290105	Classification Per M.S. 86A.05: g. state wildlife management area	Current Public Use: YES	Future Public Use: YES
Land Code: 1000026815	Agency Land Code: R2969632	Land Name: FAW - WILDLIFE	County: CHIPPEWA	Acres: 1.50
City:	Site Code: R290105	Classification Per M.S. 86A.05: g. state wildlife management area	Current Public Use: YES	Future Public Use: YES
Land Code: 1000026816	Agency Land Code: R2970067	Land Name: FAW - WILDLIFE	County: CHIPPEWA	Acres: 1.90
City:	Site Code: R290105	Classification Per M.S. 86A.05: g. state wildlife management area	Current Public Use: YES	Future Public Use: YES
Land Code: 1000026817	Agency Land Code: R2970083	Land Name: FAW - WILDLIFE	County: CHIPPEWA	Acres: 40.00
City:	Site Code: R290105	Classification Per M.S. 86A.05: g. state wildlife management area	Current Public Use: YES	Future Public Use: YES
Land Code: 1000026818	Agency Land Code: R2969787	Land Name: FAW - WILDLIFE	County: CHIPPEWA	Acres: 27.00
City:	Site Code: R290105	Classification Per M.S. 86A.05: g. state wildlife management area	Current Public Use: YES	Future Public Use: YES
Land Code: 1000026819	Agency Land Code: R2969867	Land Name: FAW - WILDLIFE	County: CHIPPEWA	Acres: 40.00
City:	Site Code: R290105	Classification Per M.S. 86A.05: g. state wildlife management area	Current Public Use: YES	Future Public Use: YES
Land Code: 1000026820	Agency Land Code: R2970007	Land Name: FAW - WILDLIFE	County: CHIPPEWA	Acres: 40.00
City:	Site Code: R290105	Classification Per M.S. 86A.05: g. state wildlife management area	Current Public Use: YES	Future Public Use: YES
Land Code: 1000026821	Agency Land Code: R2970062	Land Name: FAW - WILDLIFE	County: CHIPPEWA	Acres: 40.00
City:	Site Code: R290105	Classification Per M.S. 86A.05: g. state wildlife management area	Current Public Use: YES	Future Public Use: YES
Land Code: 1000026822	Agency Land Code: R2969637	Land Name: FAW - WILDLIFE	County: CHIPPEWA	Acres: 0.30
City:	Site Code: R290105	Classification Per M.S. 86A.05: g. state wildlife management area	Current Public Use: YES	Future Public Use: YES
Land Code: 1000026823	Agency Land Code: R2969646	Land Name: FAW - WILDLIFE	County: CHIPPEWA	Acres: 18.00
City:	Site Code: R290105	Classification Per M.S. 86A.05: g. state wildlife management area	Current Public Use: YES	Future Public Use: YES



Land Code: 1000026824	Agency Land Code: R2969651	Land Name: FAW - WILDLIFE	County: CHIPPEWA	Acres: 24.00
City:	Site Code: R290105	Classification Per M.S. 86A.05: g. state wildlife management area	Current Public Use: YES	Future Public Use: YES
Land Code: 1000026825	Agency Land Code: R2970079	Land Name: FAW - WILDLIFE	County: CHIPPEWA	Acres: 9.06
City:	Site Code: R290105	Classification Per M.S. 86A.05: g. state wildlife management area	Current Public Use: YES	Future Public Use: YES
Land Code: 1000026826	Agency Land Code: R2970086	Land Name: FAW - WILDLIFE	County: CHIPPEWA	Acres: 18.85
City:	Site Code: R290105	Classification Per M.S. 86A.05: g. state wildlife management area	Current Public Use: YES	Future Public Use: YES
Land Code: 1000026827	Agency Land Code: R2969786	Land Name: FAW - WILDLIFE	County: CHIPPEWA	Acres: 36.98
City:	Site Code: R290105	Classification Per M.S. 86A.05: g. state wildlife management area	Current Public Use: YES	Future Public Use: YES
Land Code: 1000026828	Agency Land Code: R2969793	Land Name: FAW - WILDLIFE	County: CHIPPEWA	Acres: 4.00
City:	Site Code: R290105	Classification Per M.S. 86A.05: g. state wildlife management area	Current Public Use: YES	Future Public Use: YES
Land Code: 1000026829	Agency Land Code: R2969808	Land Name: FAW - WILDLIFE	County: CHIPPEWA	Acres: 10.02
City:	Site Code: R290105	Classification Per M.S. 86A.05: g. state wildlife management area	Current Public Use: YES	Future Public Use: YES
Land Code: 1000026830	Agency Land Code: R2969839	Land Name: FAW - WILDLIFE	County: CHIPPEWA	Acres: 30.00
City:	Site Code: R290105	Classification Per M.S. 86A.05: g. state wildlife management area	Current Public Use: YES	Future Public Use: YES
Land Code: 1000026831	Agency Land Code: R2969855	Land Name: FAW - WILDLIFE	County: CHIPPEWA	Acres: 40.00
City:	Site Code: R290105	Classification Per M.S. 86A.05: g. state wildlife management area	Current Public Use: YES	Future Public Use: YES
Land Code: 1000026832	Agency Land Code: R2969877	Land Name: FAW - WILDLIFE	County: CHIPPEWA	Acres: 10.00
City:	Site Code: R290105	Classification Per M.S. 86A.05: g. state wildlife management area	Current Public Use: YES	Future Public Use: YES
Land Code: 1000026833	Agency Land Code: R2969914	Land Name: FAW - WILDLIFE	County: CHIPPEWA	Acres: 41.80
City:	Site Code: R290105	Classification Per M.S. 86A.05: g. state wildlife management area	Current Public Use: YES	Future Public Use: YES
Land Code: 1000026834	Agency Land Code: R29575578	Land Name: FAW - WILDLIFE	County: CHIPPEWA	Acres: 3.82
City:	Site Code: R290105	Classification Per M.S. 86A.05: g. state wildlife management area	Current Public Use: YES	Future Public Use: YES
Land Code: 1000026835	Agency Land Code: R29536144	Land Name: FAW - WILDLIFE	County: CHIPPEWA	Acres: 40.00
City:	Site Code: R290105	Classification Per M.S. 86A.05: g. state wildlife management area	Current Public Use: YES	Future Public Use: YES



Land Code: 1000026836	Agency Land Code: R29522684	Land Name: FAW - WILDLIFE	County: CHIPPEWA	Acres: 40.00
City:	Site Code: R290105	Classification Per M.S. 86A.05: g. state wildlife management area	Current Public Use: YES	Future Public Use: YES
Land Code: 1000026837	Agency Land Code: R29567039	Land Name: FAW - WILDLIFE	County: CHIPPEWA	Acres: 40.00
City:	Site Code: R290105	Classification Per M.S. 86A.05: g. state wildlife management area	Current Public Use: YES	Future Public Use: YES
Land Code: 1000026838	Agency Land Code: R2969977	Land Name: FAW - WILDLIFE	County: CHIPPEWA	Acres: 13.55
City:	Site Code: R290105	Classification Per M.S. 86A.05: g. state wildlife management area	Current Public Use: YES	Future Public Use: YES
Land Code: 1000026839	Agency Land Code: R2969997	Land Name: FAW - WILDLIFE	County: CHIPPEWA	Acres: 40.00
City:	Site Code: R290105	Classification Per M.S. 86A.05: g. state wildlife management area	Current Public Use: YES	Future Public Use: YES
Land Code: 1000026840	Agency Land Code: R2970014	Land Name: FAW - WILDLIFE	County: CHIPPEWA	Acres: 14.00
City:	Site Code: R290105	Classification Per M.S. 86A.05: g. state wildlife management area	Current Public Use: YES	Future Public Use: YES
Land Code: 1000026841	Agency Land Code: R2969629	Land Name: FAW - WILDLIFE	County: CHIPPEWA	Acres: 20.00
City:	Site Code: R290105	Classification Per M.S. 86A.05: g. state wildlife management area	Current Public Use: YES	Future Public Use: YES
Land Code: 1000026842	Agency Land Code: R2970052	Land Name: FAW - WILDLIFE	County: CHIPPEWA	Acres: 40.00
City:	Site Code: R290105	Classification Per M.S. 86A.05: g. state wildlife management area	Current Public Use: YES	Future Public Use: YES
Land Code: 1000026843	Agency Land Code: R2970060	Land Name: FAW - WILDLIFE	County: CHIPPEWA	Acres: 7.00
City:	Site Code: R290105	Classification Per M.S. 86A.05: g. state wildlife management area	Current Public Use: YES	Future Public Use: YES
Land Code: 1000026844	Agency Land Code: R2969666	Land Name: FAW - WILDLIFE	County: CHIPPEWA	Acres: 17.00
City:	Site Code: R290105	Classification Per M.S. 86A.05: g. state wildlife management area	Current Public Use: YES	Future Public Use: YES
Land Code: 1000026845	Agency Land Code: R2970098	Land Name: FAW - WILDLIFE	County: CHIPPEWA	Acres: 18.00
City:	Site Code: R290105	Classification Per M.S. 86A.05: g. state wildlife management area	Current Public Use: YES	Future Public Use: YES
Land Code: 1000026846	Agency Land Code: R2970103	Land Name: FAW - WILDLIFE	County: CHIPPEWA	Acres: 20.00
City:	Site Code: R290105	Classification Per M.S. 86A.05: g. state wildlife management area	Current Public Use: YES	Future Public Use: YES
Land Code: 1000026847	Agency Land Code: R2969799	Land Name: FAW - WILDLIFE	County: CHIPPEWA	Acres: 38.00
City:	Site Code: R290105	Classification Per M.S. 86A.05: g. state wildlife management area	Current Public Use: YES	Future Public Use: YES



Land Code: 1000026848	Agency Land Code: R2969950	Land Name: FAW - WILDLIFE	County: CHIPPEWA	Acres: 10.00
City:	Site Code: R290105	Classification Per M.S. 86A.05: g. state wildlife management area	Current Public Use: YES	Future Public Use: YES
Land Code: 1000026849	Agency Land Code: R2969968	Land Name: FAW - WILDLIFE	County: CHIPPEWA	Acres: 10.90
City:	Site Code: R290105	Classification Per M.S. 86A.05: g. state wildlife management area	Current Public Use: YES	Future Public Use: YES
Land Code: 1000026850	Agency Land Code: R29536494	Land Name: FAW - WILDLIFE	County: CHIPPEWA	Acres: 4.81
City:	Site Code: R290105	Classification Per M.S. 86A.05: g. state wildlife management area	Current Public Use: YES	Future Public Use: YES
Land Code: 1000026851	Agency Land Code: R2969785	Land Name: FAW - WILDLIFE	County: CHIPPEWA	Acres: 1.80
City:	Site Code: R290105	Classification Per M.S. 86A.05: g. state wildlife management area	Current Public Use: YES	Future Public Use: YES
Land Code: 1000026852	Agency Land Code: R2969790	Land Name: FAW - WILDLIFE	County: CHIPPEWA	Acres: 2.00
City:	Site Code: R290105	Classification Per M.S. 86A.05: g. state wildlife management area	Current Public Use: YES	Future Public Use: YES
Land Code: 1000026853	Agency Land Code: R2969792	Land Name: FAW - WILDLIFE	County: CHIPPEWA	Acres: 4.00
City:	Site Code: R290105	Classification Per M.S. 86A.05: g. state wildlife management area	Current Public Use: YES	Future Public Use: YES
Land Code: 1000026854	Agency Land Code: R2969796	Land Name: FAW - WILDLIFE	County: CHIPPEWA	Acres: 4.00
City:	Site Code: R290105	Classification Per M.S. 86A.05: g. state wildlife management area	Current Public Use: YES	Future Public Use: YES
Land Code: 1000026855	Agency Land Code: R2969817	Land Name: FAW - WILDLIFE	County: CHIPPEWA	Acres: 40.00
City:	Site Code: R290105	Classification Per M.S. 86A.05: g. state wildlife management area	Current Public Use: YES	Future Public Use: YES
Land Code: 1000026856	Agency Land Code: R2969820	Land Name: FAW - WILDLIFE	County: CHIPPEWA	Acres: 40.00
City:	Site Code: R290105	Classification Per M.S. 86A.05: g. state wildlife management area	Current Public Use: YES	Future Public Use: YES
Land Code: 1000026857	Agency Land Code: R2969863	Land Name: FAW - WILDLIFE	County: CHIPPEWA	Acres: 40.00
City:	Site Code: R290105	Classification Per M.S. 86A.05: g. state wildlife management area	Current Public Use: YES	Future Public Use: YES
Land Code: 1000026858	Agency Land Code: R2969957	Land Name: FAW - WILDLIFE	County: CHIPPEWA	Acres: 18.00
City:	Site Code: R290105	Classification Per M.S. 86A.05: g. state wildlife management area	Current Public Use: YES	Future Public Use: YES
Land Code: 1000026859	Agency Land Code: R2969615	Land Name: FAW - WILDLIFE	County: CHIPPEWA	Acres: 0.35
City:	Site Code: R290105	Classification Per M.S. 86A.05: g. state wildlife management area	Current Public Use: YES	Future Public Use: YES



Land Code: 1000026860	Agency Land Code: R2969620	Land Name: FAW - WILDLIFE	County: CHIPPEWA	Acres: 22.00
City:	Site Code: R290105	Classification Per M.S. 86A.05: g. state wildlife management area	Current Public Use: YES	Future Public Use: YES
Land Code: 1000026861	Agency Land Code: R2969625	Land Name: FAW - WILDLIFE	County: CHIPPEWA	Acres: 18.00
City:	Site Code: R290105	Classification Per M.S. 86A.05: g. state wildlife management area	Current Public Use: YES	Future Public Use: YES
Land Code: 1000026862	Agency Land Code: R2969626	Land Name: FAW - WILDLIFE	County: CHIPPEWA	Acres: 21.00
City:	Site Code: R290105	Classification Per M.S. 86A.05: g. state wildlife management area	Current Public Use: YES	Future Public Use: YES
Land Code: 1000026863	Agency Land Code: R2970055	Land Name: FAW - WILDLIFE	County: CHIPPEWA	Acres: 3.49
City:	Site Code: R290105	Classification Per M.S. 86A.05: g. state wildlife management area	Current Public Use: YES	Future Public Use: YES
Land Code: 1000026864	Agency Land Code: R2970059	Land Name: FAW - WILDLIFE	County: CHIPPEWA	Acres: 37.00
City:	Site Code: R290105	Classification Per M.S. 86A.05: g. state wildlife management area	Current Public Use: YES	Future Public Use: YES
Land Code: 1000026865	Agency Land Code: R2970076	Land Name: FAW - WILDLIFE	County: CHIPPEWA	Acres: 14.75
City:	Site Code: R290105	Classification Per M.S. 86A.05: g. state wildlife management area	Current Public Use: YES	Future Public Use: YES
Land Code: 1000026866	Agency Land Code: R29524603	Land Name: FAW - WILDLIFE	County: CHIPPEWA	Acres: 38.56
City:	Site Code: R290105	Classification Per M.S. 86A.05: g. state wildlife management area	Current Public Use: YES	Future Public Use: YES
Land Code: 1000026867	Agency Land Code: R29564120	Land Name: FAW - WILDLIFE	County: CHIPPEWA	Acres: 39.70
City:	Site Code: R290105	Classification Per M.S. 86A.05: g. state wildlife management area	Current Public Use: YES	Future Public Use: YES
Land Code: 1000026868	Agency Land Code: R2970009	Land Name: FAW - WILDLIFE	County: CHIPPEWA	Acres: 32.50
City:	Site Code: R290105	Classification Per M.S. 86A.05: g. state wildlife management area	Current Public Use: YES	Future Public Use: YES
Land Code: 1000026869	Agency Land Code: R2969604	Land Name: FAW - WILDLIFE	County: CHIPPEWA	Acres: 0.05
City:	Site Code: R290105	Classification Per M.S. 86A.05: g. state wildlife management area	Current Public Use: YES	Future Public Use: YES
Land Code: 1000026870	Agency Land Code: R2970038	Land Name: FAW - WILDLIFE	County: CHIPPEWA	Acres: 37.00
City:	Site Code: R290105	Classification Per M.S. 86A.05: g. state wildlife management area	Current Public Use: YES	Future Public Use: YES
Land Code: 1000026871	Agency Land Code: R2970072	Land Name: FAW - WILDLIFE	County: CHIPPEWA	Acres: 33.35
City:	Site Code: R290105	Classification Per M.S. 86A.05: g. state wildlife management area	Current Public Use: YES	Future Public Use: YES



Land Code: 1000026872	Agency Land Code: R2969638	Land Name: FAW - WILDLIFE	County: CHIPPEWA	Acres: 0.50
City:	Site Code: R290105	Classification Per M.S. 86A.05: g. state wildlife management area	Current Public Use: YES	Future Public Use: YES
Land Code: 1000026873	Agency Land Code: R2969783	Land Name: FAW - WILDLIFE	County: CHIPPEWA	Acres: 2.00
City:	Site Code: R290105	Classification Per M.S. 86A.05: g. state wildlife management area	Current Public Use: YES	Future Public Use: YES
Land Code: 1000026874	Agency Land Code: R2969816	Land Name: FAW - WILDLIFE	County: CHIPPEWA	Acres: 40.00
City:	Site Code: R290105	Classification Per M.S. 86A.05: g. state wildlife management area	Current Public Use: YES	Future Public Use: YES
Land Code: 1000026875	Agency Land Code: R2969819	Land Name: FAW - WILDLIFE	County: CHIPPEWA	Acres: 38.00
City:	Site Code: R290105	Classification Per M.S. 86A.05: g. state wildlife management area	Current Public Use: YES	Future Public Use: YES
Land Code: 1000026876	Agency Land Code: R2969837	Land Name: FAW - WILDLIFE	County: CHIPPEWA	Acres: 14.17
City:	Site Code: R290105	Classification Per M.S. 86A.05: g. state wildlife management area	Current Public Use: YES	Future Public Use: YES
Land Code: 1000026877	Agency Land Code: R2969846	Land Name: FAW - WILDLIFE	County: CHIPPEWA	Acres: 1.00
City:	Site Code: R290105	Classification Per M.S. 86A.05: g. state wildlife management area	Current Public Use: YES	Future Public Use: YES
Land Code: 1000026878	Agency Land Code: R2969858	Land Name: FAW - WILDLIFE	County: CHIPPEWA	Acres: 40.00
City:	Site Code: R290105	Classification Per M.S. 86A.05: g. state wildlife management area	Current Public Use: YES	Future Public Use: YES
Land Code: 1000026879	Agency Land Code: R2969956	Land Name: FAW - WILDLIFE	County: CHIPPEWA	Acres: 14.25
City:	Site Code: R290105	Classification Per M.S. 86A.05: g. state wildlife management area	Current Public Use: YES	Future Public Use: YES
Land Code: 1000026880	Agency Land Code: R2969962	Land Name: FAW - WILDLIFE	County: CHIPPEWA	Acres: 15.00
City:	Site Code: R290105	Classification Per M.S. 86A.05: g. state wildlife management area	Current Public Use: YES	Future Public Use: YES
Land Code: 1000026881	Agency Land Code: R29555669	Land Name: FAW - WILDLIFE	County: CHIPPEWA	Acres: 40.00
City:	Site Code: R290105	Classification Per M.S. 86A.05: g. state wildlife management area	Current Public Use: YES	Future Public Use: YES
Land Code: 1000026882	Agency Land Code: R2969989	Land Name: FAW - WILDLIFE	County: CHIPPEWA	Acres: 22.75
City:	Site Code: R290105	Classification Per M.S. 86A.05: g. state wildlife management area	Current Public Use: YES	Future Public Use: YES
Land Code: 1000026883	Agency Land Code: R2969636	Land Name: FAW - WILDLIFE	County: CHIPPEWA	Acres: 40.00
City:	Site Code: R290105	Classification Per M.S. 86A.05: g. state wildlife management area	Current Public Use: YES	Future Public Use: YES



Land Code: 1000026884	Agency Land Code: R2970034	Land Name: FAW - WILDLIFE	County: CHIPPEWA	Acres: 40.00
City:	Site Code: R290105	Classification Per M.S. 86A.05: g. state wildlife management area	Current Public Use: YES	Future Public Use: YES
Land Code: 1000026885	Agency Land Code: R2970061	Land Name: FAW - WILDLIFE	County: CHIPPEWA	Acres: 33.00
City:	Site Code: R290105	Classification Per M.S. 86A.05: g. state wildlife management area	Current Public Use: YES	Future Public Use: YES
Land Code: 1000026886	Agency Land Code: R2970075	Land Name: FAW - WILDLIFE	County: CHIPPEWA	Acres: 43.75
City:	Site Code: R290105	Classification Per M.S. 86A.05: g. state wildlife management area	Current Public Use: YES	Future Public Use: YES
Land Code: 1000026887	Agency Land Code: R2969664	Land Name: FAW - WILDLIFE	County: CHIPPEWA	Acres: 20.00
City:	Site Code: R290105	Classification Per M.S. 86A.05: g. state wildlife management area	Current Public Use: YES	Future Public Use: YES
Land Code: 1000026888	Agency Land Code: R2970100	Land Name: FAW - WILDLIFE	County: CHIPPEWA	Acres: 10.00
City:	Site Code: R290105	Classification Per M.S. 86A.05: g. state wildlife management area	Current Public Use: YES	Future Public Use: YES
Land Code: 1000026889	Agency Land Code: R2970104	Land Name: FAW - WILDLIFE	County: CHIPPEWA	Acres: 2.00
City:	Site Code: R290105	Classification Per M.S. 86A.05: g. state wildlife management area	Current Public Use: YES	Future Public Use: YES
Land Code: 1000026890	Agency Land Code: R2969835	Land Name: FAW - WILDLIFE	County: CHIPPEWA	Acres: 40.00
City:	Site Code: R290105	Classification Per M.S. 86A.05: g. state wildlife management area	Current Public Use: YES	Future Public Use: YES
Land Code: 1000026891	Agency Land Code: R29567033	Land Name: FAW - WILDLIFE	County: CHIPPEWA	Acres: 39.68
City:	Site Code: R290105	Classification Per M.S. 86A.05: g. state wildlife management area	Current Public Use: YES	Future Public Use: YES
Land Code: 1000026892	Agency Land Code: R29567034	Land Name: FAW - WILDLIFE	County: CHIPPEWA	Acres: 36.50
City:	Site Code: R290105	Classification Per M.S. 86A.05: g. state wildlife management area	Current Public Use: YES	Future Public Use: YES
Land Code: 1000026893	Agency Land Code: R29547157	Land Name: FAW - WILDLIFE	County: CHIPPEWA	Acres: 40.00
City:	Site Code:	Classification Per M.S. 86A.05: g. state wildlife management area	Current Public Use: YES	Future Public Use: YES
Land Code: 1000026894	Agency Land Code: R29550138	Land Name: FAW - WILDLIFE	County: CHIPPEWA	Acres: 10.00
City:	Site Code:	Classification Per M.S. 86A.05: g. state wildlife management area	Current Public Use: YES	Future Public Use: YES
Land Code: 1000026895	Agency Land Code: R29536894	Land Name: FAW - WILDLIFE	County: CHIPPEWA	Acres: 9.31
City:	Site Code:	Classification Per M.S. 86A.05: g. state wildlife management area	Current Public Use: YES	Future Public Use: YES



Land Code: 1000026896	Agency Land Code: R29536896	Land Name: FAW - WILDLIFE	County: CHIPPEWA	Acres: 39.04
City:	Site Code:	Classification Per M.S. 86A.05: g. state wildlife management area	Current Public Use: YES	Future Public Use: YES
Land Code: 1000026897	Agency Land Code: R2969879	Land Name: FAW - WILDLIFE	County: CHIPPEWA	Acres: 8.40
City:	Site Code:	Classification Per M.S. 86A.05: g. state wildlife management area	Current Public Use: YES	Future Public Use: YES
Land Code: 1000026898	Agency Land Code: R2969892	Land Name: FAW - WILDLIFE	County: CHIPPEWA	Acres: 11.60
City:	Site Code:	Classification Per M.S. 86A.05: g. state wildlife management area	Current Public Use: YES	Future Public Use: YES
Land Code: 1000026899	Agency Land Code: R2969891	Land Name: FAW - WILDLIFE	County: CHIPPEWA	Acres: 36.90
City:	Site Code:	Classification Per M.S. 86A.05: g. state wildlife management area	Current Public Use: YES	Future Public Use: YES
Land Code: 1000026900	Agency Land Code: R2969889	Land Name: FAW - WILDLIFE	County: CHIPPEWA	Acres: 15.00
City:	Site Code:	Classification Per M.S. 86A.05: g. state wildlife management area	Current Public Use: YES	Future Public Use: YES
Land Code: 1000026901	Agency Land Code: R2969890	Land Name: FAW - WILDLIFE	County: CHIPPEWA	Acres: 40.00
City:	Site Code:	Classification Per M.S. 86A.05: g. state wildlife management area	Current Public Use: YES	Future Public Use: YES
Land Code: 1000026902	Agency Land Code: R29582794	Land Name: FAW - WILDLIFE	County: CHIPPEWA	Acres: 17.83
City:	Site Code:	Classification Per M.S. 86A.05: g. state wildlife management area	Current Public Use: YES	Future Public Use: YES
Land Code: 1000026903	Agency Land Code: R2969880	Land Name: FAW - WILDLIFE	County: CHIPPEWA	Acres: 30.00
City:	Site Code:	Classification Per M.S. 86A.05: g. state wildlife management area	Current Public Use: YES	Future Public Use: YES
Land Code: 1000026904	Agency Land Code: R2969895	Land Name: FAW - WILDLIFE	County: CHIPPEWA	Acres: 33.50
City:	Site Code:	Classification Per M.S. 86A.05: g. state wildlife management area	Current Public Use: YES	Future Public Use: YES
Land Code: 1000026905	Agency Land Code: R2969896	Land Name: FAW - WILDLIFE	County: CHIPPEWA	Acres: 3.30
City:	Site Code:	Classification Per M.S. 86A.05: g. state wildlife management area	Current Public Use: YES	Future Public Use: YES
Land Code: 1000026906	Agency Land Code: R29582796	Land Name: FAW - WILDLIFE	County: CHIPPEWA	Acres: 8.37
City:	Site Code:	Classification Per M.S. 86A.05: g. state wildlife management area	Current Public Use: YES	Future Public Use: YES
Land Code: 1000026907	Agency Land Code: R29547149	Land Name: FAW - WILDLIFE	County: CHIPPEWA	Acres: 2.74
City:	Site Code:	Classification Per M.S. 86A.05: g. state wildlife management area	Current Public Use: YES	Future Public Use: YES



Land Code: 1000026908	Agency Land Code: R2969894	Land Name: FAW - WILDLIFE	County: CHIPPEWA	Acres: 40.00
City:	Site Code:	Classification Per M.S. 86A.05: g. state wildlife management area	Current Public Use: YES	Future Public Use: YES
Land Code: 1000026909	Agency Land Code: R29547158	Land Name: FAW - WILDLIFE	County: CHIPPEWA	Acres: 40.00
City:	Site Code:	Classification Per M.S. 86A.05: g. state wildlife management area	Current Public Use: YES	Future Public Use: YES
Land Code: 1000026910	Agency Land Code: R29536893	Land Name: FAW - WILDLIFE	County: CHIPPEWA	Acres: 30.00
City:	Site Code:	Classification Per M.S. 86A.05: g. state wildlife management area	Current Public Use: YES	Future Public Use: YES
Land Code: 1000026911	Agency Land Code: R29582795	Land Name: FAW - WILDLIFE	County: CHIPPEWA	Acres: 38.85
City:	Site Code:	Classification Per M.S. 86A.05: g. state wildlife management area	Current Public Use: YES	Future Public Use: YES
Land Code: 1000026912	Agency Land Code: R2969339	Land Name: FAW - WILDLIFE	County: CHIPPEWA	Acres: 8.00
City:	Site Code:	Classification Per M.S. 86A.05: g. state wildlife management area	Current Public Use: YES	Future Public Use: YES
Land Code: 1000026913	Agency Land Code: R2969340	Land Name: FAW - WILDLIFE	County: CHIPPEWA	Acres: 11.10
City:	Site Code:	Classification Per M.S. 86A.05: g. state wildlife management area	Current Public Use: YES	Future Public Use: YES
Land Code: 1000026914	Agency Land Code: R2969342	Land Name: FAW - WILDLIFE	County: CHIPPEWA	Acres: 40.00
City:	Site Code:	Classification Per M.S. 86A.05: g. state wildlife management area	Current Public Use: YES	Future Public Use: YES
Land Code: 1000026915	Agency Land Code: R2969343	Land Name: FAW - WILDLIFE	County: CHIPPEWA	Acres: 40.00
City:	Site Code:	Classification Per M.S. 86A.05: g. state wildlife management area	Current Public Use: YES	Future Public Use: YES
Land Code: 1000026916	Agency Land Code: R2969341	Land Name: FAW - WILDLIFE	County: CHIPPEWA	Acres: 40.00
City:	Site Code:	Classification Per M.S. 86A.05: g. state wildlife management area	Current Public Use: YES	Future Public Use: YES
Land Code: 1000026917	Agency Land Code: R2968703	Land Name: FAW - WILDLIFE	County: CHIPPEWA	Acres: 40.00
City:	Site Code:	Classification Per M.S. 86A.05: g. state wildlife management area	Current Public Use: YES	Future Public Use: YES
Land Code: 1000026918	Agency Land Code: R2968706	Land Name: FAW - WILDLIFE	County: CHIPPEWA	Acres: 15.00
City:	Site Code:	Classification Per M.S. 86A.05: g. state wildlife management area	Current Public Use: YES	Future Public Use: YES
Land Code: 1000026919	Agency Land Code: R2968702	Land Name: FAW - WILDLIFE	County: CHIPPEWA	Acres: 40.00
City:	Site Code:	Classification Per M.S. 86A.05: g. state wildlife management area	Current Public Use: YES	Future Public Use: YES



Land Code: 1000026920	Agency Land Code: R2968701	Land Name: FAW - WILDLIFE	County: CHIPPEWA	Acres: 40.00
City:	Site Code:	Classification Per M.S. 86A.05: g. state wildlife management area	Current Public Use: YES	Future Public Use: YES
Land Code: 1000026921	Agency Land Code: R2968704	Land Name: FAW - WILDLIFE	County: CHIPPEWA	Acres: 40.00
City:	Site Code:	Classification Per M.S. 86A.05: g. state wildlife management area	Current Public Use: YES	Future Public Use: YES
Land Code: 1000026922	Agency Land Code: R2968705	Land Name: FAW - WILDLIFE	County: CHIPPEWA	Acres: 8.00
City:	Site Code:	Classification Per M.S. 86A.05: g. state wildlife management area	Current Public Use: YES	Future Public Use: YES
Land Code: 1000026923	Agency Land Code: R2968970	Land Name: FAW - WILDLIFE	County: CHIPPEWA	Acres: 40.00
City:	Site Code:	Classification Per M.S. 86A.05: g. state wildlife management area	Current Public Use: YES	Future Public Use: YES
Land Code: 1000026924	Agency Land Code: R2969281	Land Name: FAW - WILDLIFE	County: CHIPPEWA	Acres: 62.15
City:	Site Code:	Classification Per M.S. 86A.05: g. state wildlife management area	Current Public Use: YES	Future Public Use: YES
Land Code: 1000026925	Agency Land Code: R2969277	Land Name: FAW - WILDLIFE	County: CHIPPEWA	Acres: 41.50
City:	Site Code:	Classification Per M.S. 86A.05: g. state wildlife management area	Current Public Use: YES	Future Public Use: YES
Land Code: 1000026926	Agency Land Code: R2969276	Land Name: FAW - WILDLIFE	County: CHIPPEWA	Acres: 24.00
City:	Site Code:	Classification Per M.S. 86A.05: g. state wildlife management area	Current Public Use: YES	Future Public Use: YES
Land Code: 1000026927	Agency Land Code: R2969073	Land Name: FAW - WILDLIFE	County: CHIPPEWA	Acres: 2.00
City:	Site Code:	Classification Per M.S. 86A.05: g. state wildlife management area	Current Public Use: YES	Future Public Use: YES
Land Code: 1000026928	Agency Land Code: R2969279	Land Name: FAW - WILDLIFE	County: CHIPPEWA	Acres: 54.15
City:	Site Code:	Classification Per M.S. 86A.05: g. state wildlife management area	Current Public Use: YES	Future Public Use: YES
Land Code: 1000026929	Agency Land Code: R2969077	Land Name: FAW - WILDLIFE	County: CHIPPEWA	Acres: 11.80
City:	Site Code:	Classification Per M.S. 86A.05: g. state wildlife management area	Current Public Use: YES	Future Public Use: YES
Land Code: 1000026930	Agency Land Code: R2969275	Land Name: FAW - WILDLIFE	County: CHIPPEWA	Acres: 1.00
City:	Site Code:	Classification Per M.S. 86A.05: g. state wildlife management area	Current Public Use: YES	Future Public Use: YES
Land Code: 1000026931	Agency Land Code: R2969278	Land Name: FAW - WILDLIFE	County: CHIPPEWA	Acres: 30.45
City:	Site Code:	Classification Per M.S. 86A.05: g. state wildlife management area	Current Public Use: YES	Future Public Use: YES



Land Code: 1000026932	Agency Land Code: R29547087	Land Name: FAW - WILDLIFE	County: CHIPPEWA	Acres: 6.10
City:	Site Code:	Classification Per M.S. 86A.05: g. state wildlife management area	Current Public Use: YES	Future Public Use: YES
Land Code: 1000026933	Agency Land Code: R29527631	Land Name: FAW - WILDLIFE	County: CHIPPEWA	Acres: 24.40
City:	Site Code:	Classification Per M.S. 86A.05: g. state wildlife management area	Current Public Use: YES	Future Public Use: YES
Land Code: 1000026934	Agency Land Code: R29527633	Land Name: FAW - WILDLIFE	County: CHIPPEWA	Acres: 31.00
City:	Site Code:	Classification Per M.S. 86A.05: g. state wildlife management area	Current Public Use: YES	Future Public Use: YES
Land Code: 1000026935	Agency Land Code: R29527634	Land Name: FAW - WILDLIFE	County: CHIPPEWA	Acres: 20.00
City:	Site Code:	Classification Per M.S. 86A.05: g. state wildlife management area	Current Public Use: YES	Future Public Use: YES
Land Code: 1000026936	Agency Land Code: R2969041	Land Name: FAW - WILDLIFE	County: CHIPPEWA	Acres: 9.50
City:	Site Code:	Classification Per M.S. 86A.05: g. state wildlife management area	Current Public Use: YES	Future Public Use: YES
Land Code: 1000026937	Agency Land Code: R2969042	Land Name: FAW - WILDLIFE	County: CHIPPEWA	Acres: 20.00
City:	Site Code:	Classification Per M.S. 86A.05: g. state wildlife management area	Current Public Use: YES	Future Public Use: YES
Land Code: 1000026938	Agency Land Code: R2969044	Land Name: FAW - WILDLIFE	County: CHIPPEWA	Acres: 5.98
City:	Site Code:	Classification Per M.S. 86A.05: g. state wildlife management area	Current Public Use: YES	Future Public Use: YES
Land Code: 1000026939	Agency Land Code: R2969038	Land Name: FAW - WILDLIFE	County: CHIPPEWA	Acres: 14.30
City:	Site Code:	Classification Per M.S. 86A.05: g. state wildlife management area	Current Public Use: YES	Future Public Use: YES
Land Code: 1000026940	Agency Land Code: R2969046	Land Name: FAW - WILDLIFE	County: CHIPPEWA	Acres: 5.00
City:	Site Code:	Classification Per M.S. 86A.05: g. state wildlife management area	Current Public Use: YES	Future Public Use: YES
Land Code: 1000026941	Agency Land Code: R2969043	Land Name: FAW - WILDLIFE	County: CHIPPEWA	Acres: 40.00
City:	Site Code:	Classification Per M.S. 86A.05: g. state wildlife management area	Current Public Use: YES	Future Public Use: YES
Land Code: 1000026942	Agency Land Code: R2969039	Land Name: FAW - WILDLIFE	County: CHIPPEWA	Acres: 20.00
City:	Site Code:	Classification Per M.S. 86A.05: g. state wildlife management area	Current Public Use: YES	Future Public Use: YES
Land Code: 1000026943	Agency Land Code: R2969040	Land Name: FAW - WILDLIFE	County: CHIPPEWA	Acres: 40.00
City:	Site Code:	Classification Per M.S. 86A.05: g. state wildlife management area	Current Public Use: YES	Future Public Use: YES



Land Code: 1000026944	Agency Land Code: R2969045	Land Name: FAW - WILDLIFE	County: CHIPPEWA	Acres: 14.62
City:	Site Code:	Classification Per M.S. 86A.05: g. state wildlife management area	Current Public Use: YES	Future Public Use: YES
Land Code: 1000026945	Agency Land Code: R29548715	Land Name: FAW - WILDLIFE	County: CHIPPEWA	Acres: 11.40
City:	Site Code:	Classification Per M.S. 86A.05: g. state wildlife management area	Current Public Use: YES	Future Public Use: YES
Land Code: 1000026946	Agency Land Code: R2969139	Land Name: FAW - WILDLIFE	County: CHIPPEWA	Acres: 3.90
City:	Site Code:	Classification Per M.S. 86A.05: g. state wildlife management area	Current Public Use: YES	Future Public Use: YES
Land Code: 1000026947	Agency Land Code: R2969140	Land Name: FAW - WILDLIFE	County: CHIPPEWA	Acres: 9.00
City:	Site Code:	Classification Per M.S. 86A.05: g. state wildlife management area	Current Public Use: YES	Future Public Use: YES
Land Code: 1000026948	Agency Land Code: R2969601	Land Name: FAW - WILDLIFE	County: CHIPPEWA	Acres: 40.00
City:	Site Code:	Classification Per M.S. 86A.05: g. state wildlife management area	Current Public Use: YES	Future Public Use: YES
Land Code: 1000026949	Agency Land Code: R2969600	Land Name: FAW - WILDLIFE	County: CHIPPEWA	Acres: 40.00
City:	Site Code:	Classification Per M.S. 86A.05: g. state wildlife management area	Current Public Use: YES	Future Public Use: YES
Land Code: 1000026950	Agency Land Code: R29576222	Land Name: EWR - ECO	County: CHISAGO	Acres: 16.17
City:	Site Code:	Classification Per M.S. 86A.05: d. state scientific and natural area	Current Public Use: YES	Future Public Use: YES
Land Code: 1000026951	Agency Land Code: R29576220	Land Name: EWR - ECO	County: CHISAGO	Acres: 31.54
City:	Site Code:	Classification Per M.S. 86A.05: d. state scientific and natural area	Current Public Use: YES	Future Public Use: YES
Land Code: 1000026952	Agency Land Code: R29578884	Land Name: EWR - ECO	County: CHISAGO	Acres: 37.17
City:	Site Code:	Classification Per M.S. 86A.05: d. state scientific and natural area	Current Public Use: YES	Future Public Use: YES
Land Code: 1000026953	Agency Land Code: R29333152	Land Name: EWR - ECO	County: CHISAGO	Acres: 14.15
City:	Site Code:	Classification Per M.S. 86A.05: d. state scientific and natural area	Current Public Use: YES	Future Public Use: YES
Land Code: 1000026954	Agency Land Code: R29333153	Land Name: EWR - ECO	County: CHISAGO	Acres: 6.92
City:	Site Code:	Classification Per M.S. 86A.05: d. state scientific and natural area	Current Public Use: YES	Future Public Use: YES
Land Code: 1000026955	Agency Land Code: R2971044	Land Name: FAW - FISHERIES	County: CHISAGO	Acres: 1.25
City:	Site Code:	Classification Per M.S. 86A.05: m. aquatic management areas	Current Public Use: YES	Future Public Use: YES



Land Code: 1000026956	Agency Land Code: R2970265	Land Name: FAW - FISHERIES	County: CHISAGO	Acres: 11.00
City:	Site Code:	Classification Per M.S. 86A.05: m. aquatic management areas	Current Public Use: YES	Future Public Use: YES
Land Code: 1000026957	Agency Land Code: R29595409	Land Name: FAW - FISHERIES	County: CHISAGO	Acres: 23.97
City:	Site Code:	Classification Per M.S. 86A.05: m. aquatic management areas	Current Public Use: YES	Future Public Use: YES
Land Code: 1000026958	Agency Land Code: R29595407	Land Name: FAW - FISHERIES	County: CHISAGO	Acres: 12.60
City:	Site Code:	Classification Per M.S. 86A.05: m. aquatic management areas	Current Public Use: YES	Future Public Use: YES
Land Code: 1000026959	Agency Land Code: R29595408	Land Name: FAW - FISHERIES	County: CHISAGO	Acres: 23.36
City:	Site Code:	Classification Per M.S. 86A.05: m. aquatic management areas	Current Public Use: YES	Future Public Use: YES
Land Code: 1000026960	Agency Land Code: R2970286	Land Name: FAW - FISHERIES	County: CHISAGO	Acres: 14.10
City:	Site Code:	Classification Per M.S. 86A.05: m. aquatic management areas	Current Public Use: YES	Future Public Use: YES
Land Code: 1000026961	Agency Land Code: R2970656	Land Name: FAW - FISHERIES	County: CHISAGO	Acres: 0.26
City:	Site Code:	Classification Per M.S. 86A.05: m. aquatic management areas	Current Public Use: YES	Future Public Use: YES
Land Code: 1000026962	Agency Land Code: R2970655	Land Name: FAW - FISHERIES	County: CHISAGO	Acres: 11.27
City:	Site Code:	Classification Per M.S. 86A.05: m. aquatic management areas	Current Public Use: YES	Future Public Use: YES
Land Code: 1000026963	Agency Land Code: R2970416	Land Name: FORESTRY	County: CHISAGO	Acres: 7.50
City:	Site Code: R290098	Classification Per M.S. 86A.05: f. state forests and state forest subareas	Current Public Use: YES	Future Public Use: YES
Land Code: 1000026964	Agency Land Code: R2970508	Land Name: FORESTRY	County: CHISAGO	Acres: 35.19
City:	Site Code: R290098	Classification Per M.S. 86A.05: f. state forests and state forest subareas	Current Public Use: YES	Future Public Use: YES
Land Code: 1000026965	Agency Land Code: R2970502	Land Name: FORESTRY	County: CHISAGO	Acres: 3.06
City:	Site Code: R290098	Classification Per M.S. 86A.05: f. state forests and state forest subareas	Current Public Use: YES	Future Public Use: YES
Land Code: 1000026966	Agency Land Code: R2970506	Land Name: FORESTRY	County: CHISAGO	Acres: 31.23
City:	Site Code: R290098	Classification Per M.S. 86A.05: f. state forests and state forest subareas	Current Public Use: YES	Future Public Use: YES
Land Code: 1000026967	Agency Land Code: R2970507	Land Name: FORESTRY	County: CHISAGO	Acres: 35.44
City:	Site Code: R290098	Classification Per M.S. 86A.05: f. state forests and state forest subareas	Current Public Use: YES	Future Public Use: YES



Land Code: 1000026968	Agency Land Code: R2970511	Land Name: FORESTRY	County: CHISAGO	Acres: 10.20
City:	Site Code: R290098	Classification Per M.S. 86A.05: f. state forests and state forest subareas	Current Public Use: YES	Future Public Use: YES
Land Code: 1000026969	Agency Land Code: R2970505	Land Name: FORESTRY	County: CHISAGO	Acres: 31.20
City:	Site Code: R290098	Classification Per M.S. 86A.05: f. state forests and state forest subareas	Current Public Use: YES	Future Public Use: YES
Land Code: 1000026970	Agency Land Code: R2970417	Land Name: FORESTRY	County: CHISAGO	Acres: 27.72
City:	Site Code: R290098	Classification Per M.S. 86A.05: f. state forests and state forest subareas	Current Public Use: YES	Future Public Use: YES
Land Code: 1000026971	Agency Land Code: R2970503	Land Name: FORESTRY	County: CHISAGO	Acres: 30.96
City:	Site Code: R290098	Classification Per M.S. 86A.05: f. state forests and state forest subareas	Current Public Use: YES	Future Public Use: YES
Land Code: 1000026972	Agency Land Code: R2970516	Land Name: FORESTRY	County: CHISAGO	Acres: 24.34
City:	Site Code: R290098	Classification Per M.S. 86A.05: f. state forests and state forest subareas	Current Public Use: YES	Future Public Use: YES
Land Code: 1000026973	Agency Land Code: R2970509	Land Name: FORESTRY	County: CHISAGO	Acres: 5.88
City:	Site Code: R290098	Classification Per M.S. 86A.05: f. state forests and state forest subareas	Current Public Use: YES	Future Public Use: YES
Land Code: 1000026974	Agency Land Code: R2970504	Land Name: FORESTRY	County: CHISAGO	Acres: 29.50
City:	Site Code: R290098	Classification Per M.S. 86A.05: f. state forests and state forest subareas	Current Public Use: YES	Future Public Use: YES
Land Code: 1000026975	Agency Land Code: R2971027	Land Name: FORESTRY	County: CHISAGO	Acres: 1.00
City:	Site Code:	Classification Per M.S. 86A.05: f. state forests and state forest subareas	Current Public Use: YES	Future Public Use: YES
Land Code: 1000026976	Agency Land Code: R29340227	Land Name: PARKS & TRAILS	County: CHISAGO	Acres: 3.30
City:	Site Code: R290029	Classification Per M.S. 86A.05: a. state park	Current Public Use: YES	Future Public Use: YES
Land Code: 1000026977	Agency Land Code: R2970154	Land Name: PARKS & TRAILS	County: CHISAGO	Acres: 0.60
City:	Site Code: R290029	Classification Per M.S. 86A.05: a. state park	Current Public Use: YES	Future Public Use: YES
Land Code: 1000026978	Agency Land Code: R29340228	Land Name: PARKS & TRAILS	County: CHISAGO	Acres: 0.06
City:	Site Code: R290029	Classification Per M.S. 86A.05: a. state park	Current Public Use: YES	Future Public Use: YES
Land Code: 1000026979	Agency Land Code: R2970150	Land Name: PARKS & TRAILS	County: CHISAGO	Acres: 3.96
City:	Site Code: R290029	Classification Per M.S. 86A.05: a. state park	Current Public Use: YES	Future Public Use: YES



Land Code: 1000026980	Agency Land Code: R2970173	Land Name: PARKS & TRAILS	County: CHISAGO	Acres: 40.00
City:	Site Code: R290029	Classification Per M.S. 86A.05: a. state park	Current Public Use: YES	Future Public Use: YES
Land Code: 1000026981	Agency Land Code: R29581107	Land Name: PARKS & TRAILS	County: CHISAGO	Acres: 0.85
City:	Site Code: R290029	Classification Per M.S. 86A.05: a. state park	Current Public Use: YES	Future Public Use: YES
Land Code: 1000026982	Agency Land Code: R29340224	Land Name: PARKS & TRAILS	County: CHISAGO	Acres: 0.44
City:	Site Code: R290029	Classification Per M.S. 86A.05: a. state park	Current Public Use: YES	Future Public Use: YES
Land Code: 1000026983	Agency Land Code: R29333195	Land Name: PARKS & TRAILS	County: CHISAGO	Acres: 5.30
City:	Site Code: R290029	Classification Per M.S. 86A.05: a. state park	Current Public Use: YES	Future Public Use: YES
Land Code: 1000026984	Agency Land Code: R2970151	Land Name: PARKS & TRAILS	County: CHISAGO	Acres: 24.04
City:	Site Code: R290029	Classification Per M.S. 86A.05: a. state park	Current Public Use: YES	Future Public Use: YES
Land Code: 1000026985	Agency Land Code: R2970153	Land Name: PARKS & TRAILS	County: CHISAGO	Acres: 13.74
City:	Site Code: R290029	Classification Per M.S. 86A.05: a. state park	Current Public Use: YES	Future Public Use: YES
Land Code: 1000026986	Agency Land Code: R2970112	Land Name: PARKS & TRAILS	County: CHISAGO	Acres: 6.70
City:	Site Code: R290029	Classification Per M.S. 86A.05: a. state park	Current Public Use: YES	Future Public Use: YES
Land Code: 1000026987	Agency Land Code: R2970152	Land Name: PARKS & TRAILS	County: CHISAGO	Acres: 39.65
City:	Site Code: R290029	Classification Per M.S. 86A.05: a. state park	Current Public Use: YES	Future Public Use: YES
Land Code: 1000026988	Agency Land Code: R2970155	Land Name: PARKS & TRAILS	County: CHISAGO	Acres: 13.50
City:	Site Code: R290029	Classification Per M.S. 86A.05: a. state park	Current Public Use: YES	Future Public Use: YES
Land Code: 1000026989	Agency Land Code: R29333196	Land Name: PARKS & TRAILS	County: CHISAGO	Acres: 1.50
City:	Site Code: R290029	Classification Per M.S. 86A.05: a. state park	Current Public Use: YES	Future Public Use: YES
Land Code: 1000026990	Agency Land Code: R29340226	Land Name: PARKS & TRAILS	County: CHISAGO	Acres: 0.20
City:	Site Code: R290029	Classification Per M.S. 86A.05: a. state park	Current Public Use: YES	Future Public Use: YES
Land Code: 1000026991	Agency Land Code: R2970158	Land Name: PARKS & TRAILS	County: CHISAGO	Acres: 0.70
City:	Site Code: R290029	Classification Per M.S. 86A.05: a. state park	Current Public Use: YES	Future Public Use: YES



Land Code: 1000026992	Agency Land Code: R2970174	Land Name: PARKS & TRAILS	County: CHISAGO	Acres: 45.53
City:	Site Code: R290029	Classification Per M.S. 86A.05: a. state park	Current Public Use: YES	Future Public Use: YES
Land Code: 1000026993	Agency Land Code: R29340225	Land Name: PARKS & TRAILS	County: CHISAGO	Acres: 31.00
City:	Site Code: R290029	Classification Per M.S. 86A.05: a. state park	Current Public Use: YES	Future Public Use: YES
Land Code: 1000026994	Agency Land Code: R2970170	Land Name: PARKS & TRAILS	County: CHISAGO	Acres: 0.40
City:	Site Code: R290029	Classification Per M.S. 86A.05: a. state park	Current Public Use: YES	Future Public Use: YES
Land Code: 1000026995	Agency Land Code: R29340229	Land Name: PARKS & TRAILS	County: CHISAGO	Acres: 44.34
City:	Site Code: R290029	Classification Per M.S. 86A.05: a. state park	Current Public Use: YES	Future Public Use: YES
Land Code: 1000026996	Agency Land Code: R29347524	Land Name: PARKS & TRAILS	County: CHISAGO	Acres: 0.69
City:	Site Code: R290029	Classification Per M.S. 86A.05: a. state park	Current Public Use: YES	Future Public Use: YES
Land Code: 1000026997	Agency Land Code: R29581106	Land Name: PARKS & TRAILS	County: CHISAGO	Acres: 0.40
City:	Site Code: R290029	Classification Per M.S. 86A.05: a. state park	Current Public Use: YES	Future Public Use: YES
Land Code: 1000026998	Agency Land Code: R2970457	Land Name: PARKS & TRAILS	County: CHISAGO	Acres: 49.50
City:	Site Code:	Classification Per M.S. 86A.05: a. state park	Current Public Use: YES	Future Public Use: YES
Land Code: 1000026999	Agency Land Code: R2970198	Land Name: PARKS & TRAILS	County: CHISAGO	Acres: 40.00
City:	Site Code:	Classification Per M.S. 86A.05: a. state park	Current Public Use: YES	Future Public Use: YES
Land Code: 1000027000	Agency Land Code: R29549818	Land Name: PARKS & TRAILS	County: CHISAGO	Acres: 29.63
City:	Site Code:	Classification Per M.S. 86A.05: a. state park	Current Public Use: YES	Future Public Use: YES
Land Code: 1000027001	Agency Land Code: R2970999	Land Name: PARKS & TRAILS	County: CHISAGO	Acres: 35.00
City:	Site Code:	Classification Per M.S. 86A.05: a. state park	Current Public Use: YES	Future Public Use: YES
Land Code: 1000027002	Agency Land Code: R2970181	Land Name: PARKS & TRAILS	County: CHISAGO	Acres: 40.00
City:	Site Code:	Classification Per M.S. 86A.05: a. state park	Current Public Use: YES	Future Public Use: YES
Land Code: 1000027003	Agency Land Code: R2970254	Land Name: PARKS & TRAILS	County: CHISAGO	Acres: 35.28
City:	Site Code:	Classification Per M.S. 86A.05: a. state park	Current Public Use: YES	Future Public Use: YES



Land Code: 1000027004	Agency Land Code: R2970204	Land Name: PARKS & TRAILS	County: CHISAGO	Acres: 40.00
City:	Site Code:	Classification Per M.S. 86A.05: a. state park	Current Public Use: YES	Future Public Use: YES
Land Code: 1000027005	Agency Land Code: R2970489	Land Name: PARKS & TRAILS	County: CHISAGO	Acres: 54.34
City:	Site Code:	Classification Per M.S. 86A.05: a. state park	Current Public Use: YES	Future Public Use: YES
Land Code: 1000027006	Agency Land Code: R2970471	Land Name: PARKS & TRAILS	County: CHISAGO	Acres: 37.39
City:	Site Code:	Classification Per M.S. 86A.05: a. state park	Current Public Use: YES	Future Public Use: YES
Land Code: 1000027007	Agency Land Code: R2970176	Land Name: PARKS & TRAILS	County: CHISAGO	Acres: 6.44
City:	Site Code:	Classification Per M.S. 86A.05: a. state park	Current Public Use: YES	Future Public Use: YES
Land Code: 1000027008	Agency Land Code: R2970497	Land Name: PARKS & TRAILS	County: CHISAGO	Acres: 30.10
City:	Site Code:	Classification Per M.S. 86A.05: a. state park	Current Public Use: YES	Future Public Use: YES
Land Code: 1000027009	Agency Land Code: R2970184	Land Name: PARKS & TRAILS	County: CHISAGO	Acres: 40.00
City:	Site Code:	Classification Per M.S. 86A.05: a. state park	Current Public Use: YES	Future Public Use: YES
Land Code: 1000027010	Agency Land Code: R2970500	Land Name: PARKS & TRAILS	County: CHISAGO	Acres: 40.00
City:	Site Code:	Classification Per M.S. 86A.05: a. state park	Current Public Use: YES	Future Public Use: YES
Land Code: 1000027011	Agency Land Code: R2970209	Land Name: PARKS & TRAILS	County: CHISAGO	Acres: 40.00
City:	Site Code:	Classification Per M.S. 86A.05: a. state park	Current Public Use: YES	Future Public Use: YES
Land Code: 1000027012	Agency Land Code: R29549945	Land Name: PARKS & TRAILS	County: CHISAGO	Acres: 34.94
City:	Site Code:	Classification Per M.S. 86A.05: a. state park	Current Public Use: YES	Future Public Use: YES
Land Code: 1000027013	Agency Land Code: R2970977	Land Name: PARKS & TRAILS	County: CHISAGO	Acres: 40.00
City:	Site Code:	Classification Per M.S. 86A.05: a. state park	Current Public Use: YES	Future Public Use: YES
Land Code: 1000027014	Agency Land Code: R2970431	Land Name: PARKS & TRAILS	County: CHISAGO	Acres: 36.76
City:	Site Code:	Classification Per M.S. 86A.05: a. state park	Current Public Use: YES	Future Public Use: YES
Land Code: 1000027015	Agency Land Code: R2970188	Land Name: PARKS & TRAILS	County: CHISAGO	Acres: 2.63
City:	Site Code:	Classification Per M.S. 86A.05: a. state park	Current Public Use: YES	Future Public Use: YES



Land Code: 1000027016	Agency Land Code: R2970354	Land Name: PARKS & TRAILS	County: CHISAGO	Acres: 45.56
City:	Site Code:	Classification Per M.S. 86A.05: a. state park	Current Public Use: YES	Future Public Use: YES
Land Code: 1000027017	Agency Land Code: R29549926	Land Name: PARKS & TRAILS	County: CHISAGO	Acres: 44.29
City:	Site Code:	Classification Per M.S. 86A.05: a. state park	Current Public Use: YES	Future Public Use: YES
Land Code: 1000027018	Agency Land Code: R2970244	Land Name: PARKS & TRAILS	County: CHISAGO	Acres: 29.50
City:	Site Code:	Classification Per M.S. 86A.05: a. state park	Current Public Use: YES	Future Public Use: YES
Land Code: 1000027019	Agency Land Code: R2970230	Land Name: PARKS & TRAILS	County: CHISAGO	Acres: 40.00
City:	Site Code:	Classification Per M.S. 86A.05: a. state park	Current Public Use: YES	Future Public Use: YES
Land Code: 1000027020	Agency Land Code: R29549951	Land Name: PARKS & TRAILS	County: CHISAGO	Acres: 61.06
City:	Site Code:	Classification Per M.S. 86A.05: a. state park	Current Public Use: YES	Future Public Use: YES
Land Code: 1000027021	Agency Land Code: R2970213	Land Name: PARKS & TRAILS	County: CHISAGO	Acres: 47.73
City:	Site Code:	Classification Per M.S. 86A.05: a. state park	Current Public Use: YES	Future Public Use: YES
Land Code: 1000027022	Agency Land Code: R2970196	Land Name: PARKS & TRAILS	County: CHISAGO	Acres: 40.00
City:	Site Code:	Classification Per M.S. 86A.05: a. state park	Current Public Use: YES	Future Public Use: YES
Land Code: 1000027023	Agency Land Code: R29549922	Land Name: PARKS & TRAILS	County: CHISAGO	Acres: 38.60
City:	Site Code:	Classification Per M.S. 86A.05: a. state park	Current Public Use: YES	Future Public Use: YES
Land Code: 1000027024	Agency Land Code: R2970470	Land Name: PARKS & TRAILS	County: CHISAGO	Acres: 27.80
City:	Site Code:	Classification Per M.S. 86A.05: a. state park	Current Public Use: YES	Future Public Use: YES
Land Code: 1000027025	Agency Land Code: R2970964	Land Name: PARKS & TRAILS	County: CHISAGO	Acres: 40.00
City:	Site Code:	Classification Per M.S. 86A.05: a. state park	Current Public Use: YES	Future Public Use: YES
Land Code: 1000027026	Agency Land Code: R2970459	Land Name: PARKS & TRAILS	County: CHISAGO	Acres: 26.25
City:	Site Code:	Classification Per M.S. 86A.05: a. state park	Current Public Use: YES	Future Public Use: YES
Land Code: 1000027027	Agency Land Code: R2970967	Land Name: PARKS & TRAILS	County: CHISAGO	Acres: 28.15
City:	Site Code:	Classification Per M.S. 86A.05: a. state park	Current Public Use: YES	Future Public Use: YES



Land Code: 1000027028	Agency Land Code: R29549833	Land Name: PARKS & TRAILS	County: CHISAGO	Acres: 12.44
City:	Site Code:	Classification Per M.S. 86A.05: a. state park	Current Public Use: YES	Future Public Use: YES
Land Code: 1000027029	Agency Land Code: R29549934	Land Name: PARKS & TRAILS	County: CHISAGO	Acres: 34.99
City:	Site Code:	Classification Per M.S. 86A.05: a. state park	Current Public Use: YES	Future Public Use: YES
Land Code: 1000027030	Agency Land Code: R2970975	Land Name: PARKS & TRAILS	County: CHISAGO	Acres: 26.80
City:	Site Code:	Classification Per M.S. 86A.05: a. state park	Current Public Use: YES	Future Public Use: YES
Land Code: 1000027031	Agency Land Code: R29549955	Land Name: PARKS & TRAILS	County: CHISAGO	Acres: 59.29
City:	Site Code:	Classification Per M.S. 86A.05: a. state park	Current Public Use: YES	Future Public Use: YES
Land Code: 1000027032	Agency Land Code: R29549954	Land Name: PARKS & TRAILS	County: CHISAGO	Acres: 58.70
City:	Site Code:	Classification Per M.S. 86A.05: a. state park	Current Public Use: YES	Future Public Use: YES
Land Code: 1000027033	Agency Land Code: R2970439	Land Name: PARKS & TRAILS	County: CHISAGO	Acres: 56.52
City:	Site Code:	Classification Per M.S. 86A.05: a. state park	Current Public Use: YES	Future Public Use: YES
Land Code: 1000027034	Agency Land Code: R29542585	Land Name: PARKS & TRAILS	County: CHISAGO	Acres: 40.00
City:	Site Code:	Classification Per M.S. 86A.05: a. state park	Current Public Use: YES	Future Public Use: YES
Land Code: 1000027035	Agency Land Code: R29549932	Land Name: PARKS & TRAILS	County: CHISAGO	Acres: 40.44
City:	Site Code:	Classification Per M.S. 86A.05: a. state park	Current Public Use: YES	Future Public Use: YES
Land Code: 1000027036	Agency Land Code: R29566831	Land Name: PARKS & TRAILS	County: CHISAGO	Acres: 34.94
City:	Site Code:	Classification Per M.S. 86A.05: a. state park	Current Public Use: YES	Future Public Use: YES
Land Code: 1000027037	Agency Land Code: R29549940	Land Name: PARKS & TRAILS	County: CHISAGO	Acres: 34.90
City:	Site Code:	Classification Per M.S. 86A.05: a. state park	Current Public Use: YES	Future Public Use: YES
Land Code: 1000027038	Agency Land Code: R2970195	Land Name: PARKS & TRAILS	County: CHISAGO	Acres: 40.00
City:	Site Code:	Classification Per M.S. 86A.05: a. state park	Current Public Use: YES	Future Public Use: YES
Land Code: 1000027039	Agency Land Code: R2970211	Land Name: PARKS & TRAILS	County: CHISAGO	Acres: 58.16
City:	Site Code:	Classification Per M.S. 86A.05: a. state park	Current Public Use: YES	Future Public Use: YES



Land Code: 1000027040	Agency Land Code: R2970462	Land Name: PARKS & TRAILS	County: CHISAGO	Acres: 22.15
City:	Site Code:	Classification Per M.S. 86A.05: a. state park	Current Public Use: YES	Future Public Use: YES
Land Code: 1000027041	Agency Land Code: R29549847	Land Name: PARKS & TRAILS	County: CHISAGO	Acres: 14.52
City:	Site Code:	Classification Per M.S. 86A.05: a. state park	Current Public Use: YES	Future Public Use: YES
Land Code: 1000027042	Agency Land Code: R2970466	Land Name: PARKS & TRAILS	County: CHISAGO	Acres: 22.69
City:	Site Code:	Classification Per M.S. 86A.05: a. state park	Current Public Use: YES	Future Public Use: YES
Land Code: 1000027043	Agency Land Code: R2970454	Land Name: PARKS & TRAILS	County: CHISAGO	Acres: 63.04
City:	Site Code:	Classification Per M.S. 86A.05: a. state park	Current Public Use: YES	Future Public Use: YES
Land Code: 1000027044	Agency Land Code: R2970472	Land Name: PARKS & TRAILS	County: CHISAGO	Acres: 40.00
City:	Site Code:	Classification Per M.S. 86A.05: a. state park	Current Public Use: YES	Future Public Use: YES
Land Code: 1000027045	Agency Land Code: R29549930	Land Name: PARKS & TRAILS	County: CHISAGO	Acres: 35.43
City:	Site Code:	Classification Per M.S. 86A.05: a. state park	Current Public Use: YES	Future Public Use: YES
Land Code: 1000027046	Agency Land Code: R2970202	Land Name: PARKS & TRAILS	County: CHISAGO	Acres: 40.00
City:	Site Code:	Classification Per M.S. 86A.05: a. state park	Current Public Use: YES	Future Public Use: YES
Land Code: 1000027047	Agency Land Code: R2970973	Land Name: PARKS & TRAILS	County: CHISAGO	Acres: 4.71
City:	Site Code:	Classification Per M.S. 86A.05: a. state park	Current Public Use: YES	Future Public Use: YES
Land Code: 1000027048	Agency Land Code: R2970245	Land Name: PARKS & TRAILS	County: CHISAGO	Acres: 13.94
City:	Site Code:	Classification Per M.S. 86A.05: a. state park	Current Public Use: YES	Future Public Use: YES
Land Code: 1000027049	Agency Land Code: R2970253	Land Name: PARKS & TRAILS	County: CHISAGO	Acres: 40.00
City:	Site Code:	Classification Per M.S. 86A.05: a. state park	Current Public Use: YES	Future Public Use: YES
Land Code: 1000027050	Agency Land Code: R2970208	Land Name: PARKS & TRAILS	County: CHISAGO	Acres: 40.00
City:	Site Code:	Classification Per M.S. 86A.05: a. state park	Current Public Use: YES	Future Public Use: YES
Land Code: 1000027051	Agency Land Code: R2970456	Land Name: PARKS & TRAILS	County: CHISAGO	Acres: 31.09
City:	Site Code:	Classification Per M.S. 86A.05: a. state park	Current Public Use: YES	Future Public Use: YES



Land Code: 1000027052	Agency Land Code: R29549950	Land Name: PARKS & TRAILS	County: CHISAGO	Acres: 58.06
City:	Site Code:	Classification Per M.S. 86A.05: a. state park	Current Public Use: YES	Future Public Use: YES
Land Code: 1000027053	Agency Land Code: R2970234	Land Name: PARKS & TRAILS	County: CHISAGO	Acres: 40.00
City:	Site Code:	Classification Per M.S. 86A.05: a. state park	Current Public Use: YES	Future Public Use: YES
Land Code: 1000027054	Agency Land Code: R2970436	Land Name: PARKS & TRAILS	County: CHISAGO	Acres: 60.52
City:	Site Code:	Classification Per M.S. 86A.05: a. state park	Current Public Use: YES	Future Public Use: YES
Land Code: 1000027055	Agency Land Code: R2970187	Land Name: PARKS & TRAILS	County: CHISAGO	Acres: 14.69
City:	Site Code:	Classification Per M.S. 86A.05: a. state park	Current Public Use: YES	Future Public Use: YES
Land Code: 1000027056	Agency Land Code: R2971003	Land Name: PARKS & TRAILS	County: CHISAGO	Acres: 24.40
City:	Site Code:	Classification Per M.S. 86A.05: a. state park	Current Public Use: YES	Future Public Use: YES
Land Code: 1000027057	Agency Land Code: R29549944	Land Name: PARKS & TRAILS	County: CHISAGO	Acres: 34.92
City:	Site Code:	Classification Per M.S. 86A.05: a. state park	Current Public Use: YES	Future Public Use: YES
Land Code: 1000027058	Agency Land Code: R2970968	Land Name: PARKS & TRAILS	County: CHISAGO	Acres: 40.00
City:	Site Code:	Classification Per M.S. 86A.05: a. state park	Current Public Use: YES	Future Public Use: YES
Land Code: 1000027059	Agency Land Code: R2970226	Land Name: PARKS & TRAILS	County: CHISAGO	Acres: 40.00
City:	Site Code:	Classification Per M.S. 86A.05: a. state park	Current Public Use: YES	Future Public Use: YES
Land Code: 1000027060	Agency Land Code: R2970463	Land Name: PARKS & TRAILS	County: CHISAGO	Acres: 9.00
City:	Site Code:	Classification Per M.S. 86A.05: a. state park	Current Public Use: YES	Future Public Use: YES
Land Code: 1000027061	Agency Land Code: R2970197	Land Name: PARKS & TRAILS	County: CHISAGO	Acres: 40.00
City:	Site Code:	Classification Per M.S. 86A.05: a. state park	Current Public Use: YES	Future Public Use: YES
Land Code: 1000027062	Agency Land Code: R29566832	Land Name: PARKS & TRAILS	County: CHISAGO	Acres: 62.96
City:	Site Code:	Classification Per M.S. 86A.05: a. state park	Current Public Use: YES	Future Public Use: YES
Land Code: 1000027063	Agency Land Code: R29549933	Land Name: PARKS & TRAILS	County: CHISAGO	Acres: 42.51
City:	Site Code:	Classification Per M.S. 86A.05: a. state park	Current Public Use: YES	Future Public Use: YES



Land Code: 1000027064	Agency Land Code: R2970971	Land Name: PARKS & TRAILS	County: CHISAGO	Acres: 40.00
City:	Site Code:	Classification Per M.S. 86A.05: a. state park	Current Public Use: YES	Future Public Use: YES
Land Code: 1000027065	Agency Land Code: R2970205	Land Name: PARKS & TRAILS	County: CHISAGO	Acres: 40.00
City:	Site Code:	Classification Per M.S. 86A.05: a. state park	Current Public Use: YES	Future Public Use: YES
Land Code: 1000027066	Agency Land Code: R2970235	Land Name: PARKS & TRAILS	County: CHISAGO	Acres: 40.00
City:	Site Code:	Classification Per M.S. 86A.05: a. state park	Current Public Use: YES	Future Public Use: YES
Land Code: 1000027067	Agency Land Code: R2970185	Land Name: PARKS & TRAILS	County: CHISAGO	Acres: 35.36
City:	Site Code:	Classification Per M.S. 86A.05: a. state park	Current Public Use: YES	Future Public Use: YES
Land Code: 1000027068	Agency Land Code: R29549898	Land Name: PARKS & TRAILS	County: CHISAGO	Acres: 40.00
City:	Site Code:	Classification Per M.S. 86A.05: a. state park	Current Public Use: YES	Future Public Use: YES
Land Code: 1000027069	Agency Land Code: R2970178	Land Name: PARKS & TRAILS	County: CHISAGO	Acres: 45.84
City:	Site Code:	Classification Per M.S. 86A.05: a. state park	Current Public Use: YES	Future Public Use: YES
Land Code: 1000027070	Agency Land Code: R2970476	Land Name: PARKS & TRAILS	County: CHISAGO	Acres: 34.75
City:	Site Code:	Classification Per M.S. 86A.05: a. state park	Current Public Use: YES	Future Public Use: YES
Land Code: 1000027071	Agency Land Code: R2970349	Land Name: PARKS & TRAILS	County: CHISAGO	Acres: 14.71
City:	Site Code:	Classification Per M.S. 86A.05: a. state park	Current Public Use: YES	Future Public Use: YES
Land Code: 1000027072	Agency Land Code: R2970194	Land Name: PARKS & TRAILS	County: CHISAGO	Acres: 20.00
City:	Site Code:	Classification Per M.S. 86A.05: a. state park	Current Public Use: YES	Future Public Use: YES
Land Code: 1000027073	Agency Land Code: R2970252	Land Name: PARKS & TRAILS	County: CHISAGO	Acres: 20.00
City:	Site Code:	Classification Per M.S. 86A.05: a. state park	Current Public Use: YES	Future Public Use: YES
Land Code: 1000027074	Agency Land Code: R2970486	Land Name: PARKS & TRAILS	County: CHISAGO	Acres: 43.28
City:	Site Code:	Classification Per M.S. 86A.05: a. state park	Current Public Use: YES	Future Public Use: YES
Land Code: 1000027075	Agency Land Code: R2970421	Land Name: PARKS & TRAILS	County: CHISAGO	Acres: 46.94
City:	Site Code:	Classification Per M.S. 86A.05: a. state park	Current Public Use: YES	Future Public Use: YES



Land Code: 1000027076	Agency Land Code: R2970255	Land Name: PARKS & TRAILS	County: CHISAGO	Acres: 2.87
City:	Site Code:	Classification Per M.S. 86A.05: a. state park	Current Public Use: YES	Future Public Use: YES
Land Code: 1000027077	Agency Land Code: R2970251	Land Name: PARKS & TRAILS	County: CHISAGO	Acres: 20.00
City:	Site Code:	Classification Per M.S. 86A.05: a. state park	Current Public Use: YES	Future Public Use: YES
Land Code: 1000027078	Agency Land Code: R2970247	Land Name: PARKS & TRAILS	County: CHISAGO	Acres: 37.70
City:	Site Code:	Classification Per M.S. 86A.05: a. state park	Current Public Use: YES	Future Public Use: YES
Land Code: 1000027079	Agency Land Code: R2970222	Land Name: PARKS & TRAILS	County: CHISAGO	Acres: 6.06
City:	Site Code:	Classification Per M.S. 86A.05: a. state park	Current Public Use: YES	Future Public Use: YES
Land Code: 1000027080	Agency Land Code: R29549942	Land Name: PARKS & TRAILS	County: CHISAGO	Acres: 34.90
City:	Site Code:	Classification Per M.S. 86A.05: a. state park	Current Public Use: YES	Future Public Use: YES
Land Code: 1000027081	Agency Land Code: R2970206	Land Name: PARKS & TRAILS	County: CHISAGO	Acres: 40.00
City:	Site Code:	Classification Per M.S. 86A.05: a. state park	Current Public Use: YES	Future Public Use: YES
Land Code: 1000027082	Agency Land Code: R2971000	Land Name: PARKS & TRAILS	County: CHISAGO	Acres: 40.00
City:	Site Code:	Classification Per M.S. 86A.05: a. state park	Current Public Use: YES	Future Public Use: YES
Land Code: 1000027083	Agency Land Code: R2970426	Land Name: PARKS & TRAILS	County: CHISAGO	Acres: 50.50
City:	Site Code:	Classification Per M.S. 86A.05: a. state park	Current Public Use: YES	Future Public Use: YES
Land Code: 1000027084	Agency Land Code: R2970479	Land Name: PARKS & TRAILS	County: CHISAGO	Acres: 31.25
City:	Site Code:	Classification Per M.S. 86A.05: a. state park	Current Public Use: YES	Future Public Use: YES
Land Code: 1000027085	Agency Land Code: R2970248	Land Name: PARKS & TRAILS	County: CHISAGO	Acres: 20.00
City:	Site Code:	Classification Per M.S. 86A.05: a. state park	Current Public Use: YES	Future Public Use: YES
Land Code: 1000027086	Agency Land Code: R2970237	Land Name: PARKS & TRAILS	County: CHISAGO	Acres: 40.00
City:	Site Code:	Classification Per M.S. 86A.05: a. state park	Current Public Use: YES	Future Public Use: YES
Land Code: 1000027087	Agency Land Code: R29549939	Land Name: PARKS & TRAILS	County: CHISAGO	Acres: 34.90
City:	Site Code:	Classification Per M.S. 86A.05: a. state park	Current Public Use: YES	Future Public Use: YES



Land Code: 1000027088	Agency Land Code: R2970963	Land Name: PARKS & TRAILS	County: CHISAGO	Acres: 6.24
City:	Site Code:	Classification Per M.S. 86A.05: a. state park	Current Public Use: YES	Future Public Use: YES
Land Code: 1000027089	Agency Land Code: R2970477	Land Name: PARKS & TRAILS	County: CHISAGO	Acres: 37.85
City:	Site Code:	Classification Per M.S. 86A.05: a. state park	Current Public Use: YES	Future Public Use: YES
Land Code: 1000027090	Agency Land Code: R2970996	Land Name: PARKS & TRAILS	County: CHISAGO	Acres: 40.00
City:	Site Code:	Classification Per M.S. 86A.05: a. state park	Current Public Use: YES	Future Public Use: YES
Land Code: 1000027091	Agency Land Code: R2970974	Land Name: PARKS & TRAILS	County: CHISAGO	Acres: 40.00
City:	Site Code:	Classification Per M.S. 86A.05: a. state park	Current Public Use: YES	Future Public Use: YES
Land Code: 1000027092	Agency Land Code: R2970997	Land Name: PARKS & TRAILS	County: CHISAGO	Acres: 40.00
City:	Site Code:	Classification Per M.S. 86A.05: a. state park	Current Public Use: YES	Future Public Use: YES
Land Code: 1000027093	Agency Land Code: R2970955	Land Name: PARKS & TRAILS	County: CHISAGO	Acres: 14.70
City:	Site Code:	Classification Per M.S. 86A.05: a. state park	Current Public Use: YES	Future Public Use: YES
Land Code: 1000027094	Agency Land Code: R2971001	Land Name: PARKS & TRAILS	County: CHISAGO	Acres: 40.00
City:	Site Code:	Classification Per M.S. 86A.05: a. state park	Current Public Use: YES	Future Public Use: YES
Land Code: 1000027095	Agency Land Code: R2970223	Land Name: PARKS & TRAILS	County: CHISAGO	Acres: 40.00
City:	Site Code:	Classification Per M.S. 86A.05: a. state park	Current Public Use: YES	Future Public Use: YES
Land Code: 1000027096	Agency Land Code: R2970232	Land Name: PARKS & TRAILS	County: CHISAGO	Acres: 40.00
City:	Site Code:	Classification Per M.S. 86A.05: a. state park	Current Public Use: YES	Future Public Use: YES
Land Code: 1000027097	Agency Land Code: R29549888	Land Name: PARKS & TRAILS	County: CHISAGO	Acres: 26.04
City:	Site Code:	Classification Per M.S. 86A.05: a. state park	Current Public Use: YES	Future Public Use: YES
Land Code: 1000027098	Agency Land Code: R29566830	Land Name: PARKS & TRAILS	County: CHISAGO	Acres: 18.62
City:	Site Code:	Classification Per M.S. 86A.05: a. state park	Current Public Use: YES	Future Public Use: YES
Land Code: 1000027099	Agency Land Code: R2970246	Land Name: PARKS & TRAILS	County: CHISAGO	Acres: 26.06
City:	Site Code:	Classification Per M.S. 86A.05: a. state park	Current Public Use: YES	Future Public Use: YES



Land Code: 1000027100	Agency Land Code: R29549897	Land Name: PARKS & TRAILS	County: CHISAGO	Acres: 40.00
City:	Site Code:	Classification Per M.S. 86A.05: a. state park	Current Public Use: YES	Future Public Use: YES
Land Code: 1000027101	Agency Land Code: R29549923	Land Name: PARKS & TRAILS	County: CHISAGO	Acres: 43.77
City:	Site Code:	Classification Per M.S. 86A.05: a. state park	Current Public Use: YES	Future Public Use: YES
Land Code: 1000027102	Agency Land Code: R29548716	Land Name: PARKS & TRAILS	County: CHISAGO	Acres: 5.00
City:	Site Code:	Classification Per M.S. 86A.05: a. state park	Current Public Use: YES	Future Public Use: YES
Land Code: 1000027103	Agency Land Code: R29566833	Land Name: PARKS & TRAILS	County: CHISAGO	Acres: 61.95
City:	Site Code:	Classification Per M.S. 86A.05: a. state park	Current Public Use: YES	Future Public Use: YES
Land Code: 1000027104	Agency Land Code: R2970966	Land Name: PARKS & TRAILS	County: CHISAGO	Acres: 8.70
City:	Site Code:	Classification Per M.S. 86A.05: a. state park	Current Public Use: YES	Future Public Use: YES
Land Code: 1000027105	Agency Land Code: R2970233	Land Name: PARKS & TRAILS	County: CHISAGO	Acres: 40.00
City:	Site Code:	Classification Per M.S. 86A.05: a. state park	Current Public Use: YES	Future Public Use: YES
Land Code: 1000027106	Agency Land Code: R2970432	Land Name: PARKS & TRAILS	County: CHISAGO	Acres: 40.00
City:	Site Code:	Classification Per M.S. 86A.05: a. state park	Current Public Use: YES	Future Public Use: YES
Land Code: 1000027107	Agency Land Code: R2970458	Land Name: PARKS & TRAILS	County: CHISAGO	Acres: 39.00
City:	Site Code:	Classification Per M.S. 86A.05: a. state park	Current Public Use: YES	Future Public Use: YES
Land Code: 1000027108	Agency Land Code: R29549946	Land Name: PARKS & TRAILS	County: CHISAGO	Acres: 34.97
City:	Site Code:	Classification Per M.S. 86A.05: a. state park	Current Public Use: YES	Future Public Use: YES
Land Code: 1000027109	Agency Land Code: R29549947	Land Name: PARKS & TRAILS	County: CHISAGO	Acres: 34.99
City:	Site Code:	Classification Per M.S. 86A.05: a. state park	Current Public Use: YES	Future Public Use: YES
Land Code: 1000027110	Agency Land Code: R2970182	Land Name: PARKS & TRAILS	County: CHISAGO	Acres: 40.00
City:	Site Code:	Classification Per M.S. 86A.05: a. state park	Current Public Use: YES	Future Public Use: YES
Land Code: 1000027111	Agency Land Code: R2970201	Land Name: PARKS & TRAILS	County: CHISAGO	Acres: 40.00
City:	Site Code:	Classification Per M.S. 86A.05: a. state park	Current Public Use: YES	Future Public Use: YES



Land Code: 1000027112	Agency Land Code: R2970219	Land Name: PARKS & TRAILS	County: CHISAGO	Acres: 39.87
City:	Site Code:	Classification Per M.S. 86A.05: a. state park	Current Public Use: YES	Future Public Use: YES
Land Code: 1000027113	Agency Land Code: R2970224	Land Name: PARKS & TRAILS	County: CHISAGO	Acres: 40.00
City:	Site Code:	Classification Per M.S. 86A.05: a. state park	Current Public Use: YES	Future Public Use: YES
Land Code: 1000027114	Agency Land Code: R2970228	Land Name: PARKS & TRAILS	County: CHISAGO	Acres: 40.00
City:	Site Code:	Classification Per M.S. 86A.05: a. state park	Current Public Use: YES	Future Public Use: YES
Land Code: 1000027115	Agency Land Code: R2970240	Land Name: PARKS & TRAILS	County: CHISAGO	Acres: 8.40
City:	Site Code:	Classification Per M.S. 86A.05: a. state park	Current Public Use: YES	Future Public Use: YES
Land Code: 1000027116	Agency Land Code: R2970447	Land Name: PARKS & TRAILS	County: CHISAGO	Acres: 40.00
City:	Site Code:	Classification Per M.S. 86A.05: a. state park	Current Public Use: YES	Future Public Use: YES
Land Code: 1000027117	Agency Land Code: R29549764	Land Name: PARKS & TRAILS	County: CHISAGO	Acres: 5.43
City:	Site Code:	Classification Per M.S. 86A.05: a. state park	Current Public Use: YES	Future Public Use: YES
Land Code: 1000027118	Agency Land Code: R29549921	Land Name: PARKS & TRAILS	County: CHISAGO	Acres: 36.08
City:	Site Code:	Classification Per M.S. 86A.05: a. state park	Current Public Use: YES	Future Public Use: YES
Land Code: 1000027119	Agency Land Code: R2970469	Land Name: PARKS & TRAILS	County: CHISAGO	Acres: 40.00
City:	Site Code:	Classification Per M.S. 86A.05: a. state park	Current Public Use: YES	Future Public Use: YES
Land Code: 1000027120	Agency Land Code: R2970227	Land Name: PARKS & TRAILS	County: CHISAGO	Acres: 40.00
City:	Site Code:	Classification Per M.S. 86A.05: a. state park	Current Public Use: YES	Future Public Use: YES
Land Code: 1000027121	Agency Land Code: R2970239	Land Name: PARKS & TRAILS	County: CHISAGO	Acres: 0.40
City:	Site Code:	Classification Per M.S. 86A.05: a. state park	Current Public Use: YES	Future Public Use: YES
Land Code: 1000027122	Agency Land Code: R29549925	Land Name: PARKS & TRAILS	County: CHISAGO	Acres: 29.63
City:	Site Code:	Classification Per M.S. 86A.05: a. state park	Current Public Use: YES	Future Public Use: YES
Land Code: 1000027123	Agency Land Code: R29549949	Land Name: PARKS & TRAILS	County: CHISAGO	Acres: 35.72
City:	Site Code:	Classification Per M.S. 86A.05: a. state park	Current Public Use: YES	Future Public Use: YES



Land Code: 1000027124	Agency Land Code: R29549958	Land Name: PARKS & TRAILS	County: CHISAGO	Acres: 54.08
City:	Site Code:	Classification Per M.S. 86A.05: a. state park	Current Public Use: YES	Future Public Use: YES
Land Code: 1000027125	Agency Land Code: R2970351	Land Name: PARKS & TRAILS	County: CHISAGO	Acres: 27.66
City:	Site Code:	Classification Per M.S. 86A.05: a. state park	Current Public Use: YES	Future Public Use: YES
Land Code: 1000027126	Agency Land Code: R2970962	Land Name: PARKS & TRAILS	County: CHISAGO	Acres: 40.00
City:	Site Code:	Classification Per M.S. 86A.05: a. state park	Current Public Use: YES	Future Public Use: YES
Land Code: 1000027127	Agency Land Code: R2970976	Land Name: PARKS & TRAILS	County: CHISAGO	Acres: 40.00
City:	Site Code:	Classification Per M.S. 86A.05: a. state park	Current Public Use: YES	Future Public Use: YES
Land Code: 1000027128	Agency Land Code: R2971002	Land Name: PARKS & TRAILS	County: CHISAGO	Acres: 40.00
City:	Site Code:	Classification Per M.S. 86A.05: a. state park	Current Public Use: YES	Future Public Use: YES
Land Code: 1000027129	Agency Land Code: R2970200	Land Name: PARKS & TRAILS	County: CHISAGO	Acres: 40.00
City:	Site Code:	Classification Per M.S. 86A.05: a. state park	Current Public Use: YES	Future Public Use: YES
Land Code: 1000027130	Agency Land Code: R2970241	Land Name: PARKS & TRAILS	County: CHISAGO	Acres: 6.30
City:	Site Code:	Classification Per M.S. 86A.05: a. state park	Current Public Use: YES	Future Public Use: YES
Land Code: 1000027131	Agency Land Code: R2970461	Land Name: PARKS & TRAILS	County: CHISAGO	Acres: 23.67
City:	Site Code:	Classification Per M.S. 86A.05: a. state park	Current Public Use: YES	Future Public Use: YES
Land Code: 1000027132	Agency Land Code: R2970487	Land Name: PARKS & TRAILS	County: CHISAGO	Acres: 29.64
City:	Site Code:	Classification Per M.S. 86A.05: a. state park	Current Public Use: YES	Future Public Use: YES
Land Code: 1000027133	Agency Land Code: R2970972	Land Name: PARKS & TRAILS	County: CHISAGO	Acres: 40.00
City:	Site Code:	Classification Per M.S. 86A.05: a. state park	Current Public Use: YES	Future Public Use: YES
Land Code: 1000027134	Agency Land Code: R2970203	Land Name: PARKS & TRAILS	County: CHISAGO	Acres: 40.00
City:	Site Code:	Classification Per M.S. 86A.05: a. state park	Current Public Use: YES	Future Public Use: YES
Land Code: 1000027135	Agency Land Code: R2970229	Land Name: PARKS & TRAILS	County: CHISAGO	Acres: 40.00
City:	Site Code:	Classification Per M.S. 86A.05: a. state park	Current Public Use: YES	Future Public Use: YES



Land Code: 1000027136	Agency Land Code: R29549924	Land Name: PARKS & TRAILS	County: CHISAGO	Acres: 54.55
City:	Site Code:	Classification Per M.S. 86A.05: a. state park	Current Public Use: YES	Future Public Use: YES
Land Code: 1000027137	Agency Land Code: R29549937	Land Name: PARKS & TRAILS	County: CHISAGO	Acres: 34.92
City:	Site Code:	Classification Per M.S. 86A.05: a. state park	Current Public Use: YES	Future Public Use: YES
Land Code: 1000027138	Agency Land Code: R29549948	Land Name: PARKS & TRAILS	County: CHISAGO	Acres: 35.24
City:	Site Code:	Classification Per M.S. 86A.05: a. state park	Current Public Use: YES	Future Public Use: YES
Land Code: 1000027139	Agency Land Code: R2970475	Land Name: PARKS & TRAILS	County: CHISAGO	Acres: 35.33
City:	Site Code:	Classification Per M.S. 86A.05: a. state park	Current Public Use: YES	Future Public Use: YES
Land Code: 1000027140	Agency Land Code: R2970180	Land Name: PARKS & TRAILS	County: CHISAGO	Acres: 47.04
City:	Site Code:	Classification Per M.S. 86A.05: a. state park	Current Public Use: YES	Future Public Use: YES
Land Code: 1000027141	Agency Land Code: R2970199	Land Name: PARKS & TRAILS	County: CHISAGO	Acres: 40.00
City:	Site Code:	Classification Per M.S. 86A.05: a. state park	Current Public Use: YES	Future Public Use: YES
Land Code: 1000027142	Agency Land Code: R2970346	Land Name: PARKS & TRAILS	County: CHISAGO	Acres: 9.91
City:	Site Code:	Classification Per M.S. 86A.05: a. state park	Current Public Use: YES	Future Public Use: YES
Land Code: 1000027143	Agency Land Code: R29549928	Land Name: PARKS & TRAILS	County: CHISAGO	Acres: 45.28
City:	Site Code:	Classification Per M.S. 86A.05: a. state park	Current Public Use: YES	Future Public Use: YES
Land Code: 1000027144	Agency Land Code: R29549931	Land Name: PARKS & TRAILS	County: CHISAGO	Acres: 35.14
City:	Site Code:	Classification Per M.S. 86A.05: a. state park	Current Public Use: YES	Future Public Use: YES
Land Code: 1000027145	Agency Land Code: R29549956	Land Name: PARKS & TRAILS	County: CHISAGO	Acres: 47.30
City:	Site Code:	Classification Per M.S. 86A.05: a. state park	Current Public Use: YES	Future Public Use: YES
Land Code: 1000027146	Agency Land Code: R2970496	Land Name: PARKS & TRAILS	County: CHISAGO	Acres: 9.90
City:	Site Code:	Classification Per M.S. 86A.05: a. state park	Current Public Use: YES	Future Public Use: YES
Land Code: 1000027147	Agency Land Code: R2970965	Land Name: PARKS & TRAILS	County: CHISAGO	Acres: 40.00
City:	Site Code:	Classification Per M.S. 86A.05: a. state park	Current Public Use: YES	Future Public Use: YES



Land Code: 1000027148	Agency Land Code: R2970218	Land Name: PARKS & TRAILS	County: CHISAGO	Acres: 38.70
City:	Site Code:	Classification Per M.S. 86A.05: a. state park	Current Public Use: YES	Future Public Use: YES
Land Code: 1000027149	Agency Land Code: R2970220	Land Name: PARKS & TRAILS	County: CHISAGO	Acres: 43.40
City:	Site Code:	Classification Per M.S. 86A.05: a. state park	Current Public Use: YES	Future Public Use: YES
Land Code: 1000027150	Agency Land Code: R2970221	Land Name: PARKS & TRAILS	County: CHISAGO	Acres: 41.94
City:	Site Code:	Classification Per M.S. 86A.05: a. state park	Current Public Use: YES	Future Public Use: YES
Land Code: 1000027151	Agency Land Code: R2970429	Land Name: PARKS & TRAILS	County: CHISAGO	Acres: 62.60
City:	Site Code:	Classification Per M.S. 86A.05: a. state park	Current Public Use: YES	Future Public Use: YES
Land Code: 1000027152	Agency Land Code: R29549935	Land Name: PARKS & TRAILS	County: CHISAGO	Acres: 34.97
City:	Site Code:	Classification Per M.S. 86A.05: a. state park	Current Public Use: YES	Future Public Use: YES
Land Code: 1000027153	Agency Land Code: R29549957	Land Name: PARKS & TRAILS	County: CHISAGO	Acres: 45.32
City:	Site Code:	Classification Per M.S. 86A.05: a. state park	Current Public Use: YES	Future Public Use: YES
Land Code: 1000027154	Agency Land Code: R2970448	Land Name: PARKS & TRAILS	County: CHISAGO	Acres: 29.40
City:	Site Code:	Classification Per M.S. 86A.05: a. state park	Current Public Use: YES	Future Public Use: YES
Land Code: 1000027155	Agency Land Code: R29347649	Land Name: PARKS & TRAILS	County: CHISAGO	Acres: 20.00
City:	Site Code:	Classification Per M.S. 86A.05: a. state park	Current Public Use: YES	Future Public Use: YES
Land Code: 1000027156	Agency Land Code: R2970231	Land Name: PARKS & TRAILS	County: CHISAGO	Acres: 40.00
City:	Site Code:	Classification Per M.S. 86A.05: a. state park	Current Public Use: YES	Future Public Use: YES
Land Code: 1000027157	Agency Land Code: R2970238	Land Name: PARKS & TRAILS	County: CHISAGO	Acres: 40.00
City:	Site Code:	Classification Per M.S. 86A.05: a. state park	Current Public Use: YES	Future Public Use: YES
Land Code: 1000027158	Agency Land Code: R29549952	Land Name: PARKS & TRAILS	County: CHISAGO	Acres: 60.39
City:	Site Code:	Classification Per M.S. 86A.05: a. state park	Current Public Use: YES	Future Public Use: YES
Land Code: 1000027159	Agency Land Code: R2970430	Land Name: PARKS & TRAILS	County: CHISAGO	Acres: 38.48
City:	Site Code:	Classification Per M.S. 86A.05: a. state park	Current Public Use: YES	Future Public Use: YES



Land Code: 1000027160	Agency Land Code: R2970485	Land Name: PARKS & TRAILS	County: CHISAGO	Acres: 40.22
City:	Site Code:	Classification Per M.S. 86A.05: a. state park	Current Public Use: YES	Future Public Use: YES
Land Code: 1000027161	Agency Land Code: R2970969	Land Name: PARKS & TRAILS	County: CHISAGO	Acres: 40.00
City:	Site Code:	Classification Per M.S. 86A.05: a. state park	Current Public Use: YES	Future Public Use: YES
Land Code: 1000027162	Agency Land Code: R2970207	Land Name: PARKS & TRAILS	County: CHISAGO	Acres: 40.00
City:	Site Code:	Classification Per M.S. 86A.05: a. state park	Current Public Use: YES	Future Public Use: YES
Land Code: 1000027163	Agency Land Code: R2970225	Land Name: PARKS & TRAILS	County: CHISAGO	Acres: 40.00
City:	Site Code:	Classification Per M.S. 86A.05: a. state park	Current Public Use: YES	Future Public Use: YES
Land Code: 1000027164	Agency Land Code: R2970242	Land Name: PARKS & TRAILS	County: CHISAGO	Acres: 40.00
City:	Site Code:	Classification Per M.S. 86A.05: a. state park	Current Public Use: YES	Future Public Use: YES
Land Code: 1000027165	Agency Land Code: R2970490	Land Name: PARKS & TRAILS	County: CHISAGO	Acres: 11.59
City:	Site Code:	Classification Per M.S. 86A.05: a. state park	Current Public Use: YES	Future Public Use: YES
Land Code: 1000027166	Agency Land Code: R2970186	Land Name: PARKS & TRAILS	County: CHISAGO	Acres: 7.08
City:	Site Code:	Classification Per M.S. 86A.05: a. state park	Current Public Use: YES	Future Public Use: YES
Land Code: 1000027167	Agency Land Code: R29549927	Land Name: PARKS & TRAILS	County: CHISAGO	Acres: 44.58
City:	Site Code:	Classification Per M.S. 86A.05: a. state park	Current Public Use: YES	Future Public Use: YES
Land Code: 1000027168	Agency Land Code: R29549953	Land Name: PARKS & TRAILS	County: CHISAGO	Acres: 47.66
City:	Site Code:	Classification Per M.S. 86A.05: a. state park	Current Public Use: YES	Future Public Use: YES
Land Code: 1000027169	Agency Land Code: R2970236	Land Name: PARKS & TRAILS	County: CHISAGO	Acres: 40.00
City:	Site Code:	Classification Per M.S. 86A.05: a. state park	Current Public Use: YES	Future Public Use: YES
Land Code: 1000027170	Agency Land Code: R2970249	Land Name: PARKS & TRAILS	County: CHISAGO	Acres: 20.00
City:	Site Code:	Classification Per M.S. 86A.05: a. state park	Current Public Use: YES	Future Public Use: YES
Land Code: 1000027171	Agency Land Code: R2970418	Land Name: PARKS & TRAILS	County: CHISAGO	Acres: 48.76
City:	Site Code:	Classification Per M.S. 86A.05: a. state park	Current Public Use: YES	Future Public Use: YES



Land Code: 1000027172	Agency Land Code: R2970449	Land Name: PARKS & TRAILS	County: CHISAGO	Acres: 33.28
City:	Site Code:	Classification Per M.S. 86A.05: a. state park	Current Public Use: YES	Future Public Use: YES
Land Code: 1000027173	Agency Land Code: R2970491	Land Name: PARKS & TRAILS	County: CHISAGO	Acres: 15.00
City:	Site Code:	Classification Per M.S. 86A.05: a. state park	Current Public Use: YES	Future Public Use: YES
Land Code: 1000027174	Agency Land Code: R2970494	Land Name: PARKS & TRAILS	County: CHISAGO	Acres: 40.00
City:	Site Code:	Classification Per M.S. 86A.05: a. state park	Current Public Use: YES	Future Public Use: YES
Land Code: 1000027175	Agency Land Code: R29549941	Land Name: PARKS & TRAILS	County: CHISAGO	Acres: 34.90
City:	Site Code:	Classification Per M.S. 86A.05: a. state park	Current Public Use: YES	Future Public Use: YES
Land Code: 1000027176	Agency Land Code: R2970443	Land Name: PARKS & TRAILS	County: CHISAGO	Acres: 52.55
City:	Site Code:	Classification Per M.S. 86A.05: a. state park	Current Public Use: YES	Future Public Use: YES
Land Code: 1000027177	Agency Land Code: R2970970	Land Name: PARKS & TRAILS	County: CHISAGO	Acres: 40.00
City:	Site Code:	Classification Per M.S. 86A.05: a. state park	Current Public Use: YES	Future Public Use: YES
Land Code: 1000027178	Agency Land Code: R2970435	Land Name: PARKS & TRAILS	County: CHISAGO	Acres: 40.00
City:	Site Code:	Classification Per M.S. 86A.05: a. state park	Current Public Use: YES	Future Public Use: YES
Land Code: 1000027179	Agency Land Code: R2970444	Land Name: PARKS & TRAILS	County: CHISAGO	Acres: 40.00
City:	Site Code:	Classification Per M.S. 86A.05: a. state park	Current Public Use: YES	Future Public Use: YES
Land Code: 1000027180	Agency Land Code: R29332644	Land Name: PARKS & TRAILS	County: CHISAGO	Acres: 40.00
City:	Site Code:	Classification Per M.S. 86A.05: a. state park	Current Public Use: YES	Future Public Use: YES
Land Code: 1000027181	Agency Land Code: R2971004	Land Name: PARKS & TRAILS	County: CHISAGO	Acres: 15.07
City:	Site Code:	Classification Per M.S. 86A.05: a. state park	Current Public Use: YES	Future Public Use: YES
Land Code: 1000027182	Agency Land Code: R2970183	Land Name: PARKS & TRAILS	County: CHISAGO	Acres: 34.30
City:	Site Code:	Classification Per M.S. 86A.05: a. state park	Current Public Use: YES	Future Public Use: YES
Land Code: 1000027183	Agency Land Code: R29549943	Land Name: PARKS & TRAILS	County: CHISAGO	Acres: 52.73
City:	Site Code:	Classification Per M.S. 86A.05: a. state park	Current Public Use: YES	Future Public Use: YES



Land Code: 1000027184	Agency Land Code: R29340167	Land Name: PARKS & TRAILS	County: CHISAGO	Acres: 0.67
City:	Site Code:	Classification Per M.S. 86A.05: h. state water access site	Current Public Use: YES	Future Public Use: YES
Land Code: 1000027185	Agency Land Code: R29333273	Land Name: PARKS & TRAILS	County: CHISAGO	Acres: 0.50
City:	Site Code:	Classification Per M.S. 86A.05: h. state water access site	Current Public Use: YES	Future Public Use: YES
Land Code: 1000027186	Agency Land Code: R29332646	Land Name: PARKS & TRAILS	County: CHISAGO	Acres: 0.70
City:	Site Code:	Classification Per M.S. 86A.05: h. state water access site	Current Public Use: YES	Future Public Use: YES
Land Code: 1000027187	Agency Land Code: R29332645	Land Name: PARKS & TRAILS	County: CHISAGO	Acres: 0.90
City:	Site Code:	Classification Per M.S. 86A.05: h. state water access site	Current Public Use: YES	Future Public Use: YES
Land Code: 1000027188	Agency Land Code: R29554711	Land Name: PARKS & TRAILS	County: CHISAGO	Acres: 2.26
City:	Site Code:	Classification Per M.S. 86A.05: h. state water access site	Current Public Use: YES	Future Public Use: YES
Land Code: 1000027189	Agency Land Code: R2970654	Land Name: PARKS & TRAILS	County: CHISAGO	Acres: 1.62
City:	Site Code:	Classification Per M.S. 86A.05: h. state water access site	Current Public Use: YES	Future Public Use: YES
Land Code: 1000027190	Agency Land Code: R29339349	Land Name: PARKS & TRAILS	County: CHISAGO	Acres: 1.77
City:	Site Code:	Classification Per M.S. 86A.05: h. state water access site	Current Public Use: YES	Future Public Use: YES
Land Code: 1000027191	Agency Land Code: R29340362	Land Name: PARKS & TRAILS	County: CHISAGO	Acres: 0.25
City:	Site Code:	Classification Per M.S. 86A.05: h. state water access site	Current Public Use: YES	Future Public Use: YES
Land Code: 1000027192	Agency Land Code: R2926762	Land Name: PARKS & RECREATION	County: CHISAGO	Acres: 39.87
City:	Site Code:	Classification Per M.S. 86A.05: a. State park; purpose	Current Public Use: YES	Future Public Use: YES
Land Code: 1000027193	Agency Land Code: R29332648	Land Name: PARKS & TRAILS	County: CHISAGO	Acres: 0.17
City:	Site Code:	Classification Per M.S. 86A.05: h. state water access site	Current Public Use: YES	Future Public Use: YES
Land Code: 1000027194	Agency Land Code: R29332649	Land Name: PARKS & TRAILS	County: CHISAGO	Acres: 0.33
City:	Site Code:	Classification Per M.S. 86A.05: h. state water access site	Current Public Use: YES	Future Public Use: YES
Land Code: 1000027195	Agency Land Code: R29332653	Land Name: PARKS & TRAILS	County: CHISAGO	Acres: 1.40
City:	Site Code:	Classification Per M.S. 86A.05: h. state water access site	Current Public Use: YES	Future Public Use: YES



Land Code: 1000027196	Agency Land Code: R2970325	Land Name: PARKS & TRAILS	County: CHISAGO	Acres: 0.90
City:	Site Code:	Classification Per M.S. 86A.05: h. state water access site	Current Public Use: YES	Future Public Use: YES
Land Code: 1000027197	Agency Land Code: R2970328	Land Name: PARKS & TRAILS	County: CHISAGO	Acres: 0.70
City:	Site Code:	Classification Per M.S. 86A.05: h. state water access site	Current Public Use: YES	Future Public Use: YES
Land Code: 1000027198	Agency Land Code: R2970329	Land Name: PARKS & TRAILS	County: CHISAGO	Acres: 1.50
City:	Site Code:	Classification Per M.S. 86A.05: h. state water access site	Current Public Use: YES	Future Public Use: YES
Land Code: 1000027199	Agency Land Code: R2970326	Land Name: PARKS & TRAILS	County: CHISAGO	Acres: 0.70
City:	Site Code:	Classification Per M.S. 86A.05: h. state water access site	Current Public Use: YES	Future Public Use: YES
Land Code: 1000027200	Agency Land Code: R2970327	Land Name: PARKS & TRAILS	County: CHISAGO	Acres: 3.35
City:	Site Code:	Classification Per M.S. 86A.05: h. state water access site	Current Public Use: YES	Future Public Use: YES
Land Code: 1000027201	Agency Land Code: R29575595	Land Name: PARKS & TRAILS	County: CHISAGO	Acres: 0.48
City:	Site Code:	Classification Per M.S. 86A.05: h. state water access site	Current Public Use: YES	Future Public Use: YES
Land Code: 1000027202	Agency Land Code: R2971103	Land Name: PARKS & TRAILS	County: CHISAGO	Acres: 4.36
City:	Site Code: R290502	Classification Per M.S. 86A.05: h. state water access site	Current Public Use: YES	Future Public Use: YES
Land Code: 1000027203	Agency Land Code: R2971112	Land Name: PARKS & TRAILS	County: CHISAGO	Acres: 1.34
City:	Site Code: R290502	Classification Per M.S. 86A.05: h. state water access site	Current Public Use: YES	Future Public Use: YES
Land Code: 1000027204	Agency Land Code: R29329000	Land Name: PARKS & TRAILS	County: CHISAGO	Acres: 2.97
City:	Site Code: R290502	Classification Per M.S. 86A.05: h. state water access site	Current Public Use: YES	Future Public Use: YES
Land Code: 1000027205	Agency Land Code: R29329002	Land Name: PARKS & TRAILS	County: CHISAGO	Acres: 0.25
City:	Site Code: R290502	Classification Per M.S. 86A.05: h. state water access site	Current Public Use: YES	Future Public Use: YES
Land Code: 1000027206	Agency Land Code: R29330104	Land Name: PARKS & TRAILS	County: CHISAGO	Acres: 0.90
City:	Site Code:	Classification Per M.S. 86A.05: h. state water access site	Current Public Use: YES	Future Public Use: YES
Land Code: 1000027207	Agency Land Code: R29330105	Land Name: PARKS & TRAILS	County: CHISAGO	Acres: 4.10
City:	Site Code:	Classification Per M.S. 86A.05: h. state water access site	Current Public Use: YES	Future Public Use: YES



Land Code: 1000027208	Agency Land Code: R2970288	Land Name: PARKS & TRAILS	County: CHISAGO	Acres: 1.66
City:	Site Code:	Classification Per M.S. 86A.05: h. state water access site	Current Public Use: YES	Future Public Use: YES
Land Code: 1000027209	Agency Land Code: R2970289	Land Name: PARKS & TRAILS	County: CHISAGO	Acres: 0.46
City:	Site Code:	Classification Per M.S. 86A.05: h. state water access site	Current Public Use: YES	Future Public Use: YES
Land Code: 1000027210	Agency Land Code: R29332652	Land Name: PARKS & TRAILS	County: CHISAGO	Acres: 5.00
City:	Site Code: R290340	Classification Per M.S. 86A.05: h. state water access site	Current Public Use: YES	Future Public Use: YES
Land Code: 1000027211	Agency Land Code: R29554578	Land Name: FAW - WILDLIFE	County: CHISAGO	Acres: 0.20
City:	Site Code:	Classification Per M.S. 86A.05: n. not administered under 86A.05	Current Public Use: YES	Future Public Use: YES
Land Code: 1000027212	Agency Land Code: R29554577	Land Name: FAW - WILDLIFE	County: CHISAGO	Acres: 0.20
City:	Site Code:	Classification Per M.S. 86A.05: n. not administered under 86A.05	Current Public Use: YES	Future Public Use: YES
Land Code: 1000027213	Agency Land Code: R29554575	Land Name: FAW - WILDLIFE	County: CHISAGO	Acres: 1.00
City:	Site Code:	Classification Per M.S. 86A.05: n. not administered under 86A.05	Current Public Use: YES	Future Public Use: YES
Land Code: 1000027214	Agency Land Code: R29554580	Land Name: FAW - WILDLIFE	County: CHISAGO	Acres: 2.00
City:	Site Code:	Classification Per M.S. 86A.05: n. not administered under 86A.05	Current Public Use: YES	Future Public Use: YES
Land Code: 1000027215	Agency Land Code: R29554579	Land Name: FAW - WILDLIFE	County: CHISAGO	Acres: 4.50
City:	Site Code:	Classification Per M.S. 86A.05: n. not administered under 86A.05	Current Public Use: YES	Future Public Use: YES
Land Code: 1000027216	Agency Land Code: R29554574	Land Name: FAW - WILDLIFE	County: CHISAGO	Acres: 0.30
City:	Site Code:	Classification Per M.S. 86A.05: n. not administered under 86A.05	Current Public Use: YES	Future Public Use: YES
Land Code: 1000027217	Agency Land Code: R29554576	Land Name: FAW - WILDLIFE	County: CHISAGO	Acres: 0.10
City:	Site Code:	Classification Per M.S. 86A.05: n. not administered under 86A.05	Current Public Use: YES	Future Public Use: YES
Land Code: 1000027218	Agency Land Code: R29573340	Land Name: FAW - WILDLIFE	County: CHISAGO	Acres: 40.12
City:	Site Code:	Classification Per M.S. 86A.05: n. not administered under 86A.05	Current Public Use: YES	Future Public Use: YES
Land Code: 1000027219	Agency Land Code: R29563418	Land Name: FAW - WILDLIFE	County: CHISAGO	Acres: 40.14
City:	Site Code:	Classification Per M.S. 86A.05: n. not administered under 86A.05	Current Public Use: YES	Future Public Use: YES



Land Code: 1000027220	Agency Land Code: R29563420	Land Name: FAW - WILDLIFE	County: CHISAGO	Acres: 20.04
City:	Site Code:	Classification Per M.S. 86A.05: n. not administered under 86A.05	Current Public Use: YES	Future Public Use: YES
Land Code: 1000027221	Agency Land Code: R29563422	Land Name: FAW - WILDLIFE	County: CHISAGO	Acres: 39.55
City:	Site Code:	Classification Per M.S. 86A.05: n. not administered under 86A.05	Current Public Use: YES	Future Public Use: YES
Land Code: 1000027222	Agency Land Code: R29563423	Land Name: FAW - WILDLIFE	County: CHISAGO	Acres: 39.67
City:	Site Code:	Classification Per M.S. 86A.05: n. not administered under 86A.05	Current Public Use: YES	Future Public Use: YES
Land Code: 1000027223	Agency Land Code: R29563424	Land Name: FAW - WILDLIFE	County: CHISAGO	Acres: 39.82
City:	Site Code:	Classification Per M.S. 86A.05: n. not administered under 86A.05	Current Public Use: YES	Future Public Use: YES
Land Code: 1000027224	Agency Land Code: R29566835	Land Name: FAW - WILDLIFE	County: CHISAGO	Acres: 40.08
City:	Site Code:	Classification Per M.S. 86A.05: n. not administered under 86A.05	Current Public Use: YES	Future Public Use: YES
Land Code: 1000027225	Agency Land Code: R29563421	Land Name: FAW - WILDLIFE	County: CHISAGO	Acres: 39.70
City:	Site Code:	Classification Per M.S. 86A.05: n. not administered under 86A.05	Current Public Use: YES	Future Public Use: YES
Land Code: 1000027226	Agency Land Code: R29563425	Land Name: FAW - WILDLIFE	County: CHISAGO	Acres: 37.91
City:	Site Code:	Classification Per M.S. 86A.05: n. not administered under 86A.05	Current Public Use: YES	Future Public Use: YES
Land Code: 1000027227	Agency Land Code: R29553983	Land Name: FAW - WILDLIFE	County: CHISAGO	Acres: 16.66
City:	Site Code: R290230	Classification Per M.S. 86A.05: g. state wildlife management area	Current Public Use: YES	Future Public Use: YES
Land Code: 1000027228	Agency Land Code: R29336307	Land Name: FAW - WILDLIFE	County: CHISAGO	Acres: 0.50
City:	Site Code: R290230	Classification Per M.S. 86A.05: g. state wildlife management area	Current Public Use: YES	Future Public Use: YES
Land Code: 1000027229	Agency Land Code: R29537759	Land Name: FAW - WILDLIFE	County: CHISAGO	Acres: 12.29
City:	Site Code: R290230	Classification Per M.S. 86A.05: g. state wildlife management area	Current Public Use: YES	Future Public Use: YES
Land Code: 1000027230	Agency Land Code: R29534841	Land Name: FAW - WILDLIFE	County: CHISAGO	Acres: 39.90
City:	Site Code: R290230	Classification Per M.S. 86A.05: g. state wildlife management area	Current Public Use: YES	Future Public Use: YES
Land Code: 1000027231	Agency Land Code: R29534843	Land Name: FAW - WILDLIFE	County: CHISAGO	Acres: 3.90
City:	Site Code: R290230	Classification Per M.S. 86A.05: g. state wildlife management area	Current Public Use: YES	Future Public Use: YES



Land Code: 1000027232	Agency Land Code: R29534844	Land Name: FAW - WILDLIFE	County: CHISAGO	Acres: 37.70
City:	Site Code: R290230	Classification Per M.S. 86A.05: g. state wildlife management area	Current Public Use: YES	Future Public Use: YES
Land Code: 1000027233	Agency Land Code: R2970640	Land Name: FAW - WILDLIFE	County: CHISAGO	Acres: 41.14
City:	Site Code: R290230	Classification Per M.S. 86A.05: g. state wildlife management area	Current Public Use: YES	Future Public Use: YES
Land Code: 1000027234	Agency Land Code: R2970817	Land Name: FAW - WILDLIFE	County: CHISAGO	Acres: 40.00
City:	Site Code: R290230	Classification Per M.S. 86A.05: g. state wildlife management area	Current Public Use: YES	Future Public Use: YES
Land Code: 1000027235	Agency Land Code: R2970881	Land Name: FAW - WILDLIFE	County: CHISAGO	Acres: 40.00
City:	Site Code: R290230	Classification Per M.S. 86A.05: g. state wildlife management area	Current Public Use: YES	Future Public Use: YES
Land Code: 1000027236	Agency Land Code: R2970849	Land Name: FAW - WILDLIFE	County: CHISAGO	Acres: 23.73
City:	Site Code: R290230	Classification Per M.S. 86A.05: g. state wildlife management area	Current Public Use: YES	Future Public Use: YES
Land Code: 1000027237	Agency Land Code: R2970636	Land Name: FAW - WILDLIFE	County: CHISAGO	Acres: 5.00
City:	Site Code: R290230	Classification Per M.S. 86A.05: g. state wildlife management area	Current Public Use: YES	Future Public Use: YES
Land Code: 1000027238	Agency Land Code: R2970848	Land Name: FAW - WILDLIFE	County: CHISAGO	Acres: 4.80
City:	Site Code: R290230	Classification Per M.S. 86A.05: g. state wildlife management area	Current Public Use: YES	Future Public Use: YES
Land Code: 1000027239	Agency Land Code: R2970524	Land Name: FAW - WILDLIFE	County: CHISAGO	Acres: 20.60
City:	Site Code: R290230	Classification Per M.S. 86A.05: g. state wildlife management area	Current Public Use: YES	Future Public Use: YES
Land Code: 1000027240	Agency Land Code: R2970827	Land Name: FAW - WILDLIFE	County: CHISAGO	Acres: 40.00
City:	Site Code: R290230	Classification Per M.S. 86A.05: g. state wildlife management area	Current Public Use: YES	Future Public Use: YES
Land Code: 1000027241	Agency Land Code: R2970829	Land Name: FAW - WILDLIFE	County: CHISAGO	Acres: 40.00
City:	Site Code: R290230	Classification Per M.S. 86A.05: g. state wildlife management area	Current Public Use: YES	Future Public Use: YES
Land Code: 1000027242	Agency Land Code: R2970864	Land Name: FAW - WILDLIFE	County: CHISAGO	Acres: 39.96
City:	Site Code: R290230	Classification Per M.S. 86A.05: g. state wildlife management area	Current Public Use: YES	Future Public Use: YES
Land Code: 1000027243	Agency Land Code: R2970685	Land Name: FAW - WILDLIFE	County: CHISAGO	Acres: 39.64
City:	Site Code: R290230	Classification Per M.S. 86A.05: g. state wildlife management area	Current Public Use: YES	Future Public Use: YES



Land Code: 1000027244	Agency Land Code: R2970859	Land Name: FAW - WILDLIFE	County: CHISAGO	Acres: 40.14
City:	Site Code: R290230	Classification Per M.S. 86A.05: g. state wildlife management area	Current Public Use: YES	Future Public Use: YES
Land Code: 1000027245	Agency Land Code: R2970746	Land Name: FAW - WILDLIFE	County: CHISAGO	Acres: 40.00
City:	Site Code: R290230	Classification Per M.S. 86A.05: g. state wildlife management area	Current Public Use: YES	Future Public Use: YES
Land Code: 1000027246	Agency Land Code: R2970577	Land Name: FAW - WILDLIFE	County: CHISAGO	Acres: 40.00
City:	Site Code: R290230	Classification Per M.S. 86A.05: g. state wildlife management area	Current Public Use: YES	Future Public Use: YES
Land Code: 1000027247	Agency Land Code: R2970684	Land Name: FAW - WILDLIFE	County: CHISAGO	Acres: 40.00
City:	Site Code: R290230	Classification Per M.S. 86A.05: g. state wildlife management area	Current Public Use: YES	Future Public Use: YES
Land Code: 1000027248	Agency Land Code: R2970710	Land Name: FAW - WILDLIFE	County: CHISAGO	Acres: 10.00
City:	Site Code: R290230	Classification Per M.S. 86A.05: g. state wildlife management area	Current Public Use: YES	Future Public Use: YES
Land Code: 1000027249	Agency Land Code: R2970759	Land Name: FAW - WILDLIFE	County: CHISAGO	Acres: 40.00
City:	Site Code: R290230	Classification Per M.S. 86A.05: g. state wildlife management area	Current Public Use: YES	Future Public Use: YES
Land Code: 1000027250	Agency Land Code: R2970778	Land Name: FAW - WILDLIFE	County: CHISAGO	Acres: 40.25
City:	Site Code: R290230	Classification Per M.S. 86A.05: g. state wildlife management area	Current Public Use: YES	Future Public Use: YES
Land Code: 1000027251	Agency Land Code: R2970700	Land Name: FAW - WILDLIFE	County: CHISAGO	Acres: 40.00
City:	Site Code: R290230	Classification Per M.S. 86A.05: g. state wildlife management area	Current Public Use: YES	Future Public Use: YES
Land Code: 1000027252	Agency Land Code: R2970692	Land Name: FAW - WILDLIFE	County: CHISAGO	Acres: 40.04
City:	Site Code: R290230	Classification Per M.S. 86A.05: g. state wildlife management area	Current Public Use: YES	Future Public Use: YES
Land Code: 1000027253	Agency Land Code: R2970638	Land Name: FAW - WILDLIFE	County: CHISAGO	Acres: 35.00
City:	Site Code: R290230	Classification Per M.S. 86A.05: g. state wildlife management area	Current Public Use: YES	Future Public Use: YES
Land Code: 1000027254	Agency Land Code: R2970850	Land Name: FAW - WILDLIFE	County: CHISAGO	Acres: 20.65
City:	Site Code: R290230	Classification Per M.S. 86A.05: g. state wildlife management area	Current Public Use: YES	Future Public Use: YES
Land Code: 1000027255	Agency Land Code: R2970539	Land Name: FAW - WILDLIFE	County: CHISAGO	Acres: 3.00
City:	Site Code: R290230	Classification Per M.S. 86A.05: g. state wildlife management area	Current Public Use: YES	Future Public Use: YES



Land Code: 1000027256	Agency Land Code: R2970564	Land Name: FAW - WILDLIFE	County: CHISAGO	Acres: 40.00
City:	Site Code: R290230	Classification Per M.S. 86A.05: g. state wildlife management area	Current Public Use: YES	Future Public Use: YES
Land Code: 1000027257	Agency Land Code: R2970744	Land Name: FAW - WILDLIFE	County: CHISAGO	Acres: 40.00
City:	Site Code: R290230	Classification Per M.S. 86A.05: g. state wildlife management area	Current Public Use: YES	Future Public Use: YES
Land Code: 1000027258	Agency Land Code: R2970566	Land Name: FAW - WILDLIFE	County: CHISAGO	Acres: 40.00
City:	Site Code: R290230	Classification Per M.S. 86A.05: g. state wildlife management area	Current Public Use: YES	Future Public Use: YES
Land Code: 1000027259	Agency Land Code: R2970526	Land Name: FAW - WILDLIFE	County: CHISAGO	Acres: 40.00
City:	Site Code: R290230	Classification Per M.S. 86A.05: g. state wildlife management area	Current Public Use: YES	Future Public Use: YES
Land Code: 1000027260	Agency Land Code: R2970875	Land Name: FAW - WILDLIFE	County: CHISAGO	Acres: 40.00
City:	Site Code: R290230	Classification Per M.S. 86A.05: g. state wildlife management area	Current Public Use: YES	Future Public Use: YES
Land Code: 1000027261	Agency Land Code: R2970528	Land Name: FAW - WILDLIFE	County: CHISAGO	Acres: 18.92
City:	Site Code: R290230	Classification Per M.S. 86A.05: g. state wildlife management area	Current Public Use: YES	Future Public Use: YES
Land Code: 1000027262	Agency Land Code: R2970752	Land Name: FAW - WILDLIFE	County: CHISAGO	Acres: 40.00
City:	Site Code: R290230	Classification Per M.S. 86A.05: g. state wildlife management area	Current Public Use: YES	Future Public Use: YES
Land Code: 1000027263	Agency Land Code: R2970889	Land Name: FAW - WILDLIFE	County: CHISAGO	Acres: 1.00
City:	Site Code: R290230	Classification Per M.S. 86A.05: g. state wildlife management area	Current Public Use: YES	Future Public Use: YES
Land Code: 1000027264	Agency Land Code: R2970711	Land Name: FAW - WILDLIFE	County: CHISAGO	Acres: 10.00
City:	Site Code: R290230	Classification Per M.S. 86A.05: g. state wildlife management area	Current Public Use: YES	Future Public Use: YES
Land Code: 1000027265	Agency Land Code: R2970876	Land Name: FAW - WILDLIFE	County: CHISAGO	Acres: 13.33
City:	Site Code: R290230	Classification Per M.S. 86A.05: g. state wildlife management area	Current Public Use: YES	Future Public Use: YES
Land Code: 1000027266	Agency Land Code: R2970748	Land Name: FAW - WILDLIFE	County: CHISAGO	Acres: 40.00
City:	Site Code: R290230	Classification Per M.S. 86A.05: g. state wildlife management area	Current Public Use: YES	Future Public Use: YES
Land Code: 1000027267	Agency Land Code: R2970694	Land Name: FAW - WILDLIFE	County: CHISAGO	Acres: 34.02
City:	Site Code: R290230	Classification Per M.S. 86A.05: g. state wildlife management area	Current Public Use: YES	Future Public Use: YES



Land Code: 1000027268	Agency Land Code: R2970559	Land Name: FAW - WILDLIFE	County: CHISAGO	Acres: 39.99
City:	Site Code: R290230	Classification Per M.S. 86A.05: g. state wildlife management area	Current Public Use: YES	Future Public Use: YES
Land Code: 1000027269	Agency Land Code: R2970813	Land Name: FAW - WILDLIFE	County: CHISAGO	Acres: 40.00
City:	Site Code: R290230	Classification Per M.S. 86A.05: g. state wildlife management area	Current Public Use: YES	Future Public Use: YES
Land Code: 1000027270	Agency Land Code: R2970780	Land Name: FAW - WILDLIFE	County: CHISAGO	Acres: 40.21
City:	Site Code: R290230	Classification Per M.S. 86A.05: g. state wildlife management area	Current Public Use: YES	Future Public Use: YES
Land Code: 1000027271	Agency Land Code: R2970871	Land Name: FAW - WILDLIFE	County: CHISAGO	Acres: 39.92
City:	Site Code: R290230	Classification Per M.S. 86A.05: g. state wildlife management area	Current Public Use: YES	Future Public Use: YES
Land Code: 1000027272	Agency Land Code: R2970745	Land Name: FAW - WILDLIFE	County: CHISAGO	Acres: 40.00
City:	Site Code: R290230	Classification Per M.S. 86A.05: g. state wildlife management area	Current Public Use: YES	Future Public Use: YES
Land Code: 1000027273	Agency Land Code: R2970841	Land Name: FAW - WILDLIFE	County: CHISAGO	Acres: 40.00
City:	Site Code: R290230	Classification Per M.S. 86A.05: g. state wildlife management area	Current Public Use: YES	Future Public Use: YES
Land Code: 1000027274	Agency Land Code: R2970551	Land Name: FAW - WILDLIFE	County: CHISAGO	Acres: 33.03
City:	Site Code: R290230	Classification Per M.S. 86A.05: g. state wildlife management area	Current Public Use: YES	Future Public Use: YES
Land Code: 1000027275	Agency Land Code: R2970869	Land Name: FAW - WILDLIFE	County: CHISAGO	Acres: 39.89
City:	Site Code: R290230	Classification Per M.S. 86A.05: g. state wildlife management area	Current Public Use: YES	Future Public Use: YES
Land Code: 1000027276	Agency Land Code: R2970775	Land Name: FAW - WILDLIFE	County: CHISAGO	Acres: 20.00
City:	Site Code: R290230	Classification Per M.S. 86A.05: g. state wildlife management area	Current Public Use: YES	Future Public Use: YES
Land Code: 1000027277	Agency Land Code: R2970893	Land Name: FAW - WILDLIFE	County: CHISAGO	Acres: 40.00
City:	Site Code: R290230	Classification Per M.S. 86A.05: g. state wildlife management area	Current Public Use: YES	Future Public Use: YES
Land Code: 1000027278	Agency Land Code: R2970774	Land Name: FAW - WILDLIFE	County: CHISAGO	Acres: 20.00
City:	Site Code: R290230	Classification Per M.S. 86A.05: g. state wildlife management area	Current Public Use: YES	Future Public Use: YES
Land Code: 1000027279	Agency Land Code: R2970562	Land Name: FAW - WILDLIFE	County: CHISAGO	Acres: 40.00
City:	Site Code: R290230	Classification Per M.S. 86A.05: g. state wildlife management area	Current Public Use: YES	Future Public Use: YES



Land Code: 1000027280	Agency Land Code: R2970891	Land Name: FAW - WILDLIFE	County: CHISAGO	Acres: 40.00
City:	Site Code: R290230	Classification Per M.S. 86A.05: g. state wildlife management area	Current Public Use: YES	Future Public Use: YES
Land Code: 1000027281	Agency Land Code: R2970691	Land Name: FAW - WILDLIFE	County: CHISAGO	Acres: 20.07
City:	Site Code: R290230	Classification Per M.S. 86A.05: g. state wildlife management area	Current Public Use: YES	Future Public Use: YES
Land Code: 1000027282	Agency Land Code: R2970741	Land Name: FAW - WILDLIFE	County: CHISAGO	Acres: 40.00
City:	Site Code: R290230	Classification Per M.S. 86A.05: g. state wildlife management area	Current Public Use: YES	Future Public Use: YES
Land Code: 1000027283	Agency Land Code: R2970561	Land Name: FAW - WILDLIFE	County: CHISAGO	Acres: 40.00
City:	Site Code: R290230	Classification Per M.S. 86A.05: g. state wildlife management area	Current Public Use: YES	Future Public Use: YES
Land Code: 1000027284	Agency Land Code: R2970819	Land Name: FAW - WILDLIFE	County: CHISAGO	Acres: 40.00
City:	Site Code: R290230	Classification Per M.S. 86A.05: g. state wildlife management area	Current Public Use: YES	Future Public Use: YES
Land Code: 1000027285	Agency Land Code: R2970790	Land Name: FAW - WILDLIFE	County: CHISAGO	Acres: 40.08
City:	Site Code: R290230	Classification Per M.S. 86A.05: g. state wildlife management area	Current Public Use: YES	Future Public Use: YES
Land Code: 1000027286	Agency Land Code: R2970718	Land Name: FAW - WILDLIFE	County: CHISAGO	Acres: 36.83
City:	Site Code: R290230	Classification Per M.S. 86A.05: g. state wildlife management area	Current Public Use: YES	Future Public Use: YES
Land Code: 1000027287	Agency Land Code: R2970716	Land Name: FAW - WILDLIFE	County: CHISAGO	Acres: 40.00
City:	Site Code: R290230	Classification Per M.S. 86A.05: g. state wildlife management area	Current Public Use: YES	Future Public Use: YES
Land Code: 1000027288	Agency Land Code: R2970573	Land Name: FAW - WILDLIFE	County: CHISAGO	Acres: 40.00
City:	Site Code: R290230	Classification Per M.S. 86A.05: g. state wildlife management area	Current Public Use: YES	Future Public Use: YES
Land Code: 1000027289	Agency Land Code: R2970811	Land Name: FAW - WILDLIFE	County: CHISAGO	Acres: 40.00
City:	Site Code: R290230	Classification Per M.S. 86A.05: g. state wildlife management area	Current Public Use: YES	Future Public Use: YES
Land Code: 1000027290	Agency Land Code: R2970521	Land Name: FAW - WILDLIFE	County: CHISAGO	Acres: 14.90
City:	Site Code: R290230	Classification Per M.S. 86A.05: g. state wildlife management area	Current Public Use: YES	Future Public Use: YES
Land Code: 1000027291	Agency Land Code: R2970699	Land Name: FAW - WILDLIFE	County: CHISAGO	Acres: 20.00
City:	Site Code: R290230	Classification Per M.S. 86A.05: g. state wildlife management area	Current Public Use: YES	Future Public Use: YES



Land Code: 1000027292	Agency Land Code: R2970793	Land Name: FAW - WILDLIFE	County: CHISAGO	Acres: 39.99
City:	Site Code: R290230	Classification Per M.S. 86A.05: g. state wildlife management area	Current Public Use: YES	Future Public Use: YES
Land Code: 1000027293	Agency Land Code: R2970531	Land Name: FAW - WILDLIFE	County: CHISAGO	Acres: 40.00
City:	Site Code: R290230	Classification Per M.S. 86A.05: g. state wildlife management area	Current Public Use: YES	Future Public Use: YES
Land Code: 1000027294	Agency Land Code: R2970554	Land Name: FAW - WILDLIFE	County: CHISAGO	Acres: 41.32
City:	Site Code: R290230	Classification Per M.S. 86A.05: g. state wildlife management area	Current Public Use: YES	Future Public Use: YES
Land Code: 1000027295	Agency Land Code: R2970802	Land Name: FAW - WILDLIFE	County: CHISAGO	Acres: 40.00
City:	Site Code: R290230	Classification Per M.S. 86A.05: g. state wildlife management area	Current Public Use: YES	Future Public Use: YES
Land Code: 1000027296	Agency Land Code: R2970856	Land Name: FAW - WILDLIFE	County: CHISAGO	Acres: 20.01
City:	Site Code: R290230	Classification Per M.S. 86A.05: g. state wildlife management area	Current Public Use: YES	Future Public Use: YES
Land Code: 1000027297	Agency Land Code: R2970698	Land Name: FAW - WILDLIFE	County: CHISAGO	Acres: 20.00
City:	Site Code: R290230	Classification Per M.S. 86A.05: g. state wildlife management area	Current Public Use: YES	Future Public Use: YES
Land Code: 1000027298	Agency Land Code: R2970786	Land Name: FAW - WILDLIFE	County: CHISAGO	Acres: 40.29
City:	Site Code: R290230	Classification Per M.S. 86A.05: g. state wildlife management area	Current Public Use: YES	Future Public Use: YES
Land Code: 1000027299	Agency Land Code: R2970543	Land Name: FAW - WILDLIFE	County: CHISAGO	Acres: 40.00
City:	Site Code: R290230	Classification Per M.S. 86A.05: g. state wildlife management area	Current Public Use: YES	Future Public Use: YES
Land Code: 1000027300	Agency Land Code: R2970584	Land Name: FAW - WILDLIFE	County: CHISAGO	Acres: 40.00
City:	Site Code: R290230	Classification Per M.S. 86A.05: g. state wildlife management area	Current Public Use: YES	Future Public Use: YES
Land Code: 1000027301	Agency Land Code: R2970868	Land Name: FAW - WILDLIFE	County: CHISAGO	Acres: 16.86
City:	Site Code: R290230	Classification Per M.S. 86A.05: g. state wildlife management area	Current Public Use: YES	Future Public Use: YES
Land Code: 1000027302	Agency Land Code: R2970769	Land Name: FAW - WILDLIFE	County: CHISAGO	Acres: 40.11
City:	Site Code: R290230	Classification Per M.S. 86A.05: g. state wildlife management area	Current Public Use: YES	Future Public Use: YES
Land Code: 1000027303	Agency Land Code: R2970592	Land Name: FAW - WILDLIFE	County: CHISAGO	Acres: 40.00
City:	Site Code: R290230	Classification Per M.S. 86A.05: g. state wildlife management area	Current Public Use: YES	Future Public Use: YES



Land Code: 1000027304	Agency Land Code: R2970843	Land Name: FAW - WILDLIFE	County: CHISAGO	Acres: 41.99
City:	Site Code: R290230	Classification Per M.S. 86A.05: g. state wildlife management area	Current Public Use: YES	Future Public Use: YES
Land Code: 1000027305	Agency Land Code: R2970712	Land Name: FAW - WILDLIFE	County: CHISAGO	Acres: 30.00
City:	Site Code: R290230	Classification Per M.S. 86A.05: g. state wildlife management area	Current Public Use: YES	Future Public Use: YES
Land Code: 1000027306	Agency Land Code: R2970880	Land Name: FAW - WILDLIFE	County: CHISAGO	Acres: 40.00
City:	Site Code: R290230	Classification Per M.S. 86A.05: g. state wildlife management area	Current Public Use: YES	Future Public Use: YES
Land Code: 1000027307	Agency Land Code: R2970823	Land Name: FAW - WILDLIFE	County: CHISAGO	Acres: 40.00
City:	Site Code: R290230	Classification Per M.S. 86A.05: g. state wildlife management area	Current Public Use: YES	Future Public Use: YES
Land Code: 1000027308	Agency Land Code: R2970866	Land Name: FAW - WILDLIFE	County: CHISAGO	Acres: 39.89
City:	Site Code: R290230	Classification Per M.S. 86A.05: g. state wildlife management area	Current Public Use: YES	Future Public Use: YES
Land Code: 1000027309	Agency Land Code: R2970755	Land Name: FAW - WILDLIFE	County: CHISAGO	Acres: 40.30
City:	Site Code: R290230	Classification Per M.S. 86A.05: g. state wildlife management area	Current Public Use: YES	Future Public Use: YES
Land Code: 1000027310	Agency Land Code: R2970804	Land Name: FAW - WILDLIFE	County: CHISAGO	Acres: 40.00
City:	Site Code: R290230	Classification Per M.S. 86A.05: g. state wildlife management area	Current Public Use: YES	Future Public Use: YES
Land Code: 1000027311	Agency Land Code: R2970756	Land Name: FAW - WILDLIFE	County: CHISAGO	Acres: 39.78
City:	Site Code: R290230	Classification Per M.S. 86A.05: g. state wildlife management area	Current Public Use: YES	Future Public Use: YES
Land Code: 1000027312	Agency Land Code: R2970751	Land Name: FAW - WILDLIFE	County: CHISAGO	Acres: 40.00
City:	Site Code: R290230	Classification Per M.S. 86A.05: g. state wildlife management area	Current Public Use: YES	Future Public Use: YES
Land Code: 1000027313	Agency Land Code: R2970697	Land Name: FAW - WILDLIFE	County: CHISAGO	Acres: 40.00
City:	Site Code: R290230	Classification Per M.S. 86A.05: g. state wildlife management area	Current Public Use: YES	Future Public Use: YES
Land Code: 1000027314	Agency Land Code: R2970563	Land Name: FAW - WILDLIFE	County: CHISAGO	Acres: 40.00
City:	Site Code: R290230	Classification Per M.S. 86A.05: g. state wildlife management area	Current Public Use: YES	Future Public Use: YES
Land Code: 1000027315	Agency Land Code: R2970639	Land Name: FAW - WILDLIFE	County: CHISAGO	Acres: 3.70
City:	Site Code: R290230	Classification Per M.S. 86A.05: g. state wildlife management area	Current Public Use: YES	Future Public Use: YES



Land Code: 1000027316	Agency Land Code: R2970569	Land Name: FAW - WILDLIFE	County: CHISAGO	Acres: 40.00
City:	Site Code: R290230	Classification Per M.S. 86A.05: g. state wildlife management area	Current Public Use: YES	Future Public Use: YES
Land Code: 1000027317	Agency Land Code: R2970761	Land Name: FAW - WILDLIFE	County: CHISAGO	Acres: 40.00
City:	Site Code: R290230	Classification Per M.S. 86A.05: g. state wildlife management area	Current Public Use: YES	Future Public Use: YES
Land Code: 1000027318	Agency Land Code: R2970749	Land Name: FAW - WILDLIFE	County: CHISAGO	Acres: 40.00
City:	Site Code: R290230	Classification Per M.S. 86A.05: g. state wildlife management area	Current Public Use: YES	Future Public Use: YES
Land Code: 1000027319	Agency Land Code: R2970534	Land Name: FAW - WILDLIFE	County: CHISAGO	Acres: 40.00
City:	Site Code: R290230	Classification Per M.S. 86A.05: g. state wildlife management area	Current Public Use: YES	Future Public Use: YES
Land Code: 1000027320	Agency Land Code: R2970857	Land Name: FAW - WILDLIFE	County: CHISAGO	Acres: 39.98
City:	Site Code: R290230	Classification Per M.S. 86A.05: g. state wildlife management area	Current Public Use: YES	Future Public Use: YES
Land Code: 1000027321	Agency Land Code: R2970574	Land Name: FAW - WILDLIFE	County: CHISAGO	Acres: 39.68
City:	Site Code: R290230	Classification Per M.S. 86A.05: g. state wildlife management area	Current Public Use: YES	Future Public Use: YES
Land Code: 1000027322	Agency Land Code: R2970578	Land Name: FAW - WILDLIFE	County: CHISAGO	Acres: 40.00
City:	Site Code: R290230	Classification Per M.S. 86A.05: g. state wildlife management area	Current Public Use: YES	Future Public Use: YES
Land Code: 1000027323	Agency Land Code: R2970821	Land Name: FAW - WILDLIFE	County: CHISAGO	Acres: 40.00
City:	Site Code: R290230	Classification Per M.S. 86A.05: g. state wildlife management area	Current Public Use: YES	Future Public Use: YES
Land Code: 1000027324	Agency Land Code: R2970587	Land Name: FAW - WILDLIFE	County: CHISAGO	Acres: 40.00
City:	Site Code: R290230	Classification Per M.S. 86A.05: g. state wildlife management area	Current Public Use: YES	Future Public Use: YES
Land Code: 1000027325	Agency Land Code: R2970760	Land Name: FAW - WILDLIFE	County: CHISAGO	Acres: 40.00
City:	Site Code: R290230	Classification Per M.S. 86A.05: g. state wildlife management area	Current Public Use: YES	Future Public Use: YES
Land Code: 1000027326	Agency Land Code: R2970766	Land Name: FAW - WILDLIFE	County: CHISAGO	Acres: 39.50
City:	Site Code: R290230	Classification Per M.S. 86A.05: g. state wildlife management area	Current Public Use: YES	Future Public Use: YES
Land Code: 1000027327	Agency Land Code: R2970873	Land Name: FAW - WILDLIFE	County: CHISAGO	Acres: 39.82
City:	Site Code: R290230	Classification Per M.S. 86A.05: g. state wildlife management area	Current Public Use: YES	Future Public Use: YES



Land Code: 1000027328	Agency Land Code: R2970834	Land Name: FAW - WILDLIFE	County: CHISAGO	Acres: 40.00
City:	Site Code: R290230	Classification Per M.S. 86A.05: g. state wildlife management area	Current Public Use: YES	Future Public Use: YES
Land Code: 1000027329	Agency Land Code: R2970797	Land Name: FAW - WILDLIFE	County: CHISAGO	Acres: 40.00
City:	Site Code: R290230	Classification Per M.S. 86A.05: g. state wildlife management area	Current Public Use: YES	Future Public Use: YES
Land Code: 1000027330	Agency Land Code: R2970862	Land Name: FAW - WILDLIFE	County: CHISAGO	Acres: 20.00
City:	Site Code: R290230	Classification Per M.S. 86A.05: g. state wildlife management area	Current Public Use: YES	Future Public Use: YES
Land Code: 1000027331	Agency Land Code: R2970872	Land Name: FAW - WILDLIFE	County: CHISAGO	Acres: 39.82
City:	Site Code: R290230	Classification Per M.S. 86A.05: g. state wildlife management area	Current Public Use: YES	Future Public Use: YES
Land Code: 1000027332	Agency Land Code: R2970615	Land Name: FAW - WILDLIFE	County: CHISAGO	Acres: 40.00
City:	Site Code: R290230	Classification Per M.S. 86A.05: g. state wildlife management area	Current Public Use: YES	Future Public Use: YES
Land Code: 1000027333	Agency Land Code: R2970758	Land Name: FAW - WILDLIFE	County: CHISAGO	Acres: 40.00
City:	Site Code: R290230	Classification Per M.S. 86A.05: g. state wildlife management area	Current Public Use: YES	Future Public Use: YES
Land Code: 1000027334	Agency Land Code: R2970865	Land Name: FAW - WILDLIFE	County: CHISAGO	Acres: 40.00
City:	Site Code: R290230	Classification Per M.S. 86A.05: g. state wildlife management area	Current Public Use: YES	Future Public Use: YES
Land Code: 1000027335	Agency Land Code: R2970863	Land Name: FAW - WILDLIFE	County: CHISAGO	Acres: 20.03
City:	Site Code: R290230	Classification Per M.S. 86A.05: g. state wildlife management area	Current Public Use: YES	Future Public Use: YES
Land Code: 1000027336	Agency Land Code: R2970757	Land Name: FAW - WILDLIFE	County: CHISAGO	Acres: 39.91
City:	Site Code: R290230	Classification Per M.S. 86A.05: g. state wildlife management area	Current Public Use: YES	Future Public Use: YES
Land Code: 1000027337	Agency Land Code: R29540102	Land Name: FAW - WILDLIFE	County: CHISAGO	Acres: 7.82
City:	Site Code: R290230	Classification Per M.S. 86A.05: g. state wildlife management area	Current Public Use: YES	Future Public Use: YES
Land Code: 1000027338	Agency Land Code: R2970627	Land Name: FAW - WILDLIFE	County: CHISAGO	Acres: 40.00
City:	Site Code: R290230	Classification Per M.S. 86A.05: g. state wildlife management area	Current Public Use: YES	Future Public Use: YES
Land Code: 1000027339	Agency Land Code: R2970570	Land Name: FAW - WILDLIFE	County: CHISAGO	Acres: 38.34
City:	Site Code: R290230	Classification Per M.S. 86A.05: g. state wildlife management area	Current Public Use: YES	Future Public Use: YES



Land Code: 1000027340	Agency Land Code: R2970715	Land Name: FAW - WILDLIFE	County: CHISAGO	Acres: 40.00
City:	Site Code: R290230	Classification Per M.S. 86A.05: g. state wildlife management area	Current Public Use: YES	Future Public Use: YES
Land Code: 1000027341	Agency Land Code: R2970810	Land Name: FAW - WILDLIFE	County: CHISAGO	Acres: 40.00
City:	Site Code: R290230	Classification Per M.S. 86A.05: g. state wildlife management area	Current Public Use: YES	Future Public Use: YES
Land Code: 1000027342	Agency Land Code: R2970542	Land Name: FAW - WILDLIFE	County: CHISAGO	Acres: 36.18
City:	Site Code: R290230	Classification Per M.S. 86A.05: g. state wildlife management area	Current Public Use: YES	Future Public Use: YES
Land Code: 1000027343	Agency Land Code: R2970787	Land Name: FAW - WILDLIFE	County: CHISAGO	Acres: 40.34
City:	Site Code: R290230	Classification Per M.S. 86A.05: g. state wildlife management area	Current Public Use: YES	Future Public Use: YES
Land Code: 1000027344	Agency Land Code: R2970529	Land Name: FAW - WILDLIFE	County: CHISAGO	Acres: 40.00
City:	Site Code: R290230	Classification Per M.S. 86A.05: g. state wildlife management area	Current Public Use: YES	Future Public Use: YES
Land Code: 1000027345	Agency Land Code: R2970807	Land Name: FAW - WILDLIFE	County: CHISAGO	Acres: 40.00
City:	Site Code: R290230	Classification Per M.S. 86A.05: g. state wildlife management area	Current Public Use: YES	Future Public Use: YES
Land Code: 1000027346	Agency Land Code: R2970576	Land Name: FAW - WILDLIFE	County: CHISAGO	Acres: 40.00
City:	Site Code: R290230	Classification Per M.S. 86A.05: g. state wildlife management area	Current Public Use: YES	Future Public Use: YES
Land Code: 1000027347	Agency Land Code: R2970794	Land Name: FAW - WILDLIFE	County: CHISAGO	Acres: 40.00
City:	Site Code: R290230	Classification Per M.S. 86A.05: g. state wildlife management area	Current Public Use: YES	Future Public Use: YES
Land Code: 1000027348	Agency Land Code: R2970806	Land Name: FAW - WILDLIFE	County: CHISAGO	Acres: 40.00
City:	Site Code: R290230	Classification Per M.S. 86A.05: g. state wildlife management area	Current Public Use: YES	Future Public Use: YES
Land Code: 1000027349	Agency Land Code: R2970583	Land Name: FAW - WILDLIFE	County: CHISAGO	Acres: 40.00
City:	Site Code: R290230	Classification Per M.S. 86A.05: g. state wildlife management area	Current Public Use: YES	Future Public Use: YES
Land Code: 1000027350	Agency Land Code: R2970696	Land Name: FAW - WILDLIFE	County: CHISAGO	Acres: 16.45
City:	Site Code: R290230	Classification Per M.S. 86A.05: g. state wildlife management area	Current Public Use: YES	Future Public Use: YES
Land Code: 1000027351	Agency Land Code: R2970874	Land Name: FAW - WILDLIFE	County: CHISAGO	Acres: 32.56
City:	Site Code: R290230	Classification Per M.S. 86A.05: g. state wildlife management area	Current Public Use: YES	Future Public Use: YES



Land Code: 1000027352	Agency Land Code: R2970717	Land Name: FAW - WILDLIFE	County: CHISAGO	Acres: 40.00
City:	Site Code: R290230	Classification Per M.S. 86A.05: g. state wildlife management area	Current Public Use: YES	Future Public Use: YES
Land Code: 1000027353	Agency Land Code: R2970781	Land Name: FAW - WILDLIFE	County: CHISAGO	Acres: 38.79
City:	Site Code: R290230	Classification Per M.S. 86A.05: g. state wildlife management area	Current Public Use: YES	Future Public Use: YES
Land Code: 1000027354	Agency Land Code: R2970635	Land Name: FAW - WILDLIFE	County: CHISAGO	Acres: 33.00
City:	Site Code: R290230	Classification Per M.S. 86A.05: g. state wildlife management area	Current Public Use: YES	Future Public Use: YES
Land Code: 1000027355	Agency Land Code: R2970585	Land Name: FAW - WILDLIFE	County: CHISAGO	Acres: 40.00
City:	Site Code: R290230	Classification Per M.S. 86A.05: g. state wildlife management area	Current Public Use: YES	Future Public Use: YES
Land Code: 1000027356	Agency Land Code: R2970608	Land Name: FAW - WILDLIFE	County: CHISAGO	Acres: 40.00
City:	Site Code: R290230	Classification Per M.S. 86A.05: g. state wildlife management area	Current Public Use: YES	Future Public Use: YES
Land Code: 1000027357	Agency Land Code: R2970888	Land Name: FAW - WILDLIFE	County: CHISAGO	Acres: 40.00
City:	Site Code: R290230	Classification Per M.S. 86A.05: g. state wildlife management area	Current Public Use: YES	Future Public Use: YES
Land Code: 1000027358	Agency Land Code: R2970572	Land Name: FAW - WILDLIFE	County: CHISAGO	Acres: 40.00
City:	Site Code: R290230	Classification Per M.S. 86A.05: g. state wildlife management area	Current Public Use: YES	Future Public Use: YES
Land Code: 1000027359	Agency Land Code: R2970742	Land Name: FAW - WILDLIFE	County: CHISAGO	Acres: 40.00
City:	Site Code: R290230	Classification Per M.S. 86A.05: g. state wildlife management area	Current Public Use: YES	Future Public Use: YES
Land Code: 1000027360	Agency Land Code: R2970805	Land Name: FAW - WILDLIFE	County: CHISAGO	Acres: 40.00
City:	Site Code: R290230	Classification Per M.S. 86A.05: g. state wildlife management area	Current Public Use: YES	Future Public Use: YES
Land Code: 1000027361	Agency Land Code: R2970536	Land Name: FAW - WILDLIFE	County: CHISAGO	Acres: 7.40
City:	Site Code: R290230	Classification Per M.S. 86A.05: g. state wildlife management area	Current Public Use: YES	Future Public Use: YES
Land Code: 1000027362	Agency Land Code: R2970522	Land Name: FAW - WILDLIFE	County: CHISAGO	Acres: 32.50
City:	Site Code: R290230	Classification Per M.S. 86A.05: g. state wildlife management area	Current Public Use: YES	Future Public Use: YES
Land Code: 1000027363	Agency Land Code: R2970706	Land Name: FAW - WILDLIFE	County: CHISAGO	Acres: 40.00
City:	Site Code: R290230	Classification Per M.S. 86A.05: g. state wildlife management area	Current Public Use: YES	Future Public Use: YES



Land Code: 1000027364	Agency Land Code: R2970836	Land Name: FAW - WILDLIFE	County: CHISAGO	Acres: 41.27
City:	Site Code: R290230	Classification Per M.S. 86A.05: g. state wildlife management area	Current Public Use: YES	Future Public Use: YES
Land Code: 1000027365	Agency Land Code: R2970530	Land Name: FAW - WILDLIFE	County: CHISAGO	Acres: 40.00
City:	Site Code: R290230	Classification Per M.S. 86A.05: g. state wildlife management area	Current Public Use: YES	Future Public Use: YES
Land Code: 1000027366	Agency Land Code: R2970540	Land Name: FAW - WILDLIFE	County: CHISAGO	Acres: 26.14
City:	Site Code: R290230	Classification Per M.S. 86A.05: g. state wildlife management area	Current Public Use: YES	Future Public Use: YES
Land Code: 1000027367	Agency Land Code: R2970541	Land Name: FAW - WILDLIFE	County: CHISAGO	Acres: 23.00
City:	Site Code: R290230	Classification Per M.S. 86A.05: g. state wildlife management area	Current Public Use: YES	Future Public Use: YES
Land Code: 1000027368	Agency Land Code: R2970548	Land Name: FAW - WILDLIFE	County: CHISAGO	Acres: 40.00
City:	Site Code: R290230	Classification Per M.S. 86A.05: g. state wildlife management area	Current Public Use: YES	Future Public Use: YES
Land Code: 1000027369	Agency Land Code: R2970558	Land Name: FAW - WILDLIFE	County: CHISAGO	Acres: 40.00
City:	Site Code: R290230	Classification Per M.S. 86A.05: g. state wildlife management area	Current Public Use: YES	Future Public Use: YES
Land Code: 1000027370	Agency Land Code: R2970571	Land Name: FAW - WILDLIFE	County: CHISAGO	Acres: 39.01
City:	Site Code: R290230	Classification Per M.S. 86A.05: g. state wildlife management area	Current Public Use: YES	Future Public Use: YES
Land Code: 1000027371	Agency Land Code: R2970740	Land Name: FAW - WILDLIFE	County: CHISAGO	Acres: 40.00
City:	Site Code: R290230	Classification Per M.S. 86A.05: g. state wildlife management area	Current Public Use: YES	Future Public Use: YES
Land Code: 1000027372	Agency Land Code: R2970763	Land Name: FAW - WILDLIFE	County: CHISAGO	Acres: 40.00
City:	Site Code: R290230	Classification Per M.S. 86A.05: g. state wildlife management area	Current Public Use: YES	Future Public Use: YES
Land Code: 1000027373	Agency Land Code: R2970768	Land Name: FAW - WILDLIFE	County: CHISAGO	Acres: 20.13
City:	Site Code: R290230	Classification Per M.S. 86A.05: g. state wildlife management area	Current Public Use: YES	Future Public Use: YES
Land Code: 1000027374	Agency Land Code: R2970815	Land Name: FAW - WILDLIFE	County: CHISAGO	Acres: 40.00
City:	Site Code: R290230	Classification Per M.S. 86A.05: g. state wildlife management area	Current Public Use: YES	Future Public Use: YES
Land Code: 1000027375	Agency Land Code: R29537760	Land Name: FAW - WILDLIFE	County: CHISAGO	Acres: 6.86
City:	Site Code: R290230	Classification Per M.S. 86A.05: g. state wildlife management area	Current Public Use: YES	Future Public Use: YES



Land Code: 1000027376	Agency Land Code: R2970803	Land Name: FAW - WILDLIFE	County: CHISAGO	Acres: 40.00
City:	Site Code: R290230	Classification Per M.S. 86A.05: g. state wildlife management area	Current Public Use: YES	Future Public Use: YES
Land Code: 1000027377	Agency Land Code: R2970581	Land Name: FAW - WILDLIFE	County: CHISAGO	Acres: 40.00
City:	Site Code: R290230	Classification Per M.S. 86A.05: g. state wildlife management area	Current Public Use: YES	Future Public Use: YES
Land Code: 1000027378	Agency Land Code: R2970590	Land Name: FAW - WILDLIFE	County: CHISAGO	Acres: 40.00
City:	Site Code: R290230	Classification Per M.S. 86A.05: g. state wildlife management area	Current Public Use: YES	Future Public Use: YES
Land Code: 1000027379	Agency Land Code: R2970708	Land Name: FAW - WILDLIFE	County: CHISAGO	Acres: 13.00
City:	Site Code: R290230	Classification Per M.S. 86A.05: g. state wildlife management area	Current Public Use: YES	Future Public Use: YES
Land Code: 1000027380	Agency Land Code: R2970721	Land Name: FAW - WILDLIFE	County: CHISAGO	Acres: 40.54
City:	Site Code: R290230	Classification Per M.S. 86A.05: g. state wildlife management area	Current Public Use: YES	Future Public Use: YES
Land Code: 1000027381	Agency Land Code: R2970867	Land Name: FAW - WILDLIFE	County: CHISAGO	Acres: 23.00
City:	Site Code: R290230	Classification Per M.S. 86A.05: g. state wildlife management area	Current Public Use: YES	Future Public Use: YES
Land Code: 1000027382	Agency Land Code: R2970777	Land Name: FAW - WILDLIFE	County: CHISAGO	Acres: 40.00
City:	Site Code: R290230	Classification Per M.S. 86A.05: g. state wildlife management area	Current Public Use: YES	Future Public Use: YES
Land Code: 1000027383	Agency Land Code: R2970549	Land Name: FAW - WILDLIFE	County: CHISAGO	Acres: 40.00
City:	Site Code: R290230	Classification Per M.S. 86A.05: g. state wildlife management area	Current Public Use: YES	Future Public Use: YES
Land Code: 1000027384	Agency Land Code: R2970687	Land Name: FAW - WILDLIFE	County: CHISAGO	Acres: 39.50
City:	Site Code: R290230	Classification Per M.S. 86A.05: g. state wildlife management area	Current Public Use: YES	Future Public Use: YES
Land Code: 1000027385	Agency Land Code: R2970689	Land Name: FAW - WILDLIFE	County: CHISAGO	Acres: 39.95
City:	Site Code: R290230	Classification Per M.S. 86A.05: g. state wildlife management area	Current Public Use: YES	Future Public Use: YES
Land Code: 1000027386	Agency Land Code: R2970830	Land Name: FAW - WILDLIFE	County: CHISAGO	Acres: 40.00
City:	Site Code: R290230	Classification Per M.S. 86A.05: g. state wildlife management area	Current Public Use: YES	Future Public Use: YES
Land Code: 1000027387	Agency Land Code: R2970845	Land Name: FAW - WILDLIFE	County: CHISAGO	Acres: 42.70
City:	Site Code: R290230	Classification Per M.S. 86A.05: g. state wildlife management area	Current Public Use: YES	Future Public Use: YES



Land Code: 1000027388	Agency Land Code: R2970851	Land Name: FAW - WILDLIFE	County: CHISAGO	Acres: 10.30
City:	Site Code: R290230	Classification Per M.S. 86A.05: g. state wildlife management area	Current Public Use: YES	Future Public Use: YES
Land Code: 1000027389	Agency Land Code: R2970852	Land Name: FAW - WILDLIFE	County: CHISAGO	Acres: 2.30
City:	Site Code: R290230	Classification Per M.S. 86A.05: g. state wildlife management area	Current Public Use: YES	Future Public Use: YES
Land Code: 1000027390	Agency Land Code: R29336308	Land Name: FAW - WILDLIFE	County: CHISAGO	Acres: 1.50
City:	Site Code: R290230	Classification Per M.S. 86A.05: g. state wildlife management area	Current Public Use: YES	Future Public Use: YES
Land Code: 1000027391	Agency Land Code: R2970878	Land Name: FAW - WILDLIFE	County: CHISAGO	Acres: 40.00
City:	Site Code: R290230	Classification Per M.S. 86A.05: g. state wildlife management area	Current Public Use: YES	Future Public Use: YES
Land Code: 1000027392	Agency Land Code: R2970879	Land Name: FAW - WILDLIFE	County: CHISAGO	Acres: 40.00
City:	Site Code: R290230	Classification Per M.S. 86A.05: g. state wildlife management area	Current Public Use: YES	Future Public Use: YES
Land Code: 1000027393	Agency Land Code: R2970527	Land Name: FAW - WILDLIFE	County: CHISAGO	Acres: 40.00
City:	Site Code: R290230	Classification Per M.S. 86A.05: g. state wildlife management area	Current Public Use: YES	Future Public Use: YES
Land Code: 1000027394	Agency Land Code: R2970532	Land Name: FAW - WILDLIFE	County: CHISAGO	Acres: 20.00
City:	Site Code: R290230	Classification Per M.S. 86A.05: g. state wildlife management area	Current Public Use: YES	Future Public Use: YES
Land Code: 1000027395	Agency Land Code: R2970545	Land Name: FAW - WILDLIFE	County: CHISAGO	Acres: 30.00
City:	Site Code: R290230	Classification Per M.S. 86A.05: g. state wildlife management area	Current Public Use: YES	Future Public Use: YES
Land Code: 1000027396	Agency Land Code: R2970580	Land Name: FAW - WILDLIFE	County: CHISAGO	Acres: 40.00
City:	Site Code: R290230	Classification Per M.S. 86A.05: g. state wildlife management area	Current Public Use: YES	Future Public Use: YES
Land Code: 1000027397	Agency Land Code: R2970754	Land Name: FAW - WILDLIFE	County: CHISAGO	Acres: 40.00
City:	Site Code: R290230	Classification Per M.S. 86A.05: g. state wildlife management area	Current Public Use: YES	Future Public Use: YES
Land Code: 1000027398	Agency Land Code: R2970764	Land Name: FAW - WILDLIFE	County: CHISAGO	Acres: 20.00
City:	Site Code: R290230	Classification Per M.S. 86A.05: g. state wildlife management area	Current Public Use: YES	Future Public Use: YES
Land Code: 1000027399	Agency Land Code: R2970767	Land Name: FAW - WILDLIFE	County: CHISAGO	Acres: 39.50
City:	Site Code: R290230	Classification Per M.S. 86A.05: g. state wildlife management area	Current Public Use: YES	Future Public Use: YES



Land Code: 1000027400	Agency Land Code: R2970779	Land Name: FAW - WILDLIFE	County: CHISAGO	Acres: 38.30
City:	Site Code: R290230	Classification Per M.S. 86A.05: g. state wildlife management area	Current Public Use: YES	Future Public Use: YES
Land Code: 1000027401	Agency Land Code: R2970789	Land Name: FAW - WILDLIFE	County: CHISAGO	Acres: 40.14
City:	Site Code: R290230	Classification Per M.S. 86A.05: g. state wildlife management area	Current Public Use: YES	Future Public Use: YES
Land Code: 1000027402	Agency Land Code: R2970796	Land Name: FAW - WILDLIFE	County: CHISAGO	Acres: 40.00
City:	Site Code: R290230	Classification Per M.S. 86A.05: g. state wildlife management area	Current Public Use: YES	Future Public Use: YES
Land Code: 1000027403	Agency Land Code: R2970870	Land Name: FAW - WILDLIFE	County: CHISAGO	Acres: 39.92
City:	Site Code: R290230	Classification Per M.S. 86A.05: g. state wildlife management area	Current Public Use: YES	Future Public Use: YES
Land Code: 1000027404	Agency Land Code: R2970882	Land Name: FAW - WILDLIFE	County: CHISAGO	Acres: 40.00
City:	Site Code: R290230	Classification Per M.S. 86A.05: g. state wildlife management area	Current Public Use: YES	Future Public Use: YES
Land Code: 1000027405	Agency Land Code: R2970887	Land Name: FAW - WILDLIFE	County: CHISAGO	Acres: 40.00
City:	Site Code: R290230	Classification Per M.S. 86A.05: g. state wildlife management area	Current Public Use: YES	Future Public Use: YES
Land Code: 1000027406	Agency Land Code: R2970846	Land Name: FAW - WILDLIFE	County: CHISAGO	Acres: 40.00
City:	Site Code: R290230	Classification Per M.S. 86A.05: g. state wildlife management area	Current Public Use: YES	Future Public Use: YES
Land Code: 1000027407	Agency Land Code: R29540101	Land Name: FAW - WILDLIFE	County: CHISAGO	Acres: 25.97
City:	Site Code: R290230	Classification Per M.S. 86A.05: g. state wildlife management area	Current Public Use: YES	Future Public Use: YES
Land Code: 1000027408	Agency Land Code: R2970747	Land Name: FAW - WILDLIFE	County: CHISAGO	Acres: 40.00
City:	Site Code: R290230	Classification Per M.S. 86A.05: g. state wildlife management area	Current Public Use: YES	Future Public Use: YES
Land Code: 1000027409	Agency Land Code: R2970525	Land Name: FAW - WILDLIFE	County: CHISAGO	Acres: 40.00
City:	Site Code: R290230	Classification Per M.S. 86A.05: g. state wildlife management area	Current Public Use: YES	Future Public Use: YES
Land Code: 1000027410	Agency Land Code: R2970586	Land Name: FAW - WILDLIFE	County: CHISAGO	Acres: 40.00
City:	Site Code: R290230	Classification Per M.S. 86A.05: g. state wildlife management area	Current Public Use: YES	Future Public Use: YES
Land Code: 1000027411	Agency Land Code: R2970824	Land Name: FAW - WILDLIFE	County: CHISAGO	Acres: 40.00
City:	Site Code: R290230	Classification Per M.S. 86A.05: g. state wildlife management area	Current Public Use: YES	Future Public Use: YES



Land Code: 1000027412	Agency Land Code: R2970826	Land Name: FAW - WILDLIFE	County: CHISAGO	Acres: 40.00
City:	Site Code: R290230	Classification Per M.S. 86A.05: g. state wildlife management area	Current Public Use: YES	Future Public Use: YES
Land Code: 1000027413	Agency Land Code: R2970853	Land Name: FAW - WILDLIFE	County: CHISAGO	Acres: 40.09
City:	Site Code: R290230	Classification Per M.S. 86A.05: g. state wildlife management area	Current Public Use: YES	Future Public Use: YES
Land Code: 1000027414	Agency Land Code: R2970776	Land Name: FAW - WILDLIFE	County: CHISAGO	Acres: 40.00
City:	Site Code: R290230	Classification Per M.S. 86A.05: g. state wildlife management area	Current Public Use: YES	Future Public Use: YES
Land Code: 1000027415	Agency Land Code: R2970782	Land Name: FAW - WILDLIFE	County: CHISAGO	Acres: 39.96
City:	Site Code: R290230	Classification Per M.S. 86A.05: g. state wildlife management area	Current Public Use: YES	Future Public Use: YES
Land Code: 1000027416	Agency Land Code: R2970523	Land Name: FAW - WILDLIFE	County: CHISAGO	Acres: 30.20
City:	Site Code: R290230	Classification Per M.S. 86A.05: g. state wildlife management area	Current Public Use: YES	Future Public Use: YES
Land Code: 1000027417	Agency Land Code: R2970630	Land Name: FAW - WILDLIFE	County: CHISAGO	Acres: 40.00
City:	Site Code: R290230	Classification Per M.S. 86A.05: g. state wildlife management area	Current Public Use: YES	Future Public Use: YES
Land Code: 1000027418	Agency Land Code: R2970713	Land Name: FAW - WILDLIFE	County: CHISAGO	Acres: 40.00
City:	Site Code: R290230	Classification Per M.S. 86A.05: g. state wildlife management area	Current Public Use: YES	Future Public Use: YES
Land Code: 1000027419	Agency Land Code: R2970839	Land Name: FAW - WILDLIFE	County: CHISAGO	Acres: 40.00
City:	Site Code: R290230	Classification Per M.S. 86A.05: g. state wildlife management area	Current Public Use: YES	Future Public Use: YES
Land Code: 1000027420	Agency Land Code: R2970547	Land Name: FAW - WILDLIFE	County: CHISAGO	Acres: 30.00
City:	Site Code: R290230	Classification Per M.S. 86A.05: g. state wildlife management area	Current Public Use: YES	Future Public Use: YES
Land Code: 1000027421	Agency Land Code: R2970560	Land Name: FAW - WILDLIFE	County: CHISAGO	Acres: 38.66
City:	Site Code: R290230	Classification Per M.S. 86A.05: g. state wildlife management area	Current Public Use: YES	Future Public Use: YES
Land Code: 1000027422	Agency Land Code: R2970641	Land Name: FAW - WILDLIFE	County: CHISAGO	Acres: 42.07
City:	Site Code: R290230	Classification Per M.S. 86A.05: g. state wildlife management area	Current Public Use: YES	Future Public Use: YES
Land Code: 1000027423	Agency Land Code: R2970770	Land Name: FAW - WILDLIFE	County: CHISAGO	Acres: 40.28
City:	Site Code: R290230	Classification Per M.S. 86A.05: g. state wildlife management area	Current Public Use: YES	Future Public Use: YES



Land Code: 1000027424	Agency Land Code: R2970791	Land Name: FAW - WILDLIFE	County: CHISAGO	Acres: 40.13
City:	Site Code: R290230	Classification Per M.S. 86A.05: g. state wildlife management area	Current Public Use: YES	Future Public Use: YES
Land Code: 1000027425	Agency Land Code: R2970792	Land Name: FAW - WILDLIFE	County: CHISAGO	Acres: 40.04
City:	Site Code: R290230	Classification Per M.S. 86A.05: g. state wildlife management area	Current Public Use: YES	Future Public Use: YES
Land Code: 1000027426	Agency Land Code: R2970877	Land Name: FAW - WILDLIFE	County: CHISAGO	Acres: 26.67
City:	Site Code: R290230	Classification Per M.S. 86A.05: g. state wildlife management area	Current Public Use: YES	Future Public Use: YES
Land Code: 1000027427	Agency Land Code: R2970885	Land Name: FAW - WILDLIFE	County: CHISAGO	Acres: 40.00
City:	Site Code: R290230	Classification Per M.S. 86A.05: g. state wildlife management area	Current Public Use: YES	Future Public Use: YES
Land Code: 1000027428	Agency Land Code: R2970533	Land Name: FAW - WILDLIFE	County: CHISAGO	Acres: 40.00
City:	Site Code: R290230	Classification Per M.S. 86A.05: g. state wildlife management area	Current Public Use: YES	Future Public Use: YES
Land Code: 1000027429	Agency Land Code: R2970579	Land Name: FAW - WILDLIFE	County: CHISAGO	Acres: 29.84
City:	Site Code: R290230	Classification Per M.S. 86A.05: g. state wildlife management area	Current Public Use: YES	Future Public Use: YES
Land Code: 1000027430	Agency Land Code: R2970613	Land Name: FAW - WILDLIFE	County: CHISAGO	Acres: 40.00
City:	Site Code: R290230	Classification Per M.S. 86A.05: g. state wildlife management area	Current Public Use: YES	Future Public Use: YES
Land Code: 1000027431	Agency Land Code: R2970788	Land Name: FAW - WILDLIFE	County: CHISAGO	Acres: 40.19
City:	Site Code: R290230	Classification Per M.S. 86A.05: g. state wildlife management area	Current Public Use: YES	Future Public Use: YES
Land Code: 1000027432	Agency Land Code: R29553581	Land Name: FAW - WILDLIFE	County: CHISAGO	Acres: 9.86
City:	Site Code: R290230	Classification Per M.S. 86A.05: g. state wildlife management area	Current Public Use: YES	Future Public Use: YES
Land Code: 1000027433	Agency Land Code: R2970520	Land Name: FAW - WILDLIFE	County: CHISAGO	Acres: 15.00
City:	Site Code: R290230	Classification Per M.S. 86A.05: g. state wildlife management area	Current Public Use: YES	Future Public Use: YES
Land Code: 1000027434	Agency Land Code: R2970886	Land Name: FAW - WILDLIFE	County: CHISAGO	Acres: 10.00
City:	Site Code: R290230	Classification Per M.S. 86A.05: g. state wildlife management area	Current Public Use: YES	Future Public Use: YES
Land Code: 1000027435	Agency Land Code: R2970556	Land Name: FAW - WILDLIFE	County: CHISAGO	Acres: 40.00
City:	Site Code: R290230	Classification Per M.S. 86A.05: g. state wildlife management area	Current Public Use: YES	Future Public Use: YES



Land Code: 1000027436	Agency Land Code: R2970637	Land Name: FAW - WILDLIFE	County: CHISAGO	Acres: 5.00
City:	Site Code: R290230	Classification Per M.S. 86A.05: g. state wildlife management area	Current Public Use: YES	Future Public Use: YES
Land Code: 1000027437	Agency Land Code: R2970686	Land Name: FAW - WILDLIFE	County: CHISAGO	Acres: 39.45
City:	Site Code: R290230	Classification Per M.S. 86A.05: g. state wildlife management area	Current Public Use: YES	Future Public Use: YES
Land Code: 1000027438	Agency Land Code: R2970690	Land Name: FAW - WILDLIFE	County: CHISAGO	Acres: 40.13
City:	Site Code: R290230	Classification Per M.S. 86A.05: g. state wildlife management area	Current Public Use: YES	Future Public Use: YES
Land Code: 1000027439	Agency Land Code: R2970719	Land Name: FAW - WILDLIFE	County: CHISAGO	Acres: 22.76
City:	Site Code: R290230	Classification Per M.S. 86A.05: g. state wildlife management area	Current Public Use: YES	Future Public Use: YES
Land Code: 1000027440	Agency Land Code: R2970785	Land Name: FAW - WILDLIFE	County: CHISAGO	Acres: 30.20
City:	Site Code: R290230	Classification Per M.S. 86A.05: g. state wildlife management area	Current Public Use: YES	Future Public Use: YES
Land Code: 1000027441	Agency Land Code: R2970854	Land Name: FAW - WILDLIFE	County: CHISAGO	Acres: 40.11
City:	Site Code: R290230	Classification Per M.S. 86A.05: g. state wildlife management area	Current Public Use: YES	Future Public Use: YES
Land Code: 1000027442	Agency Land Code: R29534845	Land Name: FAW - WILDLIFE	County: CHISAGO	Acres: 27.30
City:	Site Code: R290230	Classification Per M.S. 86A.05: g. state wildlife management area	Current Public Use: YES	Future Public Use: YES
Land Code: 1000027443	Agency Land Code: R29537758	Land Name: FAW - WILDLIFE	County: CHISAGO	Acres: 33.99
City:	Site Code: R290230	Classification Per M.S. 86A.05: g. state wildlife management area	Current Public Use: YES	Future Public Use: YES
Land Code: 1000027444	Agency Land Code: R2970833	Land Name: FAW - WILDLIFE	County: CHISAGO	Acres: 11.90
City:	Site Code: R290230	Classification Per M.S. 86A.05: g. state wildlife management area	Current Public Use: YES	Future Public Use: YES
Land Code: 1000027445	Agency Land Code: R2970860	Land Name: FAW - WILDLIFE	County: CHISAGO	Acres: 40.16
City:	Site Code: R290230	Classification Per M.S. 86A.05: g. state wildlife management area	Current Public Use: YES	Future Public Use: YES
Land Code: 1000027446	Agency Land Code: R2970861	Land Name: FAW - WILDLIFE	County: CHISAGO	Acres: 40.06
City:	Site Code: R290230	Classification Per M.S. 86A.05: g. state wildlife management area	Current Public Use: YES	Future Public Use: YES
Land Code: 1000027447	Agency Land Code: R2970884	Land Name: FAW - WILDLIFE	County: CHISAGO	Acres: 40.00
City:	Site Code: R290230	Classification Per M.S. 86A.05: g. state wildlife management area	Current Public Use: YES	Future Public Use: YES



Land Code: 1000027448	Agency Land Code: R2970538	Land Name: FAW - WILDLIFE	County: CHISAGO	Acres: 32.90
City:	Site Code: R290230	Classification Per M.S. 86A.05: g. state wildlife management area	Current Public Use: YES	Future Public Use: YES
Land Code: 1000027449	Agency Land Code: R2970575	Land Name: FAW - WILDLIFE	County: CHISAGO	Acres: 40.35
City:	Site Code: R290230	Classification Per M.S. 86A.05: g. state wildlife management area	Current Public Use: YES	Future Public Use: YES
Land Code: 1000027450	Agency Land Code: R2970709	Land Name: FAW - WILDLIFE	County: CHISAGO	Acres: 27.00
City:	Site Code: R290230	Classification Per M.S. 86A.05: g. state wildlife management area	Current Public Use: YES	Future Public Use: YES
Land Code: 1000027451	Agency Land Code: R2970773	Land Name: FAW - WILDLIFE	County: CHISAGO	Acres: 2.00
City:	Site Code: R290230	Classification Per M.S. 86A.05: g. state wildlife management area	Current Public Use: YES	Future Public Use: YES
Land Code: 1000027452	Agency Land Code: R2970808	Land Name: FAW - WILDLIFE	County: CHISAGO	Acres: 40.00
City:	Site Code: R290230	Classification Per M.S. 86A.05: g. state wildlife management area	Current Public Use: YES	Future Public Use: YES
Land Code: 1000027453	Agency Land Code: R2970820	Land Name: FAW - WILDLIFE	County: CHISAGO	Acres: 40.00
City:	Site Code: R290230	Classification Per M.S. 86A.05: g. state wildlife management area	Current Public Use: YES	Future Public Use: YES
Land Code: 1000027454	Agency Land Code: R2970535	Land Name: FAW - WILDLIFE	County: CHISAGO	Acres: 20.00
City:	Site Code: R290230	Classification Per M.S. 86A.05: g. state wildlife management area	Current Public Use: YES	Future Public Use: YES
Land Code: 1000027455	Agency Land Code: R2970582	Land Name: FAW - WILDLIFE	County: CHISAGO	Acres: 40.00
City:	Site Code: R290230	Classification Per M.S. 86A.05: g. state wildlife management area	Current Public Use: YES	Future Public Use: YES
Land Code: 1000027456	Agency Land Code: R2970589	Land Name: FAW - WILDLIFE	County: CHISAGO	Acres: 40.00
City:	Site Code: R290230	Classification Per M.S. 86A.05: g. state wildlife management area	Current Public Use: YES	Future Public Use: YES
Land Code: 1000027457	Agency Land Code: R2970683	Land Name: FAW - WILDLIFE	County: CHISAGO	Acres: 40.00
City:	Site Code: R290230	Classification Per M.S. 86A.05: g. state wildlife management area	Current Public Use: YES	Future Public Use: YES
Land Code: 1000027458	Agency Land Code: R2970765	Land Name: FAW - WILDLIFE	County: CHISAGO	Acres: 20.00
City:	Site Code: R290230	Classification Per M.S. 86A.05: g. state wildlife management area	Current Public Use: YES	Future Public Use: YES
Land Code: 1000027459	Agency Land Code: R2970798	Land Name: FAW - WILDLIFE	County: CHISAGO	Acres: 40.00
City:	Site Code: R290230	Classification Per M.S. 86A.05: g. state wildlife management area	Current Public Use: YES	Future Public Use: YES



Land Code: 1000027460	Agency Land Code: R2970825	Land Name: FAW - WILDLIFE	County: CHISAGO	Acres: 31.20
City:	Site Code: R290230	Classification Per M.S. 86A.05: g. state wildlife management area	Current Public Use: YES	Future Public Use: YES
Land Code: 1000027461	Agency Land Code: R2970832	Land Name: FAW - WILDLIFE	County: CHISAGO	Acres: 2.30
City:	Site Code: R290230	Classification Per M.S. 86A.05: g. state wildlife management area	Current Public Use: YES	Future Public Use: YES
Land Code: 1000027462	Agency Land Code: R2970565	Land Name: FAW - WILDLIFE	County: CHISAGO	Acres: 40.00
City:	Site Code: R290230	Classification Per M.S. 86A.05: g. state wildlife management area	Current Public Use: YES	Future Public Use: YES
Land Code: 1000027463	Agency Land Code: R2970588	Land Name: FAW - WILDLIFE	County: CHISAGO	Acres: 40.00
City:	Site Code: R290230	Classification Per M.S. 86A.05: g. state wildlife management area	Current Public Use: YES	Future Public Use: YES
Land Code: 1000027464	Agency Land Code: R2970591	Land Name: FAW - WILDLIFE	County: CHISAGO	Acres: 40.00
City:	Site Code: R290230	Classification Per M.S. 86A.05: g. state wildlife management area	Current Public Use: YES	Future Public Use: YES
Land Code: 1000027465	Agency Land Code: R2970753	Land Name: FAW - WILDLIFE	County: CHISAGO	Acres: 40.00
City:	Site Code: R290230	Classification Per M.S. 86A.05: g. state wildlife management area	Current Public Use: YES	Future Public Use: YES
Land Code: 1000027466	Agency Land Code: R2970762	Land Name: FAW - WILDLIFE	County: CHISAGO	Acres: 40.00
City:	Site Code: R290230	Classification Per M.S. 86A.05: g. state wildlife management area	Current Public Use: YES	Future Public Use: YES
Land Code: 1000027467	Agency Land Code: R29336309	Land Name: FAW - WILDLIFE	County: CHISAGO	Acres: 2.00
City:	Site Code: R290230	Classification Per M.S. 86A.05: g. state wildlife management area	Current Public Use: YES	Future Public Use: YES
Land Code: 1000027468	Agency Land Code: R2970783	Land Name: FAW - WILDLIFE	County: CHISAGO	Acres: 39.87
City:	Site Code: R290230	Classification Per M.S. 86A.05: g. state wildlife management area	Current Public Use: YES	Future Public Use: YES
Land Code: 1000027469	Agency Land Code: R29534842	Land Name: FAW - WILDLIFE	County: CHISAGO	Acres: 10.20
City:	Site Code: R290230	Classification Per M.S. 86A.05: g. state wildlife management area	Current Public Use: YES	Future Public Use: YES
Land Code: 1000027470	Agency Land Code: R2970784	Land Name: FAW - WILDLIFE	County: CHISAGO	Acres: 10.00
City:	Site Code: R290230	Classification Per M.S. 86A.05: g. state wildlife management area	Current Public Use: YES	Future Public Use: YES
Land Code: 1000027471	Agency Land Code: R2970800	Land Name: FAW - WILDLIFE	County: CHISAGO	Acres: 40.00
City:	Site Code: R290230	Classification Per M.S. 86A.05: g. state wildlife management area	Current Public Use: YES	Future Public Use: YES



Land Code: 1000027472	Agency Land Code: R2970831	Land Name: FAW - WILDLIFE	County: CHISAGO	Acres: 40.00
City:	Site Code: R290230	Classification Per M.S. 86A.05: g. state wildlife management area	Current Public Use: YES	Future Public Use: YES
Land Code: 1000027473	Agency Land Code: R2970890	Land Name: FAW - WILDLIFE	County: CHISAGO	Acres: 33.00
City:	Site Code: R290230	Classification Per M.S. 86A.05: g. state wildlife management area	Current Public Use: YES	Future Public Use: YES
Land Code: 1000027474	Agency Land Code: R2970855	Land Name: FAW - WILDLIFE	County: CHISAGO	Acres: 20.00
City:	Site Code: R290230	Classification Per M.S. 86A.05: g. state wildlife management area	Current Public Use: YES	Future Public Use: YES
Land Code: 1000027475	Agency Land Code: R2970537	Land Name: FAW - WILDLIFE	County: CHISAGO	Acres: 3.00
City:	Site Code: R290230	Classification Per M.S. 86A.05: g. state wildlife management area	Current Public Use: YES	Future Public Use: YES
Land Code: 1000027476	Agency Land Code: R29336639	Land Name: FAW - WILDLIFE	County: CHISAGO	Acres: 33.02
City:	Site Code: R290230	Classification Per M.S. 86A.05: g. state wildlife management area	Current Public Use: YES	Future Public Use: YES
Land Code: 1000027477	Agency Land Code: R2970567	Land Name: FAW - WILDLIFE	County: CHISAGO	Acres: 40.00
City:	Site Code: R290230	Classification Per M.S. 86A.05: g. state wildlife management area	Current Public Use: YES	Future Public Use: YES
Land Code: 1000027478	Agency Land Code: R2970568	Land Name: FAW - WILDLIFE	County: CHISAGO	Acres: 40.00
City:	Site Code: R290230	Classification Per M.S. 86A.05: g. state wildlife management area	Current Public Use: YES	Future Public Use: YES
Land Code: 1000027479	Agency Land Code: R2970633	Land Name: FAW - WILDLIFE	County: CHISAGO	Acres: 40.00
City:	Site Code: R290230	Classification Per M.S. 86A.05: g. state wildlife management area	Current Public Use: YES	Future Public Use: YES
Land Code: 1000027480	Agency Land Code: R2970682	Land Name: FAW - WILDLIFE	County: CHISAGO	Acres: 40.00
City:	Site Code: R290230	Classification Per M.S. 86A.05: g. state wildlife management area	Current Public Use: YES	Future Public Use: YES
Land Code: 1000027481	Agency Land Code: R2970743	Land Name: FAW - WILDLIFE	County: CHISAGO	Acres: 40.00
City:	Site Code: R290230	Classification Per M.S. 86A.05: g. state wildlife management area	Current Public Use: YES	Future Public Use: YES
Land Code: 1000027482	Agency Land Code: R2970801	Land Name: FAW - WILDLIFE	County: CHISAGO	Acres: 40.00
City:	Site Code: R290230	Classification Per M.S. 86A.05: g. state wildlife management area	Current Public Use: YES	Future Public Use: YES
Land Code: 1000027483	Agency Land Code: R2970828	Land Name: FAW - WILDLIFE	County: CHISAGO	Acres: 40.00
City:	Site Code: R290230	Classification Per M.S. 86A.05: g. state wildlife management area	Current Public Use: YES	Future Public Use: YES



Land Code: 1000027484	Agency Land Code: R2970883	Land Name: FAW - WILDLIFE	County: CHISAGO	Acres: 40.00
City:	Site Code: R290230	Classification Per M.S. 86A.05: g. state wildlife management area	Current Public Use: YES	Future Public Use: YES
Land Code: 1000027485	Agency Land Code: R2970611	Land Name: FAW - WILDLIFE	County: CHISAGO	Acres: 40.00
City:	Site Code: R290230	Classification Per M.S. 86A.05: g. state wildlife management area	Current Public Use: YES	Future Public Use: YES
Land Code: 1000027486	Agency Land Code: R2970634	Land Name: FAW - WILDLIFE	County: CHISAGO	Acres: 40.00
City:	Site Code: R290230	Classification Per M.S. 86A.05: g. state wildlife management area	Current Public Use: YES	Future Public Use: YES
Land Code: 1000027487	Agency Land Code: R2970688	Land Name: FAW - WILDLIFE	County: CHISAGO	Acres: 39.70
City:	Site Code: R290230	Classification Per M.S. 86A.05: g. state wildlife management area	Current Public Use: YES	Future Public Use: YES
Land Code: 1000027488	Agency Land Code: R2970714	Land Name: FAW - WILDLIFE	County: CHISAGO	Acres: 40.00
City:	Site Code: R290230	Classification Per M.S. 86A.05: g. state wildlife management area	Current Public Use: YES	Future Public Use: YES
Land Code: 1000027489	Agency Land Code: R2970720	Land Name: FAW - WILDLIFE	County: CHISAGO	Acres: 40.43
City:	Site Code: R290230	Classification Per M.S. 86A.05: g. state wildlife management area	Current Public Use: YES	Future Public Use: YES
Land Code: 1000027490	Agency Land Code: R2970750	Land Name: FAW - WILDLIFE	County: CHISAGO	Acres: 40.00
City:	Site Code: R290230	Classification Per M.S. 86A.05: g. state wildlife management area	Current Public Use: YES	Future Public Use: YES
Land Code: 1000027491	Agency Land Code: R29555398	Land Name: FAW - WILDLIFE	County: CHISAGO	Acres: 19.99
City:	Site Code: R290383	Classification Per M.S. 86A.05: g. state wildlife management area	Current Public Use: YES	Future Public Use: YES
Land Code: 1000027492	Agency Land Code: R29555563	Land Name: FAW - WILDLIFE	County: CHISAGO	Acres: 2.72
City:	Site Code: R290383	Classification Per M.S. 86A.05: g. state wildlife management area	Current Public Use: YES	Future Public Use: YES
Land Code: 1000027493	Agency Land Code: R29559995	Land Name: FAW - WILDLIFE	County: CHISAGO	Acres: 39.97
City:	Site Code: R290383	Classification Per M.S. 86A.05: g. state wildlife management area	Current Public Use: YES	Future Public Use: YES
Land Code: 1000027494	Agency Land Code: R29559998	Land Name: FAW - WILDLIFE	County: CHISAGO	Acres: 34.71
City:	Site Code: R290383	Classification Per M.S. 86A.05: g. state wildlife management area	Current Public Use: YES	Future Public Use: YES
Land Code: 1000027495	Agency Land Code: R29568233	Land Name: FAW - WILDLIFE	County: CHISAGO	Acres: 40.07
City:	Site Code: R290383	Classification Per M.S. 86A.05: g. state wildlife management area	Current Public Use: YES	Future Public Use: YES



Land Code: 1000027496	Agency Land Code: R29568234	Land Name: FAW - WILDLIFE	County: CHISAGO	Acres: 5.33
City:	Site Code: R290383	Classification Per M.S. 86A.05: g. state wildlife management area	Current Public Use: YES	Future Public Use: YES
Land Code: 1000027497	Agency Land Code: R29555564	Land Name: FAW - WILDLIFE	County: CHISAGO	Acres: 7.58
City:	Site Code: R290383	Classification Per M.S. 86A.05: g. state wildlife management area	Current Public Use: YES	Future Public Use: YES
Land Code: 1000027498	Agency Land Code: R29555400	Land Name: FAW - WILDLIFE	County: CHISAGO	Acres: 15.00
City:	Site Code: R290383	Classification Per M.S. 86A.05: g. state wildlife management area	Current Public Use: YES	Future Public Use: YES
Land Code: 1000027499	Agency Land Code: R29555399	Land Name: FAW - WILDLIFE	County: CHISAGO	Acres: 39.72
City:	Site Code: R290383	Classification Per M.S. 86A.05: g. state wildlife management area	Current Public Use: YES	Future Public Use: YES
Land Code: 1000027500	Agency Land Code: R29341432	Land Name: FAW - WILDLIFE	County: CHISAGO	Acres: 31.77
City:	Site Code:	Classification Per M.S. 86A.05: g. state wildlife management area	Current Public Use: YES	Future Public Use: YES
Land Code: 1000027501	Agency Land Code: R29341431	Land Name: FAW - WILDLIFE	County: CHISAGO	Acres: 40.00
City:	Site Code:	Classification Per M.S. 86A.05: g. state wildlife management area	Current Public Use: YES	Future Public Use: YES
Land Code: 1000027502	Agency Land Code: R29348027	Land Name: FAW - WILDLIFE	County: CHISAGO	Acres: 0.01
City:	Site Code:	Classification Per M.S. 86A.05: g. state wildlife management area	Current Public Use: YES	Future Public Use: YES
Land Code: 1000027503	Agency Land Code: R29565184	Land Name: FAW - WILDLIFE	County: CHISAGO	Acres: 9.42
City:	Site Code:	Classification Per M.S. 86A.05: g. state wildlife management area	Current Public Use: YES	Future Public Use: YES
Land Code: 1000027504	Agency Land Code: R29565185	Land Name: FAW - WILDLIFE	County: CHISAGO	Acres: 38.90
City:	Site Code:	Classification Per M.S. 86A.05: g. state wildlife management area	Current Public Use: YES	Future Public Use: YES
Land Code: 1000027505	Agency Land Code: R29565186	Land Name: FAW - WILDLIFE	County: CHISAGO	Acres: 38.64
City:	Site Code:	Classification Per M.S. 86A.05: g. state wildlife management area	Current Public Use: YES	Future Public Use: YES
Land Code: 1000027506	Agency Land Code: R29565188	Land Name: FAW - WILDLIFE	County: CHISAGO	Acres: 38.38
City:	Site Code:	Classification Per M.S. 86A.05: g. state wildlife management area	Current Public Use: YES	Future Public Use: YES
Land Code: 1000027507	Agency Land Code: R29565201	Land Name: FAW - WILDLIFE	County: CHISAGO	Acres: 38.17
City:	Site Code:	Classification Per M.S. 86A.05: g. state wildlife management area	Current Public Use: YES	Future Public Use: YES



Land Code: 1000027508	Agency Land Code: R29567117	Land Name: FAW - WILDLIFE	County: CHISAGO	Acres: 39.54
City:	Site Code:	Classification Per M.S. 86A.05: g. state wildlife management area	Current Public Use: YES	Future Public Use: YES
Land Code: 1000027509	Agency Land Code: R29567118	Land Name: FAW - WILDLIFE	County: CHISAGO	Acres: 39.62
City:	Site Code:	Classification Per M.S. 86A.05: g. state wildlife management area	Current Public Use: YES	Future Public Use: YES
Land Code: 1000027510	Agency Land Code: R29567121	Land Name: FAW - WILDLIFE	County: CHISAGO	Acres: 39.68
City:	Site Code:	Classification Per M.S. 86A.05: g. state wildlife management area	Current Public Use: YES	Future Public Use: YES
Land Code: 1000027511	Agency Land Code: R29567122	Land Name: FAW - WILDLIFE	County: CHISAGO	Acres: 38.31
City:	Site Code:	Classification Per M.S. 86A.05: g. state wildlife management area	Current Public Use: YES	Future Public Use: YES
Land Code: 1000027512	Agency Land Code: R29567124	Land Name: FAW - WILDLIFE	County: CHISAGO	Acres: 24.20
City:	Site Code:	Classification Per M.S. 86A.05: g. state wildlife management area	Current Public Use: YES	Future Public Use: YES
Land Code: 1000027513	Agency Land Code: R29567120	Land Name: FAW - WILDLIFE	County: CHISAGO	Acres: 38.01
City:	Site Code:	Classification Per M.S. 86A.05: g. state wildlife management area	Current Public Use: YES	Future Public Use: YES
Land Code: 1000027514	Agency Land Code: R29567125	Land Name: FAW - WILDLIFE	County: CHISAGO	Acres: 34.30
City:	Site Code:	Classification Per M.S. 86A.05: g. state wildlife management area	Current Public Use: YES	Future Public Use: YES
Land Code: 1000027515	Agency Land Code: R29565202	Land Name: FAW - WILDLIFE	County: CHISAGO	Acres: 37.97
City:	Site Code:	Classification Per M.S. 86A.05: g. state wildlife management area	Current Public Use: YES	Future Public Use: YES
Land Code: 1000027516	Agency Land Code: R29565203	Land Name: FAW - WILDLIFE	County: CHISAGO	Acres: 38.25
City:	Site Code:	Classification Per M.S. 86A.05: g. state wildlife management area	Current Public Use: YES	Future Public Use: YES
Land Code: 1000027517	Agency Land Code: R29567116	Land Name: FAW - WILDLIFE	County: CHISAGO	Acres: 34.20
City:	Site Code:	Classification Per M.S. 86A.05: g. state wildlife management area	Current Public Use: YES	Future Public Use: YES
Land Code: 1000027518	Agency Land Code: R29565200	Land Name: FAW - WILDLIFE	County: CHISAGO	Acres: 37.87
City:	Site Code:	Classification Per M.S. 86A.05: g. state wildlife management area	Current Public Use: YES	Future Public Use: YES
Land Code: 1000027519	Agency Land Code: R29567119	Land Name: FAW - WILDLIFE	County: CHISAGO	Acres: 27.00
City:	Site Code:	Classification Per M.S. 86A.05: g. state wildlife management area	Current Public Use: YES	Future Public Use: YES



Land Code: 1000027520	Agency Land Code: R29567123	Land Name: FAW - WILDLIFE	County: CHISAGO	Acres: 50.30
City:	Site Code:	Classification Per M.S. 86A.05: g. state wildlife management area	Current Public Use: YES	Future Public Use: YES
Land Code: 1000027521	Agency Land Code: R29542791	Land Name: FAW - WILDLIFE	County: CHISAGO	Acres: 28.90
City:	Site Code:	Classification Per M.S. 86A.05: g. state wildlife management area	Current Public Use: YES	Future Public Use: YES
Land Code: 1000027522	Agency Land Code: R29542792	Land Name: FAW - WILDLIFE	County: CHISAGO	Acres: 39.00
City:	Site Code:	Classification Per M.S. 86A.05: g. state wildlife management area	Current Public Use: YES	Future Public Use: YES
Land Code: 1000027523	Agency Land Code: R29542789	Land Name: FAW - WILDLIFE	County: CHISAGO	Acres: 29.55
City:	Site Code:	Classification Per M.S. 86A.05: g. state wildlife management area	Current Public Use: YES	Future Public Use: YES
Land Code: 1000027524	Agency Land Code: R29552338	Land Name: EWR - ECO	County: CLAY	Acres: 40.29
City:	Site Code:	Classification Per M.S. 86A.05: d. state scientific and natural area	Current Public Use: YES	Future Public Use: YES
Land Code: 1000027525	Agency Land Code: R29552339	Land Name: EWR - ECO	County: CLAY	Acres: 40.24
City:	Site Code:	Classification Per M.S. 86A.05: d. state scientific and natural area	Current Public Use: YES	Future Public Use: YES
Land Code: 1000027526	Agency Land Code: R29552340	Land Name: EWR - ECO	County: CLAY	Acres: 40.12
City:	Site Code:	Classification Per M.S. 86A.05: d. state scientific and natural area	Current Public Use: YES	Future Public Use: YES
Land Code: 1000027527	Agency Land Code: R29575074	Land Name: EWR - ECO	County: CLAY	Acres: 40.30
City:	Site Code:	Classification Per M.S. 86A.05: d. state scientific and natural area	Current Public Use: YES	Future Public Use: YES
Land Code: 1000027528	Agency Land Code: R29575076	Land Name: EWR - ECO	County: CLAY	Acres: 33.07
City:	Site Code:	Classification Per M.S. 86A.05: d. state scientific and natural area	Current Public Use: YES	Future Public Use: YES
Land Code: 1000027529	Agency Land Code: R29575077	Land Name: EWR - ECO	County: CLAY	Acres: 3.42
City:	Site Code:	Classification Per M.S. 86A.05: d. state scientific and natural area	Current Public Use: YES	Future Public Use: YES
Land Code: 1000027530	Agency Land Code: R29582561	Land Name: EWR - ECO	County: CLAY	Acres: 14.10
City:	Site Code:	Classification Per M.S. 86A.05: d. state scientific and natural area	Current Public Use: YES	Future Public Use: YES
Land Code: 1000027531	Agency Land Code: R29581900	Land Name: EWR - ECO	County: CLAY	Acres: 2.78
City:	Site Code:	Classification Per M.S. 86A.05: d. state scientific and natural area	Current Public Use: YES	Future Public Use: YES



Land Code: 1000027532	Agency Land Code: R29592865	Land Name: EWR - ECO	County: CLAY	Acres: 8.80
City:	Site Code:	Classification Per M.S. 86A.05: d. state scientific and natural area	Current Public Use: YES	Future Public Use: YES
Land Code: 1000027533	Agency Land Code: R29575075	Land Name: EWR - ECO	County: CLAY	Acres: 19.88
City:	Site Code:	Classification Per M.S. 86A.05: d. state scientific and natural area	Current Public Use: YES	Future Public Use: YES
Land Code: 1000027534	Agency Land Code: R29581899	Land Name: EWR - ECO	County: CLAY	Acres: 7.22
City:	Site Code:	Classification Per M.S. 86A.05: d. state scientific and natural area	Current Public Use: YES	Future Public Use: YES
Land Code: 1000027535	Agency Land Code: R29592869	Land Name: EWR - ECO	County: CLAY	Acres: 8.66
City:	Site Code:	Classification Per M.S. 86A.05: d. state scientific and natural area	Current Public Use: YES	Future Public Use: YES
Land Code: 1000027536	Agency Land Code: R29552341	Land Name: EWR - ECO	County: CLAY	Acres: 40.29
City:	Site Code:	Classification Per M.S. 86A.05: d. state scientific and natural area	Current Public Use: YES	Future Public Use: YES
Land Code: 1000027537	Agency Land Code: R29592860	Land Name: EWR - ECO	County: CLAY	Acres: 40.02
City:	Site Code:	Classification Per M.S. 86A.05: d. state scientific and natural area	Current Public Use: YES	Future Public Use: YES
Land Code: 1000027538	Agency Land Code: R29592861	Land Name: EWR - ECO	County: CLAY	Acres: 34.36
City:	Site Code:	Classification Per M.S. 86A.05: d. state scientific and natural area	Current Public Use: YES	Future Public Use: YES
Land Code: 1000027539	Agency Land Code: R29552334	Land Name: EWR - ECO	County: CLAY	Acres: 39.96
City:	Site Code:	Classification Per M.S. 86A.05: d. state scientific and natural area	Current Public Use: YES	Future Public Use: YES
Land Code: 1000027540	Agency Land Code: R29552335	Land Name: EWR - ECO	County: CLAY	Acres: 40.07
City:	Site Code:	Classification Per M.S. 86A.05: d. state scientific and natural area	Current Public Use: YES	Future Public Use: YES
Land Code: 1000027541	Agency Land Code: R29592867	Land Name: EWR - ECO	County: CLAY	Acres: 22.70
City:	Site Code:	Classification Per M.S. 86A.05: d. state scientific and natural area	Current Public Use: YES	Future Public Use: YES
Land Code: 1000027542	Agency Land Code: R29552336	Land Name: EWR - ECO	County: CLAY	Acres: 40.28
City:	Site Code:	Classification Per M.S. 86A.05: d. state scientific and natural area	Current Public Use: YES	Future Public Use: YES
Land Code: 1000027543	Agency Land Code: R29552337	Land Name: EWR - ECO	County: CLAY	Acres: 26.29
City:	Site Code:	Classification Per M.S. 86A.05: d. state scientific and natural area	Current Public Use: YES	Future Public Use: YES



Land Code: 1000027544	Agency Land Code: R29592864	Land Name: EWR - ECO	County: CLAY	Acres: 19.96
City:	Site Code:	Classification Per M.S. 86A.05: d. state scientific and natural area	Current Public Use: YES	Future Public Use: YES
Land Code: 1000027545	Agency Land Code: R2927115	Land Name: PARKS & RECREATION	County: CLAY	Acres: 33.22
City:	Site Code:	Classification Per M.S. 86A.05: a. State park; purpose	Current Public Use: YES	Future Public Use: YES
Land Code: 1000027546	Agency Land Code: R2927116	Land Name: PARKS & RECREATION	County: CLAY	Acres: 4.00
City:	Site Code:	Classification Per M.S. 86A.05: a. State park; purpose	Current Public Use: YES	Future Public Use: YES
Land Code: 1000027547	Agency Land Code: R2927117	Land Name: PARKS & RECREATION	County: CLAY	Acres: 36.37
City:	Site Code:	Classification Per M.S. 86A.05: a. State park; purpose	Current Public Use: YES	Future Public Use: YES
Land Code: 1000027548	Agency Land Code: R2927118	Land Name: PARKS & RECREATION	County: CLAY	Acres: 40.00
City:	Site Code:	Classification Per M.S. 86A.05: a. State park; purpose	Current Public Use: YES	Future Public Use: YES
Land Code: 1000027549	Agency Land Code: R2927119	Land Name: PARKS & RECREATION	County: CLAY	Acres: 40.00
City:	Site Code:	Classification Per M.S. 86A.05: a. State park; purpose	Current Public Use: YES	Future Public Use: YES
Land Code: 1000027550	Agency Land Code: R2927120	Land Name: PARKS & RECREATION	County: CLAY	Acres: 37.30
City:	Site Code:	Classification Per M.S. 86A.05: a. State park; purpose	Current Public Use: YES	Future Public Use: YES
Land Code: 1000027551	Agency Land Code: R2927121	Land Name: PARKS & RECREATION	County: CLAY	Acres: 40.00
City:	Site Code:	Classification Per M.S. 86A.05: a. State park; purpose	Current Public Use: YES	Future Public Use: YES
Land Code: 1000027552	Agency Land Code: R2927122	Land Name: PARKS & RECREATION	County: CLAY	Acres: 4.09
City:	Site Code:	Classification Per M.S. 86A.05: a. State park; purpose	Current Public Use: YES	Future Public Use: YES
Land Code: 1000027553	Agency Land Code: R2927123	Land Name: PARKS & RECREATION	County: CLAY	Acres: 35.91
City:	Site Code:	Classification Per M.S. 86A.05: a. State park; purpose	Current Public Use: YES	Future Public Use: YES
Land Code: 1000027554	Agency Land Code: R2927124	Land Name: PARKS & RECREATION	County: CLAY	Acres: 39.69
City:	Site Code:	Classification Per M.S. 86A.05: a. State park; purpose	Current Public Use: YES	Future Public Use: YES
Land Code: 1000027555	Agency Land Code: R2927125	Land Name: PARKS & RECREATION	County: CLAY	Acres: 10.00
City:	Site Code:	Classification Per M.S. 86A.05: a. State park; purpose	Current Public Use: YES	Future Public Use: YES



Land Code: 1000027556	Agency Land Code: R2927126	Land Name: PARKS & RECREATION	County: CLAY	Acres: 30.00
City:	Site Code:	Classification Per M.S. 86A.05: a. State park; purpose	Current Public Use: YES	Future Public Use: YES
Land Code: 1000027557	Agency Land Code: R2927127	Land Name: PARKS & RECREATION	County: CLAY	Acres: 40.00
City:	Site Code:	Classification Per M.S. 86A.05: a. State park; purpose	Current Public Use: YES	Future Public Use: YES
Land Code: 1000027558	Agency Land Code: R2927128	Land Name: PARKS & RECREATION	County: CLAY	Acres: 24.86
City:	Site Code:	Classification Per M.S. 86A.05: a. State park; purpose	Current Public Use: YES	Future Public Use: YES
Land Code: 1000027559	Agency Land Code: R2927129	Land Name: PARKS & RECREATION	County: CLAY	Acres: 8.03
City:	Site Code:	Classification Per M.S. 86A.05: a. State park; purpose	Current Public Use: YES	Future Public Use: YES
Land Code: 1000027560	Agency Land Code: R2927130	Land Name: PARKS & RECREATION	County: CLAY	Acres: 24.86
City:	Site Code:	Classification Per M.S. 86A.05: a. State park; purpose	Current Public Use: YES	Future Public Use: YES
Land Code: 1000027561	Agency Land Code: R2927131	Land Name: PARKS & RECREATION	County: CLAY	Acres: 40.00
City:	Site Code:	Classification Per M.S. 86A.05: a. State park; purpose	Current Public Use: YES	Future Public Use: YES
Land Code: 1000027562	Agency Land Code: R2927132	Land Name: PARKS & RECREATION	County: CLAY	Acres: 40.00
City:	Site Code:	Classification Per M.S. 86A.05: a. State park; purpose	Current Public Use: YES	Future Public Use: YES
Land Code: 1000027563	Agency Land Code: R2927133	Land Name: PARKS & RECREATION	County: CLAY	Acres: 40.00
City:	Site Code:	Classification Per M.S. 86A.05: a. State park; purpose	Current Public Use: YES	Future Public Use: YES
Land Code: 1000027564	Agency Land Code: R2927134	Land Name: PARKS & RECREATION	County: CLAY	Acres: 40.00
City:	Site Code:	Classification Per M.S. 86A.05: a. State park; purpose	Current Public Use: YES	Future Public Use: YES
Land Code: 1000027565	Agency Land Code: R2927135	Land Name: PARKS & RECREATION	County: CLAY	Acres: 40.00
City:	Site Code:	Classification Per M.S. 86A.05: a. State park; purpose	Current Public Use: YES	Future Public Use: YES
Land Code: 1000027566	Agency Land Code: R2927136	Land Name: PARKS & RECREATION	County: CLAY	Acres: 40.00
City:	Site Code:	Classification Per M.S. 86A.05: a. State park; purpose	Current Public Use: YES	Future Public Use: YES
Land Code: 1000027567	Agency Land Code: R2971668	Land Name: FAW - FISHERIES	County: CLAY	Acres: 40.00
City:	Site Code:	Classification Per M.S. 86A.05: m. aquatic management areas	Current Public Use: YES	Future Public Use: YES



Land Code: 1000027568	Agency Land Code: R2971674	Land Name: FAW - FISHERIES	County: CLAY	Acres: 12.90
City:	Site Code:	Classification Per M.S. 86A.05: m. aquatic management areas	Current Public Use: YES	Future Public Use: YES
Land Code: 1000027569	Agency Land Code: R29330826	Land Name: PARKS & TRAILS	County: CLAY	Acres: 40.00
City:	Site Code: R290010	Classification Per M.S. 86A.05: a. state park	Current Public Use: YES	Future Public Use: YES
Land Code: 1000027570	Agency Land Code: R2971986	Land Name: PARKS & TRAILS	County: CLAY	Acres: 36.37
City:	Site Code: R290010	Classification Per M.S. 86A.05: a. state park	Current Public Use: YES	Future Public Use: YES
Land Code: 1000027571	Agency Land Code: R2971987	Land Name: PARKS & TRAILS	County: CLAY	Acres: 40.00
City:	Site Code: R290010	Classification Per M.S. 86A.05: a. state park	Current Public Use: YES	Future Public Use: YES
Land Code: 1000027572	Agency Land Code: R2971984	Land Name: PARKS & TRAILS	County: CLAY	Acres: 33.22
City:	Site Code: R290010	Classification Per M.S. 86A.05: a. state park	Current Public Use: YES	Future Public Use: YES
Land Code: 1000027573	Agency Land Code: R2972009	Land Name: PARKS & TRAILS	County: CLAY	Acres: 7.57
City:	Site Code: R290010	Classification Per M.S. 86A.05: a. state park	Current Public Use: YES	Future Public Use: YES
Land Code: 1000027574	Agency Land Code: R2972005	Land Name: PARKS & TRAILS	County: CLAY	Acres: 40.00
City:	Site Code: R290010	Classification Per M.S. 86A.05: a. state park	Current Public Use: YES	Future Public Use: YES
Land Code: 1000027575	Agency Land Code: R2971994	Land Name: PARKS & TRAILS	County: CLAY	Acres: 10.00
City:	Site Code: R290010	Classification Per M.S. 86A.05: a. state park	Current Public Use: YES	Future Public Use: YES
Land Code: 1000027576	Agency Land Code: R2971983	Land Name: PARKS & TRAILS	County: CLAY	Acres: 32.50
City:	Site Code: R290010	Classification Per M.S. 86A.05: a. state park	Current Public Use: YES	Future Public Use: YES
Land Code: 1000027577	Agency Land Code: R2972010	Land Name: PARKS & TRAILS	County: CLAY	Acres: 32.43
City:	Site Code: R290010	Classification Per M.S. 86A.05: a. state park	Current Public Use: YES	Future Public Use: YES
Land Code: 1000027578	Agency Land Code: R2971996	Land Name: PARKS & TRAILS	County: CLAY	Acres: 40.00
City:	Site Code: R290010	Classification Per M.S. 86A.05: a. state park	Current Public Use: YES	Future Public Use: YES
Land Code: 1000027579	Agency Land Code: R2972000	Land Name: PARKS & TRAILS	County: CLAY	Acres: 40.00
City:	Site Code: R290010	Classification Per M.S. 86A.05: a. state park	Current Public Use: YES	Future Public Use: YES



Land Code: 1000027580	Agency Land Code: R2971993	Land Name: PARKS & TRAILS	County: CLAY	Acres: 39.69
City:	Site Code: R290010	Classification Per M.S. 86A.05: a. state park	Current Public Use: YES	Future Public Use: YES
Land Code: 1000027581	Agency Land Code: R2972006	Land Name: PARKS & TRAILS	County: CLAY	Acres: 40.00
City:	Site Code: R290010	Classification Per M.S. 86A.05: a. state park	Current Public Use: YES	Future Public Use: YES
Land Code: 1000027582	Agency Land Code: R2971991	Land Name: PARKS & TRAILS	County: CLAY	Acres: 4.09
City:	Site Code: R290010	Classification Per M.S. 86A.05: a. state park	Current Public Use: YES	Future Public Use: YES
Land Code: 1000027583	Agency Land Code: R2972008	Land Name: PARKS & TRAILS	County: CLAY	Acres: 2.87
City:	Site Code: R290010	Classification Per M.S. 86A.05: a. state park	Current Public Use: YES	Future Public Use: YES
Land Code: 1000027584	Agency Land Code: R2971999	Land Name: PARKS & TRAILS	County: CLAY	Acres: 24.86
City:	Site Code: R290010	Classification Per M.S. 86A.05: a. state park	Current Public Use: YES	Future Public Use: YES
Land Code: 1000027585	Agency Land Code: R2971982	Land Name: PARKS & TRAILS	County: CLAY	Acres: 34.09
City:	Site Code: R290010	Classification Per M.S. 86A.05: a. state park	Current Public Use: YES	Future Public Use: YES
Land Code: 1000027586	Agency Land Code: R2971990	Land Name: PARKS & TRAILS	County: CLAY	Acres: 40.00
City:	Site Code: R290010	Classification Per M.S. 86A.05: a. state park	Current Public Use: YES	Future Public Use: YES
Land Code: 1000027587	Agency Land Code: R2972002	Land Name: PARKS & TRAILS	County: CLAY	Acres: 40.00
City:	Site Code: R290010	Classification Per M.S. 86A.05: a. state park	Current Public Use: YES	Future Public Use: YES
Land Code: 1000027588	Agency Land Code: R29330827	Land Name: PARKS & TRAILS	County: CLAY	Acres: 40.00
City:	Site Code: R290010	Classification Per M.S. 86A.05: a. state park	Current Public Use: YES	Future Public Use: YES
Land Code: 1000027589	Agency Land Code: R2972014	Land Name: PARKS & TRAILS	County: CLAY	Acres: 40.00
City:	Site Code: R290010	Classification Per M.S. 86A.05: a. state park	Current Public Use: YES	Future Public Use: YES
Land Code: 1000027590	Agency Land Code: R2971985	Land Name: PARKS & TRAILS	County: CLAY	Acres: 4.00
City:	Site Code: R290010	Classification Per M.S. 86A.05: a. state park	Current Public Use: YES	Future Public Use: YES
Land Code: 1000027591	Agency Land Code: R2972001	Land Name: PARKS & TRAILS	County: CLAY	Acres: 40.00
City:	Site Code: R290010	Classification Per M.S. 86A.05: a. state park	Current Public Use: YES	Future Public Use: YES



Land Code: 1000027592	Agency Land Code: R2971995	Land Name: PARKS & TRAILS	County: CLAY	Acres: 30.00
City:	Site Code: R290010	Classification Per M.S. 86A.05: a. state park	Current Public Use: YES	Future Public Use: YES
Land Code: 1000027593	Agency Land Code: R2972007	Land Name: PARKS & TRAILS	County: CLAY	Acres: 37.13
City:	Site Code: R290010	Classification Per M.S. 86A.05: a. state park	Current Public Use: YES	Future Public Use: YES
Land Code: 1000027594	Agency Land Code: R2972012	Land Name: PARKS & TRAILS	County: CLAY	Acres: 40.00
City:	Site Code: R290010	Classification Per M.S. 86A.05: a. state park	Current Public Use: YES	Future Public Use: YES
Land Code: 1000027595	Agency Land Code: R2971988	Land Name: PARKS & TRAILS	County: CLAY	Acres: 40.00
City:	Site Code: R290010	Classification Per M.S. 86A.05: a. state park	Current Public Use: YES	Future Public Use: YES
Land Code: 1000027596	Agency Land Code: R2971992	Land Name: PARKS & TRAILS	County: CLAY	Acres: 35.91
City:	Site Code: R290010	Classification Per M.S. 86A.05: a. state park	Current Public Use: YES	Future Public Use: YES
Land Code: 1000027597	Agency Land Code: R2971989	Land Name: PARKS & TRAILS	County: CLAY	Acres: 37.30
City:	Site Code: R290010	Classification Per M.S. 86A.05: a. state park	Current Public Use: YES	Future Public Use: YES
Land Code: 1000027598	Agency Land Code: R2971997	Land Name: PARKS & TRAILS	County: CLAY	Acres: 24.86
City:	Site Code: R290010	Classification Per M.S. 86A.05: a. state park	Current Public Use: YES	Future Public Use: YES
Land Code: 1000027599	Agency Land Code: R2972011	Land Name: PARKS & TRAILS	County: CLAY	Acres: 40.00
City:	Site Code: R290010	Classification Per M.S. 86A.05: a. state park	Current Public Use: YES	Future Public Use: YES
Land Code: 1000027600	Agency Land Code: R2972013	Land Name: PARKS & TRAILS	County: CLAY	Acres: 40.00
City:	Site Code: R290010	Classification Per M.S. 86A.05: a. state park	Current Public Use: YES	Future Public Use: YES
Land Code: 1000027601	Agency Land Code: R2971981	Land Name: PARKS & TRAILS	County: CLAY	Acres: 32.80
City:	Site Code: R290010	Classification Per M.S. 86A.05: a. state park	Current Public Use: YES	Future Public Use: YES
Land Code: 1000027602	Agency Land Code: R2971998	Land Name: PARKS & TRAILS	County: CLAY	Acres: 8.03
City:	Site Code: R290010	Classification Per M.S. 86A.05: a. state park	Current Public Use: YES	Future Public Use: YES
Land Code: 1000027603	Agency Land Code: R2971214	Land Name: PARKS & TRAILS	County: CLAY	Acres: 1.10
City:	Site Code:	Classification Per M.S. 86A.05: h. state water access site	Current Public Use: YES	Future Public Use: YES



Land Code: 1000027604	Agency Land Code: R29577201	Land Name: PARKS & TRAILS	County: CLAY	Acres: 0.01
City:	Site Code: R290334	Classification Per M.S. 86A.05: h. state water access site	Current Public Use: YES	Future Public Use: YES
Land Code: 1000027605	Agency Land Code: R29577202	Land Name: PARKS & TRAILS	County: CLAY	Acres: 3.76
City:	Site Code: R290334	Classification Per M.S. 86A.05: h. state water access site	Current Public Use: YES	Future Public Use: YES
Land Code: 1000027606	Agency Land Code: R2971250	Land Name: PARKS & TRAILS	County: CLAY	Acres: 4.00
City:	Site Code:	Classification Per M.S. 86A.05: h. state water access site	Current Public Use: YES	Future Public Use: YES
Land Code: 1000027607	Agency Land Code: R29554582	Land Name: FAW - WILDLIFE	County: CLAY	Acres: 0.50
City:	Site Code:	Classification Per M.S. 86A.05: n. not administered under 86A.05	Current Public Use: YES	Future Public Use: YES
Land Code: 1000027608	Agency Land Code: R29554587	Land Name: FAW - WILDLIFE	County: CLAY	Acres: 0.10
City:	Site Code:	Classification Per M.S. 86A.05: n. not administered under 86A.05	Current Public Use: YES	Future Public Use: YES
Land Code: 1000027609	Agency Land Code: R29554585	Land Name: FAW - WILDLIFE	County: CLAY	Acres: 0.01
City:	Site Code:	Classification Per M.S. 86A.05: n. not administered under 86A.05	Current Public Use: YES	Future Public Use: YES
Land Code: 1000027610	Agency Land Code: R29554590	Land Name: FAW - WILDLIFE	County: CLAY	Acres: 2.78
City:	Site Code:	Classification Per M.S. 86A.05: n. not administered under 86A.05	Current Public Use: YES	Future Public Use: YES
Land Code: 1000027611	Agency Land Code: R29554586	Land Name: FAW - WILDLIFE	County: CLAY	Acres: 0.10
City:	Site Code:	Classification Per M.S. 86A.05: n. not administered under 86A.05	Current Public Use: YES	Future Public Use: YES
Land Code: 1000027612	Agency Land Code: R29554588	Land Name: FAW - WILDLIFE	County: CLAY	Acres: 1.10
City:	Site Code:	Classification Per M.S. 86A.05: n. not administered under 86A.05	Current Public Use: YES	Future Public Use: YES
Land Code: 1000027613	Agency Land Code: R29554583	Land Name: FAW - WILDLIFE	County: CLAY	Acres: 0.80
City:	Site Code:	Classification Per M.S. 86A.05: n. not administered under 86A.05	Current Public Use: YES	Future Public Use: YES
Land Code: 1000027614	Agency Land Code: R29554584	Land Name: FAW - WILDLIFE	County: CLAY	Acres: 0.50
City:	Site Code:	Classification Per M.S. 86A.05: n. not administered under 86A.05	Current Public Use: YES	Future Public Use: YES
Land Code: 1000027615	Agency Land Code: R29554589	Land Name: FAW - WILDLIFE	County: CLAY	Acres: 0.10
City:	Site Code:	Classification Per M.S. 86A.05: n. not administered under 86A.05	Current Public Use: YES	Future Public Use: YES



Land Code: 1000027616	Agency Land Code: R2971382	Land Name: FAW - WILDLIFE	County: CLAY	Acres: 40.00
City:	Site Code:	Classification Per M.S. 86A.05: g. state wildlife management area	Current Public Use: YES	Future Public Use: YES
Land Code: 1000027617	Agency Land Code: R29558788	Land Name: FAW - WILDLIFE	County: CLAY	Acres: 39.42
City:	Site Code:	Classification Per M.S. 86A.05: g. state wildlife management area	Current Public Use: YES	Future Public Use: YES
Land Code: 1000027618	Agency Land Code: R29555239	Land Name: FAW - WILDLIFE	County: CLAY	Acres: 40.00
City:	Site Code:	Classification Per M.S. 86A.05: g. state wildlife management area	Current Public Use: YES	Future Public Use: YES
Land Code: 1000027619	Agency Land Code: R29555242	Land Name: FAW - WILDLIFE	County: CLAY	Acres: 40.00
City:	Site Code:	Classification Per M.S. 86A.05: g. state wildlife management area	Current Public Use: YES	Future Public Use: YES
Land Code: 1000027620	Agency Land Code: R29555243	Land Name: FAW - WILDLIFE	County: CLAY	Acres: 40.00
City:	Site Code:	Classification Per M.S. 86A.05: g. state wildlife management area	Current Public Use: YES	Future Public Use: YES
Land Code: 1000027621	Agency Land Code: R29555247	Land Name: FAW - WILDLIFE	County: CLAY	Acres: 20.00
City:	Site Code:	Classification Per M.S. 86A.05: g. state wildlife management area	Current Public Use: YES	Future Public Use: YES
Land Code: 1000027622	Agency Land Code: R29557857	Land Name: FAW - WILDLIFE	County: CLAY	Acres: 39.92
City:	Site Code:	Classification Per M.S. 86A.05: g. state wildlife management area	Current Public Use: YES	Future Public Use: YES
Land Code: 1000027623	Agency Land Code: R29557860	Land Name: FAW - WILDLIFE	County: CLAY	Acres: 39.38
City:	Site Code:	Classification Per M.S. 86A.05: g. state wildlife management area	Current Public Use: YES	Future Public Use: YES
Land Code: 1000027624	Agency Land Code: R29557878	Land Name: FAW - WILDLIFE	County: CLAY	Acres: 40.00
City:	Site Code:	Classification Per M.S. 86A.05: g. state wildlife management area	Current Public Use: YES	Future Public Use: YES
Land Code: 1000027625	Agency Land Code: R2971498	Land Name: FAW - WILDLIFE	County: CLAY	Acres: 40.00
City:	Site Code:	Classification Per M.S. 86A.05: g. state wildlife management area	Current Public Use: YES	Future Public Use: YES
Land Code: 1000027626	Agency Land Code: R2971509	Land Name: FAW - WILDLIFE	County: CLAY	Acres: 40.00
City:	Site Code:	Classification Per M.S. 86A.05: g. state wildlife management area	Current Public Use: YES	Future Public Use: YES
Land Code: 1000027627	Agency Land Code: R2971484	Land Name: FAW - WILDLIFE	County: CLAY	Acres: 39.00
City:	Site Code:	Classification Per M.S. 86A.05: g. state wildlife management area	Current Public Use: YES	Future Public Use: YES



Land Code: 1000027628	Agency Land Code: R2971506	Land Name: FAW - WILDLIFE	County: CLAY	Acres: 40.00
City:	Site Code:	Classification Per M.S. 86A.05: g. state wildlife management area	Current Public Use: YES	Future Public Use: YES
Land Code: 1000027629	Agency Land Code: R2971487	Land Name: FAW - WILDLIFE	County: CLAY	Acres: 40.00
City:	Site Code:	Classification Per M.S. 86A.05: g. state wildlife management area	Current Public Use: YES	Future Public Use: YES
Land Code: 1000027630	Agency Land Code: R2971495	Land Name: FAW - WILDLIFE	County: CLAY	Acres: 8.20
City:	Site Code:	Classification Per M.S. 86A.05: g. state wildlife management area	Current Public Use: YES	Future Public Use: YES
Land Code: 1000027631	Agency Land Code: R2971494	Land Name: FAW - WILDLIFE	County: CLAY	Acres: 40.00
City:	Site Code:	Classification Per M.S. 86A.05: g. state wildlife management area	Current Public Use: YES	Future Public Use: YES
Land Code: 1000027632	Agency Land Code: R2971508	Land Name: FAW - WILDLIFE	County: CLAY	Acres: 40.00
City:	Site Code:	Classification Per M.S. 86A.05: g. state wildlife management area	Current Public Use: YES	Future Public Use: YES
Land Code: 1000027633	Agency Land Code: R2971504	Land Name: FAW - WILDLIFE	County: CLAY	Acres: 40.00
City:	Site Code:	Classification Per M.S. 86A.05: g. state wildlife management area	Current Public Use: YES	Future Public Use: YES
Land Code: 1000027634	Agency Land Code: R2971511	Land Name: FAW - WILDLIFE	County: CLAY	Acres: 40.00
City:	Site Code:	Classification Per M.S. 86A.05: g. state wildlife management area	Current Public Use: YES	Future Public Use: YES
Land Code: 1000027635	Agency Land Code: R2971485	Land Name: FAW - WILDLIFE	County: CLAY	Acres: 40.00
City:	Site Code:	Classification Per M.S. 86A.05: g. state wildlife management area	Current Public Use: YES	Future Public Use: YES
Land Code: 1000027636	Agency Land Code: R29330163	Land Name: FAW - WILDLIFE	County: CLAY	Acres: 38.66
City:	Site Code:	Classification Per M.S. 86A.05: g. state wildlife management area	Current Public Use: YES	Future Public Use: YES
Land Code: 1000027637	Agency Land Code: R2971486	Land Name: FAW - WILDLIFE	County: CLAY	Acres: 40.00
City:	Site Code:	Classification Per M.S. 86A.05: g. state wildlife management area	Current Public Use: YES	Future Public Use: YES
Land Code: 1000027638	Agency Land Code: R2971496	Land Name: FAW - WILDLIFE	County: CLAY	Acres: 40.00
City:	Site Code:	Classification Per M.S. 86A.05: g. state wildlife management area	Current Public Use: YES	Future Public Use: YES
Land Code: 1000027639	Agency Land Code: R29330165	Land Name: FAW - WILDLIFE	County: CLAY	Acres: 38.88
City:	Site Code:	Classification Per M.S. 86A.05: g. state wildlife management area	Current Public Use: YES	Future Public Use: YES



Land Code: 1000027640	Agency Land Code: R2971175	Land Name: FAW - WILDLIFE	County: CLAY	Acres: 39.56
City:	Site Code:	Classification Per M.S. 86A.05: g. state wildlife management area	Current Public Use: YES	Future Public Use: YES
Land Code: 1000027641	Agency Land Code: R2971232	Land Name: FAW - WILDLIFE	County: CLAY	Acres: 20.00
City:	Site Code:	Classification Per M.S. 86A.05: g. state wildlife management area	Current Public Use: YES	Future Public Use: YES
Land Code: 1000027642	Agency Land Code: R2971177	Land Name: FAW - WILDLIFE	County: CLAY	Acres: 39.69
City:	Site Code:	Classification Per M.S. 86A.05: g. state wildlife management area	Current Public Use: YES	Future Public Use: YES
Land Code: 1000027643	Agency Land Code: R2971488	Land Name: FAW - WILDLIFE	County: CLAY	Acres: 40.00
City:	Site Code:	Classification Per M.S. 86A.05: g. state wildlife management area	Current Public Use: YES	Future Public Use: YES
Land Code: 1000027644	Agency Land Code: R2971483	Land Name: FAW - WILDLIFE	County: CLAY	Acres: 5.00
City:	Site Code:	Classification Per M.S. 86A.05: g. state wildlife management area	Current Public Use: YES	Future Public Use: YES
Land Code: 1000027645	Agency Land Code: R29555246	Land Name: FAW - WILDLIFE	County: CLAY	Acres: 40.00
City:	Site Code:	Classification Per M.S. 86A.05: g. state wildlife management area	Current Public Use: YES	Future Public Use: YES
Land Code: 1000027646	Agency Land Code: R29330172	Land Name: FAW - WILDLIFE	County: CLAY	Acres: 40.00
City:	Site Code:	Classification Per M.S. 86A.05: g. state wildlife management area	Current Public Use: YES	Future Public Use: YES
Land Code: 1000027647	Agency Land Code: R2971231	Land Name: FAW - WILDLIFE	County: CLAY	Acres: 38.62
City:	Site Code:	Classification Per M.S. 86A.05: g. state wildlife management area	Current Public Use: YES	Future Public Use: YES
Land Code: 1000027648	Agency Land Code: R29330170	Land Name: FAW - WILDLIFE	County: CLAY	Acres: 40.00
City:	Site Code:	Classification Per M.S. 86A.05: g. state wildlife management area	Current Public Use: YES	Future Public Use: YES
Land Code: 1000027649	Agency Land Code: R29555244	Land Name: FAW - WILDLIFE	County: CLAY	Acres: 40.00
City:	Site Code:	Classification Per M.S. 86A.05: g. state wildlife management area	Current Public Use: YES	Future Public Use: YES
Land Code: 1000027650	Agency Land Code: R29330169	Land Name: FAW - WILDLIFE	County: CLAY	Acres: 40.00
City:	Site Code:	Classification Per M.S. 86A.05: g. state wildlife management area	Current Public Use: YES	Future Public Use: YES
Land Code: 1000027651	Agency Land Code: R2971510	Land Name: FAW - WILDLIFE	County: CLAY	Acres: 40.00
City:	Site Code:	Classification Per M.S. 86A.05: g. state wildlife management area	Current Public Use: YES	Future Public Use: YES



Land Code: 1000027652	Agency Land Code: R29557858	Land Name: FAW - WILDLIFE	County: CLAY	Acres: 39.07
City:	Site Code:	Classification Per M.S. 86A.05: g. state wildlife management area	Current Public Use: YES	Future Public Use: YES
Land Code: 1000027653	Agency Land Code: R2971482	Land Name: FAW - WILDLIFE	County: CLAY	Acres: 30.00
City:	Site Code:	Classification Per M.S. 86A.05: g. state wildlife management area	Current Public Use: YES	Future Public Use: YES
Land Code: 1000027654	Agency Land Code: R29330166	Land Name: FAW - WILDLIFE	County: CLAY	Acres: 40.00
City:	Site Code:	Classification Per M.S. 86A.05: g. state wildlife management area	Current Public Use: YES	Future Public Use: YES
Land Code: 1000027655	Agency Land Code: R29330167	Land Name: FAW - WILDLIFE	County: CLAY	Acres: 40.00
City:	Site Code:	Classification Per M.S. 86A.05: g. state wildlife management area	Current Public Use: YES	Future Public Use: YES
Land Code: 1000027656	Agency Land Code: R29330168	Land Name: FAW - WILDLIFE	County: CLAY	Acres: 40.00
City:	Site Code:	Classification Per M.S. 86A.05: g. state wildlife management area	Current Public Use: YES	Future Public Use: YES
Land Code: 1000027657	Agency Land Code: R29330171	Land Name: FAW - WILDLIFE	County: CLAY	Acres: 40.00
City:	Site Code:	Classification Per M.S. 86A.05: g. state wildlife management area	Current Public Use: YES	Future Public Use: YES
Land Code: 1000027658	Agency Land Code: R29555245	Land Name: FAW - WILDLIFE	County: CLAY	Acres: 40.00
City:	Site Code:	Classification Per M.S. 86A.05: g. state wildlife management area	Current Public Use: YES	Future Public Use: YES
Land Code: 1000027659	Agency Land Code: R29557859	Land Name: FAW - WILDLIFE	County: CLAY	Acres: 39.26
City:	Site Code:	Classification Per M.S. 86A.05: g. state wildlife management area	Current Public Use: YES	Future Public Use: YES
Land Code: 1000027660	Agency Land Code: R2971580	Land Name: FAW - WILDLIFE	County: CLAY	Acres: 40.00
City:	Site Code:	Classification Per M.S. 86A.05: g. state wildlife management area	Current Public Use: YES	Future Public Use: YES
Land Code: 1000027661	Agency Land Code: R2971576	Land Name: FAW - WILDLIFE	County: CLAY	Acres: 40.00
City:	Site Code:	Classification Per M.S. 86A.05: g. state wildlife management area	Current Public Use: YES	Future Public Use: YES
Land Code: 1000027662	Agency Land Code: R2971568	Land Name: FAW - WILDLIFE	County: CLAY	Acres: 40.00
City:	Site Code:	Classification Per M.S. 86A.05: g. state wildlife management area	Current Public Use: YES	Future Public Use: YES
Land Code: 1000027663	Agency Land Code: R2971567	Land Name: FAW - WILDLIFE	County: CLAY	Acres: 40.00
City:	Site Code:	Classification Per M.S. 86A.05: g. state wildlife management area	Current Public Use: YES	Future Public Use: YES



Land Code: 1000027664	Agency Land Code: R2971577	Land Name: FAW - WILDLIFE	County: CLAY	Acres: 40.00
City:	Site Code:	Classification Per M.S. 86A.05: g. state wildlife management area	Current Public Use: YES	Future Public Use: YES
Land Code: 1000027665	Agency Land Code: R2971583	Land Name: FAW - WILDLIFE	County: CLAY	Acres: 40.00
City:	Site Code:	Classification Per M.S. 86A.05: g. state wildlife management area	Current Public Use: YES	Future Public Use: YES
Land Code: 1000027666	Agency Land Code: R2971584	Land Name: FAW - WILDLIFE	County: CLAY	Acres: 39.50
City:	Site Code:	Classification Per M.S. 86A.05: g. state wildlife management area	Current Public Use: YES	Future Public Use: YES
Land Code: 1000027667	Agency Land Code: R2971564	Land Name: FAW - WILDLIFE	County: CLAY	Acres: 40.00
City:	Site Code:	Classification Per M.S. 86A.05: g. state wildlife management area	Current Public Use: YES	Future Public Use: YES
Land Code: 1000027668	Agency Land Code: R2971581	Land Name: FAW - WILDLIFE	County: CLAY	Acres: 40.00
City:	Site Code:	Classification Per M.S. 86A.05: g. state wildlife management area	Current Public Use: YES	Future Public Use: YES
Land Code: 1000027669	Agency Land Code: R2971566	Land Name: FAW - WILDLIFE	County: CLAY	Acres: 40.00
City:	Site Code:	Classification Per M.S. 86A.05: g. state wildlife management area	Current Public Use: YES	Future Public Use: YES
Land Code: 1000027670	Agency Land Code: R2971578	Land Name: FAW - WILDLIFE	County: CLAY	Acres: 40.00
City:	Site Code:	Classification Per M.S. 86A.05: g. state wildlife management area	Current Public Use: YES	Future Public Use: YES
Land Code: 1000027671	Agency Land Code: R2971565	Land Name: FAW - WILDLIFE	County: CLAY	Acres: 1.00
City:	Site Code:	Classification Per M.S. 86A.05: g. state wildlife management area	Current Public Use: YES	Future Public Use: YES
Land Code: 1000027672	Agency Land Code: R2971574	Land Name: FAW - WILDLIFE	County: CLAY	Acres: 40.00
City:	Site Code:	Classification Per M.S. 86A.05: g. state wildlife management area	Current Public Use: YES	Future Public Use: YES
Land Code: 1000027673	Agency Land Code: R29336818	Land Name: FAW - WILDLIFE	County: CLAY	Acres: 40.00
City:	Site Code:	Classification Per M.S. 86A.05: g. state wildlife management area	Current Public Use: YES	Future Public Use: YES
Land Code: 1000027674	Agency Land Code: R2971575	Land Name: FAW - WILDLIFE	County: CLAY	Acres: 40.00
City:	Site Code:	Classification Per M.S. 86A.05: g. state wildlife management area	Current Public Use: YES	Future Public Use: YES
Land Code: 1000027675	Agency Land Code: R2971579	Land Name: FAW - WILDLIFE	County: CLAY	Acres: 40.00
City:	Site Code:	Classification Per M.S. 86A.05: g. state wildlife management area	Current Public Use: YES	Future Public Use: YES



Land Code: 1000027676	Agency Land Code: R29336819	Land Name: FAW - WILDLIFE	County: CLAY	Acres: 40.00
City:	Site Code:	Classification Per M.S. 86A.05: g. state wildlife management area	Current Public Use: YES	Future Public Use: YES
Land Code: 1000027677	Agency Land Code: R29563154	Land Name: FAW - WILDLIFE	County: CLAY	Acres: 40.00
City:	Site Code:	Classification Per M.S. 86A.05: g. state wildlife management area	Current Public Use: YES	Future Public Use: YES
Land Code: 1000027678	Agency Land Code: R29563155	Land Name: FAW - WILDLIFE	County: CLAY	Acres: 25.00
City:	Site Code:	Classification Per M.S. 86A.05: g. state wildlife management area	Current Public Use: YES	Future Public Use: YES
Land Code: 1000027679	Agency Land Code: R2971608	Land Name: FAW - WILDLIFE	County: CLAY	Acres: 40.00
City:	Site Code:	Classification Per M.S. 86A.05: g. state wildlife management area	Current Public Use: YES	Future Public Use: YES
Land Code: 1000027680	Agency Land Code: R2971606	Land Name: FAW - WILDLIFE	County: CLAY	Acres: 40.00
City:	Site Code:	Classification Per M.S. 86A.05: g. state wildlife management area	Current Public Use: YES	Future Public Use: YES
Land Code: 1000027681	Agency Land Code: R2971602	Land Name: FAW - WILDLIFE	County: CLAY	Acres: 40.00
City:	Site Code:	Classification Per M.S. 86A.05: g. state wildlife management area	Current Public Use: YES	Future Public Use: YES
Land Code: 1000027682	Agency Land Code: R2971607	Land Name: FAW - WILDLIFE	County: CLAY	Acres: 40.00
City:	Site Code:	Classification Per M.S. 86A.05: g. state wildlife management area	Current Public Use: YES	Future Public Use: YES
Land Code: 1000027683	Agency Land Code: R29576188	Land Name: FAW - WILDLIFE	County: CLAY	Acres: 40.00
City:	Site Code:	Classification Per M.S. 86A.05: g. state wildlife management area	Current Public Use: YES	Future Public Use: YES
Land Code: 1000027684	Agency Land Code: R29576189	Land Name: FAW - WILDLIFE	County: CLAY	Acres: 40.00
City:	Site Code:	Classification Per M.S. 86A.05: g. state wildlife management area	Current Public Use: YES	Future Public Use: YES
Land Code: 1000027685	Agency Land Code: R2971605	Land Name: FAW - WILDLIFE	County: CLAY	Acres: 40.00
City:	Site Code:	Classification Per M.S. 86A.05: g. state wildlife management area	Current Public Use: YES	Future Public Use: YES
Land Code: 1000027686	Agency Land Code: R29576190	Land Name: FAW - WILDLIFE	County: CLAY	Acres: 40.00
City:	Site Code:	Classification Per M.S. 86A.05: g. state wildlife management area	Current Public Use: YES	Future Public Use: YES
Land Code: 1000027687	Agency Land Code: R29563152	Land Name: FAW - WILDLIFE	County: CLAY	Acres: 40.00
City:	Site Code:	Classification Per M.S. 86A.05: g. state wildlife management area	Current Public Use: YES	Future Public Use: YES



Land Code: 1000027688	Agency Land Code: R2971603	Land Name: FAW - WILDLIFE	County: CLAY	Acres: 40.00
City:	Site Code:	Classification Per M.S. 86A.05: g. state wildlife management area	Current Public Use: YES	Future Public Use: YES
Land Code: 1000027689	Agency Land Code: R29576187	Land Name: FAW - WILDLIFE	County: CLAY	Acres: 35.32
City:	Site Code:	Classification Per M.S. 86A.05: g. state wildlife management area	Current Public Use: YES	Future Public Use: YES
Land Code: 1000027690	Agency Land Code: R29563153	Land Name: FAW - WILDLIFE	County: CLAY	Acres: 40.00
City:	Site Code:	Classification Per M.S. 86A.05: g. state wildlife management area	Current Public Use: YES	Future Public Use: YES
Land Code: 1000027691	Agency Land Code: R2971604	Land Name: FAW - WILDLIFE	County: CLAY	Acres: 40.00
City:	Site Code:	Classification Per M.S. 86A.05: g. state wildlife management area	Current Public Use: YES	Future Public Use: YES
Land Code: 1000027692	Agency Land Code: R2971609	Land Name: FAW - WILDLIFE	County: CLAY	Acres: 40.00
City:	Site Code:	Classification Per M.S. 86A.05: g. state wildlife management area	Current Public Use: YES	Future Public Use: YES
Land Code: 1000027693	Agency Land Code: R2971703	Land Name: FAW - WILDLIFE	County: CLAY	Acres: 2.20
City:	Site Code:	Classification Per M.S. 86A.05: g. state wildlife management area	Current Public Use: YES	Future Public Use: YES
Land Code: 1000027694	Agency Land Code: R2971705	Land Name: FAW - WILDLIFE	County: CLAY	Acres: 16.30
City:	Site Code:	Classification Per M.S. 86A.05: g. state wildlife management area	Current Public Use: YES	Future Public Use: YES
Land Code: 1000027695	Agency Land Code: R2971708	Land Name: FAW - WILDLIFE	County: CLAY	Acres: 7.00
City:	Site Code:	Classification Per M.S. 86A.05: g. state wildlife management area	Current Public Use: YES	Future Public Use: YES
Land Code: 1000027696	Agency Land Code: R2971702	Land Name: FAW - WILDLIFE	County: CLAY	Acres: 40.00
City:	Site Code:	Classification Per M.S. 86A.05: g. state wildlife management area	Current Public Use: YES	Future Public Use: YES
Land Code: 1000027697	Agency Land Code: R2971701	Land Name: FAW - WILDLIFE	County: CLAY	Acres: 4.60
City:	Site Code:	Classification Per M.S. 86A.05: g. state wildlife management area	Current Public Use: YES	Future Public Use: YES
Land Code: 1000027698	Agency Land Code: R2971711	Land Name: FAW - WILDLIFE	County: CLAY	Acres: 39.00
City:	Site Code:	Classification Per M.S. 86A.05: g. state wildlife management area	Current Public Use: YES	Future Public Use: YES
Land Code: 1000027699	Agency Land Code: R2971710	Land Name: FAW - WILDLIFE	County: CLAY	Acres: 17.00
City:	Site Code:	Classification Per M.S. 86A.05: g. state wildlife management area	Current Public Use: YES	Future Public Use: YES



Land Code: 1000027700	Agency Land Code: R2971712	Land Name: FAW - WILDLIFE	County: CLAY	Acres: 14.40
City:	Site Code:	Classification Per M.S. 86A.05: g. state wildlife management area	Current Public Use: YES	Future Public Use: YES
Land Code: 1000027701	Agency Land Code: R2971709	Land Name: FAW - WILDLIFE	County: CLAY	Acres: 18.90
City:	Site Code:	Classification Per M.S. 86A.05: g. state wildlife management area	Current Public Use: YES	Future Public Use: YES
Land Code: 1000027702	Agency Land Code: R2971704	Land Name: FAW - WILDLIFE	County: CLAY	Acres: 41.70
City:	Site Code:	Classification Per M.S. 86A.05: g. state wildlife management area	Current Public Use: YES	Future Public Use: YES
Land Code: 1000027703	Agency Land Code: R2971707	Land Name: FAW - WILDLIFE	County: CLAY	Acres: 37.00
City:	Site Code:	Classification Per M.S. 86A.05: g. state wildlife management area	Current Public Use: YES	Future Public Use: YES
Land Code: 1000027704	Agency Land Code: R2971706	Land Name: FAW - WILDLIFE	County: CLAY	Acres: 40.00
City:	Site Code:	Classification Per M.S. 86A.05: g. state wildlife management area	Current Public Use: YES	Future Public Use: YES
Land Code: 1000027705	Agency Land Code: R29341226	Land Name: FAW - WILDLIFE	County: CLAY	Acres: 39.92
City:	Site Code:	Classification Per M.S. 86A.05: g. state wildlife management area	Current Public Use: YES	Future Public Use: YES
Land Code: 1000027706	Agency Land Code: R29341229	Land Name: FAW - WILDLIFE	County: CLAY	Acres: 39.87
City:	Site Code:	Classification Per M.S. 86A.05: g. state wildlife management area	Current Public Use: YES	Future Public Use: YES
Land Code: 1000027707	Agency Land Code: R29341231	Land Name: FAW - WILDLIFE	County: CLAY	Acres: 40.00
City:	Site Code:	Classification Per M.S. 86A.05: g. state wildlife management area	Current Public Use: YES	Future Public Use: YES
Land Code: 1000027708	Agency Land Code: R29341232	Land Name: FAW - WILDLIFE	County: CLAY	Acres: 40.00
City:	Site Code:	Classification Per M.S. 86A.05: g. state wildlife management area	Current Public Use: YES	Future Public Use: YES
Land Code: 1000027709	Agency Land Code: R29341233	Land Name: FAW - WILDLIFE	County: CLAY	Acres: 40.00
City:	Site Code:	Classification Per M.S. 86A.05: g. state wildlife management area	Current Public Use: YES	Future Public Use: YES
Land Code: 1000027710	Agency Land Code: R29341234	Land Name: FAW - WILDLIFE	County: CLAY	Acres: 40.00
City:	Site Code:	Classification Per M.S. 86A.05: g. state wildlife management area	Current Public Use: YES	Future Public Use: YES
Land Code: 1000027711	Agency Land Code: R29341235	Land Name: FAW - WILDLIFE	County: CLAY	Acres: 30.07
City:	Site Code:	Classification Per M.S. 86A.05: g. state wildlife management area	Current Public Use: YES	Future Public Use: YES



Land Code: 1000027712	Agency Land Code: R29341239	Land Name: FAW - WILDLIFE	County: CLAY	Acres: 40.00
City:	Site Code:	Classification Per M.S. 86A.05: g. state wildlife management area	Current Public Use: YES	Future Public Use: YES
Land Code: 1000027713	Agency Land Code: R2972182	Land Name: FAW - WILDLIFE	County: CLAY	Acres: 40.00
City:	Site Code:	Classification Per M.S. 86A.05: g. state wildlife management area	Current Public Use: YES	Future Public Use: YES
Land Code: 1000027714	Agency Land Code: R2972170	Land Name: FAW - WILDLIFE	County: CLAY	Acres: 40.00
City:	Site Code:	Classification Per M.S. 86A.05: g. state wildlife management area	Current Public Use: YES	Future Public Use: YES
Land Code: 1000027715	Agency Land Code: R2972176	Land Name: FAW - WILDLIFE	County: CLAY	Acres: 40.00
City:	Site Code:	Classification Per M.S. 86A.05: g. state wildlife management area	Current Public Use: YES	Future Public Use: YES
Land Code: 1000027716	Agency Land Code: R2972174	Land Name: FAW - WILDLIFE	County: CLAY	Acres: 40.00
City:	Site Code:	Classification Per M.S. 86A.05: g. state wildlife management area	Current Public Use: YES	Future Public Use: YES
Land Code: 1000027717	Agency Land Code: R2972190	Land Name: FAW - WILDLIFE	County: CLAY	Acres: 40.00
City:	Site Code:	Classification Per M.S. 86A.05: g. state wildlife management area	Current Public Use: YES	Future Public Use: YES
Land Code: 1000027718	Agency Land Code: R2972178	Land Name: FAW - WILDLIFE	County: CLAY	Acres: 40.00
City:	Site Code:	Classification Per M.S. 86A.05: g. state wildlife management area	Current Public Use: YES	Future Public Use: YES
Land Code: 1000027719	Agency Land Code: R29341228	Land Name: FAW - WILDLIFE	County: CLAY	Acres: 40.00
City:	Site Code:	Classification Per M.S. 86A.05: g. state wildlife management area	Current Public Use: YES	Future Public Use: YES
Land Code: 1000027720	Agency Land Code: R29341225	Land Name: FAW - WILDLIFE	County: CLAY	Acres: 39.97
City:	Site Code:	Classification Per M.S. 86A.05: g. state wildlife management area	Current Public Use: YES	Future Public Use: YES
Land Code: 1000027721	Agency Land Code: R29341237	Land Name: FAW - WILDLIFE	County: CLAY	Acres: 40.00
City:	Site Code:	Classification Per M.S. 86A.05: g. state wildlife management area	Current Public Use: YES	Future Public Use: YES
Land Code: 1000027722	Agency Land Code: R29341240	Land Name: FAW - WILDLIFE	County: CLAY	Acres: 25.00
City:	Site Code:	Classification Per M.S. 86A.05: g. state wildlife management area	Current Public Use: YES	Future Public Use: YES
Land Code: 1000027723	Agency Land Code: R2972188	Land Name: FAW - WILDLIFE	County: CLAY	Acres: 40.00
City:	Site Code:	Classification Per M.S. 86A.05: g. state wildlife management area	Current Public Use: YES	Future Public Use: YES



Land Code: 1000027724	Agency Land Code: R29341227	Land Name: FAW - WILDLIFE	County: CLAY	Acres: 40.00
City:	Site Code:	Classification Per M.S. 86A.05: g. state wildlife management area	Current Public Use: YES	Future Public Use: YES
Land Code: 1000027725	Agency Land Code: R2972186	Land Name: FAW - WILDLIFE	County: CLAY	Acres: 40.00
City:	Site Code:	Classification Per M.S. 86A.05: g. state wildlife management area	Current Public Use: YES	Future Public Use: YES
Land Code: 1000027726	Agency Land Code: R29341236	Land Name: FAW - WILDLIFE	County: CLAY	Acres: 40.00
City:	Site Code:	Classification Per M.S. 86A.05: g. state wildlife management area	Current Public Use: YES	Future Public Use: YES
Land Code: 1000027727	Agency Land Code: R29341230	Land Name: FAW - WILDLIFE	County: CLAY	Acres: 39.82
City:	Site Code:	Classification Per M.S. 86A.05: g. state wildlife management area	Current Public Use: YES	Future Public Use: YES
Land Code: 1000027728	Agency Land Code: R2972184	Land Name: FAW - WILDLIFE	County: CLAY	Acres: 40.00
City:	Site Code:	Classification Per M.S. 86A.05: g. state wildlife management area	Current Public Use: YES	Future Public Use: YES
Land Code: 1000027729	Agency Land Code: R29341238	Land Name: FAW - WILDLIFE	County: CLAY	Acres: 40.00
City:	Site Code:	Classification Per M.S. 86A.05: g. state wildlife management area	Current Public Use: YES	Future Public Use: YES
Land Code: 1000027730	Agency Land Code: R2972172	Land Name: FAW - WILDLIFE	County: CLAY	Acres: 40.00
City:	Site Code:	Classification Per M.S. 86A.05: g. state wildlife management area	Current Public Use: YES	Future Public Use: YES
Land Code: 1000027731	Agency Land Code: R29577093	Land Name: FAW - WILDLIFE	County: CLAY	Acres: 40.00
City:	Site Code:	Classification Per M.S. 86A.05: g. state wildlife management area	Current Public Use: YES	Future Public Use: YES
Land Code: 1000027732	Agency Land Code: R29577094	Land Name: FAW - WILDLIFE	County: CLAY	Acres: 40.00
City:	Site Code:	Classification Per M.S. 86A.05: g. state wildlife management area	Current Public Use: YES	Future Public Use: YES
Land Code: 1000027733	Agency Land Code: R29577095	Land Name: FAW - WILDLIFE	County: CLAY	Acres: 40.00
City:	Site Code:	Classification Per M.S. 86A.05: g. state wildlife management area	Current Public Use: YES	Future Public Use: YES
Land Code: 1000027734	Agency Land Code: R29577097	Land Name: FAW - WILDLIFE	County: CLAY	Acres: 40.00
City:	Site Code:	Classification Per M.S. 86A.05: g. state wildlife management area	Current Public Use: YES	Future Public Use: YES
Land Code: 1000027735	Agency Land Code: R29577098	Land Name: FAW - WILDLIFE	County: CLAY	Acres: 40.00
City:	Site Code:	Classification Per M.S. 86A.05: g. state wildlife management area	Current Public Use: YES	Future Public Use: YES



Land Code: 1000027736	Agency Land Code: R29577104	Land Name: FAW - WILDLIFE	County: CLAY	Acres: 40.00
City:	Site Code:	Classification Per M.S. 86A.05: g. state wildlife management area	Current Public Use: YES	Future Public Use: YES
Land Code: 1000027737	Agency Land Code: R29577105	Land Name: FAW - WILDLIFE	County: CLAY	Acres: 40.00
City:	Site Code:	Classification Per M.S. 86A.05: g. state wildlife management area	Current Public Use: YES	Future Public Use: YES
Land Code: 1000027738	Agency Land Code: R29577106	Land Name: FAW - WILDLIFE	County: CLAY	Acres: 40.00
City:	Site Code:	Classification Per M.S. 86A.05: g. state wildlife management area	Current Public Use: YES	Future Public Use: YES
Land Code: 1000027739	Agency Land Code: R29577107	Land Name: FAW - WILDLIFE	County: CLAY	Acres: 40.00
City:	Site Code:	Classification Per M.S. 86A.05: g. state wildlife management area	Current Public Use: YES	Future Public Use: YES
Land Code: 1000027740	Agency Land Code: R29577108	Land Name: FAW - WILDLIFE	County: CLAY	Acres: 40.00
City:	Site Code:	Classification Per M.S. 86A.05: g. state wildlife management area	Current Public Use: YES	Future Public Use: YES
Land Code: 1000027741	Agency Land Code: R29577109	Land Name: FAW - WILDLIFE	County: CLAY	Acres: 40.00
City:	Site Code:	Classification Per M.S. 86A.05: g. state wildlife management area	Current Public Use: YES	Future Public Use: YES
Land Code: 1000027742	Agency Land Code: R29577110	Land Name: FAW - WILDLIFE	County: CLAY	Acres: 40.00
City:	Site Code:	Classification Per M.S. 86A.05: g. state wildlife management area	Current Public Use: YES	Future Public Use: YES
Land Code: 1000027743	Agency Land Code: R29577111	Land Name: FAW - WILDLIFE	County: CLAY	Acres: 40.00
City:	Site Code:	Classification Per M.S. 86A.05: g. state wildlife management area	Current Public Use: YES	Future Public Use: YES
Land Code: 1000027744	Agency Land Code: R29577113	Land Name: FAW - WILDLIFE	County: CLAY	Acres: 40.00
City:	Site Code:	Classification Per M.S. 86A.05: g. state wildlife management area	Current Public Use: YES	Future Public Use: YES
Land Code: 1000027745	Agency Land Code: R29577114	Land Name: FAW - WILDLIFE	County: CLAY	Acres: 40.00
City:	Site Code:	Classification Per M.S. 86A.05: g. state wildlife management area	Current Public Use: YES	Future Public Use: YES
Land Code: 1000027746	Agency Land Code: R29577120	Land Name: FAW - WILDLIFE	County: CLAY	Acres: 40.00
City:	Site Code:	Classification Per M.S. 86A.05: g. state wildlife management area	Current Public Use: YES	Future Public Use: YES
Land Code: 1000027747	Agency Land Code: R29577122	Land Name: FAW - WILDLIFE	County: CLAY	Acres: 40.00
City:	Site Code:	Classification Per M.S. 86A.05: g. state wildlife management area	Current Public Use: YES	Future Public Use: YES



Land Code: 1000027748	Agency Land Code: R29577090	Land Name: FAW - WILDLIFE	County: CLAY	Acres: 40.00
City:	Site Code:	Classification Per M.S. 86A.05: g. state wildlife management area	Current Public Use: YES	Future Public Use: YES
Land Code: 1000027749	Agency Land Code: R29577101	Land Name: FAW - WILDLIFE	County: CLAY	Acres: 40.00
City:	Site Code:	Classification Per M.S. 86A.05: g. state wildlife management area	Current Public Use: YES	Future Public Use: YES
Land Code: 1000027750	Agency Land Code: R29577112	Land Name: FAW - WILDLIFE	County: CLAY	Acres: 40.00
City:	Site Code:	Classification Per M.S. 86A.05: g. state wildlife management area	Current Public Use: YES	Future Public Use: YES
Land Code: 1000027751	Agency Land Code: R29577115	Land Name: FAW - WILDLIFE	County: CLAY	Acres: 40.00
City:	Site Code:	Classification Per M.S. 86A.05: g. state wildlife management area	Current Public Use: YES	Future Public Use: YES
Land Code: 1000027752	Agency Land Code: R29577099	Land Name: FAW - WILDLIFE	County: CLAY	Acres: 40.00
City:	Site Code:	Classification Per M.S. 86A.05: g. state wildlife management area	Current Public Use: YES	Future Public Use: YES
Land Code: 1000027753	Agency Land Code: R29577118	Land Name: FAW - WILDLIFE	County: CLAY	Acres: 40.00
City:	Site Code:	Classification Per M.S. 86A.05: g. state wildlife management area	Current Public Use: YES	Future Public Use: YES
Land Code: 1000027754	Agency Land Code: R29577092	Land Name: FAW - WILDLIFE	County: CLAY	Acres: 40.00
City:	Site Code:	Classification Per M.S. 86A.05: g. state wildlife management area	Current Public Use: YES	Future Public Use: YES
Land Code: 1000027755	Agency Land Code: R29577100	Land Name: FAW - WILDLIFE	County: CLAY	Acres: 40.00
City:	Site Code:	Classification Per M.S. 86A.05: g. state wildlife management area	Current Public Use: YES	Future Public Use: YES
Land Code: 1000027756	Agency Land Code: R29577119	Land Name: FAW - WILDLIFE	County: CLAY	Acres: 40.00
City:	Site Code:	Classification Per M.S. 86A.05: g. state wildlife management area	Current Public Use: YES	Future Public Use: YES
Land Code: 1000027757	Agency Land Code: R29577096	Land Name: FAW - WILDLIFE	County: CLAY	Acres: 40.00
City:	Site Code:	Classification Per M.S. 86A.05: g. state wildlife management area	Current Public Use: YES	Future Public Use: YES
Land Code: 1000027758	Agency Land Code: R29577088	Land Name: FAW - WILDLIFE	County: CLAY	Acres: 40.00
City:	Site Code:	Classification Per M.S. 86A.05: g. state wildlife management area	Current Public Use: YES	Future Public Use: YES
Land Code: 1000027759	Agency Land Code: R29577091	Land Name: FAW - WILDLIFE	County: CLAY	Acres: 40.00
City:	Site Code:	Classification Per M.S. 86A.05: g. state wildlife management area	Current Public Use: YES	Future Public Use: YES



Land Code: 1000027760	Agency Land Code: R29577102	Land Name: FAW - WILDLIFE	County: CLAY	Acres: 40.00
City:	Site Code:	Classification Per M.S. 86A.05: g. state wildlife management area	Current Public Use: YES	Future Public Use: YES
Land Code: 1000027761	Agency Land Code: R29577089	Land Name: FAW - WILDLIFE	County: CLAY	Acres: 40.00
City:	Site Code:	Classification Per M.S. 86A.05: g. state wildlife management area	Current Public Use: YES	Future Public Use: YES
Land Code: 1000027762	Agency Land Code: R29577121	Land Name: FAW - WILDLIFE	County: CLAY	Acres: 40.00
City:	Site Code:	Classification Per M.S. 86A.05: g. state wildlife management area	Current Public Use: YES	Future Public Use: YES
Land Code: 1000027763	Agency Land Code: R29577116	Land Name: FAW - WILDLIFE	County: CLAY	Acres: 40.00
City:	Site Code:	Classification Per M.S. 86A.05: g. state wildlife management area	Current Public Use: YES	Future Public Use: YES
Land Code: 1000027764	Agency Land Code: R29577103	Land Name: FAW - WILDLIFE	County: CLAY	Acres: 40.00
City:	Site Code:	Classification Per M.S. 86A.05: g. state wildlife management area	Current Public Use: YES	Future Public Use: YES
Land Code: 1000027765	Agency Land Code: R29577117	Land Name: FAW - WILDLIFE	County: CLAY	Acres: 40.00
City:	Site Code:	Classification Per M.S. 86A.05: g. state wildlife management area	Current Public Use: YES	Future Public Use: YES
Land Code: 1000027766	Agency Land Code: R2971385	Land Name: FAW - WILDLIFE	County: CLAY	Acres: 13.42
City:	Site Code:	Classification Per M.S. 86A.05: g. state wildlife management area	Current Public Use: YES	Future Public Use: YES
Land Code: 1000027767	Agency Land Code: R2971409	Land Name: FAW - WILDLIFE	County: CLAY	Acres: 5.90
City:	Site Code:	Classification Per M.S. 86A.05: g. state wildlife management area	Current Public Use: YES	Future Public Use: YES
Land Code: 1000027768	Agency Land Code: R2971383	Land Name: FAW - WILDLIFE	County: CLAY	Acres: 1.46
City:	Site Code:	Classification Per M.S. 86A.05: g. state wildlife management area	Current Public Use: YES	Future Public Use: YES
Land Code: 1000027769	Agency Land Code: R2971400	Land Name: FAW - WILDLIFE	County: CLAY	Acres: 40.00
City:	Site Code:	Classification Per M.S. 86A.05: g. state wildlife management area	Current Public Use: YES	Future Public Use: YES
Land Code: 1000027770	Agency Land Code: R2971404	Land Name: FAW - WILDLIFE	County: CLAY	Acres: 40.00
City:	Site Code:	Classification Per M.S. 86A.05: g. state wildlife management area	Current Public Use: YES	Future Public Use: YES
Land Code: 1000027771	Agency Land Code: R2971408	Land Name: FAW - WILDLIFE	County: CLAY	Acres: 1.00
City:	Site Code:	Classification Per M.S. 86A.05: g. state wildlife management area	Current Public Use: YES	Future Public Use: YES



Land Code: 1000027772	Agency Land Code: R2971406	Land Name: FAW - WILDLIFE	County: CLAY	Acres: 30.00
City:	Site Code:	Classification Per M.S. 86A.05: g. state wildlife management area	Current Public Use: YES	Future Public Use: YES
Land Code: 1000027773	Agency Land Code: R2971388	Land Name: FAW - WILDLIFE	County: CLAY	Acres: 40.00
City:	Site Code:	Classification Per M.S. 86A.05: g. state wildlife management area	Current Public Use: YES	Future Public Use: YES
Land Code: 1000027774	Agency Land Code: R2971407	Land Name: FAW - WILDLIFE	County: CLAY	Acres: 29.30
City:	Site Code:	Classification Per M.S. 86A.05: g. state wildlife management area	Current Public Use: YES	Future Public Use: YES
Land Code: 1000027775	Agency Land Code: R2971399	Land Name: FAW - WILDLIFE	County: CLAY	Acres: 40.00
City:	Site Code:	Classification Per M.S. 86A.05: g. state wildlife management area	Current Public Use: YES	Future Public Use: YES
Land Code: 1000027776	Agency Land Code: R2971401	Land Name: FAW - WILDLIFE	County: CLAY	Acres: 40.00
City:	Site Code:	Classification Per M.S. 86A.05: g. state wildlife management area	Current Public Use: YES	Future Public Use: YES
Land Code: 1000027777	Agency Land Code: R2971405	Land Name: FAW - WILDLIFE	County: CLAY	Acres: 40.00
City:	Site Code:	Classification Per M.S. 86A.05: g. state wildlife management area	Current Public Use: YES	Future Public Use: YES
Land Code: 1000027778	Agency Land Code: R2971398	Land Name: FAW - WILDLIFE	County: CLAY	Acres: 40.00
City:	Site Code:	Classification Per M.S. 86A.05: g. state wildlife management area	Current Public Use: YES	Future Public Use: YES
Land Code: 1000027779	Agency Land Code: R2971402	Land Name: FAW - WILDLIFE	County: CLAY	Acres: 40.00
City:	Site Code:	Classification Per M.S. 86A.05: g. state wildlife management area	Current Public Use: YES	Future Public Use: YES
Land Code: 1000027780	Agency Land Code: R2971384	Land Name: FAW - WILDLIFE	County: CLAY	Acres: 37.44
City:	Site Code:	Classification Per M.S. 86A.05: g. state wildlife management area	Current Public Use: YES	Future Public Use: YES
Land Code: 1000027781	Agency Land Code: R2971386	Land Name: FAW - WILDLIFE	County: CLAY	Acres: 4.58
City:	Site Code:	Classification Per M.S. 86A.05: g. state wildlife management area	Current Public Use: YES	Future Public Use: YES
Land Code: 1000027782	Agency Land Code: R2971403	Land Name: FAW - WILDLIFE	County: CLAY	Acres: 40.00
City:	Site Code:	Classification Per M.S. 86A.05: g. state wildlife management area	Current Public Use: YES	Future Public Use: YES
Land Code: 1000027783	Agency Land Code: R2971748	Land Name: FAW - WILDLIFE	County: CLAY	Acres: 40.00
City:	Site Code:	Classification Per M.S. 86A.05: g. state wildlife management area	Current Public Use: YES	Future Public Use: YES



Land Code: 1000027784	Agency Land Code: R2971746	Land Name: FAW - WILDLIFE	County: CLAY	Acres: 40.00
City:	Site Code:	Classification Per M.S. 86A.05: g. state wildlife management area	Current Public Use: YES	Future Public Use: YES
Land Code: 1000027785	Agency Land Code: R2971749	Land Name: FAW - WILDLIFE	County: CLAY	Acres: 40.00
City:	Site Code:	Classification Per M.S. 86A.05: g. state wildlife management area	Current Public Use: YES	Future Public Use: YES
Land Code: 1000027786	Agency Land Code: R2971745	Land Name: FAW - WILDLIFE	County: CLAY	Acres: 40.00
City:	Site Code:	Classification Per M.S. 86A.05: g. state wildlife management area	Current Public Use: YES	Future Public Use: YES
Land Code: 1000027787	Agency Land Code: R2971747	Land Name: FAW - WILDLIFE	County: CLAY	Acres: 40.00
City:	Site Code:	Classification Per M.S. 86A.05: g. state wildlife management area	Current Public Use: YES	Future Public Use: YES
Land Code: 1000027788	Agency Land Code: R2971751	Land Name: FAW - WILDLIFE	County: CLAY	Acres: 40.00
City:	Site Code:	Classification Per M.S. 86A.05: g. state wildlife management area	Current Public Use: YES	Future Public Use: YES
Land Code: 1000027789	Agency Land Code: R2971744	Land Name: FAW - WILDLIFE	County: CLAY	Acres: 40.00
City:	Site Code:	Classification Per M.S. 86A.05: g. state wildlife management area	Current Public Use: YES	Future Public Use: YES
Land Code: 1000027790	Agency Land Code: R2971750	Land Name: FAW - WILDLIFE	County: CLAY	Acres: 27.70
City:	Site Code:	Classification Per M.S. 86A.05: g. state wildlife management area	Current Public Use: YES	Future Public Use: YES
Land Code: 1000027791	Agency Land Code: R2971681	Land Name: FAW - WILDLIFE	County: CLAY	Acres: 40.00
City:	Site Code:	Classification Per M.S. 86A.05: g. state wildlife management area	Current Public Use: YES	Future Public Use: YES
Land Code: 1000027792	Agency Land Code: R2971679	Land Name: FAW - WILDLIFE	County: CLAY	Acres: 40.00
City:	Site Code:	Classification Per M.S. 86A.05: g. state wildlife management area	Current Public Use: YES	Future Public Use: YES
Land Code: 1000027793	Agency Land Code: R2971677	Land Name: FAW - WILDLIFE	County: CLAY	Acres: 40.00
City:	Site Code:	Classification Per M.S. 86A.05: g. state wildlife management area	Current Public Use: YES	Future Public Use: YES
Land Code: 1000027794	Agency Land Code: R2971683	Land Name: FAW - WILDLIFE	County: CLAY	Acres: 40.00
City:	Site Code:	Classification Per M.S. 86A.05: g. state wildlife management area	Current Public Use: YES	Future Public Use: YES
Land Code: 1000027795	Agency Land Code: R2971618	Land Name: FAW - WILDLIFE	County: CLAY	Acres: 40.00
City:	Site Code:	Classification Per M.S. 86A.05: g. state wildlife management area	Current Public Use: YES	Future Public Use: YES



Land Code: 1000027796	Agency Land Code: R2971332	Land Name: FAW - WILDLIFE	County: CLAY	Acres: 40.00
City:	Site Code:	Classification Per M.S. 86A.05: g. state wildlife management area	Current Public Use: YES	Future Public Use: YES
Land Code: 1000027797	Agency Land Code: R2971333	Land Name: FAW - WILDLIFE	County: CLAY	Acres: 40.00
City:	Site Code:	Classification Per M.S. 86A.05: g. state wildlife management area	Current Public Use: YES	Future Public Use: YES
Land Code: 1000027798	Agency Land Code: R2971298	Land Name: FAW - WILDLIFE	County: CLAY	Acres: 9.10
City:	Site Code:	Classification Per M.S. 86A.05: g. state wildlife management area	Current Public Use: YES	Future Public Use: YES
Land Code: 1000027799	Agency Land Code: R2971304	Land Name: FAW - WILDLIFE	County: CLAY	Acres: 13.20
City:	Site Code:	Classification Per M.S. 86A.05: g. state wildlife management area	Current Public Use: YES	Future Public Use: YES
Land Code: 1000027800	Agency Land Code: R2971313	Land Name: FAW - WILDLIFE	County: CLAY	Acres: 40.00
City:	Site Code:	Classification Per M.S. 86A.05: g. state wildlife management area	Current Public Use: YES	Future Public Use: YES
Land Code: 1000027801	Agency Land Code: R2971310	Land Name: FAW - WILDLIFE	County: CLAY	Acres: 8.20
City:	Site Code:	Classification Per M.S. 86A.05: g. state wildlife management area	Current Public Use: YES	Future Public Use: YES
Land Code: 1000027802	Agency Land Code: R2971299	Land Name: FAW - WILDLIFE	County: CLAY	Acres: 36.00
City:	Site Code:	Classification Per M.S. 86A.05: g. state wildlife management area	Current Public Use: YES	Future Public Use: YES
Land Code: 1000027803	Agency Land Code: R2971301	Land Name: FAW - WILDLIFE	County: CLAY	Acres: 33.00
City:	Site Code:	Classification Per M.S. 86A.05: g. state wildlife management area	Current Public Use: YES	Future Public Use: YES
Land Code: 1000027804	Agency Land Code: R2971297	Land Name: FAW - WILDLIFE	County: CLAY	Acres: 1.00
City:	Site Code:	Classification Per M.S. 86A.05: g. state wildlife management area	Current Public Use: YES	Future Public Use: YES
Land Code: 1000027805	Agency Land Code: R2971314	Land Name: FAW - WILDLIFE	County: CLAY	Acres: 1.00
City:	Site Code:	Classification Per M.S. 86A.05: g. state wildlife management area	Current Public Use: YES	Future Public Use: YES
Land Code: 1000027806	Agency Land Code: R2971322	Land Name: FAW - WILDLIFE	County: CLAY	Acres: 21.70
City:	Site Code:	Classification Per M.S. 86A.05: g. state wildlife management area	Current Public Use: YES	Future Public Use: YES
Land Code: 1000027807	Agency Land Code: R2971325	Land Name: FAW - WILDLIFE	County: CLAY	Acres: 19.00
City:	Site Code:	Classification Per M.S. 86A.05: g. state wildlife management area	Current Public Use: YES	Future Public Use: YES



Land Code: 1000027808	Agency Land Code: R2971309	Land Name: FAW - WILDLIFE	County: CLAY	Acres: 40.00
City:	Site Code:	Classification Per M.S. 86A.05: g. state wildlife management area	Current Public Use: YES	Future Public Use: YES
Land Code: 1000027809	Agency Land Code: R2971307	Land Name: FAW - WILDLIFE	County: CLAY	Acres: 40.00
City:	Site Code:	Classification Per M.S. 86A.05: g. state wildlife management area	Current Public Use: YES	Future Public Use: YES
Land Code: 1000027810	Agency Land Code: R2971903	Land Name: FAW - WILDLIFE	County: CLAY	Acres: 9.00
City:	Site Code:	Classification Per M.S. 86A.05: g. state wildlife management area	Current Public Use: YES	Future Public Use: YES
Land Code: 1000027811	Agency Land Code: R2971901	Land Name: FAW - WILDLIFE	County: CLAY	Acres: 1.50
City:	Site Code:	Classification Per M.S. 86A.05: g. state wildlife management area	Current Public Use: YES	Future Public Use: YES
Land Code: 1000027812	Agency Land Code: R2971899	Land Name: FAW - WILDLIFE	County: CLAY	Acres: 40.00
City:	Site Code:	Classification Per M.S. 86A.05: g. state wildlife management area	Current Public Use: YES	Future Public Use: YES
Land Code: 1000027813	Agency Land Code: R2971898	Land Name: FAW - WILDLIFE	County: CLAY	Acres: 32.00
City:	Site Code:	Classification Per M.S. 86A.05: g. state wildlife management area	Current Public Use: YES	Future Public Use: YES
Land Code: 1000027814	Agency Land Code: R2971900	Land Name: FAW - WILDLIFE	County: CLAY	Acres: 5.12
City:	Site Code:	Classification Per M.S. 86A.05: g. state wildlife management area	Current Public Use: YES	Future Public Use: YES
Land Code: 1000027815	Agency Land Code: R2971902	Land Name: FAW - WILDLIFE	County: CLAY	Acres: 0.66
City:	Site Code:	Classification Per M.S. 86A.05: g. state wildlife management area	Current Public Use: YES	Future Public Use: YES
Land Code: 1000027816	Agency Land Code: R29547331	Land Name: FAW - WILDLIFE	County: CLAY	Acres: 40.00
City:	Site Code:	Classification Per M.S. 86A.05: g. state wildlife management area	Current Public Use: YES	Future Public Use: YES
Land Code: 1000027817	Agency Land Code: R29550235	Land Name: FAW - WILDLIFE	County: CLAY	Acres: 40.00
City:	Site Code:	Classification Per M.S. 86A.05: g. state wildlife management area	Current Public Use: YES	Future Public Use: YES
Land Code: 1000027818	Agency Land Code: R2971621	Land Name: FAW - WILDLIFE	County: CLAY	Acres: 40.00
City:	Site Code:	Classification Per M.S. 86A.05: g. state wildlife management area	Current Public Use: YES	Future Public Use: YES
Land Code: 1000027819	Agency Land Code: R2971620	Land Name: FAW - WILDLIFE	County: CLAY	Acres: 40.00
City:	Site Code:	Classification Per M.S. 86A.05: g. state wildlife management area	Current Public Use: YES	Future Public Use: YES



Land Code: 1000027820	Agency Land Code: R2971622	Land Name: FAW - WILDLIFE	County: CLAY	Acres: 40.00
City:	Site Code:	Classification Per M.S. 86A.05: g. state wildlife management area	Current Public Use: YES	Future Public Use: YES
Land Code: 1000027821	Agency Land Code: R29548705	Land Name: FAW - WILDLIFE	County: CLAY	Acres: 40.00
City:	Site Code:	Classification Per M.S. 86A.05: g. state wildlife management area	Current Public Use: YES	Future Public Use: YES
Land Code: 1000027822	Agency Land Code: R2971619	Land Name: FAW - WILDLIFE	County: CLAY	Acres: 40.00
City:	Site Code:	Classification Per M.S. 86A.05: g. state wildlife management area	Current Public Use: YES	Future Public Use: YES
Land Code: 1000027823	Agency Land Code: R29547328	Land Name: FAW - WILDLIFE	County: CLAY	Acres: 40.00
City:	Site Code:	Classification Per M.S. 86A.05: g. state wildlife management area	Current Public Use: YES	Future Public Use: YES
Land Code: 1000027824	Agency Land Code: R2971713	Land Name: FAW - WILDLIFE	County: CLAY	Acres: 34.35
City:	Site Code:	Classification Per M.S. 86A.05: g. state wildlife management area	Current Public Use: YES	Future Public Use: YES
Land Code: 1000027825	Agency Land Code: R2971714	Land Name: FAW - WILDLIFE	County: CLAY	Acres: 40.00
City:	Site Code:	Classification Per M.S. 86A.05: g. state wildlife management area	Current Public Use: YES	Future Public Use: YES
Land Code: 1000027826	Agency Land Code: R2971560	Land Name: FAW - WILDLIFE	County: CLAY	Acres: 40.00
City:	Site Code:	Classification Per M.S. 86A.05: g. state wildlife management area	Current Public Use: YES	Future Public Use: YES
Land Code: 1000027827	Agency Land Code: R2971561	Land Name: FAW - WILDLIFE	County: CLAY	Acres: 40.00
City:	Site Code:	Classification Per M.S. 86A.05: g. state wildlife management area	Current Public Use: YES	Future Public Use: YES
Land Code: 1000027828	Agency Land Code: R2971563	Land Name: FAW - WILDLIFE	County: CLAY	Acres: 24.08
City:	Site Code:	Classification Per M.S. 86A.05: g. state wildlife management area	Current Public Use: YES	Future Public Use: YES
Land Code: 1000027829	Agency Land Code: R2971558	Land Name: FAW - WILDLIFE	County: CLAY	Acres: 40.00
City:	Site Code:	Classification Per M.S. 86A.05: g. state wildlife management area	Current Public Use: YES	Future Public Use: YES
Land Code: 1000027830	Agency Land Code: R2971557	Land Name: FAW - WILDLIFE	County: CLAY	Acres: 40.00
City:	Site Code:	Classification Per M.S. 86A.05: g. state wildlife management area	Current Public Use: YES	Future Public Use: YES
Land Code: 1000027831	Agency Land Code: R2971562	Land Name: FAW - WILDLIFE	County: CLAY	Acres: 40.00
City:	Site Code:	Classification Per M.S. 86A.05: g. state wildlife management area	Current Public Use: YES	Future Public Use: YES



Land Code: 1000027832	Agency Land Code: R2971559	Land Name: FAW - WILDLIFE	County: CLAY	Acres: 40.00
City:	Site Code:	Classification Per M.S. 86A.05: g. state wildlife management area	Current Public Use: YES	Future Public Use: YES
Land Code: 1000027833	Agency Land Code: R2971615	Land Name: FAW - WILDLIFE	County: CLAY	Acres: 11.34
City:	Site Code:	Classification Per M.S. 86A.05: g. state wildlife management area	Current Public Use: YES	Future Public Use: YES
Land Code: 1000027834	Agency Land Code: R2971612	Land Name: FAW - WILDLIFE	County: CLAY	Acres: 9.50
City:	Site Code:	Classification Per M.S. 86A.05: g. state wildlife management area	Current Public Use: YES	Future Public Use: YES
Land Code: 1000027835	Agency Land Code: R2971611	Land Name: FAW - WILDLIFE	County: CLAY	Acres: 31.60
City:	Site Code:	Classification Per M.S. 86A.05: g. state wildlife management area	Current Public Use: YES	Future Public Use: YES
Land Code: 1000027836	Agency Land Code: R2971610	Land Name: FAW - WILDLIFE	County: CLAY	Acres: 31.60
City:	Site Code:	Classification Per M.S. 86A.05: g. state wildlife management area	Current Public Use: YES	Future Public Use: YES
Land Code: 1000027837	Agency Land Code: R2971613	Land Name: FAW - WILDLIFE	County: CLAY	Acres: 8.20
City:	Site Code:	Classification Per M.S. 86A.05: g. state wildlife management area	Current Public Use: YES	Future Public Use: YES
Land Code: 1000027838	Agency Land Code: R2971616	Land Name: FAW - WILDLIFE	County: CLAY	Acres: 39.29
City:	Site Code:	Classification Per M.S. 86A.05: g. state wildlife management area	Current Public Use: YES	Future Public Use: YES
Land Code: 1000027839	Agency Land Code: R2971614	Land Name: FAW - WILDLIFE	County: CLAY	Acres: 20.65
City:	Site Code:	Classification Per M.S. 86A.05: g. state wildlife management area	Current Public Use: YES	Future Public Use: YES
Land Code: 1000027840	Agency Land Code: R2971617	Land Name: FAW - WILDLIFE	County: CLAY	Acres: 4.89
City:	Site Code:	Classification Per M.S. 86A.05: g. state wildlife management area	Current Public Use: YES	Future Public Use: YES
Land Code: 1000027841	Agency Land Code: R2971856	Land Name: FAW - WILDLIFE	County: CLAY	Acres: 40.00
City:	Site Code:	Classification Per M.S. 86A.05: g. state wildlife management area	Current Public Use: YES	Future Public Use: YES
Land Code: 1000027842	Agency Land Code: R2971463	Land Name: FAW - WILDLIFE	County: CLAY	Acres: 39.67
City:	Site Code:	Classification Per M.S. 86A.05: g. state wildlife management area	Current Public Use: YES	Future Public Use: YES
Land Code: 1000027843	Agency Land Code: R2971465	Land Name: FAW - WILDLIFE	County: CLAY	Acres: 40.00
City:	Site Code:	Classification Per M.S. 86A.05: g. state wildlife management area	Current Public Use: YES	Future Public Use: YES



Land Code: 1000027844	Agency Land Code: R2971859	Land Name: FAW - WILDLIFE	County: CLAY	Acres: 40.00
City:	Site Code:	Classification Per M.S. 86A.05: g. state wildlife management area	Current Public Use: YES	Future Public Use: YES
Land Code: 1000027845	Agency Land Code: R2971857	Land Name: FAW - WILDLIFE	County: CLAY	Acres: 40.00
City:	Site Code:	Classification Per M.S. 86A.05: g. state wildlife management area	Current Public Use: YES	Future Public Use: YES
Land Code: 1000027846	Agency Land Code: R29546762	Land Name: FAW - WILDLIFE	County: CLAY	Acres: 40.00
City:	Site Code:	Classification Per M.S. 86A.05: g. state wildlife management area	Current Public Use: YES	Future Public Use: YES
Land Code: 1000027847	Agency Land Code: R2971464	Land Name: FAW - WILDLIFE	County: CLAY	Acres: 39.61
City:	Site Code:	Classification Per M.S. 86A.05: g. state wildlife management area	Current Public Use: YES	Future Public Use: YES
Land Code: 1000027848	Agency Land Code: R2971854	Land Name: FAW - WILDLIFE	County: CLAY	Acres: 40.00
City:	Site Code:	Classification Per M.S. 86A.05: g. state wildlife management area	Current Public Use: YES	Future Public Use: YES
Land Code: 1000027849	Agency Land Code: R29546763	Land Name: FAW - WILDLIFE	County: CLAY	Acres: 40.00
City:	Site Code:	Classification Per M.S. 86A.05: g. state wildlife management area	Current Public Use: YES	Future Public Use: YES
Land Code: 1000027850	Agency Land Code: R2971852	Land Name: FAW - WILDLIFE	County: CLAY	Acres: 40.00
City:	Site Code:	Classification Per M.S. 86A.05: g. state wildlife management area	Current Public Use: YES	Future Public Use: YES
Land Code: 1000027851	Agency Land Code: R2971858	Land Name: FAW - WILDLIFE	County: CLAY	Acres: 40.00
City:	Site Code:	Classification Per M.S. 86A.05: g. state wildlife management area	Current Public Use: YES	Future Public Use: YES
Land Code: 1000027852	Agency Land Code: R2971462	Land Name: FAW - WILDLIFE	County: CLAY	Acres: 40.00
City:	Site Code:	Classification Per M.S. 86A.05: g. state wildlife management area	Current Public Use: YES	Future Public Use: YES
Land Code: 1000027853	Agency Land Code: R2974071	Land Name: EWR - ECO	County: CLEARWATER	Acres: 5.00
City:	Site Code:	Classification Per M.S. 86A.05: d. state scientific and natural area	Current Public Use: YES	Future Public Use: YES
Land Code: 1000027854	Agency Land Code: R2974069	Land Name: EWR - ECO	County: CLEARWATER	Acres: 40.00
City:	Site Code:	Classification Per M.S. 86A.05: d. state scientific and natural area	Current Public Use: YES	Future Public Use: YES
Land Code: 1000027855	Agency Land Code: R2974075	Land Name: EWR - ECO	County: CLEARWATER	Acres: 40.00
City:	Site Code:	Classification Per M.S. 86A.05: d. state scientific and natural area	Current Public Use: YES	Future Public Use: YES



Land Code: 1000027856	Agency Land Code: R2974127	Land Name: EWR - ECO	County: CLEARWATER	Acres: 10.00
City:	Site Code:	Classification Per M.S. 86A.05: d. state scientific and natural area	Current Public Use: YES	Future Public Use: YES
Land Code: 1000027857	Agency Land Code: R2974077	Land Name: EWR - ECO	County: CLEARWATER	Acres: 40.00
City:	Site Code:	Classification Per M.S. 86A.05: d. state scientific and natural area	Current Public Use: YES	Future Public Use: YES
Land Code: 1000027858	Agency Land Code: R2974081	Land Name: EWR - ECO	County: CLEARWATER	Acres: 40.00
City:	Site Code:	Classification Per M.S. 86A.05: d. state scientific and natural area	Current Public Use: YES	Future Public Use: YES
Land Code: 1000027859	Agency Land Code: R2974079	Land Name: EWR - ECO	County: CLEARWATER	Acres: 40.00
City:	Site Code:	Classification Per M.S. 86A.05: d. state scientific and natural area	Current Public Use: YES	Future Public Use: YES
Land Code: 1000027860	Agency Land Code: R2974859	Land Name: FAW - FISHERIES	County: CLEARWATER	Acres: 7.00
City:	Site Code:	Classification Per M.S. 86A.05: m. aquatic management areas	Current Public Use: YES	Future Public Use: YES
Land Code: 1000027861	Agency Land Code: R2974860	Land Name: FAW - FISHERIES	County: CLEARWATER	Acres: 5.00
City:	Site Code:	Classification Per M.S. 86A.05: m. aquatic management areas	Current Public Use: YES	Future Public Use: YES
Land Code: 1000027862	Agency Land Code: R2974861	Land Name: FAW - FISHERIES	County: CLEARWATER	Acres: 5.00
City:	Site Code:	Classification Per M.S. 86A.05: m. aquatic management areas	Current Public Use: YES	Future Public Use: YES
Land Code: 1000027863	Agency Land Code: R2975252	Land Name: FAW - FISHERIES	County: CLEARWATER	Acres: 9.40
City:	Site Code:	Classification Per M.S. 86A.05: m. aquatic management areas	Current Public Use: YES	Future Public Use: YES
Land Code: 1000027864	Agency Land Code: R2975254	Land Name: FAW - FISHERIES	County: CLEARWATER	Acres: 3.70
City:	Site Code:	Classification Per M.S. 86A.05: m. aquatic management areas	Current Public Use: YES	Future Public Use: YES
Land Code: 1000027865	Agency Land Code: R2975250	Land Name: FAW - FISHERIES	County: CLEARWATER	Acres: 1.00
City:	Site Code:	Classification Per M.S. 86A.05: m. aquatic management areas	Current Public Use: YES	Future Public Use: YES
Land Code: 1000027866	Agency Land Code: R2975446	Land Name: FAW - FISHERIES	County: CLEARWATER	Acres: 40.00
City:	Site Code:	Classification Per M.S. 86A.05: m. aquatic management areas	Current Public Use: YES	Future Public Use: YES
Land Code: 1000027867	Agency Land Code: R2976092	Land Name: FORESTRY	County: CLEARWATER	Acres: 40.00
City:	Site Code:	Classification Per M.S. 86A.05: n. not administered under 86A.05	Current Public Use: YES	Future Public Use: YES



Land Code: 1000027868	Agency Land Code: R2974420	Land Name: FORESTRY	County: CLEARWATER	Acres: 40.00
City:	Site Code: R290078	Classification Per M.S. 86A.05: f. state forests and state forest subareas	Current Public Use: YES	Future Public Use: YES
Land Code: 1000027869	Agency Land Code: R2973880	Land Name: FORESTRY	County: CLEARWATER	Acres: 40.00
City:	Site Code: R290078	Classification Per M.S. 86A.05: f. state forests and state forest subareas	Current Public Use: YES	Future Public Use: YES
Land Code: 1000027870	Agency Land Code: R2974318	Land Name: FORESTRY	County: CLEARWATER	Acres: 40.00
City:	Site Code: R290078	Classification Per M.S. 86A.05: f. state forests and state forest subareas	Current Public Use: YES	Future Public Use: YES
Land Code: 1000027871	Agency Land Code: R2974024	Land Name: FORESTRY	County: CLEARWATER	Acres: 40.00
City:	Site Code: R290078	Classification Per M.S. 86A.05: f. state forests and state forest subareas	Current Public Use: YES	Future Public Use: YES
Land Code: 1000027872	Agency Land Code: R2976990	Land Name: FORESTRY	County: CLEARWATER	Acres: 40.00
City:	Site Code: R290453	Classification Per M.S. 86A.05: f. state forests and state forest subareas	Current Public Use: YES	Future Public Use: YES
Land Code: 1000027873	Agency Land Code: R2975795	Land Name: FORESTRY	County: CLEARWATER	Acres: 40.00
City:	Site Code: R290453	Classification Per M.S. 86A.05: f. state forests and state forest subareas	Current Public Use: YES	Future Public Use: YES
Land Code: 1000027874	Agency Land Code: R2975869	Land Name: FORESTRY	County: CLEARWATER	Acres: 40.00
City:	Site Code: R290453	Classification Per M.S. 86A.05: f. state forests and state forest subareas	Current Public Use: YES	Future Public Use: YES
Land Code: 1000027875	Agency Land Code: R2976914	Land Name: FORESTRY	County: CLEARWATER	Acres: 37.92
City:	Site Code: R290453	Classification Per M.S. 86A.05: f. state forests and state forest subareas	Current Public Use: YES	Future Public Use: YES
Land Code: 1000027876	Agency Land Code: R2975864	Land Name: FORESTRY	County: CLEARWATER	Acres: 40.00
City:	Site Code: R290453	Classification Per M.S. 86A.05: f. state forests and state forest subareas	Current Public Use: YES	Future Public Use: YES
Land Code: 1000027877	Agency Land Code: R2975755	Land Name: FORESTRY	County: CLEARWATER	Acres: 40.00
City:	Site Code: R290453	Classification Per M.S. 86A.05: f. state forests and state forest subareas	Current Public Use: YES	Future Public Use: YES
Land Code: 1000027878	Agency Land Code: R2976684	Land Name: FORESTRY	County: CLEARWATER	Acres: 40.00
City:	Site Code: R290453	Classification Per M.S. 86A.05: f. state forests and state forest subareas	Current Public Use: YES	Future Public Use: YES
Land Code: 1000027879	Agency Land Code: R2975863	Land Name: FORESTRY	County: CLEARWATER	Acres: 40.00
City:	Site Code: R290453	Classification Per M.S. 86A.05: f. state forests and state forest subareas	Current Public Use: YES	Future Public Use: YES



Land Code: 1000027880	Agency Land Code: R2976593	Land Name: FORESTRY	County: CLEARWATER	Acres: 40.00
City:	Site Code: R290453	Classification Per M.S. 86A.05: f. state forests and state forest subareas	Current Public Use: YES	Future Public Use: YES
Land Code: 1000027881	Agency Land Code: R2976507	Land Name: FORESTRY	County: CLEARWATER	Acres: 40.00
City:	Site Code: R290453	Classification Per M.S. 86A.05: f. state forests and state forest subareas	Current Public Use: YES	Future Public Use: YES
Land Code: 1000027882	Agency Land Code: R2977748	Land Name: FORESTRY	County: CLEARWATER	Acres: 26.97
City:	Site Code: R290453	Classification Per M.S. 86A.05: f. state forests and state forest subareas	Current Public Use: YES	Future Public Use: YES
Land Code: 1000027883	Agency Land Code: R2976525	Land Name: FORESTRY	County: CLEARWATER	Acres: 40.00
City:	Site Code: R290453	Classification Per M.S. 86A.05: f. state forests and state forest subareas	Current Public Use: YES	Future Public Use: YES
Land Code: 1000027884	Agency Land Code: R2976652	Land Name: FORESTRY	County: CLEARWATER	Acres: 40.00
City:	Site Code: R290453	Classification Per M.S. 86A.05: f. state forests and state forest subareas	Current Public Use: YES	Future Public Use: YES
Land Code: 1000027885	Agency Land Code: R2975761	Land Name: FORESTRY	County: CLEARWATER	Acres: 42.38
City:	Site Code: R290453	Classification Per M.S. 86A.05: f. state forests and state forest subareas	Current Public Use: YES	Future Public Use: YES
Land Code: 1000027886	Agency Land Code: R2976497	Land Name: FORESTRY	County: CLEARWATER	Acres: 40.00
City:	Site Code: R290453	Classification Per M.S. 86A.05: f. state forests and state forest subareas	Current Public Use: YES	Future Public Use: YES
Land Code: 1000027887	Agency Land Code: R2976578	Land Name: FORESTRY	County: CLEARWATER	Acres: 40.00
City:	Site Code: R290453	Classification Per M.S. 86A.05: f. state forests and state forest subareas	Current Public Use: YES	Future Public Use: YES
Land Code: 1000027888	Agency Land Code: R2976502	Land Name: FORESTRY	County: CLEARWATER	Acres: 42.57
City:	Site Code: R290453	Classification Per M.S. 86A.05: f. state forests and state forest subareas	Current Public Use: YES	Future Public Use: YES
Land Code: 1000027889	Agency Land Code: R2975750	Land Name: FORESTRY	County: CLEARWATER	Acres: 40.99
City:	Site Code: R290453	Classification Per M.S. 86A.05: f. state forests and state forest subareas	Current Public Use: YES	Future Public Use: YES
Land Code: 1000027890	Agency Land Code: R2975758	Land Name: FORESTRY	County: CLEARWATER	Acres: 40.00
City:	Site Code: R290453	Classification Per M.S. 86A.05: f. state forests and state forest subareas	Current Public Use: YES	Future Public Use: YES
Land Code: 1000027891	Agency Land Code: R2976668	Land Name: FORESTRY	County: CLEARWATER	Acres: 40.00
City:	Site Code: R290453	Classification Per M.S. 86A.05: f. state forests and state forest subareas	Current Public Use: YES	Future Public Use: YES



Land Code: 1000027892	Agency Land Code: R2976494	Land Name: FORESTRY	County: CLEARWATER	Acres: 40.00
City:	Site Code: R290453	Classification Per M.S. 86A.05: f. state forests and state forest subareas	Current Public Use: YES	Future Public Use: YES
Land Code: 1000027893	Agency Land Code: R2976603	Land Name: FORESTRY	County: CLEARWATER	Acres: 40.00
City:	Site Code: R290453	Classification Per M.S. 86A.05: f. state forests and state forest subareas	Current Public Use: YES	Future Public Use: YES
Land Code: 1000027894	Agency Land Code: R2976648	Land Name: FORESTRY	County: CLEARWATER	Acres: 40.00
City:	Site Code: R290453	Classification Per M.S. 86A.05: f. state forests and state forest subareas	Current Public Use: YES	Future Public Use: YES
Land Code: 1000027895	Agency Land Code: R2976785	Land Name: FORESTRY	County: CLEARWATER	Acres: 40.00
City:	Site Code: R290453	Classification Per M.S. 86A.05: f. state forests and state forest subareas	Current Public Use: YES	Future Public Use: YES
Land Code: 1000027896	Agency Land Code: R2975860	Land Name: FORESTRY	County: CLEARWATER	Acres: 40.00
City:	Site Code: R290453	Classification Per M.S. 86A.05: f. state forests and state forest subareas	Current Public Use: YES	Future Public Use: YES
Land Code: 1000027897	Agency Land Code: R2976779	Land Name: FORESTRY	County: CLEARWATER	Acres: 40.00
City:	Site Code: R290453	Classification Per M.S. 86A.05: f. state forests and state forest subareas	Current Public Use: YES	Future Public Use: YES
Land Code: 1000027898	Agency Land Code: R2976700	Land Name: FORESTRY	County: CLEARWATER	Acres: 40.00
City:	Site Code: R290453	Classification Per M.S. 86A.05: f. state forests and state forest subareas	Current Public Use: YES	Future Public Use: YES
Land Code: 1000027899	Agency Land Code: R2976962	Land Name: FORESTRY	County: CLEARWATER	Acres: 18.95
City:	Site Code: R290453	Classification Per M.S. 86A.05: f. state forests and state forest subareas	Current Public Use: YES	Future Public Use: YES
Land Code: 1000027900	Agency Land Code: R2976602	Land Name: FORESTRY	County: CLEARWATER	Acres: 40.00
City:	Site Code: R290453	Classification Per M.S. 86A.05: f. state forests and state forest subareas	Current Public Use: YES	Future Public Use: YES
Land Code: 1000027901	Agency Land Code: R2976488	Land Name: FORESTRY	County: CLEARWATER	Acres: 40.00
City:	Site Code: R290453	Classification Per M.S. 86A.05: f. state forests and state forest subareas	Current Public Use: YES	Future Public Use: YES
Land Code: 1000027902	Agency Land Code: R2976556	Land Name: FORESTRY	County: CLEARWATER	Acres: 40.00
City:	Site Code: R290453	Classification Per M.S. 86A.05: f. state forests and state forest subareas	Current Public Use: YES	Future Public Use: YES
Land Code: 1000027903	Agency Land Code: R2976912	Land Name: FORESTRY	County: CLEARWATER	Acres: 1.00
City:	Site Code: R290453	Classification Per M.S. 86A.05: f. state forests and state forest subareas	Current Public Use: YES	Future Public Use: YES



Land Code: 1000027904	Agency Land Code: R2976601	Land Name: FORESTRY	County: CLEARWATER	Acres: 40.00
City:	Site Code: R290453	Classification Per M.S. 86A.05: f. state forests and state forest subareas	Current Public Use: YES	Future Public Use: YES
Land Code: 1000027905	Agency Land Code: R2976680	Land Name: FORESTRY	County: CLEARWATER	Acres: 40.00
City:	Site Code: R290453	Classification Per M.S. 86A.05: f. state forests and state forest subareas	Current Public Use: YES	Future Public Use: YES
Land Code: 1000027906	Agency Land Code: R2976559	Land Name: FORESTRY	County: CLEARWATER	Acres: 40.00
City:	Site Code: R290453	Classification Per M.S. 86A.05: f. state forests and state forest subareas	Current Public Use: YES	Future Public Use: YES
Land Code: 1000027907	Agency Land Code: R2976654	Land Name: FORESTRY	County: CLEARWATER	Acres: 40.00
City:	Site Code: R290453	Classification Per M.S. 86A.05: f. state forests and state forest subareas	Current Public Use: YES	Future Public Use: YES
Land Code: 1000027908	Agency Land Code: R2976655	Land Name: FORESTRY	County: CLEARWATER	Acres: 40.00
City:	Site Code: R290453	Classification Per M.S. 86A.05: f. state forests and state forest subareas	Current Public Use: YES	Future Public Use: YES
Land Code: 1000027909	Agency Land Code: R2976482	Land Name: FORESTRY	County: CLEARWATER	Acres: 40.89
City:	Site Code: R290453	Classification Per M.S. 86A.05: f. state forests and state forest subareas	Current Public Use: YES	Future Public Use: YES
Land Code: 1000027910	Agency Land Code: R2976804	Land Name: FORESTRY	County: CLEARWATER	Acres: 40.00
City:	Site Code: R290453	Classification Per M.S. 86A.05: f. state forests and state forest subareas	Current Public Use: YES	Future Public Use: YES
Land Code: 1000027911	Agency Land Code: R2976748	Land Name: FORESTRY	County: CLEARWATER	Acres: 39.25
City:	Site Code: R290453	Classification Per M.S. 86A.05: f. state forests and state forest subareas	Current Public Use: YES	Future Public Use: YES
Land Code: 1000027912	Agency Land Code: R2975870	Land Name: FORESTRY	County: CLEARWATER	Acres: 40.00
City:	Site Code: R290453	Classification Per M.S. 86A.05: f. state forests and state forest subareas	Current Public Use: YES	Future Public Use: YES
Land Code: 1000027913	Agency Land Code: R2976819	Land Name: FORESTRY	County: CLEARWATER	Acres: 40.00
City:	Site Code: R290453	Classification Per M.S. 86A.05: f. state forests and state forest subareas	Current Public Use: YES	Future Public Use: YES
Land Code: 1000027914	Agency Land Code: R2976807	Land Name: FORESTRY	County: CLEARWATER	Acres: 40.00
City:	Site Code: R290453	Classification Per M.S. 86A.05: f. state forests and state forest subareas	Current Public Use: YES	Future Public Use: YES
Land Code: 1000027915	Agency Land Code: R2976767	Land Name: FORESTRY	County: CLEARWATER	Acres: 40.00
City:	Site Code: R290453	Classification Per M.S. 86A.05: f. state forests and state forest subareas	Current Public Use: YES	Future Public Use: YES



Land Code: 1000027916	Agency Land Code: R2976574	Land Name: FORESTRY	County: CLEARWATER	Acres: 40.00
City:	Site Code: R290453	Classification Per M.S. 86A.05: f. state forests and state forest subareas	Current Public Use: YES	Future Public Use: YES
Land Code: 1000027917	Agency Land Code: R2975809	Land Name: FORESTRY	County: CLEARWATER	Acres: 40.00
City:	Site Code: R290453	Classification Per M.S. 86A.05: f. state forests and state forest subareas	Current Public Use: YES	Future Public Use: YES
Land Code: 1000027918	Agency Land Code: R2976538	Land Name: FORESTRY	County: CLEARWATER	Acres: 40.00
City:	Site Code: R290453	Classification Per M.S. 86A.05: f. state forests and state forest subareas	Current Public Use: YES	Future Public Use: YES
Land Code: 1000027919	Agency Land Code: R2976681	Land Name: FORESTRY	County: CLEARWATER	Acres: 40.00
City:	Site Code: R290453	Classification Per M.S. 86A.05: f. state forests and state forest subareas	Current Public Use: YES	Future Public Use: YES
Land Code: 1000027920	Agency Land Code: R2976561	Land Name: FORESTRY	County: CLEARWATER	Acres: 40.00
City:	Site Code: R290453	Classification Per M.S. 86A.05: f. state forests and state forest subareas	Current Public Use: YES	Future Public Use: YES
Land Code: 1000027921	Agency Land Code: R2976895	Land Name: FORESTRY	County: CLEARWATER	Acres: 40.00
City:	Site Code: R290453	Classification Per M.S. 86A.05: f. state forests and state forest subareas	Current Public Use: YES	Future Public Use: YES
Land Code: 1000027922	Agency Land Code: R2975796	Land Name: FORESTRY	County: CLEARWATER	Acres: 40.00
City:	Site Code: R290453	Classification Per M.S. 86A.05: f. state forests and state forest subareas	Current Public Use: YES	Future Public Use: YES
Land Code: 1000027923	Agency Land Code: R2976697	Land Name: FORESTRY	County: CLEARWATER	Acres: 36.75
City:	Site Code: R290453	Classification Per M.S. 86A.05: f. state forests and state forest subareas	Current Public Use: YES	Future Public Use: YES
Land Code: 1000027924	Agency Land Code: R2976518	Land Name: FORESTRY	County: CLEARWATER	Acres: 41.82
City:	Site Code: R290453	Classification Per M.S. 86A.05: f. state forests and state forest subareas	Current Public Use: YES	Future Public Use: YES
Land Code: 1000027925	Agency Land Code: R2976772	Land Name: FORESTRY	County: CLEARWATER	Acres: 40.00
City:	Site Code: R290453	Classification Per M.S. 86A.05: f. state forests and state forest subareas	Current Public Use: YES	Future Public Use: YES
Land Code: 1000027926	Agency Land Code: R2976685	Land Name: FORESTRY	County: CLEARWATER	Acres: 40.00
City:	Site Code: R290453	Classification Per M.S. 86A.05: f. state forests and state forest subareas	Current Public Use: YES	Future Public Use: YES
Land Code: 1000027927	Agency Land Code: R2976522	Land Name: FORESTRY	County: CLEARWATER	Acres: 40.00
City:	Site Code: R290453	Classification Per M.S. 86A.05: f. state forests and state forest subareas	Current Public Use: YES	Future Public Use: YES



Land Code: 1000027928	Agency Land Code: R2976595	Land Name: FORESTRY	County: CLEARWATER	Acres: 40.00
City:	Site Code: R290453	Classification Per M.S. 86A.05: f. state forests and state forest subareas	Current Public Use: YES	Future Public Use: YES
Land Code: 1000027929	Agency Land Code: R2976047	Land Name: FORESTRY	County: CLEARWATER	Acres: 40.00
City:	Site Code: R290453	Classification Per M.S. 86A.05: f. state forests and state forest subareas	Current Public Use: YES	Future Public Use: YES
Land Code: 1000027930	Agency Land Code: R2976860	Land Name: FORESTRY	County: CLEARWATER	Acres: 40.00
City:	Site Code: R290453	Classification Per M.S. 86A.05: f. state forests and state forest subareas	Current Public Use: YES	Future Public Use: YES
Land Code: 1000027931	Agency Land Code: R2976898	Land Name: FORESTRY	County: CLEARWATER	Acres: 30.00
City:	Site Code: R290453	Classification Per M.S. 86A.05: f. state forests and state forest subareas	Current Public Use: YES	Future Public Use: YES
Land Code: 1000027932	Agency Land Code: R2976594	Land Name: FORESTRY	County: CLEARWATER	Acres: 40.00
City:	Site Code: R290453	Classification Per M.S. 86A.05: f. state forests and state forest subareas	Current Public Use: YES	Future Public Use: YES
Land Code: 1000027933	Agency Land Code: R2976523	Land Name: FORESTRY	County: CLEARWATER	Acres: 40.00
City:	Site Code: R290453	Classification Per M.S. 86A.05: f. state forests and state forest subareas	Current Public Use: YES	Future Public Use: YES
Land Code: 1000027934	Agency Land Code: R2976483	Land Name: FORESTRY	County: CLEARWATER	Acres: 41.47
City:	Site Code: R290453	Classification Per M.S. 86A.05: f. state forests and state forest subareas	Current Public Use: YES	Future Public Use: YES
Land Code: 1000027935	Agency Land Code: R2976530	Land Name: FORESTRY	County: CLEARWATER	Acres: 40.00
City:	Site Code: R290453	Classification Per M.S. 86A.05: f. state forests and state forest subareas	Current Public Use: YES	Future Public Use: YES
Land Code: 1000027936	Agency Land Code: R2976490	Land Name: FORESTRY	County: CLEARWATER	Acres: 40.00
City:	Site Code: R290453	Classification Per M.S. 86A.05: f. state forests and state forest subareas	Current Public Use: YES	Future Public Use: YES
Land Code: 1000027937	Agency Land Code: R2976964	Land Name: FORESTRY	County: CLEARWATER	Acres: 40.00
City:	Site Code: R290453	Classification Per M.S. 86A.05: f. state forests and state forest subareas	Current Public Use: YES	Future Public Use: YES
Land Code: 1000027938	Agency Land Code: R2976516	Land Name: FORESTRY	County: CLEARWATER	Acres: 40.00
City:	Site Code: R290453	Classification Per M.S. 86A.05: f. state forests and state forest subareas	Current Public Use: YES	Future Public Use: YES
Land Code: 1000027939	Agency Land Code: R2976682	Land Name: FORESTRY	County: CLEARWATER	Acres: 40.00
City:	Site Code: R290453	Classification Per M.S. 86A.05: f. state forests and state forest subareas	Current Public Use: YES	Future Public Use: YES



Land Code: 1000027940	Agency Land Code: R2976884	Land Name: FORESTRY	County: CLEARWATER	Acres: 40.00
City:	Site Code: R290453	Classification Per M.S. 86A.05: f. state forests and state forest subareas	Current Public Use: YES	Future Public Use: YES
Land Code: 1000027941	Agency Land Code: R2975753	Land Name: FORESTRY	County: CLEARWATER	Acres: 41.65
City:	Site Code: R290453	Classification Per M.S. 86A.05: f. state forests and state forest subareas	Current Public Use: YES	Future Public Use: YES
Land Code: 1000027942	Agency Land Code: R2976970	Land Name: FORESTRY	County: CLEARWATER	Acres: 11.75
City:	Site Code: R290453	Classification Per M.S. 86A.05: f. state forests and state forest subareas	Current Public Use: YES	Future Public Use: YES
Land Code: 1000027943	Agency Land Code: R2976050	Land Name: FORESTRY	County: CLEARWATER	Acres: 40.00
City:	Site Code: R290453	Classification Per M.S. 86A.05: f. state forests and state forest subareas	Current Public Use: YES	Future Public Use: YES
Land Code: 1000027944	Agency Land Code: R2976512	Land Name: FORESTRY	County: CLEARWATER	Acres: 20.00
City:	Site Code: R290453	Classification Per M.S. 86A.05: f. state forests and state forest subareas	Current Public Use: YES	Future Public Use: YES
Land Code: 1000027945	Agency Land Code: R2976563	Land Name: FORESTRY	County: CLEARWATER	Acres: 40.00
City:	Site Code: R290453	Classification Per M.S. 86A.05: f. state forests and state forest subareas	Current Public Use: YES	Future Public Use: YES
Land Code: 1000027946	Agency Land Code: R2976501	Land Name: FORESTRY	County: CLEARWATER	Acres: 40.00
City:	Site Code: R290453	Classification Per M.S. 86A.05: f. state forests and state forest subareas	Current Public Use: YES	Future Public Use: YES
Land Code: 1000027947	Agency Land Code: R2976539	Land Name: FORESTRY	County: CLEARWATER	Acres: 40.00
City:	Site Code: R290453	Classification Per M.S. 86A.05: f. state forests and state forest subareas	Current Public Use: YES	Future Public Use: YES
Land Code: 1000027948	Agency Land Code: R2976776	Land Name: FORESTRY	County: CLEARWATER	Acres: 40.00
City:	Site Code: R290453	Classification Per M.S. 86A.05: f. state forests and state forest subareas	Current Public Use: YES	Future Public Use: YES
Land Code: 1000027949	Agency Land Code: R2975871	Land Name: FORESTRY	County: CLEARWATER	Acres: 40.00
City:	Site Code: R290453	Classification Per M.S. 86A.05: f. state forests and state forest subareas	Current Public Use: YES	Future Public Use: YES
Land Code: 1000027950	Agency Land Code: R2976531	Land Name: FORESTRY	County: CLEARWATER	Acres: 40.00
City:	Site Code: R290453	Classification Per M.S. 86A.05: f. state forests and state forest subareas	Current Public Use: YES	Future Public Use: YES
Land Code: 1000027951	Agency Land Code: R2976500	Land Name: FORESTRY	County: CLEARWATER	Acres: 40.00
City:	Site Code: R290453	Classification Per M.S. 86A.05: f. state forests and state forest subareas	Current Public Use: YES	Future Public Use: YES



Land Code: 1000027952	Agency Land Code: R2976508	Land Name: FORESTRY	County: CLEARWATER	Acres: 40.00
City:	Site Code: R290453	Classification Per M.S. 86A.05: f. state forests and state forest subareas	Current Public Use: YES	Future Public Use: YES
Land Code: 1000027953	Agency Land Code: R2976484	Land Name: FORESTRY	County: CLEARWATER	Acres: 40.00
City:	Site Code: R290453	Classification Per M.S. 86A.05: f. state forests and state forest subareas	Current Public Use: YES	Future Public Use: YES
Land Code: 1000027954	Agency Land Code: R2976670	Land Name: FORESTRY	County: CLEARWATER	Acres: 40.00
City:	Site Code: R290453	Classification Per M.S. 86A.05: f. state forests and state forest subareas	Current Public Use: YES	Future Public Use: YES
Land Code: 1000027955	Agency Land Code: R2976562	Land Name: FORESTRY	County: CLEARWATER	Acres: 40.00
City:	Site Code: R290453	Classification Per M.S. 86A.05: f. state forests and state forest subareas	Current Public Use: YES	Future Public Use: YES
Land Code: 1000027956	Agency Land Code: R2975775	Land Name: FORESTRY	County: CLEARWATER	Acres: 40.00
City:	Site Code: R290453	Classification Per M.S. 86A.05: f. state forests and state forest subareas	Current Public Use: YES	Future Public Use: YES
Land Code: 1000027957	Agency Land Code: R2975756	Land Name: FORESTRY	County: CLEARWATER	Acres: 40.00
City:	Site Code: R290453	Classification Per M.S. 86A.05: f. state forests and state forest subareas	Current Public Use: YES	Future Public Use: YES
Land Code: 1000027958	Agency Land Code: R2976510	Land Name: FORESTRY	County: CLEARWATER	Acres: 40.00
City:	Site Code: R290453	Classification Per M.S. 86A.05: f. state forests and state forest subareas	Current Public Use: YES	Future Public Use: YES
Land Code: 1000027959	Agency Land Code: R2976589	Land Name: FORESTRY	County: CLEARWATER	Acres: 40.00
City:	Site Code: R290453	Classification Per M.S. 86A.05: f. state forests and state forest subareas	Current Public Use: YES	Future Public Use: YES
Land Code: 1000027960	Agency Land Code: R2976591	Land Name: FORESTRY	County: CLEARWATER	Acres: 40.00
City:	Site Code: R290453	Classification Per M.S. 86A.05: f. state forests and state forest subareas	Current Public Use: YES	Future Public Use: YES
Land Code: 1000027961	Agency Land Code: R2976532	Land Name: FORESTRY	County: CLEARWATER	Acres: 37.91
City:	Site Code: R290453	Classification Per M.S. 86A.05: f. state forests and state forest subareas	Current Public Use: YES	Future Public Use: YES
Land Code: 1000027962	Agency Land Code: R2974549	Land Name: FORESTRY	County: CLEARWATER	Acres: 47.35
City:	Site Code: R290453	Classification Per M.S. 86A.05: f. state forests and state forest subareas	Current Public Use: YES	Future Public Use: YES
Land Code: 1000027963	Agency Land Code: R2976885	Land Name: FORESTRY	County: CLEARWATER	Acres: 40.00
City:	Site Code: R290453	Classification Per M.S. 86A.05: f. state forests and state forest subareas	Current Public Use: YES	Future Public Use: YES



Land Code: 1000027964	Agency Land Code: R2976498	Land Name: FORESTRY	County: CLEARWATER	Acres: 42.85
City:	Site Code: R290453	Classification Per M.S. 86A.05: f. state forests and state forest subareas	Current Public Use: YES	Future Public Use: YES
Land Code: 1000027965	Agency Land Code: R2976784	Land Name: FORESTRY	County: CLEARWATER	Acres: 40.00
City:	Site Code: R290453	Classification Per M.S. 86A.05: f. state forests and state forest subareas	Current Public Use: YES	Future Public Use: YES
Land Code: 1000027966	Agency Land Code: R2976657	Land Name: FORESTRY	County: CLEARWATER	Acres: 40.00
City:	Site Code: R290453	Classification Per M.S. 86A.05: f. state forests and state forest subareas	Current Public Use: YES	Future Public Use: YES
Land Code: 1000027967	Agency Land Code: R2976669	Land Name: FORESTRY	County: CLEARWATER	Acres: 40.00
City:	Site Code: R290453	Classification Per M.S. 86A.05: f. state forests and state forest subareas	Current Public Use: YES	Future Public Use: YES
Land Code: 1000027968	Agency Land Code: R2976752	Land Name: FORESTRY	County: CLEARWATER	Acres: 40.00
City:	Site Code: R290453	Classification Per M.S. 86A.05: f. state forests and state forest subareas	Current Public Use: YES	Future Public Use: YES
Land Code: 1000027969	Agency Land Code: R2976755	Land Name: FORESTRY	County: CLEARWATER	Acres: 40.00
City:	Site Code: R290453	Classification Per M.S. 86A.05: f. state forests and state forest subareas	Current Public Use: YES	Future Public Use: YES
Land Code: 1000027970	Agency Land Code: R2976777	Land Name: FORESTRY	County: CLEARWATER	Acres: 40.00
City:	Site Code: R290453	Classification Per M.S. 86A.05: f. state forests and state forest subareas	Current Public Use: YES	Future Public Use: YES
Land Code: 1000027971	Agency Land Code: R2976534	Land Name: FORESTRY	County: CLEARWATER	Acres: 40.00
City:	Site Code: R290453	Classification Per M.S. 86A.05: f. state forests and state forest subareas	Current Public Use: YES	Future Public Use: YES
Land Code: 1000027972	Agency Land Code: R2975773	Land Name: FORESTRY	County: CLEARWATER	Acres: 40.00
City:	Site Code: R290453	Classification Per M.S. 86A.05: f. state forests and state forest subareas	Current Public Use: YES	Future Public Use: YES
Land Code: 1000027973	Agency Land Code: R2976560	Land Name: FORESTRY	County: CLEARWATER	Acres: 40.00
City:	Site Code: R290453	Classification Per M.S. 86A.05: f. state forests and state forest subareas	Current Public Use: YES	Future Public Use: YES
Land Code: 1000027974	Agency Land Code: R2976576	Land Name: FORESTRY	County: CLEARWATER	Acres: 40.00
City:	Site Code: R290453	Classification Per M.S. 86A.05: f. state forests and state forest subareas	Current Public Use: YES	Future Public Use: YES
Land Code: 1000027975	Agency Land Code: R2975782	Land Name: FORESTRY	County: CLEARWATER	Acres: 35.31
City:	Site Code: R290453	Classification Per M.S. 86A.05: f. state forests and state forest subareas	Current Public Use: YES	Future Public Use: YES



Land Code: 1000027976	Agency Land Code: R29334764	Land Name: FORESTRY	County: CLEARWATER	Acres: 40.00
City:	Site Code: R290453	Classification Per M.S. 86A.05: f. state forests and state forest subareas	Current Public Use: YES	Future Public Use: YES
Land Code: 1000027977	Agency Land Code: R2976778	Land Name: FORESTRY	County: CLEARWATER	Acres: 40.00
City:	Site Code: R290453	Classification Per M.S. 86A.05: f. state forests and state forest subareas	Current Public Use: YES	Future Public Use: YES
Land Code: 1000027978	Agency Land Code: R2976781	Land Name: FORESTRY	County: CLEARWATER	Acres: 40.00
City:	Site Code: R290453	Classification Per M.S. 86A.05: f. state forests and state forest subareas	Current Public Use: YES	Future Public Use: YES
Land Code: 1000027979	Agency Land Code: R2976504	Land Name: FORESTRY	County: CLEARWATER	Acres: 40.00
City:	Site Code: R290453	Classification Per M.S. 86A.05: f. state forests and state forest subareas	Current Public Use: YES	Future Public Use: YES
Land Code: 1000027980	Agency Land Code: R2976515	Land Name: FORESTRY	County: CLEARWATER	Acres: 42.04
City:	Site Code: R290453	Classification Per M.S. 86A.05: f. state forests and state forest subareas	Current Public Use: YES	Future Public Use: YES
Land Code: 1000027981	Agency Land Code: R2976524	Land Name: FORESTRY	County: CLEARWATER	Acres: 40.00
City:	Site Code: R290453	Classification Per M.S. 86A.05: f. state forests and state forest subareas	Current Public Use: YES	Future Public Use: YES
Land Code: 1000027982	Agency Land Code: R2976599	Land Name: FORESTRY	County: CLEARWATER	Acres: 40.00
City:	Site Code: R290453	Classification Per M.S. 86A.05: f. state forests and state forest subareas	Current Public Use: YES	Future Public Use: YES
Land Code: 1000027983	Agency Land Code: R2976651	Land Name: FORESTRY	County: CLEARWATER	Acres: 40.00
City:	Site Code: R290453	Classification Per M.S. 86A.05: f. state forests and state forest subareas	Current Public Use: YES	Future Public Use: YES
Land Code: 1000027984	Agency Land Code: R2976775	Land Name: FORESTRY	County: CLEARWATER	Acres: 40.00
City:	Site Code: R290453	Classification Per M.S. 86A.05: f. state forests and state forest subareas	Current Public Use: YES	Future Public Use: YES
Land Code: 1000027985	Agency Land Code: R2976511	Land Name: FORESTRY	County: CLEARWATER	Acres: 40.00
City:	Site Code: R290453	Classification Per M.S. 86A.05: f. state forests and state forest subareas	Current Public Use: YES	Future Public Use: YES
Land Code: 1000027986	Agency Land Code: R2976653	Land Name: FORESTRY	County: CLEARWATER	Acres: 40.00
City:	Site Code: R290453	Classification Per M.S. 86A.05: f. state forests and state forest subareas	Current Public Use: YES	Future Public Use: YES
Land Code: 1000027987	Agency Land Code: R2976774	Land Name: FORESTRY	County: CLEARWATER	Acres: 40.00
City:	Site Code: R290453	Classification Per M.S. 86A.05: f. state forests and state forest subareas	Current Public Use: YES	Future Public Use: YES



Land Code: 1000027988	Agency Land Code: R2976816	Land Name: FORESTRY	County: CLEARWATER	Acres: 40.00
City:	Site Code: R290453	Classification Per M.S. 86A.05: f. state forests and state forest subareas	Current Public Use: YES	Future Public Use: YES
Land Code: 1000027989	Agency Land Code: R2976491	Land Name: FORESTRY	County: CLEARWATER	Acres: 40.00
City:	Site Code: R290453	Classification Per M.S. 86A.05: f. state forests and state forest subareas	Current Public Use: YES	Future Public Use: YES
Land Code: 1000027990	Agency Land Code: R2976514	Land Name: FORESTRY	County: CLEARWATER	Acres: 42.25
City:	Site Code: R290453	Classification Per M.S. 86A.05: f. state forests and state forest subareas	Current Public Use: YES	Future Public Use: YES
Land Code: 1000027991	Agency Land Code: R2976877	Land Name: FORESTRY	County: CLEARWATER	Acres: 40.00
City:	Site Code: R290453	Classification Per M.S. 86A.05: f. state forests and state forest subareas	Current Public Use: YES	Future Public Use: YES
Land Code: 1000027992	Agency Land Code: R2976505	Land Name: FORESTRY	County: CLEARWATER	Acres: 40.00
City:	Site Code: R290453	Classification Per M.S. 86A.05: f. state forests and state forest subareas	Current Public Use: YES	Future Public Use: YES
Land Code: 1000027993	Agency Land Code: R2976558	Land Name: FORESTRY	County: CLEARWATER	Acres: 40.00
City:	Site Code: R290453	Classification Per M.S. 86A.05: f. state forests and state forest subareas	Current Public Use: YES	Future Public Use: YES
Land Code: 1000027994	Agency Land Code: R2976598	Land Name: FORESTRY	County: CLEARWATER	Acres: 34.40
City:	Site Code: R290453	Classification Per M.S. 86A.05: f. state forests and state forest subareas	Current Public Use: YES	Future Public Use: YES
Land Code: 1000027995	Agency Land Code: R2976979	Land Name: FORESTRY	County: CLEARWATER	Acres: 40.00
City:	Site Code: R290453	Classification Per M.S. 86A.05: f. state forests and state forest subareas	Current Public Use: YES	Future Public Use: YES
Land Code: 1000027996	Agency Land Code: R2976989	Land Name: FORESTRY	County: CLEARWATER	Acres: 40.00
City:	Site Code: R290453	Classification Per M.S. 86A.05: f. state forests and state forest subareas	Current Public Use: YES	Future Public Use: YES
Land Code: 1000027997	Agency Land Code: R2975872	Land Name: FORESTRY	County: CLEARWATER	Acres: 40.00
City:	Site Code: R290453	Classification Per M.S. 86A.05: f. state forests and state forest subareas	Current Public Use: YES	Future Public Use: YES
Land Code: 1000027998	Agency Land Code: R2976573	Land Name: FORESTRY	County: CLEARWATER	Acres: 40.00
City:	Site Code: R290453	Classification Per M.S. 86A.05: f. state forests and state forest subareas	Current Public Use: YES	Future Public Use: YES
Land Code: 1000027999	Agency Land Code: R2976722	Land Name: FORESTRY	County: CLEARWATER	Acres: 40.00
City:	Site Code: R290453	Classification Per M.S. 86A.05: f. state forests and state forest subareas	Current Public Use: YES	Future Public Use: YES



Land Code: 1000028000	Agency Land Code: R2976489	Land Name: FORESTRY	County: CLEARWATER	Acres: 40.00
City:	Site Code: R290453	Classification Per M.S. 86A.05: f. state forests and state forest subareas	Current Public Use: YES	Future Public Use: YES
Land Code: 1000028001	Agency Land Code: R2976588	Land Name: FORESTRY	County: CLEARWATER	Acres: 40.00
City:	Site Code: R290453	Classification Per M.S. 86A.05: f. state forests and state forest subareas	Current Public Use: YES	Future Public Use: YES
Land Code: 1000028002	Agency Land Code: R2976719	Land Name: FORESTRY	County: CLEARWATER	Acres: 40.00
City:	Site Code: R290453	Classification Per M.S. 86A.05: f. state forests and state forest subareas	Current Public Use: YES	Future Public Use: YES
Land Code: 1000028003	Agency Land Code: R2975873	Land Name: FORESTRY	County: CLEARWATER	Acres: 40.00
City:	Site Code: R290453	Classification Per M.S. 86A.05: f. state forests and state forest subareas	Current Public Use: YES	Future Public Use: YES
Land Code: 1000028004	Agency Land Code: R2976046	Land Name: FORESTRY	County: CLEARWATER	Acres: 40.00
City:	Site Code: R290453	Classification Per M.S. 86A.05: f. state forests and state forest subareas	Current Public Use: YES	Future Public Use: YES
Land Code: 1000028005	Agency Land Code: R2976863	Land Name: FORESTRY	County: CLEARWATER	Acres: 40.00
City:	Site Code: R290453	Classification Per M.S. 86A.05: f. state forests and state forest subareas	Current Public Use: YES	Future Public Use: YES
Land Code: 1000028006	Agency Land Code: R2976493	Land Name: FORESTRY	County: CLEARWATER	Acres: 40.00
City:	Site Code: R290453	Classification Per M.S. 86A.05: f. state forests and state forest subareas	Current Public Use: YES	Future Public Use: YES
Land Code: 1000028007	Agency Land Code: R2976913	Land Name: FORESTRY	County: CLEARWATER	Acres: 36.97
City:	Site Code: R290453	Classification Per M.S. 86A.05: f. state forests and state forest subareas	Current Public Use: YES	Future Public Use: YES
Land Code: 1000028008	Agency Land Code: R2976577	Land Name: FORESTRY	County: CLEARWATER	Acres: 40.00
City:	Site Code: R290453	Classification Per M.S. 86A.05: f. state forests and state forest subareas	Current Public Use: YES	Future Public Use: YES
Land Code: 1000028009	Agency Land Code: R2976896	Land Name: FORESTRY	County: CLEARWATER	Acres: 40.00
City:	Site Code: R290453	Classification Per M.S. 86A.05: f. state forests and state forest subareas	Current Public Use: YES	Future Public Use: YES
Land Code: 1000028010	Agency Land Code: R2976520	Land Name: FORESTRY	County: CLEARWATER	Acres: 40.00
City:	Site Code: R290453	Classification Per M.S. 86A.05: f. state forests and state forest subareas	Current Public Use: YES	Future Public Use: YES
Land Code: 1000028011	Agency Land Code: R2975754	Land Name: FORESTRY	County: CLEARWATER	Acres: 42.30
City:	Site Code: R290453	Classification Per M.S. 86A.05: f. state forests and state forest subareas	Current Public Use: YES	Future Public Use: YES



Land Code: 1000028012	Agency Land Code: R2976590	Land Name: FORESTRY	County: CLEARWATER	Acres: 40.00
City:	Site Code: R290453	Classification Per M.S. 86A.05: f. state forests and state forest subareas	Current Public Use: YES	Future Public Use: YES
Land Code: 1000028013	Agency Land Code: R2976596	Land Name: FORESTRY	County: CLEARWATER	Acres: 40.00
City:	Site Code: R290453	Classification Per M.S. 86A.05: f. state forests and state forest subareas	Current Public Use: YES	Future Public Use: YES
Land Code: 1000028014	Agency Land Code: R2976600	Land Name: FORESTRY	County: CLEARWATER	Acres: 40.00
City:	Site Code: R290453	Classification Per M.S. 86A.05: f. state forests and state forest subareas	Current Public Use: YES	Future Public Use: YES
Land Code: 1000028015	Agency Land Code: R2976678	Land Name: FORESTRY	County: CLEARWATER	Acres: 18.50
City:	Site Code: R290453	Classification Per M.S. 86A.05: f. state forests and state forest subareas	Current Public Use: YES	Future Public Use: YES
Land Code: 1000028016	Agency Land Code: R2976679	Land Name: FORESTRY	County: CLEARWATER	Acres: 40.00
City:	Site Code: R290453	Classification Per M.S. 86A.05: f. state forests and state forest subareas	Current Public Use: YES	Future Public Use: YES
Land Code: 1000028017	Agency Land Code: R2976572	Land Name: FORESTRY	County: CLEARWATER	Acres: 40.00
City:	Site Code: R290453	Classification Per M.S. 86A.05: f. state forests and state forest subareas	Current Public Use: YES	Future Public Use: YES
Land Code: 1000028018	Agency Land Code: R2976575	Land Name: FORESTRY	County: CLEARWATER	Acres: 40.00
City:	Site Code: R290453	Classification Per M.S. 86A.05: f. state forests and state forest subareas	Current Public Use: YES	Future Public Use: YES
Land Code: 1000028019	Agency Land Code: R2976579	Land Name: FORESTRY	County: CLEARWATER	Acres: 40.00
City:	Site Code: R290453	Classification Per M.S. 86A.05: f. state forests and state forest subareas	Current Public Use: YES	Future Public Use: YES
Land Code: 1000028020	Agency Land Code: R2976753	Land Name: FORESTRY	County: CLEARWATER	Acres: 40.00
City:	Site Code: R290453	Classification Per M.S. 86A.05: f. state forests and state forest subareas	Current Public Use: YES	Future Public Use: YES
Land Code: 1000028021	Agency Land Code: R2976773	Land Name: FORESTRY	County: CLEARWATER	Acres: 40.00
City:	Site Code: R290453	Classification Per M.S. 86A.05: f. state forests and state forest subareas	Current Public Use: YES	Future Public Use: YES
Land Code: 1000028022	Agency Land Code: R2976533	Land Name: FORESTRY	County: CLEARWATER	Acres: 40.00
City:	Site Code: R290453	Classification Per M.S. 86A.05: f. state forests and state forest subareas	Current Public Use: YES	Future Public Use: YES
Land Code: 1000028023	Agency Land Code: R2976487	Land Name: FORESTRY	County: CLEARWATER	Acres: 42.63
City:	Site Code: R290453	Classification Per M.S. 86A.05: f. state forests and state forest subareas	Current Public Use: YES	Future Public Use: YES



Land Code: 1000028024	Agency Land Code: R2976495	Land Name: FORESTRY	County: CLEARWATER	Acres: 40.00
City:	Site Code: R290453	Classification Per M.S. 86A.05: f. state forests and state forest subareas	Current Public Use: YES	Future Public Use: YES
Land Code: 1000028025	Agency Land Code: R2976496	Land Name: FORESTRY	County: CLEARWATER	Acres: 40.00
City:	Site Code: R290453	Classification Per M.S. 86A.05: f. state forests and state forest subareas	Current Public Use: YES	Future Public Use: YES
Land Code: 1000028026	Agency Land Code: R2976521	Land Name: FORESTRY	County: CLEARWATER	Acres: 40.00
City:	Site Code: R290453	Classification Per M.S. 86A.05: f. state forests and state forest subareas	Current Public Use: YES	Future Public Use: YES
Land Code: 1000028027	Agency Land Code: R2976955	Land Name: FORESTRY	County: CLEARWATER	Acres: 40.00
City:	Site Code: R290453	Classification Per M.S. 86A.05: f. state forests and state forest subareas	Current Public Use: YES	Future Public Use: YES
Land Code: 1000028028	Agency Land Code: R2976049	Land Name: FORESTRY	County: CLEARWATER	Acres: 40.00
City:	Site Code: R290453	Classification Per M.S. 86A.05: f. state forests and state forest subareas	Current Public Use: YES	Future Public Use: YES
Land Code: 1000028029	Agency Land Code: R2975774	Land Name: FORESTRY	County: CLEARWATER	Acres: 40.00
City:	Site Code: R290453	Classification Per M.S. 86A.05: f. state forests and state forest subareas	Current Public Use: YES	Future Public Use: YES
Land Code: 1000028030	Agency Land Code: R2976517	Land Name: FORESTRY	County: CLEARWATER	Acres: 40.00
City:	Site Code: R290453	Classification Per M.S. 86A.05: f. state forests and state forest subareas	Current Public Use: YES	Future Public Use: YES
Land Code: 1000028031	Agency Land Code: R2975874	Land Name: FORESTRY	County: CLEARWATER	Acres: 40.00
City:	Site Code: R290453	Classification Per M.S. 86A.05: f. state forests and state forest subareas	Current Public Use: YES	Future Public Use: YES
Land Code: 1000028032	Agency Land Code: R2976656	Land Name: FORESTRY	County: CLEARWATER	Acres: 40.00
City:	Site Code: R290453	Classification Per M.S. 86A.05: f. state forests and state forest subareas	Current Public Use: YES	Future Public Use: YES
Land Code: 1000028033	Agency Land Code: R2976659	Land Name: FORESTRY	County: CLEARWATER	Acres: 40.00
City:	Site Code: R290453	Classification Per M.S. 86A.05: f. state forests and state forest subareas	Current Public Use: YES	Future Public Use: YES
Land Code: 1000028034	Agency Land Code: R2976754	Land Name: FORESTRY	County: CLEARWATER	Acres: 40.00
City:	Site Code: R290453	Classification Per M.S. 86A.05: f. state forests and state forest subareas	Current Public Use: YES	Future Public Use: YES
Land Code: 1000028035	Agency Land Code: R2976780	Land Name: FORESTRY	County: CLEARWATER	Acres: 40.00
City:	Site Code: R290453	Classification Per M.S. 86A.05: f. state forests and state forest subareas	Current Public Use: YES	Future Public Use: YES



Land Code: 1000028036	Agency Land Code: R2976048	Land Name: FORESTRY	County: CLEARWATER	Acres: 40.00
City:	Site Code: R290453	Classification Per M.S. 86A.05: f. state forests and state forest subareas	Current Public Use: YES	Future Public Use: YES
Land Code: 1000028037	Agency Land Code: R2976503	Land Name: FORESTRY	County: CLEARWATER	Acres: 42.43
City:	Site Code: R290453	Classification Per M.S. 86A.05: f. state forests and state forest subareas	Current Public Use: YES	Future Public Use: YES
Land Code: 1000028038	Agency Land Code: R2976506	Land Name: FORESTRY	County: CLEARWATER	Acres: 40.00
City:	Site Code: R290453	Classification Per M.S. 86A.05: f. state forests and state forest subareas	Current Public Use: YES	Future Public Use: YES
Land Code: 1000028039	Agency Land Code: R2976942	Land Name: FORESTRY	County: CLEARWATER	Acres: 40.00
City:	Site Code: R290453	Classification Per M.S. 86A.05: f. state forests and state forest subareas	Current Public Use: YES	Future Public Use: YES
Land Code: 1000028040	Agency Land Code: R2976557	Land Name: FORESTRY	County: CLEARWATER	Acres: 40.00
City:	Site Code: R290453	Classification Per M.S. 86A.05: f. state forests and state forest subareas	Current Public Use: YES	Future Public Use: YES
Land Code: 1000028041	Agency Land Code: R2976592	Land Name: FORESTRY	County: CLEARWATER	Acres: 40.00
City:	Site Code: R290453	Classification Per M.S. 86A.05: f. state forests and state forest subareas	Current Public Use: YES	Future Public Use: YES
Land Code: 1000028042	Agency Land Code: R2976597	Land Name: FORESTRY	County: CLEARWATER	Acres: 34.60
City:	Site Code: R290453	Classification Per M.S. 86A.05: f. state forests and state forest subareas	Current Public Use: YES	Future Public Use: YES
Land Code: 1000028043	Agency Land Code: R2976658	Land Name: FORESTRY	County: CLEARWATER	Acres: 40.00
City:	Site Code: R290453	Classification Per M.S. 86A.05: f. state forests and state forest subareas	Current Public Use: YES	Future Public Use: YES
Land Code: 1000028044	Agency Land Code: R2976683	Land Name: FORESTRY	County: CLEARWATER	Acres: 40.00
City:	Site Code: R290453	Classification Per M.S. 86A.05: f. state forests and state forest subareas	Current Public Use: YES	Future Public Use: YES
Land Code: 1000028045	Agency Land Code: R2976688	Land Name: FORESTRY	County: CLEARWATER	Acres: 37.95
City:	Site Code: R290453	Classification Per M.S. 86A.05: f. state forests and state forest subareas	Current Public Use: YES	Future Public Use: YES
Land Code: 1000028046	Agency Land Code: R2976886	Land Name: FORESTRY	County: CLEARWATER	Acres: 40.00
City:	Site Code: R290453	Classification Per M.S. 86A.05: f. state forests and state forest subareas	Current Public Use: YES	Future Public Use: YES
Land Code: 1000028047	Agency Land Code: R2976485	Land Name: FORESTRY	County: CLEARWATER	Acres: 40.00
City:	Site Code: R290453	Classification Per M.S. 86A.05: f. state forests and state forest subareas	Current Public Use: YES	Future Public Use: YES



Land Code: 1000028048	Agency Land Code: R2976509	Land Name: FORESTRY	County: CLEARWATER	Acres: 40.00
City:	Site Code: R290453	Classification Per M.S. 86A.05: f. state forests and state forest subareas	Current Public Use: YES	Future Public Use: YES
Land Code: 1000028049	Agency Land Code: R2975751	Land Name: FORESTRY	County: CLEARWATER	Acres: 40.00
City:	Site Code: R290453	Classification Per M.S. 86A.05: f. state forests and state forest subareas	Current Public Use: YES	Future Public Use: YES
Land Code: 1000028050	Agency Land Code: R2975783	Land Name: FORESTRY	County: CLEARWATER	Acres: 40.00
City:	Site Code: R290453	Classification Per M.S. 86A.05: f. state forests and state forest subareas	Current Public Use: YES	Future Public Use: YES
Land Code: 1000028051	Agency Land Code: R2976671	Land Name: FORESTRY	County: CLEARWATER	Acres: 40.00
City:	Site Code: R290453	Classification Per M.S. 86A.05: f. state forests and state forest subareas	Current Public Use: YES	Future Public Use: YES
Land Code: 1000028052	Agency Land Code: R2976486	Land Name: FORESTRY	County: CLEARWATER	Acres: 42.05
City:	Site Code: R290453	Classification Per M.S. 86A.05: f. state forests and state forest subareas	Current Public Use: YES	Future Public Use: YES
Land Code: 1000028053	Agency Land Code: R2976492	Land Name: FORESTRY	County: CLEARWATER	Acres: 40.00
City:	Site Code: R290453	Classification Per M.S. 86A.05: f. state forests and state forest subareas	Current Public Use: YES	Future Public Use: YES
Land Code: 1000028054	Agency Land Code: R2976499	Land Name: FORESTRY	County: CLEARWATER	Acres: 42.71
City:	Site Code: R290453	Classification Per M.S. 86A.05: f. state forests and state forest subareas	Current Public Use: YES	Future Public Use: YES
Land Code: 1000028055	Agency Land Code: R2976513	Land Name: FORESTRY	County: CLEARWATER	Acres: 40.00
City:	Site Code: R290453	Classification Per M.S. 86A.05: f. state forests and state forest subareas	Current Public Use: YES	Future Public Use: YES
Land Code: 1000028056	Agency Land Code: R2976528	Land Name: FORESTRY	County: CLEARWATER	Acres: 40.00
City:	Site Code: R290453	Classification Per M.S. 86A.05: f. state forests and state forest subareas	Current Public Use: YES	Future Public Use: YES
Land Code: 1000028057	Agency Land Code: R2976535	Land Name: FORESTRY	County: CLEARWATER	Acres: 38.19
City:	Site Code: R290453	Classification Per M.S. 86A.05: f. state forests and state forest subareas	Current Public Use: YES	Future Public Use: YES
Land Code: 1000028058	Agency Land Code: R2975764	Land Name: FORESTRY	County: CLEARWATER	Acres: 40.00
City:	Site Code: R290453	Classification Per M.S. 86A.05: f. state forests and state forest subareas	Current Public Use: YES	Future Public Use: YES
Land Code: 1000028059	Agency Land Code: R2975797	Land Name: FORESTRY	County: CLEARWATER	Acres: 40.00
City:	Site Code: R290453	Classification Per M.S. 86A.05: f. state forests and state forest subareas	Current Public Use: YES	Future Public Use: YES



Land Code: 1000028060	Agency Land Code: R29533756	Land Name: PARKS & TRAILS	County: CLEARWATER	Acres: 40.00
City:	Site Code: R290030	Classification Per M.S. 86A.05: a. state park	Current Public Use: YES	Future Public Use: YES
Land Code: 1000028061	Agency Land Code: R29533758	Land Name: PARKS & TRAILS	County: CLEARWATER	Acres: 40.00
City:	Site Code: R290030	Classification Per M.S. 86A.05: a. state park	Current Public Use: YES	Future Public Use: YES
Land Code: 1000028062	Agency Land Code: R29533760	Land Name: PARKS & TRAILS	County: CLEARWATER	Acres: 40.00
City:	Site Code: R290030	Classification Per M.S. 86A.05: a. state park	Current Public Use: YES	Future Public Use: YES
Land Code: 1000028063	Agency Land Code: R29533750	Land Name: PARKS & TRAILS	County: CLEARWATER	Acres: 40.00
City:	Site Code: R290030	Classification Per M.S. 86A.05: a. state park	Current Public Use: YES	Future Public Use: YES
Land Code: 1000028064	Agency Land Code: R29533759	Land Name: PARKS & TRAILS	County: CLEARWATER	Acres: 36.00
City:	Site Code: R290030	Classification Per M.S. 86A.05: a. state park	Current Public Use: YES	Future Public Use: YES
Land Code: 1000028065	Agency Land Code: R29576581	Land Name: PARKS & TRAILS	County: CLEARWATER	Acres: 40.00
City:	Site Code: R290030	Classification Per M.S. 86A.05: a. state park	Current Public Use: YES	Future Public Use: YES
Land Code: 1000028066	Agency Land Code: R29576582	Land Name: PARKS & TRAILS	County: CLEARWATER	Acres: 40.00
City:	Site Code: R290030	Classification Per M.S. 86A.05: a. state park	Current Public Use: YES	Future Public Use: YES
Land Code: 1000028067	Agency Land Code: R29576584	Land Name: PARKS & TRAILS	County: CLEARWATER	Acres: 40.00
City:	Site Code: R290030	Classification Per M.S. 86A.05: a. state park	Current Public Use: YES	Future Public Use: YES
Land Code: 1000028068	Agency Land Code: R29576586	Land Name: PARKS & TRAILS	County: CLEARWATER	Acres: 40.00
City:	Site Code: R290030	Classification Per M.S. 86A.05: a. state park	Current Public Use: YES	Future Public Use: YES
Land Code: 1000028069	Agency Land Code: R29576590	Land Name: PARKS & TRAILS	County: CLEARWATER	Acres: 40.00
City:	Site Code: R290030	Classification Per M.S. 86A.05: a. state park	Current Public Use: YES	Future Public Use: YES
Land Code: 1000028070	Agency Land Code: R29576593	Land Name: PARKS & TRAILS	County: CLEARWATER	Acres: 40.00
City:	Site Code: R290030	Classification Per M.S. 86A.05: a. state park	Current Public Use: YES	Future Public Use: YES
Land Code: 1000028071	Agency Land Code: R29576597	Land Name: PARKS & TRAILS	County: CLEARWATER	Acres: 40.00
City:	Site Code: R290030	Classification Per M.S. 86A.05: a. state park	Current Public Use: YES	Future Public Use: YES



Land Code: 1000028072	Agency Land Code: R29576600	Land Name: PARKS & TRAILS	County: CLEARWATER	Acres: 40.00
City:	Site Code: R290030	Classification Per M.S. 86A.05: a. state park	Current Public Use: YES	Future Public Use: YES
Land Code: 1000028073	Agency Land Code: R2973821	Land Name: PARKS & TRAILS	County: CLEARWATER	Acres: 40.00
City:	Site Code: R290030	Classification Per M.S. 86A.05: a. state park	Current Public Use: YES	Future Public Use: YES
Land Code: 1000028074	Agency Land Code: R2973665	Land Name: PARKS & TRAILS	County: CLEARWATER	Acres: 40.00
City:	Site Code: R290030	Classification Per M.S. 86A.05: a. state park	Current Public Use: YES	Future Public Use: YES
Land Code: 1000028075	Agency Land Code: R2973547	Land Name: PARKS & TRAILS	County: CLEARWATER	Acres: 40.00
City:	Site Code: R290030	Classification Per M.S. 86A.05: a. state park	Current Public Use: YES	Future Public Use: YES
Land Code: 1000028076	Agency Land Code: R2973502	Land Name: PARKS & TRAILS	County: CLEARWATER	Acres: 40.00
City:	Site Code: R290030	Classification Per M.S. 86A.05: a. state park	Current Public Use: YES	Future Public Use: YES
Land Code: 1000028077	Agency Land Code: R2973448	Land Name: PARKS & TRAILS	County: CLEARWATER	Acres: 40.00
City:	Site Code: R290030	Classification Per M.S. 86A.05: a. state park	Current Public Use: YES	Future Public Use: YES
Land Code: 1000028078	Agency Land Code: R2974141	Land Name: PARKS & TRAILS	County: CLEARWATER	Acres: 40.00
City:	Site Code: R290030	Classification Per M.S. 86A.05: a. state park	Current Public Use: YES	Future Public Use: YES
Land Code: 1000028079	Agency Land Code: R2973487	Land Name: PARKS & TRAILS	County: CLEARWATER	Acres: 35.00
City:	Site Code: R290030	Classification Per M.S. 86A.05: a. state park	Current Public Use: YES	Future Public Use: YES
Land Code: 1000028080	Agency Land Code: R2973578	Land Name: PARKS & TRAILS	County: CLEARWATER	Acres: 40.00
City:	Site Code: R290030	Classification Per M.S. 86A.05: a. state park	Current Public Use: YES	Future Public Use: YES
Land Code: 1000028081	Agency Land Code: R2973777	Land Name: PARKS & TRAILS	County: CLEARWATER	Acres: 40.00
City:	Site Code: R290030	Classification Per M.S. 86A.05: a. state park	Current Public Use: YES	Future Public Use: YES
Land Code: 1000028082	Agency Land Code: R2973852	Land Name: PARKS & TRAILS	County: CLEARWATER	Acres: 40.00
City:	Site Code: R290030	Classification Per M.S. 86A.05: a. state park	Current Public Use: YES	Future Public Use: YES
Land Code: 1000028083	Agency Land Code: R2973829	Land Name: PARKS & TRAILS	County: CLEARWATER	Acres: 8.70
City:	Site Code: R290030	Classification Per M.S. 86A.05: a. state park	Current Public Use: YES	Future Public Use: YES



Land Code: 1000028084	Agency Land Code: R2973679	Land Name: PARKS & TRAILS	County: CLEARWATER	Acres: 40.00
City:	Site Code: R290030	Classification Per M.S. 86A.05: a. state park	Current Public Use: YES	Future Public Use: YES
Land Code: 1000028085	Agency Land Code: R2973754	Land Name: PARKS & TRAILS	County: CLEARWATER	Acres: 40.00
City:	Site Code: R290030	Classification Per M.S. 86A.05: a. state park	Current Public Use: YES	Future Public Use: YES
Land Code: 1000028086	Agency Land Code: R2973853	Land Name: PARKS & TRAILS	County: CLEARWATER	Acres: 40.00
City:	Site Code: R290030	Classification Per M.S. 86A.05: a. state park	Current Public Use: YES	Future Public Use: YES
Land Code: 1000028087	Agency Land Code: R2973535	Land Name: PARKS & TRAILS	County: CLEARWATER	Acres: 13.90
City:	Site Code: R290030	Classification Per M.S. 86A.05: a. state park	Current Public Use: YES	Future Public Use: YES
Land Code: 1000028088	Agency Land Code: R2973565	Land Name: PARKS & TRAILS	County: CLEARWATER	Acres: 40.00
City:	Site Code: R290030	Classification Per M.S. 86A.05: a. state park	Current Public Use: YES	Future Public Use: YES
Land Code: 1000028089	Agency Land Code: R2973779	Land Name: PARKS & TRAILS	County: CLEARWATER	Acres: 40.00
City:	Site Code: R290030	Classification Per M.S. 86A.05: a. state park	Current Public Use: YES	Future Public Use: YES
Land Code: 1000028090	Agency Land Code: R2973769	Land Name: PARKS & TRAILS	County: CLEARWATER	Acres: 40.00
City:	Site Code: R290030	Classification Per M.S. 86A.05: a. state park	Current Public Use: YES	Future Public Use: YES
Land Code: 1000028091	Agency Land Code: R2974139	Land Name: PARKS & TRAILS	County: CLEARWATER	Acres: 40.00
City:	Site Code: R290030	Classification Per M.S. 86A.05: a. state park	Current Public Use: YES	Future Public Use: YES
Land Code: 1000028092	Agency Land Code: R2973807	Land Name: PARKS & TRAILS	County: CLEARWATER	Acres: 40.00
City:	Site Code: R290030	Classification Per M.S. 86A.05: a. state park	Current Public Use: YES	Future Public Use: YES
Land Code: 1000028093	Agency Land Code: R2973488	Land Name: PARKS & TRAILS	County: CLEARWATER	Acres: 37.90
City:	Site Code: R290030	Classification Per M.S. 86A.05: a. state park	Current Public Use: YES	Future Public Use: YES
Land Code: 1000028094	Agency Land Code: R29554607	Land Name: PARKS & TRAILS	County: CLEARWATER	Acres: 3.50
City:	Site Code: R290030	Classification Per M.S. 86A.05: a. state park	Current Public Use: YES	Future Public Use: YES
Land Code: 1000028095	Agency Land Code: R2973589	Land Name: PARKS & TRAILS	County: CLEARWATER	Acres: 36.00
City:	Site Code: R290030	Classification Per M.S. 86A.05: a. state park	Current Public Use: YES	Future Public Use: YES



Land Code: 1000028096	Agency Land Code: R2973425	Land Name: PARKS & TRAILS	County: CLEARWATER	Acres: 40.00
City:	Site Code: R290030	Classification Per M.S. 86A.05: a. state park	Current Public Use: YES	Future Public Use: YES
Land Code: 1000028097	Agency Land Code: R2973725	Land Name: PARKS & TRAILS	County: CLEARWATER	Acres: 40.00
City:	Site Code: R290030	Classification Per M.S. 86A.05: a. state park	Current Public Use: YES	Future Public Use: YES
Land Code: 1000028098	Agency Land Code: R2973801	Land Name: PARKS & TRAILS	County: CLEARWATER	Acres: 40.00
City:	Site Code: R290030	Classification Per M.S. 86A.05: a. state park	Current Public Use: YES	Future Public Use: YES
Land Code: 1000028099	Agency Land Code: R2973617	Land Name: PARKS & TRAILS	County: CLEARWATER	Acres: 40.00
City:	Site Code: R290030	Classification Per M.S. 86A.05: a. state park	Current Public Use: YES	Future Public Use: YES
Land Code: 1000028100	Agency Land Code: R2973461	Land Name: PARKS & TRAILS	County: CLEARWATER	Acres: 40.00
City:	Site Code: R290030	Classification Per M.S. 86A.05: a. state park	Current Public Use: YES	Future Public Use: YES
Land Code: 1000028101	Agency Land Code: R2973707	Land Name: PARKS & TRAILS	County: CLEARWATER	Acres: 40.00
City:	Site Code: R290030	Classification Per M.S. 86A.05: a. state park	Current Public Use: YES	Future Public Use: YES
Land Code: 1000028102	Agency Land Code: R2973717	Land Name: PARKS & TRAILS	County: CLEARWATER	Acres: 40.00
City:	Site Code: R290030	Classification Per M.S. 86A.05: a. state park	Current Public Use: YES	Future Public Use: YES
Land Code: 1000028103	Agency Land Code: R2973799	Land Name: PARKS & TRAILS	County: CLEARWATER	Acres: 40.00
City:	Site Code: R290030	Classification Per M.S. 86A.05: a. state park	Current Public Use: YES	Future Public Use: YES
Land Code: 1000028104	Agency Land Code: R2973708	Land Name: PARKS & TRAILS	County: CLEARWATER	Acres: 40.00
City:	Site Code: R290030	Classification Per M.S. 86A.05: a. state park	Current Public Use: YES	Future Public Use: YES
Land Code: 1000028105	Agency Land Code: R2973506	Land Name: PARKS & TRAILS	County: CLEARWATER	Acres: 54.50
City:	Site Code: R290030	Classification Per M.S. 86A.05: a. state park	Current Public Use: YES	Future Public Use: YES
Land Code: 1000028106	Agency Land Code: R2973423	Land Name: PARKS & TRAILS	County: CLEARWATER	Acres: 36.62
City:	Site Code: R290030	Classification Per M.S. 86A.05: a. state park	Current Public Use: YES	Future Public Use: YES
Land Code: 1000028107	Agency Land Code: R2973378	Land Name: PARKS & TRAILS	County: CLEARWATER	Acres: 41.00
City:	Site Code: R290030	Classification Per M.S. 86A.05: a. state park	Current Public Use: YES	Future Public Use: YES



Land Code: 1000028108	Agency Land Code: R2973825	Land Name: PARKS & TRAILS	County: CLEARWATER	Acres: 4.85
City:	Site Code: R290030	Classification Per M.S. 86A.05: a. state park	Current Public Use: YES	Future Public Use: YES
Land Code: 1000028109	Agency Land Code: R2973657	Land Name: PARKS & TRAILS	County: CLEARWATER	Acres: 40.00
City:	Site Code: R290030	Classification Per M.S. 86A.05: a. state park	Current Public Use: YES	Future Public Use: YES
Land Code: 1000028110	Agency Land Code: R2973370	Land Name: PARKS & TRAILS	County: CLEARWATER	Acres: 40.00
City:	Site Code: R290030	Classification Per M.S. 86A.05: a. state park	Current Public Use: YES	Future Public Use: YES
Land Code: 1000028111	Agency Land Code: R2973859	Land Name: PARKS & TRAILS	County: CLEARWATER	Acres: 40.00
City:	Site Code: R290030	Classification Per M.S. 86A.05: a. state park	Current Public Use: YES	Future Public Use: YES
Land Code: 1000028112	Agency Land Code: R2973808	Land Name: PARKS & TRAILS	County: CLEARWATER	Acres: 40.00
City:	Site Code: R290030	Classification Per M.S. 86A.05: a. state park	Current Public Use: YES	Future Public Use: YES
Land Code: 1000028113	Agency Land Code: R2973386	Land Name: PARKS & TRAILS	County: CLEARWATER	Acres: 40.00
City:	Site Code: R290030	Classification Per M.S. 86A.05: a. state park	Current Public Use: YES	Future Public Use: YES
Land Code: 1000028114	Agency Land Code: R2973402	Land Name: PARKS & TRAILS	County: CLEARWATER	Acres: 40.12
City:	Site Code: R290030	Classification Per M.S. 86A.05: a. state park	Current Public Use: YES	Future Public Use: YES
Land Code: 1000028115	Agency Land Code: R2973366	Land Name: PARKS & TRAILS	County: CLEARWATER	Acres: 40.00
City:	Site Code: R290030	Classification Per M.S. 86A.05: a. state park	Current Public Use: YES	Future Public Use: YES
Land Code: 1000028116	Agency Land Code: R2973587	Land Name: PARKS & TRAILS	County: CLEARWATER	Acres: 40.00
City:	Site Code: R290030	Classification Per M.S. 86A.05: a. state park	Current Public Use: YES	Future Public Use: YES
Land Code: 1000028117	Agency Land Code: R2973748	Land Name: PARKS & TRAILS	County: CLEARWATER	Acres: 40.00
City:	Site Code: R290030	Classification Per M.S. 86A.05: a. state park	Current Public Use: YES	Future Public Use: YES
Land Code: 1000028118	Agency Land Code: R2973636	Land Name: PARKS & TRAILS	County: CLEARWATER	Acres: 40.00
City:	Site Code: R290030	Classification Per M.S. 86A.05: a. state park	Current Public Use: YES	Future Public Use: YES
Land Code: 1000028119	Agency Land Code: R2973810	Land Name: PARKS & TRAILS	County: CLEARWATER	Acres: 40.00
City:	Site Code: R290030	Classification Per M.S. 86A.05: a. state park	Current Public Use: YES	Future Public Use: YES



Land Code: 1000028120	Agency Land Code: R2973498	Land Name: PARKS & TRAILS	County: CLEARWATER	Acres: 40.00
City:	Site Code: R290030	Classification Per M.S. 86A.05: a. state park	Current Public Use: YES	Future Public Use: YES
Land Code: 1000028121	Agency Land Code: R2973830	Land Name: PARKS & TRAILS	County: CLEARWATER	Acres: 40.00
City:	Site Code: R290030	Classification Per M.S. 86A.05: a. state park	Current Public Use: YES	Future Public Use: YES
Land Code: 1000028122	Agency Land Code: R2973723	Land Name: PARKS & TRAILS	County: CLEARWATER	Acres: 40.00
City:	Site Code: R290030	Classification Per M.S. 86A.05: a. state park	Current Public Use: YES	Future Public Use: YES
Land Code: 1000028123	Agency Land Code: R2973776	Land Name: PARKS & TRAILS	County: CLEARWATER	Acres: 40.00
City:	Site Code: R290030	Classification Per M.S. 86A.05: a. state park	Current Public Use: YES	Future Public Use: YES
Land Code: 1000028124	Agency Land Code: R2973497	Land Name: PARKS & TRAILS	County: CLEARWATER	Acres: 40.00
City:	Site Code: R290030	Classification Per M.S. 86A.05: a. state park	Current Public Use: YES	Future Public Use: YES
Land Code: 1000028125	Agency Land Code: R2973537	Land Name: PARKS & TRAILS	County: CLEARWATER	Acres: 36.10
City:	Site Code: R290030	Classification Per M.S. 86A.05: a. state park	Current Public Use: YES	Future Public Use: YES
Land Code: 1000028126	Agency Land Code: R2973480	Land Name: PARKS & TRAILS	County: CLEARWATER	Acres: 2.80
City:	Site Code: R290030	Classification Per M.S. 86A.05: a. state park	Current Public Use: YES	Future Public Use: YES
Land Code: 1000028127	Agency Land Code: R2973593	Land Name: PARKS & TRAILS	County: CLEARWATER	Acres: 40.00
City:	Site Code: R290030	Classification Per M.S. 86A.05: a. state park	Current Public Use: YES	Future Public Use: YES
Land Code: 1000028128	Agency Land Code: R2973582	Land Name: PARKS & TRAILS	County: CLEARWATER	Acres: 29.45
City:	Site Code: R290030	Classification Per M.S. 86A.05: a. state park	Current Public Use: YES	Future Public Use: YES
Land Code: 1000028129	Agency Land Code: R2974143	Land Name: PARKS & TRAILS	County: CLEARWATER	Acres: 1.00
City:	Site Code: R290030	Classification Per M.S. 86A.05: a. state park	Current Public Use: YES	Future Public Use: YES
Land Code: 1000028130	Agency Land Code: R2973741	Land Name: PARKS & TRAILS	County: CLEARWATER	Acres: 40.00
City:	Site Code: R290030	Classification Per M.S. 86A.05: a. state park	Current Public Use: YES	Future Public Use: YES
Land Code: 1000028131	Agency Land Code: R2973603	Land Name: PARKS & TRAILS	County: CLEARWATER	Acres: 40.00
City:	Site Code: R290030	Classification Per M.S. 86A.05: a. state park	Current Public Use: YES	Future Public Use: YES



Land Code: 1000028132	Agency Land Code: R2973835	Land Name: PARKS & TRAILS	County: CLEARWATER	Acres: 40.00
City:	Site Code: R290030	Classification Per M.S. 86A.05: a. state park	Current Public Use: YES	Future Public Use: YES
Land Code: 1000028133	Agency Land Code: R29554608	Land Name: PARKS & TRAILS	County: CLEARWATER	Acres: 2.10
City:	Site Code: R290030	Classification Per M.S. 86A.05: a. state park	Current Public Use: YES	Future Public Use: YES
Land Code: 1000028134	Agency Land Code: R2973539	Land Name: PARKS & TRAILS	County: CLEARWATER	Acres: 40.00
City:	Site Code: R290030	Classification Per M.S. 86A.05: a. state park	Current Public Use: YES	Future Public Use: YES
Land Code: 1000028135	Agency Land Code: R2973621	Land Name: PARKS & TRAILS	County: CLEARWATER	Acres: 40.00
City:	Site Code: R290030	Classification Per M.S. 86A.05: a. state park	Current Public Use: YES	Future Public Use: YES
Land Code: 1000028136	Agency Land Code: R2973828	Land Name: PARKS & TRAILS	County: CLEARWATER	Acres: 0.01
City:	Site Code: R290030	Classification Per M.S. 86A.05: a. state park	Current Public Use: YES	Future Public Use: YES
Land Code: 1000028137	Agency Land Code: R2973508	Land Name: PARKS & TRAILS	County: CLEARWATER	Acres: 23.20
City:	Site Code: R290030	Classification Per M.S. 86A.05: a. state park	Current Public Use: YES	Future Public Use: YES
Land Code: 1000028138	Agency Land Code: R2973843	Land Name: PARKS & TRAILS	County: CLEARWATER	Acres: 40.00
City:	Site Code: R290030	Classification Per M.S. 86A.05: a. state park	Current Public Use: YES	Future Public Use: YES
Land Code: 1000028139	Agency Land Code: R2973450	Land Name: PARKS & TRAILS	County: CLEARWATER	Acres: 40.00
City:	Site Code: R290030	Classification Per M.S. 86A.05: a. state park	Current Public Use: YES	Future Public Use: YES
Land Code: 1000028140	Agency Land Code: R2973393	Land Name: PARKS & TRAILS	County: CLEARWATER	Acres: 36.80
City:	Site Code: R290030	Classification Per M.S. 86A.05: a. state park	Current Public Use: YES	Future Public Use: YES
Land Code: 1000028141	Agency Land Code: R2973625	Land Name: PARKS & TRAILS	County: CLEARWATER	Acres: 40.00
City:	Site Code: R290030	Classification Per M.S. 86A.05: a. state park	Current Public Use: YES	Future Public Use: YES
Land Code: 1000028142	Agency Land Code: R2973764	Land Name: PARKS & TRAILS	County: CLEARWATER	Acres: 40.00
City:	Site Code: R290030	Classification Per M.S. 86A.05: a. state park	Current Public Use: YES	Future Public Use: YES
Land Code: 1000028143	Agency Land Code: R2973612	Land Name: PARKS & TRAILS	County: CLEARWATER	Acres: 40.00
City:	Site Code: R290030	Classification Per M.S. 86A.05: a. state park	Current Public Use: YES	Future Public Use: YES



Land Code: 1000028144	Agency Land Code: R2974142	Land Name: PARKS & TRAILS	County: CLEARWATER	Acres: 40.00
City:	Site Code: R290030	Classification Per M.S. 86A.05: a. state park	Current Public Use: YES	Future Public Use: YES
Land Code: 1000028145	Agency Land Code: R2973438	Land Name: PARKS & TRAILS	County: CLEARWATER	Acres: 20.85
City:	Site Code: R290030	Classification Per M.S. 86A.05: a. state park	Current Public Use: YES	Future Public Use: YES
Land Code: 1000028146	Agency Land Code: R2973365	Land Name: PARKS & TRAILS	County: CLEARWATER	Acres: 40.00
City:	Site Code: R290030	Classification Per M.S. 86A.05: a. state park	Current Public Use: YES	Future Public Use: YES
Land Code: 1000028147	Agency Land Code: R2973811	Land Name: PARKS & TRAILS	County: CLEARWATER	Acres: 40.00
City:	Site Code: R290030	Classification Per M.S. 86A.05: a. state park	Current Public Use: YES	Future Public Use: YES
Land Code: 1000028148	Agency Land Code: R2973391	Land Name: PARKS & TRAILS	County: CLEARWATER	Acres: 42.05
City:	Site Code: R290030	Classification Per M.S. 86A.05: a. state park	Current Public Use: YES	Future Public Use: YES
Land Code: 1000028149	Agency Land Code: R2974136	Land Name: PARKS & TRAILS	County: CLEARWATER	Acres: 40.00
City:	Site Code: R290030	Classification Per M.S. 86A.05: a. state park	Current Public Use: YES	Future Public Use: YES
Land Code: 1000028150	Agency Land Code: R2973350	Land Name: PARKS & TRAILS	County: CLEARWATER	Acres: 43.50
City:	Site Code: R290030	Classification Per M.S. 86A.05: a. state park	Current Public Use: YES	Future Public Use: YES
Land Code: 1000028151	Agency Land Code: R2973405	Land Name: PARKS & TRAILS	County: CLEARWATER	Acres: 40.07
City:	Site Code: R290030	Classification Per M.S. 86A.05: a. state park	Current Public Use: YES	Future Public Use: YES
Land Code: 1000028152	Agency Land Code: R2973851	Land Name: PARKS & TRAILS	County: CLEARWATER	Acres: 40.00
City:	Site Code: R290030	Classification Per M.S. 86A.05: a. state park	Current Public Use: YES	Future Public Use: YES
Land Code: 1000028153	Agency Land Code: R2973756	Land Name: PARKS & TRAILS	County: CLEARWATER	Acres: 40.00
City:	Site Code: R290030	Classification Per M.S. 86A.05: a. state park	Current Public Use: YES	Future Public Use: YES
Land Code: 1000028154	Agency Land Code: R2973434	Land Name: PARKS & TRAILS	County: CLEARWATER	Acres: 40.00
City:	Site Code: R290030	Classification Per M.S. 86A.05: a. state park	Current Public Use: YES	Future Public Use: YES
Land Code: 1000028155	Agency Land Code: R2973373	Land Name: PARKS & TRAILS	County: CLEARWATER	Acres: 41.00
City:	Site Code: R290030	Classification Per M.S. 86A.05: a. state park	Current Public Use: YES	Future Public Use: YES



Land Code: 1000028156	Agency Land Code: R2973396	Land Name: PARKS & TRAILS	County: CLEARWATER	Acres: 28.25
City:	Site Code: R290030	Classification Per M.S. 86A.05: a. state park	Current Public Use: YES	Future Public Use: YES
Land Code: 1000028157	Agency Land Code: R2973667	Land Name: PARKS & TRAILS	County: CLEARWATER	Acres: 40.00
City:	Site Code: R290030	Classification Per M.S. 86A.05: a. state park	Current Public Use: YES	Future Public Use: YES
Land Code: 1000028158	Agency Land Code: R2973570	Land Name: PARKS & TRAILS	County: CLEARWATER	Acres: 40.00
City:	Site Code: R290030	Classification Per M.S. 86A.05: a. state park	Current Public Use: YES	Future Public Use: YES
Land Code: 1000028159	Agency Land Code: R2973511	Land Name: PARKS & TRAILS	County: CLEARWATER	Acres: 39.25
City:	Site Code: R290030	Classification Per M.S. 86A.05: a. state park	Current Public Use: YES	Future Public Use: YES
Land Code: 1000028160	Agency Land Code: R2973713	Land Name: PARKS & TRAILS	County: CLEARWATER	Acres: 40.00
City:	Site Code: R290030	Classification Per M.S. 86A.05: a. state park	Current Public Use: YES	Future Public Use: YES
Land Code: 1000028161	Agency Land Code: R2973468	Land Name: PARKS & TRAILS	County: CLEARWATER	Acres: 39.25
City:	Site Code: R290030	Classification Per M.S. 86A.05: a. state park	Current Public Use: YES	Future Public Use: YES
Land Code: 1000028162	Agency Land Code: R2973526	Land Name: PARKS & TRAILS	County: CLEARWATER	Acres: 40.00
City:	Site Code: R290030	Classification Per M.S. 86A.05: a. state park	Current Public Use: YES	Future Public Use: YES
Land Code: 1000028163	Agency Land Code: R2973806	Land Name: PARKS & TRAILS	County: CLEARWATER	Acres: 40.00
City:	Site Code: R290030	Classification Per M.S. 86A.05: a. state park	Current Public Use: YES	Future Public Use: YES
Land Code: 1000028164	Agency Land Code: R2973406	Land Name: PARKS & TRAILS	County: CLEARWATER	Acres: 37.18
City:	Site Code: R290030	Classification Per M.S. 86A.05: a. state park	Current Public Use: YES	Future Public Use: YES
Land Code: 1000028165	Agency Land Code: R2973367	Land Name: PARKS & TRAILS	County: CLEARWATER	Acres: 40.00
City:	Site Code: R290030	Classification Per M.S. 86A.05: a. state park	Current Public Use: YES	Future Public Use: YES
Land Code: 1000028166	Agency Land Code: R2973746	Land Name: PARKS & TRAILS	County: CLEARWATER	Acres: 40.00
City:	Site Code: R290030	Classification Per M.S. 86A.05: a. state park	Current Public Use: YES	Future Public Use: YES
Land Code: 1000028167	Agency Land Code: R2973790	Land Name: PARKS & TRAILS	County: CLEARWATER	Acres: 39.75
City:	Site Code: R290030	Classification Per M.S. 86A.05: a. state park	Current Public Use: YES	Future Public Use: YES



Land Code: 1000028168	Agency Land Code: R2973758	Land Name: PARKS & TRAILS	County: CLEARWATER	Acres: 40.00
City:	Site Code: R290030	Classification Per M.S. 86A.05: a. state park	Current Public Use: YES	Future Public Use: YES
Land Code: 1000028169	Agency Land Code: R2973831	Land Name: PARKS & TRAILS	County: CLEARWATER	Acres: 40.00
City:	Site Code: R290030	Classification Per M.S. 86A.05: a. state park	Current Public Use: YES	Future Public Use: YES
Land Code: 1000028170	Agency Land Code: R2973522	Land Name: PARKS & TRAILS	County: CLEARWATER	Acres: 40.00
City:	Site Code: R290030	Classification Per M.S. 86A.05: a. state park	Current Public Use: YES	Future Public Use: YES
Land Code: 1000028171	Agency Land Code: R2973398	Land Name: PARKS & TRAILS	County: CLEARWATER	Acres: 41.75
City:	Site Code: R290030	Classification Per M.S. 86A.05: a. state park	Current Public Use: YES	Future Public Use: YES
Land Code: 1000028172	Agency Land Code: R2974146	Land Name: PARKS & TRAILS	County: CLEARWATER	Acres: 40.00
City:	Site Code: R290030	Classification Per M.S. 86A.05: a. state park	Current Public Use: YES	Future Public Use: YES
Land Code: 1000028173	Agency Land Code: R2973351	Land Name: PARKS & TRAILS	County: CLEARWATER	Acres: 55.65
City:	Site Code: R290030	Classification Per M.S. 86A.05: a. state park	Current Public Use: YES	Future Public Use: YES
Land Code: 1000028174	Agency Land Code: R2973414	Land Name: PARKS & TRAILS	County: CLEARWATER	Acres: 40.00
City:	Site Code: R290030	Classification Per M.S. 86A.05: a. state park	Current Public Use: YES	Future Public Use: YES
Land Code: 1000028175	Agency Land Code: R2973850	Land Name: PARKS & TRAILS	County: CLEARWATER	Acres: 40.00
City:	Site Code: R290030	Classification Per M.S. 86A.05: a. state park	Current Public Use: YES	Future Public Use: YES
Land Code: 1000028176	Agency Land Code: R2973694	Land Name: PARKS & TRAILS	County: CLEARWATER	Acres: 40.00
City:	Site Code: R290030	Classification Per M.S. 86A.05: a. state park	Current Public Use: YES	Future Public Use: YES
Land Code: 1000028177	Agency Land Code: R2973575	Land Name: PARKS & TRAILS	County: CLEARWATER	Acres: 40.00
City:	Site Code: R290030	Classification Per M.S. 86A.05: a. state park	Current Public Use: YES	Future Public Use: YES
Land Code: 1000028178	Agency Land Code: R2973380	Land Name: PARKS & TRAILS	County: CLEARWATER	Acres: 40.00
City:	Site Code: R290030	Classification Per M.S. 86A.05: a. state park	Current Public Use: YES	Future Public Use: YES
Land Code: 1000028179	Agency Land Code: R2973761	Land Name: PARKS & TRAILS	County: CLEARWATER	Acres: 40.00
City:	Site Code: R290030	Classification Per M.S. 86A.05: a. state park	Current Public Use: YES	Future Public Use: YES



Land Code: 1000028180	Agency Land Code: R2973430	Land Name: PARKS & TRAILS	County: CLEARWATER	Acres: 40.00
City:	Site Code: R290030	Classification Per M.S. 86A.05: a. state park	Current Public Use: YES	Future Public Use: YES
Land Code: 1000028181	Agency Land Code: R2973833	Land Name: PARKS & TRAILS	County: CLEARWATER	Acres: 40.00
City:	Site Code: R290030	Classification Per M.S. 86A.05: a. state park	Current Public Use: YES	Future Public Use: YES
Land Code: 1000028182	Agency Land Code: R2973599	Land Name: PARKS & TRAILS	County: CLEARWATER	Acres: 40.00
City:	Site Code: R290030	Classification Per M.S. 86A.05: a. state park	Current Public Use: YES	Future Public Use: YES
Land Code: 1000028183	Agency Land Code: R2973675	Land Name: PARKS & TRAILS	County: CLEARWATER	Acres: 40.00
City:	Site Code: R290030	Classification Per M.S. 86A.05: a. state park	Current Public Use: YES	Future Public Use: YES
Land Code: 1000028184	Agency Land Code: R2973635	Land Name: PARKS & TRAILS	County: CLEARWATER	Acres: 40.00
City:	Site Code: R290030	Classification Per M.S. 86A.05: a. state park	Current Public Use: YES	Future Public Use: YES
Land Code: 1000028185	Agency Land Code: R2973666	Land Name: PARKS & TRAILS	County: CLEARWATER	Acres: 40.00
City:	Site Code: R290030	Classification Per M.S. 86A.05: a. state park	Current Public Use: YES	Future Public Use: YES
Land Code: 1000028186	Agency Land Code: R2973824	Land Name: PARKS & TRAILS	County: CLEARWATER	Acres: 40.00
City:	Site Code: R290030	Classification Per M.S. 86A.05: a. state park	Current Public Use: YES	Future Public Use: YES
Land Code: 1000028187	Agency Land Code: R2973459	Land Name: PARKS & TRAILS	County: CLEARWATER	Acres: 40.00
City:	Site Code: R290030	Classification Per M.S. 86A.05: a. state park	Current Public Use: YES	Future Public Use: YES
Land Code: 1000028188	Agency Land Code: R2973541	Land Name: PARKS & TRAILS	County: CLEARWATER	Acres: 45.70
City:	Site Code: R290030	Classification Per M.S. 86A.05: a. state park	Current Public Use: YES	Future Public Use: YES
Land Code: 1000028189	Agency Land Code: R2973530	Land Name: PARKS & TRAILS	County: CLEARWATER	Acres: 40.00
City:	Site Code: R290030	Classification Per M.S. 86A.05: a. state park	Current Public Use: YES	Future Public Use: YES
Land Code: 1000028190	Agency Land Code: R2973614	Land Name: PARKS & TRAILS	County: CLEARWATER	Acres: 40.00
City:	Site Code: R290030	Classification Per M.S. 86A.05: a. state park	Current Public Use: YES	Future Public Use: YES
Land Code: 1000028191	Agency Land Code: R2973595	Land Name: PARKS & TRAILS	County: CLEARWATER	Acres: 40.00
City:	Site Code: R290030	Classification Per M.S. 86A.05: a. state park	Current Public Use: YES	Future Public Use: YES



Land Code: 1000028192	Agency Land Code: R2973660	Land Name: PARKS & TRAILS	County: CLEARWATER	Acres: 40.00
City:	Site Code: R290030	Classification Per M.S. 86A.05: a. state park	Current Public Use: YES	Future Public Use: YES
Land Code: 1000028193	Agency Land Code: R2973607	Land Name: PARKS & TRAILS	County: CLEARWATER	Acres: 40.00
City:	Site Code: R290030	Classification Per M.S. 86A.05: a. state park	Current Public Use: YES	Future Public Use: YES
Land Code: 1000028194	Agency Land Code: R2973383	Land Name: PARKS & TRAILS	County: CLEARWATER	Acres: 40.00
City:	Site Code: R290030	Classification Per M.S. 86A.05: a. state park	Current Public Use: YES	Future Public Use: YES
Land Code: 1000028195	Agency Land Code: R2973837	Land Name: PARKS & TRAILS	County: CLEARWATER	Acres: 40.00
City:	Site Code: R290030	Classification Per M.S. 86A.05: a. state park	Current Public Use: YES	Future Public Use: YES
Land Code: 1000028196	Agency Land Code: R2973371	Land Name: PARKS & TRAILS	County: CLEARWATER	Acres: 40.00
City:	Site Code: R290030	Classification Per M.S. 86A.05: a. state park	Current Public Use: YES	Future Public Use: YES
Land Code: 1000028197	Agency Land Code: R2973736	Land Name: PARKS & TRAILS	County: CLEARWATER	Acres: 40.00
City:	Site Code: R290030	Classification Per M.S. 86A.05: a. state park	Current Public Use: YES	Future Public Use: YES
Land Code: 1000028198	Agency Land Code: R2973744	Land Name: PARKS & TRAILS	County: CLEARWATER	Acres: 40.00
City:	Site Code: R290030	Classification Per M.S. 86A.05: a. state park	Current Public Use: YES	Future Public Use: YES
Land Code: 1000028199	Agency Land Code: R2973703	Land Name: PARKS & TRAILS	County: CLEARWATER	Acres: 40.00
City:	Site Code: R290030	Classification Per M.S. 86A.05: a. state park	Current Public Use: YES	Future Public Use: YES
Land Code: 1000028200	Agency Land Code: R2973494	Land Name: PARKS & TRAILS	County: CLEARWATER	Acres: 40.00
City:	Site Code: R290030	Classification Per M.S. 86A.05: a. state park	Current Public Use: YES	Future Public Use: YES
Land Code: 1000028201	Agency Land Code: R2973763	Land Name: PARKS & TRAILS	County: CLEARWATER	Acres: 40.00
City:	Site Code: R290030	Classification Per M.S. 86A.05: a. state park	Current Public Use: YES	Future Public Use: YES
Land Code: 1000028202	Agency Land Code: R2973347	Land Name: PARKS & TRAILS	County: CLEARWATER	Acres: 36.30
City:	Site Code: R290030	Classification Per M.S. 86A.05: a. state park	Current Public Use: YES	Future Public Use: YES
Land Code: 1000028203	Agency Land Code: R2973540	Land Name: PARKS & TRAILS	County: CLEARWATER	Acres: 40.00
City:	Site Code: R290030	Classification Per M.S. 86A.05: a. state park	Current Public Use: YES	Future Public Use: YES



Land Code: 1000028204	Agency Land Code: R2973341	Land Name: PARKS & TRAILS	County: CLEARWATER	Acres: 40.00
City:	Site Code: R290030	Classification Per M.S. 86A.05: a. state park	Current Public Use: YES	Future Public Use: YES
Land Code: 1000028205	Agency Land Code: R2973648	Land Name: PARKS & TRAILS	County: CLEARWATER	Acres: 40.00
City:	Site Code: R290030	Classification Per M.S. 86A.05: a. state park	Current Public Use: YES	Future Public Use: YES
Land Code: 1000028206	Agency Land Code: R2973832	Land Name: PARKS & TRAILS	County: CLEARWATER	Acres: 40.00
City:	Site Code: R290030	Classification Per M.S. 86A.05: a. state park	Current Public Use: YES	Future Public Use: YES
Land Code: 1000028207	Agency Land Code: R2973631	Land Name: PARKS & TRAILS	County: CLEARWATER	Acres: 40.00
City:	Site Code: R290030	Classification Per M.S. 86A.05: a. state park	Current Public Use: YES	Future Public Use: YES
Land Code: 1000028208	Agency Land Code: R2973517	Land Name: PARKS & TRAILS	County: CLEARWATER	Acres: 14.55
City:	Site Code: R290030	Classification Per M.S. 86A.05: a. state park	Current Public Use: YES	Future Public Use: YES
Land Code: 1000028209	Agency Land Code: R2973720	Land Name: PARKS & TRAILS	County: CLEARWATER	Acres: 40.00
City:	Site Code: R290030	Classification Per M.S. 86A.05: a. state park	Current Public Use: YES	Future Public Use: YES
Land Code: 1000028210	Agency Land Code: R2973368	Land Name: PARKS & TRAILS	County: CLEARWATER	Acres: 40.00
City:	Site Code: R290030	Classification Per M.S. 86A.05: a. state park	Current Public Use: YES	Future Public Use: YES
Land Code: 1000028211	Agency Land Code: R2973421	Land Name: PARKS & TRAILS	County: CLEARWATER	Acres: 40.00
City:	Site Code: R290030	Classification Per M.S. 86A.05: a. state park	Current Public Use: YES	Future Public Use: YES
Land Code: 1000028212	Agency Land Code: R2974150	Land Name: PARKS & TRAILS	County: CLEARWATER	Acres: 33.90
City:	Site Code: R290030	Classification Per M.S. 86A.05: a. state park	Current Public Use: YES	Future Public Use: YES
Land Code: 1000028213	Agency Land Code: R2973858	Land Name: PARKS & TRAILS	County: CLEARWATER	Acres: 40.00
City:	Site Code: R290030	Classification Per M.S. 86A.05: a. state park	Current Public Use: YES	Future Public Use: YES
Land Code: 1000028214	Agency Land Code: R2973738	Land Name: PARKS & TRAILS	County: CLEARWATER	Acres: 40.00
City:	Site Code: R290030	Classification Per M.S. 86A.05: a. state park	Current Public Use: YES	Future Public Use: YES
Land Code: 1000028215	Agency Land Code: R2973586	Land Name: PARKS & TRAILS	County: CLEARWATER	Acres: 36.00
City:	Site Code: R290030	Classification Per M.S. 86A.05: a. state park	Current Public Use: YES	Future Public Use: YES



Land Code: 1000028216	Agency Land Code: R2974152	Land Name: PARKS & TRAILS	County: CLEARWATER	Acres: 40.00
City:	Site Code: R290030	Classification Per M.S. 86A.05: a. state park	Current Public Use: YES	Future Public Use: YES
Land Code: 1000028217	Agency Land Code: R2973786	Land Name: PARKS & TRAILS	County: CLEARWATER	Acres: 38.96
City:	Site Code: R290030	Classification Per M.S. 86A.05: a. state park	Current Public Use: YES	Future Public Use: YES
Land Code: 1000028218	Agency Land Code: R2973545	Land Name: PARKS & TRAILS	County: CLEARWATER	Acres: 37.50
City:	Site Code: R290030	Classification Per M.S. 86A.05: a. state park	Current Public Use: YES	Future Public Use: YES
Land Code: 1000028219	Agency Land Code: R2973353	Land Name: PARKS & TRAILS	County: CLEARWATER	Acres: 40.00
City:	Site Code: R290030	Classification Per M.S. 86A.05: a. state park	Current Public Use: YES	Future Public Use: YES
Land Code: 1000028220	Agency Land Code: R2973641	Land Name: PARKS & TRAILS	County: CLEARWATER	Acres: 40.00
City:	Site Code: R290030	Classification Per M.S. 86A.05: a. state park	Current Public Use: YES	Future Public Use: YES
Land Code: 1000028221	Agency Land Code: R2973387	Land Name: PARKS & TRAILS	County: CLEARWATER	Acres: 40.00
City:	Site Code: R290030	Classification Per M.S. 86A.05: a. state park	Current Public Use: YES	Future Public Use: YES
Land Code: 1000028222	Agency Land Code: R2973363	Land Name: PARKS & TRAILS	County: CLEARWATER	Acres: 40.00
City:	Site Code: R290030	Classification Per M.S. 86A.05: a. state park	Current Public Use: YES	Future Public Use: YES
Land Code: 1000028223	Agency Land Code: R2973465	Land Name: PARKS & TRAILS	County: CLEARWATER	Acres: 40.00
City:	Site Code: R290030	Classification Per M.S. 86A.05: a. state park	Current Public Use: YES	Future Public Use: YES
Land Code: 1000028224	Agency Land Code: R2973662	Land Name: PARKS & TRAILS	County: CLEARWATER	Acres: 26.20
City:	Site Code: R290030	Classification Per M.S. 86A.05: a. state park	Current Public Use: YES	Future Public Use: YES
Land Code: 1000028225	Agency Land Code: R2973784	Land Name: PARKS & TRAILS	County: CLEARWATER	Acres: 40.00
City:	Site Code: R290030	Classification Per M.S. 86A.05: a. state park	Current Public Use: YES	Future Public Use: YES
Land Code: 1000028226	Agency Land Code: R2973404	Land Name: PARKS & TRAILS	County: CLEARWATER	Acres: 40.00
City:	Site Code: R290030	Classification Per M.S. 86A.05: a. state park	Current Public Use: YES	Future Public Use: YES
Land Code: 1000028227	Agency Land Code: R2973664	Land Name: PARKS & TRAILS	County: CLEARWATER	Acres: 40.00
City:	Site Code: R290030	Classification Per M.S. 86A.05: a. state park	Current Public Use: YES	Future Public Use: YES



Land Code: 1000028228	Agency Land Code: R2973532	Land Name: PARKS & TRAILS	County: CLEARWATER	Acres: 40.00
City:	Site Code: R290030	Classification Per M.S. 86A.05: a. state park	Current Public Use: YES	Future Public Use: YES
Land Code: 1000028229	Agency Land Code: R2973422	Land Name: PARKS & TRAILS	County: CLEARWATER	Acres: 36.87
City:	Site Code: R290030	Classification Per M.S. 86A.05: a. state park	Current Public Use: YES	Future Public Use: YES
Land Code: 1000028230	Agency Land Code: R2973579	Land Name: PARKS & TRAILS	County: CLEARWATER	Acres: 40.00
City:	Site Code: R290030	Classification Per M.S. 86A.05: a. state park	Current Public Use: YES	Future Public Use: YES
Land Code: 1000028231	Agency Land Code: R2973668	Land Name: PARKS & TRAILS	County: CLEARWATER	Acres: 40.00
City:	Site Code: R290030	Classification Per M.S. 86A.05: a. state park	Current Public Use: YES	Future Public Use: YES
Land Code: 1000028232	Agency Land Code: R2973601	Land Name: PARKS & TRAILS	County: CLEARWATER	Acres: 36.06
City:	Site Code: R290030	Classification Per M.S. 86A.05: a. state park	Current Public Use: YES	Future Public Use: YES
Land Code: 1000028233	Agency Land Code: R2973355	Land Name: PARKS & TRAILS	County: CLEARWATER	Acres: 42.60
City:	Site Code: R290030	Classification Per M.S. 86A.05: a. state park	Current Public Use: YES	Future Public Use: YES
Land Code: 1000028234	Agency Land Code: R29328961	Land Name: PARKS & TRAILS	County: CLEARWATER	Acres: 40.00
City:	Site Code: R290030	Classification Per M.S. 86A.05: a. state park	Current Public Use: YES	Future Public Use: YES
Land Code: 1000028235	Agency Land Code: R2973417	Land Name: PARKS & TRAILS	County: CLEARWATER	Acres: 37.85
City:	Site Code: R290030	Classification Per M.S. 86A.05: a. state park	Current Public Use: YES	Future Public Use: YES
Land Code: 1000028236	Agency Land Code: R2973415	Land Name: PARKS & TRAILS	County: CLEARWATER	Acres: 40.00
City:	Site Code: R290030	Classification Per M.S. 86A.05: a. state park	Current Public Use: YES	Future Public Use: YES
Land Code: 1000028237	Agency Land Code: R2973467	Land Name: PARKS & TRAILS	County: CLEARWATER	Acres: 40.00
City:	Site Code: R290030	Classification Per M.S. 86A.05: a. state park	Current Public Use: YES	Future Public Use: YES
Land Code: 1000028238	Agency Land Code: R2974153	Land Name: PARKS & TRAILS	County: CLEARWATER	Acres: 40.00
City:	Site Code: R290030	Classification Per M.S. 86A.05: a. state park	Current Public Use: YES	Future Public Use: YES
Land Code: 1000028239	Agency Land Code: R2973356	Land Name: PARKS & TRAILS	County: CLEARWATER	Acres: 42.65
City:	Site Code: R290030	Classification Per M.S. 86A.05: a. state park	Current Public Use: YES	Future Public Use: YES



Land Code: 1000028240	Agency Land Code: R2973451	Land Name: PARKS & TRAILS	County: CLEARWATER	Acres: 40.00
City:	Site Code: R290030	Classification Per M.S. 86A.05: a. state park	Current Public Use: YES	Future Public Use: YES
Land Code: 1000028241	Agency Land Code: R2973333	Land Name: PARKS & TRAILS	County: CLEARWATER	Acres: 40.00
City:	Site Code: R290030	Classification Per M.S. 86A.05: a. state park	Current Public Use: YES	Future Public Use: YES
Land Code: 1000028242	Agency Land Code: R2973730	Land Name: PARKS & TRAILS	County: CLEARWATER	Acres: 40.00
City:	Site Code: R290030	Classification Per M.S. 86A.05: a. state park	Current Public Use: YES	Future Public Use: YES
Land Code: 1000028243	Agency Land Code: R2973759	Land Name: PARKS & TRAILS	County: CLEARWATER	Acres: 40.00
City:	Site Code: R290030	Classification Per M.S. 86A.05: a. state park	Current Public Use: YES	Future Public Use: YES
Land Code: 1000028244	Agency Land Code: R2973602	Land Name: PARKS & TRAILS	County: CLEARWATER	Acres: 36.17
City:	Site Code: R290030	Classification Per M.S. 86A.05: a. state park	Current Public Use: YES	Future Public Use: YES
Land Code: 1000028245	Agency Land Code: R2973678	Land Name: PARKS & TRAILS	County: CLEARWATER	Acres: 40.00
City:	Site Code: R290030	Classification Per M.S. 86A.05: a. state park	Current Public Use: YES	Future Public Use: YES
Land Code: 1000028246	Agency Land Code: R2973528	Land Name: PARKS & TRAILS	County: CLEARWATER	Acres: 40.00
City:	Site Code: R290030	Classification Per M.S. 86A.05: a. state park	Current Public Use: YES	Future Public Use: YES
Land Code: 1000028247	Agency Land Code: R2973354	Land Name: PARKS & TRAILS	County: CLEARWATER	Acres: 31.60
City:	Site Code: R290030	Classification Per M.S. 86A.05: a. state park	Current Public Use: YES	Future Public Use: YES
Land Code: 1000028248	Agency Land Code: R2973650	Land Name: PARKS & TRAILS	County: CLEARWATER	Acres: 40.00
City:	Site Code: R290030	Classification Per M.S. 86A.05: a. state park	Current Public Use: YES	Future Public Use: YES
Land Code: 1000028249	Agency Land Code: R2973629	Land Name: PARKS & TRAILS	County: CLEARWATER	Acres: 40.00
City:	Site Code: R290030	Classification Per M.S. 86A.05: a. state park	Current Public Use: YES	Future Public Use: YES
Land Code: 1000028250	Agency Land Code: R2973656	Land Name: PARKS & TRAILS	County: CLEARWATER	Acres: 40.00
City:	Site Code: R290030	Classification Per M.S. 86A.05: a. state park	Current Public Use: YES	Future Public Use: YES
Land Code: 1000028251	Agency Land Code: R2973352	Land Name: PARKS & TRAILS	County: CLEARWATER	Acres: 29.60
City:	Site Code: R290030	Classification Per M.S. 86A.05: a. state park	Current Public Use: YES	Future Public Use: YES



Land Code: 1000028252	Agency Land Code: R2973501	Land Name: PARKS & TRAILS	County: CLEARWATER	Acres: 15.55
City:	Site Code: R290030	Classification Per M.S. 86A.05: a. state park	Current Public Use: YES	Future Public Use: YES
Land Code: 1000028253	Agency Land Code: R2973698	Land Name: PARKS & TRAILS	County: CLEARWATER	Acres: 40.00
City:	Site Code: R290030	Classification Per M.S. 86A.05: a. state park	Current Public Use: YES	Future Public Use: YES
Land Code: 1000028254	Agency Land Code: R2973471	Land Name: PARKS & TRAILS	County: CLEARWATER	Acres: 40.00
City:	Site Code: R290030	Classification Per M.S. 86A.05: a. state park	Current Public Use: YES	Future Public Use: YES
Land Code: 1000028255	Agency Land Code: R2973566	Land Name: PARKS & TRAILS	County: CLEARWATER	Acres: 40.00
City:	Site Code: R290030	Classification Per M.S. 86A.05: a. state park	Current Public Use: YES	Future Public Use: YES
Land Code: 1000028256	Agency Land Code: R2973407	Land Name: PARKS & TRAILS	County: CLEARWATER	Acres: 37.12
City:	Site Code: R290030	Classification Per M.S. 86A.05: a. state park	Current Public Use: YES	Future Public Use: YES
Land Code: 1000028257	Agency Land Code: R2973490	Land Name: PARKS & TRAILS	County: CLEARWATER	Acres: 25.85
City:	Site Code: R290030	Classification Per M.S. 86A.05: a. state park	Current Public Use: YES	Future Public Use: YES
Land Code: 1000028258	Agency Land Code: R2973718	Land Name: PARKS & TRAILS	County: CLEARWATER	Acres: 40.00
City:	Site Code: R290030	Classification Per M.S. 86A.05: a. state park	Current Public Use: YES	Future Public Use: YES
Land Code: 1000028259	Agency Land Code: R2973401	Land Name: PARKS & TRAILS	County: CLEARWATER	Acres: 40.17
City:	Site Code: R290030	Classification Per M.S. 86A.05: a. state park	Current Public Use: YES	Future Public Use: YES
Land Code: 1000028260	Agency Land Code: R2973546	Land Name: PARKS & TRAILS	County: CLEARWATER	Acres: 40.10
City:	Site Code: R290030	Classification Per M.S. 86A.05: a. state park	Current Public Use: YES	Future Public Use: YES
Land Code: 1000028261	Agency Land Code: R2973349	Land Name: PARKS & TRAILS	County: CLEARWATER	Acres: 40.00
City:	Site Code: R290030	Classification Per M.S. 86A.05: a. state park	Current Public Use: YES	Future Public Use: YES
Land Code: 1000028262	Agency Land Code: R2973815	Land Name: PARKS & TRAILS	County: CLEARWATER	Acres: 40.00
City:	Site Code: R290030	Classification Per M.S. 86A.05: a. state park	Current Public Use: YES	Future Public Use: YES
Land Code: 1000028263	Agency Land Code: R2973652	Land Name: PARKS & TRAILS	County: CLEARWATER	Acres: 13.75
City:	Site Code: R290030	Classification Per M.S. 86A.05: a. state park	Current Public Use: YES	Future Public Use: YES



Land Code: 1000028264	Agency Land Code: R2973343	Land Name: PARKS & TRAILS	County: CLEARWATER	Acres: 40.00
City:	Site Code: R290030	Classification Per M.S. 86A.05: a. state park	Current Public Use: YES	Future Public Use: YES
Land Code: 1000028265	Agency Land Code: R2973568	Land Name: PARKS & TRAILS	County: CLEARWATER	Acres: 40.00
City:	Site Code: R290030	Classification Per M.S. 86A.05: a. state park	Current Public Use: YES	Future Public Use: YES
Land Code: 1000028266	Agency Land Code: R2973683	Land Name: PARKS & TRAILS	County: CLEARWATER	Acres: 40.00
City:	Site Code: R290030	Classification Per M.S. 86A.05: a. state park	Current Public Use: YES	Future Public Use: YES
Land Code: 1000028267	Agency Land Code: R2973482	Land Name: PARKS & TRAILS	County: CLEARWATER	Acres: 23.60
City:	Site Code: R290030	Classification Per M.S. 86A.05: a. state park	Current Public Use: YES	Future Public Use: YES
Land Code: 1000028268	Agency Land Code: R2973580	Land Name: PARKS & TRAILS	County: CLEARWATER	Acres: 14.65
City:	Site Code: R290030	Classification Per M.S. 86A.05: a. state park	Current Public Use: YES	Future Public Use: YES
Land Code: 1000028269	Agency Land Code: R2973750	Land Name: PARKS & TRAILS	County: CLEARWATER	Acres: 40.00
City:	Site Code: R290030	Classification Per M.S. 86A.05: a. state park	Current Public Use: YES	Future Public Use: YES
Land Code: 1000028270	Agency Land Code: R2973509	Land Name: PARKS & TRAILS	County: CLEARWATER	Acres: 40.00
City:	Site Code: R290030	Classification Per M.S. 86A.05: a. state park	Current Public Use: YES	Future Public Use: YES
Land Code: 1000028271	Agency Land Code: R2973846	Land Name: PARKS & TRAILS	County: CLEARWATER	Acres: 40.00
City:	Site Code: R290030	Classification Per M.S. 86A.05: a. state park	Current Public Use: YES	Future Public Use: YES
Land Code: 1000028272	Agency Land Code: R2974154	Land Name: PARKS & TRAILS	County: CLEARWATER	Acres: 40.00
City:	Site Code: R290030	Classification Per M.S. 86A.05: a. state park	Current Public Use: YES	Future Public Use: YES
Land Code: 1000028273	Agency Land Code: R2973633	Land Name: PARKS & TRAILS	County: CLEARWATER	Acres: 40.00
City:	Site Code: R290030	Classification Per M.S. 86A.05: a. state park	Current Public Use: YES	Future Public Use: YES
Land Code: 1000028274	Agency Land Code: R2973499	Land Name: PARKS & TRAILS	County: CLEARWATER	Acres: 26.65
City:	Site Code: R290030	Classification Per M.S. 86A.05: a. state park	Current Public Use: YES	Future Public Use: YES
Land Code: 1000028275	Agency Land Code: R2973672	Land Name: PARKS & TRAILS	County: CLEARWATER	Acres: 37.40
City:	Site Code: R290030	Classification Per M.S. 86A.05: a. state park	Current Public Use: YES	Future Public Use: YES



Land Code: 1000028276	Agency Land Code: R2973762	Land Name: PARKS & TRAILS	County: CLEARWATER	Acres: 40.00
City:	Site Code: R290030	Classification Per M.S. 86A.05: a. state park	Current Public Use: YES	Future Public Use: YES
Land Code: 1000028277	Agency Land Code: R2973765	Land Name: PARKS & TRAILS	County: CLEARWATER	Acres: 40.00
City:	Site Code: R290030	Classification Per M.S. 86A.05: a. state park	Current Public Use: YES	Future Public Use: YES
Land Code: 1000028278	Agency Land Code: R2973418	Land Name: PARKS & TRAILS	County: CLEARWATER	Acres: 40.00
City:	Site Code: R290030	Classification Per M.S. 86A.05: a. state park	Current Public Use: YES	Future Public Use: YES
Land Code: 1000028279	Agency Land Code: R2973400	Land Name: PARKS & TRAILS	County: CLEARWATER	Acres: 40.00
City:	Site Code: R290030	Classification Per M.S. 86A.05: a. state park	Current Public Use: YES	Future Public Use: YES
Land Code: 1000028280	Agency Land Code: R2973388	Land Name: PARKS & TRAILS	County: CLEARWATER	Acres: 40.00
City:	Site Code: R290030	Classification Per M.S. 86A.05: a. state park	Current Public Use: YES	Future Public Use: YES
Land Code: 1000028281	Agency Land Code: R2973573	Land Name: PARKS & TRAILS	County: CLEARWATER	Acres: 40.00
City:	Site Code: R290030	Classification Per M.S. 86A.05: a. state park	Current Public Use: YES	Future Public Use: YES
Land Code: 1000028282	Agency Land Code: R2973358	Land Name: PARKS & TRAILS	County: CLEARWATER	Acres: 41.12
City:	Site Code: R290030	Classification Per M.S. 86A.05: a. state park	Current Public Use: YES	Future Public Use: YES
Land Code: 1000028283	Agency Land Code: R2973525	Land Name: PARKS & TRAILS	County: CLEARWATER	Acres: 40.00
City:	Site Code: R290030	Classification Per M.S. 86A.05: a. state park	Current Public Use: YES	Future Public Use: YES
Land Code: 1000028284	Agency Land Code: R2973710	Land Name: PARKS & TRAILS	County: CLEARWATER	Acres: 40.00
City:	Site Code: R290030	Classification Per M.S. 86A.05: a. state park	Current Public Use: YES	Future Public Use: YES
Land Code: 1000028285	Agency Land Code: R2973594	Land Name: PARKS & TRAILS	County: CLEARWATER	Acres: 40.00
City:	Site Code: R290030	Classification Per M.S. 86A.05: a. state park	Current Public Use: YES	Future Public Use: YES
Land Code: 1000028286	Agency Land Code: R2974145	Land Name: PARKS & TRAILS	County: CLEARWATER	Acres: 4.40
City:	Site Code: R290030	Classification Per M.S. 86A.05: a. state park	Current Public Use: YES	Future Public Use: YES
Land Code: 1000028287	Agency Land Code: R2973706	Land Name: PARKS & TRAILS	County: CLEARWATER	Acres: 40.00
City:	Site Code: R290030	Classification Per M.S. 86A.05: a. state park	Current Public Use: YES	Future Public Use: YES



Land Code: 1000028288	Agency Land Code: R2973760	Land Name: PARKS & TRAILS	County: CLEARWATER	Acres: 40.00
City:	Site Code: R290030	Classification Per M.S. 86A.05: a. state park	Current Public Use: YES	Future Public Use: YES
Land Code: 1000028289	Agency Land Code: R2973818	Land Name: PARKS & TRAILS	County: CLEARWATER	Acres: 40.00
City:	Site Code: R290030	Classification Per M.S. 86A.05: a. state park	Current Public Use: YES	Future Public Use: YES
Land Code: 1000028290	Agency Land Code: R2973845	Land Name: PARKS & TRAILS	County: CLEARWATER	Acres: 40.00
City:	Site Code: R290030	Classification Per M.S. 86A.05: a. state park	Current Public Use: YES	Future Public Use: YES
Land Code: 1000028291	Agency Land Code: R2973346	Land Name: PARKS & TRAILS	County: CLEARWATER	Acres: 40.15
City:	Site Code: R290030	Classification Per M.S. 86A.05: a. state park	Current Public Use: YES	Future Public Use: YES
Land Code: 1000028292	Agency Land Code: R2973384	Land Name: PARKS & TRAILS	County: CLEARWATER	Acres: 40.00
City:	Site Code: R290030	Classification Per M.S. 86A.05: a. state park	Current Public Use: YES	Future Public Use: YES
Land Code: 1000028293	Agency Land Code: R2973797	Land Name: PARKS & TRAILS	County: CLEARWATER	Acres: 40.00
City:	Site Code: R290030	Classification Per M.S. 86A.05: a. state park	Current Public Use: YES	Future Public Use: YES
Land Code: 1000028294	Agency Land Code: R2973673	Land Name: PARKS & TRAILS	County: CLEARWATER	Acres: 40.00
City:	Site Code: R290030	Classification Per M.S. 86A.05: a. state park	Current Public Use: YES	Future Public Use: YES
Land Code: 1000028295	Agency Land Code: R2973475	Land Name: PARKS & TRAILS	County: CLEARWATER	Acres: 40.00
City:	Site Code: R290030	Classification Per M.S. 86A.05: a. state park	Current Public Use: YES	Future Public Use: YES
Land Code: 1000028296	Agency Land Code: R2973733	Land Name: PARKS & TRAILS	County: CLEARWATER	Acres: 40.00
City:	Site Code: R290030	Classification Per M.S. 86A.05: a. state park	Current Public Use: YES	Future Public Use: YES
Land Code: 1000028297	Agency Land Code: R2973771	Land Name: PARKS & TRAILS	County: CLEARWATER	Acres: 37.23
City:	Site Code: R290030	Classification Per M.S. 86A.05: a. state park	Current Public Use: YES	Future Public Use: YES
Land Code: 1000028298	Agency Land Code: R2973453	Land Name: PARKS & TRAILS	County: CLEARWATER	Acres: 40.00
City:	Site Code: R290030	Classification Per M.S. 86A.05: a. state park	Current Public Use: YES	Future Public Use: YES
Land Code: 1000028299	Agency Land Code: R2973838	Land Name: PARKS & TRAILS	County: CLEARWATER	Acres: 40.00
City:	Site Code: R290030	Classification Per M.S. 86A.05: a. state park	Current Public Use: YES	Future Public Use: YES



Land Code: 1000028300	Agency Land Code: R2973470	Land Name: PARKS & TRAILS	County: CLEARWATER	Acres: 40.00
City:	Site Code: R290030	Classification Per M.S. 86A.05: a. state park	Current Public Use: YES	Future Public Use: YES
Land Code: 1000028301	Agency Land Code: R2973795	Land Name: PARKS & TRAILS	County: CLEARWATER	Acres: 40.00
City:	Site Code: R290030	Classification Per M.S. 86A.05: a. state park	Current Public Use: YES	Future Public Use: YES
Land Code: 1000028302	Agency Land Code: R2973766	Land Name: PARKS & TRAILS	County: CLEARWATER	Acres: 40.00
City:	Site Code: R290030	Classification Per M.S. 86A.05: a. state park	Current Public Use: YES	Future Public Use: YES
Land Code: 1000028303	Agency Land Code: R2973449	Land Name: PARKS & TRAILS	County: CLEARWATER	Acres: 40.00
City:	Site Code: R290030	Classification Per M.S. 86A.05: a. state park	Current Public Use: YES	Future Public Use: YES
Land Code: 1000028304	Agency Land Code: R2973774	Land Name: PARKS & TRAILS	County: CLEARWATER	Acres: 37.90
City:	Site Code: R290030	Classification Per M.S. 86A.05: a. state park	Current Public Use: YES	Future Public Use: YES
Land Code: 1000028305	Agency Land Code: R2973649	Land Name: PARKS & TRAILS	County: CLEARWATER	Acres: 40.00
City:	Site Code: R290030	Classification Per M.S. 86A.05: a. state park	Current Public Use: YES	Future Public Use: YES
Land Code: 1000028306	Agency Land Code: R2973727	Land Name: PARKS & TRAILS	County: CLEARWATER	Acres: 40.00
City:	Site Code: R290030	Classification Per M.S. 86A.05: a. state park	Current Public Use: YES	Future Public Use: YES
Land Code: 1000028307	Agency Land Code: R2973428	Land Name: PARKS & TRAILS	County: CLEARWATER	Acres: 40.00
City:	Site Code: R290030	Classification Per M.S. 86A.05: a. state park	Current Public Use: YES	Future Public Use: YES
Land Code: 1000028308	Agency Land Code: R2973512	Land Name: PARKS & TRAILS	County: CLEARWATER	Acres: 39.90
City:	Site Code: R290030	Classification Per M.S. 86A.05: a. state park	Current Public Use: YES	Future Public Use: YES
Land Code: 1000028309	Agency Land Code: R2973496	Land Name: PARKS & TRAILS	County: CLEARWATER	Acres: 40.00
City:	Site Code: R290030	Classification Per M.S. 86A.05: a. state park	Current Public Use: YES	Future Public Use: YES
Land Code: 1000028310	Agency Land Code: R2973775	Land Name: PARKS & TRAILS	County: CLEARWATER	Acres: 38.47
City:	Site Code: R290030	Classification Per M.S. 86A.05: a. state park	Current Public Use: YES	Future Public Use: YES
Land Code: 1000028311	Agency Land Code: R2973854	Land Name: PARKS & TRAILS	County: CLEARWATER	Acres: 40.00
City:	Site Code: R290030	Classification Per M.S. 86A.05: a. state park	Current Public Use: YES	Future Public Use: YES



Land Code: 1000028312	Agency Land Code: R2973743	Land Name: PARKS & TRAILS	County: CLEARWATER	Acres: 40.00
City:	Site Code: R290030	Classification Per M.S. 86A.05: a. state park	Current Public Use: YES	Future Public Use: YES
Land Code: 1000028313	Agency Land Code: R2973336	Land Name: PARKS & TRAILS	County: CLEARWATER	Acres: 40.00
City:	Site Code: R290030	Classification Per M.S. 86A.05: a. state park	Current Public Use: YES	Future Public Use: YES
Land Code: 1000028314	Agency Land Code: R2973643	Land Name: PARKS & TRAILS	County: CLEARWATER	Acres: 40.00
City:	Site Code: R290030	Classification Per M.S. 86A.05: a. state park	Current Public Use: YES	Future Public Use: YES
Land Code: 1000028315	Agency Land Code: R2973457	Land Name: PARKS & TRAILS	County: CLEARWATER	Acres: 40.00
City:	Site Code: R290030	Classification Per M.S. 86A.05: a. state park	Current Public Use: YES	Future Public Use: YES
Land Code: 1000028316	Agency Land Code: R2973481	Land Name: PARKS & TRAILS	County: CLEARWATER	Acres: 39.80
City:	Site Code: R290030	Classification Per M.S. 86A.05: a. state park	Current Public Use: YES	Future Public Use: YES
Land Code: 1000028317	Agency Land Code: R2973820	Land Name: PARKS & TRAILS	County: CLEARWATER	Acres: 40.00
City:	Site Code: R290030	Classification Per M.S. 86A.05: a. state park	Current Public Use: YES	Future Public Use: YES
Land Code: 1000028318	Agency Land Code: R2973413	Land Name: PARKS & TRAILS	County: CLEARWATER	Acres: 35.75
City:	Site Code: R290030	Classification Per M.S. 86A.05: a. state park	Current Public Use: YES	Future Public Use: YES
Land Code: 1000028319	Agency Land Code: R2973335	Land Name: PARKS & TRAILS	County: CLEARWATER	Acres: 40.00
City:	Site Code: R290030	Classification Per M.S. 86A.05: a. state park	Current Public Use: YES	Future Public Use: YES
Land Code: 1000028320	Agency Land Code: R2973716	Land Name: PARKS & TRAILS	County: CLEARWATER	Acres: 40.00
City:	Site Code: R290030	Classification Per M.S. 86A.05: a. state park	Current Public Use: YES	Future Public Use: YES
Land Code: 1000028321	Agency Land Code: R2973462	Land Name: PARKS & TRAILS	County: CLEARWATER	Acres: 40.00
City:	Site Code: R290030	Classification Per M.S. 86A.05: a. state park	Current Public Use: YES	Future Public Use: YES
Land Code: 1000028322	Agency Land Code: R2973420	Land Name: PARKS & TRAILS	County: CLEARWATER	Acres: 40.00
City:	Site Code: R290030	Classification Per M.S. 86A.05: a. state park	Current Public Use: YES	Future Public Use: YES
Land Code: 1000028323	Agency Land Code: R2973638	Land Name: PARKS & TRAILS	County: CLEARWATER	Acres: 40.00
City:	Site Code: R290030	Classification Per M.S. 86A.05: a. state park	Current Public Use: YES	Future Public Use: YES



Land Code: 1000028324	Agency Land Code: R2973529	Land Name: PARKS & TRAILS	County: CLEARWATER	Acres: 40.00
City:	Site Code: R290030	Classification Per M.S. 86A.05: a. state park	Current Public Use: YES	Future Public Use: YES
Land Code: 1000028325	Agency Land Code: R2973466	Land Name: PARKS & TRAILS	County: CLEARWATER	Acres: 40.00
City:	Site Code: R290030	Classification Per M.S. 86A.05: a. state park	Current Public Use: YES	Future Public Use: YES
Land Code: 1000028326	Agency Land Code: R2973455	Land Name: PARKS & TRAILS	County: CLEARWATER	Acres: 40.00
City:	Site Code: R290030	Classification Per M.S. 86A.05: a. state park	Current Public Use: YES	Future Public Use: YES
Land Code: 1000028327	Agency Land Code: R2973755	Land Name: PARKS & TRAILS	County: CLEARWATER	Acres: 40.00
City:	Site Code: R290030	Classification Per M.S. 86A.05: a. state park	Current Public Use: YES	Future Public Use: YES
Land Code: 1000028328	Agency Land Code: R2973655	Land Name: PARKS & TRAILS	County: CLEARWATER	Acres: 40.00
City:	Site Code: R290030	Classification Per M.S. 86A.05: a. state park	Current Public Use: YES	Future Public Use: YES
Land Code: 1000028329	Agency Land Code: R2973527	Land Name: PARKS & TRAILS	County: CLEARWATER	Acres: 40.00
City:	Site Code: R290030	Classification Per M.S. 86A.05: a. state park	Current Public Use: YES	Future Public Use: YES
Land Code: 1000028330	Agency Land Code: R2973521	Land Name: PARKS & TRAILS	County: CLEARWATER	Acres: 40.00
City:	Site Code: R290030	Classification Per M.S. 86A.05: a. state park	Current Public Use: YES	Future Public Use: YES
Land Code: 1000028331	Agency Land Code: R2973788	Land Name: PARKS & TRAILS	County: CLEARWATER	Acres: 40.00
City:	Site Code: R290030	Classification Per M.S. 86A.05: a. state park	Current Public Use: YES	Future Public Use: YES
Land Code: 1000028332	Agency Land Code: R2973732	Land Name: PARKS & TRAILS	County: CLEARWATER	Acres: 40.00
City:	Site Code: R290030	Classification Per M.S. 86A.05: a. state park	Current Public Use: YES	Future Public Use: YES
Land Code: 1000028333	Agency Land Code: R2973439	Land Name: PARKS & TRAILS	County: CLEARWATER	Acres: 40.00
City:	Site Code: R290030	Classification Per M.S. 86A.05: a. state park	Current Public Use: YES	Future Public Use: YES
Land Code: 1000028334	Agency Land Code: R2973361	Land Name: PARKS & TRAILS	County: CLEARWATER	Acres: 41.07
City:	Site Code: R290030	Classification Per M.S. 86A.05: a. state park	Current Public Use: YES	Future Public Use: YES
Land Code: 1000028335	Agency Land Code: R2973627	Land Name: PARKS & TRAILS	County: CLEARWATER	Acres: 40.00
City:	Site Code: R290030	Classification Per M.S. 86A.05: a. state park	Current Public Use: YES	Future Public Use: YES



Land Code: 1000028336	Agency Land Code: R2973719	Land Name: PARKS & TRAILS	County: CLEARWATER	Acres: 40.00
City:	Site Code: R290030	Classification Per M.S. 86A.05: a. state park	Current Public Use: YES	Future Public Use: YES
Land Code: 1000028337	Agency Land Code: R2973479	Land Name: PARKS & TRAILS	County: CLEARWATER	Acres: 47.75
City:	Site Code: R290030	Classification Per M.S. 86A.05: a. state park	Current Public Use: YES	Future Public Use: YES
Land Code: 1000028338	Agency Land Code: R2973403	Land Name: PARKS & TRAILS	County: CLEARWATER	Acres: 40.00
City:	Site Code: R290030	Classification Per M.S. 86A.05: a. state park	Current Public Use: YES	Future Public Use: YES
Land Code: 1000028339	Agency Land Code: R2973523	Land Name: PARKS & TRAILS	County: CLEARWATER	Acres: 40.00
City:	Site Code: R290030	Classification Per M.S. 86A.05: a. state park	Current Public Use: YES	Future Public Use: YES
Land Code: 1000028340	Agency Land Code: R2973778	Land Name: PARKS & TRAILS	County: CLEARWATER	Acres: 40.00
City:	Site Code: R290030	Classification Per M.S. 86A.05: a. state park	Current Public Use: YES	Future Public Use: YES
Land Code: 1000028341	Agency Land Code: R2973474	Land Name: PARKS & TRAILS	County: CLEARWATER	Acres: 40.00
City:	Site Code: R290030	Classification Per M.S. 86A.05: a. state park	Current Public Use: YES	Future Public Use: YES
Land Code: 1000028342	Agency Land Code: R2973684	Land Name: PARKS & TRAILS	County: CLEARWATER	Acres: 40.00
City:	Site Code: R290030	Classification Per M.S. 86A.05: a. state park	Current Public Use: YES	Future Public Use: YES
Land Code: 1000028343	Agency Land Code: R29554606	Land Name: PARKS & TRAILS	County: CLEARWATER	Acres: 15.00
City:	Site Code: R290030	Classification Per M.S. 86A.05: a. state park	Current Public Use: YES	Future Public Use: YES
Land Code: 1000028344	Agency Land Code: R2973609	Land Name: PARKS & TRAILS	County: CLEARWATER	Acres: 40.00
City:	Site Code: R290030	Classification Per M.S. 86A.05: a. state park	Current Public Use: YES	Future Public Use: YES
Land Code: 1000028345	Agency Land Code: R2973715	Land Name: PARKS & TRAILS	County: CLEARWATER	Acres: 40.00
City:	Site Code: R290030	Classification Per M.S. 86A.05: a. state park	Current Public Use: YES	Future Public Use: YES
Land Code: 1000028346	Agency Land Code: R2973647	Land Name: PARKS & TRAILS	County: CLEARWATER	Acres: 33.65
City:	Site Code: R290030	Classification Per M.S. 86A.05: a. state park	Current Public Use: YES	Future Public Use: YES
Land Code: 1000028347	Agency Land Code: R2973805	Land Name: PARKS & TRAILS	County: CLEARWATER	Acres: 40.00
City:	Site Code: R290030	Classification Per M.S. 86A.05: a. state park	Current Public Use: YES	Future Public Use: YES



Land Code: 1000028348	Agency Land Code: R2973701	Land Name: PARKS & TRAILS	County: CLEARWATER	Acres: 40.00
City:	Site Code: R290030	Classification Per M.S. 86A.05: a. state park	Current Public Use: YES	Future Public Use: YES
Land Code: 1000028349	Agency Land Code: R2973645	Land Name: PARKS & TRAILS	County: CLEARWATER	Acres: 56.25
City:	Site Code: R290030	Classification Per M.S. 86A.05: a. state park	Current Public Use: YES	Future Public Use: YES
Land Code: 1000028350	Agency Land Code: R2973724	Land Name: PARKS & TRAILS	County: CLEARWATER	Acres: 40.00
City:	Site Code: R290030	Classification Per M.S. 86A.05: a. state park	Current Public Use: YES	Future Public Use: YES
Land Code: 1000028351	Agency Land Code: R2973855	Land Name: PARKS & TRAILS	County: CLEARWATER	Acres: 40.00
City:	Site Code: R290030	Classification Per M.S. 86A.05: a. state park	Current Public Use: YES	Future Public Use: YES
Land Code: 1000028352	Agency Land Code: R2973507	Land Name: PARKS & TRAILS	County: CLEARWATER	Acres: 47.25
City:	Site Code: R290030	Classification Per M.S. 86A.05: a. state park	Current Public Use: YES	Future Public Use: YES
Land Code: 1000028353	Agency Land Code: R2973606	Land Name: PARKS & TRAILS	County: CLEARWATER	Acres: 36.40
City:	Site Code: R290030	Classification Per M.S. 86A.05: a. state park	Current Public Use: YES	Future Public Use: YES
Land Code: 1000028354	Agency Land Code: R2973671	Land Name: PARKS & TRAILS	County: CLEARWATER	Acres: 40.00
City:	Site Code: R290030	Classification Per M.S. 86A.05: a. state park	Current Public Use: YES	Future Public Use: YES
Land Code: 1000028355	Agency Land Code: R2973676	Land Name: PARKS & TRAILS	County: CLEARWATER	Acres: 40.00
City:	Site Code: R290030	Classification Per M.S. 86A.05: a. state park	Current Public Use: YES	Future Public Use: YES
Land Code: 1000028356	Agency Land Code: R2973337	Land Name: PARKS & TRAILS	County: CLEARWATER	Acres: 40.00
City:	Site Code: R290030	Classification Per M.S. 86A.05: a. state park	Current Public Use: YES	Future Public Use: YES
Land Code: 1000028357	Agency Land Code: R2973357	Land Name: PARKS & TRAILS	County: CLEARWATER	Acres: 41.17
City:	Site Code: R290030	Classification Per M.S. 86A.05: a. state park	Current Public Use: YES	Future Public Use: YES
Land Code: 1000028358	Agency Land Code: R2973700	Land Name: PARKS & TRAILS	County: CLEARWATER	Acres: 40.00
City:	Site Code: R290030	Classification Per M.S. 86A.05: a. state park	Current Public Use: YES	Future Public Use: YES
Land Code: 1000028359	Agency Land Code: R2973705	Land Name: PARKS & TRAILS	County: CLEARWATER	Acres: 40.00
City:	Site Code: R290030	Classification Per M.S. 86A.05: a. state park	Current Public Use: YES	Future Public Use: YES



Land Code: 1000028360	Agency Land Code: R2973364	Land Name: PARKS & TRAILS	County: CLEARWATER	Acres: 40.00
City:	Site Code: R290030	Classification Per M.S. 86A.05: a. state park	Current Public Use: YES	Future Public Use: YES
Land Code: 1000028361	Agency Land Code: R2973397	Land Name: PARKS & TRAILS	County: CLEARWATER	Acres: 40.00
City:	Site Code: R290030	Classification Per M.S. 86A.05: a. state park	Current Public Use: YES	Future Public Use: YES
Land Code: 1000028362	Agency Land Code: R2973783	Land Name: PARKS & TRAILS	County: CLEARWATER	Acres: 40.00
City:	Site Code: R290030	Classification Per M.S. 86A.05: a. state park	Current Public Use: YES	Future Public Use: YES
Land Code: 1000028363	Agency Land Code: R2973789	Land Name: PARKS & TRAILS	County: CLEARWATER	Acres: 40.00
City:	Site Code: R290030	Classification Per M.S. 86A.05: a. state park	Current Public Use: YES	Future Public Use: YES
Land Code: 1000028364	Agency Land Code: R2974135	Land Name: PARKS & TRAILS	County: CLEARWATER	Acres: 40.00
City:	Site Code: R290030	Classification Per M.S. 86A.05: a. state park	Current Public Use: YES	Future Public Use: YES
Land Code: 1000028365	Agency Land Code: R2974149	Land Name: PARKS & TRAILS	County: CLEARWATER	Acres: 38.90
City:	Site Code: R290030	Classification Per M.S. 86A.05: a. state park	Current Public Use: YES	Future Public Use: YES
Land Code: 1000028366	Agency Land Code: R2973432	Land Name: PARKS & TRAILS	County: CLEARWATER	Acres: 40.00
City:	Site Code: R290030	Classification Per M.S. 86A.05: a. state park	Current Public Use: YES	Future Public Use: YES
Land Code: 1000028367	Agency Land Code: R2973800	Land Name: PARKS & TRAILS	County: CLEARWATER	Acres: 40.00
City:	Site Code: R290030	Classification Per M.S. 86A.05: a. state park	Current Public Use: YES	Future Public Use: YES
Land Code: 1000028368	Agency Land Code: R2973839	Land Name: PARKS & TRAILS	County: CLEARWATER	Acres: 34.35
City:	Site Code: R290030	Classification Per M.S. 86A.05: a. state park	Current Public Use: YES	Future Public Use: YES
Land Code: 1000028369	Agency Land Code: R2973840	Land Name: PARKS & TRAILS	County: CLEARWATER	Acres: 17.90
City:	Site Code: R290030	Classification Per M.S. 86A.05: a. state park	Current Public Use: YES	Future Public Use: YES
Land Code: 1000028370	Agency Land Code: R2973478	Land Name: PARKS & TRAILS	County: CLEARWATER	Acres: 40.00
City:	Site Code: R290030	Classification Per M.S. 86A.05: a. state park	Current Public Use: YES	Future Public Use: YES
Land Code: 1000028371	Agency Land Code: R2973516	Land Name: PARKS & TRAILS	County: CLEARWATER	Acres: 38.90
City:	Site Code: R290030	Classification Per M.S. 86A.05: a. state park	Current Public Use: YES	Future Public Use: YES



Land Code: 1000028372	Agency Land Code: R2973543	Land Name: PARKS & TRAILS	County: CLEARWATER	Acres: 29.45
City:	Site Code: R290030	Classification Per M.S. 86A.05: a. state park	Current Public Use: YES	Future Public Use: YES
Land Code: 1000028373	Agency Land Code: R2973567	Land Name: PARKS & TRAILS	County: CLEARWATER	Acres: 40.00
City:	Site Code: R290030	Classification Per M.S. 86A.05: a. state park	Current Public Use: YES	Future Public Use: YES
Land Code: 1000028374	Agency Land Code: R2973592	Land Name: PARKS & TRAILS	County: CLEARWATER	Acres: 40.00
City:	Site Code: R290030	Classification Per M.S. 86A.05: a. state park	Current Public Use: YES	Future Public Use: YES
Land Code: 1000028375	Agency Land Code: R29534938	Land Name: PARKS & TRAILS	County: CLEARWATER	Acres: 40.00
City:	Site Code: R290030	Classification Per M.S. 86A.05: a. state park	Current Public Use: YES	Future Public Use: YES
Land Code: 1000028376	Agency Land Code: R29576585	Land Name: PARKS & TRAILS	County: CLEARWATER	Acres: 40.00
City:	Site Code: R290030	Classification Per M.S. 86A.05: a. state park	Current Public Use: YES	Future Public Use: YES
Land Code: 1000028377	Agency Land Code: R29576588	Land Name: PARKS & TRAILS	County: CLEARWATER	Acres: 40.00
City:	Site Code: R290030	Classification Per M.S. 86A.05: a. state park	Current Public Use: YES	Future Public Use: YES
Land Code: 1000028378	Agency Land Code: R2973704	Land Name: PARKS & TRAILS	County: CLEARWATER	Acres: 40.00
City:	Site Code: R290030	Classification Per M.S. 86A.05: a. state park	Current Public Use: YES	Future Public Use: YES
Land Code: 1000028379	Agency Land Code: R2973711	Land Name: PARKS & TRAILS	County: CLEARWATER	Acres: 40.00
City:	Site Code: R290030	Classification Per M.S. 86A.05: a. state park	Current Public Use: YES	Future Public Use: YES
Land Code: 1000028380	Agency Land Code: R2973359	Land Name: PARKS & TRAILS	County: CLEARWATER	Acres: 40.00
City:	Site Code: R290030	Classification Per M.S. 86A.05: a. state park	Current Public Use: YES	Future Public Use: YES
Land Code: 1000028381	Agency Land Code: R2973433	Land Name: PARKS & TRAILS	County: CLEARWATER	Acres: 40.00
City:	Site Code: R290030	Classification Per M.S. 86A.05: a. state park	Current Public Use: YES	Future Public Use: YES
Land Code: 1000028382	Agency Land Code: R2973437	Land Name: PARKS & TRAILS	County: CLEARWATER	Acres: 39.98
City:	Site Code: R290030	Classification Per M.S. 86A.05: a. state park	Current Public Use: YES	Future Public Use: YES
Land Code: 1000028383	Agency Land Code: R2973452	Land Name: PARKS & TRAILS	County: CLEARWATER	Acres: 40.00
City:	Site Code: R290030	Classification Per M.S. 86A.05: a. state park	Current Public Use: YES	Future Public Use: YES



Land Code: 1000028384	Agency Land Code: R2973572	Land Name: PARKS & TRAILS	County: CLEARWATER	Acres: 40.00
City:	Site Code: R290030	Classification Per M.S. 86A.05: a. state park	Current Public Use: YES	Future Public Use: YES
Land Code: 1000028385	Agency Land Code: R2973399	Land Name: PARKS & TRAILS	County: CLEARWATER	Acres: 40.00
City:	Site Code: R290030	Classification Per M.S. 86A.05: a. state park	Current Public Use: YES	Future Public Use: YES
Land Code: 1000028386	Agency Land Code: R2974171	Land Name: PARKS & TRAILS	County: CLEARWATER	Acres: 37.70
City:	Site Code: R290030	Classification Per M.S. 86A.05: a. state park	Current Public Use: YES	Future Public Use: YES
Land Code: 1000028387	Agency Land Code: R2974144	Land Name: PARKS & TRAILS	County: CLEARWATER	Acres: 39.00
City:	Site Code: R290030	Classification Per M.S. 86A.05: a. state park	Current Public Use: YES	Future Public Use: YES
Land Code: 1000028388	Agency Land Code: R2973615	Land Name: PARKS & TRAILS	County: CLEARWATER	Acres: 40.00
City:	Site Code: R290030	Classification Per M.S. 86A.05: a. state park	Current Public Use: YES	Future Public Use: YES
Land Code: 1000028389	Agency Land Code: R2973473	Land Name: PARKS & TRAILS	County: CLEARWATER	Acres: 40.00
City:	Site Code: R290030	Classification Per M.S. 86A.05: a. state park	Current Public Use: YES	Future Public Use: YES
Land Code: 1000028390	Agency Land Code: R29576589	Land Name: PARKS & TRAILS	County: CLEARWATER	Acres: 40.00
City:	Site Code: R290030	Classification Per M.S. 86A.05: a. state park	Current Public Use: YES	Future Public Use: YES
Land Code: 1000028391	Agency Land Code: R29576599	Land Name: PARKS & TRAILS	County: CLEARWATER	Acres: 40.00
City:	Site Code: R290030	Classification Per M.S. 86A.05: a. state park	Current Public Use: YES	Future Public Use: YES
Land Code: 1000028392	Agency Land Code: R2973696	Land Name: PARKS & TRAILS	County: CLEARWATER	Acres: 40.00
City:	Site Code: R290030	Classification Per M.S. 86A.05: a. state park	Current Public Use: YES	Future Public Use: YES
Land Code: 1000028393	Agency Land Code: R2973699	Land Name: PARKS & TRAILS	County: CLEARWATER	Acres: 40.00
City:	Site Code: R290030	Classification Per M.S. 86A.05: a. state park	Current Public Use: YES	Future Public Use: YES
Land Code: 1000028394	Agency Land Code: R2973331	Land Name: PARKS & TRAILS	County: CLEARWATER	Acres: 40.00
City:	Site Code: R290030	Classification Per M.S. 86A.05: a. state park	Current Public Use: YES	Future Public Use: YES
Land Code: 1000028395	Agency Land Code: R2973348	Land Name: PARKS & TRAILS	County: CLEARWATER	Acres: 21.75
City:	Site Code: R290030	Classification Per M.S. 86A.05: a. state park	Current Public Use: YES	Future Public Use: YES



Land Code: 1000028396	Agency Land Code: R2973731	Land Name: PARKS & TRAILS	County: CLEARWATER	Acres: 40.00
City:	Site Code: R290030	Classification Per M.S. 86A.05: a. state park	Current Public Use: YES	Future Public Use: YES
Land Code: 1000028397	Agency Land Code: R2973369	Land Name: PARKS & TRAILS	County: CLEARWATER	Acres: 40.00
City:	Site Code: R290030	Classification Per M.S. 86A.05: a. state park	Current Public Use: YES	Future Public Use: YES
Land Code: 1000028398	Agency Land Code: R2973372	Land Name: PARKS & TRAILS	County: CLEARWATER	Acres: 40.00
City:	Site Code: R290030	Classification Per M.S. 86A.05: a. state park	Current Public Use: YES	Future Public Use: YES
Land Code: 1000028399	Agency Land Code: R2973381	Land Name: PARKS & TRAILS	County: CLEARWATER	Acres: 40.00
City:	Site Code: R290030	Classification Per M.S. 86A.05: a. state park	Current Public Use: YES	Future Public Use: YES
Land Code: 1000028400	Agency Land Code: R2973424	Land Name: PARKS & TRAILS	County: CLEARWATER	Acres: 40.00
City:	Site Code: R290030	Classification Per M.S. 86A.05: a. state park	Current Public Use: YES	Future Public Use: YES
Land Code: 1000028401	Agency Land Code: R2973431	Land Name: PARKS & TRAILS	County: CLEARWATER	Acres: 40.00
City:	Site Code: R290030	Classification Per M.S. 86A.05: a. state park	Current Public Use: YES	Future Public Use: YES
Land Code: 1000028402	Agency Land Code: R2973446	Land Name: PARKS & TRAILS	County: CLEARWATER	Acres: 40.00
City:	Site Code: R290030	Classification Per M.S. 86A.05: a. state park	Current Public Use: YES	Future Public Use: YES
Land Code: 1000028403	Agency Land Code: R2973803	Land Name: PARKS & TRAILS	County: CLEARWATER	Acres: 40.00
City:	Site Code: R290030	Classification Per M.S. 86A.05: a. state park	Current Public Use: YES	Future Public Use: YES
Land Code: 1000028404	Agency Land Code: R2973410	Land Name: PARKS & TRAILS	County: CLEARWATER	Acres: 37.07
City:	Site Code: R290030	Classification Per M.S. 86A.05: a. state park	Current Public Use: YES	Future Public Use: YES
Land Code: 1000028405	Agency Land Code: R2973596	Land Name: PARKS & TRAILS	County: CLEARWATER	Acres: 40.00
City:	Site Code: R290030	Classification Per M.S. 86A.05: a. state park	Current Public Use: YES	Future Public Use: YES
Land Code: 1000028406	Agency Land Code: R2973597	Land Name: PARKS & TRAILS	County: CLEARWATER	Acres: 40.00
City:	Site Code: R290030	Classification Per M.S. 86A.05: a. state park	Current Public Use: YES	Future Public Use: YES
Land Code: 1000028407	Agency Land Code: R2973605	Land Name: PARKS & TRAILS	County: CLEARWATER	Acres: 36.29
City:	Site Code: R290030	Classification Per M.S. 86A.05: a. state park	Current Public Use: YES	Future Public Use: YES



Land Code: 1000028408	Agency Land Code: R2974147	Land Name: PARKS & TRAILS	County: CLEARWATER	Acres: 40.00
City:	Site Code: R290030	Classification Per M.S. 86A.05: a. state park	Current Public Use: YES	Future Public Use: YES
Land Code: 1000028409	Agency Land Code: R2973634	Land Name: PARKS & TRAILS	County: CLEARWATER	Acres: 40.00
City:	Site Code: R290030	Classification Per M.S. 86A.05: a. state park	Current Public Use: YES	Future Public Use: YES
Land Code: 1000028410	Agency Land Code: R2973534	Land Name: PARKS & TRAILS	County: CLEARWATER	Acres: 40.00
City:	Site Code: R290030	Classification Per M.S. 86A.05: a. state park	Current Public Use: YES	Future Public Use: YES
Land Code: 1000028411	Agency Land Code: R2973682	Land Name: PARKS & TRAILS	County: CLEARWATER	Acres: 40.00
City:	Site Code: R290030	Classification Per M.S. 86A.05: a. state park	Current Public Use: YES	Future Public Use: YES
Land Code: 1000028412	Agency Land Code: R2973687	Land Name: PARKS & TRAILS	County: CLEARWATER	Acres: 40.00
City:	Site Code: R290030	Classification Per M.S. 86A.05: a. state park	Current Public Use: YES	Future Public Use: YES
Land Code: 1000028413	Agency Land Code: R2973689	Land Name: PARKS & TRAILS	County: CLEARWATER	Acres: 40.00
City:	Site Code: R290030	Classification Per M.S. 86A.05: a. state park	Current Public Use: YES	Future Public Use: YES
Land Code: 1000028414	Agency Land Code: R29576594	Land Name: PARKS & TRAILS	County: CLEARWATER	Acres: 40.00
City:	Site Code: R290030	Classification Per M.S. 86A.05: a. state park	Current Public Use: YES	Future Public Use: YES
Land Code: 1000028415	Agency Land Code: R2973695	Land Name: PARKS & TRAILS	County: CLEARWATER	Acres: 40.00
City:	Site Code: R290030	Classification Per M.S. 86A.05: a. state park	Current Public Use: YES	Future Public Use: YES
Land Code: 1000028416	Agency Land Code: R2973362	Land Name: PARKS & TRAILS	County: CLEARWATER	Acres: 41.02
City:	Site Code: R290030	Classification Per M.S. 86A.05: a. state park	Current Public Use: YES	Future Public Use: YES
Land Code: 1000028417	Agency Land Code: R2973489	Land Name: PARKS & TRAILS	County: CLEARWATER	Acres: 38.05
City:	Site Code: R290030	Classification Per M.S. 86A.05: a. state park	Current Public Use: YES	Future Public Use: YES
Land Code: 1000028418	Agency Land Code: R2973492	Land Name: PARKS & TRAILS	County: CLEARWATER	Acres: 40.00
City:	Site Code: R290030	Classification Per M.S. 86A.05: a. state park	Current Public Use: YES	Future Public Use: YES
Land Code: 1000028419	Agency Land Code: R2973856	Land Name: PARKS & TRAILS	County: CLEARWATER	Acres: 40.00
City:	Site Code: R290030	Classification Per M.S. 86A.05: a. state park	Current Public Use: YES	Future Public Use: YES



Land Code: 1000028420	Agency Land Code: R2973857	Land Name: PARKS & TRAILS	County: CLEARWATER	Acres: 40.00
City:	Site Code: R290030	Classification Per M.S. 86A.05: a. state park	Current Public Use: YES	Future Public Use: YES
Land Code: 1000028421	Agency Land Code: R2973429	Land Name: PARKS & TRAILS	County: CLEARWATER	Acres: 40.00
City:	Site Code: R290030	Classification Per M.S. 86A.05: a. state park	Current Public Use: YES	Future Public Use: YES
Land Code: 1000028422	Agency Land Code: R2973389	Land Name: PARKS & TRAILS	County: CLEARWATER	Acres: 40.90
City:	Site Code: R290030	Classification Per M.S. 86A.05: a. state park	Current Public Use: YES	Future Public Use: YES
Land Code: 1000028423	Agency Land Code: R2973392	Land Name: PARKS & TRAILS	County: CLEARWATER	Acres: 40.00
City:	Site Code: R290030	Classification Per M.S. 86A.05: a. state park	Current Public Use: YES	Future Public Use: YES
Land Code: 1000028424	Agency Land Code: R2973395	Land Name: PARKS & TRAILS	County: CLEARWATER	Acres: 30.95
City:	Site Code: R290030	Classification Per M.S. 86A.05: a. state park	Current Public Use: YES	Future Public Use: YES
Land Code: 1000028425	Agency Land Code: R2973745	Land Name: PARKS & TRAILS	County: CLEARWATER	Acres: 40.00
City:	Site Code: R290030	Classification Per M.S. 86A.05: a. state park	Current Public Use: YES	Future Public Use: YES
Land Code: 1000028426	Agency Land Code: R2973753	Land Name: PARKS & TRAILS	County: CLEARWATER	Acres: 40.00
City:	Site Code: R290030	Classification Per M.S. 86A.05: a. state park	Current Public Use: YES	Future Public Use: YES
Land Code: 1000028427	Agency Land Code: R2973767	Land Name: PARKS & TRAILS	County: CLEARWATER	Acres: 40.00
City:	Site Code: R290030	Classification Per M.S. 86A.05: a. state park	Current Public Use: YES	Future Public Use: YES
Land Code: 1000028428	Agency Land Code: R2973768	Land Name: PARKS & TRAILS	County: CLEARWATER	Acres: 40.00
City:	Site Code: R290030	Classification Per M.S. 86A.05: a. state park	Current Public Use: YES	Future Public Use: YES
Land Code: 1000028429	Agency Land Code: R2973842	Land Name: PARKS & TRAILS	County: CLEARWATER	Acres: 40.00
City:	Site Code: R290030	Classification Per M.S. 86A.05: a. state park	Current Public Use: YES	Future Public Use: YES
Land Code: 1000028430	Agency Land Code: R2974169	Land Name: PARKS & TRAILS	County: CLEARWATER	Acres: 1.30
City:	Site Code: R290030	Classification Per M.S. 86A.05: a. state park	Current Public Use: YES	Future Public Use: YES
Land Code: 1000028431	Agency Land Code: R2973600	Land Name: PARKS & TRAILS	County: CLEARWATER	Acres: 40.00
City:	Site Code: R290030	Classification Per M.S. 86A.05: a. state park	Current Public Use: YES	Future Public Use: YES



Land Code: 1000028432	Agency Land Code: R2973604	Land Name: PARKS & TRAILS	County: CLEARWATER	Acres: 40.00
City:	Site Code: R290030	Classification Per M.S. 86A.05: a. state park	Current Public Use: YES	Future Public Use: YES
Land Code: 1000028433	Agency Land Code: R2973616	Land Name: PARKS & TRAILS	County: CLEARWATER	Acres: 40.00
City:	Site Code: R290030	Classification Per M.S. 86A.05: a. state park	Current Public Use: YES	Future Public Use: YES
Land Code: 1000028434	Agency Land Code: R2973623	Land Name: PARKS & TRAILS	County: CLEARWATER	Acres: 40.00
City:	Site Code: R290030	Classification Per M.S. 86A.05: a. state park	Current Public Use: YES	Future Public Use: YES
Land Code: 1000028435	Agency Land Code: R2973460	Land Name: PARKS & TRAILS	County: CLEARWATER	Acres: 40.00
City:	Site Code: R290030	Classification Per M.S. 86A.05: a. state park	Current Public Use: YES	Future Public Use: YES
Land Code: 1000028436	Agency Land Code: R2973504	Land Name: PARKS & TRAILS	County: CLEARWATER	Acres: 22.70
City:	Site Code: R290030	Classification Per M.S. 86A.05: a. state park	Current Public Use: YES	Future Public Use: YES
Land Code: 1000028437	Agency Land Code: R2973514	Land Name: PARKS & TRAILS	County: CLEARWATER	Acres: 40.00
City:	Site Code: R290030	Classification Per M.S. 86A.05: a. state park	Current Public Use: YES	Future Public Use: YES
Land Code: 1000028438	Agency Land Code: R2973536	Land Name: PARKS & TRAILS	County: CLEARWATER	Acres: 29.50
City:	Site Code: R290030	Classification Per M.S. 86A.05: a. state park	Current Public Use: YES	Future Public Use: YES
Land Code: 1000028439	Agency Land Code: R2973653	Land Name: PARKS & TRAILS	County: CLEARWATER	Acres: 40.00
City:	Site Code: R290030	Classification Per M.S. 86A.05: a. state park	Current Public Use: YES	Future Public Use: YES
Land Code: 1000028440	Agency Land Code: R2973674	Land Name: PARKS & TRAILS	County: CLEARWATER	Acres: 40.00
City:	Site Code: R290030	Classification Per M.S. 86A.05: a. state park	Current Public Use: YES	Future Public Use: YES
Land Code: 1000028441	Agency Land Code: R2973585	Land Name: PARKS & TRAILS	County: CLEARWATER	Acres: 36.00
City:	Site Code: R290030	Classification Per M.S. 86A.05: a. state park	Current Public Use: YES	Future Public Use: YES
Land Code: 1000028442	Agency Land Code: R29576587	Land Name: PARKS & TRAILS	County: CLEARWATER	Acres: 40.00
City:	Site Code: R290030	Classification Per M.S. 86A.05: a. state park	Current Public Use: YES	Future Public Use: YES
Land Code: 1000028443	Agency Land Code: R29576591	Land Name: PARKS & TRAILS	County: CLEARWATER	Acres: 40.00
City:	Site Code: R290030	Classification Per M.S. 86A.05: a. state park	Current Public Use: YES	Future Public Use: YES



Land Code: 1000028444	Agency Land Code: R2973442	Land Name: PARKS & TRAILS	County: CLEARWATER	Acres: 40.00
City:	Site Code: R290030	Classification Per M.S. 86A.05: a. state park	Current Public Use: YES	Future Public Use: YES
Land Code: 1000028445	Agency Land Code: R2973574	Land Name: PARKS & TRAILS	County: CLEARWATER	Acres: 40.00
City:	Site Code: R290030	Classification Per M.S. 86A.05: a. state park	Current Public Use: YES	Future Public Use: YES
Land Code: 1000028446	Agency Land Code: R2973770	Land Name: PARKS & TRAILS	County: CLEARWATER	Acres: 36.75
City:	Site Code: R290030	Classification Per M.S. 86A.05: a. state park	Current Public Use: YES	Future Public Use: YES
Land Code: 1000028447	Agency Land Code: R2973785	Land Name: PARKS & TRAILS	County: CLEARWATER	Acres: 40.00
City:	Site Code: R290030	Classification Per M.S. 86A.05: a. state park	Current Public Use: YES	Future Public Use: YES
Land Code: 1000028448	Agency Land Code: R2973841	Land Name: PARKS & TRAILS	County: CLEARWATER	Acres: 45.15
City:	Site Code: R290030	Classification Per M.S. 86A.05: a. state park	Current Public Use: YES	Future Public Use: YES
Land Code: 1000028449	Agency Land Code: R2974140	Land Name: PARKS & TRAILS	County: CLEARWATER	Acres: 40.00
City:	Site Code: R290030	Classification Per M.S. 86A.05: a. state park	Current Public Use: YES	Future Public Use: YES
Land Code: 1000028450	Agency Land Code: R2973637	Land Name: PARKS & TRAILS	County: CLEARWATER	Acres: 40.00
City:	Site Code: R290030	Classification Per M.S. 86A.05: a. state park	Current Public Use: YES	Future Public Use: YES
Land Code: 1000028451	Agency Land Code: R2973538	Land Name: PARKS & TRAILS	County: CLEARWATER	Acres: 40.00
City:	Site Code: R290030	Classification Per M.S. 86A.05: a. state park	Current Public Use: YES	Future Public Use: YES
Land Code: 1000028452	Agency Land Code: R2973591	Land Name: PARKS & TRAILS	County: CLEARWATER	Acres: 40.00
City:	Site Code: R290030	Classification Per M.S. 86A.05: a. state park	Current Public Use: YES	Future Public Use: YES
Land Code: 1000028453	Agency Land Code: R2973345	Land Name: PARKS & TRAILS	County: CLEARWATER	Acres: 40.00
City:	Site Code: R290030	Classification Per M.S. 86A.05: a. state park	Current Public Use: YES	Future Public Use: YES
Land Code: 1000028454	Agency Land Code: R2973709	Land Name: PARKS & TRAILS	County: CLEARWATER	Acres: 40.00
City:	Site Code: R290030	Classification Per M.S. 86A.05: a. state park	Current Public Use: YES	Future Public Use: YES
Land Code: 1000028455	Agency Land Code: R2973714	Land Name: PARKS & TRAILS	County: CLEARWATER	Acres: 40.00
City:	Site Code: R290030	Classification Per M.S. 86A.05: a. state park	Current Public Use: YES	Future Public Use: YES



Land Code: 1000028456	Agency Land Code: R2973722	Land Name: PARKS & TRAILS	County: CLEARWATER	Acres: 40.00
City:	Site Code: R290030	Classification Per M.S. 86A.05: a. state park	Current Public Use: YES	Future Public Use: YES
Land Code: 1000028457	Agency Land Code: R2973729	Land Name: PARKS & TRAILS	County: CLEARWATER	Acres: 40.00
City:	Site Code: R290030	Classification Per M.S. 86A.05: a. state park	Current Public Use: YES	Future Public Use: YES
Land Code: 1000028458	Agency Land Code: R2973360	Land Name: PARKS & TRAILS	County: CLEARWATER	Acres: 40.00
City:	Site Code: R290030	Classification Per M.S. 86A.05: a. state park	Current Public Use: YES	Future Public Use: YES
Land Code: 1000028459	Agency Land Code: R2973385	Land Name: PARKS & TRAILS	County: CLEARWATER	Acres: 40.00
City:	Site Code: R290030	Classification Per M.S. 86A.05: a. state park	Current Public Use: YES	Future Public Use: YES
Land Code: 1000028460	Agency Land Code: R2973493	Land Name: PARKS & TRAILS	County: CLEARWATER	Acres: 40.00
City:	Site Code: R290030	Classification Per M.S. 86A.05: a. state park	Current Public Use: YES	Future Public Use: YES
Land Code: 1000028461	Agency Land Code: R2973847	Land Name: PARKS & TRAILS	County: CLEARWATER	Acres: 40.00
City:	Site Code: R290030	Classification Per M.S. 86A.05: a. state park	Current Public Use: YES	Future Public Use: YES
Land Code: 1000028462	Agency Land Code: R2973849	Land Name: PARKS & TRAILS	County: CLEARWATER	Acres: 40.00
City:	Site Code: R290030	Classification Per M.S. 86A.05: a. state park	Current Public Use: YES	Future Public Use: YES
Land Code: 1000028463	Agency Land Code: R2973445	Land Name: PARKS & TRAILS	County: CLEARWATER	Acres: 40.00
City:	Site Code: R290030	Classification Per M.S. 86A.05: a. state park	Current Public Use: YES	Future Public Use: YES
Land Code: 1000028464	Agency Land Code: R2973798	Land Name: PARKS & TRAILS	County: CLEARWATER	Acres: 40.00
City:	Site Code: R290030	Classification Per M.S. 86A.05: a. state park	Current Public Use: YES	Future Public Use: YES
Land Code: 1000028465	Agency Land Code: R2973809	Land Name: PARKS & TRAILS	County: CLEARWATER	Acres: 40.00
City:	Site Code: R290030	Classification Per M.S. 86A.05: a. state park	Current Public Use: YES	Future Public Use: YES
Land Code: 1000028466	Agency Land Code: R2973812	Land Name: PARKS & TRAILS	County: CLEARWATER	Acres: 40.00
City:	Site Code: R290030	Classification Per M.S. 86A.05: a. state park	Current Public Use: YES	Future Public Use: YES
Land Code: 1000028467	Agency Land Code: R2973544	Land Name: PARKS & TRAILS	County: CLEARWATER	Acres: 6.60
City:	Site Code: R290030	Classification Per M.S. 86A.05: a. state park	Current Public Use: YES	Future Public Use: YES



Land Code: 1000028468	Agency Land Code: R2973571	Land Name: PARKS & TRAILS	County: CLEARWATER	Acres: 40.00
City:	Site Code: R290030	Classification Per M.S. 86A.05: a. state park	Current Public Use: YES	Future Public Use: YES
Land Code: 1000028469	Agency Land Code: R2973394	Land Name: PARKS & TRAILS	County: CLEARWATER	Acres: 40.05
City:	Site Code: R290030	Classification Per M.S. 86A.05: a. state park	Current Public Use: YES	Future Public Use: YES
Land Code: 1000028470	Agency Land Code: R2973751	Land Name: PARKS & TRAILS	County: CLEARWATER	Acres: 40.00
City:	Site Code: R290030	Classification Per M.S. 86A.05: a. state park	Current Public Use: YES	Future Public Use: YES
Land Code: 1000028471	Agency Land Code: R2973773	Land Name: PARKS & TRAILS	County: CLEARWATER	Acres: 40.00
City:	Site Code: R290030	Classification Per M.S. 86A.05: a. state park	Current Public Use: YES	Future Public Use: YES
Land Code: 1000028472	Agency Land Code: R2973780	Land Name: PARKS & TRAILS	County: CLEARWATER	Acres: 40.00
City:	Site Code: R290030	Classification Per M.S. 86A.05: a. state park	Current Public Use: YES	Future Public Use: YES
Land Code: 1000028473	Agency Land Code: R2973611	Land Name: PARKS & TRAILS	County: CLEARWATER	Acres: 40.00
City:	Site Code: R290030	Classification Per M.S. 86A.05: a. state park	Current Public Use: YES	Future Public Use: YES
Land Code: 1000028474	Agency Land Code: R2974148	Land Name: PARKS & TRAILS	County: CLEARWATER	Acres: 40.00
City:	Site Code: R290030	Classification Per M.S. 86A.05: a. state park	Current Public Use: YES	Future Public Use: YES
Land Code: 1000028475	Agency Land Code: R2973640	Land Name: PARKS & TRAILS	County: CLEARWATER	Acres: 40.00
City:	Site Code: R290030	Classification Per M.S. 86A.05: a. state park	Current Public Use: YES	Future Public Use: YES
Land Code: 1000028476	Agency Land Code: R2973469	Land Name: PARKS & TRAILS	County: CLEARWATER	Acres: 40.00
City:	Site Code: R290030	Classification Per M.S. 86A.05: a. state park	Current Public Use: YES	Future Public Use: YES
Land Code: 1000028477	Agency Land Code: R2973472	Land Name: PARKS & TRAILS	County: CLEARWATER	Acres: 40.00
City:	Site Code: R290030	Classification Per M.S. 86A.05: a. state park	Current Public Use: YES	Future Public Use: YES
Land Code: 1000028478	Agency Land Code: R2973476	Land Name: PARKS & TRAILS	County: CLEARWATER	Acres: 40.00
City:	Site Code: R290030	Classification Per M.S. 86A.05: a. state park	Current Public Use: YES	Future Public Use: YES
Land Code: 1000028479	Agency Land Code: R2973483	Land Name: PARKS & TRAILS	County: CLEARWATER	Acres: 30.35
City:	Site Code: R290030	Classification Per M.S. 86A.05: a. state park	Current Public Use: YES	Future Public Use: YES



Land Code: 1000028480	Agency Land Code: R29333154	Land Name: PARKS & TRAILS	County: CLEARWATER	Acres: 2.62
City:	Site Code: R290030	Classification Per M.S. 86A.05: a. state park	Current Public Use: YES	Future Public Use: YES
Land Code: 1000028481	Agency Land Code: R2973486	Land Name: PARKS & TRAILS	County: CLEARWATER	Acres: 12.20
City:	Site Code: R290030	Classification Per M.S. 86A.05: a. state park	Current Public Use: YES	Future Public Use: YES
Land Code: 1000028482	Agency Land Code: R2973520	Land Name: PARKS & TRAILS	County: CLEARWATER	Acres: 40.00
City:	Site Code: R290030	Classification Per M.S. 86A.05: a. state park	Current Public Use: YES	Future Public Use: YES
Land Code: 1000028483	Agency Land Code: R2973661	Land Name: PARKS & TRAILS	County: CLEARWATER	Acres: 40.00
City:	Site Code: R290030	Classification Per M.S. 86A.05: a. state park	Current Public Use: YES	Future Public Use: YES
Land Code: 1000028484	Agency Land Code: R2973663	Land Name: PARKS & TRAILS	County: CLEARWATER	Acres: 39.75
City:	Site Code: R290030	Classification Per M.S. 86A.05: a. state park	Current Public Use: YES	Future Public Use: YES
Land Code: 1000028485	Agency Land Code: R2973584	Land Name: PARKS & TRAILS	County: CLEARWATER	Acres: 40.00
City:	Site Code: R290030	Classification Per M.S. 86A.05: a. state park	Current Public Use: YES	Future Public Use: YES
Land Code: 1000028486	Agency Land Code: R29534935	Land Name: PARKS & TRAILS	County: CLEARWATER	Acres: 37.02
City:	Site Code: R290030	Classification Per M.S. 86A.05: a. state park	Current Public Use: YES	Future Public Use: YES
Land Code: 1000028487	Agency Land Code: R29576598	Land Name: PARKS & TRAILS	County: CLEARWATER	Acres: 40.00
City:	Site Code: R290030	Classification Per M.S. 86A.05: a. state park	Current Public Use: YES	Future Public Use: YES
Land Code: 1000028488	Agency Land Code: R2973330	Land Name: PARKS & TRAILS	County: CLEARWATER	Acres: 40.00
City:	Site Code: R290030	Classification Per M.S. 86A.05: a. state park	Current Public Use: YES	Future Public Use: YES
Land Code: 1000028489	Agency Land Code: R2973734	Land Name: PARKS & TRAILS	County: CLEARWATER	Acres: 40.00
City:	Site Code: R290030	Classification Per M.S. 86A.05: a. state park	Current Public Use: YES	Future Public Use: YES
Land Code: 1000028490	Agency Land Code: R2973739	Land Name: PARKS & TRAILS	County: CLEARWATER	Acres: 40.00
City:	Site Code: R290030	Classification Per M.S. 86A.05: a. state park	Current Public Use: YES	Future Public Use: YES
Land Code: 1000028491	Agency Land Code: R2973444	Land Name: PARKS & TRAILS	County: CLEARWATER	Acres: 40.00
City:	Site Code: R290030	Classification Per M.S. 86A.05: a. state park	Current Public Use: YES	Future Public Use: YES



Land Code: 1000028492	Agency Land Code: R2973409	Land Name: PARKS & TRAILS	County: CLEARWATER	Acres: 40.00
City:	Site Code: R290030	Classification Per M.S. 86A.05: a. state park	Current Public Use: YES	Future Public Use: YES
Land Code: 1000028493	Agency Land Code: R2973749	Land Name: PARKS & TRAILS	County: CLEARWATER	Acres: 40.00
City:	Site Code: R290030	Classification Per M.S. 86A.05: a. state park	Current Public Use: YES	Future Public Use: YES
Land Code: 1000028494	Agency Land Code: R2973757	Land Name: PARKS & TRAILS	County: CLEARWATER	Acres: 40.00
City:	Site Code: R290030	Classification Per M.S. 86A.05: a. state park	Current Public Use: YES	Future Public Use: YES
Land Code: 1000028495	Agency Land Code: R2973782	Land Name: PARKS & TRAILS	County: CLEARWATER	Acres: 40.00
City:	Site Code: R290030	Classification Per M.S. 86A.05: a. state park	Current Public Use: YES	Future Public Use: YES
Land Code: 1000028496	Agency Land Code: R2973791	Land Name: PARKS & TRAILS	County: CLEARWATER	Acres: 40.14
City:	Site Code: R290030	Classification Per M.S. 86A.05: a. state park	Current Public Use: YES	Future Public Use: YES
Land Code: 1000028497	Agency Land Code: R2973844	Land Name: PARKS & TRAILS	County: CLEARWATER	Acres: 40.00
City:	Site Code: R290030	Classification Per M.S. 86A.05: a. state park	Current Public Use: YES	Future Public Use: YES
Land Code: 1000028498	Agency Land Code: R2973598	Land Name: PARKS & TRAILS	County: CLEARWATER	Acres: 40.00
City:	Site Code: R290030	Classification Per M.S. 86A.05: a. state park	Current Public Use: YES	Future Public Use: YES
Land Code: 1000028499	Agency Land Code: R2973608	Land Name: PARKS & TRAILS	County: CLEARWATER	Acres: 40.00
City:	Site Code: R290030	Classification Per M.S. 86A.05: a. state park	Current Public Use: YES	Future Public Use: YES
Land Code: 1000028500	Agency Land Code: R2973613	Land Name: PARKS & TRAILS	County: CLEARWATER	Acres: 40.00
City:	Site Code: R290030	Classification Per M.S. 86A.05: a. state park	Current Public Use: YES	Future Public Use: YES
Land Code: 1000028501	Agency Land Code: R2973622	Land Name: PARKS & TRAILS	County: CLEARWATER	Acres: 40.00
City:	Site Code: R290030	Classification Per M.S. 86A.05: a. state park	Current Public Use: YES	Future Public Use: YES
Land Code: 1000028502	Agency Land Code: R2973464	Land Name: PARKS & TRAILS	County: CLEARWATER	Acres: 40.00
City:	Site Code: R290030	Classification Per M.S. 86A.05: a. state park	Current Public Use: YES	Future Public Use: YES
Land Code: 1000028503	Agency Land Code: R2973670	Land Name: PARKS & TRAILS	County: CLEARWATER	Acres: 46.30
City:	Site Code: R290030	Classification Per M.S. 86A.05: a. state park	Current Public Use: YES	Future Public Use: YES



Land Code: 1000028504	Agency Land Code: R2973685	Land Name: PARKS & TRAILS	County: CLEARWATER	Acres: 40.00
City:	Site Code: R290030	Classification Per M.S. 86A.05: a. state park	Current Public Use: YES	Future Public Use: YES
Land Code: 1000028505	Agency Land Code: R29576595	Land Name: PARKS & TRAILS	County: CLEARWATER	Acres: 40.00
City:	Site Code: R290030	Classification Per M.S. 86A.05: a. state park	Current Public Use: YES	Future Public Use: YES
Land Code: 1000028506	Agency Land Code: R2973654	Land Name: PARKS & TRAILS	County: CLEARWATER	Acres: 40.00
City:	Site Code: R290030	Classification Per M.S. 86A.05: a. state park	Current Public Use: YES	Future Public Use: YES
Land Code: 1000028507	Agency Land Code: R2973669	Land Name: PARKS & TRAILS	County: CLEARWATER	Acres: 9.15
City:	Site Code: R290030	Classification Per M.S. 86A.05: a. state park	Current Public Use: YES	Future Public Use: YES
Land Code: 1000028508	Agency Land Code: R2973344	Land Name: PARKS & TRAILS	County: CLEARWATER	Acres: 40.00
City:	Site Code: R290030	Classification Per M.S. 86A.05: a. state park	Current Public Use: YES	Future Public Use: YES
Land Code: 1000028509	Agency Land Code: R2973726	Land Name: PARKS & TRAILS	County: CLEARWATER	Acres: 40.00
City:	Site Code: R290030	Classification Per M.S. 86A.05: a. state park	Current Public Use: YES	Future Public Use: YES
Land Code: 1000028510	Agency Land Code: R2973735	Land Name: PARKS & TRAILS	County: CLEARWATER	Acres: 40.00
City:	Site Code: R290030	Classification Per M.S. 86A.05: a. state park	Current Public Use: YES	Future Public Use: YES
Land Code: 1000028511	Agency Land Code: R2973802	Land Name: PARKS & TRAILS	County: CLEARWATER	Acres: 40.00
City:	Site Code: R290030	Classification Per M.S. 86A.05: a. state park	Current Public Use: YES	Future Public Use: YES
Land Code: 1000028512	Agency Land Code: R2973813	Land Name: PARKS & TRAILS	County: CLEARWATER	Acres: 40.00
City:	Site Code: R290030	Classification Per M.S. 86A.05: a. state park	Current Public Use: YES	Future Public Use: YES
Land Code: 1000028513	Agency Land Code: R2973822	Land Name: PARKS & TRAILS	County: CLEARWATER	Acres: 40.00
City:	Site Code: R290030	Classification Per M.S. 86A.05: a. state park	Current Public Use: YES	Future Public Use: YES
Land Code: 1000028514	Agency Land Code: R2973826	Land Name: PARKS & TRAILS	County: CLEARWATER	Acres: 41.10
City:	Site Code: R290030	Classification Per M.S. 86A.05: a. state park	Current Public Use: YES	Future Public Use: YES
Land Code: 1000028515	Agency Land Code: R2973827	Land Name: PARKS & TRAILS	County: CLEARWATER	Acres: 54.50
City:	Site Code: R290030	Classification Per M.S. 86A.05: a. state park	Current Public Use: YES	Future Public Use: YES



Land Code: 1000028516	Agency Land Code: R2973477	Land Name: PARKS & TRAILS	County: CLEARWATER	Acres: 30.65
City:	Site Code: R290030	Classification Per M.S. 86A.05: a. state park	Current Public Use: YES	Future Public Use: YES
Land Code: 1000028517	Agency Land Code: R2973500	Land Name: PARKS & TRAILS	County: CLEARWATER	Acres: 17.80
City:	Site Code: R290030	Classification Per M.S. 86A.05: a. state park	Current Public Use: YES	Future Public Use: YES
Land Code: 1000028518	Agency Land Code: R2973519	Land Name: PARKS & TRAILS	County: CLEARWATER	Acres: 40.00
City:	Site Code: R290030	Classification Per M.S. 86A.05: a. state park	Current Public Use: YES	Future Public Use: YES
Land Code: 1000028519	Agency Land Code: R2973569	Land Name: PARKS & TRAILS	County: CLEARWATER	Acres: 28.20
City:	Site Code: R290030	Classification Per M.S. 86A.05: a. state park	Current Public Use: YES	Future Public Use: YES
Land Code: 1000028520	Agency Land Code: R29533761	Land Name: PARKS & TRAILS	County: CLEARWATER	Acres: 24.00
City:	Site Code: R290030	Classification Per M.S. 86A.05: a. state park	Current Public Use: YES	Future Public Use: YES
Land Code: 1000028521	Agency Land Code: R2973503	Land Name: PARKS & TRAILS	County: CLEARWATER	Acres: 38.75
City:	Site Code: R290030	Classification Per M.S. 86A.05: a. state park	Current Public Use: YES	Future Public Use: YES
Land Code: 1000028522	Agency Land Code: R2973510	Land Name: PARKS & TRAILS	County: CLEARWATER	Acres: 40.00
City:	Site Code: R290030	Classification Per M.S. 86A.05: a. state park	Current Public Use: YES	Future Public Use: YES
Land Code: 1000028523	Agency Land Code: R2973515	Land Name: PARKS & TRAILS	County: CLEARWATER	Acres: 39.50
City:	Site Code: R290030	Classification Per M.S. 86A.05: a. state park	Current Public Use: YES	Future Public Use: YES
Land Code: 1000028524	Agency Land Code: R2973630	Land Name: PARKS & TRAILS	County: CLEARWATER	Acres: 40.00
City:	Site Code: R290030	Classification Per M.S. 86A.05: a. state park	Current Public Use: YES	Future Public Use: YES
Land Code: 1000028525	Agency Land Code: R2973677	Land Name: PARKS & TRAILS	County: CLEARWATER	Acres: 40.00
City:	Site Code: R290030	Classification Per M.S. 86A.05: a. state park	Current Public Use: YES	Future Public Use: YES
Land Code: 1000028526	Agency Land Code: R2973332	Land Name: PARKS & TRAILS	County: CLEARWATER	Acres: 40.00
City:	Site Code: R290030	Classification Per M.S. 86A.05: a. state park	Current Public Use: YES	Future Public Use: YES
Land Code: 1000028527	Agency Land Code: R2973342	Land Name: PARKS & TRAILS	County: CLEARWATER	Acres: 40.00
City:	Site Code: R290030	Classification Per M.S. 86A.05: a. state park	Current Public Use: YES	Future Public Use: YES



Land Code: 1000028528	Agency Land Code: R2973721	Land Name: PARKS & TRAILS	County: CLEARWATER	Acres: 40.00
City:	Site Code: R290030	Classification Per M.S. 86A.05: a. state park	Current Public Use: YES	Future Public Use: YES
Land Code: 1000028529	Agency Land Code: R2973787	Land Name: PARKS & TRAILS	County: CLEARWATER	Acres: 39.35
City:	Site Code: R290030	Classification Per M.S. 86A.05: a. state park	Current Public Use: YES	Future Public Use: YES
Land Code: 1000028530	Agency Land Code: R2973416	Land Name: PARKS & TRAILS	County: CLEARWATER	Acres: 31.50
City:	Site Code: R290030	Classification Per M.S. 86A.05: a. state park	Current Public Use: YES	Future Public Use: YES
Land Code: 1000028531	Agency Land Code: R2973426	Land Name: PARKS & TRAILS	County: CLEARWATER	Acres: 36.37
City:	Site Code: R290030	Classification Per M.S. 86A.05: a. state park	Current Public Use: YES	Future Public Use: YES
Land Code: 1000028532	Agency Land Code: R2973814	Land Name: PARKS & TRAILS	County: CLEARWATER	Acres: 40.00
City:	Site Code: R290030	Classification Per M.S. 86A.05: a. state park	Current Public Use: YES	Future Public Use: YES
Land Code: 1000028533	Agency Land Code: R2973836	Land Name: PARKS & TRAILS	County: CLEARWATER	Acres: 39.35
City:	Site Code: R290030	Classification Per M.S. 86A.05: a. state park	Current Public Use: YES	Future Public Use: YES
Land Code: 1000028534	Agency Land Code: R2974166	Land Name: PARKS & TRAILS	County: CLEARWATER	Acres: 40.00
City:	Site Code: R290030	Classification Per M.S. 86A.05: a. state park	Current Public Use: YES	Future Public Use: YES
Land Code: 1000028535	Agency Land Code: R29534937	Land Name: PARKS & TRAILS	County: CLEARWATER	Acres: 40.00
City:	Site Code: R290030	Classification Per M.S. 86A.05: a. state park	Current Public Use: YES	Future Public Use: YES
Land Code: 1000028536	Agency Land Code: R29576596	Land Name: PARKS & TRAILS	County: CLEARWATER	Acres: 40.00
City:	Site Code: R290030	Classification Per M.S. 86A.05: a. state park	Current Public Use: YES	Future Public Use: YES
Land Code: 1000028537	Agency Land Code: R29576601	Land Name: PARKS & TRAILS	County: CLEARWATER	Acres: 40.00
City:	Site Code: R290030	Classification Per M.S. 86A.05: a. state park	Current Public Use: YES	Future Public Use: YES
Land Code: 1000028538	Agency Land Code: R29576605	Land Name: PARKS & TRAILS	County: CLEARWATER	Acres: 40.00
City:	Site Code: R290030	Classification Per M.S. 86A.05: a. state park	Current Public Use: YES	Future Public Use: YES
Land Code: 1000028539	Agency Land Code: R2973620	Land Name: PARKS & TRAILS	County: CLEARWATER	Acres: 40.00
City:	Site Code: R290030	Classification Per M.S. 86A.05: a. state park	Current Public Use: YES	Future Public Use: YES



Land Code: 1000028540	Agency Land Code: R2973624	Land Name: PARKS & TRAILS	County: CLEARWATER	Acres: 40.00
City:	Site Code: R290030	Classification Per M.S. 86A.05: a. state park	Current Public Use: YES	Future Public Use: YES
Land Code: 1000028541	Agency Land Code: R2973626	Land Name: PARKS & TRAILS	County: CLEARWATER	Acres: 40.00
City:	Site Code: R290030	Classification Per M.S. 86A.05: a. state park	Current Public Use: YES	Future Public Use: YES
Land Code: 1000028542	Agency Land Code: R2973644	Land Name: PARKS & TRAILS	County: CLEARWATER	Acres: 42.05
City:	Site Code: R290030	Classification Per M.S. 86A.05: a. state park	Current Public Use: YES	Future Public Use: YES
Land Code: 1000028543	Agency Land Code: R2973646	Land Name: PARKS & TRAILS	County: CLEARWATER	Acres: 55.80
City:	Site Code: R290030	Classification Per M.S. 86A.05: a. state park	Current Public Use: YES	Future Public Use: YES
Land Code: 1000028544	Agency Land Code: R2973334	Land Name: PARKS & TRAILS	County: CLEARWATER	Acres: 40.00
City:	Site Code: R290030	Classification Per M.S. 86A.05: a. state park	Current Public Use: YES	Future Public Use: YES
Land Code: 1000028545	Agency Land Code: R2973793	Land Name: PARKS & TRAILS	County: CLEARWATER	Acres: 40.00
City:	Site Code: R290030	Classification Per M.S. 86A.05: a. state park	Current Public Use: YES	Future Public Use: YES
Land Code: 1000028546	Agency Land Code: R2973456	Land Name: PARKS & TRAILS	County: CLEARWATER	Acres: 40.00
City:	Site Code: R290030	Classification Per M.S. 86A.05: a. state park	Current Public Use: YES	Future Public Use: YES
Land Code: 1000028547	Agency Land Code: R2973817	Land Name: PARKS & TRAILS	County: CLEARWATER	Acres: 40.00
City:	Site Code: R290030	Classification Per M.S. 86A.05: a. state park	Current Public Use: YES	Future Public Use: YES
Land Code: 1000028548	Agency Land Code: R2973583	Land Name: PARKS & TRAILS	County: CLEARWATER	Acres: 29.45
City:	Site Code: R290030	Classification Per M.S. 86A.05: a. state park	Current Public Use: YES	Future Public Use: YES
Land Code: 1000028549	Agency Land Code: R2973588	Land Name: PARKS & TRAILS	County: CLEARWATER	Acres: 40.00
City:	Site Code: R290030	Classification Per M.S. 86A.05: a. state park	Current Public Use: YES	Future Public Use: YES
Land Code: 1000028550	Agency Land Code: R29533754	Land Name: PARKS & TRAILS	County: CLEARWATER	Acres: 40.00
City:	Site Code: R290030	Classification Per M.S. 86A.05: a. state park	Current Public Use: YES	Future Public Use: YES
Land Code: 1000028551	Agency Land Code: R29576583	Land Name: PARKS & TRAILS	County: CLEARWATER	Acres: 40.00
City:	Site Code: R290030	Classification Per M.S. 86A.05: a. state park	Current Public Use: YES	Future Public Use: YES



Land Code: 1000028552	Agency Land Code: R29576604	Land Name: PARKS & TRAILS	County: CLEARWATER	Acres: 40.00
City:	Site Code: R290030	Classification Per M.S. 86A.05: a. state park	Current Public Use: YES	Future Public Use: YES
Land Code: 1000028553	Agency Land Code: R2973610	Land Name: PARKS & TRAILS	County: CLEARWATER	Acres: 40.00
City:	Site Code: R290030	Classification Per M.S. 86A.05: a. state park	Current Public Use: YES	Future Public Use: YES
Land Code: 1000028554	Agency Land Code: R2973658	Land Name: PARKS & TRAILS	County: CLEARWATER	Acres: 40.00
City:	Site Code: R290030	Classification Per M.S. 86A.05: a. state park	Current Public Use: YES	Future Public Use: YES
Land Code: 1000028555	Agency Land Code: R2973728	Land Name: PARKS & TRAILS	County: CLEARWATER	Acres: 40.00
City:	Site Code: R290030	Classification Per M.S. 86A.05: a. state park	Current Public Use: YES	Future Public Use: YES
Land Code: 1000028556	Agency Land Code: R2973408	Land Name: PARKS & TRAILS	County: CLEARWATER	Acres: 40.00
City:	Site Code: R290030	Classification Per M.S. 86A.05: a. state park	Current Public Use: YES	Future Public Use: YES
Land Code: 1000028557	Agency Land Code: R2973419	Land Name: PARKS & TRAILS	County: CLEARWATER	Acres: 40.00
City:	Site Code: R290030	Classification Per M.S. 86A.05: a. state park	Current Public Use: YES	Future Public Use: YES
Land Code: 1000028558	Agency Land Code: R2973441	Land Name: PARKS & TRAILS	County: CLEARWATER	Acres: 40.00
City:	Site Code: R290030	Classification Per M.S. 86A.05: a. state park	Current Public Use: YES	Future Public Use: YES
Land Code: 1000028559	Agency Land Code: R2973819	Land Name: PARKS & TRAILS	County: CLEARWATER	Acres: 40.00
City:	Site Code: R290030	Classification Per M.S. 86A.05: a. state park	Current Public Use: YES	Future Public Use: YES
Land Code: 1000028560	Agency Land Code: R2973823	Land Name: PARKS & TRAILS	County: CLEARWATER	Acres: 40.00
City:	Site Code: R290030	Classification Per M.S. 86A.05: a. state park	Current Public Use: YES	Future Public Use: YES
Land Code: 1000028561	Agency Land Code: R2973513	Land Name: PARKS & TRAILS	County: CLEARWATER	Acres: 40.00
City:	Site Code: R290030	Classification Per M.S. 86A.05: a. state park	Current Public Use: YES	Future Public Use: YES
Land Code: 1000028562	Agency Land Code: R2973576	Land Name: PARKS & TRAILS	County: CLEARWATER	Acres: 40.00
City:	Site Code: R290030	Classification Per M.S. 86A.05: a. state park	Current Public Use: YES	Future Public Use: YES
Land Code: 1000028563	Agency Land Code: R2973577	Land Name: PARKS & TRAILS	County: CLEARWATER	Acres: 40.00
City:	Site Code: R290030	Classification Per M.S. 86A.05: a. state park	Current Public Use: YES	Future Public Use: YES



Land Code: 1000028564	Agency Land Code: R2973632	Land Name: PARKS & TRAILS	County: CLEARWATER	Acres: 40.00
City:	Site Code: R290030	Classification Per M.S. 86A.05: a. state park	Current Public Use: YES	Future Public Use: YES
Land Code: 1000028565	Agency Land Code: R2973639	Land Name: PARKS & TRAILS	County: CLEARWATER	Acres: 40.00
City:	Site Code: R290030	Classification Per M.S. 86A.05: a. state park	Current Public Use: YES	Future Public Use: YES
Land Code: 1000028566	Agency Land Code: R2973642	Land Name: PARKS & TRAILS	County: CLEARWATER	Acres: 40.00
City:	Site Code: R290030	Classification Per M.S. 86A.05: a. state park	Current Public Use: YES	Future Public Use: YES
Land Code: 1000028567	Agency Land Code: R2973692	Land Name: PARKS & TRAILS	County: CLEARWATER	Acres: 40.00
City:	Site Code: R290030	Classification Per M.S. 86A.05: a. state park	Current Public Use: YES	Future Public Use: YES
Land Code: 1000028568	Agency Land Code: R2973338	Land Name: PARKS & TRAILS	County: CLEARWATER	Acres: 40.00
City:	Site Code: R290030	Classification Per M.S. 86A.05: a. state park	Current Public Use: YES	Future Public Use: YES
Land Code: 1000028569	Agency Land Code: R2973376	Land Name: PARKS & TRAILS	County: CLEARWATER	Acres: 40.00
City:	Site Code: R290030	Classification Per M.S. 86A.05: a. state park	Current Public Use: YES	Future Public Use: YES
Land Code: 1000028570	Agency Land Code: R2973377	Land Name: PARKS & TRAILS	County: CLEARWATER	Acres: 41.00
City:	Site Code: R290030	Classification Per M.S. 86A.05: a. state park	Current Public Use: YES	Future Public Use: YES
Land Code: 1000028571	Agency Land Code: R2973752	Land Name: PARKS & TRAILS	County: CLEARWATER	Acres: 40.00
City:	Site Code: R290030	Classification Per M.S. 86A.05: a. state park	Current Public Use: YES	Future Public Use: YES
Land Code: 1000028572	Agency Land Code: R2973435	Land Name: PARKS & TRAILS	County: CLEARWATER	Acres: 40.00
City:	Site Code: R290030	Classification Per M.S. 86A.05: a. state park	Current Public Use: YES	Future Public Use: YES
Land Code: 1000028573	Agency Land Code: R2973804	Land Name: PARKS & TRAILS	County: CLEARWATER	Acres: 40.00
City:	Site Code: R290030	Classification Per M.S. 86A.05: a. state park	Current Public Use: YES	Future Public Use: YES
Land Code: 1000028574	Agency Land Code: R2973834	Land Name: PARKS & TRAILS	County: CLEARWATER	Acres: 40.00
City:	Site Code: R290030	Classification Per M.S. 86A.05: a. state park	Current Public Use: YES	Future Public Use: YES
Land Code: 1000028575	Agency Land Code: R2973463	Land Name: PARKS & TRAILS	County: CLEARWATER	Acres: 40.00
City:	Site Code: R290030	Classification Per M.S. 86A.05: a. state park	Current Public Use: YES	Future Public Use: YES



Land Code: 1000028576	Agency Land Code: R2973491	Land Name: PARKS & TRAILS	County: CLEARWATER	Acres: 40.00
City:	Site Code: R290030	Classification Per M.S. 86A.05: a. state park	Current Public Use: YES	Future Public Use: YES
Land Code: 1000028577	Agency Land Code: R2973848	Land Name: PARKS & TRAILS	County: CLEARWATER	Acres: 40.00
City:	Site Code: R290030	Classification Per M.S. 86A.05: a. state park	Current Public Use: YES	Future Public Use: YES
Land Code: 1000028578	Agency Land Code: R2973581	Land Name: PARKS & TRAILS	County: CLEARWATER	Acres: 35.80
City:	Site Code: R290030	Classification Per M.S. 86A.05: a. state park	Current Public Use: YES	Future Public Use: YES
Land Code: 1000028579	Agency Land Code: R29576602	Land Name: PARKS & TRAILS	County: CLEARWATER	Acres: 40.00
City:	Site Code: R290030	Classification Per M.S. 86A.05: a. state park	Current Public Use: YES	Future Public Use: YES
Land Code: 1000028580	Agency Land Code: R29534936	Land Name: PARKS & TRAILS	County: CLEARWATER	Acres: 40.00
City:	Site Code: R290030	Classification Per M.S. 86A.05: a. state park	Current Public Use: YES	Future Public Use: YES
Land Code: 1000028581	Agency Land Code: R2973618	Land Name: PARKS & TRAILS	County: CLEARWATER	Acres: 40.00
City:	Site Code: R290030	Classification Per M.S. 86A.05: a. state park	Current Public Use: YES	Future Public Use: YES
Land Code: 1000028582	Agency Land Code: R2973651	Land Name: PARKS & TRAILS	County: CLEARWATER	Acres: 43.45
City:	Site Code: R290030	Classification Per M.S. 86A.05: a. state park	Current Public Use: YES	Future Public Use: YES
Land Code: 1000028583	Agency Land Code: R2973681	Land Name: PARKS & TRAILS	County: CLEARWATER	Acres: 40.00
City:	Site Code: R290030	Classification Per M.S. 86A.05: a. state park	Current Public Use: YES	Future Public Use: YES
Land Code: 1000028584	Agency Land Code: R2973737	Land Name: PARKS & TRAILS	County: CLEARWATER	Acres: 40.00
City:	Site Code: R290030	Classification Per M.S. 86A.05: a. state park	Current Public Use: YES	Future Public Use: YES
Land Code: 1000028585	Agency Land Code: R2973794	Land Name: PARKS & TRAILS	County: CLEARWATER	Acres: 40.00
City:	Site Code: R290030	Classification Per M.S. 86A.05: a. state park	Current Public Use: YES	Future Public Use: YES
Land Code: 1000028586	Agency Land Code: R2974151	Land Name: PARKS & TRAILS	County: CLEARWATER	Acres: 40.00
City:	Site Code: R290030	Classification Per M.S. 86A.05: a. state park	Current Public Use: YES	Future Public Use: YES
Land Code: 1000028587	Agency Land Code: R2973443	Land Name: PARKS & TRAILS	County: CLEARWATER	Acres: 40.00
City:	Site Code: R290030	Classification Per M.S. 86A.05: a. state park	Current Public Use: YES	Future Public Use: YES



Land Code: 1000028588	Agency Land Code: R2973454	Land Name: PARKS & TRAILS	County: CLEARWATER	Acres: 40.00
City:	Site Code: R290030	Classification Per M.S. 86A.05: a. state park	Current Public Use: YES	Future Public Use: YES
Land Code: 1000028589	Agency Land Code: R2973484	Land Name: PARKS & TRAILS	County: CLEARWATER	Acres: 16.70
City:	Site Code: R290030	Classification Per M.S. 86A.05: a. state park	Current Public Use: YES	Future Public Use: YES
Land Code: 1000028590	Agency Land Code: R2973495	Land Name: PARKS & TRAILS	County: CLEARWATER	Acres: 40.00
City:	Site Code: R290030	Classification Per M.S. 86A.05: a. state park	Current Public Use: YES	Future Public Use: YES
Land Code: 1000028591	Agency Land Code: R2973505	Land Name: PARKS & TRAILS	County: CLEARWATER	Acres: 40.00
City:	Site Code: R290030	Classification Per M.S. 86A.05: a. state park	Current Public Use: YES	Future Public Use: YES
Land Code: 1000028592	Agency Land Code: R29533757	Land Name: PARKS & TRAILS	County: CLEARWATER	Acres: 40.00
City:	Site Code: R290030	Classification Per M.S. 86A.05: a. state park	Current Public Use: YES	Future Public Use: YES
Land Code: 1000028593	Agency Land Code: R2973690	Land Name: PARKS & TRAILS	County: CLEARWATER	Acres: 40.00
City:	Site Code: R290030	Classification Per M.S. 86A.05: a. state park	Current Public Use: YES	Future Public Use: YES
Land Code: 1000028594	Agency Land Code: R2973340	Land Name: PARKS & TRAILS	County: CLEARWATER	Acres: 40.00
City:	Site Code: R290030	Classification Per M.S. 86A.05: a. state park	Current Public Use: YES	Future Public Use: YES
Land Code: 1000028595	Agency Land Code: R2973702	Land Name: PARKS & TRAILS	County: CLEARWATER	Acres: 40.00
City:	Site Code: R290030	Classification Per M.S. 86A.05: a. state park	Current Public Use: YES	Future Public Use: YES
Land Code: 1000028596	Agency Land Code: R2973712	Land Name: PARKS & TRAILS	County: CLEARWATER	Acres: 40.00
City:	Site Code: R290030	Classification Per M.S. 86A.05: a. state park	Current Public Use: YES	Future Public Use: YES
Land Code: 1000028597	Agency Land Code: R2973747	Land Name: PARKS & TRAILS	County: CLEARWATER	Acres: 40.00
City:	Site Code: R290030	Classification Per M.S. 86A.05: a. state park	Current Public Use: YES	Future Public Use: YES
Land Code: 1000028598	Agency Land Code: R2973792	Land Name: PARKS & TRAILS	County: CLEARWATER	Acres: 40.00
City:	Site Code: R290030	Classification Per M.S. 86A.05: a. state park	Current Public Use: YES	Future Public Use: YES
Land Code: 1000028599	Agency Land Code: R2973796	Land Name: PARKS & TRAILS	County: CLEARWATER	Acres: 40.00
City:	Site Code: R290030	Classification Per M.S. 86A.05: a. state park	Current Public Use: YES	Future Public Use: YES



Land Code: 1000028600	Agency Land Code: R2973427	Land Name: PARKS & TRAILS	County: CLEARWATER	Acres: 36.12
City:	Site Code: R290030	Classification Per M.S. 86A.05: a. state park	Current Public Use: YES	Future Public Use: YES
Land Code: 1000028601	Agency Land Code: R2973436	Land Name: PARKS & TRAILS	County: CLEARWATER	Acres: 40.00
City:	Site Code: R290030	Classification Per M.S. 86A.05: a. state park	Current Public Use: YES	Future Public Use: YES
Land Code: 1000028602	Agency Land Code: R2973458	Land Name: PARKS & TRAILS	County: CLEARWATER	Acres: 40.00
City:	Site Code: R290030	Classification Per M.S. 86A.05: a. state park	Current Public Use: YES	Future Public Use: YES
Land Code: 1000028603	Agency Land Code: R2973533	Land Name: PARKS & TRAILS	County: CLEARWATER	Acres: 40.00
City:	Site Code: R290030	Classification Per M.S. 86A.05: a. state park	Current Public Use: YES	Future Public Use: YES
Land Code: 1000028604	Agency Land Code: R2973564	Land Name: PARKS & TRAILS	County: CLEARWATER	Acres: 40.00
City:	Site Code: R290030	Classification Per M.S. 86A.05: a. state park	Current Public Use: YES	Future Public Use: YES
Land Code: 1000028605	Agency Land Code: R29576603	Land Name: PARKS & TRAILS	County: CLEARWATER	Acres: 40.00
City:	Site Code: R290030	Classification Per M.S. 86A.05: a. state park	Current Public Use: YES	Future Public Use: YES
Land Code: 1000028606	Agency Land Code: R29533755	Land Name: PARKS & TRAILS	County: CLEARWATER	Acres: 40.00
City:	Site Code: R290030	Classification Per M.S. 86A.05: a. state park	Current Public Use: YES	Future Public Use: YES
Land Code: 1000028607	Agency Land Code: R2973659	Land Name: PARKS & TRAILS	County: CLEARWATER	Acres: 35.75
City:	Site Code: R290030	Classification Per M.S. 86A.05: a. state park	Current Public Use: YES	Future Public Use: YES
Land Code: 1000028608	Agency Land Code: R2973680	Land Name: PARKS & TRAILS	County: CLEARWATER	Acres: 40.00
City:	Site Code: R290030	Classification Per M.S. 86A.05: a. state park	Current Public Use: YES	Future Public Use: YES
Land Code: 1000028609	Agency Land Code: R2973688	Land Name: PARKS & TRAILS	County: CLEARWATER	Acres: 40.00
City:	Site Code: R290030	Classification Per M.S. 86A.05: a. state park	Current Public Use: YES	Future Public Use: YES
Land Code: 1000028610	Agency Land Code: R2973693	Land Name: PARKS & TRAILS	County: CLEARWATER	Acres: 40.00
City:	Site Code: R290030	Classification Per M.S. 86A.05: a. state park	Current Public Use: YES	Future Public Use: YES
Land Code: 1000028611	Agency Land Code: R2973697	Land Name: PARKS & TRAILS	County: CLEARWATER	Acres: 40.00
City:	Site Code: R290030	Classification Per M.S. 86A.05: a. state park	Current Public Use: YES	Future Public Use: YES



Land Code: 1000028612	Agency Land Code: R2973740	Land Name: PARKS & TRAILS	County: CLEARWATER	Acres: 40.00
City:	Site Code: R290030	Classification Per M.S. 86A.05: a. state park	Current Public Use: YES	Future Public Use: YES
Land Code: 1000028613	Agency Land Code: R2973742	Land Name: PARKS & TRAILS	County: CLEARWATER	Acres: 40.00
City:	Site Code: R290030	Classification Per M.S. 86A.05: a. state park	Current Public Use: YES	Future Public Use: YES
Land Code: 1000028614	Agency Land Code: R2973375	Land Name: PARKS & TRAILS	County: CLEARWATER	Acres: 40.00
City:	Site Code: R290030	Classification Per M.S. 86A.05: a. state park	Current Public Use: YES	Future Public Use: YES
Land Code: 1000028615	Agency Land Code: R2973390	Land Name: PARKS & TRAILS	County: CLEARWATER	Acres: 40.70
City:	Site Code: R290030	Classification Per M.S. 86A.05: a. state park	Current Public Use: YES	Future Public Use: YES
Land Code: 1000028616	Agency Land Code: R2973772	Land Name: PARKS & TRAILS	County: CLEARWATER	Acres: 40.00
City:	Site Code: R290030	Classification Per M.S. 86A.05: a. state park	Current Public Use: YES	Future Public Use: YES
Land Code: 1000028617	Agency Land Code: R2973440	Land Name: PARKS & TRAILS	County: CLEARWATER	Acres: 40.00
City:	Site Code: R290030	Classification Per M.S. 86A.05: a. state park	Current Public Use: YES	Future Public Use: YES
Land Code: 1000028618	Agency Land Code: R2973816	Land Name: PARKS & TRAILS	County: CLEARWATER	Acres: 34.75
City:	Site Code: R290030	Classification Per M.S. 86A.05: a. state park	Current Public Use: YES	Future Public Use: YES
Land Code: 1000028619	Agency Land Code: R2973518	Land Name: PARKS & TRAILS	County: CLEARWATER	Acres: 24.30
City:	Site Code: R290030	Classification Per M.S. 86A.05: a. state park	Current Public Use: YES	Future Public Use: YES
Land Code: 1000028620	Agency Land Code: R2973524	Land Name: PARKS & TRAILS	County: CLEARWATER	Acres: 40.00
City:	Site Code: R290030	Classification Per M.S. 86A.05: a. state park	Current Public Use: YES	Future Public Use: YES
Land Code: 1000028621	Agency Land Code: R2973531	Land Name: PARKS & TRAILS	County: CLEARWATER	Acres: 40.00
City:	Site Code: R290030	Classification Per M.S. 86A.05: a. state park	Current Public Use: YES	Future Public Use: YES
Land Code: 1000028622	Agency Land Code: R2973542	Land Name: PARKS & TRAILS	County: CLEARWATER	Acres: 55.60
City:	Site Code: R290030	Classification Per M.S. 86A.05: a. state park	Current Public Use: YES	Future Public Use: YES
Land Code: 1000028623	Agency Land Code: R29576592	Land Name: PARKS & TRAILS	County: CLEARWATER	Acres: 40.00
City:	Site Code: R290030	Classification Per M.S. 86A.05: a. state park	Current Public Use: YES	Future Public Use: YES



Land Code: 1000028624	Agency Land Code: R2973619	Land Name: PARKS & TRAILS	County: CLEARWATER	Acres: 40.00
City:	Site Code: R290030	Classification Per M.S. 86A.05: a. state park	Current Public Use: YES	Future Public Use: YES
Land Code: 1000028625	Agency Land Code: R2973628	Land Name: PARKS & TRAILS	County: CLEARWATER	Acres: 40.00
City:	Site Code: R290030	Classification Per M.S. 86A.05: a. state park	Current Public Use: YES	Future Public Use: YES
Land Code: 1000028626	Agency Land Code: R2973686	Land Name: PARKS & TRAILS	County: CLEARWATER	Acres: 40.00
City:	Site Code: R290030	Classification Per M.S. 86A.05: a. state park	Current Public Use: YES	Future Public Use: YES
Land Code: 1000028627	Agency Land Code: R2973691	Land Name: PARKS & TRAILS	County: CLEARWATER	Acres: 40.00
City:	Site Code: R290030	Classification Per M.S. 86A.05: a. state park	Current Public Use: YES	Future Public Use: YES
Land Code: 1000028628	Agency Land Code: R2973339	Land Name: PARKS & TRAILS	County: CLEARWATER	Acres: 40.00
City:	Site Code: R290030	Classification Per M.S. 86A.05: a. state park	Current Public Use: YES	Future Public Use: YES
Land Code: 1000028629	Agency Land Code: R2973374	Land Name: PARKS & TRAILS	County: CLEARWATER	Acres: 41.00
City:	Site Code: R290030	Classification Per M.S. 86A.05: a. state park	Current Public Use: YES	Future Public Use: YES
Land Code: 1000028630	Agency Land Code: R2973379	Land Name: PARKS & TRAILS	County: CLEARWATER	Acres: 40.00
City:	Site Code: R290030	Classification Per M.S. 86A.05: a. state park	Current Public Use: YES	Future Public Use: YES
Land Code: 1000028631	Agency Land Code: R2973382	Land Name: PARKS & TRAILS	County: CLEARWATER	Acres: 40.00
City:	Site Code: R290030	Classification Per M.S. 86A.05: a. state park	Current Public Use: YES	Future Public Use: YES
Land Code: 1000028632	Agency Land Code: R29332654	Land Name: PARKS & TRAILS	County: CLEARWATER	Acres: 2.95
City:	Site Code: R290332	Classification Per M.S. 86A.05: h. state water access site	Current Public Use: YES	Future Public Use: YES
Land Code: 1000028633	Agency Land Code: R29332656	Land Name: PARKS & TRAILS	County: CLEARWATER	Acres: 2.20
City:	Site Code:	Classification Per M.S. 86A.05: h. state water access site	Current Public Use: YES	Future Public Use: YES
Land Code: 1000028634	Agency Land Code: R29332655	Land Name: PARKS & TRAILS	County: CLEARWATER	Acres: 0.60
City:	Site Code:	Classification Per M.S. 86A.05: h. state water access site	Current Public Use: YES	Future Public Use: YES
Land Code: 1000028636	Agency Land Code: R2978104	Land Name: PARKS & TRAILS	County: CLEARWATER	Acres: 4.80
City:	Site Code:	Classification Per M.S. 86A.05: h. state water access site	Current Public Use: YES	Future Public Use: YES



Land Code: 1000028637	Agency Land Code: R2974282	Land Name: PARKS & TRAILS	County: CLEARWATER	Acres: 2.04
City:	Site Code:	Classification Per M.S. 86A.05: h. state water access site	Current Public Use: YES	Future Public Use: YES
Land Code: 1000028638	Agency Land Code: R29333490	Land Name: FAW - WILDLIFE	County: CLEARWATER	Acres: 34.30
City:	Site Code:	Classification Per M.S. 86A.05: g. state wildlife management area	Current Public Use: YES	Future Public Use: YES
Land Code: 1000028639	Agency Land Code: R29338178	Land Name: FAW - WILDLIFE	County: CLEARWATER	Acres: 40.00
City:	Site Code:	Classification Per M.S. 86A.05: g. state wildlife management area	Current Public Use: YES	Future Public Use: YES
Land Code: 1000028640	Agency Land Code: R29338177	Land Name: FAW - WILDLIFE	County: CLEARWATER	Acres: 40.00
City:	Site Code:	Classification Per M.S. 86A.05: g. state wildlife management area	Current Public Use: YES	Future Public Use: YES
Land Code: 1000028641	Agency Land Code: R2974828	Land Name: FAW - WILDLIFE	County: CLEARWATER	Acres: 42.40
City:	Site Code:	Classification Per M.S. 86A.05: g. state wildlife management area	Current Public Use: YES	Future Public Use: YES
Land Code: 1000028642	Agency Land Code: R2974829	Land Name: FAW - WILDLIFE	County: CLEARWATER	Acres: 23.90
City:	Site Code:	Classification Per M.S. 86A.05: g. state wildlife management area	Current Public Use: YES	Future Public Use: YES
Land Code: 1000028643	Agency Land Code: R2974435	Land Name: FAW - WILDLIFE	County: CLEARWATER	Acres: 40.00
City:	Site Code:	Classification Per M.S. 86A.05: g. state wildlife management area	Current Public Use: YES	Future Public Use: YES
Land Code: 1000028644	Agency Land Code: R2975243	Land Name: FAW - WILDLIFE	County: CLEARWATER	Acres: 54.25
City:	Site Code:	Classification Per M.S. 86A.05: g. state wildlife management area	Current Public Use: YES	Future Public Use: YES
Land Code: 1000028645	Agency Land Code: R2975445	Land Name: FAW - WILDLIFE	County: CLEARWATER	Acres: 26.75
City:	Site Code:	Classification Per M.S. 86A.05: g. state wildlife management area	Current Public Use: YES	Future Public Use: YES
Land Code: 1000028646	Agency Land Code: R2974083	Land Name: FAW - WILDLIFE	County: CLEARWATER	Acres: 31.70
City:	Site Code:	Classification Per M.S. 86A.05: g. state wildlife management area	Current Public Use: YES	Future Public Use: YES
Land Code: 1000028647	Agency Land Code: R2975231	Land Name: FAW - WILDLIFE	County: CLEARWATER	Acres: 36.90
City:	Site Code:	Classification Per M.S. 86A.05: g. state wildlife management area	Current Public Use: YES	Future Public Use: YES
Land Code: 1000028648	Agency Land Code: R2977271	Land Name: FAW - WILDLIFE	County: CLEARWATER	Acres: 34.70
City:	Site Code:	Classification Per M.S. 86A.05: g. state wildlife management area	Current Public Use: YES	Future Public Use: YES



Land Code: 1000028649	Agency Land Code: R29410352	Land Name: FAW - WILDLIFE	County: CLEARWATER	Acres: 40.00
City:	Site Code:	Classification Per M.S. 86A.05: g. state wildlife management area	Current Public Use: YES	Future Public Use: YES
Land Code: 1000028650	Agency Land Code: R29539729	Land Name: FAW - WILDLIFE	County: CLEARWATER	Acres: 40.00
City:	Site Code:	Classification Per M.S. 86A.05: g. state wildlife management area	Current Public Use: YES	Future Public Use: YES
Land Code: 1000028651	Agency Land Code: R29539732	Land Name: FAW - WILDLIFE	County: CLEARWATER	Acres: 10.50
City:	Site Code:	Classification Per M.S. 86A.05: g. state wildlife management area	Current Public Use: YES	Future Public Use: YES
Land Code: 1000028652	Agency Land Code: R29539733	Land Name: FAW - WILDLIFE	County: CLEARWATER	Acres: 40.00
City:	Site Code:	Classification Per M.S. 86A.05: g. state wildlife management area	Current Public Use: YES	Future Public Use: YES
Land Code: 1000028653	Agency Land Code: R29539730	Land Name: FAW - WILDLIFE	County: CLEARWATER	Acres: 40.00
City:	Site Code:	Classification Per M.S. 86A.05: g. state wildlife management area	Current Public Use: YES	Future Public Use: YES
Land Code: 1000028654	Agency Land Code: R29539731	Land Name: FAW - WILDLIFE	County: CLEARWATER	Acres: 40.00
City:	Site Code:	Classification Per M.S. 86A.05: g. state wildlife management area	Current Public Use: YES	Future Public Use: YES
Land Code: 1000028655	Agency Land Code: R2978138	Land Name: FAW - WILDLIFE	County: CLEARWATER	Acres: 41.71
City:	Site Code:	Classification Per M.S. 86A.05: g. state wildlife management area	Current Public Use: YES	Future Public Use: YES
Land Code: 1000028656	Agency Land Code: R2978137	Land Name: FAW - WILDLIFE	County: CLEARWATER	Acres: 40.00
City:	Site Code:	Classification Per M.S. 86A.05: g. state wildlife management area	Current Public Use: YES	Future Public Use: YES
Land Code: 1000028657	Agency Land Code: R2978139	Land Name: FAW - WILDLIFE	County: CLEARWATER	Acres: 40.93
City:	Site Code:	Classification Per M.S. 86A.05: g. state wildlife management area	Current Public Use: YES	Future Public Use: YES
Land Code: 1000028658	Agency Land Code: R2978140	Land Name: FAW - WILDLIFE	County: CLEARWATER	Acres: 40.00
City:	Site Code:	Classification Per M.S. 86A.05: g. state wildlife management area	Current Public Use: YES	Future Public Use: YES
Land Code: 1000028659	Agency Land Code: R2976745	Land Name: FAW - WILDLIFE	County: CLEARWATER	Acres: 36.20
City:	Site Code:	Classification Per M.S. 86A.05: g. state wildlife management area	Current Public Use: YES	Future Public Use: YES
Land Code: 1000028660	Agency Land Code: R2978018	Land Name: FAW - WILDLIFE	County: CLEARWATER	Acres: 20.00
City:	Site Code:	Classification Per M.S. 86A.05: g. state wildlife management area	Current Public Use: YES	Future Public Use: YES



Land Code: 1000028661	Agency Land Code: R2978022	Land Name: FAW - WILDLIFE	County: CLEARWATER	Acres: 35.50
City:	Site Code:	Classification Per M.S. 86A.05: g. state wildlife management area	Current Public Use: YES	Future Public Use: YES
Land Code: 1000028662	Agency Land Code: R2978025	Land Name: FAW - WILDLIFE	County: CLEARWATER	Acres: 40.00
City:	Site Code:	Classification Per M.S. 86A.05: g. state wildlife management area	Current Public Use: YES	Future Public Use: YES
Land Code: 1000028663	Agency Land Code: R2978027	Land Name: FAW - WILDLIFE	County: CLEARWATER	Acres: 3.30
City:	Site Code:	Classification Per M.S. 86A.05: g. state wildlife management area	Current Public Use: YES	Future Public Use: YES
Land Code: 1000028664	Agency Land Code: R2978019	Land Name: FAW - WILDLIFE	County: CLEARWATER	Acres: 17.10
City:	Site Code:	Classification Per M.S. 86A.05: g. state wildlife management area	Current Public Use: YES	Future Public Use: YES
Land Code: 1000028665	Agency Land Code: R2978023	Land Name: FAW - WILDLIFE	County: CLEARWATER	Acres: 40.00
City:	Site Code:	Classification Per M.S. 86A.05: g. state wildlife management area	Current Public Use: YES	Future Public Use: YES
Land Code: 1000028666	Agency Land Code: R2978028	Land Name: FAW - WILDLIFE	County: CLEARWATER	Acres: 31.40
City:	Site Code:	Classification Per M.S. 86A.05: g. state wildlife management area	Current Public Use: YES	Future Public Use: YES
Land Code: 1000028667	Agency Land Code: R2978017	Land Name: FAW - WILDLIFE	County: CLEARWATER	Acres: 35.00
City:	Site Code:	Classification Per M.S. 86A.05: g. state wildlife management area	Current Public Use: YES	Future Public Use: YES
Land Code: 1000028668	Agency Land Code: R2978024	Land Name: FAW - WILDLIFE	County: CLEARWATER	Acres: 20.00
City:	Site Code:	Classification Per M.S. 86A.05: g. state wildlife management area	Current Public Use: YES	Future Public Use: YES
Land Code: 1000028669	Agency Land Code: R2978020	Land Name: FAW - WILDLIFE	County: CLEARWATER	Acres: 40.00
City:	Site Code:	Classification Per M.S. 86A.05: g. state wildlife management area	Current Public Use: YES	Future Public Use: YES
Land Code: 1000028670	Agency Land Code: R2978026	Land Name: FAW - WILDLIFE	County: CLEARWATER	Acres: 25.00
City:	Site Code:	Classification Per M.S. 86A.05: g. state wildlife management area	Current Public Use: YES	Future Public Use: YES
Land Code: 1000028671	Agency Land Code: R2978021	Land Name: FAW - WILDLIFE	County: CLEARWATER	Acres: 8.90
City:	Site Code:	Classification Per M.S. 86A.05: g. state wildlife management area	Current Public Use: YES	Future Public Use: YES
Land Code: 1000028672	Agency Land Code: R2976799	Land Name: FAW - WILDLIFE	County: CLEARWATER	Acres: 40.00
City:	Site Code:	Classification Per M.S. 86A.05: g. state wildlife management area	Current Public Use: YES	Future Public Use: YES



Land Code: 1000028673	Agency Land Code: R2977619	Land Name: FAW - WILDLIFE	County: CLEARWATER	Acres: 15.50
City:	Site Code:	Classification Per M.S. 86A.05: g. state wildlife management area	Current Public Use: YES	Future Public Use: YES
Land Code: 1000028674	Agency Land Code: R29332673	Land Name: FAW - WILDLIFE	County: CLEARWATER	Acres: 0.75
City:	Site Code:	Classification Per M.S. 86A.05: g. state wildlife management area	Current Public Use: YES	Future Public Use: YES
Land Code: 1000028675	Agency Land Code: R29332672	Land Name: FAW - WILDLIFE	County: CLEARWATER	Acres: 57.27
City:	Site Code:	Classification Per M.S. 86A.05: g. state wildlife management area	Current Public Use: YES	Future Public Use: YES
Land Code: 1000028676	Agency Land Code: R2975370	Land Name: FAW - WILDLIFE	County: CLEARWATER	Acres: 20.10
City:	Site Code:	Classification Per M.S. 86A.05: g. state wildlife management area	Current Public Use: YES	Future Public Use: YES
Land Code: 1000028677	Agency Land Code: R2977003	Land Name: FAW - WILDLIFE	County: CLEARWATER	Acres: 40.00
City:	Site Code:	Classification Per M.S. 86A.05: g. state wildlife management area	Current Public Use: YES	Future Public Use: YES
Land Code: 1000028678	Agency Land Code: R2977117	Land Name: FAW - WILDLIFE	County: CLEARWATER	Acres: 40.00
City:	Site Code:	Classification Per M.S. 86A.05: g. state wildlife management area	Current Public Use: YES	Future Public Use: YES
Land Code: 1000028679	Agency Land Code: R2977033	Land Name: FAW - WILDLIFE	County: CLEARWATER	Acres: 40.00
City:	Site Code:	Classification Per M.S. 86A.05: g. state wildlife management area	Current Public Use: YES	Future Public Use: YES
Land Code: 1000028680	Agency Land Code: R2977031	Land Name: FAW - WILDLIFE	County: CLEARWATER	Acres: 40.00
City:	Site Code:	Classification Per M.S. 86A.05: g. state wildlife management area	Current Public Use: YES	Future Public Use: YES
Land Code: 1000028681	Agency Land Code: R2977115	Land Name: FAW - WILDLIFE	County: CLEARWATER	Acres: 40.00
City:	Site Code:	Classification Per M.S. 86A.05: g. state wildlife management area	Current Public Use: YES	Future Public Use: YES
Land Code: 1000028682	Agency Land Code: R2977019	Land Name: FAW - WILDLIFE	County: CLEARWATER	Acres: 40.00
City:	Site Code:	Classification Per M.S. 86A.05: g. state wildlife management area	Current Public Use: YES	Future Public Use: YES
Land Code: 1000028683	Agency Land Code: R2977807	Land Name: FAW - WILDLIFE	County: CLEARWATER	Acres: 40.00
City:	Site Code:	Classification Per M.S. 86A.05: g. state wildlife management area	Current Public Use: YES	Future Public Use: YES
Land Code: 1000028684	Agency Land Code: R2977116	Land Name: FAW - WILDLIFE	County: CLEARWATER	Acres: 40.00
City:	Site Code:	Classification Per M.S. 86A.05: g. state wildlife management area	Current Public Use: YES	Future Public Use: YES



Land Code: 1000028685	Agency Land Code: R2977018	Land Name: FAW - WILDLIFE	County: CLEARWATER	Acres: 40.00
City:	Site Code:	Classification Per M.S. 86A.05: g. state wildlife management area	Current Public Use: YES	Future Public Use: YES
Land Code: 1000028686	Agency Land Code: R2977135	Land Name: FAW - WILDLIFE	County: CLEARWATER	Acres: 40.00
City:	Site Code:	Classification Per M.S. 86A.05: g. state wildlife management area	Current Public Use: YES	Future Public Use: YES
Land Code: 1000028687	Agency Land Code: R2977150	Land Name: FAW - WILDLIFE	County: CLEARWATER	Acres: 40.00
City:	Site Code:	Classification Per M.S. 86A.05: g. state wildlife management area	Current Public Use: YES	Future Public Use: YES
Land Code: 1000028688	Agency Land Code: R2973950	Land Name: FAW - WILDLIFE	County: CLEARWATER	Acres: 24.60
City:	Site Code:	Classification Per M.S. 86A.05: g. state wildlife management area	Current Public Use: YES	Future Public Use: YES
Land Code: 1000028689	Agency Land Code: R2977460	Land Name: FAW - WILDLIFE	County: CLEARWATER	Acres: 35.50
City:	Site Code:	Classification Per M.S. 86A.05: g. state wildlife management area	Current Public Use: YES	Future Public Use: YES
Land Code: 1000028690	Agency Land Code: R2977949	Land Name: FAW - WILDLIFE	County: CLEARWATER	Acres: 10.00
City:	Site Code:	Classification Per M.S. 86A.05: g. state wildlife management area	Current Public Use: YES	Future Public Use: YES
Land Code: 1000028691	Agency Land Code: R29546789	Land Name: FAW - WILDLIFE	County: CLEARWATER	Acres: 40.00
City:	Site Code:	Classification Per M.S. 86A.05: g. state wildlife management area	Current Public Use: YES	Future Public Use: YES
Land Code: 1000028692	Agency Land Code: R29547391	Land Name: FAW - WILDLIFE	County: CLEARWATER	Acres: 29.16
City:	Site Code:	Classification Per M.S. 86A.05: g. state wildlife management area	Current Public Use: YES	Future Public Use: YES
Land Code: 1000028693	Agency Land Code: R29409644	Land Name: FAW - WILDLIFE	County: CLEARWATER	Acres: 40.00
City:	Site Code:	Classification Per M.S. 86A.05: g. state wildlife management area	Current Public Use: YES	Future Public Use: YES
Land Code: 1000028694	Agency Land Code: R29341874	Land Name: FAW - WILDLIFE	County: CLEARWATER	Acres: 30.71
City:	Site Code:	Classification Per M.S. 86A.05: g. state wildlife management area	Current Public Use: YES	Future Public Use: YES
Land Code: 1000028695	Agency Land Code: R29341876	Land Name: FAW - WILDLIFE	County: CLEARWATER	Acres: 40.00
City:	Site Code:	Classification Per M.S. 86A.05: g. state wildlife management area	Current Public Use: YES	Future Public Use: YES
Land Code: 1000028696	Agency Land Code: R29341877	Land Name: FAW - WILDLIFE	County: CLEARWATER	Acres: 30.58
City:	Site Code:	Classification Per M.S. 86A.05: g. state wildlife management area	Current Public Use: YES	Future Public Use: YES



Land Code: 1000028697	Agency Land Code: R29341878	Land Name: FAW - WILDLIFE	County: CLEARWATER	Acres: 30.73
City:	Site Code:	Classification Per M.S. 86A.05: g. state wildlife management area	Current Public Use: YES	Future Public Use: YES
Land Code: 1000028698	Agency Land Code: R29341879	Land Name: FAW - WILDLIFE	County: CLEARWATER	Acres: 40.00
City:	Site Code:	Classification Per M.S. 86A.05: g. state wildlife management area	Current Public Use: YES	Future Public Use: YES
Land Code: 1000028699	Agency Land Code: R29341880	Land Name: FAW - WILDLIFE	County: CLEARWATER	Acres: 31.90
City:	Site Code:	Classification Per M.S. 86A.05: g. state wildlife management area	Current Public Use: YES	Future Public Use: YES
Land Code: 1000028700	Agency Land Code: R29341881	Land Name: FAW - WILDLIFE	County: CLEARWATER	Acres: 40.00
City:	Site Code:	Classification Per M.S. 86A.05: g. state wildlife management area	Current Public Use: YES	Future Public Use: YES
Land Code: 1000028701	Agency Land Code: R29341882	Land Name: FAW - WILDLIFE	County: CLEARWATER	Acres: 40.00
City:	Site Code:	Classification Per M.S. 86A.05: g. state wildlife management area	Current Public Use: YES	Future Public Use: YES
Land Code: 1000028702	Agency Land Code: R29341883	Land Name: FAW - WILDLIFE	County: CLEARWATER	Acres: 40.00
City:	Site Code:	Classification Per M.S. 86A.05: g. state wildlife management area	Current Public Use: YES	Future Public Use: YES
Land Code: 1000028703	Agency Land Code: R29547388	Land Name: FAW - WILDLIFE	County: CLEARWATER	Acres: 40.00
City:	Site Code:	Classification Per M.S. 86A.05: g. state wildlife management area	Current Public Use: YES	Future Public Use: YES
Land Code: 1000028704	Agency Land Code: R29409646	Land Name: FAW - WILDLIFE	County: CLEARWATER	Acres: 24.95
City:	Site Code:	Classification Per M.S. 86A.05: g. state wildlife management area	Current Public Use: YES	Future Public Use: YES
Land Code: 1000028705	Agency Land Code: R29341875	Land Name: FAW - WILDLIFE	County: CLEARWATER	Acres: 40.00
City:	Site Code:	Classification Per M.S. 86A.05: g. state wildlife management area	Current Public Use: YES	Future Public Use: YES
Land Code: 1000028706	Agency Land Code: R29409643	Land Name: FAW - WILDLIFE	County: CLEARWATER	Acres: 40.00
City:	Site Code:	Classification Per M.S. 86A.05: g. state wildlife management area	Current Public Use: YES	Future Public Use: YES
Land Code: 1000028707	Agency Land Code: R29409645	Land Name: FAW - WILDLIFE	County: CLEARWATER	Acres: 27.70
City:	Site Code:	Classification Per M.S. 86A.05: g. state wildlife management area	Current Public Use: YES	Future Public Use: YES
Land Code: 1000028708	Agency Land Code: R29546788	Land Name: FAW - WILDLIFE	County: CLEARWATER	Acres: 40.00
City:	Site Code:	Classification Per M.S. 86A.05: g. state wildlife management area	Current Public Use: YES	Future Public Use: YES



Land Code: 1000028709	Agency Land Code: R29547389	Land Name: FAW - WILDLIFE	County: CLEARWATER	Acres: 40.00
City:	Site Code:	Classification Per M.S. 86A.05: g. state wildlife management area	Current Public Use: YES	Future Public Use: YES
Land Code: 1000028710	Agency Land Code: R29547390	Land Name: FAW - WILDLIFE	County: CLEARWATER	Acres: 25.15
City:	Site Code:	Classification Per M.S. 86A.05: g. state wildlife management area	Current Public Use: YES	Future Public Use: YES
Land Code: 1000028711	Agency Land Code: R29409642	Land Name: FAW - WILDLIFE	County: CLEARWATER	Acres: 29.26
City:	Site Code:	Classification Per M.S. 86A.05: g. state wildlife management area	Current Public Use: YES	Future Public Use: YES
Land Code: 1000028712	Agency Land Code: R2974548	Land Name: FAW - WILDLIFE	County: CLEARWATER	Acres: 4.00
City:	Site Code:	Classification Per M.S. 86A.05: g. state wildlife management area	Current Public Use: YES	Future Public Use: YES
Land Code: 1000028713	Agency Land Code: R2976302	Land Name: FAW - WILDLIFE	County: CLEARWATER	Acres: 40.00
City:	Site Code:	Classification Per M.S. 86A.05: g. state wildlife management area	Current Public Use: YES	Future Public Use: YES
Land Code: 1000028714	Agency Land Code: R2976300	Land Name: FAW - WILDLIFE	County: CLEARWATER	Acres: 42.40
City:	Site Code:	Classification Per M.S. 86A.05: g. state wildlife management area	Current Public Use: YES	Future Public Use: YES
Land Code: 1000028715	Agency Land Code: R2976314	Land Name: FAW - WILDLIFE	County: CLEARWATER	Acres: 40.00
City:	Site Code:	Classification Per M.S. 86A.05: g. state wildlife management area	Current Public Use: YES	Future Public Use: YES
Land Code: 1000028716	Agency Land Code: R2976319	Land Name: FAW - WILDLIFE	County: CLEARWATER	Acres: 6.00
City:	Site Code:	Classification Per M.S. 86A.05: g. state wildlife management area	Current Public Use: YES	Future Public Use: YES
Land Code: 1000028717	Agency Land Code: R2976320	Land Name: FAW - WILDLIFE	County: CLEARWATER	Acres: 39.00
City:	Site Code:	Classification Per M.S. 86A.05: g. state wildlife management area	Current Public Use: YES	Future Public Use: YES
Land Code: 1000028718	Agency Land Code: R2976305	Land Name: FAW - WILDLIFE	County: CLEARWATER	Acres: 14.40
City:	Site Code:	Classification Per M.S. 86A.05: g. state wildlife management area	Current Public Use: YES	Future Public Use: YES
Land Code: 1000028719	Agency Land Code: R2976297	Land Name: FAW - WILDLIFE	County: CLEARWATER	Acres: 40.00
City:	Site Code:	Classification Per M.S. 86A.05: g. state wildlife management area	Current Public Use: YES	Future Public Use: YES
Land Code: 1000028720	Agency Land Code: R2976321	Land Name: FAW - WILDLIFE	County: CLEARWATER	Acres: 39.00
City:	Site Code:	Classification Per M.S. 86A.05: g. state wildlife management area	Current Public Use: YES	Future Public Use: YES



Land Code: 1000028721	Agency Land Code: R2976310	Land Name: FAW - WILDLIFE	County: CLEARWATER	Acres: 40.00
City:	Site Code:	Classification Per M.S. 86A.05: g. state wildlife management area	Current Public Use: YES	Future Public Use: YES
Land Code: 1000028722	Agency Land Code: R2976306	Land Name: FAW - WILDLIFE	County: CLEARWATER	Acres: 45.75
City:	Site Code:	Classification Per M.S. 86A.05: g. state wildlife management area	Current Public Use: YES	Future Public Use: YES
Land Code: 1000028723	Agency Land Code: R2976312	Land Name: FAW - WILDLIFE	County: CLEARWATER	Acres: 40.00
City:	Site Code:	Classification Per M.S. 86A.05: g. state wildlife management area	Current Public Use: YES	Future Public Use: YES
Land Code: 1000028724	Agency Land Code: R2976299	Land Name: FAW - WILDLIFE	County: CLEARWATER	Acres: 40.00
City:	Site Code:	Classification Per M.S. 86A.05: g. state wildlife management area	Current Public Use: YES	Future Public Use: YES
Land Code: 1000028725	Agency Land Code: R2976301	Land Name: FAW - WILDLIFE	County: CLEARWATER	Acres: 23.60
City:	Site Code:	Classification Per M.S. 86A.05: g. state wildlife management area	Current Public Use: YES	Future Public Use: YES
Land Code: 1000028726	Agency Land Code: R2976309	Land Name: FAW - WILDLIFE	County: CLEARWATER	Acres: 40.00
City:	Site Code:	Classification Per M.S. 86A.05: g. state wildlife management area	Current Public Use: YES	Future Public Use: YES
Land Code: 1000028727	Agency Land Code: R2976294	Land Name: FAW - WILDLIFE	County: CLEARWATER	Acres: 40.00
City:	Site Code:	Classification Per M.S. 86A.05: g. state wildlife management area	Current Public Use: YES	Future Public Use: YES
Land Code: 1000028728	Agency Land Code: R2976291	Land Name: FAW - WILDLIFE	County: CLEARWATER	Acres: 40.00
City:	Site Code:	Classification Per M.S. 86A.05: g. state wildlife management area	Current Public Use: YES	Future Public Use: YES
Land Code: 1000028729	Agency Land Code: R2976304	Land Name: FAW - WILDLIFE	County: CLEARWATER	Acres: 27.10
City:	Site Code:	Classification Per M.S. 86A.05: g. state wildlife management area	Current Public Use: YES	Future Public Use: YES
Land Code: 1000028730	Agency Land Code: R2976322	Land Name: FAW - WILDLIFE	County: CLEARWATER	Acres: 40.00
City:	Site Code:	Classification Per M.S. 86A.05: g. state wildlife management area	Current Public Use: YES	Future Public Use: YES
Land Code: 1000028731	Agency Land Code: R2976295	Land Name: FAW - WILDLIFE	County: CLEARWATER	Acres: 40.00
City:	Site Code:	Classification Per M.S. 86A.05: g. state wildlife management area	Current Public Use: YES	Future Public Use: YES
Land Code: 1000028732	Agency Land Code: R2976307	Land Name: FAW - WILDLIFE	County: CLEARWATER	Acres: 40.00
City:	Site Code:	Classification Per M.S. 86A.05: g. state wildlife management area	Current Public Use: YES	Future Public Use: YES



Land Code: 1000028733	Agency Land Code: R2976303	Land Name: FAW - WILDLIFE	County: CLEARWATER	Acres: 40.00
City:	Site Code:	Classification Per M.S. 86A.05: g. state wildlife management area	Current Public Use: YES	Future Public Use: YES
Land Code: 1000028734	Agency Land Code: R2976293	Land Name: FAW - WILDLIFE	County: CLEARWATER	Acres: 40.00
City:	Site Code:	Classification Per M.S. 86A.05: g. state wildlife management area	Current Public Use: YES	Future Public Use: YES
Land Code: 1000028735	Agency Land Code: R2976316	Land Name: FAW - WILDLIFE	County: CLEARWATER	Acres: 40.00
City:	Site Code:	Classification Per M.S. 86A.05: g. state wildlife management area	Current Public Use: YES	Future Public Use: YES
Land Code: 1000028736	Agency Land Code: R2976296	Land Name: FAW - WILDLIFE	County: CLEARWATER	Acres: 40.00
City:	Site Code:	Classification Per M.S. 86A.05: g. state wildlife management area	Current Public Use: YES	Future Public Use: YES
Land Code: 1000028737	Agency Land Code: R2976323	Land Name: FAW - WILDLIFE	County: CLEARWATER	Acres: 40.00
City:	Site Code:	Classification Per M.S. 86A.05: g. state wildlife management area	Current Public Use: YES	Future Public Use: YES
Land Code: 1000028738	Agency Land Code: R2976325	Land Name: FAW - WILDLIFE	County: CLEARWATER	Acres: 40.00
City:	Site Code:	Classification Per M.S. 86A.05: g. state wildlife management area	Current Public Use: YES	Future Public Use: YES
Land Code: 1000028739	Agency Land Code: R2976308	Land Name: FAW - WILDLIFE	County: CLEARWATER	Acres: 40.00
City:	Site Code:	Classification Per M.S. 86A.05: g. state wildlife management area	Current Public Use: YES	Future Public Use: YES
Land Code: 1000028740	Agency Land Code: R2976292	Land Name: FAW - WILDLIFE	County: CLEARWATER	Acres: 40.00
City:	Site Code:	Classification Per M.S. 86A.05: g. state wildlife management area	Current Public Use: YES	Future Public Use: YES
Land Code: 1000028741	Agency Land Code: R2976298	Land Name: FAW - WILDLIFE	County: CLEARWATER	Acres: 40.00
City:	Site Code:	Classification Per M.S. 86A.05: g. state wildlife management area	Current Public Use: YES	Future Public Use: YES
Land Code: 1000028742	Agency Land Code: R2977611	Land Name: FAW - WILDLIFE	County: CLEARWATER	Acres: 25.15
City:	Site Code:	Classification Per M.S. 86A.05: g. state wildlife management area	Current Public Use: YES	Future Public Use: YES
Land Code: 1000028743	Agency Land Code: R2977610	Land Name: FAW - WILDLIFE	County: CLEARWATER	Acres: 22.10
City:	Site Code:	Classification Per M.S. 86A.05: g. state wildlife management area	Current Public Use: YES	Future Public Use: YES
Land Code: 1000028744	Agency Land Code: R2977609	Land Name: FAW - WILDLIFE	County: CLEARWATER	Acres: 40.00
City:	Site Code:	Classification Per M.S. 86A.05: g. state wildlife management area	Current Public Use: YES	Future Public Use: YES



Land Code: 1000028745	Agency Land Code: R2977622	Land Name: FAW - WILDLIFE	County: CLEARWATER	Acres: 40.10
City:	Site Code:	Classification Per M.S. 86A.05: g. state wildlife management area	Current Public Use: YES	Future Public Use: YES
Land Code: 1000028746	Agency Land Code: R29334429	Land Name: FAW - WILDLIFE	County: CLEARWATER	Acres: 43.30
City:	Site Code:	Classification Per M.S. 86A.05: g. state wildlife management area	Current Public Use: YES	Future Public Use: YES
Land Code: 1000028747	Agency Land Code: R2977613	Land Name: FAW - WILDLIFE	County: CLEARWATER	Acres: 16.50
City:	Site Code:	Classification Per M.S. 86A.05: g. state wildlife management area	Current Public Use: YES	Future Public Use: YES
Land Code: 1000028748	Agency Land Code: R2977608	Land Name: FAW - WILDLIFE	County: CLEARWATER	Acres: 40.00
City:	Site Code:	Classification Per M.S. 86A.05: g. state wildlife management area	Current Public Use: YES	Future Public Use: YES
Land Code: 1000028749	Agency Land Code: R29332674	Land Name: FAW - WILDLIFE	County: CLEARWATER	Acres: 34.95
City:	Site Code:	Classification Per M.S. 86A.05: g. state wildlife management area	Current Public Use: YES	Future Public Use: YES
Land Code: 1000028750	Agency Land Code: R2978111	Land Name: FAW - WILDLIFE	County: CLEARWATER	Acres: 2.65
City:	Site Code:	Classification Per M.S. 86A.05: g. state wildlife management area	Current Public Use: YES	Future Public Use: YES
Land Code: 1000028751	Agency Land Code: R2973910	Land Name: FAW - WILDLIFE	County: CLEARWATER	Acres: 40.00
City:	Site Code:	Classification Per M.S. 86A.05: g. state wildlife management area	Current Public Use: YES	Future Public Use: YES
Land Code: 1000028752	Agency Land Code: R2977064	Land Name: FAW - WILDLIFE	County: CLEARWATER	Acres: 26.75
City:	Site Code:	Classification Per M.S. 86A.05: g. state wildlife management area	Current Public Use: YES	Future Public Use: YES
Land Code: 1000028753	Agency Land Code: R2977065	Land Name: FAW - WILDLIFE	County: CLEARWATER	Acres: 14.30
City:	Site Code:	Classification Per M.S. 86A.05: g. state wildlife management area	Current Public Use: YES	Future Public Use: YES
Land Code: 1000028754	Agency Land Code: R2974848	Land Name: FAW - WILDLIFE	County: CLEARWATER	Acres: 40.00
City:	Site Code:	Classification Per M.S. 86A.05: g. state wildlife management area	Current Public Use: YES	Future Public Use: YES
Land Code: 1000028755	Agency Land Code: R2975355	Land Name: FAW - WILDLIFE	County: CLEARWATER	Acres: 34.00
City:	Site Code:	Classification Per M.S. 86A.05: g. state wildlife management area	Current Public Use: YES	Future Public Use: YES
Land Code: 1000028756	Agency Land Code: R2974089	Land Name: FAW - WILDLIFE	County: CLEARWATER	Acres: 25.85
City:	Site Code:	Classification Per M.S. 86A.05: g. state wildlife management area	Current Public Use: YES	Future Public Use: YES



Land Code: 1000028757	Agency Land Code: R2975130	Land Name: FAW - WILDLIFE	County: CLEARWATER	Acres: 20.35
City:	Site Code:	Classification Per M.S. 86A.05: g. state wildlife management area	Current Public Use: YES	Future Public Use: YES
Land Code: 1000028758	Agency Land Code: R2976889	Land Name: FAW - WILDLIFE	County: CLEARWATER	Acres: 24.50
City:	Site Code:	Classification Per M.S. 86A.05: g. state wildlife management area	Current Public Use: YES	Future Public Use: YES
Land Code: 1000028759	Agency Land Code: R2975847	Land Name: FAW - WILDLIFE	County: CLEARWATER	Acres: 40.00
City:	Site Code:	Classification Per M.S. 86A.05: g. state wildlife management area	Current Public Use: YES	Future Public Use: YES
Land Code: 1000028760	Agency Land Code: R2975749	Land Name: FAW - WILDLIFE	County: CLEARWATER	Acres: 40.33
City:	Site Code:	Classification Per M.S. 86A.05: g. state wildlife management area	Current Public Use: YES	Future Public Use: YES
Land Code: 1000028761	Agency Land Code: R2975839	Land Name: FAW - WILDLIFE	County: CLEARWATER	Acres: 40.00
City:	Site Code:	Classification Per M.S. 86A.05: g. state wildlife management area	Current Public Use: YES	Future Public Use: YES
Land Code: 1000028762	Agency Land Code: R2975850	Land Name: FAW - WILDLIFE	County: CLEARWATER	Acres: 40.00
City:	Site Code:	Classification Per M.S. 86A.05: g. state wildlife management area	Current Public Use: YES	Future Public Use: YES
Land Code: 1000028763	Agency Land Code: R2975752	Land Name: FAW - WILDLIFE	County: CLEARWATER	Acres: 23.75
City:	Site Code:	Classification Per M.S. 86A.05: g. state wildlife management area	Current Public Use: YES	Future Public Use: YES
Land Code: 1000028764	Agency Land Code: R2975854	Land Name: FAW - WILDLIFE	County: CLEARWATER	Acres: 23.75
City:	Site Code:	Classification Per M.S. 86A.05: g. state wildlife management area	Current Public Use: YES	Future Public Use: YES
Land Code: 1000028765	Agency Land Code: R2975836	Land Name: FAW - WILDLIFE	County: CLEARWATER	Acres: 40.00
City:	Site Code:	Classification Per M.S. 86A.05: g. state wildlife management area	Current Public Use: YES	Future Public Use: YES
Land Code: 1000028766	Agency Land Code: R2974215	Land Name: FAW - WILDLIFE	County: CLEARWATER	Acres: 24.35
City:	Site Code:	Classification Per M.S. 86A.05: g. state wildlife management area	Current Public Use: YES	Future Public Use: YES
Land Code: 1000028767	Agency Land Code: R2975853	Land Name: FAW - WILDLIFE	County: CLEARWATER	Acres: 17.25
City:	Site Code:	Classification Per M.S. 86A.05: g. state wildlife management area	Current Public Use: YES	Future Public Use: YES
Land Code: 1000028768	Agency Land Code: R2975849	Land Name: FAW - WILDLIFE	County: CLEARWATER	Acres: 40.00
City:	Site Code:	Classification Per M.S. 86A.05: g. state wildlife management area	Current Public Use: YES	Future Public Use: YES



Land Code: 1000028769	Agency Land Code: R2975776	Land Name: FAW - WILDLIFE	County: CLEARWATER	Acres: 40.00
City:	Site Code:	Classification Per M.S. 86A.05: g. state wildlife management area	Current Public Use: YES	Future Public Use: YES
Land Code: 1000028770	Agency Land Code: R2975848	Land Name: FAW - WILDLIFE	County: CLEARWATER	Acres: 40.00
City:	Site Code:	Classification Per M.S. 86A.05: g. state wildlife management area	Current Public Use: YES	Future Public Use: YES
Land Code: 1000028771	Agency Land Code: R2977330	Land Name: FAW - WILDLIFE	County: CLEARWATER	Acres: 40.00
City:	Site Code:	Classification Per M.S. 86A.05: g. state wildlife management area	Current Public Use: YES	Future Public Use: YES
Land Code: 1000028772	Agency Land Code: R2974782	Land Name: FAW - WILDLIFE	County: CLEARWATER	Acres: 20.90
City:	Site Code:	Classification Per M.S. 86A.05: g. state wildlife management area	Current Public Use: YES	Future Public Use: YES
Land Code: 1000028773	Agency Land Code: R2979515	Land Name: REGIONAL ADMIN	County: COOK	Acres: 6.18
City:	Site Code:	Classification Per M.S. 86A.05: n. not administered under 86A.05	Current Public Use: YES	Future Public Use: YES
Land Code: 1000028774	Agency Land Code: R2979516	Land Name: REGIONAL ADMIN	County: COOK	Acres: 29.39
City:	Site Code:	Classification Per M.S. 86A.05: n. not administered under 86A.05	Current Public Use: YES	Future Public Use: YES
Land Code: 1000028775	Agency Land Code: R2979512	Land Name: REGIONAL ADMIN	County: COOK	Acres: 3.04
City:	Site Code:	Classification Per M.S. 86A.05: n. not administered under 86A.05	Current Public Use: YES	Future Public Use: YES
Land Code: 1000028776	Agency Land Code: R2979513	Land Name: REGIONAL ADMIN	County: COOK	Acres: 19.91
City:	Site Code:	Classification Per M.S. 86A.05: n. not administered under 86A.05	Current Public Use: YES	Future Public Use: YES
Land Code: 1000028777	Agency Land Code: R2979517	Land Name: REGIONAL ADMIN	County: COOK	Acres: 15.96
City:	Site Code:	Classification Per M.S. 86A.05: n. not administered under 86A.05	Current Public Use: YES	Future Public Use: YES
Land Code: 1000028778	Agency Land Code: R29546994	Land Name: EWR - ECO	County: COOK	Acres: 1.50
City:	Site Code:	Classification Per M.S. 86A.05: d. State scientific and natural areas	Current Public Use: YES	Future Public Use: YES
Land Code: 1000028779	Agency Land Code: R29580918	Land Name: EWR - ECO	County: COOK	Acres: 0.02
City:	Site Code:	Classification Per M.S. 86A.05: n. not administered under 86A.05	Current Public Use: YES	Future Public Use: YES
Land Code: 1000028780	Agency Land Code: R29580922	Land Name: EWR - ECO	County: COOK	Acres: 0.22
City:	Site Code:	Classification Per M.S. 86A.05: n. not administered under 86A.05	Current Public Use: YES	Future Public Use: YES



Land Code: 1000028781	Agency Land Code: R29554633	Land Name: EWR - ECO	County: COOK	Acres: 0.40
City:	Site Code:	Classification Per M.S. 86A.05: n. not administered under 86A.05	Current Public Use: YES	Future Public Use: YES
Land Code: 1000028782	Agency Land Code: R29554628	Land Name: EWR - ECO	County: COOK	Acres: 0.50
City:	Site Code:	Classification Per M.S. 86A.05: n. not administered under 86A.05	Current Public Use: YES	Future Public Use: YES
Land Code: 1000028783	Agency Land Code: R29554631	Land Name: EWR - ECO	County: COOK	Acres: 0.10
City:	Site Code:	Classification Per M.S. 86A.05: n. not administered under 86A.05	Current Public Use: YES	Future Public Use: YES
Land Code: 1000028784	Agency Land Code: R29554643	Land Name: EWR - ECO	County: COOK	Acres: 0.30
City:	Site Code:	Classification Per M.S. 86A.05: n. not administered under 86A.05	Current Public Use: YES	Future Public Use: YES
Land Code: 1000028785	Agency Land Code: R29554629	Land Name: EWR - ECO	County: COOK	Acres: 0.02
City:	Site Code:	Classification Per M.S. 86A.05: n. not administered under 86A.05	Current Public Use: YES	Future Public Use: YES
Land Code: 1000028786	Agency Land Code: R29554637	Land Name: EWR - ECO	County: COOK	Acres: 0.29
City:	Site Code:	Classification Per M.S. 86A.05: n. not administered under 86A.05	Current Public Use: YES	Future Public Use: YES
Land Code: 1000028787	Agency Land Code: R29580914	Land Name: EWR - ECO	County: COOK	Acres: 0.11
City:	Site Code:	Classification Per M.S. 86A.05: n. not administered under 86A.05	Current Public Use: YES	Future Public Use: YES
Land Code: 1000028788	Agency Land Code: R29554626	Land Name: EWR - ECO	County: COOK	Acres: 0.20
City:	Site Code:	Classification Per M.S. 86A.05: n. not administered under 86A.05	Current Public Use: YES	Future Public Use: YES
Land Code: 1000028789	Agency Land Code: R29554627	Land Name: EWR - ECO	County: COOK	Acres: 0.03
City:	Site Code:	Classification Per M.S. 86A.05: n. not administered under 86A.05	Current Public Use: YES	Future Public Use: YES
Land Code: 1000028790	Agency Land Code: R29554623	Land Name: EWR - ECO	County: COOK	Acres: 0.20
City:	Site Code:	Classification Per M.S. 86A.05: n. not administered under 86A.05	Current Public Use: YES	Future Public Use: YES
Land Code: 1000028791	Agency Land Code: R29554638	Land Name: EWR - ECO	County: COOK	Acres: 0.03
City:	Site Code:	Classification Per M.S. 86A.05: n. not administered under 86A.05	Current Public Use: YES	Future Public Use: YES
Land Code: 1000028792	Agency Land Code: R29580920	Land Name: EWR - ECO	County: COOK	Acres: 0.04
City:	Site Code:	Classification Per M.S. 86A.05: n. not administered under 86A.05	Current Public Use: YES	Future Public Use: YES



Land Code: 1000028793	Agency Land Code: R29554635	Land Name: EWR - ECO	County: COOK	Acres: 0.10
City:	Site Code:	Classification Per M.S. 86A.05: n. not administered under 86A.05	Current Public Use: YES	Future Public Use: YES
Land Code: 1000028794	Agency Land Code: R29580915	Land Name: EWR - ECO	County: COOK	Acres: 0.08
City:	Site Code:	Classification Per M.S. 86A.05: n. not administered under 86A.05	Current Public Use: YES	Future Public Use: YES
Land Code: 1000028795	Agency Land Code: R29342836	Land Name: EWR - ECO	County: COOK	Acres: 1.15
City:	Site Code:	Classification Per M.S. 86A.05: d. state scientific and natural area	Current Public Use: YES	Future Public Use: YES
Land Code: 1000028796	Agency Land Code: R29409760	Land Name: EWR - ECO	County: COOK	Acres: 40.00
City:	Site Code:	Classification Per M.S. 86A.05: d. state scientific and natural area	Current Public Use: YES	Future Public Use: YES
Land Code: 1000028797	Agency Land Code: R29339423	Land Name: EWR - ECO	County: COOK	Acres: 40.00
City:	Site Code:	Classification Per M.S. 86A.05: d. state scientific and natural area	Current Public Use: YES	Future Public Use: YES
Land Code: 1000028798	Agency Land Code: R29536343	Land Name: EWR - ECO	County: COOK	Acres: 40.00
City:	Site Code:	Classification Per M.S. 86A.05: d. state scientific and natural area	Current Public Use: YES	Future Public Use: YES
Land Code: 1000028799	Agency Land Code: R29536344	Land Name: EWR - ECO	County: COOK	Acres: 40.00
City:	Site Code:	Classification Per M.S. 86A.05: d. state scientific and natural area	Current Public Use: YES	Future Public Use: YES
Land Code: 1000028800	Agency Land Code: R29536345	Land Name: EWR - ECO	County: COOK	Acres: 40.00
City:	Site Code:	Classification Per M.S. 86A.05: d. state scientific and natural area	Current Public Use: YES	Future Public Use: YES
Land Code: 1000028801	Agency Land Code: R29536346	Land Name: EWR - ECO	County: COOK	Acres: 40.00
City:	Site Code:	Classification Per M.S. 86A.05: d. state scientific and natural area	Current Public Use: YES	Future Public Use: YES
Land Code: 1000028802	Agency Land Code: R29536352	Land Name: EWR - ECO	County: COOK	Acres: 40.00
City:	Site Code:	Classification Per M.S. 86A.05: d. state scientific and natural area	Current Public Use: YES	Future Public Use: YES
Land Code: 1000028803	Agency Land Code: R29536353	Land Name: EWR - ECO	County: COOK	Acres: 40.00
City:	Site Code:	Classification Per M.S. 86A.05: d. state scientific and natural area	Current Public Use: YES	Future Public Use: YES
Land Code: 1000028804	Agency Land Code: R29536355	Land Name: EWR - ECO	County: COOK	Acres: 40.00
City:	Site Code:	Classification Per M.S. 86A.05: d. state scientific and natural area	Current Public Use: YES	Future Public Use: YES



Land Code: 1000028805	Agency Land Code: R29536356	Land Name: EWR - ECO	County: COOK	Acres: 40.00
City:	Site Code:	Classification Per M.S. 86A.05: d. state scientific and natural area	Current Public Use: YES	Future Public Use: YES
Land Code: 1000028806	Agency Land Code: R29536357	Land Name: EWR - ECO	County: COOK	Acres: 40.00
City:	Site Code:	Classification Per M.S. 86A.05: d. state scientific and natural area	Current Public Use: YES	Future Public Use: YES
Land Code: 1000028807	Agency Land Code: R29536361	Land Name: EWR - ECO	County: COOK	Acres: 40.00
City:	Site Code:	Classification Per M.S. 86A.05: d. state scientific and natural area	Current Public Use: YES	Future Public Use: YES
Land Code: 1000028808	Agency Land Code: R29536362	Land Name: EWR - ECO	County: COOK	Acres: 40.00
City:	Site Code:	Classification Per M.S. 86A.05: d. state scientific and natural area	Current Public Use: YES	Future Public Use: YES
Land Code: 1000028809	Agency Land Code: R29576243	Land Name: EWR - ECO	County: COOK	Acres: 4.00
City:	Site Code:	Classification Per M.S. 86A.05: d. state scientific and natural area	Current Public Use: YES	Future Public Use: YES
Land Code: 1000028810	Agency Land Code: R29339421	Land Name: EWR - ECO	County: COOK	Acres: 40.00
City:	Site Code:	Classification Per M.S. 86A.05: d. state scientific and natural area	Current Public Use: YES	Future Public Use: YES
Land Code: 1000028811	Agency Land Code: R29409759	Land Name: EWR - ECO	County: COOK	Acres: 40.00
City:	Site Code:	Classification Per M.S. 86A.05: d. state scientific and natural area	Current Public Use: YES	Future Public Use: YES
Land Code: 1000028812	Agency Land Code: R29536347	Land Name: EWR - ECO	County: COOK	Acres: 40.00
City:	Site Code:	Classification Per M.S. 86A.05: d. state scientific and natural area	Current Public Use: YES	Future Public Use: YES
Land Code: 1000028813	Agency Land Code: R29536359	Land Name: EWR - ECO	County: COOK	Acres: 40.00
City:	Site Code:	Classification Per M.S. 86A.05: d. state scientific and natural area	Current Public Use: YES	Future Public Use: YES
Land Code: 1000028814	Agency Land Code: R29409761	Land Name: EWR - ECO	County: COOK	Acres: 40.00
City:	Site Code:	Classification Per M.S. 86A.05: d. state scientific and natural area	Current Public Use: YES	Future Public Use: YES
Land Code: 1000028815	Agency Land Code: R29536358	Land Name: EWR - ECO	County: COOK	Acres: 40.00
City:	Site Code:	Classification Per M.S. 86A.05: d. state scientific and natural area	Current Public Use: YES	Future Public Use: YES
Land Code: 1000028816	Agency Land Code: R29536360	Land Name: EWR - ECO	County: COOK	Acres: 40.00
City:	Site Code:	Classification Per M.S. 86A.05: d. state scientific and natural area	Current Public Use: YES	Future Public Use: YES



Land Code: 1000028817	Agency Land Code: R29339422	Land Name: EWR - ECO	County: COOK	Acres: 40.00
City:	Site Code:	Classification Per M.S. 86A.05: d. state scientific and natural area	Current Public Use: YES	Future Public Use: YES
Land Code: 1000028818	Agency Land Code: R29536354	Land Name: EWR - ECO	County: COOK	Acres: 40.00
City:	Site Code:	Classification Per M.S. 86A.05: d. state scientific and natural area	Current Public Use: YES	Future Public Use: YES
Land Code: 1000028819	Agency Land Code: R29536363	Land Name: EWR - ECO	County: COOK	Acres: 40.00
City:	Site Code:	Classification Per M.S. 86A.05: d. state scientific and natural area	Current Public Use: YES	Future Public Use: YES
Land Code: 1000028820	Agency Land Code: R29536350	Land Name: EWR - ECO	County: COOK	Acres: 40.00
City:	Site Code:	Classification Per M.S. 86A.05: d. state scientific and natural area	Current Public Use: YES	Future Public Use: YES
Land Code: 1000028821	Agency Land Code: R29339424	Land Name: EWR - ECO	County: COOK	Acres: 40.00
City:	Site Code:	Classification Per M.S. 86A.05: d. state scientific and natural area	Current Public Use: YES	Future Public Use: YES
Land Code: 1000028822	Agency Land Code: R29536348	Land Name: EWR - ECO	County: COOK	Acres: 40.00
City:	Site Code:	Classification Per M.S. 86A.05: d. state scientific and natural area	Current Public Use: YES	Future Public Use: YES
Land Code: 1000028823	Agency Land Code: R29536349	Land Name: EWR - ECO	County: COOK	Acres: 40.00
City:	Site Code:	Classification Per M.S. 86A.05: d. state scientific and natural area	Current Public Use: YES	Future Public Use: YES
Land Code: 1000028824	Agency Land Code: R29536371	Land Name: EWR - ECO	County: COOK	Acres: 40.00
City:	Site Code:	Classification Per M.S. 86A.05: d. state scientific and natural area	Current Public Use: YES	Future Public Use: YES
Land Code: 1000028825	Agency Land Code: R29343284	Land Name: EWR - ECO	County: COOK	Acres: 40.00
City:	Site Code:	Classification Per M.S. 86A.05: d. state scientific and natural area	Current Public Use: YES	Future Public Use: YES
Land Code: 1000028826	Agency Land Code: R29343289	Land Name: EWR - ECO	County: COOK	Acres: 40.00
City:	Site Code:	Classification Per M.S. 86A.05: d. state scientific and natural area	Current Public Use: YES	Future Public Use: YES
Land Code: 1000028827	Agency Land Code: R29409733	Land Name: EWR - ECO	County: COOK	Acres: 40.00
City:	Site Code:	Classification Per M.S. 86A.05: d. state scientific and natural area	Current Public Use: YES	Future Public Use: YES
Land Code: 1000028828	Agency Land Code: R29409741	Land Name: EWR - ECO	County: COOK	Acres: 40.00
City:	Site Code:	Classification Per M.S. 86A.05: d. state scientific and natural area	Current Public Use: YES	Future Public Use: YES



Land Code: 1000028829	Agency Land Code: R29409742	Land Name: EWR - ECO	County: COOK	Acres: 40.00
City:	Site Code:	Classification Per M.S. 86A.05: d. state scientific and natural area	Current Public Use: YES	Future Public Use: YES
Land Code: 1000028830	Agency Land Code: R29409743	Land Name: EWR - ECO	County: COOK	Acres: 40.00
City:	Site Code:	Classification Per M.S. 86A.05: d. state scientific and natural area	Current Public Use: YES	Future Public Use: YES
Land Code: 1000028831	Agency Land Code: R29409744	Land Name: EWR - ECO	County: COOK	Acres: 40.00
City:	Site Code:	Classification Per M.S. 86A.05: d. state scientific and natural area	Current Public Use: YES	Future Public Use: YES
Land Code: 1000028832	Agency Land Code: R29343285	Land Name: EWR - ECO	County: COOK	Acres: 40.00
City:	Site Code:	Classification Per M.S. 86A.05: d. state scientific and natural area	Current Public Use: YES	Future Public Use: YES
Land Code: 1000028833	Agency Land Code: R29343286	Land Name: EWR - ECO	County: COOK	Acres: 40.00
City:	Site Code:	Classification Per M.S. 86A.05: d. state scientific and natural area	Current Public Use: YES	Future Public Use: YES
Land Code: 1000028834	Agency Land Code: R29409734	Land Name: EWR - ECO	County: COOK	Acres: 40.00
City:	Site Code:	Classification Per M.S. 86A.05: d. state scientific and natural area	Current Public Use: YES	Future Public Use: YES
Land Code: 1000028835	Agency Land Code: R29343288	Land Name: EWR - ECO	County: COOK	Acres: 40.00
City:	Site Code:	Classification Per M.S. 86A.05: d. state scientific and natural area	Current Public Use: YES	Future Public Use: YES
Land Code: 1000028836	Agency Land Code: R29409739	Land Name: EWR - ECO	County: COOK	Acres: 40.00
City:	Site Code:	Classification Per M.S. 86A.05: d. state scientific and natural area	Current Public Use: YES	Future Public Use: YES
Land Code: 1000028837	Agency Land Code: R29409740	Land Name: EWR - ECO	County: COOK	Acres: 40.00
City:	Site Code:	Classification Per M.S. 86A.05: d. state scientific and natural area	Current Public Use: YES	Future Public Use: YES
Land Code: 1000028838	Agency Land Code: R29409735	Land Name: EWR - ECO	County: COOK	Acres: 40.00
City:	Site Code:	Classification Per M.S. 86A.05: d. state scientific and natural area	Current Public Use: YES	Future Public Use: YES
Land Code: 1000028839	Agency Land Code: R29409738	Land Name: EWR - ECO	County: COOK	Acres: 40.00
City:	Site Code:	Classification Per M.S. 86A.05: d. state scientific and natural area	Current Public Use: YES	Future Public Use: YES
Land Code: 1000028840	Agency Land Code: R29409736	Land Name: EWR - ECO	County: COOK	Acres: 40.00
City:	Site Code:	Classification Per M.S. 86A.05: d. state scientific and natural area	Current Public Use: YES	Future Public Use: YES



Land Code: 1000028841	Agency Land Code: R29343287	Land Name: EWR - ECO	County: COOK	Acres: 40.00
City:	Site Code:	Classification Per M.S. 86A.05: d. state scientific and natural area	Current Public Use: YES	Future Public Use: YES
Land Code: 1000028842	Agency Land Code: R29409737	Land Name: EWR - ECO	County: COOK	Acres: 40.00
City:	Site Code:	Classification Per M.S. 86A.05: d. state scientific and natural area	Current Public Use: YES	Future Public Use: YES
Land Code: 1000028843	Agency Land Code: R29559134	Land Name: EWR - ECO	County: COOK	Acres: 40.00
City:	Site Code:	Classification Per M.S. 86A.05: d. state scientific and natural area	Current Public Use: YES	Future Public Use: YES
Land Code: 1000028844	Agency Land Code: R29559132	Land Name: EWR - ECO	County: COOK	Acres: 40.00
City:	Site Code:	Classification Per M.S. 86A.05: d. state scientific and natural area	Current Public Use: YES	Future Public Use: YES
Land Code: 1000028845	Agency Land Code: R29559133	Land Name: EWR - ECO	County: COOK	Acres: 40.00
City:	Site Code:	Classification Per M.S. 86A.05: d. state scientific and natural area	Current Public Use: YES	Future Public Use: YES
Land Code: 1000028846	Agency Land Code: R29559135	Land Name: EWR - ECO	County: COOK	Acres: 40.00
City:	Site Code:	Classification Per M.S. 86A.05: d. state scientific and natural area	Current Public Use: YES	Future Public Use: YES
Land Code: 1000028847	Agency Land Code: R29347641	Land Name: EWR - ECO	County: COOK	Acres: 40.00
City:	Site Code:	Classification Per M.S. 86A.05: d. state scientific and natural area	Current Public Use: YES	Future Public Use: YES
Land Code: 1000028848	Agency Land Code: R29347644	Land Name: EWR - ECO	County: COOK	Acres: 40.00
City:	Site Code:	Classification Per M.S. 86A.05: d. state scientific and natural area	Current Public Use: YES	Future Public Use: YES
Land Code: 1000028849	Agency Land Code: R29347646	Land Name: EWR - ECO	County: COOK	Acres: 40.00
City:	Site Code:	Classification Per M.S. 86A.05: d. state scientific and natural area	Current Public Use: YES	Future Public Use: YES
Land Code: 1000028850	Agency Land Code: R29336249	Land Name: EWR - ECO	County: COOK	Acres: 40.32
City:	Site Code:	Classification Per M.S. 86A.05: d. state scientific and natural area	Current Public Use: YES	Future Public Use: YES
Land Code: 1000028851	Agency Land Code: R29336250	Land Name: EWR - ECO	County: COOK	Acres: 40.45
City:	Site Code:	Classification Per M.S. 86A.05: d. state scientific and natural area	Current Public Use: YES	Future Public Use: YES
Land Code: 1000028852	Agency Land Code: R29347642	Land Name: EWR - ECO	County: COOK	Acres: 40.00
City:	Site Code:	Classification Per M.S. 86A.05: d. state scientific and natural area	Current Public Use: YES	Future Public Use: YES



Land Code: 1000028853	Agency Land Code: R29347645	Land Name: EWR - ECO	County: COOK	Acres: 40.00
City:	Site Code:	Classification Per M.S. 86A.05: d. state scientific and natural area	Current Public Use: YES	Future Public Use: YES
Land Code: 1000028854	Agency Land Code: R29347643	Land Name: EWR - ECO	County: COOK	Acres: 40.00
City:	Site Code:	Classification Per M.S. 86A.05: d. state scientific and natural area	Current Public Use: YES	Future Public Use: YES
Land Code: 1000028855	Agency Land Code: R29559925	Land Name: EWR - ECO	County: COOK	Acres: 40.00
City:	Site Code:	Classification Per M.S. 86A.05: d. state scientific and natural area	Current Public Use: YES	Future Public Use: YES
Land Code: 1000028856	Agency Land Code: R29347640	Land Name: EWR - ECO	County: COOK	Acres: 40.00
City:	Site Code:	Classification Per M.S. 86A.05: d. state scientific and natural area	Current Public Use: YES	Future Public Use: YES
Land Code: 1000028857	Agency Land Code: R29559926	Land Name: EWR - ECO	County: COOK	Acres: 40.00
City:	Site Code:	Classification Per M.S. 86A.05: d. state scientific and natural area	Current Public Use: YES	Future Public Use: YES
Land Code: 1000028858	Agency Land Code: R29559927	Land Name: EWR - ECO	County: COOK	Acres: 40.00
City:	Site Code:	Classification Per M.S. 86A.05: d. state scientific and natural area	Current Public Use: YES	Future Public Use: YES
Land Code: 1000028859	Agency Land Code: R29347639	Land Name: EWR - ECO	County: COOK	Acres: 40.00
City:	Site Code:	Classification Per M.S. 86A.05: d. state scientific and natural area	Current Public Use: YES	Future Public Use: YES
Land Code: 1000028860	Agency Land Code: R29559924	Land Name: EWR - ECO	County: COOK	Acres: 39.50
City:	Site Code:	Classification Per M.S. 86A.05: d. state scientific and natural area	Current Public Use: YES	Future Public Use: YES
Land Code: 1000028861	Agency Land Code: R29546996	Land Name: EWR - ECO	County: COOK	Acres: 7.96
City:	Site Code:	Classification Per M.S. 86A.05: d. state scientific and natural area	Current Public Use: YES	Future Public Use: YES
Land Code: 1000028862	Agency Land Code: R2978809	Land Name: FAW - FISHERIES	County: COOK	Acres: 40.00
City:	Site Code:	Classification Per M.S. 86A.05: m. aquatic management areas	Current Public Use: YES	Future Public Use: YES
Land Code: 1000028863	Agency Land Code: R2979593	Land Name: FAW - FISHERIES	County: COOK	Acres: 40.00
City:	Site Code:	Classification Per M.S. 86A.05: m. aquatic management areas	Current Public Use: YES	Future Public Use: YES
Land Code: 1000028864	Agency Land Code: R2979585	Land Name: FAW - FISHERIES	County: COOK	Acres: 40.00
City:	Site Code:	Classification Per M.S. 86A.05: m. aquatic management areas	Current Public Use: YES	Future Public Use: YES



Land Code: 1000028865	Agency Land Code: R2979543	Land Name: FAW - FISHERIES	County: COOK	Acres: 40.00
City:	Site Code:	Classification Per M.S. 86A.05: m. aquatic management areas	Current Public Use: YES	Future Public Use: YES
Land Code: 1000028866	Agency Land Code: R2978810	Land Name: FAW - FISHERIES	County: COOK	Acres: 40.00
City:	Site Code:	Classification Per M.S. 86A.05: m. aquatic management areas	Current Public Use: YES	Future Public Use: YES
Land Code: 1000028867	Agency Land Code: R2979591	Land Name: FAW - FISHERIES	County: COOK	Acres: 40.00
City:	Site Code:	Classification Per M.S. 86A.05: m. aquatic management areas	Current Public Use: YES	Future Public Use: YES
Land Code: 1000028868	Agency Land Code: R2979592	Land Name: FAW - FISHERIES	County: COOK	Acres: 40.00
City:	Site Code:	Classification Per M.S. 86A.05: m. aquatic management areas	Current Public Use: YES	Future Public Use: YES
Land Code: 1000028869	Agency Land Code: R2978352	Land Name: FAW - FISHERIES	County: COOK	Acres: 40.00
City:	Site Code:	Classification Per M.S. 86A.05: m. aquatic management areas	Current Public Use: YES	Future Public Use: YES
Land Code: 1000028870	Agency Land Code: R2978634	Land Name: FAW - FISHERIES	County: COOK	Acres: 40.00
City:	Site Code:	Classification Per M.S. 86A.05: m. aquatic management areas	Current Public Use: YES	Future Public Use: YES
Land Code: 1000028871	Agency Land Code: R2978236	Land Name: FAW - FISHERIES	County: COOK	Acres: 40.00
City:	Site Code:	Classification Per M.S. 86A.05: m. aquatic management areas	Current Public Use: YES	Future Public Use: YES
Land Code: 1000028872	Agency Land Code: R2978377	Land Name: FAW - FISHERIES	County: COOK	Acres: 40.00
City:	Site Code:	Classification Per M.S. 86A.05: m. aquatic management areas	Current Public Use: YES	Future Public Use: YES
Land Code: 1000028873	Agency Land Code: R2978812	Land Name: FAW - FISHERIES	County: COOK	Acres: 40.00
City:	Site Code:	Classification Per M.S. 86A.05: m. aquatic management areas	Current Public Use: YES	Future Public Use: YES
Land Code: 1000028874	Agency Land Code: R2978374	Land Name: FAW - FISHERIES	County: COOK	Acres: 40.00
City:	Site Code:	Classification Per M.S. 86A.05: m. aquatic management areas	Current Public Use: YES	Future Public Use: YES
Land Code: 1000028875	Agency Land Code: R2978813	Land Name: FAW - FISHERIES	County: COOK	Acres: 40.00
City:	Site Code:	Classification Per M.S. 86A.05: m. aquatic management areas	Current Public Use: YES	Future Public Use: YES
Land Code: 1000028876	Agency Land Code: R2978375	Land Name: FAW - FISHERIES	County: COOK	Acres: 40.00
City:	Site Code:	Classification Per M.S. 86A.05: m. aquatic management areas	Current Public Use: YES	Future Public Use: YES



Land Code: 1000028877	Agency Land Code: R2978235	Land Name: FAW - FISHERIES	County: COOK	Acres: 40.00
City:	Site Code:	Classification Per M.S. 86A.05: m. aquatic management areas	Current Public Use: YES	Future Public Use: YES
Land Code: 1000028878	Agency Land Code: R2978351	Land Name: FAW - FISHERIES	County: COOK	Acres: 40.00
City:	Site Code:	Classification Per M.S. 86A.05: m. aquatic management areas	Current Public Use: YES	Future Public Use: YES
Land Code: 1000028879	Agency Land Code: R29536325	Land Name: FAW - FISHERIES	County: COOK	Acres: 40.00
City:	Site Code:	Classification Per M.S. 86A.05: m. aquatic management areas	Current Public Use: YES	Future Public Use: YES
Land Code: 1000028880	Agency Land Code: R29536336	Land Name: FAW - FISHERIES	County: COOK	Acres: 40.00
City:	Site Code:	Classification Per M.S. 86A.05: m. aquatic management areas	Current Public Use: YES	Future Public Use: YES
Land Code: 1000028881	Agency Land Code: R29536323	Land Name: FAW - FISHERIES	County: COOK	Acres: 40.00
City:	Site Code:	Classification Per M.S. 86A.05: m. aquatic management areas	Current Public Use: YES	Future Public Use: YES
Land Code: 1000028882	Agency Land Code: R29536328	Land Name: FAW - FISHERIES	County: COOK	Acres: 40.00
City:	Site Code:	Classification Per M.S. 86A.05: m. aquatic management areas	Current Public Use: YES	Future Public Use: YES
Land Code: 1000028883	Agency Land Code: R29536307	Land Name: FAW - FISHERIES	County: COOK	Acres: 40.00
City:	Site Code:	Classification Per M.S. 86A.05: m. aquatic management areas	Current Public Use: YES	Future Public Use: YES
Land Code: 1000028884	Agency Land Code: R29536327	Land Name: FAW - FISHERIES	County: COOK	Acres: 40.00
City:	Site Code:	Classification Per M.S. 86A.05: m. aquatic management areas	Current Public Use: YES	Future Public Use: YES
Land Code: 1000028885	Agency Land Code: R29536282	Land Name: FORESTRY	County: COOK	Acres: 40.00
City:	Site Code: R290114	Classification Per M.S. 86A.05: f. state forests and state forest subareas	Current Public Use: YES	Future Public Use: YES
Land Code: 1000028886	Agency Land Code: R29536283	Land Name: FORESTRY	County: COOK	Acres: 40.00
City:	Site Code: R290114	Classification Per M.S. 86A.05: f. state forests and state forest subareas	Current Public Use: YES	Future Public Use: YES
Land Code: 1000028887	Agency Land Code: R29536284	Land Name: FORESTRY	County: COOK	Acres: 40.00
City:	Site Code: R290114	Classification Per M.S. 86A.05: f. state forests and state forest subareas	Current Public Use: YES	Future Public Use: YES
Land Code: 1000028888	Agency Land Code: R29536292	Land Name: FORESTRY	County: COOK	Acres: 40.00
City:	Site Code: R290114	Classification Per M.S. 86A.05: f. state forests and state forest subareas	Current Public Use: YES	Future Public Use: YES



Land Code: 1000028889	Agency Land Code: R29536295	Land Name: FORESTRY	County: COOK	Acres: 40.00
City:	Site Code: R290114	Classification Per M.S. 86A.05: f. state forests and state forest subareas	Current Public Use: YES	Future Public Use: YES
Land Code: 1000028890	Agency Land Code: R29536296	Land Name: FORESTRY	County: COOK	Acres: 40.00
City:	Site Code: R290114	Classification Per M.S. 86A.05: f. state forests and state forest subareas	Current Public Use: YES	Future Public Use: YES
Land Code: 1000028891	Agency Land Code: R29536301	Land Name: FORESTRY	County: COOK	Acres: 40.00
City:	Site Code: R290114	Classification Per M.S. 86A.05: f. state forests and state forest subareas	Current Public Use: YES	Future Public Use: YES
Land Code: 1000028892	Agency Land Code: R29536302	Land Name: FORESTRY	County: COOK	Acres: 40.00
City:	Site Code: R290114	Classification Per M.S. 86A.05: f. state forests and state forest subareas	Current Public Use: YES	Future Public Use: YES
Land Code: 1000028893	Agency Land Code: R29536326	Land Name: FORESTRY	County: COOK	Acres: 40.00
City:	Site Code: R290114	Classification Per M.S. 86A.05: f. state forests and state forest subareas	Current Public Use: YES	Future Public Use: YES
Land Code: 1000028894	Agency Land Code: R29536330	Land Name: FORESTRY	County: COOK	Acres: 40.00
City:	Site Code: R290114	Classification Per M.S. 86A.05: f. state forests and state forest subareas	Current Public Use: YES	Future Public Use: YES
Land Code: 1000028895	Agency Land Code: R29536332	Land Name: FORESTRY	County: COOK	Acres: 40.00
City:	Site Code: R290114	Classification Per M.S. 86A.05: f. state forests and state forest subareas	Current Public Use: YES	Future Public Use: YES
Land Code: 1000028896	Agency Land Code: R29536364	Land Name: FORESTRY	County: COOK	Acres: 40.00
City:	Site Code: R290114	Classification Per M.S. 86A.05: f. state forests and state forest subareas	Current Public Use: YES	Future Public Use: YES
Land Code: 1000028897	Agency Land Code: R29536366	Land Name: FORESTRY	County: COOK	Acres: 36.00
City:	Site Code: R290114	Classification Per M.S. 86A.05: f. state forests and state forest subareas	Current Public Use: YES	Future Public Use: YES
Land Code: 1000028898	Agency Land Code: R29536367	Land Name: FORESTRY	County: COOK	Acres: 40.00
City:	Site Code: R290114	Classification Per M.S. 86A.05: f. state forests and state forest subareas	Current Public Use: YES	Future Public Use: YES
Land Code: 1000028899	Agency Land Code: R29536368	Land Name: FORESTRY	County: COOK	Acres: 40.00
City:	Site Code: R290114	Classification Per M.S. 86A.05: f. state forests and state forest subareas	Current Public Use: YES	Future Public Use: YES
Land Code: 1000028900	Agency Land Code: R29536370	Land Name: FORESTRY	County: COOK	Acres: 40.00
City:	Site Code: R290114	Classification Per M.S. 86A.05: f. state forests and state forest subareas	Current Public Use: YES	Future Public Use: YES



Land Code: 1000028901	Agency Land Code: R29573119	Land Name: FORESTRY	County: COOK	Acres: 38.50
City:	Site Code: R290114	Classification Per M.S. 86A.05: f. state forests and state forest subareas	Current Public Use: YES	Future Public Use: YES
Land Code: 1000028902	Agency Land Code: R2980962	Land Name: FORESTRY	County: COOK	Acres: 40.00
City:	Site Code: R290114	Classification Per M.S. 86A.05: f. state forests and state forest subareas	Current Public Use: YES	Future Public Use: YES
Land Code: 1000028903	Agency Land Code: R2980808	Land Name: FORESTRY	County: COOK	Acres: 40.00
City:	Site Code: R290114	Classification Per M.S. 86A.05: f. state forests and state forest subareas	Current Public Use: YES	Future Public Use: YES
Land Code: 1000028904	Agency Land Code: R2979842	Land Name: FORESTRY	County: COOK	Acres: 40.00
City:	Site Code: R290114	Classification Per M.S. 86A.05: f. state forests and state forest subareas	Current Public Use: YES	Future Public Use: YES
Land Code: 1000028905	Agency Land Code: R2979966	Land Name: FORESTRY	County: COOK	Acres: 40.00
City:	Site Code: R290114	Classification Per M.S. 86A.05: f. state forests and state forest subareas	Current Public Use: YES	Future Public Use: YES
Land Code: 1000028906	Agency Land Code: R2980944	Land Name: FORESTRY	County: COOK	Acres: 40.00
City:	Site Code: R290114	Classification Per M.S. 86A.05: f. state forests and state forest subareas	Current Public Use: YES	Future Public Use: YES
Land Code: 1000028907	Agency Land Code: R2980794	Land Name: FORESTRY	County: COOK	Acres: 40.00
City:	Site Code: R290114	Classification Per M.S. 86A.05: f. state forests and state forest subareas	Current Public Use: YES	Future Public Use: YES
Land Code: 1000028908	Agency Land Code: R2979836	Land Name: FORESTRY	County: COOK	Acres: 40.00
City:	Site Code: R290114	Classification Per M.S. 86A.05: f. state forests and state forest subareas	Current Public Use: YES	Future Public Use: YES
Land Code: 1000028909	Agency Land Code: R2980162	Land Name: FORESTRY	County: COOK	Acres: 40.00
City:	Site Code: R290114	Classification Per M.S. 86A.05: f. state forests and state forest subareas	Current Public Use: YES	Future Public Use: YES
Land Code: 1000028910	Agency Land Code: R2980170	Land Name: FORESTRY	County: COOK	Acres: 39.94
City:	Site Code: R290114	Classification Per M.S. 86A.05: f. state forests and state forest subareas	Current Public Use: YES	Future Public Use: YES
Land Code: 1000028911	Agency Land Code: R2980814	Land Name: FORESTRY	County: COOK	Acres: 40.00
City:	Site Code: R290114	Classification Per M.S. 86A.05: f. state forests and state forest subareas	Current Public Use: YES	Future Public Use: YES
Land Code: 1000028912	Agency Land Code: R2980978	Land Name: FORESTRY	County: COOK	Acres: 40.00
City:	Site Code: R290114	Classification Per M.S. 86A.05: f. state forests and state forest subareas	Current Public Use: YES	Future Public Use: YES



Land Code: 1000028913	Agency Land Code: R2979843	Land Name: FORESTRY	County: COOK	Acres: 40.00
City:	Site Code: R290114	Classification Per M.S. 86A.05: f. state forests and state forest subareas	Current Public Use: YES	Future Public Use: YES
Land Code: 1000028914	Agency Land Code: R2979975	Land Name: FORESTRY	County: COOK	Acres: 28.50
City:	Site Code: R290114	Classification Per M.S. 86A.05: f. state forests and state forest subareas	Current Public Use: YES	Future Public Use: YES
Land Code: 1000028915	Agency Land Code: R2980969	Land Name: FORESTRY	County: COOK	Acres: 40.00
City:	Site Code: R290114	Classification Per M.S. 86A.05: f. state forests and state forest subareas	Current Public Use: YES	Future Public Use: YES
Land Code: 1000028916	Agency Land Code: R2980951	Land Name: FORESTRY	County: COOK	Acres: 40.00
City:	Site Code: R290114	Classification Per M.S. 86A.05: f. state forests and state forest subareas	Current Public Use: YES	Future Public Use: YES
Land Code: 1000028917	Agency Land Code: R2980810	Land Name: FORESTRY	County: COOK	Acres: 40.00
City:	Site Code: R290114	Classification Per M.S. 86A.05: f. state forests and state forest subareas	Current Public Use: YES	Future Public Use: YES
Land Code: 1000028918	Agency Land Code: R29536338	Land Name: FORESTRY	County: COOK	Acres: 40.00
City:	Site Code: R290114	Classification Per M.S. 86A.05: f. state forests and state forest subareas	Current Public Use: YES	Future Public Use: YES
Land Code: 1000028919	Agency Land Code: R29536365	Land Name: FORESTRY	County: COOK	Acres: 40.00
City:	Site Code: R290114	Classification Per M.S. 86A.05: f. state forests and state forest subareas	Current Public Use: YES	Future Public Use: YES
Land Code: 1000028920	Agency Land Code: R29536369	Land Name: FORESTRY	County: COOK	Acres: 40.00
City:	Site Code: R290114	Classification Per M.S. 86A.05: f. state forests and state forest subareas	Current Public Use: YES	Future Public Use: YES
Land Code: 1000028921	Agency Land Code: R29573120	Land Name: FORESTRY	County: COOK	Acres: 40.00
City:	Site Code: R290114	Classification Per M.S. 86A.05: f. state forests and state forest subareas	Current Public Use: YES	Future Public Use: YES
Land Code: 1000028922	Agency Land Code: R29341699	Land Name: FORESTRY	County: COOK	Acres: 3.63
City:	Site Code: R290114	Classification Per M.S. 86A.05: f. state forests and state forest subareas	Current Public Use: YES	Future Public Use: YES
Land Code: 1000028923	Agency Land Code: R29536331	Land Name: FORESTRY	County: COOK	Acres: 40.00
City:	Site Code: R290114	Classification Per M.S. 86A.05: f. state forests and state forest subareas	Current Public Use: YES	Future Public Use: YES
Land Code: 1000028924	Agency Land Code: R2980950	Land Name: FORESTRY	County: COOK	Acres: 40.00
City:	Site Code: R290114	Classification Per M.S. 86A.05: f. state forests and state forest subareas	Current Public Use: YES	Future Public Use: YES



Land Code: 1000028925	Agency Land Code: R2980980	Land Name: FORESTRY	County: COOK	Acres: 40.00
City:	Site Code: R290114	Classification Per M.S. 86A.05: f. state forests and state forest subareas	Current Public Use: YES	Future Public Use: YES
Land Code: 1000028926	Agency Land Code: R29341698	Land Name: FORESTRY	County: COOK	Acres: 1.65
City:	Site Code: R290114	Classification Per M.S. 86A.05: f. state forests and state forest subareas	Current Public Use: YES	Future Public Use: YES
Land Code: 1000028927	Agency Land Code: R2979840	Land Name: FORESTRY	County: COOK	Acres: 15.00
City:	Site Code: R290114	Classification Per M.S. 86A.05: f. state forests and state forest subareas	Current Public Use: YES	Future Public Use: YES
Land Code: 1000028928	Agency Land Code: R2979841	Land Name: FORESTRY	County: COOK	Acres: 11.83
City:	Site Code: R290114	Classification Per M.S. 86A.05: f. state forests and state forest subareas	Current Public Use: YES	Future Public Use: YES
Land Code: 1000028929	Agency Land Code: R29536285	Land Name: FORESTRY	County: COOK	Acres: 40.00
City:	Site Code: R290114	Classification Per M.S. 86A.05: f. state forests and state forest subareas	Current Public Use: YES	Future Public Use: YES
Land Code: 1000028930	Agency Land Code: R29536298	Land Name: FORESTRY	County: COOK	Acres: 40.00
City:	Site Code: R290114	Classification Per M.S. 86A.05: f. state forests and state forest subareas	Current Public Use: YES	Future Public Use: YES
Land Code: 1000028931	Agency Land Code: R29536342	Land Name: FORESTRY	County: COOK	Acres: 40.00
City:	Site Code: R290114	Classification Per M.S. 86A.05: f. state forests and state forest subareas	Current Public Use: YES	Future Public Use: YES
Land Code: 1000028932	Agency Land Code: R2980952	Land Name: FORESTRY	County: COOK	Acres: 40.00
City:	Site Code: R290114	Classification Per M.S. 86A.05: f. state forests and state forest subareas	Current Public Use: YES	Future Public Use: YES
Land Code: 1000028933	Agency Land Code: R2979973	Land Name: FORESTRY	County: COOK	Acres: 33.00
City:	Site Code: R290114	Classification Per M.S. 86A.05: f. state forests and state forest subareas	Current Public Use: YES	Future Public Use: YES
Land Code: 1000028934	Agency Land Code: R2979974	Land Name: FORESTRY	County: COOK	Acres: 37.00
City:	Site Code: R290114	Classification Per M.S. 86A.05: f. state forests and state forest subareas	Current Public Use: YES	Future Public Use: YES
Land Code: 1000028935	Agency Land Code: R29536450	Land Name: FORESTRY	County: COOK	Acres: 39.53
City:	Site Code: R290114	Classification Per M.S. 86A.05: f. state forests and state forest subareas	Current Public Use: YES	Future Public Use: YES
Land Code: 1000028936	Agency Land Code: R2980813	Land Name: FORESTRY	County: COOK	Acres: 40.00
City:	Site Code: R290114	Classification Per M.S. 86A.05: f. state forests and state forest subareas	Current Public Use: YES	Future Public Use: YES



Land Code: 1000028937	Agency Land Code: R2979969	Land Name: FORESTRY	County: COOK	Acres: 40.00
City:	Site Code: R290114	Classification Per M.S. 86A.05: f. state forests and state forest subareas	Current Public Use: YES	Future Public Use: YES
Land Code: 1000028938	Agency Land Code: R29536287	Land Name: FORESTRY	County: COOK	Acres: 40.00
City:	Site Code: R290114	Classification Per M.S. 86A.05: f. state forests and state forest subareas	Current Public Use: YES	Future Public Use: YES
Land Code: 1000028939	Agency Land Code: R29536306	Land Name: FORESTRY	County: COOK	Acres: 40.00
City:	Site Code: R290114	Classification Per M.S. 86A.05: f. state forests and state forest subareas	Current Public Use: YES	Future Public Use: YES
Land Code: 1000028940	Agency Land Code: R2980959	Land Name: FORESTRY	County: COOK	Acres: 40.00
City:	Site Code: R290114	Classification Per M.S. 86A.05: f. state forests and state forest subareas	Current Public Use: YES	Future Public Use: YES
Land Code: 1000028941	Agency Land Code: R2980311	Land Name: FORESTRY	County: COOK	Acres: 33.25
City:	Site Code: R290114	Classification Per M.S. 86A.05: f. state forests and state forest subareas	Current Public Use: YES	Future Public Use: YES
Land Code: 1000028942	Agency Land Code: R2979838	Land Name: FORESTRY	County: COOK	Acres: 40.00
City:	Site Code: R290114	Classification Per M.S. 86A.05: f. state forests and state forest subareas	Current Public Use: YES	Future Public Use: YES
Land Code: 1000028943	Agency Land Code: R29536451	Land Name: FORESTRY	County: COOK	Acres: 40.30
City:	Site Code: R290114	Classification Per M.S. 86A.05: f. state forests and state forest subareas	Current Public Use: YES	Future Public Use: YES
Land Code: 1000028944	Agency Land Code: R29536286	Land Name: FORESTRY	County: COOK	Acres: 40.00
City:	Site Code: R290114	Classification Per M.S. 86A.05: f. state forests and state forest subareas	Current Public Use: YES	Future Public Use: YES
Land Code: 1000028945	Agency Land Code: R29536297	Land Name: FORESTRY	County: COOK	Acres: 40.00
City:	Site Code: R290114	Classification Per M.S. 86A.05: f. state forests and state forest subareas	Current Public Use: YES	Future Public Use: YES
Land Code: 1000028946	Agency Land Code: R29536304	Land Name: FORESTRY	County: COOK	Acres: 40.00
City:	Site Code: R290114	Classification Per M.S. 86A.05: f. state forests and state forest subareas	Current Public Use: YES	Future Public Use: YES
Land Code: 1000028947	Agency Land Code: R2980953	Land Name: FORESTRY	County: COOK	Acres: 40.00
City:	Site Code: R290114	Classification Per M.S. 86A.05: f. state forests and state forest subareas	Current Public Use: YES	Future Public Use: YES
Land Code: 1000028948	Agency Land Code: R2979834	Land Name: FORESTRY	County: COOK	Acres: 11.90
City:	Site Code: R290114	Classification Per M.S. 86A.05: f. state forests and state forest subareas	Current Public Use: YES	Future Public Use: YES



Land Code: 1000028949	Agency Land Code: R2979837	Land Name: FORESTRY	County: COOK	Acres: 7.60
City:	Site Code: R290114	Classification Per M.S. 86A.05: f. state forests and state forest subareas	Current Public Use: YES	Future Public Use: YES
Land Code: 1000028950	Agency Land Code: R2979839	Land Name: FORESTRY	County: COOK	Acres: 40.00
City:	Site Code: R290114	Classification Per M.S. 86A.05: f. state forests and state forest subareas	Current Public Use: YES	Future Public Use: YES
Land Code: 1000028951	Agency Land Code: R29536449	Land Name: FORESTRY	County: COOK	Acres: 40.00
City:	Site Code: R290114	Classification Per M.S. 86A.05: f. state forests and state forest subareas	Current Public Use: YES	Future Public Use: YES
Land Code: 1000028952	Agency Land Code: R29536305	Land Name: FORESTRY	County: COOK	Acres: 40.00
City:	Site Code: R290114	Classification Per M.S. 86A.05: f. state forests and state forest subareas	Current Public Use: YES	Future Public Use: YES
Land Code: 1000028953	Agency Land Code: R29536333	Land Name: FORESTRY	County: COOK	Acres: 40.00
City:	Site Code: R290114	Classification Per M.S. 86A.05: f. state forests and state forest subareas	Current Public Use: YES	Future Public Use: YES
Land Code: 1000028954	Agency Land Code: R2980308	Land Name: FORESTRY	County: COOK	Acres: 31.75
City:	Site Code: R290114	Classification Per M.S. 86A.05: f. state forests and state forest subareas	Current Public Use: YES	Future Public Use: YES
Land Code: 1000028955	Agency Land Code: R2980943	Land Name: FORESTRY	County: COOK	Acres: 40.00
City:	Site Code: R290114	Classification Per M.S. 86A.05: f. state forests and state forest subareas	Current Public Use: YES	Future Public Use: YES
Land Code: 1000028956	Agency Land Code: R2980994	Land Name: FORESTRY	County: COOK	Acres: 40.00
City:	Site Code: R290114	Classification Per M.S. 86A.05: f. state forests and state forest subareas	Current Public Use: YES	Future Public Use: YES
Land Code: 1000028957	Agency Land Code: R29536335	Land Name: FORESTRY	County: COOK	Acres: 40.00
City:	Site Code: R290114	Classification Per M.S. 86A.05: f. state forests and state forest subareas	Current Public Use: YES	Future Public Use: YES
Land Code: 1000028958	Agency Land Code: R2980955	Land Name: FORESTRY	County: COOK	Acres: 40.00
City:	Site Code: R290114	Classification Per M.S. 86A.05: f. state forests and state forest subareas	Current Public Use: YES	Future Public Use: YES
Land Code: 1000028959	Agency Land Code: R2980299	Land Name: FORESTRY	County: COOK	Acres: 31.15
City:	Site Code: R290114	Classification Per M.S. 86A.05: f. state forests and state forest subareas	Current Public Use: YES	Future Public Use: YES
Land Code: 1000028960	Agency Land Code: R2980938	Land Name: FORESTRY	County: COOK	Acres: 40.00
City:	Site Code: R290114	Classification Per M.S. 86A.05: f. state forests and state forest subareas	Current Public Use: YES	Future Public Use: YES



Land Code: 1000028961	Agency Land Code: R2979835	Land Name: FORESTRY	County: COOK	Acres: 36.60
City:	Site Code: R290114	Classification Per M.S. 86A.05: f. state forests and state forest subareas	Current Public Use: YES	Future Public Use: YES
Land Code: 1000028962	Agency Land Code: R2979972	Land Name: FORESTRY	County: COOK	Acres: 26.22
City:	Site Code: R290114	Classification Per M.S. 86A.05: f. state forests and state forest subareas	Current Public Use: YES	Future Public Use: YES
Land Code: 1000028963	Agency Land Code: R29536300	Land Name: FORESTRY	County: COOK	Acres: 40.00
City:	Site Code: R290114	Classification Per M.S. 86A.05: f. state forests and state forest subareas	Current Public Use: YES	Future Public Use: YES
Land Code: 1000028964	Agency Land Code: R29536329	Land Name: FORESTRY	County: COOK	Acres: 40.00
City:	Site Code: R290114	Classification Per M.S. 86A.05: f. state forests and state forest subareas	Current Public Use: YES	Future Public Use: YES
Land Code: 1000028965	Agency Land Code: R2978271	Land Name: FORESTRY	County: COOK	Acres: 3.30
City:	Site Code:	Classification Per M.S. 86A.05: f. state forests and state forest subareas	Current Public Use: YES	Future Public Use: YES
Land Code: 1000028966	Agency Land Code: R2979503	Land Name: PARKS & TRAILS	County: COOK	Acres: 40.00
City:	Site Code: R290012	Classification Per M.S. 86A.05: a. state park	Current Public Use: YES	Future Public Use: YES
Land Code: 1000028967	Agency Land Code: R2978673	Land Name: PARKS & TRAILS	County: COOK	Acres: 40.00
City:	Site Code: R290012	Classification Per M.S. 86A.05: a. state park	Current Public Use: YES	Future Public Use: YES
Land Code: 1000028968	Agency Land Code: R2978681	Land Name: PARKS & TRAILS	County: COOK	Acres: 51.65
City:	Site Code: R290012	Classification Per M.S. 86A.05: a. state park	Current Public Use: YES	Future Public Use: YES
Land Code: 1000028969	Agency Land Code: R2978676	Land Name: PARKS & TRAILS	County: COOK	Acres: 40.00
City:	Site Code: R290012	Classification Per M.S. 86A.05: a. state park	Current Public Use: YES	Future Public Use: YES
Land Code: 1000028970	Agency Land Code: R2979468	Land Name: PARKS & TRAILS	County: COOK	Acres: 40.00
City:	Site Code: R290012	Classification Per M.S. 86A.05: a. state park	Current Public Use: YES	Future Public Use: YES
Land Code: 1000028971	Agency Land Code: R29546853	Land Name: PARKS & TRAILS	County: COOK	Acres: 18.67
City:	Site Code: R290012	Classification Per M.S. 86A.05: a. state park	Current Public Use: YES	Future Public Use: YES
Land Code: 1000028972	Agency Land Code: R2978698	Land Name: PARKS & TRAILS	County: COOK	Acres: 43.95
City:	Site Code: R290012	Classification Per M.S. 86A.05: a. state park	Current Public Use: YES	Future Public Use: YES



Land Code: 1000028973	Agency Land Code: R2979494	Land Name: PARKS & TRAILS	County: COOK	Acres: 40.00
City:	Site Code: R290012	Classification Per M.S. 86A.05: a. state park	Current Public Use: YES	Future Public Use: YES
Land Code: 1000028974	Agency Land Code: R2979437	Land Name: PARKS & TRAILS	County: COOK	Acres: 40.00
City:	Site Code: R290012	Classification Per M.S. 86A.05: a. state park	Current Public Use: YES	Future Public Use: YES
Land Code: 1000028975	Agency Land Code: R2978623	Land Name: PARKS & TRAILS	County: COOK	Acres: 61.00
City:	Site Code: R290012	Classification Per M.S. 86A.05: a. state park	Current Public Use: YES	Future Public Use: YES
Land Code: 1000028976	Agency Land Code: R2978677	Land Name: PARKS & TRAILS	County: COOK	Acres: 40.00
City:	Site Code: R290012	Classification Per M.S. 86A.05: a. state park	Current Public Use: YES	Future Public Use: YES
Land Code: 1000028977	Agency Land Code: R2978665	Land Name: PARKS & TRAILS	County: COOK	Acres: 40.00
City:	Site Code: R290012	Classification Per M.S. 86A.05: a. state park	Current Public Use: YES	Future Public Use: YES
Land Code: 1000028978	Agency Land Code: R2979511	Land Name: PARKS & TRAILS	County: COOK	Acres: 40.00
City:	Site Code: R290012	Classification Per M.S. 86A.05: a. state park	Current Public Use: YES	Future Public Use: YES
Land Code: 1000028979	Agency Land Code: R2978680	Land Name: PARKS & TRAILS	County: COOK	Acres: 35.20
City:	Site Code: R290012	Classification Per M.S. 86A.05: a. state park	Current Public Use: YES	Future Public Use: YES
Land Code: 1000028980	Agency Land Code: R2979475	Land Name: PARKS & TRAILS	County: COOK	Acres: 21.50
City:	Site Code: R290012	Classification Per M.S. 86A.05: a. state park	Current Public Use: YES	Future Public Use: YES
Land Code: 1000028981	Agency Land Code: R2978667	Land Name: PARKS & TRAILS	County: COOK	Acres: 31.60
City:	Site Code: R290012	Classification Per M.S. 86A.05: a. state park	Current Public Use: YES	Future Public Use: YES
Land Code: 1000028982	Agency Land Code: R2978700	Land Name: PARKS & TRAILS	County: COOK	Acres: 40.00
City:	Site Code: R290012	Classification Per M.S. 86A.05: a. state park	Current Public Use: YES	Future Public Use: YES
Land Code: 1000028983	Agency Land Code: R2979467	Land Name: PARKS & TRAILS	County: COOK	Acres: 40.00
City:	Site Code: R290012	Classification Per M.S. 86A.05: a. state park	Current Public Use: YES	Future Public Use: YES
Land Code: 1000028984	Agency Land Code: R2979443	Land Name: PARKS & TRAILS	County: COOK	Acres: 40.00
City:	Site Code: R290012	Classification Per M.S. 86A.05: a. state park	Current Public Use: YES	Future Public Use: YES



Land Code: 1000028985	Agency Land Code: R2979487	Land Name: PARKS & TRAILS	County: COOK	Acres: 16.50
City:	Site Code: R290012	Classification Per M.S. 86A.05: a. state park	Current Public Use: YES	Future Public Use: YES
Land Code: 1000028986	Agency Land Code: R2978682	Land Name: PARKS & TRAILS	County: COOK	Acres: 40.00
City:	Site Code: R290012	Classification Per M.S. 86A.05: a. state park	Current Public Use: YES	Future Public Use: YES
Land Code: 1000028987	Agency Land Code: R2979439	Land Name: PARKS & TRAILS	County: COOK	Acres: 23.70
City:	Site Code: R290012	Classification Per M.S. 86A.05: a. state park	Current Public Use: YES	Future Public Use: YES
Land Code: 1000028988	Agency Land Code: R2979449	Land Name: PARKS & TRAILS	County: COOK	Acres: 40.00
City:	Site Code: R290012	Classification Per M.S. 86A.05: a. state park	Current Public Use: YES	Future Public Use: YES
Land Code: 1000028989	Agency Land Code: R2979433	Land Name: PARKS & TRAILS	County: COOK	Acres: 40.00
City:	Site Code: R290012	Classification Per M.S. 86A.05: a. state park	Current Public Use: YES	Future Public Use: YES
Land Code: 1000028990	Agency Land Code: R2979499	Land Name: PARKS & TRAILS	County: COOK	Acres: 40.00
City:	Site Code: R290012	Classification Per M.S. 86A.05: a. state park	Current Public Use: YES	Future Public Use: YES
Land Code: 1000028991	Agency Land Code: R2978624	Land Name: PARKS & TRAILS	County: COOK	Acres: 39.86
City:	Site Code: R290012	Classification Per M.S. 86A.05: a. state park	Current Public Use: YES	Future Public Use: YES
Land Code: 1000028992	Agency Land Code: R2979482	Land Name: PARKS & TRAILS	County: COOK	Acres: 17.00
City:	Site Code: R290012	Classification Per M.S. 86A.05: a. state park	Current Public Use: YES	Future Public Use: YES
Land Code: 1000028993	Agency Land Code: R2978670	Land Name: PARKS & TRAILS	County: COOK	Acres: 25.40
City:	Site Code: R290012	Classification Per M.S. 86A.05: a. state park	Current Public Use: YES	Future Public Use: YES
Land Code: 1000028994	Agency Land Code: R2979435	Land Name: PARKS & TRAILS	County: COOK	Acres: 57.20
City:	Site Code: R290012	Classification Per M.S. 86A.05: a. state park	Current Public Use: YES	Future Public Use: YES
Land Code: 1000028995	Agency Land Code: R2978669	Land Name: PARKS & TRAILS	County: COOK	Acres: 18.85
City:	Site Code: R290012	Classification Per M.S. 86A.05: a. state park	Current Public Use: YES	Future Public Use: YES
Land Code: 1000028996	Agency Land Code: R2978668	Land Name: PARKS & TRAILS	County: COOK	Acres: 42.00
City:	Site Code: R290012	Classification Per M.S. 86A.05: a. state park	Current Public Use: YES	Future Public Use: YES



Land Code: 1000028997	Agency Land Code: R2979505	Land Name: PARKS & TRAILS	County: COOK	Acres: 37.20
City:	Site Code: R290012	Classification Per M.S. 86A.05: a. state park	Current Public Use: YES	Future Public Use: YES
Land Code: 1000028998	Agency Land Code: R2979508	Land Name: PARKS & TRAILS	County: COOK	Acres: 24.75
City:	Site Code: R290012	Classification Per M.S. 86A.05: a. state park	Current Public Use: YES	Future Public Use: YES
Land Code: 1000028999	Agency Land Code: R2978695	Land Name: PARKS & TRAILS	County: COOK	Acres: 40.00
City:	Site Code: R290012	Classification Per M.S. 86A.05: a. state park	Current Public Use: YES	Future Public Use: YES
Land Code: 1000029000	Agency Land Code: R2979436	Land Name: PARKS & TRAILS	County: COOK	Acres: 46.60
City:	Site Code: R290012	Classification Per M.S. 86A.05: a. state park	Current Public Use: YES	Future Public Use: YES
Land Code: 1000029001	Agency Land Code: R2978678	Land Name: PARKS & TRAILS	County: COOK	Acres: 40.00
City:	Site Code: R290012	Classification Per M.S. 86A.05: a. state park	Current Public Use: YES	Future Public Use: YES
Land Code: 1000029002	Agency Land Code: R2979471	Land Name: PARKS & TRAILS	County: COOK	Acres: 40.00
City:	Site Code: R290012	Classification Per M.S. 86A.05: a. state park	Current Public Use: YES	Future Public Use: YES
Land Code: 1000029003	Agency Land Code: R2978701	Land Name: PARKS & TRAILS	County: COOK	Acres: 36.75
City:	Site Code: R290012	Classification Per M.S. 86A.05: a. state park	Current Public Use: YES	Future Public Use: YES
Land Code: 1000029004	Agency Land Code: R2978675	Land Name: PARKS & TRAILS	County: COOK	Acres: 40.00
City:	Site Code: R290012	Classification Per M.S. 86A.05: a. state park	Current Public Use: YES	Future Public Use: YES
Land Code: 1000029005	Agency Land Code: R2978679	Land Name: PARKS & TRAILS	County: COOK	Acres: 39.35
City:	Site Code: R290012	Classification Per M.S. 86A.05: a. state park	Current Public Use: YES	Future Public Use: YES
Land Code: 1000029006	Agency Land Code: R2979484	Land Name: PARKS & TRAILS	County: COOK	Acres: 40.00
City:	Site Code: R290012	Classification Per M.S. 86A.05: a. state park	Current Public Use: YES	Future Public Use: YES
Land Code: 1000029007	Agency Land Code: R2979447	Land Name: PARKS & TRAILS	County: COOK	Acres: 40.00
City:	Site Code: R290012	Classification Per M.S. 86A.05: a. state park	Current Public Use: YES	Future Public Use: YES
Land Code: 1000029008	Agency Land Code: R2979465	Land Name: PARKS & TRAILS	County: COOK	Acres: 40.00
City:	Site Code: R290012	Classification Per M.S. 86A.05: a. state park	Current Public Use: YES	Future Public Use: YES



Land Code: 1000029009	Agency Land Code: R2978664	Land Name: PARKS & TRAILS	County: COOK	Acres: 40.00
City:	Site Code: R290012	Classification Per M.S. 86A.05: a. state park	Current Public Use: YES	Future Public Use: YES
Land Code: 1000029010	Agency Land Code: R2978674	Land Name: PARKS & TRAILS	County: COOK	Acres: 40.00
City:	Site Code: R290012	Classification Per M.S. 86A.05: a. state park	Current Public Use: YES	Future Public Use: YES
Land Code: 1000029011	Agency Land Code: R2978683	Land Name: PARKS & TRAILS	County: COOK	Acres: 24.30
City:	Site Code: R290012	Classification Per M.S. 86A.05: a. state park	Current Public Use: YES	Future Public Use: YES
Land Code: 1000029012	Agency Land Code: R2979510	Land Name: PARKS & TRAILS	County: COOK	Acres: 30.00
City:	Site Code: R290012	Classification Per M.S. 86A.05: a. state park	Current Public Use: YES	Future Public Use: YES
Land Code: 1000029013	Agency Land Code: R2979464	Land Name: PARKS & TRAILS	County: COOK	Acres: 40.00
City:	Site Code: R290012	Classification Per M.S. 86A.05: a. state park	Current Public Use: YES	Future Public Use: YES
Land Code: 1000029014	Agency Land Code: R2979469	Land Name: PARKS & TRAILS	County: COOK	Acres: 40.00
City:	Site Code: R290012	Classification Per M.S. 86A.05: a. state park	Current Public Use: YES	Future Public Use: YES
Land Code: 1000029015	Agency Land Code: R2978696	Land Name: PARKS & TRAILS	County: COOK	Acres: 33.95
City:	Site Code: R290012	Classification Per M.S. 86A.05: a. state park	Current Public Use: YES	Future Public Use: YES
Land Code: 1000029016	Agency Land Code: R2979496	Land Name: PARKS & TRAILS	County: COOK	Acres: 14.75
City:	Site Code: R290012	Classification Per M.S. 86A.05: a. state park	Current Public Use: YES	Future Public Use: YES
Land Code: 1000029017	Agency Land Code: R2978622	Land Name: PARKS & TRAILS	County: COOK	Acres: 46.20
City:	Site Code: R290012	Classification Per M.S. 86A.05: a. state park	Current Public Use: YES	Future Public Use: YES
Land Code: 1000029018	Agency Land Code: R2979438	Land Name: PARKS & TRAILS	County: COOK	Acres: 40.00
City:	Site Code: R290012	Classification Per M.S. 86A.05: a. state park	Current Public Use: YES	Future Public Use: YES
Land Code: 1000029019	Agency Land Code: R2979483	Land Name: PARKS & TRAILS	County: COOK	Acres: 40.00
City:	Site Code: R290012	Classification Per M.S. 86A.05: a. state park	Current Public Use: YES	Future Public Use: YES
Land Code: 1000029020	Agency Land Code: R2979463	Land Name: PARKS & TRAILS	County: COOK	Acres: 40.00
City:	Site Code: R290012	Classification Per M.S. 86A.05: a. state park	Current Public Use: YES	Future Public Use: YES



Land Code: 1000029021	Agency Land Code: R2979466	Land Name: PARKS & TRAILS	County: COOK	Acres: 40.00
City:	Site Code: R290012	Classification Per M.S. 86A.05: a. state park	Current Public Use: YES	Future Public Use: YES
Land Code: 1000029022	Agency Land Code: R2979440	Land Name: PARKS & TRAILS	County: COOK	Acres: 27.00
City:	Site Code: R290012	Classification Per M.S. 86A.05: a. state park	Current Public Use: YES	Future Public Use: YES
Land Code: 1000029023	Agency Land Code: R29555802	Land Name: PARKS & TRAILS	County: COOK	Acres: 10.00
City:	Site Code: R290012	Classification Per M.S. 86A.05: a. state park	Current Public Use: YES	Future Public Use: YES
Land Code: 1000029024	Agency Land Code: R2979489	Land Name: PARKS & TRAILS	County: COOK	Acres: 29.30
City:	Site Code: R290012	Classification Per M.S. 86A.05: a. state park	Current Public Use: YES	Future Public Use: YES
Land Code: 1000029025	Agency Land Code: R2979473	Land Name: PARKS & TRAILS	County: COOK	Acres: 40.00
City:	Site Code: R290012	Classification Per M.S. 86A.05: a. state park	Current Public Use: YES	Future Public Use: YES
Land Code: 1000029026	Agency Land Code: R2979490	Land Name: PARKS & TRAILS	County: COOK	Acres: 35.20
City:	Site Code: R290012	Classification Per M.S. 86A.05: a. state park	Current Public Use: YES	Future Public Use: YES
Land Code: 1000029027	Agency Land Code: R2978621	Land Name: PARKS & TRAILS	County: COOK	Acres: 28.20
City:	Site Code: R290012	Classification Per M.S. 86A.05: a. state park	Current Public Use: YES	Future Public Use: YES
Land Code: 1000029028	Agency Land Code: R2979480	Land Name: PARKS & TRAILS	County: COOK	Acres: 25.00
City:	Site Code: R290012	Classification Per M.S. 86A.05: a. state park	Current Public Use: YES	Future Public Use: YES
Land Code: 1000029029	Agency Land Code: R2978666	Land Name: PARKS & TRAILS	County: COOK	Acres: 40.00
City:	Site Code: R290012	Classification Per M.S. 86A.05: a. state park	Current Public Use: YES	Future Public Use: YES
Land Code: 1000029030	Agency Land Code: R2978699	Land Name: PARKS & TRAILS	County: COOK	Acres: 56.00
City:	Site Code: R290012	Classification Per M.S. 86A.05: a. state park	Current Public Use: YES	Future Public Use: YES
Land Code: 1000029031	Agency Land Code: R2979448	Land Name: PARKS & TRAILS	County: COOK	Acres: 59.00
City:	Site Code: R290012	Classification Per M.S. 86A.05: a. state park	Current Public Use: YES	Future Public Use: YES
Land Code: 1000029032	Agency Land Code: R2979501	Land Name: PARKS & TRAILS	County: COOK	Acres: 40.00
City:	Site Code: R290012	Classification Per M.S. 86A.05: a. state park	Current Public Use: YES	Future Public Use: YES



Land Code: 1000029033	Agency Land Code: R2978625	Land Name: PARKS & TRAILS	County: COOK	Acres: 33.00
City:	Site Code: R290012	Classification Per M.S. 86A.05: a. state park	Current Public Use: YES	Future Public Use: YES
Land Code: 1000029034	Agency Land Code: R2979472	Land Name: PARKS & TRAILS	County: COOK	Acres: 40.00
City:	Site Code: R290012	Classification Per M.S. 86A.05: a. state park	Current Public Use: YES	Future Public Use: YES
Land Code: 1000029035	Agency Land Code: R2979478	Land Name: PARKS & TRAILS	County: COOK	Acres: 40.00
City:	Site Code: R290012	Classification Per M.S. 86A.05: a. state park	Current Public Use: YES	Future Public Use: YES
Land Code: 1000029036	Agency Land Code: R2978690	Land Name: PARKS & TRAILS	County: COOK	Acres: 40.00
City:	Site Code: R290012	Classification Per M.S. 86A.05: a. state park	Current Public Use: YES	Future Public Use: YES
Land Code: 1000029037	Agency Land Code: R2979450	Land Name: PARKS & TRAILS	County: COOK	Acres: 39.30
City:	Site Code: R290012	Classification Per M.S. 86A.05: a. state park	Current Public Use: YES	Future Public Use: YES
Land Code: 1000029038	Agency Land Code: R2979434	Land Name: PARKS & TRAILS	County: COOK	Acres: 40.00
City:	Site Code: R290012	Classification Per M.S. 86A.05: a. state park	Current Public Use: YES	Future Public Use: YES
Land Code: 1000029039	Agency Land Code: R2979485	Land Name: PARKS & TRAILS	County: COOK	Acres: 40.00
City:	Site Code: R290012	Classification Per M.S. 86A.05: a. state park	Current Public Use: YES	Future Public Use: YES
Land Code: 1000029040	Agency Land Code: R2978697	Land Name: PARKS & TRAILS	County: COOK	Acres: 26.20
City:	Site Code: R290012	Classification Per M.S. 86A.05: a. state park	Current Public Use: YES	Future Public Use: YES
Land Code: 1000029041	Agency Land Code: R2979470	Land Name: PARKS & TRAILS	County: COOK	Acres: 30.00
City:	Site Code: R290012	Classification Per M.S. 86A.05: a. state park	Current Public Use: YES	Future Public Use: YES
Land Code: 1000029042	Agency Land Code: R2979477	Land Name: PARKS & TRAILS	County: COOK	Acres: 29.00
City:	Site Code: R290012	Classification Per M.S. 86A.05: a. state park	Current Public Use: YES	Future Public Use: YES
Land Code: 1000029043	Agency Land Code: R29545764	Land Name: PARKS & TRAILS	County: COOK	Acres: 42.27
City:	Site Code: R290012	Classification Per M.S. 86A.05: a. state park	Current Public Use: YES	Future Public Use: YES
Land Code: 1000029044	Agency Land Code: R29548140	Land Name: PARKS & TRAILS	County: COOK	Acres: 40.00
City:	Site Code: R290032	Classification Per M.S. 86A.05: a. state park	Current Public Use: YES	Future Public Use: YES



Land Code: 1000029045	Agency Land Code: R29432173	Land Name: PARKS & TRAILS	County: COOK	Acres: 40.00
City:	Site Code: R290032	Classification Per M.S. 86A.05: a. state park	Current Public Use: YES	Future Public Use: YES
Land Code: 1000029046	Agency Land Code: R29533763	Land Name: PARKS & TRAILS	County: COOK	Acres: 40.00
City:	Site Code: R290032	Classification Per M.S. 86A.05: a. state park	Current Public Use: YES	Future Public Use: YES
Land Code: 1000029047	Agency Land Code: R29533765	Land Name: PARKS & TRAILS	County: COOK	Acres: 40.00
City:	Site Code: R290032	Classification Per M.S. 86A.05: a. state park	Current Public Use: YES	Future Public Use: YES
Land Code: 1000029048	Agency Land Code: R29533767	Land Name: PARKS & TRAILS	County: COOK	Acres: 40.00
City:	Site Code: R290032	Classification Per M.S. 86A.05: a. state park	Current Public Use: YES	Future Public Use: YES
Land Code: 1000029049	Agency Land Code: R29533768	Land Name: PARKS & TRAILS	County: COOK	Acres: 40.00
City:	Site Code: R290032	Classification Per M.S. 86A.05: a. state park	Current Public Use: YES	Future Public Use: YES
Land Code: 1000029050	Agency Land Code: R29533770	Land Name: PARKS & TRAILS	County: COOK	Acres: 40.00
City:	Site Code: R290032	Classification Per M.S. 86A.05: a. state park	Current Public Use: YES	Future Public Use: YES
Land Code: 1000029051	Agency Land Code: R29533771	Land Name: PARKS & TRAILS	County: COOK	Acres: 40.00
City:	Site Code: R290032	Classification Per M.S. 86A.05: a. state park	Current Public Use: YES	Future Public Use: YES
Land Code: 1000029052	Agency Land Code: R29533774	Land Name: PARKS & TRAILS	County: COOK	Acres: 40.00
City:	Site Code: R290032	Classification Per M.S. 86A.05: a. state park	Current Public Use: YES	Future Public Use: YES
Land Code: 1000029053	Agency Land Code: R29533777	Land Name: PARKS & TRAILS	County: COOK	Acres: 40.00
City:	Site Code: R290032	Classification Per M.S. 86A.05: a. state park	Current Public Use: YES	Future Public Use: YES
Land Code: 1000029054	Agency Land Code: R29533778	Land Name: PARKS & TRAILS	County: COOK	Acres: 40.00
City:	Site Code: R290032	Classification Per M.S. 86A.05: a. state park	Current Public Use: YES	Future Public Use: YES
Land Code: 1000029055	Agency Land Code: R29533781	Land Name: PARKS & TRAILS	County: COOK	Acres: 40.00
City:	Site Code: R290032	Classification Per M.S. 86A.05: a. state park	Current Public Use: YES	Future Public Use: YES
Land Code: 1000029056	Agency Land Code: R29533797	Land Name: PARKS & TRAILS	County: COOK	Acres: 40.00
City:	Site Code: R290032	Classification Per M.S. 86A.05: a. state park	Current Public Use: YES	Future Public Use: YES



Land Code: 1000029057	Agency Land Code: R29534939	Land Name: PARKS & TRAILS	County: COOK	Acres: 40.00
City:	Site Code: R290032	Classification Per M.S. 86A.05: a. state park	Current Public Use: YES	Future Public Use: YES
Land Code: 1000029058	Agency Land Code: R2979850	Land Name: PARKS & TRAILS	County: COOK	Acres: 40.00
City:	Site Code: R290032	Classification Per M.S. 86A.05: a. state park	Current Public Use: YES	Future Public Use: YES
Land Code: 1000029059	Agency Land Code: R2979903	Land Name: PARKS & TRAILS	County: COOK	Acres: 40.00
City:	Site Code: R290032	Classification Per M.S. 86A.05: a. state park	Current Public Use: YES	Future Public Use: YES
Land Code: 1000029060	Agency Land Code: R2979956	Land Name: PARKS & TRAILS	County: COOK	Acres: 30.57
City:	Site Code: R290032	Classification Per M.S. 86A.05: a. state park	Current Public Use: YES	Future Public Use: YES
Land Code: 1000029061	Agency Land Code: R2979851	Land Name: PARKS & TRAILS	County: COOK	Acres: 40.00
City:	Site Code: R290032	Classification Per M.S. 86A.05: a. state park	Current Public Use: YES	Future Public Use: YES
Land Code: 1000029062	Agency Land Code: R2979939	Land Name: PARKS & TRAILS	County: COOK	Acres: 40.00
City:	Site Code: R290032	Classification Per M.S. 86A.05: a. state park	Current Public Use: YES	Future Public Use: YES
Land Code: 1000029063	Agency Land Code: R2979885	Land Name: PARKS & TRAILS	County: COOK	Acres: 40.00
City:	Site Code: R290032	Classification Per M.S. 86A.05: a. state park	Current Public Use: YES	Future Public Use: YES
Land Code: 1000029064	Agency Land Code: R2979914	Land Name: PARKS & TRAILS	County: COOK	Acres: 40.00
City:	Site Code: R290032	Classification Per M.S. 86A.05: a. state park	Current Public Use: YES	Future Public Use: YES
Land Code: 1000029065	Agency Land Code: R2979861	Land Name: PARKS & TRAILS	County: COOK	Acres: 40.00
City:	Site Code: R290032	Classification Per M.S. 86A.05: a. state park	Current Public Use: YES	Future Public Use: YES
Land Code: 1000029066	Agency Land Code: R2979950	Land Name: PARKS & TRAILS	County: COOK	Acres: 40.00
City:	Site Code: R290032	Classification Per M.S. 86A.05: a. state park	Current Public Use: YES	Future Public Use: YES
Land Code: 1000029067	Agency Land Code: R2979856	Land Name: PARKS & TRAILS	County: COOK	Acres: 39.70
City:	Site Code: R290032	Classification Per M.S. 86A.05: a. state park	Current Public Use: YES	Future Public Use: YES
Land Code: 1000029068	Agency Land Code: R2979933	Land Name: PARKS & TRAILS	County: COOK	Acres: 40.00
City:	Site Code: R290032	Classification Per M.S. 86A.05: a. state park	Current Public Use: YES	Future Public Use: YES



Land Code: 1000029069	Agency Land Code: R2979954	Land Name: PARKS & TRAILS	County: COOK	Acres: 40.00
City:	Site Code: R290032	Classification Per M.S. 86A.05: a. state park	Current Public Use: YES	Future Public Use: YES
Land Code: 1000029070	Agency Land Code: R2979958	Land Name: PARKS & TRAILS	County: COOK	Acres: 28.30
City:	Site Code: R290032	Classification Per M.S. 86A.05: a. state park	Current Public Use: YES	Future Public Use: YES
Land Code: 1000029071	Agency Land Code: R2979910	Land Name: PARKS & TRAILS	County: COOK	Acres: 40.00
City:	Site Code: R290032	Classification Per M.S. 86A.05: a. state park	Current Public Use: YES	Future Public Use: YES
Land Code: 1000029072	Agency Land Code: R2979868	Land Name: PARKS & TRAILS	County: COOK	Acres: 40.00
City:	Site Code: R290032	Classification Per M.S. 86A.05: a. state park	Current Public Use: YES	Future Public Use: YES
Land Code: 1000029073	Agency Land Code: R2979953	Land Name: PARKS & TRAILS	County: COOK	Acres: 40.00
City:	Site Code: R290032	Classification Per M.S. 86A.05: a. state park	Current Public Use: YES	Future Public Use: YES
Land Code: 1000029074	Agency Land Code: R2979942	Land Name: PARKS & TRAILS	County: COOK	Acres: 40.00
City:	Site Code: R290032	Classification Per M.S. 86A.05: a. state park	Current Public Use: YES	Future Public Use: YES
Land Code: 1000029075	Agency Land Code: R2979900	Land Name: PARKS & TRAILS	County: COOK	Acres: 40.00
City:	Site Code: R290032	Classification Per M.S. 86A.05: a. state park	Current Public Use: YES	Future Public Use: YES
Land Code: 1000029076	Agency Land Code: R2979884	Land Name: PARKS & TRAILS	County: COOK	Acres: 40.00
City:	Site Code: R290032	Classification Per M.S. 86A.05: a. state park	Current Public Use: YES	Future Public Use: YES
Land Code: 1000029077	Agency Land Code: R2979859	Land Name: PARKS & TRAILS	County: COOK	Acres: 40.00
City:	Site Code: R290032	Classification Per M.S. 86A.05: a. state park	Current Public Use: YES	Future Public Use: YES
Land Code: 1000029078	Agency Land Code: R2979855	Land Name: PARKS & TRAILS	County: COOK	Acres: 40.00
City:	Site Code: R290032	Classification Per M.S. 86A.05: a. state park	Current Public Use: YES	Future Public Use: YES
Land Code: 1000029079	Agency Land Code: R2979938	Land Name: PARKS & TRAILS	County: COOK	Acres: 40.00
City:	Site Code: R290032	Classification Per M.S. 86A.05: a. state park	Current Public Use: YES	Future Public Use: YES
Land Code: 1000029080	Agency Land Code: R2979977	Land Name: PARKS & TRAILS	County: COOK	Acres: 15.19
City:	Site Code: R290032	Classification Per M.S. 86A.05: a. state park	Current Public Use: YES	Future Public Use: YES



Land Code: 1000029081	Agency Land Code: R2979976	Land Name: PARKS & TRAILS	County: COOK	Acres: 0.95
City:	Site Code: R290032	Classification Per M.S. 86A.05: a. state park	Current Public Use: YES	Future Public Use: YES
Land Code: 1000029082	Agency Land Code: R2979860	Land Name: PARKS & TRAILS	County: COOK	Acres: 40.00
City:	Site Code: R290032	Classification Per M.S. 86A.05: a. state park	Current Public Use: YES	Future Public Use: YES
Land Code: 1000029083	Agency Land Code: R2979948	Land Name: PARKS & TRAILS	County: COOK	Acres: 40.00
City:	Site Code: R290032	Classification Per M.S. 86A.05: a. state park	Current Public Use: YES	Future Public Use: YES
Land Code: 1000029084	Agency Land Code: R2979891	Land Name: PARKS & TRAILS	County: COOK	Acres: 40.00
City:	Site Code: R290032	Classification Per M.S. 86A.05: a. state park	Current Public Use: YES	Future Public Use: YES
Land Code: 1000029085	Agency Land Code: R2979901	Land Name: PARKS & TRAILS	County: COOK	Acres: 40.00
City:	Site Code: R290032	Classification Per M.S. 86A.05: a. state park	Current Public Use: YES	Future Public Use: YES
Land Code: 1000029086	Agency Land Code: R2979912	Land Name: PARKS & TRAILS	County: COOK	Acres: 40.00
City:	Site Code: R290032	Classification Per M.S. 86A.05: a. state park	Current Public Use: YES	Future Public Use: YES
Land Code: 1000029087	Agency Land Code: R2979857	Land Name: PARKS & TRAILS	County: COOK	Acres: 40.00
City:	Site Code: R290032	Classification Per M.S. 86A.05: a. state park	Current Public Use: YES	Future Public Use: YES
Land Code: 1000029088	Agency Land Code: R2979947	Land Name: PARKS & TRAILS	County: COOK	Acres: 40.00
City:	Site Code: R290032	Classification Per M.S. 86A.05: a. state park	Current Public Use: YES	Future Public Use: YES
Land Code: 1000029089	Agency Land Code: R2979909	Land Name: PARKS & TRAILS	County: COOK	Acres: 40.00
City:	Site Code: R290032	Classification Per M.S. 86A.05: a. state park	Current Public Use: YES	Future Public Use: YES
Land Code: 1000029090	Agency Land Code: R2979936	Land Name: PARKS & TRAILS	County: COOK	Acres: 40.00
City:	Site Code: R290032	Classification Per M.S. 86A.05: a. state park	Current Public Use: YES	Future Public Use: YES
Land Code: 1000029091	Agency Land Code: R2979937	Land Name: PARKS & TRAILS	County: COOK	Acres: 40.00
City:	Site Code: R290032	Classification Per M.S. 86A.05: a. state park	Current Public Use: YES	Future Public Use: YES
Land Code: 1000029092	Agency Land Code: R2979907	Land Name: PARKS & TRAILS	County: COOK	Acres: 40.00
City:	Site Code: R290032	Classification Per M.S. 86A.05: a. state park	Current Public Use: YES	Future Public Use: YES



Land Code: 1000029093	Agency Land Code: R2979847	Land Name: PARKS & TRAILS	County: COOK	Acres: 39.39
City:	Site Code: R290032	Classification Per M.S. 86A.05: a. state park	Current Public Use: YES	Future Public Use: YES
Land Code: 1000029094	Agency Land Code: R2979892	Land Name: PARKS & TRAILS	County: COOK	Acres: 40.00
City:	Site Code: R290032	Classification Per M.S. 86A.05: a. state park	Current Public Use: YES	Future Public Use: YES
Land Code: 1000029095	Agency Land Code: R2979887	Land Name: PARKS & TRAILS	County: COOK	Acres: 40.00
City:	Site Code: R290032	Classification Per M.S. 86A.05: a. state park	Current Public Use: YES	Future Public Use: YES
Land Code: 1000029096	Agency Land Code: R2979897	Land Name: PARKS & TRAILS	County: COOK	Acres: 40.00
City:	Site Code: R290032	Classification Per M.S. 86A.05: a. state park	Current Public Use: YES	Future Public Use: YES
Land Code: 1000029097	Agency Land Code: R2979853	Land Name: PARKS & TRAILS	County: COOK	Acres: 28.00
City:	Site Code: R290032	Classification Per M.S. 86A.05: a. state park	Current Public Use: YES	Future Public Use: YES
Land Code: 1000029098	Agency Land Code: R2979946	Land Name: PARKS & TRAILS	County: COOK	Acres: 40.00
City:	Site Code: R290032	Classification Per M.S. 86A.05: a. state park	Current Public Use: YES	Future Public Use: YES
Land Code: 1000029099	Agency Land Code: R2979873	Land Name: PARKS & TRAILS	County: COOK	Acres: 40.00
City:	Site Code: R290032	Classification Per M.S. 86A.05: a. state park	Current Public Use: YES	Future Public Use: YES
Land Code: 1000029100	Agency Land Code: R2979882	Land Name: PARKS & TRAILS	County: COOK	Acres: 40.00
City:	Site Code: R290032	Classification Per M.S. 86A.05: a. state park	Current Public Use: YES	Future Public Use: YES
Land Code: 1000029101	Agency Land Code: R2979978	Land Name: PARKS & TRAILS	County: COOK	Acres: 2.15
City:	Site Code: R290032	Classification Per M.S. 86A.05: a. state park	Current Public Use: YES	Future Public Use: YES
Land Code: 1000029102	Agency Land Code: R2979852	Land Name: PARKS & TRAILS	County: COOK	Acres: 40.00
City:	Site Code: R290032	Classification Per M.S. 86A.05: a. state park	Current Public Use: YES	Future Public Use: YES
Land Code: 1000029103	Agency Land Code: R29570064	Land Name: PARKS & TRAILS	County: COOK	Acres: 40.00
City:	Site Code: R290032	Classification Per M.S. 86A.05: a. state park	Current Public Use: YES	Future Public Use: YES
Land Code: 1000029104	Agency Land Code: R29570065	Land Name: PARKS & TRAILS	County: COOK	Acres: 40.00
City:	Site Code: R290032	Classification Per M.S. 86A.05: a. state park	Current Public Use: YES	Future Public Use: YES



Land Code: 1000029105	Agency Land Code: R2979935	Land Name: PARKS & TRAILS	County: COOK	Acres: 40.00
City:	Site Code: R290032	Classification Per M.S. 86A.05: a. state park	Current Public Use: YES	Future Public Use: YES
Land Code: 1000029106	Agency Land Code: R2979899	Land Name: PARKS & TRAILS	County: COOK	Acres: 40.00
City:	Site Code: R290032	Classification Per M.S. 86A.05: a. state park	Current Public Use: YES	Future Public Use: YES
Land Code: 1000029107	Agency Land Code: R2979940	Land Name: PARKS & TRAILS	County: COOK	Acres: 40.00
City:	Site Code: R290032	Classification Per M.S. 86A.05: a. state park	Current Public Use: YES	Future Public Use: YES
Land Code: 1000029108	Agency Land Code: R2979870	Land Name: PARKS & TRAILS	County: COOK	Acres: 40.00
City:	Site Code: R290032	Classification Per M.S. 86A.05: a. state park	Current Public Use: YES	Future Public Use: YES
Land Code: 1000029109	Agency Land Code: R2979886	Land Name: PARKS & TRAILS	County: COOK	Acres: 40.00
City:	Site Code: R290032	Classification Per M.S. 86A.05: a. state park	Current Public Use: YES	Future Public Use: YES
Land Code: 1000029110	Agency Land Code: R2979848	Land Name: PARKS & TRAILS	County: COOK	Acres: 39.53
City:	Site Code: R290032	Classification Per M.S. 86A.05: a. state park	Current Public Use: YES	Future Public Use: YES
Land Code: 1000029111	Agency Land Code: R2979890	Land Name: PARKS & TRAILS	County: COOK	Acres: 40.00
City:	Site Code: R290032	Classification Per M.S. 86A.05: a. state park	Current Public Use: YES	Future Public Use: YES
Land Code: 1000029112	Agency Land Code: R2979846	Land Name: PARKS & TRAILS	County: COOK	Acres: 39.24
City:	Site Code: R290032	Classification Per M.S. 86A.05: a. state park	Current Public Use: YES	Future Public Use: YES
Land Code: 1000029113	Agency Land Code: R2979849	Land Name: PARKS & TRAILS	County: COOK	Acres: 40.00
City:	Site Code: R290032	Classification Per M.S. 86A.05: a. state park	Current Public Use: YES	Future Public Use: YES
Land Code: 1000029114	Agency Land Code: R29533780	Land Name: PARKS & TRAILS	County: COOK	Acres: 40.00
City:	Site Code: R290032	Classification Per M.S. 86A.05: a. state park	Current Public Use: YES	Future Public Use: YES
Land Code: 1000029115	Agency Land Code: R2979949	Land Name: PARKS & TRAILS	County: COOK	Acres: 40.00
City:	Site Code: R290032	Classification Per M.S. 86A.05: a. state park	Current Public Use: YES	Future Public Use: YES
Land Code: 1000029116	Agency Land Code: R29533798	Land Name: PARKS & TRAILS	County: COOK	Acres: 40.00
City:	Site Code: R290032	Classification Per M.S. 86A.05: a. state park	Current Public Use: YES	Future Public Use: YES



Land Code: 1000029117	Agency Land Code: R2979943	Land Name: PARKS & TRAILS	County: COOK	Acres: 40.00
City:	Site Code: R290032	Classification Per M.S. 86A.05: a. state park	Current Public Use: YES	Future Public Use: YES
Land Code: 1000029118	Agency Land Code: R2979883	Land Name: PARKS & TRAILS	County: COOK	Acres: 40.00
City:	Site Code: R290032	Classification Per M.S. 86A.05: a. state park	Current Public Use: YES	Future Public Use: YES
Land Code: 1000029119	Agency Land Code: R2979911	Land Name: PARKS & TRAILS	County: COOK	Acres: 40.00
City:	Site Code: R290032	Classification Per M.S. 86A.05: a. state park	Current Public Use: YES	Future Public Use: YES
Land Code: 1000029120	Agency Land Code: R2979854	Land Name: PARKS & TRAILS	County: COOK	Acres: 40.00
City:	Site Code: R290032	Classification Per M.S. 86A.05: a. state park	Current Public Use: YES	Future Public Use: YES
Land Code: 1000029121	Agency Land Code: R2979889	Land Name: PARKS & TRAILS	County: COOK	Acres: 40.00
City:	Site Code: R290032	Classification Per M.S. 86A.05: a. state park	Current Public Use: YES	Future Public Use: YES
Land Code: 1000029122	Agency Land Code: R2979894	Land Name: PARKS & TRAILS	County: COOK	Acres: 40.00
City:	Site Code: R290032	Classification Per M.S. 86A.05: a. state park	Current Public Use: YES	Future Public Use: YES
Land Code: 1000029123	Agency Land Code: R2979896	Land Name: PARKS & TRAILS	County: COOK	Acres: 40.00
City:	Site Code: R290032	Classification Per M.S. 86A.05: a. state park	Current Public Use: YES	Future Public Use: YES
Land Code: 1000029124	Agency Land Code: R2979898	Land Name: PARKS & TRAILS	County: COOK	Acres: 40.00
City:	Site Code: R290032	Classification Per M.S. 86A.05: a. state park	Current Public Use: YES	Future Public Use: YES
Land Code: 1000029125	Agency Land Code: R29336835	Land Name: PARKS & TRAILS	County: COOK	Acres: 40.00
City:	Site Code: R290032	Classification Per M.S. 86A.05: a. state park	Current Public Use: YES	Future Public Use: YES
Land Code: 1000029126	Agency Land Code: R2979955	Land Name: PARKS & TRAILS	County: COOK	Acres: 40.00
City:	Site Code: R290032	Classification Per M.S. 86A.05: a. state park	Current Public Use: YES	Future Public Use: YES
Land Code: 1000029127	Agency Land Code: R2979959	Land Name: PARKS & TRAILS	County: COOK	Acres: 28.00
City:	Site Code: R290032	Classification Per M.S. 86A.05: a. state park	Current Public Use: YES	Future Public Use: YES
Land Code: 1000029128	Agency Land Code: R29559928	Land Name: PARKS & TRAILS	County: COOK	Acres: 40.00
City:	Site Code: R290032	Classification Per M.S. 86A.05: a. state park	Current Public Use: YES	Future Public Use: YES



Land Code: 1000029129	Agency Land Code: R2979941	Land Name: PARKS & TRAILS	County: COOK	Acres: 40.00
City:	Site Code: R290032	Classification Per M.S. 86A.05: a. state park	Current Public Use: YES	Future Public Use: YES
Land Code: 1000029130	Agency Land Code: R2979858	Land Name: PARKS & TRAILS	County: COOK	Acres: 40.00
City:	Site Code: R290032	Classification Per M.S. 86A.05: a. state park	Current Public Use: YES	Future Public Use: YES
Land Code: 1000029131	Agency Land Code: R2979951	Land Name: PARKS & TRAILS	County: COOK	Acres: 40.00
City:	Site Code: R290032	Classification Per M.S. 86A.05: a. state park	Current Public Use: YES	Future Public Use: YES
Land Code: 1000029132	Agency Land Code: R29566751	Land Name: PARKS & TRAILS	County: COOK	Acres: 40.00
City:	Site Code: R290032	Classification Per M.S. 86A.05: a. state park	Current Public Use: YES	Future Public Use: YES
Land Code: 1000029133	Agency Land Code: R2979865	Land Name: PARKS & TRAILS	County: COOK	Acres: 40.00
City:	Site Code: R290032	Classification Per M.S. 86A.05: a. state park	Current Public Use: YES	Future Public Use: YES
Land Code: 1000029134	Agency Land Code: R2979893	Land Name: PARKS & TRAILS	County: COOK	Acres: 40.00
City:	Site Code: R290032	Classification Per M.S. 86A.05: a. state park	Current Public Use: YES	Future Public Use: YES
Land Code: 1000029135	Agency Land Code: R2979905	Land Name: PARKS & TRAILS	County: COOK	Acres: 40.00
City:	Site Code: R290032	Classification Per M.S. 86A.05: a. state park	Current Public Use: YES	Future Public Use: YES
Land Code: 1000029136	Agency Land Code: R29548137	Land Name: PARKS & TRAILS	County: COOK	Acres: 40.00
City:	Site Code: R290032	Classification Per M.S. 86A.05: a. state park	Current Public Use: YES	Future Public Use: YES
Land Code: 1000029137	Agency Land Code: R29533772	Land Name: PARKS & TRAILS	County: COOK	Acres: 40.00
City:	Site Code: R290032	Classification Per M.S. 86A.05: a. state park	Current Public Use: YES	Future Public Use: YES
Land Code: 1000029138	Agency Land Code: R2979862	Land Name: PARKS & TRAILS	County: COOK	Acres: 40.00
City:	Site Code: R290032	Classification Per M.S. 86A.05: a. state park	Current Public Use: YES	Future Public Use: YES
Land Code: 1000029139	Agency Land Code: R2979904	Land Name: PARKS & TRAILS	County: COOK	Acres: 40.00
City:	Site Code: R290032	Classification Per M.S. 86A.05: a. state park	Current Public Use: YES	Future Public Use: YES
Land Code: 1000029140	Agency Land Code: R29432172	Land Name: PARKS & TRAILS	County: COOK	Acres: 40.00
City:	Site Code: R290032	Classification Per M.S. 86A.05: a. state park	Current Public Use: YES	Future Public Use: YES



Land Code: 1000029141	Agency Land Code: R2979957	Land Name: PARKS & TRAILS	County: COOK	Acres: 34.25
City:	Site Code: R290032	Classification Per M.S. 86A.05: a. state park	Current Public Use: YES	Future Public Use: YES
Land Code: 1000029142	Agency Land Code: R29533779	Land Name: PARKS & TRAILS	County: COOK	Acres: 40.00
City:	Site Code: R290032	Classification Per M.S. 86A.05: a. state park	Current Public Use: YES	Future Public Use: YES
Land Code: 1000029143	Agency Land Code: R2979913	Land Name: PARKS & TRAILS	County: COOK	Acres: 40.00
City:	Site Code: R290032	Classification Per M.S. 86A.05: a. state park	Current Public Use: YES	Future Public Use: YES
Land Code: 1000029144	Agency Land Code: R2979952	Land Name: PARKS & TRAILS	County: COOK	Acres: 40.00
City:	Site Code: R290032	Classification Per M.S. 86A.05: a. state park	Current Public Use: YES	Future Public Use: YES
Land Code: 1000029145	Agency Land Code: R2979979	Land Name: PARKS & TRAILS	County: COOK	Acres: 37.28
City:	Site Code: R290032	Classification Per M.S. 86A.05: a. state park	Current Public Use: YES	Future Public Use: YES
Land Code: 1000029146	Agency Land Code: R29533773	Land Name: PARKS & TRAILS	County: COOK	Acres: 40.00
City:	Site Code: R290032	Classification Per M.S. 86A.05: a. state park	Current Public Use: YES	Future Public Use: YES
Land Code: 1000029147	Agency Land Code: R29533775	Land Name: PARKS & TRAILS	County: COOK	Acres: 40.00
City:	Site Code: R290032	Classification Per M.S. 86A.05: a. state park	Current Public Use: YES	Future Public Use: YES
Land Code: 1000029148	Agency Land Code: R2979866	Land Name: PARKS & TRAILS	County: COOK	Acres: 40.00
City:	Site Code: R290032	Classification Per M.S. 86A.05: a. state park	Current Public Use: YES	Future Public Use: YES
Land Code: 1000029149	Agency Land Code: R2979869	Land Name: PARKS & TRAILS	County: COOK	Acres: 40.00
City:	Site Code: R290032	Classification Per M.S. 86A.05: a. state park	Current Public Use: YES	Future Public Use: YES
Land Code: 1000029150	Agency Land Code: R2979881	Land Name: PARKS & TRAILS	County: COOK	Acres: 40.00
City:	Site Code: R290032	Classification Per M.S. 86A.05: a. state park	Current Public Use: YES	Future Public Use: YES
Land Code: 1000029151	Agency Land Code: R2979895	Land Name: PARKS & TRAILS	County: COOK	Acres: 40.00
City:	Site Code: R290032	Classification Per M.S. 86A.05: a. state park	Current Public Use: YES	Future Public Use: YES
Land Code: 1000029152	Agency Land Code: R2979906	Land Name: PARKS & TRAILS	County: COOK	Acres: 40.00
City:	Site Code: R290032	Classification Per M.S. 86A.05: a. state park	Current Public Use: YES	Future Public Use: YES



Land Code: 1000029153	Agency Land Code: R2979934	Land Name: PARKS & TRAILS	County: COOK	Acres: 40.00
City:	Site Code: R290032	Classification Per M.S. 86A.05: a. state park	Current Public Use: YES	Future Public Use: YES
Land Code: 1000029154	Agency Land Code: R29533766	Land Name: PARKS & TRAILS	County: COOK	Acres: 40.00
City:	Site Code: R290032	Classification Per M.S. 86A.05: a. state park	Current Public Use: YES	Future Public Use: YES
Land Code: 1000029155	Agency Land Code: R29533776	Land Name: PARKS & TRAILS	County: COOK	Acres: 40.00
City:	Site Code: R290032	Classification Per M.S. 86A.05: a. state park	Current Public Use: YES	Future Public Use: YES
Land Code: 1000029156	Agency Land Code: R29332677	Land Name: PARKS & TRAILS	County: COOK	Acres: 12.20
City:	Site Code: R290062	Classification Per M.S. 86A.05: a. state park	Current Public Use: YES	Future Public Use: YES
Land Code: 1000029157	Agency Land Code: R29332678	Land Name: PARKS & TRAILS	County: COOK	Acres: 7.80
City:	Site Code: R290062	Classification Per M.S. 86A.05: a. state park	Current Public Use: YES	Future Public Use: YES
Land Code: 1000029158	Agency Land Code: R29332679	Land Name: PARKS & TRAILS	County: COOK	Acres: 24.70
City:	Site Code: R290062	Classification Per M.S. 86A.05: a. state park	Current Public Use: YES	Future Public Use: YES
Land Code: 1000029159	Agency Land Code: R29533108	Land Name: PARKS & TRAILS	County: COOK	Acres: 40.00
City:	Site Code: R290062	Classification Per M.S. 86A.05: a. state park	Current Public Use: YES	Future Public Use: YES
Land Code: 1000029160	Agency Land Code: R29533110	Land Name: PARKS & TRAILS	County: COOK	Acres: 40.00
City:	Site Code: R290062	Classification Per M.S. 86A.05: a. state park	Current Public Use: YES	Future Public Use: YES
Land Code: 1000029161	Agency Land Code: R29533111	Land Name: PARKS & TRAILS	County: COOK	Acres: 40.00
City:	Site Code: R290062	Classification Per M.S. 86A.05: a. state park	Current Public Use: YES	Future Public Use: YES
Land Code: 1000029162	Agency Land Code: R29533786	Land Name: PARKS & TRAILS	County: COOK	Acres: 40.00
City:	Site Code: R290062	Classification Per M.S. 86A.05: a. state park	Current Public Use: YES	Future Public Use: YES
Land Code: 1000029163	Agency Land Code: R29533787	Land Name: PARKS & TRAILS	County: COOK	Acres: 40.00
City:	Site Code: R290062	Classification Per M.S. 86A.05: a. state park	Current Public Use: YES	Future Public Use: YES
Land Code: 1000029164	Agency Land Code: R29533791	Land Name: PARKS & TRAILS	County: COOK	Acres: 40.00
City:	Site Code: R290062	Classification Per M.S. 86A.05: a. state park	Current Public Use: YES	Future Public Use: YES



Land Code: 1000029165	Agency Land Code: R29533792	Land Name: PARKS & TRAILS	County: COOK	Acres: 40.00
City:	Site Code: R290062	Classification Per M.S. 86A.05: a. state park	Current Public Use: YES	Future Public Use: YES
Land Code: 1000029166	Agency Land Code: R29533794	Land Name: PARKS & TRAILS	County: COOK	Acres: 40.00
City:	Site Code: R290062	Classification Per M.S. 86A.05: a. state park	Current Public Use: YES	Future Public Use: YES
Land Code: 1000029167	Agency Land Code: R29533796	Land Name: PARKS & TRAILS	County: COOK	Acres: 40.00
City:	Site Code: R290062	Classification Per M.S. 86A.05: a. state park	Current Public Use: YES	Future Public Use: YES
Land Code: 1000029168	Agency Land Code: R2981238	Land Name: PARKS & TRAILS	County: COOK	Acres: 17.60
City:	Site Code: R290062	Classification Per M.S. 86A.05: a. state park	Current Public Use: YES	Future Public Use: YES
Land Code: 1000029169	Agency Land Code: R2981239	Land Name: PARKS & TRAILS	County: COOK	Acres: 20.00
City:	Site Code: R290062	Classification Per M.S. 86A.05: a. state park	Current Public Use: YES	Future Public Use: YES
Land Code: 1000029170	Agency Land Code: R2981241	Land Name: PARKS & TRAILS	County: COOK	Acres: 32.20
City:	Site Code: R290062	Classification Per M.S. 86A.05: a. state park	Current Public Use: YES	Future Public Use: YES
Land Code: 1000029171	Agency Land Code: R2981237	Land Name: PARKS & TRAILS	County: COOK	Acres: 40.00
City:	Site Code: R290062	Classification Per M.S. 86A.05: a. state park	Current Public Use: YES	Future Public Use: YES
Land Code: 1000029172	Agency Land Code: R2981240	Land Name: PARKS & TRAILS	County: COOK	Acres: 18.10
City:	Site Code: R290062	Classification Per M.S. 86A.05: a. state park	Current Public Use: YES	Future Public Use: YES
Land Code: 1000029173	Agency Land Code: R29533105	Land Name: PARKS & TRAILS	County: COOK	Acres: 40.00
City:	Site Code: R290062	Classification Per M.S. 86A.05: a. state park	Current Public Use: YES	Future Public Use: YES
Land Code: 1000029174	Agency Land Code: R29533783	Land Name: PARKS & TRAILS	County: COOK	Acres: 40.00
City:	Site Code: R290062	Classification Per M.S. 86A.05: a. state park	Current Public Use: YES	Future Public Use: YES
Land Code: 1000029175	Agency Land Code: R29533785	Land Name: PARKS & TRAILS	County: COOK	Acres: 40.00
City:	Site Code: R290062	Classification Per M.S. 86A.05: a. state park	Current Public Use: YES	Future Public Use: YES
Land Code: 1000029176	Agency Land Code: R29533784	Land Name: PARKS & TRAILS	County: COOK	Acres: 40.00
City:	Site Code: R290062	Classification Per M.S. 86A.05: a. state park	Current Public Use: YES	Future Public Use: YES



Land Code: 1000029177	Agency Land Code: R29533104	Land Name: PARKS & TRAILS	County: COOK	Acres: 40.00
City:	Site Code: R290062	Classification Per M.S. 86A.05: a. state park	Current Public Use: YES	Future Public Use: YES
Land Code: 1000029178	Agency Land Code: R29533107	Land Name: PARKS & TRAILS	County: COOK	Acres: 40.00
City:	Site Code: R290062	Classification Per M.S. 86A.05: a. state park	Current Public Use: YES	Future Public Use: YES
Land Code: 1000029179	Agency Land Code: R29533793	Land Name: PARKS & TRAILS	County: COOK	Acres: 40.00
City:	Site Code: R290062	Classification Per M.S. 86A.05: a. state park	Current Public Use: YES	Future Public Use: YES
Land Code: 1000029180	Agency Land Code: R29339087	Land Name: PARKS & TRAILS	County: COOK	Acres: 16.95
City:	Site Code: R290062	Classification Per M.S. 86A.05: a. state park	Current Public Use: YES	Future Public Use: YES
Land Code: 1000029181	Agency Land Code: R29533788	Land Name: PARKS & TRAILS	County: COOK	Acres: 40.00
City:	Site Code: R290062	Classification Per M.S. 86A.05: a. state park	Current Public Use: YES	Future Public Use: YES
Land Code: 1000029182	Agency Land Code: R29533795	Land Name: PARKS & TRAILS	County: COOK	Acres: 40.00
City:	Site Code: R290062	Classification Per M.S. 86A.05: a. state park	Current Public Use: YES	Future Public Use: YES
Land Code: 1000029183	Agency Land Code: R29533789	Land Name: PARKS & TRAILS	County: COOK	Acres: 40.00
City:	Site Code: R290062	Classification Per M.S. 86A.05: a. state park	Current Public Use: YES	Future Public Use: YES
Land Code: 1000029184	Agency Land Code: R29533106	Land Name: PARKS & TRAILS	County: COOK	Acres: 40.00
City:	Site Code: R290062	Classification Per M.S. 86A.05: a. state park	Current Public Use: YES	Future Public Use: YES
Land Code: 1000029185	Agency Land Code: R29533109	Land Name: PARKS & TRAILS	County: COOK	Acres: 40.00
City:	Site Code: R290062	Classification Per M.S. 86A.05: a. state park	Current Public Use: YES	Future Public Use: YES
Land Code: 1000029186	Agency Land Code: R29336277	Land Name: PARKS & TRAILS	County: COOK	Acres: 24.80
City:	Site Code: R290062	Classification Per M.S. 86A.05: a. state park	Current Public Use: YES	Future Public Use: YES
Land Code: 1000029187	Agency Land Code: R29533782	Land Name: PARKS & TRAILS	County: COOK	Acres: 40.00
City:	Site Code: R290062	Classification Per M.S. 86A.05: a. state park	Current Public Use: YES	Future Public Use: YES
Land Code: 1000029188	Agency Land Code: R29533790	Land Name: PARKS & TRAILS	County: COOK	Acres: 40.00
City:	Site Code: R290062	Classification Per M.S. 86A.05: a. state park	Current Public Use: YES	Future Public Use: YES



Land Code: 1000029189	Agency Land Code: R2978229	Land Name: PARKS & TRAILS	County: COOK	Acres: 40.00
City:	Site Code:	Classification Per M.S. 86A.05: k. state rest area	Current Public Use: YES	Future Public Use: YES
Land Code: 1000029190	Agency Land Code: R2978237	Land Name: PARKS & TRAILS	County: COOK	Acres: 40.00
City:	Site Code:	Classification Per M.S. 86A.05: k. state rest area	Current Public Use: YES	Future Public Use: YES
Land Code: 1000029191	Agency Land Code: R2978239	Land Name: PARKS & TRAILS	County: COOK	Acres: 40.00
City:	Site Code:	Classification Per M.S. 86A.05: k. state rest area	Current Public Use: YES	Future Public Use: YES
Land Code: 1000029192	Agency Land Code: R2978240	Land Name: PARKS & TRAILS	County: COOK	Acres: 40.00
City:	Site Code:	Classification Per M.S. 86A.05: k. state rest area	Current Public Use: YES	Future Public Use: YES
Land Code: 1000029193	Agency Land Code: R2978241	Land Name: PARKS & TRAILS	County: COOK	Acres: 40.00
City:	Site Code:	Classification Per M.S. 86A.05: k. state rest area	Current Public Use: YES	Future Public Use: YES
Land Code: 1000029194	Agency Land Code: R2978238	Land Name: PARKS & TRAILS	County: COOK	Acres: 40.00
City:	Site Code:	Classification Per M.S. 86A.05: k. state rest area	Current Public Use: YES	Future Public Use: YES
Land Code: 1000029195	Agency Land Code: R2979225	Land Name: PARKS & TRAILS	County: COOK	Acres: 40.00
City:	Site Code:	Classification Per M.S. 86A.05: k. state rest area	Current Public Use: YES	Future Public Use: YES
Land Code: 1000029196	Agency Land Code: R2979192	Land Name: PARKS & TRAILS	County: COOK	Acres: 50.48
City:	Site Code:	Classification Per M.S. 86A.05: k. state rest area	Current Public Use: YES	Future Public Use: YES
Land Code: 1000029197	Agency Land Code: R2979191	Land Name: PARKS & TRAILS	County: COOK	Acres: 40.00
City:	Site Code:	Classification Per M.S. 86A.05: k. state rest area	Current Public Use: YES	Future Public Use: YES
Land Code: 1000029198	Agency Land Code: R2981212	Land Name: PARKS & TRAILS	County: COOK	Acres: 10.72
City:	Site Code: R290367	Classification Per M.S. 86A.05: k. state rest area	Current Public Use: YES	Future Public Use: YES
Land Code: 1000029199	Agency Land Code: R2981215	Land Name: PARKS & TRAILS	County: COOK	Acres: 15.16
City:	Site Code: R290367	Classification Per M.S. 86A.05: k. state rest area	Current Public Use: YES	Future Public Use: YES
Land Code: 1000029200	Agency Land Code: R2981211	Land Name: PARKS & TRAILS	County: COOK	Acres: 2.45
City:	Site Code: R290367	Classification Per M.S. 86A.05: k. state rest area	Current Public Use: YES	Future Public Use: YES



Land Code: 1000029201	Agency Land Code: R2981213	Land Name: PARKS & TRAILS	County: COOK	Acres: 15.57
City:	Site Code: R290367	Classification Per M.S. 86A.05: k. state rest area	Current Public Use: YES	Future Public Use: YES
Land Code: 1000029202	Agency Land Code: R29557480	Land Name: PARKS & TRAILS	County: COOK	Acres: 2.00
City:	Site Code: R290249	Classification Per M.S. 86A.05: c. state trail	Current Public Use: YES	Future Public Use: YES
Land Code: 1000029203	Agency Land Code: R29525374	Land Name: PARKS & TRAILS	County: COOK	Acres: 40.00
City:	Site Code: R290255	Classification Per M.S. 86A.05: c. state trail	Current Public Use: YES	Future Public Use: YES
Land Code: 1000029204	Agency Land Code: R29525375	Land Name: PARKS & TRAILS	County: COOK	Acres: 40.00
City:	Site Code: R290255	Classification Per M.S. 86A.05: c. state trail	Current Public Use: YES	Future Public Use: YES
Land Code: 1000029205	Agency Land Code: R29525376	Land Name: PARKS & TRAILS	County: COOK	Acres: 40.00
City:	Site Code: R290255	Classification Per M.S. 86A.05: c. state trail	Current Public Use: YES	Future Public Use: YES
Land Code: 1000029206	Agency Land Code: R29529271	Land Name: PARKS & TRAILS	County: COOK	Acres: 40.00
City:	Site Code: R290255	Classification Per M.S. 86A.05: c. state trail	Current Public Use: YES	Future Public Use: YES
Land Code: 1000029207	Agency Land Code: R29525373	Land Name: PARKS & TRAILS	County: COOK	Acres: 40.27
City:	Site Code: R290255	Classification Per M.S. 86A.05: c. state trail	Current Public Use: YES	Future Public Use: YES
Land Code: 1000029208	Agency Land Code: R29328926	Land Name: PARKS & TRAILS	County: COOK	Acres: 0.23
City:	Site Code: R290255	Classification Per M.S. 86A.05: c. state trail	Current Public Use: YES	Future Public Use: YES
Land Code: 1000029209	Agency Land Code: R29525372	Land Name: PARKS & TRAILS	County: COOK	Acres: 40.00
City:	Site Code: R290255	Classification Per M.S. 86A.05: c. state trail	Current Public Use: YES	Future Public Use: YES
Land Code: 1000029210	Agency Land Code: R29347630	Land Name: PARKS & TRAILS	County: COOK	Acres: 1.40
City:	Site Code:	Classification Per M.S. 86A.05: h. state water access site	Current Public Use: YES	Future Public Use: YES
Land Code: 1000029211	Agency Land Code: R29347629	Land Name: PARKS & TRAILS	County: COOK	Acres: 0.60
City:	Site Code:	Classification Per M.S. 86A.05: h. state water access site	Current Public Use: YES	Future Public Use: YES
Land Code: 1000029212	Agency Land Code: R29334802	Land Name: PARKS & TRAILS	County: COOK	Acres: 1.90
City:	Site Code:	Classification Per M.S. 86A.05: h. state water access site	Current Public Use: YES	Future Public Use: YES



Land Code: 1000029213	Agency Land Code: R29580014	Land Name: PARKS & TRAILS	County: COOK	Acres: 0.90
City:	Site Code: R290520	Classification Per M.S. 86A.05: h. state water access site	Current Public Use: YES	Future Public Use: YES
Land Code: 1000029214	Agency Land Code: R29580013	Land Name: PARKS & TRAILS	County: COOK	Acres: 4.20
City:	Site Code: R290520	Classification Per M.S. 86A.05: h. state water access site	Current Public Use: YES	Future Public Use: YES
Land Code: 1000029215	Agency Land Code: R29554621	Land Name: FAW - WILDLIFE	County: COOK	Acres: 2.30
City:	Site Code:	Classification Per M.S. 86A.05: n. not administered under 86A.05	Current Public Use: YES	Future Public Use: YES
Land Code: 1000029216	Agency Land Code: R29554640	Land Name: FAW - WILDLIFE	County: COOK	Acres: 0.80
City:	Site Code:	Classification Per M.S. 86A.05: n. not administered under 86A.05	Current Public Use: YES	Future Public Use: YES
Land Code: 1000029217	Agency Land Code: R29554620	Land Name: FAW - WILDLIFE	County: COOK	Acres: 1.00
City:	Site Code:	Classification Per M.S. 86A.05: n. not administered under 86A.05	Current Public Use: YES	Future Public Use: YES
Land Code: 1000029218	Agency Land Code: R29554622	Land Name: FAW - WILDLIFE	County: COOK	Acres: 0.30
City:	Site Code:	Classification Per M.S. 86A.05: n. not administered under 86A.05	Current Public Use: YES	Future Public Use: YES
Land Code: 1000029219	Agency Land Code: R29554641	Land Name: FAW - WILDLIFE	County: COOK	Acres: 0.10
City:	Site Code:	Classification Per M.S. 86A.05: n. not administered under 86A.05	Current Public Use: YES	Future Public Use: YES
Land Code: 1000029220	Agency Land Code: R29554625	Land Name: FAW - WILDLIFE	County: COOK	Acres: 0.20
City:	Site Code:	Classification Per M.S. 86A.05: n. not administered under 86A.05	Current Public Use: YES	Future Public Use: YES
Land Code: 1000029221	Agency Land Code: R29554642	Land Name: FAW - WILDLIFE	County: COOK	Acres: 0.10
City:	Site Code:	Classification Per M.S. 86A.05: n. not administered under 86A.05	Current Public Use: YES	Future Public Use: YES
Land Code: 1000029222	Agency Land Code: R29554624	Land Name: FAW - WILDLIFE	County: COOK	Acres: 0.20
City:	Site Code:	Classification Per M.S. 86A.05: n. not administered under 86A.05	Current Public Use: YES	Future Public Use: YES
Land Code: 1000029223	Agency Land Code: R2981210	Land Name: FAW - WILDLIFE	County: COOK	Acres: 40.00
City:	Site Code:	Classification Per M.S. 86A.05: g. state wildlife management area	Current Public Use: YES	Future Public Use: YES
Land Code: 1000029224	Agency Land Code: R2981208	Land Name: FAW - WILDLIFE	County: COOK	Acres: 40.00
City:	Site Code:	Classification Per M.S. 86A.05: g. state wildlife management area	Current Public Use: YES	Future Public Use: YES



Land Code: 1000029225	Agency Land Code: R29536280	Land Name: FAW - WILDLIFE	County: COOK	Acres: 40.00
City:	Site Code:	Classification Per M.S. 86A.05: g. state wildlife management area	Current Public Use: YES	Future Public Use: YES
Land Code: 1000029226	Agency Land Code: R29536281	Land Name: FAW - WILDLIFE	County: COOK	Acres: 40.00
City:	Site Code:	Classification Per M.S. 86A.05: g. state wildlife management area	Current Public Use: YES	Future Public Use: YES
Land Code: 1000029227	Agency Land Code: R29536288	Land Name: FAW - WILDLIFE	County: COOK	Acres: 40.00
City:	Site Code:	Classification Per M.S. 86A.05: g. state wildlife management area	Current Public Use: YES	Future Public Use: YES
Land Code: 1000029228	Agency Land Code: R29536289	Land Name: FAW - WILDLIFE	County: COOK	Acres: 40.00
City:	Site Code:	Classification Per M.S. 86A.05: g. state wildlife management area	Current Public Use: YES	Future Public Use: YES
Land Code: 1000029229	Agency Land Code: R29536290	Land Name: FAW - WILDLIFE	County: COOK	Acres: 40.00
City:	Site Code:	Classification Per M.S. 86A.05: g. state wildlife management area	Current Public Use: YES	Future Public Use: YES
Land Code: 1000029230	Agency Land Code: R29536294	Land Name: FAW - WILDLIFE	County: COOK	Acres: 40.00
City:	Site Code:	Classification Per M.S. 86A.05: g. state wildlife management area	Current Public Use: YES	Future Public Use: YES
Land Code: 1000029231	Agency Land Code: R29536314	Land Name: FAW - WILDLIFE	County: COOK	Acres: 40.00
City:	Site Code:	Classification Per M.S. 86A.05: g. state wildlife management area	Current Public Use: YES	Future Public Use: YES
Land Code: 1000029232	Agency Land Code: R29536315	Land Name: FAW - WILDLIFE	County: COOK	Acres: 40.00
City:	Site Code:	Classification Per M.S. 86A.05: g. state wildlife management area	Current Public Use: YES	Future Public Use: YES
Land Code: 1000029233	Agency Land Code: R29536318	Land Name: FAW - WILDLIFE	County: COOK	Acres: 40.00
City:	Site Code:	Classification Per M.S. 86A.05: g. state wildlife management area	Current Public Use: YES	Future Public Use: YES
Land Code: 1000029234	Agency Land Code: R29536322	Land Name: FAW - WILDLIFE	County: COOK	Acres: 40.00
City:	Site Code:	Classification Per M.S. 86A.05: g. state wildlife management area	Current Public Use: YES	Future Public Use: YES
Land Code: 1000029235	Agency Land Code: R29573028	Land Name: FAW - WILDLIFE	County: COOK	Acres: 40.00
City:	Site Code:	Classification Per M.S. 86A.05: g. state wildlife management area	Current Public Use: YES	Future Public Use: YES
Land Code: 1000029236	Agency Land Code: R29536309	Land Name: FAW - WILDLIFE	County: COOK	Acres: 40.00
City:	Site Code:	Classification Per M.S. 86A.05: g. state wildlife management area	Current Public Use: YES	Future Public Use: YES



Land Code: 1000029237	Agency Land Code: R29536310	Land Name: FAW - WILDLIFE	County: COOK	Acres: 40.00
City:	Site Code:	Classification Per M.S. 86A.05: g. state wildlife management area	Current Public Use: YES	Future Public Use: YES
Land Code: 1000029238	Agency Land Code: R29536313	Land Name: FAW - WILDLIFE	County: COOK	Acres: 40.00
City:	Site Code:	Classification Per M.S. 86A.05: g. state wildlife management area	Current Public Use: YES	Future Public Use: YES
Land Code: 1000029239	Agency Land Code: R29536320	Land Name: FAW - WILDLIFE	County: COOK	Acres: 40.00
City:	Site Code:	Classification Per M.S. 86A.05: g. state wildlife management area	Current Public Use: YES	Future Public Use: YES
Land Code: 1000029240	Agency Land Code: R29536308	Land Name: FAW - WILDLIFE	County: COOK	Acres: 40.00
City:	Site Code:	Classification Per M.S. 86A.05: g. state wildlife management area	Current Public Use: YES	Future Public Use: YES
Land Code: 1000029241	Agency Land Code: R29536317	Land Name: FAW - WILDLIFE	County: COOK	Acres: 40.00
City:	Site Code:	Classification Per M.S. 86A.05: g. state wildlife management area	Current Public Use: YES	Future Public Use: YES
Land Code: 1000029242	Agency Land Code: R29536312	Land Name: FAW - WILDLIFE	County: COOK	Acres: 40.00
City:	Site Code:	Classification Per M.S. 86A.05: g. state wildlife management area	Current Public Use: YES	Future Public Use: YES
Land Code: 1000029243	Agency Land Code: R29536319	Land Name: FAW - WILDLIFE	County: COOK	Acres: 40.00
City:	Site Code:	Classification Per M.S. 86A.05: g. state wildlife management area	Current Public Use: YES	Future Public Use: YES
Land Code: 1000029244	Agency Land Code: R29536291	Land Name: FAW - WILDLIFE	County: COOK	Acres: 40.00
City:	Site Code:	Classification Per M.S. 86A.05: g. state wildlife management area	Current Public Use: YES	Future Public Use: YES
Land Code: 1000029245	Agency Land Code: R29558595	Land Name: EWR - ECO	County: COTTONWOOD	Acres: 4.10
City:	Site Code:	Classification Per M.S. 86A.05: d. state scientific and natural area	Current Public Use: YES	Future Public Use: YES
Land Code: 1000029246	Agency Land Code: R29558597	Land Name: EWR - ECO	County: COTTONWOOD	Acres: 17.60
City:	Site Code:	Classification Per M.S. 86A.05: d. state scientific and natural area	Current Public Use: YES	Future Public Use: YES
Land Code: 1000029247	Agency Land Code: R29558591	Land Name: EWR - ECO	County: COTTONWOOD	Acres: 4.10
City:	Site Code:	Classification Per M.S. 86A.05: d. state scientific and natural area	Current Public Use: YES	Future Public Use: YES
Land Code: 1000029248	Agency Land Code: R29558598	Land Name: EWR - ECO	County: COTTONWOOD	Acres: 40.00
City:	Site Code:	Classification Per M.S. 86A.05: d. state scientific and natural area	Current Public Use: YES	Future Public Use: YES



Land Code: 1000029249	Agency Land Code: R29558593	Land Name: EWR - ECO	County: COTTONWOOD	Acres: 40.00
City:	Site Code:	Classification Per M.S. 86A.05: d. state scientific and natural area	Current Public Use: YES	Future Public Use: YES
Land Code: 1000029250	Agency Land Code: R29558594	Land Name: EWR - ECO	County: COTTONWOOD	Acres: 40.00
City:	Site Code:	Classification Per M.S. 86A.05: d. state scientific and natural area	Current Public Use: YES	Future Public Use: YES
Land Code: 1000029251	Agency Land Code: R29558596	Land Name: EWR - ECO	County: COTTONWOOD	Acres: 17.60
City:	Site Code:	Classification Per M.S. 86A.05: d. state scientific and natural area	Current Public Use: YES	Future Public Use: YES
Land Code: 1000029252	Agency Land Code: R29558599	Land Name: EWR - ECO	County: COTTONWOOD	Acres: 40.00
City:	Site Code:	Classification Per M.S. 86A.05: d. state scientific and natural area	Current Public Use: YES	Future Public Use: YES
Land Code: 1000029253	Agency Land Code: R29552345	Land Name: FAW - FISHERIES	County: COTTONWOOD	Acres: 6.30
City:	Site Code:	Classification Per M.S. 86A.05: m. aquatic management areas	Current Public Use: YES	Future Public Use: YES
Land Code: 1000029254	Agency Land Code: R2982542	Land Name: FAW - FISHERIES	County: COTTONWOOD	Acres: 0.32
City:	Site Code:	Classification Per M.S. 86A.05: m. aquatic management areas	Current Public Use: YES	Future Public Use: YES
Land Code: 1000029255	Agency Land Code: R2982540	Land Name: FAW - FISHERIES	County: COTTONWOOD	Acres: 16.10
City:	Site Code:	Classification Per M.S. 86A.05: m. aquatic management areas	Current Public Use: YES	Future Public Use: YES
Land Code: 1000029256	Agency Land Code: R29338457	Land Name: FAW - FISHERIES	County: COTTONWOOD	Acres: 21.45
City:	Site Code:	Classification Per M.S. 86A.05: m. aquatic management areas	Current Public Use: YES	Future Public Use: YES
Land Code: 1000029257	Agency Land Code: R29338462	Land Name: FAW - FISHERIES	County: COTTONWOOD	Acres: 22.58
City:	Site Code:	Classification Per M.S. 86A.05: m. aquatic management areas	Current Public Use: YES	Future Public Use: YES
Land Code: 1000029258	Agency Land Code: R29338461	Land Name: FAW - FISHERIES	County: COTTONWOOD	Acres: 14.29
City:	Site Code:	Classification Per M.S. 86A.05: m. aquatic management areas	Current Public Use: YES	Future Public Use: YES
Land Code: 1000029259	Agency Land Code: R29338456	Land Name: FAW - FISHERIES	County: COTTONWOOD	Acres: 13.33
City:	Site Code:	Classification Per M.S. 86A.05: m. aquatic management areas	Current Public Use: YES	Future Public Use: YES
Land Code: 1000029260	Agency Land Code: R29338459	Land Name: FAW - FISHERIES	County: COTTONWOOD	Acres: 5.95
City:	Site Code:	Classification Per M.S. 86A.05: m. aquatic management areas	Current Public Use: YES	Future Public Use: YES



Land Code: 1000029261	Agency Land Code: R29338451	Land Name: FAW - FISHERIES	County: COTTONWOOD	Acres: 2.94
City:	Site Code:	Classification Per M.S. 86A.05: m. aquatic management areas	Current Public Use: YES	Future Public Use: YES
Land Code: 1000029262	Agency Land Code: R29338452	Land Name: FAW - FISHERIES	County: COTTONWOOD	Acres: 28.63
City:	Site Code:	Classification Per M.S. 86A.05: m. aquatic management areas	Current Public Use: YES	Future Public Use: YES
Land Code: 1000029263	Agency Land Code: R29338450	Land Name: FAW - FISHERIES	County: COTTONWOOD	Acres: 13.42
City:	Site Code:	Classification Per M.S. 86A.05: m. aquatic management areas	Current Public Use: YES	Future Public Use: YES
Land Code: 1000029264	Agency Land Code: R29338455	Land Name: FAW - FISHERIES	County: COTTONWOOD	Acres: 3.36
City:	Site Code:	Classification Per M.S. 86A.05: m. aquatic management areas	Current Public Use: YES	Future Public Use: YES
Land Code: 1000029265	Agency Land Code: R29338460	Land Name: FAW - FISHERIES	County: COTTONWOOD	Acres: 26.95
City:	Site Code:	Classification Per M.S. 86A.05: m. aquatic management areas	Current Public Use: YES	Future Public Use: YES
Land Code: 1000029266	Agency Land Code: R29338458	Land Name: FAW - FISHERIES	County: COTTONWOOD	Acres: 4.76
City:	Site Code:	Classification Per M.S. 86A.05: m. aquatic management areas	Current Public Use: YES	Future Public Use: YES
Land Code: 1000029267	Agency Land Code: R29338453	Land Name: FAW - FISHERIES	County: COTTONWOOD	Acres: 0.42
City:	Site Code:	Classification Per M.S. 86A.05: m. aquatic management areas	Current Public Use: YES	Future Public Use: YES
Land Code: 1000029268	Agency Land Code: R29547674	Land Name: PARKS & TRAILS	County: COTTONWOOD	Acres: 3.10
City:	Site Code:	Classification Per M.S. 86A.05: h. state water access site	Current Public Use: YES	Future Public Use: YES
Land Code: 1000029269	Agency Land Code: R29535956	Land Name: PARKS & TRAILS	County: COTTONWOOD	Acres: 4.80
City:	Site Code:	Classification Per M.S. 86A.05: h. state water access site	Current Public Use: YES	Future Public Use: YES
Land Code: 1000029270	Agency Land Code: R29332671	Land Name: PARKS & TRAILS	County: COTTONWOOD	Acres: 0.80
City:	Site Code:	Classification Per M.S. 86A.05: h. state water access site	Current Public Use: YES	Future Public Use: YES
Land Code: 1000029271	Agency Land Code: R29522185	Land Name: PARKS & TRAILS	County: COTTONWOOD	Acres: 1.60
City:	Site Code: R290517	Classification Per M.S. 86A.05: h. state water access site	Current Public Use: YES	Future Public Use: YES
Land Code: 1000029272	Agency Land Code: R29522476	Land Name: PARKS & TRAILS	County: COTTONWOOD	Acres: 1.00
City:	Site Code: R290517	Classification Per M.S. 86A.05: h. state water access site	Current Public Use: YES	Future Public Use: YES



Land Code: 1000029273	Agency Land Code: R29339965	Land Name: PARKS & TRAILS	County: COTTONWOOD	Acres: 1.10
City:	Site Code:	Classification Per M.S. 86A.05: h. state water access site	Current Public Use: YES	Future Public Use: YES
Land Code: 1000029274	Agency Land Code: R2982481	Land Name: EWR - WATERS	County: COTTONWOOD	Acres: 36.25
City:	Site Code:	Classification Per M.S. 86A.05: n. N/A	Current Public Use: NO	Future Public Use: NO
Land Code: 1000029275	Agency Land Code: R2982458	Land Name: EWR - WATERS	County: COTTONWOOD	Acres: 2.49
City:	Site Code:	Classification Per M.S. 86A.05: n. N/A	Current Public Use: NO	Future Public Use: NO
Land Code: 1000029276	Agency Land Code: R2982463	Land Name: EWR - WATERS	County: COTTONWOOD	Acres: 9.30
City:	Site Code:	Classification Per M.S. 86A.05: n. N/A	Current Public Use: NO	Future Public Use: NO
Land Code: 1000029277	Agency Land Code: R2982469	Land Name: EWR - WATERS	County: COTTONWOOD	Acres: 0.80
City:	Site Code:	Classification Per M.S. 86A.05: n. N/A	Current Public Use: NO	Future Public Use: NO
Land Code: 1000029278	Agency Land Code: R2982474	Land Name: EWR - WATERS	County: COTTONWOOD	Acres: 25.51
City:	Site Code:	Classification Per M.S. 86A.05: n. N/A	Current Public Use: NO	Future Public Use: NO
Land Code: 1000029279	Agency Land Code: R2982459	Land Name: EWR - WATERS	County: COTTONWOOD	Acres: 18.03
City:	Site Code:	Classification Per M.S. 86A.05: n. N/A	Current Public Use: NO	Future Public Use: NO
Land Code: 1000029280	Agency Land Code: R2982484	Land Name: EWR - WATERS	County: COTTONWOOD	Acres: 10.35
City:	Site Code:	Classification Per M.S. 86A.05: n. not administered under 86A.05	Current Public Use: YES	Future Public Use: YES
Land Code: 1000029281	Agency Land Code: R2982487	Land Name: EWR - WATERS	County: COTTONWOOD	Acres: 14.05
City:	Site Code:	Classification Per M.S. 86A.05: n. N/A	Current Public Use: NO	Future Public Use: NO
Land Code: 1000029282	Agency Land Code: R2982488	Land Name: EWR - WATERS	County: COTTONWOOD	Acres: 21.42
City:	Site Code:	Classification Per M.S. 86A.05: n. N/A	Current Public Use: NO	Future Public Use: NO
Land Code: 1000029283	Agency Land Code: R2982479	Land Name: EWR - WATERS	County: COTTONWOOD	Acres: 34.50
City:	Site Code:	Classification Per M.S. 86A.05: n. N/A	Current Public Use: NO	Future Public Use: NO
Land Code: 1000029284	Agency Land Code: R2982464	Land Name: EWR - WATERS	County: COTTONWOOD	Acres: 0.75
City:	Site Code:	Classification Per M.S. 86A.05: n. N/A	Current Public Use: NO	Future Public Use: NO



Land Code: 1000029285	Agency Land Code: R2982461	Land Name: EWR - WATERS	County: COTTONWOOD	Acres: 15.14
City:	Site Code:	Classification Per M.S. 86A.05: n. N/A	Current Public Use: NO	Future Public Use: NO
Land Code: 1000029286	Agency Land Code: R2982478	Land Name: EWR - WATERS	County: COTTONWOOD	Acres: 29.00
City:	Site Code:	Classification Per M.S. 86A.05: n. N/A	Current Public Use: NO	Future Public Use: NO
Land Code: 1000029287	Agency Land Code: R29339324	Land Name: EWR - WATERS	County: COTTONWOOD	Acres: 17.65
City:	Site Code:	Classification Per M.S. 86A.05: n. N/A	Current Public Use: NO	Future Public Use: NO
Land Code: 1000029288	Agency Land Code: R2982480	Land Name: EWR - WATERS	County: COTTONWOOD	Acres: 1.24
City:	Site Code:	Classification Per M.S. 86A.05: n. N/A	Current Public Use: NO	Future Public Use: NO
Land Code: 1000029289	Agency Land Code: R2982483	Land Name: EWR - WATERS	County: COTTONWOOD	Acres: 39.30
City:	Site Code:	Classification Per M.S. 86A.05: n. N/A	Current Public Use: NO	Future Public Use: NO
Land Code: 1000029290	Agency Land Code: R2982476	Land Name: EWR - WATERS	County: COTTONWOOD	Acres: 1.75
City:	Site Code:	Classification Per M.S. 86A.05: n. N/A	Current Public Use: NO	Future Public Use: NO
Land Code: 1000029291	Agency Land Code: R2982465	Land Name: EWR - WATERS	County: COTTONWOOD	Acres: 13.79
City:	Site Code:	Classification Per M.S. 86A.05: n. N/A	Current Public Use: NO	Future Public Use: NO
Land Code: 1000029292	Agency Land Code: R29329227	Land Name: FAW - WILDLIFE	County: COTTONWOOD	Acres: 38.10
City:	Site Code:	Classification Per M.S. 86A.05: g. state wildlife management area	Current Public Use: YES	Future Public Use: YES
Land Code: 1000029293	Agency Land Code: R29329225	Land Name: FAW - WILDLIFE	County: COTTONWOOD	Acres: 7.80
City:	Site Code:	Classification Per M.S. 86A.05: g. state wildlife management area	Current Public Use: YES	Future Public Use: YES
Land Code: 1000029294	Agency Land Code: R29329228	Land Name: FAW - WILDLIFE	County: COTTONWOOD	Acres: 3.10
City:	Site Code:	Classification Per M.S. 86A.05: g. state wildlife management area	Current Public Use: YES	Future Public Use: YES
Land Code: 1000029295	Agency Land Code: R29329226	Land Name: FAW - WILDLIFE	County: COTTONWOOD	Acres: 0.30
City:	Site Code:	Classification Per M.S. 86A.05: g. state wildlife management area	Current Public Use: YES	Future Public Use: YES
Land Code: 1000029296	Agency Land Code: R29329224	Land Name: FAW - WILDLIFE	County: COTTONWOOD	Acres: 7.50
City:	Site Code:	Classification Per M.S. 86A.05: g. state wildlife management area	Current Public Use: YES	Future Public Use: YES



Land Code: 1000029297	Agency Land Code: R2983298	Land Name: FAW - WILDLIFE	County: COTTONWOOD	Acres: 40.00
City:	Site Code:	Classification Per M.S. 86A.05: g. state wildlife management area	Current Public Use: YES	Future Public Use: YES
Land Code: 1000029298	Agency Land Code: R2983297	Land Name: FAW - WILDLIFE	County: COTTONWOOD	Acres: 9.87
City:	Site Code:	Classification Per M.S. 86A.05: g. state wildlife management area	Current Public Use: YES	Future Public Use: YES
Land Code: 1000029299	Agency Land Code: R2983299	Land Name: FAW - WILDLIFE	County: COTTONWOOD	Acres: 44.80
City:	Site Code:	Classification Per M.S. 86A.05: g. state wildlife management area	Current Public Use: YES	Future Public Use: YES
Land Code: 1000029300	Agency Land Code: R29570085	Land Name: FAW - WILDLIFE	County: COTTONWOOD	Acres: 40.00
City:	Site Code:	Classification Per M.S. 86A.05: g. state wildlife management area	Current Public Use: YES	Future Public Use: YES
Land Code: 1000029301	Agency Land Code: R29570084	Land Name: FAW - WILDLIFE	County: COTTONWOOD	Acres: 40.00
City:	Site Code:	Classification Per M.S. 86A.05: g. state wildlife management area	Current Public Use: YES	Future Public Use: YES
Land Code: 1000029302	Agency Land Code: R29564034	Land Name: FAW - WILDLIFE	County: COTTONWOOD	Acres: 33.35
City:	Site Code:	Classification Per M.S. 86A.05: g. state wildlife management area	Current Public Use: YES	Future Public Use: YES
Land Code: 1000029303	Agency Land Code: R29573571	Land Name: FAW - WILDLIFE	County: COTTONWOOD	Acres: 40.00
City:	Site Code:	Classification Per M.S. 86A.05: g. state wildlife management area	Current Public Use: YES	Future Public Use: YES
Land Code: 1000029304	Agency Land Code: R29555205	Land Name: FAW - WILDLIFE	County: COTTONWOOD	Acres: 1.73
City:	Site Code:	Classification Per M.S. 86A.05: g. state wildlife management area	Current Public Use: YES	Future Public Use: YES
Land Code: 1000029305	Agency Land Code: R2982573	Land Name: FAW - WILDLIFE	County: COTTONWOOD	Acres: 10.00
City:	Site Code:	Classification Per M.S. 86A.05: g. state wildlife management area	Current Public Use: YES	Future Public Use: YES
Land Code: 1000029306	Agency Land Code: R2982574	Land Name: FAW - WILDLIFE	County: COTTONWOOD	Acres: 20.00
City:	Site Code:	Classification Per M.S. 86A.05: g. state wildlife management area	Current Public Use: YES	Future Public Use: YES
Land Code: 1000029307	Agency Land Code: R2982572	Land Name: FAW - WILDLIFE	County: COTTONWOOD	Acres: 40.00
City:	Site Code:	Classification Per M.S. 86A.05: g. state wildlife management area	Current Public Use: YES	Future Public Use: YES
Land Code: 1000029308	Agency Land Code: R2982569	Land Name: FAW - WILDLIFE	County: COTTONWOOD	Acres: 8.00
City:	Site Code:	Classification Per M.S. 86A.05: g. state wildlife management area	Current Public Use: YES	Future Public Use: YES



Land Code: 1000029309	Agency Land Code: R2982570	Land Name: FAW - WILDLIFE	County: COTTONWOOD	Acres: 8.60
City:	Site Code:	Classification Per M.S. 86A.05: g. state wildlife management area	Current Public Use: YES	Future Public Use: YES
Land Code: 1000029310	Agency Land Code: R2982571	Land Name: FAW - WILDLIFE	County: COTTONWOOD	Acres: 40.00
City:	Site Code:	Classification Per M.S. 86A.05: g. state wildlife management area	Current Public Use: YES	Future Public Use: YES
Land Code: 1000029311	Agency Land Code: R29555204	Land Name: FAW - WILDLIFE	County: COTTONWOOD	Acres: 30.08
City:	Site Code:	Classification Per M.S. 86A.05: g. state wildlife management area	Current Public Use: YES	Future Public Use: YES
Land Code: 1000029312	Agency Land Code: R29573574	Land Name: FAW - WILDLIFE	County: COTTONWOOD	Acres: 40.00
City:	Site Code:	Classification Per M.S. 86A.05: g. state wildlife management area	Current Public Use: YES	Future Public Use: YES
Land Code: 1000029313	Agency Land Code: R29573572	Land Name: FAW - WILDLIFE	County: COTTONWOOD	Acres: 40.00
City:	Site Code:	Classification Per M.S. 86A.05: g. state wildlife management area	Current Public Use: YES	Future Public Use: YES
Land Code: 1000029314	Agency Land Code: R29573573	Land Name: FAW - WILDLIFE	County: COTTONWOOD	Acres: 40.00
City:	Site Code:	Classification Per M.S. 86A.05: g. state wildlife management area	Current Public Use: YES	Future Public Use: YES
Land Code: 1000029315	Agency Land Code: R29340010	Land Name: FAW - WILDLIFE	County: COTTONWOOD	Acres: 0.41
City:	Site Code:	Classification Per M.S. 86A.05: g. state wildlife management area	Current Public Use: YES	Future Public Use: YES
Land Code: 1000029316	Agency Land Code: R29340009	Land Name: FAW - WILDLIFE	County: COTTONWOOD	Acres: 3.20
City:	Site Code:	Classification Per M.S. 86A.05: g. state wildlife management area	Current Public Use: YES	Future Public Use: YES
Land Code: 1000029317	Agency Land Code: R2982425	Land Name: FAW - WILDLIFE	County: COTTONWOOD	Acres: 1.57
City:	Site Code: R290229	Classification Per M.S. 86A.05: g. state wildlife management area	Current Public Use: YES	Future Public Use: YES
Land Code: 1000029318	Agency Land Code: R2982562	Land Name: FAW - WILDLIFE	County: COTTONWOOD	Acres: 40.00
City:	Site Code: R290229	Classification Per M.S. 86A.05: g. state wildlife management area	Current Public Use: YES	Future Public Use: YES
Land Code: 1000029319	Agency Land Code: R2982568	Land Name: FAW - WILDLIFE	County: COTTONWOOD	Acres: 25.90
City:	Site Code: R290229	Classification Per M.S. 86A.05: g. state wildlife management area	Current Public Use: YES	Future Public Use: YES
Land Code: 1000029320	Agency Land Code: R2982561	Land Name: FAW - WILDLIFE	County: COTTONWOOD	Acres: 40.00
City:	Site Code: R290229	Classification Per M.S. 86A.05: g. state wildlife management area	Current Public Use: YES	Future Public Use: YES



Land Code: 1000029321	Agency Land Code: R2982422	Land Name: FAW - WILDLIFE	County: COTTONWOOD	Acres: 40.00
City:	Site Code: R290229	Classification Per M.S. 86A.05: g. state wildlife management area	Current Public Use: YES	Future Public Use: YES
Land Code: 1000029322	Agency Land Code: R2982564	Land Name: FAW - WILDLIFE	County: COTTONWOOD	Acres: 11.00
City:	Site Code: R290229	Classification Per M.S. 86A.05: g. state wildlife management area	Current Public Use: YES	Future Public Use: YES
Land Code: 1000029323	Agency Land Code: R2982566	Land Name: FAW - WILDLIFE	County: COTTONWOOD	Acres: 40.00
City:	Site Code: R290229	Classification Per M.S. 86A.05: g. state wildlife management area	Current Public Use: YES	Future Public Use: YES
Land Code: 1000029324	Agency Land Code: R2982424	Land Name: FAW - WILDLIFE	County: COTTONWOOD	Acres: 16.53
City:	Site Code: R290229	Classification Per M.S. 86A.05: g. state wildlife management area	Current Public Use: YES	Future Public Use: YES
Land Code: 1000029325	Agency Land Code: R2982560	Land Name: FAW - WILDLIFE	County: COTTONWOOD	Acres: 40.00
City:	Site Code: R290229	Classification Per M.S. 86A.05: g. state wildlife management area	Current Public Use: YES	Future Public Use: YES
Land Code: 1000029326	Agency Land Code: R2982423	Land Name: FAW - WILDLIFE	County: COTTONWOOD	Acres: 16.10
City:	Site Code: R290229	Classification Per M.S. 86A.05: g. state wildlife management area	Current Public Use: YES	Future Public Use: YES
Land Code: 1000029327	Agency Land Code: R2982563	Land Name: FAW - WILDLIFE	County: COTTONWOOD	Acres: 40.00
City:	Site Code: R290229	Classification Per M.S. 86A.05: g. state wildlife management area	Current Public Use: YES	Future Public Use: YES
Land Code: 1000029328	Agency Land Code: R2982567	Land Name: FAW - WILDLIFE	County: COTTONWOOD	Acres: 25.00
City:	Site Code: R290229	Classification Per M.S. 86A.05: g. state wildlife management area	Current Public Use: YES	Future Public Use: YES
Land Code: 1000029329	Agency Land Code: R2982565	Land Name: FAW - WILDLIFE	County: COTTONWOOD	Acres: 12.10
City:	Site Code: R290229	Classification Per M.S. 86A.05: g. state wildlife management area	Current Public Use: YES	Future Public Use: YES
Land Code: 1000029330	Agency Land Code: R29344451	Land Name: FAW - WILDLIFE	County: COTTONWOOD	Acres: 0.68
City:	Site Code:	Classification Per M.S. 86A.05: g. state wildlife management area	Current Public Use: YES	Future Public Use: YES
Land Code: 1000029331	Agency Land Code: R29343975	Land Name: FAW - WILDLIFE	County: COTTONWOOD	Acres: 14.10
City:	Site Code:	Classification Per M.S. 86A.05: g. state wildlife management area	Current Public Use: YES	Future Public Use: YES
Land Code: 1000029332	Agency Land Code: R2982543	Land Name: FAW - WILDLIFE	County: COTTONWOOD	Acres: 5.70
City:	Site Code:	Classification Per M.S. 86A.05: g. state wildlife management area	Current Public Use: YES	Future Public Use: YES



Land Code: 1000029333	Agency Land Code: R2982541	Land Name: FAW - WILDLIFE	County: COTTONWOOD	Acres: 20.60
City:	Site Code:	Classification Per M.S. 86A.05: g. state wildlife management area	Current Public Use: YES	Future Public Use: YES
Land Code: 1000029334	Agency Land Code: R29344452	Land Name: FAW - WILDLIFE	County: COTTONWOOD	Acres: 3.24
City:	Site Code:	Classification Per M.S. 86A.05: g. state wildlife management area	Current Public Use: YES	Future Public Use: YES
Land Code: 1000029335	Agency Land Code: R29347527	Land Name: FAW - WILDLIFE	County: COTTONWOOD	Acres: 13.03
City:	Site Code:	Classification Per M.S. 86A.05: g. state wildlife management area	Current Public Use: YES	Future Public Use: YES
Land Code: 1000029336	Agency Land Code: R2982623	Land Name: FAW - WILDLIFE	County: COTTONWOOD	Acres: 7.00
City:	Site Code:	Classification Per M.S. 86A.05: g. state wildlife management area	Current Public Use: YES	Future Public Use: YES
Land Code: 1000029337	Agency Land Code: R2982620	Land Name: FAW - WILDLIFE	County: COTTONWOOD	Acres: 20.10
City:	Site Code:	Classification Per M.S. 86A.05: g. state wildlife management area	Current Public Use: YES	Future Public Use: YES
Land Code: 1000029338	Agency Land Code: R2982611	Land Name: FAW - WILDLIFE	County: COTTONWOOD	Acres: 21.40
City:	Site Code:	Classification Per M.S. 86A.05: g. state wildlife management area	Current Public Use: YES	Future Public Use: YES
Land Code: 1000029339	Agency Land Code: R2982613	Land Name: FAW - WILDLIFE	County: COTTONWOOD	Acres: 40.00
City:	Site Code:	Classification Per M.S. 86A.05: g. state wildlife management area	Current Public Use: YES	Future Public Use: YES
Land Code: 1000029340	Agency Land Code: R2982614	Land Name: FAW - WILDLIFE	County: COTTONWOOD	Acres: 40.00
City:	Site Code:	Classification Per M.S. 86A.05: g. state wildlife management area	Current Public Use: YES	Future Public Use: YES
Land Code: 1000029341	Agency Land Code: R2982615	Land Name: FAW - WILDLIFE	County: COTTONWOOD	Acres: 40.00
City:	Site Code:	Classification Per M.S. 86A.05: g. state wildlife management area	Current Public Use: YES	Future Public Use: YES
Land Code: 1000029342	Agency Land Code: R2982622	Land Name: FAW - WILDLIFE	County: COTTONWOOD	Acres: 10.62
City:	Site Code:	Classification Per M.S. 86A.05: g. state wildlife management area	Current Public Use: YES	Future Public Use: YES
Land Code: 1000029343	Agency Land Code: R29560332	Land Name: FAW - WILDLIFE	County: COTTONWOOD	Acres: 0.80
City:	Site Code:	Classification Per M.S. 86A.05: g. state wildlife management area	Current Public Use: YES	Future Public Use: YES
Land Code: 1000029344	Agency Land Code: R2982621	Land Name: FAW - WILDLIFE	County: COTTONWOOD	Acres: 23.88
City:	Site Code:	Classification Per M.S. 86A.05: g. state wildlife management area	Current Public Use: YES	Future Public Use: YES



Land Code: 1000029345	Agency Land Code: R2982619	Land Name: FAW - WILDLIFE	County: COTTONWOOD	Acres: 4.10
City:	Site Code:	Classification Per M.S. 86A.05: g. state wildlife management area	Current Public Use: YES	Future Public Use: YES
Land Code: 1000029346	Agency Land Code: R2982612	Land Name: FAW - WILDLIFE	County: COTTONWOOD	Acres: 40.00
City:	Site Code:	Classification Per M.S. 86A.05: g. state wildlife management area	Current Public Use: YES	Future Public Use: YES
Land Code: 1000029347	Agency Land Code: R29533097	Land Name: FAW - WILDLIFE	County: COTTONWOOD	Acres: 40.00
City:	Site Code:	Classification Per M.S. 86A.05: g. state wildlife management area	Current Public Use: YES	Future Public Use: YES
Land Code: 1000029348	Agency Land Code: R29533098	Land Name: FAW - WILDLIFE	County: COTTONWOOD	Acres: 40.00
City:	Site Code:	Classification Per M.S. 86A.05: g. state wildlife management area	Current Public Use: YES	Future Public Use: YES
Land Code: 1000029349	Agency Land Code: R2982889	Land Name: FAW - WILDLIFE	County: COTTONWOOD	Acres: 40.00
City:	Site Code:	Classification Per M.S. 86A.05: g. state wildlife management area	Current Public Use: YES	Future Public Use: YES
Land Code: 1000029350	Agency Land Code: R2982894	Land Name: FAW - WILDLIFE	County: COTTONWOOD	Acres: 40.00
City:	Site Code:	Classification Per M.S. 86A.05: g. state wildlife management area	Current Public Use: YES	Future Public Use: YES
Land Code: 1000029351	Agency Land Code: R2983077	Land Name: FAW - WILDLIFE	County: COTTONWOOD	Acres: 39.00
City:	Site Code:	Classification Per M.S. 86A.05: g. state wildlife management area	Current Public Use: YES	Future Public Use: YES
Land Code: 1000029352	Agency Land Code: R2982888	Land Name: FAW - WILDLIFE	County: COTTONWOOD	Acres: 20.00
City:	Site Code:	Classification Per M.S. 86A.05: g. state wildlife management area	Current Public Use: YES	Future Public Use: YES
Land Code: 1000029353	Agency Land Code: R2983074	Land Name: FAW - WILDLIFE	County: COTTONWOOD	Acres: 39.00
City:	Site Code:	Classification Per M.S. 86A.05: g. state wildlife management area	Current Public Use: YES	Future Public Use: YES
Land Code: 1000029354	Agency Land Code: R2983076	Land Name: FAW - WILDLIFE	County: COTTONWOOD	Acres: 39.00
City:	Site Code:	Classification Per M.S. 86A.05: g. state wildlife management area	Current Public Use: YES	Future Public Use: YES
Land Code: 1000029355	Agency Land Code: R2982892	Land Name: FAW - WILDLIFE	County: COTTONWOOD	Acres: 40.00
City:	Site Code:	Classification Per M.S. 86A.05: g. state wildlife management area	Current Public Use: YES	Future Public Use: YES
Land Code: 1000029356	Agency Land Code: R29331462	Land Name: FAW - WILDLIFE	County: COTTONWOOD	Acres: 40.00
City:	Site Code:	Classification Per M.S. 86A.05: g. state wildlife management area	Current Public Use: YES	Future Public Use: YES



Land Code: 1000029357	Agency Land Code: R2982891	Land Name: FAW - WILDLIFE	County: COTTONWOOD	Acres: 36.88
City:	Site Code:	Classification Per M.S. 86A.05: g. state wildlife management area	Current Public Use: YES	Future Public Use: YES
Land Code: 1000029358	Agency Land Code: R29533096	Land Name: FAW - WILDLIFE	County: COTTONWOOD	Acres: 40.00
City:	Site Code:	Classification Per M.S. 86A.05: g. state wildlife management area	Current Public Use: YES	Future Public Use: YES
Land Code: 1000029359	Agency Land Code: R29331463	Land Name: FAW - WILDLIFE	County: COTTONWOOD	Acres: 40.00
City:	Site Code:	Classification Per M.S. 86A.05: g. state wildlife management area	Current Public Use: YES	Future Public Use: YES
Land Code: 1000029360	Agency Land Code: R2982890	Land Name: FAW - WILDLIFE	County: COTTONWOOD	Acres: 36.40
City:	Site Code:	Classification Per M.S. 86A.05: g. state wildlife management area	Current Public Use: YES	Future Public Use: YES
Land Code: 1000029361	Agency Land Code: R29560038	Land Name: FAW - WILDLIFE	County: COTTONWOOD	Acres: 31.91
City:	Site Code:	Classification Per M.S. 86A.05: g. state wildlife management area	Current Public Use: YES	Future Public Use: YES
Land Code: 1000029362	Agency Land Code: R2983075	Land Name: FAW - WILDLIFE	County: COTTONWOOD	Acres: 39.00
City:	Site Code:	Classification Per M.S. 86A.05: g. state wildlife management area	Current Public Use: YES	Future Public Use: YES
Land Code: 1000029363	Agency Land Code: R2982893	Land Name: FAW - WILDLIFE	County: COTTONWOOD	Acres: 40.00
City:	Site Code:	Classification Per M.S. 86A.05: g. state wildlife management area	Current Public Use: YES	Future Public Use: YES
Land Code: 1000029364	Agency Land Code: R29331234	Land Name: FAW - WILDLIFE	County: COTTONWOOD	Acres: 36.44
City:	Site Code:	Classification Per M.S. 86A.05: g. state wildlife management area	Current Public Use: YES	Future Public Use: YES
Land Code: 1000029365	Agency Land Code: R2983073	Land Name: FAW - WILDLIFE	County: COTTONWOOD	Acres: 40.00
City:	Site Code:	Classification Per M.S. 86A.05: g. state wildlife management area	Current Public Use: YES	Future Public Use: YES
Land Code: 1000029366	Agency Land Code: R2982895	Land Name: FAW - WILDLIFE	County: COTTONWOOD	Acres: 40.00
City:	Site Code:	Classification Per M.S. 86A.05: g. state wildlife management area	Current Public Use: YES	Future Public Use: YES
Land Code: 1000029367	Agency Land Code: R2982896	Land Name: FAW - WILDLIFE	County: COTTONWOOD	Acres: 40.00
City:	Site Code:	Classification Per M.S. 86A.05: g. state wildlife management area	Current Public Use: YES	Future Public Use: YES
Land Code: 1000029368	Agency Land Code: R29560039	Land Name: FAW - WILDLIFE	County: COTTONWOOD	Acres: 1.96
City:	Site Code:	Classification Per M.S. 86A.05: g. state wildlife management area	Current Public Use: YES	Future Public Use: YES



Land Code: 1000029369	Agency Land Code: R29533095	Land Name: FAW - WILDLIFE	County: COTTONWOOD	Acres: 39.50
City:	Site Code:	Classification Per M.S. 86A.05: g. state wildlife management area	Current Public Use: YES	Future Public Use: YES
Land Code: 1000029370	Agency Land Code: R2983072	Land Name: FAW - WILDLIFE	County: COTTONWOOD	Acres: 40.00
City:	Site Code:	Classification Per M.S. 86A.05: g. state wildlife management area	Current Public Use: YES	Future Public Use: YES
Land Code: 1000029371	Agency Land Code: R29560040	Land Name: FAW - WILDLIFE	County: COTTONWOOD	Acres: 5.15
City:	Site Code:	Classification Per M.S. 86A.05: g. state wildlife management area	Current Public Use: YES	Future Public Use: YES
Land Code: 1000029372	Agency Land Code: R29585021	Land Name: FAW - WILDLIFE	County: COTTONWOOD	Acres: 42.35
City:	Site Code:	Classification Per M.S. 86A.05: g. state wildlife management area	Current Public Use: YES	Future Public Use: YES
Land Code: 1000029373	Agency Land Code: R29585022	Land Name: FAW - WILDLIFE	County: COTTONWOOD	Acres: 42.01
City:	Site Code:	Classification Per M.S. 86A.05: g. state wildlife management area	Current Public Use: YES	Future Public Use: YES
Land Code: 1000029374	Agency Land Code: R29585023	Land Name: FAW - WILDLIFE	County: COTTONWOOD	Acres: 40.00
City:	Site Code:	Classification Per M.S. 86A.05: g. state wildlife management area	Current Public Use: YES	Future Public Use: YES
Land Code: 1000029375	Agency Land Code: R29585024	Land Name: FAW - WILDLIFE	County: COTTONWOOD	Acres: 40.00
City:	Site Code:	Classification Per M.S. 86A.05: g. state wildlife management area	Current Public Use: YES	Future Public Use: YES
Land Code: 1000029376	Agency Land Code: R2983001	Land Name: FAW - WILDLIFE	County: COTTONWOOD	Acres: 40.00
City:	Site Code:	Classification Per M.S. 86A.05: g. state wildlife management area	Current Public Use: YES	Future Public Use: YES
Land Code: 1000029377	Agency Land Code: R2983002	Land Name: FAW - WILDLIFE	County: COTTONWOOD	Acres: 40.00
City:	Site Code:	Classification Per M.S. 86A.05: g. state wildlife management area	Current Public Use: YES	Future Public Use: YES
Land Code: 1000029378	Agency Land Code: R2982969	Land Name: FAW - WILDLIFE	County: COTTONWOOD	Acres: 1.20
City:	Site Code:	Classification Per M.S. 86A.05: g. state wildlife management area	Current Public Use: YES	Future Public Use: YES
Land Code: 1000029379	Agency Land Code: R29333304	Land Name: FAW - WILDLIFE	County: COTTONWOOD	Acres: 11.00
City:	Site Code:	Classification Per M.S. 86A.05: g. state wildlife management area	Current Public Use: YES	Future Public Use: YES
Land Code: 1000029380	Agency Land Code: R29333300	Land Name: FAW - WILDLIFE	County: COTTONWOOD	Acres: 39.00
City:	Site Code:	Classification Per M.S. 86A.05: g. state wildlife management area	Current Public Use: YES	Future Public Use: YES



Land Code: 1000029381	Agency Land Code: R2983054	Land Name: FAW - WILDLIFE	County: COTTONWOOD	Acres: 1.75
City:	Site Code:	Classification Per M.S. 86A.05: g. state wildlife management area	Current Public Use: YES	Future Public Use: YES
Land Code: 1000029382	Agency Land Code: R2982974	Land Name: FAW - WILDLIFE	County: COTTONWOOD	Acres: 1.20
City:	Site Code:	Classification Per M.S. 86A.05: g. state wildlife management area	Current Public Use: YES	Future Public Use: YES
Land Code: 1000029383	Agency Land Code: R29333307	Land Name: FAW - WILDLIFE	County: COTTONWOOD	Acres: 37.00
City:	Site Code:	Classification Per M.S. 86A.05: g. state wildlife management area	Current Public Use: YES	Future Public Use: YES
Land Code: 1000029384	Agency Land Code: R29333302	Land Name: FAW - WILDLIFE	County: COTTONWOOD	Acres: 5.00
City:	Site Code:	Classification Per M.S. 86A.05: g. state wildlife management area	Current Public Use: YES	Future Public Use: YES
Land Code: 1000029385	Agency Land Code: R29333309	Land Name: FAW - WILDLIFE	County: COTTONWOOD	Acres: 2.40
City:	Site Code:	Classification Per M.S. 86A.05: g. state wildlife management area	Current Public Use: YES	Future Public Use: YES
Land Code: 1000029386	Agency Land Code: R29333303	Land Name: FAW - WILDLIFE	County: COTTONWOOD	Acres: 21.25
City:	Site Code:	Classification Per M.S. 86A.05: g. state wildlife management area	Current Public Use: YES	Future Public Use: YES
Land Code: 1000029387	Agency Land Code: R2982972	Land Name: FAW - WILDLIFE	County: COTTONWOOD	Acres: 12.00
City:	Site Code:	Classification Per M.S. 86A.05: g. state wildlife management area	Current Public Use: YES	Future Public Use: YES
Land Code: 1000029388	Agency Land Code: R29333301	Land Name: FAW - WILDLIFE	County: COTTONWOOD	Acres: 18.10
City:	Site Code:	Classification Per M.S. 86A.05: g. state wildlife management area	Current Public Use: YES	Future Public Use: YES
Land Code: 1000029389	Agency Land Code: R29333308	Land Name: FAW - WILDLIFE	County: COTTONWOOD	Acres: 16.88
City:	Site Code:	Classification Per M.S. 86A.05: g. state wildlife management area	Current Public Use: YES	Future Public Use: YES
Land Code: 1000029390	Agency Land Code: R2983048	Land Name: FAW - WILDLIFE	County: COTTONWOOD	Acres: 5.25
City:	Site Code:	Classification Per M.S. 86A.05: g. state wildlife management area	Current Public Use: YES	Future Public Use: YES
Land Code: 1000029391	Agency Land Code: R29333305	Land Name: FAW - WILDLIFE	County: COTTONWOOD	Acres: 27.30
City:	Site Code:	Classification Per M.S. 86A.05: g. state wildlife management area	Current Public Use: YES	Future Public Use: YES
Land Code: 1000029392	Agency Land Code: R2983354	Land Name: FAW - WILDLIFE	County: COTTONWOOD	Acres: 27.53
City:	Site Code:	Classification Per M.S. 86A.05: g. state wildlife management area	Current Public Use: YES	Future Public Use: YES



Land Code: 1000029393	Agency Land Code: R2983050	Land Name: FAW - WILDLIFE	County: COTTONWOOD	Acres: 2.83
City:	Site Code:	Classification Per M.S. 86A.05: g. state wildlife management area	Current Public Use: YES	Future Public Use: YES
Land Code: 1000029394	Agency Land Code: R29333306	Land Name: FAW - WILDLIFE	County: COTTONWOOD	Acres: 37.00
City:	Site Code:	Classification Per M.S. 86A.05: g. state wildlife management area	Current Public Use: YES	Future Public Use: YES
Land Code: 1000029395	Agency Land Code: R2983359	Land Name: FAW - WILDLIFE	County: COTTONWOOD	Acres: 0.60
City:	Site Code:	Classification Per M.S. 86A.05: g. state wildlife management area	Current Public Use: YES	Future Public Use: YES
Land Code: 1000029396	Agency Land Code: R29338405	Land Name: FAW - WILDLIFE	County: COTTONWOOD	Acres: 9.53
City:	Site Code:	Classification Per M.S. 86A.05: g. state wildlife management area	Current Public Use: YES	Future Public Use: YES
Land Code: 1000029397	Agency Land Code: R29546582	Land Name: FAW - WILDLIFE	County: COTTONWOOD	Acres: 15.08
City:	Site Code:	Classification Per M.S. 86A.05: g. state wildlife management area	Current Public Use: YES	Future Public Use: YES
Land Code: 1000029398	Agency Land Code: R29547385	Land Name: FAW - WILDLIFE	County: COTTONWOOD	Acres: 15.85
City:	Site Code:	Classification Per M.S. 86A.05: g. state wildlife management area	Current Public Use: YES	Future Public Use: YES
Land Code: 1000029399	Agency Land Code: R29336416	Land Name: FAW - WILDLIFE	County: COTTONWOOD	Acres: 25.10
City:	Site Code:	Classification Per M.S. 86A.05: g. state wildlife management area	Current Public Use: YES	Future Public Use: YES
Land Code: 1000029400	Agency Land Code: R29559122	Land Name: FAW - WILDLIFE	County: COTTONWOOD	Acres: 4.00
City:	Site Code:	Classification Per M.S. 86A.05: g. state wildlife management area	Current Public Use: YES	Future Public Use: YES
Land Code: 1000029401	Agency Land Code: R29335604	Land Name: FAW - WILDLIFE	County: COTTONWOOD	Acres: 5.56
City:	Site Code:	Classification Per M.S. 86A.05: g. state wildlife management area	Current Public Use: YES	Future Public Use: YES
Land Code: 1000029402	Agency Land Code: R2982743	Land Name: FAW - WILDLIFE	County: COTTONWOOD	Acres: 5.50
City:	Site Code:	Classification Per M.S. 86A.05: g. state wildlife management area	Current Public Use: YES	Future Public Use: YES
Land Code: 1000029403	Agency Land Code: R2982617	Land Name: FAW - WILDLIFE	County: COTTONWOOD	Acres: 0.60
City:	Site Code:	Classification Per M.S. 86A.05: g. state wildlife management area	Current Public Use: YES	Future Public Use: YES
Land Code: 1000029404	Agency Land Code: R2982616	Land Name: FAW - WILDLIFE	County: COTTONWOOD	Acres: 23.50
City:	Site Code:	Classification Per M.S. 86A.05: g. state wildlife management area	Current Public Use: YES	Future Public Use: YES



Land Code: 1000029405	Agency Land Code: R29333289	Land Name: FAW - WILDLIFE	County: COTTONWOOD	Acres: 15.00
City:	Site Code:	Classification Per M.S. 86A.05: g. state wildlife management area	Current Public Use: YES	Future Public Use: YES
Land Code: 1000029406	Agency Land Code: R29333298	Land Name: FAW - WILDLIFE	County: COTTONWOOD	Acres: 14.20
City:	Site Code:	Classification Per M.S. 86A.05: g. state wildlife management area	Current Public Use: YES	Future Public Use: YES
Land Code: 1000029407	Agency Land Code: R29333290	Land Name: FAW - WILDLIFE	County: COTTONWOOD	Acres: 1.75
City:	Site Code:	Classification Per M.S. 86A.05: g. state wildlife management area	Current Public Use: YES	Future Public Use: YES
Land Code: 1000029408	Agency Land Code: R29333299	Land Name: FAW - WILDLIFE	County: COTTONWOOD	Acres: 10.60
City:	Site Code:	Classification Per M.S. 86A.05: g. state wildlife management area	Current Public Use: YES	Future Public Use: YES
Land Code: 1000029409	Agency Land Code: R2982747	Land Name: FAW - WILDLIFE	County: COTTONWOOD	Acres: 1.20
City:	Site Code:	Classification Per M.S. 86A.05: g. state wildlife management area	Current Public Use: YES	Future Public Use: YES
Land Code: 1000029410	Agency Land Code: R29333292	Land Name: FAW - WILDLIFE	County: COTTONWOOD	Acres: 40.00
City:	Site Code:	Classification Per M.S. 86A.05: g. state wildlife management area	Current Public Use: YES	Future Public Use: YES
Land Code: 1000029411	Agency Land Code: R29333294	Land Name: FAW - WILDLIFE	County: COTTONWOOD	Acres: 39.60
City:	Site Code:	Classification Per M.S. 86A.05: g. state wildlife management area	Current Public Use: YES	Future Public Use: YES
Land Code: 1000029412	Agency Land Code: R2982618	Land Name: FAW - WILDLIFE	County: COTTONWOOD	Acres: 40.50
City:	Site Code:	Classification Per M.S. 86A.05: g. state wildlife management area	Current Public Use: YES	Future Public Use: YES
Land Code: 1000029413	Agency Land Code: R29333291	Land Name: FAW - WILDLIFE	County: COTTONWOOD	Acres: 27.10
City:	Site Code:	Classification Per M.S. 86A.05: g. state wildlife management area	Current Public Use: YES	Future Public Use: YES
Land Code: 1000029414	Agency Land Code: R2982741	Land Name: FAW - WILDLIFE	County: COTTONWOOD	Acres: 2.50
City:	Site Code:	Classification Per M.S. 86A.05: g. state wildlife management area	Current Public Use: YES	Future Public Use: YES
Land Code: 1000029415	Agency Land Code: R2982745	Land Name: FAW - WILDLIFE	County: COTTONWOOD	Acres: 1.50
City:	Site Code:	Classification Per M.S. 86A.05: g. state wildlife management area	Current Public Use: YES	Future Public Use: YES
Land Code: 1000029416	Agency Land Code: R29338406	Land Name: FAW - WILDLIFE	County: COTTONWOOD	Acres: 36.63
City:	Site Code:	Classification Per M.S. 86A.05: g. state wildlife management area	Current Public Use: YES	Future Public Use: YES



Land Code: 1000029417	Agency Land Code: R29333295	Land Name: FAW - WILDLIFE	County: COTTONWOOD	Acres: 17.24
City:	Site Code:	Classification Per M.S. 86A.05: g. state wildlife management area	Current Public Use: YES	Future Public Use: YES
Land Code: 1000029418	Agency Land Code: R29333296	Land Name: FAW - WILDLIFE	County: COTTONWOOD	Acres: 2.40
City:	Site Code:	Classification Per M.S. 86A.05: g. state wildlife management area	Current Public Use: YES	Future Public Use: YES
Land Code: 1000029419	Agency Land Code: R29333293	Land Name: FAW - WILDLIFE	County: COTTONWOOD	Acres: 31.10
City:	Site Code:	Classification Per M.S. 86A.05: g. state wildlife management area	Current Public Use: YES	Future Public Use: YES
Land Code: 1000029420	Agency Land Code: R29329767	Land Name: FAW - WILDLIFE	County: COTTONWOOD	Acres: 2.00
City:	Site Code:	Classification Per M.S. 86A.05: g. state wildlife management area	Current Public Use: YES	Future Public Use: YES
Land Code: 1000029421	Agency Land Code: R29546583	Land Name: FAW - WILDLIFE	County: COTTONWOOD	Acres: 7.20
City:	Site Code:	Classification Per M.S. 86A.05: g. state wildlife management area	Current Public Use: YES	Future Public Use: YES
Land Code: 1000029422	Agency Land Code: R29333288	Land Name: FAW - WILDLIFE	County: COTTONWOOD	Acres: 2.60
City:	Site Code:	Classification Per M.S. 86A.05: g. state wildlife management area	Current Public Use: YES	Future Public Use: YES
Land Code: 1000029423	Agency Land Code: R29333297	Land Name: FAW - WILDLIFE	County: COTTONWOOD	Acres: 0.01
City:	Site Code:	Classification Per M.S. 86A.05: g. state wildlife management area	Current Public Use: YES	Future Public Use: YES
Land Code: 1000029424	Agency Land Code: R29546581	Land Name: FAW - WILDLIFE	County: COTTONWOOD	Acres: 18.69
City:	Site Code:	Classification Per M.S. 86A.05: g. state wildlife management area	Current Public Use: YES	Future Public Use: YES
Land Code: 1000029425	Agency Land Code: R29558792	Land Name: FAW - WILDLIFE	County: COTTONWOOD	Acres: 0.10
City:	Site Code:	Classification Per M.S. 86A.05: g. state wildlife management area	Current Public Use: YES	Future Public Use: YES
Land Code: 1000029426	Agency Land Code: R29558789	Land Name: FAW - WILDLIFE	County: COTTONWOOD	Acres: 18.90
City:	Site Code:	Classification Per M.S. 86A.05: g. state wildlife management area	Current Public Use: YES	Future Public Use: YES
Land Code: 1000029427	Agency Land Code: R2982468	Land Name: FAW - WILDLIFE	County: COTTONWOOD	Acres: 3.80
City:	Site Code:	Classification Per M.S. 86A.05: g. state wildlife management area	Current Public Use: YES	Future Public Use: YES
Land Code: 1000029428	Agency Land Code: R2982482	Land Name: FAW - WILDLIFE	County: COTTONWOOD	Acres: 0.70
City:	Site Code:	Classification Per M.S. 86A.05: g. state wildlife management area	Current Public Use: YES	Future Public Use: YES



Land Code: 1000029429	Agency Land Code: R29558791	Land Name: FAW - WILDLIFE	County: COTTONWOOD	Acres: 7.70
City:	Site Code:	Classification Per M.S. 86A.05: g. state wildlife management area	Current Public Use: YES	Future Public Use: YES
Land Code: 1000029430	Agency Land Code: R29558793	Land Name: FAW - WILDLIFE	County: COTTONWOOD	Acres: 1.00
City:	Site Code:	Classification Per M.S. 86A.05: g. state wildlife management area	Current Public Use: YES	Future Public Use: YES
Land Code: 1000029431	Agency Land Code: R2982486	Land Name: FAW - WILDLIFE	County: COTTONWOOD	Acres: 1.60
City:	Site Code:	Classification Per M.S. 86A.05: g. state wildlife management area	Current Public Use: YES	Future Public Use: YES
Land Code: 1000029432	Agency Land Code: R2982485	Land Name: FAW - WILDLIFE	County: COTTONWOOD	Acres: 6.20
City:	Site Code:	Classification Per M.S. 86A.05: g. state wildlife management area	Current Public Use: YES	Future Public Use: YES
Land Code: 1000029433	Agency Land Code: R29558790	Land Name: FAW - WILDLIFE	County: COTTONWOOD	Acres: 13.70
City:	Site Code:	Classification Per M.S. 86A.05: g. state wildlife management area	Current Public Use: YES	Future Public Use: YES
Land Code: 1000029434	Agency Land Code: R29551254	Land Name: FAW - WILDLIFE	County: COTTONWOOD	Acres: 40.00
City:	Site Code:	Classification Per M.S. 86A.05: g. state wildlife management area	Current Public Use: YES	Future Public Use: YES
Land Code: 1000029435	Agency Land Code: R29551256	Land Name: FAW - WILDLIFE	County: COTTONWOOD	Acres: 7.87
City:	Site Code:	Classification Per M.S. 86A.05: g. state wildlife management area	Current Public Use: YES	Future Public Use: YES
Land Code: 1000029436	Agency Land Code: R29599502	Land Name: FAW - WILDLIFE	County: COTTONWOOD	Acres: 3.27
City:	Site Code:	Classification Per M.S. 86A.05: g. state wildlife management area	Current Public Use: YES	Future Public Use: YES
Land Code: 1000029437	Agency Land Code: R29599504	Land Name: FAW - WILDLIFE	County: COTTONWOOD	Acres: 40.00
City:	Site Code:	Classification Per M.S. 86A.05: g. state wildlife management area	Current Public Use: YES	Future Public Use: YES
Land Code: 1000029438	Agency Land Code: R29599505	Land Name: FAW - WILDLIFE	County: COTTONWOOD	Acres: 26.29
City:	Site Code:	Classification Per M.S. 86A.05: g. state wildlife management area	Current Public Use: YES	Future Public Use: YES
Land Code: 1000029439	Agency Land Code: R29599506	Land Name: FAW - WILDLIFE	County: COTTONWOOD	Acres: 40.00
City:	Site Code:	Classification Per M.S. 86A.05: g. state wildlife management area	Current Public Use: YES	Future Public Use: YES
Land Code: 1000029440	Agency Land Code: R29599507	Land Name: FAW - WILDLIFE	County: COTTONWOOD	Acres: 40.00
City:	Site Code:	Classification Per M.S. 86A.05: g. state wildlife management area	Current Public Use: YES	Future Public Use: YES



Land Code: 1000029441	Agency Land Code: R29599503	Land Name: FAW - WILDLIFE	County: COTTONWOOD	Acres: 32.02
City:	Site Code:	Classification Per M.S. 86A.05: g. state wildlife management area	Current Public Use: YES	Future Public Use: YES
Land Code: 1000029442	Agency Land Code: R29551253	Land Name: FAW - WILDLIFE	County: COTTONWOOD	Acres: 40.00
City:	Site Code:	Classification Per M.S. 86A.05: g. state wildlife management area	Current Public Use: YES	Future Public Use: YES
Land Code: 1000029443	Agency Land Code: R29551257	Land Name: FAW - WILDLIFE	County: COTTONWOOD	Acres: 13.38
City:	Site Code:	Classification Per M.S. 86A.05: g. state wildlife management area	Current Public Use: YES	Future Public Use: YES
Land Code: 1000029444	Agency Land Code: R29551255	Land Name: FAW - WILDLIFE	County: COTTONWOOD	Acres: 36.75
City:	Site Code:	Classification Per M.S. 86A.05: g. state wildlife management area	Current Public Use: YES	Future Public Use: YES
Land Code: 1000029445	Agency Land Code: R2982404	Land Name: FAW - WILDLIFE	County: COTTONWOOD	Acres: 35.00
City:	Site Code:	Classification Per M.S. 86A.05: g. state wildlife management area	Current Public Use: YES	Future Public Use: YES
Land Code: 1000029446	Agency Land Code: R2982405	Land Name: FAW - WILDLIFE	County: COTTONWOOD	Acres: 13.60
City:	Site Code:	Classification Per M.S. 86A.05: g. state wildlife management area	Current Public Use: YES	Future Public Use: YES
Land Code: 1000029447	Agency Land Code: R2982504	Land Name: FAW - WILDLIFE	County: COTTONWOOD	Acres: 15.90
City:	Site Code:	Classification Per M.S. 86A.05: g. state wildlife management area	Current Public Use: YES	Future Public Use: YES
Land Code: 1000029448	Agency Land Code: R29596224	Land Name: FAW - WILDLIFE	County: COTTONWOOD	Acres: 40.00
City:	Site Code:	Classification Per M.S. 86A.05: g. state wildlife management area	Current Public Use: YES	Future Public Use: YES
Land Code: 1000029449	Agency Land Code: R29596227	Land Name: FAW - WILDLIFE	County: COTTONWOOD	Acres: 40.00
City:	Site Code:	Classification Per M.S. 86A.05: g. state wildlife management area	Current Public Use: YES	Future Public Use: YES
Land Code: 1000029450	Agency Land Code: R29596225	Land Name: FAW - WILDLIFE	County: COTTONWOOD	Acres: 40.00
City:	Site Code:	Classification Per M.S. 86A.05: g. state wildlife management area	Current Public Use: YES	Future Public Use: YES
Land Code: 1000029451	Agency Land Code: R29596226	Land Name: FAW - WILDLIFE	County: COTTONWOOD	Acres: 40.00
City:	Site Code:	Classification Per M.S. 86A.05: g. state wildlife management area	Current Public Use: YES	Future Public Use: YES
Land Code: 1000029452	Agency Land Code: R29544627	Land Name: FAW - WILDLIFE	County: COTTONWOOD	Acres: 8.30
City:	Site Code: R290207	Classification Per M.S. 86A.05: g. state wildlife management area	Current Public Use: YES	Future Public Use: YES



Land Code: 1000029453	Agency Land Code: R29330244	Land Name: FAW - WILDLIFE	County: COTTONWOOD	Acres: 40.00
City:	Site Code: R290207	Classification Per M.S. 86A.05: g. state wildlife management area	Current Public Use: YES	Future Public Use: YES
Land Code: 1000029454	Agency Land Code: R29330245	Land Name: FAW - WILDLIFE	County: COTTONWOOD	Acres: 40.00
City:	Site Code: R290207	Classification Per M.S. 86A.05: g. state wildlife management area	Current Public Use: YES	Future Public Use: YES
Land Code: 1000029455	Agency Land Code: R29330246	Land Name: FAW - WILDLIFE	County: COTTONWOOD	Acres: 40.00
City:	Site Code: R290207	Classification Per M.S. 86A.05: g. state wildlife management area	Current Public Use: YES	Future Public Use: YES
Land Code: 1000029456	Agency Land Code: R29330248	Land Name: FAW - WILDLIFE	County: COTTONWOOD	Acres: 40.00
City:	Site Code: R290207	Classification Per M.S. 86A.05: g. state wildlife management area	Current Public Use: YES	Future Public Use: YES
Land Code: 1000029457	Agency Land Code: R29330250	Land Name: FAW - WILDLIFE	County: COTTONWOOD	Acres: 40.00
City:	Site Code: R290207	Classification Per M.S. 86A.05: g. state wildlife management area	Current Public Use: YES	Future Public Use: YES
Land Code: 1000029458	Agency Land Code: R29559006	Land Name: FAW - WILDLIFE	County: COTTONWOOD	Acres: 49.40
City:	Site Code: R290207	Classification Per M.S. 86A.05: g. state wildlife management area	Current Public Use: YES	Future Public Use: YES
Land Code: 1000029459	Agency Land Code: R29559007	Land Name: FAW - WILDLIFE	County: COTTONWOOD	Acres: 21.20
City:	Site Code: R290207	Classification Per M.S. 86A.05: g. state wildlife management area	Current Public Use: YES	Future Public Use: YES
Land Code: 1000029460	Agency Land Code: R29559008	Land Name: FAW - WILDLIFE	County: COTTONWOOD	Acres: 22.50
City:	Site Code: R290207	Classification Per M.S. 86A.05: g. state wildlife management area	Current Public Use: YES	Future Public Use: YES
Land Code: 1000029461	Agency Land Code: R29559009	Land Name: FAW - WILDLIFE	County: COTTONWOOD	Acres: 40.00
City:	Site Code: R290207	Classification Per M.S. 86A.05: g. state wildlife management area	Current Public Use: YES	Future Public Use: YES
Land Code: 1000029462	Agency Land Code: R29559011	Land Name: FAW - WILDLIFE	County: COTTONWOOD	Acres: 40.00
City:	Site Code: R290207	Classification Per M.S. 86A.05: g. state wildlife management area	Current Public Use: YES	Future Public Use: YES
Land Code: 1000029463	Agency Land Code: R29559012	Land Name: FAW - WILDLIFE	County: COTTONWOOD	Acres: 44.80
City:	Site Code: R290207	Classification Per M.S. 86A.05: g. state wildlife management area	Current Public Use: YES	Future Public Use: YES
Land Code: 1000029464	Agency Land Code: R29559014	Land Name: FAW - WILDLIFE	County: COTTONWOOD	Acres: 40.00
City:	Site Code: R290207	Classification Per M.S. 86A.05: g. state wildlife management area	Current Public Use: YES	Future Public Use: YES



Land Code: 1000029465	Agency Land Code: R29559015	Land Name: FAW - WILDLIFE	County: COTTONWOOD	Acres: 20.00
City:	Site Code: R290207	Classification Per M.S. 86A.05: g. state wildlife management area	Current Public Use: YES	Future Public Use: YES
Land Code: 1000029466	Agency Land Code: R29569190	Land Name: FAW - WILDLIFE	County: COTTONWOOD	Acres: 1.18
City:	Site Code: R290207	Classification Per M.S. 86A.05: g. state wildlife management area	Current Public Use: YES	Future Public Use: YES
Land Code: 1000029467	Agency Land Code: R29544635	Land Name: FAW - WILDLIFE	County: COTTONWOOD	Acres: 22.73
City:	Site Code: R290207	Classification Per M.S. 86A.05: g. state wildlife management area	Current Public Use: YES	Future Public Use: YES
Land Code: 1000029468	Agency Land Code: R29544636	Land Name: FAW - WILDLIFE	County: COTTONWOOD	Acres: 22.72
City:	Site Code: R290207	Classification Per M.S. 86A.05: g. state wildlife management area	Current Public Use: YES	Future Public Use: YES
Land Code: 1000029469	Agency Land Code: R29548380	Land Name: FAW - WILDLIFE	County: COTTONWOOD	Acres: 51.55
City:	Site Code: R290207	Classification Per M.S. 86A.05: g. state wildlife management area	Current Public Use: YES	Future Public Use: YES
Land Code: 1000029470	Agency Land Code: R29548381	Land Name: FAW - WILDLIFE	County: COTTONWOOD	Acres: 52.22
City:	Site Code: R290207	Classification Per M.S. 86A.05: g. state wildlife management area	Current Public Use: YES	Future Public Use: YES
Land Code: 1000029471	Agency Land Code: R2983186	Land Name: FAW - WILDLIFE	County: COTTONWOOD	Acres: 39.00
City:	Site Code: R290207	Classification Per M.S. 86A.05: g. state wildlife management area	Current Public Use: YES	Future Public Use: YES
Land Code: 1000029472	Agency Land Code: R2983169	Land Name: FAW - WILDLIFE	County: COTTONWOOD	Acres: 29.10
City:	Site Code: R290207	Classification Per M.S. 86A.05: g. state wildlife management area	Current Public Use: YES	Future Public Use: YES
Land Code: 1000029473	Agency Land Code: R2983150	Land Name: FAW - WILDLIFE	County: COTTONWOOD	Acres: 35.68
City:	Site Code: R290207	Classification Per M.S. 86A.05: g. state wildlife management area	Current Public Use: YES	Future Public Use: YES
Land Code: 1000029474	Agency Land Code: R2983174	Land Name: FAW - WILDLIFE	County: COTTONWOOD	Acres: 35.00
City:	Site Code: R290207	Classification Per M.S. 86A.05: g. state wildlife management area	Current Public Use: YES	Future Public Use: YES
Land Code: 1000029475	Agency Land Code: R2983140	Land Name: FAW - WILDLIFE	County: COTTONWOOD	Acres: 50.06
City:	Site Code: R290207	Classification Per M.S. 86A.05: g. state wildlife management area	Current Public Use: YES	Future Public Use: YES
Land Code: 1000029476	Agency Land Code: R2983185	Land Name: FAW - WILDLIFE	County: COTTONWOOD	Acres: 1.00
City:	Site Code: R290207	Classification Per M.S. 86A.05: g. state wildlife management area	Current Public Use: YES	Future Public Use: YES



Land Code: 1000029477	Agency Land Code: R29329006	Land Name: FAW - WILDLIFE	County: COTTONWOOD	Acres: 10.00
City:	Site Code: R290207	Classification Per M.S. 86A.05: g. state wildlife management area	Current Public Use: YES	Future Public Use: YES
Land Code: 1000029478	Agency Land Code: R2983171	Land Name: FAW - WILDLIFE	County: COTTONWOOD	Acres: 6.00
City:	Site Code: R290207	Classification Per M.S. 86A.05: g. state wildlife management area	Current Public Use: YES	Future Public Use: YES
Land Code: 1000029479	Agency Land Code: R2983081	Land Name: FAW - WILDLIFE	County: COTTONWOOD	Acres: 40.00
City:	Site Code: R290207	Classification Per M.S. 86A.05: g. state wildlife management area	Current Public Use: YES	Future Public Use: YES
Land Code: 1000029480	Agency Land Code: R2983092	Land Name: FAW - WILDLIFE	County: COTTONWOOD	Acres: 40.00
City:	Site Code: R290207	Classification Per M.S. 86A.05: g. state wildlife management area	Current Public Use: YES	Future Public Use: YES
Land Code: 1000029481	Agency Land Code: R2983202	Land Name: FAW - WILDLIFE	County: COTTONWOOD	Acres: 45.00
City:	Site Code: R290207	Classification Per M.S. 86A.05: g. state wildlife management area	Current Public Use: YES	Future Public Use: YES
Land Code: 1000029482	Agency Land Code: R2983095	Land Name: FAW - WILDLIFE	County: COTTONWOOD	Acres: 42.75
City:	Site Code: R290207	Classification Per M.S. 86A.05: g. state wildlife management area	Current Public Use: YES	Future Public Use: YES
Land Code: 1000029483	Agency Land Code: R2983170	Land Name: FAW - WILDLIFE	County: COTTONWOOD	Acres: 5.00
City:	Site Code: R290207	Classification Per M.S. 86A.05: g. state wildlife management area	Current Public Use: YES	Future Public Use: YES
Land Code: 1000029484	Agency Land Code: R2983136	Land Name: FAW - WILDLIFE	County: COTTONWOOD	Acres: 50.11
City:	Site Code: R290207	Classification Per M.S. 86A.05: g. state wildlife management area	Current Public Use: YES	Future Public Use: YES
Land Code: 1000029485	Agency Land Code: R2983159	Land Name: FAW - WILDLIFE	County: COTTONWOOD	Acres: 43.80
City:	Site Code: R290207	Classification Per M.S. 86A.05: g. state wildlife management area	Current Public Use: YES	Future Public Use: YES
Land Code: 1000029486	Agency Land Code: R2983120	Land Name: FAW - WILDLIFE	County: COTTONWOOD	Acres: 40.00
City:	Site Code: R290207	Classification Per M.S. 86A.05: g. state wildlife management area	Current Public Use: YES	Future Public Use: YES
Land Code: 1000029487	Agency Land Code: R2983199	Land Name: FAW - WILDLIFE	County: COTTONWOOD	Acres: 1.00
City:	Site Code: R290207	Classification Per M.S. 86A.05: g. state wildlife management area	Current Public Use: YES	Future Public Use: YES
Land Code: 1000029488	Agency Land Code: R2983084	Land Name: FAW - WILDLIFE	County: COTTONWOOD	Acres: 51.69
City:	Site Code: R290207	Classification Per M.S. 86A.05: g. state wildlife management area	Current Public Use: YES	Future Public Use: YES



Land Code: 1000029489	Agency Land Code: R2983187	Land Name: FAW - WILDLIFE	County: COTTONWOOD	Acres: 40.00
City:	Site Code: R290207	Classification Per M.S. 86A.05: g. state wildlife management area	Current Public Use: YES	Future Public Use: YES
Land Code: 1000029490	Agency Land Code: R2983124	Land Name: FAW - WILDLIFE	County: COTTONWOOD	Acres: 40.00
City:	Site Code: R290207	Classification Per M.S. 86A.05: g. state wildlife management area	Current Public Use: YES	Future Public Use: YES
Land Code: 1000029491	Agency Land Code: R2983116	Land Name: FAW - WILDLIFE	County: COTTONWOOD	Acres: 40.00
City:	Site Code: R290207	Classification Per M.S. 86A.05: g. state wildlife management area	Current Public Use: YES	Future Public Use: YES
Land Code: 1000029492	Agency Land Code: R2983132	Land Name: FAW - WILDLIFE	County: COTTONWOOD	Acres: 40.00
City:	Site Code: R290207	Classification Per M.S. 86A.05: g. state wildlife management area	Current Public Use: YES	Future Public Use: YES
Land Code: 1000029493	Agency Land Code: R2983189	Land Name: FAW - WILDLIFE	County: COTTONWOOD	Acres: 40.00
City:	Site Code: R290207	Classification Per M.S. 86A.05: g. state wildlife management area	Current Public Use: YES	Future Public Use: YES
Land Code: 1000029494	Agency Land Code: R2983137	Land Name: FAW - WILDLIFE	County: COTTONWOOD	Acres: 1.37
City:	Site Code: R290207	Classification Per M.S. 86A.05: g. state wildlife management area	Current Public Use: YES	Future Public Use: YES
Land Code: 1000029495	Agency Land Code: R2983142	Land Name: FAW - WILDLIFE	County: COTTONWOOD	Acres: 40.00
City:	Site Code: R290207	Classification Per M.S. 86A.05: g. state wildlife management area	Current Public Use: YES	Future Public Use: YES
Land Code: 1000029496	Agency Land Code: R2983128	Land Name: FAW - WILDLIFE	County: COTTONWOOD	Acres: 10.00
City:	Site Code: R290207	Classification Per M.S. 86A.05: g. state wildlife management area	Current Public Use: YES	Future Public Use: YES
Land Code: 1000029497	Agency Land Code: R29329004	Land Name: FAW - WILDLIFE	County: COTTONWOOD	Acres: 27.30
City:	Site Code: R290207	Classification Per M.S. 86A.05: g. state wildlife management area	Current Public Use: YES	Future Public Use: YES
Land Code: 1000029498	Agency Land Code: R2983093	Land Name: FAW - WILDLIFE	County: COTTONWOOD	Acres: 40.00
City:	Site Code: R290207	Classification Per M.S. 86A.05: g. state wildlife management area	Current Public Use: YES	Future Public Use: YES
Land Code: 1000029499	Agency Land Code: R2983144	Land Name: FAW - WILDLIFE	County: COTTONWOOD	Acres: 40.00
City:	Site Code: R290207	Classification Per M.S. 86A.05: g. state wildlife management area	Current Public Use: YES	Future Public Use: YES
Land Code: 1000029500	Agency Land Code: R2983094	Land Name: FAW - WILDLIFE	County: COTTONWOOD	Acres: 40.00
City:	Site Code: R290207	Classification Per M.S. 86A.05: g. state wildlife management area	Current Public Use: YES	Future Public Use: YES



Land Code: 1000029501	Agency Land Code: R2983126	Land Name: FAW - WILDLIFE	County: COTTONWOOD	Acres: 40.00
City:	Site Code: R290207	Classification Per M.S. 86A.05: g. state wildlife management area	Current Public Use: YES	Future Public Use: YES
Land Code: 1000029502	Agency Land Code: R2983151	Land Name: FAW - WILDLIFE	County: COTTONWOOD	Acres: 5.54
City:	Site Code: R290207	Classification Per M.S. 86A.05: g. state wildlife management area	Current Public Use: YES	Future Public Use: YES
Land Code: 1000029503	Agency Land Code: R2983079	Land Name: FAW - WILDLIFE	County: COTTONWOOD	Acres: 40.00
City:	Site Code: R290207	Classification Per M.S. 86A.05: g. state wildlife management area	Current Public Use: YES	Future Public Use: YES
Land Code: 1000029504	Agency Land Code: R2983183	Land Name: FAW - WILDLIFE	County: COTTONWOOD	Acres: 1.00
City:	Site Code: R290207	Classification Per M.S. 86A.05: g. state wildlife management area	Current Public Use: YES	Future Public Use: YES
Land Code: 1000029505	Agency Land Code: R2983200	Land Name: FAW - WILDLIFE	County: COTTONWOOD	Acres: 26.35
City:	Site Code: R290207	Classification Per M.S. 86A.05: g. state wildlife management area	Current Public Use: YES	Future Public Use: YES
Land Code: 1000029506	Agency Land Code: R2983139	Land Name: FAW - WILDLIFE	County: COTTONWOOD	Acres: 40.00
City:	Site Code: R290207	Classification Per M.S. 86A.05: g. state wildlife management area	Current Public Use: YES	Future Public Use: YES
Land Code: 1000029507	Agency Land Code: R2983141	Land Name: FAW - WILDLIFE	County: COTTONWOOD	Acres: 50.02
City:	Site Code: R290207	Classification Per M.S. 86A.05: g. state wildlife management area	Current Public Use: YES	Future Public Use: YES
Land Code: 1000029508	Agency Land Code: R2983115	Land Name: FAW - WILDLIFE	County: COTTONWOOD	Acres: 40.00
City:	Site Code: R290207	Classification Per M.S. 86A.05: g. state wildlife management area	Current Public Use: YES	Future Public Use: YES
Land Code: 1000029509	Agency Land Code: R2983085	Land Name: FAW - WILDLIFE	County: COTTONWOOD	Acres: 40.00
City:	Site Code: R290207	Classification Per M.S. 86A.05: g. state wildlife management area	Current Public Use: YES	Future Public Use: YES
Land Code: 1000029510	Agency Land Code: R29560475	Land Name: FAW - WILDLIFE	County: COTTONWOOD	Acres: 40.00
City:	Site Code: R290207	Classification Per M.S. 86A.05: g. state wildlife management area	Current Public Use: YES	Future Public Use: YES
Land Code: 1000029511	Agency Land Code: R2983149	Land Name: FAW - WILDLIFE	County: COTTONWOOD	Acres: 4.32
City:	Site Code: R290207	Classification Per M.S. 86A.05: g. state wildlife management area	Current Public Use: YES	Future Public Use: YES
Land Code: 1000029512	Agency Land Code: R2983091	Land Name: FAW - WILDLIFE	County: COTTONWOOD	Acres: 40.00
City:	Site Code: R290207	Classification Per M.S. 86A.05: g. state wildlife management area	Current Public Use: YES	Future Public Use: YES



Land Code: 1000029513	Agency Land Code: R2983080	Land Name: FAW - WILDLIFE	County: COTTONWOOD	Acres: 40.00
City:	Site Code: R290207	Classification Per M.S. 86A.05: g. state wildlife management area	Current Public Use: YES	Future Public Use: YES
Land Code: 1000029514	Agency Land Code: R2983190	Land Name: FAW - WILDLIFE	County: COTTONWOOD	Acres: 40.00
City:	Site Code: R290207	Classification Per M.S. 86A.05: g. state wildlife management area	Current Public Use: YES	Future Public Use: YES
Land Code: 1000029515	Agency Land Code: R2983117	Land Name: FAW - WILDLIFE	County: COTTONWOOD	Acres: 40.00
City:	Site Code: R290207	Classification Per M.S. 86A.05: g. state wildlife management area	Current Public Use: YES	Future Public Use: YES
Land Code: 1000029516	Agency Land Code: R2983188	Land Name: FAW - WILDLIFE	County: COTTONWOOD	Acres: 40.00
City:	Site Code: R290207	Classification Per M.S. 86A.05: g. state wildlife management area	Current Public Use: YES	Future Public Use: YES
Land Code: 1000029517	Agency Land Code: R2983089	Land Name: FAW - WILDLIFE	County: COTTONWOOD	Acres: 2.30
City:	Site Code: R290207	Classification Per M.S. 86A.05: g. state wildlife management area	Current Public Use: YES	Future Public Use: YES
Land Code: 1000029518	Agency Land Code: R2983086	Land Name: FAW - WILDLIFE	County: COTTONWOOD	Acres: 9.00
City:	Site Code: R290207	Classification Per M.S. 86A.05: g. state wildlife management area	Current Public Use: YES	Future Public Use: YES
Land Code: 1000029519	Agency Land Code: R2983090	Land Name: FAW - WILDLIFE	County: COTTONWOOD	Acres: 9.20
City:	Site Code: R290207	Classification Per M.S. 86A.05: g. state wildlife management area	Current Public Use: YES	Future Public Use: YES
Land Code: 1000029520	Agency Land Code: R291001602	Land Name: FAW - WILDLIFE	County: COTTONWOOD	Acres: 31.00
City:	Site Code: R290207	Classification Per M.S. 86A.05: g. state wildlife management area	Current Public Use: YES	Future Public Use: YES
Land Code: 1000029521	Agency Land Code: R291001603	Land Name: FAW - WILDLIFE	County: COTTONWOOD	Acres: 8.40
City:	Site Code: R290207	Classification Per M.S. 86A.05: g. state wildlife management area	Current Public Use: YES	Future Public Use: YES
Land Code: 1000029522	Agency Land Code: R291001604	Land Name: FAW - WILDLIFE	County: COTTONWOOD	Acres: 28.50
City:	Site Code: R290207	Classification Per M.S. 86A.05: g. state wildlife management area	Current Public Use: YES	Future Public Use: YES
Land Code: 1000029523	Agency Land Code: R29594234	Land Name: FAW - WILDLIFE	County: COTTONWOOD	Acres: 17.50
City:	Site Code: R290207	Classification Per M.S. 86A.05: g. state wildlife management area	Current Public Use: YES	Future Public Use: YES
Land Code: 1000029524	Agency Land Code: R29594235	Land Name: FAW - WILDLIFE	County: COTTONWOOD	Acres: 17.50
City:	Site Code: R290207	Classification Per M.S. 86A.05: g. state wildlife management area	Current Public Use: YES	Future Public Use: YES



Land Code: 1000029525	Agency Land Code: R29594236	Land Name: FAW - WILDLIFE	County: COTTONWOOD	Acres: 40.00
City:	Site Code: R290207	Classification Per M.S. 86A.05: g. state wildlife management area	Current Public Use: YES	Future Public Use: YES
Land Code: 1000029526	Agency Land Code: R2983122	Land Name: FAW - WILDLIFE	County: COTTONWOOD	Acres: 40.00
City:	Site Code: R290207	Classification Per M.S. 86A.05: g. state wildlife management area	Current Public Use: YES	Future Public Use: YES
Land Code: 1000029527	Agency Land Code: R2983167	Land Name: FAW - WILDLIFE	County: COTTONWOOD	Acres: 45.10
City:	Site Code: R290207	Classification Per M.S. 86A.05: g. state wildlife management area	Current Public Use: YES	Future Public Use: YES
Land Code: 1000029528	Agency Land Code: R29338845	Land Name: FAW - WILDLIFE	County: COTTONWOOD	Acres: 14.56
City:	Site Code: R290207	Classification Per M.S. 86A.05: g. state wildlife management area	Current Public Use: YES	Future Public Use: YES
Land Code: 1000029529	Agency Land Code: R29329003	Land Name: FAW - WILDLIFE	County: COTTONWOOD	Acres: 8.47
City:	Site Code: R290207	Classification Per M.S. 86A.05: g. state wildlife management area	Current Public Use: YES	Future Public Use: YES
Land Code: 1000029530	Agency Land Code: R2983161	Land Name: FAW - WILDLIFE	County: COTTONWOOD	Acres: 57.30
City:	Site Code: R290207	Classification Per M.S. 86A.05: g. state wildlife management area	Current Public Use: YES	Future Public Use: YES
Land Code: 1000029531	Agency Land Code: R29594237	Land Name: FAW - WILDLIFE	County: COTTONWOOD	Acres: 40.00
City:	Site Code: R290207	Classification Per M.S. 86A.05: g. state wildlife management area	Current Public Use: YES	Future Public Use: YES
Land Code: 1000029532	Agency Land Code: R2983176	Land Name: FAW - WILDLIFE	County: COTTONWOOD	Acres: 40.00
City:	Site Code: R290207	Classification Per M.S. 86A.05: g. state wildlife management area	Current Public Use: YES	Future Public Use: YES
Land Code: 1000029533	Agency Land Code: R2983196	Land Name: FAW - WILDLIFE	County: COTTONWOOD	Acres: 14.84
City:	Site Code: R290207	Classification Per M.S. 86A.05: g. state wildlife management area	Current Public Use: YES	Future Public Use: YES
Land Code: 1000029534	Agency Land Code: R2983130	Land Name: FAW - WILDLIFE	County: COTTONWOOD	Acres: 40.00
City:	Site Code: R290207	Classification Per M.S. 86A.05: g. state wildlife management area	Current Public Use: YES	Future Public Use: YES
Land Code: 1000029535	Agency Land Code: R2983182	Land Name: FAW - WILDLIFE	County: COTTONWOOD	Acres: 40.00
City:	Site Code: R290207	Classification Per M.S. 86A.05: g. state wildlife management area	Current Public Use: YES	Future Public Use: YES
Land Code: 1000029536	Agency Land Code: R29330249	Land Name: FAW - WILDLIFE	County: COTTONWOOD	Acres: 40.00
City:	Site Code: R290207	Classification Per M.S. 86A.05: g. state wildlife management area	Current Public Use: YES	Future Public Use: YES



Land Code: 1000029537	Agency Land Code: R2983097	Land Name: FAW - WILDLIFE	County: COTTONWOOD	Acres: 32.41
City:	Site Code: R290207	Classification Per M.S. 86A.05: g. state wildlife management area	Current Public Use: YES	Future Public Use: YES
Land Code: 1000029538	Agency Land Code: R2983146	Land Name: FAW - WILDLIFE	County: COTTONWOOD	Acres: 17.00
City:	Site Code: R290207	Classification Per M.S. 86A.05: g. state wildlife management area	Current Public Use: YES	Future Public Use: YES
Land Code: 1000029539	Agency Land Code: R2983147	Land Name: FAW - WILDLIFE	County: COTTONWOOD	Acres: 23.00
City:	Site Code: R290207	Classification Per M.S. 86A.05: g. state wildlife management area	Current Public Use: YES	Future Public Use: YES
Land Code: 1000029540	Agency Land Code: R2983184	Land Name: FAW - WILDLIFE	County: COTTONWOOD	Acres: 39.00
City:	Site Code: R290207	Classification Per M.S. 86A.05: g. state wildlife management area	Current Public Use: YES	Future Public Use: YES
Land Code: 1000029541	Agency Land Code: R29330251	Land Name: FAW - WILDLIFE	County: COTTONWOOD	Acres: 40.00
City:	Site Code: R290207	Classification Per M.S. 86A.05: g. state wildlife management area	Current Public Use: YES	Future Public Use: YES
Land Code: 1000029542	Agency Land Code: R2983197	Land Name: FAW - WILDLIFE	County: COTTONWOOD	Acres: 6.00
City:	Site Code: R290207	Classification Per M.S. 86A.05: g. state wildlife management area	Current Public Use: YES	Future Public Use: YES
Land Code: 1000029543	Agency Land Code: R2983096	Land Name: FAW - WILDLIFE	County: COTTONWOOD	Acres: 28.69
City:	Site Code: R290207	Classification Per M.S. 86A.05: g. state wildlife management area	Current Public Use: YES	Future Public Use: YES
Land Code: 1000029544	Agency Land Code: R2983180	Land Name: FAW - WILDLIFE	County: COTTONWOOD	Acres: 40.00
City:	Site Code: R290207	Classification Per M.S. 86A.05: g. state wildlife management area	Current Public Use: YES	Future Public Use: YES
Land Code: 1000029545	Agency Land Code: R29338846	Land Name: FAW - WILDLIFE	County: COTTONWOOD	Acres: 11.16
City:	Site Code: R290207	Classification Per M.S. 86A.05: g. state wildlife management area	Current Public Use: YES	Future Public Use: YES
Land Code: 1000029546	Agency Land Code: R29559010	Land Name: FAW - WILDLIFE	County: COTTONWOOD	Acres: 40.00
City:	Site Code: R290207	Classification Per M.S. 86A.05: g. state wildlife management area	Current Public Use: YES	Future Public Use: YES
Land Code: 1000029547	Agency Land Code: R29559017	Land Name: FAW - WILDLIFE	County: COTTONWOOD	Acres: 40.00
City:	Site Code: R290207	Classification Per M.S. 86A.05: g. state wildlife management area	Current Public Use: YES	Future Public Use: YES
Land Code: 1000029548	Agency Land Code: R2983129	Land Name: FAW - WILDLIFE	County: COTTONWOOD	Acres: 40.00
City:	Site Code: R290207	Classification Per M.S. 86A.05: g. state wildlife management area	Current Public Use: YES	Future Public Use: YES



Land Code: 1000029549	Agency Land Code: R2983194	Land Name: FAW - WILDLIFE	County: COTTONWOOD	Acres: 5.03
City:	Site Code: R290207	Classification Per M.S. 86A.05: g. state wildlife management area	Current Public Use: YES	Future Public Use: YES
Land Code: 1000029550	Agency Land Code: R29555589	Land Name: FAW - WILDLIFE	County: COTTONWOOD	Acres: 5.85
City:	Site Code: R290207	Classification Per M.S. 86A.05: g. state wildlife management area	Current Public Use: YES	Future Public Use: YES
Land Code: 1000029551	Agency Land Code: R2983082	Land Name: FAW - WILDLIFE	County: COTTONWOOD	Acres: 40.00
City:	Site Code: R290207	Classification Per M.S. 86A.05: g. state wildlife management area	Current Public Use: YES	Future Public Use: YES
Land Code: 1000029552	Agency Land Code: R2983165	Land Name: FAW - WILDLIFE	County: COTTONWOOD	Acres: 50.12
City:	Site Code: R290207	Classification Per M.S. 86A.05: g. state wildlife management area	Current Public Use: YES	Future Public Use: YES
Land Code: 1000029553	Agency Land Code: R2983172	Land Name: FAW - WILDLIFE	County: COTTONWOOD	Acres: 12.20
City:	Site Code: R290207	Classification Per M.S. 86A.05: g. state wildlife management area	Current Public Use: YES	Future Public Use: YES
Land Code: 1000029554	Agency Land Code: R29334728	Land Name: FAW - WILDLIFE	County: COTTONWOOD	Acres: 5.43
City:	Site Code: R290207	Classification Per M.S. 86A.05: g. state wildlife management area	Current Public Use: YES	Future Public Use: YES
Land Code: 1000029555	Agency Land Code: R2983138	Land Name: FAW - WILDLIFE	County: COTTONWOOD	Acres: 38.63
City:	Site Code: R290207	Classification Per M.S. 86A.05: g. state wildlife management area	Current Public Use: YES	Future Public Use: YES
Land Code: 1000029556	Agency Land Code: R2983155	Land Name: FAW - WILDLIFE	County: COTTONWOOD	Acres: 40.00
City:	Site Code: R290207	Classification Per M.S. 86A.05: g. state wildlife management area	Current Public Use: YES	Future Public Use: YES
Land Code: 1000029557	Agency Land Code: R29559013	Land Name: FAW - WILDLIFE	County: COTTONWOOD	Acres: 45.70
City:	Site Code: R290207	Classification Per M.S. 86A.05: g. state wildlife management area	Current Public Use: YES	Future Public Use: YES
Land Code: 1000029558	Agency Land Code: R29569189	Land Name: FAW - WILDLIFE	County: COTTONWOOD	Acres: 20.00
City:	Site Code: R290207	Classification Per M.S. 86A.05: g. state wildlife management area	Current Public Use: YES	Future Public Use: YES
Land Code: 1000029559	Agency Land Code: R2983078	Land Name: FAW - WILDLIFE	County: COTTONWOOD	Acres: 40.00
City:	Site Code: R290207	Classification Per M.S. 86A.05: g. state wildlife management area	Current Public Use: YES	Future Public Use: YES
Land Code: 1000029560	Agency Land Code: R2983131	Land Name: FAW - WILDLIFE	County: COTTONWOOD	Acres: 40.00
City:	Site Code: R290207	Classification Per M.S. 86A.05: g. state wildlife management area	Current Public Use: YES	Future Public Use: YES



Land Code: 1000029561	Agency Land Code: R2983134	Land Name: FAW - WILDLIFE	County: COTTONWOOD	Acres: 34.31
City:	Site Code: R290207	Classification Per M.S. 86A.05: g. state wildlife management area	Current Public Use: YES	Future Public Use: YES
Land Code: 1000029562	Agency Land Code: R2983153	Land Name: FAW - WILDLIFE	County: COTTONWOOD	Acres: 34.46
City:	Site Code: R290207	Classification Per M.S. 86A.05: g. state wildlife management area	Current Public Use: YES	Future Public Use: YES
Land Code: 1000029563	Agency Land Code: R2983163	Land Name: FAW - WILDLIFE	County: COTTONWOOD	Acres: 40.00
City:	Site Code: R290207	Classification Per M.S. 86A.05: g. state wildlife management area	Current Public Use: YES	Future Public Use: YES
Land Code: 1000029564	Agency Land Code: R2983088	Land Name: FAW - WILDLIFE	County: COTTONWOOD	Acres: 50.50
City:	Site Code: R290207	Classification Per M.S. 86A.05: g. state wildlife management area	Current Public Use: YES	Future Public Use: YES
Land Code: 1000029565	Agency Land Code: R2983133	Land Name: FAW - WILDLIFE	County: COTTONWOOD	Acres: 5.69
City:	Site Code: R290207	Classification Per M.S. 86A.05: g. state wildlife management area	Current Public Use: YES	Future Public Use: YES
Land Code: 1000029566	Agency Land Code: R2983135	Land Name: FAW - WILDLIFE	County: COTTONWOOD	Acres: 50.17
City:	Site Code: R290207	Classification Per M.S. 86A.05: g. state wildlife management area	Current Public Use: YES	Future Public Use: YES
Land Code: 1000029567	Agency Land Code: R2983178	Land Name: FAW - WILDLIFE	County: COTTONWOOD	Acres: 40.00
City:	Site Code: R290207	Classification Per M.S. 86A.05: g. state wildlife management area	Current Public Use: YES	Future Public Use: YES
Land Code: 1000029568	Agency Land Code: R29544628	Land Name: FAW - WILDLIFE	County: COTTONWOOD	Acres: 4.07
City:	Site Code: R290207	Classification Per M.S. 86A.05: g. state wildlife management area	Current Public Use: YES	Future Public Use: YES
Land Code: 1000029569	Agency Land Code: R2983087	Land Name: FAW - WILDLIFE	County: COTTONWOOD	Acres: 42.70
City:	Site Code: R290207	Classification Per M.S. 86A.05: g. state wildlife management area	Current Public Use: YES	Future Public Use: YES
Land Code: 1000029570	Agency Land Code: R2983083	Land Name: FAW - WILDLIFE	County: COTTONWOOD	Acres: 52.27
City:	Site Code: R290207	Classification Per M.S. 86A.05: g. state wildlife management area	Current Public Use: YES	Future Public Use: YES
Land Code: 1000029571	Agency Land Code: R2983193	Land Name: FAW - WILDLIFE	County: COTTONWOOD	Acres: 8.84
City:	Site Code: R290207	Classification Per M.S. 86A.05: g. state wildlife management area	Current Public Use: YES	Future Public Use: YES
Land Code: 1000029572	Agency Land Code: R29329005	Land Name: FAW - WILDLIFE	County: COTTONWOOD	Acres: 20.00
City:	Site Code: R290207	Classification Per M.S. 86A.05: g. state wildlife management area	Current Public Use: YES	Future Public Use: YES



Land Code: 1000029573	Agency Land Code: R2983198	Land Name: FAW - WILDLIFE	County: COTTONWOOD	Acres: 2.00
City:	Site Code: R290207	Classification Per M.S. 86A.05: g. state wildlife management area	Current Public Use: YES	Future Public Use: YES
Land Code: 1000029574	Agency Land Code: R2983191	Land Name: FAW - WILDLIFE	County: COTTONWOOD	Acres: 14.44
City:	Site Code: R290207	Classification Per M.S. 86A.05: g. state wildlife management area	Current Public Use: YES	Future Public Use: YES
Land Code: 1000029575	Agency Land Code: R2983195	Land Name: FAW - WILDLIFE	County: COTTONWOOD	Acres: 14.77
City:	Site Code: R290207	Classification Per M.S. 86A.05: g. state wildlife management area	Current Public Use: YES	Future Public Use: YES
Land Code: 1000029576	Agency Land Code: R2983114	Land Name: FAW - WILDLIFE	County: COTTONWOOD	Acres: 4.82
City:	Site Code: R290207	Classification Per M.S. 86A.05: g. state wildlife management area	Current Public Use: YES	Future Public Use: YES
Land Code: 1000029577	Agency Land Code: R2983201	Land Name: FAW - WILDLIFE	County: COTTONWOOD	Acres: 41.25
City:	Site Code: R290207	Classification Per M.S. 86A.05: g. state wildlife management area	Current Public Use: YES	Future Public Use: YES
Land Code: 1000029578	Agency Land Code: R2983118	Land Name: FAW - WILDLIFE	County: COTTONWOOD	Acres: 40.00
City:	Site Code: R290207	Classification Per M.S. 86A.05: g. state wildlife management area	Current Public Use: YES	Future Public Use: YES
Land Code: 1000029579	Agency Land Code: R2983157	Land Name: FAW - WILDLIFE	County: COTTONWOOD	Acres: 40.00
City:	Site Code: R290207	Classification Per M.S. 86A.05: g. state wildlife management area	Current Public Use: YES	Future Public Use: YES
Land Code: 1000029580	Agency Land Code: R29330247	Land Name: FAW - WILDLIFE	County: COTTONWOOD	Acres: 40.00
City:	Site Code: R290207	Classification Per M.S. 86A.05: g. state wildlife management area	Current Public Use: YES	Future Public Use: YES
Land Code: 1000029581	Agency Land Code: R2983203	Land Name: FAW - WILDLIFE	County: COTTONWOOD	Acres: 20.20
City:	Site Code: R290207	Classification Per M.S. 86A.05: g. state wildlife management area	Current Public Use: YES	Future Public Use: YES
Land Code: 1000029582	Agency Land Code: R29555588	Land Name: FAW - WILDLIFE	County: COTTONWOOD	Acres: 16.77
City:	Site Code: R290207	Classification Per M.S. 86A.05: g. state wildlife management area	Current Public Use: YES	Future Public Use: YES
Land Code: 1000029583	Agency Land Code: R29594151	Land Name: FAW - WILDLIFE	County: COTTONWOOD	Acres: 19.60
City:	Site Code: R290207	Classification Per M.S. 86A.05: g. state wildlife management area	Current Public Use: YES	Future Public Use: YES
Land Code: 1000029584	Agency Land Code: R29537358	Land Name: FAW - WILDLIFE	County: COTTONWOOD	Acres: 0.29
City:	Site Code:	Classification Per M.S. 86A.05: g. state wildlife management area	Current Public Use: YES	Future Public Use: YES



Land Code: 1000029585	Agency Land Code: R29534644	Land Name: FAW - WILDLIFE	County: COTTONWOOD	Acres: 3.79
City:	Site Code:	Classification Per M.S. 86A.05: g. state wildlife management area	Current Public Use: YES	Future Public Use: YES
Land Code: 1000029586	Agency Land Code: R29534642	Land Name: FAW - WILDLIFE	County: COTTONWOOD	Acres: 31.23
City:	Site Code:	Classification Per M.S. 86A.05: g. state wildlife management area	Current Public Use: YES	Future Public Use: YES
Land Code: 1000029587	Agency Land Code: R29533560	Land Name: FAW - WILDLIFE	County: COTTONWOOD	Acres: 22.20
City:	Site Code:	Classification Per M.S. 86A.05: g. state wildlife management area	Current Public Use: YES	Future Public Use: YES
Land Code: 1000029588	Agency Land Code: R29537357	Land Name: FAW - WILDLIFE	County: COTTONWOOD	Acres: 7.37
City:	Site Code:	Classification Per M.S. 86A.05: g. state wildlife management area	Current Public Use: YES	Future Public Use: YES
Land Code: 1000029589	Agency Land Code: R29534643	Land Name: FAW - WILDLIFE	County: COTTONWOOD	Acres: 17.93
City:	Site Code:	Classification Per M.S. 86A.05: g. state wildlife management area	Current Public Use: YES	Future Public Use: YES
Land Code: 1000029590	Agency Land Code: R2983204	Land Name: FAW - WILDLIFE	County: COTTONWOOD	Acres: 23.80
City:	Site Code:	Classification Per M.S. 86A.05: g. state wildlife management area	Current Public Use: YES	Future Public Use: YES
Land Code: 1000029591	Agency Land Code: R2983205	Land Name: FAW - WILDLIFE	County: COTTONWOOD	Acres: 23.00
City:	Site Code:	Classification Per M.S. 86A.05: g. state wildlife management area	Current Public Use: YES	Future Public Use: YES
Land Code: 1000029592	Agency Land Code: R29546305	Land Name: FAW - WILDLIFE	County: COTTONWOOD	Acres: 7.00
City:	Site Code: R290228	Classification Per M.S. 86A.05: g. state wildlife management area	Current Public Use: YES	Future Public Use: YES
Land Code: 1000029593	Agency Land Code: R29548703	Land Name: FAW - WILDLIFE	County: COTTONWOOD	Acres: 38.96
City:	Site Code: R290228	Classification Per M.S. 86A.05: g. state wildlife management area	Current Public Use: YES	Future Public Use: YES
Land Code: 1000029594	Agency Land Code: R2986013	Land Name: REGIONAL ADMIN	County: CROW WING	Acres: 32.10
City:	Site Code:	Classification Per M.S. 86A.05: n. not administered under 86A.05	Current Public Use: YES	Future Public Use: YES
Land Code: 1000029595	Agency Land Code: R29332953	Land Name: REGIONAL ADMIN	County: CROW WING	Acres: 1.36
City:	Site Code:	Classification Per M.S. 86A.05: n. N/A	Current Public Use: NO	Future Public Use: NO
Land Code: 1000029596	Agency Land Code: R29556399	Land Name: EWR - ECO	County: CROW WING	Acres: 0.20
City:	Site Code:	Classification Per M.S. 86A.05: n. not administered under 86A.05	Current Public Use: YES	Future Public Use: YES



Land Code: 1000029597	Agency Land Code: R29556413	Land Name: EWR - ECO	County: CROW WING	Acres: 0.50
City:	Site Code:	Classification Per M.S. 86A.05: n. not administered under 86A.05	Current Public Use: YES	Future Public Use: YES
Land Code: 1000029598	Agency Land Code: R29556416	Land Name: EWR - ECO	County: CROW WING	Acres: 0.20
City:	Site Code:	Classification Per M.S. 86A.05: n. not administered under 86A.05	Current Public Use: YES	Future Public Use: YES
Land Code: 1000029599	Agency Land Code: R29594283	Land Name: EWR - ECO	County: CROW WING	Acres: 40.47
City:	Site Code:	Classification Per M.S. 86A.05: d. state scientific and natural area	Current Public Use: YES	Future Public Use: YES
Land Code: 1000029600	Agency Land Code: R29594285	Land Name: EWR - ECO	County: CROW WING	Acres: 40.46
City:	Site Code:	Classification Per M.S. 86A.05: d. state scientific and natural area	Current Public Use: YES	Future Public Use: YES
Land Code: 1000029601	Agency Land Code: R29594287	Land Name: EWR - ECO	County: CROW WING	Acres: 38.62
City:	Site Code:	Classification Per M.S. 86A.05: d. state scientific and natural area	Current Public Use: YES	Future Public Use: YES
Land Code: 1000029602	Agency Land Code: R29594288	Land Name: EWR - ECO	County: CROW WING	Acres: 40.02
City:	Site Code:	Classification Per M.S. 86A.05: d. state scientific and natural area	Current Public Use: YES	Future Public Use: YES
Land Code: 1000029603	Agency Land Code: R29594289	Land Name: EWR - ECO	County: CROW WING	Acres: 39.80
City:	Site Code:	Classification Per M.S. 86A.05: d. state scientific and natural area	Current Public Use: YES	Future Public Use: YES
Land Code: 1000029604	Agency Land Code: R29594284	Land Name: EWR - ECO	County: CROW WING	Acres: 40.44
City:	Site Code:	Classification Per M.S. 86A.05: d. state scientific and natural area	Current Public Use: YES	Future Public Use: YES
Land Code: 1000029605	Agency Land Code: R29594286	Land Name: EWR - ECO	County: CROW WING	Acres: 40.04
City:	Site Code:	Classification Per M.S. 86A.05: d. state scientific and natural area	Current Public Use: YES	Future Public Use: YES
Land Code: 1000029606	Agency Land Code: R29594282	Land Name: EWR - ECO	County: CROW WING	Acres: 39.41
City:	Site Code:	Classification Per M.S. 86A.05: d. state scientific and natural area	Current Public Use: YES	Future Public Use: YES
Land Code: 1000029607	Agency Land Code: R29556420	Land Name: FAW - FISHERIES	County: CROW WING	Acres: 2.10
City:	Site Code:	Classification Per M.S. 86A.05: n. not administered under 86A.05	Current Public Use: YES	Future Public Use: YES
Land Code: 1000029608	Agency Land Code: R2984513	Land Name: FAW - FISHERIES	County: CROW WING	Acres: 40.00
City:	Site Code:	Classification Per M.S. 86A.05: m. aquatic management areas	Current Public Use: YES	Future Public Use: YES



Land Code: 1000029609	Agency Land Code: R2984515	Land Name: FAW - FISHERIES	County: CROW WING	Acres: 35.00
City:	Site Code:	Classification Per M.S. 86A.05: m. aquatic management areas	Current Public Use: YES	Future Public Use: YES
Land Code: 1000029610	Agency Land Code: R2986599	Land Name: FAW - FISHERIES	County: CROW WING	Acres: 18.60
City:	Site Code:	Classification Per M.S. 86A.05: m. aquatic management areas	Current Public Use: YES	Future Public Use: YES
Land Code: 1000029611	Agency Land Code: R2986593	Land Name: FAW - FISHERIES	County: CROW WING	Acres: 40.00
City:	Site Code:	Classification Per M.S. 86A.05: m. aquatic management areas	Current Public Use: YES	Future Public Use: YES
Land Code: 1000029612	Agency Land Code: R2986592	Land Name: FAW - FISHERIES	County: CROW WING	Acres: 27.00
City:	Site Code:	Classification Per M.S. 86A.05: m. aquatic management areas	Current Public Use: YES	Future Public Use: YES
Land Code: 1000029613	Agency Land Code: R2986591	Land Name: FAW - FISHERIES	County: CROW WING	Acres: 33.30
City:	Site Code:	Classification Per M.S. 86A.05: m. aquatic management areas	Current Public Use: YES	Future Public Use: YES
Land Code: 1000029614	Agency Land Code: R2986600	Land Name: FAW - FISHERIES	County: CROW WING	Acres: 40.00
City:	Site Code:	Classification Per M.S. 86A.05: m. aquatic management areas	Current Public Use: YES	Future Public Use: YES
Land Code: 1000029615	Agency Land Code: R2986207	Land Name: FAW - FISHERIES	County: CROW WING	Acres: 5.30
City:	Site Code:	Classification Per M.S. 86A.05: m. aquatic management areas	Current Public Use: YES	Future Public Use: YES
Land Code: 1000029616	Agency Land Code: R2985706	Land Name: FAW - FISHERIES	County: CROW WING	Acres: 0.23
City:	Site Code:	Classification Per M.S. 86A.05: m. aquatic management areas	Current Public Use: YES	Future Public Use: YES
Land Code: 1000029617	Agency Land Code: R2985708	Land Name: FAW - FISHERIES	County: CROW WING	Acres: 1.90
City:	Site Code:	Classification Per M.S. 86A.05: m. aquatic management areas	Current Public Use: YES	Future Public Use: YES
Land Code: 1000029618	Agency Land Code: R2985707	Land Name: FAW - FISHERIES	County: CROW WING	Acres: 17.87
City:	Site Code:	Classification Per M.S. 86A.05: m. aquatic management areas	Current Public Use: YES	Future Public Use: YES
Land Code: 1000029619	Agency Land Code: R29547040	Land Name: FAW - FISHERIES	County: CROW WING	Acres: 27.70
City:	Site Code:	Classification Per M.S. 86A.05: m. aquatic management areas	Current Public Use: YES	Future Public Use: YES
Land Code: 1000029620	Agency Land Code: R29547045	Land Name: FAW - FISHERIES	County: CROW WING	Acres: 40.00
City:	Site Code:	Classification Per M.S. 86A.05: m. aquatic management areas	Current Public Use: YES	Future Public Use: YES



Land Code: 1000029621	Agency Land Code: R29547043	Land Name: FAW - FISHERIES	County: CROW WING	Acres: 40.00
City:	Site Code:	Classification Per M.S. 86A.05: m. aquatic management areas	Current Public Use: YES	Future Public Use: YES
Land Code: 1000029622	Agency Land Code: R29547041	Land Name: FAW - FISHERIES	County: CROW WING	Acres: 6.80
City:	Site Code:	Classification Per M.S. 86A.05: m. aquatic management areas	Current Public Use: YES	Future Public Use: YES
Land Code: 1000029623	Agency Land Code: R29547042	Land Name: FAW - FISHERIES	County: CROW WING	Acres: 40.00
City:	Site Code:	Classification Per M.S. 86A.05: m. aquatic management areas	Current Public Use: YES	Future Public Use: YES
Land Code: 1000029624	Agency Land Code: R29547044	Land Name: FAW - FISHERIES	County: CROW WING	Acres: 40.00
City:	Site Code:	Classification Per M.S. 86A.05: m. aquatic management areas	Current Public Use: YES	Future Public Use: YES
Land Code: 1000029625	Agency Land Code: R29566817	Land Name: FAW - FISHERIES	County: CROW WING	Acres: 1.43
City:	Site Code:	Classification Per M.S. 86A.05: m. aquatic management areas	Current Public Use: YES	Future Public Use: YES
Land Code: 1000029626	Agency Land Code: R29559938	Land Name: FAW - FISHERIES	County: CROW WING	Acres: 0.57
City:	Site Code:	Classification Per M.S. 86A.05: m. aquatic management areas	Current Public Use: YES	Future Public Use: YES
Land Code: 1000029627	Agency Land Code: R29556419	Land Name: FAW - FISHERIES	County: CROW WING	Acres: 2.00
City:	Site Code:	Classification Per M.S. 86A.05: m. aquatic management areas	Current Public Use: YES	Future Public Use: YES
Land Code: 1000029628	Agency Land Code: R29556418	Land Name: FAW - FISHERIES	County: CROW WING	Acres: 0.80
City:	Site Code:	Classification Per M.S. 86A.05: m. aquatic management areas	Current Public Use: YES	Future Public Use: YES
Land Code: 1000029629	Agency Land Code: R29556417	Land Name: FAW - FISHERIES	County: CROW WING	Acres: 1.00
City:	Site Code:	Classification Per M.S. 86A.05: m. aquatic management areas	Current Public Use: YES	Future Public Use: YES
Land Code: 1000029630	Agency Land Code: R29563535	Land Name: FAW - FISHERIES	County: CROW WING	Acres: 38.10
City:	Site Code:	Classification Per M.S. 86A.05: m. aquatic management areas	Current Public Use: YES	Future Public Use: YES
Land Code: 1000029631	Agency Land Code: R29572959	Land Name: FAW - FISHERIES	County: CROW WING	Acres: 57.20
City:	Site Code:	Classification Per M.S. 86A.05: m. aquatic management areas	Current Public Use: YES	Future Public Use: YES
Land Code: 1000029632	Agency Land Code: R29572960	Land Name: FAW - FISHERIES	County: CROW WING	Acres: 79.30
City:	Site Code:	Classification Per M.S. 86A.05: m. aquatic management areas	Current Public Use: YES	Future Public Use: YES



Land Code: 1000029633	Agency Land Code: R29572961	Land Name: FAW - FISHERIES	County: CROW WING	Acres: 57.20
City:	Site Code:	Classification Per M.S. 86A.05: m. aquatic management areas	Current Public Use: YES	Future Public Use: YES
Land Code: 1000029634	Agency Land Code: R29584343	Land Name: FAW - FISHERIES	County: CROW WING	Acres: 6.17
City:	Site Code:	Classification Per M.S. 86A.05: m. aquatic management areas	Current Public Use: YES	Future Public Use: YES
Land Code: 1000029635	Agency Land Code: R29549148	Land Name: FAW - FISHERIES	County: CROW WING	Acres: 1.60
City:	Site Code:	Classification Per M.S. 86A.05: m. aquatic management areas	Current Public Use: YES	Future Public Use: YES
Land Code: 1000029636	Agency Land Code: R29549149	Land Name: FAW - FISHERIES	County: CROW WING	Acres: 0.95
City:	Site Code:	Classification Per M.S. 86A.05: m. aquatic management areas	Current Public Use: YES	Future Public Use: YES
Land Code: 1000029637	Agency Land Code: R29548549	Land Name: FAW - FISHERIES	County: CROW WING	Acres: 0.27
City:	Site Code:	Classification Per M.S. 86A.05: m. aquatic management areas	Current Public Use: YES	Future Public Use: YES
Land Code: 1000029638	Agency Land Code: R29548550	Land Name: FAW - FISHERIES	County: CROW WING	Acres: 16.63
City:	Site Code:	Classification Per M.S. 86A.05: m. aquatic management areas	Current Public Use: YES	Future Public Use: YES
Land Code: 1000029639	Agency Land Code: R2987450	Land Name: FAW - FISHERIES	County: CROW WING	Acres: 2.50
City:	Site Code:	Classification Per M.S. 86A.05: m. aquatic management areas	Current Public Use: YES	Future Public Use: YES
Land Code: 1000029640	Agency Land Code: R2987449	Land Name: FAW - FISHERIES	County: CROW WING	Acres: 2.40
City:	Site Code:	Classification Per M.S. 86A.05: m. aquatic management areas	Current Public Use: YES	Future Public Use: YES
Land Code: 1000029641	Agency Land Code: R2985521	Land Name: FAW - FISHERIES	County: CROW WING	Acres: 15.20
City:	Site Code:	Classification Per M.S. 86A.05: m. aquatic management areas	Current Public Use: YES	Future Public Use: YES
Land Code: 1000029642	Agency Land Code: R2985522	Land Name: FAW - FISHERIES	County: CROW WING	Acres: 8.31
City:	Site Code:	Classification Per M.S. 86A.05: m. aquatic management areas	Current Public Use: YES	Future Public Use: YES
Land Code: 1000029643	Agency Land Code: R29534176	Land Name: FAW - FISHERIES	County: CROW WING	Acres: 2.00
City:	Site Code:	Classification Per M.S. 86A.05: m. aquatic management areas	Current Public Use: YES	Future Public Use: YES
Land Code: 1000029644	Agency Land Code: R29534177	Land Name: FAW - FISHERIES	County: CROW WING	Acres: 40.00
City:	Site Code:	Classification Per M.S. 86A.05: m. aquatic management areas	Current Public Use: YES	Future Public Use: YES



Land Code: 1000029645	Agency Land Code: R29534178	Land Name: FAW - FISHERIES	County: CROW WING	Acres: 0.23
City:	Site Code:	Classification Per M.S. 86A.05: m. aquatic management areas	Current Public Use: YES	Future Public Use: YES
Land Code: 1000029646	Agency Land Code: R29556188	Land Name: FAW - FISHERIES	County: CROW WING	Acres: 40.00
City:	Site Code:	Classification Per M.S. 86A.05: m. aquatic management areas	Current Public Use: YES	Future Public Use: YES
Land Code: 1000029647	Agency Land Code: R29534175	Land Name: FAW - FISHERIES	County: CROW WING	Acres: 2.00
City:	Site Code:	Classification Per M.S. 86A.05: m. aquatic management areas	Current Public Use: YES	Future Public Use: YES
Land Code: 1000029648	Agency Land Code: R2986236	Land Name: FAW - FISHERIES	County: CROW WING	Acres: 30.00
City:	Site Code:	Classification Per M.S. 86A.05: m. aquatic management areas	Current Public Use: YES	Future Public Use: YES
Land Code: 1000029649	Agency Land Code: R2986240	Land Name: FAW - FISHERIES	County: CROW WING	Acres: 18.00
City:	Site Code:	Classification Per M.S. 86A.05: m. aquatic management areas	Current Public Use: YES	Future Public Use: YES
Land Code: 1000029650	Agency Land Code: R2986239	Land Name: FAW - FISHERIES	County: CROW WING	Acres: 20.60
City:	Site Code:	Classification Per M.S. 86A.05: m. aquatic management areas	Current Public Use: YES	Future Public Use: YES
Land Code: 1000029651	Agency Land Code: R2986237	Land Name: FAW - FISHERIES	County: CROW WING	Acres: 18.00
City:	Site Code:	Classification Per M.S. 86A.05: m. aquatic management areas	Current Public Use: YES	Future Public Use: YES
Land Code: 1000029652	Agency Land Code: R2986238	Land Name: FAW - FISHERIES	County: CROW WING	Acres: 6.00
City:	Site Code:	Classification Per M.S. 86A.05: m. aquatic management areas	Current Public Use: YES	Future Public Use: YES
Land Code: 1000029653	Agency Land Code: R2987399	Land Name: FAW - FISHERIES	County: CROW WING	Acres: 16.90
City:	Site Code:	Classification Per M.S. 86A.05: m. aquatic management areas	Current Public Use: YES	Future Public Use: YES
Land Code: 1000029654	Agency Land Code: R2987401	Land Name: FAW - FISHERIES	County: CROW WING	Acres: 1.00
City:	Site Code:	Classification Per M.S. 86A.05: m. aquatic management areas	Current Public Use: YES	Future Public Use: YES
Land Code: 1000029655	Agency Land Code: R29535632	Land Name: FAW - FISHERIES	County: CROW WING	Acres: 1.25
City:	Site Code:	Classification Per M.S. 86A.05: m. aquatic management areas	Current Public Use: YES	Future Public Use: YES
Land Code: 1000029656	Agency Land Code: R29535633	Land Name: FAW - FISHERIES	County: CROW WING	Acres: 2.50
City:	Site Code:	Classification Per M.S. 86A.05: m. aquatic management areas	Current Public Use: YES	Future Public Use: YES



Land Code: 1000029658	Agency Land Code: R2987486	Land Name: FAW - FISHERIES	County: CROW WING	Acres: 0.56
City:	Site Code:	Classification Per M.S. 86A.05: m. aquatic management areas	Current Public Use: YES	Future Public Use: YES
Land Code: 1000029660	Agency Land Code: R29568085	Land Name: FAW - FISHERIES	County: CROW WING	Acres: 1.10
City:	Site Code:	Classification Per M.S. 86A.05: m. aquatic management areas	Current Public Use: YES	Future Public Use: YES
Land Code: 1000029661	Agency Land Code: R2986079	Land Name: FAW - FISHERIES	County: CROW WING	Acres: 1.00
City:	Site Code:	Classification Per M.S. 86A.05: m. aquatic management areas	Current Public Use: YES	Future Public Use: YES
Land Code: 1000029662	Agency Land Code: R2987345	Land Name: FAW - FISHERIES	County: CROW WING	Acres: 15.70
City:	Site Code:	Classification Per M.S. 86A.05: m. aquatic management areas	Current Public Use: YES	Future Public Use: YES
Land Code: 1000029663	Agency Land Code: R2987346	Land Name: FAW - FISHERIES	County: CROW WING	Acres: 13.40
City:	Site Code:	Classification Per M.S. 86A.05: m. aquatic management areas	Current Public Use: YES	Future Public Use: YES
Land Code: 1000029664	Agency Land Code: R2987506	Land Name: FAW - FISHERIES	County: CROW WING	Acres: 3.80
City:	Site Code:	Classification Per M.S. 86A.05: m. aquatic management areas	Current Public Use: YES	Future Public Use: YES
Land Code: 1000029665	Agency Land Code: R2987503	Land Name: FAW - FISHERIES	County: CROW WING	Acres: 39.75
City:	Site Code:	Classification Per M.S. 86A.05: m. aquatic management areas	Current Public Use: YES	Future Public Use: YES
Land Code: 1000029666	Agency Land Code: R2987511	Land Name: FAW - FISHERIES	County: CROW WING	Acres: 1.60
City:	Site Code:	Classification Per M.S. 86A.05: m. aquatic management areas	Current Public Use: YES	Future Public Use: YES
Land Code: 1000029667	Agency Land Code: R2986948	Land Name: FAW - FISHERIES	County: CROW WING	Acres: 40.00
City:	Site Code:	Classification Per M.S. 86A.05: m. aquatic management areas	Current Public Use: YES	Future Public Use: YES
Land Code: 1000029668	Agency Land Code: R2986952	Land Name: FAW - FISHERIES	County: CROW WING	Acres: 40.00
City:	Site Code:	Classification Per M.S. 86A.05: m. aquatic management areas	Current Public Use: YES	Future Public Use: YES
Land Code: 1000029669	Agency Land Code: R2986947	Land Name: FAW - FISHERIES	County: CROW WING	Acres: 40.00
City:	Site Code:	Classification Per M.S. 86A.05: m. aquatic management areas	Current Public Use: YES	Future Public Use: YES
Land Code: 1000029670	Agency Land Code: R2986951	Land Name: FAW - FISHERIES	County: CROW WING	Acres: 40.00
City:	Site Code:	Classification Per M.S. 86A.05: m. aquatic management areas	Current Public Use: YES	Future Public Use: YES



Land Code: 1000029671	Agency Land Code: R2986886	Land Name: FAW - FISHERIES	County: CROW WING	Acres: 0.80
City:	Site Code:	Classification Per M.S. 86A.05: m. aquatic management areas	Current Public Use: YES	Future Public Use: YES
Land Code: 1000029672	Agency Land Code: R2986885	Land Name: FAW - FISHERIES	County: CROW WING	Acres: 16.00
City:	Site Code:	Classification Per M.S. 86A.05: m. aquatic management areas	Current Public Use: YES	Future Public Use: YES
Land Code: 1000029673	Agency Land Code: R2986884	Land Name: FAW - FISHERIES	County: CROW WING	Acres: 16.00
City:	Site Code:	Classification Per M.S. 86A.05: m. aquatic management areas	Current Public Use: YES	Future Public Use: YES
Land Code: 1000029674	Agency Land Code: R29545144	Land Name: FAW - FISHERIES	County: CROW WING	Acres: 5.20
City:	Site Code:	Classification Per M.S. 86A.05: m. aquatic management areas	Current Public Use: YES	Future Public Use: YES
Land Code: 1000029675	Agency Land Code: R29575576	Land Name: FAW - FISHERIES	County: CROW WING	Acres: 45.00
City:	Site Code:	Classification Per M.S. 86A.05: m. aquatic management areas	Current Public Use: YES	Future Public Use: YES
Land Code: 1000029676	Agency Land Code: R29556435	Land Name: FAW - FISHERIES	County: CROW WING	Acres: 0.98
City:	Site Code:	Classification Per M.S. 86A.05: m. aquatic management areas	Current Public Use: YES	Future Public Use: YES
Land Code: 1000029677	Agency Land Code: R29556434	Land Name: FAW - FISHERIES	County: CROW WING	Acres: 2.15
City:	Site Code:	Classification Per M.S. 86A.05: m. aquatic management areas	Current Public Use: YES	Future Public Use: YES
Land Code: 1000029678	Agency Land Code: R2986214	Land Name: FAW - FISHERIES	County: CROW WING	Acres: 46.06
City:	Site Code:	Classification Per M.S. 86A.05: m. aquatic management areas	Current Public Use: YES	Future Public Use: YES
Land Code: 1000029679	Agency Land Code: R2986215	Land Name: FAW - FISHERIES	County: CROW WING	Acres: 8.03
City:	Site Code:	Classification Per M.S. 86A.05: m. aquatic management areas	Current Public Use: YES	Future Public Use: YES
Land Code: 1000029680	Agency Land Code: R2986219	Land Name: FAW - FISHERIES	County: CROW WING	Acres: 8.50
City:	Site Code:	Classification Per M.S. 86A.05: m. aquatic management areas	Current Public Use: YES	Future Public Use: YES
Land Code: 1000029681	Agency Land Code: R2986217	Land Name: FAW - FISHERIES	County: CROW WING	Acres: 7.00
City:	Site Code:	Classification Per M.S. 86A.05: m. aquatic management areas	Current Public Use: YES	Future Public Use: YES
Land Code: 1000029682	Agency Land Code: R29538739	Land Name: FAW - FISHERIES	County: CROW WING	Acres: 0.90
City:	Site Code:	Classification Per M.S. 86A.05: m. aquatic management areas	Current Public Use: YES	Future Public Use: YES



Land Code: 1000029683	Agency Land Code: R2984415	Land Name: FAW - FISHERIES	County: CROW WING	Acres: 40.00
City:	Site Code:	Classification Per M.S. 86A.05: m. aquatic management areas	Current Public Use: YES	Future Public Use: YES
Land Code: 1000029684	Agency Land Code: R2983621	Land Name: FAW - FISHERIES	County: CROW WING	Acres: 13.40
City:	Site Code:	Classification Per M.S. 86A.05: m. aquatic management areas	Current Public Use: YES	Future Public Use: YES
Land Code: 1000029685	Agency Land Code: R2984596	Land Name: FAW - FISHERIES	County: CROW WING	Acres: 23.02
City:	Site Code:	Classification Per M.S. 86A.05: m. aquatic management areas	Current Public Use: YES	Future Public Use: YES
Land Code: 1000029686	Agency Land Code: R2985642	Land Name: FAW - FISHERIES	County: CROW WING	Acres: 15.60
City:	Site Code:	Classification Per M.S. 86A.05: m. aquatic management areas	Current Public Use: YES	Future Public Use: YES
Land Code: 1000029687	Agency Land Code: R2985647	Land Name: FAW - FISHERIES	County: CROW WING	Acres: 40.00
City:	Site Code:	Classification Per M.S. 86A.05: m. aquatic management areas	Current Public Use: YES	Future Public Use: YES
Land Code: 1000029688	Agency Land Code: R2985640	Land Name: FAW - FISHERIES	County: CROW WING	Acres: 1.50
City:	Site Code:	Classification Per M.S. 86A.05: m. aquatic management areas	Current Public Use: YES	Future Public Use: YES
Land Code: 1000029689	Agency Land Code: R2985639	Land Name: FAW - FISHERIES	County: CROW WING	Acres: 1.20
City:	Site Code:	Classification Per M.S. 86A.05: m. aquatic management areas	Current Public Use: YES	Future Public Use: YES
Land Code: 1000029690	Agency Land Code: R2985644	Land Name: FAW - FISHERIES	County: CROW WING	Acres: 12.90
City:	Site Code:	Classification Per M.S. 86A.05: m. aquatic management areas	Current Public Use: YES	Future Public Use: YES
Land Code: 1000029691	Agency Land Code: R29556439	Land Name: FAW - FISHERIES	County: CROW WING	Acres: 5.00
City:	Site Code:	Classification Per M.S. 86A.05: m. aquatic management areas	Current Public Use: YES	Future Public Use: YES
Land Code: 1000029692	Agency Land Code: R29537682	Land Name: FAW - FISHERIES	County: CROW WING	Acres: 2.56
City:	Site Code:	Classification Per M.S. 86A.05: m. aquatic management areas	Current Public Use: YES	Future Public Use: YES
Land Code: 1000029693	Agency Land Code: R29552500	Land Name: FAW - FISHERIES	County: CROW WING	Acres: 0.30
City:	Site Code:	Classification Per M.S. 86A.05: m. aquatic management areas	Current Public Use: YES	Future Public Use: YES
Land Code: 1000029694	Agency Land Code: R29581868	Land Name: FAW - FISHERIES	County: CROW WING	Acres: 8.56
City:	Site Code:	Classification Per M.S. 86A.05: m. aquatic management areas	Current Public Use: YES	Future Public Use: YES



Land Code: 1000029695	Agency Land Code: R29581867	Land Name: FAW - FISHERIES	County: CROW WING	Acres: 40.66
City:	Site Code:	Classification Per M.S. 86A.05: m. aquatic management areas	Current Public Use: YES	Future Public Use: YES
Land Code: 1000029696	Agency Land Code: R29552499	Land Name: FAW - FISHERIES	County: CROW WING	Acres: 2.30
City:	Site Code:	Classification Per M.S. 86A.05: m. aquatic management areas	Current Public Use: YES	Future Public Use: YES
Land Code: 1000029697	Agency Land Code: R2987490	Land Name: FAW - FISHERIES	County: CROW WING	Acres: 3.00
City:	Site Code:	Classification Per M.S. 86A.05: m. aquatic management areas	Current Public Use: YES	Future Public Use: YES
Land Code: 1000029698	Agency Land Code: R2987489	Land Name: FAW - FISHERIES	County: CROW WING	Acres: 14.50
City:	Site Code:	Classification Per M.S. 86A.05: m. aquatic management areas	Current Public Use: YES	Future Public Use: YES
Land Code: 1000029699	Agency Land Code: R2987504	Land Name: FAW - FISHERIES	County: CROW WING	Acres: 2.51
City:	Site Code:	Classification Per M.S. 86A.05: m. aquatic management areas	Current Public Use: YES	Future Public Use: YES
Land Code: 1000029700	Agency Land Code: R2985992	Land Name: FAW - FISHERIES	County: CROW WING	Acres: 1.70
City:	Site Code:	Classification Per M.S. 86A.05: m. aquatic management areas	Current Public Use: YES	Future Public Use: YES
Land Code: 1000029701	Agency Land Code: R2985995	Land Name: FAW - FISHERIES	County: CROW WING	Acres: 36.27
City:	Site Code:	Classification Per M.S. 86A.05: m. aquatic management areas	Current Public Use: YES	Future Public Use: YES
Land Code: 1000029702	Agency Land Code: R2985996	Land Name: FAW - FISHERIES	County: CROW WING	Acres: 22.05
City:	Site Code:	Classification Per M.S. 86A.05: m. aquatic management areas	Current Public Use: YES	Future Public Use: YES
Land Code: 1000029703	Agency Land Code: R2985993	Land Name: FAW - FISHERIES	County: CROW WING	Acres: 36.60
City:	Site Code:	Classification Per M.S. 86A.05: m. aquatic management areas	Current Public Use: YES	Future Public Use: YES
Land Code: 1000029704	Agency Land Code: R2985994	Land Name: FAW - FISHERIES	County: CROW WING	Acres: 41.05
City:	Site Code:	Classification Per M.S. 86A.05: m. aquatic management areas	Current Public Use: YES	Future Public Use: YES
Land Code: 1000029705	Agency Land Code: R2987331	Land Name: FAW - FISHERIES	County: CROW WING	Acres: 2.27
City:	Site Code:	Classification Per M.S. 86A.05: m. aquatic management areas	Current Public Use: YES	Future Public Use: YES
Land Code: 1000029706	Agency Land Code: R2987329	Land Name: FAW - FISHERIES	County: CROW WING	Acres: 2.06
City:	Site Code:	Classification Per M.S. 86A.05: m. aquatic management areas	Current Public Use: YES	Future Public Use: YES



Land Code: 1000029707	Agency Land Code: R29333006	Land Name: FAW - FISHERIES	County: CROW WING	Acres: 1.60
City:	Site Code:	Classification Per M.S. 86A.05: m. aquatic management areas	Current Public Use: YES	Future Public Use: YES
Land Code: 1000029708	Agency Land Code: R2987330	Land Name: FAW - FISHERIES	County: CROW WING	Acres: 6.38
City:	Site Code:	Classification Per M.S. 86A.05: m. aquatic management areas	Current Public Use: YES	Future Public Use: YES
Land Code: 1000029709	Agency Land Code: R2987328	Land Name: FAW - FISHERIES	County: CROW WING	Acres: 8.20
City:	Site Code:	Classification Per M.S. 86A.05: m. aquatic management areas	Current Public Use: YES	Future Public Use: YES
Land Code: 1000029710	Agency Land Code: R29330183	Land Name: FAW - FISHERIES	County: CROW WING	Acres: 20.79
City:	Site Code:	Classification Per M.S. 86A.05: m. aquatic management areas	Current Public Use: YES	Future Public Use: YES
Land Code: 1000029711	Agency Land Code: R2986701	Land Name: FAW - FISHERIES	County: CROW WING	Acres: 6.80
City:	Site Code:	Classification Per M.S. 86A.05: m. aquatic management areas	Current Public Use: YES	Future Public Use: YES
Land Code: 1000029712	Agency Land Code: R2986706	Land Name: FAW - FISHERIES	County: CROW WING	Acres: 0.29
City:	Site Code:	Classification Per M.S. 86A.05: m. aquatic management areas	Current Public Use: YES	Future Public Use: YES
Land Code: 1000029713	Agency Land Code: R2986700	Land Name: FAW - FISHERIES	County: CROW WING	Acres: 29.25
City:	Site Code:	Classification Per M.S. 86A.05: m. aquatic management areas	Current Public Use: YES	Future Public Use: YES
Land Code: 1000029715	Agency Land Code: R2985562	Land Name: FORESTRY	County: CROW WING	Acres: 40.00
City:	Site Code:	Classification Per M.S. 86A.05: f. state forests and state forest subareas	Current Public Use: YES	Future Public Use: YES
Land Code: 1000029716	Agency Land Code: R2985565	Land Name: FORESTRY	County: CROW WING	Acres: 40.00
City:	Site Code:	Classification Per M.S. 86A.05: f. state forests and state forest subareas	Current Public Use: YES	Future Public Use: YES
Land Code: 1000029717	Agency Land Code: R2986081	Land Name: FORESTRY	County: CROW WING	Acres: 40.00
City:	Site Code:	Classification Per M.S. 86A.05: f. state forests and state forest subareas	Current Public Use: YES	Future Public Use: YES
Land Code: 1000029718	Agency Land Code: R2985561	Land Name: FORESTRY	County: CROW WING	Acres: 40.00
City:	Site Code:	Classification Per M.S. 86A.05: f. state forests and state forest subareas	Current Public Use: YES	Future Public Use: YES
Land Code: 1000029719	Agency Land Code: R2986084	Land Name: FORESTRY	County: CROW WING	Acres: 40.00
City:	Site Code:	Classification Per M.S. 86A.05: f. state forests and state forest subareas	Current Public Use: YES	Future Public Use: YES



Land Code: 1000029720	Agency Land Code: R29546765	Land Name: FORESTRY	County: CROW WING	Acres: 40.00
City:	Site Code: R290111	Classification Per M.S. 86A.05: f. state forests and state forest subareas	Current Public Use: YES	Future Public Use: YES
Land Code: 1000029721	Agency Land Code: R29547537	Land Name: FORESTRY	County: CROW WING	Acres: 40.00
City:	Site Code: R290111	Classification Per M.S. 86A.05: f. state forests and state forest subareas	Current Public Use: YES	Future Public Use: YES
Land Code: 1000029722	Agency Land Code: R29579892	Land Name: FORESTRY	County: CROW WING	Acres: 40.00
City:	Site Code: R290111	Classification Per M.S. 86A.05: f. state forests and state forest subareas	Current Public Use: YES	Future Public Use: YES
Land Code: 1000029723	Agency Land Code: R2984837	Land Name: FORESTRY	County: CROW WING	Acres: 40.00
City:	Site Code: R290111	Classification Per M.S. 86A.05: f. state forests and state forest subareas	Current Public Use: YES	Future Public Use: YES
Land Code: 1000029724	Agency Land Code: R29340359	Land Name: FORESTRY	County: CROW WING	Acres: 40.00
City:	Site Code:	Classification Per M.S. 86A.05: f. state forests and state forest subareas	Current Public Use: YES	Future Public Use: YES
Land Code: 1000029725	Agency Land Code: R29522878	Land Name: FORESTRY	County: CROW WING	Acres: 38.70
City:	Site Code:	Classification Per M.S. 86A.05: f. state forests and state forest subareas	Current Public Use: YES	Future Public Use: YES
Land Code: 1000029726	Agency Land Code: R2985563	Land Name: FORESTRY	County: CROW WING	Acres: 1.30
City:	Site Code:	Classification Per M.S. 86A.05: f. state forests and state forest subareas	Current Public Use: YES	Future Public Use: YES
Land Code: 1000029727	Agency Land Code: R2984378	Land Name: FORESTRY	County: CROW WING	Acres: 2.00
City:	Site Code:	Classification Per M.S. 86A.05: f. state forests and state forest subareas	Current Public Use: YES	Future Public Use: YES
Land Code: 1000029728	Agency Land Code: R29340360	Land Name: FORESTRY	County: CROW WING	Acres: 37.40
City:	Site Code:	Classification Per M.S. 86A.05: f. state forests and state forest subareas	Current Public Use: YES	Future Public Use: YES
Land Code: 1000029729	Agency Land Code: R29329511	Land Name: FORESTRY	County: CROW WING	Acres: 34.90
City:	Site Code:	Classification Per M.S. 86A.05: f. state forests and state forest subareas	Current Public Use: YES	Future Public Use: YES
Land Code: 1000029730	Agency Land Code: R2987053	Land Name: LANDS & MINERALS	County: CROW WING	Acres: 0.50
City:	Site Code:	Classification Per M.S. 86A.05: n. not administered under 86A.05	Current Public Use: YES	Future Public Use: YES
Land Code: 1000029731	Agency Land Code: R29338438	Land Name: LANDS & MINERALS	County: CROW WING	Acres: 35.30
City:	Site Code:	Classification Per M.S. 86A.05: n. not administered under 86A.05	Current Public Use: YES	Future Public Use: YES



Land Code: 1000029732	Agency Land Code: R29338440	Land Name: LANDS & MINERALS	County: CROW WING	Acres: 40.00
City:	Site Code:	Classification Per M.S. 86A.05: n. not administered under 86A.05	Current Public Use: YES	Future Public Use: YES
Land Code: 1000029733	Agency Land Code: R29338442	Land Name: LANDS & MINERALS	County: CROW WING	Acres: 40.00
City:	Site Code:	Classification Per M.S. 86A.05: n. not administered under 86A.05	Current Public Use: YES	Future Public Use: YES
Land Code: 1000029734	Agency Land Code: R29338436	Land Name: LANDS & MINERALS	County: CROW WING	Acres: 40.00
City:	Site Code:	Classification Per M.S. 86A.05: n. not administered under 86A.05	Current Public Use: YES	Future Public Use: YES
Land Code: 1000029735	Agency Land Code: R29338443	Land Name: LANDS & MINERALS	County: CROW WING	Acres: 40.00
City:	Site Code:	Classification Per M.S. 86A.05: n. not administered under 86A.05	Current Public Use: YES	Future Public Use: YES
Land Code: 1000029736	Agency Land Code: R29338439	Land Name: LANDS & MINERALS	County: CROW WING	Acres: 55.20
City:	Site Code:	Classification Per M.S. 86A.05: n. not administered under 86A.05	Current Public Use: YES	Future Public Use: YES
Land Code: 1000029737	Agency Land Code: R29338435	Land Name: LANDS & MINERALS	County: CROW WING	Acres: 52.90
City:	Site Code:	Classification Per M.S. 86A.05: n. not administered under 86A.05	Current Public Use: YES	Future Public Use: YES
Land Code: 1000029738	Agency Land Code: R29338441	Land Name: LANDS & MINERALS	County: CROW WING	Acres: 40.00
City:	Site Code:	Classification Per M.S. 86A.05: n. not administered under 86A.05	Current Public Use: YES	Future Public Use: YES
Land Code: 1000029739	Agency Land Code: R2986978	Land Name: LANDS & MINERALS	County: CROW WING	Acres: 10.60
City:	Site Code:	Classification Per M.S. 86A.05: n. not administered under 86A.05	Current Public Use: YES	Future Public Use: YES
Land Code: 1000029740	Agency Land Code: R29338437	Land Name: LANDS & MINERALS	County: CROW WING	Acres: 40.00
City:	Site Code:	Classification Per M.S. 86A.05: n. not administered under 86A.05	Current Public Use: YES	Future Public Use: YES
Land Code: 1000029741	Agency Land Code: R29566601	Land Name: FAW - WILDLIFE	County: CROW WING	Acres: 25.04
City:	Site Code:	Classification Per M.S. 86A.05: g. State wildlife management area	Current Public Use: YES	Future Public Use: YES
Land Code: 1000029742	Agency Land Code: R29566604	Land Name: FAW - WILDLIFE	County: CROW WING	Acres: 40.16
City:	Site Code:	Classification Per M.S. 86A.05: g. State wildlife management area	Current Public Use: YES	Future Public Use: YES
Land Code: 1000029743	Agency Land Code: R29566603	Land Name: FAW - WILDLIFE	County: CROW WING	Acres: 40.03
City:	Site Code:	Classification Per M.S. 86A.05: g. State wildlife management area	Current Public Use: YES	Future Public Use: YES



Land Code: 1000029744	Agency Land Code: R29566602	Land Name: FAW - WILDLIFE	County: CROW WING	Acres: 36.37
City:	Site Code:	Classification Per M.S. 86A.05: g. State wildlife management area	Current Public Use: YES	Future Public Use: YES
Land Code: 1000029745	Agency Land Code: R29563963	Land Name: PARKS & TRAILS	County: CROW WING	Acres: 39.50
City:	Site Code: R290014	Classification Per M.S. 86A.05: a. state park	Current Public Use: YES	Future Public Use: YES
Land Code: 1000029746	Agency Land Code: R29563964	Land Name: PARKS & TRAILS	County: CROW WING	Acres: 58.12
City:	Site Code: R290014	Classification Per M.S. 86A.05: a. state park	Current Public Use: YES	Future Public Use: YES
Land Code: 1000029747	Agency Land Code: R29563966	Land Name: PARKS & TRAILS	County: CROW WING	Acres: 40.00
City:	Site Code: R290014	Classification Per M.S. 86A.05: a. state park	Current Public Use: YES	Future Public Use: YES
Land Code: 1000029748	Agency Land Code: R29563967	Land Name: PARKS & TRAILS	County: CROW WING	Acres: 20.63
City:	Site Code: R290014	Classification Per M.S. 86A.05: a. state park	Current Public Use: YES	Future Public Use: YES
Land Code: 1000029749	Agency Land Code: R29563968	Land Name: PARKS & TRAILS	County: CROW WING	Acres: 29.64
City:	Site Code: R290014	Classification Per M.S. 86A.05: a. state park	Current Public Use: YES	Future Public Use: YES
Land Code: 1000029750	Agency Land Code: R29559159	Land Name: PARKS & TRAILS	County: CROW WING	Acres: 54.15
City:	Site Code: R290014	Classification Per M.S. 86A.05: a. state park	Current Public Use: YES	Future Public Use: YES
Land Code: 1000029751	Agency Land Code: R29569325	Land Name: PARKS & TRAILS	County: CROW WING	Acres: 20.40
City:	Site Code: R290014	Classification Per M.S. 86A.05: a. state park	Current Public Use: YES	Future Public Use: YES
Land Code: 1000029752	Agency Land Code: R29569326	Land Name: PARKS & TRAILS	County: CROW WING	Acres: 1.50
City:	Site Code: R290014	Classification Per M.S. 86A.05: a. state park	Current Public Use: YES	Future Public Use: YES
Land Code: 1000029753	Agency Land Code: R29530403	Land Name: PARKS & TRAILS	County: CROW WING	Acres: 0.77
City:	Site Code: R290014	Classification Per M.S. 86A.05: a. state park	Current Public Use: YES	Future Public Use: YES
Land Code: 1000029754	Agency Land Code: R2987342	Land Name: PARKS & TRAILS	County: CROW WING	Acres: 24.03
City:	Site Code: R290014	Classification Per M.S. 86A.05: a. state park	Current Public Use: YES	Future Public Use: YES
Land Code: 1000029755	Agency Land Code: R2988394	Land Name: PARKS & TRAILS	County: CROW WING	Acres: 56.15
City:	Site Code: R290014	Classification Per M.S. 86A.05: a. state park	Current Public Use: YES	Future Public Use: YES



Land Code: 1000029756	Agency Land Code: R2988397	Land Name: PARKS & TRAILS	County: CROW WING	Acres: 40.00
City:	Site Code: R290014	Classification Per M.S. 86A.05: a. state park	Current Public Use: YES	Future Public Use: YES
Land Code: 1000029757	Agency Land Code: R2988372	Land Name: PARKS & TRAILS	County: CROW WING	Acres: 40.00
City:	Site Code: R290014	Classification Per M.S. 86A.05: a. state park	Current Public Use: YES	Future Public Use: YES
Land Code: 1000029758	Agency Land Code: R2988370	Land Name: PARKS & TRAILS	County: CROW WING	Acres: 2.49
City:	Site Code: R290014	Classification Per M.S. 86A.05: a. state park	Current Public Use: YES	Future Public Use: YES
Land Code: 1000029759	Agency Land Code: R2988382	Land Name: PARKS & TRAILS	County: CROW WING	Acres: 40.00
City:	Site Code: R290014	Classification Per M.S. 86A.05: a. state park	Current Public Use: YES	Future Public Use: YES
Land Code: 1000029760	Agency Land Code: R2988376	Land Name: PARKS & TRAILS	County: CROW WING	Acres: 36.12
City:	Site Code: R290014	Classification Per M.S. 86A.05: a. state park	Current Public Use: YES	Future Public Use: YES
Land Code: 1000029761	Agency Land Code: R2988374	Land Name: PARKS & TRAILS	County: CROW WING	Acres: 33.88
City:	Site Code: R290014	Classification Per M.S. 86A.05: a. state park	Current Public Use: YES	Future Public Use: YES
Land Code: 1000029762	Agency Land Code: R2988377	Land Name: PARKS & TRAILS	County: CROW WING	Acres: 31.74
City:	Site Code: R290014	Classification Per M.S. 86A.05: a. state park	Current Public Use: YES	Future Public Use: YES
Land Code: 1000029763	Agency Land Code: R2988388	Land Name: PARKS & TRAILS	County: CROW WING	Acres: 40.00
City:	Site Code: R290014	Classification Per M.S. 86A.05: a. state park	Current Public Use: YES	Future Public Use: YES
Land Code: 1000029764	Agency Land Code: R2988392	Land Name: PARKS & TRAILS	County: CROW WING	Acres: 32.06
City:	Site Code: R290014	Classification Per M.S. 86A.05: a. state park	Current Public Use: YES	Future Public Use: YES
Land Code: 1000029765	Agency Land Code: R2988384	Land Name: PARKS & TRAILS	County: CROW WING	Acres: 40.00
City:	Site Code: R290014	Classification Per M.S. 86A.05: a. state park	Current Public Use: YES	Future Public Use: YES
Land Code: 1000029766	Agency Land Code: R2988389	Land Name: PARKS & TRAILS	County: CROW WING	Acres: 37.30
City:	Site Code: R290014	Classification Per M.S. 86A.05: a. state park	Current Public Use: YES	Future Public Use: YES
Land Code: 1000029767	Agency Land Code: R2988387	Land Name: PARKS & TRAILS	County: CROW WING	Acres: 40.00
City:	Site Code: R290014	Classification Per M.S. 86A.05: a. state park	Current Public Use: YES	Future Public Use: YES



Land Code: 1000029768	Agency Land Code: R2988396	Land Name: PARKS & TRAILS	County: CROW WING	Acres: 58.08
City:	Site Code: R290014	Classification Per M.S. 86A.05: a. state park	Current Public Use: YES	Future Public Use: YES
Land Code: 1000029769	Agency Land Code: R2988364	Land Name: PARKS & TRAILS	County: CROW WING	Acres: 15.82
City:	Site Code: R290014	Classification Per M.S. 86A.05: a. state park	Current Public Use: YES	Future Public Use: YES
Land Code: 1000029770	Agency Land Code: R29567910	Land Name: PARKS & TRAILS	County: CROW WING	Acres: 7.42
City:	Site Code: R290014	Classification Per M.S. 86A.05: a. state park	Current Public Use: YES	Future Public Use: YES
Land Code: 1000029771	Agency Land Code: R29567911	Land Name: PARKS & TRAILS	County: CROW WING	Acres: 40.22
City:	Site Code: R290014	Classification Per M.S. 86A.05: a. state park	Current Public Use: YES	Future Public Use: YES
Land Code: 1000029772	Agency Land Code: R29568090	Land Name: PARKS & TRAILS	County: CROW WING	Acres: 2.63
City:	Site Code: R290014	Classification Per M.S. 86A.05: a. state park	Current Public Use: YES	Future Public Use: YES
Land Code: 1000029773	Agency Land Code: R2988369	Land Name: PARKS & TRAILS	County: CROW WING	Acres: 36.16
City:	Site Code: R290014	Classification Per M.S. 86A.05: a. state park	Current Public Use: YES	Future Public Use: YES
Land Code: 1000029774	Agency Land Code: R2988399	Land Name: PARKS & TRAILS	County: CROW WING	Acres: 40.00
City:	Site Code: R290014	Classification Per M.S. 86A.05: a. state park	Current Public Use: YES	Future Public Use: YES
Land Code: 1000029775	Agency Land Code: R29563969	Land Name: PARKS & TRAILS	County: CROW WING	Acres: 27.70
City:	Site Code: R290014	Classification Per M.S. 86A.05: a. state park	Current Public Use: YES	Future Public Use: YES
Land Code: 1000029776	Agency Land Code: R2988365	Land Name: PARKS & TRAILS	County: CROW WING	Acres: 19.94
City:	Site Code: R290014	Classification Per M.S. 86A.05: a. state park	Current Public Use: YES	Future Public Use: YES
Land Code: 1000029777	Agency Land Code: R2988366	Land Name: PARKS & TRAILS	County: CROW WING	Acres: 34.92
City:	Site Code: R290014	Classification Per M.S. 86A.05: a. state park	Current Public Use: YES	Future Public Use: YES
Land Code: 1000029778	Agency Land Code: R2988379	Land Name: PARKS & TRAILS	County: CROW WING	Acres: 40.00
City:	Site Code: R290014	Classification Per M.S. 86A.05: a. state park	Current Public Use: YES	Future Public Use: YES
Land Code: 1000029779	Agency Land Code: R2988391	Land Name: PARKS & TRAILS	County: CROW WING	Acres: 28.20
City:	Site Code: R290014	Classification Per M.S. 86A.05: a. state park	Current Public Use: YES	Future Public Use: YES



Land Code: 1000029780	Agency Land Code: R2988371	Land Name: PARKS & TRAILS	County: CROW WING	Acres: 14.04
City:	Site Code: R290014	Classification Per M.S. 86A.05: a. state park	Current Public Use: YES	Future Public Use: YES
Land Code: 1000029781	Agency Land Code: R29559769	Land Name: PARKS & TRAILS	County: CROW WING	Acres: 38.02
City:	Site Code: R290014	Classification Per M.S. 86A.05: a. state park	Current Public Use: YES	Future Public Use: YES
Land Code: 1000029782	Agency Land Code: R29559160	Land Name: PARKS & TRAILS	County: CROW WING	Acres: 19.65
City:	Site Code: R290014	Classification Per M.S. 86A.05: a. state park	Current Public Use: YES	Future Public Use: YES
Land Code: 1000029783	Agency Land Code: R29563965	Land Name: PARKS & TRAILS	County: CROW WING	Acres: 37.34
City:	Site Code: R290014	Classification Per M.S. 86A.05: a. state park	Current Public Use: YES	Future Public Use: YES
Land Code: 1000029784	Agency Land Code: R29566747	Land Name: PARKS & TRAILS	County: CROW WING	Acres: 29.99
City:	Site Code: R290014	Classification Per M.S. 86A.05: a. state park	Current Public Use: YES	Future Public Use: YES
Land Code: 1000029785	Agency Land Code: R2988367	Land Name: PARKS & TRAILS	County: CROW WING	Acres: 40.00
City:	Site Code: R290014	Classification Per M.S. 86A.05: a. state park	Current Public Use: YES	Future Public Use: YES
Land Code: 1000029786	Agency Land Code: R29567912	Land Name: PARKS & TRAILS	County: CROW WING	Acres: 33.18
City:	Site Code: R290014	Classification Per M.S. 86A.05: a. state park	Current Public Use: YES	Future Public Use: YES
Land Code: 1000029787	Agency Land Code: R29558657	Land Name: PARKS & TRAILS	County: CROW WING	Acres: 44.44
City:	Site Code: R290014	Classification Per M.S. 86A.05: a. state park	Current Public Use: YES	Future Public Use: YES
Land Code: 1000029788	Agency Land Code: R2988380	Land Name: PARKS & TRAILS	County: CROW WING	Acres: 43.38
City:	Site Code: R290014	Classification Per M.S. 86A.05: a. state park	Current Public Use: YES	Future Public Use: YES
Land Code: 1000029789	Agency Land Code: R2988368	Land Name: PARKS & TRAILS	County: CROW WING	Acres: 36.82
City:	Site Code: R290014	Classification Per M.S. 86A.05: a. state park	Current Public Use: YES	Future Public Use: YES
Land Code: 1000029790	Agency Land Code: R29546770	Land Name: PARKS & TRAILS	County: CROW WING	Acres: 40.00
City:	Site Code: R290014	Classification Per M.S. 86A.05: a. state park	Current Public Use: YES	Future Public Use: YES
Land Code: 1000029791	Agency Land Code: R2988375	Land Name: PARKS & TRAILS	County: CROW WING	Acres: 47.48
City:	Site Code: R290014	Classification Per M.S. 86A.05: a. state park	Current Public Use: YES	Future Public Use: YES



Land Code: 1000029792	Agency Land Code: R2988385	Land Name: PARKS & TRAILS	County: CROW WING	Acres: 40.00
City:	Site Code: R290014	Classification Per M.S. 86A.05: a. state park	Current Public Use: YES	Future Public Use: YES
Land Code: 1000029793	Agency Land Code: R2988393	Land Name: PARKS & TRAILS	County: CROW WING	Acres: 40.00
City:	Site Code: R290014	Classification Per M.S. 86A.05: a. state park	Current Public Use: YES	Future Public Use: YES
Land Code: 1000029794	Agency Land Code: R29559770	Land Name: PARKS & TRAILS	County: CROW WING	Acres: 58.62
City:	Site Code: R290014	Classification Per M.S. 86A.05: a. state park	Current Public Use: YES	Future Public Use: YES
Land Code: 1000029795	Agency Land Code: R29537071	Land Name: PARKS & TRAILS	County: CROW WING	Acres: 0.98
City:	Site Code: R290014	Classification Per M.S. 86A.05: a. state park	Current Public Use: YES	Future Public Use: YES
Land Code: 1000029796	Agency Land Code: R2988386	Land Name: PARKS & TRAILS	County: CROW WING	Acres: 40.00
City:	Site Code: R290014	Classification Per M.S. 86A.05: a. state park	Current Public Use: YES	Future Public Use: YES
Land Code: 1000029797	Agency Land Code: R2988395	Land Name: PARKS & TRAILS	County: CROW WING	Acres: 20.42
City:	Site Code: R290014	Classification Per M.S. 86A.05: a. state park	Current Public Use: YES	Future Public Use: YES
Land Code: 1000029798	Agency Land Code: R29566581	Land Name: PARKS & TRAILS	County: CROW WING	Acres: 46.53
City:	Site Code: R290014	Classification Per M.S. 86A.05: a. state park	Current Public Use: YES	Future Public Use: YES
Land Code: 1000029799	Agency Land Code: R2988383	Land Name: PARKS & TRAILS	County: CROW WING	Acres: 40.00
City:	Site Code: R290014	Classification Per M.S. 86A.05: a. state park	Current Public Use: YES	Future Public Use: YES
Land Code: 1000029800	Agency Land Code: R2988390	Land Name: PARKS & TRAILS	County: CROW WING	Acres: 28.20
City:	Site Code: R290014	Classification Per M.S. 86A.05: a. state park	Current Public Use: YES	Future Public Use: YES
Land Code: 1000029801	Agency Land Code: R2988381	Land Name: PARKS & TRAILS	County: CROW WING	Acres: 35.56
City:	Site Code: R290014	Classification Per M.S. 86A.05: a. state park	Current Public Use: YES	Future Public Use: YES
Land Code: 1000029802	Agency Land Code: R2988398	Land Name: PARKS & TRAILS	County: CROW WING	Acres: 40.00
City:	Site Code: R290014	Classification Per M.S. 86A.05: a. state park	Current Public Use: YES	Future Public Use: YES
Land Code: 1000029803	Agency Land Code: R2988400	Land Name: PARKS & TRAILS	County: CROW WING	Acres: 40.00
City:	Site Code: R290014	Classification Per M.S. 86A.05: a. state park	Current Public Use: YES	Future Public Use: YES



Land Code: 1000029804	Agency Land Code: R2988373	Land Name: PARKS & TRAILS	County: CROW WING	Acres: 40.00
City:	Site Code: R290014	Classification Per M.S. 86A.05: a. state park	Current Public Use: YES	Future Public Use: YES
Land Code: 1000029805	Agency Land Code: R2988378	Land Name: PARKS & TRAILS	County: CROW WING	Acres: 3.51
City:	Site Code: R290014	Classification Per M.S. 86A.05: a. state park	Current Public Use: YES	Future Public Use: YES
Land Code: 1000029806	Agency Land Code: R29566748	Land Name: PARKS & TRAILS	County: CROW WING	Acres: 25.00
City:	Site Code: R290014	Classification Per M.S. 86A.05: a. state park	Current Public Use: YES	Future Public Use: YES
Land Code: 1000029807	Agency Land Code: R29545994	Land Name: PARKS & TRAILS	County: CROW WING	Acres: 40.00
City:	Site Code: R290015	Classification Per M.S. 86A.05: b. state recreation area	Current Public Use: YES	Future Public Use: YES
Land Code: 1000029808	Agency Land Code: R29560161	Land Name: PARKS & TRAILS	County: CROW WING	Acres: 2.50
City:	Site Code: R290015	Classification Per M.S. 86A.05: b. state recreation area	Current Public Use: YES	Future Public Use: YES
Land Code: 1000029809	Agency Land Code: R29558795	Land Name: PARKS & TRAILS	County: CROW WING	Acres: 22.60
City:	Site Code: R290015	Classification Per M.S. 86A.05: b. state recreation area	Current Public Use: YES	Future Public Use: YES
Land Code: 1000029810	Agency Land Code: R29558797	Land Name: PARKS & TRAILS	County: CROW WING	Acres: 38.32
City:	Site Code: R290015	Classification Per M.S. 86A.05: b. state recreation area	Current Public Use: YES	Future Public Use: YES
Land Code: 1000029811	Agency Land Code: R29558798	Land Name: PARKS & TRAILS	County: CROW WING	Acres: 40.00
City:	Site Code: R290015	Classification Per M.S. 86A.05: b. state recreation area	Current Public Use: YES	Future Public Use: YES
Land Code: 1000029812	Agency Land Code: R29560099	Land Name: PARKS & TRAILS	County: CROW WING	Acres: 13.21
City:	Site Code: R290015	Classification Per M.S. 86A.05: b. state recreation area	Current Public Use: YES	Future Public Use: YES
Land Code: 1000029813	Agency Land Code: R29560123	Land Name: PARKS & TRAILS	County: CROW WING	Acres: 40.00
City:	Site Code: R290015	Classification Per M.S. 86A.05: b. state recreation area	Current Public Use: YES	Future Public Use: YES
Land Code: 1000029814	Agency Land Code: R29560158	Land Name: PARKS & TRAILS	County: CROW WING	Acres: 28.00
City:	Site Code: R290015	Classification Per M.S. 86A.05: b. state recreation area	Current Public Use: YES	Future Public Use: YES
Land Code: 1000029815	Agency Land Code: R29538718	Land Name: PARKS & TRAILS	County: CROW WING	Acres: 35.70
City:	Site Code: R290015	Classification Per M.S. 86A.05: b. state recreation area	Current Public Use: YES	Future Public Use: YES



Land Code: 1000029816	Agency Land Code: R29560084	Land Name: PARKS & TRAILS	County: CROW WING	Acres: 35.57
City:	Site Code: R290015	Classification Per M.S. 86A.05: b. state recreation area	Current Public Use: YES	Future Public Use: YES
Land Code: 1000029817	Agency Land Code: R29560122	Land Name: PARKS & TRAILS	County: CROW WING	Acres: 39.35
City:	Site Code: R290015	Classification Per M.S. 86A.05: b. state recreation area	Current Public Use: YES	Future Public Use: YES
Land Code: 1000029818	Agency Land Code: R29544616	Land Name: PARKS & TRAILS	County: CROW WING	Acres: 37.85
City:	Site Code: R290015	Classification Per M.S. 86A.05: b. state recreation area	Current Public Use: YES	Future Public Use: YES
Land Code: 1000029819	Agency Land Code: R29557556	Land Name: PARKS & TRAILS	County: CROW WING	Acres: 39.95
City:	Site Code: R290015	Classification Per M.S. 86A.05: b. state recreation area	Current Public Use: YES	Future Public Use: YES
Land Code: 1000029820	Agency Land Code: R29557558	Land Name: PARKS & TRAILS	County: CROW WING	Acres: 40.00
City:	Site Code: R290015	Classification Per M.S. 86A.05: b. state recreation area	Current Public Use: YES	Future Public Use: YES
Land Code: 1000029821	Agency Land Code: R29557561	Land Name: PARKS & TRAILS	County: CROW WING	Acres: 40.00
City:	Site Code: R290015	Classification Per M.S. 86A.05: b. state recreation area	Current Public Use: YES	Future Public Use: YES
Land Code: 1000029822	Agency Land Code: R29557562	Land Name: PARKS & TRAILS	County: CROW WING	Acres: 40.00
City:	Site Code: R290015	Classification Per M.S. 86A.05: b. state recreation area	Current Public Use: YES	Future Public Use: YES
Land Code: 1000029823	Agency Land Code: R29558042	Land Name: PARKS & TRAILS	County: CROW WING	Acres: 1.01
City:	Site Code: R290015	Classification Per M.S. 86A.05: b. state recreation area	Current Public Use: YES	Future Public Use: YES
Land Code: 1000029824	Agency Land Code: R29558043	Land Name: PARKS & TRAILS	County: CROW WING	Acres: 3.67
City:	Site Code: R290015	Classification Per M.S. 86A.05: b. state recreation area	Current Public Use: YES	Future Public Use: YES
Land Code: 1000029825	Agency Land Code: R29558047	Land Name: PARKS & TRAILS	County: CROW WING	Acres: 3.14
City:	Site Code: R290015	Classification Per M.S. 86A.05: b. state recreation area	Current Public Use: YES	Future Public Use: YES
Land Code: 1000029826	Agency Land Code: R29558049	Land Name: PARKS & TRAILS	County: CROW WING	Acres: 0.66
City:	Site Code: R290015	Classification Per M.S. 86A.05: b. state recreation area	Current Public Use: YES	Future Public Use: YES
Land Code: 1000029827	Agency Land Code: R29558050	Land Name: PARKS & TRAILS	County: CROW WING	Acres: 2.61
City:	Site Code: R290015	Classification Per M.S. 86A.05: b. state recreation area	Current Public Use: YES	Future Public Use: YES



Land Code: 1000029828	Agency Land Code: R29558060	Land Name: PARKS & TRAILS	County: CROW WING	Acres: 0.10
City:	Site Code: R290015	Classification Per M.S. 86A.05: b. state recreation area	Current Public Use: YES	Future Public Use: YES
Land Code: 1000029829	Agency Land Code: R29558066	Land Name: PARKS & TRAILS	County: CROW WING	Acres: 0.20
City:	Site Code: R290015	Classification Per M.S. 86A.05: b. state recreation area	Current Public Use: YES	Future Public Use: YES
Land Code: 1000029830	Agency Land Code: R29558075	Land Name: PARKS & TRAILS	County: CROW WING	Acres: 0.40
City:	Site Code: R290015	Classification Per M.S. 86A.05: b. state recreation area	Current Public Use: YES	Future Public Use: YES
Land Code: 1000029831	Agency Land Code: R29558076	Land Name: PARKS & TRAILS	County: CROW WING	Acres: 1.10
City:	Site Code: R290015	Classification Per M.S. 86A.05: b. state recreation area	Current Public Use: YES	Future Public Use: YES
Land Code: 1000029832	Agency Land Code: R29558077	Land Name: PARKS & TRAILS	County: CROW WING	Acres: 2.67
City:	Site Code: R290015	Classification Per M.S. 86A.05: b. state recreation area	Current Public Use: YES	Future Public Use: YES
Land Code: 1000029833	Agency Land Code: R29558854	Land Name: PARKS & TRAILS	County: CROW WING	Acres: 1.68
City:	Site Code: R290015	Classification Per M.S. 86A.05: b. state recreation area	Current Public Use: YES	Future Public Use: YES
Land Code: 1000029834	Agency Land Code: R29560109	Land Name: PARKS & TRAILS	County: CROW WING	Acres: 40.00
City:	Site Code: R290015	Classification Per M.S. 86A.05: b. state recreation area	Current Public Use: YES	Future Public Use: YES
Land Code: 1000029835	Agency Land Code: R29560112	Land Name: PARKS & TRAILS	County: CROW WING	Acres: 40.00
City:	Site Code: R290015	Classification Per M.S. 86A.05: b. state recreation area	Current Public Use: YES	Future Public Use: YES
Land Code: 1000029836	Agency Land Code: R29558045	Land Name: PARKS & TRAILS	County: CROW WING	Acres: 0.72
City:	Site Code: R290015	Classification Per M.S. 86A.05: b. state recreation area	Current Public Use: YES	Future Public Use: YES
Land Code: 1000029837	Agency Land Code: R29560131	Land Name: PARKS & TRAILS	County: CROW WING	Acres: 40.00
City:	Site Code: R290015	Classification Per M.S. 86A.05: b. state recreation area	Current Public Use: YES	Future Public Use: YES
Land Code: 1000029838	Agency Land Code: R29560142	Land Name: PARKS & TRAILS	County: CROW WING	Acres: 27.10
City:	Site Code: R290015	Classification Per M.S. 86A.05: b. state recreation area	Current Public Use: YES	Future Public Use: YES
Land Code: 1000029839	Agency Land Code: R29560091	Land Name: PARKS & TRAILS	County: CROW WING	Acres: 40.00
City:	Site Code: R290015	Classification Per M.S. 86A.05: b. state recreation area	Current Public Use: YES	Future Public Use: YES



Land Code: 1000029840	Agency Land Code: R29560092	Land Name: PARKS & TRAILS	County: CROW WING	Acres: 40.00
City:	Site Code: R290015	Classification Per M.S. 86A.05: b. state recreation area	Current Public Use: YES	Future Public Use: YES
Land Code: 1000029841	Agency Land Code: R29560095	Land Name: PARKS & TRAILS	County: CROW WING	Acres: 40.00
City:	Site Code: R290015	Classification Per M.S. 86A.05: b. state recreation area	Current Public Use: YES	Future Public Use: YES
Land Code: 1000029842	Agency Land Code: R29560096	Land Name: PARKS & TRAILS	County: CROW WING	Acres: 39.00
City:	Site Code: R290015	Classification Per M.S. 86A.05: b. state recreation area	Current Public Use: YES	Future Public Use: YES
Land Code: 1000029843	Agency Land Code: R29560101	Land Name: PARKS & TRAILS	County: CROW WING	Acres: 15.00
City:	Site Code: R290015	Classification Per M.S. 86A.05: b. state recreation area	Current Public Use: YES	Future Public Use: YES
Land Code: 1000029844	Agency Land Code: R29560133	Land Name: PARKS & TRAILS	County: CROW WING	Acres: 6.00
City:	Site Code: R290015	Classification Per M.S. 86A.05: b. state recreation area	Current Public Use: YES	Future Public Use: YES
Land Code: 1000029845	Agency Land Code: R29546302	Land Name: PARKS & TRAILS	County: CROW WING	Acres: 3.54
City:	Site Code: R290015	Classification Per M.S. 86A.05: b. state recreation area	Current Public Use: YES	Future Public Use: YES
Land Code: 1000029846	Agency Land Code: R29560156	Land Name: PARKS & TRAILS	County: CROW WING	Acres: 20.00
City:	Site Code: R290015	Classification Per M.S. 86A.05: b. state recreation area	Current Public Use: YES	Future Public Use: YES
Land Code: 1000029847	Agency Land Code: R29560157	Land Name: PARKS & TRAILS	County: CROW WING	Acres: 25.30
City:	Site Code: R290015	Classification Per M.S. 86A.05: b. state recreation area	Current Public Use: YES	Future Public Use: YES
Land Code: 1000029848	Agency Land Code: R29534195	Land Name: PARKS & TRAILS	County: CROW WING	Acres: 40.00
City:	Site Code: R290015	Classification Per M.S. 86A.05: b. state recreation area	Current Public Use: YES	Future Public Use: YES
Land Code: 1000029849	Agency Land Code: R29560072	Land Name: PARKS & TRAILS	County: CROW WING	Acres: 40.00
City:	Site Code: R290015	Classification Per M.S. 86A.05: b. state recreation area	Current Public Use: YES	Future Public Use: YES
Land Code: 1000029850	Agency Land Code: R29560073	Land Name: PARKS & TRAILS	County: CROW WING	Acres: 35.50
City:	Site Code: R290015	Classification Per M.S. 86A.05: b. state recreation area	Current Public Use: YES	Future Public Use: YES
Land Code: 1000029851	Agency Land Code: R29560076	Land Name: PARKS & TRAILS	County: CROW WING	Acres: 40.00
City:	Site Code: R290015	Classification Per M.S. 86A.05: b. state recreation area	Current Public Use: YES	Future Public Use: YES



Land Code: 1000029852	Agency Land Code: R29560079	Land Name: PARKS & TRAILS	County: CROW WING	Acres: 40.00
City:	Site Code: R290015	Classification Per M.S. 86A.05: b. state recreation area	Current Public Use: YES	Future Public Use: YES
Land Code: 1000029853	Agency Land Code: R29560080	Land Name: PARKS & TRAILS	County: CROW WING	Acres: 35.30
City:	Site Code: R290015	Classification Per M.S. 86A.05: b. state recreation area	Current Public Use: YES	Future Public Use: YES
Land Code: 1000029854	Agency Land Code: R29560081	Land Name: PARKS & TRAILS	County: CROW WING	Acres: 55.20
City:	Site Code: R290015	Classification Per M.S. 86A.05: b. state recreation area	Current Public Use: YES	Future Public Use: YES
Land Code: 1000029855	Agency Land Code: R29560082	Land Name: PARKS & TRAILS	County: CROW WING	Acres: 40.00
City:	Site Code: R290015	Classification Per M.S. 86A.05: b. state recreation area	Current Public Use: YES	Future Public Use: YES
Land Code: 1000029856	Agency Land Code: R29560085	Land Name: PARKS & TRAILS	County: CROW WING	Acres: 39.36
City:	Site Code: R290015	Classification Per M.S. 86A.05: b. state recreation area	Current Public Use: YES	Future Public Use: YES
Land Code: 1000029857	Agency Land Code: R29560086	Land Name: PARKS & TRAILS	County: CROW WING	Acres: 37.52
City:	Site Code: R290015	Classification Per M.S. 86A.05: b. state recreation area	Current Public Use: YES	Future Public Use: YES
Land Code: 1000029858	Agency Land Code: R29560087	Land Name: PARKS & TRAILS	County: CROW WING	Acres: 40.00
City:	Site Code: R290015	Classification Per M.S. 86A.05: b. state recreation area	Current Public Use: YES	Future Public Use: YES
Land Code: 1000029859	Agency Land Code: R29560098	Land Name: PARKS & TRAILS	County: CROW WING	Acres: 40.00
City:	Site Code: R290015	Classification Per M.S. 86A.05: b. state recreation area	Current Public Use: YES	Future Public Use: YES
Land Code: 1000029860	Agency Land Code: R29560106	Land Name: PARKS & TRAILS	County: CROW WING	Acres: 38.32
City:	Site Code: R290015	Classification Per M.S. 86A.05: b. state recreation area	Current Public Use: YES	Future Public Use: YES
Land Code: 1000029861	Agency Land Code: R29560132	Land Name: PARKS & TRAILS	County: CROW WING	Acres: 10.50
City:	Site Code: R290015	Classification Per M.S. 86A.05: b. state recreation area	Current Public Use: YES	Future Public Use: YES
Land Code: 1000029862	Agency Land Code: R29546836	Land Name: PARKS & TRAILS	County: CROW WING	Acres: 40.00
City:	Site Code: R290015	Classification Per M.S. 86A.05: b. state recreation area	Current Public Use: YES	Future Public Use: YES
Land Code: 1000029863	Agency Land Code: R29546837	Land Name: PARKS & TRAILS	County: CROW WING	Acres: 40.00
City:	Site Code: R290015	Classification Per M.S. 86A.05: b. state recreation area	Current Public Use: YES	Future Public Use: YES



Land Code: 1000029864	Agency Land Code: R29559986	Land Name: PARKS & TRAILS	County: CROW WING	Acres: 40.00
City:	Site Code: R290015	Classification Per M.S. 86A.05: b. state recreation area	Current Public Use: YES	Future Public Use: YES
Land Code: 1000029865	Agency Land Code: R29560050	Land Name: PARKS & TRAILS	County: CROW WING	Acres: 40.00
City:	Site Code: R290015	Classification Per M.S. 86A.05: b. state recreation area	Current Public Use: YES	Future Public Use: YES
Land Code: 1000029866	Agency Land Code: R29560052	Land Name: PARKS & TRAILS	County: CROW WING	Acres: 40.00
City:	Site Code: R290015	Classification Per M.S. 86A.05: b. state recreation area	Current Public Use: YES	Future Public Use: YES
Land Code: 1000029867	Agency Land Code: R29560053	Land Name: PARKS & TRAILS	County: CROW WING	Acres: 35.50
City:	Site Code: R290015	Classification Per M.S. 86A.05: b. state recreation area	Current Public Use: YES	Future Public Use: YES
Land Code: 1000029868	Agency Land Code: R29538204	Land Name: PARKS & TRAILS	County: CROW WING	Acres: 53.75
City:	Site Code: R290015	Classification Per M.S. 86A.05: b. state recreation area	Current Public Use: YES	Future Public Use: YES
Land Code: 1000029869	Agency Land Code: R29560105	Land Name: PARKS & TRAILS	County: CROW WING	Acres: 30.25
City:	Site Code: R290015	Classification Per M.S. 86A.05: b. state recreation area	Current Public Use: YES	Future Public Use: YES
Land Code: 1000029870	Agency Land Code: R29560107	Land Name: PARKS & TRAILS	County: CROW WING	Acres: 40.00
City:	Site Code: R290015	Classification Per M.S. 86A.05: b. state recreation area	Current Public Use: YES	Future Public Use: YES
Land Code: 1000029871	Agency Land Code: R29560116	Land Name: PARKS & TRAILS	County: CROW WING	Acres: 35.50
City:	Site Code: R290015	Classification Per M.S. 86A.05: b. state recreation area	Current Public Use: YES	Future Public Use: YES
Land Code: 1000029872	Agency Land Code: R29560152	Land Name: PARKS & TRAILS	County: CROW WING	Acres: 40.00
City:	Site Code: R290015	Classification Per M.S. 86A.05: b. state recreation area	Current Public Use: YES	Future Public Use: YES
Land Code: 1000029873	Agency Land Code: R29573328	Land Name: PARKS & TRAILS	County: CROW WING	Acres: 25.25
City:	Site Code: R290015	Classification Per M.S. 86A.05: b. state recreation area	Current Public Use: YES	Future Public Use: YES
Land Code: 1000029874	Agency Land Code: R29546453	Land Name: PARKS & TRAILS	County: CROW WING	Acres: 27.10
City:	Site Code: R290015	Classification Per M.S. 86A.05: b. state recreation area	Current Public Use: YES	Future Public Use: YES
Land Code: 1000029875	Agency Land Code: R29559030	Land Name: PARKS & TRAILS	County: CROW WING	Acres: 40.00
City:	Site Code: R290015	Classification Per M.S. 86A.05: b. state recreation area	Current Public Use: YES	Future Public Use: YES



Land Code: 1000029876	Agency Land Code: R29559031	Land Name: PARKS & TRAILS	County: CROW WING	Acres: 35.50
City:	Site Code: R290015	Classification Per M.S. 86A.05: b. state recreation area	Current Public Use: YES	Future Public Use: YES
Land Code: 1000029877	Agency Land Code: R29577165	Land Name: PARKS & TRAILS	County: CROW WING	Acres: 25.25
City:	Site Code: R290015	Classification Per M.S. 86A.05: b. state recreation area	Current Public Use: YES	Future Public Use: YES
Land Code: 1000029878	Agency Land Code: R29560118	Land Name: PARKS & TRAILS	County: CROW WING	Acres: 40.00
City:	Site Code: R290015	Classification Per M.S. 86A.05: b. state recreation area	Current Public Use: YES	Future Public Use: YES
Land Code: 1000029879	Agency Land Code: R29560121	Land Name: PARKS & TRAILS	County: CROW WING	Acres: 35.57
City:	Site Code: R290015	Classification Per M.S. 86A.05: b. state recreation area	Current Public Use: YES	Future Public Use: YES
Land Code: 1000029880	Agency Land Code: R29560148	Land Name: PARKS & TRAILS	County: CROW WING	Acres: 40.00
City:	Site Code: R290015	Classification Per M.S. 86A.05: b. state recreation area	Current Public Use: YES	Future Public Use: YES
Land Code: 1000029881	Agency Land Code: R29560149	Land Name: PARKS & TRAILS	County: CROW WING	Acres: 40.00
City:	Site Code: R290015	Classification Per M.S. 86A.05: b. state recreation area	Current Public Use: YES	Future Public Use: YES
Land Code: 1000029882	Agency Land Code: R29560153	Land Name: PARKS & TRAILS	County: CROW WING	Acres: 39.00
City:	Site Code: R290015	Classification Per M.S. 86A.05: b. state recreation area	Current Public Use: YES	Future Public Use: YES
Land Code: 1000029883	Agency Land Code: R29560154	Land Name: PARKS & TRAILS	County: CROW WING	Acres: 39.12
City:	Site Code: R290015	Classification Per M.S. 86A.05: b. state recreation area	Current Public Use: YES	Future Public Use: YES
Land Code: 1000029884	Agency Land Code: R29560134	Land Name: PARKS & TRAILS	County: CROW WING	Acres: 39.34
City:	Site Code: R290015	Classification Per M.S. 86A.05: b. state recreation area	Current Public Use: YES	Future Public Use: YES
Land Code: 1000029885	Agency Land Code: R29560155	Land Name: PARKS & TRAILS	County: CROW WING	Acres: 39.24
City:	Site Code: R290015	Classification Per M.S. 86A.05: b. state recreation area	Current Public Use: YES	Future Public Use: YES
Land Code: 1000029886	Agency Land Code: R29560163	Land Name: PARKS & TRAILS	County: CROW WING	Acres: 40.15
City:	Site Code: R290015	Classification Per M.S. 86A.05: b. state recreation area	Current Public Use: YES	Future Public Use: YES
Land Code: 1000029887	Agency Land Code: R29560165	Land Name: PARKS & TRAILS	County: CROW WING	Acres: 2.00
City:	Site Code: R290015	Classification Per M.S. 86A.05: b. state recreation area	Current Public Use: YES	Future Public Use: YES



Land Code: 1000029888	Agency Land Code: R29560169	Land Name: PARKS & TRAILS	County: CROW WING	Acres: 5.50
City:	Site Code: R290015	Classification Per M.S. 86A.05: b. state recreation area	Current Public Use: YES	Future Public Use: YES
Land Code: 1000029889	Agency Land Code: R29560171	Land Name: PARKS & TRAILS	County: CROW WING	Acres: 20.00
City:	Site Code: R290015	Classification Per M.S. 86A.05: b. state recreation area	Current Public Use: YES	Future Public Use: YES
Land Code: 1000029890	Agency Land Code: R29560172	Land Name: PARKS & TRAILS	County: CROW WING	Acres: 14.19
City:	Site Code: R290015	Classification Per M.S. 86A.05: b. state recreation area	Current Public Use: YES	Future Public Use: YES
Land Code: 1000029891	Agency Land Code: R29560176	Land Name: PARKS & TRAILS	County: CROW WING	Acres: 40.00
City:	Site Code: R290015	Classification Per M.S. 86A.05: b. state recreation area	Current Public Use: YES	Future Public Use: YES
Land Code: 1000029892	Agency Land Code: R29560178	Land Name: PARKS & TRAILS	County: CROW WING	Acres: 28.00
City:	Site Code: R290015	Classification Per M.S. 86A.05: b. state recreation area	Current Public Use: YES	Future Public Use: YES
Land Code: 1000029893	Agency Land Code: R29560179	Land Name: PARKS & TRAILS	County: CROW WING	Acres: 40.00
City:	Site Code: R290015	Classification Per M.S. 86A.05: b. state recreation area	Current Public Use: YES	Future Public Use: YES
Land Code: 1000029894	Agency Land Code: R29560180	Land Name: PARKS & TRAILS	County: CROW WING	Acres: 33.00
City:	Site Code: R290015	Classification Per M.S. 86A.05: b. state recreation area	Current Public Use: YES	Future Public Use: YES
Land Code: 1000029895	Agency Land Code: R29563960	Land Name: PARKS & TRAILS	County: CROW WING	Acres: 17.40
City:	Site Code: R290015	Classification Per M.S. 86A.05: b. state recreation area	Current Public Use: YES	Future Public Use: YES
Land Code: 1000029896	Agency Land Code: R29560103	Land Name: PARKS & TRAILS	County: CROW WING	Acres: 40.00
City:	Site Code: R290015	Classification Per M.S. 86A.05: b. state recreation area	Current Public Use: YES	Future Public Use: YES
Land Code: 1000029897	Agency Land Code: R29560104	Land Name: PARKS & TRAILS	County: CROW WING	Acres: 32.00
City:	Site Code: R290015	Classification Per M.S. 86A.05: b. state recreation area	Current Public Use: YES	Future Public Use: YES
Land Code: 1000029898	Agency Land Code: R29546270	Land Name: PARKS & TRAILS	County: CROW WING	Acres: 2.33
City:	Site Code: R290015	Classification Per M.S. 86A.05: b. state recreation area	Current Public Use: YES	Future Public Use: YES
Land Code: 1000029899	Agency Land Code: R29546272	Land Name: PARKS & TRAILS	County: CROW WING	Acres: 2.61
City:	Site Code: R290015	Classification Per M.S. 86A.05: b. state recreation area	Current Public Use: YES	Future Public Use: YES



Land Code: 1000029900	Agency Land Code: R29546274	Land Name: PARKS & TRAILS	County: CROW WING	Acres: 0.71
City:	Site Code: R290015	Classification Per M.S. 86A.05: b. state recreation area	Current Public Use: YES	Future Public Use: YES
Land Code: 1000029901	Agency Land Code: R29546276	Land Name: PARKS & TRAILS	County: CROW WING	Acres: 3.67
City:	Site Code: R290015	Classification Per M.S. 86A.05: b. state recreation area	Current Public Use: YES	Future Public Use: YES
Land Code: 1000029902	Agency Land Code: R29546281	Land Name: PARKS & TRAILS	County: CROW WING	Acres: 0.10
City:	Site Code: R290015	Classification Per M.S. 86A.05: b. state recreation area	Current Public Use: YES	Future Public Use: YES
Land Code: 1000029903	Agency Land Code: R29546296	Land Name: PARKS & TRAILS	County: CROW WING	Acres: 2.67
City:	Site Code: R290015	Classification Per M.S. 86A.05: b. state recreation area	Current Public Use: YES	Future Public Use: YES
Land Code: 1000029904	Agency Land Code: R29557960	Land Name: PARKS & TRAILS	County: CROW WING	Acres: 20.00
City:	Site Code: R290015	Classification Per M.S. 86A.05: b. state recreation area	Current Public Use: YES	Future Public Use: YES
Land Code: 1000029905	Agency Land Code: R29560182	Land Name: PARKS & TRAILS	County: CROW WING	Acres: 8.00
City:	Site Code: R290015	Classification Per M.S. 86A.05: b. state recreation area	Current Public Use: YES	Future Public Use: YES
Land Code: 1000029906	Agency Land Code: R29559035	Land Name: PARKS & TRAILS	County: CROW WING	Acres: 55.20
City:	Site Code: R290015	Classification Per M.S. 86A.05: b. state recreation area	Current Public Use: YES	Future Public Use: YES
Land Code: 1000029907	Agency Land Code: R29559036	Land Name: PARKS & TRAILS	County: CROW WING	Acres: 40.00
City:	Site Code: R290015	Classification Per M.S. 86A.05: b. state recreation area	Current Public Use: YES	Future Public Use: YES
Land Code: 1000029908	Agency Land Code: R29559037	Land Name: PARKS & TRAILS	County: CROW WING	Acres: 35.57
City:	Site Code: R290015	Classification Per M.S. 86A.05: b. state recreation area	Current Public Use: YES	Future Public Use: YES
Land Code: 1000029909	Agency Land Code: R29546591	Land Name: PARKS & TRAILS	County: CROW WING	Acres: 22.60
City:	Site Code: R290015	Classification Per M.S. 86A.05: b. state recreation area	Current Public Use: YES	Future Public Use: YES
Land Code: 1000029910	Agency Land Code: R29546592	Land Name: PARKS & TRAILS	County: CROW WING	Acres: 30.25
City:	Site Code: R290015	Classification Per M.S. 86A.05: b. state recreation area	Current Public Use: YES	Future Public Use: YES
Land Code: 1000029911	Agency Land Code: R29584444	Land Name: PARKS & TRAILS	County: CROW WING	Acres: 20.00
City:	Site Code: R290015	Classification Per M.S. 86A.05: b. state recreation area	Current Public Use: YES	Future Public Use: YES



Land Code: 1000029912	Agency Land Code: R29577622	Land Name: PARKS & TRAILS	County: CROW WING	Acres: 24.50
City:	Site Code: R290015	Classification Per M.S. 86A.05: b. state recreation area	Current Public Use: YES	Future Public Use: YES
Land Code: 1000029913	Agency Land Code: R29577623	Land Name: PARKS & TRAILS	County: CROW WING	Acres: 25.84
City:	Site Code: R290015	Classification Per M.S. 86A.05: b. state recreation area	Current Public Use: YES	Future Public Use: YES
Land Code: 1000029914	Agency Land Code: R29577624	Land Name: PARKS & TRAILS	County: CROW WING	Acres: 18.40
City:	Site Code: R290015	Classification Per M.S. 86A.05: b. state recreation area	Current Public Use: YES	Future Public Use: YES
Land Code: 1000029915	Agency Land Code: R29577625	Land Name: PARKS & TRAILS	County: CROW WING	Acres: 6.67
City:	Site Code: R290015	Classification Per M.S. 86A.05: b. state recreation area	Current Public Use: YES	Future Public Use: YES
Land Code: 1000029916	Agency Land Code: R29595657	Land Name: PARKS & TRAILS	County: CROW WING	Acres: 41.05
City:	Site Code: R290015	Classification Per M.S. 86A.05: b. state recreation area	Current Public Use: YES	Future Public Use: YES
Land Code: 1000029917	Agency Land Code: R29559822	Land Name: PARKS & TRAILS	County: CROW WING	Acres: 7.41
City:	Site Code: R290015	Classification Per M.S. 86A.05: b. state recreation area	Current Public Use: YES	Future Public Use: YES
Land Code: 1000029918	Agency Land Code: R29559824	Land Name: PARKS & TRAILS	County: CROW WING	Acres: 1.01
City:	Site Code: R290015	Classification Per M.S. 86A.05: b. state recreation area	Current Public Use: YES	Future Public Use: YES
Land Code: 1000029919	Agency Land Code: R29559829	Land Name: PARKS & TRAILS	County: CROW WING	Acres: 3.03
City:	Site Code: R290015	Classification Per M.S. 86A.05: b. state recreation area	Current Public Use: YES	Future Public Use: YES
Land Code: 1000029920	Agency Land Code: R29559831	Land Name: PARKS & TRAILS	County: CROW WING	Acres: 0.58
City:	Site Code: R290015	Classification Per M.S. 86A.05: b. state recreation area	Current Public Use: YES	Future Public Use: YES
Land Code: 1000029921	Agency Land Code: R29575592	Land Name: PARKS & TRAILS	County: CROW WING	Acres: 40.00
City:	Site Code: R290015	Classification Per M.S. 86A.05: b. state recreation area	Current Public Use: YES	Future Public Use: YES
Land Code: 1000029922	Agency Land Code: R29575593	Land Name: PARKS & TRAILS	County: CROW WING	Acres: 40.00
City:	Site Code: R290015	Classification Per M.S. 86A.05: b. state recreation area	Current Public Use: YES	Future Public Use: YES
Land Code: 1000029923	Agency Land Code: R29575594	Land Name: PARKS & TRAILS	County: CROW WING	Acres: 35.50
City:	Site Code: R290015	Classification Per M.S. 86A.05: b. state recreation area	Current Public Use: YES	Future Public Use: YES



Land Code: 1000029924	Agency Land Code: R29563444	Land Name: PARKS & TRAILS	County: CROW WING	Acres: 40.00
City:	Site Code: R290015	Classification Per M.S. 86A.05: b. state recreation area	Current Public Use: YES	Future Public Use: YES
Land Code: 1000029925	Agency Land Code: R29563446	Land Name: PARKS & TRAILS	County: CROW WING	Acres: 40.00
City:	Site Code: R290015	Classification Per M.S. 86A.05: b. state recreation area	Current Public Use: YES	Future Public Use: YES
Land Code: 1000029926	Agency Land Code: R29557557	Land Name: PARKS & TRAILS	County: CROW WING	Acres: 39.13
City:	Site Code: R290015	Classification Per M.S. 86A.05: b. state recreation area	Current Public Use: YES	Future Public Use: YES
Land Code: 1000029927	Agency Land Code: R29558048	Land Name: PARKS & TRAILS	County: CROW WING	Acres: 2.33
City:	Site Code: R290015	Classification Per M.S. 86A.05: b. state recreation area	Current Public Use: YES	Future Public Use: YES
Land Code: 1000029928	Agency Land Code: R29559987	Land Name: PARKS & TRAILS	County: CROW WING	Acres: 40.00
City:	Site Code: R290015	Classification Per M.S. 86A.05: b. state recreation area	Current Public Use: YES	Future Public Use: YES
Land Code: 1000029929	Agency Land Code: R29560115	Land Name: PARKS & TRAILS	County: CROW WING	Acres: 55.20
City:	Site Code: R290015	Classification Per M.S. 86A.05: b. state recreation area	Current Public Use: YES	Future Public Use: YES
Land Code: 1000029930	Agency Land Code: R29560138	Land Name: PARKS & TRAILS	County: CROW WING	Acres: 25.25
City:	Site Code: R290015	Classification Per M.S. 86A.05: b. state recreation area	Current Public Use: YES	Future Public Use: YES
Land Code: 1000029931	Agency Land Code: R29538716	Land Name: PARKS & TRAILS	County: CROW WING	Acres: 53.75
City:	Site Code: R290015	Classification Per M.S. 86A.05: b. state recreation area	Current Public Use: YES	Future Public Use: YES
Land Code: 1000029932	Agency Land Code: R29560183	Land Name: PARKS & TRAILS	County: CROW WING	Acres: 45.00
City:	Site Code: R290015	Classification Per M.S. 86A.05: b. state recreation area	Current Public Use: YES	Future Public Use: YES
Land Code: 1000029933	Agency Land Code: R29573325	Land Name: PARKS & TRAILS	County: CROW WING	Acres: 26.55
City:	Site Code: R290015	Classification Per M.S. 86A.05: b. state recreation area	Current Public Use: YES	Future Public Use: YES
Land Code: 1000029934	Agency Land Code: R29563442	Land Name: PARKS & TRAILS	County: CROW WING	Acres: 37.52
City:	Site Code: R290015	Classification Per M.S. 86A.05: b. state recreation area	Current Public Use: YES	Future Public Use: YES
Land Code: 1000029935	Agency Land Code: R29560100	Land Name: PARKS & TRAILS	County: CROW WING	Acres: 40.00
City:	Site Code: R290015	Classification Per M.S. 86A.05: b. state recreation area	Current Public Use: YES	Future Public Use: YES



Land Code: 1000029936	Agency Land Code: R29560114	Land Name: PARKS & TRAILS	County: CROW WING	Acres: 40.00
City:	Site Code: R290015	Classification Per M.S. 86A.05: b. state recreation area	Current Public Use: YES	Future Public Use: YES
Land Code: 1000029937	Agency Land Code: R29534196	Land Name: PARKS & TRAILS	County: CROW WING	Acres: 32.92
City:	Site Code: R290015	Classification Per M.S. 86A.05: b. state recreation area	Current Public Use: YES	Future Public Use: YES
Land Code: 1000029938	Agency Land Code: R29558852	Land Name: PARKS & TRAILS	County: CROW WING	Acres: 3.10
City:	Site Code: R290015	Classification Per M.S. 86A.05: b. state recreation area	Current Public Use: YES	Future Public Use: YES
Land Code: 1000029939	Agency Land Code: R29560078	Land Name: PARKS & TRAILS	County: CROW WING	Acres: 40.00
City:	Site Code: R290015	Classification Per M.S. 86A.05: b. state recreation area	Current Public Use: YES	Future Public Use: YES
Land Code: 1000029940	Agency Land Code: R29560177	Land Name: PARKS & TRAILS	County: CROW WING	Acres: 40.00
City:	Site Code: R290015	Classification Per M.S. 86A.05: b. state recreation area	Current Public Use: YES	Future Public Use: YES
Land Code: 1000029941	Agency Land Code: R29560310	Land Name: PARKS & TRAILS	County: CROW WING	Acres: 40.00
City:	Site Code: R290015	Classification Per M.S. 86A.05: b. state recreation area	Current Public Use: YES	Future Public Use: YES
Land Code: 1000029942	Agency Land Code: R29560343	Land Name: PARKS & TRAILS	County: CROW WING	Acres: 40.00
City:	Site Code: R290015	Classification Per M.S. 86A.05: b. state recreation area	Current Public Use: YES	Future Public Use: YES
Land Code: 1000029943	Agency Land Code: R29557559	Land Name: PARKS & TRAILS	County: CROW WING	Acres: 40.00
City:	Site Code: R290015	Classification Per M.S. 86A.05: b. state recreation area	Current Public Use: YES	Future Public Use: YES
Land Code: 1000029944	Agency Land Code: R29534197	Land Name: PARKS & TRAILS	County: CROW WING	Acres: 19.54
City:	Site Code: R290015	Classification Per M.S. 86A.05: b. state recreation area	Current Public Use: YES	Future Public Use: YES
Land Code: 1000029945	Agency Land Code: R29534198	Land Name: PARKS & TRAILS	County: CROW WING	Acres: 20.00
City:	Site Code: R290015	Classification Per M.S. 86A.05: b. state recreation area	Current Public Use: YES	Future Public Use: YES
Land Code: 1000029946	Agency Land Code: R29546235	Land Name: PARKS & TRAILS	County: CROW WING	Acres: 17.97
City:	Site Code: R290015	Classification Per M.S. 86A.05: b. state recreation area	Current Public Use: YES	Future Public Use: YES
Land Code: 1000029947	Agency Land Code: R29538203	Land Name: PARKS & TRAILS	County: CROW WING	Acres: 28.00
City:	Site Code: R290015	Classification Per M.S. 86A.05: b. state recreation area	Current Public Use: YES	Future Public Use: YES



Land Code: 1000029948	Agency Land Code: R29573329	Land Name: PARKS & TRAILS	County: CROW WING	Acres: 45.00
City:	Site Code: R290015	Classification Per M.S. 86A.05: b. state recreation area	Current Public Use: YES	Future Public Use: YES
Land Code: 1000029949	Agency Land Code: R29559029	Land Name: PARKS & TRAILS	County: CROW WING	Acres: 35.57
City:	Site Code: R290015	Classification Per M.S. 86A.05: b. state recreation area	Current Public Use: YES	Future Public Use: YES
Land Code: 1000029950	Agency Land Code: R29558794	Land Name: PARKS & TRAILS	County: CROW WING	Acres: 15.00
City:	Site Code: R290015	Classification Per M.S. 86A.05: b. state recreation area	Current Public Use: YES	Future Public Use: YES
Land Code: 1000029951	Agency Land Code: R29557962	Land Name: PARKS & TRAILS	County: CROW WING	Acres: 18.58
City:	Site Code: R290015	Classification Per M.S. 86A.05: b. state recreation area	Current Public Use: YES	Future Public Use: YES
Land Code: 1000029952	Agency Land Code: R29560160	Land Name: PARKS & TRAILS	County: CROW WING	Acres: 53.75
City:	Site Code: R290015	Classification Per M.S. 86A.05: b. state recreation area	Current Public Use: YES	Future Public Use: YES
Land Code: 1000029953	Agency Land Code: R29560170	Land Name: PARKS & TRAILS	County: CROW WING	Acres: 18.00
City:	Site Code: R290015	Classification Per M.S. 86A.05: b. state recreation area	Current Public Use: YES	Future Public Use: YES
Land Code: 1000029954	Agency Land Code: R29560075	Land Name: PARKS & TRAILS	County: CROW WING	Acres: 52.90
City:	Site Code: R290015	Classification Per M.S. 86A.05: b. state recreation area	Current Public Use: YES	Future Public Use: YES
Land Code: 1000029955	Agency Land Code: R29560102	Land Name: PARKS & TRAILS	County: CROW WING	Acres: 40.00
City:	Site Code: R290015	Classification Per M.S. 86A.05: b. state recreation area	Current Public Use: YES	Future Public Use: YES
Land Code: 1000029956	Agency Land Code: R29560137	Land Name: PARKS & TRAILS	County: CROW WING	Acres: 12.07
City:	Site Code: R290015	Classification Per M.S. 86A.05: b. state recreation area	Current Public Use: YES	Future Public Use: YES
Land Code: 1000029957	Agency Land Code: R29560168	Land Name: PARKS & TRAILS	County: CROW WING	Acres: 40.00
City:	Site Code: R290015	Classification Per M.S. 86A.05: b. state recreation area	Current Public Use: YES	Future Public Use: YES
Land Code: 1000029958	Agency Land Code: R29560108	Land Name: PARKS & TRAILS	County: CROW WING	Acres: 52.90
City:	Site Code: R290015	Classification Per M.S. 86A.05: b. state recreation area	Current Public Use: YES	Future Public Use: YES
Land Code: 1000029959	Agency Land Code: R29536164	Land Name: PARKS & TRAILS	County: CROW WING	Acres: 40.12
City:	Site Code: R290015	Classification Per M.S. 86A.05: b. state recreation area	Current Public Use: YES	Future Public Use: YES



Land Code: 1000029960	Agency Land Code: R29546268	Land Name: PARKS & TRAILS	County: CROW WING	Acres: 3.59
City:	Site Code: R290015	Classification Per M.S. 86A.05: b. state recreation area	Current Public Use: YES	Future Public Use: YES
Land Code: 1000029961	Agency Land Code: R29558046	Land Name: PARKS & TRAILS	County: CROW WING	Acres: 3.59
City:	Site Code: R290015	Classification Per M.S. 86A.05: b. state recreation area	Current Public Use: YES	Future Public Use: YES
Land Code: 1000029962	Agency Land Code: R29560141	Land Name: PARKS & TRAILS	County: CROW WING	Acres: 26.55
City:	Site Code: R290015	Classification Per M.S. 86A.05: b. state recreation area	Current Public Use: YES	Future Public Use: YES
Land Code: 1000029963	Agency Land Code: R29560143	Land Name: PARKS & TRAILS	County: CROW WING	Acres: 54.15
City:	Site Code: R290015	Classification Per M.S. 86A.05: b. state recreation area	Current Public Use: YES	Future Public Use: YES
Land Code: 1000029964	Agency Land Code: R29560146	Land Name: PARKS & TRAILS	County: CROW WING	Acres: 40.00
City:	Site Code: R290015	Classification Per M.S. 86A.05: b. state recreation area	Current Public Use: YES	Future Public Use: YES
Land Code: 1000029965	Agency Land Code: R29560175	Land Name: PARKS & TRAILS	County: CROW WING	Acres: 40.00
City:	Site Code: R290015	Classification Per M.S. 86A.05: b. state recreation area	Current Public Use: YES	Future Public Use: YES
Land Code: 1000029966	Agency Land Code: R29560070	Land Name: PARKS & TRAILS	County: CROW WING	Acres: 40.00
City:	Site Code: R290015	Classification Per M.S. 86A.05: b. state recreation area	Current Public Use: YES	Future Public Use: YES
Land Code: 1000029967	Agency Land Code: R29560312	Land Name: PARKS & TRAILS	County: CROW WING	Acres: 52.90
City:	Site Code: R290015	Classification Per M.S. 86A.05: b. state recreation area	Current Public Use: YES	Future Public Use: YES
Land Code: 1000029968	Agency Land Code: R29542634	Land Name: PARKS & TRAILS	County: CROW WING	Acres: 23.75
City:	Site Code: R290015	Classification Per M.S. 86A.05: b. state recreation area	Current Public Use: YES	Future Public Use: YES
Land Code: 1000029969	Agency Land Code: R29573327	Land Name: PARKS & TRAILS	County: CROW WING	Acres: 54.15
City:	Site Code: R290015	Classification Per M.S. 86A.05: b. state recreation area	Current Public Use: YES	Future Public Use: YES
Land Code: 1000029970	Agency Land Code: R29559027	Land Name: PARKS & TRAILS	County: CROW WING	Acres: 55.20
City:	Site Code: R290015	Classification Per M.S. 86A.05: b. state recreation area	Current Public Use: YES	Future Public Use: YES
Land Code: 1000029971	Agency Land Code: R29559832	Land Name: PARKS & TRAILS	County: CROW WING	Acres: 0.91
City:	Site Code: R290015	Classification Per M.S. 86A.05: b. state recreation area	Current Public Use: YES	Future Public Use: YES



Land Code: 1000029972	Agency Land Code: R29559823	Land Name: PARKS & TRAILS	County: CROW WING	Acres: 3.67
City:	Site Code: R290015	Classification Per M.S. 86A.05: b. state recreation area	Current Public Use: YES	Future Public Use: YES
Land Code: 1000029973	Agency Land Code: R29560147	Land Name: PARKS & TRAILS	County: CROW WING	Acres: 40.00
City:	Site Code: R290015	Classification Per M.S. 86A.05: b. state recreation area	Current Public Use: YES	Future Public Use: YES
Land Code: 1000029974	Agency Land Code: R29560069	Land Name: PARKS & TRAILS	County: CROW WING	Acres: 40.00
City:	Site Code: R290015	Classification Per M.S. 86A.05: b. state recreation area	Current Public Use: YES	Future Public Use: YES
Land Code: 1000029975	Agency Land Code: R29560089	Land Name: PARKS & TRAILS	County: CROW WING	Acres: 40.12
City:	Site Code: R290015	Classification Per M.S. 86A.05: b. state recreation area	Current Public Use: YES	Future Public Use: YES
Land Code: 1000029976	Agency Land Code: R29560110	Land Name: PARKS & TRAILS	County: CROW WING	Acres: 40.00
City:	Site Code: R290015	Classification Per M.S. 86A.05: b. state recreation area	Current Public Use: YES	Future Public Use: YES
Land Code: 1000029977	Agency Land Code: R29560119	Land Name: PARKS & TRAILS	County: CROW WING	Acres: 39.36
City:	Site Code: R290015	Classification Per M.S. 86A.05: b. state recreation area	Current Public Use: YES	Future Public Use: YES
Land Code: 1000029978	Agency Land Code: R29577166	Land Name: PARKS & TRAILS	County: CROW WING	Acres: 50.50
City:	Site Code: R290015	Classification Per M.S. 86A.05: b. state recreation area	Current Public Use: YES	Future Public Use: YES
Land Code: 1000029979	Agency Land Code: R29559827	Land Name: PARKS & TRAILS	County: CROW WING	Acres: 2.78
City:	Site Code: R290015	Classification Per M.S. 86A.05: b. state recreation area	Current Public Use: YES	Future Public Use: YES
Land Code: 1000029980	Agency Land Code: R29560097	Land Name: PARKS & TRAILS	County: CROW WING	Acres: 39.12
City:	Site Code: R290015	Classification Per M.S. 86A.05: b. state recreation area	Current Public Use: YES	Future Public Use: YES
Land Code: 1000029981	Agency Land Code: R29560135	Land Name: PARKS & TRAILS	County: CROW WING	Acres: 35.70
City:	Site Code: R290015	Classification Per M.S. 86A.05: b. state recreation area	Current Public Use: YES	Future Public Use: YES
Land Code: 1000029982	Agency Land Code: R29545993	Land Name: PARKS & TRAILS	County: CROW WING	Acres: 34.00
City:	Site Code: R290015	Classification Per M.S. 86A.05: b. state recreation area	Current Public Use: YES	Future Public Use: YES
Land Code: 1000029983	Agency Land Code: R29560196	Land Name: PARKS & TRAILS	County: CROW WING	Acres: 40.00
City:	Site Code: R290015	Classification Per M.S. 86A.05: b. state recreation area	Current Public Use: YES	Future Public Use: YES



Land Code: 1000029984	Agency Land Code: R29558853	Land Name: PARKS & TRAILS	County: CROW WING	Acres: 6.20
City:	Site Code: R290015	Classification Per M.S. 86A.05: b. state recreation area	Current Public Use: YES	Future Public Use: YES
Land Code: 1000029985	Agency Land Code: R29546303	Land Name: PARKS & TRAILS	County: CROW WING	Acres: 1.05
City:	Site Code: R290015	Classification Per M.S. 86A.05: b. state recreation area	Current Public Use: YES	Future Public Use: YES
Land Code: 1000029986	Agency Land Code: R29544615	Land Name: PARKS & TRAILS	County: CROW WING	Acres: 32.18
City:	Site Code: R290015	Classification Per M.S. 86A.05: b. state recreation area	Current Public Use: YES	Future Public Use: YES
Land Code: 1000029987	Agency Land Code: R29544617	Land Name: PARKS & TRAILS	County: CROW WING	Acres: 18.00
City:	Site Code: R290015	Classification Per M.S. 86A.05: b. state recreation area	Current Public Use: YES	Future Public Use: YES
Land Code: 1000029988	Agency Land Code: R29558052	Land Name: PARKS & TRAILS	County: CROW WING	Acres: 0.71
City:	Site Code: R290015	Classification Per M.S. 86A.05: b. state recreation area	Current Public Use: YES	Future Public Use: YES
Land Code: 1000029989	Agency Land Code: R29546593	Land Name: PARKS & TRAILS	County: CROW WING	Acres: 38.32
City:	Site Code: R290015	Classification Per M.S. 86A.05: b. state recreation area	Current Public Use: YES	Future Public Use: YES
Land Code: 1000029990	Agency Land Code: R29558810	Land Name: PARKS & TRAILS	County: CROW WING	Acres: 2.40
City:	Site Code: R290015	Classification Per M.S. 86A.05: b. state recreation area	Current Public Use: YES	Future Public Use: YES
Land Code: 1000029991	Agency Land Code: R29546833	Land Name: PARKS & TRAILS	County: CROW WING	Acres: 52.90
City:	Site Code: R290015	Classification Per M.S. 86A.05: b. state recreation area	Current Public Use: YES	Future Public Use: YES
Land Code: 1000029992	Agency Land Code: R29538599	Land Name: PARKS & TRAILS	County: CROW WING	Acres: 25.25
City:	Site Code: R290015	Classification Per M.S. 86A.05: b. state recreation area	Current Public Use: YES	Future Public Use: YES
Land Code: 1000029993	Agency Land Code: R29560077	Land Name: PARKS & TRAILS	County: CROW WING	Acres: 40.00
City:	Site Code: R290015	Classification Per M.S. 86A.05: b. state recreation area	Current Public Use: YES	Future Public Use: YES
Land Code: 1000029994	Agency Land Code: R29560093	Land Name: PARKS & TRAILS	County: CROW WING	Acres: 40.00
City:	Site Code: R290015	Classification Per M.S. 86A.05: b. state recreation area	Current Public Use: YES	Future Public Use: YES
Land Code: 1000029995	Agency Land Code: R29560120	Land Name: PARKS & TRAILS	County: CROW WING	Acres: 37.52
City:	Site Code: R290015	Classification Per M.S. 86A.05: b. state recreation area	Current Public Use: YES	Future Public Use: YES



Land Code: 1000029996	Agency Land Code: R29559026	Land Name: PARKS & TRAILS	County: CROW WING	Acres: 35.30
City:	Site Code: R290015	Classification Per M.S. 86A.05: b. state recreation area	Current Public Use: YES	Future Public Use: YES
Land Code: 1000029997	Agency Land Code: R29546844	Land Name: PARKS & TRAILS	County: CROW WING	Acres: 6.00
City:	Site Code: R290015	Classification Per M.S. 86A.05: b. state recreation area	Current Public Use: YES	Future Public Use: YES
Land Code: 1000029998	Agency Land Code: R29560071	Land Name: PARKS & TRAILS	County: CROW WING	Acres: 40.00
City:	Site Code: R290015	Classification Per M.S. 86A.05: b. state recreation area	Current Public Use: YES	Future Public Use: YES
Land Code: 1000029999	Agency Land Code: R29560090	Land Name: PARKS & TRAILS	County: CROW WING	Acres: 40.00
City:	Site Code: R290015	Classification Per M.S. 86A.05: b. state recreation area	Current Public Use: YES	Future Public Use: YES
Land Code: 1000030000	Agency Land Code: R29560159	Land Name: PARKS & TRAILS	County: CROW WING	Acres: 35.70
City:	Site Code: R290015	Classification Per M.S. 86A.05: b. state recreation area	Current Public Use: YES	Future Public Use: YES
Land Code: 1000030001	Agency Land Code: R29546269	Land Name: PARKS & TRAILS	County: CROW WING	Acres: 3.14
City:	Site Code: R290015	Classification Per M.S. 86A.05: b. state recreation area	Current Public Use: YES	Future Public Use: YES
Land Code: 1000030002	Agency Land Code: R29546295	Land Name: PARKS & TRAILS	County: CROW WING	Acres: 1.10
City:	Site Code: R290015	Classification Per M.S. 86A.05: b. state recreation area	Current Public Use: YES	Future Public Use: YES
Land Code: 1000030003	Agency Land Code: R29563443	Land Name: PARKS & TRAILS	County: CROW WING	Acres: 39.36
City:	Site Code: R290015	Classification Per M.S. 86A.05: b. state recreation area	Current Public Use: YES	Future Public Use: YES
Land Code: 1000030004	Agency Land Code: R29560074	Land Name: PARKS & TRAILS	County: CROW WING	Acres: 40.00
City:	Site Code: R290015	Classification Per M.S. 86A.05: b. state recreation area	Current Public Use: YES	Future Public Use: YES
Land Code: 1000030005	Agency Land Code: R29560140	Land Name: PARKS & TRAILS	County: CROW WING	Acres: 40.00
City:	Site Code: R290015	Classification Per M.S. 86A.05: b. state recreation area	Current Public Use: YES	Future Public Use: YES
Land Code: 1000030006	Agency Land Code: R29560150	Land Name: PARKS & TRAILS	County: CROW WING	Acres: 40.00
City:	Site Code: R290015	Classification Per M.S. 86A.05: b. state recreation area	Current Public Use: YES	Future Public Use: YES
Land Code: 1000030007	Agency Land Code: R29560166	Land Name: PARKS & TRAILS	County: CROW WING	Acres: 30.50
City:	Site Code: R290015	Classification Per M.S. 86A.05: b. state recreation area	Current Public Use: YES	Future Public Use: YES



Land Code: 1000030008	Agency Land Code: R29560181	Land Name: PARKS & TRAILS	County: CROW WING	Acres: 37.15
City:	Site Code: R290015	Classification Per M.S. 86A.05: b. state recreation area	Current Public Use: YES	Future Public Use: YES
Land Code: 1000030009	Agency Land Code: R29538202	Land Name: PARKS & TRAILS	County: CROW WING	Acres: 35.70
City:	Site Code: R290015	Classification Per M.S. 86A.05: b. state recreation area	Current Public Use: YES	Future Public Use: YES
Land Code: 1000030010	Agency Land Code: R29573331	Land Name: PARKS & TRAILS	County: CROW WING	Acres: 45.00
City:	Site Code: R290015	Classification Per M.S. 86A.05: b. state recreation area	Current Public Use: YES	Future Public Use: YES
Land Code: 1000030011	Agency Land Code: R29544614	Land Name: PARKS & TRAILS	County: CROW WING	Acres: 9.67
City:	Site Code: R290015	Classification Per M.S. 86A.05: b. state recreation area	Current Public Use: YES	Future Public Use: YES
Land Code: 1000030012	Agency Land Code: R29559028	Land Name: PARKS & TRAILS	County: CROW WING	Acres: 40.00
City:	Site Code: R290015	Classification Per M.S. 86A.05: b. state recreation area	Current Public Use: YES	Future Public Use: YES
Land Code: 1000030013	Agency Land Code: R29575591	Land Name: PARKS & TRAILS	County: CROW WING	Acres: 40.00
City:	Site Code: R290015	Classification Per M.S. 86A.05: b. state recreation area	Current Public Use: YES	Future Public Use: YES
Land Code: 1000030014	Agency Land Code: R29559830	Land Name: PARKS & TRAILS	County: CROW WING	Acres: 4.37
City:	Site Code: R290015	Classification Per M.S. 86A.05: b. state recreation area	Current Public Use: YES	Future Public Use: YES
Land Code: 1000030015	Agency Land Code: R29560083	Land Name: PARKS & TRAILS	County: CROW WING	Acres: 40.00
City:	Site Code: R290015	Classification Per M.S. 86A.05: b. state recreation area	Current Public Use: YES	Future Public Use: YES
Land Code: 1000030016	Agency Land Code: R29560088	Land Name: PARKS & TRAILS	County: CROW WING	Acres: 10.50
City:	Site Code: R290015	Classification Per M.S. 86A.05: b. state recreation area	Current Public Use: YES	Future Public Use: YES
Land Code: 1000030017	Agency Land Code: R29560113	Land Name: PARKS & TRAILS	County: CROW WING	Acres: 35.30
City:	Site Code: R290015	Classification Per M.S. 86A.05: b. state recreation area	Current Public Use: YES	Future Public Use: YES
Land Code: 1000030018	Agency Land Code: R29560162	Land Name: PARKS & TRAILS	County: CROW WING	Acres: 40.05
City:	Site Code: R290015	Classification Per M.S. 86A.05: b. state recreation area	Current Public Use: YES	Future Public Use: YES
Land Code: 1000030019	Agency Land Code: R29560167	Land Name: PARKS & TRAILS	County: CROW WING	Acres: 4.54
City:	Site Code: R290015	Classification Per M.S. 86A.05: b. state recreation area	Current Public Use: YES	Future Public Use: YES



Land Code: 1000030020	Agency Land Code: R29560173	Land Name: PARKS & TRAILS	County: CROW WING	Acres: 22.10
City:	Site Code: R290015	Classification Per M.S. 86A.05: b. state recreation area	Current Public Use: YES	Future Public Use: YES
Land Code: 1000030021	Agency Land Code: R29573330	Land Name: PARKS & TRAILS	County: CROW WING	Acres: 25.25
City:	Site Code: R290015	Classification Per M.S. 86A.05: b. state recreation area	Current Public Use: YES	Future Public Use: YES
Land Code: 1000030022	Agency Land Code: R29546286	Land Name: PARKS & TRAILS	County: CROW WING	Acres: 0.20
City:	Site Code: R290015	Classification Per M.S. 86A.05: b. state recreation area	Current Public Use: YES	Future Public Use: YES
Land Code: 1000030023	Agency Land Code: R29560311	Land Name: PARKS & TRAILS	County: CROW WING	Acres: 40.00
City:	Site Code: R290015	Classification Per M.S. 86A.05: b. state recreation area	Current Public Use: YES	Future Public Use: YES
Land Code: 1000030024	Agency Land Code: R29560051	Land Name: PARKS & TRAILS	County: CROW WING	Acres: 40.00
City:	Site Code: R290015	Classification Per M.S. 86A.05: b. state recreation area	Current Public Use: YES	Future Public Use: YES
Land Code: 1000030025	Agency Land Code: R29560094	Land Name: PARKS & TRAILS	County: CROW WING	Acres: 40.00
City:	Site Code: R290015	Classification Per M.S. 86A.05: b. state recreation area	Current Public Use: YES	Future Public Use: YES
Land Code: 1000030026	Agency Land Code: R29560145	Land Name: PARKS & TRAILS	County: CROW WING	Acres: 40.00
City:	Site Code: R290015	Classification Per M.S. 86A.05: b. state recreation area	Current Public Use: YES	Future Public Use: YES
Land Code: 1000030027	Agency Land Code: R29560164	Land Name: PARKS & TRAILS	County: CROW WING	Acres: 40.00
City:	Site Code: R290015	Classification Per M.S. 86A.05: b. state recreation area	Current Public Use: YES	Future Public Use: YES
Land Code: 1000030028	Agency Land Code: R29538714	Land Name: PARKS & TRAILS	County: CROW WING	Acres: 28.00
City:	Site Code: R290015	Classification Per M.S. 86A.05: b. state recreation area	Current Public Use: YES	Future Public Use: YES
Land Code: 1000030029	Agency Land Code: R29559826	Land Name: PARKS & TRAILS	County: CROW WING	Acres: 3.18
City:	Site Code: R290015	Classification Per M.S. 86A.05: b. state recreation area	Current Public Use: YES	Future Public Use: YES
Land Code: 1000030030	Agency Land Code: R29559828	Land Name: PARKS & TRAILS	County: CROW WING	Acres: 3.38
City:	Site Code: R290015	Classification Per M.S. 86A.05: b. state recreation area	Current Public Use: YES	Future Public Use: YES
Land Code: 1000030031	Agency Land Code: R29560309	Land Name: PARKS & TRAILS	County: CROW WING	Acres: 40.00
City:	Site Code: R290015	Classification Per M.S. 86A.05: b. state recreation area	Current Public Use: YES	Future Public Use: YES



Land Code: 1000030032	Agency Land Code: R29546267	Land Name: PARKS & TRAILS	County: CROW WING	Acres: 0.72
City:	Site Code: R290015	Classification Per M.S. 86A.05: b. state recreation area	Current Public Use: YES	Future Public Use: YES
Land Code: 1000030033	Agency Land Code: R29546294	Land Name: PARKS & TRAILS	County: CROW WING	Acres: 0.40
City:	Site Code: R290015	Classification Per M.S. 86A.05: b. state recreation area	Current Public Use: YES	Future Public Use: YES
Land Code: 1000030034	Agency Land Code: R29560111	Land Name: PARKS & TRAILS	County: CROW WING	Acres: 40.00
City:	Site Code: R290015	Classification Per M.S. 86A.05: b. state recreation area	Current Public Use: YES	Future Public Use: YES
Land Code: 1000030035	Agency Land Code: R29563445	Land Name: PARKS & TRAILS	County: CROW WING	Acres: 9.30
City:	Site Code: R290015	Classification Per M.S. 86A.05: b. state recreation area	Current Public Use: YES	Future Public Use: YES
Land Code: 1000030036	Agency Land Code: R29559825	Land Name: PARKS & TRAILS	County: CROW WING	Acres: 2.21
City:	Site Code: R290015	Classification Per M.S. 86A.05: b. state recreation area	Current Public Use: YES	Future Public Use: YES
Land Code: 1000030037	Agency Land Code: R29538598	Land Name: PARKS & TRAILS	County: CROW WING	Acres: 45.00
City:	Site Code: R290015	Classification Per M.S. 86A.05: b. state recreation area	Current Public Use: YES	Future Public Use: YES
Land Code: 1000030038	Agency Land Code: R29559034	Land Name: PARKS & TRAILS	County: CROW WING	Acres: 35.30
City:	Site Code: R290015	Classification Per M.S. 86A.05: b. state recreation area	Current Public Use: YES	Future Public Use: YES
Land Code: 1000030039	Agency Land Code: R29557961	Land Name: PARKS & TRAILS	County: CROW WING	Acres: 40.00
City:	Site Code: R290015	Classification Per M.S. 86A.05: b. state recreation area	Current Public Use: YES	Future Public Use: YES
Land Code: 1000030040	Agency Land Code: R29560117	Land Name: PARKS & TRAILS	County: CROW WING	Acres: 40.00
City:	Site Code: R290015	Classification Per M.S. 86A.05: b. state recreation area	Current Public Use: YES	Future Public Use: YES
Land Code: 1000030041	Agency Land Code: R29558796	Land Name: PARKS & TRAILS	County: CROW WING	Acres: 30.25
City:	Site Code: R290015	Classification Per M.S. 86A.05: b. state recreation area	Current Public Use: YES	Future Public Use: YES
Land Code: 1000030042	Agency Land Code: R29546293	Land Name: PARKS & TRAILS	County: CROW WING	Acres: 6.20
City:	Site Code: R290015	Classification Per M.S. 86A.05: b. state recreation area	Current Public Use: YES	Future Public Use: YES
Land Code: 1000030043	Agency Land Code: R29559988	Land Name: PARKS & TRAILS	County: CROW WING	Acres: 40.00
City:	Site Code: R290015	Classification Per M.S. 86A.05: b. state recreation area	Current Public Use: YES	Future Public Use: YES



Land Code: 1000030044	Agency Land Code: R29560136	Land Name: PARKS & TRAILS	County: CROW WING	Acres: 40.12
City:	Site Code: R290015	Classification Per M.S. 86A.05: b. state recreation area	Current Public Use: YES	Future Public Use: YES
Land Code: 1000030045	Agency Land Code: R29560144	Land Name: PARKS & TRAILS	County: CROW WING	Acres: 40.00
City:	Site Code: R290015	Classification Per M.S. 86A.05: b. state recreation area	Current Public Use: YES	Future Public Use: YES
Land Code: 1000030046	Agency Land Code: R29560174	Land Name: PARKS & TRAILS	County: CROW WING	Acres: 40.00
City:	Site Code: R290015	Classification Per M.S. 86A.05: b. state recreation area	Current Public Use: YES	Future Public Use: YES
Land Code: 1000030047	Agency Land Code: R29573326	Land Name: PARKS & TRAILS	County: CROW WING	Acres: 27.10
City:	Site Code: R290015	Classification Per M.S. 86A.05: b. state recreation area	Current Public Use: YES	Future Public Use: YES
Land Code: 1000030048	Agency Land Code: R29577626	Land Name: PARKS & TRAILS	County: CROW WING	Acres: 11.00
City:	Site Code: R290015	Classification Per M.S. 86A.05: b. state recreation area	Current Public Use: YES	Future Public Use: YES
Land Code: 1000030049	Agency Land Code: R29558835	Land Name: PARKS & TRAILS	County: CROW WING	Acres: 10.60
City:	Site Code:	Classification Per M.S. 86A.05: b. state recreation area	Current Public Use: YES	Future Public Use: YES
Land Code: 1000030050	Agency Land Code: R29558834	Land Name: PARKS & TRAILS	County: CROW WING	Acres: 3.30
City:	Site Code:	Classification Per M.S. 86A.05: b. state recreation area	Current Public Use: YES	Future Public Use: YES
Land Code: 1000030051	Agency Land Code: R29563573	Land Name: PARKS & TRAILS	County: CROW WING	Acres: 1.50
City:	Site Code:	Classification Per M.S. 86A.05: b. state recreation area	Current Public Use: YES	Future Public Use: YES
Land Code: 1000030052	Agency Land Code: R29556395	Land Name: PARKS & TRAILS	County: CROW WING	Acres: 0.20
City:	Site Code:	Classification Per M.S. 86A.05: n. not administered under 86A.05	Current Public Use: YES	Future Public Use: YES
Land Code: 1000030053	Agency Land Code: R29556414	Land Name: PARKS & TRAILS	County: CROW WING	Acres: 24.00
City:	Site Code:	Classification Per M.S. 86A.05: n. not administered under 86A.05	Current Public Use: YES	Future Public Use: YES
Land Code: 1000030054	Agency Land Code: R29556440	Land Name: PARKS & TRAILS	County: CROW WING	Acres: 4.50
City:	Site Code:	Classification Per M.S. 86A.05: n. not administered under 86A.05	Current Public Use: YES	Future Public Use: YES
Land Code: 1000030055	Agency Land Code: R29556429	Land Name: PARKS & TRAILS	County: CROW WING	Acres: 1.10
City:	Site Code:	Classification Per M.S. 86A.05: n. not administered under 86A.05	Current Public Use: YES	Future Public Use: YES



Land Code: 1000030056	Agency Land Code: R29556410	Land Name: PARKS & TRAILS	County: CROW WING	Acres: 0.40
City:	Site Code:	Classification Per M.S. 86A.05: n. not administered under 86A.05	Current Public Use: YES	Future Public Use: YES
Land Code: 1000030057	Agency Land Code: R29556415	Land Name: PARKS & TRAILS	County: CROW WING	Acres: 6.00
City:	Site Code:	Classification Per M.S. 86A.05: n. not administered under 86A.05	Current Public Use: YES	Future Public Use: YES
Land Code: 1000030058	Agency Land Code: R29556400	Land Name: PARKS & TRAILS	County: CROW WING	Acres: 1.50
City:	Site Code:	Classification Per M.S. 86A.05: n. not administered under 86A.05	Current Public Use: YES	Future Public Use: YES
Land Code: 1000030059	Agency Land Code: R29563539	Land Name: PARKS & TRAILS	County: CROW WING	Acres: 0.30
City:	Site Code:	Classification Per M.S. 86A.05: n. not administered under 86A.05	Current Public Use: YES	Future Public Use: YES
Land Code: 1000030060	Agency Land Code: R29556407	Land Name: PARKS & TRAILS	County: CROW WING	Acres: 1.00
City:	Site Code:	Classification Per M.S. 86A.05: n. not administered under 86A.05	Current Public Use: YES	Future Public Use: YES
Land Code: 1000030061	Agency Land Code: R2988339	Land Name: PARKS & TRAILS	County: CROW WING	Acres: 0.85
City:	Site Code:	Classification Per M.S. 86A.05: i. state wild, scenic and recreational rivers	Current Public Use: YES	Future Public Use: YES
Land Code: 1000030062	Agency Land Code: R2988340	Land Name: PARKS & TRAILS	County: CROW WING	Acres: 5.65
City:	Site Code:	Classification Per M.S. 86A.05: i. state wild, scenic and recreational rivers	Current Public Use: YES	Future Public Use: YES
Land Code: 1000030063	Agency Land Code: R29329531	Land Name: PARKS & TRAILS	County: CROW WING	Acres: 3.00
City:	Site Code:	Classification Per M.S. 86A.05: i. state wild, scenic and recreational rivers	Current Public Use: YES	Future Public Use: YES
Land Code: 1000030064	Agency Land Code: R29558840	Land Name: PARKS & TRAILS	County: CROW WING	Acres: 3.47
City:	Site Code: R290248	Classification Per M.S. 86A.05: c. state trail	Current Public Use: YES	Future Public Use: YES
Land Code: 1000030065	Agency Land Code: R29558841	Land Name: PARKS & TRAILS	County: CROW WING	Acres: 1.50
City:	Site Code: R290248	Classification Per M.S. 86A.05: c. state trail	Current Public Use: YES	Future Public Use: YES
Land Code: 1000030066	Agency Land Code: R29558842	Land Name: PARKS & TRAILS	County: CROW WING	Acres: 3.62
City:	Site Code: R290248	Classification Per M.S. 86A.05: c. state trail	Current Public Use: YES	Future Public Use: YES
Land Code: 1000030067	Agency Land Code: R29558845	Land Name: PARKS & TRAILS	County: CROW WING	Acres: 3.61
City:	Site Code: R290248	Classification Per M.S. 86A.05: c. state trail	Current Public Use: YES	Future Public Use: YES



Land Code: 1000030068	Agency Land Code: R29558849	Land Name: PARKS & TRAILS	County: CROW WING	Acres: 0.83
City:	Site Code: R290248	Classification Per M.S. 86A.05: c. state trail	Current Public Use: YES	Future Public Use: YES
Land Code: 1000030069	Agency Land Code: R29559838	Land Name: PARKS & TRAILS	County: CROW WING	Acres: 3.23
City:	Site Code: R290248	Classification Per M.S. 86A.05: c. state trail	Current Public Use: YES	Future Public Use: YES
Land Code: 1000030070	Agency Land Code: R29559837	Land Name: PARKS & TRAILS	County: CROW WING	Acres: 6.03
City:	Site Code: R290248	Classification Per M.S. 86A.05: c. state trail	Current Public Use: YES	Future Public Use: YES
Land Code: 1000030071	Agency Land Code: R29559839	Land Name: PARKS & TRAILS	County: CROW WING	Acres: 4.50
City:	Site Code: R290248	Classification Per M.S. 86A.05: c. state trail	Current Public Use: YES	Future Public Use: YES
Land Code: 1000030072	Agency Land Code: R29559840	Land Name: PARKS & TRAILS	County: CROW WING	Acres: 5.89
City:	Site Code: R290248	Classification Per M.S. 86A.05: c. state trail	Current Public Use: YES	Future Public Use: YES
Land Code: 1000030073	Agency Land Code: R29559841	Land Name: PARKS & TRAILS	County: CROW WING	Acres: 0.83
City:	Site Code: R290248	Classification Per M.S. 86A.05: c. state trail	Current Public Use: YES	Future Public Use: YES
Land Code: 1000030074	Agency Land Code: R29581457	Land Name: PARKS & TRAILS	County: CROW WING	Acres: 7.20
City:	Site Code: R290248	Classification Per M.S. 86A.05: c. state trail	Current Public Use: YES	Future Public Use: YES
Land Code: 1000030075	Agency Land Code: R29558847	Land Name: PARKS & TRAILS	County: CROW WING	Acres: 4.50
City:	Site Code: R290248	Classification Per M.S. 86A.05: c. state trail	Current Public Use: YES	Future Public Use: YES
Land Code: 1000030076	Agency Land Code: R29559834	Land Name: PARKS & TRAILS	County: CROW WING	Acres: 7.63
City:	Site Code: R290248	Classification Per M.S. 86A.05: c. state trail	Current Public Use: YES	Future Public Use: YES
Land Code: 1000030077	Agency Land Code: R29559836	Land Name: PARKS & TRAILS	County: CROW WING	Acres: 0.19
City:	Site Code: R290248	Classification Per M.S. 86A.05: c. state trail	Current Public Use: YES	Future Public Use: YES
Land Code: 1000030078	Agency Land Code: R29558848	Land Name: PARKS & TRAILS	County: CROW WING	Acres: 5.89
City:	Site Code: R290248	Classification Per M.S. 86A.05: c. state trail	Current Public Use: YES	Future Public Use: YES
Land Code: 1000030079	Agency Land Code: R29559835	Land Name: PARKS & TRAILS	County: CROW WING	Acres: 4.80
City:	Site Code: R290248	Classification Per M.S. 86A.05: c. state trail	Current Public Use: YES	Future Public Use: YES



Land Code: 1000030080	Agency Land Code: R29558850	Land Name: PARKS & TRAILS	County: CROW WING	Acres: 10.49
City:	Site Code: R290248	Classification Per M.S. 86A.05: c. state trail	Current Public Use: YES	Future Public Use: YES
Land Code: 1000030081	Agency Land Code: R29558843	Land Name: PARKS & TRAILS	County: CROW WING	Acres: 0.56
City:	Site Code: R290248	Classification Per M.S. 86A.05: c. state trail	Current Public Use: YES	Future Public Use: YES
Land Code: 1000030082	Agency Land Code: R29559842	Land Name: PARKS & TRAILS	County: CROW WING	Acres: 10.47
City:	Site Code: R290248	Classification Per M.S. 86A.05: c. state trail	Current Public Use: YES	Future Public Use: YES
Land Code: 1000030083	Agency Land Code: R29558846	Land Name: PARKS & TRAILS	County: CROW WING	Acres: 3.23
City:	Site Code: R290248	Classification Per M.S. 86A.05: c. state trail	Current Public Use: YES	Future Public Use: YES
Land Code: 1000030084	Agency Land Code: R29559833	Land Name: PARKS & TRAILS	County: CROW WING	Acres: 1.90
City:	Site Code: R290248	Classification Per M.S. 86A.05: c. state trail	Current Public Use: YES	Future Public Use: YES
Land Code: 1000030085	Agency Land Code: R29522512	Land Name: PARKS & TRAILS	County: CROW WING	Acres: 4.44
City:	Site Code: R290256	Classification Per M.S. 86A.05: c. state trail	Current Public Use: YES	Future Public Use: YES
Land Code: 1000030086	Agency Land Code: R29534883	Land Name: PARKS & TRAILS	County: CROW WING	Acres: 0.55
City:	Site Code: R290256	Classification Per M.S. 86A.05: c. state trail	Current Public Use: YES	Future Public Use: YES
Land Code: 1000030087	Agency Land Code: R29522506	Land Name: PARKS & TRAILS	County: CROW WING	Acres: 0.32
City:	Site Code: R290256	Classification Per M.S. 86A.05: c. state trail	Current Public Use: YES	Future Public Use: YES
Land Code: 1000030088	Agency Land Code: R29522508	Land Name: PARKS & TRAILS	County: CROW WING	Acres: 2.71
City:	Site Code: R290256	Classification Per M.S. 86A.05: c. state trail	Current Public Use: YES	Future Public Use: YES
Land Code: 1000030089	Agency Land Code: R29522509	Land Name: PARKS & TRAILS	County: CROW WING	Acres: 1.57
City:	Site Code: R290256	Classification Per M.S. 86A.05: c. state trail	Current Public Use: YES	Future Public Use: YES
Land Code: 1000030090	Agency Land Code: R29344109	Land Name: PARKS & TRAILS	County: CROW WING	Acres: 2.58
City:	Site Code: R290256	Classification Per M.S. 86A.05: c. state trail	Current Public Use: YES	Future Public Use: YES
Land Code: 1000030091	Agency Land Code: R29344111	Land Name: PARKS & TRAILS	County: CROW WING	Acres: 3.20
City:	Site Code: R290256	Classification Per M.S. 86A.05: c. state trail	Current Public Use: YES	Future Public Use: YES



Land Code: 1000030092	Agency Land Code: R29344112	Land Name: PARKS & TRAILS	County: CROW WING	Acres: 2.96
City:	Site Code: R290256	Classification Per M.S. 86A.05: c. state trail	Current Public Use: YES	Future Public Use: YES
Land Code: 1000030093	Agency Land Code: R29344114	Land Name: PARKS & TRAILS	County: CROW WING	Acres: 3.03
City:	Site Code: R290256	Classification Per M.S. 86A.05: c. state trail	Current Public Use: YES	Future Public Use: YES
Land Code: 1000030094	Agency Land Code: R29344118	Land Name: PARKS & TRAILS	County: CROW WING	Acres: 3.03
City:	Site Code: R290256	Classification Per M.S. 86A.05: c. state trail	Current Public Use: YES	Future Public Use: YES
Land Code: 1000030095	Agency Land Code: R29344119	Land Name: PARKS & TRAILS	County: CROW WING	Acres: 3.04
City:	Site Code: R290256	Classification Per M.S. 86A.05: c. state trail	Current Public Use: YES	Future Public Use: YES
Land Code: 1000030096	Agency Land Code: R29344120	Land Name: PARKS & TRAILS	County: CROW WING	Acres: 3.09
City:	Site Code: R290256	Classification Per M.S. 86A.05: c. state trail	Current Public Use: YES	Future Public Use: YES
Land Code: 1000030097	Agency Land Code: R29344121	Land Name: PARKS & TRAILS	County: CROW WING	Acres: 3.05
City:	Site Code: R290256	Classification Per M.S. 86A.05: c. state trail	Current Public Use: YES	Future Public Use: YES
Land Code: 1000030098	Agency Land Code: R29344123	Land Name: PARKS & TRAILS	County: CROW WING	Acres: 3.06
City:	Site Code: R290256	Classification Per M.S. 86A.05: c. state trail	Current Public Use: YES	Future Public Use: YES
Land Code: 1000030099	Agency Land Code: R29344125	Land Name: PARKS & TRAILS	County: CROW WING	Acres: 3.05
City:	Site Code: R290256	Classification Per M.S. 86A.05: c. state trail	Current Public Use: YES	Future Public Use: YES
Land Code: 1000030100	Agency Land Code: R29344133	Land Name: PARKS & TRAILS	County: CROW WING	Acres: 0.92
City:	Site Code: R290256	Classification Per M.S. 86A.05: c. state trail	Current Public Use: YES	Future Public Use: YES
Land Code: 1000030101	Agency Land Code: R29344136	Land Name: PARKS & TRAILS	County: CROW WING	Acres: 3.53
City:	Site Code: R290256	Classification Per M.S. 86A.05: c. state trail	Current Public Use: YES	Future Public Use: YES
Land Code: 1000030102	Agency Land Code: R29344137	Land Name: PARKS & TRAILS	County: CROW WING	Acres: 1.24
City:	Site Code: R290256	Classification Per M.S. 86A.05: c. state trail	Current Public Use: YES	Future Public Use: YES
Land Code: 1000030103	Agency Land Code: R29344140	Land Name: PARKS & TRAILS	County: CROW WING	Acres: 3.21
City:	Site Code: R290256	Classification Per M.S. 86A.05: c. state trail	Current Public Use: YES	Future Public Use: YES



Land Code: 1000030104	Agency Land Code: R29344143	Land Name: PARKS & TRAILS	County: CROW WING	Acres: 5.72
City:	Site Code: R290256	Classification Per M.S. 86A.05: c. state trail	Current Public Use: YES	Future Public Use: YES
Land Code: 1000030105	Agency Land Code: R29344144	Land Name: PARKS & TRAILS	County: CROW WING	Acres: 3.54
City:	Site Code: R290256	Classification Per M.S. 86A.05: c. state trail	Current Public Use: YES	Future Public Use: YES
Land Code: 1000030106	Agency Land Code: R29344146	Land Name: PARKS & TRAILS	County: CROW WING	Acres: 3.19
City:	Site Code: R290256	Classification Per M.S. 86A.05: c. state trail	Current Public Use: YES	Future Public Use: YES
Land Code: 1000030107	Agency Land Code: R29344147	Land Name: PARKS & TRAILS	County: CROW WING	Acres: 1.20
City:	Site Code: R290256	Classification Per M.S. 86A.05: c. state trail	Current Public Use: YES	Future Public Use: YES
Land Code: 1000030108	Agency Land Code: R29344149	Land Name: PARKS & TRAILS	County: CROW WING	Acres: 2.80
City:	Site Code: R290256	Classification Per M.S. 86A.05: c. state trail	Current Public Use: YES	Future Public Use: YES
Land Code: 1000030109	Agency Land Code: R29344152	Land Name: PARKS & TRAILS	County: CROW WING	Acres: 1.49
City:	Site Code: R290256	Classification Per M.S. 86A.05: c. state trail	Current Public Use: YES	Future Public Use: YES
Land Code: 1000030110	Agency Land Code: R29344153	Land Name: PARKS & TRAILS	County: CROW WING	Acres: 3.05
City:	Site Code: R290256	Classification Per M.S. 86A.05: c. state trail	Current Public Use: YES	Future Public Use: YES
Land Code: 1000030111	Agency Land Code: R29344156	Land Name: PARKS & TRAILS	County: CROW WING	Acres: 0.35
City:	Site Code: R290256	Classification Per M.S. 86A.05: c. state trail	Current Public Use: YES	Future Public Use: YES
Land Code: 1000030112	Agency Land Code: R29344157	Land Name: PARKS & TRAILS	County: CROW WING	Acres: 3.36
City:	Site Code: R290256	Classification Per M.S. 86A.05: c. state trail	Current Public Use: YES	Future Public Use: YES
Land Code: 1000030113	Agency Land Code: R29344159	Land Name: PARKS & TRAILS	County: CROW WING	Acres: 2.30
City:	Site Code: R290256	Classification Per M.S. 86A.05: c. state trail	Current Public Use: YES	Future Public Use: YES
Land Code: 1000030114	Agency Land Code: R29344161	Land Name: PARKS & TRAILS	County: CROW WING	Acres: 4.47
City:	Site Code: R290256	Classification Per M.S. 86A.05: c. state trail	Current Public Use: YES	Future Public Use: YES
Land Code: 1000030115	Agency Land Code: R29344162	Land Name: PARKS & TRAILS	County: CROW WING	Acres: 4.50
City:	Site Code: R290256	Classification Per M.S. 86A.05: c. state trail	Current Public Use: YES	Future Public Use: YES



Land Code: 1000030116	Agency Land Code: R29344163	Land Name: PARKS & TRAILS	County: CROW WING	Acres: 3.00
City:	Site Code: R290256	Classification Per M.S. 86A.05: c. state trail	Current Public Use: YES	Future Public Use: YES
Land Code: 1000030117	Agency Land Code: R29344171	Land Name: PARKS & TRAILS	County: CROW WING	Acres: 0.87
City:	Site Code: R290256	Classification Per M.S. 86A.05: c. state trail	Current Public Use: YES	Future Public Use: YES
Land Code: 1000030118	Agency Land Code: R29344172	Land Name: PARKS & TRAILS	County: CROW WING	Acres: 2.66
City:	Site Code: R290256	Classification Per M.S. 86A.05: c. state trail	Current Public Use: YES	Future Public Use: YES
Land Code: 1000030119	Agency Land Code: R29344175	Land Name: PARKS & TRAILS	County: CROW WING	Acres: 2.30
City:	Site Code: R290256	Classification Per M.S. 86A.05: c. state trail	Current Public Use: YES	Future Public Use: YES
Land Code: 1000030120	Agency Land Code: R29344179	Land Name: PARKS & TRAILS	County: CROW WING	Acres: 0.83
City:	Site Code: R290256	Classification Per M.S. 86A.05: c. state trail	Current Public Use: YES	Future Public Use: YES
Land Code: 1000030121	Agency Land Code: R29344181	Land Name: PARKS & TRAILS	County: CROW WING	Acres: 1.51
City:	Site Code: R290256	Classification Per M.S. 86A.05: c. state trail	Current Public Use: YES	Future Public Use: YES
Land Code: 1000030122	Agency Land Code: R29344187	Land Name: PARKS & TRAILS	County: CROW WING	Acres: 3.18
City:	Site Code: R290256	Classification Per M.S. 86A.05: c. state trail	Current Public Use: YES	Future Public Use: YES
Land Code: 1000030123	Agency Land Code: R29344188	Land Name: PARKS & TRAILS	County: CROW WING	Acres: 2.20
City:	Site Code: R290256	Classification Per M.S. 86A.05: c. state trail	Current Public Use: YES	Future Public Use: YES
Land Code: 1000030124	Agency Land Code: R29344189	Land Name: PARKS & TRAILS	County: CROW WING	Acres: 3.09
City:	Site Code: R290256	Classification Per M.S. 86A.05: c. state trail	Current Public Use: YES	Future Public Use: YES
Land Code: 1000030125	Agency Land Code: R29344190	Land Name: PARKS & TRAILS	County: CROW WING	Acres: 3.10
City:	Site Code: R290256	Classification Per M.S. 86A.05: c. state trail	Current Public Use: YES	Future Public Use: YES
Land Code: 1000030128	Agency Land Code: R29344201	Land Name: PARKS & TRAILS	County: CROW WING	Acres: 4.22
City:	Site Code: R290256	Classification Per M.S. 86A.05: c. state trail	Current Public Use: YES	Future Public Use: YES
Land Code: 1000030129	Agency Land Code: R29344202	Land Name: PARKS & TRAILS	County: CROW WING	Acres: 2.63
City:	Site Code: R290256	Classification Per M.S. 86A.05: c. state trail	Current Public Use: YES	Future Public Use: YES



Land Code: 1000030130	Agency Land Code: R29344204	Land Name: PARKS & TRAILS	County: CROW WING	Acres: 2.60
City:	Site Code: R290256	Classification Per M.S. 86A.05: c. state trail	Current Public Use: YES	Future Public Use: YES
Land Code: 1000030131	Agency Land Code: R29344207	Land Name: PARKS & TRAILS	County: CROW WING	Acres: 2.73
City:	Site Code: R290256	Classification Per M.S. 86A.05: c. state trail	Current Public Use: YES	Future Public Use: YES
Land Code: 1000030132	Agency Land Code: R29344221	Land Name: PARKS & TRAILS	County: CROW WING	Acres: 3.80
City:	Site Code: R290256	Classification Per M.S. 86A.05: c. state trail	Current Public Use: YES	Future Public Use: YES
Land Code: 1000030133	Agency Land Code: R29344412	Land Name: PARKS & TRAILS	County: CROW WING	Acres: 3.09
City:	Site Code: R290256	Classification Per M.S. 86A.05: c. state trail	Current Public Use: YES	Future Public Use: YES
Land Code: 1000030134	Agency Land Code: R29532095	Land Name: PARKS & TRAILS	County: CROW WING	Acres: 1.11
City:	Site Code: R290256	Classification Per M.S. 86A.05: c. state trail	Current Public Use: YES	Future Public Use: YES
Land Code: 1000030135	Agency Land Code: R29344158	Land Name: PARKS & TRAILS	County: CROW WING	Acres: 2.64
City:	Site Code: R290256	Classification Per M.S. 86A.05: c. state trail	Current Public Use: YES	Future Public Use: YES
Land Code: 1000030136	Agency Land Code: R29344105	Land Name: PARKS & TRAILS	County: CROW WING	Acres: 2.80
City:	Site Code: R290256	Classification Per M.S. 86A.05: c. state trail	Current Public Use: YES	Future Public Use: YES
Land Code: 1000030137	Agency Land Code: R29522507	Land Name: PARKS & TRAILS	County: CROW WING	Acres: 3.20
City:	Site Code: R290256	Classification Per M.S. 86A.05: c. state trail	Current Public Use: YES	Future Public Use: YES
Land Code: 1000030138	Agency Land Code: R29344138	Land Name: PARKS & TRAILS	County: CROW WING	Acres: 3.36
City:	Site Code: R290256	Classification Per M.S. 86A.05: c. state trail	Current Public Use: YES	Future Public Use: YES
Land Code: 1000030139	Agency Land Code: R29344176	Land Name: PARKS & TRAILS	County: CROW WING	Acres: 0.97
City:	Site Code: R290256	Classification Per M.S. 86A.05: c. state trail	Current Public Use: YES	Future Public Use: YES
Land Code: 1000030140	Agency Land Code: R29344169	Land Name: PARKS & TRAILS	County: CROW WING	Acres: 3.72
City:	Site Code: R290256	Classification Per M.S. 86A.05: c. state trail	Current Public Use: YES	Future Public Use: YES
Land Code: 1000030141	Agency Land Code: R29344139	Land Name: PARKS & TRAILS	County: CROW WING	Acres: 3.20
City:	Site Code: R290256	Classification Per M.S. 86A.05: c. state trail	Current Public Use: YES	Future Public Use: YES



Land Code: 1000030142	Agency Land Code: R29344141	Land Name: PARKS & TRAILS	County: CROW WING	Acres: 3.43
City:	Site Code: R290256	Classification Per M.S. 86A.05: c. state trail	Current Public Use: YES	Future Public Use: YES
Land Code: 1000030143	Agency Land Code: R29344126	Land Name: PARKS & TRAILS	County: CROW WING	Acres: 3.05
City:	Site Code: R290256	Classification Per M.S. 86A.05: c. state trail	Current Public Use: YES	Future Public Use: YES
Land Code: 1000030144	Agency Land Code: R29344170	Land Name: PARKS & TRAILS	County: CROW WING	Acres: 1.59
City:	Site Code: R290256	Classification Per M.S. 86A.05: c. state trail	Current Public Use: YES	Future Public Use: YES
Land Code: 1000030146	Agency Land Code: R29344142	Land Name: PARKS & TRAILS	County: CROW WING	Acres: 0.15
City:	Site Code: R290256	Classification Per M.S. 86A.05: c. state trail	Current Public Use: YES	Future Public Use: YES
Land Code: 1000030147	Agency Land Code: R29344148	Land Name: PARKS & TRAILS	County: CROW WING	Acres: 1.65
City:	Site Code: R290256	Classification Per M.S. 86A.05: c. state trail	Current Public Use: YES	Future Public Use: YES
Land Code: 1000030148	Agency Land Code: R29344122	Land Name: PARKS & TRAILS	County: CROW WING	Acres: 4.62
City:	Site Code: R290256	Classification Per M.S. 86A.05: c. state trail	Current Public Use: YES	Future Public Use: YES
Land Code: 1000030149	Agency Land Code: R29344182	Land Name: PARKS & TRAILS	County: CROW WING	Acres: 3.18
City:	Site Code: R290256	Classification Per M.S. 86A.05: c. state trail	Current Public Use: YES	Future Public Use: YES
Land Code: 1000030150	Agency Land Code: R29344197	Land Name: PARKS & TRAILS	County: CROW WING	Acres: 2.80
City:	Site Code: R290256	Classification Per M.S. 86A.05: c. state trail	Current Public Use: YES	Future Public Use: YES
Land Code: 1000030151	Agency Land Code: R29344168	Land Name: PARKS & TRAILS	County: CROW WING	Acres: 0.92
City:	Site Code: R290256	Classification Per M.S. 86A.05: c. state trail	Current Public Use: YES	Future Public Use: YES
Land Code: 1000030152	Agency Land Code: R29344198	Land Name: PARKS & TRAILS	County: CROW WING	Acres: 2.13
City:	Site Code: R290256	Classification Per M.S. 86A.05: c. state trail	Current Public Use: YES	Future Public Use: YES
Land Code: 1000030153	Agency Land Code: R29581572	Land Name: PARKS & TRAILS	County: CROW WING	Acres: 6.64
City:	Site Code: R290256	Classification Per M.S. 86A.05: c. state trail	Current Public Use: YES	Future Public Use: YES
Land Code: 1000030154	Agency Land Code: R29344154	Land Name: PARKS & TRAILS	County: CROW WING	Acres: 3.40
City:	Site Code: R290256	Classification Per M.S. 86A.05: c. state trail	Current Public Use: YES	Future Public Use: YES



Land Code: 1000030155	Agency Land Code: R29344155	Land Name: PARKS & TRAILS	County: CROW WING	Acres: 3.40
City:	Site Code: R290256	Classification Per M.S. 86A.05: c. state trail	Current Public Use: YES	Future Public Use: YES
Land Code: 1000030157	Agency Land Code: R29344413	Land Name: PARKS & TRAILS	County: CROW WING	Acres: 3.50
City:	Site Code: R290256	Classification Per M.S. 86A.05: c. state trail	Current Public Use: YES	Future Public Use: YES
Land Code: 1000030158	Agency Land Code: R29522511	Land Name: PARKS & TRAILS	County: CROW WING	Acres: 1.08
City:	Site Code: R290256	Classification Per M.S. 86A.05: c. state trail	Current Public Use: YES	Future Public Use: YES
Land Code: 1000030159	Agency Land Code: R29344166	Land Name: PARKS & TRAILS	County: CROW WING	Acres: 4.10
City:	Site Code: R290256	Classification Per M.S. 86A.05: c. state trail	Current Public Use: YES	Future Public Use: YES
Land Code: 1000030160	Agency Land Code: R29344124	Land Name: PARKS & TRAILS	County: CROW WING	Acres: 3.20
City:	Site Code: R290256	Classification Per M.S. 86A.05: c. state trail	Current Public Use: YES	Future Public Use: YES
Land Code: 1000030161	Agency Land Code: R29344132	Land Name: PARKS & TRAILS	County: CROW WING	Acres: 2.87
City:	Site Code: R290256	Classification Per M.S. 86A.05: c. state trail	Current Public Use: YES	Future Public Use: YES
Land Code: 1000030163	Agency Land Code: R29344167	Land Name: PARKS & TRAILS	County: CROW WING	Acres: 1.42
City:	Site Code: R290256	Classification Per M.S. 86A.05: c. state trail	Current Public Use: YES	Future Public Use: YES
Land Code: 1000030164	Agency Land Code: R29344193	Land Name: PARKS & TRAILS	County: CROW WING	Acres: 1.99
City:	Site Code: R290256	Classification Per M.S. 86A.05: c. state trail	Current Public Use: YES	Future Public Use: YES
Land Code: 1000030165	Agency Land Code: R29344110	Land Name: PARKS & TRAILS	County: CROW WING	Acres: 0.40
City:	Site Code: R290256	Classification Per M.S. 86A.05: c. state trail	Current Public Use: YES	Future Public Use: YES
Land Code: 1000030166	Agency Land Code: R29344151	Land Name: PARKS & TRAILS	County: CROW WING	Acres: 1.68
City:	Site Code: R290256	Classification Per M.S. 86A.05: c. state trail	Current Public Use: YES	Future Public Use: YES
Land Code: 1000030167	Agency Land Code: R29344160	Land Name: PARKS & TRAILS	County: CROW WING	Acres: 2.47
City:	Site Code: R290256	Classification Per M.S. 86A.05: c. state trail	Current Public Use: YES	Future Public Use: YES
Land Code: 1000030168	Agency Land Code: R29344205	Land Name: PARKS & TRAILS	County: CROW WING	Acres: 0.80
City:	Site Code: R290256	Classification Per M.S. 86A.05: c. state trail	Current Public Use: YES	Future Public Use: YES



Land Code: 1000030169	Agency Land Code: R29344135	Land Name: PARKS & TRAILS	County: CROW WING	Acres: 3.68
City:	Site Code: R290256	Classification Per M.S. 86A.05: c. state trail	Current Public Use: YES	Future Public Use: YES
Land Code: 1000030170	Agency Land Code: R29344145	Land Name: PARKS & TRAILS	County: CROW WING	Acres: 0.01
City:	Site Code: R290256	Classification Per M.S. 86A.05: c. state trail	Current Public Use: YES	Future Public Use: YES
Land Code: 1000030171	Agency Land Code: R29344178	Land Name: PARKS & TRAILS	County: CROW WING	Acres: 1.01
City:	Site Code: R290256	Classification Per M.S. 86A.05: c. state trail	Current Public Use: YES	Future Public Use: YES
Land Code: 1000030172	Agency Land Code: R29344113	Land Name: PARKS & TRAILS	County: CROW WING	Acres: 2.96
City:	Site Code: R290256	Classification Per M.S. 86A.05: c. state trail	Current Public Use: YES	Future Public Use: YES
Land Code: 1000030173	Agency Land Code: R29344203	Land Name: PARKS & TRAILS	County: CROW WING	Acres: 3.38
City:	Site Code: R290256	Classification Per M.S. 86A.05: c. state trail	Current Public Use: YES	Future Public Use: YES
Land Code: 1000030174	Agency Land Code: R29344165	Land Name: PARKS & TRAILS	County: CROW WING	Acres: 2.71
City:	Site Code: R290256	Classification Per M.S. 86A.05: c. state trail	Current Public Use: YES	Future Public Use: YES
Land Code: 1000030175	Agency Land Code: R29344174	Land Name: PARKS & TRAILS	County: CROW WING	Acres: 2.13
City:	Site Code: R290256	Classification Per M.S. 86A.05: c. state trail	Current Public Use: YES	Future Public Use: YES
Land Code: 1000030176	Agency Land Code: R29344222	Land Name: PARKS & TRAILS	County: CROW WING	Acres: 0.76
City:	Site Code: R290256	Classification Per M.S. 86A.05: c. state trail	Current Public Use: YES	Future Public Use: YES
Land Code: 1000030177	Agency Land Code: R29344196	Land Name: PARKS & TRAILS	County: CROW WING	Acres: 0.32
City:	Site Code: R290256	Classification Per M.S. 86A.05: c. state trail	Current Public Use: YES	Future Public Use: YES
Land Code: 1000030178	Agency Land Code: R29344116	Land Name: PARKS & TRAILS	County: CROW WING	Acres: 3.04
City:	Site Code: R290256	Classification Per M.S. 86A.05: c. state trail	Current Public Use: YES	Future Public Use: YES
Land Code: 1000030179	Agency Land Code: R29344131	Land Name: PARKS & TRAILS	County: CROW WING	Acres: 7.65
City:	Site Code: R290256	Classification Per M.S. 86A.05: c. state trail	Current Public Use: YES	Future Public Use: YES
Land Code: 1000030180	Agency Land Code: R29344150	Land Name: PARKS & TRAILS	County: CROW WING	Acres: 2.55
City:	Site Code: R290256	Classification Per M.S. 86A.05: c. state trail	Current Public Use: YES	Future Public Use: YES



Land Code: 1000030181	Agency Land Code: R29344191	Land Name: PARKS & TRAILS	County: CROW WING	Acres: 3.10
City:	Site Code: R290256	Classification Per M.S. 86A.05: c. state trail	Current Public Use: YES	Future Public Use: YES
Land Code: 1000030182	Agency Land Code: R29522503	Land Name: PARKS & TRAILS	County: CROW WING	Acres: 2.82
City:	Site Code: R290256	Classification Per M.S. 86A.05: c. state trail	Current Public Use: YES	Future Public Use: YES
Land Code: 1000030183	Agency Land Code: R29344177	Land Name: PARKS & TRAILS	County: CROW WING	Acres: 3.27
City:	Site Code: R290256	Classification Per M.S. 86A.05: c. state trail	Current Public Use: YES	Future Public Use: YES
Land Code: 1000030184	Agency Land Code: R2984127	Land Name: PARKS & TRAILS	County: CROW WING	Acres: 1.50
City:	Site Code:	Classification Per M.S. 86A.05: h. state water access site	Current Public Use: YES	Future Public Use: YES
Land Code: 1000030185	Agency Land Code: R29332685	Land Name: PARKS & TRAILS	County: CROW WING	Acres: 1.50
City:	Site Code:	Classification Per M.S. 86A.05: h. state water access site	Current Public Use: YES	Future Public Use: YES
Land Code: 1000030186	Agency Land Code: R29332684	Land Name: PARKS & TRAILS	County: CROW WING	Acres: 1.50
City:	Site Code:	Classification Per M.S. 86A.05: h. state water access site	Current Public Use: YES	Future Public Use: YES
Land Code: 1000030187	Agency Land Code: R2984734	Land Name: PARKS & TRAILS	County: CROW WING	Acres: 0.30
City:	Site Code:	Classification Per M.S. 86A.05: h. state water access site	Current Public Use: YES	Future Public Use: YES
Land Code: 1000030188	Agency Land Code: R2984731	Land Name: PARKS & TRAILS	County: CROW WING	Acres: 0.30
City:	Site Code:	Classification Per M.S. 86A.05: h. state water access site	Current Public Use: YES	Future Public Use: YES
Land Code: 1000030189	Agency Land Code: R2984897	Land Name: PARKS & TRAILS	County: CROW WING	Acres: 0.75
City:	Site Code:	Classification Per M.S. 86A.05: h. state water access site	Current Public Use: YES	Future Public Use: YES
Land Code: 1000030190	Agency Land Code: R2984896	Land Name: PARKS & TRAILS	County: CROW WING	Acres: 1.25
City:	Site Code:	Classification Per M.S. 86A.05: h. state water access site	Current Public Use: YES	Future Public Use: YES
Land Code: 1000030191	Agency Land Code: R2985657	Land Name: PARKS & TRAILS	County: CROW WING	Acres: 1.40
City:	Site Code:	Classification Per M.S. 86A.05: h. state water access site	Current Public Use: YES	Future Public Use: YES
Land Code: 1000030192	Agency Land Code: R29332692	Land Name: PARKS & TRAILS	County: CROW WING	Acres: 2.60
City:	Site Code:	Classification Per M.S. 86A.05: h. state water access site	Current Public Use: YES	Future Public Use: YES



Land Code: 1000030193	Agency Land Code: R2984642	Land Name: PARKS & TRAILS	County: CROW WING	Acres: 0.65
City:	Site Code:	Classification Per M.S. 86A.05: h. state water access site	Current Public Use: YES	Future Public Use: YES
Land Code: 1000030194	Agency Land Code: R2985367	Land Name: PARKS & TRAILS	County: CROW WING	Acres: 1.90
City:	Site Code:	Classification Per M.S. 86A.05: h. state water access site	Current Public Use: YES	Future Public Use: YES
Land Code: 1000030195	Agency Land Code: R2985366	Land Name: PARKS & TRAILS	County: CROW WING	Acres: 0.70
City:	Site Code:	Classification Per M.S. 86A.05: h. state water access site	Current Public Use: YES	Future Public Use: YES
Land Code: 1000030196	Agency Land Code: R29332696	Land Name: PARKS & TRAILS	County: CROW WING	Acres: 0.35
City:	Site Code:	Classification Per M.S. 86A.05: h. state water access site	Current Public Use: YES	Future Public Use: YES
Land Code: 1000030197	Agency Land Code: R29332699	Land Name: PARKS & TRAILS	County: CROW WING	Acres: 0.60
City:	Site Code:	Classification Per M.S. 86A.05: h. state water access site	Current Public Use: YES	Future Public Use: YES
Land Code: 1000030198	Agency Land Code: R29332703	Land Name: PARKS & TRAILS	County: CROW WING	Acres: 0.40
City:	Site Code:	Classification Per M.S. 86A.05: h. state water access site	Current Public Use: YES	Future Public Use: YES
Land Code: 1000030199	Agency Land Code: R2987249	Land Name: PARKS & TRAILS	County: CROW WING	Acres: 1.10
City:	Site Code:	Classification Per M.S. 86A.05: h. state water access site	Current Public Use: YES	Future Public Use: YES
Land Code: 1000030200	Agency Land Code: R2985705	Land Name: PARKS & TRAILS	County: CROW WING	Acres: 0.60
City:	Site Code:	Classification Per M.S. 86A.05: h. state water access site	Current Public Use: YES	Future Public Use: YES
Land Code: 1000030201	Agency Land Code: R29332687	Land Name: PARKS & TRAILS	County: CROW WING	Acres: 2.40
City:	Site Code:	Classification Per M.S. 86A.05: h. state water access site	Current Public Use: YES	Future Public Use: YES
Land Code: 1000030202	Agency Land Code: R29559948	Land Name: PARKS & TRAILS	County: CROW WING	Acres: 0.69
City:	Site Code:	Classification Per M.S. 86A.05: h. state water access site	Current Public Use: YES	Future Public Use: YES
Land Code: 1000030203	Agency Land Code: R2988296	Land Name: PARKS & TRAILS	County: CROW WING	Acres: 3.70
City:	Site Code:	Classification Per M.S. 86A.05: h. state water access site	Current Public Use: YES	Future Public Use: YES
Land Code: 1000030204	Agency Land Code: R2984402	Land Name: PARKS & TRAILS	County: CROW WING	Acres: 1.00
City:	Site Code:	Classification Per M.S. 86A.05: h. state water access site	Current Public Use: YES	Future Public Use: YES



Land Code: 1000030205	Agency Land Code: R2983922	Land Name: PARKS & TRAILS	County: CROW WING	Acres: 2.55
City:	Site Code:	Classification Per M.S. 86A.05: h. state water access site	Current Public Use: YES	Future Public Use: YES
Land Code: 1000030206	Agency Land Code: R2983925	Land Name: PARKS & TRAILS	County: CROW WING	Acres: 2.55
City:	Site Code:	Classification Per M.S. 86A.05: h. state water access site	Current Public Use: YES	Future Public Use: YES
Land Code: 1000030207	Agency Land Code: R2985288	Land Name: PARKS & TRAILS	County: CROW WING	Acres: 2.40
City:	Site Code: R290517	Classification Per M.S. 86A.05: h. state water access site	Current Public Use: YES	Future Public Use: YES
Land Code: 1000030208	Agency Land Code: R29332690	Land Name: PARKS & TRAILS	County: CROW WING	Acres: 0.41
City:	Site Code:	Classification Per M.S. 86A.05: h. state water access site	Current Public Use: YES	Future Public Use: YES
Land Code: 1000030209	Agency Land Code: R29332691	Land Name: PARKS & TRAILS	County: CROW WING	Acres: 0.41
City:	Site Code:	Classification Per M.S. 86A.05: h. state water access site	Current Public Use: YES	Future Public Use: YES
Land Code: 1000030210	Agency Land Code: R2987457	Land Name: PARKS & TRAILS	County: CROW WING	Acres: 0.20
City:	Site Code: R290506	Classification Per M.S. 86A.05: h. state water access site	Current Public Use: YES	Future Public Use: YES
Land Code: 1000030211	Agency Land Code: R2987379	Land Name: PARKS & TRAILS	County: CROW WING	Acres: 1.74
City:	Site Code:	Classification Per M.S. 86A.05: h. state water access site	Current Public Use: YES	Future Public Use: YES
Land Code: 1000030212	Agency Land Code: R2987381	Land Name: PARKS & TRAILS	County: CROW WING	Acres: 4.97
City:	Site Code:	Classification Per M.S. 86A.05: h. state water access site	Current Public Use: YES	Future Public Use: YES
Land Code: 1000030213	Agency Land Code: R2985397	Land Name: PARKS & TRAILS	County: CROW WING	Acres: 3.30
City:	Site Code:	Classification Per M.S. 86A.05: h. state water access site	Current Public Use: YES	Future Public Use: YES
Land Code: 1000030214	Agency Land Code: R29332680	Land Name: PARKS & TRAILS	County: CROW WING	Acres: 0.20
City:	Site Code:	Classification Per M.S. 86A.05: h. state water access site	Current Public Use: YES	Future Public Use: YES
Land Code: 1000030215	Agency Land Code: R29332681	Land Name: PARKS & TRAILS	County: CROW WING	Acres: 1.20
City:	Site Code:	Classification Per M.S. 86A.05: h. state water access site	Current Public Use: YES	Future Public Use: YES
Land Code: 1000030216	Agency Land Code: R29337744	Land Name: PARKS & TRAILS	County: CROW WING	Acres: 1.30
City:	Site Code: R290130	Classification Per M.S. 86A.05: h. state water access site	Current Public Use: YES	Future Public Use: YES



Land Code: 1000030217	Agency Land Code: R29337745	Land Name: PARKS & TRAILS	County: CROW WING	Acres: 0.60
City:	Site Code: R290130	Classification Per M.S. 86A.05: h. state water access site	Current Public Use: YES	Future Public Use: YES
Land Code: 1000030218	Agency Land Code: R29332683	Land Name: PARKS & TRAILS	County: CROW WING	Acres: 1.00
City:	Site Code: R290411	Classification Per M.S. 86A.05: h. state water access site	Current Public Use: YES	Future Public Use: YES
Land Code: 1000030219	Agency Land Code: R2985204	Land Name: PARKS & TRAILS	County: CROW WING	Acres: 3.70
City:	Site Code:	Classification Per M.S. 86A.05: h. state water access site	Current Public Use: YES	Future Public Use: YES
Land Code: 1000030220	Agency Land Code: R29332698	Land Name: PARKS & TRAILS	County: CROW WING	Acres: 5.40
City:	Site Code:	Classification Per M.S. 86A.05: h. state water access site	Current Public Use: YES	Future Public Use: YES
Land Code: 1000030221	Agency Land Code: R2986194	Land Name: PARKS & TRAILS	County: CROW WING	Acres: 0.50
City:	Site Code:	Classification Per M.S. 86A.05: h. state water access site	Current Public Use: YES	Future Public Use: YES
Land Code: 1000030222	Agency Land Code: R2984903	Land Name: PARKS & TRAILS	County: CROW WING	Acres: 40.00
City:	Site Code:	Classification Per M.S. 86A.05: h. state water access site	Current Public Use: YES	Future Public Use: YES
Land Code: 1000030223	Agency Land Code: R29332697	Land Name: PARKS & TRAILS	County: CROW WING	Acres: 4.05
City:	Site Code:	Classification Per M.S. 86A.05: h. state water access site	Current Public Use: YES	Future Public Use: YES
Land Code: 1000030224	Agency Land Code: R2987809	Land Name: PARKS & TRAILS	County: CROW WING	Acres: 0.80
City:	Site Code:	Classification Per M.S. 86A.05: h. state water access site	Current Public Use: YES	Future Public Use: YES
Land Code: 1000030225	Agency Land Code: R2987810	Land Name: PARKS & TRAILS	County: CROW WING	Acres: 2.80
City:	Site Code:	Classification Per M.S. 86A.05: h. state water access site	Current Public Use: YES	Future Public Use: YES
Land Code: 1000030226	Agency Land Code: R29332682	Land Name: PARKS & TRAILS	County: CROW WING	Acres: 2.00
City:	Site Code:	Classification Per M.S. 86A.05: h. state water access site	Current Public Use: YES	Future Public Use: YES
Land Code: 1000030227	Agency Land Code: R2984702	Land Name: PARKS & TRAILS	County: CROW WING	Acres: 1.80
City:	Site Code:	Classification Per M.S. 86A.05: h. state water access site	Current Public Use: YES	Future Public Use: YES
Land Code: 1000030228	Agency Land Code: R2986191	Land Name: PARKS & TRAILS	County: CROW WING	Acres: 3.30
City:	Site Code:	Classification Per M.S. 86A.05: h. state water access site	Current Public Use: YES	Future Public Use: YES



Land Code: 1000030229	Agency Land Code: R29332702	Land Name: PARKS & TRAILS	County: CROW WING	Acres: 2.85
City:	Site Code: R290342	Classification Per M.S. 86A.05: h. state water access site	Current Public Use: YES	Future Public Use: YES
Land Code: 1000030230	Agency Land Code: R2985184	Land Name: PARKS & TRAILS	County: CROW WING	Acres: 1.50
City:	Site Code:	Classification Per M.S. 86A.05: h. state water access site	Current Public Use: YES	Future Public Use: YES
Land Code: 1000030231	Agency Land Code: R29582004	Land Name: PARKS & TRAILS	County: CROW WING	Acres: 3.70
City:	Site Code:	Classification Per M.S. 86A.05: h. state water access site	Current Public Use: YES	Future Public Use: YES
Land Code: 1000030232	Agency Land Code: R29336565	Land Name: PARKS & TRAILS	County: CROW WING	Acres: 1.80
City:	Site Code:	Classification Per M.S. 86A.05: h. state water access site	Current Public Use: YES	Future Public Use: YES
Land Code: 1000030233	Agency Land Code: R2986887	Land Name: PARKS & TRAILS	County: CROW WING	Acres: 2.60
City:	Site Code:	Classification Per M.S. 86A.05: h. state water access site	Current Public Use: YES	Future Public Use: YES
Land Code: 1000030234	Agency Land Code: R29591214	Land Name: PARKS & TRAILS	County: CROW WING	Acres: 0.62
City:	Site Code: R290338	Classification Per M.S. 86A.05: h. state water access site	Current Public Use: YES	Future Public Use: YES
Land Code: 1000030235	Agency Land Code: R29431511	Land Name: PARKS & TRAILS	County: CROW WING	Acres: 3.00
City:	Site Code:	Classification Per M.S. 86A.05: h. state water access site	Current Public Use: YES	Future Public Use: YES
Land Code: 1000030236	Agency Land Code: R2986145	Land Name: PARKS & TRAILS	County: CROW WING	Acres: 0.80
City:	Site Code:	Classification Per M.S. 86A.05: h. state water access site	Current Public Use: YES	Future Public Use: YES
Land Code: 1000030237	Agency Land Code: R2986164	Land Name: PARKS & TRAILS	County: CROW WING	Acres: 9.00
City:	Site Code: R290191	Classification Per M.S. 86A.05: h. state water access site	Current Public Use: YES	Future Public Use: YES
Land Code: 1000030238	Agency Land Code: R2986165	Land Name: PARKS & TRAILS	County: CROW WING	Acres: 3.00
City:	Site Code: R290191	Classification Per M.S. 86A.05: h. state water access site	Current Public Use: YES	Future Public Use: YES
Land Code: 1000030239	Agency Land Code: R29332704	Land Name: PARKS & TRAILS	County: CROW WING	Acres: 0.64
City:	Site Code:	Classification Per M.S. 86A.05: h. state water access site	Current Public Use: YES	Future Public Use: YES
Land Code: 1000030240	Agency Land Code: R29552606	Land Name: PARKS & TRAILS	County: CROW WING	Acres: 6.77
City:	Site Code:	Classification Per M.S. 86A.05: h. state water access site	Current Public Use: YES	Future Public Use: YES



Land Code: 1000030241	Agency Land Code: R29332694	Land Name: PARKS & TRAILS	County: CROW WING	Acres: 5.70
City:	Site Code:	Classification Per M.S. 86A.05: h. state water access site	Current Public Use: YES	Future Public Use: YES
Land Code: 1000030242	Agency Land Code: R29332693	Land Name: PARKS & TRAILS	County: CROW WING	Acres: 5.00
City:	Site Code:	Classification Per M.S. 86A.05: h. state water access site	Current Public Use: YES	Future Public Use: YES
Land Code: 1000030243	Agency Land Code: R29552472	Land Name: PARKS & TRAILS	County: CROW WING	Acres: 1.65
City:	Site Code:	Classification Per M.S. 86A.05: h. state water access site	Current Public Use: YES	Future Public Use: YES
Land Code: 1000030244	Agency Land Code: R29557443	Land Name: PARKS & TRAILS	County: CROW WING	Acres: 4.67
City:	Site Code:	Classification Per M.S. 86A.05: h. state water access site	Current Public Use: YES	Future Public Use: YES
Land Code: 1000030245	Agency Land Code: R29557442	Land Name: PARKS & TRAILS	County: CROW WING	Acres: 0.23
City:	Site Code:	Classification Per M.S. 86A.05: h. state water access site	Current Public Use: YES	Future Public Use: YES
Land Code: 1000030246	Agency Land Code: R29330162	Land Name: PARKS & TRAILS	County: CROW WING	Acres: 0.90
City:	Site Code: R290570	Classification Per M.S. 86A.05: h. state water access site	Current Public Use: YES	Future Public Use: YES
Land Code: 1000030247	Agency Land Code: R29332705	Land Name: PARKS & TRAILS	County: CROW WING	Acres: 1.38
City:	Site Code: R290570	Classification Per M.S. 86A.05: h. state water access site	Current Public Use: YES	Future Public Use: YES
Land Code: 1000030248	Agency Land Code: R2984595	Land Name: PARKS & TRAILS	County: CROW WING	Acres: 1.00
City:	Site Code:	Classification Per M.S. 86A.05: h. state water access site	Current Public Use: YES	Future Public Use: YES
Land Code: 1000030249	Agency Land Code: R29542624	Land Name: PARKS & TRAILS	County: CROW WING	Acres: 0.06
City:	Site Code:	Classification Per M.S. 86A.05: h. state water access site	Current Public Use: YES	Future Public Use: YES
Land Code: 1000030250	Agency Land Code: R29332686	Land Name: PARKS & TRAILS	County: CROW WING	Acres: 1.60
City:	Site Code:	Classification Per M.S. 86A.05: h. state water access site	Current Public Use: YES	Future Public Use: YES
Land Code: 1000030251	Agency Land Code: R29332719	Land Name: PARKS & TRAILS	County: CROW WING	Acres: 4.55
City:	Site Code:	Classification Per M.S. 86A.05: h. state water access site	Current Public Use: YES	Future Public Use: YES
Land Code: 1000030252	Agency Land Code: R29338303	Land Name: PARKS & TRAILS	County: CROW WING	Acres: 1.42
City:	Site Code:	Classification Per M.S. 86A.05: h. state water access site	Current Public Use: YES	Future Public Use: YES



Land Code: 1000030253	Agency Land Code: R29335072	Land Name: PARKS & TRAILS	County: CROW WING	Acres: 1.03
City:	Site Code:	Classification Per M.S. 86A.05: h. state water access site	Current Public Use: YES	Future Public Use: YES
Land Code: 1000030254	Agency Land Code: R2987432	Land Name: PARKS & TRAILS	County: CROW WING	Acres: 1.06
City:	Site Code:	Classification Per M.S. 86A.05: h. state water access site	Current Public Use: YES	Future Public Use: YES
Land Code: 1000030255	Agency Land Code: R2987433	Land Name: PARKS & TRAILS	County: CROW WING	Acres: 1.14
City:	Site Code:	Classification Per M.S. 86A.05: h. state water access site	Current Public Use: YES	Future Public Use: YES
Land Code: 1000030256	Agency Land Code: R2984727	Land Name: PARKS & TRAILS	County: CROW WING	Acres: 1.00
City:	Site Code:	Classification Per M.S. 86A.05: h. state water access site	Current Public Use: YES	Future Public Use: YES
Land Code: 1000030257	Agency Land Code: R2983702	Land Name: PARKS & TRAILS	County: CROW WING	Acres: 1.60
City:	Site Code:	Classification Per M.S. 86A.05: h. state water access site	Current Public Use: YES	Future Public Use: YES
Land Code: 1000030258	Agency Land Code: R29332695	Land Name: PARKS & TRAILS	County: CROW WING	Acres: 2.00
City:	Site Code:	Classification Per M.S. 86A.05: h. state water access site	Current Public Use: YES	Future Public Use: YES
Land Code: 1000030259	Agency Land Code: R2987516	Land Name: PARKS & TRAILS	County: CROW WING	Acres: 4.00
City:	Site Code:	Classification Per M.S. 86A.05: h. state water access site	Current Public Use: YES	Future Public Use: YES
Land Code: 1000030260	Agency Land Code: R29332700	Land Name: PARKS & TRAILS	County: CROW WING	Acres: 4.90
City:	Site Code:	Classification Per M.S. 86A.05: h. state water access site	Current Public Use: YES	Future Public Use: YES
Land Code: 1000030261	Agency Land Code: R29332701	Land Name: PARKS & TRAILS	County: CROW WING	Acres: 0.10
City:	Site Code:	Classification Per M.S. 86A.05: h. state water access site	Current Public Use: YES	Future Public Use: YES
Land Code: 1000030262	Agency Land Code: R2984887	Land Name: PARKS & TRAILS	County: CROW WING	Acres: 2.90
City:	Site Code:	Classification Per M.S. 86A.05: h. state water access site	Current Public Use: YES	Future Public Use: YES
Land Code: 1000030263	Agency Land Code: R29332709	Land Name: PARKS & TRAILS	County: CROW WING	Acres: 1.20
City:	Site Code: R290437	Classification Per M.S. 86A.05: h. state water access site	Current Public Use: YES	Future Public Use: YES
Land Code: 1000030264	Agency Land Code: R29560011	Land Name: PARKS & TRAILS	County: CROW WING	Acres: 0.56
City:	Site Code: R290437	Classification Per M.S. 86A.05: h. state water access site	Current Public Use: YES	Future Public Use: YES



Land Code: 1000030265	Agency Land Code: R29556406	Land Name: FAW - WILDLIFE	County: CROW WING	Acres: 1.00
City:	Site Code:	Classification Per M.S. 86A.05: n. not administered under 86A.05	Current Public Use: YES	Future Public Use: YES
Land Code: 1000030266	Agency Land Code: R29556432	Land Name: FAW - WILDLIFE	County: CROW WING	Acres: 0.30
City:	Site Code:	Classification Per M.S. 86A.05: n. not administered under 86A.05	Current Public Use: YES	Future Public Use: YES
Land Code: 1000030267	Agency Land Code: R29556436	Land Name: FAW - WILDLIFE	County: CROW WING	Acres: 0.20
City:	Site Code:	Classification Per M.S. 86A.05: n. not administered under 86A.05	Current Public Use: YES	Future Public Use: YES
Land Code: 1000030268	Agency Land Code: R29556425	Land Name: FAW - WILDLIFE	County: CROW WING	Acres: 0.50
City:	Site Code:	Classification Per M.S. 86A.05: n. not administered under 86A.05	Current Public Use: YES	Future Public Use: YES
Land Code: 1000030269	Agency Land Code: R29556405	Land Name: FAW - WILDLIFE	County: CROW WING	Acres: 0.20
City:	Site Code:	Classification Per M.S. 86A.05: n. not administered under 86A.05	Current Public Use: YES	Future Public Use: YES
Land Code: 1000030270	Agency Land Code: R29556411	Land Name: FAW - WILDLIFE	County: CROW WING	Acres: 0.20
City:	Site Code:	Classification Per M.S. 86A.05: n. not administered under 86A.05	Current Public Use: YES	Future Public Use: YES
Land Code: 1000030271	Agency Land Code: R29556402	Land Name: FAW - WILDLIFE	County: CROW WING	Acres: 0.10
City:	Site Code:	Classification Per M.S. 86A.05: n. not administered under 86A.05	Current Public Use: YES	Future Public Use: YES
Land Code: 1000030272	Agency Land Code: R29556409	Land Name: FAW - WILDLIFE	County: CROW WING	Acres: 3.00
City:	Site Code:	Classification Per M.S. 86A.05: n. not administered under 86A.05	Current Public Use: YES	Future Public Use: YES
Land Code: 1000030273	Agency Land Code: R29556403	Land Name: FAW - WILDLIFE	County: CROW WING	Acres: 0.10
City:	Site Code:	Classification Per M.S. 86A.05: n. not administered under 86A.05	Current Public Use: YES	Future Public Use: YES
Land Code: 1000030274	Agency Land Code: R29556401	Land Name: FAW - WILDLIFE	County: CROW WING	Acres: 0.50
City:	Site Code:	Classification Per M.S. 86A.05: n. not administered under 86A.05	Current Public Use: YES	Future Public Use: YES
Land Code: 1000030275	Agency Land Code: R29556437	Land Name: FAW - WILDLIFE	County: CROW WING	Acres: 0.30
City:	Site Code:	Classification Per M.S. 86A.05: n. not administered under 86A.05	Current Public Use: YES	Future Public Use: YES
Land Code: 1000030276	Agency Land Code: R29556421	Land Name: FAW - WILDLIFE	County: CROW WING	Acres: 0.10
City:	Site Code:	Classification Per M.S. 86A.05: n. not administered under 86A.05	Current Public Use: YES	Future Public Use: YES



Land Code: 1000030277	Agency Land Code: R29556428	Land Name: FAW - WILDLIFE	County: CROW WING	Acres: 0.20
City:	Site Code:	Classification Per M.S. 86A.05: n. not administered under 86A.05	Current Public Use: YES	Future Public Use: YES
Land Code: 1000030278	Agency Land Code: R29556433	Land Name: FAW - WILDLIFE	County: CROW WING	Acres: 0.40
City:	Site Code:	Classification Per M.S. 86A.05: n. not administered under 86A.05	Current Public Use: YES	Future Public Use: YES
Land Code: 1000030279	Agency Land Code: R29556422	Land Name: FAW - WILDLIFE	County: CROW WING	Acres: 0.10
City:	Site Code:	Classification Per M.S. 86A.05: n. not administered under 86A.05	Current Public Use: YES	Future Public Use: YES
Land Code: 1000030280	Agency Land Code: R29556431	Land Name: FAW - WILDLIFE	County: CROW WING	Acres: 0.30
City:	Site Code:	Classification Per M.S. 86A.05: n. not administered under 86A.05	Current Public Use: YES	Future Public Use: YES
Land Code: 1000030281	Agency Land Code: R29556397	Land Name: FAW - WILDLIFE	County: CROW WING	Acres: 0.10
City:	Site Code:	Classification Per M.S. 86A.05: n. not administered under 86A.05	Current Public Use: YES	Future Public Use: YES
Land Code: 1000030282	Agency Land Code: R29556438	Land Name: FAW - WILDLIFE	County: CROW WING	Acres: 0.50
City:	Site Code:	Classification Per M.S. 86A.05: n. not administered under 86A.05	Current Public Use: YES	Future Public Use: YES
Land Code: 1000030283	Agency Land Code: R29556426	Land Name: FAW - WILDLIFE	County: CROW WING	Acres: 0.80
City:	Site Code:	Classification Per M.S. 86A.05: n. not administered under 86A.05	Current Public Use: YES	Future Public Use: YES
Land Code: 1000030284	Agency Land Code: R29556398	Land Name: FAW - WILDLIFE	County: CROW WING	Acres: 1.10
City:	Site Code:	Classification Per M.S. 86A.05: n. not administered under 86A.05	Current Public Use: YES	Future Public Use: YES
Land Code: 1000030285	Agency Land Code: R29556430	Land Name: FAW - WILDLIFE	County: CROW WING	Acres: 1.20
City:	Site Code:	Classification Per M.S. 86A.05: n. not administered under 86A.05	Current Public Use: YES	Future Public Use: YES
Land Code: 1000030286	Agency Land Code: R29556424	Land Name: FAW - WILDLIFE	County: CROW WING	Acres: 0.20
City:	Site Code:	Classification Per M.S. 86A.05: n. not administered under 86A.05	Current Public Use: YES	Future Public Use: YES
Land Code: 1000030287	Agency Land Code: R29556423	Land Name: FAW - WILDLIFE	County: CROW WING	Acres: 0.20
City:	Site Code:	Classification Per M.S. 86A.05: n. not administered under 86A.05	Current Public Use: YES	Future Public Use: YES
Land Code: 1000030288	Agency Land Code: R29556404	Land Name: FAW - WILDLIFE	County: CROW WING	Acres: 5.50
City:	Site Code:	Classification Per M.S. 86A.05: n. not administered under 86A.05	Current Public Use: YES	Future Public Use: YES



Land Code: 1000030289	Agency Land Code: R29556408	Land Name: FAW - WILDLIFE	County: CROW WING	Acres: 1.00
City:	Site Code:	Classification Per M.S. 86A.05: n. not administered under 86A.05	Current Public Use: YES	Future Public Use: YES
Land Code: 1000030290	Agency Land Code: R29556412	Land Name: FAW - WILDLIFE	County: CROW WING	Acres: 0.10
City:	Site Code:	Classification Per M.S. 86A.05: n. not administered under 86A.05	Current Public Use: YES	Future Public Use: YES
Land Code: 1000030291	Agency Land Code: R29556427	Land Name: FAW - WILDLIFE	County: CROW WING	Acres: 1.81
City:	Site Code:	Classification Per M.S. 86A.05: n. not administered under 86A.05	Current Public Use: YES	Future Public Use: YES
Land Code: 1000030292	Agency Land Code: R2983493	Land Name: FAW - WILDLIFE	County: CROW WING	Acres: 40.93
City:	Site Code:	Classification Per M.S. 86A.05: g. state wildlife management area	Current Public Use: YES	Future Public Use: YES
Land Code: 1000030293	Agency Land Code: R2983992	Land Name: FAW - WILDLIFE	County: CROW WING	Acres: 40.00
City:	Site Code:	Classification Per M.S. 86A.05: g. state wildlife management area	Current Public Use: YES	Future Public Use: YES
Land Code: 1000030294	Agency Land Code: R2983994	Land Name: FAW - WILDLIFE	County: CROW WING	Acres: 40.00
City:	Site Code:	Classification Per M.S. 86A.05: g. state wildlife management area	Current Public Use: YES	Future Public Use: YES
Land Code: 1000030295	Agency Land Code: R2984051	Land Name: FAW - WILDLIFE	County: CROW WING	Acres: 40.00
City:	Site Code:	Classification Per M.S. 86A.05: g. state wildlife management area	Current Public Use: YES	Future Public Use: YES
Land Code: 1000030296	Agency Land Code: R2984048	Land Name: FAW - WILDLIFE	County: CROW WING	Acres: 40.00
City:	Site Code:	Classification Per M.S. 86A.05: g. state wildlife management area	Current Public Use: YES	Future Public Use: YES
Land Code: 1000030297	Agency Land Code: R2983503	Land Name: FAW - WILDLIFE	County: CROW WING	Acres: 40.00
City:	Site Code:	Classification Per M.S. 86A.05: g. state wildlife management area	Current Public Use: YES	Future Public Use: YES
Land Code: 1000030298	Agency Land Code: R2983989	Land Name: FAW - WILDLIFE	County: CROW WING	Acres: 34.17
City:	Site Code:	Classification Per M.S. 86A.05: g. state wildlife management area	Current Public Use: YES	Future Public Use: YES
Land Code: 1000030299	Agency Land Code: R2983995	Land Name: FAW - WILDLIFE	County: CROW WING	Acres: 40.00
City:	Site Code:	Classification Per M.S. 86A.05: g. state wildlife management area	Current Public Use: YES	Future Public Use: YES
Land Code: 1000030300	Agency Land Code: R2984033	Land Name: FAW - WILDLIFE	County: CROW WING	Acres: 40.00
City:	Site Code:	Classification Per M.S. 86A.05: g. state wildlife management area	Current Public Use: YES	Future Public Use: YES



Land Code: 1000030301	Agency Land Code: R2984035	Land Name: FAW - WILDLIFE	County: CROW WING	Acres: 40.00
City:	Site Code:	Classification Per M.S. 86A.05: g. state wildlife management area	Current Public Use: YES	Future Public Use: YES
Land Code: 1000030302	Agency Land Code: R2983988	Land Name: FAW - WILDLIFE	County: CROW WING	Acres: 39.87
City:	Site Code:	Classification Per M.S. 86A.05: g. state wildlife management area	Current Public Use: YES	Future Public Use: YES
Land Code: 1000030303	Agency Land Code: R2984052	Land Name: FAW - WILDLIFE	County: CROW WING	Acres: 40.00
City:	Site Code:	Classification Per M.S. 86A.05: g. state wildlife management area	Current Public Use: YES	Future Public Use: YES
Land Code: 1000030304	Agency Land Code: R2984047	Land Name: FAW - WILDLIFE	County: CROW WING	Acres: 40.00
City:	Site Code:	Classification Per M.S. 86A.05: g. state wildlife management area	Current Public Use: YES	Future Public Use: YES
Land Code: 1000030305	Agency Land Code: R2984038	Land Name: FAW - WILDLIFE	County: CROW WING	Acres: 40.00
City:	Site Code:	Classification Per M.S. 86A.05: g. state wildlife management area	Current Public Use: YES	Future Public Use: YES
Land Code: 1000030306	Agency Land Code: R2984032	Land Name: FAW - WILDLIFE	County: CROW WING	Acres: 40.00
City:	Site Code:	Classification Per M.S. 86A.05: g. state wildlife management area	Current Public Use: YES	Future Public Use: YES
Land Code: 1000030307	Agency Land Code: R2984034	Land Name: FAW - WILDLIFE	County: CROW WING	Acres: 40.00
City:	Site Code:	Classification Per M.S. 86A.05: g. state wildlife management area	Current Public Use: YES	Future Public Use: YES
Land Code: 1000030308	Agency Land Code: R2984050	Land Name: FAW - WILDLIFE	County: CROW WING	Acres: 40.00
City:	Site Code:	Classification Per M.S. 86A.05: g. state wildlife management area	Current Public Use: YES	Future Public Use: YES
Land Code: 1000030309	Agency Land Code: R2983987	Land Name: FAW - WILDLIFE	County: CROW WING	Acres: 5.27
City:	Site Code:	Classification Per M.S. 86A.05: g. state wildlife management area	Current Public Use: YES	Future Public Use: YES
Land Code: 1000030310	Agency Land Code: R2983990	Land Name: FAW - WILDLIFE	County: CROW WING	Acres: 24.30
City:	Site Code:	Classification Per M.S. 86A.05: g. state wildlife management area	Current Public Use: YES	Future Public Use: YES
Land Code: 1000030311	Agency Land Code: R2983500	Land Name: FAW - WILDLIFE	County: CROW WING	Acres: 24.00
City:	Site Code:	Classification Per M.S. 86A.05: g. state wildlife management area	Current Public Use: YES	Future Public Use: YES
Land Code: 1000030312	Agency Land Code: R2983501	Land Name: FAW - WILDLIFE	County: CROW WING	Acres: 32.42
City:	Site Code:	Classification Per M.S. 86A.05: g. state wildlife management area	Current Public Use: YES	Future Public Use: YES



Land Code: 1000030313	Agency Land Code: R2984040	Land Name: FAW - WILDLIFE	County: CROW WING	Acres: 40.00
City:	Site Code:	Classification Per M.S. 86A.05: g. state wildlife management area	Current Public Use: YES	Future Public Use: YES
Land Code: 1000030314	Agency Land Code: R2983494	Land Name: FAW - WILDLIFE	County: CROW WING	Acres: 40.98
City:	Site Code:	Classification Per M.S. 86A.05: g. state wildlife management area	Current Public Use: YES	Future Public Use: YES
Land Code: 1000030315	Agency Land Code: R2983996	Land Name: FAW - WILDLIFE	County: CROW WING	Acres: 40.00
City:	Site Code:	Classification Per M.S. 86A.05: g. state wildlife management area	Current Public Use: YES	Future Public Use: YES
Land Code: 1000030316	Agency Land Code: R2984045	Land Name: FAW - WILDLIFE	County: CROW WING	Acres: 30.59
City:	Site Code:	Classification Per M.S. 86A.05: g. state wildlife management area	Current Public Use: YES	Future Public Use: YES
Land Code: 1000030317	Agency Land Code: R2983495	Land Name: FAW - WILDLIFE	County: CROW WING	Acres: 40.00
City:	Site Code:	Classification Per M.S. 86A.05: g. state wildlife management area	Current Public Use: YES	Future Public Use: YES
Land Code: 1000030318	Agency Land Code: R2984036	Land Name: FAW - WILDLIFE	County: CROW WING	Acres: 40.00
City:	Site Code:	Classification Per M.S. 86A.05: g. state wildlife management area	Current Public Use: YES	Future Public Use: YES
Land Code: 1000030319	Agency Land Code: R2983997	Land Name: FAW - WILDLIFE	County: CROW WING	Acres: 40.00
City:	Site Code:	Classification Per M.S. 86A.05: g. state wildlife management area	Current Public Use: YES	Future Public Use: YES
Land Code: 1000030320	Agency Land Code: R2984044	Land Name: FAW - WILDLIFE	County: CROW WING	Acres: 42.23
City:	Site Code:	Classification Per M.S. 86A.05: g. state wildlife management area	Current Public Use: YES	Future Public Use: YES
Land Code: 1000030321	Agency Land Code: R2984039	Land Name: FAW - WILDLIFE	County: CROW WING	Acres: 40.00
City:	Site Code:	Classification Per M.S. 86A.05: g. state wildlife management area	Current Public Use: YES	Future Public Use: YES
Land Code: 1000030322	Agency Land Code: R2983991	Land Name: FAW - WILDLIFE	County: CROW WING	Acres: 40.00
City:	Site Code:	Classification Per M.S. 86A.05: g. state wildlife management area	Current Public Use: YES	Future Public Use: YES
Land Code: 1000030323	Agency Land Code: R2983993	Land Name: FAW - WILDLIFE	County: CROW WING	Acres: 40.00
City:	Site Code:	Classification Per M.S. 86A.05: g. state wildlife management area	Current Public Use: YES	Future Public Use: YES
Land Code: 1000030324	Agency Land Code: R2984030	Land Name: FAW - WILDLIFE	County: CROW WING	Acres: 40.00
City:	Site Code:	Classification Per M.S. 86A.05: g. state wildlife management area	Current Public Use: YES	Future Public Use: YES



Land Code: 1000030325	Agency Land Code: R2983986	Land Name: FAW - WILDLIFE	County: CROW WING	Acres: 40.00
City:	Site Code:	Classification Per M.S. 86A.05: g. state wildlife management area	Current Public Use: YES	Future Public Use: YES
Land Code: 1000030326	Agency Land Code: R2984042	Land Name: FAW - WILDLIFE	County: CROW WING	Acres: 20.00
City:	Site Code:	Classification Per M.S. 86A.05: g. state wildlife management area	Current Public Use: YES	Future Public Use: YES
Land Code: 1000030327	Agency Land Code: R2983941	Land Name: FAW - WILDLIFE	County: CROW WING	Acres: 44.62
City:	Site Code:	Classification Per M.S. 86A.05: g. state wildlife management area	Current Public Use: YES	Future Public Use: YES
Land Code: 1000030328	Agency Land Code: R2983932	Land Name: FAW - WILDLIFE	County: CROW WING	Acres: 20.00
City:	Site Code:	Classification Per M.S. 86A.05: g. state wildlife management area	Current Public Use: YES	Future Public Use: YES
Land Code: 1000030329	Agency Land Code: R2983920	Land Name: FAW - WILDLIFE	County: CROW WING	Acres: 39.54
City:	Site Code:	Classification Per M.S. 86A.05: g. state wildlife management area	Current Public Use: YES	Future Public Use: YES
Land Code: 1000030330	Agency Land Code: R2983942	Land Name: FAW - WILDLIFE	County: CROW WING	Acres: 35.98
City:	Site Code:	Classification Per M.S. 86A.05: g. state wildlife management area	Current Public Use: YES	Future Public Use: YES
Land Code: 1000030331	Agency Land Code: R2983914	Land Name: FAW - WILDLIFE	County: CROW WING	Acres: 49.14
City:	Site Code:	Classification Per M.S. 86A.05: g. state wildlife management area	Current Public Use: YES	Future Public Use: YES
Land Code: 1000030332	Agency Land Code: R2983923	Land Name: FAW - WILDLIFE	County: CROW WING	Acres: 17.45
City:	Site Code:	Classification Per M.S. 86A.05: g. state wildlife management area	Current Public Use: YES	Future Public Use: YES
Land Code: 1000030333	Agency Land Code: R2983931	Land Name: FAW - WILDLIFE	County: CROW WING	Acres: 27.55
City:	Site Code:	Classification Per M.S. 86A.05: g. state wildlife management area	Current Public Use: YES	Future Public Use: YES
Land Code: 1000030334	Agency Land Code: R2983943	Land Name: FAW - WILDLIFE	County: CROW WING	Acres: 20.73
City:	Site Code:	Classification Per M.S. 86A.05: g. state wildlife management area	Current Public Use: YES	Future Public Use: YES
Land Code: 1000030335	Agency Land Code: R2983945	Land Name: FAW - WILDLIFE	County: CROW WING	Acres: 17.80
City:	Site Code:	Classification Per M.S. 86A.05: g. state wildlife management area	Current Public Use: YES	Future Public Use: YES
Land Code: 1000030336	Agency Land Code: R2983937	Land Name: FAW - WILDLIFE	County: CROW WING	Acres: 40.00
City:	Site Code:	Classification Per M.S. 86A.05: g. state wildlife management area	Current Public Use: YES	Future Public Use: YES



Land Code: 1000030337	Agency Land Code: R2983919	Land Name: FAW - WILDLIFE	County: CROW WING	Acres: 20.00
City:	Site Code:	Classification Per M.S. 86A.05: g. state wildlife management area	Current Public Use: YES	Future Public Use: YES
Land Code: 1000030338	Agency Land Code: R2983921	Land Name: FAW - WILDLIFE	County: CROW WING	Acres: 40.00
City:	Site Code:	Classification Per M.S. 86A.05: g. state wildlife management area	Current Public Use: YES	Future Public Use: YES
Land Code: 1000030339	Agency Land Code: R2983936	Land Name: FAW - WILDLIFE	County: CROW WING	Acres: 40.00
City:	Site Code:	Classification Per M.S. 86A.05: g. state wildlife management area	Current Public Use: YES	Future Public Use: YES
Land Code: 1000030340	Agency Land Code: R2983938	Land Name: FAW - WILDLIFE	County: CROW WING	Acres: 40.00
City:	Site Code:	Classification Per M.S. 86A.05: g. state wildlife management area	Current Public Use: YES	Future Public Use: YES
Land Code: 1000030341	Agency Land Code: R2983947	Land Name: FAW - WILDLIFE	County: CROW WING	Acres: 22.00
City:	Site Code:	Classification Per M.S. 86A.05: g. state wildlife management area	Current Public Use: YES	Future Public Use: YES
Land Code: 1000030342	Agency Land Code: R2983948	Land Name: FAW - WILDLIFE	County: CROW WING	Acres: 7.90
City:	Site Code:	Classification Per M.S. 86A.05: g. state wildlife management area	Current Public Use: YES	Future Public Use: YES
Land Code: 1000030343	Agency Land Code: R2983915	Land Name: FAW - WILDLIFE	County: CROW WING	Acres: 40.00
City:	Site Code:	Classification Per M.S. 86A.05: g. state wildlife management area	Current Public Use: YES	Future Public Use: YES
Land Code: 1000030344	Agency Land Code: R2983946	Land Name: FAW - WILDLIFE	County: CROW WING	Acres: 22.00
City:	Site Code:	Classification Per M.S. 86A.05: g. state wildlife management area	Current Public Use: YES	Future Public Use: YES
Land Code: 1000030345	Agency Land Code: R2983916	Land Name: FAW - WILDLIFE	County: CROW WING	Acres: 23.86
City:	Site Code:	Classification Per M.S. 86A.05: g. state wildlife management area	Current Public Use: YES	Future Public Use: YES
Land Code: 1000030346	Agency Land Code: R2983934	Land Name: FAW - WILDLIFE	County: CROW WING	Acres: 39.16
City:	Site Code:	Classification Per M.S. 86A.05: g. state wildlife management area	Current Public Use: YES	Future Public Use: YES
Land Code: 1000030347	Agency Land Code: R2983944	Land Name: FAW - WILDLIFE	County: CROW WING	Acres: 3.50
City:	Site Code:	Classification Per M.S. 86A.05: g. state wildlife management area	Current Public Use: YES	Future Public Use: YES
Land Code: 1000030348	Agency Land Code: R2983940	Land Name: FAW - WILDLIFE	County: CROW WING	Acres: 40.00
City:	Site Code:	Classification Per M.S. 86A.05: g. state wildlife management area	Current Public Use: YES	Future Public Use: YES



Land Code: 1000030349	Agency Land Code: R2983935	Land Name: FAW - WILDLIFE	County: CROW WING	Acres: 40.00
City:	Site Code:	Classification Per M.S. 86A.05: g. state wildlife management area	Current Public Use: YES	Future Public Use: YES
Land Code: 1000030350	Agency Land Code: R29338278	Land Name: FAW - WILDLIFE	County: CROW WING	Acres: 40.00
City:	Site Code:	Classification Per M.S. 86A.05: g. state wildlife management area	Current Public Use: YES	Future Public Use: YES
Land Code: 1000030351	Agency Land Code: R29338280	Land Name: FAW - WILDLIFE	County: CROW WING	Acres: 40.00
City:	Site Code:	Classification Per M.S. 86A.05: g. state wildlife management area	Current Public Use: YES	Future Public Use: YES
Land Code: 1000030352	Agency Land Code: R29338281	Land Name: FAW - WILDLIFE	County: CROW WING	Acres: 40.00
City:	Site Code:	Classification Per M.S. 86A.05: g. state wildlife management area	Current Public Use: YES	Future Public Use: YES
Land Code: 1000030353	Agency Land Code: R29338282	Land Name: FAW - WILDLIFE	County: CROW WING	Acres: 40.00
City:	Site Code:	Classification Per M.S. 86A.05: g. state wildlife management area	Current Public Use: YES	Future Public Use: YES
Land Code: 1000030354	Agency Land Code: R29338279	Land Name: FAW - WILDLIFE	County: CROW WING	Acres: 40.00
City:	Site Code:	Classification Per M.S. 86A.05: g. state wildlife management area	Current Public Use: YES	Future Public Use: YES
Land Code: 1000030355	Agency Land Code: R29343729	Land Name: FAW - WILDLIFE	County: CROW WING	Acres: 40.00
City:	Site Code:	Classification Per M.S. 86A.05: g. state wildlife management area	Current Public Use: YES	Future Public Use: YES
Land Code: 1000030356	Agency Land Code: R29338283	Land Name: FAW - WILDLIFE	County: CROW WING	Acres: 40.00
City:	Site Code:	Classification Per M.S. 86A.05: g. state wildlife management area	Current Public Use: YES	Future Public Use: YES
Land Code: 1000030357	Agency Land Code: R29343728	Land Name: FAW - WILDLIFE	County: CROW WING	Acres: 40.00
City:	Site Code:	Classification Per M.S. 86A.05: g. state wildlife management area	Current Public Use: YES	Future Public Use: YES
Land Code: 1000030358	Agency Land Code: R29332578	Land Name: FAW - WILDLIFE	County: CROW WING	Acres: 40.00
City:	Site Code:	Classification Per M.S. 86A.05: g. state wildlife management area	Current Public Use: YES	Future Public Use: YES
Land Code: 1000030359	Agency Land Code: R2985729	Land Name: FAW - WILDLIFE	County: CROW WING	Acres: 48.80
City:	Site Code:	Classification Per M.S. 86A.05: g. state wildlife management area	Current Public Use: YES	Future Public Use: YES
Land Code: 1000030360	Agency Land Code: R29581460	Land Name: FAW - WILDLIFE	County: CROW WING	Acres: 4.80
City:	Site Code: R290385	Classification Per M.S. 86A.05: g. state wildlife management area	Current Public Use: YES	Future Public Use: YES



Land Code: 1000030361	Agency Land Code: R29575618	Land Name: FAW - WILDLIFE	County: CROW WING	Acres: 40.00
City:	Site Code: R290385	Classification Per M.S. 86A.05: g. state wildlife management area	Current Public Use: YES	Future Public Use: YES
Land Code: 1000030362	Agency Land Code: R29575620	Land Name: FAW - WILDLIFE	County: CROW WING	Acres: 40.00
City:	Site Code: R290385	Classification Per M.S. 86A.05: g. state wildlife management area	Current Public Use: YES	Future Public Use: YES
Land Code: 1000030363	Agency Land Code: R29576047	Land Name: FAW - WILDLIFE	County: CROW WING	Acres: 23.50
City:	Site Code: R290385	Classification Per M.S. 86A.05: g. state wildlife management area	Current Public Use: YES	Future Public Use: YES
Land Code: 1000030364	Agency Land Code: R29576048	Land Name: FAW - WILDLIFE	County: CROW WING	Acres: 23.00
City:	Site Code: R290385	Classification Per M.S. 86A.05: g. state wildlife management area	Current Public Use: YES	Future Public Use: YES
Land Code: 1000030365	Agency Land Code: R29593008	Land Name: FAW - WILDLIFE	County: CROW WING	Acres: 15.67
City:	Site Code: R290385	Classification Per M.S. 86A.05: g. state wildlife management area	Current Public Use: YES	Future Public Use: YES
Land Code: 1000030366	Agency Land Code: R29593009	Land Name: FAW - WILDLIFE	County: CROW WING	Acres: 12.25
City:	Site Code: R290385	Classification Per M.S. 86A.05: g. state wildlife management area	Current Public Use: YES	Future Public Use: YES
Land Code: 1000030367	Agency Land Code: R29581461	Land Name: FAW - WILDLIFE	County: CROW WING	Acres: 4.70
City:	Site Code: R290385	Classification Per M.S. 86A.05: g. state wildlife management area	Current Public Use: YES	Future Public Use: YES
Land Code: 1000030368	Agency Land Code: R29575622	Land Name: FAW - WILDLIFE	County: CROW WING	Acres: 11.00
City:	Site Code: R290385	Classification Per M.S. 86A.05: g. state wildlife management area	Current Public Use: YES	Future Public Use: YES
Land Code: 1000030369	Agency Land Code: R29593006	Land Name: FAW - WILDLIFE	County: CROW WING	Acres: 21.87
City:	Site Code: R290385	Classification Per M.S. 86A.05: g. state wildlife management area	Current Public Use: YES	Future Public Use: YES
Land Code: 1000030370	Agency Land Code: R29593010	Land Name: FAW - WILDLIFE	County: CROW WING	Acres: 2.98
City:	Site Code: R290385	Classification Per M.S. 86A.05: g. state wildlife management area	Current Public Use: YES	Future Public Use: YES
Land Code: 1000030371	Agency Land Code: R29575617	Land Name: FAW - WILDLIFE	County: CROW WING	Acres: 19.00
City:	Site Code: R290385	Classification Per M.S. 86A.05: g. state wildlife management area	Current Public Use: YES	Future Public Use: YES
Land Code: 1000030372	Agency Land Code: R29593011	Land Name: FAW - WILDLIFE	County: CROW WING	Acres: 3.26
City:	Site Code: R290385	Classification Per M.S. 86A.05: g. state wildlife management area	Current Public Use: YES	Future Public Use: YES



Land Code: 1000030373	Agency Land Code: R29593005	Land Name: FAW - WILDLIFE	County: CROW WING	Acres: 40.64
City:	Site Code: R290385	Classification Per M.S. 86A.05: g. state wildlife management area	Current Public Use: YES	Future Public Use: YES
Land Code: 1000030374	Agency Land Code: R29593007	Land Name: FAW - WILDLIFE	County: CROW WING	Acres: 40.19
City:	Site Code: R290385	Classification Per M.S. 86A.05: g. state wildlife management area	Current Public Use: YES	Future Public Use: YES
Land Code: 1000030375	Agency Land Code: R29575621	Land Name: FAW - WILDLIFE	County: CROW WING	Acres: 20.00
City:	Site Code: R290385	Classification Per M.S. 86A.05: g. state wildlife management area	Current Public Use: YES	Future Public Use: YES
Land Code: 1000030376	Agency Land Code: R29575619	Land Name: FAW - WILDLIFE	County: CROW WING	Acres: 16.00
City:	Site Code: R290385	Classification Per M.S. 86A.05: g. state wildlife management area	Current Public Use: YES	Future Public Use: YES
Land Code: 1000030377	Agency Land Code: R2987837	Land Name: FAW - WILDLIFE	County: CROW WING	Acres: 40.00
City:	Site Code:	Classification Per M.S. 86A.05: g. state wildlife management area	Current Public Use: YES	Future Public Use: YES
Land Code: 1000030378	Agency Land Code: R2987839	Land Name: FAW - WILDLIFE	County: CROW WING	Acres: 19.00
City:	Site Code:	Classification Per M.S. 86A.05: g. state wildlife management area	Current Public Use: YES	Future Public Use: YES
Land Code: 1000030379	Agency Land Code: R2987838	Land Name: FAW - WILDLIFE	County: CROW WING	Acres: 16.00
City:	Site Code:	Classification Per M.S. 86A.05: g. state wildlife management area	Current Public Use: YES	Future Public Use: YES
Land Code: 1000030380	Agency Land Code: R2987835	Land Name: FAW - WILDLIFE	County: CROW WING	Acres: 36.13
City:	Site Code:	Classification Per M.S. 86A.05: g. state wildlife management area	Current Public Use: YES	Future Public Use: YES
Land Code: 1000030381	Agency Land Code: R2987836	Land Name: FAW - WILDLIFE	County: CROW WING	Acres: 40.00
City:	Site Code:	Classification Per M.S. 86A.05: g. state wildlife management area	Current Public Use: YES	Future Public Use: YES
Land Code: 1000030382	Agency Land Code: R2987149	Land Name: FAW - WILDLIFE	County: CROW WING	Acres: 40.70
City:	Site Code:	Classification Per M.S. 86A.05: g. state wildlife management area	Current Public Use: YES	Future Public Use: YES
Land Code: 1000030383	Agency Land Code: R2987834	Land Name: FAW - WILDLIFE	County: CROW WING	Acres: 36.18
City:	Site Code:	Classification Per M.S. 86A.05: g. state wildlife management area	Current Public Use: YES	Future Public Use: YES
Land Code: 1000030384	Agency Land Code: R29410344	Land Name: FAW - WILDLIFE	County: CROW WING	Acres: 40.00
City:	Site Code: R290557	Classification Per M.S. 86A.05: g. state wildlife management area	Current Public Use: YES	Future Public Use: YES



Land Code: 1000030385	Agency Land Code: R29410345	Land Name: FAW - WILDLIFE	County: CROW WING	Acres: 40.00
City:	Site Code: R290557	Classification Per M.S. 86A.05: g. state wildlife management area	Current Public Use: YES	Future Public Use: YES
Land Code: 1000030386	Agency Land Code: R2987421	Land Name: FAW - WILDLIFE	County: CROW WING	Acres: 40.00
City:	Site Code: R290557	Classification Per M.S. 86A.05: g. state wildlife management area	Current Public Use: YES	Future Public Use: YES
Land Code: 1000030387	Agency Land Code: R2987422	Land Name: FAW - WILDLIFE	County: CROW WING	Acres: 17.60
City:	Site Code: R290557	Classification Per M.S. 86A.05: g. state wildlife management area	Current Public Use: YES	Future Public Use: YES
Land Code: 1000030388	Agency Land Code: R2987420	Land Name: FAW - WILDLIFE	County: CROW WING	Acres: 20.00
City:	Site Code: R290557	Classification Per M.S. 86A.05: g. state wildlife management area	Current Public Use: YES	Future Public Use: YES
Land Code: 1000030389	Agency Land Code: R29332706	Land Name: FAW - WILDLIFE	County: CROW WING	Acres: 40.00
City:	Site Code:	Classification Per M.S. 86A.05: g. state wildlife management area	Current Public Use: YES	Future Public Use: YES
Land Code: 1000030390	Agency Land Code: R29332708	Land Name: FAW - WILDLIFE	County: CROW WING	Acres: 40.00
City:	Site Code:	Classification Per M.S. 86A.05: g. state wildlife management area	Current Public Use: YES	Future Public Use: YES
Land Code: 1000030391	Agency Land Code: R2984172	Land Name: FAW - WILDLIFE	County: CROW WING	Acres: 50.44
City:	Site Code:	Classification Per M.S. 86A.05: g. state wildlife management area	Current Public Use: YES	Future Public Use: YES
Land Code: 1000030392	Agency Land Code: R29332707	Land Name: FAW - WILDLIFE	County: CROW WING	Acres: 36.32
City:	Site Code:	Classification Per M.S. 86A.05: g. state wildlife management area	Current Public Use: YES	Future Public Use: YES
Land Code: 1000030393	Agency Land Code: R2984177	Land Name: FAW - WILDLIFE	County: CROW WING	Acres: 40.00
City:	Site Code:	Classification Per M.S. 86A.05: g. state wildlife management area	Current Public Use: YES	Future Public Use: YES
Land Code: 1000030394	Agency Land Code: R2984174	Land Name: FAW - WILDLIFE	County: CROW WING	Acres: 34.73
City:	Site Code:	Classification Per M.S. 86A.05: g. state wildlife management area	Current Public Use: YES	Future Public Use: YES
Land Code: 1000030395	Agency Land Code: R2984706	Land Name: FAW - WILDLIFE	County: CROW WING	Acres: 37.37
City:	Site Code:	Classification Per M.S. 86A.05: g. state wildlife management area	Current Public Use: YES	Future Public Use: YES
Land Code: 1000030396	Agency Land Code: R2984707	Land Name: FAW - WILDLIFE	County: CROW WING	Acres: 27.50
City:	Site Code:	Classification Per M.S. 86A.05: g. state wildlife management area	Current Public Use: YES	Future Public Use: YES



Land Code: 1000030397	Agency Land Code: R2984709	Land Name: FAW - WILDLIFE	County: CROW WING	Acres: 32.87
City:	Site Code:	Classification Per M.S. 86A.05: g. state wildlife management area	Current Public Use: YES	Future Public Use: YES
Land Code: 1000030398	Agency Land Code: R2984708	Land Name: FAW - WILDLIFE	County: CROW WING	Acres: 23.44
City:	Site Code:	Classification Per M.S. 86A.05: g. state wildlife management area	Current Public Use: YES	Future Public Use: YES
Land Code: 1000030399	Agency Land Code: R2984703	Land Name: FAW - WILDLIFE	County: CROW WING	Acres: 2.32
City:	Site Code:	Classification Per M.S. 86A.05: g. state wildlife management area	Current Public Use: YES	Future Public Use: YES
Land Code: 1000030400	Agency Land Code: R2987786	Land Name: FAW - WILDLIFE	County: CROW WING	Acres: 40.00
City:	Site Code:	Classification Per M.S. 86A.05: g. state wildlife management area	Current Public Use: YES	Future Public Use: YES
Land Code: 1000030401	Agency Land Code: R2988220	Land Name: FAW - WILDLIFE	County: CROW WING	Acres: 25.90
City:	Site Code:	Classification Per M.S. 86A.05: g. state wildlife management area	Current Public Use: YES	Future Public Use: YES
Land Code: 1000030402	Agency Land Code: R2988217	Land Name: FAW - WILDLIFE	County: CROW WING	Acres: 40.00
City:	Site Code:	Classification Per M.S. 86A.05: g. state wildlife management area	Current Public Use: YES	Future Public Use: YES
Land Code: 1000030403	Agency Land Code: R2988218	Land Name: FAW - WILDLIFE	County: CROW WING	Acres: 16.00
City:	Site Code:	Classification Per M.S. 86A.05: g. state wildlife management area	Current Public Use: YES	Future Public Use: YES
Land Code: 1000030404	Agency Land Code: R2988219	Land Name: FAW - WILDLIFE	County: CROW WING	Acres: 18.00
City:	Site Code:	Classification Per M.S. 86A.05: g. state wildlife management area	Current Public Use: YES	Future Public Use: YES
Land Code: 1000030405	Agency Land Code: R29592588	Land Name: FAW - WILDLIFE	County: CROW WING	Acres: 40.43
City:	Site Code:	Classification Per M.S. 86A.05: g. state wildlife management area	Current Public Use: YES	Future Public Use: YES
Land Code: 1000030406	Agency Land Code: R29592589	Land Name: FAW - WILDLIFE	County: CROW WING	Acres: 39.87
City:	Site Code:	Classification Per M.S. 86A.05: g. state wildlife management area	Current Public Use: YES	Future Public Use: YES
Land Code: 1000030407	Agency Land Code: R29592590	Land Name: FAW - WILDLIFE	County: CROW WING	Acres: 40.20
City:	Site Code:	Classification Per M.S. 86A.05: g. state wildlife management area	Current Public Use: YES	Future Public Use: YES
Land Code: 1000030408	Agency Land Code: R2988178	Land Name: FAW - WILDLIFE	County: CROW WING	Acres: 24.00
City:	Site Code:	Classification Per M.S. 86A.05: g. state wildlife management area	Current Public Use: YES	Future Public Use: YES



Land Code: 1000030409	Agency Land Code: R2988216	Land Name: FAW - WILDLIFE	County: CROW WING	Acres: 6.90
City:	Site Code:	Classification Per M.S. 86A.05: g. state wildlife management area	Current Public Use: YES	Future Public Use: YES
Land Code: 1000030410	Agency Land Code: R2985403	Land Name: FAW - WILDLIFE	County: CROW WING	Acres: 37.50
City:	Site Code:	Classification Per M.S. 86A.05: g. state wildlife management area	Current Public Use: YES	Future Public Use: YES
Land Code: 1000030411	Agency Land Code: R2985398	Land Name: FAW - WILDLIFE	County: CROW WING	Acres: 14.70
City:	Site Code:	Classification Per M.S. 86A.05: g. state wildlife management area	Current Public Use: YES	Future Public Use: YES
Land Code: 1000030412	Agency Land Code: R2985404	Land Name: FAW - WILDLIFE	County: CROW WING	Acres: 17.45
City:	Site Code:	Classification Per M.S. 86A.05: g. state wildlife management area	Current Public Use: YES	Future Public Use: YES
Land Code: 1000030413	Agency Land Code: R29329664	Land Name: FAW - WILDLIFE	County: CROW WING	Acres: 40.00
City:	Site Code: R290362	Classification Per M.S. 86A.05: g. state wildlife management area	Current Public Use: YES	Future Public Use: YES
Land Code: 1000030414	Agency Land Code: R29343949	Land Name: FAW - WILDLIFE	County: CROW WING	Acres: 20.00
City:	Site Code: R290362	Classification Per M.S. 86A.05: g. state wildlife management area	Current Public Use: YES	Future Public Use: YES
Land Code: 1000030415	Agency Land Code: R29330866	Land Name: FAW - WILDLIFE	County: CROW WING	Acres: 40.64
City:	Site Code: R290362	Classification Per M.S. 86A.05: g. state wildlife management area	Current Public Use: YES	Future Public Use: YES
Land Code: 1000030416	Agency Land Code: R29330863	Land Name: FAW - WILDLIFE	County: CROW WING	Acres: 40.00
City:	Site Code: R290362	Classification Per M.S. 86A.05: g. state wildlife management area	Current Public Use: YES	Future Public Use: YES
Land Code: 1000030417	Agency Land Code: R29330871	Land Name: FAW - WILDLIFE	County: CROW WING	Acres: 40.00
City:	Site Code: R290362	Classification Per M.S. 86A.05: g. state wildlife management area	Current Public Use: YES	Future Public Use: YES
Land Code: 1000030418	Agency Land Code: R29330867	Land Name: FAW - WILDLIFE	County: CROW WING	Acres: 26.00
City:	Site Code: R290362	Classification Per M.S. 86A.05: g. state wildlife management area	Current Public Use: YES	Future Public Use: YES
Land Code: 1000030419	Agency Land Code: R29330869	Land Name: FAW - WILDLIFE	County: CROW WING	Acres: 40.00
City:	Site Code: R290362	Classification Per M.S. 86A.05: g. state wildlife management area	Current Public Use: YES	Future Public Use: YES
Land Code: 1000030420	Agency Land Code: R29330868	Land Name: FAW - WILDLIFE	County: CROW WING	Acres: 40.00
City:	Site Code: R290362	Classification Per M.S. 86A.05: g. state wildlife management area	Current Public Use: YES	Future Public Use: YES



Land Code: 1000030421	Agency Land Code: R29329663	Land Name: FAW - WILDLIFE	County: CROW WING	Acres: 40.00
City:	Site Code: R290362	Classification Per M.S. 86A.05: g. state wildlife management area	Current Public Use: YES	Future Public Use: YES
Land Code: 1000030422	Agency Land Code: R29343976	Land Name: FAW - WILDLIFE	County: CROW WING	Acres: 40.00
City:	Site Code: R290362	Classification Per M.S. 86A.05: g. state wildlife management area	Current Public Use: YES	Future Public Use: YES
Land Code: 1000030423	Agency Land Code: R29330865	Land Name: FAW - WILDLIFE	County: CROW WING	Acres: 40.00
City:	Site Code: R290362	Classification Per M.S. 86A.05: g. state wildlife management area	Current Public Use: YES	Future Public Use: YES
Land Code: 1000030424	Agency Land Code: R29330862	Land Name: FAW - WILDLIFE	County: CROW WING	Acres: 24.45
City:	Site Code: R290362	Classification Per M.S. 86A.05: g. state wildlife management area	Current Public Use: YES	Future Public Use: YES
Land Code: 1000030425	Agency Land Code: R29330870	Land Name: FAW - WILDLIFE	County: CROW WING	Acres: 40.00
City:	Site Code: R290362	Classification Per M.S. 86A.05: g. state wildlife management area	Current Public Use: YES	Future Public Use: YES
Land Code: 1000030426	Agency Land Code: R29330861	Land Name: FAW - WILDLIFE	County: CROW WING	Acres: 20.00
City:	Site Code: R290362	Classification Per M.S. 86A.05: g. state wildlife management area	Current Public Use: YES	Future Public Use: YES
Land Code: 1000030427	Agency Land Code: R29337137	Land Name: FAW - WILDLIFE	County: CROW WING	Acres: 1.21
City:	Site Code:	Classification Per M.S. 86A.05: g. state wildlife management area	Current Public Use: YES	Future Public Use: YES
Land Code: 1000030428	Agency Land Code: R2983661	Land Name: FAW - WILDLIFE	County: CROW WING	Acres: 38.51
City:	Site Code:	Classification Per M.S. 86A.05: g. state wildlife management area	Current Public Use: YES	Future Public Use: YES
Land Code: 1000030429	Agency Land Code: R29332992	Land Name: FAW - WILDLIFE	County: CROW WING	Acres: 2.21
City:	Site Code:	Classification Per M.S. 86A.05: g. state wildlife management area	Current Public Use: YES	Future Public Use: YES
Land Code: 1000030430	Agency Land Code: R29332995	Land Name: FAW - WILDLIFE	County: CROW WING	Acres: 29.39
City:	Site Code:	Classification Per M.S. 86A.05: g. state wildlife management area	Current Public Use: YES	Future Public Use: YES
Land Code: 1000030431	Agency Land Code: R29332993	Land Name: FAW - WILDLIFE	County: CROW WING	Acres: 38.10
City:	Site Code:	Classification Per M.S. 86A.05: g. state wildlife management area	Current Public Use: YES	Future Public Use: YES
Land Code: 1000030432	Agency Land Code: R29332994	Land Name: FAW - WILDLIFE	County: CROW WING	Acres: 40.00
City:	Site Code:	Classification Per M.S. 86A.05: g. state wildlife management area	Current Public Use: YES	Future Public Use: YES



Land Code: 1000030434	Agency Land Code: R2989256	Land Name: EWR - ECO	County: DAKOTA	Acres: 0.55
City:	Site Code:	Classification Per M.S. 86A.05: d. state scientific and natural area	Current Public Use: YES	Future Public Use: YES
Land Code: 1000030437	Agency Land Code: R2989258	Land Name: EWR - ECO	County: DAKOTA	Acres: 2.32
City:	Site Code:	Classification Per M.S. 86A.05: d. state scientific and natural area	Current Public Use: YES	Future Public Use: YES
Land Code: 1000030438	Agency Land Code: R29580460	Land Name: EWR - ECO	County: DAKOTA	Acres: 39.51
City:	Site Code:	Classification Per M.S. 86A.05: d. state scientific and natural area	Current Public Use: YES	Future Public Use: YES
Land Code: 1000030439	Agency Land Code: R29580461	Land Name: EWR - ECO	County: DAKOTA	Acres: 36.53
City:	Site Code:	Classification Per M.S. 86A.05: d. state scientific and natural area	Current Public Use: YES	Future Public Use: YES
Land Code: 1000030440	Agency Land Code: R2988552	Land Name: EWR - ECO	County: DAKOTA	Acres: 30.00
City:	Site Code:	Classification Per M.S. 86A.05: d. state scientific and natural area	Current Public Use: YES	Future Public Use: YES
Land Code: 1000030441	Agency Land Code: R2988553	Land Name: EWR - ECO	County: DAKOTA	Acres: 6.40
City:	Site Code:	Classification Per M.S. 86A.05: d. state scientific and natural area	Current Public Use: YES	Future Public Use: YES
Land Code: 1000030442	Agency Land Code: R29569590	Land Name: EWR - ECO	County: DAKOTA	Acres: 36.66
City:	Site Code:	Classification Per M.S. 86A.05: d. state scientific and natural area	Current Public Use: YES	Future Public Use: YES
Land Code: 1000030443	Agency Land Code: R29575005	Land Name: EWR - ECO	County: DAKOTA	Acres: 6.75
City:	Site Code:	Classification Per M.S. 86A.05: d. state scientific and natural area	Current Public Use: YES	Future Public Use: YES
Land Code: 1000030444	Agency Land Code: R2988514	Land Name: EWR - ECO	County: DAKOTA	Acres: 40.27
City:	Site Code:	Classification Per M.S. 86A.05: d. state scientific and natural area	Current Public Use: YES	Future Public Use: YES
Land Code: 1000030445	Agency Land Code: R29591185	Land Name: EWR - ECO	County: DAKOTA	Acres: 25.64
City:	Site Code:	Classification Per M.S. 86A.05: d. state scientific and natural area	Current Public Use: YES	Future Public Use: YES
Land Code: 1000030446	Agency Land Code: R29584471	Land Name: EWR - ECO	County: DAKOTA	Acres: 39.93
City:	Site Code:	Classification Per M.S. 86A.05: d. state scientific and natural area	Current Public Use: YES	Future Public Use: YES
Land Code: 1000030447	Agency Land Code: R29584470	Land Name: EWR - ECO	County: DAKOTA	Acres: 40.22
City:	Site Code:	Classification Per M.S. 86A.05: d. state scientific and natural area	Current Public Use: YES	Future Public Use: YES



Land Code: 1000030448	Agency Land Code: R2988517	Land Name: EWR - ECO	County: DAKOTA	Acres: 37.80
City:	Site Code:	Classification Per M.S. 86A.05: d. state scientific and natural area	Current Public Use: YES	Future Public Use: YES
Land Code: 1000030449	Agency Land Code: R29569589	Land Name: EWR - ECO	County: DAKOTA	Acres: 40.00
City:	Site Code:	Classification Per M.S. 86A.05: d. state scientific and natural area	Current Public Use: YES	Future Public Use: YES
Land Code: 1000030450	Agency Land Code: R29552637	Land Name: EWR - ECO	County: DAKOTA	Acres: 19.96
City:	Site Code:	Classification Per M.S. 86A.05: d. state scientific and natural area	Current Public Use: YES	Future Public Use: YES
Land Code: 1000030451	Agency Land Code: R29559177	Land Name: EWR - ECO	County: DAKOTA	Acres: 17.00
City:	Site Code:	Classification Per M.S. 86A.05: d. state scientific and natural area	Current Public Use: YES	Future Public Use: YES
Land Code: 1000030452	Agency Land Code: R29559633	Land Name: EWR - ECO	County: DAKOTA	Acres: 3.02
City:	Site Code:	Classification Per M.S. 86A.05: d. state scientific and natural area	Current Public Use: YES	Future Public Use: YES
Land Code: 1000030453	Agency Land Code: R29584526	Land Name: EWR - ECO	County: DAKOTA	Acres: 33.00
City:	Site Code:	Classification Per M.S. 86A.05: d. state scientific and natural area	Current Public Use: YES	Future Public Use: YES
Land Code: 1000030454	Agency Land Code: R29552642	Land Name: EWR - ECO	County: DAKOTA	Acres: 40.45
City:	Site Code:	Classification Per M.S. 86A.05: d. state scientific and natural area	Current Public Use: YES	Future Public Use: YES
Land Code: 1000030455	Agency Land Code: R29552639	Land Name: EWR - ECO	County: DAKOTA	Acres: 39.90
City:	Site Code:	Classification Per M.S. 86A.05: d. state scientific and natural area	Current Public Use: YES	Future Public Use: YES
Land Code: 1000030456	Agency Land Code: R29552640	Land Name: EWR - ECO	County: DAKOTA	Acres: 21.80
City:	Site Code:	Classification Per M.S. 86A.05: d. state scientific and natural area	Current Public Use: YES	Future Public Use: YES
Land Code: 1000030457	Agency Land Code: R29552641	Land Name: EWR - ECO	County: DAKOTA	Acres: 24.50
City:	Site Code:	Classification Per M.S. 86A.05: d. state scientific and natural area	Current Public Use: YES	Future Public Use: YES
Land Code: 1000030458	Agency Land Code: R29552643	Land Name: EWR - ECO	County: DAKOTA	Acres: 15.66
City:	Site Code:	Classification Per M.S. 86A.05: d. state scientific and natural area	Current Public Use: YES	Future Public Use: YES
Land Code: 1000030459	Agency Land Code: R29560453	Land Name: EWR - ECO	County: DAKOTA	Acres: 38.88
City:	Site Code:	Classification Per M.S. 86A.05: d. state scientific and natural area	Current Public Use: YES	Future Public Use: YES



Land Code: 1000030460	Agency Land Code: R29572368	Land Name: EWR - ECO	County: DAKOTA	Acres: 29.20
City:	Site Code:	Classification Per M.S. 86A.05: d. state scientific and natural area	Current Public Use: YES	Future Public Use: YES
Land Code: 1000030461	Agency Land Code: R29579893	Land Name: EWR - ECO	County: DAKOTA	Acres: 3.00
City:	Site Code:	Classification Per M.S. 86A.05: d. state scientific and natural area	Current Public Use: YES	Future Public Use: YES
Land Code: 1000030462	Agency Land Code: R29552638	Land Name: EWR - ECO	County: DAKOTA	Acres: 4.54
City:	Site Code:	Classification Per M.S. 86A.05: d. state scientific and natural area	Current Public Use: YES	Future Public Use: YES
Land Code: 1000030463	Agency Land Code: R29585687	Land Name: EWR - ECO	County: DAKOTA	Acres: 33.00
City:	Site Code:	Classification Per M.S. 86A.05: d. state scientific and natural area	Current Public Use: YES	Future Public Use: YES
Land Code: 1000030464	Agency Land Code: R29554651	Land Name: FAW - FISHERIES	County: DAKOTA	Acres: 2.40
City:	Site Code:	Classification Per M.S. 86A.05: m. aquatic management areas	Current Public Use: YES	Future Public Use: YES
Land Code: 1000030465	Agency Land Code: R29575868	Land Name: FAW - FISHERIES	County: DAKOTA	Acres: 9.02
City:	Site Code:	Classification Per M.S. 86A.05: m. aquatic management areas	Current Public Use: YES	Future Public Use: YES
Land Code: 1000030466	Agency Land Code: R29575869	Land Name: FAW - FISHERIES	County: DAKOTA	Acres: 33.13
City:	Site Code:	Classification Per M.S. 86A.05: m. aquatic management areas	Current Public Use: YES	Future Public Use: YES
Land Code: 1000030467	Agency Land Code: R29575870	Land Name: FAW - FISHERIES	County: DAKOTA	Acres: 39.46
City:	Site Code:	Classification Per M.S. 86A.05: m. aquatic management areas	Current Public Use: YES	Future Public Use: YES
Land Code: 1000030468	Agency Land Code: R29575873	Land Name: FAW - FISHERIES	County: DAKOTA	Acres: 11.60
City:	Site Code:	Classification Per M.S. 86A.05: m. aquatic management areas	Current Public Use: YES	Future Public Use: YES
Land Code: 1000030469	Agency Land Code: R29575871	Land Name: FAW - FISHERIES	County: DAKOTA	Acres: 27.40
City:	Site Code:	Classification Per M.S. 86A.05: m. aquatic management areas	Current Public Use: YES	Future Public Use: YES
Land Code: 1000030470	Agency Land Code: R29575872	Land Name: FAW - FISHERIES	County: DAKOTA	Acres: 61.94
City:	Site Code:	Classification Per M.S. 86A.05: m. aquatic management areas	Current Public Use: YES	Future Public Use: YES
Land Code: 1000030471	Agency Land Code: R2989001	Land Name: FAW - FISHERIES	County: DAKOTA	Acres: 11.21
City:	Site Code:	Classification Per M.S. 86A.05: m. aquatic management areas	Current Public Use: YES	Future Public Use: YES



Land Code: 1000030472	Agency Land Code: R2988988	Land Name: FAW - FISHERIES	County: DAKOTA	Acres: 4.40
City:	Site Code:	Classification Per M.S. 86A.05: m. aquatic management areas	Current Public Use: YES	Future Public Use: YES
Land Code: 1000030473	Agency Land Code: R29579010	Land Name: FAW - FISHERIES	County: DAKOTA	Acres: 25.09
City:	Site Code:	Classification Per M.S. 86A.05: m. aquatic management areas	Current Public Use: YES	Future Public Use: YES
Land Code: 1000030474	Agency Land Code: R29569096	Land Name: FAW - FISHERIES	County: DAKOTA	Acres: 28.16
City:	Site Code:	Classification Per M.S. 86A.05: m. aquatic management areas	Current Public Use: YES	Future Public Use: YES
Land Code: 1000030475	Agency Land Code: R29563272	Land Name: FAW - FISHERIES	County: DAKOTA	Acres: 9.59
City:	Site Code:	Classification Per M.S. 86A.05: m. aquatic management areas	Current Public Use: YES	Future Public Use: YES
Land Code: 1000030476	Agency Land Code: R29563277	Land Name: FAW - FISHERIES	County: DAKOTA	Acres: 4.66
City:	Site Code:	Classification Per M.S. 86A.05: m. aquatic management areas	Current Public Use: YES	Future Public Use: YES
Land Code: 1000030477	Agency Land Code: R29568618	Land Name: FAW - FISHERIES	County: DAKOTA	Acres: 40.22
City:	Site Code:	Classification Per M.S. 86A.05: m. aquatic management areas	Current Public Use: YES	Future Public Use: YES
Land Code: 1000030478	Agency Land Code: R29576081	Land Name: FAW - FISHERIES	County: DAKOTA	Acres: 40.09
City:	Site Code:	Classification Per M.S. 86A.05: m. aquatic management areas	Current Public Use: YES	Future Public Use: YES
Land Code: 1000030479	Agency Land Code: R29593379	Land Name: FAW - FISHERIES	County: DAKOTA	Acres: 11.90
City:	Site Code:	Classification Per M.S. 86A.05: m. aquatic management areas	Current Public Use: YES	Future Public Use: YES
Land Code: 1000030480	Agency Land Code: R29563276	Land Name: FAW - FISHERIES	County: DAKOTA	Acres: 7.40
City:	Site Code:	Classification Per M.S. 86A.05: m. aquatic management areas	Current Public Use: YES	Future Public Use: YES
Land Code: 1000030481	Agency Land Code: R29569097	Land Name: FAW - FISHERIES	County: DAKOTA	Acres: 15.60
City:	Site Code:	Classification Per M.S. 86A.05: m. aquatic management areas	Current Public Use: YES	Future Public Use: YES
Land Code: 1000030482	Agency Land Code: R29594211	Land Name: FAW - FISHERIES	County: DAKOTA	Acres: 17.30
City:	Site Code:	Classification Per M.S. 86A.05: m. aquatic management areas	Current Public Use: YES	Future Public Use: YES
Land Code: 1000030483	Agency Land Code: R29594212	Land Name: FAW - FISHERIES	County: DAKOTA	Acres: 34.18
City:	Site Code:	Classification Per M.S. 86A.05: m. aquatic management areas	Current Public Use: YES	Future Public Use: YES



Land Code: 1000030484	Agency Land Code: R29593378	Land Name: FAW - FISHERIES	County: DAKOTA	Acres: 19.44
City:	Site Code:	Classification Per M.S. 86A.05: m. aquatic management areas	Current Public Use: YES	Future Public Use: YES
Land Code: 1000030485	Agency Land Code: R29568619	Land Name: FAW - FISHERIES	County: DAKOTA	Acres: 39.69
City:	Site Code:	Classification Per M.S. 86A.05: m. aquatic management areas	Current Public Use: YES	Future Public Use: YES
Land Code: 1000030486	Agency Land Code: R29568620	Land Name: FAW - FISHERIES	County: DAKOTA	Acres: 35.79
City:	Site Code:	Classification Per M.S. 86A.05: m. aquatic management areas	Current Public Use: YES	Future Public Use: YES
Land Code: 1000030487	Agency Land Code: R29599010	Land Name: FAW - FISHERIES	County: DAKOTA	Acres: 0.03
City:	Site Code:	Classification Per M.S. 86A.05: m. aquatic management areas	Current Public Use: YES	Future Public Use: YES
Land Code: 1000030488	Agency Land Code: R29568617	Land Name: FAW - FISHERIES	County: DAKOTA	Acres: 40.21
City:	Site Code:	Classification Per M.S. 86A.05: m. aquatic management areas	Current Public Use: YES	Future Public Use: YES
Land Code: 1000030489	Agency Land Code: R29577136	Land Name: FAW - FISHERIES	County: DAKOTA	Acres: 39.29
City:	Site Code:	Classification Per M.S. 86A.05: m. aquatic management areas	Current Public Use: YES	Future Public Use: YES
Land Code: 1000030490	Agency Land Code: R29337567	Land Name: PARKS & TRAILS	County: DAKOTA	Acres: 0.20
City:	Site Code: R290020	Classification Per M.S. 86A.05: a. state park	Current Public Use: YES	Future Public Use: YES
Land Code: 1000030491	Agency Land Code: R29555338	Land Name: PARKS & TRAILS	County: DAKOTA	Acres: 11.59
City:	Site Code: R290020	Classification Per M.S. 86A.05: a. state park	Current Public Use: YES	Future Public Use: YES
Land Code: 1000030492	Agency Land Code: R29523284	Land Name: PARKS & TRAILS	County: DAKOTA	Acres: 33.15
City:	Site Code: R290020	Classification Per M.S. 86A.05: a. state park	Current Public Use: YES	Future Public Use: YES
Land Code: 1000030493	Agency Land Code: R29331207	Land Name: PARKS & TRAILS	County: DAKOTA	Acres: 8.50
City:	Site Code: R290020	Classification Per M.S. 86A.05: a. state park	Current Public Use: YES	Future Public Use: YES
Land Code: 1000030494	Agency Land Code: R2989217	Land Name: PARKS & TRAILS	County: DAKOTA	Acres: 5.03
City:	Site Code: R290020	Classification Per M.S. 86A.05: a. state park	Current Public Use: YES	Future Public Use: YES
Land Code: 1000030495	Agency Land Code: R2989106	Land Name: PARKS & TRAILS	County: DAKOTA	Acres: 11.00
City:	Site Code: R290020	Classification Per M.S. 86A.05: a. state park	Current Public Use: YES	Future Public Use: YES



Land Code: 1000030496	Agency Land Code: R2989101	Land Name: PARKS & TRAILS	County: DAKOTA	Acres: 0.84
City:	Site Code: R290020	Classification Per M.S. 86A.05: a. state park	Current Public Use: YES	Future Public Use: YES
Land Code: 1000030497	Agency Land Code: R2989113	Land Name: PARKS & TRAILS	County: DAKOTA	Acres: 50.55
City:	Site Code: R290020	Classification Per M.S. 86A.05: a. state park	Current Public Use: YES	Future Public Use: YES
Land Code: 1000030498	Agency Land Code: R2989159	Land Name: PARKS & TRAILS	County: DAKOTA	Acres: 17.46
City:	Site Code: R290020	Classification Per M.S. 86A.05: a. state park	Current Public Use: YES	Future Public Use: YES
Land Code: 1000030499	Agency Land Code: R2989232	Land Name: PARKS & TRAILS	County: DAKOTA	Acres: 0.40
City:	Site Code: R290020	Classification Per M.S. 86A.05: a. state park	Current Public Use: YES	Future Public Use: YES
Land Code: 1000030500	Agency Land Code: R2989207	Land Name: PARKS & TRAILS	County: DAKOTA	Acres: 1.30
City:	Site Code: R290020	Classification Per M.S. 86A.05: a. state park	Current Public Use: YES	Future Public Use: YES
Land Code: 1000030501	Agency Land Code: R2989221	Land Name: PARKS & TRAILS	County: DAKOTA	Acres: 11.00
City:	Site Code: R290020	Classification Per M.S. 86A.05: a. state park	Current Public Use: YES	Future Public Use: YES
Land Code: 1000030502	Agency Land Code: R2989234	Land Name: PARKS & TRAILS	County: DAKOTA	Acres: 16.80
City:	Site Code: R290020	Classification Per M.S. 86A.05: a. state park	Current Public Use: YES	Future Public Use: YES
Land Code: 1000030503	Agency Land Code: R2989158	Land Name: PARKS & TRAILS	County: DAKOTA	Acres: 21.25
City:	Site Code: R290020	Classification Per M.S. 86A.05: a. state park	Current Public Use: YES	Future Public Use: YES
Land Code: 1000030504	Agency Land Code: R2989104	Land Name: PARKS & TRAILS	County: DAKOTA	Acres: 40.00
City:	Site Code: R290020	Classification Per M.S. 86A.05: a. state park	Current Public Use: YES	Future Public Use: YES
Land Code: 1000030505	Agency Land Code: R2989154	Land Name: PARKS & TRAILS	County: DAKOTA	Acres: 39.90
City:	Site Code: R290020	Classification Per M.S. 86A.05: a. state park	Current Public Use: YES	Future Public Use: YES
Land Code: 1000030506	Agency Land Code: R2989231	Land Name: PARKS & TRAILS	County: DAKOTA	Acres: 42.20
City:	Site Code: R290020	Classification Per M.S. 86A.05: a. state park	Current Public Use: YES	Future Public Use: YES
Land Code: 1000030507	Agency Land Code: R2989102	Land Name: PARKS & TRAILS	County: DAKOTA	Acres: 22.00
City:	Site Code: R290020	Classification Per M.S. 86A.05: a. state park	Current Public Use: YES	Future Public Use: YES



Land Code: 1000030508	Agency Land Code: R2989107	Land Name: PARKS & TRAILS	County: DAKOTA	Acres: 16.00
City:	Site Code: R290020	Classification Per M.S. 86A.05: a. state park	Current Public Use: YES	Future Public Use: YES
Land Code: 1000030509	Agency Land Code: R2989224	Land Name: PARKS & TRAILS	County: DAKOTA	Acres: 39.05
City:	Site Code: R290020	Classification Per M.S. 86A.05: a. state park	Current Public Use: YES	Future Public Use: YES
Land Code: 1000030510	Agency Land Code: R2989111	Land Name: PARKS & TRAILS	County: DAKOTA	Acres: 20.10
City:	Site Code: R290020	Classification Per M.S. 86A.05: a. state park	Current Public Use: YES	Future Public Use: YES
Land Code: 1000030511	Agency Land Code: R2989114	Land Name: PARKS & TRAILS	County: DAKOTA	Acres: 35.90
City:	Site Code: R290020	Classification Per M.S. 86A.05: a. state park	Current Public Use: YES	Future Public Use: YES
Land Code: 1000030512	Agency Land Code: R2989211	Land Name: PARKS & TRAILS	County: DAKOTA	Acres: 3.85
City:	Site Code: R290020	Classification Per M.S. 86A.05: a. state park	Current Public Use: YES	Future Public Use: YES
Land Code: 1000030513	Agency Land Code: R2989227	Land Name: PARKS & TRAILS	County: DAKOTA	Acres: 6.00
City:	Site Code: R290020	Classification Per M.S. 86A.05: a. state park	Current Public Use: YES	Future Public Use: YES
Land Code: 1000030514	Agency Land Code: R2989103	Land Name: PARKS & TRAILS	County: DAKOTA	Acres: 15.64
City:	Site Code: R290020	Classification Per M.S. 86A.05: a. state park	Current Public Use: YES	Future Public Use: YES
Land Code: 1000030515	Agency Land Code: R2989209	Land Name: PARKS & TRAILS	County: DAKOTA	Acres: 4.00
City:	Site Code: R290020	Classification Per M.S. 86A.05: a. state park	Current Public Use: YES	Future Public Use: YES
Land Code: 1000030516	Agency Land Code: R2989254	Land Name: PARKS & TRAILS	County: DAKOTA	Acres: 10.88
City:	Site Code: R290020	Classification Per M.S. 86A.05: a. state park	Current Public Use: YES	Future Public Use: YES
Land Code: 1000030517	Agency Land Code: R2989235	Land Name: PARKS & TRAILS	County: DAKOTA	Acres: 2.00
City:	Site Code: R290020	Classification Per M.S. 86A.05: a. state park	Current Public Use: YES	Future Public Use: YES
Land Code: 1000030518	Agency Land Code: R2989220	Land Name: PARKS & TRAILS	County: DAKOTA	Acres: 1.50
City:	Site Code: R290020	Classification Per M.S. 86A.05: a. state park	Current Public Use: YES	Future Public Use: YES
Land Code: 1000030519	Agency Land Code: R2989229	Land Name: PARKS & TRAILS	County: DAKOTA	Acres: 0.10
City:	Site Code: R290020	Classification Per M.S. 86A.05: a. state park	Current Public Use: YES	Future Public Use: YES



Land Code: 1000030520	Agency Land Code: R2989208	Land Name: PARKS & TRAILS	County: DAKOTA	Acres: 0.80
City:	Site Code: R290020	Classification Per M.S. 86A.05: a. state park	Current Public Use: YES	Future Public Use: YES
Land Code: 1000030521	Agency Land Code: R2989110	Land Name: PARKS & TRAILS	County: DAKOTA	Acres: 38.40
City:	Site Code: R290020	Classification Per M.S. 86A.05: a. state park	Current Public Use: YES	Future Public Use: YES
Land Code: 1000030522	Agency Land Code: R2989213	Land Name: PARKS & TRAILS	County: DAKOTA	Acres: 0.30
City:	Site Code: R290020	Classification Per M.S. 86A.05: a. state park	Current Public Use: YES	Future Public Use: YES
Land Code: 1000030523	Agency Land Code: R2989228	Land Name: PARKS & TRAILS	County: DAKOTA	Acres: 16.92
City:	Site Code: R290020	Classification Per M.S. 86A.05: a. state park	Current Public Use: YES	Future Public Use: YES
Land Code: 1000030524	Agency Land Code: R2997489	Land Name: PARKS & TRAILS	County: DAKOTA	Acres: 1.00
City:	Site Code: R290020	Classification Per M.S. 86A.05: a. state park	Current Public Use: YES	Future Public Use: YES
Land Code: 1000030525	Agency Land Code: R2989116	Land Name: PARKS & TRAILS	County: DAKOTA	Acres: 56.00
City:	Site Code: R290020	Classification Per M.S. 86A.05: a. state park	Current Public Use: YES	Future Public Use: YES
Land Code: 1000030526	Agency Land Code: R2989108	Land Name: PARKS & TRAILS	County: DAKOTA	Acres: 24.00
City:	Site Code: R290020	Classification Per M.S. 86A.05: a. state park	Current Public Use: YES	Future Public Use: YES
Land Code: 1000030527	Agency Land Code: R2989157	Land Name: PARKS & TRAILS	County: DAKOTA	Acres: 15.50
City:	Site Code: R290020	Classification Per M.S. 86A.05: a. state park	Current Public Use: YES	Future Public Use: YES
Land Code: 1000030528	Agency Land Code: R2989109	Land Name: PARKS & TRAILS	County: DAKOTA	Acres: 44.53
City:	Site Code: R290020	Classification Per M.S. 86A.05: a. state park	Current Public Use: YES	Future Public Use: YES
Land Code: 1000030529	Agency Land Code: R2989206	Land Name: PARKS & TRAILS	County: DAKOTA	Acres: 0.81
City:	Site Code: R290020	Classification Per M.S. 86A.05: a. state park	Current Public Use: YES	Future Public Use: YES
Land Code: 1000030530	Agency Land Code: R2989218	Land Name: PARKS & TRAILS	County: DAKOTA	Acres: 22.53
City:	Site Code: R290020	Classification Per M.S. 86A.05: a. state park	Current Public Use: YES	Future Public Use: YES
Land Code: 1000030531	Agency Land Code: R2989223	Land Name: PARKS & TRAILS	County: DAKOTA	Acres: 39.80
City:	Site Code: R290020	Classification Per M.S. 86A.05: a. state park	Current Public Use: YES	Future Public Use: YES



Land Code: 1000030532	Agency Land Code: R2989105	Land Name: PARKS & TRAILS	County: DAKOTA	Acres: 35.00
City:	Site Code: R290020	Classification Per M.S. 86A.05: a. state park	Current Public Use: YES	Future Public Use: YES
Land Code: 1000030533	Agency Land Code: R2989112	Land Name: PARKS & TRAILS	County: DAKOTA	Acres: 19.00
City:	Site Code: R290020	Classification Per M.S. 86A.05: a. state park	Current Public Use: YES	Future Public Use: YES
Land Code: 1000030534	Agency Land Code: R29337569	Land Name: PARKS & TRAILS	County: DAKOTA	Acres: 18.75
City:	Site Code: R290020	Classification Per M.S. 86A.05: a. state park	Current Public Use: YES	Future Public Use: YES
Land Code: 1000030535	Agency Land Code: R2989156	Land Name: PARKS & TRAILS	County: DAKOTA	Acres: 39.10
City:	Site Code: R290020	Classification Per M.S. 86A.05: a. state park	Current Public Use: YES	Future Public Use: YES
Land Code: 1000030536	Agency Land Code: R2989203	Land Name: PARKS & TRAILS	County: DAKOTA	Acres: 0.96
City:	Site Code: R290020	Classification Per M.S. 86A.05: a. state park	Current Public Use: YES	Future Public Use: YES
Land Code: 1000030537	Agency Land Code: R2989226	Land Name: PARKS & TRAILS	County: DAKOTA	Acres: 4.07
City:	Site Code: R290020	Classification Per M.S. 86A.05: a. state park	Current Public Use: YES	Future Public Use: YES
Land Code: 1000030538	Agency Land Code: R2989237	Land Name: PARKS & TRAILS	County: DAKOTA	Acres: 8.00
City:	Site Code: R290020	Classification Per M.S. 86A.05: a. state park	Current Public Use: YES	Future Public Use: YES
Land Code: 1000030539	Agency Land Code: R2989115	Land Name: PARKS & TRAILS	County: DAKOTA	Acres: 9.40
City:	Site Code: R290020	Classification Per M.S. 86A.05: a. state park	Current Public Use: YES	Future Public Use: YES
Land Code: 1000030540	Agency Land Code: R2989202	Land Name: PARKS & TRAILS	County: DAKOTA	Acres: 2.77
City:	Site Code: R290020	Classification Per M.S. 86A.05: a. state park	Current Public Use: YES	Future Public Use: YES
Land Code: 1000030541	Agency Land Code: R2989225	Land Name: PARKS & TRAILS	County: DAKOTA	Acres: 5.40
City:	Site Code: R290020	Classification Per M.S. 86A.05: a. state park	Current Public Use: YES	Future Public Use: YES
Land Code: 1000030542	Agency Land Code: R2989215	Land Name: PARKS & TRAILS	County: DAKOTA	Acres: 32.81
City:	Site Code: R290020	Classification Per M.S. 86A.05: a. state park	Current Public Use: YES	Future Public Use: YES
Land Code: 1000030543	Agency Land Code: R2989216	Land Name: PARKS & TRAILS	County: DAKOTA	Acres: 9.77
City:	Site Code: R290020	Classification Per M.S. 86A.05: a. state park	Current Public Use: YES	Future Public Use: YES



Land Code: 1000030544	Agency Land Code: R29337568	Land Name: PARKS & TRAILS	County: DAKOTA	Acres: 30.80
City:	Site Code: R290020	Classification Per M.S. 86A.05: a. state park	Current Public Use: YES	Future Public Use: YES
Land Code: 1000030545	Agency Land Code: R2989214	Land Name: PARKS & TRAILS	County: DAKOTA	Acres: 34.61
City:	Site Code: R290020	Classification Per M.S. 86A.05: a. state park	Current Public Use: YES	Future Public Use: YES
Land Code: 1000030546	Agency Land Code: R29580682	Land Name: PARKS & TRAILS	County: DAKOTA	Acres: 6.85
City:	Site Code: R290020	Classification Per M.S. 86A.05: a. state park	Current Public Use: YES	Future Public Use: YES
Land Code: 1000030547	Agency Land Code: R2989210	Land Name: PARKS & TRAILS	County: DAKOTA	Acres: 34.29
City:	Site Code: R290020	Classification Per M.S. 86A.05: a. state park	Current Public Use: YES	Future Public Use: YES
Land Code: 1000030548	Agency Land Code: R29330115	Land Name: PARKS & TRAILS	County: DAKOTA	Acres: 10.00
City:	Site Code: R290020	Classification Per M.S. 86A.05: a. state park	Current Public Use: YES	Future Public Use: YES
Land Code: 1000030549	Agency Land Code: R2989219	Land Name: PARKS & TRAILS	County: DAKOTA	Acres: 23.15
City:	Site Code: R290020	Classification Per M.S. 86A.05: a. state park	Current Public Use: YES	Future Public Use: YES
Land Code: 1000030550	Agency Land Code: R29342204	Land Name: PARKS & TRAILS	County: DAKOTA	Acres: 8.34
City:	Site Code: R290020	Classification Per M.S. 86A.05: a. state park	Current Public Use: YES	Future Public Use: YES
Land Code: 1000030551	Agency Land Code: R2989212	Land Name: PARKS & TRAILS	County: DAKOTA	Acres: 12.86
City:	Site Code: R290020	Classification Per M.S. 86A.05: a. state park	Current Public Use: YES	Future Public Use: YES
Land Code: 1000030552	Agency Land Code: R2989222	Land Name: PARKS & TRAILS	County: DAKOTA	Acres: 30.70
City:	Site Code: R290020	Classification Per M.S. 86A.05: a. state park	Current Public Use: YES	Future Public Use: YES
Land Code: 1000030553	Agency Land Code: R2989230	Land Name: PARKS & TRAILS	County: DAKOTA	Acres: 11.90
City:	Site Code: R290020	Classification Per M.S. 86A.05: a. state park	Current Public Use: YES	Future Public Use: YES
Land Code: 1000030554	Agency Land Code: R29546248	Land Name: PARKS & TRAILS	County: DAKOTA	Acres: 37.70
City:	Site Code: R290045	Classification Per M.S. 86A.05: b. state recreation area	Current Public Use: YES	Future Public Use: YES
Land Code: 1000030555	Agency Land Code: R29340022	Land Name: PARKS & TRAILS	County: DAKOTA	Acres: 40.00
City:	Site Code: R290045	Classification Per M.S. 86A.05: b. state recreation area	Current Public Use: YES	Future Public Use: YES



Land Code: 1000030556	Agency Land Code: R29340028	Land Name: PARKS & TRAILS	County: DAKOTA	Acres: 38.70
City:	Site Code: R290045	Classification Per M.S. 86A.05: b. state recreation area	Current Public Use: YES	Future Public Use: YES
Land Code: 1000030557	Agency Land Code: R2989128	Land Name: PARKS & TRAILS	County: DAKOTA	Acres: 40.00
City:	Site Code: R290045	Classification Per M.S. 86A.05: b. state recreation area	Current Public Use: YES	Future Public Use: YES
Land Code: 1000030558	Agency Land Code: R29340029	Land Name: PARKS & TRAILS	County: DAKOTA	Acres: 40.00
City:	Site Code: R290045	Classification Per M.S. 86A.05: b. state recreation area	Current Public Use: YES	Future Public Use: YES
Land Code: 1000030559	Agency Land Code: R29340020	Land Name: PARKS & TRAILS	County: DAKOTA	Acres: 40.00
City:	Site Code: R290045	Classification Per M.S. 86A.05: b. state recreation area	Current Public Use: YES	Future Public Use: YES
Land Code: 1000030560	Agency Land Code: R29546245	Land Name: PARKS & TRAILS	County: DAKOTA	Acres: 38.40
City:	Site Code: R290045	Classification Per M.S. 86A.05: b. state recreation area	Current Public Use: YES	Future Public Use: YES
Land Code: 1000030561	Agency Land Code: R29340024	Land Name: PARKS & TRAILS	County: DAKOTA	Acres: 40.00
City:	Site Code: R290045	Classification Per M.S. 86A.05: b. state recreation area	Current Public Use: YES	Future Public Use: YES
Land Code: 1000030562	Agency Land Code: R29340038	Land Name: PARKS & TRAILS	County: DAKOTA	Acres: 35.40
City:	Site Code: R290045	Classification Per M.S. 86A.05: b. state recreation area	Current Public Use: YES	Future Public Use: YES
Land Code: 1000030563	Agency Land Code: R29340036	Land Name: PARKS & TRAILS	County: DAKOTA	Acres: 40.00
City:	Site Code: R290045	Classification Per M.S. 86A.05: b. state recreation area	Current Public Use: YES	Future Public Use: YES
Land Code: 1000030564	Agency Land Code: R29340040	Land Name: PARKS & TRAILS	County: DAKOTA	Acres: 35.40
City:	Site Code: R290045	Classification Per M.S. 86A.05: b. state recreation area	Current Public Use: YES	Future Public Use: YES
Land Code: 1000030565	Agency Land Code: R29340039	Land Name: PARKS & TRAILS	County: DAKOTA	Acres: 35.40
City:	Site Code: R290045	Classification Per M.S. 86A.05: b. state recreation area	Current Public Use: YES	Future Public Use: YES
Land Code: 1000030566	Agency Land Code: R2989132	Land Name: PARKS & TRAILS	County: DAKOTA	Acres: 6.85
City:	Site Code: R290045	Classification Per M.S. 86A.05: b. state recreation area	Current Public Use: YES	Future Public Use: YES
Land Code: 1000030567	Agency Land Code: R29546251	Land Name: PARKS & TRAILS	County: DAKOTA	Acres: 37.70
City:	Site Code: R290045	Classification Per M.S. 86A.05: b. state recreation area	Current Public Use: YES	Future Public Use: YES



Land Code: 1000030568	Agency Land Code: R2989129	Land Name: PARKS & TRAILS	County: DAKOTA	Acres: 40.00
City:	Site Code: R290045	Classification Per M.S. 86A.05: b. state recreation area	Current Public Use: YES	Future Public Use: YES
Land Code: 1000030569	Agency Land Code: R29340023	Land Name: PARKS & TRAILS	County: DAKOTA	Acres: 40.00
City:	Site Code: R290045	Classification Per M.S. 86A.05: b. state recreation area	Current Public Use: YES	Future Public Use: YES
Land Code: 1000030570	Agency Land Code: R2989127	Land Name: PARKS & TRAILS	County: DAKOTA	Acres: 40.00
City:	Site Code: R290045	Classification Per M.S. 86A.05: b. state recreation area	Current Public Use: YES	Future Public Use: YES
Land Code: 1000030571	Agency Land Code: R2989120	Land Name: PARKS & TRAILS	County: DAKOTA	Acres: 40.00
City:	Site Code: R290045	Classification Per M.S. 86A.05: b. state recreation area	Current Public Use: YES	Future Public Use: YES
Land Code: 1000030572	Agency Land Code: R29340021	Land Name: PARKS & TRAILS	County: DAKOTA	Acres: 40.00
City:	Site Code: R290045	Classification Per M.S. 86A.05: b. state recreation area	Current Public Use: YES	Future Public Use: YES
Land Code: 1000030573	Agency Land Code: R29340034	Land Name: PARKS & TRAILS	County: DAKOTA	Acres: 6.85
City:	Site Code: R290045	Classification Per M.S. 86A.05: b. state recreation area	Current Public Use: YES	Future Public Use: YES
Land Code: 1000030574	Agency Land Code: R29340043	Land Name: PARKS & TRAILS	County: DAKOTA	Acres: 3.71
City:	Site Code: R290045	Classification Per M.S. 86A.05: b. state recreation area	Current Public Use: YES	Future Public Use: YES
Land Code: 1000030575	Agency Land Code: R2989124	Land Name: PARKS & TRAILS	County: DAKOTA	Acres: 3.71
City:	Site Code: R290045	Classification Per M.S. 86A.05: b. state recreation area	Current Public Use: YES	Future Public Use: YES
Land Code: 1000030576	Agency Land Code: R29340041	Land Name: PARKS & TRAILS	County: DAKOTA	Acres: 3.71
City:	Site Code: R290045	Classification Per M.S. 86A.05: b. state recreation area	Current Public Use: YES	Future Public Use: YES
Land Code: 1000030577	Agency Land Code: R29546247	Land Name: PARKS & TRAILS	County: DAKOTA	Acres: 38.40
City:	Site Code: R290045	Classification Per M.S. 86A.05: b. state recreation area	Current Public Use: YES	Future Public Use: YES
Land Code: 1000030578	Agency Land Code: R2989126	Land Name: PARKS & TRAILS	County: DAKOTA	Acres: 38.70
City:	Site Code: R290045	Classification Per M.S. 86A.05: b. state recreation area	Current Public Use: YES	Future Public Use: YES
Land Code: 1000030579	Agency Land Code: R29340026	Land Name: PARKS & TRAILS	County: DAKOTA	Acres: 38.70
City:	Site Code: R290045	Classification Per M.S. 86A.05: b. state recreation area	Current Public Use: YES	Future Public Use: YES



Land Code: 1000030580	Agency Land Code: R29546244	Land Name: PARKS & TRAILS	County: DAKOTA	Acres: 38.40
City:	Site Code: R290045	Classification Per M.S. 86A.05: b. state recreation area	Current Public Use: YES	Future Public Use: YES
Land Code: 1000030581	Agency Land Code: R29340030	Land Name: PARKS & TRAILS	County: DAKOTA	Acres: 40.00
City:	Site Code: R290045	Classification Per M.S. 86A.05: b. state recreation area	Current Public Use: YES	Future Public Use: YES
Land Code: 1000030582	Agency Land Code: R29339963	Land Name: PARKS & TRAILS	County: DAKOTA	Acres: 0.50
City:	Site Code: R290045	Classification Per M.S. 86A.05: b. state recreation area	Current Public Use: YES	Future Public Use: YES
Land Code: 1000030583	Agency Land Code: R29340025	Land Name: PARKS & TRAILS	County: DAKOTA	Acres: 40.00
City:	Site Code: R290045	Classification Per M.S. 86A.05: b. state recreation area	Current Public Use: YES	Future Public Use: YES
Land Code: 1000030584	Agency Land Code: R2989131	Land Name: PARKS & TRAILS	County: DAKOTA	Acres: 14.50
City:	Site Code: R290045	Classification Per M.S. 86A.05: b. state recreation area	Current Public Use: YES	Future Public Use: YES
Land Code: 1000030585	Agency Land Code: R29340035	Land Name: PARKS & TRAILS	County: DAKOTA	Acres: 40.00
City:	Site Code: R290045	Classification Per M.S. 86A.05: b. state recreation area	Current Public Use: YES	Future Public Use: YES
Land Code: 1000030586	Agency Land Code: R29340037	Land Name: PARKS & TRAILS	County: DAKOTA	Acres: 40.00
City:	Site Code: R290045	Classification Per M.S. 86A.05: b. state recreation area	Current Public Use: YES	Future Public Use: YES
Land Code: 1000030587	Agency Land Code: R29546249	Land Name: PARKS & TRAILS	County: DAKOTA	Acres: 37.70
City:	Site Code: R290045	Classification Per M.S. 86A.05: b. state recreation area	Current Public Use: YES	Future Public Use: YES
Land Code: 1000030588	Agency Land Code: R2989123	Land Name: PARKS & TRAILS	County: DAKOTA	Acres: 35.40
City:	Site Code: R290045	Classification Per M.S. 86A.05: b. state recreation area	Current Public Use: YES	Future Public Use: YES
Land Code: 1000030589	Agency Land Code: R29340032	Land Name: PARKS & TRAILS	County: DAKOTA	Acres: 6.85
City:	Site Code: R290045	Classification Per M.S. 86A.05: b. state recreation area	Current Public Use: YES	Future Public Use: YES
Land Code: 1000030590	Agency Land Code: R29340033	Land Name: PARKS & TRAILS	County: DAKOTA	Acres: 6.85
City:	Site Code: R290045	Classification Per M.S. 86A.05: b. state recreation area	Current Public Use: YES	Future Public Use: YES
Land Code: 1000030591	Agency Land Code: R29340031	Land Name: PARKS & TRAILS	County: DAKOTA	Acres: 40.00
City:	Site Code: R290045	Classification Per M.S. 86A.05: b. state recreation area	Current Public Use: YES	Future Public Use: YES



Land Code: 1000030592	Agency Land Code: R29340027	Land Name: PARKS & TRAILS	County: DAKOTA	Acres: 38.70
City:	Site Code: R290045	Classification Per M.S. 86A.05: b. state recreation area	Current Public Use: YES	Future Public Use: YES
Land Code: 1000030593	Agency Land Code: R2989121	Land Name: PARKS & TRAILS	County: DAKOTA	Acres: 1.67
City:	Site Code: R290045	Classification Per M.S. 86A.05: b. state recreation area	Current Public Use: YES	Future Public Use: YES
Land Code: 1000030594	Agency Land Code: R29340042	Land Name: PARKS & TRAILS	County: DAKOTA	Acres: 3.71
City:	Site Code: R290045	Classification Per M.S. 86A.05: b. state recreation area	Current Public Use: YES	Future Public Use: YES
Land Code: 1000030595	Agency Land Code: R2989125	Land Name: PARKS & TRAILS	County: DAKOTA	Acres: 67.00
City:	Site Code: R290045	Classification Per M.S. 86A.05: b. state recreation area	Current Public Use: YES	Future Public Use: YES
Land Code: 1000030596	Agency Land Code: R2989153	Land Name: PARKS & TRAILS	County: DAKOTA	Acres: 14.50
City:	Site Code: R290045	Classification Per M.S. 86A.05: b. state recreation area	Current Public Use: YES	Future Public Use: YES
Land Code: 1000030597	Agency Land Code: R2989122	Land Name: PARKS & TRAILS	County: DAKOTA	Acres: 40.00
City:	Site Code: R290045	Classification Per M.S. 86A.05: b. state recreation area	Current Public Use: YES	Future Public Use: YES
Land Code: 1000030598	Agency Land Code: R2989130	Land Name: PARKS & TRAILS	County: DAKOTA	Acres: 39.95
City:	Site Code: R290045	Classification Per M.S. 86A.05: b. state recreation area	Current Public Use: YES	Future Public Use: YES
Land Code: 1000030599	Agency Land Code: R29546250	Land Name: PARKS & TRAILS	County: DAKOTA	Acres: 37.70
City:	Site Code: R290045	Classification Per M.S. 86A.05: b. state recreation area	Current Public Use: YES	Future Public Use: YES
Land Code: 1000030600	Agency Land Code: R29546246	Land Name: PARKS & TRAILS	County: DAKOTA	Acres: 38.40
City:	Site Code: R290045	Classification Per M.S. 86A.05: b. state recreation area	Current Public Use: YES	Future Public Use: YES
Land Code: 1000030601	Agency Land Code: R29583364	Land Name: PARKS & TRAILS	County: DAKOTA	Acres: 0.10
City:	Site Code: R290348	Classification Per M.S. 86A.05: c. state trail	Current Public Use: YES	Future Public Use: YES
Land Code: 1000030602	Agency Land Code: R29583365	Land Name: PARKS & TRAILS	County: DAKOTA	Acres: 0.50
City:	Site Code: R290348	Classification Per M.S. 86A.05: c. state trail	Current Public Use: YES	Future Public Use: YES
Land Code: 1000030603	Agency Land Code: R2988657	Land Name: PARKS & TRAILS	County: DAKOTA	Acres: 1.00
City:	Site Code: R290342	Classification Per M.S. 86A.05: h. state water access site	Current Public Use: YES	Future Public Use: YES



Land Code: 1000030604	Agency Land Code: R2988420	Land Name: PARKS & TRAILS	County: DAKOTA	Acres: 3.05
City:	Site Code:	Classification Per M.S. 86A.05: h. state water access site	Current Public Use: YES	Future Public Use: YES
Land Code: 1000030605	Agency Land Code: R2988516	Land Name: FAW - WILDLIFE	County: DAKOTA	Acres: 40.00
City:	Site Code:	Classification Per M.S. 86A.05: n. not administered under 86A.05	Current Public Use: YES	Future Public Use: YES
Land Code: 1000030606	Agency Land Code: R29554650	Land Name: FAW - WILDLIFE	County: DAKOTA	Acres: 0.90
City:	Site Code:	Classification Per M.S. 86A.05: n. not administered under 86A.05	Current Public Use: YES	Future Public Use: YES
Land Code: 1000030608	Agency Land Code: R29554649	Land Name: FAW - WILDLIFE	County: DAKOTA	Acres: 4.30
City:	Site Code:	Classification Per M.S. 86A.05: n. not administered under 86A.05	Current Public Use: YES	Future Public Use: YES
Land Code: 1000030609	Agency Land Code: R29554648	Land Name: FAW - WILDLIFE	County: DAKOTA	Acres: 20.00
City:	Site Code:	Classification Per M.S. 86A.05: n. not administered under 86A.05	Current Public Use: YES	Future Public Use: YES
Land Code: 1000030611	Agency Land Code: R29546780	Land Name: FAW - WILDLIFE	County: DAKOTA	Acres: 39.94
City:	Site Code:	Classification Per M.S. 86A.05: g. state wildlife management area	Current Public Use: YES	Future Public Use: YES
Land Code: 1000030612	Agency Land Code: R29546782	Land Name: FAW - WILDLIFE	County: DAKOTA	Acres: 40.14
City:	Site Code:	Classification Per M.S. 86A.05: g. state wildlife management area	Current Public Use: YES	Future Public Use: YES
Land Code: 1000030614	Agency Land Code: R29546781	Land Name: FAW - WILDLIFE	County: DAKOTA	Acres: 39.88
City:	Site Code:	Classification Per M.S. 86A.05: g. state wildlife management area	Current Public Use: YES	Future Public Use: YES
Land Code: 1000030615	Agency Land Code: R29538729	Land Name: FAW - WILDLIFE	County: DAKOTA	Acres: 11.47
City:	Site Code: R290527	Classification Per M.S. 86A.05: g. state wildlife management area	Current Public Use: YES	Future Public Use: YES
Land Code: 1000030616	Agency Land Code: R29538730	Land Name: FAW - WILDLIFE	County: DAKOTA	Acres: 15.12
City:	Site Code: R290527	Classification Per M.S. 86A.05: g. state wildlife management area	Current Public Use: YES	Future Public Use: YES
Land Code: 1000030617	Agency Land Code: R29538731	Land Name: FAW - WILDLIFE	County: DAKOTA	Acres: 29.95
City:	Site Code: R290527	Classification Per M.S. 86A.05: g. state wildlife management area	Current Public Use: YES	Future Public Use: YES
Land Code: 1000030618	Agency Land Code: R29537888	Land Name: FAW - WILDLIFE	County: DAKOTA	Acres: 22.71
City:	Site Code: R290527	Classification Per M.S. 86A.05: g. state wildlife management area	Current Public Use: YES	Future Public Use: YES



Land Code: 1000030619	Agency Land Code: R29537889	Land Name: FAW - WILDLIFE	County: DAKOTA	Acres: 5.00
City:	Site Code: R290527	Classification Per M.S. 86A.05: g. state wildlife management area	Current Public Use: YES	Future Public Use: YES
Land Code: 1000030620	Agency Land Code: R29537743	Land Name: FAW - WILDLIFE	County: DAKOTA	Acres: 27.93
City:	Site Code: R290527	Classification Per M.S. 86A.05: g. state wildlife management area	Current Public Use: YES	Future Public Use: YES
Land Code: 1000030621	Agency Land Code: R29537744	Land Name: FAW - WILDLIFE	County: DAKOTA	Acres: 2.86
City:	Site Code: R290527	Classification Per M.S. 86A.05: g. state wildlife management area	Current Public Use: YES	Future Public Use: YES
Land Code: 1000030622	Agency Land Code: R29575934	Land Name: FAW - WILDLIFE	County: DAKOTA	Acres: 40.09
City:	Site Code: R290527	Classification Per M.S. 86A.05: g. state wildlife management area	Current Public Use: YES	Future Public Use: YES
Land Code: 1000030623	Agency Land Code: R29575936	Land Name: FAW - WILDLIFE	County: DAKOTA	Acres: 5.69
City:	Site Code: R290527	Classification Per M.S. 86A.05: g. state wildlife management area	Current Public Use: YES	Future Public Use: YES
Land Code: 1000030624	Agency Land Code: R29575938	Land Name: FAW - WILDLIFE	County: DAKOTA	Acres: 3.31
City:	Site Code: R290527	Classification Per M.S. 86A.05: g. state wildlife management area	Current Public Use: YES	Future Public Use: YES
Land Code: 1000030625	Agency Land Code: R29547109	Land Name: FAW - WILDLIFE	County: DAKOTA	Acres: 51.65
City:	Site Code: R290527	Classification Per M.S. 86A.05: g. state wildlife management area	Current Public Use: YES	Future Public Use: YES
Land Code: 1000030626	Agency Land Code: R29331071	Land Name: FAW - WILDLIFE	County: DAKOTA	Acres: 35.39
City:	Site Code: R290527	Classification Per M.S. 86A.05: g. state wildlife management area	Current Public Use: YES	Future Public Use: YES
Land Code: 1000030627	Agency Land Code: R2988405	Land Name: FAW - WILDLIFE	County: DAKOTA	Acres: 40.80
City:	Site Code: R290527	Classification Per M.S. 86A.05: g. state wildlife management area	Current Public Use: YES	Future Public Use: YES
Land Code: 1000030628	Agency Land Code: R2988411	Land Name: FAW - WILDLIFE	County: DAKOTA	Acres: 40.00
City:	Site Code: R290527	Classification Per M.S. 86A.05: g. state wildlife management area	Current Public Use: YES	Future Public Use: YES
Land Code: 1000030629	Agency Land Code: R2988563	Land Name: FAW - WILDLIFE	County: DAKOTA	Acres: 43.65
City:	Site Code: R290527	Classification Per M.S. 86A.05: g. state wildlife management area	Current Public Use: YES	Future Public Use: YES
Land Code: 1000030630	Agency Land Code: R2988473	Land Name: FAW - WILDLIFE	County: DAKOTA	Acres: 39.17
City:	Site Code: R290527	Classification Per M.S. 86A.05: g. state wildlife management area	Current Public Use: YES	Future Public Use: YES



Land Code: 1000030631	Agency Land Code: R29331068	Land Name: FAW - WILDLIFE	County: DAKOTA	Acres: 40.00
City:	Site Code: R290527	Classification Per M.S. 86A.05: g. state wildlife management area	Current Public Use: YES	Future Public Use: YES
Land Code: 1000030632	Agency Land Code: R2988478	Land Name: FAW - WILDLIFE	County: DAKOTA	Acres: 58.46
City:	Site Code: R290527	Classification Per M.S. 86A.05: g. state wildlife management area	Current Public Use: YES	Future Public Use: YES
Land Code: 1000030633	Agency Land Code: R2988425	Land Name: FAW - WILDLIFE	County: DAKOTA	Acres: 40.00
City:	Site Code: R290527	Classification Per M.S. 86A.05: g. state wildlife management area	Current Public Use: YES	Future Public Use: YES
Land Code: 1000030634	Agency Land Code: R2988440	Land Name: FAW - WILDLIFE	County: DAKOTA	Acres: 38.75
City:	Site Code: R290527	Classification Per M.S. 86A.05: g. state wildlife management area	Current Public Use: YES	Future Public Use: YES
Land Code: 1000030635	Agency Land Code: R2988419	Land Name: FAW - WILDLIFE	County: DAKOTA	Acres: 31.30
City:	Site Code: R290527	Classification Per M.S. 86A.05: g. state wildlife management area	Current Public Use: YES	Future Public Use: YES
Land Code: 1000030636	Agency Land Code: R2988423	Land Name: FAW - WILDLIFE	County: DAKOTA	Acres: 40.00
City:	Site Code: R290527	Classification Per M.S. 86A.05: g. state wildlife management area	Current Public Use: YES	Future Public Use: YES
Land Code: 1000030637	Agency Land Code: R29331073	Land Name: FAW - WILDLIFE	County: DAKOTA	Acres: 40.00
City:	Site Code: R290527	Classification Per M.S. 86A.05: g. state wildlife management area	Current Public Use: YES	Future Public Use: YES
Land Code: 1000030638	Agency Land Code: R2988475	Land Name: FAW - WILDLIFE	County: DAKOTA	Acres: 40.00
City:	Site Code: R290527	Classification Per M.S. 86A.05: g. state wildlife management area	Current Public Use: YES	Future Public Use: YES
Land Code: 1000030639	Agency Land Code: R2988461	Land Name: FAW - WILDLIFE	County: DAKOTA	Acres: 10.00
City:	Site Code: R290527	Classification Per M.S. 86A.05: g. state wildlife management area	Current Public Use: YES	Future Public Use: YES
Land Code: 1000030640	Agency Land Code: R2988422	Land Name: FAW - WILDLIFE	County: DAKOTA	Acres: 10.20
City:	Site Code: R290527	Classification Per M.S. 86A.05: g. state wildlife management area	Current Public Use: YES	Future Public Use: YES
Land Code: 1000030641	Agency Land Code: R29331074	Land Name: FAW - WILDLIFE	County: DAKOTA	Acres: 40.00
City:	Site Code: R290527	Classification Per M.S. 86A.05: g. state wildlife management area	Current Public Use: YES	Future Public Use: YES
Land Code: 1000030642	Agency Land Code: R2988429	Land Name: FAW - WILDLIFE	County: DAKOTA	Acres: 44.69
City:	Site Code: R290527	Classification Per M.S. 86A.05: g. state wildlife management area	Current Public Use: YES	Future Public Use: YES



Land Code: 1000030643	Agency Land Code: R29331072	Land Name: FAW - WILDLIFE	County: DAKOTA	Acres: 36.52
City:	Site Code: R290527	Classification Per M.S. 86A.05: g. state wildlife management area	Current Public Use: YES	Future Public Use: YES
Land Code: 1000030644	Agency Land Code: R2988464	Land Name: FAW - WILDLIFE	County: DAKOTA	Acres: 40.00
City:	Site Code: R290527	Classification Per M.S. 86A.05: g. state wildlife management area	Current Public Use: YES	Future Public Use: YES
Land Code: 1000030645	Agency Land Code: R2988413	Land Name: FAW - WILDLIFE	County: DAKOTA	Acres: 40.00
City:	Site Code: R290527	Classification Per M.S. 86A.05: g. state wildlife management area	Current Public Use: YES	Future Public Use: YES
Land Code: 1000030646	Agency Land Code: R2988437	Land Name: FAW - WILDLIFE	County: DAKOTA	Acres: 38.00
City:	Site Code: R290527	Classification Per M.S. 86A.05: g. state wildlife management area	Current Public Use: YES	Future Public Use: YES
Land Code: 1000030647	Agency Land Code: R2988408	Land Name: FAW - WILDLIFE	County: DAKOTA	Acres: 40.00
City:	Site Code: R290527	Classification Per M.S. 86A.05: g. state wildlife management area	Current Public Use: YES	Future Public Use: YES
Land Code: 1000030648	Agency Land Code: R2988466	Land Name: FAW - WILDLIFE	County: DAKOTA	Acres: 68.10
City:	Site Code: R290527	Classification Per M.S. 86A.05: g. state wildlife management area	Current Public Use: YES	Future Public Use: YES
Land Code: 1000030649	Agency Land Code: R2988417	Land Name: FAW - WILDLIFE	County: DAKOTA	Acres: 52.70
City:	Site Code: R290527	Classification Per M.S. 86A.05: g. state wildlife management area	Current Public Use: YES	Future Public Use: YES
Land Code: 1000030650	Agency Land Code: R2988416	Land Name: FAW - WILDLIFE	County: DAKOTA	Acres: 40.00
City:	Site Code: R290527	Classification Per M.S. 86A.05: g. state wildlife management area	Current Public Use: YES	Future Public Use: YES
Land Code: 1000030651	Agency Land Code: R2988409	Land Name: FAW - WILDLIFE	County: DAKOTA	Acres: 40.00
City:	Site Code: R290527	Classification Per M.S. 86A.05: g. state wildlife management area	Current Public Use: YES	Future Public Use: YES
Land Code: 1000030652	Agency Land Code: R2988432	Land Name: FAW - WILDLIFE	County: DAKOTA	Acres: 37.70
City:	Site Code: R290527	Classification Per M.S. 86A.05: g. state wildlife management area	Current Public Use: YES	Future Public Use: YES
Land Code: 1000030653	Agency Land Code: R2988467	Land Name: FAW - WILDLIFE	County: DAKOTA	Acres: 8.00
City:	Site Code: R290527	Classification Per M.S. 86A.05: g. state wildlife management area	Current Public Use: YES	Future Public Use: YES
Land Code: 1000030654	Agency Land Code: R2988465	Land Name: FAW - WILDLIFE	County: DAKOTA	Acres: 66.30
City:	Site Code: R290527	Classification Per M.S. 86A.05: g. state wildlife management area	Current Public Use: YES	Future Public Use: YES



Land Code: 1000030655	Agency Land Code: R29331069	Land Name: FAW - WILDLIFE	County: DAKOTA	Acres: 40.00
City:	Site Code: R290527	Classification Per M.S. 86A.05: g. state wildlife management area	Current Public Use: YES	Future Public Use: YES
Land Code: 1000030656	Agency Land Code: R2988442	Land Name: FAW - WILDLIFE	County: DAKOTA	Acres: 11.17
City:	Site Code: R290527	Classification Per M.S. 86A.05: g. state wildlife management area	Current Public Use: YES	Future Public Use: YES
Land Code: 1000030657	Agency Land Code: R2988410	Land Name: FAW - WILDLIFE	County: DAKOTA	Acres: 40.00
City:	Site Code: R290527	Classification Per M.S. 86A.05: g. state wildlife management area	Current Public Use: YES	Future Public Use: YES
Land Code: 1000030658	Agency Land Code: R2988418	Land Name: FAW - WILDLIFE	County: DAKOTA	Acres: 57.85
City:	Site Code: R290527	Classification Per M.S. 86A.05: g. state wildlife management area	Current Public Use: YES	Future Public Use: YES
Land Code: 1000030659	Agency Land Code: R2988414	Land Name: FAW - WILDLIFE	County: DAKOTA	Acres: 40.00
City:	Site Code: R290527	Classification Per M.S. 86A.05: g. state wildlife management area	Current Public Use: YES	Future Public Use: YES
Land Code: 1000030660	Agency Land Code: R29538732	Land Name: FAW - WILDLIFE	County: DAKOTA	Acres: 8.00
City:	Site Code: R290527	Classification Per M.S. 86A.05: g. state wildlife management area	Current Public Use: YES	Future Public Use: YES
Land Code: 1000030661	Agency Land Code: R2988474	Land Name: FAW - WILDLIFE	County: DAKOTA	Acres: 29.53
City:	Site Code: R290527	Classification Per M.S. 86A.05: g. state wildlife management area	Current Public Use: YES	Future Public Use: YES
Land Code: 1000030662	Agency Land Code: R2988479	Land Name: FAW - WILDLIFE	County: DAKOTA	Acres: 12.03
City:	Site Code: R290527	Classification Per M.S. 86A.05: g. state wildlife management area	Current Public Use: YES	Future Public Use: YES
Land Code: 1000030663	Agency Land Code: R2988431	Land Name: FAW - WILDLIFE	County: DAKOTA	Acres: 40.00
City:	Site Code: R290527	Classification Per M.S. 86A.05: g. state wildlife management area	Current Public Use: YES	Future Public Use: YES
Land Code: 1000030664	Agency Land Code: R29331067	Land Name: FAW - WILDLIFE	County: DAKOTA	Acres: 16.09
City:	Site Code: R290527	Classification Per M.S. 86A.05: g. state wildlife management area	Current Public Use: YES	Future Public Use: YES
Land Code: 1000030665	Agency Land Code: R2988439	Land Name: FAW - WILDLIFE	County: DAKOTA	Acres: 41.60
City:	Site Code: R290527	Classification Per M.S. 86A.05: g. state wildlife management area	Current Public Use: YES	Future Public Use: YES
Land Code: 1000030666	Agency Land Code: R2988406	Land Name: FAW - WILDLIFE	County: DAKOTA	Acres: 40.80
City:	Site Code: R290527	Classification Per M.S. 86A.05: g. state wildlife management area	Current Public Use: YES	Future Public Use: YES



Land Code: 1000030667	Agency Land Code: R2988412	Land Name: FAW - WILDLIFE	County: DAKOTA	Acres: 40.00
City:	Site Code: R290527	Classification Per M.S. 86A.05: g. state wildlife management area	Current Public Use: YES	Future Public Use: YES
Land Code: 1000030668	Agency Land Code: R2988561	Land Name: FAW - WILDLIFE	County: DAKOTA	Acres: 29.60
City:	Site Code: R290527	Classification Per M.S. 86A.05: g. state wildlife management area	Current Public Use: YES	Future Public Use: YES
Land Code: 1000030669	Agency Land Code: R2988407	Land Name: FAW - WILDLIFE	County: DAKOTA	Acres: 40.00
City:	Site Code: R290527	Classification Per M.S. 86A.05: g. state wildlife management area	Current Public Use: YES	Future Public Use: YES
Land Code: 1000030670	Agency Land Code: R2988415	Land Name: FAW - WILDLIFE	County: DAKOTA	Acres: 40.00
City:	Site Code: R290527	Classification Per M.S. 86A.05: g. state wildlife management area	Current Public Use: YES	Future Public Use: YES
Land Code: 1000030671	Agency Land Code: R2988428	Land Name: FAW - WILDLIFE	County: DAKOTA	Acres: 69.80
City:	Site Code: R290527	Classification Per M.S. 86A.05: g. state wildlife management area	Current Public Use: YES	Future Public Use: YES
Land Code: 1000030672	Agency Land Code: R29536165	Land Name: FAW - WILDLIFE	County: DAKOTA	Acres: 40.00
City:	Site Code: R290527	Classification Per M.S. 86A.05: g. state wildlife management area	Current Public Use: YES	Future Public Use: YES
Land Code: 1000030673	Agency Land Code: R2988477	Land Name: FAW - WILDLIFE	County: DAKOTA	Acres: 40.00
City:	Site Code: R290527	Classification Per M.S. 86A.05: g. state wildlife management area	Current Public Use: YES	Future Public Use: YES
Land Code: 1000030674	Agency Land Code: R2988481	Land Name: FAW - WILDLIFE	County: DAKOTA	Acres: 9.90
City:	Site Code: R290527	Classification Per M.S. 86A.05: g. state wildlife management area	Current Public Use: YES	Future Public Use: YES
Land Code: 1000030675	Agency Land Code: R2988426	Land Name: FAW - WILDLIFE	County: DAKOTA	Acres: 40.00
City:	Site Code: R290527	Classification Per M.S. 86A.05: g. state wildlife management area	Current Public Use: YES	Future Public Use: YES
Land Code: 1000030676	Agency Land Code: R29564693	Land Name: FAW - WILDLIFE	County: DAKOTA	Acres: 13.50
City:	Site Code: R290527	Classification Per M.S. 86A.05: g. state wildlife management area	Current Public Use: YES	Future Public Use: YES
Land Code: 1000030677	Agency Land Code: R2988403	Land Name: FAW - WILDLIFE	County: DAKOTA	Acres: 40.00
City:	Site Code: R290527	Classification Per M.S. 86A.05: g. state wildlife management area	Current Public Use: YES	Future Public Use: YES
Land Code: 1000030678	Agency Land Code: R29331070	Land Name: FAW - WILDLIFE	County: DAKOTA	Acres: 40.00
City:	Site Code: R290527	Classification Per M.S. 86A.05: g. state wildlife management area	Current Public Use: YES	Future Public Use: YES



Land Code: 1000030679	Agency Land Code: R29538728	Land Name: FAW - WILDLIFE	County: DAKOTA	Acres: 10.55
City:	Site Code: R290527	Classification Per M.S. 86A.05: g. state wildlife management area	Current Public Use: YES	Future Public Use: YES
Land Code: 1000030680	Agency Land Code: R2988402	Land Name: FAW - WILDLIFE	County: DAKOTA	Acres: 29.25
City:	Site Code: R290527	Classification Per M.S. 86A.05: g. state wildlife management area	Current Public Use: YES	Future Public Use: YES
Land Code: 1000030681	Agency Land Code: R2988404	Land Name: FAW - WILDLIFE	County: DAKOTA	Acres: 45.65
City:	Site Code: R290527	Classification Per M.S. 86A.05: g. state wildlife management area	Current Public Use: YES	Future Public Use: YES
Land Code: 1000030682	Agency Land Code: R2988447	Land Name: FAW - WILDLIFE	County: DAKOTA	Acres: 25.03
City:	Site Code: R290527	Classification Per M.S. 86A.05: g. state wildlife management area	Current Public Use: YES	Future Public Use: YES
Land Code: 1000030683	Agency Land Code: R2988476	Land Name: FAW - WILDLIFE	County: DAKOTA	Acres: 10.00
City:	Site Code: R290527	Classification Per M.S. 86A.05: g. state wildlife management area	Current Public Use: YES	Future Public Use: YES
Land Code: 1000030684	Agency Land Code: R29537695	Land Name: FAW - WILDLIFE	County: DAKOTA	Acres: 18.91
City:	Site Code: R290527	Classification Per M.S. 86A.05: g. state wildlife management area	Current Public Use: YES	Future Public Use: YES
Land Code: 1000030685	Agency Land Code: R29575935	Land Name: FAW - WILDLIFE	County: DAKOTA	Acres: 40.11
City:	Site Code: R290527	Classification Per M.S. 86A.05: g. state wildlife management area	Current Public Use: YES	Future Public Use: YES
Land Code: 1000030686	Agency Land Code: R2988480	Land Name: FAW - WILDLIFE	County: DAKOTA	Acres: 27.20
City:	Site Code: R290527	Classification Per M.S. 86A.05: g. state wildlife management area	Current Public Use: YES	Future Public Use: YES
Land Code: 1000030687	Agency Land Code: R2988421	Land Name: FAW - WILDLIFE	County: DAKOTA	Acres: 35.00
City:	Site Code: R290527	Classification Per M.S. 86A.05: g. state wildlife management area	Current Public Use: YES	Future Public Use: YES
Land Code: 1000030688	Agency Land Code: R2988427	Land Name: FAW - WILDLIFE	County: DAKOTA	Acres: 39.90
City:	Site Code: R290527	Classification Per M.S. 86A.05: g. state wildlife management area	Current Public Use: YES	Future Public Use: YES
Land Code: 1000030689	Agency Land Code: R2988430	Land Name: FAW - WILDLIFE	County: DAKOTA	Acres: 28.48
City:	Site Code: R290527	Classification Per M.S. 86A.05: g. state wildlife management area	Current Public Use: YES	Future Public Use: YES
Land Code: 1000030690	Agency Land Code: R2988436	Land Name: FAW - WILDLIFE	County: DAKOTA	Acres: 6.00
City:	Site Code: R290527	Classification Per M.S. 86A.05: g. state wildlife management area	Current Public Use: YES	Future Public Use: YES



Land Code: 1000030691	Agency Land Code: R29573725	Land Name: FAW - WILDLIFE	County: DAKOTA	Acres: 19.23
City:	Site Code: R290527	Classification Per M.S. 86A.05: g. state wildlife management area	Current Public Use: YES	Future Public Use: YES
Land Code: 1000030692	Agency Land Code: R29564694	Land Name: FAW - WILDLIFE	County: DAKOTA	Acres: 18.15
City:	Site Code: R290527	Classification Per M.S. 86A.05: g. state wildlife management area	Current Public Use: YES	Future Public Use: YES
Land Code: 1000030693	Agency Land Code: R2988433	Land Name: FAW - WILDLIFE	County: DAKOTA	Acres: 1.50
City:	Site Code: R290527	Classification Per M.S. 86A.05: g. state wildlife management area	Current Public Use: YES	Future Public Use: YES
Land Code: 1000030694	Agency Land Code: R2988454	Land Name: FAW - WILDLIFE	County: DAKOTA	Acres: 40.00
City:	Site Code: R290527	Classification Per M.S. 86A.05: g. state wildlife management area	Current Public Use: YES	Future Public Use: YES
Land Code: 1000030695	Agency Land Code: R2988455	Land Name: FAW - WILDLIFE	County: DAKOTA	Acres: 22.90
City:	Site Code: R290527	Classification Per M.S. 86A.05: g. state wildlife management area	Current Public Use: YES	Future Public Use: YES
Land Code: 1000030696	Agency Land Code: R2988472	Land Name: FAW - WILDLIFE	County: DAKOTA	Acres: 40.00
City:	Site Code: R290527	Classification Per M.S. 86A.05: g. state wildlife management area	Current Public Use: YES	Future Public Use: YES
Land Code: 1000030697	Agency Land Code: R2988424	Land Name: FAW - WILDLIFE	County: DAKOTA	Acres: 40.00
City:	Site Code: R290527	Classification Per M.S. 86A.05: g. state wildlife management area	Current Public Use: YES	Future Public Use: YES
Land Code: 1000030698	Agency Land Code: R29575937	Land Name: FAW - WILDLIFE	County: DAKOTA	Acres: 37.72
City:	Site Code: R290527	Classification Per M.S. 86A.05: g. state wildlife management area	Current Public Use: YES	Future Public Use: YES
Land Code: 1000030699	Agency Land Code: R29584844	Land Name: FAW - WILDLIFE	County: DAKOTA	Acres: 40.32
City:	Site Code:	Classification Per M.S. 86A.05: g. state wildlife management area	Current Public Use: YES	Future Public Use: YES
Land Code: 1000030700	Agency Land Code: R29584845	Land Name: FAW - WILDLIFE	County: DAKOTA	Acres: 35.95
City:	Site Code:	Classification Per M.S. 86A.05: g. state wildlife management area	Current Public Use: YES	Future Public Use: YES
Land Code: 1000030701	Agency Land Code: R29584846	Land Name: FAW - WILDLIFE	County: DAKOTA	Acres: 40.38
City:	Site Code:	Classification Per M.S. 86A.05: g. state wildlife management area	Current Public Use: YES	Future Public Use: YES
Land Code: 1000030702	Agency Land Code: R29584847	Land Name: FAW - WILDLIFE	County: DAKOTA	Acres: 40.31
City:	Site Code:	Classification Per M.S. 86A.05: g. state wildlife management area	Current Public Use: YES	Future Public Use: YES



Land Code: 1000030703	Agency Land Code: R29563218	Land Name: FAW - WILDLIFE	County: DAKOTA	Acres: 40.28
City:	Site Code: R290312	Classification Per M.S. 86A.05: g. state wildlife management area	Current Public Use: YES	Future Public Use: YES
Land Code: 1000030704	Agency Land Code: R29563219	Land Name: FAW - WILDLIFE	County: DAKOTA	Acres: 40.26
City:	Site Code: R290312	Classification Per M.S. 86A.05: g. state wildlife management area	Current Public Use: YES	Future Public Use: YES
Land Code: 1000030705	Agency Land Code: R29563221	Land Name: FAW - WILDLIFE	County: DAKOTA	Acres: 30.65
City:	Site Code: R290312	Classification Per M.S. 86A.05: g. state wildlife management area	Current Public Use: YES	Future Public Use: YES
Land Code: 1000030706	Agency Land Code: R29563222	Land Name: FAW - WILDLIFE	County: DAKOTA	Acres: 40.23
City:	Site Code: R290312	Classification Per M.S. 86A.05: g. state wildlife management area	Current Public Use: YES	Future Public Use: YES
Land Code: 1000030707	Agency Land Code: R29570807	Land Name: FAW - WILDLIFE	County: DAKOTA	Acres: 40.17
City:	Site Code: R290312	Classification Per M.S. 86A.05: g. state wildlife management area	Current Public Use: YES	Future Public Use: YES
Land Code: 1000030708	Agency Land Code: R29570810	Land Name: FAW - WILDLIFE	County: DAKOTA	Acres: 40.26
City:	Site Code: R290312	Classification Per M.S. 86A.05: g. state wildlife management area	Current Public Use: YES	Future Public Use: YES
Land Code: 1000030709	Agency Land Code: R29570812	Land Name: FAW - WILDLIFE	County: DAKOTA	Acres: 40.17
City:	Site Code: R290312	Classification Per M.S. 86A.05: g. state wildlife management area	Current Public Use: YES	Future Public Use: YES
Land Code: 1000030710	Agency Land Code: R29570814	Land Name: FAW - WILDLIFE	County: DAKOTA	Acres: 39.26
City:	Site Code: R290312	Classification Per M.S. 86A.05: g. state wildlife management area	Current Public Use: YES	Future Public Use: YES
Land Code: 1000030711	Agency Land Code: R29581473	Land Name: FAW - WILDLIFE	County: DAKOTA	Acres: 40.10
City:	Site Code: R290312	Classification Per M.S. 86A.05: g. state wildlife management area	Current Public Use: YES	Future Public Use: YES
Land Code: 1000030712	Agency Land Code: R29581474	Land Name: FAW - WILDLIFE	County: DAKOTA	Acres: 40.09
City:	Site Code: R290312	Classification Per M.S. 86A.05: g. state wildlife management area	Current Public Use: YES	Future Public Use: YES
Land Code: 1000030713	Agency Land Code: R29584853	Land Name: FAW - WILDLIFE	County: DAKOTA	Acres: 40.21
City:	Site Code: R290312	Classification Per M.S. 86A.05: g. state wildlife management area	Current Public Use: YES	Future Public Use: YES
Land Code: 1000030714	Agency Land Code: R29570811	Land Name: FAW - WILDLIFE	County: DAKOTA	Acres: 39.17
City:	Site Code: R290312	Classification Per M.S. 86A.05: g. state wildlife management area	Current Public Use: YES	Future Public Use: YES



Land Code: 1000030715	Agency Land Code: R29570808	Land Name: FAW - WILDLIFE	County: DAKOTA	Acres: 40.20
City:	Site Code: R290312	Classification Per M.S. 86A.05: g. state wildlife management area	Current Public Use: YES	Future Public Use: YES
Land Code: 1000030716	Agency Land Code: R29570809	Land Name: FAW - WILDLIFE	County: DAKOTA	Acres: 40.29
City:	Site Code: R290312	Classification Per M.S. 86A.05: g. state wildlife management area	Current Public Use: YES	Future Public Use: YES
Land Code: 1000030717	Agency Land Code: R29563226	Land Name: FAW - WILDLIFE	County: DAKOTA	Acres: 35.60
City:	Site Code: R290312	Classification Per M.S. 86A.05: g. state wildlife management area	Current Public Use: YES	Future Public Use: YES
Land Code: 1000030718	Agency Land Code: R29584851	Land Name: FAW - WILDLIFE	County: DAKOTA	Acres: 40.27
City:	Site Code: R290312	Classification Per M.S. 86A.05: g. state wildlife management area	Current Public Use: YES	Future Public Use: YES
Land Code: 1000030719	Agency Land Code: R29570813	Land Name: FAW - WILDLIFE	County: DAKOTA	Acres: 40.27
City:	Site Code: R290312	Classification Per M.S. 86A.05: g. state wildlife management area	Current Public Use: YES	Future Public Use: YES
Land Code: 1000030720	Agency Land Code: R29563220	Land Name: FAW - WILDLIFE	County: DAKOTA	Acres: 40.28
City:	Site Code: R290312	Classification Per M.S. 86A.05: g. state wildlife management area	Current Public Use: YES	Future Public Use: YES
Land Code: 1000030721	Agency Land Code: R29584852	Land Name: FAW - WILDLIFE	County: DAKOTA	Acres: 30.00
City:	Site Code: R290312	Classification Per M.S. 86A.05: g. state wildlife management area	Current Public Use: YES	Future Public Use: YES
Land Code: 1000030722	Agency Land Code: R29563217	Land Name: FAW - WILDLIFE	County: DAKOTA	Acres: 40.30
City:	Site Code: R290312	Classification Per M.S. 86A.05: g. state wildlife management area	Current Public Use: YES	Future Public Use: YES
Land Code: 1000030723	Agency Land Code: R29563225	Land Name: FAW - WILDLIFE	County: DAKOTA	Acres: 32.87
City:	Site Code: R290312	Classification Per M.S. 86A.05: g. state wildlife management area	Current Public Use: YES	Future Public Use: YES
Land Code: 1000030724	Agency Land Code: R29330690	Land Name: EWR - ECO	County: DODGE	Acres: 40.00
City:	Site Code:	Classification Per M.S. 86A.05: d. state scientific and natural area	Current Public Use: YES	Future Public Use: YES
Land Code: 1000030725	Agency Land Code: R29329009	Land Name: EWR - ECO	County: DODGE	Acres: 0.35
City:	Site Code:	Classification Per M.S. 86A.05: d. state scientific and natural area	Current Public Use: YES	Future Public Use: YES
Land Code: 1000030726	Agency Land Code: R29329010	Land Name: EWR - ECO	County: DODGE	Acres: 9.73
City:	Site Code:	Classification Per M.S. 86A.05: d. state scientific and natural area	Current Public Use: YES	Future Public Use: YES



Land Code: 1000030727	Agency Land Code: R29329011	Land Name: EWR - ECO	County: DODGE	Acres: 13.74
City:	Site Code:	Classification Per M.S. 86A.05: d. state scientific and natural area	Current Public Use: YES	Future Public Use: YES
Land Code: 1000030728	Agency Land Code: R29329008	Land Name: EWR - ECO	County: DODGE	Acres: 4.80
City:	Site Code:	Classification Per M.S. 86A.05: d. state scientific and natural area	Current Public Use: YES	Future Public Use: YES
Land Code: 1000030729	Agency Land Code: R29329013	Land Name: EWR - ECO	County: DODGE	Acres: 0.05
City:	Site Code:	Classification Per M.S. 86A.05: d. state scientific and natural area	Current Public Use: YES	Future Public Use: YES
Land Code: 1000030730	Agency Land Code: R29329012	Land Name: EWR - ECO	County: DODGE	Acres: 3.25
City:	Site Code:	Classification Per M.S. 86A.05: d. state scientific and natural area	Current Public Use: YES	Future Public Use: YES
Land Code: 1000030731	Agency Land Code: R29329007	Land Name: EWR - ECO	County: DODGE	Acres: 3.55
City:	Site Code:	Classification Per M.S. 86A.05: d. state scientific and natural area	Current Public Use: YES	Future Public Use: YES
Land Code: 1000030732	Agency Land Code: R29329645	Land Name: FAW - FISHERIES	County: DODGE	Acres: 12.17
City:	Site Code:	Classification Per M.S. 86A.05: m. aquatic management areas	Current Public Use: YES	Future Public Use: YES
Land Code: 1000030733	Agency Land Code: R29329644	Land Name: FAW - FISHERIES	County: DODGE	Acres: 26.84
City:	Site Code:	Classification Per M.S. 86A.05: m. aquatic management areas	Current Public Use: YES	Future Public Use: YES
Land Code: 1000030734	Agency Land Code: R2989664	Land Name: PARKS & TRAILS	County: DODGE	Acres: 38.41
City:	Site Code: R290052	Classification Per M.S. 86A.05: a. state park	Current Public Use: YES	Future Public Use: YES
Land Code: 1000030735	Agency Land Code: R2989674	Land Name: PARKS & TRAILS	County: DODGE	Acres: 12.00
City:	Site Code: R290052	Classification Per M.S. 86A.05: a. state park	Current Public Use: YES	Future Public Use: YES
Land Code: 1000030736	Agency Land Code: R2989673	Land Name: PARKS & TRAILS	County: DODGE	Acres: 10.00
City:	Site Code: R290052	Classification Per M.S. 86A.05: a. state park	Current Public Use: YES	Future Public Use: YES
Land Code: 1000030737	Agency Land Code: R2989665	Land Name: PARKS & TRAILS	County: DODGE	Acres: 56.64
City:	Site Code: R290052	Classification Per M.S. 86A.05: a. state park	Current Public Use: YES	Future Public Use: YES
Land Code: 1000030738	Agency Land Code: R2989667	Land Name: PARKS & TRAILS	County: DODGE	Acres: 0.50
City:	Site Code: R290052	Classification Per M.S. 86A.05: a. state park	Current Public Use: YES	Future Public Use: YES



Land Code: 1000030739	Agency Land Code: R2989668	Land Name: PARKS & TRAILS	County: DODGE	Acres: 2.50
City:	Site Code: R290052	Classification Per M.S. 86A.05: a. state park	Current Public Use: YES	Future Public Use: YES
Land Code: 1000030740	Agency Land Code: R2989669	Land Name: PARKS & TRAILS	County: DODGE	Acres: 19.68
City:	Site Code: R290052	Classification Per M.S. 86A.05: a. state park	Current Public Use: YES	Future Public Use: YES
Land Code: 1000030741	Agency Land Code: R2989666	Land Name: PARKS & TRAILS	County: DODGE	Acres: 33.65
City:	Site Code: R290052	Classification Per M.S. 86A.05: a. state park	Current Public Use: YES	Future Public Use: YES
Land Code: 1000030742	Agency Land Code: R2989671	Land Name: PARKS & TRAILS	County: DODGE	Acres: 17.00
City:	Site Code: R290052	Classification Per M.S. 86A.05: a. state park	Current Public Use: YES	Future Public Use: YES
Land Code: 1000030743	Agency Land Code: R2989672	Land Name: PARKS & TRAILS	County: DODGE	Acres: 0.90
City:	Site Code:	Classification Per M.S. 86A.05: h. state water access site	Current Public Use: YES	Future Public Use: YES
Land Code: 1000030744	Agency Land Code: R2989670	Land Name: PARKS & TRAILS	County: DODGE	Acres: 1.00
City:	Site Code:	Classification Per M.S. 86A.05: h. state water access site	Current Public Use: YES	Future Public Use: YES
Land Code: 1000030745	Agency Land Code: R29533114	Land Name: FAW - WILDLIFE	County: DODGE	Acres: 40.00
City:	Site Code:	Classification Per M.S. 86A.05: g. state wildlife management area	Current Public Use: YES	Future Public Use: YES
Land Code: 1000030746	Agency Land Code: R29533116	Land Name: FAW - WILDLIFE	County: DODGE	Acres: 17.40
City:	Site Code:	Classification Per M.S. 86A.05: g. state wildlife management area	Current Public Use: YES	Future Public Use: YES
Land Code: 1000030747	Agency Land Code: R29523203	Land Name: FAW - WILDLIFE	County: DODGE	Acres: 40.00
City:	Site Code:	Classification Per M.S. 86A.05: g. state wildlife management area	Current Public Use: YES	Future Public Use: YES
Land Code: 1000030748	Agency Land Code: R29533115	Land Name: FAW - WILDLIFE	County: DODGE	Acres: 4.60
City:	Site Code:	Classification Per M.S. 86A.05: g. state wildlife management area	Current Public Use: YES	Future Public Use: YES
Land Code: 1000030749	Agency Land Code: R29338472	Land Name: FAW - WILDLIFE	County: DODGE	Acres: 18.00
City:	Site Code:	Classification Per M.S. 86A.05: g. state wildlife management area	Current Public Use: YES	Future Public Use: YES
Land Code: 1000030750	Agency Land Code: R29334843	Land Name: FAW - WILDLIFE	County: DODGE	Acres: 19.24
City:	Site Code:	Classification Per M.S. 86A.05: g. state wildlife management area	Current Public Use: YES	Future Public Use: YES



Land Code: 1000030751	Agency Land Code: R29329635	Land Name: FAW - WILDLIFE	County: DODGE	Acres: 40.05
City:	Site Code:	Classification Per M.S. 86A.05: g. state wildlife management area	Current Public Use: YES	Future Public Use: YES
Land Code: 1000030752	Agency Land Code: R29329632	Land Name: FAW - WILDLIFE	County: DODGE	Acres: 39.93
City:	Site Code:	Classification Per M.S. 86A.05: g. state wildlife management area	Current Public Use: YES	Future Public Use: YES
Land Code: 1000030753	Agency Land Code: R29329788	Land Name: FAW - WILDLIFE	County: DODGE	Acres: 20.02
City:	Site Code:	Classification Per M.S. 86A.05: g. state wildlife management area	Current Public Use: YES	Future Public Use: YES
Land Code: 1000030754	Agency Land Code: R29329633	Land Name: FAW - WILDLIFE	County: DODGE	Acres: 39.96
City:	Site Code:	Classification Per M.S. 86A.05: g. state wildlife management area	Current Public Use: YES	Future Public Use: YES
Land Code: 1000030755	Agency Land Code: R29409647	Land Name: FAW - WILDLIFE	County: DODGE	Acres: 40.19
City:	Site Code:	Classification Per M.S. 86A.05: g. state wildlife management area	Current Public Use: YES	Future Public Use: YES
Land Code: 1000030756	Agency Land Code: R29329636	Land Name: FAW - WILDLIFE	County: DODGE	Acres: 20.02
City:	Site Code:	Classification Per M.S. 86A.05: g. state wildlife management area	Current Public Use: YES	Future Public Use: YES
Land Code: 1000030757	Agency Land Code: R29409648	Land Name: FAW - WILDLIFE	County: DODGE	Acres: 30.10
City:	Site Code:	Classification Per M.S. 86A.05: g. state wildlife management area	Current Public Use: YES	Future Public Use: YES
Land Code: 1000030758	Agency Land Code: R29409649	Land Name: FAW - WILDLIFE	County: DODGE	Acres: 40.07
City:	Site Code:	Classification Per M.S. 86A.05: g. state wildlife management area	Current Public Use: YES	Future Public Use: YES
Land Code: 1000030759	Agency Land Code: R29563337	Land Name: FAW - WILDLIFE	County: DODGE	Acres: 40.00
City:	Site Code:	Classification Per M.S. 86A.05: g. state wildlife management area	Current Public Use: YES	Future Public Use: YES
Land Code: 1000030760	Agency Land Code: R29335556	Land Name: FAW - WILDLIFE	County: DODGE	Acres: 32.12
City:	Site Code:	Classification Per M.S. 86A.05: g. state wildlife management area	Current Public Use: YES	Future Public Use: YES
Land Code: 1000030761	Agency Land Code: R29335557	Land Name: FAW - WILDLIFE	County: DODGE	Acres: 16.97
City:	Site Code:	Classification Per M.S. 86A.05: g. state wildlife management area	Current Public Use: YES	Future Public Use: YES
Land Code: 1000030762	Agency Land Code: R29335558	Land Name: FAW - WILDLIFE	County: DODGE	Acres: 20.00
City:	Site Code:	Classification Per M.S. 86A.05: g. state wildlife management area	Current Public Use: YES	Future Public Use: YES



Land Code: 1000030763	Agency Land Code: R29335559	Land Name: FAW - WILDLIFE	County: DODGE	Acres: 32.12
City:	Site Code:	Classification Per M.S. 86A.05: g. state wildlife management area	Current Public Use: YES	Future Public Use: YES
Land Code: 1000030764	Agency Land Code: R29548639	Land Name: FAW - WILDLIFE	County: DODGE	Acres: 40.00
City:	Site Code:	Classification Per M.S. 86A.05: g. state wildlife management area	Current Public Use: YES	Future Public Use: YES
Land Code: 1000030765	Agency Land Code: R29548641	Land Name: FAW - WILDLIFE	County: DODGE	Acres: 20.00
City:	Site Code:	Classification Per M.S. 86A.05: g. state wildlife management area	Current Public Use: YES	Future Public Use: YES
Land Code: 1000030766	Agency Land Code: R29335560	Land Name: FAW - WILDLIFE	County: DODGE	Acres: 20.00
City:	Site Code:	Classification Per M.S. 86A.05: g. state wildlife management area	Current Public Use: YES	Future Public Use: YES
Land Code: 1000030767	Agency Land Code: R29548642	Land Name: FAW - WILDLIFE	County: DODGE	Acres: 20.00
City:	Site Code:	Classification Per M.S. 86A.05: g. state wildlife management area	Current Public Use: YES	Future Public Use: YES
Land Code: 1000030768	Agency Land Code: R29548640	Land Name: FAW - WILDLIFE	County: DODGE	Acres: 20.00
City:	Site Code:	Classification Per M.S. 86A.05: g. state wildlife management area	Current Public Use: YES	Future Public Use: YES
Land Code: 1000030769	Agency Land Code: R29563338	Land Name: FAW - WILDLIFE	County: DODGE	Acres: 40.00
City:	Site Code:	Classification Per M.S. 86A.05: g. state wildlife management area	Current Public Use: YES	Future Public Use: YES
Land Code: 1000030770	Agency Land Code: R29594303	Land Name: FAW - WILDLIFE	County: DODGE	Acres: 13.30
City:	Site Code:	Classification Per M.S. 86A.05: g. state wildlife management area	Current Public Use: YES	Future Public Use: YES
Land Code: 1000030771	Agency Land Code: R2989540	Land Name: FAW - WILDLIFE	County: DODGE	Acres: 13.30
City:	Site Code:	Classification Per M.S. 86A.05: g. state wildlife management area	Current Public Use: YES	Future Public Use: YES
Land Code: 1000030772	Agency Land Code: R29527576	Land Name: FAW - WILDLIFE	County: DODGE	Acres: 1.00
City:	Site Code:	Classification Per M.S. 86A.05: g. state wildlife management area	Current Public Use: YES	Future Public Use: YES
Land Code: 1000030773	Agency Land Code: R29525517	Land Name: FAW - WILDLIFE	County: DODGE	Acres: 17.00
City:	Site Code:	Classification Per M.S. 86A.05: g. state wildlife management area	Current Public Use: YES	Future Public Use: YES
Land Code: 1000030774	Agency Land Code: R2989480	Land Name: FAW - WILDLIFE	County: DODGE	Acres: 8.15
City:	Site Code:	Classification Per M.S. 86A.05: g. state wildlife management area	Current Public Use: YES	Future Public Use: YES



Land Code: 1000030775	Agency Land Code: R2989489	Land Name: FAW - WILDLIFE	County: DODGE	Acres: 8.15
City:	Site Code:	Classification Per M.S. 86A.05: g. state wildlife management area	Current Public Use: YES	Future Public Use: YES
Land Code: 1000030776	Agency Land Code: R29347335	Land Name: FAW - WILDLIFE	County: DODGE	Acres: 35.50
City:	Site Code:	Classification Per M.S. 86A.05: g. state wildlife management area	Current Public Use: YES	Future Public Use: YES
Land Code: 1000030777	Agency Land Code: R29347336	Land Name: FAW - WILDLIFE	County: DODGE	Acres: 9.10
City:	Site Code:	Classification Per M.S. 86A.05: g. state wildlife management area	Current Public Use: YES	Future Public Use: YES
Land Code: 1000030778	Agency Land Code: R2989675	Land Name: FAW - WILDLIFE	County: DODGE	Acres: 40.00
City:	Site Code:	Classification Per M.S. 86A.05: g. state wildlife management area	Current Public Use: YES	Future Public Use: YES
Land Code: 1000030779	Agency Land Code: R29341633	Land Name: FAW - WILDLIFE	County: DODGE	Acres: 26.10
City:	Site Code:	Classification Per M.S. 86A.05: g. state wildlife management area	Current Public Use: YES	Future Public Use: YES
Land Code: 1000030780	Agency Land Code: R29341632	Land Name: FAW - WILDLIFE	County: DODGE	Acres: 4.10
City:	Site Code:	Classification Per M.S. 86A.05: g. state wildlife management area	Current Public Use: YES	Future Public Use: YES
Land Code: 1000030781	Agency Land Code: R29341630	Land Name: FAW - WILDLIFE	County: DODGE	Acres: 13.32
City:	Site Code:	Classification Per M.S. 86A.05: g. state wildlife management area	Current Public Use: YES	Future Public Use: YES
Land Code: 1000030782	Agency Land Code: R29341631	Land Name: FAW - WILDLIFE	County: DODGE	Acres: 40.00
City:	Site Code:	Classification Per M.S. 86A.05: g. state wildlife management area	Current Public Use: YES	Future Public Use: YES
Land Code: 1000030783	Agency Land Code: R2989488	Land Name: FAW - WILDLIFE	County: DODGE	Acres: 10.30
City:	Site Code:	Classification Per M.S. 86A.05: g. state wildlife management area	Current Public Use: YES	Future Public Use: YES
Land Code: 1000030784	Agency Land Code: R29573364	Land Name: FAW - FISHERIES	County: DOUGLAS	Acres: 21.60
City:	Site Code:	Classification Per M.S. 86A.05: m. aquatic management areas	Current Public Use: YES	Future Public Use: YES
Land Code: 1000030785	Agency Land Code: R29573362	Land Name: FAW - FISHERIES	County: DOUGLAS	Acres: 0.50
City:	Site Code:	Classification Per M.S. 86A.05: m. aquatic management areas	Current Public Use: YES	Future Public Use: YES
Land Code: 1000030786	Agency Land Code: R29573363	Land Name: FAW - FISHERIES	County: DOUGLAS	Acres: 4.32
City:	Site Code:	Classification Per M.S. 86A.05: m. aquatic management areas	Current Public Use: YES	Future Public Use: YES



Land Code: 1000030787	Agency Land Code: R29563240	Land Name: FAW - FISHERIES	County: DOUGLAS	Acres: 4.60
City:	Site Code:	Classification Per M.S. 86A.05: m. aquatic management areas	Current Public Use: YES	Future Public Use: YES
Land Code: 1000030788	Agency Land Code: R29563239	Land Name: FAW - FISHERIES	County: DOUGLAS	Acres: 6.50
City:	Site Code:	Classification Per M.S. 86A.05: m. aquatic management areas	Current Public Use: YES	Future Public Use: YES
Land Code: 1000030789	Agency Land Code: R2990345	Land Name: FAW - FISHERIES	County: DOUGLAS	Acres: 0.08
City:	Site Code:	Classification Per M.S. 86A.05: m. aquatic management areas	Current Public Use: YES	Future Public Use: YES
Land Code: 1000030790	Agency Land Code: R29547721	Land Name: FAW - FISHERIES	County: DOUGLAS	Acres: 8.00
City:	Site Code:	Classification Per M.S. 86A.05: m. aquatic management areas	Current Public Use: YES	Future Public Use: YES
Land Code: 1000030791	Agency Land Code: R29547722	Land Name: FAW - FISHERIES	County: DOUGLAS	Acres: 8.60
City:	Site Code:	Classification Per M.S. 86A.05: m. aquatic management areas	Current Public Use: YES	Future Public Use: YES
Land Code: 1000030792	Agency Land Code: R2990115	Land Name: FAW - FISHERIES	County: DOUGLAS	Acres: 9.20
City:	Site Code:	Classification Per M.S. 86A.05: m. aquatic management areas	Current Public Use: YES	Future Public Use: YES
Land Code: 1000030793	Agency Land Code: R29547820	Land Name: FAW - FISHERIES	County: DOUGLAS	Acres: 1.60
City:	Site Code:	Classification Per M.S. 86A.05: m. aquatic management areas	Current Public Use: YES	Future Public Use: YES
Land Code: 1000030794	Agency Land Code: R29568103	Land Name: FAW - FISHERIES	County: DOUGLAS	Acres: 4.50
City:	Site Code:	Classification Per M.S. 86A.05: m. aquatic management areas	Current Public Use: YES	Future Public Use: YES
Land Code: 1000030795	Agency Land Code: R2990120	Land Name: FAW - FISHERIES	County: DOUGLAS	Acres: 4.02
City:	Site Code:	Classification Per M.S. 86A.05: m. aquatic management areas	Current Public Use: YES	Future Public Use: YES
Land Code: 1000030796	Agency Land Code: R29573499	Land Name: FAW - FISHERIES	County: DOUGLAS	Acres: 1.93
City:	Site Code:	Classification Per M.S. 86A.05: m. aquatic management areas	Current Public Use: YES	Future Public Use: YES
Land Code: 1000030797	Agency Land Code: R2990455	Land Name: FAW - FISHERIES	County: DOUGLAS	Acres: 4.00
City:	Site Code:	Classification Per M.S. 86A.05: m. aquatic management areas	Current Public Use: YES	Future Public Use: YES
Land Code: 1000030798	Agency Land Code: R29573365	Land Name: FAW - FISHERIES	County: DOUGLAS	Acres: 10.89
City:	Site Code:	Classification Per M.S. 86A.05: m. aquatic management areas	Current Public Use: YES	Future Public Use: YES



Land Code: 1000030799	Agency Land Code: R291003515	Land Name: FAW - FISHERIES	County: DOUGLAS	Acres: 0.51
City:	Site Code:	Classification Per M.S. 86A.05: m. aquatic management areas	Current Public Use: YES	Future Public Use: YES
Land Code: 1000030800	Agency Land Code: R29573498	Land Name: FAW - FISHERIES	County: DOUGLAS	Acres: 1.71
City:	Site Code:	Classification Per M.S. 86A.05: m. aquatic management areas	Current Public Use: YES	Future Public Use: YES
Land Code: 1000030801	Agency Land Code: R29573366	Land Name: FAW - FISHERIES	County: DOUGLAS	Acres: 2.38
City:	Site Code:	Classification Per M.S. 86A.05: m. aquatic management areas	Current Public Use: YES	Future Public Use: YES
Land Code: 1000030802	Agency Land Code: R2990433	Land Name: FAW - FISHERIES	County: DOUGLAS	Acres: 3.29
City:	Site Code:	Classification Per M.S. 86A.05: m. aquatic management areas	Current Public Use: YES	Future Public Use: YES
Land Code: 1000030803	Agency Land Code: R2990456	Land Name: FAW - FISHERIES	County: DOUGLAS	Acres: 30.25
City:	Site Code:	Classification Per M.S. 86A.05: m. aquatic management areas	Current Public Use: YES	Future Public Use: YES
Land Code: 1000030804	Agency Land Code: R2990130	Land Name: FAW - FISHERIES	County: DOUGLAS	Acres: 2.44
City:	Site Code:	Classification Per M.S. 86A.05: m. aquatic management areas	Current Public Use: YES	Future Public Use: YES
Land Code: 1000030805	Agency Land Code: R29568069	Land Name: FAW - FISHERIES	County: DOUGLAS	Acres: 3.40
City:	Site Code:	Classification Per M.S. 86A.05: m. aquatic management areas	Current Public Use: YES	Future Public Use: YES
Land Code: 1000030806	Agency Land Code: R29432067	Land Name: FAW - FISHERIES	County: DOUGLAS	Acres: 2.68
City:	Site Code:	Classification Per M.S. 86A.05: m. aquatic management areas	Current Public Use: YES	Future Public Use: YES
Land Code: 1000030807	Agency Land Code: R2990670	Land Name: FAW - FISHERIES	County: DOUGLAS	Acres: 1.00
City:	Site Code:	Classification Per M.S. 86A.05: m. aquatic management areas	Current Public Use: YES	Future Public Use: YES
Land Code: 1000030808	Agency Land Code: R2990673	Land Name: FAW - FISHERIES	County: DOUGLAS	Acres: 1.27
City:	Site Code:	Classification Per M.S. 86A.05: m. aquatic management areas	Current Public Use: YES	Future Public Use: YES
Land Code: 1000030809	Agency Land Code: R2990671	Land Name: FAW - FISHERIES	County: DOUGLAS	Acres: 0.65
City:	Site Code:	Classification Per M.S. 86A.05: m. aquatic management areas	Current Public Use: YES	Future Public Use: YES
Land Code: 1000030810	Agency Land Code: R29556589	Land Name: FAW - FISHERIES	County: DOUGLAS	Acres: 1.50
City:	Site Code:	Classification Per M.S. 86A.05: m. aquatic management areas	Current Public Use: YES	Future Public Use: YES



Land Code: 1000030811	Agency Land Code: R2990024	Land Name: FAW - FISHERIES	County: DOUGLAS	Acres: 1.70
City:	Site Code:	Classification Per M.S. 86A.05: m. aquatic management areas	Current Public Use: YES	Future Public Use: YES
Land Code: 1000030812	Agency Land Code: R2990023	Land Name: FAW - FISHERIES	County: DOUGLAS	Acres: 0.10
City:	Site Code:	Classification Per M.S. 86A.05: m. aquatic management areas	Current Public Use: YES	Future Public Use: YES
Land Code: 1000030813	Agency Land Code: R2990022	Land Name: FAW - FISHERIES	County: DOUGLAS	Acres: 4.70
City:	Site Code:	Classification Per M.S. 86A.05: m. aquatic management areas	Current Public Use: YES	Future Public Use: YES
Land Code: 1000030814	Agency Land Code: R29569260	Land Name: FAW - FISHERIES	County: DOUGLAS	Acres: 0.99
City:	Site Code:	Classification Per M.S. 86A.05: m. aquatic management areas	Current Public Use: YES	Future Public Use: YES
Land Code: 1000030815	Agency Land Code: R29569259	Land Name: FAW - FISHERIES	County: DOUGLAS	Acres: 2.35
City:	Site Code:	Classification Per M.S. 86A.05: m. aquatic management areas	Current Public Use: YES	Future Public Use: YES
Land Code: 1000030816	Agency Land Code: R29569258	Land Name: FAW - FISHERIES	County: DOUGLAS	Acres: 3.38
City:	Site Code:	Classification Per M.S. 86A.05: m. aquatic management areas	Current Public Use: YES	Future Public Use: YES
Land Code: 1000030817	Agency Land Code: R2990315	Land Name: FAW - FISHERIES	County: DOUGLAS	Acres: 1.10
City:	Site Code:	Classification Per M.S. 86A.05: m. aquatic management areas	Current Public Use: YES	Future Public Use: YES
Land Code: 1000030818	Agency Land Code: R2990314	Land Name: FAW - FISHERIES	County: DOUGLAS	Acres: 1.00
City:	Site Code:	Classification Per M.S. 86A.05: m. aquatic management areas	Current Public Use: YES	Future Public Use: YES
Land Code: 1000030819	Agency Land Code: R29536673	Land Name: FAW - FISHERIES	County: DOUGLAS	Acres: 30.80
City:	Site Code:	Classification Per M.S. 86A.05: m. aquatic management areas	Current Public Use: YES	Future Public Use: YES
Land Code: 1000030820	Agency Land Code: R2990276	Land Name: FAW - FISHERIES	County: DOUGLAS	Acres: 19.90
City:	Site Code:	Classification Per M.S. 86A.05: m. aquatic management areas	Current Public Use: YES	Future Public Use: YES
Land Code: 1000030821	Agency Land Code: R2990279	Land Name: FAW - FISHERIES	County: DOUGLAS	Acres: 40.00
City:	Site Code:	Classification Per M.S. 86A.05: m. aquatic management areas	Current Public Use: YES	Future Public Use: YES
Land Code: 1000030822	Agency Land Code: R2990280	Land Name: FAW - FISHERIES	County: DOUGLAS	Acres: 3.20
City:	Site Code:	Classification Per M.S. 86A.05: m. aquatic management areas	Current Public Use: YES	Future Public Use: YES



Land Code: 1000030823	Agency Land Code: R2990277	Land Name: FAW - FISHERIES	County: DOUGLAS	Acres: 19.90
City:	Site Code:	Classification Per M.S. 86A.05: m. aquatic management areas	Current Public Use: YES	Future Public Use: YES
Land Code: 1000030824	Agency Land Code: R2990278	Land Name: FAW - FISHERIES	County: DOUGLAS	Acres: 40.00
City:	Site Code:	Classification Per M.S. 86A.05: m. aquatic management areas	Current Public Use: YES	Future Public Use: YES
Land Code: 1000030825	Agency Land Code: R2990343	Land Name: FAW - FISHERIES	County: DOUGLAS	Acres: 2.20
City:	Site Code:	Classification Per M.S. 86A.05: m. aquatic management areas	Current Public Use: YES	Future Public Use: YES
Land Code: 1000030826	Agency Land Code: R2990573	Land Name: FAW - FISHERIES	County: DOUGLAS	Acres: 1.90
City:	Site Code:	Classification Per M.S. 86A.05: m. aquatic management areas	Current Public Use: YES	Future Public Use: YES
Land Code: 1000030827	Agency Land Code: R2990572	Land Name: FAW - FISHERIES	County: DOUGLAS	Acres: 1.90
City:	Site Code:	Classification Per M.S. 86A.05: m. aquatic management areas	Current Public Use: YES	Future Public Use: YES
Land Code: 1000030828	Agency Land Code: R2990574	Land Name: FAW - FISHERIES	County: DOUGLAS	Acres: 10.80
City:	Site Code:	Classification Per M.S. 86A.05: m. aquatic management areas	Current Public Use: YES	Future Public Use: YES
Land Code: 1000030829	Agency Land Code: R29537844	Land Name: FAW - FISHERIES	County: DOUGLAS	Acres: 1.80
City:	Site Code:	Classification Per M.S. 86A.05: m. aquatic management areas	Current Public Use: YES	Future Public Use: YES
Land Code: 1000030830	Agency Land Code: R2989851	Land Name: FAW - FISHERIES	County: DOUGLAS	Acres: 9.69
City:	Site Code:	Classification Per M.S. 86A.05: m. aquatic management areas	Current Public Use: YES	Future Public Use: YES
Land Code: 1000030831	Agency Land Code: R2989855	Land Name: FAW - FISHERIES	County: DOUGLAS	Acres: 19.30
City:	Site Code:	Classification Per M.S. 86A.05: m. aquatic management areas	Current Public Use: YES	Future Public Use: YES
Land Code: 1000030832	Agency Land Code: R2989853	Land Name: FAW - FISHERIES	County: DOUGLAS	Acres: 9.90
City:	Site Code:	Classification Per M.S. 86A.05: m. aquatic management areas	Current Public Use: YES	Future Public Use: YES
Land Code: 1000030833	Agency Land Code: R29544116	Land Name: FAW - FISHERIES	County: DOUGLAS	Acres: 0.41
City:	Site Code:	Classification Per M.S. 86A.05: m. aquatic management areas	Current Public Use: YES	Future Public Use: YES
Land Code: 1000030834	Agency Land Code: R29522900	Land Name: FAW - FISHERIES	County: DOUGLAS	Acres: 4.50
City:	Site Code:	Classification Per M.S. 86A.05: m. aquatic management areas	Current Public Use: YES	Future Public Use: YES



Land Code: 1000030835	Agency Land Code: R2990703	Land Name: FAW - FISHERIES	County: DOUGLAS	Acres: 0.80
City:	Site Code:	Classification Per M.S. 86A.05: m. aquatic management areas	Current Public Use: YES	Future Public Use: YES
Land Code: 1000030836	Agency Land Code: R2990702	Land Name: FAW - FISHERIES	County: DOUGLAS	Acres: 10.00
City:	Site Code:	Classification Per M.S. 86A.05: m. aquatic management areas	Current Public Use: YES	Future Public Use: YES
Land Code: 1000030837	Agency Land Code: R2990196	Land Name: PARKS & TRAILS	County: DOUGLAS	Acres: 5.20
City:	Site Code: R2990037	Classification Per M.S. 86A.05: a. state park	Current Public Use: YES	Future Public Use: YES
Land Code: 1000030838	Agency Land Code: R2990194	Land Name: PARKS & TRAILS	County: DOUGLAS	Acres: 24.41
City:	Site Code: R2990037	Classification Per M.S. 86A.05: a. state park	Current Public Use: YES	Future Public Use: YES
Land Code: 1000030839	Agency Land Code: R2990172	Land Name: PARKS & TRAILS	County: DOUGLAS	Acres: 40.00
City:	Site Code: R2990037	Classification Per M.S. 86A.05: a. state park	Current Public Use: YES	Future Public Use: YES
Land Code: 1000030840	Agency Land Code: R2990175	Land Name: PARKS & TRAILS	County: DOUGLAS	Acres: 40.00
City:	Site Code: R2990037	Classification Per M.S. 86A.05: a. state park	Current Public Use: YES	Future Public Use: YES
Land Code: 1000030841	Agency Land Code: R2990202	Land Name: PARKS & TRAILS	County: DOUGLAS	Acres: 34.00
City:	Site Code: R2990037	Classification Per M.S. 86A.05: a. state park	Current Public Use: YES	Future Public Use: YES
Land Code: 1000030842	Agency Land Code: R2990185	Land Name: PARKS & TRAILS	County: DOUGLAS	Acres: 40.00
City:	Site Code: R2990037	Classification Per M.S. 86A.05: a. state park	Current Public Use: YES	Future Public Use: YES
Land Code: 1000030843	Agency Land Code: R2990200	Land Name: PARKS & TRAILS	County: DOUGLAS	Acres: 23.50
City:	Site Code: R2990037	Classification Per M.S. 86A.05: a. state park	Current Public Use: YES	Future Public Use: YES
Land Code: 1000030844	Agency Land Code: R2990177	Land Name: PARKS & TRAILS	County: DOUGLAS	Acres: 40.00
City:	Site Code: R2990037	Classification Per M.S. 86A.05: a. state park	Current Public Use: YES	Future Public Use: YES
Land Code: 1000030845	Agency Land Code: R2990198	Land Name: PARKS & TRAILS	County: DOUGLAS	Acres: 1.14
City:	Site Code: R2990037	Classification Per M.S. 86A.05: a. state park	Current Public Use: YES	Future Public Use: YES
Land Code: 1000030846	Agency Land Code: R2990174	Land Name: PARKS & TRAILS	County: DOUGLAS	Acres: 40.00
City:	Site Code: R2990037	Classification Per M.S. 86A.05: a. state park	Current Public Use: YES	Future Public Use: YES



Land Code: 1000030847	Agency Land Code: R2990182	Land Name: PARKS & TRAILS	County: DOUGLAS	Acres: 40.00
City:	Site Code: R290037	Classification Per M.S. 86A.05: a. state park	Current Public Use: YES	Future Public Use: YES
Land Code: 1000030848	Agency Land Code: R2990208	Land Name: PARKS & TRAILS	County: DOUGLAS	Acres: 47.87
City:	Site Code: R290037	Classification Per M.S. 86A.05: a. state park	Current Public Use: YES	Future Public Use: YES
Land Code: 1000030849	Agency Land Code: R2990212	Land Name: PARKS & TRAILS	County: DOUGLAS	Acres: 4.60
City:	Site Code: R290037	Classification Per M.S. 86A.05: a. state park	Current Public Use: YES	Future Public Use: YES
Land Code: 1000030850	Agency Land Code: R2990186	Land Name: PARKS & TRAILS	County: DOUGLAS	Acres: 32.44
City:	Site Code: R290037	Classification Per M.S. 86A.05: a. state park	Current Public Use: YES	Future Public Use: YES
Land Code: 1000030851	Agency Land Code: R2990191	Land Name: PARKS & TRAILS	County: DOUGLAS	Acres: 40.00
City:	Site Code: R290037	Classification Per M.S. 86A.05: a. state park	Current Public Use: YES	Future Public Use: YES
Land Code: 1000030852	Agency Land Code: R2990169	Land Name: PARKS & TRAILS	County: DOUGLAS	Acres: 40.00
City:	Site Code: R290037	Classification Per M.S. 86A.05: a. state park	Current Public Use: YES	Future Public Use: YES
Land Code: 1000030853	Agency Land Code: R2990201	Land Name: PARKS & TRAILS	County: DOUGLAS	Acres: 15.40
City:	Site Code: R290037	Classification Per M.S. 86A.05: a. state park	Current Public Use: YES	Future Public Use: YES
Land Code: 1000030854	Agency Land Code: R2990178	Land Name: PARKS & TRAILS	County: DOUGLAS	Acres: 40.00
City:	Site Code: R290037	Classification Per M.S. 86A.05: a. state park	Current Public Use: YES	Future Public Use: YES
Land Code: 1000030855	Agency Land Code: R2990195	Land Name: PARKS & TRAILS	County: DOUGLAS	Acres: 40.00
City:	Site Code: R290037	Classification Per M.S. 86A.05: a. state park	Current Public Use: YES	Future Public Use: YES
Land Code: 1000030856	Agency Land Code: R2990183	Land Name: PARKS & TRAILS	County: DOUGLAS	Acres: 40.00
City:	Site Code: R290037	Classification Per M.S. 86A.05: a. state park	Current Public Use: YES	Future Public Use: YES
Land Code: 1000030857	Agency Land Code: R2990173	Land Name: PARKS & TRAILS	County: DOUGLAS	Acres: 40.00
City:	Site Code: R290037	Classification Per M.S. 86A.05: a. state park	Current Public Use: YES	Future Public Use: YES
Land Code: 1000030858	Agency Land Code: R2990179	Land Name: PARKS & TRAILS	County: DOUGLAS	Acres: 40.00
City:	Site Code: R290037	Classification Per M.S. 86A.05: a. state park	Current Public Use: YES	Future Public Use: YES



Land Code: 1000030859	Agency Land Code: R2990180	Land Name: PARKS & TRAILS	County: DOUGLAS	Acres: 40.00
City:	Site Code: R290037	Classification Per M.S. 86A.05: a. state park	Current Public Use: YES	Future Public Use: YES
Land Code: 1000030860	Agency Land Code: R2990170	Land Name: PARKS & TRAILS	County: DOUGLAS	Acres: 40.00
City:	Site Code: R290037	Classification Per M.S. 86A.05: a. state park	Current Public Use: YES	Future Public Use: YES
Land Code: 1000030861	Agency Land Code: R2990192	Land Name: PARKS & TRAILS	County: DOUGLAS	Acres: 39.24
City:	Site Code: R290037	Classification Per M.S. 86A.05: a. state park	Current Public Use: YES	Future Public Use: YES
Land Code: 1000030862	Agency Land Code: R2990205	Land Name: PARKS & TRAILS	County: DOUGLAS	Acres: 10.00
City:	Site Code: R290037	Classification Per M.S. 86A.05: a. state park	Current Public Use: YES	Future Public Use: YES
Land Code: 1000030863	Agency Land Code: R2990171	Land Name: PARKS & TRAILS	County: DOUGLAS	Acres: 40.00
City:	Site Code: R290037	Classification Per M.S. 86A.05: a. state park	Current Public Use: YES	Future Public Use: YES
Land Code: 1000030864	Agency Land Code: R2990190	Land Name: PARKS & TRAILS	County: DOUGLAS	Acres: 40.00
City:	Site Code: R290037	Classification Per M.S. 86A.05: a. state park	Current Public Use: YES	Future Public Use: YES
Land Code: 1000030865	Agency Land Code: R2990188	Land Name: PARKS & TRAILS	County: DOUGLAS	Acres: 21.75
City:	Site Code: R290037	Classification Per M.S. 86A.05: a. state park	Current Public Use: YES	Future Public Use: YES
Land Code: 1000030866	Agency Land Code: R2990197	Land Name: PARKS & TRAILS	County: DOUGLAS	Acres: 2.50
City:	Site Code: R290037	Classification Per M.S. 86A.05: a. state park	Current Public Use: YES	Future Public Use: YES
Land Code: 1000030867	Agency Land Code: R2990184	Land Name: PARKS & TRAILS	County: DOUGLAS	Acres: 40.00
City:	Site Code: R290037	Classification Per M.S. 86A.05: a. state park	Current Public Use: YES	Future Public Use: YES
Land Code: 1000030868	Agency Land Code: R2990189	Land Name: PARKS & TRAILS	County: DOUGLAS	Acres: 21.50
City:	Site Code: R290037	Classification Per M.S. 86A.05: a. state park	Current Public Use: YES	Future Public Use: YES
Land Code: 1000030869	Agency Land Code: R2990204	Land Name: PARKS & TRAILS	County: DOUGLAS	Acres: 39.00
City:	Site Code: R290037	Classification Per M.S. 86A.05: a. state park	Current Public Use: YES	Future Public Use: YES
Land Code: 1000030870	Agency Land Code: R2990199	Land Name: PARKS & TRAILS	County: DOUGLAS	Acres: 9.10
City:	Site Code: R290037	Classification Per M.S. 86A.05: a. state park	Current Public Use: YES	Future Public Use: YES



Land Code: 1000030871	Agency Land Code: R2990210	Land Name: PARKS & TRAILS	County: DOUGLAS	Acres: 3.00
City:	Site Code: R290037	Classification Per M.S. 86A.05: a. state park	Current Public Use: YES	Future Public Use: YES
Land Code: 1000030872	Agency Land Code: R2990203	Land Name: PARKS & TRAILS	County: DOUGLAS	Acres: 40.00
City:	Site Code: R290037	Classification Per M.S. 86A.05: a. state park	Current Public Use: YES	Future Public Use: YES
Land Code: 1000030873	Agency Land Code: R2990176	Land Name: PARKS & TRAILS	County: DOUGLAS	Acres: 40.00
City:	Site Code: R290037	Classification Per M.S. 86A.05: a. state park	Current Public Use: YES	Future Public Use: YES
Land Code: 1000030874	Agency Land Code: R2990181	Land Name: PARKS & TRAILS	County: DOUGLAS	Acres: 40.00
City:	Site Code: R290037	Classification Per M.S. 86A.05: a. state park	Current Public Use: YES	Future Public Use: YES
Land Code: 1000030875	Agency Land Code: R2990798	Land Name: PARKS & TRAILS	County: DOUGLAS	Acres: 2.60
City:	Site Code:	Classification Per M.S. 86A.05: h. state water access site	Current Public Use: YES	Future Public Use: YES
Land Code: 1000030876	Agency Land Code: R29332810	Land Name: PARKS & TRAILS	County: DOUGLAS	Acres: 0.40
City:	Site Code:	Classification Per M.S. 86A.05: h. state water access site	Current Public Use: YES	Future Public Use: YES
Land Code: 1000030877	Agency Land Code: R2990298	Land Name: PARKS & TRAILS	County: DOUGLAS	Acres: 2.00
City:	Site Code: R290512	Classification Per M.S. 86A.05: h. state water access site	Current Public Use: YES	Future Public Use: YES
Land Code: 1000030878	Agency Land Code: R29332797	Land Name: PARKS & TRAILS	County: DOUGLAS	Acres: 1.90
City:	Site Code: R290512	Classification Per M.S. 86A.05: h. state water access site	Current Public Use: YES	Future Public Use: YES
Land Code: 1000030879	Agency Land Code: R29332803	Land Name: PARKS & TRAILS	County: DOUGLAS	Acres: 1.96
City:	Site Code:	Classification Per M.S. 86A.05: h. state water access site	Current Public Use: YES	Future Public Use: YES
Land Code: 1000030880	Agency Land Code: R29560187	Land Name: PARKS & TRAILS	County: DOUGLAS	Acres: 1.50
City:	Site Code:	Classification Per M.S. 86A.05: h. state water access site	Current Public Use: YES	Future Public Use: YES
Land Code: 1000030881	Agency Land Code: R2990344	Land Name: PARKS & TRAILS	County: DOUGLAS	Acres: 0.80
City:	Site Code:	Classification Per M.S. 86A.05: h. state water access site	Current Public Use: YES	Future Public Use: YES
Land Code: 1000030882	Agency Land Code: R29332793	Land Name: PARKS & TRAILS	County: DOUGLAS	Acres: 0.50
City:	Site Code:	Classification Per M.S. 86A.05: h. state water access site	Current Public Use: YES	Future Public Use: YES



Land Code: 1000030883	Agency Land Code: R29332794	Land Name: PARKS & TRAILS	County: DOUGLAS	Acres: 0.50
City:	Site Code:	Classification Per M.S. 86A.05: h. state water access site	Current Public Use: YES	Future Public Use: YES
Land Code: 1000030884	Agency Land Code: R2990214	Land Name: PARKS & TRAILS	County: DOUGLAS	Acres: 1.67
City:	Site Code:	Classification Per M.S. 86A.05: h. state water access site	Current Public Use: YES	Future Public Use: YES
Land Code: 1000030885	Agency Land Code: R29536425	Land Name: PARKS & TRAILS	County: DOUGLAS	Acres: 0.10
City:	Site Code:	Classification Per M.S. 86A.05: h. state water access site	Current Public Use: YES	Future Public Use: YES
Land Code: 1000030886	Agency Land Code: R2990193	Land Name: PARKS & TRAILS	County: DOUGLAS	Acres: 0.18
City:	Site Code:	Classification Per M.S. 86A.05: h. state water access site	Current Public Use: YES	Future Public Use: YES
Land Code: 1000030887	Agency Land Code: R2990434	Land Name: PARKS & TRAILS	County: DOUGLAS	Acres: 1.80
City:	Site Code:	Classification Per M.S. 86A.05: h. state water access site	Current Public Use: YES	Future Public Use: YES
Land Code: 1000030888	Agency Land Code: R29329019	Land Name: PARKS & TRAILS	County: DOUGLAS	Acres: 1.06
City:	Site Code:	Classification Per M.S. 86A.05: h. state water access site	Current Public Use: YES	Future Public Use: YES
Land Code: 1000030889	Agency Land Code: R29337747	Land Name: PARKS & TRAILS	County: DOUGLAS	Acres: 6.24
City:	Site Code:	Classification Per M.S. 86A.05: h. state water access site	Current Public Use: YES	Future Public Use: YES
Land Code: 1000030890	Agency Land Code: R2990676	Land Name: PARKS & TRAILS	County: DOUGLAS	Acres: 3.20
City:	Site Code:	Classification Per M.S. 86A.05: h. state water access site	Current Public Use: YES	Future Public Use: YES
Land Code: 1000030891	Agency Land Code: R2990717	Land Name: PARKS & TRAILS	County: DOUGLAS	Acres: 1.00
City:	Site Code:	Classification Per M.S. 86A.05: h. state water access site	Current Public Use: YES	Future Public Use: YES
Land Code: 1000030892	Agency Land Code: R2990589	Land Name: PARKS & TRAILS	County: DOUGLAS	Acres: 2.10
City:	Site Code:	Classification Per M.S. 86A.05: h. state water access site	Current Public Use: YES	Future Public Use: YES
Land Code: 1000030893	Agency Land Code: R2990097	Land Name: PARKS & TRAILS	County: DOUGLAS	Acres: 2.40
City:	Site Code:	Classification Per M.S. 86A.05: h. state water access site	Current Public Use: YES	Future Public Use: YES
Land Code: 1000030894	Agency Land Code: R29332792	Land Name: PARKS & TRAILS	County: DOUGLAS	Acres: 1.07
City:	Site Code:	Classification Per M.S. 86A.05: h. state water access site	Current Public Use: YES	Future Public Use: YES



Land Code: 1000030895	Agency Land Code: R2990668	Land Name: PARKS & TRAILS	County: DOUGLAS	Acres: 1.40
City:	Site Code:	Classification Per M.S. 86A.05: h. state water access site	Current Public Use: YES	Future Public Use: YES
Land Code: 1000030896	Agency Land Code: R2990435	Land Name: PARKS & TRAILS	County: DOUGLAS	Acres: 0.98
City:	Site Code: R290575	Classification Per M.S. 86A.05: h. state water access site	Current Public Use: YES	Future Public Use: YES
Land Code: 1000030897	Agency Land Code: R29332800	Land Name: PARKS & TRAILS	County: DOUGLAS	Acres: 0.75
City:	Site Code: R290575	Classification Per M.S. 86A.05: h. state water access site	Current Public Use: YES	Future Public Use: YES
Land Code: 1000030898	Agency Land Code: R2990555	Land Name: PARKS & TRAILS	County: DOUGLAS	Acres: 0.79
City:	Site Code:	Classification Per M.S. 86A.05: h. state water access site	Current Public Use: YES	Future Public Use: YES
Land Code: 1000030899	Agency Land Code: R2990554	Land Name: PARKS & TRAILS	County: DOUGLAS	Acres: 0.50
City:	Site Code:	Classification Per M.S. 86A.05: h. state water access site	Current Public Use: YES	Future Public Use: YES
Land Code: 1000030900	Agency Land Code: R29409961	Land Name: PARKS & TRAILS	County: DOUGLAS	Acres: 0.13
City:	Site Code:	Classification Per M.S. 86A.05: h. state water access site	Current Public Use: YES	Future Public Use: YES
Land Code: 1000030901	Agency Land Code: R29537686	Land Name: PARKS & TRAILS	County: DOUGLAS	Acres: 0.72
City:	Site Code:	Classification Per M.S. 86A.05: h. state water access site	Current Public Use: YES	Future Public Use: YES
Land Code: 1000030902	Agency Land Code: R29537685	Land Name: PARKS & TRAILS	County: DOUGLAS	Acres: 0.50
City:	Site Code:	Classification Per M.S. 86A.05: h. state water access site	Current Public Use: YES	Future Public Use: YES
Land Code: 1000030903	Agency Land Code: R2990266	Land Name: PARKS & TRAILS	County: DOUGLAS	Acres: 1.36
City:	Site Code:	Classification Per M.S. 86A.05: h. state water access site	Current Public Use: YES	Future Public Use: YES
Land Code: 1000030904	Agency Land Code: R2990247	Land Name: PARKS & TRAILS	County: DOUGLAS	Acres: 0.67
City:	Site Code:	Classification Per M.S. 86A.05: h. state water access site	Current Public Use: YES	Future Public Use: YES
Land Code: 1000030905	Agency Land Code: R2991218	Land Name: PARKS & TRAILS	County: DOUGLAS	Acres: 5.00
City:	Site Code:	Classification Per M.S. 86A.05: h. state water access site	Current Public Use: YES	Future Public Use: YES
Land Code: 1000030906	Agency Land Code: R2990384	Land Name: PARKS & TRAILS	County: DOUGLAS	Acres: 1.50
City:	Site Code:	Classification Per M.S. 86A.05: h. state water access site	Current Public Use: YES	Future Public Use: YES



Land Code: 1000030907	Agency Land Code: R29329017	Land Name: PARKS & TRAILS	County: DOUGLAS	Acres: 0.44
City:	Site Code:	Classification Per M.S. 86A.05: h. state water access site	Current Public Use: YES	Future Public Use: YES
Land Code: 1000030908	Agency Land Code: R29329018	Land Name: PARKS & TRAILS	County: DOUGLAS	Acres: 1.00
City:	Site Code:	Classification Per M.S. 86A.05: h. state water access site	Current Public Use: YES	Future Public Use: YES
Land Code: 1000030909	Agency Land Code: R29329016	Land Name: PARKS & TRAILS	County: DOUGLAS	Acres: 0.01
City:	Site Code:	Classification Per M.S. 86A.05: h. state water access site	Current Public Use: YES	Future Public Use: YES
Land Code: 1000030910	Agency Land Code: R29332795	Land Name: PARKS & TRAILS	County: DOUGLAS	Acres: 1.00
City:	Site Code:	Classification Per M.S. 86A.05: h. state water access site	Current Public Use: YES	Future Public Use: YES
Land Code: 1000030911	Agency Land Code: R29576181	Land Name: PARKS & TRAILS	County: DOUGLAS	Acres: 0.89
City:	Site Code:	Classification Per M.S. 86A.05: h. state water access site	Current Public Use: YES	Future Public Use: YES
Land Code: 1000030912	Agency Land Code: R2990716	Land Name: PARKS & TRAILS	County: DOUGLAS	Acres: 1.30
City:	Site Code:	Classification Per M.S. 86A.05: h. state water access site	Current Public Use: YES	Future Public Use: YES
Land Code: 1000030913	Agency Land Code: R29347311	Land Name: PARKS & TRAILS	County: DOUGLAS	Acres: 1.95
City:	Site Code:	Classification Per M.S. 86A.05: h. state water access site	Current Public Use: YES	Future Public Use: YES
Land Code: 1000030914	Agency Land Code: R29332807	Land Name: PARKS & TRAILS	County: DOUGLAS	Acres: 1.33
City:	Site Code:	Classification Per M.S. 86A.05: h. state water access site	Current Public Use: YES	Future Public Use: YES
Land Code: 1000030915	Agency Land Code: R29332808	Land Name: PARKS & TRAILS	County: DOUGLAS	Acres: 1.25
City:	Site Code:	Classification Per M.S. 86A.05: h. state water access site	Current Public Use: YES	Future Public Use: YES
Land Code: 1000030916	Agency Land Code: R2991193	Land Name: PARKS & TRAILS	County: DOUGLAS	Acres: 1.00
City:	Site Code:	Classification Per M.S. 86A.05: h. state water access site	Current Public Use: YES	Future Public Use: YES
Land Code: 1000030917	Agency Land Code: R29332798	Land Name: PARKS & TRAILS	County: DOUGLAS	Acres: 0.33
City:	Site Code:	Classification Per M.S. 86A.05: h. state water access site	Current Public Use: YES	Future Public Use: YES
Land Code: 1000030918	Agency Land Code: R2990021	Land Name: PARKS & TRAILS	County: DOUGLAS	Acres: 1.40
City:	Site Code:	Classification Per M.S. 86A.05: h. state water access site	Current Public Use: YES	Future Public Use: YES



Land Code: 1000030919	Agency Land Code: R2990067	Land Name: PARKS & TRAILS	County: DOUGLAS	Acres: 0.44
City:	Site Code:	Classification Per M.S. 86A.05: h. state water access site	Current Public Use: YES	Future Public Use: YES
Land Code: 1000030920	Agency Land Code: R29332790	Land Name: PARKS & TRAILS	County: DOUGLAS	Acres: 1.06
City:	Site Code:	Classification Per M.S. 86A.05: h. state water access site	Current Public Use: YES	Future Public Use: YES
Land Code: 1000030921	Agency Land Code: R29332799	Land Name: PARKS & TRAILS	County: DOUGLAS	Acres: 2.00
City:	Site Code:	Classification Per M.S. 86A.05: h. state water access site	Current Public Use: YES	Future Public Use: YES
Land Code: 1000030922	Agency Land Code: R2990313	Land Name: PARKS & TRAILS	County: DOUGLAS	Acres: 2.10
City:	Site Code:	Classification Per M.S. 86A.05: h. state water access site	Current Public Use: YES	Future Public Use: YES
Land Code: 1000030923	Agency Land Code: R2990571	Land Name: PARKS & TRAILS	County: DOUGLAS	Acres: 3.50
City:	Site Code:	Classification Per M.S. 86A.05: h. state water access site	Current Public Use: YES	Future Public Use: YES
Land Code: 1000030924	Agency Land Code: R2990264	Land Name: PARKS & TRAILS	County: DOUGLAS	Acres: 1.70
City:	Site Code:	Classification Per M.S. 86A.05: h. state water access site	Current Public Use: YES	Future Public Use: YES
Land Code: 1000030925	Agency Land Code: R2990265	Land Name: PARKS & TRAILS	County: DOUGLAS	Acres: 3.80
City:	Site Code:	Classification Per M.S. 86A.05: h. state water access site	Current Public Use: YES	Future Public Use: YES
Land Code: 1000030926	Agency Land Code: R29582592	Land Name: PARKS & TRAILS	County: DOUGLAS	Acres: 10.02
City:	Site Code:	Classification Per M.S. 86A.05: h. state water access site	Current Public Use: YES	Future Public Use: YES
Land Code: 1000030927	Agency Land Code: R29438602	Land Name: PARKS & TRAILS	County: DOUGLAS	Acres: 1.30
City:	Site Code:	Classification Per M.S. 86A.05: h. state water access site	Current Public Use: YES	Future Public Use: YES
Land Code: 1000030928	Agency Land Code: R2990789	Land Name: PARKS & TRAILS	County: DOUGLAS	Acres: 0.40
City:	Site Code:	Classification Per M.S. 86A.05: h. state water access site	Current Public Use: YES	Future Public Use: YES
Land Code: 1000030929	Agency Land Code: R29332786	Land Name: PARKS & TRAILS	County: DOUGLAS	Acres: 1.43
City:	Site Code:	Classification Per M.S. 86A.05: h. state water access site	Current Public Use: YES	Future Public Use: YES
Land Code: 1000030930	Agency Land Code: R2989829	Land Name: PARKS & TRAILS	County: DOUGLAS	Acres: 1.03
City:	Site Code:	Classification Per M.S. 86A.05: h. state water access site	Current Public Use: YES	Future Public Use: YES



Land Code: 1000030931	Agency Land Code: R29332789	Land Name: PARKS & TRAILS	County: DOUGLAS	Acres: 1.04
City:	Site Code:	Classification Per M.S. 86A.05: h. state water access site	Current Public Use: YES	Future Public Use: YES
Land Code: 1000030932	Agency Land Code: R29336782	Land Name: PARKS & TRAILS	County: DOUGLAS	Acres: 0.25
City:	Site Code:	Classification Per M.S. 86A.05: h. state water access site	Current Public Use: YES	Future Public Use: YES
Land Code: 1000030933	Agency Land Code: R29332802	Land Name: PARKS & TRAILS	County: DOUGLAS	Acres: 0.65
City:	Site Code: R290492	Classification Per M.S. 86A.05: h. state water access site	Current Public Use: YES	Future Public Use: YES
Land Code: 1000030934	Agency Land Code: R29332801	Land Name: PARKS & TRAILS	County: DOUGLAS	Acres: 0.35
City:	Site Code: R290492	Classification Per M.S. 86A.05: h. state water access site	Current Public Use: YES	Future Public Use: YES
Land Code: 1000030935	Agency Land Code: R2990595	Land Name: PARKS & TRAILS	County: DOUGLAS	Acres: 1.68
City:	Site Code:	Classification Per M.S. 86A.05: h. state water access site	Current Public Use: YES	Future Public Use: YES
Land Code: 1000030936	Agency Land Code: R29332804	Land Name: PARKS & TRAILS	County: DOUGLAS	Acres: 1.00
City:	Site Code:	Classification Per M.S. 86A.05: h. state water access site	Current Public Use: YES	Future Public Use: YES
Land Code: 1000030937	Agency Land Code: R29332805	Land Name: PARKS & TRAILS	County: DOUGLAS	Acres: 1.00
City:	Site Code:	Classification Per M.S. 86A.05: h. state water access site	Current Public Use: YES	Future Public Use: YES
Land Code: 1000030938	Agency Land Code: R29332811	Land Name: PARKS & TRAILS	County: DOUGLAS	Acres: 3.26
City:	Site Code:	Classification Per M.S. 86A.05: h. state water access site	Current Public Use: YES	Future Public Use: YES
Land Code: 1000030939	Agency Land Code: R29593320	Land Name: PARKS & TRAILS	County: DOUGLAS	Acres: 2.16
City:	Site Code:	Classification Per M.S. 86A.05: h. state water access site	Current Public Use: YES	Future Public Use: YES
Land Code: 1000030940	Agency Land Code: R29332791	Land Name: PARKS & TRAILS	County: DOUGLAS	Acres: 2.70
City:	Site Code:	Classification Per M.S. 86A.05: h. state water access site	Current Public Use: YES	Future Public Use: YES
Land Code: 1000030941	Agency Land Code: R29332806	Land Name: PARKS & TRAILS	County: DOUGLAS	Acres: 2.50
City:	Site Code: R290570	Classification Per M.S. 86A.05: h. state water access site	Current Public Use: YES	Future Public Use: YES
Land Code: 1000030942	Agency Land Code: R2989856	Land Name: PARKS & TRAILS	County: DOUGLAS	Acres: 1.08
City:	Site Code:	Classification Per M.S. 86A.05: h. state water access site	Current Public Use: YES	Future Public Use: YES



Land Code: 1000030943	Agency Land Code: R29332812	Land Name: PARKS & TRAILS	County: DOUGLAS	Acres: 2.50
City:	Site Code:	Classification Per M.S. 86A.05: h. state water access site	Current Public Use: YES	Future Public Use: YES
Land Code: 1000030944	Agency Land Code: R2991151	Land Name: PARKS & TRAILS	County: DOUGLAS	Acres: 2.50
City:	Site Code:	Classification Per M.S. 86A.05: h. state water access site	Current Public Use: YES	Future Public Use: YES
Land Code: 1000030945	Agency Land Code: R2990013	Land Name: PARKS & TRAILS	County: DOUGLAS	Acres: 0.82
City:	Site Code:	Classification Per M.S. 86A.05: h. state water access site	Current Public Use: YES	Future Public Use: YES
Land Code: 1000030946	Agency Land Code: R29332796	Land Name: PARKS & TRAILS	County: DOUGLAS	Acres: 1.10
City:	Site Code:	Classification Per M.S. 86A.05: h. state water access site	Current Public Use: YES	Future Public Use: YES
Land Code: 1000030947	Agency Land Code: R29542605	Land Name: PARKS & TRAILS	County: DOUGLAS	Acres: 0.36
City:	Site Code:	Classification Per M.S. 86A.05: h. state water access site	Current Public Use: YES	Future Public Use: YES
Land Code: 1000030948	Agency Land Code: R29332809	Land Name: PARKS & TRAILS	County: DOUGLAS	Acres: 0.90
City:	Site Code:	Classification Per M.S. 86A.05: h. state water access site	Current Public Use: YES	Future Public Use: YES
Land Code: 1000030949	Agency Land Code: R2991176	Land Name: FAW - WILDLIFE	County: DOUGLAS	Acres: 40.00
City:	Site Code:	Classification Per M.S. 86A.05: g. state wildlife management area	Current Public Use: YES	Future Public Use: YES
Land Code: 1000030950	Agency Land Code: R2991334	Land Name: FAW - WILDLIFE	County: DOUGLAS	Acres: 30.00
City:	Site Code:	Classification Per M.S. 86A.05: g. state wildlife management area	Current Public Use: YES	Future Public Use: YES
Land Code: 1000030951	Agency Land Code: R2991332	Land Name: FAW - WILDLIFE	County: DOUGLAS	Acres: 15.00
City:	Site Code:	Classification Per M.S. 86A.05: g. state wildlife management area	Current Public Use: YES	Future Public Use: YES
Land Code: 1000030952	Agency Land Code: R29341449	Land Name: FAW - WILDLIFE	County: DOUGLAS	Acres: 12.00
City:	Site Code:	Classification Per M.S. 86A.05: g. state wildlife management area	Current Public Use: YES	Future Public Use: YES
Land Code: 1000030953	Agency Land Code: R2989913	Land Name: FAW - WILDLIFE	County: DOUGLAS	Acres: 6.70
City:	Site Code:	Classification Per M.S. 86A.05: g. state wildlife management area	Current Public Use: YES	Future Public Use: YES
Land Code: 1000030954	Agency Land Code: R2989912	Land Name: FAW - WILDLIFE	County: DOUGLAS	Acres: 4.20
City:	Site Code:	Classification Per M.S. 86A.05: g. state wildlife management area	Current Public Use: YES	Future Public Use: YES



Land Code: 1000030955	Agency Land Code: R2989914	Land Name: FAW - WILDLIFE	County: DOUGLAS	Acres: 20.00
City:	Site Code:	Classification Per M.S. 86A.05: g. state wildlife management area	Current Public Use: YES	Future Public Use: YES
Land Code: 1000030956	Agency Land Code: R2989911	Land Name: FAW - WILDLIFE	County: DOUGLAS	Acres: 27.10
City:	Site Code:	Classification Per M.S. 86A.05: g. state wildlife management area	Current Public Use: YES	Future Public Use: YES
Land Code: 1000030957	Agency Land Code: R2989906	Land Name: FAW - WILDLIFE	County: DOUGLAS	Acres: 31.10
City:	Site Code:	Classification Per M.S. 86A.05: g. state wildlife management area	Current Public Use: YES	Future Public Use: YES
Land Code: 1000030958	Agency Land Code: R2989826	Land Name: FAW - WILDLIFE	County: DOUGLAS	Acres: 8.00
City:	Site Code:	Classification Per M.S. 86A.05: g. state wildlife management area	Current Public Use: YES	Future Public Use: YES
Land Code: 1000030959	Agency Land Code: R2989918	Land Name: FAW - WILDLIFE	County: DOUGLAS	Acres: 17.00
City:	Site Code:	Classification Per M.S. 86A.05: g. state wildlife management area	Current Public Use: YES	Future Public Use: YES
Land Code: 1000030960	Agency Land Code: R2989905	Land Name: FAW - WILDLIFE	County: DOUGLAS	Acres: 5.00
City:	Site Code:	Classification Per M.S. 86A.05: g. state wildlife management area	Current Public Use: YES	Future Public Use: YES
Land Code: 1000030961	Agency Land Code: R2989907	Land Name: FAW - WILDLIFE	County: DOUGLAS	Acres: 7.40
City:	Site Code:	Classification Per M.S. 86A.05: g. state wildlife management area	Current Public Use: YES	Future Public Use: YES
Land Code: 1000030962	Agency Land Code: R2989825	Land Name: FAW - WILDLIFE	County: DOUGLAS	Acres: 2.00
City:	Site Code:	Classification Per M.S. 86A.05: g. state wildlife management area	Current Public Use: YES	Future Public Use: YES
Land Code: 1000030963	Agency Land Code: R2989908	Land Name: FAW - WILDLIFE	County: DOUGLAS	Acres: 10.80
City:	Site Code:	Classification Per M.S. 86A.05: g. state wildlife management area	Current Public Use: YES	Future Public Use: YES
Land Code: 1000030964	Agency Land Code: R2989916	Land Name: FAW - WILDLIFE	County: DOUGLAS	Acres: 18.50
City:	Site Code:	Classification Per M.S. 86A.05: g. state wildlife management area	Current Public Use: YES	Future Public Use: YES
Land Code: 1000030965	Agency Land Code: R2989827	Land Name: FAW - WILDLIFE	County: DOUGLAS	Acres: 2.40
City:	Site Code:	Classification Per M.S. 86A.05: g. state wildlife management area	Current Public Use: YES	Future Public Use: YES
Land Code: 1000030966	Agency Land Code: R2989917	Land Name: FAW - WILDLIFE	County: DOUGLAS	Acres: 38.00
City:	Site Code:	Classification Per M.S. 86A.05: g. state wildlife management area	Current Public Use: YES	Future Public Use: YES



Land Code: 1000030967	Agency Land Code: R2989919	Land Name: FAW - WILDLIFE	County: DOUGLAS	Acres: 20.00
City:	Site Code:	Classification Per M.S. 86A.05: g. state wildlife management area	Current Public Use: YES	Future Public Use: YES
Land Code: 1000030968	Agency Land Code: R2989915	Land Name: FAW - WILDLIFE	County: DOUGLAS	Acres: 15.00
City:	Site Code:	Classification Per M.S. 86A.05: g. state wildlife management area	Current Public Use: YES	Future Public Use: YES
Land Code: 1000030969	Agency Land Code: R2989982	Land Name: FAW - WILDLIFE	County: DOUGLAS	Acres: 20.10
City:	Site Code:	Classification Per M.S. 86A.05: g. state wildlife management area	Current Public Use: YES	Future Public Use: YES
Land Code: 1000030970	Agency Land Code: R2989981	Land Name: FAW - WILDLIFE	County: DOUGLAS	Acres: 14.00
City:	Site Code:	Classification Per M.S. 86A.05: g. state wildlife management area	Current Public Use: YES	Future Public Use: YES
Land Code: 1000030971	Agency Land Code: R2989983	Land Name: FAW - WILDLIFE	County: DOUGLAS	Acres: 12.20
City:	Site Code:	Classification Per M.S. 86A.05: g. state wildlife management area	Current Public Use: YES	Future Public Use: YES
Land Code: 1000030972	Agency Land Code: R2989984	Land Name: FAW - WILDLIFE	County: DOUGLAS	Acres: 0.40
City:	Site Code:	Classification Per M.S. 86A.05: g. state wildlife management area	Current Public Use: YES	Future Public Use: YES
Land Code: 1000030973	Agency Land Code: R2990136	Land Name: FAW - WILDLIFE	County: DOUGLAS	Acres: 2.72
City:	Site Code:	Classification Per M.S. 86A.05: g. state wildlife management area	Current Public Use: YES	Future Public Use: YES
Land Code: 1000030974	Agency Land Code: R2990132	Land Name: FAW - WILDLIFE	County: DOUGLAS	Acres: 6.20
City:	Site Code:	Classification Per M.S. 86A.05: g. state wildlife management area	Current Public Use: YES	Future Public Use: YES
Land Code: 1000030975	Agency Land Code: R2990131	Land Name: FAW - WILDLIFE	County: DOUGLAS	Acres: 1.35
City:	Site Code:	Classification Per M.S. 86A.05: g. state wildlife management area	Current Public Use: YES	Future Public Use: YES
Land Code: 1000030976	Agency Land Code: R2990137	Land Name: FAW - WILDLIFE	County: DOUGLAS	Acres: 0.74
City:	Site Code:	Classification Per M.S. 86A.05: g. state wildlife management area	Current Public Use: YES	Future Public Use: YES
Land Code: 1000030977	Agency Land Code: R2990134	Land Name: FAW - WILDLIFE	County: DOUGLAS	Acres: 19.40
City:	Site Code:	Classification Per M.S. 86A.05: g. state wildlife management area	Current Public Use: YES	Future Public Use: YES
Land Code: 1000030978	Agency Land Code: R2990762	Land Name: FAW - WILDLIFE	County: DOUGLAS	Acres: 36.00
City:	Site Code:	Classification Per M.S. 86A.05: g. state wildlife management area	Current Public Use: YES	Future Public Use: YES



Land Code: 1000030979	Agency Land Code: R2990757	Land Name: FAW - WILDLIFE	County: DOUGLAS	Acres: 28.00
City:	Site Code:	Classification Per M.S. 86A.05: g. state wildlife management area	Current Public Use: YES	Future Public Use: YES
Land Code: 1000030980	Agency Land Code: R2990761	Land Name: FAW - WILDLIFE	County: DOUGLAS	Acres: 40.00
City:	Site Code:	Classification Per M.S. 86A.05: g. state wildlife management area	Current Public Use: YES	Future Public Use: YES
Land Code: 1000030981	Agency Land Code: R2990759	Land Name: FAW - WILDLIFE	County: DOUGLAS	Acres: 8.90
City:	Site Code:	Classification Per M.S. 86A.05: g. state wildlife management area	Current Public Use: YES	Future Public Use: YES
Land Code: 1000030982	Agency Land Code: R2990760	Land Name: FAW - WILDLIFE	County: DOUGLAS	Acres: 28.00
City:	Site Code:	Classification Per M.S. 86A.05: g. state wildlife management area	Current Public Use: YES	Future Public Use: YES
Land Code: 1000030983	Agency Land Code: R2990758	Land Name: FAW - WILDLIFE	County: DOUGLAS	Acres: 40.00
City:	Site Code:	Classification Per M.S. 86A.05: g. state wildlife management area	Current Public Use: YES	Future Public Use: YES
Land Code: 1000030984	Agency Land Code: R2990624	Land Name: FAW - WILDLIFE	County: DOUGLAS	Acres: 40.00
City:	Site Code:	Classification Per M.S. 86A.05: g. state wildlife management area	Current Public Use: YES	Future Public Use: YES
Land Code: 1000030985	Agency Land Code: R2990878	Land Name: FAW - WILDLIFE	County: DOUGLAS	Acres: 5.90
City:	Site Code:	Classification Per M.S. 86A.05: g. state wildlife management area	Current Public Use: YES	Future Public Use: YES
Land Code: 1000030986	Agency Land Code: R2990873	Land Name: FAW - WILDLIFE	County: DOUGLAS	Acres: 18.00
City:	Site Code:	Classification Per M.S. 86A.05: g. state wildlife management area	Current Public Use: YES	Future Public Use: YES
Land Code: 1000030987	Agency Land Code: R2930557	Land Name: WILDLIFE SECTION	County: FARIBAULT	Acres: 39.50
City:	Site Code:	Classification Per M.S. 86A.05: g. State wildlife management area	Current Public Use: YES	Future Public Use: YES
Land Code: 1000030988	Agency Land Code: R2930558	Land Name: WILDLIFE SECTION	County: FARIBAULT	Acres: 40.00
City:	Site Code:	Classification Per M.S. 86A.05: g. State wildlife management area	Current Public Use: YES	Future Public Use: YES
Land Code: 1000030989	Agency Land Code: R2930559	Land Name: WILDLIFE SECTION	County: FARIBAULT	Acres: 31.39
City:	Site Code:	Classification Per M.S. 86A.05: g. State wildlife management area	Current Public Use: YES	Future Public Use: YES
Land Code: 1000030990	Agency Land Code: R2930560	Land Name: WILDLIFE SECTION	County: FARIBAULT	Acres: 31.25
City:	Site Code:	Classification Per M.S. 86A.05: g. State wildlife management area	Current Public Use: YES	Future Public Use: YES



Land Code: 1000030991	Agency Land Code: R2930561	Land Name: WILDLIFE SECTION	County: FARIBAULT	Acres: 40.00
City:	Site Code:	Classification Per M.S. 86A.05: g. State wildlife management area	Current Public Use: YES	Future Public Use: YES
Land Code: 1000030992	Agency Land Code: R2930562	Land Name: WILDLIFE SECTION	County: FARIBAULT	Acres: 40.00
City:	Site Code:	Classification Per M.S. 86A.05: g. State wildlife management area	Current Public Use: YES	Future Public Use: YES
Land Code: 1000030993	Agency Land Code: R2930563	Land Name: WILDLIFE SECTION	County: FARIBAULT	Acres: 40.00
City:	Site Code:	Classification Per M.S. 86A.05: g. State wildlife management area	Current Public Use: YES	Future Public Use: YES
Land Code: 1000030994	Agency Land Code: R2930564	Land Name: WILDLIFE SECTION	County: FARIBAULT	Acres: 40.00
City:	Site Code:	Classification Per M.S. 86A.05: g. State wildlife management area	Current Public Use: YES	Future Public Use: YES
Land Code: 1000030995	Agency Land Code: R2930565	Land Name: WILDLIFE SECTION	County: FARIBAULT	Acres: 40.00
City:	Site Code:	Classification Per M.S. 86A.05: g. State wildlife management area	Current Public Use: YES	Future Public Use: YES
Land Code: 1000030996	Agency Land Code: R2930566	Land Name: WILDLIFE SECTION	County: FARIBAULT	Acres: 40.00
City:	Site Code:	Classification Per M.S. 86A.05: g. State wildlife management area	Current Public Use: YES	Future Public Use: YES
Land Code: 1000030997	Agency Land Code: R2991155	Land Name: FAW - WILDLIFE	County: DOUGLAS	Acres: 11.70
City:	Site Code:	Classification Per M.S. 86A.05: g. state wildlife management area	Current Public Use: YES	Future Public Use: YES
Land Code: 1000030998	Agency Land Code: R2991153	Land Name: FAW - WILDLIFE	County: DOUGLAS	Acres: 32.00
City:	Site Code:	Classification Per M.S. 86A.05: g. state wildlife management area	Current Public Use: YES	Future Public Use: YES
Land Code: 1000030999	Agency Land Code: R2991157	Land Name: FAW - WILDLIFE	County: DOUGLAS	Acres: 13.00
City:	Site Code:	Classification Per M.S. 86A.05: g. state wildlife management area	Current Public Use: YES	Future Public Use: YES
Land Code: 1000031000	Agency Land Code: R2991154	Land Name: FAW - WILDLIFE	County: DOUGLAS	Acres: 30.00
City:	Site Code:	Classification Per M.S. 86A.05: g. state wildlife management area	Current Public Use: YES	Future Public Use: YES
Land Code: 1000031001	Agency Land Code: R2991156	Land Name: FAW - WILDLIFE	County: DOUGLAS	Acres: 9.00
City:	Site Code:	Classification Per M.S. 86A.05: g. state wildlife management area	Current Public Use: YES	Future Public Use: YES
Land Code: 1000031002	Agency Land Code: R2991158	Land Name: FAW - WILDLIFE	County: DOUGLAS	Acres: 23.10
City:	Site Code:	Classification Per M.S. 86A.05: g. state wildlife management area	Current Public Use: YES	Future Public Use: YES



Land Code: 1000031003	Agency Land Code: R2990015	Land Name: FAW - WILDLIFE	County: DOUGLAS	Acres: 40.00
City:	Site Code:	Classification Per M.S. 86A.05: g. state wildlife management area	Current Public Use: YES	Future Public Use: YES
Land Code: 1000031004	Agency Land Code: R2990038	Land Name: FAW - WILDLIFE	County: DOUGLAS	Acres: 40.00
City:	Site Code:	Classification Per M.S. 86A.05: g. state wildlife management area	Current Public Use: YES	Future Public Use: YES
Land Code: 1000031005	Agency Land Code: R2990057	Land Name: FAW - WILDLIFE	County: DOUGLAS	Acres: 40.00
City:	Site Code:	Classification Per M.S. 86A.05: g. state wildlife management area	Current Public Use: YES	Future Public Use: YES
Land Code: 1000031006	Agency Land Code: R2990031	Land Name: FAW - WILDLIFE	County: DOUGLAS	Acres: 40.00
City:	Site Code:	Classification Per M.S. 86A.05: g. state wildlife management area	Current Public Use: YES	Future Public Use: YES
Land Code: 1000031007	Agency Land Code: R2990028	Land Name: FAW - WILDLIFE	County: DOUGLAS	Acres: 12.00
City:	Site Code:	Classification Per M.S. 86A.05: g. state wildlife management area	Current Public Use: YES	Future Public Use: YES
Land Code: 1000031008	Agency Land Code: R2990033	Land Name: FAW - WILDLIFE	County: DOUGLAS	Acres: 40.00
City:	Site Code:	Classification Per M.S. 86A.05: g. state wildlife management area	Current Public Use: YES	Future Public Use: YES
Land Code: 1000031009	Agency Land Code: R2990055	Land Name: FAW - WILDLIFE	County: DOUGLAS	Acres: 40.00
City:	Site Code:	Classification Per M.S. 86A.05: g. state wildlife management area	Current Public Use: YES	Future Public Use: YES
Land Code: 1000031010	Agency Land Code: R2990026	Land Name: FAW - WILDLIFE	County: DOUGLAS	Acres: 40.00
City:	Site Code:	Classification Per M.S. 86A.05: g. state wildlife management area	Current Public Use: YES	Future Public Use: YES
Land Code: 1000031011	Agency Land Code: R2990016	Land Name: FAW - WILDLIFE	County: DOUGLAS	Acres: 40.00
City:	Site Code:	Classification Per M.S. 86A.05: g. state wildlife management area	Current Public Use: YES	Future Public Use: YES
Land Code: 1000031012	Agency Land Code: R2990014	Land Name: FAW - WILDLIFE	County: DOUGLAS	Acres: 40.00
City:	Site Code:	Classification Per M.S. 86A.05: g. state wildlife management area	Current Public Use: YES	Future Public Use: YES
Land Code: 1000031013	Agency Land Code: R2990060	Land Name: FAW - WILDLIFE	County: DOUGLAS	Acres: 21.90
City:	Site Code:	Classification Per M.S. 86A.05: g. state wildlife management area	Current Public Use: YES	Future Public Use: YES
Land Code: 1000031014	Agency Land Code: R2990029	Land Name: FAW - WILDLIFE	County: DOUGLAS	Acres: 40.00
City:	Site Code:	Classification Per M.S. 86A.05: g. state wildlife management area	Current Public Use: YES	Future Public Use: YES



Land Code: 1000031015	Agency Land Code: R2990036	Land Name: FAW - WILDLIFE	County: DOUGLAS	Acres: 40.00
City:	Site Code:	Classification Per M.S. 86A.05: g. state wildlife management area	Current Public Use: YES	Future Public Use: YES
Land Code: 1000031016	Agency Land Code: R2990017	Land Name: FAW - WILDLIFE	County: DOUGLAS	Acres: 33.90
City:	Site Code:	Classification Per M.S. 86A.05: g. state wildlife management area	Current Public Use: YES	Future Public Use: YES
Land Code: 1000031017	Agency Land Code: R2990037	Land Name: FAW - WILDLIFE	County: DOUGLAS	Acres: 40.00
City:	Site Code:	Classification Per M.S. 86A.05: g. state wildlife management area	Current Public Use: YES	Future Public Use: YES
Land Code: 1000031018	Agency Land Code: R2990056	Land Name: FAW - WILDLIFE	County: DOUGLAS	Acres: 39.50
City:	Site Code:	Classification Per M.S. 86A.05: g. state wildlife management area	Current Public Use: YES	Future Public Use: YES
Land Code: 1000031019	Agency Land Code: R2990034	Land Name: FAW - WILDLIFE	County: DOUGLAS	Acres: 40.00
City:	Site Code:	Classification Per M.S. 86A.05: g. state wildlife management area	Current Public Use: YES	Future Public Use: YES
Land Code: 1000031020	Agency Land Code: R2990032	Land Name: FAW - WILDLIFE	County: DOUGLAS	Acres: 40.00
City:	Site Code:	Classification Per M.S. 86A.05: g. state wildlife management area	Current Public Use: YES	Future Public Use: YES
Land Code: 1000031021	Agency Land Code: R2990035	Land Name: FAW - WILDLIFE	County: DOUGLAS	Acres: 40.00
City:	Site Code:	Classification Per M.S. 86A.05: g. state wildlife management area	Current Public Use: YES	Future Public Use: YES
Land Code: 1000031022	Agency Land Code: R2990030	Land Name: FAW - WILDLIFE	County: DOUGLAS	Acres: 40.00
City:	Site Code:	Classification Per M.S. 86A.05: g. state wildlife management area	Current Public Use: YES	Future Public Use: YES
Land Code: 1000031023	Agency Land Code: R2990027	Land Name: FAW - WILDLIFE	County: DOUGLAS	Acres: 40.00
City:	Site Code:	Classification Per M.S. 86A.05: g. state wildlife management area	Current Public Use: YES	Future Public Use: YES
Land Code: 1000031024	Agency Land Code: R2990025	Land Name: FAW - WILDLIFE	County: DOUGLAS	Acres: 28.00
City:	Site Code:	Classification Per M.S. 86A.05: g. state wildlife management area	Current Public Use: YES	Future Public Use: YES
Land Code: 1000031025	Agency Land Code: R2990452	Land Name: FAW - WILDLIFE	County: DOUGLAS	Acres: 40.00
City:	Site Code:	Classification Per M.S. 86A.05: g. state wildlife management area	Current Public Use: YES	Future Public Use: YES
Land Code: 1000031026	Agency Land Code: R2990453	Land Name: FAW - WILDLIFE	County: DOUGLAS	Acres: 40.00
City:	Site Code:	Classification Per M.S. 86A.05: g. state wildlife management area	Current Public Use: YES	Future Public Use: YES



Land Code: 1000031027	Agency Land Code: R2989848	Land Name: FAW - WILDLIFE	County: DOUGLAS	Acres: 37.69
City:	Site Code:	Classification Per M.S. 86A.05: g. state wildlife management area	Current Public Use: YES	Future Public Use: YES
Land Code: 1000031028	Agency Land Code: R2989845	Land Name: FAW - WILDLIFE	County: DOUGLAS	Acres: 37.70
City:	Site Code:	Classification Per M.S. 86A.05: g. state wildlife management area	Current Public Use: YES	Future Public Use: YES
Land Code: 1000031029	Agency Land Code: R2989849	Land Name: FAW - WILDLIFE	County: DOUGLAS	Acres: 25.04
City:	Site Code:	Classification Per M.S. 86A.05: g. state wildlife management area	Current Public Use: YES	Future Public Use: YES
Land Code: 1000031030	Agency Land Code: R2989850	Land Name: FAW - WILDLIFE	County: DOUGLAS	Acres: 6.76
City:	Site Code:	Classification Per M.S. 86A.05: g. state wildlife management area	Current Public Use: YES	Future Public Use: YES
Land Code: 1000031031	Agency Land Code: R2989846	Land Name: FAW - WILDLIFE	County: DOUGLAS	Acres: 21.70
City:	Site Code:	Classification Per M.S. 86A.05: g. state wildlife management area	Current Public Use: YES	Future Public Use: YES
Land Code: 1000031032	Agency Land Code: R2989847	Land Name: FAW - WILDLIFE	County: DOUGLAS	Acres: 13.60
City:	Site Code:	Classification Per M.S. 86A.05: g. state wildlife management area	Current Public Use: YES	Future Public Use: YES
Land Code: 1000031033	Agency Land Code: R29330346	Land Name: FAW - WILDLIFE	County: DOUGLAS	Acres: 16.27
City:	Site Code: R290406	Classification Per M.S. 86A.05: g. state wildlife management area	Current Public Use: YES	Future Public Use: YES
Land Code: 1000031034	Agency Land Code: R29330347	Land Name: FAW - WILDLIFE	County: DOUGLAS	Acres: 18.42
City:	Site Code: R290406	Classification Per M.S. 86A.05: g. state wildlife management area	Current Public Use: YES	Future Public Use: YES
Land Code: 1000031035	Agency Land Code: R29330343	Land Name: FAW - WILDLIFE	County: DOUGLAS	Acres: 10.91
City:	Site Code: R290406	Classification Per M.S. 86A.05: g. state wildlife management area	Current Public Use: YES	Future Public Use: YES
Land Code: 1000031036	Agency Land Code: R29330348	Land Name: FAW - WILDLIFE	County: DOUGLAS	Acres: 40.00
City:	Site Code: R290406	Classification Per M.S. 86A.05: g. state wildlife management area	Current Public Use: YES	Future Public Use: YES
Land Code: 1000031037	Agency Land Code: R2990245	Land Name: FAW - WILDLIFE	County: DOUGLAS	Acres: 12.00
City:	Site Code:	Classification Per M.S. 86A.05: g. state wildlife management area	Current Public Use: YES	Future Public Use: YES
Land Code: 1000031038	Agency Land Code: R2990246	Land Name: FAW - WILDLIFE	County: DOUGLAS	Acres: 35.00
City:	Site Code:	Classification Per M.S. 86A.05: g. state wildlife management area	Current Public Use: YES	Future Public Use: YES



Land Code: 1000031039	Agency Land Code: R2990244	Land Name: FAW - WILDLIFE	County: DOUGLAS	Acres: 16.40
City:	Site Code:	Classification Per M.S. 86A.05: g. state wildlife management area	Current Public Use: YES	Future Public Use: YES
Land Code: 1000031040	Agency Land Code: R2990925	Land Name: FAW - WILDLIFE	County: DOUGLAS	Acres: 6.90
City:	Site Code:	Classification Per M.S. 86A.05: g. state wildlife management area	Current Public Use: YES	Future Public Use: YES
Land Code: 1000031041	Agency Land Code: R2990921	Land Name: FAW - WILDLIFE	County: DOUGLAS	Acres: 40.00
City:	Site Code:	Classification Per M.S. 86A.05: g. state wildlife management area	Current Public Use: YES	Future Public Use: YES
Land Code: 1000031042	Agency Land Code: R2990922	Land Name: FAW - WILDLIFE	County: DOUGLAS	Acres: 40.00
City:	Site Code:	Classification Per M.S. 86A.05: g. state wildlife management area	Current Public Use: YES	Future Public Use: YES
Land Code: 1000031043	Agency Land Code: R2990920	Land Name: FAW - WILDLIFE	County: DOUGLAS	Acres: 40.00
City:	Site Code:	Classification Per M.S. 86A.05: g. state wildlife management area	Current Public Use: YES	Future Public Use: YES
Land Code: 1000031044	Agency Land Code: R2990924	Land Name: FAW - WILDLIFE	County: DOUGLAS	Acres: 18.95
City:	Site Code:	Classification Per M.S. 86A.05: g. state wildlife management area	Current Public Use: YES	Future Public Use: YES
Land Code: 1000031045	Agency Land Code: R2990919	Land Name: FAW - WILDLIFE	County: DOUGLAS	Acres: 40.00
City:	Site Code:	Classification Per M.S. 86A.05: g. state wildlife management area	Current Public Use: YES	Future Public Use: YES
Land Code: 1000031046	Agency Land Code: R2990927	Land Name: FAW - WILDLIFE	County: DOUGLAS	Acres: 45.20
City:	Site Code:	Classification Per M.S. 86A.05: g. state wildlife management area	Current Public Use: YES	Future Public Use: YES
Land Code: 1000031047	Agency Land Code: R2990928	Land Name: FAW - WILDLIFE	County: DOUGLAS	Acres: 2.50
City:	Site Code:	Classification Per M.S. 86A.05: g. state wildlife management area	Current Public Use: YES	Future Public Use: YES
Land Code: 1000031048	Agency Land Code: R2990926	Land Name: FAW - WILDLIFE	County: DOUGLAS	Acres: 10.75
City:	Site Code:	Classification Per M.S. 86A.05: g. state wildlife management area	Current Public Use: YES	Future Public Use: YES
Land Code: 1000031049	Agency Land Code: R2990923	Land Name: FAW - WILDLIFE	County: DOUGLAS	Acres: 32.00
City:	Site Code:	Classification Per M.S. 86A.05: g. state wildlife management area	Current Public Use: YES	Future Public Use: YES
Land Code: 1000031050	Agency Land Code: R2989804	Land Name: FAW - WILDLIFE	County: DOUGLAS	Acres: 40.00
City:	Site Code:	Classification Per M.S. 86A.05: g. state wildlife management area	Current Public Use: YES	Future Public Use: YES



Land Code: 1000031051	Agency Land Code: R2989800	Land Name: FAW - WILDLIFE	County: DOUGLAS	Acres: 19.02
City:	Site Code:	Classification Per M.S. 86A.05: g. state wildlife management area	Current Public Use: YES	Future Public Use: YES
Land Code: 1000031052	Agency Land Code: R2989802	Land Name: FAW - WILDLIFE	County: DOUGLAS	Acres: 20.00
City:	Site Code:	Classification Per M.S. 86A.05: g. state wildlife management area	Current Public Use: YES	Future Public Use: YES
Land Code: 1000031053	Agency Land Code: R2989803	Land Name: FAW - WILDLIFE	County: DOUGLAS	Acres: 7.70
City:	Site Code:	Classification Per M.S. 86A.05: g. state wildlife management area	Current Public Use: YES	Future Public Use: YES
Land Code: 1000031054	Agency Land Code: R2989799	Land Name: FAW - WILDLIFE	County: DOUGLAS	Acres: 20.00
City:	Site Code:	Classification Per M.S. 86A.05: g. state wildlife management area	Current Public Use: YES	Future Public Use: YES
Land Code: 1000031055	Agency Land Code: R2989801	Land Name: FAW - WILDLIFE	County: DOUGLAS	Acres: 28.92
City:	Site Code:	Classification Per M.S. 86A.05: g. state wildlife management area	Current Public Use: YES	Future Public Use: YES
Land Code: 1000031056	Agency Land Code: R2989798	Land Name: FAW - WILDLIFE	County: DOUGLAS	Acres: 18.26
City:	Site Code:	Classification Per M.S. 86A.05: g. state wildlife management area	Current Public Use: YES	Future Public Use: YES
Land Code: 1000031058	Agency Land Code: R2990936	Land Name: FAW - WILDLIFE	County: DOUGLAS	Acres: 39.00
City:	Site Code:	Classification Per M.S. 86A.05: g. state wildlife management area	Current Public Use: YES	Future Public Use: YES
Land Code: 1000031059	Agency Land Code: R2990934	Land Name: FAW - WILDLIFE	County: DOUGLAS	Acres: 10.00
City:	Site Code:	Classification Per M.S. 86A.05: g. state wildlife management area	Current Public Use: YES	Future Public Use: YES
Land Code: 1000031060	Agency Land Code: R2990938	Land Name: FAW - WILDLIFE	County: DOUGLAS	Acres: 5.00
City:	Site Code:	Classification Per M.S. 86A.05: g. state wildlife management area	Current Public Use: YES	Future Public Use: YES
Land Code: 1000031061	Agency Land Code: R2990935	Land Name: FAW - WILDLIFE	County: DOUGLAS	Acres: 8.70
City:	Site Code:	Classification Per M.S. 86A.05: g. state wildlife management area	Current Public Use: YES	Future Public Use: YES
Land Code: 1000031062	Agency Land Code: R2990939	Land Name: FAW - WILDLIFE	County: DOUGLAS	Acres: 38.00
City:	Site Code:	Classification Per M.S. 86A.05: g. state wildlife management area	Current Public Use: YES	Future Public Use: YES
Land Code: 1000031063	Agency Land Code: R2989805	Land Name: FAW - WILDLIFE	County: DOUGLAS	Acres: 7.00
City:	Site Code:	Classification Per M.S. 86A.05: g. state wildlife management area	Current Public Use: YES	Future Public Use: YES



Land Code: 1000031064	Agency Land Code: R2989806	Land Name: FAW - WILDLIFE	County: DOUGLAS	Acres: 11.00
City:	Site Code:	Classification Per M.S. 86A.05: g. state wildlife management area	Current Public Use: YES	Future Public Use: YES
Land Code: 1000031065	Agency Land Code: R2990342	Land Name: FAW - WILDLIFE	County: DOUGLAS	Acres: 20.00
City:	Site Code:	Classification Per M.S. 86A.05: g. state wildlife management area	Current Public Use: YES	Future Public Use: YES
Land Code: 1000031066	Agency Land Code: R2990339	Land Name: FAW - WILDLIFE	County: DOUGLAS	Acres: 21.00
City:	Site Code:	Classification Per M.S. 86A.05: g. state wildlife management area	Current Public Use: YES	Future Public Use: YES
Land Code: 1000031067	Agency Land Code: R2990341	Land Name: FAW - WILDLIFE	County: DOUGLAS	Acres: 13.80
City:	Site Code:	Classification Per M.S. 86A.05: g. state wildlife management area	Current Public Use: YES	Future Public Use: YES
Land Code: 1000031068	Agency Land Code: R2990340	Land Name: FAW - WILDLIFE	County: DOUGLAS	Acres: 38.00
City:	Site Code:	Classification Per M.S. 86A.05: g. state wildlife management area	Current Public Use: YES	Future Public Use: YES
Land Code: 1000031069	Agency Land Code: R2990334	Land Name: FAW - WILDLIFE	County: DOUGLAS	Acres: 20.60
City:	Site Code:	Classification Per M.S. 86A.05: g. state wildlife management area	Current Public Use: YES	Future Public Use: YES
Land Code: 1000031070	Agency Land Code: R2990235	Land Name: FAW - WILDLIFE	County: DOUGLAS	Acres: 47.98
City:	Site Code:	Classification Per M.S. 86A.05: g. state wildlife management area	Current Public Use: YES	Future Public Use: YES
Land Code: 1000031071	Agency Land Code: R2990236	Land Name: FAW - WILDLIFE	County: DOUGLAS	Acres: 48.33
City:	Site Code:	Classification Per M.S. 86A.05: g. state wildlife management area	Current Public Use: YES	Future Public Use: YES
Land Code: 1000031072	Agency Land Code: R2990667	Land Name: FAW - WILDLIFE	County: DOUGLAS	Acres: 40.00
City:	Site Code:	Classification Per M.S. 86A.05: g. state wildlife management area	Current Public Use: YES	Future Public Use: YES
Land Code: 1000031073	Agency Land Code: R2989863	Land Name: FAW - WILDLIFE	County: DOUGLAS	Acres: 28.00
City:	Site Code:	Classification Per M.S. 86A.05: g. state wildlife management area	Current Public Use: YES	Future Public Use: YES
Land Code: 1000031074	Agency Land Code: R2989877	Land Name: FAW - WILDLIFE	County: DOUGLAS	Acres: 0.10
City:	Site Code:	Classification Per M.S. 86A.05: g. state wildlife management area	Current Public Use: YES	Future Public Use: YES
Land Code: 1000031075	Agency Land Code: R2989880	Land Name: FAW - WILDLIFE	County: DOUGLAS	Acres: 5.00
City:	Site Code:	Classification Per M.S. 86A.05: g. state wildlife management area	Current Public Use: YES	Future Public Use: YES



Land Code: 1000031076	Agency Land Code: R2989776	Land Name: FAW - WILDLIFE	County: DOUGLAS	Acres: 18.16
City:	Site Code:	Classification Per M.S. 86A.05: g. state wildlife management area	Current Public Use: YES	Future Public Use: YES
Land Code: 1000031077	Agency Land Code: R2989875	Land Name: FAW - WILDLIFE	County: DOUGLAS	Acres: 20.00
City:	Site Code:	Classification Per M.S. 86A.05: g. state wildlife management area	Current Public Use: YES	Future Public Use: YES
Land Code: 1000031078	Agency Land Code: R2989857	Land Name: FAW - WILDLIFE	County: DOUGLAS	Acres: 7.30
City:	Site Code:	Classification Per M.S. 86A.05: g. state wildlife management area	Current Public Use: YES	Future Public Use: YES
Land Code: 1000031079	Agency Land Code: R2989770	Land Name: FAW - WILDLIFE	County: DOUGLAS	Acres: 28.49
City:	Site Code:	Classification Per M.S. 86A.05: g. state wildlife management area	Current Public Use: YES	Future Public Use: YES
Land Code: 1000031080	Agency Land Code: R2989771	Land Name: FAW - WILDLIFE	County: DOUGLAS	Acres: 15.31
City:	Site Code:	Classification Per M.S. 86A.05: g. state wildlife management area	Current Public Use: YES	Future Public Use: YES
Land Code: 1000031081	Agency Land Code: R2989854	Land Name: FAW - WILDLIFE	County: DOUGLAS	Acres: 28.50
City:	Site Code:	Classification Per M.S. 86A.05: g. state wildlife management area	Current Public Use: YES	Future Public Use: YES
Land Code: 1000031082	Agency Land Code: R2989774	Land Name: FAW - WILDLIFE	County: DOUGLAS	Acres: 26.70
City:	Site Code:	Classification Per M.S. 86A.05: g. state wildlife management area	Current Public Use: YES	Future Public Use: YES
Land Code: 1000031083	Agency Land Code: R2989772	Land Name: FAW - WILDLIFE	County: DOUGLAS	Acres: 0.20
City:	Site Code:	Classification Per M.S. 86A.05: g. state wildlife management area	Current Public Use: YES	Future Public Use: YES
Land Code: 1000031084	Agency Land Code: R2989861	Land Name: FAW - WILDLIFE	County: DOUGLAS	Acres: 11.90
City:	Site Code:	Classification Per M.S. 86A.05: g. state wildlife management area	Current Public Use: YES	Future Public Use: YES
Land Code: 1000031085	Agency Land Code: R2989874	Land Name: FAW - WILDLIFE	County: DOUGLAS	Acres: 15.00
City:	Site Code:	Classification Per M.S. 86A.05: g. state wildlife management area	Current Public Use: YES	Future Public Use: YES
Land Code: 1000031086	Agency Land Code: R2989773	Land Name: FAW - WILDLIFE	County: DOUGLAS	Acres: 37.20
City:	Site Code:	Classification Per M.S. 86A.05: g. state wildlife management area	Current Public Use: YES	Future Public Use: YES
Land Code: 1000031087	Agency Land Code: R2989859	Land Name: FAW - WILDLIFE	County: DOUGLAS	Acres: 6.00
City:	Site Code:	Classification Per M.S. 86A.05: g. state wildlife management area	Current Public Use: YES	Future Public Use: YES



Land Code: 1000031088	Agency Land Code: R2990678	Land Name: FAW - WILDLIFE	County: DOUGLAS	Acres: 8.90
City:	Site Code:	Classification Per M.S. 86A.05: g. state wildlife management area	Current Public Use: YES	Future Public Use: YES
Land Code: 1000031089	Agency Land Code: R2990669	Land Name: FAW - WILDLIFE	County: DOUGLAS	Acres: 10.30
City:	Site Code:	Classification Per M.S. 86A.05: g. state wildlife management area	Current Public Use: YES	Future Public Use: YES
Land Code: 1000031090	Agency Land Code: R2990677	Land Name: FAW - WILDLIFE	County: DOUGLAS	Acres: 30.00
City:	Site Code:	Classification Per M.S. 86A.05: g. state wildlife management area	Current Public Use: YES	Future Public Use: YES
Land Code: 1000031091	Agency Land Code: R2991051	Land Name: FAW - WILDLIFE	County: DOUGLAS	Acres: 1.00
City:	Site Code:	Classification Per M.S. 86A.05: g. state wildlife management area	Current Public Use: YES	Future Public Use: YES
Land Code: 1000031092	Agency Land Code: R2991089	Land Name: FAW - WILDLIFE	County: DOUGLAS	Acres: 35.00
City:	Site Code:	Classification Per M.S. 86A.05: g. state wildlife management area	Current Public Use: YES	Future Public Use: YES
Land Code: 1000031093	Agency Land Code: R2991088	Land Name: FAW - WILDLIFE	County: DOUGLAS	Acres: 38.70
City:	Site Code:	Classification Per M.S. 86A.05: g. state wildlife management area	Current Public Use: YES	Future Public Use: YES
Land Code: 1000031094	Agency Land Code: R2991046	Land Name: FAW - WILDLIFE	County: DOUGLAS	Acres: 3.00
City:	Site Code:	Classification Per M.S. 86A.05: g. state wildlife management area	Current Public Use: YES	Future Public Use: YES
Land Code: 1000031095	Agency Land Code: R2991047	Land Name: FAW - WILDLIFE	County: DOUGLAS	Acres: 0.10
City:	Site Code:	Classification Per M.S. 86A.05: g. state wildlife management area	Current Public Use: YES	Future Public Use: YES
Land Code: 1000031096	Agency Land Code: R2991048	Land Name: FAW - WILDLIFE	County: DOUGLAS	Acres: 4.30
City:	Site Code:	Classification Per M.S. 86A.05: g. state wildlife management area	Current Public Use: YES	Future Public Use: YES
Land Code: 1000031097	Agency Land Code: R2991049	Land Name: FAW - WILDLIFE	County: DOUGLAS	Acres: 36.60
City:	Site Code:	Classification Per M.S. 86A.05: g. state wildlife management area	Current Public Use: YES	Future Public Use: YES
Land Code: 1000031098	Agency Land Code: R29572794	Land Name: FAW - WILDLIFE	County: DOUGLAS	Acres: 40.00
City:	Site Code: R290563	Classification Per M.S. 86A.05: g. state wildlife management area	Current Public Use: YES	Future Public Use: YES
Land Code: 1000031099	Agency Land Code: R29572795	Land Name: FAW - WILDLIFE	County: DOUGLAS	Acres: 40.00
City:	Site Code: R290563	Classification Per M.S. 86A.05: g. state wildlife management area	Current Public Use: YES	Future Public Use: YES



Land Code: 1000031100	Agency Land Code: R29572797	Land Name: FAW - WILDLIFE	County: DOUGLAS	Acres: 40.00
City:	Site Code: R290563	Classification Per M.S. 86A.05: g. state wildlife management area	Current Public Use: YES	Future Public Use: YES
Land Code: 1000031101	Agency Land Code: R29572798	Land Name: FAW - WILDLIFE	County: DOUGLAS	Acres: 40.00
City:	Site Code: R290563	Classification Per M.S. 86A.05: g. state wildlife management area	Current Public Use: YES	Future Public Use: YES
Land Code: 1000031102	Agency Land Code: R29572799	Land Name: FAW - WILDLIFE	County: DOUGLAS	Acres: 40.00
City:	Site Code: R290563	Classification Per M.S. 86A.05: g. state wildlife management area	Current Public Use: YES	Future Public Use: YES
Land Code: 1000031103	Agency Land Code: R29572804	Land Name: FAW - WILDLIFE	County: DOUGLAS	Acres: 4.00
City:	Site Code: R290563	Classification Per M.S. 86A.05: g. state wildlife management area	Current Public Use: YES	Future Public Use: YES
Land Code: 1000031104	Agency Land Code: R29572806	Land Name: FAW - WILDLIFE	County: DOUGLAS	Acres: 19.00
City:	Site Code: R290563	Classification Per M.S. 86A.05: g. state wildlife management area	Current Public Use: YES	Future Public Use: YES
Land Code: 1000031105	Agency Land Code: R29572807	Land Name: FAW - WILDLIFE	County: DOUGLAS	Acres: 40.00
City:	Site Code: R290563	Classification Per M.S. 86A.05: g. state wildlife management area	Current Public Use: YES	Future Public Use: YES
Land Code: 1000031106	Agency Land Code: R29572809	Land Name: FAW - WILDLIFE	County: DOUGLAS	Acres: 40.00
City:	Site Code: R290563	Classification Per M.S. 86A.05: g. state wildlife management area	Current Public Use: YES	Future Public Use: YES
Land Code: 1000031107	Agency Land Code: R29572810	Land Name: FAW - WILDLIFE	County: DOUGLAS	Acres: 28.00
City:	Site Code: R290563	Classification Per M.S. 86A.05: g. state wildlife management area	Current Public Use: YES	Future Public Use: YES
Land Code: 1000031108	Agency Land Code: R29572811	Land Name: FAW - WILDLIFE	County: DOUGLAS	Acres: 40.00
City:	Site Code: R290563	Classification Per M.S. 86A.05: g. state wildlife management area	Current Public Use: YES	Future Public Use: YES
Land Code: 1000031109	Agency Land Code: R29572813	Land Name: FAW - WILDLIFE	County: DOUGLAS	Acres: 40.00
City:	Site Code: R290563	Classification Per M.S. 86A.05: g. state wildlife management area	Current Public Use: YES	Future Public Use: YES
Land Code: 1000031110	Agency Land Code: R29572814	Land Name: FAW - WILDLIFE	County: DOUGLAS	Acres: 40.00
City:	Site Code: R290563	Classification Per M.S. 86A.05: g. state wildlife management area	Current Public Use: YES	Future Public Use: YES
Land Code: 1000031111	Agency Land Code: R29572816	Land Name: FAW - WILDLIFE	County: DOUGLAS	Acres: 25.00
City:	Site Code: R290563	Classification Per M.S. 86A.05: g. state wildlife management area	Current Public Use: YES	Future Public Use: YES



Land Code: 1000031112	Agency Land Code: R29572817	Land Name: FAW - WILDLIFE	County: DOUGLAS	Acres: 26.00
City:	Site Code: R290563	Classification Per M.S. 86A.05: g. state wildlife management area	Current Public Use: YES	Future Public Use: YES
Land Code: 1000031113	Agency Land Code: R29572819	Land Name: FAW - WILDLIFE	County: DOUGLAS	Acres: 21.00
City:	Site Code: R290563	Classification Per M.S. 86A.05: g. state wildlife management area	Current Public Use: YES	Future Public Use: YES
Land Code: 1000031114	Agency Land Code: R29572822	Land Name: FAW - WILDLIFE	County: DOUGLAS	Acres: 38.00
City:	Site Code: R290563	Classification Per M.S. 86A.05: g. state wildlife management area	Current Public Use: YES	Future Public Use: YES
Land Code: 1000031115	Agency Land Code: R29572823	Land Name: FAW - WILDLIFE	County: DOUGLAS	Acres: 40.00
City:	Site Code: R290563	Classification Per M.S. 86A.05: g. state wildlife management area	Current Public Use: YES	Future Public Use: YES
Land Code: 1000031116	Agency Land Code: R29572825	Land Name: FAW - WILDLIFE	County: DOUGLAS	Acres: 7.00
City:	Site Code: R290563	Classification Per M.S. 86A.05: g. state wildlife management area	Current Public Use: YES	Future Public Use: YES
Land Code: 1000031117	Agency Land Code: R29572796	Land Name: FAW - WILDLIFE	County: DOUGLAS	Acres: 40.00
City:	Site Code: R290563	Classification Per M.S. 86A.05: g. state wildlife management area	Current Public Use: YES	Future Public Use: YES
Land Code: 1000031118	Agency Land Code: R29572802	Land Name: FAW - WILDLIFE	County: DOUGLAS	Acres: 40.00
City:	Site Code: R290563	Classification Per M.S. 86A.05: g. state wildlife management area	Current Public Use: YES	Future Public Use: YES
Land Code: 1000031119	Agency Land Code: R29572805	Land Name: FAW - WILDLIFE	County: DOUGLAS	Acres: 40.00
City:	Site Code: R290563	Classification Per M.S. 86A.05: g. state wildlife management area	Current Public Use: YES	Future Public Use: YES
Land Code: 1000031120	Agency Land Code: R29572812	Land Name: FAW - WILDLIFE	County: DOUGLAS	Acres: 40.00
City:	Site Code: R290563	Classification Per M.S. 86A.05: g. state wildlife management area	Current Public Use: YES	Future Public Use: YES
Land Code: 1000031121	Agency Land Code: R29572801	Land Name: FAW - WILDLIFE	County: DOUGLAS	Acres: 20.00
City:	Site Code: R290563	Classification Per M.S. 86A.05: g. state wildlife management area	Current Public Use: YES	Future Public Use: YES
Land Code: 1000031122	Agency Land Code: R29572820	Land Name: FAW - WILDLIFE	County: DOUGLAS	Acres: 38.00
City:	Site Code: R290563	Classification Per M.S. 86A.05: g. state wildlife management area	Current Public Use: YES	Future Public Use: YES
Land Code: 1000031123	Agency Land Code: R29572808	Land Name: FAW - WILDLIFE	County: DOUGLAS	Acres: 40.00
City:	Site Code: R290563	Classification Per M.S. 86A.05: g. state wildlife management area	Current Public Use: YES	Future Public Use: YES



Land Code: 1000031124	Agency Land Code: R29572818	Land Name: FAW - WILDLIFE	County: DOUGLAS	Acres: 39.00
City:	Site Code: R290563	Classification Per M.S. 86A.05: g. state wildlife management area	Current Public Use: YES	Future Public Use: YES
Land Code: 1000031125	Agency Land Code: R29572803	Land Name: FAW - WILDLIFE	County: DOUGLAS	Acres: 28.50
City:	Site Code: R290563	Classification Per M.S. 86A.05: g. state wildlife management area	Current Public Use: YES	Future Public Use: YES
Land Code: 1000031126	Agency Land Code: R29572824	Land Name: FAW - WILDLIFE	County: DOUGLAS	Acres: 3.00
City:	Site Code: R290563	Classification Per M.S. 86A.05: g. state wildlife management area	Current Public Use: YES	Future Public Use: YES
Land Code: 1000031127	Agency Land Code: R29572800	Land Name: FAW - WILDLIFE	County: DOUGLAS	Acres: 20.00
City:	Site Code: R290563	Classification Per M.S. 86A.05: g. state wildlife management area	Current Public Use: YES	Future Public Use: YES
Land Code: 1000031128	Agency Land Code: R29572821	Land Name: FAW - WILDLIFE	County: DOUGLAS	Acres: 40.00
City:	Site Code: R290563	Classification Per M.S. 86A.05: g. state wildlife management area	Current Public Use: YES	Future Public Use: YES
Land Code: 1000031129	Agency Land Code: R29572815	Land Name: FAW - WILDLIFE	County: DOUGLAS	Acres: 40.00
City:	Site Code: R290563	Classification Per M.S. 86A.05: g. state wildlife management area	Current Public Use: YES	Future Public Use: YES
Land Code: 1000031130	Agency Land Code: R2991184	Land Name: FAW - WILDLIFE	County: DOUGLAS	Acres: 25.90
City:	Site Code: R290538	Classification Per M.S. 86A.05: g. state wildlife management area	Current Public Use: YES	Future Public Use: YES
Land Code: 1000031131	Agency Land Code: R2991079	Land Name: FAW - WILDLIFE	County: DOUGLAS	Acres: 3.10
City:	Site Code:	Classification Per M.S. 86A.05: g. state wildlife management area	Current Public Use: YES	Future Public Use: YES
Land Code: 1000031132	Agency Land Code: R2991075	Land Name: FAW - WILDLIFE	County: DOUGLAS	Acres: 37.00
City:	Site Code:	Classification Per M.S. 86A.05: g. state wildlife management area	Current Public Use: YES	Future Public Use: YES
Land Code: 1000031133	Agency Land Code: R2991078	Land Name: FAW - WILDLIFE	County: DOUGLAS	Acres: 2.60
City:	Site Code:	Classification Per M.S. 86A.05: g. state wildlife management area	Current Public Use: YES	Future Public Use: YES
Land Code: 1000031134	Agency Land Code: R2991077	Land Name: FAW - WILDLIFE	County: DOUGLAS	Acres: 5.00
City:	Site Code:	Classification Per M.S. 86A.05: g. state wildlife management area	Current Public Use: YES	Future Public Use: YES
Land Code: 1000031135	Agency Land Code: R29544120	Land Name: FAW - WILDLIFE	County: DOUGLAS	Acres: 6.00
City:	Site Code:	Classification Per M.S. 86A.05: g. state wildlife management area	Current Public Use: YES	Future Public Use: YES



Land Code: 1000031136	Agency Land Code: R2991076	Land Name: FAW - WILDLIFE	County: DOUGLAS	Acres: 40.00
City:	Site Code:	Classification Per M.S. 86A.05: g. state wildlife management area	Current Public Use: YES	Future Public Use: YES
Land Code: 1000031137	Agency Land Code: R2990238	Land Name: FAW - WILDLIFE	County: DOUGLAS	Acres: 9.73
City:	Site Code:	Classification Per M.S. 86A.05: g. state wildlife management area	Current Public Use: YES	Future Public Use: YES
Land Code: 1000031138	Agency Land Code: R2990237	Land Name: FAW - WILDLIFE	County: DOUGLAS	Acres: 20.00
City:	Site Code:	Classification Per M.S. 86A.05: g. state wildlife management area	Current Public Use: YES	Future Public Use: YES
Land Code: 1000031139	Agency Land Code: R2989956	Land Name: FAW - WILDLIFE	County: DOUGLAS	Acres: 40.00
City:	Site Code:	Classification Per M.S. 86A.05: g. state wildlife management area	Current Public Use: YES	Future Public Use: YES
Land Code: 1000031140	Agency Land Code: R2989969	Land Name: FAW - WILDLIFE	County: DOUGLAS	Acres: 7.80
City:	Site Code:	Classification Per M.S. 86A.05: g. state wildlife management area	Current Public Use: YES	Future Public Use: YES
Land Code: 1000031141	Agency Land Code: R2989949	Land Name: FAW - WILDLIFE	County: DOUGLAS	Acres: 20.00
City:	Site Code:	Classification Per M.S. 86A.05: g. state wildlife management area	Current Public Use: YES	Future Public Use: YES
Land Code: 1000031142	Agency Land Code: R2989957	Land Name: FAW - WILDLIFE	County: DOUGLAS	Acres: 40.00
City:	Site Code:	Classification Per M.S. 86A.05: g. state wildlife management area	Current Public Use: YES	Future Public Use: YES
Land Code: 1000031143	Agency Land Code: R2989962	Land Name: FAW - WILDLIFE	County: DOUGLAS	Acres: 27.10
City:	Site Code:	Classification Per M.S. 86A.05: g. state wildlife management area	Current Public Use: YES	Future Public Use: YES
Land Code: 1000031144	Agency Land Code: R2989950	Land Name: FAW - WILDLIFE	County: DOUGLAS	Acres: 40.00
City:	Site Code:	Classification Per M.S. 86A.05: g. state wildlife management area	Current Public Use: YES	Future Public Use: YES
Land Code: 1000031145	Agency Land Code: R2989952	Land Name: FAW - WILDLIFE	County: DOUGLAS	Acres: 40.00
City:	Site Code:	Classification Per M.S. 86A.05: g. state wildlife management area	Current Public Use: YES	Future Public Use: YES
Land Code: 1000031146	Agency Land Code: R2989955	Land Name: FAW - WILDLIFE	County: DOUGLAS	Acres: 40.00
City:	Site Code:	Classification Per M.S. 86A.05: g. state wildlife management area	Current Public Use: YES	Future Public Use: YES
Land Code: 1000031147	Agency Land Code: R2989959	Land Name: FAW - WILDLIFE	County: DOUGLAS	Acres: 27.10
City:	Site Code:	Classification Per M.S. 86A.05: g. state wildlife management area	Current Public Use: YES	Future Public Use: YES



Land Code: 1000031148	Agency Land Code: R2989963	Land Name: FAW - WILDLIFE	County: DOUGLAS	Acres: 4.50
City:	Site Code:	Classification Per M.S. 86A.05: g. state wildlife management area	Current Public Use: YES	Future Public Use: YES
Land Code: 1000031149	Agency Land Code: R2989953	Land Name: FAW - WILDLIFE	County: DOUGLAS	Acres: 40.00
City:	Site Code:	Classification Per M.S. 86A.05: g. state wildlife management area	Current Public Use: YES	Future Public Use: YES
Land Code: 1000031150	Agency Land Code: R2989951	Land Name: FAW - WILDLIFE	County: DOUGLAS	Acres: 40.00
City:	Site Code:	Classification Per M.S. 86A.05: g. state wildlife management area	Current Public Use: YES	Future Public Use: YES
Land Code: 1000031151	Agency Land Code: R2991312	Land Name: FAW - WILDLIFE	County: DOUGLAS	Acres: 15.00
City:	Site Code:	Classification Per M.S. 86A.05: g. state wildlife management area	Current Public Use: YES	Future Public Use: YES
Land Code: 1000031152	Agency Land Code: R2991313	Land Name: FAW - WILDLIFE	County: DOUGLAS	Acres: 20.00
City:	Site Code:	Classification Per M.S. 86A.05: g. state wildlife management area	Current Public Use: YES	Future Public Use: YES
Land Code: 1000031153	Agency Land Code: R2991006	Land Name: FAW - WILDLIFE	County: DOUGLAS	Acres: 21.50
City:	Site Code:	Classification Per M.S. 86A.05: g. state wildlife management area	Current Public Use: YES	Future Public Use: YES
Land Code: 1000031154	Agency Land Code: R2990999	Land Name: FAW - WILDLIFE	County: DOUGLAS	Acres: 4.20
City:	Site Code:	Classification Per M.S. 86A.05: g. state wildlife management area	Current Public Use: YES	Future Public Use: YES
Land Code: 1000031155	Agency Land Code: R2991009	Land Name: FAW - WILDLIFE	County: DOUGLAS	Acres: 7.50
City:	Site Code:	Classification Per M.S. 86A.05: g. state wildlife management area	Current Public Use: YES	Future Public Use: YES
Land Code: 1000031156	Agency Land Code: R2990996	Land Name: FAW - WILDLIFE	County: DOUGLAS	Acres: 23.00
City:	Site Code:	Classification Per M.S. 86A.05: g. state wildlife management area	Current Public Use: YES	Future Public Use: YES
Land Code: 1000031157	Agency Land Code: R2991004	Land Name: FAW - WILDLIFE	County: DOUGLAS	Acres: 34.00
City:	Site Code:	Classification Per M.S. 86A.05: g. state wildlife management area	Current Public Use: YES	Future Public Use: YES
Land Code: 1000031158	Agency Land Code: R2991007	Land Name: FAW - WILDLIFE	County: DOUGLAS	Acres: 40.00
City:	Site Code:	Classification Per M.S. 86A.05: g. state wildlife management area	Current Public Use: YES	Future Public Use: YES
Land Code: 1000031159	Agency Land Code: R2990991	Land Name: FAW - WILDLIFE	County: DOUGLAS	Acres: 19.23
City:	Site Code:	Classification Per M.S. 86A.05: g. state wildlife management area	Current Public Use: YES	Future Public Use: YES



Land Code: 1000031160	Agency Land Code: R2990994	Land Name: FAW - WILDLIFE	County: DOUGLAS	Acres: 7.00
City:	Site Code:	Classification Per M.S. 86A.05: g. state wildlife management area	Current Public Use: YES	Future Public Use: YES
Land Code: 1000031161	Agency Land Code: R2990995	Land Name: FAW - WILDLIFE	County: DOUGLAS	Acres: 15.00
City:	Site Code:	Classification Per M.S. 86A.05: g. state wildlife management area	Current Public Use: YES	Future Public Use: YES
Land Code: 1000031162	Agency Land Code: R2991000	Land Name: FAW - WILDLIFE	County: DOUGLAS	Acres: 0.80
City:	Site Code:	Classification Per M.S. 86A.05: g. state wildlife management area	Current Public Use: YES	Future Public Use: YES
Land Code: 1000031163	Agency Land Code: R2990993	Land Name: FAW - WILDLIFE	County: DOUGLAS	Acres: 39.00
City:	Site Code:	Classification Per M.S. 86A.05: g. state wildlife management area	Current Public Use: YES	Future Public Use: YES
Land Code: 1000031164	Agency Land Code: R2990990	Land Name: FAW - WILDLIFE	County: DOUGLAS	Acres: 8.00
City:	Site Code:	Classification Per M.S. 86A.05: g. state wildlife management area	Current Public Use: YES	Future Public Use: YES
Land Code: 1000031165	Agency Land Code: R2990992	Land Name: FAW - WILDLIFE	County: DOUGLAS	Acres: 40.00
City:	Site Code:	Classification Per M.S. 86A.05: g. state wildlife management area	Current Public Use: YES	Future Public Use: YES
Land Code: 1000031166	Agency Land Code: R2991002	Land Name: FAW - WILDLIFE	County: DOUGLAS	Acres: 5.00
City:	Site Code:	Classification Per M.S. 86A.05: g. state wildlife management area	Current Public Use: YES	Future Public Use: YES
Land Code: 1000031167	Agency Land Code: R2991083	Land Name: FAW - WILDLIFE	County: DOUGLAS	Acres: 12.60
City:	Site Code:	Classification Per M.S. 86A.05: g. state wildlife management area	Current Public Use: YES	Future Public Use: YES
Land Code: 1000031168	Agency Land Code: R2991080	Land Name: FAW - WILDLIFE	County: DOUGLAS	Acres: 20.20
City:	Site Code:	Classification Per M.S. 86A.05: g. state wildlife management area	Current Public Use: YES	Future Public Use: YES
Land Code: 1000031169	Agency Land Code: R2991084	Land Name: FAW - WILDLIFE	County: DOUGLAS	Acres: 2.45
City:	Site Code:	Classification Per M.S. 86A.05: g. state wildlife management area	Current Public Use: YES	Future Public Use: YES
Land Code: 1000031170	Agency Land Code: R2991103	Land Name: FAW - WILDLIFE	County: DOUGLAS	Acres: 5.30
City:	Site Code:	Classification Per M.S. 86A.05: g. state wildlife management area	Current Public Use: YES	Future Public Use: YES
Land Code: 1000031171	Agency Land Code: R2991085	Land Name: FAW - WILDLIFE	County: DOUGLAS	Acres: 0.01
City:	Site Code:	Classification Per M.S. 86A.05: g. state wildlife management area	Current Public Use: YES	Future Public Use: YES



Land Code: 1000031172	Agency Land Code: R2991086	Land Name: FAW - WILDLIFE	County: DOUGLAS	Acres: 3.03
City:	Site Code:	Classification Per M.S. 86A.05: g. state wildlife management area	Current Public Use: YES	Future Public Use: YES
Land Code: 1000031173	Agency Land Code: R2991081	Land Name: FAW - WILDLIFE	County: DOUGLAS	Acres: 5.29
City:	Site Code:	Classification Per M.S. 86A.05: g. state wildlife management area	Current Public Use: YES	Future Public Use: YES
Land Code: 1000031174	Agency Land Code: R2991087	Land Name: FAW - WILDLIFE	County: DOUGLAS	Acres: 16.80
City:	Site Code:	Classification Per M.S. 86A.05: g. state wildlife management area	Current Public Use: YES	Future Public Use: YES
Land Code: 1000031175	Agency Land Code: R2991082	Land Name: FAW - WILDLIFE	County: DOUGLAS	Acres: 15.29
City:	Site Code:	Classification Per M.S. 86A.05: g. state wildlife management area	Current Public Use: YES	Future Public Use: YES
Land Code: 1000031176	Agency Land Code: R29577157	Land Name: FAW - WILDLIFE	County: DOUGLAS	Acres: 0.18
City:	Site Code:	Classification Per M.S. 86A.05: n. not administered under 86A.05	Current Public Use: YES	Future Public Use: YES
Land Code: 1000031177	Agency Land Code: R29329780	Land Name: EWR - ECO	County: FARIBAULT	Acres: 5.59
City:	Site Code:	Classification Per M.S. 86A.05: d. state scientific and natural area	Current Public Use: YES	Future Public Use: YES
Land Code: 1000031178	Agency Land Code: R29573767	Land Name: FAW - FISHERIES	County: FARIBAULT	Acres: 32.88
City:	Site Code:	Classification Per M.S. 86A.05: m. aquatic management areas	Current Public Use: YES	Future Public Use: YES
Land Code: 1000031179	Agency Land Code: R29573768	Land Name: FAW - FISHERIES	County: FARIBAULT	Acres: 17.78
City:	Site Code:	Classification Per M.S. 86A.05: m. aquatic management areas	Current Public Use: YES	Future Public Use: YES
Land Code: 1000031180	Agency Land Code: R29559190	Land Name: FAW - FISHERIES	County: FARIBAULT	Acres: 22.00
City:	Site Code:	Classification Per M.S. 86A.05: m. aquatic management areas	Current Public Use: YES	Future Public Use: YES
Land Code: 1000031181	Agency Land Code: R29559192	Land Name: FAW - FISHERIES	County: FARIBAULT	Acres: 40.00
City:	Site Code:	Classification Per M.S. 86A.05: m. aquatic management areas	Current Public Use: YES	Future Public Use: YES
Land Code: 1000031182	Agency Land Code: R29559196	Land Name: FAW - FISHERIES	County: FARIBAULT	Acres: 40.00
City:	Site Code:	Classification Per M.S. 86A.05: m. aquatic management areas	Current Public Use: YES	Future Public Use: YES
Land Code: 1000031183	Agency Land Code: R29559199	Land Name: FAW - FISHERIES	County: FARIBAULT	Acres: 40.00
City:	Site Code:	Classification Per M.S. 86A.05: m. aquatic management areas	Current Public Use: YES	Future Public Use: YES



Land Code: 1000031184	Agency Land Code: R29559193	Land Name: FAW - FISHERIES	County: FARIBAULT	Acres: 40.00
City:	Site Code:	Classification Per M.S. 86A.05: m. aquatic management areas	Current Public Use: YES	Future Public Use: YES
Land Code: 1000031185	Agency Land Code: R29574023	Land Name: FAW - FISHERIES	County: FARIBAULT	Acres: 1.54
City:	Site Code:	Classification Per M.S. 86A.05: m. aquatic management areas	Current Public Use: YES	Future Public Use: YES
Land Code: 1000031186	Agency Land Code: R29559198	Land Name: FAW - FISHERIES	County: FARIBAULT	Acres: 40.00
City:	Site Code:	Classification Per M.S. 86A.05: m. aquatic management areas	Current Public Use: YES	Future Public Use: YES
Land Code: 1000031187	Agency Land Code: R29573766	Land Name: FAW - FISHERIES	County: FARIBAULT	Acres: 25.74
City:	Site Code:	Classification Per M.S. 86A.05: m. aquatic management areas	Current Public Use: YES	Future Public Use: YES
Land Code: 1000031188	Agency Land Code: R29559200	Land Name: FAW - FISHERIES	County: FARIBAULT	Acres: 29.00
City:	Site Code:	Classification Per M.S. 86A.05: m. aquatic management areas	Current Public Use: YES	Future Public Use: YES
Land Code: 1000031189	Agency Land Code: R29559194	Land Name: FAW - FISHERIES	County: FARIBAULT	Acres: 21.40
City:	Site Code:	Classification Per M.S. 86A.05: m. aquatic management areas	Current Public Use: YES	Future Public Use: YES
Land Code: 1000031190	Agency Land Code: R29559195	Land Name: FAW - FISHERIES	County: FARIBAULT	Acres: 21.73
City:	Site Code:	Classification Per M.S. 86A.05: m. aquatic management areas	Current Public Use: YES	Future Public Use: YES
Land Code: 1000031191	Agency Land Code: R29332787	Land Name: PARKS & TRAILS	County: FARIBAULT	Acres: 1.00
City:	Site Code:	Classification Per M.S. 86A.05: h. state water access site	Current Public Use: YES	Future Public Use: YES
Land Code: 1000031192	Agency Land Code: R29547831	Land Name: PARKS & TRAILS	County: FARIBAULT	Acres: 6.90
City:	Site Code:	Classification Per M.S. 86A.05: h. state water access site	Current Public Use: YES	Future Public Use: YES
Land Code: 1000031193	Agency Land Code: R29549126	Land Name: PARKS & TRAILS	County: FARIBAULT	Acres: 4.60
City:	Site Code:	Classification Per M.S. 86A.05: h. state water access site	Current Public Use: YES	Future Public Use: YES
Land Code: 1000031194	Agency Land Code: R29549127	Land Name: PARKS & TRAILS	County: FARIBAULT	Acres: 0.20
City:	Site Code:	Classification Per M.S. 86A.05: h. state water access site	Current Public Use: YES	Future Public Use: YES
Land Code: 1000031195	Agency Land Code: R29332785	Land Name: PARKS & TRAILS	County: FARIBAULT	Acres: 0.60
City:	Site Code:	Classification Per M.S. 86A.05: h. state water access site	Current Public Use: YES	Future Public Use: YES



Land Code: 1000031196	Agency Land Code: R29332788	Land Name: PARKS & TRAILS	County: FARIBAULT	Acres: 0.86
City:	Site Code:	Classification Per M.S. 86A.05: h. state water access site	Current Public Use: YES	Future Public Use: YES
Land Code: 1000031197	Agency Land Code: R29554653	Land Name: FAW - WILDLIFE	County: FARIBAULT	Acres: 1.00
City:	Site Code:	Classification Per M.S. 86A.05: n. not administered under 86A.05	Current Public Use: YES	Future Public Use: YES
Land Code: 1000031198	Agency Land Code: R29554652	Land Name: FAW - WILDLIFE	County: FARIBAULT	Acres: 2.00
City:	Site Code:	Classification Per M.S. 86A.05: n. not administered under 86A.05	Current Public Use: YES	Future Public Use: YES
Land Code: 1000031199	Agency Land Code: R29550185	Land Name: FAW - WILDLIFE	County: FARIBAULT	Acres: 12.17
City:	Site Code:	Classification Per M.S. 86A.05: g. state wildlife management area	Current Public Use: YES	Future Public Use: YES
Land Code: 1000031200	Agency Land Code: R29550184	Land Name: FAW - WILDLIFE	County: FARIBAULT	Acres: 23.13
City:	Site Code:	Classification Per M.S. 86A.05: g. state wildlife management area	Current Public Use: YES	Future Public Use: YES
Land Code: 1000031201	Agency Land Code: R29550500	Land Name: FAW - WILDLIFE	County: FARIBAULT	Acres: 12.65
City:	Site Code:	Classification Per M.S. 86A.05: g. state wildlife management area	Current Public Use: YES	Future Public Use: YES
Land Code: 1000031202	Agency Land Code: R29550501	Land Name: FAW - WILDLIFE	County: FARIBAULT	Acres: 24.32
City:	Site Code:	Classification Per M.S. 86A.05: g. state wildlife management area	Current Public Use: YES	Future Public Use: YES
Land Code: 1000031203	Agency Land Code: R29568108	Land Name: FAW - WILDLIFE	County: FARIBAULT	Acres: 40.00
City:	Site Code:	Classification Per M.S. 86A.05: g. state wildlife management area	Current Public Use: YES	Future Public Use: YES
Land Code: 1000031204	Agency Land Code: R29576185	Land Name: FAW - WILDLIFE	County: FARIBAULT	Acres: 20.00
City:	Site Code:	Classification Per M.S. 86A.05: g. state wildlife management area	Current Public Use: YES	Future Public Use: YES
Land Code: 1000031205	Agency Land Code: R29576186	Land Name: FAW - WILDLIFE	County: FARIBAULT	Acres: 20.00
City:	Site Code:	Classification Per M.S. 86A.05: g. state wildlife management area	Current Public Use: YES	Future Public Use: YES
Land Code: 1000031206	Agency Land Code: R29557447	Land Name: FAW - WILDLIFE	County: FARIBAULT	Acres: 39.58
City:	Site Code:	Classification Per M.S. 86A.05: g. state wildlife management area	Current Public Use: YES	Future Public Use: YES
Land Code: 1000031207	Agency Land Code: R29557445	Land Name: FAW - WILDLIFE	County: FARIBAULT	Acres: 25.26
City:	Site Code:	Classification Per M.S. 86A.05: g. state wildlife management area	Current Public Use: YES	Future Public Use: YES



Land Code: 1000031208	Agency Land Code: R29557446	Land Name: FAW - WILDLIFE	County: FARIBAULT	Acres: 17.76
City:	Site Code:	Classification Per M.S. 86A.05: g. state wildlife management area	Current Public Use: YES	Future Public Use: YES
Land Code: 1000031209	Agency Land Code: R29547702	Land Name: FAW - WILDLIFE	County: FARIBAULT	Acres: 10.53
City:	Site Code:	Classification Per M.S. 86A.05: g. state wildlife management area	Current Public Use: YES	Future Public Use: YES
Land Code: 1000031210	Agency Land Code: R29547700	Land Name: FAW - WILDLIFE	County: FARIBAULT	Acres: 35.16
City:	Site Code:	Classification Per M.S. 86A.05: g. state wildlife management area	Current Public Use: YES	Future Public Use: YES
Land Code: 1000031211	Agency Land Code: R29547701	Land Name: FAW - WILDLIFE	County: FARIBAULT	Acres: 4.62
City:	Site Code:	Classification Per M.S. 86A.05: g. state wildlife management area	Current Public Use: YES	Future Public Use: YES
Land Code: 1000031212	Agency Land Code: R29547699	Land Name: FAW - WILDLIFE	County: FARIBAULT	Acres: 35.36
City:	Site Code:	Classification Per M.S. 86A.05: g. state wildlife management area	Current Public Use: YES	Future Public Use: YES
Land Code: 1000031213	Agency Land Code: R29522664	Land Name: FAW - WILDLIFE	County: FARIBAULT	Acres: 40.00
City:	Site Code:	Classification Per M.S. 86A.05: g. state wildlife management area	Current Public Use: YES	Future Public Use: YES
Land Code: 1000031214	Agency Land Code: R29522665	Land Name: FAW - WILDLIFE	County: FARIBAULT	Acres: 20.50
City:	Site Code:	Classification Per M.S. 86A.05: g. state wildlife management area	Current Public Use: YES	Future Public Use: YES
Land Code: 1000031215	Agency Land Code: R29547935	Land Name: FAW - WILDLIFE	County: FARIBAULT	Acres: 68.38
City:	Site Code:	Classification Per M.S. 86A.05: g. state wildlife management area	Current Public Use: YES	Future Public Use: YES
Land Code: 1000031216	Agency Land Code: R29547937	Land Name: FAW - WILDLIFE	County: FARIBAULT	Acres: 63.53
City:	Site Code:	Classification Per M.S. 86A.05: g. state wildlife management area	Current Public Use: YES	Future Public Use: YES
Land Code: 1000031217	Agency Land Code: R29547939	Land Name: FAW - WILDLIFE	County: FARIBAULT	Acres: 7.40
City:	Site Code:	Classification Per M.S. 86A.05: g. state wildlife management area	Current Public Use: YES	Future Public Use: YES
Land Code: 1000031218	Agency Land Code: R29549022	Land Name: FAW - WILDLIFE	County: FARIBAULT	Acres: 0.63
City:	Site Code:	Classification Per M.S. 86A.05: g. state wildlife management area	Current Public Use: YES	Future Public Use: YES
Land Code: 1000031219	Agency Land Code: R29591238	Land Name: FAW - WILDLIFE	County: FARIBAULT	Acres: 32.60
City:	Site Code:	Classification Per M.S. 86A.05: g. state wildlife management area	Current Public Use: YES	Future Public Use: YES



Land Code: 1000031220	Agency Land Code: R29558771	Land Name: FAW - WILDLIFE	County: FARIBAULT	Acres: 23.45
City:	Site Code:	Classification Per M.S. 86A.05: g. state wildlife management area	Current Public Use: YES	Future Public Use: YES
Land Code: 1000031221	Agency Land Code: R29558772	Land Name: FAW - WILDLIFE	County: FARIBAULT	Acres: 40.03
City:	Site Code:	Classification Per M.S. 86A.05: g. state wildlife management area	Current Public Use: YES	Future Public Use: YES
Land Code: 1000031222	Agency Land Code: R29558775	Land Name: FAW - WILDLIFE	County: FARIBAULT	Acres: 24.45
City:	Site Code:	Classification Per M.S. 86A.05: g. state wildlife management area	Current Public Use: YES	Future Public Use: YES
Land Code: 1000031223	Agency Land Code: R29558773	Land Name: FAW - WILDLIFE	County: FARIBAULT	Acres: 7.49
City:	Site Code:	Classification Per M.S. 86A.05: g. state wildlife management area	Current Public Use: YES	Future Public Use: YES
Land Code: 1000031224	Agency Land Code: R29558774	Land Name: FAW - WILDLIFE	County: FARIBAULT	Acres: 3.84
City:	Site Code:	Classification Per M.S. 86A.05: g. state wildlife management area	Current Public Use: YES	Future Public Use: YES
Land Code: 1000031225	Agency Land Code: R2992202	Land Name: FAW - WILDLIFE	County: FARIBAULT	Acres: 6.80
City:	Site Code:	Classification Per M.S. 86A.05: g. state wildlife management area	Current Public Use: YES	Future Public Use: YES
Land Code: 1000031226	Agency Land Code: R29329096	Land Name: FAW - WILDLIFE	County: FARIBAULT	Acres: 40.00
City:	Site Code:	Classification Per M.S. 86A.05: g. state wildlife management area	Current Public Use: YES	Future Public Use: YES
Land Code: 1000031227	Agency Land Code: R2992203	Land Name: FAW - WILDLIFE	County: FARIBAULT	Acres: 14.00
City:	Site Code:	Classification Per M.S. 86A.05: g. state wildlife management area	Current Public Use: YES	Future Public Use: YES
Land Code: 1000031228	Agency Land Code: R2992198	Land Name: FAW - WILDLIFE	County: FARIBAULT	Acres: 38.20
City:	Site Code:	Classification Per M.S. 86A.05: g. state wildlife management area	Current Public Use: YES	Future Public Use: YES
Land Code: 1000031229	Agency Land Code: R29329097	Land Name: FAW - WILDLIFE	County: FARIBAULT	Acres: 40.00
City:	Site Code:	Classification Per M.S. 86A.05: g. state wildlife management area	Current Public Use: YES	Future Public Use: YES
Land Code: 1000031230	Agency Land Code: R2992196	Land Name: FAW - WILDLIFE	County: FARIBAULT	Acres: 10.60
City:	Site Code:	Classification Per M.S. 86A.05: g. state wildlife management area	Current Public Use: YES	Future Public Use: YES
Land Code: 1000031231	Agency Land Code: R2992195	Land Name: FAW - WILDLIFE	County: FARIBAULT	Acres: 22.00
City:	Site Code:	Classification Per M.S. 86A.05: g. state wildlife management area	Current Public Use: YES	Future Public Use: YES



Land Code: 1000031232	Agency Land Code: R2992200	Land Name: FAW - WILDLIFE	County: FARIBAULT	Acres: 40.00
City:	Site Code:	Classification Per M.S. 86A.05: g. state wildlife management area	Current Public Use: YES	Future Public Use: YES
Land Code: 1000031233	Agency Land Code: R2992201	Land Name: FAW - WILDLIFE	County: FARIBAULT	Acres: 27.92
City:	Site Code:	Classification Per M.S. 86A.05: g. state wildlife management area	Current Public Use: YES	Future Public Use: YES
Land Code: 1000031234	Agency Land Code: R2992199	Land Name: FAW - WILDLIFE	County: FARIBAULT	Acres: 22.10
City:	Site Code:	Classification Per M.S. 86A.05: g. state wildlife management area	Current Public Use: YES	Future Public Use: YES
Land Code: 1000031235	Agency Land Code: R29329094	Land Name: FAW - WILDLIFE	County: FARIBAULT	Acres: 5.00
City:	Site Code:	Classification Per M.S. 86A.05: g. state wildlife management area	Current Public Use: YES	Future Public Use: YES
Land Code: 1000031236	Agency Land Code: R29329092	Land Name: FAW - WILDLIFE	County: FARIBAULT	Acres: 40.00
City:	Site Code:	Classification Per M.S. 86A.05: g. state wildlife management area	Current Public Use: YES	Future Public Use: YES
Land Code: 1000031237	Agency Land Code: R29329093	Land Name: FAW - WILDLIFE	County: FARIBAULT	Acres: 20.00
City:	Site Code:	Classification Per M.S. 86A.05: g. state wildlife management area	Current Public Use: YES	Future Public Use: YES
Land Code: 1000031238	Agency Land Code: R2992197	Land Name: FAW - WILDLIFE	County: FARIBAULT	Acres: 7.60
City:	Site Code:	Classification Per M.S. 86A.05: g. state wildlife management area	Current Public Use: YES	Future Public Use: YES
Land Code: 1000031239	Agency Land Code: R2991897	Land Name: FAW - WILDLIFE	County: FARIBAULT	Acres: 17.30
City:	Site Code:	Classification Per M.S. 86A.05: g. state wildlife management area	Current Public Use: YES	Future Public Use: YES
Land Code: 1000031240	Agency Land Code: R29573559	Land Name: FAW - WILDLIFE	County: FARIBAULT	Acres: 40.58
City:	Site Code: R290435	Classification Per M.S. 86A.05: g. state wildlife management area	Current Public Use: YES	Future Public Use: YES
Land Code: 1000031241	Agency Land Code: R29573561	Land Name: FAW - WILDLIFE	County: FARIBAULT	Acres: 40.47
City:	Site Code: R290435	Classification Per M.S. 86A.05: g. state wildlife management area	Current Public Use: YES	Future Public Use: YES
Land Code: 1000031242	Agency Land Code: R29342171	Land Name: FAW - WILDLIFE	County: FARIBAULT	Acres: 3.28
City:	Site Code: R290435	Classification Per M.S. 86A.05: g. state wildlife management area	Current Public Use: YES	Future Public Use: YES
Land Code: 1000031243	Agency Land Code: R29342174	Land Name: FAW - WILDLIFE	County: FARIBAULT	Acres: 2.50
City:	Site Code: R290435	Classification Per M.S. 86A.05: g. state wildlife management area	Current Public Use: YES	Future Public Use: YES



Land Code: 1000031244	Agency Land Code: R29342175	Land Name: FAW - WILDLIFE	County: FARIBAULT	Acres: 26.78
City:	Site Code: R290435	Classification Per M.S. 86A.05: g. state wildlife management area	Current Public Use: YES	Future Public Use: YES
Land Code: 1000031245	Agency Land Code: R29342178	Land Name: FAW - WILDLIFE	County: FARIBAULT	Acres: 26.73
City:	Site Code: R290435	Classification Per M.S. 86A.05: g. state wildlife management area	Current Public Use: YES	Future Public Use: YES
Land Code: 1000031246	Agency Land Code: R29573556	Land Name: FAW - WILDLIFE	County: FARIBAULT	Acres: 30.03
City:	Site Code: R290435	Classification Per M.S. 86A.05: g. state wildlife management area	Current Public Use: YES	Future Public Use: YES
Land Code: 1000031247	Agency Land Code: R29573557	Land Name: FAW - WILDLIFE	County: FARIBAULT	Acres: 39.21
City:	Site Code: R290435	Classification Per M.S. 86A.05: g. state wildlife management area	Current Public Use: YES	Future Public Use: YES
Land Code: 1000031248	Agency Land Code: R29579780	Land Name: FAW - WILDLIFE	County: FARIBAULT	Acres: 42.08
City:	Site Code: R290435	Classification Per M.S. 86A.05: g. state wildlife management area	Current Public Use: YES	Future Public Use: YES
Land Code: 1000031249	Agency Land Code: R29579781	Land Name: FAW - WILDLIFE	County: FARIBAULT	Acres: 41.71
City:	Site Code: R290435	Classification Per M.S. 86A.05: g. state wildlife management area	Current Public Use: YES	Future Public Use: YES
Land Code: 1000031250	Agency Land Code: R2991879	Land Name: FAW - WILDLIFE	County: FARIBAULT	Acres: 25.94
City:	Site Code: R290435	Classification Per M.S. 86A.05: g. state wildlife management area	Current Public Use: YES	Future Public Use: YES
Land Code: 1000031251	Agency Land Code: R2991800	Land Name: FAW - WILDLIFE	County: FARIBAULT	Acres: 37.63
City:	Site Code: R290435	Classification Per M.S. 86A.05: g. state wildlife management area	Current Public Use: YES	Future Public Use: YES
Land Code: 1000031252	Agency Land Code: R2991815	Land Name: FAW - WILDLIFE	County: FARIBAULT	Acres: 40.46
City:	Site Code: R290435	Classification Per M.S. 86A.05: g. state wildlife management area	Current Public Use: YES	Future Public Use: YES
Land Code: 1000031253	Agency Land Code: R2991778	Land Name: FAW - WILDLIFE	County: FARIBAULT	Acres: 52.88
City:	Site Code: R290435	Classification Per M.S. 86A.05: g. state wildlife management area	Current Public Use: YES	Future Public Use: YES
Land Code: 1000031254	Agency Land Code: R2991786	Land Name: FAW - WILDLIFE	County: FARIBAULT	Acres: 40.14
City:	Site Code: R290435	Classification Per M.S. 86A.05: g. state wildlife management area	Current Public Use: YES	Future Public Use: YES
Land Code: 1000031255	Agency Land Code: R2991798	Land Name: FAW - WILDLIFE	County: FARIBAULT	Acres: 20.37
City:	Site Code: R290435	Classification Per M.S. 86A.05: g. state wildlife management area	Current Public Use: YES	Future Public Use: YES



Land Code: 1000031256	Agency Land Code: R2991442	Land Name: FAW - WILDLIFE	County: FARIBAULT	Acres: 39.71
City:	Site Code: R290435	Classification Per M.S. 86A.05: g. state wildlife management area	Current Public Use: YES	Future Public Use: YES
Land Code: 1000031257	Agency Land Code: R2991774	Land Name: FAW - WILDLIFE	County: FARIBAULT	Acres: 0.68
City:	Site Code: R290435	Classification Per M.S. 86A.05: g. state wildlife management area	Current Public Use: YES	Future Public Use: YES
Land Code: 1000031258	Agency Land Code: R2991801	Land Name: FAW - WILDLIFE	County: FARIBAULT	Acres: 40.31
City:	Site Code: R290435	Classification Per M.S. 86A.05: g. state wildlife management area	Current Public Use: YES	Future Public Use: YES
Land Code: 1000031259	Agency Land Code: R2991805	Land Name: FAW - WILDLIFE	County: FARIBAULT	Acres: 31.57
City:	Site Code: R290435	Classification Per M.S. 86A.05: g. state wildlife management area	Current Public Use: YES	Future Public Use: YES
Land Code: 1000031260	Agency Land Code: R2991793	Land Name: FAW - WILDLIFE	County: FARIBAULT	Acres: 37.21
City:	Site Code: R290435	Classification Per M.S. 86A.05: g. state wildlife management area	Current Public Use: YES	Future Public Use: YES
Land Code: 1000031261	Agency Land Code: R2991823	Land Name: FAW - WILDLIFE	County: FARIBAULT	Acres: 31.05
City:	Site Code: R290435	Classification Per M.S. 86A.05: g. state wildlife management area	Current Public Use: YES	Future Public Use: YES
Land Code: 1000031262	Agency Land Code: R2991436	Land Name: FAW - WILDLIFE	County: FARIBAULT	Acres: 0.36
City:	Site Code: R290435	Classification Per M.S. 86A.05: g. state wildlife management area	Current Public Use: YES	Future Public Use: YES
Land Code: 1000031263	Agency Land Code: R2991817	Land Name: FAW - WILDLIFE	County: FARIBAULT	Acres: 31.37
City:	Site Code: R290435	Classification Per M.S. 86A.05: g. state wildlife management area	Current Public Use: YES	Future Public Use: YES
Land Code: 1000031264	Agency Land Code: R2991451	Land Name: FAW - WILDLIFE	County: FARIBAULT	Acres: 39.87
City:	Site Code: R290435	Classification Per M.S. 86A.05: g. state wildlife management area	Current Public Use: YES	Future Public Use: YES
Land Code: 1000031265	Agency Land Code: R2991775	Land Name: FAW - WILDLIFE	County: FARIBAULT	Acres: 32.27
City:	Site Code: R290435	Classification Per M.S. 86A.05: g. state wildlife management area	Current Public Use: YES	Future Public Use: YES
Land Code: 1000031266	Agency Land Code: R2991789	Land Name: FAW - WILDLIFE	County: FARIBAULT	Acres: 40.21
City:	Site Code: R290435	Classification Per M.S. 86A.05: g. state wildlife management area	Current Public Use: YES	Future Public Use: YES
Land Code: 1000031267	Agency Land Code: R2991788	Land Name: FAW - WILDLIFE	County: FARIBAULT	Acres: 40.19
City:	Site Code: R290435	Classification Per M.S. 86A.05: g. state wildlife management area	Current Public Use: YES	Future Public Use: YES



Land Code: 1000031268	Agency Land Code: R2991812	Land Name: FAW - WILDLIFE	County: FARIBAULT	Acres: 40.40
City:	Site Code: R290435	Classification Per M.S. 86A.05: g. state wildlife management area	Current Public Use: YES	Future Public Use: YES
Land Code: 1000031269	Agency Land Code: R2991449	Land Name: FAW - WILDLIFE	County: FARIBAULT	Acres: 30.00
City:	Site Code: R290435	Classification Per M.S. 86A.05: g. state wildlife management area	Current Public Use: YES	Future Public Use: YES
Land Code: 1000031270	Agency Land Code: R2991437	Land Name: FAW - WILDLIFE	County: FARIBAULT	Acres: 13.52
City:	Site Code: R290435	Classification Per M.S. 86A.05: g. state wildlife management area	Current Public Use: YES	Future Public Use: YES
Land Code: 1000031271	Agency Land Code: R2991782	Land Name: FAW - WILDLIFE	County: FARIBAULT	Acres: 39.71
City:	Site Code: R290435	Classification Per M.S. 86A.05: g. state wildlife management area	Current Public Use: YES	Future Public Use: YES
Land Code: 1000031272	Agency Land Code: R2991796	Land Name: FAW - WILDLIFE	County: FARIBAULT	Acres: 31.43
City:	Site Code: R290435	Classification Per M.S. 86A.05: g. state wildlife management area	Current Public Use: YES	Future Public Use: YES
Land Code: 1000031273	Agency Land Code: R2991811	Land Name: FAW - WILDLIFE	County: FARIBAULT	Acres: 40.13
City:	Site Code: R290435	Classification Per M.S. 86A.05: g. state wildlife management area	Current Public Use: YES	Future Public Use: YES
Land Code: 1000031274	Agency Land Code: R2991435	Land Name: FAW - WILDLIFE	County: FARIBAULT	Acres: 28.86
City:	Site Code: R290435	Classification Per M.S. 86A.05: g. state wildlife management area	Current Public Use: YES	Future Public Use: YES
Land Code: 1000031275	Agency Land Code: R2991444	Land Name: FAW - WILDLIFE	County: FARIBAULT	Acres: 38.71
City:	Site Code: R290435	Classification Per M.S. 86A.05: g. state wildlife management area	Current Public Use: YES	Future Public Use: YES
Land Code: 1000031276	Agency Land Code: R2991441	Land Name: FAW - WILDLIFE	County: FARIBAULT	Acres: 33.29
City:	Site Code: R290435	Classification Per M.S. 86A.05: g. state wildlife management area	Current Public Use: YES	Future Public Use: YES
Land Code: 1000031277	Agency Land Code: R2991807	Land Name: FAW - WILDLIFE	County: FARIBAULT	Acres: 40.35
City:	Site Code: R290435	Classification Per M.S. 86A.05: g. state wildlife management area	Current Public Use: YES	Future Public Use: YES
Land Code: 1000031278	Agency Land Code: R2991784	Land Name: FAW - WILDLIFE	County: FARIBAULT	Acres: 15.84
City:	Site Code: R290435	Classification Per M.S. 86A.05: g. state wildlife management area	Current Public Use: YES	Future Public Use: YES
Land Code: 1000031279	Agency Land Code: R2991803	Land Name: FAW - WILDLIFE	County: FARIBAULT	Acres: 31.64
City:	Site Code: R290435	Classification Per M.S. 86A.05: g. state wildlife management area	Current Public Use: YES	Future Public Use: YES



Land Code: 1000031280	Agency Land Code: R2991777	Land Name: FAW - WILDLIFE	County: FARIBAULT	Acres: 40.23
City:	Site Code: R290435	Classification Per M.S. 86A.05: g. state wildlife management area	Current Public Use: YES	Future Public Use: YES
Land Code: 1000031281	Agency Land Code: R2991434	Land Name: FAW - WILDLIFE	County: FARIBAULT	Acres: 38.69
City:	Site Code: R290435	Classification Per M.S. 86A.05: g. state wildlife management area	Current Public Use: YES	Future Public Use: YES
Land Code: 1000031282	Agency Land Code: R29573558	Land Name: FAW - WILDLIFE	County: FARIBAULT	Acres: 30.02
City:	Site Code: R290435	Classification Per M.S. 86A.05: g. state wildlife management area	Current Public Use: YES	Future Public Use: YES
Land Code: 1000031283	Agency Land Code: R2991781	Land Name: FAW - WILDLIFE	County: FARIBAULT	Acres: 39.93
City:	Site Code: R290435	Classification Per M.S. 86A.05: g. state wildlife management area	Current Public Use: YES	Future Public Use: YES
Land Code: 1000031284	Agency Land Code: R2991783	Land Name: FAW - WILDLIFE	County: FARIBAULT	Acres: 39.89
City:	Site Code: R290435	Classification Per M.S. 86A.05: g. state wildlife management area	Current Public Use: YES	Future Public Use: YES
Land Code: 1000031285	Agency Land Code: R2991808	Land Name: FAW - WILDLIFE	County: FARIBAULT	Acres: 40.00
City:	Site Code: R290435	Classification Per M.S. 86A.05: g. state wildlife management area	Current Public Use: YES	Future Public Use: YES
Land Code: 1000031286	Agency Land Code: R29573560	Land Name: FAW - WILDLIFE	County: FARIBAULT	Acres: 40.63
City:	Site Code: R290435	Classification Per M.S. 86A.05: g. state wildlife management area	Current Public Use: YES	Future Public Use: YES
Land Code: 1000031287	Agency Land Code: R29342172	Land Name: FAW - WILDLIFE	County: FARIBAULT	Acres: 7.23
City:	Site Code: R290435	Classification Per M.S. 86A.05: g. state wildlife management area	Current Public Use: YES	Future Public Use: YES
Land Code: 1000031288	Agency Land Code: R29342177	Land Name: FAW - WILDLIFE	County: FARIBAULT	Acres: 26.75
City:	Site Code: R290435	Classification Per M.S. 86A.05: g. state wildlife management area	Current Public Use: YES	Future Public Use: YES
Land Code: 1000031289	Agency Land Code: R2991432	Land Name: FAW - WILDLIFE	County: FARIBAULT	Acres: 2.80
City:	Site Code: R290435	Classification Per M.S. 86A.05: g. state wildlife management area	Current Public Use: YES	Future Public Use: YES
Land Code: 1000031290	Agency Land Code: R2991438	Land Name: FAW - WILDLIFE	County: FARIBAULT	Acres: 21.61
City:	Site Code: R290435	Classification Per M.S. 86A.05: g. state wildlife management area	Current Public Use: YES	Future Public Use: YES
Land Code: 1000031291	Agency Land Code: R2991491	Land Name: FAW - WILDLIFE	County: FARIBAULT	Acres: 1.09
City:	Site Code: R290435	Classification Per M.S. 86A.05: g. state wildlife management area	Current Public Use: YES	Future Public Use: YES



Land Code: 1000031292	Agency Land Code: R2991791	Land Name: FAW - WILDLIFE	County: FARIBAULT	Acres: 13.33
City:	Site Code: R290435	Classification Per M.S. 86A.05: g. state wildlife management area	Current Public Use: YES	Future Public Use: YES
Land Code: 1000031293	Agency Land Code: R2991433	Land Name: FAW - WILDLIFE	County: FARIBAULT	Acres: 38.46
City:	Site Code: R290435	Classification Per M.S. 86A.05: g. state wildlife management area	Current Public Use: YES	Future Public Use: YES
Land Code: 1000031294	Agency Land Code: R29573562	Land Name: FAW - WILDLIFE	County: FARIBAULT	Acres: 40.49
City:	Site Code: R290435	Classification Per M.S. 86A.05: g. state wildlife management area	Current Public Use: YES	Future Public Use: YES
Land Code: 1000031295	Agency Land Code: R2991810	Land Name: FAW - WILDLIFE	County: FARIBAULT	Acres: 40.10
City:	Site Code: R290435	Classification Per M.S. 86A.05: g. state wildlife management area	Current Public Use: YES	Future Public Use: YES
Land Code: 1000031296	Agency Land Code: R29579782	Land Name: FAW - WILDLIFE	County: FARIBAULT	Acres: 30.29
City:	Site Code: R290435	Classification Per M.S. 86A.05: g. state wildlife management area	Current Public Use: YES	Future Public Use: YES
Land Code: 1000031297	Agency Land Code: R2991452	Land Name: FAW - WILDLIFE	County: FARIBAULT	Acres: 2.07
City:	Site Code: R290435	Classification Per M.S. 86A.05: g. state wildlife management area	Current Public Use: YES	Future Public Use: YES
Land Code: 1000031298	Agency Land Code: R2991819	Land Name: FAW - WILDLIFE	County: FARIBAULT	Acres: 31.55
City:	Site Code: R290435	Classification Per M.S. 86A.05: g. state wildlife management area	Current Public Use: YES	Future Public Use: YES
Land Code: 1000031299	Agency Land Code: R2991821	Land Name: FAW - WILDLIFE	County: FARIBAULT	Acres: 31.11
City:	Site Code: R290435	Classification Per M.S. 86A.05: g. state wildlife management area	Current Public Use: YES	Future Public Use: YES
Land Code: 1000031300	Agency Land Code: R2991787	Land Name: FAW - WILDLIFE	County: FARIBAULT	Acres: 13.34
City:	Site Code: R290435	Classification Per M.S. 86A.05: g. state wildlife management area	Current Public Use: YES	Future Public Use: YES
Land Code: 1000031301	Agency Land Code: R29342173	Land Name: FAW - WILDLIFE	County: FARIBAULT	Acres: 26.71
City:	Site Code: R290435	Classification Per M.S. 86A.05: g. state wildlife management area	Current Public Use: YES	Future Public Use: YES
Land Code: 1000031302	Agency Land Code: R2991806	Land Name: FAW - WILDLIFE	County: FARIBAULT	Acres: 40.34
City:	Site Code: R290435	Classification Per M.S. 86A.05: g. state wildlife management area	Current Public Use: YES	Future Public Use: YES
Land Code: 1000031303	Agency Land Code: R2991814	Land Name: FAW - WILDLIFE	County: FARIBAULT	Acres: 40.31
City:	Site Code: R290435	Classification Per M.S. 86A.05: g. state wildlife management area	Current Public Use: YES	Future Public Use: YES



Land Code: 1000031304	Agency Land Code: R2991825	Land Name: FAW - WILDLIFE	County: FARIBAULT	Acres: 11.92
City:	Site Code: R290435	Classification Per M.S. 86A.05: g. state wildlife management area	Current Public Use: YES	Future Public Use: YES
Land Code: 1000031305	Agency Land Code: R2991776	Land Name: FAW - WILDLIFE	County: FARIBAULT	Acres: 41.72
City:	Site Code: R290435	Classification Per M.S. 86A.05: g. state wildlife management area	Current Public Use: YES	Future Public Use: YES
Land Code: 1000031306	Agency Land Code: R2991785	Land Name: FAW - WILDLIFE	County: FARIBAULT	Acres: 65.98
City:	Site Code: R290435	Classification Per M.S. 86A.05: g. state wildlife management area	Current Public Use: YES	Future Public Use: YES
Land Code: 1000031307	Agency Land Code: R2991790	Land Name: FAW - WILDLIFE	County: FARIBAULT	Acres: 13.33
City:	Site Code: R290435	Classification Per M.S. 86A.05: g. state wildlife management area	Current Public Use: YES	Future Public Use: YES
Land Code: 1000031308	Agency Land Code: R2991809	Land Name: FAW - WILDLIFE	County: FARIBAULT	Acres: 40.00
City:	Site Code: R290435	Classification Per M.S. 86A.05: g. state wildlife management area	Current Public Use: YES	Future Public Use: YES
Land Code: 1000031309	Agency Land Code: R2991447	Land Name: FAW - WILDLIFE	County: FARIBAULT	Acres: 31.07
City:	Site Code: R290435	Classification Per M.S. 86A.05: g. state wildlife management area	Current Public Use: YES	Future Public Use: YES
Land Code: 1000031310	Agency Land Code: R2991440	Land Name: FAW - WILDLIFE	County: FARIBAULT	Acres: 39.00
City:	Site Code: R290435	Classification Per M.S. 86A.05: g. state wildlife management area	Current Public Use: YES	Future Public Use: YES
Land Code: 1000031311	Agency Land Code: R2991794	Land Name: FAW - WILDLIFE	County: FARIBAULT	Acres: 40.14
City:	Site Code: R290435	Classification Per M.S. 86A.05: g. state wildlife management area	Current Public Use: YES	Future Public Use: YES
Land Code: 1000031312	Agency Land Code: R2991450	Land Name: FAW - WILDLIFE	County: FARIBAULT	Acres: 38.57
City:	Site Code: R290435	Classification Per M.S. 86A.05: g. state wildlife management area	Current Public Use: YES	Future Public Use: YES
Land Code: 1000031313	Agency Land Code: R2991779	Land Name: FAW - WILDLIFE	County: FARIBAULT	Acres: 40.21
City:	Site Code: R290435	Classification Per M.S. 86A.05: g. state wildlife management area	Current Public Use: YES	Future Public Use: YES
Land Code: 1000031314	Agency Land Code: R2991780	Land Name: FAW - WILDLIFE	County: FARIBAULT	Acres: 40.08
City:	Site Code: R290435	Classification Per M.S. 86A.05: g. state wildlife management area	Current Public Use: YES	Future Public Use: YES
Land Code: 1000031315	Agency Land Code: R2991813	Land Name: FAW - WILDLIFE	County: FARIBAULT	Acres: 40.25
City:	Site Code: R290435	Classification Per M.S. 86A.05: g. state wildlife management area	Current Public Use: YES	Future Public Use: YES



Land Code: 1000031316	Agency Land Code: R2991824	Land Name: FAW - WILDLIFE	County: FARIBAULT	Acres: 39.90
City:	Site Code: R290435	Classification Per M.S. 86A.05: g. state wildlife management area	Current Public Use: YES	Future Public Use: YES
Land Code: 1000031317	Agency Land Code: R2991445	Land Name: FAW - WILDLIFE	County: FARIBAULT	Acres: 40.11
City:	Site Code: R290435	Classification Per M.S. 86A.05: g. state wildlife management area	Current Public Use: YES	Future Public Use: YES
Land Code: 1000031318	Agency Land Code: R2991443	Land Name: FAW - WILDLIFE	County: FARIBAULT	Acres: 38.34
City:	Site Code: R290435	Classification Per M.S. 86A.05: g. state wildlife management area	Current Public Use: YES	Future Public Use: YES
Land Code: 1000031319	Agency Land Code: R2991453	Land Name: FAW - WILDLIFE	County: FARIBAULT	Acres: 17.30
City:	Site Code: R290435	Classification Per M.S. 86A.05: g. state wildlife management area	Current Public Use: YES	Future Public Use: YES
Land Code: 1000031320	Agency Land Code: R2991454	Land Name: FAW - WILDLIFE	County: FARIBAULT	Acres: 7.44
City:	Site Code: R290435	Classification Per M.S. 86A.05: g. state wildlife management area	Current Public Use: YES	Future Public Use: YES
Land Code: 1000031321	Agency Land Code: R2991615	Land Name: FAW - WILDLIFE	County: FARIBAULT	Acres: 29.30
City:	Site Code:	Classification Per M.S. 86A.05: g. state wildlife management area	Current Public Use: YES	Future Public Use: YES
Land Code: 1000031322	Agency Land Code: R2991616	Land Name: FAW - WILDLIFE	County: FARIBAULT	Acres: 1.00
City:	Site Code:	Classification Per M.S. 86A.05: g. state wildlife management area	Current Public Use: YES	Future Public Use: YES
Land Code: 1000031323	Agency Land Code: R29580413	Land Name: FAW - WILDLIFE	County: FARIBAULT	Acres: 18.83
City:	Site Code:	Classification Per M.S. 86A.05: n. not administered under 86A.05	Current Public Use: YES	Future Public Use: YES
Land Code: 1000031324	Agency Land Code: R29580414	Land Name: FAW - WILDLIFE	County: FARIBAULT	Acres: 11.33
City:	Site Code:	Classification Per M.S. 86A.05: n. not administered under 86A.05	Current Public Use: YES	Future Public Use: YES
Land Code: 1000031325	Agency Land Code: R29580222	Land Name: FAW - WILDLIFE	County: FARIBAULT	Acres: 1.00
City:	Site Code:	Classification Per M.S. 86A.05: n. not administered under 86A.05	Current Public Use: YES	Future Public Use: YES
Land Code: 1000031326	Agency Land Code: R29548118	Land Name: EWR - ECO	County: FILLMORE	Acres: 39.62
City:	Site Code:	Classification Per M.S. 86A.05: d. state scientific and natural area	Current Public Use: YES	Future Public Use: YES
Land Code: 1000031327	Agency Land Code: R29547373	Land Name: EWR - ECO	County: FILLMORE	Acres: 15.15
City:	Site Code:	Classification Per M.S. 86A.05: d. state scientific and natural area	Current Public Use: YES	Future Public Use: YES



Land Code: 1000031328	Agency Land Code: R29547375	Land Name: EWR - ECO	County: FILLMORE	Acres: 39.68
City:	Site Code:	Classification Per M.S. 86A.05: d. state scientific and natural area	Current Public Use: YES	Future Public Use: YES
Land Code: 1000031329	Agency Land Code: R29547376	Land Name: EWR - ECO	County: FILLMORE	Acres: 39.68
City:	Site Code:	Classification Per M.S. 86A.05: d. state scientific and natural area	Current Public Use: YES	Future Public Use: YES
Land Code: 1000031330	Agency Land Code: R29547374	Land Name: EWR - ECO	County: FILLMORE	Acres: 8.08
City:	Site Code:	Classification Per M.S. 86A.05: d. state scientific and natural area	Current Public Use: YES	Future Public Use: YES
Land Code: 1000031331	Agency Land Code: R29547377	Land Name: EWR - ECO	County: FILLMORE	Acres: 40.00
City:	Site Code:	Classification Per M.S. 86A.05: d. state scientific and natural area	Current Public Use: YES	Future Public Use: YES
Land Code: 1000031332	Agency Land Code: R29547378	Land Name: EWR - ECO	County: FILLMORE	Acres: 40.00
City:	Site Code:	Classification Per M.S. 86A.05: d. state scientific and natural area	Current Public Use: YES	Future Public Use: YES
Land Code: 1000031333	Agency Land Code: R29520120	Land Name: EWR - ECO	County: FILLMORE	Acres: 10.00
City:	Site Code:	Classification Per M.S. 86A.05: d. state scientific and natural area	Current Public Use: YES	Future Public Use: YES
Land Code: 1000031334	Agency Land Code: R29555422	Land Name: EWR - ECO	County: FILLMORE	Acres: 9.00
City:	Site Code:	Classification Per M.S. 86A.05: d. state scientific and natural area	Current Public Use: YES	Future Public Use: YES
Land Code: 1000031335	Agency Land Code: R29555424	Land Name: EWR - ECO	County: FILLMORE	Acres: 19.70
City:	Site Code:	Classification Per M.S. 86A.05: d. state scientific and natural area	Current Public Use: YES	Future Public Use: YES
Land Code: 1000031336	Agency Land Code: R2993620	Land Name: EWR - ECO	County: FILLMORE	Acres: 12.00
City:	Site Code:	Classification Per M.S. 86A.05: d. state scientific and natural area	Current Public Use: YES	Future Public Use: YES
Land Code: 1000031337	Agency Land Code: R29328962	Land Name: EWR - ECO	County: FILLMORE	Acres: 10.00
City:	Site Code:	Classification Per M.S. 86A.05: d. state scientific and natural area	Current Public Use: YES	Future Public Use: YES
Land Code: 1000031338	Agency Land Code: R29328963	Land Name: EWR - ECO	County: FILLMORE	Acres: 35.00
City:	Site Code:	Classification Per M.S. 86A.05: d. state scientific and natural area	Current Public Use: YES	Future Public Use: YES
Land Code: 1000031339	Agency Land Code: R29329199	Land Name: EWR - ECO	County: FILLMORE	Acres: 5.00
City:	Site Code:	Classification Per M.S. 86A.05: d. state scientific and natural area	Current Public Use: YES	Future Public Use: YES



Land Code: 1000031340	Agency Land Code: R29555423	Land Name: EWR - ECO	County: FILLMORE	Acres: 30.00
City:	Site Code:	Classification Per M.S. 86A.05: d. state scientific and natural area	Current Public Use: YES	Future Public Use: YES
Land Code: 1000031341	Agency Land Code: R29599333	Land Name: FAW - FISHERIES	County: FILLMORE	Acres: 3.84
City:	Site Code:	Classification Per M.S. 86A.05: n. not administered under 86A.05	Current Public Use: YES	Future Public Use: YES
Land Code: 1000031342	Agency Land Code: R2992798	Land Name: FAW - FISHERIES	County: FILLMORE	Acres: 4.10
City:	Site Code:	Classification Per M.S. 86A.05: m. aquatic management areas	Current Public Use: YES	Future Public Use: YES
Land Code: 1000031343	Agency Land Code: R2992817	Land Name: FAW - FISHERIES	County: FILLMORE	Acres: 5.20
City:	Site Code:	Classification Per M.S. 86A.05: m. aquatic management areas	Current Public Use: YES	Future Public Use: YES
Land Code: 1000031344	Agency Land Code: R2992886	Land Name: FAW - FISHERIES	County: FILLMORE	Acres: 0.03
City:	Site Code:	Classification Per M.S. 86A.05: m. aquatic management areas	Current Public Use: YES	Future Public Use: YES
Land Code: 1000031345	Agency Land Code: R2992802	Land Name: FAW - FISHERIES	County: FILLMORE	Acres: 2.00
City:	Site Code:	Classification Per M.S. 86A.05: m. aquatic management areas	Current Public Use: YES	Future Public Use: YES
Land Code: 1000031346	Agency Land Code: R2992888	Land Name: FAW - FISHERIES	County: FILLMORE	Acres: 3.00
City:	Site Code:	Classification Per M.S. 86A.05: m. aquatic management areas	Current Public Use: YES	Future Public Use: YES
Land Code: 1000031347	Agency Land Code: R29566824	Land Name: FAW - FISHERIES	County: FILLMORE	Acres: 0.60
City:	Site Code:	Classification Per M.S. 86A.05: m. aquatic management areas	Current Public Use: YES	Future Public Use: YES
Land Code: 1000031348	Agency Land Code: R29566826	Land Name: FAW - FISHERIES	County: FILLMORE	Acres: 40.00
City:	Site Code:	Classification Per M.S. 86A.05: m. aquatic management areas	Current Public Use: YES	Future Public Use: YES
Land Code: 1000031349	Agency Land Code: R29566823	Land Name: FAW - FISHERIES	County: FILLMORE	Acres: 21.54
City:	Site Code:	Classification Per M.S. 86A.05: m. aquatic management areas	Current Public Use: YES	Future Public Use: YES
Land Code: 1000031350	Agency Land Code: R29566825	Land Name: FAW - FISHERIES	County: FILLMORE	Acres: 1.00
City:	Site Code:	Classification Per M.S. 86A.05: m. aquatic management areas	Current Public Use: YES	Future Public Use: YES
Land Code: 1000031351	Agency Land Code: R2992894	Land Name: FAW - FISHERIES	County: FILLMORE	Acres: 4.00
City:	Site Code:	Classification Per M.S. 86A.05: m. aquatic management areas	Current Public Use: YES	Future Public Use: YES



Land Code: 1000031352	Agency Land Code: R2992890	Land Name: FAW - FISHERIES	County: FILLMORE	Acres: 4.20
City:	Site Code:	Classification Per M.S. 86A.05: m. aquatic management areas	Current Public Use: YES	Future Public Use: YES
Land Code: 1000031353	Agency Land Code: R29333794	Land Name: FAW - FISHERIES	County: FILLMORE	Acres: 5.75
City:	Site Code:	Classification Per M.S. 86A.05: m. aquatic management areas	Current Public Use: YES	Future Public Use: YES
Land Code: 1000031354	Agency Land Code: R2993169	Land Name: FAW - FISHERIES	County: FILLMORE	Acres: 18.28
City:	Site Code:	Classification Per M.S. 86A.05: m. aquatic management areas	Current Public Use: YES	Future Public Use: YES
Land Code: 1000031355	Agency Land Code: R29333798	Land Name: FAW - FISHERIES	County: FILLMORE	Acres: 4.93
City:	Site Code:	Classification Per M.S. 86A.05: m. aquatic management areas	Current Public Use: YES	Future Public Use: YES
Land Code: 1000031356	Agency Land Code: R29333796	Land Name: FAW - FISHERIES	County: FILLMORE	Acres: 1.07
City:	Site Code:	Classification Per M.S. 86A.05: m. aquatic management areas	Current Public Use: YES	Future Public Use: YES
Land Code: 1000031357	Agency Land Code: R2993168	Land Name: FAW - FISHERIES	County: FILLMORE	Acres: 0.99
City:	Site Code:	Classification Per M.S. 86A.05: m. aquatic management areas	Current Public Use: YES	Future Public Use: YES
Land Code: 1000031358	Agency Land Code: R2993170	Land Name: FAW - FISHERIES	County: FILLMORE	Acres: 1.50
City:	Site Code:	Classification Per M.S. 86A.05: m. aquatic management areas	Current Public Use: YES	Future Public Use: YES
Land Code: 1000031359	Agency Land Code: R2993164	Land Name: FAW - FISHERIES	County: FILLMORE	Acres: 0.79
City:	Site Code:	Classification Per M.S. 86A.05: m. aquatic management areas	Current Public Use: YES	Future Public Use: YES
Land Code: 1000031360	Agency Land Code: R29333799	Land Name: FAW - FISHERIES	County: FILLMORE	Acres: 0.79
City:	Site Code:	Classification Per M.S. 86A.05: m. aquatic management areas	Current Public Use: YES	Future Public Use: YES
Land Code: 1000031361	Agency Land Code: R29333797	Land Name: FAW - FISHERIES	County: FILLMORE	Acres: 5.94
City:	Site Code:	Classification Per M.S. 86A.05: m. aquatic management areas	Current Public Use: YES	Future Public Use: YES
Land Code: 1000031362	Agency Land Code: R29333793	Land Name: FAW - FISHERIES	County: FILLMORE	Acres: 13.89
City:	Site Code:	Classification Per M.S. 86A.05: m. aquatic management areas	Current Public Use: YES	Future Public Use: YES
Land Code: 1000031363	Agency Land Code: R2993166	Land Name: FAW - FISHERIES	County: FILLMORE	Acres: 20.24
City:	Site Code:	Classification Per M.S. 86A.05: m. aquatic management areas	Current Public Use: YES	Future Public Use: YES



Land Code: 1000031364	Agency Land Code: R2993165	Land Name: FAW - FISHERIES	County: FILLMORE	Acres: 8.00
City:	Site Code:	Classification Per M.S. 86A.05: m. aquatic management areas	Current Public Use: YES	Future Public Use: YES
Land Code: 1000031365	Agency Land Code: R29333795	Land Name: FAW - FISHERIES	County: FILLMORE	Acres: 11.87
City:	Site Code:	Classification Per M.S. 86A.05: m. aquatic management areas	Current Public Use: YES	Future Public Use: YES
Land Code: 1000031366	Agency Land Code: R2993171	Land Name: FAW - FISHERIES	County: FILLMORE	Acres: 20.00
City:	Site Code:	Classification Per M.S. 86A.05: m. aquatic management areas	Current Public Use: YES	Future Public Use: YES
Land Code: 1000031367	Agency Land Code: R2993167	Land Name: FAW - FISHERIES	County: FILLMORE	Acres: 4.13
City:	Site Code:	Classification Per M.S. 86A.05: m. aquatic management areas	Current Public Use: YES	Future Public Use: YES
Land Code: 1000031368	Agency Land Code: R2992664	Land Name: FAW - FISHERIES	County: FILLMORE	Acres: 9.40
City:	Site Code:	Classification Per M.S. 86A.05: m. aquatic management areas	Current Public Use: YES	Future Public Use: YES
Land Code: 1000031369	Agency Land Code: R29329203	Land Name: FAW - FISHERIES	County: FILLMORE	Acres: 11.90
City:	Site Code:	Classification Per M.S. 86A.05: m. aquatic management areas	Current Public Use: YES	Future Public Use: YES
Land Code: 1000031370	Agency Land Code: R29329640	Land Name: FAW - FISHERIES	County: FILLMORE	Acres: 4.00
City:	Site Code:	Classification Per M.S. 86A.05: m. aquatic management areas	Current Public Use: YES	Future Public Use: YES
Land Code: 1000031371	Agency Land Code: R29329641	Land Name: FAW - FISHERIES	County: FILLMORE	Acres: 22.90
City:	Site Code:	Classification Per M.S. 86A.05: m. aquatic management areas	Current Public Use: YES	Future Public Use: YES
Land Code: 1000031372	Agency Land Code: R29329786	Land Name: FAW - FISHERIES	County: FILLMORE	Acres: 0.90
City:	Site Code:	Classification Per M.S. 86A.05: m. aquatic management areas	Current Public Use: YES	Future Public Use: YES
Land Code: 1000031373	Agency Land Code: R29329202	Land Name: FAW - FISHERIES	County: FILLMORE	Acres: 4.40
City:	Site Code:	Classification Per M.S. 86A.05: m. aquatic management areas	Current Public Use: YES	Future Public Use: YES
Land Code: 1000031374	Agency Land Code: R2992442	Land Name: FAW - FISHERIES	County: FILLMORE	Acres: 1.20
City:	Site Code:	Classification Per M.S. 86A.05: m. aquatic management areas	Current Public Use: YES	Future Public Use: YES
Land Code: 1000031375	Agency Land Code: R2992463	Land Name: FAW - FISHERIES	County: FILLMORE	Acres: 18.50
City:	Site Code:	Classification Per M.S. 86A.05: m. aquatic management areas	Current Public Use: YES	Future Public Use: YES



Land Code: 1000031376	Agency Land Code: R2993191	Land Name: FAW - FISHERIES	County: FILLMORE	Acres: 2.00
City:	Site Code:	Classification Per M.S. 86A.05: m. aquatic management areas	Current Public Use: YES	Future Public Use: YES
Land Code: 1000031377	Agency Land Code: R29532258	Land Name: FORESTRY	County: FILLMORE	Acres: 23.00
City:	Site Code:	Classification Per M.S. 86A.05: n. not administered under 86A.05	Current Public Use: YES	Future Public Use: YES
Land Code: 1000031378	Agency Land Code: R29532259	Land Name: FORESTRY	County: FILLMORE	Acres: 20.00
City:	Site Code:	Classification Per M.S. 86A.05: n. not administered under 86A.05	Current Public Use: YES	Future Public Use: YES
Land Code: 1000031379	Agency Land Code: R29538184	Land Name: FORESTRY	County: FILLMORE	Acres: 5.00
City:	Site Code:	Classification Per M.S. 86A.05: n. not administered under 86A.05	Current Public Use: YES	Future Public Use: YES
Land Code: 1000031380	Agency Land Code: R29554654	Land Name: FORESTRY	County: FILLMORE	Acres: 23.43
City:	Site Code:	Classification Per M.S. 86A.05: n. not administered under 86A.05	Current Public Use: YES	Future Public Use: YES
Land Code: 1000031381	Agency Land Code: R29532257	Land Name: FORESTRY	County: FILLMORE	Acres: 40.00
City:	Site Code:	Classification Per M.S. 86A.05: n. not administered under 86A.05	Current Public Use: YES	Future Public Use: YES
Land Code: 1000031382	Agency Land Code: R29546308	Land Name: FORESTRY	County: FILLMORE	Acres: 5.14
City:	Site Code: R290110	Classification Per M.S. 86A.05: f. state forests and state forest subareas	Current Public Use: YES	Future Public Use: YES
Land Code: 1000031383	Agency Land Code: R29343292	Land Name: FORESTRY	County: FILLMORE	Acres: 1.04
City:	Site Code: R290110	Classification Per M.S. 86A.05: f. state forests and state forest subareas	Current Public Use: YES	Future Public Use: YES
Land Code: 1000031384	Agency Land Code: R29339808	Land Name: FORESTRY	County: FILLMORE	Acres: 6.43
City:	Site Code: R290110	Classification Per M.S. 86A.05: f. state forests and state forest subareas	Current Public Use: YES	Future Public Use: YES
Land Code: 1000031385	Agency Land Code: R29339812	Land Name: FORESTRY	County: FILLMORE	Acres: 4.42
City:	Site Code: R290110	Classification Per M.S. 86A.05: f. state forests and state forest subareas	Current Public Use: YES	Future Public Use: YES
Land Code: 1000031386	Agency Land Code: R29339813	Land Name: FORESTRY	County: FILLMORE	Acres: 12.00
City:	Site Code: R290110	Classification Per M.S. 86A.05: f. state forests and state forest subareas	Current Public Use: YES	Future Public Use: YES
Land Code: 1000031387	Agency Land Code: R29339152	Land Name: FORESTRY	County: FILLMORE	Acres: 20.00
City:	Site Code: R290110	Classification Per M.S. 86A.05: f. state forests and state forest subareas	Current Public Use: YES	Future Public Use: YES



Land Code: 1000031388	Agency Land Code: R29340251	Land Name: FORESTRY	County: FILLMORE	Acres: 3.00
City:	Site Code: R290110	Classification Per M.S. 86A.05: f. state forests and state forest subareas	Current Public Use: YES	Future Public Use: YES
Land Code: 1000031389	Agency Land Code: R29555663	Land Name: FORESTRY	County: FILLMORE	Acres: 20.00
City:	Site Code: R290110	Classification Per M.S. 86A.05: f. state forests and state forest subareas	Current Public Use: YES	Future Public Use: YES
Land Code: 1000031390	Agency Land Code: R29555666	Land Name: FORESTRY	County: FILLMORE	Acres: 10.00
City:	Site Code: R290110	Classification Per M.S. 86A.05: f. state forests and state forest subareas	Current Public Use: YES	Future Public Use: YES
Land Code: 1000031391	Agency Land Code: R29555668	Land Name: FORESTRY	County: FILLMORE	Acres: 9.00
City:	Site Code: R290110	Classification Per M.S. 86A.05: f. state forests and state forest subareas	Current Public Use: YES	Future Public Use: YES
Land Code: 1000031392	Agency Land Code: R29340299	Land Name: FORESTRY	County: FILLMORE	Acres: 7.60
City:	Site Code: R290110	Classification Per M.S. 86A.05: f. state forests and state forest subareas	Current Public Use: YES	Future Public Use: YES
Land Code: 1000031393	Agency Land Code: R29334788	Land Name: FORESTRY	County: FILLMORE	Acres: 1.53
City:	Site Code: R290110	Classification Per M.S. 86A.05: f. state forests and state forest subareas	Current Public Use: YES	Future Public Use: YES
Land Code: 1000031394	Agency Land Code: R29334789	Land Name: FORESTRY	County: FILLMORE	Acres: 0.98
City:	Site Code: R290110	Classification Per M.S. 86A.05: f. state forests and state forest subareas	Current Public Use: YES	Future Public Use: YES
Land Code: 1000031395	Agency Land Code: R29331867	Land Name: FORESTRY	County: FILLMORE	Acres: 8.50
City:	Site Code: R290110	Classification Per M.S. 86A.05: f. state forests and state forest subareas	Current Public Use: YES	Future Public Use: YES
Land Code: 1000031396	Agency Land Code: R29536163	Land Name: FORESTRY	County: FILLMORE	Acres: 40.00
City:	Site Code: R290110	Classification Per M.S. 86A.05: f. state forests and state forest subareas	Current Public Use: YES	Future Public Use: YES
Land Code: 1000031397	Agency Land Code: R29332717	Land Name: FORESTRY	County: FILLMORE	Acres: 7.00
City:	Site Code: R290110	Classification Per M.S. 86A.05: f. state forests and state forest subareas	Current Public Use: YES	Future Public Use: YES
Land Code: 1000031398	Agency Land Code: R29339701	Land Name: FORESTRY	County: FILLMORE	Acres: 4.50
City:	Site Code: R290110	Classification Per M.S. 86A.05: f. state forests and state forest subareas	Current Public Use: YES	Future Public Use: YES
Land Code: 1000031399	Agency Land Code: R29336552	Land Name: FORESTRY	County: FILLMORE	Acres: 33.59
City:	Site Code: R290110	Classification Per M.S. 86A.05: f. state forests and state forest subareas	Current Public Use: YES	Future Public Use: YES



Land Code: 1000031400	Agency Land Code: R29336553	Land Name: FORESTRY	County: FILLMORE	Acres: 40.00
City:	Site Code: R290110	Classification Per M.S. 86A.05: f. state forests and state forest subareas	Current Public Use: YES	Future Public Use: YES
Land Code: 1000031401	Agency Land Code: R29334786	Land Name: FORESTRY	County: FILLMORE	Acres: 20.20
City:	Site Code: R290110	Classification Per M.S. 86A.05: f. state forests and state forest subareas	Current Public Use: YES	Future Public Use: YES
Land Code: 1000031402	Agency Land Code: R2992590	Land Name: FORESTRY	County: FILLMORE	Acres: 38.90
City:	Site Code: R290110	Classification Per M.S. 86A.05: f. state forests and state forest subareas	Current Public Use: YES	Future Public Use: YES
Land Code: 1000031403	Agency Land Code: R2993238	Land Name: FORESTRY	County: FILLMORE	Acres: 40.00
City:	Site Code: R290110	Classification Per M.S. 86A.05: f. state forests and state forest subareas	Current Public Use: YES	Future Public Use: YES
Land Code: 1000031404	Agency Land Code: R29330612	Land Name: FORESTRY	County: FILLMORE	Acres: 10.40
City:	Site Code: R290110	Classification Per M.S. 86A.05: f. state forests and state forest subareas	Current Public Use: YES	Future Public Use: YES
Land Code: 1000031405	Agency Land Code: R2992636	Land Name: FORESTRY	County: FILLMORE	Acres: 40.00
City:	Site Code: R290110	Classification Per M.S. 86A.05: f. state forests and state forest subareas	Current Public Use: YES	Future Public Use: YES
Land Code: 1000031406	Agency Land Code: R29339700	Land Name: FORESTRY	County: FILLMORE	Acres: 3.00
City:	Site Code: R290110	Classification Per M.S. 86A.05: f. state forests and state forest subareas	Current Public Use: YES	Future Public Use: YES
Land Code: 1000031407	Agency Land Code: R2993134	Land Name: FORESTRY	County: FILLMORE	Acres: 31.00
City:	Site Code: R290110	Classification Per M.S. 86A.05: f. state forests and state forest subareas	Current Public Use: YES	Future Public Use: YES
Land Code: 1000031408	Agency Land Code: R2992857	Land Name: FORESTRY	County: FILLMORE	Acres: 40.00
City:	Site Code: R290110	Classification Per M.S. 86A.05: f. state forests and state forest subareas	Current Public Use: YES	Future Public Use: YES
Land Code: 1000031409	Agency Land Code: R2992877	Land Name: FORESTRY	County: FILLMORE	Acres: 29.00
City:	Site Code: R290110	Classification Per M.S. 86A.05: f. state forests and state forest subareas	Current Public Use: YES	Future Public Use: YES
Land Code: 1000031410	Agency Land Code: R29330416	Land Name: FORESTRY	County: FILLMORE	Acres: 9.70
City:	Site Code: R290110	Classification Per M.S. 86A.05: f. state forests and state forest subareas	Current Public Use: YES	Future Public Use: YES
Land Code: 1000031411	Agency Land Code: R2992807	Land Name: FORESTRY	County: FILLMORE	Acres: 1.83
City:	Site Code: R290110	Classification Per M.S. 86A.05: f. state forests and state forest subareas	Current Public Use: YES	Future Public Use: YES



Land Code: 1000031412	Agency Land Code: R2992899	Land Name: FORESTRY	County: FILLMORE	Acres: 28.50
City:	Site Code: R290110	Classification Per M.S. 86A.05: f. state forests and state forest subareas	Current Public Use: YES	Future Public Use: YES
Land Code: 1000031413	Agency Land Code: R2992967	Land Name: FORESTRY	County: FILLMORE	Acres: 2.00
City:	Site Code: R290110	Classification Per M.S. 86A.05: f. state forests and state forest subareas	Current Public Use: YES	Future Public Use: YES
Land Code: 1000031414	Agency Land Code: R2993219	Land Name: FORESTRY	County: FILLMORE	Acres: 30.00
City:	Site Code: R290110	Classification Per M.S. 86A.05: f. state forests and state forest subareas	Current Public Use: YES	Future Public Use: YES
Land Code: 1000031415	Agency Land Code: R2992602	Land Name: FORESTRY	County: FILLMORE	Acres: 20.00
City:	Site Code: R290110	Classification Per M.S. 86A.05: f. state forests and state forest subareas	Current Public Use: YES	Future Public Use: YES
Land Code: 1000031416	Agency Land Code: R2992816	Land Name: FORESTRY	County: FILLMORE	Acres: 19.13
City:	Site Code: R290110	Classification Per M.S. 86A.05: f. state forests and state forest subareas	Current Public Use: YES	Future Public Use: YES
Land Code: 1000031417	Agency Land Code: R2992835	Land Name: FORESTRY	County: FILLMORE	Acres: 30.00
City:	Site Code: R290110	Classification Per M.S. 86A.05: f. state forests and state forest subareas	Current Public Use: YES	Future Public Use: YES
Land Code: 1000031418	Agency Land Code: R2992465	Land Name: FORESTRY	County: FILLMORE	Acres: 39.83
City:	Site Code: R290110	Classification Per M.S. 86A.05: f. state forests and state forest subareas	Current Public Use: YES	Future Public Use: YES
Land Code: 1000031419	Agency Land Code: R2992882	Land Name: FORESTRY	County: FILLMORE	Acres: 40.00
City:	Site Code: R290110	Classification Per M.S. 86A.05: f. state forests and state forest subareas	Current Public Use: YES	Future Public Use: YES
Land Code: 1000031420	Agency Land Code: R2992510	Land Name: FORESTRY	County: FILLMORE	Acres: 1.84
City:	Site Code: R290110	Classification Per M.S. 86A.05: f. state forests and state forest subareas	Current Public Use: YES	Future Public Use: YES
Land Code: 1000031421	Agency Land Code: R2992601	Land Name: FORESTRY	County: FILLMORE	Acres: 20.00
City:	Site Code: R290110	Classification Per M.S. 86A.05: f. state forests and state forest subareas	Current Public Use: YES	Future Public Use: YES
Land Code: 1000031422	Agency Land Code: R2993551	Land Name: FORESTRY	County: FILLMORE	Acres: 30.50
City:	Site Code: R290110	Classification Per M.S. 86A.05: f. state forests and state forest subareas	Current Public Use: YES	Future Public Use: YES
Land Code: 1000031423	Agency Land Code: R2993078	Land Name: FORESTRY	County: FILLMORE	Acres: 40.81
City:	Site Code: R290110	Classification Per M.S. 86A.05: f. state forests and state forest subareas	Current Public Use: YES	Future Public Use: YES



Land Code: 1000031424	Agency Land Code: R2993234	Land Name: FORESTRY	County: FILLMORE	Acres: 5.00
City:	Site Code: R290110	Classification Per M.S. 86A.05: f. state forests and state forest subareas	Current Public Use: YES	Future Public Use: YES
Land Code: 1000031425	Agency Land Code: R29537294	Land Name: FORESTRY	County: FILLMORE	Acres: 25.39
City:	Site Code: R290110	Classification Per M.S. 86A.05: f. state forests and state forest subareas	Current Public Use: YES	Future Public Use: YES
Land Code: 1000031426	Agency Land Code: R2992506	Land Name: FORESTRY	County: FILLMORE	Acres: 33.20
City:	Site Code: R290110	Classification Per M.S. 86A.05: f. state forests and state forest subareas	Current Public Use: YES	Future Public Use: YES
Land Code: 1000031427	Agency Land Code: R29537494	Land Name: FORESTRY	County: FILLMORE	Acres: 30.00
City:	Site Code: R290110	Classification Per M.S. 86A.05: f. state forests and state forest subareas	Current Public Use: YES	Future Public Use: YES
Land Code: 1000031428	Agency Land Code: R2992445	Land Name: FORESTRY	County: FILLMORE	Acres: 40.00
City:	Site Code: R290110	Classification Per M.S. 86A.05: f. state forests and state forest subareas	Current Public Use: YES	Future Public Use: YES
Land Code: 1000031429	Agency Land Code: R29330020	Land Name: FORESTRY	County: FILLMORE	Acres: 19.56
City:	Site Code: R290110	Classification Per M.S. 86A.05: f. state forests and state forest subareas	Current Public Use: YES	Future Public Use: YES
Land Code: 1000031430	Agency Land Code: R2992472	Land Name: FORESTRY	County: FILLMORE	Acres: 20.00
City:	Site Code: R290110	Classification Per M.S. 86A.05: f. state forests and state forest subareas	Current Public Use: YES	Future Public Use: YES
Land Code: 1000031431	Agency Land Code: R2992613	Land Name: FORESTRY	County: FILLMORE	Acres: 7.90
City:	Site Code: R290110	Classification Per M.S. 86A.05: f. state forests and state forest subareas	Current Public Use: YES	Future Public Use: YES
Land Code: 1000031432	Agency Land Code: R2993239	Land Name: FORESTRY	County: FILLMORE	Acres: 40.00
City:	Site Code: R290110	Classification Per M.S. 86A.05: f. state forests and state forest subareas	Current Public Use: YES	Future Public Use: YES
Land Code: 1000031433	Agency Land Code: R2992878	Land Name: FORESTRY	County: FILLMORE	Acres: 40.00
City:	Site Code: R290110	Classification Per M.S. 86A.05: f. state forests and state forest subareas	Current Public Use: YES	Future Public Use: YES
Land Code: 1000031434	Agency Land Code: R2992623	Land Name: FORESTRY	County: FILLMORE	Acres: 20.00
City:	Site Code: R290110	Classification Per M.S. 86A.05: f. state forests and state forest subareas	Current Public Use: YES	Future Public Use: YES
Land Code: 1000031435	Agency Land Code: R2992984	Land Name: FORESTRY	County: FILLMORE	Acres: 27.70
City:	Site Code: R290110	Classification Per M.S. 86A.05: f. state forests and state forest subareas	Current Public Use: YES	Future Public Use: YES



Land Code: 1000031436	Agency Land Code: R2993142	Land Name: FORESTRY	County: FILLMORE	Acres: 0.60
City:	Site Code: R290110	Classification Per M.S. 86A.05: f. state forests and state forest subareas	Current Public Use: YES	Future Public Use: YES
Land Code: 1000031437	Agency Land Code: R2992808	Land Name: FORESTRY	County: FILLMORE	Acres: 39.72
City:	Site Code: R290110	Classification Per M.S. 86A.05: f. state forests and state forest subareas	Current Public Use: YES	Future Public Use: YES
Land Code: 1000031438	Agency Land Code: R2992823	Land Name: FORESTRY	County: FILLMORE	Acres: 5.25
City:	Site Code: R290110	Classification Per M.S. 86A.05: f. state forests and state forest subareas	Current Public Use: YES	Future Public Use: YES
Land Code: 1000031439	Agency Land Code: R2992815	Land Name: FORESTRY	County: FILLMORE	Acres: 2.75
City:	Site Code: R290110	Classification Per M.S. 86A.05: f. state forests and state forest subareas	Current Public Use: YES	Future Public Use: YES
Land Code: 1000031440	Agency Land Code: R2992827	Land Name: FORESTRY	County: FILLMORE	Acres: 10.00
City:	Site Code: R290110	Classification Per M.S. 86A.05: f. state forests and state forest subareas	Current Public Use: YES	Future Public Use: YES
Land Code: 1000031441	Agency Land Code: R29330611	Land Name: FORESTRY	County: FILLMORE	Acres: 19.60
City:	Site Code: R290110	Classification Per M.S. 86A.05: f. state forests and state forest subareas	Current Public Use: YES	Future Public Use: YES
Land Code: 1000031442	Agency Land Code: R2993077	Land Name: FORESTRY	County: FILLMORE	Acres: 3.40
City:	Site Code: R290110	Classification Per M.S. 86A.05: f. state forests and state forest subareas	Current Public Use: YES	Future Public Use: YES
Land Code: 1000031443	Agency Land Code: R2992619	Land Name: FORESTRY	County: FILLMORE	Acres: 40.00
City:	Site Code: R290110	Classification Per M.S. 86A.05: f. state forests and state forest subareas	Current Public Use: YES	Future Public Use: YES
Land Code: 1000031444	Agency Land Code: R2992594	Land Name: FORESTRY	County: FILLMORE	Acres: 10.00
City:	Site Code: R290110	Classification Per M.S. 86A.05: f. state forests and state forest subareas	Current Public Use: YES	Future Public Use: YES
Land Code: 1000031445	Agency Land Code: R2993220	Land Name: FORESTRY	County: FILLMORE	Acres: 11.10
City:	Site Code: R290110	Classification Per M.S. 86A.05: f. state forests and state forest subareas	Current Public Use: YES	Future Public Use: YES
Land Code: 1000031446	Agency Land Code: R2993088	Land Name: FORESTRY	County: FILLMORE	Acres: 40.00
City:	Site Code: R290110	Classification Per M.S. 86A.05: f. state forests and state forest subareas	Current Public Use: YES	Future Public Use: YES
Land Code: 1000031447	Agency Land Code: R2993241	Land Name: FORESTRY	County: FILLMORE	Acres: 1.40
City:	Site Code: R290110	Classification Per M.S. 86A.05: f. state forests and state forest subareas	Current Public Use: YES	Future Public Use: YES



Land Code: 1000031448	Agency Land Code: R2993244	Land Name: FORESTRY	County: FILLMORE	Acres: 40.00
City:	Site Code: R290110	Classification Per M.S. 86A.05: f. state forests and state forest subareas	Current Public Use: YES	Future Public Use: YES
Land Code: 1000031449	Agency Land Code: R2992615	Land Name: FORESTRY	County: FILLMORE	Acres: 40.00
City:	Site Code: R290110	Classification Per M.S. 86A.05: f. state forests and state forest subareas	Current Public Use: YES	Future Public Use: YES
Land Code: 1000031450	Agency Land Code: R2993227	Land Name: FORESTRY	County: FILLMORE	Acres: 40.00
City:	Site Code: R290110	Classification Per M.S. 86A.05: f. state forests and state forest subareas	Current Public Use: YES	Future Public Use: YES
Land Code: 1000031451	Agency Land Code: R2993247	Land Name: FORESTRY	County: FILLMORE	Acres: 3.60
City:	Site Code: R290110	Classification Per M.S. 86A.05: f. state forests and state forest subareas	Current Public Use: YES	Future Public Use: YES
Land Code: 1000031452	Agency Land Code: R2993135	Land Name: FORESTRY	County: FILLMORE	Acres: 40.00
City:	Site Code: R290110	Classification Per M.S. 86A.05: f. state forests and state forest subareas	Current Public Use: YES	Future Public Use: YES
Land Code: 1000031453	Agency Land Code: R2992821	Land Name: FORESTRY	County: FILLMORE	Acres: 33.85
City:	Site Code: R290110	Classification Per M.S. 86A.05: f. state forests and state forest subareas	Current Public Use: YES	Future Public Use: YES
Land Code: 1000031454	Agency Land Code: R2992476	Land Name: FORESTRY	County: FILLMORE	Acres: 40.06
City:	Site Code: R290110	Classification Per M.S. 86A.05: f. state forests and state forest subareas	Current Public Use: YES	Future Public Use: YES
Land Code: 1000031455	Agency Land Code: R2993141	Land Name: FORESTRY	County: FILLMORE	Acres: 37.00
City:	Site Code: R290110	Classification Per M.S. 86A.05: f. state forests and state forest subareas	Current Public Use: YES	Future Public Use: YES
Land Code: 1000031456	Agency Land Code: R2992469	Land Name: FORESTRY	County: FILLMORE	Acres: 36.95
City:	Site Code: R290110	Classification Per M.S. 86A.05: f. state forests and state forest subareas	Current Public Use: YES	Future Public Use: YES
Land Code: 1000031457	Agency Land Code: R2992875	Land Name: FORESTRY	County: FILLMORE	Acres: 30.00
City:	Site Code: R290110	Classification Per M.S. 86A.05: f. state forests and state forest subareas	Current Public Use: YES	Future Public Use: YES
Land Code: 1000031458	Agency Land Code: R2993223	Land Name: FORESTRY	County: FILLMORE	Acres: 32.50
City:	Site Code: R290110	Classification Per M.S. 86A.05: f. state forests and state forest subareas	Current Public Use: YES	Future Public Use: YES
Land Code: 1000031459	Agency Land Code: R2992901	Land Name: FORESTRY	County: FILLMORE	Acres: 40.00
City:	Site Code: R290110	Classification Per M.S. 86A.05: f. state forests and state forest subareas	Current Public Use: YES	Future Public Use: YES



Land Code: 1000031460	Agency Land Code: R2992963	Land Name: FORESTRY	County: FILLMORE	Acres: 17.70
City:	Site Code: R290110	Classification Per M.S. 86A.05: f. state forests and state forest subareas	Current Public Use: YES	Future Public Use: YES
Land Code: 1000031461	Agency Land Code: R2992895	Land Name: FORESTRY	County: FILLMORE	Acres: 19.53
City:	Site Code: R290110	Classification Per M.S. 86A.05: f. state forests and state forest subareas	Current Public Use: YES	Future Public Use: YES
Land Code: 1000031462	Agency Land Code: R2992579	Land Name: FORESTRY	County: FILLMORE	Acres: 29.60
City:	Site Code: R290110	Classification Per M.S. 86A.05: f. state forests and state forest subareas	Current Public Use: YES	Future Public Use: YES
Land Code: 1000031463	Agency Land Code: R2992982	Land Name: FORESTRY	County: FILLMORE	Acres: 40.00
City:	Site Code: R290110	Classification Per M.S. 86A.05: f. state forests and state forest subareas	Current Public Use: YES	Future Public Use: YES
Land Code: 1000031464	Agency Land Code: R2992466	Land Name: FORESTRY	County: FILLMORE	Acres: 39.95
City:	Site Code: R290110	Classification Per M.S. 86A.05: f. state forests and state forest subareas	Current Public Use: YES	Future Public Use: YES
Land Code: 1000031465	Agency Land Code: R29340123	Land Name: FORESTRY	County: FILLMORE	Acres: 10.00
City:	Site Code: R290110	Classification Per M.S. 86A.05: f. state forests and state forest subareas	Current Public Use: YES	Future Public Use: YES
Land Code: 1000031466	Agency Land Code: R2992825	Land Name: FORESTRY	County: FILLMORE	Acres: 32.50
City:	Site Code: R290110	Classification Per M.S. 86A.05: f. state forests and state forest subareas	Current Public Use: YES	Future Public Use: YES
Land Code: 1000031467	Agency Land Code: R2992880	Land Name: FORESTRY	County: FILLMORE	Acres: 40.00
City:	Site Code: R290110	Classification Per M.S. 86A.05: f. state forests and state forest subareas	Current Public Use: YES	Future Public Use: YES
Land Code: 1000031468	Agency Land Code: R2993216	Land Name: FORESTRY	County: FILLMORE	Acres: 34.70
City:	Site Code: R290110	Classification Per M.S. 86A.05: f. state forests and state forest subareas	Current Public Use: YES	Future Public Use: YES
Land Code: 1000031469	Agency Land Code: R2993296	Land Name: FORESTRY	County: FILLMORE	Acres: 40.00
City:	Site Code: R290110	Classification Per M.S. 86A.05: f. state forests and state forest subareas	Current Public Use: YES	Future Public Use: YES
Land Code: 1000031470	Agency Land Code: R2992630	Land Name: FORESTRY	County: FILLMORE	Acres: 40.00
City:	Site Code: R290110	Classification Per M.S. 86A.05: f. state forests and state forest subareas	Current Public Use: YES	Future Public Use: YES
Land Code: 1000031471	Agency Land Code: R2992769	Land Name: FORESTRY	County: FILLMORE	Acres: 40.00
City:	Site Code: R290110	Classification Per M.S. 86A.05: f. state forests and state forest subareas	Current Public Use: YES	Future Public Use: YES



Land Code: 1000031472	Agency Land Code: R2993194	Land Name: FORESTRY	County: FILLMORE	Acres: 22.10
City:	Site Code: R290110	Classification Per M.S. 86A.05: f. state forests and state forest subareas	Current Public Use: YES	Future Public Use: YES
Land Code: 1000031473	Agency Land Code: R29340121	Land Name: FORESTRY	County: FILLMORE	Acres: 40.00
City:	Site Code: R290110	Classification Per M.S. 86A.05: f. state forests and state forest subareas	Current Public Use: YES	Future Public Use: YES
Land Code: 1000031474	Agency Land Code: R2992841	Land Name: FORESTRY	County: FILLMORE	Acres: 40.00
City:	Site Code: R290110	Classification Per M.S. 86A.05: f. state forests and state forest subareas	Current Public Use: YES	Future Public Use: YES
Land Code: 1000031475	Agency Land Code: R2992801	Land Name: FORESTRY	County: FILLMORE	Acres: 38.40
City:	Site Code: R290110	Classification Per M.S. 86A.05: f. state forests and state forest subareas	Current Public Use: YES	Future Public Use: YES
Land Code: 1000031476	Agency Land Code: R2992786	Land Name: FORESTRY	County: FILLMORE	Acres: 19.00
City:	Site Code: R290110	Classification Per M.S. 86A.05: f. state forests and state forest subareas	Current Public Use: YES	Future Public Use: YES
Land Code: 1000031477	Agency Land Code: R2992947	Land Name: FORESTRY	County: FILLMORE	Acres: 37.07
City:	Site Code: R290110	Classification Per M.S. 86A.05: f. state forests and state forest subareas	Current Public Use: YES	Future Public Use: YES
Land Code: 1000031478	Agency Land Code: R29537295	Land Name: FORESTRY	County: FILLMORE	Acres: 21.75
City:	Site Code: R290110	Classification Per M.S. 86A.05: f. state forests and state forest subareas	Current Public Use: YES	Future Public Use: YES
Land Code: 1000031479	Agency Land Code: R2992503	Land Name: FORESTRY	County: FILLMORE	Acres: 10.00
City:	Site Code: R290110	Classification Per M.S. 86A.05: f. state forests and state forest subareas	Current Public Use: YES	Future Public Use: YES
Land Code: 1000031480	Agency Land Code: R2992473	Land Name: FORESTRY	County: FILLMORE	Acres: 15.00
City:	Site Code: R290110	Classification Per M.S. 86A.05: f. state forests and state forest subareas	Current Public Use: YES	Future Public Use: YES
Land Code: 1000031481	Agency Land Code: R2992887	Land Name: FORESTRY	County: FILLMORE	Acres: 29.76
City:	Site Code: R290110	Classification Per M.S. 86A.05: f. state forests and state forest subareas	Current Public Use: YES	Future Public Use: YES
Land Code: 1000031482	Agency Land Code: R2992775	Land Name: FORESTRY	County: FILLMORE	Acres: 10.00
City:	Site Code: R290110	Classification Per M.S. 86A.05: f. state forests and state forest subareas	Current Public Use: YES	Future Public Use: YES
Land Code: 1000031483	Agency Land Code: R2993217	Land Name: FORESTRY	County: FILLMORE	Acres: 20.00
City:	Site Code: R290110	Classification Per M.S. 86A.05: f. state forests and state forest subareas	Current Public Use: YES	Future Public Use: YES



Land Code: 1000031484	Agency Land Code: R2992480	Land Name: FORESTRY	County: FILLMORE	Acres: 14.88
City:	Site Code: R290110	Classification Per M.S. 86A.05: f. state forests and state forest subareas	Current Public Use: YES	Future Public Use: YES
Land Code: 1000031485	Agency Land Code: R2992474	Land Name: FORESTRY	County: FILLMORE	Acres: 3.00
City:	Site Code: R290110	Classification Per M.S. 86A.05: f. state forests and state forest subareas	Current Public Use: YES	Future Public Use: YES
Land Code: 1000031486	Agency Land Code: R2992592	Land Name: FORESTRY	County: FILLMORE	Acres: 24.00
City:	Site Code: R290110	Classification Per M.S. 86A.05: f. state forests and state forest subareas	Current Public Use: YES	Future Public Use: YES
Land Code: 1000031487	Agency Land Code: R2992870	Land Name: FORESTRY	County: FILLMORE	Acres: 40.00
City:	Site Code: R290110	Classification Per M.S. 86A.05: f. state forests and state forest subareas	Current Public Use: YES	Future Public Use: YES
Land Code: 1000031488	Agency Land Code: R2992889	Land Name: FORESTRY	County: FILLMORE	Acres: 29.63
City:	Site Code: R290110	Classification Per M.S. 86A.05: f. state forests and state forest subareas	Current Public Use: YES	Future Public Use: YES
Land Code: 1000031489	Agency Land Code: R2992803	Land Name: FORESTRY	County: FILLMORE	Acres: 34.00
City:	Site Code: R290110	Classification Per M.S. 86A.05: f. state forests and state forest subareas	Current Public Use: YES	Future Public Use: YES
Land Code: 1000031490	Agency Land Code: R2992464	Land Name: FORESTRY	County: FILLMORE	Acres: 21.50
City:	Site Code: R290110	Classification Per M.S. 86A.05: f. state forests and state forest subareas	Current Public Use: YES	Future Public Use: YES
Land Code: 1000031491	Agency Land Code: R2992612	Land Name: FORESTRY	County: FILLMORE	Acres: 29.55
City:	Site Code: R290110	Classification Per M.S. 86A.05: f. state forests and state forest subareas	Current Public Use: YES	Future Public Use: YES
Land Code: 1000031492	Agency Land Code: R29340142	Land Name: FORESTRY	County: FILLMORE	Acres: 15.88
City:	Site Code: R290110	Classification Per M.S. 86A.05: f. state forests and state forest subareas	Current Public Use: YES	Future Public Use: YES
Land Code: 1000031493	Agency Land Code: R2992637	Land Name: FORESTRY	County: FILLMORE	Acres: 39.75
City:	Site Code: R290110	Classification Per M.S. 86A.05: f. state forests and state forest subareas	Current Public Use: YES	Future Public Use: YES
Land Code: 1000031494	Agency Land Code: R29537497	Land Name: FORESTRY	County: FILLMORE	Acres: 17.50
City:	Site Code: R290110	Classification Per M.S. 86A.05: f. state forests and state forest subareas	Current Public Use: YES	Future Public Use: YES
Land Code: 1000031496	Agency Land Code: R2992874	Land Name: FORESTRY	County: FILLMORE	Acres: 40.00
City:	Site Code: R290110	Classification Per M.S. 86A.05: f. state forests and state forest subareas	Current Public Use: YES	Future Public Use: YES



Land Code: 1000031497	Agency Land Code: R2992443	Land Name: FORESTRY	County: FILLMORE	Acres: 8.80
City:	Site Code: R290110	Classification Per M.S. 86A.05: f. state forests and state forest subareas	Current Public Use: YES	Future Public Use: YES
Land Code: 1000031498	Agency Land Code: R2993074	Land Name: FORESTRY	County: FILLMORE	Acres: 10.11
City:	Site Code: R290110	Classification Per M.S. 86A.05: f. state forests and state forest subareas	Current Public Use: YES	Future Public Use: YES
Land Code: 1000031499	Agency Land Code: R2993087	Land Name: FORESTRY	County: FILLMORE	Acres: 40.00
City:	Site Code: R290110	Classification Per M.S. 86A.05: f. state forests and state forest subareas	Current Public Use: YES	Future Public Use: YES
Land Code: 1000031500	Agency Land Code: R29330021	Land Name: FORESTRY	County: FILLMORE	Acres: 7.00
City:	Site Code: R290110	Classification Per M.S. 86A.05: f. state forests and state forest subareas	Current Public Use: YES	Future Public Use: YES
Land Code: 1000031501	Agency Land Code: R2992860	Land Name: FORESTRY	County: FILLMORE	Acres: 21.20
City:	Site Code: R290110	Classification Per M.S. 86A.05: f. state forests and state forest subareas	Current Public Use: YES	Future Public Use: YES
Land Code: 1000031502	Agency Land Code: R2993411	Land Name: FORESTRY	County: FILLMORE	Acres: 0.50
City:	Site Code: R290110	Classification Per M.S. 86A.05: f. state forests and state forest subareas	Current Public Use: YES	Future Public Use: YES
Land Code: 1000031503	Agency Land Code: R2992589	Land Name: FORESTRY	County: FILLMORE	Acres: 20.00
City:	Site Code: R290110	Classification Per M.S. 86A.05: f. state forests and state forest subareas	Current Public Use: YES	Future Public Use: YES
Land Code: 1000031504	Agency Land Code: R2992810	Land Name: FORESTRY	County: FILLMORE	Acres: 19.85
City:	Site Code: R290110	Classification Per M.S. 86A.05: f. state forests and state forest subareas	Current Public Use: YES	Future Public Use: YES
Land Code: 1000031505	Agency Land Code: R2993236	Land Name: FORESTRY	County: FILLMORE	Acres: 17.20
City:	Site Code: R290110	Classification Per M.S. 86A.05: f. state forests and state forest subareas	Current Public Use: YES	Future Public Use: YES
Land Code: 1000031506	Agency Land Code: R2992879	Land Name: FORESTRY	County: FILLMORE	Acres: 40.00
City:	Site Code: R290110	Classification Per M.S. 86A.05: f. state forests and state forest subareas	Current Public Use: YES	Future Public Use: YES
Land Code: 1000031507	Agency Land Code: R2992843	Land Name: FORESTRY	County: FILLMORE	Acres: 40.00
City:	Site Code: R290110	Classification Per M.S. 86A.05: f. state forests and state forest subareas	Current Public Use: YES	Future Public Use: YES
Land Code: 1000031508	Agency Land Code: R2992826	Land Name: FORESTRY	County: FILLMORE	Acres: 20.00
City:	Site Code: R290110	Classification Per M.S. 86A.05: f. state forests and state forest subareas	Current Public Use: YES	Future Public Use: YES



Land Code: 1000031509	Agency Land Code: R2992624	Land Name: FORESTRY	County: FILLMORE	Acres: 40.00
City:	Site Code: R290110	Classification Per M.S. 86A.05: f. state forests and state forest subareas	Current Public Use: YES	Future Public Use: YES
Land Code: 1000031510	Agency Land Code: R2992885	Land Name: FORESTRY	County: FILLMORE	Acres: 37.03
City:	Site Code: R290110	Classification Per M.S. 86A.05: f. state forests and state forest subareas	Current Public Use: YES	Future Public Use: YES
Land Code: 1000031511	Agency Land Code: R2993090	Land Name: FORESTRY	County: FILLMORE	Acres: 40.00
City:	Site Code: R290110	Classification Per M.S. 86A.05: f. state forests and state forest subareas	Current Public Use: YES	Future Public Use: YES
Land Code: 1000031512	Agency Land Code: R2992979	Land Name: FORESTRY	County: FILLMORE	Acres: 26.20
City:	Site Code: R290110	Classification Per M.S. 86A.05: f. state forests and state forest subareas	Current Public Use: YES	Future Public Use: YES
Land Code: 1000031513	Agency Land Code: R2992479	Land Name: FORESTRY	County: FILLMORE	Acres: 12.23
City:	Site Code: R290110	Classification Per M.S. 86A.05: f. state forests and state forest subareas	Current Public Use: YES	Future Public Use: YES
Land Code: 1000031514	Agency Land Code: R2992822	Land Name: FORESTRY	County: FILLMORE	Acres: 29.00
City:	Site Code: R290110	Classification Per M.S. 86A.05: f. state forests and state forest subareas	Current Public Use: YES	Future Public Use: YES
Land Code: 1000031515	Agency Land Code: R2992970	Land Name: FORESTRY	County: FILLMORE	Acres: 3.50
City:	Site Code: R290110	Classification Per M.S. 86A.05: f. state forests and state forest subareas	Current Public Use: YES	Future Public Use: YES
Land Code: 1000031516	Agency Land Code: R2992869	Land Name: FORESTRY	County: FILLMORE	Acres: 40.00
City:	Site Code: R290110	Classification Per M.S. 86A.05: f. state forests and state forest subareas	Current Public Use: YES	Future Public Use: YES
Land Code: 1000031517	Agency Land Code: R2992872	Land Name: FORESTRY	County: FILLMORE	Acres: 40.00
City:	Site Code: R290110	Classification Per M.S. 86A.05: f. state forests and state forest subareas	Current Public Use: YES	Future Public Use: YES
Land Code: 1000031518	Agency Land Code: R29330415	Land Name: FORESTRY	County: FILLMORE	Acres: 7.00
City:	Site Code: R290110	Classification Per M.S. 86A.05: f. state forests and state forest subareas	Current Public Use: YES	Future Public Use: YES
Land Code: 1000031519	Agency Land Code: R2993083	Land Name: FORESTRY	County: FILLMORE	Acres: 40.00
City:	Site Code: R290110	Classification Per M.S. 86A.05: f. state forests and state forest subareas	Current Public Use: YES	Future Public Use: YES
Land Code: 1000031520	Agency Land Code: R2992948	Land Name: FORESTRY	County: FILLMORE	Acres: 40.00
City:	Site Code: R290110	Classification Per M.S. 86A.05: f. state forests and state forest subareas	Current Public Use: YES	Future Public Use: YES



Land Code: 1000031521	Agency Land Code: R2992987	Land Name: FORESTRY	County: FILLMORE	Acres: 10.00
City:	Site Code: R290110	Classification Per M.S. 86A.05: f. state forests and state forest subareas	Current Public Use: YES	Future Public Use: YES
Land Code: 1000031522	Agency Land Code: R2993297	Land Name: FORESTRY	County: FILLMORE	Acres: 40.00
City:	Site Code: R290110	Classification Per M.S. 86A.05: f. state forests and state forest subareas	Current Public Use: YES	Future Public Use: YES
Land Code: 1000031523	Agency Land Code: R2992467	Land Name: FORESTRY	County: FILLMORE	Acres: 39.52
City:	Site Code: R290110	Classification Per M.S. 86A.05: f. state forests and state forest subareas	Current Public Use: YES	Future Public Use: YES
Land Code: 1000031524	Agency Land Code: R2993218	Land Name: FORESTRY	County: FILLMORE	Acres: 17.00
City:	Site Code: R290110	Classification Per M.S. 86A.05: f. state forests and state forest subareas	Current Public Use: YES	Future Public Use: YES
Land Code: 1000031525	Agency Land Code: R2993229	Land Name: FORESTRY	County: FILLMORE	Acres: 40.00
City:	Site Code: R290110	Classification Per M.S. 86A.05: f. state forests and state forest subareas	Current Public Use: YES	Future Public Use: YES
Land Code: 1000031526	Agency Land Code: R29330019	Land Name: FORESTRY	County: FILLMORE	Acres: 33.18
City:	Site Code: R290110	Classification Per M.S. 86A.05: f. state forests and state forest subareas	Current Public Use: YES	Future Public Use: YES
Land Code: 1000031527	Agency Land Code: R2993233	Land Name: FORESTRY	County: FILLMORE	Acres: 35.00
City:	Site Code: R290110	Classification Per M.S. 86A.05: f. state forests and state forest subareas	Current Public Use: YES	Future Public Use: YES
Land Code: 1000031528	Agency Land Code: R2993091	Land Name: FORESTRY	County: FILLMORE	Acres: 41.15
City:	Site Code: R290110	Classification Per M.S. 86A.05: f. state forests and state forest subareas	Current Public Use: YES	Future Public Use: YES
Land Code: 1000031529	Agency Land Code: R2992853	Land Name: FORESTRY	County: FILLMORE	Acres: 40.00
City:	Site Code: R290110	Classification Per M.S. 86A.05: f. state forests and state forest subareas	Current Public Use: YES	Future Public Use: YES
Land Code: 1000031530	Agency Land Code: R2993189	Land Name: FORESTRY	County: FILLMORE	Acres: 37.35
City:	Site Code: R290110	Classification Per M.S. 86A.05: f. state forests and state forest subareas	Current Public Use: YES	Future Public Use: YES
Land Code: 1000031531	Agency Land Code: R2992805	Land Name: FORESTRY	County: FILLMORE	Acres: 21.70
City:	Site Code: R290110	Classification Per M.S. 86A.05: f. state forests and state forest subareas	Current Public Use: YES	Future Public Use: YES
Land Code: 1000031532	Agency Land Code: R2992966	Land Name: FORESTRY	County: FILLMORE	Acres: 18.00
City:	Site Code: R290110	Classification Per M.S. 86A.05: f. state forests and state forest subareas	Current Public Use: YES	Future Public Use: YES



Land Code: 1000031533	Agency Land Code: R2992553	Land Name: FORESTRY	County: FILLMORE	Acres: 40.00
City:	Site Code: R290110	Classification Per M.S. 86A.05: f. state forests and state forest subareas	Current Public Use: YES	Future Public Use: YES
Land Code: 1000031534	Agency Land Code: R2993245	Land Name: FORESTRY	County: FILLMORE	Acres: 38.00
City:	Site Code: R290110	Classification Per M.S. 86A.05: f. state forests and state forest subareas	Current Public Use: YES	Future Public Use: YES
Land Code: 1000031535	Agency Land Code: R2993084	Land Name: FORESTRY	County: FILLMORE	Acres: 40.00
City:	Site Code: R290110	Classification Per M.S. 86A.05: f. state forests and state forest subareas	Current Public Use: YES	Future Public Use: YES
Land Code: 1000031536	Agency Land Code: R2992991	Land Name: FORESTRY	County: FILLMORE	Acres: 25.00
City:	Site Code: R290110	Classification Per M.S. 86A.05: f. state forests and state forest subareas	Current Public Use: YES	Future Public Use: YES
Land Code: 1000031537	Agency Land Code: R2992892	Land Name: FORESTRY	County: FILLMORE	Acres: 24.50
City:	Site Code: R290110	Classification Per M.S. 86A.05: f. state forests and state forest subareas	Current Public Use: YES	Future Public Use: YES
Land Code: 1000031538	Agency Land Code: R29339697	Land Name: FORESTRY	County: FILLMORE	Acres: 0.50
City:	Site Code: R290110	Classification Per M.S. 86A.05: f. state forests and state forest subareas	Current Public Use: YES	Future Public Use: YES
Land Code: 1000031539	Agency Land Code: R29537496	Land Name: FORESTRY	County: FILLMORE	Acres: 35.00
City:	Site Code: R290110	Classification Per M.S. 86A.05: f. state forests and state forest subareas	Current Public Use: YES	Future Public Use: YES
Land Code: 1000031540	Agency Land Code: R2993224	Land Name: FORESTRY	County: FILLMORE	Acres: 40.00
City:	Site Code: R290110	Classification Per M.S. 86A.05: f. state forests and state forest subareas	Current Public Use: YES	Future Public Use: YES
Land Code: 1000031541	Agency Land Code: R2992828	Land Name: FORESTRY	County: FILLMORE	Acres: 30.00
City:	Site Code: R290110	Classification Per M.S. 86A.05: f. state forests and state forest subareas	Current Public Use: YES	Future Public Use: YES
Land Code: 1000031542	Agency Land Code: R2993192	Land Name: FORESTRY	County: FILLMORE	Acres: 0.90
City:	Site Code: R290110	Classification Per M.S. 86A.05: f. state forests and state forest subareas	Current Public Use: YES	Future Public Use: YES
Land Code: 1000031543	Agency Land Code: R2993222	Land Name: FORESTRY	County: FILLMORE	Acres: 30.00
City:	Site Code: R290110	Classification Per M.S. 86A.05: f. state forests and state forest subareas	Current Public Use: YES	Future Public Use: YES
Land Code: 1000031544	Agency Land Code: R2992811	Land Name: FORESTRY	County: FILLMORE	Acres: 34.77
City:	Site Code: R290110	Classification Per M.S. 86A.05: f. state forests and state forest subareas	Current Public Use: YES	Future Public Use: YES



Land Code: 1000031545	Agency Land Code: R2992635	Land Name: FORESTRY	County: FILLMORE	Acres: 40.00
City:	Site Code: R290110	Classification Per M.S. 86A.05: f. state forests and state forest subareas	Current Public Use: YES	Future Public Use: YES
Land Code: 1000031546	Agency Land Code: R2992898	Land Name: FORESTRY	County: FILLMORE	Acres: 0.70
City:	Site Code: R290110	Classification Per M.S. 86A.05: f. state forests and state forest subareas	Current Public Use: YES	Future Public Use: YES
Land Code: 1000031547	Agency Land Code: R2992656	Land Name: FORESTRY	County: FILLMORE	Acres: 39.44
City:	Site Code: R290110	Classification Per M.S. 86A.05: f. state forests and state forest subareas	Current Public Use: YES	Future Public Use: YES
Land Code: 1000031548	Agency Land Code: R2993085	Land Name: FORESTRY	County: FILLMORE	Acres: 40.00
City:	Site Code: R290110	Classification Per M.S. 86A.05: f. state forests and state forest subareas	Current Public Use: YES	Future Public Use: YES
Land Code: 1000031549	Agency Land Code: R2992873	Land Name: FORESTRY	County: FILLMORE	Acres: 40.00
City:	Site Code: R290110	Classification Per M.S. 86A.05: f. state forests and state forest subareas	Current Public Use: YES	Future Public Use: YES
Land Code: 1000031550	Agency Land Code: R2992977	Land Name: FORESTRY	County: FILLMORE	Acres: 24.40
City:	Site Code: R290110	Classification Per M.S. 86A.05: f. state forests and state forest subareas	Current Public Use: YES	Future Public Use: YES
Land Code: 1000031551	Agency Land Code: R29595517	Land Name: FORESTRY	County: FILLMORE	Acres: 5.70
City:	Site Code: R290110	Classification Per M.S. 86A.05: f. state forests and state forest subareas	Current Public Use: YES	Future Public Use: YES
Land Code: 1000031552	Agency Land Code: R29599330	Land Name: FORESTRY	County: FILLMORE	Acres: 10.00
City:	Site Code: R290110	Classification Per M.S. 86A.05: f. state forests and state forest subareas	Current Public Use: YES	Future Public Use: YES
Land Code: 1000031553	Agency Land Code: R29595640	Land Name: FORESTRY	County: FILLMORE	Acres: 15.00
City:	Site Code: R290110	Classification Per M.S. 86A.05: f. state forests and state forest subareas	Current Public Use: YES	Future Public Use: YES
Land Code: 1000031554	Agency Land Code: R29340143	Land Name: FORESTRY	County: FILLMORE	Acres: 9.90
City:	Site Code: R290110	Classification Per M.S. 86A.05: f. state forests and state forest subareas	Current Public Use: YES	Future Public Use: YES
Land Code: 1000031555	Agency Land Code: R2992502	Land Name: FORESTRY	County: FILLMORE	Acres: 30.00
City:	Site Code: R290110	Classification Per M.S. 86A.05: f. state forests and state forest subareas	Current Public Use: YES	Future Public Use: YES
Land Code: 1000031556	Agency Land Code: R2992617	Land Name: FORESTRY	County: FILLMORE	Acres: 11.70
City:	Site Code: R290110	Classification Per M.S. 86A.05: f. state forests and state forest subareas	Current Public Use: YES	Future Public Use: YES



Land Code: 1000031557	Agency Land Code: R2992629	Land Name: FORESTRY	County: FILLMORE	Acres: 40.00
City:	Site Code: R290110	Classification Per M.S. 86A.05: f. state forests and state forest subareas	Current Public Use: YES	Future Public Use: YES
Land Code: 1000031558	Agency Land Code: R2992897	Land Name: FORESTRY	County: FILLMORE	Acres: 5.21
City:	Site Code: R290110	Classification Per M.S. 86A.05: f. state forests and state forest subareas	Current Public Use: YES	Future Public Use: YES
Land Code: 1000031559	Agency Land Code: R29334677	Land Name: FORESTRY	County: FILLMORE	Acres: 15.95
City:	Site Code: R290110	Classification Per M.S. 86A.05: f. state forests and state forest subareas	Current Public Use: YES	Future Public Use: YES
Land Code: 1000031560	Agency Land Code: R2992831	Land Name: FORESTRY	County: FILLMORE	Acres: 16.30
City:	Site Code: R290110	Classification Per M.S. 86A.05: f. state forests and state forest subareas	Current Public Use: YES	Future Public Use: YES
Land Code: 1000031561	Agency Land Code: R29330418	Land Name: FORESTRY	County: FILLMORE	Acres: 40.00
City:	Site Code: R290110	Classification Per M.S. 86A.05: f. state forests and state forest subareas	Current Public Use: YES	Future Public Use: YES
Land Code: 1000031562	Agency Land Code: R2992845	Land Name: FORESTRY	County: FILLMORE	Acres: 40.00
City:	Site Code: R290110	Classification Per M.S. 86A.05: f. state forests and state forest subareas	Current Public Use: YES	Future Public Use: YES
Land Code: 1000031563	Agency Land Code: R2992863	Land Name: FORESTRY	County: FILLMORE	Acres: 20.80
City:	Site Code: R290110	Classification Per M.S. 86A.05: f. state forests and state forest subareas	Current Public Use: YES	Future Public Use: YES
Land Code: 1000031564	Agency Land Code: R2992906	Land Name: FORESTRY	County: FILLMORE	Acres: 26.50
City:	Site Code: R290110	Classification Per M.S. 86A.05: f. state forests and state forest subareas	Current Public Use: YES	Future Public Use: YES
Land Code: 1000031565	Agency Land Code: R2993075	Land Name: FORESTRY	County: FILLMORE	Acres: 40.50
City:	Site Code: R290110	Classification Per M.S. 86A.05: f. state forests and state forest subareas	Current Public Use: YES	Future Public Use: YES
Land Code: 1000031566	Agency Land Code: R2993246	Land Name: FORESTRY	County: FILLMORE	Acres: 40.00
City:	Site Code: R290110	Classification Per M.S. 86A.05: f. state forests and state forest subareas	Current Public Use: YES	Future Public Use: YES
Land Code: 1000031567	Agency Land Code: R29536580	Land Name: FORESTRY	County: FILLMORE	Acres: 30.00
City:	Site Code: R290110	Classification Per M.S. 86A.05: f. state forests and state forest subareas	Current Public Use: YES	Future Public Use: YES
Land Code: 1000031568	Agency Land Code: R29545053	Land Name: FORESTRY	County: FILLMORE	Acres: 0.45
City:	Site Code: R290110	Classification Per M.S. 86A.05: f. state forests and state forest subareas	Current Public Use: YES	Future Public Use: YES



Land Code: 1000031569	Agency Land Code: R2992504	Land Name: FORESTRY	County: FILLMORE	Acres: 24.60
City:	Site Code: R290110	Classification Per M.S. 86A.05: f. state forests and state forest subareas	Current Public Use: YES	Future Public Use: YES
Land Code: 1000031570	Agency Land Code: R2992634	Land Name: FORESTRY	County: FILLMORE	Acres: 40.00
City:	Site Code: R290110	Classification Per M.S. 86A.05: f. state forests and state forest subareas	Current Public Use: YES	Future Public Use: YES
Land Code: 1000031571	Agency Land Code: R29340300	Land Name: FORESTRY	County: FILLMORE	Acres: 0.89
City:	Site Code: R290110	Classification Per M.S. 86A.05: f. state forests and state forest subareas	Current Public Use: YES	Future Public Use: YES
Land Code: 1000031572	Agency Land Code: R2992861	Land Name: FORESTRY	County: FILLMORE	Acres: 18.80
City:	Site Code: R290110	Classification Per M.S. 86A.05: f. state forests and state forest subareas	Current Public Use: YES	Future Public Use: YES
Land Code: 1000031573	Agency Land Code: R2992900	Land Name: FORESTRY	County: FILLMORE	Acres: 15.00
City:	Site Code: R290110	Classification Per M.S. 86A.05: f. state forests and state forest subareas	Current Public Use: YES	Future Public Use: YES
Land Code: 1000031574	Agency Land Code: R2993552	Land Name: FORESTRY	County: FILLMORE	Acres: 4.94
City:	Site Code: R290110	Classification Per M.S. 86A.05: f. state forests and state forest subareas	Current Public Use: YES	Future Public Use: YES
Land Code: 1000031575	Agency Land Code: R29598920	Land Name: FORESTRY	County: FILLMORE	Acres: 23.40
City:	Site Code: R290110	Classification Per M.S. 86A.05: f. state forests and state forest subareas	Current Public Use: YES	Future Public Use: YES
Land Code: 1000031576	Agency Land Code: R29595516	Land Name: FORESTRY	County: FILLMORE	Acres: 4.80
City:	Site Code: R290110	Classification Per M.S. 86A.05: f. state forests and state forest subareas	Current Public Use: YES	Future Public Use: YES
Land Code: 1000031577	Agency Land Code: R2992581	Land Name: FORESTRY	County: FILLMORE	Acres: 39.40
City:	Site Code: R290110	Classification Per M.S. 86A.05: f. state forests and state forest subareas	Current Public Use: YES	Future Public Use: YES
Land Code: 1000031578	Agency Land Code: R29330022	Land Name: FORESTRY	County: FILLMORE	Acres: 4.97
City:	Site Code: R290110	Classification Per M.S. 86A.05: f. state forests and state forest subareas	Current Public Use: YES	Future Public Use: YES
Land Code: 1000031579	Agency Land Code: R2992770	Land Name: FORESTRY	County: FILLMORE	Acres: 34.01
City:	Site Code: R290110	Classification Per M.S. 86A.05: f. state forests and state forest subareas	Current Public Use: YES	Future Public Use: YES
Land Code: 1000031580	Agency Land Code: R29330417	Land Name: FORESTRY	County: FILLMORE	Acres: 21.30
City:	Site Code: R290110	Classification Per M.S. 86A.05: f. state forests and state forest subareas	Current Public Use: YES	Future Public Use: YES



Land Code: 1000031581	Agency Land Code: R29330012	Land Name: FORESTRY	County: FILLMORE	Acres: 3.00
City:	Site Code: R290110	Classification Per M.S. 86A.05: f. state forests and state forest subareas	Current Public Use: YES	Future Public Use: YES
Land Code: 1000031582	Agency Land Code: R2992438	Land Name: FORESTRY	County: FILLMORE	Acres: 40.00
City:	Site Code: R290110	Classification Per M.S. 86A.05: f. state forests and state forest subareas	Current Public Use: YES	Future Public Use: YES
Land Code: 1000031583	Agency Land Code: R2993089	Land Name: FORESTRY	County: FILLMORE	Acres: 40.00
City:	Site Code: R290110	Classification Per M.S. 86A.05: f. state forests and state forest subareas	Current Public Use: YES	Future Public Use: YES
Land Code: 1000031584	Agency Land Code: R2993092	Land Name: FORESTRY	County: FILLMORE	Acres: 40.00
City:	Site Code: R290110	Classification Per M.S. 86A.05: f. state forests and state forest subareas	Current Public Use: YES	Future Public Use: YES
Land Code: 1000031585	Agency Land Code: R29340144	Land Name: FORESTRY	County: FILLMORE	Acres: 16.40
City:	Site Code: R290110	Classification Per M.S. 86A.05: f. state forests and state forest subareas	Current Public Use: YES	Future Public Use: YES
Land Code: 1000031586	Agency Land Code: R29537293	Land Name: FORESTRY	County: FILLMORE	Acres: 29.63
City:	Site Code: R290110	Classification Per M.S. 86A.05: f. state forests and state forest subareas	Current Public Use: YES	Future Public Use: YES
Land Code: 1000031587	Agency Land Code: R29595519	Land Name: FORESTRY	County: FILLMORE	Acres: 1.80
City:	Site Code: R290110	Classification Per M.S. 86A.05: f. state forests and state forest subareas	Current Public Use: YES	Future Public Use: YES
Land Code: 1000031588	Agency Land Code: R2992633	Land Name: FORESTRY	County: FILLMORE	Acres: 40.00
City:	Site Code: R290110	Classification Per M.S. 86A.05: f. state forests and state forest subareas	Current Public Use: YES	Future Public Use: YES
Land Code: 1000031589	Agency Land Code: R2992804	Land Name: FORESTRY	County: FILLMORE	Acres: 40.00
City:	Site Code: R290110	Classification Per M.S. 86A.05: f. state forests and state forest subareas	Current Public Use: YES	Future Public Use: YES
Land Code: 1000031590	Agency Land Code: R29330048	Land Name: FORESTRY	County: FILLMORE	Acres: 4.97
City:	Site Code: R290110	Classification Per M.S. 86A.05: f. state forests and state forest subareas	Current Public Use: YES	Future Public Use: YES
Land Code: 1000031591	Agency Land Code: R2992814	Land Name: FORESTRY	County: FILLMORE	Acres: 3.02
City:	Site Code: R290110	Classification Per M.S. 86A.05: f. state forests and state forest subareas	Current Public Use: YES	Future Public Use: YES
Land Code: 1000031593	Agency Land Code: R2992850	Land Name: FORESTRY	County: FILLMORE	Acres: 25.50
City:	Site Code: R290110	Classification Per M.S. 86A.05: f. state forests and state forest subareas	Current Public Use: YES	Future Public Use: YES



Land Code: 1000031594	Agency Land Code: R29340122	Land Name: FORESTRY	County: FILLMORE	Acres: 40.00
City:	Site Code: R290110	Classification Per M.S. 86A.05: f. state forests and state forest subareas	Current Public Use: YES	Future Public Use: YES
Land Code: 1000031595	Agency Land Code: R2992440	Land Name: FORESTRY	County: FILLMORE	Acres: 25.00
City:	Site Code: R290110	Classification Per M.S. 86A.05: f. state forests and state forest subareas	Current Public Use: YES	Future Public Use: YES
Land Code: 1000031596	Agency Land Code: R29330016	Land Name: FORESTRY	County: FILLMORE	Acres: 10.00
City:	Site Code: R290110	Classification Per M.S. 86A.05: f. state forests and state forest subareas	Current Public Use: YES	Future Public Use: YES
Land Code: 1000031597	Agency Land Code: R2993076	Land Name: FORESTRY	County: FILLMORE	Acres: 21.74
City:	Site Code: R290110	Classification Per M.S. 86A.05: f. state forests and state forest subareas	Current Public Use: YES	Future Public Use: YES
Land Code: 1000031598	Agency Land Code: R2993550	Land Name: FORESTRY	County: FILLMORE	Acres: 30.50
City:	Site Code: R290110	Classification Per M.S. 86A.05: f. state forests and state forest subareas	Current Public Use: YES	Future Public Use: YES
Land Code: 1000031599	Agency Land Code: R2993230	Land Name: FORESTRY	County: FILLMORE	Acres: 40.00
City:	Site Code: R290110	Classification Per M.S. 86A.05: f. state forests and state forest subareas	Current Public Use: YES	Future Public Use: YES
Land Code: 1000031600	Agency Land Code: R2993294	Land Name: FORESTRY	County: FILLMORE	Acres: 38.22
City:	Site Code: R290110	Classification Per M.S. 86A.05: f. state forests and state forest subareas	Current Public Use: YES	Future Public Use: YES
Land Code: 1000031601	Agency Land Code: R29595515	Land Name: FORESTRY	County: FILLMORE	Acres: 8.30
City:	Site Code: R290110	Classification Per M.S. 86A.05: f. state forests and state forest subareas	Current Public Use: YES	Future Public Use: YES
Land Code: 1000031602	Agency Land Code: R2992508	Land Name: FORESTRY	County: FILLMORE	Acres: 29.80
City:	Site Code: R290110	Classification Per M.S. 86A.05: f. state forests and state forest subareas	Current Public Use: YES	Future Public Use: YES
Land Code: 1000031603	Agency Land Code: R2992600	Land Name: FORESTRY	County: FILLMORE	Acres: 20.00
City:	Site Code: R290110	Classification Per M.S. 86A.05: f. state forests and state forest subareas	Current Public Use: YES	Future Public Use: YES
Land Code: 1000031604	Agency Land Code: R2992871	Land Name: FORESTRY	County: FILLMORE	Acres: 40.00
City:	Site Code: R290110	Classification Per M.S. 86A.05: f. state forests and state forest subareas	Current Public Use: YES	Future Public Use: YES
Land Code: 1000031605	Agency Land Code: R2992876	Land Name: FORESTRY	County: FILLMORE	Acres: 18.00
City:	Site Code: R290110	Classification Per M.S. 86A.05: f. state forests and state forest subareas	Current Public Use: YES	Future Public Use: YES



Land Code: 1000031606	Agency Land Code: R2992881	Land Name: FORESTRY	County: FILLMORE	Acres: 32.10
City:	Site Code: R290110	Classification Per M.S. 86A.05: f. state forests and state forest subareas	Current Public Use: YES	Future Public Use: YES
Land Code: 1000031607	Agency Land Code: R29339810	Land Name: FORESTRY	County: FILLMORE	Acres: 10.15
City:	Site Code: R290110	Classification Per M.S. 86A.05: f. state forests and state forest subareas	Current Public Use: YES	Future Public Use: YES
Land Code: 1000031608	Agency Land Code: R2993228	Land Name: FORESTRY	County: FILLMORE	Acres: 30.00
City:	Site Code: R290110	Classification Per M.S. 86A.05: f. state forests and state forest subareas	Current Public Use: YES	Future Public Use: YES
Land Code: 1000031609	Agency Land Code: R2993410	Land Name: FORESTRY	County: FILLMORE	Acres: 0.50
City:	Site Code: R290110	Classification Per M.S. 86A.05: f. state forests and state forest subareas	Current Public Use: YES	Future Public Use: YES
Land Code: 1000031610	Agency Land Code: R29536581	Land Name: FORESTRY	County: FILLMORE	Acres: 20.00
City:	Site Code: R290110	Classification Per M.S. 86A.05: f. state forests and state forest subareas	Current Public Use: YES	Future Public Use: YES
Land Code: 1000031611	Agency Land Code: R29514956	Land Name: FORESTRY	County: FILLMORE	Acres: 17.00
City:	Site Code: R290110	Classification Per M.S. 86A.05: f. state forests and state forest subareas	Current Public Use: YES	Future Public Use: YES
Land Code: 1000031612	Agency Land Code: R29598921	Land Name: FORESTRY	County: FILLMORE	Acres: 10.01
City:	Site Code: R290110	Classification Per M.S. 86A.05: f. state forests and state forest subareas	Current Public Use: YES	Future Public Use: YES
Land Code: 1000031613	Agency Land Code: R2992631	Land Name: FORESTRY	County: FILLMORE	Acres: 40.00
City:	Site Code: R290110	Classification Per M.S. 86A.05: f. state forests and state forest subareas	Current Public Use: YES	Future Public Use: YES
Land Code: 1000031614	Agency Land Code: R2992891	Land Name: FORESTRY	County: FILLMORE	Acres: 12.80
City:	Site Code: R290110	Classification Per M.S. 86A.05: f. state forests and state forest subareas	Current Public Use: YES	Future Public Use: YES
Land Code: 1000031615	Agency Land Code: R2992800	Land Name: FORESTRY	County: FILLMORE	Acres: 22.00
City:	Site Code: R290110	Classification Per M.S. 86A.05: f. state forests and state forest subareas	Current Public Use: YES	Future Public Use: YES
Land Code: 1000031616	Agency Land Code: R2992468	Land Name: FORESTRY	County: FILLMORE	Acres: 3.05
City:	Site Code: R290110	Classification Per M.S. 86A.05: f. state forests and state forest subareas	Current Public Use: YES	Future Public Use: YES
Land Code: 1000031617	Agency Land Code: R2993086	Land Name: FORESTRY	County: FILLMORE	Acres: 40.00
City:	Site Code: R290110	Classification Per M.S. 86A.05: f. state forests and state forest subareas	Current Public Use: YES	Future Public Use: YES



Land Code: 1000031618	Agency Land Code: R2993295	Land Name: FORESTRY	County: FILLMORE	Acres: 38.75
City:	Site Code: R290110	Classification Per M.S. 86A.05: f. state forests and state forest subareas	Current Public Use: YES	Future Public Use: YES
Land Code: 1000031619	Agency Land Code: R2992663	Land Name: FORESTRY	County: FILLMORE	Acres: 26.70
City:	Site Code: R290110	Classification Per M.S. 86A.05: f. state forests and state forest subareas	Current Public Use: YES	Future Public Use: YES
Land Code: 1000031620	Agency Land Code: R2992785	Land Name: FORESTRY	County: FILLMORE	Acres: 1.80
City:	Site Code: R290110	Classification Per M.S. 86A.05: f. state forests and state forest subareas	Current Public Use: YES	Future Public Use: YES
Land Code: 1000031621	Agency Land Code: R2992829	Land Name: FORESTRY	County: FILLMORE	Acres: 18.00
City:	Site Code: R290110	Classification Per M.S. 86A.05: f. state forests and state forest subareas	Current Public Use: YES	Future Public Use: YES
Land Code: 1000031622	Agency Land Code: R2992903	Land Name: FORESTRY	County: FILLMORE	Acres: 10.00
City:	Site Code: R290110	Classification Per M.S. 86A.05: f. state forests and state forest subareas	Current Public Use: YES	Future Public Use: YES
Land Code: 1000031623	Agency Land Code: R2993080	Land Name: FORESTRY	County: FILLMORE	Acres: 40.00
City:	Site Code: R290110	Classification Per M.S. 86A.05: f. state forests and state forest subareas	Current Public Use: YES	Future Public Use: YES
Land Code: 1000031624	Agency Land Code: R29560498	Land Name: FORESTRY	County: FILLMORE	Acres: 6.00
City:	Site Code: R290110	Classification Per M.S. 86A.05: f. state forests and state forest subareas	Current Public Use: YES	Future Public Use: YES
Land Code: 1000031625	Agency Land Code: R29332716	Land Name: FORESTRY	County: FILLMORE	Acres: 20.00
City:	Site Code: R290110	Classification Per M.S. 86A.05: f. state forests and state forest subareas	Current Public Use: YES	Future Public Use: YES
Land Code: 1000031626	Agency Land Code: R2992552	Land Name: FORESTRY	County: FILLMORE	Acres: 21.10
City:	Site Code: R290110	Classification Per M.S. 86A.05: f. state forests and state forest subareas	Current Public Use: YES	Future Public Use: YES
Land Code: 1000031627	Agency Land Code: R2992554	Land Name: FORESTRY	County: FILLMORE	Acres: 21.10
City:	Site Code: R290110	Classification Per M.S. 86A.05: f. state forests and state forest subareas	Current Public Use: YES	Future Public Use: YES
Land Code: 1000031628	Agency Land Code: R2992618	Land Name: FORESTRY	County: FILLMORE	Acres: 30.00
City:	Site Code: R290110	Classification Per M.S. 86A.05: f. state forests and state forest subareas	Current Public Use: YES	Future Public Use: YES
Land Code: 1000031629	Agency Land Code: R2992638	Land Name: FORESTRY	County: FILLMORE	Acres: 20.00
City:	Site Code: R290110	Classification Per M.S. 86A.05: f. state forests and state forest subareas	Current Public Use: YES	Future Public Use: YES



Land Code: 1000031630	Agency Land Code: R2992749	Land Name: FORESTRY	County: FILLMORE	Acres: 39.97
City:	Site Code: R290110	Classification Per M.S. 86A.05: f. state forests and state forest subareas	Current Public Use: YES	Future Public Use: YES
Land Code: 1000031631	Agency Land Code: R2992955	Land Name: FORESTRY	County: FILLMORE	Acres: 23.41
City:	Site Code: R290110	Classification Per M.S. 86A.05: f. state forests and state forest subareas	Current Public Use: YES	Future Public Use: YES
Land Code: 1000031632	Agency Land Code: R2992778	Land Name: FORESTRY	County: FILLMORE	Acres: 12.00
City:	Site Code: R290110	Classification Per M.S. 86A.05: f. state forests and state forest subareas	Current Public Use: YES	Future Public Use: YES
Land Code: 1000031633	Agency Land Code: R2992846	Land Name: FORESTRY	County: FILLMORE	Acres: 1.80
City:	Site Code: R290110	Classification Per M.S. 86A.05: f. state forests and state forest subareas	Current Public Use: YES	Future Public Use: YES
Land Code: 1000031634	Agency Land Code: R2992904	Land Name: FORESTRY	County: FILLMORE	Acres: 10.00
City:	Site Code: R290110	Classification Per M.S. 86A.05: f. state forests and state forest subareas	Current Public Use: YES	Future Public Use: YES
Land Code: 1000031635	Agency Land Code: R2992986	Land Name: FORESTRY	County: FILLMORE	Acres: 40.00
City:	Site Code: R290110	Classification Per M.S. 86A.05: f. state forests and state forest subareas	Current Public Use: YES	Future Public Use: YES
Land Code: 1000031636	Agency Land Code: R2993079	Land Name: FORESTRY	County: FILLMORE	Acres: 40.94
City:	Site Code: R290110	Classification Per M.S. 86A.05: f. state forests and state forest subareas	Current Public Use: YES	Future Public Use: YES
Land Code: 1000031637	Agency Land Code: R29521995	Land Name: FORESTRY	County: FILLMORE	Acres: 15.00
City:	Site Code: R290110	Classification Per M.S. 86A.05: f. state forests and state forest subareas	Current Public Use: YES	Future Public Use: YES
Land Code: 1000031638	Agency Land Code: R29542869	Land Name: FORESTRY	County: FILLMORE	Acres: 19.27
City:	Site Code: R290110	Classification Per M.S. 86A.05: f. state forests and state forest subareas	Current Public Use: YES	Future Public Use: YES
Land Code: 1000031639	Agency Land Code: R2992806	Land Name: FORESTRY	County: FILLMORE	Acres: 31.80
City:	Site Code: R290110	Classification Per M.S. 86A.05: f. state forests and state forest subareas	Current Public Use: YES	Future Public Use: YES
Land Code: 1000031640	Agency Land Code: R2992820	Land Name: FORESTRY	County: FILLMORE	Acres: 5.78
City:	Site Code: R290110	Classification Per M.S. 86A.05: f. state forests and state forest subareas	Current Public Use: YES	Future Public Use: YES
Land Code: 1000031641	Agency Land Code: R2992847	Land Name: FORESTRY	County: FILLMORE	Acres: 38.20
City:	Site Code: R290110	Classification Per M.S. 86A.05: f. state forests and state forest subareas	Current Public Use: YES	Future Public Use: YES



Land Code: 1000031642	Agency Land Code: R2992902	Land Name: FORESTRY	County: FILLMORE	Acres: 1.00
City:	Site Code: R290110	Classification Per M.S. 86A.05: f. state forests and state forest subareas	Current Public Use: YES	Future Public Use: YES
Land Code: 1000031643	Agency Land Code: R2993151	Land Name: FORESTRY	County: FILLMORE	Acres: 11.00
City:	Site Code: R290110	Classification Per M.S. 86A.05: f. state forests and state forest subareas	Current Public Use: YES	Future Public Use: YES
Land Code: 1000031644	Agency Land Code: R2993235	Land Name: FORESTRY	County: FILLMORE	Acres: 30.00
City:	Site Code: R290110	Classification Per M.S. 86A.05: f. state forests and state forest subareas	Current Public Use: YES	Future Public Use: YES
Land Code: 1000031645	Agency Land Code: R29340252	Land Name: FORESTRY	County: FILLMORE	Acres: 40.00
City:	Site Code: R290110	Classification Per M.S. 86A.05: f. state forests and state forest subareas	Current Public Use: YES	Future Public Use: YES
Land Code: 1000031646	Agency Land Code: R2992446	Land Name: FORESTRY	County: FILLMORE	Acres: 20.00
City:	Site Code: R290110	Classification Per M.S. 86A.05: f. state forests and state forest subareas	Current Public Use: YES	Future Public Use: YES
Land Code: 1000031647	Agency Land Code: R29555665	Land Name: FORESTRY	County: FILLMORE	Acres: 30.00
City:	Site Code: R290110	Classification Per M.S. 86A.05: f. state forests and state forest subareas	Current Public Use: YES	Future Public Use: YES
Land Code: 1000031648	Agency Land Code: R29537297	Land Name: FORESTRY	County: FILLMORE	Acres: 1.90
City:	Site Code: R290110	Classification Per M.S. 86A.05: f. state forests and state forest subareas	Current Public Use: YES	Future Public Use: YES
Land Code: 1000031649	Agency Land Code: R2993139	Land Name: FORESTRY	County: FILLMORE	Acres: 40.00
City:	Site Code: R290110	Classification Per M.S. 86A.05: f. state forests and state forest subareas	Current Public Use: YES	Future Public Use: YES
Land Code: 1000031650	Agency Land Code: R2993193	Land Name: FORESTRY	County: FILLMORE	Acres: 13.50
City:	Site Code: R290110	Classification Per M.S. 86A.05: f. state forests and state forest subareas	Current Public Use: YES	Future Public Use: YES
Land Code: 1000031651	Agency Land Code: R29336554	Land Name: FORESTRY	County: FILLMORE	Acres: 40.00
City:	Site Code: R290110	Classification Per M.S. 86A.05: f. state forests and state forest subareas	Current Public Use: YES	Future Public Use: YES
Land Code: 1000031652	Agency Land Code: R2992578	Land Name: FORESTRY	County: FILLMORE	Acres: 37.10
City:	Site Code: R290110	Classification Per M.S. 86A.05: f. state forests and state forest subareas	Current Public Use: YES	Future Public Use: YES
Land Code: 1000031653	Agency Land Code: R2992609	Land Name: FORESTRY	County: FILLMORE	Acres: 3.55
City:	Site Code: R290110	Classification Per M.S. 86A.05: f. state forests and state forest subareas	Current Public Use: YES	Future Public Use: YES



Land Code: 1000031654	Agency Land Code: R29329718	Land Name: FORESTRY	County: FILLMORE	Acres: 3.00
City:	Site Code: R290110	Classification Per M.S. 86A.05: f. state forests and state forest subareas	Current Public Use: YES	Future Public Use: YES
Land Code: 1000031655	Agency Land Code: R2992622	Land Name: FORESTRY	County: FILLMORE	Acres: 10.00
City:	Site Code: R290110	Classification Per M.S. 86A.05: f. state forests and state forest subareas	Current Public Use: YES	Future Public Use: YES
Land Code: 1000031656	Agency Land Code: R2992651	Land Name: FORESTRY	County: FILLMORE	Acres: 19.25
City:	Site Code: R290110	Classification Per M.S. 86A.05: f. state forests and state forest subareas	Current Public Use: YES	Future Public Use: YES
Land Code: 1000031657	Agency Land Code: R2992884	Land Name: FORESTRY	County: FILLMORE	Acres: 21.00
City:	Site Code: R290110	Classification Per M.S. 86A.05: f. state forests and state forest subareas	Current Public Use: YES	Future Public Use: YES
Land Code: 1000031658	Agency Land Code: R29339809	Land Name: FORESTRY	County: FILLMORE	Acres: 21.80
City:	Site Code: R290110	Classification Per M.S. 86A.05: f. state forests and state forest subareas	Current Public Use: YES	Future Public Use: YES
Land Code: 1000031659	Agency Land Code: R29555667	Land Name: FORESTRY	County: FILLMORE	Acres: 5.00
City:	Site Code: R290110	Classification Per M.S. 86A.05: f. state forests and state forest subareas	Current Public Use: YES	Future Public Use: YES
Land Code: 1000031660	Agency Land Code: R29595639	Land Name: FORESTRY	County: FILLMORE	Acres: 5.00
City:	Site Code: R290110	Classification Per M.S. 86A.05: f. state forests and state forest subareas	Current Public Use: YES	Future Public Use: YES
Land Code: 1000031661	Agency Land Code: R2992809	Land Name: FORESTRY	County: FILLMORE	Acres: 17.42
City:	Site Code: R290110	Classification Per M.S. 86A.05: f. state forests and state forest subareas	Current Public Use: YES	Future Public Use: YES
Land Code: 1000031662	Agency Land Code: R29410316	Land Name: FORESTRY	County: FILLMORE	Acres: 15.00
City:	Site Code: R290110	Classification Per M.S. 86A.05: f. state forests and state forest subareas	Current Public Use: YES	Future Public Use: YES
Land Code: 1000031663	Agency Land Code: R2992471	Land Name: FORESTRY	County: FILLMORE	Acres: 35.00
City:	Site Code: R290110	Classification Per M.S. 86A.05: f. state forests and state forest subareas	Current Public Use: YES	Future Public Use: YES
Land Code: 1000031664	Agency Land Code: R29334790	Land Name: FORESTRY	County: FILLMORE	Acres: 6.80
City:	Site Code: R290110	Classification Per M.S. 86A.05: f. state forests and state forest subareas	Current Public Use: YES	Future Public Use: YES
Land Code: 1000031665	Agency Land Code: R2992551	Land Name: FORESTRY	County: FILLMORE	Acres: 40.00
City:	Site Code: R290110	Classification Per M.S. 86A.05: f. state forests and state forest subareas	Current Public Use: YES	Future Public Use: YES



Land Code: 1000031666	Agency Land Code: R2992576	Land Name: FORESTRY	County: FILLMORE	Acres: 40.00
City:	Site Code: R290110	Classification Per M.S. 86A.05: f. state forests and state forest subareas	Current Public Use: YES	Future Public Use: YES
Land Code: 1000031667	Agency Land Code: R2992620	Land Name: FORESTRY	County: FILLMORE	Acres: 40.00
City:	Site Code: R290110	Classification Per M.S. 86A.05: f. state forests and state forest subareas	Current Public Use: YES	Future Public Use: YES
Land Code: 1000031668	Agency Land Code: R2992632	Land Name: FORESTRY	County: FILLMORE	Acres: 40.00
City:	Site Code: R290110	Classification Per M.S. 86A.05: f. state forests and state forest subareas	Current Public Use: YES	Future Public Use: YES
Land Code: 1000031669	Agency Land Code: R2992657	Land Name: FORESTRY	County: FILLMORE	Acres: 40.00
City:	Site Code: R290110	Classification Per M.S. 86A.05: f. state forests and state forest subareas	Current Public Use: YES	Future Public Use: YES
Land Code: 1000031670	Agency Land Code: R2992768	Land Name: FORESTRY	County: FILLMORE	Acres: 25.18
City:	Site Code: R290110	Classification Per M.S. 86A.05: f. state forests and state forest subareas	Current Public Use: YES	Future Public Use: YES
Land Code: 1000031671	Agency Land Code: R2992905	Land Name: FORESTRY	County: FILLMORE	Acres: 40.00
City:	Site Code: R290110	Classification Per M.S. 86A.05: f. state forests and state forest subareas	Current Public Use: YES	Future Public Use: YES
Land Code: 1000031672	Agency Land Code: R2992924	Land Name: FORESTRY	County: FILLMORE	Acres: 41.33
City:	Site Code: R290110	Classification Per M.S. 86A.05: f. state forests and state forest subareas	Current Public Use: YES	Future Public Use: YES
Land Code: 1000031673	Agency Land Code: R2992997	Land Name: FORESTRY	County: FILLMORE	Acres: 17.00
City:	Site Code: R290110	Classification Per M.S. 86A.05: f. state forests and state forest subareas	Current Public Use: YES	Future Public Use: YES
Land Code: 1000031674	Agency Land Code: R2992999	Land Name: FORESTRY	County: FILLMORE	Acres: 12.14
City:	Site Code: R290110	Classification Per M.S. 86A.05: f. state forests and state forest subareas	Current Public Use: YES	Future Public Use: YES
Land Code: 1000031675	Agency Land Code: R2993429	Land Name: FORESTRY	County: FILLMORE	Acres: 40.00
City:	Site Code: R290110	Classification Per M.S. 86A.05: f. state forests and state forest subareas	Current Public Use: YES	Future Public Use: YES
Land Code: 1000031676	Agency Land Code: R2993094	Land Name: FORESTRY	County: FILLMORE	Acres: 20.00
City:	Site Code: R290110	Classification Per M.S. 86A.05: f. state forests and state forest subareas	Current Public Use: YES	Future Public Use: YES
Land Code: 1000031677	Agency Land Code: R2993553	Land Name: FORESTRY	County: FILLMORE	Acres: 4.96
City:	Site Code: R290110	Classification Per M.S. 86A.05: f. state forests and state forest subareas	Current Public Use: YES	Future Public Use: YES



Land Code: 1000031678	Agency Land Code: R29340120	Land Name: FORESTRY	County: FILLMORE	Acres: 2.00
City:	Site Code: R290110	Classification Per M.S. 86A.05: f. state forests and state forest subareas	Current Public Use: YES	Future Public Use: YES
Land Code: 1000031679	Agency Land Code: R29542871	Land Name: FORESTRY	County: FILLMORE	Acres: 4.00
City:	Site Code: R290110	Classification Per M.S. 86A.05: f. state forests and state forest subareas	Current Public Use: YES	Future Public Use: YES
Land Code: 1000031680	Agency Land Code: R29330018	Land Name: FORESTRY	County: FILLMORE	Acres: 5.00
City:	Site Code: R290110	Classification Per M.S. 86A.05: f. state forests and state forest subareas	Current Public Use: YES	Future Public Use: YES
Land Code: 1000031681	Agency Land Code: R29334785	Land Name: FORESTRY	County: FILLMORE	Acres: 13.30
City:	Site Code: R290110	Classification Per M.S. 86A.05: f. state forests and state forest subareas	Current Public Use: YES	Future Public Use: YES
Land Code: 1000031682	Agency Land Code: R2992507	Land Name: FORESTRY	County: FILLMORE	Acres: 34.90
City:	Site Code: R290110	Classification Per M.S. 86A.05: f. state forests and state forest subareas	Current Public Use: YES	Future Public Use: YES
Land Code: 1000031683	Agency Land Code: R29331250	Land Name: FORESTRY	County: FILLMORE	Acres: 40.00
City:	Site Code: R290110	Classification Per M.S. 86A.05: f. state forests and state forest subareas	Current Public Use: YES	Future Public Use: YES
Land Code: 1000031684	Agency Land Code: R2992621	Land Name: FORESTRY	County: FILLMORE	Acres: 40.00
City:	Site Code: R290110	Classification Per M.S. 86A.05: f. state forests and state forest subareas	Current Public Use: YES	Future Public Use: YES
Land Code: 1000031685	Agency Land Code: R2992797	Land Name: FORESTRY	County: FILLMORE	Acres: 6.14
City:	Site Code: R290110	Classification Per M.S. 86A.05: f. state forests and state forest subareas	Current Public Use: YES	Future Public Use: YES
Land Code: 1000031686	Agency Land Code: R2992959	Land Name: FORESTRY	County: FILLMORE	Acres: 7.52
City:	Site Code: R290110	Classification Per M.S. 86A.05: f. state forests and state forest subareas	Current Public Use: YES	Future Public Use: YES
Land Code: 1000031687	Agency Land Code: R2993431	Land Name: FORESTRY	County: FILLMORE	Acres: 2.48
City:	Site Code: R290110	Classification Per M.S. 86A.05: f. state forests and state forest subareas	Current Public Use: YES	Future Public Use: YES
Land Code: 1000031688	Agency Land Code: R2993225	Land Name: FORESTRY	County: FILLMORE	Acres: 5.00
City:	Site Code: R290110	Classification Per M.S. 86A.05: f. state forests and state forest subareas	Current Public Use: YES	Future Public Use: YES
Land Code: 1000031689	Agency Land Code: R2993237	Land Name: FORESTRY	County: FILLMORE	Acres: 12.00
City:	Site Code: R290110	Classification Per M.S. 86A.05: f. state forests and state forest subareas	Current Public Use: YES	Future Public Use: YES



Land Code: 1000031690	Agency Land Code: R29536574	Land Name: FORESTRY	County: FILLMORE	Acres: 24.00
City:	Site Code: R290110	Classification Per M.S. 86A.05: f. state forests and state forest subareas	Current Public Use: YES	Future Public Use: YES
Land Code: 1000031691	Agency Land Code: R2992441	Land Name: FORESTRY	County: FILLMORE	Acres: 30.00
City:	Site Code: R290110	Classification Per M.S. 86A.05: f. state forests and state forest subareas	Current Public Use: YES	Future Public Use: YES
Land Code: 1000031692	Agency Land Code: R2992575	Land Name: FORESTRY	County: FILLMORE	Acres: 40.00
City:	Site Code: R290110	Classification Per M.S. 86A.05: f. state forests and state forest subareas	Current Public Use: YES	Future Public Use: YES
Land Code: 1000031693	Agency Land Code: R2992659	Land Name: FORESTRY	County: FILLMORE	Acres: 4.60
City:	Site Code: R290110	Classification Per M.S. 86A.05: f. state forests and state forest subareas	Current Public Use: YES	Future Public Use: YES
Land Code: 1000031694	Agency Land Code: R2992883	Land Name: FORESTRY	County: FILLMORE	Acres: 33.15
City:	Site Code: R290110	Classification Per M.S. 86A.05: f. state forests and state forest subareas	Current Public Use: YES	Future Public Use: YES
Land Code: 1000031695	Agency Land Code: R2992833	Land Name: FORESTRY	County: FILLMORE	Acres: 18.70
City:	Site Code: R290110	Classification Per M.S. 86A.05: f. state forests and state forest subareas	Current Public Use: YES	Future Public Use: YES
Land Code: 1000031696	Agency Land Code: R2993226	Land Name: FORESTRY	County: FILLMORE	Acres: 40.00
City:	Site Code: R290110	Classification Per M.S. 86A.05: f. state forests and state forest subareas	Current Public Use: YES	Future Public Use: YES
Land Code: 1000031697	Agency Land Code: R29537498	Land Name: FORESTRY	County: FILLMORE	Acres: 15.00
City:	Site Code: R290110	Classification Per M.S. 86A.05: f. state forests and state forest subareas	Current Public Use: YES	Future Public Use: YES
Land Code: 1000031698	Agency Land Code: R2993221	Land Name: FORESTRY	County: FILLMORE	Acres: 25.60
City:	Site Code: R290110	Classification Per M.S. 86A.05: f. state forests and state forest subareas	Current Public Use: YES	Future Public Use: YES
Land Code: 1000031699	Agency Land Code: R2993263	Land Name: FORESTRY	County: FILLMORE	Acres: 40.00
City:	Site Code: R290110	Classification Per M.S. 86A.05: f. state forests and state forest subareas	Current Public Use: YES	Future Public Use: YES
Land Code: 1000031700	Agency Land Code: R2992435	Land Name: FORESTRY	County: FILLMORE	Acres: 40.00
City:	Site Code: R290110	Classification Per M.S. 86A.05: f. state forests and state forest subareas	Current Public Use: YES	Future Public Use: YES
Land Code: 1000031701	Agency Land Code: R2992436	Land Name: FORESTRY	County: FILLMORE	Acres: 40.00
City:	Site Code: R290110	Classification Per M.S. 86A.05: f. state forests and state forest subareas	Current Public Use: YES	Future Public Use: YES



Land Code: 1000031702	Agency Land Code: R2992444	Land Name: FORESTRY	County: FILLMORE	Acres: 10.00
City:	Site Code: R290110	Classification Per M.S. 86A.05: f. state forests and state forest subareas	Current Public Use: YES	Future Public Use: YES
Land Code: 1000031703	Agency Land Code: R2992505	Land Name: FORESTRY	County: FILLMORE	Acres: 12.90
City:	Site Code: R290110	Classification Per M.S. 86A.05: f. state forests and state forest subareas	Current Public Use: YES	Future Public Use: YES
Land Code: 1000031704	Agency Land Code: R2992606	Land Name: FORESTRY	County: FILLMORE	Acres: 30.00
City:	Site Code: R290110	Classification Per M.S. 86A.05: f. state forests and state forest subareas	Current Public Use: YES	Future Public Use: YES
Land Code: 1000031705	Agency Land Code: R2992655	Land Name: FORESTRY	County: FILLMORE	Acres: 22.00
City:	Site Code: R290110	Classification Per M.S. 86A.05: f. state forests and state forest subareas	Current Public Use: YES	Future Public Use: YES
Land Code: 1000031706	Agency Land Code: R29339698	Land Name: FORESTRY	County: FILLMORE	Acres: 0.50
City:	Site Code: R290110	Classification Per M.S. 86A.05: f. state forests and state forest subareas	Current Public Use: YES	Future Public Use: YES
Land Code: 1000031707	Agency Land Code: R2992818	Land Name: FORESTRY	County: FILLMORE	Acres: 33.00
City:	Site Code: R290110	Classification Per M.S. 86A.05: f. state forests and state forest subareas	Current Public Use: YES	Future Public Use: YES
Land Code: 1000031708	Agency Land Code: R2992819	Land Name: FORESTRY	County: FILLMORE	Acres: 13.85
City:	Site Code: R290110	Classification Per M.S. 86A.05: f. state forests and state forest subareas	Current Public Use: YES	Future Public Use: YES
Land Code: 1000031709	Agency Land Code: R2993093	Land Name: FORESTRY	County: FILLMORE	Acres: 32.50
City:	Site Code: R290110	Classification Per M.S. 86A.05: f. state forests and state forest subareas	Current Public Use: YES	Future Public Use: YES
Land Code: 1000031710	Agency Land Code: R2993137	Land Name: FORESTRY	County: FILLMORE	Acres: 33.30
City:	Site Code: R290110	Classification Per M.S. 86A.05: f. state forests and state forest subareas	Current Public Use: YES	Future Public Use: YES
Land Code: 1000031711	Agency Land Code: R29523303	Land Name: FORESTRY	County: FILLMORE	Acres: 16.50
City:	Site Code: R290110	Classification Per M.S. 86A.05: f. state forests and state forest subareas	Current Public Use: YES	Future Public Use: YES
Land Code: 1000031712	Agency Land Code: R29336551	Land Name: FORESTRY	County: FILLMORE	Acres: 39.63
City:	Site Code: R290110	Classification Per M.S. 86A.05: f. state forests and state forest subareas	Current Public Use: YES	Future Public Use: YES
Land Code: 1000031713	Agency Land Code: R2992477	Land Name: FORESTRY	County: FILLMORE	Acres: 22.20
City:	Site Code: R290110	Classification Per M.S. 86A.05: f. state forests and state forest subareas	Current Public Use: YES	Future Public Use: YES



Land Code: 1000031714	Agency Land Code: R29330334	Land Name: FORESTRY	County: FILLMORE	Acres: 18.00
City:	Site Code: R290110	Classification Per M.S. 86A.05: f. state forests and state forest subareas	Current Public Use: YES	Future Public Use: YES
Land Code: 1000031715	Agency Land Code: R2992658	Land Name: FORESTRY	County: FILLMORE	Acres: 40.00
City:	Site Code: R290110	Classification Per M.S. 86A.05: f. state forests and state forest subareas	Current Public Use: YES	Future Public Use: YES
Land Code: 1000031716	Agency Land Code: R29339811	Land Name: FORESTRY	County: FILLMORE	Acres: 12.50
City:	Site Code: R290110	Classification Per M.S. 86A.05: f. state forests and state forest subareas	Current Public Use: YES	Future Public Use: YES
Land Code: 1000031717	Agency Land Code: R29331868	Land Name: FORESTRY	County: FILLMORE	Acres: 21.00
City:	Site Code: R290110	Classification Per M.S. 86A.05: f. state forests and state forest subareas	Current Public Use: YES	Future Public Use: YES
Land Code: 1000031718	Agency Land Code: R2993240	Land Name: FORESTRY	County: FILLMORE	Acres: 1.50
City:	Site Code: R290110	Classification Per M.S. 86A.05: f. state forests and state forest subareas	Current Public Use: YES	Future Public Use: YES
Land Code: 1000031719	Agency Land Code: R2993251	Land Name: FORESTRY	County: FILLMORE	Acres: 40.00
City:	Site Code: R290110	Classification Per M.S. 86A.05: f. state forests and state forest subareas	Current Public Use: YES	Future Public Use: YES
Land Code: 1000031720	Agency Land Code: R29546309	Land Name: FORESTRY	County: FILLMORE	Acres: 29.72
City:	Site Code: R290110	Classification Per M.S. 86A.05: f. state forests and state forest subareas	Current Public Use: YES	Future Public Use: YES
Land Code: 1000031721	Agency Land Code: R29537296	Land Name: FORESTRY	County: FILLMORE	Acres: 1.87
City:	Site Code: R290110	Classification Per M.S. 86A.05: f. state forests and state forest subareas	Current Public Use: YES	Future Public Use: YES
Land Code: 1000031722	Agency Land Code: R2992437	Land Name: FORESTRY	County: FILLMORE	Acres: 0.01
City:	Site Code: R290110	Classification Per M.S. 86A.05: f. state forests and state forest subareas	Current Public Use: YES	Future Public Use: YES
Land Code: 1000031723	Agency Land Code: R2992475	Land Name: FORESTRY	County: FILLMORE	Acres: 7.29
City:	Site Code: R290110	Classification Per M.S. 86A.05: f. state forests and state forest subareas	Current Public Use: YES	Future Public Use: YES
Land Code: 1000031724	Agency Land Code: R2992481	Land Name: FORESTRY	County: FILLMORE	Acres: 9.89
City:	Site Code: R290110	Classification Per M.S. 86A.05: f. state forests and state forest subareas	Current Public Use: YES	Future Public Use: YES
Land Code: 1000031725	Agency Land Code: R29334787	Land Name: FORESTRY	County: FILLMORE	Acres: 4.83
City:	Site Code: R290110	Classification Per M.S. 86A.05: f. state forests and state forest subareas	Current Public Use: YES	Future Public Use: YES



Land Code: 1000031726	Agency Land Code: R2992577	Land Name: FORESTRY	County: FILLMORE	Acres: 40.00
City:	Site Code: R290110	Classification Per M.S. 86A.05: f. state forests and state forest subareas	Current Public Use: YES	Future Public Use: YES
Land Code: 1000031727	Agency Land Code: R2992583	Land Name: FORESTRY	County: FILLMORE	Acres: 30.00
City:	Site Code: R290110	Classification Per M.S. 86A.05: f. state forests and state forest subareas	Current Public Use: YES	Future Public Use: YES
Land Code: 1000031728	Agency Land Code: R2992616	Land Name: FORESTRY	County: FILLMORE	Acres: 40.00
City:	Site Code: R290110	Classification Per M.S. 86A.05: f. state forests and state forest subareas	Current Public Use: YES	Future Public Use: YES
Land Code: 1000031729	Agency Land Code: R2992799	Land Name: FORESTRY	County: FILLMORE	Acres: 35.30
City:	Site Code: R290110	Classification Per M.S. 86A.05: f. state forests and state forest subareas	Current Public Use: YES	Future Public Use: YES
Land Code: 1000031730	Agency Land Code: R2992824	Land Name: FORESTRY	County: FILLMORE	Acres: 30.00
City:	Site Code: R290110	Classification Per M.S. 86A.05: f. state forests and state forest subareas	Current Public Use: YES	Future Public Use: YES
Land Code: 1000031731	Agency Land Code: R2992838	Land Name: FORESTRY	County: FILLMORE	Acres: 32.00
City:	Site Code: R290110	Classification Per M.S. 86A.05: f. state forests and state forest subareas	Current Public Use: YES	Future Public Use: YES
Land Code: 1000031732	Agency Land Code: R2992855	Land Name: FORESTRY	County: FILLMORE	Acres: 40.00
City:	Site Code: R290110	Classification Per M.S. 86A.05: f. state forests and state forest subareas	Current Public Use: YES	Future Public Use: YES
Land Code: 1000031733	Agency Land Code: R29536162	Land Name: FORESTRY	County: FILLMORE	Acres: 10.00
City:	Site Code: R290110	Classification Per M.S. 86A.05: f. state forests and state forest subareas	Current Public Use: YES	Future Public Use: YES
Land Code: 1000031734	Agency Land Code: R29555664	Land Name: FORESTRY	County: FILLMORE	Acres: 30.00
City:	Site Code: R290110	Classification Per M.S. 86A.05: f. state forests and state forest subareas	Current Public Use: YES	Future Public Use: YES
Land Code: 1000031735	Agency Land Code: R29563913	Land Name: PARKS & TRAILS	County: FILLMORE	Acres: 3.19
City:	Site Code: R290018	Classification Per M.S. 86A.05: a. state park	Current Public Use: YES	Future Public Use: YES
Land Code: 1000031736	Agency Land Code: R29563914	Land Name: PARKS & TRAILS	County: FILLMORE	Acres: 30.24
City:	Site Code: R290018	Classification Per M.S. 86A.05: a. state park	Current Public Use: YES	Future Public Use: YES
Land Code: 1000031737	Agency Land Code: R29563915	Land Name: PARKS & TRAILS	County: FILLMORE	Acres: 4.18
City:	Site Code: R290018	Classification Per M.S. 86A.05: a. state park	Current Public Use: YES	Future Public Use: YES



Land Code: 1000031738	Agency Land Code: R29548551	Land Name: PARKS & TRAILS	County: FILLMORE	Acres: 19.51
City:	Site Code: R290018	Classification Per M.S. 86A.05: a. state park	Current Public Use: YES	Future Public Use: YES
Land Code: 1000031739	Agency Land Code: R2993300	Land Name: PARKS & TRAILS	County: FILLMORE	Acres: 35.00
City:	Site Code: R290018	Classification Per M.S. 86A.05: a. state park	Current Public Use: YES	Future Public Use: YES
Land Code: 1000031740	Agency Land Code: R2993531	Land Name: PARKS & TRAILS	County: FILLMORE	Acres: 40.00
City:	Site Code: R290018	Classification Per M.S. 86A.05: a. state park	Current Public Use: YES	Future Public Use: YES
Land Code: 1000031741	Agency Land Code: R2993500	Land Name: PARKS & TRAILS	County: FILLMORE	Acres: 40.00
City:	Site Code: R290018	Classification Per M.S. 86A.05: a. state park	Current Public Use: YES	Future Public Use: YES
Land Code: 1000031742	Agency Land Code: R2993555	Land Name: PARKS & TRAILS	County: FILLMORE	Acres: 40.00
City:	Site Code: R290018	Classification Per M.S. 86A.05: a. state park	Current Public Use: YES	Future Public Use: YES
Land Code: 1000031743	Agency Land Code: R2993298	Land Name: PARKS & TRAILS	County: FILLMORE	Acres: 8.00
City:	Site Code: R290018	Classification Per M.S. 86A.05: a. state park	Current Public Use: YES	Future Public Use: YES
Land Code: 1000031744	Agency Land Code: R2993337	Land Name: PARKS & TRAILS	County: FILLMORE	Acres: 42.56
City:	Site Code: R290018	Classification Per M.S. 86A.05: a. state park	Current Public Use: YES	Future Public Use: YES
Land Code: 1000031745	Agency Land Code: R2993505	Land Name: PARKS & TRAILS	County: FILLMORE	Acres: 40.00
City:	Site Code: R290018	Classification Per M.S. 86A.05: a. state park	Current Public Use: YES	Future Public Use: YES
Land Code: 1000031746	Agency Land Code: R2993509	Land Name: PARKS & TRAILS	County: FILLMORE	Acres: 40.00
City:	Site Code: R290018	Classification Per M.S. 86A.05: a. state park	Current Public Use: YES	Future Public Use: YES
Land Code: 1000031747	Agency Land Code: R2993562	Land Name: PARKS & TRAILS	County: FILLMORE	Acres: 35.00
City:	Site Code: R290018	Classification Per M.S. 86A.05: a. state park	Current Public Use: YES	Future Public Use: YES
Land Code: 1000031748	Agency Land Code: R2993301	Land Name: PARKS & TRAILS	County: FILLMORE	Acres: 32.00
City:	Site Code: R290018	Classification Per M.S. 86A.05: a. state park	Current Public Use: YES	Future Public Use: YES
Land Code: 1000031749	Agency Land Code: R2993331	Land Name: PARKS & TRAILS	County: FILLMORE	Acres: 40.00
City:	Site Code: R290018	Classification Per M.S. 86A.05: a. state park	Current Public Use: YES	Future Public Use: YES



Land Code: 1000031750	Agency Land Code: R2993530	Land Name: PARKS & TRAILS	County: FILLMORE	Acres: 40.00
City:	Site Code: R290018	Classification Per M.S. 86A.05: a. state park	Current Public Use: YES	Future Public Use: YES
Land Code: 1000031751	Agency Land Code: R2993335	Land Name: PARKS & TRAILS	County: FILLMORE	Acres: 40.00
City:	Site Code: R290018	Classification Per M.S. 86A.05: a. state park	Current Public Use: YES	Future Public Use: YES
Land Code: 1000031752	Agency Land Code: R2993527	Land Name: PARKS & TRAILS	County: FILLMORE	Acres: 40.00
City:	Site Code: R290018	Classification Per M.S. 86A.05: a. state park	Current Public Use: YES	Future Public Use: YES
Land Code: 1000031753	Agency Land Code: R2993506	Land Name: PARKS & TRAILS	County: FILLMORE	Acres: 40.00
City:	Site Code: R290018	Classification Per M.S. 86A.05: a. state park	Current Public Use: YES	Future Public Use: YES
Land Code: 1000031754	Agency Land Code: R2993508	Land Name: PARKS & TRAILS	County: FILLMORE	Acres: 20.00
City:	Site Code: R290018	Classification Per M.S. 86A.05: a. state park	Current Public Use: YES	Future Public Use: YES
Land Code: 1000031755	Agency Land Code: R2993332	Land Name: PARKS & TRAILS	County: FILLMORE	Acres: 42.71
City:	Site Code: R290018	Classification Per M.S. 86A.05: a. state park	Current Public Use: YES	Future Public Use: YES
Land Code: 1000031756	Agency Land Code: R2993558	Land Name: PARKS & TRAILS	County: FILLMORE	Acres: 40.00
City:	Site Code: R290018	Classification Per M.S. 86A.05: a. state park	Current Public Use: YES	Future Public Use: YES
Land Code: 1000031757	Agency Land Code: R2993299	Land Name: PARKS & TRAILS	County: FILLMORE	Acres: 5.00
City:	Site Code: R290018	Classification Per M.S. 86A.05: a. state park	Current Public Use: YES	Future Public Use: YES
Land Code: 1000031758	Agency Land Code: R2993529	Land Name: PARKS & TRAILS	County: FILLMORE	Acres: 40.00
City:	Site Code: R290018	Classification Per M.S. 86A.05: a. state park	Current Public Use: YES	Future Public Use: YES
Land Code: 1000031759	Agency Land Code: R2993559	Land Name: PARKS & TRAILS	County: FILLMORE	Acres: 38.00
City:	Site Code: R290018	Classification Per M.S. 86A.05: a. state park	Current Public Use: YES	Future Public Use: YES
Land Code: 1000031760	Agency Land Code: R2993309	Land Name: PARKS & TRAILS	County: FILLMORE	Acres: 40.00
City:	Site Code: R290018	Classification Per M.S. 86A.05: a. state park	Current Public Use: YES	Future Public Use: YES
Land Code: 1000031761	Agency Land Code: R2993503	Land Name: PARKS & TRAILS	County: FILLMORE	Acres: 40.00
City:	Site Code: R290018	Classification Per M.S. 86A.05: a. state park	Current Public Use: YES	Future Public Use: YES



Land Code: 1000031762	Agency Land Code: R2993521	Land Name: PARKS & TRAILS	County: FILLMORE	Acres: 40.00
City:	Site Code: R290018	Classification Per M.S. 86A.05: a. state park	Current Public Use: YES	Future Public Use: YES
Land Code: 1000031763	Agency Land Code: R2993329	Land Name: PARKS & TRAILS	County: FILLMORE	Acres: 40.00
City:	Site Code: R290018	Classification Per M.S. 86A.05: a. state park	Current Public Use: YES	Future Public Use: YES
Land Code: 1000031764	Agency Land Code: R2993519	Land Name: PARKS & TRAILS	County: FILLMORE	Acres: 40.00
City:	Site Code: R290018	Classification Per M.S. 86A.05: a. state park	Current Public Use: YES	Future Public Use: YES
Land Code: 1000031765	Agency Land Code: R2993502	Land Name: PARKS & TRAILS	County: FILLMORE	Acres: 40.00
City:	Site Code: R290018	Classification Per M.S. 86A.05: a. state park	Current Public Use: YES	Future Public Use: YES
Land Code: 1000031766	Agency Land Code: R2993305	Land Name: PARKS & TRAILS	County: FILLMORE	Acres: 40.00
City:	Site Code: R290018	Classification Per M.S. 86A.05: a. state park	Current Public Use: YES	Future Public Use: YES
Land Code: 1000031767	Agency Land Code: R2993328	Land Name: PARKS & TRAILS	County: FILLMORE	Acres: 40.00
City:	Site Code: R290018	Classification Per M.S. 86A.05: a. state park	Current Public Use: YES	Future Public Use: YES
Land Code: 1000031768	Agency Land Code: R2993306	Land Name: PARKS & TRAILS	County: FILLMORE	Acres: 40.00
City:	Site Code: R290018	Classification Per M.S. 86A.05: a. state park	Current Public Use: YES	Future Public Use: YES
Land Code: 1000031769	Agency Land Code: R2993569	Land Name: PARKS & TRAILS	County: FILLMORE	Acres: 29.21
City:	Site Code: R290018	Classification Per M.S. 86A.05: a. state park	Current Public Use: YES	Future Public Use: YES
Land Code: 1000031770	Agency Land Code: R2993532	Land Name: PARKS & TRAILS	County: FILLMORE	Acres: 40.00
City:	Site Code: R290018	Classification Per M.S. 86A.05: a. state park	Current Public Use: YES	Future Public Use: YES
Land Code: 1000031771	Agency Land Code: R2993566	Land Name: PARKS & TRAILS	County: FILLMORE	Acres: 8.35
City:	Site Code: R290018	Classification Per M.S. 86A.05: a. state park	Current Public Use: YES	Future Public Use: YES
Land Code: 1000031772	Agency Land Code: R2993507	Land Name: PARKS & TRAILS	County: FILLMORE	Acres: 38.00
City:	Site Code: R290018	Classification Per M.S. 86A.05: a. state park	Current Public Use: YES	Future Public Use: YES
Land Code: 1000031773	Agency Land Code: R2993513	Land Name: PARKS & TRAILS	County: FILLMORE	Acres: 40.00
City:	Site Code: R290018	Classification Per M.S. 86A.05: a. state park	Current Public Use: YES	Future Public Use: YES



Land Code: 1000031774	Agency Land Code: R2993572	Land Name: PARKS & TRAILS	County: FILLMORE	Acres: 28.80
City:	Site Code: R290018	Classification Per M.S. 86A.05: a. state park	Current Public Use: YES	Future Public Use: YES
Land Code: 1000031775	Agency Land Code: R2993520	Land Name: PARKS & TRAILS	County: FILLMORE	Acres: 40.00
City:	Site Code: R290018	Classification Per M.S. 86A.05: a. state park	Current Public Use: YES	Future Public Use: YES
Land Code: 1000031776	Agency Land Code: R2993563	Land Name: PARKS & TRAILS	County: FILLMORE	Acres: 40.00
City:	Site Code: R290018	Classification Per M.S. 86A.05: a. state park	Current Public Use: YES	Future Public Use: YES
Land Code: 1000031777	Agency Land Code: R2993512	Land Name: PARKS & TRAILS	County: FILLMORE	Acres: 40.00
City:	Site Code: R290018	Classification Per M.S. 86A.05: a. state park	Current Public Use: YES	Future Public Use: YES
Land Code: 1000031778	Agency Land Code: R2993557	Land Name: PARKS & TRAILS	County: FILLMORE	Acres: 40.00
City:	Site Code: R290018	Classification Per M.S. 86A.05: a. state park	Current Public Use: YES	Future Public Use: YES
Land Code: 1000031779	Agency Land Code: R2993511	Land Name: PARKS & TRAILS	County: FILLMORE	Acres: 4.05
City:	Site Code: R290018	Classification Per M.S. 86A.05: a. state park	Current Public Use: YES	Future Public Use: YES
Land Code: 1000031780	Agency Land Code: R2993303	Land Name: PARKS & TRAILS	County: FILLMORE	Acres: 5.40
City:	Site Code: R290018	Classification Per M.S. 86A.05: a. state park	Current Public Use: YES	Future Public Use: YES
Land Code: 1000031781	Agency Land Code: R2993501	Land Name: PARKS & TRAILS	County: FILLMORE	Acres: 40.00
City:	Site Code: R290018	Classification Per M.S. 86A.05: a. state park	Current Public Use: YES	Future Public Use: YES
Land Code: 1000031782	Agency Land Code: R2993560	Land Name: PARKS & TRAILS	County: FILLMORE	Acres: 20.00
City:	Site Code: R290018	Classification Per M.S. 86A.05: a. state park	Current Public Use: YES	Future Public Use: YES
Land Code: 1000031783	Agency Land Code: R2993561	Land Name: PARKS & TRAILS	County: FILLMORE	Acres: 22.50
City:	Site Code: R290018	Classification Per M.S. 86A.05: a. state park	Current Public Use: YES	Future Public Use: YES
Land Code: 1000031784	Agency Land Code: R2993499	Land Name: PARKS & TRAILS	County: FILLMORE	Acres: 40.00
City:	Site Code: R290018	Classification Per M.S. 86A.05: a. state park	Current Public Use: YES	Future Public Use: YES
Land Code: 1000031785	Agency Land Code: R29330799	Land Name: PARKS & TRAILS	County: FILLMORE	Acres: 18.85
City:	Site Code: R290018	Classification Per M.S. 86A.05: a. state park	Current Public Use: YES	Future Public Use: YES



Land Code: 1000031786	Agency Land Code: R2993330	Land Name: PARKS & TRAILS	County: FILLMORE	Acres: 40.00
City:	Site Code: R290018	Classification Per M.S. 86A.05: a. state park	Current Public Use: YES	Future Public Use: YES
Land Code: 1000031787	Agency Land Code: R29570430	Land Name: PARKS & TRAILS	County: FILLMORE	Acres: 1.64
City:	Site Code: R290018	Classification Per M.S. 86A.05: a. state park	Current Public Use: YES	Future Public Use: YES
Land Code: 1000031788	Agency Land Code: R2993528	Land Name: PARKS & TRAILS	County: FILLMORE	Acres: 40.00
City:	Site Code: R290018	Classification Per M.S. 86A.05: a. state park	Current Public Use: YES	Future Public Use: YES
Land Code: 1000031789	Agency Land Code: R2993568	Land Name: PARKS & TRAILS	County: FILLMORE	Acres: 10.00
City:	Site Code: R290018	Classification Per M.S. 86A.05: a. state park	Current Public Use: YES	Future Public Use: YES
Land Code: 1000031790	Agency Land Code: R29536573	Land Name: PARKS & TRAILS	County: FILLMORE	Acres: 0.10
City:	Site Code: R290018	Classification Per M.S. 86A.05: a. state park	Current Public Use: YES	Future Public Use: YES
Land Code: 1000031791	Agency Land Code: R2993304	Land Name: PARKS & TRAILS	County: FILLMORE	Acres: 5.40
City:	Site Code: R290018	Classification Per M.S. 86A.05: a. state park	Current Public Use: YES	Future Public Use: YES
Land Code: 1000031792	Agency Land Code: R2993518	Land Name: PARKS & TRAILS	County: FILLMORE	Acres: 40.00
City:	Site Code: R290018	Classification Per M.S. 86A.05: a. state park	Current Public Use: YES	Future Public Use: YES
Land Code: 1000031793	Agency Land Code: R2993533	Land Name: PARKS & TRAILS	County: FILLMORE	Acres: 10.38
City:	Site Code: R290018	Classification Per M.S. 86A.05: a. state park	Current Public Use: YES	Future Public Use: YES
Land Code: 1000031794	Agency Land Code: R29535949	Land Name: PARKS & TRAILS	County: FILLMORE	Acres: 5.40
City:	Site Code: R290018	Classification Per M.S. 86A.05: a. state park	Current Public Use: YES	Future Public Use: YES
Land Code: 1000031795	Agency Land Code: R29536572	Land Name: PARKS & TRAILS	County: FILLMORE	Acres: 21.20
City:	Site Code: R290018	Classification Per M.S. 86A.05: a. state park	Current Public Use: YES	Future Public Use: YES
Land Code: 1000031796	Agency Land Code: R2993308	Land Name: PARKS & TRAILS	County: FILLMORE	Acres: 40.00
City:	Site Code: R290018	Classification Per M.S. 86A.05: a. state park	Current Public Use: YES	Future Public Use: YES
Land Code: 1000031797	Agency Land Code: R2993310	Land Name: PARKS & TRAILS	County: FILLMORE	Acres: 40.00
City:	Site Code: R290018	Classification Per M.S. 86A.05: a. state park	Current Public Use: YES	Future Public Use: YES



Land Code: 1000031798	Agency Land Code: R2993338	Land Name: PARKS & TRAILS	County: FILLMORE	Acres: 40.00
City:	Site Code: R290018	Classification Per M.S. 86A.05: a. state park	Current Public Use: YES	Future Public Use: YES
Land Code: 1000031799	Agency Land Code: R2993517	Land Name: PARKS & TRAILS	County: FILLMORE	Acres: 40.00
City:	Site Code: R290018	Classification Per M.S. 86A.05: a. state park	Current Public Use: YES	Future Public Use: YES
Land Code: 1000031800	Agency Land Code: R29563916	Land Name: PARKS & TRAILS	County: FILLMORE	Acres: 20.28
City:	Site Code: R290018	Classification Per M.S. 86A.05: a. state park	Current Public Use: YES	Future Public Use: YES
Land Code: 1000031801	Agency Land Code: R2993327	Land Name: PARKS & TRAILS	County: FILLMORE	Acres: 40.00
City:	Site Code: R290018	Classification Per M.S. 86A.05: a. state park	Current Public Use: YES	Future Public Use: YES
Land Code: 1000031802	Agency Land Code: R2993524	Land Name: PARKS & TRAILS	County: FILLMORE	Acres: 17.92
City:	Site Code: R290018	Classification Per M.S. 86A.05: a. state park	Current Public Use: YES	Future Public Use: YES
Land Code: 1000031803	Agency Land Code: R2993565	Land Name: PARKS & TRAILS	County: FILLMORE	Acres: 40.00
City:	Site Code: R290018	Classification Per M.S. 86A.05: a. state park	Current Public Use: YES	Future Public Use: YES
Land Code: 1000031804	Agency Land Code: R2993570	Land Name: PARKS & TRAILS	County: FILLMORE	Acres: 39.29
City:	Site Code: R290018	Classification Per M.S. 86A.05: a. state park	Current Public Use: YES	Future Public Use: YES
Land Code: 1000031805	Agency Land Code: R2993334	Land Name: PARKS & TRAILS	County: FILLMORE	Acres: 40.00
City:	Site Code: R290018	Classification Per M.S. 86A.05: a. state park	Current Public Use: YES	Future Public Use: YES
Land Code: 1000031806	Agency Land Code: R29330800	Land Name: PARKS & TRAILS	County: FILLMORE	Acres: 9.90
City:	Site Code: R290018	Classification Per M.S. 86A.05: a. state park	Current Public Use: YES	Future Public Use: YES
Land Code: 1000031807	Agency Land Code: R2993522	Land Name: PARKS & TRAILS	County: FILLMORE	Acres: 14.00
City:	Site Code: R290018	Classification Per M.S. 86A.05: a. state park	Current Public Use: YES	Future Public Use: YES
Land Code: 1000031808	Agency Land Code: R2993526	Land Name: PARKS & TRAILS	County: FILLMORE	Acres: 40.00
City:	Site Code: R290018	Classification Per M.S. 86A.05: a. state park	Current Public Use: YES	Future Public Use: YES
Land Code: 1000031809	Agency Land Code: R2993556	Land Name: PARKS & TRAILS	County: FILLMORE	Acres: 33.50
City:	Site Code: R290018	Classification Per M.S. 86A.05: a. state park	Current Public Use: YES	Future Public Use: YES



Land Code: 1000031810	Agency Land Code: R2993307	Land Name: PARKS & TRAILS	County: FILLMORE	Acres: 34.42
City:	Site Code: R290018	Classification Per M.S. 86A.05: a. state park	Current Public Use: YES	Future Public Use: YES
Land Code: 1000031811	Agency Land Code: R2993573	Land Name: PARKS & TRAILS	County: FILLMORE	Acres: 39.42
City:	Site Code: R290018	Classification Per M.S. 86A.05: a. state park	Current Public Use: YES	Future Public Use: YES
Land Code: 1000031812	Agency Land Code: R2993554	Land Name: PARKS & TRAILS	County: FILLMORE	Acres: 40.00
City:	Site Code: R290018	Classification Per M.S. 86A.05: a. state park	Current Public Use: YES	Future Public Use: YES
Land Code: 1000031813	Agency Land Code: R2993571	Land Name: PARKS & TRAILS	County: FILLMORE	Acres: 37.86
City:	Site Code: R290018	Classification Per M.S. 86A.05: a. state park	Current Public Use: YES	Future Public Use: YES
Land Code: 1000031814	Agency Land Code: R29340119	Land Name: PARKS & TRAILS	County: FILLMORE	Acres: 1.20
City:	Site Code: R290018	Classification Per M.S. 86A.05: a. state park	Current Public Use: YES	Future Public Use: YES
Land Code: 1000031815	Agency Land Code: R2993302	Land Name: PARKS & TRAILS	County: FILLMORE	Acres: 8.00
City:	Site Code: R290018	Classification Per M.S. 86A.05: a. state park	Current Public Use: YES	Future Public Use: YES
Land Code: 1000031816	Agency Land Code: R2993510	Land Name: PARKS & TRAILS	County: FILLMORE	Acres: 40.00
City:	Site Code: R290018	Classification Per M.S. 86A.05: a. state park	Current Public Use: YES	Future Public Use: YES
Land Code: 1000031817	Agency Land Code: R2993515	Land Name: PARKS & TRAILS	County: FILLMORE	Acres: 40.00
City:	Site Code: R290018	Classification Per M.S. 86A.05: a. state park	Current Public Use: YES	Future Public Use: YES
Land Code: 1000031818	Agency Land Code: R2993574	Land Name: PARKS & TRAILS	County: FILLMORE	Acres: 38.19
City:	Site Code: R290018	Classification Per M.S. 86A.05: a. state park	Current Public Use: YES	Future Public Use: YES
Land Code: 1000031819	Agency Land Code: R29546761	Land Name: PARKS & TRAILS	County: FILLMORE	Acres: 39.43
City:	Site Code: R290018	Classification Per M.S. 86A.05: a. State park; purpose	Current Public Use: YES	Future Public Use: YES
Land Code: 1000031820	Agency Land Code: R2993333	Land Name: PARKS & TRAILS	County: FILLMORE	Acres: 42.66
City:	Site Code: R290018	Classification Per M.S. 86A.05: a. state park	Current Public Use: YES	Future Public Use: YES
Land Code: 1000031821	Agency Land Code: R2993516	Land Name: PARKS & TRAILS	County: FILLMORE	Acres: 40.00
City:	Site Code: R290018	Classification Per M.S. 86A.05: a. state park	Current Public Use: YES	Future Public Use: YES



Land Code: 1000031822	Agency Land Code: R2993523	Land Name: PARKS & TRAILS	County: FILLMORE	Acres: 26.00
City:	Site Code: R290018	Classification Per M.S. 86A.05: a. state park	Current Public Use: YES	Future Public Use: YES
Land Code: 1000031823	Agency Land Code: R29570431	Land Name: PARKS & TRAILS	County: FILLMORE	Acres: 0.75
City:	Site Code: R290018	Classification Per M.S. 86A.05: a. state park	Current Public Use: YES	Future Public Use: YES
Land Code: 1000031824	Agency Land Code: R2993514	Land Name: PARKS & TRAILS	County: FILLMORE	Acres: 40.00
City:	Site Code: R290018	Classification Per M.S. 86A.05: a. state park	Current Public Use: YES	Future Public Use: YES
Land Code: 1000031825	Agency Land Code: R2993525	Land Name: PARKS & TRAILS	County: FILLMORE	Acres: 22.08
City:	Site Code: R290018	Classification Per M.S. 86A.05: a. state park	Current Public Use: YES	Future Public Use: YES
Land Code: 1000031826	Agency Land Code: R29330801	Land Name: PARKS & TRAILS	County: FILLMORE	Acres: 20.00
City:	Site Code: R290018	Classification Per M.S. 86A.05: a. state park	Current Public Use: YES	Future Public Use: YES
Land Code: 1000031827	Agency Land Code: R2993564	Land Name: PARKS & TRAILS	County: FILLMORE	Acres: 40.00
City:	Site Code: R290018	Classification Per M.S. 86A.05: a. state park	Current Public Use: YES	Future Public Use: YES
Land Code: 1000031828	Agency Land Code: R2993567	Land Name: PARKS & TRAILS	County: FILLMORE	Acres: 29.42
City:	Site Code: R290018	Classification Per M.S. 86A.05: a. state park	Current Public Use: YES	Future Public Use: YES
Land Code: 1000031829	Agency Land Code: R2993504	Land Name: PARKS & TRAILS	County: FILLMORE	Acres: 40.00
City:	Site Code: R290018	Classification Per M.S. 86A.05: a. state park	Current Public Use: YES	Future Public Use: YES
Land Code: 1000031830	Agency Land Code: R2993336	Land Name: PARKS & TRAILS	County: FILLMORE	Acres: 42.61
City:	Site Code: R290018	Classification Per M.S. 86A.05: a. state park	Current Public Use: YES	Future Public Use: YES
Land Code: 1000031831	Agency Land Code: R29537684	Land Name: PARKS & TRAILS	County: FILLMORE	Acres: 0.40
City:	Site Code:	Classification Per M.S. 86A.05: i. state wild, scenic and recreational rivers	Current Public Use: YES	Future Public Use: YES
Land Code: 1000031832	Agency Land Code: R2993232	Land Name: PARKS & TRAILS	County: FILLMORE	Acres: 1.95
City:	Site Code:	Classification Per M.S. 86A.05: i. state wild, scenic and recreational rivers	Current Public Use: YES	Future Public Use: YES
Land Code: 1000031833	Agency Land Code: R2993428	Land Name: PARKS & TRAILS	County: FILLMORE	Acres: 0.40
City:	Site Code:	Classification Per M.S. 86A.05: i. state wild, scenic and recreational rivers	Current Public Use: YES	Future Public Use: YES



Land Code: 1000031834	Agency Land Code: R29542742	Land Name: PARKS & TRAILS	County: FILLMORE	Acres: 6.39
City:	Site Code: R290248	Classification Per M.S. 86A.05: c. state trail	Current Public Use: YES	Future Public Use: YES
Land Code: 1000031835	Agency Land Code: R29542744	Land Name: PARKS & TRAILS	County: FILLMORE	Acres: 0.41
City:	Site Code: R290248	Classification Per M.S. 86A.05: c. state trail	Current Public Use: YES	Future Public Use: YES
Land Code: 1000031836	Agency Land Code: R29542748	Land Name: PARKS & TRAILS	County: FILLMORE	Acres: 3.37
City:	Site Code: R290248	Classification Per M.S. 86A.05: c. state trail	Current Public Use: YES	Future Public Use: YES
Land Code: 1000031837	Agency Land Code: R29542750	Land Name: PARKS & TRAILS	County: FILLMORE	Acres: 3.89
City:	Site Code: R290248	Classification Per M.S. 86A.05: c. state trail	Current Public Use: YES	Future Public Use: YES
Land Code: 1000031838	Agency Land Code: R29542751	Land Name: PARKS & TRAILS	County: FILLMORE	Acres: 0.28
City:	Site Code: R290248	Classification Per M.S. 86A.05: c. state trail	Current Public Use: YES	Future Public Use: YES
Land Code: 1000031839	Agency Land Code: R29542753	Land Name: PARKS & TRAILS	County: FILLMORE	Acres: 3.87
City:	Site Code: R290248	Classification Per M.S. 86A.05: c. state trail	Current Public Use: YES	Future Public Use: YES
Land Code: 1000031840	Agency Land Code: R29542755	Land Name: PARKS & TRAILS	County: FILLMORE	Acres: 3.26
City:	Site Code: R290248	Classification Per M.S. 86A.05: c. state trail	Current Public Use: YES	Future Public Use: YES
Land Code: 1000031841	Agency Land Code: R29542758	Land Name: PARKS & TRAILS	County: FILLMORE	Acres: 1.81
City:	Site Code: R290248	Classification Per M.S. 86A.05: c. state trail	Current Public Use: YES	Future Public Use: YES
Land Code: 1000031842	Agency Land Code: R29542759	Land Name: PARKS & TRAILS	County: FILLMORE	Acres: 8.08
City:	Site Code: R290248	Classification Per M.S. 86A.05: c. state trail	Current Public Use: YES	Future Public Use: YES
Land Code: 1000031843	Agency Land Code: R29542761	Land Name: PARKS & TRAILS	County: FILLMORE	Acres: 2.36
City:	Site Code: R290248	Classification Per M.S. 86A.05: c. state trail	Current Public Use: YES	Future Public Use: YES
Land Code: 1000031844	Agency Land Code: R29537720	Land Name: PARKS & TRAILS	County: FILLMORE	Acres: 0.49
City:	Site Code: R290248	Classification Per M.S. 86A.05: c. state trail	Current Public Use: YES	Future Public Use: YES
Land Code: 1000031845	Agency Land Code: R29542795	Land Name: PARKS & TRAILS	County: FILLMORE	Acres: 1.42
City:	Site Code: R290248	Classification Per M.S. 86A.05: c. state trail	Current Public Use: YES	Future Public Use: YES



Land Code: 1000031846	Agency Land Code: R29537771	Land Name: PARKS & TRAILS	County: FILLMORE	Acres: 0.67
City:	Site Code: R290248	Classification Per M.S. 86A.05: c. state trail	Current Public Use: YES	Future Public Use: YES
Land Code: 1000031847	Agency Land Code: R29537770	Land Name: PARKS & TRAILS	County: FILLMORE	Acres: 0.11
City:	Site Code: R290248	Classification Per M.S. 86A.05: c. state trail	Current Public Use: YES	Future Public Use: YES
Land Code: 1000031848	Agency Land Code: R29542827	Land Name: PARKS & TRAILS	County: FILLMORE	Acres: 9.23
City:	Site Code: R290248	Classification Per M.S. 86A.05: c. state trail	Current Public Use: YES	Future Public Use: YES
Land Code: 1000031849	Agency Land Code: R29542828	Land Name: PARKS & TRAILS	County: FILLMORE	Acres: 2.60
City:	Site Code: R290248	Classification Per M.S. 86A.05: c. state trail	Current Public Use: YES	Future Public Use: YES
Land Code: 1000031850	Agency Land Code: R29542829	Land Name: PARKS & TRAILS	County: FILLMORE	Acres: 0.13
City:	Site Code: R290248	Classification Per M.S. 86A.05: c. state trail	Current Public Use: YES	Future Public Use: YES
Land Code: 1000031851	Agency Land Code: R29542830	Land Name: PARKS & TRAILS	County: FILLMORE	Acres: 4.84
City:	Site Code: R290248	Classification Per M.S. 86A.05: c. state trail	Current Public Use: YES	Future Public Use: YES
Land Code: 1000031852	Agency Land Code: R29542831	Land Name: PARKS & TRAILS	County: FILLMORE	Acres: 5.65
City:	Site Code: R290248	Classification Per M.S. 86A.05: c. state trail	Current Public Use: YES	Future Public Use: YES
Land Code: 1000031853	Agency Land Code: R29542832	Land Name: PARKS & TRAILS	County: FILLMORE	Acres: 3.20
City:	Site Code: R290248	Classification Per M.S. 86A.05: c. state trail	Current Public Use: YES	Future Public Use: YES
Land Code: 1000031854	Agency Land Code: R29542837	Land Name: FAW - FISHERIES	County: FILLMORE	Acres: 0.06
City:	Site Code:	Classification Per M.S. 86A.05: m. aquatic management areas	Current Public Use: YES	Future Public Use: YES
Land Code: 1000031855	Agency Land Code: R29542839	Land Name: PARKS & TRAILS	County: FILLMORE	Acres: 1.52
City:	Site Code: R290248	Classification Per M.S. 86A.05: c. state trail	Current Public Use: YES	Future Public Use: YES
Land Code: 1000031856	Agency Land Code: R29542840	Land Name: PARKS & TRAILS	County: FILLMORE	Acres: 1.52
City:	Site Code: R290248	Classification Per M.S. 86A.05: c. state trail	Current Public Use: YES	Future Public Use: YES
Land Code: 1000031857	Agency Land Code: R29542845	Land Name: PARKS & TRAILS	County: FILLMORE	Acres: 0.45
City:	Site Code: R290248	Classification Per M.S. 86A.05: c. state trail	Current Public Use: YES	Future Public Use: YES



Land Code: 1000031858	Agency Land Code: R29542850	Land Name: PARKS & TRAILS	County: FILLMORE	Acres: 1.51
City:	Site Code: R290248	Classification Per M.S. 86A.05: c. state trail	Current Public Use: YES	Future Public Use: YES
Land Code: 1000031859	Agency Land Code: R29542851	Land Name: PARKS & TRAILS	County: FILLMORE	Acres: 1.51
City:	Site Code: R290248	Classification Per M.S. 86A.05: c. state trail	Current Public Use: YES	Future Public Use: YES
Land Code: 1000031860	Agency Land Code: R29542854	Land Name: PARKS & TRAILS	County: FILLMORE	Acres: 0.03
City:	Site Code: R290248	Classification Per M.S. 86A.05: c. state trail	Current Public Use: YES	Future Public Use: YES
Land Code: 1000031861	Agency Land Code: R29542855	Land Name: PARKS & TRAILS	County: FILLMORE	Acres: 2.34
City:	Site Code: R290248	Classification Per M.S. 86A.05: c. state trail	Current Public Use: YES	Future Public Use: YES
Land Code: 1000031862	Agency Land Code: R29547894	Land Name: PARKS & TRAILS	County: FILLMORE	Acres: 1.94
City:	Site Code: R290248	Classification Per M.S. 86A.05: c. state trail	Current Public Use: YES	Future Public Use: YES
Land Code: 1000031863	Agency Land Code: R29547895	Land Name: PARKS & TRAILS	County: FILLMORE	Acres: 0.76
City:	Site Code: R290248	Classification Per M.S. 86A.05: c. state trail	Current Public Use: YES	Future Public Use: YES
Land Code: 1000031864	Agency Land Code: R29547896	Land Name: PARKS & TRAILS	County: FILLMORE	Acres: 0.76
City:	Site Code: R290248	Classification Per M.S. 86A.05: c. state trail	Current Public Use: YES	Future Public Use: YES
Land Code: 1000031865	Agency Land Code: R29547899	Land Name: PARKS & TRAILS	County: FILLMORE	Acres: 1.50
City:	Site Code: R290248	Classification Per M.S. 86A.05: c. state trail	Current Public Use: YES	Future Public Use: YES
Land Code: 1000031866	Agency Land Code: R29539687	Land Name: PARKS & TRAILS	County: FILLMORE	Acres: 0.76
City:	Site Code: R290248	Classification Per M.S. 86A.05: c. state trail	Current Public Use: YES	Future Public Use: YES
Land Code: 1000031867	Agency Land Code: R29539544	Land Name: PARKS & TRAILS	County: FILLMORE	Acres: 4.68
City:	Site Code: R290248	Classification Per M.S. 86A.05: c. state trail	Current Public Use: YES	Future Public Use: YES
Land Code: 1000031868	Agency Land Code: R29539548	Land Name: PARKS & TRAILS	County: FILLMORE	Acres: 0.70
City:	Site Code: R290248	Classification Per M.S. 86A.05: c. state trail	Current Public Use: YES	Future Public Use: YES
Land Code: 1000031869	Agency Land Code: R29539550	Land Name: PARKS & TRAILS	County: FILLMORE	Acres: 1.51
City:	Site Code: R290248	Classification Per M.S. 86A.05: c. state trail	Current Public Use: YES	Future Public Use: YES



Land Code: 1000031870	Agency Land Code: R29539551	Land Name: PARKS & TRAILS	County: FILLMORE	Acres: 1.23
City:	Site Code: R290248	Classification Per M.S. 86A.05: c. state trail	Current Public Use: YES	Future Public Use: YES
Land Code: 1000031871	Agency Land Code: R29539552	Land Name: PARKS & TRAILS	County: FILLMORE	Acres: 0.80
City:	Site Code: R290248	Classification Per M.S. 86A.05: c. state trail	Current Public Use: YES	Future Public Use: YES
Land Code: 1000031872	Agency Land Code: R29539556	Land Name: PARKS & TRAILS	County: FILLMORE	Acres: 4.07
City:	Site Code: R290248	Classification Per M.S. 86A.05: c. state trail	Current Public Use: YES	Future Public Use: YES
Land Code: 1000031873	Agency Land Code: R29539557	Land Name: PARKS & TRAILS	County: FILLMORE	Acres: 1.97
City:	Site Code: R290248	Classification Per M.S. 86A.05: c. state trail	Current Public Use: YES	Future Public Use: YES
Land Code: 1000031874	Agency Land Code: R29539568	Land Name: PARKS & TRAILS	County: FILLMORE	Acres: 0.74
City:	Site Code: R290248	Classification Per M.S. 86A.05: c. state trail	Current Public Use: YES	Future Public Use: YES
Land Code: 1000031875	Agency Land Code: R29539570	Land Name: PARKS & TRAILS	County: FILLMORE	Acres: 1.82
City:	Site Code: R290248	Classification Per M.S. 86A.05: c. state trail	Current Public Use: YES	Future Public Use: YES
Land Code: 1000031876	Agency Land Code: R29539573	Land Name: PARKS & TRAILS	County: FILLMORE	Acres: 4.78
City:	Site Code: R290248	Classification Per M.S. 86A.05: c. state trail	Current Public Use: YES	Future Public Use: YES
Land Code: 1000031877	Agency Land Code: R29542762	Land Name: PARKS & TRAILS	County: FILLMORE	Acres: 2.27
City:	Site Code: R290248	Classification Per M.S. 86A.05: c. state trail	Current Public Use: YES	Future Public Use: YES
Land Code: 1000031878	Agency Land Code: R29542763	Land Name: PARKS & TRAILS	County: FILLMORE	Acres: 0.11
City:	Site Code: R290248	Classification Per M.S. 86A.05: c. state trail	Current Public Use: YES	Future Public Use: YES
Land Code: 1000031879	Agency Land Code: R29542765	Land Name: PARKS & TRAILS	County: FILLMORE	Acres: 1.80
City:	Site Code: R290248	Classification Per M.S. 86A.05: c. state trail	Current Public Use: YES	Future Public Use: YES
Land Code: 1000031880	Agency Land Code: R29539554	Land Name: PARKS & TRAILS	County: FILLMORE	Acres: 3.94
City:	Site Code: R290248	Classification Per M.S. 86A.05: c. state trail	Current Public Use: YES	Future Public Use: YES
Land Code: 1000031881	Agency Land Code: R29539566	Land Name: PARKS & TRAILS	County: FILLMORE	Acres: 1.33
City:	Site Code: R290248	Classification Per M.S. 86A.05: c. state trail	Current Public Use: YES	Future Public Use: YES



Land Code: 1000031882	Agency Land Code: R29542745	Land Name: PARKS & TRAILS	County: FILLMORE	Acres: 1.62
City:	Site Code: R290248	Classification Per M.S. 86A.05: c. state trail	Current Public Use: YES	Future Public Use: YES
Land Code: 1000031883	Agency Land Code: R29542793	Land Name: PARKS & TRAILS	County: FILLMORE	Acres: 2.00
City:	Site Code: R290248	Classification Per M.S. 86A.05: c. state trail	Current Public Use: YES	Future Public Use: YES
Land Code: 1000031884	Agency Land Code: R29542794	Land Name: PARKS & TRAILS	County: FILLMORE	Acres: 0.58
City:	Site Code: R290248	Classification Per M.S. 86A.05: c. state trail	Current Public Use: YES	Future Public Use: YES
Land Code: 1000031885	Agency Land Code: R29542756	Land Name: PARKS & TRAILS	County: FILLMORE	Acres: 1.17
City:	Site Code: R290248	Classification Per M.S. 86A.05: c. state trail	Current Public Use: YES	Future Public Use: YES
Land Code: 1000031886	Agency Land Code: R29542766	Land Name: PARKS & TRAILS	County: FILLMORE	Acres: 2.03
City:	Site Code: R290248	Classification Per M.S. 86A.05: c. state trail	Current Public Use: YES	Future Public Use: YES
Land Code: 1000031887	Agency Land Code: R29539555	Land Name: PARKS & TRAILS	County: FILLMORE	Acres: 2.40
City:	Site Code: R290248	Classification Per M.S. 86A.05: c. state trail	Current Public Use: YES	Future Public Use: YES
Land Code: 1000031888	Agency Land Code: R29539572	Land Name: PARKS & TRAILS	County: FILLMORE	Acres: 2.23
City:	Site Code: R290248	Classification Per M.S. 86A.05: c. state trail	Current Public Use: YES	Future Public Use: YES
Land Code: 1000031889	Agency Land Code: R29547898	Land Name: PARKS & TRAILS	County: FILLMORE	Acres: 0.09
City:	Site Code: R290248	Classification Per M.S. 86A.05: c. state trail	Current Public Use: YES	Future Public Use: YES
Land Code: 1000031890	Agency Land Code: R29542754	Land Name: PARKS & TRAILS	County: FILLMORE	Acres: 1.54
City:	Site Code: R290248	Classification Per M.S. 86A.05: c. state trail	Current Public Use: YES	Future Public Use: YES
Land Code: 1000031891	Agency Land Code: R29547897	Land Name: PARKS & TRAILS	County: FILLMORE	Acres: 3.06
City:	Site Code: R290248	Classification Per M.S. 86A.05: c. state trail	Current Public Use: YES	Future Public Use: YES
Land Code: 1000031892	Agency Land Code: R29539542	Land Name: PARKS & TRAILS	County: FILLMORE	Acres: 2.79
City:	Site Code: R290248	Classification Per M.S. 86A.05: c. state trail	Current Public Use: YES	Future Public Use: YES
Land Code: 1000031893	Agency Land Code: R29542743	Land Name: PARKS & TRAILS	County: FILLMORE	Acres: 4.69
City:	Site Code: R290248	Classification Per M.S. 86A.05: c. state trail	Current Public Use: YES	Future Public Use: YES



Land Code: 1000031894	Agency Land Code: R29542834	Land Name: PARKS & TRAILS	County: FILLMORE	Acres: 5.31
City:	Site Code: R290248	Classification Per M.S. 86A.05: c. state trail	Current Public Use: YES	Future Public Use: YES
Land Code: 1000031895	Agency Land Code: R29542760	Land Name: PARKS & TRAILS	County: FILLMORE	Acres: 1.38
City:	Site Code: R290248	Classification Per M.S. 86A.05: c. state trail	Current Public Use: YES	Future Public Use: YES
Land Code: 1000031896	Agency Land Code: R29539545	Land Name: PARKS & TRAILS	County: FILLMORE	Acres: 3.46
City:	Site Code: R290248	Classification Per M.S. 86A.05: c. state trail	Current Public Use: YES	Future Public Use: YES
Land Code: 1000031897	Agency Land Code: R29542847	Land Name: PARKS & TRAILS	County: FILLMORE	Acres: 0.75
City:	Site Code: R290248	Classification Per M.S. 86A.05: c. state trail	Current Public Use: YES	Future Public Use: YES
Land Code: 1000031898	Agency Land Code: R29542739	Land Name: PARKS & TRAILS	County: FILLMORE	Acres: 2.37
City:	Site Code: R290248	Classification Per M.S. 86A.05: c. state trail	Current Public Use: YES	Future Public Use: YES
Land Code: 1000031899	Agency Land Code: R29542757	Land Name: PARKS & TRAILS	County: FILLMORE	Acres: 3.25
City:	Site Code: R290248	Classification Per M.S. 86A.05: c. state trail	Current Public Use: YES	Future Public Use: YES
Land Code: 1000031900	Agency Land Code: R29539549	Land Name: PARKS & TRAILS	County: FILLMORE	Acres: 4.88
City:	Site Code: R290248	Classification Per M.S. 86A.05: c. state trail	Current Public Use: YES	Future Public Use: YES
Land Code: 1000031901	Agency Land Code: R29539553	Land Name: PARKS & TRAILS	County: FILLMORE	Acres: 2.58
City:	Site Code: R290248	Classification Per M.S. 86A.05: c. state trail	Current Public Use: YES	Future Public Use: YES
Land Code: 1000031902	Agency Land Code: R29539569	Land Name: PARKS & TRAILS	County: FILLMORE	Acres: 3.24
City:	Site Code: R290248	Classification Per M.S. 86A.05: c. state trail	Current Public Use: YES	Future Public Use: YES
Land Code: 1000031903	Agency Land Code: R29542849	Land Name: PARKS & TRAILS	County: FILLMORE	Acres: 4.43
City:	Site Code: R290248	Classification Per M.S. 86A.05: c. state trail	Current Public Use: YES	Future Public Use: YES
Land Code: 1000031904	Agency Land Code: R29539547	Land Name: PARKS & TRAILS	County: FILLMORE	Acres: 2.47
City:	Site Code: R290248	Classification Per M.S. 86A.05: c. state trail	Current Public Use: YES	Future Public Use: YES
Land Code: 1000031905	Agency Land Code: R29539571	Land Name: PARKS & TRAILS	County: FILLMORE	Acres: 2.10
City:	Site Code: R290248	Classification Per M.S. 86A.05: c. state trail	Current Public Use: YES	Future Public Use: YES



Land Code: 1000031906	Agency Land Code: R29546207	Land Name: PARKS & TRAILS	County: FILLMORE	Acres: 0.52
City:	Site Code: R290248	Classification Per M.S. 86A.05: c. state trail	Current Public Use: YES	Future Public Use: YES
Land Code: 1000031907	Agency Land Code: R29542740	Land Name: PARKS & TRAILS	County: FILLMORE	Acres: 3.87
City:	Site Code: R290248	Classification Per M.S. 86A.05: c. state trail	Current Public Use: YES	Future Public Use: YES
Land Code: 1000031908	Agency Land Code: R29542844	Land Name: PARKS & TRAILS	County: FILLMORE	Acres: 1.62
City:	Site Code: R290248	Classification Per M.S. 86A.05: c. state trail	Current Public Use: YES	Future Public Use: YES
Land Code: 1000031909	Agency Land Code: R29542746	Land Name: PARKS & TRAILS	County: FILLMORE	Acres: 0.93
City:	Site Code: R290248	Classification Per M.S. 86A.05: c. state trail	Current Public Use: YES	Future Public Use: YES
Land Code: 1000031910	Agency Land Code: R29542749	Land Name: PARKS & TRAILS	County: FILLMORE	Acres: 3.38
City:	Site Code: R290248	Classification Per M.S. 86A.05: c. state trail	Current Public Use: YES	Future Public Use: YES
Land Code: 1000031911	Agency Land Code: R29539541	Land Name: PARKS & TRAILS	County: FILLMORE	Acres: 2.95
City:	Site Code: R290248	Classification Per M.S. 86A.05: c. state trail	Current Public Use: YES	Future Public Use: YES
Land Code: 1000031912	Agency Land Code: R29539543	Land Name: PARKS & TRAILS	County: FILLMORE	Acres: 3.59
City:	Site Code: R290248	Classification Per M.S. 86A.05: c. state trail	Current Public Use: YES	Future Public Use: YES
Land Code: 1000031913	Agency Land Code: R29539567	Land Name: PARKS & TRAILS	County: FILLMORE	Acres: 4.97
City:	Site Code: R290248	Classification Per M.S. 86A.05: c. state trail	Current Public Use: YES	Future Public Use: YES
Land Code: 1000031914	Agency Land Code: R29539546	Land Name: PARKS & TRAILS	County: FILLMORE	Acres: 0.79
City:	Site Code: R290248	Classification Per M.S. 86A.05: c. state trail	Current Public Use: YES	Future Public Use: YES
Land Code: 1000031915	Agency Land Code: R29542764	Land Name: PARKS & TRAILS	County: FILLMORE	Acres: 0.73
City:	Site Code: R290248	Classification Per M.S. 86A.05: c. state trail	Current Public Use: YES	Future Public Use: YES
Land Code: 1000031916	Agency Land Code: R29542846	Land Name: PARKS & TRAILS	County: FILLMORE	Acres: 3.95
City:	Site Code: R290248	Classification Per M.S. 86A.05: c. state trail	Current Public Use: YES	Future Public Use: YES
Land Code: 1000031917	Agency Land Code: R29542852	Land Name: PARKS & TRAILS	County: FILLMORE	Acres: 2.26
City:	Site Code: R290248	Classification Per M.S. 86A.05: c. state trail	Current Public Use: YES	Future Public Use: YES



Land Code: 1000031918	Agency Land Code: R29542853	Land Name: PARKS & TRAILS	County: FILLMORE	Acres: 0.75
City:	Site Code: R290248	Classification Per M.S. 86A.05: c. state trail	Current Public Use: YES	Future Public Use: YES
Land Code: 1000031919	Agency Land Code: R29542741	Land Name: PARKS & TRAILS	County: FILLMORE	Acres: 0.15
City:	Site Code: R290248	Classification Per M.S. 86A.05: c. state trail	Current Public Use: YES	Future Public Use: YES
Land Code: 1000031920	Agency Land Code: R29542747	Land Name: PARKS & TRAILS	County: FILLMORE	Acres: 0.78
City:	Site Code: R290248	Classification Per M.S. 86A.05: c. state trail	Current Public Use: YES	Future Public Use: YES
Land Code: 1000031921	Agency Land Code: R29584393	Land Name: PARKS & TRAILS	County: FILLMORE	Acres: 0.47
City:	Site Code: R290358	Classification Per M.S. 86A.05: c. state trail	Current Public Use: YES	Future Public Use: YES
Land Code: 1000031922	Agency Land Code: R29559796	Land Name: PARKS & TRAILS	County: FILLMORE	Acres: 0.65
City:	Site Code: R290359	Classification Per M.S. 86A.05: c. state trail	Current Public Use: YES	Future Public Use: YES
Land Code: 1000031923	Agency Land Code: R29557522	Land Name: PARKS & TRAILS	County: FILLMORE	Acres: 0.52
City:	Site Code: R290359	Classification Per M.S. 86A.05: c. state trail	Current Public Use: YES	Future Public Use: YES
Land Code: 1000031924	Agency Land Code: R29557523	Land Name: PARKS & TRAILS	County: FILLMORE	Acres: 0.15
City:	Site Code: R290359	Classification Per M.S. 86A.05: c. state trail	Current Public Use: YES	Future Public Use: YES
Land Code: 1000031925	Agency Land Code: R29555760	Land Name: PARKS & TRAILS	County: FILLMORE	Acres: 2.50
City:	Site Code: R290359	Classification Per M.S. 86A.05: c. state trail	Current Public Use: YES	Future Public Use: YES
Land Code: 1000031926	Agency Land Code: R29557545	Land Name: PARKS & TRAILS	County: FILLMORE	Acres: 0.73
City:	Site Code: R290359	Classification Per M.S. 86A.05: c. state trail	Current Public Use: YES	Future Public Use: YES
Land Code: 1000031927	Agency Land Code: R29557547	Land Name: PARKS & TRAILS	County: FILLMORE	Acres: 1.89
City:	Site Code: R290359	Classification Per M.S. 86A.05: c. state trail	Current Public Use: YES	Future Public Use: YES
Land Code: 1000031928	Agency Land Code: R29557548	Land Name: PARKS & TRAILS	County: FILLMORE	Acres: 2.30
City:	Site Code: R290359	Classification Per M.S. 86A.05: c. state trail	Current Public Use: YES	Future Public Use: YES
Land Code: 1000031929	Agency Land Code: R29557898	Land Name: PARKS & TRAILS	County: FILLMORE	Acres: 1.26
City:	Site Code: R290359	Classification Per M.S. 86A.05: c. state trail	Current Public Use: YES	Future Public Use: YES



Land Code: 1000031930	Agency Land Code: R29557510	Land Name: PARKS & TRAILS	County: FILLMORE	Acres: 2.30
City:	Site Code: R290359	Classification Per M.S. 86A.05: c. state trail	Current Public Use: YES	Future Public Use: YES
Land Code: 1000031931	Agency Land Code: R29557515	Land Name: PARKS & TRAILS	County: FILLMORE	Acres: 0.90
City:	Site Code: R290359	Classification Per M.S. 86A.05: c. state trail	Current Public Use: YES	Future Public Use: YES
Land Code: 1000031932	Agency Land Code: R29557517	Land Name: PARKS & TRAILS	County: FILLMORE	Acres: 1.74
City:	Site Code: R290359	Classification Per M.S. 86A.05: c. state trail	Current Public Use: YES	Future Public Use: YES
Land Code: 1000031933	Agency Land Code: R29557744	Land Name: PARKS & TRAILS	County: FILLMORE	Acres: 1.41
City:	Site Code: R290359	Classification Per M.S. 86A.05: c. state trail	Current Public Use: YES	Future Public Use: YES
Land Code: 1000031934	Agency Land Code: R29557745	Land Name: PARKS & TRAILS	County: FILLMORE	Acres: 3.91
City:	Site Code: R290359	Classification Per M.S. 86A.05: c. state trail	Current Public Use: YES	Future Public Use: YES
Land Code: 1000031935	Agency Land Code: R29557746	Land Name: PARKS & TRAILS	County: FILLMORE	Acres: 1.74
City:	Site Code: R290359	Classification Per M.S. 86A.05: c. state trail	Current Public Use: YES	Future Public Use: YES
Land Code: 1000031936	Agency Land Code: R29557747	Land Name: PARKS & TRAILS	County: FILLMORE	Acres: 0.43
City:	Site Code: R290359	Classification Per M.S. 86A.05: c. state trail	Current Public Use: YES	Future Public Use: YES
Land Code: 1000031937	Agency Land Code: R29560324	Land Name: PARKS & TRAILS	County: FILLMORE	Acres: 0.48
City:	Site Code: R290359	Classification Per M.S. 86A.05: c. state trail	Current Public Use: YES	Future Public Use: YES
Land Code: 1000031938	Agency Land Code: R29555768	Land Name: PARKS & TRAILS	County: FILLMORE	Acres: 1.76
City:	Site Code: R290359	Classification Per M.S. 86A.05: c. state trail	Current Public Use: YES	Future Public Use: YES
Land Code: 1000031939	Agency Land Code: R29555770	Land Name: PARKS & TRAILS	County: FILLMORE	Acres: 1.73
City:	Site Code: R290359	Classification Per M.S. 86A.05: c. state trail	Current Public Use: YES	Future Public Use: YES
Land Code: 1000031940	Agency Land Code: R29556563	Land Name: PARKS & TRAILS	County: FILLMORE	Acres: 1.93
City:	Site Code: R290359	Classification Per M.S. 86A.05: c. state trail	Current Public Use: YES	Future Public Use: YES
Land Code: 1000031941	Agency Land Code: R29563395	Land Name: PARKS & TRAILS	County: FILLMORE	Acres: 2.44
City:	Site Code: R290359	Classification Per M.S. 86A.05: c. state trail	Current Public Use: YES	Future Public Use: YES



Land Code: 1000031942	Agency Land Code: R29564055	Land Name: PARKS & TRAILS	County: FILLMORE	Acres: 0.17
City:	Site Code: R290359	Classification Per M.S. 86A.05: c. state trail	Current Public Use: YES	Future Public Use: YES
Land Code: 1000031943	Agency Land Code: R29564056	Land Name: PARKS & TRAILS	County: FILLMORE	Acres: 2.00
City:	Site Code: R290359	Classification Per M.S. 86A.05: c. state trail	Current Public Use: YES	Future Public Use: YES
Land Code: 1000031944	Agency Land Code: R29555772	Land Name: PARKS & TRAILS	County: FILLMORE	Acres: 13.22
City:	Site Code: R290359	Classification Per M.S. 86A.05: c. state trail	Current Public Use: YES	Future Public Use: YES
Land Code: 1000031945	Agency Land Code: R29555773	Land Name: PARKS & TRAILS	County: FILLMORE	Acres: 0.76
City:	Site Code: R290359	Classification Per M.S. 86A.05: c. state trail	Current Public Use: YES	Future Public Use: YES
Land Code: 1000031946	Agency Land Code: R29555775	Land Name: PARKS & TRAILS	County: FILLMORE	Acres: 2.58
City:	Site Code: R290359	Classification Per M.S. 86A.05: c. state trail	Current Public Use: YES	Future Public Use: YES
Land Code: 1000031947	Agency Land Code: R29555776	Land Name: PARKS & TRAILS	County: FILLMORE	Acres: 1.63
City:	Site Code: R290359	Classification Per M.S. 86A.05: c. state trail	Current Public Use: YES	Future Public Use: YES
Land Code: 1000031948	Agency Land Code: R29555761	Land Name: PARKS & TRAILS	County: FILLMORE	Acres: 1.73
City:	Site Code: R290359	Classification Per M.S. 86A.05: c. state trail	Current Public Use: YES	Future Public Use: YES
Land Code: 1000031949	Agency Land Code: R29555762	Land Name: PARKS & TRAILS	County: FILLMORE	Acres: 3.34
City:	Site Code: R290359	Classification Per M.S. 86A.05: c. state trail	Current Public Use: YES	Future Public Use: YES
Land Code: 1000031950	Agency Land Code: R29573713	Land Name: PARKS & TRAILS	County: FILLMORE	Acres: 1.28
City:	Site Code: R290359	Classification Per M.S. 86A.05: c. state trail	Current Public Use: YES	Future Public Use: YES
Land Code: 1000031951	Agency Land Code: R29573714	Land Name: PARKS & TRAILS	County: FILLMORE	Acres: 1.27
City:	Site Code: R290359	Classification Per M.S. 86A.05: c. state trail	Current Public Use: YES	Future Public Use: YES
Land Code: 1000031952	Agency Land Code: R29557509	Land Name: PARKS & TRAILS	County: FILLMORE	Acres: 0.46
City:	Site Code: R290359	Classification Per M.S. 86A.05: c. state trail	Current Public Use: YES	Future Public Use: YES
Land Code: 1000031953	Agency Land Code: R29560323	Land Name: PARKS & TRAILS	County: FILLMORE	Acres: 3.03
City:	Site Code: R290359	Classification Per M.S. 86A.05: c. state trail	Current Public Use: YES	Future Public Use: YES



Land Code: 1000031954	Agency Land Code: R29555765	Land Name: PARKS & TRAILS	County: FILLMORE	Acres: 3.83
City:	Site Code: R290359	Classification Per M.S. 86A.05: c. state trail	Current Public Use: YES	Future Public Use: YES
Land Code: 1000031955	Agency Land Code: R29555767	Land Name: PARKS & TRAILS	County: FILLMORE	Acres: 1.93
City:	Site Code: R290359	Classification Per M.S. 86A.05: c. state trail	Current Public Use: YES	Future Public Use: YES
Land Code: 1000031956	Agency Land Code: R29559797	Land Name: PARKS & TRAILS	County: FILLMORE	Acres: 0.10
City:	Site Code: R290359	Classification Per M.S. 86A.05: c. state trail	Current Public Use: YES	Future Public Use: YES
Land Code: 1000031957	Agency Land Code: R29558716	Land Name: PARKS & TRAILS	County: FILLMORE	Acres: 0.27
City:	Site Code: R290359	Classification Per M.S. 86A.05: c. state trail	Current Public Use: YES	Future Public Use: YES
Land Code: 1000031958	Agency Land Code: R29563429	Land Name: PARKS & TRAILS	County: FILLMORE	Acres: 8.62
City:	Site Code: R290359	Classification Per M.S. 86A.05: c. state trail	Current Public Use: YES	Future Public Use: YES
Land Code: 1000031959	Agency Land Code: R29556562	Land Name: PARKS & TRAILS	County: FILLMORE	Acres: 1.48
City:	Site Code: R290359	Classification Per M.S. 86A.05: c. state trail	Current Public Use: YES	Future Public Use: YES
Land Code: 1000031960	Agency Land Code: R29555759	Land Name: PARKS & TRAILS	County: FILLMORE	Acres: 2.49
City:	Site Code: R290359	Classification Per M.S. 86A.05: c. state trail	Current Public Use: YES	Future Public Use: YES
Land Code: 1000031961	Agency Land Code: R29557513	Land Name: PARKS & TRAILS	County: FILLMORE	Acres: 3.25
City:	Site Code: R290359	Classification Per M.S. 86A.05: c. state trail	Current Public Use: YES	Future Public Use: YES
Land Code: 1000031962	Agency Land Code: R29557514	Land Name: PARKS & TRAILS	County: FILLMORE	Acres: 1.60
City:	Site Code: R290359	Classification Per M.S. 86A.05: c. state trail	Current Public Use: YES	Future Public Use: YES
Land Code: 1000031963	Agency Land Code: R29557516	Land Name: PARKS & TRAILS	County: FILLMORE	Acres: 3.91
City:	Site Code: R290359	Classification Per M.S. 86A.05: c. state trail	Current Public Use: YES	Future Public Use: YES
Land Code: 1000031964	Agency Land Code: R29557743	Land Name: PARKS & TRAILS	County: FILLMORE	Acres: 2.70
City:	Site Code: R290359	Classification Per M.S. 86A.05: c. state trail	Current Public Use: YES	Future Public Use: YES
Land Code: 1000031965	Agency Land Code: R29555758	Land Name: PARKS & TRAILS	County: FILLMORE	Acres: 0.07
City:	Site Code: R290359	Classification Per M.S. 86A.05: c. state trail	Current Public Use: YES	Future Public Use: YES



Land Code: 1000031966	Agency Land Code: R29555779	Land Name: PARKS & TRAILS	County: FILLMORE	Acres: 8.55
City:	Site Code: R290359	Classification Per M.S. 86A.05: c. state trail	Current Public Use: YES	Future Public Use: YES
Land Code: 1000031967	Agency Land Code: R29557518	Land Name: PARKS & TRAILS	County: FILLMORE	Acres: 0.43
City:	Site Code: R290359	Classification Per M.S. 86A.05: c. state trail	Current Public Use: YES	Future Public Use: YES
Land Code: 1000031968	Agency Land Code: R29555764	Land Name: PARKS & TRAILS	County: FILLMORE	Acres: 0.92
City:	Site Code: R290359	Classification Per M.S. 86A.05: c. state trail	Current Public Use: YES	Future Public Use: YES
Land Code: 1000031969	Agency Land Code: R29557512	Land Name: PARKS & TRAILS	County: FILLMORE	Acres: 0.40
City:	Site Code: R290359	Classification Per M.S. 86A.05: c. state trail	Current Public Use: YES	Future Public Use: YES
Land Code: 1000031970	Agency Land Code: R29555763	Land Name: PARKS & TRAILS	County: FILLMORE	Acres: 3.33
City:	Site Code: R290359	Classification Per M.S. 86A.05: c. state trail	Current Public Use: YES	Future Public Use: YES
Land Code: 1000031971	Agency Land Code: R29555766	Land Name: PARKS & TRAILS	County: FILLMORE	Acres: 2.56
City:	Site Code: R290359	Classification Per M.S. 86A.05: c. state trail	Current Public Use: YES	Future Public Use: YES
Land Code: 1000031972	Agency Land Code: R29555774	Land Name: PARKS & TRAILS	County: FILLMORE	Acres: 1.75
City:	Site Code: R290359	Classification Per M.S. 86A.05: c. state trail	Current Public Use: YES	Future Public Use: YES
Land Code: 1000031973	Agency Land Code: R29555777	Land Name: PARKS & TRAILS	County: FILLMORE	Acres: 1.03
City:	Site Code: R290359	Classification Per M.S. 86A.05: c. state trail	Current Public Use: YES	Future Public Use: YES
Land Code: 1000031974	Agency Land Code: R29556564	Land Name: PARKS & TRAILS	County: FILLMORE	Acres: 3.23
City:	Site Code: R290359	Classification Per M.S. 86A.05: c. state trail	Current Public Use: YES	Future Public Use: YES
Land Code: 1000031975	Agency Land Code: R29557511	Land Name: PARKS & TRAILS	County: FILLMORE	Acres: 1.56
City:	Site Code: R290359	Classification Per M.S. 86A.05: c. state trail	Current Public Use: YES	Future Public Use: YES
Land Code: 1000031976	Agency Land Code: R29564057	Land Name: PARKS & TRAILS	County: FILLMORE	Acres: 1.65
City:	Site Code: R290359	Classification Per M.S. 86A.05: c. state trail	Current Public Use: YES	Future Public Use: YES
Land Code: 1000031977	Agency Land Code: R29563428	Land Name: PARKS & TRAILS	County: FILLMORE	Acres: 1.51
City:	Site Code: R290359	Classification Per M.S. 86A.05: c. state trail	Current Public Use: YES	Future Public Use: YES



Land Code: 1000031978	Agency Land Code: R29347341	Land Name: PARKS & TRAILS	County: FILLMORE	Acres: 2.00
City:	Site Code: R290357	Classification Per M.S. 86A.05: c. state trail	Current Public Use: YES	Future Public Use: YES
Land Code: 1000031979	Agency Land Code: R29339094	Land Name: PARKS & TRAILS	County: FILLMORE	Acres: 2.74
City:	Site Code: R290357	Classification Per M.S. 86A.05: c. state trail	Current Public Use: YES	Future Public Use: YES
Land Code: 1000031980	Agency Land Code: R29339092	Land Name: PARKS & TRAILS	County: FILLMORE	Acres: 1.15
City:	Site Code: R290357	Classification Per M.S. 86A.05: c. state trail	Current Public Use: YES	Future Public Use: YES
Land Code: 1000031981	Agency Land Code: R29339093	Land Name: PARKS & TRAILS	County: FILLMORE	Acres: 0.12
City:	Site Code: R290357	Classification Per M.S. 86A.05: c. state trail	Current Public Use: YES	Future Public Use: YES
Land Code: 1000031982	Agency Land Code: R29343641	Land Name: PARKS & TRAILS	County: FILLMORE	Acres: 0.16
City:	Site Code: R290357	Classification Per M.S. 86A.05: c. state trail	Current Public Use: YES	Future Public Use: YES
Land Code: 1000031983	Agency Land Code: R29339132	Land Name: PARKS & TRAILS	County: FILLMORE	Acres: 0.17
City:	Site Code: R290357	Classification Per M.S. 86A.05: c. state trail	Current Public Use: YES	Future Public Use: YES
Land Code: 1000031984	Agency Land Code: R29340447	Land Name: PARKS & TRAILS	County: FILLMORE	Acres: 0.18
City:	Site Code: R290357	Classification Per M.S. 86A.05: c. state trail	Current Public Use: YES	Future Public Use: YES
Land Code: 1000031985	Agency Land Code: R29347337	Land Name: PARKS & TRAILS	County: FILLMORE	Acres: 2.73
City:	Site Code: R290357	Classification Per M.S. 86A.05: c. state trail	Current Public Use: YES	Future Public Use: YES
Land Code: 1000031986	Agency Land Code: R2993127	Land Name: PARKS & TRAILS	County: FILLMORE	Acres: 3.24
City:	Site Code: R290357	Classification Per M.S. 86A.05: c. state trail	Current Public Use: YES	Future Public Use: YES
Land Code: 1000031987	Agency Land Code: R29347386	Land Name: PARKS & TRAILS	County: FILLMORE	Acres: 1.63
City:	Site Code: R290357	Classification Per M.S. 86A.05: c. state trail	Current Public Use: YES	Future Public Use: YES
Land Code: 1000031988	Agency Land Code: R29347408	Land Name: PARKS & TRAILS	County: FILLMORE	Acres: 0.01
City:	Site Code: R290357	Classification Per M.S. 86A.05: c. state trail	Current Public Use: YES	Future Public Use: YES
Land Code: 1000031989	Agency Land Code: R29347417	Land Name: PARKS & TRAILS	County: FILLMORE	Acres: 2.06
City:	Site Code: R290357	Classification Per M.S. 86A.05: c. state trail	Current Public Use: YES	Future Public Use: YES



Land Code: 1000031990	Agency Land Code: R29347469	Land Name: PARKS & TRAILS	County: FILLMORE	Acres: 0.53
City:	Site Code: R290357	Classification Per M.S. 86A.05: c. state trail	Current Public Use: YES	Future Public Use: YES
Land Code: 1000031991	Agency Land Code: R29347385	Land Name: PARKS & TRAILS	County: FILLMORE	Acres: 3.03
City:	Site Code: R290357	Classification Per M.S. 86A.05: c. state trail	Current Public Use: YES	Future Public Use: YES
Land Code: 1000031992	Agency Land Code: R29347371	Land Name: PARKS & TRAILS	County: FILLMORE	Acres: 3.23
City:	Site Code: R290357	Classification Per M.S. 86A.05: c. state trail	Current Public Use: YES	Future Public Use: YES
Land Code: 1000031993	Agency Land Code: R29347346	Land Name: PARKS & TRAILS	County: FILLMORE	Acres: 1.66
City:	Site Code: R290357	Classification Per M.S. 86A.05: c. state trail	Current Public Use: YES	Future Public Use: YES
Land Code: 1000031994	Agency Land Code: R2992980	Land Name: PARKS & TRAILS	County: FILLMORE	Acres: 1.15
City:	Site Code: R290357	Classification Per M.S. 86A.05: c. state trail	Current Public Use: YES	Future Public Use: YES
Land Code: 1000031995	Agency Land Code: R29347453	Land Name: PARKS & TRAILS	County: FILLMORE	Acres: 3.77
City:	Site Code: R290357	Classification Per M.S. 86A.05: c. state trail	Current Public Use: YES	Future Public Use: YES
Land Code: 1000031996	Agency Land Code: R29347389	Land Name: PARKS & TRAILS	County: FILLMORE	Acres: 3.03
City:	Site Code: R290357	Classification Per M.S. 86A.05: c. state trail	Current Public Use: YES	Future Public Use: YES
Land Code: 1000031997	Agency Land Code: R29347348	Land Name: PARKS & TRAILS	County: FILLMORE	Acres: 0.60
City:	Site Code: R290357	Classification Per M.S. 86A.05: c. state trail	Current Public Use: YES	Future Public Use: YES
Land Code: 1000031998	Agency Land Code: R2992764	Land Name: PARKS & TRAILS	County: FILLMORE	Acres: 3.03
City:	Site Code: R290357	Classification Per M.S. 86A.05: c. state trail	Current Public Use: YES	Future Public Use: YES
Land Code: 1000031999	Agency Land Code: R2992962	Land Name: PARKS & TRAILS	County: FILLMORE	Acres: 3.00
City:	Site Code: R290357	Classification Per M.S. 86A.05: c. state trail	Current Public Use: YES	Future Public Use: YES
Land Code: 1000032000	Agency Land Code: R2992765	Land Name: PARKS & TRAILS	County: FILLMORE	Acres: 0.05
City:	Site Code: R290357	Classification Per M.S. 86A.05: c. state trail	Current Public Use: YES	Future Public Use: YES
Land Code: 1000032001	Agency Land Code: R29347351	Land Name: PARKS & TRAILS	County: FILLMORE	Acres: 1.30
City:	Site Code: R290357	Classification Per M.S. 86A.05: c. state trail	Current Public Use: YES	Future Public Use: YES



Land Code: 1000032002	Agency Land Code: R29347479	Land Name: PARKS & TRAILS	County: FILLMORE	Acres: 5.98
City:	Site Code: R290357	Classification Per M.S. 86A.05: c. state trail	Current Public Use: YES	Future Public Use: YES
Land Code: 1000032003	Agency Land Code: R2992792	Land Name: PARKS & TRAILS	County: FILLMORE	Acres: 0.01
City:	Site Code: R290357	Classification Per M.S. 86A.05: c. state trail	Current Public Use: YES	Future Public Use: YES
Land Code: 1000032004	Agency Land Code: R29347377	Land Name: PARKS & TRAILS	County: FILLMORE	Acres: 3.27
City:	Site Code: R290357	Classification Per M.S. 86A.05: c. state trail	Current Public Use: YES	Future Public Use: YES
Land Code: 1000032005	Agency Land Code: R2992608	Land Name: PARKS & TRAILS	County: FILLMORE	Acres: 0.56
City:	Site Code: R290357	Classification Per M.S. 86A.05: c. state trail	Current Public Use: YES	Future Public Use: YES
Land Code: 1000032006	Agency Land Code: R2993161	Land Name: PARKS & TRAILS	County: FILLMORE	Acres: 3.17
City:	Site Code: R290357	Classification Per M.S. 86A.05: c. state trail	Current Public Use: YES	Future Public Use: YES
Land Code: 1000032007	Agency Land Code: R2992641	Land Name: PARKS & TRAILS	County: FILLMORE	Acres: 2.42
City:	Site Code: R290357	Classification Per M.S. 86A.05: c. state trail	Current Public Use: YES	Future Public Use: YES
Land Code: 1000032008	Agency Land Code: R29347339	Land Name: PARKS & TRAILS	County: FILLMORE	Acres: 3.23
City:	Site Code: R290357	Classification Per M.S. 86A.05: c. state trail	Current Public Use: YES	Future Public Use: YES
Land Code: 1000032009	Agency Land Code: R2993145	Land Name: PARKS & TRAILS	County: FILLMORE	Acres: 3.24
City:	Site Code: R290357	Classification Per M.S. 86A.05: c. state trail	Current Public Use: YES	Future Public Use: YES
Land Code: 1000032010	Agency Land Code: R2993104	Land Name: PARKS & TRAILS	County: FILLMORE	Acres: 1.83
City:	Site Code: R290357	Classification Per M.S. 86A.05: c. state trail	Current Public Use: YES	Future Public Use: YES
Land Code: 1000032011	Agency Land Code: R29347390	Land Name: PARKS & TRAILS	County: FILLMORE	Acres: 0.05
City:	Site Code: R290357	Classification Per M.S. 86A.05: c. state trail	Current Public Use: YES	Future Public Use: YES
Land Code: 1000032012	Agency Land Code: R2993144	Land Name: PARKS & TRAILS	County: FILLMORE	Acres: 7.75
City:	Site Code: R290357	Classification Per M.S. 86A.05: c. state trail	Current Public Use: YES	Future Public Use: YES
Land Code: 1000032013	Agency Land Code: R2993123	Land Name: PARKS & TRAILS	County: FILLMORE	Acres: 4.46
City:	Site Code: R290357	Classification Per M.S. 86A.05: c. state trail	Current Public Use: YES	Future Public Use: YES



Land Code: 1000032014	Agency Land Code: R2993143	Land Name: PARKS & TRAILS	County: FILLMORE	Acres: 1.02
City:	Site Code: R290357	Classification Per M.S. 86A.05: c. state trail	Current Public Use: YES	Future Public Use: YES
Land Code: 1000032015	Agency Land Code: R2992777	Land Name: PARKS & TRAILS	County: FILLMORE	Acres: 4.02
City:	Site Code: R290357	Classification Per M.S. 86A.05: c. state trail	Current Public Use: YES	Future Public Use: YES
Land Code: 1000032016	Agency Land Code: R2993102	Land Name: PARKS & TRAILS	County: FILLMORE	Acres: 1.28
City:	Site Code: R290357	Classification Per M.S. 86A.05: c. state trail	Current Public Use: YES	Future Public Use: YES
Land Code: 1000032017	Agency Land Code: R29347354	Land Name: PARKS & TRAILS	County: FILLMORE	Acres: 1.37
City:	Site Code: R290357	Classification Per M.S. 86A.05: c. state trail	Current Public Use: YES	Future Public Use: YES
Land Code: 1000032018	Agency Land Code: R29347444	Land Name: PARKS & TRAILS	County: FILLMORE	Acres: 3.23
City:	Site Code: R290357	Classification Per M.S. 86A.05: c. state trail	Current Public Use: YES	Future Public Use: YES
Land Code: 1000032019	Agency Land Code: R2992788	Land Name: PARKS & TRAILS	County: FILLMORE	Acres: 3.10
City:	Site Code: R290357	Classification Per M.S. 86A.05: c. state trail	Current Public Use: YES	Future Public Use: YES
Land Code: 1000032020	Agency Land Code: R2992560	Land Name: PARKS & TRAILS	County: FILLMORE	Acres: 3.15
City:	Site Code: R290357	Classification Per M.S. 86A.05: c. state trail	Current Public Use: YES	Future Public Use: YES
Land Code: 1000032021	Agency Land Code: R29347459	Land Name: PARKS & TRAILS	County: FILLMORE	Acres: 2.30
City:	Site Code: R290357	Classification Per M.S. 86A.05: c. state trail	Current Public Use: YES	Future Public Use: YES
Land Code: 1000032022	Agency Land Code: R2993147	Land Name: PARKS & TRAILS	County: FILLMORE	Acres: 3.48
City:	Site Code: R290357	Classification Per M.S. 86A.05: c. state trail	Current Public Use: YES	Future Public Use: YES
Land Code: 1000032023	Agency Land Code: R29347344	Land Name: PARKS & TRAILS	County: FILLMORE	Acres: 3.04
City:	Site Code: R290357	Classification Per M.S. 86A.05: c. state trail	Current Public Use: YES	Future Public Use: YES
Land Code: 1000032024	Agency Land Code: R29347355	Land Name: PARKS & TRAILS	County: FILLMORE	Acres: 3.35
City:	Site Code: R290357	Classification Per M.S. 86A.05: c. state trail	Current Public Use: YES	Future Public Use: YES
Land Code: 1000032025	Agency Land Code: R29347358	Land Name: PARKS & TRAILS	County: FILLMORE	Acres: 3.16
City:	Site Code: R290357	Classification Per M.S. 86A.05: c. state trail	Current Public Use: YES	Future Public Use: YES



Land Code: 1000032026	Agency Land Code: R29347452	Land Name: PARKS & TRAILS	County: FILLMORE	Acres: 2.67
City:	Site Code: R290357	Classification Per M.S. 86A.05: c. state trail	Current Public Use: YES	Future Public Use: YES
Land Code: 1000032027	Agency Land Code: R2993131	Land Name: PARKS & TRAILS	County: FILLMORE	Acres: 0.83
City:	Site Code: R290357	Classification Per M.S. 86A.05: c. state trail	Current Public Use: YES	Future Public Use: YES
Land Code: 1000032028	Agency Land Code: R2992758	Land Name: PARKS & TRAILS	County: FILLMORE	Acres: 2.52
City:	Site Code: R290357	Classification Per M.S. 86A.05: c. state trail	Current Public Use: YES	Future Public Use: YES
Land Code: 1000032029	Agency Land Code: R29331276	Land Name: PARKS & TRAILS	County: FILLMORE	Acres: 4.19
City:	Site Code: R290357	Classification Per M.S. 86A.05: c. state trail	Current Public Use: YES	Future Public Use: YES
Land Code: 1000032030	Agency Land Code: R29347433	Land Name: PARKS & TRAILS	County: FILLMORE	Acres: 4.50
City:	Site Code: R290357	Classification Per M.S. 86A.05: c. state trail	Current Public Use: YES	Future Public Use: YES
Land Code: 1000032031	Agency Land Code: R2992752	Land Name: PARKS & TRAILS	County: FILLMORE	Acres: 3.27
City:	Site Code: R290357	Classification Per M.S. 86A.05: c. state trail	Current Public Use: YES	Future Public Use: YES
Land Code: 1000032032	Agency Land Code: R2992867	Land Name: PARKS & TRAILS	County: FILLMORE	Acres: 2.06
City:	Site Code: R290357	Classification Per M.S. 86A.05: c. state trail	Current Public Use: YES	Future Public Use: YES
Land Code: 1000032033	Agency Land Code: R2993140	Land Name: PARKS & TRAILS	County: FILLMORE	Acres: 2.30
City:	Site Code: R290357	Classification Per M.S. 86A.05: c. state trail	Current Public Use: YES	Future Public Use: YES
Land Code: 1000032034	Agency Land Code: R2992767	Land Name: PARKS & TRAILS	County: FILLMORE	Acres: 3.04
City:	Site Code: R290357	Classification Per M.S. 86A.05: c. state trail	Current Public Use: YES	Future Public Use: YES
Land Code: 1000032035	Agency Land Code: R29347359	Land Name: PARKS & TRAILS	County: FILLMORE	Acres: 0.75
City:	Site Code: R290357	Classification Per M.S. 86A.05: c. state trail	Current Public Use: YES	Future Public Use: YES
Land Code: 1000032036	Agency Land Code: R2992981	Land Name: PARKS & TRAILS	County: FILLMORE	Acres: 4.50
City:	Site Code: R290357	Classification Per M.S. 86A.05: c. state trail	Current Public Use: YES	Future Public Use: YES
Land Code: 1000032037	Agency Land Code: R2992772	Land Name: PARKS & TRAILS	County: FILLMORE	Acres: 1.96
City:	Site Code: R290357	Classification Per M.S. 86A.05: c. state trail	Current Public Use: YES	Future Public Use: YES



Land Code: 1000032038	Agency Land Code: R29347467	Land Name: PARKS & TRAILS	County: FILLMORE	Acres: 3.12
City:	Site Code: R290357	Classification Per M.S. 86A.05: c. state trail	Current Public Use: YES	Future Public Use: YES
Land Code: 1000032039	Agency Land Code: R2993376	Land Name: PARKS & TRAILS	County: FILLMORE	Acres: 4.05
City:	Site Code: R290357	Classification Per M.S. 86A.05: c. state trail	Current Public Use: YES	Future Public Use: YES
Land Code: 1000032040	Agency Land Code: R2992598	Land Name: PARKS & TRAILS	County: FILLMORE	Acres: 3.05
City:	Site Code: R290357	Classification Per M.S. 86A.05: c. state trail	Current Public Use: YES	Future Public Use: YES
Land Code: 1000032041	Agency Land Code: R29347432	Land Name: PARKS & TRAILS	County: FILLMORE	Acres: 1.15
City:	Site Code: R290357	Classification Per M.S. 86A.05: c. state trail	Current Public Use: YES	Future Public Use: YES
Land Code: 1000032042	Agency Land Code: R29347405	Land Name: PARKS & TRAILS	County: FILLMORE	Acres: 1.32
City:	Site Code: R290357	Classification Per M.S. 86A.05: c. state trail	Current Public Use: YES	Future Public Use: YES
Land Code: 1000032043	Agency Land Code: R29347458	Land Name: PARKS & TRAILS	County: FILLMORE	Acres: 3.19
City:	Site Code: R290357	Classification Per M.S. 86A.05: c. state trail	Current Public Use: YES	Future Public Use: YES
Land Code: 1000032044	Agency Land Code: R29347350	Land Name: PARKS & TRAILS	County: FILLMORE	Acres: 3.00
City:	Site Code: R290357	Classification Per M.S. 86A.05: c. state trail	Current Public Use: YES	Future Public Use: YES
Land Code: 1000032045	Agency Land Code: R29347367	Land Name: PARKS & TRAILS	County: FILLMORE	Acres: 2.62
City:	Site Code: R290357	Classification Per M.S. 86A.05: c. state trail	Current Public Use: YES	Future Public Use: YES
Land Code: 1000032046	Agency Land Code: R29347397	Land Name: PARKS & TRAILS	County: FILLMORE	Acres: 4.02
City:	Site Code: R290357	Classification Per M.S. 86A.05: c. state trail	Current Public Use: YES	Future Public Use: YES
Land Code: 1000032047	Agency Land Code: R2993101	Land Name: PARKS & TRAILS	County: FILLMORE	Acres: 0.81
City:	Site Code: R290357	Classification Per M.S. 86A.05: c. state trail	Current Public Use: YES	Future Public Use: YES
Land Code: 1000032048	Agency Land Code: R29347379	Land Name: PARKS & TRAILS	County: FILLMORE	Acres: 3.22
City:	Site Code: R290357	Classification Per M.S. 86A.05: c. state trail	Current Public Use: YES	Future Public Use: YES
Land Code: 1000032049	Agency Land Code: R2992794	Land Name: PARKS & TRAILS	County: FILLMORE	Acres: 2.93
City:	Site Code: R290357	Classification Per M.S. 86A.05: c. state trail	Current Public Use: YES	Future Public Use: YES



Land Code: 1000032050	Agency Land Code: R2993128	Land Name: PARKS & TRAILS	County: FILLMORE	Acres: 0.57
City:	Site Code: R290357	Classification Per M.S. 86A.05: c. state trail	Current Public Use: YES	Future Public Use: YES
Land Code: 1000032051	Agency Land Code: R29347449	Land Name: PARKS & TRAILS	County: FILLMORE	Acres: 2.19
City:	Site Code: R290357	Classification Per M.S. 86A.05: c. state trail	Current Public Use: YES	Future Public Use: YES
Land Code: 1000032052	Agency Land Code: R29329020	Land Name: PARKS & TRAILS	County: FILLMORE	Acres: 0.60
City:	Site Code: R290357	Classification Per M.S. 86A.05: c. state trail	Current Public Use: YES	Future Public Use: YES
Land Code: 1000032053	Agency Land Code: R2993148	Land Name: PARKS & TRAILS	County: FILLMORE	Acres: 3.06
City:	Site Code: R290357	Classification Per M.S. 86A.05: c. state trail	Current Public Use: YES	Future Public Use: YES
Land Code: 1000032054	Agency Land Code: R29347415	Land Name: PARKS & TRAILS	County: FILLMORE	Acres: 3.03
City:	Site Code: R290357	Classification Per M.S. 86A.05: c. state trail	Current Public Use: YES	Future Public Use: YES
Land Code: 1000032055	Agency Land Code: R2992597	Land Name: PARKS & TRAILS	County: FILLMORE	Acres: 0.75
City:	Site Code: R290357	Classification Per M.S. 86A.05: c. state trail	Current Public Use: YES	Future Public Use: YES
Land Code: 1000032056	Agency Land Code: R29347475	Land Name: PARKS & TRAILS	County: FILLMORE	Acres: 4.12
City:	Site Code: R290357	Classification Per M.S. 86A.05: c. state trail	Current Public Use: YES	Future Public Use: YES
Land Code: 1000032057	Agency Land Code: R2992795	Land Name: PARKS & TRAILS	County: FILLMORE	Acres: 0.31
City:	Site Code: R290357	Classification Per M.S. 86A.05: c. state trail	Current Public Use: YES	Future Public Use: YES
Land Code: 1000032058	Agency Land Code: R29347349	Land Name: PARKS & TRAILS	County: FILLMORE	Acres: 3.49
City:	Site Code: R290357	Classification Per M.S. 86A.05: c. state trail	Current Public Use: YES	Future Public Use: YES
Land Code: 1000032059	Agency Land Code: R2992757	Land Name: PARKS & TRAILS	County: FILLMORE	Acres: 2.01
City:	Site Code: R290357	Classification Per M.S. 86A.05: c. state trail	Current Public Use: YES	Future Public Use: YES
Land Code: 1000032060	Agency Land Code: R2992761	Land Name: PARKS & TRAILS	County: FILLMORE	Acres: 1.63
City:	Site Code: R290357	Classification Per M.S. 86A.05: c. state trail	Current Public Use: YES	Future Public Use: YES
Land Code: 1000032061	Agency Land Code: R2992964	Land Name: PARKS & TRAILS	County: FILLMORE	Acres: 0.18
City:	Site Code: R290357	Classification Per M.S. 86A.05: c. state trail	Current Public Use: YES	Future Public Use: YES



Land Code: 1000032062	Agency Land Code: R29347427	Land Name: PARKS & TRAILS	County: FILLMORE	Acres: 3.03
City:	Site Code: R290357	Classification Per M.S. 86A.05: c. state trail	Current Public Use: YES	Future Public Use: YES
Land Code: 1000032063	Agency Land Code: R29347340	Land Name: PARKS & TRAILS	County: FILLMORE	Acres: 3.03
City:	Site Code: R290357	Classification Per M.S. 86A.05: c. state trail	Current Public Use: YES	Future Public Use: YES
Land Code: 1000032064	Agency Land Code: R29347470	Land Name: PARKS & TRAILS	County: FILLMORE	Acres: 0.91
City:	Site Code: R290357	Classification Per M.S. 86A.05: c. state trail	Current Public Use: YES	Future Public Use: YES
Land Code: 1000032065	Agency Land Code: R29347411	Land Name: PARKS & TRAILS	County: FILLMORE	Acres: 2.75
City:	Site Code: R290357	Classification Per M.S. 86A.05: c. state trail	Current Public Use: YES	Future Public Use: YES
Land Code: 1000032066	Agency Land Code: R29347454	Land Name: PARKS & TRAILS	County: FILLMORE	Acres: 0.83
City:	Site Code: R290357	Classification Per M.S. 86A.05: c. state trail	Current Public Use: YES	Future Public Use: YES
Land Code: 1000032067	Agency Land Code: R29347472	Land Name: PARKS & TRAILS	County: FILLMORE	Acres: 3.20
City:	Site Code: R290357	Classification Per M.S. 86A.05: c. state trail	Current Public Use: YES	Future Public Use: YES
Land Code: 1000032068	Agency Land Code: R29347436	Land Name: PARKS & TRAILS	County: FILLMORE	Acres: 2.24
City:	Site Code: R290357	Classification Per M.S. 86A.05: c. state trail	Current Public Use: YES	Future Public Use: YES
Land Code: 1000032069	Agency Land Code: R2993155	Land Name: PARKS & TRAILS	County: FILLMORE	Acres: 2.20
City:	Site Code: R290357	Classification Per M.S. 86A.05: c. state trail	Current Public Use: YES	Future Public Use: YES
Land Code: 1000032070	Agency Land Code: R2993370	Land Name: PARKS & TRAILS	County: FILLMORE	Acres: 4.01
City:	Site Code: R290357	Classification Per M.S. 86A.05: c. state trail	Current Public Use: YES	Future Public Use: YES
Land Code: 1000032071	Agency Land Code: R29347476	Land Name: PARKS & TRAILS	County: FILLMORE	Acres: 4.01
City:	Site Code: R290357	Classification Per M.S. 86A.05: c. state trail	Current Public Use: YES	Future Public Use: YES
Land Code: 1000032072	Agency Land Code: R2992784	Land Name: PARKS & TRAILS	County: FILLMORE	Acres: 0.82
City:	Site Code: R290357	Classification Per M.S. 86A.05: c. state trail	Current Public Use: YES	Future Public Use: YES
Land Code: 1000032073	Agency Land Code: R2993157	Land Name: PARKS & TRAILS	County: FILLMORE	Acres: 2.23
City:	Site Code: R290357	Classification Per M.S. 86A.05: c. state trail	Current Public Use: YES	Future Public Use: YES



Land Code: 1000032074	Agency Land Code: R29347464	Land Name: PARKS & TRAILS	County: FILLMORE	Acres: 3.06
City:	Site Code: R290357	Classification Per M.S. 86A.05: c. state trail	Current Public Use: YES	Future Public Use: YES
Land Code: 1000032075	Agency Land Code: R2992648	Land Name: PARKS & TRAILS	County: FILLMORE	Acres: 3.79
City:	Site Code: R290357	Classification Per M.S. 86A.05: c. state trail	Current Public Use: YES	Future Public Use: YES
Land Code: 1000032076	Agency Land Code: R2992607	Land Name: PARKS & TRAILS	County: FILLMORE	Acres: 3.22
City:	Site Code: R290357	Classification Per M.S. 86A.05: c. state trail	Current Public Use: YES	Future Public Use: YES
Land Code: 1000032077	Agency Land Code: R29347466	Land Name: PARKS & TRAILS	County: FILLMORE	Acres: 2.20
City:	Site Code: R290357	Classification Per M.S. 86A.05: c. state trail	Current Public Use: YES	Future Public Use: YES
Land Code: 1000032078	Agency Land Code: R29347366	Land Name: PARKS & TRAILS	County: FILLMORE	Acres: 0.56
City:	Site Code: R290357	Classification Per M.S. 86A.05: c. state trail	Current Public Use: YES	Future Public Use: YES
Land Code: 1000032079	Agency Land Code: R29347445	Land Name: PARKS & TRAILS	County: FILLMORE	Acres: 1.68
City:	Site Code: R290357	Classification Per M.S. 86A.05: c. state trail	Current Public Use: YES	Future Public Use: YES
Land Code: 1000032080	Agency Land Code: R29347465	Land Name: PARKS & TRAILS	County: FILLMORE	Acres: 3.06
City:	Site Code: R290357	Classification Per M.S. 86A.05: c. state trail	Current Public Use: YES	Future Public Use: YES
Land Code: 1000032081	Agency Land Code: R2992973	Land Name: PARKS & TRAILS	County: FILLMORE	Acres: 5.40
City:	Site Code: R290357	Classification Per M.S. 86A.05: c. state trail	Current Public Use: YES	Future Public Use: YES
Land Code: 1000032082	Agency Land Code: R29347450	Land Name: PARKS & TRAILS	County: FILLMORE	Acres: 0.57
City:	Site Code: R290357	Classification Per M.S. 86A.05: c. state trail	Current Public Use: YES	Future Public Use: YES
Land Code: 1000032083	Agency Land Code: R29347430	Land Name: PARKS & TRAILS	County: FILLMORE	Acres: 3.02
City:	Site Code: R290357	Classification Per M.S. 86A.05: c. state trail	Current Public Use: YES	Future Public Use: YES
Land Code: 1000032084	Agency Land Code: R2992789	Land Name: PARKS & TRAILS	County: FILLMORE	Acres: 1.32
City:	Site Code: R290357	Classification Per M.S. 86A.05: c. state trail	Current Public Use: YES	Future Public Use: YES
Land Code: 1000032085	Agency Land Code: R29347398	Land Name: PARKS & TRAILS	County: FILLMORE	Acres: 2.38
City:	Site Code: R290357	Classification Per M.S. 86A.05: c. state trail	Current Public Use: YES	Future Public Use: YES



Land Code: 1000032086	Agency Land Code: R2993125	Land Name: PARKS & TRAILS	County: FILLMORE	Acres: 2.19
City:	Site Code: R290357	Classification Per M.S. 86A.05: c. state trail	Current Public Use: YES	Future Public Use: YES
Land Code: 1000032087	Agency Land Code: R2993100	Land Name: PARKS & TRAILS	County: FILLMORE	Acres: 2.36
City:	Site Code: R290357	Classification Per M.S. 86A.05: c. state trail	Current Public Use: YES	Future Public Use: YES
Land Code: 1000032088	Agency Land Code: R2993372	Land Name: PARKS & TRAILS	County: FILLMORE	Acres: 3.33
City:	Site Code: R290357	Classification Per M.S. 86A.05: c. state trail	Current Public Use: YES	Future Public Use: YES
Land Code: 1000032089	Agency Land Code: R2993156	Land Name: PARKS & TRAILS	County: FILLMORE	Acres: 3.12
City:	Site Code: R290357	Classification Per M.S. 86A.05: c. state trail	Current Public Use: YES	Future Public Use: YES
Land Code: 1000032090	Agency Land Code: R29331277	Land Name: PARKS & TRAILS	County: FILLMORE	Acres: 0.21
City:	Site Code: R290357	Classification Per M.S. 86A.05: c. state trail	Current Public Use: YES	Future Public Use: YES
Land Code: 1000032091	Agency Land Code: R2992582	Land Name: PARKS & TRAILS	County: FILLMORE	Acres: 3.49
City:	Site Code: R290357	Classification Per M.S. 86A.05: c. state trail	Current Public Use: YES	Future Public Use: YES
Land Code: 1000032092	Agency Land Code: R29347356	Land Name: PARKS & TRAILS	County: FILLMORE	Acres: 1.71
City:	Site Code: R290357	Classification Per M.S. 86A.05: c. state trail	Current Public Use: YES	Future Public Use: YES
Land Code: 1000032093	Agency Land Code: R29347456	Land Name: PARKS & TRAILS	County: FILLMORE	Acres: 2.09
City:	Site Code: R290357	Classification Per M.S. 86A.05: c. state trail	Current Public Use: YES	Future Public Use: YES
Land Code: 1000032094	Agency Land Code: R2992773	Land Name: PARKS & TRAILS	County: FILLMORE	Acres: 1.15
City:	Site Code: R290357	Classification Per M.S. 86A.05: c. state trail	Current Public Use: YES	Future Public Use: YES
Land Code: 1000032095	Agency Land Code: R2992559	Land Name: PARKS & TRAILS	County: FILLMORE	Acres: 3.04
City:	Site Code: R290357	Classification Per M.S. 86A.05: c. state trail	Current Public Use: YES	Future Public Use: YES
Land Code: 1000032096	Agency Land Code: R29347399	Land Name: PARKS & TRAILS	County: FILLMORE	Acres: 1.11
City:	Site Code: R290357	Classification Per M.S. 86A.05: c. state trail	Current Public Use: YES	Future Public Use: YES
Land Code: 1000032097	Agency Land Code: R29347451	Land Name: PARKS & TRAILS	County: FILLMORE	Acres: 3.24
City:	Site Code: R290357	Classification Per M.S. 86A.05: c. state trail	Current Public Use: YES	Future Public Use: YES



Land Code: 1000032098	Agency Land Code: R29347480	Land Name: PARKS & TRAILS	County: FILLMORE	Acres: 0.86
City:	Site Code: R290357	Classification Per M.S. 86A.05: c. state trail	Current Public Use: YES	Future Public Use: YES
Land Code: 1000032099	Agency Land Code: R2992595	Land Name: PARKS & TRAILS	County: FILLMORE	Acres: 3.07
City:	Site Code: R290357	Classification Per M.S. 86A.05: c. state trail	Current Public Use: YES	Future Public Use: YES
Land Code: 1000032100	Agency Land Code: R2992965	Land Name: PARKS & TRAILS	County: FILLMORE	Acres: 1.53
City:	Site Code: R290357	Classification Per M.S. 86A.05: c. state trail	Current Public Use: YES	Future Public Use: YES
Land Code: 1000032101	Agency Land Code: R2992599	Land Name: PARKS & TRAILS	County: FILLMORE	Acres: 2.44
City:	Site Code: R290357	Classification Per M.S. 86A.05: c. state trail	Current Public Use: YES	Future Public Use: YES
Land Code: 1000032102	Agency Land Code: R2992864	Land Name: PARKS & TRAILS	County: FILLMORE	Acres: 2.75
City:	Site Code: R290357	Classification Per M.S. 86A.05: c. state trail	Current Public Use: YES	Future Public Use: YES
Land Code: 1000032103	Agency Land Code: R29347431	Land Name: PARKS & TRAILS	County: FILLMORE	Acres: 3.44
City:	Site Code: R290357	Classification Per M.S. 86A.05: c. state trail	Current Public Use: YES	Future Public Use: YES
Land Code: 1000032104	Agency Land Code: R2992865	Land Name: PARKS & TRAILS	County: FILLMORE	Acres: 0.46
City:	Site Code: R290357	Classification Per M.S. 86A.05: c. state trail	Current Public Use: YES	Future Public Use: YES
Land Code: 1000032105	Agency Land Code: R29347384	Land Name: PARKS & TRAILS	County: FILLMORE	Acres: 0.80
City:	Site Code: R290357	Classification Per M.S. 86A.05: c. state trail	Current Public Use: YES	Future Public Use: YES
Land Code: 1000032106	Agency Land Code: R29347434	Land Name: PARKS & TRAILS	County: FILLMORE	Acres: 0.11
City:	Site Code: R290357	Classification Per M.S. 86A.05: c. state trail	Current Public Use: YES	Future Public Use: YES
Land Code: 1000032107	Agency Land Code: R29347394	Land Name: PARKS & TRAILS	County: FILLMORE	Acres: 1.15
City:	Site Code: R290357	Classification Per M.S. 86A.05: c. state trail	Current Public Use: YES	Future Public Use: YES
Land Code: 1000032108	Agency Land Code: R29347382	Land Name: PARKS & TRAILS	County: FILLMORE	Acres: 2.01
City:	Site Code: R290357	Classification Per M.S. 86A.05: c. state trail	Current Public Use: YES	Future Public Use: YES
Land Code: 1000032109	Agency Land Code: R29331143	Land Name: PARKS & TRAILS	County: FILLMORE	Acres: 0.08
City:	Site Code: R290357	Classification Per M.S. 86A.05: c. state trail	Current Public Use: YES	Future Public Use: YES



Land Code: 1000032110	Agency Land Code: R2993162	Land Name: PARKS & TRAILS	County: FILLMORE	Acres: 3.20
City:	Site Code: R290357	Classification Per M.S. 86A.05: c. state trail	Current Public Use: YES	Future Public Use: YES
Land Code: 1000032111	Agency Land Code: R2993375	Land Name: PARKS & TRAILS	County: FILLMORE	Acres: 4.89
City:	Site Code: R290357	Classification Per M.S. 86A.05: c. state trail	Current Public Use: YES	Future Public Use: YES
Land Code: 1000032112	Agency Land Code: R2992951	Land Name: PARKS & TRAILS	County: FILLMORE	Acres: 2.06
City:	Site Code: R290357	Classification Per M.S. 86A.05: c. state trail	Current Public Use: YES	Future Public Use: YES
Land Code: 1000032113	Agency Land Code: R2992561	Land Name: PARKS & TRAILS	County: FILLMORE	Acres: 1.66
City:	Site Code: R290357	Classification Per M.S. 86A.05: c. state trail	Current Public Use: YES	Future Public Use: YES
Land Code: 1000032114	Agency Land Code: R29330881	Land Name: PARKS & TRAILS	County: FILLMORE	Acres: 0.14
City:	Site Code: R290357	Classification Per M.S. 86A.05: c. state trail	Current Public Use: YES	Future Public Use: YES
Land Code: 1000032115	Agency Land Code: R2992556	Land Name: PARKS & TRAILS	County: FILLMORE	Acres: 0.41
City:	Site Code: R290357	Classification Per M.S. 86A.05: c. state trail	Current Public Use: YES	Future Public Use: YES
Land Code: 1000032116	Agency Land Code: R29347435	Land Name: PARKS & TRAILS	County: FILLMORE	Acres: 2.61
City:	Site Code: R290357	Classification Per M.S. 86A.05: c. state trail	Current Public Use: YES	Future Public Use: YES
Land Code: 1000032117	Agency Land Code: R2993096	Land Name: PARKS & TRAILS	County: FILLMORE	Acres: 2.61
City:	Site Code: R290357	Classification Per M.S. 86A.05: c. state trail	Current Public Use: YES	Future Public Use: YES
Land Code: 1000032118	Agency Land Code: R2993374	Land Name: PARKS & TRAILS	County: FILLMORE	Acres: 0.86
City:	Site Code: R290357	Classification Per M.S. 86A.05: c. state trail	Current Public Use: YES	Future Public Use: YES
Land Code: 1000032119	Agency Land Code: R29347393	Land Name: PARKS & TRAILS	County: FILLMORE	Acres: 2.53
City:	Site Code: R290357	Classification Per M.S. 86A.05: c. state trail	Current Public Use: YES	Future Public Use: YES
Land Code: 1000032120	Agency Land Code: R2992756	Land Name: PARKS & TRAILS	County: FILLMORE	Acres: 3.21
City:	Site Code: R290357	Classification Per M.S. 86A.05: c. state trail	Current Public Use: YES	Future Public Use: YES
Land Code: 1000032121	Agency Land Code: R29347338	Land Name: PARKS & TRAILS	County: FILLMORE	Acres: 0.41
City:	Site Code: R290357	Classification Per M.S. 86A.05: c. state trail	Current Public Use: YES	Future Public Use: YES



Land Code: 1000032122	Agency Land Code: R2993107	Land Name: PARKS & TRAILS	County: FILLMORE	Acres: 1.56
City:	Site Code: R290357	Classification Per M.S. 86A.05: c. state trail	Current Public Use: YES	Future Public Use: YES
Land Code: 1000032123	Agency Land Code: R2993120	Land Name: PARKS & TRAILS	County: FILLMORE	Acres: 1.16
City:	Site Code: R290357	Classification Per M.S. 86A.05: c. state trail	Current Public Use: YES	Future Public Use: YES
Land Code: 1000032124	Agency Land Code: R2993408	Land Name: PARKS & TRAILS	County: FILLMORE	Acres: 1.49
City:	Site Code: R290357	Classification Per M.S. 86A.05: c. state trail	Current Public Use: YES	Future Public Use: YES
Land Code: 1000032125	Agency Land Code: R2992587	Land Name: PARKS & TRAILS	County: FILLMORE	Acres: 3.03
City:	Site Code: R290357	Classification Per M.S. 86A.05: c. state trail	Current Public Use: YES	Future Public Use: YES
Land Code: 1000032126	Agency Land Code: R29347474	Land Name: PARKS & TRAILS	County: FILLMORE	Acres: 0.25
City:	Site Code: R290357	Classification Per M.S. 86A.05: c. state trail	Current Public Use: YES	Future Public Use: YES
Land Code: 1000032127	Agency Land Code: R2993409	Land Name: PARKS & TRAILS	County: FILLMORE	Acres: 3.18
City:	Site Code: R290357	Classification Per M.S. 86A.05: c. state trail	Current Public Use: YES	Future Public Use: YES
Land Code: 1000032128	Agency Land Code: R2992957	Land Name: PARKS & TRAILS	County: FILLMORE	Acres: 1.19
City:	Site Code: R290357	Classification Per M.S. 86A.05: c. state trail	Current Public Use: YES	Future Public Use: YES
Land Code: 1000032129	Agency Land Code: R29347424	Land Name: PARKS & TRAILS	County: FILLMORE	Acres: 1.53
City:	Site Code: R290357	Classification Per M.S. 86A.05: c. state trail	Current Public Use: YES	Future Public Use: YES
Land Code: 1000032130	Agency Land Code: R29347418	Land Name: PARKS & TRAILS	County: FILLMORE	Acres: 3.02
City:	Site Code: R290357	Classification Per M.S. 86A.05: c. state trail	Current Public Use: YES	Future Public Use: YES
Land Code: 1000032131	Agency Land Code: R2992593	Land Name: PARKS & TRAILS	County: FILLMORE	Acres: 1.71
City:	Site Code: R290357	Classification Per M.S. 86A.05: c. state trail	Current Public Use: YES	Future Public Use: YES
Land Code: 1000032132	Agency Land Code: R2992950	Land Name: PARKS & TRAILS	County: FILLMORE	Acres: 2.29
City:	Site Code: R290357	Classification Per M.S. 86A.05: c. state trail	Current Public Use: YES	Future Public Use: YES
Land Code: 1000032133	Agency Land Code: R29331144	Land Name: PARKS & TRAILS	County: FILLMORE	Acres: 0.01
City:	Site Code: R290357	Classification Per M.S. 86A.05: c. state trail	Current Public Use: YES	Future Public Use: YES



Land Code: 1000032134	Agency Land Code: R29347378	Land Name: PARKS & TRAILS	County: FILLMORE	Acres: 2.76
City:	Site Code: R290357	Classification Per M.S. 86A.05: c. state trail	Current Public Use: YES	Future Public Use: YES
Land Code: 1000032135	Agency Land Code: R29347364	Land Name: PARKS & TRAILS	County: FILLMORE	Acres: 3.10
City:	Site Code: R290357	Classification Per M.S. 86A.05: c. state trail	Current Public Use: YES	Future Public Use: YES
Land Code: 1000032136	Agency Land Code: R29347460	Land Name: PARKS & TRAILS	County: FILLMORE	Acres: 1.02
City:	Site Code: R290357	Classification Per M.S. 86A.05: c. state trail	Current Public Use: YES	Future Public Use: YES
Land Code: 1000032137	Agency Land Code: R29347463	Land Name: PARKS & TRAILS	County: FILLMORE	Acres: 3.48
City:	Site Code: R290357	Classification Per M.S. 86A.05: c. state trail	Current Public Use: YES	Future Public Use: YES
Land Code: 1000032138	Agency Land Code: R29347406	Land Name: PARKS & TRAILS	County: FILLMORE	Acres: 3.03
City:	Site Code: R290357	Classification Per M.S. 86A.05: c. state trail	Current Public Use: YES	Future Public Use: YES
Land Code: 1000032139	Agency Land Code: R2992588	Land Name: PARKS & TRAILS	County: FILLMORE	Acres: 1.37
City:	Site Code: R290357	Classification Per M.S. 86A.05: c. state trail	Current Public Use: YES	Future Public Use: YES
Land Code: 1000032140	Agency Land Code: R29347380	Land Name: PARKS & TRAILS	County: FILLMORE	Acres: 1.02
City:	Site Code: R290357	Classification Per M.S. 86A.05: c. state trail	Current Public Use: YES	Future Public Use: YES
Land Code: 1000032141	Agency Land Code: R2992580	Land Name: PARKS & TRAILS	County: FILLMORE	Acres: 0.60
City:	Site Code: R290357	Classification Per M.S. 86A.05: c. state trail	Current Public Use: YES	Future Public Use: YES
Land Code: 1000032142	Agency Land Code: R2993095	Land Name: PARKS & TRAILS	County: FILLMORE	Acres: 0.11
City:	Site Code: R290357	Classification Per M.S. 86A.05: c. state trail	Current Public Use: YES	Future Public Use: YES
Land Code: 1000032143	Agency Land Code: R29347410	Land Name: PARKS & TRAILS	County: FILLMORE	Acres: 0.31
City:	Site Code: R290357	Classification Per M.S. 86A.05: c. state trail	Current Public Use: YES	Future Public Use: YES
Land Code: 1000032144	Agency Land Code: R2992604	Land Name: PARKS & TRAILS	County: FILLMORE	Acres: 3.04
City:	Site Code: R290357	Classification Per M.S. 86A.05: c. state trail	Current Public Use: YES	Future Public Use: YES
Land Code: 1000032145	Agency Land Code: R2992866	Land Name: PARKS & TRAILS	County: FILLMORE	Acres: 3.16
City:	Site Code: R290357	Classification Per M.S. 86A.05: c. state trail	Current Public Use: YES	Future Public Use: YES



Land Code: 1000032146	Agency Land Code: R29347441	Land Name: PARKS & TRAILS	County: FILLMORE	Acres: 1.28
City:	Site Code: R290357	Classification Per M.S. 86A.05: c. state trail	Current Public Use: YES	Future Public Use: YES
Land Code: 1000032147	Agency Land Code: R2993133	Land Name: PARKS & TRAILS	County: FILLMORE	Acres: 2.09
City:	Site Code: R290357	Classification Per M.S. 86A.05: c. state trail	Current Public Use: YES	Future Public Use: YES
Land Code: 1000032148	Agency Land Code: R2992558	Land Name: PARKS & TRAILS	County: FILLMORE	Acres: 3.03
City:	Site Code: R290357	Classification Per M.S. 86A.05: c. state trail	Current Public Use: YES	Future Public Use: YES
Land Code: 1000032149	Agency Land Code: R2993098	Land Name: PARKS & TRAILS	County: FILLMORE	Acres: 0.92
City:	Site Code: R290357	Classification Per M.S. 86A.05: c. state trail	Current Public Use: YES	Future Public Use: YES
Land Code: 1000032150	Agency Land Code: R2992968	Land Name: PARKS & TRAILS	County: FILLMORE	Acres: 0.90
City:	Site Code: R290357	Classification Per M.S. 86A.05: c. state trail	Current Public Use: YES	Future Public Use: YES
Land Code: 1000032151	Agency Land Code: R2992956	Land Name: PARKS & TRAILS	County: FILLMORE	Acres: 3.60
City:	Site Code: R290357	Classification Per M.S. 86A.05: c. state trail	Current Public Use: YES	Future Public Use: YES
Land Code: 1000032152	Agency Land Code: R29347440	Land Name: PARKS & TRAILS	County: FILLMORE	Acres: 0.81
City:	Site Code: R290357	Classification Per M.S. 86A.05: c. state trail	Current Public Use: YES	Future Public Use: YES
Land Code: 1000032153	Agency Land Code: R2992774	Land Name: PARKS & TRAILS	County: FILLMORE	Acres: 3.10
City:	Site Code: R290357	Classification Per M.S. 86A.05: c. state trail	Current Public Use: YES	Future Public Use: YES
Land Code: 1000032154	Agency Land Code: R29347360	Land Name: PARKS & TRAILS	County: FILLMORE	Acres: 3.05
City:	Site Code: R290357	Classification Per M.S. 86A.05: c. state trail	Current Public Use: YES	Future Public Use: YES
Land Code: 1000032155	Agency Land Code: R2992755	Land Name: PARKS & TRAILS	County: FILLMORE	Acres: 1.02
City:	Site Code: R290357	Classification Per M.S. 86A.05: c. state trail	Current Public Use: YES	Future Public Use: YES
Land Code: 1000032156	Agency Land Code: R29347478	Land Name: PARKS & TRAILS	County: FILLMORE	Acres: 3.33
City:	Site Code: R290357	Classification Per M.S. 86A.05: c. state trail	Current Public Use: YES	Future Public Use: YES
Land Code: 1000032157	Agency Land Code: R29347361	Land Name: PARKS & TRAILS	County: FILLMORE	Acres: 2.44
City:	Site Code: R290357	Classification Per M.S. 86A.05: c. state trail	Current Public Use: YES	Future Public Use: YES



Land Code: 1000032158	Agency Land Code: R29347375	Land Name: PARKS & TRAILS	County: FILLMORE	Acres: 4.02
City:	Site Code: R290357	Classification Per M.S. 86A.05: c. state trail	Current Public Use: YES	Future Public Use: YES
Land Code: 1000032159	Agency Land Code: R29347485	Land Name: PARKS & TRAILS	County: FILLMORE	Acres: 3.09
City:	Site Code: R290357	Classification Per M.S. 86A.05: c. state trail	Current Public Use: YES	Future Public Use: YES
Land Code: 1000032160	Agency Land Code: R29347447	Land Name: PARKS & TRAILS	County: FILLMORE	Acres: 1.16
City:	Site Code: R290357	Classification Per M.S. 86A.05: c. state trail	Current Public Use: YES	Future Public Use: YES
Land Code: 1000032161	Agency Land Code: R29347462	Land Name: PARKS & TRAILS	County: FILLMORE	Acres: 3.24
City:	Site Code: R290357	Classification Per M.S. 86A.05: c. state trail	Current Public Use: YES	Future Public Use: YES
Land Code: 1000032162	Agency Land Code: R29347362	Land Name: PARKS & TRAILS	County: FILLMORE	Acres: 1.50
City:	Site Code: R290357	Classification Per M.S. 86A.05: c. state trail	Current Public Use: YES	Future Public Use: YES
Land Code: 1000032163	Agency Land Code: R2992645	Land Name: PARKS & TRAILS	County: FILLMORE	Acres: 3.23
City:	Site Code: R290357	Classification Per M.S. 86A.05: c. state trail	Current Public Use: YES	Future Public Use: YES
Land Code: 1000032164	Agency Land Code: R2992750	Land Name: PARKS & TRAILS	County: FILLMORE	Acres: 0.28
City:	Site Code: R290357	Classification Per M.S. 86A.05: c. state trail	Current Public Use: YES	Future Public Use: YES
Land Code: 1000032165	Agency Land Code: R29347425	Land Name: PARKS & TRAILS	County: FILLMORE	Acres: 0.90
City:	Site Code: R290357	Classification Per M.S. 86A.05: c. state trail	Current Public Use: YES	Future Public Use: YES
Land Code: 1000032166	Agency Land Code: R29347438	Land Name: PARKS & TRAILS	County: FILLMORE	Acres: 2.85
City:	Site Code: R290357	Classification Per M.S. 86A.05: c. state trail	Current Public Use: YES	Future Public Use: YES
Land Code: 1000032167	Agency Land Code: R29347443	Land Name: PARKS & TRAILS	County: FILLMORE	Acres: 1.83
City:	Site Code: R290357	Classification Per M.S. 86A.05: c. state trail	Current Public Use: YES	Future Public Use: YES
Land Code: 1000032168	Agency Land Code: R2993136	Land Name: PARKS & TRAILS	County: FILLMORE	Acres: 3.04
City:	Site Code: R290357	Classification Per M.S. 86A.05: c. state trail	Current Public Use: YES	Future Public Use: YES
Land Code: 1000032169	Agency Land Code: R2993150	Land Name: PARKS & TRAILS	County: FILLMORE	Acres: 3.06
City:	Site Code: R290357	Classification Per M.S. 86A.05: c. state trail	Current Public Use: YES	Future Public Use: YES



Land Code: 1000032170	Agency Land Code: R29347345	Land Name: PARKS & TRAILS	County: FILLMORE	Acres: 3.15
City:	Site Code: R290357	Classification Per M.S. 86A.05: c. state trail	Current Public Use: YES	Future Public Use: YES
Land Code: 1000032171	Agency Land Code: R29347352	Land Name: PARKS & TRAILS	County: FILLMORE	Acres: 1.94
City:	Site Code: R290357	Classification Per M.S. 86A.05: c. state trail	Current Public Use: YES	Future Public Use: YES
Land Code: 1000032172	Agency Land Code: R2992868	Land Name: PARKS & TRAILS	County: FILLMORE	Acres: 3.03
City:	Site Code: R290357	Classification Per M.S. 86A.05: c. state trail	Current Public Use: YES	Future Public Use: YES
Land Code: 1000032173	Agency Land Code: R2992969	Land Name: PARKS & TRAILS	County: FILLMORE	Acres: 3.33
City:	Site Code: R290357	Classification Per M.S. 86A.05: c. state trail	Current Public Use: YES	Future Public Use: YES
Land Code: 1000032174	Agency Land Code: R29347426	Land Name: PARKS & TRAILS	County: FILLMORE	Acres: 3.33
City:	Site Code: R290357	Classification Per M.S. 86A.05: c. state trail	Current Public Use: YES	Future Public Use: YES
Land Code: 1000032175	Agency Land Code: R2992763	Land Name: PARKS & TRAILS	County: FILLMORE	Acres: 2.28
City:	Site Code: R290357	Classification Per M.S. 86A.05: c. state trail	Current Public Use: YES	Future Public Use: YES
Land Code: 1000032176	Agency Land Code: R29347439	Land Name: PARKS & TRAILS	County: FILLMORE	Acres: 2.36
City:	Site Code: R290357	Classification Per M.S. 86A.05: c. state trail	Current Public Use: YES	Future Public Use: YES
Land Code: 1000032177	Agency Land Code: R2993367	Land Name: PARKS & TRAILS	County: FILLMORE	Acres: 3.33
City:	Site Code: R290357	Classification Per M.S. 86A.05: c. state trail	Current Public Use: YES	Future Public Use: YES
Land Code: 1000032178	Agency Land Code: R29347347	Land Name: PARKS & TRAILS	County: FILLMORE	Acres: 3.10
City:	Site Code: R290357	Classification Per M.S. 86A.05: c. state trail	Current Public Use: YES	Future Public Use: YES
Land Code: 1000032179	Agency Land Code: R2992762	Land Name: PARKS & TRAILS	County: FILLMORE	Acres: 2.02
City:	Site Code: R290357	Classification Per M.S. 86A.05: c. state trail	Current Public Use: YES	Future Public Use: YES
Land Code: 1000032180	Agency Land Code: R2992782	Land Name: PARKS & TRAILS	County: FILLMORE	Acres: 0.58
City:	Site Code: R290357	Classification Per M.S. 86A.05: c. state trail	Current Public Use: YES	Future Public Use: YES
Land Code: 1000032181	Agency Land Code: R29347404	Land Name: PARKS & TRAILS	County: FILLMORE	Acres: 3.10
City:	Site Code: R290357	Classification Per M.S. 86A.05: c. state trail	Current Public Use: YES	Future Public Use: YES



Land Code: 1000032182	Agency Land Code: R29347446	Land Name: PARKS & TRAILS	County: FILLMORE	Acres: 1.56
City:	Site Code: R290357	Classification Per M.S. 86A.05: c. state trail	Current Public Use: YES	Future Public Use: YES
Land Code: 1000032183	Agency Land Code: R2992603	Land Name: PARKS & TRAILS	County: FILLMORE	Acres: 1.50
City:	Site Code: R290357	Classification Per M.S. 86A.05: c. state trail	Current Public Use: YES	Future Public Use: YES
Land Code: 1000032184	Agency Land Code: R2992605	Land Name: PARKS & TRAILS	County: FILLMORE	Acres: 3.10
City:	Site Code: R290357	Classification Per M.S. 86A.05: c. state trail	Current Public Use: YES	Future Public Use: YES
Land Code: 1000032185	Agency Land Code: R2992790	Land Name: PARKS & TRAILS	County: FILLMORE	Acres: 3.03
City:	Site Code: R290357	Classification Per M.S. 86A.05: c. state trail	Current Public Use: YES	Future Public Use: YES
Land Code: 1000032186	Agency Land Code: R29347419	Land Name: PARKS & TRAILS	County: FILLMORE	Acres: 1.95
City:	Site Code: R290357	Classification Per M.S. 86A.05: c. state trail	Current Public Use: YES	Future Public Use: YES
Land Code: 1000032187	Agency Land Code: R2992766	Land Name: PARKS & TRAILS	County: FILLMORE	Acres: 3.70
City:	Site Code: R290357	Classification Per M.S. 86A.05: c. state trail	Current Public Use: YES	Future Public Use: YES
Land Code: 1000032188	Agency Land Code: R29347391	Land Name: PARKS & TRAILS	County: FILLMORE	Acres: 3.70
City:	Site Code: R290357	Classification Per M.S. 86A.05: c. state trail	Current Public Use: YES	Future Public Use: YES
Land Code: 1000032189	Agency Land Code: R29347392	Land Name: PARKS & TRAILS	County: FILLMORE	Acres: 3.04
City:	Site Code: R290357	Classification Per M.S. 86A.05: c. state trail	Current Public Use: YES	Future Public Use: YES
Land Code: 1000032190	Agency Land Code: R29347400	Land Name: PARKS & TRAILS	County: FILLMORE	Acres: 0.25
City:	Site Code: R290357	Classification Per M.S. 86A.05: c. state trail	Current Public Use: YES	Future Public Use: YES
Land Code: 1000032191	Agency Land Code: R2993138	Land Name: PARKS & TRAILS	County: FILLMORE	Acres: 3.19
City:	Site Code: R290357	Classification Per M.S. 86A.05: c. state trail	Current Public Use: YES	Future Public Use: YES
Land Code: 1000032192	Agency Land Code: R29347383	Land Name: PARKS & TRAILS	County: FILLMORE	Acres: 2.52
City:	Site Code: R290357	Classification Per M.S. 86A.05: c. state trail	Current Public Use: YES	Future Public Use: YES
Land Code: 1000032193	Agency Land Code: R29347421	Land Name: PARKS & TRAILS	County: FILLMORE	Acres: 1.19
City:	Site Code: R290357	Classification Per M.S. 86A.05: c. state trail	Current Public Use: YES	Future Public Use: YES



Land Code: 1000032194	Agency Land Code: R2992974	Land Name: PARKS & TRAILS	County: FILLMORE	Acres: 3.02
City:	Site Code: R290357	Classification Per M.S. 86A.05: c. state trail	Current Public Use: YES	Future Public Use: YES
Land Code: 1000032195	Agency Land Code: R29347437	Land Name: PARKS & TRAILS	County: FILLMORE	Acres: 0.92
City:	Site Code: R290357	Classification Per M.S. 86A.05: c. state trail	Current Public Use: YES	Future Public Use: YES
Land Code: 1000032196	Agency Land Code: R29347448	Land Name: PARKS & TRAILS	County: FILLMORE	Acres: 4.46
City:	Site Code: R290357	Classification Per M.S. 86A.05: c. state trail	Current Public Use: YES	Future Public Use: YES
Land Code: 1000032197	Agency Land Code: R2993129	Land Name: PARKS & TRAILS	County: FILLMORE	Acres: 2.67
City:	Site Code: R290357	Classification Per M.S. 86A.05: c. state trail	Current Public Use: YES	Future Public Use: YES
Land Code: 1000032198	Agency Land Code: R2993368	Land Name: PARKS & TRAILS	County: FILLMORE	Acres: 0.25
City:	Site Code: R290357	Classification Per M.S. 86A.05: c. state trail	Current Public Use: YES	Future Public Use: YES
Land Code: 1000032199	Agency Land Code: R29347357	Land Name: PARKS & TRAILS	County: FILLMORE	Acres: 3.07
City:	Site Code: R290357	Classification Per M.S. 86A.05: c. state trail	Current Public Use: YES	Future Public Use: YES
Land Code: 1000032200	Agency Land Code: R2992643	Land Name: PARKS & TRAILS	County: FILLMORE	Acres: 3.32
City:	Site Code: R290357	Classification Per M.S. 86A.05: c. state trail	Current Public Use: YES	Future Public Use: YES
Land Code: 1000032201	Agency Land Code: R2992644	Land Name: PARKS & TRAILS	County: FILLMORE	Acres: 3.32
City:	Site Code: R290357	Classification Per M.S. 86A.05: c. state trail	Current Public Use: YES	Future Public Use: YES
Land Code: 1000032202	Agency Land Code: R29347370	Land Name: PARKS & TRAILS	County: FILLMORE	Acres: 3.32
City:	Site Code: R290357	Classification Per M.S. 86A.05: c. state trail	Current Public Use: YES	Future Public Use: YES
Land Code: 1000032203	Agency Land Code: R29347373	Land Name: PARKS & TRAILS	County: FILLMORE	Acres: 0.30
City:	Site Code: R290357	Classification Per M.S. 86A.05: c. state trail	Current Public Use: YES	Future Public Use: YES
Land Code: 1000032204	Agency Land Code: R29347420	Land Name: PARKS & TRAILS	County: FILLMORE	Acres: 3.60
City:	Site Code: R290357	Classification Per M.S. 86A.05: c. state trail	Current Public Use: YES	Future Public Use: YES
Land Code: 1000032205	Agency Land Code: R2992971	Land Name: PARKS & TRAILS	County: FILLMORE	Acres: 3.03
City:	Site Code: R290357	Classification Per M.S. 86A.05: c. state trail	Current Public Use: YES	Future Public Use: YES



Land Code: 1000032206	Agency Land Code: R29347402	Land Name: PARKS & TRAILS	County: FILLMORE	Acres: 1.90
City:	Site Code: R290357	Classification Per M.S. 86A.05: c. state trail	Current Public Use: YES	Future Public Use: YES
Land Code: 1000032207	Agency Land Code: R29347669	Land Name: PARKS & TRAILS	County: FILLMORE	Acres: 1.16
City:	Site Code: R290357	Classification Per M.S. 86A.05: c. state trail	Current Public Use: YES	Future Public Use: YES
Land Code: 1000032208	Agency Land Code: R29347473	Land Name: PARKS & TRAILS	County: FILLMORE	Acres: 3.33
City:	Site Code: R290357	Classification Per M.S. 86A.05: c. state trail	Current Public Use: YES	Future Public Use: YES
Land Code: 1000032209	Agency Land Code: R29347363	Land Name: PARKS & TRAILS	County: FILLMORE	Acres: 3.04
City:	Site Code: R290357	Classification Per M.S. 86A.05: c. state trail	Current Public Use: YES	Future Public Use: YES
Land Code: 1000032210	Agency Land Code: R29347413	Land Name: PARKS & TRAILS	County: FILLMORE	Acres: 0.46
City:	Site Code: R290357	Classification Per M.S. 86A.05: c. state trail	Current Public Use: YES	Future Public Use: YES
Land Code: 1000032211	Agency Land Code: R2992753	Land Name: PARKS & TRAILS	County: FILLMORE	Acres: 2.76
City:	Site Code: R290357	Classification Per M.S. 86A.05: c. state trail	Current Public Use: YES	Future Public Use: YES
Land Code: 1000032212	Agency Land Code: R2992754	Land Name: PARKS & TRAILS	County: FILLMORE	Acres: 3.22
City:	Site Code: R290357	Classification Per M.S. 86A.05: c. state trail	Current Public Use: YES	Future Public Use: YES
Land Code: 1000032213	Agency Land Code: R2992953	Land Name: PARKS & TRAILS	County: FILLMORE	Acres: 1.95
City:	Site Code: R290357	Classification Per M.S. 86A.05: c. state trail	Current Public Use: YES	Future Public Use: YES
Land Code: 1000032214	Agency Land Code: R29347429	Land Name: PARKS & TRAILS	County: FILLMORE	Acres: 5.40
City:	Site Code: R290357	Classification Per M.S. 86A.05: c. state trail	Current Public Use: YES	Future Public Use: YES
Land Code: 1000032215	Agency Land Code: R29347387	Land Name: PARKS & TRAILS	County: FILLMORE	Acres: 2.02
City:	Site Code: R290357	Classification Per M.S. 86A.05: c. state trail	Current Public Use: YES	Future Public Use: YES
Land Code: 1000032216	Agency Land Code: R2993099	Land Name: PARKS & TRAILS	County: FILLMORE	Acres: 2.85
City:	Site Code: R290357	Classification Per M.S. 86A.05: c. state trail	Current Public Use: YES	Future Public Use: YES
Land Code: 1000032217	Agency Land Code: R29347442	Land Name: PARKS & TRAILS	County: FILLMORE	Acres: 3.06
City:	Site Code: R290357	Classification Per M.S. 86A.05: c. state trail	Current Public Use: YES	Future Public Use: YES



Land Code: 1000032218	Agency Land Code: R29347461	Land Name: PARKS & TRAILS	County: FILLMORE	Acres: 7.75
City:	Site Code: R290357	Classification Per M.S. 86A.05: c. state trail	Current Public Use: YES	Future Public Use: YES
Land Code: 1000032219	Agency Land Code: R29347471	Land Name: PARKS & TRAILS	County: FILLMORE	Acres: 3.17
City:	Site Code: R290357	Classification Per M.S. 86A.05: c. state trail	Current Public Use: YES	Future Public Use: YES
Land Code: 1000032220	Agency Land Code: R2992642	Land Name: PARKS & TRAILS	County: FILLMORE	Acres: 2.89
City:	Site Code: R290357	Classification Per M.S. 86A.05: c. state trail	Current Public Use: YES	Future Public Use: YES
Land Code: 1000032221	Agency Land Code: R2992972	Land Name: PARKS & TRAILS	County: FILLMORE	Acres: 0.04
City:	Site Code: R290357	Classification Per M.S. 86A.05: c. state trail	Current Public Use: YES	Future Public Use: YES
Land Code: 1000032222	Agency Land Code: R29347396	Land Name: PARKS & TRAILS	County: FILLMORE	Acres: 3.10
City:	Site Code: R290357	Classification Per M.S. 86A.05: c. state trail	Current Public Use: YES	Future Public Use: YES
Land Code: 1000032223	Agency Land Code: R29347484	Land Name: PARKS & TRAILS	County: FILLMORE	Acres: 3.18
City:	Site Code: R290357	Classification Per M.S. 86A.05: c. state trail	Current Public Use: YES	Future Public Use: YES
Land Code: 1000032224	Agency Land Code: R2993103	Land Name: PARKS & TRAILS	County: FILLMORE	Acres: 3.06
City:	Site Code: R290357	Classification Per M.S. 86A.05: c. state trail	Current Public Use: YES	Future Public Use: YES
Land Code: 1000032225	Agency Land Code: R2993105	Land Name: PARKS & TRAILS	County: FILLMORE	Acres: 3.23
City:	Site Code: R290357	Classification Per M.S. 86A.05: c. state trail	Current Public Use: YES	Future Public Use: YES
Land Code: 1000032226	Agency Land Code: R29329186	Land Name: PARKS & TRAILS	County: FILLMORE	Acres: 0.40
City:	Site Code: R290357	Classification Per M.S. 86A.05: c. state trail	Current Public Use: YES	Future Public Use: YES
Land Code: 1000032227	Agency Land Code: R29347468	Land Name: PARKS & TRAILS	County: FILLMORE	Acres: 2.23
City:	Site Code: R290357	Classification Per M.S. 86A.05: c. state trail	Current Public Use: YES	Future Public Use: YES
Land Code: 1000032228	Agency Land Code: R29347668	Land Name: PARKS & TRAILS	County: FILLMORE	Acres: 1.05
City:	Site Code: R290357	Classification Per M.S. 86A.05: c. state trail	Current Public Use: YES	Future Public Use: YES
Land Code: 1000032229	Agency Land Code: R29330668	Land Name: PARKS & TRAILS	County: FILLMORE	Acres: 0.32
City:	Site Code: R290357	Classification Per M.S. 86A.05: c. state trail	Current Public Use: YES	Future Public Use: YES



Land Code: 1000032230	Agency Land Code: R29329474	Land Name: PARKS & TRAILS	County: FILLMORE	Acres: 3.50
City:	Site Code: R290357	Classification Per M.S. 86A.05: c. state trail	Current Public Use: YES	Future Public Use: YES
Land Code: 1000032231	Agency Land Code: R29347482	Land Name: PARKS & TRAILS	County: FILLMORE	Acres: 4.05
City:	Site Code: R290357	Classification Per M.S. 86A.05: c. state trail	Current Public Use: YES	Future Public Use: YES
Land Code: 1000032232	Agency Land Code: R29347395	Land Name: PARKS & TRAILS	County: FILLMORE	Acres: 1.96
City:	Site Code: R290357	Classification Per M.S. 86A.05: c. state trail	Current Public Use: YES	Future Public Use: YES
Land Code: 1000032233	Agency Land Code: R29347403	Land Name: PARKS & TRAILS	County: FILLMORE	Acres: 0.82
City:	Site Code: R290357	Classification Per M.S. 86A.05: c. state trail	Current Public Use: YES	Future Public Use: YES
Land Code: 1000032234	Agency Land Code: R2992555	Land Name: PARKS & TRAILS	County: FILLMORE	Acres: 2.73
City:	Site Code: R290357	Classification Per M.S. 86A.05: c. state trail	Current Public Use: YES	Future Public Use: YES
Land Code: 1000032235	Agency Land Code: R29331145	Land Name: PARKS & TRAILS	County: FILLMORE	Acres: 0.11
City:	Site Code: R290357	Classification Per M.S. 86A.05: c. state trail	Current Public Use: YES	Future Public Use: YES
Land Code: 1000032236	Agency Land Code: R29347481	Land Name: PARKS & TRAILS	County: FILLMORE	Acres: 4.89
City:	Site Code: R290357	Classification Per M.S. 86A.05: c. state trail	Current Public Use: YES	Future Public Use: YES
Land Code: 1000032237	Agency Land Code: R29347416	Land Name: PARKS & TRAILS	County: FILLMORE	Acres: 2.29
City:	Site Code: R290357	Classification Per M.S. 86A.05: c. state trail	Current Public Use: YES	Future Public Use: YES
Land Code: 1000032238	Agency Land Code: R2992975	Land Name: PARKS & TRAILS	County: FILLMORE	Acres: 3.44
City:	Site Code: R290357	Classification Per M.S. 86A.05: c. state trail	Current Public Use: YES	Future Public Use: YES
Land Code: 1000032239	Agency Land Code: R29347333	Land Name: PARKS & TRAILS	County: FILLMORE	Acres: 3.09
City:	Site Code: R290357	Classification Per M.S. 86A.05: c. state trail	Current Public Use: YES	Future Public Use: YES
Land Code: 1000032240	Agency Land Code: R29332919	Land Name: PARKS & TRAILS	County: FILLMORE	Acres: 2.70
City:	Site Code: R290357	Classification Per M.S. 86A.05: c. state trail	Current Public Use: YES	Future Public Use: YES
Land Code: 1000032241	Agency Land Code: R29339284	Land Name: PARKS & TRAILS	County: FILLMORE	Acres: 2.20
City:	Site Code: R290357	Classification Per M.S. 86A.05: c. state trail	Current Public Use: YES	Future Public Use: YES



Land Code: 1000032242	Agency Land Code: R29347667	Land Name: PARKS & TRAILS	County: FILLMORE	Acres: 0.71
City:	Site Code: R290357	Classification Per M.S. 86A.05: c. state trail	Current Public Use: YES	Future Public Use: YES
Land Code: 1000032243	Agency Land Code: R2993369	Land Name: PARKS & TRAILS	County: FILLMORE	Acres: 4.12
City:	Site Code: R290357	Classification Per M.S. 86A.05: c. state trail	Current Public Use: YES	Future Public Use: YES
Land Code: 1000032244	Agency Land Code: R29347477	Land Name: PARKS & TRAILS	County: FILLMORE	Acres: 8.44
City:	Site Code: R290357	Classification Per M.S. 86A.05: c. state trail	Current Public Use: YES	Future Public Use: YES
Land Code: 1000032245	Agency Land Code: R2992596	Land Name: PARKS & TRAILS	County: FILLMORE	Acres: 3.16
City:	Site Code: R290357	Classification Per M.S. 86A.05: c. state trail	Current Public Use: YES	Future Public Use: YES
Land Code: 1000032246	Agency Land Code: R2992647	Land Name: PARKS & TRAILS	County: FILLMORE	Acres: 0.30
City:	Site Code: R290357	Classification Per M.S. 86A.05: c. state trail	Current Public Use: YES	Future Public Use: YES
Land Code: 1000032247	Agency Land Code: R2992759	Land Name: PARKS & TRAILS	County: FILLMORE	Acres: 0.80
City:	Site Code: R290357	Classification Per M.S. 86A.05: c. state trail	Current Public Use: YES	Future Public Use: YES
Land Code: 1000032248	Agency Land Code: R29347423	Land Name: PARKS & TRAILS	County: FILLMORE	Acres: 0.18
City:	Site Code: R290357	Classification Per M.S. 86A.05: c. state trail	Current Public Use: YES	Future Public Use: YES
Land Code: 1000032249	Agency Land Code: R2992780	Land Name: PARKS & TRAILS	County: FILLMORE	Acres: 1.11
City:	Site Code: R290357	Classification Per M.S. 86A.05: c. state trail	Current Public Use: YES	Future Public Use: YES
Land Code: 1000032250	Agency Land Code: R2992781	Land Name: PARKS & TRAILS	County: FILLMORE	Acres: 0.25
City:	Site Code: R290357	Classification Per M.S. 86A.05: c. state trail	Current Public Use: YES	Future Public Use: YES
Land Code: 1000032251	Agency Land Code: R29347483	Land Name: PARKS & TRAILS	County: FILLMORE	Acres: 1.49
City:	Site Code: R290357	Classification Per M.S. 86A.05: c. state trail	Current Public Use: YES	Future Public Use: YES
Land Code: 1000032252	Agency Land Code: R29330155	Land Name: PARKS & TRAILS	County: FILLMORE	Acres: 1.18
City:	Site Code: R290357	Classification Per M.S. 86A.05: c. state trail	Current Public Use: YES	Future Public Use: YES
Land Code: 1000032253	Agency Land Code: R2992585	Land Name: PARKS & TRAILS	County: FILLMORE	Acres: 1.30
City:	Site Code: R290357	Classification Per M.S. 86A.05: c. state trail	Current Public Use: YES	Future Public Use: YES



Land Code: 1000032254	Agency Land Code: R2992591	Land Name: PARKS & TRAILS	County: FILLMORE	Acres: 3.35
City:	Site Code: R290357	Classification Per M.S. 86A.05: c. state trail	Current Public Use: YES	Future Public Use: YES
Land Code: 1000032255	Agency Land Code: R29347365	Land Name: PARKS & TRAILS	County: FILLMORE	Acres: 3.22
City:	Site Code: R290357	Classification Per M.S. 86A.05: c. state trail	Current Public Use: YES	Future Public Use: YES
Land Code: 1000032256	Agency Land Code: R29347368	Land Name: PARKS & TRAILS	County: FILLMORE	Acres: 2.89
City:	Site Code: R290357	Classification Per M.S. 86A.05: c. state trail	Current Public Use: YES	Future Public Use: YES
Land Code: 1000032257	Agency Land Code: R29347372	Land Name: PARKS & TRAILS	County: FILLMORE	Acres: 2.70
City:	Site Code: R290357	Classification Per M.S. 86A.05: c. state trail	Current Public Use: YES	Future Public Use: YES
Land Code: 1000032258	Agency Land Code: R29347407	Land Name: PARKS & TRAILS	County: FILLMORE	Acres: 3.43
City:	Site Code: R290357	Classification Per M.S. 86A.05: c. state trail	Current Public Use: YES	Future Public Use: YES
Land Code: 1000032259	Agency Land Code: R29329021	Land Name: PARKS & TRAILS	County: FILLMORE	Acres: 5.20
City:	Site Code: R290357	Classification Per M.S. 86A.05: c. state trail	Current Public Use: YES	Future Public Use: YES
Land Code: 1000032260	Agency Land Code: R29347388	Land Name: PARKS & TRAILS	County: FILLMORE	Acres: 2.28
City:	Site Code: R290357	Classification Per M.S. 86A.05: c. state trail	Current Public Use: YES	Future Public Use: YES
Land Code: 1000032261	Agency Land Code: R2992779	Land Name: PARKS & TRAILS	County: FILLMORE	Acres: 2.38
City:	Site Code: R290357	Classification Per M.S. 86A.05: c. state trail	Current Public Use: YES	Future Public Use: YES
Land Code: 1000032262	Agency Land Code: R2992783	Land Name: PARKS & TRAILS	County: FILLMORE	Acres: 1.90
City:	Site Code: R290357	Classification Per M.S. 86A.05: c. state trail	Current Public Use: YES	Future Public Use: YES
Land Code: 1000032263	Agency Land Code: R2993097	Land Name: PARKS & TRAILS	County: FILLMORE	Acres: 2.24
City:	Site Code: R290357	Classification Per M.S. 86A.05: c. state trail	Current Public Use: YES	Future Public Use: YES
Land Code: 1000032264	Agency Land Code: R2993132	Land Name: PARKS & TRAILS	County: FILLMORE	Acres: 6.70
City:	Site Code: R290357	Classification Per M.S. 86A.05: c. state trail	Current Public Use: YES	Future Public Use: YES
Land Code: 1000032265	Agency Land Code: R29347457	Land Name: PARKS & TRAILS	County: FILLMORE	Acres: 3.04
City:	Site Code: R290357	Classification Per M.S. 86A.05: c. state trail	Current Public Use: YES	Future Public Use: YES



Land Code: 1000032266	Agency Land Code: R29329188	Land Name: PARKS & TRAILS	County: FILLMORE	Acres: 0.06
City:	Site Code: R290357	Classification Per M.S. 86A.05: c. state trail	Current Public Use: YES	Future Public Use: YES
Land Code: 1000032267	Agency Land Code: R2993158	Land Name: PARKS & TRAILS	County: FILLMORE	Acres: 0.53
City:	Site Code: R290357	Classification Per M.S. 86A.05: c. state trail	Current Public Use: YES	Future Public Use: YES
Land Code: 1000032268	Agency Land Code: R2993373	Land Name: PARKS & TRAILS	County: FILLMORE	Acres: 5.98
City:	Site Code: R290357	Classification Per M.S. 86A.05: c. state trail	Current Public Use: YES	Future Public Use: YES
Land Code: 1000032269	Agency Land Code: R2992646	Land Name: PARKS & TRAILS	County: FILLMORE	Acres: 2.70
City:	Site Code: R290357	Classification Per M.S. 86A.05: c. state trail	Current Public Use: YES	Future Public Use: YES
Land Code: 1000032270	Agency Land Code: R29347381	Land Name: PARKS & TRAILS	County: FILLMORE	Acres: 3.21
City:	Site Code: R290357	Classification Per M.S. 86A.05: c. state trail	Current Public Use: YES	Future Public Use: YES
Land Code: 1000032271	Agency Land Code: R29347422	Land Name: PARKS & TRAILS	County: FILLMORE	Acres: 3.00
City:	Site Code: R290357	Classification Per M.S. 86A.05: c. state trail	Current Public Use: YES	Future Public Use: YES
Land Code: 1000032272	Agency Land Code: R2992771	Land Name: PARKS & TRAILS	County: FILLMORE	Acres: 2.53
City:	Site Code: R290357	Classification Per M.S. 86A.05: c. state trail	Current Public Use: YES	Future Public Use: YES
Land Code: 1000032273	Agency Land Code: R2993160	Land Name: PARKS & TRAILS	County: FILLMORE	Acres: 0.91
City:	Site Code: R290357	Classification Per M.S. 86A.05: c. state trail	Current Public Use: YES	Future Public Use: YES
Land Code: 1000032274	Agency Land Code: R2992562	Land Name: PARKS & TRAILS	County: FILLMORE	Acres: 3.10
City:	Site Code: R290357	Classification Per M.S. 86A.05: c. state trail	Current Public Use: YES	Future Public Use: YES
Land Code: 1000032275	Agency Land Code: R2992586	Land Name: PARKS & TRAILS	County: FILLMORE	Acres: 1.94
City:	Site Code: R290357	Classification Per M.S. 86A.05: c. state trail	Current Public Use: YES	Future Public Use: YES
Land Code: 1000032276	Agency Land Code: R29347374	Land Name: PARKS & TRAILS	County: FILLMORE	Acres: 3.79
City:	Site Code: R290357	Classification Per M.S. 86A.05: c. state trail	Current Public Use: YES	Future Public Use: YES
Land Code: 1000032277	Agency Land Code: R29347376	Land Name: PARKS & TRAILS	County: FILLMORE	Acres: 0.28
City:	Site Code: R290357	Classification Per M.S. 86A.05: c. state trail	Current Public Use: YES	Future Public Use: YES



Land Code: 1000032278	Agency Land Code: R2992760	Land Name: PARKS & TRAILS	County: FILLMORE	Acres: 3.03
City:	Site Code: R290357	Classification Per M.S. 86A.05: c. state trail	Current Public Use: YES	Future Public Use: YES
Land Code: 1000032279	Agency Land Code: R29347412	Land Name: PARKS & TRAILS	County: FILLMORE	Acres: 3.16
City:	Site Code: R290357	Classification Per M.S. 86A.05: c. state trail	Current Public Use: YES	Future Public Use: YES
Land Code: 1000032280	Agency Land Code: R2993106	Land Name: PARKS & TRAILS	County: FILLMORE	Acres: 1.68
City:	Site Code: R290357	Classification Per M.S. 86A.05: c. state trail	Current Public Use: YES	Future Public Use: YES
Land Code: 1000032281	Agency Land Code: R2992557	Land Name: PARKS & TRAILS	County: FILLMORE	Acres: 3.23
City:	Site Code: R290357	Classification Per M.S. 86A.05: c. state trail	Current Public Use: YES	Future Public Use: YES
Land Code: 1000032282	Agency Land Code: R29331146	Land Name: PARKS & TRAILS	County: FILLMORE	Acres: 0.44
City:	Site Code: R290357	Classification Per M.S. 86A.05: c. state trail	Current Public Use: YES	Future Public Use: YES
Land Code: 1000032283	Agency Land Code: R2992584	Land Name: PARKS & TRAILS	County: FILLMORE	Acres: 3.00
City:	Site Code: R290357	Classification Per M.S. 86A.05: c. state trail	Current Public Use: YES	Future Public Use: YES
Land Code: 1000032284	Agency Land Code: R29347353	Land Name: PARKS & TRAILS	County: FILLMORE	Acres: 3.03
City:	Site Code: R290357	Classification Per M.S. 86A.05: c. state trail	Current Public Use: YES	Future Public Use: YES
Land Code: 1000032285	Agency Land Code: R29347369	Land Name: PARKS & TRAILS	County: FILLMORE	Acres: 3.32
City:	Site Code: R290357	Classification Per M.S. 86A.05: c. state trail	Current Public Use: YES	Future Public Use: YES
Land Code: 1000032286	Agency Land Code: R29347414	Land Name: PARKS & TRAILS	County: FILLMORE	Acres: 2.06
City:	Site Code: R290357	Classification Per M.S. 86A.05: c. state trail	Current Public Use: YES	Future Public Use: YES
Land Code: 1000032287	Agency Land Code: R29339095	Land Name: PARKS & TRAILS	County: FILLMORE	Acres: 2.39
City:	Site Code: R290357	Classification Per M.S. 86A.05: c. state trail	Current Public Use: YES	Future Public Use: YES
Land Code: 1000032288	Agency Land Code: R2993371	Land Name: PARKS & TRAILS	County: FILLMORE	Acres: 8.44
City:	Site Code: R290357	Classification Per M.S. 86A.05: c. state trail	Current Public Use: YES	Future Public Use: YES
Land Code: 1000032289	Agency Land Code: R2992751	Land Name: PARKS & TRAILS	County: FILLMORE	Acres: 4.02
City:	Site Code: R290357	Classification Per M.S. 86A.05: c. state trail	Current Public Use: YES	Future Public Use: YES



Land Code: 1000032290	Agency Land Code: R2992791	Land Name: PARKS & TRAILS	County: FILLMORE	Acres: 3.43
City:	Site Code: R290357	Classification Per M.S. 86A.05: c. state trail	Current Public Use: YES	Future Public Use: YES
Land Code: 1000032291	Agency Land Code: R29347409	Land Name: PARKS & TRAILS	County: FILLMORE	Acres: 2.93
City:	Site Code: R290357	Classification Per M.S. 86A.05: c. state trail	Current Public Use: YES	Future Public Use: YES
Land Code: 1000032292	Agency Land Code: R29329022	Land Name: PARKS & TRAILS	County: FILLMORE	Acres: 0.20
City:	Site Code: R290357	Classification Per M.S. 86A.05: c. state trail	Current Public Use: YES	Future Public Use: YES
Land Code: 1000032293	Agency Land Code: R2992952	Land Name: PARKS & TRAILS	County: FILLMORE	Acres: 3.02
City:	Site Code: R290357	Classification Per M.S. 86A.05: c. state trail	Current Public Use: YES	Future Public Use: YES
Land Code: 1000032294	Agency Land Code: R29347428	Land Name: PARKS & TRAILS	County: FILLMORE	Acres: 0.04
City:	Site Code: R290357	Classification Per M.S. 86A.05: c. state trail	Current Public Use: YES	Future Public Use: YES
Land Code: 1000032295	Agency Land Code: R29347401	Land Name: PARKS & TRAILS	County: FILLMORE	Acres: 0.58
City:	Site Code: R290357	Classification Per M.S. 86A.05: c. state trail	Current Public Use: YES	Future Public Use: YES
Land Code: 1000032296	Agency Land Code: R2993130	Land Name: PARKS & TRAILS	County: FILLMORE	Acres: 3.77
City:	Site Code: R290357	Classification Per M.S. 86A.05: c. state trail	Current Public Use: YES	Future Public Use: YES
Land Code: 1000032297	Agency Land Code: R29347455	Land Name: PARKS & TRAILS	County: FILLMORE	Acres: 6.70
City:	Site Code: R290357	Classification Per M.S. 86A.05: c. state trail	Current Public Use: YES	Future Public Use: YES
Land Code: 1000032298	Agency Land Code: R2993681	Land Name: EWR - WATERS	County: FILLMORE	Acres: 3.30
City:	Site Code:	Classification Per M.S. 86A.05: n. not administered under 86A.05	Current Public Use: YES	Future Public Use: YES
Land Code: 1000032299	Agency Land Code: R2993593	Land Name: EWR - WATERS	County: FILLMORE	Acres: 1.50
City:	Site Code:	Classification Per M.S. 86A.05: n. not administered under 86A.05	Current Public Use: YES	Future Public Use: YES
Land Code: 1000032300	Agency Land Code: R2993592	Land Name: EWR - WATERS	County: FILLMORE	Acres: 3.40
City:	Site Code:	Classification Per M.S. 86A.05: n. not administered under 86A.05	Current Public Use: YES	Future Public Use: YES
Land Code: 1000032301	Agency Land Code: R29525887	Land Name: FAW - WILDLIFE	County: FILLMORE	Acres: 40.00
City:	Site Code:	Classification Per M.S. 86A.05: g. state wildlife management area	Current Public Use: YES	Future Public Use: YES



Land Code: 1000032302	Agency Land Code: R29525889	Land Name: FAW - WILDLIFE	County: FILLMORE	Acres: 7.00
City:	Site Code:	Classification Per M.S. 86A.05: g. state wildlife management area	Current Public Use: YES	Future Public Use: YES
Land Code: 1000032303	Agency Land Code: R29547161	Land Name: FAW - WILDLIFE	County: FILLMORE	Acres: 40.00
City:	Site Code:	Classification Per M.S. 86A.05: g. state wildlife management area	Current Public Use: YES	Future Public Use: YES
Land Code: 1000032304	Agency Land Code: R29547162	Land Name: FAW - WILDLIFE	County: FILLMORE	Acres: 40.00
City:	Site Code:	Classification Per M.S. 86A.05: g. state wildlife management area	Current Public Use: YES	Future Public Use: YES
Land Code: 1000032305	Agency Land Code: R29534915	Land Name: FAW - WILDLIFE	County: FILLMORE	Acres: 40.22
City:	Site Code:	Classification Per M.S. 86A.05: g. state wildlife management area	Current Public Use: YES	Future Public Use: YES
Land Code: 1000032306	Agency Land Code: R29330655	Land Name: FAW - WILDLIFE	County: FILLMORE	Acres: 40.00
City:	Site Code:	Classification Per M.S. 86A.05: g. state wildlife management area	Current Public Use: YES	Future Public Use: YES
Land Code: 1000032307	Agency Land Code: R29330652	Land Name: FAW - WILDLIFE	County: FILLMORE	Acres: 40.00
City:	Site Code:	Classification Per M.S. 86A.05: g. state wildlife management area	Current Public Use: YES	Future Public Use: YES
Land Code: 1000032308	Agency Land Code: R29330656	Land Name: FAW - WILDLIFE	County: FILLMORE	Acres: 40.00
City:	Site Code:	Classification Per M.S. 86A.05: g. state wildlife management area	Current Public Use: YES	Future Public Use: YES
Land Code: 1000032309	Agency Land Code: R29525886	Land Name: FAW - WILDLIFE	County: FILLMORE	Acres: 40.00
City:	Site Code:	Classification Per M.S. 86A.05: g. state wildlife management area	Current Public Use: YES	Future Public Use: YES
Land Code: 1000032310	Agency Land Code: R29330653	Land Name: FAW - WILDLIFE	County: FILLMORE	Acres: 40.00
City:	Site Code:	Classification Per M.S. 86A.05: g. state wildlife management area	Current Public Use: YES	Future Public Use: YES
Land Code: 1000032311	Agency Land Code: R29525890	Land Name: FAW - WILDLIFE	County: FILLMORE	Acres: 2.00
City:	Site Code:	Classification Per M.S. 86A.05: g. state wildlife management area	Current Public Use: YES	Future Public Use: YES
Land Code: 1000032312	Agency Land Code: R29534916	Land Name: FAW - WILDLIFE	County: FILLMORE	Acres: 40.24
City:	Site Code:	Classification Per M.S. 86A.05: g. state wildlife management area	Current Public Use: YES	Future Public Use: YES
Land Code: 1000032313	Agency Land Code: R29547160	Land Name: FAW - WILDLIFE	County: FILLMORE	Acres: 40.00
City:	Site Code:	Classification Per M.S. 86A.05: g. state wildlife management area	Current Public Use: YES	Future Public Use: YES



Land Code: 1000032314	Agency Land Code: R29534914	Land Name: FAW - WILDLIFE	County: FILLMORE	Acres: 14.78
City:	Site Code:	Classification Per M.S. 86A.05: g. state wildlife management area	Current Public Use: YES	Future Public Use: YES
Land Code: 1000032315	Agency Land Code: R29330654	Land Name: FAW - WILDLIFE	County: FILLMORE	Acres: 30.00
City:	Site Code:	Classification Per M.S. 86A.05: g. state wildlife management area	Current Public Use: YES	Future Public Use: YES
Land Code: 1000032316	Agency Land Code: R29525888	Land Name: FAW - WILDLIFE	County: FILLMORE	Acres: 5.00
City:	Site Code:	Classification Per M.S. 86A.05: g. state wildlife management area	Current Public Use: YES	Future Public Use: YES
Land Code: 1000032317	Agency Land Code: R29534917	Land Name: FAW - WILDLIFE	County: FILLMORE	Acres: 40.46
City:	Site Code:	Classification Per M.S. 86A.05: g. state wildlife management area	Current Public Use: YES	Future Public Use: YES
Land Code: 1000032318	Agency Land Code: R29534918	Land Name: FAW - WILDLIFE	County: FILLMORE	Acres: 40.48
City:	Site Code:	Classification Per M.S. 86A.05: g. state wildlife management area	Current Public Use: YES	Future Public Use: YES
Land Code: 1000032319	Agency Land Code: R29534913	Land Name: FAW - WILDLIFE	County: FILLMORE	Acres: 14.76
City:	Site Code:	Classification Per M.S. 86A.05: g. state wildlife management area	Current Public Use: YES	Future Public Use: YES
Land Code: 1000032320	Agency Land Code: R29330658	Land Name: FAW - WILDLIFE	County: FILLMORE	Acres: 40.00
City:	Site Code:	Classification Per M.S. 86A.05: g. state wildlife management area	Current Public Use: YES	Future Public Use: YES
Land Code: 1000032321	Agency Land Code: R29547159	Land Name: FAW - WILDLIFE	County: FILLMORE	Acres: 40.00
City:	Site Code:	Classification Per M.S. 86A.05: g. state wildlife management area	Current Public Use: YES	Future Public Use: YES
Land Code: 1000032322	Agency Land Code: R29330657	Land Name: FAW - WILDLIFE	County: FILLMORE	Acres: 40.00
City:	Site Code:	Classification Per M.S. 86A.05: g. state wildlife management area	Current Public Use: YES	Future Public Use: YES
Land Code: 1000032323	Agency Land Code: R29563346	Land Name: FAW - WILDLIFE	County: FILLMORE	Acres: 40.41
City:	Site Code:	Classification Per M.S. 86A.05: g. state wildlife management area	Current Public Use: YES	Future Public Use: YES
Land Code: 1000032324	Agency Land Code: R29563345	Land Name: FAW - WILDLIFE	County: FILLMORE	Acres: 39.43
City:	Site Code:	Classification Per M.S. 86A.05: g. state wildlife management area	Current Public Use: YES	Future Public Use: YES
Land Code: 1000032325	Agency Land Code: R29560400	Land Name: FAW - WILDLIFE	County: FILLMORE	Acres: 20.98
City:	Site Code: R290559	Classification Per M.S. 86A.05: g. state wildlife management area	Current Public Use: YES	Future Public Use: YES



Land Code: 1000032326	Agency Land Code: R29538168	Land Name: FAW - WILDLIFE	County: FILLMORE	Acres: 40.00
City:	Site Code: R290559	Classification Per M.S. 86A.05: g. state wildlife management area	Current Public Use: YES	Future Public Use: YES
Land Code: 1000032327	Agency Land Code: R29538169	Land Name: FAW - WILDLIFE	County: FILLMORE	Acres: 40.00
City:	Site Code: R290559	Classification Per M.S. 86A.05: g. state wildlife management area	Current Public Use: YES	Future Public Use: YES
Land Code: 1000032328	Agency Land Code: R29539971	Land Name: FAW - WILDLIFE	County: FILLMORE	Acres: 29.37
City:	Site Code: R290559	Classification Per M.S. 86A.05: g. state wildlife management area	Current Public Use: YES	Future Public Use: YES
Land Code: 1000032329	Agency Land Code: R29538171	Land Name: FAW - WILDLIFE	County: FILLMORE	Acres: 40.00
City:	Site Code: R290559	Classification Per M.S. 86A.05: g. state wildlife management area	Current Public Use: YES	Future Public Use: YES
Land Code: 1000032330	Agency Land Code: R29560401	Land Name: FAW - WILDLIFE	County: FILLMORE	Acres: 3.78
City:	Site Code: R290559	Classification Per M.S. 86A.05: g. state wildlife management area	Current Public Use: YES	Future Public Use: YES
Land Code: 1000032331	Agency Land Code: R29560402	Land Name: FAW - WILDLIFE	County: FILLMORE	Acres: 21.35
City:	Site Code: R290559	Classification Per M.S. 86A.05: g. state wildlife management area	Current Public Use: YES	Future Public Use: YES
Land Code: 1000032332	Agency Land Code: R29563815	Land Name: FAW - WILDLIFE	County: FILLMORE	Acres: 37.80
City:	Site Code:	Classification Per M.S. 86A.05: g. state wildlife management area	Current Public Use: YES	Future Public Use: YES
Land Code: 1000032333	Agency Land Code: R29538071	Land Name: FAW - WILDLIFE	County: FILLMORE	Acres: 20.90
City:	Site Code:	Classification Per M.S. 86A.05: g. state wildlife management area	Current Public Use: YES	Future Public Use: YES
Land Code: 1000032334	Agency Land Code: R29547036	Land Name: FAW - WILDLIFE	County: FILLMORE	Acres: 14.30
City:	Site Code:	Classification Per M.S. 86A.05: g. state wildlife management area	Current Public Use: YES	Future Public Use: YES
Land Code: 1000032335	Agency Land Code: R29547039	Land Name: FAW - WILDLIFE	County: FILLMORE	Acres: 9.37
City:	Site Code:	Classification Per M.S. 86A.05: g. state wildlife management area	Current Public Use: YES	Future Public Use: YES
Land Code: 1000032336	Agency Land Code: R29551958	Land Name: FAW - WILDLIFE	County: FILLMORE	Acres: 0.67
City:	Site Code:	Classification Per M.S. 86A.05: g. state wildlife management area	Current Public Use: YES	Future Public Use: YES
Land Code: 1000032337	Agency Land Code: R29558377	Land Name: FAW - WILDLIFE	County: FILLMORE	Acres: 14.19
City:	Site Code:	Classification Per M.S. 86A.05: g. state wildlife management area	Current Public Use: YES	Future Public Use: YES



Land Code: 1000032338	Agency Land Code: R29538068	Land Name: FAW - WILDLIFE	County: FILLMORE	Acres: 23.76
City:	Site Code:	Classification Per M.S. 86A.05: g. state wildlife management area	Current Public Use: YES	Future Public Use: YES
Land Code: 1000032339	Agency Land Code: R29538072	Land Name: FAW - WILDLIFE	County: FILLMORE	Acres: 20.03
City:	Site Code:	Classification Per M.S. 86A.05: g. state wildlife management area	Current Public Use: YES	Future Public Use: YES
Land Code: 1000032340	Agency Land Code: R29563816	Land Name: FAW - WILDLIFE	County: FILLMORE	Acres: 26.00
City:	Site Code:	Classification Per M.S. 86A.05: g. state wildlife management area	Current Public Use: YES	Future Public Use: YES
Land Code: 1000032341	Agency Land Code: R29538065	Land Name: FAW - WILDLIFE	County: FILLMORE	Acres: 0.50
City:	Site Code:	Classification Per M.S. 86A.05: g. state wildlife management area	Current Public Use: YES	Future Public Use: YES
Land Code: 1000032342	Agency Land Code: R29547038	Land Name: FAW - WILDLIFE	County: FILLMORE	Acres: 0.01
City:	Site Code:	Classification Per M.S. 86A.05: g. state wildlife management area	Current Public Use: YES	Future Public Use: YES
Land Code: 1000032343	Agency Land Code: R29538067	Land Name: FAW - WILDLIFE	County: FILLMORE	Acres: 39.72
City:	Site Code:	Classification Per M.S. 86A.05: g. state wildlife management area	Current Public Use: YES	Future Public Use: YES
Land Code: 1000032344	Agency Land Code: R29538066	Land Name: FAW - WILDLIFE	County: FILLMORE	Acres: 39.77
City:	Site Code:	Classification Per M.S. 86A.05: g. state wildlife management area	Current Public Use: YES	Future Public Use: YES
Land Code: 1000032345	Agency Land Code: R29538070	Land Name: FAW - WILDLIFE	County: FILLMORE	Acres: 39.60
City:	Site Code:	Classification Per M.S. 86A.05: g. state wildlife management area	Current Public Use: YES	Future Public Use: YES
Land Code: 1000032346	Agency Land Code: R29547037	Land Name: FAW - WILDLIFE	County: FILLMORE	Acres: 7.42
City:	Site Code:	Classification Per M.S. 86A.05: g. state wildlife management area	Current Public Use: YES	Future Public Use: YES
Land Code: 1000032347	Agency Land Code: R29336419	Land Name: FAW - WILDLIFE	County: FILLMORE	Acres: 0.60
City:	Site Code:	Classification Per M.S. 86A.05: g. state wildlife management area	Current Public Use: YES	Future Public Use: YES
Land Code: 1000032348	Agency Land Code: R29336420	Land Name: FAW - WILDLIFE	County: FILLMORE	Acres: 0.80
City:	Site Code:	Classification Per M.S. 86A.05: g. state wildlife management area	Current Public Use: YES	Future Public Use: YES
Land Code: 1000032349	Agency Land Code: R2993773	Land Name: FAW - WILDLIFE	County: FILLMORE	Acres: 40.00
City:	Site Code:	Classification Per M.S. 86A.05: g. state wildlife management area	Current Public Use: YES	Future Public Use: YES



Land Code: 1000032350	Agency Land Code: R2993767	Land Name: FAW - WILDLIFE	County: FILLMORE	Acres: 2.00
City:	Site Code:	Classification Per M.S. 86A.05: g. state wildlife management area	Current Public Use: YES	Future Public Use: YES
Land Code: 1000032351	Agency Land Code: R2993772	Land Name: FAW - WILDLIFE	County: FILLMORE	Acres: 40.00
City:	Site Code:	Classification Per M.S. 86A.05: g. state wildlife management area	Current Public Use: YES	Future Public Use: YES
Land Code: 1000032352	Agency Land Code: R2993776	Land Name: FAW - WILDLIFE	County: FILLMORE	Acres: 40.00
City:	Site Code:	Classification Per M.S. 86A.05: g. state wildlife management area	Current Public Use: YES	Future Public Use: YES
Land Code: 1000032353	Agency Land Code: R2993770	Land Name: FAW - WILDLIFE	County: FILLMORE	Acres: 23.00
City:	Site Code:	Classification Per M.S. 86A.05: g. state wildlife management area	Current Public Use: YES	Future Public Use: YES
Land Code: 1000032354	Agency Land Code: R2993775	Land Name: FAW - WILDLIFE	County: FILLMORE	Acres: 40.00
City:	Site Code:	Classification Per M.S. 86A.05: g. state wildlife management area	Current Public Use: YES	Future Public Use: YES
Land Code: 1000032355	Agency Land Code: R2993774	Land Name: FAW - WILDLIFE	County: FILLMORE	Acres: 39.20
City:	Site Code:	Classification Per M.S. 86A.05: g. state wildlife management area	Current Public Use: YES	Future Public Use: YES
Land Code: 1000032356	Agency Land Code: R2993771	Land Name: FAW - WILDLIFE	County: FILLMORE	Acres: 36.45
City:	Site Code:	Classification Per M.S. 86A.05: g. state wildlife management area	Current Public Use: YES	Future Public Use: YES
Land Code: 1000032357	Agency Land Code: R2993768	Land Name: FAW - WILDLIFE	County: FILLMORE	Acres: 14.40
City:	Site Code:	Classification Per M.S. 86A.05: g. state wildlife management area	Current Public Use: YES	Future Public Use: YES
Land Code: 1000032358	Agency Land Code: R2993769	Land Name: FAW - WILDLIFE	County: FILLMORE	Acres: 23.99
City:	Site Code:	Classification Per M.S. 86A.05: g. state wildlife management area	Current Public Use: YES	Future Public Use: YES
Land Code: 1000032359	Agency Land Code: R29575093	Land Name: FAW - WILDLIFE	County: FILLMORE	Acres: 39.93
City:	Site Code:	Classification Per M.S. 86A.05: g. state wildlife management area	Current Public Use: YES	Future Public Use: YES
Land Code: 1000032360	Agency Land Code: R29575094	Land Name: FAW - WILDLIFE	County: FILLMORE	Acres: 19.64
City:	Site Code:	Classification Per M.S. 86A.05: g. state wildlife management area	Current Public Use: YES	Future Public Use: YES
Land Code: 1000032361	Agency Land Code: R29575096	Land Name: FAW - WILDLIFE	County: FILLMORE	Acres: 39.92
City:	Site Code:	Classification Per M.S. 86A.05: g. state wildlife management area	Current Public Use: YES	Future Public Use: YES



Land Code: 1000032362	Agency Land Code: R29575095	Land Name: FAW - WILDLIFE	County: FILLMORE	Acres: 38.28
City:	Site Code:	Classification Per M.S. 86A.05: g. state wildlife management area	Current Public Use: YES	Future Public Use: YES
Land Code: 1000032363	Agency Land Code: R29347969	Land Name: FAW - WILDLIFE	County: FILLMORE	Acres: 39.00
City:	Site Code:	Classification Per M.S. 86A.05: g. state wildlife management area	Current Public Use: YES	Future Public Use: YES
Land Code: 1000032364	Agency Land Code: R29347970	Land Name: FAW - WILDLIFE	County: FILLMORE	Acres: 2.07
City:	Site Code:	Classification Per M.S. 86A.05: g. state wildlife management area	Current Public Use: YES	Future Public Use: YES
Land Code: 1000032365	Agency Land Code: R29347968	Land Name: FAW - WILDLIFE	County: FILLMORE	Acres: 39.00
City:	Site Code:	Classification Per M.S. 86A.05: g. state wildlife management area	Current Public Use: YES	Future Public Use: YES
Land Code: 1000032366	Agency Land Code: R29338289	Land Name: FAW - WILDLIFE	County: FILLMORE	Acres: 40.00
City:	Site Code:	Classification Per M.S. 86A.05: g. state wildlife management area	Current Public Use: YES	Future Public Use: YES
Land Code: 1000032367	Agency Land Code: R29338291	Land Name: FAW - WILDLIFE	County: FILLMORE	Acres: 10.00
City:	Site Code:	Classification Per M.S. 86A.05: g. state wildlife management area	Current Public Use: YES	Future Public Use: YES
Land Code: 1000032368	Agency Land Code: R29338288	Land Name: FAW - WILDLIFE	County: FILLMORE	Acres: 40.00
City:	Site Code:	Classification Per M.S. 86A.05: g. state wildlife management area	Current Public Use: YES	Future Public Use: YES
Land Code: 1000032369	Agency Land Code: R29338290	Land Name: FAW - WILDLIFE	County: FILLMORE	Acres: 40.00
City:	Site Code:	Classification Per M.S. 86A.05: g. state wildlife management area	Current Public Use: YES	Future Public Use: YES
Land Code: 1000032370	Agency Land Code: R29537753	Land Name: FAW - WILDLIFE	County: FILLMORE	Acres: 2.96
City:	Site Code:	Classification Per M.S. 86A.05: g. state wildlife management area	Current Public Use: YES	Future Public Use: YES
Land Code: 1000032371	Agency Land Code: R29537755	Land Name: FAW - WILDLIFE	County: FILLMORE	Acres: 35.40
City:	Site Code:	Classification Per M.S. 86A.05: g. state wildlife management area	Current Public Use: YES	Future Public Use: YES
Land Code: 1000032372	Agency Land Code: R29537757	Land Name: FAW - WILDLIFE	County: FILLMORE	Acres: 4.48
City:	Site Code:	Classification Per M.S. 86A.05: g. state wildlife management area	Current Public Use: YES	Future Public Use: YES
Land Code: 1000032373	Agency Land Code: R29537756	Land Name: FAW - WILDLIFE	County: FILLMORE	Acres: 1.63
City:	Site Code:	Classification Per M.S. 86A.05: g. state wildlife management area	Current Public Use: YES	Future Public Use: YES



Land Code: 1000032374	Agency Land Code: R29537754	Land Name: FAW - WILDLIFE	County: FILLMORE	Acres: 21.03
City:	Site Code:	Classification Per M.S. 86A.05: g. state wildlife management area	Current Public Use: YES	Future Public Use: YES
Land Code: 1000032375	Agency Land Code: R2994392	Land Name: PARKS & TRAILS	County: FREEBORN	Acres: 0.03
City:	Site Code: R290048	Classification Per M.S. 86A.05: a. state park	Current Public Use: YES	Future Public Use: YES
Land Code: 1000032376	Agency Land Code: R2994390	Land Name: PARKS & TRAILS	County: FREEBORN	Acres: 0.65
City:	Site Code: R290048	Classification Per M.S. 86A.05: a. state park	Current Public Use: YES	Future Public Use: YES
Land Code: 1000032377	Agency Land Code: R2994378	Land Name: PARKS & TRAILS	County: FREEBORN	Acres: 40.00
City:	Site Code: R290048	Classification Per M.S. 86A.05: a. state park	Current Public Use: YES	Future Public Use: YES
Land Code: 1000032378	Agency Land Code: R2994197	Land Name: PARKS & TRAILS	County: FREEBORN	Acres: 23.48
City:	Site Code: R290048	Classification Per M.S. 86A.05: a. state park	Current Public Use: YES	Future Public Use: YES
Land Code: 1000032379	Agency Land Code: R2994413	Land Name: PARKS & TRAILS	County: FREEBORN	Acres: 58.90
City:	Site Code: R290048	Classification Per M.S. 86A.05: a. state park	Current Public Use: YES	Future Public Use: YES
Land Code: 1000032380	Agency Land Code: R2994385	Land Name: PARKS & TRAILS	County: FREEBORN	Acres: 40.00
City:	Site Code: R290048	Classification Per M.S. 86A.05: a. state park	Current Public Use: YES	Future Public Use: YES
Land Code: 1000032381	Agency Land Code: R2994393	Land Name: PARKS & TRAILS	County: FREEBORN	Acres: 40.00
City:	Site Code: R290048	Classification Per M.S. 86A.05: a. state park	Current Public Use: YES	Future Public Use: YES
Land Code: 1000032382	Agency Land Code: R2994369	Land Name: PARKS & TRAILS	County: FREEBORN	Acres: 37.00
City:	Site Code: R290048	Classification Per M.S. 86A.05: a. state park	Current Public Use: YES	Future Public Use: YES
Land Code: 1000032383	Agency Land Code: R2994395	Land Name: PARKS & TRAILS	County: FREEBORN	Acres: 40.00
City:	Site Code: R290048	Classification Per M.S. 86A.05: a. state park	Current Public Use: YES	Future Public Use: YES
Land Code: 1000032384	Agency Land Code: R2994367	Land Name: PARKS & TRAILS	County: FREEBORN	Acres: 40.00
City:	Site Code: R290048	Classification Per M.S. 86A.05: a. state park	Current Public Use: YES	Future Public Use: YES
Land Code: 1000032385	Agency Land Code: R2994376	Land Name: PARKS & TRAILS	County: FREEBORN	Acres: 40.00
City:	Site Code: R290048	Classification Per M.S. 86A.05: a. state park	Current Public Use: YES	Future Public Use: YES



Land Code: 1000032386	Agency Land Code: R2994382	Land Name: PARKS & TRAILS	County: FREEBORN	Acres: 22.41
City:	Site Code: R290048	Classification Per M.S. 86A.05: a. state park	Current Public Use: YES	Future Public Use: YES
Land Code: 1000032387	Agency Land Code: R2994373	Land Name: PARKS & TRAILS	County: FREEBORN	Acres: 40.00
City:	Site Code: R290048	Classification Per M.S. 86A.05: a. state park	Current Public Use: YES	Future Public Use: YES
Land Code: 1000032388	Agency Land Code: R2994364	Land Name: PARKS & TRAILS	County: FREEBORN	Acres: 1.00
City:	Site Code: R290048	Classification Per M.S. 86A.05: a. state park	Current Public Use: YES	Future Public Use: YES
Land Code: 1000032389	Agency Land Code: R2994409	Land Name: PARKS & TRAILS	County: FREEBORN	Acres: 40.00
City:	Site Code: R290048	Classification Per M.S. 86A.05: a. state park	Current Public Use: YES	Future Public Use: YES
Land Code: 1000032390	Agency Land Code: R2994412	Land Name: PARKS & TRAILS	County: FREEBORN	Acres: 23.79
City:	Site Code: R290048	Classification Per M.S. 86A.05: a. state park	Current Public Use: YES	Future Public Use: YES
Land Code: 1000032391	Agency Land Code: R2994408	Land Name: PARKS & TRAILS	County: FREEBORN	Acres: 52.54
City:	Site Code: R290048	Classification Per M.S. 86A.05: a. state park	Current Public Use: YES	Future Public Use: YES
Land Code: 1000032392	Agency Land Code: R2994411	Land Name: PARKS & TRAILS	County: FREEBORN	Acres: 5.06
City:	Site Code: R290048	Classification Per M.S. 86A.05: a. state park	Current Public Use: YES	Future Public Use: YES
Land Code: 1000032393	Agency Land Code: R2994377	Land Name: PARKS & TRAILS	County: FREEBORN	Acres: 40.00
City:	Site Code: R290048	Classification Per M.S. 86A.05: a. state park	Current Public Use: YES	Future Public Use: YES
Land Code: 1000032394	Agency Land Code: R2994199	Land Name: PARKS & TRAILS	County: FREEBORN	Acres: 10.10
City:	Site Code: R290048	Classification Per M.S. 86A.05: a. state park	Current Public Use: YES	Future Public Use: YES
Land Code: 1000032395	Agency Land Code: R2994386	Land Name: PARKS & TRAILS	County: FREEBORN	Acres: 40.00
City:	Site Code: R290048	Classification Per M.S. 86A.05: a. state park	Current Public Use: YES	Future Public Use: YES
Land Code: 1000032396	Agency Land Code: R2994381	Land Name: PARKS & TRAILS	County: FREEBORN	Acres: 42.38
City:	Site Code: R290048	Classification Per M.S. 86A.05: a. state park	Current Public Use: YES	Future Public Use: YES
Land Code: 1000032397	Agency Land Code: R2994375	Land Name: PARKS & TRAILS	County: FREEBORN	Acres: 40.00
City:	Site Code: R290048	Classification Per M.S. 86A.05: a. state park	Current Public Use: YES	Future Public Use: YES



Land Code: 1000032398	Agency Land Code: R2994383	Land Name: PARKS & TRAILS	County: FREEBORN	Acres: 35.65
City:	Site Code: R290048	Classification Per M.S. 86A.05: a. state park	Current Public Use: YES	Future Public Use: YES
Land Code: 1000032399	Agency Land Code: R2994372	Land Name: PARKS & TRAILS	County: FREEBORN	Acres: 40.00
City:	Site Code: R290048	Classification Per M.S. 86A.05: a. state park	Current Public Use: YES	Future Public Use: YES
Land Code: 1000032400	Agency Land Code: R2994198	Land Name: PARKS & TRAILS	County: FREEBORN	Acres: 17.47
City:	Site Code: R290048	Classification Per M.S. 86A.05: a. state park	Current Public Use: YES	Future Public Use: YES
Land Code: 1000032401	Agency Land Code: R2994397	Land Name: PARKS & TRAILS	County: FREEBORN	Acres: 40.00
City:	Site Code: R290048	Classification Per M.S. 86A.05: a. state park	Current Public Use: YES	Future Public Use: YES
Land Code: 1000032402	Agency Land Code: R2994374	Land Name: PARKS & TRAILS	County: FREEBORN	Acres: 40.00
City:	Site Code: R290048	Classification Per M.S. 86A.05: a. state park	Current Public Use: YES	Future Public Use: YES
Land Code: 1000032403	Agency Land Code: R2994380	Land Name: PARKS & TRAILS	County: FREEBORN	Acres: 40.00
City:	Site Code: R290048	Classification Per M.S. 86A.05: a. state park	Current Public Use: YES	Future Public Use: YES
Land Code: 1000032404	Agency Land Code: R2994415	Land Name: PARKS & TRAILS	County: FREEBORN	Acres: 28.36
City:	Site Code: R290048	Classification Per M.S. 86A.05: a. state park	Current Public Use: YES	Future Public Use: YES
Land Code: 1000032405	Agency Land Code: R2994371	Land Name: PARKS & TRAILS	County: FREEBORN	Acres: 40.00
City:	Site Code: R290048	Classification Per M.S. 86A.05: a. state park	Current Public Use: YES	Future Public Use: YES
Land Code: 1000032406	Agency Land Code: R2994388	Land Name: PARKS & TRAILS	County: FREEBORN	Acres: 32.80
City:	Site Code: R290048	Classification Per M.S. 86A.05: a. state park	Current Public Use: YES	Future Public Use: YES
Land Code: 1000032407	Agency Land Code: R2994394	Land Name: PARKS & TRAILS	County: FREEBORN	Acres: 40.00
City:	Site Code: R290048	Classification Per M.S. 86A.05: a. state park	Current Public Use: YES	Future Public Use: YES
Land Code: 1000032408	Agency Land Code: R2994366	Land Name: PARKS & TRAILS	County: FREEBORN	Acres: 37.00
City:	Site Code: R290048	Classification Per M.S. 86A.05: a. state park	Current Public Use: YES	Future Public Use: YES
Land Code: 1000032409	Agency Land Code: R2994391	Land Name: PARKS & TRAILS	County: FREEBORN	Acres: 7.79
City:	Site Code: R290048	Classification Per M.S. 86A.05: a. state park	Current Public Use: YES	Future Public Use: YES



Land Code: 1000032410	Agency Land Code: R2994365	Land Name: PARKS & TRAILS	County: FREEBORN	Acres: 1.00
City:	Site Code: R290048	Classification Per M.S. 86A.05: a. state park	Current Public Use: YES	Future Public Use: YES
Land Code: 1000032411	Agency Land Code: R2994368	Land Name: PARKS & TRAILS	County: FREEBORN	Acres: 40.00
City:	Site Code: R290048	Classification Per M.S. 86A.05: a. state park	Current Public Use: YES	Future Public Use: YES
Land Code: 1000032412	Agency Land Code: R2994370	Land Name: PARKS & TRAILS	County: FREEBORN	Acres: 37.00
City:	Site Code: R290048	Classification Per M.S. 86A.05: a. state park	Current Public Use: YES	Future Public Use: YES
Land Code: 1000032413	Agency Land Code: R2994389	Land Name: PARKS & TRAILS	County: FREEBORN	Acres: 0.38
City:	Site Code: R290048	Classification Per M.S. 86A.05: a. state park	Current Public Use: YES	Future Public Use: YES
Land Code: 1000032414	Agency Land Code: R2994396	Land Name: PARKS & TRAILS	County: FREEBORN	Acres: 40.00
City:	Site Code: R290048	Classification Per M.S. 86A.05: a. state park	Current Public Use: YES	Future Public Use: YES
Land Code: 1000032415	Agency Land Code: R29331460	Land Name: PARKS & TRAILS	County: FREEBORN	Acres: 15.43
City:	Site Code: R290048	Classification Per M.S. 86A.05: a. state park	Current Public Use: YES	Future Public Use: YES
Land Code: 1000032416	Agency Land Code: R29331461	Land Name: PARKS & TRAILS	County: FREEBORN	Acres: 14.90
City:	Site Code: R290048	Classification Per M.S. 86A.05: a. state park	Current Public Use: YES	Future Public Use: YES
Land Code: 1000032417	Agency Land Code: R2994196	Land Name: PARKS & TRAILS	County: FREEBORN	Acres: 40.40
City:	Site Code: R290048	Classification Per M.S. 86A.05: a. state park	Current Public Use: YES	Future Public Use: YES
Land Code: 1000032418	Agency Land Code: R2994384	Land Name: PARKS & TRAILS	County: FREEBORN	Acres: 3.94
City:	Site Code: R290048	Classification Per M.S. 86A.05: a. state park	Current Public Use: YES	Future Public Use: YES
Land Code: 1000032419	Agency Land Code: R2994414	Land Name: PARKS & TRAILS	County: FREEBORN	Acres: 3.35
City:	Site Code: R290048	Classification Per M.S. 86A.05: a. state park	Current Public Use: YES	Future Public Use: YES
Land Code: 1000032420	Agency Land Code: R2994379	Land Name: PARKS & TRAILS	County: FREEBORN	Acres: 40.00
City:	Site Code: R290048	Classification Per M.S. 86A.05: a. state park	Current Public Use: YES	Future Public Use: YES
Land Code: 1000032421	Agency Land Code: R2994416	Land Name: PARKS & TRAILS	County: FREEBORN	Acres: 41.50
City:	Site Code: R290048	Classification Per M.S. 86A.05: a. state park	Current Public Use: YES	Future Public Use: YES



Land Code: 1000032422	Agency Land Code: R2994387	Land Name: PARKS & TRAILS	County: FREEBORN	Acres: 32.80
City:	Site Code: R290048	Classification Per M.S. 86A.05: a. state park	Current Public Use: YES	Future Public Use: YES
Land Code: 1000032423	Agency Land Code: R2994410	Land Name: PARKS & TRAILS	County: FREEBORN	Acres: 56.88
City:	Site Code: R290048	Classification Per M.S. 86A.05: a. state park	Current Public Use: YES	Future Public Use: YES
Land Code: 1000032424	Agency Land Code: R29331458	Land Name: PARKS & TRAILS	County: FREEBORN	Acres: 4.40
City:	Site Code: R290048	Classification Per M.S. 86A.05: a. state park	Current Public Use: YES	Future Public Use: YES
Land Code: 1000032425	Agency Land Code: R2994179	Land Name: PARKS & TRAILS	County: FREEBORN	Acres: 43.08
City:	Site Code: R290048	Classification Per M.S. 86A.05: a. state park	Current Public Use: YES	Future Public Use: YES
Land Code: 1000032426	Agency Land Code: R29331459	Land Name: PARKS & TRAILS	County: FREEBORN	Acres: 30.90
City:	Site Code: R290048	Classification Per M.S. 86A.05: a. state park	Current Public Use: YES	Future Public Use: YES
Land Code: 1000032427	Agency Land Code: R2994417	Land Name: PARKS & TRAILS	County: FREEBORN	Acres: 15.38
City:	Site Code: R290048	Classification Per M.S. 86A.05: a. state park	Current Public Use: YES	Future Public Use: YES
Land Code: 1000032428	Agency Land Code: R29336568	Land Name: PARKS & TRAILS	County: FREEBORN	Acres: 1.30
City:	Site Code:	Classification Per M.S. 86A.05: h. state water access site	Current Public Use: YES	Future Public Use: YES
Land Code: 1000032429	Agency Land Code: R29336569	Land Name: PARKS & TRAILS	County: FREEBORN	Acres: 0.70
City:	Site Code:	Classification Per M.S. 86A.05: h. state water access site	Current Public Use: YES	Future Public Use: YES
Land Code: 1000032430	Agency Land Code: R29332856	Land Name: PARKS & TRAILS	County: FREEBORN	Acres: 0.23
City:	Site Code:	Classification Per M.S. 86A.05: h. state water access site	Current Public Use: YES	Future Public Use: YES
Land Code: 1000032431	Agency Land Code: R2994947	Land Name: PARKS & TRAILS	County: FREEBORN	Acres: 1.80
City:	Site Code:	Classification Per M.S. 86A.05: h. state water access site	Current Public Use: YES	Future Public Use: YES
Land Code: 1000032432	Agency Land Code: R29332855	Land Name: PARKS & TRAILS	County: FREEBORN	Acres: 3.40
City:	Site Code:	Classification Per M.S. 86A.05: h. state water access site	Current Public Use: YES	Future Public Use: YES
Land Code: 1000032433	Agency Land Code: R29332857	Land Name: PARKS & TRAILS	County: FREEBORN	Acres: 2.40
City:	Site Code:	Classification Per M.S. 86A.05: h. state water access site	Current Public Use: YES	Future Public Use: YES



Land Code: 1000032434	Agency Land Code: R29576723	Land Name: FAW - WILDLIFE	County: FREEBORN	Acres: 4.38
City:	Site Code:	Classification Per M.S. 86A.05: g. state wildlife management area	Current Public Use: YES	Future Public Use: YES
Land Code: 1000032435	Agency Land Code: R29339752	Land Name: FAW - WILDLIFE	County: FREEBORN	Acres: 33.57
City:	Site Code:	Classification Per M.S. 86A.05: g. state wildlife management area	Current Public Use: YES	Future Public Use: YES
Land Code: 1000032436	Agency Land Code: R29339754	Land Name: FAW - WILDLIFE	County: FREEBORN	Acres: 4.42
City:	Site Code:	Classification Per M.S. 86A.05: g. state wildlife management area	Current Public Use: YES	Future Public Use: YES
Land Code: 1000032437	Agency Land Code: R29576724	Land Name: FAW - WILDLIFE	County: FREEBORN	Acres: 23.78
City:	Site Code:	Classification Per M.S. 86A.05: g. state wildlife management area	Current Public Use: YES	Future Public Use: YES
Land Code: 1000032438	Agency Land Code: R29339751	Land Name: FAW - WILDLIFE	County: FREEBORN	Acres: 49.14
City:	Site Code:	Classification Per M.S. 86A.05: g. state wildlife management area	Current Public Use: YES	Future Public Use: YES
Land Code: 1000032439	Agency Land Code: R2994506	Land Name: FAW - WILDLIFE	County: FREEBORN	Acres: 37.85
City:	Site Code:	Classification Per M.S. 86A.05: g. state wildlife management area	Current Public Use: YES	Future Public Use: YES
Land Code: 1000032440	Agency Land Code: R2994507	Land Name: FAW - WILDLIFE	County: FREEBORN	Acres: 37.85
City:	Site Code:	Classification Per M.S. 86A.05: g. state wildlife management area	Current Public Use: YES	Future Public Use: YES
Land Code: 1000032441	Agency Land Code: R29546747	Land Name: FAW - WILDLIFE	County: FREEBORN	Acres: 40.00
City:	Site Code: R290400	Classification Per M.S. 86A.05: g. state wildlife management area	Current Public Use: YES	Future Public Use: YES
Land Code: 1000032442	Agency Land Code: R2994031	Land Name: FAW - WILDLIFE	County: FREEBORN	Acres: 39.00
City:	Site Code: R290400	Classification Per M.S. 86A.05: g. state wildlife management area	Current Public Use: YES	Future Public Use: YES
Land Code: 1000032443	Agency Land Code: R2994029	Land Name: FAW - WILDLIFE	County: FREEBORN	Acres: 35.60
City:	Site Code: R290400	Classification Per M.S. 86A.05: g. state wildlife management area	Current Public Use: YES	Future Public Use: YES
Land Code: 1000032444	Agency Land Code: R2994030	Land Name: FAW - WILDLIFE	County: FREEBORN	Acres: 40.00
City:	Site Code: R290400	Classification Per M.S. 86A.05: g. state wildlife management area	Current Public Use: YES	Future Public Use: YES
Land Code: 1000032445	Agency Land Code: R2994033	Land Name: FAW - WILDLIFE	County: FREEBORN	Acres: 17.20
City:	Site Code: R290400	Classification Per M.S. 86A.05: g. state wildlife management area	Current Public Use: YES	Future Public Use: YES



Land Code: 1000032446	Agency Land Code: R29546746	Land Name: FAW - WILDLIFE	County: FREEBORN	Acres: 36.93
City:	Site Code: R290400	Classification Per M.S. 86A.05: g. state wildlife management area	Current Public Use: YES	Future Public Use: YES
Land Code: 1000032447	Agency Land Code: R2994051	Land Name: FAW - WILDLIFE	County: FREEBORN	Acres: 40.00
City:	Site Code: R290400	Classification Per M.S. 86A.05: g. state wildlife management area	Current Public Use: YES	Future Public Use: YES
Land Code: 1000032448	Agency Land Code: R2994032	Land Name: FAW - WILDLIFE	County: FREEBORN	Acres: 40.00
City:	Site Code: R290400	Classification Per M.S. 86A.05: g. state wildlife management area	Current Public Use: YES	Future Public Use: YES
Land Code: 1000032449	Agency Land Code: R2994050	Land Name: FAW - WILDLIFE	County: FREEBORN	Acres: 40.00
City:	Site Code: R290400	Classification Per M.S. 86A.05: g. state wildlife management area	Current Public Use: YES	Future Public Use: YES
Land Code: 1000032450	Agency Land Code: R2994299	Land Name: FAW - WILDLIFE	County: FREEBORN	Acres: 37.50
City:	Site Code:	Classification Per M.S. 86A.05: g. state wildlife management area	Current Public Use: YES	Future Public Use: YES
Land Code: 1000032451	Agency Land Code: R2994300	Land Name: FAW - WILDLIFE	County: FREEBORN	Acres: 25.30
City:	Site Code:	Classification Per M.S. 86A.05: g. state wildlife management area	Current Public Use: YES	Future Public Use: YES
Land Code: 1000032452	Agency Land Code: R2994280	Land Name: FAW - WILDLIFE	County: FREEBORN	Acres: 9.00
City:	Site Code:	Classification Per M.S. 86A.05: g. state wildlife management area	Current Public Use: YES	Future Public Use: YES
Land Code: 1000032453	Agency Land Code: R2994281	Land Name: FAW - WILDLIFE	County: FREEBORN	Acres: 10.00
City:	Site Code:	Classification Per M.S. 86A.05: g. state wildlife management area	Current Public Use: YES	Future Public Use: YES
Land Code: 1000032454	Agency Land Code: R2994691	Land Name: FAW - WILDLIFE	County: FREEBORN	Acres: 17.60
City:	Site Code:	Classification Per M.S. 86A.05: g. state wildlife management area	Current Public Use: YES	Future Public Use: YES
Land Code: 1000032455	Agency Land Code: R2994688	Land Name: FAW - WILDLIFE	County: FREEBORN	Acres: 40.00
City:	Site Code:	Classification Per M.S. 86A.05: g. state wildlife management area	Current Public Use: YES	Future Public Use: YES
Land Code: 1000032456	Agency Land Code: R2994687	Land Name: FAW - WILDLIFE	County: FREEBORN	Acres: 23.10
City:	Site Code:	Classification Per M.S. 86A.05: g. state wildlife management area	Current Public Use: YES	Future Public Use: YES
Land Code: 1000032457	Agency Land Code: R2994690	Land Name: FAW - WILDLIFE	County: FREEBORN	Acres: 22.00
City:	Site Code:	Classification Per M.S. 86A.05: g. state wildlife management area	Current Public Use: YES	Future Public Use: YES



Land Code: 1000032458	Agency Land Code: R2994689	Land Name: FAW - WILDLIFE	County: FREEBORN	Acres: 40.00
City:	Site Code:	Classification Per M.S. 86A.05: g. state wildlife management area	Current Public Use: YES	Future Public Use: YES
Land Code: 1000032459	Agency Land Code: R2994686	Land Name: FAW - WILDLIFE	County: FREEBORN	Acres: 5.30
City:	Site Code:	Classification Per M.S. 86A.05: g. state wildlife management area	Current Public Use: YES	Future Public Use: YES
Land Code: 1000032460	Agency Land Code: R29338287	Land Name: FAW - WILDLIFE	County: FREEBORN	Acres: 1.60
City:	Site Code:	Classification Per M.S. 86A.05: g. state wildlife management area	Current Public Use: YES	Future Public Use: YES
Land Code: 1000032461	Agency Land Code: R29539304	Land Name: FAW - WILDLIFE	County: FREEBORN	Acres: 39.00
City:	Site Code:	Classification Per M.S. 86A.05: g. state wildlife management area	Current Public Use: YES	Future Public Use: YES
Land Code: 1000032462	Agency Land Code: R29546605	Land Name: FAW - WILDLIFE	County: FREEBORN	Acres: 0.56
City:	Site Code:	Classification Per M.S. 86A.05: g. state wildlife management area	Current Public Use: YES	Future Public Use: YES
Land Code: 1000032463	Agency Land Code: R29539303	Land Name: FAW - WILDLIFE	County: FREEBORN	Acres: 30.63
City:	Site Code:	Classification Per M.S. 86A.05: g. state wildlife management area	Current Public Use: YES	Future Public Use: YES
Land Code: 1000032464	Agency Land Code: R29338286	Land Name: FAW - WILDLIFE	County: FREEBORN	Acres: 40.00
City:	Site Code:	Classification Per M.S. 86A.05: g. state wildlife management area	Current Public Use: YES	Future Public Use: YES
Land Code: 1000032465	Agency Land Code: R2994669	Land Name: FAW - WILDLIFE	County: FREEBORN	Acres: 39.91
City:	Site Code:	Classification Per M.S. 86A.05: g. state wildlife management area	Current Public Use: YES	Future Public Use: YES
Land Code: 1000032466	Agency Land Code: R29331377	Land Name: FAW - WILDLIFE	County: FREEBORN	Acres: 10.50
City:	Site Code:	Classification Per M.S. 86A.05: g. state wildlife management area	Current Public Use: YES	Future Public Use: YES
Land Code: 1000032467	Agency Land Code: R29331376	Land Name: FAW - WILDLIFE	County: FREEBORN	Acres: 21.20
City:	Site Code:	Classification Per M.S. 86A.05: g. state wildlife management area	Current Public Use: YES	Future Public Use: YES
Land Code: 1000032468	Agency Land Code: R29330235	Land Name: FAW - WILDLIFE	County: FREEBORN	Acres: 39.00
City:	Site Code:	Classification Per M.S. 86A.05: g. state wildlife management area	Current Public Use: YES	Future Public Use: YES
Land Code: 1000032469	Agency Land Code: R29577200	Land Name: FAW - WILDLIFE	County: FREEBORN	Acres: 40.00
City:	Site Code:	Classification Per M.S. 86A.05: g. state wildlife management area	Current Public Use: YES	Future Public Use: YES



Land Code: 1000032470	Agency Land Code: R29577199	Land Name: FAW - WILDLIFE	County: FREEBORN	Acres: 38.22
City:	Site Code:	Classification Per M.S. 86A.05: g. state wildlife management area	Current Public Use: YES	Future Public Use: YES
Land Code: 1000032471	Agency Land Code: R29544066	Land Name: FAW - WILDLIFE	County: FREEBORN	Acres: 3.20
City:	Site Code:	Classification Per M.S. 86A.05: g. state wildlife management area	Current Public Use: YES	Future Public Use: YES
Land Code: 1000032472	Agency Land Code: R29544069	Land Name: FAW - WILDLIFE	County: FREEBORN	Acres: 10.90
City:	Site Code:	Classification Per M.S. 86A.05: g. state wildlife management area	Current Public Use: YES	Future Public Use: YES
Land Code: 1000032473	Agency Land Code: R29544072	Land Name: FAW - WILDLIFE	County: FREEBORN	Acres: 0.50
City:	Site Code:	Classification Per M.S. 86A.05: g. state wildlife management area	Current Public Use: YES	Future Public Use: YES
Land Code: 1000032474	Agency Land Code: R29545770	Land Name: FAW - WILDLIFE	County: FREEBORN	Acres: 40.00
City:	Site Code:	Classification Per M.S. 86A.05: g. state wildlife management area	Current Public Use: YES	Future Public Use: YES
Land Code: 1000032475	Agency Land Code: R29545772	Land Name: FAW - WILDLIFE	County: FREEBORN	Acres: 40.00
City:	Site Code:	Classification Per M.S. 86A.05: g. state wildlife management area	Current Public Use: YES	Future Public Use: YES
Land Code: 1000032476	Agency Land Code: R29556277	Land Name: FAW - WILDLIFE	County: FREEBORN	Acres: 39.29
City:	Site Code:	Classification Per M.S. 86A.05: g. state wildlife management area	Current Public Use: YES	Future Public Use: YES
Land Code: 1000032477	Agency Land Code: R29551514	Land Name: FAW - WILDLIFE	County: FREEBORN	Acres: 24.96
City:	Site Code:	Classification Per M.S. 86A.05: g. state wildlife management area	Current Public Use: YES	Future Public Use: YES
Land Code: 1000032478	Agency Land Code: R29551517	Land Name: FAW - WILDLIFE	County: FREEBORN	Acres: 1.62
City:	Site Code:	Classification Per M.S. 86A.05: g. state wildlife management area	Current Public Use: YES	Future Public Use: YES
Land Code: 1000032479	Agency Land Code: R29551524	Land Name: FAW - WILDLIFE	County: FREEBORN	Acres: 40.00
City:	Site Code:	Classification Per M.S. 86A.05: g. state wildlife management area	Current Public Use: YES	Future Public Use: YES
Land Code: 1000032480	Agency Land Code: R29551526	Land Name: FAW - WILDLIFE	County: FREEBORN	Acres: 35.92
City:	Site Code:	Classification Per M.S. 86A.05: g. state wildlife management area	Current Public Use: YES	Future Public Use: YES
Land Code: 1000032481	Agency Land Code: R29551528	Land Name: FAW - WILDLIFE	County: FREEBORN	Acres: 40.00
City:	Site Code:	Classification Per M.S. 86A.05: g. state wildlife management area	Current Public Use: YES	Future Public Use: YES



Land Code: 1000032482	Agency Land Code: R29554465	Land Name: FAW - WILDLIFE	County: FREEBORN	Acres: 40.00
City:	Site Code:	Classification Per M.S. 86A.05: g. state wildlife management area	Current Public Use: YES	Future Public Use: YES
Land Code: 1000032483	Agency Land Code: R29537075	Land Name: FAW - WILDLIFE	County: FREEBORN	Acres: 29.10
City:	Site Code:	Classification Per M.S. 86A.05: g. state wildlife management area	Current Public Use: YES	Future Public Use: YES
Land Code: 1000032484	Agency Land Code: R29556278	Land Name: FAW - WILDLIFE	County: FREEBORN	Acres: 20.11
City:	Site Code:	Classification Per M.S. 86A.05: g. state wildlife management area	Current Public Use: YES	Future Public Use: YES
Land Code: 1000032485	Agency Land Code: R29554463	Land Name: FAW - WILDLIFE	County: FREEBORN	Acres: 0.47
City:	Site Code:	Classification Per M.S. 86A.05: g. state wildlife management area	Current Public Use: YES	Future Public Use: YES
Land Code: 1000032486	Agency Land Code: R29544067	Land Name: FAW - WILDLIFE	County: FREEBORN	Acres: 9.20
City:	Site Code:	Classification Per M.S. 86A.05: g. state wildlife management area	Current Public Use: YES	Future Public Use: YES
Land Code: 1000032487	Agency Land Code: R29545769	Land Name: FAW - WILDLIFE	County: FREEBORN	Acres: 40.00
City:	Site Code:	Classification Per M.S. 86A.05: g. state wildlife management area	Current Public Use: YES	Future Public Use: YES
Land Code: 1000032488	Agency Land Code: R29545771	Land Name: FAW - WILDLIFE	County: FREEBORN	Acres: 40.00
City:	Site Code:	Classification Per M.S. 86A.05: g. state wildlife management area	Current Public Use: YES	Future Public Use: YES
Land Code: 1000032489	Agency Land Code: R29551513	Land Name: FAW - WILDLIFE	County: FREEBORN	Acres: 9.91
City:	Site Code:	Classification Per M.S. 86A.05: g. state wildlife management area	Current Public Use: YES	Future Public Use: YES
Land Code: 1000032490	Agency Land Code: R29545766	Land Name: FAW - WILDLIFE	County: FREEBORN	Acres: 40.00
City:	Site Code:	Classification Per M.S. 86A.05: g. state wildlife management area	Current Public Use: YES	Future Public Use: YES
Land Code: 1000032491	Agency Land Code: R29544070	Land Name: FAW - WILDLIFE	County: FREEBORN	Acres: 5.00
City:	Site Code:	Classification Per M.S. 86A.05: g. state wildlife management area	Current Public Use: YES	Future Public Use: YES
Land Code: 1000032492	Agency Land Code: R29544071	Land Name: FAW - WILDLIFE	County: FREEBORN	Acres: 13.50
City:	Site Code:	Classification Per M.S. 86A.05: g. state wildlife management area	Current Public Use: YES	Future Public Use: YES
Land Code: 1000032493	Agency Land Code: R29545773	Land Name: FAW - WILDLIFE	County: FREEBORN	Acres: 40.00
City:	Site Code:	Classification Per M.S. 86A.05: g. state wildlife management area	Current Public Use: YES	Future Public Use: YES



Land Code: 1000032494	Agency Land Code: R29551523	Land Name: FAW - WILDLIFE	County: FREEBORN	Acres: 40.00
City:	Site Code:	Classification Per M.S. 86A.05: g. state wildlife management area	Current Public Use: YES	Future Public Use: YES
Land Code: 1000032495	Agency Land Code: R29537077	Land Name: FAW - WILDLIFE	County: FREEBORN	Acres: 4.30
City:	Site Code:	Classification Per M.S. 86A.05: g. state wildlife management area	Current Public Use: YES	Future Public Use: YES
Land Code: 1000032496	Agency Land Code: R29545767	Land Name: FAW - WILDLIFE	County: FREEBORN	Acres: 40.00
City:	Site Code:	Classification Per M.S. 86A.05: g. state wildlife management area	Current Public Use: YES	Future Public Use: YES
Land Code: 1000032497	Agency Land Code: R29551216	Land Name: FAW - WILDLIFE	County: FREEBORN	Acres: 40.00
City:	Site Code:	Classification Per M.S. 86A.05: g. state wildlife management area	Current Public Use: YES	Future Public Use: YES
Land Code: 1000032498	Agency Land Code: R29554464	Land Name: FAW - WILDLIFE	County: FREEBORN	Acres: 7.78
City:	Site Code:	Classification Per M.S. 86A.05: g. state wildlife management area	Current Public Use: YES	Future Public Use: YES
Land Code: 1000032499	Agency Land Code: R29545774	Land Name: FAW - WILDLIFE	County: FREEBORN	Acres: 20.00
City:	Site Code:	Classification Per M.S. 86A.05: g. state wildlife management area	Current Public Use: YES	Future Public Use: YES
Land Code: 1000032500	Agency Land Code: R29545765	Land Name: FAW - WILDLIFE	County: FREEBORN	Acres: 40.00
City:	Site Code:	Classification Per M.S. 86A.05: g. state wildlife management area	Current Public Use: YES	Future Public Use: YES
Land Code: 1000032501	Agency Land Code: R29545768	Land Name: FAW - WILDLIFE	County: FREEBORN	Acres: 40.00
City:	Site Code:	Classification Per M.S. 86A.05: g. state wildlife management area	Current Public Use: YES	Future Public Use: YES
Land Code: 1000032502	Agency Land Code: R29551522	Land Name: FAW - WILDLIFE	County: FREEBORN	Acres: 25.75
City:	Site Code:	Classification Per M.S. 86A.05: g. state wildlife management area	Current Public Use: YES	Future Public Use: YES
Land Code: 1000032503	Agency Land Code: R29537076	Land Name: FAW - WILDLIFE	County: FREEBORN	Acres: 17.40
City:	Site Code:	Classification Per M.S. 86A.05: g. state wildlife management area	Current Public Use: YES	Future Public Use: YES
Land Code: 1000032504	Agency Land Code: R29537078	Land Name: FAW - WILDLIFE	County: FREEBORN	Acres: 0.60
City:	Site Code:	Classification Per M.S. 86A.05: g. state wildlife management area	Current Public Use: YES	Future Public Use: YES
Land Code: 1000032505	Agency Land Code: R29551516	Land Name: FAW - WILDLIFE	County: FREEBORN	Acres: 40.00
City:	Site Code:	Classification Per M.S. 86A.05: g. state wildlife management area	Current Public Use: YES	Future Public Use: YES



Land Code: 1000032506	Agency Land Code: R29544068	Land Name: FAW - WILDLIFE	County: FREEBORN	Acres: 40.00
City:	Site Code:	Classification Per M.S. 86A.05: g. state wildlife management area	Current Public Use: YES	Future Public Use: YES
Land Code: 1000032507	Agency Land Code: R29551515	Land Name: FAW - WILDLIFE	County: FREEBORN	Acres: 40.00
City:	Site Code:	Classification Per M.S. 86A.05: g. state wildlife management area	Current Public Use: YES	Future Public Use: YES
Land Code: 1000032508	Agency Land Code: R29551525	Land Name: FAW - WILDLIFE	County: FREEBORN	Acres: 40.00
City:	Site Code:	Classification Per M.S. 86A.05: g. state wildlife management area	Current Public Use: YES	Future Public Use: YES
Land Code: 1000032509	Agency Land Code: R29551527	Land Name: FAW - WILDLIFE	County: FREEBORN	Acres: 18.14
City:	Site Code:	Classification Per M.S. 86A.05: g. state wildlife management area	Current Public Use: YES	Future Public Use: YES
Land Code: 1000032510	Agency Land Code: R29554462	Land Name: FAW - WILDLIFE	County: FREEBORN	Acres: 35.52
City:	Site Code:	Classification Per M.S. 86A.05: g. state wildlife management area	Current Public Use: YES	Future Public Use: YES
Land Code: 1000032511	Agency Land Code: R29560405	Land Name: FAW - WILDLIFE	County: FREEBORN	Acres: 6.20
City:	Site Code:	Classification Per M.S. 86A.05: g. state wildlife management area	Current Public Use: YES	Future Public Use: YES
Land Code: 1000032512	Agency Land Code: R29560403	Land Name: FAW - WILDLIFE	County: FREEBORN	Acres: 3.22
City:	Site Code:	Classification Per M.S. 86A.05: g. state wildlife management area	Current Public Use: YES	Future Public Use: YES
Land Code: 1000032513	Agency Land Code: R29560404	Land Name: FAW - WILDLIFE	County: FREEBORN	Acres: 40.00
City:	Site Code:	Classification Per M.S. 86A.05: g. state wildlife management area	Current Public Use: YES	Future Public Use: YES
Land Code: 1000032514	Agency Land Code: R29557309	Land Name: FAW - WILDLIFE	County: FREEBORN	Acres: 7.20
City:	Site Code:	Classification Per M.S. 86A.05: g. state wildlife management area	Current Public Use: YES	Future Public Use: YES
Land Code: 1000032515	Agency Land Code: R29595644	Land Name: FAW - WILDLIFE	County: FREEBORN	Acres: 40.49
City:	Site Code:	Classification Per M.S. 86A.05: g. state wildlife management area	Current Public Use: YES	Future Public Use: YES
Land Code: 1000032516	Agency Land Code: R29595645	Land Name: FAW - WILDLIFE	County: FREEBORN	Acres: 40.58
City:	Site Code:	Classification Per M.S. 86A.05: g. state wildlife management area	Current Public Use: YES	Future Public Use: YES
Land Code: 1000032517	Agency Land Code: R29595646	Land Name: FAW - WILDLIFE	County: FREEBORN	Acres: 40.57
City:	Site Code:	Classification Per M.S. 86A.05: g. state wildlife management area	Current Public Use: YES	Future Public Use: YES



Land Code: 1000032518	Agency Land Code: R29595647	Land Name: FAW - WILDLIFE	County: FREEBORN	Acres: 39.99
City:	Site Code:	Classification Per M.S. 86A.05: g. state wildlife management area	Current Public Use: YES	Future Public Use: YES
Land Code: 1000032519	Agency Land Code: R29595650	Land Name: FAW - WILDLIFE	County: FREEBORN	Acres: 40.07
City:	Site Code:	Classification Per M.S. 86A.05: g. state wildlife management area	Current Public Use: YES	Future Public Use: YES
Land Code: 1000032520	Agency Land Code: R29595654	Land Name: FAW - WILDLIFE	County: FREEBORN	Acres: 40.61
City:	Site Code:	Classification Per M.S. 86A.05: g. state wildlife management area	Current Public Use: YES	Future Public Use: YES
Land Code: 1000032521	Agency Land Code: R29595655	Land Name: FAW - WILDLIFE	County: FREEBORN	Acres: 40.12
City:	Site Code:	Classification Per M.S. 86A.05: g. state wildlife management area	Current Public Use: YES	Future Public Use: YES
Land Code: 1000032522	Agency Land Code: R29595656	Land Name: FAW - WILDLIFE	County: FREEBORN	Acres: 36.06
City:	Site Code:	Classification Per M.S. 86A.05: g. state wildlife management area	Current Public Use: YES	Future Public Use: YES
Land Code: 1000032523	Agency Land Code: R29595648	Land Name: FAW - WILDLIFE	County: FREEBORN	Acres: 32.14
City:	Site Code:	Classification Per M.S. 86A.05: g. state wildlife management area	Current Public Use: YES	Future Public Use: YES
Land Code: 1000032524	Agency Land Code: R29595652	Land Name: FAW - WILDLIFE	County: FREEBORN	Acres: 40.61
City:	Site Code:	Classification Per M.S. 86A.05: g. state wildlife management area	Current Public Use: YES	Future Public Use: YES
Land Code: 1000032525	Agency Land Code: R29595653	Land Name: FAW - WILDLIFE	County: FREEBORN	Acres: 40.52
City:	Site Code:	Classification Per M.S. 86A.05: g. state wildlife management area	Current Public Use: YES	Future Public Use: YES
Land Code: 1000032526	Agency Land Code: R29595649	Land Name: FAW - WILDLIFE	County: FREEBORN	Acres: 40.17
City:	Site Code:	Classification Per M.S. 86A.05: g. state wildlife management area	Current Public Use: YES	Future Public Use: YES
Land Code: 1000032527	Agency Land Code: R29595643	Land Name: FAW - WILDLIFE	County: FREEBORN	Acres: 40.49
City:	Site Code:	Classification Per M.S. 86A.05: g. state wildlife management area	Current Public Use: YES	Future Public Use: YES
Land Code: 1000032528	Agency Land Code: R29595651	Land Name: FAW - WILDLIFE	County: FREEBORN	Acres: 40.69
City:	Site Code:	Classification Per M.S. 86A.05: g. state wildlife management area	Current Public Use: YES	Future Public Use: YES
Land Code: 1000032529	Agency Land Code: R29331032	Land Name: EWR - ECO	County: GOODHUE	Acres: 5.00
City:	Site Code:	Classification Per M.S. 86A.05: d. state scientific and natural area	Current Public Use: YES	Future Public Use: YES



Land Code: 1000032530	Agency Land Code: R29532114	Land Name: EWR - ECO	County: GOODHUE	Acres: 36.05
City:	Site Code:	Classification Per M.S. 86A.05: d. state scientific and natural area	Current Public Use: YES	Future Public Use: YES
Land Code: 1000032531	Agency Land Code: R29542592	Land Name: EWR - ECO	County: GOODHUE	Acres: 8.50
City:	Site Code:	Classification Per M.S. 86A.05: d. state scientific and natural area	Current Public Use: YES	Future Public Use: YES
Land Code: 1000032532	Agency Land Code: R29336266	Land Name: EWR - ECO	County: GOODHUE	Acres: 39.38
City:	Site Code:	Classification Per M.S. 86A.05: d. state scientific and natural area	Current Public Use: YES	Future Public Use: YES
Land Code: 1000032533	Agency Land Code: R29336535	Land Name: EWR - ECO	County: GOODHUE	Acres: 11.85
City:	Site Code:	Classification Per M.S. 86A.05: d. state scientific and natural area	Current Public Use: YES	Future Public Use: YES
Land Code: 1000032534	Agency Land Code: R29336537	Land Name: EWR - ECO	County: GOODHUE	Acres: 22.65
City:	Site Code:	Classification Per M.S. 86A.05: d. state scientific and natural area	Current Public Use: YES	Future Public Use: YES
Land Code: 1000032535	Agency Land Code: R29534888	Land Name: EWR - ECO	County: GOODHUE	Acres: 20.82
City:	Site Code:	Classification Per M.S. 86A.05: d. state scientific and natural area	Current Public Use: YES	Future Public Use: YES
Land Code: 1000032536	Agency Land Code: R29530899	Land Name: EWR - ECO	County: GOODHUE	Acres: 38.88
City:	Site Code:	Classification Per M.S. 86A.05: d. state scientific and natural area	Current Public Use: YES	Future Public Use: YES
Land Code: 1000032537	Agency Land Code: R29532246	Land Name: EWR - ECO	County: GOODHUE	Acres: 38.37
City:	Site Code:	Classification Per M.S. 86A.05: d. state scientific and natural area	Current Public Use: YES	Future Public Use: YES
Land Code: 1000032538	Agency Land Code: R29532247	Land Name: EWR - ECO	County: GOODHUE	Acres: 39.24
City:	Site Code:	Classification Per M.S. 86A.05: d. state scientific and natural area	Current Public Use: YES	Future Public Use: YES
Land Code: 1000032539	Agency Land Code: R29532249	Land Name: EWR - ECO	County: GOODHUE	Acres: 32.75
City:	Site Code:	Classification Per M.S. 86A.05: d. state scientific and natural area	Current Public Use: YES	Future Public Use: YES
Land Code: 1000032540	Agency Land Code: R29331033	Land Name: EWR - ECO	County: GOODHUE	Acres: 1.25
City:	Site Code:	Classification Per M.S. 86A.05: d. state scientific and natural area	Current Public Use: YES	Future Public Use: YES
Land Code: 1000032541	Agency Land Code: R29340683	Land Name: EWR - ECO	County: GOODHUE	Acres: 8.48
City:	Site Code:	Classification Per M.S. 86A.05: d. state scientific and natural area	Current Public Use: YES	Future Public Use: YES



Land Code: 1000032542	Agency Land Code: R29336268	Land Name: EWR - ECO	County: GOODHUE	Acres: 11.91
City:	Site Code:	Classification Per M.S. 86A.05: d. state scientific and natural area	Current Public Use: YES	Future Public Use: YES
Land Code: 1000032543	Agency Land Code: R29333059	Land Name: EWR - ECO	County: GOODHUE	Acres: 14.43
City:	Site Code:	Classification Per M.S. 86A.05: d. state scientific and natural area	Current Public Use: YES	Future Public Use: YES
Land Code: 1000032544	Agency Land Code: R29544830	Land Name: EWR - ECO	County: GOODHUE	Acres: 32.30
City:	Site Code:	Classification Per M.S. 86A.05: d. state scientific and natural area	Current Public Use: YES	Future Public Use: YES
Land Code: 1000032545	Agency Land Code: R29532248	Land Name: EWR - ECO	County: GOODHUE	Acres: 19.54
City:	Site Code:	Classification Per M.S. 86A.05: d. state scientific and natural area	Current Public Use: YES	Future Public Use: YES
Land Code: 1000032546	Agency Land Code: R29336534	Land Name: EWR - ECO	County: GOODHUE	Acres: 0.95
City:	Site Code:	Classification Per M.S. 86A.05: d. state scientific and natural area	Current Public Use: YES	Future Public Use: YES
Land Code: 1000032547	Agency Land Code: R29336267	Land Name: EWR - ECO	County: GOODHUE	Acres: 36.81
City:	Site Code:	Classification Per M.S. 86A.05: d. state scientific and natural area	Current Public Use: YES	Future Public Use: YES
Land Code: 1000032548	Agency Land Code: R29526788	Land Name: EWR - ECO	County: GOODHUE	Acres: 37.96
City:	Site Code:	Classification Per M.S. 86A.05: d. state scientific and natural area	Current Public Use: YES	Future Public Use: YES
Land Code: 1000032549	Agency Land Code: R29532113	Land Name: EWR - ECO	County: GOODHUE	Acres: 30.57
City:	Site Code:	Classification Per M.S. 86A.05: d. state scientific and natural area	Current Public Use: YES	Future Public Use: YES
Land Code: 1000032550	Agency Land Code: R29336539	Land Name: EWR - ECO	County: GOODHUE	Acres: 37.02
City:	Site Code:	Classification Per M.S. 86A.05: d. state scientific and natural area	Current Public Use: YES	Future Public Use: YES
Land Code: 1000032551	Agency Land Code: R29336540	Land Name: EWR - ECO	County: GOODHUE	Acres: 33.43
City:	Site Code:	Classification Per M.S. 86A.05: d. state scientific and natural area	Current Public Use: YES	Future Public Use: YES
Land Code: 1000032552	Agency Land Code: R29544828	Land Name: EWR - ECO	County: GOODHUE	Acres: 4.50
City:	Site Code:	Classification Per M.S. 86A.05: d. state scientific and natural area	Current Public Use: YES	Future Public Use: YES
Land Code: 1000032553	Agency Land Code: R29331260	Land Name: EWR - ECO	County: GOODHUE	Acres: 32.10
City:	Site Code:	Classification Per M.S. 86A.05: d. state scientific and natural area	Current Public Use: YES	Future Public Use: YES



Land Code: 1000032554	Agency Land Code: R29336538	Land Name: EWR - ECO	County: GOODHUE	Acres: 4.35
City:	Site Code:	Classification Per M.S. 86A.05: d. state scientific and natural area	Current Public Use: YES	Future Public Use: YES
Land Code: 1000032555	Agency Land Code: R29532250	Land Name: EWR - ECO	County: GOODHUE	Acres: 13.45
City:	Site Code:	Classification Per M.S. 86A.05: d. state scientific and natural area	Current Public Use: YES	Future Public Use: YES
Land Code: 1000032556	Agency Land Code: R29532251	Land Name: EWR - ECO	County: GOODHUE	Acres: 1.82
City:	Site Code:	Classification Per M.S. 86A.05: d. state scientific and natural area	Current Public Use: YES	Future Public Use: YES
Land Code: 1000032557	Agency Land Code: R29521623	Land Name: EWR - ECO	County: GOODHUE	Acres: 14.79
City:	Site Code:	Classification Per M.S. 86A.05: d. state scientific and natural area	Current Public Use: YES	Future Public Use: YES
Land Code: 1000032558	Agency Land Code: R29521624	Land Name: EWR - ECO	County: GOODHUE	Acres: 29.39
City:	Site Code:	Classification Per M.S. 86A.05: d. state scientific and natural area	Current Public Use: YES	Future Public Use: YES
Land Code: 1000032559	Agency Land Code: R29522843	Land Name: EWR - ECO	County: GOODHUE	Acres: 19.75
City:	Site Code:	Classification Per M.S. 86A.05: d. state scientific and natural area	Current Public Use: YES	Future Public Use: YES
Land Code: 1000032560	Agency Land Code: R29343211	Land Name: EWR - ECO	County: GOODHUE	Acres: 21.64
City:	Site Code:	Classification Per M.S. 86A.05: d. state scientific and natural area	Current Public Use: YES	Future Public Use: YES
Land Code: 1000032561	Agency Land Code: R29343212	Land Name: EWR - ECO	County: GOODHUE	Acres: 0.10
City:	Site Code:	Classification Per M.S. 86A.05: d. state scientific and natural area	Current Public Use: YES	Future Public Use: YES
Land Code: 1000032562	Agency Land Code: R29343214	Land Name: EWR - ECO	County: GOODHUE	Acres: 29.12
City:	Site Code:	Classification Per M.S. 86A.05: d. state scientific and natural area	Current Public Use: YES	Future Public Use: YES
Land Code: 1000032563	Agency Land Code: R29343216	Land Name: EWR - ECO	County: GOODHUE	Acres: 2.44
City:	Site Code:	Classification Per M.S. 86A.05: d. state scientific and natural area	Current Public Use: YES	Future Public Use: YES
Land Code: 1000032564	Agency Land Code: R29343215	Land Name: EWR - ECO	County: GOODHUE	Acres: 23.72
City:	Site Code:	Classification Per M.S. 86A.05: d. state scientific and natural area	Current Public Use: YES	Future Public Use: YES
Land Code: 1000032565	Agency Land Code: R29343217	Land Name: EWR - ECO	County: GOODHUE	Acres: 4.03
City:	Site Code:	Classification Per M.S. 86A.05: d. state scientific and natural area	Current Public Use: YES	Future Public Use: YES



Land Code: 1000032566	Agency Land Code: R29343213	Land Name: EWR - ECO	County: GOODHUE	Acres: 2.43
City:	Site Code:	Classification Per M.S. 86A.05: d. state scientific and natural area	Current Public Use: YES	Future Public Use: YES
Land Code: 1000032567	Agency Land Code: R29534550	Land Name: EWR - ECO	County: GOODHUE	Acres: 6.67
City:	Site Code:	Classification Per M.S. 86A.05: d. state scientific and natural area	Current Public Use: YES	Future Public Use: YES
Land Code: 1000032568	Agency Land Code: R29534149	Land Name: EWR - ECO	County: GOODHUE	Acres: 39.50
City:	Site Code:	Classification Per M.S. 86A.05: d. state scientific and natural area	Current Public Use: YES	Future Public Use: YES
Land Code: 1000032569	Agency Land Code: R29534151	Land Name: EWR - ECO	County: GOODHUE	Acres: 36.50
City:	Site Code:	Classification Per M.S. 86A.05: d. state scientific and natural area	Current Public Use: YES	Future Public Use: YES
Land Code: 1000032570	Agency Land Code: R29534153	Land Name: EWR - ECO	County: GOODHUE	Acres: 3.00
City:	Site Code:	Classification Per M.S. 86A.05: d. state scientific and natural area	Current Public Use: YES	Future Public Use: YES
Land Code: 1000032571	Agency Land Code: R29534152	Land Name: EWR - ECO	County: GOODHUE	Acres: 25.00
City:	Site Code:	Classification Per M.S. 86A.05: d. state scientific and natural area	Current Public Use: YES	Future Public Use: YES
Land Code: 1000032572	Agency Land Code: R29534150	Land Name: EWR - ECO	County: GOODHUE	Acres: 11.00
City:	Site Code:	Classification Per M.S. 86A.05: d. state scientific and natural area	Current Public Use: YES	Future Public Use: YES
Land Code: 1000032573	Agency Land Code: R29534549	Land Name: EWR - ECO	County: GOODHUE	Acres: 23.33
City:	Site Code:	Classification Per M.S. 86A.05: d. state scientific and natural area	Current Public Use: YES	Future Public Use: YES
Land Code: 1000032574	Agency Land Code: R29557809	Land Name: FAW - FISHERIES	County: GOODHUE	Acres: 0.78
City:	Site Code:	Classification Per M.S. 86A.05: m. aquatic management areas	Current Public Use: YES	Future Public Use: YES
Land Code: 1000032575	Agency Land Code: R29557349	Land Name: FAW - FISHERIES	County: GOODHUE	Acres: 4.10
City:	Site Code:	Classification Per M.S. 86A.05: m. aquatic management areas	Current Public Use: YES	Future Public Use: YES
Land Code: 1000032576	Agency Land Code: R29557347	Land Name: FAW - FISHERIES	County: GOODHUE	Acres: 34.42
City:	Site Code:	Classification Per M.S. 86A.05: m. aquatic management areas	Current Public Use: YES	Future Public Use: YES
Land Code: 1000032577	Agency Land Code: R29557348	Land Name: FAW - FISHERIES	County: GOODHUE	Acres: 21.70
City:	Site Code:	Classification Per M.S. 86A.05: m. aquatic management areas	Current Public Use: YES	Future Public Use: YES



Land Code: 1000032578	Agency Land Code: R29556447	Land Name: FAW - FISHERIES	County: GOODHUE	Acres: 0.50
City:	Site Code:	Classification Per M.S. 86A.05: m. aquatic management areas	Current Public Use: YES	Future Public Use: YES
Land Code: 1000032579	Agency Land Code: R29334678	Land Name: FORESTRY	County: GOODHUE	Acres: 1.00
City:	Site Code:	Classification Per M.S. 86A.05: f. state forests and state forest subareas	Current Public Use: YES	Future Public Use: YES
Land Code: 1000032580	Agency Land Code: R2995151	Land Name: FORESTRY	County: GOODHUE	Acres: 0.60
City:	Site Code:	Classification Per M.S. 86A.05: f. state forests and state forest subareas	Current Public Use: YES	Future Public Use: YES
Land Code: 1000032581	Agency Land Code: R29334679	Land Name: FORESTRY	County: GOODHUE	Acres: 7.50
City:	Site Code:	Classification Per M.S. 86A.05: f. state forests and state forest subareas	Current Public Use: YES	Future Public Use: YES
Land Code: 1000032582	Agency Land Code: R29340135	Land Name: FORESTRY	County: GOODHUE	Acres: 26.80
City:	Site Code:	Classification Per M.S. 86A.05: f. state forests and state forest subareas	Current Public Use: YES	Future Public Use: YES
Land Code: 1000032583	Agency Land Code: R29340136	Land Name: FORESTRY	County: GOODHUE	Acres: 54.23
City:	Site Code:	Classification Per M.S. 86A.05: f. state forests and state forest subareas	Current Public Use: YES	Future Public Use: YES
Land Code: 1000032584	Agency Land Code: R2995154	Land Name: FORESTRY	County: GOODHUE	Acres: 9.00
City:	Site Code:	Classification Per M.S. 86A.05: f. state forests and state forest subareas	Current Public Use: YES	Future Public Use: YES
Land Code: 1000032585	Agency Land Code: R29334680	Land Name: FORESTRY	County: GOODHUE	Acres: 2.50
City:	Site Code:	Classification Per M.S. 86A.05: f. state forests and state forest subareas	Current Public Use: YES	Future Public Use: YES
Land Code: 1000032586	Agency Land Code: R29340134	Land Name: FORESTRY	County: GOODHUE	Acres: 6.20
City:	Site Code:	Classification Per M.S. 86A.05: f. state forests and state forest subareas	Current Public Use: YES	Future Public Use: YES
Land Code: 1000032587	Agency Land Code: R29410127	Land Name: FORESTRY	County: GOODHUE	Acres: 21.14
City:	Site Code: R290110	Classification Per M.S. 86A.05: f. state forests and state forest subareas	Current Public Use: YES	Future Public Use: YES
Land Code: 1000032588	Agency Land Code: R29410130	Land Name: FORESTRY	County: GOODHUE	Acres: 10.54
City:	Site Code: R290110	Classification Per M.S. 86A.05: f. state forests and state forest subareas	Current Public Use: YES	Future Public Use: YES
Land Code: 1000032589	Agency Land Code: R29410136	Land Name: FORESTRY	County: GOODHUE	Acres: 11.02
City:	Site Code: R290110	Classification Per M.S. 86A.05: f. state forests and state forest subareas	Current Public Use: YES	Future Public Use: YES



Land Code: 1000032590	Agency Land Code: R29343193	Land Name: FORESTRY	County: GOODHUE	Acres: 16.03
City:	Site Code: R290110	Classification Per M.S. 86A.05: f. state forests and state forest subareas	Current Public Use: YES	Future Public Use: YES
Land Code: 1000032591	Agency Land Code: R29343194	Land Name: FORESTRY	County: GOODHUE	Acres: 34.51
City:	Site Code: R290110	Classification Per M.S. 86A.05: f. state forests and state forest subareas	Current Public Use: YES	Future Public Use: YES
Land Code: 1000032592	Agency Land Code: R29343196	Land Name: FORESTRY	County: GOODHUE	Acres: 4.88
City:	Site Code: R290110	Classification Per M.S. 86A.05: f. state forests and state forest subareas	Current Public Use: YES	Future Public Use: YES
Land Code: 1000032593	Agency Land Code: R29343197	Land Name: FORESTRY	County: GOODHUE	Acres: 12.46
City:	Site Code: R290110	Classification Per M.S. 86A.05: f. state forests and state forest subareas	Current Public Use: YES	Future Public Use: YES
Land Code: 1000032594	Agency Land Code: R29343198	Land Name: FORESTRY	County: GOODHUE	Acres: 14.74
City:	Site Code: R290110	Classification Per M.S. 86A.05: f. state forests and state forest subareas	Current Public Use: YES	Future Public Use: YES
Land Code: 1000032595	Agency Land Code: R29343199	Land Name: FORESTRY	County: GOODHUE	Acres: 39.69
City:	Site Code: R290110	Classification Per M.S. 86A.05: f. state forests and state forest subareas	Current Public Use: YES	Future Public Use: YES
Land Code: 1000032596	Agency Land Code: R29343201	Land Name: FORESTRY	County: GOODHUE	Acres: 9.47
City:	Site Code: R290110	Classification Per M.S. 86A.05: f. state forests and state forest subareas	Current Public Use: YES	Future Public Use: YES
Land Code: 1000032597	Agency Land Code: R29343203	Land Name: FORESTRY	County: GOODHUE	Acres: 8.08
City:	Site Code: R290110	Classification Per M.S. 86A.05: f. state forests and state forest subareas	Current Public Use: YES	Future Public Use: YES
Land Code: 1000032598	Agency Land Code: R29343205	Land Name: FORESTRY	County: GOODHUE	Acres: 32.50
City:	Site Code: R290110	Classification Per M.S. 86A.05: f. state forests and state forest subareas	Current Public Use: YES	Future Public Use: YES
Land Code: 1000032599	Agency Land Code: R29343206	Land Name: FORESTRY	County: GOODHUE	Acres: 35.78
City:	Site Code: R290110	Classification Per M.S. 86A.05: f. state forests and state forest subareas	Current Public Use: YES	Future Public Use: YES
Land Code: 1000032600	Agency Land Code: R29343207	Land Name: FORESTRY	County: GOODHUE	Acres: 39.60
City:	Site Code: R290110	Classification Per M.S. 86A.05: f. state forests and state forest subareas	Current Public Use: YES	Future Public Use: YES
Land Code: 1000032601	Agency Land Code: R29343208	Land Name: FORESTRY	County: GOODHUE	Acres: 39.73
City:	Site Code: R290110	Classification Per M.S. 86A.05: f. state forests and state forest subareas	Current Public Use: YES	Future Public Use: YES



Land Code: 1000032602	Agency Land Code: R29343209	Land Name: FORESTRY	County: GOODHUE	Acres: 39.67
City:	Site Code: R290110	Classification Per M.S. 86A.05: f. state forests and state forest subareas	Current Public Use: YES	Future Public Use: YES
Land Code: 1000032603	Agency Land Code: R29342209	Land Name: FORESTRY	County: GOODHUE	Acres: 40.00
City:	Site Code: R290110	Classification Per M.S. 86A.05: f. state forests and state forest subareas	Current Public Use: YES	Future Public Use: YES
Land Code: 1000032604	Agency Land Code: R29340965	Land Name: FORESTRY	County: GOODHUE	Acres: 30.73
City:	Site Code: R290110	Classification Per M.S. 86A.05: f. state forests and state forest subareas	Current Public Use: YES	Future Public Use: YES
Land Code: 1000032605	Agency Land Code: R29340966	Land Name: FORESTRY	County: GOODHUE	Acres: 18.93
City:	Site Code: R290110	Classification Per M.S. 86A.05: f. state forests and state forest subareas	Current Public Use: YES	Future Public Use: YES
Land Code: 1000032606	Agency Land Code: R2995586	Land Name: FORESTRY	County: GOODHUE	Acres: 27.50
City:	Site Code: R290110	Classification Per M.S. 86A.05: f. state forests and state forest subareas	Current Public Use: YES	Future Public Use: YES
Land Code: 1000032607	Agency Land Code: R2995332	Land Name: FORESTRY	County: GOODHUE	Acres: 29.37
City:	Site Code: R290110	Classification Per M.S. 86A.05: f. state forests and state forest subareas	Current Public Use: YES	Future Public Use: YES
Land Code: 1000032608	Agency Land Code: R2995364	Land Name: FORESTRY	County: GOODHUE	Acres: 40.00
City:	Site Code: R290110	Classification Per M.S. 86A.05: f. state forests and state forest subareas	Current Public Use: YES	Future Public Use: YES
Land Code: 1000032609	Agency Land Code: R2995307	Land Name: FORESTRY	County: GOODHUE	Acres: 2.00
City:	Site Code: R290110	Classification Per M.S. 86A.05: f. state forests and state forest subareas	Current Public Use: YES	Future Public Use: YES
Land Code: 1000032610	Agency Land Code: R2995366	Land Name: FORESTRY	County: GOODHUE	Acres: 40.00
City:	Site Code: R290110	Classification Per M.S. 86A.05: f. state forests and state forest subareas	Current Public Use: YES	Future Public Use: YES
Land Code: 1000032611	Agency Land Code: R2995123	Land Name: FORESTRY	County: GOODHUE	Acres: 40.00
City:	Site Code: R290110	Classification Per M.S. 86A.05: f. state forests and state forest subareas	Current Public Use: YES	Future Public Use: YES
Land Code: 1000032612	Agency Land Code: R2995124	Land Name: FORESTRY	County: GOODHUE	Acres: 6.00
City:	Site Code: R290110	Classification Per M.S. 86A.05: f. state forests and state forest subareas	Current Public Use: YES	Future Public Use: YES
Land Code: 1000032613	Agency Land Code: R2995560	Land Name: FORESTRY	County: GOODHUE	Acres: 30.28
City:	Site Code: R290110	Classification Per M.S. 86A.05: f. state forests and state forest subareas	Current Public Use: YES	Future Public Use: YES



Land Code: 1000032614	Agency Land Code: R2995324	Land Name: FORESTRY	County: GOODHUE	Acres: 0.04
City:	Site Code: R290110	Classification Per M.S. 86A.05: f. state forests and state forest subareas	Current Public Use: YES	Future Public Use: YES
Land Code: 1000032615	Agency Land Code: R29334690	Land Name: FORESTRY	County: GOODHUE	Acres: 44.10
City:	Site Code: R290110	Classification Per M.S. 86A.05: f. state forests and state forest subareas	Current Public Use: YES	Future Public Use: YES
Land Code: 1000032616	Agency Land Code: R2995259	Land Name: FORESTRY	County: GOODHUE	Acres: 13.00
City:	Site Code: R290110	Classification Per M.S. 86A.05: f. state forests and state forest subareas	Current Public Use: YES	Future Public Use: YES
Land Code: 1000032617	Agency Land Code: R2995145	Land Name: FORESTRY	County: GOODHUE	Acres: 40.00
City:	Site Code: R290110	Classification Per M.S. 86A.05: f. state forests and state forest subareas	Current Public Use: YES	Future Public Use: YES
Land Code: 1000032618	Agency Land Code: R2995144	Land Name: FORESTRY	County: GOODHUE	Acres: 40.00
City:	Site Code: R290110	Classification Per M.S. 86A.05: f. state forests and state forest subareas	Current Public Use: YES	Future Public Use: YES
Land Code: 1000032619	Agency Land Code: R2995140	Land Name: FORESTRY	County: GOODHUE	Acres: 22.00
City:	Site Code: R290110	Classification Per M.S. 86A.05: f. state forests and state forest subareas	Current Public Use: YES	Future Public Use: YES
Land Code: 1000032620	Agency Land Code: R2995624	Land Name: FORESTRY	County: GOODHUE	Acres: 2.00
City:	Site Code: R290110	Classification Per M.S. 86A.05: f. state forests and state forest subareas	Current Public Use: YES	Future Public Use: YES
Land Code: 1000032621	Agency Land Code: R2995382	Land Name: FORESTRY	County: GOODHUE	Acres: 30.00
City:	Site Code: R290110	Classification Per M.S. 86A.05: f. state forests and state forest subareas	Current Public Use: YES	Future Public Use: YES
Land Code: 1000032622	Agency Land Code: R2995541	Land Name: FORESTRY	County: GOODHUE	Acres: 40.48
City:	Site Code: R290110	Classification Per M.S. 86A.05: f. state forests and state forest subareas	Current Public Use: YES	Future Public Use: YES
Land Code: 1000032623	Agency Land Code: R2995137	Land Name: FORESTRY	County: GOODHUE	Acres: 40.00
City:	Site Code: R290110	Classification Per M.S. 86A.05: f. state forests and state forest subareas	Current Public Use: YES	Future Public Use: YES
Land Code: 1000032624	Agency Land Code: R29533606	Land Name: FORESTRY	County: GOODHUE	Acres: 26.34
City:	Site Code: R290110	Classification Per M.S. 86A.05: f. state forests and state forest subareas	Current Public Use: YES	Future Public Use: YES
Land Code: 1000032625	Agency Land Code: R2995117	Land Name: FORESTRY	County: GOODHUE	Acres: 18.01
City:	Site Code: R290110	Classification Per M.S. 86A.05: f. state forests and state forest subareas	Current Public Use: YES	Future Public Use: YES



Land Code: 1000032626	Agency Land Code: R2995309	Land Name: FORESTRY	County: GOODHUE	Acres: 0.83
City:	Site Code: R290110	Classification Per M.S. 86A.05: f. state forests and state forest subareas	Current Public Use: YES	Future Public Use: YES
Land Code: 1000032627	Agency Land Code: R2995351	Land Name: FORESTRY	County: GOODHUE	Acres: 31.50
City:	Site Code: R290110	Classification Per M.S. 86A.05: f. state forests and state forest subareas	Current Public Use: YES	Future Public Use: YES
Land Code: 1000032628	Agency Land Code: R2995074	Land Name: FORESTRY	County: GOODHUE	Acres: 38.60
City:	Site Code: R290110	Classification Per M.S. 86A.05: f. state forests and state forest subareas	Current Public Use: YES	Future Public Use: YES
Land Code: 1000032629	Agency Land Code: R2995141	Land Name: FORESTRY	County: GOODHUE	Acres: 40.00
City:	Site Code: R290110	Classification Per M.S. 86A.05: f. state forests and state forest subareas	Current Public Use: YES	Future Public Use: YES
Land Code: 1000032630	Agency Land Code: R2995317	Land Name: FORESTRY	County: GOODHUE	Acres: 3.38
City:	Site Code: R290110	Classification Per M.S. 86A.05: f. state forests and state forest subareas	Current Public Use: YES	Future Public Use: YES
Land Code: 1000032631	Agency Land Code: R2995311	Land Name: FORESTRY	County: GOODHUE	Acres: 3.30
City:	Site Code: R290110	Classification Per M.S. 86A.05: f. state forests and state forest subareas	Current Public Use: YES	Future Public Use: YES
Land Code: 1000032632	Agency Land Code: R2995583	Land Name: FORESTRY	County: GOODHUE	Acres: 39.06
City:	Site Code: R290110	Classification Per M.S. 86A.05: f. state forests and state forest subareas	Current Public Use: YES	Future Public Use: YES
Land Code: 1000032633	Agency Land Code: R2995566	Land Name: FORESTRY	County: GOODHUE	Acres: 19.33
City:	Site Code: R290110	Classification Per M.S. 86A.05: f. state forests and state forest subareas	Current Public Use: YES	Future Public Use: YES
Land Code: 1000032634	Agency Land Code: R2995585	Land Name: FORESTRY	County: GOODHUE	Acres: 21.00
City:	Site Code: R290110	Classification Per M.S. 86A.05: f. state forests and state forest subareas	Current Public Use: YES	Future Public Use: YES
Land Code: 1000032635	Agency Land Code: R2995349	Land Name: FORESTRY	County: GOODHUE	Acres: 4.02
City:	Site Code: R290110	Classification Per M.S. 86A.05: f. state forests and state forest subareas	Current Public Use: YES	Future Public Use: YES
Land Code: 1000032636	Agency Land Code: R2995543	Land Name: FORESTRY	County: GOODHUE	Acres: 39.69
City:	Site Code: R290110	Classification Per M.S. 86A.05: f. state forests and state forest subareas	Current Public Use: YES	Future Public Use: YES
Land Code: 1000032637	Agency Land Code: R2995252	Land Name: FORESTRY	County: GOODHUE	Acres: 6.00
City:	Site Code: R290110	Classification Per M.S. 86A.05: f. state forests and state forest subareas	Current Public Use: YES	Future Public Use: YES



Land Code: 1000032638	Agency Land Code: R2995587	Land Name: FORESTRY	County: GOODHUE	Acres: 37.50
City:	Site Code: R290110	Classification Per M.S. 86A.05: f. state forests and state forest subareas	Current Public Use: YES	Future Public Use: YES
Land Code: 1000032639	Agency Land Code: R2995334	Land Name: FORESTRY	County: GOODHUE	Acres: 24.53
City:	Site Code: R290110	Classification Per M.S. 86A.05: f. state forests and state forest subareas	Current Public Use: YES	Future Public Use: YES
Land Code: 1000032640	Agency Land Code: R2995122	Land Name: FORESTRY	County: GOODHUE	Acres: 20.00
City:	Site Code: R290110	Classification Per M.S. 86A.05: f. state forests and state forest subareas	Current Public Use: YES	Future Public Use: YES
Land Code: 1000032641	Agency Land Code: R2995143	Land Name: FORESTRY	County: GOODHUE	Acres: 40.00
City:	Site Code: R290110	Classification Per M.S. 86A.05: f. state forests and state forest subareas	Current Public Use: YES	Future Public Use: YES
Land Code: 1000032642	Agency Land Code: R2995322	Land Name: FORESTRY	County: GOODHUE	Acres: 0.03
City:	Site Code: R290110	Classification Per M.S. 86A.05: f. state forests and state forest subareas	Current Public Use: YES	Future Public Use: YES
Land Code: 1000032643	Agency Land Code: R2995248	Land Name: FORESTRY	County: GOODHUE	Acres: 3.35
City:	Site Code: R290110	Classification Per M.S. 86A.05: f. state forests and state forest subareas	Current Public Use: YES	Future Public Use: YES
Land Code: 1000032644	Agency Land Code: R2995308	Land Name: FORESTRY	County: GOODHUE	Acres: 3.50
City:	Site Code: R290110	Classification Per M.S. 86A.05: f. state forests and state forest subareas	Current Public Use: YES	Future Public Use: YES
Land Code: 1000032645	Agency Land Code: R2995391	Land Name: FORESTRY	County: GOODHUE	Acres: 37.81
City:	Site Code: R290110	Classification Per M.S. 86A.05: f. state forests and state forest subareas	Current Public Use: YES	Future Public Use: YES
Land Code: 1000032646	Agency Land Code: R29328964	Land Name: FORESTRY	County: GOODHUE	Acres: 20.00
City:	Site Code: R290110	Classification Per M.S. 86A.05: f. state forests and state forest subareas	Current Public Use: YES	Future Public Use: YES
Land Code: 1000032647	Agency Land Code: R2995314	Land Name: FORESTRY	County: GOODHUE	Acres: 2.44
City:	Site Code: R290110	Classification Per M.S. 86A.05: f. state forests and state forest subareas	Current Public Use: YES	Future Public Use: YES
Land Code: 1000032648	Agency Land Code: R2995147	Land Name: FORESTRY	County: GOODHUE	Acres: 28.00
City:	Site Code: R290110	Classification Per M.S. 86A.05: f. state forests and state forest subareas	Current Public Use: YES	Future Public Use: YES
Land Code: 1000032649	Agency Land Code: R2995303	Land Name: FORESTRY	County: GOODHUE	Acres: 40.00
City:	Site Code: R290110	Classification Per M.S. 86A.05: f. state forests and state forest subareas	Current Public Use: YES	Future Public Use: YES



Land Code: 1000032650	Agency Land Code: R2995249	Land Name: FORESTRY	County: GOODHUE	Acres: 40.00
City:	Site Code: R290110	Classification Per M.S. 86A.05: f. state forests and state forest subareas	Current Public Use: YES	Future Public Use: YES
Land Code: 1000032651	Agency Land Code: R2995297	Land Name: FORESTRY	County: GOODHUE	Acres: 59.90
City:	Site Code: R290110	Classification Per M.S. 86A.05: f. state forests and state forest subareas	Current Public Use: YES	Future Public Use: YES
Land Code: 1000032652	Agency Land Code: R2995342	Land Name: FORESTRY	County: GOODHUE	Acres: 42.94
City:	Site Code: R290110	Classification Per M.S. 86A.05: f. state forests and state forest subareas	Current Public Use: YES	Future Public Use: YES
Land Code: 1000032653	Agency Land Code: R2995321	Land Name: FORESTRY	County: GOODHUE	Acres: 1.00
City:	Site Code: R290110	Classification Per M.S. 86A.05: f. state forests and state forest subareas	Current Public Use: YES	Future Public Use: YES
Land Code: 1000032654	Agency Land Code: R2995320	Land Name: FORESTRY	County: GOODHUE	Acres: 3.74
City:	Site Code: R290110	Classification Per M.S. 86A.05: f. state forests and state forest subareas	Current Public Use: YES	Future Public Use: YES
Land Code: 1000032655	Agency Land Code: R2995330	Land Name: FORESTRY	County: GOODHUE	Acres: 13.50
City:	Site Code: R290110	Classification Per M.S. 86A.05: f. state forests and state forest subareas	Current Public Use: YES	Future Public Use: YES
Land Code: 1000032656	Agency Land Code: R2995120	Land Name: FORESTRY	County: GOODHUE	Acres: 27.00
City:	Site Code: R290110	Classification Per M.S. 86A.05: f. state forests and state forest subareas	Current Public Use: YES	Future Public Use: YES
Land Code: 1000032657	Agency Land Code: R2995139	Land Name: FORESTRY	County: GOODHUE	Acres: 40.00
City:	Site Code: R290110	Classification Per M.S. 86A.05: f. state forests and state forest subareas	Current Public Use: YES	Future Public Use: YES
Land Code: 1000032658	Agency Land Code: R2995258	Land Name: FORESTRY	County: GOODHUE	Acres: 3.25
City:	Site Code: R290110	Classification Per M.S. 86A.05: f. state forests and state forest subareas	Current Public Use: YES	Future Public Use: YES
Land Code: 1000032659	Agency Land Code: R29334685	Land Name: FORESTRY	County: GOODHUE	Acres: 25.00
City:	Site Code: R290110	Classification Per M.S. 86A.05: f. state forests and state forest subareas	Current Public Use: YES	Future Public Use: YES
Land Code: 1000032660	Agency Land Code: R2995623	Land Name: FORESTRY	County: GOODHUE	Acres: 18.00
City:	Site Code: R290110	Classification Per M.S. 86A.05: f. state forests and state forest subareas	Current Public Use: YES	Future Public Use: YES
Land Code: 1000032661	Agency Land Code: R2995323	Land Name: FORESTRY	County: GOODHUE	Acres: 3.00
City:	Site Code: R290110	Classification Per M.S. 86A.05: f. state forests and state forest subareas	Current Public Use: YES	Future Public Use: YES



Land Code: 1000032662	Agency Land Code: R2995142	Land Name: FORESTRY	County: GOODHUE	Acres: 40.00
City:	Site Code: R290110	Classification Per M.S. 86A.05: f. state forests and state forest subareas	Current Public Use: YES	Future Public Use: YES
Land Code: 1000032663	Agency Land Code: R2995383	Land Name: FORESTRY	County: GOODHUE	Acres: 30.00
City:	Site Code: R290110	Classification Per M.S. 86A.05: f. state forests and state forest subareas	Current Public Use: YES	Future Public Use: YES
Land Code: 1000032664	Agency Land Code: R2995305	Land Name: FORESTRY	County: GOODHUE	Acres: 1.00
City:	Site Code: R290110	Classification Per M.S. 86A.05: f. state forests and state forest subareas	Current Public Use: YES	Future Public Use: YES
Land Code: 1000032665	Agency Land Code: R2995395	Land Name: FORESTRY	County: GOODHUE	Acres: 40.00
City:	Site Code: R290110	Classification Per M.S. 86A.05: f. state forests and state forest subareas	Current Public Use: YES	Future Public Use: YES
Land Code: 1000032666	Agency Land Code: R2995398	Land Name: FORESTRY	County: GOODHUE	Acres: 29.10
City:	Site Code: R290110	Classification Per M.S. 86A.05: f. state forests and state forest subareas	Current Public Use: YES	Future Public Use: YES
Land Code: 1000032667	Agency Land Code: R2995377	Land Name: FORESTRY	County: GOODHUE	Acres: 20.00
City:	Site Code: R290110	Classification Per M.S. 86A.05: f. state forests and state forest subareas	Current Public Use: YES	Future Public Use: YES
Land Code: 1000032668	Agency Land Code: R29340153	Land Name: FORESTRY	County: GOODHUE	Acres: 20.00
City:	Site Code: R290110	Classification Per M.S. 86A.05: f. state forests and state forest subareas	Current Public Use: YES	Future Public Use: YES
Land Code: 1000032669	Agency Land Code: R2995244	Land Name: FORESTRY	County: GOODHUE	Acres: 5.55
City:	Site Code: R290110	Classification Per M.S. 86A.05: f. state forests and state forest subareas	Current Public Use: YES	Future Public Use: YES
Land Code: 1000032670	Agency Land Code: R2995380	Land Name: FORESTRY	County: GOODHUE	Acres: 40.00
City:	Site Code: R290110	Classification Per M.S. 86A.05: f. state forests and state forest subareas	Current Public Use: YES	Future Public Use: YES
Land Code: 1000032671	Agency Land Code: R2995588	Land Name: FORESTRY	County: GOODHUE	Acres: 40.32
City:	Site Code: R290110	Classification Per M.S. 86A.05: f. state forests and state forest subareas	Current Public Use: YES	Future Public Use: YES
Land Code: 1000032672	Agency Land Code: R2995536	Land Name: FORESTRY	County: GOODHUE	Acres: 19.64
City:	Site Code: R290110	Classification Per M.S. 86A.05: f. state forests and state forest subareas	Current Public Use: YES	Future Public Use: YES
Land Code: 1000032673	Agency Land Code: R2995629	Land Name: FORESTRY	County: GOODHUE	Acres: 31.10
City:	Site Code: R290110	Classification Per M.S. 86A.05: f. state forests and state forest subareas	Current Public Use: YES	Future Public Use: YES



Land Code: 1000032674	Agency Land Code: R2995138	Land Name: FORESTRY	County: GOODHUE	Acres: 40.00
City:	Site Code: R290110	Classification Per M.S. 86A.05: f. state forests and state forest subareas	Current Public Use: YES	Future Public Use: YES
Land Code: 1000032675	Agency Land Code: R2995312	Land Name: FORESTRY	County: GOODHUE	Acres: 0.53
City:	Site Code: R290110	Classification Per M.S. 86A.05: f. state forests and state forest subareas	Current Public Use: YES	Future Public Use: YES
Land Code: 1000032676	Agency Land Code: R2995119	Land Name: FORESTRY	County: GOODHUE	Acres: 29.14
City:	Site Code: R290110	Classification Per M.S. 86A.05: f. state forests and state forest subareas	Current Public Use: YES	Future Public Use: YES
Land Code: 1000032677	Agency Land Code: R2995257	Land Name: FORESTRY	County: GOODHUE	Acres: 13.25
City:	Site Code: R290110	Classification Per M.S. 86A.05: f. state forests and state forest subareas	Current Public Use: YES	Future Public Use: YES
Land Code: 1000032678	Agency Land Code: R29340149	Land Name: FORESTRY	County: GOODHUE	Acres: 40.00
City:	Site Code: R290110	Classification Per M.S. 86A.05: f. state forests and state forest subareas	Current Public Use: YES	Future Public Use: YES
Land Code: 1000032679	Agency Land Code: R2995616	Land Name: FORESTRY	County: GOODHUE	Acres: 38.59
City:	Site Code: R290110	Classification Per M.S. 86A.05: f. state forests and state forest subareas	Current Public Use: YES	Future Public Use: YES
Land Code: 1000032680	Agency Land Code: R2995073	Land Name: FORESTRY	County: GOODHUE	Acres: 38.00
City:	Site Code: R290110	Classification Per M.S. 86A.05: f. state forests and state forest subareas	Current Public Use: YES	Future Public Use: YES
Land Code: 1000032681	Agency Land Code: R2995271	Land Name: FORESTRY	County: GOODHUE	Acres: 24.50
City:	Site Code: R290110	Classification Per M.S. 86A.05: f. state forests and state forest subareas	Current Public Use: YES	Future Public Use: YES
Land Code: 1000032682	Agency Land Code: R2995327	Land Name: FORESTRY	County: GOODHUE	Acres: 42.50
City:	Site Code: R290110	Classification Per M.S. 86A.05: f. state forests and state forest subareas	Current Public Use: YES	Future Public Use: YES
Land Code: 1000032683	Agency Land Code: R2995265	Land Name: FORESTRY	County: GOODHUE	Acres: 40.00
City:	Site Code: R290110	Classification Per M.S. 86A.05: f. state forests and state forest subareas	Current Public Use: YES	Future Public Use: YES
Land Code: 1000032684	Agency Land Code: R2995326	Land Name: FORESTRY	County: GOODHUE	Acres: 38.50
City:	Site Code: R290110	Classification Per M.S. 86A.05: f. state forests and state forest subareas	Current Public Use: YES	Future Public Use: YES
Land Code: 1000032685	Agency Land Code: R2995250	Land Name: FORESTRY	County: GOODHUE	Acres: 3.00
City:	Site Code: R290110	Classification Per M.S. 86A.05: f. state forests and state forest subareas	Current Public Use: YES	Future Public Use: YES



Land Code: 1000032686	Agency Land Code: R2995121	Land Name: FORESTRY	County: GOODHUE	Acres: 30.00
City:	Site Code: R290110	Classification Per M.S. 86A.05: f. state forests and state forest subareas	Current Public Use: YES	Future Public Use: YES
Land Code: 1000032687	Agency Land Code: R2995557	Land Name: FORESTRY	County: GOODHUE	Acres: 10.16
City:	Site Code: R290110	Classification Per M.S. 86A.05: f. state forests and state forest subareas	Current Public Use: YES	Future Public Use: YES
Land Code: 1000032688	Agency Land Code: R2995131	Land Name: FORESTRY	County: GOODHUE	Acres: 40.00
City:	Site Code: R290110	Classification Per M.S. 86A.05: f. state forests and state forest subareas	Current Public Use: YES	Future Public Use: YES
Land Code: 1000032689	Agency Land Code: R2995611	Land Name: FORESTRY	County: GOODHUE	Acres: 36.78
City:	Site Code: R290110	Classification Per M.S. 86A.05: f. state forests and state forest subareas	Current Public Use: YES	Future Public Use: YES
Land Code: 1000032690	Agency Land Code: R2995256	Land Name: FORESTRY	County: GOODHUE	Acres: 3.80
City:	Site Code: R290110	Classification Per M.S. 86A.05: f. state forests and state forest subareas	Current Public Use: YES	Future Public Use: YES
Land Code: 1000032691	Agency Land Code: R29334686	Land Name: FORESTRY	County: GOODHUE	Acres: 4.64
City:	Site Code: R290110	Classification Per M.S. 86A.05: f. state forests and state forest subareas	Current Public Use: YES	Future Public Use: YES
Land Code: 1000032692	Agency Land Code: R29334682	Land Name: FORESTRY	County: GOODHUE	Acres: 16.00
City:	Site Code: R290110	Classification Per M.S. 86A.05: f. state forests and state forest subareas	Current Public Use: YES	Future Public Use: YES
Land Code: 1000032693	Agency Land Code: R2995262	Land Name: FORESTRY	County: GOODHUE	Acres: 40.00
City:	Site Code: R290110	Classification Per M.S. 86A.05: f. state forests and state forest subareas	Current Public Use: YES	Future Public Use: YES
Land Code: 1000032694	Agency Land Code: R29544829	Land Name: FORESTRY	County: GOODHUE	Acres: 24.89
City:	Site Code: R290110	Classification Per M.S. 86A.05: f. state forests and state forest subareas	Current Public Use: YES	Future Public Use: YES
Land Code: 1000032695	Agency Land Code: R29340150	Land Name: FORESTRY	County: GOODHUE	Acres: 40.00
City:	Site Code: R290110	Classification Per M.S. 86A.05: f. state forests and state forest subareas	Current Public Use: YES	Future Public Use: YES
Land Code: 1000032696	Agency Land Code: R2995246	Land Name: FORESTRY	County: GOODHUE	Acres: 40.00
City:	Site Code: R290110	Classification Per M.S. 86A.05: f. state forests and state forest subareas	Current Public Use: YES	Future Public Use: YES
Land Code: 1000032697	Agency Land Code: R29334688	Land Name: FORESTRY	County: GOODHUE	Acres: 9.47
City:	Site Code: R290110	Classification Per M.S. 86A.05: f. state forests and state forest subareas	Current Public Use: YES	Future Public Use: YES



Land Code: 1000032698	Agency Land Code: R2995554	Land Name: FORESTRY	County: GOODHUE	Acres: 1.50
City:	Site Code: R290110	Classification Per M.S. 86A.05: f. state forests and state forest subareas	Current Public Use: YES	Future Public Use: YES
Land Code: 1000032699	Agency Land Code: R29334691	Land Name: FORESTRY	County: GOODHUE	Acres: 56.20
City:	Site Code: R290110	Classification Per M.S. 86A.05: f. state forests and state forest subareas	Current Public Use: YES	Future Public Use: YES
Land Code: 1000032700	Agency Land Code: R2995135	Land Name: FORESTRY	County: GOODHUE	Acres: 31.92
City:	Site Code: R290110	Classification Per M.S. 86A.05: f. state forests and state forest subareas	Current Public Use: YES	Future Public Use: YES
Land Code: 1000032701	Agency Land Code: R2995316	Land Name: FORESTRY	County: GOODHUE	Acres: 5.00
City:	Site Code: R290110	Classification Per M.S. 86A.05: f. state forests and state forest subareas	Current Public Use: YES	Future Public Use: YES
Land Code: 1000032702	Agency Land Code: R2995628	Land Name: FORESTRY	County: GOODHUE	Acres: 36.91
City:	Site Code: R290110	Classification Per M.S. 86A.05: f. state forests and state forest subareas	Current Public Use: YES	Future Public Use: YES
Land Code: 1000032703	Agency Land Code: R2995263	Land Name: FORESTRY	County: GOODHUE	Acres: 18.10
City:	Site Code: R290110	Classification Per M.S. 86A.05: f. state forests and state forest subareas	Current Public Use: YES	Future Public Use: YES
Land Code: 1000032704	Agency Land Code: R2995344	Land Name: FORESTRY	County: GOODHUE	Acres: 5.20
City:	Site Code: R290110	Classification Per M.S. 86A.05: f. state forests and state forest subareas	Current Public Use: YES	Future Public Use: YES
Land Code: 1000032705	Agency Land Code: R2995253	Land Name: FORESTRY	County: GOODHUE	Acres: 6.00
City:	Site Code: R290110	Classification Per M.S. 86A.05: f. state forests and state forest subareas	Current Public Use: YES	Future Public Use: YES
Land Code: 1000032706	Agency Land Code: R2995071	Land Name: FORESTRY	County: GOODHUE	Acres: 40.00
City:	Site Code: R290110	Classification Per M.S. 86A.05: f. state forests and state forest subareas	Current Public Use: YES	Future Public Use: YES
Land Code: 1000032707	Agency Land Code: R2995612	Land Name: FORESTRY	County: GOODHUE	Acres: 17.73
City:	Site Code: R290110	Classification Per M.S. 86A.05: f. state forests and state forest subareas	Current Public Use: YES	Future Public Use: YES
Land Code: 1000032708	Agency Land Code: R2995116	Land Name: FORESTRY	County: GOODHUE	Acres: 39.73
City:	Site Code: R290110	Classification Per M.S. 86A.05: f. state forests and state forest subareas	Current Public Use: YES	Future Public Use: YES
Land Code: 1000032709	Agency Land Code: R2995372	Land Name: FORESTRY	County: GOODHUE	Acres: 40.00
City:	Site Code: R290110	Classification Per M.S. 86A.05: f. state forests and state forest subareas	Current Public Use: YES	Future Public Use: YES



Land Code: 1000032710	Agency Land Code: R2995394	Land Name: FORESTRY	County: GOODHUE	Acres: 18.00
City:	Site Code: R290110	Classification Per M.S. 86A.05: f. state forests and state forest subareas	Current Public Use: YES	Future Public Use: YES
Land Code: 1000032711	Agency Land Code: R2995552	Land Name: FORESTRY	County: GOODHUE	Acres: 0.10
City:	Site Code: R290110	Classification Per M.S. 86A.05: f. state forests and state forest subareas	Current Public Use: YES	Future Public Use: YES
Land Code: 1000032712	Agency Land Code: R2995279	Land Name: FORESTRY	County: GOODHUE	Acres: 40.00
City:	Site Code: R290110	Classification Per M.S. 86A.05: f. state forests and state forest subareas	Current Public Use: YES	Future Public Use: YES
Land Code: 1000032713	Agency Land Code: R2995280	Land Name: FORESTRY	County: GOODHUE	Acres: 9.03
City:	Site Code: R290110	Classification Per M.S. 86A.05: f. state forests and state forest subareas	Current Public Use: YES	Future Public Use: YES
Land Code: 1000032714	Agency Land Code: R2995299	Land Name: FORESTRY	County: GOODHUE	Acres: 4.00
City:	Site Code: R290110	Classification Per M.S. 86A.05: f. state forests and state forest subareas	Current Public Use: YES	Future Public Use: YES
Land Code: 1000032715	Agency Land Code: R2995315	Land Name: FORESTRY	County: GOODHUE	Acres: 0.90
City:	Site Code: R290110	Classification Per M.S. 86A.05: f. state forests and state forest subareas	Current Public Use: YES	Future Public Use: YES
Land Code: 1000032716	Agency Land Code: R2995343	Land Name: FORESTRY	County: GOODHUE	Acres: 39.70
City:	Site Code: R290110	Classification Per M.S. 86A.05: f. state forests and state forest subareas	Current Public Use: YES	Future Public Use: YES
Land Code: 1000032717	Agency Land Code: R2995356	Land Name: FORESTRY	County: GOODHUE	Acres: 40.00
City:	Site Code: R290110	Classification Per M.S. 86A.05: f. state forests and state forest subareas	Current Public Use: YES	Future Public Use: YES
Land Code: 1000032718	Agency Land Code: R2995532	Land Name: FORESTRY	County: GOODHUE	Acres: 35.03
City:	Site Code: R290110	Classification Per M.S. 86A.05: f. state forests and state forest subareas	Current Public Use: YES	Future Public Use: YES
Land Code: 1000032719	Agency Land Code: R2995533	Land Name: FORESTRY	County: GOODHUE	Acres: 38.11
City:	Site Code: R290110	Classification Per M.S. 86A.05: f. state forests and state forest subareas	Current Public Use: YES	Future Public Use: YES
Land Code: 1000032720	Agency Land Code: R29343202	Land Name: FORESTRY	County: GOODHUE	Acres: 9.15
City:	Site Code: R290110	Classification Per M.S. 86A.05: f. state forests and state forest subareas	Current Public Use: YES	Future Public Use: YES
Land Code: 1000032721	Agency Land Code: R2995130	Land Name: FORESTRY	County: GOODHUE	Acres: 40.00
City:	Site Code: R290110	Classification Per M.S. 86A.05: f. state forests and state forest subareas	Current Public Use: YES	Future Public Use: YES



Land Code: 1000032722	Agency Land Code: R29334681	Land Name: FORESTRY	County: GOODHUE	Acres: 7.70
City:	Site Code: R290110	Classification Per M.S. 86A.05: f. state forests and state forest subareas	Current Public Use: YES	Future Public Use: YES
Land Code: 1000032723	Agency Land Code: R29334684	Land Name: FORESTRY	County: GOODHUE	Acres: 12.70
City:	Site Code: R290110	Classification Per M.S. 86A.05: f. state forests and state forest subareas	Current Public Use: YES	Future Public Use: YES
Land Code: 1000032724	Agency Land Code: R2995270	Land Name: FORESTRY	County: GOODHUE	Acres: 3.25
City:	Site Code: R290110	Classification Per M.S. 86A.05: f. state forests and state forest subareas	Current Public Use: YES	Future Public Use: YES
Land Code: 1000032725	Agency Land Code: R2995339	Land Name: FORESTRY	County: GOODHUE	Acres: 39.45
City:	Site Code: R290110	Classification Per M.S. 86A.05: f. state forests and state forest subareas	Current Public Use: YES	Future Public Use: YES
Land Code: 1000032726	Agency Land Code: R2995360	Land Name: FORESTRY	County: GOODHUE	Acres: 10.00
City:	Site Code: R290110	Classification Per M.S. 86A.05: f. state forests and state forest subareas	Current Public Use: YES	Future Public Use: YES
Land Code: 1000032727	Agency Land Code: R29331066	Land Name: FORESTRY	County: GOODHUE	Acres: 10.00
City:	Site Code: R290110	Classification Per M.S. 86A.05: f. state forests and state forest subareas	Current Public Use: YES	Future Public Use: YES
Land Code: 1000032728	Agency Land Code: R29334689	Land Name: FORESTRY	County: GOODHUE	Acres: 3.50
City:	Site Code: R290110	Classification Per M.S. 86A.05: f. state forests and state forest subareas	Current Public Use: YES	Future Public Use: YES
Land Code: 1000032729	Agency Land Code: R2995534	Land Name: FORESTRY	County: GOODHUE	Acres: 21.20
City:	Site Code: R290110	Classification Per M.S. 86A.05: f. state forests and state forest subareas	Current Public Use: YES	Future Public Use: YES
Land Code: 1000032730	Agency Land Code: R2995539	Land Name: FORESTRY	County: GOODHUE	Acres: 40.40
City:	Site Code: R290110	Classification Per M.S. 86A.05: f. state forests and state forest subareas	Current Public Use: YES	Future Public Use: YES
Land Code: 1000032731	Agency Land Code: R29329152	Land Name: FORESTRY	County: GOODHUE	Acres: 20.00
City:	Site Code: R290110	Classification Per M.S. 86A.05: f. state forests and state forest subareas	Current Public Use: YES	Future Public Use: YES
Land Code: 1000032732	Agency Land Code: R2995555	Land Name: FORESTRY	County: GOODHUE	Acres: 35.25
City:	Site Code: R290110	Classification Per M.S. 86A.05: f. state forests and state forest subareas	Current Public Use: YES	Future Public Use: YES
Land Code: 1000032733	Agency Land Code: R29334866	Land Name: FORESTRY	County: GOODHUE	Acres: 32.60
City:	Site Code: R290110	Classification Per M.S. 86A.05: f. state forests and state forest subareas	Current Public Use: YES	Future Public Use: YES



Land Code: 1000032734	Agency Land Code: R2995615	Land Name: FORESTRY	County: GOODHUE	Acres: 19.27
City:	Site Code: R290110	Classification Per M.S. 86A.05: f. state forests and state forest subareas	Current Public Use: YES	Future Public Use: YES
Land Code: 1000032735	Agency Land Code: R29342211	Land Name: FORESTRY	County: GOODHUE	Acres: 40.00
City:	Site Code: R290110	Classification Per M.S. 86A.05: f. state forests and state forest subareas	Current Public Use: YES	Future Public Use: YES
Land Code: 1000032736	Agency Land Code: R2995133	Land Name: FORESTRY	County: GOODHUE	Acres: 40.00
City:	Site Code: R290110	Classification Per M.S. 86A.05: f. state forests and state forest subareas	Current Public Use: YES	Future Public Use: YES
Land Code: 1000032737	Agency Land Code: R2995132	Land Name: FORESTRY	County: GOODHUE	Acres: 31.78
City:	Site Code: R290110	Classification Per M.S. 86A.05: f. state forests and state forest subareas	Current Public Use: YES	Future Public Use: YES
Land Code: 1000032738	Agency Land Code: R2995269	Land Name: FORESTRY	County: GOODHUE	Acres: 40.00
City:	Site Code: R290110	Classification Per M.S. 86A.05: f. state forests and state forest subareas	Current Public Use: YES	Future Public Use: YES
Land Code: 1000032739	Agency Land Code: R2995584	Land Name: FORESTRY	County: GOODHUE	Acres: 44.09
City:	Site Code: R290110	Classification Per M.S. 86A.05: f. state forests and state forest subareas	Current Public Use: YES	Future Public Use: YES
Land Code: 1000032740	Agency Land Code: R29553038	Land Name: FORESTRY	County: GOODHUE	Acres: 18.00
City:	Site Code: R290110	Classification Per M.S. 86A.05: f. state forests and state forest subareas	Current Public Use: YES	Future Public Use: YES
Land Code: 1000032741	Agency Land Code: R2995149	Land Name: FORESTRY	County: GOODHUE	Acres: 40.00
City:	Site Code: R290110	Classification Per M.S. 86A.05: f. state forests and state forest subareas	Current Public Use: YES	Future Public Use: YES
Land Code: 1000032742	Agency Land Code: R2995261	Land Name: FORESTRY	County: GOODHUE	Acres: 22.00
City:	Site Code: R290110	Classification Per M.S. 86A.05: f. state forests and state forest subareas	Current Public Use: YES	Future Public Use: YES
Land Code: 1000032743	Agency Land Code: R2995277	Land Name: FORESTRY	County: GOODHUE	Acres: 40.00
City:	Site Code: R290110	Classification Per M.S. 86A.05: f. state forests and state forest subareas	Current Public Use: YES	Future Public Use: YES
Land Code: 1000032744	Agency Land Code: R2995313	Land Name: FORESTRY	County: GOODHUE	Acres: 2.42
City:	Site Code: R290110	Classification Per M.S. 86A.05: f. state forests and state forest subareas	Current Public Use: YES	Future Public Use: YES
Land Code: 1000032745	Agency Land Code: R29340398	Land Name: FORESTRY	County: GOODHUE	Acres: 2.66
City:	Site Code: R290110	Classification Per M.S. 86A.05: f. state forests and state forest subareas	Current Public Use: YES	Future Public Use: YES



Land Code: 1000032746	Agency Land Code: R29340148	Land Name: FORESTRY	County: GOODHUE	Acres: 40.00
City:	Site Code: R290110	Classification Per M.S. 86A.05: f. state forests and state forest subareas	Current Public Use: YES	Future Public Use: YES
Land Code: 1000032747	Agency Land Code: R2995613	Land Name: FORESTRY	County: GOODHUE	Acres: 16.10
City:	Site Code: R290110	Classification Per M.S. 86A.05: f. state forests and state forest subareas	Current Public Use: YES	Future Public Use: YES
Land Code: 1000032748	Agency Land Code: R2995648	Land Name: FORESTRY	County: GOODHUE	Acres: 36.40
City:	Site Code: R290110	Classification Per M.S. 86A.05: f. state forests and state forest subareas	Current Public Use: YES	Future Public Use: YES
Land Code: 1000032749	Agency Land Code: R29553037	Land Name: FORESTRY	County: GOODHUE	Acres: 38.00
City:	Site Code: R290110	Classification Per M.S. 86A.05: f. state forests and state forest subareas	Current Public Use: YES	Future Public Use: YES
Land Code: 1000032750	Agency Land Code: R29553036	Land Name: FORESTRY	County: GOODHUE	Acres: 0.09
City:	Site Code: R290110	Classification Per M.S. 86A.05: f. state forests and state forest subareas	Current Public Use: YES	Future Public Use: YES
Land Code: 1000032751	Agency Land Code: R29338463	Land Name: FORESTRY	County: GOODHUE	Acres: 4.50
City:	Site Code: R290110	Classification Per M.S. 86A.05: f. state forests and state forest subareas	Current Public Use: YES	Future Public Use: YES
Land Code: 1000032752	Agency Land Code: R2995134	Land Name: FORESTRY	County: GOODHUE	Acres: 40.00
City:	Site Code: R290110	Classification Per M.S. 86A.05: f. state forests and state forest subareas	Current Public Use: YES	Future Public Use: YES
Land Code: 1000032753	Agency Land Code: R2995247	Land Name: FORESTRY	County: GOODHUE	Acres: 0.51
City:	Site Code: R290110	Classification Per M.S. 86A.05: f. state forests and state forest subareas	Current Public Use: YES	Future Public Use: YES
Land Code: 1000032754	Agency Land Code: R2995310	Land Name: FORESTRY	County: GOODHUE	Acres: 4.08
City:	Site Code: R290110	Classification Per M.S. 86A.05: f. state forests and state forest subareas	Current Public Use: YES	Future Public Use: YES
Land Code: 1000032755	Agency Land Code: R2995340	Land Name: FORESTRY	County: GOODHUE	Acres: 18.10
City:	Site Code: R290110	Classification Per M.S. 86A.05: f. state forests and state forest subareas	Current Public Use: YES	Future Public Use: YES
Land Code: 1000032756	Agency Land Code: R29334687	Land Name: FORESTRY	County: GOODHUE	Acres: 19.50
City:	Site Code: R290110	Classification Per M.S. 86A.05: f. state forests and state forest subareas	Current Public Use: YES	Future Public Use: YES
Land Code: 1000032757	Agency Land Code: R2995399	Land Name: FORESTRY	County: GOODHUE	Acres: 5.80
City:	Site Code: R290110	Classification Per M.S. 86A.05: f. state forests and state forest subareas	Current Public Use: YES	Future Public Use: YES



Land Code: 1000032758	Agency Land Code: R2995617	Land Name: FORESTRY	County: GOODHUE	Acres: 28.96
City:	Site Code: R290110	Classification Per M.S. 86A.05: f. state forests and state forest subareas	Current Public Use: YES	Future Public Use: YES
Land Code: 1000032759	Agency Land Code: R29533605	Land Name: FORESTRY	County: GOODHUE	Acres: 0.80
City:	Site Code: R290110	Classification Per M.S. 86A.05: f. state forests and state forest subareas	Current Public Use: YES	Future Public Use: YES
Land Code: 1000032760	Agency Land Code: R2995319	Land Name: FORESTRY	County: GOODHUE	Acres: 3.40
City:	Site Code: R290110	Classification Per M.S. 86A.05: f. state forests and state forest subareas	Current Public Use: YES	Future Public Use: YES
Land Code: 1000032761	Agency Land Code: R29340147	Land Name: FORESTRY	County: GOODHUE	Acres: 24.67
City:	Site Code: R290110	Classification Per M.S. 86A.05: f. state forests and state forest subareas	Current Public Use: YES	Future Public Use: YES
Land Code: 1000032762	Agency Land Code: R2995397	Land Name: FORESTRY	County: GOODHUE	Acres: 32.00
City:	Site Code: R290110	Classification Per M.S. 86A.05: f. state forests and state forest subareas	Current Public Use: YES	Future Public Use: YES
Land Code: 1000032763	Agency Land Code: R29410137	Land Name: FORESTRY	County: GOODHUE	Acres: 24.38
City:	Site Code: R290110	Classification Per M.S. 86A.05: f. state forests and state forest subareas	Current Public Use: YES	Future Public Use: YES
Land Code: 1000032764	Agency Land Code: R29343200	Land Name: FORESTRY	County: GOODHUE	Acres: 30.69
City:	Site Code: R290110	Classification Per M.S. 86A.05: f. state forests and state forest subareas	Current Public Use: YES	Future Public Use: YES
Land Code: 1000032765	Agency Land Code: R2995267	Land Name: FORESTRY	County: GOODHUE	Acres: 40.00
City:	Site Code: R290110	Classification Per M.S. 86A.05: f. state forests and state forest subareas	Current Public Use: YES	Future Public Use: YES
Land Code: 1000032766	Agency Land Code: R2995298	Land Name: FORESTRY	County: GOODHUE	Acres: 0.50
City:	Site Code: R290110	Classification Per M.S. 86A.05: f. state forests and state forest subareas	Current Public Use: YES	Future Public Use: YES
Land Code: 1000032767	Agency Land Code: R2995388	Land Name: FORESTRY	County: GOODHUE	Acres: 31.47
City:	Site Code: R290110	Classification Per M.S. 86A.05: f. state forests and state forest subareas	Current Public Use: YES	Future Public Use: YES
Land Code: 1000032768	Agency Land Code: R2995390	Land Name: FORESTRY	County: GOODHUE	Acres: 40.00
City:	Site Code: R290110	Classification Per M.S. 86A.05: f. state forests and state forest subareas	Current Public Use: YES	Future Public Use: YES
Land Code: 1000032769	Agency Land Code: R29410131	Land Name: FORESTRY	County: GOODHUE	Acres: 33.42
City:	Site Code: R290110	Classification Per M.S. 86A.05: f. state forests and state forest subareas	Current Public Use: YES	Future Public Use: YES



Land Code: 1000032770	Agency Land Code: R29340964	Land Name: FORESTRY	County: GOODHUE	Acres: 14.69
City:	Site Code: R290110	Classification Per M.S. 86A.05: f. state forests and state forest subareas	Current Public Use: YES	Future Public Use: YES
Land Code: 1000032771	Agency Land Code: R29340967	Land Name: FORESTRY	County: GOODHUE	Acres: 5.00
City:	Site Code: R290110	Classification Per M.S. 86A.05: f. state forests and state forest subareas	Current Public Use: YES	Future Public Use: YES
Land Code: 1000032772	Agency Land Code: R2995610	Land Name: FORESTRY	County: GOODHUE	Acres: 5.80
City:	Site Code: R290110	Classification Per M.S. 86A.05: f. state forests and state forest subareas	Current Public Use: YES	Future Public Use: YES
Land Code: 1000032773	Agency Land Code: R2995266	Land Name: FORESTRY	County: GOODHUE	Acres: 40.00
City:	Site Code: R290110	Classification Per M.S. 86A.05: f. state forests and state forest subareas	Current Public Use: YES	Future Public Use: YES
Land Code: 1000032774	Agency Land Code: R2995325	Land Name: FORESTRY	County: GOODHUE	Acres: 4.84
City:	Site Code: R290110	Classification Per M.S. 86A.05: f. state forests and state forest subareas	Current Public Use: YES	Future Public Use: YES
Land Code: 1000032775	Agency Land Code: R2995341	Land Name: FORESTRY	County: GOODHUE	Acres: 47.20
City:	Site Code: R290110	Classification Per M.S. 86A.05: f. state forests and state forest subareas	Current Public Use: YES	Future Public Use: YES
Land Code: 1000032776	Agency Land Code: R2995353	Land Name: FORESTRY	County: GOODHUE	Acres: 24.67
City:	Site Code: R290110	Classification Per M.S. 86A.05: f. state forests and state forest subareas	Current Public Use: YES	Future Public Use: YES
Land Code: 1000032777	Agency Land Code: R29409684	Land Name: FORESTRY	County: GOODHUE	Acres: 20.00
City:	Site Code: R290110	Classification Per M.S. 86A.05: f. state forests and state forest subareas	Current Public Use: YES	Future Public Use: YES
Land Code: 1000032778	Agency Land Code: R2995392	Land Name: FORESTRY	County: GOODHUE	Acres: 13.00
City:	Site Code: R290110	Classification Per M.S. 86A.05: f. state forests and state forest subareas	Current Public Use: YES	Future Public Use: YES
Land Code: 1000032779	Agency Land Code: R29533604	Land Name: FORESTRY	County: GOODHUE	Acres: 31.50
City:	Site Code: R290110	Classification Per M.S. 86A.05: f. state forests and state forest subareas	Current Public Use: YES	Future Public Use: YES
Land Code: 1000032780	Agency Land Code: R2995304	Land Name: FORESTRY	County: GOODHUE	Acres: 40.00
City:	Site Code: R290110	Classification Per M.S. 86A.05: f. state forests and state forest subareas	Current Public Use: YES	Future Public Use: YES
Land Code: 1000032781	Agency Land Code: R2995336	Land Name: FORESTRY	County: GOODHUE	Acres: 40.00
City:	Site Code: R290110	Classification Per M.S. 86A.05: f. state forests and state forest subareas	Current Public Use: YES	Future Public Use: YES



Land Code: 1000032782	Agency Land Code: R2995338	Land Name: FORESTRY	County: GOODHUE	Acres: 33.00
City:	Site Code: R290110	Classification Per M.S. 86A.05: f. state forests and state forest subareas	Current Public Use: YES	Future Public Use: YES
Land Code: 1000032783	Agency Land Code: R2995606	Land Name: FORESTRY	County: GOODHUE	Acres: 38.52
City:	Site Code: R290110	Classification Per M.S. 86A.05: f. state forests and state forest subareas	Current Public Use: YES	Future Public Use: YES
Land Code: 1000032784	Agency Land Code: R29343204	Land Name: FORESTRY	County: GOODHUE	Acres: 16.52
City:	Site Code: R290110	Classification Per M.S. 86A.05: f. state forests and state forest subareas	Current Public Use: YES	Future Public Use: YES
Land Code: 1000032785	Agency Land Code: R2995136	Land Name: FORESTRY	County: GOODHUE	Acres: 31.93
City:	Site Code: R290110	Classification Per M.S. 86A.05: f. state forests and state forest subareas	Current Public Use: YES	Future Public Use: YES
Land Code: 1000032786	Agency Land Code: R29328965	Land Name: FORESTRY	County: GOODHUE	Acres: 40.00
City:	Site Code: R290110	Classification Per M.S. 86A.05: f. state forests and state forest subareas	Current Public Use: YES	Future Public Use: YES
Land Code: 1000032787	Agency Land Code: R2995251	Land Name: FORESTRY	County: GOODHUE	Acres: 29.40
City:	Site Code: R290110	Classification Per M.S. 86A.05: f. state forests and state forest subareas	Current Public Use: YES	Future Public Use: YES
Land Code: 1000032788	Agency Land Code: R2995146	Land Name: FORESTRY	County: GOODHUE	Acres: 32.21
City:	Site Code: R290110	Classification Per M.S. 86A.05: f. state forests and state forest subareas	Current Public Use: YES	Future Public Use: YES
Land Code: 1000032789	Agency Land Code: R2995335	Land Name: FORESTRY	County: GOODHUE	Acres: 40.00
City:	Site Code: R290110	Classification Per M.S. 86A.05: f. state forests and state forest subareas	Current Public Use: YES	Future Public Use: YES
Land Code: 1000032790	Agency Land Code: R29343195	Land Name: FORESTRY	County: GOODHUE	Acres: 27.56
City:	Site Code: R290110	Classification Per M.S. 86A.05: f. state forests and state forest subareas	Current Public Use: YES	Future Public Use: YES
Land Code: 1000032791	Agency Land Code: R2995542	Land Name: FORESTRY	County: GOODHUE	Acres: 19.67
City:	Site Code: R290110	Classification Per M.S. 86A.05: f. state forests and state forest subareas	Current Public Use: YES	Future Public Use: YES
Land Code: 1000032792	Agency Land Code: R2995614	Land Name: FORESTRY	County: GOODHUE	Acres: 36.80
City:	Site Code: R290110	Classification Per M.S. 86A.05: f. state forests and state forest subareas	Current Public Use: YES	Future Public Use: YES
Land Code: 1000032793	Agency Land Code: R29342210	Land Name: FORESTRY	County: GOODHUE	Acres: 40.00
City:	Site Code: R290110	Classification Per M.S. 86A.05: f. state forests and state forest subareas	Current Public Use: YES	Future Public Use: YES



Land Code: 1000032794	Agency Land Code: R2995118	Land Name: FORESTRY	County: GOODHUE	Acres: 36.65
City:	Site Code: R290110	Classification Per M.S. 86A.05: f. state forests and state forest subareas	Current Public Use: YES	Future Public Use: YES
Land Code: 1000032795	Agency Land Code: R2995148	Land Name: FORESTRY	County: GOODHUE	Acres: 40.00
City:	Site Code: R290110	Classification Per M.S. 86A.05: f. state forests and state forest subareas	Current Public Use: YES	Future Public Use: YES
Land Code: 1000032796	Agency Land Code: R2995274	Land Name: FORESTRY	County: GOODHUE	Acres: 40.00
City:	Site Code: R290110	Classification Per M.S. 86A.05: f. state forests and state forest subareas	Current Public Use: YES	Future Public Use: YES
Land Code: 1000032797	Agency Land Code: R2995276	Land Name: FORESTRY	County: GOODHUE	Acres: 35.63
City:	Site Code: R290110	Classification Per M.S. 86A.05: f. state forests and state forest subareas	Current Public Use: YES	Future Public Use: YES
Land Code: 1000032798	Agency Land Code: R2995306	Land Name: FORESTRY	County: GOODHUE	Acres: 3.30
City:	Site Code: R290110	Classification Per M.S. 86A.05: f. state forests and state forest subareas	Current Public Use: YES	Future Public Use: YES
Land Code: 1000032799	Agency Land Code: R29340152	Land Name: FORESTRY	County: GOODHUE	Acres: 20.00
City:	Site Code: R290110	Classification Per M.S. 86A.05: f. state forests and state forest subareas	Current Public Use: YES	Future Public Use: YES
Land Code: 1000032800	Agency Land Code: R2995355	Land Name: FORESTRY	County: GOODHUE	Acres: 40.00
City:	Site Code: R290110	Classification Per M.S. 86A.05: f. state forests and state forest subareas	Current Public Use: YES	Future Public Use: YES
Land Code: 1000032801	Agency Land Code: R29410132	Land Name: FORESTRY	County: GOODHUE	Acres: 16.34
City:	Site Code: R290110	Classification Per M.S. 86A.05: f. state forests and state forest subareas	Current Public Use: YES	Future Public Use: YES
Land Code: 1000032802	Agency Land Code: R2995389	Land Name: FORESTRY	County: GOODHUE	Acres: 10.36
City:	Site Code: R290110	Classification Per M.S. 86A.05: f. state forests and state forest subareas	Current Public Use: YES	Future Public Use: YES
Land Code: 1000032803	Agency Land Code: R2995649	Land Name: FORESTRY	County: GOODHUE	Acres: 40.00
City:	Site Code: R290110	Classification Per M.S. 86A.05: f. state forests and state forest subareas	Current Public Use: YES	Future Public Use: YES
Land Code: 1000032804	Agency Land Code: R2995255	Land Name: FORESTRY	County: GOODHUE	Acres: 42.00
City:	Site Code: R290110	Classification Per M.S. 86A.05: f. state forests and state forest subareas	Current Public Use: YES	Future Public Use: YES
Land Code: 1000032805	Agency Land Code: R2995260	Land Name: FORESTRY	County: GOODHUE	Acres: 4.70
City:	Site Code: R290110	Classification Per M.S. 86A.05: f. state forests and state forest subareas	Current Public Use: YES	Future Public Use: YES



Land Code: 1000032806	Agency Land Code: R2995264	Land Name: FORESTRY	County: GOODHUE	Acres: 58.00
City:	Site Code: R290110	Classification Per M.S. 86A.05: f. state forests and state forest subareas	Current Public Use: YES	Future Public Use: YES
Land Code: 1000032807	Agency Land Code: R2995272	Land Name: FORESTRY	County: GOODHUE	Acres: 1.20
City:	Site Code: R290110	Classification Per M.S. 86A.05: f. state forests and state forest subareas	Current Public Use: YES	Future Public Use: YES
Land Code: 1000032808	Agency Land Code: R2995328	Land Name: FORESTRY	County: GOODHUE	Acres: 23.24
City:	Site Code: R290110	Classification Per M.S. 86A.05: f. state forests and state forest subareas	Current Public Use: YES	Future Public Use: YES
Land Code: 1000032809	Agency Land Code: R2995331	Land Name: FORESTRY	County: GOODHUE	Acres: 16.50
City:	Site Code: R290110	Classification Per M.S. 86A.05: f. state forests and state forest subareas	Current Public Use: YES	Future Public Use: YES
Land Code: 1000032810	Agency Land Code: R2995354	Land Name: FORESTRY	County: GOODHUE	Acres: 40.00
City:	Site Code: R290110	Classification Per M.S. 86A.05: f. state forests and state forest subareas	Current Public Use: YES	Future Public Use: YES
Land Code: 1000032811	Agency Land Code: R2995396	Land Name: FORESTRY	County: GOODHUE	Acres: 19.50
City:	Site Code: R290110	Classification Per M.S. 86A.05: f. state forests and state forest subareas	Current Public Use: YES	Future Public Use: YES
Land Code: 1000032812	Agency Land Code: R2995605	Land Name: FORESTRY	County: GOODHUE	Acres: 3.00
City:	Site Code: R290110	Classification Per M.S. 86A.05: f. state forests and state forest subareas	Current Public Use: YES	Future Public Use: YES
Land Code: 1000032813	Agency Land Code: R2995661	Land Name: FORESTRY	County: GOODHUE	Acres: 3.50
City:	Site Code: R290110	Classification Per M.S. 86A.05: f. state forests and state forest subareas	Current Public Use: YES	Future Public Use: YES
Land Code: 1000032814	Agency Land Code: R29546884	Land Name: FORESTRY	County: GOODHUE	Acres: 29.50
City:	Site Code: R290110	Classification Per M.S. 86A.05: f. state forests and state forest subareas	Current Public Use: YES	Future Public Use: YES
Land Code: 1000032815	Agency Land Code: R29334683	Land Name: FORESTRY	County: GOODHUE	Acres: 3.80
City:	Site Code: R290110	Classification Per M.S. 86A.05: f. state forests and state forest subareas	Current Public Use: YES	Future Public Use: YES
Land Code: 1000032816	Agency Land Code: R2995337	Land Name: FORESTRY	County: GOODHUE	Acres: 39.93
City:	Site Code: R290110	Classification Per M.S. 86A.05: f. state forests and state forest subareas	Current Public Use: YES	Future Public Use: YES
Land Code: 1000032817	Agency Land Code: R2995386	Land Name: FORESTRY	County: GOODHUE	Acres: 35.32
City:	Site Code: R290110	Classification Per M.S. 86A.05: f. state forests and state forest subareas	Current Public Use: YES	Future Public Use: YES



Land Code: 1000032818	Agency Land Code: R2995562	Land Name: FORESTRY	County: GOODHUE	Acres: 23.17
City:	Site Code: R290110	Classification Per M.S. 86A.05: f. state forests and state forest subareas	Current Public Use: YES	Future Public Use: YES
Land Code: 1000032819	Agency Land Code: R2995609	Land Name: FORESTRY	County: GOODHUE	Acres: 8.30
City:	Site Code: R290110	Classification Per M.S. 86A.05: f. state forests and state forest subareas	Current Public Use: YES	Future Public Use: YES
Land Code: 1000032820	Agency Land Code: R2995254	Land Name: FORESTRY	County: GOODHUE	Acres: 37.60
City:	Site Code: R290110	Classification Per M.S. 86A.05: f. state forests and state forest subareas	Current Public Use: YES	Future Public Use: YES
Land Code: 1000032821	Agency Land Code: R2995268	Land Name: FORESTRY	County: GOODHUE	Acres: 40.00
City:	Site Code: R290110	Classification Per M.S. 86A.05: f. state forests and state forest subareas	Current Public Use: YES	Future Public Use: YES
Land Code: 1000032822	Agency Land Code: R2995278	Land Name: FORESTRY	County: GOODHUE	Acres: 40.00
City:	Site Code: R290110	Classification Per M.S. 86A.05: f. state forests and state forest subareas	Current Public Use: YES	Future Public Use: YES
Land Code: 1000032823	Agency Land Code: R2995352	Land Name: FORESTRY	County: GOODHUE	Acres: 0.80
City:	Site Code: R290110	Classification Per M.S. 86A.05: f. state forests and state forest subareas	Current Public Use: YES	Future Public Use: YES
Land Code: 1000032824	Agency Land Code: R29340151	Land Name: FORESTRY	County: GOODHUE	Acres: 7.53
City:	Site Code: R290110	Classification Per M.S. 86A.05: f. state forests and state forest subareas	Current Public Use: YES	Future Public Use: YES
Land Code: 1000032825	Agency Land Code: R29410126	Land Name: FORESTRY	County: GOODHUE	Acres: 39.69
City:	Site Code: R290110	Classification Per M.S. 86A.05: f. state forests and state forest subareas	Current Public Use: YES	Future Public Use: YES
Land Code: 1000032826	Agency Land Code: R29334865	Land Name: FORESTRY	County: GOODHUE	Acres: 29.16
City:	Site Code: R290110	Classification Per M.S. 86A.05: f. state forests and state forest subareas	Current Public Use: YES	Future Public Use: YES
Land Code: 1000032827	Agency Land Code: R2995273	Land Name: FORESTRY	County: GOODHUE	Acres: 45.80
City:	Site Code: R290110	Classification Per M.S. 86A.05: f. state forests and state forest subareas	Current Public Use: YES	Future Public Use: YES
Land Code: 1000032828	Agency Land Code: R2995275	Land Name: FORESTRY	County: GOODHUE	Acres: 34.74
City:	Site Code: R290110	Classification Per M.S. 86A.05: f. state forests and state forest subareas	Current Public Use: YES	Future Public Use: YES
Land Code: 1000032829	Agency Land Code: R2995318	Land Name: FORESTRY	County: GOODHUE	Acres: 1.38
City:	Site Code: R290110	Classification Per M.S. 86A.05: f. state forests and state forest subareas	Current Public Use: YES	Future Public Use: YES



Land Code: 1000032830	Agency Land Code: R2995329	Land Name: FORESTRY	County: GOODHUE	Acres: 35.83
City:	Site Code: R290110	Classification Per M.S. 86A.05: f. state forests and state forest subareas	Current Public Use: YES	Future Public Use: YES
Land Code: 1000032831	Agency Land Code: R29340397	Land Name: FORESTRY	County: GOODHUE	Acres: 46.75
City:	Site Code: R290110	Classification Per M.S. 86A.05: f. state forests and state forest subareas	Current Public Use: YES	Future Public Use: YES
Land Code: 1000032832	Agency Land Code: R2995345	Land Name: FORESTRY	County: GOODHUE	Acres: 28.80
City:	Site Code: R290110	Classification Per M.S. 86A.05: f. state forests and state forest subareas	Current Public Use: YES	Future Public Use: YES
Land Code: 1000032833	Agency Land Code: R2995370	Land Name: FORESTRY	County: GOODHUE	Acres: 40.00
City:	Site Code: R290110	Classification Per M.S. 86A.05: f. state forests and state forest subareas	Current Public Use: YES	Future Public Use: YES
Land Code: 1000032834	Agency Land Code: R29410133	Land Name: FORESTRY	County: GOODHUE	Acres: 40.00
City:	Site Code: R290110	Classification Per M.S. 86A.05: f. state forests and state forest subareas	Current Public Use: YES	Future Public Use: YES
Land Code: 1000032835	Agency Land Code: R2995531	Land Name: FORESTRY	County: GOODHUE	Acres: 35.07
City:	Site Code: R290110	Classification Per M.S. 86A.05: f. state forests and state forest subareas	Current Public Use: YES	Future Public Use: YES
Land Code: 1000032836	Agency Land Code: R2995544	Land Name: FORESTRY	County: GOODHUE	Acres: 40.07
City:	Site Code: R290110	Classification Per M.S. 86A.05: f. state forests and state forest subareas	Current Public Use: YES	Future Public Use: YES
Land Code: 1000032837	Agency Land Code: R29343210	Land Name: FORESTRY	County: GOODHUE	Acres: 1.39
City:	Site Code: R290110	Classification Per M.S. 86A.05: f. state forests and state forest subareas	Current Public Use: YES	Future Public Use: YES
Land Code: 1000032838	Agency Land Code: R29534137	Land Name: PARKS & TRAILS	County: GOODHUE	Acres: 22.84
City:	Site Code: R290021	Classification Per M.S. 86A.05: a. state park	Current Public Use: YES	Future Public Use: YES
Land Code: 1000032839	Agency Land Code: R29534138	Land Name: PARKS & TRAILS	County: GOODHUE	Acres: 38.80
City:	Site Code: R290021	Classification Per M.S. 86A.05: a. state park	Current Public Use: YES	Future Public Use: YES
Land Code: 1000032840	Agency Land Code: R29534139	Land Name: PARKS & TRAILS	County: GOODHUE	Acres: 52.77
City:	Site Code: R290021	Classification Per M.S. 86A.05: a. state park	Current Public Use: YES	Future Public Use: YES
Land Code: 1000032841	Agency Land Code: R29534141	Land Name: PARKS & TRAILS	County: GOODHUE	Acres: 35.50
City:	Site Code: R290021	Classification Per M.S. 86A.05: a. state park	Current Public Use: YES	Future Public Use: YES



Land Code: 1000032842	Agency Land Code: R29534146	Land Name: PARKS & TRAILS	County: GOODHUE	Acres: 52.15
City:	Site Code: R290021	Classification Per M.S. 86A.05: a. state park	Current Public Use: YES	Future Public Use: YES
Land Code: 1000032843	Agency Land Code: R29534147	Land Name: PARKS & TRAILS	County: GOODHUE	Acres: 51.69
City:	Site Code: R290021	Classification Per M.S. 86A.05: a. state park	Current Public Use: YES	Future Public Use: YES
Land Code: 1000032844	Agency Land Code: R29574219	Land Name: PARKS & TRAILS	County: GOODHUE	Acres: 16.91
City:	Site Code: R290021	Classification Per M.S. 86A.05: a. state park	Current Public Use: YES	Future Public Use: YES
Land Code: 1000032845	Agency Land Code: R29579162	Land Name: PARKS & TRAILS	County: GOODHUE	Acres: 18.51
City:	Site Code: R290021	Classification Per M.S. 86A.05: a. State park; purpose	Current Public Use: YES	Future Public Use: YES
Land Code: 1000032846	Agency Land Code: R29579163	Land Name: PARKS & TRAILS	County: GOODHUE	Acres: 21.77
City:	Site Code: R290021	Classification Per M.S. 86A.05: a. State park; purpose	Current Public Use: YES	Future Public Use: YES
Land Code: 1000032847	Agency Land Code: R29579164	Land Name: PARKS & TRAILS	County: GOODHUE	Acres: 0.72
City:	Site Code: R290021	Classification Per M.S. 86A.05: a. State park; purpose	Current Public Use: YES	Future Public Use: YES
Land Code: 1000032848	Agency Land Code: R29329668	Land Name: PARKS & TRAILS	County: GOODHUE	Acres: 29.76
City:	Site Code: R290021	Classification Per M.S. 86A.05: a. state park	Current Public Use: YES	Future Public Use: YES
Land Code: 1000032849	Agency Land Code: R29555568	Land Name: PARKS & TRAILS	County: GOODHUE	Acres: 25.98
City:	Site Code: R290021	Classification Per M.S. 86A.05: a. state park	Current Public Use: YES	Future Public Use: YES
Land Code: 1000032850	Agency Land Code: R29555569	Land Name: PARKS & TRAILS	County: GOODHUE	Acres: 11.30
City:	Site Code: R290021	Classification Per M.S. 86A.05: a. state park	Current Public Use: YES	Future Public Use: YES
Land Code: 1000032851	Agency Land Code: R29555570	Land Name: PARKS & TRAILS	County: GOODHUE	Acres: 1.00
City:	Site Code: R290021	Classification Per M.S. 86A.05: a. state park	Current Public Use: YES	Future Public Use: YES
Land Code: 1000032852	Agency Land Code: R29329673	Land Name: PARKS & TRAILS	County: GOODHUE	Acres: 8.50
City:	Site Code: R290021	Classification Per M.S. 86A.05: a. state park	Current Public Use: YES	Future Public Use: YES
Land Code: 1000032853	Agency Land Code: R29329674	Land Name: PARKS & TRAILS	County: GOODHUE	Acres: 9.10
City:	Site Code: R290021	Classification Per M.S. 86A.05: a. state park	Current Public Use: YES	Future Public Use: YES



Land Code: 1000032854	Agency Land Code: R29332500	Land Name: PARKS & TRAILS	County: GOODHUE	Acres: 37.29
City:	Site Code: R290021	Classification Per M.S. 86A.05: a. state park	Current Public Use: YES	Future Public Use: YES
Land Code: 1000032855	Agency Land Code: R29332505	Land Name: PARKS & TRAILS	County: GOODHUE	Acres: 52.39
City:	Site Code: R290021	Classification Per M.S. 86A.05: a. state park	Current Public Use: YES	Future Public Use: YES
Land Code: 1000032856	Agency Land Code: R29332506	Land Name: PARKS & TRAILS	County: GOODHUE	Acres: 39.14
City:	Site Code: R290021	Classification Per M.S. 86A.05: a. state park	Current Public Use: YES	Future Public Use: YES
Land Code: 1000032857	Agency Land Code: R29332507	Land Name: PARKS & TRAILS	County: GOODHUE	Acres: 15.39
City:	Site Code: R290021	Classification Per M.S. 86A.05: a. state park	Current Public Use: YES	Future Public Use: YES
Land Code: 1000032858	Agency Land Code: R2995096	Land Name: PARKS & TRAILS	County: GOODHUE	Acres: 47.58
City:	Site Code: R290021	Classification Per M.S. 86A.05: a. state park	Current Public Use: YES	Future Public Use: YES
Land Code: 1000032859	Agency Land Code: R2995103	Land Name: PARKS & TRAILS	County: GOODHUE	Acres: 40.00
City:	Site Code: R290021	Classification Per M.S. 86A.05: a. state park	Current Public Use: YES	Future Public Use: YES
Land Code: 1000032860	Agency Land Code: R2995100	Land Name: PARKS & TRAILS	County: GOODHUE	Acres: 10.00
City:	Site Code: R290021	Classification Per M.S. 86A.05: a. state park	Current Public Use: YES	Future Public Use: YES
Land Code: 1000032861	Agency Land Code: R2995064	Land Name: PARKS & TRAILS	County: GOODHUE	Acres: 19.96
City:	Site Code: R290021	Classification Per M.S. 86A.05: a. state park	Current Public Use: YES	Future Public Use: YES
Land Code: 1000032862	Agency Land Code: R2995101	Land Name: PARKS & TRAILS	County: GOODHUE	Acres: 24.95
City:	Site Code: R290021	Classification Per M.S. 86A.05: a. state park	Current Public Use: YES	Future Public Use: YES
Land Code: 1000032863	Agency Land Code: R2995105	Land Name: PARKS & TRAILS	County: GOODHUE	Acres: 20.00
City:	Site Code: R290021	Classification Per M.S. 86A.05: a. state park	Current Public Use: YES	Future Public Use: YES
Land Code: 1000032864	Agency Land Code: R2995052	Land Name: PARKS & TRAILS	County: GOODHUE	Acres: 18.82
City:	Site Code: R290021	Classification Per M.S. 86A.05: a. state park	Current Public Use: YES	Future Public Use: YES
Land Code: 1000032865	Agency Land Code: R2995113	Land Name: PARKS & TRAILS	County: GOODHUE	Acres: 9.00
City:	Site Code: R290021	Classification Per M.S. 86A.05: a. state park	Current Public Use: YES	Future Public Use: YES



Land Code: 1000032866	Agency Land Code: R2995059	Land Name: PARKS & TRAILS	County: GOODHUE	Acres: 40.00
City:	Site Code: R290021	Classification Per M.S. 86A.05: a. state park	Current Public Use: YES	Future Public Use: YES
Land Code: 1000032867	Agency Land Code: R2995108	Land Name: PARKS & TRAILS	County: GOODHUE	Acres: 4.00
City:	Site Code: R290021	Classification Per M.S. 86A.05: a. state park	Current Public Use: YES	Future Public Use: YES
Land Code: 1000032868	Agency Land Code: R2995114	Land Name: PARKS & TRAILS	County: GOODHUE	Acres: 9.00
City:	Site Code: R290021	Classification Per M.S. 86A.05: a. state park	Current Public Use: YES	Future Public Use: YES
Land Code: 1000032869	Agency Land Code: R2995050	Land Name: PARKS & TRAILS	County: GOODHUE	Acres: 60.00
City:	Site Code: R290021	Classification Per M.S. 86A.05: a. state park	Current Public Use: YES	Future Public Use: YES
Land Code: 1000032870	Agency Land Code: R2995098	Land Name: PARKS & TRAILS	County: GOODHUE	Acres: 4.76
City:	Site Code: R290021	Classification Per M.S. 86A.05: a. state park	Current Public Use: YES	Future Public Use: YES
Land Code: 1000032871	Agency Land Code: R2995083	Land Name: PARKS & TRAILS	County: GOODHUE	Acres: 25.00
City:	Site Code: R290021	Classification Per M.S. 86A.05: a. state park	Current Public Use: YES	Future Public Use: YES
Land Code: 1000032872	Agency Land Code: R2995078	Land Name: PARKS & TRAILS	County: GOODHUE	Acres: 37.50
City:	Site Code: R290021	Classification Per M.S. 86A.05: a. state park	Current Public Use: YES	Future Public Use: YES
Land Code: 1000032873	Agency Land Code: R2995061	Land Name: PARKS & TRAILS	County: GOODHUE	Acres: 25.62
City:	Site Code: R290021	Classification Per M.S. 86A.05: a. state park	Current Public Use: YES	Future Public Use: YES
Land Code: 1000032874	Agency Land Code: R2995093	Land Name: PARKS & TRAILS	County: GOODHUE	Acres: 30.10
City:	Site Code: R290021	Classification Per M.S. 86A.05: a. state park	Current Public Use: YES	Future Public Use: YES
Land Code: 1000032875	Agency Land Code: R2995109	Land Name: PARKS & TRAILS	County: GOODHUE	Acres: 9.00
City:	Site Code: R290021	Classification Per M.S. 86A.05: a. state park	Current Public Use: YES	Future Public Use: YES
Land Code: 1000032876	Agency Land Code: R2995084	Land Name: PARKS & TRAILS	County: GOODHUE	Acres: 40.00
City:	Site Code: R290021	Classification Per M.S. 86A.05: a. state park	Current Public Use: YES	Future Public Use: YES
Land Code: 1000032877	Agency Land Code: R2995099	Land Name: PARKS & TRAILS	County: GOODHUE	Acres: 20.00
City:	Site Code: R290021	Classification Per M.S. 86A.05: a. state park	Current Public Use: YES	Future Public Use: YES



Land Code: 1000032878	Agency Land Code: R2995053	Land Name: PARKS & TRAILS	County: GOODHUE	Acres: 20.00
City:	Site Code: R290021	Classification Per M.S. 86A.05: a. state park	Current Public Use: YES	Future Public Use: YES
Land Code: 1000032879	Agency Land Code: R2995049	Land Name: PARKS & TRAILS	County: GOODHUE	Acres: 42.00
City:	Site Code: R290021	Classification Per M.S. 86A.05: a. state park	Current Public Use: YES	Future Public Use: YES
Land Code: 1000032880	Agency Land Code: R2995057	Land Name: PARKS & TRAILS	County: GOODHUE	Acres: 1.00
City:	Site Code: R290021	Classification Per M.S. 86A.05: a. state park	Current Public Use: YES	Future Public Use: YES
Land Code: 1000032881	Agency Land Code: R2995075	Land Name: PARKS & TRAILS	County: GOODHUE	Acres: 11.90
City:	Site Code: R290021	Classification Per M.S. 86A.05: a. state park	Current Public Use: YES	Future Public Use: YES
Land Code: 1000032882	Agency Land Code: R2995094	Land Name: PARKS & TRAILS	County: GOODHUE	Acres: 43.80
City:	Site Code: R290021	Classification Per M.S. 86A.05: a. state park	Current Public Use: YES	Future Public Use: YES
Land Code: 1000032883	Agency Land Code: R2995060	Land Name: PARKS & TRAILS	County: GOODHUE	Acres: 39.00
City:	Site Code: R290021	Classification Per M.S. 86A.05: a. state park	Current Public Use: YES	Future Public Use: YES
Land Code: 1000032884	Agency Land Code: R2995090	Land Name: PARKS & TRAILS	County: GOODHUE	Acres: 0.08
City:	Site Code: R290021	Classification Per M.S. 86A.05: a. state park	Current Public Use: YES	Future Public Use: YES
Land Code: 1000032885	Agency Land Code: R2995077	Land Name: PARKS & TRAILS	County: GOODHUE	Acres: 40.00
City:	Site Code: R290021	Classification Per M.S. 86A.05: a. state park	Current Public Use: YES	Future Public Use: YES
Land Code: 1000032886	Agency Land Code: R2995054	Land Name: PARKS & TRAILS	County: GOODHUE	Acres: 20.00
City:	Site Code: R290021	Classification Per M.S. 86A.05: a. state park	Current Public Use: YES	Future Public Use: YES
Land Code: 1000032887	Agency Land Code: R2995080	Land Name: PARKS & TRAILS	County: GOODHUE	Acres: 39.00
City:	Site Code: R290021	Classification Per M.S. 86A.05: a. state park	Current Public Use: YES	Future Public Use: YES
Land Code: 1000032888	Agency Land Code: R2995102	Land Name: PARKS & TRAILS	County: GOODHUE	Acres: 60.00
City:	Site Code: R290021	Classification Per M.S. 86A.05: a. state park	Current Public Use: YES	Future Public Use: YES
Land Code: 1000032889	Agency Land Code: R29335046	Land Name: PARKS & TRAILS	County: GOODHUE	Acres: 19.95
City:	Site Code: R290021	Classification Per M.S. 86A.05: a. state park	Current Public Use: YES	Future Public Use: YES



Land Code: 1000032890	Agency Land Code: R29335047	Land Name: PARKS & TRAILS	County: GOODHUE	Acres: 40.33
City:	Site Code: R290021	Classification Per M.S. 86A.05: a. state park	Current Public Use: YES	Future Public Use: YES
Land Code: 1000032891	Agency Land Code: R29335048	Land Name: PARKS & TRAILS	County: GOODHUE	Acres: 33.59
City:	Site Code: R290021	Classification Per M.S. 86A.05: a. state park	Current Public Use: YES	Future Public Use: YES
Land Code: 1000032892	Agency Land Code: R29335049	Land Name: PARKS & TRAILS	County: GOODHUE	Acres: 13.55
City:	Site Code: R290021	Classification Per M.S. 86A.05: a. state park	Current Public Use: YES	Future Public Use: YES
Land Code: 1000032893	Agency Land Code: R2995095	Land Name: PARKS & TRAILS	County: GOODHUE	Acres: 7.45
City:	Site Code: R290021	Classification Per M.S. 86A.05: a. state park	Current Public Use: YES	Future Public Use: YES
Land Code: 1000032894	Agency Land Code: R2995110	Land Name: PARKS & TRAILS	County: GOODHUE	Acres: 18.72
City:	Site Code: R290021	Classification Per M.S. 86A.05: a. state park	Current Public Use: YES	Future Public Use: YES
Land Code: 1000032895	Agency Land Code: R29579159	Land Name: PARKS & TRAILS	County: GOODHUE	Acres: 0.15
City:	Site Code: R290021	Classification Per M.S. 86A.05: a. state park	Current Public Use: YES	Future Public Use: YES
Land Code: 1000032896	Agency Land Code: R29332499	Land Name: PARKS & TRAILS	County: GOODHUE	Acres: 39.48
City:	Site Code: R290021	Classification Per M.S. 86A.05: a. state park	Current Public Use: YES	Future Public Use: YES
Land Code: 1000032897	Agency Land Code: R2995086	Land Name: PARKS & TRAILS	County: GOODHUE	Acres: 39.25
City:	Site Code: R290021	Classification Per M.S. 86A.05: a. state park	Current Public Use: YES	Future Public Use: YES
Land Code: 1000032898	Agency Land Code: R2995111	Land Name: PARKS & TRAILS	County: GOODHUE	Acres: 39.00
City:	Site Code: R290021	Classification Per M.S. 86A.05: a. state park	Current Public Use: YES	Future Public Use: YES
Land Code: 1000032899	Agency Land Code: R2995115	Land Name: PARKS & TRAILS	County: GOODHUE	Acres: 1.00
City:	Site Code: R290021	Classification Per M.S. 86A.05: a. state park	Current Public Use: YES	Future Public Use: YES
Land Code: 1000032900	Agency Land Code: R2995089	Land Name: PARKS & TRAILS	County: GOODHUE	Acres: 40.00
City:	Site Code: R290021	Classification Per M.S. 86A.05: a. state park	Current Public Use: YES	Future Public Use: YES
Land Code: 1000032901	Agency Land Code: R2995091	Land Name: PARKS & TRAILS	County: GOODHUE	Acres: 1.00
City:	Site Code: R290021	Classification Per M.S. 86A.05: a. state park	Current Public Use: YES	Future Public Use: YES



Land Code: 1000032902	Agency Land Code: R2995051	Land Name: PARKS & TRAILS	County: GOODHUE	Acres: 15.78
City:	Site Code: R290021	Classification Per M.S. 86A.05: a. state park	Current Public Use: YES	Future Public Use: YES
Land Code: 1000032903	Agency Land Code: R2995104	Land Name: PARKS & TRAILS	County: GOODHUE	Acres: 2.50
City:	Site Code: R290021	Classification Per M.S. 86A.05: a. state park	Current Public Use: YES	Future Public Use: YES
Land Code: 1000032904	Agency Land Code: R2995055	Land Name: PARKS & TRAILS	County: GOODHUE	Acres: 15.50
City:	Site Code: R290021	Classification Per M.S. 86A.05: a. state park	Current Public Use: YES	Future Public Use: YES
Land Code: 1000032905	Agency Land Code: R2995063	Land Name: PARKS & TRAILS	County: GOODHUE	Acres: 50.40
City:	Site Code: R290021	Classification Per M.S. 86A.05: a. state park	Current Public Use: YES	Future Public Use: YES
Land Code: 1000032906	Agency Land Code: R29332501	Land Name: PARKS & TRAILS	County: GOODHUE	Acres: 1.46
City:	Site Code: R290021	Classification Per M.S. 86A.05: a. state park	Current Public Use: YES	Future Public Use: YES
Land Code: 1000032907	Agency Land Code: R2995081	Land Name: PARKS & TRAILS	County: GOODHUE	Acres: 40.00
City:	Site Code: R290021	Classification Per M.S. 86A.05: a. state park	Current Public Use: YES	Future Public Use: YES
Land Code: 1000032908	Agency Land Code: R2995097	Land Name: PARKS & TRAILS	County: GOODHUE	Acres: 0.84
City:	Site Code: R290021	Classification Per M.S. 86A.05: a. state park	Current Public Use: YES	Future Public Use: YES
Land Code: 1000032909	Agency Land Code: R2995082	Land Name: PARKS & TRAILS	County: GOODHUE	Acres: 26.50
City:	Site Code: R290021	Classification Per M.S. 86A.05: a. state park	Current Public Use: YES	Future Public Use: YES
Land Code: 1000032910	Agency Land Code: R2995087	Land Name: PARKS & TRAILS	County: GOODHUE	Acres: 40.00
City:	Site Code: R290021	Classification Per M.S. 86A.05: a. state park	Current Public Use: YES	Future Public Use: YES
Land Code: 1000032911	Agency Land Code: R2995112	Land Name: PARKS & TRAILS	County: GOODHUE	Acres: 3.75
City:	Site Code: R290021	Classification Per M.S. 86A.05: a. state park	Current Public Use: YES	Future Public Use: YES
Land Code: 1000032912	Agency Land Code: R29554581	Land Name: PARKS & TRAILS	County: GOODHUE	Acres: 2.20
City:	Site Code: R290021	Classification Per M.S. 86A.05: a. state park	Current Public Use: YES	Future Public Use: YES
Land Code: 1000032913	Agency Land Code: R29574217	Land Name: PARKS & TRAILS	County: GOODHUE	Acres: 34.16
City:	Site Code: R290021	Classification Per M.S. 86A.05: a. state park	Current Public Use: YES	Future Public Use: YES



Land Code: 1000032914	Agency Land Code: R2995056	Land Name: PARKS & TRAILS	County: GOODHUE	Acres: 24.35
City:	Site Code: R290021	Classification Per M.S. 86A.05: a. state park	Current Public Use: YES	Future Public Use: YES
Land Code: 1000032915	Agency Land Code: R2995092	Land Name: PARKS & TRAILS	County: GOODHUE	Acres: 0.52
City:	Site Code: R290021	Classification Per M.S. 86A.05: a. state park	Current Public Use: YES	Future Public Use: YES
Land Code: 1000032916	Agency Land Code: R29332498	Land Name: PARKS & TRAILS	County: GOODHUE	Acres: 52.95
City:	Site Code: R290021	Classification Per M.S. 86A.05: a. state park	Current Public Use: YES	Future Public Use: YES
Land Code: 1000032917	Agency Land Code: R2995076	Land Name: PARKS & TRAILS	County: GOODHUE	Acres: 19.50
City:	Site Code: R290021	Classification Per M.S. 86A.05: a. state park	Current Public Use: YES	Future Public Use: YES
Land Code: 1000032918	Agency Land Code: R2995107	Land Name: PARKS & TRAILS	County: GOODHUE	Acres: 20.08
City:	Site Code: R290021	Classification Per M.S. 86A.05: a. state park	Current Public Use: YES	Future Public Use: YES
Land Code: 1000032919	Agency Land Code: R29534140	Land Name: PARKS & TRAILS	County: GOODHUE	Acres: 52.56
City:	Site Code: R290021	Classification Per M.S. 86A.05: a. state park	Current Public Use: YES	Future Public Use: YES
Land Code: 1000032920	Agency Land Code: R29574218	Land Name: PARKS & TRAILS	County: GOODHUE	Acres: 19.82
City:	Site Code: R290021	Classification Per M.S. 86A.05: a. state park	Current Public Use: YES	Future Public Use: YES
Land Code: 1000032921	Agency Land Code: R29332503	Land Name: PARKS & TRAILS	County: GOODHUE	Acres: 52.13
City:	Site Code: R290021	Classification Per M.S. 86A.05: a. state park	Current Public Use: YES	Future Public Use: YES
Land Code: 1000032922	Agency Land Code: R2995085	Land Name: PARKS & TRAILS	County: GOODHUE	Acres: 0.81
City:	Site Code: R290021	Classification Per M.S. 86A.05: a. state park	Current Public Use: YES	Future Public Use: YES
Land Code: 1000032923	Agency Land Code: R2995106	Land Name: PARKS & TRAILS	County: GOODHUE	Acres: 40.00
City:	Site Code: R290021	Classification Per M.S. 86A.05: a. state park	Current Public Use: YES	Future Public Use: YES
Land Code: 1000032924	Agency Land Code: R29574215	Land Name: PARKS & TRAILS	County: GOODHUE	Acres: 22.88
City:	Site Code: R290021	Classification Per M.S. 86A.05: a. state park	Current Public Use: YES	Future Public Use: YES
Land Code: 1000032925	Agency Land Code: R29534143	Land Name: PARKS & TRAILS	County: GOODHUE	Acres: 52.36
City:	Site Code: R290021	Classification Per M.S. 86A.05: a. state park	Current Public Use: YES	Future Public Use: YES



Land Code: 1000032926	Agency Land Code: R29574216	Land Name: PARKS & TRAILS	County: GOODHUE	Acres: 6.81
City:	Site Code: R290021	Classification Per M.S. 86A.05: a. state park	Current Public Use: YES	Future Public Use: YES
Land Code: 1000032927	Agency Land Code: R2995088	Land Name: PARKS & TRAILS	County: GOODHUE	Acres: 1.59
City:	Site Code: R290021	Classification Per M.S. 86A.05: a. state park	Current Public Use: YES	Future Public Use: YES
Land Code: 1000032928	Agency Land Code: R2995058	Land Name: PARKS & TRAILS	County: GOODHUE	Acres: 39.00
City:	Site Code: R290021	Classification Per M.S. 86A.05: a. state park	Current Public Use: YES	Future Public Use: YES
Land Code: 1000032929	Agency Land Code: R2995079	Land Name: PARKS & TRAILS	County: GOODHUE	Acres: 8.20
City:	Site Code: R290021	Classification Per M.S. 86A.05: a. state park	Current Public Use: YES	Future Public Use: YES
Land Code: 1000032930	Agency Land Code: R2995062	Land Name: PARKS & TRAILS	County: GOODHUE	Acres: 44.30
City:	Site Code: R290021	Classification Per M.S. 86A.05: a. state park	Current Public Use: YES	Future Public Use: YES
Land Code: 1000032931	Agency Land Code: R29579160	Land Name: PARKS & TRAILS	County: GOODHUE	Acres: 0.57
City:	Site Code: R290021	Classification Per M.S. 86A.05: a. State park; purpose	Current Public Use: YES	Future Public Use: YES
Land Code: 1000032932	Agency Land Code: R29534142	Land Name: PARKS & TRAILS	County: GOODHUE	Acres: 28.48
City:	Site Code: R290021	Classification Per M.S. 86A.05: a. state park	Current Public Use: YES	Future Public Use: YES
Land Code: 1000032933	Agency Land Code: R2995777	Land Name: PARKS & TRAILS	County: GOODHUE	Acres: 8.75
City:	Site Code:	Classification Per M.S. 86A.05: i. state wild, scenic and recreational rivers	Current Public Use: YES	Future Public Use: YES
Land Code: 1000032934	Agency Land Code: R2995453	Land Name: PARKS & TRAILS	County: GOODHUE	Acres: 3.10
City:	Site Code: R290222	Classification Per M.S. 86A.05: c. state trail	Current Public Use: YES	Future Public Use: YES
Land Code: 1000032935	Agency Land Code: R2995455	Land Name: PARKS & TRAILS	County: GOODHUE	Acres: 3.10
City:	Site Code: R290222	Classification Per M.S. 86A.05: c. state trail	Current Public Use: YES	Future Public Use: YES
Land Code: 1000032936	Agency Land Code: R2995172	Land Name: PARKS & TRAILS	County: GOODHUE	Acres: 1.90
City:	Site Code: R290222	Classification Per M.S. 86A.05: c. state trail	Current Public Use: YES	Future Public Use: YES
Land Code: 1000032937	Agency Land Code: R2995486	Land Name: PARKS & TRAILS	County: GOODHUE	Acres: 4.00
City:	Site Code: R290222	Classification Per M.S. 86A.05: c. state trail	Current Public Use: YES	Future Public Use: YES



Land Code: 1000032938	Agency Land Code: R2995457	Land Name: PARKS & TRAILS	County: GOODHUE	Acres: 4.00
City:	Site Code: R290222	Classification Per M.S. 86A.05: c. state trail	Current Public Use: YES	Future Public Use: YES
Land Code: 1000032939	Agency Land Code: R2995243	Land Name: PARKS & TRAILS	County: GOODHUE	Acres: 2.00
City:	Site Code: R290222	Classification Per M.S. 86A.05: c. state trail	Current Public Use: YES	Future Public Use: YES
Land Code: 1000032940	Agency Land Code: R2995452	Land Name: PARKS & TRAILS	County: GOODHUE	Acres: 3.10
City:	Site Code: R290222	Classification Per M.S. 86A.05: c. state trail	Current Public Use: YES	Future Public Use: YES
Land Code: 1000032941	Agency Land Code: R2995490	Land Name: PARKS & TRAILS	County: GOODHUE	Acres: 3.30
City:	Site Code: R290222	Classification Per M.S. 86A.05: c. state trail	Current Public Use: YES	Future Public Use: YES
Land Code: 1000032942	Agency Land Code: R2995460	Land Name: PARKS & TRAILS	County: GOODHUE	Acres: 3.10
City:	Site Code: R290222	Classification Per M.S. 86A.05: c. state trail	Current Public Use: YES	Future Public Use: YES
Land Code: 1000032943	Agency Land Code: R2995175	Land Name: PARKS & TRAILS	County: GOODHUE	Acres: 3.00
City:	Site Code: R290222	Classification Per M.S. 86A.05: c. state trail	Current Public Use: YES	Future Public Use: YES
Land Code: 1000032944	Agency Land Code: R2995193	Land Name: PARKS & TRAILS	County: GOODHUE	Acres: 2.50
City:	Site Code: R290222	Classification Per M.S. 86A.05: c. state trail	Current Public Use: YES	Future Public Use: YES
Land Code: 1000032945	Agency Land Code: R2995242	Land Name: PARKS & TRAILS	County: GOODHUE	Acres: 3.10
City:	Site Code: R290222	Classification Per M.S. 86A.05: c. state trail	Current Public Use: YES	Future Public Use: YES
Land Code: 1000032946	Agency Land Code: R2995456	Land Name: PARKS & TRAILS	County: GOODHUE	Acres: 1.00
City:	Site Code: R290222	Classification Per M.S. 86A.05: c. state trail	Current Public Use: YES	Future Public Use: YES
Land Code: 1000032947	Agency Land Code: R2995195	Land Name: PARKS & TRAILS	County: GOODHUE	Acres: 0.75
City:	Site Code: R290222	Classification Per M.S. 86A.05: c. state trail	Current Public Use: YES	Future Public Use: YES
Land Code: 1000032948	Agency Land Code: R2995487	Land Name: PARKS & TRAILS	County: GOODHUE	Acres: 1.30
City:	Site Code: R290222	Classification Per M.S. 86A.05: c. state trail	Current Public Use: YES	Future Public Use: YES
Land Code: 1000032949	Agency Land Code: R2995479	Land Name: PARKS & TRAILS	County: GOODHUE	Acres: 3.10
City:	Site Code: R290222	Classification Per M.S. 86A.05: c. state trail	Current Public Use: YES	Future Public Use: YES



Land Code: 1000032950	Agency Land Code: R2995451	Land Name: PARKS & TRAILS	County: GOODHUE	Acres: 3.10
City:	Site Code: R290222	Classification Per M.S. 86A.05: c. state trail	Current Public Use: YES	Future Public Use: YES
Land Code: 1000032951	Agency Land Code: R2995478	Land Name: PARKS & TRAILS	County: GOODHUE	Acres: 3.10
City:	Site Code: R290222	Classification Per M.S. 86A.05: c. state trail	Current Public Use: YES	Future Public Use: YES
Land Code: 1000032952	Agency Land Code: R2995449	Land Name: PARKS & TRAILS	County: GOODHUE	Acres: 3.10
City:	Site Code: R290222	Classification Per M.S. 86A.05: c. state trail	Current Public Use: YES	Future Public Use: YES
Land Code: 1000032953	Agency Land Code: R2995480	Land Name: PARKS & TRAILS	County: GOODHUE	Acres: 3.10
City:	Site Code: R290222	Classification Per M.S. 86A.05: c. state trail	Current Public Use: YES	Future Public Use: YES
Land Code: 1000032954	Agency Land Code: R2995173	Land Name: PARKS & TRAILS	County: GOODHUE	Acres: 1.80
City:	Site Code: R290222	Classification Per M.S. 86A.05: c. state trail	Current Public Use: YES	Future Public Use: YES
Land Code: 1000032955	Agency Land Code: R2995176	Land Name: PARKS & TRAILS	County: GOODHUE	Acres: 1.50
City:	Site Code: R290222	Classification Per M.S. 86A.05: c. state trail	Current Public Use: YES	Future Public Use: YES
Land Code: 1000032956	Agency Land Code: R2995194	Land Name: PARKS & TRAILS	County: GOODHUE	Acres: 3.35
City:	Site Code: R290222	Classification Per M.S. 86A.05: c. state trail	Current Public Use: YES	Future Public Use: YES
Land Code: 1000032957	Agency Land Code: R2995454	Land Name: PARKS & TRAILS	County: GOODHUE	Acres: 3.10
City:	Site Code: R290222	Classification Per M.S. 86A.05: c. state trail	Current Public Use: YES	Future Public Use: YES
Land Code: 1000032958	Agency Land Code: R2995459	Land Name: PARKS & TRAILS	County: GOODHUE	Acres: 3.10
City:	Site Code: R290222	Classification Per M.S. 86A.05: c. state trail	Current Public Use: YES	Future Public Use: YES
Land Code: 1000032959	Agency Land Code: R2995458	Land Name: PARKS & TRAILS	County: GOODHUE	Acres: 4.00
City:	Site Code: R290222	Classification Per M.S. 86A.05: c. state trail	Current Public Use: YES	Future Public Use: YES
Land Code: 1000032960	Agency Land Code: R2995461	Land Name: PARKS & TRAILS	County: GOODHUE	Acres: 3.10
City:	Site Code: R290222	Classification Per M.S. 86A.05: c. state trail	Current Public Use: YES	Future Public Use: YES
Land Code: 1000032961	Agency Land Code: R2995174	Land Name: PARKS & TRAILS	County: GOODHUE	Acres: 2.65
City:	Site Code: R290222	Classification Per M.S. 86A.05: c. state trail	Current Public Use: YES	Future Public Use: YES



Land Code: 1000032962	Agency Land Code: R2995482	Land Name: PARKS & TRAILS	County: GOODHUE	Acres: 1.00
City:	Site Code: R290222	Classification Per M.S. 86A.05: c. state trail	Current Public Use: YES	Future Public Use: YES
Land Code: 1000032963	Agency Land Code: R2995488	Land Name: PARKS & TRAILS	County: GOODHUE	Acres: 1.60
City:	Site Code: R290222	Classification Per M.S. 86A.05: c. state trail	Current Public Use: YES	Future Public Use: YES
Land Code: 1000032964	Agency Land Code: R2995241	Land Name: PARKS & TRAILS	County: GOODHUE	Acres: 1.50
City:	Site Code: R290222	Classification Per M.S. 86A.05: c. state trail	Current Public Use: YES	Future Public Use: YES
Land Code: 1000032965	Agency Land Code: R2995450	Land Name: PARKS & TRAILS	County: GOODHUE	Acres: 1.10
City:	Site Code: R290222	Classification Per M.S. 86A.05: c. state trail	Current Public Use: YES	Future Public Use: YES
Land Code: 1000032966	Agency Land Code: R2995196	Land Name: PARKS & TRAILS	County: GOODHUE	Acres: 2.10
City:	Site Code: R290222	Classification Per M.S. 86A.05: c. state trail	Current Public Use: YES	Future Public Use: YES
Land Code: 1000032967	Agency Land Code: R29594374	Land Name: PARKS & TRAILS	County: GOODHUE	Acres: 1.20
City:	Site Code: R290222	Classification Per M.S. 86A.05: c. state trail	Current Public Use: YES	Future Public Use: YES
Land Code: 1000032968	Agency Land Code: R2995489	Land Name: PARKS & TRAILS	County: GOODHUE	Acres: 2.00
City:	Site Code: R290222	Classification Per M.S. 86A.05: c. state trail	Current Public Use: YES	Future Public Use: YES
Land Code: 1000032969	Agency Land Code: R29560275	Land Name: PARKS & TRAILS	County: GOODHUE	Acres: 0.52
City:	Site Code: R290251	Classification Per M.S. 86A.05: c. state trail	Current Public Use: YES	Future Public Use: YES
Land Code: 1000032970	Agency Land Code: R29594375	Land Name: PARKS & TRAILS	County: GOODHUE	Acres: 3.30
City:	Site Code: R290251	Classification Per M.S. 86A.05: c. state trail	Current Public Use: YES	Future Public Use: YES
Land Code: 1000032971	Agency Land Code: R2995300	Land Name: PARKS & TRAILS	County: GOODHUE	Acres: 2.85
City:	Site Code: R290251	Classification Per M.S. 86A.05: c. state trail	Current Public Use: YES	Future Public Use: YES
Land Code: 1000032972	Agency Land Code: R2995302	Land Name: PARKS & TRAILS	County: GOODHUE	Acres: 0.51
City:	Site Code: R290251	Classification Per M.S. 86A.05: c. state trail	Current Public Use: YES	Future Public Use: YES
Land Code: 1000032973	Agency Land Code: R2995301	Land Name: PARKS & TRAILS	County: GOODHUE	Acres: 2.10
City:	Site Code: R290251	Classification Per M.S. 86A.05: c. state trail	Current Public Use: YES	Future Public Use: YES



Land Code: 1000032974	Agency Land Code: R29560273	Land Name: PARKS & TRAILS	County: GOODHUE	Acres: 3.30
City:	Site Code: R290251	Classification Per M.S. 86A.05: c. state trail	Current Public Use: YES	Future Public Use: YES
Land Code: 1000032975	Agency Land Code: R29560274	Land Name: PARKS & TRAILS	County: GOODHUE	Acres: 0.98
City:	Site Code: R290251	Classification Per M.S. 86A.05: c. state trail	Current Public Use: YES	Future Public Use: YES
Land Code: 1000032976	Agency Land Code: R29560280	Land Name: PARKS & TRAILS	County: GOODHUE	Acres: 1.32
City:	Site Code: R290251	Classification Per M.S. 86A.05: c. state trail	Current Public Use: YES	Future Public Use: YES
Land Code: 1000032977	Agency Land Code: R29594625	Land Name: PARKS & TRAILS	County: GOODHUE	Acres: 8.40
City:	Site Code: R290348	Classification Per M.S. 86A.05: c. state trail	Current Public Use: YES	Future Public Use: YES
Land Code: 1000032978	Agency Land Code: R29594628	Land Name: PARKS & TRAILS	County: GOODHUE	Acres: 6.22
City:	Site Code: R290348	Classification Per M.S. 86A.05: c. state trail	Current Public Use: YES	Future Public Use: YES
Land Code: 1000032979	Agency Land Code: R29594624	Land Name: PARKS & TRAILS	County: GOODHUE	Acres: 25.10
City:	Site Code: R290348	Classification Per M.S. 86A.05: c. state trail	Current Public Use: YES	Future Public Use: YES
Land Code: 1000032980	Agency Land Code: R29572360	Land Name: FAW - WILDLIFE	County: GOODHUE	Acres: 40.00
City:	Site Code:	Classification Per M.S. 86A.05: g. state wildlife management area	Current Public Use: YES	Future Public Use: YES
Land Code: 1000032981	Agency Land Code: R29572358	Land Name: FAW - WILDLIFE	County: GOODHUE	Acres: 40.00
City:	Site Code:	Classification Per M.S. 86A.05: g. state wildlife management area	Current Public Use: YES	Future Public Use: YES
Land Code: 1000032982	Agency Land Code: R29572359	Land Name: FAW - WILDLIFE	County: GOODHUE	Acres: 40.00
City:	Site Code:	Classification Per M.S. 86A.05: g. state wildlife management area	Current Public Use: YES	Future Public Use: YES
Land Code: 1000032983	Agency Land Code: R29572361	Land Name: FAW - WILDLIFE	County: GOODHUE	Acres: 40.00
City:	Site Code:	Classification Per M.S. 86A.05: g. state wildlife management area	Current Public Use: YES	Future Public Use: YES
Land Code: 1000032984	Agency Land Code: R29342216	Land Name: FAW - WILDLIFE	County: GOODHUE	Acres: 10.50
City:	Site Code:	Classification Per M.S. 86A.05: g. state wildlife management area	Current Public Use: YES	Future Public Use: YES
Land Code: 1000032985	Agency Land Code: R2995638	Land Name: FAW - WILDLIFE	County: GOODHUE	Acres: 40.00
City:	Site Code: R290527	Classification Per M.S. 86A.05: g. state wildlife management area	Current Public Use: YES	Future Public Use: YES



Land Code: 1000032986	Agency Land Code: R2995641	Land Name: FAW - WILDLIFE	County: GOODHUE	Acres: 40.00
City:	Site Code: R290527	Classification Per M.S. 86A.05: g. state wildlife management area	Current Public Use: YES	Future Public Use: YES
Land Code: 1000032987	Agency Land Code: R2995636	Land Name: FAW - WILDLIFE	County: GOODHUE	Acres: 53.81
City:	Site Code: R290527	Classification Per M.S. 86A.05: g. state wildlife management area	Current Public Use: YES	Future Public Use: YES
Land Code: 1000032988	Agency Land Code: R2995634	Land Name: FAW - WILDLIFE	County: GOODHUE	Acres: 49.87
City:	Site Code: R290527	Classification Per M.S. 86A.05: g. state wildlife management area	Current Public Use: YES	Future Public Use: YES
Land Code: 1000032989	Agency Land Code: R2995637	Land Name: FAW - WILDLIFE	County: GOODHUE	Acres: 40.00
City:	Site Code: R290527	Classification Per M.S. 86A.05: g. state wildlife management area	Current Public Use: YES	Future Public Use: YES
Land Code: 1000032990	Agency Land Code: R29591196	Land Name: FAW - WILDLIFE	County: GOODHUE	Acres: 20.46
City:	Site Code: R290527	Classification Per M.S. 86A.05: g. state wildlife management area	Current Public Use: YES	Future Public Use: YES
Land Code: 1000032991	Agency Land Code: R2995635	Land Name: FAW - WILDLIFE	County: GOODHUE	Acres: 40.00
City:	Site Code: R290527	Classification Per M.S. 86A.05: g. state wildlife management area	Current Public Use: YES	Future Public Use: YES
Land Code: 1000032992	Agency Land Code: R2995643	Land Name: FAW - WILDLIFE	County: GOODHUE	Acres: 12.95
City:	Site Code: R290527	Classification Per M.S. 86A.05: g. state wildlife management area	Current Public Use: YES	Future Public Use: YES
Land Code: 1000032993	Agency Land Code: R2995640	Land Name: FAW - WILDLIFE	County: GOODHUE	Acres: 40.00
City:	Site Code: R290527	Classification Per M.S. 86A.05: g. state wildlife management area	Current Public Use: YES	Future Public Use: YES
Land Code: 1000032994	Agency Land Code: R2995642	Land Name: FAW - WILDLIFE	County: GOODHUE	Acres: 19.54
City:	Site Code: R290527	Classification Per M.S. 86A.05: g. state wildlife management area	Current Public Use: YES	Future Public Use: YES
Land Code: 1000032995	Agency Land Code: R2995639	Land Name: FAW - WILDLIFE	County: GOODHUE	Acres: 40.00
City:	Site Code: R290527	Classification Per M.S. 86A.05: g. state wildlife management area	Current Public Use: YES	Future Public Use: YES
Land Code: 1000032996	Agency Land Code: R29591194	Land Name: FAW - WILDLIFE	County: GOODHUE	Acres: 16.66
City:	Site Code: R290527	Classification Per M.S. 86A.05: g. state wildlife management area	Current Public Use: YES	Future Public Use: YES
Land Code: 1000032997	Agency Land Code: R2995644	Land Name: FAW - WILDLIFE	County: GOODHUE	Acres: 0.63
City:	Site Code: R290527	Classification Per M.S. 86A.05: g. state wildlife management area	Current Public Use: YES	Future Public Use: YES



Land Code: 1000032998	Agency Land Code: R29546028	Land Name: FAW - WILDLIFE	County: GOODHUE	Acres: 4.54
City:	Site Code:	Classification Per M.S. 86A.05: g. state wildlife management area	Current Public Use: YES	Future Public Use: YES
Land Code: 1000032999	Agency Land Code: R29539850	Land Name: FAW - WILDLIFE	County: GOODHUE	Acres: 23.66
City:	Site Code:	Classification Per M.S. 86A.05: g. state wildlife management area	Current Public Use: YES	Future Public Use: YES
Land Code: 1000033000	Agency Land Code: R29539852	Land Name: FAW - WILDLIFE	County: GOODHUE	Acres: 4.65
City:	Site Code:	Classification Per M.S. 86A.05: g. state wildlife management area	Current Public Use: YES	Future Public Use: YES
Land Code: 1000033001	Agency Land Code: R29558908	Land Name: FAW - WILDLIFE	County: GOODHUE	Acres: 8.20
City:	Site Code:	Classification Per M.S. 86A.05: g. state wildlife management area	Current Public Use: YES	Future Public Use: YES
Land Code: 1000033002	Agency Land Code: R29558909	Land Name: FAW - WILDLIFE	County: GOODHUE	Acres: 13.40
City:	Site Code:	Classification Per M.S. 86A.05: g. state wildlife management area	Current Public Use: YES	Future Public Use: YES
Land Code: 1000033003	Agency Land Code: R29546029	Land Name: FAW - WILDLIFE	County: GOODHUE	Acres: 4.39
City:	Site Code:	Classification Per M.S. 86A.05: g. state wildlife management area	Current Public Use: YES	Future Public Use: YES
Land Code: 1000033004	Agency Land Code: R29539851	Land Name: FAW - WILDLIFE	County: GOODHUE	Acres: 38.35
City:	Site Code:	Classification Per M.S. 86A.05: g. state wildlife management area	Current Public Use: YES	Future Public Use: YES
Land Code: 1000033005	Agency Land Code: R29560760	Land Name: FAW - WILDLIFE	County: GOODHUE	Acres: 40.09
City:	Site Code:	Classification Per M.S. 86A.05: g. state wildlife management area	Current Public Use: YES	Future Public Use: YES
Land Code: 1000033006	Agency Land Code: R29563589	Land Name: FAW - WILDLIFE	County: GOODHUE	Acres: 34.60
City:	Site Code:	Classification Per M.S. 86A.05: g. state wildlife management area	Current Public Use: YES	Future Public Use: YES
Land Code: 1000033007	Agency Land Code: R29560764	Land Name: FAW - WILDLIFE	County: GOODHUE	Acres: 40.18
City:	Site Code:	Classification Per M.S. 86A.05: g. state wildlife management area	Current Public Use: YES	Future Public Use: YES
Land Code: 1000033008	Agency Land Code: R29560761	Land Name: FAW - WILDLIFE	County: GOODHUE	Acres: 40.07
City:	Site Code:	Classification Per M.S. 86A.05: g. state wildlife management area	Current Public Use: YES	Future Public Use: YES
Land Code: 1000033009	Agency Land Code: R29560763	Land Name: FAW - WILDLIFE	County: GOODHUE	Acres: 40.04
City:	Site Code:	Classification Per M.S. 86A.05: g. state wildlife management area	Current Public Use: YES	Future Public Use: YES



Land Code: 1000033010	Agency Land Code: R29563590	Land Name: FAW - WILDLIFE	County: GOODHUE	Acres: 40.22
City:	Site Code:	Classification Per M.S. 86A.05: g. state wildlife management area	Current Public Use: YES	Future Public Use: YES
Land Code: 1000033011	Agency Land Code: R29560759	Land Name: FAW - WILDLIFE	County: GOODHUE	Acres: 40.17
City:	Site Code:	Classification Per M.S. 86A.05: g. state wildlife management area	Current Public Use: YES	Future Public Use: YES
Land Code: 1000033012	Agency Land Code: R29560762	Land Name: FAW - WILDLIFE	County: GOODHUE	Acres: 40.16
City:	Site Code:	Classification Per M.S. 86A.05: g. state wildlife management area	Current Public Use: YES	Future Public Use: YES
Land Code: 1000033013	Agency Land Code: R29560766	Land Name: FAW - WILDLIFE	County: GOODHUE	Acres: 40.32
City:	Site Code:	Classification Per M.S. 86A.05: g. state wildlife management area	Current Public Use: YES	Future Public Use: YES
Land Code: 1000033014	Agency Land Code: R29560765	Land Name: FAW - WILDLIFE	County: GOODHUE	Acres: 40.30
City:	Site Code:	Classification Per M.S. 86A.05: g. state wildlife management area	Current Public Use: YES	Future Public Use: YES
Land Code: 1000033015	Agency Land Code: R29343983	Land Name: FAW - WILDLIFE	County: GOODHUE	Acres: 6.42
City:	Site Code:	Classification Per M.S. 86A.05: g. state wildlife management area	Current Public Use: YES	Future Public Use: YES
Land Code: 1000033016	Agency Land Code: R29336893	Land Name: FAW - WILDLIFE	County: GOODHUE	Acres: 27.20
City:	Site Code:	Classification Per M.S. 86A.05: g. state wildlife management area	Current Public Use: YES	Future Public Use: YES
Land Code: 1000033017	Agency Land Code: R29336894	Land Name: FAW - WILDLIFE	County: GOODHUE	Acres: 0.40
City:	Site Code:	Classification Per M.S. 86A.05: g. state wildlife management area	Current Public Use: YES	Future Public Use: YES
Land Code: 1000033018	Agency Land Code: R29336895	Land Name: FAW - WILDLIFE	County: GOODHUE	Acres: 13.08
City:	Site Code:	Classification Per M.S. 86A.05: g. state wildlife management area	Current Public Use: YES	Future Public Use: YES
Land Code: 1000033019	Agency Land Code: R29336898	Land Name: FAW - WILDLIFE	County: GOODHUE	Acres: 3.20
City:	Site Code:	Classification Per M.S. 86A.05: g. state wildlife management area	Current Public Use: YES	Future Public Use: YES
Land Code: 1000033020	Agency Land Code: R29336899	Land Name: FAW - WILDLIFE	County: GOODHUE	Acres: 19.60
City:	Site Code:	Classification Per M.S. 86A.05: g. state wildlife management area	Current Public Use: YES	Future Public Use: YES
Land Code: 1000033021	Agency Land Code: R2995128	Land Name: FAW - WILDLIFE	County: GOODHUE	Acres: 5.26
City:	Site Code:	Classification Per M.S. 86A.05: g. state wildlife management area	Current Public Use: YES	Future Public Use: YES



Land Code: 1000033022	Agency Land Code: R2995067	Land Name: FAW - WILDLIFE	County: GOODHUE	Acres: 0.45
City:	Site Code:	Classification Per M.S. 86A.05: g. state wildlife management area	Current Public Use: YES	Future Public Use: YES
Land Code: 1000033023	Agency Land Code: R2995069	Land Name: FAW - WILDLIFE	County: GOODHUE	Acres: 33.75
City:	Site Code:	Classification Per M.S. 86A.05: g. state wildlife management area	Current Public Use: YES	Future Public Use: YES
Land Code: 1000033024	Agency Land Code: R29332853	Land Name: FAW - WILDLIFE	County: GOODHUE	Acres: 7.96
City:	Site Code:	Classification Per M.S. 86A.05: g. state wildlife management area	Current Public Use: YES	Future Public Use: YES
Land Code: 1000033025	Agency Land Code: R2995065	Land Name: FAW - WILDLIFE	County: GOODHUE	Acres: 11.50
City:	Site Code:	Classification Per M.S. 86A.05: g. state wildlife management area	Current Public Use: YES	Future Public Use: YES
Land Code: 1000033026	Agency Land Code: R2995068	Land Name: FAW - WILDLIFE	County: GOODHUE	Acres: 34.40
City:	Site Code:	Classification Per M.S. 86A.05: g. state wildlife management area	Current Public Use: YES	Future Public Use: YES
Land Code: 1000033027	Agency Land Code: R2995072	Land Name: FAW - WILDLIFE	County: GOODHUE	Acres: 20.00
City:	Site Code:	Classification Per M.S. 86A.05: g. state wildlife management area	Current Public Use: YES	Future Public Use: YES
Land Code: 1000033028	Agency Land Code: R29336897	Land Name: FAW - WILDLIFE	County: GOODHUE	Acres: 7.50
City:	Site Code:	Classification Per M.S. 86A.05: g. state wildlife management area	Current Public Use: YES	Future Public Use: YES
Land Code: 1000033029	Agency Land Code: R2995129	Land Name: FAW - WILDLIFE	County: GOODHUE	Acres: 2.43
City:	Site Code:	Classification Per M.S. 86A.05: g. state wildlife management area	Current Public Use: YES	Future Public Use: YES
Land Code: 1000033030	Agency Land Code: R2995125	Land Name: FAW - WILDLIFE	County: GOODHUE	Acres: 12.57
City:	Site Code:	Classification Per M.S. 86A.05: g. state wildlife management area	Current Public Use: YES	Future Public Use: YES
Land Code: 1000033031	Agency Land Code: R2995066	Land Name: FAW - WILDLIFE	County: GOODHUE	Acres: 40.00
City:	Site Code:	Classification Per M.S. 86A.05: g. state wildlife management area	Current Public Use: YES	Future Public Use: YES
Land Code: 1000033032	Agency Land Code: R2995070	Land Name: FAW - WILDLIFE	County: GOODHUE	Acres: 28.80
City:	Site Code:	Classification Per M.S. 86A.05: g. state wildlife management area	Current Public Use: YES	Future Public Use: YES
Land Code: 1000033033	Agency Land Code: R29547049	Land Name: FAW - WILDLIFE	County: GOODHUE	Acres: 19.20
City:	Site Code:	Classification Per M.S. 86A.05: g. state wildlife management area	Current Public Use: YES	Future Public Use: YES



Land Code: 1000033034	Agency Land Code: R29343985	Land Name: FAW - WILDLIFE	County: GOODHUE	Acres: 16.70
City:	Site Code:	Classification Per M.S. 86A.05: g. state wildlife management area	Current Public Use: YES	Future Public Use: YES
Land Code: 1000033035	Agency Land Code: R29547048	Land Name: FAW - WILDLIFE	County: GOODHUE	Acres: 11.89
City:	Site Code:	Classification Per M.S. 86A.05: g. state wildlife management area	Current Public Use: YES	Future Public Use: YES
Land Code: 1000033036	Agency Land Code: R29336896	Land Name: FAW - WILDLIFE	County: GOODHUE	Acres: 20.80
City:	Site Code:	Classification Per M.S. 86A.05: g. state wildlife management area	Current Public Use: YES	Future Public Use: YES
Land Code: 1000033037	Agency Land Code: R29343986	Land Name: FAW - WILDLIFE	County: GOODHUE	Acres: 17.30
City:	Site Code:	Classification Per M.S. 86A.05: g. state wildlife management area	Current Public Use: YES	Future Public Use: YES
Land Code: 1000033038	Agency Land Code: R2995126	Land Name: FAW - WILDLIFE	County: GOODHUE	Acres: 1.98
City:	Site Code:	Classification Per M.S. 86A.05: g. state wildlife management area	Current Public Use: YES	Future Public Use: YES
Land Code: 1000033039	Agency Land Code: R29343984	Land Name: FAW - WILDLIFE	County: GOODHUE	Acres: 24.00
City:	Site Code:	Classification Per M.S. 86A.05: g. state wildlife management area	Current Public Use: YES	Future Public Use: YES
Land Code: 1000033040	Agency Land Code: R29568921	Land Name: FAW - WILDLIFE	County: GOODHUE	Acres: 3.81
City:	Site Code:	Classification Per M.S. 86A.05: g. state wildlife management area	Current Public Use: YES	Future Public Use: YES
Land Code: 1000033041	Agency Land Code: R29568922	Land Name: FAW - WILDLIFE	County: GOODHUE	Acres: 27.10
City:	Site Code:	Classification Per M.S. 86A.05: g. state wildlife management area	Current Public Use: YES	Future Public Use: YES
Land Code: 1000033042	Agency Land Code: R29568920	Land Name: FAW - WILDLIFE	County: GOODHUE	Acres: 16.95
City:	Site Code:	Classification Per M.S. 86A.05: g. state wildlife management area	Current Public Use: YES	Future Public Use: YES
Land Code: 1000033043	Agency Land Code: R29439014	Land Name: FAW - WILDLIFE	County: GOODHUE	Acres: 7.80
City:	Site Code:	Classification Per M.S. 86A.05: g. state wildlife management area	Current Public Use: YES	Future Public Use: YES
Land Code: 1000033044	Agency Land Code: R29439016	Land Name: FAW - WILDLIFE	County: GOODHUE	Acres: 0.50
City:	Site Code:	Classification Per M.S. 86A.05: g. state wildlife management area	Current Public Use: YES	Future Public Use: YES
Land Code: 1000033045	Agency Land Code: R29439015	Land Name: FAW - WILDLIFE	County: GOODHUE	Acres: 17.85
City:	Site Code:	Classification Per M.S. 86A.05: g. state wildlife management area	Current Public Use: YES	Future Public Use: YES



Land Code: 1000033046	Agency Land Code: R29439013	Land Name: FAW - WILDLIFE	County: GOODHUE	Acres: 2.09
City:	Site Code:	Classification Per M.S. 86A.05: g. state wildlife management area	Current Public Use: YES	Future Public Use: YES
Land Code: 1000033047	Agency Land Code: R29552094	Land Name: FAW - WILDLIFE	County: GOODHUE	Acres: 20.00
City:	Site Code:	Classification Per M.S. 86A.05: g. state wildlife management area	Current Public Use: YES	Future Public Use: YES
Land Code: 1000033048	Agency Land Code: R29552091	Land Name: FAW - WILDLIFE	County: GOODHUE	Acres: 35.00
City:	Site Code:	Classification Per M.S. 86A.05: g. state wildlife management area	Current Public Use: YES	Future Public Use: YES
Land Code: 1000033049	Agency Land Code: R29552092	Land Name: FAW - WILDLIFE	County: GOODHUE	Acres: 40.00
City:	Site Code:	Classification Per M.S. 86A.05: g. state wildlife management area	Current Public Use: YES	Future Public Use: YES
Land Code: 1000033050	Agency Land Code: R29552093	Land Name: FAW - WILDLIFE	County: GOODHUE	Acres: 40.00
City:	Site Code:	Classification Per M.S. 86A.05: g. state wildlife management area	Current Public Use: YES	Future Public Use: YES
Land Code: 1000033051	Agency Land Code: R29584440	Land Name: FAW - WILDLIFE	County: GOODHUE	Acres: 39.84
City:	Site Code:	Classification Per M.S. 86A.05: g. state wildlife management area	Current Public Use: YES	Future Public Use: YES
Land Code: 1000033052	Agency Land Code: R29584441	Land Name: FAW - WILDLIFE	County: GOODHUE	Acres: 39.78
City:	Site Code:	Classification Per M.S. 86A.05: g. state wildlife management area	Current Public Use: YES	Future Public Use: YES
Land Code: 1000033053	Agency Land Code: R29584442	Land Name: FAW - WILDLIFE	County: GOODHUE	Acres: 33.26
City:	Site Code:	Classification Per M.S. 86A.05: g. state wildlife management area	Current Public Use: YES	Future Public Use: YES
Land Code: 1000033054	Agency Land Code: R29584439	Land Name: FAW - WILDLIFE	County: GOODHUE	Acres: 39.63
City:	Site Code:	Classification Per M.S. 86A.05: g. state wildlife management area	Current Public Use: YES	Future Public Use: YES
Land Code: 1000033055	Agency Land Code: R29555557	Land Name: FAW - WILDLIFE	County: GOODHUE	Acres: 40.00
City:	Site Code:	Classification Per M.S. 86A.05: g. state wildlife management area	Current Public Use: YES	Future Public Use: YES
Land Code: 1000033056	Agency Land Code: R29547143	Land Name: FAW - WILDLIFE	County: GOODHUE	Acres: 34.75
City:	Site Code:	Classification Per M.S. 86A.05: g. state wildlife management area	Current Public Use: YES	Future Public Use: YES
Land Code: 1000033057	Agency Land Code: R29584443	Land Name: FAW - WILDLIFE	County: GOODHUE	Acres: 4.90
City:	Site Code:	Classification Per M.S. 86A.05: g. state wildlife management area	Current Public Use: YES	Future Public Use: YES



Land Code: 1000033058	Agency Land Code: R29532253	Land Name: FAW - WILDLIFE	County: GOODHUE	Acres: 40.00
City:	Site Code:	Classification Per M.S. 86A.05: g. state wildlife management area	Current Public Use: YES	Future Public Use: YES
Land Code: 1000033059	Agency Land Code: R29532252	Land Name: FAW - WILDLIFE	County: GOODHUE	Acres: 40.00
City:	Site Code:	Classification Per M.S. 86A.05: g. state wildlife management area	Current Public Use: YES	Future Public Use: YES
Land Code: 1000033060	Agency Land Code: R29538178	Land Name: EWR - ECO	County: GRANT	Acres: 0.42
City:	Site Code:	Classification Per M.S. 86A.05: d. state scientific and natural area	Current Public Use: YES	Future Public Use: YES
Land Code: 1000033061	Agency Land Code: R29538176	Land Name: EWR - ECO	County: GRANT	Acres: 30.20
City:	Site Code:	Classification Per M.S. 86A.05: d. state scientific and natural area	Current Public Use: YES	Future Public Use: YES
Land Code: 1000033062	Agency Land Code: R29538177	Land Name: EWR - ECO	County: GRANT	Acres: 3.70
City:	Site Code:	Classification Per M.S. 86A.05: d. state scientific and natural area	Current Public Use: YES	Future Public Use: YES
Land Code: 1000033063	Agency Land Code: R29555613	Land Name: PARKS & TRAILS	County: GRANT	Acres: 4.84
City:	Site Code:	Classification Per M.S. 86A.05: h. state water access site	Current Public Use: YES	Future Public Use: YES
Land Code: 1000033064	Agency Land Code: R29332859	Land Name: PARKS & TRAILS	County: GRANT	Acres: 1.50
City:	Site Code:	Classification Per M.S. 86A.05: h. state water access site	Current Public Use: YES	Future Public Use: YES
Land Code: 1000033065	Agency Land Code: R29332858	Land Name: PARKS & TRAILS	County: GRANT	Acres: 0.40
City:	Site Code:	Classification Per M.S. 86A.05: h. state water access site	Current Public Use: YES	Future Public Use: YES
Land Code: 1000033066	Agency Land Code: R2996200	Land Name: PARKS & TRAILS	County: GRANT	Acres: 1.00
City:	Site Code:	Classification Per M.S. 86A.05: h. state water access site	Current Public Use: YES	Future Public Use: YES
Land Code: 1000033067	Agency Land Code: R2996198	Land Name: PARKS & TRAILS	County: GRANT	Acres: 0.50
City:	Site Code:	Classification Per M.S. 86A.05: h. state water access site	Current Public Use: YES	Future Public Use: YES
Land Code: 1000033068	Agency Land Code: R2996415	Land Name: PARKS & TRAILS	County: GRANT	Acres: 0.60
City:	Site Code: R290191	Classification Per M.S. 86A.05: h. state water access site	Current Public Use: YES	Future Public Use: YES
Land Code: 1000033069	Agency Land Code: R29538183	Land Name: PARKS & TRAILS	County: GRANT	Acres: 0.55
City:	Site Code:	Classification Per M.S. 86A.05: h. state water access site	Current Public Use: YES	Future Public Use: YES



Land Code: 1000033070	Agency Land Code: R2996118	Land Name: PARKS & TRAILS	County: GRANT	Acres: 0.70
City:	Site Code:	Classification Per M.S. 86A.05: h. state water access site	Current Public Use: YES	Future Public Use: YES
Land Code: 1000033071	Agency Land Code: R29554656	Land Name: FAW - WILDLIFE	County: GRANT	Acres: 3.50
City:	Site Code:	Classification Per M.S. 86A.05: n. not admininistered under 86A.05	Current Public Use: YES	Future Public Use: YES
Land Code: 1000033072	Agency Land Code: R29554655	Land Name: FAW - WILDLIFE	County: GRANT	Acres: 0.64
City:	Site Code:	Classification Per M.S. 86A.05: n. not admininistered under 86A.05	Current Public Use: YES	Future Public Use: YES
Land Code: 1000033073	Agency Land Code: R2996098	Land Name: FAW - WILDLIFE	County: GRANT	Acres: 40.00
City:	Site Code:	Classification Per M.S. 86A.05: g. state wildlife management area	Current Public Use: YES	Future Public Use: YES
Land Code: 1000033074	Agency Land Code: R2996096	Land Name: FAW - WILDLIFE	County: GRANT	Acres: 10.00
City:	Site Code:	Classification Per M.S. 86A.05: g. state wildlife management area	Current Public Use: YES	Future Public Use: YES
Land Code: 1000033075	Agency Land Code: R2996097	Land Name: FAW - WILDLIFE	County: GRANT	Acres: 40.00
City:	Site Code:	Classification Per M.S. 86A.05: g. state wildlife management area	Current Public Use: YES	Future Public Use: YES
Land Code: 1000033076	Agency Land Code: R29599011	Land Name: FAW - WILDLIFE	County: GRANT	Acres: 9.50
City:	Site Code:	Classification Per M.S. 86A.05: g. state wildlife management area	Current Public Use: YES	Future Public Use: YES
Land Code: 1000033077	Agency Land Code: R2996095	Land Name: FAW - WILDLIFE	County: GRANT	Acres: 20.00
City:	Site Code:	Classification Per M.S. 86A.05: g. state wildlife management area	Current Public Use: YES	Future Public Use: YES
Land Code: 1000033078	Agency Land Code: R29338225	Land Name: FAW - WILDLIFE	County: GRANT	Acres: 33.50
City:	Site Code:	Classification Per M.S. 86A.05: g. state wildlife management area	Current Public Use: YES	Future Public Use: YES
Land Code: 1000033079	Agency Land Code: R29338228	Land Name: FAW - WILDLIFE	County: GRANT	Acres: 28.00
City:	Site Code:	Classification Per M.S. 86A.05: g. state wildlife management area	Current Public Use: YES	Future Public Use: YES
Land Code: 1000033080	Agency Land Code: R2996182	Land Name: FAW - WILDLIFE	County: GRANT	Acres: 12.00
City:	Site Code:	Classification Per M.S. 86A.05: g. state wildlife management area	Current Public Use: YES	Future Public Use: YES
Land Code: 1000033081	Agency Land Code: R2996526	Land Name: FAW - WILDLIFE	County: GRANT	Acres: 7.53
City:	Site Code:	Classification Per M.S. 86A.05: g. state wildlife management area	Current Public Use: YES	Future Public Use: YES



Land Code: 1000033082	Agency Land Code: R2996144	Land Name: FAW - WILDLIFE	County: GRANT	Acres: 35.01
City:	Site Code:	Classification Per M.S. 86A.05: g. state wildlife management area	Current Public Use: YES	Future Public Use: YES
Land Code: 1000033083	Agency Land Code: R2996527	Land Name: FAW - WILDLIFE	County: GRANT	Acres: 0.08
City:	Site Code:	Classification Per M.S. 86A.05: g. state wildlife management area	Current Public Use: YES	Future Public Use: YES
Land Code: 1000033084	Agency Land Code: R2996142	Land Name: FAW - WILDLIFE	County: GRANT	Acres: 35.16
City:	Site Code:	Classification Per M.S. 86A.05: g. state wildlife management area	Current Public Use: YES	Future Public Use: YES
Land Code: 1000033085	Agency Land Code: R2996173	Land Name: FAW - WILDLIFE	County: GRANT	Acres: 7.20
City:	Site Code:	Classification Per M.S. 86A.05: g. state wildlife management area	Current Public Use: YES	Future Public Use: YES
Land Code: 1000033086	Agency Land Code: R29338227	Land Name: FAW - WILDLIFE	County: GRANT	Acres: 40.00
City:	Site Code:	Classification Per M.S. 86A.05: g. state wildlife management area	Current Public Use: YES	Future Public Use: YES
Land Code: 1000033087	Agency Land Code: R2996175	Land Name: FAW - WILDLIFE	County: GRANT	Acres: 39.00
City:	Site Code:	Classification Per M.S. 86A.05: g. state wildlife management area	Current Public Use: YES	Future Public Use: YES
Land Code: 1000033088	Agency Land Code: R2996176	Land Name: FAW - WILDLIFE	County: GRANT	Acres: 5.00
City:	Site Code:	Classification Per M.S. 86A.05: g. state wildlife management area	Current Public Use: YES	Future Public Use: YES
Land Code: 1000033089	Agency Land Code: R29338226	Land Name: FAW - WILDLIFE	County: GRANT	Acres: 32.30
City:	Site Code:	Classification Per M.S. 86A.05: g. state wildlife management area	Current Public Use: YES	Future Public Use: YES
Land Code: 1000033090	Agency Land Code: R2996177	Land Name: FAW - WILDLIFE	County: GRANT	Acres: 15.60
City:	Site Code:	Classification Per M.S. 86A.05: g. state wildlife management area	Current Public Use: YES	Future Public Use: YES
Land Code: 1000033091	Agency Land Code: R2996174	Land Name: FAW - WILDLIFE	County: GRANT	Acres: 40.00
City:	Site Code:	Classification Per M.S. 86A.05: g. state wildlife management area	Current Public Use: YES	Future Public Use: YES
Land Code: 1000033092	Agency Land Code: R29534700	Land Name: FAW - WILDLIFE	County: GRANT	Acres: 40.00
City:	Site Code:	Classification Per M.S. 86A.05: g. state wildlife management area	Current Public Use: YES	Future Public Use: YES
Land Code: 1000033093	Agency Land Code: R2997005	Land Name: FAW - WILDLIFE	County: GRANT	Acres: 8.00
City:	Site Code:	Classification Per M.S. 86A.05: g. state wildlife management area	Current Public Use: YES	Future Public Use: YES



Land Code: 1000033094	Agency Land Code: R2997006	Land Name: FAW - WILDLIFE	County: GRANT	Acres: 20.30
City:	Site Code:	Classification Per M.S. 86A.05: g. state wildlife management area	Current Public Use: YES	Future Public Use: YES
Land Code: 1000033095	Agency Land Code: R2997004	Land Name: FAW - WILDLIFE	County: GRANT	Acres: 25.70
City:	Site Code:	Classification Per M.S. 86A.05: g. state wildlife management area	Current Public Use: YES	Future Public Use: YES
Land Code: 1000033096	Agency Land Code: R2996273	Land Name: FAW - WILDLIFE	County: GRANT	Acres: 40.00
City:	Site Code:	Classification Per M.S. 86A.05: g. state wildlife management area	Current Public Use: YES	Future Public Use: YES
Land Code: 1000033097	Agency Land Code: R2996275	Land Name: FAW - WILDLIFE	County: GRANT	Acres: 39.00
City:	Site Code:	Classification Per M.S. 86A.05: g. state wildlife management area	Current Public Use: YES	Future Public Use: YES
Land Code: 1000033098	Agency Land Code: R2996274	Land Name: FAW - WILDLIFE	County: GRANT	Acres: 39.00
City:	Site Code:	Classification Per M.S. 86A.05: g. state wildlife management area	Current Public Use: YES	Future Public Use: YES
Land Code: 1000033099	Agency Land Code: R2996271	Land Name: FAW - WILDLIFE	County: GRANT	Acres: 3.80
City:	Site Code:	Classification Per M.S. 86A.05: g. state wildlife management area	Current Public Use: YES	Future Public Use: YES
Land Code: 1000033100	Agency Land Code: R2996276	Land Name: FAW - WILDLIFE	County: GRANT	Acres: 40.00
City:	Site Code:	Classification Per M.S. 86A.05: g. state wildlife management area	Current Public Use: YES	Future Public Use: YES
Land Code: 1000033101	Agency Land Code: R2996272	Land Name: FAW - WILDLIFE	County: GRANT	Acres: 5.60
City:	Site Code:	Classification Per M.S. 86A.05: g. state wildlife management area	Current Public Use: YES	Future Public Use: YES
Land Code: 1000033102	Agency Land Code: R2996916	Land Name: FAW - WILDLIFE	County: GRANT	Acres: 5.90
City:	Site Code:	Classification Per M.S. 86A.05: g. state wildlife management area	Current Public Use: YES	Future Public Use: YES
Land Code: 1000033103	Agency Land Code: R2996915	Land Name: FAW - WILDLIFE	County: GRANT	Acres: 1.10
City:	Site Code:	Classification Per M.S. 86A.05: g. state wildlife management area	Current Public Use: YES	Future Public Use: YES
Land Code: 1000033104	Agency Land Code: R2996918	Land Name: FAW - WILDLIFE	County: GRANT	Acres: 40.00
City:	Site Code:	Classification Per M.S. 86A.05: g. state wildlife management area	Current Public Use: YES	Future Public Use: YES
Land Code: 1000033105	Agency Land Code: R2996919	Land Name: FAW - WILDLIFE	County: GRANT	Acres: 40.75
City:	Site Code:	Classification Per M.S. 86A.05: g. state wildlife management area	Current Public Use: YES	Future Public Use: YES



Land Code: 1000033106	Agency Land Code: R2996917	Land Name: FAW - WILDLIFE	County: GRANT	Acres: 28.25
City:	Site Code:	Classification Per M.S. 86A.05: g. state wildlife management area	Current Public Use: YES	Future Public Use: YES
Land Code: 1000033107	Agency Land Code: R2996057	Land Name: FAW - WILDLIFE	County: GRANT	Acres: 6.25
City:	Site Code:	Classification Per M.S. 86A.05: g. state wildlife management area	Current Public Use: YES	Future Public Use: YES
Land Code: 1000033108	Agency Land Code: R2996056	Land Name: FAW - WILDLIFE	County: GRANT	Acres: 1.60
City:	Site Code:	Classification Per M.S. 86A.05: g. state wildlife management area	Current Public Use: YES	Future Public Use: YES
Land Code: 1000033109	Agency Land Code: R2996048	Land Name: FAW - WILDLIFE	County: GRANT	Acres: 40.00
City:	Site Code:	Classification Per M.S. 86A.05: g. state wildlife management area	Current Public Use: YES	Future Public Use: YES
Land Code: 1000033110	Agency Land Code: R2996052	Land Name: FAW - WILDLIFE	County: GRANT	Acres: 40.00
City:	Site Code:	Classification Per M.S. 86A.05: g. state wildlife management area	Current Public Use: YES	Future Public Use: YES
Land Code: 1000033111	Agency Land Code: R2996058	Land Name: FAW - WILDLIFE	County: GRANT	Acres: 4.80
City:	Site Code:	Classification Per M.S. 86A.05: g. state wildlife management area	Current Public Use: YES	Future Public Use: YES
Land Code: 1000033112	Agency Land Code: R2996054	Land Name: FAW - WILDLIFE	County: GRANT	Acres: 40.00
City:	Site Code:	Classification Per M.S. 86A.05: g. state wildlife management area	Current Public Use: YES	Future Public Use: YES
Land Code: 1000033113	Agency Land Code: R2996050	Land Name: FAW - WILDLIFE	County: GRANT	Acres: 40.00
City:	Site Code:	Classification Per M.S. 86A.05: g. state wildlife management area	Current Public Use: YES	Future Public Use: YES
Land Code: 1000033114	Agency Land Code: R29337988	Land Name: FAW - WILDLIFE	County: GRANT	Acres: 0.44
City:	Site Code:	Classification Per M.S. 86A.05: g. state wildlife management area	Current Public Use: YES	Future Public Use: YES
Land Code: 1000033115	Agency Land Code: R2995961	Land Name: FAW - WILDLIFE	County: GRANT	Acres: 4.00
City:	Site Code:	Classification Per M.S. 86A.05: g. state wildlife management area	Current Public Use: YES	Future Public Use: YES
Land Code: 1000033116	Agency Land Code: R2995962	Land Name: FAW - WILDLIFE	County: GRANT	Acres: 1.00
City:	Site Code:	Classification Per M.S. 86A.05: g. state wildlife management area	Current Public Use: YES	Future Public Use: YES
Land Code: 1000033117	Agency Land Code: R29330344	Land Name: FAW - WILDLIFE	County: GRANT	Acres: 3.44
City:	Site Code: R290406	Classification Per M.S. 86A.05: g. state wildlife management area	Current Public Use: YES	Future Public Use: YES



Land Code: 1000033118	Agency Land Code: R29330349	Land Name: FAW - WILDLIFE	County: GRANT	Acres: 29.00
City:	Site Code: R290406	Classification Per M.S. 86A.05: g. state wildlife management area	Current Public Use: YES	Future Public Use: YES
Land Code: 1000033119	Agency Land Code: R29330345	Land Name: FAW - WILDLIFE	County: GRANT	Acres: 0.34
City:	Site Code: R290406	Classification Per M.S. 86A.05: g. state wildlife management area	Current Public Use: YES	Future Public Use: YES
Land Code: 1000033120	Agency Land Code: R2996894	Land Name: FAW - WILDLIFE	County: GRANT	Acres: 40.00
City:	Site Code:	Classification Per M.S. 86A.05: g. state wildlife management area	Current Public Use: YES	Future Public Use: YES
Land Code: 1000033121	Agency Land Code: R2996892	Land Name: FAW - WILDLIFE	County: GRANT	Acres: 7.00
City:	Site Code:	Classification Per M.S. 86A.05: g. state wildlife management area	Current Public Use: YES	Future Public Use: YES
Land Code: 1000033122	Agency Land Code: R2996891	Land Name: FAW - WILDLIFE	County: GRANT	Acres: 8.00
City:	Site Code:	Classification Per M.S. 86A.05: g. state wildlife management area	Current Public Use: YES	Future Public Use: YES
Land Code: 1000033123	Agency Land Code: R2996897	Land Name: FAW - WILDLIFE	County: GRANT	Acres: 40.00
City:	Site Code:	Classification Per M.S. 86A.05: g. state wildlife management area	Current Public Use: YES	Future Public Use: YES
Land Code: 1000033124	Agency Land Code: R2996896	Land Name: FAW - WILDLIFE	County: GRANT	Acres: 40.00
City:	Site Code:	Classification Per M.S. 86A.05: g. state wildlife management area	Current Public Use: YES	Future Public Use: YES
Land Code: 1000033125	Agency Land Code: R2996898	Land Name: FAW - WILDLIFE	County: GRANT	Acres: 40.00
City:	Site Code:	Classification Per M.S. 86A.05: g. state wildlife management area	Current Public Use: YES	Future Public Use: YES
Land Code: 1000033126	Agency Land Code: R2996893	Land Name: FAW - WILDLIFE	County: GRANT	Acres: 40.00
City:	Site Code:	Classification Per M.S. 86A.05: g. state wildlife management area	Current Public Use: YES	Future Public Use: YES
Land Code: 1000033127	Agency Land Code: R2996895	Land Name: FAW - WILDLIFE	County: GRANT	Acres: 40.00
City:	Site Code:	Classification Per M.S. 86A.05: g. state wildlife management area	Current Public Use: YES	Future Public Use: YES
Land Code: 1000033128	Agency Land Code: R2996890	Land Name: FAW - WILDLIFE	County: GRANT	Acres: 7.00
City:	Site Code:	Classification Per M.S. 86A.05: g. state wildlife management area	Current Public Use: YES	Future Public Use: YES
Land Code: 1000033129	Agency Land Code: R29338224	Land Name: FAW - WILDLIFE	County: GRANT	Acres: 6.50
City:	Site Code:	Classification Per M.S. 86A.05: g. state wildlife management area	Current Public Use: YES	Future Public Use: YES



Land Code: 1000033130	Agency Land Code: R2996147	Land Name: FAW - WILDLIFE	County: GRANT	Acres: 0.10
City:	Site Code:	Classification Per M.S. 86A.05: g. state wildlife management area	Current Public Use: YES	Future Public Use: YES
Land Code: 1000033131	Agency Land Code: R2996149	Land Name: FAW - WILDLIFE	County: GRANT	Acres: 30.00
City:	Site Code:	Classification Per M.S. 86A.05: g. state wildlife management area	Current Public Use: YES	Future Public Use: YES
Land Code: 1000033132	Agency Land Code: R2996151	Land Name: FAW - WILDLIFE	County: GRANT	Acres: 10.00
City:	Site Code:	Classification Per M.S. 86A.05: g. state wildlife management area	Current Public Use: YES	Future Public Use: YES
Land Code: 1000033133	Agency Land Code: R29338949	Land Name: FAW - WILDLIFE	County: GRANT	Acres: 0.50
City:	Site Code:	Classification Per M.S. 86A.05: g. state wildlife management area	Current Public Use: YES	Future Public Use: YES
Land Code: 1000033134	Agency Land Code: R2996315	Land Name: FAW - WILDLIFE	County: GRANT	Acres: 20.00
City:	Site Code:	Classification Per M.S. 86A.05: g. state wildlife management area	Current Public Use: YES	Future Public Use: YES
Land Code: 1000033135	Agency Land Code: R2996318	Land Name: FAW - WILDLIFE	County: GRANT	Acres: 10.00
City:	Site Code:	Classification Per M.S. 86A.05: g. state wildlife management area	Current Public Use: YES	Future Public Use: YES
Land Code: 1000033136	Agency Land Code: R2996317	Land Name: FAW - WILDLIFE	County: GRANT	Acres: 40.00
City:	Site Code:	Classification Per M.S. 86A.05: g. state wildlife management area	Current Public Use: YES	Future Public Use: YES
Land Code: 1000033137	Agency Land Code: R2996316	Land Name: FAW - WILDLIFE	County: GRANT	Acres: 40.00
City:	Site Code:	Classification Per M.S. 86A.05: g. state wildlife management area	Current Public Use: YES	Future Public Use: YES
Land Code: 1000033138	Agency Land Code: R2997178	Land Name: FAW - WILDLIFE	County: GRANT	Acres: 3.50
City:	Site Code:	Classification Per M.S. 86A.05: g. state wildlife management area	Current Public Use: YES	Future Public Use: YES
Land Code: 1000033139	Agency Land Code: R2997171	Land Name: FAW - WILDLIFE	County: GRANT	Acres: 1.00
City:	Site Code:	Classification Per M.S. 86A.05: g. state wildlife management area	Current Public Use: YES	Future Public Use: YES
Land Code: 1000033140	Agency Land Code: R2997177	Land Name: FAW - WILDLIFE	County: GRANT	Acres: 4.40
City:	Site Code:	Classification Per M.S. 86A.05: g. state wildlife management area	Current Public Use: YES	Future Public Use: YES
Land Code: 1000033141	Agency Land Code: R2997175	Land Name: FAW - WILDLIFE	County: GRANT	Acres: 6.50
City:	Site Code:	Classification Per M.S. 86A.05: g. state wildlife management area	Current Public Use: YES	Future Public Use: YES



Land Code: 1000033142	Agency Land Code: R2997168	Land Name: FAW - WILDLIFE	County: GRANT	Acres: 14.20
City:	Site Code:	Classification Per M.S. 86A.05: g. state wildlife management area	Current Public Use: YES	Future Public Use: YES
Land Code: 1000033143	Agency Land Code: R2997170	Land Name: FAW - WILDLIFE	County: GRANT	Acres: 30.36
City:	Site Code:	Classification Per M.S. 86A.05: g. state wildlife management area	Current Public Use: YES	Future Public Use: YES
Land Code: 1000033144	Agency Land Code: R2997176	Land Name: FAW - WILDLIFE	County: GRANT	Acres: 12.00
City:	Site Code:	Classification Per M.S. 86A.05: g. state wildlife management area	Current Public Use: YES	Future Public Use: YES
Land Code: 1000033145	Agency Land Code: R2997173	Land Name: FAW - WILDLIFE	County: GRANT	Acres: 19.40
City:	Site Code:	Classification Per M.S. 86A.05: g. state wildlife management area	Current Public Use: YES	Future Public Use: YES
Land Code: 1000033146	Agency Land Code: R2997164	Land Name: FAW - WILDLIFE	County: GRANT	Acres: 40.00
City:	Site Code:	Classification Per M.S. 86A.05: g. state wildlife management area	Current Public Use: YES	Future Public Use: YES
Land Code: 1000033147	Agency Land Code: R2997167	Land Name: FAW - WILDLIFE	County: GRANT	Acres: 13.00
City:	Site Code:	Classification Per M.S. 86A.05: g. state wildlife management area	Current Public Use: YES	Future Public Use: YES
Land Code: 1000033148	Agency Land Code: R2997162	Land Name: FAW - WILDLIFE	County: GRANT	Acres: 40.00
City:	Site Code:	Classification Per M.S. 86A.05: g. state wildlife management area	Current Public Use: YES	Future Public Use: YES
Land Code: 1000033149	Agency Land Code: R2997165	Land Name: FAW - WILDLIFE	County: GRANT	Acres: 40.00
City:	Site Code:	Classification Per M.S. 86A.05: g. state wildlife management area	Current Public Use: YES	Future Public Use: YES
Land Code: 1000033150	Agency Land Code: R2997166	Land Name: FAW - WILDLIFE	County: GRANT	Acres: 26.00
City:	Site Code:	Classification Per M.S. 86A.05: g. state wildlife management area	Current Public Use: YES	Future Public Use: YES
Land Code: 1000033151	Agency Land Code: R2997169	Land Name: FAW - WILDLIFE	County: GRANT	Acres: 40.00
City:	Site Code:	Classification Per M.S. 86A.05: g. state wildlife management area	Current Public Use: YES	Future Public Use: YES
Land Code: 1000033152	Agency Land Code: R2997172	Land Name: FAW - WILDLIFE	County: GRANT	Acres: 14.04
City:	Site Code:	Classification Per M.S. 86A.05: g. state wildlife management area	Current Public Use: YES	Future Public Use: YES
Land Code: 1000033153	Agency Land Code: R2997174	Land Name: FAW - WILDLIFE	County: GRANT	Acres: 20.20
City:	Site Code:	Classification Per M.S. 86A.05: g. state wildlife management area	Current Public Use: YES	Future Public Use: YES



Land Code: 1000033154	Agency Land Code: R2997163	Land Name: FAW - WILDLIFE	County: GRANT	Acres: 5.00
City:	Site Code:	Classification Per M.S. 86A.05: g. state wildlife management area	Current Public Use: YES	Future Public Use: YES
Land Code: 1000033155	Agency Land Code: R2996833	Land Name: FAW - WILDLIFE	County: GRANT	Acres: 40.00
City:	Site Code:	Classification Per M.S. 86A.05: g. state wildlife management area	Current Public Use: YES	Future Public Use: YES
Land Code: 1000033156	Agency Land Code: R2996829	Land Name: FAW - WILDLIFE	County: GRANT	Acres: 15.50
City:	Site Code:	Classification Per M.S. 86A.05: g. state wildlife management area	Current Public Use: YES	Future Public Use: YES
Land Code: 1000033157	Agency Land Code: R2996826	Land Name: FAW - WILDLIFE	County: GRANT	Acres: 24.00
City:	Site Code:	Classification Per M.S. 86A.05: g. state wildlife management area	Current Public Use: YES	Future Public Use: YES
Land Code: 1000033158	Agency Land Code: R2996835	Land Name: FAW - WILDLIFE	County: GRANT	Acres: 40.00
City:	Site Code:	Classification Per M.S. 86A.05: g. state wildlife management area	Current Public Use: YES	Future Public Use: YES
Land Code: 1000033159	Agency Land Code: R2996827	Land Name: FAW - WILDLIFE	County: GRANT	Acres: 40.00
City:	Site Code:	Classification Per M.S. 86A.05: g. state wildlife management area	Current Public Use: YES	Future Public Use: YES
Land Code: 1000033160	Agency Land Code: R2996831	Land Name: FAW - WILDLIFE	County: GRANT	Acres: 1.50
City:	Site Code:	Classification Per M.S. 86A.05: g. state wildlife management area	Current Public Use: YES	Future Public Use: YES
Land Code: 1000033161	Agency Land Code: R2996830	Land Name: FAW - WILDLIFE	County: GRANT	Acres: 2.00
City:	Site Code:	Classification Per M.S. 86A.05: g. state wildlife management area	Current Public Use: YES	Future Public Use: YES
Land Code: 1000033162	Agency Land Code: R2996832	Land Name: FAW - WILDLIFE	County: GRANT	Acres: 7.50
City:	Site Code:	Classification Per M.S. 86A.05: g. state wildlife management area	Current Public Use: YES	Future Public Use: YES
Land Code: 1000033163	Agency Land Code: R2996834	Land Name: FAW - WILDLIFE	County: GRANT	Acres: 29.30
City:	Site Code:	Classification Per M.S. 86A.05: g. state wildlife management area	Current Public Use: YES	Future Public Use: YES
Land Code: 1000033164	Agency Land Code: R2996828	Land Name: FAW - WILDLIFE	County: GRANT	Acres: 28.00
City:	Site Code:	Classification Per M.S. 86A.05: g. state wildlife management area	Current Public Use: YES	Future Public Use: YES
Land Code: 1000033165	Agency Land Code: R2996836	Land Name: FAW - WILDLIFE	County: GRANT	Acres: 40.00
City:	Site Code:	Classification Per M.S. 86A.05: g. state wildlife management area	Current Public Use: YES	Future Public Use: YES



Land Code: 1000033166	Agency Land Code: R2997202	Land Name: FAW - WILDLIFE	County: GRANT	Acres: 31.00
City:	Site Code:	Classification Per M.S. 86A.05: g. state wildlife management area	Current Public Use: YES	Future Public Use: YES
Land Code: 1000033167	Agency Land Code: R2997180	Land Name: FAW - WILDLIFE	County: GRANT	Acres: 2.90
City:	Site Code:	Classification Per M.S. 86A.05: g. state wildlife management area	Current Public Use: YES	Future Public Use: YES
Land Code: 1000033168	Agency Land Code: R2997204	Land Name: FAW - WILDLIFE	County: GRANT	Acres: 15.60
City:	Site Code:	Classification Per M.S. 86A.05: g. state wildlife management area	Current Public Use: YES	Future Public Use: YES
Land Code: 1000033169	Agency Land Code: R2997181	Land Name: FAW - WILDLIFE	County: GRANT	Acres: 24.00
City:	Site Code:	Classification Per M.S. 86A.05: g. state wildlife management area	Current Public Use: YES	Future Public Use: YES
Land Code: 1000033170	Agency Land Code: R2996941	Land Name: FAW - WILDLIFE	County: GRANT	Acres: 26.00
City:	Site Code:	Classification Per M.S. 86A.05: g. state wildlife management area	Current Public Use: YES	Future Public Use: YES
Land Code: 1000033171	Agency Land Code: R2996956	Land Name: FAW - WILDLIFE	County: GRANT	Acres: 35.00
City:	Site Code:	Classification Per M.S. 86A.05: g. state wildlife management area	Current Public Use: YES	Future Public Use: YES
Land Code: 1000033172	Agency Land Code: R2996938	Land Name: FAW - WILDLIFE	County: GRANT	Acres: 8.00
City:	Site Code:	Classification Per M.S. 86A.05: g. state wildlife management area	Current Public Use: YES	Future Public Use: YES
Land Code: 1000033173	Agency Land Code: R2997033	Land Name: FAW - WILDLIFE	County: GRANT	Acres: 33.70
City:	Site Code:	Classification Per M.S. 86A.05: g. state wildlife management area	Current Public Use: YES	Future Public Use: YES
Land Code: 1000033174	Agency Land Code: R2996954	Land Name: FAW - WILDLIFE	County: GRANT	Acres: 11.00
City:	Site Code:	Classification Per M.S. 86A.05: g. state wildlife management area	Current Public Use: YES	Future Public Use: YES
Land Code: 1000033175	Agency Land Code: R2997030	Land Name: FAW - WILDLIFE	County: GRANT	Acres: 25.00
City:	Site Code:	Classification Per M.S. 86A.05: g. state wildlife management area	Current Public Use: YES	Future Public Use: YES
Land Code: 1000033176	Agency Land Code: R2997024	Land Name: FAW - WILDLIFE	County: GRANT	Acres: 8.50
City:	Site Code:	Classification Per M.S. 86A.05: g. state wildlife management area	Current Public Use: YES	Future Public Use: YES
Land Code: 1000033177	Agency Land Code: R2997023	Land Name: FAW - WILDLIFE	County: GRANT	Acres: 10.50
City:	Site Code:	Classification Per M.S. 86A.05: g. state wildlife management area	Current Public Use: YES	Future Public Use: YES



Land Code: 1000033178	Agency Land Code: R2997032	Land Name: FAW - WILDLIFE	County: GRANT	Acres: 20.00
City:	Site Code:	Classification Per M.S. 86A.05: g. state wildlife management area	Current Public Use: YES	Future Public Use: YES
Land Code: 1000033179	Agency Land Code: R2996947	Land Name: FAW - WILDLIFE	County: GRANT	Acres: 2.00
City:	Site Code:	Classification Per M.S. 86A.05: g. state wildlife management area	Current Public Use: YES	Future Public Use: YES
Land Code: 1000033180	Agency Land Code: R2996944	Land Name: FAW - WILDLIFE	County: GRANT	Acres: 20.00
City:	Site Code:	Classification Per M.S. 86A.05: g. state wildlife management area	Current Public Use: YES	Future Public Use: YES
Land Code: 1000033181	Agency Land Code: R2996948	Land Name: FAW - WILDLIFE	County: GRANT	Acres: 3.10
City:	Site Code:	Classification Per M.S. 86A.05: g. state wildlife management area	Current Public Use: YES	Future Public Use: YES
Land Code: 1000033182	Agency Land Code: R2997027	Land Name: FAW - WILDLIFE	County: GRANT	Acres: 32.00
City:	Site Code:	Classification Per M.S. 86A.05: g. state wildlife management area	Current Public Use: YES	Future Public Use: YES
Land Code: 1000033183	Agency Land Code: R2997022	Land Name: FAW - WILDLIFE	County: GRANT	Acres: 35.85
City:	Site Code:	Classification Per M.S. 86A.05: g. state wildlife management area	Current Public Use: YES	Future Public Use: YES
Land Code: 1000033184	Agency Land Code: R2996951	Land Name: FAW - WILDLIFE	County: GRANT	Acres: 30.50
City:	Site Code:	Classification Per M.S. 86A.05: g. state wildlife management area	Current Public Use: YES	Future Public Use: YES
Land Code: 1000033185	Agency Land Code: R2996942	Land Name: FAW - WILDLIFE	County: GRANT	Acres: 30.00
City:	Site Code:	Classification Per M.S. 86A.05: g. state wildlife management area	Current Public Use: YES	Future Public Use: YES
Land Code: 1000033186	Agency Land Code: R2997021	Land Name: FAW - WILDLIFE	County: GRANT	Acres: 25.05
City:	Site Code:	Classification Per M.S. 86A.05: g. state wildlife management area	Current Public Use: YES	Future Public Use: YES
Land Code: 1000033187	Agency Land Code: R2996939	Land Name: FAW - WILDLIFE	County: GRANT	Acres: 32.00
City:	Site Code:	Classification Per M.S. 86A.05: g. state wildlife management area	Current Public Use: YES	Future Public Use: YES
Land Code: 1000033188	Agency Land Code: R2996953	Land Name: FAW - WILDLIFE	County: GRANT	Acres: 12.00
City:	Site Code:	Classification Per M.S. 86A.05: g. state wildlife management area	Current Public Use: YES	Future Public Use: YES
Land Code: 1000033189	Agency Land Code: R2997029	Land Name: FAW - WILDLIFE	County: GRANT	Acres: 31.30
City:	Site Code:	Classification Per M.S. 86A.05: g. state wildlife management area	Current Public Use: YES	Future Public Use: YES



Land Code: 1000033190	Agency Land Code: R2996950	Land Name: FAW - WILDLIFE	County: GRANT	Acres: 26.30
City:	Site Code:	Classification Per M.S. 86A.05: g. state wildlife management area	Current Public Use: YES	Future Public Use: YES
Land Code: 1000033191	Agency Land Code: R2996949	Land Name: FAW - WILDLIFE	County: GRANT	Acres: 16.70
City:	Site Code:	Classification Per M.S. 86A.05: g. state wildlife management area	Current Public Use: YES	Future Public Use: YES
Land Code: 1000033192	Agency Land Code: R2996952	Land Name: FAW - WILDLIFE	County: GRANT	Acres: 3.00
City:	Site Code:	Classification Per M.S. 86A.05: g. state wildlife management area	Current Public Use: YES	Future Public Use: YES
Land Code: 1000033193	Agency Land Code: R2996957	Land Name: FAW - WILDLIFE	County: GRANT	Acres: 5.00
City:	Site Code:	Classification Per M.S. 86A.05: g. state wildlife management area	Current Public Use: YES	Future Public Use: YES
Land Code: 1000033194	Agency Land Code: R2997025	Land Name: FAW - WILDLIFE	County: GRANT	Acres: 28.10
City:	Site Code:	Classification Per M.S. 86A.05: g. state wildlife management area	Current Public Use: YES	Future Public Use: YES
Land Code: 1000033195	Agency Land Code: R2997031	Land Name: FAW - WILDLIFE	County: GRANT	Acres: 13.00
City:	Site Code:	Classification Per M.S. 86A.05: g. state wildlife management area	Current Public Use: YES	Future Public Use: YES
Land Code: 1000033196	Agency Land Code: R2997034	Land Name: FAW - WILDLIFE	County: GRANT	Acres: 32.40
City:	Site Code:	Classification Per M.S. 86A.05: g. state wildlife management area	Current Public Use: YES	Future Public Use: YES
Land Code: 1000033197	Agency Land Code: R2997026	Land Name: FAW - WILDLIFE	County: GRANT	Acres: 15.00
City:	Site Code:	Classification Per M.S. 86A.05: g. state wildlife management area	Current Public Use: YES	Future Public Use: YES
Land Code: 1000033198	Agency Land Code: R2996940	Land Name: FAW - WILDLIFE	County: GRANT	Acres: 40.00
City:	Site Code:	Classification Per M.S. 86A.05: g. state wildlife management area	Current Public Use: YES	Future Public Use: YES
Land Code: 1000033199	Agency Land Code: R2996946	Land Name: FAW - WILDLIFE	County: GRANT	Acres: 36.00
City:	Site Code:	Classification Per M.S. 86A.05: g. state wildlife management area	Current Public Use: YES	Future Public Use: YES
Land Code: 1000033200	Agency Land Code: R2997028	Land Name: FAW - WILDLIFE	County: GRANT	Acres: 19.00
City:	Site Code:	Classification Per M.S. 86A.05: g. state wildlife management area	Current Public Use: YES	Future Public Use: YES
Land Code: 1000033201	Agency Land Code: R2996945	Land Name: FAW - WILDLIFE	County: GRANT	Acres: 14.30
City:	Site Code:	Classification Per M.S. 86A.05: g. state wildlife management area	Current Public Use: YES	Future Public Use: YES



Land Code: 1000033202	Agency Land Code: R2996955	Land Name: FAW - WILDLIFE	County: GRANT	Acres: 40.00
City:	Site Code:	Classification Per M.S. 86A.05: g. state wildlife management area	Current Public Use: YES	Future Public Use: YES
Land Code: 1000033203	Agency Land Code: R2996943	Land Name: FAW - WILDLIFE	County: GRANT	Acres: 26.80
City:	Site Code:	Classification Per M.S. 86A.05: g. state wildlife management area	Current Public Use: YES	Future Public Use: YES
Land Code: 1000033204	Agency Land Code: R2996665	Land Name: FAW - WILDLIFE	County: GRANT	Acres: 2.70
City:	Site Code:	Classification Per M.S. 86A.05: g. state wildlife management area	Current Public Use: YES	Future Public Use: YES
Land Code: 1000033205	Agency Land Code: R2996697	Land Name: FAW - WILDLIFE	County: GRANT	Acres: 40.00
City:	Site Code:	Classification Per M.S. 86A.05: g. state wildlife management area	Current Public Use: YES	Future Public Use: YES
Land Code: 1000033206	Agency Land Code: R2996704	Land Name: FAW - WILDLIFE	County: GRANT	Acres: 40.00
City:	Site Code:	Classification Per M.S. 86A.05: g. state wildlife management area	Current Public Use: YES	Future Public Use: YES
Land Code: 1000033207	Agency Land Code: R2996696	Land Name: FAW - WILDLIFE	County: GRANT	Acres: 40.00
City:	Site Code:	Classification Per M.S. 86A.05: g. state wildlife management area	Current Public Use: YES	Future Public Use: YES
Land Code: 1000033208	Agency Land Code: R2996698	Land Name: FAW - WILDLIFE	County: GRANT	Acres: 40.00
City:	Site Code:	Classification Per M.S. 86A.05: g. state wildlife management area	Current Public Use: YES	Future Public Use: YES
Land Code: 1000033209	Agency Land Code: R2996702	Land Name: FAW - WILDLIFE	County: GRANT	Acres: 40.00
City:	Site Code:	Classification Per M.S. 86A.05: g. state wildlife management area	Current Public Use: YES	Future Public Use: YES
Land Code: 1000033210	Agency Land Code: R2996694	Land Name: FAW - WILDLIFE	County: GRANT	Acres: 40.00
City:	Site Code:	Classification Per M.S. 86A.05: g. state wildlife management area	Current Public Use: YES	Future Public Use: YES
Land Code: 1000033211	Agency Land Code: R2996693	Land Name: FAW - WILDLIFE	County: GRANT	Acres: 25.50
City:	Site Code:	Classification Per M.S. 86A.05: g. state wildlife management area	Current Public Use: YES	Future Public Use: YES
Land Code: 1000033212	Agency Land Code: R2996695	Land Name: FAW - WILDLIFE	County: GRANT	Acres: 39.38
City:	Site Code:	Classification Per M.S. 86A.05: g. state wildlife management area	Current Public Use: YES	Future Public Use: YES
Land Code: 1000033213	Agency Land Code: R2996663	Land Name: FAW - WILDLIFE	County: GRANT	Acres: 1.30
City:	Site Code:	Classification Per M.S. 86A.05: g. state wildlife management area	Current Public Use: YES	Future Public Use: YES



Land Code: 1000033214	Agency Land Code: R2996699	Land Name: FAW - WILDLIFE	County: GRANT	Acres: 40.00
City:	Site Code:	Classification Per M.S. 86A.05: g. state wildlife management area	Current Public Use: YES	Future Public Use: YES
Land Code: 1000033215	Agency Land Code: R2996243	Land Name: FAW - WILDLIFE	County: GRANT	Acres: 14.00
City:	Site Code:	Classification Per M.S. 86A.05: g. state wildlife management area	Current Public Use: YES	Future Public Use: YES
Land Code: 1000033216	Agency Land Code: R2996242	Land Name: FAW - WILDLIFE	County: GRANT	Acres: 24.30
City:	Site Code:	Classification Per M.S. 86A.05: g. state wildlife management area	Current Public Use: YES	Future Public Use: YES
Land Code: 1000033217	Agency Land Code: R29337987	Land Name: FAW - WILDLIFE	County: GRANT	Acres: 1.09
City:	Site Code:	Classification Per M.S. 86A.05: g. state wildlife management area	Current Public Use: YES	Future Public Use: YES
Land Code: 1000033218	Agency Land Code: R2997019	Land Name: FAW - WILDLIFE	County: GRANT	Acres: 1.70
City:	Site Code:	Classification Per M.S. 86A.05: g. state wildlife management area	Current Public Use: YES	Future Public Use: YES
Land Code: 1000033219	Agency Land Code: R2997020	Land Name: FAW - WILDLIFE	County: GRANT	Acres: 3.00
City:	Site Code:	Classification Per M.S. 86A.05: g. state wildlife management area	Current Public Use: YES	Future Public Use: YES
Land Code: 1000033220	Agency Land Code: R2997209	Land Name: FAW - WILDLIFE	County: GRANT	Acres: 0.30
City:	Site Code:	Classification Per M.S. 86A.05: g. state wildlife management area	Current Public Use: YES	Future Public Use: YES
Land Code: 1000033221	Agency Land Code: R2997207	Land Name: FAW - WILDLIFE	County: GRANT	Acres: 29.50
City:	Site Code:	Classification Per M.S. 86A.05: g. state wildlife management area	Current Public Use: YES	Future Public Use: YES
Land Code: 1000033222	Agency Land Code: R2997206	Land Name: FAW - WILDLIFE	County: GRANT	Acres: 4.00
City:	Site Code:	Classification Per M.S. 86A.05: g. state wildlife management area	Current Public Use: YES	Future Public Use: YES
Land Code: 1000033223	Agency Land Code: R2997179	Land Name: FAW - WILDLIFE	County: GRANT	Acres: 6.60
City:	Site Code:	Classification Per M.S. 86A.05: g. state wildlife management area	Current Public Use: YES	Future Public Use: YES
Land Code: 1000033224	Agency Land Code: R2997208	Land Name: FAW - WILDLIFE	County: GRANT	Acres: 5.50
City:	Site Code:	Classification Per M.S. 86A.05: g. state wildlife management area	Current Public Use: YES	Future Public Use: YES
Land Code: 1000033225	Agency Land Code: R2996285	Land Name: FAW - WILDLIFE	County: GRANT	Acres: 34.70
City:	Site Code:	Classification Per M.S. 86A.05: g. state wildlife management area	Current Public Use: YES	Future Public Use: YES



Land Code: 1000033226	Agency Land Code: R2996850	Land Name: FAW - WILDLIFE	County: GRANT	Acres: 8.00
City:	Site Code:	Classification Per M.S. 86A.05: g. state wildlife management area	Current Public Use: YES	Future Public Use: YES
Land Code: 1000033227	Agency Land Code: R2996848	Land Name: FAW - WILDLIFE	County: GRANT	Acres: 44.70
City:	Site Code:	Classification Per M.S. 86A.05: g. state wildlife management area	Current Public Use: YES	Future Public Use: YES
Land Code: 1000033228	Agency Land Code: R2996853	Land Name: FAW - WILDLIFE	County: GRANT	Acres: 5.00
City:	Site Code:	Classification Per M.S. 86A.05: g. state wildlife management area	Current Public Use: YES	Future Public Use: YES
Land Code: 1000033229	Agency Land Code: R2996851	Land Name: FAW - WILDLIFE	County: GRANT	Acres: 28.00
City:	Site Code:	Classification Per M.S. 86A.05: g. state wildlife management area	Current Public Use: YES	Future Public Use: YES
Land Code: 1000033230	Agency Land Code: R2996852	Land Name: FAW - WILDLIFE	County: GRANT	Acres: 7.80
City:	Site Code:	Classification Per M.S. 86A.05: g. state wildlife management area	Current Public Use: YES	Future Public Use: YES
Land Code: 1000033231	Agency Land Code: R2996849	Land Name: FAW - WILDLIFE	County: GRANT	Acres: 8.65
City:	Site Code:	Classification Per M.S. 86A.05: g. state wildlife management area	Current Public Use: YES	Future Public Use: YES
Land Code: 1000033232	Agency Land Code: R2996782	Land Name: FAW - WILDLIFE	County: GRANT	Acres: 5.00
City:	Site Code:	Classification Per M.S. 86A.05: g. state wildlife management area	Current Public Use: YES	Future Public Use: YES
Land Code: 1000033233	Agency Land Code: R2996780	Land Name: FAW - WILDLIFE	County: GRANT	Acres: 21.40
City:	Site Code:	Classification Per M.S. 86A.05: g. state wildlife management area	Current Public Use: YES	Future Public Use: YES
Land Code: 1000033234	Agency Land Code: R2996783	Land Name: FAW - WILDLIFE	County: GRANT	Acres: 19.00
City:	Site Code:	Classification Per M.S. 86A.05: g. state wildlife management area	Current Public Use: YES	Future Public Use: YES
Land Code: 1000033235	Agency Land Code: R2996779	Land Name: FAW - WILDLIFE	County: GRANT	Acres: 11.00
City:	Site Code:	Classification Per M.S. 86A.05: g. state wildlife management area	Current Public Use: YES	Future Public Use: YES
Land Code: 1000033236	Agency Land Code: R2996781	Land Name: FAW - WILDLIFE	County: GRANT	Acres: 18.70
City:	Site Code:	Classification Per M.S. 86A.05: g. state wildlife management area	Current Public Use: YES	Future Public Use: YES
Land Code: 1000033237	Agency Land Code: R2996784	Land Name: FAW - WILDLIFE	County: GRANT	Acres: 6.70
City:	Site Code:	Classification Per M.S. 86A.05: g. state wildlife management area	Current Public Use: YES	Future Public Use: YES



Land Code: 1000033238	Agency Land Code: R29524858	Land Name: REGIONAL ADMIN	County: HENNEPIN	Acres: 3.50
City:	Site Code:	Classification Per M.S. 86A.05: n. not administered under 86A.05	Current Public Use: YES	Future Public Use: YES
Land Code: 1000033239	Agency Land Code: R29524859	Land Name: REGIONAL ADMIN	County: HENNEPIN	Acres: 1.50
City:	Site Code:	Classification Per M.S. 86A.05: n. not administered under 86A.05	Current Public Use: YES	Future Public Use: YES
Land Code: 1000033240	Agency Land Code: R29524857	Land Name: REGIONAL ADMIN	County: HENNEPIN	Acres: 0.30
City:	Site Code:	Classification Per M.S. 86A.05: n. not administered under 86A.05	Current Public Use: YES	Future Public Use: YES
Land Code: 1000033241	Agency Land Code: R29524854	Land Name: REGIONAL ADMIN	County: HENNEPIN	Acres: 0.20
City:	Site Code:	Classification Per M.S. 86A.05: n. not administered under 86A.05	Current Public Use: YES	Future Public Use: YES
Land Code: 1000033242	Agency Land Code: R29524853	Land Name: REGIONAL ADMIN	County: HENNEPIN	Acres: 0.30
City:	Site Code:	Classification Per M.S. 86A.05: n. not administered under 86A.05	Current Public Use: YES	Future Public Use: YES
Land Code: 1000033243	Agency Land Code: R29524855	Land Name: REGIONAL ADMIN	County: HENNEPIN	Acres: 0.60
City:	Site Code:	Classification Per M.S. 86A.05: n. not administered under 86A.05	Current Public Use: YES	Future Public Use: YES
Land Code: 1000033244	Agency Land Code: R29524851	Land Name: REGIONAL ADMIN	County: HENNEPIN	Acres: 0.90
City:	Site Code:	Classification Per M.S. 86A.05: n. not administered under 86A.05	Current Public Use: YES	Future Public Use: YES
Land Code: 1000033245	Agency Land Code: R29524856	Land Name: REGIONAL ADMIN	County: HENNEPIN	Acres: 0.20
City:	Site Code:	Classification Per M.S. 86A.05: n. not administered under 86A.05	Current Public Use: YES	Future Public Use: YES
Land Code: 1000033246	Agency Land Code: R29524852	Land Name: REGIONAL ADMIN	County: HENNEPIN	Acres: 1.20
City:	Site Code:	Classification Per M.S. 86A.05: n. not administered under 86A.05	Current Public Use: YES	Future Public Use: YES
Land Code: 1000033247	Agency Land Code: R29524849	Land Name: REGIONAL ADMIN	County: HENNEPIN	Acres: 0.40
City:	Site Code:	Classification Per M.S. 86A.05: n. not administered under 86A.05	Current Public Use: YES	Future Public Use: YES
Land Code: 1000033248	Agency Land Code: R29524850	Land Name: REGIONAL ADMIN	County: HENNEPIN	Acres: 0.20
City:	Site Code:	Classification Per M.S. 86A.05: n. not administered under 86A.05	Current Public Use: YES	Future Public Use: YES
Land Code: 1000033249	Agency Land Code: R2997549	Land Name: EWR - ECO	County: HENNEPIN	Acres: 41.34
City:	Site Code:	Classification Per M.S. 86A.05: d. state scientific and natural area	Current Public Use: YES	Future Public Use: YES



Land Code: 1000033250	Agency Land Code: R29533999	Land Name: EWR - ECO	County: HENNEPIN	Acres: 16.10
City:	Site Code:	Classification Per M.S. 86A.05: d. state scientific and natural area	Current Public Use: YES	Future Public Use: YES
Land Code: 1000033251	Agency Land Code: R2997552	Land Name: EWR - ECO	County: HENNEPIN	Acres: 15.00
City:	Site Code:	Classification Per M.S. 86A.05: d. state scientific and natural area	Current Public Use: YES	Future Public Use: YES
Land Code: 1000033252	Agency Land Code: R2997554	Land Name: EWR - ECO	County: HENNEPIN	Acres: 29.30
City:	Site Code:	Classification Per M.S. 86A.05: d. state scientific and natural area	Current Public Use: YES	Future Public Use: YES
Land Code: 1000033253	Agency Land Code: R29575939	Land Name: EWR - ECO	County: HENNEPIN	Acres: 4.32
City:	Site Code:	Classification Per M.S. 86A.05: d. state scientific and natural area	Current Public Use: YES	Future Public Use: YES
Land Code: 1000033254	Agency Land Code: R2997555	Land Name: EWR - ECO	County: HENNEPIN	Acres: 35.30
City:	Site Code:	Classification Per M.S. 86A.05: d. state scientific and natural area	Current Public Use: YES	Future Public Use: YES
Land Code: 1000033255	Agency Land Code: R2997556	Land Name: EWR - ECO	County: HENNEPIN	Acres: 4.50
City:	Site Code:	Classification Per M.S. 86A.05: d. state scientific and natural area	Current Public Use: YES	Future Public Use: YES
Land Code: 1000033256	Agency Land Code: R2997550	Land Name: EWR - ECO	County: HENNEPIN	Acres: 25.53
City:	Site Code:	Classification Per M.S. 86A.05: d. state scientific and natural area	Current Public Use: YES	Future Public Use: YES
Land Code: 1000033257	Agency Land Code: R2997551	Land Name: EWR - ECO	County: HENNEPIN	Acres: 41.00
City:	Site Code:	Classification Per M.S. 86A.05: d. state scientific and natural area	Current Public Use: YES	Future Public Use: YES
Land Code: 1000033258	Agency Land Code: R2997553	Land Name: EWR - ECO	County: HENNEPIN	Acres: 12.20
City:	Site Code:	Classification Per M.S. 86A.05: d. state scientific and natural area	Current Public Use: YES	Future Public Use: YES
Land Code: 1000033259	Agency Land Code: R29537423	Land Name: EWR - ECO	County: HENNEPIN	Acres: 13.50
City:	Site Code: R290219	Classification Per M.S. 86A.05: d. state scientific and natural area	Current Public Use: YES	Future Public Use: YES
Land Code: 1000033260	Agency Land Code: R29537424	Land Name: EWR - ECO	County: HENNEPIN	Acres: 1.40
City:	Site Code: R290219	Classification Per M.S. 86A.05: d. state scientific and natural area	Current Public Use: YES	Future Public Use: YES
Land Code: 1000033261	Agency Land Code: R29598722	Land Name: EWR - ECO	County: HENNEPIN	Acres: 2.00
City:	Site Code: R290219	Classification Per M.S. 86A.05: d. state scientific and natural area	Current Public Use: YES	Future Public Use: YES



Land Code: 1000033262	Agency Land Code: R29536570	Land Name: EWR - ECO	County: HENNEPIN	Acres: 2.90
City:	Site Code: R290219	Classification Per M.S. 86A.05: d. state scientific and natural area	Current Public Use: YES	Future Public Use: YES
Land Code: 1000033263	Agency Land Code: R29537426	Land Name: EWR - ECO	County: HENNEPIN	Acres: 30.50
City:	Site Code: R290219	Classification Per M.S. 86A.05: d. state scientific and natural area	Current Public Use: YES	Future Public Use: YES
Land Code: 1000033264	Agency Land Code: R29541569	Land Name: EWR - ECO	County: HENNEPIN	Acres: 29.84
City:	Site Code: R290219	Classification Per M.S. 86A.05: d. state scientific and natural area	Current Public Use: YES	Future Public Use: YES
Land Code: 1000033265	Agency Land Code: R29537428	Land Name: EWR - ECO	County: HENNEPIN	Acres: 1.30
City:	Site Code: R290219	Classification Per M.S. 86A.05: d. state scientific and natural area	Current Public Use: YES	Future Public Use: YES
Land Code: 1000033266	Agency Land Code: R29537425	Land Name: EWR - ECO	County: HENNEPIN	Acres: 38.10
City:	Site Code: R290219	Classification Per M.S. 86A.05: d. state scientific and natural area	Current Public Use: YES	Future Public Use: YES
Land Code: 1000033267	Agency Land Code: R29547151	Land Name: EWR - ECO	County: HENNEPIN	Acres: 0.95
City:	Site Code: R290219	Classification Per M.S. 86A.05: d. state scientific and natural area	Current Public Use: YES	Future Public Use: YES
Land Code: 1000033268	Agency Land Code: R29537427	Land Name: EWR - ECO	County: HENNEPIN	Acres: 20.30
City:	Site Code: R290219	Classification Per M.S. 86A.05: d. state scientific and natural area	Current Public Use: YES	Future Public Use: YES
Land Code: 1000033269	Agency Land Code: R29332850	Land Name: ENFORCEMENT	County: HENNEPIN	Acres: 0.07
City:	Site Code:	Classification Per M.S. 86A.05: n. not administered under 86A.05	Current Public Use: YES	Future Public Use: YES
Land Code: 1000033270	Agency Land Code: R2997521	Land Name: FAW - FISHERIES	County: HENNEPIN	Acres: 0.85
City:	Site Code:	Classification Per M.S. 86A.05: m. aquatic management areas	Current Public Use: YES	Future Public Use: YES
Land Code: 1000033271	Agency Land Code: R29538119	Land Name: FAW - FISHERIES	County: HENNEPIN	Acres: 5.30
City:	Site Code:	Classification Per M.S. 86A.05: m. aquatic management areas	Current Public Use: YES	Future Public Use: YES
Land Code: 1000033272	Agency Land Code: R2997463	Land Name: PARKS & TRAILS	County: HENNEPIN	Acres: 10.70
City:	Site Code: R290020	Classification Per M.S. 86A.05: a. state park	Current Public Use: YES	Future Public Use: YES
Land Code: 1000033273	Agency Land Code: R2997451	Land Name: PARKS & TRAILS	County: HENNEPIN	Acres: 1.00
City:	Site Code: R290020	Classification Per M.S. 86A.05: a. state park	Current Public Use: YES	Future Public Use: YES



Land Code: 1000033274	Agency Land Code: R2997484	Land Name: PARKS & TRAILS	County: HENNEPIN	Acres: 1.43
City:	Site Code: R290020	Classification Per M.S. 86A.05: a. state park	Current Public Use: YES	Future Public Use: YES
Land Code: 1000033275	Agency Land Code: R2997475	Land Name: PARKS & TRAILS	County: HENNEPIN	Acres: 34.70
City:	Site Code: R290020	Classification Per M.S. 86A.05: a. state park	Current Public Use: YES	Future Public Use: YES
Land Code: 1000033276	Agency Land Code: R2997472	Land Name: PARKS & TRAILS	County: HENNEPIN	Acres: 40.00
City:	Site Code: R290020	Classification Per M.S. 86A.05: a. state park	Current Public Use: YES	Future Public Use: YES
Land Code: 1000033277	Agency Land Code: R2997488	Land Name: PARKS & TRAILS	County: HENNEPIN	Acres: 9.00
City:	Site Code: R290020	Classification Per M.S. 86A.05: a. state park	Current Public Use: YES	Future Public Use: YES
Land Code: 1000033278	Agency Land Code: R2997466	Land Name: PARKS & TRAILS	County: HENNEPIN	Acres: 1.70
City:	Site Code: R290020	Classification Per M.S. 86A.05: a. state park	Current Public Use: YES	Future Public Use: YES
Land Code: 1000033279	Agency Land Code: R2997482	Land Name: PARKS & TRAILS	County: HENNEPIN	Acres: 2.82
City:	Site Code: R290020	Classification Per M.S. 86A.05: a. state park	Current Public Use: YES	Future Public Use: YES
Land Code: 1000033280	Agency Land Code: R2997470	Land Name: PARKS & TRAILS	County: HENNEPIN	Acres: 2.00
City:	Site Code: R290020	Classification Per M.S. 86A.05: a. state park	Current Public Use: YES	Future Public Use: YES
Land Code: 1000033281	Agency Land Code: R2997458	Land Name: PARKS & TRAILS	County: HENNEPIN	Acres: 2.00
City:	Site Code: R290020	Classification Per M.S. 86A.05: a. state park	Current Public Use: YES	Future Public Use: YES
Land Code: 1000033282	Agency Land Code: R2997454	Land Name: PARKS & TRAILS	County: HENNEPIN	Acres: 2.50
City:	Site Code: R290020	Classification Per M.S. 86A.05: a. state park	Current Public Use: YES	Future Public Use: YES
Land Code: 1000033283	Agency Land Code: R2997471	Land Name: PARKS & TRAILS	County: HENNEPIN	Acres: 18.00
City:	Site Code: R290020	Classification Per M.S. 86A.05: a. state park	Current Public Use: YES	Future Public Use: YES
Land Code: 1000033284	Agency Land Code: R2997467	Land Name: PARKS & TRAILS	County: HENNEPIN	Acres: 20.70
City:	Site Code: R290020	Classification Per M.S. 86A.05: a. state park	Current Public Use: YES	Future Public Use: YES
Land Code: 1000033285	Agency Land Code: R2997459	Land Name: PARKS & TRAILS	County: HENNEPIN	Acres: 12.40
City:	Site Code: R290020	Classification Per M.S. 86A.05: a. state park	Current Public Use: YES	Future Public Use: YES



Land Code: 1000033286	Agency Land Code: R2997462	Land Name: PARKS & TRAILS	County: HENNEPIN	Acres: 3.10
City:	Site Code: R290020	Classification Per M.S. 86A.05: a. state park	Current Public Use: YES	Future Public Use: YES
Land Code: 1000033287	Agency Land Code: R2997485	Land Name: PARKS & TRAILS	County: HENNEPIN	Acres: 1.00
City:	Site Code: R290020	Classification Per M.S. 86A.05: a. state park	Current Public Use: YES	Future Public Use: YES
Land Code: 1000033288	Agency Land Code: R2997456	Land Name: PARKS & TRAILS	County: HENNEPIN	Acres: 1.80
City:	Site Code: R290020	Classification Per M.S. 86A.05: a. state park	Current Public Use: YES	Future Public Use: YES
Land Code: 1000033289	Agency Land Code: R2997479	Land Name: PARKS & TRAILS	County: HENNEPIN	Acres: 23.00
City:	Site Code: R290020	Classification Per M.S. 86A.05: a. state park	Current Public Use: YES	Future Public Use: YES
Land Code: 1000033290	Agency Land Code: R2997452	Land Name: PARKS & TRAILS	County: HENNEPIN	Acres: 2.00
City:	Site Code: R290020	Classification Per M.S. 86A.05: a. state park	Current Public Use: YES	Future Public Use: YES
Land Code: 1000033291	Agency Land Code: R2997464	Land Name: PARKS & TRAILS	County: HENNEPIN	Acres: 3.60
City:	Site Code: R290020	Classification Per M.S. 86A.05: a. state park	Current Public Use: YES	Future Public Use: YES
Land Code: 1000033292	Agency Land Code: R2997465	Land Name: PARKS & TRAILS	County: HENNEPIN	Acres: 25.90
City:	Site Code: R290020	Classification Per M.S. 86A.05: a. state park	Current Public Use: YES	Future Public Use: YES
Land Code: 1000033293	Agency Land Code: R2997487	Land Name: PARKS & TRAILS	County: HENNEPIN	Acres: 25.00
City:	Site Code: R290020	Classification Per M.S. 86A.05: a. state park	Current Public Use: YES	Future Public Use: YES
Land Code: 1000033294	Agency Land Code: R2997473	Land Name: PARKS & TRAILS	County: HENNEPIN	Acres: 32.00
City:	Site Code: R290020	Classification Per M.S. 86A.05: a. state park	Current Public Use: YES	Future Public Use: YES
Land Code: 1000033295	Agency Land Code: R2997476	Land Name: PARKS & TRAILS	County: HENNEPIN	Acres: 25.00
City:	Site Code: R290020	Classification Per M.S. 86A.05: a. state park	Current Public Use: YES	Future Public Use: YES
Land Code: 1000033296	Agency Land Code: R2997478	Land Name: PARKS & TRAILS	County: HENNEPIN	Acres: 1.00
City:	Site Code: R290020	Classification Per M.S. 86A.05: a. state park	Current Public Use: YES	Future Public Use: YES
Land Code: 1000033297	Agency Land Code: R2997455	Land Name: PARKS & TRAILS	County: HENNEPIN	Acres: 6.00
City:	Site Code: R290020	Classification Per M.S. 86A.05: a. state park	Current Public Use: YES	Future Public Use: YES



Land Code: 1000033298	Agency Land Code: R2997457	Land Name: PARKS & TRAILS	County: HENNEPIN	Acres: 1.42
City:	Site Code: R290020	Classification Per M.S. 86A.05: a. state park	Current Public Use: YES	Future Public Use: YES
Land Code: 1000033299	Agency Land Code: R2997469	Land Name: PARKS & TRAILS	County: HENNEPIN	Acres: 33.00
City:	Site Code: R290020	Classification Per M.S. 86A.05: a. state park	Current Public Use: YES	Future Public Use: YES
Land Code: 1000033300	Agency Land Code: R2997474	Land Name: PARKS & TRAILS	County: HENNEPIN	Acres: 6.00
City:	Site Code: R290020	Classification Per M.S. 86A.05: a. state park	Current Public Use: YES	Future Public Use: YES
Land Code: 1000033301	Agency Land Code: R2997486	Land Name: PARKS & TRAILS	County: HENNEPIN	Acres: 32.00
City:	Site Code: R290020	Classification Per M.S. 86A.05: a. state park	Current Public Use: YES	Future Public Use: YES
Land Code: 1000033302	Agency Land Code: R2997449	Land Name: PARKS & TRAILS	County: HENNEPIN	Acres: 2.00
City:	Site Code: R290020	Classification Per M.S. 86A.05: a. state park	Current Public Use: YES	Future Public Use: YES
Land Code: 1000033303	Agency Land Code: R2997450	Land Name: PARKS & TRAILS	County: HENNEPIN	Acres: 15.00
City:	Site Code: R290020	Classification Per M.S. 86A.05: a. state park	Current Public Use: YES	Future Public Use: YES
Land Code: 1000033304	Agency Land Code: R2997460	Land Name: PARKS & TRAILS	County: HENNEPIN	Acres: 1.60
City:	Site Code: R290020	Classification Per M.S. 86A.05: a. state park	Current Public Use: YES	Future Public Use: YES
Land Code: 1000033305	Agency Land Code: R2997477	Land Name: PARKS & TRAILS	County: HENNEPIN	Acres: 35.25
City:	Site Code: R290020	Classification Per M.S. 86A.05: a. state park	Current Public Use: YES	Future Public Use: YES
Land Code: 1000033306	Agency Land Code: R2997453	Land Name: PARKS & TRAILS	County: HENNEPIN	Acres: 11.00
City:	Site Code: R290020	Classification Per M.S. 86A.05: a. state park	Current Public Use: YES	Future Public Use: YES
Land Code: 1000033307	Agency Land Code: R2997448	Land Name: PARKS & TRAILS	County: HENNEPIN	Acres: 0.50
City:	Site Code: R290020	Classification Per M.S. 86A.05: a. state park	Current Public Use: YES	Future Public Use: YES
Land Code: 1000033308	Agency Land Code: R2997481	Land Name: PARKS & TRAILS	County: HENNEPIN	Acres: 7.00
City:	Site Code: R290020	Classification Per M.S. 86A.05: a. state park	Current Public Use: YES	Future Public Use: YES
Land Code: 1000033309	Agency Land Code: R2997483	Land Name: PARKS & TRAILS	County: HENNEPIN	Acres: 11.00
City:	Site Code: R290020	Classification Per M.S. 86A.05: a. state park	Current Public Use: YES	Future Public Use: YES



Land Code: 1000033310	Agency Land Code: R2997461	Land Name: PARKS & TRAILS	County: HENNEPIN	Acres: 1.80
City:	Site Code: R290020	Classification Per M.S. 86A.05: a. state park	Current Public Use: YES	Future Public Use: YES
Land Code: 1000033311	Agency Land Code: R2997468	Land Name: PARKS & TRAILS	County: HENNEPIN	Acres: 17.00
City:	Site Code: R290020	Classification Per M.S. 86A.05: a. state park	Current Public Use: YES	Future Public Use: YES
Land Code: 1000033312	Agency Land Code: R2997480	Land Name: PARKS & TRAILS	County: HENNEPIN	Acres: 0.50
City:	Site Code: R290020	Classification Per M.S. 86A.05: a. state park	Current Public Use: YES	Future Public Use: YES
Land Code: 1000033313	Agency Land Code: R29546135	Land Name: PARKS & TRAILS	County: HENNEPIN	Acres: 26.80
City:	Site Code: R290045	Classification Per M.S. 86A.05: b. state recreation area	Current Public Use: YES	Future Public Use: YES
Land Code: 1000033314	Agency Land Code: R29546136	Land Name: PARKS & TRAILS	County: HENNEPIN	Acres: 18.00
City:	Site Code: R290045	Classification Per M.S. 86A.05: b. state recreation area	Current Public Use: YES	Future Public Use: YES
Land Code: 1000033315	Agency Land Code: R29347326	Land Name: PARKS & TRAILS	County: HENNEPIN	Acres: 2.00
City:	Site Code: R290253	Classification Per M.S. 86A.05: c. state trail	Current Public Use: YES	Future Public Use: YES
Land Code: 1000033316	Agency Land Code: R29340494	Land Name: PARKS & TRAILS	County: HENNEPIN	Acres: 2.34
City:	Site Code: R290253	Classification Per M.S. 86A.05: c. state trail	Current Public Use: YES	Future Public Use: YES
Land Code: 1000033317	Agency Land Code: R29594137	Land Name: PARKS & TRAILS	County: HENNEPIN	Acres: 0.50
City:	Site Code: R290253	Classification Per M.S. 86A.05: c. state trail	Current Public Use: YES	Future Public Use: YES
Land Code: 1000033318	Agency Land Code: R2997568	Land Name: PARKS & TRAILS	County: HENNEPIN	Acres: 3.25
City:	Site Code: R290253	Classification Per M.S. 86A.05: c. state trail	Current Public Use: YES	Future Public Use: YES
Land Code: 1000033319	Agency Land Code: R29594136	Land Name: PARKS & TRAILS	County: HENNEPIN	Acres: 3.20
City:	Site Code: R290253	Classification Per M.S. 86A.05: c. state trail	Current Public Use: YES	Future Public Use: YES
Land Code: 1000033320	Agency Land Code: R2997759	Land Name: PARKS & TRAILS	County: HENNEPIN	Acres: 3.00
City:	Site Code: R290253	Classification Per M.S. 86A.05: c. state trail	Current Public Use: YES	Future Public Use: YES
Land Code: 1000033321	Agency Land Code: R2997745	Land Name: PARKS & TRAILS	County: HENNEPIN	Acres: 6.50
City:	Site Code: R290253	Classification Per M.S. 86A.05: c. state trail	Current Public Use: YES	Future Public Use: YES



Land Code: 1000033322	Agency Land Code: R2997510	Land Name: PARKS & TRAILS	County: HENNEPIN	Acres: 0.87
City:	Site Code: R290253	Classification Per M.S. 86A.05: c. state trail	Current Public Use: YES	Future Public Use: YES
Land Code: 1000033323	Agency Land Code: R29534013	Land Name: PARKS & TRAILS	County: HENNEPIN	Acres: 0.60
City:	Site Code: R290253	Classification Per M.S. 86A.05: c. state trail	Current Public Use: YES	Future Public Use: YES
Land Code: 1000033324	Agency Land Code: R2997500	Land Name: PARKS & TRAILS	County: HENNEPIN	Acres: 3.00
City:	Site Code: R290253	Classification Per M.S. 86A.05: c. state trail	Current Public Use: YES	Future Public Use: YES
Land Code: 1000033325	Agency Land Code: R2997498	Land Name: PARKS & TRAILS	County: HENNEPIN	Acres: 3.45
City:	Site Code: R290253	Classification Per M.S. 86A.05: c. state trail	Current Public Use: YES	Future Public Use: YES
Land Code: 1000033326	Agency Land Code: R29534010	Land Name: PARKS & TRAILS	County: HENNEPIN	Acres: 0.87
City:	Site Code: R290253	Classification Per M.S. 86A.05: c. state trail	Current Public Use: YES	Future Public Use: YES
Land Code: 1000033327	Agency Land Code: R29534004	Land Name: PARKS & TRAILS	County: HENNEPIN	Acres: 2.48
City:	Site Code: R290253	Classification Per M.S. 86A.05: c. state trail	Current Public Use: YES	Future Public Use: YES
Land Code: 1000033328	Agency Land Code: R2997361	Land Name: PARKS & TRAILS	County: HENNEPIN	Acres: 3.44
City:	Site Code: R290253	Classification Per M.S. 86A.05: c. state trail	Current Public Use: YES	Future Public Use: YES
Land Code: 1000033329	Agency Land Code: R29534011	Land Name: PARKS & TRAILS	County: HENNEPIN	Acres: 2.84
City:	Site Code: R290253	Classification Per M.S. 86A.05: c. state trail	Current Public Use: YES	Future Public Use: YES
Land Code: 1000033330	Agency Land Code: R2997754	Land Name: PARKS & TRAILS	County: HENNEPIN	Acres: 3.15
City:	Site Code: R290253	Classification Per M.S. 86A.05: c. state trail	Current Public Use: YES	Future Public Use: YES
Land Code: 1000033331	Agency Land Code: R2997496	Land Name: PARKS & TRAILS	County: HENNEPIN	Acres: 3.40
City:	Site Code: R290253	Classification Per M.S. 86A.05: c. state trail	Current Public Use: YES	Future Public Use: YES
Land Code: 1000033332	Agency Land Code: R2997760	Land Name: PARKS & TRAILS	County: HENNEPIN	Acres: 3.36
City:	Site Code: R290253	Classification Per M.S. 86A.05: c. state trail	Current Public Use: YES	Future Public Use: YES
Land Code: 1000033333	Agency Land Code: R2997365	Land Name: PARKS & TRAILS	County: HENNEPIN	Acres: 2.15
City:	Site Code: R290253	Classification Per M.S. 86A.05: c. state trail	Current Public Use: YES	Future Public Use: YES



Land Code: 1000033334	Agency Land Code: R29594133	Land Name: PARKS & TRAILS	County: HENNEPIN	Acres: 3.10
City:	Site Code: R290253	Classification Per M.S. 86A.05: c. state trail	Current Public Use: YES	Future Public Use: YES
Land Code: 1000033335	Agency Land Code: R2997509	Land Name: PARKS & TRAILS	County: HENNEPIN	Acres: 0.88
City:	Site Code: R290253	Classification Per M.S. 86A.05: c. state trail	Current Public Use: YES	Future Public Use: YES
Land Code: 1000033336	Agency Land Code: R2997562	Land Name: PARKS & TRAILS	County: HENNEPIN	Acres: 1.50
City:	Site Code: R290253	Classification Per M.S. 86A.05: c. state trail	Current Public Use: YES	Future Public Use: YES
Land Code: 1000033337	Agency Land Code: R2997504	Land Name: PARKS & TRAILS	County: HENNEPIN	Acres: 0.20
City:	Site Code: R290253	Classification Per M.S. 86A.05: c. state trail	Current Public Use: YES	Future Public Use: YES
Land Code: 1000033338	Agency Land Code: R29534009	Land Name: PARKS & TRAILS	County: HENNEPIN	Acres: 1.44
City:	Site Code: R290253	Classification Per M.S. 86A.05: c. state trail	Current Public Use: YES	Future Public Use: YES
Land Code: 1000033339	Agency Land Code: R29533997	Land Name: PARKS & TRAILS	County: HENNEPIN	Acres: 1.94
City:	Site Code: R290253	Classification Per M.S. 86A.05: c. state trail	Current Public Use: YES	Future Public Use: YES
Land Code: 1000033340	Agency Land Code: R2997567	Land Name: PARKS & TRAILS	County: HENNEPIN	Acres: 0.78
City:	Site Code: R290253	Classification Per M.S. 86A.05: c. state trail	Current Public Use: YES	Future Public Use: YES
Land Code: 1000033341	Agency Land Code: R2997563	Land Name: PARKS & TRAILS	County: HENNEPIN	Acres: 1.44
City:	Site Code: R290253	Classification Per M.S. 86A.05: c. state trail	Current Public Use: YES	Future Public Use: YES
Land Code: 1000033342	Agency Land Code: R29594132	Land Name: PARKS & TRAILS	County: HENNEPIN	Acres: 1.60
City:	Site Code: R290253	Classification Per M.S. 86A.05: c. state trail	Current Public Use: YES	Future Public Use: YES
Land Code: 1000033343	Agency Land Code: R2997581	Land Name: PARKS & TRAILS	County: HENNEPIN	Acres: 3.15
City:	Site Code: R290253	Classification Per M.S. 86A.05: c. state trail	Current Public Use: YES	Future Public Use: YES
Land Code: 1000033344	Agency Land Code: R29332982	Land Name: PARKS & TRAILS	County: HENNEPIN	Acres: 1.03
City:	Site Code: R290253	Classification Per M.S. 86A.05: c. state trail	Current Public Use: YES	Future Public Use: YES
Land Code: 1000033345	Agency Land Code: R2997756	Land Name: PARKS & TRAILS	County: HENNEPIN	Acres: 1.60
City:	Site Code: R290253	Classification Per M.S. 86A.05: c. state trail	Current Public Use: YES	Future Public Use: YES



Land Code: 1000033346	Agency Land Code: R2997752	Land Name: PARKS & TRAILS	County: HENNEPIN	Acres: 1.93
City:	Site Code: R290253	Classification Per M.S. 86A.05: c. state trail	Current Public Use: YES	Future Public Use: YES
Land Code: 1000033347	Agency Land Code: R2997749	Land Name: PARKS & TRAILS	County: HENNEPIN	Acres: 2.96
City:	Site Code: R290253	Classification Per M.S. 86A.05: c. state trail	Current Public Use: YES	Future Public Use: YES
Land Code: 1000033348	Agency Land Code: R29594134	Land Name: PARKS & TRAILS	County: HENNEPIN	Acres: 3.00
City:	Site Code: R290253	Classification Per M.S. 86A.05: c. state trail	Current Public Use: YES	Future Public Use: YES
Land Code: 1000033349	Agency Land Code: R2997507	Land Name: PARKS & TRAILS	County: HENNEPIN	Acres: 0.24
City:	Site Code: R290253	Classification Per M.S. 86A.05: c. state trail	Current Public Use: YES	Future Public Use: YES
Land Code: 1000033350	Agency Land Code: R2997491	Land Name: PARKS & TRAILS	County: HENNEPIN	Acres: 3.23
City:	Site Code: R290253	Classification Per M.S. 86A.05: c. state trail	Current Public Use: YES	Future Public Use: YES
Land Code: 1000033351	Agency Land Code: R2997757	Land Name: PARKS & TRAILS	County: HENNEPIN	Acres: 3.21
City:	Site Code: R290253	Classification Per M.S. 86A.05: c. state trail	Current Public Use: YES	Future Public Use: YES
Land Code: 1000033352	Agency Land Code: R2997777	Land Name: PARKS & TRAILS	County: HENNEPIN	Acres: 2.78
City:	Site Code: R290253	Classification Per M.S. 86A.05: c. state trail	Current Public Use: YES	Future Public Use: YES
Land Code: 1000033353	Agency Land Code: R2997589	Land Name: PARKS & TRAILS	County: HENNEPIN	Acres: 1.60
City:	Site Code: R290253	Classification Per M.S. 86A.05: c. state trail	Current Public Use: YES	Future Public Use: YES
Land Code: 1000033354	Agency Land Code: R29534012	Land Name: PARKS & TRAILS	County: HENNEPIN	Acres: 5.53
City:	Site Code: R290253	Classification Per M.S. 86A.05: c. state trail	Current Public Use: YES	Future Public Use: YES
Land Code: 1000033355	Agency Land Code: R2997559	Land Name: PARKS & TRAILS	County: HENNEPIN	Acres: 1.51
City:	Site Code: R290253	Classification Per M.S. 86A.05: c. state trail	Current Public Use: YES	Future Public Use: YES
Land Code: 1000033356	Agency Land Code: R2997360	Land Name: PARKS & TRAILS	County: HENNEPIN	Acres: 1.26
City:	Site Code: R290253	Classification Per M.S. 86A.05: c. state trail	Current Public Use: YES	Future Public Use: YES
Land Code: 1000033357	Agency Land Code: R29534003	Land Name: PARKS & TRAILS	County: HENNEPIN	Acres: 0.84
City:	Site Code: R290253	Classification Per M.S. 86A.05: c. state trail	Current Public Use: YES	Future Public Use: YES



Land Code: 1000033358	Agency Land Code: R2997748	Land Name: PARKS & TRAILS	County: HENNEPIN	Acres: 2.96
City:	Site Code: R290253	Classification Per M.S. 86A.05: c. state trail	Current Public Use: YES	Future Public Use: YES
Land Code: 1000033359	Agency Land Code: R2997753	Land Name: PARKS & TRAILS	County: HENNEPIN	Acres: 4.26
City:	Site Code: R290253	Classification Per M.S. 86A.05: c. state trail	Current Public Use: YES	Future Public Use: YES
Land Code: 1000033360	Agency Land Code: R2997782	Land Name: PARKS & TRAILS	County: HENNEPIN	Acres: 0.38
City:	Site Code: R290253	Classification Per M.S. 86A.05: c. state trail	Current Public Use: YES	Future Public Use: YES
Land Code: 1000033361	Agency Land Code: R2997578	Land Name: PARKS & TRAILS	County: HENNEPIN	Acres: 2.92
City:	Site Code: R290253	Classification Per M.S. 86A.05: c. state trail	Current Public Use: YES	Future Public Use: YES
Land Code: 1000033362	Agency Land Code: R29533543	Land Name: PARKS & TRAILS	County: HENNEPIN	Acres: 0.75
City:	Site Code: R290253	Classification Per M.S. 86A.05: c. state trail	Current Public Use: YES	Future Public Use: YES
Land Code: 1000033363	Agency Land Code: R2997499	Land Name: PARKS & TRAILS	County: HENNEPIN	Acres: 14.50
City:	Site Code: R290253	Classification Per M.S. 86A.05: c. state trail	Current Public Use: YES	Future Public Use: YES
Land Code: 1000033364	Agency Land Code: R29533542	Land Name: PARKS & TRAILS	County: HENNEPIN	Acres: 0.75
City:	Site Code: R290253	Classification Per M.S. 86A.05: c. state trail	Current Public Use: YES	Future Public Use: YES
Land Code: 1000033365	Agency Land Code: R29594135	Land Name: PARKS & TRAILS	County: HENNEPIN	Acres: 3.00
City:	Site Code: R290253	Classification Per M.S. 86A.05: c. state trail	Current Public Use: YES	Future Public Use: YES
Land Code: 1000033366	Agency Land Code: R2997746	Land Name: PARKS & TRAILS	County: HENNEPIN	Acres: 0.51
City:	Site Code: R290253	Classification Per M.S. 86A.05: c. state trail	Current Public Use: YES	Future Public Use: YES
Land Code: 1000033367	Agency Land Code: R2997768	Land Name: PARKS & TRAILS	County: HENNEPIN	Acres: 1.15
City:	Site Code: R290253	Classification Per M.S. 86A.05: c. state trail	Current Public Use: YES	Future Public Use: YES
Land Code: 1000033368	Agency Land Code: R2997750	Land Name: PARKS & TRAILS	County: HENNEPIN	Acres: 2.96
City:	Site Code: R290253	Classification Per M.S. 86A.05: c. state trail	Current Public Use: YES	Future Public Use: YES
Land Code: 1000033369	Agency Land Code: R2997758	Land Name: PARKS & TRAILS	County: HENNEPIN	Acres: 3.21
City:	Site Code: R290253	Classification Per M.S. 86A.05: c. state trail	Current Public Use: YES	Future Public Use: YES



Land Code: 1000033370	Agency Land Code: R2997704	Land Name: PARKS & TRAILS	County: HENNEPIN	Acres: 2.63
City:	Site Code: R290253	Classification Per M.S. 86A.05: c. state trail	Current Public Use: YES	Future Public Use: YES
Land Code: 1000033371	Agency Land Code: R2997358	Land Name: PARKS & TRAILS	County: HENNEPIN	Acres: 3.20
City:	Site Code: R290253	Classification Per M.S. 86A.05: c. state trail	Current Public Use: YES	Future Public Use: YES
Land Code: 1000033372	Agency Land Code: R29332983	Land Name: PARKS & TRAILS	County: HENNEPIN	Acres: 1.45
City:	Site Code: R290253	Classification Per M.S. 86A.05: c. state trail	Current Public Use: YES	Future Public Use: YES
Land Code: 1000033373	Agency Land Code: R29534002	Land Name: PARKS & TRAILS	County: HENNEPIN	Acres: 0.41
City:	Site Code: R290253	Classification Per M.S. 86A.05: c. state trail	Current Public Use: YES	Future Public Use: YES
Land Code: 1000033374	Agency Land Code: R29533995	Land Name: PARKS & TRAILS	County: HENNEPIN	Acres: 1.55
City:	Site Code: R290253	Classification Per M.S. 86A.05: c. state trail	Current Public Use: YES	Future Public Use: YES
Land Code: 1000033375	Agency Land Code: R29534014	Land Name: PARKS & TRAILS	County: HENNEPIN	Acres: 7.66
City:	Site Code: R290253	Classification Per M.S. 86A.05: c. state trail	Current Public Use: YES	Future Public Use: YES
Land Code: 1000033376	Agency Land Code: R29533544	Land Name: PARKS & TRAILS	County: HENNEPIN	Acres: 0.92
City:	Site Code: R290253	Classification Per M.S. 86A.05: c. state trail	Current Public Use: YES	Future Public Use: YES
Land Code: 1000033377	Agency Land Code: R2997490	Land Name: PARKS & TRAILS	County: HENNEPIN	Acres: 1.92
City:	Site Code: R290253	Classification Per M.S. 86A.05: c. state trail	Current Public Use: YES	Future Public Use: YES
Land Code: 1000033378	Agency Land Code: R2997565	Land Name: PARKS & TRAILS	County: HENNEPIN	Acres: 2.63
City:	Site Code: R290253	Classification Per M.S. 86A.05: c. state trail	Current Public Use: YES	Future Public Use: YES
Land Code: 1000033379	Agency Land Code: R2997705	Land Name: PARKS & TRAILS	County: HENNEPIN	Acres: 3.00
City:	Site Code: R290253	Classification Per M.S. 86A.05: c. state trail	Current Public Use: YES	Future Public Use: YES
Land Code: 1000033380	Agency Land Code: R29534008	Land Name: PARKS & TRAILS	County: HENNEPIN	Acres: 0.83
City:	Site Code: R290253	Classification Per M.S. 86A.05: c. state trail	Current Public Use: YES	Future Public Use: YES
Land Code: 1000033381	Agency Land Code: R2997766	Land Name: PARKS & TRAILS	County: HENNEPIN	Acres: 1.25
City:	Site Code: R290253	Classification Per M.S. 86A.05: c. state trail	Current Public Use: YES	Future Public Use: YES



Land Code: 1000033382	Agency Land Code: R29332984	Land Name: PARKS & TRAILS	County: HENNEPIN	Acres: 0.77
City:	Site Code: R290253	Classification Per M.S. 86A.05: c. state trail	Current Public Use: YES	Future Public Use: YES
Land Code: 1000033383	Agency Land Code: R29340493	Land Name: PARKS & TRAILS	County: HENNEPIN	Acres: 0.70
City:	Site Code: R290253	Classification Per M.S. 86A.05: c. state trail	Current Public Use: YES	Future Public Use: YES
Land Code: 1000033384	Agency Land Code: R2997564	Land Name: PARKS & TRAILS	County: HENNEPIN	Acres: 1.15
City:	Site Code: R290253	Classification Per M.S. 86A.05: c. state trail	Current Public Use: YES	Future Public Use: YES
Land Code: 1000033385	Agency Land Code: R2997569	Land Name: PARKS & TRAILS	County: HENNEPIN	Acres: 2.05
City:	Site Code: R290253	Classification Per M.S. 86A.05: c. state trail	Current Public Use: YES	Future Public Use: YES
Land Code: 1000033386	Agency Land Code: R2997743	Land Name: PARKS & TRAILS	County: HENNEPIN	Acres: 3.69
City:	Site Code: R290253	Classification Per M.S. 86A.05: c. state trail	Current Public Use: YES	Future Public Use: YES
Land Code: 1000033387	Agency Land Code: R2997770	Land Name: PARKS & TRAILS	County: HENNEPIN	Acres: 3.30
City:	Site Code: R290253	Classification Per M.S. 86A.05: c. state trail	Current Public Use: YES	Future Public Use: YES
Land Code: 1000033388	Agency Land Code: R2997362	Land Name: PARKS & TRAILS	County: HENNEPIN	Acres: 0.56
City:	Site Code: R290253	Classification Per M.S. 86A.05: c. state trail	Current Public Use: YES	Future Public Use: YES
Land Code: 1000033389	Agency Land Code: R2997493	Land Name: PARKS & TRAILS	County: HENNEPIN	Acres: 2.20
City:	Site Code: R290253	Classification Per M.S. 86A.05: c. state trail	Current Public Use: YES	Future Public Use: YES
Land Code: 1000033390	Agency Land Code: R2997772	Land Name: PARKS & TRAILS	County: HENNEPIN	Acres: 0.70
City:	Site Code: R290253	Classification Per M.S. 86A.05: c. state trail	Current Public Use: YES	Future Public Use: YES
Land Code: 1000033391	Agency Land Code: R2997364	Land Name: PARKS & TRAILS	County: HENNEPIN	Acres: 3.10
City:	Site Code: R290253	Classification Per M.S. 86A.05: c. state trail	Current Public Use: YES	Future Public Use: YES
Land Code: 1000033392	Agency Land Code: R29533998	Land Name: PARKS & TRAILS	County: HENNEPIN	Acres: 0.20
City:	Site Code: R290253	Classification Per M.S. 86A.05: c. state trail	Current Public Use: YES	Future Public Use: YES
Land Code: 1000033393	Agency Land Code: R29566974	Land Name: PARKS & TRAILS	County: HENNEPIN	Acres: 0.07
City:	Site Code: R290253	Classification Per M.S. 86A.05: c. state trail	Current Public Use: YES	Future Public Use: YES



Land Code: 1000033394	Agency Land Code: R2997501	Land Name: PARKS & TRAILS	County: HENNEPIN	Acres: 3.00
City:	Site Code: R290253	Classification Per M.S. 86A.05: c. state trail	Current Public Use: YES	Future Public Use: YES
Land Code: 1000033395	Agency Land Code: R2997566	Land Name: PARKS & TRAILS	County: HENNEPIN	Acres: 3.75
City:	Site Code: R290253	Classification Per M.S. 86A.05: c. state trail	Current Public Use: YES	Future Public Use: YES
Land Code: 1000033396	Agency Land Code: R2997747	Land Name: PARKS & TRAILS	County: HENNEPIN	Acres: 2.96
City:	Site Code: R290253	Classification Per M.S. 86A.05: c. state trail	Current Public Use: YES	Future Public Use: YES
Land Code: 1000033397	Agency Land Code: R2997779	Land Name: PARKS & TRAILS	County: HENNEPIN	Acres: 4.70
City:	Site Code: R290253	Classification Per M.S. 86A.05: c. state trail	Current Public Use: YES	Future Public Use: YES
Land Code: 1000033398	Agency Land Code: R29534007	Land Name: PARKS & TRAILS	County: HENNEPIN	Acres: 1.74
City:	Site Code: R290253	Classification Per M.S. 86A.05: c. state trail	Current Public Use: YES	Future Public Use: YES
Land Code: 1000033399	Agency Land Code: R2997492	Land Name: PARKS & TRAILS	County: HENNEPIN	Acres: 3.11
City:	Site Code: R290253	Classification Per M.S. 86A.05: c. state trail	Current Public Use: YES	Future Public Use: YES
Land Code: 1000033400	Agency Land Code: R2997744	Land Name: PARKS & TRAILS	County: HENNEPIN	Acres: 2.68
City:	Site Code: R290253	Classification Per M.S. 86A.05: c. state trail	Current Public Use: YES	Future Public Use: YES
Land Code: 1000033401	Agency Land Code: R2997505	Land Name: PARKS & TRAILS	County: HENNEPIN	Acres: 1.00
City:	Site Code: R290253	Classification Per M.S. 86A.05: c. state trail	Current Public Use: YES	Future Public Use: YES
Land Code: 1000033402	Agency Land Code: R29340492	Land Name: PARKS & TRAILS	County: HENNEPIN	Acres: 1.10
City:	Site Code: R290253	Classification Per M.S. 86A.05: c. state trail	Current Public Use: YES	Future Public Use: YES
Land Code: 1000033403	Agency Land Code: R2997366	Land Name: PARKS & TRAILS	County: HENNEPIN	Acres: 4.14
City:	Site Code: R290253	Classification Per M.S. 86A.05: c. state trail	Current Public Use: YES	Future Public Use: YES
Land Code: 1000033404	Agency Land Code: R29594131	Land Name: PARKS & TRAILS	County: HENNEPIN	Acres: 1.10
City:	Site Code: R290253	Classification Per M.S. 86A.05: c. state trail	Current Public Use: YES	Future Public Use: YES
Land Code: 1000033405	Agency Land Code: R29560454	Land Name: PARKS & TRAILS	County: HENNEPIN	Acres: 1.84
City:	Site Code: R290253	Classification Per M.S. 86A.05: c. state trail	Current Public Use: YES	Future Public Use: YES



Land Code: 1000033406	Agency Land Code: R29332991	Land Name: PARKS & TRAILS	County: HENNEPIN	Acres: 0.13
City:	Site Code: R290253	Classification Per M.S. 86A.05: c. state trail	Current Public Use: YES	Future Public Use: YES
Land Code: 1000033407	Agency Land Code: R29534005	Land Name: PARKS & TRAILS	County: HENNEPIN	Acres: 1.91
City:	Site Code: R290253	Classification Per M.S. 86A.05: c. state trail	Current Public Use: YES	Future Public Use: YES
Land Code: 1000033408	Agency Land Code: R2997506	Land Name: PARKS & TRAILS	County: HENNEPIN	Acres: 0.10
City:	Site Code: R290253	Classification Per M.S. 86A.05: c. state trail	Current Public Use: YES	Future Public Use: YES
Land Code: 1000033409	Agency Land Code: R2997560	Land Name: PARKS & TRAILS	County: HENNEPIN	Acres: 1.55
City:	Site Code: R290253	Classification Per M.S. 86A.05: c. state trail	Current Public Use: YES	Future Public Use: YES
Land Code: 1000033410	Agency Land Code: R2997570	Land Name: PARKS & TRAILS	County: HENNEPIN	Acres: 3.08
City:	Site Code: R290253	Classification Per M.S. 86A.05: c. state trail	Current Public Use: YES	Future Public Use: YES
Land Code: 1000033411	Agency Land Code: R2997755	Land Name: PARKS & TRAILS	County: HENNEPIN	Acres: 3.00
City:	Site Code: R290253	Classification Per M.S. 86A.05: c. state trail	Current Public Use: YES	Future Public Use: YES
Land Code: 1000033412	Agency Land Code: R29533996	Land Name: PARKS & TRAILS	County: HENNEPIN	Acres: 0.15
City:	Site Code: R290253	Classification Per M.S. 86A.05: c. state trail	Current Public Use: YES	Future Public Use: YES
Land Code: 1000033413	Agency Land Code: R29534006	Land Name: PARKS & TRAILS	County: HENNEPIN	Acres: 1.08
City:	Site Code: R290253	Classification Per M.S. 86A.05: c. state trail	Current Public Use: YES	Future Public Use: YES
Land Code: 1000033414	Agency Land Code: R29594130	Land Name: PARKS & TRAILS	County: HENNEPIN	Acres: 3.20
City:	Site Code: R290253	Classification Per M.S. 86A.05: c. state trail	Current Public Use: YES	Future Public Use: YES
Land Code: 1000033415	Agency Land Code: R29332851	Land Name: PARKS & TRAILS	County: HENNEPIN	Acres: 2.30
City:	Site Code:	Classification Per M.S. 86A.05: h. state water access site	Current Public Use: YES	Future Public Use: YES
Land Code: 1000033416	Agency Land Code: R29332848	Land Name: PARKS & TRAILS	County: HENNEPIN	Acres: 0.30
City:	Site Code:	Classification Per M.S. 86A.05: h. state water access site	Current Public Use: YES	Future Public Use: YES
Land Code: 1000033417	Agency Land Code: R2997399	Land Name: PARKS & TRAILS	County: HENNEPIN	Acres: 2.25
City:	Site Code: R290517	Classification Per M.S. 86A.05: h. state water access site	Current Public Use: YES	Future Public Use: YES



Land Code: 1000033418	Agency Land Code: R29534662	Land Name: PARKS & TRAILS	County: HENNEPIN	Acres: 2.50
City:	Site Code: R290517	Classification Per M.S. 86A.05: h. state water access site	Current Public Use: YES	Future Public Use: YES
Land Code: 1000033419	Agency Land Code: R29339967	Land Name: PARKS & TRAILS	County: HENNEPIN	Acres: 2.40
City:	Site Code: R290517	Classification Per M.S. 86A.05: h. state water access site	Current Public Use: YES	Future Public Use: YES
Land Code: 1000033420	Agency Land Code: R29342329	Land Name: PARKS & TRAILS	County: HENNEPIN	Acres: 0.12
City:	Site Code: R290517	Classification Per M.S. 86A.05: h. state water access site	Current Public Use: YES	Future Public Use: YES
Land Code: 1000033421	Agency Land Code: R29537884	Land Name: PARKS & TRAILS	County: HENNEPIN	Acres: 0.31
City:	Site Code: R290574	Classification Per M.S. 86A.05: h. state water access site	Current Public Use: YES	Future Public Use: YES
Land Code: 1000033422	Agency Land Code: R29332849	Land Name: PARKS & TRAILS	County: HENNEPIN	Acres: 1.53
City:	Site Code: R290574	Classification Per M.S. 86A.05: h. state water access site	Current Public Use: YES	Future Public Use: YES
Land Code: 1000033423	Agency Land Code: R29534658	Land Name: PARKS & TRAILS	County: HENNEPIN	Acres: 0.18
City:	Site Code: R290269	Classification Per M.S. 86A.05: h. state water access site	Current Public Use: YES	Future Public Use: YES
Land Code: 1000033424	Agency Land Code: R29534657	Land Name: PARKS & TRAILS	County: HENNEPIN	Acres: 0.42
City:	Site Code: R290269	Classification Per M.S. 86A.05: h. state water access site	Current Public Use: YES	Future Public Use: YES
Land Code: 1000033425	Agency Land Code: R29534656	Land Name: PARKS & TRAILS	County: HENNEPIN	Acres: 0.28
City:	Site Code: R290269	Classification Per M.S. 86A.05: h. state water access site	Current Public Use: YES	Future Public Use: YES
Land Code: 1000033426	Agency Land Code: R29534660	Land Name: PARKS & TRAILS	County: HENNEPIN	Acres: 0.35
City:	Site Code: R290269	Classification Per M.S. 86A.05: h. state water access site	Current Public Use: YES	Future Public Use: YES
Land Code: 1000033427	Agency Land Code: R29534661	Land Name: PARKS & TRAILS	County: HENNEPIN	Acres: 0.40
City:	Site Code: R290269	Classification Per M.S. 86A.05: h. state water access site	Current Public Use: YES	Future Public Use: YES
Land Code: 1000033428	Agency Land Code: R29534659	Land Name: PARKS & TRAILS	County: HENNEPIN	Acres: 0.10
City:	Site Code: R290269	Classification Per M.S. 86A.05: h. state water access site	Current Public Use: YES	Future Public Use: YES
Land Code: 1000033429	Agency Land Code: R2997709	Land Name: PARKS & TRAILS	County: HENNEPIN	Acres: 0.01
City:	Site Code:	Classification Per M.S. 86A.05: h. state water access site	Current Public Use: YES	Future Public Use: YES



Land Code: 1000033430	Agency Land Code: R2997710	Land Name: PARKS & TRAILS	County: HENNEPIN	Acres: 0.89
City:	Site Code:	Classification Per M.S. 86A.05: h. state water access site	Current Public Use: YES	Future Public Use: YES
Land Code: 1000033431	Agency Land Code: R29332852	Land Name: PARKS & TRAILS	County: HENNEPIN	Acres: 5.00
City:	Site Code: R290445	Classification Per M.S. 86A.05: h. state water access site	Current Public Use: YES	Future Public Use: YES
Land Code: 1000033432	Agency Land Code: R29534786	Land Name: PARKS & TRAILS	County: HENNEPIN	Acres: 0.38
City:	Site Code: R290269	Classification Per M.S. 86A.05: h. state water access site	Current Public Use: YES	Future Public Use: YES
Land Code: 1000033433	Agency Land Code: R29545763	Land Name: PARKS & TRAILS	County: HENNEPIN	Acres: 5.00
City:	Site Code: R290269	Classification Per M.S. 86A.05: h. state water access site	Current Public Use: YES	Future Public Use: YES
Land Code: 1000033434	Agency Land Code: R29329030	Land Name: PARKS & TRAILS	County: HENNEPIN	Acres: 1.08
City:	Site Code: R290269	Classification Per M.S. 86A.05: h. state water access site	Current Public Use: YES	Future Public Use: YES
Land Code: 1000033435	Agency Land Code: R29534001	Land Name: PARKS & TRAILS	County: HENNEPIN	Acres: 1.65
City:	Site Code: R290269	Classification Per M.S. 86A.05: h. state water access site	Current Public Use: YES	Future Public Use: YES
Land Code: 1000033436	Agency Land Code: R29523278	Land Name: PARKS & TRAILS	County: HENNEPIN	Acres: 2.03
City:	Site Code: R290269	Classification Per M.S. 86A.05: h. state water access site	Current Public Use: YES	Future Public Use: YES
Land Code: 1000033437	Agency Land Code: R29524798	Land Name: PARKS & TRAILS	County: HENNEPIN	Acres: 0.55
City:	Site Code: R290269	Classification Per M.S. 86A.05: h. state water access site	Current Public Use: YES	Future Public Use: YES
Land Code: 1000033438	Agency Land Code: R29534900	Land Name: PARKS & TRAILS	County: HENNEPIN	Acres: 0.40
City:	Site Code: R290269	Classification Per M.S. 86A.05: h. state water access site	Current Public Use: YES	Future Public Use: YES
Land Code: 1000033439	Agency Land Code: R29534901	Land Name: PARKS & TRAILS	County: HENNEPIN	Acres: 0.20
City:	Site Code: R290269	Classification Per M.S. 86A.05: h. state water access site	Current Public Use: YES	Future Public Use: YES
Land Code: 1000033440	Agency Land Code: R29534788	Land Name: PARKS & TRAILS	County: HENNEPIN	Acres: 0.12
City:	Site Code: R290269	Classification Per M.S. 86A.05: h. state water access site	Current Public Use: YES	Future Public Use: YES
Land Code: 1000033441	Agency Land Code: R29341088	Land Name: PARKS & TRAILS	County: HENNEPIN	Acres: 0.33
City:	Site Code: R290342	Classification Per M.S. 86A.05: h. state water access site	Current Public Use: YES	Future Public Use: YES



Land Code: 1000033442	Agency Land Code: R29332847	Land Name: PARKS & TRAILS	County: HENNEPIN	Acres: 1.28
City:	Site Code:	Classification Per M.S. 86A.05: h. state water access site	Current Public Use: YES	Future Public Use: YES
Land Code: 1000033443	Agency Land Code: R29329118	Land Name: PARKS & TRAILS	County: HENNEPIN	Acres: 3.00
City:	Site Code:	Classification Per M.S. 86A.05: h. state water access site	Current Public Use: YES	Future Public Use: YES
Land Code: 1000033444	Agency Land Code: R2997723	Land Name: PARKS & TRAILS	County: HENNEPIN	Acres: 0.70
City:	Site Code:	Classification Per M.S. 86A.05: h. state water access site	Current Public Use: YES	Future Public Use: YES
Land Code: 1000033445	Agency Land Code: R2997722	Land Name: PARKS & TRAILS	County: HENNEPIN	Acres: 1.30
City:	Site Code:	Classification Per M.S. 86A.05: h. state water access site	Current Public Use: YES	Future Public Use: YES
Land Code: 1000033446	Agency Land Code: R29534000	Land Name: PARKS & TRAILS	County: HENNEPIN	Acres: 0.32
City:	Site Code:	Classification Per M.S. 86A.05: h. state water access site	Current Public Use: YES	Future Public Use: YES
Land Code: 1000033447	Agency Land Code: R29339780	Land Name: PARKS & TRAILS	County: HENNEPIN	Acres: 9.21
City:	Site Code: R290342	Classification Per M.S. 86A.05: i. state wild, scenic and recreational rivers	Current Public Use: YES	Future Public Use: YES
Land Code: 1000033448	Agency Land Code: R2997447	Land Name: PARKS & TRAILS	County: HENNEPIN	Acres: 53.00
City:	Site Code: R290342	Classification Per M.S. 86A.05: i. state wild, scenic and recreational rivers	Current Public Use: YES	Future Public Use: YES
Land Code: 1000033449	Agency Land Code: R2997401	Land Name: PARKS & TRAILS	County: HENNEPIN	Acres: 11.83
City:	Site Code: R290342	Classification Per M.S. 86A.05: i. state wild, scenic and recreational rivers	Current Public Use: YES	Future Public Use: YES
Land Code: 1000033450	Agency Land Code: R2997402	Land Name: PARKS & TRAILS	County: HENNEPIN	Acres: 5.80
City:	Site Code: R290342	Classification Per M.S. 86A.05: i. state wild, scenic and recreational rivers	Current Public Use: YES	Future Public Use: YES
Land Code: 1000033451	Agency Land Code: R2997400	Land Name: PARKS & TRAILS	County: HENNEPIN	Acres: 14.46
City:	Site Code: R290342	Classification Per M.S. 86A.05: i. state wild, scenic and recreational rivers	Current Public Use: YES	Future Public Use: YES
Land Code: 1000033452	Agency Land Code: R29339757	Land Name: PARKS & TRAILS	County: HENNEPIN	Acres: 8.50
City:	Site Code: R290342	Classification Per M.S. 86A.05: i. state wild, scenic and recreational rivers	Current Public Use: YES	Future Public Use: YES
Land Code: 1000033453	Agency Land Code: R2997403	Land Name: PARKS & TRAILS	County: HENNEPIN	Acres: 3.57
City:	Site Code: R290342	Classification Per M.S. 86A.05: i. state wild, scenic and recreational rivers	Current Public Use: YES	Future Public Use: YES



Land Code: 1000033456	Agency Land Code: R29575413	Land Name: FAW - WILDLIFE	County: HENNEPIN	Acres: 34.04
City:	Site Code:	Classification Per M.S. 86A.05: g. state wildlife management area	Current Public Use: YES	Future Public Use: YES
Land Code: 1000033457	Agency Land Code: R29575414	Land Name: FAW - WILDLIFE	County: HENNEPIN	Acres: 39.29
City:	Site Code:	Classification Per M.S. 86A.05: g. state wildlife management area	Current Public Use: YES	Future Public Use: YES
Land Code: 1000033458	Agency Land Code: R29575415	Land Name: FAW - WILDLIFE	County: HENNEPIN	Acres: 25.18
City:	Site Code:	Classification Per M.S. 86A.05: g. state wildlife management area	Current Public Use: YES	Future Public Use: YES
Land Code: 1000033459	Agency Land Code: R29575417	Land Name: FAW - WILDLIFE	County: HENNEPIN	Acres: 6.86
City:	Site Code:	Classification Per M.S. 86A.05: g. state wildlife management area	Current Public Use: YES	Future Public Use: YES
Land Code: 1000033460	Agency Land Code: R29575418	Land Name: FAW - WILDLIFE	County: HENNEPIN	Acres: 21.71
City:	Site Code:	Classification Per M.S. 86A.05: g. state wildlife management area	Current Public Use: YES	Future Public Use: YES
Land Code: 1000033461	Agency Land Code: R29575419	Land Name: FAW - WILDLIFE	County: HENNEPIN	Acres: 36.07
City:	Site Code:	Classification Per M.S. 86A.05: g. state wildlife management area	Current Public Use: YES	Future Public Use: YES
Land Code: 1000033462	Agency Land Code: R29575421	Land Name: FAW - WILDLIFE	County: HENNEPIN	Acres: 15.10
City:	Site Code:	Classification Per M.S. 86A.05: g. state wildlife management area	Current Public Use: YES	Future Public Use: YES
Land Code: 1000033463	Agency Land Code: R29575896	Land Name: FAW - WILDLIFE	County: HENNEPIN	Acres: 12.76
City:	Site Code:	Classification Per M.S. 86A.05: g. state wildlife management area	Current Public Use: YES	Future Public Use: YES
Land Code: 1000033464	Agency Land Code: R29575420	Land Name: FAW - WILDLIFE	County: HENNEPIN	Acres: 5.58
City:	Site Code:	Classification Per M.S. 86A.05: g. state wildlife management area	Current Public Use: YES	Future Public Use: YES
Land Code: 1000033465	Agency Land Code: R29575422	Land Name: FAW - WILDLIFE	County: HENNEPIN	Acres: 0.04
City:	Site Code:	Classification Per M.S. 86A.05: g. state wildlife management area	Current Public Use: YES	Future Public Use: YES
Land Code: 1000033466	Agency Land Code: R29575412	Land Name: FAW - WILDLIFE	County: HENNEPIN	Acres: 0.79
City:	Site Code:	Classification Per M.S. 86A.05: g. state wildlife management area	Current Public Use: YES	Future Public Use: YES
Land Code: 1000033468	Agency Land Code: R29531556	Land Name: EWR - ECO	County: HOUSTON	Acres: 11.09
City:	Site Code:	Classification Per M.S. 86A.05: d. state scientific and natural area	Current Public Use: YES	Future Public Use: YES



Land Code: 1000033469	Agency Land Code: R29531557	Land Name: EWR - ECO	County: HOUSTON	Acres: 16.93
City:	Site Code:	Classification Per M.S. 86A.05: d. state scientific and natural area	Current Public Use: YES	Future Public Use: YES
Land Code: 1000033470	Agency Land Code: R29531561	Land Name: EWR - ECO	County: HOUSTON	Acres: 24.84
City:	Site Code:	Classification Per M.S. 86A.05: d. state scientific and natural area	Current Public Use: YES	Future Public Use: YES
Land Code: 1000033471	Agency Land Code: R29552961	Land Name: EWR - ECO	County: HOUSTON	Acres: 40.54
City:	Site Code:	Classification Per M.S. 86A.05: d. state scientific and natural area	Current Public Use: YES	Future Public Use: YES
Land Code: 1000033472	Agency Land Code: R29581478	Land Name: EWR - ECO	County: HOUSTON	Acres: 2.95
City:	Site Code:	Classification Per M.S. 86A.05: d. state scientific and natural area	Current Public Use: YES	Future Public Use: YES
Land Code: 1000033473	Agency Land Code: R29531560	Land Name: EWR - ECO	County: HOUSTON	Acres: 0.08
City:	Site Code:	Classification Per M.S. 86A.05: d. state scientific and natural area	Current Public Use: YES	Future Public Use: YES
Land Code: 1000033474	Agency Land Code: R29531562	Land Name: EWR - ECO	County: HOUSTON	Acres: 3.12
City:	Site Code:	Classification Per M.S. 86A.05: d. state scientific and natural area	Current Public Use: YES	Future Public Use: YES
Land Code: 1000033475	Agency Land Code: R29552964	Land Name: EWR - ECO	County: HOUSTON	Acres: 38.24
City:	Site Code:	Classification Per M.S. 86A.05: d. state scientific and natural area	Current Public Use: YES	Future Public Use: YES
Land Code: 1000033476	Agency Land Code: R29525326	Land Name: FORESTRY	County: HOUSTON	Acres: 20.00
City:	Site Code: R290110	Classification Per M.S. 86A.05: f. state forests and state forest subareas	Current Public Use: YES	Future Public Use: YES
Land Code: 1000033477	Agency Land Code: R29438532	Land Name: FORESTRY	County: HOUSTON	Acres: 2.71
City:	Site Code: R290110	Classification Per M.S. 86A.05: f. state forests and state forest subareas	Current Public Use: YES	Future Public Use: YES
Land Code: 1000033478	Agency Land Code: R29438535	Land Name: FORESTRY	County: HOUSTON	Acres: 25.50
City:	Site Code: R290110	Classification Per M.S. 86A.05: f. state forests and state forest subareas	Current Public Use: YES	Future Public Use: YES
Land Code: 1000033479	Agency Land Code: R29333339	Land Name: FORESTRY	County: HOUSTON	Acres: 40.00
City:	Site Code: R290110	Classification Per M.S. 86A.05: f. state forests and state forest subareas	Current Public Use: YES	Future Public Use: YES
Land Code: 1000033480	Agency Land Code: R29333340	Land Name: FORESTRY	County: HOUSTON	Acres: 40.00
City:	Site Code: R290110	Classification Per M.S. 86A.05: f. state forests and state forest subareas	Current Public Use: YES	Future Public Use: YES



Land Code: 1000033481	Agency Land Code: R29333341	Land Name: FORESTRY	County: HOUSTON	Acres: 40.00
City:	Site Code: R290110	Classification Per M.S. 86A.05: f. state forests and state forest subareas	Current Public Use: YES	Future Public Use: YES
Land Code: 1000033482	Agency Land Code: R29333342	Land Name: FORESTRY	County: HOUSTON	Acres: 40.00
City:	Site Code: R290110	Classification Per M.S. 86A.05: f. state forests and state forest subareas	Current Public Use: YES	Future Public Use: YES
Land Code: 1000033483	Agency Land Code: R29333343	Land Name: FORESTRY	County: HOUSTON	Acres: 40.00
City:	Site Code: R290110	Classification Per M.S. 86A.05: f. state forests and state forest subareas	Current Public Use: YES	Future Public Use: YES
Land Code: 1000033484	Agency Land Code: R29533532	Land Name: FORESTRY	County: HOUSTON	Acres: 12.46
City:	Site Code: R290110	Classification Per M.S. 86A.05: f. state forests and state forest subareas	Current Public Use: YES	Future Public Use: YES
Land Code: 1000033485	Agency Land Code: R29533533	Land Name: FORESTRY	County: HOUSTON	Acres: 39.16
City:	Site Code: R290110	Classification Per M.S. 86A.05: f. state forests and state forest subareas	Current Public Use: YES	Future Public Use: YES
Land Code: 1000033486	Agency Land Code: R29533534	Land Name: FORESTRY	County: HOUSTON	Acres: 6.58
City:	Site Code: R290110	Classification Per M.S. 86A.05: f. state forests and state forest subareas	Current Public Use: YES	Future Public Use: YES
Land Code: 1000033487	Agency Land Code: R29538858	Land Name: FORESTRY	County: HOUSTON	Acres: 1.60
City:	Site Code: R290110	Classification Per M.S. 86A.05: f. state forests and state forest subareas	Current Public Use: YES	Future Public Use: YES
Land Code: 1000033488	Agency Land Code: R29539752	Land Name: FORESTRY	County: HOUSTON	Acres: 22.70
City:	Site Code: R290110	Classification Per M.S. 86A.05: f. state forests and state forest subareas	Current Public Use: YES	Future Public Use: YES
Land Code: 1000033489	Agency Land Code: R29536154	Land Name: FORESTRY	County: HOUSTON	Acres: 35.40
City:	Site Code: R290110	Classification Per M.S. 86A.05: f. state forests and state forest subareas	Current Public Use: YES	Future Public Use: YES
Land Code: 1000033490	Agency Land Code: R29536155	Land Name: FORESTRY	County: HOUSTON	Acres: 12.30
City:	Site Code: R290110	Classification Per M.S. 86A.05: f. state forests and state forest subareas	Current Public Use: YES	Future Public Use: YES
Land Code: 1000033491	Agency Land Code: R29536156	Land Name: FORESTRY	County: HOUSTON	Acres: 15.40
City:	Site Code: R290110	Classification Per M.S. 86A.05: f. state forests and state forest subareas	Current Public Use: YES	Future Public Use: YES
Land Code: 1000033492	Agency Land Code: R29536583	Land Name: FORESTRY	County: HOUSTON	Acres: 1.66
City:	Site Code: R290110	Classification Per M.S. 86A.05: f. state forests and state forest subareas	Current Public Use: YES	Future Public Use: YES



Land Code: 1000033493	Agency Land Code: R29536584	Land Name: FORESTRY	County: HOUSTON	Acres: 7.81
City:	Site Code: R290110	Classification Per M.S. 86A.05: f. state forests and state forest subareas	Current Public Use: YES	Future Public Use: YES
Land Code: 1000033494	Agency Land Code: R29542863	Land Name: FORESTRY	County: HOUSTON	Acres: 0.72
City:	Site Code: R290110	Classification Per M.S. 86A.05: f. state forests and state forest subareas	Current Public Use: YES	Future Public Use: YES
Land Code: 1000033495	Agency Land Code: R29333041	Land Name: FORESTRY	County: HOUSTON	Acres: 22.43
City:	Site Code: R290110	Classification Per M.S. 86A.05: f. state forests and state forest subareas	Current Public Use: YES	Future Public Use: YES
Land Code: 1000033496	Agency Land Code: R29333043	Land Name: FORESTRY	County: HOUSTON	Acres: 11.70
City:	Site Code: R290110	Classification Per M.S. 86A.05: f. state forests and state forest subareas	Current Public Use: YES	Future Public Use: YES
Land Code: 1000033497	Agency Land Code: R29347985	Land Name: FORESTRY	County: HOUSTON	Acres: 40.00
City:	Site Code: R290110	Classification Per M.S. 86A.05: f. state forests and state forest subareas	Current Public Use: YES	Future Public Use: YES
Land Code: 1000033498	Agency Land Code: R29347986	Land Name: FORESTRY	County: HOUSTON	Acres: 40.16
City:	Site Code: R290110	Classification Per M.S. 86A.05: f. state forests and state forest subareas	Current Public Use: YES	Future Public Use: YES
Land Code: 1000033499	Agency Land Code: R29347987	Land Name: FORESTRY	County: HOUSTON	Acres: 40.00
City:	Site Code: R290110	Classification Per M.S. 86A.05: f. state forests and state forest subareas	Current Public Use: YES	Future Public Use: YES
Land Code: 1000033500	Agency Land Code: R29347988	Land Name: FORESTRY	County: HOUSTON	Acres: 40.00
City:	Site Code: R290110	Classification Per M.S. 86A.05: f. state forests and state forest subareas	Current Public Use: YES	Future Public Use: YES
Land Code: 1000033501	Agency Land Code: R29347995	Land Name: FORESTRY	County: HOUSTON	Acres: 40.00
City:	Site Code: R290110	Classification Per M.S. 86A.05: f. state forests and state forest subareas	Current Public Use: YES	Future Public Use: YES
Land Code: 1000033502	Agency Land Code: R29347996	Land Name: FORESTRY	County: HOUSTON	Acres: 36.50
City:	Site Code: R290110	Classification Per M.S. 86A.05: f. state forests and state forest subareas	Current Public Use: YES	Future Public Use: YES
Land Code: 1000033503	Agency Land Code: R29347997	Land Name: FORESTRY	County: HOUSTON	Acres: 40.00
City:	Site Code: R290110	Classification Per M.S. 86A.05: f. state forests and state forest subareas	Current Public Use: YES	Future Public Use: YES
Land Code: 1000033504	Agency Land Code: R29347998	Land Name: FORESTRY	County: HOUSTON	Acres: 40.00
City:	Site Code: R290110	Classification Per M.S. 86A.05: f. state forests and state forest subareas	Current Public Use: YES	Future Public Use: YES



Land Code: 1000033505	Agency Land Code: R29348001	Land Name: FORESTRY	County: HOUSTON	Acres: 40.00
City:	Site Code: R290110	Classification Per M.S. 86A.05: f. state forests and state forest subareas	Current Public Use: YES	Future Public Use: YES
Land Code: 1000033506	Agency Land Code: R29348004	Land Name: FORESTRY	County: HOUSTON	Acres: 18.00
City:	Site Code: R290110	Classification Per M.S. 86A.05: f. state forests and state forest subareas	Current Public Use: YES	Future Public Use: YES
Land Code: 1000033507	Agency Land Code: R29348005	Land Name: FORESTRY	County: HOUSTON	Acres: 40.00
City:	Site Code: R290110	Classification Per M.S. 86A.05: f. state forests and state forest subareas	Current Public Use: YES	Future Public Use: YES
Land Code: 1000033508	Agency Land Code: R29348007	Land Name: FORESTRY	County: HOUSTON	Acres: 40.00
City:	Site Code: R290110	Classification Per M.S. 86A.05: f. state forests and state forest subareas	Current Public Use: YES	Future Public Use: YES
Land Code: 1000033509	Agency Land Code: R29348009	Land Name: FORESTRY	County: HOUSTON	Acres: 40.00
City:	Site Code: R290110	Classification Per M.S. 86A.05: f. state forests and state forest subareas	Current Public Use: YES	Future Public Use: YES
Land Code: 1000033510	Agency Land Code: R29348013	Land Name: FORESTRY	County: HOUSTON	Acres: 7.50
City:	Site Code: R290110	Classification Per M.S. 86A.05: f. state forests and state forest subareas	Current Public Use: YES	Future Public Use: YES
Land Code: 1000033511	Agency Land Code: R29348015	Land Name: FORESTRY	County: HOUSTON	Acres: 10.00
City:	Site Code: R290110	Classification Per M.S. 86A.05: f. state forests and state forest subareas	Current Public Use: YES	Future Public Use: YES
Land Code: 1000033512	Agency Land Code: R29347992	Land Name: FORESTRY	County: HOUSTON	Acres: 35.66
City:	Site Code: R290110	Classification Per M.S. 86A.05: f. state forests and state forest subareas	Current Public Use: YES	Future Public Use: YES
Land Code: 1000033513	Agency Land Code: R29347993	Land Name: FORESTRY	County: HOUSTON	Acres: 20.84
City:	Site Code: R290110	Classification Per M.S. 86A.05: f. state forests and state forest subareas	Current Public Use: YES	Future Public Use: YES
Land Code: 1000033514	Agency Land Code: R29330189	Land Name: FORESTRY	County: HOUSTON	Acres: 39.90
City:	Site Code: R290110	Classification Per M.S. 86A.05: f. state forests and state forest subareas	Current Public Use: YES	Future Public Use: YES
Land Code: 1000033515	Agency Land Code: R29330190	Land Name: FORESTRY	County: HOUSTON	Acres: 8.46
City:	Site Code: R290110	Classification Per M.S. 86A.05: f. state forests and state forest subareas	Current Public Use: YES	Future Public Use: YES
Land Code: 1000033516	Agency Land Code: R29330191	Land Name: FORESTRY	County: HOUSTON	Acres: 39.80
City:	Site Code: R290110	Classification Per M.S. 86A.05: f. state forests and state forest subareas	Current Public Use: YES	Future Public Use: YES



Land Code: 1000033517	Agency Land Code: R29330192	Land Name: FORESTRY	County: HOUSTON	Acres: 9.00
City:	Site Code: R290110	Classification Per M.S. 86A.05: f. state forests and state forest subareas	Current Public Use: YES	Future Public Use: YES
Land Code: 1000033518	Agency Land Code: R29332006	Land Name: FORESTRY	County: HOUSTON	Acres: 0.24
City:	Site Code: R290110	Classification Per M.S. 86A.05: f. state forests and state forest subareas	Current Public Use: YES	Future Public Use: YES
Land Code: 1000033519	Agency Land Code: R29332007	Land Name: FORESTRY	County: HOUSTON	Acres: 30.46
City:	Site Code: R290110	Classification Per M.S. 86A.05: f. state forests and state forest subareas	Current Public Use: YES	Future Public Use: YES
Land Code: 1000033520	Agency Land Code: R29338669	Land Name: FORESTRY	County: HOUSTON	Acres: 2.59
City:	Site Code: R290110	Classification Per M.S. 86A.05: f. state forests and state forest subareas	Current Public Use: YES	Future Public Use: YES
Land Code: 1000033521	Agency Land Code: R29410125	Land Name: FORESTRY	County: HOUSTON	Acres: 33.50
City:	Site Code: R290110	Classification Per M.S. 86A.05: f. state forests and state forest subareas	Current Public Use: YES	Future Public Use: YES
Land Code: 1000033522	Agency Land Code: R29332002	Land Name: FORESTRY	County: HOUSTON	Acres: 19.00
City:	Site Code: R290110	Classification Per M.S. 86A.05: f. state forests and state forest subareas	Current Public Use: YES	Future Public Use: YES
Land Code: 1000033523	Agency Land Code: R29332003	Land Name: FORESTRY	County: HOUSTON	Acres: 40.00
City:	Site Code: R290110	Classification Per M.S. 86A.05: f. state forests and state forest subareas	Current Public Use: YES	Future Public Use: YES
Land Code: 1000033524	Agency Land Code: R29332005	Land Name: FORESTRY	County: HOUSTON	Acres: 29.20
City:	Site Code: R290110	Classification Per M.S. 86A.05: f. state forests and state forest subareas	Current Public Use: YES	Future Public Use: YES
Land Code: 1000033525	Agency Land Code: R29330003	Land Name: FORESTRY	County: HOUSTON	Acres: 20.00
City:	Site Code: R290110	Classification Per M.S. 86A.05: f. state forests and state forest subareas	Current Public Use: YES	Future Public Use: YES
Land Code: 1000033526	Agency Land Code: R29329798	Land Name: FORESTRY	County: HOUSTON	Acres: 30.00
City:	Site Code: R290110	Classification Per M.S. 86A.05: f. state forests and state forest subareas	Current Public Use: YES	Future Public Use: YES
Land Code: 1000033527	Agency Land Code: R2997847	Land Name: FORESTRY	County: HOUSTON	Acres: 40.00
City:	Site Code: R290110	Classification Per M.S. 86A.05: f. state forests and state forest subareas	Current Public Use: YES	Future Public Use: YES
Land Code: 1000033528	Agency Land Code: R2997863	Land Name: FORESTRY	County: HOUSTON	Acres: 2.00
City:	Site Code: R290110	Classification Per M.S. 86A.05: f. state forests and state forest subareas	Current Public Use: YES	Future Public Use: YES



Land Code: 1000033529	Agency Land Code: R2998734	Land Name: FORESTRY	County: HOUSTON	Acres: 40.00
City:	Site Code: R290110	Classification Per M.S. 86A.05: f. state forests and state forest subareas	Current Public Use: YES	Future Public Use: YES
Land Code: 1000033530	Agency Land Code: R2998924	Land Name: FORESTRY	County: HOUSTON	Acres: 22.00
City:	Site Code: R290110	Classification Per M.S. 86A.05: f. state forests and state forest subareas	Current Public Use: YES	Future Public Use: YES
Land Code: 1000033531	Agency Land Code: R2998044	Land Name: FORESTRY	County: HOUSTON	Acres: 40.00
City:	Site Code: R290110	Classification Per M.S. 86A.05: f. state forests and state forest subareas	Current Public Use: YES	Future Public Use: YES
Land Code: 1000033532	Agency Land Code: R2998045	Land Name: FORESTRY	County: HOUSTON	Acres: 30.00
City:	Site Code: R290110	Classification Per M.S. 86A.05: f. state forests and state forest subareas	Current Public Use: YES	Future Public Use: YES
Land Code: 1000033533	Agency Land Code: R2998724	Land Name: FORESTRY	County: HOUSTON	Acres: 40.00
City:	Site Code: R290110	Classification Per M.S. 86A.05: f. state forests and state forest subareas	Current Public Use: YES	Future Public Use: YES
Land Code: 1000033534	Agency Land Code: R2997931	Land Name: FORESTRY	County: HOUSTON	Acres: 21.00
City:	Site Code: R290110	Classification Per M.S. 86A.05: f. state forests and state forest subareas	Current Public Use: YES	Future Public Use: YES
Land Code: 1000033535	Agency Land Code: R2998523	Land Name: FORESTRY	County: HOUSTON	Acres: 40.00
City:	Site Code: R290110	Classification Per M.S. 86A.05: f. state forests and state forest subareas	Current Public Use: YES	Future Public Use: YES
Land Code: 1000033536	Agency Land Code: R2998895	Land Name: FORESTRY	County: HOUSTON	Acres: 38.81
City:	Site Code: R290110	Classification Per M.S. 86A.05: f. state forests and state forest subareas	Current Public Use: YES	Future Public Use: YES
Land Code: 1000033537	Agency Land Code: R2998833	Land Name: FORESTRY	County: HOUSTON	Acres: 40.00
City:	Site Code: R290110	Classification Per M.S. 86A.05: f. state forests and state forest subareas	Current Public Use: YES	Future Public Use: YES
Land Code: 1000033538	Agency Land Code: R2998709	Land Name: FORESTRY	County: HOUSTON	Acres: 40.00
City:	Site Code: R290110	Classification Per M.S. 86A.05: f. state forests and state forest subareas	Current Public Use: YES	Future Public Use: YES
Land Code: 1000033539	Agency Land Code: R29340157	Land Name: FORESTRY	County: HOUSTON	Acres: 13.77
City:	Site Code: R290110	Classification Per M.S. 86A.05: f. state forests and state forest subareas	Current Public Use: YES	Future Public Use: YES
Land Code: 1000033540	Agency Land Code: R2998230	Land Name: FORESTRY	County: HOUSTON	Acres: 21.00
City:	Site Code: R290110	Classification Per M.S. 86A.05: f. state forests and state forest subareas	Current Public Use: YES	Future Public Use: YES



Land Code: 1000033541	Agency Land Code: R2998430	Land Name: FORESTRY	County: HOUSTON	Acres: 32.90
City:	Site Code: R290110	Classification Per M.S. 86A.05: f. state forests and state forest subareas	Current Public Use: YES	Future Public Use: YES
Land Code: 1000033542	Agency Land Code: R2998733	Land Name: FORESTRY	County: HOUSTON	Acres: 40.00
City:	Site Code: R290110	Classification Per M.S. 86A.05: f. state forests and state forest subareas	Current Public Use: YES	Future Public Use: YES
Land Code: 1000033543	Agency Land Code: R2997924	Land Name: FORESTRY	County: HOUSTON	Acres: 40.00
City:	Site Code: R290110	Classification Per M.S. 86A.05: f. state forests and state forest subareas	Current Public Use: YES	Future Public Use: YES
Land Code: 1000033544	Agency Land Code: R2998834	Land Name: FORESTRY	County: HOUSTON	Acres: 40.00
City:	Site Code: R290110	Classification Per M.S. 86A.05: f. state forests and state forest subareas	Current Public Use: YES	Future Public Use: YES
Land Code: 1000033545	Agency Land Code: R2998836	Land Name: FORESTRY	County: HOUSTON	Acres: 40.00
City:	Site Code: R290110	Classification Per M.S. 86A.05: f. state forests and state forest subareas	Current Public Use: YES	Future Public Use: YES
Land Code: 1000033546	Agency Land Code: R2998735	Land Name: FORESTRY	County: HOUSTON	Acres: 40.00
City:	Site Code: R290110	Classification Per M.S. 86A.05: f. state forests and state forest subareas	Current Public Use: YES	Future Public Use: YES
Land Code: 1000033547	Agency Land Code: R2998528	Land Name: FORESTRY	County: HOUSTON	Acres: 37.00
City:	Site Code: R290110	Classification Per M.S. 86A.05: f. state forests and state forest subareas	Current Public Use: YES	Future Public Use: YES
Land Code: 1000033548	Agency Land Code: R2998714	Land Name: FORESTRY	County: HOUSTON	Acres: 40.00
City:	Site Code: R290110	Classification Per M.S. 86A.05: f. state forests and state forest subareas	Current Public Use: YES	Future Public Use: YES
Land Code: 1000033549	Agency Land Code: R2997852	Land Name: FORESTRY	County: HOUSTON	Acres: 9.84
City:	Site Code: R290110	Classification Per M.S. 86A.05: f. state forests and state forest subareas	Current Public Use: YES	Future Public Use: YES
Land Code: 1000033550	Agency Land Code: R2998529	Land Name: FORESTRY	County: HOUSTON	Acres: 40.00
City:	Site Code: R290110	Classification Per M.S. 86A.05: f. state forests and state forest subareas	Current Public Use: YES	Future Public Use: YES
Land Code: 1000033551	Agency Land Code: R2997825	Land Name: FORESTRY	County: HOUSTON	Acres: 1.29
City:	Site Code: R290110	Classification Per M.S. 86A.05: f. state forests and state forest subareas	Current Public Use: YES	Future Public Use: YES
Land Code: 1000033552	Agency Land Code: R2998002	Land Name: FORESTRY	County: HOUSTON	Acres: 14.00
City:	Site Code: R290110	Classification Per M.S. 86A.05: f. state forests and state forest subareas	Current Public Use: YES	Future Public Use: YES



Land Code: 1000033553	Agency Land Code: R2998026	Land Name: FORESTRY	County: HOUSTON	Acres: 40.00
City:	Site Code: R290110	Classification Per M.S. 86A.05: f. state forests and state forest subareas	Current Public Use: YES	Future Public Use: YES
Land Code: 1000033554	Agency Land Code: R2997918	Land Name: FORESTRY	County: HOUSTON	Acres: 40.00
City:	Site Code: R290110	Classification Per M.S. 86A.05: f. state forests and state forest subareas	Current Public Use: YES	Future Public Use: YES
Land Code: 1000033555	Agency Land Code: R2998806	Land Name: FORESTRY	County: HOUSTON	Acres: 39.61
City:	Site Code: R290110	Classification Per M.S. 86A.05: f. state forests and state forest subareas	Current Public Use: YES	Future Public Use: YES
Land Code: 1000033556	Agency Land Code: R2998809	Land Name: FORESTRY	County: HOUSTON	Acres: 19.77
City:	Site Code: R290110	Classification Per M.S. 86A.05: f. state forests and state forest subareas	Current Public Use: YES	Future Public Use: YES
Land Code: 1000033557	Agency Land Code: R2998876	Land Name: FORESTRY	County: HOUSTON	Acres: 9.88
City:	Site Code: R290110	Classification Per M.S. 86A.05: f. state forests and state forest subareas	Current Public Use: YES	Future Public Use: YES
Land Code: 1000033558	Agency Land Code: R2997823	Land Name: FORESTRY	County: HOUSTON	Acres: 26.35
City:	Site Code: R290110	Classification Per M.S. 86A.05: f. state forests and state forest subareas	Current Public Use: YES	Future Public Use: YES
Land Code: 1000033559	Agency Land Code: R29331251	Land Name: FORESTRY	County: HOUSTON	Acres: 2.80
City:	Site Code: R290110	Classification Per M.S. 86A.05: f. state forests and state forest subareas	Current Public Use: YES	Future Public Use: YES
Land Code: 1000033560	Agency Land Code: R2997824	Land Name: FORESTRY	County: HOUSTON	Acres: 21.89
City:	Site Code: R290110	Classification Per M.S. 86A.05: f. state forests and state forest subareas	Current Public Use: YES	Future Public Use: YES
Land Code: 1000033561	Agency Land Code: R2998041	Land Name: FORESTRY	County: HOUSTON	Acres: 40.00
City:	Site Code: R290110	Classification Per M.S. 86A.05: f. state forests and state forest subareas	Current Public Use: YES	Future Public Use: YES
Land Code: 1000033562	Agency Land Code: R2998219	Land Name: FORESTRY	County: HOUSTON	Acres: 29.60
City:	Site Code: R290110	Classification Per M.S. 86A.05: f. state forests and state forest subareas	Current Public Use: YES	Future Public Use: YES
Land Code: 1000033563	Agency Land Code: R2998006	Land Name: FORESTRY	County: HOUSTON	Acres: 40.00
City:	Site Code: R290110	Classification Per M.S. 86A.05: f. state forests and state forest subareas	Current Public Use: YES	Future Public Use: YES
Land Code: 1000033564	Agency Land Code: R2997866	Land Name: FORESTRY	County: HOUSTON	Acres: 23.00
City:	Site Code: R290110	Classification Per M.S. 86A.05: f. state forests and state forest subareas	Current Public Use: YES	Future Public Use: YES



Land Code: 1000033565	Agency Land Code: R2997965	Land Name: FORESTRY	County: HOUSTON	Acres: 40.00
City:	Site Code: R290110	Classification Per M.S. 86A.05: f. state forests and state forest subareas	Current Public Use: YES	Future Public Use: YES
Land Code: 1000033566	Agency Land Code: R2997973	Land Name: FORESTRY	County: HOUSTON	Acres: 40.00
City:	Site Code: R290110	Classification Per M.S. 86A.05: f. state forests and state forest subareas	Current Public Use: YES	Future Public Use: YES
Land Code: 1000033567	Agency Land Code: R2998908	Land Name: FORESTRY	County: HOUSTON	Acres: 0.50
City:	Site Code: R290110	Classification Per M.S. 86A.05: f. state forests and state forest subareas	Current Public Use: YES	Future Public Use: YES
Land Code: 1000033568	Agency Land Code: R2998023	Land Name: FORESTRY	County: HOUSTON	Acres: 11.40
City:	Site Code: R290110	Classification Per M.S. 86A.05: f. state forests and state forest subareas	Current Public Use: YES	Future Public Use: YES
Land Code: 1000033569	Agency Land Code: R2998010	Land Name: FORESTRY	County: HOUSTON	Acres: 40.00
City:	Site Code: R290110	Classification Per M.S. 86A.05: f. state forests and state forest subareas	Current Public Use: YES	Future Public Use: YES
Land Code: 1000033570	Agency Land Code: R2997864	Land Name: FORESTRY	County: HOUSTON	Acres: 19.00
City:	Site Code: R290110	Classification Per M.S. 86A.05: f. state forests and state forest subareas	Current Public Use: YES	Future Public Use: YES
Land Code: 1000033571	Agency Land Code: R2998003	Land Name: FORESTRY	County: HOUSTON	Acres: 40.00
City:	Site Code: R290110	Classification Per M.S. 86A.05: f. state forests and state forest subareas	Current Public Use: YES	Future Public Use: YES
Land Code: 1000033572	Agency Land Code: R2998037	Land Name: FORESTRY	County: HOUSTON	Acres: 17.70
City:	Site Code: R290110	Classification Per M.S. 86A.05: f. state forests and state forest subareas	Current Public Use: YES	Future Public Use: YES
Land Code: 1000033573	Agency Land Code: R2998036	Land Name: FORESTRY	County: HOUSTON	Acres: 29.20
City:	Site Code: R290110	Classification Per M.S. 86A.05: f. state forests and state forest subareas	Current Public Use: YES	Future Public Use: YES
Land Code: 1000033574	Agency Land Code: R2997815	Land Name: FORESTRY	County: HOUSTON	Acres: 43.49
City:	Site Code: R290110	Classification Per M.S. 86A.05: f. state forests and state forest subareas	Current Public Use: YES	Future Public Use: YES
Land Code: 1000033575	Agency Land Code: R2998534	Land Name: FORESTRY	County: HOUSTON	Acres: 40.00
City:	Site Code: R290110	Classification Per M.S. 86A.05: f. state forests and state forest subareas	Current Public Use: YES	Future Public Use: YES
Land Code: 1000033576	Agency Land Code: R2997818	Land Name: FORESTRY	County: HOUSTON	Acres: 38.01
City:	Site Code: R290110	Classification Per M.S. 86A.05: f. state forests and state forest subareas	Current Public Use: YES	Future Public Use: YES



Land Code: 1000033577	Agency Land Code: R2998287	Land Name: FORESTRY	County: HOUSTON	Acres: 38.20
City:	Site Code: R290110	Classification Per M.S. 86A.05: f. state forests and state forest subareas	Current Public Use: YES	Future Public Use: YES
Land Code: 1000033578	Agency Land Code: R2998520	Land Name: FORESTRY	County: HOUSTON	Acres: 1.00
City:	Site Code: R290110	Classification Per M.S. 86A.05: f. state forests and state forest subareas	Current Public Use: YES	Future Public Use: YES
Land Code: 1000033579	Agency Land Code: R2997998	Land Name: FORESTRY	County: HOUSTON	Acres: 40.00
City:	Site Code: R290110	Classification Per M.S. 86A.05: f. state forests and state forest subareas	Current Public Use: YES	Future Public Use: YES
Land Code: 1000033580	Agency Land Code: R2998716	Land Name: FORESTRY	County: HOUSTON	Acres: 40.00
City:	Site Code: R290110	Classification Per M.S. 86A.05: f. state forests and state forest subareas	Current Public Use: YES	Future Public Use: YES
Land Code: 1000033581	Agency Land Code: R2997967	Land Name: FORESTRY	County: HOUSTON	Acres: 20.00
City:	Site Code: R290110	Classification Per M.S. 86A.05: f. state forests and state forest subareas	Current Public Use: YES	Future Public Use: YES
Land Code: 1000033582	Agency Land Code: R2997878	Land Name: FORESTRY	County: HOUSTON	Acres: 38.40
City:	Site Code: R290110	Classification Per M.S. 86A.05: f. state forests and state forest subareas	Current Public Use: YES	Future Public Use: YES
Land Code: 1000033583	Agency Land Code: R2997849	Land Name: FORESTRY	County: HOUSTON	Acres: 25.00
City:	Site Code: R290110	Classification Per M.S. 86A.05: f. state forests and state forest subareas	Current Public Use: YES	Future Public Use: YES
Land Code: 1000033584	Agency Land Code: R2998160	Land Name: FORESTRY	County: HOUSTON	Acres: 30.00
City:	Site Code: R290110	Classification Per M.S. 86A.05: f. state forests and state forest subareas	Current Public Use: YES	Future Public Use: YES
Land Code: 1000033585	Agency Land Code: R2997850	Land Name: FORESTRY	County: HOUSTON	Acres: 40.00
City:	Site Code: R290110	Classification Per M.S. 86A.05: f. state forests and state forest subareas	Current Public Use: YES	Future Public Use: YES
Land Code: 1000033586	Agency Land Code: R2998937	Land Name: FORESTRY	County: HOUSTON	Acres: 35.86
City:	Site Code: R290110	Classification Per M.S. 86A.05: f. state forests and state forest subareas	Current Public Use: YES	Future Public Use: YES
Land Code: 1000033587	Agency Land Code: R2998367	Land Name: FORESTRY	County: HOUSTON	Acres: 37.00
City:	Site Code: R290110	Classification Per M.S. 86A.05: f. state forests and state forest subareas	Current Public Use: YES	Future Public Use: YES
Land Code: 1000033588	Agency Land Code: R2998032	Land Name: FORESTRY	County: HOUSTON	Acres: 14.00
City:	Site Code: R290110	Classification Per M.S. 86A.05: f. state forests and state forest subareas	Current Public Use: YES	Future Public Use: YES



Land Code: 1000033589	Agency Land Code: R2998242	Land Name: FORESTRY	County: HOUSTON	Acres: 32.00
City:	Site Code: R290110	Classification Per M.S. 86A.05: f. state forests and state forest subareas	Current Public Use: YES	Future Public Use: YES
Land Code: 1000033590	Agency Land Code: R2998292	Land Name: FORESTRY	County: HOUSTON	Acres: 16.20
City:	Site Code: R290110	Classification Per M.S. 86A.05: f. state forests and state forest subareas	Current Public Use: YES	Future Public Use: YES
Land Code: 1000033591	Agency Land Code: R2997944	Land Name: FORESTRY	County: HOUSTON	Acres: 40.00
City:	Site Code: R290110	Classification Per M.S. 86A.05: f. state forests and state forest subareas	Current Public Use: YES	Future Public Use: YES
Land Code: 1000033592	Agency Land Code: R2997826	Land Name: FORESTRY	County: HOUSTON	Acres: 11.79
City:	Site Code: R290110	Classification Per M.S. 86A.05: f. state forests and state forest subareas	Current Public Use: YES	Future Public Use: YES
Land Code: 1000033593	Agency Land Code: R2998039	Land Name: FORESTRY	County: HOUSTON	Acres: 37.00
City:	Site Code: R290110	Classification Per M.S. 86A.05: f. state forests and state forest subareas	Current Public Use: YES	Future Public Use: YES
Land Code: 1000033594	Agency Land Code: R2998838	Land Name: FORESTRY	County: HOUSTON	Acres: 10.00
City:	Site Code: R290110	Classification Per M.S. 86A.05: f. state forests and state forest subareas	Current Public Use: YES	Future Public Use: YES
Land Code: 1000033595	Agency Land Code: R2998046	Land Name: FORESTRY	County: HOUSTON	Acres: 40.00
City:	Site Code: R290110	Classification Per M.S. 86A.05: f. state forests and state forest subareas	Current Public Use: YES	Future Public Use: YES
Land Code: 1000033596	Agency Land Code: R2998538	Land Name: FORESTRY	County: HOUSTON	Acres: 10.77
City:	Site Code: R290110	Classification Per M.S. 86A.05: f. state forests and state forest subareas	Current Public Use: YES	Future Public Use: YES
Land Code: 1000033597	Agency Land Code: R2998347	Land Name: FORESTRY	County: HOUSTON	Acres: 40.00
City:	Site Code: R290110	Classification Per M.S. 86A.05: f. state forests and state forest subareas	Current Public Use: YES	Future Public Use: YES
Land Code: 1000033598	Agency Land Code: R29330221	Land Name: FORESTRY	County: HOUSTON	Acres: 8.00
City:	Site Code: R290110	Classification Per M.S. 86A.05: f. state forests and state forest subareas	Current Public Use: YES	Future Public Use: YES
Land Code: 1000033599	Agency Land Code: R2997858	Land Name: FORESTRY	County: HOUSTON	Acres: 40.00
City:	Site Code: R290110	Classification Per M.S. 86A.05: f. state forests and state forest subareas	Current Public Use: YES	Future Public Use: YES
Land Code: 1000033600	Agency Land Code: R2998428	Land Name: FORESTRY	County: HOUSTON	Acres: 11.00
City:	Site Code: R290110	Classification Per M.S. 86A.05: f. state forests and state forest subareas	Current Public Use: YES	Future Public Use: YES



Land Code: 1000033601	Agency Land Code: R2998522	Land Name: FORESTRY	County: HOUSTON	Acres: 26.50
City:	Site Code: R290110	Classification Per M.S. 86A.05: f. state forests and state forest subareas	Current Public Use: YES	Future Public Use: YES
Land Code: 1000033602	Agency Land Code: R2998875	Land Name: FORESTRY	County: HOUSTON	Acres: 24.64
City:	Site Code: R290110	Classification Per M.S. 86A.05: f. state forests and state forest subareas	Current Public Use: YES	Future Public Use: YES
Land Code: 1000033603	Agency Land Code: R2998030	Land Name: FORESTRY	County: HOUSTON	Acres: 40.00
City:	Site Code: R290110	Classification Per M.S. 86A.05: f. state forests and state forest subareas	Current Public Use: YES	Future Public Use: YES
Land Code: 1000033604	Agency Land Code: R2997958	Land Name: FORESTRY	County: HOUSTON	Acres: 40.00
City:	Site Code: R290110	Classification Per M.S. 86A.05: f. state forests and state forest subareas	Current Public Use: YES	Future Public Use: YES
Land Code: 1000033605	Agency Land Code: R2997974	Land Name: FORESTRY	County: HOUSTON	Acres: 20.00
City:	Site Code: R290110	Classification Per M.S. 86A.05: f. state forests and state forest subareas	Current Public Use: YES	Future Public Use: YES
Land Code: 1000033606	Agency Land Code: R2998846	Land Name: FORESTRY	County: HOUSTON	Acres: 33.70
City:	Site Code: R290110	Classification Per M.S. 86A.05: f. state forests and state forest subareas	Current Public Use: YES	Future Public Use: YES
Land Code: 1000033607	Agency Land Code: R2998719	Land Name: FORESTRY	County: HOUSTON	Acres: 23.90
City:	Site Code: R290110	Classification Per M.S. 86A.05: f. state forests and state forest subareas	Current Public Use: YES	Future Public Use: YES
Land Code: 1000033608	Agency Land Code: R2997876	Land Name: FORESTRY	County: HOUSTON	Acres: 19.00
City:	Site Code: R290110	Classification Per M.S. 86A.05: f. state forests and state forest subareas	Current Public Use: YES	Future Public Use: YES
Land Code: 1000033609	Agency Land Code: R2998889	Land Name: FORESTRY	County: HOUSTON	Acres: 9.80
City:	Site Code: R290110	Classification Per M.S. 86A.05: f. state forests and state forest subareas	Current Public Use: YES	Future Public Use: YES
Land Code: 1000033610	Agency Land Code: R2998904	Land Name: FORESTRY	County: HOUSTON	Acres: 20.69
City:	Site Code: R290110	Classification Per M.S. 86A.05: f. state forests and state forest subareas	Current Public Use: YES	Future Public Use: YES
Land Code: 1000033611	Agency Land Code: R2998516	Land Name: FORESTRY	County: HOUSTON	Acres: 40.00
City:	Site Code: R290110	Classification Per M.S. 86A.05: f. state forests and state forest subareas	Current Public Use: YES	Future Public Use: YES
Land Code: 1000033612	Agency Land Code: R2997922	Land Name: FORESTRY	County: HOUSTON	Acres: 40.00
City:	Site Code: R290110	Classification Per M.S. 86A.05: f. state forests and state forest subareas	Current Public Use: YES	Future Public Use: YES



Land Code: 1000033613	Agency Land Code: R2997923	Land Name: FORESTRY	County: HOUSTON	Acres: 40.00
City:	Site Code: R290110	Classification Per M.S. 86A.05: f. state forests and state forest subareas	Current Public Use: YES	Future Public Use: YES
Land Code: 1000033614	Agency Land Code: R29330220	Land Name: FORESTRY	County: HOUSTON	Acres: 29.70
City:	Site Code: R290110	Classification Per M.S. 86A.05: f. state forests and state forest subareas	Current Public Use: YES	Future Public Use: YES
Land Code: 1000033615	Agency Land Code: R2998533	Land Name: FORESTRY	County: HOUSTON	Acres: 40.00
City:	Site Code: R290110	Classification Per M.S. 86A.05: f. state forests and state forest subareas	Current Public Use: YES	Future Public Use: YES
Land Code: 1000033616	Agency Land Code: R2998221	Land Name: FORESTRY	County: HOUSTON	Acres: 40.00
City:	Site Code: R290110	Classification Per M.S. 86A.05: f. state forests and state forest subareas	Current Public Use: YES	Future Public Use: YES
Land Code: 1000033617	Agency Land Code: R29331252	Land Name: FORESTRY	County: HOUSTON	Acres: 38.20
City:	Site Code: R290110	Classification Per M.S. 86A.05: f. state forests and state forest subareas	Current Public Use: YES	Future Public Use: YES
Land Code: 1000033618	Agency Land Code: R2997856	Land Name: FORESTRY	County: HOUSTON	Acres: 5.00
City:	Site Code: R290110	Classification Per M.S. 86A.05: f. state forests and state forest subareas	Current Public Use: YES	Future Public Use: YES
Land Code: 1000033619	Agency Land Code: R2997985	Land Name: FORESTRY	County: HOUSTON	Acres: 8.00
City:	Site Code: R290110	Classification Per M.S. 86A.05: f. state forests and state forest subareas	Current Public Use: YES	Future Public Use: YES
Land Code: 1000033620	Agency Land Code: R2998245	Land Name: FORESTRY	County: HOUSTON	Acres: 32.50
City:	Site Code: R290110	Classification Per M.S. 86A.05: f. state forests and state forest subareas	Current Public Use: YES	Future Public Use: YES
Land Code: 1000033621	Agency Land Code: R2997867	Land Name: FORESTRY	County: HOUSTON	Acres: 10.00
City:	Site Code: R290110	Classification Per M.S. 86A.05: f. state forests and state forest subareas	Current Public Use: YES	Future Public Use: YES
Land Code: 1000033622	Agency Land Code: R29546300	Land Name: FORESTRY	County: HOUSTON	Acres: 12.99
City:	Site Code: R290110	Classification Per M.S. 86A.05: f. state forests and state forest subareas	Current Public Use: YES	Future Public Use: YES
Land Code: 1000033623	Agency Land Code: R2998193	Land Name: FORESTRY	County: HOUSTON	Acres: 31.00
City:	Site Code: R290110	Classification Per M.S. 86A.05: f. state forests and state forest subareas	Current Public Use: YES	Future Public Use: YES
Land Code: 1000033624	Agency Land Code: R2998729	Land Name: FORESTRY	County: HOUSTON	Acres: 40.00
City:	Site Code: R290110	Classification Per M.S. 86A.05: f. state forests and state forest subareas	Current Public Use: YES	Future Public Use: YES



Land Code: 1000033625	Agency Land Code: R2997963	Land Name: FORESTRY	County: HOUSTON	Acres: 19.00
City:	Site Code: R290110	Classification Per M.S. 86A.05: f. state forests and state forest subareas	Current Public Use: YES	Future Public Use: YES
Land Code: 1000033626	Agency Land Code: R2998000	Land Name: FORESTRY	County: HOUSTON	Acres: 32.00
City:	Site Code: R290110	Classification Per M.S. 86A.05: f. state forests and state forest subareas	Current Public Use: YES	Future Public Use: YES
Land Code: 1000033627	Agency Land Code: R2998842	Land Name: FORESTRY	County: HOUSTON	Acres: 20.00
City:	Site Code: R290110	Classification Per M.S. 86A.05: f. state forests and state forest subareas	Current Public Use: YES	Future Public Use: YES
Land Code: 1000033628	Agency Land Code: R2998898	Land Name: FORESTRY	County: HOUSTON	Acres: 38.76
City:	Site Code: R290110	Classification Per M.S. 86A.05: f. state forests and state forest subareas	Current Public Use: YES	Future Public Use: YES
Land Code: 1000033629	Agency Land Code: R2997966	Land Name: FORESTRY	County: HOUSTON	Acres: 40.00
City:	Site Code: R290110	Classification Per M.S. 86A.05: f. state forests and state forest subareas	Current Public Use: YES	Future Public Use: YES
Land Code: 1000033630	Agency Land Code: R2998015	Land Name: FORESTRY	County: HOUSTON	Acres: 9.00
City:	Site Code: R290110	Classification Per M.S. 86A.05: f. state forests and state forest subareas	Current Public Use: YES	Future Public Use: YES
Land Code: 1000033631	Agency Land Code: R2998244	Land Name: FORESTRY	County: HOUSTON	Acres: 29.30
City:	Site Code: R290110	Classification Per M.S. 86A.05: f. state forests and state forest subareas	Current Public Use: YES	Future Public Use: YES
Land Code: 1000033632	Agency Land Code: R2998220	Land Name: FORESTRY	County: HOUSTON	Acres: 16.00
City:	Site Code: R290110	Classification Per M.S. 86A.05: f. state forests and state forest subareas	Current Public Use: YES	Future Public Use: YES
Land Code: 1000033633	Agency Land Code: R2998933	Land Name: FORESTRY	County: HOUSTON	Acres: 38.82
City:	Site Code: R290110	Classification Per M.S. 86A.05: f. state forests and state forest subareas	Current Public Use: YES	Future Public Use: YES
Land Code: 1000033634	Agency Land Code: R2997990	Land Name: FORESTRY	County: HOUSTON	Acres: 0.75
City:	Site Code: R290110	Classification Per M.S. 86A.05: f. state forests and state forest subareas	Current Public Use: YES	Future Public Use: YES
Land Code: 1000033635	Agency Land Code: R2998028	Land Name: FORESTRY	County: HOUSTON	Acres: 29.90
City:	Site Code: R290110	Classification Per M.S. 86A.05: f. state forests and state forest subareas	Current Public Use: YES	Future Public Use: YES
Land Code: 1000033636	Agency Land Code: R2997861	Land Name: FORESTRY	County: HOUSTON	Acres: 35.17
City:	Site Code: R290110	Classification Per M.S. 86A.05: f. state forests and state forest subareas	Current Public Use: YES	Future Public Use: YES



Land Code: 1000033637	Agency Land Code: R2997855	Land Name: FORESTRY	County: HOUSTON	Acres: 40.00
City:	Site Code: R290110	Classification Per M.S. 86A.05: f. state forests and state forest subareas	Current Public Use: YES	Future Public Use: YES
Land Code: 1000033638	Agency Land Code: R2998917	Land Name: FORESTRY	County: HOUSTON	Acres: 39.72
City:	Site Code: R290110	Classification Per M.S. 86A.05: f. state forests and state forest subareas	Current Public Use: YES	Future Public Use: YES
Land Code: 1000033639	Agency Land Code: R2998294	Land Name: FORESTRY	County: HOUSTON	Acres: 21.00
City:	Site Code: R290110	Classification Per M.S. 86A.05: f. state forests and state forest subareas	Current Public Use: YES	Future Public Use: YES
Land Code: 1000033640	Agency Land Code: R2998025	Land Name: FORESTRY	County: HOUSTON	Acres: 37.00
City:	Site Code: R290110	Classification Per M.S. 86A.05: f. state forests and state forest subareas	Current Public Use: YES	Future Public Use: YES
Land Code: 1000033641	Agency Land Code: R2997971	Land Name: FORESTRY	County: HOUSTON	Acres: 40.00
City:	Site Code: R290110	Classification Per M.S. 86A.05: f. state forests and state forest subareas	Current Public Use: YES	Future Public Use: YES
Land Code: 1000033642	Agency Land Code: R2998830	Land Name: FORESTRY	County: HOUSTON	Acres: 40.00
City:	Site Code: R290110	Classification Per M.S. 86A.05: f. state forests and state forest subareas	Current Public Use: YES	Future Public Use: YES
Land Code: 1000033643	Agency Land Code: R2998291	Land Name: FORESTRY	County: HOUSTON	Acres: 31.00
City:	Site Code: R290110	Classification Per M.S. 86A.05: f. state forests and state forest subareas	Current Public Use: YES	Future Public Use: YES
Land Code: 1000033644	Agency Land Code: R2998920	Land Name: FORESTRY	County: HOUSTON	Acres: 39.79
City:	Site Code: R290110	Classification Per M.S. 86A.05: f. state forests and state forest subareas	Current Public Use: YES	Future Public Use: YES
Land Code: 1000033645	Agency Land Code: R2998027	Land Name: FORESTRY	County: HOUSTON	Acres: 2.40
City:	Site Code: R290110	Classification Per M.S. 86A.05: f. state forests and state forest subareas	Current Public Use: YES	Future Public Use: YES
Land Code: 1000033646	Agency Land Code: R2998903	Land Name: FORESTRY	County: HOUSTON	Acres: 39.46
City:	Site Code: R290110	Classification Per M.S. 86A.05: f. state forests and state forest subareas	Current Public Use: YES	Future Public Use: YES
Land Code: 1000033647	Agency Land Code: R2998189	Land Name: FORESTRY	County: HOUSTON	Acres: 20.60
City:	Site Code: R290110	Classification Per M.S. 86A.05: f. state forests and state forest subareas	Current Public Use: YES	Future Public Use: YES
Land Code: 1000033648	Agency Land Code: R29330223	Land Name: FORESTRY	County: HOUSTON	Acres: 17.80
City:	Site Code: R290110	Classification Per M.S. 86A.05: f. state forests and state forest subareas	Current Public Use: YES	Future Public Use: YES



Land Code: 1000033649	Agency Land Code: R29340166	Land Name: FORESTRY	County: HOUSTON	Acres: 18.70
City:	Site Code: R290110	Classification Per M.S. 86A.05: f. state forests and state forest subareas	Current Public Use: YES	Future Public Use: YES
Land Code: 1000033650	Agency Land Code: R2997891	Land Name: FORESTRY	County: HOUSTON	Acres: 5.00
City:	Site Code: R290110	Classification Per M.S. 86A.05: f. state forests and state forest subareas	Current Public Use: YES	Future Public Use: YES
Land Code: 1000033651	Agency Land Code: R2998195	Land Name: FORESTRY	County: HOUSTON	Acres: 8.89
City:	Site Code: R290110	Classification Per M.S. 86A.05: f. state forests and state forest subareas	Current Public Use: YES	Future Public Use: YES
Land Code: 1000033652	Agency Land Code: R2998353	Land Name: FORESTRY	County: HOUSTON	Acres: 40.00
City:	Site Code: R290110	Classification Per M.S. 86A.05: f. state forests and state forest subareas	Current Public Use: YES	Future Public Use: YES
Land Code: 1000033653	Agency Land Code: R2997953	Land Name: FORESTRY	County: HOUSTON	Acres: 40.00
City:	Site Code: R290110	Classification Per M.S. 86A.05: f. state forests and state forest subareas	Current Public Use: YES	Future Public Use: YES
Land Code: 1000033654	Agency Land Code: R29340154	Land Name: FORESTRY	County: HOUSTON	Acres: 3.00
City:	Site Code: R290110	Classification Per M.S. 86A.05: f. state forests and state forest subareas	Current Public Use: YES	Future Public Use: YES
Land Code: 1000033655	Agency Land Code: R2997868	Land Name: FORESTRY	County: HOUSTON	Acres: 34.50
City:	Site Code: R290110	Classification Per M.S. 86A.05: f. state forests and state forest subareas	Current Public Use: YES	Future Public Use: YES
Land Code: 1000033656	Agency Land Code: R2997848	Land Name: FORESTRY	County: HOUSTON	Acres: 40.00
City:	Site Code: R290110	Classification Per M.S. 86A.05: f. state forests and state forest subareas	Current Public Use: YES	Future Public Use: YES
Land Code: 1000033657	Agency Land Code: R2998815	Land Name: FORESTRY	County: HOUSTON	Acres: 39.45
City:	Site Code: R290110	Classification Per M.S. 86A.05: f. state forests and state forest subareas	Current Public Use: YES	Future Public Use: YES
Land Code: 1000033658	Agency Land Code: R2998008	Land Name: FORESTRY	County: HOUSTON	Acres: 7.37
City:	Site Code: R290110	Classification Per M.S. 86A.05: f. state forests and state forest subareas	Current Public Use: YES	Future Public Use: YES
Land Code: 1000033659	Agency Land Code: R2998722	Land Name: FORESTRY	County: HOUSTON	Acres: 40.00
City:	Site Code: R290110	Classification Per M.S. 86A.05: f. state forests and state forest subareas	Current Public Use: YES	Future Public Use: YES
Land Code: 1000033660	Agency Land Code: R2998042	Land Name: FORESTRY	County: HOUSTON	Acres: 38.00
City:	Site Code: R290110	Classification Per M.S. 86A.05: f. state forests and state forest subareas	Current Public Use: YES	Future Public Use: YES



Land Code: 1000033661	Agency Land Code: R2998539	Land Name: FORESTRY	County: HOUSTON	Acres: 20.00
City:	Site Code: R290110	Classification Per M.S. 86A.05: f. state forests and state forest subareas	Current Public Use: YES	Future Public Use: YES
Land Code: 1000033662	Agency Land Code: R2998712	Land Name: FORESTRY	County: HOUSTON	Acres: 40.00
City:	Site Code: R290110	Classification Per M.S. 86A.05: f. state forests and state forest subareas	Current Public Use: YES	Future Public Use: YES
Land Code: 1000033663	Agency Land Code: R2997955	Land Name: FORESTRY	County: HOUSTON	Acres: 40.00
City:	Site Code: R290110	Classification Per M.S. 86A.05: f. state forests and state forest subareas	Current Public Use: YES	Future Public Use: YES
Land Code: 1000033664	Agency Land Code: R2997959	Land Name: FORESTRY	County: HOUSTON	Acres: 40.00
City:	Site Code: R290110	Classification Per M.S. 86A.05: f. state forests and state forest subareas	Current Public Use: YES	Future Public Use: YES
Land Code: 1000033666	Agency Land Code: R2997814	Land Name: FORESTRY	County: HOUSTON	Acres: 44.20
City:	Site Code: R290110	Classification Per M.S. 86A.05: f. state forests and state forest subareas	Current Public Use: YES	Future Public Use: YES
Land Code: 1000033667	Agency Land Code: R2998519	Land Name: FORESTRY	County: HOUSTON	Acres: 40.00
City:	Site Code: R290110	Classification Per M.S. 86A.05: f. state forests and state forest subareas	Current Public Use: YES	Future Public Use: YES
Land Code: 1000033668	Agency Land Code: R2997999	Land Name: FORESTRY	County: HOUSTON	Acres: 40.00
City:	Site Code: R290110	Classification Per M.S. 86A.05: f. state forests and state forest subareas	Current Public Use: YES	Future Public Use: YES
Land Code: 1000033669	Agency Land Code: R2997962	Land Name: FORESTRY	County: HOUSTON	Acres: 40.00
City:	Site Code: R290110	Classification Per M.S. 86A.05: f. state forests and state forest subareas	Current Public Use: YES	Future Public Use: YES
Land Code: 1000033670	Agency Land Code: R2997879	Land Name: FORESTRY	County: HOUSTON	Acres: 40.00
City:	Site Code: R290110	Classification Per M.S. 86A.05: f. state forests and state forest subareas	Current Public Use: YES	Future Public Use: YES
Land Code: 1000033671	Agency Land Code: R2998218	Land Name: FORESTRY	County: HOUSTON	Acres: 2.00
City:	Site Code: R290110	Classification Per M.S. 86A.05: f. state forests and state forest subareas	Current Public Use: YES	Future Public Use: YES
Land Code: 1000033672	Agency Land Code: R2998738	Land Name: FORESTRY	County: HOUSTON	Acres: 40.00
City:	Site Code: R290110	Classification Per M.S. 86A.05: f. state forests and state forest subareas	Current Public Use: YES	Future Public Use: YES
Land Code: 1000033673	Agency Land Code: R2998870	Land Name: FORESTRY	County: HOUSTON	Acres: 4.99
City:	Site Code: R290110	Classification Per M.S. 86A.05: f. state forests and state forest subareas	Current Public Use: YES	Future Public Use: YES



Land Code: 1000033674	Agency Land Code: R2998429	Land Name: FORESTRY	County: HOUSTON	Acres: 27.50
City:	Site Code: R290110	Classification Per M.S. 86A.05: f. state forests and state forest subareas	Current Public Use: YES	Future Public Use: YES
Land Code: 1000033675	Agency Land Code: R2998772	Land Name: FORESTRY	County: HOUSTON	Acres: 37.00
City:	Site Code: R290110	Classification Per M.S. 86A.05: f. state forests and state forest subareas	Current Public Use: YES	Future Public Use: YES
Land Code: 1000033676	Agency Land Code: R2997854	Land Name: FORESTRY	County: HOUSTON	Acres: 24.94
City:	Site Code: R290110	Classification Per M.S. 86A.05: f. state forests and state forest subareas	Current Public Use: YES	Future Public Use: YES
Land Code: 1000033677	Agency Land Code: R2998016	Land Name: FORESTRY	County: HOUSTON	Acres: 38.60
City:	Site Code: R290110	Classification Per M.S. 86A.05: f. state forests and state forest subareas	Current Public Use: YES	Future Public Use: YES
Land Code: 1000033678	Agency Land Code: R2998654	Land Name: FORESTRY	County: HOUSTON	Acres: 20.00
City:	Site Code: R290110	Classification Per M.S. 86A.05: f. state forests and state forest subareas	Current Public Use: YES	Future Public Use: YES
Land Code: 1000033679	Agency Land Code: R2998717	Land Name: FORESTRY	County: HOUSTON	Acres: 40.00
City:	Site Code: R290110	Classification Per M.S. 86A.05: f. state forests and state forest subareas	Current Public Use: YES	Future Public Use: YES
Land Code: 1000033680	Agency Land Code: R2997972	Land Name: FORESTRY	County: HOUSTON	Acres: 40.00
City:	Site Code: R290110	Classification Per M.S. 86A.05: f. state forests and state forest subareas	Current Public Use: YES	Future Public Use: YES
Land Code: 1000033681	Agency Land Code: R2997996	Land Name: FORESTRY	County: HOUSTON	Acres: 26.00
City:	Site Code: R290110	Classification Per M.S. 86A.05: f. state forests and state forest subareas	Current Public Use: YES	Future Public Use: YES
Land Code: 1000033682	Agency Land Code: R29331256	Land Name: FORESTRY	County: HOUSTON	Acres: 11.50
City:	Site Code: R290110	Classification Per M.S. 86A.05: f. state forests and state forest subareas	Current Public Use: YES	Future Public Use: YES
Land Code: 1000033683	Agency Land Code: R2998288	Land Name: FORESTRY	County: HOUSTON	Acres: 6.00
City:	Site Code: R290110	Classification Per M.S. 86A.05: f. state forests and state forest subareas	Current Public Use: YES	Future Public Use: YES
Land Code: 1000033684	Agency Land Code: R2998352	Land Name: FORESTRY	County: HOUSTON	Acres: 40.00
City:	Site Code: R290110	Classification Per M.S. 86A.05: f. state forests and state forest subareas	Current Public Use: YES	Future Public Use: YES
Land Code: 1000033685	Agency Land Code: R2998878	Land Name: FORESTRY	County: HOUSTON	Acres: 19.70
City:	Site Code: R290110	Classification Per M.S. 86A.05: f. state forests and state forest subareas	Current Public Use: YES	Future Public Use: YES



Land Code: 1000033686	Agency Land Code: R2998226	Land Name: FORESTRY	County: HOUSTON	Acres: 38.00
City:	Site Code: R290110	Classification Per M.S. 86A.05: f. state forests and state forest subareas	Current Public Use: YES	Future Public Use: YES
Land Code: 1000033687	Agency Land Code: R2998431	Land Name: FORESTRY	County: HOUSTON	Acres: 13.50
City:	Site Code: R290110	Classification Per M.S. 86A.05: f. state forests and state forest subareas	Current Public Use: YES	Future Public Use: YES
Land Code: 1000033688	Agency Land Code: R29542732	Land Name: FORESTRY	County: HOUSTON	Acres: 9.23
City:	Site Code: R290110	Classification Per M.S. 86A.05: f. state forests and state forest subareas	Current Public Use: YES	Future Public Use: YES
Land Code: 1000033689	Agency Land Code: R2997885	Land Name: FORESTRY	County: HOUSTON	Acres: 40.00
City:	Site Code: R290110	Classification Per M.S. 86A.05: f. state forests and state forest subareas	Current Public Use: YES	Future Public Use: YES
Land Code: 1000033690	Agency Land Code: R2997952	Land Name: FORESTRY	County: HOUSTON	Acres: 40.00
City:	Site Code: R290110	Classification Per M.S. 86A.05: f. state forests and state forest subareas	Current Public Use: YES	Future Public Use: YES
Land Code: 1000033691	Agency Land Code: R29340168	Land Name: FORESTRY	County: HOUSTON	Acres: 20.00
City:	Site Code: R290110	Classification Per M.S. 86A.05: f. state forests and state forest subareas	Current Public Use: YES	Future Public Use: YES
Land Code: 1000033692	Agency Land Code: R2997979	Land Name: FORESTRY	County: HOUSTON	Acres: 15.00
City:	Site Code: R290110	Classification Per M.S. 86A.05: f. state forests and state forest subareas	Current Public Use: YES	Future Public Use: YES
Land Code: 1000033693	Agency Land Code: R2998731	Land Name: FORESTRY	County: HOUSTON	Acres: 40.00
City:	Site Code: R290110	Classification Per M.S. 86A.05: f. state forests and state forest subareas	Current Public Use: YES	Future Public Use: YES
Land Code: 1000033694	Agency Land Code: R2997986	Land Name: FORESTRY	County: HOUSTON	Acres: 40.00
City:	Site Code: R290110	Classification Per M.S. 86A.05: f. state forests and state forest subareas	Current Public Use: YES	Future Public Use: YES
Land Code: 1000033695	Agency Land Code: R2997945	Land Name: FORESTRY	County: HOUSTON	Acres: 30.00
City:	Site Code: R290110	Classification Per M.S. 86A.05: f. state forests and state forest subareas	Current Public Use: YES	Future Public Use: YES
Land Code: 1000033696	Agency Land Code: R2998157	Land Name: FORESTRY	County: HOUSTON	Acres: 40.00
City:	Site Code: R290110	Classification Per M.S. 86A.05: f. state forests and state forest subareas	Current Public Use: YES	Future Public Use: YES
Land Code: 1000033697	Agency Land Code: R2998826	Land Name: FORESTRY	County: HOUSTON	Acres: 39.38
City:	Site Code: R290110	Classification Per M.S. 86A.05: f. state forests and state forest subareas	Current Public Use: YES	Future Public Use: YES



Land Code: 1000033698	Agency Land Code: R2997851	Land Name: FORESTRY	County: HOUSTON	Acres: 36.00
City:	Site Code: R290110	Classification Per M.S. 86A.05: f. state forests and state forest subareas	Current Public Use: YES	Future Public Use: YES
Land Code: 1000033699	Agency Land Code: R2997948	Land Name: FORESTRY	County: HOUSTON	Acres: 30.02
City:	Site Code: R290110	Classification Per M.S. 86A.05: f. state forests and state forest subareas	Current Public Use: YES	Future Public Use: YES
Land Code: 1000033700	Agency Land Code: R2997882	Land Name: FORESTRY	County: HOUSTON	Acres: 10.00
City:	Site Code: R290110	Classification Per M.S. 86A.05: f. state forests and state forest subareas	Current Public Use: YES	Future Public Use: YES
Land Code: 1000033701	Agency Land Code: R2998009	Land Name: FORESTRY	County: HOUSTON	Acres: 38.53
City:	Site Code: R290110	Classification Per M.S. 86A.05: f. state forests and state forest subareas	Current Public Use: YES	Future Public Use: YES
Land Code: 1000033702	Agency Land Code: R2997912	Land Name: FORESTRY	County: HOUSTON	Acres: 14.00
City:	Site Code: R290110	Classification Per M.S. 86A.05: f. state forests and state forest subareas	Current Public Use: YES	Future Public Use: YES
Land Code: 1000033703	Agency Land Code: R29542731	Land Name: FORESTRY	County: HOUSTON	Acres: 5.68
City:	Site Code: R290110	Classification Per M.S. 86A.05: f. state forests and state forest subareas	Current Public Use: YES	Future Public Use: YES
Land Code: 1000033704	Agency Land Code: R2998535	Land Name: FORESTRY	County: HOUSTON	Acres: 40.00
City:	Site Code: R290110	Classification Per M.S. 86A.05: f. state forests and state forest subareas	Current Public Use: YES	Future Public Use: YES
Land Code: 1000033705	Agency Land Code: R2997954	Land Name: FORESTRY	County: HOUSTON	Acres: 40.00
City:	Site Code: R290110	Classification Per M.S. 86A.05: f. state forests and state forest subareas	Current Public Use: YES	Future Public Use: YES
Land Code: 1000033706	Agency Land Code: R2998808	Land Name: FORESTRY	County: HOUSTON	Acres: 19.70
City:	Site Code: R290110	Classification Per M.S. 86A.05: f. state forests and state forest subareas	Current Public Use: YES	Future Public Use: YES
Land Code: 1000033707	Agency Land Code: R2998892	Land Name: FORESTRY	County: HOUSTON	Acres: 23.48
City:	Site Code: R290110	Classification Per M.S. 86A.05: f. state forests and state forest subareas	Current Public Use: YES	Future Public Use: YES
Land Code: 1000033708	Agency Land Code: R2998188	Land Name: FORESTRY	County: HOUSTON	Acres: 15.70
City:	Site Code: R290110	Classification Per M.S. 86A.05: f. state forests and state forest subareas	Current Public Use: YES	Future Public Use: YES
Land Code: 1000033709	Agency Land Code: R2997916	Land Name: FORESTRY	County: HOUSTON	Acres: 40.00
City:	Site Code: R290110	Classification Per M.S. 86A.05: f. state forests and state forest subareas	Current Public Use: YES	Future Public Use: YES



Land Code: 1000033710	Agency Land Code: R2998040	Land Name: FORESTRY	County: HOUSTON	Acres: 3.00
City:	Site Code: R290110	Classification Per M.S. 86A.05: f. state forests and state forest subareas	Current Public Use: YES	Future Public Use: YES
Land Code: 1000033711	Agency Land Code: R29552996	Land Name: FORESTRY	County: HOUSTON	Acres: 16.00
City:	Site Code: R290110	Classification Per M.S. 86A.05: f. state forests and state forest subareas	Current Public Use: YES	Future Public Use: YES
Land Code: 1000033712	Agency Land Code: R2998158	Land Name: FORESTRY	County: HOUSTON	Acres: 40.00
City:	Site Code: R290110	Classification Per M.S. 86A.05: f. state forests and state forest subareas	Current Public Use: YES	Future Public Use: YES
Land Code: 1000033713	Agency Land Code: R2998011	Land Name: FORESTRY	County: HOUSTON	Acres: 40.00
City:	Site Code: R290110	Classification Per M.S. 86A.05: f. state forests and state forest subareas	Current Public Use: YES	Future Public Use: YES
Land Code: 1000033714	Agency Land Code: R2998247	Land Name: FORESTRY	County: HOUSTON	Acres: 22.50
City:	Site Code: R290110	Classification Per M.S. 86A.05: f. state forests and state forest subareas	Current Public Use: YES	Future Public Use: YES
Land Code: 1000033715	Agency Land Code: R2997819	Land Name: FORESTRY	County: HOUSTON	Acres: 0.13
City:	Site Code: R290110	Classification Per M.S. 86A.05: f. state forests and state forest subareas	Current Public Use: YES	Future Public Use: YES
Land Code: 1000033716	Agency Land Code: R2997865	Land Name: FORESTRY	County: HOUSTON	Acres: 8.30
City:	Site Code: R290110	Classification Per M.S. 86A.05: f. state forests and state forest subareas	Current Public Use: YES	Future Public Use: YES
Land Code: 1000033717	Agency Land Code: R2998541	Land Name: FORESTRY	County: HOUSTON	Acres: 40.00
City:	Site Code: R290110	Classification Per M.S. 86A.05: f. state forests and state forest subareas	Current Public Use: YES	Future Public Use: YES
Land Code: 1000033718	Agency Land Code: R2997929	Land Name: FORESTRY	County: HOUSTON	Acres: 12.30
City:	Site Code: R290110	Classification Per M.S. 86A.05: f. state forests and state forest subareas	Current Public Use: YES	Future Public Use: YES
Land Code: 1000033719	Agency Land Code: R2998770	Land Name: FORESTRY	County: HOUSTON	Acres: 40.00
City:	Site Code: R290110	Classification Per M.S. 86A.05: f. state forests and state forest subareas	Current Public Use: YES	Future Public Use: YES
Land Code: 1000033720	Agency Land Code: R2998912	Land Name: FORESTRY	County: HOUSTON	Acres: 1.50
City:	Site Code: R290110	Classification Per M.S. 86A.05: f. state forests and state forest subareas	Current Public Use: YES	Future Public Use: YES
Land Code: 1000033721	Agency Land Code: R2997969	Land Name: FORESTRY	County: HOUSTON	Acres: 20.00
City:	Site Code: R290110	Classification Per M.S. 86A.05: f. state forests and state forest subareas	Current Public Use: YES	Future Public Use: YES



Land Code: 1000033722	Agency Land Code: R2997975	Land Name: FORESTRY	County: HOUSTON	Acres: 20.00
City:	Site Code: R290110	Classification Per M.S. 86A.05: f. state forests and state forest subareas	Current Public Use: YES	Future Public Use: YES
Land Code: 1000033723	Agency Land Code: R2998874	Land Name: FORESTRY	County: HOUSTON	Acres: 4.94
City:	Site Code: R290110	Classification Per M.S. 86A.05: f. state forests and state forest subareas	Current Public Use: YES	Future Public Use: YES
Land Code: 1000033724	Agency Land Code: R29340159	Land Name: FORESTRY	County: HOUSTON	Acres: 19.75
City:	Site Code: R290110	Classification Per M.S. 86A.05: f. state forests and state forest subareas	Current Public Use: YES	Future Public Use: YES
Land Code: 1000033725	Agency Land Code: R2998768	Land Name: FORESTRY	County: HOUSTON	Acres: 1.50
City:	Site Code: R290110	Classification Per M.S. 86A.05: f. state forests and state forest subareas	Current Public Use: YES	Future Public Use: YES
Land Code: 1000033726	Agency Land Code: R2998727	Land Name: FORESTRY	County: HOUSTON	Acres: 40.00
City:	Site Code: R290110	Classification Per M.S. 86A.05: f. state forests and state forest subareas	Current Public Use: YES	Future Public Use: YES
Land Code: 1000033727	Agency Land Code: R29340164	Land Name: FORESTRY	County: HOUSTON	Acres: 1.00
City:	Site Code: R290110	Classification Per M.S. 86A.05: f. state forests and state forest subareas	Current Public Use: YES	Future Public Use: YES
Land Code: 1000033728	Agency Land Code: R2998527	Land Name: FORESTRY	County: HOUSTON	Acres: 40.00
City:	Site Code: R290110	Classification Per M.S. 86A.05: f. state forests and state forest subareas	Current Public Use: YES	Future Public Use: YES
Land Code: 1000033729	Agency Land Code: R2997909	Land Name: FORESTRY	County: HOUSTON	Acres: 40.00
City:	Site Code: R290110	Classification Per M.S. 86A.05: f. state forests and state forest subareas	Current Public Use: YES	Future Public Use: YES
Land Code: 1000033730	Agency Land Code: R2998020	Land Name: FORESTRY	County: HOUSTON	Acres: 21.25
City:	Site Code: R290110	Classification Per M.S. 86A.05: f. state forests and state forest subareas	Current Public Use: YES	Future Public Use: YES
Land Code: 1000033731	Agency Land Code: R2998932	Land Name: FORESTRY	County: HOUSTON	Acres: 38.63
City:	Site Code: R290110	Classification Per M.S. 86A.05: f. state forests and state forest subareas	Current Public Use: YES	Future Public Use: YES
Land Code: 1000033732	Agency Land Code: R2998867	Land Name: FORESTRY	County: HOUSTON	Acres: 19.96
City:	Site Code: R290110	Classification Per M.S. 86A.05: f. state forests and state forest subareas	Current Public Use: YES	Future Public Use: YES
Land Code: 1000033733	Agency Land Code: R2998907	Land Name: FORESTRY	County: HOUSTON	Acres: 11.60
City:	Site Code: R290110	Classification Per M.S. 86A.05: f. state forests and state forest subareas	Current Public Use: YES	Future Public Use: YES



Land Code: 1000033734	Agency Land Code: R2997925	Land Name: FORESTRY	County: HOUSTON	Acres: 40.00
City:	Site Code: R290110	Classification Per M.S. 86A.05: f. state forests and state forest subareas	Current Public Use: YES	Future Public Use: YES
Land Code: 1000033735	Agency Land Code: R2998810	Land Name: FORESTRY	County: HOUSTON	Acres: 9.85
City:	Site Code: R290110	Classification Per M.S. 86A.05: f. state forests and state forest subareas	Current Public Use: YES	Future Public Use: YES
Land Code: 1000033736	Agency Land Code: R2997881	Land Name: FORESTRY	County: HOUSTON	Acres: 40.00
City:	Site Code: R290110	Classification Per M.S. 86A.05: f. state forests and state forest subareas	Current Public Use: YES	Future Public Use: YES
Land Code: 1000033737	Agency Land Code: R2997961	Land Name: FORESTRY	County: HOUSTON	Acres: 40.00
City:	Site Code: R290110	Classification Per M.S. 86A.05: f. state forests and state forest subareas	Current Public Use: YES	Future Public Use: YES
Land Code: 1000033738	Agency Land Code: R2998198	Land Name: FORESTRY	County: HOUSTON	Acres: 40.00
City:	Site Code: R290110	Classification Per M.S. 86A.05: f. state forests and state forest subareas	Current Public Use: YES	Future Public Use: YES
Land Code: 1000033739	Agency Land Code: R2997873	Land Name: FORESTRY	County: HOUSTON	Acres: 40.00
City:	Site Code: R290110	Classification Per M.S. 86A.05: f. state forests and state forest subareas	Current Public Use: YES	Future Public Use: YES
Land Code: 1000033740	Agency Land Code: R2998514	Land Name: FORESTRY	County: HOUSTON	Acres: 40.00
City:	Site Code: R290110	Classification Per M.S. 86A.05: f. state forests and state forest subareas	Current Public Use: YES	Future Public Use: YES
Land Code: 1000033741	Agency Land Code: R2998869	Land Name: FORESTRY	County: HOUSTON	Acres: 39.86
City:	Site Code: R290110	Classification Per M.S. 86A.05: f. state forests and state forest subareas	Current Public Use: YES	Future Public Use: YES
Land Code: 1000033742	Agency Land Code: R2997821	Land Name: FORESTRY	County: HOUSTON	Acres: 26.37
City:	Site Code: R290110	Classification Per M.S. 86A.05: f. state forests and state forest subareas	Current Public Use: YES	Future Public Use: YES
Land Code: 1000033743	Agency Land Code: R2997949	Land Name: FORESTRY	County: HOUSTON	Acres: 36.00
City:	Site Code: R290110	Classification Per M.S. 86A.05: f. state forests and state forest subareas	Current Public Use: YES	Future Public Use: YES
Land Code: 1000033744	Agency Land Code: R2998029	Land Name: FORESTRY	County: HOUSTON	Acres: 40.00
City:	Site Code: R290110	Classification Per M.S. 86A.05: f. state forests and state forest subareas	Current Public Use: YES	Future Public Use: YES
Land Code: 1000033745	Agency Land Code: R2998840	Land Name: FORESTRY	County: HOUSTON	Acres: 40.00
City:	Site Code: R290110	Classification Per M.S. 86A.05: f. state forests and state forest subareas	Current Public Use: YES	Future Public Use: YES



Land Code: 1000033746	Agency Land Code: R2997989	Land Name: FORESTRY	County: HOUSTON	Acres: 40.00
City:	Site Code: R290110	Classification Per M.S. 86A.05: f. state forests and state forest subareas	Current Public Use: YES	Future Public Use: YES
Land Code: 1000033747	Agency Land Code: R2997995	Land Name: FORESTRY	County: HOUSTON	Acres: 23.00
City:	Site Code: R290110	Classification Per M.S. 86A.05: f. state forests and state forest subareas	Current Public Use: YES	Future Public Use: YES
Land Code: 1000033748	Agency Land Code: R2998931	Land Name: FORESTRY	County: HOUSTON	Acres: 16.00
City:	Site Code: R290110	Classification Per M.S. 86A.05: f. state forests and state forest subareas	Current Public Use: YES	Future Public Use: YES
Land Code: 1000033749	Agency Land Code: R2998890	Land Name: FORESTRY	County: HOUSTON	Acres: 29.39
City:	Site Code: R290110	Classification Per M.S. 86A.05: f. state forests and state forest subareas	Current Public Use: YES	Future Public Use: YES
Land Code: 1000033750	Agency Land Code: R29595520	Land Name: FORESTRY	County: HOUSTON	Acres: 0.20
City:	Site Code: R290110	Classification Per M.S. 86A.05: f. state forests and state forest subareas	Current Public Use: YES	Future Public Use: YES
Land Code: 1000033751	Agency Land Code: R29595521	Land Name: FORESTRY	County: HOUSTON	Acres: 4.60
City:	Site Code: R290110	Classification Per M.S. 86A.05: f. state forests and state forest subareas	Current Public Use: YES	Future Public Use: YES
Land Code: 1000033752	Agency Land Code: R29595522	Land Name: FORESTRY	County: HOUSTON	Acres: 31.60
City:	Site Code: R290110	Classification Per M.S. 86A.05: f. state forests and state forest subareas	Current Public Use: YES	Future Public Use: YES
Land Code: 1000033753	Agency Land Code: R29340161	Land Name: FORESTRY	County: HOUSTON	Acres: 22.46
City:	Site Code: R290110	Classification Per M.S. 86A.05: f. state forests and state forest subareas	Current Public Use: YES	Future Public Use: YES
Land Code: 1000033754	Agency Land Code: R2998893	Land Name: FORESTRY	County: HOUSTON	Acres: 38.81
City:	Site Code: R290110	Classification Per M.S. 86A.05: f. state forests and state forest subareas	Current Public Use: YES	Future Public Use: YES
Land Code: 1000033755	Agency Land Code: R2997862	Land Name: FORESTRY	County: HOUSTON	Acres: 36.69
City:	Site Code: R290110	Classification Per M.S. 86A.05: f. state forests and state forest subareas	Current Public Use: YES	Future Public Use: YES
Land Code: 1000033756	Agency Land Code: R2997884	Land Name: FORESTRY	County: HOUSTON	Acres: 13.00
City:	Site Code: R290110	Classification Per M.S. 86A.05: f. state forests and state forest subareas	Current Public Use: YES	Future Public Use: YES
Land Code: 1000033757	Agency Land Code: R2997911	Land Name: FORESTRY	County: HOUSTON	Acres: 40.00
City:	Site Code: R290110	Classification Per M.S. 86A.05: f. state forests and state forest subareas	Current Public Use: YES	Future Public Use: YES



Land Code: 1000033758	Agency Land Code: R2997968	Land Name: FORESTRY	County: HOUSTON	Acres: 20.00
City:	Site Code: R290110	Classification Per M.S. 86A.05: f. state forests and state forest subareas	Current Public Use: YES	Future Public Use: YES
Land Code: 1000033759	Agency Land Code: R2997991	Land Name: FORESTRY	County: HOUSTON	Acres: 14.95
City:	Site Code: R290110	Classification Per M.S. 86A.05: f. state forests and state forest subareas	Current Public Use: YES	Future Public Use: YES
Land Code: 1000033760	Agency Land Code: R2998001	Land Name: FORESTRY	County: HOUSTON	Acres: 35.00
City:	Site Code: R290110	Classification Per M.S. 86A.05: f. state forests and state forest subareas	Current Public Use: YES	Future Public Use: YES
Land Code: 1000033761	Agency Land Code: R29348011	Land Name: FORESTRY	County: HOUSTON	Acres: 40.00
City:	Site Code: R290110	Classification Per M.S. 86A.05: f. state forests and state forest subareas	Current Public Use: YES	Future Public Use: YES
Land Code: 1000033762	Agency Land Code: R29348012	Land Name: FORESTRY	County: HOUSTON	Acres: 40.00
City:	Site Code: R290110	Classification Per M.S. 86A.05: f. state forests and state forest subareas	Current Public Use: YES	Future Public Use: YES
Land Code: 1000033763	Agency Land Code: R29330195	Land Name: FORESTRY	County: HOUSTON	Acres: 19.89
City:	Site Code: R290110	Classification Per M.S. 86A.05: f. state forests and state forest subareas	Current Public Use: YES	Future Public Use: YES
Land Code: 1000033764	Agency Land Code: R2998225	Land Name: FORESTRY	County: HOUSTON	Acres: 3.90
City:	Site Code: R290110	Classification Per M.S. 86A.05: f. state forests and state forest subareas	Current Public Use: YES	Future Public Use: YES
Land Code: 1000033765	Agency Land Code: R2998427	Land Name: FORESTRY	County: HOUSTON	Acres: 41.10
City:	Site Code: R290110	Classification Per M.S. 86A.05: f. state forests and state forest subareas	Current Public Use: YES	Future Public Use: YES
Land Code: 1000033766	Agency Land Code: R2998521	Land Name: FORESTRY	County: HOUSTON	Acres: 12.80
City:	Site Code: R290110	Classification Per M.S. 86A.05: f. state forests and state forest subareas	Current Public Use: YES	Future Public Use: YES
Land Code: 1000033767	Agency Land Code: R2998922	Land Name: FORESTRY	County: HOUSTON	Acres: 39.34
City:	Site Code: R290110	Classification Per M.S. 86A.05: f. state forests and state forest subareas	Current Public Use: YES	Future Public Use: YES
Land Code: 1000033768	Agency Land Code: R2998710	Land Name: FORESTRY	County: HOUSTON	Acres: 40.00
City:	Site Code: R290110	Classification Per M.S. 86A.05: f. state forests and state forest subareas	Current Public Use: YES	Future Public Use: YES
Land Code: 1000033769	Agency Land Code: R2998715	Land Name: FORESTRY	County: HOUSTON	Acres: 40.00
City:	Site Code: R290110	Classification Per M.S. 86A.05: f. state forests and state forest subareas	Current Public Use: YES	Future Public Use: YES



Land Code: 1000033770	Agency Land Code: R2998723	Land Name: FORESTRY	County: HOUSTON	Acres: 40.00
City:	Site Code: R290110	Classification Per M.S. 86A.05: f. state forests and state forest subareas	Current Public Use: YES	Future Public Use: YES
Land Code: 1000033771	Agency Land Code: R2998775	Land Name: FORESTRY	County: HOUSTON	Acres: 40.00
City:	Site Code: R290110	Classification Per M.S. 86A.05: f. state forests and state forest subareas	Current Public Use: YES	Future Public Use: YES
Land Code: 1000033772	Agency Land Code: R29544428	Land Name: FORESTRY	County: HOUSTON	Acres: 0.26
City:	Site Code: R290110	Classification Per M.S. 86A.05: f. state forests and state forest subareas	Current Public Use: YES	Future Public Use: YES
Land Code: 1000033773	Agency Land Code: R29533535	Land Name: FORESTRY	County: HOUSTON	Acres: 0.36
City:	Site Code: R290110	Classification Per M.S. 86A.05: f. state forests and state forest subareas	Current Public Use: YES	Future Public Use: YES
Land Code: 1000033774	Agency Land Code: R29347991	Land Name: FORESTRY	County: HOUSTON	Acres: 40.00
City:	Site Code: R290110	Classification Per M.S. 86A.05: f. state forests and state forest subareas	Current Public Use: YES	Future Public Use: YES
Land Code: 1000033775	Agency Land Code: R2998191	Land Name: FORESTRY	County: HOUSTON	Acres: 29.22
City:	Site Code: R290110	Classification Per M.S. 86A.05: f. state forests and state forest subareas	Current Public Use: YES	Future Public Use: YES
Land Code: 1000033776	Agency Land Code: R2998282	Land Name: FORESTRY	County: HOUSTON	Acres: 40.00
City:	Site Code: R290110	Classification Per M.S. 86A.05: f. state forests and state forest subareas	Current Public Use: YES	Future Public Use: YES
Land Code: 1000033777	Agency Land Code: R2998356	Land Name: FORESTRY	County: HOUSTON	Acres: 40.00
City:	Site Code: R290110	Classification Per M.S. 86A.05: f. state forests and state forest subareas	Current Public Use: YES	Future Public Use: YES
Land Code: 1000033778	Agency Land Code: R2998517	Land Name: FORESTRY	County: HOUSTON	Acres: 40.00
City:	Site Code: R290110	Classification Per M.S. 86A.05: f. state forests and state forest subareas	Current Public Use: YES	Future Public Use: YES
Land Code: 1000033779	Agency Land Code: R2998540	Land Name: FORESTRY	County: HOUSTON	Acres: 37.32
City:	Site Code: R290110	Classification Per M.S. 86A.05: f. state forests and state forest subareas	Current Public Use: YES	Future Public Use: YES
Land Code: 1000033780	Agency Land Code: R2998730	Land Name: FORESTRY	County: HOUSTON	Acres: 40.00
City:	Site Code: R290110	Classification Per M.S. 86A.05: f. state forests and state forest subareas	Current Public Use: YES	Future Public Use: YES
Land Code: 1000033781	Agency Land Code: R2998721	Land Name: FORESTRY	County: HOUSTON	Acres: 40.00
City:	Site Code: R290110	Classification Per M.S. 86A.05: f. state forests and state forest subareas	Current Public Use: YES	Future Public Use: YES



Land Code: 1000033782	Agency Land Code: R2998725	Land Name: FORESTRY	County: HOUSTON	Acres: 6.82
City:	Site Code: R290110	Classification Per M.S. 86A.05: f. state forests and state forest subareas	Current Public Use: YES	Future Public Use: YES
Land Code: 1000033783	Agency Land Code: R2997915	Land Name: FORESTRY	County: HOUSTON	Acres: 20.00
City:	Site Code: R290110	Classification Per M.S. 86A.05: f. state forests and state forest subareas	Current Public Use: YES	Future Public Use: YES
Land Code: 1000033784	Agency Land Code: R2997993	Land Name: FORESTRY	County: HOUSTON	Acres: 40.00
City:	Site Code: R290110	Classification Per M.S. 86A.05: f. state forests and state forest subareas	Current Public Use: YES	Future Public Use: YES
Land Code: 1000033785	Agency Land Code: R2997994	Land Name: FORESTRY	County: HOUSTON	Acres: 40.00
City:	Site Code: R290110	Classification Per M.S. 86A.05: f. state forests and state forest subareas	Current Public Use: YES	Future Public Use: YES
Land Code: 1000033786	Agency Land Code: R2998004	Land Name: FORESTRY	County: HOUSTON	Acres: 40.00
City:	Site Code: R290110	Classification Per M.S. 86A.05: f. state forests and state forest subareas	Current Public Use: YES	Future Public Use: YES
Land Code: 1000033787	Agency Land Code: R2998024	Land Name: FORESTRY	County: HOUSTON	Acres: 10.30
City:	Site Code: R290110	Classification Per M.S. 86A.05: f. state forests and state forest subareas	Current Public Use: YES	Future Public Use: YES
Land Code: 1000033788	Agency Land Code: R29536585	Land Name: FORESTRY	County: HOUSTON	Acres: 0.52
City:	Site Code: R290110	Classification Per M.S. 86A.05: f. state forests and state forest subareas	Current Public Use: YES	Future Public Use: YES
Land Code: 1000033789	Agency Land Code: R2998156	Land Name: FORESTRY	County: HOUSTON	Acres: 40.00
City:	Site Code: R290110	Classification Per M.S. 86A.05: f. state forests and state forest subareas	Current Public Use: YES	Future Public Use: YES
Land Code: 1000033790	Agency Land Code: R2998240	Land Name: FORESTRY	County: HOUSTON	Acres: 15.40
City:	Site Code: R290110	Classification Per M.S. 86A.05: f. state forests and state forest subareas	Current Public Use: YES	Future Public Use: YES
Land Code: 1000033791	Agency Land Code: R2998241	Land Name: FORESTRY	County: HOUSTON	Acres: 40.00
City:	Site Code: R290110	Classification Per M.S. 86A.05: f. state forests and state forest subareas	Current Public Use: YES	Future Public Use: YES
Land Code: 1000033792	Agency Land Code: R2998293	Land Name: FORESTRY	County: HOUSTON	Acres: 20.00
City:	Site Code: R290110	Classification Per M.S. 86A.05: f. state forests and state forest subareas	Current Public Use: YES	Future Public Use: YES
Land Code: 1000033793	Agency Land Code: R2998726	Land Name: FORESTRY	County: HOUSTON	Acres: 40.00
City:	Site Code: R290110	Classification Per M.S. 86A.05: f. state forests and state forest subareas	Current Public Use: YES	Future Public Use: YES



Land Code: 1000033794	Agency Land Code: R29438536	Land Name: FORESTRY	County: HOUSTON	Acres: 3.81
City:	Site Code: R290110	Classification Per M.S. 86A.05: f. state forests and state forest subareas	Current Public Use: YES	Future Public Use: YES
Land Code: 1000033795	Agency Land Code: R2997888	Land Name: FORESTRY	County: HOUSTON	Acres: 40.00
City:	Site Code: R290110	Classification Per M.S. 86A.05: f. state forests and state forest subareas	Current Public Use: YES	Future Public Use: YES
Land Code: 1000033796	Agency Land Code: R2997927	Land Name: FORESTRY	County: HOUSTON	Acres: 40.00
City:	Site Code: R290110	Classification Per M.S. 86A.05: f. state forests and state forest subareas	Current Public Use: YES	Future Public Use: YES
Land Code: 1000033797	Agency Land Code: R2997939	Land Name: FORESTRY	County: HOUSTON	Acres: 24.00
City:	Site Code: R290110	Classification Per M.S. 86A.05: f. state forests and state forest subareas	Current Public Use: YES	Future Public Use: YES
Land Code: 1000033798	Agency Land Code: R2997960	Land Name: FORESTRY	County: HOUSTON	Acres: 40.00
City:	Site Code: R290110	Classification Per M.S. 86A.05: f. state forests and state forest subareas	Current Public Use: YES	Future Public Use: YES
Land Code: 1000033799	Agency Land Code: R2998031	Land Name: FORESTRY	County: HOUSTON	Acres: 40.00
City:	Site Code: R290110	Classification Per M.S. 86A.05: f. state forests and state forest subareas	Current Public Use: YES	Future Public Use: YES
Land Code: 1000033800	Agency Land Code: R29536582	Land Name: FORESTRY	County: HOUSTON	Acres: 1.79
City:	Site Code: R290110	Classification Per M.S. 86A.05: f. state forests and state forest subareas	Current Public Use: YES	Future Public Use: YES
Land Code: 1000033801	Agency Land Code: R2997860	Land Name: FORESTRY	County: HOUSTON	Acres: 40.17
City:	Site Code: R290110	Classification Per M.S. 86A.05: f. state forests and state forest subareas	Current Public Use: YES	Future Public Use: YES
Land Code: 1000033802	Agency Land Code: R2997872	Land Name: FORESTRY	County: HOUSTON	Acres: 14.00
City:	Site Code: R290110	Classification Per M.S. 86A.05: f. state forests and state forest subareas	Current Public Use: YES	Future Public Use: YES
Land Code: 1000033803	Agency Land Code: R2997880	Land Name: FORESTRY	County: HOUSTON	Acres: 39.96
City:	Site Code: R290110	Classification Per M.S. 86A.05: f. state forests and state forest subareas	Current Public Use: YES	Future Public Use: YES
Land Code: 1000033804	Agency Land Code: R2998720	Land Name: FORESTRY	County: HOUSTON	Acres: 40.00
City:	Site Code: R290110	Classification Per M.S. 86A.05: f. state forests and state forest subareas	Current Public Use: YES	Future Public Use: YES
Land Code: 1000033805	Agency Land Code: R2998873	Land Name: FORESTRY	County: HOUSTON	Acres: 9.89
City:	Site Code: R290110	Classification Per M.S. 86A.05: f. state forests and state forest subareas	Current Public Use: YES	Future Public Use: YES



Land Code: 1000033806	Agency Land Code: R29338670	Land Name: FORESTRY	County: HOUSTON	Acres: 1.69
City:	Site Code: R290110	Classification Per M.S. 86A.05: f. state forests and state forest subareas	Current Public Use: YES	Future Public Use: YES
Land Code: 1000033807	Agency Land Code: R2997956	Land Name: FORESTRY	County: HOUSTON	Acres: 38.00
City:	Site Code: R290110	Classification Per M.S. 86A.05: f. state forests and state forest subareas	Current Public Use: YES	Future Public Use: YES
Land Code: 1000033808	Agency Land Code: R29347989	Land Name: FORESTRY	County: HOUSTON	Acres: 40.22
City:	Site Code: R290110	Classification Per M.S. 86A.05: f. state forests and state forest subareas	Current Public Use: YES	Future Public Use: YES
Land Code: 1000033809	Agency Land Code: R2997846	Land Name: FORESTRY	County: HOUSTON	Acres: 37.00
City:	Site Code: R290110	Classification Per M.S. 86A.05: f. state forests and state forest subareas	Current Public Use: YES	Future Public Use: YES
Land Code: 1000033810	Agency Land Code: R29331270	Land Name: FORESTRY	County: HOUSTON	Acres: 9.00
City:	Site Code: R290110	Classification Per M.S. 86A.05: f. state forests and state forest subareas	Current Public Use: YES	Future Public Use: YES
Land Code: 1000033811	Agency Land Code: R29330002	Land Name: FORESTRY	County: HOUSTON	Acres: 40.00
City:	Site Code: R290110	Classification Per M.S. 86A.05: f. state forests and state forest subareas	Current Public Use: YES	Future Public Use: YES
Land Code: 1000033812	Agency Land Code: R29348000	Land Name: FORESTRY	County: HOUSTON	Acres: 40.00
City:	Site Code: R290110	Classification Per M.S. 86A.05: f. state forests and state forest subareas	Current Public Use: YES	Future Public Use: YES
Land Code: 1000033813	Agency Land Code: R2998194	Land Name: FORESTRY	County: HOUSTON	Acres: 27.50
City:	Site Code: R290110	Classification Per M.S. 86A.05: f. state forests and state forest subareas	Current Public Use: YES	Future Public Use: YES
Land Code: 1000033814	Agency Land Code: R29348014	Land Name: FORESTRY	County: HOUSTON	Acres: 29.34
City:	Site Code: R290110	Classification Per M.S. 86A.05: f. state forests and state forest subareas	Current Public Use: YES	Future Public Use: YES
Land Code: 1000033815	Agency Land Code: R29331865	Land Name: FORESTRY	County: HOUSTON	Acres: 40.00
City:	Site Code: R290110	Classification Per M.S. 86A.05: f. state forests and state forest subareas	Current Public Use: YES	Future Public Use: YES
Land Code: 1000033816	Agency Land Code: R2998536	Land Name: FORESTRY	County: HOUSTON	Acres: 4.62
City:	Site Code: R290110	Classification Per M.S. 86A.05: f. state forests and state forest subareas	Current Public Use: YES	Future Public Use: YES
Land Code: 1000033817	Agency Land Code: R29328886	Land Name: FORESTRY	County: HOUSTON	Acres: 40.00
City:	Site Code: R290110	Classification Per M.S. 86A.05: f. state forests and state forest subareas	Current Public Use: YES	Future Public Use: YES



Land Code: 1000033818	Agency Land Code: R2998910	Land Name: FORESTRY	County: HOUSTON	Acres: 30.68
City:	Site Code: R290110	Classification Per M.S. 86A.05: f. state forests and state forest subareas	Current Public Use: YES	Future Public Use: YES
Land Code: 1000033819	Agency Land Code: R2998928	Land Name: FORESTRY	County: HOUSTON	Acres: 38.39
City:	Site Code: R290110	Classification Per M.S. 86A.05: f. state forests and state forest subareas	Current Public Use: YES	Future Public Use: YES
Land Code: 1000033820	Agency Land Code: R2997920	Land Name: FORESTRY	County: HOUSTON	Acres: 38.50
City:	Site Code: R290110	Classification Per M.S. 86A.05: f. state forests and state forest subareas	Current Public Use: YES	Future Public Use: YES
Land Code: 1000033821	Agency Land Code: R2997957	Land Name: FORESTRY	County: HOUSTON	Acres: 35.00
City:	Site Code: R290110	Classification Per M.S. 86A.05: f. state forests and state forest subareas	Current Public Use: YES	Future Public Use: YES
Land Code: 1000033822	Agency Land Code: R2998005	Land Name: FORESTRY	County: HOUSTON	Acres: 40.00
City:	Site Code: R290110	Classification Per M.S. 86A.05: f. state forests and state forest subareas	Current Public Use: YES	Future Public Use: YES
Land Code: 1000033823	Agency Land Code: R29330219	Land Name: FORESTRY	County: HOUSTON	Acres: 24.10
City:	Site Code: R290110	Classification Per M.S. 86A.05: f. state forests and state forest subareas	Current Public Use: YES	Future Public Use: YES
Land Code: 1000033824	Agency Land Code: R2998019	Land Name: FORESTRY	County: HOUSTON	Acres: 15.85
City:	Site Code: R290110	Classification Per M.S. 86A.05: f. state forests and state forest subareas	Current Public Use: YES	Future Public Use: YES
Land Code: 1000033825	Agency Land Code: R2998034	Land Name: FORESTRY	County: HOUSTON	Acres: 26.00
City:	Site Code: R290110	Classification Per M.S. 86A.05: f. state forests and state forest subareas	Current Public Use: YES	Future Public Use: YES
Land Code: 1000033826	Agency Land Code: R29549020	Land Name: FORESTRY	County: HOUSTON	Acres: 32.07
City:	Site Code: R290110	Classification Per M.S. 86A.05: f. state forests and state forest subareas	Current Public Use: YES	Future Public Use: YES
Land Code: 1000033827	Agency Land Code: R29331253	Land Name: FORESTRY	County: HOUSTON	Acres: 0.34
City:	Site Code: R290110	Classification Per M.S. 86A.05: f. state forests and state forest subareas	Current Public Use: YES	Future Public Use: YES
Land Code: 1000033828	Agency Land Code: R2997886	Land Name: FORESTRY	County: HOUSTON	Acres: 9.00
City:	Site Code: R290110	Classification Per M.S. 86A.05: f. state forests and state forest subareas	Current Public Use: YES	Future Public Use: YES
Land Code: 1000033829	Agency Land Code: R2998159	Land Name: FORESTRY	County: HOUSTON	Acres: 40.00
City:	Site Code: R290110	Classification Per M.S. 86A.05: f. state forests and state forest subareas	Current Public Use: YES	Future Public Use: YES



Land Code: 1000033830	Agency Land Code: R29330188	Land Name: FORESTRY	County: HOUSTON	Acres: 6.50
City:	Site Code: R290110	Classification Per M.S. 86A.05: f. state forests and state forest subareas	Current Public Use: YES	Future Public Use: YES
Land Code: 1000033831	Agency Land Code: R2998246	Land Name: FORESTRY	County: HOUSTON	Acres: 35.20
City:	Site Code: R290110	Classification Per M.S. 86A.05: f. state forests and state forest subareas	Current Public Use: YES	Future Public Use: YES
Land Code: 1000033832	Agency Land Code: R2998530	Land Name: FORESTRY	County: HOUSTON	Acres: 40.00
City:	Site Code: R290110	Classification Per M.S. 86A.05: f. state forests and state forest subareas	Current Public Use: YES	Future Public Use: YES
Land Code: 1000033833	Agency Land Code: R2998732	Land Name: FORESTRY	County: HOUSTON	Acres: 40.00
City:	Site Code: R290110	Classification Per M.S. 86A.05: f. state forests and state forest subareas	Current Public Use: YES	Future Public Use: YES
Land Code: 1000033834	Agency Land Code: R29340165	Land Name: FORESTRY	County: HOUSTON	Acres: 17.54
City:	Site Code: R290110	Classification Per M.S. 86A.05: f. state forests and state forest subareas	Current Public Use: YES	Future Public Use: YES
Land Code: 1000033835	Agency Land Code: R29340158	Land Name: FORESTRY	County: HOUSTON	Acres: 0.05
City:	Site Code: R290110	Classification Per M.S. 86A.05: f. state forests and state forest subareas	Current Public Use: YES	Future Public Use: YES
Land Code: 1000033836	Agency Land Code: R2998891	Land Name: FORESTRY	County: HOUSTON	Acres: 22.50
City:	Site Code: R290110	Classification Per M.S. 86A.05: f. state forests and state forest subareas	Current Public Use: YES	Future Public Use: YES
Land Code: 1000033837	Agency Land Code: R2998896	Land Name: FORESTRY	County: HOUSTON	Acres: 38.80
City:	Site Code: R290110	Classification Per M.S. 86A.05: f. state forests and state forest subareas	Current Public Use: YES	Future Public Use: YES
Land Code: 1000033838	Agency Land Code: R2998901	Land Name: FORESTRY	County: HOUSTON	Acres: 34.14
City:	Site Code: R290110	Classification Per M.S. 86A.05: f. state forests and state forest subareas	Current Public Use: YES	Future Public Use: YES
Land Code: 1000033839	Agency Land Code: R2997976	Land Name: FORESTRY	County: HOUSTON	Acres: 40.00
City:	Site Code: R290110	Classification Per M.S. 86A.05: f. state forests and state forest subareas	Current Public Use: YES	Future Public Use: YES
Land Code: 1000033840	Agency Land Code: R29330222	Land Name: FORESTRY	County: HOUSTON	Acres: 17.90
City:	Site Code: R290110	Classification Per M.S. 86A.05: f. state forests and state forest subareas	Current Public Use: YES	Future Public Use: YES
Land Code: 1000033841	Agency Land Code: R2998033	Land Name: FORESTRY	County: HOUSTON	Acres: 20.00
City:	Site Code: R290110	Classification Per M.S. 86A.05: f. state forests and state forest subareas	Current Public Use: YES	Future Public Use: YES



Land Code: 1000033842	Agency Land Code: R2997845	Land Name: FORESTRY	County: HOUSTON	Acres: 31.00
City:	Site Code: R290110	Classification Per M.S. 86A.05: f. state forests and state forest subareas	Current Public Use: YES	Future Public Use: YES
Land Code: 1000033843	Agency Land Code: R2997887	Land Name: FORESTRY	County: HOUSTON	Acres: 2.50
City:	Site Code: R290110	Classification Per M.S. 86A.05: f. state forests and state forest subareas	Current Public Use: YES	Future Public Use: YES
Land Code: 1000033844	Agency Land Code: R29330194	Land Name: FORESTRY	County: HOUSTON	Acres: 5.62
City:	Site Code: R290110	Classification Per M.S. 86A.05: f. state forests and state forest subareas	Current Public Use: YES	Future Public Use: YES
Land Code: 1000033845	Agency Land Code: R2998222	Land Name: FORESTRY	County: HOUSTON	Acres: 40.00
City:	Site Code: R290110	Classification Per M.S. 86A.05: f. state forests and state forest subareas	Current Public Use: YES	Future Public Use: YES
Land Code: 1000033846	Agency Land Code: R2998290	Land Name: FORESTRY	County: HOUSTON	Acres: 35.50
City:	Site Code: R290110	Classification Per M.S. 86A.05: f. state forests and state forest subareas	Current Public Use: YES	Future Public Use: YES
Land Code: 1000033847	Agency Land Code: R2998364	Land Name: FORESTRY	County: HOUSTON	Acres: 38.00
City:	Site Code: R290110	Classification Per M.S. 86A.05: f. state forests and state forest subareas	Current Public Use: YES	Future Public Use: YES
Land Code: 1000033848	Agency Land Code: R2998515	Land Name: FORESTRY	County: HOUSTON	Acres: 30.00
City:	Site Code: R290110	Classification Per M.S. 86A.05: f. state forests and state forest subareas	Current Public Use: YES	Future Public Use: YES
Land Code: 1000033849	Agency Land Code: R2998531	Land Name: FORESTRY	County: HOUSTON	Acres: 40.00
City:	Site Code: R290110	Classification Per M.S. 86A.05: f. state forests and state forest subareas	Current Public Use: YES	Future Public Use: YES
Land Code: 1000033850	Agency Land Code: R2998902	Land Name: FORESTRY	County: HOUSTON	Acres: 21.53
City:	Site Code: R290110	Classification Per M.S. 86A.05: f. state forests and state forest subareas	Current Public Use: YES	Future Public Use: YES
Land Code: 1000033851	Agency Land Code: R2998711	Land Name: FORESTRY	County: HOUSTON	Acres: 40.00
City:	Site Code: R290110	Classification Per M.S. 86A.05: f. state forests and state forest subareas	Current Public Use: YES	Future Public Use: YES
Land Code: 1000033852	Agency Land Code: R2997964	Land Name: FORESTRY	County: HOUSTON	Acres: 21.00
City:	Site Code: R290110	Classification Per M.S. 86A.05: f. state forests and state forest subareas	Current Public Use: YES	Future Public Use: YES
Land Code: 1000033853	Agency Land Code: R2997992	Land Name: FORESTRY	County: HOUSTON	Acres: 40.00
City:	Site Code: R290110	Classification Per M.S. 86A.05: f. state forests and state forest subareas	Current Public Use: YES	Future Public Use: YES



Land Code: 1000033854	Agency Land Code: R2998018	Land Name: FORESTRY	County: HOUSTON	Acres: 0.05
City:	Site Code: R290110	Classification Per M.S. 86A.05: f. state forests and state forest subareas	Current Public Use: YES	Future Public Use: YES
Land Code: 1000033855	Agency Land Code: R29347994	Land Name: FORESTRY	County: HOUSTON	Acres: 40.00
City:	Site Code: R290110	Classification Per M.S. 86A.05: f. state forests and state forest subareas	Current Public Use: YES	Future Public Use: YES
Land Code: 1000033856	Agency Land Code: R2997844	Land Name: FORESTRY	County: HOUSTON	Acres: 18.00
City:	Site Code: R290110	Classification Per M.S. 86A.05: f. state forests and state forest subareas	Current Public Use: YES	Future Public Use: YES
Land Code: 1000033857	Agency Land Code: R29333344	Land Name: FORESTRY	County: HOUSTON	Acres: 40.00
City:	Site Code: R290110	Classification Per M.S. 86A.05: f. state forests and state forest subareas	Current Public Use: YES	Future Public Use: YES
Land Code: 1000033858	Agency Land Code: R2997874	Land Name: FORESTRY	County: HOUSTON	Acres: 40.00
City:	Site Code: R290110	Classification Per M.S. 86A.05: f. state forests and state forest subareas	Current Public Use: YES	Future Public Use: YES
Land Code: 1000033859	Agency Land Code: R2997910	Land Name: FORESTRY	County: HOUSTON	Acres: 40.00
City:	Site Code: R290110	Classification Per M.S. 86A.05: f. state forests and state forest subareas	Current Public Use: YES	Future Public Use: YES
Land Code: 1000033860	Agency Land Code: R2997914	Land Name: FORESTRY	County: HOUSTON	Acres: 20.00
City:	Site Code: R290110	Classification Per M.S. 86A.05: f. state forests and state forest subareas	Current Public Use: YES	Future Public Use: YES
Land Code: 1000033861	Agency Land Code: R2997921	Land Name: FORESTRY	County: HOUSTON	Acres: 40.00
City:	Site Code: R290110	Classification Per M.S. 86A.05: f. state forests and state forest subareas	Current Public Use: YES	Future Public Use: YES
Land Code: 1000033862	Agency Land Code: R2997926	Land Name: FORESTRY	County: HOUSTON	Acres: 40.00
City:	Site Code: R290110	Classification Per M.S. 86A.05: f. state forests and state forest subareas	Current Public Use: YES	Future Public Use: YES
Land Code: 1000033863	Agency Land Code: R2998021	Land Name: FORESTRY	County: HOUSTON	Acres: 7.50
City:	Site Code: R290110	Classification Per M.S. 86A.05: f. state forests and state forest subareas	Current Public Use: YES	Future Public Use: YES
Land Code: 1000033864	Agency Land Code: R29348003	Land Name: FORESTRY	County: HOUSTON	Acres: 12.00
City:	Site Code: R290110	Classification Per M.S. 86A.05: f. state forests and state forest subareas	Current Public Use: YES	Future Public Use: YES
Land Code: 1000033865	Agency Land Code: R29330196	Land Name: FORESTRY	County: HOUSTON	Acres: 12.10
City:	Site Code: R290110	Classification Per M.S. 86A.05: f. state forests and state forest subareas	Current Public Use: YES	Future Public Use: YES



Land Code: 1000033866	Agency Land Code: R2998278	Land Name: FORESTRY	County: HOUSTON	Acres: 40.00
City:	Site Code: R290110	Classification Per M.S. 86A.05: f. state forests and state forest subareas	Current Public Use: YES	Future Public Use: YES
Land Code: 1000033867	Agency Land Code: R2998359	Land Name: FORESTRY	County: HOUSTON	Acres: 40.00
City:	Site Code: R290110	Classification Per M.S. 86A.05: f. state forests and state forest subareas	Current Public Use: YES	Future Public Use: YES
Land Code: 1000033868	Agency Land Code: R2998524	Land Name: FORESTRY	County: HOUSTON	Acres: 40.00
City:	Site Code: R290110	Classification Per M.S. 86A.05: f. state forests and state forest subareas	Current Public Use: YES	Future Public Use: YES
Land Code: 1000033869	Agency Land Code: R2998774	Land Name: FORESTRY	County: HOUSTON	Acres: 40.00
City:	Site Code: R290110	Classification Per M.S. 86A.05: f. state forests and state forest subareas	Current Public Use: YES	Future Public Use: YES
Land Code: 1000033870	Agency Land Code: R29544349	Land Name: FORESTRY	County: HOUSTON	Acres: 0.95
City:	Site Code: R290110	Classification Per M.S. 86A.05: f. state forests and state forest subareas	Current Public Use: YES	Future Public Use: YES
Land Code: 1000033871	Agency Land Code: R29331269	Land Name: FORESTRY	County: HOUSTON	Acres: 0.80
City:	Site Code: R290110	Classification Per M.S. 86A.05: f. state forests and state forest subareas	Current Public Use: YES	Future Public Use: YES
Land Code: 1000033872	Agency Land Code: R2998035	Land Name: FORESTRY	County: HOUSTON	Acres: 40.00
City:	Site Code: R290110	Classification Per M.S. 86A.05: f. state forests and state forest subareas	Current Public Use: YES	Future Public Use: YES
Land Code: 1000033873	Agency Land Code: R2998155	Land Name: FORESTRY	County: HOUSTON	Acres: 40.00
City:	Site Code: R290110	Classification Per M.S. 86A.05: f. state forests and state forest subareas	Current Public Use: YES	Future Public Use: YES
Land Code: 1000033874	Agency Land Code: R29348010	Land Name: FORESTRY	County: HOUSTON	Acres: 40.00
City:	Site Code: R290110	Classification Per M.S. 86A.05: f. state forests and state forest subareas	Current Public Use: YES	Future Public Use: YES
Land Code: 1000033875	Agency Land Code: R2998706	Land Name: FORESTRY	County: HOUSTON	Acres: 40.00
City:	Site Code: R290110	Classification Per M.S. 86A.05: f. state forests and state forest subareas	Current Public Use: YES	Future Public Use: YES
Land Code: 1000033876	Agency Land Code: R2998773	Land Name: FORESTRY	County: HOUSTON	Acres: 30.00
City:	Site Code: R290110	Classification Per M.S. 86A.05: f. state forests and state forest subareas	Current Public Use: YES	Future Public Use: YES
Land Code: 1000033877	Agency Land Code: R2997853	Land Name: FORESTRY	County: HOUSTON	Acres: 37.85
City:	Site Code: R290110	Classification Per M.S. 86A.05: f. state forests and state forest subareas	Current Public Use: YES	Future Public Use: YES



Land Code: 1000033878	Agency Land Code: R2997917	Land Name: FORESTRY	County: HOUSTON	Acres: 40.00
City:	Site Code: R290110	Classification Per M.S. 86A.05: f. state forests and state forest subareas	Current Public Use: YES	Future Public Use: YES
Land Code: 1000033879	Agency Land Code: R2997942	Land Name: FORESTRY	County: HOUSTON	Acres: 40.00
City:	Site Code: R290110	Classification Per M.S. 86A.05: f. state forests and state forest subareas	Current Public Use: YES	Future Public Use: YES
Land Code: 1000033880	Agency Land Code: R2997947	Land Name: FORESTRY	County: HOUSTON	Acres: 40.00
City:	Site Code: R290110	Classification Per M.S. 86A.05: f. state forests and state forest subareas	Current Public Use: YES	Future Public Use: YES
Land Code: 1000033881	Agency Land Code: R2997978	Land Name: FORESTRY	County: HOUSTON	Acres: 10.00
City:	Site Code: R290110	Classification Per M.S. 86A.05: f. state forests and state forest subareas	Current Public Use: YES	Future Public Use: YES
Land Code: 1000033882	Agency Land Code: R2998038	Land Name: FORESTRY	County: HOUSTON	Acres: 33.80
City:	Site Code: R290110	Classification Per M.S. 86A.05: f. state forests and state forest subareas	Current Public Use: YES	Future Public Use: YES
Land Code: 1000033883	Agency Land Code: R2998355	Land Name: FORESTRY	County: HOUSTON	Acres: 39.76
City:	Site Code: R290110	Classification Per M.S. 86A.05: f. state forests and state forest subareas	Current Public Use: YES	Future Public Use: YES
Land Code: 1000033884	Agency Land Code: R2998500	Land Name: FORESTRY	County: HOUSTON	Acres: 40.00
City:	Site Code: R290110	Classification Per M.S. 86A.05: f. state forests and state forest subareas	Current Public Use: YES	Future Public Use: YES
Land Code: 1000033885	Agency Land Code: R2998525	Land Name: FORESTRY	County: HOUSTON	Acres: 40.00
City:	Site Code: R290110	Classification Per M.S. 86A.05: f. state forests and state forest subareas	Current Public Use: YES	Future Public Use: YES
Land Code: 1000033886	Agency Land Code: R2998841	Land Name: FORESTRY	County: HOUSTON	Acres: 20.00
City:	Site Code: R290110	Classification Per M.S. 86A.05: f. state forests and state forest subareas	Current Public Use: YES	Future Public Use: YES
Land Code: 1000033887	Agency Land Code: R2998855	Land Name: FORESTRY	County: HOUSTON	Acres: 26.93
City:	Site Code: R290110	Classification Per M.S. 86A.05: f. state forests and state forest subareas	Current Public Use: YES	Future Public Use: YES
Land Code: 1000033888	Agency Land Code: R2998728	Land Name: FORESTRY	County: HOUSTON	Acres: 40.00
City:	Site Code: R290110	Classification Per M.S. 86A.05: f. state forests and state forest subareas	Current Public Use: YES	Future Public Use: YES
Land Code: 1000033889	Agency Land Code: R2998919	Land Name: FORESTRY	County: HOUSTON	Acres: 36.38
City:	Site Code: R290110	Classification Per M.S. 86A.05: f. state forests and state forest subareas	Current Public Use: YES	Future Public Use: YES



Land Code: 1000033890	Agency Land Code: R2998718	Land Name: FORESTRY	County: HOUSTON	Acres: 40.00
City:	Site Code: R290110	Classification Per M.S. 86A.05: f. state forests and state forest subareas	Current Public Use: YES	Future Public Use: YES
Land Code: 1000033891	Agency Land Code: R2998807	Land Name: FORESTRY	County: HOUSTON	Acres: 19.75
City:	Site Code: R290110	Classification Per M.S. 86A.05: f. state forests and state forest subareas	Current Public Use: YES	Future Public Use: YES
Land Code: 1000033892	Agency Land Code: R2998868	Land Name: FORESTRY	County: HOUSTON	Acres: 9.97
City:	Site Code: R290110	Classification Per M.S. 86A.05: f. state forests and state forest subareas	Current Public Use: YES	Future Public Use: YES
Land Code: 1000033893	Agency Land Code: R2998879	Land Name: FORESTRY	County: HOUSTON	Acres: 4.92
City:	Site Code: R290110	Classification Per M.S. 86A.05: f. state forests and state forest subareas	Current Public Use: YES	Future Public Use: YES
Land Code: 1000033894	Agency Land Code: R2997816	Land Name: FORESTRY	County: HOUSTON	Acres: 37.32
City:	Site Code: R290110	Classification Per M.S. 86A.05: f. state forests and state forest subareas	Current Public Use: YES	Future Public Use: YES
Land Code: 1000033895	Agency Land Code: R29333345	Land Name: FORESTRY	County: HOUSTON	Acres: 40.00
City:	Site Code: R290110	Classification Per M.S. 86A.05: f. state forests and state forest subareas	Current Public Use: YES	Future Public Use: YES
Land Code: 1000033896	Agency Land Code: R2997890	Land Name: FORESTRY	County: HOUSTON	Acres: 1.20
City:	Site Code: R290110	Classification Per M.S. 86A.05: f. state forests and state forest subareas	Current Public Use: YES	Future Public Use: YES
Land Code: 1000033897	Agency Land Code: R2997937	Land Name: FORESTRY	County: HOUSTON	Acres: 29.00
City:	Site Code: R290110	Classification Per M.S. 86A.05: f. state forests and state forest subareas	Current Public Use: YES	Future Public Use: YES
Land Code: 1000033898	Agency Land Code: R2997981	Land Name: FORESTRY	County: HOUSTON	Acres: 20.00
City:	Site Code: R290110	Classification Per M.S. 86A.05: f. state forests and state forest subareas	Current Public Use: YES	Future Public Use: YES
Land Code: 1000033899	Agency Land Code: R29348006	Land Name: FORESTRY	County: HOUSTON	Acres: 40.00
City:	Site Code: R290110	Classification Per M.S. 86A.05: f. state forests and state forest subareas	Current Public Use: YES	Future Public Use: YES
Land Code: 1000033900	Agency Land Code: R2998289	Land Name: FORESTRY	County: HOUSTON	Acres: 24.00
City:	Site Code: R290110	Classification Per M.S. 86A.05: f. state forests and state forest subareas	Current Public Use: YES	Future Public Use: YES
Land Code: 1000033901	Agency Land Code: R29333042	Land Name: FORESTRY	County: HOUSTON	Acres: 0.40
City:	Site Code: R290110	Classification Per M.S. 86A.05: f. state forests and state forest subareas	Current Public Use: YES	Future Public Use: YES



Land Code: 1000033902	Agency Land Code: R2998805	Land Name: FORESTRY	County: HOUSTON	Acres: 39.57
City:	Site Code: R290110	Classification Per M.S. 86A.05: f. state forests and state forest subareas	Current Public Use: YES	Future Public Use: YES
Land Code: 1000033903	Agency Land Code: R2998864	Land Name: FORESTRY	County: HOUSTON	Acres: 4.97
City:	Site Code: R290110	Classification Per M.S. 86A.05: f. state forests and state forest subareas	Current Public Use: YES	Future Public Use: YES
Land Code: 1000033904	Agency Land Code: R29340163	Land Name: FORESTRY	County: HOUSTON	Acres: 15.49
City:	Site Code: R290110	Classification Per M.S. 86A.05: f. state forests and state forest subareas	Current Public Use: YES	Future Public Use: YES
Land Code: 1000033905	Agency Land Code: R2997857	Land Name: FORESTRY	County: HOUSTON	Acres: 21.00
City:	Site Code: R290110	Classification Per M.S. 86A.05: f. state forests and state forest subareas	Current Public Use: YES	Future Public Use: YES
Land Code: 1000033906	Agency Land Code: R2998022	Land Name: FORESTRY	County: HOUSTON	Acres: 33.35
City:	Site Code: R290110	Classification Per M.S. 86A.05: f. state forests and state forest subareas	Current Public Use: YES	Future Public Use: YES
Land Code: 1000033907	Agency Land Code: R29330193	Land Name: FORESTRY	County: HOUSTON	Acres: 4.42
City:	Site Code: R290110	Classification Per M.S. 86A.05: f. state forests and state forest subareas	Current Public Use: YES	Future Public Use: YES
Land Code: 1000033908	Agency Land Code: R2998200	Land Name: FORESTRY	County: HOUSTON	Acres: 35.25
City:	Site Code: R290110	Classification Per M.S. 86A.05: f. state forests and state forest subareas	Current Public Use: YES	Future Public Use: YES
Land Code: 1000033909	Agency Land Code: R2998823	Land Name: FORESTRY	County: HOUSTON	Acres: 29.70
City:	Site Code: R290110	Classification Per M.S. 86A.05: f. state forests and state forest subareas	Current Public Use: YES	Future Public Use: YES
Land Code: 1000033910	Agency Land Code: R2998739	Land Name: FORESTRY	County: HOUSTON	Acres: 40.00
City:	Site Code: R290110	Classification Per M.S. 86A.05: f. state forests and state forest subareas	Current Public Use: YES	Future Public Use: YES
Land Code: 1000033911	Agency Land Code: R2998740	Land Name: FORESTRY	County: HOUSTON	Acres: 40.00
City:	Site Code: R290110	Classification Per M.S. 86A.05: f. state forests and state forest subareas	Current Public Use: YES	Future Public Use: YES
Land Code: 1000033912	Agency Land Code: R2998888	Land Name: FORESTRY	County: HOUSTON	Acres: 16.46
City:	Site Code: R290110	Classification Per M.S. 86A.05: f. state forests and state forest subareas	Current Public Use: YES	Future Public Use: YES
Land Code: 1000033913	Agency Land Code: R2998897	Land Name: FORESTRY	County: HOUSTON	Acres: 38.71
City:	Site Code: R290110	Classification Per M.S. 86A.05: f. state forests and state forest subareas	Current Public Use: YES	Future Public Use: YES



Land Code: 1000033914	Agency Land Code: R29347990	Land Name: FORESTRY	County: HOUSTON	Acres: 40.27
City:	Site Code: R290110	Classification Per M.S. 86A.05: f. state forests and state forest subareas	Current Public Use: YES	Future Public Use: YES
Land Code: 1000033915	Agency Land Code: R2997869	Land Name: FORESTRY	County: HOUSTON	Acres: 34.00
City:	Site Code: R290110	Classification Per M.S. 86A.05: f. state forests and state forest subareas	Current Public Use: YES	Future Public Use: YES
Land Code: 1000033916	Agency Land Code: R2997870	Land Name: FORESTRY	County: HOUSTON	Acres: 5.00
City:	Site Code: R290110	Classification Per M.S. 86A.05: f. state forests and state forest subareas	Current Public Use: YES	Future Public Use: YES
Land Code: 1000033917	Agency Land Code: R29333338	Land Name: FORESTRY	County: HOUSTON	Acres: 40.00
City:	Site Code: R290110	Classification Per M.S. 86A.05: f. state forests and state forest subareas	Current Public Use: YES	Future Public Use: YES
Land Code: 1000033918	Agency Land Code: R2997889	Land Name: FORESTRY	County: HOUSTON	Acres: 20.00
City:	Site Code: R290110	Classification Per M.S. 86A.05: f. state forests and state forest subareas	Current Public Use: YES	Future Public Use: YES
Land Code: 1000033919	Agency Land Code: R2997997	Land Name: FORESTRY	County: HOUSTON	Acres: 40.00
City:	Site Code: R290110	Classification Per M.S. 86A.05: f. state forests and state forest subareas	Current Public Use: YES	Future Public Use: YES
Land Code: 1000033920	Agency Land Code: R2998199	Land Name: FORESTRY	County: HOUSTON	Acres: 20.00
City:	Site Code: R290110	Classification Per M.S. 86A.05: f. state forests and state forest subareas	Current Public Use: YES	Future Public Use: YES
Land Code: 1000033921	Agency Land Code: R29338476	Land Name: FORESTRY	County: HOUSTON	Acres: 0.20
City:	Site Code: R290110	Classification Per M.S. 86A.05: f. state forests and state forest subareas	Current Public Use: YES	Future Public Use: YES
Land Code: 1000033922	Agency Land Code: R2998354	Land Name: FORESTRY	County: HOUSTON	Acres: 38.67
City:	Site Code: R290110	Classification Per M.S. 86A.05: f. state forests and state forest subareas	Current Public Use: YES	Future Public Use: YES
Land Code: 1000033923	Agency Land Code: R2998856	Land Name: FORESTRY	County: HOUSTON	Acres: 32.70
City:	Site Code: R290110	Classification Per M.S. 86A.05: f. state forests and state forest subareas	Current Public Use: YES	Future Public Use: YES
Land Code: 1000033924	Agency Land Code: R2998915	Land Name: FORESTRY	County: HOUSTON	Acres: 39.61
City:	Site Code: R290110	Classification Per M.S. 86A.05: f. state forests and state forest subareas	Current Public Use: YES	Future Public Use: YES
Land Code: 1000033925	Agency Land Code: R2998930	Land Name: FORESTRY	County: HOUSTON	Acres: 27.00
City:	Site Code: R290110	Classification Per M.S. 86A.05: f. state forests and state forest subareas	Current Public Use: YES	Future Public Use: YES



Land Code: 1000033926	Agency Land Code: R2998935	Land Name: FORESTRY	County: HOUSTON	Acres: 35.82
City:	Site Code: R290110	Classification Per M.S. 86A.05: f. state forests and state forest subareas	Current Public Use: YES	Future Public Use: YES
Land Code: 1000033927	Agency Land Code: R2998708	Land Name: FORESTRY	County: HOUSTON	Acres: 20.94
City:	Site Code: R290110	Classification Per M.S. 86A.05: f. state forests and state forest subareas	Current Public Use: YES	Future Public Use: YES
Land Code: 1000033928	Agency Land Code: R2998713	Land Name: FORESTRY	County: HOUSTON	Acres: 40.00
City:	Site Code: R290110	Classification Per M.S. 86A.05: f. state forests and state forest subareas	Current Public Use: YES	Future Public Use: YES
Land Code: 1000033929	Agency Land Code: R2997817	Land Name: FORESTRY	County: HOUSTON	Acres: 38.63
City:	Site Code: R290110	Classification Per M.S. 86A.05: f. state forests and state forest subareas	Current Public Use: YES	Future Public Use: YES
Land Code: 1000033930	Agency Land Code: R2997822	Land Name: FORESTRY	County: HOUSTON	Acres: 26.23
City:	Site Code: R290110	Classification Per M.S. 86A.05: f. state forests and state forest subareas	Current Public Use: YES	Future Public Use: YES
Land Code: 1000033931	Agency Land Code: R2997875	Land Name: FORESTRY	County: HOUSTON	Acres: 38.40
City:	Site Code: R290110	Classification Per M.S. 86A.05: f. state forests and state forest subareas	Current Public Use: YES	Future Public Use: YES
Land Code: 1000033932	Agency Land Code: R29331255	Land Name: FORESTRY	County: HOUSTON	Acres: 6.20
City:	Site Code: R290110	Classification Per M.S. 86A.05: f. state forests and state forest subareas	Current Public Use: YES	Future Public Use: YES
Land Code: 1000033933	Agency Land Code: R2997877	Land Name: FORESTRY	County: HOUSTON	Acres: 19.14
City:	Site Code: R290110	Classification Per M.S. 86A.05: f. state forests and state forest subareas	Current Public Use: YES	Future Public Use: YES
Land Code: 1000033934	Agency Land Code: R2997908	Land Name: FORESTRY	County: HOUSTON	Acres: 40.00
City:	Site Code: R290110	Classification Per M.S. 86A.05: f. state forests and state forest subareas	Current Public Use: YES	Future Public Use: YES
Land Code: 1000033935	Agency Land Code: R2997913	Land Name: FORESTRY	County: HOUSTON	Acres: 26.00
City:	Site Code: R290110	Classification Per M.S. 86A.05: f. state forests and state forest subareas	Current Public Use: YES	Future Public Use: YES
Land Code: 1000033936	Agency Land Code: R2997977	Land Name: FORESTRY	County: HOUSTON	Acres: 13.51
City:	Site Code: R290110	Classification Per M.S. 86A.05: f. state forests and state forest subareas	Current Public Use: YES	Future Public Use: YES
Land Code: 1000033937	Agency Land Code: R2997982	Land Name: FORESTRY	County: HOUSTON	Acres: 40.00
City:	Site Code: R290110	Classification Per M.S. 86A.05: f. state forests and state forest subareas	Current Public Use: YES	Future Public Use: YES



Land Code: 1000033938	Agency Land Code: R29348002	Land Name: FORESTRY	County: HOUSTON	Acres: 5.00
City:	Site Code: R290110	Classification Per M.S. 86A.05: f. state forests and state forest subareas	Current Public Use: YES	Future Public Use: YES
Land Code: 1000033939	Agency Land Code: R2998196	Land Name: FORESTRY	County: HOUSTON	Acres: 10.50
City:	Site Code: R290110	Classification Per M.S. 86A.05: f. state forests and state forest subareas	Current Public Use: YES	Future Public Use: YES
Land Code: 1000033940	Agency Land Code: R2998224	Land Name: FORESTRY	County: HOUSTON	Acres: 21.50
City:	Site Code: R290110	Classification Per M.S. 86A.05: f. state forests and state forest subareas	Current Public Use: YES	Future Public Use: YES
Land Code: 1000033941	Agency Land Code: R2998235	Land Name: FORESTRY	County: HOUSTON	Acres: 15.00
City:	Site Code: R290110	Classification Per M.S. 86A.05: f. state forests and state forest subareas	Current Public Use: YES	Future Public Use: YES
Land Code: 1000033942	Agency Land Code: R2998358	Land Name: FORESTRY	County: HOUSTON	Acres: 37.58
City:	Site Code: R290110	Classification Per M.S. 86A.05: f. state forests and state forest subareas	Current Public Use: YES	Future Public Use: YES
Land Code: 1000033943	Agency Land Code: R2998365	Land Name: FORESTRY	County: HOUSTON	Acres: 40.00
City:	Site Code: R290110	Classification Per M.S. 86A.05: f. state forests and state forest subareas	Current Public Use: YES	Future Public Use: YES
Land Code: 1000033944	Agency Land Code: R2998499	Land Name: FORESTRY	County: HOUSTON	Acres: 40.00
City:	Site Code: R290110	Classification Per M.S. 86A.05: f. state forests and state forest subareas	Current Public Use: YES	Future Public Use: YES
Land Code: 1000033945	Agency Land Code: R2998832	Land Name: FORESTRY	County: HOUSTON	Acres: 20.00
City:	Site Code: R290110	Classification Per M.S. 86A.05: f. state forests and state forest subareas	Current Public Use: YES	Future Public Use: YES
Land Code: 1000033946	Agency Land Code: R2998852	Land Name: FORESTRY	County: HOUSTON	Acres: 2.48
City:	Site Code: R290110	Classification Per M.S. 86A.05: f. state forests and state forest subareas	Current Public Use: YES	Future Public Use: YES
Land Code: 1000033947	Agency Land Code: R2998737	Land Name: FORESTRY	County: HOUSTON	Acres: 17.03
City:	Site Code: R290110	Classification Per M.S. 86A.05: f. state forests and state forest subareas	Current Public Use: YES	Future Public Use: YES
Land Code: 1000033948	Agency Land Code: R29340162	Land Name: FORESTRY	County: HOUSTON	Acres: 16.50
City:	Site Code: R290110	Classification Per M.S. 86A.05: f. state forests and state forest subareas	Current Public Use: YES	Future Public Use: YES
Land Code: 1000033949	Agency Land Code: R29538856	Land Name: FORESTRY	County: HOUSTON	Acres: 19.20
City:	Site Code: R290110	Classification Per M.S. 86A.05: f. state forests and state forest subareas	Current Public Use: YES	Future Public Use: YES



Land Code: 1000033950	Agency Land Code: R29542862	Land Name: FORESTRY	County: HOUSTON	Acres: 0.03
City:	Site Code: R290110	Classification Per M.S. 86A.05: f. state forests and state forest subareas	Current Public Use: YES	Future Public Use: YES
Land Code: 1000033951	Agency Land Code: R2997843	Land Name: FORESTRY	County: HOUSTON	Acres: 40.00
City:	Site Code: R290110	Classification Per M.S. 86A.05: f. state forests and state forest subareas	Current Public Use: YES	Future Public Use: YES
Land Code: 1000033952	Agency Land Code: R2997871	Land Name: FORESTRY	County: HOUSTON	Acres: 1.50
City:	Site Code: R290110	Classification Per M.S. 86A.05: f. state forests and state forest subareas	Current Public Use: YES	Future Public Use: YES
Land Code: 1000033953	Agency Land Code: R29331254	Land Name: FORESTRY	County: HOUSTON	Acres: 7.46
City:	Site Code: R290110	Classification Per M.S. 86A.05: f. state forests and state forest subareas	Current Public Use: YES	Future Public Use: YES
Land Code: 1000033954	Agency Land Code: R2997919	Land Name: FORESTRY	County: HOUSTON	Acres: 40.00
City:	Site Code: R290110	Classification Per M.S. 86A.05: f. state forests and state forest subareas	Current Public Use: YES	Future Public Use: YES
Land Code: 1000033955	Agency Land Code: R2997970	Land Name: FORESTRY	County: HOUSTON	Acres: 40.00
City:	Site Code: R290110	Classification Per M.S. 86A.05: f. state forests and state forest subareas	Current Public Use: YES	Future Public Use: YES
Land Code: 1000033956	Agency Land Code: R2998187	Land Name: FORESTRY	County: HOUSTON	Acres: 15.10
City:	Site Code: R290110	Classification Per M.S. 86A.05: f. state forests and state forest subareas	Current Public Use: YES	Future Public Use: YES
Land Code: 1000033957	Agency Land Code: R29348008	Land Name: FORESTRY	County: HOUSTON	Acres: 40.00
City:	Site Code: R290110	Classification Per M.S. 86A.05: f. state forests and state forest subareas	Current Public Use: YES	Future Public Use: YES
Land Code: 1000033958	Agency Land Code: R2998513	Land Name: FORESTRY	County: HOUSTON	Acres: 37.29
City:	Site Code: R290110	Classification Per M.S. 86A.05: f. state forests and state forest subareas	Current Public Use: YES	Future Public Use: YES
Land Code: 1000033959	Agency Land Code: R2998532	Land Name: FORESTRY	County: HOUSTON	Acres: 40.00
City:	Site Code: R290110	Classification Per M.S. 86A.05: f. state forests and state forest subareas	Current Public Use: YES	Future Public Use: YES
Land Code: 1000033960	Agency Land Code: R2998844	Land Name: FORESTRY	County: HOUSTON	Acres: 40.00
City:	Site Code: R290110	Classification Per M.S. 86A.05: f. state forests and state forest subareas	Current Public Use: YES	Future Public Use: YES
Land Code: 1000033961	Agency Land Code: R29329146	Land Name: FORESTRY	County: HOUSTON	Acres: 14.00
City:	Site Code: R290110	Classification Per M.S. 86A.05: f. state forests and state forest subareas	Current Public Use: YES	Future Public Use: YES



Land Code: 1000033962	Agency Land Code: R2998914	Land Name: FORESTRY	County: HOUSTON	Acres: 3.00
City:	Site Code: R290110	Classification Per M.S. 86A.05: f. state forests and state forest subareas	Current Public Use: YES	Future Public Use: YES
Land Code: 1000033963	Agency Land Code: R29329103	Land Name: FORESTRY	County: HOUSTON	Acres: 0.25
City:	Site Code: R290110	Classification Per M.S. 86A.05: f. state forests and state forest subareas	Current Public Use: YES	Future Public Use: YES
Land Code: 1000033964	Agency Land Code: R2998705	Land Name: FORESTRY	County: HOUSTON	Acres: 20.00
City:	Site Code: R290110	Classification Per M.S. 86A.05: f. state forests and state forest subareas	Current Public Use: YES	Future Public Use: YES
Land Code: 1000033965	Agency Land Code: R2998866	Land Name: FORESTRY	County: HOUSTON	Acres: 39.97
City:	Site Code: R290110	Classification Per M.S. 86A.05: f. state forests and state forest subareas	Current Public Use: YES	Future Public Use: YES
Land Code: 1000033966	Agency Land Code: R2998877	Land Name: FORESTRY	County: HOUSTON	Acres: 4.95
City:	Site Code: R290110	Classification Per M.S. 86A.05: f. state forests and state forest subareas	Current Public Use: YES	Future Public Use: YES
Land Code: 1000033967	Agency Land Code: R2997859	Land Name: FORESTRY	County: HOUSTON	Acres: 40.28
City:	Site Code: R290110	Classification Per M.S. 86A.05: f. state forests and state forest subareas	Current Public Use: YES	Future Public Use: YES
Land Code: 1000033968	Agency Land Code: R2997987	Land Name: FORESTRY	County: HOUSTON	Acres: 40.00
City:	Site Code: R290110	Classification Per M.S. 86A.05: f. state forests and state forest subareas	Current Public Use: YES	Future Public Use: YES
Land Code: 1000033969	Agency Land Code: R2997988	Land Name: FORESTRY	County: HOUSTON	Acres: 40.00
City:	Site Code: R290110	Classification Per M.S. 86A.05: f. state forests and state forest subareas	Current Public Use: YES	Future Public Use: YES
Land Code: 1000033970	Agency Land Code: R2998007	Land Name: FORESTRY	County: HOUSTON	Acres: 35.00
City:	Site Code: R290110	Classification Per M.S. 86A.05: f. state forests and state forest subareas	Current Public Use: YES	Future Public Use: YES
Land Code: 1000033971	Agency Land Code: R2998190	Land Name: FORESTRY	County: HOUSTON	Acres: 20.00
City:	Site Code: R290110	Classification Per M.S. 86A.05: f. state forests and state forest subareas	Current Public Use: YES	Future Public Use: YES
Land Code: 1000033972	Agency Land Code: R2998237	Land Name: FORESTRY	County: HOUSTON	Acres: 26.00
City:	Site Code: R290110	Classification Per M.S. 86A.05: f. state forests and state forest subareas	Current Public Use: YES	Future Public Use: YES
Land Code: 1000033973	Agency Land Code: R2998243	Land Name: FORESTRY	County: HOUSTON	Acres: 10.00
City:	Site Code: R290110	Classification Per M.S. 86A.05: f. state forests and state forest subareas	Current Public Use: YES	Future Public Use: YES



Land Code: 1000033974	Agency Land Code: R29336571	Land Name: FORESTRY	County: HOUSTON	Acres: 40.00
City:	Site Code: R290110	Classification Per M.S. 86A.05: f. state forests and state forest subareas	Current Public Use: YES	Future Public Use: YES
Land Code: 1000033975	Agency Land Code: R2998518	Land Name: FORESTRY	County: HOUSTON	Acres: 40.00
City:	Site Code: R290110	Classification Per M.S. 86A.05: f. state forests and state forest subareas	Current Public Use: YES	Future Public Use: YES
Land Code: 1000033976	Agency Land Code: R2998537	Land Name: FORESTRY	County: HOUSTON	Acres: 36.11
City:	Site Code: R290110	Classification Per M.S. 86A.05: f. state forests and state forest subareas	Current Public Use: YES	Future Public Use: YES
Land Code: 1000033977	Agency Land Code: R2998769	Land Name: FORESTRY	County: HOUSTON	Acres: 39.70
City:	Site Code: R290110	Classification Per M.S. 86A.05: f. state forests and state forest subareas	Current Public Use: YES	Future Public Use: YES
Land Code: 1000033978	Agency Land Code: R2998906	Land Name: FORESTRY	County: HOUSTON	Acres: 21.19
City:	Site Code: R290110	Classification Per M.S. 86A.05: f. state forests and state forest subareas	Current Public Use: YES	Future Public Use: YES
Land Code: 1000033979	Agency Land Code: R2998707	Land Name: FORESTRY	County: HOUSTON	Acres: 14.00
City:	Site Code: R290110	Classification Per M.S. 86A.05: f. state forests and state forest subareas	Current Public Use: YES	Future Public Use: YES
Land Code: 1000033980	Agency Land Code: R29340160	Land Name: FORESTRY	County: HOUSTON	Acres: 19.69
City:	Site Code: R290110	Classification Per M.S. 86A.05: f. state forests and state forest subareas	Current Public Use: YES	Future Public Use: YES
Land Code: 1000033981	Agency Land Code: R2998894	Land Name: FORESTRY	County: HOUSTON	Acres: 38.82
City:	Site Code: R290110	Classification Per M.S. 86A.05: f. state forests and state forest subareas	Current Public Use: YES	Future Public Use: YES
Land Code: 1000033982	Agency Land Code: R29550490	Land Name: PARKS & TRAILS	County: HOUSTON	Acres: 12.50
City:	Site Code: R290006	Classification Per M.S. 86A.05: a. state park	Current Public Use: YES	Future Public Use: YES
Land Code: 1000033983	Agency Land Code: R2998457	Land Name: PARKS & TRAILS	County: HOUSTON	Acres: 7.50
City:	Site Code: R290006	Classification Per M.S. 86A.05: a. state park	Current Public Use: YES	Future Public Use: YES
Land Code: 1000033984	Agency Land Code: R2998469	Land Name: PARKS & TRAILS	County: HOUSTON	Acres: 11.22
City:	Site Code: R290006	Classification Per M.S. 86A.05: a. state park	Current Public Use: YES	Future Public Use: YES
Land Code: 1000033985	Agency Land Code: R2998474	Land Name: PARKS & TRAILS	County: HOUSTON	Acres: 18.05
City:	Site Code: R290006	Classification Per M.S. 86A.05: a. state park	Current Public Use: YES	Future Public Use: YES



Land Code: 1000033986	Agency Land Code: R2998433	Land Name: PARKS & TRAILS	County: HOUSTON	Acres: 19.89
City:	Site Code: R290006	Classification Per M.S. 86A.05: a. state park	Current Public Use: YES	Future Public Use: YES
Land Code: 1000033987	Agency Land Code: R2998435	Land Name: PARKS & TRAILS	County: HOUSTON	Acres: 13.33
City:	Site Code: R290006	Classification Per M.S. 86A.05: a. state park	Current Public Use: YES	Future Public Use: YES
Land Code: 1000033988	Agency Land Code: R2998472	Land Name: PARKS & TRAILS	County: HOUSTON	Acres: 12.50
City:	Site Code: R290006	Classification Per M.S. 86A.05: a. state park	Current Public Use: YES	Future Public Use: YES
Land Code: 1000033989	Agency Land Code: R2998475	Land Name: PARKS & TRAILS	County: HOUSTON	Acres: 40.00
City:	Site Code: R290006	Classification Per M.S. 86A.05: a. state park	Current Public Use: YES	Future Public Use: YES
Land Code: 1000033990	Agency Land Code: R2998447	Land Name: PARKS & TRAILS	County: HOUSTON	Acres: 7.50
City:	Site Code: R290006	Classification Per M.S. 86A.05: a. state park	Current Public Use: YES	Future Public Use: YES
Land Code: 1000033991	Agency Land Code: R2998482	Land Name: PARKS & TRAILS	County: HOUSTON	Acres: 30.00
City:	Site Code: R290006	Classification Per M.S. 86A.05: a. state park	Current Public Use: YES	Future Public Use: YES
Land Code: 1000033992	Agency Land Code: R2998473	Land Name: PARKS & TRAILS	County: HOUSTON	Acres: 17.50
City:	Site Code: R290006	Classification Per M.S. 86A.05: a. state park	Current Public Use: YES	Future Public Use: YES
Land Code: 1000033993	Agency Land Code: R2998441	Land Name: PARKS & TRAILS	County: HOUSTON	Acres: 20.00
City:	Site Code: R290006	Classification Per M.S. 86A.05: a. state park	Current Public Use: YES	Future Public Use: YES
Land Code: 1000033994	Agency Land Code: R2998437	Land Name: PARKS & TRAILS	County: HOUSTON	Acres: 9.98
City:	Site Code: R290006	Classification Per M.S. 86A.05: a. state park	Current Public Use: YES	Future Public Use: YES
Land Code: 1000033995	Agency Land Code: R2998445	Land Name: PARKS & TRAILS	County: HOUSTON	Acres: 40.00
City:	Site Code: R290006	Classification Per M.S. 86A.05: a. state park	Current Public Use: YES	Future Public Use: YES
Land Code: 1000033996	Agency Land Code: R2998432	Land Name: PARKS & TRAILS	County: HOUSTON	Acres: 39.87
City:	Site Code: R290006	Classification Per M.S. 86A.05: a. state park	Current Public Use: YES	Future Public Use: YES
Land Code: 1000033997	Agency Land Code: R29584345	Land Name: PARKS & TRAILS	County: HOUSTON	Acres: 10.00
City:	Site Code: R290006	Classification Per M.S. 86A.05: a. state park	Current Public Use: YES	Future Public Use: YES



Land Code: 1000033998	Agency Land Code: R29574093	Land Name: PARKS & TRAILS	County: HOUSTON	Acres: 1.33
City:	Site Code: R290006	Classification Per M.S. 86A.05: a. state park	Current Public Use: YES	Future Public Use: YES
Land Code: 1000033999	Agency Land Code: R2998436	Land Name: PARKS & TRAILS	County: HOUSTON	Acres: 20.00
City:	Site Code: R290006	Classification Per M.S. 86A.05: a. state park	Current Public Use: YES	Future Public Use: YES
Land Code: 1000034000	Agency Land Code: R2998446	Land Name: PARKS & TRAILS	County: HOUSTON	Acres: 20.00
City:	Site Code: R290006	Classification Per M.S. 86A.05: a. state park	Current Public Use: YES	Future Public Use: YES
Land Code: 1000034001	Agency Land Code: R2998450	Land Name: PARKS & TRAILS	County: HOUSTON	Acres: 40.00
City:	Site Code: R290006	Classification Per M.S. 86A.05: a. state park	Current Public Use: YES	Future Public Use: YES
Land Code: 1000034002	Agency Land Code: R2998480	Land Name: PARKS & TRAILS	County: HOUSTON	Acres: 4.65
City:	Site Code: R290006	Classification Per M.S. 86A.05: a. state park	Current Public Use: YES	Future Public Use: YES
Land Code: 1000034003	Agency Land Code: R2998471	Land Name: PARKS & TRAILS	County: HOUSTON	Acres: 23.34
City:	Site Code: R290006	Classification Per M.S. 86A.05: a. state park	Current Public Use: YES	Future Public Use: YES
Land Code: 1000034004	Agency Land Code: R2998476	Land Name: PARKS & TRAILS	County: HOUSTON	Acres: 7.50
City:	Site Code: R290006	Classification Per M.S. 86A.05: a. state park	Current Public Use: YES	Future Public Use: YES
Land Code: 1000034005	Agency Land Code: R2998455	Land Name: PARKS & TRAILS	County: HOUSTON	Acres: 16.90
City:	Site Code: R290006	Classification Per M.S. 86A.05: a. state park	Current Public Use: YES	Future Public Use: YES
Land Code: 1000034006	Agency Land Code: R2998478	Land Name: PARKS & TRAILS	County: HOUSTON	Acres: 22.50
City:	Site Code: R290006	Classification Per M.S. 86A.05: a. state park	Current Public Use: YES	Future Public Use: YES
Land Code: 1000034007	Agency Land Code: R2998442	Land Name: PARKS & TRAILS	County: HOUSTON	Acres: 20.00
City:	Site Code: R290006	Classification Per M.S. 86A.05: a. state park	Current Public Use: YES	Future Public Use: YES
Land Code: 1000034008	Agency Land Code: R2998444	Land Name: PARKS & TRAILS	County: HOUSTON	Acres: 30.00
City:	Site Code: R290006	Classification Per M.S. 86A.05: a. state park	Current Public Use: YES	Future Public Use: YES
Land Code: 1000034009	Agency Land Code: R2998439	Land Name: PARKS & TRAILS	County: HOUSTON	Acres: 30.00
City:	Site Code: R290006	Classification Per M.S. 86A.05: a. state park	Current Public Use: YES	Future Public Use: YES



Land Code: 1000034010	Agency Land Code: R2998434	Land Name: PARKS & TRAILS	County: HOUSTON	Acres: 39.70
City:	Site Code: R290006	Classification Per M.S. 86A.05: a. state park	Current Public Use: YES	Future Public Use: YES
Land Code: 1000034011	Agency Land Code: R2998440	Land Name: PARKS & TRAILS	County: HOUSTON	Acres: 20.00
City:	Site Code: R290006	Classification Per M.S. 86A.05: a. state park	Current Public Use: YES	Future Public Use: YES
Land Code: 1000034012	Agency Land Code: R2998470	Land Name: PARKS & TRAILS	County: HOUSTON	Acres: 16.66
City:	Site Code: R290006	Classification Per M.S. 86A.05: a. state park	Current Public Use: YES	Future Public Use: YES
Land Code: 1000034013	Agency Land Code: R29573581	Land Name: PARKS & TRAILS	County: HOUSTON	Acres: 29.85
City:	Site Code: R290006	Classification Per M.S. 86A.05: a. state park	Current Public Use: YES	Future Public Use: YES
Land Code: 1000034014	Agency Land Code: R2998449	Land Name: PARKS & TRAILS	County: HOUSTON	Acres: 19.00
City:	Site Code: R290006	Classification Per M.S. 86A.05: a. state park	Current Public Use: YES	Future Public Use: YES
Land Code: 1000034015	Agency Land Code: R29581857	Land Name: PARKS & TRAILS	County: HOUSTON	Acres: 10.00
City:	Site Code: R290006	Classification Per M.S. 86A.05: a. state park	Current Public Use: YES	Future Public Use: YES
Land Code: 1000034016	Agency Land Code: R2998443	Land Name: PARKS & TRAILS	County: HOUSTON	Acres: 10.00
City:	Site Code: R290006	Classification Per M.S. 86A.05: a. state park	Current Public Use: YES	Future Public Use: YES
Land Code: 1000034017	Agency Land Code: R2998438	Land Name: PARKS & TRAILS	County: HOUSTON	Acres: 10.00
City:	Site Code: R290006	Classification Per M.S. 86A.05: a. state park	Current Public Use: YES	Future Public Use: YES
Land Code: 1000034018	Agency Land Code: R2998448	Land Name: PARKS & TRAILS	County: HOUSTON	Acres: 19.95
City:	Site Code: R290006	Classification Per M.S. 86A.05: a. state park	Current Public Use: YES	Future Public Use: YES
Land Code: 1000034019	Agency Land Code: R2998477	Land Name: PARKS & TRAILS	County: HOUSTON	Acres: 10.00
City:	Site Code: R290006	Classification Per M.S. 86A.05: a. state park	Current Public Use: YES	Future Public Use: YES
Land Code: 1000034020	Agency Land Code: R2998481	Land Name: PARKS & TRAILS	County: HOUSTON	Acres: 25.35
City:	Site Code: R290006	Classification Per M.S. 86A.05: a. state park	Current Public Use: YES	Future Public Use: YES
Land Code: 1000034021	Agency Land Code: R2998343	Land Name: PARKS & TRAILS	County: HOUSTON	Acres: 6.00
City:	Site Code:	Classification Per M.S. 86A.05: i. state wild, scenic and recreational rivers	Current Public Use: YES	Future Public Use: YES



Land Code: 1000034022	Agency Land Code: R2998344	Land Name: PARKS & TRAILS	County: HOUSTON	Acres: 0.90
City:	Site Code:	Classification Per M.S. 86A.05: i. state wild, scenic and recreational rivers	Current Public Use: YES	Future Public Use: YES
Land Code: 1000034023	Agency Land Code: R29535840	Land Name: PARKS & TRAILS	County: HOUSTON	Acres: 8.38
City:	Site Code: R290357	Classification Per M.S. 86A.05: c. state trail	Current Public Use: YES	Future Public Use: YES
Land Code: 1000034024	Agency Land Code: R29540637	Land Name: PARKS & TRAILS	County: HOUSTON	Acres: 0.28
City:	Site Code: R290357	Classification Per M.S. 86A.05: c. state trail	Current Public Use: YES	Future Public Use: YES
Land Code: 1000034025	Agency Land Code: R29540638	Land Name: PARKS & TRAILS	County: HOUSTON	Acres: 2.84
City:	Site Code: R290357	Classification Per M.S. 86A.05: c. state trail	Current Public Use: YES	Future Public Use: YES
Land Code: 1000034026	Agency Land Code: R29432369	Land Name: PARKS & TRAILS	County: HOUSTON	Acres: 0.51
City:	Site Code: R290357	Classification Per M.S. 86A.05: c. state trail	Current Public Use: YES	Future Public Use: YES
Land Code: 1000034027	Agency Land Code: R29545982	Land Name: PARKS & TRAILS	County: HOUSTON	Acres: 0.22
City:	Site Code: R290357	Classification Per M.S. 86A.05: c. state trail	Current Public Use: YES	Future Public Use: YES
Land Code: 1000034028	Agency Land Code: R29545984	Land Name: PARKS & TRAILS	County: HOUSTON	Acres: 0.72
City:	Site Code: R290357	Classification Per M.S. 86A.05: c. state trail	Current Public Use: YES	Future Public Use: YES
Land Code: 1000034029	Agency Land Code: R29545985	Land Name: PARKS & TRAILS	County: HOUSTON	Acres: 0.09
City:	Site Code: R290357	Classification Per M.S. 86A.05: c. state trail	Current Public Use: YES	Future Public Use: YES
Land Code: 1000034030	Agency Land Code: R29540333	Land Name: PARKS & TRAILS	County: HOUSTON	Acres: 0.01
City:	Site Code: R290357	Classification Per M.S. 86A.05: c. state trail	Current Public Use: YES	Future Public Use: YES
Land Code: 1000034031	Agency Land Code: R29540636	Land Name: PARKS & TRAILS	County: HOUSTON	Acres: 3.03
City:	Site Code: R290357	Classification Per M.S. 86A.05: c. state trail	Current Public Use: YES	Future Public Use: YES
Land Code: 1000034032	Agency Land Code: R29347504	Land Name: PARKS & TRAILS	County: HOUSTON	Acres: 1.70
City:	Site Code: R290357	Classification Per M.S. 86A.05: c. state trail	Current Public Use: YES	Future Public Use: YES
Land Code: 1000034033	Agency Land Code: R29347513	Land Name: PARKS & TRAILS	County: HOUSTON	Acres: 3.33
City:	Site Code: R290357	Classification Per M.S. 86A.05: c. state trail	Current Public Use: YES	Future Public Use: YES



Land Code: 1000034034	Agency Land Code: R29347517	Land Name: PARKS & TRAILS	County: HOUSTON	Acres: 0.34
City:	Site Code: R290357	Classification Per M.S. 86A.05: c. state trail	Current Public Use: YES	Future Public Use: YES
Land Code: 1000034035	Agency Land Code: R29347499	Land Name: PARKS & TRAILS	County: HOUSTON	Acres: 3.00
City:	Site Code: R290357	Classification Per M.S. 86A.05: c. state trail	Current Public Use: YES	Future Public Use: YES
Land Code: 1000034036	Agency Land Code: R29347522	Land Name: PARKS & TRAILS	County: HOUSTON	Acres: 3.21
City:	Site Code: R290357	Classification Per M.S. 86A.05: c. state trail	Current Public Use: YES	Future Public Use: YES
Land Code: 1000034037	Agency Land Code: R2998853	Land Name: PARKS & TRAILS	County: HOUSTON	Acres: 3.05
City:	Site Code: R290357	Classification Per M.S. 86A.05: c. state trail	Current Public Use: YES	Future Public Use: YES
Land Code: 1000034038	Agency Land Code: R2998934	Land Name: PARKS & TRAILS	County: HOUSTON	Acres: 3.21
City:	Site Code: R290357	Classification Per M.S. 86A.05: c. state trail	Current Public Use: YES	Future Public Use: YES
Land Code: 1000034039	Agency Land Code: R29347516	Land Name: PARKS & TRAILS	County: HOUSTON	Acres: 3.30
City:	Site Code: R290357	Classification Per M.S. 86A.05: c. state trail	Current Public Use: YES	Future Public Use: YES
Land Code: 1000034040	Agency Land Code: R29347518	Land Name: PARKS & TRAILS	County: HOUSTON	Acres: 3.32
City:	Site Code: R290357	Classification Per M.S. 86A.05: c. state trail	Current Public Use: YES	Future Public Use: YES
Land Code: 1000034041	Agency Land Code: R29347498	Land Name: PARKS & TRAILS	County: HOUSTON	Acres: 3.04
City:	Site Code: R290357	Classification Per M.S. 86A.05: c. state trail	Current Public Use: YES	Future Public Use: YES
Land Code: 1000034042	Agency Land Code: R29347505	Land Name: PARKS & TRAILS	County: HOUSTON	Acres: 2.68
City:	Site Code: R290357	Classification Per M.S. 86A.05: c. state trail	Current Public Use: YES	Future Public Use: YES
Land Code: 1000034043	Agency Land Code: R29347515	Land Name: PARKS & TRAILS	County: HOUSTON	Acres: 0.03
City:	Site Code: R290357	Classification Per M.S. 86A.05: c. state trail	Current Public Use: YES	Future Public Use: YES
Land Code: 1000034044	Agency Land Code: R2998863	Land Name: PARKS & TRAILS	County: HOUSTON	Acres: 2.29
City:	Site Code: R290357	Classification Per M.S. 86A.05: c. state trail	Current Public Use: YES	Future Public Use: YES
Land Code: 1000034045	Agency Land Code: R29347500	Land Name: PARKS & TRAILS	County: HOUSTON	Acres: 3.05
City:	Site Code: R290357	Classification Per M.S. 86A.05: c. state trail	Current Public Use: YES	Future Public Use: YES



Land Code: 1000034046	Agency Land Code: R2998905	Land Name: PARKS & TRAILS	County: HOUSTON	Acres: 3.18
City:	Site Code: R290357	Classification Per M.S. 86A.05: c. state trail	Current Public Use: YES	Future Public Use: YES
Land Code: 1000034047	Agency Land Code: R2998859	Land Name: PARKS & TRAILS	County: HOUSTON	Acres: 1.70
City:	Site Code: R290357	Classification Per M.S. 86A.05: c. state trail	Current Public Use: YES	Future Public Use: YES
Land Code: 1000034048	Agency Land Code: R2998911	Land Name: PARKS & TRAILS	County: HOUSTON	Acres: 3.33
City:	Site Code: R290357	Classification Per M.S. 86A.05: c. state trail	Current Public Use: YES	Future Public Use: YES
Land Code: 1000034049	Agency Land Code: R29347506	Land Name: PARKS & TRAILS	County: HOUSTON	Acres: 2.29
City:	Site Code: R290357	Classification Per M.S. 86A.05: c. state trail	Current Public Use: YES	Future Public Use: YES
Land Code: 1000034050	Agency Land Code: R2998854	Land Name: PARKS & TRAILS	County: HOUSTON	Acres: 2.35
City:	Site Code: R290357	Classification Per M.S. 86A.05: c. state trail	Current Public Use: YES	Future Public Use: YES
Land Code: 1000034051	Agency Land Code: R2998849	Land Name: PARKS & TRAILS	County: HOUSTON	Acres: 3.04
City:	Site Code: R290357	Classification Per M.S. 86A.05: c. state trail	Current Public Use: YES	Future Public Use: YES
Land Code: 1000034052	Agency Land Code: R29347512	Land Name: PARKS & TRAILS	County: HOUSTON	Acres: 3.22
City:	Site Code: R290357	Classification Per M.S. 86A.05: c. state trail	Current Public Use: YES	Future Public Use: YES
Land Code: 1000034053	Agency Land Code: R2998865	Land Name: PARKS & TRAILS	County: HOUSTON	Acres: 0.91
City:	Site Code: R290357	Classification Per M.S. 86A.05: c. state trail	Current Public Use: YES	Future Public Use: YES
Land Code: 1000034054	Agency Land Code: R2998923	Land Name: PARKS & TRAILS	County: HOUSTON	Acres: 3.32
City:	Site Code: R290357	Classification Per M.S. 86A.05: c. state trail	Current Public Use: YES	Future Public Use: YES
Land Code: 1000034055	Agency Land Code: R2998851	Land Name: PARKS & TRAILS	County: HOUSTON	Acres: 3.00
City:	Site Code: R290357	Classification Per M.S. 86A.05: c. state trail	Current Public Use: YES	Future Public Use: YES
Land Code: 1000034056	Agency Land Code: R2998871	Land Name: PARKS & TRAILS	County: HOUSTON	Acres: 3.69
City:	Site Code: R290357	Classification Per M.S. 86A.05: c. state trail	Current Public Use: YES	Future Public Use: YES
Land Code: 1000034057	Agency Land Code: R29347503	Land Name: PARKS & TRAILS	County: HOUSTON	Acres: 2.98
City:	Site Code: R290357	Classification Per M.S. 86A.05: c. state trail	Current Public Use: YES	Future Public Use: YES



Land Code: 1000034058	Agency Land Code: R2998929	Land Name: PARKS & TRAILS	County: HOUSTON	Acres: 2.07
City:	Site Code: R290357	Classification Per M.S. 86A.05: c. state trail	Current Public Use: YES	Future Public Use: YES
Land Code: 1000034059	Agency Land Code: R2998857	Land Name: PARKS & TRAILS	County: HOUSTON	Acres: 2.07
City:	Site Code: R290357	Classification Per M.S. 86A.05: c. state trail	Current Public Use: YES	Future Public Use: YES
Land Code: 1000034060	Agency Land Code: R2998872	Land Name: PARKS & TRAILS	County: HOUSTON	Acres: 0.38
City:	Site Code: R290357	Classification Per M.S. 86A.05: c. state trail	Current Public Use: YES	Future Public Use: YES
Land Code: 1000034061	Agency Land Code: R29347511	Land Name: PARKS & TRAILS	County: HOUSTON	Acres: 3.18
City:	Site Code: R290357	Classification Per M.S. 86A.05: c. state trail	Current Public Use: YES	Future Public Use: YES
Land Code: 1000034062	Agency Land Code: R29347523	Land Name: PARKS & TRAILS	County: HOUSTON	Acres: 2.98
City:	Site Code: R290357	Classification Per M.S. 86A.05: c. state trail	Current Public Use: YES	Future Public Use: YES
Land Code: 1000034063	Agency Land Code: R29347501	Land Name: PARKS & TRAILS	County: HOUSTON	Acres: 2.35
City:	Site Code: R290357	Classification Per M.S. 86A.05: c. state trail	Current Public Use: YES	Future Public Use: YES
Land Code: 1000034064	Agency Land Code: R29347502	Land Name: PARKS & TRAILS	County: HOUSTON	Acres: 2.07
City:	Site Code: R290357	Classification Per M.S. 86A.05: c. state trail	Current Public Use: YES	Future Public Use: YES
Land Code: 1000034065	Agency Land Code: R2998918	Land Name: PARKS & TRAILS	County: HOUSTON	Acres: 3.30
City:	Site Code: R290357	Classification Per M.S. 86A.05: c. state trail	Current Public Use: YES	Future Public Use: YES
Land Code: 1000034066	Agency Land Code: R29545983	Land Name: PARKS & TRAILS	County: HOUSTON	Acres: 0.36
City:	Site Code: R290357	Classification Per M.S. 86A.05: c. state trail	Current Public Use: YES	Future Public Use: YES
Land Code: 1000034067	Agency Land Code: R29347514	Land Name: PARKS & TRAILS	County: HOUSTON	Acres: 1.70
City:	Site Code: R290357	Classification Per M.S. 86A.05: c. state trail	Current Public Use: YES	Future Public Use: YES
Land Code: 1000034068	Agency Land Code: R2998916	Land Name: PARKS & TRAILS	County: HOUSTON	Acres: 0.03
City:	Site Code: R290357	Classification Per M.S. 86A.05: c. state trail	Current Public Use: YES	Future Public Use: YES
Land Code: 1000034069	Agency Land Code: R29540639	Land Name: PARKS & TRAILS	County: HOUSTON	Acres: 0.05
City:	Site Code: R290357	Classification Per M.S. 86A.05: c. state trail	Current Public Use: YES	Future Public Use: YES



Land Code: 1000034070	Agency Land Code: R29347519	Land Name: PARKS & TRAILS	County: HOUSTON	Acres: 3.25
City:	Site Code: R290357	Classification Per M.S. 86A.05: c. state trail	Current Public Use: YES	Future Public Use: YES
Land Code: 1000034071	Agency Land Code: R2998858	Land Name: PARKS & TRAILS	County: HOUSTON	Acres: 2.98
City:	Site Code: R290357	Classification Per M.S. 86A.05: c. state trail	Current Public Use: YES	Future Public Use: YES
Land Code: 1000034072	Agency Land Code: R2998909	Land Name: PARKS & TRAILS	County: HOUSTON	Acres: 3.22
City:	Site Code: R290357	Classification Per M.S. 86A.05: c. state trail	Current Public Use: YES	Future Public Use: YES
Land Code: 1000034073	Agency Land Code: R29347508	Land Name: PARKS & TRAILS	County: HOUSTON	Acres: 3.69
City:	Site Code: R290357	Classification Per M.S. 86A.05: c. state trail	Current Public Use: YES	Future Public Use: YES
Land Code: 1000034074	Agency Land Code: R2998921	Land Name: PARKS & TRAILS	County: HOUSTON	Acres: 0.34
City:	Site Code: R290357	Classification Per M.S. 86A.05: c. state trail	Current Public Use: YES	Future Public Use: YES
Land Code: 1000034075	Agency Land Code: R29545978	Land Name: PARKS & TRAILS	County: HOUSTON	Acres: 1.51
City:	Site Code: R290357	Classification Per M.S. 86A.05: c. state trail	Current Public Use: YES	Future Public Use: YES
Land Code: 1000034076	Agency Land Code: R29347521	Land Name: PARKS & TRAILS	County: HOUSTON	Acres: 2.07
City:	Site Code: R290357	Classification Per M.S. 86A.05: c. state trail	Current Public Use: YES	Future Public Use: YES
Land Code: 1000034077	Agency Land Code: R29432367	Land Name: PARKS & TRAILS	County: HOUSTON	Acres: 1.25
City:	Site Code: R290357	Classification Per M.S. 86A.05: c. state trail	Current Public Use: YES	Future Public Use: YES
Land Code: 1000034078	Agency Land Code: R2998925	Land Name: PARKS & TRAILS	County: HOUSTON	Acres: 3.25
City:	Site Code: R290357	Classification Per M.S. 86A.05: c. state trail	Current Public Use: YES	Future Public Use: YES
Land Code: 1000034079	Agency Land Code: R2998913	Land Name: PARKS & TRAILS	County: HOUSTON	Acres: 1.70
City:	Site Code: R290357	Classification Per M.S. 86A.05: c. state trail	Current Public Use: YES	Future Public Use: YES
Land Code: 1000034080	Agency Land Code: R2998936	Land Name: PARKS & TRAILS	County: HOUSTON	Acres: 2.98
City:	Site Code: R290357	Classification Per M.S. 86A.05: c. state trail	Current Public Use: YES	Future Public Use: YES
Land Code: 1000034081	Agency Land Code: R29432361	Land Name: PARKS & TRAILS	County: HOUSTON	Acres: 1.22
City:	Site Code: R290357	Classification Per M.S. 86A.05: c. state trail	Current Public Use: YES	Future Public Use: YES



Land Code: 1000034082	Agency Land Code: R29347497	Land Name: PARKS & TRAILS	County: HOUSTON	Acres: 3.04
City:	Site Code: R290357	Classification Per M.S. 86A.05: c. state trail	Current Public Use: YES	Future Public Use: YES
Land Code: 1000034083	Agency Land Code: R2998861	Land Name: PARKS & TRAILS	County: HOUSTON	Acres: 2.68
City:	Site Code: R290357	Classification Per M.S. 86A.05: c. state trail	Current Public Use: YES	Future Public Use: YES
Land Code: 1000034084	Agency Land Code: R29347507	Land Name: PARKS & TRAILS	County: HOUSTON	Acres: 0.91
City:	Site Code: R290357	Classification Per M.S. 86A.05: c. state trail	Current Public Use: YES	Future Public Use: YES
Land Code: 1000034085	Agency Land Code: R2998847	Land Name: PARKS & TRAILS	County: HOUSTON	Acres: 3.04
City:	Site Code: R290357	Classification Per M.S. 86A.05: c. state trail	Current Public Use: YES	Future Public Use: YES
Land Code: 1000034086	Agency Land Code: R29347509	Land Name: PARKS & TRAILS	County: HOUSTON	Acres: 0.38
City:	Site Code: R290357	Classification Per M.S. 86A.05: c. state trail	Current Public Use: YES	Future Public Use: YES
Land Code: 1000034087	Agency Land Code: R29340679	Land Name: PARKS & TRAILS	County: HOUSTON	Acres: 5.56
City:	Site Code:	Classification Per M.S. 86A.05: h. state water access site	Current Public Use: YES	Future Public Use: YES
Land Code: 1000034088	Agency Land Code: R29560565	Land Name: FAW - WILDLIFE	County: HOUSTON	Acres: 39.80
City:	Site Code:	Classification Per M.S. 86A.05: g. state wildlife management area	Current Public Use: YES	Future Public Use: YES
Land Code: 1000034089	Agency Land Code: R29560564	Land Name: FAW - WILDLIFE	County: HOUSTON	Acres: 39.90
City:	Site Code:	Classification Per M.S. 86A.05: g. state wildlife management area	Current Public Use: YES	Future Public Use: YES
Land Code: 1000034090	Agency Land Code: R29564035	Land Name: FAW - WILDLIFE	County: HOUSTON	Acres: 17.21
City:	Site Code:	Classification Per M.S. 86A.05: g. state wildlife management area	Current Public Use: YES	Future Public Use: YES
Land Code: 1000034091	Agency Land Code: R29564039	Land Name: FAW - WILDLIFE	County: HOUSTON	Acres: 17.78
City:	Site Code:	Classification Per M.S. 86A.05: g. state wildlife management area	Current Public Use: YES	Future Public Use: YES
Land Code: 1000034092	Agency Land Code: R29564040	Land Name: FAW - WILDLIFE	County: HOUSTON	Acres: 18.30
City:	Site Code:	Classification Per M.S. 86A.05: g. state wildlife management area	Current Public Use: YES	Future Public Use: YES
Land Code: 1000034093	Agency Land Code: R29564044	Land Name: FAW - WILDLIFE	County: HOUSTON	Acres: 39.26
City:	Site Code:	Classification Per M.S. 86A.05: g. state wildlife management area	Current Public Use: YES	Future Public Use: YES



Land Code: 1000034094	Agency Land Code: R29564046	Land Name: FAW - WILDLIFE	County: HOUSTON	Acres: 36.10
City:	Site Code:	Classification Per M.S. 86A.05: g. state wildlife management area	Current Public Use: YES	Future Public Use: YES
Land Code: 1000034095	Agency Land Code: R29564048	Land Name: FAW - WILDLIFE	County: HOUSTON	Acres: 39.26
City:	Site Code:	Classification Per M.S. 86A.05: g. state wildlife management area	Current Public Use: YES	Future Public Use: YES
Land Code: 1000034096	Agency Land Code: R29564049	Land Name: FAW - WILDLIFE	County: HOUSTON	Acres: 38.77
City:	Site Code:	Classification Per M.S. 86A.05: g. state wildlife management area	Current Public Use: YES	Future Public Use: YES
Land Code: 1000034097	Agency Land Code: R29564053	Land Name: FAW - WILDLIFE	County: HOUSTON	Acres: 38.75
City:	Site Code:	Classification Per M.S. 86A.05: g. state wildlife management area	Current Public Use: YES	Future Public Use: YES
Land Code: 1000034098	Agency Land Code: R29564037	Land Name: FAW - WILDLIFE	County: HOUSTON	Acres: 39.74
City:	Site Code:	Classification Per M.S. 86A.05: g. state wildlife management area	Current Public Use: YES	Future Public Use: YES
Land Code: 1000034099	Agency Land Code: R29564036	Land Name: FAW - WILDLIFE	County: HOUSTON	Acres: 24.47
City:	Site Code:	Classification Per M.S. 86A.05: g. state wildlife management area	Current Public Use: YES	Future Public Use: YES
Land Code: 1000034100	Agency Land Code: R29564050	Land Name: FAW - WILDLIFE	County: HOUSTON	Acres: 39.36
City:	Site Code:	Classification Per M.S. 86A.05: g. state wildlife management area	Current Public Use: YES	Future Public Use: YES
Land Code: 1000034101	Agency Land Code: R29564043	Land Name: FAW - WILDLIFE	County: HOUSTON	Acres: 39.41
City:	Site Code:	Classification Per M.S. 86A.05: g. state wildlife management area	Current Public Use: YES	Future Public Use: YES
Land Code: 1000034102	Agency Land Code: R29564047	Land Name: FAW - WILDLIFE	County: HOUSTON	Acres: 39.42
City:	Site Code:	Classification Per M.S. 86A.05: g. state wildlife management area	Current Public Use: YES	Future Public Use: YES
Land Code: 1000034103	Agency Land Code: R29564051	Land Name: FAW - WILDLIFE	County: HOUSTON	Acres: 6.16
City:	Site Code:	Classification Per M.S. 86A.05: g. state wildlife management area	Current Public Use: YES	Future Public Use: YES
Land Code: 1000034104	Agency Land Code: R29564052	Land Name: FAW - WILDLIFE	County: HOUSTON	Acres: 29.31
City:	Site Code:	Classification Per M.S. 86A.05: g. state wildlife management area	Current Public Use: YES	Future Public Use: YES
Land Code: 1000034105	Agency Land Code: R29564041	Land Name: FAW - WILDLIFE	County: HOUSTON	Acres: 39.19
City:	Site Code:	Classification Per M.S. 86A.05: g. state wildlife management area	Current Public Use: YES	Future Public Use: YES



Land Code: 1000034106	Agency Land Code: R29564042	Land Name: FAW - WILDLIFE	County: HOUSTON	Acres: 39.34
City:	Site Code:	Classification Per M.S. 86A.05: g. state wildlife management area	Current Public Use: YES	Future Public Use: YES
Land Code: 1000034107	Agency Land Code: R29564054	Land Name: FAW - WILDLIFE	County: HOUSTON	Acres: 38.56
City:	Site Code:	Classification Per M.S. 86A.05: g. state wildlife management area	Current Public Use: YES	Future Public Use: YES
Land Code: 1000034108	Agency Land Code: R29564045	Land Name: FAW - WILDLIFE	County: HOUSTON	Acres: 39.14
City:	Site Code:	Classification Per M.S. 86A.05: g. state wildlife management area	Current Public Use: YES	Future Public Use: YES
Land Code: 1000034109	Agency Land Code: R29564038	Land Name: FAW - WILDLIFE	County: HOUSTON	Acres: 39.75
City:	Site Code:	Classification Per M.S. 86A.05: g. state wildlife management area	Current Public Use: YES	Future Public Use: YES
Land Code: 1000034110	Agency Land Code: R29549903	Land Name: FAW - WILDLIFE	County: HOUSTON	Acres: 2.88
City:	Site Code:	Classification Per M.S. 86A.05: g. state wildlife management area	Current Public Use: YES	Future Public Use: YES
Land Code: 1000034111	Agency Land Code: R29549904	Land Name: FAW - WILDLIFE	County: HOUSTON	Acres: 1.55
City:	Site Code:	Classification Per M.S. 86A.05: g. state wildlife management area	Current Public Use: YES	Future Public Use: YES
Land Code: 1000034112	Agency Land Code: R29549905	Land Name: FAW - WILDLIFE	County: HOUSTON	Acres: 0.10
City:	Site Code:	Classification Per M.S. 86A.05: g. state wildlife management area	Current Public Use: YES	Future Public Use: YES
Land Code: 1000034113	Agency Land Code: R29549909	Land Name: FAW - WILDLIFE	County: HOUSTON	Acres: 37.84
City:	Site Code:	Classification Per M.S. 86A.05: g. state wildlife management area	Current Public Use: YES	Future Public Use: YES
Land Code: 1000034114	Agency Land Code: R29549910	Land Name: FAW - WILDLIFE	County: HOUSTON	Acres: 0.10
City:	Site Code:	Classification Per M.S. 86A.05: g. state wildlife management area	Current Public Use: YES	Future Public Use: YES
Land Code: 1000034115	Agency Land Code: R29549912	Land Name: FAW - WILDLIFE	County: HOUSTON	Acres: 19.74
City:	Site Code:	Classification Per M.S. 86A.05: g. state wildlife management area	Current Public Use: YES	Future Public Use: YES
Land Code: 1000034116	Agency Land Code: R29549913	Land Name: FAW - WILDLIFE	County: HOUSTON	Acres: 19.22
City:	Site Code:	Classification Per M.S. 86A.05: g. state wildlife management area	Current Public Use: YES	Future Public Use: YES
Land Code: 1000034117	Agency Land Code: R29549914	Land Name: FAW - WILDLIFE	County: HOUSTON	Acres: 39.13
City:	Site Code:	Classification Per M.S. 86A.05: g. state wildlife management area	Current Public Use: YES	Future Public Use: YES



Land Code: 1000034118	Agency Land Code: R29549916	Land Name: FAW - WILDLIFE	County: HOUSTON	Acres: 2.66
City:	Site Code:	Classification Per M.S. 86A.05: g. state wildlife management area	Current Public Use: YES	Future Public Use: YES
Land Code: 1000034119	Agency Land Code: R29549918	Land Name: FAW - WILDLIFE	County: HOUSTON	Acres: 27.39
City:	Site Code:	Classification Per M.S. 86A.05: g. state wildlife management area	Current Public Use: YES	Future Public Use: YES
Land Code: 1000034120	Agency Land Code: R29549919	Land Name: FAW - WILDLIFE	County: HOUSTON	Acres: 1.55
City:	Site Code:	Classification Per M.S. 86A.05: g. state wildlife management area	Current Public Use: YES	Future Public Use: YES
Land Code: 1000034121	Agency Land Code: R29549920	Land Name: FAW - WILDLIFE	County: HOUSTON	Acres: 32.65
City:	Site Code:	Classification Per M.S. 86A.05: g. state wildlife management area	Current Public Use: YES	Future Public Use: YES
Land Code: 1000034122	Agency Land Code: R29592591	Land Name: FAW - WILDLIFE	County: HOUSTON	Acres: 38.80
City:	Site Code:	Classification Per M.S. 86A.05: g. state wildlife management area	Current Public Use: YES	Future Public Use: YES
Land Code: 1000034123	Agency Land Code: R29555792	Land Name: FAW - WILDLIFE	County: HOUSTON	Acres: 20.00
City:	Site Code:	Classification Per M.S. 86A.05: g. state wildlife management area	Current Public Use: YES	Future Public Use: YES
Land Code: 1000034124	Agency Land Code: R29549915	Land Name: FAW - WILDLIFE	County: HOUSTON	Acres: 30.60
City:	Site Code:	Classification Per M.S. 86A.05: g. state wildlife management area	Current Public Use: YES	Future Public Use: YES
Land Code: 1000034125	Agency Land Code: R29549911	Land Name: FAW - WILDLIFE	County: HOUSTON	Acres: 39.65
City:	Site Code:	Classification Per M.S. 86A.05: g. state wildlife management area	Current Public Use: YES	Future Public Use: YES
Land Code: 1000034126	Agency Land Code: R29592592	Land Name: FAW - WILDLIFE	County: HOUSTON	Acres: 28.90
City:	Site Code:	Classification Per M.S. 86A.05: g. state wildlife management area	Current Public Use: YES	Future Public Use: YES
Land Code: 1000034127	Agency Land Code: R29549908	Land Name: FAW - WILDLIFE	County: HOUSTON	Acres: 22.65
City:	Site Code:	Classification Per M.S. 86A.05: g. state wildlife management area	Current Public Use: YES	Future Public Use: YES
Land Code: 1000034128	Agency Land Code: R29549906	Land Name: FAW - WILDLIFE	County: HOUSTON	Acres: 34.62
City:	Site Code:	Classification Per M.S. 86A.05: g. state wildlife management area	Current Public Use: YES	Future Public Use: YES
Land Code: 1000034129	Agency Land Code: R29549907	Land Name: FAW - WILDLIFE	County: HOUSTON	Acres: 2.51
City:	Site Code:	Classification Per M.S. 86A.05: g. state wildlife management area	Current Public Use: YES	Future Public Use: YES



Land Code: 1000034130	Agency Land Code: R29555793	Land Name: FAW - WILDLIFE	County: HOUSTON	Acres: 20.00
City:	Site Code:	Classification Per M.S. 86A.05: g. state wildlife management area	Current Public Use: YES	Future Public Use: YES
Land Code: 1000034131	Agency Land Code: R29549917	Land Name: FAW - WILDLIFE	County: HOUSTON	Acres: 11.37
City:	Site Code:	Classification Per M.S. 86A.05: g. state wildlife management area	Current Public Use: YES	Future Public Use: YES
Land Code: 1000034132	Agency Land Code: R29564032	Land Name: FAW - WILDLIFE	County: HOUSTON	Acres: 17.47
City:	Site Code:	Classification Per M.S. 86A.05: g. state wildlife management area	Current Public Use: YES	Future Public Use: YES
Land Code: 1000034133	Agency Land Code: R29564033	Land Name: FAW - WILDLIFE	County: HOUSTON	Acres: 23.63
City:	Site Code:	Classification Per M.S. 86A.05: g. state wildlife management area	Current Public Use: YES	Future Public Use: YES
Land Code: 1000034134	Agency Land Code: R29560336	Land Name: FAW - WILDLIFE	County: HOUSTON	Acres: 14.07
City:	Site Code:	Classification Per M.S. 86A.05: g. state wildlife management area	Current Public Use: YES	Future Public Use: YES
Land Code: 1000034135	Agency Land Code: R29558818	Land Name: FAW - WILDLIFE	County: HOUSTON	Acres: 6.00
City:	Site Code:	Classification Per M.S. 86A.05: g. state wildlife management area	Current Public Use: YES	Future Public Use: YES
Land Code: 1000034136	Agency Land Code: R29558819	Land Name: FAW - WILDLIFE	County: HOUSTON	Acres: 12.95
City:	Site Code:	Classification Per M.S. 86A.05: g. state wildlife management area	Current Public Use: YES	Future Public Use: YES
Land Code: 1000034137	Agency Land Code: R29555556	Land Name: FAW - WILDLIFE	County: HOUSTON	Acres: 5.00
City:	Site Code:	Classification Per M.S. 86A.05: g. state wildlife management area	Current Public Use: YES	Future Public Use: YES
Land Code: 1000034138	Agency Land Code: R29575508	Land Name: FAW - WILDLIFE	County: HOUSTON	Acres: 20.05
City:	Site Code:	Classification Per M.S. 86A.05: g. state wildlife management area	Current Public Use: YES	Future Public Use: YES
Land Code: 1000034139	Agency Land Code: R29575511	Land Name: FAW - WILDLIFE	County: HOUSTON	Acres: 30.85
City:	Site Code:	Classification Per M.S. 86A.05: g. state wildlife management area	Current Public Use: YES	Future Public Use: YES
Land Code: 1000034140	Agency Land Code: R29552077	Land Name: FAW - WILDLIFE	County: HOUSTON	Acres: 1.90
City:	Site Code:	Classification Per M.S. 86A.05: g. state wildlife management area	Current Public Use: YES	Future Public Use: YES
Land Code: 1000034141	Agency Land Code: R29552078	Land Name: FAW - WILDLIFE	County: HOUSTON	Acres: 40.00
City:	Site Code:	Classification Per M.S. 86A.05: g. state wildlife management area	Current Public Use: YES	Future Public Use: YES



Land Code: 1000034142	Agency Land Code: R29552081	Land Name: FAW - WILDLIFE	County: HOUSTON	Acres: 11.41
City:	Site Code:	Classification Per M.S. 86A.05: g. state wildlife management area	Current Public Use: YES	Future Public Use: YES
Land Code: 1000034143	Agency Land Code: R29587166	Land Name: FAW - WILDLIFE	County: HOUSTON	Acres: 29.50
City:	Site Code:	Classification Per M.S. 86A.05: g. state wildlife management area	Current Public Use: YES	Future Public Use: YES
Land Code: 1000034144	Agency Land Code: R29552409	Land Name: FAW - WILDLIFE	County: HOUSTON	Acres: 2.24
City:	Site Code:	Classification Per M.S. 86A.05: g. state wildlife management area	Current Public Use: YES	Future Public Use: YES
Land Code: 1000034145	Agency Land Code: R29555552	Land Name: FAW - WILDLIFE	County: HOUSTON	Acres: 30.00
City:	Site Code:	Classification Per M.S. 86A.05: g. state wildlife management area	Current Public Use: YES	Future Public Use: YES
Land Code: 1000034146	Agency Land Code: R29555554	Land Name: FAW - WILDLIFE	County: HOUSTON	Acres: 16.00
City:	Site Code:	Classification Per M.S. 86A.05: g. state wildlife management area	Current Public Use: YES	Future Public Use: YES
Land Code: 1000034147	Agency Land Code: R29555555	Land Name: FAW - WILDLIFE	County: HOUSTON	Acres: 4.00
City:	Site Code:	Classification Per M.S. 86A.05: g. state wildlife management area	Current Public Use: YES	Future Public Use: YES
Land Code: 1000034148	Agency Land Code: R29575510	Land Name: FAW - WILDLIFE	County: HOUSTON	Acres: 2.24
City:	Site Code:	Classification Per M.S. 86A.05: g. state wildlife management area	Current Public Use: YES	Future Public Use: YES
Land Code: 1000034149	Agency Land Code: R29558817	Land Name: FAW - WILDLIFE	County: HOUSTON	Acres: 15.00
City:	Site Code:	Classification Per M.S. 86A.05: g. state wildlife management area	Current Public Use: YES	Future Public Use: YES
Land Code: 1000034150	Agency Land Code: R29552080	Land Name: FAW - WILDLIFE	County: HOUSTON	Acres: 3.80
City:	Site Code:	Classification Per M.S. 86A.05: g. state wildlife management area	Current Public Use: YES	Future Public Use: YES
Land Code: 1000034151	Agency Land Code: R29555553	Land Name: FAW - WILDLIFE	County: HOUSTON	Acres: 20.00
City:	Site Code:	Classification Per M.S. 86A.05: g. state wildlife management area	Current Public Use: YES	Future Public Use: YES
Land Code: 1000034152	Agency Land Code: R29558769	Land Name: FAW - WILDLIFE	County: HOUSTON	Acres: 27.00
City:	Site Code:	Classification Per M.S. 86A.05: g. state wildlife management area	Current Public Use: YES	Future Public Use: YES
Land Code: 1000034153	Agency Land Code: R29576184	Land Name: FAW - WILDLIFE	County: HOUSTON	Acres: 0.16
City:	Site Code:	Classification Per M.S. 86A.05: g. state wildlife management area	Current Public Use: YES	Future Public Use: YES



Land Code: 1000034154	Agency Land Code: R29564031	Land Name: FAW - WILDLIFE	County: HOUSTON	Acres: 4.51
City:	Site Code:	Classification Per M.S. 86A.05: g. state wildlife management area	Current Public Use: YES	Future Public Use: YES
Land Code: 1000034155	Agency Land Code: R29575509	Land Name: FAW - WILDLIFE	County: HOUSTON	Acres: 0.55
City:	Site Code:	Classification Per M.S. 86A.05: g. state wildlife management area	Current Public Use: YES	Future Public Use: YES
Land Code: 1000034156	Agency Land Code: R29552076	Land Name: FAW - WILDLIFE	County: HOUSTON	Acres: 25.60
City:	Site Code:	Classification Per M.S. 86A.05: g. state wildlife management area	Current Public Use: YES	Future Public Use: YES
Land Code: 1000034157	Agency Land Code: R29558820	Land Name: FAW - WILDLIFE	County: HOUSTON	Acres: 20.00
City:	Site Code:	Classification Per M.S. 86A.05: g. state wildlife management area	Current Public Use: YES	Future Public Use: YES
Land Code: 1000034158	Agency Land Code: R29560335	Land Name: FAW - WILDLIFE	County: HOUSTON	Acres: 20.00
City:	Site Code:	Classification Per M.S. 86A.05: g. state wildlife management area	Current Public Use: YES	Future Public Use: YES
Land Code: 1000034159	Agency Land Code: R29552075	Land Name: FAW - WILDLIFE	County: HOUSTON	Acres: 20.00
City:	Site Code:	Classification Per M.S. 86A.05: g. state wildlife management area	Current Public Use: YES	Future Public Use: YES
Land Code: 1000034160	Agency Land Code: R29560333	Land Name: FAW - WILDLIFE	County: HOUSTON	Acres: 20.00
City:	Site Code:	Classification Per M.S. 86A.05: g. state wildlife management area	Current Public Use: YES	Future Public Use: YES
Land Code: 1000034161	Agency Land Code: R29560334	Land Name: FAW - WILDLIFE	County: HOUSTON	Acres: 40.00
City:	Site Code:	Classification Per M.S. 86A.05: g. state wildlife management area	Current Public Use: YES	Future Public Use: YES
Land Code: 1000034162	Agency Land Code: R29558768	Land Name: FAW - WILDLIFE	County: HOUSTON	Acres: 20.00
City:	Site Code:	Classification Per M.S. 86A.05: g. state wildlife management area	Current Public Use: YES	Future Public Use: YES
Land Code: 1000034163	Agency Land Code: R29556297	Land Name: FAW - WILDLIFE	County: HOUSTON	Acres: 40.00
City:	Site Code:	Classification Per M.S. 86A.05: g. state wildlife management area	Current Public Use: YES	Future Public Use: YES
Land Code: 1000034164	Agency Land Code: R29557808	Land Name: FAW - WILDLIFE	County: HOUSTON	Acres: 9.25
City:	Site Code:	Classification Per M.S. 86A.05: g. state wildlife management area	Current Public Use: YES	Future Public Use: YES
Land Code: 1000034165	Agency Land Code: R29587167	Land Name: FAW - WILDLIFE	County: HOUSTON	Acres: 40.00
City:	Site Code:	Classification Per M.S. 86A.05: g. state wildlife management area	Current Public Use: YES	Future Public Use: YES



Land Code: 1000034166	Agency Land Code: R29557765	Land Name: FAW - WILDLIFE	County: HOUSTON	Acres: 24.68
City:	Site Code:	Classification Per M.S. 86A.05: g. state wildlife management area	Current Public Use: YES	Future Public Use: YES
Land Code: 1000034167	Agency Land Code: R29557761	Land Name: FAW - WILDLIFE	County: HOUSTON	Acres: 9.89
City:	Site Code:	Classification Per M.S. 86A.05: g. state wildlife management area	Current Public Use: YES	Future Public Use: YES
Land Code: 1000034168	Agency Land Code: R29557763	Land Name: FAW - WILDLIFE	County: HOUSTON	Acres: 39.60
City:	Site Code:	Classification Per M.S. 86A.05: g. state wildlife management area	Current Public Use: YES	Future Public Use: YES
Land Code: 1000034169	Agency Land Code: R29557760	Land Name: FAW - WILDLIFE	County: HOUSTON	Acres: 39.80
City:	Site Code:	Classification Per M.S. 86A.05: g. state wildlife management area	Current Public Use: YES	Future Public Use: YES
Land Code: 1000034170	Agency Land Code: R29557764	Land Name: FAW - WILDLIFE	County: HOUSTON	Acres: 19.78
City:	Site Code:	Classification Per M.S. 86A.05: g. state wildlife management area	Current Public Use: YES	Future Public Use: YES
Land Code: 1000034171	Agency Land Code: R29557762	Land Name: FAW - WILDLIFE	County: HOUSTON	Acres: 39.36
City:	Site Code:	Classification Per M.S. 86A.05: g. state wildlife management area	Current Public Use: YES	Future Public Use: YES
Land Code: 1000034172	Agency Land Code: R29554757	Land Name: EWR - ECO	County: HUBBARD	Acres: 0.15
City:	Site Code:	Classification Per M.S. 86A.05: n. not admininistered under 86A.05	Current Public Use: YES	Future Public Use: YES
Land Code: 1000034173	Agency Land Code: R29554769	Land Name: EWR - ECO	County: HUBBARD	Acres: 2.50
City:	Site Code:	Classification Per M.S. 86A.05: n. not admininistered under 86A.05	Current Public Use: YES	Future Public Use: YES
Land Code: 1000034174	Agency Land Code: R29554763	Land Name: EWR - ECO	County: HUBBARD	Acres: 0.10
City:	Site Code:	Classification Per M.S. 86A.05: n. not admininistered under 86A.05	Current Public Use: YES	Future Public Use: YES
Land Code: 1000034175	Agency Land Code: R29554768	Land Name: EWR - ECO	County: HUBBARD	Acres: 0.20
City:	Site Code:	Classification Per M.S. 86A.05: n. not admininistered under 86A.05	Current Public Use: YES	Future Public Use: YES
Land Code: 1000034176	Agency Land Code: R29554770	Land Name: EWR - ECO	County: HUBBARD	Acres: 0.10
City:	Site Code:	Classification Per M.S. 86A.05: n. not admininistered under 86A.05	Current Public Use: YES	Future Public Use: YES
Land Code: 1000034177	Agency Land Code: R29554762	Land Name: EWR - ECO	County: HUBBARD	Acres: 8.76
City:	Site Code:	Classification Per M.S. 86A.05: n. not admininistered under 86A.05	Current Public Use: YES	Future Public Use: YES



Land Code: 1000034178	Agency Land Code: R29554790	Land Name: EWR - ECO	County: HUBBARD	Acres: 0.60
City:	Site Code:	Classification Per M.S. 86A.05: n. not administered under 86A.05	Current Public Use: YES	Future Public Use: YES
Land Code: 1000034179	Agency Land Code: R29554767	Land Name: EWR - ECO	County: HUBBARD	Acres: 0.04
City:	Site Code:	Classification Per M.S. 86A.05: n. not administered under 86A.05	Current Public Use: YES	Future Public Use: YES
Land Code: 1000034180	Agency Land Code: R29554761	Land Name: EWR - ECO	County: HUBBARD	Acres: 0.09
City:	Site Code:	Classification Per M.S. 86A.05: n. not administered under 86A.05	Current Public Use: YES	Future Public Use: YES
Land Code: 1000034181	Agency Land Code: R29554771	Land Name: EWR - ECO	County: HUBBARD	Acres: 3.44
City:	Site Code:	Classification Per M.S. 86A.05: n. not administered under 86A.05	Current Public Use: YES	Future Public Use: YES
Land Code: 1000034182	Agency Land Code: R29554791	Land Name: EWR - ECO	County: HUBBARD	Acres: 0.70
City:	Site Code:	Classification Per M.S. 86A.05: n. not administered under 86A.05	Current Public Use: YES	Future Public Use: YES
Land Code: 1000034183	Agency Land Code: R29554788	Land Name: EWR - ECO	County: HUBBARD	Acres: 0.91
City:	Site Code:	Classification Per M.S. 86A.05: n. not administered under 86A.05	Current Public Use: YES	Future Public Use: YES
Land Code: 1000034184	Agency Land Code: R29554782	Land Name: EWR - ECO	County: HUBBARD	Acres: 12.43
City:	Site Code:	Classification Per M.S. 86A.05: n. not administered under 86A.05	Current Public Use: YES	Future Public Use: YES
Land Code: 1000034185	Agency Land Code: R29554787	Land Name: EWR - ECO	County: HUBBARD	Acres: 7.81
City:	Site Code:	Classification Per M.S. 86A.05: n. not administered under 86A.05	Current Public Use: YES	Future Public Use: YES
Land Code: 1000034186	Agency Land Code: R29554776	Land Name: EWR - ECO	County: HUBBARD	Acres: 0.42
City:	Site Code:	Classification Per M.S. 86A.05: n. not administered under 86A.05	Current Public Use: YES	Future Public Use: YES
Land Code: 1000034187	Agency Land Code: R29554760	Land Name: EWR - ECO	County: HUBBARD	Acres: 0.13
City:	Site Code:	Classification Per M.S. 86A.05: n. not administered under 86A.05	Current Public Use: YES	Future Public Use: YES
Land Code: 1000034188	Agency Land Code: R29554777	Land Name: EWR - ECO	County: HUBBARD	Acres: 0.01
City:	Site Code:	Classification Per M.S. 86A.05: n. not administered under 86A.05	Current Public Use: YES	Future Public Use: YES
Land Code: 1000034189	Agency Land Code: R29554773	Land Name: EWR - ECO	County: HUBBARD	Acres: 0.02
City:	Site Code:	Classification Per M.S. 86A.05: n. not administered under 86A.05	Current Public Use: YES	Future Public Use: YES



Land Code: 1000034190	Agency Land Code: R29554764	Land Name: EWR - ECO	County: HUBBARD	Acres: 0.07
City:	Site Code:	Classification Per M.S. 86A.05: n. not administered under 86A.05	Current Public Use: YES	Future Public Use: YES
Land Code: 1000034191	Agency Land Code: R29554766	Land Name: EWR - ECO	County: HUBBARD	Acres: 1.92
City:	Site Code:	Classification Per M.S. 86A.05: n. not administered under 86A.05	Current Public Use: YES	Future Public Use: YES
Land Code: 1000034192	Agency Land Code: R29554765	Land Name: EWR - ECO	County: HUBBARD	Acres: 0.11
City:	Site Code:	Classification Per M.S. 86A.05: n. not administered under 86A.05	Current Public Use: YES	Future Public Use: YES
Land Code: 1000034193	Agency Land Code: R29554789	Land Name: EWR - ECO	County: HUBBARD	Acres: 1.00
City:	Site Code:	Classification Per M.S. 86A.05: n. not administered under 86A.05	Current Public Use: YES	Future Public Use: YES
Land Code: 1000034194	Agency Land Code: R29584310	Land Name: EWR - ECO	County: HUBBARD	Acres: 40.46
City:	Site Code:	Classification Per M.S. 86A.05: d. state scientific and natural area	Current Public Use: YES	Future Public Use: YES
Land Code: 1000034195	Agency Land Code: R29584311	Land Name: EWR - ECO	County: HUBBARD	Acres: 16.25
City:	Site Code:	Classification Per M.S. 86A.05: d. state scientific and natural area	Current Public Use: YES	Future Public Use: YES
Land Code: 1000034196	Agency Land Code: R29584313	Land Name: EWR - ECO	County: HUBBARD	Acres: 37.29
City:	Site Code:	Classification Per M.S. 86A.05: d. state scientific and natural area	Current Public Use: YES	Future Public Use: YES
Land Code: 1000034197	Agency Land Code: R29584315	Land Name: EWR - ECO	County: HUBBARD	Acres: 23.42
City:	Site Code:	Classification Per M.S. 86A.05: d. state scientific and natural area	Current Public Use: YES	Future Public Use: YES
Land Code: 1000034198	Agency Land Code: R29584316	Land Name: EWR - ECO	County: HUBBARD	Acres: 16.07
City:	Site Code:	Classification Per M.S. 86A.05: d. state scientific and natural area	Current Public Use: YES	Future Public Use: YES
Land Code: 1000034199	Agency Land Code: R29584317	Land Name: EWR - ECO	County: HUBBARD	Acres: 1.75
City:	Site Code:	Classification Per M.S. 86A.05: d. state scientific and natural area	Current Public Use: YES	Future Public Use: YES
Land Code: 1000034200	Agency Land Code: R29584309	Land Name: EWR - ECO	County: HUBBARD	Acres: 40.44
City:	Site Code:	Classification Per M.S. 86A.05: d. state scientific and natural area	Current Public Use: YES	Future Public Use: YES
Land Code: 1000034201	Agency Land Code: R29584312	Land Name: EWR - ECO	County: HUBBARD	Acres: 35.82
City:	Site Code:	Classification Per M.S. 86A.05: d. state scientific and natural area	Current Public Use: YES	Future Public Use: YES



Land Code: 1000034202	Agency Land Code: R29584308	Land Name: EWR - ECO	County: HUBBARD	Acres: 57.16
City:	Site Code:	Classification Per M.S. 86A.05: d. state scientific and natural area	Current Public Use: YES	Future Public Use: YES
Land Code: 1000034203	Agency Land Code: R29576006	Land Name: EWR - ECO	County: HUBBARD	Acres: 40.00
City:	Site Code:	Classification Per M.S. 86A.05: d. state scientific and natural area	Current Public Use: YES	Future Public Use: YES
Land Code: 1000034204	Agency Land Code: R29583846	Land Name: EWR - ECO	County: HUBBARD	Acres: 40.00
City:	Site Code:	Classification Per M.S. 86A.05: d. state scientific and natural area	Current Public Use: YES	Future Public Use: YES
Land Code: 1000034205	Agency Land Code: R29583847	Land Name: EWR - ECO	County: HUBBARD	Acres: 40.00
City:	Site Code:	Classification Per M.S. 86A.05: d. state scientific and natural area	Current Public Use: YES	Future Public Use: YES
Land Code: 1000034206	Agency Land Code: R29576001	Land Name: EWR - ECO	County: HUBBARD	Acres: 40.00
City:	Site Code:	Classification Per M.S. 86A.05: d. state scientific and natural area	Current Public Use: YES	Future Public Use: YES
Land Code: 1000034207	Agency Land Code: R29576000	Land Name: EWR - ECO	County: HUBBARD	Acres: 40.00
City:	Site Code:	Classification Per M.S. 86A.05: d. state scientific and natural area	Current Public Use: YES	Future Public Use: YES
Land Code: 1000034208	Agency Land Code: R29576003	Land Name: EWR - ECO	County: HUBBARD	Acres: 40.00
City:	Site Code:	Classification Per M.S. 86A.05: d. state scientific and natural area	Current Public Use: YES	Future Public Use: YES
Land Code: 1000034209	Agency Land Code: R29591180	Land Name: EWR - ECO	County: HUBBARD	Acres: 40.09
City:	Site Code:	Classification Per M.S. 86A.05: d. state scientific and natural area	Current Public Use: YES	Future Public Use: YES
Land Code: 1000034210	Agency Land Code: R29575997	Land Name: EWR - ECO	County: HUBBARD	Acres: 40.00
City:	Site Code:	Classification Per M.S. 86A.05: d. state scientific and natural area	Current Public Use: YES	Future Public Use: YES
Land Code: 1000034211	Agency Land Code: R29102393	Land Name: FAW - FISHERIES	County: HUBBARD	Acres: 13.60
City:	Site Code:	Classification Per M.S. 86A.05: m. aquatic management areas	Current Public Use: YES	Future Public Use: YES
Land Code: 1000034212	Agency Land Code: R29102386	Land Name: FAW - FISHERIES	County: HUBBARD	Acres: 15.70
City:	Site Code:	Classification Per M.S. 86A.05: m. aquatic management areas	Current Public Use: YES	Future Public Use: YES
Land Code: 1000034213	Agency Land Code: R29102391	Land Name: FAW - FISHERIES	County: HUBBARD	Acres: 3.00
City:	Site Code:	Classification Per M.S. 86A.05: m. aquatic management areas	Current Public Use: YES	Future Public Use: YES



Land Code: 1000034214	Agency Land Code: R29102390	Land Name: FAW - FISHERIES	County: HUBBARD	Acres: 1.00
City:	Site Code:	Classification Per M.S. 86A.05: m. aquatic management areas	Current Public Use: YES	Future Public Use: YES
Land Code: 1000034215	Agency Land Code: R29102388	Land Name: FAW - FISHERIES	County: HUBBARD	Acres: 7.20
City:	Site Code:	Classification Per M.S. 86A.05: m. aquatic management areas	Current Public Use: YES	Future Public Use: YES
Land Code: 1000034216	Agency Land Code: R29102387	Land Name: FAW - FISHERIES	County: HUBBARD	Acres: 0.10
City:	Site Code:	Classification Per M.S. 86A.05: m. aquatic management areas	Current Public Use: YES	Future Public Use: YES
Land Code: 1000034217	Agency Land Code: R29102389	Land Name: FAW - FISHERIES	County: HUBBARD	Acres: 14.40
City:	Site Code:	Classification Per M.S. 86A.05: m. aquatic management areas	Current Public Use: YES	Future Public Use: YES
Land Code: 1000034218	Agency Land Code: R29102385	Land Name: FAW - FISHERIES	County: HUBBARD	Acres: 2.00
City:	Site Code:	Classification Per M.S. 86A.05: m. aquatic management areas	Current Public Use: YES	Future Public Use: YES
Land Code: 1000034219	Agency Land Code: R29569078	Land Name: FAW - FISHERIES	County: HUBBARD	Acres: 5.14
City:	Site Code:	Classification Per M.S. 86A.05: m. aquatic management areas	Current Public Use: YES	Future Public Use: YES
Land Code: 1000034220	Agency Land Code: R29569077	Land Name: FAW - FISHERIES	County: HUBBARD	Acres: 29.51
City:	Site Code:	Classification Per M.S. 86A.05: m. aquatic management areas	Current Public Use: YES	Future Public Use: YES
Land Code: 1000034221	Agency Land Code: R29100951	Land Name: FAW - FISHERIES	County: HUBBARD	Acres: 13.70
City:	Site Code:	Classification Per M.S. 86A.05: m. aquatic management areas	Current Public Use: YES	Future Public Use: YES
Land Code: 1000034222	Agency Land Code: R29100952	Land Name: FAW - FISHERIES	County: HUBBARD	Acres: 28.50
City:	Site Code:	Classification Per M.S. 86A.05: m. aquatic management areas	Current Public Use: YES	Future Public Use: YES
Land Code: 1000034223	Agency Land Code: R29100953	Land Name: FAW - FISHERIES	County: HUBBARD	Acres: 33.30
City:	Site Code:	Classification Per M.S. 86A.05: m. aquatic management areas	Current Public Use: YES	Future Public Use: YES
Land Code: 1000034224	Agency Land Code: R29100721	Land Name: FAW - FISHERIES	County: HUBBARD	Acres: 10.00
City:	Site Code:	Classification Per M.S. 86A.05: m. aquatic management areas	Current Public Use: YES	Future Public Use: YES
Land Code: 1000034225	Agency Land Code: R29100773	Land Name: FAW - FISHERIES	County: HUBBARD	Acres: 2.82
City:	Site Code:	Classification Per M.S. 86A.05: m. aquatic management areas	Current Public Use: YES	Future Public Use: YES



Land Code: 1000034226	Agency Land Code: R29100774	Land Name: FAW - FISHERIES	County: HUBBARD	Acres: 4.53
City:	Site Code:	Classification Per M.S. 86A.05: m. aquatic management areas	Current Public Use: YES	Future Public Use: YES
Land Code: 1000034227	Agency Land Code: R29100733	Land Name: FAW - FISHERIES	County: HUBBARD	Acres: 20.00
City:	Site Code:	Classification Per M.S. 86A.05: m. aquatic management areas	Current Public Use: YES	Future Public Use: YES
Land Code: 1000034228	Agency Land Code: R29100735	Land Name: FAW - FISHERIES	County: HUBBARD	Acres: 20.00
City:	Site Code:	Classification Per M.S. 86A.05: m. aquatic management areas	Current Public Use: YES	Future Public Use: YES
Land Code: 1000034229	Agency Land Code: R29100740	Land Name: FAW - FISHERIES	County: HUBBARD	Acres: 3.10
City:	Site Code:	Classification Per M.S. 86A.05: m. aquatic management areas	Current Public Use: YES	Future Public Use: YES
Land Code: 1000034230	Agency Land Code: R29100738	Land Name: FAW - FISHERIES	County: HUBBARD	Acres: 10.00
City:	Site Code:	Classification Per M.S. 86A.05: m. aquatic management areas	Current Public Use: YES	Future Public Use: YES
Land Code: 1000034231	Agency Land Code: R29100771	Land Name: FAW - FISHERIES	County: HUBBARD	Acres: 29.05
City:	Site Code:	Classification Per M.S. 86A.05: m. aquatic management areas	Current Public Use: YES	Future Public Use: YES
Land Code: 1000034232	Agency Land Code: R29100772	Land Name: FAW - FISHERIES	County: HUBBARD	Acres: 11.80
City:	Site Code:	Classification Per M.S. 86A.05: m. aquatic management areas	Current Public Use: YES	Future Public Use: YES
Land Code: 1000034233	Agency Land Code: R29100775	Land Name: FAW - FISHERIES	County: HUBBARD	Acres: 0.20
City:	Site Code:	Classification Per M.S. 86A.05: m. aquatic management areas	Current Public Use: YES	Future Public Use: YES
Land Code: 1000034234	Agency Land Code: R29100646	Land Name: FAW - FISHERIES	County: HUBBARD	Acres: 7.00
City:	Site Code:	Classification Per M.S. 86A.05: m. aquatic management areas	Current Public Use: YES	Future Public Use: YES
Land Code: 1000034235	Agency Land Code: R29100435	Land Name: FAW - FISHERIES	County: HUBBARD	Acres: 2.50
City:	Site Code:	Classification Per M.S. 86A.05: m. aquatic management areas	Current Public Use: YES	Future Public Use: YES
Land Code: 1000034236	Agency Land Code: R29100436	Land Name: FAW - FISHERIES	County: HUBBARD	Acres: 9.60
City:	Site Code:	Classification Per M.S. 86A.05: m. aquatic management areas	Current Public Use: YES	Future Public Use: YES
Land Code: 1000034237	Agency Land Code: R29538815	Land Name: FAW - FISHERIES	County: HUBBARD	Acres: 2.77
City:	Site Code:	Classification Per M.S. 86A.05: m. aquatic management areas	Current Public Use: YES	Future Public Use: YES



Land Code: 1000034238	Agency Land Code: R29572828	Land Name: FAW - FISHERIES	County: HUBBARD	Acres: 27.00
City:	Site Code:	Classification Per M.S. 86A.05: m. aquatic management areas	Current Public Use: YES	Future Public Use: YES
Land Code: 1000034239	Agency Land Code: R29101652	Land Name: FAW - FISHERIES	County: HUBBARD	Acres: 6.68
City:	Site Code:	Classification Per M.S. 86A.05: m. aquatic management areas	Current Public Use: YES	Future Public Use: YES
Land Code: 1000034240	Agency Land Code: R29583848	Land Name: FAW - FISHERIES	County: HUBBARD	Acres: 40.00
City:	Site Code:	Classification Per M.S. 86A.05: m. aquatic management areas	Current Public Use: YES	Future Public Use: YES
Land Code: 1000034241	Agency Land Code: R29591182	Land Name: FAW - FISHERIES	County: HUBBARD	Acres: 40.21
City:	Site Code:	Classification Per M.S. 86A.05: m. aquatic management areas	Current Public Use: YES	Future Public Use: YES
Land Code: 1000034242	Agency Land Code: R29591181	Land Name: FAW - FISHERIES	County: HUBBARD	Acres: 40.15
City:	Site Code:	Classification Per M.S. 86A.05: m. aquatic management areas	Current Public Use: YES	Future Public Use: YES
Land Code: 1000034243	Agency Land Code: R29104140	Land Name: FAW - FISHERIES	County: HUBBARD	Acres: 1.00
City:	Site Code:	Classification Per M.S. 86A.05: m. aquatic management areas	Current Public Use: YES	Future Public Use: YES
Land Code: 1000034244	Agency Land Code: R29104143	Land Name: FAW - FISHERIES	County: HUBBARD	Acres: 3.60
City:	Site Code:	Classification Per M.S. 86A.05: m. aquatic management areas	Current Public Use: YES	Future Public Use: YES
Land Code: 1000034245	Agency Land Code: R29104144	Land Name: FAW - FISHERIES	County: HUBBARD	Acres: 12.38
City:	Site Code:	Classification Per M.S. 86A.05: m. aquatic management areas	Current Public Use: YES	Future Public Use: YES
Land Code: 1000034246	Agency Land Code: R29104141	Land Name: FAW - FISHERIES	County: HUBBARD	Acres: 4.64
City:	Site Code:	Classification Per M.S. 86A.05: m. aquatic management areas	Current Public Use: YES	Future Public Use: YES
Land Code: 1000034247	Agency Land Code: R29104142	Land Name: FAW - FISHERIES	County: HUBBARD	Acres: 0.77
City:	Site Code:	Classification Per M.S. 86A.05: m. aquatic management areas	Current Public Use: YES	Future Public Use: YES
Land Code: 1000034248	Agency Land Code: R29566109	Land Name: FAW - FISHERIES	County: HUBBARD	Acres: 7.43
City:	Site Code:	Classification Per M.S. 86A.05: m. aquatic management areas	Current Public Use: YES	Future Public Use: YES
Land Code: 1000034249	Agency Land Code: R29595306	Land Name: FAW - FISHERIES	County: HUBBARD	Acres: 29.65
City:	Site Code:	Classification Per M.S. 86A.05: m. aquatic management areas	Current Public Use: YES	Future Public Use: YES



Land Code: 1000034250	Agency Land Code: R29104005	Land Name: FAW - FISHERIES	County: HUBBARD	Acres: 1.00
City:	Site Code:	Classification Per M.S. 86A.05: m. aquatic management areas	Current Public Use: YES	Future Public Use: YES
Land Code: 1000034251	Agency Land Code: R29104003	Land Name: FAW - FISHERIES	County: HUBBARD	Acres: 12.07
City:	Site Code:	Classification Per M.S. 86A.05: m. aquatic management areas	Current Public Use: YES	Future Public Use: YES
Land Code: 1000034252	Agency Land Code: R29104006	Land Name: FAW - FISHERIES	County: HUBBARD	Acres: 17.00
City:	Site Code:	Classification Per M.S. 86A.05: m. aquatic management areas	Current Public Use: YES	Future Public Use: YES
Land Code: 1000034253	Agency Land Code: R29104002	Land Name: FAW - FISHERIES	County: HUBBARD	Acres: 19.88
City:	Site Code:	Classification Per M.S. 86A.05: m. aquatic management areas	Current Public Use: YES	Future Public Use: YES
Land Code: 1000034254	Agency Land Code: R29104004	Land Name: FAW - FISHERIES	County: HUBBARD	Acres: 14.00
City:	Site Code:	Classification Per M.S. 86A.05: m. aquatic management areas	Current Public Use: YES	Future Public Use: YES
Land Code: 1000034255	Agency Land Code: R29105052	Land Name: FORESTRY	County: HUBBARD	Acres: 40.00
City:	Site Code:	Classification Per M.S. 86A.05: f. state forests and state forest subareas	Current Public Use: YES	Future Public Use: YES
Land Code: 1000034256	Agency Land Code: R29104754	Land Name: FORESTRY	County: HUBBARD	Acres: 40.00
City:	Site Code:	Classification Per M.S. 86A.05: f. state forests and state forest subareas	Current Public Use: YES	Future Public Use: YES
Land Code: 1000034257	Agency Land Code: R29105092	Land Name: FORESTRY	County: HUBBARD	Acres: 40.00
City:	Site Code:	Classification Per M.S. 86A.05: f. state forests and state forest subareas	Current Public Use: YES	Future Public Use: YES
Land Code: 1000034258	Agency Land Code: R29105072	Land Name: FORESTRY	County: HUBBARD	Acres: 40.00
City:	Site Code:	Classification Per M.S. 86A.05: f. state forests and state forest subareas	Current Public Use: YES	Future Public Use: YES
Land Code: 1000034259	Agency Land Code: R29105071	Land Name: FORESTRY	County: HUBBARD	Acres: 40.00
City:	Site Code:	Classification Per M.S. 86A.05: f. state forests and state forest subareas	Current Public Use: YES	Future Public Use: YES
Land Code: 1000034260	Agency Land Code: R29105093	Land Name: FORESTRY	County: HUBBARD	Acres: 40.00
City:	Site Code:	Classification Per M.S. 86A.05: f. state forests and state forest subareas	Current Public Use: YES	Future Public Use: YES
Land Code: 1000034261	Agency Land Code: R29104758	Land Name: FORESTRY	County: HUBBARD	Acres: 40.00
City:	Site Code:	Classification Per M.S. 86A.05: f. state forests and state forest subareas	Current Public Use: YES	Future Public Use: YES



Land Code: 1000034262	Agency Land Code: R29100991	Land Name: FORESTRY	County: HUBBARD	Acres: 40.00
City:	Site Code: R290131	Classification Per M.S. 86A.05: f. state forests and state forest subareas	Current Public Use: YES	Future Public Use: YES
Land Code: 1000034263	Agency Land Code: R2999024	Land Name: FORESTRY	County: HUBBARD	Acres: 40.00
City:	Site Code: R290131	Classification Per M.S. 86A.05: f. state forests and state forest subareas	Current Public Use: YES	Future Public Use: YES
Land Code: 1000034264	Agency Land Code: R2999026	Land Name: FORESTRY	County: HUBBARD	Acres: 40.00
City:	Site Code: R290131	Classification Per M.S. 86A.05: f. state forests and state forest subareas	Current Public Use: YES	Future Public Use: YES
Land Code: 1000034265	Agency Land Code: R2999010	Land Name: FORESTRY	County: HUBBARD	Acres: 40.00
City:	Site Code: R290131	Classification Per M.S. 86A.05: f. state forests and state forest subareas	Current Public Use: YES	Future Public Use: YES
Land Code: 1000034266	Agency Land Code: R2998976	Land Name: FORESTRY	County: HUBBARD	Acres: 40.00
City:	Site Code: R290131	Classification Per M.S. 86A.05: f. state forests and state forest subareas	Current Public Use: YES	Future Public Use: YES
Land Code: 1000034267	Agency Land Code: R2999049	Land Name: FORESTRY	County: HUBBARD	Acres: 40.00
City:	Site Code: R290131	Classification Per M.S. 86A.05: f. state forests and state forest subareas	Current Public Use: YES	Future Public Use: YES
Land Code: 1000034268	Agency Land Code: R2999028	Land Name: FORESTRY	County: HUBBARD	Acres: 40.00
City:	Site Code: R290131	Classification Per M.S. 86A.05: f. state forests and state forest subareas	Current Public Use: YES	Future Public Use: YES
Land Code: 1000034269	Agency Land Code: R2999014	Land Name: FORESTRY	County: HUBBARD	Acres: 40.00
City:	Site Code: R290131	Classification Per M.S. 86A.05: f. state forests and state forest subareas	Current Public Use: YES	Future Public Use: YES
Land Code: 1000034270	Agency Land Code: R2998966	Land Name: FORESTRY	County: HUBBARD	Acres: 40.00
City:	Site Code: R290131	Classification Per M.S. 86A.05: f. state forests and state forest subareas	Current Public Use: YES	Future Public Use: YES
Land Code: 1000034271	Agency Land Code: R2999040	Land Name: FORESTRY	County: HUBBARD	Acres: 40.00
City:	Site Code: R290131	Classification Per M.S. 86A.05: f. state forests and state forest subareas	Current Public Use: YES	Future Public Use: YES
Land Code: 1000034272	Agency Land Code: R29100989	Land Name: FORESTRY	County: HUBBARD	Acres: 40.00
City:	Site Code: R290131	Classification Per M.S. 86A.05: f. state forests and state forest subareas	Current Public Use: YES	Future Public Use: YES
Land Code: 1000034273	Agency Land Code: R2998972	Land Name: FORESTRY	County: HUBBARD	Acres: 40.00
City:	Site Code: R290131	Classification Per M.S. 86A.05: f. state forests and state forest subareas	Current Public Use: YES	Future Public Use: YES



Land Code: 1000034274	Agency Land Code: R2999030	Land Name: FORESTRY	County: HUBBARD	Acres: 40.00
City:	Site Code: R290131	Classification Per M.S. 86A.05: f. state forests and state forest subareas	Current Public Use: YES	Future Public Use: YES
Land Code: 1000034275	Agency Land Code: R2999034	Land Name: FORESTRY	County: HUBBARD	Acres: 40.00
City:	Site Code: R290131	Classification Per M.S. 86A.05: f. state forests and state forest subareas	Current Public Use: YES	Future Public Use: YES
Land Code: 1000034276	Agency Land Code: R2999032	Land Name: FORESTRY	County: HUBBARD	Acres: 40.00
City:	Site Code: R290131	Classification Per M.S. 86A.05: f. state forests and state forest subareas	Current Public Use: YES	Future Public Use: YES
Land Code: 1000034277	Agency Land Code: R2999047	Land Name: FORESTRY	County: HUBBARD	Acres: 40.00
City:	Site Code: R290131	Classification Per M.S. 86A.05: f. state forests and state forest subareas	Current Public Use: YES	Future Public Use: YES
Land Code: 1000034278	Agency Land Code: R2999038	Land Name: FORESTRY	County: HUBBARD	Acres: 40.00
City:	Site Code: R290131	Classification Per M.S. 86A.05: f. state forests and state forest subareas	Current Public Use: YES	Future Public Use: YES
Land Code: 1000034279	Agency Land Code: R29580001	Land Name: FORESTRY	County: HUBBARD	Acres: 36.00
City:	Site Code: R290131	Classification Per M.S. 86A.05: f. state forests and state forest subareas	Current Public Use: YES	Future Public Use: YES
Land Code: 1000034280	Agency Land Code: R29580002	Land Name: FORESTRY	County: HUBBARD	Acres: 38.00
City:	Site Code: R290131	Classification Per M.S. 86A.05: f. state forests and state forest subareas	Current Public Use: YES	Future Public Use: YES
Land Code: 1000034281	Agency Land Code: R29580003	Land Name: FORESTRY	County: HUBBARD	Acres: 39.00
City:	Site Code: R290131	Classification Per M.S. 86A.05: f. state forests and state forest subareas	Current Public Use: YES	Future Public Use: YES
Land Code: 1000034282	Agency Land Code: R2998964	Land Name: FORESTRY	County: HUBBARD	Acres: 40.00
City:	Site Code: R290131	Classification Per M.S. 86A.05: f. state forests and state forest subareas	Current Public Use: YES	Future Public Use: YES
Land Code: 1000034283	Agency Land Code: R2998971	Land Name: FORESTRY	County: HUBBARD	Acres: 40.00
City:	Site Code: R290131	Classification Per M.S. 86A.05: f. state forests and state forest subareas	Current Public Use: YES	Future Public Use: YES
Land Code: 1000034284	Agency Land Code: R2998975	Land Name: FORESTRY	County: HUBBARD	Acres: 40.00
City:	Site Code: R290131	Classification Per M.S. 86A.05: f. state forests and state forest subareas	Current Public Use: YES	Future Public Use: YES
Land Code: 1000034285	Agency Land Code: R2999020	Land Name: FORESTRY	County: HUBBARD	Acres: 40.00
City:	Site Code: R290131	Classification Per M.S. 86A.05: f. state forests and state forest subareas	Current Public Use: YES	Future Public Use: YES



Land Code: 1000034286	Agency Land Code: R2999016	Land Name: FORESTRY	County: HUBBARD	Acres: 40.00
City:	Site Code: R290131	Classification Per M.S. 86A.05: f. state forests and state forest subareas	Current Public Use: YES	Future Public Use: YES
Land Code: 1000034287	Agency Land Code: R2998978	Land Name: FORESTRY	County: HUBBARD	Acres: 20.00
City:	Site Code: R290131	Classification Per M.S. 86A.05: f. state forests and state forest subareas	Current Public Use: YES	Future Public Use: YES
Land Code: 1000034288	Agency Land Code: R2999018	Land Name: FORESTRY	County: HUBBARD	Acres: 40.00
City:	Site Code: R290131	Classification Per M.S. 86A.05: f. state forests and state forest subareas	Current Public Use: YES	Future Public Use: YES
Land Code: 1000034289	Agency Land Code: R2998965	Land Name: FORESTRY	County: HUBBARD	Acres: 40.00
City:	Site Code: R290131	Classification Per M.S. 86A.05: f. state forests and state forest subareas	Current Public Use: YES	Future Public Use: YES
Land Code: 1000034290	Agency Land Code: R2998967	Land Name: FORESTRY	County: HUBBARD	Acres: 40.00
City:	Site Code: R290131	Classification Per M.S. 86A.05: f. state forests and state forest subareas	Current Public Use: YES	Future Public Use: YES
Land Code: 1000034291	Agency Land Code: R2998974	Land Name: FORESTRY	County: HUBBARD	Acres: 40.00
City:	Site Code: R290131	Classification Per M.S. 86A.05: f. state forests and state forest subareas	Current Public Use: YES	Future Public Use: YES
Land Code: 1000034292	Agency Land Code: R2999022	Land Name: FORESTRY	County: HUBBARD	Acres: 40.00
City:	Site Code: R290131	Classification Per M.S. 86A.05: f. state forests and state forest subareas	Current Public Use: YES	Future Public Use: YES
Land Code: 1000034293	Agency Land Code: R2998973	Land Name: FORESTRY	County: HUBBARD	Acres: 40.00
City:	Site Code: R290131	Classification Per M.S. 86A.05: f. state forests and state forest subareas	Current Public Use: YES	Future Public Use: YES
Land Code: 1000034294	Agency Land Code: R2999012	Land Name: FORESTRY	County: HUBBARD	Acres: 40.00
City:	Site Code: R290131	Classification Per M.S. 86A.05: f. state forests and state forest subareas	Current Public Use: YES	Future Public Use: YES
Land Code: 1000034295	Agency Land Code: R2998968	Land Name: FORESTRY	County: HUBBARD	Acres: 40.00
City:	Site Code: R290131	Classification Per M.S. 86A.05: f. state forests and state forest subareas	Current Public Use: YES	Future Public Use: YES
Land Code: 1000034296	Agency Land Code: R2999036	Land Name: FORESTRY	County: HUBBARD	Acres: 40.00
City:	Site Code: R290131	Classification Per M.S. 86A.05: f. state forests and state forest subareas	Current Public Use: YES	Future Public Use: YES
Land Code: 1000034297	Agency Land Code: R2999048	Land Name: FORESTRY	County: HUBBARD	Acres: 40.00
City:	Site Code: R290131	Classification Per M.S. 86A.05: f. state forests and state forest subareas	Current Public Use: YES	Future Public Use: YES



Land Code: 1000034298	Agency Land Code: R29100856	Land Name: FORESTRY	County: HUBBARD	Acres: 40.00
City:	Site Code:	Classification Per M.S. 86A.05: f. state forests and state forest subareas	Current Public Use: YES	Future Public Use: YES
Land Code: 1000034299	Agency Land Code: R29100859	Land Name: FORESTRY	County: HUBBARD	Acres: 40.00
City:	Site Code:	Classification Per M.S. 86A.05: f. state forests and state forest subareas	Current Public Use: YES	Future Public Use: YES
Land Code: 1000034300	Agency Land Code: R29100854	Land Name: FORESTRY	County: HUBBARD	Acres: 40.00
City:	Site Code:	Classification Per M.S. 86A.05: f. state forests and state forest subareas	Current Public Use: YES	Future Public Use: YES
Land Code: 1000034301	Agency Land Code: R29438229	Land Name: FORESTRY	County: HUBBARD	Acres: 34.95
City:	Site Code:	Classification Per M.S. 86A.05: f. state forests and state forest subareas	Current Public Use: YES	Future Public Use: YES
Land Code: 1000034302	Agency Land Code: R29438231	Land Name: FORESTRY	County: HUBBARD	Acres: 40.00
City:	Site Code:	Classification Per M.S. 86A.05: f. state forests and state forest subareas	Current Public Use: YES	Future Public Use: YES
Land Code: 1000034303	Agency Land Code: R29438232	Land Name: FORESTRY	County: HUBBARD	Acres: 20.00
City:	Site Code:	Classification Per M.S. 86A.05: f. state forests and state forest subareas	Current Public Use: YES	Future Public Use: YES
Land Code: 1000034304	Agency Land Code: R29438234	Land Name: FORESTRY	County: HUBBARD	Acres: 20.00
City:	Site Code:	Classification Per M.S. 86A.05: f. state forests and state forest subareas	Current Public Use: YES	Future Public Use: YES
Land Code: 1000034306	Agency Land Code: R29104134	Land Name: FORESTRY	County: HUBBARD	Acres: 13.48
City:	Site Code:	Classification Per M.S. 86A.05: f. state forests and state forest subareas	Current Public Use: YES	Future Public Use: YES
Land Code: 1000034307	Agency Land Code: R29438233	Land Name: FORESTRY	County: HUBBARD	Acres: 20.00
City:	Site Code:	Classification Per M.S. 86A.05: f. state forests and state forest subareas	Current Public Use: YES	Future Public Use: YES
Land Code: 1000034308	Agency Land Code: R29438230	Land Name: FORESTRY	County: HUBBARD	Acres: 34.85
City:	Site Code:	Classification Per M.S. 86A.05: f. state forests and state forest subareas	Current Public Use: YES	Future Public Use: YES
Land Code: 1000034309	Agency Land Code: R2999488	Land Name: FORESTRY	County: HUBBARD	Acres: 6.40
City:	Site Code:	Classification Per M.S. 86A.05: f. state forests and state forest subareas	Current Public Use: YES	Future Public Use: YES
Land Code: 1000034310	Agency Land Code: R29340083	Land Name: FORESTRY	County: HUBBARD	Acres: 40.00
City:	Site Code: R290091	Classification Per M.S. 86A.05: f. state forests and state forest subareas	Current Public Use: YES	Future Public Use: YES



Land Code: 1000034311	Agency Land Code: R29340084	Land Name: FORESTRY	County: HUBBARD	Acres: 40.00
City:	Site Code: R290091	Classification Per M.S. 86A.05: f. state forests and state forest subareas	Current Public Use: YES	Future Public Use: YES
Land Code: 1000034312	Agency Land Code: R29340085	Land Name: FORESTRY	County: HUBBARD	Acres: 40.00
City:	Site Code: R290091	Classification Per M.S. 86A.05: f. state forests and state forest subareas	Current Public Use: YES	Future Public Use: YES
Land Code: 1000034313	Agency Land Code: R29340086	Land Name: FORESTRY	County: HUBBARD	Acres: 40.00
City:	Site Code: R290091	Classification Per M.S. 86A.05: f. state forests and state forest subareas	Current Public Use: YES	Future Public Use: YES
Land Code: 1000034314	Agency Land Code: R29101215	Land Name: FORESTRY	County: HUBBARD	Acres: 40.00
City:	Site Code: R290091	Classification Per M.S. 86A.05: f. state forests and state forest subareas	Current Public Use: YES	Future Public Use: YES
Land Code: 1000034315	Agency Land Code: R29103014	Land Name: FORESTRY	County: HUBBARD	Acres: 40.00
City:	Site Code: R290091	Classification Per M.S. 86A.05: f. state forests and state forest subareas	Current Public Use: YES	Future Public Use: YES
Land Code: 1000034316	Agency Land Code: R29100003	Land Name: FORESTRY	County: HUBBARD	Acres: 40.00
City:	Site Code: R290091	Classification Per M.S. 86A.05: f. state forests and state forest subareas	Current Public Use: YES	Future Public Use: YES
Land Code: 1000034317	Agency Land Code: R29100000	Land Name: FORESTRY	County: HUBBARD	Acres: 32.51
City:	Site Code: R290091	Classification Per M.S. 86A.05: f. state forests and state forest subareas	Current Public Use: YES	Future Public Use: YES
Land Code: 1000034318	Agency Land Code: R2999850	Land Name: FORESTRY	County: HUBBARD	Acres: 40.00
City:	Site Code: R290091	Classification Per M.S. 86A.05: f. state forests and state forest subareas	Current Public Use: YES	Future Public Use: YES
Land Code: 1000034319	Agency Land Code: R2999929	Land Name: FORESTRY	County: HUBBARD	Acres: 40.00
City:	Site Code: R290091	Classification Per M.S. 86A.05: f. state forests and state forest subareas	Current Public Use: YES	Future Public Use: YES
Land Code: 1000034320	Agency Land Code: R29101570	Land Name: FORESTRY	County: HUBBARD	Acres: 40.00
City:	Site Code: R290091	Classification Per M.S. 86A.05: f. state forests and state forest subareas	Current Public Use: YES	Future Public Use: YES
Land Code: 1000034321	Agency Land Code: R2999552	Land Name: FORESTRY	County: HUBBARD	Acres: 40.00
City:	Site Code: R290091	Classification Per M.S. 86A.05: f. state forests and state forest subareas	Current Public Use: YES	Future Public Use: YES
Land Code: 1000034322	Agency Land Code: R2999656	Land Name: FORESTRY	County: HUBBARD	Acres: 40.00
City:	Site Code: R290091	Classification Per M.S. 86A.05: f. state forests and state forest subareas	Current Public Use: YES	Future Public Use: YES



Land Code: 1000034323	Agency Land Code: R29101267	Land Name: FORESTRY	County: HUBBARD	Acres: 40.00
City:	Site Code: R290091	Classification Per M.S. 86A.05: f. state forests and state forest subareas	Current Public Use: YES	Future Public Use: YES
Land Code: 1000034324	Agency Land Code: R2999793	Land Name: FORESTRY	County: HUBBARD	Acres: 40.00
City:	Site Code: R290091	Classification Per M.S. 86A.05: f. state forests and state forest subareas	Current Public Use: YES	Future Public Use: YES
Land Code: 1000034325	Agency Land Code: R29101374	Land Name: FORESTRY	County: HUBBARD	Acres: 40.00
City:	Site Code: R290091	Classification Per M.S. 86A.05: f. state forests and state forest subareas	Current Public Use: YES	Future Public Use: YES
Land Code: 1000034326	Agency Land Code: R2999997	Land Name: FORESTRY	County: HUBBARD	Acres: 35.69
City:	Site Code: R290091	Classification Per M.S. 86A.05: f. state forests and state forest subareas	Current Public Use: YES	Future Public Use: YES
Land Code: 1000034327	Agency Land Code: R29101198	Land Name: FORESTRY	County: HUBBARD	Acres: 40.00
City:	Site Code: R290091	Classification Per M.S. 86A.05: f. state forests and state forest subareas	Current Public Use: YES	Future Public Use: YES
Land Code: 1000034328	Agency Land Code: R2999768	Land Name: FORESTRY	County: HUBBARD	Acres: 42.69
City:	Site Code: R290091	Classification Per M.S. 86A.05: f. state forests and state forest subareas	Current Public Use: YES	Future Public Use: YES
Land Code: 1000034329	Agency Land Code: R29101860	Land Name: FORESTRY	County: HUBBARD	Acres: 40.00
City:	Site Code: R290091	Classification Per M.S. 86A.05: f. state forests and state forest subareas	Current Public Use: YES	Future Public Use: YES
Land Code: 1000034330	Agency Land Code: R2999807	Land Name: FORESTRY	County: HUBBARD	Acres: 34.28
City:	Site Code: R290091	Classification Per M.S. 86A.05: f. state forests and state forest subareas	Current Public Use: YES	Future Public Use: YES
Land Code: 1000034331	Agency Land Code: R2999633	Land Name: FORESTRY	County: HUBBARD	Acres: 40.00
City:	Site Code: R290091	Classification Per M.S. 86A.05: f. state forests and state forest subareas	Current Public Use: YES	Future Public Use: YES
Land Code: 1000034332	Agency Land Code: R29101921	Land Name: FORESTRY	County: HUBBARD	Acres: 38.28
City:	Site Code: R290091	Classification Per M.S. 86A.05: f. state forests and state forest subareas	Current Public Use: YES	Future Public Use: YES
Land Code: 1000034333	Agency Land Code: R29101235	Land Name: FORESTRY	County: HUBBARD	Acres: 40.00
City:	Site Code: R290091	Classification Per M.S. 86A.05: f. state forests and state forest subareas	Current Public Use: YES	Future Public Use: YES
Land Code: 1000034334	Agency Land Code: R29101582	Land Name: FORESTRY	County: HUBBARD	Acres: 40.00
City:	Site Code: R290091	Classification Per M.S. 86A.05: f. state forests and state forest subareas	Current Public Use: YES	Future Public Use: YES



Land Code: 1000034335	Agency Land Code: R2999398	Land Name: FORESTRY	County: HUBBARD	Acres: 40.00
City:	Site Code: R290091	Classification Per M.S. 86A.05: f. state forests and state forest subareas	Current Public Use: YES	Future Public Use: YES
Land Code: 1000034336	Agency Land Code: R2999974	Land Name: FORESTRY	County: HUBBARD	Acres: 40.00
City:	Site Code: R290091	Classification Per M.S. 86A.05: f. state forests and state forest subareas	Current Public Use: YES	Future Public Use: YES
Land Code: 1000034337	Agency Land Code: R29101086	Land Name: FORESTRY	County: HUBBARD	Acres: 40.00
City:	Site Code: R290091	Classification Per M.S. 86A.05: f. state forests and state forest subareas	Current Public Use: YES	Future Public Use: YES
Land Code: 1000034338	Agency Land Code: R2999824	Land Name: FORESTRY	County: HUBBARD	Acres: 40.00
City:	Site Code: R290091	Classification Per M.S. 86A.05: f. state forests and state forest subareas	Current Public Use: YES	Future Public Use: YES
Land Code: 1000034339	Agency Land Code: R2999918	Land Name: FORESTRY	County: HUBBARD	Acres: 32.42
City:	Site Code: R290091	Classification Per M.S. 86A.05: f. state forests and state forest subareas	Current Public Use: YES	Future Public Use: YES
Land Code: 1000034340	Agency Land Code: R29101537	Land Name: FORESTRY	County: HUBBARD	Acres: 40.00
City:	Site Code: R290091	Classification Per M.S. 86A.05: f. state forests and state forest subareas	Current Public Use: YES	Future Public Use: YES
Land Code: 1000034341	Agency Land Code: R2999769	Land Name: FORESTRY	County: HUBBARD	Acres: 42.47
City:	Site Code: R290091	Classification Per M.S. 86A.05: f. state forests and state forest subareas	Current Public Use: YES	Future Public Use: YES
Land Code: 1000034342	Agency Land Code: R29101799	Land Name: FORESTRY	County: HUBBARD	Acres: 40.00
City:	Site Code: R290091	Classification Per M.S. 86A.05: f. state forests and state forest subareas	Current Public Use: YES	Future Public Use: YES
Land Code: 1000034343	Agency Land Code: R29100024	Land Name: FORESTRY	County: HUBBARD	Acres: 40.00
City:	Site Code: R290091	Classification Per M.S. 86A.05: f. state forests and state forest subareas	Current Public Use: YES	Future Public Use: YES
Land Code: 1000034344	Agency Land Code: R2999796	Land Name: FORESTRY	County: HUBBARD	Acres: 40.00
City:	Site Code: R290091	Classification Per M.S. 86A.05: f. state forests and state forest subareas	Current Public Use: YES	Future Public Use: YES
Land Code: 1000034345	Agency Land Code: R2999971	Land Name: FORESTRY	County: HUBBARD	Acres: 40.00
City:	Site Code: R290091	Classification Per M.S. 86A.05: f. state forests and state forest subareas	Current Public Use: YES	Future Public Use: YES
Land Code: 1000034346	Agency Land Code: R29101359	Land Name: FORESTRY	County: HUBBARD	Acres: 40.00
City:	Site Code: R290091	Classification Per M.S. 86A.05: f. state forests and state forest subareas	Current Public Use: YES	Future Public Use: YES



Land Code: 1000034347	Agency Land Code: R29101277	Land Name: FORESTRY	County: HUBBARD	Acres: 40.00
City:	Site Code: R290091	Classification Per M.S. 86A.05: f. state forests and state forest subareas	Current Public Use: YES	Future Public Use: YES
Land Code: 1000034348	Agency Land Code: R2999709	Land Name: FORESTRY	County: HUBBARD	Acres: 40.00
City:	Site Code: R290091	Classification Per M.S. 86A.05: f. state forests and state forest subareas	Current Public Use: YES	Future Public Use: YES
Land Code: 1000034349	Agency Land Code: R29101434	Land Name: FORESTRY	County: HUBBARD	Acres: 40.00
City:	Site Code: R290091	Classification Per M.S. 86A.05: f. state forests and state forest subareas	Current Public Use: YES	Future Public Use: YES
Land Code: 1000034350	Agency Land Code: R2999866	Land Name: FORESTRY	County: HUBBARD	Acres: 40.00
City:	Site Code: R290091	Classification Per M.S. 86A.05: f. state forests and state forest subareas	Current Public Use: YES	Future Public Use: YES
Land Code: 1000034351	Agency Land Code: R29101355	Land Name: FORESTRY	County: HUBBARD	Acres: 40.00
City:	Site Code: R290091	Classification Per M.S. 86A.05: f. state forests and state forest subareas	Current Public Use: YES	Future Public Use: YES
Land Code: 1000034352	Agency Land Code: R2999827	Land Name: FORESTRY	County: HUBBARD	Acres: 40.00
City:	Site Code: R290091	Classification Per M.S. 86A.05: f. state forests and state forest subareas	Current Public Use: YES	Future Public Use: YES
Land Code: 1000034353	Agency Land Code: R2999882	Land Name: FORESTRY	County: HUBBARD	Acres: 40.00
City:	Site Code: R290091	Classification Per M.S. 86A.05: f. state forests and state forest subareas	Current Public Use: YES	Future Public Use: YES
Land Code: 1000034354	Agency Land Code: R2999615	Land Name: FORESTRY	County: HUBBARD	Acres: 40.00
City:	Site Code: R290091	Classification Per M.S. 86A.05: f. state forests and state forest subareas	Current Public Use: YES	Future Public Use: YES
Land Code: 1000034355	Agency Land Code: R29101552	Land Name: FORESTRY	County: HUBBARD	Acres: 40.00
City:	Site Code: R290091	Classification Per M.S. 86A.05: f. state forests and state forest subareas	Current Public Use: YES	Future Public Use: YES
Land Code: 1000034356	Agency Land Code: R29101275	Land Name: FORESTRY	County: HUBBARD	Acres: 40.00
City:	Site Code: R290091	Classification Per M.S. 86A.05: f. state forests and state forest subareas	Current Public Use: YES	Future Public Use: YES
Land Code: 1000034357	Agency Land Code: R29101811	Land Name: FORESTRY	County: HUBBARD	Acres: 40.00
City:	Site Code: R290091	Classification Per M.S. 86A.05: f. state forests and state forest subareas	Current Public Use: YES	Future Public Use: YES
Land Code: 1000034358	Agency Land Code: R29101611	Land Name: FORESTRY	County: HUBBARD	Acres: 40.00
City:	Site Code: R290091	Classification Per M.S. 86A.05: f. state forests and state forest subareas	Current Public Use: YES	Future Public Use: YES



Land Code: 1000034359	Agency Land Code: R29100996	Land Name: FORESTRY	County: HUBBARD	Acres: 39.50
City:	Site Code: R290091	Classification Per M.S. 86A.05: f. state forests and state forest subareas	Current Public Use: YES	Future Public Use: YES
Land Code: 1000034360	Agency Land Code: R29100001	Land Name: FORESTRY	County: HUBBARD	Acres: 40.00
City:	Site Code: R290091	Classification Per M.S. 86A.05: f. state forests and state forest subareas	Current Public Use: YES	Future Public Use: YES
Land Code: 1000034361	Agency Land Code: R29103810	Land Name: FORESTRY	County: HUBBARD	Acres: 40.00
City:	Site Code: R290091	Classification Per M.S. 86A.05: f. state forests and state forest subareas	Current Public Use: YES	Future Public Use: YES
Land Code: 1000034362	Agency Land Code: R29101473	Land Name: FORESTRY	County: HUBBARD	Acres: 40.00
City:	Site Code: R290091	Classification Per M.S. 86A.05: f. state forests and state forest subareas	Current Public Use: YES	Future Public Use: YES
Land Code: 1000034363	Agency Land Code: R29101371	Land Name: FORESTRY	County: HUBBARD	Acres: 40.00
City:	Site Code: R290091	Classification Per M.S. 86A.05: f. state forests and state forest subareas	Current Public Use: YES	Future Public Use: YES
Land Code: 1000034364	Agency Land Code: R29101428	Land Name: FORESTRY	County: HUBBARD	Acres: 40.00
City:	Site Code: R290091	Classification Per M.S. 86A.05: f. state forests and state forest subareas	Current Public Use: YES	Future Public Use: YES
Land Code: 1000034365	Agency Land Code: R29101059	Land Name: FORESTRY	County: HUBBARD	Acres: 40.00
City:	Site Code: R290091	Classification Per M.S. 86A.05: f. state forests and state forest subareas	Current Public Use: YES	Future Public Use: YES
Land Code: 1000034366	Agency Land Code: R29101977	Land Name: FORESTRY	County: HUBBARD	Acres: 40.00
City:	Site Code: R290091	Classification Per M.S. 86A.05: f. state forests and state forest subareas	Current Public Use: YES	Future Public Use: YES
Land Code: 1000034367	Agency Land Code: R2999673	Land Name: FORESTRY	County: HUBBARD	Acres: 40.00
City:	Site Code: R290091	Classification Per M.S. 86A.05: f. state forests and state forest subareas	Current Public Use: YES	Future Public Use: YES
Land Code: 1000034368	Agency Land Code: R29101234	Land Name: FORESTRY	County: HUBBARD	Acres: 40.00
City:	Site Code: R290091	Classification Per M.S. 86A.05: f. state forests and state forest subareas	Current Public Use: YES	Future Public Use: YES
Land Code: 1000034369	Agency Land Code: R29101306	Land Name: FORESTRY	County: HUBBARD	Acres: 40.00
City:	Site Code: R290091	Classification Per M.S. 86A.05: f. state forests and state forest subareas	Current Public Use: YES	Future Public Use: YES
Land Code: 1000034370	Agency Land Code: R29101339	Land Name: FORESTRY	County: HUBBARD	Acres: 40.00
City:	Site Code: R290091	Classification Per M.S. 86A.05: f. state forests and state forest subareas	Current Public Use: YES	Future Public Use: YES



Land Code: 1000034371	Agency Land Code: R2999546	Land Name: FORESTRY	County: HUBBARD	Acres: 40.00
City:	Site Code: R290091	Classification Per M.S. 86A.05: f. state forests and state forest subareas	Current Public Use: YES	Future Public Use: YES
Land Code: 1000034372	Agency Land Code: R29101450	Land Name: FORESTRY	County: HUBBARD	Acres: 40.00
City:	Site Code: R290091	Classification Per M.S. 86A.05: f. state forests and state forest subareas	Current Public Use: YES	Future Public Use: YES
Land Code: 1000034373	Agency Land Code: R2999755	Land Name: FORESTRY	County: HUBBARD	Acres: 40.00
City:	Site Code: R290091	Classification Per M.S. 86A.05: f. state forests and state forest subareas	Current Public Use: YES	Future Public Use: YES
Land Code: 1000034374	Agency Land Code: R2999859	Land Name: FORESTRY	County: HUBBARD	Acres: 40.00
City:	Site Code: R290091	Classification Per M.S. 86A.05: f. state forests and state forest subareas	Current Public Use: YES	Future Public Use: YES
Land Code: 1000034375	Agency Land Code: R29101478	Land Name: FORESTRY	County: HUBBARD	Acres: 39.13
City:	Site Code: R290091	Classification Per M.S. 86A.05: f. state forests and state forest subareas	Current Public Use: YES	Future Public Use: YES
Land Code: 1000034376	Agency Land Code: R29101273	Land Name: FORESTRY	County: HUBBARD	Acres: 40.68
City:	Site Code: R290091	Classification Per M.S. 86A.05: f. state forests and state forest subareas	Current Public Use: YES	Future Public Use: YES
Land Code: 1000034377	Agency Land Code: R29101772	Land Name: FORESTRY	County: HUBBARD	Acres: 40.00
City:	Site Code: R290091	Classification Per M.S. 86A.05: f. state forests and state forest subareas	Current Public Use: YES	Future Public Use: YES
Land Code: 1000034378	Agency Land Code: R2999888	Land Name: FORESTRY	County: HUBBARD	Acres: 40.00
City:	Site Code: R290091	Classification Per M.S. 86A.05: f. state forests and state forest subareas	Current Public Use: YES	Future Public Use: YES
Land Code: 1000034379	Agency Land Code: R29101779	Land Name: FORESTRY	County: HUBBARD	Acres: 40.00
City:	Site Code: R290091	Classification Per M.S. 86A.05: f. state forests and state forest subareas	Current Public Use: YES	Future Public Use: YES
Land Code: 1000034380	Agency Land Code: R29101927	Land Name: FORESTRY	County: HUBBARD	Acres: 40.00
City:	Site Code: R290091	Classification Per M.S. 86A.05: f. state forests and state forest subareas	Current Public Use: YES	Future Public Use: YES
Land Code: 1000034381	Agency Land Code: R29101036	Land Name: FORESTRY	County: HUBBARD	Acres: 40.00
City:	Site Code: R290091	Classification Per M.S. 86A.05: f. state forests and state forest subareas	Current Public Use: YES	Future Public Use: YES
Land Code: 1000034382	Agency Land Code: R29100013	Land Name: FORESTRY	County: HUBBARD	Acres: 40.00
City:	Site Code: R290091	Classification Per M.S. 86A.05: f. state forests and state forest subareas	Current Public Use: YES	Future Public Use: YES



Land Code: 1000034383	Agency Land Code: R2999741	Land Name: FORESTRY	County: HUBBARD	Acres: 38.68
City:	Site Code: R290091	Classification Per M.S. 86A.05: f. state forests and state forest subareas	Current Public Use: YES	Future Public Use: YES
Land Code: 1000034384	Agency Land Code: R2999762	Land Name: FORESTRY	County: HUBBARD	Acres: 40.00
City:	Site Code: R290091	Classification Per M.S. 86A.05: f. state forests and state forest subareas	Current Public Use: YES	Future Public Use: YES
Land Code: 1000034385	Agency Land Code: R29101529	Land Name: FORESTRY	County: HUBBARD	Acres: 40.00
City:	Site Code: R290091	Classification Per M.S. 86A.05: f. state forests and state forest subareas	Current Public Use: YES	Future Public Use: YES
Land Code: 1000034386	Agency Land Code: R2999983	Land Name: FORESTRY	County: HUBBARD	Acres: 40.00
City:	Site Code: R290091	Classification Per M.S. 86A.05: f. state forests and state forest subareas	Current Public Use: YES	Future Public Use: YES
Land Code: 1000034387	Agency Land Code: R29101204	Land Name: FORESTRY	County: HUBBARD	Acres: 41.22
City:	Site Code: R290091	Classification Per M.S. 86A.05: f. state forests and state forest subareas	Current Public Use: YES	Future Public Use: YES
Land Code: 1000034388	Agency Land Code: R29101559	Land Name: FORESTRY	County: HUBBARD	Acres: 40.00
City:	Site Code: R290091	Classification Per M.S. 86A.05: f. state forests and state forest subareas	Current Public Use: YES	Future Public Use: YES
Land Code: 1000034389	Agency Land Code: R29101510	Land Name: FORESTRY	County: HUBBARD	Acres: 40.00
City:	Site Code: R290091	Classification Per M.S. 86A.05: f. state forests and state forest subareas	Current Public Use: YES	Future Public Use: YES
Land Code: 1000034390	Agency Land Code: R2999382	Land Name: FORESTRY	County: HUBBARD	Acres: 40.00
City:	Site Code: R290091	Classification Per M.S. 86A.05: f. state forests and state forest subareas	Current Public Use: YES	Future Public Use: YES
Land Code: 1000034391	Agency Land Code: R2999951	Land Name: FORESTRY	County: HUBBARD	Acres: 40.00
City:	Site Code: R290091	Classification Per M.S. 86A.05: f. state forests and state forest subareas	Current Public Use: YES	Future Public Use: YES
Land Code: 1000034392	Agency Land Code: R29101233	Land Name: FORESTRY	County: HUBBARD	Acres: 39.27
City:	Site Code: R290091	Classification Per M.S. 86A.05: f. state forests and state forest subareas	Current Public Use: YES	Future Public Use: YES
Land Code: 1000034393	Agency Land Code: R29101025	Land Name: FORESTRY	County: HUBBARD	Acres: 40.00
City:	Site Code: R290091	Classification Per M.S. 86A.05: f. state forests and state forest subareas	Current Public Use: YES	Future Public Use: YES
Land Code: 1000034394	Agency Land Code: R2999821	Land Name: FORESTRY	County: HUBBARD	Acres: 40.00
City:	Site Code: R290091	Classification Per M.S. 86A.05: f. state forests and state forest subareas	Current Public Use: YES	Future Public Use: YES



Land Code: 1000034395	Agency Land Code: R29103639	Land Name: FORESTRY	County: HUBBARD	Acres: 40.00
City:	Site Code: R290091	Classification Per M.S. 86A.05: f. state forests and state forest subareas	Current Public Use: YES	Future Public Use: YES
Land Code: 1000034396	Agency Land Code: R29101167	Land Name: FORESTRY	County: HUBBARD	Acres: 39.09
City:	Site Code: R290091	Classification Per M.S. 86A.05: f. state forests and state forest subareas	Current Public Use: YES	Future Public Use: YES
Land Code: 1000034397	Agency Land Code: R2999915	Land Name: FORESTRY	County: HUBBARD	Acres: 40.00
City:	Site Code: R290091	Classification Per M.S. 86A.05: f. state forests and state forest subareas	Current Public Use: YES	Future Public Use: YES
Land Code: 1000034398	Agency Land Code: R29101864	Land Name: FORESTRY	County: HUBBARD	Acres: 40.00
City:	Site Code: R290091	Classification Per M.S. 86A.05: f. state forests and state forest subareas	Current Public Use: YES	Future Public Use: YES
Land Code: 1000034399	Agency Land Code: R29101868	Land Name: FORESTRY	County: HUBBARD	Acres: 40.00
City:	Site Code: R290091	Classification Per M.S. 86A.05: f. state forests and state forest subareas	Current Public Use: YES	Future Public Use: YES
Land Code: 1000034400	Agency Land Code: R29101400	Land Name: FORESTRY	County: HUBBARD	Acres: 40.00
City:	Site Code: R290091	Classification Per M.S. 86A.05: f. state forests and state forest subareas	Current Public Use: YES	Future Public Use: YES
Land Code: 1000034401	Agency Land Code: R2999341	Land Name: FORESTRY	County: HUBBARD	Acres: 40.63
City:	Site Code: R290091	Classification Per M.S. 86A.05: f. state forests and state forest subareas	Current Public Use: YES	Future Public Use: YES
Land Code: 1000034402	Agency Land Code: R29101318	Land Name: FORESTRY	County: HUBBARD	Acres: 40.00
City:	Site Code: R290091	Classification Per M.S. 86A.05: f. state forests and state forest subareas	Current Public Use: YES	Future Public Use: YES
Land Code: 1000034403	Agency Land Code: R2999625	Land Name: FORESTRY	County: HUBBARD	Acres: 40.00
City:	Site Code: R290091	Classification Per M.S. 86A.05: f. state forests and state forest subareas	Current Public Use: YES	Future Public Use: YES
Land Code: 1000034404	Agency Land Code: R2999917	Land Name: FORESTRY	County: HUBBARD	Acres: 40.00
City:	Site Code: R290091	Classification Per M.S. 86A.05: f. state forests and state forest subareas	Current Public Use: YES	Future Public Use: YES
Land Code: 1000034405	Agency Land Code: R29101305	Land Name: FORESTRY	County: HUBBARD	Acres: 40.00
City:	Site Code: R290091	Classification Per M.S. 86A.05: f. state forests and state forest subareas	Current Public Use: YES	Future Public Use: YES
Land Code: 1000034406	Agency Land Code: R29101365	Land Name: FORESTRY	County: HUBBARD	Acres: 40.00
City:	Site Code: R290091	Classification Per M.S. 86A.05: f. state forests and state forest subareas	Current Public Use: YES	Future Public Use: YES



Land Code: 1000034407	Agency Land Code: R2999636	Land Name: FORESTRY	County: HUBBARD	Acres: 40.00
City:	Site Code: R290091	Classification Per M.S. 86A.05: f. state forests and state forest subareas	Current Public Use: YES	Future Public Use: YES
Land Code: 1000034408	Agency Land Code: R2999791	Land Name: FORESTRY	County: HUBBARD	Acres: 40.00
City:	Site Code: R290091	Classification Per M.S. 86A.05: f. state forests and state forest subareas	Current Public Use: YES	Future Public Use: YES
Land Code: 1000034409	Agency Land Code: R2999910	Land Name: FORESTRY	County: HUBBARD	Acres: 40.00
City:	Site Code: R290091	Classification Per M.S. 86A.05: f. state forests and state forest subareas	Current Public Use: YES	Future Public Use: YES
Land Code: 1000034410	Agency Land Code: R29103662	Land Name: FORESTRY	County: HUBBARD	Acres: 40.00
City:	Site Code: R290091	Classification Per M.S. 86A.05: f. state forests and state forest subareas	Current Public Use: YES	Future Public Use: YES
Land Code: 1000034411	Agency Land Code: R2999702	Land Name: FORESTRY	County: HUBBARD	Acres: 40.00
City:	Site Code: R290091	Classification Per M.S. 86A.05: f. state forests and state forest subareas	Current Public Use: YES	Future Public Use: YES
Land Code: 1000034412	Agency Land Code: R29101173	Land Name: FORESTRY	County: HUBBARD	Acres: 40.00
City:	Site Code: R290091	Classification Per M.S. 86A.05: f. state forests and state forest subareas	Current Public Use: YES	Future Public Use: YES
Land Code: 1000034413	Agency Land Code: R2999899	Land Name: FORESTRY	County: HUBBARD	Acres: 40.00
City:	Site Code: R290091	Classification Per M.S. 86A.05: f. state forests and state forest subareas	Current Public Use: YES	Future Public Use: YES
Land Code: 1000034414	Agency Land Code: R29100031	Land Name: FORESTRY	County: HUBBARD	Acres: 40.00
City:	Site Code: R290091	Classification Per M.S. 86A.05: f. state forests and state forest subareas	Current Public Use: YES	Future Public Use: YES
Land Code: 1000034415	Agency Land Code: R29101549	Land Name: FORESTRY	County: HUBBARD	Acres: 40.00
City:	Site Code: R290091	Classification Per M.S. 86A.05: f. state forests and state forest subareas	Current Public Use: YES	Future Public Use: YES
Land Code: 1000034416	Agency Land Code: R2999323	Land Name: FORESTRY	County: HUBBARD	Acres: 40.00
City:	Site Code: R290091	Classification Per M.S. 86A.05: f. state forests and state forest subareas	Current Public Use: YES	Future Public Use: YES
Land Code: 1000034417	Agency Land Code: R29101072	Land Name: FORESTRY	County: HUBBARD	Acres: 40.00
City:	Site Code: R290091	Classification Per M.S. 86A.05: f. state forests and state forest subareas	Current Public Use: YES	Future Public Use: YES
Land Code: 1000034418	Agency Land Code: R29101368	Land Name: FORESTRY	County: HUBBARD	Acres: 40.00
City:	Site Code: R290091	Classification Per M.S. 86A.05: f. state forests and state forest subareas	Current Public Use: YES	Future Public Use: YES



Land Code: 1000034419	Agency Land Code: R2999591	Land Name: FORESTRY	County: HUBBARD	Acres: 40.00
City:	Site Code: R290091	Classification Per M.S. 86A.05: f. state forests and state forest subareas	Current Public Use: YES	Future Public Use: YES
Land Code: 1000034420	Agency Land Code: R2999844	Land Name: FORESTRY	County: HUBBARD	Acres: 40.00
City:	Site Code: R290091	Classification Per M.S. 86A.05: f. state forests and state forest subareas	Current Public Use: YES	Future Public Use: YES
Land Code: 1000034421	Agency Land Code: R29101252	Land Name: FORESTRY	County: HUBBARD	Acres: 39.40
City:	Site Code: R290091	Classification Per M.S. 86A.05: f. state forests and state forest subareas	Current Public Use: YES	Future Public Use: YES
Land Code: 1000034422	Agency Land Code: R2999944	Land Name: FORESTRY	County: HUBBARD	Acres: 40.00
City:	Site Code: R290091	Classification Per M.S. 86A.05: f. state forests and state forest subareas	Current Public Use: YES	Future Public Use: YES
Land Code: 1000034423	Agency Land Code: R29101560	Land Name: FORESTRY	County: HUBBARD	Acres: 40.00
City:	Site Code: R290091	Classification Per M.S. 86A.05: f. state forests and state forest subareas	Current Public Use: YES	Future Public Use: YES
Land Code: 1000034424	Agency Land Code: R29101800	Land Name: FORESTRY	County: HUBBARD	Acres: 40.00
City:	Site Code: R290091	Classification Per M.S. 86A.05: f. state forests and state forest subareas	Current Public Use: YES	Future Public Use: YES
Land Code: 1000034425	Agency Land Code: R29101031	Land Name: FORESTRY	County: HUBBARD	Acres: 40.00
City:	Site Code: R290091	Classification Per M.S. 86A.05: f. state forests and state forest subareas	Current Public Use: YES	Future Public Use: YES
Land Code: 1000034426	Agency Land Code: R29101248	Land Name: FORESTRY	County: HUBBARD	Acres: 38.60
City:	Site Code: R290091	Classification Per M.S. 86A.05: f. state forests and state forest subareas	Current Public Use: YES	Future Public Use: YES
Land Code: 1000034427	Agency Land Code: R29103005	Land Name: FORESTRY	County: HUBBARD	Acres: 40.00
City:	Site Code: R290091	Classification Per M.S. 86A.05: f. state forests and state forest subareas	Current Public Use: YES	Future Public Use: YES
Land Code: 1000034428	Agency Land Code: R29101803	Land Name: FORESTRY	County: HUBBARD	Acres: 40.00
City:	Site Code: R290091	Classification Per M.S. 86A.05: f. state forests and state forest subareas	Current Public Use: YES	Future Public Use: YES
Land Code: 1000034429	Agency Land Code: R2999928	Land Name: FORESTRY	County: HUBBARD	Acres: 40.00
City:	Site Code: R290091	Classification Per M.S. 86A.05: f. state forests and state forest subareas	Current Public Use: YES	Future Public Use: YES
Land Code: 1000034430	Agency Land Code: R29101540	Land Name: FORESTRY	County: HUBBARD	Acres: 40.00
City:	Site Code: R290091	Classification Per M.S. 86A.05: f. state forests and state forest subareas	Current Public Use: YES	Future Public Use: YES



Land Code: 1000034431	Agency Land Code: R2999975	Land Name: FORESTRY	County: HUBBARD	Acres: 40.00
City:	Site Code: R290091	Classification Per M.S. 86A.05: f. state forests and state forest subareas	Current Public Use: YES	Future Public Use: YES
Land Code: 1000034432	Agency Land Code: R29329102	Land Name: FORESTRY	County: HUBBARD	Acres: 40.00
City:	Site Code: R290091	Classification Per M.S. 86A.05: f. state forests and state forest subareas	Current Public Use: YES	Future Public Use: YES
Land Code: 1000034433	Agency Land Code: R29100002	Land Name: FORESTRY	County: HUBBARD	Acres: 40.00
City:	Site Code: R290091	Classification Per M.S. 86A.05: f. state forests and state forest subareas	Current Public Use: YES	Future Public Use: YES
Land Code: 1000034434	Agency Land Code: R29100006	Land Name: FORESTRY	County: HUBBARD	Acres: 40.00
City:	Site Code: R290091	Classification Per M.S. 86A.05: f. state forests and state forest subareas	Current Public Use: YES	Future Public Use: YES
Land Code: 1000034435	Agency Land Code: R29101908	Land Name: FORESTRY	County: HUBBARD	Acres: 36.98
City:	Site Code: R290091	Classification Per M.S. 86A.05: f. state forests and state forest subareas	Current Public Use: YES	Future Public Use: YES
Land Code: 1000034436	Agency Land Code: R29101330	Land Name: FORESTRY	County: HUBBARD	Acres: 40.00
City:	Site Code: R290091	Classification Per M.S. 86A.05: f. state forests and state forest subareas	Current Public Use: YES	Future Public Use: YES
Land Code: 1000034437	Agency Land Code: R29101193	Land Name: FORESTRY	County: HUBBARD	Acres: 40.00
City:	Site Code: R290091	Classification Per M.S. 86A.05: f. state forests and state forest subareas	Current Public Use: YES	Future Public Use: YES
Land Code: 1000034438	Agency Land Code: R2999873	Land Name: FORESTRY	County: HUBBARD	Acres: 40.00
City:	Site Code: R290091	Classification Per M.S. 86A.05: f. state forests and state forest subareas	Current Public Use: YES	Future Public Use: YES
Land Code: 1000034439	Agency Land Code: R29101480	Land Name: FORESTRY	County: HUBBARD	Acres: 40.00
City:	Site Code: R290091	Classification Per M.S. 86A.05: f. state forests and state forest subareas	Current Public Use: YES	Future Public Use: YES
Land Code: 1000034440	Agency Land Code: R2999624	Land Name: FORESTRY	County: HUBBARD	Acres: 40.00
City:	Site Code: R290091	Classification Per M.S. 86A.05: f. state forests and state forest subareas	Current Public Use: YES	Future Public Use: YES
Land Code: 1000034441	Agency Land Code: R2999327	Land Name: FORESTRY	County: HUBBARD	Acres: 40.00
City:	Site Code: R290091	Classification Per M.S. 86A.05: f. state forests and state forest subareas	Current Public Use: YES	Future Public Use: YES
Land Code: 1000034442	Agency Land Code: R29101398	Land Name: FORESTRY	County: HUBBARD	Acres: 40.00
City:	Site Code: R290091	Classification Per M.S. 86A.05: f. state forests and state forest subareas	Current Public Use: YES	Future Public Use: YES



Land Code: 1000034443	Agency Land Code: R29101812	Land Name: FORESTRY	County: HUBBARD	Acres: 40.00
City:	Site Code: R290091	Classification Per M.S. 86A.05: f. state forests and state forest subareas	Current Public Use: YES	Future Public Use: YES
Land Code: 1000034444	Agency Land Code: R29101562	Land Name: FORESTRY	County: HUBBARD	Acres: 40.00
City:	Site Code: R290091	Classification Per M.S. 86A.05: f. state forests and state forest subareas	Current Public Use: YES	Future Public Use: YES
Land Code: 1000034445	Agency Land Code: R29101432	Land Name: FORESTRY	County: HUBBARD	Acres: 40.00
City:	Site Code: R290091	Classification Per M.S. 86A.05: f. state forests and state forest subareas	Current Public Use: YES	Future Public Use: YES
Land Code: 1000034446	Agency Land Code: R29101605	Land Name: FORESTRY	County: HUBBARD	Acres: 40.00
City:	Site Code: R290091	Classification Per M.S. 86A.05: f. state forests and state forest subareas	Current Public Use: YES	Future Public Use: YES
Land Code: 1000034447	Agency Land Code: R2999351	Land Name: FORESTRY	County: HUBBARD	Acres: 40.00
City:	Site Code: R290091	Classification Per M.S. 86A.05: f. state forests and state forest subareas	Current Public Use: YES	Future Public Use: YES
Land Code: 1000034448	Agency Land Code: R2999641	Land Name: FORESTRY	County: HUBBARD	Acres: 40.00
City:	Site Code: R290091	Classification Per M.S. 86A.05: f. state forests and state forest subareas	Current Public Use: YES	Future Public Use: YES
Land Code: 1000034449	Agency Land Code: R29101513	Land Name: FORESTRY	County: HUBBARD	Acres: 40.00
City:	Site Code: R290091	Classification Per M.S. 86A.05: f. state forests and state forest subareas	Current Public Use: YES	Future Public Use: YES
Land Code: 1000034450	Agency Land Code: R29101997	Land Name: FORESTRY	County: HUBBARD	Acres: 40.00
City:	Site Code: R290091	Classification Per M.S. 86A.05: f. state forests and state forest subareas	Current Public Use: YES	Future Public Use: YES
Land Code: 1000034451	Agency Land Code: R2999681	Land Name: FORESTRY	County: HUBBARD	Acres: 40.00
City:	Site Code: R290091	Classification Per M.S. 86A.05: f. state forests and state forest subareas	Current Public Use: YES	Future Public Use: YES
Land Code: 1000034452	Agency Land Code: R29101547	Land Name: FORESTRY	County: HUBBARD	Acres: 40.00
City:	Site Code: R290091	Classification Per M.S. 86A.05: f. state forests and state forest subareas	Current Public Use: YES	Future Public Use: YES
Land Code: 1000034453	Agency Land Code: R2999610	Land Name: FORESTRY	County: HUBBARD	Acres: 40.00
City:	Site Code: R290091	Classification Per M.S. 86A.05: f. state forests and state forest subareas	Current Public Use: YES	Future Public Use: YES
Land Code: 1000034454	Agency Land Code: R2999609	Land Name: FORESTRY	County: HUBBARD	Acres: 32.30
City:	Site Code: R290091	Classification Per M.S. 86A.05: f. state forests and state forest subareas	Current Public Use: YES	Future Public Use: YES



Land Code: 1000034455	Agency Land Code: R29101524	Land Name: FORESTRY	County: HUBBARD	Acres: 40.00
City:	Site Code: R290091	Classification Per M.S. 86A.05: f. state forests and state forest subareas	Current Public Use: YES	Future Public Use: YES
Land Code: 1000034456	Agency Land Code: R29101601	Land Name: FORESTRY	County: HUBBARD	Acres: 40.00
City:	Site Code: R290091	Classification Per M.S. 86A.05: f. state forests and state forest subareas	Current Public Use: YES	Future Public Use: YES
Land Code: 1000034457	Agency Land Code: R2999812	Land Name: FORESTRY	County: HUBBARD	Acres: 40.00
City:	Site Code: R290091	Classification Per M.S. 86A.05: f. state forests and state forest subareas	Current Public Use: YES	Future Public Use: YES
Land Code: 1000034458	Agency Land Code: R2999792	Land Name: FORESTRY	County: HUBBARD	Acres: 40.00
City:	Site Code: R290091	Classification Per M.S. 86A.05: f. state forests and state forest subareas	Current Public Use: YES	Future Public Use: YES
Land Code: 1000034459	Agency Land Code: R2999653	Land Name: FORESTRY	County: HUBBARD	Acres: 40.00
City:	Site Code: R290091	Classification Per M.S. 86A.05: f. state forests and state forest subareas	Current Public Use: YES	Future Public Use: YES
Land Code: 1000034460	Agency Land Code: R2999330	Land Name: FORESTRY	County: HUBBARD	Acres: 40.00
City:	Site Code: R290091	Classification Per M.S. 86A.05: f. state forests and state forest subareas	Current Public Use: YES	Future Public Use: YES
Land Code: 1000034461	Agency Land Code: R2999628	Land Name: FORESTRY	County: HUBBARD	Acres: 40.00
City:	Site Code: R290091	Classification Per M.S. 86A.05: f. state forests and state forest subareas	Current Public Use: YES	Future Public Use: YES
Land Code: 1000034462	Agency Land Code: R2999347	Land Name: FORESTRY	County: HUBBARD	Acres: 40.00
City:	Site Code: R290091	Classification Per M.S. 86A.05: f. state forests and state forest subareas	Current Public Use: YES	Future Public Use: YES
Land Code: 1000034463	Agency Land Code: R29101217	Land Name: FORESTRY	County: HUBBARD	Acres: 40.72
City:	Site Code: R290091	Classification Per M.S. 86A.05: f. state forests and state forest subareas	Current Public Use: YES	Future Public Use: YES
Land Code: 1000034464	Agency Land Code: R2999402	Land Name: FORESTRY	County: HUBBARD	Acres: 40.00
City:	Site Code: R290091	Classification Per M.S. 86A.05: f. state forests and state forest subareas	Current Public Use: YES	Future Public Use: YES
Land Code: 1000034465	Agency Land Code: R29101213	Land Name: FORESTRY	County: HUBBARD	Acres: 40.00
City:	Site Code: R290091	Classification Per M.S. 86A.05: f. state forests and state forest subareas	Current Public Use: YES	Future Public Use: YES
Land Code: 1000034466	Agency Land Code: R29101335	Land Name: FORESTRY	County: HUBBARD	Acres: 40.00
City:	Site Code: R290091	Classification Per M.S. 86A.05: f. state forests and state forest subareas	Current Public Use: YES	Future Public Use: YES



Land Code: 1000034467	Agency Land Code: R29101349	Land Name: FORESTRY	County: HUBBARD	Acres: 40.00
City:	Site Code: R290091	Classification Per M.S. 86A.05: f. state forests and state forest subareas	Current Public Use: YES	Future Public Use: YES
Land Code: 1000034468	Agency Land Code: R29101960	Land Name: FORESTRY	County: HUBBARD	Acres: 40.00
City:	Site Code: R290091	Classification Per M.S. 86A.05: f. state forests and state forest subareas	Current Public Use: YES	Future Public Use: YES
Land Code: 1000034469	Agency Land Code: R2999326	Land Name: FORESTRY	County: HUBBARD	Acres: 40.00
City:	Site Code: R290091	Classification Per M.S. 86A.05: f. state forests and state forest subareas	Current Public Use: YES	Future Public Use: YES
Land Code: 1000034470	Agency Land Code: R29101612	Land Name: FORESTRY	County: HUBBARD	Acres: 40.00
City:	Site Code: R290091	Classification Per M.S. 86A.05: f. state forests and state forest subareas	Current Public Use: YES	Future Public Use: YES
Land Code: 1000034471	Agency Land Code: R2999990	Land Name: FORESTRY	County: HUBBARD	Acres: 40.00
City:	Site Code: R290091	Classification Per M.S. 86A.05: f. state forests and state forest subareas	Current Public Use: YES	Future Public Use: YES
Land Code: 1000034472	Agency Land Code: R29101362	Land Name: FORESTRY	County: HUBBARD	Acres: 40.00
City:	Site Code: R290091	Classification Per M.S. 86A.05: f. state forests and state forest subareas	Current Public Use: YES	Future Public Use: YES
Land Code: 1000034473	Agency Land Code: R29101012	Land Name: FORESTRY	County: HUBBARD	Acres: 12.40
City:	Site Code: R290091	Classification Per M.S. 86A.05: f. state forests and state forest subareas	Current Public Use: YES	Future Public Use: YES
Land Code: 1000034474	Agency Land Code: R29101340	Land Name: FORESTRY	County: HUBBARD	Acres: 40.00
City:	Site Code: R290091	Classification Per M.S. 86A.05: f. state forests and state forest subareas	Current Public Use: YES	Future Public Use: YES
Land Code: 1000034475	Agency Land Code: R2999862	Land Name: FORESTRY	County: HUBBARD	Acres: 40.00
City:	Site Code: R290091	Classification Per M.S. 86A.05: f. state forests and state forest subareas	Current Public Use: YES	Future Public Use: YES
Land Code: 1000034476	Agency Land Code: R2999938	Land Name: FORESTRY	County: HUBBARD	Acres: 40.00
City:	Site Code: R290091	Classification Per M.S. 86A.05: f. state forests and state forest subareas	Current Public Use: YES	Future Public Use: YES
Land Code: 1000034477	Agency Land Code: R2999551	Land Name: FORESTRY	County: HUBBARD	Acres: 40.00
City:	Site Code: R290091	Classification Per M.S. 86A.05: f. state forests and state forest subareas	Current Public Use: YES	Future Public Use: YES
Land Code: 1000034478	Agency Land Code: R2999361	Land Name: FORESTRY	County: HUBBARD	Acres: 42.18
City:	Site Code: R290091	Classification Per M.S. 86A.05: f. state forests and state forest subareas	Current Public Use: YES	Future Public Use: YES



Land Code: 1000034479	Agency Land Code: R2999927	Land Name: FORESTRY	County: HUBBARD	Acres: 40.00
City:	Site Code: R290091	Classification Per M.S. 86A.05: f. state forests and state forest subareas	Current Public Use: YES	Future Public Use: YES
Land Code: 1000034480	Agency Land Code: R29101580	Land Name: FORESTRY	County: HUBBARD	Acres: 40.00
City:	Site Code: R290091	Classification Per M.S. 86A.05: f. state forests and state forest subareas	Current Public Use: YES	Future Public Use: YES
Land Code: 1000034481	Agency Land Code: R29101585	Land Name: FORESTRY	County: HUBBARD	Acres: 40.00
City:	Site Code: R290091	Classification Per M.S. 86A.05: f. state forests and state forest subareas	Current Public Use: YES	Future Public Use: YES
Land Code: 1000034482	Agency Land Code: R29101181	Land Name: FORESTRY	County: HUBBARD	Acres: 40.00
City:	Site Code: R290091	Classification Per M.S. 86A.05: f. state forests and state forest subareas	Current Public Use: YES	Future Public Use: YES
Land Code: 1000034483	Agency Land Code: R29101376	Land Name: FORESTRY	County: HUBBARD	Acres: 40.00
City:	Site Code: R290091	Classification Per M.S. 86A.05: f. state forests and state forest subareas	Current Public Use: YES	Future Public Use: YES
Land Code: 1000034484	Agency Land Code: R2999696	Land Name: FORESTRY	County: HUBBARD	Acres: 40.00
City:	Site Code: R290091	Classification Per M.S. 86A.05: f. state forests and state forest subareas	Current Public Use: YES	Future Public Use: YES
Land Code: 1000034485	Agency Land Code: R29101512	Land Name: FORESTRY	County: HUBBARD	Acres: 40.00
City:	Site Code: R290091	Classification Per M.S. 86A.05: f. state forests and state forest subareas	Current Public Use: YES	Future Public Use: YES
Land Code: 1000034486	Agency Land Code: R29102968	Land Name: FORESTRY	County: HUBBARD	Acres: 39.02
City:	Site Code: R290091	Classification Per M.S. 86A.05: f. state forests and state forest subareas	Current Public Use: YES	Future Public Use: YES
Land Code: 1000034487	Agency Land Code: R29101615	Land Name: FORESTRY	County: HUBBARD	Acres: 40.00
City:	Site Code: R290091	Classification Per M.S. 86A.05: f. state forests and state forest subareas	Current Public Use: YES	Future Public Use: YES
Land Code: 1000034488	Agency Land Code: R2999703	Land Name: FORESTRY	County: HUBBARD	Acres: 40.00
City:	Site Code: R290091	Classification Per M.S. 86A.05: f. state forests and state forest subareas	Current Public Use: YES	Future Public Use: YES
Land Code: 1000034489	Agency Land Code: R29101328	Land Name: FORESTRY	County: HUBBARD	Acres: 40.00
City:	Site Code: R290091	Classification Per M.S. 86A.05: f. state forests and state forest subareas	Current Public Use: YES	Future Public Use: YES
Land Code: 1000034490	Agency Land Code: R29101366	Land Name: FORESTRY	County: HUBBARD	Acres: 40.00
City:	Site Code: R290091	Classification Per M.S. 86A.05: f. state forests and state forest subareas	Current Public Use: YES	Future Public Use: YES



Land Code: 1000034491	Agency Land Code: R29101504	Land Name: FORESTRY	County: HUBBARD	Acres: 40.00
City:	Site Code: R290091	Classification Per M.S. 86A.05: f. state forests and state forest subareas	Current Public Use: YES	Future Public Use: YES
Land Code: 1000034492	Agency Land Code: R29101066	Land Name: FORESTRY	County: HUBBARD	Acres: 40.00
City:	Site Code: R290091	Classification Per M.S. 86A.05: f. state forests and state forest subareas	Current Public Use: YES	Future Public Use: YES
Land Code: 1000034493	Agency Land Code: R29101555	Land Name: FORESTRY	County: HUBBARD	Acres: 40.00
City:	Site Code: R290091	Classification Per M.S. 86A.05: f. state forests and state forest subareas	Current Public Use: YES	Future Public Use: YES
Land Code: 1000034494	Agency Land Code: R2999396	Land Name: FORESTRY	County: HUBBARD	Acres: 40.00
City:	Site Code: R290091	Classification Per M.S. 86A.05: f. state forests and state forest subareas	Current Public Use: YES	Future Public Use: YES
Land Code: 1000034495	Agency Land Code: R29100007	Land Name: FORESTRY	County: HUBBARD	Acres: 40.00
City:	Site Code: R290091	Classification Per M.S. 86A.05: f. state forests and state forest subareas	Current Public Use: YES	Future Public Use: YES
Land Code: 1000034496	Agency Land Code: R2999387	Land Name: FORESTRY	County: HUBBARD	Acres: 40.00
City:	Site Code: R290091	Classification Per M.S. 86A.05: f. state forests and state forest subareas	Current Public Use: YES	Future Public Use: YES
Land Code: 1000034497	Agency Land Code: R29101044	Land Name: FORESTRY	County: HUBBARD	Acres: 40.00
City:	Site Code: R290091	Classification Per M.S. 86A.05: f. state forests and state forest subareas	Current Public Use: YES	Future Public Use: YES
Land Code: 1000034498	Agency Land Code: R29101183	Land Name: FORESTRY	County: HUBBARD	Acres: 40.00
City:	Site Code: R290091	Classification Per M.S. 86A.05: f. state forests and state forest subareas	Current Public Use: YES	Future Public Use: YES
Land Code: 1000034499	Agency Land Code: R29101209	Land Name: FORESTRY	County: HUBBARD	Acres: 40.00
City:	Site Code: R290091	Classification Per M.S. 86A.05: f. state forests and state forest subareas	Current Public Use: YES	Future Public Use: YES
Land Code: 1000034500	Agency Land Code: R29101551	Land Name: FORESTRY	County: HUBBARD	Acres: 40.00
City:	Site Code: R290091	Classification Per M.S. 86A.05: f. state forests and state forest subareas	Current Public Use: YES	Future Public Use: YES
Land Code: 1000034501	Agency Land Code: R29101038	Land Name: FORESTRY	County: HUBBARD	Acres: 40.00
City:	Site Code: R290091	Classification Per M.S. 86A.05: f. state forests and state forest subareas	Current Public Use: YES	Future Public Use: YES
Land Code: 1000034502	Agency Land Code: R2999823	Land Name: FORESTRY	County: HUBBARD	Acres: 40.00
City:	Site Code: R290091	Classification Per M.S. 86A.05: f. state forests and state forest subareas	Current Public Use: YES	Future Public Use: YES



Land Code: 1000034503	Agency Land Code: R29101028	Land Name: FORESTRY	County: HUBBARD	Acres: 40.00
City:	Site Code: R290091	Classification Per M.S. 86A.05: f. state forests and state forest subareas	Current Public Use: YES	Future Public Use: YES
Land Code: 1000034504	Agency Land Code: R29101171	Land Name: FORESTRY	County: HUBBARD	Acres: 40.82
City:	Site Code: R290091	Classification Per M.S. 86A.05: f. state forests and state forest subareas	Current Public Use: YES	Future Public Use: YES
Land Code: 1000034505	Agency Land Code: R29103021	Land Name: FORESTRY	County: HUBBARD	Acres: 40.00
City:	Site Code: R290091	Classification Per M.S. 86A.05: f. state forests and state forest subareas	Current Public Use: YES	Future Public Use: YES
Land Code: 1000034506	Agency Land Code: R29101490	Land Name: FORESTRY	County: HUBBARD	Acres: 40.00
City:	Site Code: R290091	Classification Per M.S. 86A.05: f. state forests and state forest subareas	Current Public Use: YES	Future Public Use: YES
Land Code: 1000034507	Agency Land Code: R29101866	Land Name: FORESTRY	County: HUBBARD	Acres: 40.00
City:	Site Code: R290091	Classification Per M.S. 86A.05: f. state forests and state forest subareas	Current Public Use: YES	Future Public Use: YES
Land Code: 1000034508	Agency Land Code: R2999389	Land Name: FORESTRY	County: HUBBARD	Acres: 40.00
City:	Site Code: R290091	Classification Per M.S. 86A.05: f. state forests and state forest subareas	Current Public Use: YES	Future Public Use: YES
Land Code: 1000034509	Agency Land Code: R2999571	Land Name: FORESTRY	County: HUBBARD	Acres: 40.00
City:	Site Code: R290091	Classification Per M.S. 86A.05: f. state forests and state forest subareas	Current Public Use: YES	Future Public Use: YES
Land Code: 1000034510	Agency Land Code: R2999630	Land Name: FORESTRY	County: HUBBARD	Acres: 40.00
City:	Site Code: R290091	Classification Per M.S. 86A.05: f. state forests and state forest subareas	Current Public Use: YES	Future Public Use: YES
Land Code: 1000034511	Agency Land Code: R2999907	Land Name: FORESTRY	County: HUBBARD	Acres: 39.21
City:	Site Code: R290091	Classification Per M.S. 86A.05: f. state forests and state forest subareas	Current Public Use: YES	Future Public Use: YES
Land Code: 1000034512	Agency Land Code: R2999694	Land Name: FORESTRY	County: HUBBARD	Acres: 40.00
City:	Site Code: R290091	Classification Per M.S. 86A.05: f. state forests and state forest subareas	Current Public Use: YES	Future Public Use: YES
Land Code: 1000034513	Agency Land Code: R29101494	Land Name: FORESTRY	County: HUBBARD	Acres: 40.00
City:	Site Code: R290091	Classification Per M.S. 86A.05: f. state forests and state forest subareas	Current Public Use: YES	Future Public Use: YES
Land Code: 1000034514	Agency Land Code: R29101546	Land Name: FORESTRY	County: HUBBARD	Acres: 40.00
City:	Site Code: R290091	Classification Per M.S. 86A.05: f. state forests and state forest subareas	Current Public Use: YES	Future Public Use: YES



Land Code: 1000034515	Agency Land Code: R2999540	Land Name: FORESTRY	County: HUBBARD	Acres: 40.00
City:	Site Code: R290091	Classification Per M.S. 86A.05: f. state forests and state forest subareas	Current Public Use: YES	Future Public Use: YES
Land Code: 1000034516	Agency Land Code: R2999903	Land Name: FORESTRY	County: HUBBARD	Acres: 40.00
City:	Site Code: R290091	Classification Per M.S. 86A.05: f. state forests and state forest subareas	Current Public Use: YES	Future Public Use: YES
Land Code: 1000034517	Agency Land Code: R29103655	Land Name: FORESTRY	County: HUBBARD	Acres: 40.00
City:	Site Code: R290091	Classification Per M.S. 86A.05: f. state forests and state forest subareas	Current Public Use: YES	Future Public Use: YES
Land Code: 1000034518	Agency Land Code: R29101315	Land Name: FORESTRY	County: HUBBARD	Acres: 40.00
City:	Site Code: R290091	Classification Per M.S. 86A.05: f. state forests and state forest subareas	Current Public Use: YES	Future Public Use: YES
Land Code: 1000034519	Agency Land Code: R29100005	Land Name: FORESTRY	County: HUBBARD	Acres: 40.00
City:	Site Code: R290091	Classification Per M.S. 86A.05: f. state forests and state forest subareas	Current Public Use: YES	Future Public Use: YES
Land Code: 1000034520	Agency Land Code: R29101517	Land Name: FORESTRY	County: HUBBARD	Acres: 40.00
City:	Site Code: R290091	Classification Per M.S. 86A.05: f. state forests and state forest subareas	Current Public Use: YES	Future Public Use: YES
Land Code: 1000034521	Agency Land Code: R29101363	Land Name: FORESTRY	County: HUBBARD	Acres: 40.00
City:	Site Code: R290091	Classification Per M.S. 86A.05: f. state forests and state forest subareas	Current Public Use: YES	Future Public Use: YES
Land Code: 1000034522	Agency Land Code: R2999390	Land Name: FORESTRY	County: HUBBARD	Acres: 40.00
City:	Site Code: R290091	Classification Per M.S. 86A.05: f. state forests and state forest subareas	Current Public Use: YES	Future Public Use: YES
Land Code: 1000034523	Agency Land Code: R29101427	Land Name: FORESTRY	County: HUBBARD	Acres: 40.00
City:	Site Code: R290091	Classification Per M.S. 86A.05: f. state forests and state forest subareas	Current Public Use: YES	Future Public Use: YES
Land Code: 1000034524	Agency Land Code: R29101465	Land Name: FORESTRY	County: HUBBARD	Acres: 40.00
City:	Site Code: R290091	Classification Per M.S. 86A.05: f. state forests and state forest subareas	Current Public Use: YES	Future Public Use: YES
Land Code: 1000034525	Agency Land Code: R29101377	Land Name: FORESTRY	County: HUBBARD	Acres: 40.00
City:	Site Code: R290091	Classification Per M.S. 86A.05: f. state forests and state forest subareas	Current Public Use: YES	Future Public Use: YES
Land Code: 1000034526	Agency Land Code: R2999332	Land Name: FORESTRY	County: HUBBARD	Acres: 40.00
City:	Site Code: R290091	Classification Per M.S. 86A.05: f. state forests and state forest subareas	Current Public Use: YES	Future Public Use: YES



Land Code: 1000034527	Agency Land Code: R29100017	Land Name: FORESTRY	County: HUBBARD	Acres: 40.00
City:	Site Code: R290091	Classification Per M.S. 86A.05: f. state forests and state forest subareas	Current Public Use: YES	Future Public Use: YES
Land Code: 1000034528	Agency Land Code: R29101604	Land Name: FORESTRY	County: HUBBARD	Acres: 40.00
City:	Site Code: R290091	Classification Per M.S. 86A.05: f. state forests and state forest subareas	Current Public Use: YES	Future Public Use: YES
Land Code: 1000034529	Agency Land Code: R29101244	Land Name: FORESTRY	County: HUBBARD	Acres: 40.00
City:	Site Code: R290091	Classification Per M.S. 86A.05: f. state forests and state forest subareas	Current Public Use: YES	Future Public Use: YES
Land Code: 1000034530	Agency Land Code: R2999611	Land Name: FORESTRY	County: HUBBARD	Acres: 40.00
City:	Site Code: R290091	Classification Per M.S. 86A.05: f. state forests and state forest subareas	Current Public Use: YES	Future Public Use: YES
Land Code: 1000034531	Agency Land Code: R29101616	Land Name: FORESTRY	County: HUBBARD	Acres: 40.00
City:	Site Code: R290091	Classification Per M.S. 86A.05: f. state forests and state forest subareas	Current Public Use: YES	Future Public Use: YES
Land Code: 1000034532	Agency Land Code: R29100012	Land Name: FORESTRY	County: HUBBARD	Acres: 40.00
City:	Site Code: R290091	Classification Per M.S. 86A.05: f. state forests and state forest subareas	Current Public Use: YES	Future Public Use: YES
Land Code: 1000034533	Agency Land Code: R2999334	Land Name: FORESTRY	County: HUBBARD	Acres: 40.00
City:	Site Code: R290091	Classification Per M.S. 86A.05: f. state forests and state forest subareas	Current Public Use: YES	Future Public Use: YES
Land Code: 1000034534	Agency Land Code: R29101938	Land Name: FORESTRY	County: HUBBARD	Acres: 40.00
City:	Site Code: R290091	Classification Per M.S. 86A.05: f. state forests and state forest subareas	Current Public Use: YES	Future Public Use: YES
Land Code: 1000034535	Agency Land Code: R29101079	Land Name: FORESTRY	County: HUBBARD	Acres: 40.00
City:	Site Code: R290091	Classification Per M.S. 86A.05: f. state forests and state forest subareas	Current Public Use: YES	Future Public Use: YES
Land Code: 1000034536	Agency Land Code: R29101239	Land Name: FORESTRY	County: HUBBARD	Acres: 40.00
City:	Site Code: R290091	Classification Per M.S. 86A.05: f. state forests and state forest subareas	Current Public Use: YES	Future Public Use: YES
Land Code: 1000034537	Agency Land Code: R29101798	Land Name: FORESTRY	County: HUBBARD	Acres: 40.00
City:	Site Code: R290091	Classification Per M.S. 86A.05: f. state forests and state forest subareas	Current Public Use: YES	Future Public Use: YES
Land Code: 1000034538	Agency Land Code: R29101357	Land Name: FORESTRY	County: HUBBARD	Acres: 40.00
City:	Site Code: R290091	Classification Per M.S. 86A.05: f. state forests and state forest subareas	Current Public Use: YES	Future Public Use: YES



Land Code: 1000034539	Agency Land Code: R29101354	Land Name: FORESTRY	County: HUBBARD	Acres: 40.00
City:	Site Code: R290091	Classification Per M.S. 86A.05: f. state forests and state forest subareas	Current Public Use: YES	Future Public Use: YES
Land Code: 1000034540	Agency Land Code: R2999713	Land Name: FORESTRY	County: HUBBARD	Acres: 40.00
City:	Site Code: R290091	Classification Per M.S. 86A.05: f. state forests and state forest subareas	Current Public Use: YES	Future Public Use: YES
Land Code: 1000034541	Agency Land Code: R2999674	Land Name: FORESTRY	County: HUBBARD	Acres: 40.00
City:	Site Code: R290091	Classification Per M.S. 86A.05: f. state forests and state forest subareas	Current Public Use: YES	Future Public Use: YES
Land Code: 1000034542	Agency Land Code: R2999854	Land Name: FORESTRY	County: HUBBARD	Acres: 40.00
City:	Site Code: R290091	Classification Per M.S. 86A.05: f. state forests and state forest subareas	Current Public Use: YES	Future Public Use: YES
Land Code: 1000034543	Agency Land Code: R2999320	Land Name: FORESTRY	County: HUBBARD	Acres: 40.00
City:	Site Code: R290091	Classification Per M.S. 86A.05: f. state forests and state forest subareas	Current Public Use: YES	Future Public Use: YES
Land Code: 1000034544	Agency Land Code: R2999835	Land Name: FORESTRY	County: HUBBARD	Acres: 40.00
City:	Site Code: R290091	Classification Per M.S. 86A.05: f. state forests and state forest subareas	Current Public Use: YES	Future Public Use: YES
Land Code: 1000034545	Agency Land Code: R29101503	Land Name: FORESTRY	County: HUBBARD	Acres: 40.00
City:	Site Code: R290091	Classification Per M.S. 86A.05: f. state forests and state forest subareas	Current Public Use: YES	Future Public Use: YES
Land Code: 1000034546	Agency Land Code: R29101241	Land Name: FORESTRY	County: HUBBARD	Acres: 40.00
City:	Site Code: R290091	Classification Per M.S. 86A.05: f. state forests and state forest subareas	Current Public Use: YES	Future Public Use: YES
Land Code: 1000034547	Agency Land Code: R29101978	Land Name: FORESTRY	County: HUBBARD	Acres: 40.00
City:	Site Code: R290091	Classification Per M.S. 86A.05: f. state forests and state forest subareas	Current Public Use: YES	Future Public Use: YES
Land Code: 1000034548	Agency Land Code: R29101801	Land Name: FORESTRY	County: HUBBARD	Acres: 40.00
City:	Site Code: R290091	Classification Per M.S. 86A.05: f. state forests and state forest subareas	Current Public Use: YES	Future Public Use: YES
Land Code: 1000034549	Agency Land Code: R29101289	Land Name: FORESTRY	County: HUBBARD	Acres: 40.00
City:	Site Code: R290091	Classification Per M.S. 86A.05: f. state forests and state forest subareas	Current Public Use: YES	Future Public Use: YES
Land Code: 1000034550	Agency Land Code: R2999968	Land Name: FORESTRY	County: HUBBARD	Acres: 40.00
City:	Site Code: R290091	Classification Per M.S. 86A.05: f. state forests and state forest subareas	Current Public Use: YES	Future Public Use: YES



Land Code: 1000034551	Agency Land Code: R2999367	Land Name: FORESTRY	County: HUBBARD	Acres: 40.00
City:	Site Code: R290091	Classification Per M.S. 86A.05: f. state forests and state forest subareas	Current Public Use: YES	Future Public Use: YES
Land Code: 1000034552	Agency Land Code: R29101577	Land Name: FORESTRY	County: HUBBARD	Acres: 40.00
City:	Site Code: R290091	Classification Per M.S. 86A.05: f. state forests and state forest subareas	Current Public Use: YES	Future Public Use: YES
Land Code: 1000034553	Agency Land Code: R2999647	Land Name: FORESTRY	County: HUBBARD	Acres: 40.00
City:	Site Code: R290091	Classification Per M.S. 86A.05: f. state forests and state forest subareas	Current Public Use: YES	Future Public Use: YES
Land Code: 1000034554	Agency Land Code: R29100995	Land Name: FORESTRY	County: HUBBARD	Acres: 40.00
City:	Site Code: R290091	Classification Per M.S. 86A.05: f. state forests and state forest subareas	Current Public Use: YES	Future Public Use: YES
Land Code: 1000034555	Agency Land Code: R2999826	Land Name: FORESTRY	County: HUBBARD	Acres: 40.00
City:	Site Code: R290091	Classification Per M.S. 86A.05: f. state forests and state forest subareas	Current Public Use: YES	Future Public Use: YES
Land Code: 1000034556	Agency Land Code: R2999621	Land Name: FORESTRY	County: HUBBARD	Acres: 40.00
City:	Site Code: R290091	Classification Per M.S. 86A.05: f. state forests and state forest subareas	Current Public Use: YES	Future Public Use: YES
Land Code: 1000034557	Agency Land Code: R29101470	Land Name: FORESTRY	County: HUBBARD	Acres: 40.00
City:	Site Code: R290091	Classification Per M.S. 86A.05: f. state forests and state forest subareas	Current Public Use: YES	Future Public Use: YES
Land Code: 1000034558	Agency Land Code: R2999399	Land Name: FORESTRY	County: HUBBARD	Acres: 40.00
City:	Site Code: R290091	Classification Per M.S. 86A.05: f. state forests and state forest subareas	Current Public Use: YES	Future Public Use: YES
Land Code: 1000034559	Agency Land Code: R2999901	Land Name: FORESTRY	County: HUBBARD	Acres: 40.00
City:	Site Code: R290091	Classification Per M.S. 86A.05: f. state forests and state forest subareas	Current Public Use: YES	Future Public Use: YES
Land Code: 1000034560	Agency Land Code: R2999360	Land Name: FORESTRY	County: HUBBARD	Acres: 41.35
City:	Site Code: R290091	Classification Per M.S. 86A.05: f. state forests and state forest subareas	Current Public Use: YES	Future Public Use: YES
Land Code: 1000034561	Agency Land Code: R29101201	Land Name: FORESTRY	County: HUBBARD	Acres: 41.18
City:	Site Code: R290091	Classification Per M.S. 86A.05: f. state forests and state forest subareas	Current Public Use: YES	Future Public Use: YES
Land Code: 1000034562	Agency Land Code: R29101887	Land Name: FORESTRY	County: HUBBARD	Acres: 40.00
City:	Site Code: R290091	Classification Per M.S. 86A.05: f. state forests and state forest subareas	Current Public Use: YES	Future Public Use: YES



Land Code: 1000034563	Agency Land Code: R2999851	Land Name: FORESTRY	County: HUBBARD	Acres: 40.00
City:	Site Code: R290091	Classification Per M.S. 86A.05: f. state forests and state forest subareas	Current Public Use: YES	Future Public Use: YES
Land Code: 1000034564	Agency Land Code: R2999881	Land Name: FORESTRY	County: HUBBARD	Acres: 40.00
City:	Site Code: R290091	Classification Per M.S. 86A.05: f. state forests and state forest subareas	Current Public Use: YES	Future Public Use: YES
Land Code: 1000034565	Agency Land Code: R2999685	Land Name: FORESTRY	County: HUBBARD	Acres: 40.00
City:	Site Code: R290091	Classification Per M.S. 86A.05: f. state forests and state forest subareas	Current Public Use: YES	Future Public Use: YES
Land Code: 1000034566	Agency Land Code: R29101850	Land Name: FORESTRY	County: HUBBARD	Acres: 40.00
City:	Site Code: R290091	Classification Per M.S. 86A.05: f. state forests and state forest subareas	Current Public Use: YES	Future Public Use: YES
Land Code: 1000034567	Agency Land Code: R2999977	Land Name: FORESTRY	County: HUBBARD	Acres: 40.00
City:	Site Code: R290091	Classification Per M.S. 86A.05: f. state forests and state forest subareas	Current Public Use: YES	Future Public Use: YES
Land Code: 1000034568	Agency Land Code: R29101981	Land Name: FORESTRY	County: HUBBARD	Acres: 40.00
City:	Site Code: R290091	Classification Per M.S. 86A.05: f. state forests and state forest subareas	Current Public Use: YES	Future Public Use: YES
Land Code: 1000034569	Agency Land Code: R2999706	Land Name: FORESTRY	County: HUBBARD	Acres: 40.00
City:	Site Code: R290091	Classification Per M.S. 86A.05: f. state forests and state forest subareas	Current Public Use: YES	Future Public Use: YES
Land Code: 1000034570	Agency Land Code: R29100016	Land Name: FORESTRY	County: HUBBARD	Acres: 40.00
City:	Site Code: R290091	Classification Per M.S. 86A.05: f. state forests and state forest subareas	Current Public Use: YES	Future Public Use: YES
Land Code: 1000034571	Agency Land Code: R2999845	Land Name: FORESTRY	County: HUBBARD	Acres: 40.00
City:	Site Code: R290091	Classification Per M.S. 86A.05: f. state forests and state forest subareas	Current Public Use: YES	Future Public Use: YES
Land Code: 1000034572	Agency Land Code: R2999980	Land Name: FORESTRY	County: HUBBARD	Acres: 40.00
City:	Site Code: R290091	Classification Per M.S. 86A.05: f. state forests and state forest subareas	Current Public Use: YES	Future Public Use: YES
Land Code: 1000034573	Agency Land Code: R2999397	Land Name: FORESTRY	County: HUBBARD	Acres: 40.00
City:	Site Code: R290091	Classification Per M.S. 86A.05: f. state forests and state forest subareas	Current Public Use: YES	Future Public Use: YES
Land Code: 1000034574	Agency Land Code: R29101993	Land Name: FORESTRY	County: HUBBARD	Acres: 40.00
City:	Site Code: R290091	Classification Per M.S. 86A.05: f. state forests and state forest subareas	Current Public Use: YES	Future Public Use: YES



Land Code: 1000034575	Agency Land Code: R29101003	Land Name: FORESTRY	County: HUBBARD	Acres: 40.00
City:	Site Code: R290091	Classification Per M.S. 86A.05: f. state forests and state forest subareas	Current Public Use: YES	Future Public Use: YES
Land Code: 1000034576	Agency Land Code: R29101771	Land Name: FORESTRY	County: HUBBARD	Acres: 40.00
City:	Site Code: R290091	Classification Per M.S. 86A.05: f. state forests and state forest subareas	Current Public Use: YES	Future Public Use: YES
Land Code: 1000034577	Agency Land Code: R2999786	Land Name: FORESTRY	County: HUBBARD	Acres: 40.00
City:	Site Code: R290091	Classification Per M.S. 86A.05: f. state forests and state forest subareas	Current Public Use: YES	Future Public Use: YES
Land Code: 1000034578	Agency Land Code: R2999553	Land Name: FORESTRY	County: HUBBARD	Acres: 40.00
City:	Site Code: R290091	Classification Per M.S. 86A.05: f. state forests and state forest subareas	Current Public Use: YES	Future Public Use: YES
Land Code: 1000034579	Agency Land Code: R29101043	Land Name: FORESTRY	County: HUBBARD	Acres: 40.00
City:	Site Code: R290091	Classification Per M.S. 86A.05: f. state forests and state forest subareas	Current Public Use: YES	Future Public Use: YES
Land Code: 1000034580	Agency Land Code: R29101505	Land Name: FORESTRY	County: HUBBARD	Acres: 40.00
City:	Site Code: R290091	Classification Per M.S. 86A.05: f. state forests and state forest subareas	Current Public Use: YES	Future Public Use: YES
Land Code: 1000034581	Agency Land Code: R29101191	Land Name: FORESTRY	County: HUBBARD	Acres: 40.00
City:	Site Code: R290091	Classification Per M.S. 86A.05: f. state forests and state forest subareas	Current Public Use: YES	Future Public Use: YES
Land Code: 1000034582	Agency Land Code: R29102000	Land Name: FORESTRY	County: HUBBARD	Acres: 40.00
City:	Site Code: R290091	Classification Per M.S. 86A.05: f. state forests and state forest subareas	Current Public Use: YES	Future Public Use: YES
Land Code: 1000034583	Agency Land Code: R2999590	Land Name: FORESTRY	County: HUBBARD	Acres: 39.50
City:	Site Code: R290091	Classification Per M.S. 86A.05: f. state forests and state forest subareas	Current Public Use: YES	Future Public Use: YES
Land Code: 1000034584	Agency Land Code: R2999767	Land Name: FORESTRY	County: HUBBARD	Acres: 40.00
City:	Site Code: R290091	Classification Per M.S. 86A.05: f. state forests and state forest subareas	Current Public Use: YES	Future Public Use: YES
Land Code: 1000034585	Agency Land Code: R29101586	Land Name: FORESTRY	County: HUBBARD	Acres: 40.00
City:	Site Code: R290091	Classification Per M.S. 86A.05: f. state forests and state forest subareas	Current Public Use: YES	Future Public Use: YES
Land Code: 1000034586	Agency Land Code: R29101962	Land Name: FORESTRY	County: HUBBARD	Acres: 40.00
City:	Site Code: R290091	Classification Per M.S. 86A.05: f. state forests and state forest subareas	Current Public Use: YES	Future Public Use: YES



Land Code: 1000034587	Agency Land Code: R29101243	Land Name: FORESTRY	County: HUBBARD	Acres: 40.00
City:	Site Code: R290091	Classification Per M.S. 86A.05: f. state forests and state forest subareas	Current Public Use: YES	Future Public Use: YES
Land Code: 1000034588	Agency Land Code: R29101331	Land Name: FORESTRY	County: HUBBARD	Acres: 40.00
City:	Site Code: R290091	Classification Per M.S. 86A.05: f. state forests and state forest subareas	Current Public Use: YES	Future Public Use: YES
Land Code: 1000034589	Agency Land Code: R2999548	Land Name: FORESTRY	County: HUBBARD	Acres: 40.00
City:	Site Code: R290091	Classification Per M.S. 86A.05: f. state forests and state forest subareas	Current Public Use: YES	Future Public Use: YES
Land Code: 1000034590	Agency Land Code: R29101222	Land Name: FORESTRY	County: HUBBARD	Acres: 40.00
City:	Site Code: R290091	Classification Per M.S. 86A.05: f. state forests and state forest subareas	Current Public Use: YES	Future Public Use: YES
Land Code: 1000034591	Agency Land Code: R29103013	Land Name: FORESTRY	County: HUBBARD	Acres: 40.00
City:	Site Code: R290091	Classification Per M.S. 86A.05: f. state forests and state forest subareas	Current Public Use: YES	Future Public Use: YES
Land Code: 1000034592	Agency Land Code: R2999377	Land Name: FORESTRY	County: HUBBARD	Acres: 41.25
City:	Site Code: R290091	Classification Per M.S. 86A.05: f. state forests and state forest subareas	Current Public Use: YES	Future Public Use: YES
Land Code: 1000034593	Agency Land Code: R29101787	Land Name: FORESTRY	County: HUBBARD	Acres: 40.00
City:	Site Code: R290091	Classification Per M.S. 86A.05: f. state forests and state forest subareas	Current Public Use: YES	Future Public Use: YES
Land Code: 1000034594	Agency Land Code: R29101188	Land Name: FORESTRY	County: HUBBARD	Acres: 41.18
City:	Site Code: R290091	Classification Per M.S. 86A.05: f. state forests and state forest subareas	Current Public Use: YES	Future Public Use: YES
Land Code: 1000034595	Agency Land Code: R29102001	Land Name: FORESTRY	County: HUBBARD	Acres: 40.00
City:	Site Code: R290091	Classification Per M.S. 86A.05: f. state forests and state forest subareas	Current Public Use: YES	Future Public Use: YES
Land Code: 1000034596	Agency Land Code: R2999970	Land Name: FORESTRY	County: HUBBARD	Acres: 40.00
City:	Site Code: R290091	Classification Per M.S. 86A.05: f. state forests and state forest subareas	Current Public Use: YES	Future Public Use: YES
Land Code: 1000034597	Agency Land Code: R29101070	Land Name: FORESTRY	County: HUBBARD	Acres: 40.00
City:	Site Code: R290091	Classification Per M.S. 86A.05: f. state forests and state forest subareas	Current Public Use: YES	Future Public Use: YES
Land Code: 1000034598	Agency Land Code: R2999876	Land Name: FORESTRY	County: HUBBARD	Acres: 40.00
City:	Site Code: R290091	Classification Per M.S. 86A.05: f. state forests and state forest subareas	Current Public Use: YES	Future Public Use: YES



Land Code: 1000034599	Agency Land Code: R29101939	Land Name: FORESTRY	County: HUBBARD	Acres: 40.00
City:	Site Code: R290091	Classification Per M.S. 86A.05: f. state forests and state forest subareas	Current Public Use: YES	Future Public Use: YES
Land Code: 1000034600	Agency Land Code: R2999763	Land Name: FORESTRY	County: HUBBARD	Acres: 40.00
City:	Site Code: R290091	Classification Per M.S. 86A.05: f. state forests and state forest subareas	Current Public Use: YES	Future Public Use: YES
Land Code: 1000034601	Agency Land Code: R2999811	Land Name: FORESTRY	County: HUBBARD	Acres: 40.00
City:	Site Code: R290091	Classification Per M.S. 86A.05: f. state forests and state forest subareas	Current Public Use: YES	Future Public Use: YES
Land Code: 1000034602	Agency Land Code: R29101351	Land Name: FORESTRY	County: HUBBARD	Acres: 40.00
City:	Site Code: R290091	Classification Per M.S. 86A.05: f. state forests and state forest subareas	Current Public Use: YES	Future Public Use: YES
Land Code: 1000034603	Agency Land Code: R2999640	Land Name: FORESTRY	County: HUBBARD	Acres: 40.00
City:	Site Code: R290091	Classification Per M.S. 86A.05: f. state forests and state forest subareas	Current Public Use: YES	Future Public Use: YES
Land Code: 1000034604	Agency Land Code: R2999564	Land Name: FORESTRY	County: HUBBARD	Acres: 40.00
City:	Site Code: R290091	Classification Per M.S. 86A.05: f. state forests and state forest subareas	Current Public Use: YES	Future Public Use: YES
Land Code: 1000034605	Agency Land Code: R29101792	Land Name: FORESTRY	County: HUBBARD	Acres: 40.00
City:	Site Code: R290091	Classification Per M.S. 86A.05: f. state forests and state forest subareas	Current Public Use: YES	Future Public Use: YES
Land Code: 1000034606	Agency Land Code: R2999638	Land Name: FORESTRY	County: HUBBARD	Acres: 40.00
City:	Site Code: R290091	Classification Per M.S. 86A.05: f. state forests and state forest subareas	Current Public Use: YES	Future Public Use: YES
Land Code: 1000034607	Agency Land Code: R2999998	Land Name: FORESTRY	County: HUBBARD	Acres: 35.89
City:	Site Code: R290091	Classification Per M.S. 86A.05: f. state forests and state forest subareas	Current Public Use: YES	Future Public Use: YES
Land Code: 1000034608	Agency Land Code: R29101596	Land Name: FORESTRY	County: HUBBARD	Acres: 40.00
City:	Site Code: R290091	Classification Per M.S. 86A.05: f. state forests and state forest subareas	Current Public Use: YES	Future Public Use: YES
Land Code: 1000034609	Agency Land Code: R29101021	Land Name: FORESTRY	County: HUBBARD	Acres: 40.00
City:	Site Code: R290091	Classification Per M.S. 86A.05: f. state forests and state forest subareas	Current Public Use: YES	Future Public Use: YES
Land Code: 1000034610	Agency Land Code: R29101826	Land Name: FORESTRY	County: HUBBARD	Acres: 40.00
City:	Site Code: R290091	Classification Per M.S. 86A.05: f. state forests and state forest subareas	Current Public Use: YES	Future Public Use: YES



Land Code: 1000034611	Agency Land Code: R29101293	Land Name: FORESTRY	County: HUBBARD	Acres: 40.00
City:	Site Code: R290091	Classification Per M.S. 86A.05: f. state forests and state forest subareas	Current Public Use: YES	Future Public Use: YES
Land Code: 1000034612	Agency Land Code: R29101464	Land Name: FORESTRY	County: HUBBARD	Acres: 40.00
City:	Site Code: R290091	Classification Per M.S. 86A.05: f. state forests and state forest subareas	Current Public Use: YES	Future Public Use: YES
Land Code: 1000034613	Agency Land Code: R29101892	Land Name: FORESTRY	County: HUBBARD	Acres: 40.00
City:	Site Code: R290091	Classification Per M.S. 86A.05: f. state forests and state forest subareas	Current Public Use: YES	Future Public Use: YES
Land Code: 1000034614	Agency Land Code: R2999889	Land Name: FORESTRY	County: HUBBARD	Acres: 40.00
City:	Site Code: R290091	Classification Per M.S. 86A.05: f. state forests and state forest subareas	Current Public Use: YES	Future Public Use: YES
Land Code: 1000034615	Agency Land Code: R29101609	Land Name: FORESTRY	County: HUBBARD	Acres: 40.00
City:	Site Code: R290091	Classification Per M.S. 86A.05: f. state forests and state forest subareas	Current Public Use: YES	Future Public Use: YES
Land Code: 1000034616	Agency Land Code: R29101245	Land Name: FORESTRY	County: HUBBARD	Acres: 40.00
City:	Site Code: R290091	Classification Per M.S. 86A.05: f. state forests and state forest subareas	Current Public Use: YES	Future Public Use: YES
Land Code: 1000034617	Agency Land Code: R29101965	Land Name: FORESTRY	County: HUBBARD	Acres: 40.00
City:	Site Code: R290091	Classification Per M.S. 86A.05: f. state forests and state forest subareas	Current Public Use: YES	Future Public Use: YES
Land Code: 1000034618	Agency Land Code: R29101255	Land Name: FORESTRY	County: HUBBARD	Acres: 40.00
City:	Site Code: R290091	Classification Per M.S. 86A.05: f. state forests and state forest subareas	Current Public Use: YES	Future Public Use: YES
Land Code: 1000034619	Agency Land Code: R29101846	Land Name: FORESTRY	County: HUBBARD	Acres: 40.00
City:	Site Code: R290091	Classification Per M.S. 86A.05: f. state forests and state forest subareas	Current Public Use: YES	Future Public Use: YES
Land Code: 1000034620	Agency Land Code: R2999843	Land Name: FORESTRY	County: HUBBARD	Acres: 40.00
City:	Site Code: R290091	Classification Per M.S. 86A.05: f. state forests and state forest subareas	Current Public Use: YES	Future Public Use: YES
Land Code: 1000034621	Agency Land Code: R2999645	Land Name: FORESTRY	County: HUBBARD	Acres: 40.00
City:	Site Code: R290091	Classification Per M.S. 86A.05: f. state forests and state forest subareas	Current Public Use: YES	Future Public Use: YES
Land Code: 1000034622	Agency Land Code: R29101508	Land Name: FORESTRY	County: HUBBARD	Acres: 40.00
City:	Site Code: R290091	Classification Per M.S. 86A.05: f. state forests and state forest subareas	Current Public Use: YES	Future Public Use: YES



Land Code: 1000034623	Agency Land Code: R29102971	Land Name: FORESTRY	County: HUBBARD	Acres: 40.00
City:	Site Code: R290091	Classification Per M.S. 86A.05: f. state forests and state forest subareas	Current Public Use: YES	Future Public Use: YES
Land Code: 1000034624	Agency Land Code: R29101495	Land Name: FORESTRY	County: HUBBARD	Acres: 40.00
City:	Site Code: R290091	Classification Per M.S. 86A.05: f. state forests and state forest subareas	Current Public Use: YES	Future Public Use: YES
Land Code: 1000034625	Agency Land Code: R2999887	Land Name: FORESTRY	County: HUBBARD	Acres: 40.00
City:	Site Code: R290091	Classification Per M.S. 86A.05: f. state forests and state forest subareas	Current Public Use: YES	Future Public Use: YES
Land Code: 1000034626	Agency Land Code: R29101931	Land Name: FORESTRY	County: HUBBARD	Acres: 40.00
City:	Site Code: R290091	Classification Per M.S. 86A.05: f. state forests and state forest subareas	Current Public Use: YES	Future Public Use: YES
Land Code: 1000034627	Agency Land Code: R2999930	Land Name: FORESTRY	County: HUBBARD	Acres: 40.00
City:	Site Code: R290091	Classification Per M.S. 86A.05: f. state forests and state forest subareas	Current Public Use: YES	Future Public Use: YES
Land Code: 1000034628	Agency Land Code: R29101590	Land Name: FORESTRY	County: HUBBARD	Acres: 40.00
City:	Site Code: R290091	Classification Per M.S. 86A.05: f. state forests and state forest subareas	Current Public Use: YES	Future Public Use: YES
Land Code: 1000034629	Agency Land Code: R29101216	Land Name: FORESTRY	County: HUBBARD	Acres: 41.09
City:	Site Code: R290091	Classification Per M.S. 86A.05: f. state forests and state forest subareas	Current Public Use: YES	Future Public Use: YES
Land Code: 1000034630	Agency Land Code: R29101180	Land Name: FORESTRY	County: HUBBARD	Acres: 36.80
City:	Site Code: R290091	Classification Per M.S. 86A.05: f. state forests and state forest subareas	Current Public Use: YES	Future Public Use: YES
Land Code: 1000034631	Agency Land Code: R29101598	Land Name: FORESTRY	County: HUBBARD	Acres: 40.00
City:	Site Code: R290091	Classification Per M.S. 86A.05: f. state forests and state forest subareas	Current Public Use: YES	Future Public Use: YES
Land Code: 1000034632	Agency Land Code: R2999886	Land Name: FORESTRY	County: HUBBARD	Acres: 40.00
City:	Site Code: R290091	Classification Per M.S. 86A.05: f. state forests and state forest subareas	Current Public Use: YES	Future Public Use: YES
Land Code: 1000034633	Agency Land Code: R29101607	Land Name: FORESTRY	County: HUBBARD	Acres: 40.00
City:	Site Code: R290091	Classification Per M.S. 86A.05: f. state forests and state forest subareas	Current Public Use: YES	Future Public Use: YES
Land Code: 1000034634	Agency Land Code: R2999816	Land Name: FORESTRY	County: HUBBARD	Acres: 40.00
City:	Site Code: R290091	Classification Per M.S. 86A.05: f. state forests and state forest subareas	Current Public Use: YES	Future Public Use: YES



Land Code: 1000034635	Agency Land Code: R2999400	Land Name: FORESTRY	County: HUBBARD	Acres: 40.00
City:	Site Code: R290091	Classification Per M.S. 86A.05: f. state forests and state forest subareas	Current Public Use: YES	Future Public Use: YES
Land Code: 1000034636	Agency Land Code: R29101600	Land Name: FORESTRY	County: HUBBARD	Acres: 40.00
City:	Site Code: R290091	Classification Per M.S. 86A.05: f. state forests and state forest subareas	Current Public Use: YES	Future Public Use: YES
Land Code: 1000034637	Agency Land Code: R2999746	Land Name: FORESTRY	County: HUBBARD	Acres: 40.00
City:	Site Code: R290091	Classification Per M.S. 86A.05: f. state forests and state forest subareas	Current Public Use: YES	Future Public Use: YES
Land Code: 1000034638	Agency Land Code: R29101313	Land Name: FORESTRY	County: HUBBARD	Acres: 40.00
City:	Site Code: R290091	Classification Per M.S. 86A.05: f. state forests and state forest subareas	Current Public Use: YES	Future Public Use: YES
Land Code: 1000034639	Agency Land Code: R29101472	Land Name: FORESTRY	County: HUBBARD	Acres: 40.00
City:	Site Code: R290091	Classification Per M.S. 86A.05: f. state forests and state forest subareas	Current Public Use: YES	Future Public Use: YES
Land Code: 1000034640	Agency Land Code: R2999869	Land Name: FORESTRY	County: HUBBARD	Acres: 40.00
City:	Site Code: R290091	Classification Per M.S. 86A.05: f. state forests and state forest subareas	Current Public Use: YES	Future Public Use: YES
Land Code: 1000034641	Agency Land Code: R29101326	Land Name: FORESTRY	County: HUBBARD	Acres: 40.00
City:	Site Code: R290091	Classification Per M.S. 86A.05: f. state forests and state forest subareas	Current Public Use: YES	Future Public Use: YES
Land Code: 1000034642	Agency Land Code: R29101007	Land Name: FORESTRY	County: HUBBARD	Acres: 47.10
City:	Site Code: R290091	Classification Per M.S. 86A.05: f. state forests and state forest subareas	Current Public Use: YES	Future Public Use: YES
Land Code: 1000034643	Agency Land Code: R29100010	Land Name: FORESTRY	County: HUBBARD	Acres: 40.00
City:	Site Code: R290091	Classification Per M.S. 86A.05: f. state forests and state forest subareas	Current Public Use: YES	Future Public Use: YES
Land Code: 1000034644	Agency Land Code: R2999864	Land Name: FORESTRY	County: HUBBARD	Acres: 40.00
City:	Site Code: R290091	Classification Per M.S. 86A.05: f. state forests and state forest subareas	Current Public Use: YES	Future Public Use: YES
Land Code: 1000034645	Agency Land Code: R2999838	Land Name: FORESTRY	County: HUBBARD	Acres: 40.00
City:	Site Code: R290091	Classification Per M.S. 86A.05: f. state forests and state forest subareas	Current Public Use: YES	Future Public Use: YES
Land Code: 1000034646	Agency Land Code: R29101288	Land Name: FORESTRY	County: HUBBARD	Acres: 40.00
City:	Site Code: R290091	Classification Per M.S. 86A.05: f. state forests and state forest subareas	Current Public Use: YES	Future Public Use: YES



Land Code: 1000034647	Agency Land Code: R2999575	Land Name: FORESTRY	County: HUBBARD	Acres: 32.50
City:	Site Code: R290091	Classification Per M.S. 86A.05: f. state forests and state forest subareas	Current Public Use: YES	Future Public Use: YES
Land Code: 1000034648	Agency Land Code: R29101286	Land Name: FORESTRY	County: HUBBARD	Acres: 40.00
City:	Site Code: R290091	Classification Per M.S. 86A.05: f. state forests and state forest subareas	Current Public Use: YES	Future Public Use: YES
Land Code: 1000034649	Agency Land Code: R29101379	Land Name: FORESTRY	County: HUBBARD	Acres: 40.00
City:	Site Code: R290091	Classification Per M.S. 86A.05: f. state forests and state forest subareas	Current Public Use: YES	Future Public Use: YES
Land Code: 1000034650	Agency Land Code: R2999776	Land Name: FORESTRY	County: HUBBARD	Acres: 40.00
City:	Site Code: R290091	Classification Per M.S. 86A.05: f. state forests and state forest subareas	Current Public Use: YES	Future Public Use: YES
Land Code: 1000034651	Agency Land Code: R29101333	Land Name: FORESTRY	County: HUBBARD	Acres: 40.00
City:	Site Code: R290091	Classification Per M.S. 86A.05: f. state forests and state forest subareas	Current Public Use: YES	Future Public Use: YES
Land Code: 1000034652	Agency Land Code: R2999355	Land Name: FORESTRY	County: HUBBARD	Acres: 32.34
City:	Site Code: R290091	Classification Per M.S. 86A.05: f. state forests and state forest subareas	Current Public Use: YES	Future Public Use: YES
Land Code: 1000034653	Agency Land Code: R2999683	Land Name: FORESTRY	County: HUBBARD	Acres: 40.00
City:	Site Code: R290091	Classification Per M.S. 86A.05: f. state forests and state forest subareas	Current Public Use: YES	Future Public Use: YES
Land Code: 1000034654	Agency Land Code: R2999663	Land Name: FORESTRY	County: HUBBARD	Acres: 40.00
City:	Site Code: R290091	Classification Per M.S. 86A.05: f. state forests and state forest subareas	Current Public Use: YES	Future Public Use: YES
Land Code: 1000034655	Agency Land Code: R29100019	Land Name: FORESTRY	County: HUBBARD	Acres: 40.00
City:	Site Code: R290091	Classification Per M.S. 86A.05: f. state forests and state forest subareas	Current Public Use: YES	Future Public Use: YES
Land Code: 1000034656	Agency Land Code: R29101619	Land Name: FORESTRY	County: HUBBARD	Acres: 40.00
City:	Site Code: R290091	Classification Per M.S. 86A.05: f. state forests and state forest subareas	Current Public Use: YES	Future Public Use: YES
Land Code: 1000034657	Agency Land Code: R2999961	Land Name: FORESTRY	County: HUBBARD	Acres: 40.00
City:	Site Code: R290091	Classification Per M.S. 86A.05: f. state forests and state forest subareas	Current Public Use: YES	Future Public Use: YES
Land Code: 1000034658	Agency Land Code: R29101441	Land Name: FORESTRY	County: HUBBARD	Acres: 40.00
City:	Site Code: R290091	Classification Per M.S. 86A.05: f. state forests and state forest subareas	Current Public Use: YES	Future Public Use: YES



Land Code: 1000034659	Agency Land Code: R2999675	Land Name: FORESTRY	County: HUBBARD	Acres: 40.00
City:	Site Code: R290091	Classification Per M.S. 86A.05: f. state forests and state forest subareas	Current Public Use: YES	Future Public Use: YES
Land Code: 1000034660	Agency Land Code: R29101593	Land Name: FORESTRY	County: HUBBARD	Acres: 40.00
City:	Site Code: R290091	Classification Per M.S. 86A.05: f. state forests and state forest subareas	Current Public Use: YES	Future Public Use: YES
Land Code: 1000034661	Agency Land Code: R29101061	Land Name: FORESTRY	County: HUBBARD	Acres: 40.00
City:	Site Code: R290091	Classification Per M.S. 86A.05: f. state forests and state forest subareas	Current Public Use: YES	Future Public Use: YES
Land Code: 1000034662	Agency Land Code: R2999689	Land Name: FORESTRY	County: HUBBARD	Acres: 40.00
City:	Site Code: R290091	Classification Per M.S. 86A.05: f. state forests and state forest subareas	Current Public Use: YES	Future Public Use: YES
Land Code: 1000034663	Agency Land Code: R29101013	Land Name: FORESTRY	County: HUBBARD	Acres: 17.15
City:	Site Code: R290091	Classification Per M.S. 86A.05: f. state forests and state forest subareas	Current Public Use: YES	Future Public Use: YES
Land Code: 1000034664	Agency Land Code: R2999585	Land Name: FORESTRY	County: HUBBARD	Acres: 40.00
City:	Site Code: R290091	Classification Per M.S. 86A.05: f. state forests and state forest subareas	Current Public Use: YES	Future Public Use: YES
Land Code: 1000034665	Agency Land Code: R29101825	Land Name: FORESTRY	County: HUBBARD	Acres: 40.00
City:	Site Code: R290091	Classification Per M.S. 86A.05: f. state forests and state forest subareas	Current Public Use: YES	Future Public Use: YES
Land Code: 1000034666	Agency Land Code: R2999900	Land Name: FORESTRY	County: HUBBARD	Acres: 40.00
City:	Site Code: R290091	Classification Per M.S. 86A.05: f. state forests and state forest subareas	Current Public Use: YES	Future Public Use: YES
Land Code: 1000034667	Agency Land Code: R29101364	Land Name: FORESTRY	County: HUBBARD	Acres: 40.00
City:	Site Code: R290091	Classification Per M.S. 86A.05: f. state forests and state forest subareas	Current Public Use: YES	Future Public Use: YES
Land Code: 1000034668	Agency Land Code: R2999883	Land Name: FORESTRY	County: HUBBARD	Acres: 40.00
City:	Site Code: R290091	Classification Per M.S. 86A.05: f. state forests and state forest subareas	Current Public Use: YES	Future Public Use: YES
Land Code: 1000034669	Agency Land Code: R29101395	Land Name: FORESTRY	County: HUBBARD	Acres: 40.00
City:	Site Code: R290091	Classification Per M.S. 86A.05: f. state forests and state forest subareas	Current Public Use: YES	Future Public Use: YES
Land Code: 1000034670	Agency Land Code: R29100992	Land Name: FORESTRY	County: HUBBARD	Acres: 39.90
City:	Site Code: R290091	Classification Per M.S. 86A.05: f. state forests and state forest subareas	Current Public Use: YES	Future Public Use: YES



Land Code: 1000034671	Agency Land Code: R29101946	Land Name: FORESTRY	County: HUBBARD	Acres: 40.00
City:	Site Code: R290091	Classification Per M.S. 86A.05: f. state forests and state forest subareas	Current Public Use: YES	Future Public Use: YES
Land Code: 1000034672	Agency Land Code: R29101042	Land Name: FORESTRY	County: HUBBARD	Acres: 40.00
City:	Site Code: R290091	Classification Per M.S. 86A.05: f. state forests and state forest subareas	Current Public Use: YES	Future Public Use: YES
Land Code: 1000034673	Agency Land Code: R2999544	Land Name: FORESTRY	County: HUBBARD	Acres: 40.00
City:	Site Code: R290091	Classification Per M.S. 86A.05: f. state forests and state forest subareas	Current Public Use: YES	Future Public Use: YES
Land Code: 1000034674	Agency Land Code: R2999343	Land Name: FORESTRY	County: HUBBARD	Acres: 31.97
City:	Site Code: R290091	Classification Per M.S. 86A.05: f. state forests and state forest subareas	Current Public Use: YES	Future Public Use: YES
Land Code: 1000034675	Agency Land Code: R29101396	Land Name: FORESTRY	County: HUBBARD	Acres: 40.00
City:	Site Code: R290091	Classification Per M.S. 86A.05: f. state forests and state forest subareas	Current Public Use: YES	Future Public Use: YES
Land Code: 1000034676	Agency Land Code: R29101870	Land Name: FORESTRY	County: HUBBARD	Acres: 40.00
City:	Site Code: R290091	Classification Per M.S. 86A.05: f. state forests and state forest subareas	Current Public Use: YES	Future Public Use: YES
Land Code: 1000034677	Agency Land Code: R2999774	Land Name: FORESTRY	County: HUBBARD	Acres: 40.00
City:	Site Code: R290091	Classification Per M.S. 86A.05: f. state forests and state forest subareas	Current Public Use: YES	Future Public Use: YES
Land Code: 1000034678	Agency Land Code: R2999875	Land Name: FORESTRY	County: HUBBARD	Acres: 40.00
City:	Site Code: R290091	Classification Per M.S. 86A.05: f. state forests and state forest subareas	Current Public Use: YES	Future Public Use: YES
Land Code: 1000034679	Agency Land Code: R2999677	Land Name: FORESTRY	County: HUBBARD	Acres: 40.00
City:	Site Code: R290091	Classification Per M.S. 86A.05: f. state forests and state forest subareas	Current Public Use: YES	Future Public Use: YES
Land Code: 1000034680	Agency Land Code: R2999554	Land Name: FORESTRY	County: HUBBARD	Acres: 40.00
City:	Site Code: R290091	Classification Per M.S. 86A.05: f. state forests and state forest subareas	Current Public Use: YES	Future Public Use: YES
Land Code: 1000034681	Agency Land Code: R29101499	Land Name: FORESTRY	County: HUBBARD	Acres: 40.00
City:	Site Code: R290091	Classification Per M.S. 86A.05: f. state forests and state forest subareas	Current Public Use: YES	Future Public Use: YES
Land Code: 1000034682	Agency Land Code: R29101373	Land Name: FORESTRY	County: HUBBARD	Acres: 40.00
City:	Site Code: R290091	Classification Per M.S. 86A.05: f. state forests and state forest subareas	Current Public Use: YES	Future Public Use: YES



Land Code: 1000034683	Agency Land Code: R2999619	Land Name: FORESTRY	County: HUBBARD	Acres: 40.00
City:	Site Code: R290091	Classification Per M.S. 86A.05: f. state forests and state forest subareas	Current Public Use: YES	Future Public Use: YES
Land Code: 1000034684	Agency Land Code: R29101469	Land Name: FORESTRY	County: HUBBARD	Acres: 40.00
City:	Site Code: R290091	Classification Per M.S. 86A.05: f. state forests and state forest subareas	Current Public Use: YES	Future Public Use: YES
Land Code: 1000034685	Agency Land Code: R29101274	Land Name: FORESTRY	County: HUBBARD	Acres: 41.20
City:	Site Code: R290091	Classification Per M.S. 86A.05: f. state forests and state forest subareas	Current Public Use: YES	Future Public Use: YES
Land Code: 1000034686	Agency Land Code: R29101530	Land Name: FORESTRY	County: HUBBARD	Acres: 40.00
City:	Site Code: R290091	Classification Per M.S. 86A.05: f. state forests and state forest subareas	Current Public Use: YES	Future Public Use: YES
Land Code: 1000034687	Agency Land Code: R2999976	Land Name: FORESTRY	County: HUBBARD	Acres: 40.00
City:	Site Code: R290091	Classification Per M.S. 86A.05: f. state forests and state forest subareas	Current Public Use: YES	Future Public Use: YES
Land Code: 1000034688	Agency Land Code: R29101176	Land Name: FORESTRY	County: HUBBARD	Acres: 40.00
City:	Site Code: R290091	Classification Per M.S. 86A.05: f. state forests and state forest subareas	Current Public Use: YES	Future Public Use: YES
Land Code: 1000034689	Agency Land Code: R2999536	Land Name: FORESTRY	County: HUBBARD	Acres: 40.00
City:	Site Code: R290091	Classification Per M.S. 86A.05: f. state forests and state forest subareas	Current Public Use: YES	Future Public Use: YES
Land Code: 1000034690	Agency Land Code: R29101970	Land Name: FORESTRY	County: HUBBARD	Acres: 40.00
City:	Site Code: R290091	Classification Per M.S. 86A.05: f. state forests and state forest subareas	Current Public Use: YES	Future Public Use: YES
Land Code: 1000034691	Agency Land Code: R29101401	Land Name: FORESTRY	County: HUBBARD	Acres: 40.00
City:	Site Code: R290091	Classification Per M.S. 86A.05: f. state forests and state forest subareas	Current Public Use: YES	Future Public Use: YES
Land Code: 1000034692	Agency Land Code: R29101859	Land Name: FORESTRY	County: HUBBARD	Acres: 40.00
City:	Site Code: R290091	Classification Per M.S. 86A.05: f. state forests and state forest subareas	Current Public Use: YES	Future Public Use: YES
Land Code: 1000034693	Agency Land Code: R29101550	Land Name: FORESTRY	County: HUBBARD	Acres: 40.00
City:	Site Code: R290091	Classification Per M.S. 86A.05: f. state forests and state forest subareas	Current Public Use: YES	Future Public Use: YES
Land Code: 1000034694	Agency Land Code: R29100011	Land Name: FORESTRY	County: HUBBARD	Acres: 40.00
City:	Site Code: R290091	Classification Per M.S. 86A.05: f. state forests and state forest subareas	Current Public Use: YES	Future Public Use: YES



Land Code: 1000034695	Agency Land Code: R2999775	Land Name: FORESTRY	County: HUBBARD	Acres: 40.00
City:	Site Code: R290091	Classification Per M.S. 86A.05: f. state forests and state forest subareas	Current Public Use: YES	Future Public Use: YES
Land Code: 1000034696	Agency Land Code: R29101891	Land Name: FORESTRY	County: HUBBARD	Acres: 40.00
City:	Site Code: R290091	Classification Per M.S. 86A.05: f. state forests and state forest subareas	Current Public Use: YES	Future Public Use: YES
Land Code: 1000034697	Agency Land Code: R29101482	Land Name: FORESTRY	County: HUBBARD	Acres: 40.00
City:	Site Code: R290091	Classification Per M.S. 86A.05: f. state forests and state forest subareas	Current Public Use: YES	Future Public Use: YES
Land Code: 1000034698	Agency Land Code: R29101543	Land Name: FORESTRY	County: HUBBARD	Acres: 40.00
City:	Site Code: R290091	Classification Per M.S. 86A.05: f. state forests and state forest subareas	Current Public Use: YES	Future Public Use: YES
Land Code: 1000034699	Agency Land Code: R29101210	Land Name: FORESTRY	County: HUBBARD	Acres: 40.00
City:	Site Code: R290091	Classification Per M.S. 86A.05: f. state forests and state forest subareas	Current Public Use: YES	Future Public Use: YES
Land Code: 1000034700	Agency Land Code: R29101501	Land Name: FORESTRY	County: HUBBARD	Acres: 40.00
City:	Site Code: R290091	Classification Per M.S. 86A.05: f. state forests and state forest subareas	Current Public Use: YES	Future Public Use: YES
Land Code: 1000034701	Agency Land Code: R29101571	Land Name: FORESTRY	County: HUBBARD	Acres: 40.00
City:	Site Code: R290091	Classification Per M.S. 86A.05: f. state forests and state forest subareas	Current Public Use: YES	Future Public Use: YES
Land Code: 1000034702	Agency Land Code: R2999960	Land Name: FORESTRY	County: HUBBARD	Acres: 40.00
City:	Site Code: R290091	Classification Per M.S. 86A.05: f. state forests and state forest subareas	Current Public Use: YES	Future Public Use: YES
Land Code: 1000034703	Agency Land Code: R29101608	Land Name: FORESTRY	County: HUBBARD	Acres: 40.00
City:	Site Code: R290091	Classification Per M.S. 86A.05: f. state forests and state forest subareas	Current Public Use: YES	Future Public Use: YES
Land Code: 1000034704	Agency Land Code: R29102969	Land Name: FORESTRY	County: HUBBARD	Acres: 40.00
City:	Site Code: R290091	Classification Per M.S. 86A.05: f. state forests and state forest subareas	Current Public Use: YES	Future Public Use: YES
Land Code: 1000034705	Agency Land Code: R2999890	Land Name: FORESTRY	County: HUBBARD	Acres: 40.00
City:	Site Code: R290091	Classification Per M.S. 86A.05: f. state forests and state forest subareas	Current Public Use: YES	Future Public Use: YES
Land Code: 1000034706	Agency Land Code: R2999945	Land Name: FORESTRY	County: HUBBARD	Acres: 40.00
City:	Site Code: R290091	Classification Per M.S. 86A.05: f. state forests and state forest subareas	Current Public Use: YES	Future Public Use: YES



Land Code: 1000034707	Agency Land Code: R29101497	Land Name: FORESTRY	County: HUBBARD	Acres: 40.00
City:	Site Code: R290091	Classification Per M.S. 86A.05: f. state forests and state forest subareas	Current Public Use: YES	Future Public Use: YES
Land Code: 1000034708	Agency Land Code: R29101236	Land Name: FORESTRY	County: HUBBARD	Acres: 38.92
City:	Site Code: R290091	Classification Per M.S. 86A.05: f. state forests and state forest subareas	Current Public Use: YES	Future Public Use: YES
Land Code: 1000034709	Agency Land Code: R29101479	Land Name: FORESTRY	County: HUBBARD	Acres: 40.00
City:	Site Code: R290091	Classification Per M.S. 86A.05: f. state forests and state forest subareas	Current Public Use: YES	Future Public Use: YES
Land Code: 1000034710	Agency Land Code: R2999644	Land Name: FORESTRY	County: HUBBARD	Acres: 40.00
City:	Site Code: R290091	Classification Per M.S. 86A.05: f. state forests and state forest subareas	Current Public Use: YES	Future Public Use: YES
Land Code: 1000034711	Agency Land Code: R2999958	Land Name: FORESTRY	County: HUBBARD	Acres: 41.53
City:	Site Code: R290091	Classification Per M.S. 86A.05: f. state forests and state forest subareas	Current Public Use: YES	Future Public Use: YES
Land Code: 1000034712	Agency Land Code: R2999939	Land Name: FORESTRY	County: HUBBARD	Acres: 40.00
City:	Site Code: R290091	Classification Per M.S. 86A.05: f. state forests and state forest subareas	Current Public Use: YES	Future Public Use: YES
Land Code: 1000034713	Agency Land Code: R2999926	Land Name: FORESTRY	County: HUBBARD	Acres: 40.00
City:	Site Code: R290091	Classification Per M.S. 86A.05: f. state forests and state forest subareas	Current Public Use: YES	Future Public Use: YES
Land Code: 1000034714	Agency Land Code: R2999802	Land Name: FORESTRY	County: HUBBARD	Acres: 32.41
City:	Site Code: R290091	Classification Per M.S. 86A.05: f. state forests and state forest subareas	Current Public Use: YES	Future Public Use: YES
Land Code: 1000034715	Agency Land Code: R29101211	Land Name: FORESTRY	County: HUBBARD	Acres: 40.00
City:	Site Code: R290091	Classification Per M.S. 86A.05: f. state forests and state forest subareas	Current Public Use: YES	Future Public Use: YES
Land Code: 1000034716	Agency Land Code: R2999857	Land Name: FORESTRY	County: HUBBARD	Acres: 40.00
City:	Site Code: R290091	Classification Per M.S. 86A.05: f. state forests and state forest subareas	Current Public Use: YES	Future Public Use: YES
Land Code: 1000034717	Agency Land Code: R29101246	Land Name: FORESTRY	County: HUBBARD	Acres: 40.00
City:	Site Code: R290091	Classification Per M.S. 86A.05: f. state forests and state forest subareas	Current Public Use: YES	Future Public Use: YES
Land Code: 1000034718	Agency Land Code: R2999539	Land Name: FORESTRY	County: HUBBARD	Acres: 40.00
City:	Site Code: R290091	Classification Per M.S. 86A.05: f. state forests and state forest subareas	Current Public Use: YES	Future Public Use: YES



Land Code: 1000034719	Agency Land Code: R29101569	Land Name: FORESTRY	County: HUBBARD	Acres: 40.00
City:	Site Code: R290091	Classification Per M.S. 86A.05: f. state forests and state forest subareas	Current Public Use: YES	Future Public Use: YES
Land Code: 1000034720	Agency Land Code: R2999906	Land Name: FORESTRY	County: HUBBARD	Acres: 40.00
City:	Site Code: R290091	Classification Per M.S. 86A.05: f. state forests and state forest subareas	Current Public Use: YES	Future Public Use: YES
Land Code: 1000034721	Agency Land Code: R29101795	Land Name: FORESTRY	County: HUBBARD	Acres: 40.00
City:	Site Code: R290091	Classification Per M.S. 86A.05: f. state forests and state forest subareas	Current Public Use: YES	Future Public Use: YES
Land Code: 1000034722	Agency Land Code: R2999831	Land Name: FORESTRY	County: HUBBARD	Acres: 40.00
City:	Site Code: R290091	Classification Per M.S. 86A.05: f. state forests and state forest subareas	Current Public Use: YES	Future Public Use: YES
Land Code: 1000034723	Agency Land Code: R29101283	Land Name: FORESTRY	County: HUBBARD	Acres: 40.00
City:	Site Code: R290091	Classification Per M.S. 86A.05: f. state forests and state forest subareas	Current Public Use: YES	Future Public Use: YES
Land Code: 1000034724	Agency Land Code: R2999542	Land Name: FORESTRY	County: HUBBARD	Acres: 40.00
City:	Site Code: R290091	Classification Per M.S. 86A.05: f. state forests and state forest subareas	Current Public Use: YES	Future Public Use: YES
Land Code: 1000034725	Agency Land Code: R29101581	Land Name: FORESTRY	County: HUBBARD	Acres: 40.00
City:	Site Code: R290091	Classification Per M.S. 86A.05: f. state forests and state forest subareas	Current Public Use: YES	Future Public Use: YES
Land Code: 1000034726	Agency Land Code: R2999639	Land Name: FORESTRY	County: HUBBARD	Acres: 40.00
City:	Site Code: R290091	Classification Per M.S. 86A.05: f. state forests and state forest subareas	Current Public Use: YES	Future Public Use: YES
Land Code: 1000034727	Agency Land Code: R2999339	Land Name: FORESTRY	County: HUBBARD	Acres: 40.00
City:	Site Code: R290091	Classification Per M.S. 86A.05: f. state forests and state forest subareas	Current Public Use: YES	Future Public Use: YES
Land Code: 1000034728	Agency Land Code: R29100997	Land Name: FORESTRY	County: HUBBARD	Acres: 39.30
City:	Site Code: R290091	Classification Per M.S. 86A.05: f. state forests and state forest subareas	Current Public Use: YES	Future Public Use: YES
Land Code: 1000034729	Agency Land Code: R2999331	Land Name: FORESTRY	County: HUBBARD	Acres: 40.00
City:	Site Code: R290091	Classification Per M.S. 86A.05: f. state forests and state forest subareas	Current Public Use: YES	Future Public Use: YES
Land Code: 1000034730	Agency Land Code: R2999557	Land Name: FORESTRY	County: HUBBARD	Acres: 40.00
City:	Site Code: R290091	Classification Per M.S. 86A.05: f. state forests and state forest subareas	Current Public Use: YES	Future Public Use: YES



Land Code: 1000034731	Agency Land Code: R29101030	Land Name: FORESTRY	County: HUBBARD	Acres: 39.93
City:	Site Code: R290091	Classification Per M.S. 86A.05: f. state forests and state forest subareas	Current Public Use: YES	Future Public Use: YES
Land Code: 1000034732	Agency Land Code: R29101242	Land Name: FORESTRY	County: HUBBARD	Acres: 40.00
City:	Site Code: R290091	Classification Per M.S. 86A.05: f. state forests and state forest subareas	Current Public Use: YES	Future Public Use: YES
Land Code: 1000034733	Agency Land Code: R2999586	Land Name: FORESTRY	County: HUBBARD	Acres: 40.24
City:	Site Code: R290091	Classification Per M.S. 86A.05: f. state forests and state forest subareas	Current Public Use: YES	Future Public Use: YES
Land Code: 1000034734	Agency Land Code: R2999815	Land Name: FORESTRY	County: HUBBARD	Acres: 40.00
City:	Site Code: R290091	Classification Per M.S. 86A.05: f. state forests and state forest subareas	Current Public Use: YES	Future Public Use: YES
Land Code: 1000034735	Agency Land Code: R29101876	Land Name: FORESTRY	County: HUBBARD	Acres: 40.00
City:	Site Code: R290091	Classification Per M.S. 86A.05: f. state forests and state forest subareas	Current Public Use: YES	Future Public Use: YES
Land Code: 1000034736	Agency Land Code: R29101189	Land Name: FORESTRY	County: HUBBARD	Acres: 41.12
City:	Site Code: R290091	Classification Per M.S. 86A.05: f. state forests and state forest subareas	Current Public Use: YES	Future Public Use: YES
Land Code: 1000034737	Agency Land Code: R29101291	Land Name: FORESTRY	County: HUBBARD	Acres: 40.00
City:	Site Code: R290091	Classification Per M.S. 86A.05: f. state forests and state forest subareas	Current Public Use: YES	Future Public Use: YES
Land Code: 1000034738	Agency Land Code: R29101015	Land Name: FORESTRY	County: HUBBARD	Acres: 15.00
City:	Site Code: R290091	Classification Per M.S. 86A.05: f. state forests and state forest subareas	Current Public Use: YES	Future Public Use: YES
Land Code: 1000034739	Agency Land Code: R29103653	Land Name: FORESTRY	County: HUBBARD	Acres: 40.00
City:	Site Code: R290091	Classification Per M.S. 86A.05: f. state forests and state forest subareas	Current Public Use: YES	Future Public Use: YES
Land Code: 1000034740	Agency Land Code: R2999871	Land Name: FORESTRY	County: HUBBARD	Acres: 40.00
City:	Site Code: R290091	Classification Per M.S. 86A.05: f. state forests and state forest subareas	Current Public Use: YES	Future Public Use: YES
Land Code: 1000034741	Agency Land Code: R29101388	Land Name: FORESTRY	County: HUBBARD	Acres: 40.00
City:	Site Code: R290091	Classification Per M.S. 86A.05: f. state forests and state forest subareas	Current Public Use: YES	Future Public Use: YES
Land Code: 1000034742	Agency Land Code: R29101933	Land Name: FORESTRY	County: HUBBARD	Acres: 40.00
City:	Site Code: R290091	Classification Per M.S. 86A.05: f. state forests and state forest subareas	Current Public Use: YES	Future Public Use: YES



Land Code: 1000034743	Agency Land Code: R2999670	Land Name: FORESTRY	County: HUBBARD	Acres: 40.00
City:	Site Code: R290091	Classification Per M.S. 86A.05: f. state forests and state forest subareas	Current Public Use: YES	Future Public Use: YES
Land Code: 1000034744	Agency Land Code: R29101082	Land Name: FORESTRY	County: HUBBARD	Acres: 40.00
City:	Site Code: R290091	Classification Per M.S. 86A.05: f. state forests and state forest subareas	Current Public Use: YES	Future Public Use: YES
Land Code: 1000034745	Agency Land Code: R29101285	Land Name: FORESTRY	County: HUBBARD	Acres: 40.00
City:	Site Code: R290091	Classification Per M.S. 86A.05: f. state forests and state forest subareas	Current Public Use: YES	Future Public Use: YES
Land Code: 1000034746	Agency Land Code: R29103584	Land Name: FORESTRY	County: HUBBARD	Acres: 40.00
City:	Site Code: R290091	Classification Per M.S. 86A.05: f. state forests and state forest subareas	Current Public Use: YES	Future Public Use: YES
Land Code: 1000034747	Agency Land Code: R29101238	Land Name: FORESTRY	County: HUBBARD	Acres: 40.00
City:	Site Code: R290091	Classification Per M.S. 86A.05: f. state forests and state forest subareas	Current Public Use: YES	Future Public Use: YES
Land Code: 1000034748	Agency Land Code: R29101545	Land Name: FORESTRY	County: HUBBARD	Acres: 40.00
City:	Site Code: R290091	Classification Per M.S. 86A.05: f. state forests and state forest subareas	Current Public Use: YES	Future Public Use: YES
Land Code: 1000034749	Agency Land Code: R29101375	Land Name: FORESTRY	County: HUBBARD	Acres: 40.00
City:	Site Code: R290091	Classification Per M.S. 86A.05: f. state forests and state forest subareas	Current Public Use: YES	Future Public Use: YES
Land Code: 1000034750	Agency Land Code: R29101916	Land Name: FORESTRY	County: HUBBARD	Acres: 40.00
City:	Site Code: R290091	Classification Per M.S. 86A.05: f. state forests and state forest subareas	Current Public Use: YES	Future Public Use: YES
Land Code: 1000034751	Agency Land Code: R2999533	Land Name: FORESTRY	County: HUBBARD	Acres: 40.00
City:	Site Code: R290091	Classification Per M.S. 86A.05: f. state forests and state forest subareas	Current Public Use: YES	Future Public Use: YES
Land Code: 1000034752	Agency Land Code: R29101053	Land Name: FORESTRY	County: HUBBARD	Acres: 40.00
City:	Site Code: R290091	Classification Per M.S. 86A.05: f. state forests and state forest subareas	Current Public Use: YES	Future Public Use: YES
Land Code: 1000034753	Agency Land Code: R2999375	Land Name: FORESTRY	County: HUBBARD	Acres: 40.00
City:	Site Code: R290091	Classification Per M.S. 86A.05: f. state forests and state forest subareas	Current Public Use: YES	Future Public Use: YES
Land Code: 1000034754	Agency Land Code: R29101538	Land Name: FORESTRY	County: HUBBARD	Acres: 40.00
City:	Site Code: R290091	Classification Per M.S. 86A.05: f. state forests and state forest subareas	Current Public Use: YES	Future Public Use: YES



Land Code: 1000034755	Agency Land Code: R2999874	Land Name: FORESTRY	County: HUBBARD	Acres: 40.00
City:	Site Code: R290091	Classification Per M.S. 86A.05: f. state forests and state forest subareas	Current Public Use: YES	Future Public Use: YES
Land Code: 1000034756	Agency Land Code: R29101909	Land Name: FORESTRY	County: HUBBARD	Acres: 37.53
City:	Site Code: R290091	Classification Per M.S. 86A.05: f. state forests and state forest subareas	Current Public Use: YES	Future Public Use: YES
Land Code: 1000034757	Agency Land Code: R2999403	Land Name: FORESTRY	County: HUBBARD	Acres: 40.00
City:	Site Code: R290091	Classification Per M.S. 86A.05: f. state forests and state forest subareas	Current Public Use: YES	Future Public Use: YES
Land Code: 1000034758	Agency Land Code: R29103640	Land Name: FORESTRY	County: HUBBARD	Acres: 40.00
City:	Site Code: R290091	Classification Per M.S. 86A.05: f. state forests and state forest subareas	Current Public Use: YES	Future Public Use: YES
Land Code: 1000034759	Agency Land Code: R2999667	Land Name: FORESTRY	County: HUBBARD	Acres: 40.00
City:	Site Code: R290091	Classification Per M.S. 86A.05: f. state forests and state forest subareas	Current Public Use: YES	Future Public Use: YES
Land Code: 1000034760	Agency Land Code: R2999962	Land Name: FORESTRY	County: HUBBARD	Acres: 41.11
City:	Site Code: R290091	Classification Per M.S. 86A.05: f. state forests and state forest subareas	Current Public Use: YES	Future Public Use: YES
Land Code: 1000034761	Agency Land Code: R29101994	Land Name: FORESTRY	County: HUBBARD	Acres: 40.00
City:	Site Code: R290091	Classification Per M.S. 86A.05: f. state forests and state forest subareas	Current Public Use: YES	Future Public Use: YES
Land Code: 1000034762	Agency Land Code: R2999394	Land Name: FORESTRY	County: HUBBARD	Acres: 40.00
City:	Site Code: R290091	Classification Per M.S. 86A.05: f. state forests and state forest subareas	Current Public Use: YES	Future Public Use: YES
Land Code: 1000034763	Agency Land Code: R2999668	Land Name: FORESTRY	County: HUBBARD	Acres: 40.00
City:	Site Code: R290091	Classification Per M.S. 86A.05: f. state forests and state forest subareas	Current Public Use: YES	Future Public Use: YES
Land Code: 1000034764	Agency Land Code: R2999395	Land Name: FORESTRY	County: HUBBARD	Acres: 40.00
City:	Site Code: R290091	Classification Per M.S. 86A.05: f. state forests and state forest subareas	Current Public Use: YES	Future Public Use: YES
Land Code: 1000034765	Agency Land Code: R29101356	Land Name: FORESTRY	County: HUBBARD	Acres: 40.00
City:	Site Code: R290091	Classification Per M.S. 86A.05: f. state forests and state forest subareas	Current Public Use: YES	Future Public Use: YES
Land Code: 1000034766	Agency Land Code: R29101394	Land Name: FORESTRY	County: HUBBARD	Acres: 40.00
City:	Site Code: R290091	Classification Per M.S. 86A.05: f. state forests and state forest subareas	Current Public Use: YES	Future Public Use: YES



Land Code: 1000034767	Agency Land Code: R29101311	Land Name: FORESTRY	County: HUBBARD	Acres: 40.00
City:	Site Code: R290091	Classification Per M.S. 86A.05: f. state forests and state forest subareas	Current Public Use: YES	Future Public Use: YES
Land Code: 1000034768	Agency Land Code: R2999912	Land Name: FORESTRY	County: HUBBARD	Acres: 32.50
City:	Site Code: R290091	Classification Per M.S. 86A.05: f. state forests and state forest subareas	Current Public Use: YES	Future Public Use: YES
Land Code: 1000034769	Agency Land Code: R29101614	Land Name: FORESTRY	County: HUBBARD	Acres: 40.00
City:	Site Code: R290091	Classification Per M.S. 86A.05: f. state forests and state forest subareas	Current Public Use: YES	Future Public Use: YES
Land Code: 1000034770	Agency Land Code: R29101240	Land Name: FORESTRY	County: HUBBARD	Acres: 40.00
City:	Site Code: R290091	Classification Per M.S. 86A.05: f. state forests and state forest subareas	Current Public Use: YES	Future Public Use: YES
Land Code: 1000034771	Agency Land Code: R29101299	Land Name: FORESTRY	County: HUBBARD	Acres: 40.00
City:	Site Code: R290091	Classification Per M.S. 86A.05: f. state forests and state forest subareas	Current Public Use: YES	Future Public Use: YES
Land Code: 1000034772	Agency Land Code: R29101920	Land Name: FORESTRY	County: HUBBARD	Acres: 37.96
City:	Site Code: R290091	Classification Per M.S. 86A.05: f. state forests and state forest subareas	Current Public Use: YES	Future Public Use: YES
Land Code: 1000034773	Agency Land Code: R29101312	Land Name: FORESTRY	County: HUBBARD	Acres: 40.00
City:	Site Code: R290091	Classification Per M.S. 86A.05: f. state forests and state forest subareas	Current Public Use: YES	Future Public Use: YES
Land Code: 1000034774	Agency Land Code: R29101063	Land Name: FORESTRY	County: HUBBARD	Acres: 40.00
City:	Site Code: R290091	Classification Per M.S. 86A.05: f. state forests and state forest subareas	Current Public Use: YES	Future Public Use: YES
Land Code: 1000034775	Agency Land Code: R2999595	Land Name: FORESTRY	County: HUBBARD	Acres: 40.00
City:	Site Code: R290091	Classification Per M.S. 86A.05: f. state forests and state forest subareas	Current Public Use: YES	Future Public Use: YES
Land Code: 1000034776	Agency Land Code: R2999782	Land Name: FORESTRY	County: HUBBARD	Acres: 40.00
City:	Site Code: R290091	Classification Per M.S. 86A.05: f. state forests and state forest subareas	Current Public Use: YES	Future Public Use: YES
Land Code: 1000034777	Agency Land Code: R29101218	Land Name: FORESTRY	County: HUBBARD	Acres: 40.00
City:	Site Code: R290091	Classification Per M.S. 86A.05: f. state forests and state forest subareas	Current Public Use: YES	Future Public Use: YES
Land Code: 1000034778	Agency Land Code: R29103650	Land Name: FORESTRY	County: HUBBARD	Acres: 40.00
City:	Site Code: R290091	Classification Per M.S. 86A.05: f. state forests and state forest subareas	Current Public Use: YES	Future Public Use: YES



Land Code: 1000034779	Agency Land Code: R2999993	Land Name: FORESTRY	County: HUBBARD	Acres: 40.00
City:	Site Code: R290091	Classification Per M.S. 86A.05: f. state forests and state forest subareas	Current Public Use: YES	Future Public Use: YES
Land Code: 1000034780	Agency Land Code: R29101492	Land Name: FORESTRY	County: HUBBARD	Acres: 40.00
City:	Site Code: R290091	Classification Per M.S. 86A.05: f. state forests and state forest subareas	Current Public Use: YES	Future Public Use: YES
Land Code: 1000034781	Agency Land Code: R2999688	Land Name: FORESTRY	County: HUBBARD	Acres: 40.00
City:	Site Code: R290091	Classification Per M.S. 86A.05: f. state forests and state forest subareas	Current Public Use: YES	Future Public Use: YES
Land Code: 1000034782	Agency Land Code: R29101483	Land Name: FORESTRY	County: HUBBARD	Acres: 39.00
City:	Site Code: R290091	Classification Per M.S. 86A.05: f. state forests and state forest subareas	Current Public Use: YES	Future Public Use: YES
Land Code: 1000034783	Agency Land Code: R2999626	Land Name: FORESTRY	County: HUBBARD	Acres: 40.00
City:	Site Code: R290091	Classification Per M.S. 86A.05: f. state forests and state forest subareas	Current Public Use: YES	Future Public Use: YES
Land Code: 1000034784	Agency Land Code: R29101329	Land Name: FORESTRY	County: HUBBARD	Acres: 40.00
City:	Site Code: R290091	Classification Per M.S. 86A.05: f. state forests and state forest subareas	Current Public Use: YES	Future Public Use: YES
Land Code: 1000034785	Agency Land Code: R29101005	Land Name: FORESTRY	County: HUBBARD	Acres: 41.95
City:	Site Code: R290091	Classification Per M.S. 86A.05: f. state forests and state forest subareas	Current Public Use: YES	Future Public Use: YES
Land Code: 1000034786	Agency Land Code: R2999833	Land Name: FORESTRY	County: HUBBARD	Acres: 40.00
City:	Site Code: R290091	Classification Per M.S. 86A.05: f. state forests and state forest subareas	Current Public Use: YES	Future Public Use: YES
Land Code: 1000034787	Agency Land Code: R29101165	Land Name: FORESTRY	County: HUBBARD	Acres: 31.16
City:	Site Code: R290091	Classification Per M.S. 86A.05: f. state forests and state forest subareas	Current Public Use: YES	Future Public Use: YES
Land Code: 1000034788	Agency Land Code: R29101258	Land Name: FORESTRY	County: HUBBARD	Acres: 39.36
City:	Site Code: R290091	Classification Per M.S. 86A.05: f. state forests and state forest subareas	Current Public Use: YES	Future Public Use: YES
Land Code: 1000034789	Agency Land Code: R29101338	Land Name: FORESTRY	County: HUBBARD	Acres: 40.00
City:	Site Code: R290091	Classification Per M.S. 86A.05: f. state forests and state forest subareas	Current Public Use: YES	Future Public Use: YES
Land Code: 1000034790	Agency Land Code: R2999319	Land Name: FORESTRY	County: HUBBARD	Acres: 40.00
City:	Site Code: R290091	Classification Per M.S. 86A.05: f. state forests and state forest subareas	Current Public Use: YES	Future Public Use: YES



Land Code: 1000034791	Agency Land Code: R2999707	Land Name: FORESTRY	County: HUBBARD	Acres: 40.00
City:	Site Code: R290091	Classification Per M.S. 86A.05: f. state forests and state forest subareas	Current Public Use: YES	Future Public Use: YES
Land Code: 1000034792	Agency Land Code: R29101794	Land Name: FORESTRY	County: HUBBARD	Acres: 40.00
City:	Site Code: R290091	Classification Per M.S. 86A.05: f. state forests and state forest subareas	Current Public Use: YES	Future Public Use: YES
Land Code: 1000034793	Agency Land Code: R29101959	Land Name: FORESTRY	County: HUBBARD	Acres: 40.00
City:	Site Code: R290091	Classification Per M.S. 86A.05: f. state forests and state forest subareas	Current Public Use: YES	Future Public Use: YES
Land Code: 1000034794	Agency Land Code: R29101447	Land Name: FORESTRY	County: HUBBARD	Acres: 41.06
City:	Site Code: R290091	Classification Per M.S. 86A.05: f. state forests and state forest subareas	Current Public Use: YES	Future Public Use: YES
Land Code: 1000034795	Agency Land Code: R2999620	Land Name: FORESTRY	County: HUBBARD	Acres: 40.00
City:	Site Code: R290091	Classification Per M.S. 86A.05: f. state forests and state forest subareas	Current Public Use: YES	Future Public Use: YES
Land Code: 1000034796	Agency Land Code: R29101024	Land Name: FORESTRY	County: HUBBARD	Acres: 40.00
City:	Site Code: R290091	Classification Per M.S. 86A.05: f. state forests and state forest subareas	Current Public Use: YES	Future Public Use: YES
Land Code: 1000034797	Agency Land Code: R29101008	Land Name: FORESTRY	County: HUBBARD	Acres: 40.25
City:	Site Code: R290091	Classification Per M.S. 86A.05: f. state forests and state forest subareas	Current Public Use: YES	Future Public Use: YES
Land Code: 1000034798	Agency Land Code: R29101041	Land Name: FORESTRY	County: HUBBARD	Acres: 40.00
City:	Site Code: R290091	Classification Per M.S. 86A.05: f. state forests and state forest subareas	Current Public Use: YES	Future Public Use: YES
Land Code: 1000034799	Agency Land Code: R29101327	Land Name: FORESTRY	County: HUBBARD	Acres: 40.00
City:	Site Code: R290091	Classification Per M.S. 86A.05: f. state forests and state forest subareas	Current Public Use: YES	Future Public Use: YES
Land Code: 1000034800	Agency Land Code: R2999865	Land Name: FORESTRY	County: HUBBARD	Acres: 40.00
City:	Site Code: R290091	Classification Per M.S. 86A.05: f. state forests and state forest subareas	Current Public Use: YES	Future Public Use: YES
Land Code: 1000034801	Agency Land Code: R2999849	Land Name: FORESTRY	County: HUBBARD	Acres: 40.00
City:	Site Code: R290091	Classification Per M.S. 86A.05: f. state forests and state forest subareas	Current Public Use: YES	Future Public Use: YES
Land Code: 1000034802	Agency Land Code: R29101203	Land Name: FORESTRY	County: HUBBARD	Acres: 40.00
City:	Site Code: R290091	Classification Per M.S. 86A.05: f. state forests and state forest subareas	Current Public Use: YES	Future Public Use: YES



Land Code: 1000034803	Agency Land Code: R29101468	Land Name: FORESTRY	County: HUBBARD	Acres: 40.00
City:	Site Code: R290091	Classification Per M.S. 86A.05: f. state forests and state forest subareas	Current Public Use: YES	Future Public Use: YES
Land Code: 1000034804	Agency Land Code: R29101256	Land Name: FORESTRY	County: HUBBARD	Acres: 40.00
City:	Site Code: R290091	Classification Per M.S. 86A.05: f. state forests and state forest subareas	Current Public Use: YES	Future Public Use: YES
Land Code: 1000034805	Agency Land Code: R29101446	Land Name: FORESTRY	County: HUBBARD	Acres: 40.00
City:	Site Code: R290091	Classification Per M.S. 86A.05: f. state forests and state forest subareas	Current Public Use: YES	Future Public Use: YES
Land Code: 1000034806	Agency Land Code: R29101496	Land Name: FORESTRY	County: HUBBARD	Acres: 40.00
City:	Site Code: R290091	Classification Per M.S. 86A.05: f. state forests and state forest subareas	Current Public Use: YES	Future Public Use: YES
Land Code: 1000034807	Agency Land Code: R29101282	Land Name: FORESTRY	County: HUBBARD	Acres: 40.00
City:	Site Code: R290091	Classification Per M.S. 86A.05: f. state forests and state forest subareas	Current Public Use: YES	Future Public Use: YES
Land Code: 1000034808	Agency Land Code: R2999955	Land Name: FORESTRY	County: HUBBARD	Acres: 40.00
City:	Site Code: R290091	Classification Per M.S. 86A.05: f. state forests and state forest subareas	Current Public Use: YES	Future Public Use: YES
Land Code: 1000034809	Agency Land Code: R29101526	Land Name: FORESTRY	County: HUBBARD	Acres: 40.00
City:	Site Code: R290091	Classification Per M.S. 86A.05: f. state forests and state forest subareas	Current Public Use: YES	Future Public Use: YES
Land Code: 1000034810	Agency Land Code: R29101257	Land Name: FORESTRY	County: HUBBARD	Acres: 39.28
City:	Site Code: R290091	Classification Per M.S. 86A.05: f. state forests and state forest subareas	Current Public Use: YES	Future Public Use: YES
Land Code: 1000034811	Agency Land Code: R29101069	Land Name: FORESTRY	County: HUBBARD	Acres: 40.00
City:	Site Code: R290091	Classification Per M.S. 86A.05: f. state forests and state forest subareas	Current Public Use: YES	Future Public Use: YES
Land Code: 1000034812	Agency Land Code: R29101579	Land Name: FORESTRY	County: HUBBARD	Acres: 40.00
City:	Site Code: R290091	Classification Per M.S. 86A.05: f. state forests and state forest subareas	Current Public Use: YES	Future Public Use: YES
Land Code: 1000034813	Agency Land Code: R2999948	Land Name: FORESTRY	County: HUBBARD	Acres: 40.00
City:	Site Code: R290091	Classification Per M.S. 86A.05: f. state forests and state forest subareas	Current Public Use: YES	Future Public Use: YES
Land Code: 1000034814	Agency Land Code: R29101941	Land Name: FORESTRY	County: HUBBARD	Acres: 40.00
City:	Site Code: R290091	Classification Per M.S. 86A.05: f. state forests and state forest subareas	Current Public Use: YES	Future Public Use: YES



Land Code: 1000034815	Agency Land Code: R2999756	Land Name: FORESTRY	County: HUBBARD	Acres: 41.68
City:	Site Code: R290091	Classification Per M.S. 86A.05: f. state forests and state forest subareas	Current Public Use: YES	Future Public Use: YES
Land Code: 1000034816	Agency Land Code: R2999764	Land Name: FORESTRY	County: HUBBARD	Acres: 40.00
City:	Site Code: R290091	Classification Per M.S. 86A.05: f. state forests and state forest subareas	Current Public Use: YES	Future Public Use: YES
Land Code: 1000034817	Agency Land Code: R29101337	Land Name: FORESTRY	County: HUBBARD	Acres: 40.00
City:	Site Code: R290091	Classification Per M.S. 86A.05: f. state forests and state forest subareas	Current Public Use: YES	Future Public Use: YES
Land Code: 1000034818	Agency Land Code: R29101918	Land Name: FORESTRY	County: HUBBARD	Acres: 40.00
City:	Site Code: R290091	Classification Per M.S. 86A.05: f. state forests and state forest subareas	Current Public Use: YES	Future Public Use: YES
Land Code: 1000034819	Agency Land Code: R29101297	Land Name: FORESTRY	County: HUBBARD	Acres: 40.00
City:	Site Code: R290091	Classification Per M.S. 86A.05: f. state forests and state forest subareas	Current Public Use: YES	Future Public Use: YES
Land Code: 1000034820	Agency Land Code: R29100999	Land Name: FORESTRY	County: HUBBARD	Acres: 40.00
City:	Site Code: R290091	Classification Per M.S. 86A.05: f. state forests and state forest subareas	Current Public Use: YES	Future Public Use: YES
Land Code: 1000034821	Agency Land Code: R29101345	Land Name: FORESTRY	County: HUBBARD	Acres: 40.00
City:	Site Code: R290091	Classification Per M.S. 86A.05: f. state forests and state forest subareas	Current Public Use: YES	Future Public Use: YES
Land Code: 1000034822	Agency Land Code: R2999695	Land Name: FORESTRY	County: HUBBARD	Acres: 40.00
City:	Site Code: R290091	Classification Per M.S. 86A.05: f. state forests and state forest subareas	Current Public Use: YES	Future Public Use: YES
Land Code: 1000034823	Agency Land Code: R29101875	Land Name: FORESTRY	County: HUBBARD	Acres: 40.00
City:	Site Code: R290091	Classification Per M.S. 86A.05: f. state forests and state forest subareas	Current Public Use: YES	Future Public Use: YES
Land Code: 1000034824	Agency Land Code: R2999744	Land Name: FORESTRY	County: HUBBARD	Acres: 40.00
City:	Site Code: R290091	Classification Per M.S. 86A.05: f. state forests and state forest subareas	Current Public Use: YES	Future Public Use: YES
Land Code: 1000034825	Agency Land Code: R29101567	Land Name: FORESTRY	County: HUBBARD	Acres: 40.00
City:	Site Code: R290091	Classification Per M.S. 86A.05: f. state forests and state forest subareas	Current Public Use: YES	Future Public Use: YES
Land Code: 1000034826	Agency Land Code: R29101221	Land Name: FORESTRY	County: HUBBARD	Acres: 39.98
City:	Site Code: R290091	Classification Per M.S. 86A.05: f. state forests and state forest subareas	Current Public Use: YES	Future Public Use: YES



Land Code: 1000034827	Agency Land Code: R2999357	Land Name: FORESTRY	County: HUBBARD	Acres: 40.52
City:	Site Code: R290091	Classification Per M.S. 86A.05: f. state forests and state forest subareas	Current Public Use: YES	Future Public Use: YES
Land Code: 1000034828	Agency Land Code: R29103004	Land Name: FORESTRY	County: HUBBARD	Acres: 40.00
City:	Site Code: R290091	Classification Per M.S. 86A.05: f. state forests and state forest subareas	Current Public Use: YES	Future Public Use: YES
Land Code: 1000034829	Agency Land Code: R2999678	Land Name: FORESTRY	County: HUBBARD	Acres: 40.00
City:	Site Code: R290091	Classification Per M.S. 86A.05: f. state forests and state forest subareas	Current Public Use: YES	Future Public Use: YES
Land Code: 1000034830	Agency Land Code: R29101466	Land Name: FORESTRY	County: HUBBARD	Acres: 40.00
City:	Site Code: R290091	Classification Per M.S. 86A.05: f. state forests and state forest subareas	Current Public Use: YES	Future Public Use: YES
Land Code: 1000034831	Agency Land Code: R29101548	Land Name: FORESTRY	County: HUBBARD	Acres: 40.00
City:	Site Code: R290091	Classification Per M.S. 86A.05: f. state forests and state forest subareas	Current Public Use: YES	Future Public Use: YES
Land Code: 1000034832	Agency Land Code: R2999956	Land Name: FORESTRY	County: HUBBARD	Acres: 40.00
City:	Site Code: R290091	Classification Per M.S. 86A.05: f. state forests and state forest subareas	Current Public Use: YES	Future Public Use: YES
Land Code: 1000034833	Agency Land Code: R2999651	Land Name: FORESTRY	County: HUBBARD	Acres: 40.00
City:	Site Code: R290091	Classification Per M.S. 86A.05: f. state forests and state forest subareas	Current Public Use: YES	Future Public Use: YES
Land Code: 1000034834	Agency Land Code: R2999596	Land Name: FORESTRY	County: HUBBARD	Acres: 40.00
City:	Site Code: R290091	Classification Per M.S. 86A.05: f. state forests and state forest subareas	Current Public Use: YES	Future Public Use: YES
Land Code: 1000034835	Agency Land Code: R2999572	Land Name: FORESTRY	County: HUBBARD	Acres: 40.00
City:	Site Code: R290091	Classification Per M.S. 86A.05: f. state forests and state forest subareas	Current Public Use: YES	Future Public Use: YES
Land Code: 1000034836	Agency Land Code: R29101260	Land Name: FORESTRY	County: HUBBARD	Acres: 40.00
City:	Site Code: R290091	Classification Per M.S. 86A.05: f. state forests and state forest subareas	Current Public Use: YES	Future Public Use: YES
Land Code: 1000034837	Agency Land Code: R29101055	Land Name: FORESTRY	County: HUBBARD	Acres: 40.00
City:	Site Code: R290091	Classification Per M.S. 86A.05: f. state forests and state forest subareas	Current Public Use: YES	Future Public Use: YES
Land Code: 1000034838	Agency Land Code: R2999978	Land Name: FORESTRY	County: HUBBARD	Acres: 40.00
City:	Site Code: R290091	Classification Per M.S. 86A.05: f. state forests and state forest subareas	Current Public Use: YES	Future Public Use: YES



Land Code: 1000034839	Agency Land Code: R29101422	Land Name: FORESTRY	County: HUBBARD	Acres: 40.00
City:	Site Code: R290091	Classification Per M.S. 86A.05: f. state forests and state forest subareas	Current Public Use: YES	Future Public Use: YES
Land Code: 1000034840	Agency Land Code: R29101232	Land Name: FORESTRY	County: HUBBARD	Acres: 39.62
City:	Site Code: R290091	Classification Per M.S. 86A.05: f. state forests and state forest subareas	Current Public Use: YES	Future Public Use: YES
Land Code: 1000034841	Agency Land Code: R29101040	Land Name: FORESTRY	County: HUBBARD	Acres: 40.00
City:	Site Code: R290091	Classification Per M.S. 86A.05: f. state forests and state forest subareas	Current Public Use: YES	Future Public Use: YES
Land Code: 1000034842	Agency Land Code: R29101000	Land Name: FORESTRY	County: HUBBARD	Acres: 40.00
City:	Site Code: R290091	Classification Per M.S. 86A.05: f. state forests and state forest subareas	Current Public Use: YES	Future Public Use: YES
Land Code: 1000034843	Agency Land Code: R29101935	Land Name: FORESTRY	County: HUBBARD	Acres: 40.00
City:	Site Code: R290091	Classification Per M.S. 86A.05: f. state forests and state forest subareas	Current Public Use: YES	Future Public Use: YES
Land Code: 1000034844	Agency Land Code: R29101520	Land Name: FORESTRY	County: HUBBARD	Acres: 40.00
City:	Site Code: R290091	Classification Per M.S. 86A.05: f. state forests and state forest subareas	Current Public Use: YES	Future Public Use: YES
Land Code: 1000034845	Agency Land Code: R2999760	Land Name: FORESTRY	County: HUBBARD	Acres: 42.32
City:	Site Code: R290091	Classification Per M.S. 86A.05: f. state forests and state forest subareas	Current Public Use: YES	Future Public Use: YES
Land Code: 1000034846	Agency Land Code: R29101230	Land Name: FORESTRY	County: HUBBARD	Acres: 40.00
City:	Site Code: R290091	Classification Per M.S. 86A.05: f. state forests and state forest subareas	Current Public Use: YES	Future Public Use: YES
Land Code: 1000034847	Agency Land Code: R29101325	Land Name: FORESTRY	County: HUBBARD	Acres: 40.00
City:	Site Code: R290091	Classification Per M.S. 86A.05: f. state forests and state forest subareas	Current Public Use: YES	Future Public Use: YES
Land Code: 1000034848	Agency Land Code: R2999852	Land Name: FORESTRY	County: HUBBARD	Acres: 40.00
City:	Site Code: R290091	Classification Per M.S. 86A.05: f. state forests and state forest subareas	Current Public Use: YES	Future Public Use: YES
Land Code: 1000034849	Agency Land Code: R29101536	Land Name: FORESTRY	County: HUBBARD	Acres: 40.00
City:	Site Code: R290091	Classification Per M.S. 86A.05: f. state forests and state forest subareas	Current Public Use: YES	Future Public Use: YES
Land Code: 1000034850	Agency Land Code: R29100030	Land Name: FORESTRY	County: HUBBARD	Acres: 40.00
City:	Site Code: R290091	Classification Per M.S. 86A.05: f. state forests and state forest subareas	Current Public Use: YES	Future Public Use: YES



Land Code: 1000034851	Agency Land Code: R29101975	Land Name: FORESTRY	County: HUBBARD	Acres: 40.00
City:	Site Code: R290091	Classification Per M.S. 86A.05: f. state forests and state forest subareas	Current Public Use: YES	Future Public Use: YES
Land Code: 1000034852	Agency Land Code: R29101445	Land Name: FORESTRY	County: HUBBARD	Acres: 40.00
City:	Site Code: R290091	Classification Per M.S. 86A.05: f. state forests and state forest subareas	Current Public Use: YES	Future Public Use: YES
Land Code: 1000034853	Agency Land Code: R2999853	Land Name: FORESTRY	County: HUBBARD	Acres: 40.00
City:	Site Code: R290091	Classification Per M.S. 86A.05: f. state forests and state forest subareas	Current Public Use: YES	Future Public Use: YES
Land Code: 1000034854	Agency Land Code: R2999617	Land Name: FORESTRY	County: HUBBARD	Acres: 40.00
City:	Site Code: R290091	Classification Per M.S. 86A.05: f. state forests and state forest subareas	Current Public Use: YES	Future Public Use: YES
Land Code: 1000034855	Agency Land Code: R2999751	Land Name: FORESTRY	County: HUBBARD	Acres: 40.00
City:	Site Code: R290091	Classification Per M.S. 86A.05: f. state forests and state forest subareas	Current Public Use: YES	Future Public Use: YES
Land Code: 1000034856	Agency Land Code: R2999834	Land Name: FORESTRY	County: HUBBARD	Acres: 40.00
City:	Site Code: R290091	Classification Per M.S. 86A.05: f. state forests and state forest subareas	Current Public Use: YES	Future Public Use: YES
Land Code: 1000034857	Agency Land Code: R2999711	Land Name: FORESTRY	County: HUBBARD	Acres: 40.00
City:	Site Code: R290091	Classification Per M.S. 86A.05: f. state forests and state forest subareas	Current Public Use: YES	Future Public Use: YES
Land Code: 1000034858	Agency Land Code: R29101804	Land Name: FORESTRY	County: HUBBARD	Acres: 40.00
City:	Site Code: R290091	Classification Per M.S. 86A.05: f. state forests and state forest subareas	Current Public Use: YES	Future Public Use: YES
Land Code: 1000034859	Agency Land Code: R2999909	Land Name: FORESTRY	County: HUBBARD	Acres: 32.02
City:	Site Code: R290091	Classification Per M.S. 86A.05: f. state forests and state forest subareas	Current Public Use: YES	Future Public Use: YES
Land Code: 1000034860	Agency Land Code: R2999324	Land Name: FORESTRY	County: HUBBARD	Acres: 40.43
City:	Site Code: R290091	Classification Per M.S. 86A.05: f. state forests and state forest subareas	Current Public Use: YES	Future Public Use: YES
Land Code: 1000034861	Agency Land Code: R2999566	Land Name: FORESTRY	County: HUBBARD	Acres: 33.00
City:	Site Code: R290091	Classification Per M.S. 86A.05: f. state forests and state forest subareas	Current Public Use: YES	Future Public Use: YES
Land Code: 1000034862	Agency Land Code: R29101062	Land Name: FORESTRY	County: HUBBARD	Acres: 34.00
City:	Site Code: R290091	Classification Per M.S. 86A.05: f. state forests and state forest subareas	Current Public Use: YES	Future Public Use: YES



Land Code: 1000034863	Agency Land Code: R29101594	Land Name: FORESTRY	County: HUBBARD	Acres: 40.00
City:	Site Code: R290091	Classification Per M.S. 86A.05: f. state forests and state forest subareas	Current Public Use: YES	Future Public Use: YES
Land Code: 1000034864	Agency Land Code: R29101902	Land Name: FORESTRY	County: HUBBARD	Acres: 40.00
City:	Site Code: R290091	Classification Per M.S. 86A.05: f. state forests and state forest subareas	Current Public Use: YES	Future Public Use: YES
Land Code: 1000034865	Agency Land Code: R29101890	Land Name: FORESTRY	County: HUBBARD	Acres: 40.00
City:	Site Code: R290091	Classification Per M.S. 86A.05: f. state forests and state forest subareas	Current Public Use: YES	Future Public Use: YES
Land Code: 1000034866	Agency Land Code: R29101528	Land Name: FORESTRY	County: HUBBARD	Acres: 40.00
City:	Site Code: R290091	Classification Per M.S. 86A.05: f. state forests and state forest subareas	Current Public Use: YES	Future Public Use: YES
Land Code: 1000034867	Agency Land Code: R29101475	Land Name: FORESTRY	County: HUBBARD	Acres: 40.00
City:	Site Code: R290091	Classification Per M.S. 86A.05: f. state forests and state forest subareas	Current Public Use: YES	Future Public Use: YES
Land Code: 1000034868	Agency Land Code: R29100028	Land Name: FORESTRY	County: HUBBARD	Acres: 40.00
City:	Site Code: R290091	Classification Per M.S. 86A.05: f. state forests and state forest subareas	Current Public Use: YES	Future Public Use: YES
Land Code: 1000034869	Agency Land Code: R29101308	Land Name: FORESTRY	County: HUBBARD	Acres: 40.00
City:	Site Code: R290091	Classification Per M.S. 86A.05: f. state forests and state forest subareas	Current Public Use: YES	Future Public Use: YES
Land Code: 1000034870	Agency Land Code: R29101054	Land Name: FORESTRY	County: HUBBARD	Acres: 40.00
City:	Site Code: R290091	Classification Per M.S. 86A.05: f. state forests and state forest subareas	Current Public Use: YES	Future Public Use: YES
Land Code: 1000034871	Agency Land Code: R29103651	Land Name: FORESTRY	County: HUBBARD	Acres: 40.00
City:	Site Code: R290091	Classification Per M.S. 86A.05: f. state forests and state forest subareas	Current Public Use: YES	Future Public Use: YES
Land Code: 1000034872	Agency Land Code: R29101487	Land Name: FORESTRY	County: HUBBARD	Acres: 40.00
City:	Site Code: R290091	Classification Per M.S. 86A.05: f. state forests and state forest subareas	Current Public Use: YES	Future Public Use: YES
Land Code: 1000034873	Agency Land Code: R2999803	Land Name: FORESTRY	County: HUBBARD	Acres: 40.00
City:	Site Code: R290091	Classification Per M.S. 86A.05: f. state forests and state forest subareas	Current Public Use: YES	Future Public Use: YES
Land Code: 1000034874	Agency Land Code: R2999779	Land Name: FORESTRY	County: HUBBARD	Acres: 40.00
City:	Site Code: R290091	Classification Per M.S. 86A.05: f. state forests and state forest subareas	Current Public Use: YES	Future Public Use: YES



Land Code: 1000034875	Agency Land Code: R2999627	Land Name: FORESTRY	County: HUBBARD	Acres: 40.00
City:	Site Code: R290091	Classification Per M.S. 86A.05: f. state forests and state forest subareas	Current Public Use: YES	Future Public Use: YES
Land Code: 1000034876	Agency Land Code: R2999388	Land Name: FORESTRY	County: HUBBARD	Acres: 40.00
City:	Site Code: R290091	Classification Per M.S. 86A.05: f. state forests and state forest subareas	Current Public Use: YES	Future Public Use: YES
Land Code: 1000034877	Agency Land Code: R29101269	Land Name: FORESTRY	County: HUBBARD	Acres: 39.66
City:	Site Code: R290091	Classification Per M.S. 86A.05: f. state forests and state forest subareas	Current Public Use: YES	Future Public Use: YES
Land Code: 1000034878	Agency Land Code: R29101073	Land Name: FORESTRY	County: HUBBARD	Acres: 38.00
City:	Site Code: R290091	Classification Per M.S. 86A.05: f. state forests and state forest subareas	Current Public Use: YES	Future Public Use: YES
Land Code: 1000034879	Agency Land Code: R2999697	Land Name: FORESTRY	County: HUBBARD	Acres: 40.00
City:	Site Code: R290091	Classification Per M.S. 86A.05: f. state forests and state forest subareas	Current Public Use: YES	Future Public Use: YES
Land Code: 1000034880	Agency Land Code: R2999690	Land Name: FORESTRY	County: HUBBARD	Acres: 40.00
City:	Site Code: R290091	Classification Per M.S. 86A.05: f. state forests and state forest subareas	Current Public Use: YES	Future Public Use: YES
Land Code: 1000034881	Agency Land Code: R29101187	Land Name: FORESTRY	County: HUBBARD	Acres: 40.00
City:	Site Code: R290091	Classification Per M.S. 86A.05: f. state forests and state forest subareas	Current Public Use: YES	Future Public Use: YES
Land Code: 1000034882	Agency Land Code: R2999892	Land Name: FORESTRY	County: HUBBARD	Acres: 40.00
City:	Site Code: R290091	Classification Per M.S. 86A.05: f. state forests and state forest subareas	Current Public Use: YES	Future Public Use: YES
Land Code: 1000034883	Agency Land Code: R29101618	Land Name: FORESTRY	County: HUBBARD	Acres: 40.00
City:	Site Code: R290091	Classification Per M.S. 86A.05: f. state forests and state forest subareas	Current Public Use: YES	Future Public Use: YES
Land Code: 1000034884	Agency Land Code: R2999616	Land Name: FORESTRY	County: HUBBARD	Acres: 40.00
City:	Site Code: R290091	Classification Per M.S. 86A.05: f. state forests and state forest subareas	Current Public Use: YES	Future Public Use: YES
Land Code: 1000034885	Agency Land Code: R2999550	Land Name: FORESTRY	County: HUBBARD	Acres: 40.13
City:	Site Code: R290091	Classification Per M.S. 86A.05: f. state forests and state forest subareas	Current Public Use: YES	Future Public Use: YES
Land Code: 1000034886	Agency Land Code: R29101074	Land Name: FORESTRY	County: HUBBARD	Acres: 40.00
City:	Site Code: R290091	Classification Per M.S. 86A.05: f. state forests and state forest subareas	Current Public Use: YES	Future Public Use: YES



Land Code: 1000034887	Agency Land Code: R2999894	Land Name: FORESTRY	County: HUBBARD	Acres: 40.00
City:	Site Code: R290091	Classification Per M.S. 86A.05: f. state forests and state forest subareas	Current Public Use: YES	Future Public Use: YES
Land Code: 1000034888	Agency Land Code: R29101304	Land Name: FORESTRY	County: HUBBARD	Acres: 40.00
City:	Site Code: R290091	Classification Per M.S. 86A.05: f. state forests and state forest subareas	Current Public Use: YES	Future Public Use: YES
Land Code: 1000034889	Agency Land Code: R2999996	Land Name: FORESTRY	County: HUBBARD	Acres: 40.00
City:	Site Code: R290091	Classification Per M.S. 86A.05: f. state forests and state forest subareas	Current Public Use: YES	Future Public Use: YES
Land Code: 1000034890	Agency Land Code: R2999952	Land Name: FORESTRY	County: HUBBARD	Acres: 40.00
City:	Site Code: R290091	Classification Per M.S. 86A.05: f. state forests and state forest subareas	Current Public Use: YES	Future Public Use: YES
Land Code: 1000034891	Agency Land Code: R2999714	Land Name: FORESTRY	County: HUBBARD	Acres: 40.00
City:	Site Code: R290091	Classification Per M.S. 86A.05: f. state forests and state forest subareas	Current Public Use: YES	Future Public Use: YES
Land Code: 1000034892	Agency Land Code: R2999369	Land Name: FORESTRY	County: HUBBARD	Acres: 40.00
City:	Site Code: R290091	Classification Per M.S. 86A.05: f. state forests and state forest subareas	Current Public Use: YES	Future Public Use: YES
Land Code: 1000034893	Agency Land Code: R2999925	Land Name: FORESTRY	County: HUBBARD	Acres: 40.00
City:	Site Code: R290091	Classification Per M.S. 86A.05: f. state forests and state forest subareas	Current Public Use: YES	Future Public Use: YES
Land Code: 1000034894	Agency Land Code: R2999405	Land Name: FORESTRY	County: HUBBARD	Acres: 40.00
City:	Site Code: R290091	Classification Per M.S. 86A.05: f. state forests and state forest subareas	Current Public Use: YES	Future Public Use: YES
Land Code: 1000034895	Agency Land Code: R2999848	Land Name: FORESTRY	County: HUBBARD	Acres: 40.00
City:	Site Code: R290091	Classification Per M.S. 86A.05: f. state forests and state forest subareas	Current Public Use: YES	Future Public Use: YES
Land Code: 1000034896	Agency Land Code: R29101841	Land Name: FORESTRY	County: HUBBARD	Acres: 40.00
City:	Site Code: R290091	Classification Per M.S. 86A.05: f. state forests and state forest subareas	Current Public Use: YES	Future Public Use: YES
Land Code: 1000034897	Agency Land Code: R29101220	Land Name: FORESTRY	County: HUBBARD	Acres: 40.35
City:	Site Code: R290091	Classification Per M.S. 86A.05: f. state forests and state forest subareas	Current Public Use: YES	Future Public Use: YES
Land Code: 1000034898	Agency Land Code: R29101360	Land Name: FORESTRY	County: HUBBARD	Acres: 40.00
City:	Site Code: R290091	Classification Per M.S. 86A.05: f. state forests and state forest subareas	Current Public Use: YES	Future Public Use: YES



Land Code: 1000034899	Agency Land Code: R2999771	Land Name: FORESTRY	County: HUBBARD	Acres: 42.26
City:	Site Code: R290091	Classification Per M.S. 86A.05: f. state forests and state forest subareas	Current Public Use: YES	Future Public Use: YES
Land Code: 1000034900	Agency Land Code: R29101336	Land Name: FORESTRY	County: HUBBARD	Acres: 40.00
City:	Site Code: R290091	Classification Per M.S. 86A.05: f. state forests and state forest subareas	Current Public Use: YES	Future Public Use: YES
Land Code: 1000034901	Agency Land Code: R29101067	Land Name: FORESTRY	County: HUBBARD	Acres: 40.00
City:	Site Code: R290091	Classification Per M.S. 86A.05: f. state forests and state forest subareas	Current Public Use: YES	Future Public Use: YES
Land Code: 1000034902	Agency Land Code: R29101588	Land Name: FORESTRY	County: HUBBARD	Acres: 40.00
City:	Site Code: R290091	Classification Per M.S. 86A.05: f. state forests and state forest subareas	Current Public Use: YES	Future Public Use: YES
Land Code: 1000034903	Agency Land Code: R2999634	Land Name: FORESTRY	County: HUBBARD	Acres: 40.00
City:	Site Code: R290091	Classification Per M.S. 86A.05: f. state forests and state forest subareas	Current Public Use: YES	Future Public Use: YES
Land Code: 1000034904	Agency Land Code: R29101797	Land Name: FORESTRY	County: HUBBARD	Acres: 40.00
City:	Site Code: R290091	Classification Per M.S. 86A.05: f. state forests and state forest subareas	Current Public Use: YES	Future Public Use: YES
Land Code: 1000034905	Agency Land Code: R29101316	Land Name: FORESTRY	County: HUBBARD	Acres: 40.00
City:	Site Code: R290091	Classification Per M.S. 86A.05: f. state forests and state forest subareas	Current Public Use: YES	Future Public Use: YES
Land Code: 1000034906	Agency Land Code: R29101249	Land Name: FORESTRY	County: HUBBARD	Acres: 39.00
City:	Site Code: R290091	Classification Per M.S. 86A.05: f. state forests and state forest subareas	Current Public Use: YES	Future Public Use: YES
Land Code: 1000034907	Agency Land Code: R29101869	Land Name: FORESTRY	County: HUBBARD	Acres: 40.00
City:	Site Code: R290091	Classification Per M.S. 86A.05: f. state forests and state forest subareas	Current Public Use: YES	Future Public Use: YES
Land Code: 1000034908	Agency Land Code: R29101599	Land Name: FORESTRY	County: HUBBARD	Acres: 40.00
City:	Site Code: R290091	Classification Per M.S. 86A.05: f. state forests and state forest subareas	Current Public Use: YES	Future Public Use: YES
Land Code: 1000034909	Agency Land Code: R29101592	Land Name: FORESTRY	County: HUBBARD	Acres: 40.00
City:	Site Code: R290091	Classification Per M.S. 86A.05: f. state forests and state forest subareas	Current Public Use: YES	Future Public Use: YES
Land Code: 1000034910	Agency Land Code: R29100009	Land Name: FORESTRY	County: HUBBARD	Acres: 40.00
City:	Site Code: R290091	Classification Per M.S. 86A.05: f. state forests and state forest subareas	Current Public Use: YES	Future Public Use: YES



Land Code: 1000034911	Agency Land Code: R29101250	Land Name: FORESTRY	County: HUBBARD	Acres: 40.00
City:	Site Code: R290091	Classification Per M.S. 86A.05: f. state forests and state forest subareas	Current Public Use: YES	Future Public Use: YES
Land Code: 1000034912	Agency Land Code: R2999905	Land Name: FORESTRY	County: HUBBARD	Acres: 40.00
City:	Site Code: R290091	Classification Per M.S. 86A.05: f. state forests and state forest subareas	Current Public Use: YES	Future Public Use: YES
Land Code: 1000034913	Agency Land Code: R29101904	Land Name: FORESTRY	County: HUBBARD	Acres: 40.00
City:	Site Code: R290091	Classification Per M.S. 86A.05: f. state forests and state forest subareas	Current Public Use: YES	Future Public Use: YES
Land Code: 1000034914	Agency Land Code: R2999981	Land Name: FORESTRY	County: HUBBARD	Acres: 40.00
City:	Site Code: R290091	Classification Per M.S. 86A.05: f. state forests and state forest subareas	Current Public Use: YES	Future Public Use: YES
Land Code: 1000034915	Agency Land Code: R2999599	Land Name: FORESTRY	County: HUBBARD	Acres: 40.00
City:	Site Code: R290091	Classification Per M.S. 86A.05: f. state forests and state forest subareas	Current Public Use: YES	Future Public Use: YES
Land Code: 1000034916	Agency Land Code: R2999896	Land Name: FORESTRY	County: HUBBARD	Acres: 40.00
City:	Site Code: R290091	Classification Per M.S. 86A.05: f. state forests and state forest subareas	Current Public Use: YES	Future Public Use: YES
Land Code: 1000034917	Agency Land Code: R2999672	Land Name: FORESTRY	County: HUBBARD	Acres: 40.00
City:	Site Code: R290091	Classification Per M.S. 86A.05: f. state forests and state forest subareas	Current Public Use: YES	Future Public Use: YES
Land Code: 1000034918	Agency Land Code: R29101068	Land Name: FORESTRY	County: HUBBARD	Acres: 40.00
City:	Site Code: R290091	Classification Per M.S. 86A.05: f. state forests and state forest subareas	Current Public Use: YES	Future Public Use: YES
Land Code: 1000034919	Agency Land Code: R29101509	Land Name: FORESTRY	County: HUBBARD	Acres: 40.00
City:	Site Code: R290091	Classification Per M.S. 86A.05: f. state forests and state forest subareas	Current Public Use: YES	Future Public Use: YES
Land Code: 1000034920	Agency Land Code: R29100998	Land Name: FORESTRY	County: HUBBARD	Acres: 40.00
City:	Site Code: R290091	Classification Per M.S. 86A.05: f. state forests and state forest subareas	Current Public Use: YES	Future Public Use: YES
Land Code: 1000034921	Agency Land Code: R29101010	Land Name: FORESTRY	County: HUBBARD	Acres: 16.10
City:	Site Code: R290091	Classification Per M.S. 86A.05: f. state forests and state forest subareas	Current Public Use: YES	Future Public Use: YES
Land Code: 1000034922	Agency Land Code: R29101014	Land Name: FORESTRY	County: HUBBARD	Acres: 39.35
City:	Site Code: R290091	Classification Per M.S. 86A.05: f. state forests and state forest subareas	Current Public Use: YES	Future Public Use: YES



Land Code: 1000034923	Agency Land Code: R29101056	Land Name: FORESTRY	County: HUBBARD	Acres: 40.00
City:	Site Code: R290091	Classification Per M.S. 86A.05: f. state forests and state forest subareas	Current Public Use: YES	Future Public Use: YES
Land Code: 1000034924	Agency Land Code: R2999340	Land Name: FORESTRY	County: HUBBARD	Acres: 33.09
City:	Site Code: R290091	Classification Per M.S. 86A.05: f. state forests and state forest subareas	Current Public Use: YES	Future Public Use: YES
Land Code: 1000034925	Agency Land Code: R2999348	Land Name: FORESTRY	County: HUBBARD	Acres: 40.00
City:	Site Code: R290091	Classification Per M.S. 86A.05: f. state forests and state forest subareas	Current Public Use: YES	Future Public Use: YES
Land Code: 1000034926	Agency Land Code: R2999837	Land Name: FORESTRY	County: HUBBARD	Acres: 40.00
City:	Site Code: R290091	Classification Per M.S. 86A.05: f. state forests and state forest subareas	Current Public Use: YES	Future Public Use: YES
Land Code: 1000034927	Agency Land Code: R2999352	Land Name: FORESTRY	County: HUBBARD	Acres: 32.28
City:	Site Code: R290091	Classification Per M.S. 86A.05: f. state forests and state forest subareas	Current Public Use: YES	Future Public Use: YES
Land Code: 1000034928	Agency Land Code: R2999371	Land Name: FORESTRY	County: HUBBARD	Acres: 40.00
City:	Site Code: R290091	Classification Per M.S. 86A.05: f. state forests and state forest subareas	Current Public Use: YES	Future Public Use: YES
Land Code: 1000034929	Agency Land Code: R2999373	Land Name: FORESTRY	County: HUBBARD	Acres: 41.62
City:	Site Code: R290091	Classification Per M.S. 86A.05: f. state forests and state forest subareas	Current Public Use: YES	Future Public Use: YES
Land Code: 1000034930	Agency Land Code: R2999573	Land Name: FORESTRY	County: HUBBARD	Acres: 40.00
City:	Site Code: R290091	Classification Per M.S. 86A.05: f. state forests and state forest subareas	Current Public Use: YES	Future Public Use: YES
Land Code: 1000034931	Agency Land Code: R2999582	Land Name: FORESTRY	County: HUBBARD	Acres: 39.39
City:	Site Code: R290091	Classification Per M.S. 86A.05: f. state forests and state forest subareas	Current Public Use: YES	Future Public Use: YES
Land Code: 1000034932	Agency Land Code: R2999592	Land Name: FORESTRY	County: HUBBARD	Acres: 40.00
City:	Site Code: R290091	Classification Per M.S. 86A.05: f. state forests and state forest subareas	Current Public Use: YES	Future Public Use: YES
Land Code: 1000034933	Agency Land Code: R2999598	Land Name: FORESTRY	County: HUBBARD	Acres: 40.00
City:	Site Code: R290091	Classification Per M.S. 86A.05: f. state forests and state forest subareas	Current Public Use: YES	Future Public Use: YES
Land Code: 1000034934	Agency Land Code: R2999863	Land Name: FORESTRY	County: HUBBARD	Acres: 40.00
City:	Site Code: R290091	Classification Per M.S. 86A.05: f. state forests and state forest subareas	Current Public Use: YES	Future Public Use: YES



Land Code: 1000034935	Agency Land Code: R2999391	Land Name: FORESTRY	County: HUBBARD	Acres: 40.00
City:	Site Code: R290091	Classification Per M.S. 86A.05: f. state forests and state forest subareas	Current Public Use: YES	Future Public Use: YES
Land Code: 1000034936	Agency Land Code: R2999908	Land Name: FORESTRY	County: HUBBARD	Acres: 40.00
City:	Site Code: R290091	Classification Per M.S. 86A.05: f. state forests and state forest subareas	Current Public Use: YES	Future Public Use: YES
Land Code: 1000034937	Agency Land Code: R2999914	Land Name: FORESTRY	County: HUBBARD	Acres: 40.00
City:	Site Code: R290091	Classification Per M.S. 86A.05: f. state forests and state forest subareas	Current Public Use: YES	Future Public Use: YES
Land Code: 1000034938	Agency Land Code: R2999652	Land Name: FORESTRY	County: HUBBARD	Acres: 40.00
City:	Site Code: R290091	Classification Per M.S. 86A.05: f. state forests and state forest subareas	Current Public Use: YES	Future Public Use: YES
Land Code: 1000034939	Agency Land Code: R2999655	Land Name: FORESTRY	County: HUBBARD	Acres: 40.00
City:	Site Code: R290091	Classification Per M.S. 86A.05: f. state forests and state forest subareas	Current Public Use: YES	Future Public Use: YES
Land Code: 1000034940	Agency Land Code: R2999985	Land Name: FORESTRY	County: HUBBARD	Acres: 40.00
City:	Site Code: R290091	Classification Per M.S. 86A.05: f. state forests and state forest subareas	Current Public Use: YES	Future Public Use: YES
Land Code: 1000034941	Agency Land Code: R2999712	Land Name: FORESTRY	County: HUBBARD	Acres: 40.00
City:	Site Code: R290091	Classification Per M.S. 86A.05: f. state forests and state forest subareas	Current Public Use: YES	Future Public Use: YES
Land Code: 1000034942	Agency Land Code: R2999994	Land Name: FORESTRY	County: HUBBARD	Acres: 40.00
City:	Site Code: R290091	Classification Per M.S. 86A.05: f. state forests and state forest subareas	Current Public Use: YES	Future Public Use: YES
Land Code: 1000034943	Agency Land Code: R29100025	Land Name: FORESTRY	County: HUBBARD	Acres: 40.00
City:	Site Code: R290091	Classification Per M.S. 86A.05: f. state forests and state forest subareas	Current Public Use: YES	Future Public Use: YES
Land Code: 1000034944	Agency Land Code: R29100026	Land Name: FORESTRY	County: HUBBARD	Acres: 40.00
City:	Site Code: R290091	Classification Per M.S. 86A.05: f. state forests and state forest subareas	Current Public Use: YES	Future Public Use: YES
Land Code: 1000034945	Agency Land Code: R29101817	Land Name: FORESTRY	County: HUBBARD	Acres: 40.00
City:	Site Code: R290091	Classification Per M.S. 86A.05: f. state forests and state forest subareas	Current Public Use: YES	Future Public Use: YES
Land Code: 1000034946	Agency Land Code: R29101845	Land Name: FORESTRY	County: HUBBARD	Acres: 40.00
City:	Site Code: R290091	Classification Per M.S. 86A.05: f. state forests and state forest subareas	Current Public Use: YES	Future Public Use: YES



Land Code: 1000034947	Agency Land Code: R29101390	Land Name: FORESTRY	County: HUBBARD	Acres: 40.00
City:	Site Code: R290091	Classification Per M.S. 86A.05: f. state forests and state forest subareas	Current Public Use: YES	Future Public Use: YES
Land Code: 1000034948	Agency Land Code: R29101391	Land Name: FORESTRY	County: HUBBARD	Acres: 40.00
City:	Site Code: R290091	Classification Per M.S. 86A.05: f. state forests and state forest subareas	Current Public Use: YES	Future Public Use: YES
Land Code: 1000034949	Agency Land Code: R29101867	Land Name: FORESTRY	County: HUBBARD	Acres: 40.00
City:	Site Code: R290091	Classification Per M.S. 86A.05: f. state forests and state forest subareas	Current Public Use: YES	Future Public Use: YES
Land Code: 1000034950	Agency Land Code: R29101893	Land Name: FORESTRY	County: HUBBARD	Acres: 40.00
City:	Site Code: R290091	Classification Per M.S. 86A.05: f. state forests and state forest subareas	Current Public Use: YES	Future Public Use: YES
Land Code: 1000034951	Agency Land Code: R29101423	Land Name: FORESTRY	County: HUBBARD	Acres: 40.00
City:	Site Code: R290091	Classification Per M.S. 86A.05: f. state forests and state forest subareas	Current Public Use: YES	Future Public Use: YES
Land Code: 1000034952	Agency Land Code: R29101451	Land Name: FORESTRY	County: HUBBARD	Acres: 40.00
City:	Site Code: R290091	Classification Per M.S. 86A.05: f. state forests and state forest subareas	Current Public Use: YES	Future Public Use: YES
Land Code: 1000034953	Agency Land Code: R29101467	Land Name: FORESTRY	County: HUBBARD	Acres: 40.00
City:	Site Code: R290091	Classification Per M.S. 86A.05: f. state forests and state forest subareas	Current Public Use: YES	Future Public Use: YES
Land Code: 1000034954	Agency Land Code: R29101930	Land Name: FORESTRY	County: HUBBARD	Acres: 40.00
City:	Site Code: R290091	Classification Per M.S. 86A.05: f. state forests and state forest subareas	Current Public Use: YES	Future Public Use: YES
Land Code: 1000034955	Agency Land Code: R29101943	Land Name: FORESTRY	County: HUBBARD	Acres: 40.00
City:	Site Code: R290091	Classification Per M.S. 86A.05: f. state forests and state forest subareas	Current Public Use: YES	Future Public Use: YES
Land Code: 1000034956	Agency Land Code: R29101506	Land Name: FORESTRY	County: HUBBARD	Acres: 40.00
City:	Site Code: R290091	Classification Per M.S. 86A.05: f. state forests and state forest subareas	Current Public Use: YES	Future Public Use: YES
Land Code: 1000034957	Agency Land Code: R29101507	Land Name: FORESTRY	County: HUBBARD	Acres: 40.00
City:	Site Code: R290091	Classification Per M.S. 86A.05: f. state forests and state forest subareas	Current Public Use: YES	Future Public Use: YES
Land Code: 1000034958	Agency Land Code: R29101303	Land Name: FORESTRY	County: HUBBARD	Acres: 40.00
City:	Site Code: R290091	Classification Per M.S. 86A.05: f. state forests and state forest subareas	Current Public Use: YES	Future Public Use: YES



Land Code: 1000034959	Agency Land Code: R29101532	Land Name: FORESTRY	County: HUBBARD	Acres: 40.00
City:	Site Code: R290091	Classification Per M.S. 86A.05: f. state forests and state forest subareas	Current Public Use: YES	Future Public Use: YES
Land Code: 1000034960	Agency Land Code: R29101778	Land Name: FORESTRY	County: HUBBARD	Acres: 40.00
City:	Site Code: R290091	Classification Per M.S. 86A.05: f. state forests and state forest subareas	Current Public Use: YES	Future Public Use: YES
Land Code: 1000034961	Agency Land Code: R29101561	Land Name: FORESTRY	County: HUBBARD	Acres: 40.00
City:	Site Code: R290091	Classification Per M.S. 86A.05: f. state forests and state forest subareas	Current Public Use: YES	Future Public Use: YES
Land Code: 1000034962	Agency Land Code: R29101566	Land Name: FORESTRY	County: HUBBARD	Acres: 40.00
City:	Site Code: R290091	Classification Per M.S. 86A.05: f. state forests and state forest subareas	Current Public Use: YES	Future Public Use: YES
Land Code: 1000034963	Agency Land Code: R29101790	Land Name: FORESTRY	County: HUBBARD	Acres: 40.00
City:	Site Code: R290091	Classification Per M.S. 86A.05: f. state forests and state forest subareas	Current Public Use: YES	Future Public Use: YES
Land Code: 1000034964	Agency Land Code: R29101791	Land Name: FORESTRY	County: HUBBARD	Acres: 40.00
City:	Site Code: R290091	Classification Per M.S. 86A.05: f. state forests and state forest subareas	Current Public Use: YES	Future Public Use: YES
Land Code: 1000034965	Agency Land Code: R2999754	Land Name: FORESTRY	County: HUBBARD	Acres: 40.00
City:	Site Code: R290091	Classification Per M.S. 86A.05: f. state forests and state forest subareas	Current Public Use: YES	Future Public Use: YES
Land Code: 1000034966	Agency Land Code: R2999872	Land Name: FORESTRY	County: HUBBARD	Acres: 40.00
City:	Site Code: R290091	Classification Per M.S. 86A.05: f. state forests and state forest subareas	Current Public Use: YES	Future Public Use: YES
Land Code: 1000034967	Agency Land Code: R29101389	Land Name: FORESTRY	County: HUBBARD	Acres: 40.00
City:	Site Code: R290091	Classification Per M.S. 86A.05: f. state forests and state forest subareas	Current Public Use: YES	Future Public Use: YES
Land Code: 1000034968	Agency Land Code: R29101190	Land Name: FORESTRY	County: HUBBARD	Acres: 40.00
City:	Site Code: R290091	Classification Per M.S. 86A.05: f. state forests and state forest subareas	Current Public Use: YES	Future Public Use: YES
Land Code: 1000034969	Agency Land Code: R29101197	Land Name: FORESTRY	County: HUBBARD	Acres: 40.00
City:	Site Code: R290091	Classification Per M.S. 86A.05: f. state forests and state forest subareas	Current Public Use: YES	Future Public Use: YES
Land Code: 1000034970	Agency Land Code: R2999632	Land Name: FORESTRY	County: HUBBARD	Acres: 40.00
City:	Site Code: R290091	Classification Per M.S. 86A.05: f. state forests and state forest subareas	Current Public Use: YES	Future Public Use: YES



Land Code: 1000034971	Agency Land Code: R2999642	Land Name: FORESTRY	County: HUBBARD	Acres: 40.00
City:	Site Code: R290091	Classification Per M.S. 86A.05: f. state forests and state forest subareas	Current Public Use: YES	Future Public Use: YES
Land Code: 1000034972	Agency Land Code: R29101910	Land Name: FORESTRY	County: HUBBARD	Acres: 40.00
City:	Site Code: R290091	Classification Per M.S. 86A.05: f. state forests and state forest subareas	Current Public Use: YES	Future Public Use: YES
Land Code: 1000034973	Agency Land Code: R2999337	Land Name: FORESTRY	County: HUBBARD	Acres: 40.00
City:	Site Code: R290091	Classification Per M.S. 86A.05: f. state forests and state forest subareas	Current Public Use: YES	Future Public Use: YES
Land Code: 1000034974	Agency Land Code: R2999338	Land Name: FORESTRY	County: HUBBARD	Acres: 40.00
City:	Site Code: R290091	Classification Per M.S. 86A.05: f. state forests and state forest subareas	Current Public Use: YES	Future Public Use: YES
Land Code: 1000034975	Agency Land Code: R2999532	Land Name: FORESTRY	County: HUBBARD	Acres: 40.00
City:	Site Code: R290091	Classification Per M.S. 86A.05: f. state forests and state forest subareas	Current Public Use: YES	Future Public Use: YES
Land Code: 1000034976	Agency Land Code: R2999543	Land Name: FORESTRY	County: HUBBARD	Acres: 40.00
City:	Site Code: R290091	Classification Per M.S. 86A.05: f. state forests and state forest subareas	Current Public Use: YES	Future Public Use: YES
Land Code: 1000034977	Agency Land Code: R2999783	Land Name: FORESTRY	County: HUBBARD	Acres: 40.00
City:	Site Code: R290091	Classification Per M.S. 86A.05: f. state forests and state forest subareas	Current Public Use: YES	Future Public Use: YES
Land Code: 1000034978	Agency Land Code: R2999794	Land Name: FORESTRY	County: HUBBARD	Acres: 40.00
City:	Site Code: R290091	Classification Per M.S. 86A.05: f. state forests and state forest subareas	Current Public Use: YES	Future Public Use: YES
Land Code: 1000034979	Agency Land Code: R2999795	Land Name: FORESTRY	County: HUBBARD	Acres: 40.00
City:	Site Code: R290091	Classification Per M.S. 86A.05: f. state forests and state forest subareas	Current Public Use: YES	Future Public Use: YES
Land Code: 1000034980	Agency Land Code: R29101262	Land Name: FORESTRY	County: HUBBARD	Acres: 40.00
City:	Site Code: R290091	Classification Per M.S. 86A.05: f. state forests and state forest subareas	Current Public Use: YES	Future Public Use: YES
Land Code: 1000034981	Agency Land Code: R29101476	Land Name: FORESTRY	County: HUBBARD	Acres: 40.00
City:	Site Code: R290091	Classification Per M.S. 86A.05: f. state forests and state forest subareas	Current Public Use: YES	Future Public Use: YES
Land Code: 1000034982	Agency Land Code: R2999363	Land Name: FORESTRY	County: HUBBARD	Acres: 40.00
City:	Site Code: R290091	Classification Per M.S. 86A.05: f. state forests and state forest subareas	Current Public Use: YES	Future Public Use: YES



Land Code: 1000034983	Agency Land Code: R2999629	Land Name: FORESTRY	County: HUBBARD	Acres: 40.00
City:	Site Code: R290091	Classification Per M.S. 86A.05: f. state forests and state forest subareas	Current Public Use: YES	Future Public Use: YES
Land Code: 1000034984	Agency Land Code: R29101271	Land Name: FORESTRY	County: HUBBARD	Acres: 40.00
City:	Site Code: R290091	Classification Per M.S. 86A.05: f. state forests and state forest subareas	Current Public Use: YES	Future Public Use: YES
Land Code: 1000034985	Agency Land Code: R29101294	Land Name: FORESTRY	County: HUBBARD	Acres: 40.00
City:	Site Code: R290091	Classification Per M.S. 86A.05: f. state forests and state forest subareas	Current Public Use: YES	Future Public Use: YES
Land Code: 1000034986	Agency Land Code: R29101346	Land Name: FORESTRY	County: HUBBARD	Acres: 40.00
City:	Site Code: R290091	Classification Per M.S. 86A.05: f. state forests and state forest subareas	Current Public Use: YES	Future Public Use: YES
Land Code: 1000034987	Agency Land Code: R29101576	Land Name: FORESTRY	County: HUBBARD	Acres: 40.00
City:	Site Code: R290091	Classification Per M.S. 86A.05: f. state forests and state forest subareas	Current Public Use: YES	Future Public Use: YES
Land Code: 1000034988	Agency Land Code: R29101534	Land Name: FORESTRY	County: HUBBARD	Acres: 40.00
City:	Site Code: R290091	Classification Per M.S. 86A.05: f. state forests and state forest subareas	Current Public Use: YES	Future Public Use: YES
Land Code: 1000034989	Agency Land Code: R2999684	Land Name: FORESTRY	County: HUBBARD	Acres: 40.00
City:	Site Code: R290091	Classification Per M.S. 86A.05: f. state forests and state forest subareas	Current Public Use: YES	Future Public Use: YES
Land Code: 1000034990	Agency Land Code: R2999687	Land Name: FORESTRY	County: HUBBARD	Acres: 40.00
City:	Site Code: R290091	Classification Per M.S. 86A.05: f. state forests and state forest subareas	Current Public Use: YES	Future Public Use: YES
Land Code: 1000034991	Agency Land Code: R2999698	Land Name: FORESTRY	County: HUBBARD	Acres: 40.00
City:	Site Code: R290091	Classification Per M.S. 86A.05: f. state forests and state forest subareas	Current Public Use: YES	Future Public Use: YES
Land Code: 1000034992	Agency Land Code: R29100004	Land Name: FORESTRY	County: HUBBARD	Acres: 40.00
City:	Site Code: R290091	Classification Per M.S. 86A.05: f. state forests and state forest subareas	Current Public Use: YES	Future Public Use: YES
Land Code: 1000034993	Agency Land Code: R2999946	Land Name: FORESTRY	County: HUBBARD	Acres: 41.74
City:	Site Code: R290091	Classification Per M.S. 86A.05: f. state forests and state forest subareas	Current Public Use: YES	Future Public Use: YES
Land Code: 1000034994	Agency Land Code: R2999947	Land Name: FORESTRY	County: HUBBARD	Acres: 41.66
City:	Site Code: R290091	Classification Per M.S. 86A.05: f. state forests and state forest subareas	Current Public Use: YES	Future Public Use: YES



Land Code: 1000034995	Agency Land Code: R2999950	Land Name: FORESTRY	County: HUBBARD	Acres: 40.00
City:	Site Code: R290091	Classification Per M.S. 86A.05: f. state forests and state forest subareas	Current Public Use: YES	Future Public Use: YES
Land Code: 1000034996	Agency Land Code: R2999963	Land Name: FORESTRY	County: HUBBARD	Acres: 40.90
City:	Site Code: R290091	Classification Per M.S. 86A.05: f. state forests and state forest subareas	Current Public Use: YES	Future Public Use: YES
Land Code: 1000034997	Agency Land Code: R29101544	Land Name: FORESTRY	County: HUBBARD	Acres: 40.00
City:	Site Code: R290091	Classification Per M.S. 86A.05: f. state forests and state forest subareas	Current Public Use: YES	Future Public Use: YES
Land Code: 1000034998	Agency Land Code: R29100994	Land Name: FORESTRY	County: HUBBARD	Acres: 40.00
City:	Site Code: R290091	Classification Per M.S. 86A.05: f. state forests and state forest subareas	Current Public Use: YES	Future Public Use: YES
Land Code: 1000034999	Agency Land Code: R29101018	Land Name: FORESTRY	County: HUBBARD	Acres: 40.39
City:	Site Code: R290091	Classification Per M.S. 86A.05: f. state forests and state forest subareas	Current Public Use: YES	Future Public Use: YES
Land Code: 1000035000	Agency Land Code: R29101032	Land Name: FORESTRY	County: HUBBARD	Acres: 40.00
City:	Site Code: R290091	Classification Per M.S. 86A.05: f. state forests and state forest subareas	Current Public Use: YES	Future Public Use: YES
Land Code: 1000035001	Agency Land Code: R29101578	Land Name: FORESTRY	County: HUBBARD	Acres: 40.00
City:	Site Code: R290091	Classification Per M.S. 86A.05: f. state forests and state forest subareas	Current Public Use: YES	Future Public Use: YES
Land Code: 1000035002	Agency Land Code: R29101610	Land Name: FORESTRY	County: HUBBARD	Acres: 40.00
City:	Site Code: R290091	Classification Per M.S. 86A.05: f. state forests and state forest subareas	Current Public Use: YES	Future Public Use: YES
Land Code: 1000035003	Agency Land Code: R2999868	Land Name: FORESTRY	County: HUBBARD	Acres: 40.00
City:	Site Code: R290091	Classification Per M.S. 86A.05: f. state forests and state forest subareas	Current Public Use: YES	Future Public Use: YES
Land Code: 1000035004	Agency Land Code: R29101184	Land Name: FORESTRY	County: HUBBARD	Acres: 41.29
City:	Site Code: R290091	Classification Per M.S. 86A.05: f. state forests and state forest subareas	Current Public Use: YES	Future Public Use: YES
Land Code: 1000035005	Agency Land Code: R29101185	Land Name: FORESTRY	County: HUBBARD	Acres: 41.23
City:	Site Code: R290091	Classification Per M.S. 86A.05: f. state forests and state forest subareas	Current Public Use: YES	Future Public Use: YES
Land Code: 1000035006	Agency Land Code: R2999920	Land Name: FORESTRY	County: HUBBARD	Acres: 40.00
City:	Site Code: R290091	Classification Per M.S. 86A.05: f. state forests and state forest subareas	Current Public Use: YES	Future Public Use: YES



Land Code: 1000035007	Agency Land Code: R2999922	Land Name: FORESTRY	County: HUBBARD	Acres: 40.00
City:	Site Code: R290091	Classification Per M.S. 86A.05: f. state forests and state forest subareas	Current Public Use: YES	Future Public Use: YES
Land Code: 1000035008	Agency Land Code: R29101402	Land Name: FORESTRY	County: HUBBARD	Acres: 40.00
City:	Site Code: R290091	Classification Per M.S. 86A.05: f. state forests and state forest subareas	Current Public Use: YES	Future Public Use: YES
Land Code: 1000035009	Agency Land Code: R29101617	Land Name: FORESTRY	County: HUBBARD	Acres: 40.00
City:	Site Code: R290091	Classification Per M.S. 86A.05: f. state forests and state forest subareas	Current Public Use: YES	Future Public Use: YES
Land Code: 1000035010	Agency Land Code: R29101874	Land Name: FORESTRY	County: HUBBARD	Acres: 40.00
City:	Site Code: R290091	Classification Per M.S. 86A.05: f. state forests and state forest subareas	Current Public Use: YES	Future Public Use: YES
Land Code: 1000035011	Agency Land Code: R2999808	Land Name: FORESTRY	County: HUBBARD	Acres: 40.00
City:	Site Code: R290091	Classification Per M.S. 86A.05: f. state forests and state forest subareas	Current Public Use: YES	Future Public Use: YES
Land Code: 1000035012	Agency Land Code: R2999819	Land Name: FORESTRY	County: HUBBARD	Acres: 40.00
City:	Site Code: R290091	Classification Per M.S. 86A.05: f. state forests and state forest subareas	Current Public Use: YES	Future Public Use: YES
Land Code: 1000035013	Agency Land Code: R29101425	Land Name: FORESTRY	County: HUBBARD	Acres: 40.00
City:	Site Code: R290091	Classification Per M.S. 86A.05: f. state forests and state forest subareas	Current Public Use: YES	Future Public Use: YES
Land Code: 1000035014	Agency Land Code: R29101439	Land Name: FORESTRY	County: HUBBARD	Acres: 40.00
City:	Site Code: R290091	Classification Per M.S. 86A.05: f. state forests and state forest subareas	Current Public Use: YES	Future Public Use: YES
Land Code: 1000035015	Agency Land Code: R29101440	Land Name: FORESTRY	County: HUBBARD	Acres: 40.00
City:	Site Code: R290091	Classification Per M.S. 86A.05: f. state forests and state forest subareas	Current Public Use: YES	Future Public Use: YES
Land Code: 1000035016	Agency Land Code: R29101224	Land Name: FORESTRY	County: HUBBARD	Acres: 40.00
City:	Site Code: R290091	Classification Per M.S. 86A.05: f. state forests and state forest subareas	Current Public Use: YES	Future Public Use: YES
Land Code: 1000035017	Agency Land Code: R2999350	Land Name: FORESTRY	County: HUBBARD	Acres: 40.00
City:	Site Code: R290091	Classification Per M.S. 86A.05: f. state forests and state forest subareas	Current Public Use: YES	Future Public Use: YES
Land Code: 1000035018	Agency Land Code: R2999568	Land Name: FORESTRY	County: HUBBARD	Acres: 30.38
City:	Site Code: R290091	Classification Per M.S. 86A.05: f. state forests and state forest subareas	Current Public Use: YES	Future Public Use: YES



Land Code: 1000035019	Agency Land Code: R2999531	Land Name: FORESTRY	County: HUBBARD	Acres: 40.00
City:	Site Code: R290091	Classification Per M.S. 86A.05: f. state forests and state forest subareas	Current Public Use: YES	Future Public Use: YES
Land Code: 1000035020	Agency Land Code: R2999855	Land Name: FORESTRY	County: HUBBARD	Acres: 40.00
City:	Site Code: R290091	Classification Per M.S. 86A.05: f. state forests and state forest subareas	Current Public Use: YES	Future Public Use: YES
Land Code: 1000035021	Agency Land Code: R29101964	Land Name: FORESTRY	County: HUBBARD	Acres: 40.00
City:	Site Code: R290091	Classification Per M.S. 86A.05: f. state forests and state forest subareas	Current Public Use: YES	Future Public Use: YES
Land Code: 1000035022	Agency Land Code: R29101971	Land Name: FORESTRY	County: HUBBARD	Acres: 40.00
City:	Site Code: R290091	Classification Per M.S. 86A.05: f. state forests and state forest subareas	Current Public Use: YES	Future Public Use: YES
Land Code: 1000035023	Agency Land Code: R29101980	Land Name: FORESTRY	County: HUBBARD	Acres: 40.00
City:	Site Code: R290091	Classification Per M.S. 86A.05: f. state forests and state forest subareas	Current Public Use: YES	Future Public Use: YES
Land Code: 1000035024	Agency Land Code: R2999607	Land Name: FORESTRY	County: HUBBARD	Acres: 40.00
City:	Site Code: R290091	Classification Per M.S. 86A.05: f. state forests and state forest subareas	Current Public Use: YES	Future Public Use: YES
Land Code: 1000035025	Agency Land Code: R2999613	Land Name: FORESTRY	County: HUBBARD	Acres: 40.00
City:	Site Code: R290091	Classification Per M.S. 86A.05: f. state forests and state forest subareas	Current Public Use: YES	Future Public Use: YES
Land Code: 1000035026	Agency Land Code: R2999891	Land Name: FORESTRY	County: HUBBARD	Acres: 40.00
City:	Site Code: R290091	Classification Per M.S. 86A.05: f. state forests and state forest subareas	Current Public Use: YES	Future Public Use: YES
Land Code: 1000035027	Agency Land Code: R2999911	Land Name: FORESTRY	County: HUBBARD	Acres: 40.00
City:	Site Code: R290091	Classification Per M.S. 86A.05: f. state forests and state forest subareas	Current Public Use: YES	Future Public Use: YES
Land Code: 1000035028	Agency Land Code: R29101348	Land Name: FORESTRY	County: HUBBARD	Acres: 40.00
City:	Site Code: R290091	Classification Per M.S. 86A.05: f. state forests and state forest subareas	Current Public Use: YES	Future Public Use: YES
Land Code: 1000035029	Agency Land Code: R29101769	Land Name: FORESTRY	County: HUBBARD	Acres: 40.00
City:	Site Code: R290091	Classification Per M.S. 86A.05: f. state forests and state forest subareas	Current Public Use: YES	Future Public Use: YES
Land Code: 1000035030	Agency Land Code: R29101995	Land Name: FORESTRY	County: HUBBARD	Acres: 40.00
City:	Site Code: R290091	Classification Per M.S. 86A.05: f. state forests and state forest subareas	Current Public Use: YES	Future Public Use: YES



Land Code: 1000035031	Agency Land Code: R2999669	Land Name: FORESTRY	County: HUBBARD	Acres: 40.00
City:	Site Code: R290091	Classification Per M.S. 86A.05: f. state forests and state forest subareas	Current Public Use: YES	Future Public Use: YES
Land Code: 1000035032	Agency Land Code: R2999692	Land Name: FORESTRY	County: HUBBARD	Acres: 40.00
City:	Site Code: R290091	Classification Per M.S. 86A.05: f. state forests and state forest subareas	Current Public Use: YES	Future Public Use: YES
Land Code: 1000035033	Agency Land Code: R2999972	Land Name: FORESTRY	County: HUBBARD	Acres: 40.00
City:	Site Code: R290091	Classification Per M.S. 86A.05: f. state forests and state forest subareas	Current Public Use: YES	Future Public Use: YES
Land Code: 1000035034	Agency Land Code: R29102970	Land Name: FORESTRY	County: HUBBARD	Acres: 40.00
City:	Site Code: R290091	Classification Per M.S. 86A.05: f. state forests and state forest subareas	Current Public Use: YES	Future Public Use: YES
Land Code: 1000035035	Agency Land Code: R2999701	Land Name: FORESTRY	County: HUBBARD	Acres: 40.00
City:	Site Code: R290091	Classification Per M.S. 86A.05: f. state forests and state forest subareas	Current Public Use: YES	Future Public Use: YES
Land Code: 1000035036	Agency Land Code: R2999991	Land Name: FORESTRY	County: HUBBARD	Acres: 40.00
City:	Site Code: R290091	Classification Per M.S. 86A.05: f. state forests and state forest subareas	Current Public Use: YES	Future Public Use: YES
Land Code: 1000035037	Agency Land Code: R2999649	Land Name: FORESTRY	County: HUBBARD	Acres: 40.00
City:	Site Code: R290091	Classification Per M.S. 86A.05: f. state forests and state forest subareas	Current Public Use: YES	Future Public Use: YES
Land Code: 1000035038	Agency Land Code: R2999934	Land Name: FORESTRY	County: HUBBARD	Acres: 40.00
City:	Site Code: R290091	Classification Per M.S. 86A.05: f. state forests and state forest subareas	Current Public Use: YES	Future Public Use: YES
Land Code: 1000035039	Agency Land Code: R2999935	Land Name: FORESTRY	County: HUBBARD	Acres: 40.00
City:	Site Code: R290091	Classification Per M.S. 86A.05: f. state forests and state forest subareas	Current Public Use: YES	Future Public Use: YES
Land Code: 1000035040	Agency Land Code: R29103020	Land Name: FORESTRY	County: HUBBARD	Acres: 40.00
City:	Site Code: R290091	Classification Per M.S. 86A.05: f. state forests and state forest subareas	Current Public Use: YES	Future Public Use: YES
Land Code: 1000035041	Agency Land Code: R29101572	Land Name: FORESTRY	County: HUBBARD	Acres: 40.00
City:	Site Code: R290091	Classification Per M.S. 86A.05: f. state forests and state forest subareas	Current Public Use: YES	Future Public Use: YES
Land Code: 1000035042	Agency Land Code: R29101071	Land Name: FORESTRY	County: HUBBARD	Acres: 40.00
City:	Site Code: R290091	Classification Per M.S. 86A.05: f. state forests and state forest subareas	Current Public Use: YES	Future Public Use: YES



Land Code: 1000035043	Agency Land Code: R2999750	Land Name: FORESTRY	County: HUBBARD	Acres: 40.00
City:	Site Code: R290091	Classification Per M.S. 86A.05: f. state forests and state forest subareas	Current Public Use: YES	Future Public Use: YES
Land Code: 1000035044	Agency Land Code: R2999753	Land Name: FORESTRY	County: HUBBARD	Acres: 35.64
City:	Site Code: R290091	Classification Per M.S. 86A.05: f. state forests and state forest subareas	Current Public Use: YES	Future Public Use: YES
Land Code: 1000035045	Agency Land Code: R2999780	Land Name: FORESTRY	County: HUBBARD	Acres: 40.00
City:	Site Code: R290091	Classification Per M.S. 86A.05: f. state forests and state forest subareas	Current Public Use: YES	Future Public Use: YES
Land Code: 1000035046	Agency Land Code: R29101361	Land Name: FORESTRY	County: HUBBARD	Acres: 40.00
City:	Site Code: R290091	Classification Per M.S. 86A.05: f. state forests and state forest subareas	Current Public Use: YES	Future Public Use: YES
Land Code: 1000035047	Agency Land Code: R2999376	Land Name: FORESTRY	County: HUBBARD	Acres: 40.97
City:	Site Code: R290091	Classification Per M.S. 86A.05: f. state forests and state forest subareas	Current Public Use: YES	Future Public Use: YES
Land Code: 1000035048	Agency Land Code: R2999379	Land Name: FORESTRY	County: HUBBARD	Acres: 40.00
City:	Site Code: R290091	Classification Per M.S. 86A.05: f. state forests and state forest subareas	Current Public Use: YES	Future Public Use: YES
Land Code: 1000035049	Agency Land Code: R2999601	Land Name: FORESTRY	County: HUBBARD	Acres: 39.50
City:	Site Code: R290091	Classification Per M.S. 86A.05: f. state forests and state forest subareas	Current Public Use: YES	Future Public Use: YES
Land Code: 1000035050	Agency Land Code: R2999818	Land Name: FORESTRY	County: HUBBARD	Acres: 40.00
City:	Site Code: R290091	Classification Per M.S. 86A.05: f. state forests and state forest subareas	Current Public Use: YES	Future Public Use: YES
Land Code: 1000035051	Agency Land Code: R29101207	Land Name: FORESTRY	County: HUBBARD	Acres: 40.00
City:	Site Code: R290091	Classification Per M.S. 86A.05: f. state forests and state forest subareas	Current Public Use: YES	Future Public Use: YES
Land Code: 1000035052	Agency Land Code: R2999635	Land Name: FORESTRY	County: HUBBARD	Acres: 40.00
City:	Site Code: R290091	Classification Per M.S. 86A.05: f. state forests and state forest subareas	Current Public Use: YES	Future Public Use: YES
Land Code: 1000035053	Agency Land Code: R29101436	Land Name: FORESTRY	County: HUBBARD	Acres: 40.00
City:	Site Code: R290091	Classification Per M.S. 86A.05: f. state forests and state forest subareas	Current Public Use: YES	Future Public Use: YES
Land Code: 1000035054	Agency Land Code: R29101915	Land Name: FORESTRY	County: HUBBARD	Acres: 40.00
City:	Site Code: R290091	Classification Per M.S. 86A.05: f. state forests and state forest subareas	Current Public Use: YES	Future Public Use: YES



Land Code: 1000035055	Agency Land Code: R29101225	Land Name: FORESTRY	County: HUBBARD	Acres: 40.00
City:	Site Code: R290091	Classification Per M.S. 86A.05: f. state forests and state forest subareas	Current Public Use: YES	Future Public Use: YES
Land Code: 1000035056	Agency Land Code: R2999342	Land Name: FORESTRY	County: HUBBARD	Acres: 40.00
City:	Site Code: R290091	Classification Per M.S. 86A.05: f. state forests and state forest subareas	Current Public Use: YES	Future Public Use: YES
Land Code: 1000035057	Agency Land Code: R2999349	Land Name: FORESTRY	County: HUBBARD	Acres: 40.00
City:	Site Code: R290091	Classification Per M.S. 86A.05: f. state forests and state forest subareas	Current Public Use: YES	Future Public Use: YES
Land Code: 1000035058	Agency Land Code: R2999828	Land Name: FORESTRY	County: HUBBARD	Acres: 40.00
City:	Site Code: R290091	Classification Per M.S. 86A.05: f. state forests and state forest subareas	Current Public Use: YES	Future Public Use: YES
Land Code: 1000035059	Agency Land Code: R2999385	Land Name: FORESTRY	County: HUBBARD	Acres: 40.00
City:	Site Code: R290091	Classification Per M.S. 86A.05: f. state forests and state forest subareas	Current Public Use: YES	Future Public Use: YES
Land Code: 1000035060	Agency Land Code: R2999529	Land Name: FORESTRY	County: HUBBARD	Acres: 40.00
City:	Site Code: R290091	Classification Per M.S. 86A.05: f. state forests and state forest subareas	Current Public Use: YES	Future Public Use: YES
Land Code: 1000035061	Agency Land Code: R29101261	Land Name: FORESTRY	County: HUBBARD	Acres: 40.00
City:	Site Code: R290091	Classification Per M.S. 86A.05: f. state forests and state forest subareas	Current Public Use: YES	Future Public Use: YES
Land Code: 1000035062	Agency Land Code: R29101264	Land Name: FORESTRY	County: HUBBARD	Acres: 40.00
City:	Site Code: R290091	Classification Per M.S. 86A.05: f. state forests and state forest subareas	Current Public Use: YES	Future Public Use: YES
Land Code: 1000035063	Agency Land Code: R29101265	Land Name: FORESTRY	County: HUBBARD	Acres: 40.00
City:	Site Code: R290091	Classification Per M.S. 86A.05: f. state forests and state forest subareas	Current Public Use: YES	Future Public Use: YES
Land Code: 1000035064	Agency Land Code: R2999841	Land Name: FORESTRY	County: HUBBARD	Acres: 40.00
City:	Site Code: R290091	Classification Per M.S. 86A.05: f. state forests and state forest subareas	Current Public Use: YES	Future Public Use: YES
Land Code: 1000035065	Agency Land Code: R2999359	Land Name: FORESTRY	County: HUBBARD	Acres: 40.00
City:	Site Code: R290091	Classification Per M.S. 86A.05: f. state forests and state forest subareas	Current Public Use: YES	Future Public Use: YES
Land Code: 1000035066	Agency Land Code: R2999362	Land Name: FORESTRY	County: HUBBARD	Acres: 40.00
City:	Site Code: R290091	Classification Per M.S. 86A.05: f. state forests and state forest subareas	Current Public Use: YES	Future Public Use: YES



Land Code: 1000035067	Agency Land Code: R2999365	Land Name: FORESTRY	County: HUBBARD	Acres: 40.00
City:	Site Code: R290091	Classification Per M.S. 86A.05: f. state forests and state forest subareas	Current Public Use: YES	Future Public Use: YES
Land Code: 1000035068	Agency Land Code: R2999370	Land Name: FORESTRY	County: HUBBARD	Acres: 40.00
City:	Site Code: R290091	Classification Per M.S. 86A.05: f. state forests and state forest subareas	Current Public Use: YES	Future Public Use: YES
Land Code: 1000035069	Agency Land Code: R29101983	Land Name: FORESTRY	County: HUBBARD	Acres: 40.00
City:	Site Code: R290091	Classification Per M.S. 86A.05: f. state forests and state forest subareas	Current Public Use: YES	Future Public Use: YES
Land Code: 1000035070	Agency Land Code: R29101276	Land Name: FORESTRY	County: HUBBARD	Acres: 40.00
City:	Site Code: R290091	Classification Per M.S. 86A.05: f. state forests and state forest subareas	Current Public Use: YES	Future Public Use: YES
Land Code: 1000035071	Agency Land Code: R29101281	Land Name: FORESTRY	County: HUBBARD	Acres: 40.00
City:	Site Code: R290091	Classification Per M.S. 86A.05: f. state forests and state forest subareas	Current Public Use: YES	Future Public Use: YES
Land Code: 1000035072	Agency Land Code: R29101287	Land Name: FORESTRY	County: HUBBARD	Acres: 40.00
City:	Site Code: R290091	Classification Per M.S. 86A.05: f. state forests and state forest subareas	Current Public Use: YES	Future Public Use: YES
Land Code: 1000035073	Agency Land Code: R29101523	Land Name: FORESTRY	County: HUBBARD	Acres: 40.00
City:	Site Code: R290091	Classification Per M.S. 86A.05: f. state forests and state forest subareas	Current Public Use: YES	Future Public Use: YES
Land Code: 1000035074	Agency Land Code: R29101525	Land Name: FORESTRY	County: HUBBARD	Acres: 40.00
City:	Site Code: R290091	Classification Per M.S. 86A.05: f. state forests and state forest subareas	Current Public Use: YES	Future Public Use: YES
Land Code: 1000035075	Agency Land Code: R29101343	Land Name: FORESTRY	County: HUBBARD	Acres: 40.00
City:	Site Code: R290091	Classification Per M.S. 86A.05: f. state forests and state forest subareas	Current Public Use: YES	Future Public Use: YES
Land Code: 1000035076	Agency Land Code: R29101347	Land Name: FORESTRY	County: HUBBARD	Acres: 40.00
City:	Site Code: R290091	Classification Per M.S. 86A.05: f. state forests and state forest subareas	Current Public Use: YES	Future Public Use: YES
Land Code: 1000035077	Agency Land Code: R29101533	Land Name: FORESTRY	County: HUBBARD	Acres: 40.00
City:	Site Code: R290091	Classification Per M.S. 86A.05: f. state forests and state forest subareas	Current Public Use: YES	Future Public Use: YES
Land Code: 1000035078	Agency Land Code: R29101307	Land Name: FORESTRY	County: HUBBARD	Acres: 40.00
City:	Site Code: R290091	Classification Per M.S. 86A.05: f. state forests and state forest subareas	Current Public Use: YES	Future Public Use: YES



Land Code: 1000035079	Agency Land Code: R2999704	Land Name: FORESTRY	County: HUBBARD	Acres: 40.00
City:	Site Code: R290091	Classification Per M.S. 86A.05: f. state forests and state forest subareas	Current Public Use: YES	Future Public Use: YES
Land Code: 1000035080	Agency Land Code: R2999941	Land Name: FORESTRY	County: HUBBARD	Acres: 40.00
City:	Site Code: R290091	Classification Per M.S. 86A.05: f. state forests and state forest subareas	Current Public Use: YES	Future Public Use: YES
Land Code: 1000035081	Agency Land Code: R29103010	Land Name: FORESTRY	County: HUBBARD	Acres: 40.00
City:	Site Code: R290091	Classification Per M.S. 86A.05: f. state forests and state forest subareas	Current Public Use: YES	Future Public Use: YES
Land Code: 1000035082	Agency Land Code: R2999773	Land Name: FORESTRY	County: HUBBARD	Acres: 40.00
City:	Site Code: R290091	Classification Per M.S. 86A.05: f. state forests and state forest subareas	Current Public Use: YES	Future Public Use: YES
Land Code: 1000035083	Agency Land Code: R2999781	Land Name: FORESTRY	County: HUBBARD	Acres: 40.00
City:	Site Code: R290091	Classification Per M.S. 86A.05: f. state forests and state forest subareas	Current Public Use: YES	Future Public Use: YES
Land Code: 1000035084	Agency Land Code: R29100029	Land Name: FORESTRY	County: HUBBARD	Acres: 40.00
City:	Site Code: R290091	Classification Per M.S. 86A.05: f. state forests and state forest subareas	Current Public Use: YES	Future Public Use: YES
Land Code: 1000035085	Agency Land Code: R29101001	Land Name: FORESTRY	County: HUBBARD	Acres: 40.00
City:	Site Code: R290091	Classification Per M.S. 86A.05: f. state forests and state forest subareas	Current Public Use: YES	Future Public Use: YES
Land Code: 1000035086	Agency Land Code: R29101369	Land Name: FORESTRY	County: HUBBARD	Acres: 40.00
City:	Site Code: R290091	Classification Per M.S. 86A.05: f. state forests and state forest subareas	Current Public Use: YES	Future Public Use: YES
Land Code: 1000035087	Agency Land Code: R29101034	Land Name: FORESTRY	County: HUBBARD	Acres: 40.39
City:	Site Code: R290091	Classification Per M.S. 86A.05: f. state forests and state forest subareas	Current Public Use: YES	Future Public Use: YES
Land Code: 1000035088	Agency Land Code: R29101597	Land Name: FORESTRY	County: HUBBARD	Acres: 40.00
City:	Site Code: R290091	Classification Per M.S. 86A.05: f. state forests and state forest subareas	Current Public Use: YES	Future Public Use: YES
Land Code: 1000035089	Agency Land Code: R29101603	Land Name: FORESTRY	County: HUBBARD	Acres: 40.00
City:	Site Code: R290091	Classification Per M.S. 86A.05: f. state forests and state forest subareas	Current Public Use: YES	Future Public Use: YES
Land Code: 1000035090	Agency Land Code: R2999587	Land Name: FORESTRY	County: HUBBARD	Acres: 41.09
City:	Site Code: R290091	Classification Per M.S. 86A.05: f. state forests and state forest subareas	Current Public Use: YES	Future Public Use: YES



Land Code: 1000035091	Agency Land Code: R2999588	Land Name: FORESTRY	County: HUBBARD	Acres: 40.00
City:	Site Code: R290091	Classification Per M.S. 86A.05: f. state forests and state forest subareas	Current Public Use: YES	Future Public Use: YES
Land Code: 1000035092	Agency Land Code: R2999594	Land Name: FORESTRY	County: HUBBARD	Acres: 40.00
City:	Site Code: R290091	Classification Per M.S. 86A.05: f. state forests and state forest subareas	Current Public Use: YES	Future Public Use: YES
Land Code: 1000035093	Agency Land Code: R2999880	Land Name: FORESTRY	County: HUBBARD	Acres: 40.00
City:	Site Code: R290091	Classification Per M.S. 86A.05: f. state forests and state forest subareas	Current Public Use: YES	Future Public Use: YES
Land Code: 1000035094	Agency Land Code: R29101172	Land Name: FORESTRY	County: HUBBARD	Acres: 41.15
City:	Site Code: R290091	Classification Per M.S. 86A.05: f. state forests and state forest subareas	Current Public Use: YES	Future Public Use: YES
Land Code: 1000035095	Agency Land Code: R2999797	Land Name: FORESTRY	County: HUBBARD	Acres: 40.00
City:	Site Code: R290091	Classification Per M.S. 86A.05: f. state forests and state forest subareas	Current Public Use: YES	Future Public Use: YES
Land Code: 1000035096	Agency Land Code: R2999817	Land Name: FORESTRY	County: HUBBARD	Acres: 40.00
City:	Site Code: R290091	Classification Per M.S. 86A.05: f. state forests and state forest subareas	Current Public Use: YES	Future Public Use: YES
Land Code: 1000035097	Agency Land Code: R2999637	Land Name: FORESTRY	County: HUBBARD	Acres: 40.00
City:	Site Code: R290091	Classification Per M.S. 86A.05: f. state forests and state forest subareas	Current Public Use: YES	Future Public Use: YES
Land Code: 1000035098	Agency Land Code: R29101917	Land Name: FORESTRY	County: HUBBARD	Acres: 40.00
City:	Site Code: R290091	Classification Per M.S. 86A.05: f. state forests and state forest subareas	Current Public Use: YES	Future Public Use: YES
Land Code: 1000035099	Agency Land Code: R29101223	Land Name: FORESTRY	County: HUBBARD	Acres: 40.00
City:	Site Code: R290091	Classification Per M.S. 86A.05: f. state forests and state forest subareas	Current Public Use: YES	Future Public Use: YES
Land Code: 1000035100	Agency Land Code: R2999561	Land Name: FORESTRY	County: HUBBARD	Acres: 37.86
City:	Site Code: R290091	Classification Per M.S. 86A.05: f. state forests and state forest subareas	Current Public Use: YES	Future Public Use: YES
Land Code: 1000035101	Agency Land Code: R29101471	Land Name: FORESTRY	County: HUBBARD	Acres: 40.00
City:	Site Code: R290091	Classification Per M.S. 86A.05: f. state forests and state forest subareas	Current Public Use: YES	Future Public Use: YES
Land Code: 1000035102	Agency Land Code: R29101940	Land Name: FORESTRY	County: HUBBARD	Acres: 40.00
City:	Site Code: R290091	Classification Per M.S. 86A.05: f. state forests and state forest subareas	Current Public Use: YES	Future Public Use: YES



Land Code: 1000035103	Agency Land Code: R29101251	Land Name: FORESTRY	County: HUBBARD	Acres: 40.00
City:	Site Code: R290091	Classification Per M.S. 86A.05: f. state forests and state forest subareas	Current Public Use: YES	Future Public Use: YES
Land Code: 1000035104	Agency Land Code: R2999317	Land Name: FORESTRY	County: HUBBARD	Acres: 39.47
City:	Site Code: R290091	Classification Per M.S. 86A.05: f. state forests and state forest subareas	Current Public Use: YES	Future Public Use: YES
Land Code: 1000035105	Agency Land Code: R29101484	Land Name: FORESTRY	County: HUBBARD	Acres: 40.00
City:	Site Code: R290091	Classification Per M.S. 86A.05: f. state forests and state forest subareas	Current Public Use: YES	Future Public Use: YES
Land Code: 1000035106	Agency Land Code: R2999368	Land Name: FORESTRY	County: HUBBARD	Acres: 40.00
City:	Site Code: R290091	Classification Per M.S. 86A.05: f. state forests and state forest subareas	Current Public Use: YES	Future Public Use: YES
Land Code: 1000035107	Agency Land Code: R29101973	Land Name: FORESTRY	County: HUBBARD	Acres: 40.00
City:	Site Code: R290091	Classification Per M.S. 86A.05: f. state forests and state forest subareas	Current Public Use: YES	Future Public Use: YES
Land Code: 1000035108	Agency Land Code: R2999902	Land Name: FORESTRY	County: HUBBARD	Acres: 40.00
City:	Site Code: R290091	Classification Per M.S. 86A.05: f. state forests and state forest subareas	Current Public Use: YES	Future Public Use: YES
Land Code: 1000035109	Agency Land Code: R29101290	Land Name: FORESTRY	County: HUBBARD	Acres: 40.00
City:	Site Code: R290091	Classification Per M.S. 86A.05: f. state forests and state forest subareas	Current Public Use: YES	Future Public Use: YES
Land Code: 1000035110	Agency Land Code: R29101302	Land Name: FORESTRY	County: HUBBARD	Acres: 40.00
City:	Site Code: R290091	Classification Per M.S. 86A.05: f. state forests and state forest subareas	Current Public Use: YES	Future Public Use: YES
Land Code: 1000035111	Agency Land Code: R29101574	Land Name: FORESTRY	County: HUBBARD	Acres: 40.00
City:	Site Code: R290091	Classification Per M.S. 86A.05: f. state forests and state forest subareas	Current Public Use: YES	Future Public Use: YES
Land Code: 1000035112	Agency Land Code: R29101531	Land Name: FORESTRY	County: HUBBARD	Acres: 40.00
City:	Site Code: R290091	Classification Per M.S. 86A.05: f. state forests and state forest subareas	Current Public Use: YES	Future Public Use: YES
Land Code: 1000035113	Agency Land Code: R29101996	Land Name: FORESTRY	County: HUBBARD	Acres: 40.00
City:	Site Code: R290091	Classification Per M.S. 86A.05: f. state forests and state forest subareas	Current Public Use: YES	Future Public Use: YES
Land Code: 1000035114	Agency Land Code: R2999666	Land Name: FORESTRY	County: HUBBARD	Acres: 40.00
City:	Site Code: R290091	Classification Per M.S. 86A.05: f. state forests and state forest subareas	Current Public Use: YES	Future Public Use: YES



Land Code: 1000035115	Agency Land Code: R2999671	Land Name: FORESTRY	County: HUBBARD	Acres: 40.00
City:	Site Code: R290091	Classification Per M.S. 86A.05: f. state forests and state forest subareas	Current Public Use: YES	Future Public Use: YES
Land Code: 1000035116	Agency Land Code: R2999679	Land Name: FORESTRY	County: HUBBARD	Acres: 40.00
City:	Site Code: R290091	Classification Per M.S. 86A.05: f. state forests and state forest subareas	Current Public Use: YES	Future Public Use: YES
Land Code: 1000035117	Agency Land Code: R2999693	Land Name: FORESTRY	County: HUBBARD	Acres: 40.00
City:	Site Code: R290091	Classification Per M.S. 86A.05: f. state forests and state forest subareas	Current Public Use: YES	Future Public Use: YES
Land Code: 1000035118	Agency Land Code: R2999966	Land Name: FORESTRY	County: HUBBARD	Acres: 40.00
City:	Site Code: R290091	Classification Per M.S. 86A.05: f. state forests and state forest subareas	Current Public Use: YES	Future Public Use: YES
Land Code: 1000035119	Agency Land Code: R2999716	Land Name: FORESTRY	County: HUBBARD	Acres: 40.00
City:	Site Code: R290091	Classification Per M.S. 86A.05: f. state forests and state forest subareas	Current Public Use: YES	Future Public Use: YES
Land Code: 1000035120	Agency Land Code: R2999735	Land Name: FORESTRY	County: HUBBARD	Acres: 40.00
City:	Site Code: R290091	Classification Per M.S. 86A.05: f. state forests and state forest subareas	Current Public Use: YES	Future Public Use: YES
Land Code: 1000035121	Agency Land Code: R2999992	Land Name: FORESTRY	County: HUBBARD	Acres: 40.00
City:	Site Code: R290091	Classification Per M.S. 86A.05: f. state forests and state forest subareas	Current Public Use: YES	Future Public Use: YES
Land Code: 1000035122	Agency Land Code: R2999933	Land Name: FORESTRY	County: HUBBARD	Acres: 40.00
City:	Site Code: R290091	Classification Per M.S. 86A.05: f. state forests and state forest subareas	Current Public Use: YES	Future Public Use: YES
Land Code: 1000035123	Agency Land Code: R29101802	Land Name: FORESTRY	County: HUBBARD	Acres: 40.00
City:	Site Code: R290091	Classification Per M.S. 86A.05: f. state forests and state forest subareas	Current Public Use: YES	Future Public Use: YES
Land Code: 1000035124	Agency Land Code: R2999766	Land Name: FORESTRY	County: HUBBARD	Acres: 40.00
City:	Site Code: R290091	Classification Per M.S. 86A.05: f. state forests and state forest subareas	Current Public Use: YES	Future Public Use: YES
Land Code: 1000035125	Agency Land Code: R29100027	Land Name: FORESTRY	County: HUBBARD	Acres: 40.00
City:	Site Code: R290091	Classification Per M.S. 86A.05: f. state forests and state forest subareas	Current Public Use: YES	Future Public Use: YES
Land Code: 1000035126	Agency Land Code: R29101078	Land Name: FORESTRY	County: HUBBARD	Acres: 40.00
City:	Site Code: R290091	Classification Per M.S. 86A.05: f. state forests and state forest subareas	Current Public Use: YES	Future Public Use: YES



Land Code: 1000035127	Agency Land Code: R29101002	Land Name: FORESTRY	County: HUBBARD	Acres: 40.00
City:	Site Code: R290091	Classification Per M.S. 86A.05: f. state forests and state forest subareas	Current Public Use: YES	Future Public Use: YES
Land Code: 1000035128	Agency Land Code: R2999577	Land Name: FORESTRY	County: HUBBARD	Acres: 32.10
City:	Site Code: R290091	Classification Per M.S. 86A.05: f. state forests and state forest subareas	Current Public Use: YES	Future Public Use: YES
Land Code: 1000035129	Agency Land Code: R2999870	Land Name: FORESTRY	County: HUBBARD	Acres: 40.00
City:	Site Code: R290091	Classification Per M.S. 86A.05: f. state forests and state forest subareas	Current Public Use: YES	Future Public Use: YES
Land Code: 1000035130	Agency Land Code: R2999800	Land Name: FORESTRY	County: HUBBARD	Acres: 32.05
City:	Site Code: R290091	Classification Per M.S. 86A.05: f. state forests and state forest subareas	Current Public Use: YES	Future Public Use: YES
Land Code: 1000035131	Agency Land Code: R2999814	Land Name: FORESTRY	County: HUBBARD	Acres: 40.00
City:	Site Code: R290091	Classification Per M.S. 86A.05: f. state forests and state forest subareas	Current Public Use: YES	Future Public Use: YES
Land Code: 1000035132	Agency Land Code: R29101227	Land Name: FORESTRY	County: HUBBARD	Acres: 40.00
City:	Site Code: R290091	Classification Per M.S. 86A.05: f. state forests and state forest subareas	Current Public Use: YES	Future Public Use: YES
Land Code: 1000035133	Agency Land Code: R29101231	Land Name: FORESTRY	County: HUBBARD	Acres: 40.00
City:	Site Code: R290091	Classification Per M.S. 86A.05: f. state forests and state forest subareas	Current Public Use: YES	Future Public Use: YES
Land Code: 1000035134	Agency Land Code: R29101453	Land Name: FORESTRY	County: HUBBARD	Acres: 40.00
City:	Site Code: R290091	Classification Per M.S. 86A.05: f. state forests and state forest subareas	Current Public Use: YES	Future Public Use: YES
Land Code: 1000035135	Agency Land Code: R2999555	Land Name: FORESTRY	County: HUBBARD	Acres: 40.00
City:	Site Code: R290091	Classification Per M.S. 86A.05: f. state forests and state forest subareas	Current Public Use: YES	Future Public Use: YES
Land Code: 1000035136	Agency Land Code: R2999885	Land Name: FORESTRY	County: HUBBARD	Acres: 40.00
City:	Site Code: R290091	Classification Per M.S. 86A.05: f. state forests and state forest subareas	Current Public Use: YES	Future Public Use: YES
Land Code: 1000035137	Agency Land Code: R2999528	Land Name: FORESTRY	County: HUBBARD	Acres: 40.00
City:	Site Code: R290091	Classification Per M.S. 86A.05: f. state forests and state forest subareas	Current Public Use: YES	Future Public Use: YES
Land Code: 1000035138	Agency Land Code: R2999534	Land Name: FORESTRY	County: HUBBARD	Acres: 40.00
City:	Site Code: R290091	Classification Per M.S. 86A.05: f. state forests and state forest subareas	Current Public Use: YES	Future Public Use: YES



Land Code: 1000035139	Agency Land Code: R29101500	Land Name: FORESTRY	County: HUBBARD	Acres: 40.00
City:	Site Code: R290091	Classification Per M.S. 86A.05: f. state forests and state forest subareas	Current Public Use: YES	Future Public Use: YES
Land Code: 1000035140	Agency Land Code: R29101502	Land Name: FORESTRY	County: HUBBARD	Acres: 40.00
City:	Site Code: R290091	Classification Per M.S. 86A.05: f. state forests and state forest subareas	Current Public Use: YES	Future Public Use: YES
Land Code: 1000035141	Agency Land Code: R29101982	Land Name: FORESTRY	County: HUBBARD	Acres: 40.00
City:	Site Code: R290091	Classification Per M.S. 86A.05: f. state forests and state forest subareas	Current Public Use: YES	Future Public Use: YES
Land Code: 1000035142	Agency Land Code: R2999404	Land Name: FORESTRY	County: HUBBARD	Acres: 40.00
City:	Site Code: R290091	Classification Per M.S. 86A.05: f. state forests and state forest subareas	Current Public Use: YES	Future Public Use: YES
Land Code: 1000035143	Agency Land Code: R29101278	Land Name: FORESTRY	County: HUBBARD	Acres: 40.00
City:	Site Code: R290091	Classification Per M.S. 86A.05: f. state forests and state forest subareas	Current Public Use: YES	Future Public Use: YES
Land Code: 1000035144	Agency Land Code: R29101511	Land Name: FORESTRY	County: HUBBARD	Acres: 40.00
City:	Site Code: R290091	Classification Per M.S. 86A.05: f. state forests and state forest subareas	Current Public Use: YES	Future Public Use: YES
Land Code: 1000035145	Agency Land Code: R29101515	Land Name: FORESTRY	County: HUBBARD	Acres: 40.00
City:	Site Code: R290091	Classification Per M.S. 86A.05: f. state forests and state forest subareas	Current Public Use: YES	Future Public Use: YES
Land Code: 1000035146	Agency Land Code: R29101319	Land Name: FORESTRY	County: HUBBARD	Acres: 40.00
City:	Site Code: R290091	Classification Per M.S. 86A.05: f. state forests and state forest subareas	Current Public Use: YES	Future Public Use: YES
Land Code: 1000035147	Agency Land Code: R29101323	Land Name: FORESTRY	County: HUBBARD	Acres: 40.00
City:	Site Code: R290091	Classification Per M.S. 86A.05: f. state forests and state forest subareas	Current Public Use: YES	Future Public Use: YES
Land Code: 1000035148	Agency Land Code: R29102973	Land Name: FORESTRY	County: HUBBARD	Acres: 40.00
City:	Site Code: R290091	Classification Per M.S. 86A.05: f. state forests and state forest subareas	Current Public Use: YES	Future Public Use: YES
Land Code: 1000035149	Agency Land Code: R2999699	Land Name: FORESTRY	County: HUBBARD	Acres: 40.00
City:	Site Code: R290091	Classification Per M.S. 86A.05: f. state forests and state forest subareas	Current Public Use: YES	Future Public Use: YES
Land Code: 1000035150	Agency Land Code: R2999937	Land Name: FORESTRY	County: HUBBARD	Acres: 40.00
City:	Site Code: R290091	Classification Per M.S. 86A.05: f. state forests and state forest subareas	Current Public Use: YES	Future Public Use: YES



Land Code: 1000035151	Agency Land Code: R29101556	Land Name: FORESTRY	County: HUBBARD	Acres: 40.00
City:	Site Code: R290091	Classification Per M.S. 86A.05: f. state forests and state forest subareas	Current Public Use: YES	Future Public Use: YES
Land Code: 1000035152	Agency Land Code: R2999758	Land Name: FORESTRY	County: HUBBARD	Acres: 40.00
City:	Site Code: R290091	Classification Per M.S. 86A.05: f. state forests and state forest subareas	Current Public Use: YES	Future Public Use: YES
Land Code: 1000035153	Agency Land Code: R2999770	Land Name: FORESTRY	County: HUBBARD	Acres: 40.00
City:	Site Code: R290091	Classification Per M.S. 86A.05: f. state forests and state forest subareas	Current Public Use: YES	Future Public Use: YES
Land Code: 1000035154	Agency Land Code: R29101006	Land Name: FORESTRY	County: HUBBARD	Acres: 39.75
City:	Site Code: R290091	Classification Per M.S. 86A.05: f. state forests and state forest subareas	Current Public Use: YES	Future Public Use: YES
Land Code: 1000035155	Agency Land Code: R29101352	Land Name: FORESTRY	County: HUBBARD	Acres: 40.00
City:	Site Code: R290091	Classification Per M.S. 86A.05: f. state forests and state forest subareas	Current Public Use: YES	Future Public Use: YES
Land Code: 1000035156	Agency Land Code: R29101358	Land Name: FORESTRY	County: HUBBARD	Acres: 40.00
City:	Site Code: R290091	Classification Per M.S. 86A.05: f. state forests and state forest subareas	Current Public Use: YES	Future Public Use: YES
Land Code: 1000035157	Agency Land Code: R29101029	Land Name: FORESTRY	County: HUBBARD	Acres: 40.00
City:	Site Code: R290091	Classification Per M.S. 86A.05: f. state forests and state forest subareas	Current Public Use: YES	Future Public Use: YES
Land Code: 1000035158	Agency Land Code: R29101583	Land Name: FORESTRY	County: HUBBARD	Acres: 40.00
City:	Site Code: R290091	Classification Per M.S. 86A.05: f. state forests and state forest subareas	Current Public Use: YES	Future Public Use: YES
Land Code: 1000035159	Agency Land Code: R29101861	Land Name: FORESTRY	County: HUBBARD	Acres: 40.00
City:	Site Code: R290091	Classification Per M.S. 86A.05: f. state forests and state forest subareas	Current Public Use: YES	Future Public Use: YES
Land Code: 1000035160	Agency Land Code: R2999593	Land Name: FORESTRY	County: HUBBARD	Acres: 40.00
City:	Site Code: R290091	Classification Per M.S. 86A.05: f. state forests and state forest subareas	Current Public Use: YES	Future Public Use: YES
Land Code: 1000035161	Agency Land Code: R29101865	Land Name: FORESTRY	County: HUBBARD	Acres: 40.00
City:	Site Code: R290091	Classification Per M.S. 86A.05: f. state forests and state forest subareas	Current Public Use: YES	Future Public Use: YES
Land Code: 1000035162	Agency Land Code: R29101382	Land Name: FORESTRY	County: HUBBARD	Acres: 40.00
City:	Site Code: R290091	Classification Per M.S. 86A.05: f. state forests and state forest subareas	Current Public Use: YES	Future Public Use: YES



Land Code: 1000035163	Agency Land Code: R29101387	Land Name: FORESTRY	County: HUBBARD	Acres: 40.00
City:	Site Code: R290091	Classification Per M.S. 86A.05: f. state forests and state forest subareas	Current Public Use: YES	Future Public Use: YES
Land Code: 1000035164	Agency Land Code: R2999923	Land Name: FORESTRY	County: HUBBARD	Acres: 40.00
City:	Site Code: R290091	Classification Per M.S. 86A.05: f. state forests and state forest subareas	Current Public Use: YES	Future Public Use: YES
Land Code: 1000035165	Agency Land Code: R2999333	Land Name: FORESTRY	County: HUBBARD	Acres: 40.00
City:	Site Code: R290091	Classification Per M.S. 86A.05: f. state forests and state forest subareas	Current Public Use: YES	Future Public Use: YES
Land Code: 1000035166	Agency Land Code: R29101192	Land Name: FORESTRY	County: HUBBARD	Acres: 40.00
City:	Site Code: R290091	Classification Per M.S. 86A.05: f. state forests and state forest subareas	Current Public Use: YES	Future Public Use: YES
Land Code: 1000035167	Agency Land Code: R29101426	Land Name: FORESTRY	County: HUBBARD	Acres: 40.00
City:	Site Code: R290091	Classification Per M.S. 86A.05: f. state forests and state forest subareas	Current Public Use: YES	Future Public Use: YES
Land Code: 1000035168	Agency Land Code: R29101429	Land Name: FORESTRY	County: HUBBARD	Acres: 40.00
City:	Site Code: R290091	Classification Per M.S. 86A.05: f. state forests and state forest subareas	Current Public Use: YES	Future Public Use: YES
Land Code: 1000035169	Agency Land Code: R2999345	Land Name: FORESTRY	County: HUBBARD	Acres: 39.55
City:	Site Code: R290091	Classification Per M.S. 86A.05: f. state forests and state forest subareas	Current Public Use: YES	Future Public Use: YES
Land Code: 1000035170	Agency Land Code: R29101254	Land Name: FORESTRY	County: HUBBARD	Acres: 39.20
City:	Site Code: R290091	Classification Per M.S. 86A.05: f. state forests and state forest subareas	Current Public Use: YES	Future Public Use: YES
Land Code: 1000035171	Agency Land Code: R29101972	Land Name: FORESTRY	County: HUBBARD	Acres: 40.00
City:	Site Code: R290091	Classification Per M.S. 86A.05: f. state forests and state forest subareas	Current Public Use: YES	Future Public Use: YES
Land Code: 1000035172	Agency Land Code: R29101280	Land Name: FORESTRY	County: HUBBARD	Acres: 40.00
City:	Site Code: R290091	Classification Per M.S. 86A.05: f. state forests and state forest subareas	Current Public Use: YES	Future Public Use: YES
Land Code: 1000035173	Agency Land Code: R29101296	Land Name: FORESTRY	County: HUBBARD	Acres: 40.00
City:	Site Code: R290091	Classification Per M.S. 86A.05: f. state forests and state forest subareas	Current Public Use: YES	Future Public Use: YES
Land Code: 1000035174	Agency Land Code: R29101300	Land Name: FORESTRY	County: HUBBARD	Acres: 40.00
City:	Site Code: R290091	Classification Per M.S. 86A.05: f. state forests and state forest subareas	Current Public Use: YES	Future Public Use: YES



Land Code: 1000035175	Agency Land Code: R29101322	Land Name: FORESTRY	County: HUBBARD	Acres: 40.00
City:	Site Code: R290091	Classification Per M.S. 86A.05: f. state forests and state forest subareas	Current Public Use: YES	Future Public Use: YES
Land Code: 1000035176	Agency Land Code: R2999969	Land Name: FORESTRY	County: HUBBARD	Acres: 40.00
City:	Site Code: R290091	Classification Per M.S. 86A.05: f. state forests and state forest subareas	Current Public Use: YES	Future Public Use: YES
Land Code: 1000035177	Agency Land Code: R29102972	Land Name: FORESTRY	County: HUBBARD	Acres: 40.00
City:	Site Code: R290091	Classification Per M.S. 86A.05: f. state forests and state forest subareas	Current Public Use: YES	Future Public Use: YES
Land Code: 1000035178	Agency Land Code: R2999743	Land Name: FORESTRY	County: HUBBARD	Acres: 35.70
City:	Site Code: R290091	Classification Per M.S. 86A.05: f. state forests and state forest subareas	Current Public Use: YES	Future Public Use: YES
Land Code: 1000035179	Agency Land Code: R2999995	Land Name: FORESTRY	County: HUBBARD	Acres: 40.00
City:	Site Code: R290091	Classification Per M.S. 86A.05: f. state forests and state forest subareas	Current Public Use: YES	Future Public Use: YES
Land Code: 1000035180	Agency Land Code: R29101298	Land Name: FORESTRY	County: HUBBARD	Acres: 40.00
City:	Site Code: R290091	Classification Per M.S. 86A.05: f. state forests and state forest subareas	Current Public Use: YES	Future Public Use: YES
Land Code: 1000035181	Agency Land Code: R29101768	Land Name: FORESTRY	County: HUBBARD	Acres: 40.00
City:	Site Code: R290091	Classification Per M.S. 86A.05: f. state forests and state forest subareas	Current Public Use: YES	Future Public Use: YES
Land Code: 1000035182	Agency Land Code: R29101782	Land Name: FORESTRY	County: HUBBARD	Acres: 40.00
City:	Site Code: R290091	Classification Per M.S. 86A.05: f. state forests and state forest subareas	Current Public Use: YES	Future Public Use: YES
Land Code: 1000035183	Agency Land Code: R29101986	Land Name: FORESTRY	County: HUBBARD	Acres: 40.00
City:	Site Code: R290091	Classification Per M.S. 86A.05: f. state forests and state forest subareas	Current Public Use: YES	Future Public Use: YES
Land Code: 1000035184	Agency Land Code: R29101989	Land Name: FORESTRY	County: HUBBARD	Acres: 40.00
City:	Site Code: R290091	Classification Per M.S. 86A.05: f. state forests and state forest subareas	Current Public Use: YES	Future Public Use: YES
Land Code: 1000035185	Agency Land Code: R2999745	Land Name: FORESTRY	County: HUBBARD	Acres: 40.00
City:	Site Code: R290091	Classification Per M.S. 86A.05: f. state forests and state forest subareas	Current Public Use: YES	Future Public Use: YES
Land Code: 1000035186	Agency Land Code: R29100032	Land Name: FORESTRY	County: HUBBARD	Acres: 40.00
City:	Site Code: R290091	Classification Per M.S. 86A.05: f. state forests and state forest subareas	Current Public Use: YES	Future Public Use: YES



Land Code: 1000035187	Agency Land Code: R29103019	Land Name: FORESTRY	County: HUBBARD	Acres: 40.00
City:	Site Code: R290091	Classification Per M.S. 86A.05: f. state forests and state forest subareas	Current Public Use: YES	Future Public Use: YES
Land Code: 1000035188	Agency Land Code: R29101064	Land Name: FORESTRY	County: HUBBARD	Acres: 40.00
City:	Site Code: R290091	Classification Per M.S. 86A.05: f. state forests and state forest subareas	Current Public Use: YES	Future Public Use: YES
Land Code: 1000035189	Agency Land Code: R29101027	Land Name: FORESTRY	County: HUBBARD	Acres: 40.00
City:	Site Code: R290091	Classification Per M.S. 86A.05: f. state forests and state forest subareas	Current Public Use: YES	Future Public Use: YES
Land Code: 1000035190	Agency Land Code: R2999547	Land Name: FORESTRY	County: HUBBARD	Acres: 40.00
City:	Site Code: R290091	Classification Per M.S. 86A.05: f. state forests and state forest subareas	Current Public Use: YES	Future Public Use: YES
Land Code: 1000035191	Agency Land Code: R2999840	Land Name: FORESTRY	County: HUBBARD	Acres: 40.00
City:	Site Code: R290091	Classification Per M.S. 86A.05: f. state forests and state forest subareas	Current Public Use: YES	Future Public Use: YES
Land Code: 1000035192	Agency Land Code: R2999842	Land Name: FORESTRY	County: HUBBARD	Acres: 40.00
City:	Site Code: R290091	Classification Per M.S. 86A.05: f. state forests and state forest subareas	Current Public Use: YES	Future Public Use: YES
Land Code: 1000035193	Agency Land Code: R2999353	Land Name: FORESTRY	County: HUBBARD	Acres: 40.00
City:	Site Code: R290091	Classification Per M.S. 86A.05: f. state forests and state forest subareas	Current Public Use: YES	Future Public Use: YES
Land Code: 1000035194	Agency Land Code: R2999602	Land Name: FORESTRY	County: HUBBARD	Acres: 40.00
City:	Site Code: R290091	Classification Per M.S. 86A.05: f. state forests and state forest subareas	Current Public Use: YES	Future Public Use: YES
Land Code: 1000035195	Agency Land Code: R2999884	Land Name: FORESTRY	County: HUBBARD	Acres: 40.00
City:	Site Code: R290091	Classification Per M.S. 86A.05: f. state forests and state forest subareas	Current Public Use: YES	Future Public Use: YES
Land Code: 1000035196	Agency Land Code: R2999893	Land Name: FORESTRY	County: HUBBARD	Acres: 40.00
City:	Site Code: R290091	Classification Per M.S. 86A.05: f. state forests and state forest subareas	Current Public Use: YES	Future Public Use: YES
Land Code: 1000035197	Agency Land Code: R2999708	Land Name: FORESTRY	County: HUBBARD	Acres: 40.00
City:	Site Code: R290091	Classification Per M.S. 86A.05: f. state forests and state forest subareas	Current Public Use: YES	Future Public Use: YES
Land Code: 1000035198	Agency Land Code: R29100023	Land Name: FORESTRY	County: HUBBARD	Acres: 40.00
City:	Site Code: R290091	Classification Per M.S. 86A.05: f. state forests and state forest subareas	Current Public Use: YES	Future Public Use: YES



Land Code: 1000035199	Agency Land Code: R29101397	Land Name: FORESTRY	County: HUBBARD	Acres: 40.00
City:	Site Code: R290091	Classification Per M.S. 86A.05: f. state forests and state forest subareas	Current Public Use: YES	Future Public Use: YES
Land Code: 1000035200	Agency Land Code: R29101399	Land Name: FORESTRY	County: HUBBARD	Acres: 40.00
City:	Site Code: R290091	Classification Per M.S. 86A.05: f. state forests and state forest subareas	Current Public Use: YES	Future Public Use: YES
Land Code: 1000035201	Agency Land Code: R29101443	Land Name: FORESTRY	County: HUBBARD	Acres: 41.38
City:	Site Code: R290091	Classification Per M.S. 86A.05: f. state forests and state forest subareas	Current Public Use: YES	Future Public Use: YES
Land Code: 1000035202	Agency Land Code: R29101448	Land Name: FORESTRY	County: HUBBARD	Acres: 40.90
City:	Site Code: R290091	Classification Per M.S. 86A.05: f. state forests and state forest subareas	Current Public Use: YES	Future Public Use: YES
Land Code: 1000035203	Agency Land Code: R29101934	Land Name: FORESTRY	County: HUBBARD	Acres: 40.00
City:	Site Code: R290091	Classification Per M.S. 86A.05: f. state forests and state forest subareas	Current Public Use: YES	Future Public Use: YES
Land Code: 1000035204	Agency Land Code: R29101263	Land Name: FORESTRY	County: HUBBARD	Acres: 40.00
City:	Site Code: R290091	Classification Per M.S. 86A.05: f. state forests and state forest subareas	Current Public Use: YES	Future Public Use: YES
Land Code: 1000035205	Agency Land Code: R29101968	Land Name: FORESTRY	County: HUBBARD	Acres: 40.00
City:	Site Code: R290091	Classification Per M.S. 86A.05: f. state forests and state forest subareas	Current Public Use: YES	Future Public Use: YES
Land Code: 1000035206	Agency Land Code: R29101976	Land Name: FORESTRY	County: HUBBARD	Acres: 40.00
City:	Site Code: R290091	Classification Per M.S. 86A.05: f. state forests and state forest subareas	Current Public Use: YES	Future Public Use: YES
Land Code: 1000035207	Agency Land Code: R2999584	Land Name: FORESTRY	County: HUBBARD	Acres: 37.50
City:	Site Code: R290091	Classification Per M.S. 86A.05: f. state forests and state forest subareas	Current Public Use: YES	Future Public Use: YES
Land Code: 1000035208	Agency Land Code: R2999858	Land Name: FORESTRY	County: HUBBARD	Acres: 40.00
City:	Site Code: R290091	Classification Per M.S. 86A.05: f. state forests and state forest subareas	Current Public Use: YES	Future Public Use: YES
Land Code: 1000035209	Agency Land Code: R2999878	Land Name: FORESTRY	County: HUBBARD	Acres: 40.00
City:	Site Code: R290091	Classification Per M.S. 86A.05: f. state forests and state forest subareas	Current Public Use: YES	Future Public Use: YES
Land Code: 1000035210	Agency Land Code: R2999606	Land Name: FORESTRY	County: HUBBARD	Acres: 31.50
City:	Site Code: R290091	Classification Per M.S. 86A.05: f. state forests and state forest subareas	Current Public Use: YES	Future Public Use: YES



Land Code: 1000035211	Agency Land Code: R2999623	Land Name: FORESTRY	County: HUBBARD	Acres: 40.00
City:	Site Code: R290091	Classification Per M.S. 86A.05: f. state forests and state forest subareas	Current Public Use: YES	Future Public Use: YES
Land Code: 1000035212	Agency Land Code: R2999949	Land Name: FORESTRY	County: HUBBARD	Acres: 40.00
City:	Site Code: R290091	Classification Per M.S. 86A.05: f. state forests and state forest subareas	Current Public Use: YES	Future Public Use: YES
Land Code: 1000035213	Agency Land Code: R2999957	Land Name: FORESTRY	County: HUBBARD	Acres: 40.00
City:	Site Code: R290091	Classification Per M.S. 86A.05: f. state forests and state forest subareas	Current Public Use: YES	Future Public Use: YES
Land Code: 1000035214	Agency Land Code: R2999959	Land Name: FORESTRY	County: HUBBARD	Acres: 41.32
City:	Site Code: R290091	Classification Per M.S. 86A.05: f. state forests and state forest subareas	Current Public Use: YES	Future Public Use: YES
Land Code: 1000035215	Agency Land Code: R2999665	Land Name: FORESTRY	County: HUBBARD	Acres: 40.00
City:	Site Code: R290091	Classification Per M.S. 86A.05: f. state forests and state forest subareas	Current Public Use: YES	Future Public Use: YES
Land Code: 1000035216	Agency Land Code: R2999986	Land Name: FORESTRY	County: HUBBARD	Acres: 32.32
City:	Site Code: R290091	Classification Per M.S. 86A.05: f. state forests and state forest subareas	Current Public Use: YES	Future Public Use: YES
Land Code: 1000035217	Agency Land Code: R2999715	Land Name: FORESTRY	County: HUBBARD	Acres: 40.00
City:	Site Code: R290091	Classification Per M.S. 86A.05: f. state forests and state forest subareas	Current Public Use: YES	Future Public Use: YES
Land Code: 1000035218	Agency Land Code: R29100015	Land Name: FORESTRY	County: HUBBARD	Acres: 40.00
City:	Site Code: R290091	Classification Per M.S. 86A.05: f. state forests and state forest subareas	Current Public Use: YES	Future Public Use: YES
Land Code: 1000035219	Agency Land Code: R29100018	Land Name: FORESTRY	County: HUBBARD	Acres: 40.00
City:	Site Code: R290091	Classification Per M.S. 86A.05: f. state forests and state forest subareas	Current Public Use: YES	Future Public Use: YES
Land Code: 1000035220	Agency Land Code: R29100021	Land Name: FORESTRY	County: HUBBARD	Acres: 40.00
City:	Site Code: R290091	Classification Per M.S. 86A.05: f. state forests and state forest subareas	Current Public Use: YES	Future Public Use: YES
Land Code: 1000035221	Agency Land Code: R29101350	Land Name: FORESTRY	County: HUBBARD	Acres: 40.00
City:	Site Code: R290091	Classification Per M.S. 86A.05: f. state forests and state forest subareas	Current Public Use: YES	Future Public Use: YES
Land Code: 1000035222	Agency Land Code: R29101816	Land Name: FORESTRY	County: HUBBARD	Acres: 40.00
City:	Site Code: R290091	Classification Per M.S. 86A.05: f. state forests and state forest subareas	Current Public Use: YES	Future Public Use: YES



Land Code: 1000035223	Agency Land Code: R29101370	Land Name: FORESTRY	County: HUBBARD	Acres: 40.00
City:	Site Code: R290091	Classification Per M.S. 86A.05: f. state forests and state forest subareas	Current Public Use: YES	Future Public Use: YES
Land Code: 1000035224	Agency Land Code: R29101591	Land Name: FORESTRY	County: HUBBARD	Acres: 40.00
City:	Site Code: R290091	Classification Per M.S. 86A.05: f. state forests and state forest subareas	Current Public Use: YES	Future Public Use: YES
Land Code: 1000035225	Agency Land Code: R29101380	Land Name: FORESTRY	County: HUBBARD	Acres: 40.00
City:	Site Code: R290091	Classification Per M.S. 86A.05: f. state forests and state forest subareas	Current Public Use: YES	Future Public Use: YES
Land Code: 1000035226	Agency Land Code: R29101384	Land Name: FORESTRY	County: HUBBARD	Acres: 40.00
City:	Site Code: R290091	Classification Per M.S. 86A.05: f. state forests and state forest subareas	Current Public Use: YES	Future Public Use: YES
Land Code: 1000035227	Agency Land Code: R29101202	Land Name: FORESTRY	County: HUBBARD	Acres: 40.00
City:	Site Code: R290091	Classification Per M.S. 86A.05: f. state forests and state forest subareas	Current Public Use: YES	Future Public Use: YES
Land Code: 1000035228	Agency Land Code: R29101435	Land Name: FORESTRY	County: HUBBARD	Acres: 40.00
City:	Site Code: R290091	Classification Per M.S. 86A.05: f. state forests and state forest subareas	Current Public Use: YES	Future Public Use: YES
Land Code: 1000035229	Agency Land Code: R29101237	Land Name: FORESTRY	County: HUBBARD	Acres: 38.57
City:	Site Code: R290091	Classification Per M.S. 86A.05: f. state forests and state forest subareas	Current Public Use: YES	Future Public Use: YES
Land Code: 1000035230	Agency Land Code: R29101493	Land Name: FORESTRY	County: HUBBARD	Acres: 40.00
City:	Site Code: R290091	Classification Per M.S. 86A.05: f. state forests and state forest subareas	Current Public Use: YES	Future Public Use: YES
Land Code: 1000035231	Agency Land Code: R29101301	Land Name: FORESTRY	County: HUBBARD	Acres: 40.00
City:	Site Code: R290091	Classification Per M.S. 86A.05: f. state forests and state forest subareas	Current Public Use: YES	Future Public Use: YES
Land Code: 1000035232	Agency Land Code: R29101998	Land Name: FORESTRY	County: HUBBARD	Acres: 40.00
City:	Site Code: R290091	Classification Per M.S. 86A.05: f. state forests and state forest subareas	Current Public Use: YES	Future Public Use: YES
Land Code: 1000035233	Agency Land Code: R29101317	Land Name: FORESTRY	County: HUBBARD	Acres: 40.00
City:	Site Code: R290091	Classification Per M.S. 86A.05: f. state forests and state forest subareas	Current Public Use: YES	Future Public Use: YES
Land Code: 1000035234	Agency Land Code: R2999772	Land Name: FORESTRY	County: HUBBARD	Acres: 42.05
City:	Site Code: R290091	Classification Per M.S. 86A.05: f. state forests and state forest subareas	Current Public Use: YES	Future Public Use: YES



Land Code: 1000035235	Agency Land Code: R29101017	Land Name: FORESTRY	County: HUBBARD	Acres: 40.00
City:	Site Code: R290091	Classification Per M.S. 86A.05: f. state forests and state forest subareas	Current Public Use: YES	Future Public Use: YES
Land Code: 1000035236	Agency Land Code: R29101022	Land Name: FORESTRY	County: HUBBARD	Acres: 40.35
City:	Site Code: R290091	Classification Per M.S. 86A.05: f. state forests and state forest subareas	Current Public Use: YES	Future Public Use: YES
Land Code: 1000035237	Agency Land Code: R29101033	Land Name: FORESTRY	County: HUBBARD	Acres: 37.70
City:	Site Code: R290091	Classification Per M.S. 86A.05: f. state forests and state forest subareas	Current Public Use: YES	Future Public Use: YES
Land Code: 1000035238	Agency Land Code: R29101035	Land Name: FORESTRY	County: HUBBARD	Acres: 40.00
City:	Site Code: R290091	Classification Per M.S. 86A.05: f. state forests and state forest subareas	Current Public Use: YES	Future Public Use: YES
Land Code: 1000035239	Agency Land Code: R2999321	Land Name: FORESTRY	County: HUBBARD	Acres: 40.00
City:	Site Code: R290091	Classification Per M.S. 86A.05: f. state forests and state forest subareas	Current Public Use: YES	Future Public Use: YES
Land Code: 1000035240	Agency Land Code: R2999798	Land Name: FORESTRY	County: HUBBARD	Acres: 40.00
City:	Site Code: R290091	Classification Per M.S. 86A.05: f. state forests and state forest subareas	Current Public Use: YES	Future Public Use: YES
Land Code: 1000035241	Agency Land Code: R2999820	Land Name: FORESTRY	County: HUBBARD	Acres: 40.00
City:	Site Code: R290091	Classification Per M.S. 86A.05: f. state forests and state forest subareas	Current Public Use: YES	Future Public Use: YES
Land Code: 1000035242	Agency Land Code: R2999328	Land Name: FORESTRY	County: HUBBARD	Acres: 41.03
City:	Site Code: R290091	Classification Per M.S. 86A.05: f. state forests and state forest subareas	Current Public Use: YES	Future Public Use: YES
Land Code: 1000035243	Agency Land Code: R2999705	Land Name: FORESTRY	County: HUBBARD	Acres: 40.00
City:	Site Code: R290091	Classification Per M.S. 86A.05: f. state forests and state forest subareas	Current Public Use: YES	Future Public Use: YES
Land Code: 1000035244	Agency Land Code: R29101341	Land Name: FORESTRY	County: HUBBARD	Acres: 40.00
City:	Site Code: R290091	Classification Per M.S. 86A.05: f. state forests and state forest subareas	Current Public Use: YES	Future Public Use: YES
Land Code: 1000035245	Agency Land Code: R29101367	Land Name: FORESTRY	County: HUBBARD	Acres: 40.00
City:	Site Code: R290091	Classification Per M.S. 86A.05: f. state forests and state forest subareas	Current Public Use: YES	Future Public Use: YES
Land Code: 1000035246	Agency Land Code: R29101849	Land Name: FORESTRY	County: HUBBARD	Acres: 40.00
City:	Site Code: R290091	Classification Per M.S. 86A.05: f. state forests and state forest subareas	Current Public Use: YES	Future Public Use: YES



Land Code: 1000035247	Agency Land Code: R29101863	Land Name: FORESTRY	County: HUBBARD	Acres: 40.00
City:	Site Code: R290091	Classification Per M.S. 86A.05: f. state forests and state forest subareas	Current Public Use: YES	Future Public Use: YES
Land Code: 1000035248	Agency Land Code: R29101170	Land Name: FORESTRY	County: HUBBARD	Acres: 32.30
City:	Site Code: R290091	Classification Per M.S. 86A.05: f. state forests and state forest subareas	Current Public Use: YES	Future Public Use: YES
Land Code: 1000035249	Agency Land Code: R29101178	Land Name: FORESTRY	County: HUBBARD	Acres: 40.00
City:	Site Code: R290091	Classification Per M.S. 86A.05: f. state forests and state forest subareas	Current Public Use: YES	Future Public Use: YES
Land Code: 1000035250	Agency Land Code: R29101381	Land Name: FORESTRY	County: HUBBARD	Acres: 40.00
City:	Site Code: R290091	Classification Per M.S. 86A.05: f. state forests and state forest subareas	Current Public Use: YES	Future Public Use: YES
Land Code: 1000035251	Agency Land Code: R29101386	Land Name: FORESTRY	County: HUBBARD	Acres: 40.00
City:	Site Code: R290091	Classification Per M.S. 86A.05: f. state forests and state forest subareas	Current Public Use: YES	Future Public Use: YES
Land Code: 1000035252	Agency Land Code: R29101404	Land Name: FORESTRY	County: HUBBARD	Acres: 40.00
City:	Site Code: R290091	Classification Per M.S. 86A.05: f. state forests and state forest subareas	Current Public Use: YES	Future Public Use: YES
Land Code: 1000035253	Agency Land Code: R29101873	Land Name: FORESTRY	County: HUBBARD	Acres: 40.00
City:	Site Code: R290091	Classification Per M.S. 86A.05: f. state forests and state forest subareas	Current Public Use: YES	Future Public Use: YES
Land Code: 1000035254	Agency Land Code: R29101199	Land Name: FORESTRY	County: HUBBARD	Acres: 40.00
City:	Site Code: R290091	Classification Per M.S. 86A.05: f. state forests and state forest subareas	Current Public Use: YES	Future Public Use: YES
Land Code: 1000035255	Agency Land Code: R29101424	Land Name: FORESTRY	County: HUBBARD	Acres: 40.00
City:	Site Code: R290091	Classification Per M.S. 86A.05: f. state forests and state forest subareas	Current Public Use: YES	Future Public Use: YES
Land Code: 1000035256	Agency Land Code: R29101442	Land Name: FORESTRY	County: HUBBARD	Acres: 40.00
City:	Site Code: R290091	Classification Per M.S. 86A.05: f. state forests and state forest subareas	Current Public Use: YES	Future Public Use: YES
Land Code: 1000035257	Agency Land Code: R29101942	Land Name: FORESTRY	County: HUBBARD	Acres: 40.00
City:	Site Code: R290091	Classification Per M.S. 86A.05: f. state forests and state forest subareas	Current Public Use: YES	Future Public Use: YES
Land Code: 1000035258	Agency Land Code: R29101284	Land Name: FORESTRY	County: HUBBARD	Acres: 40.00
City:	Site Code: R290091	Classification Per M.S. 86A.05: f. state forests and state forest subareas	Current Public Use: YES	Future Public Use: YES



Land Code: 1000035259	Agency Land Code: R29101775	Land Name: FORESTRY	County: HUBBARD	Acres: 40.00
City:	Site Code: R290091	Classification Per M.S. 86A.05: f. state forests and state forest subareas	Current Public Use: YES	Future Public Use: YES
Land Code: 1000035260	Agency Land Code: R29101542	Land Name: FORESTRY	County: HUBBARD	Acres: 40.00
City:	Site Code: R290091	Classification Per M.S. 86A.05: f. state forests and state forest subareas	Current Public Use: YES	Future Public Use: YES
Land Code: 1000035261	Agency Land Code: R29101557	Land Name: FORESTRY	County: HUBBARD	Acres: 40.00
City:	Site Code: R290091	Classification Per M.S. 86A.05: f. state forests and state forest subareas	Current Public Use: YES	Future Public Use: YES
Land Code: 1000035262	Agency Land Code: R29101789	Land Name: FORESTRY	County: HUBBARD	Acres: 40.00
City:	Site Code: R290091	Classification Per M.S. 86A.05: f. state forests and state forest subareas	Current Public Use: YES	Future Public Use: YES
Land Code: 1000035263	Agency Land Code: R2999749	Land Name: FORESTRY	County: HUBBARD	Acres: 31.38
City:	Site Code: R290091	Classification Per M.S. 86A.05: f. state forests and state forest subareas	Current Public Use: YES	Future Public Use: YES
Land Code: 1000035264	Agency Land Code: R2999765	Land Name: FORESTRY	County: HUBBARD	Acres: 40.00
City:	Site Code: R290091	Classification Per M.S. 86A.05: f. state forests and state forest subareas	Current Public Use: YES	Future Public Use: YES
Land Code: 1000035265	Agency Land Code: R2999778	Land Name: FORESTRY	County: HUBBARD	Acres: 40.00
City:	Site Code: R290091	Classification Per M.S. 86A.05: f. state forests and state forest subareas	Current Public Use: YES	Future Public Use: YES
Land Code: 1000035266	Agency Land Code: R29101016	Land Name: FORESTRY	County: HUBBARD	Acres: 38.20
City:	Site Code: R290091	Classification Per M.S. 86A.05: f. state forests and state forest subareas	Current Public Use: YES	Future Public Use: YES
Land Code: 1000035267	Agency Land Code: R29101026	Land Name: FORESTRY	County: HUBBARD	Acres: 40.00
City:	Site Code: R290091	Classification Per M.S. 86A.05: f. state forests and state forest subareas	Current Public Use: YES	Future Public Use: YES
Land Code: 1000035268	Agency Land Code: R2999541	Land Name: FORESTRY	County: HUBBARD	Acres: 40.00
City:	Site Code: R290091	Classification Per M.S. 86A.05: f. state forests and state forest subareas	Current Public Use: YES	Future Public Use: YES
Land Code: 1000035269	Agency Land Code: R2999784	Land Name: FORESTRY	County: HUBBARD	Acres: 40.00
City:	Site Code: R290091	Classification Per M.S. 86A.05: f. state forests and state forest subareas	Current Public Use: YES	Future Public Use: YES
Land Code: 1000035270	Agency Land Code: R2999822	Land Name: FORESTRY	County: HUBBARD	Acres: 40.00
City:	Site Code: R290091	Classification Per M.S. 86A.05: f. state forests and state forest subareas	Current Public Use: YES	Future Public Use: YES



Land Code: 1000035271	Agency Land Code: R2999344	Land Name: FORESTRY	County: HUBBARD	Acres: 40.09
City:	Site Code: R290091	Classification Per M.S. 86A.05: f. state forests and state forest subareas	Current Public Use: YES	Future Public Use: YES
Land Code: 1000035272	Agency Land Code: R2999556	Land Name: FORESTRY	County: HUBBARD	Acres: 40.00
City:	Site Code: R290091	Classification Per M.S. 86A.05: f. state forests and state forest subareas	Current Public Use: YES	Future Public Use: YES
Land Code: 1000035273	Agency Land Code: R2999830	Land Name: FORESTRY	County: HUBBARD	Acres: 40.00
City:	Site Code: R290091	Classification Per M.S. 86A.05: f. state forests and state forest subareas	Current Public Use: YES	Future Public Use: YES
Land Code: 1000035274	Agency Land Code: R2999354	Land Name: FORESTRY	County: HUBBARD	Acres: 40.00
City:	Site Code: R290091	Classification Per M.S. 86A.05: f. state forests and state forest subareas	Current Public Use: YES	Future Public Use: YES
Land Code: 1000035275	Agency Land Code: R2999597	Land Name: FORESTRY	County: HUBBARD	Acres: 40.00
City:	Site Code: R290091	Classification Per M.S. 86A.05: f. state forests and state forest subareas	Current Public Use: YES	Future Public Use: YES
Land Code: 1000035276	Agency Land Code: R2999877	Land Name: FORESTRY	County: HUBBARD	Acres: 40.00
City:	Site Code: R290091	Classification Per M.S. 86A.05: f. state forests and state forest subareas	Current Public Use: YES	Future Public Use: YES
Land Code: 1000035277	Agency Land Code: R2999604	Land Name: FORESTRY	County: HUBBARD	Acres: 38.60
City:	Site Code: R290091	Classification Per M.S. 86A.05: f. state forests and state forest subareas	Current Public Use: YES	Future Public Use: YES
Land Code: 1000035278	Agency Land Code: R2999916	Land Name: FORESTRY	County: HUBBARD	Acres: 40.00
City:	Site Code: R290091	Classification Per M.S. 86A.05: f. state forests and state forest subareas	Current Public Use: YES	Future Public Use: YES
Land Code: 1000035279	Agency Land Code: R29101587	Land Name: FORESTRY	County: HUBBARD	Acres: 40.00
City:	Site Code: R290091	Classification Per M.S. 86A.05: f. state forests and state forest subareas	Current Public Use: YES	Future Public Use: YES
Land Code: 1000035280	Agency Land Code: R29101175	Land Name: FORESTRY	County: HUBBARD	Acres: 40.00
City:	Site Code: R290091	Classification Per M.S. 86A.05: f. state forests and state forest subareas	Current Public Use: YES	Future Public Use: YES
Land Code: 1000035281	Agency Land Code: R29101194	Land Name: FORESTRY	County: HUBBARD	Acres: 40.00
City:	Site Code: R290091	Classification Per M.S. 86A.05: f. state forests and state forest subareas	Current Public Use: YES	Future Public Use: YES
Land Code: 1000035282	Agency Land Code: R29101196	Land Name: FORESTRY	County: HUBBARD	Acres: 40.00
City:	Site Code: R290091	Classification Per M.S. 86A.05: f. state forests and state forest subareas	Current Public Use: YES	Future Public Use: YES



Land Code: 1000035283	Agency Land Code: R29101208	Land Name: FORESTRY	County: HUBBARD	Acres: 40.00
City:	Site Code: R290091	Classification Per M.S. 86A.05: f. state forests and state forest subareas	Current Public Use: YES	Future Public Use: YES
Land Code: 1000035284	Agency Land Code: R29101431	Land Name: FORESTRY	County: HUBBARD	Acres: 40.00
City:	Site Code: R290091	Classification Per M.S. 86A.05: f. state forests and state forest subareas	Current Public Use: YES	Future Public Use: YES
Land Code: 1000035285	Agency Land Code: R29101214	Land Name: FORESTRY	County: HUBBARD	Acres: 40.00
City:	Site Code: R290091	Classification Per M.S. 86A.05: f. state forests and state forest subareas	Current Public Use: YES	Future Public Use: YES
Land Code: 1000035286	Agency Land Code: R29101219	Land Name: FORESTRY	County: HUBBARD	Acres: 40.00
City:	Site Code: R290091	Classification Per M.S. 86A.05: f. state forests and state forest subareas	Current Public Use: YES	Future Public Use: YES
Land Code: 1000035287	Agency Land Code: R29101226	Land Name: FORESTRY	County: HUBBARD	Acres: 40.00
City:	Site Code: R290091	Classification Per M.S. 86A.05: f. state forests and state forest subareas	Current Public Use: YES	Future Public Use: YES
Land Code: 1000035288	Agency Land Code: R29101452	Land Name: FORESTRY	County: HUBBARD	Acres: 40.00
City:	Site Code: R290091	Classification Per M.S. 86A.05: f. state forests and state forest subareas	Current Public Use: YES	Future Public Use: YES
Land Code: 1000035289	Agency Land Code: R29101266	Land Name: FORESTRY	County: HUBBARD	Acres: 40.00
City:	Site Code: R290091	Classification Per M.S. 86A.05: f. state forests and state forest subareas	Current Public Use: YES	Future Public Use: YES
Land Code: 1000035290	Agency Land Code: R29101489	Land Name: FORESTRY	County: HUBBARD	Acres: 40.00
City:	Site Code: R290091	Classification Per M.S. 86A.05: f. state forests and state forest subareas	Current Public Use: YES	Future Public Use: YES
Land Code: 1000035291	Agency Land Code: R29101979	Land Name: FORESTRY	County: HUBBARD	Acres: 40.00
City:	Site Code: R290091	Classification Per M.S. 86A.05: f. state forests and state forest subareas	Current Public Use: YES	Future Public Use: YES
Land Code: 1000035292	Agency Land Code: R29101279	Land Name: FORESTRY	County: HUBBARD	Acres: 40.00
City:	Site Code: R290091	Classification Per M.S. 86A.05: f. state forests and state forest subareas	Current Public Use: YES	Future Public Use: YES
Land Code: 1000035293	Agency Land Code: R29101527	Land Name: FORESTRY	County: HUBBARD	Acres: 40.00
City:	Site Code: R290091	Classification Per M.S. 86A.05: f. state forests and state forest subareas	Current Public Use: YES	Future Public Use: YES
Land Code: 1000035294	Agency Land Code: R29101314	Land Name: FORESTRY	County: HUBBARD	Acres: 40.00
City:	Site Code: R290091	Classification Per M.S. 86A.05: f. state forests and state forest subareas	Current Public Use: YES	Future Public Use: YES



Land Code: 1000035295	Agency Land Code: R29101558	Land Name: FORESTRY	County: HUBBARD	Acres: 40.00
City:	Site Code: R290091	Classification Per M.S. 86A.05: f. state forests and state forest subareas	Current Public Use: YES	Future Public Use: YES
Land Code: 1000035296	Agency Land Code: R29101568	Land Name: FORESTRY	County: HUBBARD	Acres: 40.00
City:	Site Code: R290091	Classification Per M.S. 86A.05: f. state forests and state forest subareas	Current Public Use: YES	Future Public Use: YES
Land Code: 1000035297	Agency Land Code: R29102981	Land Name: FORESTRY	County: HUBBARD	Acres: 40.00
City:	Site Code: R290091	Classification Per M.S. 86A.05: f. state forests and state forest subareas	Current Public Use: YES	Future Public Use: YES
Land Code: 1000035298	Agency Land Code: R29103006	Land Name: FORESTRY	County: HUBBARD	Acres: 40.00
City:	Site Code: R290091	Classification Per M.S. 86A.05: f. state forests and state forest subareas	Current Public Use: YES	Future Public Use: YES
Land Code: 1000035299	Agency Land Code: R29103007	Land Name: FORESTRY	County: HUBBARD	Acres: 40.00
City:	Site Code: R290091	Classification Per M.S. 86A.05: f. state forests and state forest subareas	Current Public Use: YES	Future Public Use: YES
Land Code: 1000035300	Agency Land Code: R29103008	Land Name: FORESTRY	County: HUBBARD	Acres: 40.00
City:	Site Code: R290091	Classification Per M.S. 86A.05: f. state forests and state forest subareas	Current Public Use: YES	Future Public Use: YES
Land Code: 1000035301	Agency Land Code: R29101019	Land Name: FORESTRY	County: HUBBARD	Acres: 40.37
City:	Site Code: R290091	Classification Per M.S. 86A.05: f. state forests and state forest subareas	Current Public Use: YES	Future Public Use: YES
Land Code: 1000035302	Agency Land Code: R2999787	Land Name: FORESTRY	County: HUBBARD	Acres: 40.00
City:	Site Code: R290091	Classification Per M.S. 86A.05: f. state forests and state forest subareas	Current Public Use: YES	Future Public Use: YES
Land Code: 1000035303	Agency Land Code: R2999788	Land Name: FORESTRY	County: HUBBARD	Acres: 40.00
City:	Site Code: R290091	Classification Per M.S. 86A.05: f. state forests and state forest subareas	Current Public Use: YES	Future Public Use: YES
Land Code: 1000035304	Agency Land Code: R2999825	Land Name: FORESTRY	County: HUBBARD	Acres: 40.00
City:	Site Code: R290091	Classification Per M.S. 86A.05: f. state forests and state forest subareas	Current Public Use: YES	Future Public Use: YES
Land Code: 1000035305	Agency Land Code: R2999322	Land Name: FORESTRY	County: HUBBARD	Acres: 40.00
City:	Site Code: R290091	Classification Per M.S. 86A.05: f. state forests and state forest subareas	Current Public Use: YES	Future Public Use: YES
Land Code: 1000035306	Agency Land Code: R2999335	Land Name: FORESTRY	County: HUBBARD	Acres: 40.00
City:	Site Code: R290091	Classification Per M.S. 86A.05: f. state forests and state forest subareas	Current Public Use: YES	Future Public Use: YES



Land Code: 1000035307	Agency Land Code: R2999549	Land Name: FORESTRY	County: HUBBARD	Acres: 40.00
City:	Site Code: R290091	Classification Per M.S. 86A.05: f. state forests and state forest subareas	Current Public Use: YES	Future Public Use: YES
Land Code: 1000035308	Agency Land Code: R2999836	Land Name: FORESTRY	County: HUBBARD	Acres: 40.00
City:	Site Code: R290091	Classification Per M.S. 86A.05: f. state forests and state forest subareas	Current Public Use: YES	Future Public Use: YES
Land Code: 1000035309	Agency Land Code: R2999356	Land Name: FORESTRY	County: HUBBARD	Acres: 39.69
City:	Site Code: R290091	Classification Per M.S. 86A.05: f. state forests and state forest subareas	Current Public Use: YES	Future Public Use: YES
Land Code: 1000035310	Agency Land Code: R2999861	Land Name: FORESTRY	County: HUBBARD	Acres: 40.00
City:	Site Code: R290091	Classification Per M.S. 86A.05: f. state forests and state forest subareas	Current Public Use: YES	Future Public Use: YES
Land Code: 1000035311	Agency Land Code: R2999612	Land Name: FORESTRY	County: HUBBARD	Acres: 40.00
City:	Site Code: R290091	Classification Per M.S. 86A.05: f. state forests and state forest subareas	Current Public Use: YES	Future Public Use: YES
Land Code: 1000035312	Agency Land Code: R2999895	Land Name: FORESTRY	County: HUBBARD	Acres: 40.00
City:	Site Code: R290091	Classification Per M.S. 86A.05: f. state forests and state forest subareas	Current Public Use: YES	Future Public Use: YES
Land Code: 1000035313	Agency Land Code: R2999919	Land Name: FORESTRY	County: HUBBARD	Acres: 32.31
City:	Site Code: R290091	Classification Per M.S. 86A.05: f. state forests and state forest subareas	Current Public Use: YES	Future Public Use: YES
Land Code: 1000035314	Agency Land Code: R2999924	Land Name: FORESTRY	County: HUBBARD	Acres: 40.00
City:	Site Code: R290091	Classification Per M.S. 86A.05: f. state forests and state forest subareas	Current Public Use: YES	Future Public Use: YES
Land Code: 1000035315	Agency Land Code: R2999931	Land Name: FORESTRY	County: HUBBARD	Acres: 40.00
City:	Site Code: R290091	Classification Per M.S. 86A.05: f. state forests and state forest subareas	Current Public Use: YES	Future Public Use: YES
Land Code: 1000035316	Agency Land Code: R2999643	Land Name: FORESTRY	County: HUBBARD	Acres: 40.00
City:	Site Code: R290091	Classification Per M.S. 86A.05: f. state forests and state forest subareas	Current Public Use: YES	Future Public Use: YES
Land Code: 1000035317	Agency Land Code: R2999648	Land Name: FORESTRY	County: HUBBARD	Acres: 40.00
City:	Site Code: R290091	Classification Per M.S. 86A.05: f. state forests and state forest subareas	Current Public Use: YES	Future Public Use: YES
Land Code: 1000035318	Agency Land Code: R2999942	Land Name: FORESTRY	County: HUBBARD	Acres: 41.90
City:	Site Code: R290091	Classification Per M.S. 86A.05: f. state forests and state forest subareas	Current Public Use: YES	Future Public Use: YES



Land Code: 1000035319	Agency Land Code: R2999700	Land Name: FORESTRY	County: HUBBARD	Acres: 40.00
City:	Site Code: R290091	Classification Per M.S. 86A.05: f. state forests and state forest subareas	Current Public Use: YES	Future Public Use: YES
Land Code: 1000035320	Agency Land Code: R2999717	Land Name: FORESTRY	County: HUBBARD	Acres: 40.00
City:	Site Code: R290091	Classification Per M.S. 86A.05: f. state forests and state forest subareas	Current Public Use: YES	Future Public Use: YES
Land Code: 1000035321	Agency Land Code: R29100022	Land Name: FORESTRY	County: HUBBARD	Acres: 40.00
City:	Site Code: R290091	Classification Per M.S. 86A.05: f. state forests and state forest subareas	Current Public Use: YES	Future Public Use: YES
Land Code: 1000035322	Agency Land Code: R29101212	Land Name: FORESTRY	County: HUBBARD	Acres: 40.00
City:	Site Code: R290091	Classification Per M.S. 86A.05: f. state forests and state forest subareas	Current Public Use: YES	Future Public Use: YES
Land Code: 1000035323	Agency Land Code: R29101449	Land Name: FORESTRY	County: HUBBARD	Acres: 40.00
City:	Site Code: R290091	Classification Per M.S. 86A.05: f. state forests and state forest subareas	Current Public Use: YES	Future Public Use: YES
Land Code: 1000035324	Agency Land Code: R29101247	Land Name: FORESTRY	County: HUBBARD	Acres: 40.00
City:	Site Code: R290091	Classification Per M.S. 86A.05: f. state forests and state forest subareas	Current Public Use: YES	Future Public Use: YES
Land Code: 1000035325	Agency Land Code: R29101253	Land Name: FORESTRY	County: HUBBARD	Acres: 38.86
City:	Site Code: R290091	Classification Per M.S. 86A.05: f. state forests and state forest subareas	Current Public Use: YES	Future Public Use: YES
Land Code: 1000035326	Agency Land Code: R29101259	Land Name: FORESTRY	County: HUBBARD	Acres: 40.00
City:	Site Code: R290091	Classification Per M.S. 86A.05: f. state forests and state forest subareas	Current Public Use: YES	Future Public Use: YES
Land Code: 1000035327	Agency Land Code: R29101268	Land Name: FORESTRY	County: HUBBARD	Acres: 40.00
City:	Site Code: R290091	Classification Per M.S. 86A.05: f. state forests and state forest subareas	Current Public Use: YES	Future Public Use: YES
Land Code: 1000035328	Agency Land Code: R29101974	Land Name: FORESTRY	County: HUBBARD	Acres: 40.00
City:	Site Code: R290091	Classification Per M.S. 86A.05: f. state forests and state forest subareas	Current Public Use: YES	Future Public Use: YES
Land Code: 1000035329	Agency Land Code: R29101272	Land Name: FORESTRY	County: HUBBARD	Acres: 40.00
City:	Site Code: R290091	Classification Per M.S. 86A.05: f. state forests and state forest subareas	Current Public Use: YES	Future Public Use: YES
Land Code: 1000035330	Agency Land Code: R29101514	Land Name: FORESTRY	County: HUBBARD	Acres: 40.00
City:	Site Code: R290091	Classification Per M.S. 86A.05: f. state forests and state forest subareas	Current Public Use: YES	Future Public Use: YES



Land Code: 1000035331	Agency Land Code: R29101324	Land Name: FORESTRY	County: HUBBARD	Acres: 40.00
City:	Site Code: R290091	Classification Per M.S. 86A.05: f. state forests and state forest subareas	Current Public Use: YES	Future Public Use: YES
Land Code: 1000035332	Agency Land Code: R29101554	Land Name: FORESTRY	County: HUBBARD	Acres: 40.00
City:	Site Code: R290091	Classification Per M.S. 86A.05: f. state forests and state forest subareas	Current Public Use: YES	Future Public Use: YES
Land Code: 1000035333	Agency Land Code: R2999757	Land Name: FORESTRY	County: HUBBARD	Acres: 42.00
City:	Site Code: R290091	Classification Per M.S. 86A.05: f. state forests and state forest subareas	Current Public Use: YES	Future Public Use: YES
Land Code: 1000035334	Agency Land Code: R29101037	Land Name: FORESTRY	County: HUBBARD	Acres: 40.00
City:	Site Code: R290091	Classification Per M.S. 86A.05: f. state forests and state forest subareas	Current Public Use: YES	Future Public Use: YES
Land Code: 1000035335	Agency Land Code: R2999829	Land Name: FORESTRY	County: HUBBARD	Acres: 40.00
City:	Site Code: R290091	Classification Per M.S. 86A.05: f. state forests and state forest subareas	Current Public Use: YES	Future Public Use: YES
Land Code: 1000035336	Agency Land Code: R2999832	Land Name: FORESTRY	County: HUBBARD	Acres: 40.00
City:	Site Code: R290091	Classification Per M.S. 86A.05: f. state forests and state forest subareas	Current Public Use: YES	Future Public Use: YES
Land Code: 1000035337	Agency Land Code: R2999846	Land Name: FORESTRY	County: HUBBARD	Acres: 40.00
City:	Site Code: R290091	Classification Per M.S. 86A.05: f. state forests and state forest subareas	Current Public Use: YES	Future Public Use: YES
Land Code: 1000035338	Agency Land Code: R2999860	Land Name: FORESTRY	County: HUBBARD	Acres: 40.00
City:	Site Code: R290091	Classification Per M.S. 86A.05: f. state forests and state forest subareas	Current Public Use: YES	Future Public Use: YES
Land Code: 1000035339	Agency Land Code: R2999867	Land Name: FORESTRY	County: HUBBARD	Acres: 40.00
City:	Site Code: R290091	Classification Per M.S. 86A.05: f. state forests and state forest subareas	Current Public Use: YES	Future Public Use: YES
Land Code: 1000035340	Agency Land Code: R2999879	Land Name: FORESTRY	County: HUBBARD	Acres: 40.00
City:	Site Code: R290091	Classification Per M.S. 86A.05: f. state forests and state forest subareas	Current Public Use: YES	Future Public Use: YES
Land Code: 1000035341	Agency Land Code: R2999386	Land Name: FORESTRY	County: HUBBARD	Acres: 40.00
City:	Site Code: R290091	Classification Per M.S. 86A.05: f. state forests and state forest subareas	Current Public Use: YES	Future Public Use: YES
Land Code: 1000035342	Agency Land Code: R2999392	Land Name: FORESTRY	County: HUBBARD	Acres: 40.00
City:	Site Code: R290091	Classification Per M.S. 86A.05: f. state forests and state forest subareas	Current Public Use: YES	Future Public Use: YES



Land Code: 1000035343	Agency Land Code: R2999614	Land Name: FORESTRY	County: HUBBARD	Acres: 40.00
City:	Site Code: R290091	Classification Per M.S. 86A.05: f. state forests and state forest subareas	Current Public Use: YES	Future Public Use: YES
Land Code: 1000035344	Agency Land Code: R2999904	Land Name: FORESTRY	County: HUBBARD	Acres: 40.00
City:	Site Code: R290091	Classification Per M.S. 86A.05: f. state forests and state forest subareas	Current Public Use: YES	Future Public Use: YES
Land Code: 1000035345	Agency Land Code: R2999913	Land Name: FORESTRY	County: HUBBARD	Acres: 39.69
City:	Site Code: R290091	Classification Per M.S. 86A.05: f. state forests and state forest subareas	Current Public Use: YES	Future Public Use: YES
Land Code: 1000035346	Agency Land Code: R2999646	Land Name: FORESTRY	County: HUBBARD	Acres: 40.00
City:	Site Code: R290091	Classification Per M.S. 86A.05: f. state forests and state forest subareas	Current Public Use: YES	Future Public Use: YES
Land Code: 1000035347	Agency Land Code: R2999691	Land Name: FORESTRY	County: HUBBARD	Acres: 40.00
City:	Site Code: R290091	Classification Per M.S. 86A.05: f. state forests and state forest subareas	Current Public Use: YES	Future Public Use: YES
Land Code: 1000035348	Agency Land Code: R2999965	Land Name: FORESTRY	County: HUBBARD	Acres: 40.00
City:	Site Code: R290091	Classification Per M.S. 86A.05: f. state forests and state forest subareas	Current Public Use: YES	Future Public Use: YES
Land Code: 1000035349	Agency Land Code: R2999979	Land Name: FORESTRY	County: HUBBARD	Acres: 40.00
City:	Site Code: R290091	Classification Per M.S. 86A.05: f. state forests and state forest subareas	Current Public Use: YES	Future Public Use: YES
Land Code: 1000035350	Agency Land Code: R29100014	Land Name: FORESTRY	County: HUBBARD	Acres: 40.00
City:	Site Code: R290091	Classification Per M.S. 86A.05: f. state forests and state forest subareas	Current Public Use: YES	Future Public Use: YES
Land Code: 1000035351	Agency Land Code: R29101334	Land Name: FORESTRY	County: HUBBARD	Acres: 40.00
City:	Site Code: R290091	Classification Per M.S. 86A.05: f. state forests and state forest subareas	Current Public Use: YES	Future Public Use: YES
Land Code: 1000035352	Agency Land Code: R29101342	Land Name: FORESTRY	County: HUBBARD	Acres: 40.00
City:	Site Code: R290091	Classification Per M.S. 86A.05: f. state forests and state forest subareas	Current Public Use: YES	Future Public Use: YES
Land Code: 1000035353	Agency Land Code: R29101573	Land Name: FORESTRY	County: HUBBARD	Acres: 40.00
City:	Site Code: R290091	Classification Per M.S. 86A.05: f. state forests and state forest subareas	Current Public Use: YES	Future Public Use: YES
Land Code: 1000035354	Agency Land Code: R29101851	Land Name: FORESTRY	County: HUBBARD	Acres: 40.00
City:	Site Code: R290091	Classification Per M.S. 86A.05: f. state forests and state forest subareas	Current Public Use: YES	Future Public Use: YES



Land Code: 1000035355	Agency Land Code: R29101857	Land Name: FORESTRY	County: HUBBARD	Acres: 40.00
City:	Site Code: R290091	Classification Per M.S. 86A.05: f. state forests and state forest subareas	Current Public Use: YES	Future Public Use: YES
Land Code: 1000035356	Agency Land Code: R29101177	Land Name: FORESTRY	County: HUBBARD	Acres: 40.00
City:	Site Code: R290091	Classification Per M.S. 86A.05: f. state forests and state forest subareas	Current Public Use: YES	Future Public Use: YES
Land Code: 1000035357	Agency Land Code: R29101393	Land Name: FORESTRY	County: HUBBARD	Acres: 40.00
City:	Site Code: R290091	Classification Per M.S. 86A.05: f. state forests and state forest subareas	Current Public Use: YES	Future Public Use: YES
Land Code: 1000035358	Agency Land Code: R29101894	Land Name: FORESTRY	County: HUBBARD	Acres: 40.00
City:	Site Code: R290091	Classification Per M.S. 86A.05: f. state forests and state forest subareas	Current Public Use: YES	Future Public Use: YES
Land Code: 1000035359	Agency Land Code: R29101020	Land Name: FORESTRY	County: HUBBARD	Acres: 40.00
City:	Site Code: R290091	Classification Per M.S. 86A.05: f. state forests and state forest subareas	Current Public Use: YES	Future Public Use: YES
Land Code: 1000035360	Agency Land Code: R2999318	Land Name: FORESTRY	County: HUBBARD	Acres: 40.01
City:	Site Code: R290091	Classification Per M.S. 86A.05: f. state forests and state forest subareas	Current Public Use: YES	Future Public Use: YES
Land Code: 1000035361	Agency Land Code: R2999537	Land Name: FORESTRY	County: HUBBARD	Acres: 40.00
City:	Site Code: R290091	Classification Per M.S. 86A.05: f. state forests and state forest subareas	Current Public Use: YES	Future Public Use: YES
Land Code: 1000035362	Agency Land Code: R2999785	Land Name: FORESTRY	County: HUBBARD	Acres: 40.00
City:	Site Code: R290091	Classification Per M.S. 86A.05: f. state forests and state forest subareas	Current Public Use: YES	Future Public Use: YES
Land Code: 1000035363	Agency Land Code: R2999805	Land Name: FORESTRY	County: HUBBARD	Acres: 38.55
City:	Site Code: R290091	Classification Per M.S. 86A.05: f. state forests and state forest subareas	Current Public Use: YES	Future Public Use: YES
Land Code: 1000035364	Agency Land Code: R2999810	Land Name: FORESTRY	County: HUBBARD	Acres: 31.69
City:	Site Code: R290091	Classification Per M.S. 86A.05: f. state forests and state forest subareas	Current Public Use: YES	Future Public Use: YES
Land Code: 1000035365	Agency Land Code: R2999545	Land Name: FORESTRY	County: HUBBARD	Acres: 40.00
City:	Site Code: R290091	Classification Per M.S. 86A.05: f. state forests and state forest subareas	Current Public Use: YES	Future Public Use: YES
Land Code: 1000035366	Agency Land Code: R2999579	Land Name: FORESTRY	County: HUBBARD	Acres: 33.50
City:	Site Code: R290091	Classification Per M.S. 86A.05: f. state forests and state forest subareas	Current Public Use: YES	Future Public Use: YES



Land Code: 1000035367	Agency Land Code: R2999618	Land Name: FORESTRY	County: HUBBARD	Acres: 40.00
City:	Site Code: R290091	Classification Per M.S. 86A.05: f. state forests and state forest subareas	Current Public Use: YES	Future Public Use: YES
Land Code: 1000035368	Agency Land Code: R2999897	Land Name: FORESTRY	County: HUBBARD	Acres: 40.00
City:	Site Code: R290091	Classification Per M.S. 86A.05: f. state forests and state forest subareas	Current Public Use: YES	Future Public Use: YES
Land Code: 1000035369	Agency Land Code: R2999921	Land Name: FORESTRY	County: HUBBARD	Acres: 40.00
City:	Site Code: R290091	Classification Per M.S. 86A.05: f. state forests and state forest subareas	Current Public Use: YES	Future Public Use: YES
Land Code: 1000035370	Agency Land Code: R2999943	Land Name: FORESTRY	County: HUBBARD	Acres: 41.82
City:	Site Code: R290091	Classification Per M.S. 86A.05: f. state forests and state forest subareas	Current Public Use: YES	Future Public Use: YES
Land Code: 1000035371	Agency Land Code: R2999953	Land Name: FORESTRY	County: HUBBARD	Acres: 40.00
City:	Site Code: R290091	Classification Per M.S. 86A.05: f. state forests and state forest subareas	Current Public Use: YES	Future Public Use: YES
Land Code: 1000035372	Agency Land Code: R2999676	Land Name: FORESTRY	County: HUBBARD	Acres: 40.00
City:	Site Code: R290091	Classification Per M.S. 86A.05: f. state forests and state forest subareas	Current Public Use: YES	Future Public Use: YES
Land Code: 1000035373	Agency Land Code: R2999682	Land Name: FORESTRY	County: HUBBARD	Acres: 40.00
City:	Site Code: R290091	Classification Per M.S. 86A.05: f. state forests and state forest subareas	Current Public Use: YES	Future Public Use: YES
Land Code: 1000035374	Agency Land Code: R2999973	Land Name: FORESTRY	County: HUBBARD	Acres: 40.00
City:	Site Code: R290091	Classification Per M.S. 86A.05: f. state forests and state forest subareas	Current Public Use: YES	Future Public Use: YES
Land Code: 1000035375	Agency Land Code: R2999982	Land Name: FORESTRY	County: HUBBARD	Acres: 40.00
City:	Site Code: R290091	Classification Per M.S. 86A.05: f. state forests and state forest subareas	Current Public Use: YES	Future Public Use: YES
Land Code: 1000035376	Agency Land Code: R2999737	Land Name: FORESTRY	County: HUBBARD	Acres: 35.15
City:	Site Code: R290091	Classification Per M.S. 86A.05: f. state forests and state forest subareas	Current Public Use: YES	Future Public Use: YES
Land Code: 1000035377	Agency Land Code: R2999999	Land Name: FORESTRY	County: HUBBARD	Acres: 39.66
City:	Site Code: R290091	Classification Per M.S. 86A.05: f. state forests and state forest subareas	Current Public Use: YES	Future Public Use: YES
Land Code: 1000035378	Agency Land Code: R29100020	Land Name: FORESTRY	County: HUBBARD	Acres: 40.00
City:	Site Code: R290091	Classification Per M.S. 86A.05: f. state forests and state forest subareas	Current Public Use: YES	Future Public Use: YES



Land Code: 1000035379	Agency Land Code: R29101344	Land Name: FORESTRY	County: HUBBARD	Acres: 40.00
City:	Site Code: R290091	Classification Per M.S. 86A.05: f. state forests and state forest subareas	Current Public Use: YES	Future Public Use: YES
Land Code: 1000035380	Agency Land Code: R29101813	Land Name: FORESTRY	County: HUBBARD	Acres: 40.00
City:	Site Code: R290091	Classification Per M.S. 86A.05: f. state forests and state forest subareas	Current Public Use: YES	Future Public Use: YES
Land Code: 1000035381	Agency Land Code: R29101372	Land Name: FORESTRY	County: HUBBARD	Acres: 40.00
City:	Site Code: R290091	Classification Per M.S. 86A.05: f. state forests and state forest subareas	Current Public Use: YES	Future Public Use: YES
Land Code: 1000035382	Agency Land Code: R29101613	Land Name: FORESTRY	County: HUBBARD	Acres: 40.00
City:	Site Code: R290091	Classification Per M.S. 86A.05: f. state forests and state forest subareas	Current Public Use: YES	Future Public Use: YES
Land Code: 1000035383	Agency Land Code: R29101862	Land Name: FORESTRY	County: HUBBARD	Acres: 40.00
City:	Site Code: R290091	Classification Per M.S. 86A.05: f. state forests and state forest subareas	Current Public Use: YES	Future Public Use: YES
Land Code: 1000035384	Agency Land Code: R29101182	Land Name: FORESTRY	County: HUBBARD	Acres: 40.00
City:	Site Code: R290091	Classification Per M.S. 86A.05: f. state forests and state forest subareas	Current Public Use: YES	Future Public Use: YES
Land Code: 1000035385	Agency Land Code: R29101385	Land Name: FORESTRY	County: HUBBARD	Acres: 40.00
City:	Site Code: R290091	Classification Per M.S. 86A.05: f. state forests and state forest subareas	Current Public Use: YES	Future Public Use: YES
Land Code: 1000035386	Agency Land Code: R29101877	Land Name: FORESTRY	County: HUBBARD	Acres: 40.00
City:	Site Code: R290091	Classification Per M.S. 86A.05: f. state forests and state forest subareas	Current Public Use: YES	Future Public Use: YES
Land Code: 1000035387	Agency Land Code: R29101200	Land Name: FORESTRY	County: HUBBARD	Acres: 41.14
City:	Site Code: R290091	Classification Per M.S. 86A.05: f. state forests and state forest subareas	Current Public Use: YES	Future Public Use: YES
Land Code: 1000035388	Agency Land Code: R29101205	Land Name: FORESTRY	County: HUBBARD	Acres: 41.26
City:	Site Code: R290091	Classification Per M.S. 86A.05: f. state forests and state forest subareas	Current Public Use: YES	Future Public Use: YES
Land Code: 1000035389	Agency Land Code: R29101430	Land Name: FORESTRY	County: HUBBARD	Acres: 40.00
City:	Site Code: R290091	Classification Per M.S. 86A.05: f. state forests and state forest subareas	Current Public Use: YES	Future Public Use: YES
Land Code: 1000035390	Agency Land Code: R29101438	Land Name: FORESTRY	County: HUBBARD	Acres: 40.00
City:	Site Code: R290091	Classification Per M.S. 86A.05: f. state forests and state forest subareas	Current Public Use: YES	Future Public Use: YES



Land Code: 1000035391	Agency Land Code: R29101444	Land Name: FORESTRY	County: HUBBARD	Acres: 41.22
City:	Site Code: R290091	Classification Per M.S. 86A.05: f. state forests and state forest subareas	Current Public Use: YES	Future Public Use: YES
Land Code: 1000035392	Agency Land Code: R29101229	Land Name: FORESTRY	County: HUBBARD	Acres: 40.00
City:	Site Code: R290091	Classification Per M.S. 86A.05: f. state forests and state forest subareas	Current Public Use: YES	Future Public Use: YES
Land Code: 1000035393	Agency Land Code: R29101945	Land Name: FORESTRY	County: HUBBARD	Acres: 40.00
City:	Site Code: R290091	Classification Per M.S. 86A.05: f. state forests and state forest subareas	Current Public Use: YES	Future Public Use: YES
Land Code: 1000035394	Agency Land Code: R29101474	Land Name: FORESTRY	County: HUBBARD	Acres: 40.00
City:	Site Code: R290091	Classification Per M.S. 86A.05: f. state forests and state forest subareas	Current Public Use: YES	Future Public Use: YES
Land Code: 1000035395	Agency Land Code: R29101481	Land Name: FORESTRY	County: HUBBARD	Acres: 40.00
City:	Site Code: R290091	Classification Per M.S. 86A.05: f. state forests and state forest subareas	Current Public Use: YES	Future Public Use: YES
Land Code: 1000035396	Agency Land Code: R29101516	Land Name: FORESTRY	County: HUBBARD	Acres: 40.00
City:	Site Code: R290091	Classification Per M.S. 86A.05: f. state forests and state forest subareas	Current Public Use: YES	Future Public Use: YES
Land Code: 1000035397	Agency Land Code: R29101310	Land Name: FORESTRY	County: HUBBARD	Acres: 40.00
City:	Site Code: R290091	Classification Per M.S. 86A.05: f. state forests and state forest subareas	Current Public Use: YES	Future Public Use: YES
Land Code: 1000035398	Agency Land Code: R29101553	Land Name: FORESTRY	County: HUBBARD	Acres: 40.00
City:	Site Code: R290091	Classification Per M.S. 86A.05: f. state forests and state forest subareas	Current Public Use: YES	Future Public Use: YES
Land Code: 1000035399	Agency Land Code: R29101564	Land Name: FORESTRY	County: HUBBARD	Acres: 40.00
City:	Site Code: R290091	Classification Per M.S. 86A.05: f. state forests and state forest subareas	Current Public Use: YES	Future Public Use: YES
Land Code: 1000035400	Agency Land Code: R2999747	Land Name: FORESTRY	County: HUBBARD	Acres: 40.00
City:	Site Code: R290091	Classification Per M.S. 86A.05: f. state forests and state forest subareas	Current Public Use: YES	Future Public Use: YES
Land Code: 1000035401	Agency Land Code: R29101332	Land Name: FORESTRY	County: HUBBARD	Acres: 40.00
City:	Site Code: R290091	Classification Per M.S. 86A.05: f. state forests and state forest subareas	Current Public Use: YES	Future Public Use: YES
Land Code: 1000035402	Agency Land Code: R29101353	Land Name: FORESTRY	County: HUBBARD	Acres: 40.00
City:	Site Code: R290091	Classification Per M.S. 86A.05: f. state forests and state forest subareas	Current Public Use: YES	Future Public Use: YES



Land Code: 1000035403	Agency Land Code: R29101858	Land Name: FORESTRY	County: HUBBARD	Acres: 40.00
City:	Site Code: R290091	Classification Per M.S. 86A.05: f. state forests and state forest subareas	Current Public Use: YES	Future Public Use: YES
Land Code: 1000035404	Agency Land Code: R29101168	Land Name: FORESTRY	County: HUBBARD	Acres: 40.00
City:	Site Code: R290091	Classification Per M.S. 86A.05: f. state forests and state forest subareas	Current Public Use: YES	Future Public Use: YES
Land Code: 1000035405	Agency Land Code: R29101186	Land Name: FORESTRY	County: HUBBARD	Acres: 40.00
City:	Site Code: R290091	Classification Per M.S. 86A.05: f. state forests and state forest subareas	Current Public Use: YES	Future Public Use: YES
Land Code: 1000035406	Agency Land Code: R29101405	Land Name: FORESTRY	County: HUBBARD	Acres: 40.00
City:	Site Code: R290091	Classification Per M.S. 86A.05: f. state forests and state forest subareas	Current Public Use: YES	Future Public Use: YES
Land Code: 1000035407	Agency Land Code: R29101195	Land Name: FORESTRY	County: HUBBARD	Acres: 40.00
City:	Site Code: R290091	Classification Per M.S. 86A.05: f. state forests and state forest subareas	Current Public Use: YES	Future Public Use: YES
Land Code: 1000035408	Agency Land Code: R29101433	Land Name: FORESTRY	County: HUBBARD	Acres: 40.00
City:	Site Code: R290091	Classification Per M.S. 86A.05: f. state forests and state forest subareas	Current Public Use: YES	Future Public Use: YES
Land Code: 1000035409	Agency Land Code: R29101437	Land Name: FORESTRY	County: HUBBARD	Acres: 39.25
City:	Site Code: R290091	Classification Per M.S. 86A.05: f. state forests and state forest subareas	Current Public Use: YES	Future Public Use: YES
Land Code: 1000035410	Agency Land Code: R29101228	Land Name: FORESTRY	County: HUBBARD	Acres: 40.00
City:	Site Code: R290091	Classification Per M.S. 86A.05: f. state forests and state forest subareas	Current Public Use: YES	Future Public Use: YES
Land Code: 1000035411	Agency Land Code: R29101966	Land Name: FORESTRY	County: HUBBARD	Acres: 40.00
City:	Site Code: R290091	Classification Per M.S. 86A.05: f. state forests and state forest subareas	Current Public Use: YES	Future Public Use: YES
Land Code: 1000035412	Agency Land Code: R29101321	Land Name: FORESTRY	County: HUBBARD	Acres: 40.00
City:	Site Code: R290091	Classification Per M.S. 86A.05: f. state forests and state forest subareas	Current Public Use: YES	Future Public Use: YES
Land Code: 1000035413	Agency Land Code: R29101541	Land Name: FORESTRY	County: HUBBARD	Acres: 40.00
City:	Site Code: R290091	Classification Per M.S. 86A.05: f. state forests and state forest subareas	Current Public Use: YES	Future Public Use: YES
Land Code: 1000035414	Agency Land Code: R2999759	Land Name: FORESTRY	County: HUBBARD	Acres: 40.00
City:	Site Code: R290091	Classification Per M.S. 86A.05: f. state forests and state forest subareas	Current Public Use: YES	Future Public Use: YES



Land Code: 1000035415	Agency Land Code: R2999761	Land Name: FORESTRY	County: HUBBARD	Acres: 42.64
City:	Site Code: R290091	Classification Per M.S. 86A.05: f. state forests and state forest subareas	Current Public Use: YES	Future Public Use: YES
Land Code: 1000035416	Agency Land Code: R29101009	Land Name: FORESTRY	County: HUBBARD	Acres: 26.25
City:	Site Code: R290091	Classification Per M.S. 86A.05: f. state forests and state forest subareas	Current Public Use: YES	Future Public Use: YES
Land Code: 1000035417	Agency Land Code: R29101011	Land Name: FORESTRY	County: HUBBARD	Acres: 8.85
City:	Site Code: R290091	Classification Per M.S. 86A.05: f. state forests and state forest subareas	Current Public Use: YES	Future Public Use: YES
Land Code: 1000035418	Agency Land Code: R2999527	Land Name: FORESTRY	County: HUBBARD	Acres: 38.54
City:	Site Code: R290091	Classification Per M.S. 86A.05: f. state forests and state forest subareas	Current Public Use: YES	Future Public Use: YES
Land Code: 1000035419	Agency Land Code: R2999530	Land Name: FORESTRY	County: HUBBARD	Acres: 40.00
City:	Site Code: R290091	Classification Per M.S. 86A.05: f. state forests and state forest subareas	Current Public Use: YES	Future Public Use: YES
Land Code: 1000035420	Agency Land Code: R2999346	Land Name: FORESTRY	County: HUBBARD	Acres: 40.00
City:	Site Code: R290091	Classification Per M.S. 86A.05: f. state forests and state forest subareas	Current Public Use: YES	Future Public Use: YES
Land Code: 1000035421	Agency Land Code: R2999372	Land Name: FORESTRY	County: HUBBARD	Acres: 42.27
City:	Site Code: R290091	Classification Per M.S. 86A.05: f. state forests and state forest subareas	Current Public Use: YES	Future Public Use: YES
Land Code: 1000035422	Agency Land Code: R2999622	Land Name: FORESTRY	County: HUBBARD	Acres: 40.00
City:	Site Code: R290091	Classification Per M.S. 86A.05: f. state forests and state forest subareas	Current Public Use: YES	Future Public Use: YES
Land Code: 1000035423	Agency Land Code: R2999654	Land Name: FORESTRY	County: HUBBARD	Acres: 40.00
City:	Site Code: R290091	Classification Per M.S. 86A.05: f. state forests and state forest subareas	Current Public Use: YES	Future Public Use: YES
Land Code: 1000035424	Agency Land Code: R2999940	Land Name: FORESTRY	County: HUBBARD	Acres: 40.00
City:	Site Code: R290091	Classification Per M.S. 86A.05: f. state forests and state forest subareas	Current Public Use: YES	Future Public Use: YES
Land Code: 1000035425	Agency Land Code: R2999954	Land Name: FORESTRY	County: HUBBARD	Acres: 40.00
City:	Site Code: R290091	Classification Per M.S. 86A.05: f. state forests and state forest subareas	Current Public Use: YES	Future Public Use: YES
Land Code: 1000035426	Agency Land Code: R2999686	Land Name: FORESTRY	County: HUBBARD	Acres: 40.00
City:	Site Code: R290091	Classification Per M.S. 86A.05: f. state forests and state forest subareas	Current Public Use: YES	Future Public Use: YES



Land Code: 1000035427	Agency Land Code: R2999987	Land Name: FORESTRY	County: HUBBARD	Acres: 30.89
City:	Site Code: R290091	Classification Per M.S. 86A.05: f. state forests and state forest subareas	Current Public Use: YES	Future Public Use: YES
Land Code: 1000035428	Agency Land Code: R2999988	Land Name: FORESTRY	County: HUBBARD	Acres: 39.47
City:	Site Code: R290091	Classification Per M.S. 86A.05: f. state forests and state forest subareas	Current Public Use: YES	Future Public Use: YES
Land Code: 1000035429	Agency Land Code: R2999989	Land Name: FORESTRY	County: HUBBARD	Acres: 40.00
City:	Site Code: R290091	Classification Per M.S. 86A.05: f. state forests and state forest subareas	Current Public Use: YES	Future Public Use: YES
Land Code: 1000035430	Agency Land Code: R29100008	Land Name: FORESTRY	County: HUBBARD	Acres: 40.00
City:	Site Code: R290091	Classification Per M.S. 86A.05: f. state forests and state forest subareas	Current Public Use: YES	Future Public Use: YES
Land Code: 1000035431	Agency Land Code: R29103009	Land Name: FORESTRY	County: HUBBARD	Acres: 40.00
City:	Site Code: R290091	Classification Per M.S. 86A.05: f. state forests and state forest subareas	Current Public Use: YES	Future Public Use: YES
Land Code: 1000035432	Agency Land Code: R29103011	Land Name: FORESTRY	County: HUBBARD	Acres: 40.00
City:	Site Code: R290091	Classification Per M.S. 86A.05: f. state forests and state forest subareas	Current Public Use: YES	Future Public Use: YES
Land Code: 1000035433	Agency Land Code: R29101602	Land Name: FORESTRY	County: HUBBARD	Acres: 40.00
City:	Site Code: R290091	Classification Per M.S. 86A.05: f. state forests and state forest subareas	Current Public Use: YES	Future Public Use: YES
Land Code: 1000035434	Agency Land Code: R29101383	Land Name: FORESTRY	County: HUBBARD	Acres: 40.00
City:	Site Code: R290091	Classification Per M.S. 86A.05: f. state forests and state forest subareas	Current Public Use: YES	Future Public Use: YES
Land Code: 1000035435	Agency Land Code: R29101403	Land Name: FORESTRY	County: HUBBARD	Acres: 40.00
City:	Site Code: R290091	Classification Per M.S. 86A.05: f. state forests and state forest subareas	Current Public Use: YES	Future Public Use: YES
Land Code: 1000035436	Agency Land Code: R29101206	Land Name: FORESTRY	County: HUBBARD	Acres: 40.00
City:	Site Code: R290091	Classification Per M.S. 86A.05: f. state forests and state forest subareas	Current Public Use: YES	Future Public Use: YES
Land Code: 1000035437	Agency Land Code: R29101932	Land Name: FORESTRY	County: HUBBARD	Acres: 40.00
City:	Site Code: R290091	Classification Per M.S. 86A.05: f. state forests and state forest subareas	Current Public Use: YES	Future Public Use: YES
Land Code: 1000035438	Agency Land Code: R29101295	Land Name: FORESTRY	County: HUBBARD	Acres: 40.00
City:	Site Code: R290091	Classification Per M.S. 86A.05: f. state forests and state forest subareas	Current Public Use: YES	Future Public Use: YES



Land Code: 1000035439	Agency Land Code: R29101518	Land Name: FORESTRY	County: HUBBARD	Acres: 40.00
City:	Site Code: R290091	Classification Per M.S. 86A.05: f. state forests and state forest subareas	Current Public Use: YES	Future Public Use: YES
Land Code: 1000035440	Agency Land Code: R29101535	Land Name: FORESTRY	County: HUBBARD	Acres: 40.00
City:	Site Code: R290091	Classification Per M.S. 86A.05: f. state forests and state forest subareas	Current Public Use: YES	Future Public Use: YES
Land Code: 1000035441	Agency Land Code: R29101539	Land Name: FORESTRY	County: HUBBARD	Acres: 40.00
City:	Site Code: R290091	Classification Per M.S. 86A.05: f. state forests and state forest subareas	Current Public Use: YES	Future Public Use: YES
Land Code: 1000035442	Agency Land Code: R29101309	Land Name: FORESTRY	County: HUBBARD	Acres: 40.00
City:	Site Code: R290091	Classification Per M.S. 86A.05: f. state forests and state forest subareas	Current Public Use: YES	Future Public Use: YES
Land Code: 1000035443	Agency Land Code: R29101788	Land Name: FORESTRY	County: HUBBARD	Acres: 40.00
City:	Site Code: R290091	Classification Per M.S. 86A.05: f. state forests and state forest subareas	Current Public Use: YES	Future Public Use: YES
Land Code: 1000035444	Agency Land Code: R29100993	Land Name: FORESTRY	County: HUBBARD	Acres: 39.70
City:	Site Code: R290091	Classification Per M.S. 86A.05: f. state forests and state forest subareas	Current Public Use: YES	Future Public Use: YES
Land Code: 1000035445	Agency Land Code: R29101004	Land Name: FORESTRY	County: HUBBARD	Acres: 39.35
City:	Site Code: R290091	Classification Per M.S. 86A.05: f. state forests and state forest subareas	Current Public Use: YES	Future Public Use: YES
Land Code: 1000035446	Agency Land Code: R29101060	Land Name: FORESTRY	County: HUBBARD	Acres: 40.00
City:	Site Code: R290091	Classification Per M.S. 86A.05: f. state forests and state forest subareas	Current Public Use: YES	Future Public Use: YES
Land Code: 1000035447	Agency Land Code: R29101023	Land Name: FORESTRY	County: HUBBARD	Acres: 40.33
City:	Site Code: R290091	Classification Per M.S. 86A.05: f. state forests and state forest subareas	Current Public Use: YES	Future Public Use: YES
Land Code: 1000035448	Agency Land Code: R2999789	Land Name: FORESTRY	County: HUBBARD	Acres: 40.00
City:	Site Code: R290091	Classification Per M.S. 86A.05: f. state forests and state forest subareas	Current Public Use: YES	Future Public Use: YES
Land Code: 1000035449	Agency Land Code: R2999790	Land Name: FORESTRY	County: HUBBARD	Acres: 40.00
City:	Site Code: R290091	Classification Per M.S. 86A.05: f. state forests and state forest subareas	Current Public Use: YES	Future Public Use: YES
Land Code: 1000035450	Agency Land Code: R2999325	Land Name: FORESTRY	County: HUBBARD	Acres: 40.73
City:	Site Code: R290091	Classification Per M.S. 86A.05: f. state forests and state forest subareas	Current Public Use: YES	Future Public Use: YES



Land Code: 1000035451	Agency Land Code: R2999329	Land Name: FORESTRY	County: HUBBARD	Acres: 41.33
City:	Site Code: R290091	Classification Per M.S. 86A.05: f. state forests and state forest subareas	Current Public Use: YES	Future Public Use: YES
Land Code: 1000035452	Agency Land Code: R2999336	Land Name: FORESTRY	County: HUBBARD	Acres: 40.00
City:	Site Code: R290091	Classification Per M.S. 86A.05: f. state forests and state forest subareas	Current Public Use: YES	Future Public Use: YES
Land Code: 1000035453	Agency Land Code: R2999847	Land Name: FORESTRY	County: HUBBARD	Acres: 40.00
City:	Site Code: R290091	Classification Per M.S. 86A.05: f. state forests and state forest subareas	Current Public Use: YES	Future Public Use: YES
Land Code: 1000035454	Agency Land Code: R2999856	Land Name: FORESTRY	County: HUBBARD	Acres: 40.00
City:	Site Code: R290091	Classification Per M.S. 86A.05: f. state forests and state forest subareas	Current Public Use: YES	Future Public Use: YES
Land Code: 1000035455	Agency Land Code: R2999358	Land Name: FORESTRY	County: HUBBARD	Acres: 40.00
City:	Site Code: R290091	Classification Per M.S. 86A.05: f. state forests and state forest subareas	Current Public Use: YES	Future Public Use: YES
Land Code: 1000035456	Agency Land Code: R2999364	Land Name: FORESTRY	County: HUBBARD	Acres: 40.00
City:	Site Code: R290091	Classification Per M.S. 86A.05: f. state forests and state forest subareas	Current Public Use: YES	Future Public Use: YES
Land Code: 1000035457	Agency Land Code: R2999374	Land Name: FORESTRY	County: HUBBARD	Acres: 40.00
City:	Site Code: R290091	Classification Per M.S. 86A.05: f. state forests and state forest subareas	Current Public Use: YES	Future Public Use: YES
Land Code: 1000035458	Agency Land Code: R2999393	Land Name: FORESTRY	County: HUBBARD	Acres: 40.00
City:	Site Code: R290091	Classification Per M.S. 86A.05: f. state forests and state forest subareas	Current Public Use: YES	Future Public Use: YES
Land Code: 1000035459	Agency Land Code: R2999631	Land Name: FORESTRY	County: HUBBARD	Acres: 40.00
City:	Site Code: R290091	Classification Per M.S. 86A.05: f. state forests and state forest subareas	Current Public Use: YES	Future Public Use: YES
Land Code: 1000035460	Agency Land Code: R2999936	Land Name: FORESTRY	County: HUBBARD	Acres: 40.00
City:	Site Code: R290091	Classification Per M.S. 86A.05: f. state forests and state forest subareas	Current Public Use: YES	Future Public Use: YES
Land Code: 1000035461	Agency Land Code: R2999964	Land Name: FORESTRY	County: HUBBARD	Acres: 40.00
City:	Site Code: R290091	Classification Per M.S. 86A.05: f. state forests and state forest subareas	Current Public Use: YES	Future Public Use: YES
Land Code: 1000035462	Agency Land Code: R2999967	Land Name: FORESTRY	County: HUBBARD	Acres: 40.00
City:	Site Code: R290091	Classification Per M.S. 86A.05: f. state forests and state forest subareas	Current Public Use: YES	Future Public Use: YES



Land Code: 1000035463	Agency Land Code: R2999984	Land Name: FORESTRY	County: HUBBARD	Acres: 40.00
City:	Site Code: R290091	Classification Per M.S. 86A.05: f. state forests and state forest subareas	Current Public Use: YES	Future Public Use: YES
Land Code: 1000035464	Agency Land Code: R2999739	Land Name: FORESTRY	County: HUBBARD	Acres: 31.33
City:	Site Code: R290091	Classification Per M.S. 86A.05: f. state forests and state forest subareas	Current Public Use: YES	Future Public Use: YES
Land Code: 1000035465	Agency Land Code: R29101575	Land Name: FORESTRY	County: HUBBARD	Acres: 40.00
City:	Site Code: R290091	Classification Per M.S. 86A.05: f. state forests and state forest subareas	Current Public Use: YES	Future Public Use: YES
Land Code: 1000035466	Agency Land Code: R29101584	Land Name: FORESTRY	County: HUBBARD	Acres: 40.00
City:	Site Code: R290091	Classification Per M.S. 86A.05: f. state forests and state forest subareas	Current Public Use: YES	Future Public Use: YES
Land Code: 1000035467	Agency Land Code: R29101589	Land Name: FORESTRY	County: HUBBARD	Acres: 40.00
City:	Site Code: R290091	Classification Per M.S. 86A.05: f. state forests and state forest subareas	Current Public Use: YES	Future Public Use: YES
Land Code: 1000035468	Agency Land Code: R29101595	Land Name: FORESTRY	County: HUBBARD	Acres: 40.00
City:	Site Code: R290091	Classification Per M.S. 86A.05: f. state forests and state forest subareas	Current Public Use: YES	Future Public Use: YES
Land Code: 1000035469	Agency Land Code: R29101606	Land Name: FORESTRY	County: HUBBARD	Acres: 40.00
City:	Site Code: R290091	Classification Per M.S. 86A.05: f. state forests and state forest subareas	Current Public Use: YES	Future Public Use: YES
Land Code: 1000035470	Agency Land Code: R29101174	Land Name: FORESTRY	County: HUBBARD	Acres: 40.00
City:	Site Code: R290091	Classification Per M.S. 86A.05: f. state forests and state forest subareas	Current Public Use: YES	Future Public Use: YES
Land Code: 1000035471	Agency Land Code: R29101378	Land Name: FORESTRY	County: HUBBARD	Acres: 40.00
City:	Site Code: R290091	Classification Per M.S. 86A.05: f. state forests and state forest subareas	Current Public Use: YES	Future Public Use: YES
Land Code: 1000035472	Agency Land Code: R29101392	Land Name: FORESTRY	County: HUBBARD	Acres: 40.00
City:	Site Code: R290091	Classification Per M.S. 86A.05: f. state forests and state forest subareas	Current Public Use: YES	Future Public Use: YES
Land Code: 1000035473	Agency Land Code: R29101888	Land Name: FORESTRY	County: HUBBARD	Acres: 40.00
City:	Site Code: R290091	Classification Per M.S. 86A.05: f. state forests and state forest subareas	Current Public Use: YES	Future Public Use: YES
Land Code: 1000035474	Agency Land Code: R29103654	Land Name: FORESTRY	County: HUBBARD	Acres: 40.00
City:	Site Code: R290091	Classification Per M.S. 86A.05: f. state forests and state forest subareas	Current Public Use: YES	Future Public Use: YES



Land Code: 1000035475	Agency Land Code: R29101944	Land Name: FORESTRY	County: HUBBARD	Acres: 40.00
City:	Site Code: R290091	Classification Per M.S. 86A.05: f. state forests and state forest subareas	Current Public Use: YES	Future Public Use: YES
Land Code: 1000035476	Agency Land Code: R29101477	Land Name: FORESTRY	County: HUBBARD	Acres: 40.00
City:	Site Code: R290091	Classification Per M.S. 86A.05: f. state forests and state forest subareas	Current Public Use: YES	Future Public Use: YES
Land Code: 1000035477	Agency Land Code: R29101491	Land Name: FORESTRY	County: HUBBARD	Acres: 40.00
City:	Site Code: R290091	Classification Per M.S. 86A.05: f. state forests and state forest subareas	Current Public Use: YES	Future Public Use: YES
Land Code: 1000035478	Agency Land Code: R29101270	Land Name: FORESTRY	County: HUBBARD	Acres: 40.17
City:	Site Code: R290091	Classification Per M.S. 86A.05: f. state forests and state forest subareas	Current Public Use: YES	Future Public Use: YES
Land Code: 1000035479	Agency Land Code: R29101292	Land Name: FORESTRY	County: HUBBARD	Acres: 40.00
City:	Site Code: R290091	Classification Per M.S. 86A.05: f. state forests and state forest subareas	Current Public Use: YES	Future Public Use: YES
Land Code: 1000035480	Agency Land Code: R29101522	Land Name: FORESTRY	County: HUBBARD	Acres: 40.00
City:	Site Code: R290091	Classification Per M.S. 86A.05: f. state forests and state forest subareas	Current Public Use: YES	Future Public Use: YES
Land Code: 1000035481	Agency Land Code: R29101780	Land Name: FORESTRY	County: HUBBARD	Acres: 40.00
City:	Site Code: R290091	Classification Per M.S. 86A.05: f. state forests and state forest subareas	Current Public Use: YES	Future Public Use: YES
Land Code: 1000035482	Agency Land Code: R29101992	Land Name: FORESTRY	County: HUBBARD	Acres: 40.00
City:	Site Code: R290091	Classification Per M.S. 86A.05: f. state forests and state forest subareas	Current Public Use: YES	Future Public Use: YES
Land Code: 1000035483	Agency Land Code: R29101320	Land Name: FORESTRY	County: HUBBARD	Acres: 40.00
City:	Site Code: R290091	Classification Per M.S. 86A.05: f. state forests and state forest subareas	Current Public Use: YES	Future Public Use: YES
Land Code: 1000035484	Agency Land Code: R29101563	Land Name: FORESTRY	County: HUBBARD	Acres: 40.00
City:	Site Code: R290091	Classification Per M.S. 86A.05: f. state forests and state forest subareas	Current Public Use: YES	Future Public Use: YES
Land Code: 1000035485	Agency Land Code: R29101565	Land Name: FORESTRY	County: HUBBARD	Acres: 40.00
City:	Site Code: R290091	Classification Per M.S. 86A.05: f. state forests and state forest subareas	Current Public Use: YES	Future Public Use: YES
Land Code: 1000035486	Agency Land Code: R2999777	Land Name: FORESTRY	County: HUBBARD	Acres: 40.00
City:	Site Code: R290091	Classification Per M.S. 86A.05: f. state forests and state forest subareas	Current Public Use: YES	Future Public Use: YES



Land Code: 1000035487	Agency Land Code: R29101081	Land Name: FORESTRY	County: HUBBARD	Acres: 40.00
City:	Site Code: R290091	Classification Per M.S. 86A.05: f. state forests and state forest subareas	Current Public Use: YES	Future Public Use: YES
Land Code: 1000035488	Agency Land Code: R29101065	Land Name: FORESTRY	County: HUBBARD	Acres: 40.00
City:	Site Code: R290091	Classification Per M.S. 86A.05: f. state forests and state forest subareas	Current Public Use: YES	Future Public Use: YES
Land Code: 1000035489	Agency Land Code: R2999813	Land Name: FORESTRY	County: HUBBARD	Acres: 40.00
City:	Site Code: R290091	Classification Per M.S. 86A.05: f. state forests and state forest subareas	Current Public Use: YES	Future Public Use: YES
Land Code: 1000035490	Agency Land Code: R2999558	Land Name: FORESTRY	County: HUBBARD	Acres: 40.00
City:	Site Code: R290091	Classification Per M.S. 86A.05: f. state forests and state forest subareas	Current Public Use: YES	Future Public Use: YES
Land Code: 1000035491	Agency Land Code: R2999839	Land Name: FORESTRY	County: HUBBARD	Acres: 40.00
City:	Site Code: R290091	Classification Per M.S. 86A.05: f. state forests and state forest subareas	Current Public Use: YES	Future Public Use: YES
Land Code: 1000035492	Agency Land Code: R2999366	Land Name: FORESTRY	County: HUBBARD	Acres: 40.00
City:	Site Code: R290091	Classification Per M.S. 86A.05: f. state forests and state forest subareas	Current Public Use: YES	Future Public Use: YES
Land Code: 1000035493	Agency Land Code: R2999581	Land Name: FORESTRY	County: HUBBARD	Acres: 31.14
City:	Site Code: R290091	Classification Per M.S. 86A.05: f. state forests and state forest subareas	Current Public Use: YES	Future Public Use: YES
Land Code: 1000035494	Agency Land Code: R2999401	Land Name: FORESTRY	County: HUBBARD	Acres: 40.00
City:	Site Code: R290091	Classification Per M.S. 86A.05: f. state forests and state forest subareas	Current Public Use: YES	Future Public Use: YES
Land Code: 1000035495	Agency Land Code: R2999898	Land Name: FORESTRY	County: HUBBARD	Acres: 40.00
City:	Site Code: R290091	Classification Per M.S. 86A.05: f. state forests and state forest subareas	Current Public Use: YES	Future Public Use: YES
Land Code: 1000035496	Agency Land Code: R2999932	Land Name: FORESTRY	County: HUBBARD	Acres: 40.00
City:	Site Code: R290091	Classification Per M.S. 86A.05: f. state forests and state forest subareas	Current Public Use: YES	Future Public Use: YES
Land Code: 1000035497	Agency Land Code: R2999710	Land Name: FORESTRY	County: HUBBARD	Acres: 40.00
City:	Site Code: R290091	Classification Per M.S. 86A.05: f. state forests and state forest subareas	Current Public Use: YES	Future Public Use: YES
Land Code: 1000035498	Agency Land Code: R29105015	Land Name: PARKS & TRAILS	County: HUBBARD	Acres: 40.00
City:	Site Code: R290030	Classification Per M.S. 86A.05: a. state park	Current Public Use: YES	Future Public Use: YES



Land Code: 1000035499	Agency Land Code: R29104742	Land Name: PARKS & TRAILS	County: HUBBARD	Acres: 40.00
City:	Site Code: R290030	Classification Per M.S. 86A.05: a. state park	Current Public Use: YES	Future Public Use: YES
Land Code: 1000035500	Agency Land Code: R29105004	Land Name: PARKS & TRAILS	County: HUBBARD	Acres: 40.00
City:	Site Code: R290030	Classification Per M.S. 86A.05: a. state park	Current Public Use: YES	Future Public Use: YES
Land Code: 1000035501	Agency Land Code: R29104876	Land Name: PARKS & TRAILS	County: HUBBARD	Acres: 40.00
City:	Site Code: R290030	Classification Per M.S. 86A.05: a. state park	Current Public Use: YES	Future Public Use: YES
Land Code: 1000035502	Agency Land Code: R29104877	Land Name: PARKS & TRAILS	County: HUBBARD	Acres: 40.00
City:	Site Code: R290030	Classification Per M.S. 86A.05: a. state park	Current Public Use: YES	Future Public Use: YES
Land Code: 1000035503	Agency Land Code: R29104737	Land Name: PARKS & TRAILS	County: HUBBARD	Acres: 40.00
City:	Site Code: R290030	Classification Per M.S. 86A.05: a. state park	Current Public Use: YES	Future Public Use: YES
Land Code: 1000035504	Agency Land Code: R29104410	Land Name: PARKS & TRAILS	County: HUBBARD	Acres: 53.05
City:	Site Code: R290030	Classification Per M.S. 86A.05: a. state park	Current Public Use: YES	Future Public Use: YES
Land Code: 1000035505	Agency Land Code: R29105022	Land Name: PARKS & TRAILS	County: HUBBARD	Acres: 40.00
City:	Site Code: R290030	Classification Per M.S. 86A.05: a. state park	Current Public Use: YES	Future Public Use: YES
Land Code: 1000035506	Agency Land Code: R29104398	Land Name: PARKS & TRAILS	County: HUBBARD	Acres: 40.00
City:	Site Code: R290030	Classification Per M.S. 86A.05: a. state park	Current Public Use: YES	Future Public Use: YES
Land Code: 1000035507	Agency Land Code: R29104899	Land Name: PARKS & TRAILS	County: HUBBARD	Acres: 40.00
City:	Site Code: R290030	Classification Per M.S. 86A.05: a. state park	Current Public Use: YES	Future Public Use: YES
Land Code: 1000035508	Agency Land Code: R29105027	Land Name: PARKS & TRAILS	County: HUBBARD	Acres: 40.00
City:	Site Code: R290030	Classification Per M.S. 86A.05: a. state park	Current Public Use: YES	Future Public Use: YES
Land Code: 1000035509	Agency Land Code: R29105006	Land Name: PARKS & TRAILS	County: HUBBARD	Acres: 40.00
City:	Site Code: R290030	Classification Per M.S. 86A.05: a. state park	Current Public Use: YES	Future Public Use: YES
Land Code: 1000035510	Agency Land Code: R29104415	Land Name: PARKS & TRAILS	County: HUBBARD	Acres: 40.00
City:	Site Code: R290030	Classification Per M.S. 86A.05: a. state park	Current Public Use: YES	Future Public Use: YES



Land Code: 1000035511	Agency Land Code: R29105023	Land Name: PARKS & TRAILS	County: HUBBARD	Acres: 40.00
City:	Site Code: R290030	Classification Per M.S. 86A.05: a. state park	Current Public Use: YES	Future Public Use: YES
Land Code: 1000035512	Agency Land Code: R29105045	Land Name: PARKS & TRAILS	County: HUBBARD	Acres: 40.00
City:	Site Code: R290030	Classification Per M.S. 86A.05: a. state park	Current Public Use: YES	Future Public Use: YES
Land Code: 1000035513	Agency Land Code: R29104731	Land Name: PARKS & TRAILS	County: HUBBARD	Acres: 40.00
City:	Site Code: R290030	Classification Per M.S. 86A.05: a. state park	Current Public Use: YES	Future Public Use: YES
Land Code: 1000035514	Agency Land Code: R29104886	Land Name: PARKS & TRAILS	County: HUBBARD	Acres: 40.00
City:	Site Code: R290030	Classification Per M.S. 86A.05: a. state park	Current Public Use: YES	Future Public Use: YES
Land Code: 1000035515	Agency Land Code: R29104752	Land Name: PARKS & TRAILS	County: HUBBARD	Acres: 40.00
City:	Site Code: R290030	Classification Per M.S. 86A.05: a. state park	Current Public Use: YES	Future Public Use: YES
Land Code: 1000035516	Agency Land Code: R29104408	Land Name: PARKS & TRAILS	County: HUBBARD	Acres: 20.00
City:	Site Code: R290030	Classification Per M.S. 86A.05: a. state park	Current Public Use: YES	Future Public Use: YES
Land Code: 1000035517	Agency Land Code: R29104879	Land Name: PARKS & TRAILS	County: HUBBARD	Acres: 40.00
City:	Site Code: R290030	Classification Per M.S. 86A.05: a. state park	Current Public Use: YES	Future Public Use: YES
Land Code: 1000035518	Agency Land Code: R29104393	Land Name: PARKS & TRAILS	County: HUBBARD	Acres: 34.17
City:	Site Code: R290030	Classification Per M.S. 86A.05: a. state park	Current Public Use: YES	Future Public Use: YES
Land Code: 1000035519	Agency Land Code: R29104902	Land Name: PARKS & TRAILS	County: HUBBARD	Acres: 49.35
City:	Site Code: R290030	Classification Per M.S. 86A.05: a. state park	Current Public Use: YES	Future Public Use: YES
Land Code: 1000035520	Agency Land Code: R29104414	Land Name: PARKS & TRAILS	County: HUBBARD	Acres: 40.00
City:	Site Code: R290030	Classification Per M.S. 86A.05: a. state park	Current Public Use: YES	Future Public Use: YES
Land Code: 1000035521	Agency Land Code: R29104904	Land Name: PARKS & TRAILS	County: HUBBARD	Acres: 48.35
City:	Site Code: R290030	Classification Per M.S. 86A.05: a. state park	Current Public Use: YES	Future Public Use: YES
Land Code: 1000035522	Agency Land Code: R29105003	Land Name: PARKS & TRAILS	County: HUBBARD	Acres: 40.00
City:	Site Code: R290030	Classification Per M.S. 86A.05: a. state park	Current Public Use: YES	Future Public Use: YES



Land Code: 1000035523	Agency Land Code: R29105044	Land Name: PARKS & TRAILS	County: HUBBARD	Acres: 40.00
City:	Site Code: R290030	Classification Per M.S. 86A.05: a. state park	Current Public Use: YES	Future Public Use: YES
Land Code: 1000035524	Agency Land Code: R29105001	Land Name: PARKS & TRAILS	County: HUBBARD	Acres: 40.00
City:	Site Code: R290030	Classification Per M.S. 86A.05: a. state park	Current Public Use: YES	Future Public Use: YES
Land Code: 1000035525	Agency Land Code: R29105002	Land Name: PARKS & TRAILS	County: HUBBARD	Acres: 40.00
City:	Site Code: R290030	Classification Per M.S. 86A.05: a. state park	Current Public Use: YES	Future Public Use: YES
Land Code: 1000035526	Agency Land Code: R29104738	Land Name: PARKS & TRAILS	County: HUBBARD	Acres: 40.00
City:	Site Code: R290030	Classification Per M.S. 86A.05: a. state park	Current Public Use: YES	Future Public Use: YES
Land Code: 1000035527	Agency Land Code: R29104735	Land Name: PARKS & TRAILS	County: HUBBARD	Acres: 43.62
City:	Site Code: R290030	Classification Per M.S. 86A.05: a. state park	Current Public Use: YES	Future Public Use: YES
Land Code: 1000035528	Agency Land Code: R29104739	Land Name: PARKS & TRAILS	County: HUBBARD	Acres: 40.00
City:	Site Code: R290030	Classification Per M.S. 86A.05: a. state park	Current Public Use: YES	Future Public Use: YES
Land Code: 1000035529	Agency Land Code: R29105048	Land Name: PARKS & TRAILS	County: HUBBARD	Acres: 40.00
City:	Site Code: R290030	Classification Per M.S. 86A.05: a. state park	Current Public Use: YES	Future Public Use: YES
Land Code: 1000035530	Agency Land Code: R29104413	Land Name: PARKS & TRAILS	County: HUBBARD	Acres: 40.00
City:	Site Code: R290030	Classification Per M.S. 86A.05: a. state park	Current Public Use: YES	Future Public Use: YES
Land Code: 1000035531	Agency Land Code: R29105018	Land Name: PARKS & TRAILS	County: HUBBARD	Acres: 24.55
City:	Site Code: R290030	Classification Per M.S. 86A.05: a. state park	Current Public Use: YES	Future Public Use: YES
Land Code: 1000035532	Agency Land Code: R29104411	Land Name: PARKS & TRAILS	County: HUBBARD	Acres: 53.15
City:	Site Code: R290030	Classification Per M.S. 86A.05: a. state park	Current Public Use: YES	Future Public Use: YES
Land Code: 1000035533	Agency Land Code: R29105033	Land Name: PARKS & TRAILS	County: HUBBARD	Acres: 50.70
City:	Site Code: R290030	Classification Per M.S. 86A.05: a. state park	Current Public Use: YES	Future Public Use: YES
Land Code: 1000035534	Agency Land Code: R29105013	Land Name: PARKS & TRAILS	County: HUBBARD	Acres: 40.00
City:	Site Code: R290030	Classification Per M.S. 86A.05: a. state park	Current Public Use: YES	Future Public Use: YES



Land Code: 1000035535	Agency Land Code: R29104729	Land Name: PARKS & TRAILS	County: HUBBARD	Acres: 42.67
City:	Site Code: R290030	Classification Per M.S. 86A.05: a. state park	Current Public Use: YES	Future Public Use: YES
Land Code: 1000035536	Agency Land Code: R29105014	Land Name: PARKS & TRAILS	County: HUBBARD	Acres: 40.00
City:	Site Code: R290030	Classification Per M.S. 86A.05: a. state park	Current Public Use: YES	Future Public Use: YES
Land Code: 1000035537	Agency Land Code: R29105029	Land Name: PARKS & TRAILS	County: HUBBARD	Acres: 40.00
City:	Site Code: R290030	Classification Per M.S. 86A.05: a. state park	Current Public Use: YES	Future Public Use: YES
Land Code: 1000035538	Agency Land Code: R29104911	Land Name: PARKS & TRAILS	County: HUBBARD	Acres: 40.00
City:	Site Code: R290030	Classification Per M.S. 86A.05: a. state park	Current Public Use: YES	Future Public Use: YES
Land Code: 1000035539	Agency Land Code: R29105016	Land Name: PARKS & TRAILS	County: HUBBARD	Acres: 47.90
City:	Site Code: R290030	Classification Per M.S. 86A.05: a. state park	Current Public Use: YES	Future Public Use: YES
Land Code: 1000035540	Agency Land Code: R29104743	Land Name: PARKS & TRAILS	County: HUBBARD	Acres: 40.00
City:	Site Code: R290030	Classification Per M.S. 86A.05: a. state park	Current Public Use: YES	Future Public Use: YES
Land Code: 1000035541	Agency Land Code: R29104734	Land Name: PARKS & TRAILS	County: HUBBARD	Acres: 43.37
City:	Site Code: R290030	Classification Per M.S. 86A.05: a. state park	Current Public Use: YES	Future Public Use: YES
Land Code: 1000035542	Agency Land Code: R29105042	Land Name: PARKS & TRAILS	County: HUBBARD	Acres: 40.00
City:	Site Code: R290030	Classification Per M.S. 86A.05: a. state park	Current Public Use: YES	Future Public Use: YES
Land Code: 1000035543	Agency Land Code: R29105028	Land Name: PARKS & TRAILS	County: HUBBARD	Acres: 40.00
City:	Site Code: R290030	Classification Per M.S. 86A.05: a. state park	Current Public Use: YES	Future Public Use: YES
Land Code: 1000035544	Agency Land Code: R29104746	Land Name: PARKS & TRAILS	County: HUBBARD	Acres: 44.90
City:	Site Code: R290030	Classification Per M.S. 86A.05: a. state park	Current Public Use: YES	Future Public Use: YES
Land Code: 1000035545	Agency Land Code: R29104745	Land Name: PARKS & TRAILS	County: HUBBARD	Acres: 44.30
City:	Site Code: R290030	Classification Per M.S. 86A.05: a. state park	Current Public Use: YES	Future Public Use: YES
Land Code: 1000035546	Agency Land Code: R29104887	Land Name: PARKS & TRAILS	County: HUBBARD	Acres: 40.00
City:	Site Code: R290030	Classification Per M.S. 86A.05: a. state park	Current Public Use: YES	Future Public Use: YES



Land Code: 1000035547	Agency Land Code: R29104409	Land Name: PARKS & TRAILS	County: HUBBARD	Acres: 46.60
City:	Site Code: R290030	Classification Per M.S. 86A.05: a. state park	Current Public Use: YES	Future Public Use: YES
Land Code: 1000035548	Agency Land Code: R29104889	Land Name: PARKS & TRAILS	County: HUBBARD	Acres: 40.00
City:	Site Code: R290030	Classification Per M.S. 86A.05: a. state park	Current Public Use: YES	Future Public Use: YES
Land Code: 1000035549	Agency Land Code: R29104748	Land Name: PARKS & TRAILS	County: HUBBARD	Acres: 46.10
City:	Site Code: R290030	Classification Per M.S. 86A.05: a. state park	Current Public Use: YES	Future Public Use: YES
Land Code: 1000035550	Agency Land Code: R29105021	Land Name: PARKS & TRAILS	County: HUBBARD	Acres: 24.85
City:	Site Code: R290030	Classification Per M.S. 86A.05: a. state park	Current Public Use: YES	Future Public Use: YES
Land Code: 1000035551	Agency Land Code: R29104749	Land Name: PARKS & TRAILS	County: HUBBARD	Acres: 40.00
City:	Site Code: R290030	Classification Per M.S. 86A.05: a. state park	Current Public Use: YES	Future Public Use: YES
Land Code: 1000035552	Agency Land Code: R29104736	Land Name: PARKS & TRAILS	County: HUBBARD	Acres: 43.87
City:	Site Code: R290030	Classification Per M.S. 86A.05: a. state park	Current Public Use: YES	Future Public Use: YES
Land Code: 1000035553	Agency Land Code: R29105000	Land Name: PARKS & TRAILS	County: HUBBARD	Acres: 39.60
City:	Site Code: R290030	Classification Per M.S. 86A.05: a. state park	Current Public Use: YES	Future Public Use: YES
Land Code: 1000035554	Agency Land Code: R29104890	Land Name: PARKS & TRAILS	County: HUBBARD	Acres: 46.80
City:	Site Code: R290030	Classification Per M.S. 86A.05: a. state park	Current Public Use: YES	Future Public Use: YES
Land Code: 1000035555	Agency Land Code: R29105005	Land Name: PARKS & TRAILS	County: HUBBARD	Acres: 40.00
City:	Site Code: R290030	Classification Per M.S. 86A.05: a. state park	Current Public Use: YES	Future Public Use: YES
Land Code: 1000035556	Agency Land Code: R29105046	Land Name: PARKS & TRAILS	County: HUBBARD	Acres: 40.00
City:	Site Code: R290030	Classification Per M.S. 86A.05: a. state park	Current Public Use: YES	Future Public Use: YES
Land Code: 1000035557	Agency Land Code: R29105012	Land Name: PARKS & TRAILS	County: HUBBARD	Acres: 40.00
City:	Site Code: R290030	Classification Per M.S. 86A.05: a. state park	Current Public Use: YES	Future Public Use: YES
Land Code: 1000035558	Agency Land Code: R29105019	Land Name: PARKS & TRAILS	County: HUBBARD	Acres: 24.55
City:	Site Code: R290030	Classification Per M.S. 86A.05: a. state park	Current Public Use: YES	Future Public Use: YES



Land Code: 1000035559	Agency Land Code: R29104732	Land Name: PARKS & TRAILS	County: HUBBARD	Acres: 40.00
City:	Site Code: R290030	Classification Per M.S. 86A.05: a. state park	Current Public Use: YES	Future Public Use: YES
Land Code: 1000035560	Agency Land Code: R29104744	Land Name: PARKS & TRAILS	County: HUBBARD	Acres: 40.00
City:	Site Code: R290030	Classification Per M.S. 86A.05: a. state park	Current Public Use: YES	Future Public Use: YES
Land Code: 1000035561	Agency Land Code: R29104894	Land Name: PARKS & TRAILS	County: HUBBARD	Acres: 40.00
City:	Site Code: R290030	Classification Per M.S. 86A.05: a. state park	Current Public Use: YES	Future Public Use: YES
Land Code: 1000035562	Agency Land Code: R29104759	Land Name: PARKS & TRAILS	County: HUBBARD	Acres: 40.00
City:	Site Code: R290030	Classification Per M.S. 86A.05: a. state park	Current Public Use: YES	Future Public Use: YES
Land Code: 1000035563	Agency Land Code: R29104882	Land Name: PARKS & TRAILS	County: HUBBARD	Acres: 40.00
City:	Site Code: R290030	Classification Per M.S. 86A.05: a. state park	Current Public Use: YES	Future Public Use: YES
Land Code: 1000035564	Agency Land Code: R29105007	Land Name: PARKS & TRAILS	County: HUBBARD	Acres: 40.00
City:	Site Code: R290030	Classification Per M.S. 86A.05: a. state park	Current Public Use: YES	Future Public Use: YES
Land Code: 1000035565	Agency Land Code: R29104407	Land Name: PARKS & TRAILS	County: HUBBARD	Acres: 40.00
City:	Site Code: R290030	Classification Per M.S. 86A.05: a. state park	Current Public Use: YES	Future Public Use: YES
Land Code: 1000035566	Agency Land Code: R29105034	Land Name: PARKS & TRAILS	County: HUBBARD	Acres: 40.00
City:	Site Code: R290030	Classification Per M.S. 86A.05: a. state park	Current Public Use: YES	Future Public Use: YES
Land Code: 1000035567	Agency Land Code: R29104907	Land Name: PARKS & TRAILS	County: HUBBARD	Acres: 40.00
City:	Site Code: R290030	Classification Per M.S. 86A.05: a. state park	Current Public Use: YES	Future Public Use: YES
Land Code: 1000035568	Agency Land Code: R29105035	Land Name: PARKS & TRAILS	County: HUBBARD	Acres: 40.00
City:	Site Code: R290030	Classification Per M.S. 86A.05: a. state park	Current Public Use: YES	Future Public Use: YES
Land Code: 1000035569	Agency Land Code: R29105031	Land Name: PARKS & TRAILS	County: HUBBARD	Acres: 51.05
City:	Site Code: R290030	Classification Per M.S. 86A.05: a. state park	Current Public Use: YES	Future Public Use: YES
Land Code: 1000035570	Agency Land Code: R29104404	Land Name: PARKS & TRAILS	County: HUBBARD	Acres: 34.57
City:	Site Code: R290030	Classification Per M.S. 86A.05: a. state park	Current Public Use: YES	Future Public Use: YES



Land Code: 1000035571	Agency Land Code: R29104916	Land Name: PARKS & TRAILS	County: HUBBARD	Acres: 40.00
City:	Site Code: R290030	Classification Per M.S. 86A.05: a. state park	Current Public Use: YES	Future Public Use: YES
Land Code: 1000035572	Agency Land Code: R29104914	Land Name: PARKS & TRAILS	County: HUBBARD	Acres: 40.00
City:	Site Code: R290030	Classification Per M.S. 86A.05: a. state park	Current Public Use: YES	Future Public Use: YES
Land Code: 1000035573	Agency Land Code: R29105047	Land Name: PARKS & TRAILS	County: HUBBARD	Acres: 40.00
City:	Site Code: R290030	Classification Per M.S. 86A.05: a. state park	Current Public Use: YES	Future Public Use: YES
Land Code: 1000035574	Agency Land Code: R29104880	Land Name: PARKS & TRAILS	County: HUBBARD	Acres: 40.00
City:	Site Code: R290030	Classification Per M.S. 86A.05: a. state park	Current Public Use: YES	Future Public Use: YES
Land Code: 1000035575	Agency Land Code: R29104874	Land Name: PARKS & TRAILS	County: HUBBARD	Acres: 8.70
City:	Site Code: R290030	Classification Per M.S. 86A.05: a. state park	Current Public Use: YES	Future Public Use: YES
Land Code: 1000035576	Agency Land Code: R29104895	Land Name: PARKS & TRAILS	County: HUBBARD	Acres: 40.00
City:	Site Code: R290030	Classification Per M.S. 86A.05: a. state park	Current Public Use: YES	Future Public Use: YES
Land Code: 1000035577	Agency Land Code: R29104747	Land Name: PARKS & TRAILS	County: HUBBARD	Acres: 45.50
City:	Site Code: R290030	Classification Per M.S. 86A.05: a. state park	Current Public Use: YES	Future Public Use: YES
Land Code: 1000035578	Agency Land Code: R29105382	Land Name: PARKS & TRAILS	County: HUBBARD	Acres: 1.00
City:	Site Code: R290030	Classification Per M.S. 86A.05: a. state park	Current Public Use: YES	Future Public Use: YES
Land Code: 1000035579	Agency Land Code: R29104897	Land Name: PARKS & TRAILS	County: HUBBARD	Acres: 40.00
City:	Site Code: R290030	Classification Per M.S. 86A.05: a. state park	Current Public Use: YES	Future Public Use: YES
Land Code: 1000035580	Agency Land Code: R29104909	Land Name: PARKS & TRAILS	County: HUBBARD	Acres: 40.00
City:	Site Code: R290030	Classification Per M.S. 86A.05: a. state park	Current Public Use: YES	Future Public Use: YES
Land Code: 1000035581	Agency Land Code: R29105032	Land Name: PARKS & TRAILS	County: HUBBARD	Acres: 51.75
City:	Site Code: R290030	Classification Per M.S. 86A.05: a. state park	Current Public Use: YES	Future Public Use: YES
Land Code: 1000035582	Agency Land Code: R29105049	Land Name: PARKS & TRAILS	County: HUBBARD	Acres: 40.00
City:	Site Code: R290030	Classification Per M.S. 86A.05: a. state park	Current Public Use: YES	Future Public Use: YES



Land Code: 1000035583	Agency Land Code: R29104733	Land Name: PARKS & TRAILS	County: HUBBARD	Acres: 43.70
City:	Site Code: R290030	Classification Per M.S. 86A.05: a. state park	Current Public Use: YES	Future Public Use: YES
Land Code: 1000035584	Agency Land Code: R29104397	Land Name: PARKS & TRAILS	County: HUBBARD	Acres: 40.00
City:	Site Code: R290030	Classification Per M.S. 86A.05: a. state park	Current Public Use: YES	Future Public Use: YES
Land Code: 1000035585	Agency Land Code: R29105026	Land Name: PARKS & TRAILS	County: HUBBARD	Acres: 40.00
City:	Site Code: R290030	Classification Per M.S. 86A.05: a. state park	Current Public Use: YES	Future Public Use: YES
Land Code: 1000035586	Agency Land Code: R29104915	Land Name: PARKS & TRAILS	County: HUBBARD	Acres: 36.32
City:	Site Code: R290030	Classification Per M.S. 86A.05: a. state park	Current Public Use: YES	Future Public Use: YES
Land Code: 1000035587	Agency Land Code: R29105024	Land Name: PARKS & TRAILS	County: HUBBARD	Acres: 40.00
City:	Site Code: R290030	Classification Per M.S. 86A.05: a. state park	Current Public Use: YES	Future Public Use: YES
Land Code: 1000035588	Agency Land Code: R29105037	Land Name: PARKS & TRAILS	County: HUBBARD	Acres: 40.00
City:	Site Code: R290030	Classification Per M.S. 86A.05: a. state park	Current Public Use: YES	Future Public Use: YES
Land Code: 1000035589	Agency Land Code: R29104412	Land Name: PARKS & TRAILS	County: HUBBARD	Acres: 40.00
City:	Site Code: R290030	Classification Per M.S. 86A.05: a. state park	Current Public Use: YES	Future Public Use: YES
Land Code: 1000035590	Agency Land Code: R29105025	Land Name: PARKS & TRAILS	County: HUBBARD	Acres: 40.00
City:	Site Code: R290030	Classification Per M.S. 86A.05: a. state park	Current Public Use: YES	Future Public Use: YES
Land Code: 1000035591	Agency Land Code: R29104898	Land Name: PARKS & TRAILS	County: HUBBARD	Acres: 40.00
City:	Site Code: R290030	Classification Per M.S. 86A.05: a. state park	Current Public Use: YES	Future Public Use: YES
Land Code: 1000035592	Agency Land Code: R29104906	Land Name: PARKS & TRAILS	County: HUBBARD	Acres: 40.00
City:	Site Code: R290030	Classification Per M.S. 86A.05: a. state park	Current Public Use: YES	Future Public Use: YES
Land Code: 1000035593	Agency Land Code: R29104888	Land Name: PARKS & TRAILS	County: HUBBARD	Acres: 40.00
City:	Site Code: R290030	Classification Per M.S. 86A.05: a. state park	Current Public Use: YES	Future Public Use: YES
Land Code: 1000035594	Agency Land Code: R29104892	Land Name: PARKS & TRAILS	County: HUBBARD	Acres: 48.40
City:	Site Code: R290030	Classification Per M.S. 86A.05: a. state park	Current Public Use: YES	Future Public Use: YES



Land Code: 1000035595	Agency Land Code: R29104905	Land Name: PARKS & TRAILS	County: HUBBARD	Acres: 47.85
City:	Site Code: R290030	Classification Per M.S. 86A.05: a. state park	Current Public Use: YES	Future Public Use: YES
Land Code: 1000035596	Agency Land Code: R29104405	Land Name: PARKS & TRAILS	County: HUBBARD	Acres: 51.87
City:	Site Code: R290030	Classification Per M.S. 86A.05: a. state park	Current Public Use: YES	Future Public Use: YES
Land Code: 1000035597	Agency Land Code: R29104740	Land Name: PARKS & TRAILS	County: HUBBARD	Acres: 40.00
City:	Site Code: R290030	Classification Per M.S. 86A.05: a. state park	Current Public Use: YES	Future Public Use: YES
Land Code: 1000035598	Agency Land Code: R29104750	Land Name: PARKS & TRAILS	County: HUBBARD	Acres: 40.00
City:	Site Code: R290030	Classification Per M.S. 86A.05: a. state park	Current Public Use: YES	Future Public Use: YES
Land Code: 1000035599	Agency Land Code: R29104878	Land Name: PARKS & TRAILS	County: HUBBARD	Acres: 17.00
City:	Site Code: R290030	Classification Per M.S. 86A.05: a. state park	Current Public Use: YES	Future Public Use: YES
Land Code: 1000035600	Agency Land Code: R29105020	Land Name: PARKS & TRAILS	County: HUBBARD	Acres: 24.85
City:	Site Code: R290030	Classification Per M.S. 86A.05: a. state park	Current Public Use: YES	Future Public Use: YES
Land Code: 1000035601	Agency Land Code: R29104394	Land Name: PARKS & TRAILS	County: HUBBARD	Acres: 40.00
City:	Site Code: R290030	Classification Per M.S. 86A.05: a. state park	Current Public Use: YES	Future Public Use: YES
Land Code: 1000035602	Agency Land Code: R29104741	Land Name: PARKS & TRAILS	County: HUBBARD	Acres: 40.00
City:	Site Code: R290030	Classification Per M.S. 86A.05: a. state park	Current Public Use: YES	Future Public Use: YES
Land Code: 1000035603	Agency Land Code: R29104917	Land Name: PARKS & TRAILS	County: HUBBARD	Acres: 40.00
City:	Site Code: R290030	Classification Per M.S. 86A.05: a. state park	Current Public Use: YES	Future Public Use: YES
Land Code: 1000035604	Agency Land Code: R29104918	Land Name: PARKS & TRAILS	County: HUBBARD	Acres: 35.48
City:	Site Code: R290030	Classification Per M.S. 86A.05: a. state park	Current Public Use: YES	Future Public Use: YES
Land Code: 1000035605	Agency Land Code: R29104908	Land Name: PARKS & TRAILS	County: HUBBARD	Acres: 40.00
City:	Site Code: R290030	Classification Per M.S. 86A.05: a. state park	Current Public Use: YES	Future Public Use: YES
Land Code: 1000035606	Agency Land Code: R29105043	Land Name: PARKS & TRAILS	County: HUBBARD	Acres: 40.00
City:	Site Code: R290030	Classification Per M.S. 86A.05: a. state park	Current Public Use: YES	Future Public Use: YES



Land Code: 1000035607	Agency Land Code: R29104881	Land Name: PARKS & TRAILS	County: HUBBARD	Acres: 40.00
City:	Site Code: R290030	Classification Per M.S. 86A.05: a. state park	Current Public Use: YES	Future Public Use: YES
Land Code: 1000035608	Agency Land Code: R29104900	Land Name: PARKS & TRAILS	County: HUBBARD	Acres: 40.00
City:	Site Code: R290030	Classification Per M.S. 86A.05: a. state park	Current Public Use: YES	Future Public Use: YES
Land Code: 1000035609	Agency Land Code: R29104913	Land Name: PARKS & TRAILS	County: HUBBARD	Acres: 40.00
City:	Site Code: R290030	Classification Per M.S. 86A.05: a. state park	Current Public Use: YES	Future Public Use: YES
Land Code: 1000035610	Agency Land Code: R29105036	Land Name: PARKS & TRAILS	County: HUBBARD	Acres: 40.00
City:	Site Code: R290030	Classification Per M.S. 86A.05: a. state park	Current Public Use: YES	Future Public Use: YES
Land Code: 1000035611	Agency Land Code: R29104751	Land Name: PARKS & TRAILS	County: HUBBARD	Acres: 40.00
City:	Site Code: R290030	Classification Per M.S. 86A.05: a. state park	Current Public Use: YES	Future Public Use: YES
Land Code: 1000035612	Agency Land Code: R29104896	Land Name: PARKS & TRAILS	County: HUBBARD	Acres: 40.00
City:	Site Code: R290030	Classification Per M.S. 86A.05: a. state park	Current Public Use: YES	Future Public Use: YES
Land Code: 1000035613	Agency Land Code: R29104406	Land Name: PARKS & TRAILS	County: HUBBARD	Acres: 40.00
City:	Site Code: R290030	Classification Per M.S. 86A.05: a. state park	Current Public Use: YES	Future Public Use: YES
Land Code: 1000035614	Agency Land Code: R29104891	Land Name: PARKS & TRAILS	County: HUBBARD	Acres: 47.60
City:	Site Code: R290030	Classification Per M.S. 86A.05: a. state park	Current Public Use: YES	Future Public Use: YES
Land Code: 1000035615	Agency Land Code: R29104893	Land Name: PARKS & TRAILS	County: HUBBARD	Acres: 49.20
City:	Site Code: R290030	Classification Per M.S. 86A.05: a. state park	Current Public Use: YES	Future Public Use: YES
Land Code: 1000035616	Agency Land Code: R29104912	Land Name: PARKS & TRAILS	County: HUBBARD	Acres: 40.00
City:	Site Code: R290030	Classification Per M.S. 86A.05: a. state park	Current Public Use: YES	Future Public Use: YES
Land Code: 1000035617	Agency Land Code: R29104901	Land Name: PARKS & TRAILS	County: HUBBARD	Acres: 40.00
City:	Site Code: R290030	Classification Per M.S. 86A.05: a. state park	Current Public Use: YES	Future Public Use: YES
Land Code: 1000035618	Agency Land Code: R29104903	Land Name: PARKS & TRAILS	County: HUBBARD	Acres: 48.85
City:	Site Code: R290030	Classification Per M.S. 86A.05: a. state park	Current Public Use: YES	Future Public Use: YES



Land Code: 1000035619	Agency Land Code: R29105017	Land Name: PARKS & TRAILS	County: HUBBARD	Acres: 48.50
City:	Site Code: R290030	Classification Per M.S. 86A.05: a. state park	Current Public Use: YES	Future Public Use: YES
Land Code: 1000035620	Agency Land Code: R29105030	Land Name: PARKS & TRAILS	County: HUBBARD	Acres: 50.35
City:	Site Code: R290030	Classification Per M.S. 86A.05: a. state park	Current Public Use: YES	Future Public Use: YES
Land Code: 1000035621	Agency Land Code: R29584321	Land Name: PARKS & TRAILS	County: HUBBARD	Acres: 4.60
City:	Site Code: R290322	Classification Per M.S. 86A.05: b. state recreation area	Current Public Use: YES	Future Public Use: YES
Land Code: 1000035622	Agency Land Code: R29584322	Land Name: PARKS & TRAILS	County: HUBBARD	Acres: 8.40
City:	Site Code: R290322	Classification Per M.S. 86A.05: b. state recreation area	Current Public Use: YES	Future Public Use: YES
Land Code: 1000035623	Agency Land Code: R29584329	Land Name: PARKS & TRAILS	County: HUBBARD	Acres: 38.61
City:	Site Code: R290322	Classification Per M.S. 86A.05: b. state recreation area	Current Public Use: YES	Future Public Use: YES
Land Code: 1000035624	Agency Land Code: R29584330	Land Name: PARKS & TRAILS	County: HUBBARD	Acres: 21.07
City:	Site Code: R290322	Classification Per M.S. 86A.05: b. state recreation area	Current Public Use: YES	Future Public Use: YES
Land Code: 1000035625	Agency Land Code: R29584333	Land Name: PARKS & TRAILS	County: HUBBARD	Acres: 27.87
City:	Site Code: R290322	Classification Per M.S. 86A.05: b. state recreation area	Current Public Use: YES	Future Public Use: YES
Land Code: 1000035626	Agency Land Code: R29584334	Land Name: PARKS & TRAILS	County: HUBBARD	Acres: 38.32
City:	Site Code: R290322	Classification Per M.S. 86A.05: b. state recreation area	Current Public Use: YES	Future Public Use: YES
Land Code: 1000035627	Agency Land Code: R29584335	Land Name: PARKS & TRAILS	County: HUBBARD	Acres: 38.97
City:	Site Code: R290322	Classification Per M.S. 86A.05: b. state recreation area	Current Public Use: YES	Future Public Use: YES
Land Code: 1000035628	Agency Land Code: R29584337	Land Name: PARKS & TRAILS	County: HUBBARD	Acres: 36.80
City:	Site Code: R290322	Classification Per M.S. 86A.05: b. state recreation area	Current Public Use: YES	Future Public Use: YES
Land Code: 1000035629	Agency Land Code: R29584339	Land Name: PARKS & TRAILS	County: HUBBARD	Acres: 16.57
City:	Site Code: R290322	Classification Per M.S. 86A.05: b. state recreation area	Current Public Use: YES	Future Public Use: YES
Land Code: 1000035630	Agency Land Code: R29584328	Land Name: PARKS & TRAILS	County: HUBBARD	Acres: 15.42
City:	Site Code: R290322	Classification Per M.S. 86A.05: b. state recreation area	Current Public Use: YES	Future Public Use: YES



Land Code: 1000035631	Agency Land Code: R29584331	Land Name: PARKS & TRAILS	County: HUBBARD	Acres: 47.80
City:	Site Code: R290322	Classification Per M.S. 86A.05: b. state recreation area	Current Public Use: YES	Future Public Use: YES
Land Code: 1000035632	Agency Land Code: R29584318	Land Name: PARKS & TRAILS	County: HUBBARD	Acres: 29.87
City:	Site Code: R290322	Classification Per M.S. 86A.05: b. state recreation area	Current Public Use: YES	Future Public Use: YES
Land Code: 1000035633	Agency Land Code: R29584327	Land Name: PARKS & TRAILS	County: HUBBARD	Acres: 49.70
City:	Site Code: R290322	Classification Per M.S. 86A.05: b. state recreation area	Current Public Use: YES	Future Public Use: YES
Land Code: 1000035634	Agency Land Code: R29584319	Land Name: PARKS & TRAILS	County: HUBBARD	Acres: 40.10
City:	Site Code: R290322	Classification Per M.S. 86A.05: b. state recreation area	Current Public Use: YES	Future Public Use: YES
Land Code: 1000035635	Agency Land Code: R29584320	Land Name: PARKS & TRAILS	County: HUBBARD	Acres: 24.19
City:	Site Code: R290322	Classification Per M.S. 86A.05: b. state recreation area	Current Public Use: YES	Future Public Use: YES
Land Code: 1000035636	Agency Land Code: R29584325	Land Name: PARKS & TRAILS	County: HUBBARD	Acres: 35.57
City:	Site Code: R290322	Classification Per M.S. 86A.05: b. state recreation area	Current Public Use: YES	Future Public Use: YES
Land Code: 1000035637	Agency Land Code: R29584323	Land Name: PARKS & TRAILS	County: HUBBARD	Acres: 24.29
City:	Site Code: R290322	Classification Per M.S. 86A.05: b. state recreation area	Current Public Use: YES	Future Public Use: YES
Land Code: 1000035638	Agency Land Code: R29584336	Land Name: PARKS & TRAILS	County: HUBBARD	Acres: 40.93
City:	Site Code: R290322	Classification Per M.S. 86A.05: b. state recreation area	Current Public Use: YES	Future Public Use: YES
Land Code: 1000035639	Agency Land Code: R29584338	Land Name: PARKS & TRAILS	County: HUBBARD	Acres: 37.33
City:	Site Code: R290322	Classification Per M.S. 86A.05: b. state recreation area	Current Public Use: YES	Future Public Use: YES
Land Code: 1000035640	Agency Land Code: R29584324	Land Name: PARKS & TRAILS	County: HUBBARD	Acres: 40.27
City:	Site Code: R290322	Classification Per M.S. 86A.05: b. state recreation area	Current Public Use: YES	Future Public Use: YES
Land Code: 1000035641	Agency Land Code: R29584326	Land Name: PARKS & TRAILS	County: HUBBARD	Acres: 38.01
City:	Site Code: R290322	Classification Per M.S. 86A.05: b. state recreation area	Current Public Use: YES	Future Public Use: YES
Land Code: 1000035642	Agency Land Code: R29584332	Land Name: PARKS & TRAILS	County: HUBBARD	Acres: 31.78
City:	Site Code: R290322	Classification Per M.S. 86A.05: b. state recreation area	Current Public Use: YES	Future Public Use: YES



Land Code: 1000035643	Agency Land Code: R29584340	Land Name: PARKS & TRAILS	County: HUBBARD	Acres: 34.39
City:	Site Code: R290322	Classification Per M.S. 86A.05: b. state recreation area	Current Public Use: YES	Future Public Use: YES
Land Code: 1000035644	Agency Land Code: R29100792	Land Name: PARKS & TRAILS	County: HUBBARD	Acres: 3.40
City:	Site Code:	Classification Per M.S. 86A.05: i. state wild, scenic and recreational rivers	Current Public Use: YES	Future Public Use: YES
Land Code: 1000035645	Agency Land Code: R29105529	Land Name: PARKS & TRAILS	County: HUBBARD	Acres: 25.50
City:	Site Code:	Classification Per M.S. 86A.05: i. state wild, scenic and recreational rivers	Current Public Use: YES	Future Public Use: YES
Land Code: 1000035646	Agency Land Code: R2999491	Land Name: PARKS & TRAILS	County: HUBBARD	Acres: 0.50
City:	Site Code: R290109	Classification Per M.S. 86A.05: c. state trail	Current Public Use: YES	Future Public Use: YES
Land Code: 1000035647	Agency Land Code: R29563106	Land Name: PARKS & TRAILS	County: HUBBARD	Acres: 0.94
City:	Site Code: R290109	Classification Per M.S. 86A.05: c. state trail	Current Public Use: YES	Future Public Use: YES
Land Code: 1000035648	Agency Land Code: R29563117	Land Name: PARKS & TRAILS	County: HUBBARD	Acres: 1.66
City:	Site Code: R290109	Classification Per M.S. 86A.05: c. state trail	Current Public Use: YES	Future Public Use: YES
Land Code: 1000035649	Agency Land Code: R29102513	Land Name: PARKS & TRAILS	County: HUBBARD	Acres: 5.00
City:	Site Code: R290109	Classification Per M.S. 86A.05: c. state trail	Current Public Use: YES	Future Public Use: YES
Land Code: 1000035650	Agency Land Code: R29102512	Land Name: PARKS & TRAILS	County: HUBBARD	Acres: 3.00
City:	Site Code: R290109	Classification Per M.S. 86A.05: c. state trail	Current Public Use: YES	Future Public Use: YES
Land Code: 1000035651	Agency Land Code: R29102494	Land Name: PARKS & TRAILS	County: HUBBARD	Acres: 3.00
City:	Site Code: R290109	Classification Per M.S. 86A.05: c. state trail	Current Public Use: YES	Future Public Use: YES
Land Code: 1000035652	Agency Land Code: R29102488	Land Name: PARKS & TRAILS	County: HUBBARD	Acres: 5.00
City:	Site Code: R290109	Classification Per M.S. 86A.05: c. state trail	Current Public Use: YES	Future Public Use: YES
Land Code: 1000035653	Agency Land Code: R29102492	Land Name: PARKS & TRAILS	County: HUBBARD	Acres: 3.00
City:	Site Code: R290109	Classification Per M.S. 86A.05: c. state trail	Current Public Use: YES	Future Public Use: YES
Land Code: 1000035654	Agency Land Code: R29563082	Land Name: PARKS & TRAILS	County: HUBBARD	Acres: 4.87
City:	Site Code: R290109	Classification Per M.S. 86A.05: c. state trail	Current Public Use: YES	Future Public Use: YES



Land Code: 1000035655	Agency Land Code: R29100871	Land Name: PARKS & TRAILS	County: HUBBARD	Acres: 0.50
City:	Site Code: R290109	Classification Per M.S. 86A.05: c. state trail	Current Public Use: YES	Future Public Use: YES
Land Code: 1000035656	Agency Land Code: R29102502	Land Name: PARKS & TRAILS	County: HUBBARD	Acres: 5.00
City:	Site Code: R290109	Classification Per M.S. 86A.05: c. state trail	Current Public Use: YES	Future Public Use: YES
Land Code: 1000035657	Agency Land Code: R2999482	Land Name: PARKS & TRAILS	County: HUBBARD	Acres: 0.50
City:	Site Code: R290109	Classification Per M.S. 86A.05: c. state trail	Current Public Use: YES	Future Public Use: YES
Land Code: 1000035658	Agency Land Code: R29100900	Land Name: PARKS & TRAILS	County: HUBBARD	Acres: 5.00
City:	Site Code: R290109	Classification Per M.S. 86A.05: c. state trail	Current Public Use: YES	Future Public Use: YES
Land Code: 1000035659	Agency Land Code: R29104136	Land Name: PARKS & TRAILS	County: HUBBARD	Acres: 3.00
City:	Site Code: R290109	Classification Per M.S. 86A.05: c. state trail	Current Public Use: YES	Future Public Use: YES
Land Code: 1000035660	Agency Land Code: R2999471	Land Name: PARKS & TRAILS	County: HUBBARD	Acres: 5.00
City:	Site Code: R290109	Classification Per M.S. 86A.05: c. state trail	Current Public Use: YES	Future Public Use: YES
Land Code: 1000035661	Agency Land Code: R29102489	Land Name: PARKS & TRAILS	County: HUBBARD	Acres: 5.00
City:	Site Code: R290109	Classification Per M.S. 86A.05: c. state trail	Current Public Use: YES	Future Public Use: YES
Land Code: 1000035662	Agency Land Code: R29104112	Land Name: PARKS & TRAILS	County: HUBBARD	Acres: 3.00
City:	Site Code: R290109	Classification Per M.S. 86A.05: c. state trail	Current Public Use: YES	Future Public Use: YES
Land Code: 1000035663	Agency Land Code: R29102485	Land Name: PARKS & TRAILS	County: HUBBARD	Acres: 3.00
City:	Site Code: R290109	Classification Per M.S. 86A.05: c. state trail	Current Public Use: YES	Future Public Use: YES
Land Code: 1000035664	Agency Land Code: R2999423	Land Name: PARKS & TRAILS	County: HUBBARD	Acres: 0.50
City:	Site Code: R290109	Classification Per M.S. 86A.05: c. state trail	Current Public Use: YES	Future Public Use: YES
Land Code: 1000035665	Agency Land Code: R29100902	Land Name: PARKS & TRAILS	County: HUBBARD	Acres: 3.00
City:	Site Code: R290109	Classification Per M.S. 86A.05: c. state trail	Current Public Use: YES	Future Public Use: YES
Land Code: 1000035666	Agency Land Code: R29100872	Land Name: PARKS & TRAILS	County: HUBBARD	Acres: 3.00
City:	Site Code: R290109	Classification Per M.S. 86A.05: c. state trail	Current Public Use: YES	Future Public Use: YES



Land Code: 1000035667	Agency Land Code: R2999483	Land Name: PARKS & TRAILS	County: HUBBARD	Acres: 3.50
City:	Site Code: R290109	Classification Per M.S. 86A.05: c. state trail	Current Public Use: YES	Future Public Use: YES
Land Code: 1000035668	Agency Land Code: R29563119	Land Name: PARKS & TRAILS	County: HUBBARD	Acres: 1.17
City:	Site Code: R290109	Classification Per M.S. 86A.05: c. state trail	Current Public Use: YES	Future Public Use: YES
Land Code: 1000035669	Agency Land Code: R29102493	Land Name: PARKS & TRAILS	County: HUBBARD	Acres: 3.00
City:	Site Code: R290109	Classification Per M.S. 86A.05: c. state trail	Current Public Use: YES	Future Public Use: YES
Land Code: 1000035670	Agency Land Code: R2999473	Land Name: PARKS & TRAILS	County: HUBBARD	Acres: 2.00
City:	Site Code: R290109	Classification Per M.S. 86A.05: c. state trail	Current Public Use: YES	Future Public Use: YES
Land Code: 1000035671	Agency Land Code: R2999494	Land Name: PARKS & TRAILS	County: HUBBARD	Acres: 5.00
City:	Site Code: R290109	Classification Per M.S. 86A.05: c. state trail	Current Public Use: YES	Future Public Use: YES
Land Code: 1000035672	Agency Land Code: R29100868	Land Name: PARKS & TRAILS	County: HUBBARD	Acres: 0.50
City:	Site Code: R290109	Classification Per M.S. 86A.05: c. state trail	Current Public Use: YES	Future Public Use: YES
Land Code: 1000035673	Agency Land Code: R29522436	Land Name: PARKS & TRAILS	County: HUBBARD	Acres: 4.45
City:	Site Code: R290109	Classification Per M.S. 86A.05: c. state trail	Current Public Use: YES	Future Public Use: YES
Land Code: 1000035674	Agency Land Code: R29102497	Land Name: PARKS & TRAILS	County: HUBBARD	Acres: 3.00
City:	Site Code: R290109	Classification Per M.S. 86A.05: c. state trail	Current Public Use: YES	Future Public Use: YES
Land Code: 1000035675	Agency Land Code: R29102506	Land Name: PARKS & TRAILS	County: HUBBARD	Acres: 0.20
City:	Site Code: R290109	Classification Per M.S. 86A.05: c. state trail	Current Public Use: YES	Future Public Use: YES
Land Code: 1000035676	Agency Land Code: R29102499	Land Name: PARKS & TRAILS	County: HUBBARD	Acres: 3.00
City:	Site Code: R290109	Classification Per M.S. 86A.05: c. state trail	Current Public Use: YES	Future Public Use: YES
Land Code: 1000035677	Agency Land Code: R2999500	Land Name: PARKS & TRAILS	County: HUBBARD	Acres: 4.50
City:	Site Code: R290109	Classification Per M.S. 86A.05: c. state trail	Current Public Use: YES	Future Public Use: YES
Land Code: 1000035678	Agency Land Code: R29102505	Land Name: PARKS & TRAILS	County: HUBBARD	Acres: 3.00
City:	Site Code: R290109	Classification Per M.S. 86A.05: c. state trail	Current Public Use: YES	Future Public Use: YES



Land Code: 1000035679	Agency Land Code: R29563107	Land Name: PARKS & TRAILS	County: HUBBARD	Acres: 2.67
City:	Site Code: R290109	Classification Per M.S. 86A.05: c. state trail	Current Public Use: YES	Future Public Use: YES
Land Code: 1000035680	Agency Land Code: R2999477	Land Name: PARKS & TRAILS	County: HUBBARD	Acres: 0.50
City:	Site Code: R290109	Classification Per M.S. 86A.05: c. state trail	Current Public Use: YES	Future Public Use: YES
Land Code: 1000035681	Agency Land Code: R29563081	Land Name: PARKS & TRAILS	County: HUBBARD	Acres: 4.96
City:	Site Code: R290109	Classification Per M.S. 86A.05: c. state trail	Current Public Use: YES	Future Public Use: YES
Land Code: 1000035682	Agency Land Code: R29102486	Land Name: PARKS & TRAILS	County: HUBBARD	Acres: 2.00
City:	Site Code: R290109	Classification Per M.S. 86A.05: c. state trail	Current Public Use: YES	Future Public Use: YES
Land Code: 1000035683	Agency Land Code: R29102509	Land Name: PARKS & TRAILS	County: HUBBARD	Acres: 0.10
City:	Site Code: R290109	Classification Per M.S. 86A.05: c. state trail	Current Public Use: YES	Future Public Use: YES
Land Code: 1000035684	Agency Land Code: R29104113	Land Name: PARKS & TRAILS	County: HUBBARD	Acres: 1.50
City:	Site Code: R290109	Classification Per M.S. 86A.05: c. state trail	Current Public Use: YES	Future Public Use: YES
Land Code: 1000035685	Agency Land Code: R2999485	Land Name: PARKS & TRAILS	County: HUBBARD	Acres: 1.00
City:	Site Code: R290109	Classification Per M.S. 86A.05: c. state trail	Current Public Use: YES	Future Public Use: YES
Land Code: 1000035686	Agency Land Code: R29100869	Land Name: PARKS & TRAILS	County: HUBBARD	Acres: 3.00
City:	Site Code: R290109	Classification Per M.S. 86A.05: c. state trail	Current Public Use: YES	Future Public Use: YES
Land Code: 1000035687	Agency Land Code: R2999422	Land Name: PARKS & TRAILS	County: HUBBARD	Acres: 1.00
City:	Site Code: R290109	Classification Per M.S. 86A.05: c. state trail	Current Public Use: YES	Future Public Use: YES
Land Code: 1000035688	Agency Land Code: R29102495	Land Name: PARKS & TRAILS	County: HUBBARD	Acres: 3.00
City:	Site Code: R290109	Classification Per M.S. 86A.05: c. state trail	Current Public Use: YES	Future Public Use: YES
Land Code: 1000035689	Agency Land Code: R2999496	Land Name: PARKS & TRAILS	County: HUBBARD	Acres: 4.00
City:	Site Code: R290109	Classification Per M.S. 86A.05: c. state trail	Current Public Use: YES	Future Public Use: YES
Land Code: 1000035690	Agency Land Code: R2999425	Land Name: PARKS & TRAILS	County: HUBBARD	Acres: 2.00
City:	Site Code: R290109	Classification Per M.S. 86A.05: c. state trail	Current Public Use: YES	Future Public Use: YES



Land Code: 1000035691	Agency Land Code: R2999475	Land Name: PARKS & TRAILS	County: HUBBARD	Acres: 1.00
City:	Site Code: R290109	Classification Per M.S. 86A.05: c. state trail	Current Public Use: YES	Future Public Use: YES
Land Code: 1000035692	Agency Land Code: R29563120	Land Name: PARKS & TRAILS	County: HUBBARD	Acres: 3.75
City:	Site Code: R290109	Classification Per M.S. 86A.05: c. state trail	Current Public Use: YES	Future Public Use: YES
Land Code: 1000035693	Agency Land Code: R29563079	Land Name: PARKS & TRAILS	County: HUBBARD	Acres: 2.43
City:	Site Code: R290109	Classification Per M.S. 86A.05: c. state trail	Current Public Use: YES	Future Public Use: YES
Land Code: 1000035694	Agency Land Code: R29102511	Land Name: PARKS & TRAILS	County: HUBBARD	Acres: 5.00
City:	Site Code: R290109	Classification Per M.S. 86A.05: c. state trail	Current Public Use: YES	Future Public Use: YES
Land Code: 1000035695	Agency Land Code: R29563115	Land Name: PARKS & TRAILS	County: HUBBARD	Acres: 4.58
City:	Site Code: R290109	Classification Per M.S. 86A.05: c. state trail	Current Public Use: YES	Future Public Use: YES
Land Code: 1000035696	Agency Land Code: R29102490	Land Name: PARKS & TRAILS	County: HUBBARD	Acres: 5.00
City:	Site Code: R290109	Classification Per M.S. 86A.05: c. state trail	Current Public Use: YES	Future Public Use: YES
Land Code: 1000035697	Agency Land Code: R29100907	Land Name: PARKS & TRAILS	County: HUBBARD	Acres: 4.70
City:	Site Code: R290109	Classification Per M.S. 86A.05: c. state trail	Current Public Use: YES	Future Public Use: YES
Land Code: 1000035698	Agency Land Code: R29104139	Land Name: PARKS & TRAILS	County: HUBBARD	Acres: 3.93
City:	Site Code: R290109	Classification Per M.S. 86A.05: c. state trail	Current Public Use: YES	Future Public Use: YES
Land Code: 1000035699	Agency Land Code: R29100901	Land Name: PARKS & TRAILS	County: HUBBARD	Acres: 3.00
City:	Site Code: R290109	Classification Per M.S. 86A.05: c. state trail	Current Public Use: YES	Future Public Use: YES
Land Code: 1000035700	Agency Land Code: R29100906	Land Name: PARKS & TRAILS	County: HUBBARD	Acres: 1.50
City:	Site Code: R290109	Classification Per M.S. 86A.05: c. state trail	Current Public Use: YES	Future Public Use: YES
Land Code: 1000035701	Agency Land Code: R29100903	Land Name: PARKS & TRAILS	County: HUBBARD	Acres: 3.00
City:	Site Code: R290109	Classification Per M.S. 86A.05: c. state trail	Current Public Use: YES	Future Public Use: YES
Land Code: 1000035702	Agency Land Code: R29102507	Land Name: PARKS & TRAILS	County: HUBBARD	Acres: 3.50
City:	Site Code: R290109	Classification Per M.S. 86A.05: c. state trail	Current Public Use: YES	Future Public Use: YES



Land Code: 1000035703	Agency Land Code: R2999495	Land Name: PARKS & TRAILS	County: HUBBARD	Acres: 5.00
City:	Site Code: R290109	Classification Per M.S. 86A.05: c. state trail	Current Public Use: YES	Future Public Use: YES
Land Code: 1000035704	Agency Land Code: R29102491	Land Name: PARKS & TRAILS	County: HUBBARD	Acres: 3.00
City:	Site Code: R290109	Classification Per M.S. 86A.05: c. state trail	Current Public Use: YES	Future Public Use: YES
Land Code: 1000035705	Agency Land Code: R2999419	Land Name: PARKS & TRAILS	County: HUBBARD	Acres: 0.10
City:	Site Code: R290109	Classification Per M.S. 86A.05: c. state trail	Current Public Use: YES	Future Public Use: YES
Land Code: 1000035706	Agency Land Code: R29563110	Land Name: PARKS & TRAILS	County: HUBBARD	Acres: 6.58
City:	Site Code: R290109	Classification Per M.S. 86A.05: c. state trail	Current Public Use: YES	Future Public Use: YES
Land Code: 1000035707	Agency Land Code: R29102504	Land Name: PARKS & TRAILS	County: HUBBARD	Acres: 3.00
City:	Site Code: R290109	Classification Per M.S. 86A.05: c. state trail	Current Public Use: YES	Future Public Use: YES
Land Code: 1000035708	Agency Land Code: R29100897	Land Name: PARKS & TRAILS	County: HUBBARD	Acres: 2.00
City:	Site Code: R290109	Classification Per M.S. 86A.05: c. state trail	Current Public Use: YES	Future Public Use: YES
Land Code: 1000035709	Agency Land Code: R2999487	Land Name: PARKS & TRAILS	County: HUBBARD	Acres: 6.18
City:	Site Code: R290109	Classification Per M.S. 86A.05: c. state trail	Current Public Use: YES	Future Public Use: YES
Land Code: 1000035710	Agency Land Code: R2999420	Land Name: PARKS & TRAILS	County: HUBBARD	Acres: 9.00
City:	Site Code: R290109	Classification Per M.S. 86A.05: c. state trail	Current Public Use: YES	Future Public Use: YES
Land Code: 1000035711	Agency Land Code: R29104135	Land Name: PARKS & TRAILS	County: HUBBARD	Acres: 3.00
City:	Site Code: R290109	Classification Per M.S. 86A.05: c. state trail	Current Public Use: YES	Future Public Use: YES
Land Code: 1000035712	Agency Land Code: R29102487	Land Name: PARKS & TRAILS	County: HUBBARD	Acres: 1.50
City:	Site Code: R290109	Classification Per M.S. 86A.05: c. state trail	Current Public Use: YES	Future Public Use: YES
Land Code: 1000035713	Agency Land Code: R29100893	Land Name: PARKS & TRAILS	County: HUBBARD	Acres: 5.00
City:	Site Code: R290109	Classification Per M.S. 86A.05: c. state trail	Current Public Use: YES	Future Public Use: YES
Land Code: 1000035714	Agency Land Code: R2999492	Land Name: PARKS & TRAILS	County: HUBBARD	Acres: 5.00
City:	Site Code: R290109	Classification Per M.S. 86A.05: c. state trail	Current Public Use: YES	Future Public Use: YES



Land Code: 1000035715	Agency Land Code: R29104109	Land Name: PARKS & TRAILS	County: HUBBARD	Acres: 2.50
City:	Site Code: R290109	Classification Per M.S. 86A.05: c. state trail	Current Public Use: YES	Future Public Use: YES
Land Code: 1000035716	Agency Land Code: R29102496	Land Name: PARKS & TRAILS	County: HUBBARD	Acres: 1.50
City:	Site Code: R290109	Classification Per M.S. 86A.05: c. state trail	Current Public Use: YES	Future Public Use: YES
Land Code: 1000035717	Agency Land Code: R29100874	Land Name: PARKS & TRAILS	County: HUBBARD	Acres: 1.00
City:	Site Code: R290109	Classification Per M.S. 86A.05: c. state trail	Current Public Use: YES	Future Public Use: YES
Land Code: 1000035718	Agency Land Code: R2999474	Land Name: PARKS & TRAILS	County: HUBBARD	Acres: 3.00
City:	Site Code: R290109	Classification Per M.S. 86A.05: c. state trail	Current Public Use: YES	Future Public Use: YES
Land Code: 1000035719	Agency Land Code: R29563113	Land Name: PARKS & TRAILS	County: HUBBARD	Acres: 6.13
City:	Site Code: R290109	Classification Per M.S. 86A.05: c. state trail	Current Public Use: YES	Future Public Use: YES
Land Code: 1000035720	Agency Land Code: R29563108	Land Name: PARKS & TRAILS	County: HUBBARD	Acres: 4.79
City:	Site Code: R290109	Classification Per M.S. 86A.05: c. state trail	Current Public Use: YES	Future Public Use: YES
Land Code: 1000035721	Agency Land Code: R29104110	Land Name: PARKS & TRAILS	County: HUBBARD	Acres: 1.00
City:	Site Code: R290109	Classification Per M.S. 86A.05: c. state trail	Current Public Use: YES	Future Public Use: YES
Land Code: 1000035722	Agency Land Code: R29102544	Land Name: PARKS & TRAILS	County: HUBBARD	Acres: 1.50
City:	Site Code: R290109	Classification Per M.S. 86A.05: c. state trail	Current Public Use: YES	Future Public Use: YES
Land Code: 1000035723	Agency Land Code: R2999424	Land Name: PARKS & TRAILS	County: HUBBARD	Acres: 3.50
City:	Site Code: R290109	Classification Per M.S. 86A.05: c. state trail	Current Public Use: YES	Future Public Use: YES
Land Code: 1000035724	Agency Land Code: R29100870	Land Name: PARKS & TRAILS	County: HUBBARD	Acres: 0.50
City:	Site Code: R290109	Classification Per M.S. 86A.05: c. state trail	Current Public Use: YES	Future Public Use: YES
Land Code: 1000035725	Agency Land Code: R29100899	Land Name: PARKS & TRAILS	County: HUBBARD	Acres: 1.00
City:	Site Code: R290109	Classification Per M.S. 86A.05: c. state trail	Current Public Use: YES	Future Public Use: YES
Land Code: 1000035726	Agency Land Code: R2999476	Land Name: PARKS & TRAILS	County: HUBBARD	Acres: 3.00
City:	Site Code: R290109	Classification Per M.S. 86A.05: c. state trail	Current Public Use: YES	Future Public Use: YES



Land Code: 1000035727	Agency Land Code: R2999497	Land Name: PARKS & TRAILS	County: HUBBARD	Acres: 5.00
City:	Site Code: R290109	Classification Per M.S. 86A.05: c. state trail	Current Public Use: YES	Future Public Use: YES
Land Code: 1000035728	Agency Land Code: R29104108	Land Name: PARKS & TRAILS	County: HUBBARD	Acres: 1.50
City:	Site Code: R290109	Classification Per M.S. 86A.05: c. state trail	Current Public Use: YES	Future Public Use: YES
Land Code: 1000035729	Agency Land Code: R29100889	Land Name: PARKS & TRAILS	County: HUBBARD	Acres: 3.00
City:	Site Code: R290109	Classification Per M.S. 86A.05: c. state trail	Current Public Use: YES	Future Public Use: YES
Land Code: 1000035730	Agency Land Code: R29100894	Land Name: PARKS & TRAILS	County: HUBBARD	Acres: 5.00
City:	Site Code: R290109	Classification Per M.S. 86A.05: c. state trail	Current Public Use: YES	Future Public Use: YES
Land Code: 1000035731	Agency Land Code: R29100908	Land Name: PARKS & TRAILS	County: HUBBARD	Acres: 2.50
City:	Site Code: R290109	Classification Per M.S. 86A.05: c. state trail	Current Public Use: YES	Future Public Use: YES
Land Code: 1000035732	Agency Land Code: R29563109	Land Name: PARKS & TRAILS	County: HUBBARD	Acres: 0.35
City:	Site Code: R290109	Classification Per M.S. 86A.05: c. state trail	Current Public Use: YES	Future Public Use: YES
Land Code: 1000035733	Agency Land Code: R29100892	Land Name: PARKS & TRAILS	County: HUBBARD	Acres: 2.50
City:	Site Code: R290109	Classification Per M.S. 86A.05: c. state trail	Current Public Use: YES	Future Public Use: YES
Land Code: 1000035734	Agency Land Code: R2999421	Land Name: PARKS & TRAILS	County: HUBBARD	Acres: 5.00
City:	Site Code: R290109	Classification Per M.S. 86A.05: c. state trail	Current Public Use: YES	Future Public Use: YES
Land Code: 1000035735	Agency Land Code: R2999490	Land Name: PARKS & TRAILS	County: HUBBARD	Acres: 8.50
City:	Site Code: R290109	Classification Per M.S. 86A.05: c. state trail	Current Public Use: YES	Future Public Use: YES
Land Code: 1000035736	Agency Land Code: R2999493	Land Name: PARKS & TRAILS	County: HUBBARD	Acres: 5.00
City:	Site Code: R290109	Classification Per M.S. 86A.05: c. state trail	Current Public Use: YES	Future Public Use: YES
Land Code: 1000035737	Agency Land Code: R29102498	Land Name: PARKS & TRAILS	County: HUBBARD	Acres: 3.00
City:	Site Code: R290109	Classification Per M.S. 86A.05: c. state trail	Current Public Use: YES	Future Public Use: YES
Land Code: 1000035738	Agency Land Code: R29102500	Land Name: PARKS & TRAILS	County: HUBBARD	Acres: 6.20
City:	Site Code: R290109	Classification Per M.S. 86A.05: c. state trail	Current Public Use: YES	Future Public Use: YES



Land Code: 1000035739	Agency Land Code: R29102508	Land Name: PARKS & TRAILS	County: HUBBARD	Acres: 8.70
City:	Site Code: R290109	Classification Per M.S. 86A.05: c. state trail	Current Public Use: YES	Future Public Use: YES
Land Code: 1000035740	Agency Land Code: R29104138	Land Name: PARKS & TRAILS	County: HUBBARD	Acres: 4.00
City:	Site Code: R290109	Classification Per M.S. 86A.05: c. state trail	Current Public Use: YES	Future Public Use: YES
Land Code: 1000035741	Agency Land Code: R29100890	Land Name: PARKS & TRAILS	County: HUBBARD	Acres: 3.00
City:	Site Code: R290109	Classification Per M.S. 86A.05: c. state trail	Current Public Use: YES	Future Public Use: YES
Land Code: 1000035742	Agency Land Code: R29563116	Land Name: PARKS & TRAILS	County: HUBBARD	Acres: 5.47
City:	Site Code: R290109	Classification Per M.S. 86A.05: c. state trail	Current Public Use: YES	Future Public Use: YES
Land Code: 1000035743	Agency Land Code: R29104111	Land Name: PARKS & TRAILS	County: HUBBARD	Acres: 1.00
City:	Site Code: R290109	Classification Per M.S. 86A.05: c. state trail	Current Public Use: YES	Future Public Use: YES
Land Code: 1000035744	Agency Land Code: R29100909	Land Name: PARKS & TRAILS	County: HUBBARD	Acres: 2.50
City:	Site Code: R290109	Classification Per M.S. 86A.05: c. state trail	Current Public Use: YES	Future Public Use: YES
Land Code: 1000035745	Agency Land Code: R29563112	Land Name: PARKS & TRAILS	County: HUBBARD	Acres: 3.39
City:	Site Code: R290109	Classification Per M.S. 86A.05: c. state trail	Current Public Use: YES	Future Public Use: YES
Land Code: 1000035746	Agency Land Code: R29100875	Land Name: PARKS & TRAILS	County: HUBBARD	Acres: 5.10
City:	Site Code: R290109	Classification Per M.S. 86A.05: c. state trail	Current Public Use: YES	Future Public Use: YES
Land Code: 1000035747	Agency Land Code: R29100904	Land Name: PARKS & TRAILS	County: HUBBARD	Acres: 3.00
City:	Site Code: R290109	Classification Per M.S. 86A.05: c. state trail	Current Public Use: YES	Future Public Use: YES
Land Code: 1000035748	Agency Land Code: R2999472	Land Name: PARKS & TRAILS	County: HUBBARD	Acres: 3.00
City:	Site Code: R290109	Classification Per M.S. 86A.05: c. state trail	Current Public Use: YES	Future Public Use: YES
Land Code: 1000035749	Agency Land Code: R29104137	Land Name: PARKS & TRAILS	County: HUBBARD	Acres: 1.00
City:	Site Code: R290109	Classification Per M.S. 86A.05: c. state trail	Current Public Use: YES	Future Public Use: YES
Land Code: 1000035750	Agency Land Code: R29563077	Land Name: PARKS & TRAILS	County: HUBBARD	Acres: 4.54
City:	Site Code: R290109	Classification Per M.S. 86A.05: c. state trail	Current Public Use: YES	Future Public Use: YES



Land Code: 1000035751	Agency Land Code: R29100876	Land Name: PARKS & TRAILS	County: HUBBARD	Acres: 2.00
City:	Site Code: R290109	Classification Per M.S. 86A.05: c. state trail	Current Public Use: YES	Future Public Use: YES
Land Code: 1000035752	Agency Land Code: R2999470	Land Name: PARKS & TRAILS	County: HUBBARD	Acres: 2.00
City:	Site Code: R290109	Classification Per M.S. 86A.05: c. state trail	Current Public Use: YES	Future Public Use: YES
Land Code: 1000035753	Agency Land Code: R2999478	Land Name: PARKS & TRAILS	County: HUBBARD	Acres: 3.00
City:	Site Code: R290109	Classification Per M.S. 86A.05: c. state trail	Current Public Use: YES	Future Public Use: YES
Land Code: 1000035754	Agency Land Code: R29102510	Land Name: PARKS & TRAILS	County: HUBBARD	Acres: 5.00
City:	Site Code: R290109	Classification Per M.S. 86A.05: c. state trail	Current Public Use: YES	Future Public Use: YES
Land Code: 1000035755	Agency Land Code: R29563080	Land Name: PARKS & TRAILS	County: HUBBARD	Acres: 0.07
City:	Site Code: R290109	Classification Per M.S. 86A.05: c. state trail	Current Public Use: YES	Future Public Use: YES
Land Code: 1000035756	Agency Land Code: R29344223	Land Name: PARKS & TRAILS	County: HUBBARD	Acres: 17.24
City:	Site Code: R290256	Classification Per M.S. 86A.05: c. state trail	Current Public Use: YES	Future Public Use: YES
Land Code: 1000035757	Agency Land Code: R29344226	Land Name: PARKS & TRAILS	County: HUBBARD	Acres: 3.19
City:	Site Code: R290256	Classification Per M.S. 86A.05: c. state trail	Current Public Use: YES	Future Public Use: YES
Land Code: 1000035758	Agency Land Code: R29344229	Land Name: PARKS & TRAILS	County: HUBBARD	Acres: 3.20
City:	Site Code: R290256	Classification Per M.S. 86A.05: c. state trail	Current Public Use: YES	Future Public Use: YES
Land Code: 1000035759	Agency Land Code: R29344230	Land Name: PARKS & TRAILS	County: HUBBARD	Acres: 3.15
City:	Site Code: R290256	Classification Per M.S. 86A.05: c. state trail	Current Public Use: YES	Future Public Use: YES
Land Code: 1000035760	Agency Land Code: R29344232	Land Name: PARKS & TRAILS	County: HUBBARD	Acres: 7.89
City:	Site Code: R290256	Classification Per M.S. 86A.05: c. state trail	Current Public Use: YES	Future Public Use: YES
Land Code: 1000035761	Agency Land Code: R29344235	Land Name: PARKS & TRAILS	County: HUBBARD	Acres: 2.46
City:	Site Code: R290256	Classification Per M.S. 86A.05: c. state trail	Current Public Use: YES	Future Public Use: YES
Land Code: 1000035762	Agency Land Code: R29344237	Land Name: PARKS & TRAILS	County: HUBBARD	Acres: 1.11
City:	Site Code: R290256	Classification Per M.S. 86A.05: c. state trail	Current Public Use: YES	Future Public Use: YES



Land Code: 1000035763	Agency Land Code: R29344238	Land Name: PARKS & TRAILS	County: HUBBARD	Acres: 2.27
City:	Site Code: R290256	Classification Per M.S. 86A.05: c. state trail	Current Public Use: YES	Future Public Use: YES
Land Code: 1000035764	Agency Land Code: R29344240	Land Name: PARKS & TRAILS	County: HUBBARD	Acres: 3.55
City:	Site Code: R290256	Classification Per M.S. 86A.05: c. state trail	Current Public Use: YES	Future Public Use: YES
Land Code: 1000035765	Agency Land Code: R29344241	Land Name: PARKS & TRAILS	County: HUBBARD	Acres: 0.13
City:	Site Code: R290256	Classification Per M.S. 86A.05: c. state trail	Current Public Use: YES	Future Public Use: YES
Land Code: 1000035766	Agency Land Code: R29344243	Land Name: PARKS & TRAILS	County: HUBBARD	Acres: 1.72
City:	Site Code: R290256	Classification Per M.S. 86A.05: c. state trail	Current Public Use: YES	Future Public Use: YES
Land Code: 1000035767	Agency Land Code: R29344246	Land Name: PARKS & TRAILS	County: HUBBARD	Acres: 3.60
City:	Site Code: R290256	Classification Per M.S. 86A.05: c. state trail	Current Public Use: YES	Future Public Use: YES
Land Code: 1000035768	Agency Land Code: R29344252	Land Name: PARKS & TRAILS	County: HUBBARD	Acres: 6.43
City:	Site Code: R290256	Classification Per M.S. 86A.05: c. state trail	Current Public Use: YES	Future Public Use: YES
Land Code: 1000035769	Agency Land Code: R29344253	Land Name: PARKS & TRAILS	County: HUBBARD	Acres: 0.01
City:	Site Code: R290256	Classification Per M.S. 86A.05: c. state trail	Current Public Use: YES	Future Public Use: YES
Land Code: 1000035770	Agency Land Code: R29344254	Land Name: PARKS & TRAILS	County: HUBBARD	Acres: 3.18
City:	Site Code: R290256	Classification Per M.S. 86A.05: c. state trail	Current Public Use: YES	Future Public Use: YES
Land Code: 1000035771	Agency Land Code: R29344255	Land Name: PARKS & TRAILS	County: HUBBARD	Acres: 1.00
City:	Site Code: R290256	Classification Per M.S. 86A.05: c. state trail	Current Public Use: YES	Future Public Use: YES
Land Code: 1000035772	Agency Land Code: R29344258	Land Name: PARKS & TRAILS	County: HUBBARD	Acres: 0.13
City:	Site Code: R290256	Classification Per M.S. 86A.05: c. state trail	Current Public Use: YES	Future Public Use: YES
Land Code: 1000035773	Agency Land Code: R29344262	Land Name: PARKS & TRAILS	County: HUBBARD	Acres: 0.40
City:	Site Code: R290256	Classification Per M.S. 86A.05: c. state trail	Current Public Use: YES	Future Public Use: YES
Land Code: 1000035774	Agency Land Code: R29344264	Land Name: PARKS & TRAILS	County: HUBBARD	Acres: 2.90
City:	Site Code: R290256	Classification Per M.S. 86A.05: c. state trail	Current Public Use: YES	Future Public Use: YES



Land Code: 1000035775	Agency Land Code: R29344266	Land Name: PARKS & TRAILS	County: HUBBARD	Acres: 3.30
City:	Site Code: R290256	Classification Per M.S. 86A.05: c. state trail	Current Public Use: YES	Future Public Use: YES
Land Code: 1000035776	Agency Land Code: R29344267	Land Name: PARKS & TRAILS	County: HUBBARD	Acres: 0.80
City:	Site Code: R290256	Classification Per M.S. 86A.05: c. state trail	Current Public Use: YES	Future Public Use: YES
Land Code: 1000035777	Agency Land Code: R29344268	Land Name: PARKS & TRAILS	County: HUBBARD	Acres: 2.47
City:	Site Code: R290256	Classification Per M.S. 86A.05: c. state trail	Current Public Use: YES	Future Public Use: YES
Land Code: 1000035778	Agency Land Code: R29344269	Land Name: PARKS & TRAILS	County: HUBBARD	Acres: 2.80
City:	Site Code: R290256	Classification Per M.S. 86A.05: c. state trail	Current Public Use: YES	Future Public Use: YES
Land Code: 1000035779	Agency Land Code: R29344270	Land Name: PARKS & TRAILS	County: HUBBARD	Acres: 3.33
City:	Site Code: R290256	Classification Per M.S. 86A.05: c. state trail	Current Public Use: YES	Future Public Use: YES
Land Code: 1000035780	Agency Land Code: R29344271	Land Name: PARKS & TRAILS	County: HUBBARD	Acres: 0.18
City:	Site Code: R290256	Classification Per M.S. 86A.05: c. state trail	Current Public Use: YES	Future Public Use: YES
Land Code: 1000035781	Agency Land Code: R29344274	Land Name: PARKS & TRAILS	County: HUBBARD	Acres: 2.70
City:	Site Code: R290256	Classification Per M.S. 86A.05: c. state trail	Current Public Use: YES	Future Public Use: YES
Land Code: 1000035782	Agency Land Code: R29344275	Land Name: PARKS & TRAILS	County: HUBBARD	Acres: 3.00
City:	Site Code: R290256	Classification Per M.S. 86A.05: c. state trail	Current Public Use: YES	Future Public Use: YES
Land Code: 1000035783	Agency Land Code: R29344279	Land Name: PARKS & TRAILS	County: HUBBARD	Acres: 2.70
City:	Site Code: R290256	Classification Per M.S. 86A.05: c. state trail	Current Public Use: YES	Future Public Use: YES
Land Code: 1000035784	Agency Land Code: R29344280	Land Name: PARKS & TRAILS	County: HUBBARD	Acres: 0.40
City:	Site Code: R290256	Classification Per M.S. 86A.05: c. state trail	Current Public Use: YES	Future Public Use: YES
Land Code: 1000035785	Agency Land Code: R29344281	Land Name: PARKS & TRAILS	County: HUBBARD	Acres: 3.01
City:	Site Code: R290256	Classification Per M.S. 86A.05: c. state trail	Current Public Use: YES	Future Public Use: YES
Land Code: 1000035786	Agency Land Code: R29344284	Land Name: PARKS & TRAILS	County: HUBBARD	Acres: 6.06
City:	Site Code: R290256	Classification Per M.S. 86A.05: c. state trail	Current Public Use: YES	Future Public Use: YES



Land Code: 1000035787	Agency Land Code: R29344289	Land Name: PARKS & TRAILS	County: HUBBARD	Acres: 3.05
City:	Site Code: R290256	Classification Per M.S. 86A.05: c. state trail	Current Public Use: YES	Future Public Use: YES
Land Code: 1000035788	Agency Land Code: R29344290	Land Name: PARKS & TRAILS	County: HUBBARD	Acres: 1.01
City:	Site Code: R290256	Classification Per M.S. 86A.05: c. state trail	Current Public Use: YES	Future Public Use: YES
Land Code: 1000035789	Agency Land Code: R29344292	Land Name: PARKS & TRAILS	County: HUBBARD	Acres: 1.29
City:	Site Code: R290256	Classification Per M.S. 86A.05: c. state trail	Current Public Use: YES	Future Public Use: YES
Land Code: 1000035790	Agency Land Code: R29344293	Land Name: PARKS & TRAILS	County: HUBBARD	Acres: 1.80
City:	Site Code: R290256	Classification Per M.S. 86A.05: c. state trail	Current Public Use: YES	Future Public Use: YES
Land Code: 1000035791	Agency Land Code: R29344294	Land Name: PARKS & TRAILS	County: HUBBARD	Acres: 3.00
City:	Site Code: R290256	Classification Per M.S. 86A.05: c. state trail	Current Public Use: YES	Future Public Use: YES
Land Code: 1000035792	Agency Land Code: R29344296	Land Name: PARKS & TRAILS	County: HUBBARD	Acres: 0.50
City:	Site Code: R290256	Classification Per M.S. 86A.05: c. state trail	Current Public Use: YES	Future Public Use: YES
Land Code: 1000035793	Agency Land Code: R29344297	Land Name: PARKS & TRAILS	County: HUBBARD	Acres: 2.23
City:	Site Code: R290256	Classification Per M.S. 86A.05: c. state trail	Current Public Use: YES	Future Public Use: YES
Land Code: 1000035794	Agency Land Code: R29344298	Land Name: PARKS & TRAILS	County: HUBBARD	Acres: 3.30
City:	Site Code: R290256	Classification Per M.S. 86A.05: c. state trail	Current Public Use: YES	Future Public Use: YES
Land Code: 1000035795	Agency Land Code: R29344301	Land Name: PARKS & TRAILS	County: HUBBARD	Acres: 2.78
City:	Site Code: R290256	Classification Per M.S. 86A.05: c. state trail	Current Public Use: YES	Future Public Use: YES
Land Code: 1000035796	Agency Land Code: R29344303	Land Name: PARKS & TRAILS	County: HUBBARD	Acres: 8.52
City:	Site Code: R290256	Classification Per M.S. 86A.05: c. state trail	Current Public Use: YES	Future Public Use: YES
Land Code: 1000035797	Agency Land Code: R29344304	Land Name: PARKS & TRAILS	County: HUBBARD	Acres: 9.44
City:	Site Code: R290256	Classification Per M.S. 86A.05: c. state trail	Current Public Use: YES	Future Public Use: YES
Land Code: 1000035798	Agency Land Code: R29344306	Land Name: PARKS & TRAILS	County: HUBBARD	Acres: 2.19
City:	Site Code: R290256	Classification Per M.S. 86A.05: c. state trail	Current Public Use: YES	Future Public Use: YES



Land Code: 1000035799	Agency Land Code: R29344307	Land Name: PARKS & TRAILS	County: HUBBARD	Acres: 1.00
City:	Site Code: R290256	Classification Per M.S. 86A.05: c. state trail	Current Public Use: YES	Future Public Use: YES
Land Code: 1000035800	Agency Land Code: R29344308	Land Name: PARKS & TRAILS	County: HUBBARD	Acres: 3.20
City:	Site Code: R290256	Classification Per M.S. 86A.05: c. state trail	Current Public Use: YES	Future Public Use: YES
Land Code: 1000035801	Agency Land Code: R29344311	Land Name: PARKS & TRAILS	County: HUBBARD	Acres: 2.94
City:	Site Code: R290256	Classification Per M.S. 86A.05: c. state trail	Current Public Use: YES	Future Public Use: YES
Land Code: 1000035803	Agency Land Code: R29344234	Land Name: PARKS & TRAILS	County: HUBBARD	Acres: 7.11
City:	Site Code: R290256	Classification Per M.S. 86A.05: c. state trail	Current Public Use: YES	Future Public Use: YES
Land Code: 1000035804	Agency Land Code: R29344236	Land Name: PARKS & TRAILS	County: HUBBARD	Acres: 2.00
City:	Site Code: R290256	Classification Per M.S. 86A.05: c. state trail	Current Public Use: YES	Future Public Use: YES
Land Code: 1000035805	Agency Land Code: R29344312	Land Name: PARKS & TRAILS	County: HUBBARD	Acres: 2.95
City:	Site Code: R290256	Classification Per M.S. 86A.05: c. state trail	Current Public Use: YES	Future Public Use: YES
Land Code: 1000035806	Agency Land Code: R29344259	Land Name: PARKS & TRAILS	County: HUBBARD	Acres: 3.20
City:	Site Code: R290256	Classification Per M.S. 86A.05: c. state trail	Current Public Use: YES	Future Public Use: YES
Land Code: 1000035807	Agency Land Code: R29344277	Land Name: PARKS & TRAILS	County: HUBBARD	Acres: 1.00
City:	Site Code: R290256	Classification Per M.S. 86A.05: c. state trail	Current Public Use: YES	Future Public Use: YES
Land Code: 1000035808	Agency Land Code: R29344278	Land Name: PARKS & TRAILS	County: HUBBARD	Acres: 3.20
City:	Site Code: R290256	Classification Per M.S. 86A.05: c. state trail	Current Public Use: YES	Future Public Use: YES
Land Code: 1000035809	Agency Land Code: R29344291	Land Name: PARKS & TRAILS	County: HUBBARD	Acres: 3.05
City:	Site Code: R290256	Classification Per M.S. 86A.05: c. state trail	Current Public Use: YES	Future Public Use: YES
Land Code: 1000035810	Agency Land Code: R29344227	Land Name: PARKS & TRAILS	County: HUBBARD	Acres: 1.96
City:	Site Code: R290256	Classification Per M.S. 86A.05: c. state trail	Current Public Use: YES	Future Public Use: YES
Land Code: 1000035811	Agency Land Code: R29344225	Land Name: PARKS & TRAILS	County: HUBBARD	Acres: 0.26
City:	Site Code: R290256	Classification Per M.S. 86A.05: c. state trail	Current Public Use: YES	Future Public Use: YES



Land Code: 1000035812	Agency Land Code: R29344244	Land Name: PARKS & TRAILS	County: HUBBARD	Acres: 3.49
City:	Site Code: R290256	Classification Per M.S. 86A.05: c. state trail	Current Public Use: YES	Future Public Use: YES
Land Code: 1000035813	Agency Land Code: R29344251	Land Name: PARKS & TRAILS	County: HUBBARD	Acres: 2.94
City:	Site Code: R290256	Classification Per M.S. 86A.05: c. state trail	Current Public Use: YES	Future Public Use: YES
Land Code: 1000035814	Agency Land Code: R29344250	Land Name: PARKS & TRAILS	County: HUBBARD	Acres: 3.30
City:	Site Code: R290256	Classification Per M.S. 86A.05: c. state trail	Current Public Use: YES	Future Public Use: YES
Land Code: 1000035815	Agency Land Code: R29344287	Land Name: PARKS & TRAILS	County: HUBBARD	Acres: 2.93
City:	Site Code: R290256	Classification Per M.S. 86A.05: c. state trail	Current Public Use: YES	Future Public Use: YES
Land Code: 1000035816	Agency Land Code: R29344310	Land Name: PARKS & TRAILS	County: HUBBARD	Acres: 2.80
City:	Site Code: R290256	Classification Per M.S. 86A.05: c. state trail	Current Public Use: YES	Future Public Use: YES
Land Code: 1000035817	Agency Land Code: R29344282	Land Name: PARKS & TRAILS	County: HUBBARD	Acres: 0.03
City:	Site Code: R290256	Classification Per M.S. 86A.05: c. state trail	Current Public Use: YES	Future Public Use: YES
Land Code: 1000035818	Agency Land Code: R29344299	Land Name: PARKS & TRAILS	County: HUBBARD	Acres: 3.30
City:	Site Code: R290256	Classification Per M.S. 86A.05: c. state trail	Current Public Use: YES	Future Public Use: YES
Land Code: 1000035819	Agency Land Code: R29344249	Land Name: PARKS & TRAILS	County: HUBBARD	Acres: 3.30
City:	Site Code: R290256	Classification Per M.S. 86A.05: c. state trail	Current Public Use: YES	Future Public Use: YES
Land Code: 1000035820	Agency Land Code: R29344273	Land Name: PARKS & TRAILS	County: HUBBARD	Acres: 0.50
City:	Site Code: R290256	Classification Per M.S. 86A.05: c. state trail	Current Public Use: YES	Future Public Use: YES
Land Code: 1000035821	Agency Land Code: R29344414	Land Name: PARKS & TRAILS	County: HUBBARD	Acres: 3.05
City:	Site Code: R290256	Classification Per M.S. 86A.05: c. state trail	Current Public Use: YES	Future Public Use: YES
Land Code: 1000035822	Agency Land Code: R29344309	Land Name: PARKS & TRAILS	County: HUBBARD	Acres: 2.80
City:	Site Code: R290256	Classification Per M.S. 86A.05: c. state trail	Current Public Use: YES	Future Public Use: YES
Land Code: 1000035823	Agency Land Code: R29344239	Land Name: PARKS & TRAILS	County: HUBBARD	Acres: 3.46
City:	Site Code: R290256	Classification Per M.S. 86A.05: c. state trail	Current Public Use: YES	Future Public Use: YES



Land Code: 1000035824	Agency Land Code: R29344257	Land Name: PARKS & TRAILS	County: HUBBARD	Acres: 3.28
City:	Site Code: R290256	Classification Per M.S. 86A.05: c. state trail	Current Public Use: YES	Future Public Use: YES
Land Code: 1000035825	Agency Land Code: R29344263	Land Name: PARKS & TRAILS	County: HUBBARD	Acres: 3.30
City:	Site Code: R290256	Classification Per M.S. 86A.05: c. state trail	Current Public Use: YES	Future Public Use: YES
Land Code: 1000035826	Agency Land Code: R29344285	Land Name: PARKS & TRAILS	County: HUBBARD	Acres: 6.06
City:	Site Code: R290256	Classification Per M.S. 86A.05: c. state trail	Current Public Use: YES	Future Public Use: YES
Land Code: 1000035827	Agency Land Code: R29344300	Land Name: PARKS & TRAILS	County: HUBBARD	Acres: 1.00
City:	Site Code: R290256	Classification Per M.S. 86A.05: c. state trail	Current Public Use: YES	Future Public Use: YES
Land Code: 1000035828	Agency Land Code: R29344228	Land Name: PARKS & TRAILS	County: HUBBARD	Acres: 1.40
City:	Site Code: R290256	Classification Per M.S. 86A.05: c. state trail	Current Public Use: YES	Future Public Use: YES
Land Code: 1000035829	Agency Land Code: R29344260	Land Name: PARKS & TRAILS	County: HUBBARD	Acres: 0.05
City:	Site Code: R290256	Classification Per M.S. 86A.05: c. state trail	Current Public Use: YES	Future Public Use: YES
Land Code: 1000035830	Agency Land Code: R29344276	Land Name: PARKS & TRAILS	County: HUBBARD	Acres: 2.47
City:	Site Code: R290256	Classification Per M.S. 86A.05: c. state trail	Current Public Use: YES	Future Public Use: YES
Land Code: 1000035831	Agency Land Code: R29344295	Land Name: PARKS & TRAILS	County: HUBBARD	Acres: 3.30
City:	Site Code: R290256	Classification Per M.S. 86A.05: c. state trail	Current Public Use: YES	Future Public Use: YES
Land Code: 1000035832	Agency Land Code: R29344305	Land Name: PARKS & TRAILS	County: HUBBARD	Acres: 3.51
City:	Site Code: R290256	Classification Per M.S. 86A.05: c. state trail	Current Public Use: YES	Future Public Use: YES
Land Code: 1000035833	Agency Land Code: R29344288	Land Name: PARKS & TRAILS	County: HUBBARD	Acres: 3.20
City:	Site Code: R290256	Classification Per M.S. 86A.05: c. state trail	Current Public Use: YES	Future Public Use: YES
Land Code: 1000035834	Agency Land Code: R29344245	Land Name: PARKS & TRAILS	County: HUBBARD	Acres: 3.54
City:	Site Code: R290256	Classification Per M.S. 86A.05: c. state trail	Current Public Use: YES	Future Public Use: YES
Land Code: 1000035835	Agency Land Code: R29344247	Land Name: PARKS & TRAILS	County: HUBBARD	Acres: 0.46
City:	Site Code: R290256	Classification Per M.S. 86A.05: c. state trail	Current Public Use: YES	Future Public Use: YES



Land Code: 1000035836	Agency Land Code: R29344302	Land Name: PARKS & TRAILS	County: HUBBARD	Acres: 0.01
City:	Site Code: R290256	Classification Per M.S. 86A.05: c. state trail	Current Public Use: YES	Future Public Use: YES
Land Code: 1000035837	Agency Land Code: R29344261	Land Name: PARKS & TRAILS	County: HUBBARD	Acres: 3.30
City:	Site Code: R290256	Classification Per M.S. 86A.05: c. state trail	Current Public Use: YES	Future Public Use: YES
Land Code: 1000035838	Agency Land Code: R29344272	Land Name: PARKS & TRAILS	County: HUBBARD	Acres: 3.30
City:	Site Code: R290256	Classification Per M.S. 86A.05: c. state trail	Current Public Use: YES	Future Public Use: YES
Land Code: 1000035839	Agency Land Code: R29344242	Land Name: PARKS & TRAILS	County: HUBBARD	Acres: 1.65
City:	Site Code: R290256	Classification Per M.S. 86A.05: c. state trail	Current Public Use: YES	Future Public Use: YES
Land Code: 1000035840	Agency Land Code: R29344248	Land Name: PARKS & TRAILS	County: HUBBARD	Acres: 1.00
City:	Site Code: R290256	Classification Per M.S. 86A.05: c. state trail	Current Public Use: YES	Future Public Use: YES
Land Code: 1000035841	Agency Land Code: R29344231	Land Name: PARKS & TRAILS	County: HUBBARD	Acres: 3.30
City:	Site Code: R290256	Classification Per M.S. 86A.05: c. state trail	Current Public Use: YES	Future Public Use: YES
Land Code: 1000035842	Agency Land Code: R29344415	Land Name: PARKS & TRAILS	County: HUBBARD	Acres: 4.00
City:	Site Code: R290256	Classification Per M.S. 86A.05: c. state trail	Current Public Use: YES	Future Public Use: YES
Land Code: 1000035843	Agency Land Code: R29545969	Land Name: PARKS & TRAILS	County: HUBBARD	Acres: 5.89
City:	Site Code:	Classification Per M.S. 86A.05: h. state water access site	Current Public Use: YES	Future Public Use: YES
Land Code: 1000035844	Agency Land Code: R29530887	Land Name: PARKS & TRAILS	County: HUBBARD	Acres: 0.27
City:	Site Code: R290466	Classification Per M.S. 86A.05: h. state water access site	Current Public Use: YES	Future Public Use: YES
Land Code: 1000035845	Agency Land Code: R29530886	Land Name: PARKS & TRAILS	County: HUBBARD	Acres: 1.05
City:	Site Code: R290466	Classification Per M.S. 86A.05: h. state water access site	Current Public Use: YES	Future Public Use: YES
Land Code: 1000035847	Agency Land Code: R29537745	Land Name: PARKS & TRAILS	County: HUBBARD	Acres: 0.07
City:	Site Code: R290466	Classification Per M.S. 86A.05: h. state water access site	Current Public Use: YES	Future Public Use: YES
Land Code: 1000035848	Agency Land Code: R29530885	Land Name: PARKS & TRAILS	County: HUBBARD	Acres: 0.50
City:	Site Code: R290466	Classification Per M.S. 86A.05: h. state water access site	Current Public Use: YES	Future Public Use: YES



Land Code: 1000035850	Agency Land Code: R29102624	Land Name: PARKS & TRAILS	County: HUBBARD	Acres: 1.20
City:	Site Code:	Classification Per M.S. 86A.05: h. state water access site	Current Public Use: YES	Future Public Use: YES
Land Code: 1000035851	Agency Land Code: R29334726	Land Name: PARKS & TRAILS	County: HUBBARD	Acres: 0.65
City:	Site Code:	Classification Per M.S. 86A.05: h. state water access site	Current Public Use: YES	Future Public Use: YES
Land Code: 1000035852	Agency Land Code: R29334731	Land Name: PARKS & TRAILS	County: HUBBARD	Acres: 3.10
City:	Site Code:	Classification Per M.S. 86A.05: h. state water access site	Current Public Use: YES	Future Public Use: YES
Land Code: 1000035853	Agency Land Code: R29334725	Land Name: PARKS & TRAILS	County: HUBBARD	Acres: 4.13
City:	Site Code:	Classification Per M.S. 86A.05: h. state water access site	Current Public Use: YES	Future Public Use: YES
Land Code: 1000035854	Agency Land Code: R29334729	Land Name: PARKS & TRAILS	County: HUBBARD	Acres: 2.00
City:	Site Code:	Classification Per M.S. 86A.05: h. state water access site	Current Public Use: YES	Future Public Use: YES
Land Code: 1000035855	Agency Land Code: R29334730	Land Name: PARKS & TRAILS	County: HUBBARD	Acres: 1.00
City:	Site Code:	Classification Per M.S. 86A.05: h. state water access site	Current Public Use: YES	Future Public Use: YES
Land Code: 1000035856	Agency Land Code: R29100799	Land Name: PARKS & TRAILS	County: HUBBARD	Acres: 2.70
City:	Site Code:	Classification Per M.S. 86A.05: h. state water access site	Current Public Use: YES	Future Public Use: YES
Land Code: 1000035857	Agency Land Code: R29557159	Land Name: PARKS & TRAILS	County: HUBBARD	Acres: 2.30
City:	Site Code:	Classification Per M.S. 86A.05: h. state water access site	Current Public Use: YES	Future Public Use: YES
Land Code: 1000035858	Agency Land Code: R29573031	Land Name: PARKS & TRAILS	County: HUBBARD	Acres: 0.37
City:	Site Code:	Classification Per M.S. 86A.05: h. state water access site	Current Public Use: YES	Future Public Use: YES
Land Code: 1000035859	Agency Land Code: R29104273	Land Name: PARKS & TRAILS	County: HUBBARD	Acres: 2.50
City:	Site Code: R290517	Classification Per M.S. 86A.05: h. state water access site	Current Public Use: YES	Future Public Use: YES
Land Code: 1000035860	Agency Land Code: R29542620	Land Name: PARKS & TRAILS	County: HUBBARD	Acres: 1.24
City:	Site Code:	Classification Per M.S. 86A.05: h. state water access site	Current Public Use: YES	Future Public Use: YES
Land Code: 1000035861	Agency Land Code: R2999226	Land Name: PARKS & TRAILS	County: HUBBARD	Acres: 2.10
City:	Site Code:	Classification Per M.S. 86A.05: h. state water access site	Current Public Use: YES	Future Public Use: YES



Land Code: 1000035862	Agency Land Code: R29100654	Land Name: PARKS & TRAILS	County: HUBBARD	Acres: 3.05
City:	Site Code:	Classification Per M.S. 86A.05: h. state water access site	Current Public Use: YES	Future Public Use: YES
Land Code: 1000035863	Agency Land Code: R29100653	Land Name: PARKS & TRAILS	County: HUBBARD	Acres: 0.95
City:	Site Code:	Classification Per M.S. 86A.05: h. state water access site	Current Public Use: YES	Future Public Use: YES
Land Code: 1000035864	Agency Land Code: R29103961	Land Name: PARKS & TRAILS	County: HUBBARD	Acres: 4.90
City:	Site Code:	Classification Per M.S. 86A.05: h. state water access site	Current Public Use: YES	Future Public Use: YES
Land Code: 1000035865	Agency Land Code: R29103043	Land Name: PARKS & TRAILS	County: HUBBARD	Acres: 1.50
City:	Site Code:	Classification Per M.S. 86A.05: h. state water access site	Current Public Use: YES	Future Public Use: YES
Land Code: 1000035866	Agency Land Code: R29432206	Land Name: PARKS & TRAILS	County: HUBBARD	Acres: 0.13
City:	Site Code:	Classification Per M.S. 86A.05: h. state water access site	Current Public Use: YES	Future Public Use: YES
Land Code: 1000035867	Agency Land Code: R29105316	Land Name: PARKS & TRAILS	County: HUBBARD	Acres: 9.50
City:	Site Code:	Classification Per M.S. 86A.05: h. state water access site	Current Public Use: YES	Future Public Use: YES
Land Code: 1000035868	Agency Land Code: R29104191	Land Name: PARKS & TRAILS	County: HUBBARD	Acres: 3.90
City:	Site Code: R290411	Classification Per M.S. 86A.05: h. state water access site	Current Public Use: YES	Future Public Use: YES
Land Code: 1000035869	Agency Land Code: R29102545	Land Name: PARKS & TRAILS	County: HUBBARD	Acres: 0.38
City:	Site Code:	Classification Per M.S. 86A.05: h. state water access site	Current Public Use: YES	Future Public Use: YES
Land Code: 1000035870	Agency Land Code: R29102546	Land Name: PARKS & TRAILS	County: HUBBARD	Acres: 0.12
City:	Site Code:	Classification Per M.S. 86A.05: h. state water access site	Current Public Use: YES	Future Public Use: YES
Land Code: 1000035871	Agency Land Code: R29102265	Land Name: PARKS & TRAILS	County: HUBBARD	Acres: 0.89
City:	Site Code:	Classification Per M.S. 86A.05: h. state water access site	Current Public Use: YES	Future Public Use: YES
Land Code: 1000035872	Agency Land Code: R29104274	Land Name: PARKS & TRAILS	County: HUBBARD	Acres: 0.80
City:	Site Code:	Classification Per M.S. 86A.05: h. state water access site	Current Public Use: YES	Future Public Use: YES
Land Code: 1000035873	Agency Land Code: R29334721	Land Name: PARKS & TRAILS	County: HUBBARD	Acres: 1.70
City:	Site Code:	Classification Per M.S. 86A.05: h. state water access site	Current Public Use: YES	Future Public Use: YES



Land Code: 1000035874	Agency Land Code: R29566108	Land Name: PARKS & TRAILS	County: HUBBARD	Acres: 6.00
City:	Site Code:	Classification Per M.S. 86A.05: h. state water access site	Current Public Use: YES	Future Public Use: YES
Land Code: 1000035875	Agency Land Code: R29100934	Land Name: PARKS & TRAILS	County: HUBBARD	Acres: 0.90
City:	Site Code:	Classification Per M.S. 86A.05: h. state water access site	Current Public Use: YES	Future Public Use: YES
Land Code: 1000035876	Agency Land Code: R29102894	Land Name: PARKS & TRAILS	County: HUBBARD	Acres: 2.20
City:	Site Code:	Classification Per M.S. 86A.05: h. state water access site	Current Public Use: YES	Future Public Use: YES
Land Code: 1000035877	Agency Land Code: R29101127	Land Name: PARKS & TRAILS	County: HUBBARD	Acres: 1.55
City:	Site Code:	Classification Per M.S. 86A.05: h. state water access site	Current Public Use: YES	Future Public Use: YES
Land Code: 1000035878	Agency Land Code: R29101126	Land Name: PARKS & TRAILS	County: HUBBARD	Acres: 1.55
City:	Site Code:	Classification Per M.S. 86A.05: h. state water access site	Current Public Use: YES	Future Public Use: YES
Land Code: 1000035879	Agency Land Code: R29102392	Land Name: PARKS & TRAILS	County: HUBBARD	Acres: 0.94
City:	Site Code:	Classification Per M.S. 86A.05: h. state water access site	Current Public Use: YES	Future Public Use: YES
Land Code: 1000035880	Agency Land Code: R29334722	Land Name: PARKS & TRAILS	County: HUBBARD	Acres: 1.00
City:	Site Code:	Classification Per M.S. 86A.05: h. state water access site	Current Public Use: YES	Future Public Use: YES
Land Code: 1000035881	Agency Land Code: R29334723	Land Name: PARKS & TRAILS	County: HUBBARD	Acres: 0.40
City:	Site Code:	Classification Per M.S. 86A.05: h. state water access site	Current Public Use: YES	Future Public Use: YES
Land Code: 1000035882	Agency Land Code: R29334724	Land Name: PARKS & TRAILS	County: HUBBARD	Acres: 0.30
City:	Site Code:	Classification Per M.S. 86A.05: h. state water access site	Current Public Use: YES	Future Public Use: YES
Land Code: 1000035883	Agency Land Code: R29100658	Land Name: PARKS & TRAILS	County: HUBBARD	Acres: 0.60
City:	Site Code:	Classification Per M.S. 86A.05: h. state water access site	Current Public Use: YES	Future Public Use: YES
Land Code: 1000035884	Agency Land Code: R29101049	Land Name: PARKS & TRAILS	County: HUBBARD	Acres: 3.70
City:	Site Code:	Classification Per M.S. 86A.05: h. state water access site	Current Public Use: YES	Future Public Use: YES
Land Code: 1000035885	Agency Land Code: R29102628	Land Name: PARKS & TRAILS	County: HUBBARD	Acres: 2.00
City:	Site Code:	Classification Per M.S. 86A.05: h. state water access site	Current Public Use: YES	Future Public Use: YES



Land Code: 1000035886	Agency Land Code: R29102630	Land Name: PARKS & TRAILS	County: HUBBARD	Acres: 0.10
City:	Site Code:	Classification Per M.S. 86A.05: h. state water access site	Current Public Use: YES	Future Public Use: YES
Land Code: 1000035887	Agency Land Code: R29102626	Land Name: PARKS & TRAILS	County: HUBBARD	Acres: 5.80
City:	Site Code:	Classification Per M.S. 86A.05: h. state water access site	Current Public Use: YES	Future Public Use: YES
Land Code: 1000035888	Agency Land Code: R29105530	Land Name: PARKS & TRAILS	County: HUBBARD	Acres: 18.25
City:	Site Code: R290342	Classification Per M.S. 86A.05: i. state wild, scenic and recreational rivers	Current Public Use: YES	Future Public Use: YES
Land Code: 1000035889	Agency Land Code: R29102423	Land Name: EWR - WATERS	County: HUBBARD	Acres: 0.35
City:	Site Code:	Classification Per M.S. 86A.05: n. not administered under 86A.05	Current Public Use: YES	Future Public Use: YES
Land Code: 1000035890	Agency Land Code: R29102424	Land Name: EWR - WATERS	County: HUBBARD	Acres: 0.35
City:	Site Code:	Classification Per M.S. 86A.05: n. not administered under 86A.05	Current Public Use: YES	Future Public Use: YES
Land Code: 1000035891	Agency Land Code: R29554794	Land Name: FAW - WILDLIFE	County: HUBBARD	Acres: 1.90
City:	Site Code:	Classification Per M.S. 86A.05: n. not administered under 86A.05	Current Public Use: YES	Future Public Use: YES
Land Code: 1000035892	Agency Land Code: R29554783	Land Name: FAW - WILDLIFE	County: HUBBARD	Acres: 0.07
City:	Site Code:	Classification Per M.S. 86A.05: n. not administered under 86A.05	Current Public Use: YES	Future Public Use: YES
Land Code: 1000035893	Agency Land Code: R29554784	Land Name: FAW - WILDLIFE	County: HUBBARD	Acres: 0.20
City:	Site Code:	Classification Per M.S. 86A.05: n. not administered under 86A.05	Current Public Use: YES	Future Public Use: YES
Land Code: 1000035894	Agency Land Code: R29554795	Land Name: FAW - WILDLIFE	County: HUBBARD	Acres: 1.00
City:	Site Code:	Classification Per M.S. 86A.05: n. not administered under 86A.05	Current Public Use: YES	Future Public Use: YES
Land Code: 1000035895	Agency Land Code: R29554758	Land Name: FAW - WILDLIFE	County: HUBBARD	Acres: 3.25
City:	Site Code:	Classification Per M.S. 86A.05: n. not administered under 86A.05	Current Public Use: YES	Future Public Use: YES
Land Code: 1000035896	Agency Land Code: R29554792	Land Name: FAW - WILDLIFE	County: HUBBARD	Acres: 0.60
City:	Site Code:	Classification Per M.S. 86A.05: n. not administered under 86A.05	Current Public Use: YES	Future Public Use: YES
Land Code: 1000035897	Agency Land Code: R29554780	Land Name: FAW - WILDLIFE	County: HUBBARD	Acres: 4.95
City:	Site Code:	Classification Per M.S. 86A.05: n. not administered under 86A.05	Current Public Use: YES	Future Public Use: YES



Land Code: 1000035898	Agency Land Code: R29554778	Land Name: FAW - WILDLIFE	County: HUBBARD	Acres: 0.09
City:	Site Code:	Classification Per M.S. 86A.05: n. not administered under 86A.05	Current Public Use: YES	Future Public Use: YES
Land Code: 1000035899	Agency Land Code: R29554781	Land Name: FAW - WILDLIFE	County: HUBBARD	Acres: 0.12
City:	Site Code:	Classification Per M.S. 86A.05: n. not administered under 86A.05	Current Public Use: YES	Future Public Use: YES
Land Code: 1000035900	Agency Land Code: R29554793	Land Name: FAW - WILDLIFE	County: HUBBARD	Acres: 0.40
City:	Site Code:	Classification Per M.S. 86A.05: n. not administered under 86A.05	Current Public Use: YES	Future Public Use: YES
Land Code: 1000035901	Agency Land Code: R29554779	Land Name: FAW - WILDLIFE	County: HUBBARD	Acres: 0.29
City:	Site Code:	Classification Per M.S. 86A.05: n. not administered under 86A.05	Current Public Use: YES	Future Public Use: YES
Land Code: 1000035902	Agency Land Code: R29554786	Land Name: FAW - WILDLIFE	County: HUBBARD	Acres: 0.80
City:	Site Code:	Classification Per M.S. 86A.05: n. not administered under 86A.05	Current Public Use: YES	Future Public Use: YES
Land Code: 1000035903	Agency Land Code: R29554785	Land Name: FAW - WILDLIFE	County: HUBBARD	Acres: 0.30
City:	Site Code:	Classification Per M.S. 86A.05: n. not administered under 86A.05	Current Public Use: YES	Future Public Use: YES
Land Code: 1000035904	Agency Land Code: R29102982	Land Name: FAW - WILDLIFE	County: HUBBARD	Acres: 36.15
City:	Site Code:	Classification Per M.S. 86A.05: g. state wildlife management area	Current Public Use: YES	Future Public Use: YES
Land Code: 1000035905	Agency Land Code: R29102976	Land Name: FAW - WILDLIFE	County: HUBBARD	Acres: 0.45
City:	Site Code:	Classification Per M.S. 86A.05: g. state wildlife management area	Current Public Use: YES	Future Public Use: YES
Land Code: 1000035906	Agency Land Code: R29102979	Land Name: FAW - WILDLIFE	County: HUBBARD	Acres: 6.60
City:	Site Code:	Classification Per M.S. 86A.05: g. state wildlife management area	Current Public Use: YES	Future Public Use: YES
Land Code: 1000035907	Agency Land Code: R29102977	Land Name: FAW - WILDLIFE	County: HUBBARD	Acres: 9.00
City:	Site Code:	Classification Per M.S. 86A.05: g. state wildlife management area	Current Public Use: YES	Future Public Use: YES
Land Code: 1000035908	Agency Land Code: R29539760	Land Name: FAW - WILDLIFE	County: HUBBARD	Acres: 10.12
City:	Site Code:	Classification Per M.S. 86A.05: g. state wildlife management area	Current Public Use: YES	Future Public Use: YES
Land Code: 1000035909	Agency Land Code: R29539762	Land Name: FAW - WILDLIFE	County: HUBBARD	Acres: 37.95
City:	Site Code:	Classification Per M.S. 86A.05: g. state wildlife management area	Current Public Use: YES	Future Public Use: YES



Land Code: 1000035910	Agency Land Code: R29539763	Land Name: FAW - WILDLIFE	County: HUBBARD	Acres: 7.42
City:	Site Code:	Classification Per M.S. 86A.05: g. state wildlife management area	Current Public Use: YES	Future Public Use: YES
Land Code: 1000035911	Agency Land Code: R29539764	Land Name: FAW - WILDLIFE	County: HUBBARD	Acres: 0.15
City:	Site Code:	Classification Per M.S. 86A.05: g. state wildlife management area	Current Public Use: YES	Future Public Use: YES
Land Code: 1000035912	Agency Land Code: R29100785	Land Name: FAW - WILDLIFE	County: HUBBARD	Acres: 40.00
City:	Site Code:	Classification Per M.S. 86A.05: g. state wildlife management area	Current Public Use: YES	Future Public Use: YES
Land Code: 1000035913	Agency Land Code: R29100704	Land Name: FAW - WILDLIFE	County: HUBBARD	Acres: 37.60
City:	Site Code:	Classification Per M.S. 86A.05: g. state wildlife management area	Current Public Use: YES	Future Public Use: YES
Land Code: 1000035914	Agency Land Code: R29100815	Land Name: FAW - WILDLIFE	County: HUBBARD	Acres: 35.25
City:	Site Code:	Classification Per M.S. 86A.05: g. state wildlife management area	Current Public Use: YES	Future Public Use: YES
Land Code: 1000035915	Agency Land Code: R29100681	Land Name: FAW - WILDLIFE	County: HUBBARD	Acres: 40.00
City:	Site Code:	Classification Per M.S. 86A.05: g. state wildlife management area	Current Public Use: YES	Future Public Use: YES
Land Code: 1000035916	Agency Land Code: R29100783	Land Name: FAW - WILDLIFE	County: HUBBARD	Acres: 40.00
City:	Site Code:	Classification Per M.S. 86A.05: g. state wildlife management area	Current Public Use: YES	Future Public Use: YES
Land Code: 1000035917	Agency Land Code: R29100730	Land Name: FAW - WILDLIFE	County: HUBBARD	Acres: 40.00
City:	Site Code:	Classification Per M.S. 86A.05: g. state wildlife management area	Current Public Use: YES	Future Public Use: YES
Land Code: 1000035918	Agency Land Code: R29100707	Land Name: FAW - WILDLIFE	County: HUBBARD	Acres: 39.98
City:	Site Code:	Classification Per M.S. 86A.05: g. state wildlife management area	Current Public Use: YES	Future Public Use: YES
Land Code: 1000035919	Agency Land Code: R29100680	Land Name: FAW - WILDLIFE	County: HUBBARD	Acres: 40.00
City:	Site Code:	Classification Per M.S. 86A.05: g. state wildlife management area	Current Public Use: YES	Future Public Use: YES
Land Code: 1000035920	Agency Land Code: R29100812	Land Name: FAW - WILDLIFE	County: HUBBARD	Acres: 40.00
City:	Site Code:	Classification Per M.S. 86A.05: g. state wildlife management area	Current Public Use: YES	Future Public Use: YES
Land Code: 1000035921	Agency Land Code: R29100741	Land Name: FAW - WILDLIFE	County: HUBBARD	Acres: 36.90
City:	Site Code:	Classification Per M.S. 86A.05: g. state wildlife management area	Current Public Use: YES	Future Public Use: YES



Land Code: 1000035922	Agency Land Code: R29100674	Land Name: FAW - WILDLIFE	County: HUBBARD	Acres: 7.00
City:	Site Code:	Classification Per M.S. 86A.05: g. state wildlife management area	Current Public Use: YES	Future Public Use: YES
Land Code: 1000035923	Agency Land Code: R29100718	Land Name: FAW - WILDLIFE	County: HUBBARD	Acres: 43.00
City:	Site Code:	Classification Per M.S. 86A.05: g. state wildlife management area	Current Public Use: YES	Future Public Use: YES
Land Code: 1000035924	Agency Land Code: R29100791	Land Name: FAW - WILDLIFE	County: HUBBARD	Acres: 8.00
City:	Site Code:	Classification Per M.S. 86A.05: g. state wildlife management area	Current Public Use: YES	Future Public Use: YES
Land Code: 1000035925	Agency Land Code: R29100802	Land Name: FAW - WILDLIFE	County: HUBBARD	Acres: 40.00
City:	Site Code:	Classification Per M.S. 86A.05: g. state wildlife management area	Current Public Use: YES	Future Public Use: YES
Land Code: 1000035926	Agency Land Code: R29100693	Land Name: FAW - WILDLIFE	County: HUBBARD	Acres: 40.00
City:	Site Code:	Classification Per M.S. 86A.05: g. state wildlife management area	Current Public Use: YES	Future Public Use: YES
Land Code: 1000035927	Agency Land Code: R29100737	Land Name: FAW - WILDLIFE	County: HUBBARD	Acres: 40.00
City:	Site Code:	Classification Per M.S. 86A.05: g. state wildlife management area	Current Public Use: YES	Future Public Use: YES
Land Code: 1000035928	Agency Land Code: R29100682	Land Name: FAW - WILDLIFE	County: HUBBARD	Acres: 40.00
City:	Site Code:	Classification Per M.S. 86A.05: g. state wildlife management area	Current Public Use: YES	Future Public Use: YES
Land Code: 1000035929	Agency Land Code: R29100786	Land Name: FAW - WILDLIFE	County: HUBBARD	Acres: 37.73
City:	Site Code:	Classification Per M.S. 86A.05: g. state wildlife management area	Current Public Use: YES	Future Public Use: YES
Land Code: 1000035930	Agency Land Code: R29100739	Land Name: FAW - WILDLIFE	County: HUBBARD	Acres: 30.00
City:	Site Code:	Classification Per M.S. 86A.05: g. state wildlife management area	Current Public Use: YES	Future Public Use: YES
Land Code: 1000035931	Agency Land Code: R29100790	Land Name: FAW - WILDLIFE	County: HUBBARD	Acres: 10.00
City:	Site Code:	Classification Per M.S. 86A.05: g. state wildlife management area	Current Public Use: YES	Future Public Use: YES
Land Code: 1000035932	Agency Land Code: R29100794	Land Name: FAW - WILDLIFE	County: HUBBARD	Acres: 40.00
City:	Site Code:	Classification Per M.S. 86A.05: g. state wildlife management area	Current Public Use: YES	Future Public Use: YES
Land Code: 1000035933	Agency Land Code: R29100727	Land Name: FAW - WILDLIFE	County: HUBBARD	Acres: 40.00
City:	Site Code:	Classification Per M.S. 86A.05: g. state wildlife management area	Current Public Use: YES	Future Public Use: YES



Land Code: 1000035934	Agency Land Code: R29100787	Land Name: FAW - WILDLIFE	County: HUBBARD	Acres: 40.00
City:	Site Code:	Classification Per M.S. 86A.05: g. state wildlife management area	Current Public Use: YES	Future Public Use: YES
Land Code: 1000035935	Agency Land Code: R29100691	Land Name: FAW - WILDLIFE	County: HUBBARD	Acres: 30.00
City:	Site Code:	Classification Per M.S. 86A.05: g. state wildlife management area	Current Public Use: YES	Future Public Use: YES
Land Code: 1000035936	Agency Land Code: R29100793	Land Name: FAW - WILDLIFE	County: HUBBARD	Acres: 35.00
City:	Site Code:	Classification Per M.S. 86A.05: g. state wildlife management area	Current Public Use: YES	Future Public Use: YES
Land Code: 1000035937	Agency Land Code: R29100797	Land Name: FAW - WILDLIFE	County: HUBBARD	Acres: 40.00
City:	Site Code:	Classification Per M.S. 86A.05: g. state wildlife management area	Current Public Use: YES	Future Public Use: YES
Land Code: 1000035938	Agency Land Code: R29100805	Land Name: FAW - WILDLIFE	County: HUBBARD	Acres: 40.00
City:	Site Code:	Classification Per M.S. 86A.05: g. state wildlife management area	Current Public Use: YES	Future Public Use: YES
Land Code: 1000035939	Agency Land Code: R29100798	Land Name: FAW - WILDLIFE	County: HUBBARD	Acres: 40.00
City:	Site Code:	Classification Per M.S. 86A.05: g. state wildlife management area	Current Public Use: YES	Future Public Use: YES
Land Code: 1000035940	Agency Land Code: R29100709	Land Name: FAW - WILDLIFE	County: HUBBARD	Acres: 40.00
City:	Site Code:	Classification Per M.S. 86A.05: g. state wildlife management area	Current Public Use: YES	Future Public Use: YES
Land Code: 1000035941	Agency Land Code: R29100796	Land Name: FAW - WILDLIFE	County: HUBBARD	Acres: 40.00
City:	Site Code:	Classification Per M.S. 86A.05: g. state wildlife management area	Current Public Use: YES	Future Public Use: YES
Land Code: 1000035942	Agency Land Code: R29100714	Land Name: FAW - WILDLIFE	County: HUBBARD	Acres: 16.75
City:	Site Code:	Classification Per M.S. 86A.05: g. state wildlife management area	Current Public Use: YES	Future Public Use: YES
Land Code: 1000035943	Agency Land Code: R29100813	Land Name: FAW - WILDLIFE	County: HUBBARD	Acres: 40.00
City:	Site Code:	Classification Per M.S. 86A.05: g. state wildlife management area	Current Public Use: YES	Future Public Use: YES
Land Code: 1000035944	Agency Land Code: R29100732	Land Name: FAW - WILDLIFE	County: HUBBARD	Acres: 20.00
City:	Site Code:	Classification Per M.S. 86A.05: g. state wildlife management area	Current Public Use: YES	Future Public Use: YES
Land Code: 1000035945	Agency Land Code: R29100789	Land Name: FAW - WILDLIFE	County: HUBBARD	Acres: 35.75
City:	Site Code:	Classification Per M.S. 86A.05: g. state wildlife management area	Current Public Use: YES	Future Public Use: YES



Land Code: 1000035946	Agency Land Code: R29100746	Land Name: FAW - WILDLIFE	County: HUBBARD	Acres: 20.00
City:	Site Code:	Classification Per M.S. 86A.05: g. state wildlife management area	Current Public Use: YES	Future Public Use: YES
Land Code: 1000035947	Agency Land Code: R29100723	Land Name: FAW - WILDLIFE	County: HUBBARD	Acres: 28.75
City:	Site Code:	Classification Per M.S. 86A.05: g. state wildlife management area	Current Public Use: YES	Future Public Use: YES
Land Code: 1000035948	Agency Land Code: R29100695	Land Name: FAW - WILDLIFE	County: HUBBARD	Acres: 40.00
City:	Site Code:	Classification Per M.S. 86A.05: g. state wildlife management area	Current Public Use: YES	Future Public Use: YES
Land Code: 1000035949	Agency Land Code: R29100784	Land Name: FAW - WILDLIFE	County: HUBBARD	Acres: 40.00
City:	Site Code:	Classification Per M.S. 86A.05: g. state wildlife management area	Current Public Use: YES	Future Public Use: YES
Land Code: 1000035950	Agency Land Code: R29100700	Land Name: FAW - WILDLIFE	County: HUBBARD	Acres: 40.00
City:	Site Code:	Classification Per M.S. 86A.05: g. state wildlife management area	Current Public Use: YES	Future Public Use: YES
Land Code: 1000035951	Agency Land Code: R29100814	Land Name: FAW - WILDLIFE	County: HUBBARD	Acres: 40.00
City:	Site Code:	Classification Per M.S. 86A.05: g. state wildlife management area	Current Public Use: YES	Future Public Use: YES
Land Code: 1000035952	Agency Land Code: R29100803	Land Name: FAW - WILDLIFE	County: HUBBARD	Acres: 40.00
City:	Site Code:	Classification Per M.S. 86A.05: g. state wildlife management area	Current Public Use: YES	Future Public Use: YES
Land Code: 1000035953	Agency Land Code: R29100776	Land Name: FAW - WILDLIFE	County: HUBBARD	Acres: 1.00
City:	Site Code:	Classification Per M.S. 86A.05: g. state wildlife management area	Current Public Use: YES	Future Public Use: YES
Land Code: 1000035954	Agency Land Code: R29100801	Land Name: FAW - WILDLIFE	County: HUBBARD	Acres: 40.00
City:	Site Code:	Classification Per M.S. 86A.05: g. state wildlife management area	Current Public Use: YES	Future Public Use: YES
Land Code: 1000035955	Agency Land Code: R29100806	Land Name: FAW - WILDLIFE	County: HUBBARD	Acres: 40.00
City:	Site Code:	Classification Per M.S. 86A.05: g. state wildlife management area	Current Public Use: YES	Future Public Use: YES
Land Code: 1000035956	Agency Land Code: R29100677	Land Name: FAW - WILDLIFE	County: HUBBARD	Acres: 24.00
City:	Site Code:	Classification Per M.S. 86A.05: g. state wildlife management area	Current Public Use: YES	Future Public Use: YES
Land Code: 1000035957	Agency Land Code: R29100679	Land Name: FAW - WILDLIFE	County: HUBBARD	Acres: 40.00
City:	Site Code:	Classification Per M.S. 86A.05: g. state wildlife management area	Current Public Use: YES	Future Public Use: YES



Land Code: 1000035958	Agency Land Code: R29100710	Land Name: FAW - WILDLIFE	County: HUBBARD	Acres: 40.00
City:	Site Code:	Classification Per M.S. 86A.05: g. state wildlife management area	Current Public Use: YES	Future Public Use: YES
Land Code: 1000035959	Agency Land Code: R29100715	Land Name: FAW - WILDLIFE	County: HUBBARD	Acres: 34.88
City:	Site Code:	Classification Per M.S. 86A.05: g. state wildlife management area	Current Public Use: YES	Future Public Use: YES
Land Code: 1000035960	Agency Land Code: R29100720	Land Name: FAW - WILDLIFE	County: HUBBARD	Acres: 4.75
City:	Site Code:	Classification Per M.S. 86A.05: g. state wildlife management area	Current Public Use: YES	Future Public Use: YES
Land Code: 1000035961	Agency Land Code: R29100804	Land Name: FAW - WILDLIFE	County: HUBBARD	Acres: 40.00
City:	Site Code:	Classification Per M.S. 86A.05: g. state wildlife management area	Current Public Use: YES	Future Public Use: YES
Land Code: 1000035962	Agency Land Code: R29100809	Land Name: FAW - WILDLIFE	County: HUBBARD	Acres: 40.00
City:	Site Code:	Classification Per M.S. 86A.05: g. state wildlife management area	Current Public Use: YES	Future Public Use: YES
Land Code: 1000035963	Agency Land Code: R29100719	Land Name: FAW - WILDLIFE	County: HUBBARD	Acres: 36.57
City:	Site Code:	Classification Per M.S. 86A.05: g. state wildlife management area	Current Public Use: YES	Future Public Use: YES
Land Code: 1000035964	Agency Land Code: R29100736	Land Name: FAW - WILDLIFE	County: HUBBARD	Acres: 40.00
City:	Site Code:	Classification Per M.S. 86A.05: g. state wildlife management area	Current Public Use: YES	Future Public Use: YES
Land Code: 1000035965	Agency Land Code: R29100808	Land Name: FAW - WILDLIFE	County: HUBBARD	Acres: 40.00
City:	Site Code:	Classification Per M.S. 86A.05: g. state wildlife management area	Current Public Use: YES	Future Public Use: YES
Land Code: 1000035966	Agency Land Code: R29100717	Land Name: FAW - WILDLIFE	County: HUBBARD	Acres: 47.25
City:	Site Code:	Classification Per M.S. 86A.05: g. state wildlife management area	Current Public Use: YES	Future Public Use: YES
Land Code: 1000035967	Agency Land Code: R29100734	Land Name: FAW - WILDLIFE	County: HUBBARD	Acres: 20.00
City:	Site Code:	Classification Per M.S. 86A.05: g. state wildlife management area	Current Public Use: YES	Future Public Use: YES
Land Code: 1000035968	Agency Land Code: R29100810	Land Name: FAW - WILDLIFE	County: HUBBARD	Acres: 40.00
City:	Site Code:	Classification Per M.S. 86A.05: g. state wildlife management area	Current Public Use: YES	Future Public Use: YES
Land Code: 1000035969	Agency Land Code: R29100705	Land Name: FAW - WILDLIFE	County: HUBBARD	Acres: 26.00
City:	Site Code:	Classification Per M.S. 86A.05: g. state wildlife management area	Current Public Use: YES	Future Public Use: YES



Land Code: 1000035970	Agency Land Code: R29100706	Land Name: FAW - WILDLIFE	County: HUBBARD	Acres: 28.00
City:	Site Code:	Classification Per M.S. 86A.05: g. state wildlife management area	Current Public Use: YES	Future Public Use: YES
Land Code: 1000035971	Agency Land Code: R29100713	Land Name: FAW - WILDLIFE	County: HUBBARD	Acres: 37.00
City:	Site Code:	Classification Per M.S. 86A.05: g. state wildlife management area	Current Public Use: YES	Future Public Use: YES
Land Code: 1000035972	Agency Land Code: R29100722	Land Name: FAW - WILDLIFE	County: HUBBARD	Acres: 33.62
City:	Site Code:	Classification Per M.S. 86A.05: g. state wildlife management area	Current Public Use: YES	Future Public Use: YES
Land Code: 1000035973	Agency Land Code: R29100726	Land Name: FAW - WILDLIFE	County: HUBBARD	Acres: 32.75
City:	Site Code:	Classification Per M.S. 86A.05: g. state wildlife management area	Current Public Use: YES	Future Public Use: YES
Land Code: 1000035974	Agency Land Code: R29100800	Land Name: FAW - WILDLIFE	County: HUBBARD	Acres: 40.00
City:	Site Code:	Classification Per M.S. 86A.05: g. state wildlife management area	Current Public Use: YES	Future Public Use: YES
Land Code: 1000035975	Agency Land Code: R29100817	Land Name: FAW - WILDLIFE	County: HUBBARD	Acres: 40.00
City:	Site Code:	Classification Per M.S. 86A.05: g. state wildlife management area	Current Public Use: YES	Future Public Use: YES
Land Code: 1000035976	Agency Land Code: R29100725	Land Name: FAW - WILDLIFE	County: HUBBARD	Acres: 40.00
City:	Site Code:	Classification Per M.S. 86A.05: g. state wildlife management area	Current Public Use: YES	Future Public Use: YES
Land Code: 1000035977	Agency Land Code: R29100731	Land Name: FAW - WILDLIFE	County: HUBBARD	Acres: 40.00
City:	Site Code:	Classification Per M.S. 86A.05: g. state wildlife management area	Current Public Use: YES	Future Public Use: YES
Land Code: 1000035978	Agency Land Code: R29100811	Land Name: FAW - WILDLIFE	County: HUBBARD	Acres: 40.00
City:	Site Code:	Classification Per M.S. 86A.05: g. state wildlife management area	Current Public Use: YES	Future Public Use: YES
Land Code: 1000035979	Agency Land Code: R29100683	Land Name: FAW - WILDLIFE	County: HUBBARD	Acres: 40.00
City:	Site Code:	Classification Per M.S. 86A.05: g. state wildlife management area	Current Public Use: YES	Future Public Use: YES
Land Code: 1000035980	Agency Land Code: R29100819	Land Name: FAW - WILDLIFE	County: HUBBARD	Acres: 40.00
City:	Site Code:	Classification Per M.S. 86A.05: g. state wildlife management area	Current Public Use: YES	Future Public Use: YES
Land Code: 1000035981	Agency Land Code: R29100678	Land Name: FAW - WILDLIFE	County: HUBBARD	Acres: 40.00
City:	Site Code:	Classification Per M.S. 86A.05: g. state wildlife management area	Current Public Use: YES	Future Public Use: YES



Land Code: 1000035982	Agency Land Code: R29100701	Land Name: FAW - WILDLIFE	County: HUBBARD	Acres: 35.00
City:	Site Code:	Classification Per M.S. 86A.05: g. state wildlife management area	Current Public Use: YES	Future Public Use: YES
Land Code: 1000035983	Agency Land Code: R29100716	Land Name: FAW - WILDLIFE	County: HUBBARD	Acres: 40.00
City:	Site Code:	Classification Per M.S. 86A.05: g. state wildlife management area	Current Public Use: YES	Future Public Use: YES
Land Code: 1000035984	Agency Land Code: R29100782	Land Name: FAW - WILDLIFE	County: HUBBARD	Acres: 40.00
City:	Site Code:	Classification Per M.S. 86A.05: g. state wildlife management area	Current Public Use: YES	Future Public Use: YES
Land Code: 1000035985	Agency Land Code: R29100816	Land Name: FAW - WILDLIFE	County: HUBBARD	Acres: 25.50
City:	Site Code:	Classification Per M.S. 86A.05: g. state wildlife management area	Current Public Use: YES	Future Public Use: YES
Land Code: 1000035986	Agency Land Code: R29100676	Land Name: FAW - WILDLIFE	County: HUBBARD	Acres: 24.00
City:	Site Code:	Classification Per M.S. 86A.05: g. state wildlife management area	Current Public Use: YES	Future Public Use: YES
Land Code: 1000035987	Agency Land Code: R29100696	Land Name: FAW - WILDLIFE	County: HUBBARD	Acres: 40.00
City:	Site Code:	Classification Per M.S. 86A.05: g. state wildlife management area	Current Public Use: YES	Future Public Use: YES
Land Code: 1000035988	Agency Land Code: R29100698	Land Name: FAW - WILDLIFE	County: HUBBARD	Acres: 40.00
City:	Site Code:	Classification Per M.S. 86A.05: g. state wildlife management area	Current Public Use: YES	Future Public Use: YES
Land Code: 1000035989	Agency Land Code: R29100712	Land Name: FAW - WILDLIFE	County: HUBBARD	Acres: 40.00
City:	Site Code:	Classification Per M.S. 86A.05: g. state wildlife management area	Current Public Use: YES	Future Public Use: YES
Land Code: 1000035990	Agency Land Code: R29100807	Land Name: FAW - WILDLIFE	County: HUBBARD	Acres: 40.00
City:	Site Code:	Classification Per M.S. 86A.05: g. state wildlife management area	Current Public Use: YES	Future Public Use: YES
Land Code: 1000035991	Agency Land Code: R29536251	Land Name: FAW - WILDLIFE	County: HUBBARD	Acres: 0.50
City:	Site Code:	Classification Per M.S. 86A.05: g. state wildlife management area	Current Public Use: YES	Future Public Use: YES
Land Code: 1000035992	Agency Land Code: R29100675	Land Name: FAW - WILDLIFE	County: HUBBARD	Acres: 39.00
City:	Site Code:	Classification Per M.S. 86A.05: g. state wildlife management area	Current Public Use: YES	Future Public Use: YES
Land Code: 1000035993	Agency Land Code: R29100711	Land Name: FAW - WILDLIFE	County: HUBBARD	Acres: 40.00
City:	Site Code:	Classification Per M.S. 86A.05: g. state wildlife management area	Current Public Use: YES	Future Public Use: YES



Land Code: 1000035994	Agency Land Code: R29100795	Land Name: FAW - WILDLIFE	County: HUBBARD	Acres: 40.00
City:	Site Code:	Classification Per M.S. 86A.05: g. state wildlife management area	Current Public Use: YES	Future Public Use: YES
Land Code: 1000035995	Agency Land Code: R29100818	Land Name: FAW - WILDLIFE	County: HUBBARD	Acres: 40.00
City:	Site Code:	Classification Per M.S. 86A.05: g. state wildlife management area	Current Public Use: YES	Future Public Use: YES
Land Code: 1000035996	Agency Land Code: R29100699	Land Name: FAW - WILDLIFE	County: HUBBARD	Acres: 40.00
City:	Site Code:	Classification Per M.S. 86A.05: g. state wildlife management area	Current Public Use: YES	Future Public Use: YES
Land Code: 1000035997	Agency Land Code: R29100684	Land Name: FAW - WILDLIFE	County: HUBBARD	Acres: 40.00
City:	Site Code:	Classification Per M.S. 86A.05: g. state wildlife management area	Current Public Use: YES	Future Public Use: YES
Land Code: 1000035998	Agency Land Code: R29100708	Land Name: FAW - WILDLIFE	County: HUBBARD	Acres: 40.00
City:	Site Code:	Classification Per M.S. 86A.05: g. state wildlife management area	Current Public Use: YES	Future Public Use: YES
Land Code: 1000035999	Agency Land Code: R29100820	Land Name: FAW - WILDLIFE	County: HUBBARD	Acres: 40.00
City:	Site Code:	Classification Per M.S. 86A.05: g. state wildlife management area	Current Public Use: YES	Future Public Use: YES
Land Code: 1000036000	Agency Land Code: R29100697	Land Name: FAW - WILDLIFE	County: HUBBARD	Acres: 40.00
City:	Site Code:	Classification Per M.S. 86A.05: g. state wildlife management area	Current Public Use: YES	Future Public Use: YES
Land Code: 1000036001	Agency Land Code: R29100724	Land Name: FAW - WILDLIFE	County: HUBBARD	Acres: 42.50
City:	Site Code:	Classification Per M.S. 86A.05: g. state wildlife management area	Current Public Use: YES	Future Public Use: YES
Land Code: 1000036002	Agency Land Code: R29100788	Land Name: FAW - WILDLIFE	County: HUBBARD	Acres: 40.00
City:	Site Code:	Classification Per M.S. 86A.05: g. state wildlife management area	Current Public Use: YES	Future Public Use: YES
Land Code: 1000036003	Agency Land Code: R29101832	Land Name: FAW - WILDLIFE	County: HUBBARD	Acres: 40.00
City:	Site Code:	Classification Per M.S. 86A.05: g. state wildlife management area	Current Public Use: YES	Future Public Use: YES
Land Code: 1000036004	Agency Land Code: R29101824	Land Name: FAW - WILDLIFE	County: HUBBARD	Acres: 40.00
City:	Site Code:	Classification Per M.S. 86A.05: g. state wildlife management area	Current Public Use: YES	Future Public Use: YES
Land Code: 1000036005	Agency Land Code: R29101827	Land Name: FAW - WILDLIFE	County: HUBBARD	Acres: 40.00
City:	Site Code:	Classification Per M.S. 86A.05: g. state wildlife management area	Current Public Use: YES	Future Public Use: YES



Land Code: 1000036006	Agency Land Code: R29101833	Land Name: FAW - WILDLIFE	County: HUBBARD	Acres: 40.00
City:	Site Code:	Classification Per M.S. 86A.05: g. state wildlife management area	Current Public Use: YES	Future Public Use: YES
Land Code: 1000036007	Agency Land Code: R29101836	Land Name: FAW - WILDLIFE	County: HUBBARD	Acres: 40.00
City:	Site Code:	Classification Per M.S. 86A.05: g. state wildlife management area	Current Public Use: YES	Future Public Use: YES
Land Code: 1000036008	Agency Land Code: R29101837	Land Name: FAW - WILDLIFE	County: HUBBARD	Acres: 40.00
City:	Site Code:	Classification Per M.S. 86A.05: g. state wildlife management area	Current Public Use: YES	Future Public Use: YES
Land Code: 1000036009	Agency Land Code: R29101829	Land Name: FAW - WILDLIFE	County: HUBBARD	Acres: 40.00
City:	Site Code:	Classification Per M.S. 86A.05: g. state wildlife management area	Current Public Use: YES	Future Public Use: YES
Land Code: 1000036010	Agency Land Code: R29101838	Land Name: FAW - WILDLIFE	County: HUBBARD	Acres: 20.00
City:	Site Code:	Classification Per M.S. 86A.05: g. state wildlife management area	Current Public Use: YES	Future Public Use: YES
Land Code: 1000036011	Agency Land Code: R29101835	Land Name: FAW - WILDLIFE	County: HUBBARD	Acres: 40.00
City:	Site Code:	Classification Per M.S. 86A.05: g. state wildlife management area	Current Public Use: YES	Future Public Use: YES
Land Code: 1000036012	Agency Land Code: R29101830	Land Name: FAW - WILDLIFE	County: HUBBARD	Acres: 40.00
City:	Site Code:	Classification Per M.S. 86A.05: g. state wildlife management area	Current Public Use: YES	Future Public Use: YES
Land Code: 1000036013	Agency Land Code: R29104062	Land Name: FAW - WILDLIFE	County: HUBBARD	Acres: 40.00
City:	Site Code:	Classification Per M.S. 86A.05: g. state wildlife management area	Current Public Use: YES	Future Public Use: YES
Land Code: 1000036014	Agency Land Code: R29104061	Land Name: FAW - WILDLIFE	County: HUBBARD	Acres: 37.66
City:	Site Code:	Classification Per M.S. 86A.05: g. state wildlife management area	Current Public Use: YES	Future Public Use: YES
Land Code: 1000036015	Agency Land Code: R29104063	Land Name: FAW - WILDLIFE	County: HUBBARD	Acres: 37.78
City:	Site Code:	Classification Per M.S. 86A.05: g. state wildlife management area	Current Public Use: YES	Future Public Use: YES
Land Code: 1000036016	Agency Land Code: R29104060	Land Name: FAW - WILDLIFE	County: HUBBARD	Acres: 37.55
City:	Site Code:	Classification Per M.S. 86A.05: g. state wildlife management area	Current Public Use: YES	Future Public Use: YES
Land Code: 1000036017	Agency Land Code: R29103956	Land Name: FAW - WILDLIFE	County: HUBBARD	Acres: 40.00
City:	Site Code:	Classification Per M.S. 86A.05: g. state wildlife management area	Current Public Use: YES	Future Public Use: YES



Land Code: 1000036018	Agency Land Code: R29103865	Land Name: FAW - WILDLIFE	County: HUBBARD	Acres: 40.00
City:	Site Code:	Classification Per M.S. 86A.05: g. state wildlife management area	Current Public Use: YES	Future Public Use: YES
Land Code: 1000036019	Agency Land Code: R29100428	Land Name: FAW - WILDLIFE	County: HUBBARD	Acres: 33.23
City:	Site Code: R290228	Classification Per M.S. 86A.05: g. state wildlife management area	Current Public Use: YES	Future Public Use: YES
Land Code: 1000036020	Agency Land Code: R29100423	Land Name: FAW - WILDLIFE	County: HUBBARD	Acres: 20.70
City:	Site Code: R290228	Classification Per M.S. 86A.05: g. state wildlife management area	Current Public Use: YES	Future Public Use: YES
Land Code: 1000036021	Agency Land Code: R29338959	Land Name: REGIONAL ADMIN	County: ISANTI	Acres: 3.52
City:	Site Code:	Classification Per M.S. 86A.05: n. not administered under 86A.05	Current Public Use: YES	Future Public Use: YES
Land Code: 1000036022	Agency Land Code: R29338960	Land Name: REGIONAL ADMIN	County: ISANTI	Acres: 4.81
City:	Site Code:	Classification Per M.S. 86A.05: n. not administered under 86A.05	Current Public Use: YES	Future Public Use: YES
Land Code: 1000036023	Agency Land Code: R29581242	Land Name: EWR - ECO	County: ISANTI	Acres: 15.50
City:	Site Code:	Classification Per M.S. 86A.05: d. state scientific and natural area	Current Public Use: YES	Future Public Use: YES
Land Code: 1000036024	Agency Land Code: R29581243	Land Name: EWR - ECO	County: ISANTI	Acres: 32.00
City:	Site Code:	Classification Per M.S. 86A.05: d. state scientific and natural area	Current Public Use: YES	Future Public Use: YES
Land Code: 1000036025	Agency Land Code: R29106401	Land Name: FAW - FISHERIES	County: ISANTI	Acres: 40.00
City:	Site Code:	Classification Per M.S. 86A.05: m. aquatic management areas	Current Public Use: YES	Future Public Use: YES
Land Code: 1000036026	Agency Land Code: R29106402	Land Name: FAW - FISHERIES	County: ISANTI	Acres: 0.55
City:	Site Code:	Classification Per M.S. 86A.05: m. aquatic management areas	Current Public Use: YES	Future Public Use: YES
Land Code: 1000036027	Agency Land Code: R29106403	Land Name: FAW - FISHERIES	County: ISANTI	Acres: 5.15
City:	Site Code:	Classification Per M.S. 86A.05: m. aquatic management areas	Current Public Use: YES	Future Public Use: YES
Land Code: 1000036028	Agency Land Code: R29106404	Land Name: FAW - FISHERIES	County: ISANTI	Acres: 18.80
City:	Site Code:	Classification Per M.S. 86A.05: m. aquatic management areas	Current Public Use: YES	Future Public Use: YES
Land Code: 1000036029	Agency Land Code: R29106400	Land Name: FAW - FISHERIES	County: ISANTI	Acres: 11.50
City:	Site Code:	Classification Per M.S. 86A.05: m. aquatic management areas	Current Public Use: YES	Future Public Use: YES



Land Code: 1000036030	Agency Land Code: R29552113	Land Name: FAW - FISHERIES	County: ISANTI	Acres: 29.40
City:	Site Code:	Classification Per M.S. 86A.05: m. aquatic management areas	Current Public Use: YES	Future Public Use: YES
Land Code: 1000036031	Agency Land Code: R29106431	Land Name: FAW - FISHERIES	County: ISANTI	Acres: 1.80
City:	Site Code:	Classification Per M.S. 86A.05: m. aquatic management areas	Current Public Use: YES	Future Public Use: YES
Land Code: 1000036032	Agency Land Code: R29106435	Land Name: FAW - FISHERIES	County: ISANTI	Acres: 15.00
City:	Site Code:	Classification Per M.S. 86A.05: m. aquatic management areas	Current Public Use: YES	Future Public Use: YES
Land Code: 1000036033	Agency Land Code: R29340926	Land Name: PARKS & TRAILS	County: ISANTI	Acres: 0.11
City:	Site Code:	Classification Per M.S. 86A.05: i. state wild, scenic and recreational rivers	Current Public Use: YES	Future Public Use: YES
Land Code: 1000036034	Agency Land Code: R29340928	Land Name: PARKS & TRAILS	County: ISANTI	Acres: 0.13
City:	Site Code:	Classification Per M.S. 86A.05: i. state wild, scenic and recreational rivers	Current Public Use: YES	Future Public Use: YES
Land Code: 1000036035	Agency Land Code: R29105879	Land Name: PARKS & TRAILS	County: ISANTI	Acres: 16.00
City:	Site Code:	Classification Per M.S. 86A.05: i. state wild, scenic and recreational rivers	Current Public Use: YES	Future Public Use: YES
Land Code: 1000036036	Agency Land Code: R29106121	Land Name: PARKS & TRAILS	County: ISANTI	Acres: 10.00
City:	Site Code:	Classification Per M.S. 86A.05: i. state wild, scenic and recreational rivers	Current Public Use: YES	Future Public Use: YES
Land Code: 1000036037	Agency Land Code: R29340927	Land Name: PARKS & TRAILS	County: ISANTI	Acres: 0.86
City:	Site Code:	Classification Per M.S. 86A.05: i. state wild, scenic and recreational rivers	Current Public Use: YES	Future Public Use: YES
Land Code: 1000036038	Agency Land Code: R29340411	Land Name: PARKS & TRAILS	County: ISANTI	Acres: 15.00
City:	Site Code:	Classification Per M.S. 86A.05: i. state wild, scenic and recreational rivers	Current Public Use: YES	Future Public Use: YES
Land Code: 1000036039	Agency Land Code: R29331022	Land Name: PARKS & TRAILS	County: ISANTI	Acres: 13.30
City:	Site Code:	Classification Per M.S. 86A.05: i. state wild, scenic and recreational rivers	Current Public Use: YES	Future Public Use: YES
Land Code: 1000036040	Agency Land Code: R29105933	Land Name: PARKS & TRAILS	County: ISANTI	Acres: 1.50
City:	Site Code:	Classification Per M.S. 86A.05: h. state water access site	Current Public Use: YES	Future Public Use: YES
Land Code: 1000036041	Agency Land Code: R29105856	Land Name: PARKS & TRAILS	County: ISANTI	Acres: 1.20
City:	Site Code:	Classification Per M.S. 86A.05: h. state water access site	Current Public Use: YES	Future Public Use: YES



Land Code: 1000036042	Agency Land Code: R2935612	Land Name: WILDLIFE SECTION	County: ITASCA	Acres: 40.00
City:	Site Code:	Classification Per M.S. 86A.05: g. State wildlife management area	Current Public Use: YES	Future Public Use: YES
Land Code: 1000036043	Agency Land Code: R2935613	Land Name: WILDLIFE SECTION	County: ITASCA	Acres: 40.00
City:	Site Code:	Classification Per M.S. 86A.05: g. State wildlife management area	Current Public Use: YES	Future Public Use: YES
Land Code: 1000036044	Agency Land Code: R29432414	Land Name: PARKS & TRAILS	County: ISANTI	Acres: 0.55
City:	Site Code:	Classification Per M.S. 86A.05: h. state water access site	Current Public Use: YES	Future Public Use: YES
Land Code: 1000036045	Agency Land Code: R29105926	Land Name: PARKS & TRAILS	County: ISANTI	Acres: 0.80
City:	Site Code:	Classification Per M.S. 86A.05: h. state water access site	Current Public Use: YES	Future Public Use: YES
Land Code: 1000036046	Agency Land Code: R29546793	Land Name: PARKS & TRAILS	County: ISANTI	Acres: 0.50
City:	Site Code:	Classification Per M.S. 86A.05: h. state water access site	Current Public Use: YES	Future Public Use: YES
Land Code: 1000036047	Agency Land Code: R29336557	Land Name: PARKS & TRAILS	County: ISANTI	Acres: 4.05
City:	Site Code:	Classification Per M.S. 86A.05: i. state wild, scenic and recreational rivers	Current Public Use: YES	Future Public Use: YES
Land Code: 1000036048	Agency Land Code: R29337194	Land Name: PARKS & TRAILS	County: ISANTI	Acres: 21.70
City:	Site Code:	Classification Per M.S. 86A.05: i. state wild, scenic and recreational rivers	Current Public Use: YES	Future Public Use: YES
Land Code: 1000036049	Agency Land Code: R29105878	Land Name: PARKS & TRAILS	County: ISANTI	Acres: 1.05
City:	Site Code:	Classification Per M.S. 86A.05: i. state wild, scenic and recreational rivers	Current Public Use: YES	Future Public Use: YES
Land Code: 1000036050	Agency Land Code: R29105922	Land Name: PARKS & TRAILS	County: ISANTI	Acres: 23.90
City:	Site Code:	Classification Per M.S. 86A.05: i. state wild, scenic and recreational rivers	Current Public Use: YES	Future Public Use: YES
Land Code: 1000036051	Agency Land Code: R29106202	Land Name: PARKS & TRAILS	County: ISANTI	Acres: 5.50
City:	Site Code:	Classification Per M.S. 86A.05: i. state wild, scenic and recreational rivers	Current Public Use: YES	Future Public Use: YES
Land Code: 1000036052	Agency Land Code: R29336558	Land Name: PARKS & TRAILS	County: ISANTI	Acres: 2.41
City:	Site Code:	Classification Per M.S. 86A.05: i. state wild, scenic and recreational rivers	Current Public Use: YES	Future Public Use: YES
Land Code: 1000036053	Agency Land Code: R29336556	Land Name: PARKS & TRAILS	County: ISANTI	Acres: 39.94
City:	Site Code:	Classification Per M.S. 86A.05: i. state wild, scenic and recreational rivers	Current Public Use: YES	Future Public Use: YES



Land Code: 1000036054	Agency Land Code: R29329547	Land Name: PARKS & TRAILS	County: ISANTI	Acres: 21.00
City:	Site Code:	Classification Per M.S. 86A.05: i. state wild, scenic and recreational rivers	Current Public Use: YES	Future Public Use: YES
Land Code: 1000036055	Agency Land Code: R29106198	Land Name: PARKS & TRAILS	County: ISANTI	Acres: 2.50
City:	Site Code:	Classification Per M.S. 86A.05: i. state wild, scenic and recreational rivers	Current Public Use: YES	Future Public Use: YES
Land Code: 1000036056	Agency Land Code: R29331064	Land Name: PARKS & TRAILS	County: ISANTI	Acres: 10.00
City:	Site Code:	Classification Per M.S. 86A.05: i. state wild, scenic and recreational rivers	Current Public Use: YES	Future Public Use: YES
Land Code: 1000036057	Agency Land Code: R29106194	Land Name: PARKS & TRAILS	County: ISANTI	Acres: 20.00
City:	Site Code:	Classification Per M.S. 86A.05: i. state wild, scenic and recreational rivers	Current Public Use: YES	Future Public Use: YES
Land Code: 1000036058	Agency Land Code: R29554796	Land Name: FAW - WILDLIFE	County: ISANTI	Acres: 0.50
City:	Site Code:	Classification Per M.S. 86A.05: n. not administered under 86A.05	Current Public Use: YES	Future Public Use: YES
Land Code: 1000036059	Agency Land Code: R29105819	Land Name: FAW - WILDLIFE	County: ISANTI	Acres: 22.00
City:	Site Code:	Classification Per M.S. 86A.05: g. state wildlife management area	Current Public Use: YES	Future Public Use: YES
Land Code: 1000036060	Agency Land Code: R29105827	Land Name: FAW - WILDLIFE	County: ISANTI	Acres: 40.00
City:	Site Code:	Classification Per M.S. 86A.05: g. state wildlife management area	Current Public Use: YES	Future Public Use: YES
Land Code: 1000036061	Agency Land Code: R29105818	Land Name: FAW - WILDLIFE	County: ISANTI	Acres: 14.70
City:	Site Code:	Classification Per M.S. 86A.05: g. state wildlife management area	Current Public Use: YES	Future Public Use: YES
Land Code: 1000036062	Agency Land Code: R29105820	Land Name: FAW - WILDLIFE	County: ISANTI	Acres: 40.00
City:	Site Code:	Classification Per M.S. 86A.05: g. state wildlife management area	Current Public Use: YES	Future Public Use: YES
Land Code: 1000036063	Agency Land Code: R29105821	Land Name: FAW - WILDLIFE	County: ISANTI	Acres: 40.00
City:	Site Code:	Classification Per M.S. 86A.05: g. state wildlife management area	Current Public Use: YES	Future Public Use: YES
Land Code: 1000036064	Agency Land Code: R29105826	Land Name: FAW - WILDLIFE	County: ISANTI	Acres: 21.80
City:	Site Code:	Classification Per M.S. 86A.05: g. state wildlife management area	Current Public Use: YES	Future Public Use: YES
Land Code: 1000036065	Agency Land Code: R29559800	Land Name: FAW - WILDLIFE	County: ISANTI	Acres: 27.36
City:	Site Code: R290384	Classification Per M.S. 86A.05: g. state wildlife management area	Current Public Use: YES	Future Public Use: YES



Land Code: 1000036066	Agency Land Code: R29559801	Land Name: FAW - WILDLIFE	County: ISANTI	Acres: 22.59
City:	Site Code: R290384	Classification Per M.S. 86A.05: g. state wildlife management area	Current Public Use: YES	Future Public Use: YES
Land Code: 1000036067	Agency Land Code: R29559802	Land Name: FAW - WILDLIFE	County: ISANTI	Acres: 45.74
City:	Site Code: R290384	Classification Per M.S. 86A.05: g. state wildlife management area	Current Public Use: YES	Future Public Use: YES
Land Code: 1000036068	Agency Land Code: R29579328	Land Name: FAW - WILDLIFE	County: ISANTI	Acres: 52.41
City:	Site Code: R290384	Classification Per M.S. 86A.05: g. state wildlife management area	Current Public Use: YES	Future Public Use: YES
Land Code: 1000036069	Agency Land Code: R29579329	Land Name: FAW - WILDLIFE	County: ISANTI	Acres: 33.16
City:	Site Code: R290384	Classification Per M.S. 86A.05: g. state wildlife management area	Current Public Use: YES	Future Public Use: YES
Land Code: 1000036070	Agency Land Code: R29573083	Land Name: FAW - WILDLIFE	County: ISANTI	Acres: 9.68
City:	Site Code: R290384	Classification Per M.S. 86A.05: g. state wildlife management area	Current Public Use: YES	Future Public Use: YES
Land Code: 1000036071	Agency Land Code: R29575979	Land Name: FAW - WILDLIFE	County: ISANTI	Acres: 39.97
City:	Site Code: R290384	Classification Per M.S. 86A.05: g. state wildlife management area	Current Public Use: YES	Future Public Use: YES
Land Code: 1000036072	Agency Land Code: R29573551	Land Name: FAW - WILDLIFE	County: ISANTI	Acres: 21.00
City:	Site Code:	Classification Per M.S. 86A.05: g. state wildlife management area	Current Public Use: YES	Future Public Use: YES
Land Code: 1000036073	Agency Land Code: R29575280	Land Name: FAW - WILDLIFE	County: ISANTI	Acres: 2.00
City:	Site Code:	Classification Per M.S. 86A.05: g. state wildlife management area	Current Public Use: YES	Future Public Use: YES
Land Code: 1000036074	Agency Land Code: R29106236	Land Name: FAW - WILDLIFE	County: ISANTI	Acres: 40.00
City:	Site Code:	Classification Per M.S. 86A.05: g. state wildlife management area	Current Public Use: YES	Future Public Use: YES
Land Code: 1000036075	Agency Land Code: R29106238	Land Name: FAW - WILDLIFE	County: ISANTI	Acres: 40.00
City:	Site Code:	Classification Per M.S. 86A.05: g. state wildlife management area	Current Public Use: YES	Future Public Use: YES
Land Code: 1000036076	Agency Land Code: R29106235	Land Name: FAW - WILDLIFE	County: ISANTI	Acres: 2.10
City:	Site Code:	Classification Per M.S. 86A.05: g. state wildlife management area	Current Public Use: YES	Future Public Use: YES
Land Code: 1000036077	Agency Land Code: R29106237	Land Name: FAW - WILDLIFE	County: ISANTI	Acres: 40.00
City:	Site Code:	Classification Per M.S. 86A.05: g. state wildlife management area	Current Public Use: YES	Future Public Use: YES



Land Code: 1000036078	Agency Land Code: R29106239	Land Name: FAW - WILDLIFE	County: ISANTI	Acres: 40.23
City:	Site Code:	Classification Per M.S. 86A.05: g. state wildlife management area	Current Public Use: YES	Future Public Use: YES
Land Code: 1000036079	Agency Land Code: R29106240	Land Name: FAW - WILDLIFE	County: ISANTI	Acres: 34.85
City:	Site Code:	Classification Per M.S. 86A.05: g. state wildlife management area	Current Public Use: YES	Future Public Use: YES
Land Code: 1000036080	Agency Land Code: R29106241	Land Name: FAW - WILDLIFE	County: ISANTI	Acres: 55.18
City:	Site Code:	Classification Per M.S. 86A.05: g. state wildlife management area	Current Public Use: YES	Future Public Use: YES
Land Code: 1000036081	Agency Land Code: R29106244	Land Name: FAW - WILDLIFE	County: ISANTI	Acres: 40.00
City:	Site Code:	Classification Per M.S. 86A.05: g. state wildlife management area	Current Public Use: YES	Future Public Use: YES
Land Code: 1000036082	Agency Land Code: R29106242	Land Name: FAW - WILDLIFE	County: ISANTI	Acres: 9.26
City:	Site Code:	Classification Per M.S. 86A.05: g. state wildlife management area	Current Public Use: YES	Future Public Use: YES
Land Code: 1000036083	Agency Land Code: R29106243	Land Name: FAW - WILDLIFE	County: ISANTI	Acres: 53.48
City:	Site Code:	Classification Per M.S. 86A.05: g. state wildlife management area	Current Public Use: YES	Future Public Use: YES
Land Code: 1000036084	Agency Land Code: R29106351	Land Name: FAW - WILDLIFE	County: ISANTI	Acres: 40.00
City:	Site Code:	Classification Per M.S. 86A.05: g. state wildlife management area	Current Public Use: YES	Future Public Use: YES
Land Code: 1000036085	Agency Land Code: R29106350	Land Name: FAW - WILDLIFE	County: ISANTI	Acres: 25.80
City:	Site Code:	Classification Per M.S. 86A.05: g. state wildlife management area	Current Public Use: YES	Future Public Use: YES
Land Code: 1000036086	Agency Land Code: R29106343	Land Name: FAW - WILDLIFE	County: ISANTI	Acres: 40.00
City:	Site Code:	Classification Per M.S. 86A.05: g. state wildlife management area	Current Public Use: YES	Future Public Use: YES
Land Code: 1000036087	Agency Land Code: R29106339	Land Name: FAW - WILDLIFE	County: ISANTI	Acres: 10.44
City:	Site Code:	Classification Per M.S. 86A.05: g. state wildlife management area	Current Public Use: YES	Future Public Use: YES
Land Code: 1000036088	Agency Land Code: R29106352	Land Name: FAW - WILDLIFE	County: ISANTI	Acres: 21.50
City:	Site Code:	Classification Per M.S. 86A.05: g. state wildlife management area	Current Public Use: YES	Future Public Use: YES
Land Code: 1000036089	Agency Land Code: R29106348	Land Name: FAW - WILDLIFE	County: ISANTI	Acres: 13.20
City:	Site Code:	Classification Per M.S. 86A.05: g. state wildlife management area	Current Public Use: YES	Future Public Use: YES



Land Code: 1000036090	Agency Land Code: R29106340	Land Name: FAW - WILDLIFE	County: ISANTI	Acres: 6.46
City:	Site Code:	Classification Per M.S. 86A.05: g. state wildlife management area	Current Public Use: YES	Future Public Use: YES
Land Code: 1000036091	Agency Land Code: R29106344	Land Name: FAW - WILDLIFE	County: ISANTI	Acres: 40.00
City:	Site Code:	Classification Per M.S. 86A.05: g. state wildlife management area	Current Public Use: YES	Future Public Use: YES
Land Code: 1000036092	Agency Land Code: R29106346	Land Name: FAW - WILDLIFE	County: ISANTI	Acres: 40.00
City:	Site Code:	Classification Per M.S. 86A.05: g. state wildlife management area	Current Public Use: YES	Future Public Use: YES
Land Code: 1000036093	Agency Land Code: R29106347	Land Name: FAW - WILDLIFE	County: ISANTI	Acres: 40.00
City:	Site Code:	Classification Per M.S. 86A.05: g. state wildlife management area	Current Public Use: YES	Future Public Use: YES
Land Code: 1000036094	Agency Land Code: R29106342	Land Name: FAW - WILDLIFE	County: ISANTI	Acres: 40.00
City:	Site Code:	Classification Per M.S. 86A.05: g. state wildlife management area	Current Public Use: YES	Future Public Use: YES
Land Code: 1000036095	Agency Land Code: R29106353	Land Name: FAW - WILDLIFE	County: ISANTI	Acres: 40.00
City:	Site Code:	Classification Per M.S. 86A.05: g. state wildlife management area	Current Public Use: YES	Future Public Use: YES
Land Code: 1000036096	Agency Land Code: R29106345	Land Name: FAW - WILDLIFE	County: ISANTI	Acres: 6.00
City:	Site Code:	Classification Per M.S. 86A.05: g. state wildlife management area	Current Public Use: YES	Future Public Use: YES
Land Code: 1000036097	Agency Land Code: R29106341	Land Name: FAW - WILDLIFE	County: ISANTI	Acres: 29.60
City:	Site Code:	Classification Per M.S. 86A.05: g. state wildlife management area	Current Public Use: YES	Future Public Use: YES
Land Code: 1000036098	Agency Land Code: R29535925	Land Name: FAW - WILDLIFE	County: ISANTI	Acres: 40.00
City:	Site Code: R290134	Classification Per M.S. 86A.05: g. state wildlife management area	Current Public Use: YES	Future Public Use: YES
Land Code: 1000036099	Agency Land Code: R29535945	Land Name: FAW - WILDLIFE	County: ISANTI	Acres: 37.10
City:	Site Code: R290134	Classification Per M.S. 86A.05: g. state wildlife management area	Current Public Use: YES	Future Public Use: YES
Land Code: 1000036100	Agency Land Code: R29333358	Land Name: FAW - WILDLIFE	County: ISANTI	Acres: 40.00
City:	Site Code: R290134	Classification Per M.S. 86A.05: g. state wildlife management area	Current Public Use: YES	Future Public Use: YES
Land Code: 1000036101	Agency Land Code: R29333359	Land Name: FAW - WILDLIFE	County: ISANTI	Acres: 40.00
City:	Site Code: R290134	Classification Per M.S. 86A.05: g. state wildlife management area	Current Public Use: YES	Future Public Use: YES



Land Code: 1000036102	Agency Land Code: R29333361	Land Name: FAW - WILDLIFE	County: ISANTI	Acres: 40.00
City:	Site Code: R290134	Classification Per M.S. 86A.05: g. state wildlife management area	Current Public Use: YES	Future Public Use: YES
Land Code: 1000036103	Agency Land Code: R29333362	Land Name: FAW - WILDLIFE	County: ISANTI	Acres: 40.00
City:	Site Code: R290134	Classification Per M.S. 86A.05: g. state wildlife management area	Current Public Use: YES	Future Public Use: YES
Land Code: 1000036104	Agency Land Code: R29333363	Land Name: FAW - WILDLIFE	County: ISANTI	Acres: 35.40
City:	Site Code: R290134	Classification Per M.S. 86A.05: g. state wildlife management area	Current Public Use: YES	Future Public Use: YES
Land Code: 1000036105	Agency Land Code: R29333364	Land Name: FAW - WILDLIFE	County: ISANTI	Acres: 37.30
City:	Site Code: R290134	Classification Per M.S. 86A.05: g. state wildlife management area	Current Public Use: YES	Future Public Use: YES
Land Code: 1000036106	Agency Land Code: R29550034	Land Name: FAW - WILDLIFE	County: ISANTI	Acres: 40.00
City:	Site Code: R290134	Classification Per M.S. 86A.05: g. state wildlife management area	Current Public Use: YES	Future Public Use: YES
Land Code: 1000036107	Agency Land Code: R29566605	Land Name: FAW - WILDLIFE	County: ISANTI	Acres: 40.00
City:	Site Code: R290134	Classification Per M.S. 86A.05: g. state wildlife management area	Current Public Use: YES	Future Public Use: YES
Land Code: 1000036108	Agency Land Code: R29566608	Land Name: FAW - WILDLIFE	County: ISANTI	Acres: 40.11
City:	Site Code: R290134	Classification Per M.S. 86A.05: g. state wildlife management area	Current Public Use: YES	Future Public Use: YES
Land Code: 1000036109	Agency Land Code: R29566610	Land Name: FAW - WILDLIFE	County: ISANTI	Acres: 39.43
City:	Site Code: R290134	Classification Per M.S. 86A.05: g. state wildlife management area	Current Public Use: YES	Future Public Use: YES
Land Code: 1000036110	Agency Land Code: R29537122	Land Name: FAW - WILDLIFE	County: ISANTI	Acres: 20.00
City:	Site Code: R290134	Classification Per M.S. 86A.05: g. state wildlife management area	Current Public Use: YES	Future Public Use: YES
Land Code: 1000036111	Agency Land Code: R29340837	Land Name: FAW - WILDLIFE	County: ISANTI	Acres: 40.00
City:	Site Code: R290134	Classification Per M.S. 86A.05: g. state wildlife management area	Current Public Use: YES	Future Public Use: YES
Land Code: 1000036112	Agency Land Code: R29340838	Land Name: FAW - WILDLIFE	County: ISANTI	Acres: 40.00
City:	Site Code: R290134	Classification Per M.S. 86A.05: g. state wildlife management area	Current Public Use: YES	Future Public Use: YES
Land Code: 1000036113	Agency Land Code: R29340842	Land Name: FAW - WILDLIFE	County: ISANTI	Acres: 40.00
City:	Site Code: R290134	Classification Per M.S. 86A.05: g. state wildlife management area	Current Public Use: YES	Future Public Use: YES



Land Code: 1000036114	Agency Land Code: R29340843	Land Name: FAW - WILDLIFE	County: ISANTI	Acres: 40.00
City:	Site Code: R290134	Classification Per M.S. 86A.05: g. state wildlife management area	Current Public Use: YES	Future Public Use: YES
Land Code: 1000036115	Agency Land Code: R29340844	Land Name: FAW - WILDLIFE	County: ISANTI	Acres: 40.00
City:	Site Code: R290134	Classification Per M.S. 86A.05: g. state wildlife management area	Current Public Use: YES	Future Public Use: YES
Land Code: 1000036116	Agency Land Code: R29340845	Land Name: FAW - WILDLIFE	County: ISANTI	Acres: 40.00
City:	Site Code: R290134	Classification Per M.S. 86A.05: g. state wildlife management area	Current Public Use: YES	Future Public Use: YES
Land Code: 1000036117	Agency Land Code: R29340847	Land Name: FAW - WILDLIFE	County: ISANTI	Acres: 40.00
City:	Site Code: R290134	Classification Per M.S. 86A.05: g. state wildlife management area	Current Public Use: YES	Future Public Use: YES
Land Code: 1000036118	Agency Land Code: R29340848	Land Name: FAW - WILDLIFE	County: ISANTI	Acres: 40.00
City:	Site Code: R290134	Classification Per M.S. 86A.05: g. state wildlife management area	Current Public Use: YES	Future Public Use: YES
Land Code: 1000036119	Agency Land Code: R29340898	Land Name: FAW - WILDLIFE	County: ISANTI	Acres: 46.44
City:	Site Code: R290134	Classification Per M.S. 86A.05: g. state wildlife management area	Current Public Use: YES	Future Public Use: YES
Land Code: 1000036120	Agency Land Code: R29547096	Land Name: FAW - WILDLIFE	County: ISANTI	Acres: 40.06
City:	Site Code: R290134	Classification Per M.S. 86A.05: g. state wildlife management area	Current Public Use: YES	Future Public Use: YES
Land Code: 1000036121	Agency Land Code: R29548339	Land Name: FAW - WILDLIFE	County: ISANTI	Acres: 20.18
City:	Site Code: R290134	Classification Per M.S. 86A.05: g. state wildlife management area	Current Public Use: YES	Future Public Use: YES
Land Code: 1000036122	Agency Land Code: R29548340	Land Name: FAW - WILDLIFE	County: ISANTI	Acres: 40.26
City:	Site Code: R290134	Classification Per M.S. 86A.05: g. state wildlife management area	Current Public Use: YES	Future Public Use: YES
Land Code: 1000036123	Agency Land Code: R29106465	Land Name: FAW - WILDLIFE	County: ISANTI	Acres: 40.00
City:	Site Code: R290134	Classification Per M.S. 86A.05: g. state wildlife management area	Current Public Use: YES	Future Public Use: YES
Land Code: 1000036124	Agency Land Code: R29106471	Land Name: FAW - WILDLIFE	County: ISANTI	Acres: 40.00
City:	Site Code: R290134	Classification Per M.S. 86A.05: g. state wildlife management area	Current Public Use: YES	Future Public Use: YES
Land Code: 1000036125	Agency Land Code: R29106475	Land Name: FAW - WILDLIFE	County: ISANTI	Acres: 40.00
City:	Site Code: R290134	Classification Per M.S. 86A.05: g. state wildlife management area	Current Public Use: YES	Future Public Use: YES



Land Code: 1000036126	Agency Land Code: R29106456	Land Name: FAW - WILDLIFE	County: ISANTI	Acres: 40.00
City:	Site Code: R290134	Classification Per M.S. 86A.05: g. state wildlife management area	Current Public Use: YES	Future Public Use: YES
Land Code: 1000036127	Agency Land Code: R29106479	Land Name: FAW - WILDLIFE	County: ISANTI	Acres: 20.20
City:	Site Code: R290134	Classification Per M.S. 86A.05: g. state wildlife management area	Current Public Use: YES	Future Public Use: YES
Land Code: 1000036128	Agency Land Code: R29106482	Land Name: FAW - WILDLIFE	County: ISANTI	Acres: 61.43
City:	Site Code: R290134	Classification Per M.S. 86A.05: g. state wildlife management area	Current Public Use: YES	Future Public Use: YES
Land Code: 1000036129	Agency Land Code: R29106453	Land Name: FAW - WILDLIFE	County: ISANTI	Acres: 40.00
City:	Site Code: R290134	Classification Per M.S. 86A.05: g. state wildlife management area	Current Public Use: YES	Future Public Use: YES
Land Code: 1000036130	Agency Land Code: R29106473	Land Name: FAW - WILDLIFE	County: ISANTI	Acres: 40.00
City:	Site Code: R290134	Classification Per M.S. 86A.05: g. state wildlife management area	Current Public Use: YES	Future Public Use: YES
Land Code: 1000036131	Agency Land Code: R29106467	Land Name: FAW - WILDLIFE	County: ISANTI	Acres: 40.00
City:	Site Code: R290134	Classification Per M.S. 86A.05: g. state wildlife management area	Current Public Use: YES	Future Public Use: YES
Land Code: 1000036132	Agency Land Code: R29106483	Land Name: FAW - WILDLIFE	County: ISANTI	Acres: 40.00
City:	Site Code: R290134	Classification Per M.S. 86A.05: g. state wildlife management area	Current Public Use: YES	Future Public Use: YES
Land Code: 1000036133	Agency Land Code: R29106458	Land Name: FAW - WILDLIFE	County: ISANTI	Acres: 40.00
City:	Site Code: R290134	Classification Per M.S. 86A.05: g. state wildlife management area	Current Public Use: YES	Future Public Use: YES
Land Code: 1000036134	Agency Land Code: R29106478	Land Name: FAW - WILDLIFE	County: ISANTI	Acres: 39.72
City:	Site Code: R290134	Classification Per M.S. 86A.05: g. state wildlife management area	Current Public Use: YES	Future Public Use: YES
Land Code: 1000036135	Agency Land Code: R29106476	Land Name: FAW - WILDLIFE	County: ISANTI	Acres: 30.40
City:	Site Code: R290134	Classification Per M.S. 86A.05: g. state wildlife management area	Current Public Use: YES	Future Public Use: YES
Land Code: 1000036136	Agency Land Code: R29106463	Land Name: FAW - WILDLIFE	County: ISANTI	Acres: 40.00
City:	Site Code: R290134	Classification Per M.S. 86A.05: g. state wildlife management area	Current Public Use: YES	Future Public Use: YES
Land Code: 1000036137	Agency Land Code: R29106477	Land Name: FAW - WILDLIFE	County: ISANTI	Acres: 19.24
City:	Site Code: R290134	Classification Per M.S. 86A.05: g. state wildlife management area	Current Public Use: YES	Future Public Use: YES



Land Code: 1000036138	Agency Land Code: R29106485	Land Name: FAW - WILDLIFE	County: ISANTI	Acres: 40.00
City:	Site Code: R290134	Classification Per M.S. 86A.05: g. state wildlife management area	Current Public Use: YES	Future Public Use: YES
Land Code: 1000036139	Agency Land Code: R29106462	Land Name: FAW - WILDLIFE	County: ISANTI	Acres: 40.00
City:	Site Code: R290134	Classification Per M.S. 86A.05: g. state wildlife management area	Current Public Use: YES	Future Public Use: YES
Land Code: 1000036140	Agency Land Code: R29592653	Land Name: FAW - WILDLIFE	County: ISANTI	Acres: 32.77
City:	Site Code: R290134	Classification Per M.S. 86A.05: g. state wildlife management area	Current Public Use: YES	Future Public Use: YES
Land Code: 1000036141	Agency Land Code: R29592654	Land Name: FAW - WILDLIFE	County: ISANTI	Acres: 40.00
City:	Site Code: R290134	Classification Per M.S. 86A.05: g. state wildlife management area	Current Public Use: YES	Future Public Use: YES
Land Code: 1000036142	Agency Land Code: R29106464	Land Name: FAW - WILDLIFE	County: ISANTI	Acres: 40.00
City:	Site Code: R290134	Classification Per M.S. 86A.05: g. state wildlife management area	Current Public Use: YES	Future Public Use: YES
Land Code: 1000036143	Agency Land Code: R29106468	Land Name: FAW - WILDLIFE	County: ISANTI	Acres: 40.00
City:	Site Code: R290134	Classification Per M.S. 86A.05: g. state wildlife management area	Current Public Use: YES	Future Public Use: YES
Land Code: 1000036144	Agency Land Code: R29106481	Land Name: FAW - WILDLIFE	County: ISANTI	Acres: 23.12
City:	Site Code: R290134	Classification Per M.S. 86A.05: g. state wildlife management area	Current Public Use: YES	Future Public Use: YES
Land Code: 1000036145	Agency Land Code: R29340899	Land Name: FAW - WILDLIFE	County: ISANTI	Acres: 48.03
City:	Site Code: R290134	Classification Per M.S. 86A.05: g. state wildlife management area	Current Public Use: YES	Future Public Use: YES
Land Code: 1000036146	Agency Land Code: R29106470	Land Name: FAW - WILDLIFE	County: ISANTI	Acres: 40.00
City:	Site Code: R290134	Classification Per M.S. 86A.05: g. state wildlife management area	Current Public Use: YES	Future Public Use: YES
Land Code: 1000036147	Agency Land Code: R29106472	Land Name: FAW - WILDLIFE	County: ISANTI	Acres: 40.00
City:	Site Code: R290134	Classification Per M.S. 86A.05: g. state wildlife management area	Current Public Use: YES	Future Public Use: YES
Land Code: 1000036148	Agency Land Code: R29106486	Land Name: FAW - WILDLIFE	County: ISANTI	Acres: 40.00
City:	Site Code: R290134	Classification Per M.S. 86A.05: g. state wildlife management area	Current Public Use: YES	Future Public Use: YES
Land Code: 1000036149	Agency Land Code: R29566609	Land Name: FAW - WILDLIFE	County: ISANTI	Acres: 40.07
City:	Site Code: R290134	Classification Per M.S. 86A.05: g. state wildlife management area	Current Public Use: YES	Future Public Use: YES



Land Code: 1000036150	Agency Land Code: R29106484	Land Name: FAW - WILDLIFE	County: ISANTI	Acres: 40.00
City:	Site Code: R290134	Classification Per M.S. 86A.05: g. state wildlife management area	Current Public Use: YES	Future Public Use: YES
Land Code: 1000036151	Agency Land Code: R29340897	Land Name: FAW - WILDLIFE	County: ISANTI	Acres: 44.85
City:	Site Code: R290134	Classification Per M.S. 86A.05: g. state wildlife management area	Current Public Use: YES	Future Public Use: YES
Land Code: 1000036152	Agency Land Code: R29106457	Land Name: FAW - WILDLIFE	County: ISANTI	Acres: 40.00
City:	Site Code: R290134	Classification Per M.S. 86A.05: g. state wildlife management area	Current Public Use: YES	Future Public Use: YES
Land Code: 1000036153	Agency Land Code: R29535924	Land Name: FAW - WILDLIFE	County: ISANTI	Acres: 36.90
City:	Site Code: R290134	Classification Per M.S. 86A.05: g. state wildlife management area	Current Public Use: YES	Future Public Use: YES
Land Code: 1000036154	Agency Land Code: R29106460	Land Name: FAW - WILDLIFE	County: ISANTI	Acres: 40.00
City:	Site Code: R290134	Classification Per M.S. 86A.05: g. state wildlife management area	Current Public Use: YES	Future Public Use: YES
Land Code: 1000036155	Agency Land Code: R29550032	Land Name: FAW - WILDLIFE	County: ISANTI	Acres: 40.00
City:	Site Code: R290134	Classification Per M.S. 86A.05: g. state wildlife management area	Current Public Use: YES	Future Public Use: YES
Land Code: 1000036156	Agency Land Code: R29340900	Land Name: FAW - WILDLIFE	County: ISANTI	Acres: 49.62
City:	Site Code: R290134	Classification Per M.S. 86A.05: g. state wildlife management area	Current Public Use: YES	Future Public Use: YES
Land Code: 1000036157	Agency Land Code: R29106461	Land Name: FAW - WILDLIFE	County: ISANTI	Acres: 40.00
City:	Site Code: R290134	Classification Per M.S. 86A.05: g. state wildlife management area	Current Public Use: YES	Future Public Use: YES
Land Code: 1000036158	Agency Land Code: R29106480	Land Name: FAW - WILDLIFE	County: ISANTI	Acres: 39.98
City:	Site Code: R290134	Classification Per M.S. 86A.05: g. state wildlife management area	Current Public Use: YES	Future Public Use: YES
Land Code: 1000036159	Agency Land Code: R29106466	Land Name: FAW - WILDLIFE	County: ISANTI	Acres: 40.00
City:	Site Code: R290134	Classification Per M.S. 86A.05: g. state wildlife management area	Current Public Use: YES	Future Public Use: YES
Land Code: 1000036160	Agency Land Code: R29106469	Land Name: FAW - WILDLIFE	County: ISANTI	Acres: 40.00
City:	Site Code: R290134	Classification Per M.S. 86A.05: g. state wildlife management area	Current Public Use: YES	Future Public Use: YES
Land Code: 1000036161	Agency Land Code: R29106455	Land Name: FAW - WILDLIFE	County: ISANTI	Acres: 40.00
City:	Site Code: R290134	Classification Per M.S. 86A.05: g. state wildlife management area	Current Public Use: YES	Future Public Use: YES



Land Code: 1000036162	Agency Land Code: R29537121	Land Name: FAW - WILDLIFE	County: ISANTI	Acres: 40.00
City:	Site Code: R290134	Classification Per M.S. 86A.05: g. state wildlife management area	Current Public Use: YES	Future Public Use: YES
Land Code: 1000036163	Agency Land Code: R29550035	Land Name: FAW - WILDLIFE	County: ISANTI	Acres: 40.00
City:	Site Code: R290134	Classification Per M.S. 86A.05: g. state wildlife management area	Current Public Use: YES	Future Public Use: YES
Land Code: 1000036164	Agency Land Code: R29340841	Land Name: FAW - WILDLIFE	County: ISANTI	Acres: 40.00
City:	Site Code: R290134	Classification Per M.S. 86A.05: g. state wildlife management area	Current Public Use: YES	Future Public Use: YES
Land Code: 1000036165	Agency Land Code: R29566607	Land Name: FAW - WILDLIFE	County: ISANTI	Acres: 40.00
City:	Site Code: R290134	Classification Per M.S. 86A.05: g. state wildlife management area	Current Public Use: YES	Future Public Use: YES
Land Code: 1000036166	Agency Land Code: R29547097	Land Name: FAW - WILDLIFE	County: ISANTI	Acres: 40.00
City:	Site Code: R290134	Classification Per M.S. 86A.05: g. state wildlife management area	Current Public Use: YES	Future Public Use: YES
Land Code: 1000036167	Agency Land Code: R29333360	Land Name: FAW - WILDLIFE	County: ISANTI	Acres: 40.00
City:	Site Code: R290134	Classification Per M.S. 86A.05: g. state wildlife management area	Current Public Use: YES	Future Public Use: YES
Land Code: 1000036168	Agency Land Code: R29566606	Land Name: FAW - WILDLIFE	County: ISANTI	Acres: 40.00
City:	Site Code: R290134	Classification Per M.S. 86A.05: g. state wildlife management area	Current Public Use: YES	Future Public Use: YES
Land Code: 1000036169	Agency Land Code: R29566611	Land Name: FAW - WILDLIFE	County: ISANTI	Acres: 39.48
City:	Site Code: R290134	Classification Per M.S. 86A.05: g. state wildlife management area	Current Public Use: YES	Future Public Use: YES
Land Code: 1000036170	Agency Land Code: R29340846	Land Name: FAW - WILDLIFE	County: ISANTI	Acres: 40.00
City:	Site Code: R290134	Classification Per M.S. 86A.05: g. state wildlife management area	Current Public Use: YES	Future Public Use: YES
Land Code: 1000036171	Agency Land Code: R29106454	Land Name: FAW - WILDLIFE	County: ISANTI	Acres: 40.00
City:	Site Code: R290134	Classification Per M.S. 86A.05: g. state wildlife management area	Current Public Use: YES	Future Public Use: YES
Land Code: 1000036172	Agency Land Code: R29106459	Land Name: FAW - WILDLIFE	County: ISANTI	Acres: 40.00
City:	Site Code: R290134	Classification Per M.S. 86A.05: g. state wildlife management area	Current Public Use: YES	Future Public Use: YES
Land Code: 1000036173	Agency Land Code: R29106474	Land Name: FAW - WILDLIFE	County: ISANTI	Acres: 40.00
City:	Site Code: R290134	Classification Per M.S. 86A.05: g. state wildlife management area	Current Public Use: YES	Future Public Use: YES



Land Code: 1000036174	Agency Land Code: R29106514	Land Name: FAW - WILDLIFE	County: ISANTI	Acres: 40.00
City:	Site Code:	Classification Per M.S. 86A.05: g. state wildlife management area	Current Public Use: YES	Future Public Use: YES
Land Code: 1000036175	Agency Land Code: R29106506	Land Name: FAW - WILDLIFE	County: ISANTI	Acres: 20.00
City:	Site Code:	Classification Per M.S. 86A.05: g. state wildlife management area	Current Public Use: YES	Future Public Use: YES
Land Code: 1000036176	Agency Land Code: R29106512	Land Name: FAW - WILDLIFE	County: ISANTI	Acres: 40.00
City:	Site Code:	Classification Per M.S. 86A.05: g. state wildlife management area	Current Public Use: YES	Future Public Use: YES
Land Code: 1000036177	Agency Land Code: R29333319	Land Name: FAW - WILDLIFE	County: ISANTI	Acres: 2.40
City:	Site Code:	Classification Per M.S. 86A.05: g. state wildlife management area	Current Public Use: YES	Future Public Use: YES
Land Code: 1000036178	Agency Land Code: R29106027	Land Name: FAW - WILDLIFE	County: ISANTI	Acres: 33.60
City:	Site Code:	Classification Per M.S. 86A.05: g. state wildlife management area	Current Public Use: YES	Future Public Use: YES
Land Code: 1000036179	Agency Land Code: R29333310	Land Name: FAW - WILDLIFE	County: ISANTI	Acres: 5.85
City:	Site Code:	Classification Per M.S. 86A.05: g. state wildlife management area	Current Public Use: YES	Future Public Use: YES
Land Code: 1000036180	Agency Land Code: R29106133	Land Name: FAW - WILDLIFE	County: ISANTI	Acres: 40.00
City:	Site Code:	Classification Per M.S. 86A.05: g. state wildlife management area	Current Public Use: YES	Future Public Use: YES
Land Code: 1000036181	Agency Land Code: R29106019	Land Name: FAW - WILDLIFE	County: ISANTI	Acres: 46.40
City:	Site Code:	Classification Per M.S. 86A.05: g. state wildlife management area	Current Public Use: YES	Future Public Use: YES
Land Code: 1000036182	Agency Land Code: R29333314	Land Name: FAW - WILDLIFE	County: ISANTI	Acres: 20.00
City:	Site Code:	Classification Per M.S. 86A.05: g. state wildlife management area	Current Public Use: YES	Future Public Use: YES
Land Code: 1000036183	Agency Land Code: R29333311	Land Name: FAW - WILDLIFE	County: ISANTI	Acres: 10.45
City:	Site Code:	Classification Per M.S. 86A.05: g. state wildlife management area	Current Public Use: YES	Future Public Use: YES
Land Code: 1000036184	Agency Land Code: R29333320	Land Name: FAW - WILDLIFE	County: ISANTI	Acres: 6.00
City:	Site Code:	Classification Per M.S. 86A.05: g. state wildlife management area	Current Public Use: YES	Future Public Use: YES
Land Code: 1000036185	Agency Land Code: R29333312	Land Name: FAW - WILDLIFE	County: ISANTI	Acres: 18.55
City:	Site Code:	Classification Per M.S. 86A.05: g. state wildlife management area	Current Public Use: YES	Future Public Use: YES



Land Code: 1000036186	Agency Land Code: R29333318	Land Name: FAW - WILDLIFE	County: ISANTI	Acres: 34.00
City:	Site Code:	Classification Per M.S. 86A.05: g. state wildlife management area	Current Public Use: YES	Future Public Use: YES
Land Code: 1000036187	Agency Land Code: R29106035	Land Name: FAW - WILDLIFE	County: ISANTI	Acres: 18.25
City:	Site Code:	Classification Per M.S. 86A.05: g. state wildlife management area	Current Public Use: YES	Future Public Use: YES
Land Code: 1000036188	Agency Land Code: R29106024	Land Name: FAW - WILDLIFE	County: ISANTI	Acres: 22.08
City:	Site Code:	Classification Per M.S. 86A.05: g. state wildlife management area	Current Public Use: YES	Future Public Use: YES
Land Code: 1000036189	Agency Land Code: R29336371	Land Name: FAW - WILDLIFE	County: ISANTI	Acres: 5.10
City:	Site Code:	Classification Per M.S. 86A.05: g. state wildlife management area	Current Public Use: YES	Future Public Use: YES
Land Code: 1000036190	Agency Land Code: R29333316	Land Name: FAW - WILDLIFE	County: ISANTI	Acres: 7.00
City:	Site Code:	Classification Per M.S. 86A.05: g. state wildlife management area	Current Public Use: YES	Future Public Use: YES
Land Code: 1000036191	Agency Land Code: R29333322	Land Name: FAW - WILDLIFE	County: ISANTI	Acres: 9.03
City:	Site Code:	Classification Per M.S. 86A.05: g. state wildlife management area	Current Public Use: YES	Future Public Use: YES
Land Code: 1000036192	Agency Land Code: R29106033	Land Name: FAW - WILDLIFE	County: ISANTI	Acres: 40.00
City:	Site Code:	Classification Per M.S. 86A.05: g. state wildlife management area	Current Public Use: YES	Future Public Use: YES
Land Code: 1000036193	Agency Land Code: R29106029	Land Name: FAW - WILDLIFE	County: ISANTI	Acres: 13.10
City:	Site Code:	Classification Per M.S. 86A.05: g. state wildlife management area	Current Public Use: YES	Future Public Use: YES
Land Code: 1000036194	Agency Land Code: R29333315	Land Name: FAW - WILDLIFE	County: ISANTI	Acres: 39.00
City:	Site Code:	Classification Per M.S. 86A.05: g. state wildlife management area	Current Public Use: YES	Future Public Use: YES
Land Code: 1000036195	Agency Land Code: R29333317	Land Name: FAW - WILDLIFE	County: ISANTI	Acres: 6.00
City:	Site Code:	Classification Per M.S. 86A.05: g. state wildlife management area	Current Public Use: YES	Future Public Use: YES
Land Code: 1000036196	Agency Land Code: R29106032	Land Name: FAW - WILDLIFE	County: ISANTI	Acres: 18.25
City:	Site Code:	Classification Per M.S. 86A.05: g. state wildlife management area	Current Public Use: YES	Future Public Use: YES
Land Code: 1000036197	Agency Land Code: R29333321	Land Name: FAW - WILDLIFE	County: ISANTI	Acres: 11.54
City:	Site Code:	Classification Per M.S. 86A.05: g. state wildlife management area	Current Public Use: YES	Future Public Use: YES



Land Code: 1000036198	Agency Land Code: R29106132	Land Name: FAW - WILDLIFE	County: ISANTI	Acres: 30.63
City:	Site Code:	Classification Per M.S. 86A.05: g. state wildlife management area	Current Public Use: YES	Future Public Use: YES
Land Code: 1000036199	Agency Land Code: R29333313	Land Name: FAW - WILDLIFE	County: ISANTI	Acres: 34.60
City:	Site Code:	Classification Per M.S. 86A.05: g. state wildlife management area	Current Public Use: YES	Future Public Use: YES
Land Code: 1000036200	Agency Land Code: R29336372	Land Name: FAW - WILDLIFE	County: ISANTI	Acres: 34.70
City:	Site Code:	Classification Per M.S. 86A.05: g. state wildlife management area	Current Public Use: YES	Future Public Use: YES
Land Code: 1000036201	Agency Land Code: R29336373	Land Name: FAW - WILDLIFE	County: ISANTI	Acres: 2.40
City:	Site Code:	Classification Per M.S. 86A.05: g. state wildlife management area	Current Public Use: YES	Future Public Use: YES
Land Code: 1000036202	Agency Land Code: R29105757	Land Name: FAW - WILDLIFE	County: ISANTI	Acres: 38.25
City:	Site Code:	Classification Per M.S. 86A.05: g. state wildlife management area	Current Public Use: YES	Future Public Use: YES
Land Code: 1000036203	Agency Land Code: R29105755	Land Name: FAW - WILDLIFE	County: ISANTI	Acres: 40.00
City:	Site Code:	Classification Per M.S. 86A.05: g. state wildlife management area	Current Public Use: YES	Future Public Use: YES
Land Code: 1000036204	Agency Land Code: R29105759	Land Name: FAW - WILDLIFE	County: ISANTI	Acres: 37.77
City:	Site Code:	Classification Per M.S. 86A.05: g. state wildlife management area	Current Public Use: YES	Future Public Use: YES
Land Code: 1000036205	Agency Land Code: R29105753	Land Name: FAW - WILDLIFE	County: ISANTI	Acres: 40.00
City:	Site Code:	Classification Per M.S. 86A.05: g. state wildlife management area	Current Public Use: YES	Future Public Use: YES
Land Code: 1000036206	Agency Land Code: R29105754	Land Name: FAW - WILDLIFE	County: ISANTI	Acres: 31.75
City:	Site Code:	Classification Per M.S. 86A.05: g. state wildlife management area	Current Public Use: YES	Future Public Use: YES
Land Code: 1000036207	Agency Land Code: R29105758	Land Name: FAW - WILDLIFE	County: ISANTI	Acres: 44.22
City:	Site Code:	Classification Per M.S. 86A.05: g. state wildlife management area	Current Public Use: YES	Future Public Use: YES
Land Code: 1000036208	Agency Land Code: R29105756	Land Name: FAW - WILDLIFE	County: ISANTI	Acres: 40.00
City:	Site Code:	Classification Per M.S. 86A.05: g. state wildlife management area	Current Public Use: YES	Future Public Use: YES
Land Code: 1000036209	Agency Land Code: R29105955	Land Name: FAW - WILDLIFE	County: ISANTI	Acres: 21.06
City:	Site Code:	Classification Per M.S. 86A.05: g. state wildlife management area	Current Public Use: YES	Future Public Use: YES



Land Code: 1000036210	Agency Land Code: R29105956	Land Name: FAW - WILDLIFE	County: ISANTI	Acres: 33.14
City:	Site Code:	Classification Per M.S. 86A.05: g. state wildlife management area	Current Public Use: YES	Future Public Use: YES
Land Code: 1000036211	Agency Land Code: R29105954	Land Name: FAW - WILDLIFE	County: ISANTI	Acres: 8.30
City:	Site Code:	Classification Per M.S. 86A.05: g. state wildlife management area	Current Public Use: YES	Future Public Use: YES
Land Code: 1000036212	Agency Land Code: R29343661	Land Name: FAW - WILDLIFE	County: ISANTI	Acres: 18.29
City:	Site Code: R290545	Classification Per M.S. 86A.05: g. state wildlife management area	Current Public Use: YES	Future Public Use: YES
Land Code: 1000036213	Agency Land Code: R29343662	Land Name: FAW - WILDLIFE	County: ISANTI	Acres: 23.64
City:	Site Code: R290545	Classification Per M.S. 86A.05: g. state wildlife management area	Current Public Use: YES	Future Public Use: YES
Land Code: 1000036214	Agency Land Code: R29106428	Land Name: FAW - WILDLIFE	County: ISANTI	Acres: 40.00
City:	Site Code: R290545	Classification Per M.S. 86A.05: g. state wildlife management area	Current Public Use: YES	Future Public Use: YES
Land Code: 1000036215	Agency Land Code: R29563645	Land Name: FAW - WILDLIFE	County: ISANTI	Acres: 2.27
City:	Site Code: R290545	Classification Per M.S. 86A.05: g. state wildlife management area	Current Public Use: YES	Future Public Use: YES
Land Code: 1000036216	Agency Land Code: R29106424	Land Name: FAW - WILDLIFE	County: ISANTI	Acres: 40.00
City:	Site Code: R290545	Classification Per M.S. 86A.05: g. state wildlife management area	Current Public Use: YES	Future Public Use: YES
Land Code: 1000036217	Agency Land Code: R29106423	Land Name: FAW - WILDLIFE	County: ISANTI	Acres: 40.00
City:	Site Code: R290545	Classification Per M.S. 86A.05: g. state wildlife management area	Current Public Use: YES	Future Public Use: YES
Land Code: 1000036218	Agency Land Code: R29106426	Land Name: FAW - WILDLIFE	County: ISANTI	Acres: 40.00
City:	Site Code: R290545	Classification Per M.S. 86A.05: g. state wildlife management area	Current Public Use: YES	Future Public Use: YES
Land Code: 1000036219	Agency Land Code: R29106449	Land Name: FAW - WILDLIFE	County: ISANTI	Acres: 13.20
City:	Site Code: R290545	Classification Per M.S. 86A.05: g. state wildlife management area	Current Public Use: YES	Future Public Use: YES
Land Code: 1000036220	Agency Land Code: R29106304	Land Name: FAW - WILDLIFE	County: ISANTI	Acres: 4.60
City:	Site Code: R290545	Classification Per M.S. 86A.05: g. state wildlife management area	Current Public Use: YES	Future Public Use: YES
Land Code: 1000036221	Agency Land Code: R29106427	Land Name: FAW - WILDLIFE	County: ISANTI	Acres: 40.00
City:	Site Code: R290545	Classification Per M.S. 86A.05: g. state wildlife management area	Current Public Use: YES	Future Public Use: YES



Land Code: 1000036222	Agency Land Code: R29106448	Land Name: FAW - WILDLIFE	County: ISANTI	Acres: 2.23
City:	Site Code: R290545	Classification Per M.S. 86A.05: g. state wildlife management area	Current Public Use: YES	Future Public Use: YES
Land Code: 1000036223	Agency Land Code: R29106439	Land Name: FAW - WILDLIFE	County: ISANTI	Acres: 9.20
City:	Site Code: R290545	Classification Per M.S. 86A.05: g. state wildlife management area	Current Public Use: YES	Future Public Use: YES
Land Code: 1000036224	Agency Land Code: R29106440	Land Name: FAW - WILDLIFE	County: ISANTI	Acres: 30.80
City:	Site Code: R290545	Classification Per M.S. 86A.05: g. state wildlife management area	Current Public Use: YES	Future Public Use: YES
Land Code: 1000036225	Agency Land Code: R29106443	Land Name: FAW - WILDLIFE	County: ISANTI	Acres: 40.00
City:	Site Code: R290545	Classification Per M.S. 86A.05: g. state wildlife management area	Current Public Use: YES	Future Public Use: YES
Land Code: 1000036226	Agency Land Code: R29563644	Land Name: FAW - WILDLIFE	County: ISANTI	Acres: 0.39
City:	Site Code: R290545	Classification Per M.S. 86A.05: g. state wildlife management area	Current Public Use: YES	Future Public Use: YES
Land Code: 1000036227	Agency Land Code: R29106420	Land Name: FAW - WILDLIFE	County: ISANTI	Acres: 18.60
City:	Site Code: R290545	Classification Per M.S. 86A.05: g. state wildlife management area	Current Public Use: YES	Future Public Use: YES
Land Code: 1000036228	Agency Land Code: R29106445	Land Name: FAW - WILDLIFE	County: ISANTI	Acres: 40.00
City:	Site Code: R290545	Classification Per M.S. 86A.05: g. state wildlife management area	Current Public Use: YES	Future Public Use: YES
Land Code: 1000036229	Agency Land Code: R29542874	Land Name: FAW - WILDLIFE	County: ISANTI	Acres: 2.50
City:	Site Code: R290545	Classification Per M.S. 86A.05: g. state wildlife management area	Current Public Use: YES	Future Public Use: YES
Land Code: 1000036230	Agency Land Code: R29106437	Land Name: FAW - WILDLIFE	County: ISANTI	Acres: 2.92
City:	Site Code: R290545	Classification Per M.S. 86A.05: g. state wildlife management area	Current Public Use: YES	Future Public Use: YES
Land Code: 1000036231	Agency Land Code: R29344313	Land Name: FAW - WILDLIFE	County: ISANTI	Acres: 8.12
City:	Site Code: R290545	Classification Per M.S. 86A.05: g. state wildlife management area	Current Public Use: YES	Future Public Use: YES
Land Code: 1000036232	Agency Land Code: R29343660	Land Name: FAW - WILDLIFE	County: ISANTI	Acres: 33.83
City:	Site Code: R290545	Classification Per M.S. 86A.05: g. state wildlife management area	Current Public Use: YES	Future Public Use: YES
Land Code: 1000036233	Agency Land Code: R29106425	Land Name: FAW - WILDLIFE	County: ISANTI	Acres: 40.00
City:	Site Code: R290545	Classification Per M.S. 86A.05: g. state wildlife management area	Current Public Use: YES	Future Public Use: YES



Land Code: 1000036234	Agency Land Code: R29580572	Land Name: FAW - WILDLIFE	County: ISANTI	Acres: 39.90
City:	Site Code:	Classification Per M.S. 86A.05: g. state wildlife management area	Current Public Use: YES	Future Public Use: YES
Land Code: 1000036235	Agency Land Code: R29580573	Land Name: FAW - WILDLIFE	County: ISANTI	Acres: 30.11
City:	Site Code:	Classification Per M.S. 86A.05: g. state wildlife management area	Current Public Use: YES	Future Public Use: YES
Land Code: 1000036236	Agency Land Code: R29580575	Land Name: FAW - WILDLIFE	County: ISANTI	Acres: 40.13
City:	Site Code:	Classification Per M.S. 86A.05: g. state wildlife management area	Current Public Use: YES	Future Public Use: YES
Land Code: 1000036237	Agency Land Code: R29580577	Land Name: FAW - WILDLIFE	County: ISANTI	Acres: 38.92
City:	Site Code:	Classification Per M.S. 86A.05: g. state wildlife management area	Current Public Use: YES	Future Public Use: YES
Land Code: 1000036238	Agency Land Code: R29580578	Land Name: FAW - WILDLIFE	County: ISANTI	Acres: 38.94
City:	Site Code:	Classification Per M.S. 86A.05: g. state wildlife management area	Current Public Use: YES	Future Public Use: YES
Land Code: 1000036239	Agency Land Code: R29580574	Land Name: FAW - WILDLIFE	County: ISANTI	Acres: 4.56
City:	Site Code:	Classification Per M.S. 86A.05: g. state wildlife management area	Current Public Use: YES	Future Public Use: YES
Land Code: 1000036240	Agency Land Code: R29580576	Land Name: FAW - WILDLIFE	County: ISANTI	Acres: 39.08
City:	Site Code:	Classification Per M.S. 86A.05: g. state wildlife management area	Current Public Use: YES	Future Public Use: YES
Land Code: 1000036241	Agency Land Code: R29527593	Land Name: FAW - WILDLIFE	County: ISANTI	Acres: 40.00
City:	Site Code:	Classification Per M.S. 86A.05: g. state wildlife management area	Current Public Use: YES	Future Public Use: YES
Land Code: 1000036242	Agency Land Code: R29114489	Land Name: REGIONAL ADMIN	County: ITASCA	Acres: 20.65
City:	Site Code:	Classification Per M.S. 86A.05: n. not administered under 86A.05	Current Public Use: YES	Future Public Use: YES
Land Code: 1000036245	Agency Land Code: R29545064	Land Name: REGIONAL ADMIN	County: ITASCA	Acres: 20.00
City:	Site Code:	Classification Per M.S. 86A.05: n. not administered under 86A.05	Current Public Use: YES	Future Public Use: YES
Land Code: 1000036246	Agency Land Code: R29330698	Land Name: REGIONAL ADMIN	County: ITASCA	Acres: 9.28
City:	Site Code:	Classification Per M.S. 86A.05: n. not administered under 86A.05	Current Public Use: YES	Future Public Use: YES
Land Code: 1000036247	Agency Land Code: R29334840	Land Name: EWR - ECO	County: ITASCA	Acres: 23.06
City:	Site Code:	Classification Per M.S. 86A.05: d. state scientific and natural area	Current Public Use: YES	Future Public Use: YES



Land Code: 1000036248	Agency Land Code: R29334841	Land Name: EWR - ECO	County: ITASCA	Acres: 68.88
City:	Site Code:	Classification Per M.S. 86A.05: d. state scientific and natural area	Current Public Use: YES	Future Public Use: YES
Land Code: 1000036249	Agency Land Code: R29119129	Land Name: EWR - ECO	County: ITASCA	Acres: 40.00
City:	Site Code:	Classification Per M.S. 86A.05: d. state scientific and natural area	Current Public Use: YES	Future Public Use: YES
Land Code: 1000036250	Agency Land Code: R29550541	Land Name: EWR - ECO	County: ITASCA	Acres: 5.85
City:	Site Code:	Classification Per M.S. 86A.05: d. state scientific and natural area	Current Public Use: YES	Future Public Use: YES
Land Code: 1000036251	Agency Land Code: R29550543	Land Name: EWR - ECO	County: ITASCA	Acres: 11.95
City:	Site Code:	Classification Per M.S. 86A.05: d. state scientific and natural area	Current Public Use: YES	Future Public Use: YES
Land Code: 1000036252	Agency Land Code: R29550542	Land Name: EWR - ECO	County: ITASCA	Acres: 12.50
City:	Site Code:	Classification Per M.S. 86A.05: d. state scientific and natural area	Current Public Use: YES	Future Public Use: YES
Land Code: 1000036253	Agency Land Code: R29116576	Land Name: EWR - ECO	County: ITASCA	Acres: 40.00
City:	Site Code:	Classification Per M.S. 86A.05: d. state scientific and natural area	Current Public Use: YES	Future Public Use: YES
Land Code: 1000036254	Agency Land Code: R29596218	Land Name: EWR - ECO	County: ITASCA	Acres: 11.75
City:	Site Code:	Classification Per M.S. 86A.05: d. state scientific and natural area	Current Public Use: YES	Future Public Use: YES
Land Code: 1000036255	Agency Land Code: R29596219	Land Name: EWR - ECO	County: ITASCA	Acres: 50.11
City:	Site Code:	Classification Per M.S. 86A.05: d. state scientific and natural area	Current Public Use: YES	Future Public Use: YES
Land Code: 1000036256	Agency Land Code: R29596216	Land Name: EWR - ECO	County: ITASCA	Acres: 42.52
City:	Site Code:	Classification Per M.S. 86A.05: d. state scientific and natural area	Current Public Use: YES	Future Public Use: YES
Land Code: 1000036257	Agency Land Code: R29596217	Land Name: EWR - ECO	County: ITASCA	Acres: 42.37
City:	Site Code:	Classification Per M.S. 86A.05: d. state scientific and natural area	Current Public Use: YES	Future Public Use: YES
Land Code: 1000036258	Agency Land Code: R29577038	Land Name: EWR - ECO	County: ITASCA	Acres: 25.85
City:	Site Code:	Classification Per M.S. 86A.05: d. state scientific and natural area	Current Public Use: YES	Future Public Use: YES
Land Code: 1000036259	Agency Land Code: R29582332	Land Name: EWR - ECO	County: ITASCA	Acres: 25.70
City:	Site Code:	Classification Per M.S. 86A.05: d. state scientific and natural area	Current Public Use: YES	Future Public Use: YES



Land Code: 1000036260	Agency Land Code: R29582333	Land Name: EWR - ECO	County: ITASCA	Acres: 20.80
City:	Site Code:	Classification Per M.S. 86A.05: d. state scientific and natural area	Current Public Use: YES	Future Public Use: YES
Land Code: 1000036261	Agency Land Code: R29342819	Land Name: EWR - ECO	County: ITASCA	Acres: 40.00
City:	Site Code:	Classification Per M.S. 86A.05: d. state scientific and natural area	Current Public Use: YES	Future Public Use: YES
Land Code: 1000036262	Agency Land Code: R29342820	Land Name: EWR - ECO	County: ITASCA	Acres: 20.35
City:	Site Code:	Classification Per M.S. 86A.05: d. state scientific and natural area	Current Public Use: YES	Future Public Use: YES
Land Code: 1000036263	Agency Land Code: R29342818	Land Name: EWR - ECO	County: ITASCA	Acres: 43.00
City:	Site Code:	Classification Per M.S. 86A.05: d. state scientific and natural area	Current Public Use: YES	Future Public Use: YES
Land Code: 1000036264	Agency Land Code: R29554876	Land Name: FAW - FISHERIES	County: ITASCA	Acres: 2.88
City:	Site Code:	Classification Per M.S. 86A.05: m. aquatic management areas	Current Public Use: YES	Future Public Use: YES
Land Code: 1000036265	Agency Land Code: R29554877	Land Name: FAW - FISHERIES	County: ITASCA	Acres: 2.00
City:	Site Code:	Classification Per M.S. 86A.05: m. aquatic management areas	Current Public Use: YES	Future Public Use: YES
Land Code: 1000036266	Agency Land Code: R29123474	Land Name: FAW - FISHERIES	County: ITASCA	Acres: 22.00
City:	Site Code:	Classification Per M.S. 86A.05: m. aquatic management areas	Current Public Use: YES	Future Public Use: YES
Land Code: 1000036267	Agency Land Code: R29123475	Land Name: FAW - FISHERIES	County: ITASCA	Acres: 30.00
City:	Site Code:	Classification Per M.S. 86A.05: m. aquatic management areas	Current Public Use: YES	Future Public Use: YES
Land Code: 1000036268	Agency Land Code: R29593094	Land Name: FAW - FISHERIES	County: ITASCA	Acres: 40.77
City:	Site Code:	Classification Per M.S. 86A.05: m. aquatic management areas	Current Public Use: YES	Future Public Use: YES
Land Code: 1000036269	Agency Land Code: R29593093	Land Name: FAW - FISHERIES	County: ITASCA	Acres: 3.39
City:	Site Code:	Classification Per M.S. 86A.05: m. aquatic management areas	Current Public Use: YES	Future Public Use: YES
Land Code: 1000036270	Agency Land Code: R29593092	Land Name: FAW - FISHERIES	County: ITASCA	Acres: 40.77
City:	Site Code:	Classification Per M.S. 86A.05: m. aquatic management areas	Current Public Use: YES	Future Public Use: YES
Land Code: 1000036271	Agency Land Code: R29593095	Land Name: FAW - FISHERIES	County: ITASCA	Acres: 40.56
City:	Site Code:	Classification Per M.S. 86A.05: m. aquatic management areas	Current Public Use: YES	Future Public Use: YES



Land Code: 1000036272	Agency Land Code: R29593096	Land Name: FAW - FISHERIES	County: ITASCA	Acres: 40.56
City:	Site Code:	Classification Per M.S. 86A.05: m. aquatic management areas	Current Public Use: YES	Future Public Use: YES
Land Code: 1000036273	Agency Land Code: R29593104	Land Name: FAW - FISHERIES	County: ITASCA	Acres: 3.20
City:	Site Code:	Classification Per M.S. 86A.05: m. aquatic management areas	Current Public Use: YES	Future Public Use: YES
Land Code: 1000036274	Agency Land Code: R29113222	Land Name: FAW - FISHERIES	County: ITASCA	Acres: 0.60
City:	Site Code:	Classification Per M.S. 86A.05: m. aquatic management areas	Current Public Use: YES	Future Public Use: YES
Land Code: 1000036275	Agency Land Code: R29113617	Land Name: FAW - FISHERIES	County: ITASCA	Acres: 3.00
City:	Site Code:	Classification Per M.S. 86A.05: m. aquatic management areas	Current Public Use: YES	Future Public Use: YES
Land Code: 1000036276	Agency Land Code: R29113221	Land Name: FAW - FISHERIES	County: ITASCA	Acres: 0.50
City:	Site Code:	Classification Per M.S. 86A.05: m. aquatic management areas	Current Public Use: YES	Future Public Use: YES
Land Code: 1000036277	Agency Land Code: R29113618	Land Name: FAW - FISHERIES	County: ITASCA	Acres: 1.30
City:	Site Code:	Classification Per M.S. 86A.05: m. aquatic management areas	Current Public Use: YES	Future Public Use: YES
Land Code: 1000036278	Agency Land Code: R29552542	Land Name: FAW - FISHERIES	County: ITASCA	Acres: 35.60
City:	Site Code:	Classification Per M.S. 86A.05: m. aquatic management areas	Current Public Use: YES	Future Public Use: YES
Land Code: 1000036279	Agency Land Code: R29554984	Land Name: FAW - FISHERIES	County: ITASCA	Acres: 2.80
City:	Site Code:	Classification Per M.S. 86A.05: m. aquatic management areas	Current Public Use: YES	Future Public Use: YES
Land Code: 1000036280	Agency Land Code: R29554983	Land Name: FAW - FISHERIES	County: ITASCA	Acres: 1.30
City:	Site Code:	Classification Per M.S. 86A.05: m. aquatic management areas	Current Public Use: YES	Future Public Use: YES
Land Code: 1000036281	Agency Land Code: R29574904	Land Name: FAW - FISHERIES	County: ITASCA	Acres: 43.80
City:	Site Code:	Classification Per M.S. 86A.05: m. aquatic management areas	Current Public Use: YES	Future Public Use: YES
Land Code: 1000036282	Agency Land Code: R29574903	Land Name: FAW - FISHERIES	County: ITASCA	Acres: 35.25
City:	Site Code:	Classification Per M.S. 86A.05: m. aquatic management areas	Current Public Use: YES	Future Public Use: YES
Land Code: 1000036283	Agency Land Code: R29554857	Land Name: FAW - FISHERIES	County: ITASCA	Acres: 0.60
City:	Site Code:	Classification Per M.S. 86A.05: m. aquatic management areas	Current Public Use: YES	Future Public Use: YES



Land Code: 1000036284	Agency Land Code: R29123461	Land Name: FAW - FISHERIES	County: ITASCA	Acres: 2.46
City:	Site Code:	Classification Per M.S. 86A.05: m. aquatic management areas	Current Public Use: YES	Future Public Use: YES
Land Code: 1000036285	Agency Land Code: R29123463	Land Name: FAW - FISHERIES	County: ITASCA	Acres: 18.00
City:	Site Code:	Classification Per M.S. 86A.05: m. aquatic management areas	Current Public Use: YES	Future Public Use: YES
Land Code: 1000036286	Agency Land Code: R29123460	Land Name: FAW - FISHERIES	County: ITASCA	Acres: 8.00
City:	Site Code:	Classification Per M.S. 86A.05: m. aquatic management areas	Current Public Use: YES	Future Public Use: YES
Land Code: 1000036287	Agency Land Code: R29123462	Land Name: FAW - FISHERIES	County: ITASCA	Acres: 24.00
City:	Site Code:	Classification Per M.S. 86A.05: m. aquatic management areas	Current Public Use: YES	Future Public Use: YES
Land Code: 1000036288	Agency Land Code: R29119171	Land Name: FAW - FISHERIES	County: ITASCA	Acres: 5.70
City:	Site Code:	Classification Per M.S. 86A.05: m. aquatic management areas	Current Public Use: YES	Future Public Use: YES
Land Code: 1000036289	Agency Land Code: R29113568	Land Name: FAW - FISHERIES	County: ITASCA	Acres: 43.75
City:	Site Code:	Classification Per M.S. 86A.05: m. aquatic management areas	Current Public Use: YES	Future Public Use: YES
Land Code: 1000036290	Agency Land Code: R29119468	Land Name: FAW - FISHERIES	County: ITASCA	Acres: 3.00
City:	Site Code:	Classification Per M.S. 86A.05: m. aquatic management areas	Current Public Use: YES	Future Public Use: YES
Land Code: 1000036291	Agency Land Code: R29115607	Land Name: FAW - FISHERIES	County: ITASCA	Acres: 3.30
City:	Site Code:	Classification Per M.S. 86A.05: m. aquatic management areas	Current Public Use: YES	Future Public Use: YES
Land Code: 1000036292	Agency Land Code: R29118888	Land Name: FAW - FISHERIES	County: ITASCA	Acres: 33.99
City:	Site Code:	Classification Per M.S. 86A.05: m. aquatic management areas	Current Public Use: YES	Future Public Use: YES
Land Code: 1000036293	Agency Land Code: R29115618	Land Name: FAW - FISHERIES	County: ITASCA	Acres: 20.00
City:	Site Code:	Classification Per M.S. 86A.05: m. aquatic management areas	Current Public Use: YES	Future Public Use: YES
Land Code: 1000036294	Agency Land Code: R29118946	Land Name: FAW - FISHERIES	County: ITASCA	Acres: 15.40
City:	Site Code:	Classification Per M.S. 86A.05: m. aquatic management areas	Current Public Use: YES	Future Public Use: YES
Land Code: 1000036295	Agency Land Code: R29553035	Land Name: FAW - FISHERIES	County: ITASCA	Acres: 5.00
City:	Site Code:	Classification Per M.S. 86A.05: m. aquatic management areas	Current Public Use: YES	Future Public Use: YES



Land Code: 1000036296	Agency Land Code: R29115960	Land Name: FAW - FISHERIES	County: ITASCA	Acres: 11.00
City:	Site Code:	Classification Per M.S. 86A.05: m. aquatic management areas	Current Public Use: YES	Future Public Use: YES
Land Code: 1000036297	Agency Land Code: R29115514	Land Name: FAW - FISHERIES	County: ITASCA	Acres: 23.15
City:	Site Code:	Classification Per M.S. 86A.05: m. aquatic management areas	Current Public Use: YES	Future Public Use: YES
Land Code: 1000036298	Agency Land Code: R29115513	Land Name: FAW - FISHERIES	County: ITASCA	Acres: 1.15
City:	Site Code:	Classification Per M.S. 86A.05: m. aquatic management areas	Current Public Use: YES	Future Public Use: YES
Land Code: 1000036299	Agency Land Code: R29119170	Land Name: FAW - FISHERIES	County: ITASCA	Acres: 1.90
City:	Site Code:	Classification Per M.S. 86A.05: m. aquatic management areas	Current Public Use: YES	Future Public Use: YES
Land Code: 1000036300	Agency Land Code: R29118886	Land Name: FAW - FISHERIES	County: ITASCA	Acres: 9.70
City:	Site Code:	Classification Per M.S. 86A.05: m. aquatic management areas	Current Public Use: YES	Future Public Use: YES
Land Code: 1000036301	Agency Land Code: R29118885	Land Name: FAW - FISHERIES	County: ITASCA	Acres: 7.70
City:	Site Code:	Classification Per M.S. 86A.05: m. aquatic management areas	Current Public Use: YES	Future Public Use: YES
Land Code: 1000036302	Agency Land Code: R29539766	Land Name: FAW - FISHERIES	County: ITASCA	Acres: 36.80
City:	Site Code:	Classification Per M.S. 86A.05: m. aquatic management areas	Current Public Use: YES	Future Public Use: YES
Land Code: 1000036303	Agency Land Code: R29539765	Land Name: FAW - FISHERIES	County: ITASCA	Acres: 40.17
City:	Site Code:	Classification Per M.S. 86A.05: m. aquatic management areas	Current Public Use: YES	Future Public Use: YES
Land Code: 1000036304	Agency Land Code: R29115647	Land Name: FAW - FISHERIES	County: ITASCA	Acres: 22.10
City:	Site Code:	Classification Per M.S. 86A.05: m. aquatic management areas	Current Public Use: YES	Future Public Use: YES
Land Code: 1000036305	Agency Land Code: R29554858	Land Name: FORESTRY	County: ITASCA	Acres: 0.43
City:	Site Code:	Classification Per M.S. 86A.05: n. not administered under 86A.05	Current Public Use: YES	Future Public Use: YES
Land Code: 1000036306	Agency Land Code: R29554859	Land Name: FORESTRY	County: ITASCA	Acres: 0.25
City:	Site Code:	Classification Per M.S. 86A.05: n. not administered under 86A.05	Current Public Use: YES	Future Public Use: YES
Land Code: 1000036307	Agency Land Code: R29547536	Land Name: FORESTRY	County: ITASCA	Acres: 25.35
City:	Site Code:	Classification Per M.S. 86A.05: n. not administered under 86A.05	Current Public Use: YES	Future Public Use: YES



Land Code: 1000036308	Agency Land Code: R29547535	Land Name: FORESTRY	County: ITASCA	Acres: 27.60
City:	Site Code:	Classification Per M.S. 86A.05: n. not administered under 86A.05	Current Public Use: YES	Future Public Use: YES
Land Code: 1000036309	Agency Land Code: R29533672	Land Name: FORESTRY	County: ITASCA	Acres: 55.50
City:	Site Code:	Classification Per M.S. 86A.05: f. state forests and state forest subareas	Current Public Use: YES	Future Public Use: YES
Land Code: 1000036310	Agency Land Code: R29533673	Land Name: FORESTRY	County: ITASCA	Acres: 40.00
City:	Site Code:	Classification Per M.S. 86A.05: f. state forests and state forest subareas	Current Public Use: YES	Future Public Use: YES
Land Code: 1000036311	Agency Land Code: R29118601	Land Name: FORESTRY	County: ITASCA	Acres: 40.00
City:	Site Code:	Classification Per M.S. 86A.05: f. state forests and state forest subareas	Current Public Use: YES	Future Public Use: YES
Land Code: 1000036312	Agency Land Code: R29582025	Land Name: FORESTRY	County: ITASCA	Acres: 40.00
City:	Site Code:	Classification Per M.S. 86A.05: f. state forests and state forest subareas	Current Public Use: YES	Future Public Use: YES
Land Code: 1000036313	Agency Land Code: R29582027	Land Name: FORESTRY	County: ITASCA	Acres: 40.00
City:	Site Code:	Classification Per M.S. 86A.05: f. state forests and state forest subareas	Current Public Use: YES	Future Public Use: YES
Land Code: 1000036314	Agency Land Code: R29582029	Land Name: FORESTRY	County: ITASCA	Acres: 40.00
City:	Site Code:	Classification Per M.S. 86A.05: f. state forests and state forest subareas	Current Public Use: YES	Future Public Use: YES
Land Code: 1000036315	Agency Land Code: R29582031	Land Name: FORESTRY	County: ITASCA	Acres: 40.00
City:	Site Code:	Classification Per M.S. 86A.05: f. state forests and state forest subareas	Current Public Use: YES	Future Public Use: YES
Land Code: 1000036316	Agency Land Code: R29585570	Land Name: FORESTRY	County: ITASCA	Acres: 40.00
City:	Site Code:	Classification Per M.S. 86A.05: f. state forests and state forest subareas	Current Public Use: YES	Future Public Use: YES
Land Code: 1000036317	Agency Land Code: R29585572	Land Name: FORESTRY	County: ITASCA	Acres: 40.00
City:	Site Code:	Classification Per M.S. 86A.05: f. state forests and state forest subareas	Current Public Use: YES	Future Public Use: YES
Land Code: 1000036318	Agency Land Code: R29585574	Land Name: FORESTRY	County: ITASCA	Acres: 40.00
City:	Site Code:	Classification Per M.S. 86A.05: f. state forests and state forest subareas	Current Public Use: YES	Future Public Use: YES
Land Code: 1000036319	Agency Land Code: R29585576	Land Name: FORESTRY	County: ITASCA	Acres: 40.00
City:	Site Code:	Classification Per M.S. 86A.05: f. state forests and state forest subareas	Current Public Use: YES	Future Public Use: YES



Land Code: 1000036320	Agency Land Code: R29585577	Land Name: FORESTRY	County: ITASCA	Acres: 40.00
City:	Site Code:	Classification Per M.S. 86A.05: f. state forests and state forest subareas	Current Public Use: YES	Future Public Use: YES
Land Code: 1000036321	Agency Land Code: R29585578	Land Name: FORESTRY	County: ITASCA	Acres: 40.00
City:	Site Code:	Classification Per M.S. 86A.05: f. state forests and state forest subareas	Current Public Use: YES	Future Public Use: YES
Land Code: 1000036322	Agency Land Code: R29585580	Land Name: FORESTRY	County: ITASCA	Acres: 39.00
City:	Site Code:	Classification Per M.S. 86A.05: f. state forests and state forest subareas	Current Public Use: YES	Future Public Use: YES
Land Code: 1000036323	Agency Land Code: R29585582	Land Name: FORESTRY	County: ITASCA	Acres: 40.00
City:	Site Code:	Classification Per M.S. 86A.05: f. state forests and state forest subareas	Current Public Use: YES	Future Public Use: YES
Land Code: 1000036324	Agency Land Code: R29585584	Land Name: FORESTRY	County: ITASCA	Acres: 40.00
City:	Site Code:	Classification Per M.S. 86A.05: f. state forests and state forest subareas	Current Public Use: YES	Future Public Use: YES
Land Code: 1000036325	Agency Land Code: R29595183	Land Name: FORESTRY	County: ITASCA	Acres: 40.00
City:	Site Code:	Classification Per M.S. 86A.05: f. state forests and state forest subareas	Current Public Use: YES	Future Public Use: YES
Land Code: 1000036326	Agency Land Code: R29595185	Land Name: FORESTRY	County: ITASCA	Acres: 40.00
City:	Site Code:	Classification Per M.S. 86A.05: f. state forests and state forest subareas	Current Public Use: YES	Future Public Use: YES
Land Code: 1000036327	Agency Land Code: R29595187	Land Name: FORESTRY	County: ITASCA	Acres: 40.00
City:	Site Code:	Classification Per M.S. 86A.05: f. state forests and state forest subareas	Current Public Use: YES	Future Public Use: YES
Land Code: 1000036328	Agency Land Code: R29595189	Land Name: FORESTRY	County: ITASCA	Acres: 40.00
City:	Site Code:	Classification Per M.S. 86A.05: f. state forests and state forest subareas	Current Public Use: YES	Future Public Use: YES
Land Code: 1000036329	Agency Land Code: R29595192	Land Name: FORESTRY	County: ITASCA	Acres: 40.00
City:	Site Code:	Classification Per M.S. 86A.05: f. state forests and state forest subareas	Current Public Use: YES	Future Public Use: YES
Land Code: 1000036330	Agency Land Code: R29595193	Land Name: FORESTRY	County: ITASCA	Acres: 40.00
City:	Site Code:	Classification Per M.S. 86A.05: f. state forests and state forest subareas	Current Public Use: YES	Future Public Use: YES
Land Code: 1000036331	Agency Land Code: R29595194	Land Name: FORESTRY	County: ITASCA	Acres: 40.00
City:	Site Code:	Classification Per M.S. 86A.05: f. state forests and state forest subareas	Current Public Use: YES	Future Public Use: YES



Land Code: 1000036332	Agency Land Code: R29595195	Land Name: FORESTRY	County: ITASCA	Acres: 40.00
City:	Site Code:	Classification Per M.S. 86A.05: f. state forests and state forest subareas	Current Public Use: YES	Future Public Use: YES
Land Code: 1000036333	Agency Land Code: R29595199	Land Name: FORESTRY	County: ITASCA	Acres: 40.00
City:	Site Code:	Classification Per M.S. 86A.05: f. state forests and state forest subareas	Current Public Use: YES	Future Public Use: YES
Land Code: 1000036334	Agency Land Code: R29595200	Land Name: FORESTRY	County: ITASCA	Acres: 40.00
City:	Site Code:	Classification Per M.S. 86A.05: f. state forests and state forest subareas	Current Public Use: YES	Future Public Use: YES
Land Code: 1000036335	Agency Land Code: R29595201	Land Name: FORESTRY	County: ITASCA	Acres: 40.00
City:	Site Code:	Classification Per M.S. 86A.05: f. state forests and state forest subareas	Current Public Use: YES	Future Public Use: YES
Land Code: 1000036336	Agency Land Code: R29595204	Land Name: FORESTRY	County: ITASCA	Acres: 40.00
City:	Site Code:	Classification Per M.S. 86A.05: f. state forests and state forest subareas	Current Public Use: YES	Future Public Use: YES
Land Code: 1000036337	Agency Land Code: R29595205	Land Name: FORESTRY	County: ITASCA	Acres: 40.00
City:	Site Code:	Classification Per M.S. 86A.05: f. state forests and state forest subareas	Current Public Use: YES	Future Public Use: YES
Land Code: 1000036338	Agency Land Code: R29595207	Land Name: FORESTRY	County: ITASCA	Acres: 40.00
City:	Site Code:	Classification Per M.S. 86A.05: f. state forests and state forest subareas	Current Public Use: YES	Future Public Use: YES
Land Code: 1000036339	Agency Land Code: R29595210	Land Name: FORESTRY	County: ITASCA	Acres: 40.00
City:	Site Code:	Classification Per M.S. 86A.05: f. state forests and state forest subareas	Current Public Use: YES	Future Public Use: YES
Land Code: 1000036340	Agency Land Code: R29533671	Land Name: FORESTRY	County: ITASCA	Acres: 39.75
City:	Site Code:	Classification Per M.S. 86A.05: f. state forests and state forest subareas	Current Public Use: YES	Future Public Use: YES
Land Code: 1000036341	Agency Land Code: R29595186	Land Name: FORESTRY	County: ITASCA	Acres: 40.00
City:	Site Code:	Classification Per M.S. 86A.05: f. state forests and state forest subareas	Current Public Use: YES	Future Public Use: YES
Land Code: 1000036342	Agency Land Code: R29595190	Land Name: FORESTRY	County: ITASCA	Acres: 40.00
City:	Site Code:	Classification Per M.S. 86A.05: f. state forests and state forest subareas	Current Public Use: YES	Future Public Use: YES
Land Code: 1000036343	Agency Land Code: R29585543	Land Name: FORESTRY	County: ITASCA	Acres: 41.34
City:	Site Code:	Classification Per M.S. 86A.05: f. state forests and state forest subareas	Current Public Use: YES	Future Public Use: YES



Land Code: 1000036344	Agency Land Code: R29582030	Land Name: FORESTRY	County: ITASCA	Acres: 40.00
City:	Site Code:	Classification Per M.S. 86A.05: f. state forests and state forest subareas	Current Public Use: YES	Future Public Use: YES
Land Code: 1000036345	Agency Land Code: R29118599	Land Name: FORESTRY	County: ITASCA	Acres: 40.00
City:	Site Code:	Classification Per M.S. 86A.05: f. state forests and state forest subareas	Current Public Use: YES	Future Public Use: YES
Land Code: 1000036346	Agency Land Code: R29595212	Land Name: FORESTRY	County: ITASCA	Acres: 40.00
City:	Site Code:	Classification Per M.S. 86A.05: f. state forests and state forest subareas	Current Public Use: YES	Future Public Use: YES
Land Code: 1000036347	Agency Land Code: R29585546	Land Name: FORESTRY	County: ITASCA	Acres: 41.33
City:	Site Code:	Classification Per M.S. 86A.05: f. state forests and state forest subareas	Current Public Use: YES	Future Public Use: YES
Land Code: 1000036348	Agency Land Code: R29585566	Land Name: FORESTRY	County: ITASCA	Acres: 40.00
City:	Site Code:	Classification Per M.S. 86A.05: f. state forests and state forest subareas	Current Public Use: YES	Future Public Use: YES
Land Code: 1000036349	Agency Land Code: R29585573	Land Name: FORESTRY	County: ITASCA	Acres: 40.00
City:	Site Code:	Classification Per M.S. 86A.05: f. state forests and state forest subareas	Current Public Use: YES	Future Public Use: YES
Land Code: 1000036350	Agency Land Code: R29595191	Land Name: FORESTRY	County: ITASCA	Acres: 40.00
City:	Site Code:	Classification Per M.S. 86A.05: f. state forests and state forest subareas	Current Public Use: YES	Future Public Use: YES
Land Code: 1000036351	Agency Land Code: R29595202	Land Name: FORESTRY	County: ITASCA	Acres: 40.00
City:	Site Code:	Classification Per M.S. 86A.05: f. state forests and state forest subareas	Current Public Use: YES	Future Public Use: YES
Land Code: 1000036352	Agency Land Code: R29585567	Land Name: FORESTRY	County: ITASCA	Acres: 40.00
City:	Site Code:	Classification Per M.S. 86A.05: f. state forests and state forest subareas	Current Public Use: YES	Future Public Use: YES
Land Code: 1000036353	Agency Land Code: R29585562	Land Name: FORESTRY	County: ITASCA	Acres: 40.00
City:	Site Code:	Classification Per M.S. 86A.05: f. state forests and state forest subareas	Current Public Use: YES	Future Public Use: YES
Land Code: 1000036354	Agency Land Code: R29585575	Land Name: FORESTRY	County: ITASCA	Acres: 40.00
City:	Site Code:	Classification Per M.S. 86A.05: f. state forests and state forest subareas	Current Public Use: YES	Future Public Use: YES
Land Code: 1000036355	Agency Land Code: R29585581	Land Name: FORESTRY	County: ITASCA	Acres: 40.00
City:	Site Code:	Classification Per M.S. 86A.05: f. state forests and state forest subareas	Current Public Use: YES	Future Public Use: YES



Land Code: 1000036356	Agency Land Code: R29585579	Land Name: FORESTRY	County: ITASCA	Acres: 25.00
City:	Site Code:	Classification Per M.S. 86A.05: f. state forests and state forest subareas	Current Public Use: YES	Future Public Use: YES
Land Code: 1000036357	Agency Land Code: R29595184	Land Name: FORESTRY	County: ITASCA	Acres: 40.00
City:	Site Code:	Classification Per M.S. 86A.05: f. state forests and state forest subareas	Current Public Use: YES	Future Public Use: YES
Land Code: 1000036358	Agency Land Code: R29595198	Land Name: FORESTRY	County: ITASCA	Acres: 40.00
City:	Site Code:	Classification Per M.S. 86A.05: f. state forests and state forest subareas	Current Public Use: YES	Future Public Use: YES
Land Code: 1000036359	Agency Land Code: R29595211	Land Name: FORESTRY	County: ITASCA	Acres: 40.00
City:	Site Code:	Classification Per M.S. 86A.05: f. state forests and state forest subareas	Current Public Use: YES	Future Public Use: YES
Land Code: 1000036360	Agency Land Code: R29582024	Land Name: FORESTRY	County: ITASCA	Acres: 40.00
City:	Site Code:	Classification Per M.S. 86A.05: f. state forests and state forest subareas	Current Public Use: YES	Future Public Use: YES
Land Code: 1000036361	Agency Land Code: R29582032	Land Name: FORESTRY	County: ITASCA	Acres: 40.00
City:	Site Code:	Classification Per M.S. 86A.05: f. state forests and state forest subareas	Current Public Use: YES	Future Public Use: YES
Land Code: 1000036362	Agency Land Code: R29582028	Land Name: FORESTRY	County: ITASCA	Acres: 40.00
City:	Site Code:	Classification Per M.S. 86A.05: f. state forests and state forest subareas	Current Public Use: YES	Future Public Use: YES
Land Code: 1000036363	Agency Land Code: R29585571	Land Name: FORESTRY	County: ITASCA	Acres: 40.00
City:	Site Code:	Classification Per M.S. 86A.05: f. state forests and state forest subareas	Current Public Use: YES	Future Public Use: YES
Land Code: 1000036364	Agency Land Code: R29585565	Land Name: FORESTRY	County: ITASCA	Acres: 40.00
City:	Site Code:	Classification Per M.S. 86A.05: f. state forests and state forest subareas	Current Public Use: YES	Future Public Use: YES
Land Code: 1000036365	Agency Land Code: R29585569	Land Name: FORESTRY	County: ITASCA	Acres: 40.00
City:	Site Code:	Classification Per M.S. 86A.05: f. state forests and state forest subareas	Current Public Use: YES	Future Public Use: YES
Land Code: 1000036366	Agency Land Code: R29585548	Land Name: FORESTRY	County: ITASCA	Acres: 40.00
City:	Site Code:	Classification Per M.S. 86A.05: f. state forests and state forest subareas	Current Public Use: YES	Future Public Use: YES
Land Code: 1000036367	Agency Land Code: R29595188	Land Name: FORESTRY	County: ITASCA	Acres: 40.00
City:	Site Code:	Classification Per M.S. 86A.05: f. state forests and state forest subareas	Current Public Use: YES	Future Public Use: YES



Land Code: 1000036368	Agency Land Code: R29585564	Land Name: FORESTRY	County: ITASCA	Acres: 40.00
City:	Site Code:	Classification Per M.S. 86A.05: f. state forests and state forest subareas	Current Public Use: YES	Future Public Use: YES
Land Code: 1000036369	Agency Land Code: R29585547	Land Name: FORESTRY	County: ITASCA	Acres: 40.00
City:	Site Code:	Classification Per M.S. 86A.05: f. state forests and state forest subareas	Current Public Use: YES	Future Public Use: YES
Land Code: 1000036370	Agency Land Code: R29595196	Land Name: FORESTRY	County: ITASCA	Acres: 40.00
City:	Site Code:	Classification Per M.S. 86A.05: f. state forests and state forest subareas	Current Public Use: YES	Future Public Use: YES
Land Code: 1000036371	Agency Land Code: R29582026	Land Name: FORESTRY	County: ITASCA	Acres: 40.00
City:	Site Code:	Classification Per M.S. 86A.05: f. state forests and state forest subareas	Current Public Use: YES	Future Public Use: YES
Land Code: 1000036372	Agency Land Code: R29595197	Land Name: FORESTRY	County: ITASCA	Acres: 40.00
City:	Site Code:	Classification Per M.S. 86A.05: f. state forests and state forest subareas	Current Public Use: YES	Future Public Use: YES
Land Code: 1000036373	Agency Land Code: R29582033	Land Name: FORESTRY	County: ITASCA	Acres: 40.00
City:	Site Code:	Classification Per M.S. 86A.05: f. state forests and state forest subareas	Current Public Use: YES	Future Public Use: YES
Land Code: 1000036374	Agency Land Code: R29585544	Land Name: FORESTRY	County: ITASCA	Acres: 41.46
City:	Site Code:	Classification Per M.S. 86A.05: f. state forests and state forest subareas	Current Public Use: YES	Future Public Use: YES
Land Code: 1000036375	Agency Land Code: R29124116	Land Name: FORESTRY	County: ITASCA	Acres: 40.00
City:	Site Code: R290480	Classification Per M.S. 86A.05: f. state forests and state forest subareas	Current Public Use: YES	Future Public Use: YES
Land Code: 1000036376	Agency Land Code: R29124115	Land Name: FORESTRY	County: ITASCA	Acres: 40.00
City:	Site Code: R290480	Classification Per M.S. 86A.05: f. state forests and state forest subareas	Current Public Use: YES	Future Public Use: YES
Land Code: 1000036377	Agency Land Code: R29124114	Land Name: FORESTRY	County: ITASCA	Acres: 40.00
City:	Site Code: R290480	Classification Per M.S. 86A.05: f. state forests and state forest subareas	Current Public Use: YES	Future Public Use: YES
Land Code: 1000036378	Agency Land Code: R29124121	Land Name: FORESTRY	County: ITASCA	Acres: 26.99
City:	Site Code: R290480	Classification Per M.S. 86A.05: f. state forests and state forest subareas	Current Public Use: YES	Future Public Use: YES
Land Code: 1000036379	Agency Land Code: R29124241	Land Name: FORESTRY	County: ITASCA	Acres: 40.00
City:	Site Code: R290480	Classification Per M.S. 86A.05: f. state forests and state forest subareas	Current Public Use: YES	Future Public Use: YES



Land Code: 1000036380	Agency Land Code: R29124216	Land Name: FORESTRY	County: ITASCA	Acres: 40.00
City:	Site Code: R290480	Classification Per M.S. 86A.05: f. state forests and state forest subareas	Current Public Use: YES	Future Public Use: YES
Land Code: 1000036381	Agency Land Code: R29124169	Land Name: FORESTRY	County: ITASCA	Acres: 40.00
City:	Site Code: R290480	Classification Per M.S. 86A.05: f. state forests and state forest subareas	Current Public Use: YES	Future Public Use: YES
Land Code: 1000036382	Agency Land Code: R29124208	Land Name: FORESTRY	County: ITASCA	Acres: 40.00
City:	Site Code: R290480	Classification Per M.S. 86A.05: f. state forests and state forest subareas	Current Public Use: YES	Future Public Use: YES
Land Code: 1000036383	Agency Land Code: R29124242	Land Name: FORESTRY	County: ITASCA	Acres: 40.00
City:	Site Code: R290480	Classification Per M.S. 86A.05: f. state forests and state forest subareas	Current Public Use: YES	Future Public Use: YES
Land Code: 1000036384	Agency Land Code: R29124585	Land Name: FORESTRY	County: ITASCA	Acres: 40.00
City:	Site Code: R290480	Classification Per M.S. 86A.05: f. state forests and state forest subareas	Current Public Use: YES	Future Public Use: YES
Land Code: 1000036385	Agency Land Code: R29124270	Land Name: FORESTRY	County: ITASCA	Acres: 40.00
City:	Site Code: R290480	Classification Per M.S. 86A.05: f. state forests and state forest subareas	Current Public Use: YES	Future Public Use: YES
Land Code: 1000036386	Agency Land Code: R29124088	Land Name: FORESTRY	County: ITASCA	Acres: 40.00
City:	Site Code: R290480	Classification Per M.S. 86A.05: f. state forests and state forest subareas	Current Public Use: YES	Future Public Use: YES
Land Code: 1000036387	Agency Land Code: R29124290	Land Name: FORESTRY	County: ITASCA	Acres: 35.88
City:	Site Code: R290480	Classification Per M.S. 86A.05: f. state forests and state forest subareas	Current Public Use: YES	Future Public Use: YES
Land Code: 1000036388	Agency Land Code: R29124258	Land Name: FORESTRY	County: ITASCA	Acres: 40.00
City:	Site Code: R290480	Classification Per M.S. 86A.05: f. state forests and state forest subareas	Current Public Use: YES	Future Public Use: YES
Land Code: 1000036389	Agency Land Code: R29124307	Land Name: FORESTRY	County: ITASCA	Acres: 40.00
City:	Site Code: R290480	Classification Per M.S. 86A.05: f. state forests and state forest subareas	Current Public Use: YES	Future Public Use: YES
Land Code: 1000036390	Agency Land Code: R29124113	Land Name: FORESTRY	County: ITASCA	Acres: 40.00
City:	Site Code: R290480	Classification Per M.S. 86A.05: f. state forests and state forest subareas	Current Public Use: YES	Future Public Use: YES
Land Code: 1000036391	Agency Land Code: R29124632	Land Name: FORESTRY	County: ITASCA	Acres: 40.00
City:	Site Code: R290480	Classification Per M.S. 86A.05: f. state forests and state forest subareas	Current Public Use: YES	Future Public Use: YES



Land Code: 1000036392	Agency Land Code: R29124636	Land Name: FORESTRY	County: ITASCA	Acres: 40.00
City:	Site Code: R290480	Classification Per M.S. 86A.05: f. state forests and state forest subareas	Current Public Use: YES	Future Public Use: YES
Land Code: 1000036393	Agency Land Code: R29124631	Land Name: FORESTRY	County: ITASCA	Acres: 40.00
City:	Site Code: R290480	Classification Per M.S. 86A.05: f. state forests and state forest subareas	Current Public Use: YES	Future Public Use: YES
Land Code: 1000036394	Agency Land Code: R29124108	Land Name: FORESTRY	County: ITASCA	Acres: 31.97
City:	Site Code: R290480	Classification Per M.S. 86A.05: f. state forests and state forest subareas	Current Public Use: YES	Future Public Use: YES
Land Code: 1000036395	Agency Land Code: R29124274	Land Name: FORESTRY	County: ITASCA	Acres: 40.00
City:	Site Code: R290480	Classification Per M.S. 86A.05: f. state forests and state forest subareas	Current Public Use: YES	Future Public Use: YES
Land Code: 1000036396	Agency Land Code: R29124305	Land Name: FORESTRY	County: ITASCA	Acres: 40.00
City:	Site Code: R290480	Classification Per M.S. 86A.05: f. state forests and state forest subareas	Current Public Use: YES	Future Public Use: YES
Land Code: 1000036397	Agency Land Code: R29124109	Land Name: FORESTRY	County: ITASCA	Acres: 40.00
City:	Site Code: R290480	Classification Per M.S. 86A.05: f. state forests and state forest subareas	Current Public Use: YES	Future Public Use: YES
Land Code: 1000036398	Agency Land Code: R29124594	Land Name: FORESTRY	County: ITASCA	Acres: 40.00
City:	Site Code: R290480	Classification Per M.S. 86A.05: f. state forests and state forest subareas	Current Public Use: YES	Future Public Use: YES
Land Code: 1000036399	Agency Land Code: R29124635	Land Name: FORESTRY	County: ITASCA	Acres: 40.00
City:	Site Code: R290480	Classification Per M.S. 86A.05: f. state forests and state forest subareas	Current Public Use: YES	Future Public Use: YES
Land Code: 1000036400	Agency Land Code: R29124087	Land Name: FORESTRY	County: ITASCA	Acres: 40.00
City:	Site Code: R290480	Classification Per M.S. 86A.05: f. state forests and state forest subareas	Current Public Use: YES	Future Public Use: YES
Land Code: 1000036401	Agency Land Code: R29124122	Land Name: FORESTRY	County: ITASCA	Acres: 27.89
City:	Site Code: R290480	Classification Per M.S. 86A.05: f. state forests and state forest subareas	Current Public Use: YES	Future Public Use: YES
Land Code: 1000036402	Agency Land Code: R29124611	Land Name: FORESTRY	County: ITASCA	Acres: 47.39
City:	Site Code: R290480	Classification Per M.S. 86A.05: f. state forests and state forest subareas	Current Public Use: YES	Future Public Use: YES
Land Code: 1000036403	Agency Land Code: R29124107	Land Name: FORESTRY	County: ITASCA	Acres: 28.13
City:	Site Code: R290480	Classification Per M.S. 86A.05: f. state forests and state forest subareas	Current Public Use: YES	Future Public Use: YES



Land Code: 1000036404	Agency Land Code: R29124634	Land Name: FORESTRY	County: ITASCA	Acres: 40.00
City:	Site Code: R290480	Classification Per M.S. 86A.05: f. state forests and state forest subareas	Current Public Use: YES	Future Public Use: YES
Land Code: 1000036405	Agency Land Code: R29124212	Land Name: FORESTRY	County: ITASCA	Acres: 40.00
City:	Site Code: R290480	Classification Per M.S. 86A.05: f. state forests and state forest subareas	Current Public Use: YES	Future Public Use: YES
Land Code: 1000036406	Agency Land Code: R29124210	Land Name: FORESTRY	County: ITASCA	Acres: 40.00
City:	Site Code: R290480	Classification Per M.S. 86A.05: f. state forests and state forest subareas	Current Public Use: YES	Future Public Use: YES
Land Code: 1000036407	Agency Land Code: R29124592	Land Name: FORESTRY	County: ITASCA	Acres: 40.00
City:	Site Code: R290480	Classification Per M.S. 86A.05: f. state forests and state forest subareas	Current Public Use: YES	Future Public Use: YES
Land Code: 1000036408	Agency Land Code: R29124170	Land Name: FORESTRY	County: ITASCA	Acres: 40.00
City:	Site Code: R290480	Classification Per M.S. 86A.05: f. state forests and state forest subareas	Current Public Use: YES	Future Public Use: YES
Land Code: 1000036409	Agency Land Code: R29124303	Land Name: FORESTRY	County: ITASCA	Acres: 40.00
City:	Site Code: R290480	Classification Per M.S. 86A.05: f. state forests and state forest subareas	Current Public Use: YES	Future Public Use: YES
Land Code: 1000036410	Agency Land Code: R29124595	Land Name: FORESTRY	County: ITASCA	Acres: 40.00
City:	Site Code: R290480	Classification Per M.S. 86A.05: f. state forests and state forest subareas	Current Public Use: YES	Future Public Use: YES
Land Code: 1000036411	Agency Land Code: R29124306	Land Name: FORESTRY	County: ITASCA	Acres: 40.00
City:	Site Code: R290480	Classification Per M.S. 86A.05: f. state forests and state forest subareas	Current Public Use: YES	Future Public Use: YES
Land Code: 1000036412	Agency Land Code: R29124112	Land Name: FORESTRY	County: ITASCA	Acres: 40.00
City:	Site Code: R290480	Classification Per M.S. 86A.05: f. state forests and state forest subareas	Current Public Use: YES	Future Public Use: YES
Land Code: 1000036413	Agency Land Code: R29124120	Land Name: FORESTRY	County: ITASCA	Acres: 27.90
City:	Site Code: R290480	Classification Per M.S. 86A.05: f. state forests and state forest subareas	Current Public Use: YES	Future Public Use: YES
Land Code: 1000036414	Agency Land Code: R29111286	Land Name: FORESTRY	County: ITASCA	Acres: 40.67
City:	Site Code: R290093	Classification Per M.S. 86A.05: f. state forests and state forest subareas	Current Public Use: YES	Future Public Use: YES
Land Code: 1000036415	Agency Land Code: R29112161	Land Name: FORESTRY	County: ITASCA	Acres: 40.00
City:	Site Code: R290093	Classification Per M.S. 86A.05: f. state forests and state forest subareas	Current Public Use: YES	Future Public Use: YES



Land Code: 1000036416	Agency Land Code: R29108791	Land Name: FORESTRY	County: ITASCA	Acres: 40.00
City:	Site Code: R290093	Classification Per M.S. 86A.05: f. state forests and state forest subareas	Current Public Use: YES	Future Public Use: YES
Land Code: 1000036417	Agency Land Code: R29116947	Land Name: FORESTRY	County: ITASCA	Acres: 40.00
City:	Site Code: R290093	Classification Per M.S. 86A.05: f. state forests and state forest subareas	Current Public Use: YES	Future Public Use: YES
Land Code: 1000036418	Agency Land Code: R29111737	Land Name: FORESTRY	County: ITASCA	Acres: 40.00
City:	Site Code: R290093	Classification Per M.S. 86A.05: f. state forests and state forest subareas	Current Public Use: YES	Future Public Use: YES
Land Code: 1000036419	Agency Land Code: R29108887	Land Name: FORESTRY	County: ITASCA	Acres: 40.93
City:	Site Code: R290093	Classification Per M.S. 86A.05: f. state forests and state forest subareas	Current Public Use: YES	Future Public Use: YES
Land Code: 1000036420	Agency Land Code: R29108677	Land Name: FORESTRY	County: ITASCA	Acres: 40.00
City:	Site Code: R290093	Classification Per M.S. 86A.05: f. state forests and state forest subareas	Current Public Use: YES	Future Public Use: YES
Land Code: 1000036421	Agency Land Code: R29116363	Land Name: FORESTRY	County: ITASCA	Acres: 40.00
City:	Site Code: R290093	Classification Per M.S. 86A.05: f. state forests and state forest subareas	Current Public Use: YES	Future Public Use: YES
Land Code: 1000036422	Agency Land Code: R29108808	Land Name: FORESTRY	County: ITASCA	Acres: 40.00
City:	Site Code: R290093	Classification Per M.S. 86A.05: f. state forests and state forest subareas	Current Public Use: YES	Future Public Use: YES
Land Code: 1000036423	Agency Land Code: R29111519	Land Name: FORESTRY	County: ITASCA	Acres: 40.00
City:	Site Code: R290093	Classification Per M.S. 86A.05: f. state forests and state forest subareas	Current Public Use: YES	Future Public Use: YES
Land Code: 1000036424	Agency Land Code: R29108532	Land Name: FORESTRY	County: ITASCA	Acres: 40.00
City:	Site Code: R290093	Classification Per M.S. 86A.05: f. state forests and state forest subareas	Current Public Use: YES	Future Public Use: YES
Land Code: 1000036425	Agency Land Code: R29111990	Land Name: FORESTRY	County: ITASCA	Acres: 40.00
City:	Site Code: R290093	Classification Per M.S. 86A.05: f. state forests and state forest subareas	Current Public Use: YES	Future Public Use: YES
Land Code: 1000036426	Agency Land Code: R29108524	Land Name: FORESTRY	County: ITASCA	Acres: 40.00
City:	Site Code: R290093	Classification Per M.S. 86A.05: f. state forests and state forest subareas	Current Public Use: YES	Future Public Use: YES
Land Code: 1000036427	Agency Land Code: R29114104	Land Name: FORESTRY	County: ITASCA	Acres: 40.00
City:	Site Code: R290093	Classification Per M.S. 86A.05: f. state forests and state forest subareas	Current Public Use: YES	Future Public Use: YES



Land Code: 1000036428	Agency Land Code: R29116460	Land Name: FORESTRY	County: ITASCA	Acres: 34.35
City:	Site Code: R290093	Classification Per M.S. 86A.05: f. state forests and state forest subareas	Current Public Use: YES	Future Public Use: YES
Land Code: 1000036429	Agency Land Code: R29111380	Land Name: FORESTRY	County: ITASCA	Acres: 40.00
City:	Site Code: R290093	Classification Per M.S. 86A.05: f. state forests and state forest subareas	Current Public Use: YES	Future Public Use: YES
Land Code: 1000036430	Agency Land Code: R29114751	Land Name: FORESTRY	County: ITASCA	Acres: 40.00
City:	Site Code: R290093	Classification Per M.S. 86A.05: f. state forests and state forest subareas	Current Public Use: YES	Future Public Use: YES
Land Code: 1000036431	Agency Land Code: R29111406	Land Name: FORESTRY	County: ITASCA	Acres: 40.00
City:	Site Code: R290093	Classification Per M.S. 86A.05: f. state forests and state forest subareas	Current Public Use: YES	Future Public Use: YES
Land Code: 1000036432	Agency Land Code: R29111259	Land Name: FORESTRY	County: ITASCA	Acres: 40.00
City:	Site Code: R290093	Classification Per M.S. 86A.05: f. state forests and state forest subareas	Current Public Use: YES	Future Public Use: YES
Land Code: 1000036433	Agency Land Code: R29112195	Land Name: FORESTRY	County: ITASCA	Acres: 40.00
City:	Site Code: R290093	Classification Per M.S. 86A.05: f. state forests and state forest subareas	Current Public Use: YES	Future Public Use: YES
Land Code: 1000036434	Agency Land Code: R29116459	Land Name: FORESTRY	County: ITASCA	Acres: 40.00
City:	Site Code: R290093	Classification Per M.S. 86A.05: f. state forests and state forest subareas	Current Public Use: YES	Future Public Use: YES
Land Code: 1000036435	Agency Land Code: R29114538	Land Name: FORESTRY	County: ITASCA	Acres: 40.00
City:	Site Code: R290093	Classification Per M.S. 86A.05: f. state forests and state forest subareas	Current Public Use: YES	Future Public Use: YES
Land Code: 1000036436	Agency Land Code: R29112286	Land Name: FORESTRY	County: ITASCA	Acres: 40.00
City:	Site Code: R290093	Classification Per M.S. 86A.05: f. state forests and state forest subareas	Current Public Use: YES	Future Public Use: YES
Land Code: 1000036437	Agency Land Code: R29116339	Land Name: FORESTRY	County: ITASCA	Acres: 38.25
City:	Site Code: R290093	Classification Per M.S. 86A.05: f. state forests and state forest subareas	Current Public Use: YES	Future Public Use: YES
Land Code: 1000036438	Agency Land Code: R29116343	Land Name: FORESTRY	County: ITASCA	Acres: 40.00
City:	Site Code: R290093	Classification Per M.S. 86A.05: f. state forests and state forest subareas	Current Public Use: YES	Future Public Use: YES
Land Code: 1000036439	Agency Land Code: R29111314	Land Name: FORESTRY	County: ITASCA	Acres: 40.00
City:	Site Code: R290093	Classification Per M.S. 86A.05: f. state forests and state forest subareas	Current Public Use: YES	Future Public Use: YES



Land Code: 1000036440	Agency Land Code: R29112004	Land Name: FORESTRY	County: ITASCA	Acres: 40.00
City:	Site Code: R290093	Classification Per M.S. 86A.05: f. state forests and state forest subareas	Current Public Use: YES	Future Public Use: YES
Land Code: 1000036441	Agency Land Code: R29117053	Land Name: FORESTRY	County: ITASCA	Acres: 40.00
City:	Site Code: R290093	Classification Per M.S. 86A.05: f. state forests and state forest subareas	Current Public Use: YES	Future Public Use: YES
Land Code: 1000036442	Agency Land Code: R29117049	Land Name: FORESTRY	County: ITASCA	Acres: 40.00
City:	Site Code: R290093	Classification Per M.S. 86A.05: f. state forests and state forest subareas	Current Public Use: YES	Future Public Use: YES
Land Code: 1000036443	Agency Land Code: R29108392	Land Name: FORESTRY	County: ITASCA	Acres: 40.00
City:	Site Code: R290093	Classification Per M.S. 86A.05: f. state forests and state forest subareas	Current Public Use: YES	Future Public Use: YES
Land Code: 1000036444	Agency Land Code: R29111619	Land Name: FORESTRY	County: ITASCA	Acres: 40.00
City:	Site Code: R290093	Classification Per M.S. 86A.05: f. state forests and state forest subareas	Current Public Use: YES	Future Public Use: YES
Land Code: 1000036445	Agency Land Code: R29116244	Land Name: FORESTRY	County: ITASCA	Acres: 40.00
City:	Site Code: R290093	Classification Per M.S. 86A.05: f. state forests and state forest subareas	Current Public Use: YES	Future Public Use: YES
Land Code: 1000036446	Agency Land Code: R29114260	Land Name: FORESTRY	County: ITASCA	Acres: 40.00
City:	Site Code: R290093	Classification Per M.S. 86A.05: f. state forests and state forest subareas	Current Public Use: YES	Future Public Use: YES
Land Code: 1000036447	Agency Land Code: R29108654	Land Name: FORESTRY	County: ITASCA	Acres: 40.00
City:	Site Code: R290093	Classification Per M.S. 86A.05: f. state forests and state forest subareas	Current Public Use: YES	Future Public Use: YES
Land Code: 1000036448	Agency Land Code: R29116360	Land Name: FORESTRY	County: ITASCA	Acres: 40.00
City:	Site Code: R290093	Classification Per M.S. 86A.05: f. state forests and state forest subareas	Current Public Use: YES	Future Public Use: YES
Land Code: 1000036449	Agency Land Code: R29111412	Land Name: FORESTRY	County: ITASCA	Acres: 40.00
City:	Site Code: R290093	Classification Per M.S. 86A.05: f. state forests and state forest subareas	Current Public Use: YES	Future Public Use: YES
Land Code: 1000036450	Agency Land Code: R29116240	Land Name: FORESTRY	County: ITASCA	Acres: 40.00
City:	Site Code: R290093	Classification Per M.S. 86A.05: f. state forests and state forest subareas	Current Public Use: YES	Future Public Use: YES
Land Code: 1000036451	Agency Land Code: R29108393	Land Name: FORESTRY	County: ITASCA	Acres: 40.00
City:	Site Code: R290093	Classification Per M.S. 86A.05: f. state forests and state forest subareas	Current Public Use: YES	Future Public Use: YES



Land Code: 1000036452	Agency Land Code: R29111400	Land Name: FORESTRY	County: ITASCA	Acres: 40.00
City:	Site Code: R290093	Classification Per M.S. 86A.05: f. state forests and state forest subareas	Current Public Use: YES	Future Public Use: YES
Land Code: 1000036453	Agency Land Code: R29116462	Land Name: FORESTRY	County: ITASCA	Acres: 40.00
City:	Site Code: R290093	Classification Per M.S. 86A.05: f. state forests and state forest subareas	Current Public Use: YES	Future Public Use: YES
Land Code: 1000036454	Agency Land Code: R29114355	Land Name: FORESTRY	County: ITASCA	Acres: 40.00
City:	Site Code: R290093	Classification Per M.S. 86A.05: f. state forests and state forest subareas	Current Public Use: YES	Future Public Use: YES
Land Code: 1000036455	Agency Land Code: R29108830	Land Name: FORESTRY	County: ITASCA	Acres: 40.00
City:	Site Code: R290093	Classification Per M.S. 86A.05: f. state forests and state forest subareas	Current Public Use: YES	Future Public Use: YES
Land Code: 1000036456	Agency Land Code: R29111397	Land Name: FORESTRY	County: ITASCA	Acres: 40.00
City:	Site Code: R290093	Classification Per M.S. 86A.05: f. state forests and state forest subareas	Current Public Use: YES	Future Public Use: YES
Land Code: 1000036457	Agency Land Code: R29112036	Land Name: FORESTRY	County: ITASCA	Acres: 40.00
City:	Site Code: R290093	Classification Per M.S. 86A.05: f. state forests and state forest subareas	Current Public Use: YES	Future Public Use: YES
Land Code: 1000036458	Agency Land Code: R29116488	Land Name: FORESTRY	County: ITASCA	Acres: 40.00
City:	Site Code: R290093	Classification Per M.S. 86A.05: f. state forests and state forest subareas	Current Public Use: YES	Future Public Use: YES
Land Code: 1000036459	Agency Land Code: R29114422	Land Name: FORESTRY	County: ITASCA	Acres: 40.00
City:	Site Code: R290093	Classification Per M.S. 86A.05: f. state forests and state forest subareas	Current Public Use: YES	Future Public Use: YES
Land Code: 1000036460	Agency Land Code: R29108484	Land Name: FORESTRY	County: ITASCA	Acres: 40.00
City:	Site Code: R290093	Classification Per M.S. 86A.05: f. state forests and state forest subareas	Current Public Use: YES	Future Public Use: YES
Land Code: 1000036461	Agency Land Code: R29114267	Land Name: FORESTRY	County: ITASCA	Acres: 40.00
City:	Site Code: R290093	Classification Per M.S. 86A.05: f. state forests and state forest subareas	Current Public Use: YES	Future Public Use: YES
Land Code: 1000036462	Agency Land Code: R29112080	Land Name: FORESTRY	County: ITASCA	Acres: 40.00
City:	Site Code: R290093	Classification Per M.S. 86A.05: f. state forests and state forest subareas	Current Public Use: YES	Future Public Use: YES
Land Code: 1000036463	Agency Land Code: R29114151	Land Name: FORESTRY	County: ITASCA	Acres: 29.70
City:	Site Code: R290093	Classification Per M.S. 86A.05: f. state forests and state forest subareas	Current Public Use: YES	Future Public Use: YES



Land Code: 1000036464	Agency Land Code: R29108341	Land Name: FORESTRY	County: ITASCA	Acres: 40.00
City:	Site Code: R290093	Classification Per M.S. 86A.05: f. state forests and state forest subareas	Current Public Use: YES	Future Public Use: YES
Land Code: 1000036465	Agency Land Code: R29114745	Land Name: FORESTRY	County: ITASCA	Acres: 40.00
City:	Site Code: R290093	Classification Per M.S. 86A.05: f. state forests and state forest subareas	Current Public Use: YES	Future Public Use: YES
Land Code: 1000036466	Agency Land Code: R29116338	Land Name: FORESTRY	County: ITASCA	Acres: 30.00
City:	Site Code: R290093	Classification Per M.S. 86A.05: f. state forests and state forest subareas	Current Public Use: YES	Future Public Use: YES
Land Code: 1000036467	Agency Land Code: R29111538	Land Name: FORESTRY	County: ITASCA	Acres: 40.00
City:	Site Code: R290093	Classification Per M.S. 86A.05: f. state forests and state forest subareas	Current Public Use: YES	Future Public Use: YES
Land Code: 1000036468	Agency Land Code: R29114396	Land Name: FORESTRY	County: ITASCA	Acres: 40.00
City:	Site Code: R290093	Classification Per M.S. 86A.05: f. state forests and state forest subareas	Current Public Use: YES	Future Public Use: YES
Land Code: 1000036469	Agency Land Code: R29115047	Land Name: FORESTRY	County: ITASCA	Acres: 40.00
City:	Site Code: R290093	Classification Per M.S. 86A.05: f. state forests and state forest subareas	Current Public Use: YES	Future Public Use: YES
Land Code: 1000036470	Agency Land Code: R29115231	Land Name: FORESTRY	County: ITASCA	Acres: 40.00
City:	Site Code: R290093	Classification Per M.S. 86A.05: f. state forests and state forest subareas	Current Public Use: YES	Future Public Use: YES
Land Code: 1000036471	Agency Land Code: R29116348	Land Name: FORESTRY	County: ITASCA	Acres: 40.00
City:	Site Code: R290093	Classification Per M.S. 86A.05: f. state forests and state forest subareas	Current Public Use: YES	Future Public Use: YES
Land Code: 1000036472	Agency Land Code: R29115051	Land Name: FORESTRY	County: ITASCA	Acres: 40.00
City:	Site Code: R290093	Classification Per M.S. 86A.05: f. state forests and state forest subareas	Current Public Use: YES	Future Public Use: YES
Land Code: 1000036473	Agency Land Code: R29115054	Land Name: FORESTRY	County: ITASCA	Acres: 40.00
City:	Site Code: R290093	Classification Per M.S. 86A.05: f. state forests and state forest subareas	Current Public Use: YES	Future Public Use: YES
Land Code: 1000036474	Agency Land Code: R29116477	Land Name: FORESTRY	County: ITASCA	Acres: 40.00
City:	Site Code: R290093	Classification Per M.S. 86A.05: f. state forests and state forest subareas	Current Public Use: YES	Future Public Use: YES
Land Code: 1000036475	Agency Land Code: R29111393	Land Name: FORESTRY	County: ITASCA	Acres: 40.00
City:	Site Code: R290093	Classification Per M.S. 86A.05: f. state forests and state forest subareas	Current Public Use: YES	Future Public Use: YES



Land Code: 1000036476	Agency Land Code: R29114269	Land Name: FORESTRY	County: ITASCA	Acres: 40.00
City:	Site Code: R290093	Classification Per M.S. 86A.05: f. state forests and state forest subareas	Current Public Use: YES	Future Public Use: YES
Land Code: 1000036477	Agency Land Code: R29114153	Land Name: FORESTRY	County: ITASCA	Acres: 37.95
City:	Site Code: R290093	Classification Per M.S. 86A.05: f. state forests and state forest subareas	Current Public Use: YES	Future Public Use: YES
Land Code: 1000036478	Agency Land Code: R29114750	Land Name: FORESTRY	County: ITASCA	Acres: 40.00
City:	Site Code: R290093	Classification Per M.S. 86A.05: f. state forests and state forest subareas	Current Public Use: YES	Future Public Use: YES
Land Code: 1000036479	Agency Land Code: R29116340	Land Name: FORESTRY	County: ITASCA	Acres: 40.00
City:	Site Code: R290093	Classification Per M.S. 86A.05: f. state forests and state forest subareas	Current Public Use: YES	Future Public Use: YES
Land Code: 1000036480	Agency Land Code: R29114492	Land Name: FORESTRY	County: ITASCA	Acres: 31.20
City:	Site Code: R290093	Classification Per M.S. 86A.05: f. state forests and state forest subareas	Current Public Use: YES	Future Public Use: YES
Land Code: 1000036481	Agency Land Code: R29114410	Land Name: FORESTRY	County: ITASCA	Acres: 40.00
City:	Site Code: R290093	Classification Per M.S. 86A.05: f. state forests and state forest subareas	Current Public Use: YES	Future Public Use: YES
Land Code: 1000036482	Agency Land Code: R29108525	Land Name: FORESTRY	County: ITASCA	Acres: 40.00
City:	Site Code: R290093	Classification Per M.S. 86A.05: f. state forests and state forest subareas	Current Public Use: YES	Future Public Use: YES
Land Code: 1000036483	Agency Land Code: R29114154	Land Name: FORESTRY	County: ITASCA	Acres: 40.00
City:	Site Code: R290093	Classification Per M.S. 86A.05: f. state forests and state forest subareas	Current Public Use: YES	Future Public Use: YES
Land Code: 1000036484	Agency Land Code: R29112162	Land Name: FORESTRY	County: ITASCA	Acres: 40.00
City:	Site Code: R290093	Classification Per M.S. 86A.05: f. state forests and state forest subareas	Current Public Use: YES	Future Public Use: YES
Land Code: 1000036485	Agency Land Code: R29114270	Land Name: FORESTRY	County: ITASCA	Acres: 40.00
City:	Site Code: R290093	Classification Per M.S. 86A.05: f. state forests and state forest subareas	Current Public Use: YES	Future Public Use: YES
Land Code: 1000036486	Agency Land Code: R29108526	Land Name: FORESTRY	County: ITASCA	Acres: 40.00
City:	Site Code: R290093	Classification Per M.S. 86A.05: f. state forests and state forest subareas	Current Public Use: YES	Future Public Use: YES
Land Code: 1000036487	Agency Land Code: R29112147	Land Name: FORESTRY	County: ITASCA	Acres: 40.00
City:	Site Code: R290093	Classification Per M.S. 86A.05: f. state forests and state forest subareas	Current Public Use: YES	Future Public Use: YES



Land Code: 1000036488	Agency Land Code: R29116383	Land Name: FORESTRY	County: ITASCA	Acres: 43.00
City:	Site Code: R290093	Classification Per M.S. 86A.05: f. state forests and state forest subareas	Current Public Use: YES	Future Public Use: YES
Land Code: 1000036489	Agency Land Code: R29115021	Land Name: FORESTRY	County: ITASCA	Acres: 40.00
City:	Site Code: R290093	Classification Per M.S. 86A.05: f. state forests and state forest subareas	Current Public Use: YES	Future Public Use: YES
Land Code: 1000036490	Agency Land Code: R29112035	Land Name: FORESTRY	County: ITASCA	Acres: 40.00
City:	Site Code: R290093	Classification Per M.S. 86A.05: f. state forests and state forest subareas	Current Public Use: YES	Future Public Use: YES
Land Code: 1000036491	Agency Land Code: R29112028	Land Name: FORESTRY	County: ITASCA	Acres: 40.00
City:	Site Code: R290093	Classification Per M.S. 86A.05: f. state forests and state forest subareas	Current Public Use: YES	Future Public Use: YES
Land Code: 1000036492	Agency Land Code: R29114288	Land Name: FORESTRY	County: ITASCA	Acres: 40.00
City:	Site Code: R290093	Classification Per M.S. 86A.05: f. state forests and state forest subareas	Current Public Use: YES	Future Public Use: YES
Land Code: 1000036493	Agency Land Code: R29116411	Land Name: FORESTRY	County: ITASCA	Acres: 40.00
City:	Site Code: R290093	Classification Per M.S. 86A.05: f. state forests and state forest subareas	Current Public Use: YES	Future Public Use: YES
Land Code: 1000036494	Agency Land Code: R29115050	Land Name: FORESTRY	County: ITASCA	Acres: 40.00
City:	Site Code: R290093	Classification Per M.S. 86A.05: f. state forests and state forest subareas	Current Public Use: YES	Future Public Use: YES
Land Code: 1000036495	Agency Land Code: R29114542	Land Name: FORESTRY	County: ITASCA	Acres: 23.50
City:	Site Code: R290093	Classification Per M.S. 86A.05: f. state forests and state forest subareas	Current Public Use: YES	Future Public Use: YES
Land Code: 1000036496	Agency Land Code: R29111746	Land Name: FORESTRY	County: ITASCA	Acres: 40.00
City:	Site Code: R290093	Classification Per M.S. 86A.05: f. state forests and state forest subareas	Current Public Use: YES	Future Public Use: YES
Land Code: 1000036497	Agency Land Code: R29108640	Land Name: FORESTRY	County: ITASCA	Acres: 40.00
City:	Site Code: R290093	Classification Per M.S. 86A.05: f. state forests and state forest subareas	Current Public Use: YES	Future Public Use: YES
Land Code: 1000036498	Agency Land Code: R29111552	Land Name: FORESTRY	County: ITASCA	Acres: 40.00
City:	Site Code: R290093	Classification Per M.S. 86A.05: f. state forests and state forest subareas	Current Public Use: YES	Future Public Use: YES
Land Code: 1000036499	Agency Land Code: R29116392	Land Name: FORESTRY	County: ITASCA	Acres: 40.00
City:	Site Code: R290093	Classification Per M.S. 86A.05: f. state forests and state forest subareas	Current Public Use: YES	Future Public Use: YES



Land Code: 1000036500	Agency Land Code: R29108660	Land Name: FORESTRY	County: ITASCA	Acres: 40.00
City:	Site Code: R290093	Classification Per M.S. 86A.05: f. state forests and state forest subareas	Current Public Use: YES	Future Public Use: YES
Land Code: 1000036501	Agency Land Code: R29108807	Land Name: FORESTRY	County: ITASCA	Acres: 40.00
City:	Site Code: R290093	Classification Per M.S. 86A.05: f. state forests and state forest subareas	Current Public Use: YES	Future Public Use: YES
Land Code: 1000036502	Agency Land Code: R29108810	Land Name: FORESTRY	County: ITASCA	Acres: 40.00
City:	Site Code: R290093	Classification Per M.S. 86A.05: f. state forests and state forest subareas	Current Public Use: YES	Future Public Use: YES
Land Code: 1000036503	Agency Land Code: R29108637	Land Name: FORESTRY	County: ITASCA	Acres: 45.88
City:	Site Code: R290093	Classification Per M.S. 86A.05: f. state forests and state forest subareas	Current Public Use: YES	Future Public Use: YES
Land Code: 1000036504	Agency Land Code: R29111313	Land Name: FORESTRY	County: ITASCA	Acres: 40.00
City:	Site Code: R290093	Classification Per M.S. 86A.05: f. state forests and state forest subareas	Current Public Use: YES	Future Public Use: YES
Land Code: 1000036505	Agency Land Code: R29108636	Land Name: FORESTRY	County: ITASCA	Acres: 5.88
City:	Site Code: R290093	Classification Per M.S. 86A.05: f. state forests and state forest subareas	Current Public Use: YES	Future Public Use: YES
Land Code: 1000036506	Agency Land Code: R29114310	Land Name: FORESTRY	County: ITASCA	Acres: 40.00
City:	Site Code: R290093	Classification Per M.S. 86A.05: f. state forests and state forest subareas	Current Public Use: YES	Future Public Use: YES
Land Code: 1000036507	Agency Land Code: R29117052	Land Name: FORESTRY	County: ITASCA	Acres: 40.00
City:	Site Code: R290093	Classification Per M.S. 86A.05: f. state forests and state forest subareas	Current Public Use: YES	Future Public Use: YES
Land Code: 1000036508	Agency Land Code: R29108594	Land Name: FORESTRY	County: ITASCA	Acres: 40.00
City:	Site Code: R290093	Classification Per M.S. 86A.05: f. state forests and state forest subareas	Current Public Use: YES	Future Public Use: YES
Land Code: 1000036509	Agency Land Code: R29108399	Land Name: FORESTRY	County: ITASCA	Acres: 40.00
City:	Site Code: R290093	Classification Per M.S. 86A.05: f. state forests and state forest subareas	Current Public Use: YES	Future Public Use: YES
Land Code: 1000036510	Agency Land Code: R29112041	Land Name: FORESTRY	County: ITASCA	Acres: 40.00
City:	Site Code: R290093	Classification Per M.S. 86A.05: f. state forests and state forest subareas	Current Public Use: YES	Future Public Use: YES
Land Code: 1000036511	Agency Land Code: R29114320	Land Name: FORESTRY	County: ITASCA	Acres: 40.00
City:	Site Code: R290093	Classification Per M.S. 86A.05: f. state forests and state forest subareas	Current Public Use: YES	Future Public Use: YES



Land Code: 1000036512	Agency Land Code: R29112163	Land Name: FORESTRY	County: ITASCA	Acres: 40.00
City:	Site Code: R290093	Classification Per M.S. 86A.05: f. state forests and state forest subareas	Current Public Use: YES	Future Public Use: YES
Land Code: 1000036513	Agency Land Code: R29111675	Land Name: FORESTRY	County: ITASCA	Acres: 40.00
City:	Site Code: R290093	Classification Per M.S. 86A.05: f. state forests and state forest subareas	Current Public Use: YES	Future Public Use: YES
Land Code: 1000036514	Agency Land Code: R29114753	Land Name: FORESTRY	County: ITASCA	Acres: 40.00
City:	Site Code: R290093	Classification Per M.S. 86A.05: f. state forests and state forest subareas	Current Public Use: YES	Future Public Use: YES
Land Code: 1000036515	Agency Land Code: R29108371	Land Name: FORESTRY	County: ITASCA	Acres: 40.00
City:	Site Code: R290093	Classification Per M.S. 86A.05: f. state forests and state forest subareas	Current Public Use: YES	Future Public Use: YES
Land Code: 1000036516	Agency Land Code: R29114391	Land Name: FORESTRY	County: ITASCA	Acres: 41.38
City:	Site Code: R290093	Classification Per M.S. 86A.05: f. state forests and state forest subareas	Current Public Use: YES	Future Public Use: YES
Land Code: 1000036517	Agency Land Code: R29108228	Land Name: FORESTRY	County: ITASCA	Acres: 40.34
City:	Site Code: R290093	Classification Per M.S. 86A.05: f. state forests and state forest subareas	Current Public Use: YES	Future Public Use: YES
Land Code: 1000036518	Agency Land Code: R29112000	Land Name: FORESTRY	County: ITASCA	Acres: 40.00
City:	Site Code: R290093	Classification Per M.S. 86A.05: f. state forests and state forest subareas	Current Public Use: YES	Future Public Use: YES
Land Code: 1000036519	Agency Land Code: R29108633	Land Name: FORESTRY	County: ITASCA	Acres: 20.52
City:	Site Code: R290093	Classification Per M.S. 86A.05: f. state forests and state forest subareas	Current Public Use: YES	Future Public Use: YES
Land Code: 1000036520	Agency Land Code: R29108787	Land Name: FORESTRY	County: ITASCA	Acres: 40.00
City:	Site Code: R290093	Classification Per M.S. 86A.05: f. state forests and state forest subareas	Current Public Use: YES	Future Public Use: YES
Land Code: 1000036521	Agency Land Code: R29116341	Land Name: FORESTRY	County: ITASCA	Acres: 40.00
City:	Site Code: R290093	Classification Per M.S. 86A.05: f. state forests and state forest subareas	Current Public Use: YES	Future Public Use: YES
Land Code: 1000036522	Agency Land Code: R29112285	Land Name: FORESTRY	County: ITASCA	Acres: 33.40
City:	Site Code: R290093	Classification Per M.S. 86A.05: f. state forests and state forest subareas	Current Public Use: YES	Future Public Use: YES
Land Code: 1000036523	Agency Land Code: R29112268	Land Name: FORESTRY	County: ITASCA	Acres: 40.00
City:	Site Code: R290093	Classification Per M.S. 86A.05: f. state forests and state forest subareas	Current Public Use: YES	Future Public Use: YES



Land Code: 1000036524	Agency Land Code: R29108777	Land Name: FORESTRY	County: ITASCA	Acres: 40.00
City:	Site Code: R290093	Classification Per M.S. 86A.05: f. state forests and state forest subareas	Current Public Use: YES	Future Public Use: YES
Land Code: 1000036525	Agency Land Code: R29114534	Land Name: FORESTRY	County: ITASCA	Acres: 34.75
City:	Site Code: R290093	Classification Per M.S. 86A.05: f. state forests and state forest subareas	Current Public Use: YES	Future Public Use: YES
Land Code: 1000036526	Agency Land Code: R29111680	Land Name: FORESTRY	County: ITASCA	Acres: 40.00
City:	Site Code: R290093	Classification Per M.S. 86A.05: f. state forests and state forest subareas	Current Public Use: YES	Future Public Use: YES
Land Code: 1000036527	Agency Land Code: R29112025	Land Name: FORESTRY	County: ITASCA	Acres: 40.00
City:	Site Code: R290093	Classification Per M.S. 86A.05: f. state forests and state forest subareas	Current Public Use: YES	Future Public Use: YES
Land Code: 1000036528	Agency Land Code: R29116556	Land Name: FORESTRY	County: ITASCA	Acres: 40.00
City:	Site Code: R290093	Classification Per M.S. 86A.05: f. state forests and state forest subareas	Current Public Use: YES	Future Public Use: YES
Land Code: 1000036529	Agency Land Code: R29108662	Land Name: FORESTRY	County: ITASCA	Acres: 40.00
City:	Site Code: R290093	Classification Per M.S. 86A.05: f. state forests and state forest subareas	Current Public Use: YES	Future Public Use: YES
Land Code: 1000036530	Agency Land Code: R29108593	Land Name: FORESTRY	County: ITASCA	Acres: 40.00
City:	Site Code: R290093	Classification Per M.S. 86A.05: f. state forests and state forest subareas	Current Public Use: YES	Future Public Use: YES
Land Code: 1000036531	Agency Land Code: R29108595	Land Name: FORESTRY	County: ITASCA	Acres: 40.00
City:	Site Code: R290093	Classification Per M.S. 86A.05: f. state forests and state forest subareas	Current Public Use: YES	Future Public Use: YES
Land Code: 1000036532	Agency Land Code: R29111405	Land Name: FORESTRY	County: ITASCA	Acres: 40.00
City:	Site Code: R290093	Classification Per M.S. 86A.05: f. state forests and state forest subareas	Current Public Use: YES	Future Public Use: YES
Land Code: 1000036533	Agency Land Code: R29114448	Land Name: FORESTRY	County: ITASCA	Acres: 40.00
City:	Site Code: R290093	Classification Per M.S. 86A.05: f. state forests and state forest subareas	Current Public Use: YES	Future Public Use: YES
Land Code: 1000036534	Agency Land Code: R29108657	Land Name: FORESTRY	County: ITASCA	Acres: 40.00
City:	Site Code: R290093	Classification Per M.S. 86A.05: f. state forests and state forest subareas	Current Public Use: YES	Future Public Use: YES
Land Code: 1000036535	Agency Land Code: R29108651	Land Name: FORESTRY	County: ITASCA	Acres: 40.00
City:	Site Code: R290093	Classification Per M.S. 86A.05: f. state forests and state forest subareas	Current Public Use: YES	Future Public Use: YES



Land Code: 1000036536	Agency Land Code: R29115048	Land Name: FORESTRY	County: ITASCA	Acres: 40.00
City:	Site Code: R290093	Classification Per M.S. 86A.05: f. state forests and state forest subareas	Current Public Use: YES	Future Public Use: YES
Land Code: 1000036537	Agency Land Code: R29111443	Land Name: FORESTRY	County: ITASCA	Acres: 40.00
City:	Site Code: R290093	Classification Per M.S. 86A.05: f. state forests and state forest subareas	Current Public Use: YES	Future Public Use: YES
Land Code: 1000036538	Agency Land Code: R29116478	Land Name: FORESTRY	County: ITASCA	Acres: 40.00
City:	Site Code: R290093	Classification Per M.S. 86A.05: f. state forests and state forest subareas	Current Public Use: YES	Future Public Use: YES
Land Code: 1000036539	Agency Land Code: R29108642	Land Name: FORESTRY	County: ITASCA	Acres: 40.00
City:	Site Code: R290093	Classification Per M.S. 86A.05: f. state forests and state forest subareas	Current Public Use: YES	Future Public Use: YES
Land Code: 1000036540	Agency Land Code: R29114758	Land Name: FORESTRY	County: ITASCA	Acres: 40.00
City:	Site Code: R290093	Classification Per M.S. 86A.05: f. state forests and state forest subareas	Current Public Use: YES	Future Public Use: YES
Land Code: 1000036541	Agency Land Code: R29114438	Land Name: FORESTRY	County: ITASCA	Acres: 40.00
City:	Site Code: R290093	Classification Per M.S. 86A.05: f. state forests and state forest subareas	Current Public Use: YES	Future Public Use: YES
Land Code: 1000036542	Agency Land Code: R29108413	Land Name: FORESTRY	County: ITASCA	Acres: 40.00
City:	Site Code: R290093	Classification Per M.S. 86A.05: f. state forests and state forest subareas	Current Public Use: YES	Future Public Use: YES
Land Code: 1000036543	Agency Land Code: R29114423	Land Name: FORESTRY	County: ITASCA	Acres: 40.00
City:	Site Code: R290093	Classification Per M.S. 86A.05: f. state forests and state forest subareas	Current Public Use: YES	Future Public Use: YES
Land Code: 1000036544	Agency Land Code: R29116491	Land Name: FORESTRY	County: ITASCA	Acres: 40.00
City:	Site Code: R290093	Classification Per M.S. 86A.05: f. state forests and state forest subareas	Current Public Use: YES	Future Public Use: YES
Land Code: 1000036545	Agency Land Code: R29116365	Land Name: FORESTRY	County: ITASCA	Acres: 52.50
City:	Site Code: R290093	Classification Per M.S. 86A.05: f. state forests and state forest subareas	Current Public Use: YES	Future Public Use: YES
Land Code: 1000036546	Agency Land Code: R29111518	Land Name: FORESTRY	County: ITASCA	Acres: 40.00
City:	Site Code: R290093	Classification Per M.S. 86A.05: f. state forests and state forest subareas	Current Public Use: YES	Future Public Use: YES
Land Code: 1000036547	Agency Land Code: R29111743	Land Name: FORESTRY	County: ITASCA	Acres: 40.00
City:	Site Code: R290093	Classification Per M.S. 86A.05: f. state forests and state forest subareas	Current Public Use: YES	Future Public Use: YES



Land Code: 1000036548	Agency Land Code: R29111395	Land Name: FORESTRY	County: ITASCA	Acres: 40.00
City:	Site Code: R290093	Classification Per M.S. 86A.05: f. state forests and state forest subareas	Current Public Use: YES	Future Public Use: YES
Land Code: 1000036549	Agency Land Code: R29563167	Land Name: FORESTRY	County: ITASCA	Acres: 30.67
City:	Site Code: R290093	Classification Per M.S. 86A.05: f. state forests and state forest subareas	Current Public Use: YES	Future Public Use: YES
Land Code: 1000036550	Agency Land Code: R29114411	Land Name: FORESTRY	County: ITASCA	Acres: 40.00
City:	Site Code: R290093	Classification Per M.S. 86A.05: f. state forests and state forest subareas	Current Public Use: YES	Future Public Use: YES
Land Code: 1000036551	Agency Land Code: R29115020	Land Name: FORESTRY	County: ITASCA	Acres: 40.00
City:	Site Code: R290093	Classification Per M.S. 86A.05: f. state forests and state forest subareas	Current Public Use: YES	Future Public Use: YES
Land Code: 1000036552	Agency Land Code: R29115016	Land Name: FORESTRY	County: ITASCA	Acres: 40.18
City:	Site Code: R290093	Classification Per M.S. 86A.05: f. state forests and state forest subareas	Current Public Use: YES	Future Public Use: YES
Land Code: 1000036553	Agency Land Code: R29114765	Land Name: FORESTRY	County: ITASCA	Acres: 40.00
City:	Site Code: R290093	Classification Per M.S. 86A.05: f. state forests and state forest subareas	Current Public Use: YES	Future Public Use: YES
Land Code: 1000036554	Agency Land Code: R29114512	Land Name: FORESTRY	County: ITASCA	Acres: 40.00
City:	Site Code: R290093	Classification Per M.S. 86A.05: f. state forests and state forest subareas	Current Public Use: YES	Future Public Use: YES
Land Code: 1000036555	Agency Land Code: R29114433	Land Name: FORESTRY	County: ITASCA	Acres: 40.00
City:	Site Code: R290093	Classification Per M.S. 86A.05: f. state forests and state forest subareas	Current Public Use: YES	Future Public Use: YES
Land Code: 1000036556	Agency Land Code: R29108643	Land Name: FORESTRY	County: ITASCA	Acres: 40.00
City:	Site Code: R290093	Classification Per M.S. 86A.05: f. state forests and state forest subareas	Current Public Use: YES	Future Public Use: YES
Land Code: 1000036557	Agency Land Code: R29114395	Land Name: FORESTRY	County: ITASCA	Acres: 40.00
City:	Site Code: R290093	Classification Per M.S. 86A.05: f. state forests and state forest subareas	Current Public Use: YES	Future Public Use: YES
Land Code: 1000036558	Agency Land Code: R29112267	Land Name: FORESTRY	County: ITASCA	Acres: 39.00
City:	Site Code: R290093	Classification Per M.S. 86A.05: f. state forests and state forest subareas	Current Public Use: YES	Future Public Use: YES
Land Code: 1000036559	Agency Land Code: R29112280	Land Name: FORESTRY	County: ITASCA	Acres: 40.00
City:	Site Code: R290093	Classification Per M.S. 86A.05: f. state forests and state forest subareas	Current Public Use: YES	Future Public Use: YES



Land Code: 1000036560	Agency Land Code: R29112042	Land Name: FORESTRY	County: ITASCA	Acres: 40.00
City:	Site Code: R290093	Classification Per M.S. 86A.05: f. state forests and state forest subareas	Current Public Use: YES	Future Public Use: YES
Land Code: 1000036561	Agency Land Code: R29108504	Land Name: FORESTRY	County: ITASCA	Acres: 40.00
City:	Site Code: R290093	Classification Per M.S. 86A.05: f. state forests and state forest subareas	Current Public Use: YES	Future Public Use: YES
Land Code: 1000036562	Agency Land Code: R29116370	Land Name: FORESTRY	County: ITASCA	Acres: 54.50
City:	Site Code: R290093	Classification Per M.S. 86A.05: f. state forests and state forest subareas	Current Public Use: YES	Future Public Use: YES
Land Code: 1000036563	Agency Land Code: R29114101	Land Name: FORESTRY	County: ITASCA	Acres: 40.00
City:	Site Code: R290093	Classification Per M.S. 86A.05: f. state forests and state forest subareas	Current Public Use: YES	Future Public Use: YES
Land Code: 1000036564	Agency Land Code: R29108494	Land Name: FORESTRY	County: ITASCA	Acres: 40.00
City:	Site Code: R290093	Classification Per M.S. 86A.05: f. state forests and state forest subareas	Current Public Use: YES	Future Public Use: YES
Land Code: 1000036565	Agency Land Code: R29111980	Land Name: FORESTRY	County: ITASCA	Acres: 40.00
City:	Site Code: R290093	Classification Per M.S. 86A.05: f. state forests and state forest subareas	Current Public Use: YES	Future Public Use: YES
Land Code: 1000036566	Agency Land Code: R29112200	Land Name: FORESTRY	County: ITASCA	Acres: 40.00
City:	Site Code: R290093	Classification Per M.S. 86A.05: f. state forests and state forest subareas	Current Public Use: YES	Future Public Use: YES
Land Code: 1000036567	Agency Land Code: R29108522	Land Name: FORESTRY	County: ITASCA	Acres: 40.00
City:	Site Code: R290093	Classification Per M.S. 86A.05: f. state forests and state forest subareas	Current Public Use: YES	Future Public Use: YES
Land Code: 1000036568	Agency Land Code: R29112031	Land Name: FORESTRY	County: ITASCA	Acres: 40.00
City:	Site Code: R290093	Classification Per M.S. 86A.05: f. state forests and state forest subareas	Current Public Use: YES	Future Public Use: YES
Land Code: 1000036569	Agency Land Code: R29114157	Land Name: FORESTRY	County: ITASCA	Acres: 40.00
City:	Site Code: R290093	Classification Per M.S. 86A.05: f. state forests and state forest subareas	Current Public Use: YES	Future Public Use: YES
Land Code: 1000036570	Agency Land Code: R29111669	Land Name: FORESTRY	County: ITASCA	Acres: 40.00
City:	Site Code: R290093	Classification Per M.S. 86A.05: f. state forests and state forest subareas	Current Public Use: YES	Future Public Use: YES
Land Code: 1000036571	Agency Land Code: R29111379	Land Name: FORESTRY	County: ITASCA	Acres: 40.00
City:	Site Code: R290093	Classification Per M.S. 86A.05: f. state forests and state forest subareas	Current Public Use: YES	Future Public Use: YES



Land Code: 1000036572	Agency Land Code: R29116377	Land Name: FORESTRY	County: ITASCA	Acres: 38.88
City:	Site Code: R290093	Classification Per M.S. 86A.05: f. state forests and state forest subareas	Current Public Use: YES	Future Public Use: YES
Land Code: 1000036573	Agency Land Code: R29114102	Land Name: FORESTRY	County: ITASCA	Acres: 40.00
City:	Site Code: R290093	Classification Per M.S. 86A.05: f. state forests and state forest subareas	Current Public Use: YES	Future Public Use: YES
Land Code: 1000036574	Agency Land Code: R29108641	Land Name: FORESTRY	County: ITASCA	Acres: 40.00
City:	Site Code: R290093	Classification Per M.S. 86A.05: f. state forests and state forest subareas	Current Public Use: YES	Future Public Use: YES
Land Code: 1000036575	Agency Land Code: R29116474	Land Name: FORESTRY	County: ITASCA	Acres: 39.98
City:	Site Code: R290093	Classification Per M.S. 86A.05: f. state forests and state forest subareas	Current Public Use: YES	Future Public Use: YES
Land Code: 1000036576	Agency Land Code: R29112003	Land Name: FORESTRY	County: ITASCA	Acres: 37.79
City:	Site Code: R290093	Classification Per M.S. 86A.05: f. state forests and state forest subareas	Current Public Use: YES	Future Public Use: YES
Land Code: 1000036577	Agency Land Code: R29114536	Land Name: FORESTRY	County: ITASCA	Acres: 7.50
City:	Site Code: R290093	Classification Per M.S. 86A.05: f. state forests and state forest subareas	Current Public Use: YES	Future Public Use: YES
Land Code: 1000036578	Agency Land Code: R29116349	Land Name: FORESTRY	County: ITASCA	Acres: 40.00
City:	Site Code: R290093	Classification Per M.S. 86A.05: f. state forests and state forest subareas	Current Public Use: YES	Future Public Use: YES
Land Code: 1000036579	Agency Land Code: R29116428	Land Name: FORESTRY	County: ITASCA	Acres: 60.05
City:	Site Code: R290093	Classification Per M.S. 86A.05: f. state forests and state forest subareas	Current Public Use: YES	Future Public Use: YES
Land Code: 1000036580	Agency Land Code: R29108639	Land Name: FORESTRY	County: ITASCA	Acres: 40.00
City:	Site Code: R290093	Classification Per M.S. 86A.05: f. state forests and state forest subareas	Current Public Use: YES	Future Public Use: YES
Land Code: 1000036581	Agency Land Code: R29108638	Land Name: FORESTRY	County: ITASCA	Acres: 46.09
City:	Site Code: R290093	Classification Per M.S. 86A.05: f. state forests and state forest subareas	Current Public Use: YES	Future Public Use: YES
Land Code: 1000036582	Agency Land Code: R29111257	Land Name: FORESTRY	County: ITASCA	Acres: 40.00
City:	Site Code: R290093	Classification Per M.S. 86A.05: f. state forests and state forest subareas	Current Public Use: YES	Future Public Use: YES
Land Code: 1000036583	Agency Land Code: R29111513	Land Name: FORESTRY	County: ITASCA	Acres: 40.00
City:	Site Code: R290093	Classification Per M.S. 86A.05: f. state forests and state forest subareas	Current Public Use: YES	Future Public Use: YES



Land Code: 1000036584	Agency Land Code: R29111954	Land Name: FORESTRY	County: ITASCA	Acres: 40.00
City:	Site Code: R290093	Classification Per M.S. 86A.05: f. state forests and state forest subareas	Current Public Use: YES	Future Public Use: YES
Land Code: 1000036585	Agency Land Code: R29111410	Land Name: FORESTRY	County: ITASCA	Acres: 40.00
City:	Site Code: R290093	Classification Per M.S. 86A.05: f. state forests and state forest subareas	Current Public Use: YES	Future Public Use: YES
Land Code: 1000036586	Agency Land Code: R29116243	Land Name: FORESTRY	County: ITASCA	Acres: 39.25
City:	Site Code: R290093	Classification Per M.S. 86A.05: f. state forests and state forest subareas	Current Public Use: YES	Future Public Use: YES
Land Code: 1000036587	Agency Land Code: R29111587	Land Name: FORESTRY	County: ITASCA	Acres: 40.00
City:	Site Code: R290093	Classification Per M.S. 86A.05: f. state forests and state forest subareas	Current Public Use: YES	Future Public Use: YES
Land Code: 1000036588	Agency Land Code: R29112160	Land Name: FORESTRY	County: ITASCA	Acres: 40.00
City:	Site Code: R290093	Classification Per M.S. 86A.05: f. state forests and state forest subareas	Current Public Use: YES	Future Public Use: YES
Land Code: 1000036589	Agency Land Code: R29114356	Land Name: FORESTRY	County: ITASCA	Acres: 40.00
City:	Site Code: R290093	Classification Per M.S. 86A.05: f. state forests and state forest subareas	Current Public Use: YES	Future Public Use: YES
Land Code: 1000036590	Agency Land Code: R29111475	Land Name: FORESTRY	County: ITASCA	Acres: 40.00
City:	Site Code: R290093	Classification Per M.S. 86A.05: f. state forests and state forest subareas	Current Public Use: YES	Future Public Use: YES
Land Code: 1000036591	Agency Land Code: R29111431	Land Name: FORESTRY	County: ITASCA	Acres: 40.00
City:	Site Code: R290093	Classification Per M.S. 86A.05: f. state forests and state forest subareas	Current Public Use: YES	Future Public Use: YES
Land Code: 1000036592	Agency Land Code: R29116247	Land Name: FORESTRY	County: ITASCA	Acres: 42.44
City:	Site Code: R290093	Classification Per M.S. 86A.05: f. state forests and state forest subareas	Current Public Use: YES	Future Public Use: YES
Land Code: 1000036593	Agency Land Code: R29114272	Land Name: FORESTRY	County: ITASCA	Acres: 40.00
City:	Site Code: R290093	Classification Per M.S. 86A.05: f. state forests and state forest subareas	Current Public Use: YES	Future Public Use: YES
Land Code: 1000036594	Agency Land Code: R29112168	Land Name: FORESTRY	County: ITASCA	Acres: 40.00
City:	Site Code: R290093	Classification Per M.S. 86A.05: f. state forests and state forest subareas	Current Public Use: YES	Future Public Use: YES
Land Code: 1000036595	Agency Land Code: R29108291	Land Name: FORESTRY	County: ITASCA	Acres: 40.00
City:	Site Code: R290093	Classification Per M.S. 86A.05: f. state forests and state forest subareas	Current Public Use: YES	Future Public Use: YES



Land Code: 1000036596	Agency Land Code: R29108659	Land Name: FORESTRY	County: ITASCA	Acres: 40.00
City:	Site Code: R290093	Classification Per M.S. 86A.05: f. state forests and state forest subareas	Current Public Use: YES	Future Public Use: YES
Land Code: 1000036597	Agency Land Code: R29112284	Land Name: FORESTRY	County: ITASCA	Acres: 40.00
City:	Site Code: R290093	Classification Per M.S. 86A.05: f. state forests and state forest subareas	Current Public Use: YES	Future Public Use: YES
Land Code: 1000036598	Agency Land Code: R29112029	Land Name: FORESTRY	County: ITASCA	Acres: 40.00
City:	Site Code: R290093	Classification Per M.S. 86A.05: f. state forests and state forest subareas	Current Public Use: YES	Future Public Use: YES
Land Code: 1000036599	Agency Land Code: R29114486	Land Name: FORESTRY	County: ITASCA	Acres: 29.20
City:	Site Code: R290093	Classification Per M.S. 86A.05: f. state forests and state forest subareas	Current Public Use: YES	Future Public Use: YES
Land Code: 1000036600	Agency Land Code: R29111474	Land Name: FORESTRY	County: ITASCA	Acres: 40.00
City:	Site Code: R290093	Classification Per M.S. 86A.05: f. state forests and state forest subareas	Current Public Use: YES	Future Public Use: YES
Land Code: 1000036601	Agency Land Code: R29108675	Land Name: FORESTRY	County: ITASCA	Acres: 40.00
City:	Site Code: R290093	Classification Per M.S. 86A.05: f. state forests and state forest subareas	Current Public Use: YES	Future Public Use: YES
Land Code: 1000036602	Agency Land Code: R29116245	Land Name: FORESTRY	County: ITASCA	Acres: 40.00
City:	Site Code: R290093	Classification Per M.S. 86A.05: f. state forests and state forest subareas	Current Public Use: YES	Future Public Use: YES
Land Code: 1000036603	Agency Land Code: R29111316	Land Name: FORESTRY	County: ITASCA	Acres: 40.00
City:	Site Code: R290093	Classification Per M.S. 86A.05: f. state forests and state forest subareas	Current Public Use: YES	Future Public Use: YES
Land Code: 1000036604	Agency Land Code: R29116351	Land Name: FORESTRY	County: ITASCA	Acres: 40.00
City:	Site Code: R290093	Classification Per M.S. 86A.05: f. state forests and state forest subareas	Current Public Use: YES	Future Public Use: YES
Land Code: 1000036605	Agency Land Code: R29111297	Land Name: FORESTRY	County: ITASCA	Acres: 40.00
City:	Site Code: R290093	Classification Per M.S. 86A.05: f. state forests and state forest subareas	Current Public Use: YES	Future Public Use: YES
Land Code: 1000036606	Agency Land Code: R29112199	Land Name: FORESTRY	County: ITASCA	Acres: 40.00
City:	Site Code: R290093	Classification Per M.S. 86A.05: f. state forests and state forest subareas	Current Public Use: YES	Future Public Use: YES
Land Code: 1000036607	Agency Land Code: R29116287	Land Name: FORESTRY	County: ITASCA	Acres: 22.25
City:	Site Code: R290093	Classification Per M.S. 86A.05: f. state forests and state forest subareas	Current Public Use: YES	Future Public Use: YES



Land Code: 1000036608	Agency Land Code: R29116342	Land Name: FORESTRY	County: ITASCA	Acres: 40.00
City:	Site Code: R290093	Classification Per M.S. 86A.05: f. state forests and state forest subareas	Current Public Use: YES	Future Public Use: YES
Land Code: 1000036609	Agency Land Code: R29111392	Land Name: FORESTRY	County: ITASCA	Acres: 40.00
City:	Site Code: R290093	Classification Per M.S. 86A.05: f. state forests and state forest subareas	Current Public Use: YES	Future Public Use: YES
Land Code: 1000036610	Agency Land Code: R29111394	Land Name: FORESTRY	County: ITASCA	Acres: 40.00
City:	Site Code: R290093	Classification Per M.S. 86A.05: f. state forests and state forest subareas	Current Public Use: YES	Future Public Use: YES
Land Code: 1000036611	Agency Land Code: R29111442	Land Name: FORESTRY	County: ITASCA	Acres: 40.00
City:	Site Code: R290093	Classification Per M.S. 86A.05: f. state forests and state forest subareas	Current Public Use: YES	Future Public Use: YES
Land Code: 1000036612	Agency Land Code: R29111691	Land Name: FORESTRY	County: ITASCA	Acres: 40.00
City:	Site Code: R290093	Classification Per M.S. 86A.05: f. state forests and state forest subareas	Current Public Use: YES	Future Public Use: YES
Land Code: 1000036613	Agency Land Code: R29108676	Land Name: FORESTRY	County: ITASCA	Acres: 40.00
City:	Site Code: R290093	Classification Per M.S. 86A.05: f. state forests and state forest subareas	Current Public Use: YES	Future Public Use: YES
Land Code: 1000036614	Agency Land Code: R29108678	Land Name: FORESTRY	County: ITASCA	Acres: 40.00
City:	Site Code: R290093	Classification Per M.S. 86A.05: f. state forests and state forest subareas	Current Public Use: YES	Future Public Use: YES
Land Code: 1000036615	Agency Land Code: R29108774	Land Name: FORESTRY	County: ITASCA	Acres: 40.00
City:	Site Code: R290093	Classification Per M.S. 86A.05: f. state forests and state forest subareas	Current Public Use: YES	Future Public Use: YES
Land Code: 1000036616	Agency Land Code: R29108814	Land Name: FORESTRY	County: ITASCA	Acres: 40.00
City:	Site Code: R290093	Classification Per M.S. 86A.05: f. state forests and state forest subareas	Current Public Use: YES	Future Public Use: YES
Land Code: 1000036617	Agency Land Code: R29108882	Land Name: FORESTRY	County: ITASCA	Acres: 40.00
City:	Site Code: R290093	Classification Per M.S. 86A.05: f. state forests and state forest subareas	Current Public Use: YES	Future Public Use: YES
Land Code: 1000036618	Agency Land Code: R29111830	Land Name: FORESTRY	County: ITASCA	Acres: 37.68
City:	Site Code: R290093	Classification Per M.S. 86A.05: f. state forests and state forest subareas	Current Public Use: YES	Future Public Use: YES
Land Code: 1000036619	Agency Land Code: R29112033	Land Name: FORESTRY	County: ITASCA	Acres: 40.00
City:	Site Code: R290093	Classification Per M.S. 86A.05: f. state forests and state forest subareas	Current Public Use: YES	Future Public Use: YES



Land Code: 1000036620	Agency Land Code: R29108340	Land Name: FORESTRY	County: ITASCA	Acres: 39.99
City:	Site Code: R290093	Classification Per M.S. 86A.05: f. state forests and state forest subareas	Current Public Use: YES	Future Public Use: YES
Land Code: 1000036621	Agency Land Code: R29116429	Land Name: FORESTRY	County: ITASCA	Acres: 40.00
City:	Site Code: R290093	Classification Per M.S. 86A.05: f. state forests and state forest subareas	Current Public Use: YES	Future Public Use: YES
Land Code: 1000036622	Agency Land Code: R29116432	Land Name: FORESTRY	County: ITASCA	Acres: 40.00
City:	Site Code: R290093	Classification Per M.S. 86A.05: f. state forests and state forest subareas	Current Public Use: YES	Future Public Use: YES
Land Code: 1000036623	Agency Land Code: R29114089	Land Name: FORESTRY	County: ITASCA	Acres: 41.31
City:	Site Code: R290093	Classification Per M.S. 86A.05: f. state forests and state forest subareas	Current Public Use: YES	Future Public Use: YES
Land Code: 1000036624	Agency Land Code: R29115052	Land Name: FORESTRY	County: ITASCA	Acres: 40.00
City:	Site Code: R290093	Classification Per M.S. 86A.05: f. state forests and state forest subareas	Current Public Use: YES	Future Public Use: YES
Land Code: 1000036625	Agency Land Code: R29115229	Land Name: FORESTRY	County: ITASCA	Acres: 40.00
City:	Site Code: R290093	Classification Per M.S. 86A.05: f. state forests and state forest subareas	Current Public Use: YES	Future Public Use: YES
Land Code: 1000036626	Agency Land Code: R29108784	Land Name: FORESTRY	County: ITASCA	Acres: 40.00
City:	Site Code: R290093	Classification Per M.S. 86A.05: f. state forests and state forest subareas	Current Public Use: YES	Future Public Use: YES
Land Code: 1000036627	Agency Land Code: R29111742	Land Name: FORESTRY	County: ITASCA	Acres: 40.00
City:	Site Code: R290093	Classification Per M.S. 86A.05: f. state forests and state forest subareas	Current Public Use: YES	Future Public Use: YES
Land Code: 1000036628	Agency Land Code: R29108884	Land Name: FORESTRY	County: ITASCA	Acres: 40.99
City:	Site Code: R290093	Classification Per M.S. 86A.05: f. state forests and state forest subareas	Current Public Use: YES	Future Public Use: YES
Land Code: 1000036629	Agency Land Code: R29111745	Land Name: FORESTRY	County: ITASCA	Acres: 40.00
City:	Site Code: R290093	Classification Per M.S. 86A.05: f. state forests and state forest subareas	Current Public Use: YES	Future Public Use: YES
Land Code: 1000036630	Agency Land Code: R29111562	Land Name: FORESTRY	County: ITASCA	Acres: 40.00
City:	Site Code: R290093	Classification Per M.S. 86A.05: f. state forests and state forest subareas	Current Public Use: YES	Future Public Use: YES
Land Code: 1000036631	Agency Land Code: R29111564	Land Name: FORESTRY	County: ITASCA	Acres: 40.00
City:	Site Code: R290093	Classification Per M.S. 86A.05: f. state forests and state forest subareas	Current Public Use: YES	Future Public Use: YES



Land Code: 1000036632	Agency Land Code: R29114409	Land Name: FORESTRY	County: ITASCA	Acres: 40.00
City:	Site Code: R290093	Classification Per M.S. 86A.05: f. state forests and state forest subareas	Current Public Use: YES	Future Public Use: YES
Land Code: 1000036633	Agency Land Code: R29114540	Land Name: FORESTRY	County: ITASCA	Acres: 24.85
City:	Site Code: R290093	Classification Per M.S. 86A.05: f. state forests and state forest subareas	Current Public Use: YES	Future Public Use: YES
Land Code: 1000036634	Agency Land Code: R29108397	Land Name: FORESTRY	County: ITASCA	Acres: 40.00
City:	Site Code: R290093	Classification Per M.S. 86A.05: f. state forests and state forest subareas	Current Public Use: YES	Future Public Use: YES
Land Code: 1000036635	Agency Land Code: R29111978	Land Name: FORESTRY	County: ITASCA	Acres: 40.00
City:	Site Code: R290093	Classification Per M.S. 86A.05: f. state forests and state forest subareas	Current Public Use: YES	Future Public Use: YES
Land Code: 1000036636	Agency Land Code: R29112034	Land Name: FORESTRY	County: ITASCA	Acres: 40.00
City:	Site Code: R290093	Classification Per M.S. 86A.05: f. state forests and state forest subareas	Current Public Use: YES	Future Public Use: YES
Land Code: 1000036637	Agency Land Code: R29112076	Land Name: FORESTRY	County: ITASCA	Acres: 40.00
City:	Site Code: R290093	Classification Per M.S. 86A.05: f. state forests and state forest subareas	Current Public Use: YES	Future Public Use: YES
Land Code: 1000036638	Agency Land Code: R29116337	Land Name: FORESTRY	County: ITASCA	Acres: 40.00
City:	Site Code: R290093	Classification Per M.S. 86A.05: f. state forests and state forest subareas	Current Public Use: YES	Future Public Use: YES
Land Code: 1000036639	Agency Land Code: R29108663	Land Name: FORESTRY	County: ITASCA	Acres: 40.00
City:	Site Code: R290093	Classification Per M.S. 86A.05: f. state forests and state forest subareas	Current Public Use: YES	Future Public Use: YES
Land Code: 1000036640	Agency Land Code: R29111260	Land Name: FORESTRY	County: ITASCA	Acres: 40.00
City:	Site Code: R290093	Classification Per M.S. 86A.05: f. state forests and state forest subareas	Current Public Use: YES	Future Public Use: YES
Land Code: 1000036641	Agency Land Code: R29108809	Land Name: FORESTRY	County: ITASCA	Acres: 40.00
City:	Site Code: R290093	Classification Per M.S. 86A.05: f. state forests and state forest subareas	Current Public Use: YES	Future Public Use: YES
Land Code: 1000036642	Agency Land Code: R29111527	Land Name: FORESTRY	County: ITASCA	Acres: 40.00
City:	Site Code: R290093	Classification Per M.S. 86A.05: f. state forests and state forest subareas	Current Public Use: YES	Future Public Use: YES
Land Code: 1000036643	Agency Land Code: R29111739	Land Name: FORESTRY	County: ITASCA	Acres: 40.00
City:	Site Code: R290093	Classification Per M.S. 86A.05: f. state forests and state forest subareas	Current Public Use: YES	Future Public Use: YES



Land Code: 1000036644	Agency Land Code: R29115019	Land Name: FORESTRY	County: ITASCA	Acres: 40.00
City:	Site Code: R290093	Classification Per M.S. 86A.05: f. state forests and state forest subareas	Current Public Use: YES	Future Public Use: YES
Land Code: 1000036645	Agency Land Code: R29114522	Land Name: FORESTRY	County: ITASCA	Acres: 40.00
City:	Site Code: R290093	Classification Per M.S. 86A.05: f. state forests and state forest subareas	Current Public Use: YES	Future Public Use: YES
Land Code: 1000036646	Agency Land Code: R29114532	Land Name: FORESTRY	County: ITASCA	Acres: 30.75
City:	Site Code: R290093	Classification Per M.S. 86A.05: f. state forests and state forest subareas	Current Public Use: YES	Future Public Use: YES
Land Code: 1000036647	Agency Land Code: R29114752	Land Name: FORESTRY	County: ITASCA	Acres: 40.00
City:	Site Code: R290093	Classification Per M.S. 86A.05: f. state forests and state forest subareas	Current Public Use: YES	Future Public Use: YES
Land Code: 1000036648	Agency Land Code: R29108426	Land Name: FORESTRY	County: ITASCA	Acres: 37.78
City:	Site Code: R290093	Classification Per M.S. 86A.05: f. state forests and state forest subareas	Current Public Use: YES	Future Public Use: YES
Land Code: 1000036649	Agency Land Code: R29112026	Land Name: FORESTRY	County: ITASCA	Acres: 40.00
City:	Site Code: R290093	Classification Per M.S. 86A.05: f. state forests and state forest subareas	Current Public Use: YES	Future Public Use: YES
Land Code: 1000036650	Agency Land Code: R29112066	Land Name: FORESTRY	County: ITASCA	Acres: 40.00
City:	Site Code: R290093	Classification Per M.S. 86A.05: f. state forests and state forest subareas	Current Public Use: YES	Future Public Use: YES
Land Code: 1000036651	Agency Land Code: R29116237	Land Name: FORESTRY	County: ITASCA	Acres: 40.00
City:	Site Code: R290093	Classification Per M.S. 86A.05: f. state forests and state forest subareas	Current Public Use: YES	Future Public Use: YES
Land Code: 1000036652	Agency Land Code: R29116258	Land Name: FORESTRY	County: ITASCA	Acres: 40.00
City:	Site Code: R290093	Classification Per M.S. 86A.05: f. state forests and state forest subareas	Current Public Use: YES	Future Public Use: YES
Land Code: 1000036653	Agency Land Code: R29108666	Land Name: FORESTRY	County: ITASCA	Acres: 40.00
City:	Site Code: R290093	Classification Per M.S. 86A.05: f. state forests and state forest subareas	Current Public Use: YES	Future Public Use: YES
Land Code: 1000036654	Agency Land Code: R29108805	Land Name: FORESTRY	County: ITASCA	Acres: 40.00
City:	Site Code: R290093	Classification Per M.S. 86A.05: f. state forests and state forest subareas	Current Public Use: YES	Future Public Use: YES
Land Code: 1000036655	Agency Land Code: R29111274	Land Name: FORESTRY	County: ITASCA	Acres: 40.00
City:	Site Code: R290093	Classification Per M.S. 86A.05: f. state forests and state forest subareas	Current Public Use: YES	Future Public Use: YES



Land Code: 1000036656	Agency Land Code: R29111530	Land Name: FORESTRY	County: ITASCA	Acres: 40.00
City:	Site Code: R290093	Classification Per M.S. 86A.05: f. state forests and state forest subareas	Current Public Use: YES	Future Public Use: YES
Land Code: 1000036657	Agency Land Code: R29111623	Land Name: FORESTRY	County: ITASCA	Acres: 2.00
City:	Site Code: R290093	Classification Per M.S. 86A.05: f. state forests and state forest subareas	Current Public Use: YES	Future Public Use: YES
Land Code: 1000036658	Agency Land Code: R29114393	Land Name: FORESTRY	County: ITASCA	Acres: 40.00
City:	Site Code: R290093	Classification Per M.S. 86A.05: f. state forests and state forest subareas	Current Public Use: YES	Future Public Use: YES
Land Code: 1000036659	Agency Land Code: R29114268	Land Name: FORESTRY	County: ITASCA	Acres: 40.00
City:	Site Code: R290093	Classification Per M.S. 86A.05: f. state forests and state forest subareas	Current Public Use: YES	Future Public Use: YES
Land Code: 1000036660	Agency Land Code: R29112006	Land Name: FORESTRY	County: ITASCA	Acres: 37.78
City:	Site Code: R290093	Classification Per M.S. 86A.05: f. state forests and state forest subareas	Current Public Use: YES	Future Public Use: YES
Land Code: 1000036661	Agency Land Code: R29112193	Land Name: FORESTRY	County: ITASCA	Acres: 38.56
City:	Site Code: R290093	Classification Per M.S. 86A.05: f. state forests and state forest subareas	Current Public Use: YES	Future Public Use: YES
Land Code: 1000036662	Agency Land Code: R29108648	Land Name: FORESTRY	County: ITASCA	Acres: 46.15
City:	Site Code: R290093	Classification Per M.S. 86A.05: f. state forests and state forest subareas	Current Public Use: YES	Future Public Use: YES
Land Code: 1000036663	Agency Land Code: R29108775	Land Name: FORESTRY	County: ITASCA	Acres: 40.00
City:	Site Code: R290093	Classification Per M.S. 86A.05: f. state forests and state forest subareas	Current Public Use: YES	Future Public Use: YES
Land Code: 1000036664	Agency Land Code: R29108776	Land Name: FORESTRY	County: ITASCA	Acres: 40.00
City:	Site Code: R290093	Classification Per M.S. 86A.05: f. state forests and state forest subareas	Current Public Use: YES	Future Public Use: YES
Land Code: 1000036665	Agency Land Code: R29111744	Land Name: FORESTRY	County: ITASCA	Acres: 40.00
City:	Site Code: R290093	Classification Per M.S. 86A.05: f. state forests and state forest subareas	Current Public Use: YES	Future Public Use: YES
Land Code: 1000036666	Agency Land Code: R29114402	Land Name: FORESTRY	County: ITASCA	Acres: 41.81
City:	Site Code: R290093	Classification Per M.S. 86A.05: f. state forests and state forest subareas	Current Public Use: YES	Future Public Use: YES
Land Code: 1000036667	Agency Land Code: R29108193	Land Name: FORESTRY	County: ITASCA	Acres: 7.17
City:	Site Code: R290093	Classification Per M.S. 86A.05: f. state forests and state forest subareas	Current Public Use: YES	Future Public Use: YES



Land Code: 1000036668	Agency Land Code: R29108396	Land Name: FORESTRY	County: ITASCA	Acres: 40.00
City:	Site Code: R290093	Classification Per M.S. 86A.05: f. state forests and state forest subareas	Current Public Use: YES	Future Public Use: YES
Land Code: 1000036669	Agency Land Code: R29114360	Land Name: FORESTRY	County: ITASCA	Acres: 40.00
City:	Site Code: R290093	Classification Per M.S. 86A.05: f. state forests and state forest subareas	Current Public Use: YES	Future Public Use: YES
Land Code: 1000036670	Agency Land Code: R29116458	Land Name: FORESTRY	County: ITASCA	Acres: 40.00
City:	Site Code: R290093	Classification Per M.S. 86A.05: f. state forests and state forest subareas	Current Public Use: YES	Future Public Use: YES
Land Code: 1000036671	Agency Land Code: R29112212	Land Name: FORESTRY	County: ITASCA	Acres: 29.00
City:	Site Code: R290093	Classification Per M.S. 86A.05: f. state forests and state forest subareas	Current Public Use: YES	Future Public Use: YES
Land Code: 1000036672	Agency Land Code: R29111955	Land Name: FORESTRY	County: ITASCA	Acres: 40.00
City:	Site Code: R290093	Classification Per M.S. 86A.05: f. state forests and state forest subareas	Current Public Use: YES	Future Public Use: YES
Land Code: 1000036673	Agency Land Code: R29116290	Land Name: FORESTRY	County: ITASCA	Acres: 55.25
City:	Site Code: R290093	Classification Per M.S. 86A.05: f. state forests and state forest subareas	Current Public Use: YES	Future Public Use: YES
Land Code: 1000036674	Agency Land Code: R29116388	Land Name: FORESTRY	County: ITASCA	Acres: 40.00
City:	Site Code: R290093	Classification Per M.S. 86A.05: f. state forests and state forest subareas	Current Public Use: YES	Future Public Use: YES
Land Code: 1000036675	Agency Land Code: R29108523	Land Name: FORESTRY	County: ITASCA	Acres: 40.00
City:	Site Code: R290093	Classification Per M.S. 86A.05: f. state forests and state forest subareas	Current Public Use: YES	Future Public Use: YES
Land Code: 1000036676	Agency Land Code: R29108527	Land Name: FORESTRY	County: ITASCA	Acres: 40.00
City:	Site Code: R290093	Classification Per M.S. 86A.05: f. state forests and state forest subareas	Current Public Use: YES	Future Public Use: YES
Land Code: 1000036677	Agency Land Code: R29108658	Land Name: FORESTRY	County: ITASCA	Acres: 40.00
City:	Site Code: R290093	Classification Per M.S. 86A.05: f. state forests and state forest subareas	Current Public Use: YES	Future Public Use: YES
Land Code: 1000036678	Agency Land Code: R29108801	Land Name: FORESTRY	County: ITASCA	Acres: 40.00
City:	Site Code: R290093	Classification Per M.S. 86A.05: f. state forests and state forest subareas	Current Public Use: YES	Future Public Use: YES
Land Code: 1000036679	Agency Land Code: R29111407	Land Name: FORESTRY	County: ITASCA	Acres: 40.00
City:	Site Code: R290093	Classification Per M.S. 86A.05: f. state forests and state forest subareas	Current Public Use: YES	Future Public Use: YES



Land Code: 1000036680	Agency Land Code: R29111411	Land Name: FORESTRY	County: ITASCA	Acres: 40.00
City:	Site Code: R290093	Classification Per M.S. 86A.05: f. state forests and state forest subareas	Current Public Use: YES	Future Public Use: YES
Land Code: 1000036681	Agency Land Code: R29111692	Land Name: FORESTRY	County: ITASCA	Acres: 40.00
City:	Site Code: R290093	Classification Per M.S. 86A.05: f. state forests and state forest subareas	Current Public Use: YES	Future Public Use: YES
Land Code: 1000036682	Agency Land Code: R29115044	Land Name: FORESTRY	County: ITASCA	Acres: 39.93
City:	Site Code: R290093	Classification Per M.S. 86A.05: f. state forests and state forest subareas	Current Public Use: YES	Future Public Use: YES
Land Code: 1000036683	Agency Land Code: R29115049	Land Name: FORESTRY	County: ITASCA	Acres: 40.00
City:	Site Code: R290093	Classification Per M.S. 86A.05: f. state forests and state forest subareas	Current Public Use: YES	Future Public Use: YES
Land Code: 1000036684	Agency Land Code: R29114289	Land Name: FORESTRY	County: ITASCA	Acres: 40.00
City:	Site Code: R290093	Classification Per M.S. 86A.05: f. state forests and state forest subareas	Current Public Use: YES	Future Public Use: YES
Land Code: 1000036685	Agency Land Code: R29116799	Land Name: FORESTRY	County: ITASCA	Acres: 36.50
City:	Site Code: R290093	Classification Per M.S. 86A.05: f. state forests and state forest subareas	Current Public Use: YES	Future Public Use: YES
Land Code: 1000036686	Agency Land Code: R29111515	Land Name: FORESTRY	County: ITASCA	Acres: 40.00
City:	Site Code: R290093	Classification Per M.S. 86A.05: f. state forests and state forest subareas	Current Public Use: YES	Future Public Use: YES
Land Code: 1000036687	Agency Land Code: R29115232	Land Name: FORESTRY	County: ITASCA	Acres: 40.00
City:	Site Code: R290093	Classification Per M.S. 86A.05: f. state forests and state forest subareas	Current Public Use: YES	Future Public Use: YES
Land Code: 1000036688	Agency Land Code: R29114490	Land Name: FORESTRY	County: ITASCA	Acres: 26.00
City:	Site Code: R290093	Classification Per M.S. 86A.05: f. state forests and state forest subareas	Current Public Use: YES	Future Public Use: YES
Land Code: 1000036689	Agency Land Code: R29112288	Land Name: FORESTRY	County: ITASCA	Acres: 21.00
City:	Site Code: R290093	Classification Per M.S. 86A.05: f. state forests and state forest subareas	Current Public Use: YES	Future Public Use: YES
Land Code: 1000036690	Agency Land Code: R29112005	Land Name: FORESTRY	County: ITASCA	Acres: 40.00
City:	Site Code: R290093	Classification Per M.S. 86A.05: f. state forests and state forest subareas	Current Public Use: YES	Future Public Use: YES
Land Code: 1000036691	Agency Land Code: R29116238	Land Name: FORESTRY	County: ITASCA	Acres: 41.89
City:	Site Code: R290093	Classification Per M.S. 86A.05: f. state forests and state forest subareas	Current Public Use: YES	Future Public Use: YES



Land Code: 1000036692	Agency Land Code: R29116369	Land Name: FORESTRY	County: ITASCA	Acres: 40.00
City:	Site Code: R290093	Classification Per M.S. 86A.05: f. state forests and state forest subareas	Current Public Use: YES	Future Public Use: YES
Land Code: 1000036693	Agency Land Code: R29108294	Land Name: FORESTRY	County: ITASCA	Acres: 40.00
City:	Site Code: R290093	Classification Per M.S. 86A.05: f. state forests and state forest subareas	Current Public Use: YES	Future Public Use: YES
Land Code: 1000036694	Agency Land Code: R29108645	Land Name: FORESTRY	County: ITASCA	Acres: 24.37
City:	Site Code: R290093	Classification Per M.S. 86A.05: f. state forests and state forest subareas	Current Public Use: YES	Future Public Use: YES
Land Code: 1000036695	Agency Land Code: R29111294	Land Name: FORESTRY	County: ITASCA	Acres: 40.00
City:	Site Code: R290093	Classification Per M.S. 86A.05: f. state forests and state forest subareas	Current Public Use: YES	Future Public Use: YES
Land Code: 1000036696	Agency Land Code: R29109060	Land Name: FORESTRY	County: ITASCA	Acres: 40.00
City:	Site Code: R290093	Classification Per M.S. 86A.05: f. state forests and state forest subareas	Current Public Use: YES	Future Public Use: YES
Land Code: 1000036697	Agency Land Code: R29114711	Land Name: FORESTRY	County: ITASCA	Acres: 33.10
City:	Site Code: R290093	Classification Per M.S. 86A.05: f. state forests and state forest subareas	Current Public Use: YES	Future Public Use: YES
Land Code: 1000036698	Agency Land Code: R29114747	Land Name: FORESTRY	County: ITASCA	Acres: 36.25
City:	Site Code: R290093	Classification Per M.S. 86A.05: f. state forests and state forest subareas	Current Public Use: YES	Future Public Use: YES
Land Code: 1000036699	Agency Land Code: R29116242	Land Name: FORESTRY	County: ITASCA	Acres: 40.00
City:	Site Code: R290093	Classification Per M.S. 86A.05: f. state forests and state forest subareas	Current Public Use: YES	Future Public Use: YES
Land Code: 1000036700	Agency Land Code: R29116257	Land Name: FORESTRY	County: ITASCA	Acres: 40.00
City:	Site Code: R290093	Classification Per M.S. 86A.05: f. state forests and state forest subareas	Current Public Use: YES	Future Public Use: YES
Land Code: 1000036701	Agency Land Code: R29111983	Land Name: FORESTRY	County: ITASCA	Acres: 40.00
City:	Site Code: R290093	Classification Per M.S. 86A.05: f. state forests and state forest subareas	Current Public Use: YES	Future Public Use: YES
Land Code: 1000036702	Agency Land Code: R29116472	Land Name: FORESTRY	County: ITASCA	Acres: 36.50
City:	Site Code: R290093	Classification Per M.S. 86A.05: f. state forests and state forest subareas	Current Public Use: YES	Future Public Use: YES
Land Code: 1000036703	Agency Land Code: R29114105	Land Name: FORESTRY	County: ITASCA	Acres: 40.00
City:	Site Code: R290093	Classification Per M.S. 86A.05: f. state forests and state forest subareas	Current Public Use: YES	Future Public Use: YES



Land Code: 1000036704	Agency Land Code: R29111620	Land Name: FORESTRY	County: ITASCA	Acres: 39.95
City:	Site Code: R290093	Classification Per M.S. 86A.05: f. state forests and state forest subareas	Current Public Use: YES	Future Public Use: YES
Land Code: 1000036705	Agency Land Code: R29111839	Land Name: FORESTRY	County: ITASCA	Acres: 37.68
City:	Site Code: R290093	Classification Per M.S. 86A.05: f. state forests and state forest subareas	Current Public Use: YES	Future Public Use: YES
Land Code: 1000036706	Agency Land Code: R29111841	Land Name: FORESTRY	County: ITASCA	Acres: 40.00
City:	Site Code: R290093	Classification Per M.S. 86A.05: f. state forests and state forest subareas	Current Public Use: YES	Future Public Use: YES
Land Code: 1000036707	Agency Land Code: R29111989	Land Name: FORESTRY	County: ITASCA	Acres: 40.00
City:	Site Code: R290093	Classification Per M.S. 86A.05: f. state forests and state forest subareas	Current Public Use: YES	Future Public Use: YES
Land Code: 1000036708	Agency Land Code: R29112018	Land Name: FORESTRY	County: ITASCA	Acres: 40.00
City:	Site Code: R290093	Classification Per M.S. 86A.05: f. state forests and state forest subareas	Current Public Use: YES	Future Public Use: YES
Land Code: 1000036709	Agency Land Code: R29112027	Land Name: FORESTRY	County: ITASCA	Acres: 40.00
City:	Site Code: R290093	Classification Per M.S. 86A.05: f. state forests and state forest subareas	Current Public Use: YES	Future Public Use: YES
Land Code: 1000036710	Agency Land Code: R29108288	Land Name: FORESTRY	County: ITASCA	Acres: 40.00
City:	Site Code: R290093	Classification Per M.S. 86A.05: f. state forests and state forest subareas	Current Public Use: YES	Future Public Use: YES
Land Code: 1000036711	Agency Land Code: R29114086	Land Name: FORESTRY	County: ITASCA	Acres: 40.00
City:	Site Code: R290093	Classification Per M.S. 86A.05: f. state forests and state forest subareas	Current Public Use: YES	Future Public Use: YES
Land Code: 1000036712	Agency Land Code: R29116490	Land Name: FORESTRY	County: ITASCA	Acres: 40.00
City:	Site Code: R290093	Classification Per M.S. 86A.05: f. state forests and state forest subareas	Current Public Use: YES	Future Public Use: YES
Land Code: 1000036713	Agency Land Code: R29114773	Land Name: FORESTRY	County: ITASCA	Acres: 40.00
City:	Site Code: R290093	Classification Per M.S. 86A.05: f. state forests and state forest subareas	Current Public Use: YES	Future Public Use: YES
Land Code: 1000036714	Agency Land Code: R29115036	Land Name: FORESTRY	County: ITASCA	Acres: 40.00
City:	Site Code: R290093	Classification Per M.S. 86A.05: f. state forests and state forest subareas	Current Public Use: YES	Future Public Use: YES
Land Code: 1000036715	Agency Land Code: R29115045	Land Name: FORESTRY	County: ITASCA	Acres: 39.71
City:	Site Code: R290093	Classification Per M.S. 86A.05: f. state forests and state forest subareas	Current Public Use: YES	Future Public Use: YES



Land Code: 1000036716	Agency Land Code: R29116248	Land Name: FORESTRY	County: ITASCA	Acres: 43.01
City:	Site Code: R290093	Classification Per M.S. 86A.05: f. state forests and state forest subareas	Current Public Use: YES	Future Public Use: YES
Land Code: 1000036717	Agency Land Code: R29114076	Land Name: FORESTRY	County: ITASCA	Acres: 0.20
City:	Site Code: R290093	Classification Per M.S. 86A.05: f. state forests and state forest subareas	Current Public Use: YES	Future Public Use: YES
Land Code: 1000036718	Agency Land Code: R29116366	Land Name: FORESTRY	County: ITASCA	Acres: 54.00
City:	Site Code: R290093	Classification Per M.S. 86A.05: f. state forests and state forest subareas	Current Public Use: YES	Future Public Use: YES
Land Code: 1000036719	Agency Land Code: R29116384	Land Name: FORESTRY	County: ITASCA	Acres: 32.25
City:	Site Code: R290093	Classification Per M.S. 86A.05: f. state forests and state forest subareas	Current Public Use: YES	Future Public Use: YES
Land Code: 1000036720	Agency Land Code: R29111288	Land Name: FORESTRY	County: ITASCA	Acres: 40.00
City:	Site Code: R290093	Classification Per M.S. 86A.05: f. state forests and state forest subareas	Current Public Use: YES	Future Public Use: YES
Land Code: 1000036721	Agency Land Code: R29111292	Land Name: FORESTRY	County: ITASCA	Acres: 40.00
City:	Site Code: R290093	Classification Per M.S. 86A.05: f. state forests and state forest subareas	Current Public Use: YES	Future Public Use: YES
Land Code: 1000036722	Agency Land Code: R29112159	Land Name: FORESTRY	County: ITASCA	Acres: 40.00
City:	Site Code: R290093	Classification Per M.S. 86A.05: f. state forests and state forest subareas	Current Public Use: YES	Future Public Use: YES
Land Code: 1000036723	Agency Land Code: R29112165	Land Name: FORESTRY	County: ITASCA	Acres: 40.00
City:	Site Code: R290093	Classification Per M.S. 86A.05: f. state forests and state forest subareas	Current Public Use: YES	Future Public Use: YES
Land Code: 1000036724	Agency Land Code: R29112196	Land Name: FORESTRY	County: ITASCA	Acres: 40.00
City:	Site Code: R290093	Classification Per M.S. 86A.05: f. state forests and state forest subareas	Current Public Use: YES	Future Public Use: YES
Land Code: 1000036725	Agency Land Code: R29108495	Land Name: FORESTRY	County: ITASCA	Acres: 40.00
City:	Site Code: R290093	Classification Per M.S. 86A.05: f. state forests and state forest subareas	Current Public Use: YES	Future Public Use: YES
Land Code: 1000036726	Agency Land Code: R29108783	Land Name: FORESTRY	County: ITASCA	Acres: 40.00
City:	Site Code: R290093	Classification Per M.S. 86A.05: f. state forests and state forest subareas	Current Public Use: YES	Future Public Use: YES
Land Code: 1000036727	Agency Land Code: R29108806	Land Name: FORESTRY	County: ITASCA	Acres: 40.00
City:	Site Code: R290093	Classification Per M.S. 86A.05: f. state forests and state forest subareas	Current Public Use: YES	Future Public Use: YES



Land Code: 1000036728	Agency Land Code: R29116571	Land Name: FORESTRY	County: ITASCA	Acres: 40.00
City:	Site Code: R290093	Classification Per M.S. 86A.05: f. state forests and state forest subareas	Current Public Use: YES	Future Public Use: YES
Land Code: 1000036729	Agency Land Code: R29115046	Land Name: FORESTRY	County: ITASCA	Acres: 40.00
City:	Site Code: R290093	Classification Per M.S. 86A.05: f. state forests and state forest subareas	Current Public Use: YES	Future Public Use: YES
Land Code: 1000036730	Agency Land Code: R29116423	Land Name: FORESTRY	County: ITASCA	Acres: 35.25
City:	Site Code: R290093	Classification Per M.S. 86A.05: f. state forests and state forest subareas	Current Public Use: YES	Future Public Use: YES
Land Code: 1000036731	Agency Land Code: R29111258	Land Name: FORESTRY	County: ITASCA	Acres: 40.00
City:	Site Code: R290093	Classification Per M.S. 86A.05: f. state forests and state forest subareas	Current Public Use: YES	Future Public Use: YES
Land Code: 1000036732	Agency Land Code: R29111396	Land Name: FORESTRY	County: ITASCA	Acres: 40.00
City:	Site Code: R290093	Classification Per M.S. 86A.05: f. state forests and state forest subareas	Current Public Use: YES	Future Public Use: YES
Land Code: 1000036733	Agency Land Code: R29111561	Land Name: FORESTRY	County: ITASCA	Acres: 40.00
City:	Site Code: R290093	Classification Per M.S. 86A.05: f. state forests and state forest subareas	Current Public Use: YES	Future Public Use: YES
Land Code: 1000036734	Agency Land Code: R29111665	Land Name: FORESTRY	County: ITASCA	Acres: 40.00
City:	Site Code: R290093	Classification Per M.S. 86A.05: f. state forests and state forest subareas	Current Public Use: YES	Future Public Use: YES
Land Code: 1000036735	Agency Land Code: R29111668	Land Name: FORESTRY	County: ITASCA	Acres: 40.00
City:	Site Code: R290093	Classification Per M.S. 86A.05: f. state forests and state forest subareas	Current Public Use: YES	Future Public Use: YES
Land Code: 1000036736	Agency Land Code: R29111840	Land Name: FORESTRY	County: ITASCA	Acres: 40.00
City:	Site Code: R290093	Classification Per M.S. 86A.05: f. state forests and state forest subareas	Current Public Use: YES	Future Public Use: YES
Land Code: 1000036737	Agency Land Code: R29108227	Land Name: FORESTRY	County: ITASCA	Acres: 40.43
City:	Site Code: R290093	Classification Per M.S. 86A.05: f. state forests and state forest subareas	Current Public Use: YES	Future Public Use: YES
Land Code: 1000036738	Agency Land Code: R29116489	Land Name: FORESTRY	County: ITASCA	Acres: 40.00
City:	Site Code: R290093	Classification Per M.S. 86A.05: f. state forests and state forest subareas	Current Public Use: YES	Future Public Use: YES
Land Code: 1000036739	Agency Land Code: R29114755	Land Name: FORESTRY	County: ITASCA	Acres: 40.00
City:	Site Code: R290093	Classification Per M.S. 86A.05: f. state forests and state forest subareas	Current Public Use: YES	Future Public Use: YES



Land Code: 1000036740	Agency Land Code: R29112155	Land Name: FORESTRY	County: ITASCA	Acres: 40.00
City:	Site Code: R290093	Classification Per M.S. 86A.05: f. state forests and state forest subareas	Current Public Use: YES	Future Public Use: YES
Land Code: 1000036741	Agency Land Code: R29112166	Land Name: FORESTRY	County: ITASCA	Acres: 40.00
City:	Site Code: R290093	Classification Per M.S. 86A.05: f. state forests and state forest subareas	Current Public Use: YES	Future Public Use: YES
Land Code: 1000036742	Agency Land Code: R29108653	Land Name: FORESTRY	County: ITASCA	Acres: 45.95
City:	Site Code: R290093	Classification Per M.S. 86A.05: f. state forests and state forest subareas	Current Public Use: YES	Future Public Use: YES
Land Code: 1000036743	Agency Land Code: R29108885	Land Name: FORESTRY	County: ITASCA	Acres: 40.00
City:	Site Code: R290093	Classification Per M.S. 86A.05: f. state forests and state forest subareas	Current Public Use: YES	Future Public Use: YES
Land Code: 1000036744	Agency Land Code: R29114359	Land Name: FORESTRY	County: ITASCA	Acres: 40.00
City:	Site Code: R290093	Classification Per M.S. 86A.05: f. state forests and state forest subareas	Current Public Use: YES	Future Public Use: YES
Land Code: 1000036745	Agency Land Code: R29116259	Land Name: FORESTRY	County: ITASCA	Acres: 40.00
City:	Site Code: R290093	Classification Per M.S. 86A.05: f. state forests and state forest subareas	Current Public Use: YES	Future Public Use: YES
Land Code: 1000036746	Agency Land Code: R29114169	Land Name: FORESTRY	County: ITASCA	Acres: 40.00
City:	Site Code: R290093	Classification Per M.S. 86A.05: f. state forests and state forest subareas	Current Public Use: YES	Future Public Use: YES
Land Code: 1000036747	Agency Land Code: R29114170	Land Name: FORESTRY	County: ITASCA	Acres: 40.00
City:	Site Code: R290093	Classification Per M.S. 86A.05: f. state forests and state forest subareas	Current Public Use: YES	Future Public Use: YES
Land Code: 1000036748	Agency Land Code: R29116391	Land Name: FORESTRY	County: ITASCA	Acres: 40.00
City:	Site Code: R290093	Classification Per M.S. 86A.05: f. state forests and state forest subareas	Current Public Use: YES	Future Public Use: YES
Land Code: 1000036749	Agency Land Code: R29111315	Land Name: FORESTRY	County: ITASCA	Acres: 40.00
City:	Site Code: R290093	Classification Per M.S. 86A.05: f. state forests and state forest subareas	Current Public Use: YES	Future Public Use: YES
Land Code: 1000036750	Agency Land Code: R29111476	Land Name: FORESTRY	County: ITASCA	Acres: 40.00
City:	Site Code: R290093	Classification Per M.S. 86A.05: f. state forests and state forest subareas	Current Public Use: YES	Future Public Use: YES
Land Code: 1000036751	Agency Land Code: R29111621	Land Name: FORESTRY	County: ITASCA	Acres: 39.87
City:	Site Code: R290093	Classification Per M.S. 86A.05: f. state forests and state forest subareas	Current Public Use: YES	Future Public Use: YES



Land Code: 1000036752	Agency Land Code: R29111626	Land Name: FORESTRY	County: ITASCA	Acres: 34.30
City:	Site Code: R290093	Classification Per M.S. 86A.05: f. state forests and state forest subareas	Current Public Use: YES	Future Public Use: YES
Land Code: 1000036753	Agency Land Code: R29111683	Land Name: FORESTRY	County: ITASCA	Acres: 40.00
City:	Site Code: R290093	Classification Per M.S. 86A.05: f. state forests and state forest subareas	Current Public Use: YES	Future Public Use: YES
Land Code: 1000036754	Agency Land Code: R29111956	Land Name: FORESTRY	County: ITASCA	Acres: 40.00
City:	Site Code: R290093	Classification Per M.S. 86A.05: f. state forests and state forest subareas	Current Public Use: YES	Future Public Use: YES
Land Code: 1000036755	Agency Land Code: R29111958	Land Name: FORESTRY	County: ITASCA	Acres: 40.00
City:	Site Code: R290093	Classification Per M.S. 86A.05: f. state forests and state forest subareas	Current Public Use: YES	Future Public Use: YES
Land Code: 1000036756	Agency Land Code: R29108507	Land Name: FORESTRY	County: ITASCA	Acres: 40.00
City:	Site Code: R290093	Classification Per M.S. 86A.05: f. state forests and state forest subareas	Current Public Use: YES	Future Public Use: YES
Land Code: 1000036757	Agency Land Code: R29108790	Land Name: FORESTRY	County: ITASCA	Acres: 40.00
City:	Site Code: R290093	Classification Per M.S. 86A.05: f. state forests and state forest subareas	Current Public Use: YES	Future Public Use: YES
Land Code: 1000036758	Agency Land Code: R29111985	Land Name: FORESTRY	County: ITASCA	Acres: 40.00
City:	Site Code: R290093	Classification Per M.S. 86A.05: f. state forests and state forest subareas	Current Public Use: YES	Future Public Use: YES
Land Code: 1000036759	Agency Land Code: R29108224	Land Name: FORESTRY	County: ITASCA	Acres: 40.51
City:	Site Code: R290093	Classification Per M.S. 86A.05: f. state forests and state forest subareas	Current Public Use: YES	Future Public Use: YES
Land Code: 1000036760	Agency Land Code: R29114713	Land Name: FORESTRY	County: ITASCA	Acres: 26.85
City:	Site Code: R290093	Classification Per M.S. 86A.05: f. state forests and state forest subareas	Current Public Use: YES	Future Public Use: YES
Land Code: 1000036761	Agency Land Code: R29114748	Land Name: FORESTRY	County: ITASCA	Acres: 39.98
City:	Site Code: R290093	Classification Per M.S. 86A.05: f. state forests and state forest subareas	Current Public Use: YES	Future Public Use: YES
Land Code: 1000036762	Agency Land Code: R29114763	Land Name: FORESTRY	County: ITASCA	Acres: 40.00
City:	Site Code: R290093	Classification Per M.S. 86A.05: f. state forests and state forest subareas	Current Public Use: YES	Future Public Use: YES
Land Code: 1000036763	Agency Land Code: R29114408	Land Name: FORESTRY	County: ITASCA	Acres: 40.00
City:	Site Code: R290093	Classification Per M.S. 86A.05: f. state forests and state forest subareas	Current Public Use: YES	Future Public Use: YES



Land Code: 1000036764	Agency Land Code: R29111526	Land Name: FORESTRY	County: ITASCA	Acres: 40.00
City:	Site Code: R290093	Classification Per M.S. 86A.05: f. state forests and state forest subareas	Current Public Use: YES	Future Public Use: YES
Land Code: 1000036765	Agency Land Code: R29111738	Land Name: FORESTRY	County: ITASCA	Acres: 40.00
City:	Site Code: R290093	Classification Per M.S. 86A.05: f. state forests and state forest subareas	Current Public Use: YES	Future Public Use: YES
Land Code: 1000036766	Agency Land Code: R29111588	Land Name: FORESTRY	County: ITASCA	Acres: 40.00
City:	Site Code: R290093	Classification Per M.S. 86A.05: f. state forests and state forest subareas	Current Public Use: YES	Future Public Use: YES
Land Code: 1000036767	Agency Land Code: R29112194	Land Name: FORESTRY	County: ITASCA	Acres: 37.99
City:	Site Code: R290093	Classification Per M.S. 86A.05: f. state forests and state forest subareas	Current Public Use: YES	Future Public Use: YES
Land Code: 1000036768	Agency Land Code: R29108521	Land Name: FORESTRY	County: ITASCA	Acres: 40.00
City:	Site Code: R290093	Classification Per M.S. 86A.05: f. state forests and state forest subareas	Current Public Use: YES	Future Public Use: YES
Land Code: 1000036769	Agency Land Code: R29108529	Land Name: FORESTRY	County: ITASCA	Acres: 40.00
City:	Site Code: R290093	Classification Per M.S. 86A.05: f. state forests and state forest subareas	Current Public Use: YES	Future Public Use: YES
Land Code: 1000036770	Agency Land Code: R29108634	Land Name: FORESTRY	County: ITASCA	Acres: 45.67
City:	Site Code: R290093	Classification Per M.S. 86A.05: f. state forests and state forest subareas	Current Public Use: YES	Future Public Use: YES
Land Code: 1000036771	Agency Land Code: R29112275	Land Name: FORESTRY	County: ITASCA	Acres: 36.50
City:	Site Code: R290093	Classification Per M.S. 86A.05: f. state forests and state forest subareas	Current Public Use: YES	Future Public Use: YES
Land Code: 1000036772	Agency Land Code: R29115031	Land Name: FORESTRY	County: ITASCA	Acres: 40.47
City:	Site Code: R290093	Classification Per M.S. 86A.05: f. state forests and state forest subareas	Current Public Use: YES	Future Public Use: YES
Land Code: 1000036773	Agency Land Code: R29116246	Land Name: FORESTRY	County: ITASCA	Acres: 40.00
City:	Site Code: R290093	Classification Per M.S. 86A.05: f. state forests and state forest subareas	Current Public Use: YES	Future Public Use: YES
Land Code: 1000036774	Agency Land Code: R29116475	Land Name: FORESTRY	County: ITASCA	Acres: 40.00
City:	Site Code: R290093	Classification Per M.S. 86A.05: f. state forests and state forest subareas	Current Public Use: YES	Future Public Use: YES
Land Code: 1000036775	Agency Land Code: R29116904	Land Name: FORESTRY	County: ITASCA	Acres: 39.90
City:	Site Code: R290093	Classification Per M.S. 86A.05: f. state forests and state forest subareas	Current Public Use: YES	Future Public Use: YES



Land Code: 1000036776	Agency Land Code: R29115025	Land Name: FORESTRY	County: ITASCA	Acres: 40.00
City:	Site Code: R290093	Classification Per M.S. 86A.05: f. state forests and state forest subareas	Current Public Use: YES	Future Public Use: YES
Land Code: 1000036777	Agency Land Code: R29115034	Land Name: FORESTRY	County: ITASCA	Acres: 40.00
City:	Site Code: R290093	Classification Per M.S. 86A.05: f. state forests and state forest subareas	Current Public Use: YES	Future Public Use: YES
Land Code: 1000036778	Agency Land Code: R29114077	Land Name: FORESTRY	County: ITASCA	Acres: 7.91
City:	Site Code: R290093	Classification Per M.S. 86A.05: f. state forests and state forest subareas	Current Public Use: YES	Future Public Use: YES
Land Code: 1000036779	Agency Land Code: R29116410	Land Name: FORESTRY	County: ITASCA	Acres: 40.00
City:	Site Code: R290093	Classification Per M.S. 86A.05: f. state forests and state forest subareas	Current Public Use: YES	Future Public Use: YES
Land Code: 1000036780	Agency Land Code: R29111287	Land Name: FORESTRY	County: ITASCA	Acres: 40.62
City:	Site Code: R290093	Classification Per M.S. 86A.05: f. state forests and state forest subareas	Current Public Use: YES	Future Public Use: YES
Land Code: 1000036781	Agency Land Code: R29111441	Land Name: FORESTRY	County: ITASCA	Acres: 40.00
City:	Site Code: R290093	Classification Per M.S. 86A.05: f. state forests and state forest subareas	Current Public Use: YES	Future Public Use: YES
Land Code: 1000036782	Agency Land Code: R29111516	Land Name: FORESTRY	County: ITASCA	Acres: 40.00
City:	Site Code: R290093	Classification Per M.S. 86A.05: f. state forests and state forest subareas	Current Public Use: YES	Future Public Use: YES
Land Code: 1000036783	Agency Land Code: R29111517	Land Name: FORESTRY	County: ITASCA	Acres: 40.00
City:	Site Code: R290093	Classification Per M.S. 86A.05: f. state forests and state forest subareas	Current Public Use: YES	Future Public Use: YES
Land Code: 1000036784	Agency Land Code: R29111532	Land Name: FORESTRY	County: ITASCA	Acres: 40.00
City:	Site Code: R290093	Classification Per M.S. 86A.05: f. state forests and state forest subareas	Current Public Use: YES	Future Public Use: YES
Land Code: 1000036785	Agency Land Code: R29111690	Land Name: FORESTRY	County: ITASCA	Acres: 40.00
City:	Site Code: R290093	Classification Per M.S. 86A.05: f. state forests and state forest subareas	Current Public Use: YES	Future Public Use: YES
Land Code: 1000036786	Agency Land Code: R29112197	Land Name: FORESTRY	County: ITASCA	Acres: 40.00
City:	Site Code: R290093	Classification Per M.S. 86A.05: f. state forests and state forest subareas	Current Public Use: YES	Future Public Use: YES
Land Code: 1000036787	Agency Land Code: R29108497	Land Name: FORESTRY	County: ITASCA	Acres: 40.00
City:	Site Code: R290093	Classification Per M.S. 86A.05: f. state forests and state forest subareas	Current Public Use: YES	Future Public Use: YES



Land Code: 1000036788	Agency Land Code: R29108655	Land Name: FORESTRY	County: ITASCA	Acres: 40.00
City:	Site Code: R290093	Classification Per M.S. 86A.05: f. state forests and state forest subareas	Current Public Use: YES	Future Public Use: YES
Land Code: 1000036789	Agency Land Code: R29108679	Land Name: FORESTRY	County: ITASCA	Acres: 40.00
City:	Site Code: R290093	Classification Per M.S. 86A.05: f. state forests and state forest subareas	Current Public Use: YES	Future Public Use: YES
Land Code: 1000036790	Agency Land Code: R29108815	Land Name: FORESTRY	County: ITASCA	Acres: 40.00
City:	Site Code: R290093	Classification Per M.S. 86A.05: f. state forests and state forest subareas	Current Public Use: YES	Future Public Use: YES
Land Code: 1000036791	Agency Land Code: R29546320	Land Name: FORESTRY	County: ITASCA	Acres: 28.00
City:	Site Code: R290093	Classification Per M.S. 86A.05: f. state forests and state forest subareas	Current Public Use: YES	Future Public Use: YES
Land Code: 1000036792	Agency Land Code: R29114744	Land Name: FORESTRY	County: ITASCA	Acres: 40.00
City:	Site Code: R290093	Classification Per M.S. 86A.05: f. state forests and state forest subareas	Current Public Use: YES	Future Public Use: YES
Land Code: 1000036793	Agency Land Code: R29111473	Land Name: FORESTRY	County: ITASCA	Acres: 40.00
City:	Site Code: R290093	Classification Per M.S. 86A.05: f. state forests and state forest subareas	Current Public Use: YES	Future Public Use: YES
Land Code: 1000036794	Agency Land Code: R29111525	Land Name: FORESTRY	County: ITASCA	Acres: 40.00
City:	Site Code: R290093	Classification Per M.S. 86A.05: f. state forests and state forest subareas	Current Public Use: YES	Future Public Use: YES
Land Code: 1000036795	Agency Land Code: R29108635	Land Name: FORESTRY	County: ITASCA	Acres: 39.30
City:	Site Code: R290093	Classification Per M.S. 86A.05: f. state forests and state forest subareas	Current Public Use: YES	Future Public Use: YES
Land Code: 1000036796	Agency Land Code: R29108644	Land Name: FORESTRY	County: ITASCA	Acres: 36.45
City:	Site Code: R290093	Classification Per M.S. 86A.05: f. state forests and state forest subareas	Current Public Use: YES	Future Public Use: YES
Land Code: 1000036797	Agency Land Code: R29108649	Land Name: FORESTRY	County: ITASCA	Acres: 46.05
City:	Site Code: R290093	Classification Per M.S. 86A.05: f. state forests and state forest subareas	Current Public Use: YES	Future Public Use: YES
Land Code: 1000036798	Agency Land Code: R29108342	Land Name: FORESTRY	County: ITASCA	Acres: 40.00
City:	Site Code: R290093	Classification Per M.S. 86A.05: f. state forests and state forest subareas	Current Public Use: YES	Future Public Use: YES
Land Code: 1000036799	Agency Land Code: R29116239	Land Name: FORESTRY	County: ITASCA	Acres: 40.00
City:	Site Code: R290093	Classification Per M.S. 86A.05: f. state forests and state forest subareas	Current Public Use: YES	Future Public Use: YES



Land Code: 1000036800	Agency Land Code: R29116250	Land Name: FORESTRY	County: ITASCA	Acres: 40.00
City:	Site Code: R290093	Classification Per M.S. 86A.05: f. state forests and state forest subareas	Current Public Use: YES	Future Public Use: YES
Land Code: 1000036801	Agency Land Code: R29116382	Land Name: FORESTRY	County: ITASCA	Acres: 43.25
City:	Site Code: R290093	Classification Per M.S. 86A.05: f. state forests and state forest subareas	Current Public Use: YES	Future Public Use: YES
Land Code: 1000036802	Agency Land Code: R29116385	Land Name: FORESTRY	County: ITASCA	Acres: 55.50
City:	Site Code: R290093	Classification Per M.S. 86A.05: f. state forests and state forest subareas	Current Public Use: YES	Future Public Use: YES
Land Code: 1000036803	Agency Land Code: R29111994	Land Name: FORESTRY	County: ITASCA	Acres: 40.00
City:	Site Code: R290093	Classification Per M.S. 86A.05: f. state forests and state forest subareas	Current Public Use: YES	Future Public Use: YES
Land Code: 1000036804	Agency Land Code: R29115143	Land Name: FORESTRY	County: ITASCA	Acres: 40.00
City:	Site Code: R290093	Classification Per M.S. 86A.05: f. state forests and state forest subareas	Current Public Use: YES	Future Public Use: YES
Land Code: 1000036805	Agency Land Code: R29114404	Land Name: FORESTRY	County: ITASCA	Acres: 40.00
City:	Site Code: R290093	Classification Per M.S. 86A.05: f. state forests and state forest subareas	Current Public Use: YES	Future Public Use: YES
Land Code: 1000036806	Agency Land Code: R29111537	Land Name: FORESTRY	County: ITASCA	Acres: 37.69
City:	Site Code: R290093	Classification Per M.S. 86A.05: f. state forests and state forest subareas	Current Public Use: YES	Future Public Use: YES
Land Code: 1000036807	Agency Land Code: R29108667	Land Name: FORESTRY	County: ITASCA	Acres: 40.00
City:	Site Code: R290093	Classification Per M.S. 86A.05: f. state forests and state forest subareas	Current Public Use: YES	Future Public Use: YES
Land Code: 1000036808	Agency Land Code: R29112198	Land Name: FORESTRY	County: ITASCA	Acres: 40.00
City:	Site Code: R290093	Classification Per M.S. 86A.05: f. state forests and state forest subareas	Current Public Use: YES	Future Public Use: YES
Land Code: 1000036809	Agency Land Code: R29108804	Land Name: FORESTRY	County: ITASCA	Acres: 38.73
City:	Site Code: R290093	Classification Per M.S. 86A.05: f. state forests and state forest subareas	Current Public Use: YES	Future Public Use: YES
Land Code: 1000036810	Agency Land Code: R29112058	Land Name: FORESTRY	County: ITASCA	Acres: 40.00
City:	Site Code: R290093	Classification Per M.S. 86A.05: f. state forests and state forest subareas	Current Public Use: YES	Future Public Use: YES
Land Code: 1000036811	Agency Land Code: R29108285	Land Name: FORESTRY	County: ITASCA	Acres: 40.00
City:	Site Code: R290093	Classification Per M.S. 86A.05: f. state forests and state forest subareas	Current Public Use: YES	Future Public Use: YES



Land Code: 1000036812	Agency Land Code: R29108289	Land Name: FORESTRY	County: ITASCA	Acres: 40.00
City:	Site Code: R290093	Classification Per M.S. 86A.05: f. state forests and state forest subareas	Current Public Use: YES	Future Public Use: YES
Land Code: 1000036813	Agency Land Code: R29108400	Land Name: FORESTRY	County: ITASCA	Acres: 40.00
City:	Site Code: R290093	Classification Per M.S. 86A.05: f. state forests and state forest subareas	Current Public Use: YES	Future Public Use: YES
Land Code: 1000036814	Agency Land Code: R29113316	Land Name: FORESTRY	County: ITASCA	Acres: 20.00
City:	Site Code: R290093	Classification Per M.S. 86A.05: f. state forests and state forest subareas	Current Public Use: YES	Future Public Use: YES
Land Code: 1000036815	Agency Land Code: R29113321	Land Name: FORESTRY	County: ITASCA	Acres: 39.95
City:	Site Code: R290093	Classification Per M.S. 86A.05: f. state forests and state forest subareas	Current Public Use: YES	Future Public Use: YES
Land Code: 1000036816	Agency Land Code: R29120200	Land Name: FORESTRY	County: ITASCA	Acres: 2.72
City:	Site Code:	Classification Per M.S. 86A.05: f. state forests and state forest subareas	Current Public Use: YES	Future Public Use: YES
Land Code: 1000036817	Agency Land Code: R29121739	Land Name: FORESTRY	County: ITASCA	Acres: 1.00
City:	Site Code:	Classification Per M.S. 86A.05: f. state forests and state forest subareas	Current Public Use: YES	Future Public Use: YES
Land Code: 1000036818	Agency Land Code: R29115792	Land Name: FORESTRY	County: ITASCA	Acres: 6.60
City:	Site Code:	Classification Per M.S. 86A.05: f. state forests and state forest subareas	Current Public Use: YES	Future Public Use: YES
Land Code: 1000036819	Agency Land Code: R29117835	Land Name: FORESTRY	County: ITASCA	Acres: 1.00
City:	Site Code:	Classification Per M.S. 86A.05: f. state forests and state forest subareas	Current Public Use: YES	Future Public Use: YES
Land Code: 1000036820	Agency Land Code: R29552329	Land Name: FORESTRY	County: ITASCA	Acres: 0.80
City:	Site Code:	Classification Per M.S. 86A.05: f. state forests and state forest subareas	Current Public Use: YES	Future Public Use: YES
Land Code: 1000036822	Agency Land Code: R29121570	Land Name: FORESTRY	County: ITASCA	Acres: 1.98
City:	Site Code:	Classification Per M.S. 86A.05: f. state forests and state forest subareas	Current Public Use: YES	Future Public Use: YES
Land Code: 1000036823	Agency Land Code: R29115793	Land Name: FORESTRY	County: ITASCA	Acres: 5.00
City:	Site Code:	Classification Per M.S. 86A.05: f. state forests and state forest subareas	Current Public Use: YES	Future Public Use: YES
Land Code: 1000036824	Agency Land Code: R29552133	Land Name: LANDS & MINERALS	County: ITASCA	Acres: 8.78
City:	Site Code:	Classification Per M.S. 86A.05: n. not administered under 86A.05	Current Public Use: YES	Future Public Use: YES



Land Code: 1000036825	Agency Land Code: R29552138	Land Name: LANDS & MINERALS	County: ITASCA	Acres: 40.00
City:	Site Code:	Classification Per M.S. 86A.05: n. not administered under 86A.05	Current Public Use: YES	Future Public Use: YES
Land Code: 1000036826	Agency Land Code: R29552134	Land Name: LANDS & MINERALS	County: ITASCA	Acres: 14.62
City:	Site Code:	Classification Per M.S. 86A.05: n. not administered under 86A.05	Current Public Use: YES	Future Public Use: YES
Land Code: 1000036827	Agency Land Code: R29552132	Land Name: LANDS & MINERALS	County: ITASCA	Acres: 6.94
City:	Site Code:	Classification Per M.S. 86A.05: n. not administered under 86A.05	Current Public Use: YES	Future Public Use: YES
Land Code: 1000036828	Agency Land Code: R29536543	Land Name: LANDS & MINERALS	County: ITASCA	Acres: 4.80
City:	Site Code:	Classification Per M.S. 86A.05: n. not administered under 86A.05	Current Public Use: YES	Future Public Use: YES
Land Code: 1000036829	Agency Land Code: R29552137	Land Name: LANDS & MINERALS	County: ITASCA	Acres: 29.17
City:	Site Code:	Classification Per M.S. 86A.05: n. not administered under 86A.05	Current Public Use: YES	Future Public Use: YES
Land Code: 1000036830	Agency Land Code: R29536541	Land Name: LANDS & MINERALS	County: ITASCA	Acres: 34.20
City:	Site Code:	Classification Per M.S. 86A.05: n. not administered under 86A.05	Current Public Use: YES	Future Public Use: YES
Land Code: 1000036831	Agency Land Code: R29552135	Land Name: LANDS & MINERALS	County: ITASCA	Acres: 34.13
City:	Site Code:	Classification Per M.S. 86A.05: n. not administered under 86A.05	Current Public Use: YES	Future Public Use: YES
Land Code: 1000036832	Agency Land Code: R29552136	Land Name: LANDS & MINERALS	County: ITASCA	Acres: 4.20
City:	Site Code:	Classification Per M.S. 86A.05: n. not administered under 86A.05	Current Public Use: YES	Future Public Use: YES
Land Code: 1000036833	Agency Land Code: R29536542	Land Name: LANDS & MINERALS	County: ITASCA	Acres: 35.20
City:	Site Code:	Classification Per M.S. 86A.05: n. not administered under 86A.05	Current Public Use: YES	Future Public Use: YES
Land Code: 1000036834	Agency Land Code: R29110969	Land Name: LANDS & MINERALS	County: ITASCA	Acres: 0.37
City:	Site Code:	Classification Per M.S. 86A.05: n. not administered under 86A.05	Current Public Use: YES	Future Public Use: YES
Land Code: 1000036835	Agency Land Code: R29119084	Land Name: LANDS & MINERALS	County: ITASCA	Acres: 26.83
City:	Site Code:	Classification Per M.S. 86A.05: n. not administered under 86A.05	Current Public Use: YES	Future Public Use: YES
Land Code: 1000036836	Agency Land Code: R29339235	Land Name: LANDS & MINERALS	County: ITASCA	Acres: 30.00
City:	Site Code:	Classification Per M.S. 86A.05: n. not administered under 86A.05	Current Public Use: YES	Future Public Use: YES



Land Code: 1000036837	Agency Land Code: R29110971	Land Name: LANDS & MINERALS	County: ITASCA	Acres: 3.37
City:	Site Code:	Classification Per M.S. 86A.05: n. not administered under 86A.05	Current Public Use: YES	Future Public Use: YES
Land Code: 1000036838	Agency Land Code: R29119086	Land Name: LANDS & MINERALS	County: ITASCA	Acres: 25.63
City:	Site Code:	Classification Per M.S. 86A.05: n. not administered under 86A.05	Current Public Use: YES	Future Public Use: YES
Land Code: 1000036839	Agency Land Code: R29119087	Land Name: LANDS & MINERALS	County: ITASCA	Acres: 39.15
City:	Site Code:	Classification Per M.S. 86A.05: n. not administered under 86A.05	Current Public Use: YES	Future Public Use: YES
Land Code: 1000036840	Agency Land Code: R29543019	Land Name: LANDS & MINERALS	County: ITASCA	Acres: 9.72
City:	Site Code:	Classification Per M.S. 86A.05: n. not administered under 86A.05	Current Public Use: YES	Future Public Use: YES
Land Code: 1000036841	Agency Land Code: R29119066	Land Name: LANDS & MINERALS	County: ITASCA	Acres: 14.84
City:	Site Code:	Classification Per M.S. 86A.05: n. not administered under 86A.05	Current Public Use: YES	Future Public Use: YES
Land Code: 1000036842	Agency Land Code: R29339325	Land Name: LANDS & MINERALS	County: ITASCA	Acres: 4.60
City:	Site Code:	Classification Per M.S. 86A.05: n. not administered under 86A.05	Current Public Use: YES	Future Public Use: YES
Land Code: 1000036843	Agency Land Code: R29520132	Land Name: LANDS & MINERALS	County: ITASCA	Acres: 40.00
City:	Site Code:	Classification Per M.S. 86A.05: n. not administered under 86A.05	Current Public Use: YES	Future Public Use: YES
Land Code: 1000036844	Agency Land Code: R29119096	Land Name: LANDS & MINERALS	County: ITASCA	Acres: 5.79
City:	Site Code:	Classification Per M.S. 86A.05: n. not administered under 86A.05	Current Public Use: YES	Future Public Use: YES
Land Code: 1000036845	Agency Land Code: R29107847	Land Name: LANDS & MINERALS	County: ITASCA	Acres: 33.30
City:	Site Code:	Classification Per M.S. 86A.05: n. not administered under 86A.05	Current Public Use: YES	Future Public Use: YES
Land Code: 1000036846	Agency Land Code: R29339244	Land Name: LANDS & MINERALS	County: ITASCA	Acres: 40.00
City:	Site Code:	Classification Per M.S. 86A.05: n. not administered under 86A.05	Current Public Use: YES	Future Public Use: YES
Land Code: 1000036847	Agency Land Code: R29339247	Land Name: LANDS & MINERALS	County: ITASCA	Acres: 3.03
City:	Site Code:	Classification Per M.S. 86A.05: n. not administered under 86A.05	Current Public Use: YES	Future Public Use: YES
Land Code: 1000036848	Agency Land Code: R29347330	Land Name: LANDS & MINERALS	County: ITASCA	Acres: 40.00
City:	Site Code:	Classification Per M.S. 86A.05: n. not administered under 86A.05	Current Public Use: YES	Future Public Use: YES



Land Code: 1000036849	Agency Land Code: R29107863	Land Name: LANDS & MINERALS	County: ITASCA	Acres: 2.50
City:	Site Code:	Classification Per M.S. 86A.05: n. not administered under 86A.05	Current Public Use: YES	Future Public Use: YES
Land Code: 1000036850	Agency Land Code: R29119094	Land Name: LANDS & MINERALS	County: ITASCA	Acres: 15.24
City:	Site Code:	Classification Per M.S. 86A.05: n. not administered under 86A.05	Current Public Use: YES	Future Public Use: YES
Land Code: 1000036851	Agency Land Code: R29520130	Land Name: LANDS & MINERALS	County: ITASCA	Acres: 40.00
City:	Site Code:	Classification Per M.S. 86A.05: n. not administered under 86A.05	Current Public Use: YES	Future Public Use: YES
Land Code: 1000036852	Agency Land Code: R29110962	Land Name: LANDS & MINERALS	County: ITASCA	Acres: 40.00
City:	Site Code:	Classification Per M.S. 86A.05: n. not administered under 86A.05	Current Public Use: YES	Future Public Use: YES
Land Code: 1000036853	Agency Land Code: R29107864	Land Name: LANDS & MINERALS	County: ITASCA	Acres: 27.00
City:	Site Code:	Classification Per M.S. 86A.05: n. not administered under 86A.05	Current Public Use: YES	Future Public Use: YES
Land Code: 1000036854	Agency Land Code: R29119065	Land Name: LANDS & MINERALS	County: ITASCA	Acres: 7.06
City:	Site Code:	Classification Per M.S. 86A.05: n. not administered under 86A.05	Current Public Use: YES	Future Public Use: YES
Land Code: 1000036855	Agency Land Code: R29347331	Land Name: LANDS & MINERALS	County: ITASCA	Acres: 40.00
City:	Site Code:	Classification Per M.S. 86A.05: n. not administered under 86A.05	Current Public Use: YES	Future Public Use: YES
Land Code: 1000036856	Agency Land Code: R29520129	Land Name: LANDS & MINERALS	County: ITASCA	Acres: 27.57
City:	Site Code:	Classification Per M.S. 86A.05: n. not administered under 86A.05	Current Public Use: YES	Future Public Use: YES
Land Code: 1000036857	Agency Land Code: R29119085	Land Name: LANDS & MINERALS	County: ITASCA	Acres: 13.07
City:	Site Code:	Classification Per M.S. 86A.05: n. not administered under 86A.05	Current Public Use: YES	Future Public Use: YES
Land Code: 1000036858	Agency Land Code: R29543017	Land Name: LANDS & MINERALS	County: ITASCA	Acres: 40.00
City:	Site Code:	Classification Per M.S. 86A.05: n. not administered under 86A.05	Current Public Use: YES	Future Public Use: YES
Land Code: 1000036859	Agency Land Code: R29339233	Land Name: LANDS & MINERALS	County: ITASCA	Acres: 20.00
City:	Site Code:	Classification Per M.S. 86A.05: n. not administered under 86A.05	Current Public Use: YES	Future Public Use: YES
Land Code: 1000036860	Agency Land Code: R29339246	Land Name: LANDS & MINERALS	County: ITASCA	Acres: 24.24
City:	Site Code:	Classification Per M.S. 86A.05: n. not administered under 86A.05	Current Public Use: YES	Future Public Use: YES



Land Code: 1000036861	Agency Land Code: R29339239	Land Name: LANDS & MINERALS	County: ITASCA	Acres: 40.00
City:	Site Code:	Classification Per M.S. 86A.05: n. not administered under 86A.05	Current Public Use: YES	Future Public Use: YES
Land Code: 1000036862	Agency Land Code: R29339241	Land Name: LANDS & MINERALS	County: ITASCA	Acres: 40.00
City:	Site Code:	Classification Per M.S. 86A.05: n. not administered under 86A.05	Current Public Use: YES	Future Public Use: YES
Land Code: 1000036863	Agency Land Code: R29119088	Land Name: LANDS & MINERALS	County: ITASCA	Acres: 5.61
City:	Site Code:	Classification Per M.S. 86A.05: n. not administered under 86A.05	Current Public Use: YES	Future Public Use: YES
Land Code: 1000036864	Agency Land Code: R29577031	Land Name: LANDS & MINERALS	County: ITASCA	Acres: 11.65
City:	Site Code:	Classification Per M.S. 86A.05: n. not administered under 86A.05	Current Public Use: YES	Future Public Use: YES
Land Code: 1000036865	Agency Land Code: R29339238	Land Name: LANDS & MINERALS	County: ITASCA	Acres: 40.00
City:	Site Code:	Classification Per M.S. 86A.05: n. not administered under 86A.05	Current Public Use: YES	Future Public Use: YES
Land Code: 1000036866	Agency Land Code: R29339243	Land Name: LANDS & MINERALS	County: ITASCA	Acres: 40.00
City:	Site Code:	Classification Per M.S. 86A.05: n. not administered under 86A.05	Current Public Use: YES	Future Public Use: YES
Land Code: 1000036867	Agency Land Code: R29110739	Land Name: LANDS & MINERALS	County: ITASCA	Acres: 7.67
City:	Site Code:	Classification Per M.S. 86A.05: n. not administered under 86A.05	Current Public Use: YES	Future Public Use: YES
Land Code: 1000036868	Agency Land Code: R29543020	Land Name: LANDS & MINERALS	County: ITASCA	Acres: 38.16
City:	Site Code:	Classification Per M.S. 86A.05: n. not administered under 86A.05	Current Public Use: YES	Future Public Use: YES
Land Code: 1000036869	Agency Land Code: R29520131	Land Name: LANDS & MINERALS	County: ITASCA	Acres: 1.40
City:	Site Code:	Classification Per M.S. 86A.05: n. not administered under 86A.05	Current Public Use: YES	Future Public Use: YES
Land Code: 1000036870	Agency Land Code: R29339237	Land Name: LANDS & MINERALS	County: ITASCA	Acres: 20.00
City:	Site Code:	Classification Per M.S. 86A.05: n. not administered under 86A.05	Current Public Use: YES	Future Public Use: YES
Land Code: 1000036871	Agency Land Code: R29339245	Land Name: LANDS & MINERALS	County: ITASCA	Acres: 40.00
City:	Site Code:	Classification Per M.S. 86A.05: n. not administered under 86A.05	Current Public Use: YES	Future Public Use: YES
Land Code: 1000036872	Agency Land Code: R29339240	Land Name: LANDS & MINERALS	County: ITASCA	Acres: 40.00
City:	Site Code:	Classification Per M.S. 86A.05: n. not administered under 86A.05	Current Public Use: YES	Future Public Use: YES



Land Code: 1000036873	Agency Land Code: R29339242	Land Name: LANDS & MINERALS	County: ITASCA	Acres: 40.00
City:	Site Code:	Classification Per M.S. 86A.05: n. not administered under 86A.05	Current Public Use: YES	Future Public Use: YES
Land Code: 1000036874	Agency Land Code: R29339236	Land Name: LANDS & MINERALS	County: ITASCA	Acres: 40.00
City:	Site Code:	Classification Per M.S. 86A.05: n. not administered under 86A.05	Current Public Use: YES	Future Public Use: YES
Land Code: 1000036875	Agency Land Code: R29119093	Land Name: LANDS & MINERALS	County: ITASCA	Acres: 3.13
City:	Site Code:	Classification Per M.S. 86A.05: n. not administered under 86A.05	Current Public Use: YES	Future Public Use: YES
Land Code: 1000036876	Agency Land Code: R29115951	Land Name: LANDS & MINERALS	County: ITASCA	Acres: 1.62
City:	Site Code:	Classification Per M.S. 86A.05: n. not administered under 86A.05	Current Public Use: YES	Future Public Use: YES
Land Code: 1000036877	Agency Land Code: R29339234	Land Name: LANDS & MINERALS	County: ITASCA	Acres: 40.00
City:	Site Code:	Classification Per M.S. 86A.05: n. not administered under 86A.05	Current Public Use: YES	Future Public Use: YES
Land Code: 1000036878	Agency Land Code: R29347332	Land Name: LANDS & MINERALS	County: ITASCA	Acres: 40.00
City:	Site Code:	Classification Per M.S. 86A.05: n. not administered under 86A.05	Current Public Use: YES	Future Public Use: YES
Land Code: 1000036879	Agency Land Code: R29543018	Land Name: LANDS & MINERALS	County: ITASCA	Acres: 11.60
City:	Site Code:	Classification Per M.S. 86A.05: n. not administered under 86A.05	Current Public Use: YES	Future Public Use: YES
Land Code: 1000036880	Agency Land Code: R29339248	Land Name: LANDS & MINERALS	County: ITASCA	Acres: 3.03
City:	Site Code:	Classification Per M.S. 86A.05: n. not administered under 86A.05	Current Public Use: YES	Future Public Use: YES
Land Code: 1000036881	Agency Land Code: R29558893	Land Name: PARKS & TRAILS	County: ITASCA	Acres: 15.63
City:	Site Code: R290042	Classification Per M.S. 86A.05: a. state park	Current Public Use: YES	Future Public Use: YES
Land Code: 1000036882	Agency Land Code: R29558890	Land Name: PARKS & TRAILS	County: ITASCA	Acres: 24.94
City:	Site Code: R290042	Classification Per M.S. 86A.05: a. state park	Current Public Use: YES	Future Public Use: YES
Land Code: 1000036883	Agency Land Code: R29558894	Land Name: PARKS & TRAILS	County: ITASCA	Acres: 1.18
City:	Site Code: R290042	Classification Per M.S. 86A.05: a. state park	Current Public Use: YES	Future Public Use: YES
Land Code: 1000036884	Agency Land Code: R29108647	Land Name: PARKS & TRAILS	County: ITASCA	Acres: 10.00
City:	Site Code: R290042	Classification Per M.S. 86A.05: a. state park	Current Public Use: YES	Future Public Use: YES



Land Code: 1000036885	Agency Land Code: R29558891	Land Name: PARKS & TRAILS	County: ITASCA	Acres: 0.70
City:	Site Code: R290042	Classification Per M.S. 86A.05: a. state park	Current Public Use: YES	Future Public Use: YES
Land Code: 1000036886	Agency Land Code: R29558892	Land Name: PARKS & TRAILS	County: ITASCA	Acres: 34.12
City:	Site Code: R290042	Classification Per M.S. 86A.05: a. state park	Current Public Use: YES	Future Public Use: YES
Land Code: 1000036887	Agency Land Code: R29331057	Land Name: PARKS & TRAILS	County: ITASCA	Acres: 40.00
City:	Site Code: R290055	Classification Per M.S. 86A.05: a. state park	Current Public Use: YES	Future Public Use: YES
Land Code: 1000036888	Agency Land Code: R29331059	Land Name: PARKS & TRAILS	County: ITASCA	Acres: 40.00
City:	Site Code: R290055	Classification Per M.S. 86A.05: a. state park	Current Public Use: YES	Future Public Use: YES
Land Code: 1000036889	Agency Land Code: R29331060	Land Name: PARKS & TRAILS	County: ITASCA	Acres: 40.00
City:	Site Code: R290055	Classification Per M.S. 86A.05: a. state park	Current Public Use: YES	Future Public Use: YES
Land Code: 1000036890	Agency Land Code: R29533800	Land Name: PARKS & TRAILS	County: ITASCA	Acres: 40.00
City:	Site Code: R290055	Classification Per M.S. 86A.05: a. state park	Current Public Use: YES	Future Public Use: YES
Land Code: 1000036891	Agency Land Code: R29533801	Land Name: PARKS & TRAILS	County: ITASCA	Acres: 35.75
City:	Site Code: R290055	Classification Per M.S. 86A.05: a. state park	Current Public Use: YES	Future Public Use: YES
Land Code: 1000036892	Agency Land Code: R29533803	Land Name: PARKS & TRAILS	County: ITASCA	Acres: 17.25
City:	Site Code: R290055	Classification Per M.S. 86A.05: a. state park	Current Public Use: YES	Future Public Use: YES
Land Code: 1000036893	Agency Land Code: R29533804	Land Name: PARKS & TRAILS	County: ITASCA	Acres: 26.25
City:	Site Code: R290055	Classification Per M.S. 86A.05: a. state park	Current Public Use: YES	Future Public Use: YES
Land Code: 1000036894	Agency Land Code: R29533806	Land Name: PARKS & TRAILS	County: ITASCA	Acres: 31.00
City:	Site Code: R290055	Classification Per M.S. 86A.05: a. state park	Current Public Use: YES	Future Public Use: YES
Land Code: 1000036895	Agency Land Code: R29533809	Land Name: PARKS & TRAILS	County: ITASCA	Acres: 29.75
City:	Site Code: R290055	Classification Per M.S. 86A.05: a. state park	Current Public Use: YES	Future Public Use: YES
Land Code: 1000036896	Agency Land Code: R29533810	Land Name: PARKS & TRAILS	County: ITASCA	Acres: 23.75
City:	Site Code: R290055	Classification Per M.S. 86A.05: a. state park	Current Public Use: YES	Future Public Use: YES



Land Code: 1000036897	Agency Land Code: R29533811	Land Name: PARKS & TRAILS	County: ITASCA	Acres: 33.75
City:	Site Code: R290055	Classification Per M.S. 86A.05: a. state park	Current Public Use: YES	Future Public Use: YES
Land Code: 1000036898	Agency Land Code: R29533815	Land Name: PARKS & TRAILS	County: ITASCA	Acres: 31.00
City:	Site Code: R290055	Classification Per M.S. 86A.05: a. state park	Current Public Use: YES	Future Public Use: YES
Land Code: 1000036899	Agency Land Code: R29533816	Land Name: PARKS & TRAILS	County: ITASCA	Acres: 34.25
City:	Site Code: R290055	Classification Per M.S. 86A.05: a. state park	Current Public Use: YES	Future Public Use: YES
Land Code: 1000036900	Agency Land Code: R29533818	Land Name: PARKS & TRAILS	County: ITASCA	Acres: 34.00
City:	Site Code: R290055	Classification Per M.S. 86A.05: a. state park	Current Public Use: YES	Future Public Use: YES
Land Code: 1000036901	Agency Land Code: R29533819	Land Name: PARKS & TRAILS	County: ITASCA	Acres: 40.00
City:	Site Code: R290055	Classification Per M.S. 86A.05: a. state park	Current Public Use: YES	Future Public Use: YES
Land Code: 1000036902	Agency Land Code: R29533820	Land Name: PARKS & TRAILS	County: ITASCA	Acres: 40.00
City:	Site Code: R290055	Classification Per M.S. 86A.05: a. state park	Current Public Use: YES	Future Public Use: YES
Land Code: 1000036903	Agency Land Code: R29533822	Land Name: PARKS & TRAILS	County: ITASCA	Acres: 40.00
City:	Site Code: R290055	Classification Per M.S. 86A.05: a. state park	Current Public Use: YES	Future Public Use: YES
Land Code: 1000036904	Agency Land Code: R29533826	Land Name: PARKS & TRAILS	County: ITASCA	Acres: 29.50
City:	Site Code: R290055	Classification Per M.S. 86A.05: a. state park	Current Public Use: YES	Future Public Use: YES
Land Code: 1000036905	Agency Land Code: R29533829	Land Name: PARKS & TRAILS	County: ITASCA	Acres: 40.00
City:	Site Code: R290055	Classification Per M.S. 86A.05: a. state park	Current Public Use: YES	Future Public Use: YES
Land Code: 1000036906	Agency Land Code: R29533830	Land Name: PARKS & TRAILS	County: ITASCA	Acres: 40.00
City:	Site Code: R290055	Classification Per M.S. 86A.05: a. state park	Current Public Use: YES	Future Public Use: YES
Land Code: 1000036907	Agency Land Code: R29533831	Land Name: PARKS & TRAILS	County: ITASCA	Acres: 40.00
City:	Site Code: R290055	Classification Per M.S. 86A.05: a. state park	Current Public Use: YES	Future Public Use: YES
Land Code: 1000036908	Agency Land Code: R29533832	Land Name: PARKS & TRAILS	County: ITASCA	Acres: 40.00
City:	Site Code: R290055	Classification Per M.S. 86A.05: a. state park	Current Public Use: YES	Future Public Use: YES



Land Code: 1000036909	Agency Land Code: R29116642	Land Name: PARKS & TRAILS	County: ITASCA	Acres: 37.25
City:	Site Code: R290055	Classification Per M.S. 86A.05: a. state park	Current Public Use: YES	Future Public Use: YES
Land Code: 1000036910	Agency Land Code: R29117319	Land Name: PARKS & TRAILS	County: ITASCA	Acres: 39.25
City:	Site Code: R290055	Classification Per M.S. 86A.05: a. state park	Current Public Use: YES	Future Public Use: YES
Land Code: 1000036911	Agency Land Code: R29117318	Land Name: PARKS & TRAILS	County: ITASCA	Acres: 27.50
City:	Site Code: R290055	Classification Per M.S. 86A.05: a. state park	Current Public Use: YES	Future Public Use: YES
Land Code: 1000036912	Agency Land Code: R29116634	Land Name: PARKS & TRAILS	County: ITASCA	Acres: 40.00
City:	Site Code: R290055	Classification Per M.S. 86A.05: a. state park	Current Public Use: YES	Future Public Use: YES
Land Code: 1000036913	Agency Land Code: R29116597	Land Name: PARKS & TRAILS	County: ITASCA	Acres: 40.00
City:	Site Code: R290055	Classification Per M.S. 86A.05: a. state park	Current Public Use: YES	Future Public Use: YES
Land Code: 1000036914	Agency Land Code: R29337980	Land Name: PARKS & TRAILS	County: ITASCA	Acres: 0.10
City:	Site Code: R290055	Classification Per M.S. 86A.05: a. state park	Current Public Use: YES	Future Public Use: YES
Land Code: 1000036915	Agency Land Code: R29116645	Land Name: PARKS & TRAILS	County: ITASCA	Acres: 40.00
City:	Site Code: R290055	Classification Per M.S. 86A.05: a. state park	Current Public Use: YES	Future Public Use: YES
Land Code: 1000036916	Agency Land Code: R29116632	Land Name: PARKS & TRAILS	County: ITASCA	Acres: 1.25
City:	Site Code: R290055	Classification Per M.S. 86A.05: a. state park	Current Public Use: YES	Future Public Use: YES
Land Code: 1000036917	Agency Land Code: R29116635	Land Name: PARKS & TRAILS	County: ITASCA	Acres: 38.50
City:	Site Code: R290055	Classification Per M.S. 86A.05: a. state park	Current Public Use: YES	Future Public Use: YES
Land Code: 1000036918	Agency Land Code: R29116625	Land Name: PARKS & TRAILS	County: ITASCA	Acres: 33.25
City:	Site Code: R290055	Classification Per M.S. 86A.05: a. state park	Current Public Use: YES	Future Public Use: YES
Land Code: 1000036919	Agency Land Code: R29116614	Land Name: PARKS & TRAILS	County: ITASCA	Acres: 0.68
City:	Site Code: R290055	Classification Per M.S. 86A.05: a. state park	Current Public Use: YES	Future Public Use: YES
Land Code: 1000036920	Agency Land Code: R29116621	Land Name: PARKS & TRAILS	County: ITASCA	Acres: 39.82
City:	Site Code: R290055	Classification Per M.S. 86A.05: a. state park	Current Public Use: YES	Future Public Use: YES



Land Code: 1000036921	Agency Land Code: R29330993	Land Name: PARKS & TRAILS	County: ITASCA	Acres: 23.23
City:	Site Code: R290055	Classification Per M.S. 86A.05: a. state park	Current Public Use: YES	Future Public Use: YES
Land Code: 1000036922	Agency Land Code: R29116609	Land Name: PARKS & TRAILS	County: ITASCA	Acres: 36.57
City:	Site Code: R290055	Classification Per M.S. 86A.05: a. state park	Current Public Use: YES	Future Public Use: YES
Land Code: 1000036923	Agency Land Code: R29584666	Land Name: PARKS & TRAILS	County: ITASCA	Acres: 38.60
City:	Site Code: R290055	Classification Per M.S. 86A.05: a. state park	Current Public Use: YES	Future Public Use: YES
Land Code: 1000036924	Agency Land Code: R29584668	Land Name: PARKS & TRAILS	County: ITASCA	Acres: 36.30
City:	Site Code: R290055	Classification Per M.S. 86A.05: a. state park	Current Public Use: YES	Future Public Use: YES
Land Code: 1000036925	Agency Land Code: R29533802	Land Name: PARKS & TRAILS	County: ITASCA	Acres: 45.50
City:	Site Code: R290055	Classification Per M.S. 86A.05: a. state park	Current Public Use: YES	Future Public Use: YES
Land Code: 1000036926	Agency Land Code: R29533828	Land Name: PARKS & TRAILS	County: ITASCA	Acres: 40.00
City:	Site Code: R290055	Classification Per M.S. 86A.05: a. state park	Current Public Use: YES	Future Public Use: YES
Land Code: 1000036927	Agency Land Code: R29116633	Land Name: PARKS & TRAILS	County: ITASCA	Acres: 44.00
City:	Site Code: R290055	Classification Per M.S. 86A.05: a. state park	Current Public Use: YES	Future Public Use: YES
Land Code: 1000036928	Agency Land Code: R29330992	Land Name: PARKS & TRAILS	County: ITASCA	Acres: 33.75
City:	Site Code: R290055	Classification Per M.S. 86A.05: a. state park	Current Public Use: YES	Future Public Use: YES
Land Code: 1000036929	Agency Land Code: R29117316	Land Name: PARKS & TRAILS	County: ITASCA	Acres: 40.00
City:	Site Code: R290055	Classification Per M.S. 86A.05: a. state park	Current Public Use: YES	Future Public Use: YES
Land Code: 1000036930	Agency Land Code: R29330994	Land Name: PARKS & TRAILS	County: ITASCA	Acres: 40.00
City:	Site Code: R290055	Classification Per M.S. 86A.05: a. state park	Current Public Use: YES	Future Public Use: YES
Land Code: 1000036931	Agency Land Code: R29331058	Land Name: PARKS & TRAILS	County: ITASCA	Acres: 40.00
City:	Site Code: R290055	Classification Per M.S. 86A.05: a. state park	Current Public Use: YES	Future Public Use: YES
Land Code: 1000036932	Agency Land Code: R29117317	Land Name: PARKS & TRAILS	County: ITASCA	Acres: 40.00
City:	Site Code: R290055	Classification Per M.S. 86A.05: a. state park	Current Public Use: YES	Future Public Use: YES



Land Code: 1000036933	Agency Land Code: R29533814	Land Name: PARKS & TRAILS	County: ITASCA	Acres: 27.25
City:	Site Code: R290055	Classification Per M.S. 86A.05: a. state park	Current Public Use: YES	Future Public Use: YES
Land Code: 1000036934	Agency Land Code: R29116610	Land Name: PARKS & TRAILS	County: ITASCA	Acres: 37.52
City:	Site Code: R290055	Classification Per M.S. 86A.05: a. state park	Current Public Use: YES	Future Public Use: YES
Land Code: 1000036935	Agency Land Code: R29330991	Land Name: PARKS & TRAILS	County: ITASCA	Acres: 40.00
City:	Site Code: R290055	Classification Per M.S. 86A.05: a. state park	Current Public Use: YES	Future Public Use: YES
Land Code: 1000036936	Agency Land Code: R29116600	Land Name: PARKS & TRAILS	County: ITASCA	Acres: 40.00
City:	Site Code: R290055	Classification Per M.S. 86A.05: a. state park	Current Public Use: YES	Future Public Use: YES
Land Code: 1000036937	Agency Land Code: R29533799	Land Name: PARKS & TRAILS	County: ITASCA	Acres: 47.25
City:	Site Code: R290055	Classification Per M.S. 86A.05: a. state park	Current Public Use: YES	Future Public Use: YES
Land Code: 1000036938	Agency Land Code: R29117320	Land Name: PARKS & TRAILS	County: ITASCA	Acres: 40.00
City:	Site Code: R290055	Classification Per M.S. 86A.05: a. state park	Current Public Use: YES	Future Public Use: YES
Land Code: 1000036939	Agency Land Code: R29533813	Land Name: PARKS & TRAILS	County: ITASCA	Acres: 7.50
City:	Site Code: R290055	Classification Per M.S. 86A.05: a. state park	Current Public Use: YES	Future Public Use: YES
Land Code: 1000036940	Agency Land Code: R29584669	Land Name: PARKS & TRAILS	County: ITASCA	Acres: 37.40
City:	Site Code: R290055	Classification Per M.S. 86A.05: a. state park	Current Public Use: YES	Future Public Use: YES
Land Code: 1000036941	Agency Land Code: R29331056	Land Name: PARKS & TRAILS	County: ITASCA	Acres: 40.00
City:	Site Code: R290055	Classification Per M.S. 86A.05: a. state park	Current Public Use: YES	Future Public Use: YES
Land Code: 1000036942	Agency Land Code: R29533833	Land Name: PARKS & TRAILS	County: ITASCA	Acres: 40.00
City:	Site Code: R290055	Classification Per M.S. 86A.05: a. state park	Current Public Use: YES	Future Public Use: YES
Land Code: 1000036943	Agency Land Code: R29331054	Land Name: PARKS & TRAILS	County: ITASCA	Acres: 40.00
City:	Site Code: R290055	Classification Per M.S. 86A.05: a. state park	Current Public Use: YES	Future Public Use: YES
Land Code: 1000036944	Agency Land Code: R29116599	Land Name: PARKS & TRAILS	County: ITASCA	Acres: 40.00
City:	Site Code: R290055	Classification Per M.S. 86A.05: a. state park	Current Public Use: YES	Future Public Use: YES



Land Code: 1000036945	Agency Land Code: R29116644	Land Name: PARKS & TRAILS	County: ITASCA	Acres: 43.25
City:	Site Code: R290055	Classification Per M.S. 86A.05: a. state park	Current Public Use: YES	Future Public Use: YES
Land Code: 1000036946	Agency Land Code: R29533825	Land Name: PARKS & TRAILS	County: ITASCA	Acres: 13.50
City:	Site Code: R290055	Classification Per M.S. 86A.05: a. state park	Current Public Use: YES	Future Public Use: YES
Land Code: 1000036947	Agency Land Code: R29331061	Land Name: PARKS & TRAILS	County: ITASCA	Acres: 40.00
City:	Site Code: R290055	Classification Per M.S. 86A.05: a. state park	Current Public Use: YES	Future Public Use: YES
Land Code: 1000036948	Agency Land Code: R29116598	Land Name: PARKS & TRAILS	County: ITASCA	Acres: 26.25
City:	Site Code: R290055	Classification Per M.S. 86A.05: a. state park	Current Public Use: YES	Future Public Use: YES
Land Code: 1000036949	Agency Land Code: R29116623	Land Name: PARKS & TRAILS	County: ITASCA	Acres: 40.00
City:	Site Code: R290055	Classification Per M.S. 86A.05: a. state park	Current Public Use: YES	Future Public Use: YES
Land Code: 1000036950	Agency Land Code: R29116643	Land Name: PARKS & TRAILS	County: ITASCA	Acres: 3.00
City:	Site Code: R290055	Classification Per M.S. 86A.05: a. state park	Current Public Use: YES	Future Public Use: YES
Land Code: 1000036951	Agency Land Code: R29331055	Land Name: PARKS & TRAILS	County: ITASCA	Acres: 40.00
City:	Site Code: R290055	Classification Per M.S. 86A.05: a. state park	Current Public Use: YES	Future Public Use: YES
Land Code: 1000036952	Agency Land Code: R29533805	Land Name: PARKS & TRAILS	County: ITASCA	Acres: 36.36
City:	Site Code: R290055	Classification Per M.S. 86A.05: a. state park	Current Public Use: YES	Future Public Use: YES
Land Code: 1000036953	Agency Land Code: R29533817	Land Name: PARKS & TRAILS	County: ITASCA	Acres: 39.25
City:	Site Code: R290055	Classification Per M.S. 86A.05: a. state park	Current Public Use: YES	Future Public Use: YES
Land Code: 1000036954	Agency Land Code: R29533823	Land Name: PARKS & TRAILS	County: ITASCA	Acres: 35.50
City:	Site Code: R290055	Classification Per M.S. 86A.05: a. state park	Current Public Use: YES	Future Public Use: YES
Land Code: 1000036955	Agency Land Code: R29533827	Land Name: PARKS & TRAILS	County: ITASCA	Acres: 15.50
City:	Site Code: R290055	Classification Per M.S. 86A.05: a. state park	Current Public Use: YES	Future Public Use: YES
Land Code: 1000036956	Agency Land Code: R29533821	Land Name: PARKS & TRAILS	County: ITASCA	Acres: 40.00
City:	Site Code: R290055	Classification Per M.S. 86A.05: a. state park	Current Public Use: YES	Future Public Use: YES



Land Code: 1000036957	Agency Land Code: R29533824	Land Name: PARKS & TRAILS	County: ITASCA	Acres: 47.50
City:	Site Code: R290055	Classification Per M.S. 86A.05: a. state park	Current Public Use: YES	Future Public Use: YES
Land Code: 1000036958	Agency Land Code: R29116626	Land Name: PARKS & TRAILS	County: ITASCA	Acres: 29.00
City:	Site Code: R290055	Classification Per M.S. 86A.05: a. state park	Current Public Use: YES	Future Public Use: YES
Land Code: 1000036959	Agency Land Code: R29533812	Land Name: PARKS & TRAILS	County: ITASCA	Acres: 34.25
City:	Site Code: R290055	Classification Per M.S. 86A.05: a. state park	Current Public Use: YES	Future Public Use: YES
Land Code: 1000036960	Agency Land Code: R29584667	Land Name: PARKS & TRAILS	County: ITASCA	Acres: 25.40
City:	Site Code: R290055	Classification Per M.S. 86A.05: a. state park	Current Public Use: YES	Future Public Use: YES
Land Code: 1000036961	Agency Land Code: R29530617	Land Name: PARKS & TRAILS	County: ITASCA	Acres: 5.50
City:	Site Code:	Classification Per M.S. 86A.05: i. state wild, scenic and recreational rivers	Current Public Use: YES	Future Public Use: YES
Land Code: 1000036962	Agency Land Code: R29329725	Land Name: PARKS & TRAILS	County: ITASCA	Acres: 1.60
City:	Site Code:	Classification Per M.S. 86A.05: i. state wild, scenic and recreational rivers	Current Public Use: YES	Future Public Use: YES
Land Code: 1000036963	Agency Land Code: R29537700	Land Name: PARKS & TRAILS	County: ITASCA	Acres: 4.50
City:	Site Code:	Classification Per M.S. 86A.05: i. state wild, scenic and recreational rivers	Current Public Use: YES	Future Public Use: YES
Land Code: 1000036964	Agency Land Code: R29329151	Land Name: PARKS & TRAILS	County: ITASCA	Acres: 20.00
City:	Site Code: R290260	Classification Per M.S. 86A.05: c. state trail	Current Public Use: YES	Future Public Use: YES
Land Code: 1000036965	Agency Land Code: R29329160	Land Name: PARKS & TRAILS	County: ITASCA	Acres: 40.00
City:	Site Code: R290260	Classification Per M.S. 86A.05: c. state trail	Current Public Use: YES	Future Public Use: YES
Land Code: 1000036966	Agency Land Code: R29116048	Land Name: PARKS & TRAILS	County: ITASCA	Acres: 0.30
City:	Site Code: R290260	Classification Per M.S. 86A.05: c. state trail	Current Public Use: YES	Future Public Use: YES
Land Code: 1000036967	Agency Land Code: R29338159	Land Name: PARKS & TRAILS	County: ITASCA	Acres: 0.61
City:	Site Code: R290260	Classification Per M.S. 86A.05: c. state trail	Current Public Use: YES	Future Public Use: YES
Land Code: 1000036968	Agency Land Code: R29113955	Land Name: PARKS & TRAILS	County: ITASCA	Acres: 3.03
City:	Site Code: R290260	Classification Per M.S. 86A.05: c. state trail	Current Public Use: YES	Future Public Use: YES



Land Code: 1000036969	Agency Land Code: R29113941	Land Name: PARKS & TRAILS	County: ITASCA	Acres: 0.88
City:	Site Code:	Classification Per M.S. 86A.05: h. state water access site	Current Public Use: YES	Future Public Use: YES
Land Code: 1000036970	Agency Land Code: R29119168	Land Name: PARKS & TRAILS	County: ITASCA	Acres: 0.52
City:	Site Code:	Classification Per M.S. 86A.05: h. state water access site	Current Public Use: YES	Future Public Use: YES
Land Code: 1000036971	Agency Land Code: R29108803	Land Name: PARKS & TRAILS	County: ITASCA	Acres: 0.60
City:	Site Code:	Classification Per M.S. 86A.05: h. state water access site	Current Public Use: YES	Future Public Use: YES
Land Code: 1000036972	Agency Land Code: R29341706	Land Name: PARKS & TRAILS	County: ITASCA	Acres: 2.16
City:	Site Code:	Classification Per M.S. 86A.05: h. state water access site	Current Public Use: YES	Future Public Use: YES
Land Code: 1000036973	Agency Land Code: R29336413	Land Name: PARKS & TRAILS	County: ITASCA	Acres: 6.20
City:	Site Code:	Classification Per M.S. 86A.05: h. state water access site	Current Public Use: YES	Future Public Use: YES
Land Code: 1000036974	Agency Land Code: R29348141	Land Name: PARKS & TRAILS	County: ITASCA	Acres: 8.00
City:	Site Code:	Classification Per M.S. 86A.05: h. state water access site	Current Public Use: YES	Future Public Use: YES
Land Code: 1000036975	Agency Land Code: R29117411	Land Name: PARKS & TRAILS	County: ITASCA	Acres: 2.20
City:	Site Code:	Classification Per M.S. 86A.05: h. state water access site	Current Public Use: YES	Future Public Use: YES
Land Code: 1000036976	Agency Land Code: R29582456	Land Name: PARKS & TRAILS	County: ITASCA	Acres: 5.03
City:	Site Code:	Classification Per M.S. 86A.05: h. state water access site	Current Public Use: YES	Future Public Use: YES
Land Code: 1000036977	Agency Land Code: R29578160	Land Name: PARKS & TRAILS	County: ITASCA	Acres: 2.40
City:	Site Code: R290491	Classification Per M.S. 86A.05: h. state water access site	Current Public Use: YES	Future Public Use: YES
Land Code: 1000036978	Agency Land Code: R29329455	Land Name: PARKS & TRAILS	County: ITASCA	Acres: 1.45
City:	Site Code:	Classification Per M.S. 86A.05: h. state water access site	Current Public Use: YES	Future Public Use: YES
Land Code: 1000036979	Agency Land Code: R29566493	Land Name: PARKS & TRAILS	County: ITASCA	Acres: 3.80
City:	Site Code: R290389	Classification Per M.S. 86A.05: h. state water access site	Current Public Use: YES	Future Public Use: YES
Land Code: 1000036980	Agency Land Code: R29113001	Land Name: PARKS & TRAILS	County: ITASCA	Acres: 1.40
City:	Site Code:	Classification Per M.S. 86A.05: h. state water access site	Current Public Use: YES	Future Public Use: YES



Land Code: 1000036981	Agency Land Code: R29113000	Land Name: PARKS & TRAILS	County: ITASCA	Acres: 1.40
City:	Site Code:	Classification Per M.S. 86A.05: h. state water access site	Current Public Use: YES	Future Public Use: YES
Land Code: 1000036982	Agency Land Code: R29115520	Land Name: PARKS & TRAILS	County: ITASCA	Acres: 1.90
City:	Site Code:	Classification Per M.S. 86A.05: h. state water access site	Current Public Use: YES	Future Public Use: YES
Land Code: 1000036983	Agency Land Code: R29113410	Land Name: PARKS & TRAILS	County: ITASCA	Acres: 1.80
City:	Site Code: R290342	Classification Per M.S. 86A.05: h. state water access site	Current Public Use: YES	Future Public Use: YES
Land Code: 1000036984	Agency Land Code: R29113420	Land Name: PARKS & TRAILS	County: ITASCA	Acres: 1.80
City:	Site Code: R290342	Classification Per M.S. 86A.05: h. state water access site	Current Public Use: YES	Future Public Use: YES
Land Code: 1000036985	Agency Land Code: R29410567	Land Name: PARKS & TRAILS	County: ITASCA	Acres: 7.00
City:	Site Code:	Classification Per M.S. 86A.05: h. state water access site	Current Public Use: YES	Future Public Use: YES
Land Code: 1000036986	Agency Land Code: R29340194	Land Name: PARKS & TRAILS	County: ITASCA	Acres: 5.00
City:	Site Code:	Classification Per M.S. 86A.05: h. state water access site	Current Public Use: YES	Future Public Use: YES
Land Code: 1000036987	Agency Land Code: R29532267	Land Name: PARKS & TRAILS	County: ITASCA	Acres: 3.69
City:	Site Code: R290570	Classification Per M.S. 86A.05: h. state water access site	Current Public Use: YES	Future Public Use: YES
Land Code: 1000036988	Agency Land Code: R29122643	Land Name: PARKS & TRAILS	County: ITASCA	Acres: 0.60
City:	Site Code: R290570	Classification Per M.S. 86A.05: h. state water access site	Current Public Use: YES	Future Public Use: YES
Land Code: 1000036989	Agency Land Code: R29532268	Land Name: PARKS & TRAILS	County: ITASCA	Acres: 1.60
City:	Site Code: R290570	Classification Per M.S. 86A.05: h. state water access site	Current Public Use: YES	Future Public Use: YES
Land Code: 1000036990	Agency Land Code: R29334743	Land Name: PARKS & TRAILS	County: ITASCA	Acres: 0.60
City:	Site Code: R290570	Classification Per M.S. 86A.05: h. state water access site	Current Public Use: YES	Future Public Use: YES
Land Code: 1000036991	Agency Land Code: R29116210	Land Name: PARKS & TRAILS	County: ITASCA	Acres: 3.70
City:	Site Code: R290498	Classification Per M.S. 86A.05: h. state water access site	Current Public Use: YES	Future Public Use: YES
Land Code: 1000036992	Agency Land Code: R29559673	Land Name: PARKS & TRAILS	County: ITASCA	Acres: 0.27
City:	Site Code:	Classification Per M.S. 86A.05: h. state water access site	Current Public Use: YES	Future Public Use: YES



Land Code: 1000036993	Agency Land Code: R29559674	Land Name: PARKS & TRAILS	County: ITASCA	Acres: 0.18
City:	Site Code:	Classification Per M.S. 86A.05: h. state water access site	Current Public Use: YES	Future Public Use: YES
Land Code: 1000036994	Agency Land Code: R29122611	Land Name: PARKS & TRAILS	County: ITASCA	Acres: 0.40
City:	Site Code:	Classification Per M.S. 86A.05: h. state water access site	Current Public Use: YES	Future Public Use: YES
Land Code: 1000036995	Agency Land Code: R29108373	Land Name: PARKS & TRAILS	County: ITASCA	Acres: 0.86
City:	Site Code:	Classification Per M.S. 86A.05: h. state water access site	Current Public Use: YES	Future Public Use: YES
Land Code: 1000036996	Agency Land Code: R29410341	Land Name: PARKS & TRAILS	County: ITASCA	Acres: 0.70
City:	Site Code:	Classification Per M.S. 86A.05: h. state water access site	Current Public Use: YES	Future Public Use: YES
Land Code: 1000036997	Agency Land Code: R29410340	Land Name: PARKS & TRAILS	County: ITASCA	Acres: 5.70
City:	Site Code:	Classification Per M.S. 86A.05: h. state water access site	Current Public Use: YES	Future Public Use: YES
Land Code: 1000036998	Agency Land Code: R29431196	Land Name: PARKS & TRAILS	County: ITASCA	Acres: 3.00
City:	Site Code:	Classification Per M.S. 86A.05: h. state water access site	Current Public Use: YES	Future Public Use: YES
Land Code: 1000036999	Agency Land Code: R29334742	Land Name: PARKS & TRAILS	County: ITASCA	Acres: 0.73
City:	Site Code:	Classification Per M.S. 86A.05: h. state water access site	Current Public Use: YES	Future Public Use: YES
Land Code: 1000037000	Agency Land Code: R29117460	Land Name: PARKS & TRAILS	County: ITASCA	Acres: 1.52
City:	Site Code:	Classification Per M.S. 86A.05: h. state water access site	Current Public Use: YES	Future Public Use: YES
Land Code: 1000037001	Agency Land Code: R29117461	Land Name: PARKS & TRAILS	County: ITASCA	Acres: 1.75
City:	Site Code:	Classification Per M.S. 86A.05: h. state water access site	Current Public Use: YES	Future Public Use: YES
Land Code: 1000037002	Agency Land Code: R29537382	Land Name: PARKS & TRAILS	County: ITASCA	Acres: 5.71
City:	Site Code:	Classification Per M.S. 86A.05: h. state water access site	Current Public Use: YES	Future Public Use: YES
Land Code: 1000037003	Agency Land Code: R29111597	Land Name: PARKS & TRAILS	County: ITASCA	Acres: 2.30
City:	Site Code:	Classification Per M.S. 86A.05: h. state water access site	Current Public Use: YES	Future Public Use: YES
Land Code: 1000037004	Agency Land Code: R29554847	Land Name: FAW - WILDLIFE	County: ITASCA	Acres: 1.50
City:	Site Code:	Classification Per M.S. 86A.05: n. not administered under 86A.05	Current Public Use: YES	Future Public Use: YES



Land Code: 1000037005	Agency Land Code: R29554850	Land Name: FAW - WILDLIFE	County: ITASCA	Acres: 2.60
City:	Site Code:	Classification Per M.S. 86A.05: n. not administered under 86A.05	Current Public Use: YES	Future Public Use: YES
Land Code: 1000037006	Agency Land Code: R29554851	Land Name: FAW - WILDLIFE	County: ITASCA	Acres: 0.10
City:	Site Code:	Classification Per M.S. 86A.05: n. not administered under 86A.05	Current Public Use: YES	Future Public Use: YES
Land Code: 1000037007	Agency Land Code: R29554830	Land Name: FAW - WILDLIFE	County: ITASCA	Acres: 0.60
City:	Site Code:	Classification Per M.S. 86A.05: n. not administered under 86A.05	Current Public Use: YES	Future Public Use: YES
Land Code: 1000037008	Agency Land Code: R29554861	Land Name: FAW - WILDLIFE	County: ITASCA	Acres: 0.20
City:	Site Code:	Classification Per M.S. 86A.05: n. not administered under 86A.05	Current Public Use: YES	Future Public Use: YES
Land Code: 1000037009	Agency Land Code: R29554852	Land Name: FAW - WILDLIFE	County: ITASCA	Acres: 0.10
City:	Site Code:	Classification Per M.S. 86A.05: n. not administered under 86A.05	Current Public Use: YES	Future Public Use: YES
Land Code: 1000037010	Agency Land Code: R29554872	Land Name: FAW - WILDLIFE	County: ITASCA	Acres: 3.00
City:	Site Code:	Classification Per M.S. 86A.05: n. not administered under 86A.05	Current Public Use: YES	Future Public Use: YES
Land Code: 1000037011	Agency Land Code: R29554882	Land Name: FAW - WILDLIFE	County: ITASCA	Acres: 0.10
City:	Site Code:	Classification Per M.S. 86A.05: n. not administered under 86A.05	Current Public Use: YES	Future Public Use: YES
Land Code: 1000037012	Agency Land Code: R29554880	Land Name: FAW - WILDLIFE	County: ITASCA	Acres: 1.20
City:	Site Code:	Classification Per M.S. 86A.05: n. not administered under 86A.05	Current Public Use: YES	Future Public Use: YES
Land Code: 1000037013	Agency Land Code: R29554883	Land Name: FAW - WILDLIFE	County: ITASCA	Acres: 1.60
City:	Site Code:	Classification Per M.S. 86A.05: n. not administered under 86A.05	Current Public Use: YES	Future Public Use: YES
Land Code: 1000037014	Agency Land Code: R29554835	Land Name: FAW - WILDLIFE	County: ITASCA	Acres: 0.03
City:	Site Code:	Classification Per M.S. 86A.05: n. not administered under 86A.05	Current Public Use: YES	Future Public Use: YES
Land Code: 1000037015	Agency Land Code: R29554848	Land Name: FAW - WILDLIFE	County: ITASCA	Acres: 0.40
City:	Site Code:	Classification Per M.S. 86A.05: n. not administered under 86A.05	Current Public Use: YES	Future Public Use: YES
Land Code: 1000037016	Agency Land Code: R29554871	Land Name: FAW - WILDLIFE	County: ITASCA	Acres: 3.00
City:	Site Code:	Classification Per M.S. 86A.05: n. not administered under 86A.05	Current Public Use: YES	Future Public Use: YES



Land Code: 1000037017	Agency Land Code: R29554849	Land Name: FAW - WILDLIFE	County: ITASCA	Acres: 1.20
City:	Site Code:	Classification Per M.S. 86A.05: n. not administered under 86A.05	Current Public Use: YES	Future Public Use: YES
Land Code: 1000037018	Agency Land Code: R29554825	Land Name: FAW - WILDLIFE	County: ITASCA	Acres: 0.13
City:	Site Code:	Classification Per M.S. 86A.05: n. not administered under 86A.05	Current Public Use: YES	Future Public Use: YES
Land Code: 1000037019	Agency Land Code: R29554828	Land Name: FAW - WILDLIFE	County: ITASCA	Acres: 3.00
City:	Site Code:	Classification Per M.S. 86A.05: n. not administered under 86A.05	Current Public Use: YES	Future Public Use: YES
Land Code: 1000037020	Agency Land Code: R29554845	Land Name: FAW - WILDLIFE	County: ITASCA	Acres: 0.50
City:	Site Code:	Classification Per M.S. 86A.05: n. not administered under 86A.05	Current Public Use: YES	Future Public Use: YES
Land Code: 1000037021	Agency Land Code: R29554860	Land Name: FAW - WILDLIFE	County: ITASCA	Acres: 2.20
City:	Site Code:	Classification Per M.S. 86A.05: n. not administered under 86A.05	Current Public Use: YES	Future Public Use: YES
Land Code: 1000037022	Agency Land Code: R29554823	Land Name: FAW - WILDLIFE	County: ITASCA	Acres: 0.30
City:	Site Code:	Classification Per M.S. 86A.05: n. not administered under 86A.05	Current Public Use: YES	Future Public Use: YES
Land Code: 1000037023	Agency Land Code: R29554867	Land Name: FAW - WILDLIFE	County: ITASCA	Acres: 0.80
City:	Site Code:	Classification Per M.S. 86A.05: n. not administered under 86A.05	Current Public Use: YES	Future Public Use: YES
Land Code: 1000037024	Agency Land Code: R29554888	Land Name: FAW - WILDLIFE	County: ITASCA	Acres: 3.00
City:	Site Code:	Classification Per M.S. 86A.05: n. not administered under 86A.05	Current Public Use: YES	Future Public Use: YES
Land Code: 1000037025	Agency Land Code: R29554844	Land Name: FAW - WILDLIFE	County: ITASCA	Acres: 0.10
City:	Site Code:	Classification Per M.S. 86A.05: n. not administered under 86A.05	Current Public Use: YES	Future Public Use: YES
Land Code: 1000037026	Agency Land Code: R29554866	Land Name: FAW - WILDLIFE	County: ITASCA	Acres: 0.30
City:	Site Code:	Classification Per M.S. 86A.05: n. not administered under 86A.05	Current Public Use: YES	Future Public Use: YES
Land Code: 1000037027	Agency Land Code: R29554854	Land Name: FAW - WILDLIFE	County: ITASCA	Acres: 1.20
City:	Site Code:	Classification Per M.S. 86A.05: n. not administered under 86A.05	Current Public Use: YES	Future Public Use: YES
Land Code: 1000037028	Agency Land Code: R29554831	Land Name: FAW - WILDLIFE	County: ITASCA	Acres: 0.30
City:	Site Code:	Classification Per M.S. 86A.05: n. not administered under 86A.05	Current Public Use: YES	Future Public Use: YES



Land Code: 1000037029	Agency Land Code: R29554855	Land Name: FAW - WILDLIFE	County: ITASCA	Acres: 0.10
City:	Site Code:	Classification Per M.S. 86A.05: n. not administered under 86A.05	Current Public Use: YES	Future Public Use: YES
Land Code: 1000037030	Agency Land Code: R29554884	Land Name: FAW - WILDLIFE	County: ITASCA	Acres: 1.60
City:	Site Code:	Classification Per M.S. 86A.05: n. not administered under 86A.05	Current Public Use: YES	Future Public Use: YES
Land Code: 1000037031	Agency Land Code: R29554833	Land Name: FAW - WILDLIFE	County: ITASCA	Acres: 0.35
City:	Site Code:	Classification Per M.S. 86A.05: n. not administered under 86A.05	Current Public Use: YES	Future Public Use: YES
Land Code: 1000037032	Agency Land Code: R29554887	Land Name: FAW - WILDLIFE	County: ITASCA	Acres: 0.40
City:	Site Code:	Classification Per M.S. 86A.05: n. not administered under 86A.05	Current Public Use: YES	Future Public Use: YES
Land Code: 1000037033	Agency Land Code: R29554842	Land Name: FAW - WILDLIFE	County: ITASCA	Acres: 1.30
City:	Site Code:	Classification Per M.S. 86A.05: n. not administered under 86A.05	Current Public Use: YES	Future Public Use: YES
Land Code: 1000037034	Agency Land Code: R29554895	Land Name: FAW - WILDLIFE	County: ITASCA	Acres: 10.60
City:	Site Code:	Classification Per M.S. 86A.05: n. not administered under 86A.05	Current Public Use: YES	Future Public Use: YES
Land Code: 1000037035	Agency Land Code: R29554840	Land Name: FAW - WILDLIFE	County: ITASCA	Acres: 1.80
City:	Site Code:	Classification Per M.S. 86A.05: n. not administered under 86A.05	Current Public Use: YES	Future Public Use: YES
Land Code: 1000037036	Agency Land Code: R29554843	Land Name: FAW - WILDLIFE	County: ITASCA	Acres: 1.00
City:	Site Code:	Classification Per M.S. 86A.05: n. not administered under 86A.05	Current Public Use: YES	Future Public Use: YES
Land Code: 1000037037	Agency Land Code: R29554826	Land Name: FAW - WILDLIFE	County: ITASCA	Acres: 0.65
City:	Site Code:	Classification Per M.S. 86A.05: n. not administered under 86A.05	Current Public Use: YES	Future Public Use: YES
Land Code: 1000037038	Agency Land Code: R29554829	Land Name: FAW - WILDLIFE	County: ITASCA	Acres: 0.10
City:	Site Code:	Classification Per M.S. 86A.05: n. not administered under 86A.05	Current Public Use: YES	Future Public Use: YES
Land Code: 1000037039	Agency Land Code: R29554834	Land Name: FAW - WILDLIFE	County: ITASCA	Acres: 0.05
City:	Site Code:	Classification Per M.S. 86A.05: n. not administered under 86A.05	Current Public Use: YES	Future Public Use: YES
Land Code: 1000037040	Agency Land Code: R29554836	Land Name: FAW - WILDLIFE	County: ITASCA	Acres: 0.25
City:	Site Code:	Classification Per M.S. 86A.05: n. not administered under 86A.05	Current Public Use: YES	Future Public Use: YES



Land Code: 1000037041	Agency Land Code: R29554824	Land Name: FAW - WILDLIFE	County: ITASCA	Acres: 0.30
City:	Site Code:	Classification Per M.S. 86A.05: n. not administered under 86A.05	Current Public Use: YES	Future Public Use: YES
Land Code: 1000037042	Agency Land Code: R29554837	Land Name: FAW - WILDLIFE	County: ITASCA	Acres: 11.85
City:	Site Code:	Classification Per M.S. 86A.05: n. not administered under 86A.05	Current Public Use: YES	Future Public Use: YES
Land Code: 1000037043	Agency Land Code: R29554868	Land Name: FAW - WILDLIFE	County: ITASCA	Acres: 0.10
City:	Site Code:	Classification Per M.S. 86A.05: n. not administered under 86A.05	Current Public Use: YES	Future Public Use: YES
Land Code: 1000037044	Agency Land Code: R29554853	Land Name: FAW - WILDLIFE	County: ITASCA	Acres: 0.30
City:	Site Code:	Classification Per M.S. 86A.05: n. not administered under 86A.05	Current Public Use: YES	Future Public Use: YES
Land Code: 1000037045	Agency Land Code: R29554846	Land Name: FAW - WILDLIFE	County: ITASCA	Acres: 0.50
City:	Site Code:	Classification Per M.S. 86A.05: n. not administered under 86A.05	Current Public Use: YES	Future Public Use: YES
Land Code: 1000037046	Agency Land Code: R29554894	Land Name: FAW - WILDLIFE	County: ITASCA	Acres: 0.06
City:	Site Code:	Classification Per M.S. 86A.05: n. not administered under 86A.05	Current Public Use: YES	Future Public Use: YES
Land Code: 1000037047	Agency Land Code: R29554870	Land Name: FAW - WILDLIFE	County: ITASCA	Acres: 0.50
City:	Site Code:	Classification Per M.S. 86A.05: n. not administered under 86A.05	Current Public Use: YES	Future Public Use: YES
Land Code: 1000037048	Agency Land Code: R29554890	Land Name: FAW - WILDLIFE	County: ITASCA	Acres: 0.08
City:	Site Code:	Classification Per M.S. 86A.05: n. not administered under 86A.05	Current Public Use: YES	Future Public Use: YES
Land Code: 1000037049	Agency Land Code: R29554865	Land Name: FAW - WILDLIFE	County: ITASCA	Acres: 1.00
City:	Site Code:	Classification Per M.S. 86A.05: n. not administered under 86A.05	Current Public Use: YES	Future Public Use: YES
Land Code: 1000037050	Agency Land Code: R29554869	Land Name: FAW - WILDLIFE	County: ITASCA	Acres: 0.40
City:	Site Code:	Classification Per M.S. 86A.05: n. not administered under 86A.05	Current Public Use: YES	Future Public Use: YES
Land Code: 1000037051	Agency Land Code: R29554891	Land Name: FAW - WILDLIFE	County: ITASCA	Acres: 14.75
City:	Site Code:	Classification Per M.S. 86A.05: n. not administered under 86A.05	Current Public Use: YES	Future Public Use: YES
Land Code: 1000037052	Agency Land Code: R29554896	Land Name: FAW - WILDLIFE	County: ITASCA	Acres: 0.07
City:	Site Code:	Classification Per M.S. 86A.05: n. not administered under 86A.05	Current Public Use: YES	Future Public Use: YES



Land Code: 1000037053	Agency Land Code: R29554893	Land Name: FAW - WILDLIFE	County: ITASCA	Acres: 14.80
City:	Site Code:	Classification Per M.S. 86A.05: n. not administered under 86A.05	Current Public Use: YES	Future Public Use: YES
Land Code: 1000037054	Agency Land Code: R29554821	Land Name: FAW - WILDLIFE	County: ITASCA	Acres: 1.20
City:	Site Code:	Classification Per M.S. 86A.05: n. not administered under 86A.05	Current Public Use: YES	Future Public Use: YES
Land Code: 1000037055	Agency Land Code: R29554889	Land Name: FAW - WILDLIFE	County: ITASCA	Acres: 0.75
City:	Site Code:	Classification Per M.S. 86A.05: n. not administered under 86A.05	Current Public Use: YES	Future Public Use: YES
Land Code: 1000037056	Agency Land Code: R29554862	Land Name: FAW - WILDLIFE	County: ITASCA	Acres: 4.80
City:	Site Code:	Classification Per M.S. 86A.05: n. not administered under 86A.05	Current Public Use: YES	Future Public Use: YES
Land Code: 1000037057	Agency Land Code: R29554864	Land Name: FAW - WILDLIFE	County: ITASCA	Acres: 0.60
City:	Site Code:	Classification Per M.S. 86A.05: n. not administered under 86A.05	Current Public Use: YES	Future Public Use: YES
Land Code: 1000037058	Agency Land Code: R29554879	Land Name: FAW - WILDLIFE	County: ITASCA	Acres: 0.35
City:	Site Code:	Classification Per M.S. 86A.05: n. not administered under 86A.05	Current Public Use: YES	Future Public Use: YES
Land Code: 1000037059	Agency Land Code: R29554881	Land Name: FAW - WILDLIFE	County: ITASCA	Acres: 1.30
City:	Site Code:	Classification Per M.S. 86A.05: n. not administered under 86A.05	Current Public Use: YES	Future Public Use: YES
Land Code: 1000037060	Agency Land Code: R29554885	Land Name: FAW - WILDLIFE	County: ITASCA	Acres: 2.50
City:	Site Code:	Classification Per M.S. 86A.05: n. not administered under 86A.05	Current Public Use: YES	Future Public Use: YES
Land Code: 1000037061	Agency Land Code: R29554827	Land Name: FAW - WILDLIFE	County: ITASCA	Acres: 0.60
City:	Site Code:	Classification Per M.S. 86A.05: n. not administered under 86A.05	Current Public Use: YES	Future Public Use: YES
Land Code: 1000037062	Agency Land Code: R29554838	Land Name: FAW - WILDLIFE	County: ITASCA	Acres: 15.25
City:	Site Code:	Classification Per M.S. 86A.05: n. not administered under 86A.05	Current Public Use: YES	Future Public Use: YES
Land Code: 1000037063	Agency Land Code: R29554841	Land Name: FAW - WILDLIFE	County: ITASCA	Acres: 1.40
City:	Site Code:	Classification Per M.S. 86A.05: n. not administered under 86A.05	Current Public Use: YES	Future Public Use: YES
Land Code: 1000037064	Agency Land Code: R29554839	Land Name: FAW - WILDLIFE	County: ITASCA	Acres: 0.60
City:	Site Code:	Classification Per M.S. 86A.05: n. not administered under 86A.05	Current Public Use: YES	Future Public Use: YES



Land Code: 1000037065	Agency Land Code: R29554856	Land Name: FAW - WILDLIFE	County: ITASCA	Acres: 0.60
City:	Site Code:	Classification Per M.S. 86A.05: n. not administered under 86A.05	Current Public Use: YES	Future Public Use: YES
Land Code: 1000037066	Agency Land Code: R29554822	Land Name: FAW - WILDLIFE	County: ITASCA	Acres: 0.80
City:	Site Code:	Classification Per M.S. 86A.05: n. not administered under 86A.05	Current Public Use: YES	Future Public Use: YES
Land Code: 1000037067	Agency Land Code: R29554874	Land Name: FAW - WILDLIFE	County: ITASCA	Acres: 0.05
City:	Site Code:	Classification Per M.S. 86A.05: n. not administered under 86A.05	Current Public Use: YES	Future Public Use: YES
Land Code: 1000037068	Agency Land Code: R29554878	Land Name: FAW - WILDLIFE	County: ITASCA	Acres: 5.80
City:	Site Code:	Classification Per M.S. 86A.05: n. not administered under 86A.05	Current Public Use: YES	Future Public Use: YES
Land Code: 1000037069	Agency Land Code: R29554886	Land Name: FAW - WILDLIFE	County: ITASCA	Acres: 6.40
City:	Site Code:	Classification Per M.S. 86A.05: n. not administered under 86A.05	Current Public Use: YES	Future Public Use: YES
Land Code: 1000037070	Agency Land Code: R29554892	Land Name: FAW - WILDLIFE	County: ITASCA	Acres: 17.00
City:	Site Code:	Classification Per M.S. 86A.05: n. not administered under 86A.05	Current Public Use: YES	Future Public Use: YES
Land Code: 1000037071	Agency Land Code: R29554873	Land Name: FAW - WILDLIFE	County: ITASCA	Acres: 12.50
City:	Site Code:	Classification Per M.S. 86A.05: n. not administered under 86A.05	Current Public Use: YES	Future Public Use: YES
Land Code: 1000037072	Agency Land Code: R29554875	Land Name: FAW - WILDLIFE	County: ITASCA	Acres: 13.00
City:	Site Code:	Classification Per M.S. 86A.05: n. not administered under 86A.05	Current Public Use: YES	Future Public Use: YES
Land Code: 1000037073	Agency Land Code: R29554832	Land Name: FAW - WILDLIFE	County: ITASCA	Acres: 4.15
City:	Site Code:	Classification Per M.S. 86A.05: n. not administered under 86A.05	Current Public Use: YES	Future Public Use: YES
Land Code: 1000037074	Agency Land Code: R29554863	Land Name: FAW - WILDLIFE	County: ITASCA	Acres: 0.60
City:	Site Code:	Classification Per M.S. 86A.05: n. not administered under 86A.05	Current Public Use: YES	Future Public Use: YES
Land Code: 1000037075	Agency Land Code: R29119377	Land Name: FAW - WILDLIFE	County: ITASCA	Acres: 1.23
City:	Site Code:	Classification Per M.S. 86A.05: g. state wildlife management area	Current Public Use: YES	Future Public Use: YES
Land Code: 1000037076	Agency Land Code: R29119132	Land Name: FAW - WILDLIFE	County: ITASCA	Acres: 0.43
City:	Site Code:	Classification Per M.S. 86A.05: g. state wildlife management area	Current Public Use: YES	Future Public Use: YES



Land Code: 1000037077	Agency Land Code: R29119133	Land Name: FAW - WILDLIFE	County: ITASCA	Acres: 0.96
City:	Site Code:	Classification Per M.S. 86A.05: g. state wildlife management area	Current Public Use: YES	Future Public Use: YES
Land Code: 1000037078	Agency Land Code: R29546724	Land Name: FAW - WILDLIFE	County: ITASCA	Acres: 23.60
City:	Site Code:	Classification Per M.S. 86A.05: g. state wildlife management area	Current Public Use: YES	Future Public Use: YES
Land Code: 1000037079	Agency Land Code: R29119134	Land Name: FAW - WILDLIFE	County: ITASCA	Acres: 0.19
City:	Site Code:	Classification Per M.S. 86A.05: g. state wildlife management area	Current Public Use: YES	Future Public Use: YES
Land Code: 1000037080	Agency Land Code: R29113919	Land Name: FAW - WILDLIFE	County: ITASCA	Acres: 0.54
City:	Site Code:	Classification Per M.S. 86A.05: g. state wildlife management area	Current Public Use: YES	Future Public Use: YES
Land Code: 1000037081	Agency Land Code: R29347914	Land Name: FAW - WILDLIFE	County: ITASCA	Acres: 14.70
City:	Site Code:	Classification Per M.S. 86A.05: g. state wildlife management area	Current Public Use: YES	Future Public Use: YES
Land Code: 1000037082	Agency Land Code: R29347916	Land Name: FAW - WILDLIFE	County: ITASCA	Acres: 40.00
City:	Site Code:	Classification Per M.S. 86A.05: g. state wildlife management area	Current Public Use: YES	Future Public Use: YES
Land Code: 1000037083	Agency Land Code: R29347917	Land Name: FAW - WILDLIFE	County: ITASCA	Acres: 40.00
City:	Site Code:	Classification Per M.S. 86A.05: g. state wildlife management area	Current Public Use: YES	Future Public Use: YES
Land Code: 1000037084	Agency Land Code: R29347920	Land Name: FAW - WILDLIFE	County: ITASCA	Acres: 39.92
City:	Site Code:	Classification Per M.S. 86A.05: g. state wildlife management area	Current Public Use: YES	Future Public Use: YES
Land Code: 1000037085	Agency Land Code: R29347921	Land Name: FAW - WILDLIFE	County: ITASCA	Acres: 17.00
City:	Site Code:	Classification Per M.S. 86A.05: g. state wildlife management area	Current Public Use: YES	Future Public Use: YES
Land Code: 1000037086	Agency Land Code: R29347922	Land Name: FAW - WILDLIFE	County: ITASCA	Acres: 1.12
City:	Site Code:	Classification Per M.S. 86A.05: g. state wildlife management area	Current Public Use: YES	Future Public Use: YES
Land Code: 1000037087	Agency Land Code: R29347915	Land Name: FAW - WILDLIFE	County: ITASCA	Acres: 23.75
City:	Site Code:	Classification Per M.S. 86A.05: g. state wildlife management area	Current Public Use: YES	Future Public Use: YES
Land Code: 1000037088	Agency Land Code: R29347923	Land Name: FAW - WILDLIFE	County: ITASCA	Acres: 34.09
City:	Site Code:	Classification Per M.S. 86A.05: g. state wildlife management area	Current Public Use: YES	Future Public Use: YES



Land Code: 1000037089	Agency Land Code: R29347919	Land Name: FAW - WILDLIFE	County: ITASCA	Acres: 37.10
City:	Site Code:	Classification Per M.S. 86A.05: g. state wildlife management area	Current Public Use: YES	Future Public Use: YES
Land Code: 1000037090	Agency Land Code: R29347913	Land Name: FAW - WILDLIFE	County: ITASCA	Acres: 25.80
City:	Site Code:	Classification Per M.S. 86A.05: g. state wildlife management area	Current Public Use: YES	Future Public Use: YES
Land Code: 1000037091	Agency Land Code: R29347918	Land Name: FAW - WILDLIFE	County: ITASCA	Acres: 40.00
City:	Site Code:	Classification Per M.S. 86A.05: g. state wildlife management area	Current Public Use: YES	Future Public Use: YES
Land Code: 1000037092	Agency Land Code: R29558220	Land Name: FAW - WILDLIFE	County: ITASCA	Acres: 31.08
City:	Site Code:	Classification Per M.S. 86A.05: g. state wildlife management area	Current Public Use: YES	Future Public Use: YES
Land Code: 1000037093	Agency Land Code: R29558222	Land Name: FAW - WILDLIFE	County: ITASCA	Acres: 46.58
City:	Site Code:	Classification Per M.S. 86A.05: g. state wildlife management area	Current Public Use: YES	Future Public Use: YES
Land Code: 1000037094	Agency Land Code: R29558223	Land Name: FAW - WILDLIFE	County: ITASCA	Acres: 40.00
City:	Site Code:	Classification Per M.S. 86A.05: g. state wildlife management area	Current Public Use: YES	Future Public Use: YES
Land Code: 1000037095	Agency Land Code: R29120540	Land Name: FAW - WILDLIFE	County: ITASCA	Acres: 40.00
City:	Site Code:	Classification Per M.S. 86A.05: g. state wildlife management area	Current Public Use: YES	Future Public Use: YES
Land Code: 1000037096	Agency Land Code: R29120539	Land Name: FAW - WILDLIFE	County: ITASCA	Acres: 40.00
City:	Site Code:	Classification Per M.S. 86A.05: g. state wildlife management area	Current Public Use: YES	Future Public Use: YES
Land Code: 1000037097	Agency Land Code: R29519923	Land Name: FAW - WILDLIFE	County: ITASCA	Acres: 40.00
City:	Site Code:	Classification Per M.S. 86A.05: g. state wildlife management area	Current Public Use: YES	Future Public Use: YES
Land Code: 1000037098	Agency Land Code: R29519920	Land Name: FAW - WILDLIFE	County: ITASCA	Acres: 40.00
City:	Site Code:	Classification Per M.S. 86A.05: g. state wildlife management area	Current Public Use: YES	Future Public Use: YES
Land Code: 1000037099	Agency Land Code: R29117951	Land Name: FAW - WILDLIFE	County: ITASCA	Acres: 40.00
City:	Site Code:	Classification Per M.S. 86A.05: g. state wildlife management area	Current Public Use: YES	Future Public Use: YES
Land Code: 1000037100	Agency Land Code: R29519921	Land Name: FAW - WILDLIFE	County: ITASCA	Acres: 40.00
City:	Site Code:	Classification Per M.S. 86A.05: g. state wildlife management area	Current Public Use: YES	Future Public Use: YES



Land Code: 1000037101	Agency Land Code: R29117949	Land Name: FAW - WILDLIFE	County: ITASCA	Acres: 40.00
City:	Site Code:	Classification Per M.S. 86A.05: g. state wildlife management area	Current Public Use: YES	Future Public Use: YES
Land Code: 1000037102	Agency Land Code: R29519922	Land Name: FAW - WILDLIFE	County: ITASCA	Acres: 40.00
City:	Site Code:	Classification Per M.S. 86A.05: g. state wildlife management area	Current Public Use: YES	Future Public Use: YES
Land Code: 1000037103	Agency Land Code: R29558221	Land Name: FAW - WILDLIFE	County: ITASCA	Acres: 36.28
City:	Site Code:	Classification Per M.S. 86A.05: g. state wildlife management area	Current Public Use: YES	Future Public Use: YES
Land Code: 1000037104	Agency Land Code: R29329217	Land Name: FAW - WILDLIFE	County: ITASCA	Acres: 40.00
City:	Site Code: R290556	Classification Per M.S. 86A.05: g. state wildlife management area	Current Public Use: YES	Future Public Use: YES
Land Code: 1000037105	Agency Land Code: R29329209	Land Name: FAW - WILDLIFE	County: ITASCA	Acres: 40.00
City:	Site Code: R290556	Classification Per M.S. 86A.05: g. state wildlife management area	Current Public Use: YES	Future Public Use: YES
Land Code: 1000037106	Agency Land Code: R29329222	Land Name: FAW - WILDLIFE	County: ITASCA	Acres: 40.00
City:	Site Code: R290556	Classification Per M.S. 86A.05: g. state wildlife management area	Current Public Use: YES	Future Public Use: YES
Land Code: 1000037107	Agency Land Code: R29329213	Land Name: FAW - WILDLIFE	County: ITASCA	Acres: 40.00
City:	Site Code: R290556	Classification Per M.S. 86A.05: g. state wildlife management area	Current Public Use: YES	Future Public Use: YES
Land Code: 1000037108	Agency Land Code: R29329212	Land Name: FAW - WILDLIFE	County: ITASCA	Acres: 20.00
City:	Site Code: R290556	Classification Per M.S. 86A.05: g. state wildlife management area	Current Public Use: YES	Future Public Use: YES
Land Code: 1000037109	Agency Land Code: R29329220	Land Name: FAW - WILDLIFE	County: ITASCA	Acres: 40.00
City:	Site Code: R290556	Classification Per M.S. 86A.05: g. state wildlife management area	Current Public Use: YES	Future Public Use: YES
Land Code: 1000037110	Agency Land Code: R29329210	Land Name: FAW - WILDLIFE	County: ITASCA	Acres: 40.00
City:	Site Code: R290556	Classification Per M.S. 86A.05: g. state wildlife management area	Current Public Use: YES	Future Public Use: YES
Land Code: 1000037111	Agency Land Code: R29329211	Land Name: FAW - WILDLIFE	County: ITASCA	Acres: 40.00
City:	Site Code: R290556	Classification Per M.S. 86A.05: g. state wildlife management area	Current Public Use: YES	Future Public Use: YES
Land Code: 1000037112	Agency Land Code: R29329216	Land Name: FAW - WILDLIFE	County: ITASCA	Acres: 40.00
City:	Site Code: R290556	Classification Per M.S. 86A.05: g. state wildlife management area	Current Public Use: YES	Future Public Use: YES



Land Code: 1000037113	Agency Land Code: R29329221	Land Name: FAW - WILDLIFE	County: ITASCA	Acres: 40.00
City:	Site Code: R290556	Classification Per M.S. 86A.05: g. state wildlife management area	Current Public Use: YES	Future Public Use: YES
Land Code: 1000037114	Agency Land Code: R29329215	Land Name: FAW - WILDLIFE	County: ITASCA	Acres: 20.00
City:	Site Code: R290556	Classification Per M.S. 86A.05: g. state wildlife management area	Current Public Use: YES	Future Public Use: YES
Land Code: 1000037115	Agency Land Code: R29329223	Land Name: FAW - WILDLIFE	County: ITASCA	Acres: 40.00
City:	Site Code: R290556	Classification Per M.S. 86A.05: g. state wildlife management area	Current Public Use: YES	Future Public Use: YES
Land Code: 1000037116	Agency Land Code: R29329214	Land Name: FAW - WILDLIFE	County: ITASCA	Acres: 40.00
City:	Site Code: R290556	Classification Per M.S. 86A.05: g. state wildlife management area	Current Public Use: YES	Future Public Use: YES
Land Code: 1000037117	Agency Land Code: R29329218	Land Name: FAW - WILDLIFE	County: ITASCA	Acres: 20.00
City:	Site Code: R290556	Classification Per M.S. 86A.05: g. state wildlife management area	Current Public Use: YES	Future Public Use: YES
Land Code: 1000037118	Agency Land Code: R29329219	Land Name: FAW - WILDLIFE	County: ITASCA	Acres: 40.00
City:	Site Code: R290556	Classification Per M.S. 86A.05: g. state wildlife management area	Current Public Use: YES	Future Public Use: YES
Land Code: 1000037119	Agency Land Code: R29122599	Land Name: FAW - WILDLIFE	County: ITASCA	Acres: 40.00
City:	Site Code:	Classification Per M.S. 86A.05: g. state wildlife management area	Current Public Use: YES	Future Public Use: YES
Land Code: 1000037120	Agency Land Code: R29339692	Land Name: FAW - WILDLIFE	County: ITASCA	Acres: 19.50
City:	Site Code:	Classification Per M.S. 86A.05: g. state wildlife management area	Current Public Use: YES	Future Public Use: YES
Land Code: 1000037121	Agency Land Code: R29115890	Land Name: FAW - WILDLIFE	County: ITASCA	Acres: 40.00
City:	Site Code:	Classification Per M.S. 86A.05: g. state wildlife management area	Current Public Use: YES	Future Public Use: YES
Land Code: 1000037122	Agency Land Code: R29115894	Land Name: FAW - WILDLIFE	County: ITASCA	Acres: 40.00
City:	Site Code:	Classification Per M.S. 86A.05: g. state wildlife management area	Current Public Use: YES	Future Public Use: YES
Land Code: 1000037123	Agency Land Code: R29115891	Land Name: FAW - WILDLIFE	County: ITASCA	Acres: 40.00
City:	Site Code:	Classification Per M.S. 86A.05: g. state wildlife management area	Current Public Use: YES	Future Public Use: YES
Land Code: 1000037124	Agency Land Code: R29115881	Land Name: FAW - WILDLIFE	County: ITASCA	Acres: 40.00
City:	Site Code:	Classification Per M.S. 86A.05: g. state wildlife management area	Current Public Use: YES	Future Public Use: YES



Land Code: 1000037125	Agency Land Code: R29115879	Land Name: FAW - WILDLIFE	County: ITASCA	Acres: 40.00
City:	Site Code:	Classification Per M.S. 86A.05: g. state wildlife management area	Current Public Use: YES	Future Public Use: YES
Land Code: 1000037126	Agency Land Code: R29115882	Land Name: FAW - WILDLIFE	County: ITASCA	Acres: 40.00
City:	Site Code:	Classification Per M.S. 86A.05: g. state wildlife management area	Current Public Use: YES	Future Public Use: YES
Land Code: 1000037127	Agency Land Code: R29115888	Land Name: FAW - WILDLIFE	County: ITASCA	Acres: 40.00
City:	Site Code:	Classification Per M.S. 86A.05: g. state wildlife management area	Current Public Use: YES	Future Public Use: YES
Land Code: 1000037128	Agency Land Code: R29115880	Land Name: FAW - WILDLIFE	County: ITASCA	Acres: 40.00
City:	Site Code:	Classification Per M.S. 86A.05: g. state wildlife management area	Current Public Use: YES	Future Public Use: YES
Land Code: 1000037129	Agency Land Code: R29115885	Land Name: FAW - WILDLIFE	County: ITASCA	Acres: 40.00
City:	Site Code:	Classification Per M.S. 86A.05: g. state wildlife management area	Current Public Use: YES	Future Public Use: YES
Land Code: 1000037130	Agency Land Code: R29115883	Land Name: FAW - WILDLIFE	County: ITASCA	Acres: 40.00
City:	Site Code:	Classification Per M.S. 86A.05: g. state wildlife management area	Current Public Use: YES	Future Public Use: YES
Land Code: 1000037131	Agency Land Code: R29115884	Land Name: FAW - WILDLIFE	County: ITASCA	Acres: 40.00
City:	Site Code:	Classification Per M.S. 86A.05: g. state wildlife management area	Current Public Use: YES	Future Public Use: YES
Land Code: 1000037132	Agency Land Code: R29115887	Land Name: FAW - WILDLIFE	County: ITASCA	Acres: 40.00
City:	Site Code:	Classification Per M.S. 86A.05: g. state wildlife management area	Current Public Use: YES	Future Public Use: YES
Land Code: 1000037133	Agency Land Code: R29115889	Land Name: FAW - WILDLIFE	County: ITASCA	Acres: 40.00
City:	Site Code:	Classification Per M.S. 86A.05: g. state wildlife management area	Current Public Use: YES	Future Public Use: YES
Land Code: 1000037134	Agency Land Code: R29115898	Land Name: FAW - WILDLIFE	County: ITASCA	Acres: 40.00
City:	Site Code:	Classification Per M.S. 86A.05: g. state wildlife management area	Current Public Use: YES	Future Public Use: YES
Land Code: 1000037135	Agency Land Code: R29115886	Land Name: FAW - WILDLIFE	County: ITASCA	Acres: 40.00
City:	Site Code:	Classification Per M.S. 86A.05: g. state wildlife management area	Current Public Use: YES	Future Public Use: YES
Land Code: 1000037136	Agency Land Code: R29331352	Land Name: FAW - WILDLIFE	County: ITASCA	Acres: 20.00
City:	Site Code:	Classification Per M.S. 86A.05: g. state wildlife management area	Current Public Use: YES	Future Public Use: YES



Land Code: 1000037137	Agency Land Code: R29331358	Land Name: FAW - WILDLIFE	County: ITASCA	Acres: 40.00
City:	Site Code:	Classification Per M.S. 86A.05: g. state wildlife management area	Current Public Use: YES	Future Public Use: YES
Land Code: 1000037138	Agency Land Code: R29331354	Land Name: FAW - WILDLIFE	County: ITASCA	Acres: 40.00
City:	Site Code:	Classification Per M.S. 86A.05: g. state wildlife management area	Current Public Use: YES	Future Public Use: YES
Land Code: 1000037139	Agency Land Code: R29331355	Land Name: FAW - WILDLIFE	County: ITASCA	Acres: 40.00
City:	Site Code:	Classification Per M.S. 86A.05: g. state wildlife management area	Current Public Use: YES	Future Public Use: YES
Land Code: 1000037140	Agency Land Code: R29331357	Land Name: FAW - WILDLIFE	County: ITASCA	Acres: 40.00
City:	Site Code:	Classification Per M.S. 86A.05: g. state wildlife management area	Current Public Use: YES	Future Public Use: YES
Land Code: 1000037141	Agency Land Code: R29110018	Land Name: FAW - WILDLIFE	County: ITASCA	Acres: 40.00
City:	Site Code:	Classification Per M.S. 86A.05: g. state wildlife management area	Current Public Use: YES	Future Public Use: YES
Land Code: 1000037142	Agency Land Code: R29110015	Land Name: FAW - WILDLIFE	County: ITASCA	Acres: 40.00
City:	Site Code:	Classification Per M.S. 86A.05: g. state wildlife management area	Current Public Use: YES	Future Public Use: YES
Land Code: 1000037143	Agency Land Code: R29109912	Land Name: FAW - WILDLIFE	County: ITASCA	Acres: 40.00
City:	Site Code:	Classification Per M.S. 86A.05: g. state wildlife management area	Current Public Use: YES	Future Public Use: YES
Land Code: 1000037144	Agency Land Code: R29110014	Land Name: FAW - WILDLIFE	County: ITASCA	Acres: 6.00
City:	Site Code:	Classification Per M.S. 86A.05: g. state wildlife management area	Current Public Use: YES	Future Public Use: YES
Land Code: 1000037145	Agency Land Code: R29110012	Land Name: FAW - WILDLIFE	County: ITASCA	Acres: 40.00
City:	Site Code:	Classification Per M.S. 86A.05: g. state wildlife management area	Current Public Use: YES	Future Public Use: YES
Land Code: 1000037146	Agency Land Code: R29109894	Land Name: FAW - WILDLIFE	County: ITASCA	Acres: 40.00
City:	Site Code:	Classification Per M.S. 86A.05: g. state wildlife management area	Current Public Use: YES	Future Public Use: YES
Land Code: 1000037147	Agency Land Code: R29110016	Land Name: FAW - WILDLIFE	County: ITASCA	Acres: 40.00
City:	Site Code:	Classification Per M.S. 86A.05: g. state wildlife management area	Current Public Use: YES	Future Public Use: YES
Land Code: 1000037148	Agency Land Code: R29110031	Land Name: FAW - WILDLIFE	County: ITASCA	Acres: 40.00
City:	Site Code:	Classification Per M.S. 86A.05: g. state wildlife management area	Current Public Use: YES	Future Public Use: YES



Land Code: 1000037149	Agency Land Code: R29110035	Land Name: FAW - WILDLIFE	County: ITASCA	Acres: 40.00
City:	Site Code:	Classification Per M.S. 86A.05: g. state wildlife management area	Current Public Use: YES	Future Public Use: YES
Land Code: 1000037150	Agency Land Code: R29110034	Land Name: FAW - WILDLIFE	County: ITASCA	Acres: 40.00
City:	Site Code:	Classification Per M.S. 86A.05: g. state wildlife management area	Current Public Use: YES	Future Public Use: YES
Land Code: 1000037151	Agency Land Code: R29109899	Land Name: FAW - WILDLIFE	County: ITASCA	Acres: 40.00
City:	Site Code:	Classification Per M.S. 86A.05: g. state wildlife management area	Current Public Use: YES	Future Public Use: YES
Land Code: 1000037152	Agency Land Code: R29109900	Land Name: FAW - WILDLIFE	County: ITASCA	Acres: 40.00
City:	Site Code:	Classification Per M.S. 86A.05: g. state wildlife management area	Current Public Use: YES	Future Public Use: YES
Land Code: 1000037153	Agency Land Code: R29110028	Land Name: FAW - WILDLIFE	County: ITASCA	Acres: 40.00
City:	Site Code:	Classification Per M.S. 86A.05: g. state wildlife management area	Current Public Use: YES	Future Public Use: YES
Land Code: 1000037154	Agency Land Code: R29110026	Land Name: FAW - WILDLIFE	County: ITASCA	Acres: 40.00
City:	Site Code:	Classification Per M.S. 86A.05: g. state wildlife management area	Current Public Use: YES	Future Public Use: YES
Land Code: 1000037155	Agency Land Code: R29109903	Land Name: FAW - WILDLIFE	County: ITASCA	Acres: 40.00
City:	Site Code:	Classification Per M.S. 86A.05: g. state wildlife management area	Current Public Use: YES	Future Public Use: YES
Land Code: 1000037156	Agency Land Code: R29110013	Land Name: FAW - WILDLIFE	County: ITASCA	Acres: 40.00
City:	Site Code:	Classification Per M.S. 86A.05: g. state wildlife management area	Current Public Use: YES	Future Public Use: YES
Land Code: 1000037157	Agency Land Code: R29109911	Land Name: FAW - WILDLIFE	County: ITASCA	Acres: 40.00
City:	Site Code:	Classification Per M.S. 86A.05: g. state wildlife management area	Current Public Use: YES	Future Public Use: YES
Land Code: 1000037158	Agency Land Code: R29110017	Land Name: FAW - WILDLIFE	County: ITASCA	Acres: 40.00
City:	Site Code:	Classification Per M.S. 86A.05: g. state wildlife management area	Current Public Use: YES	Future Public Use: YES
Land Code: 1000037159	Agency Land Code: R29109895	Land Name: FAW - WILDLIFE	County: ITASCA	Acres: 40.00
City:	Site Code:	Classification Per M.S. 86A.05: g. state wildlife management area	Current Public Use: YES	Future Public Use: YES
Land Code: 1000037160	Agency Land Code: R29109902	Land Name: FAW - WILDLIFE	County: ITASCA	Acres: 40.00
City:	Site Code:	Classification Per M.S. 86A.05: g. state wildlife management area	Current Public Use: YES	Future Public Use: YES



Land Code: 1000037161	Agency Land Code: R29110032	Land Name: FAW - WILDLIFE	County: ITASCA	Acres: 40.00
City:	Site Code:	Classification Per M.S. 86A.05: g. state wildlife management area	Current Public Use: YES	Future Public Use: YES
Land Code: 1000037162	Agency Land Code: R29109896	Land Name: FAW - WILDLIFE	County: ITASCA	Acres: 40.00
City:	Site Code:	Classification Per M.S. 86A.05: g. state wildlife management area	Current Public Use: YES	Future Public Use: YES
Land Code: 1000037163	Agency Land Code: R29109897	Land Name: FAW - WILDLIFE	County: ITASCA	Acres: 40.00
City:	Site Code:	Classification Per M.S. 86A.05: g. state wildlife management area	Current Public Use: YES	Future Public Use: YES
Land Code: 1000037164	Agency Land Code: R29109901	Land Name: FAW - WILDLIFE	County: ITASCA	Acres: 40.00
City:	Site Code:	Classification Per M.S. 86A.05: g. state wildlife management area	Current Public Use: YES	Future Public Use: YES
Land Code: 1000037165	Agency Land Code: R29336666	Land Name: FAW - WILDLIFE	County: ITASCA	Acres: 3.00
City:	Site Code:	Classification Per M.S. 86A.05: g. state wildlife management area	Current Public Use: YES	Future Public Use: YES
Land Code: 1000037166	Agency Land Code: R29330879	Land Name: FAW - WILDLIFE	County: ITASCA	Acres: 36.00
City:	Site Code:	Classification Per M.S. 86A.05: g. state wildlife management area	Current Public Use: YES	Future Public Use: YES
Land Code: 1000037167	Agency Land Code: R29336533	Land Name: FAW - WILDLIFE	County: ITASCA	Acres: 20.00
City:	Site Code:	Classification Per M.S. 86A.05: g. state wildlife management area	Current Public Use: YES	Future Public Use: YES
Land Code: 1000037168	Agency Land Code: R29517451	Land Name: EWR - ECO	County: JACKSON	Acres: 40.00
City:	Site Code:	Classification Per M.S. 86A.05: d. state scientific and natural area	Current Public Use: YES	Future Public Use: YES
Land Code: 1000037169	Agency Land Code: R29522466	Land Name: EWR - ECO	County: JACKSON	Acres: 40.00
City:	Site Code:	Classification Per M.S. 86A.05: d. state scientific and natural area	Current Public Use: YES	Future Public Use: YES
Land Code: 1000037170	Agency Land Code: R29522469	Land Name: EWR - ECO	County: JACKSON	Acres: 30.00
City:	Site Code:	Classification Per M.S. 86A.05: d. state scientific and natural area	Current Public Use: YES	Future Public Use: YES
Land Code: 1000037171	Agency Land Code: R29522470	Land Name: EWR - ECO	County: JACKSON	Acres: 1.00
City:	Site Code:	Classification Per M.S. 86A.05: d. state scientific and natural area	Current Public Use: YES	Future Public Use: YES
Land Code: 1000037172	Agency Land Code: R29533415	Land Name: EWR - ECO	County: JACKSON	Acres: 3.50
City:	Site Code:	Classification Per M.S. 86A.05: d. state scientific and natural area	Current Public Use: YES	Future Public Use: YES



Land Code: 1000037173	Agency Land Code: R29534911	Land Name: EWR - ECO	County: JACKSON	Acres: 13.99
City:	Site Code:	Classification Per M.S. 86A.05: d. state scientific and natural area	Current Public Use: YES	Future Public Use: YES
Land Code: 1000037174	Agency Land Code: R29534912	Land Name: EWR - ECO	County: JACKSON	Acres: 2.32
City:	Site Code:	Classification Per M.S. 86A.05: d. state scientific and natural area	Current Public Use: YES	Future Public Use: YES
Land Code: 1000037175	Agency Land Code: R29517450	Land Name: EWR - ECO	County: JACKSON	Acres: 40.00
City:	Site Code:	Classification Per M.S. 86A.05: d. state scientific and natural area	Current Public Use: YES	Future Public Use: YES
Land Code: 1000037176	Agency Land Code: R29534910	Land Name: EWR - ECO	County: JACKSON	Acres: 14.81
City:	Site Code:	Classification Per M.S. 86A.05: d. state scientific and natural area	Current Public Use: YES	Future Public Use: YES
Land Code: 1000037177	Agency Land Code: R29517449	Land Name: EWR - ECO	County: JACKSON	Acres: 20.00
City:	Site Code:	Classification Per M.S. 86A.05: d. state scientific and natural area	Current Public Use: YES	Future Public Use: YES
Land Code: 1000037178	Agency Land Code: R29522465	Land Name: EWR - ECO	County: JACKSON	Acres: 40.00
City:	Site Code:	Classification Per M.S. 86A.05: d. state scientific and natural area	Current Public Use: YES	Future Public Use: YES
Land Code: 1000037179	Agency Land Code: R29546753	Land Name: EWR - ECO	County: JACKSON	Acres: 40.00
City:	Site Code:	Classification Per M.S. 86A.05: d. state scientific and natural area	Current Public Use: YES	Future Public Use: YES
Land Code: 1000037180	Agency Land Code: R29546754	Land Name: EWR - ECO	County: JACKSON	Acres: 40.00
City:	Site Code:	Classification Per M.S. 86A.05: d. state scientific and natural area	Current Public Use: YES	Future Public Use: YES
Land Code: 1000037181	Agency Land Code: R29546755	Land Name: EWR - ECO	County: JACKSON	Acres: 40.24
City:	Site Code:	Classification Per M.S. 86A.05: d. state scientific and natural area	Current Public Use: YES	Future Public Use: YES
Land Code: 1000037182	Agency Land Code: R29546756	Land Name: EWR - ECO	County: JACKSON	Acres: 27.49
City:	Site Code:	Classification Per M.S. 86A.05: d. state scientific and natural area	Current Public Use: YES	Future Public Use: YES
Land Code: 1000037183	Agency Land Code: R29550204	Land Name: EWR - ECO	County: JACKSON	Acres: 3.03
City:	Site Code:	Classification Per M.S. 86A.05: d. state scientific and natural area	Current Public Use: YES	Future Public Use: YES
Land Code: 1000037184	Agency Land Code: R29554799	Land Name: FAW - FISHERIES	County: JACKSON	Acres: 2.80
City:	Site Code:	Classification Per M.S. 86A.05: m. aquatic management areas	Current Public Use: YES	Future Public Use: YES



Land Code: 1000037185	Agency Land Code: R29556876	Land Name: FAW - FISHERIES	County: JACKSON	Acres: 40.00
City:	Site Code:	Classification Per M.S. 86A.05: m. aquatic management areas	Current Public Use: YES	Future Public Use: YES
Land Code: 1000037186	Agency Land Code: R29125616	Land Name: PARKS & TRAILS	County: JACKSON	Acres: 13.00
City:	Site Code: R290033	Classification Per M.S. 86A.05: a. state park	Current Public Use: YES	Future Public Use: YES
Land Code: 1000037187	Agency Land Code: R29125613	Land Name: PARKS & TRAILS	County: JACKSON	Acres: 22.30
City:	Site Code: R290033	Classification Per M.S. 86A.05: a. state park	Current Public Use: YES	Future Public Use: YES
Land Code: 1000037188	Agency Land Code: R29125609	Land Name: PARKS & TRAILS	County: JACKSON	Acres: 19.11
City:	Site Code: R290033	Classification Per M.S. 86A.05: a. state park	Current Public Use: YES	Future Public Use: YES
Land Code: 1000037189	Agency Land Code: R29125610	Land Name: PARKS & TRAILS	County: JACKSON	Acres: 21.00
City:	Site Code: R290033	Classification Per M.S. 86A.05: a. state park	Current Public Use: YES	Future Public Use: YES
Land Code: 1000037190	Agency Land Code: R29125607	Land Name: PARKS & TRAILS	County: JACKSON	Acres: 11.40
City:	Site Code: R290033	Classification Per M.S. 86A.05: a. state park	Current Public Use: YES	Future Public Use: YES
Land Code: 1000037191	Agency Land Code: R29125614	Land Name: PARKS & TRAILS	County: JACKSON	Acres: 12.00
City:	Site Code: R290033	Classification Per M.S. 86A.05: a. state park	Current Public Use: YES	Future Public Use: YES
Land Code: 1000037192	Agency Land Code: R29125608	Land Name: PARKS & TRAILS	County: JACKSON	Acres: 13.55
City:	Site Code: R290033	Classification Per M.S. 86A.05: a. state park	Current Public Use: YES	Future Public Use: YES
Land Code: 1000037193	Agency Land Code: R29125598	Land Name: PARKS & TRAILS	County: JACKSON	Acres: 18.61
City:	Site Code: R290033	Classification Per M.S. 86A.05: a. state park	Current Public Use: YES	Future Public Use: YES
Land Code: 1000037194	Agency Land Code: R29125615	Land Name: PARKS & TRAILS	County: JACKSON	Acres: 26.45
City:	Site Code: R290033	Classification Per M.S. 86A.05: a. state park	Current Public Use: YES	Future Public Use: YES
Land Code: 1000037195	Agency Land Code: R29125617	Land Name: PARKS & TRAILS	County: JACKSON	Acres: 6.00
City:	Site Code: R290033	Classification Per M.S. 86A.05: a. state park	Current Public Use: YES	Future Public Use: YES
Land Code: 1000037196	Agency Land Code: R29125600	Land Name: PARKS & TRAILS	County: JACKSON	Acres: 7.64
City:	Site Code: R290033	Classification Per M.S. 86A.05: a. state park	Current Public Use: YES	Future Public Use: YES



Land Code: 1000037197	Agency Land Code: R29125612	Land Name: PARKS & TRAILS	County: JACKSON	Acres: 30.35
City:	Site Code: R290033	Classification Per M.S. 86A.05: a. state park	Current Public Use: YES	Future Public Use: YES
Land Code: 1000037198	Agency Land Code: R29125611	Land Name: PARKS & TRAILS	County: JACKSON	Acres: 0.50
City:	Site Code: R290033	Classification Per M.S. 86A.05: a. state park	Current Public Use: YES	Future Public Use: YES
Land Code: 1000037199	Agency Land Code: R29125698	Land Name: PARKS & TRAILS	County: JACKSON	Acres: 2.60
City:	Site Code:	Classification Per M.S. 86A.05: i. state wild, scenic and recreational rivers	Current Public Use: YES	Future Public Use: YES
Land Code: 1000037200	Agency Land Code: R29124929	Land Name: PARKS & TRAILS	County: JACKSON	Acres: 2.90
City:	Site Code:	Classification Per M.S. 86A.05: i. state wild, scenic and recreational rivers	Current Public Use: YES	Future Public Use: YES
Land Code: 1000037201	Agency Land Code: R29125699	Land Name: PARKS & TRAILS	County: JACKSON	Acres: 42.74
City:	Site Code:	Classification Per M.S. 86A.05: i. state wild, scenic and recreational rivers	Current Public Use: YES	Future Public Use: YES
Land Code: 1000037202	Agency Land Code: R29559222	Land Name: PARKS & TRAILS	County: JACKSON	Acres: 1.00
City:	Site Code:	Classification Per M.S. 86A.05: h. state water access site	Current Public Use: YES	Future Public Use: YES
Land Code: 1000037203	Agency Land Code: R29575812	Land Name: PARKS & TRAILS	County: JACKSON	Acres: 0.54
City:	Site Code:	Classification Per M.S. 86A.05: h. state water access site	Current Public Use: YES	Future Public Use: YES
Land Code: 1000037204	Agency Land Code: R29125508	Land Name: PARKS & TRAILS	County: JACKSON	Acres: 0.48
City:	Site Code:	Classification Per M.S. 86A.05: h. state water access site	Current Public Use: YES	Future Public Use: YES
Land Code: 1000037205	Agency Land Code: R29334755	Land Name: PARKS & TRAILS	County: JACKSON	Acres: 0.18
City:	Site Code:	Classification Per M.S. 86A.05: h. state water access site	Current Public Use: YES	Future Public Use: YES
Land Code: 1000037206	Agency Land Code: R29334758	Land Name: PARKS & TRAILS	County: JACKSON	Acres: 1.93
City:	Site Code: R290443	Classification Per M.S. 86A.05: h. state water access site	Current Public Use: YES	Future Public Use: YES
Land Code: 1000037207	Agency Land Code: R29126606	Land Name: PARKS & TRAILS	County: JACKSON	Acres: 2.50
City:	Site Code: R290306	Classification Per M.S. 86A.05: h. state water access site	Current Public Use: YES	Future Public Use: YES
Land Code: 1000037208	Agency Land Code: R29126607	Land Name: PARKS & TRAILS	County: JACKSON	Acres: 2.50
City:	Site Code: R290306	Classification Per M.S. 86A.05: h. state water access site	Current Public Use: YES	Future Public Use: YES



Land Code: 1000037209	Agency Land Code: R29334217	Land Name: PARKS & TRAILS	County: JACKSON	Acres: 5.20
City:	Site Code:	Classification Per M.S. 86A.05: h. state water access site	Current Public Use: YES	Future Public Use: YES
Land Code: 1000037210	Agency Land Code: R29125882	Land Name: PARKS & TRAILS	County: JACKSON	Acres: 3.50
City:	Site Code:	Classification Per M.S. 86A.05: h. state water access site	Current Public Use: YES	Future Public Use: YES
Land Code: 1000037211	Agency Land Code: R29334756	Land Name: PARKS & TRAILS	County: JACKSON	Acres: 1.30
City:	Site Code: R290570	Classification Per M.S. 86A.05: h. state water access site	Current Public Use: YES	Future Public Use: YES
Land Code: 1000037212	Agency Land Code: R29410369	Land Name: PARKS & TRAILS	County: JACKSON	Acres: 1.13
City:	Site Code:	Classification Per M.S. 86A.05: h. state water access site	Current Public Use: YES	Future Public Use: YES
Land Code: 1000037213	Agency Land Code: R29410368	Land Name: PARKS & TRAILS	County: JACKSON	Acres: 5.00
City:	Site Code:	Classification Per M.S. 86A.05: h. state water access site	Current Public Use: YES	Future Public Use: YES
Land Code: 1000037214	Agency Land Code: R29126715	Land Name: EWR - WATERS	County: JACKSON	Acres: 0.88
City:	Site Code:	Classification Per M.S. 86A.05: n. not administered under 86A.05	Current Public Use: YES	Future Public Use: YES
Land Code: 1000037215	Agency Land Code: R29554800	Land Name: FAW - WILDLIFE	County: JACKSON	Acres: 5.25
City:	Site Code:	Classification Per M.S. 86A.05: n. not administered under 86A.05	Current Public Use: YES	Future Public Use: YES
Land Code: 1000037216	Agency Land Code: R29554801	Land Name: FAW - WILDLIFE	County: JACKSON	Acres: 5.25
City:	Site Code:	Classification Per M.S. 86A.05: n. not administered under 86A.05	Current Public Use: YES	Future Public Use: YES
Land Code: 1000037217	Agency Land Code: R29125194	Land Name: FAW - WILDLIFE	County: JACKSON	Acres: 7.50
City:	Site Code:	Classification Per M.S. 86A.05: g. state wildlife management area	Current Public Use: YES	Future Public Use: YES
Land Code: 1000037218	Agency Land Code: R29125195	Land Name: FAW - WILDLIFE	County: JACKSON	Acres: 7.90
City:	Site Code:	Classification Per M.S. 86A.05: g. state wildlife management area	Current Public Use: YES	Future Public Use: YES
Land Code: 1000037219	Agency Land Code: R29125644	Land Name: FAW - WILDLIFE	County: JACKSON	Acres: 23.00
City:	Site Code:	Classification Per M.S. 86A.05: g. state wildlife management area	Current Public Use: YES	Future Public Use: YES
Land Code: 1000037220	Agency Land Code: R29125650	Land Name: FAW - WILDLIFE	County: JACKSON	Acres: 7.40
City:	Site Code:	Classification Per M.S. 86A.05: g. state wildlife management area	Current Public Use: YES	Future Public Use: YES



Land Code: 1000037221	Agency Land Code: R29125643	Land Name: FAW - WILDLIFE	County: JACKSON	Acres: 35.00
City:	Site Code:	Classification Per M.S. 86A.05: g. state wildlife management area	Current Public Use: YES	Future Public Use: YES
Land Code: 1000037222	Agency Land Code: R29125645	Land Name: FAW - WILDLIFE	County: JACKSON	Acres: 8.20
City:	Site Code:	Classification Per M.S. 86A.05: g. state wildlife management area	Current Public Use: YES	Future Public Use: YES
Land Code: 1000037223	Agency Land Code: R29125642	Land Name: FAW - WILDLIFE	County: JACKSON	Acres: 11.00
City:	Site Code:	Classification Per M.S. 86A.05: g. state wildlife management area	Current Public Use: YES	Future Public Use: YES
Land Code: 1000037224	Agency Land Code: R29572363	Land Name: FAW - WILDLIFE	County: JACKSON	Acres: 39.97
City:	Site Code:	Classification Per M.S. 86A.05: g. state wildlife management area	Current Public Use: YES	Future Public Use: YES
Land Code: 1000037225	Agency Land Code: R29126253	Land Name: FAW - WILDLIFE	County: JACKSON	Acres: 39.80
City:	Site Code:	Classification Per M.S. 86A.05: g. state wildlife management area	Current Public Use: YES	Future Public Use: YES
Land Code: 1000037226	Agency Land Code: R29126254	Land Name: FAW - WILDLIFE	County: JACKSON	Acres: 10.58
City:	Site Code:	Classification Per M.S. 86A.05: g. state wildlife management area	Current Public Use: YES	Future Public Use: YES
Land Code: 1000037227	Agency Land Code: R29126252	Land Name: FAW - WILDLIFE	County: JACKSON	Acres: 40.15
City:	Site Code:	Classification Per M.S. 86A.05: g. state wildlife management area	Current Public Use: YES	Future Public Use: YES
Land Code: 1000037228	Agency Land Code: R29126251	Land Name: FAW - WILDLIFE	County: JACKSON	Acres: 9.99
City:	Site Code:	Classification Per M.S. 86A.05: g. state wildlife management area	Current Public Use: YES	Future Public Use: YES
Land Code: 1000037229	Agency Land Code: R29572364	Land Name: FAW - WILDLIFE	County: JACKSON	Acres: 4.44
City:	Site Code:	Classification Per M.S. 86A.05: g. state wildlife management area	Current Public Use: YES	Future Public Use: YES
Land Code: 1000037230	Agency Land Code: R29126249	Land Name: FAW - WILDLIFE	County: JACKSON	Acres: 17.94
City:	Site Code:	Classification Per M.S. 86A.05: g. state wildlife management area	Current Public Use: YES	Future Public Use: YES
Land Code: 1000037231	Agency Land Code: R29126250	Land Name: FAW - WILDLIFE	County: JACKSON	Acres: 14.00
City:	Site Code:	Classification Per M.S. 86A.05: g. state wildlife management area	Current Public Use: YES	Future Public Use: YES
Land Code: 1000037232	Agency Land Code: R29572362	Land Name: FAW - WILDLIFE	County: JACKSON	Acres: 32.66
City:	Site Code:	Classification Per M.S. 86A.05: g. state wildlife management area	Current Public Use: YES	Future Public Use: YES



Land Code: 1000037233	Agency Land Code: R29545140	Land Name: FAW - WILDLIFE	County: JACKSON	Acres: 38.18
City:	Site Code:	Classification Per M.S. 86A.05: g. state wildlife management area	Current Public Use: YES	Future Public Use: YES
Land Code: 1000037234	Agency Land Code: R29569765	Land Name: FAW - WILDLIFE	County: JACKSON	Acres: 40.30
City:	Site Code:	Classification Per M.S. 86A.05: g. state wildlife management area	Current Public Use: YES	Future Public Use: YES
Land Code: 1000037235	Agency Land Code: R29569766	Land Name: FAW - WILDLIFE	County: JACKSON	Acres: 34.50
City:	Site Code:	Classification Per M.S. 86A.05: g. state wildlife management area	Current Public Use: YES	Future Public Use: YES
Land Code: 1000037236	Agency Land Code: R29545143	Land Name: FAW - WILDLIFE	County: JACKSON	Acres: 38.42
City:	Site Code:	Classification Per M.S. 86A.05: g. state wildlife management area	Current Public Use: YES	Future Public Use: YES
Land Code: 1000037237	Agency Land Code: R29569768	Land Name: FAW - WILDLIFE	County: JACKSON	Acres: 21.10
City:	Site Code:	Classification Per M.S. 86A.05: g. state wildlife management area	Current Public Use: YES	Future Public Use: YES
Land Code: 1000037238	Agency Land Code: R29127097	Land Name: FAW - WILDLIFE	County: JACKSON	Acres: 38.30
City:	Site Code:	Classification Per M.S. 86A.05: g. state wildlife management area	Current Public Use: YES	Future Public Use: YES
Land Code: 1000037239	Agency Land Code: R29331238	Land Name: FAW - WILDLIFE	County: JACKSON	Acres: 40.00
City:	Site Code:	Classification Per M.S. 86A.05: g. state wildlife management area	Current Public Use: YES	Future Public Use: YES
Land Code: 1000037240	Agency Land Code: R29127116	Land Name: FAW - WILDLIFE	County: JACKSON	Acres: 16.10
City:	Site Code:	Classification Per M.S. 86A.05: g. state wildlife management area	Current Public Use: YES	Future Public Use: YES
Land Code: 1000037241	Agency Land Code: R29127115	Land Name: FAW - WILDLIFE	County: JACKSON	Acres: 15.20
City:	Site Code:	Classification Per M.S. 86A.05: g. state wildlife management area	Current Public Use: YES	Future Public Use: YES
Land Code: 1000037242	Agency Land Code: R29127118	Land Name: FAW - WILDLIFE	County: JACKSON	Acres: 14.50
City:	Site Code:	Classification Per M.S. 86A.05: g. state wildlife management area	Current Public Use: YES	Future Public Use: YES
Land Code: 1000037243	Agency Land Code: R29127117	Land Name: FAW - WILDLIFE	County: JACKSON	Acres: 8.50
City:	Site Code:	Classification Per M.S. 86A.05: g. state wildlife management area	Current Public Use: YES	Future Public Use: YES
Land Code: 1000037244	Agency Land Code: R29127119	Land Name: FAW - WILDLIFE	County: JACKSON	Acres: 1.00
City:	Site Code:	Classification Per M.S. 86A.05: g. state wildlife management area	Current Public Use: YES	Future Public Use: YES



Land Code: 1000037245	Agency Land Code: R29127114	Land Name: FAW - WILDLIFE	County: JACKSON	Acres: 11.10
City:	Site Code:	Classification Per M.S. 86A.05: g. state wildlife management area	Current Public Use: YES	Future Public Use: YES
Land Code: 1000037246	Agency Land Code: R29568728	Land Name: FAW - WILDLIFE	County: JACKSON	Acres: 40.00
City:	Site Code:	Classification Per M.S. 86A.05: g. state wildlife management area	Current Public Use: YES	Future Public Use: YES
Land Code: 1000037247	Agency Land Code: R29342309	Land Name: FAW - WILDLIFE	County: JACKSON	Acres: 40.00
City:	Site Code:	Classification Per M.S. 86A.05: g. state wildlife management area	Current Public Use: YES	Future Public Use: YES
Land Code: 1000037248	Agency Land Code: R29342310	Land Name: FAW - WILDLIFE	County: JACKSON	Acres: 40.00
City:	Site Code:	Classification Per M.S. 86A.05: g. state wildlife management area	Current Public Use: YES	Future Public Use: YES
Land Code: 1000037249	Agency Land Code: R29342822	Land Name: FAW - WILDLIFE	County: JACKSON	Acres: 13.98
City:	Site Code:	Classification Per M.S. 86A.05: g. state wildlife management area	Current Public Use: YES	Future Public Use: YES
Land Code: 1000037250	Agency Land Code: R29535953	Land Name: FAW - WILDLIFE	County: JACKSON	Acres: 31.51
City:	Site Code:	Classification Per M.S. 86A.05: g. state wildlife management area	Current Public Use: YES	Future Public Use: YES
Land Code: 1000037251	Agency Land Code: R29535954	Land Name: FAW - WILDLIFE	County: JACKSON	Acres: 10.92
City:	Site Code:	Classification Per M.S. 86A.05: g. state wildlife management area	Current Public Use: YES	Future Public Use: YES
Land Code: 1000037252	Agency Land Code: R29341988	Land Name: FAW - WILDLIFE	County: JACKSON	Acres: 21.00
City:	Site Code:	Classification Per M.S. 86A.05: g. state wildlife management area	Current Public Use: YES	Future Public Use: YES
Land Code: 1000037253	Agency Land Code: R29342237	Land Name: FAW - WILDLIFE	County: JACKSON	Acres: 19.00
City:	Site Code:	Classification Per M.S. 86A.05: g. state wildlife management area	Current Public Use: YES	Future Public Use: YES
Land Code: 1000037254	Agency Land Code: R29342239	Land Name: FAW - WILDLIFE	County: JACKSON	Acres: 25.00
City:	Site Code:	Classification Per M.S. 86A.05: g. state wildlife management area	Current Public Use: YES	Future Public Use: YES
Land Code: 1000037255	Agency Land Code: R29522730	Land Name: FAW - WILDLIFE	County: JACKSON	Acres: 40.00
City:	Site Code:	Classification Per M.S. 86A.05: g. state wildlife management area	Current Public Use: YES	Future Public Use: YES
Land Code: 1000037256	Agency Land Code: R29533130	Land Name: FAW - WILDLIFE	County: JACKSON	Acres: 28.10
City:	Site Code:	Classification Per M.S. 86A.05: g. state wildlife management area	Current Public Use: YES	Future Public Use: YES



Land Code: 1000037257	Agency Land Code: R29574088	Land Name: FAW - WILDLIFE	County: JACKSON	Acres: 11.60
City:	Site Code:	Classification Per M.S. 86A.05: g. state wildlife management area	Current Public Use: YES	Future Public Use: YES
Land Code: 1000037258	Agency Land Code: R29574089	Land Name: FAW - WILDLIFE	County: JACKSON	Acres: 36.87
City:	Site Code:	Classification Per M.S. 86A.05: g. state wildlife management area	Current Public Use: YES	Future Public Use: YES
Land Code: 1000037259	Agency Land Code: R29574090	Land Name: FAW - WILDLIFE	County: JACKSON	Acres: 4.79
City:	Site Code:	Classification Per M.S. 86A.05: g. state wildlife management area	Current Public Use: YES	Future Public Use: YES
Land Code: 1000037260	Agency Land Code: R29574091	Land Name: FAW - WILDLIFE	County: JACKSON	Acres: 1.73
City:	Site Code:	Classification Per M.S. 86A.05: g. state wildlife management area	Current Public Use: YES	Future Public Use: YES
Land Code: 1000037261	Agency Land Code: R29342240	Land Name: FAW - WILDLIFE	County: JACKSON	Acres: 23.00
City:	Site Code:	Classification Per M.S. 86A.05: g. state wildlife management area	Current Public Use: YES	Future Public Use: YES
Land Code: 1000037262	Agency Land Code: R29341991	Land Name: FAW - WILDLIFE	County: JACKSON	Acres: 17.00
City:	Site Code:	Classification Per M.S. 86A.05: g. state wildlife management area	Current Public Use: YES	Future Public Use: YES
Land Code: 1000037263	Agency Land Code: R29522732	Land Name: FAW - WILDLIFE	County: JACKSON	Acres: 4.20
City:	Site Code:	Classification Per M.S. 86A.05: g. state wildlife management area	Current Public Use: YES	Future Public Use: YES
Land Code: 1000037264	Agency Land Code: R29342238	Land Name: FAW - WILDLIFE	County: JACKSON	Acres: 3.00
City:	Site Code:	Classification Per M.S. 86A.05: g. state wildlife management area	Current Public Use: YES	Future Public Use: YES
Land Code: 1000037265	Agency Land Code: R29341989	Land Name: FAW - WILDLIFE	County: JACKSON	Acres: 33.50
City:	Site Code:	Classification Per M.S. 86A.05: g. state wildlife management area	Current Public Use: YES	Future Public Use: YES
Land Code: 1000037266	Agency Land Code: R29126608	Land Name: FAW - WILDLIFE	County: JACKSON	Acres: 9.30
City:	Site Code:	Classification Per M.S. 86A.05: g. state wildlife management area	Current Public Use: YES	Future Public Use: YES
Land Code: 1000037267	Agency Land Code: R29533129	Land Name: FAW - WILDLIFE	County: JACKSON	Acres: 40.00
City:	Site Code:	Classification Per M.S. 86A.05: g. state wildlife management area	Current Public Use: YES	Future Public Use: YES
Land Code: 1000037268	Agency Land Code: R29535955	Land Name: FAW - WILDLIFE	County: JACKSON	Acres: 26.95
City:	Site Code:	Classification Per M.S. 86A.05: g. state wildlife management area	Current Public Use: YES	Future Public Use: YES



Land Code: 1000037269	Agency Land Code: R29341990	Land Name: FAW - WILDLIFE	County: JACKSON	Acres: 15.00
City:	Site Code:	Classification Per M.S. 86A.05: g. state wildlife management area	Current Public Use: YES	Future Public Use: YES
Land Code: 1000037270	Agency Land Code: R29533131	Land Name: FAW - WILDLIFE	County: JACKSON	Acres: 31.82
City:	Site Code:	Classification Per M.S. 86A.05: g. state wildlife management area	Current Public Use: YES	Future Public Use: YES
Land Code: 1000037271	Agency Land Code: R29533132	Land Name: FAW - WILDLIFE	County: JACKSON	Acres: 40.00
City:	Site Code:	Classification Per M.S. 86A.05: g. state wildlife management area	Current Public Use: YES	Future Public Use: YES
Land Code: 1000037272	Agency Land Code: R29522728	Land Name: FAW - WILDLIFE	County: JACKSON	Acres: 40.00
City:	Site Code:	Classification Per M.S. 86A.05: g. state wildlife management area	Current Public Use: YES	Future Public Use: YES
Land Code: 1000037273	Agency Land Code: R29522731	Land Name: FAW - WILDLIFE	County: JACKSON	Acres: 40.00
City:	Site Code:	Classification Per M.S. 86A.05: g. state wildlife management area	Current Public Use: YES	Future Public Use: YES
Land Code: 1000037274	Agency Land Code: R29550809	Land Name: FAW - WILDLIFE	County: JACKSON	Acres: 34.10
City:	Site Code:	Classification Per M.S. 86A.05: g. state wildlife management area	Current Public Use: YES	Future Public Use: YES
Land Code: 1000037275	Agency Land Code: R29546047	Land Name: FAW - WILDLIFE	County: JACKSON	Acres: 40.00
City:	Site Code:	Classification Per M.S. 86A.05: g. state wildlife management area	Current Public Use: YES	Future Public Use: YES
Land Code: 1000037276	Agency Land Code: R29546048	Land Name: FAW - WILDLIFE	County: JACKSON	Acres: 40.00
City:	Site Code:	Classification Per M.S. 86A.05: g. state wildlife management area	Current Public Use: YES	Future Public Use: YES
Land Code: 1000037277	Agency Land Code: R29546049	Land Name: FAW - WILDLIFE	County: JACKSON	Acres: 32.15
City:	Site Code:	Classification Per M.S. 86A.05: g. state wildlife management area	Current Public Use: YES	Future Public Use: YES
Land Code: 1000037278	Agency Land Code: R29546051	Land Name: FAW - WILDLIFE	County: JACKSON	Acres: 7.90
City:	Site Code:	Classification Per M.S. 86A.05: g. state wildlife management area	Current Public Use: YES	Future Public Use: YES
Land Code: 1000037279	Agency Land Code: R29546050	Land Name: FAW - WILDLIFE	County: JACKSON	Acres: 30.08
City:	Site Code:	Classification Per M.S. 86A.05: g. state wildlife management area	Current Public Use: YES	Future Public Use: YES
Land Code: 1000037280	Agency Land Code: R29550808	Land Name: FAW - WILDLIFE	County: JACKSON	Acres: 7.00
City:	Site Code:	Classification Per M.S. 86A.05: g. state wildlife management area	Current Public Use: YES	Future Public Use: YES



Land Code: 1000037281	Agency Land Code: R29546046	Land Name: FAW - WILDLIFE	County: JACKSON	Acres: 12.73
City:	Site Code:	Classification Per M.S. 86A.05: g. state wildlife management area	Current Public Use: YES	Future Public Use: YES
Land Code: 1000037282	Agency Land Code: R29126053	Land Name: FAW - WILDLIFE	County: JACKSON	Acres: 40.00
City:	Site Code:	Classification Per M.S. 86A.05: g. state wildlife management area	Current Public Use: YES	Future Public Use: YES
Land Code: 1000037283	Agency Land Code: R29126052	Land Name: FAW - WILDLIFE	County: JACKSON	Acres: 3.30
City:	Site Code:	Classification Per M.S. 86A.05: g. state wildlife management area	Current Public Use: YES	Future Public Use: YES
Land Code: 1000037284	Agency Land Code: R29126055	Land Name: FAW - WILDLIFE	County: JACKSON	Acres: 36.20
City:	Site Code:	Classification Per M.S. 86A.05: g. state wildlife management area	Current Public Use: YES	Future Public Use: YES
Land Code: 1000037285	Agency Land Code: R29126051	Land Name: FAW - WILDLIFE	County: JACKSON	Acres: 1.00
City:	Site Code:	Classification Per M.S. 86A.05: g. state wildlife management area	Current Public Use: YES	Future Public Use: YES
Land Code: 1000037286	Agency Land Code: R29126793	Land Name: FAW - WILDLIFE	County: JACKSON	Acres: 1.00
City:	Site Code:	Classification Per M.S. 86A.05: g. state wildlife management area	Current Public Use: YES	Future Public Use: YES
Land Code: 1000037287	Agency Land Code: R29126794	Land Name: FAW - WILDLIFE	County: JACKSON	Acres: 39.00
City:	Site Code:	Classification Per M.S. 86A.05: g. state wildlife management area	Current Public Use: YES	Future Public Use: YES
Land Code: 1000037288	Agency Land Code: R29578922	Land Name: FAW - WILDLIFE	County: JACKSON	Acres: 9.15
City:	Site Code:	Classification Per M.S. 86A.05: g. state wildlife management area	Current Public Use: YES	Future Public Use: YES
Land Code: 1000037289	Agency Land Code: R29578917	Land Name: FAW - WILDLIFE	County: JACKSON	Acres: 5.15
City:	Site Code:	Classification Per M.S. 86A.05: g. state wildlife management area	Current Public Use: YES	Future Public Use: YES
Land Code: 1000037290	Agency Land Code: R29126818	Land Name: FAW - WILDLIFE	County: JACKSON	Acres: 1.00
City:	Site Code:	Classification Per M.S. 86A.05: g. state wildlife management area	Current Public Use: YES	Future Public Use: YES
Land Code: 1000037291	Agency Land Code: R29126820	Land Name: FAW - WILDLIFE	County: JACKSON	Acres: 11.00
City:	Site Code:	Classification Per M.S. 86A.05: g. state wildlife management area	Current Public Use: YES	Future Public Use: YES
Land Code: 1000037292	Agency Land Code: R29126819	Land Name: FAW - WILDLIFE	County: JACKSON	Acres: 32.10
City:	Site Code:	Classification Per M.S. 86A.05: g. state wildlife management area	Current Public Use: YES	Future Public Use: YES



Land Code: 1000037293	Agency Land Code: R29125673	Land Name: FAW - WILDLIFE	County: JACKSON	Acres: 5.50
City:	Site Code: R290540	Classification Per M.S. 86A.05: g. state wildlife management area	Current Public Use: YES	Future Public Use: YES
Land Code: 1000037294	Agency Land Code: R29125703	Land Name: FAW - WILDLIFE	County: JACKSON	Acres: 16.00
City:	Site Code: R290540	Classification Per M.S. 86A.05: g. state wildlife management area	Current Public Use: YES	Future Public Use: YES
Land Code: 1000037295	Agency Land Code: R29125678	Land Name: FAW - WILDLIFE	County: JACKSON	Acres: 40.00
City:	Site Code: R290540	Classification Per M.S. 86A.05: g. state wildlife management area	Current Public Use: YES	Future Public Use: YES
Land Code: 1000037296	Agency Land Code: R29125701	Land Name: FAW - WILDLIFE	County: JACKSON	Acres: 40.00
City:	Site Code: R290540	Classification Per M.S. 86A.05: g. state wildlife management area	Current Public Use: YES	Future Public Use: YES
Land Code: 1000037297	Agency Land Code: R29125672	Land Name: FAW - WILDLIFE	County: JACKSON	Acres: 7.00
City:	Site Code: R290540	Classification Per M.S. 86A.05: g. state wildlife management area	Current Public Use: YES	Future Public Use: YES
Land Code: 1000037298	Agency Land Code: R29125700	Land Name: FAW - WILDLIFE	County: JACKSON	Acres: 40.00
City:	Site Code: R290540	Classification Per M.S. 86A.05: g. state wildlife management area	Current Public Use: YES	Future Public Use: YES
Land Code: 1000037299	Agency Land Code: R29125702	Land Name: FAW - WILDLIFE	County: JACKSON	Acres: 27.00
City:	Site Code: R290540	Classification Per M.S. 86A.05: g. state wildlife management area	Current Public Use: YES	Future Public Use: YES
Land Code: 1000037300	Agency Land Code: R29125674	Land Name: FAW - WILDLIFE	County: JACKSON	Acres: 1.00
City:	Site Code: R290540	Classification Per M.S. 86A.05: g. state wildlife management area	Current Public Use: YES	Future Public Use: YES
Land Code: 1000037301	Agency Land Code: R29125705	Land Name: FAW - WILDLIFE	County: JACKSON	Acres: 10.50
City:	Site Code: R290540	Classification Per M.S. 86A.05: g. state wildlife management area	Current Public Use: YES	Future Public Use: YES
Land Code: 1000037302	Agency Land Code: R29125675	Land Name: FAW - WILDLIFE	County: JACKSON	Acres: 12.50
City:	Site Code: R290540	Classification Per M.S. 86A.05: g. state wildlife management area	Current Public Use: YES	Future Public Use: YES
Land Code: 1000037303	Agency Land Code: R29125677	Land Name: FAW - WILDLIFE	County: JACKSON	Acres: 40.00
City:	Site Code: R290540	Classification Per M.S. 86A.05: g. state wildlife management area	Current Public Use: YES	Future Public Use: YES
Land Code: 1000037304	Agency Land Code: R29125676	Land Name: FAW - WILDLIFE	County: JACKSON	Acres: 11.00
City:	Site Code: R290540	Classification Per M.S. 86A.05: g. state wildlife management area	Current Public Use: YES	Future Public Use: YES



Land Code: 1000037305	Agency Land Code: R29125704	Land Name: FAW - WILDLIFE	County: JACKSON	Acres: 1.90
City:	Site Code: R290540	Classification Per M.S. 86A.05: g. state wildlife management area	Current Public Use: YES	Future Public Use: YES
Land Code: 1000037306	Agency Land Code: R29125706	Land Name: FAW - WILDLIFE	County: JACKSON	Acres: 14.00
City:	Site Code: R290540	Classification Per M.S. 86A.05: g. state wildlife management area	Current Public Use: YES	Future Public Use: YES
Land Code: 1000037307	Agency Land Code: R29516788	Land Name: FAW - WILDLIFE	County: JACKSON	Acres: 27.78
City:	Site Code:	Classification Per M.S. 86A.05: g. state wildlife management area	Current Public Use: YES	Future Public Use: YES
Land Code: 1000037308	Agency Land Code: R29340685	Land Name: FAW - WILDLIFE	County: JACKSON	Acres: 12.73
City:	Site Code:	Classification Per M.S. 86A.05: g. state wildlife management area	Current Public Use: YES	Future Public Use: YES
Land Code: 1000037309	Agency Land Code: R29340686	Land Name: FAW - WILDLIFE	County: JACKSON	Acres: 25.45
City:	Site Code:	Classification Per M.S. 86A.05: g. state wildlife management area	Current Public Use: YES	Future Public Use: YES
Land Code: 1000037310	Agency Land Code: R29125799	Land Name: FAW - WILDLIFE	County: JACKSON	Acres: 18.90
City:	Site Code:	Classification Per M.S. 86A.05: g. state wildlife management area	Current Public Use: YES	Future Public Use: YES
Land Code: 1000037311	Agency Land Code: R29125800	Land Name: FAW - WILDLIFE	County: JACKSON	Acres: 25.70
City:	Site Code:	Classification Per M.S. 86A.05: g. state wildlife management area	Current Public Use: YES	Future Public Use: YES
Land Code: 1000037312	Agency Land Code: R29551127	Land Name: FAW - WILDLIFE	County: JACKSON	Acres: 0.24
City:	Site Code:	Classification Per M.S. 86A.05: g. state wildlife management area	Current Public Use: YES	Future Public Use: YES
Land Code: 1000037313	Agency Land Code: R29125807	Land Name: FAW - WILDLIFE	County: JACKSON	Acres: 40.00
City:	Site Code:	Classification Per M.S. 86A.05: g. state wildlife management area	Current Public Use: YES	Future Public Use: YES
Land Code: 1000037314	Agency Land Code: R29125803	Land Name: FAW - WILDLIFE	County: JACKSON	Acres: 20.90
City:	Site Code:	Classification Per M.S. 86A.05: g. state wildlife management area	Current Public Use: YES	Future Public Use: YES
Land Code: 1000037315	Agency Land Code: R29125804	Land Name: FAW - WILDLIFE	County: JACKSON	Acres: 40.00
City:	Site Code:	Classification Per M.S. 86A.05: g. state wildlife management area	Current Public Use: YES	Future Public Use: YES
Land Code: 1000037316	Agency Land Code: R29125801	Land Name: FAW - WILDLIFE	County: JACKSON	Acres: 40.00
City:	Site Code:	Classification Per M.S. 86A.05: g. state wildlife management area	Current Public Use: YES	Future Public Use: YES



Land Code: 1000037317	Agency Land Code: R29125802	Land Name: FAW - WILDLIFE	County: JACKSON	Acres: 19.00
City:	Site Code:	Classification Per M.S. 86A.05: g. state wildlife management area	Current Public Use: YES	Future Public Use: YES
Land Code: 1000037318	Agency Land Code: R29125797	Land Name: FAW - WILDLIFE	County: JACKSON	Acres: 20.44
City:	Site Code:	Classification Per M.S. 86A.05: g. state wildlife management area	Current Public Use: YES	Future Public Use: YES
Land Code: 1000037319	Agency Land Code: R29125793	Land Name: FAW - WILDLIFE	County: JACKSON	Acres: 38.06
City:	Site Code:	Classification Per M.S. 86A.05: g. state wildlife management area	Current Public Use: YES	Future Public Use: YES
Land Code: 1000037320	Agency Land Code: R29125809	Land Name: FAW - WILDLIFE	County: JACKSON	Acres: 40.00
City:	Site Code:	Classification Per M.S. 86A.05: g. state wildlife management area	Current Public Use: YES	Future Public Use: YES
Land Code: 1000037321	Agency Land Code: R29125901	Land Name: FAW - WILDLIFE	County: JACKSON	Acres: 9.10
City:	Site Code:	Classification Per M.S. 86A.05: g. state wildlife management area	Current Public Use: YES	Future Public Use: YES
Land Code: 1000037322	Agency Land Code: R29125896	Land Name: FAW - WILDLIFE	County: JACKSON	Acres: 2.00
City:	Site Code:	Classification Per M.S. 86A.05: g. state wildlife management area	Current Public Use: YES	Future Public Use: YES
Land Code: 1000037323	Agency Land Code: R29125900	Land Name: FAW - WILDLIFE	County: JACKSON	Acres: 17.10
City:	Site Code:	Classification Per M.S. 86A.05: g. state wildlife management area	Current Public Use: YES	Future Public Use: YES
Land Code: 1000037324	Agency Land Code: R29125897	Land Name: FAW - WILDLIFE	County: JACKSON	Acres: 40.00
City:	Site Code:	Classification Per M.S. 86A.05: g. state wildlife management area	Current Public Use: YES	Future Public Use: YES
Land Code: 1000037325	Agency Land Code: R29125898	Land Name: FAW - WILDLIFE	County: JACKSON	Acres: 40.00
City:	Site Code:	Classification Per M.S. 86A.05: g. state wildlife management area	Current Public Use: YES	Future Public Use: YES
Land Code: 1000037326	Agency Land Code: R29125883	Land Name: FAW - WILDLIFE	County: JACKSON	Acres: 24.00
City:	Site Code:	Classification Per M.S. 86A.05: g. state wildlife management area	Current Public Use: YES	Future Public Use: YES
Land Code: 1000037327	Agency Land Code: R29125899	Land Name: FAW - WILDLIFE	County: JACKSON	Acres: 40.00
City:	Site Code:	Classification Per M.S. 86A.05: g. state wildlife management area	Current Public Use: YES	Future Public Use: YES
Land Code: 1000037328	Agency Land Code: R29550762	Land Name: FAW - WILDLIFE	County: JACKSON	Acres: 39.92
City:	Site Code:	Classification Per M.S. 86A.05: g. state wildlife management area	Current Public Use: YES	Future Public Use: YES



Land Code: 1000037329	Agency Land Code: R29550765	Land Name: FAW - WILDLIFE	County: JACKSON	Acres: 40.00
City:	Site Code:	Classification Per M.S. 86A.05: g. state wildlife management area	Current Public Use: YES	Future Public Use: YES
Land Code: 1000037330	Agency Land Code: R29550766	Land Name: FAW - WILDLIFE	County: JACKSON	Acres: 14.24
City:	Site Code:	Classification Per M.S. 86A.05: g. state wildlife management area	Current Public Use: YES	Future Public Use: YES
Land Code: 1000037331	Agency Land Code: R29409650	Land Name: FAW - WILDLIFE	County: JACKSON	Acres: 40.00
City:	Site Code:	Classification Per M.S. 86A.05: g. state wildlife management area	Current Public Use: YES	Future Public Use: YES
Land Code: 1000037332	Agency Land Code: R29550763	Land Name: FAW - WILDLIFE	County: JACKSON	Acres: 36.48
City:	Site Code:	Classification Per M.S. 86A.05: g. state wildlife management area	Current Public Use: YES	Future Public Use: YES
Land Code: 1000037333	Agency Land Code: R29550764	Land Name: FAW - WILDLIFE	County: JACKSON	Acres: 25.00
City:	Site Code:	Classification Per M.S. 86A.05: g. state wildlife management area	Current Public Use: YES	Future Public Use: YES
Land Code: 1000037334	Agency Land Code: R29409651	Land Name: FAW - WILDLIFE	County: JACKSON	Acres: 40.00
City:	Site Code:	Classification Per M.S. 86A.05: g. state wildlife management area	Current Public Use: YES	Future Public Use: YES
Land Code: 1000037335	Agency Land Code: R29125843	Land Name: FAW - WILDLIFE	County: JACKSON	Acres: 6.60
City:	Site Code:	Classification Per M.S. 86A.05: g. state wildlife management area	Current Public Use: YES	Future Public Use: YES
Land Code: 1000037336	Agency Land Code: R29125841	Land Name: FAW - WILDLIFE	County: JACKSON	Acres: 7.47
City:	Site Code:	Classification Per M.S. 86A.05: g. state wildlife management area	Current Public Use: YES	Future Public Use: YES
Land Code: 1000037337	Agency Land Code: R29125842	Land Name: FAW - WILDLIFE	County: JACKSON	Acres: 1.23
City:	Site Code:	Classification Per M.S. 86A.05: g. state wildlife management area	Current Public Use: YES	Future Public Use: YES
Land Code: 1000037338	Agency Land Code: R29125839	Land Name: FAW - WILDLIFE	County: JACKSON	Acres: 3.60
City:	Site Code:	Classification Per M.S. 86A.05: g. state wildlife management area	Current Public Use: YES	Future Public Use: YES
Land Code: 1000037339	Agency Land Code: R29125840	Land Name: FAW - WILDLIFE	County: JACKSON	Acres: 40.00
City:	Site Code:	Classification Per M.S. 86A.05: g. state wildlife management area	Current Public Use: YES	Future Public Use: YES
Land Code: 1000037340	Agency Land Code: R29125788	Land Name: FAW - WILDLIFE	County: JACKSON	Acres: 2.00
City:	Site Code:	Classification Per M.S. 86A.05: g. state wildlife management area	Current Public Use: YES	Future Public Use: YES



Land Code: 1000037341	Agency Land Code: R29125786	Land Name: FAW - WILDLIFE	County: JACKSON	Acres: 40.00
City:	Site Code:	Classification Per M.S. 86A.05: g. state wildlife management area	Current Public Use: YES	Future Public Use: YES
Land Code: 1000037342	Agency Land Code: R29125785	Land Name: FAW - WILDLIFE	County: JACKSON	Acres: 20.00
City:	Site Code:	Classification Per M.S. 86A.05: g. state wildlife management area	Current Public Use: YES	Future Public Use: YES
Land Code: 1000037343	Agency Land Code: R29125783	Land Name: FAW - WILDLIFE	County: JACKSON	Acres: 20.00
City:	Site Code:	Classification Per M.S. 86A.05: g. state wildlife management area	Current Public Use: YES	Future Public Use: YES
Land Code: 1000037344	Agency Land Code: R29125787	Land Name: FAW - WILDLIFE	County: JACKSON	Acres: 2.00
City:	Site Code:	Classification Per M.S. 86A.05: g. state wildlife management area	Current Public Use: YES	Future Public Use: YES
Land Code: 1000037345	Agency Land Code: R29125784	Land Name: FAW - WILDLIFE	County: JACKSON	Acres: 40.00
City:	Site Code:	Classification Per M.S. 86A.05: g. state wildlife management area	Current Public Use: YES	Future Public Use: YES
Land Code: 1000037346	Agency Land Code: R29126762	Land Name: FAW - WILDLIFE	County: JACKSON	Acres: 2.20
City:	Site Code:	Classification Per M.S. 86A.05: g. state wildlife management area	Current Public Use: YES	Future Public Use: YES
Land Code: 1000037347	Agency Land Code: R29126763	Land Name: FAW - WILDLIFE	County: JACKSON	Acres: 2.70
City:	Site Code:	Classification Per M.S. 86A.05: g. state wildlife management area	Current Public Use: YES	Future Public Use: YES
Land Code: 1000037348	Agency Land Code: R29126760	Land Name: FAW - WILDLIFE	County: JACKSON	Acres: 0.10
City:	Site Code:	Classification Per M.S. 86A.05: g. state wildlife management area	Current Public Use: YES	Future Public Use: YES
Land Code: 1000037349	Agency Land Code: R29126761	Land Name: FAW - WILDLIFE	County: JACKSON	Acres: 33.00
City:	Site Code:	Classification Per M.S. 86A.05: g. state wildlife management area	Current Public Use: YES	Future Public Use: YES
Land Code: 1000037350	Agency Land Code: R29537883	Land Name: FAW - WILDLIFE	County: JACKSON	Acres: 6.47
City:	Site Code:	Classification Per M.S. 86A.05: g. state wildlife management area	Current Public Use: YES	Future Public Use: YES
Land Code: 1000037351	Agency Land Code: R29125873	Land Name: FAW - WILDLIFE	County: JACKSON	Acres: 40.00
City:	Site Code:	Classification Per M.S. 86A.05: g. state wildlife management area	Current Public Use: YES	Future Public Use: YES
Land Code: 1000037352	Agency Land Code: R29537882	Land Name: FAW - WILDLIFE	County: JACKSON	Acres: 15.15
City:	Site Code:	Classification Per M.S. 86A.05: g. state wildlife management area	Current Public Use: YES	Future Public Use: YES



Land Code: 1000037353	Agency Land Code: R29577198	Land Name: FAW - WILDLIFE	County: JACKSON	Acres: 40.00
City:	Site Code:	Classification Per M.S. 86A.05: g. state wildlife management area	Current Public Use: YES	Future Public Use: YES
Land Code: 1000037354	Agency Land Code: R29125870	Land Name: FAW - WILDLIFE	County: JACKSON	Acres: 40.00
City:	Site Code:	Classification Per M.S. 86A.05: g. state wildlife management area	Current Public Use: YES	Future Public Use: YES
Land Code: 1000037355	Agency Land Code: R29125869	Land Name: FAW - WILDLIFE	County: JACKSON	Acres: 40.00
City:	Site Code:	Classification Per M.S. 86A.05: g. state wildlife management area	Current Public Use: YES	Future Public Use: YES
Land Code: 1000037356	Agency Land Code: R29125871	Land Name: FAW - WILDLIFE	County: JACKSON	Acres: 40.00
City:	Site Code:	Classification Per M.S. 86A.05: g. state wildlife management area	Current Public Use: YES	Future Public Use: YES
Land Code: 1000037357	Agency Land Code: R29125872	Land Name: FAW - WILDLIFE	County: JACKSON	Acres: 35.00
City:	Site Code:	Classification Per M.S. 86A.05: g. state wildlife management area	Current Public Use: YES	Future Public Use: YES
Land Code: 1000037358	Agency Land Code: R29577197	Land Name: FAW - WILDLIFE	County: JACKSON	Acres: 40.00
City:	Site Code:	Classification Per M.S. 86A.05: g. state wildlife management area	Current Public Use: YES	Future Public Use: YES
Land Code: 1000037359	Agency Land Code: R29125868	Land Name: FAW - WILDLIFE	County: JACKSON	Acres: 40.00
City:	Site Code:	Classification Per M.S. 86A.05: g. state wildlife management area	Current Public Use: YES	Future Public Use: YES
Land Code: 1000037360	Agency Land Code: R29126400	Land Name: FAW - WILDLIFE	County: JACKSON	Acres: 4.00
City:	Site Code:	Classification Per M.S. 86A.05: g. state wildlife management area	Current Public Use: YES	Future Public Use: YES
Land Code: 1000037361	Agency Land Code: R29126405	Land Name: FAW - WILDLIFE	County: JACKSON	Acres: 0.10
City:	Site Code:	Classification Per M.S. 86A.05: g. state wildlife management area	Current Public Use: YES	Future Public Use: YES
Land Code: 1000037362	Agency Land Code: R29126396	Land Name: FAW - WILDLIFE	County: JACKSON	Acres: 40.00
City:	Site Code:	Classification Per M.S. 86A.05: g. state wildlife management area	Current Public Use: YES	Future Public Use: YES
Land Code: 1000037363	Agency Land Code: R29126407	Land Name: FAW - WILDLIFE	County: JACKSON	Acres: 12.20
City:	Site Code:	Classification Per M.S. 86A.05: g. state wildlife management area	Current Public Use: YES	Future Public Use: YES
Land Code: 1000037364	Agency Land Code: R29126411	Land Name: FAW - WILDLIFE	County: JACKSON	Acres: 40.00
City:	Site Code:	Classification Per M.S. 86A.05: g. state wildlife management area	Current Public Use: YES	Future Public Use: YES



Land Code: 1000037365	Agency Land Code: R29126402	Land Name: FAW - WILDLIFE	County: JACKSON	Acres: 24.58
City:	Site Code:	Classification Per M.S. 86A.05: g. state wildlife management area	Current Public Use: YES	Future Public Use: YES
Land Code: 1000037366	Agency Land Code: R29126394	Land Name: FAW - WILDLIFE	County: JACKSON	Acres: 29.67
City:	Site Code:	Classification Per M.S. 86A.05: g. state wildlife management area	Current Public Use: YES	Future Public Use: YES
Land Code: 1000037367	Agency Land Code: R29126406	Land Name: FAW - WILDLIFE	County: JACKSON	Acres: 20.00
City:	Site Code:	Classification Per M.S. 86A.05: g. state wildlife management area	Current Public Use: YES	Future Public Use: YES
Land Code: 1000037368	Agency Land Code: R29126409	Land Name: FAW - WILDLIFE	County: JACKSON	Acres: 22.00
City:	Site Code:	Classification Per M.S. 86A.05: g. state wildlife management area	Current Public Use: YES	Future Public Use: YES
Land Code: 1000037369	Agency Land Code: R29126404	Land Name: FAW - WILDLIFE	County: JACKSON	Acres: 16.00
City:	Site Code:	Classification Per M.S. 86A.05: g. state wildlife management area	Current Public Use: YES	Future Public Use: YES
Land Code: 1000037370	Agency Land Code: R29126408	Land Name: FAW - WILDLIFE	County: JACKSON	Acres: 12.20
City:	Site Code:	Classification Per M.S. 86A.05: g. state wildlife management area	Current Public Use: YES	Future Public Use: YES
Land Code: 1000037371	Agency Land Code: R29126397	Land Name: FAW - WILDLIFE	County: JACKSON	Acres: 40.00
City:	Site Code:	Classification Per M.S. 86A.05: g. state wildlife management area	Current Public Use: YES	Future Public Use: YES
Land Code: 1000037372	Agency Land Code: R29126403	Land Name: FAW - WILDLIFE	County: JACKSON	Acres: 6.82
City:	Site Code:	Classification Per M.S. 86A.05: g. state wildlife management area	Current Public Use: YES	Future Public Use: YES
Land Code: 1000037373	Agency Land Code: R29126399	Land Name: FAW - WILDLIFE	County: JACKSON	Acres: 28.00
City:	Site Code:	Classification Per M.S. 86A.05: g. state wildlife management area	Current Public Use: YES	Future Public Use: YES
Land Code: 1000037374	Agency Land Code: R29126410	Land Name: FAW - WILDLIFE	County: JACKSON	Acres: 31.90
City:	Site Code:	Classification Per M.S. 86A.05: g. state wildlife management area	Current Public Use: YES	Future Public Use: YES
Land Code: 1000037375	Agency Land Code: R29126393	Land Name: FAW - WILDLIFE	County: JACKSON	Acres: 1.83
City:	Site Code:	Classification Per M.S. 86A.05: g. state wildlife management area	Current Public Use: YES	Future Public Use: YES
Land Code: 1000037376	Agency Land Code: R29126401	Land Name: FAW - WILDLIFE	County: JACKSON	Acres: 29.00
City:	Site Code:	Classification Per M.S. 86A.05: g. state wildlife management area	Current Public Use: YES	Future Public Use: YES



Land Code: 1000037377	Agency Land Code: R29126395	Land Name: FAW - WILDLIFE	County: JACKSON	Acres: 3.80
City:	Site Code:	Classification Per M.S. 86A.05: g. state wildlife management area	Current Public Use: YES	Future Public Use: YES
Land Code: 1000037378	Agency Land Code: R29126398	Land Name: FAW - WILDLIFE	County: JACKSON	Acres: 40.00
City:	Site Code:	Classification Per M.S. 86A.05: g. state wildlife management area	Current Public Use: YES	Future Public Use: YES
Land Code: 1000037379	Agency Land Code: R29126387	Land Name: FAW - WILDLIFE	County: JACKSON	Acres: 28.90
City:	Site Code:	Classification Per M.S. 86A.05: g. state wildlife management area	Current Public Use: YES	Future Public Use: YES
Land Code: 1000037380	Agency Land Code: R29126390	Land Name: FAW - WILDLIFE	County: JACKSON	Acres: 29.28
City:	Site Code:	Classification Per M.S. 86A.05: g. state wildlife management area	Current Public Use: YES	Future Public Use: YES
Land Code: 1000037381	Agency Land Code: R29126388	Land Name: FAW - WILDLIFE	County: JACKSON	Acres: 53.40
City:	Site Code:	Classification Per M.S. 86A.05: g. state wildlife management area	Current Public Use: YES	Future Public Use: YES
Land Code: 1000037382	Agency Land Code: R29126392	Land Name: FAW - WILDLIFE	County: JACKSON	Acres: 13.00
City:	Site Code:	Classification Per M.S. 86A.05: g. state wildlife management area	Current Public Use: YES	Future Public Use: YES
Land Code: 1000037383	Agency Land Code: R29126389	Land Name: FAW - WILDLIFE	County: JACKSON	Acres: 45.00
City:	Site Code:	Classification Per M.S. 86A.05: g. state wildlife management area	Current Public Use: YES	Future Public Use: YES
Land Code: 1000037384	Agency Land Code: R29126391	Land Name: FAW - WILDLIFE	County: JACKSON	Acres: 30.22
City:	Site Code:	Classification Per M.S. 86A.05: g. state wildlife management area	Current Public Use: YES	Future Public Use: YES
Land Code: 1000037385	Agency Land Code: R29332026	Land Name: FAW - WILDLIFE	County: JACKSON	Acres: 0.44
City:	Site Code:	Classification Per M.S. 86A.05: g. state wildlife management area	Current Public Use: YES	Future Public Use: YES
Land Code: 1000037386	Agency Land Code: R29126005	Land Name: FAW - WILDLIFE	County: JACKSON	Acres: 1.63
City:	Site Code:	Classification Per M.S. 86A.05: g. state wildlife management area	Current Public Use: YES	Future Public Use: YES
Land Code: 1000037387	Agency Land Code: R29334902	Land Name: FAW - WILDLIFE	County: JACKSON	Acres: 30.57
City:	Site Code:	Classification Per M.S. 86A.05: g. state wildlife management area	Current Public Use: YES	Future Public Use: YES
Land Code: 1000037388	Agency Land Code: R29126004	Land Name: FAW - WILDLIFE	County: JACKSON	Acres: 36.60
City:	Site Code:	Classification Per M.S. 86A.05: g. state wildlife management area	Current Public Use: YES	Future Public Use: YES



Land Code: 1000037389	Agency Land Code: R29126010	Land Name: FAW - WILDLIFE	County: JACKSON	Acres: 2.20
City:	Site Code:	Classification Per M.S. 86A.05: g. state wildlife management area	Current Public Use: YES	Future Public Use: YES
Land Code: 1000037390	Agency Land Code: R29126006	Land Name: FAW - WILDLIFE	County: JACKSON	Acres: 11.00
City:	Site Code:	Classification Per M.S. 86A.05: g. state wildlife management area	Current Public Use: YES	Future Public Use: YES
Land Code: 1000037391	Agency Land Code: R29126003	Land Name: FAW - WILDLIFE	County: JACKSON	Acres: 33.91
City:	Site Code:	Classification Per M.S. 86A.05: g. state wildlife management area	Current Public Use: YES	Future Public Use: YES
Land Code: 1000037392	Agency Land Code: R29126007	Land Name: FAW - WILDLIFE	County: JACKSON	Acres: 1.70
City:	Site Code:	Classification Per M.S. 86A.05: g. state wildlife management area	Current Public Use: YES	Future Public Use: YES
Land Code: 1000037393	Agency Land Code: R29126009	Land Name: FAW - WILDLIFE	County: JACKSON	Acres: 15.00
City:	Site Code:	Classification Per M.S. 86A.05: g. state wildlife management area	Current Public Use: YES	Future Public Use: YES
Land Code: 1000037394	Agency Land Code: R29126008	Land Name: FAW - WILDLIFE	County: JACKSON	Acres: 28.00
City:	Site Code:	Classification Per M.S. 86A.05: g. state wildlife management area	Current Public Use: YES	Future Public Use: YES
Land Code: 1000037395	Agency Land Code: R29568045	Land Name: FAW - WILDLIFE	County: JACKSON	Acres: 39.80
City:	Site Code:	Classification Per M.S. 86A.05: g. state wildlife management area	Current Public Use: YES	Future Public Use: YES
Land Code: 1000037396	Agency Land Code: R29568046	Land Name: FAW - WILDLIFE	County: JACKSON	Acres: 42.81
City:	Site Code:	Classification Per M.S. 86A.05: g. state wildlife management area	Current Public Use: YES	Future Public Use: YES
Land Code: 1000037397	Agency Land Code: R29568047	Land Name: FAW - WILDLIFE	County: JACKSON	Acres: 42.92
City:	Site Code:	Classification Per M.S. 86A.05: g. state wildlife management area	Current Public Use: YES	Future Public Use: YES
Land Code: 1000037398	Agency Land Code: R29557951	Land Name: FAW - WILDLIFE	County: JACKSON	Acres: 16.66
City:	Site Code: R290548	Classification Per M.S. 86A.05: g. state wildlife management area	Current Public Use: YES	Future Public Use: YES
Land Code: 1000037399	Agency Land Code: R29557953	Land Name: FAW - WILDLIFE	County: JACKSON	Acres: 40.00
City:	Site Code: R290548	Classification Per M.S. 86A.05: g. state wildlife management area	Current Public Use: YES	Future Public Use: YES
Land Code: 1000037400	Agency Land Code: R29343784	Land Name: FAW - WILDLIFE	County: JACKSON	Acres: 40.00
City:	Site Code: R290548	Classification Per M.S. 86A.05: g. state wildlife management area	Current Public Use: YES	Future Public Use: YES



Land Code: 1000037401	Agency Land Code: R29343787	Land Name: FAW - WILDLIFE	County: JACKSON	Acres: 41.40
City:	Site Code: R290548	Classification Per M.S. 86A.05: g. state wildlife management area	Current Public Use: YES	Future Public Use: YES
Land Code: 1000037402	Agency Land Code: R29343788	Land Name: FAW - WILDLIFE	County: JACKSON	Acres: 40.00
City:	Site Code: R290548	Classification Per M.S. 86A.05: g. state wildlife management area	Current Public Use: YES	Future Public Use: YES
Land Code: 1000037403	Agency Land Code: R29343792	Land Name: FAW - WILDLIFE	County: JACKSON	Acres: 40.00
City:	Site Code: R290548	Classification Per M.S. 86A.05: g. state wildlife management area	Current Public Use: YES	Future Public Use: YES
Land Code: 1000037404	Agency Land Code: R29410367	Land Name: FAW - WILDLIFE	County: JACKSON	Acres: 14.95
City:	Site Code: R290548	Classification Per M.S. 86A.05: g. state wildlife management area	Current Public Use: YES	Future Public Use: YES
Land Code: 1000037405	Agency Land Code: R29438240	Land Name: FAW - WILDLIFE	County: JACKSON	Acres: 10.00
City:	Site Code: R290548	Classification Per M.S. 86A.05: g. state wildlife management area	Current Public Use: YES	Future Public Use: YES
Land Code: 1000037406	Agency Land Code: R29438239	Land Name: FAW - WILDLIFE	County: JACKSON	Acres: 10.00
City:	Site Code: R290548	Classification Per M.S. 86A.05: g. state wildlife management area	Current Public Use: YES	Future Public Use: YES
Land Code: 1000037407	Agency Land Code: R29438238	Land Name: FAW - WILDLIFE	County: JACKSON	Acres: 10.00
City:	Site Code: R290548	Classification Per M.S. 86A.05: g. state wildlife management area	Current Public Use: YES	Future Public Use: YES
Land Code: 1000037408	Agency Land Code: R29438241	Land Name: FAW - WILDLIFE	County: JACKSON	Acres: 10.00
City:	Site Code: R290548	Classification Per M.S. 86A.05: g. state wildlife management area	Current Public Use: YES	Future Public Use: YES
Land Code: 1000037409	Agency Land Code: R29409731	Land Name: FAW - WILDLIFE	County: JACKSON	Acres: 15.21
City:	Site Code: R290548	Classification Per M.S. 86A.05: g. state wildlife management area	Current Public Use: YES	Future Public Use: YES
Land Code: 1000037410	Agency Land Code: R29341646	Land Name: FAW - WILDLIFE	County: JACKSON	Acres: 40.14
City:	Site Code: R290548	Classification Per M.S. 86A.05: g. state wildlife management area	Current Public Use: YES	Future Public Use: YES
Land Code: 1000037411	Agency Land Code: R29343795	Land Name: FAW - WILDLIFE	County: JACKSON	Acres: 40.00
City:	Site Code: R290548	Classification Per M.S. 86A.05: g. state wildlife management area	Current Public Use: YES	Future Public Use: YES
Land Code: 1000037412	Agency Land Code: R29347686	Land Name: FAW - WILDLIFE	County: JACKSON	Acres: 19.56
City:	Site Code: R290548	Classification Per M.S. 86A.05: g. state wildlife management area	Current Public Use: YES	Future Public Use: YES



Land Code: 1000037413	Agency Land Code: R29343785	Land Name: FAW - WILDLIFE	County: JACKSON	Acres: 40.00
City:	Site Code: R290548	Classification Per M.S. 86A.05: g. state wildlife management area	Current Public Use: YES	Future Public Use: YES
Land Code: 1000037414	Agency Land Code: R29343793	Land Name: FAW - WILDLIFE	County: JACKSON	Acres: 40.00
City:	Site Code: R290548	Classification Per M.S. 86A.05: g. state wildlife management area	Current Public Use: YES	Future Public Use: YES
Land Code: 1000037415	Agency Land Code: R29343789	Land Name: FAW - WILDLIFE	County: JACKSON	Acres: 40.00
City:	Site Code: R290548	Classification Per M.S. 86A.05: g. state wildlife management area	Current Public Use: YES	Future Public Use: YES
Land Code: 1000037416	Agency Land Code: R29343786	Land Name: FAW - WILDLIFE	County: JACKSON	Acres: 15.77
City:	Site Code: R290548	Classification Per M.S. 86A.05: g. state wildlife management area	Current Public Use: YES	Future Public Use: YES
Land Code: 1000037417	Agency Land Code: R29343782	Land Name: FAW - WILDLIFE	County: JACKSON	Acres: 40.00
City:	Site Code: R290548	Classification Per M.S. 86A.05: g. state wildlife management area	Current Public Use: YES	Future Public Use: YES
Land Code: 1000037418	Agency Land Code: R29343796	Land Name: FAW - WILDLIFE	County: JACKSON	Acres: 40.00
City:	Site Code: R290548	Classification Per M.S. 86A.05: g. state wildlife management area	Current Public Use: YES	Future Public Use: YES
Land Code: 1000037419	Agency Land Code: R29528286	Land Name: FAW - WILDLIFE	County: JACKSON	Acres: 9.53
City:	Site Code: R290548	Classification Per M.S. 86A.05: g. state wildlife management area	Current Public Use: YES	Future Public Use: YES
Land Code: 1000037420	Agency Land Code: R29528287	Land Name: FAW - WILDLIFE	County: JACKSON	Acres: 24.50
City:	Site Code: R290548	Classification Per M.S. 86A.05: g. state wildlife management area	Current Public Use: YES	Future Public Use: YES
Land Code: 1000037421	Agency Land Code: R29557952	Land Name: FAW - WILDLIFE	County: JACKSON	Acres: 33.56
City:	Site Code: R290548	Classification Per M.S. 86A.05: g. state wildlife management area	Current Public Use: YES	Future Public Use: YES
Land Code: 1000037422	Agency Land Code: R29343790	Land Name: FAW - WILDLIFE	County: JACKSON	Acres: 42.48
City:	Site Code: R290548	Classification Per M.S. 86A.05: g. state wildlife management area	Current Public Use: YES	Future Public Use: YES
Land Code: 1000037423	Agency Land Code: R29557954	Land Name: FAW - WILDLIFE	County: JACKSON	Acres: 14.81
City:	Site Code: R290548	Classification Per M.S. 86A.05: g. state wildlife management area	Current Public Use: YES	Future Public Use: YES
Land Code: 1000037424	Agency Land Code: R29341645	Land Name: FAW - WILDLIFE	County: JACKSON	Acres: 39.93
City:	Site Code: R290548	Classification Per M.S. 86A.05: g. state wildlife management area	Current Public Use: YES	Future Public Use: YES



Land Code: 1000037425	Agency Land Code: R29409732	Land Name: FAW - WILDLIFE	County: JACKSON	Acres: 22.63
City:	Site Code: R290548	Classification Per M.S. 86A.05: g. state wildlife management area	Current Public Use: YES	Future Public Use: YES
Land Code: 1000037426	Agency Land Code: R29438237	Land Name: FAW - WILDLIFE	County: JACKSON	Acres: 10.00
City:	Site Code: R290548	Classification Per M.S. 86A.05: g. state wildlife management area	Current Public Use: YES	Future Public Use: YES
Land Code: 1000037427	Agency Land Code: R29343791	Land Name: FAW - WILDLIFE	County: JACKSON	Acres: 42.59
City:	Site Code: R290548	Classification Per M.S. 86A.05: g. state wildlife management area	Current Public Use: YES	Future Public Use: YES
Land Code: 1000037428	Agency Land Code: R29557950	Land Name: FAW - WILDLIFE	County: JACKSON	Acres: 40.00
City:	Site Code: R290548	Classification Per M.S. 86A.05: g. state wildlife management area	Current Public Use: YES	Future Public Use: YES
Land Code: 1000037429	Agency Land Code: R29343797	Land Name: FAW - WILDLIFE	County: JACKSON	Acres: 10.00
City:	Site Code: R290548	Classification Per M.S. 86A.05: g. state wildlife management area	Current Public Use: YES	Future Public Use: YES
Land Code: 1000037430	Agency Land Code: R29343783	Land Name: FAW - WILDLIFE	County: JACKSON	Acres: 35.00
City:	Site Code: R290548	Classification Per M.S. 86A.05: g. state wildlife management area	Current Public Use: YES	Future Public Use: YES
Land Code: 1000037431	Agency Land Code: R29557955	Land Name: FAW - WILDLIFE	County: JACKSON	Acres: 19.67
City:	Site Code: R290548	Classification Per M.S. 86A.05: g. state wildlife management area	Current Public Use: YES	Future Public Use: YES
Land Code: 1000037432	Agency Land Code: R29438986	Land Name: FAW - WILDLIFE	County: JACKSON	Acres: 7.31
City:	Site Code: R290548	Classification Per M.S. 86A.05: g. state wildlife management area	Current Public Use: YES	Future Public Use: YES
Land Code: 1000037433	Agency Land Code: R29546725	Land Name: FAW - WILDLIFE	County: JACKSON	Acres: 1.57
City:	Site Code:	Classification Per M.S. 86A.05: g. state wildlife management area	Current Public Use: YES	Future Public Use: YES
Land Code: 1000037434	Agency Land Code: R29432435	Land Name: FAW - WILDLIFE	County: JACKSON	Acres: 40.00
City:	Site Code:	Classification Per M.S. 86A.05: g. state wildlife management area	Current Public Use: YES	Future Public Use: YES
Land Code: 1000037435	Agency Land Code: R29432436	Land Name: FAW - WILDLIFE	County: JACKSON	Acres: 40.00
City:	Site Code:	Classification Per M.S. 86A.05: g. state wildlife management area	Current Public Use: YES	Future Public Use: YES
Land Code: 1000037436	Agency Land Code: R29432438	Land Name: FAW - WILDLIFE	County: JACKSON	Acres: 40.00
City:	Site Code:	Classification Per M.S. 86A.05: g. state wildlife management area	Current Public Use: YES	Future Public Use: YES



Land Code: 1000037437	Agency Land Code: R29432439	Land Name: FAW - WILDLIFE	County: JACKSON	Acres: 1.00
City:	Site Code:	Classification Per M.S. 86A.05: g. state wildlife management area	Current Public Use: YES	Future Public Use: YES
Land Code: 1000037438	Agency Land Code: R29432440	Land Name: FAW - WILDLIFE	County: JACKSON	Acres: 40.00
City:	Site Code:	Classification Per M.S. 86A.05: g. state wildlife management area	Current Public Use: YES	Future Public Use: YES
Land Code: 1000037439	Agency Land Code: R29520454	Land Name: FAW - WILDLIFE	County: JACKSON	Acres: 6.43
City:	Site Code:	Classification Per M.S. 86A.05: g. state wildlife management area	Current Public Use: YES	Future Public Use: YES
Land Code: 1000037440	Agency Land Code: R29432441	Land Name: FAW - WILDLIFE	County: JACKSON	Acres: 40.00
City:	Site Code:	Classification Per M.S. 86A.05: g. state wildlife management area	Current Public Use: YES	Future Public Use: YES
Land Code: 1000037441	Agency Land Code: R29546727	Land Name: FAW - WILDLIFE	County: JACKSON	Acres: 40.00
City:	Site Code:	Classification Per M.S. 86A.05: g. state wildlife management area	Current Public Use: YES	Future Public Use: YES
Land Code: 1000037442	Agency Land Code: R29522757	Land Name: FAW - WILDLIFE	County: JACKSON	Acres: 15.15
City:	Site Code:	Classification Per M.S. 86A.05: g. state wildlife management area	Current Public Use: YES	Future Public Use: YES
Land Code: 1000037443	Agency Land Code: R29432442	Land Name: FAW - WILDLIFE	County: JACKSON	Acres: 15.76
City:	Site Code:	Classification Per M.S. 86A.05: g. state wildlife management area	Current Public Use: YES	Future Public Use: YES
Land Code: 1000037444	Agency Land Code: R29546726	Land Name: FAW - WILDLIFE	County: JACKSON	Acres: 11.52
City:	Site Code:	Classification Per M.S. 86A.05: g. state wildlife management area	Current Public Use: YES	Future Public Use: YES
Land Code: 1000037445	Agency Land Code: R29432437	Land Name: FAW - WILDLIFE	County: JACKSON	Acres: 40.00
City:	Site Code:	Classification Per M.S. 86A.05: g. state wildlife management area	Current Public Use: YES	Future Public Use: YES
Land Code: 1000037446	Agency Land Code: R29546728	Land Name: FAW - WILDLIFE	County: JACKSON	Acres: 5.45
City:	Site Code:	Classification Per M.S. 86A.05: g. state wildlife management area	Current Public Use: YES	Future Public Use: YES
Land Code: 1000037447	Agency Land Code: R29522756	Land Name: FAW - WILDLIFE	County: JACKSON	Acres: 2.35
City:	Site Code:	Classification Per M.S. 86A.05: g. state wildlife management area	Current Public Use: YES	Future Public Use: YES
Land Code: 1000037448	Agency Land Code: R29127126	Land Name: FAW - WILDLIFE	County: JACKSON	Acres: 22.00
City:	Site Code:	Classification Per M.S. 86A.05: g. state wildlife management area	Current Public Use: YES	Future Public Use: YES



Land Code: 1000037449	Agency Land Code: R29127131	Land Name: FAW - WILDLIFE	County: JACKSON	Acres: 40.00
City:	Site Code:	Classification Per M.S. 86A.05: g. state wildlife management area	Current Public Use: YES	Future Public Use: YES
Land Code: 1000037450	Agency Land Code: R29127129	Land Name: FAW - WILDLIFE	County: JACKSON	Acres: 40.00
City:	Site Code:	Classification Per M.S. 86A.05: g. state wildlife management area	Current Public Use: YES	Future Public Use: YES
Land Code: 1000037451	Agency Land Code: R29127125	Land Name: FAW - WILDLIFE	County: JACKSON	Acres: 30.00
City:	Site Code:	Classification Per M.S. 86A.05: g. state wildlife management area	Current Public Use: YES	Future Public Use: YES
Land Code: 1000037452	Agency Land Code: R29127120	Land Name: FAW - WILDLIFE	County: JACKSON	Acres: 3.00
City:	Site Code:	Classification Per M.S. 86A.05: g. state wildlife management area	Current Public Use: YES	Future Public Use: YES
Land Code: 1000037453	Agency Land Code: R29127121	Land Name: FAW - WILDLIFE	County: JACKSON	Acres: 5.90
City:	Site Code:	Classification Per M.S. 86A.05: g. state wildlife management area	Current Public Use: YES	Future Public Use: YES
Land Code: 1000037454	Agency Land Code: R29127122	Land Name: FAW - WILDLIFE	County: JACKSON	Acres: 40.00
City:	Site Code:	Classification Per M.S. 86A.05: g. state wildlife management area	Current Public Use: YES	Future Public Use: YES
Land Code: 1000037455	Agency Land Code: R29127124	Land Name: FAW - WILDLIFE	County: JACKSON	Acres: 18.00
City:	Site Code:	Classification Per M.S. 86A.05: g. state wildlife management area	Current Public Use: YES	Future Public Use: YES
Land Code: 1000037456	Agency Land Code: R29127128	Land Name: FAW - WILDLIFE	County: JACKSON	Acres: 27.00
City:	Site Code:	Classification Per M.S. 86A.05: g. state wildlife management area	Current Public Use: YES	Future Public Use: YES
Land Code: 1000037457	Agency Land Code: R29127130	Land Name: FAW - WILDLIFE	County: JACKSON	Acres: 32.00
City:	Site Code:	Classification Per M.S. 86A.05: g. state wildlife management area	Current Public Use: YES	Future Public Use: YES
Land Code: 1000037458	Agency Land Code: R29127127	Land Name: FAW - WILDLIFE	County: JACKSON	Acres: 24.00
City:	Site Code:	Classification Per M.S. 86A.05: g. state wildlife management area	Current Public Use: YES	Future Public Use: YES
Land Code: 1000037459	Agency Land Code: R29127132	Land Name: FAW - WILDLIFE	County: JACKSON	Acres: 40.00
City:	Site Code:	Classification Per M.S. 86A.05: g. state wildlife management area	Current Public Use: YES	Future Public Use: YES
Land Code: 1000037460	Agency Land Code: R29127123	Land Name: FAW - WILDLIFE	County: JACKSON	Acres: 13.00
City:	Site Code:	Classification Per M.S. 86A.05: g. state wildlife management area	Current Public Use: YES	Future Public Use: YES



Land Code: 1000037461	Agency Land Code: R29126232	Land Name: FAW - WILDLIFE	County: JACKSON	Acres: 2.93
City:	Site Code:	Classification Per M.S. 86A.05: g. state wildlife management area	Current Public Use: YES	Future Public Use: YES
Land Code: 1000037462	Agency Land Code: R29126233	Land Name: FAW - WILDLIFE	County: JACKSON	Acres: 0.29
City:	Site Code:	Classification Per M.S. 86A.05: g. state wildlife management area	Current Public Use: YES	Future Public Use: YES
Land Code: 1000037463	Agency Land Code: R29126698	Land Name: FAW - WILDLIFE	County: JACKSON	Acres: 38.67
City:	Site Code:	Classification Per M.S. 86A.05: g. state wildlife management area	Current Public Use: YES	Future Public Use: YES
Land Code: 1000037464	Agency Land Code: R29126697	Land Name: FAW - WILDLIFE	County: JACKSON	Acres: 39.36
City:	Site Code:	Classification Per M.S. 86A.05: g. state wildlife management area	Current Public Use: YES	Future Public Use: YES
Land Code: 1000037465	Agency Land Code: R29579944	Land Name: FAW - FISHERIES	County: KANABEC	Acres: 14.70
City:	Site Code:	Classification Per M.S. 86A.05: m. aquatic management areas	Current Public Use: YES	Future Public Use: YES
Land Code: 1000037466	Agency Land Code: R29579945	Land Name: FAW - FISHERIES	County: KANABEC	Acres: 24.30
City:	Site Code:	Classification Per M.S. 86A.05: m. aquatic management areas	Current Public Use: YES	Future Public Use: YES
Land Code: 1000037467	Agency Land Code: R29579949	Land Name: FAW - FISHERIES	County: KANABEC	Acres: 7.80
City:	Site Code:	Classification Per M.S. 86A.05: m. aquatic management areas	Current Public Use: YES	Future Public Use: YES
Land Code: 1000037468	Agency Land Code: R29579950	Land Name: FAW - FISHERIES	County: KANABEC	Acres: 41.40
City:	Site Code:	Classification Per M.S. 86A.05: m. aquatic management areas	Current Public Use: YES	Future Public Use: YES
Land Code: 1000037469	Agency Land Code: R29579948	Land Name: FAW - FISHERIES	County: KANABEC	Acres: 39.30
City:	Site Code:	Classification Per M.S. 86A.05: m. aquatic management areas	Current Public Use: YES	Future Public Use: YES
Land Code: 1000037470	Agency Land Code: R29579943	Land Name: FAW - FISHERIES	County: KANABEC	Acres: 40.90
City:	Site Code:	Classification Per M.S. 86A.05: m. aquatic management areas	Current Public Use: YES	Future Public Use: YES
Land Code: 1000037471	Agency Land Code: R29127470	Land Name: FAW - FISHERIES	County: KANABEC	Acres: 16.00
City:	Site Code:	Classification Per M.S. 86A.05: m. aquatic management areas	Current Public Use: YES	Future Public Use: YES
Land Code: 1000037472	Agency Land Code: R29552949	Land Name: FAW - FISHERIES	County: KANABEC	Acres: 1.00
City:	Site Code:	Classification Per M.S. 86A.05: m. aquatic management areas	Current Public Use: YES	Future Public Use: YES



Land Code: 1000037473	Agency Land Code: R29127975	Land Name: FAW - FISHERIES	County: KANABEC	Acres: 0.30
City:	Site Code:	Classification Per M.S. 86A.05: m. aquatic management areas	Current Public Use: YES	Future Public Use: YES
Land Code: 1000037474	Agency Land Code: R29128040	Land Name: FAW - FISHERIES	County: KANABEC	Acres: 5.00
City:	Site Code:	Classification Per M.S. 86A.05: m. aquatic management areas	Current Public Use: YES	Future Public Use: YES
Land Code: 1000037475	Agency Land Code: R29127685	Land Name: FAW - FISHERIES	County: KANABEC	Acres: 4.90
City:	Site Code:	Classification Per M.S. 86A.05: m. aquatic management areas	Current Public Use: YES	Future Public Use: YES
Land Code: 1000037476	Agency Land Code: R29128041	Land Name: FAW - FISHERIES	County: KANABEC	Acres: 2.59
City:	Site Code:	Classification Per M.S. 86A.05: m. aquatic management areas	Current Public Use: YES	Future Public Use: YES
Land Code: 1000037477	Agency Land Code: R29127686	Land Name: FAW - FISHERIES	County: KANABEC	Acres: 4.90
City:	Site Code:	Classification Per M.S. 86A.05: m. aquatic management areas	Current Public Use: YES	Future Public Use: YES
Land Code: 1000037478	Agency Land Code: R29127948	Land Name: FORESTRY	County: KANABEC	Acres: 1.00
City:	Site Code:	Classification Per M.S. 86A.05: f. state forests and state forest subareas	Current Public Use: YES	Future Public Use: YES
Land Code: 1000037479	Agency Land Code: R29127947	Land Name: FORESTRY	County: KANABEC	Acres: 1.00
City:	Site Code:	Classification Per M.S. 86A.05: f. state forests and state forest subareas	Current Public Use: YES	Future Public Use: YES
Land Code: 1000037480	Agency Land Code: R29128587	Land Name: FORESTRY	County: KANABEC	Acres: 40.00
City:	Site Code: R290308	Classification Per M.S. 86A.05: f. state forests and state forest subareas	Current Public Use: YES	Future Public Use: YES
Land Code: 1000037481	Agency Land Code: R29128576	Land Name: FORESTRY	County: KANABEC	Acres: 40.00
City:	Site Code: R290308	Classification Per M.S. 86A.05: f. state forests and state forest subareas	Current Public Use: YES	Future Public Use: YES
Land Code: 1000037482	Agency Land Code: R29128593	Land Name: FORESTRY	County: KANABEC	Acres: 57.96
City:	Site Code: R290308	Classification Per M.S. 86A.05: f. state forests and state forest subareas	Current Public Use: YES	Future Public Use: YES
Land Code: 1000037483	Agency Land Code: R29128592	Land Name: FORESTRY	County: KANABEC	Acres: 58.11
City:	Site Code: R290308	Classification Per M.S. 86A.05: f. state forests and state forest subareas	Current Public Use: YES	Future Public Use: YES
Land Code: 1000037484	Agency Land Code: R29128588	Land Name: FORESTRY	County: KANABEC	Acres: 58.42
City:	Site Code: R290308	Classification Per M.S. 86A.05: f. state forests and state forest subareas	Current Public Use: YES	Future Public Use: YES



Land Code: 1000037485	Agency Land Code: R29128589	Land Name: FORESTRY	County: KANABEC	Acres: 58.27
City:	Site Code: R290308	Classification Per M.S. 86A.05: f. state forests and state forest subareas	Current Public Use: YES	Future Public Use: YES
Land Code: 1000037486	Agency Land Code: R29128591	Land Name: FORESTRY	County: KANABEC	Acres: 21.96
City:	Site Code: R290308	Classification Per M.S. 86A.05: f. state forests and state forest subareas	Current Public Use: YES	Future Public Use: YES
Land Code: 1000037487	Agency Land Code: R29128946	Land Name: FORESTRY	County: KANABEC	Acres: 40.00
City:	Site Code: R290308	Classification Per M.S. 86A.05: f. state forests and state forest subareas	Current Public Use: YES	Future Public Use: YES
Land Code: 1000037488	Agency Land Code: R29128578	Land Name: FORESTRY	County: KANABEC	Acres: 58.01
City:	Site Code: R290308	Classification Per M.S. 86A.05: f. state forests and state forest subareas	Current Public Use: YES	Future Public Use: YES
Land Code: 1000037489	Agency Land Code: R29128941	Land Name: FORESTRY	County: KANABEC	Acres: 40.00
City:	Site Code: R290308	Classification Per M.S. 86A.05: f. state forests and state forest subareas	Current Public Use: YES	Future Public Use: YES
Land Code: 1000037490	Agency Land Code: R29128947	Land Name: FORESTRY	County: KANABEC	Acres: 40.00
City:	Site Code: R290308	Classification Per M.S. 86A.05: f. state forests and state forest subareas	Current Public Use: YES	Future Public Use: YES
Land Code: 1000037491	Agency Land Code: R29128940	Land Name: FORESTRY	County: KANABEC	Acres: 45.56
City:	Site Code: R290308	Classification Per M.S. 86A.05: f. state forests and state forest subareas	Current Public Use: YES	Future Public Use: YES
Land Code: 1000037492	Agency Land Code: R29128582	Land Name: FORESTRY	County: KANABEC	Acres: 40.00
City:	Site Code: R290308	Classification Per M.S. 86A.05: f. state forests and state forest subareas	Current Public Use: YES	Future Public Use: YES
Land Code: 1000037493	Agency Land Code: R29128944	Land Name: FORESTRY	County: KANABEC	Acres: 45.91
City:	Site Code: R290308	Classification Per M.S. 86A.05: f. state forests and state forest subareas	Current Public Use: YES	Future Public Use: YES
Land Code: 1000037494	Agency Land Code: R29128945	Land Name: FORESTRY	County: KANABEC	Acres: 40.00
City:	Site Code: R290308	Classification Per M.S. 86A.05: f. state forests and state forest subareas	Current Public Use: YES	Future Public Use: YES
Land Code: 1000037495	Agency Land Code: R29128594	Land Name: FORESTRY	County: KANABEC	Acres: 21.97
City:	Site Code: R290308	Classification Per M.S. 86A.05: f. state forests and state forest subareas	Current Public Use: YES	Future Public Use: YES
Land Code: 1000037496	Agency Land Code: R29128948	Land Name: FORESTRY	County: KANABEC	Acres: 40.00
City:	Site Code: R290308	Classification Per M.S. 86A.05: f. state forests and state forest subareas	Current Public Use: YES	Future Public Use: YES



Land Code: 1000037497	Agency Land Code: R29128580	Land Name: FORESTRY	County: KANABEC	Acres: 58.34
City:	Site Code: R290308	Classification Per M.S. 86A.05: f. state forests and state forest subareas	Current Public Use: YES	Future Public Use: YES
Land Code: 1000037498	Agency Land Code: R29128939	Land Name: FORESTRY	County: KANABEC	Acres: 40.00
City:	Site Code: R290308	Classification Per M.S. 86A.05: f. state forests and state forest subareas	Current Public Use: YES	Future Public Use: YES
Land Code: 1000037499	Agency Land Code: R29128943	Land Name: FORESTRY	County: KANABEC	Acres: 45.74
City:	Site Code: R290308	Classification Per M.S. 86A.05: f. state forests and state forest subareas	Current Public Use: YES	Future Public Use: YES
Land Code: 1000037500	Agency Land Code: R29128942	Land Name: FORESTRY	County: KANABEC	Acres: 40.00
City:	Site Code: R290308	Classification Per M.S. 86A.05: f. state forests and state forest subareas	Current Public Use: YES	Future Public Use: YES
Land Code: 1000037501	Agency Land Code: R29128590	Land Name: FORESTRY	County: KANABEC	Acres: 40.00
City:	Site Code: R290308	Classification Per M.S. 86A.05: f. state forests and state forest subareas	Current Public Use: YES	Future Public Use: YES
Land Code: 1000037502	Agency Land Code: R29127298	Land Name: FORESTRY	County: KANABEC	Acres: 40.00
City:	Site Code: R290476	Classification Per M.S. 86A.05: f. state forests and state forest subareas	Current Public Use: YES	Future Public Use: YES
Land Code: 1000037503	Agency Land Code: R29127224	Land Name: FORESTRY	County: KANABEC	Acres: 40.00
City:	Site Code: R290476	Classification Per M.S. 86A.05: f. state forests and state forest subareas	Current Public Use: YES	Future Public Use: YES
Land Code: 1000037504	Agency Land Code: R29127625	Land Name: FORESTRY	County: KANABEC	Acres: 40.00
City:	Site Code: R290476	Classification Per M.S. 86A.05: f. state forests and state forest subareas	Current Public Use: YES	Future Public Use: YES
Land Code: 1000037505	Agency Land Code: R29127222	Land Name: FORESTRY	County: KANABEC	Acres: 44.46
City:	Site Code: R290476	Classification Per M.S. 86A.05: f. state forests and state forest subareas	Current Public Use: YES	Future Public Use: YES
Land Code: 1000037506	Agency Land Code: R29127859	Land Name: FORESTRY	County: KANABEC	Acres: 40.00
City:	Site Code: R290476	Classification Per M.S. 86A.05: f. state forests and state forest subareas	Current Public Use: YES	Future Public Use: YES
Land Code: 1000037507	Agency Land Code: R29127620	Land Name: FORESTRY	County: KANABEC	Acres: 15.18
City:	Site Code: R290476	Classification Per M.S. 86A.05: f. state forests and state forest subareas	Current Public Use: YES	Future Public Use: YES
Land Code: 1000037508	Agency Land Code: R29127752	Land Name: FORESTRY	County: KANABEC	Acres: 40.00
City:	Site Code: R290476	Classification Per M.S. 86A.05: f. state forests and state forest subareas	Current Public Use: YES	Future Public Use: YES



Land Code: 1000037509	Agency Land Code: R29127234	Land Name: FORESTRY	County: KANABEC	Acres: 44.34
City:	Site Code: R290476	Classification Per M.S. 86A.05: f. state forests and state forest subareas	Current Public Use: YES	Future Public Use: YES
Land Code: 1000037510	Agency Land Code: R29127757	Land Name: FORESTRY	County: KANABEC	Acres: 40.00
City:	Site Code: R290476	Classification Per M.S. 86A.05: f. state forests and state forest subareas	Current Public Use: YES	Future Public Use: YES
Land Code: 1000037511	Agency Land Code: R29127706	Land Name: FORESTRY	County: KANABEC	Acres: 42.62
City:	Site Code: R290476	Classification Per M.S. 86A.05: f. state forests and state forest subareas	Current Public Use: YES	Future Public Use: YES
Land Code: 1000037512	Agency Land Code: R29127827	Land Name: FORESTRY	County: KANABEC	Acres: 40.00
City:	Site Code: R290476	Classification Per M.S. 86A.05: f. state forests and state forest subareas	Current Public Use: YES	Future Public Use: YES
Land Code: 1000037513	Agency Land Code: R29127612	Land Name: FORESTRY	County: KANABEC	Acres: 40.00
City:	Site Code: R290476	Classification Per M.S. 86A.05: f. state forests and state forest subareas	Current Public Use: YES	Future Public Use: YES
Land Code: 1000037514	Agency Land Code: R29127304	Land Name: FORESTRY	County: KANABEC	Acres: 44.39
City:	Site Code: R290476	Classification Per M.S. 86A.05: f. state forests and state forest subareas	Current Public Use: YES	Future Public Use: YES
Land Code: 1000037515	Agency Land Code: R29127618	Land Name: FORESTRY	County: KANABEC	Acres: 40.00
City:	Site Code: R290476	Classification Per M.S. 86A.05: f. state forests and state forest subareas	Current Public Use: YES	Future Public Use: YES
Land Code: 1000037516	Agency Land Code: R29127634	Land Name: FORESTRY	County: KANABEC	Acres: 40.00
City:	Site Code: R290476	Classification Per M.S. 86A.05: f. state forests and state forest subareas	Current Public Use: YES	Future Public Use: YES
Land Code: 1000037517	Agency Land Code: R29127347	Land Name: FORESTRY	County: KANABEC	Acres: 40.00
City:	Site Code: R290476	Classification Per M.S. 86A.05: f. state forests and state forest subareas	Current Public Use: YES	Future Public Use: YES
Land Code: 1000037518	Agency Land Code: R29127761	Land Name: FORESTRY	County: KANABEC	Acres: 40.00
City:	Site Code: R290476	Classification Per M.S. 86A.05: f. state forests and state forest subareas	Current Public Use: YES	Future Public Use: YES
Land Code: 1000037519	Agency Land Code: R29127603	Land Name: FORESTRY	County: KANABEC	Acres: 40.00
City:	Site Code: R290476	Classification Per M.S. 86A.05: f. state forests and state forest subareas	Current Public Use: YES	Future Public Use: YES
Land Code: 1000037520	Agency Land Code: R29127235	Land Name: FORESTRY	County: KANABEC	Acres: 40.00
City:	Site Code: R290476	Classification Per M.S. 86A.05: f. state forests and state forest subareas	Current Public Use: YES	Future Public Use: YES



Land Code: 1000037521	Agency Land Code: R29127714	Land Name: FORESTRY	County: KANABEC	Acres: 40.00
City:	Site Code: R290476	Classification Per M.S. 86A.05: f. state forests and state forest subareas	Current Public Use: YES	Future Public Use: YES
Land Code: 1000037522	Agency Land Code: R29127756	Land Name: FORESTRY	County: KANABEC	Acres: 40.00
City:	Site Code: R290476	Classification Per M.S. 86A.05: f. state forests and state forest subareas	Current Public Use: YES	Future Public Use: YES
Land Code: 1000037523	Agency Land Code: R29127832	Land Name: FORESTRY	County: KANABEC	Acres: 40.00
City:	Site Code: R290476	Classification Per M.S. 86A.05: f. state forests and state forest subareas	Current Public Use: YES	Future Public Use: YES
Land Code: 1000037524	Agency Land Code: R29127806	Land Name: FORESTRY	County: KANABEC	Acres: 40.00
City:	Site Code: R290476	Classification Per M.S. 86A.05: f. state forests and state forest subareas	Current Public Use: YES	Future Public Use: YES
Land Code: 1000037525	Agency Land Code: R29127713	Land Name: FORESTRY	County: KANABEC	Acres: 40.00
City:	Site Code: R290476	Classification Per M.S. 86A.05: f. state forests and state forest subareas	Current Public Use: YES	Future Public Use: YES
Land Code: 1000037526	Agency Land Code: R29127762	Land Name: FORESTRY	County: KANABEC	Acres: 40.00
City:	Site Code: R290476	Classification Per M.S. 86A.05: f. state forests and state forest subareas	Current Public Use: YES	Future Public Use: YES
Land Code: 1000037527	Agency Land Code: R29127296	Land Name: FORESTRY	County: KANABEC	Acres: 40.00
City:	Site Code: R290476	Classification Per M.S. 86A.05: f. state forests and state forest subareas	Current Public Use: YES	Future Public Use: YES
Land Code: 1000037528	Agency Land Code: R29127819	Land Name: FORESTRY	County: KANABEC	Acres: 40.00
City:	Site Code: R290476	Classification Per M.S. 86A.05: f. state forests and state forest subareas	Current Public Use: YES	Future Public Use: YES
Land Code: 1000037529	Agency Land Code: R29127614	Land Name: FORESTRY	County: KANABEC	Acres: 40.00
City:	Site Code: R290476	Classification Per M.S. 86A.05: f. state forests and state forest subareas	Current Public Use: YES	Future Public Use: YES
Land Code: 1000037530	Agency Land Code: R29127622	Land Name: FORESTRY	County: KANABEC	Acres: 43.14
City:	Site Code: R290476	Classification Per M.S. 86A.05: f. state forests and state forest subareas	Current Public Use: YES	Future Public Use: YES
Land Code: 1000037531	Agency Land Code: R29127865	Land Name: FORESTRY	County: KANABEC	Acres: 38.45
City:	Site Code: R290476	Classification Per M.S. 86A.05: f. state forests and state forest subareas	Current Public Use: YES	Future Public Use: YES
Land Code: 1000037532	Agency Land Code: R29127630	Land Name: FORESTRY	County: KANABEC	Acres: 40.00
City:	Site Code: R290476	Classification Per M.S. 86A.05: f. state forests and state forest subareas	Current Public Use: YES	Future Public Use: YES



Land Code: 1000037533	Agency Land Code: R29127605	Land Name: FORESTRY	County: KANABEC	Acres: 40.00
City:	Site Code: R290476	Classification Per M.S. 86A.05: f. state forests and state forest subareas	Current Public Use: YES	Future Public Use: YES
Land Code: 1000037534	Agency Land Code: R29127227	Land Name: FORESTRY	County: KANABEC	Acres: 40.00
City:	Site Code: R290476	Classification Per M.S. 86A.05: f. state forests and state forest subareas	Current Public Use: YES	Future Public Use: YES
Land Code: 1000037535	Agency Land Code: R29127309	Land Name: FORESTRY	County: KANABEC	Acres: 40.00
City:	Site Code: R290476	Classification Per M.S. 86A.05: f. state forests and state forest subareas	Current Public Use: YES	Future Public Use: YES
Land Code: 1000037536	Agency Land Code: R29127608	Land Name: FORESTRY	County: KANABEC	Acres: 40.00
City:	Site Code: R290476	Classification Per M.S. 86A.05: f. state forests and state forest subareas	Current Public Use: YES	Future Public Use: YES
Land Code: 1000037537	Agency Land Code: R29127230	Land Name: FORESTRY	County: KANABEC	Acres: 40.00
City:	Site Code: R290476	Classification Per M.S. 86A.05: f. state forests and state forest subareas	Current Public Use: YES	Future Public Use: YES
Land Code: 1000037538	Agency Land Code: R29127824	Land Name: FORESTRY	County: KANABEC	Acres: 40.00
City:	Site Code: R290476	Classification Per M.S. 86A.05: f. state forests and state forest subareas	Current Public Use: YES	Future Public Use: YES
Land Code: 1000037539	Agency Land Code: R29127822	Land Name: FORESTRY	County: KANABEC	Acres: 40.00
City:	Site Code: R290476	Classification Per M.S. 86A.05: f. state forests and state forest subareas	Current Public Use: YES	Future Public Use: YES
Land Code: 1000037540	Agency Land Code: R29127154	Land Name: FORESTRY	County: KANABEC	Acres: 40.00
City:	Site Code: R290476	Classification Per M.S. 86A.05: f. state forests and state forest subareas	Current Public Use: YES	Future Public Use: YES
Land Code: 1000037541	Agency Land Code: R29127712	Land Name: FORESTRY	County: KANABEC	Acres: 40.00
City:	Site Code: R290476	Classification Per M.S. 86A.05: f. state forests and state forest subareas	Current Public Use: YES	Future Public Use: YES
Land Code: 1000037542	Agency Land Code: R29127773	Land Name: FORESTRY	County: KANABEC	Acres: 40.00
City:	Site Code: R290476	Classification Per M.S. 86A.05: f. state forests and state forest subareas	Current Public Use: YES	Future Public Use: YES
Land Code: 1000037543	Agency Land Code: R29127216	Land Name: FORESTRY	County: KANABEC	Acres: 44.45
City:	Site Code: R290476	Classification Per M.S. 86A.05: f. state forests and state forest subareas	Current Public Use: YES	Future Public Use: YES
Land Code: 1000037544	Agency Land Code: R29127772	Land Name: FORESTRY	County: KANABEC	Acres: 40.00
City:	Site Code: R290476	Classification Per M.S. 86A.05: f. state forests and state forest subareas	Current Public Use: YES	Future Public Use: YES



Land Code: 1000037545	Agency Land Code: R29127621	Land Name: FORESTRY	County: KANABEC	Acres: 43.02
City:	Site Code: R290476	Classification Per M.S. 86A.05: f. state forests and state forest subareas	Current Public Use: YES	Future Public Use: YES
Land Code: 1000037546	Agency Land Code: R29127311	Land Name: FORESTRY	County: KANABEC	Acres: 40.00
City:	Site Code: R290476	Classification Per M.S. 86A.05: f. state forests and state forest subareas	Current Public Use: YES	Future Public Use: YES
Land Code: 1000037547	Agency Land Code: R29127307	Land Name: FORESTRY	County: KANABEC	Acres: 40.00
City:	Site Code: R290476	Classification Per M.S. 86A.05: f. state forests and state forest subareas	Current Public Use: YES	Future Public Use: YES
Land Code: 1000037548	Agency Land Code: R29127616	Land Name: FORESTRY	County: KANABEC	Acres: 40.00
City:	Site Code: R290476	Classification Per M.S. 86A.05: f. state forests and state forest subareas	Current Public Use: YES	Future Public Use: YES
Land Code: 1000037549	Agency Land Code: R29127715	Land Name: FORESTRY	County: KANABEC	Acres: 40.00
City:	Site Code: R290476	Classification Per M.S. 86A.05: f. state forests and state forest subareas	Current Public Use: YES	Future Public Use: YES
Land Code: 1000037550	Agency Land Code: R29127350	Land Name: FORESTRY	County: KANABEC	Acres: 40.00
City:	Site Code: R290476	Classification Per M.S. 86A.05: f. state forests and state forest subareas	Current Public Use: YES	Future Public Use: YES
Land Code: 1000037551	Agency Land Code: R29127835	Land Name: FORESTRY	County: KANABEC	Acres: 40.00
City:	Site Code: R290476	Classification Per M.S. 86A.05: f. state forests and state forest subareas	Current Public Use: YES	Future Public Use: YES
Land Code: 1000037552	Agency Land Code: R29127825	Land Name: FORESTRY	County: KANABEC	Acres: 40.00
City:	Site Code: R290476	Classification Per M.S. 86A.05: f. state forests and state forest subareas	Current Public Use: YES	Future Public Use: YES
Land Code: 1000037553	Agency Land Code: R29127162	Land Name: FORESTRY	County: KANABEC	Acres: 42.97
City:	Site Code: R290476	Classification Per M.S. 86A.05: f. state forests and state forest subareas	Current Public Use: YES	Future Public Use: YES
Land Code: 1000037554	Agency Land Code: R29127814	Land Name: FORESTRY	County: KANABEC	Acres: 40.00
City:	Site Code: R290476	Classification Per M.S. 86A.05: f. state forests and state forest subareas	Current Public Use: YES	Future Public Use: YES
Land Code: 1000037555	Agency Land Code: R29127815	Land Name: FORESTRY	County: KANABEC	Acres: 40.00
City:	Site Code: R290476	Classification Per M.S. 86A.05: f. state forests and state forest subareas	Current Public Use: YES	Future Public Use: YES
Land Code: 1000037556	Agency Land Code: R29127808	Land Name: FORESTRY	County: KANABEC	Acres: 40.00
City:	Site Code: R290476	Classification Per M.S. 86A.05: f. state forests and state forest subareas	Current Public Use: YES	Future Public Use: YES



Land Code: 1000037557	Agency Land Code: R29127152	Land Name: FORESTRY	County: KANABEC	Acres: 40.00
City:	Site Code: R290476	Classification Per M.S. 86A.05: f. state forests and state forest subareas	Current Public Use: YES	Future Public Use: YES
Land Code: 1000037558	Agency Land Code: R29127710	Land Name: FORESTRY	County: KANABEC	Acres: 40.12
City:	Site Code: R290476	Classification Per M.S. 86A.05: f. state forests and state forest subareas	Current Public Use: YES	Future Public Use: YES
Land Code: 1000037559	Agency Land Code: R29127826	Land Name: FORESTRY	County: KANABEC	Acres: 40.00
City:	Site Code: R290476	Classification Per M.S. 86A.05: f. state forests and state forest subareas	Current Public Use: YES	Future Public Use: YES
Land Code: 1000037560	Agency Land Code: R29127816	Land Name: FORESTRY	County: KANABEC	Acres: 40.00
City:	Site Code: R290476	Classification Per M.S. 86A.05: f. state forests and state forest subareas	Current Public Use: YES	Future Public Use: YES
Land Code: 1000037561	Agency Land Code: R29127223	Land Name: FORESTRY	County: KANABEC	Acres: 40.00
City:	Site Code: R290476	Classification Per M.S. 86A.05: f. state forests and state forest subareas	Current Public Use: YES	Future Public Use: YES
Land Code: 1000037562	Agency Land Code: R29127743	Land Name: FORESTRY	County: KANABEC	Acres: 40.00
City:	Site Code: R290476	Classification Per M.S. 86A.05: f. state forests and state forest subareas	Current Public Use: YES	Future Public Use: YES
Land Code: 1000037563	Agency Land Code: R29127301	Land Name: FORESTRY	County: KANABEC	Acres: 40.00
City:	Site Code: R290476	Classification Per M.S. 86A.05: f. state forests and state forest subareas	Current Public Use: YES	Future Public Use: YES
Land Code: 1000037564	Agency Land Code: R29127765	Land Name: FORESTRY	County: KANABEC	Acres: 40.00
City:	Site Code: R290476	Classification Per M.S. 86A.05: f. state forests and state forest subareas	Current Public Use: YES	Future Public Use: YES
Land Code: 1000037565	Agency Land Code: R29127352	Land Name: FORESTRY	County: KANABEC	Acres: 40.00
City:	Site Code: R290476	Classification Per M.S. 86A.05: f. state forests and state forest subareas	Current Public Use: YES	Future Public Use: YES
Land Code: 1000037566	Agency Land Code: R29127302	Land Name: FORESTRY	County: KANABEC	Acres: 40.00
City:	Site Code: R290476	Classification Per M.S. 86A.05: f. state forests and state forest subareas	Current Public Use: YES	Future Public Use: YES
Land Code: 1000037567	Agency Land Code: R29127745	Land Name: FORESTRY	County: KANABEC	Acres: 40.00
City:	Site Code: R290476	Classification Per M.S. 86A.05: f. state forests and state forest subareas	Current Public Use: YES	Future Public Use: YES
Land Code: 1000037568	Agency Land Code: R29127831	Land Name: FORESTRY	County: KANABEC	Acres: 40.00
City:	Site Code: R290476	Classification Per M.S. 86A.05: f. state forests and state forest subareas	Current Public Use: YES	Future Public Use: YES



Land Code: 1000037569	Agency Land Code: R29127828	Land Name: FORESTRY	County: KANABEC	Acres: 40.00
City:	Site Code: R290476	Classification Per M.S. 86A.05: f. state forests and state forest subareas	Current Public Use: YES	Future Public Use: YES
Land Code: 1000037570	Agency Land Code: R29127604	Land Name: FORESTRY	County: KANABEC	Acres: 40.00
City:	Site Code: R290476	Classification Per M.S. 86A.05: f. state forests and state forest subareas	Current Public Use: YES	Future Public Use: YES
Land Code: 1000037571	Agency Land Code: R29127863	Land Name: FORESTRY	County: KANABEC	Acres: 40.00
City:	Site Code: R290476	Classification Per M.S. 86A.05: f. state forests and state forest subareas	Current Public Use: YES	Future Public Use: YES
Land Code: 1000037572	Agency Land Code: R29127836	Land Name: FORESTRY	County: KANABEC	Acres: 40.00
City:	Site Code: R290476	Classification Per M.S. 86A.05: f. state forests and state forest subareas	Current Public Use: YES	Future Public Use: YES
Land Code: 1000037573	Agency Land Code: R29127348	Land Name: FORESTRY	County: KANABEC	Acres: 43.92
City:	Site Code: R290476	Classification Per M.S. 86A.05: f. state forests and state forest subareas	Current Public Use: YES	Future Public Use: YES
Land Code: 1000037574	Agency Land Code: R29127609	Land Name: FORESTRY	County: KANABEC	Acres: 40.00
City:	Site Code: R290476	Classification Per M.S. 86A.05: f. state forests and state forest subareas	Current Public Use: YES	Future Public Use: YES
Land Code: 1000037575	Agency Land Code: R29127834	Land Name: FORESTRY	County: KANABEC	Acres: 40.00
City:	Site Code: R290476	Classification Per M.S. 86A.05: f. state forests and state forest subareas	Current Public Use: YES	Future Public Use: YES
Land Code: 1000037576	Agency Land Code: R29127158	Land Name: FORESTRY	County: KANABEC	Acres: 44.27
City:	Site Code: R290476	Classification Per M.S. 86A.05: f. state forests and state forest subareas	Current Public Use: YES	Future Public Use: YES
Land Code: 1000037577	Agency Land Code: R29127820	Land Name: FORESTRY	County: KANABEC	Acres: 40.00
City:	Site Code: R290476	Classification Per M.S. 86A.05: f. state forests and state forest subareas	Current Public Use: YES	Future Public Use: YES
Land Code: 1000037578	Agency Land Code: R29127213	Land Name: FORESTRY	County: KANABEC	Acres: 44.41
City:	Site Code: R290476	Classification Per M.S. 86A.05: f. state forests and state forest subareas	Current Public Use: YES	Future Public Use: YES
Land Code: 1000037579	Agency Land Code: R29127770	Land Name: FORESTRY	County: KANABEC	Acres: 40.00
City:	Site Code: R290476	Classification Per M.S. 86A.05: f. state forests and state forest subareas	Current Public Use: YES	Future Public Use: YES
Land Code: 1000037580	Agency Land Code: R29127217	Land Name: FORESTRY	County: KANABEC	Acres: 50.12
City:	Site Code: R290476	Classification Per M.S. 86A.05: f. state forests and state forest subareas	Current Public Use: YES	Future Public Use: YES



Land Code: 1000037581	Agency Land Code: R29127817	Land Name: FORESTRY	County: KANABEC	Acres: 40.00
City:	Site Code: R290476	Classification Per M.S. 86A.05: f. state forests and state forest subareas	Current Public Use: YES	Future Public Use: YES
Land Code: 1000037582	Agency Land Code: R29127755	Land Name: FORESTRY	County: KANABEC	Acres: 40.00
City:	Site Code: R290476	Classification Per M.S. 86A.05: f. state forests and state forest subareas	Current Public Use: YES	Future Public Use: YES
Land Code: 1000037583	Agency Land Code: R29127303	Land Name: FORESTRY	County: KANABEC	Acres: 44.36
City:	Site Code: R290476	Classification Per M.S. 86A.05: f. state forests and state forest subareas	Current Public Use: YES	Future Public Use: YES
Land Code: 1000037584	Agency Land Code: R29127764	Land Name: FORESTRY	County: KANABEC	Acres: 40.00
City:	Site Code: R290476	Classification Per M.S. 86A.05: f. state forests and state forest subareas	Current Public Use: YES	Future Public Use: YES
Land Code: 1000037585	Agency Land Code: R29334506	Land Name: FORESTRY	County: KANABEC	Acres: 40.90
City:	Site Code: R290476	Classification Per M.S. 86A.05: f. state forests and state forest subareas	Current Public Use: YES	Future Public Use: YES
Land Code: 1000037586	Agency Land Code: R29127833	Land Name: FORESTRY	County: KANABEC	Acres: 40.00
City:	Site Code: R290476	Classification Per M.S. 86A.05: f. state forests and state forest subareas	Current Public Use: YES	Future Public Use: YES
Land Code: 1000037587	Agency Land Code: R29127631	Land Name: FORESTRY	County: KANABEC	Acres: 40.00
City:	Site Code: R290476	Classification Per M.S. 86A.05: f. state forests and state forest subareas	Current Public Use: YES	Future Public Use: YES
Land Code: 1000037588	Agency Land Code: R29127823	Land Name: FORESTRY	County: KANABEC	Acres: 40.00
City:	Site Code: R290476	Classification Per M.S. 86A.05: f. state forests and state forest subareas	Current Public Use: YES	Future Public Use: YES
Land Code: 1000037589	Agency Land Code: R29127615	Land Name: FORESTRY	County: KANABEC	Acres: 40.00
City:	Site Code: R290476	Classification Per M.S. 86A.05: f. state forests and state forest subareas	Current Public Use: YES	Future Public Use: YES
Land Code: 1000037590	Agency Land Code: R29127805	Land Name: FORESTRY	County: KANABEC	Acres: 40.00
City:	Site Code: R290476	Classification Per M.S. 86A.05: f. state forests and state forest subareas	Current Public Use: YES	Future Public Use: YES
Land Code: 1000037591	Agency Land Code: R29127161	Land Name: FORESTRY	County: KANABEC	Acres: 44.75
City:	Site Code: R290476	Classification Per M.S. 86A.05: f. state forests and state forest subareas	Current Public Use: YES	Future Public Use: YES
Land Code: 1000037592	Agency Land Code: R29127229	Land Name: FORESTRY	County: KANABEC	Acres: 40.00
City:	Site Code: R290476	Classification Per M.S. 86A.05: f. state forests and state forest subareas	Current Public Use: YES	Future Public Use: YES



Land Code: 1000037593	Agency Land Code: R29127346	Land Name: FORESTRY	County: KANABEC	Acres: 43.85
City:	Site Code: R290476	Classification Per M.S. 86A.05: f. state forests and state forest subareas	Current Public Use: YES	Future Public Use: YES
Land Code: 1000037594	Agency Land Code: R29595110	Land Name: FORESTRY	County: KANABEC	Acres: 40.00
City:	Site Code: R290476	Classification Per M.S. 86A.05: f. state forests and state forest subareas	Current Public Use: YES	Future Public Use: YES
Land Code: 1000037595	Agency Land Code: R29595111	Land Name: FORESTRY	County: KANABEC	Acres: 40.00
City:	Site Code: R290476	Classification Per M.S. 86A.05: f. state forests and state forest subareas	Current Public Use: YES	Future Public Use: YES
Land Code: 1000037596	Agency Land Code: R29595113	Land Name: FORESTRY	County: KANABEC	Acres: 40.00
City:	Site Code: R290476	Classification Per M.S. 86A.05: f. state forests and state forest subareas	Current Public Use: YES	Future Public Use: YES
Land Code: 1000037597	Agency Land Code: R29594601	Land Name: FORESTRY	County: KANABEC	Acres: 34.84
City:	Site Code: R290476	Classification Per M.S. 86A.05: f. state forests and state forest subareas	Current Public Use: YES	Future Public Use: YES
Land Code: 1000037598	Agency Land Code: R29594603	Land Name: FORESTRY	County: KANABEC	Acres: 40.42
City:	Site Code: R290476	Classification Per M.S. 86A.05: f. state forests and state forest subareas	Current Public Use: YES	Future Public Use: YES
Land Code: 1000037599	Agency Land Code: R29594609	Land Name: FORESTRY	County: KANABEC	Acres: 40.55
City:	Site Code: R290476	Classification Per M.S. 86A.05: f. state forests and state forest subareas	Current Public Use: YES	Future Public Use: YES
Land Code: 1000037600	Agency Land Code: R29594610	Land Name: FORESTRY	County: KANABEC	Acres: 40.41
City:	Site Code: R290476	Classification Per M.S. 86A.05: f. state forests and state forest subareas	Current Public Use: YES	Future Public Use: YES
Land Code: 1000037601	Agency Land Code: R29594611	Land Name: FORESTRY	County: KANABEC	Acres: 40.54
City:	Site Code: R290476	Classification Per M.S. 86A.05: f. state forests and state forest subareas	Current Public Use: YES	Future Public Use: YES
Land Code: 1000037602	Agency Land Code: R29594612	Land Name: FORESTRY	County: KANABEC	Acres: 40.68
City:	Site Code: R290476	Classification Per M.S. 86A.05: f. state forests and state forest subareas	Current Public Use: YES	Future Public Use: YES
Land Code: 1000037603	Agency Land Code: R29127809	Land Name: FORESTRY	County: KANABEC	Acres: 40.00
City:	Site Code: R290476	Classification Per M.S. 86A.05: f. state forests and state forest subareas	Current Public Use: YES	Future Public Use: YES
Land Code: 1000037604	Agency Land Code: R29127861	Land Name: FORESTRY	County: KANABEC	Acres: 40.00
City:	Site Code: R290476	Classification Per M.S. 86A.05: f. state forests and state forest subareas	Current Public Use: YES	Future Public Use: YES



Land Code: 1000037605	Agency Land Code: R29127219	Land Name: FORESTRY	County: KANABEC	Acres: 40.00
City:	Site Code: R290476	Classification Per M.S. 86A.05: f. state forests and state forest subareas	Current Public Use: YES	Future Public Use: YES
Land Code: 1000037606	Agency Land Code: R29127718	Land Name: FORESTRY	County: KANABEC	Acres: 40.00
City:	Site Code: R290476	Classification Per M.S. 86A.05: f. state forests and state forest subareas	Current Public Use: YES	Future Public Use: YES
Land Code: 1000037607	Agency Land Code: R29127353	Land Name: FORESTRY	County: KANABEC	Acres: 40.00
City:	Site Code: R290476	Classification Per M.S. 86A.05: f. state forests and state forest subareas	Current Public Use: YES	Future Public Use: YES
Land Code: 1000037608	Agency Land Code: R29127758	Land Name: FORESTRY	County: KANABEC	Acres: 40.00
City:	Site Code: R290476	Classification Per M.S. 86A.05: f. state forests and state forest subareas	Current Public Use: YES	Future Public Use: YES
Land Code: 1000037609	Agency Land Code: R29127821	Land Name: FORESTRY	County: KANABEC	Acres: 40.00
City:	Site Code: R290476	Classification Per M.S. 86A.05: f. state forests and state forest subareas	Current Public Use: YES	Future Public Use: YES
Land Code: 1000037610	Agency Land Code: R29127305	Land Name: FORESTRY	County: KANABEC	Acres: 40.00
City:	Site Code: R290476	Classification Per M.S. 86A.05: f. state forests and state forest subareas	Current Public Use: YES	Future Public Use: YES
Land Code: 1000037611	Agency Land Code: R29127231	Land Name: FORESTRY	County: KANABEC	Acres: 40.00
City:	Site Code: R290476	Classification Per M.S. 86A.05: f. state forests and state forest subareas	Current Public Use: YES	Future Public Use: YES
Land Code: 1000037612	Agency Land Code: R29594607	Land Name: FORESTRY	County: KANABEC	Acres: 25.85
City:	Site Code: R290476	Classification Per M.S. 86A.05: f. state forests and state forest subareas	Current Public Use: YES	Future Public Use: YES
Land Code: 1000037613	Agency Land Code: R29127160	Land Name: FORESTRY	County: KANABEC	Acres: 42.31
City:	Site Code: R290476	Classification Per M.S. 86A.05: f. state forests and state forest subareas	Current Public Use: YES	Future Public Use: YES
Land Code: 1000037614	Agency Land Code: R29127746	Land Name: FORESTRY	County: KANABEC	Acres: 40.00
City:	Site Code: R290476	Classification Per M.S. 86A.05: f. state forests and state forest subareas	Current Public Use: YES	Future Public Use: YES
Land Code: 1000037615	Agency Land Code: R29127748	Land Name: FORESTRY	County: KANABEC	Acres: 40.00
City:	Site Code: R290476	Classification Per M.S. 86A.05: f. state forests and state forest subareas	Current Public Use: YES	Future Public Use: YES
Land Code: 1000037616	Agency Land Code: R29127750	Land Name: FORESTRY	County: KANABEC	Acres: 40.00
City:	Site Code: R290476	Classification Per M.S. 86A.05: f. state forests and state forest subareas	Current Public Use: YES	Future Public Use: YES



Land Code: 1000037617	Agency Land Code: R29127753	Land Name: FORESTRY	County: KANABEC	Acres: 40.00
City:	Site Code: R290476	Classification Per M.S. 86A.05: f. state forests and state forest subareas	Current Public Use: YES	Future Public Use: YES
Land Code: 1000037618	Agency Land Code: R29127294	Land Name: FORESTRY	County: KANABEC	Acres: 40.00
City:	Site Code: R290476	Classification Per M.S. 86A.05: f. state forests and state forest subareas	Current Public Use: YES	Future Public Use: YES
Land Code: 1000037619	Agency Land Code: R29127624	Land Name: FORESTRY	County: KANABEC	Acres: 40.00
City:	Site Code: R290476	Classification Per M.S. 86A.05: f. state forests and state forest subareas	Current Public Use: YES	Future Public Use: YES
Land Code: 1000037620	Agency Land Code: R29127633	Land Name: FORESTRY	County: KANABEC	Acres: 40.00
City:	Site Code: R290476	Classification Per M.S. 86A.05: f. state forests and state forest subareas	Current Public Use: YES	Future Public Use: YES
Land Code: 1000037621	Agency Land Code: R29127707	Land Name: FORESTRY	County: KANABEC	Acres: 40.00
City:	Site Code: R290476	Classification Per M.S. 86A.05: f. state forests and state forest subareas	Current Public Use: YES	Future Public Use: YES
Land Code: 1000037622	Agency Land Code: R29594608	Land Name: FORESTRY	County: KANABEC	Acres: 16.67
City:	Site Code: R290476	Classification Per M.S. 86A.05: f. state forests and state forest subareas	Current Public Use: YES	Future Public Use: YES
Land Code: 1000037623	Agency Land Code: R29127236	Land Name: FORESTRY	County: KANABEC	Acres: 40.00
City:	Site Code: R290476	Classification Per M.S. 86A.05: f. state forests and state forest subareas	Current Public Use: YES	Future Public Use: YES
Land Code: 1000037624	Agency Land Code: R29127632	Land Name: FORESTRY	County: KANABEC	Acres: 40.00
City:	Site Code: R290476	Classification Per M.S. 86A.05: f. state forests and state forest subareas	Current Public Use: YES	Future Public Use: YES
Land Code: 1000037625	Agency Land Code: R29127708	Land Name: FORESTRY	County: KANABEC	Acres: 40.00
City:	Site Code: R290476	Classification Per M.S. 86A.05: f. state forests and state forest subareas	Current Public Use: YES	Future Public Use: YES
Land Code: 1000037626	Agency Land Code: R29127711	Land Name: FORESTRY	County: KANABEC	Acres: 40.00
City:	Site Code: R290476	Classification Per M.S. 86A.05: f. state forests and state forest subareas	Current Public Use: YES	Future Public Use: YES
Land Code: 1000037627	Agency Land Code: R29127156	Land Name: FORESTRY	County: KANABEC	Acres: 44.12
City:	Site Code: R290476	Classification Per M.S. 86A.05: f. state forests and state forest subareas	Current Public Use: YES	Future Public Use: YES
Land Code: 1000037628	Agency Land Code: R29127747	Land Name: FORESTRY	County: KANABEC	Acres: 40.00
City:	Site Code: R290476	Classification Per M.S. 86A.05: f. state forests and state forest subareas	Current Public Use: YES	Future Public Use: YES



Land Code: 1000037629	Agency Land Code: R29127749	Land Name: FORESTRY	County: KANABEC	Acres: 40.00
City:	Site Code: R290476	Classification Per M.S. 86A.05: f. state forests and state forest subareas	Current Public Use: YES	Future Public Use: YES
Land Code: 1000037630	Agency Land Code: R29127754	Land Name: FORESTRY	County: KANABEC	Acres: 40.00
City:	Site Code: R290476	Classification Per M.S. 86A.05: f. state forests and state forest subareas	Current Public Use: YES	Future Public Use: YES
Land Code: 1000037631	Agency Land Code: R29127771	Land Name: FORESTRY	County: KANABEC	Acres: 40.00
City:	Site Code: R290476	Classification Per M.S. 86A.05: f. state forests and state forest subareas	Current Public Use: YES	Future Public Use: YES
Land Code: 1000037632	Agency Land Code: R29127801	Land Name: FORESTRY	County: KANABEC	Acres: 40.00
City:	Site Code: R290476	Classification Per M.S. 86A.05: f. state forests and state forest subareas	Current Public Use: YES	Future Public Use: YES
Land Code: 1000037633	Agency Land Code: R29127233	Land Name: FORESTRY	County: KANABEC	Acres: 44.35
City:	Site Code: R290476	Classification Per M.S. 86A.05: f. state forests and state forest subareas	Current Public Use: YES	Future Public Use: YES
Land Code: 1000037634	Agency Land Code: R29127705	Land Name: FORESTRY	County: KANABEC	Acres: 43.87
City:	Site Code: R290476	Classification Per M.S. 86A.05: f. state forests and state forest subareas	Current Public Use: YES	Future Public Use: YES
Land Code: 1000037635	Agency Land Code: R29594604	Land Name: FORESTRY	County: KANABEC	Acres: 12.49
City:	Site Code: R290476	Classification Per M.S. 86A.05: f. state forests and state forest subareas	Current Public Use: YES	Future Public Use: YES
Land Code: 1000037636	Agency Land Code: R29127159	Land Name: FORESTRY	County: KANABEC	Acres: 42.64
City:	Site Code: R290476	Classification Per M.S. 86A.05: f. state forests and state forest subareas	Current Public Use: YES	Future Public Use: YES
Land Code: 1000037637	Agency Land Code: R29127760	Land Name: FORESTRY	County: KANABEC	Acres: 40.00
City:	Site Code: R290476	Classification Per M.S. 86A.05: f. state forests and state forest subareas	Current Public Use: YES	Future Public Use: YES
Land Code: 1000037638	Agency Land Code: R29127769	Land Name: FORESTRY	County: KANABEC	Acres: 40.00
City:	Site Code: R290476	Classification Per M.S. 86A.05: f. state forests and state forest subareas	Current Public Use: YES	Future Public Use: YES
Land Code: 1000037639	Agency Land Code: R29127800	Land Name: FORESTRY	County: KANABEC	Acres: 40.00
City:	Site Code: R290476	Classification Per M.S. 86A.05: f. state forests and state forest subareas	Current Public Use: YES	Future Public Use: YES
Land Code: 1000037640	Agency Land Code: R29127818	Land Name: FORESTRY	County: KANABEC	Acres: 40.00
City:	Site Code: R290476	Classification Per M.S. 86A.05: f. state forests and state forest subareas	Current Public Use: YES	Future Public Use: YES



Land Code: 1000037641	Agency Land Code: R29127830	Land Name: FORESTRY	County: KANABEC	Acres: 40.00
City:	Site Code: R290476	Classification Per M.S. 86A.05: f. state forests and state forest subareas	Current Public Use: YES	Future Public Use: YES
Land Code: 1000037642	Agency Land Code: R29127306	Land Name: FORESTRY	County: KANABEC	Acres: 40.00
City:	Site Code: R290476	Classification Per M.S. 86A.05: f. state forests and state forest subareas	Current Public Use: YES	Future Public Use: YES
Land Code: 1000037643	Agency Land Code: R29127763	Land Name: FORESTRY	County: KANABEC	Acres: 40.00
City:	Site Code: R290476	Classification Per M.S. 86A.05: f. state forests and state forest subareas	Current Public Use: YES	Future Public Use: YES
Land Code: 1000037644	Agency Land Code: R29127220	Land Name: FORESTRY	County: KANABEC	Acres: 40.00
City:	Site Code: R290476	Classification Per M.S. 86A.05: f. state forests and state forest subareas	Current Public Use: YES	Future Public Use: YES
Land Code: 1000037645	Agency Land Code: R29127829	Land Name: FORESTRY	County: KANABEC	Acres: 40.00
City:	Site Code: R290476	Classification Per M.S. 86A.05: f. state forests and state forest subareas	Current Public Use: YES	Future Public Use: YES
Land Code: 1000037646	Agency Land Code: R29127297	Land Name: FORESTRY	County: KANABEC	Acres: 40.00
City:	Site Code: R290476	Classification Per M.S. 86A.05: f. state forests and state forest subareas	Current Public Use: YES	Future Public Use: YES
Land Code: 1000037647	Agency Land Code: R29127300	Land Name: FORESTRY	County: KANABEC	Acres: 44.34
City:	Site Code: R290476	Classification Per M.S. 86A.05: f. state forests and state forest subareas	Current Public Use: YES	Future Public Use: YES
Land Code: 1000037648	Agency Land Code: R29127232	Land Name: FORESTRY	County: KANABEC	Acres: 40.00
City:	Site Code: R290476	Classification Per M.S. 86A.05: f. state forests and state forest subareas	Current Public Use: YES	Future Public Use: YES
Land Code: 1000037649	Agency Land Code: R29127627	Land Name: FORESTRY	County: KANABEC	Acres: 40.00
City:	Site Code: R290476	Classification Per M.S. 86A.05: f. state forests and state forest subareas	Current Public Use: YES	Future Public Use: YES
Land Code: 1000037650	Agency Land Code: R29127717	Land Name: FORESTRY	County: KANABEC	Acres: 40.00
City:	Site Code: R290476	Classification Per M.S. 86A.05: f. state forests and state forest subareas	Current Public Use: YES	Future Public Use: YES
Land Code: 1000037651	Agency Land Code: R29594606	Land Name: FORESTRY	County: KANABEC	Acres: 31.81
City:	Site Code: R290476	Classification Per M.S. 86A.05: f. state forests and state forest subareas	Current Public Use: YES	Future Public Use: YES
Land Code: 1000037652	Agency Land Code: R29127846	Land Name: FORESTRY	County: KANABEC	Acres: 40.00
City:	Site Code: R290476	Classification Per M.S. 86A.05: f. state forests and state forest subareas	Current Public Use: YES	Future Public Use: YES



Land Code: 1000037653	Agency Land Code: R29127151	Land Name: FORESTRY	County: KANABEC	Acres: 40.00
City:	Site Code: R290476	Classification Per M.S. 86A.05: f. state forests and state forest subareas	Current Public Use: YES	Future Public Use: YES
Land Code: 1000037654	Agency Land Code: R29127619	Land Name: FORESTRY	County: KANABEC	Acres: 47.64
City:	Site Code: R290476	Classification Per M.S. 86A.05: f. state forests and state forest subareas	Current Public Use: YES	Future Public Use: YES
Land Code: 1000037655	Agency Land Code: R29127313	Land Name: FORESTRY	County: KANABEC	Acres: 40.00
City:	Site Code: R290476	Classification Per M.S. 86A.05: f. state forests and state forest subareas	Current Public Use: YES	Future Public Use: YES
Land Code: 1000037656	Agency Land Code: R29127716	Land Name: FORESTRY	County: KANABEC	Acres: 40.00
City:	Site Code: R290476	Classification Per M.S. 86A.05: f. state forests and state forest subareas	Current Public Use: YES	Future Public Use: YES
Land Code: 1000037657	Agency Land Code: R29594602	Land Name: FORESTRY	County: KANABEC	Acres: 40.28
City:	Site Code: R290476	Classification Per M.S. 86A.05: f. state forests and state forest subareas	Current Public Use: YES	Future Public Use: YES
Land Code: 1000037658	Agency Land Code: R29127157	Land Name: FORESTRY	County: KANABEC	Acres: 44.19
City:	Site Code: R290476	Classification Per M.S. 86A.05: f. state forests and state forest subareas	Current Public Use: YES	Future Public Use: YES
Land Code: 1000037659	Agency Land Code: R29127610	Land Name: FORESTRY	County: KANABEC	Acres: 40.00
City:	Site Code: R290476	Classification Per M.S. 86A.05: f. state forests and state forest subareas	Current Public Use: YES	Future Public Use: YES
Land Code: 1000037660	Agency Land Code: R29127214	Land Name: FORESTRY	County: KANABEC	Acres: 40.00
City:	Site Code: R290476	Classification Per M.S. 86A.05: f. state forests and state forest subareas	Current Public Use: YES	Future Public Use: YES
Land Code: 1000037661	Agency Land Code: R29127221	Land Name: FORESTRY	County: KANABEC	Acres: 44.66
City:	Site Code: R290476	Classification Per M.S. 86A.05: f. state forests and state forest subareas	Current Public Use: YES	Future Public Use: YES
Land Code: 1000037662	Agency Land Code: R29127239	Land Name: FORESTRY	County: KANABEC	Acres: 40.00
City:	Site Code: R290476	Classification Per M.S. 86A.05: f. state forests and state forest subareas	Current Public Use: YES	Future Public Use: YES
Land Code: 1000037663	Agency Land Code: R29127623	Land Name: FORESTRY	County: KANABEC	Acres: 40.00
City:	Site Code: R290476	Classification Per M.S. 86A.05: f. state forests and state forest subareas	Current Public Use: YES	Future Public Use: YES
Land Code: 1000037664	Agency Land Code: R29127626	Land Name: FORESTRY	County: KANABEC	Acres: 40.00
City:	Site Code: R290476	Classification Per M.S. 86A.05: f. state forests and state forest subareas	Current Public Use: YES	Future Public Use: YES



Land Code: 1000037665	Agency Land Code: R29127295	Land Name: FORESTRY	County: KANABEC	Acres: 40.00
City:	Site Code: R290476	Classification Per M.S. 86A.05: f. state forests and state forest subareas	Current Public Use: YES	Future Public Use: YES
Land Code: 1000037666	Agency Land Code: R29127759	Land Name: FORESTRY	County: KANABEC	Acres: 40.00
City:	Site Code: R290476	Classification Per M.S. 86A.05: f. state forests and state forest subareas	Current Public Use: YES	Future Public Use: YES
Land Code: 1000037667	Agency Land Code: R29127751	Land Name: FORESTRY	County: KANABEC	Acres: 40.00
City:	Site Code: R290476	Classification Per M.S. 86A.05: f. state forests and state forest subareas	Current Public Use: YES	Future Public Use: YES
Land Code: 1000037668	Agency Land Code: R29127802	Land Name: FORESTRY	County: KANABEC	Acres: 40.00
City:	Site Code: R290476	Classification Per M.S. 86A.05: f. state forests and state forest subareas	Current Public Use: YES	Future Public Use: YES
Land Code: 1000037669	Agency Land Code: R29127228	Land Name: FORESTRY	County: KANABEC	Acres: 40.00
City:	Site Code: R290476	Classification Per M.S. 86A.05: f. state forests and state forest subareas	Current Public Use: YES	Future Public Use: YES
Land Code: 1000037670	Agency Land Code: R29127308	Land Name: FORESTRY	County: KANABEC	Acres: 40.00
City:	Site Code: R290476	Classification Per M.S. 86A.05: f. state forests and state forest subareas	Current Public Use: YES	Future Public Use: YES
Land Code: 1000037671	Agency Land Code: R29127312	Land Name: FORESTRY	County: KANABEC	Acres: 40.00
City:	Site Code: R290476	Classification Per M.S. 86A.05: f. state forests and state forest subareas	Current Public Use: YES	Future Public Use: YES
Land Code: 1000037672	Agency Land Code: R29127345	Land Name: FORESTRY	County: KANABEC	Acres: 43.95
City:	Site Code: R290476	Classification Per M.S. 86A.05: f. state forests and state forest subareas	Current Public Use: YES	Future Public Use: YES
Land Code: 1000037673	Agency Land Code: R29127767	Land Name: FORESTRY	County: KANABEC	Acres: 40.00
City:	Site Code: R290476	Classification Per M.S. 86A.05: f. state forests and state forest subareas	Current Public Use: YES	Future Public Use: YES
Land Code: 1000037674	Agency Land Code: R29127848	Land Name: FORESTRY	County: KANABEC	Acres: 40.00
City:	Site Code: R290476	Classification Per M.S. 86A.05: f. state forests and state forest subareas	Current Public Use: YES	Future Public Use: YES
Land Code: 1000037675	Agency Land Code: R29127153	Land Name: FORESTRY	County: KANABEC	Acres: 40.00
City:	Site Code: R290476	Classification Per M.S. 86A.05: f. state forests and state forest subareas	Current Public Use: YES	Future Public Use: YES
Land Code: 1000037676	Agency Land Code: R29127606	Land Name: FORESTRY	County: KANABEC	Acres: 40.00
City:	Site Code: R290476	Classification Per M.S. 86A.05: f. state forests and state forest subareas	Current Public Use: YES	Future Public Use: YES



Land Code: 1000037677	Agency Land Code: R29127617	Land Name: FORESTRY	County: KANABEC	Acres: 40.00
City:	Site Code: R290476	Classification Per M.S. 86A.05: f. state forests and state forest subareas	Current Public Use: YES	Future Public Use: YES
Land Code: 1000037678	Agency Land Code: R29127719	Land Name: FORESTRY	County: KANABEC	Acres: 40.00
City:	Site Code: R290476	Classification Per M.S. 86A.05: f. state forests and state forest subareas	Current Public Use: YES	Future Public Use: YES
Land Code: 1000037679	Agency Land Code: R29594600	Land Name: FORESTRY	County: KANABEC	Acres: 38.75
City:	Site Code: R290476	Classification Per M.S. 86A.05: f. state forests and state forest subareas	Current Public Use: YES	Future Public Use: YES
Land Code: 1000037680	Agency Land Code: R29127351	Land Name: FORESTRY	County: KANABEC	Acres: 40.00
City:	Site Code: R290476	Classification Per M.S. 86A.05: f. state forests and state forest subareas	Current Public Use: YES	Future Public Use: YES
Land Code: 1000037681	Agency Land Code: R29127768	Land Name: FORESTRY	County: KANABEC	Acres: 40.00
City:	Site Code: R290476	Classification Per M.S. 86A.05: f. state forests and state forest subareas	Current Public Use: YES	Future Public Use: YES
Land Code: 1000037682	Agency Land Code: R29127807	Land Name: FORESTRY	County: KANABEC	Acres: 40.00
City:	Site Code: R290476	Classification Per M.S. 86A.05: f. state forests and state forest subareas	Current Public Use: YES	Future Public Use: YES
Land Code: 1000037683	Agency Land Code: R29127611	Land Name: FORESTRY	County: KANABEC	Acres: 40.00
City:	Site Code: R290476	Classification Per M.S. 86A.05: f. state forests and state forest subareas	Current Public Use: YES	Future Public Use: YES
Land Code: 1000037684	Agency Land Code: R29127237	Land Name: FORESTRY	County: KANABEC	Acres: 40.00
City:	Site Code: R290476	Classification Per M.S. 86A.05: f. state forests and state forest subareas	Current Public Use: YES	Future Public Use: YES
Land Code: 1000037685	Agency Land Code: R29127226	Land Name: FORESTRY	County: KANABEC	Acres: 40.00
City:	Site Code: R290476	Classification Per M.S. 86A.05: f. state forests and state forest subareas	Current Public Use: YES	Future Public Use: YES
Land Code: 1000037686	Agency Land Code: R29127299	Land Name: FORESTRY	County: KANABEC	Acres: 44.31
City:	Site Code: R290476	Classification Per M.S. 86A.05: f. state forests and state forest subareas	Current Public Use: YES	Future Public Use: YES
Land Code: 1000037687	Agency Land Code: R29127354	Land Name: FORESTRY	County: KANABEC	Acres: 40.00
City:	Site Code: R290476	Classification Per M.S. 86A.05: f. state forests and state forest subareas	Current Public Use: YES	Future Public Use: YES
Land Code: 1000037688	Agency Land Code: R29127744	Land Name: FORESTRY	County: KANABEC	Acres: 40.00
City:	Site Code: R290476	Classification Per M.S. 86A.05: f. state forests and state forest subareas	Current Public Use: YES	Future Public Use: YES



Land Code: 1000037689	Agency Land Code: R29127155	Land Name: FORESTRY	County: KANABEC	Acres: 40.00
City:	Site Code: R290476	Classification Per M.S. 86A.05: f. state forests and state forest subareas	Current Public Use: YES	Future Public Use: YES
Land Code: 1000037690	Agency Land Code: R29127607	Land Name: FORESTRY	County: KANABEC	Acres: 40.00
City:	Site Code: R290476	Classification Per M.S. 86A.05: f. state forests and state forest subareas	Current Public Use: YES	Future Public Use: YES
Land Code: 1000037691	Agency Land Code: R29127238	Land Name: FORESTRY	County: KANABEC	Acres: 40.00
City:	Site Code: R290476	Classification Per M.S. 86A.05: f. state forests and state forest subareas	Current Public Use: YES	Future Public Use: YES
Land Code: 1000037692	Agency Land Code: R29127636	Land Name: FORESTRY	County: KANABEC	Acres: 40.00
City:	Site Code: R290476	Classification Per M.S. 86A.05: f. state forests and state forest subareas	Current Public Use: YES	Future Public Use: YES
Land Code: 1000037693	Agency Land Code: R29594605	Land Name: FORESTRY	County: KANABEC	Acres: 2.39
City:	Site Code: R290476	Classification Per M.S. 86A.05: f. state forests and state forest subareas	Current Public Use: YES	Future Public Use: YES
Land Code: 1000037694	Agency Land Code: R29127613	Land Name: FORESTRY	County: KANABEC	Acres: 40.00
City:	Site Code: R290476	Classification Per M.S. 86A.05: f. state forests and state forest subareas	Current Public Use: YES	Future Public Use: YES
Land Code: 1000037695	Agency Land Code: R29127215	Land Name: FORESTRY	County: KANABEC	Acres: 40.00
City:	Site Code: R290476	Classification Per M.S. 86A.05: f. state forests and state forest subareas	Current Public Use: YES	Future Public Use: YES
Land Code: 1000037696	Agency Land Code: R29127212	Land Name: FORESTRY	County: KANABEC	Acres: 44.38
City:	Site Code: R290476	Classification Per M.S. 86A.05: f. state forests and state forest subareas	Current Public Use: YES	Future Public Use: YES
Land Code: 1000037697	Agency Land Code: R29127225	Land Name: FORESTRY	County: KANABEC	Acres: 40.00
City:	Site Code: R290476	Classification Per M.S. 86A.05: f. state forests and state forest subareas	Current Public Use: YES	Future Public Use: YES
Land Code: 1000037698	Agency Land Code: R29127635	Land Name: FORESTRY	County: KANABEC	Acres: 40.00
City:	Site Code: R290476	Classification Per M.S. 86A.05: f. state forests and state forest subareas	Current Public Use: YES	Future Public Use: YES
Land Code: 1000037699	Agency Land Code: R29127766	Land Name: FORESTRY	County: KANABEC	Acres: 40.00
City:	Site Code: R290476	Classification Per M.S. 86A.05: f. state forests and state forest subareas	Current Public Use: YES	Future Public Use: YES
Land Code: 1000037700	Agency Land Code: R29127804	Land Name: FORESTRY	County: KANABEC	Acres: 40.00
City:	Site Code: R290476	Classification Per M.S. 86A.05: f. state forests and state forest subareas	Current Public Use: YES	Future Public Use: YES



Land Code: 1000037701	Agency Land Code: R29127218	Land Name: FORESTRY	County: KANABEC	Acres: 44.86
City:	Site Code: R290476	Classification Per M.S. 86A.05: f. state forests and state forest subareas	Current Public Use: YES	Future Public Use: YES
Land Code: 1000037702	Agency Land Code: R29127310	Land Name: FORESTRY	County: KANABEC	Acres: 40.00
City:	Site Code: R290476	Classification Per M.S. 86A.05: f. state forests and state forest subareas	Current Public Use: YES	Future Public Use: YES
Land Code: 1000037703	Agency Land Code: R29127709	Land Name: FORESTRY	County: KANABEC	Acres: 41.37
City:	Site Code: R290476	Classification Per M.S. 86A.05: f. state forests and state forest subareas	Current Public Use: YES	Future Public Use: YES
Land Code: 1000037704	Agency Land Code: R29127381	Land Name: PARKS & TRAILS	County: KANABEC	Acres: 5.50
City:	Site Code:	Classification Per M.S. 86A.05: i. state wild, scenic and recreational rivers	Current Public Use: YES	Future Public Use: YES
Land Code: 1000037705	Agency Land Code: R29127382	Land Name: PARKS & TRAILS	County: KANABEC	Acres: 0.50
City:	Site Code:	Classification Per M.S. 86A.05: i. state wild, scenic and recreational rivers	Current Public Use: YES	Future Public Use: YES
Land Code: 1000037706	Agency Land Code: R29127384	Land Name: PARKS & TRAILS	County: KANABEC	Acres: 11.00
City:	Site Code:	Classification Per M.S. 86A.05: i. state wild, scenic and recreational rivers	Current Public Use: YES	Future Public Use: YES
Land Code: 1000037707	Agency Land Code: R29127383	Land Name: PARKS & TRAILS	County: KANABEC	Acres: 9.00
City:	Site Code:	Classification Per M.S. 86A.05: i. state wild, scenic and recreational rivers	Current Public Use: YES	Future Public Use: YES
Land Code: 1000037708	Agency Land Code: R2937278	Land Name: WILDLIFE SECTION	County: KANDIYOHI	Acres: 40.00
City:	Site Code:	Classification Per M.S. 86A.05: g. State wildlife management area	Current Public Use: YES	Future Public Use: YES
Land Code: 1000037709	Agency Land Code: R2937279	Land Name: WILDLIFE SECTION	County: KANDIYOHI	Acres: 40.00
City:	Site Code:	Classification Per M.S. 86A.05: g. State wildlife management area	Current Public Use: YES	Future Public Use: YES
Land Code: 1000037710	Agency Land Code: R2937280	Land Name: WILDLIFE SECTION	County: KANDIYOHI	Acres: 40.00
City:	Site Code:	Classification Per M.S. 86A.05: g. State wildlife management area	Current Public Use: YES	Future Public Use: YES
Land Code: 1000037711	Agency Land Code: R29127256	Land Name: PARKS & TRAILS	County: KANABEC	Acres: 0.43
City:	Site Code:	Classification Per M.S. 86A.05: h. state water access site	Current Public Use: YES	Future Public Use: YES
Land Code: 1000037712	Agency Land Code: R29128006	Land Name: PARKS & TRAILS	County: KANABEC	Acres: 1.76
City:	Site Code: R290443	Classification Per M.S. 86A.05: h. state water access site	Current Public Use: YES	Future Public Use: YES



Land Code: 1000037713	Agency Land Code: R29337783	Land Name: PARKS & TRAILS	County: KANABEC	Acres: 0.10
City:	Site Code:	Classification Per M.S. 86A.05: h. state water access site	Current Public Use: YES	Future Public Use: YES
Land Code: 1000037714	Agency Land Code: R29337784	Land Name: PARKS & TRAILS	County: KANABEC	Acres: 2.30
City:	Site Code:	Classification Per M.S. 86A.05: h. state water access site	Current Public Use: YES	Future Public Use: YES
Land Code: 1000037715	Agency Land Code: R29127908	Land Name: PARKS & TRAILS	County: KANABEC	Acres: 3.70
City:	Site Code:	Classification Per M.S. 86A.05: h. state water access site	Current Public Use: YES	Future Public Use: YES
Land Code: 1000037716	Agency Land Code: R29127188	Land Name: PARKS & TRAILS	County: KANABEC	Acres: 0.75
City:	Site Code:	Classification Per M.S. 86A.05: h. state water access site	Current Public Use: YES	Future Public Use: YES
Land Code: 1000037717	Agency Land Code: R29127455	Land Name: PARKS & TRAILS	County: KANABEC	Acres: 0.30
City:	Site Code:	Classification Per M.S. 86A.05: h. state water access site	Current Public Use: YES	Future Public Use: YES
Land Code: 1000037718	Agency Land Code: R29127673	Land Name: PARKS & TRAILS	County: KANABEC	Acres: 3.00
City:	Site Code:	Classification Per M.S. 86A.05: h. state water access site	Current Public Use: YES	Future Public Use: YES
Land Code: 1000037719	Agency Land Code: R2937289	Land Name: WILDLIFE SECTION	County: KANDIYOHI	Acres: 40.00
City:	Site Code:	Classification Per M.S. 86A.05: g. State wildlife management area	Current Public Use: YES	Future Public Use: YES
Land Code: 1000037720	Agency Land Code: R2937290	Land Name: TRAILS & WATERWAYS UNIT	County: KANDIYOHI	Acres: 3.60
City:	Site Code:	Classification Per M.S. 86A.05: c. State trail	Current Public Use: YES	Future Public Use: YES
Land Code: 1000037721	Agency Land Code: R2937291	Land Name: TRAILS & WATERWAYS UNIT	County: KANDIYOHI	Acres: 0.80
City:	Site Code:	Classification Per M.S. 86A.05: c. State trail	Current Public Use: YES	Future Public Use: YES
Land Code: 1000037722	Agency Land Code: R2937292	Land Name: TRAILS & WATERWAYS UNIT	County: KANDIYOHI	Acres: 1.70
City:	Site Code:	Classification Per M.S. 86A.05: c. State trail	Current Public Use: YES	Future Public Use: YES
Land Code: 1000037723	Agency Land Code: R2937293	Land Name: TRAILS & WATERWAYS UNIT	County: KANDIYOHI	Acres: 2.34
City:	Site Code:	Classification Per M.S. 86A.05: c. State trail	Current Public Use: YES	Future Public Use: YES
Land Code: 1000037724	Agency Land Code: R2937294	Land Name: TRAILS & WATERWAYS UNIT	County: KANDIYOHI	Acres: 2.90
City:	Site Code:	Classification Per M.S. 86A.05: c. State trail	Current Public Use: YES	Future Public Use: YES



Land Code: 1000037725	Agency Land Code: R2937295	Land Name: TRAILS & WATERWAYS UNIT	County: KANDIYOHI	Acres: 0.70
City:	Site Code:	Classification Per M.S. 86A.05: c. State trail	Current Public Use: YES	Future Public Use: YES
Land Code: 1000037726	Agency Land Code: R2937296	Land Name: TRAILS & WATERWAYS UNIT	County: KANDIYOHI	Acres: 3.60
City:	Site Code:	Classification Per M.S. 86A.05: c. State trail	Current Public Use: YES	Future Public Use: YES
Land Code: 1000037727	Agency Land Code: R2937297	Land Name: FISHERIES SECTION	County: KANDIYOHI	Acres: 8.45
City:	Site Code:	Classification Per M.S. 86A.05: m. Aquatic management areas	Current Public Use: YES	Future Public Use: YES
Land Code: 1000037728	Agency Land Code: R2937298	Land Name: FISHERIES SECTION	County: KANDIYOHI	Acres: 8.85
City:	Site Code:	Classification Per M.S. 86A.05: m. Aquatic management areas	Current Public Use: YES	Future Public Use: YES
Land Code: 1000037729	Agency Land Code: R2937299	Land Name: FISHERIES SECTION	County: KANDIYOHI	Acres: 9.00
City:	Site Code:	Classification Per M.S. 86A.05: m. Aquatic management areas	Current Public Use: YES	Future Public Use: YES
Land Code: 1000037730	Agency Land Code: R2937300	Land Name: FISHERIES SECTION	County: KANDIYOHI	Acres: 24.47
City:	Site Code:	Classification Per M.S. 86A.05: m. Aquatic management areas	Current Public Use: YES	Future Public Use: YES
Land Code: 1000037731	Agency Land Code: R2937301	Land Name: FISHERIES SECTION	County: KANDIYOHI	Acres: 34.86
City:	Site Code:	Classification Per M.S. 86A.05: m. Aquatic management areas	Current Public Use: YES	Future Public Use: YES
Land Code: 1000037732	Agency Land Code: R2937302	Land Name: FISHERIES SECTION	County: KANDIYOHI	Acres: 3.30
City:	Site Code:	Classification Per M.S. 86A.05: m. Aquatic management areas	Current Public Use: YES	Future Public Use: YES
Land Code: 1000037733	Agency Land Code: R2937303	Land Name: FISHERIES SECTION	County: KANDIYOHI	Acres: 25.00
City:	Site Code:	Classification Per M.S. 86A.05: m. Aquatic management areas	Current Public Use: YES	Future Public Use: YES
Land Code: 1000037734	Agency Land Code: R2937304	Land Name: FISHERIES SECTION	County: KANDIYOHI	Acres: 19.20
City:	Site Code:	Classification Per M.S. 86A.05: m. Aquatic management areas	Current Public Use: YES	Future Public Use: YES
Land Code: 1000037735	Agency Land Code: R2937305	Land Name: TRAILS & WATERWAYS UNIT	County: KANDIYOHI	Acres: 0.15
City:	Site Code:	Classification Per M.S. 86A.05: h. State water access site	Current Public Use: YES	Future Public Use: YES
Land Code: 1000037736	Agency Land Code: R2937306	Land Name: FISHERIES SECTION	County: KANDIYOHI	Acres: 1.00
City:	Site Code:	Classification Per M.S. 86A.05: m. Aquatic management areas	Current Public Use: YES	Future Public Use: YES



Land Code: 1000037737	Agency Land Code: R2937307	Land Name: TRAILS & WATERWAYS UNIT	County: KANDIYOHI	Acres: 0.30
City:	Site Code:	Classification Per M.S. 86A.05: h. State water access site	Current Public Use: YES	Future Public Use: YES
Land Code: 1000037738	Agency Land Code: R2937308	Land Name: FISHERIES SECTION	County: KANDIYOHI	Acres: 6.62
City:	Site Code:	Classification Per M.S. 86A.05: m. Aquatic management areas	Current Public Use: YES	Future Public Use: YES
Land Code: 1000037739	Agency Land Code: R2937309	Land Name: TRAILS & WATERWAYS UNIT	County: KANDIYOHI	Acres: 1.35
City:	Site Code:	Classification Per M.S. 86A.05: c. State trail	Current Public Use: YES	Future Public Use: YES
Land Code: 1000037740	Agency Land Code: R2937310	Land Name: TRAILS & WATERWAYS UNIT	County: KANDIYOHI	Acres: 5.60
City:	Site Code:	Classification Per M.S. 86A.05: c. State trail	Current Public Use: YES	Future Public Use: YES
Land Code: 1000037741	Agency Land Code: R2937311	Land Name: TRAILS & WATERWAYS UNIT	County: KANDIYOHI	Acres: 3.98
City:	Site Code:	Classification Per M.S. 86A.05: c. State trail	Current Public Use: YES	Future Public Use: YES
Land Code: 1000037742	Agency Land Code: R2937312	Land Name: TRAILS & WATERWAYS UNIT	County: KANDIYOHI	Acres: 1.50
City:	Site Code:	Classification Per M.S. 86A.05: c. State trail	Current Public Use: YES	Future Public Use: YES
Land Code: 1000037743	Agency Land Code: R2937313	Land Name: TRAILS & WATERWAYS UNIT	County: KANDIYOHI	Acres: 3.70
City:	Site Code:	Classification Per M.S. 86A.05: c. State trail	Current Public Use: YES	Future Public Use: YES
Land Code: 1000037744	Agency Land Code: R2937314	Land Name: TRAILS & WATERWAYS UNIT	County: KANDIYOHI	Acres: 0.40
City:	Site Code:	Classification Per M.S. 86A.05: c. State trail	Current Public Use: YES	Future Public Use: YES
Land Code: 1000037745	Agency Land Code: R2937315	Land Name: TRAILS & WATERWAYS UNIT	County: KANDIYOHI	Acres: 0.34
City:	Site Code:	Classification Per M.S. 86A.05: c. State trail	Current Public Use: NO	Future Public Use: YES
Land Code: 1000037746	Agency Land Code: R2937316	Land Name: TRAILS & WATERWAYS UNIT	County: KANDIYOHI	Acres: 3.70
City:	Site Code:	Classification Per M.S. 86A.05: c. State trail	Current Public Use: YES	Future Public Use: YES
Land Code: 1000037747	Agency Land Code: R2937317	Land Name: TRAILS & WATERWAYS UNIT	County: KANDIYOHI	Acres: 0.75
City:	Site Code:	Classification Per M.S. 86A.05: c. State trail	Current Public Use: YES	Future Public Use: YES
Land Code: 1000037748	Agency Land Code: R2937318	Land Name: TRAILS & WATERWAYS UNIT	County: KANDIYOHI	Acres: 3.50
City:	Site Code:	Classification Per M.S. 86A.05: c. State trail	Current Public Use: YES	Future Public Use: YES



Land Code: 1000037749	Agency Land Code: R2937319	Land Name: TRAILS & WATERWAYS UNIT	County: KANDIYOHI	Acres: 0.04
City:	Site Code:	Classification Per M.S. 86A.05: c. State trail	Current Public Use: YES	Future Public Use: YES
Land Code: 1000037750	Agency Land Code: R2937320	Land Name: TRAILS & WATERWAYS UNIT	County: KANDIYOHI	Acres: 5.18
City:	Site Code:	Classification Per M.S. 86A.05: c. State trail	Current Public Use: YES	Future Public Use: YES
Land Code: 1000037751	Agency Land Code: R2937321	Land Name: TRAILS & WATERWAYS UNIT	County: KANDIYOHI	Acres: 1.31
City:	Site Code:	Classification Per M.S. 86A.05: c. State trail	Current Public Use: YES	Future Public Use: YES
Land Code: 1000037752	Agency Land Code: R2937322	Land Name: TRAILS & WATERWAYS UNIT	County: KANDIYOHI	Acres: 6.73
City:	Site Code:	Classification Per M.S. 86A.05: c. State trail	Current Public Use: YES	Future Public Use: YES
Land Code: 1000037753	Agency Land Code: R2937323	Land Name: TRAILS & WATERWAYS UNIT	County: KANDIYOHI	Acres: 4.10
City:	Site Code:	Classification Per M.S. 86A.05: c. State trail	Current Public Use: YES	Future Public Use: YES
Land Code: 1000037754	Agency Land Code: R2937324	Land Name: TRAILS & WATERWAYS UNIT	County: KANDIYOHI	Acres: 4.23
City:	Site Code:	Classification Per M.S. 86A.05: c. State trail	Current Public Use: YES	Future Public Use: YES
Land Code: 1000037755	Agency Land Code: R2937325	Land Name: TRAILS & WATERWAYS UNIT	County: KANDIYOHI	Acres: 0.33
City:	Site Code:	Classification Per M.S. 86A.05: c. State trail	Current Public Use: YES	Future Public Use: YES
Land Code: 1000037756	Agency Land Code: R2937326	Land Name: TRAILS & WATERWAYS UNIT	County: KANDIYOHI	Acres: 3.90
City:	Site Code:	Classification Per M.S. 86A.05: c. State trail	Current Public Use: YES	Future Public Use: YES
Land Code: 1000037757	Agency Land Code: R2937327	Land Name: TRAILS & WATERWAYS UNIT	County: KANDIYOHI	Acres: 2.00
City:	Site Code:	Classification Per M.S. 86A.05: c. State trail	Current Public Use: YES	Future Public Use: YES
Land Code: 1000037758	Agency Land Code: R2937328	Land Name: TRAILS & WATERWAYS UNIT	County: KANDIYOHI	Acres: 2.54
City:	Site Code:	Classification Per M.S. 86A.05: c. State trail	Current Public Use: YES	Future Public Use: YES
Land Code: 1000037759	Agency Land Code: R2937329	Land Name: TRAILS & WATERWAYS UNIT	County: KANDIYOHI	Acres: 3.08
City:	Site Code:	Classification Per M.S. 86A.05: c. State trail	Current Public Use: YES	Future Public Use: YES
Land Code: 1000037760	Agency Land Code: R2937330	Land Name: TRAILS & WATERWAYS UNIT	County: KANDIYOHI	Acres: 2.63
City:	Site Code:	Classification Per M.S. 86A.05: c. State trail	Current Public Use: YES	Future Public Use: YES



Land Code: 1000037761	Agency Land Code: R2937331	Land Name: TRAILS & WATERWAYS UNIT	County: KANDIYOHI	Acres: 2.66
City:	Site Code:	Classification Per M.S. 86A.05: c. State trail	Current Public Use: YES	Future Public Use: YES
Land Code: 1000037762	Agency Land Code: R2937332	Land Name: TRAILS & WATERWAYS UNIT	County: KANDIYOHI	Acres: 2.26
City:	Site Code:	Classification Per M.S. 86A.05: c. State trail	Current Public Use: YES	Future Public Use: YES
Land Code: 1000037763	Agency Land Code: R2937333	Land Name: TRAILS & WATERWAYS UNIT	County: KANDIYOHI	Acres: 1.07
City:	Site Code:	Classification Per M.S. 86A.05: c. State trail	Current Public Use: YES	Future Public Use: YES
Land Code: 1000037764	Agency Land Code: R2937334	Land Name: TRAILS & WATERWAYS UNIT	County: KANDIYOHI	Acres: 0.20
City:	Site Code:	Classification Per M.S. 86A.05: h. State water access site	Current Public Use: YES	Future Public Use: YES
Land Code: 1000037765	Agency Land Code: R2937335	Land Name: TRAILS & WATERWAYS UNIT	County: KANDIYOHI	Acres: 4.65
City:	Site Code:	Classification Per M.S. 86A.05: c. State trail	Current Public Use: YES	Future Public Use: YES
Land Code: 1000037766	Agency Land Code: R2937336	Land Name: TRAILS & WATERWAYS UNIT	County: KANDIYOHI	Acres: 0.75
City:	Site Code:	Classification Per M.S. 86A.05: i. State wild, scenic, & recreational rivers	Current Public Use: YES	Future Public Use: YES
Land Code: 1000037767	Agency Land Code: R2937337	Land Name: TRAILS & WATERWAYS UNIT	County: KANDIYOHI	Acres: 4.50
City:	Site Code:	Classification Per M.S. 86A.05: c. State trail	Current Public Use: YES	Future Public Use: YES
Land Code: 1000037768	Agency Land Code: R29570266	Land Name: FAW - WILDLIFE	County: KANABEC	Acres: 40.00
City:	Site Code:	Classification Per M.S. 86A.05: g. state wildlife management area	Current Public Use: YES	Future Public Use: YES
Land Code: 1000037769	Agency Land Code: R29127813	Land Name: FAW - WILDLIFE	County: KANABEC	Acres: 40.00
City:	Site Code:	Classification Per M.S. 86A.05: g. state wildlife management area	Current Public Use: YES	Future Public Use: YES
Land Code: 1000037770	Agency Land Code: R29127811	Land Name: FAW - WILDLIFE	County: KANABEC	Acres: 40.00
City:	Site Code:	Classification Per M.S. 86A.05: g. state wildlife management area	Current Public Use: YES	Future Public Use: YES
Land Code: 1000037771	Agency Land Code: R29127812	Land Name: FAW - WILDLIFE	County: KANABEC	Acres: 40.00
City:	Site Code:	Classification Per M.S. 86A.05: g. state wildlife management area	Current Public Use: YES	Future Public Use: YES
Land Code: 1000037772	Agency Land Code: R29127810	Land Name: FAW - WILDLIFE	County: KANABEC	Acres: 40.00
City:	Site Code:	Classification Per M.S. 86A.05: g. state wildlife management area	Current Public Use: YES	Future Public Use: YES



Land Code: 1000037773	Agency Land Code: R29127803	Land Name: FAW - WILDLIFE	County: KANABEC	Acres: 40.00
City:	Site Code:	Classification Per M.S. 86A.05: g. state wildlife management area	Current Public Use: YES	Future Public Use: YES
Land Code: 1000037774	Agency Land Code: R29563908	Land Name: FAW - WILDLIFE	County: KANABEC	Acres: 23.30
City:	Site Code: R290134	Classification Per M.S. 86A.05: g. state wildlife management area	Current Public Use: YES	Future Public Use: YES
Land Code: 1000037775	Agency Land Code: R29563909	Land Name: FAW - WILDLIFE	County: KANABEC	Acres: 65.50
City:	Site Code: R290134	Classification Per M.S. 86A.05: g. state wildlife management area	Current Public Use: YES	Future Public Use: YES
Land Code: 1000037776	Agency Land Code: R29575843	Land Name: FAW - WILDLIFE	County: KANABEC	Acres: 40.00
City:	Site Code:	Classification Per M.S. 86A.05: g. state wildlife management area	Current Public Use: YES	Future Public Use: YES
Land Code: 1000037777	Agency Land Code: R29575844	Land Name: FAW - WILDLIFE	County: KANABEC	Acres: 40.00
City:	Site Code:	Classification Per M.S. 86A.05: g. state wildlife management area	Current Public Use: YES	Future Public Use: YES
Land Code: 1000037778	Agency Land Code: R29575845	Land Name: FAW - WILDLIFE	County: KANABEC	Acres: 40.00
City:	Site Code:	Classification Per M.S. 86A.05: g. state wildlife management area	Current Public Use: YES	Future Public Use: YES
Land Code: 1000037779	Agency Land Code: R29575847	Land Name: FAW - WILDLIFE	County: KANABEC	Acres: 20.00
City:	Site Code:	Classification Per M.S. 86A.05: g. state wildlife management area	Current Public Use: YES	Future Public Use: YES
Land Code: 1000037780	Agency Land Code: R29575848	Land Name: FAW - WILDLIFE	County: KANABEC	Acres: 40.00
City:	Site Code:	Classification Per M.S. 86A.05: g. state wildlife management area	Current Public Use: YES	Future Public Use: YES
Land Code: 1000037781	Agency Land Code: R29584458	Land Name: FAW - WILDLIFE	County: KANABEC	Acres: 40.00
City:	Site Code:	Classification Per M.S. 86A.05: g. state wildlife management area	Current Public Use: YES	Future Public Use: YES
Land Code: 1000037782	Agency Land Code: R29575846	Land Name: FAW - WILDLIFE	County: KANABEC	Acres: 40.00
City:	Site Code:	Classification Per M.S. 86A.05: g. state wildlife management area	Current Public Use: YES	Future Public Use: YES
Land Code: 1000037783	Agency Land Code: R29575849	Land Name: FAW - WILDLIFE	County: KANABEC	Acres: 40.00
City:	Site Code:	Classification Per M.S. 86A.05: g. state wildlife management area	Current Public Use: YES	Future Public Use: YES
Land Code: 1000037784	Agency Land Code: R29575842	Land Name: FAW - WILDLIFE	County: KANABEC	Acres: 40.00
City:	Site Code:	Classification Per M.S. 86A.05: g. state wildlife management area	Current Public Use: YES	Future Public Use: YES



Land Code: 1000037785	Agency Land Code: R29584460	Land Name: FAW - WILDLIFE	County: KANABEC	Acres: 40.00
City:	Site Code:	Classification Per M.S. 86A.05: g. state wildlife management area	Current Public Use: YES	Future Public Use: YES
Land Code: 1000037788	Agency Land Code: R29127724	Land Name: FAW - WILDLIFE	County: KANABEC	Acres: 40.00
City:	Site Code:	Classification Per M.S. 86A.05: g. state wildlife management area	Current Public Use: YES	Future Public Use: YES
Land Code: 1000037789	Agency Land Code: R29127725	Land Name: FAW - WILDLIFE	County: KANABEC	Acres: 40.00
City:	Site Code:	Classification Per M.S. 86A.05: g. state wildlife management area	Current Public Use: YES	Future Public Use: YES
Land Code: 1000037790	Agency Land Code: R29127735	Land Name: FAW - WILDLIFE	County: KANABEC	Acres: 40.00
City:	Site Code:	Classification Per M.S. 86A.05: g. state wildlife management area	Current Public Use: YES	Future Public Use: YES
Land Code: 1000037791	Agency Land Code: R29127736	Land Name: FAW - WILDLIFE	County: KANABEC	Acres: 40.00
City:	Site Code:	Classification Per M.S. 86A.05: g. state wildlife management area	Current Public Use: YES	Future Public Use: YES
Land Code: 1000037792	Agency Land Code: R29127733	Land Name: FAW - WILDLIFE	County: KANABEC	Acres: 40.00
City:	Site Code:	Classification Per M.S. 86A.05: g. state wildlife management area	Current Public Use: YES	Future Public Use: YES
Land Code: 1000037793	Agency Land Code: R29127734	Land Name: FAW - WILDLIFE	County: KANABEC	Acres: 40.00
City:	Site Code:	Classification Per M.S. 86A.05: g. state wildlife management area	Current Public Use: YES	Future Public Use: YES
Land Code: 1000037797	Agency Land Code: R29341241	Land Name: FAW - WILDLIFE	County: KANABEC	Acres: 40.00
City:	Site Code:	Classification Per M.S. 86A.05: g. state wildlife management area	Current Public Use: YES	Future Public Use: YES
Land Code: 1000037798	Agency Land Code: R29341243	Land Name: FAW - WILDLIFE	County: KANABEC	Acres: 25.00
City:	Site Code:	Classification Per M.S. 86A.05: g. state wildlife management area	Current Public Use: YES	Future Public Use: YES
Land Code: 1000037799	Agency Land Code: R29341244	Land Name: FAW - WILDLIFE	County: KANABEC	Acres: 40.00
City:	Site Code:	Classification Per M.S. 86A.05: g. state wildlife management area	Current Public Use: YES	Future Public Use: YES
Land Code: 1000037800	Agency Land Code: R29341245	Land Name: FAW - WILDLIFE	County: KANABEC	Acres: 40.00
City:	Site Code:	Classification Per M.S. 86A.05: g. state wildlife management area	Current Public Use: YES	Future Public Use: YES
Land Code: 1000037801	Agency Land Code: R29585288	Land Name: FAW - WILDLIFE	County: KANABEC	Acres: 7.46
City:	Site Code:	Classification Per M.S. 86A.05: g. state wildlife management area	Current Public Use: YES	Future Public Use: YES



Land Code: 1000037802	Agency Land Code: R29585290	Land Name: FAW - WILDLIFE	County: KANABEC	Acres: 39.67
City:	Site Code:	Classification Per M.S. 86A.05: g. state wildlife management area	Current Public Use: YES	Future Public Use: YES
Land Code: 1000037803	Agency Land Code: R29585292	Land Name: FAW - WILDLIFE	County: KANABEC	Acres: 39.53
City:	Site Code:	Classification Per M.S. 86A.05: g. state wildlife management area	Current Public Use: YES	Future Public Use: YES
Land Code: 1000037804	Agency Land Code: R29585293	Land Name: FAW - WILDLIFE	County: KANABEC	Acres: 39.72
City:	Site Code:	Classification Per M.S. 86A.05: g. state wildlife management area	Current Public Use: YES	Future Public Use: YES
Land Code: 1000037805	Agency Land Code: R29585296	Land Name: FAW - WILDLIFE	County: KANABEC	Acres: 39.70
City:	Site Code:	Classification Per M.S. 86A.05: g. state wildlife management area	Current Public Use: YES	Future Public Use: YES
Land Code: 1000037806	Agency Land Code: R29585297	Land Name: FAW - WILDLIFE	County: KANABEC	Acres: 39.83
City:	Site Code:	Classification Per M.S. 86A.05: g. state wildlife management area	Current Public Use: YES	Future Public Use: YES
Land Code: 1000037807	Agency Land Code: R29585299	Land Name: FAW - WILDLIFE	County: KANABEC	Acres: 9.77
City:	Site Code:	Classification Per M.S. 86A.05: g. state wildlife management area	Current Public Use: YES	Future Public Use: YES
Land Code: 1000037808	Agency Land Code: R29585301	Land Name: FAW - WILDLIFE	County: KANABEC	Acres: 27.30
City:	Site Code:	Classification Per M.S. 86A.05: g. state wildlife management area	Current Public Use: YES	Future Public Use: YES
Land Code: 1000037809	Agency Land Code: R29585303	Land Name: FAW - WILDLIFE	County: KANABEC	Acres: 40.06
City:	Site Code:	Classification Per M.S. 86A.05: g. state wildlife management area	Current Public Use: YES	Future Public Use: YES
Land Code: 1000037810	Agency Land Code: R29585304	Land Name: FAW - WILDLIFE	County: KANABEC	Acres: 40.08
City:	Site Code:	Classification Per M.S. 86A.05: g. state wildlife management area	Current Public Use: YES	Future Public Use: YES
Land Code: 1000037811	Agency Land Code: R29585305	Land Name: FAW - WILDLIFE	County: KANABEC	Acres: 40.10
City:	Site Code:	Classification Per M.S. 86A.05: g. state wildlife management area	Current Public Use: YES	Future Public Use: YES
Land Code: 1000037812	Agency Land Code: R29585306	Land Name: FAW - WILDLIFE	County: KANABEC	Acres: 40.11
City:	Site Code:	Classification Per M.S. 86A.05: g. state wildlife management area	Current Public Use: YES	Future Public Use: YES
Land Code: 1000037813	Agency Land Code: R29585307	Land Name: FAW - WILDLIFE	County: KANABEC	Acres: 40.15
City:	Site Code:	Classification Per M.S. 86A.05: g. state wildlife management area	Current Public Use: YES	Future Public Use: YES



Land Code: 1000037814	Agency Land Code: R29585308	Land Name: FAW - WILDLIFE	County: KANABEC	Acres: 40.04
City:	Site Code:	Classification Per M.S. 86A.05: g. state wildlife management area	Current Public Use: YES	Future Public Use: YES
Land Code: 1000037815	Agency Land Code: R29585309	Land Name: FAW - WILDLIFE	County: KANABEC	Acres: 40.10
City:	Site Code:	Classification Per M.S. 86A.05: g. state wildlife management area	Current Public Use: YES	Future Public Use: YES
Land Code: 1000037816	Agency Land Code: R29585311	Land Name: FAW - WILDLIFE	County: KANABEC	Acres: 40.15
City:	Site Code:	Classification Per M.S. 86A.05: g. state wildlife management area	Current Public Use: YES	Future Public Use: YES
Land Code: 1000037817	Agency Land Code: R29585312	Land Name: FAW - WILDLIFE	County: KANABEC	Acres: 40.13
City:	Site Code:	Classification Per M.S. 86A.05: g. state wildlife management area	Current Public Use: YES	Future Public Use: YES
Land Code: 1000037818	Agency Land Code: R29585317	Land Name: FAW - WILDLIFE	County: KANABEC	Acres: 20.21
City:	Site Code:	Classification Per M.S. 86A.05: g. state wildlife management area	Current Public Use: YES	Future Public Use: YES
Land Code: 1000037819	Agency Land Code: R29585322	Land Name: FAW - WILDLIFE	County: KANABEC	Acres: 40.25
City:	Site Code:	Classification Per M.S. 86A.05: g. state wildlife management area	Current Public Use: YES	Future Public Use: YES
Land Code: 1000037820	Agency Land Code: R29585319	Land Name: FAW - WILDLIFE	County: KANABEC	Acres: 40.18
City:	Site Code:	Classification Per M.S. 86A.05: g. state wildlife management area	Current Public Use: YES	Future Public Use: YES
Land Code: 1000037821	Agency Land Code: R29585287	Land Name: FAW - WILDLIFE	County: KANABEC	Acres: 39.13
City:	Site Code:	Classification Per M.S. 86A.05: g. state wildlife management area	Current Public Use: YES	Future Public Use: YES
Land Code: 1000037822	Agency Land Code: R29585298	Land Name: FAW - WILDLIFE	County: KANABEC	Acres: 39.84
City:	Site Code:	Classification Per M.S. 86A.05: g. state wildlife management area	Current Public Use: YES	Future Public Use: YES
Land Code: 1000037823	Agency Land Code: R29585300	Land Name: FAW - WILDLIFE	County: KANABEC	Acres: 39.58
City:	Site Code:	Classification Per M.S. 86A.05: g. state wildlife management area	Current Public Use: YES	Future Public Use: YES
Land Code: 1000037824	Agency Land Code: R29341246	Land Name: FAW - WILDLIFE	County: KANABEC	Acres: 25.00
City:	Site Code:	Classification Per M.S. 86A.05: g. state wildlife management area	Current Public Use: YES	Future Public Use: YES
Land Code: 1000037825	Agency Land Code: R29585321	Land Name: FAW - WILDLIFE	County: KANABEC	Acres: 40.42
City:	Site Code:	Classification Per M.S. 86A.05: g. state wildlife management area	Current Public Use: YES	Future Public Use: YES



Land Code: 1000037826	Agency Land Code: R29585313	Land Name: FAW - WILDLIFE	County: KANABEC	Acres: 40.49
City:	Site Code:	Classification Per M.S. 86A.05: g. state wildlife management area	Current Public Use: YES	Future Public Use: YES
Land Code: 1000037827	Agency Land Code: R29585289	Land Name: FAW - WILDLIFE	County: KANABEC	Acres: 39.57
City:	Site Code:	Classification Per M.S. 86A.05: g. state wildlife management area	Current Public Use: YES	Future Public Use: YES
Land Code: 1000037828	Agency Land Code: R29585310	Land Name: FAW - WILDLIFE	County: KANABEC	Acres: 40.14
City:	Site Code:	Classification Per M.S. 86A.05: g. state wildlife management area	Current Public Use: YES	Future Public Use: YES
Land Code: 1000037829	Agency Land Code: R29585291	Land Name: FAW - WILDLIFE	County: KANABEC	Acres: 39.77
City:	Site Code:	Classification Per M.S. 86A.05: g. state wildlife management area	Current Public Use: YES	Future Public Use: YES
Land Code: 1000037830	Agency Land Code: R29585314	Land Name: FAW - WILDLIFE	County: KANABEC	Acres: 40.45
City:	Site Code:	Classification Per M.S. 86A.05: g. state wildlife management area	Current Public Use: YES	Future Public Use: YES
Land Code: 1000037831	Agency Land Code: R29585315	Land Name: FAW - WILDLIFE	County: KANABEC	Acres: 40.45
City:	Site Code:	Classification Per M.S. 86A.05: g. state wildlife management area	Current Public Use: YES	Future Public Use: YES
Land Code: 1000037832	Agency Land Code: R29585316	Land Name: FAW - WILDLIFE	County: KANABEC	Acres: 40.48
City:	Site Code:	Classification Per M.S. 86A.05: g. state wildlife management area	Current Public Use: YES	Future Public Use: YES
Land Code: 1000037833	Agency Land Code: R29585294	Land Name: FAW - WILDLIFE	County: KANABEC	Acres: 39.78
City:	Site Code:	Classification Per M.S. 86A.05: g. state wildlife management area	Current Public Use: YES	Future Public Use: YES
Land Code: 1000037834	Agency Land Code: R29585318	Land Name: FAW - WILDLIFE	County: KANABEC	Acres: 20.21
City:	Site Code:	Classification Per M.S. 86A.05: g. state wildlife management area	Current Public Use: YES	Future Public Use: YES
Land Code: 1000037835	Agency Land Code: R29585320	Land Name: FAW - WILDLIFE	County: KANABEC	Acres: 40.13
City:	Site Code:	Classification Per M.S. 86A.05: g. state wildlife management area	Current Public Use: YES	Future Public Use: YES
Land Code: 1000037836	Agency Land Code: R29341242	Land Name: FAW - WILDLIFE	County: KANABEC	Acres: 40.00
City:	Site Code:	Classification Per M.S. 86A.05: g. state wildlife management area	Current Public Use: YES	Future Public Use: YES
Land Code: 1000037837	Agency Land Code: R29585295	Land Name: FAW - WILDLIFE	County: KANABEC	Acres: 39.65
City:	Site Code:	Classification Per M.S. 86A.05: g. state wildlife management area	Current Public Use: YES	Future Public Use: YES



Land Code: 1000037838	Agency Land Code: R29127253	Land Name: FAW - WILDLIFE	County: KANABEC	Acres: 40.00
City:	Site Code:	Classification Per M.S. 86A.05: g. state wildlife management area	Current Public Use: YES	Future Public Use: YES
Land Code: 1000037839	Agency Land Code: R29127241	Land Name: FAW - WILDLIFE	County: KANABEC	Acres: 40.00
City:	Site Code:	Classification Per M.S. 86A.05: g. state wildlife management area	Current Public Use: YES	Future Public Use: YES
Land Code: 1000037840	Agency Land Code: R29127243	Land Name: FAW - WILDLIFE	County: KANABEC	Acres: 40.00
City:	Site Code:	Classification Per M.S. 86A.05: g. state wildlife management area	Current Public Use: YES	Future Public Use: YES
Land Code: 1000037841	Agency Land Code: R29127251	Land Name: FAW - WILDLIFE	County: KANABEC	Acres: 40.00
City:	Site Code:	Classification Per M.S. 86A.05: g. state wildlife management area	Current Public Use: YES	Future Public Use: YES
Land Code: 1000037842	Agency Land Code: R29127211	Land Name: FAW - WILDLIFE	County: KANABEC	Acres: 40.00
City:	Site Code:	Classification Per M.S. 86A.05: g. state wildlife management area	Current Public Use: YES	Future Public Use: YES
Land Code: 1000037843	Agency Land Code: R29127250	Land Name: FAW - WILDLIFE	County: KANABEC	Acres: 40.00
City:	Site Code:	Classification Per M.S. 86A.05: g. state wildlife management area	Current Public Use: YES	Future Public Use: YES
Land Code: 1000037844	Agency Land Code: R29127240	Land Name: FAW - WILDLIFE	County: KANABEC	Acres: 40.00
City:	Site Code:	Classification Per M.S. 86A.05: g. state wildlife management area	Current Public Use: YES	Future Public Use: YES
Land Code: 1000037845	Agency Land Code: R29128889	Land Name: FAW - WILDLIFE	County: KANABEC	Acres: 40.00
City:	Site Code: R290184	Classification Per M.S. 86A.05: g. state wildlife management area	Current Public Use: YES	Future Public Use: YES
Land Code: 1000037846	Agency Land Code: R29128831	Land Name: FAW - WILDLIFE	County: KANABEC	Acres: 40.00
City:	Site Code: R290184	Classification Per M.S. 86A.05: g. state wildlife management area	Current Public Use: YES	Future Public Use: YES
Land Code: 1000037847	Agency Land Code: R29128875	Land Name: FAW - WILDLIFE	County: KANABEC	Acres: 40.00
City:	Site Code: R290184	Classification Per M.S. 86A.05: g. state wildlife management area	Current Public Use: YES	Future Public Use: YES
Land Code: 1000037848	Agency Land Code: R29128783	Land Name: FAW - WILDLIFE	County: KANABEC	Acres: 40.00
City:	Site Code: R290184	Classification Per M.S. 86A.05: g. state wildlife management area	Current Public Use: YES	Future Public Use: YES
Land Code: 1000037849	Agency Land Code: R29128865	Land Name: FAW - WILDLIFE	County: KANABEC	Acres: 40.00
City:	Site Code: R290184	Classification Per M.S. 86A.05: g. state wildlife management area	Current Public Use: YES	Future Public Use: YES



Land Code: 1000037850	Agency Land Code: R29128869	Land Name: FAW - WILDLIFE	County: KANABEC	Acres: 40.00
City:	Site Code: R290184	Classification Per M.S. 86A.05: g. state wildlife management area	Current Public Use: YES	Future Public Use: YES
Land Code: 1000037851	Agency Land Code: R29128876	Land Name: FAW - WILDLIFE	County: KANABEC	Acres: 40.00
City:	Site Code: R290184	Classification Per M.S. 86A.05: g. state wildlife management area	Current Public Use: YES	Future Public Use: YES
Land Code: 1000037852	Agency Land Code: R29128873	Land Name: FAW - WILDLIFE	County: KANABEC	Acres: 40.00
City:	Site Code: R290184	Classification Per M.S. 86A.05: g. state wildlife management area	Current Public Use: YES	Future Public Use: YES
Land Code: 1000037853	Agency Land Code: R29128805	Land Name: FAW - WILDLIFE	County: KANABEC	Acres: 40.00
City:	Site Code: R290184	Classification Per M.S. 86A.05: g. state wildlife management area	Current Public Use: YES	Future Public Use: YES
Land Code: 1000037854	Agency Land Code: R29128888	Land Name: FAW - WILDLIFE	County: KANABEC	Acres: 40.00
City:	Site Code: R290184	Classification Per M.S. 86A.05: g. state wildlife management area	Current Public Use: YES	Future Public Use: YES
Land Code: 1000037855	Agency Land Code: R29128833	Land Name: FAW - WILDLIFE	County: KANABEC	Acres: 40.00
City:	Site Code: R290184	Classification Per M.S. 86A.05: g. state wildlife management area	Current Public Use: YES	Future Public Use: YES
Land Code: 1000037856	Agency Land Code: R29128760	Land Name: FAW - WILDLIFE	County: KANABEC	Acres: 40.00
City:	Site Code: R290184	Classification Per M.S. 86A.05: g. state wildlife management area	Current Public Use: YES	Future Public Use: YES
Land Code: 1000037857	Agency Land Code: R29128884	Land Name: FAW - WILDLIFE	County: KANABEC	Acres: 40.00
City:	Site Code: R290184	Classification Per M.S. 86A.05: g. state wildlife management area	Current Public Use: YES	Future Public Use: YES
Land Code: 1000037858	Agency Land Code: R29128900	Land Name: FAW - WILDLIFE	County: KANABEC	Acres: 40.00
City:	Site Code: R290184	Classification Per M.S. 86A.05: g. state wildlife management area	Current Public Use: YES	Future Public Use: YES
Land Code: 1000037859	Agency Land Code: R29128840	Land Name: FAW - WILDLIFE	County: KANABEC	Acres: 40.00
City:	Site Code: R290184	Classification Per M.S. 86A.05: g. state wildlife management area	Current Public Use: YES	Future Public Use: YES
Land Code: 1000037860	Agency Land Code: R29128887	Land Name: FAW - WILDLIFE	County: KANABEC	Acres: 40.00
City:	Site Code: R290184	Classification Per M.S. 86A.05: g. state wildlife management area	Current Public Use: YES	Future Public Use: YES
Land Code: 1000037861	Agency Land Code: R29128845	Land Name: FAW - WILDLIFE	County: KANABEC	Acres: 40.00
City:	Site Code: R290184	Classification Per M.S. 86A.05: g. state wildlife management area	Current Public Use: YES	Future Public Use: YES



Land Code: 1000037862	Agency Land Code: R29128854	Land Name: FAW - WILDLIFE	County: KANABEC	Acres: 40.00
City:	Site Code: R290184	Classification Per M.S. 86A.05: g. state wildlife management area	Current Public Use: YES	Future Public Use: YES
Land Code: 1000037863	Agency Land Code: R29128880	Land Name: FAW - WILDLIFE	County: KANABEC	Acres: 40.00
City:	Site Code: R290184	Classification Per M.S. 86A.05: g. state wildlife management area	Current Public Use: YES	Future Public Use: YES
Land Code: 1000037864	Agency Land Code: R29128902	Land Name: FAW - WILDLIFE	County: KANABEC	Acres: 40.00
City:	Site Code: R290184	Classification Per M.S. 86A.05: g. state wildlife management area	Current Public Use: YES	Future Public Use: YES
Land Code: 1000037865	Agency Land Code: R29128860	Land Name: FAW - WILDLIFE	County: KANABEC	Acres: 40.00
City:	Site Code: R290184	Classification Per M.S. 86A.05: g. state wildlife management area	Current Public Use: YES	Future Public Use: YES
Land Code: 1000037866	Agency Land Code: R29128866	Land Name: FAW - WILDLIFE	County: KANABEC	Acres: 40.00
City:	Site Code: R290184	Classification Per M.S. 86A.05: g. state wildlife management area	Current Public Use: YES	Future Public Use: YES
Land Code: 1000037867	Agency Land Code: R29128787	Land Name: FAW - WILDLIFE	County: KANABEC	Acres: 40.00
City:	Site Code: R290184	Classification Per M.S. 86A.05: g. state wildlife management area	Current Public Use: YES	Future Public Use: YES
Land Code: 1000037868	Agency Land Code: R29128852	Land Name: FAW - WILDLIFE	County: KANABEC	Acres: 48.60
City:	Site Code: R290184	Classification Per M.S. 86A.05: g. state wildlife management area	Current Public Use: YES	Future Public Use: YES
Land Code: 1000037869	Agency Land Code: R29128804	Land Name: FAW - WILDLIFE	County: KANABEC	Acres: 40.00
City:	Site Code: R290184	Classification Per M.S. 86A.05: g. state wildlife management area	Current Public Use: YES	Future Public Use: YES
Land Code: 1000037870	Agency Land Code: R29128908	Land Name: FAW - WILDLIFE	County: KANABEC	Acres: 40.00
City:	Site Code: R290184	Classification Per M.S. 86A.05: g. state wildlife management area	Current Public Use: YES	Future Public Use: YES
Land Code: 1000037871	Agency Land Code: R29128802	Land Name: FAW - WILDLIFE	County: KANABEC	Acres: 40.00
City:	Site Code: R290184	Classification Per M.S. 86A.05: g. state wildlife management area	Current Public Use: YES	Future Public Use: YES
Land Code: 1000037872	Agency Land Code: R29128877	Land Name: FAW - WILDLIFE	County: KANABEC	Acres: 40.00
City:	Site Code: R290184	Classification Per M.S. 86A.05: g. state wildlife management area	Current Public Use: YES	Future Public Use: YES
Land Code: 1000037873	Agency Land Code: R29128881	Land Name: FAW - WILDLIFE	County: KANABEC	Acres: 40.00
City:	Site Code: R290184	Classification Per M.S. 86A.05: g. state wildlife management area	Current Public Use: YES	Future Public Use: YES



Land Code: 1000037874	Agency Land Code: R29128899	Land Name: FAW - WILDLIFE	County: KANABEC	Acres: 40.00
City:	Site Code: R290184	Classification Per M.S. 86A.05: g. state wildlife management area	Current Public Use: YES	Future Public Use: YES
Land Code: 1000037875	Agency Land Code: R29128830	Land Name: FAW - WILDLIFE	County: KANABEC	Acres: 40.00
City:	Site Code: R290184	Classification Per M.S. 86A.05: g. state wildlife management area	Current Public Use: YES	Future Public Use: YES
Land Code: 1000037876	Agency Land Code: R29128862	Land Name: FAW - WILDLIFE	County: KANABEC	Acres: 40.00
City:	Site Code: R290184	Classification Per M.S. 86A.05: g. state wildlife management area	Current Public Use: YES	Future Public Use: YES
Land Code: 1000037877	Agency Land Code: R29128872	Land Name: FAW - WILDLIFE	County: KANABEC	Acres: 46.66
City:	Site Code: R290184	Classification Per M.S. 86A.05: g. state wildlife management area	Current Public Use: YES	Future Public Use: YES
Land Code: 1000037878	Agency Land Code: R29128844	Land Name: FAW - WILDLIFE	County: KANABEC	Acres: 40.00
City:	Site Code: R290184	Classification Per M.S. 86A.05: g. state wildlife management area	Current Public Use: YES	Future Public Use: YES
Land Code: 1000037879	Agency Land Code: R29128784	Land Name: FAW - WILDLIFE	County: KANABEC	Acres: 40.00
City:	Site Code: R290184	Classification Per M.S. 86A.05: g. state wildlife management area	Current Public Use: YES	Future Public Use: YES
Land Code: 1000037880	Agency Land Code: R29128903	Land Name: FAW - WILDLIFE	County: KANABEC	Acres: 40.00
City:	Site Code: R290184	Classification Per M.S. 86A.05: g. state wildlife management area	Current Public Use: YES	Future Public Use: YES
Land Code: 1000037881	Agency Land Code: R29128749	Land Name: FAW - WILDLIFE	County: KANABEC	Acres: 44.13
City:	Site Code: R290184	Classification Per M.S. 86A.05: g. state wildlife management area	Current Public Use: YES	Future Public Use: YES
Land Code: 1000037882	Agency Land Code: R29128871	Land Name: FAW - WILDLIFE	County: KANABEC	Acres: 47.50
City:	Site Code: R290184	Classification Per M.S. 86A.05: g. state wildlife management area	Current Public Use: YES	Future Public Use: YES
Land Code: 1000037883	Agency Land Code: R29128890	Land Name: FAW - WILDLIFE	County: KANABEC	Acres: 40.00
City:	Site Code: R290184	Classification Per M.S. 86A.05: g. state wildlife management area	Current Public Use: YES	Future Public Use: YES
Land Code: 1000037884	Agency Land Code: R29128763	Land Name: FAW - WILDLIFE	County: KANABEC	Acres: 48.12
City:	Site Code: R290184	Classification Per M.S. 86A.05: g. state wildlife management area	Current Public Use: YES	Future Public Use: YES
Land Code: 1000037885	Agency Land Code: R29128776	Land Name: FAW - WILDLIFE	County: KANABEC	Acres: 40.00
City:	Site Code: R290184	Classification Per M.S. 86A.05: g. state wildlife management area	Current Public Use: YES	Future Public Use: YES



Land Code: 1000037886	Agency Land Code: R29128855	Land Name: FAW - WILDLIFE	County: KANABEC	Acres: 49.00
City:	Site Code: R290184	Classification Per M.S. 86A.05: g. state wildlife management area	Current Public Use: YES	Future Public Use: YES
Land Code: 1000037887	Agency Land Code: R29128894	Land Name: FAW - WILDLIFE	County: KANABEC	Acres: 40.00
City:	Site Code: R290184	Classification Per M.S. 86A.05: g. state wildlife management area	Current Public Use: YES	Future Public Use: YES
Land Code: 1000037888	Agency Land Code: R29128849	Land Name: FAW - WILDLIFE	County: KANABEC	Acres: 40.00
City:	Site Code: R290184	Classification Per M.S. 86A.05: g. state wildlife management area	Current Public Use: YES	Future Public Use: YES
Land Code: 1000037889	Agency Land Code: R29128861	Land Name: FAW - WILDLIFE	County: KANABEC	Acres: 40.00
City:	Site Code: R290184	Classification Per M.S. 86A.05: g. state wildlife management area	Current Public Use: YES	Future Public Use: YES
Land Code: 1000037890	Agency Land Code: R29128886	Land Name: FAW - WILDLIFE	County: KANABEC	Acres: 40.00
City:	Site Code: R290184	Classification Per M.S. 86A.05: g. state wildlife management area	Current Public Use: YES	Future Public Use: YES
Land Code: 1000037891	Agency Land Code: R29128835	Land Name: FAW - WILDLIFE	County: KANABEC	Acres: 40.00
City:	Site Code: R290184	Classification Per M.S. 86A.05: g. state wildlife management area	Current Public Use: YES	Future Public Use: YES
Land Code: 1000037892	Agency Land Code: R29128895	Land Name: FAW - WILDLIFE	County: KANABEC	Acres: 40.00
City:	Site Code: R290184	Classification Per M.S. 86A.05: g. state wildlife management area	Current Public Use: YES	Future Public Use: YES
Land Code: 1000037893	Agency Land Code: R29128897	Land Name: FAW - WILDLIFE	County: KANABEC	Acres: 40.00
City:	Site Code: R290184	Classification Per M.S. 86A.05: g. state wildlife management area	Current Public Use: YES	Future Public Use: YES
Land Code: 1000037894	Agency Land Code: R29128879	Land Name: FAW - WILDLIFE	County: KANABEC	Acres: 40.00
City:	Site Code: R290184	Classification Per M.S. 86A.05: g. state wildlife management area	Current Public Use: YES	Future Public Use: YES
Land Code: 1000037895	Agency Land Code: R29128774	Land Name: FAW - WILDLIFE	County: KANABEC	Acres: 40.00
City:	Site Code: R290184	Classification Per M.S. 86A.05: g. state wildlife management area	Current Public Use: YES	Future Public Use: YES
Land Code: 1000037896	Agency Land Code: R29128794	Land Name: FAW - WILDLIFE	County: KANABEC	Acres: 40.00
City:	Site Code: R290184	Classification Per M.S. 86A.05: g. state wildlife management area	Current Public Use: YES	Future Public Use: YES
Land Code: 1000037897	Agency Land Code: R29128792	Land Name: FAW - WILDLIFE	County: KANABEC	Acres: 40.00
City:	Site Code: R290184	Classification Per M.S. 86A.05: g. state wildlife management area	Current Public Use: YES	Future Public Use: YES



Land Code: 1000037898	Agency Land Code: R29128909	Land Name: FAW - WILDLIFE	County: KANABEC	Acres: 40.00
City:	Site Code: R290184	Classification Per M.S. 86A.05: g. state wildlife management area	Current Public Use: YES	Future Public Use: YES
Land Code: 1000037899	Agency Land Code: R29128800	Land Name: FAW - WILDLIFE	County: KANABEC	Acres: 40.00
City:	Site Code: R290184	Classification Per M.S. 86A.05: g. state wildlife management area	Current Public Use: YES	Future Public Use: YES
Land Code: 1000037900	Agency Land Code: R29128762	Land Name: FAW - WILDLIFE	County: KANABEC	Acres: 40.00
City:	Site Code: R290184	Classification Per M.S. 86A.05: g. state wildlife management area	Current Public Use: YES	Future Public Use: YES
Land Code: 1000037901	Agency Land Code: R29128858	Land Name: FAW - WILDLIFE	County: KANABEC	Acres: 40.00
City:	Site Code: R290184	Classification Per M.S. 86A.05: g. state wildlife management area	Current Public Use: YES	Future Public Use: YES
Land Code: 1000037902	Agency Land Code: R29128765	Land Name: FAW - WILDLIFE	County: KANABEC	Acres: 40.00
City:	Site Code: R290184	Classification Per M.S. 86A.05: g. state wildlife management area	Current Public Use: YES	Future Public Use: YES
Land Code: 1000037903	Agency Land Code: R29128779	Land Name: FAW - WILDLIFE	County: KANABEC	Acres: 40.00
City:	Site Code: R290184	Classification Per M.S. 86A.05: g. state wildlife management area	Current Public Use: YES	Future Public Use: YES
Land Code: 1000037904	Agency Land Code: R29128857	Land Name: FAW - WILDLIFE	County: KANABEC	Acres: 40.00
City:	Site Code: R290184	Classification Per M.S. 86A.05: g. state wildlife management area	Current Public Use: YES	Future Public Use: YES
Land Code: 1000037905	Agency Land Code: R29128848	Land Name: FAW - WILDLIFE	County: KANABEC	Acres: 40.00
City:	Site Code: R290184	Classification Per M.S. 86A.05: g. state wildlife management area	Current Public Use: YES	Future Public Use: YES
Land Code: 1000037906	Agency Land Code: R29128761	Land Name: FAW - WILDLIFE	County: KANABEC	Acres: 40.00
City:	Site Code: R290184	Classification Per M.S. 86A.05: g. state wildlife management area	Current Public Use: YES	Future Public Use: YES
Land Code: 1000037907	Agency Land Code: R29128780	Land Name: FAW - WILDLIFE	County: KANABEC	Acres: 40.00
City:	Site Code: R290184	Classification Per M.S. 86A.05: g. state wildlife management area	Current Public Use: YES	Future Public Use: YES
Land Code: 1000037908	Agency Land Code: R29128750	Land Name: FAW - WILDLIFE	County: KANABEC	Acres: 33.02
City:	Site Code: R290184	Classification Per M.S. 86A.05: g. state wildlife management area	Current Public Use: YES	Future Public Use: YES
Land Code: 1000037909	Agency Land Code: R29128905	Land Name: FAW - WILDLIFE	County: KANABEC	Acres: 40.00
City:	Site Code: R290184	Classification Per M.S. 86A.05: g. state wildlife management area	Current Public Use: YES	Future Public Use: YES



Land Code: 1000037910	Agency Land Code: R29128796	Land Name: FAW - WILDLIFE	County: KANABEC	Acres: 40.00
City:	Site Code: R290184	Classification Per M.S. 86A.05: g. state wildlife management area	Current Public Use: YES	Future Public Use: YES
Land Code: 1000037911	Agency Land Code: R29128756	Land Name: FAW - WILDLIFE	County: KANABEC	Acres: 29.63
City:	Site Code: R290184	Classification Per M.S. 86A.05: g. state wildlife management area	Current Public Use: YES	Future Public Use: YES
Land Code: 1000037912	Agency Land Code: R29128883	Land Name: FAW - WILDLIFE	County: KANABEC	Acres: 40.00
City:	Site Code: R290184	Classification Per M.S. 86A.05: g. state wildlife management area	Current Public Use: YES	Future Public Use: YES
Land Code: 1000037913	Agency Land Code: R29128901	Land Name: FAW - WILDLIFE	County: KANABEC	Acres: 40.00
City:	Site Code: R290184	Classification Per M.S. 86A.05: g. state wildlife management area	Current Public Use: YES	Future Public Use: YES
Land Code: 1000037914	Agency Land Code: R29128752	Land Name: FAW - WILDLIFE	County: KANABEC	Acres: 37.88
City:	Site Code: R290184	Classification Per M.S. 86A.05: g. state wildlife management area	Current Public Use: YES	Future Public Use: YES
Land Code: 1000037915	Agency Land Code: R29128870	Land Name: FAW - WILDLIFE	County: KANABEC	Acres: 40.00
City:	Site Code: R290184	Classification Per M.S. 86A.05: g. state wildlife management area	Current Public Use: YES	Future Public Use: YES
Land Code: 1000037916	Agency Land Code: R29128766	Land Name: FAW - WILDLIFE	County: KANABEC	Acres: 40.00
City:	Site Code: R290184	Classification Per M.S. 86A.05: g. state wildlife management area	Current Public Use: YES	Future Public Use: YES
Land Code: 1000037917	Agency Land Code: R29128795	Land Name: FAW - WILDLIFE	County: KANABEC	Acres: 40.00
City:	Site Code: R290184	Classification Per M.S. 86A.05: g. state wildlife management area	Current Public Use: YES	Future Public Use: YES
Land Code: 1000037918	Agency Land Code: R29128842	Land Name: FAW - WILDLIFE	County: KANABEC	Acres: 40.00
City:	Site Code: R290184	Classification Per M.S. 86A.05: g. state wildlife management area	Current Public Use: YES	Future Public Use: YES
Land Code: 1000037919	Agency Land Code: R29128846	Land Name: FAW - WILDLIFE	County: KANABEC	Acres: 40.00
City:	Site Code: R290184	Classification Per M.S. 86A.05: g. state wildlife management area	Current Public Use: YES	Future Public Use: YES
Land Code: 1000037920	Agency Land Code: R29128856	Land Name: FAW - WILDLIFE	County: KANABEC	Acres: 49.40
City:	Site Code: R290184	Classification Per M.S. 86A.05: g. state wildlife management area	Current Public Use: YES	Future Public Use: YES
Land Code: 1000037921	Agency Land Code: R29128755	Land Name: FAW - WILDLIFE	County: KANABEC	Acres: 32.35
City:	Site Code: R290184	Classification Per M.S. 86A.05: g. state wildlife management area	Current Public Use: YES	Future Public Use: YES



Land Code: 1000037922	Agency Land Code: R29128782	Land Name: FAW - WILDLIFE	County: KANABEC	Acres: 40.00
City:	Site Code: R290184	Classification Per M.S. 86A.05: g. state wildlife management area	Current Public Use: YES	Future Public Use: YES
Land Code: 1000037923	Agency Land Code: R29128788	Land Name: FAW - WILDLIFE	County: KANABEC	Acres: 40.00
City:	Site Code: R290184	Classification Per M.S. 86A.05: g. state wildlife management area	Current Public Use: YES	Future Public Use: YES
Land Code: 1000037924	Agency Land Code: R29128798	Land Name: FAW - WILDLIFE	County: KANABEC	Acres: 40.00
City:	Site Code: R290184	Classification Per M.S. 86A.05: g. state wildlife management area	Current Public Use: YES	Future Public Use: YES
Land Code: 1000037925	Agency Land Code: R29128847	Land Name: FAW - WILDLIFE	County: KANABEC	Acres: 40.00
City:	Site Code: R290184	Classification Per M.S. 86A.05: g. state wildlife management area	Current Public Use: YES	Future Public Use: YES
Land Code: 1000037926	Agency Land Code: R29128799	Land Name: FAW - WILDLIFE	County: KANABEC	Acres: 40.00
City:	Site Code: R290184	Classification Per M.S. 86A.05: g. state wildlife management area	Current Public Use: YES	Future Public Use: YES
Land Code: 1000037927	Agency Land Code: R29128864	Land Name: FAW - WILDLIFE	County: KANABEC	Acres: 40.00
City:	Site Code: R290184	Classification Per M.S. 86A.05: g. state wildlife management area	Current Public Use: YES	Future Public Use: YES
Land Code: 1000037928	Agency Land Code: R29128747	Land Name: FAW - WILDLIFE	County: KANABEC	Acres: 41.87
City:	Site Code: R290184	Classification Per M.S. 86A.05: g. state wildlife management area	Current Public Use: YES	Future Public Use: YES
Land Code: 1000037929	Agency Land Code: R29128764	Land Name: FAW - WILDLIFE	County: KANABEC	Acres: 48.09
City:	Site Code: R290184	Classification Per M.S. 86A.05: g. state wildlife management area	Current Public Use: YES	Future Public Use: YES
Land Code: 1000037930	Agency Land Code: R29128767	Land Name: FAW - WILDLIFE	County: KANABEC	Acres: 48.05
City:	Site Code: R290184	Classification Per M.S. 86A.05: g. state wildlife management area	Current Public Use: YES	Future Public Use: YES
Land Code: 1000037931	Agency Land Code: R29128770	Land Name: FAW - WILDLIFE	County: KANABEC	Acres: 40.00
City:	Site Code: R290184	Classification Per M.S. 86A.05: g. state wildlife management area	Current Public Use: YES	Future Public Use: YES
Land Code: 1000037932	Agency Land Code: R29128868	Land Name: FAW - WILDLIFE	County: KANABEC	Acres: 48.34
City:	Site Code: R290184	Classification Per M.S. 86A.05: g. state wildlife management area	Current Public Use: YES	Future Public Use: YES
Land Code: 1000037933	Agency Land Code: R29128751	Land Name: FAW - WILDLIFE	County: KANABEC	Acres: 33.02
City:	Site Code: R290184	Classification Per M.S. 86A.05: g. state wildlife management area	Current Public Use: YES	Future Public Use: YES



Land Code: 1000037934	Agency Land Code: R29128801	Land Name: FAW - WILDLIFE	County: KANABEC	Acres: 40.00
City:	Site Code: R290184	Classification Per M.S. 86A.05: g. state wildlife management area	Current Public Use: YES	Future Public Use: YES
Land Code: 1000037935	Agency Land Code: R29128837	Land Name: FAW - WILDLIFE	County: KANABEC	Acres: 40.00
City:	Site Code: R290184	Classification Per M.S. 86A.05: g. state wildlife management area	Current Public Use: YES	Future Public Use: YES
Land Code: 1000037936	Agency Land Code: R29128843	Land Name: FAW - WILDLIFE	County: KANABEC	Acres: 40.00
City:	Site Code: R290184	Classification Per M.S. 86A.05: g. state wildlife management area	Current Public Use: YES	Future Public Use: YES
Land Code: 1000037937	Agency Land Code: R29128891	Land Name: FAW - WILDLIFE	County: KANABEC	Acres: 40.00
City:	Site Code: R290184	Classification Per M.S. 86A.05: g. state wildlife management area	Current Public Use: YES	Future Public Use: YES
Land Code: 1000037938	Agency Land Code: R29128896	Land Name: FAW - WILDLIFE	County: KANABEC	Acres: 40.00
City:	Site Code: R290184	Classification Per M.S. 86A.05: g. state wildlife management area	Current Public Use: YES	Future Public Use: YES
Land Code: 1000037939	Agency Land Code: R29128907	Land Name: FAW - WILDLIFE	County: KANABEC	Acres: 40.00
City:	Site Code: R290184	Classification Per M.S. 86A.05: g. state wildlife management area	Current Public Use: YES	Future Public Use: YES
Land Code: 1000037940	Agency Land Code: R29128773	Land Name: FAW - WILDLIFE	County: KANABEC	Acres: 40.00
City:	Site Code: R290184	Classification Per M.S. 86A.05: g. state wildlife management area	Current Public Use: YES	Future Public Use: YES
Land Code: 1000037941	Agency Land Code: R29128775	Land Name: FAW - WILDLIFE	County: KANABEC	Acres: 40.00
City:	Site Code: R290184	Classification Per M.S. 86A.05: g. state wildlife management area	Current Public Use: YES	Future Public Use: YES
Land Code: 1000037942	Agency Land Code: R29128777	Land Name: FAW - WILDLIFE	County: KANABEC	Acres: 40.00
City:	Site Code: R290184	Classification Per M.S. 86A.05: g. state wildlife management area	Current Public Use: YES	Future Public Use: YES
Land Code: 1000037943	Agency Land Code: R29128790	Land Name: FAW - WILDLIFE	County: KANABEC	Acres: 40.00
City:	Site Code: R290184	Classification Per M.S. 86A.05: g. state wildlife management area	Current Public Use: YES	Future Public Use: YES
Land Code: 1000037944	Agency Land Code: R29128789	Land Name: FAW - WILDLIFE	County: KANABEC	Acres: 40.00
City:	Site Code: R290184	Classification Per M.S. 86A.05: g. state wildlife management area	Current Public Use: YES	Future Public Use: YES
Land Code: 1000037945	Agency Land Code: R29128867	Land Name: FAW - WILDLIFE	County: KANABEC	Acres: 49.78
City:	Site Code: R290184	Classification Per M.S. 86A.05: g. state wildlife management area	Current Public Use: YES	Future Public Use: YES



Land Code: 1000037946	Agency Land Code: R29128893	Land Name: FAW - WILDLIFE	County: KANABEC	Acres: 40.00
City:	Site Code: R290184	Classification Per M.S. 86A.05: g. state wildlife management area	Current Public Use: YES	Future Public Use: YES
Land Code: 1000037947	Agency Land Code: R29128753	Land Name: FAW - WILDLIFE	County: KANABEC	Acres: 37.88
City:	Site Code: R290184	Classification Per M.S. 86A.05: g. state wildlife management area	Current Public Use: YES	Future Public Use: YES
Land Code: 1000037948	Agency Land Code: R29128754	Land Name: FAW - WILDLIFE	County: KANABEC	Acres: 32.35
City:	Site Code: R290184	Classification Per M.S. 86A.05: g. state wildlife management area	Current Public Use: YES	Future Public Use: YES
Land Code: 1000037949	Agency Land Code: R29128785	Land Name: FAW - WILDLIFE	County: KANABEC	Acres: 40.00
City:	Site Code: R290184	Classification Per M.S. 86A.05: g. state wildlife management area	Current Public Use: YES	Future Public Use: YES
Land Code: 1000037950	Agency Land Code: R29128841	Land Name: FAW - WILDLIFE	County: KANABEC	Acres: 40.00
City:	Site Code: R290184	Classification Per M.S. 86A.05: g. state wildlife management area	Current Public Use: YES	Future Public Use: YES
Land Code: 1000037951	Agency Land Code: R29128863	Land Name: FAW - WILDLIFE	County: KANABEC	Acres: 40.00
City:	Site Code: R290184	Classification Per M.S. 86A.05: g. state wildlife management area	Current Public Use: YES	Future Public Use: YES
Land Code: 1000037952	Agency Land Code: R29128898	Land Name: FAW - WILDLIFE	County: KANABEC	Acres: 40.00
City:	Site Code: R290184	Classification Per M.S. 86A.05: g. state wildlife management area	Current Public Use: YES	Future Public Use: YES
Land Code: 1000037953	Agency Land Code: R29128769	Land Name: FAW - WILDLIFE	County: KANABEC	Acres: 40.00
City:	Site Code: R290184	Classification Per M.S. 86A.05: g. state wildlife management area	Current Public Use: YES	Future Public Use: YES
Land Code: 1000037954	Agency Land Code: R29128786	Land Name: FAW - WILDLIFE	County: KANABEC	Acres: 40.00
City:	Site Code: R290184	Classification Per M.S. 86A.05: g. state wildlife management area	Current Public Use: YES	Future Public Use: YES
Land Code: 1000037955	Agency Land Code: R29128851	Land Name: FAW - WILDLIFE	County: KANABEC	Acres: 48.20
City:	Site Code: R290184	Classification Per M.S. 86A.05: g. state wildlife management area	Current Public Use: YES	Future Public Use: YES
Land Code: 1000037956	Agency Land Code: R29128778	Land Name: FAW - WILDLIFE	County: KANABEC	Acres: 40.00
City:	Site Code: R290184	Classification Per M.S. 86A.05: g. state wildlife management area	Current Public Use: YES	Future Public Use: YES
Land Code: 1000037957	Agency Land Code: R29128797	Land Name: FAW - WILDLIFE	County: KANABEC	Acres: 40.00
City:	Site Code: R290184	Classification Per M.S. 86A.05: g. state wildlife management area	Current Public Use: YES	Future Public Use: YES



Land Code: 1000037958	Agency Land Code: R29128803	Land Name: FAW - WILDLIFE	County: KANABEC	Acres: 40.00
City:	Site Code: R290184	Classification Per M.S. 86A.05: g. state wildlife management area	Current Public Use: YES	Future Public Use: YES
Land Code: 1000037959	Agency Land Code: R29128836	Land Name: FAW - WILDLIFE	County: KANABEC	Acres: 40.00
City:	Site Code: R290184	Classification Per M.S. 86A.05: g. state wildlife management area	Current Public Use: YES	Future Public Use: YES
Land Code: 1000037960	Agency Land Code: R29128746	Land Name: FAW - WILDLIFE	County: KANABEC	Acres: 40.61
City:	Site Code: R290184	Classification Per M.S. 86A.05: g. state wildlife management area	Current Public Use: YES	Future Public Use: YES
Land Code: 1000037961	Agency Land Code: R29128874	Land Name: FAW - WILDLIFE	County: KANABEC	Acres: 40.00
City:	Site Code: R290184	Classification Per M.S. 86A.05: g. state wildlife management area	Current Public Use: YES	Future Public Use: YES
Land Code: 1000037962	Agency Land Code: R29128904	Land Name: FAW - WILDLIFE	County: KANABEC	Acres: 40.00
City:	Site Code: R290184	Classification Per M.S. 86A.05: g. state wildlife management area	Current Public Use: YES	Future Public Use: YES
Land Code: 1000037963	Agency Land Code: R29128748	Land Name: FAW - WILDLIFE	County: KANABEC	Acres: 42.96
City:	Site Code: R290184	Classification Per M.S. 86A.05: g. state wildlife management area	Current Public Use: YES	Future Public Use: YES
Land Code: 1000037964	Agency Land Code: R29128758	Land Name: FAW - WILDLIFE	County: KANABEC	Acres: 40.00
City:	Site Code: R290184	Classification Per M.S. 86A.05: g. state wildlife management area	Current Public Use: YES	Future Public Use: YES
Land Code: 1000037965	Agency Land Code: R29128781	Land Name: FAW - WILDLIFE	County: KANABEC	Acres: 40.00
City:	Site Code: R290184	Classification Per M.S. 86A.05: g. state wildlife management area	Current Public Use: YES	Future Public Use: YES
Land Code: 1000037966	Agency Land Code: R29128791	Land Name: FAW - WILDLIFE	County: KANABEC	Acres: 40.00
City:	Site Code: R290184	Classification Per M.S. 86A.05: g. state wildlife management area	Current Public Use: YES	Future Public Use: YES
Land Code: 1000037967	Agency Land Code: R29128832	Land Name: FAW - WILDLIFE	County: KANABEC	Acres: 40.00
City:	Site Code: R290184	Classification Per M.S. 86A.05: g. state wildlife management area	Current Public Use: YES	Future Public Use: YES
Land Code: 1000037968	Agency Land Code: R29128759	Land Name: FAW - WILDLIFE	County: KANABEC	Acres: 40.00
City:	Site Code: R290184	Classification Per M.S. 86A.05: g. state wildlife management area	Current Public Use: YES	Future Public Use: YES
Land Code: 1000037969	Agency Land Code: R29128771	Land Name: FAW - WILDLIFE	County: KANABEC	Acres: 40.00
City:	Site Code: R290184	Classification Per M.S. 86A.05: g. state wildlife management area	Current Public Use: YES	Future Public Use: YES



Land Code: 1000037970	Agency Land Code: R29128834	Land Name: FAW - WILDLIFE	County: KANABEC	Acres: 40.00
City:	Site Code: R290184	Classification Per M.S. 86A.05: g. state wildlife management area	Current Public Use: YES	Future Public Use: YES
Land Code: 1000037971	Agency Land Code: R29128838	Land Name: FAW - WILDLIFE	County: KANABEC	Acres: 40.00
City:	Site Code: R290184	Classification Per M.S. 86A.05: g. state wildlife management area	Current Public Use: YES	Future Public Use: YES
Land Code: 1000037972	Agency Land Code: R29128793	Land Name: FAW - WILDLIFE	County: KANABEC	Acres: 40.00
City:	Site Code: R290184	Classification Per M.S. 86A.05: g. state wildlife management area	Current Public Use: YES	Future Public Use: YES
Land Code: 1000037973	Agency Land Code: R29128839	Land Name: FAW - WILDLIFE	County: KANABEC	Acres: 40.00
City:	Site Code: R290184	Classification Per M.S. 86A.05: g. state wildlife management area	Current Public Use: YES	Future Public Use: YES
Land Code: 1000037974	Agency Land Code: R29128850	Land Name: FAW - WILDLIFE	County: KANABEC	Acres: 40.00
City:	Site Code: R290184	Classification Per M.S. 86A.05: g. state wildlife management area	Current Public Use: YES	Future Public Use: YES
Land Code: 1000037975	Agency Land Code: R29128853	Land Name: FAW - WILDLIFE	County: KANABEC	Acres: 40.00
City:	Site Code: R290184	Classification Per M.S. 86A.05: g. state wildlife management area	Current Public Use: YES	Future Public Use: YES
Land Code: 1000037976	Agency Land Code: R29128885	Land Name: FAW - WILDLIFE	County: KANABEC	Acres: 40.00
City:	Site Code: R290184	Classification Per M.S. 86A.05: g. state wildlife management area	Current Public Use: YES	Future Public Use: YES
Land Code: 1000037977	Agency Land Code: R29128906	Land Name: FAW - WILDLIFE	County: KANABEC	Acres: 40.00
City:	Site Code: R290184	Classification Per M.S. 86A.05: g. state wildlife management area	Current Public Use: YES	Future Public Use: YES
Land Code: 1000037978	Agency Land Code: R29128757	Land Name: FAW - WILDLIFE	County: KANABEC	Acres: 29.64
City:	Site Code: R290184	Classification Per M.S. 86A.05: g. state wildlife management area	Current Public Use: YES	Future Public Use: YES
Land Code: 1000037979	Agency Land Code: R29128768	Land Name: FAW - WILDLIFE	County: KANABEC	Acres: 48.02
City:	Site Code: R290184	Classification Per M.S. 86A.05: g. state wildlife management area	Current Public Use: YES	Future Public Use: YES
Land Code: 1000037980	Agency Land Code: R29128772	Land Name: FAW - WILDLIFE	County: KANABEC	Acres: 40.00
City:	Site Code: R290184	Classification Per M.S. 86A.05: g. state wildlife management area	Current Public Use: YES	Future Public Use: YES
Land Code: 1000037981	Agency Land Code: R29128859	Land Name: FAW - WILDLIFE	County: KANABEC	Acres: 40.00
City:	Site Code: R290184	Classification Per M.S. 86A.05: g. state wildlife management area	Current Public Use: YES	Future Public Use: YES



Land Code: 1000037982	Agency Land Code: R29128878	Land Name: FAW - WILDLIFE	County: KANABEC	Acres: 40.00
City:	Site Code: R290184	Classification Per M.S. 86A.05: g. state wildlife management area	Current Public Use: YES	Future Public Use: YES
Land Code: 1000037983	Agency Land Code: R29128882	Land Name: FAW - WILDLIFE	County: KANABEC	Acres: 40.00
City:	Site Code: R290184	Classification Per M.S. 86A.05: g. state wildlife management area	Current Public Use: YES	Future Public Use: YES
Land Code: 1000037984	Agency Land Code: R29128892	Land Name: FAW - WILDLIFE	County: KANABEC	Acres: 40.00
City:	Site Code: R290184	Classification Per M.S. 86A.05: g. state wildlife management area	Current Public Use: YES	Future Public Use: YES
Land Code: 1000037985	Agency Land Code: R29127416	Land Name: FAW - WILDLIFE	County: KANABEC	Acres: 20.00
City:	Site Code:	Classification Per M.S. 86A.05: g. state wildlife management area	Current Public Use: YES	Future Public Use: YES
Land Code: 1000037986	Agency Land Code: R29127430	Land Name: FAW - WILDLIFE	County: KANABEC	Acres: 40.00
City:	Site Code:	Classification Per M.S. 86A.05: g. state wildlife management area	Current Public Use: YES	Future Public Use: YES
Land Code: 1000037987	Agency Land Code: R29127426	Land Name: FAW - WILDLIFE	County: KANABEC	Acres: 30.50
City:	Site Code:	Classification Per M.S. 86A.05: g. state wildlife management area	Current Public Use: YES	Future Public Use: YES
Land Code: 1000037988	Agency Land Code: R29127429	Land Name: FAW - WILDLIFE	County: KANABEC	Acres: 5.50
City:	Site Code:	Classification Per M.S. 86A.05: g. state wildlife management area	Current Public Use: YES	Future Public Use: YES
Land Code: 1000037989	Agency Land Code: R29127425	Land Name: FAW - WILDLIFE	County: KANABEC	Acres: 40.00
City:	Site Code:	Classification Per M.S. 86A.05: g. state wildlife management area	Current Public Use: YES	Future Public Use: YES
Land Code: 1000037990	Agency Land Code: R29127435	Land Name: FAW - WILDLIFE	County: KANABEC	Acres: 40.00
City:	Site Code:	Classification Per M.S. 86A.05: g. state wildlife management area	Current Public Use: YES	Future Public Use: YES
Land Code: 1000037991	Agency Land Code: R29127431	Land Name: FAW - WILDLIFE	County: KANABEC	Acres: 40.00
City:	Site Code:	Classification Per M.S. 86A.05: g. state wildlife management area	Current Public Use: YES	Future Public Use: YES
Land Code: 1000037992	Agency Land Code: R29127415	Land Name: FAW - WILDLIFE	County: KANABEC	Acres: 7.60
City:	Site Code:	Classification Per M.S. 86A.05: g. state wildlife management area	Current Public Use: YES	Future Public Use: YES
Land Code: 1000037993	Agency Land Code: R29339299	Land Name: FAW - WILDLIFE	County: KANABEC	Acres: 9.50
City:	Site Code:	Classification Per M.S. 86A.05: g. state wildlife management area	Current Public Use: YES	Future Public Use: YES



Land Code: 1000037994	Agency Land Code: R29127428	Land Name: FAW - WILDLIFE	County: KANABEC	Acres: 40.00
City:	Site Code:	Classification Per M.S. 86A.05: g. state wildlife management area	Current Public Use: YES	Future Public Use: YES
Land Code: 1000037995	Agency Land Code: R29127413	Land Name: FAW - WILDLIFE	County: KANABEC	Acres: 36.10
City:	Site Code:	Classification Per M.S. 86A.05: g. state wildlife management area	Current Public Use: YES	Future Public Use: YES
Land Code: 1000037996	Agency Land Code: R29127420	Land Name: FAW - WILDLIFE	County: KANABEC	Acres: 13.00
City:	Site Code:	Classification Per M.S. 86A.05: g. state wildlife management area	Current Public Use: YES	Future Public Use: YES
Land Code: 1000037997	Agency Land Code: R29127407	Land Name: FAW - WILDLIFE	County: KANABEC	Acres: 27.40
City:	Site Code:	Classification Per M.S. 86A.05: g. state wildlife management area	Current Public Use: YES	Future Public Use: YES
Land Code: 1000037998	Agency Land Code: R29127417	Land Name: FAW - WILDLIFE	County: KANABEC	Acres: 11.00
City:	Site Code:	Classification Per M.S. 86A.05: g. state wildlife management area	Current Public Use: YES	Future Public Use: YES
Land Code: 1000037999	Agency Land Code: R29339300	Land Name: FAW - WILDLIFE	County: KANABEC	Acres: 28.40
City:	Site Code:	Classification Per M.S. 86A.05: g. state wildlife management area	Current Public Use: YES	Future Public Use: YES
Land Code: 1000038000	Agency Land Code: R29127424	Land Name: FAW - WILDLIFE	County: KANABEC	Acres: 12.20
City:	Site Code:	Classification Per M.S. 86A.05: g. state wildlife management area	Current Public Use: YES	Future Public Use: YES
Land Code: 1000038001	Agency Land Code: R29127427	Land Name: FAW - WILDLIFE	County: KANABEC	Acres: 11.60
City:	Site Code:	Classification Per M.S. 86A.05: g. state wildlife management area	Current Public Use: YES	Future Public Use: YES
Land Code: 1000038002	Agency Land Code: R29127436	Land Name: FAW - WILDLIFE	County: KANABEC	Acres: 26.00
City:	Site Code:	Classification Per M.S. 86A.05: g. state wildlife management area	Current Public Use: YES	Future Public Use: YES
Land Code: 1000038003	Agency Land Code: R29127412	Land Name: FAW - WILDLIFE	County: KANABEC	Acres: 1.00
City:	Site Code:	Classification Per M.S. 86A.05: g. state wildlife management area	Current Public Use: YES	Future Public Use: YES
Land Code: 1000038004	Agency Land Code: R29127418	Land Name: FAW - WILDLIFE	County: KANABEC	Acres: 40.00
City:	Site Code:	Classification Per M.S. 86A.05: g. state wildlife management area	Current Public Use: YES	Future Public Use: YES
Land Code: 1000038005	Agency Land Code: R29127419	Land Name: FAW - WILDLIFE	County: KANABEC	Acres: 40.00
City:	Site Code:	Classification Per M.S. 86A.05: g. state wildlife management area	Current Public Use: YES	Future Public Use: YES



Land Code: 1000038006	Agency Land Code: R29127434	Land Name: FAW - WILDLIFE	County: KANABEC	Acres: 23.20
City:	Site Code:	Classification Per M.S. 86A.05: g. state wildlife management area	Current Public Use: YES	Future Public Use: YES
Land Code: 1000038007	Agency Land Code: R29127414	Land Name: FAW - WILDLIFE	County: KANABEC	Acres: 40.00
City:	Site Code:	Classification Per M.S. 86A.05: g. state wildlife management area	Current Public Use: YES	Future Public Use: YES
Land Code: 1000038008	Agency Land Code: R29127432	Land Name: FAW - WILDLIFE	County: KANABEC	Acres: 40.00
City:	Site Code:	Classification Per M.S. 86A.05: g. state wildlife management area	Current Public Use: YES	Future Public Use: YES
Land Code: 1000038009	Agency Land Code: R29127433	Land Name: FAW - WILDLIFE	County: KANABEC	Acres: 19.40
City:	Site Code:	Classification Per M.S. 86A.05: g. state wildlife management area	Current Public Use: YES	Future Public Use: YES
Land Code: 1000038010	Agency Land Code: R29127981	Land Name: FAW - WILDLIFE	County: KANABEC	Acres: 20.00
City:	Site Code:	Classification Per M.S. 86A.05: g. state wildlife management area	Current Public Use: YES	Future Public Use: YES
Land Code: 1000038011	Agency Land Code: R29127999	Land Name: FAW - WILDLIFE	County: KANABEC	Acres: 40.00
City:	Site Code:	Classification Per M.S. 86A.05: g. state wildlife management area	Current Public Use: YES	Future Public Use: YES
Land Code: 1000038012	Agency Land Code: R29329245	Land Name: FAW - WILDLIFE	County: KANABEC	Acres: 38.13
City:	Site Code:	Classification Per M.S. 86A.05: g. state wildlife management area	Current Public Use: YES	Future Public Use: YES
Land Code: 1000038013	Agency Land Code: R29127998	Land Name: FAW - WILDLIFE	County: KANABEC	Acres: 18.20
City:	Site Code:	Classification Per M.S. 86A.05: g. state wildlife management area	Current Public Use: YES	Future Public Use: YES
Land Code: 1000038014	Agency Land Code: R29127983	Land Name: FAW - WILDLIFE	County: KANABEC	Acres: 27.90
City:	Site Code:	Classification Per M.S. 86A.05: g. state wildlife management area	Current Public Use: YES	Future Public Use: YES
Land Code: 1000038015	Agency Land Code: R29329246	Land Name: FAW - WILDLIFE	County: KANABEC	Acres: 0.30
City:	Site Code:	Classification Per M.S. 86A.05: g. state wildlife management area	Current Public Use: YES	Future Public Use: YES
Land Code: 1000038016	Agency Land Code: R29127984	Land Name: FAW - WILDLIFE	County: KANABEC	Acres: 7.20
City:	Site Code:	Classification Per M.S. 86A.05: g. state wildlife management area	Current Public Use: YES	Future Public Use: YES
Land Code: 1000038017	Agency Land Code: R29127995	Land Name: FAW - WILDLIFE	County: KANABEC	Acres: 21.90
City:	Site Code:	Classification Per M.S. 86A.05: g. state wildlife management area	Current Public Use: YES	Future Public Use: YES



Land Code: 1000038018	Agency Land Code: R29128001	Land Name: FAW - WILDLIFE	County: KANABEC	Acres: 29.30
City:	Site Code:	Classification Per M.S. 86A.05: g. state wildlife management area	Current Public Use: YES	Future Public Use: YES
Land Code: 1000038019	Agency Land Code: R29127980	Land Name: FAW - WILDLIFE	County: KANABEC	Acres: 40.00
City:	Site Code:	Classification Per M.S. 86A.05: g. state wildlife management area	Current Public Use: YES	Future Public Use: YES
Land Code: 1000038020	Agency Land Code: R29127992	Land Name: FAW - WILDLIFE	County: KANABEC	Acres: 26.60
City:	Site Code:	Classification Per M.S. 86A.05: g. state wildlife management area	Current Public Use: YES	Future Public Use: YES
Land Code: 1000038021	Agency Land Code: R29127982	Land Name: FAW - WILDLIFE	County: KANABEC	Acres: 40.00
City:	Site Code:	Classification Per M.S. 86A.05: g. state wildlife management area	Current Public Use: YES	Future Public Use: YES
Land Code: 1000038022	Agency Land Code: R29127996	Land Name: FAW - WILDLIFE	County: KANABEC	Acres: 40.00
City:	Site Code:	Classification Per M.S. 86A.05: g. state wildlife management area	Current Public Use: YES	Future Public Use: YES
Land Code: 1000038023	Agency Land Code: R29127997	Land Name: FAW - WILDLIFE	County: KANABEC	Acres: 2.00
City:	Site Code:	Classification Per M.S. 86A.05: g. state wildlife management area	Current Public Use: YES	Future Public Use: YES
Land Code: 1000038024	Agency Land Code: R29127533	Land Name: FAW - WILDLIFE	County: KANABEC	Acres: 10.00
City:	Site Code:	Classification Per M.S. 86A.05: g. state wildlife management area	Current Public Use: YES	Future Public Use: YES
Land Code: 1000038025	Agency Land Code: R29127541	Land Name: FAW - WILDLIFE	County: KANABEC	Acres: 20.50
City:	Site Code:	Classification Per M.S. 86A.05: g. state wildlife management area	Current Public Use: YES	Future Public Use: YES
Land Code: 1000038026	Agency Land Code: R29127540	Land Name: FAW - WILDLIFE	County: KANABEC	Acres: 40.00
City:	Site Code:	Classification Per M.S. 86A.05: g. state wildlife management area	Current Public Use: YES	Future Public Use: YES
Land Code: 1000038027	Agency Land Code: R29127542	Land Name: FAW - WILDLIFE	County: KANABEC	Acres: 10.00
City:	Site Code:	Classification Per M.S. 86A.05: g. state wildlife management area	Current Public Use: YES	Future Public Use: YES
Land Code: 1000038028	Agency Land Code: R29127536	Land Name: FAW - WILDLIFE	County: KANABEC	Acres: 10.00
City:	Site Code:	Classification Per M.S. 86A.05: g. state wildlife management area	Current Public Use: YES	Future Public Use: YES
Land Code: 1000038029	Agency Land Code: R29127539	Land Name: FAW - WILDLIFE	County: KANABEC	Acres: 40.00
City:	Site Code:	Classification Per M.S. 86A.05: g. state wildlife management area	Current Public Use: YES	Future Public Use: YES



Land Code: 1000038030	Agency Land Code: R29127543	Land Name: FAW - WILDLIFE	County: KANABEC	Acres: 20.00
City:	Site Code:	Classification Per M.S. 86A.05: g. state wildlife management area	Current Public Use: YES	Future Public Use: YES
Land Code: 1000038031	Agency Land Code: R29127534	Land Name: FAW - WILDLIFE	County: KANABEC	Acres: 2.40
City:	Site Code:	Classification Per M.S. 86A.05: g. state wildlife management area	Current Public Use: YES	Future Public Use: YES
Land Code: 1000038032	Agency Land Code: R29127538	Land Name: FAW - WILDLIFE	County: KANABEC	Acres: 20.00
City:	Site Code:	Classification Per M.S. 86A.05: g. state wildlife management area	Current Public Use: YES	Future Public Use: YES
Land Code: 1000038033	Agency Land Code: R29340958	Land Name: FAW - WILDLIFE	County: KANABEC	Acres: 40.00
City:	Site Code:	Classification Per M.S. 86A.05: g. state wildlife management area	Current Public Use: YES	Future Public Use: YES
Land Code: 1000038034	Agency Land Code: R29554815	Land Name: FAW - FISHERIES	County: KANDIYOHI	Acres: 1.30
City:	Site Code:	Classification Per M.S. 86A.05: n. not administered under 86A.05	Current Public Use: YES	Future Public Use: YES
Land Code: 1000038035	Agency Land Code: R29554809	Land Name: FAW - FISHERIES	County: KANDIYOHI	Acres: 0.30
City:	Site Code:	Classification Per M.S. 86A.05: n. not administered under 86A.05	Current Public Use: YES	Future Public Use: YES
Land Code: 1000038036	Agency Land Code: R29129794	Land Name: FAW - FISHERIES	County: KANDIYOHI	Acres: 10.14
City:	Site Code:	Classification Per M.S. 86A.05: m. aquatic management areas	Current Public Use: YES	Future Public Use: YES
Land Code: 1000038037	Agency Land Code: R29557350	Land Name: FAW - FISHERIES	County: KANDIYOHI	Acres: 30.90
City:	Site Code:	Classification Per M.S. 86A.05: m. aquatic management areas	Current Public Use: YES	Future Public Use: YES
Land Code: 1000038038	Agency Land Code: R29557351	Land Name: FAW - FISHERIES	County: KANDIYOHI	Acres: 38.00
City:	Site Code:	Classification Per M.S. 86A.05: m. aquatic management areas	Current Public Use: YES	Future Public Use: YES
Land Code: 1000038039	Agency Land Code: R29130288	Land Name: FAW - FISHERIES	County: KANDIYOHI	Acres: 1.00
City:	Site Code:	Classification Per M.S. 86A.05: m. aquatic management areas	Current Public Use: YES	Future Public Use: YES
Land Code: 1000038040	Agency Land Code: R29563673	Land Name: FAW - FISHERIES	County: KANDIYOHI	Acres: 0.60
City:	Site Code:	Classification Per M.S. 86A.05: m. aquatic management areas	Current Public Use: YES	Future Public Use: YES
Land Code: 1000038041	Agency Land Code: R29559937	Land Name: FAW - FISHERIES	County: KANDIYOHI	Acres: 9.20
City:	Site Code:	Classification Per M.S. 86A.05: m. aquatic management areas	Current Public Use: YES	Future Public Use: YES



Land Code: 1000038042	Agency Land Code: R29559936	Land Name: FAW - FISHERIES	County: KANDIYOHI	Acres: 23.20
City:	Site Code:	Classification Per M.S. 86A.05: m. aquatic management areas	Current Public Use: YES	Future Public Use: YES
Land Code: 1000038043	Agency Land Code: R29559859	Land Name: FAW - FISHERIES	County: KANDIYOHI	Acres: 2.20
City:	Site Code:	Classification Per M.S. 86A.05: m. aquatic management areas	Current Public Use: YES	Future Public Use: YES
Land Code: 1000038044	Agency Land Code: R29559860	Land Name: FAW - FISHERIES	County: KANDIYOHI	Acres: 3.20
City:	Site Code:	Classification Per M.S. 86A.05: m. aquatic management areas	Current Public Use: YES	Future Public Use: YES
Land Code: 1000038045	Agency Land Code: R29129773	Land Name: FAW - FISHERIES	County: KANDIYOHI	Acres: 8.40
City:	Site Code:	Classification Per M.S. 86A.05: m. aquatic management areas	Current Public Use: YES	Future Public Use: YES
Land Code: 1000038046	Agency Land Code: R29129772	Land Name: FAW - FISHERIES	County: KANDIYOHI	Acres: 2.60
City:	Site Code:	Classification Per M.S. 86A.05: m. aquatic management areas	Current Public Use: YES	Future Public Use: YES
Land Code: 1000038047	Agency Land Code: R29129777	Land Name: FAW - FISHERIES	County: KANDIYOHI	Acres: 4.50
City:	Site Code:	Classification Per M.S. 86A.05: m. aquatic management areas	Current Public Use: YES	Future Public Use: YES
Land Code: 1000038048	Agency Land Code: R29129775	Land Name: FAW - FISHERIES	County: KANDIYOHI	Acres: 40.00
City:	Site Code:	Classification Per M.S. 86A.05: m. aquatic management areas	Current Public Use: YES	Future Public Use: YES
Land Code: 1000038049	Agency Land Code: R29129776	Land Name: FAW - FISHERIES	County: KANDIYOHI	Acres: 7.20
City:	Site Code:	Classification Per M.S. 86A.05: m. aquatic management areas	Current Public Use: YES	Future Public Use: YES
Land Code: 1000038050	Agency Land Code: R29553401	Land Name: FAW - FISHERIES	County: KANDIYOHI	Acres: 17.00
City:	Site Code:	Classification Per M.S. 86A.05: m. aquatic management areas	Current Public Use: YES	Future Public Use: YES
Land Code: 1000038051	Agency Land Code: R29569094	Land Name: FAW - FISHERIES	County: KANDIYOHI	Acres: 3.80
City:	Site Code:	Classification Per M.S. 86A.05: m. aquatic management areas	Current Public Use: YES	Future Public Use: YES
Land Code: 1000038052	Agency Land Code: R29575548	Land Name: FAW - FISHERIES	County: KANDIYOHI	Acres: 5.90
City:	Site Code:	Classification Per M.S. 86A.05: m. aquatic management areas	Current Public Use: YES	Future Public Use: YES
Land Code: 1000038053	Agency Land Code: R29575549	Land Name: FAW - FISHERIES	County: KANDIYOHI	Acres: 2.50
City:	Site Code:	Classification Per M.S. 86A.05: m. aquatic management areas	Current Public Use: YES	Future Public Use: YES



Land Code: 1000038054	Agency Land Code: R29554808	Land Name: FAW - FISHERIES	County: KANDIYOHI	Acres: 0.30
City:	Site Code:	Classification Per M.S. 86A.05: m. aquatic management areas	Current Public Use: YES	Future Public Use: YES
Land Code: 1000038055	Agency Land Code: R29554810	Land Name: FAW - FISHERIES	County: KANDIYOHI	Acres: 3.80
City:	Site Code:	Classification Per M.S. 86A.05: m. aquatic management areas	Current Public Use: YES	Future Public Use: YES
Land Code: 1000038056	Agency Land Code: R29584477	Land Name: FAW - FISHERIES	County: KANDIYOHI	Acres: 13.50
City:	Site Code:	Classification Per M.S. 86A.05: m. aquatic management areas	Current Public Use: YES	Future Public Use: YES
Land Code: 1000038057	Agency Land Code: R29130631	Land Name: FAW - FISHERIES	County: KANDIYOHI	Acres: 5.70
City:	Site Code:	Classification Per M.S. 86A.05: m. aquatic management areas	Current Public Use: YES	Future Public Use: YES
Land Code: 1000038058	Agency Land Code: R29554817	Land Name: FAW - FISHERIES	County: KANDIYOHI	Acres: 0.80
City:	Site Code:	Classification Per M.S. 86A.05: m. aquatic management areas	Current Public Use: YES	Future Public Use: YES
Land Code: 1000038059	Agency Land Code: R29554816	Land Name: FAW - FISHERIES	County: KANDIYOHI	Acres: 12.50
City:	Site Code:	Classification Per M.S. 86A.05: m. aquatic management areas	Current Public Use: YES	Future Public Use: YES
Land Code: 1000038060	Agency Land Code: R29557913	Land Name: FAW - FISHERIES	County: KANDIYOHI	Acres: 9.00
City:	Site Code:	Classification Per M.S. 86A.05: m. aquatic management areas	Current Public Use: YES	Future Public Use: YES
Land Code: 1000038061	Agency Land Code: R29557916	Land Name: FAW - FISHERIES	County: KANDIYOHI	Acres: 3.30
City:	Site Code:	Classification Per M.S. 86A.05: m. aquatic management areas	Current Public Use: YES	Future Public Use: YES
Land Code: 1000038062	Agency Land Code: R29557912	Land Name: FAW - FISHERIES	County: KANDIYOHI	Acres: 8.85
City:	Site Code:	Classification Per M.S. 86A.05: m. aquatic management areas	Current Public Use: YES	Future Public Use: YES
Land Code: 1000038063	Agency Land Code: R29557915	Land Name: FAW - FISHERIES	County: KANDIYOHI	Acres: 34.86
City:	Site Code:	Classification Per M.S. 86A.05: m. aquatic management areas	Current Public Use: YES	Future Public Use: YES
Land Code: 1000038064	Agency Land Code: R29557919	Land Name: FAW - FISHERIES	County: KANDIYOHI	Acres: 6.62
City:	Site Code:	Classification Per M.S. 86A.05: m. aquatic management areas	Current Public Use: YES	Future Public Use: YES
Land Code: 1000038065	Agency Land Code: R29557917	Land Name: FAW - FISHERIES	County: KANDIYOHI	Acres: 25.00
City:	Site Code:	Classification Per M.S. 86A.05: m. aquatic management areas	Current Public Use: YES	Future Public Use: YES



Land Code: 1000038066	Agency Land Code: R29557911	Land Name: FAW - FISHERIES	County: KANDIYOHI	Acres: 8.45
City:	Site Code:	Classification Per M.S. 86A.05: m. aquatic management areas	Current Public Use: YES	Future Public Use: YES
Land Code: 1000038067	Agency Land Code: R29557918	Land Name: FAW - FISHERIES	County: KANDIYOHI	Acres: 19.20
City:	Site Code:	Classification Per M.S. 86A.05: m. aquatic management areas	Current Public Use: YES	Future Public Use: YES
Land Code: 1000038068	Agency Land Code: R29129829	Land Name: FAW - FISHERIES	County: KANDIYOHI	Acres: 1.00
City:	Site Code:	Classification Per M.S. 86A.05: m. aquatic management areas	Current Public Use: YES	Future Public Use: YES
Land Code: 1000038069	Agency Land Code: R29557914	Land Name: FAW - FISHERIES	County: KANDIYOHI	Acres: 24.47
City:	Site Code:	Classification Per M.S. 86A.05: m. aquatic management areas	Current Public Use: YES	Future Public Use: YES
Land Code: 1000038070	Agency Land Code: R29330046	Land Name: PARKS & TRAILS	County: KANDIYOHI	Acres: 5.00
City:	Site Code: R290057	Classification Per M.S. 86A.05: a. state park	Current Public Use: YES	Future Public Use: YES
Land Code: 1000038071	Agency Land Code: R29532116	Land Name: PARKS & TRAILS	County: KANDIYOHI	Acres: 0.50
City:	Site Code: R290057	Classification Per M.S. 86A.05: a. state park	Current Public Use: YES	Future Public Use: YES
Land Code: 1000038072	Agency Land Code: R29530615	Land Name: PARKS & TRAILS	County: KANDIYOHI	Acres: 3.53
City:	Site Code: R290057	Classification Per M.S. 86A.05: a. state park	Current Public Use: YES	Future Public Use: YES
Land Code: 1000038073	Agency Land Code: R29340124	Land Name: PARKS & TRAILS	County: KANDIYOHI	Acres: 7.35
City:	Site Code: R290057	Classification Per M.S. 86A.05: a. state park	Current Public Use: YES	Future Public Use: YES
Land Code: 1000038074	Agency Land Code: R29340126	Land Name: PARKS & TRAILS	County: KANDIYOHI	Acres: 13.10
City:	Site Code: R290057	Classification Per M.S. 86A.05: a. state park	Current Public Use: YES	Future Public Use: YES
Land Code: 1000038075	Agency Land Code: R29544562	Land Name: PARKS & TRAILS	County: KANDIYOHI	Acres: 1.30
City:	Site Code: R290057	Classification Per M.S. 86A.05: a. state park	Current Public Use: YES	Future Public Use: YES
Land Code: 1000038076	Agency Land Code: R29340133	Land Name: PARKS & TRAILS	County: KANDIYOHI	Acres: 2.65
City:	Site Code: R290057	Classification Per M.S. 86A.05: a. state park	Current Public Use: YES	Future Public Use: YES
Land Code: 1000038077	Agency Land Code: R29544563	Land Name: PARKS & TRAILS	County: KANDIYOHI	Acres: 0.95
City:	Site Code: R290057	Classification Per M.S. 86A.05: a. state park	Current Public Use: YES	Future Public Use: YES



Land Code: 1000038078	Agency Land Code: R29523464	Land Name: PARKS & TRAILS	County: KANDIYOHI	Acres: 9.00
City:	Site Code: R290057	Classification Per M.S. 86A.05: a. state park	Current Public Use: YES	Future Public Use: YES
Land Code: 1000038079	Agency Land Code: R29523466	Land Name: PARKS & TRAILS	County: KANDIYOHI	Acres: 0.47
City:	Site Code: R290057	Classification Per M.S. 86A.05: a. state park	Current Public Use: YES	Future Public Use: YES
Land Code: 1000038080	Agency Land Code: R29130213	Land Name: PARKS & TRAILS	County: KANDIYOHI	Acres: 25.40
City:	Site Code: R290057	Classification Per M.S. 86A.05: a. state park	Current Public Use: YES	Future Public Use: YES
Land Code: 1000038081	Agency Land Code: R29130339	Land Name: PARKS & TRAILS	County: KANDIYOHI	Acres: 40.00
City:	Site Code: R290057	Classification Per M.S. 86A.05: a. state park	Current Public Use: YES	Future Public Use: YES
Land Code: 1000038082	Agency Land Code: R29130254	Land Name: PARKS & TRAILS	County: KANDIYOHI	Acres: 26.00
City:	Site Code: R290057	Classification Per M.S. 86A.05: a. state park	Current Public Use: YES	Future Public Use: YES
Land Code: 1000038083	Agency Land Code: R29332516	Land Name: PARKS & TRAILS	County: KANDIYOHI	Acres: 3.20
City:	Site Code: R290057	Classification Per M.S. 86A.05: a. state park	Current Public Use: YES	Future Public Use: YES
Land Code: 1000038084	Agency Land Code: R29130324	Land Name: PARKS & TRAILS	County: KANDIYOHI	Acres: 10.50
City:	Site Code: R290057	Classification Per M.S. 86A.05: a. state park	Current Public Use: YES	Future Public Use: YES
Land Code: 1000038085	Agency Land Code: R29130270	Land Name: PARKS & TRAILS	County: KANDIYOHI	Acres: 40.00
City:	Site Code: R290057	Classification Per M.S. 86A.05: a. state park	Current Public Use: YES	Future Public Use: YES
Land Code: 1000038086	Agency Land Code: R29332515	Land Name: PARKS & TRAILS	County: KANDIYOHI	Acres: 11.50
City:	Site Code: R290057	Classification Per M.S. 86A.05: a. state park	Current Public Use: YES	Future Public Use: YES
Land Code: 1000038087	Agency Land Code: R29130242	Land Name: PARKS & TRAILS	County: KANDIYOHI	Acres: 10.00
City:	Site Code: R290057	Classification Per M.S. 86A.05: a. state park	Current Public Use: YES	Future Public Use: YES
Land Code: 1000038088	Agency Land Code: R29130212	Land Name: PARKS & TRAILS	County: KANDIYOHI	Acres: 14.60
City:	Site Code: R290057	Classification Per M.S. 86A.05: a. state park	Current Public Use: YES	Future Public Use: YES
Land Code: 1000038089	Agency Land Code: R29130225	Land Name: PARKS & TRAILS	County: KANDIYOHI	Acres: 40.00
City:	Site Code: R290057	Classification Per M.S. 86A.05: a. state park	Current Public Use: YES	Future Public Use: YES



Land Code: 1000038090	Agency Land Code: R29537871	Land Name: PARKS & TRAILS	County: KANDIYOHI	Acres: 1.24
City:	Site Code: R290057	Classification Per M.S. 86A.05: a. state park	Current Public Use: YES	Future Public Use: YES
Land Code: 1000038091	Agency Land Code: R29130268	Land Name: PARKS & TRAILS	County: KANDIYOHI	Acres: 40.00
City:	Site Code: R290057	Classification Per M.S. 86A.05: a. state park	Current Public Use: YES	Future Public Use: YES
Land Code: 1000038092	Agency Land Code: R29130234	Land Name: PARKS & TRAILS	County: KANDIYOHI	Acres: 40.00
City:	Site Code: R290057	Classification Per M.S. 86A.05: a. state park	Current Public Use: YES	Future Public Use: YES
Land Code: 1000038093	Agency Land Code: R29130354	Land Name: PARKS & TRAILS	County: KANDIYOHI	Acres: 40.00
City:	Site Code: R290057	Classification Per M.S. 86A.05: a. state park	Current Public Use: YES	Future Public Use: YES
Land Code: 1000038094	Agency Land Code: R29130223	Land Name: PARKS & TRAILS	County: KANDIYOHI	Acres: 40.00
City:	Site Code: R290057	Classification Per M.S. 86A.05: a. state park	Current Public Use: YES	Future Public Use: YES
Land Code: 1000038095	Agency Land Code: R29130232	Land Name: PARKS & TRAILS	County: KANDIYOHI	Acres: 40.00
City:	Site Code: R290057	Classification Per M.S. 86A.05: a. state park	Current Public Use: YES	Future Public Use: YES
Land Code: 1000038096	Agency Land Code: R29130237	Land Name: PARKS & TRAILS	County: KANDIYOHI	Acres: 18.00
City:	Site Code: R290057	Classification Per M.S. 86A.05: a. state park	Current Public Use: YES	Future Public Use: YES
Land Code: 1000038097	Agency Land Code: R29130332	Land Name: PARKS & TRAILS	County: KANDIYOHI	Acres: 19.55
City:	Site Code: R290057	Classification Per M.S. 86A.05: a. state park	Current Public Use: YES	Future Public Use: YES
Land Code: 1000038098	Agency Land Code: R29130355	Land Name: PARKS & TRAILS	County: KANDIYOHI	Acres: 29.00
City:	Site Code: R290057	Classification Per M.S. 86A.05: a. state park	Current Public Use: YES	Future Public Use: YES
Land Code: 1000038099	Agency Land Code: R29130210	Land Name: PARKS & TRAILS	County: KANDIYOHI	Acres: 40.00
City:	Site Code: R290057	Classification Per M.S. 86A.05: a. state park	Current Public Use: YES	Future Public Use: YES
Land Code: 1000038100	Agency Land Code: R29130331	Land Name: PARKS & TRAILS	County: KANDIYOHI	Acres: 2.12
City:	Site Code: R290057	Classification Per M.S. 86A.05: a. state park	Current Public Use: YES	Future Public Use: YES
Land Code: 1000038101	Agency Land Code: R29130233	Land Name: PARKS & TRAILS	County: KANDIYOHI	Acres: 49.70
City:	Site Code: R290057	Classification Per M.S. 86A.05: a. state park	Current Public Use: YES	Future Public Use: YES



Land Code: 1000038102	Agency Land Code: R29130334	Land Name: PARKS & TRAILS	County: KANDIYOHI	Acres: 36.20
City:	Site Code: R290057	Classification Per M.S. 86A.05: a. state park	Current Public Use: YES	Future Public Use: YES
Land Code: 1000038103	Agency Land Code: R29130258	Land Name: PARKS & TRAILS	County: KANDIYOHI	Acres: 1.00
City:	Site Code: R290057	Classification Per M.S. 86A.05: a. state park	Current Public Use: YES	Future Public Use: YES
Land Code: 1000038104	Agency Land Code: R29130239	Land Name: PARKS & TRAILS	County: KANDIYOHI	Acres: 6.30
City:	Site Code: R290057	Classification Per M.S. 86A.05: a. state park	Current Public Use: YES	Future Public Use: YES
Land Code: 1000038105	Agency Land Code: R29130220	Land Name: PARKS & TRAILS	County: KANDIYOHI	Acres: 40.00
City:	Site Code: R290057	Classification Per M.S. 86A.05: a. state park	Current Public Use: YES	Future Public Use: YES
Land Code: 1000038106	Agency Land Code: R29130256	Land Name: PARKS & TRAILS	County: KANDIYOHI	Acres: 72.00
City:	Site Code: R290057	Classification Per M.S. 86A.05: a. state park	Current Public Use: YES	Future Public Use: YES
Land Code: 1000038107	Agency Land Code: R29332514	Land Name: PARKS & TRAILS	County: KANDIYOHI	Acres: 27.52
City:	Site Code: R290057	Classification Per M.S. 86A.05: a. state park	Current Public Use: YES	Future Public Use: YES
Land Code: 1000038108	Agency Land Code: R29341853	Land Name: PARKS & TRAILS	County: KANDIYOHI	Acres: 10.00
City:	Site Code: R290057	Classification Per M.S. 86A.05: a. state park	Current Public Use: YES	Future Public Use: YES
Land Code: 1000038109	Agency Land Code: R29330886	Land Name: PARKS & TRAILS	County: KANDIYOHI	Acres: 15.30
City:	Site Code: R290057	Classification Per M.S. 86A.05: a. state park	Current Public Use: YES	Future Public Use: YES
Land Code: 1000038110	Agency Land Code: R29130230	Land Name: PARKS & TRAILS	County: KANDIYOHI	Acres: 40.00
City:	Site Code: R290057	Classification Per M.S. 86A.05: a. state park	Current Public Use: YES	Future Public Use: YES
Land Code: 1000038111	Agency Land Code: R29130214	Land Name: PARKS & TRAILS	County: KANDIYOHI	Acres: 40.00
City:	Site Code: R290057	Classification Per M.S. 86A.05: a. state park	Current Public Use: YES	Future Public Use: YES
Land Code: 1000038112	Agency Land Code: R29130246	Land Name: PARKS & TRAILS	County: KANDIYOHI	Acres: 7.58
City:	Site Code: R290057	Classification Per M.S. 86A.05: a. state park	Current Public Use: YES	Future Public Use: YES
Land Code: 1000038113	Agency Land Code: R29130336	Land Name: PARKS & TRAILS	County: KANDIYOHI	Acres: 11.30
City:	Site Code: R290057	Classification Per M.S. 86A.05: a. state park	Current Public Use: YES	Future Public Use: YES



Land Code: 1000038114	Agency Land Code: R29130244	Land Name: PARKS & TRAILS	County: KANDIYOHI	Acres: 5.00
City:	Site Code: R290057	Classification Per M.S. 86A.05: a. state park	Current Public Use: YES	Future Public Use: YES
Land Code: 1000038115	Agency Land Code: R29130224	Land Name: PARKS & TRAILS	County: KANDIYOHI	Acres: 40.00
City:	Site Code: R290057	Classification Per M.S. 86A.05: a. state park	Current Public Use: YES	Future Public Use: YES
Land Code: 1000038116	Agency Land Code: R29130269	Land Name: PARKS & TRAILS	County: KANDIYOHI	Acres: 40.00
City:	Site Code: R290057	Classification Per M.S. 86A.05: a. state park	Current Public Use: YES	Future Public Use: YES
Land Code: 1000038117	Agency Land Code: R29130335	Land Name: PARKS & TRAILS	County: KANDIYOHI	Acres: 29.44
City:	Site Code: R290057	Classification Per M.S. 86A.05: a. state park	Current Public Use: YES	Future Public Use: YES
Land Code: 1000038118	Agency Land Code: R29130253	Land Name: PARKS & TRAILS	County: KANDIYOHI	Acres: 57.40
City:	Site Code: R290057	Classification Per M.S. 86A.05: a. state park	Current Public Use: YES	Future Public Use: YES
Land Code: 1000038119	Agency Land Code: R29130216	Land Name: PARKS & TRAILS	County: KANDIYOHI	Acres: 40.00
City:	Site Code: R290057	Classification Per M.S. 86A.05: a. state park	Current Public Use: YES	Future Public Use: YES
Land Code: 1000038120	Agency Land Code: R29130227	Land Name: PARKS & TRAILS	County: KANDIYOHI	Acres: 6.00
City:	Site Code: R290057	Classification Per M.S. 86A.05: a. state park	Current Public Use: YES	Future Public Use: YES
Land Code: 1000038121	Agency Land Code: R29328966	Land Name: PARKS & TRAILS	County: KANDIYOHI	Acres: 1.80
City:	Site Code: R290057	Classification Per M.S. 86A.05: a. state park	Current Public Use: YES	Future Public Use: YES
Land Code: 1000038122	Agency Land Code: R29547934	Land Name: PARKS & TRAILS	County: KANDIYOHI	Acres: 9.90
City:	Site Code: R290057	Classification Per M.S. 86A.05: a. state park	Current Public Use: YES	Future Public Use: YES
Land Code: 1000038123	Agency Land Code: R29130266	Land Name: PARKS & TRAILS	County: KANDIYOHI	Acres: 0.93
City:	Site Code: R290057	Classification Per M.S. 86A.05: a. state park	Current Public Use: YES	Future Public Use: YES
Land Code: 1000038124	Agency Land Code: R29130221	Land Name: PARKS & TRAILS	County: KANDIYOHI	Acres: 40.00
City:	Site Code: R290057	Classification Per M.S. 86A.05: a. state park	Current Public Use: YES	Future Public Use: YES
Land Code: 1000038125	Agency Land Code: R29130248	Land Name: PARKS & TRAILS	County: KANDIYOHI	Acres: 50.50
City:	Site Code: R290057	Classification Per M.S. 86A.05: a. state park	Current Public Use: YES	Future Public Use: YES



Land Code: 1000038126	Agency Land Code: R29130215	Land Name: PARKS & TRAILS	County: KANDIYOHI	Acres: 40.00
City:	Site Code: R290057	Classification Per M.S. 86A.05: a. state park	Current Public Use: YES	Future Public Use: YES
Land Code: 1000038127	Agency Land Code: R29340125	Land Name: PARKS & TRAILS	County: KANDIYOHI	Acres: 1.90
City:	Site Code: R290057	Classification Per M.S. 86A.05: a. state park	Current Public Use: YES	Future Public Use: YES
Land Code: 1000038128	Agency Land Code: R29130251	Land Name: PARKS & TRAILS	County: KANDIYOHI	Acres: 19.20
City:	Site Code: R290057	Classification Per M.S. 86A.05: a. state park	Current Public Use: YES	Future Public Use: YES
Land Code: 1000038129	Agency Land Code: R29130217	Land Name: PARKS & TRAILS	County: KANDIYOHI	Acres: 40.00
City:	Site Code: R290057	Classification Per M.S. 86A.05: a. state park	Current Public Use: YES	Future Public Use: YES
Land Code: 1000038130	Agency Land Code: R29130240	Land Name: PARKS & TRAILS	County: KANDIYOHI	Acres: 45.57
City:	Site Code: R290057	Classification Per M.S. 86A.05: a. state park	Current Public Use: YES	Future Public Use: YES
Land Code: 1000038131	Agency Land Code: R29551657	Land Name: PARKS & TRAILS	County: KANDIYOHI	Acres: 40.00
City:	Site Code: R290057	Classification Per M.S. 86A.05: a. state park	Current Public Use: YES	Future Public Use: YES
Land Code: 1000038132	Agency Land Code: R29130338	Land Name: PARKS & TRAILS	County: KANDIYOHI	Acres: 40.00
City:	Site Code: R290057	Classification Per M.S. 86A.05: a. state park	Current Public Use: YES	Future Public Use: YES
Land Code: 1000038133	Agency Land Code: R29130228	Land Name: PARKS & TRAILS	County: KANDIYOHI	Acres: 34.00
City:	Site Code: R290057	Classification Per M.S. 86A.05: a. state park	Current Public Use: YES	Future Public Use: YES
Land Code: 1000038134	Agency Land Code: R29130238	Land Name: PARKS & TRAILS	County: KANDIYOHI	Acres: 21.50
City:	Site Code: R290057	Classification Per M.S. 86A.05: a. state park	Current Public Use: YES	Future Public Use: YES
Land Code: 1000038135	Agency Land Code: R29331065	Land Name: PARKS & TRAILS	County: KANDIYOHI	Acres: 2.66
City:	Site Code: R290057	Classification Per M.S. 86A.05: a. state park	Current Public Use: YES	Future Public Use: YES
Land Code: 1000038136	Agency Land Code: R29557540	Land Name: PARKS & TRAILS	County: KANDIYOHI	Acres: 0.53
City:	Site Code: R290057	Classification Per M.S. 86A.05: a. state park	Current Public Use: YES	Future Public Use: YES
Land Code: 1000038137	Agency Land Code: R29544561	Land Name: PARKS & TRAILS	County: KANDIYOHI	Acres: 1.49
City:	Site Code: R290057	Classification Per M.S. 86A.05: a. state park	Current Public Use: YES	Future Public Use: YES



Land Code: 1000038138	Agency Land Code: R29537870	Land Name: PARKS & TRAILS	County: KANDIYOHI	Acres: 2.80
City:	Site Code: R290057	Classification Per M.S. 86A.05: a. state park	Current Public Use: YES	Future Public Use: YES
Land Code: 1000038139	Agency Land Code: R29537238	Land Name: PARKS & TRAILS	County: KANDIYOHI	Acres: 1.80
City:	Site Code: R290057	Classification Per M.S. 86A.05: a. state park	Current Public Use: YES	Future Public Use: YES
Land Code: 1000038140	Agency Land Code: R29130337	Land Name: PARKS & TRAILS	County: KANDIYOHI	Acres: 27.00
City:	Site Code: R290057	Classification Per M.S. 86A.05: a. state park	Current Public Use: YES	Future Public Use: YES
Land Code: 1000038141	Agency Land Code: R29130340	Land Name: PARKS & TRAILS	County: KANDIYOHI	Acres: 1.20
City:	Site Code: R290057	Classification Per M.S. 86A.05: a. state park	Current Public Use: YES	Future Public Use: YES
Land Code: 1000038142	Agency Land Code: R29130209	Land Name: PARKS & TRAILS	County: KANDIYOHI	Acres: 40.00
City:	Site Code: R290057	Classification Per M.S. 86A.05: a. state park	Current Public Use: YES	Future Public Use: YES
Land Code: 1000038143	Agency Land Code: R29130222	Land Name: PARKS & TRAILS	County: KANDIYOHI	Acres: 40.00
City:	Site Code: R290057	Classification Per M.S. 86A.05: a. state park	Current Public Use: YES	Future Public Use: YES
Land Code: 1000038144	Agency Land Code: R29553402	Land Name: PARKS & TRAILS	County: KANDIYOHI	Acres: 0.30
City:	Site Code: R290057	Classification Per M.S. 86A.05: a. state park	Current Public Use: YES	Future Public Use: YES
Land Code: 1000038145	Agency Land Code: R29548924	Land Name: PARKS & TRAILS	County: KANDIYOHI	Acres: 22.47
City:	Site Code: R290057	Classification Per M.S. 86A.05: a. state park	Current Public Use: YES	Future Public Use: YES
Land Code: 1000038146	Agency Land Code: R29336788	Land Name: PARKS & TRAILS	County: KANDIYOHI	Acres: 3.80
City:	Site Code: R290057	Classification Per M.S. 86A.05: a. state park	Current Public Use: YES	Future Public Use: YES
Land Code: 1000038147	Agency Land Code: R29130229	Land Name: PARKS & TRAILS	County: KANDIYOHI	Acres: 40.00
City:	Site Code: R290057	Classification Per M.S. 86A.05: a. state park	Current Public Use: YES	Future Public Use: YES
Land Code: 1000038148	Agency Land Code: R29339816	Land Name: PARKS & TRAILS	County: KANDIYOHI	Acres: 32.81
City:	Site Code: R290057	Classification Per M.S. 86A.05: a. state park	Current Public Use: YES	Future Public Use: YES
Land Code: 1000038149	Agency Land Code: R29340132	Land Name: PARKS & TRAILS	County: KANDIYOHI	Acres: 0.36
City:	Site Code: R290057	Classification Per M.S. 86A.05: a. state park	Current Public Use: YES	Future Public Use: YES



Land Code: 1000038150	Agency Land Code: R29542722	Land Name: PARKS & TRAILS	County: KANDIYOHI	Acres: 23.00
City:	Site Code: R290057	Classification Per M.S. 86A.05: a. state park	Current Public Use: YES	Future Public Use: YES
Land Code: 1000038151	Agency Land Code: R29130226	Land Name: PARKS & TRAILS	County: KANDIYOHI	Acres: 40.00
City:	Site Code: R290057	Classification Per M.S. 86A.05: a. state park	Current Public Use: YES	Future Public Use: YES
Land Code: 1000038152	Agency Land Code: R29130241	Land Name: PARKS & TRAILS	County: KANDIYOHI	Acres: 5.00
City:	Site Code: R290057	Classification Per M.S. 86A.05: a. state park	Current Public Use: YES	Future Public Use: YES
Land Code: 1000038153	Agency Land Code: R29130252	Land Name: PARKS & TRAILS	County: KANDIYOHI	Acres: 3.40
City:	Site Code: R290057	Classification Per M.S. 86A.05: a. state park	Current Public Use: YES	Future Public Use: YES
Land Code: 1000038154	Agency Land Code: R29130257	Land Name: PARKS & TRAILS	County: KANDIYOHI	Acres: 4.50
City:	Site Code: R290057	Classification Per M.S. 86A.05: a. state park	Current Public Use: YES	Future Public Use: YES
Land Code: 1000038155	Agency Land Code: R29340127	Land Name: PARKS & TRAILS	County: KANDIYOHI	Acres: 10.00
City:	Site Code: R290057	Classification Per M.S. 86A.05: a. state park	Current Public Use: YES	Future Public Use: YES
Land Code: 1000038156	Agency Land Code: R29130249	Land Name: PARKS & TRAILS	County: KANDIYOHI	Acres: 13.22
City:	Site Code: R290057	Classification Per M.S. 86A.05: a. state park	Current Public Use: YES	Future Public Use: YES
Land Code: 1000038157	Agency Land Code: R29330887	Land Name: PARKS & TRAILS	County: KANDIYOHI	Acres: 12.17
City:	Site Code: R290057	Classification Per M.S. 86A.05: a. state park	Current Public Use: YES	Future Public Use: YES
Land Code: 1000038158	Agency Land Code: R29130211	Land Name: PARKS & TRAILS	County: KANDIYOHI	Acres: 40.00
City:	Site Code: R290057	Classification Per M.S. 86A.05: a. state park	Current Public Use: YES	Future Public Use: YES
Land Code: 1000038159	Agency Land Code: R29339815	Land Name: PARKS & TRAILS	County: KANDIYOHI	Acres: 40.00
City:	Site Code: R290057	Classification Per M.S. 86A.05: a. state park	Current Public Use: YES	Future Public Use: YES
Land Code: 1000038160	Agency Land Code: R29130341	Land Name: PARKS & TRAILS	County: KANDIYOHI	Acres: 40.00
City:	Site Code: R290057	Classification Per M.S. 86A.05: a. state park	Current Public Use: YES	Future Public Use: YES
Land Code: 1000038161	Agency Land Code: R29130360	Land Name: PARKS & TRAILS	County: KANDIYOHI	Acres: 4.50
City:	Site Code: R290057	Classification Per M.S. 86A.05: a. state park	Current Public Use: YES	Future Public Use: YES



Land Code: 1000038162	Agency Land Code: R29537874	Land Name: PARKS & TRAILS	County: KANDIYOHI	Acres: 0.20
City:	Site Code: R290057	Classification Per M.S. 86A.05: a. state park	Current Public Use: YES	Future Public Use: YES
Land Code: 1000038163	Agency Land Code: R29542730	Land Name: PARKS & TRAILS	County: KANDIYOHI	Acres: 39.64
City:	Site Code: R290057	Classification Per M.S. 86A.05: a. state park	Current Public Use: YES	Future Public Use: YES
Land Code: 1000038164	Agency Land Code: R29130247	Land Name: PARKS & TRAILS	County: KANDIYOHI	Acres: 2.00
City:	Site Code: R290057	Classification Per M.S. 86A.05: a. state park	Current Public Use: YES	Future Public Use: YES
Land Code: 1000038165	Agency Land Code: R29130260	Land Name: PARKS & TRAILS	County: KANDIYOHI	Acres: 41.70
City:	Site Code: R290057	Classification Per M.S. 86A.05: a. state park	Current Public Use: YES	Future Public Use: YES
Land Code: 1000038166	Agency Land Code: R29337981	Land Name: PARKS & TRAILS	County: KANDIYOHI	Acres: 1.70
City:	Site Code: R290057	Classification Per M.S. 86A.05: a. state park	Current Public Use: YES	Future Public Use: YES
Land Code: 1000038167	Agency Land Code: R29551658	Land Name: PARKS & TRAILS	County: KANDIYOHI	Acres: 40.00
City:	Site Code: R290057	Classification Per M.S. 86A.05: a. state park	Current Public Use: YES	Future Public Use: YES
Land Code: 1000038168	Agency Land Code: R29130342	Land Name: PARKS & TRAILS	County: KANDIYOHI	Acres: 40.00
City:	Site Code: R290057	Classification Per M.S. 86A.05: a. state park	Current Public Use: YES	Future Public Use: YES
Land Code: 1000038169	Agency Land Code: R29540774	Land Name: PARKS & TRAILS	County: KANDIYOHI	Acres: 32.00
City:	Site Code: R290057	Classification Per M.S. 86A.05: a. state park	Current Public Use: YES	Future Public Use: YES
Land Code: 1000038170	Agency Land Code: R29538717	Land Name: PARKS & TRAILS	County: KANDIYOHI	Acres: 3.32
City:	Site Code: R290057	Classification Per M.S. 86A.05: a. state park	Current Public Use: YES	Future Public Use: YES
Land Code: 1000038171	Agency Land Code: R29542721	Land Name: PARKS & TRAILS	County: KANDIYOHI	Acres: 20.00
City:	Site Code: R290057	Classification Per M.S. 86A.05: a. state park	Current Public Use: YES	Future Public Use: YES
Land Code: 1000038172	Agency Land Code: R29130231	Land Name: PARKS & TRAILS	County: KANDIYOHI	Acres: 23.44
City:	Site Code: R290057	Classification Per M.S. 86A.05: a. state park	Current Public Use: YES	Future Public Use: YES
Land Code: 1000038173	Agency Land Code: R29130236	Land Name: PARKS & TRAILS	County: KANDIYOHI	Acres: 32.53
City:	Site Code: R290057	Classification Per M.S. 86A.05: a. state park	Current Public Use: YES	Future Public Use: YES



Land Code: 1000038174	Agency Land Code: R29340128	Land Name: PARKS & TRAILS	County: KANDIYOHI	Acres: 4.30
City:	Site Code: R290057	Classification Per M.S. 86A.05: a. state park	Current Public Use: YES	Future Public Use: YES
Land Code: 1000038175	Agency Land Code: R29341854	Land Name: PARKS & TRAILS	County: KANDIYOHI	Acres: 1.10
City:	Site Code: R290057	Classification Per M.S. 86A.05: a. state park	Current Public Use: YES	Future Public Use: YES
Land Code: 1000038176	Agency Land Code: R29130330	Land Name: PARKS & TRAILS	County: KANDIYOHI	Acres: 48.78
City:	Site Code: R290057	Classification Per M.S. 86A.05: a. state park	Current Public Use: YES	Future Public Use: YES
Land Code: 1000038177	Agency Land Code: R29130218	Land Name: PARKS & TRAILS	County: KANDIYOHI	Acres: 40.00
City:	Site Code: R290057	Classification Per M.S. 86A.05: a. state park	Current Public Use: YES	Future Public Use: YES
Land Code: 1000038178	Agency Land Code: R29130219	Land Name: PARKS & TRAILS	County: KANDIYOHI	Acres: 40.00
City:	Site Code: R290057	Classification Per M.S. 86A.05: a. state park	Current Public Use: YES	Future Public Use: YES
Land Code: 1000038179	Agency Land Code: R29130235	Land Name: PARKS & TRAILS	County: KANDIYOHI	Acres: 54.30
City:	Site Code: R290057	Classification Per M.S. 86A.05: a. state park	Current Public Use: YES	Future Public Use: YES
Land Code: 1000038180	Agency Land Code: R29130333	Land Name: PARKS & TRAILS	County: KANDIYOHI	Acres: 16.35
City:	Site Code: R290057	Classification Per M.S. 86A.05: a. state park	Current Public Use: YES	Future Public Use: YES
Land Code: 1000038181	Agency Land Code: R29340129	Land Name: PARKS & TRAILS	County: KANDIYOHI	Acres: 1.70
City:	Site Code: R290057	Classification Per M.S. 86A.05: a. state park	Current Public Use: YES	Future Public Use: YES
Land Code: 1000038182	Agency Land Code: R29410343	Land Name: PARKS & TRAILS	County: KANDIYOHI	Acres: 3.58
City:	Site Code: R290057	Classification Per M.S. 86A.05: a. state park	Current Public Use: YES	Future Public Use: YES
Land Code: 1000038183	Agency Land Code: R29336787	Land Name: PARKS & TRAILS	County: KANDIYOHI	Acres: 19.55
City:	Site Code: R290057	Classification Per M.S. 86A.05: a. state park	Current Public Use: YES	Future Public Use: YES
Land Code: 1000038184	Agency Land Code: R29337748	Land Name: PARKS & TRAILS	County: KANDIYOHI	Acres: 6.98
City:	Site Code: R290057	Classification Per M.S. 86A.05: a. state park	Current Public Use: YES	Future Public Use: YES
Land Code: 1000038185	Agency Land Code: R29130259	Land Name: PARKS & TRAILS	County: KANDIYOHI	Acres: 5.10
City:	Site Code: R290057	Classification Per M.S. 86A.05: a. state park	Current Public Use: YES	Future Public Use: YES



Land Code: 1000038186	Agency Land Code: R29537872	Land Name: PARKS & TRAILS	County: KANDIYOHI	Acres: 1.70
City:	Site Code: R290057	Classification Per M.S. 86A.05: a. state park	Current Public Use: YES	Future Public Use: YES
Land Code: 1000038187	Agency Land Code: R29523465	Land Name: PARKS & TRAILS	County: KANDIYOHI	Acres: 7.73
City:	Site Code: R290057	Classification Per M.S. 86A.05: a. state park	Current Public Use: YES	Future Public Use: YES
Land Code: 1000038188	Agency Land Code: R29410654	Land Name: PARKS & TRAILS	County: KANDIYOHI	Acres: 0.75
City:	Site Code:	Classification Per M.S. 86A.05: i. state wild, scenic and recreational rivers	Current Public Use: YES	Future Public Use: YES
Land Code: 1000038189	Agency Land Code: R29329858	Land Name: PARKS & TRAILS	County: KANDIYOHI	Acres: 3.15
City:	Site Code: R290250	Classification Per M.S. 86A.05: c. state trail	Current Public Use: YES	Future Public Use: YES
Land Code: 1000038190	Agency Land Code: R29329862	Land Name: PARKS & TRAILS	County: KANDIYOHI	Acres: 0.34
City:	Site Code: R290250	Classification Per M.S. 86A.05: c. state trail	Current Public Use: YES	Future Public Use: YES
Land Code: 1000038191	Agency Land Code: R29329866	Land Name: PARKS & TRAILS	County: KANDIYOHI	Acres: 0.19
City:	Site Code: R290250	Classification Per M.S. 86A.05: c. state trail	Current Public Use: YES	Future Public Use: YES
Land Code: 1000038192	Agency Land Code: R29329869	Land Name: PARKS & TRAILS	County: KANDIYOHI	Acres: 3.60
City:	Site Code: R290250	Classification Per M.S. 86A.05: c. state trail	Current Public Use: YES	Future Public Use: YES
Land Code: 1000038193	Agency Land Code: R29329872	Land Name: PARKS & TRAILS	County: KANDIYOHI	Acres: 2.34
City:	Site Code: R290250	Classification Per M.S. 86A.05: c. state trail	Current Public Use: YES	Future Public Use: YES
Land Code: 1000038194	Agency Land Code: R29329874	Land Name: PARKS & TRAILS	County: KANDIYOHI	Acres: 0.70
City:	Site Code: R290250	Classification Per M.S. 86A.05: c. state trail	Current Public Use: YES	Future Public Use: YES
Land Code: 1000038195	Agency Land Code: R29329875	Land Name: PARKS & TRAILS	County: KANDIYOHI	Acres: 3.60
City:	Site Code: R290250	Classification Per M.S. 86A.05: c. state trail	Current Public Use: YES	Future Public Use: YES
Land Code: 1000038196	Agency Land Code: R29329879	Land Name: PARKS & TRAILS	County: KANDIYOHI	Acres: 1.50
City:	Site Code: R290250	Classification Per M.S. 86A.05: c. state trail	Current Public Use: YES	Future Public Use: YES
Land Code: 1000038197	Agency Land Code: R29329880	Land Name: PARKS & TRAILS	County: KANDIYOHI	Acres: 3.70
City:	Site Code: R290250	Classification Per M.S. 86A.05: c. state trail	Current Public Use: YES	Future Public Use: YES



Land Code: 1000038198	Agency Land Code: R29329882	Land Name: PARKS & TRAILS	County: KANDIYOHI	Acres: 3.70
City:	Site Code: R290250	Classification Per M.S. 86A.05: c. state trail	Current Public Use: YES	Future Public Use: YES
Land Code: 1000038199	Agency Land Code: R29329884	Land Name: PARKS & TRAILS	County: KANDIYOHI	Acres: 3.50
City:	Site Code: R290250	Classification Per M.S. 86A.05: c. state trail	Current Public Use: YES	Future Public Use: YES
Land Code: 1000038200	Agency Land Code: R29329886	Land Name: PARKS & TRAILS	County: KANDIYOHI	Acres: 5.18
City:	Site Code: R290250	Classification Per M.S. 86A.05: c. state trail	Current Public Use: YES	Future Public Use: YES
Land Code: 1000038201	Agency Land Code: R29329888	Land Name: PARKS & TRAILS	County: KANDIYOHI	Acres: 6.73
City:	Site Code: R290250	Classification Per M.S. 86A.05: c. state trail	Current Public Use: YES	Future Public Use: YES
Land Code: 1000038202	Agency Land Code: R29329890	Land Name: PARKS & TRAILS	County: KANDIYOHI	Acres: 4.23
City:	Site Code: R290250	Classification Per M.S. 86A.05: c. state trail	Current Public Use: YES	Future Public Use: YES
Land Code: 1000038203	Agency Land Code: R29329891	Land Name: PARKS & TRAILS	County: KANDIYOHI	Acres: 0.33
City:	Site Code: R290250	Classification Per M.S. 86A.05: c. state trail	Current Public Use: YES	Future Public Use: YES
Land Code: 1000038204	Agency Land Code: R29329893	Land Name: PARKS & TRAILS	County: KANDIYOHI	Acres: 2.00
City:	Site Code: R290250	Classification Per M.S. 86A.05: c. state trail	Current Public Use: YES	Future Public Use: YES
Land Code: 1000038205	Agency Land Code: R29329894	Land Name: PARKS & TRAILS	County: KANDIYOHI	Acres: 2.54
City:	Site Code: R290250	Classification Per M.S. 86A.05: c. state trail	Current Public Use: YES	Future Public Use: YES
Land Code: 1000038206	Agency Land Code: R29329895	Land Name: PARKS & TRAILS	County: KANDIYOHI	Acres: 3.08
City:	Site Code: R290250	Classification Per M.S. 86A.05: c. state trail	Current Public Use: YES	Future Public Use: YES
Land Code: 1000038207	Agency Land Code: R29329896	Land Name: PARKS & TRAILS	County: KANDIYOHI	Acres: 2.63
City:	Site Code: R290250	Classification Per M.S. 86A.05: c. state trail	Current Public Use: YES	Future Public Use: YES
Land Code: 1000038208	Agency Land Code: R29329900	Land Name: PARKS & TRAILS	County: KANDIYOHI	Acres: 4.65
City:	Site Code: R290250	Classification Per M.S. 86A.05: c. state trail	Current Public Use: YES	Future Public Use: YES
Land Code: 1000038209	Agency Land Code: R29329901	Land Name: PARKS & TRAILS	County: KANDIYOHI	Acres: 4.50
City:	Site Code: R290250	Classification Per M.S. 86A.05: c. state trail	Current Public Use: YES	Future Public Use: YES



Land Code: 1000038210	Agency Land Code: R29329917	Land Name: PARKS & TRAILS	County: KANDIYOHI	Acres: 2.96
City:	Site Code: R290250	Classification Per M.S. 86A.05: c. state trail	Current Public Use: YES	Future Public Use: YES
Land Code: 1000038211	Agency Land Code: R29329919	Land Name: PARKS & TRAILS	County: KANDIYOHI	Acres: 2.31
City:	Site Code: R290250	Classification Per M.S. 86A.05: c. state trail	Current Public Use: YES	Future Public Use: YES
Land Code: 1000038212	Agency Land Code: R29329929	Land Name: PARKS & TRAILS	County: KANDIYOHI	Acres: 2.43
City:	Site Code: R290250	Classification Per M.S. 86A.05: c. state trail	Current Public Use: YES	Future Public Use: YES
Land Code: 1000038213	Agency Land Code: R29329930	Land Name: PARKS & TRAILS	County: KANDIYOHI	Acres: 1.29
City:	Site Code: R290250	Classification Per M.S. 86A.05: c. state trail	Current Public Use: YES	Future Public Use: YES
Land Code: 1000038214	Agency Land Code: R29329931	Land Name: PARKS & TRAILS	County: KANDIYOHI	Acres: 3.08
City:	Site Code: R290250	Classification Per M.S. 86A.05: c. state trail	Current Public Use: YES	Future Public Use: YES
Land Code: 1000038215	Agency Land Code: R29329933	Land Name: PARKS & TRAILS	County: KANDIYOHI	Acres: 4.79
City:	Site Code: R290250	Classification Per M.S. 86A.05: c. state trail	Current Public Use: YES	Future Public Use: YES
Land Code: 1000038216	Agency Land Code: R29329934	Land Name: PARKS & TRAILS	County: KANDIYOHI	Acres: 0.01
City:	Site Code: R290250	Classification Per M.S. 86A.05: c. state trail	Current Public Use: YES	Future Public Use: YES
Land Code: 1000038217	Agency Land Code: R29329936	Land Name: PARKS & TRAILS	County: KANDIYOHI	Acres: 0.55
City:	Site Code: R290250	Classification Per M.S. 86A.05: c. state trail	Current Public Use: YES	Future Public Use: YES
Land Code: 1000038218	Agency Land Code: R29329937	Land Name: PARKS & TRAILS	County: KANDIYOHI	Acres: 4.95
City:	Site Code: R290250	Classification Per M.S. 86A.05: c. state trail	Current Public Use: YES	Future Public Use: YES
Land Code: 1000038219	Agency Land Code: R29329939	Land Name: PARKS & TRAILS	County: KANDIYOHI	Acres: 2.34
City:	Site Code: R290250	Classification Per M.S. 86A.05: c. state trail	Current Public Use: YES	Future Public Use: YES
Land Code: 1000038220	Agency Land Code: R29329940	Land Name: PARKS & TRAILS	County: KANDIYOHI	Acres: 4.76
City:	Site Code: R290250	Classification Per M.S. 86A.05: c. state trail	Current Public Use: YES	Future Public Use: YES
Land Code: 1000038221	Agency Land Code: R29329945	Land Name: PARKS & TRAILS	County: KANDIYOHI	Acres: 0.41
City:	Site Code: R290250	Classification Per M.S. 86A.05: c. state trail	Current Public Use: YES	Future Public Use: YES



Land Code: 1000038222	Agency Land Code: R29329946	Land Name: PARKS & TRAILS	County: KANDIYOHI	Acres: 3.10
City:	Site Code: R290250	Classification Per M.S. 86A.05: c. state trail	Current Public Use: YES	Future Public Use: YES
Land Code: 1000038223	Agency Land Code: R29329947	Land Name: PARKS & TRAILS	County: KANDIYOHI	Acres: 1.24
City:	Site Code: R290250	Classification Per M.S. 86A.05: c. state trail	Current Public Use: YES	Future Public Use: YES
Land Code: 1000038224	Agency Land Code: R29329950	Land Name: PARKS & TRAILS	County: KANDIYOHI	Acres: 0.26
City:	Site Code: R290250	Classification Per M.S. 86A.05: c. state trail	Current Public Use: YES	Future Public Use: YES
Land Code: 1000038225	Agency Land Code: R29329951	Land Name: PARKS & TRAILS	County: KANDIYOHI	Acres: 3.34
City:	Site Code: R290250	Classification Per M.S. 86A.05: c. state trail	Current Public Use: YES	Future Public Use: YES
Land Code: 1000038226	Agency Land Code: R29329953	Land Name: PARKS & TRAILS	County: KANDIYOHI	Acres: 2.38
City:	Site Code: R290250	Classification Per M.S. 86A.05: c. state trail	Current Public Use: YES	Future Public Use: YES
Land Code: 1000038227	Agency Land Code: R29334877	Land Name: PARKS & TRAILS	County: KANDIYOHI	Acres: 0.01
City:	Site Code: R290250	Classification Per M.S. 86A.05: c. state trail	Current Public Use: YES	Future Public Use: YES
Land Code: 1000038228	Agency Land Code: R29550198	Land Name: PARKS & TRAILS	County: KANDIYOHI	Acres: 1.79
City:	Site Code: R290250	Classification Per M.S. 86A.05: c. state trail	Current Public Use: YES	Future Public Use: YES
Land Code: 1000038229	Agency Land Code: R29578328	Land Name: PARKS & TRAILS	County: KANDIYOHI	Acres: 0.71
City:	Site Code: R290250	Classification Per M.S. 86A.05: c. state trail	Current Public Use: YES	Future Public Use: YES
Land Code: 1000038230	Agency Land Code: R29558452	Land Name: PARKS & TRAILS	County: KANDIYOHI	Acres: 0.34
City:	Site Code: R290250	Classification Per M.S. 86A.05: c. state trail	Current Public Use: YES	Future Public Use: YES
Land Code: 1000038231	Agency Land Code: R29329885	Land Name: PARKS & TRAILS	County: KANDIYOHI	Acres: 0.04
City:	Site Code: R290250	Classification Per M.S. 86A.05: c. state trail	Current Public Use: YES	Future Public Use: YES
Land Code: 1000038232	Agency Land Code: R29329863	Land Name: PARKS & TRAILS	County: KANDIYOHI	Acres: 3.44
City:	Site Code: R290250	Classification Per M.S. 86A.05: c. state trail	Current Public Use: YES	Future Public Use: YES
Land Code: 1000038233	Agency Land Code: R29329867	Land Name: PARKS & TRAILS	County: KANDIYOHI	Acres: 3.20
City:	Site Code: R290250	Classification Per M.S. 86A.05: c. state trail	Current Public Use: YES	Future Public Use: YES



Land Code: 1000038234	Agency Land Code: R29329928	Land Name: PARKS & TRAILS	County: KANDIYOHI	Acres: 2.90
City:	Site Code: R290250	Classification Per M.S. 86A.05: c. state trail	Current Public Use: YES	Future Public Use: YES
Land Code: 1000038235	Agency Land Code: R29329860	Land Name: PARKS & TRAILS	County: KANDIYOHI	Acres: 4.30
City:	Site Code: R290250	Classification Per M.S. 86A.05: c. state trail	Current Public Use: YES	Future Public Use: YES
Land Code: 1000038236	Agency Land Code: R29329871	Land Name: PARKS & TRAILS	County: KANDIYOHI	Acres: 1.70
City:	Site Code: R290250	Classification Per M.S. 86A.05: c. state trail	Current Public Use: YES	Future Public Use: YES
Land Code: 1000038237	Agency Land Code: R29329935	Land Name: PARKS & TRAILS	County: KANDIYOHI	Acres: 4.30
City:	Site Code: R290250	Classification Per M.S. 86A.05: c. state trail	Current Public Use: YES	Future Public Use: YES
Land Code: 1000038238	Agency Land Code: R29329859	Land Name: PARKS & TRAILS	County: KANDIYOHI	Acres: 3.30
City:	Site Code: R290250	Classification Per M.S. 86A.05: c. state trail	Current Public Use: YES	Future Public Use: YES
Land Code: 1000038239	Agency Land Code: R29329898	Land Name: PARKS & TRAILS	County: KANDIYOHI	Acres: 2.26
City:	Site Code: R290250	Classification Per M.S. 86A.05: c. state trail	Current Public Use: YES	Future Public Use: YES
Land Code: 1000038240	Agency Land Code: R29329918	Land Name: PARKS & TRAILS	County: KANDIYOHI	Acres: 2.07
City:	Site Code: R290250	Classification Per M.S. 86A.05: c. state trail	Current Public Use: YES	Future Public Use: YES
Land Code: 1000038241	Agency Land Code: R29329943	Land Name: PARKS & TRAILS	County: KANDIYOHI	Acres: 0.01
City:	Site Code: R290250	Classification Per M.S. 86A.05: c. state trail	Current Public Use: YES	Future Public Use: YES
Land Code: 1000038242	Agency Land Code: R29329861	Land Name: PARKS & TRAILS	County: KANDIYOHI	Acres: 0.81
City:	Site Code: R290250	Classification Per M.S. 86A.05: c. state trail	Current Public Use: YES	Future Public Use: YES
Land Code: 1000038243	Agency Land Code: R29329883	Land Name: PARKS & TRAILS	County: KANDIYOHI	Acres: 0.75
City:	Site Code: R290250	Classification Per M.S. 86A.05: c. state trail	Current Public Use: YES	Future Public Use: YES
Land Code: 1000038244	Agency Land Code: R29329897	Land Name: PARKS & TRAILS	County: KANDIYOHI	Acres: 2.66
City:	Site Code: R290250	Classification Per M.S. 86A.05: c. state trail	Current Public Use: YES	Future Public Use: YES
Land Code: 1000038245	Agency Land Code: R29329925	Land Name: PARKS & TRAILS	County: KANDIYOHI	Acres: 1.38
City:	Site Code: R290250	Classification Per M.S. 86A.05: c. state trail	Current Public Use: YES	Future Public Use: YES



Land Code: 1000038246	Agency Land Code: R29329892	Land Name: PARKS & TRAILS	County: KANDIYOHI	Acres: 3.90
City:	Site Code: R290250	Classification Per M.S. 86A.05: c. state trail	Current Public Use: YES	Future Public Use: YES
Land Code: 1000038247	Agency Land Code: R29329952	Land Name: PARKS & TRAILS	County: KANDIYOHI	Acres: 1.00
City:	Site Code: R290250	Classification Per M.S. 86A.05: c. state trail	Current Public Use: YES	Future Public Use: YES
Land Code: 1000038248	Agency Land Code: R29329870	Land Name: PARKS & TRAILS	County: KANDIYOHI	Acres: 0.80
City:	Site Code: R290250	Classification Per M.S. 86A.05: c. state trail	Current Public Use: YES	Future Public Use: YES
Land Code: 1000038249	Agency Land Code: R29329873	Land Name: PARKS & TRAILS	County: KANDIYOHI	Acres: 2.90
City:	Site Code: R290250	Classification Per M.S. 86A.05: c. state trail	Current Public Use: YES	Future Public Use: YES
Land Code: 1000038250	Agency Land Code: R29329889	Land Name: PARKS & TRAILS	County: KANDIYOHI	Acres: 4.10
City:	Site Code: R290250	Classification Per M.S. 86A.05: c. state trail	Current Public Use: YES	Future Public Use: YES
Land Code: 1000038251	Agency Land Code: R29329899	Land Name: PARKS & TRAILS	County: KANDIYOHI	Acres: 1.07
City:	Site Code: R290250	Classification Per M.S. 86A.05: c. state trail	Current Public Use: YES	Future Public Use: YES
Land Code: 1000038252	Agency Land Code: R29329941	Land Name: PARKS & TRAILS	County: KANDIYOHI	Acres: 0.50
City:	Site Code: R290250	Classification Per M.S. 86A.05: c. state trail	Current Public Use: YES	Future Public Use: YES
Land Code: 1000038253	Agency Land Code: R29329944	Land Name: PARKS & TRAILS	County: KANDIYOHI	Acres: 2.30
City:	Site Code: R290250	Classification Per M.S. 86A.05: c. state trail	Current Public Use: YES	Future Public Use: YES
Land Code: 1000038254	Agency Land Code: R29329881	Land Name: PARKS & TRAILS	County: KANDIYOHI	Acres: 0.40
City:	Site Code: R290250	Classification Per M.S. 86A.05: c. state trail	Current Public Use: YES	Future Public Use: YES
Land Code: 1000038255	Agency Land Code: R29329903	Land Name: PARKS & TRAILS	County: KANDIYOHI	Acres: 3.02
City:	Site Code: R290250	Classification Per M.S. 86A.05: c. state trail	Current Public Use: YES	Future Public Use: YES
Land Code: 1000038256	Agency Land Code: R29329921	Land Name: PARKS & TRAILS	County: KANDIYOHI	Acres: 2.90
City:	Site Code: R290250	Classification Per M.S. 86A.05: c. state trail	Current Public Use: YES	Future Public Use: YES
Land Code: 1000038257	Agency Land Code: R29329922	Land Name: PARKS & TRAILS	County: KANDIYOHI	Acres: 0.75
City:	Site Code: R290250	Classification Per M.S. 86A.05: c. state trail	Current Public Use: YES	Future Public Use: YES



Land Code: 1000038258	Agency Land Code: R29329926	Land Name: PARKS & TRAILS	County: KANDIYOHI	Acres: 3.40
City:	Site Code: R290250	Classification Per M.S. 86A.05: c. state trail	Current Public Use: YES	Future Public Use: YES
Land Code: 1000038259	Agency Land Code: R29329938	Land Name: PARKS & TRAILS	County: KANDIYOHI	Acres: 1.60
City:	Site Code: R290250	Classification Per M.S. 86A.05: c. state trail	Current Public Use: YES	Future Public Use: YES
Land Code: 1000038260	Agency Land Code: R29329876	Land Name: PARKS & TRAILS	County: KANDIYOHI	Acres: 1.35
City:	Site Code: R290250	Classification Per M.S. 86A.05: c. state trail	Current Public Use: YES	Future Public Use: YES
Land Code: 1000038261	Agency Land Code: R29329932	Land Name: PARKS & TRAILS	County: KANDIYOHI	Acres: 3.00
City:	Site Code: R290250	Classification Per M.S. 86A.05: c. state trail	Current Public Use: YES	Future Public Use: YES
Land Code: 1000038262	Agency Land Code: R29329865	Land Name: PARKS & TRAILS	County: KANDIYOHI	Acres: 3.40
City:	Site Code: R290250	Classification Per M.S. 86A.05: c. state trail	Current Public Use: YES	Future Public Use: YES
Land Code: 1000038263	Agency Land Code: R29329949	Land Name: PARKS & TRAILS	County: KANDIYOHI	Acres: 3.36
City:	Site Code: R290250	Classification Per M.S. 86A.05: c. state trail	Current Public Use: YES	Future Public Use: YES
Land Code: 1000038264	Agency Land Code: R29329924	Land Name: PARKS & TRAILS	County: KANDIYOHI	Acres: 3.49
City:	Site Code: R290250	Classification Per M.S. 86A.05: c. state trail	Current Public Use: YES	Future Public Use: YES
Land Code: 1000038265	Agency Land Code: R29329942	Land Name: PARKS & TRAILS	County: KANDIYOHI	Acres: 5.27
City:	Site Code: R290250	Classification Per M.S. 86A.05: c. state trail	Current Public Use: YES	Future Public Use: YES
Land Code: 1000038266	Agency Land Code: R29329856	Land Name: PARKS & TRAILS	County: KANDIYOHI	Acres: 0.50
City:	Site Code: R290250	Classification Per M.S. 86A.05: c. state trail	Current Public Use: YES	Future Public Use: YES
Land Code: 1000038267	Agency Land Code: R29334878	Land Name: PARKS & TRAILS	County: KANDIYOHI	Acres: 3.40
City:	Site Code: R290250	Classification Per M.S. 86A.05: c. state trail	Current Public Use: YES	Future Public Use: YES
Land Code: 1000038268	Agency Land Code: R29329868	Land Name: PARKS & TRAILS	County: KANDIYOHI	Acres: 1.80
City:	Site Code: R290250	Classification Per M.S. 86A.05: c. state trail	Current Public Use: YES	Future Public Use: YES
Land Code: 1000038269	Agency Land Code: R29329877	Land Name: PARKS & TRAILS	County: KANDIYOHI	Acres: 5.60
City:	Site Code: R290250	Classification Per M.S. 86A.05: c. state trail	Current Public Use: YES	Future Public Use: YES



Land Code: 1000038270	Agency Land Code: R29329878	Land Name: PARKS & TRAILS	County: KANDIYOHI	Acres: 3.98
City:	Site Code: R290250	Classification Per M.S. 86A.05: c. state trail	Current Public Use: YES	Future Public Use: YES
Land Code: 1000038271	Agency Land Code: R29329954	Land Name: PARKS & TRAILS	County: KANDIYOHI	Acres: 0.63
City:	Site Code: R290250	Classification Per M.S. 86A.05: c. state trail	Current Public Use: YES	Future Public Use: YES
Land Code: 1000038272	Agency Land Code: R29329887	Land Name: PARKS & TRAILS	County: KANDIYOHI	Acres: 1.31
City:	Site Code: R290250	Classification Per M.S. 86A.05: c. state trail	Current Public Use: YES	Future Public Use: YES
Land Code: 1000038273	Agency Land Code: R29329864	Land Name: PARKS & TRAILS	County: KANDIYOHI	Acres: 2.90
City:	Site Code: R290250	Classification Per M.S. 86A.05: c. state trail	Current Public Use: YES	Future Public Use: YES
Land Code: 1000038274	Agency Land Code: R29329902	Land Name: PARKS & TRAILS	County: KANDIYOHI	Acres: 2.90
City:	Site Code: R290250	Classification Per M.S. 86A.05: c. state trail	Current Public Use: YES	Future Public Use: YES
Land Code: 1000038275	Agency Land Code: R29329920	Land Name: PARKS & TRAILS	County: KANDIYOHI	Acres: 0.64
City:	Site Code: R290250	Classification Per M.S. 86A.05: c. state trail	Current Public Use: YES	Future Public Use: YES
Land Code: 1000038276	Agency Land Code: R29329923	Land Name: PARKS & TRAILS	County: KANDIYOHI	Acres: 2.76
City:	Site Code: R290250	Classification Per M.S. 86A.05: c. state trail	Current Public Use: YES	Future Public Use: YES
Land Code: 1000038277	Agency Land Code: R29329927	Land Name: PARKS & TRAILS	County: KANDIYOHI	Acres: 3.78
City:	Site Code: R290250	Classification Per M.S. 86A.05: c. state trail	Current Public Use: YES	Future Public Use: YES
Land Code: 1000038278	Agency Land Code: R29129053	Land Name: PARKS & TRAILS	County: KANDIYOHI	Acres: 1.50
City:	Site Code: R290253	Classification Per M.S. 86A.05: c. state trail	Current Public Use: YES	Future Public Use: YES
Land Code: 1000038279	Agency Land Code: R29129041	Land Name: PARKS & TRAILS	County: KANDIYOHI	Acres: 1.50
City:	Site Code: R290253	Classification Per M.S. 86A.05: c. state trail	Current Public Use: YES	Future Public Use: YES
Land Code: 1000038280	Agency Land Code: R29129037	Land Name: PARKS & TRAILS	County: KANDIYOHI	Acres: 1.50
City:	Site Code: R290253	Classification Per M.S. 86A.05: c. state trail	Current Public Use: YES	Future Public Use: YES
Land Code: 1000038281	Agency Land Code: R29129047	Land Name: PARKS & TRAILS	County: KANDIYOHI	Acres: 1.50
City:	Site Code: R290253	Classification Per M.S. 86A.05: c. state trail	Current Public Use: YES	Future Public Use: YES



Land Code: 1000038282	Agency Land Code: R29129035	Land Name: PARKS & TRAILS	County: KANDIYOHI	Acres: 1.50
City:	Site Code: R290253	Classification Per M.S. 86A.05: c. state trail	Current Public Use: YES	Future Public Use: YES
Land Code: 1000038283	Agency Land Code: R29129043	Land Name: PARKS & TRAILS	County: KANDIYOHI	Acres: 1.50
City:	Site Code: R290253	Classification Per M.S. 86A.05: c. state trail	Current Public Use: YES	Future Public Use: YES
Land Code: 1000038284	Agency Land Code: R29129045	Land Name: PARKS & TRAILS	County: KANDIYOHI	Acres: 1.50
City:	Site Code: R290253	Classification Per M.S. 86A.05: c. state trail	Current Public Use: YES	Future Public Use: YES
Land Code: 1000038285	Agency Land Code: R29129051	Land Name: PARKS & TRAILS	County: KANDIYOHI	Acres: 1.50
City:	Site Code: R290253	Classification Per M.S. 86A.05: c. state trail	Current Public Use: YES	Future Public Use: YES
Land Code: 1000038286	Agency Land Code: R29536036	Land Name: PARKS & TRAILS	County: KANDIYOHI	Acres: 2.69
City:	Site Code:	Classification Per M.S. 86A.05: c. state trail	Current Public Use: YES	Future Public Use: YES
Land Code: 1000038287	Agency Land Code: R29536037	Land Name: PARKS & TRAILS	County: KANDIYOHI	Acres: 1.84
City:	Site Code:	Classification Per M.S. 86A.05: c. state trail	Current Public Use: YES	Future Public Use: YES
Land Code: 1000038288	Agency Land Code: R29536039	Land Name: PARKS & TRAILS	County: KANDIYOHI	Acres: 1.43
City:	Site Code:	Classification Per M.S. 86A.05: c. state trail	Current Public Use: YES	Future Public Use: YES
Land Code: 1000038289	Agency Land Code: R29536043	Land Name: PARKS & TRAILS	County: KANDIYOHI	Acres: 2.76
City:	Site Code:	Classification Per M.S. 86A.05: c. state trail	Current Public Use: YES	Future Public Use: YES
Land Code: 1000038290	Agency Land Code: R29536044	Land Name: PARKS & TRAILS	County: KANDIYOHI	Acres: 3.14
City:	Site Code:	Classification Per M.S. 86A.05: c. state trail	Current Public Use: YES	Future Public Use: YES
Land Code: 1000038291	Agency Land Code: R29536045	Land Name: PARKS & TRAILS	County: KANDIYOHI	Acres: 0.50
City:	Site Code:	Classification Per M.S. 86A.05: c. state trail	Current Public Use: YES	Future Public Use: YES
Land Code: 1000038292	Agency Land Code: R29536047	Land Name: PARKS & TRAILS	County: KANDIYOHI	Acres: 3.82
City:	Site Code:	Classification Per M.S. 86A.05: c. state trail	Current Public Use: YES	Future Public Use: YES
Land Code: 1000038293	Agency Land Code: R29536048	Land Name: PARKS & TRAILS	County: KANDIYOHI	Acres: 3.45
City:	Site Code:	Classification Per M.S. 86A.05: c. state trail	Current Public Use: YES	Future Public Use: YES



Land Code: 1000038294	Agency Land Code: R29536049	Land Name: PARKS & TRAILS	County: KANDIYOHI	Acres: 1.36
City:	Site Code:	Classification Per M.S. 86A.05: c. state trail	Current Public Use: YES	Future Public Use: YES
Land Code: 1000038295	Agency Land Code: R29536052	Land Name: PARKS & TRAILS	County: KANDIYOHI	Acres: 1.10
City:	Site Code:	Classification Per M.S. 86A.05: c. state trail	Current Public Use: YES	Future Public Use: YES
Land Code: 1000038296	Agency Land Code: R29536053	Land Name: PARKS & TRAILS	County: KANDIYOHI	Acres: 3.40
City:	Site Code:	Classification Per M.S. 86A.05: c. state trail	Current Public Use: YES	Future Public Use: YES
Land Code: 1000038297	Agency Land Code: R29536054	Land Name: PARKS & TRAILS	County: KANDIYOHI	Acres: 2.05
City:	Site Code:	Classification Per M.S. 86A.05: c. state trail	Current Public Use: YES	Future Public Use: YES
Land Code: 1000038298	Agency Land Code: R29536055	Land Name: PARKS & TRAILS	County: KANDIYOHI	Acres: 1.40
City:	Site Code:	Classification Per M.S. 86A.05: c. state trail	Current Public Use: YES	Future Public Use: YES
Land Code: 1000038299	Agency Land Code: R29536056	Land Name: PARKS & TRAILS	County: KANDIYOHI	Acres: 2.85
City:	Site Code:	Classification Per M.S. 86A.05: c. state trail	Current Public Use: YES	Future Public Use: YES
Land Code: 1000038300	Agency Land Code: R29536058	Land Name: PARKS & TRAILS	County: KANDIYOHI	Acres: 1.50
City:	Site Code:	Classification Per M.S. 86A.05: c. state trail	Current Public Use: YES	Future Public Use: YES
Land Code: 1000038301	Agency Land Code: R29536062	Land Name: PARKS & TRAILS	County: KANDIYOHI	Acres: 0.83
City:	Site Code:	Classification Per M.S. 86A.05: c. state trail	Current Public Use: YES	Future Public Use: YES
Land Code: 1000038302	Agency Land Code: R29536041	Land Name: PARKS & TRAILS	County: KANDIYOHI	Acres: 3.38
City:	Site Code:	Classification Per M.S. 86A.05: c. state trail	Current Public Use: YES	Future Public Use: YES
Land Code: 1000038303	Agency Land Code: R29536042	Land Name: PARKS & TRAILS	County: KANDIYOHI	Acres: 0.80
City:	Site Code:	Classification Per M.S. 86A.05: c. state trail	Current Public Use: YES	Future Public Use: YES
Land Code: 1000038304	Agency Land Code: R29536057	Land Name: PARKS & TRAILS	County: KANDIYOHI	Acres: 10.27
City:	Site Code:	Classification Per M.S. 86A.05: c. state trail	Current Public Use: YES	Future Public Use: YES
Land Code: 1000038305	Agency Land Code: R29536046	Land Name: PARKS & TRAILS	County: KANDIYOHI	Acres: 0.46
City:	Site Code:	Classification Per M.S. 86A.05: c. state trail	Current Public Use: YES	Future Public Use: YES



Land Code: 1000038306	Agency Land Code: R29536050	Land Name: PARKS & TRAILS	County: KANDIYOHI	Acres: 2.65
City:	Site Code:	Classification Per M.S. 86A.05: c. state trail	Current Public Use: YES	Future Public Use: YES
Land Code: 1000038307	Agency Land Code: R29536051	Land Name: PARKS & TRAILS	County: KANDIYOHI	Acres: 2.50
City:	Site Code:	Classification Per M.S. 86A.05: c. state trail	Current Public Use: YES	Future Public Use: YES
Land Code: 1000038308	Agency Land Code: R29536038	Land Name: PARKS & TRAILS	County: KANDIYOHI	Acres: 5.22
City:	Site Code:	Classification Per M.S. 86A.05: c. state trail	Current Public Use: YES	Future Public Use: YES
Land Code: 1000038309	Agency Land Code: R29130267	Land Name: PARKS & TRAILS	County: KANDIYOHI	Acres: 1.20
City:	Site Code: R290512	Classification Per M.S. 86A.05: h. state water access site	Current Public Use: YES	Future Public Use: YES
Land Code: 1000038310	Agency Land Code: R29129717	Land Name: PARKS & TRAILS	County: KANDIYOHI	Acres: 1.00
City:	Site Code:	Classification Per M.S. 86A.05: h. state water access site	Current Public Use: YES	Future Public Use: YES
Land Code: 1000038311	Agency Land Code: R29129716	Land Name: PARKS & TRAILS	County: KANDIYOHI	Acres: 4.35
City:	Site Code:	Classification Per M.S. 86A.05: h. state water access site	Current Public Use: YES	Future Public Use: YES
Land Code: 1000038312	Agency Land Code: R29410660	Land Name: PARKS & TRAILS	County: KANDIYOHI	Acres: 0.15
City:	Site Code:	Classification Per M.S. 86A.05: h. state water access site	Current Public Use: YES	Future Public Use: YES
Land Code: 1000038313	Agency Land Code: R29129921	Land Name: PARKS & TRAILS	County: KANDIYOHI	Acres: 2.60
City:	Site Code:	Classification Per M.S. 86A.05: h. state water access site	Current Public Use: YES	Future Public Use: YES
Land Code: 1000038314	Agency Land Code: R29409640	Land Name: PARKS & TRAILS	County: KANDIYOHI	Acres: 0.30
City:	Site Code:	Classification Per M.S. 86A.05: h. state water access site	Current Public Use: YES	Future Public Use: YES
Land Code: 1000038315	Agency Land Code: R29130182	Land Name: PARKS & TRAILS	County: KANDIYOHI	Acres: 2.75
City:	Site Code: R290517	Classification Per M.S. 86A.05: h. state water access site	Current Public Use: YES	Future Public Use: YES
Land Code: 1000038316	Agency Land Code: R29559387	Land Name: PARKS & TRAILS	County: KANDIYOHI	Acres: 2.40
City:	Site Code:	Classification Per M.S. 86A.05: h. state water access site	Current Public Use: YES	Future Public Use: YES
Land Code: 1000038317	Agency Land Code: R29130180	Land Name: PARKS & TRAILS	County: KANDIYOHI	Acres: 4.00
City:	Site Code:	Classification Per M.S. 86A.05: h. state water access site	Current Public Use: YES	Future Public Use: YES



Land Code: 1000038318	Agency Land Code: R29537740	Land Name: PARKS & TRAILS	County: KANDIYOHI	Acres: 0.85
City:	Site Code:	Classification Per M.S. 86A.05: h. state water access site	Current Public Use: YES	Future Public Use: YES
Land Code: 1000038319	Agency Land Code: R29129378	Land Name: PARKS & TRAILS	County: KANDIYOHI	Acres: 0.90
City:	Site Code:	Classification Per M.S. 86A.05: h. state water access site	Current Public Use: YES	Future Public Use: YES
Land Code: 1000038320	Agency Land Code: R29129778	Land Name: PARKS & TRAILS	County: KANDIYOHI	Acres: 2.00
City:	Site Code:	Classification Per M.S. 86A.05: h. state water access site	Current Public Use: YES	Future Public Use: YES
Land Code: 1000038321	Agency Land Code: R29535699	Land Name: PARKS & TRAILS	County: KANDIYOHI	Acres: 0.70
City:	Site Code:	Classification Per M.S. 86A.05: h. state water access site	Current Public Use: YES	Future Public Use: YES
Land Code: 1000038322	Agency Land Code: R29130289	Land Name: PARKS & TRAILS	County: KANDIYOHI	Acres: 4.74
City:	Site Code:	Classification Per M.S. 86A.05: h. state water access site	Current Public Use: YES	Future Public Use: YES
Land Code: 1000038323	Agency Land Code: R29333023	Land Name: PARKS & TRAILS	County: KANDIYOHI	Acres: 1.30
City:	Site Code: R290509	Classification Per M.S. 86A.05: h. state water access site	Current Public Use: YES	Future Public Use: YES
Land Code: 1000038324	Agency Land Code: R29129883	Land Name: PARKS & TRAILS	County: KANDIYOHI	Acres: 0.30
City:	Site Code:	Classification Per M.S. 86A.05: h. state water access site	Current Public Use: YES	Future Public Use: YES
Land Code: 1000038325	Agency Land Code: R2937895	Land Name: WILDLIFE SECTION	County: KITTSON	Acres: 40.00
City:	Site Code:	Classification Per M.S. 86A.05: g. State wildlife management area	Current Public Use: YES	Future Public Use: YES
Land Code: 1000038326	Agency Land Code: R2937896	Land Name: WILDLIFE SECTION	County: KITTSON	Acres: 40.00
City:	Site Code:	Classification Per M.S. 86A.05: g. State wildlife management area	Current Public Use: YES	Future Public Use: YES
Land Code: 1000038327	Agency Land Code: R2937897	Land Name: WILDLIFE SECTION	County: KITTSON	Acres: 40.00
City:	Site Code:	Classification Per M.S. 86A.05: g. State wildlife management area	Current Public Use: YES	Future Public Use: YES
Land Code: 1000038328	Agency Land Code: R2937898	Land Name: WILDLIFE SECTION	County: KITTSON	Acres: 40.00
City:	Site Code:	Classification Per M.S. 86A.05: g. State wildlife management area	Current Public Use: YES	Future Public Use: YES
Land Code: 1000038329	Agency Land Code: R2937899	Land Name: WILDLIFE SECTION	County: KITTSON	Acres: 40.00
City:	Site Code:	Classification Per M.S. 86A.05: g. State wildlife management area	Current Public Use: YES	Future Public Use: YES



Land Code: 1000038330	Agency Land Code: R2937900	Land Name: WILDLIFE SECTION	County: KITTSON	Acres: 40.00
City:	Site Code:	Classification Per M.S. 86A.05: g. State wildlife management area	Current Public Use: YES	Future Public Use: YES
Land Code: 1000038331	Agency Land Code: R29563139	Land Name: PARKS & TRAILS	County: KANDIYOHI	Acres: 1.82
City:	Site Code:	Classification Per M.S. 86A.05: h. state water access site	Current Public Use: YES	Future Public Use: YES
Land Code: 1000038332	Agency Land Code: R29534891	Land Name: PARKS & TRAILS	County: KANDIYOHI	Acres: 0.13
City:	Site Code:	Classification Per M.S. 86A.05: h. state water access site	Current Public Use: YES	Future Public Use: YES
Land Code: 1000038333	Agency Land Code: R29339879	Land Name: PARKS & TRAILS	County: KANDIYOHI	Acres: 2.40
City:	Site Code:	Classification Per M.S. 86A.05: h. state water access site	Current Public Use: YES	Future Public Use: YES
Land Code: 1000038334	Agency Land Code: R29533553	Land Name: PARKS & TRAILS	County: KANDIYOHI	Acres: 7.00
City:	Site Code:	Classification Per M.S. 86A.05: h. state water access site	Current Public Use: YES	Future Public Use: YES
Land Code: 1000038335	Agency Land Code: R29517111	Land Name: PARKS & TRAILS	County: KANDIYOHI	Acres: 2.80
City:	Site Code:	Classification Per M.S. 86A.05: h. state water access site	Current Public Use: YES	Future Public Use: YES
Land Code: 1000038336	Agency Land Code: R29333530	Land Name: PARKS & TRAILS	County: KANDIYOHI	Acres: 0.68
City:	Site Code:	Classification Per M.S. 86A.05: h. state water access site	Current Public Use: YES	Future Public Use: YES
Land Code: 1000038337	Agency Land Code: R29130162	Land Name: PARKS & TRAILS	County: KANDIYOHI	Acres: 1.30
City:	Site Code:	Classification Per M.S. 86A.05: h. state water access site	Current Public Use: YES	Future Public Use: YES
Land Code: 1000038338	Agency Land Code: R29130163	Land Name: PARKS & TRAILS	County: KANDIYOHI	Acres: 0.30
City:	Site Code:	Classification Per M.S. 86A.05: h. state water access site	Current Public Use: YES	Future Public Use: YES
Land Code: 1000038339	Agency Land Code: R29333529	Land Name: PARKS & TRAILS	County: KANDIYOHI	Acres: 1.33
City:	Site Code:	Classification Per M.S. 86A.05: h. state water access site	Current Public Use: YES	Future Public Use: YES
Land Code: 1000038340	Agency Land Code: R29575878	Land Name: PARKS & TRAILS	County: KANDIYOHI	Acres: 2.20
City:	Site Code: R290442	Classification Per M.S. 86A.05: h. state water access site	Current Public Use: YES	Future Public Use: YES
Land Code: 1000038341	Agency Land Code: R29575879	Land Name: PARKS & TRAILS	County: KANDIYOHI	Acres: 3.30
City:	Site Code: R290442	Classification Per M.S. 86A.05: h. state water access site	Current Public Use: YES	Future Public Use: YES



Land Code: 1000038342	Agency Land Code: R29566583	Land Name: PARKS & TRAILS	County: KANDIYOHI	Acres: 1.75
City:	Site Code:	Classification Per M.S. 86A.05: h. state water access site	Current Public Use: YES	Future Public Use: YES
Land Code: 1000038343	Agency Land Code: R29581459	Land Name: PARKS & TRAILS	County: KANDIYOHI	Acres: 11.10
City:	Site Code:	Classification Per M.S. 86A.05: h. state water access site	Current Public Use: YES	Future Public Use: YES
Land Code: 1000038344	Agency Land Code: R29130636	Land Name: PARKS & TRAILS	County: KANDIYOHI	Acres: 0.58
City:	Site Code:	Classification Per M.S. 86A.05: h. state water access site	Current Public Use: YES	Future Public Use: YES
Land Code: 1000038345	Agency Land Code: R29130264	Land Name: PARKS & TRAILS	County: KANDIYOHI	Acres: 1.13
City:	Site Code:	Classification Per M.S. 86A.05: h. state water access site	Current Public Use: YES	Future Public Use: YES
Land Code: 1000038346	Agency Land Code: R29130263	Land Name: PARKS & TRAILS	County: KANDIYOHI	Acres: 0.78
City:	Site Code:	Classification Per M.S. 86A.05: h. state water access site	Current Public Use: YES	Future Public Use: YES
Land Code: 1000038347	Agency Land Code: R29130181	Land Name: PARKS & TRAILS	County: KANDIYOHI	Acres: 0.90
City:	Site Code:	Classification Per M.S. 86A.05: h. state water access site	Current Public Use: YES	Future Public Use: YES
Land Code: 1000038348	Agency Land Code: R29129881	Land Name: PARKS & TRAILS	County: KANDIYOHI	Acres: 2.89
City:	Site Code:	Classification Per M.S. 86A.05: h. state water access site	Current Public Use: YES	Future Public Use: YES
Land Code: 1000038349	Agency Land Code: R29130323	Land Name: PARKS & TRAILS	County: KANDIYOHI	Acres: 4.80
City:	Site Code:	Classification Per M.S. 86A.05: h. state water access site	Current Public Use: YES	Future Public Use: YES
Land Code: 1000038350	Agency Land Code: R292091	Land Name: PARKS & TRAILS	County: KANDIYOHI	Acres: 9.90
City:	Site Code:	Classification Per M.S. 86A.05: h. state water access site	Current Public Use: YES	Future Public Use: YES
Land Code: 1000038351	Agency Land Code: R29334763	Land Name: PARKS & TRAILS	County: KANDIYOHI	Acres: 6.90
City:	Site Code:	Classification Per M.S. 86A.05: h. state water access site	Current Public Use: YES	Future Public Use: YES
Land Code: 1000038352	Agency Land Code: R29129677	Land Name: PARKS & TRAILS	County: KANDIYOHI	Acres: 1.78
City:	Site Code:	Classification Per M.S. 86A.05: h. state water access site	Current Public Use: YES	Future Public Use: YES
Land Code: 1000038353	Agency Land Code: R29334760	Land Name: PARKS & TRAILS	County: KANDIYOHI	Acres: 0.30
City:	Site Code:	Classification Per M.S. 86A.05: h. state water access site	Current Public Use: YES	Future Public Use: YES



Land Code: 1000038354	Agency Land Code: R29538131	Land Name: PARKS & TRAILS	County: KANDIYOHI	Acres: 7.00
City:	Site Code:	Classification Per M.S. 86A.05: h. state water access site	Current Public Use: YES	Future Public Use: YES
Land Code: 1000038355	Agency Land Code: R29334761	Land Name: PARKS & TRAILS	County: KANDIYOHI	Acres: 1.80
City:	Site Code:	Classification Per M.S. 86A.05: h. state water access site	Current Public Use: YES	Future Public Use: YES
Land Code: 1000038356	Agency Land Code: R29547821	Land Name: EWR - WATERS	County: KANDIYOHI	Acres: 3.35
City:	Site Code:	Classification Per M.S. 86A.05: n. N/A	Current Public Use: NO	Future Public Use: NO
Land Code: 1000038357	Agency Land Code: R29547825	Land Name: EWR - WATERS	County: KANDIYOHI	Acres: 3.75
City:	Site Code:	Classification Per M.S. 86A.05: n. N/A	Current Public Use: NO	Future Public Use: NO
Land Code: 1000038358	Agency Land Code: R29547823	Land Name: EWR - WATERS	County: KANDIYOHI	Acres: 2.44
City:	Site Code:	Classification Per M.S. 86A.05: n. not administered under 86A.05	Current Public Use: YES	Future Public Use: YES
Land Code: 1000038359	Agency Land Code: R29547822	Land Name: EWR - WATERS	County: KANDIYOHI	Acres: 1.19
City:	Site Code:	Classification Per M.S. 86A.05: n. N/A	Current Public Use: NO	Future Public Use: NO
Land Code: 1000038360	Agency Land Code: R29547826	Land Name: EWR - WATERS	County: KANDIYOHI	Acres: 0.40
City:	Site Code:	Classification Per M.S. 86A.05: n. N/A	Current Public Use: NO	Future Public Use: NO
Land Code: 1000038361	Agency Land Code: R29129715	Land Name: EWR - WATERS	County: TODD	Acres: 0.46
City:	Site Code:	Classification Per M.S. 86A.05: n. N/A	Current Public Use: NO	Future Public Use: NO
Land Code: 1000038362	Agency Land Code: R29547824	Land Name: EWR - WATERS	County: KANDIYOHI	Acres: 0.01
City:	Site Code:	Classification Per M.S. 86A.05: n. N/A	Current Public Use: NO	Future Public Use: NO
Land Code: 1000038363	Agency Land Code: R29581132	Land Name: EWR - WATERS	County: KANDIYOHI	Acres: 0.20
City:	Site Code:	Classification Per M.S. 86A.05: n. not administered under 86A.05	Current Public Use: YES	Future Public Use: YES
Land Code: 1000038364	Agency Land Code: R29581133	Land Name: EWR - WATERS	County: KANDIYOHI	Acres: 0.32
City:	Site Code:	Classification Per M.S. 86A.05: n. not administered under 86A.05	Current Public Use: YES	Future Public Use: YES
Land Code: 1000038365	Agency Land Code: R29554803	Land Name: FAW - WILDLIFE	County: KANDIYOHI	Acres: 0.10
City:	Site Code:	Classification Per M.S. 86A.05: n. not administered under 86A.05	Current Public Use: YES	Future Public Use: YES



Land Code: 1000038366	Agency Land Code: R29554819	Land Name: FAW - WILDLIFE	County: KANDIYOHI	Acres: 0.80
City:	Site Code:	Classification Per M.S. 86A.05: n. not administered under 86A.05	Current Public Use: YES	Future Public Use: YES
Land Code: 1000038367	Agency Land Code: R29554805	Land Name: FAW - WILDLIFE	County: KANDIYOHI	Acres: 13.06
City:	Site Code:	Classification Per M.S. 86A.05: n. not administered under 86A.05	Current Public Use: YES	Future Public Use: YES
Land Code: 1000038368	Agency Land Code: R29554804	Land Name: FAW - WILDLIFE	County: KANDIYOHI	Acres: 0.20
City:	Site Code:	Classification Per M.S. 86A.05: n. not administered under 86A.05	Current Public Use: YES	Future Public Use: YES
Land Code: 1000038369	Agency Land Code: R29554813	Land Name: FAW - WILDLIFE	County: KANDIYOHI	Acres: 2.70
City:	Site Code:	Classification Per M.S. 86A.05: n. not administered under 86A.05	Current Public Use: YES	Future Public Use: YES
Land Code: 1000038370	Agency Land Code: R29554812	Land Name: FAW - WILDLIFE	County: KANDIYOHI	Acres: 0.50
City:	Site Code:	Classification Per M.S. 86A.05: n. not administered under 86A.05	Current Public Use: YES	Future Public Use: YES
Land Code: 1000038371	Agency Land Code: R29554806	Land Name: FAW - WILDLIFE	County: KANDIYOHI	Acres: 8.11
City:	Site Code:	Classification Per M.S. 86A.05: n. not administered under 86A.05	Current Public Use: YES	Future Public Use: YES
Land Code: 1000038372	Agency Land Code: R29554818	Land Name: FAW - WILDLIFE	County: KANDIYOHI	Acres: 0.80
City:	Site Code:	Classification Per M.S. 86A.05: n. not administered under 86A.05	Current Public Use: YES	Future Public Use: YES
Land Code: 1000038373	Agency Land Code: R29554814	Land Name: FAW - WILDLIFE	County: KANDIYOHI	Acres: 8.30
City:	Site Code:	Classification Per M.S. 86A.05: n. not administered under 86A.05	Current Public Use: YES	Future Public Use: YES
Land Code: 1000038374	Agency Land Code: R29554807	Land Name: FAW - WILDLIFE	County: KANDIYOHI	Acres: 1.90
City:	Site Code:	Classification Per M.S. 86A.05: n. not administered under 86A.05	Current Public Use: YES	Future Public Use: YES
Land Code: 1000038375	Agency Land Code: R29554811	Land Name: FAW - WILDLIFE	County: KANDIYOHI	Acres: 1.70
City:	Site Code:	Classification Per M.S. 86A.05: n. not administered under 86A.05	Current Public Use: YES	Future Public Use: YES
Land Code: 1000038376	Agency Land Code: R29554802	Land Name: FAW - WILDLIFE	County: KANDIYOHI	Acres: 10.00
City:	Site Code:	Classification Per M.S. 86A.05: n. not administered under 86A.05	Current Public Use: YES	Future Public Use: YES
Land Code: 1000038377	Agency Land Code: R29546093	Land Name: FAW - WILDLIFE	County: KANDIYOHI	Acres: 38.00
City:	Site Code:	Classification Per M.S. 86A.05: g. state wildlife management area	Current Public Use: YES	Future Public Use: YES



Land Code: 1000038378	Agency Land Code: R29546094	Land Name: FAW - WILDLIFE	County: KANDIYOHI	Acres: 20.00
City:	Site Code:	Classification Per M.S. 86A.05: g. state wildlife management area	Current Public Use: YES	Future Public Use: YES
Land Code: 1000038379	Agency Land Code: R29546095	Land Name: FAW - WILDLIFE	County: KANDIYOHI	Acres: 40.00
City:	Site Code:	Classification Per M.S. 86A.05: g. state wildlife management area	Current Public Use: YES	Future Public Use: YES
Land Code: 1000038380	Agency Land Code: R29129916	Land Name: FAW - WILDLIFE	County: KANDIYOHI	Acres: 40.00
City:	Site Code:	Classification Per M.S. 86A.05: g. state wildlife management area	Current Public Use: YES	Future Public Use: YES
Land Code: 1000038381	Agency Land Code: R29129922	Land Name: FAW - WILDLIFE	County: KANDIYOHI	Acres: 40.00
City:	Site Code:	Classification Per M.S. 86A.05: g. state wildlife management area	Current Public Use: YES	Future Public Use: YES
Land Code: 1000038382	Agency Land Code: R29129917	Land Name: FAW - WILDLIFE	County: KANDIYOHI	Acres: 40.00
City:	Site Code:	Classification Per M.S. 86A.05: g. state wildlife management area	Current Public Use: YES	Future Public Use: YES
Land Code: 1000038383	Agency Land Code: R29129919	Land Name: FAW - WILDLIFE	County: KANDIYOHI	Acres: 40.00
City:	Site Code:	Classification Per M.S. 86A.05: g. state wildlife management area	Current Public Use: YES	Future Public Use: YES
Land Code: 1000038384	Agency Land Code: R29129923	Land Name: FAW - WILDLIFE	County: KANDIYOHI	Acres: 40.00
City:	Site Code:	Classification Per M.S. 86A.05: g. state wildlife management area	Current Public Use: YES	Future Public Use: YES
Land Code: 1000038385	Agency Land Code: R29129918	Land Name: FAW - WILDLIFE	County: KANDIYOHI	Acres: 40.00
City:	Site Code:	Classification Per M.S. 86A.05: g. state wildlife management area	Current Public Use: YES	Future Public Use: YES
Land Code: 1000038386	Agency Land Code: R29129915	Land Name: FAW - WILDLIFE	County: KANDIYOHI	Acres: 40.00
City:	Site Code:	Classification Per M.S. 86A.05: g. state wildlife management area	Current Public Use: YES	Future Public Use: YES
Land Code: 1000038387	Agency Land Code: R29549334	Land Name: FAW - WILDLIFE	County: KANDIYOHI	Acres: 30.00
City:	Site Code:	Classification Per M.S. 86A.05: g. state wildlife management area	Current Public Use: YES	Future Public Use: YES
Land Code: 1000038388	Agency Land Code: R29549333	Land Name: FAW - WILDLIFE	County: KANDIYOHI	Acres: 40.00
City:	Site Code:	Classification Per M.S. 86A.05: g. state wildlife management area	Current Public Use: YES	Future Public Use: YES
Land Code: 1000038389	Agency Land Code: R29569305	Land Name: FAW - WILDLIFE	County: KANDIYOHI	Acres: 40.00
City:	Site Code: R290381	Classification Per M.S. 86A.05: g. state wildlife management area	Current Public Use: YES	Future Public Use: YES



Land Code: 1000038390	Agency Land Code: R29569307	Land Name: FAW - WILDLIFE	County: KANDIYOHI	Acres: 40.00
City:	Site Code: R290381	Classification Per M.S. 86A.05: g. state wildlife management area	Current Public Use: YES	Future Public Use: YES
Land Code: 1000038391	Agency Land Code: R29569306	Land Name: FAW - WILDLIFE	County: KANDIYOHI	Acres: 40.00
City:	Site Code: R290381	Classification Per M.S. 86A.05: g. state wildlife management area	Current Public Use: YES	Future Public Use: YES
Land Code: 1000038392	Agency Land Code: R29559951	Land Name: FAW - WILDLIFE	County: KANDIYOHI	Acres: 40.00
City:	Site Code:	Classification Per M.S. 86A.05: g. state wildlife management area	Current Public Use: YES	Future Public Use: YES
Land Code: 1000038393	Agency Land Code: R29559949	Land Name: FAW - WILDLIFE	County: KANDIYOHI	Acres: 40.00
City:	Site Code:	Classification Per M.S. 86A.05: g. state wildlife management area	Current Public Use: YES	Future Public Use: YES
Land Code: 1000038394	Agency Land Code: R29559950	Land Name: FAW - WILDLIFE	County: KANDIYOHI	Acres: 30.22
City:	Site Code:	Classification Per M.S. 86A.05: g. state wildlife management area	Current Public Use: YES	Future Public Use: YES
Land Code: 1000038395	Agency Land Code: R29559952	Land Name: FAW - WILDLIFE	County: KANDIYOHI	Acres: 40.00
City:	Site Code:	Classification Per M.S. 86A.05: g. state wildlife management area	Current Public Use: YES	Future Public Use: YES
Land Code: 1000038396	Agency Land Code: R29129466	Land Name: FAW - WILDLIFE	County: KANDIYOHI	Acres: 40.00
City:	Site Code: R290349	Classification Per M.S. 86A.05: g. state wildlife management area	Current Public Use: YES	Future Public Use: YES
Land Code: 1000038397	Agency Land Code: R29129447	Land Name: FAW - WILDLIFE	County: KANDIYOHI	Acres: 35.15
City:	Site Code: R290349	Classification Per M.S. 86A.05: g. state wildlife management area	Current Public Use: YES	Future Public Use: YES
Land Code: 1000038398	Agency Land Code: R29129455	Land Name: FAW - WILDLIFE	County: KANDIYOHI	Acres: 20.00
City:	Site Code: R290349	Classification Per M.S. 86A.05: g. state wildlife management area	Current Public Use: YES	Future Public Use: YES
Land Code: 1000038399	Agency Land Code: R29129443	Land Name: FAW - WILDLIFE	County: KANDIYOHI	Acres: 20.00
City:	Site Code: R290349	Classification Per M.S. 86A.05: g. state wildlife management area	Current Public Use: YES	Future Public Use: YES
Land Code: 1000038400	Agency Land Code: R29129453	Land Name: FAW - WILDLIFE	County: KANDIYOHI	Acres: 40.00
City:	Site Code: R290349	Classification Per M.S. 86A.05: g. state wildlife management area	Current Public Use: YES	Future Public Use: YES
Land Code: 1000038401	Agency Land Code: R29129463	Land Name: FAW - WILDLIFE	County: KANDIYOHI	Acres: 40.00
City:	Site Code: R290349	Classification Per M.S. 86A.05: g. state wildlife management area	Current Public Use: YES	Future Public Use: YES



Land Code: 1000038402	Agency Land Code: R29129464	Land Name: FAW - WILDLIFE	County: KANDIYOHI	Acres: 40.00
City:	Site Code: R290349	Classification Per M.S. 86A.05: g. state wildlife management area	Current Public Use: YES	Future Public Use: YES
Land Code: 1000038403	Agency Land Code: R29129446	Land Name: FAW - WILDLIFE	County: KANDIYOHI	Acres: 7.50
City:	Site Code: R290349	Classification Per M.S. 86A.05: g. state wildlife management area	Current Public Use: YES	Future Public Use: YES
Land Code: 1000038404	Agency Land Code: R29129469	Land Name: FAW - WILDLIFE	County: KANDIYOHI	Acres: 0.50
City:	Site Code: R290349	Classification Per M.S. 86A.05: g. state wildlife management area	Current Public Use: YES	Future Public Use: YES
Land Code: 1000038405	Agency Land Code: R29129470	Land Name: FAW - WILDLIFE	County: KANDIYOHI	Acres: 40.00
City:	Site Code: R290349	Classification Per M.S. 86A.05: g. state wildlife management area	Current Public Use: YES	Future Public Use: YES
Land Code: 1000038406	Agency Land Code: R29129462	Land Name: FAW - WILDLIFE	County: KANDIYOHI	Acres: 40.00
City:	Site Code: R290349	Classification Per M.S. 86A.05: g. state wildlife management area	Current Public Use: YES	Future Public Use: YES
Land Code: 1000038407	Agency Land Code: R29129465	Land Name: FAW - WILDLIFE	County: KANDIYOHI	Acres: 10.00
City:	Site Code: R290349	Classification Per M.S. 86A.05: g. state wildlife management area	Current Public Use: YES	Future Public Use: YES
Land Code: 1000038408	Agency Land Code: R29129444	Land Name: FAW - WILDLIFE	County: KANDIYOHI	Acres: 20.00
City:	Site Code: R290349	Classification Per M.S. 86A.05: g. state wildlife management area	Current Public Use: YES	Future Public Use: YES
Land Code: 1000038409	Agency Land Code: R29129454	Land Name: FAW - WILDLIFE	County: KANDIYOHI	Acres: 20.00
City:	Site Code: R290349	Classification Per M.S. 86A.05: g. state wildlife management area	Current Public Use: YES	Future Public Use: YES
Land Code: 1000038410	Agency Land Code: R29129458	Land Name: FAW - WILDLIFE	County: KANDIYOHI	Acres: 40.00
City:	Site Code: R290349	Classification Per M.S. 86A.05: g. state wildlife management area	Current Public Use: YES	Future Public Use: YES
Land Code: 1000038411	Agency Land Code: R29129461	Land Name: FAW - WILDLIFE	County: KANDIYOHI	Acres: 40.00
City:	Site Code: R290349	Classification Per M.S. 86A.05: g. state wildlife management area	Current Public Use: YES	Future Public Use: YES
Land Code: 1000038412	Agency Land Code: R29129457	Land Name: FAW - WILDLIFE	County: KANDIYOHI	Acres: 40.00
City:	Site Code: R290349	Classification Per M.S. 86A.05: g. state wildlife management area	Current Public Use: YES	Future Public Use: YES
Land Code: 1000038413	Agency Land Code: R29129467	Land Name: FAW - WILDLIFE	County: KANDIYOHI	Acres: 40.00
City:	Site Code: R290349	Classification Per M.S. 86A.05: g. state wildlife management area	Current Public Use: YES	Future Public Use: YES



Land Code: 1000038414	Agency Land Code: R29129472	Land Name: FAW - WILDLIFE	County: KANDIYOHI	Acres: 40.00
City:	Site Code: R290349	Classification Per M.S. 86A.05: g. state wildlife management area	Current Public Use: YES	Future Public Use: YES
Land Code: 1000038415	Agency Land Code: R29129473	Land Name: FAW - WILDLIFE	County: KANDIYOHI	Acres: 40.00
City:	Site Code: R290349	Classification Per M.S. 86A.05: g. state wildlife management area	Current Public Use: YES	Future Public Use: YES
Land Code: 1000038416	Agency Land Code: R29129448	Land Name: FAW - WILDLIFE	County: KANDIYOHI	Acres: 21.07
City:	Site Code: R290349	Classification Per M.S. 86A.05: g. state wildlife management area	Current Public Use: YES	Future Public Use: YES
Land Code: 1000038417	Agency Land Code: R29129451	Land Name: FAW - WILDLIFE	County: KANDIYOHI	Acres: 52.77
City:	Site Code: R290349	Classification Per M.S. 86A.05: g. state wildlife management area	Current Public Use: YES	Future Public Use: YES
Land Code: 1000038418	Agency Land Code: R29129450	Land Name: FAW - WILDLIFE	County: KANDIYOHI	Acres: 26.60
City:	Site Code: R290349	Classification Per M.S. 86A.05: g. state wildlife management area	Current Public Use: YES	Future Public Use: YES
Land Code: 1000038419	Agency Land Code: R29129449	Land Name: FAW - WILDLIFE	County: KANDIYOHI	Acres: 27.45
City:	Site Code: R290349	Classification Per M.S. 86A.05: g. state wildlife management area	Current Public Use: YES	Future Public Use: YES
Land Code: 1000038420	Agency Land Code: R29129459	Land Name: FAW - WILDLIFE	County: KANDIYOHI	Acres: 40.00
City:	Site Code: R290349	Classification Per M.S. 86A.05: g. state wildlife management area	Current Public Use: YES	Future Public Use: YES
Land Code: 1000038421	Agency Land Code: R29129468	Land Name: FAW - WILDLIFE	County: KANDIYOHI	Acres: 0.50
City:	Site Code: R290349	Classification Per M.S. 86A.05: g. state wildlife management area	Current Public Use: YES	Future Public Use: YES
Land Code: 1000038422	Agency Land Code: R29129452	Land Name: FAW - WILDLIFE	County: KANDIYOHI	Acres: 40.00
City:	Site Code: R290349	Classification Per M.S. 86A.05: g. state wildlife management area	Current Public Use: YES	Future Public Use: YES
Land Code: 1000038423	Agency Land Code: R29129471	Land Name: FAW - WILDLIFE	County: KANDIYOHI	Acres: 40.00
City:	Site Code: R290349	Classification Per M.S. 86A.05: g. state wildlife management area	Current Public Use: YES	Future Public Use: YES
Land Code: 1000038424	Agency Land Code: R29129456	Land Name: FAW - WILDLIFE	County: KANDIYOHI	Acres: 1.00
City:	Site Code: R290349	Classification Per M.S. 86A.05: g. state wildlife management area	Current Public Use: YES	Future Public Use: YES
Land Code: 1000038425	Agency Land Code: R29129445	Land Name: FAW - WILDLIFE	County: KANDIYOHI	Acres: 6.85
City:	Site Code: R290349	Classification Per M.S. 86A.05: g. state wildlife management area	Current Public Use: YES	Future Public Use: YES



Land Code: 1000038426	Agency Land Code: R29129460	Land Name: FAW - WILDLIFE	County: KANDIYOHI	Acres: 40.00
City:	Site Code: R290349	Classification Per M.S. 86A.05: g. state wildlife management area	Current Public Use: YES	Future Public Use: YES
Land Code: 1000038427	Agency Land Code: R29129796	Land Name: FAW - WILDLIFE	County: KANDIYOHI	Acres: 10.30
City:	Site Code:	Classification Per M.S. 86A.05: g. state wildlife management area	Current Public Use: YES	Future Public Use: YES
Land Code: 1000038428	Agency Land Code: R29129798	Land Name: FAW - WILDLIFE	County: KANDIYOHI	Acres: 1.00
City:	Site Code:	Classification Per M.S. 86A.05: g. state wildlife management area	Current Public Use: YES	Future Public Use: YES
Land Code: 1000038429	Agency Land Code: R29129797	Land Name: FAW - WILDLIFE	County: KANDIYOHI	Acres: 8.00
City:	Site Code:	Classification Per M.S. 86A.05: g. state wildlife management area	Current Public Use: YES	Future Public Use: YES
Land Code: 1000038430	Agency Land Code: R29129795	Land Name: FAW - WILDLIFE	County: KANDIYOHI	Acres: 29.30
City:	Site Code:	Classification Per M.S. 86A.05: g. state wildlife management area	Current Public Use: YES	Future Public Use: YES
Land Code: 1000038431	Agency Land Code: R29129884	Land Name: FAW - WILDLIFE	County: KANDIYOHI	Acres: 32.30
City:	Site Code:	Classification Per M.S. 86A.05: g. state wildlife management area	Current Public Use: YES	Future Public Use: YES
Land Code: 1000038432	Agency Land Code: R29129889	Land Name: FAW - WILDLIFE	County: KANDIYOHI	Acres: 40.52
City:	Site Code:	Classification Per M.S. 86A.05: g. state wildlife management area	Current Public Use: YES	Future Public Use: YES
Land Code: 1000038433	Agency Land Code: R29129888	Land Name: FAW - WILDLIFE	County: KANDIYOHI	Acres: 40.57
City:	Site Code:	Classification Per M.S. 86A.05: g. state wildlife management area	Current Public Use: YES	Future Public Use: YES
Land Code: 1000038434	Agency Land Code: R29129885	Land Name: FAW - WILDLIFE	County: KANDIYOHI	Acres: 40.62
City:	Site Code:	Classification Per M.S. 86A.05: g. state wildlife management area	Current Public Use: YES	Future Public Use: YES
Land Code: 1000038435	Agency Land Code: R29129893	Land Name: FAW - WILDLIFE	County: KANDIYOHI	Acres: 19.00
City:	Site Code:	Classification Per M.S. 86A.05: g. state wildlife management area	Current Public Use: YES	Future Public Use: YES
Land Code: 1000038436	Agency Land Code: R29129891	Land Name: FAW - WILDLIFE	County: KANDIYOHI	Acres: 40.00
City:	Site Code:	Classification Per M.S. 86A.05: g. state wildlife management area	Current Public Use: YES	Future Public Use: YES
Land Code: 1000038437	Agency Land Code: R29129890	Land Name: FAW - WILDLIFE	County: KANDIYOHI	Acres: 40.00
City:	Site Code:	Classification Per M.S. 86A.05: g. state wildlife management area	Current Public Use: YES	Future Public Use: YES



Land Code: 1000038438	Agency Land Code: R29129887	Land Name: FAW - WILDLIFE	County: KANDIYOHI	Acres: 5.60
City:	Site Code:	Classification Per M.S. 86A.05: g. state wildlife management area	Current Public Use: YES	Future Public Use: YES
Land Code: 1000038439	Agency Land Code: R29129886	Land Name: FAW - WILDLIFE	County: KANDIYOHI	Acres: 40.00
City:	Site Code:	Classification Per M.S. 86A.05: g. state wildlife management area	Current Public Use: YES	Future Public Use: YES
Land Code: 1000038440	Agency Land Code: R29129892	Land Name: FAW - WILDLIFE	County: KANDIYOHI	Acres: 2.90
City:	Site Code:	Classification Per M.S. 86A.05: g. state wildlife management area	Current Public Use: YES	Future Public Use: YES
Land Code: 1000038441	Agency Land Code: R29129379	Land Name: FAW - WILDLIFE	County: KANDIYOHI	Acres: 37.07
City:	Site Code:	Classification Per M.S. 86A.05: g. state wildlife management area	Current Public Use: YES	Future Public Use: YES
Land Code: 1000038442	Agency Land Code: R29129380	Land Name: FAW - WILDLIFE	County: KANDIYOHI	Acres: 38.03
City:	Site Code:	Classification Per M.S. 86A.05: g. state wildlife management area	Current Public Use: YES	Future Public Use: YES
Land Code: 1000038443	Agency Land Code: R29129381	Land Name: FAW - WILDLIFE	County: KANDIYOHI	Acres: 30.12
City:	Site Code:	Classification Per M.S. 86A.05: g. state wildlife management area	Current Public Use: YES	Future Public Use: YES
Land Code: 1000038444	Agency Land Code: R29572710	Land Name: FAW - WILDLIFE	County: KANDIYOHI	Acres: 8.48
City:	Site Code:	Classification Per M.S. 86A.05: g. state wildlife management area	Current Public Use: YES	Future Public Use: YES
Land Code: 1000038445	Agency Land Code: R29572712	Land Name: FAW - WILDLIFE	County: KANDIYOHI	Acres: 4.70
City:	Site Code:	Classification Per M.S. 86A.05: g. state wildlife management area	Current Public Use: YES	Future Public Use: YES
Land Code: 1000038446	Agency Land Code: R29572709	Land Name: FAW - WILDLIFE	County: KANDIYOHI	Acres: 40.00
City:	Site Code:	Classification Per M.S. 86A.05: g. state wildlife management area	Current Public Use: YES	Future Public Use: YES
Land Code: 1000038447	Agency Land Code: R29572711	Land Name: FAW - WILDLIFE	County: KANDIYOHI	Acres: 38.05
City:	Site Code:	Classification Per M.S. 86A.05: g. state wildlife management area	Current Public Use: YES	Future Public Use: YES
Land Code: 1000038448	Agency Land Code: R29129804	Land Name: FAW - WILDLIFE	County: KANDIYOHI	Acres: 3.00
City:	Site Code: R290470	Classification Per M.S. 86A.05: g. state wildlife management area	Current Public Use: YES	Future Public Use: YES
Land Code: 1000038449	Agency Land Code: R29129799	Land Name: FAW - WILDLIFE	County: KANDIYOHI	Acres: 40.00
City:	Site Code: R290470	Classification Per M.S. 86A.05: g. state wildlife management area	Current Public Use: YES	Future Public Use: YES



Land Code: 1000038450	Agency Land Code: R29129802	Land Name: FAW - WILDLIFE	County: KANDIYOHI	Acres: 18.00
City:	Site Code: R290470	Classification Per M.S. 86A.05: g. state wildlife management area	Current Public Use: YES	Future Public Use: YES
Land Code: 1000038451	Agency Land Code: R29129803	Land Name: FAW - WILDLIFE	County: KANDIYOHI	Acres: 22.70
City:	Site Code: R290470	Classification Per M.S. 86A.05: g. state wildlife management area	Current Public Use: YES	Future Public Use: YES
Land Code: 1000038452	Agency Land Code: R29129801	Land Name: FAW - WILDLIFE	County: KANDIYOHI	Acres: 40.00
City:	Site Code: R290470	Classification Per M.S. 86A.05: g. state wildlife management area	Current Public Use: YES	Future Public Use: YES
Land Code: 1000038453	Agency Land Code: R29129800	Land Name: FAW - WILDLIFE	County: KANDIYOHI	Acres: 2.00
City:	Site Code: R290470	Classification Per M.S. 86A.05: g. state wildlife management area	Current Public Use: YES	Future Public Use: YES
Land Code: 1000038454	Agency Land Code: R29410119	Land Name: FAW - WILDLIFE	County: KANDIYOHI	Acres: 40.00
City:	Site Code:	Classification Per M.S. 86A.05: g. state wildlife management area	Current Public Use: YES	Future Public Use: YES
Land Code: 1000038455	Agency Land Code: R29410120	Land Name: FAW - WILDLIFE	County: KANDIYOHI	Acres: 40.00
City:	Site Code:	Classification Per M.S. 86A.05: g. state wildlife management area	Current Public Use: YES	Future Public Use: YES
Land Code: 1000038456	Agency Land Code: R29130710	Land Name: FAW - WILDLIFE	County: KANDIYOHI	Acres: 40.00
City:	Site Code:	Classification Per M.S. 86A.05: g. state wildlife management area	Current Public Use: YES	Future Public Use: YES
Land Code: 1000038457	Agency Land Code: R29130707	Land Name: FAW - WILDLIFE	County: KANDIYOHI	Acres: 40.00
City:	Site Code:	Classification Per M.S. 86A.05: g. state wildlife management area	Current Public Use: YES	Future Public Use: YES
Land Code: 1000038458	Agency Land Code: R29130703	Land Name: FAW - WILDLIFE	County: KANDIYOHI	Acres: 40.00
City:	Site Code:	Classification Per M.S. 86A.05: g. state wildlife management area	Current Public Use: YES	Future Public Use: YES
Land Code: 1000038459	Agency Land Code: R29130711	Land Name: FAW - WILDLIFE	County: KANDIYOHI	Acres: 17.00
City:	Site Code:	Classification Per M.S. 86A.05: g. state wildlife management area	Current Public Use: YES	Future Public Use: YES
Land Code: 1000038460	Agency Land Code: R29130697	Land Name: FAW - WILDLIFE	County: KANDIYOHI	Acres: 40.00
City:	Site Code:	Classification Per M.S. 86A.05: g. state wildlife management area	Current Public Use: YES	Future Public Use: YES
Land Code: 1000038461	Agency Land Code: R29130689	Land Name: FAW - WILDLIFE	County: KANDIYOHI	Acres: 40.00
City:	Site Code:	Classification Per M.S. 86A.05: g. state wildlife management area	Current Public Use: YES	Future Public Use: YES



Land Code: 1000038462	Agency Land Code: R29130718	Land Name: FAW - WILDLIFE	County: KANDIYOHI	Acres: 25.00
City:	Site Code:	Classification Per M.S. 86A.05: g. state wildlife management area	Current Public Use: YES	Future Public Use: YES
Land Code: 1000038463	Agency Land Code: R29130695	Land Name: FAW - WILDLIFE	County: KANDIYOHI	Acres: 40.00
City:	Site Code:	Classification Per M.S. 86A.05: g. state wildlife management area	Current Public Use: YES	Future Public Use: YES
Land Code: 1000038464	Agency Land Code: R29130705	Land Name: FAW - WILDLIFE	County: KANDIYOHI	Acres: 40.00
City:	Site Code:	Classification Per M.S. 86A.05: g. state wildlife management area	Current Public Use: YES	Future Public Use: YES
Land Code: 1000038465	Agency Land Code: R29130715	Land Name: FAW - WILDLIFE	County: KANDIYOHI	Acres: 40.00
City:	Site Code:	Classification Per M.S. 86A.05: g. state wildlife management area	Current Public Use: YES	Future Public Use: YES
Land Code: 1000038466	Agency Land Code: R29555393	Land Name: FAW - WILDLIFE	County: KANDIYOHI	Acres: 8.00
City:	Site Code:	Classification Per M.S. 86A.05: g. state wildlife management area	Current Public Use: YES	Future Public Use: YES
Land Code: 1000038467	Agency Land Code: R29555387	Land Name: FAW - WILDLIFE	County: KANDIYOHI	Acres: 11.65
City:	Site Code:	Classification Per M.S. 86A.05: g. state wildlife management area	Current Public Use: YES	Future Public Use: YES
Land Code: 1000038468	Agency Land Code: R29555390	Land Name: FAW - WILDLIFE	County: KANDIYOHI	Acres: 14.44
City:	Site Code:	Classification Per M.S. 86A.05: g. state wildlife management area	Current Public Use: YES	Future Public Use: YES
Land Code: 1000038469	Agency Land Code: R29555389	Land Name: FAW - WILDLIFE	County: KANDIYOHI	Acres: 25.27
City:	Site Code:	Classification Per M.S. 86A.05: g. state wildlife management area	Current Public Use: YES	Future Public Use: YES
Land Code: 1000038470	Agency Land Code: R29555386	Land Name: FAW - WILDLIFE	County: KANDIYOHI	Acres: 39.46
City:	Site Code:	Classification Per M.S. 86A.05: g. state wildlife management area	Current Public Use: YES	Future Public Use: YES
Land Code: 1000038471	Agency Land Code: R29130519	Land Name: FAW - WILDLIFE	County: KANDIYOHI	Acres: 1.00
City:	Site Code:	Classification Per M.S. 86A.05: g. state wildlife management area	Current Public Use: YES	Future Public Use: YES
Land Code: 1000038472	Agency Land Code: R29130523	Land Name: FAW - WILDLIFE	County: KANDIYOHI	Acres: 40.00
City:	Site Code:	Classification Per M.S. 86A.05: g. state wildlife management area	Current Public Use: YES	Future Public Use: YES
Land Code: 1000038473	Agency Land Code: R29130520	Land Name: FAW - WILDLIFE	County: KANDIYOHI	Acres: 12.15
City:	Site Code:	Classification Per M.S. 86A.05: g. state wildlife management area	Current Public Use: YES	Future Public Use: YES



Land Code: 1000038474	Agency Land Code: R29130521	Land Name: FAW - WILDLIFE	County: KANDIYOHI	Acres: 13.15
City:	Site Code:	Classification Per M.S. 86A.05: g. state wildlife management area	Current Public Use: YES	Future Public Use: YES
Land Code: 1000038475	Agency Land Code: R29130524	Land Name: FAW - WILDLIFE	County: KANDIYOHI	Acres: 10.10
City:	Site Code:	Classification Per M.S. 86A.05: g. state wildlife management area	Current Public Use: YES	Future Public Use: YES
Land Code: 1000038476	Agency Land Code: R29130522	Land Name: FAW - WILDLIFE	County: KANDIYOHI	Acres: 40.00
City:	Site Code:	Classification Per M.S. 86A.05: g. state wildlife management area	Current Public Use: YES	Future Public Use: YES
Land Code: 1000038477	Agency Land Code: R29558441	Land Name: FAW - WILDLIFE	County: KANDIYOHI	Acres: 40.15
City:	Site Code:	Classification Per M.S. 86A.05: g. state wildlife management area	Current Public Use: YES	Future Public Use: YES
Land Code: 1000038478	Agency Land Code: R29558442	Land Name: FAW - WILDLIFE	County: KANDIYOHI	Acres: 9.00
City:	Site Code:	Classification Per M.S. 86A.05: g. state wildlife management area	Current Public Use: YES	Future Public Use: YES
Land Code: 1000038479	Agency Land Code: R29558444	Land Name: FAW - WILDLIFE	County: KANDIYOHI	Acres: 40.04
City:	Site Code:	Classification Per M.S. 86A.05: g. state wildlife management area	Current Public Use: YES	Future Public Use: YES
Land Code: 1000038480	Agency Land Code: R29558446	Land Name: FAW - WILDLIFE	County: KANDIYOHI	Acres: 40.08
City:	Site Code:	Classification Per M.S. 86A.05: g. state wildlife management area	Current Public Use: YES	Future Public Use: YES
Land Code: 1000038481	Agency Land Code: R29558439	Land Name: FAW - WILDLIFE	County: KANDIYOHI	Acres: 37.62
City:	Site Code:	Classification Per M.S. 86A.05: g. state wildlife management area	Current Public Use: YES	Future Public Use: YES
Land Code: 1000038482	Agency Land Code: R29558443	Land Name: FAW - WILDLIFE	County: KANDIYOHI	Acres: 40.01
City:	Site Code:	Classification Per M.S. 86A.05: g. state wildlife management area	Current Public Use: YES	Future Public Use: YES
Land Code: 1000038483	Agency Land Code: R29558445	Land Name: FAW - WILDLIFE	County: KANDIYOHI	Acres: 39.55
City:	Site Code:	Classification Per M.S. 86A.05: g. state wildlife management area	Current Public Use: YES	Future Public Use: YES
Land Code: 1000038484	Agency Land Code: R29558440	Land Name: FAW - WILDLIFE	County: KANDIYOHI	Acres: 40.12
City:	Site Code:	Classification Per M.S. 86A.05: g. state wildlife management area	Current Public Use: YES	Future Public Use: YES
Land Code: 1000038485	Agency Land Code: R29577048	Land Name: FAW - WILDLIFE	County: KANDIYOHI	Acres: 36.49
City:	Site Code:	Classification Per M.S. 86A.05: g. state wildlife management area	Current Public Use: YES	Future Public Use: YES



Land Code: 1000038486	Agency Land Code: R29577053	Land Name: FAW - WILDLIFE	County: KANDIYOHI	Acres: 37.03
City:	Site Code:	Classification Per M.S. 86A.05: g. state wildlife management area	Current Public Use: YES	Future Public Use: YES
Land Code: 1000038487	Agency Land Code: R29577051	Land Name: FAW - WILDLIFE	County: KANDIYOHI	Acres: 40.00
City:	Site Code:	Classification Per M.S. 86A.05: g. state wildlife management area	Current Public Use: YES	Future Public Use: YES
Land Code: 1000038488	Agency Land Code: R29577054	Land Name: FAW - WILDLIFE	County: KANDIYOHI	Acres: 40.00
City:	Site Code:	Classification Per M.S. 86A.05: g. state wildlife management area	Current Public Use: YES	Future Public Use: YES
Land Code: 1000038489	Agency Land Code: R29577050	Land Name: FAW - WILDLIFE	County: KANDIYOHI	Acres: 40.00
City:	Site Code:	Classification Per M.S. 86A.05: g. state wildlife management area	Current Public Use: YES	Future Public Use: YES
Land Code: 1000038490	Agency Land Code: R29577047	Land Name: FAW - WILDLIFE	County: KANDIYOHI	Acres: 40.00
City:	Site Code:	Classification Per M.S. 86A.05: g. state wildlife management area	Current Public Use: YES	Future Public Use: YES
Land Code: 1000038491	Agency Land Code: R29577049	Land Name: FAW - WILDLIFE	County: KANDIYOHI	Acres: 36.67
City:	Site Code:	Classification Per M.S. 86A.05: g. state wildlife management area	Current Public Use: YES	Future Public Use: YES
Land Code: 1000038492	Agency Land Code: R29577052	Land Name: FAW - WILDLIFE	County: KANDIYOHI	Acres: 36.85
City:	Site Code:	Classification Per M.S. 86A.05: g. state wildlife management area	Current Public Use: YES	Future Public Use: YES
Land Code: 1000038493	Agency Land Code: R29552519	Land Name: FAW - WILDLIFE	County: KANDIYOHI	Acres: 37.40
City:	Site Code:	Classification Per M.S. 86A.05: g. state wildlife management area	Current Public Use: YES	Future Public Use: YES
Land Code: 1000038494	Agency Land Code: R29552520	Land Name: FAW - WILDLIFE	County: KANDIYOHI	Acres: 40.00
City:	Site Code:	Classification Per M.S. 86A.05: g. state wildlife management area	Current Public Use: YES	Future Public Use: YES
Land Code: 1000038495	Agency Land Code: R29129873	Land Name: FAW - WILDLIFE	County: KANDIYOHI	Acres: 16.65
City:	Site Code:	Classification Per M.S. 86A.05: g. state wildlife management area	Current Public Use: YES	Future Public Use: YES
Land Code: 1000038496	Agency Land Code: R29129878	Land Name: FAW - WILDLIFE	County: KANDIYOHI	Acres: 14.86
City:	Site Code:	Classification Per M.S. 86A.05: g. state wildlife management area	Current Public Use: YES	Future Public Use: YES
Land Code: 1000038497	Agency Land Code: R29129871	Land Name: FAW - WILDLIFE	County: KANDIYOHI	Acres: 34.50
City:	Site Code:	Classification Per M.S. 86A.05: g. state wildlife management area	Current Public Use: YES	Future Public Use: YES



Land Code: 1000038498	Agency Land Code: R29129868	Land Name: FAW - WILDLIFE	County: KANDIYOHI	Acres: 25.00
City:	Site Code:	Classification Per M.S. 86A.05: g. state wildlife management area	Current Public Use: YES	Future Public Use: YES
Land Code: 1000038499	Agency Land Code: R29129863	Land Name: FAW - WILDLIFE	County: KANDIYOHI	Acres: 40.00
City:	Site Code:	Classification Per M.S. 86A.05: g. state wildlife management area	Current Public Use: YES	Future Public Use: YES
Land Code: 1000038500	Agency Land Code: R29129882	Land Name: FAW - WILDLIFE	County: KANDIYOHI	Acres: 38.87
City:	Site Code:	Classification Per M.S. 86A.05: g. state wildlife management area	Current Public Use: YES	Future Public Use: YES
Land Code: 1000038501	Agency Land Code: R29129866	Land Name: FAW - WILDLIFE	County: KANDIYOHI	Acres: 9.20
City:	Site Code:	Classification Per M.S. 86A.05: g. state wildlife management area	Current Public Use: YES	Future Public Use: YES
Land Code: 1000038502	Agency Land Code: R29129872	Land Name: FAW - WILDLIFE	County: KANDIYOHI	Acres: 40.00
City:	Site Code:	Classification Per M.S. 86A.05: g. state wildlife management area	Current Public Use: YES	Future Public Use: YES
Land Code: 1000038503	Agency Land Code: R29129865	Land Name: FAW - WILDLIFE	County: KANDIYOHI	Acres: 30.00
City:	Site Code:	Classification Per M.S. 86A.05: g. state wildlife management area	Current Public Use: YES	Future Public Use: YES
Land Code: 1000038504	Agency Land Code: R29129864	Land Name: FAW - WILDLIFE	County: KANDIYOHI	Acres: 40.00
City:	Site Code:	Classification Per M.S. 86A.05: g. state wildlife management area	Current Public Use: YES	Future Public Use: YES
Land Code: 1000038505	Agency Land Code: R29129876	Land Name: FAW - WILDLIFE	County: KANDIYOHI	Acres: 29.98
City:	Site Code:	Classification Per M.S. 86A.05: g. state wildlife management area	Current Public Use: YES	Future Public Use: YES
Land Code: 1000038506	Agency Land Code: R29129875	Land Name: FAW - WILDLIFE	County: KANDIYOHI	Acres: 39.95
City:	Site Code:	Classification Per M.S. 86A.05: g. state wildlife management area	Current Public Use: YES	Future Public Use: YES
Land Code: 1000038507	Agency Land Code: R29129877	Land Name: FAW - WILDLIFE	County: KANDIYOHI	Acres: 39.83
City:	Site Code:	Classification Per M.S. 86A.05: g. state wildlife management area	Current Public Use: YES	Future Public Use: YES
Land Code: 1000038508	Agency Land Code: R29129880	Land Name: FAW - WILDLIFE	County: KANDIYOHI	Acres: 40.15
City:	Site Code:	Classification Per M.S. 86A.05: g. state wildlife management area	Current Public Use: YES	Future Public Use: YES
Land Code: 1000038509	Agency Land Code: R29129874	Land Name: FAW - WILDLIFE	County: KANDIYOHI	Acres: 40.00
City:	Site Code:	Classification Per M.S. 86A.05: g. state wildlife management area	Current Public Use: YES	Future Public Use: YES



Land Code: 1000038510	Agency Land Code: R29129869	Land Name: FAW - WILDLIFE	County: KANDIYOHI	Acres: 16.65
City:	Site Code:	Classification Per M.S. 86A.05: g. state wildlife management area	Current Public Use: YES	Future Public Use: YES
Land Code: 1000038511	Agency Land Code: R29129879	Land Name: FAW - WILDLIFE	County: KANDIYOHI	Acres: 39.78
City:	Site Code:	Classification Per M.S. 86A.05: g. state wildlife management area	Current Public Use: YES	Future Public Use: YES
Land Code: 1000038512	Agency Land Code: R29129495	Land Name: FAW - WILDLIFE	County: KANDIYOHI	Acres: 39.53
City:	Site Code:	Classification Per M.S. 86A.05: g. state wildlife management area	Current Public Use: YES	Future Public Use: YES
Land Code: 1000038513	Agency Land Code: R29129494	Land Name: FAW - WILDLIFE	County: KANDIYOHI	Acres: 26.00
City:	Site Code:	Classification Per M.S. 86A.05: g. state wildlife management area	Current Public Use: YES	Future Public Use: YES
Land Code: 1000038514	Agency Land Code: R29130732	Land Name: FAW - WILDLIFE	County: KANDIYOHI	Acres: 10.45
City:	Site Code:	Classification Per M.S. 86A.05: g. state wildlife management area	Current Public Use: YES	Future Public Use: YES
Land Code: 1000038515	Agency Land Code: R29130736	Land Name: FAW - WILDLIFE	County: KANDIYOHI	Acres: 38.00
City:	Site Code:	Classification Per M.S. 86A.05: g. state wildlife management area	Current Public Use: YES	Future Public Use: YES
Land Code: 1000038516	Agency Land Code: R29130733	Land Name: FAW - WILDLIFE	County: KANDIYOHI	Acres: 22.18
City:	Site Code:	Classification Per M.S. 86A.05: g. state wildlife management area	Current Public Use: YES	Future Public Use: YES
Land Code: 1000038517	Agency Land Code: R29130735	Land Name: FAW - WILDLIFE	County: KANDIYOHI	Acres: 37.42
City:	Site Code:	Classification Per M.S. 86A.05: g. state wildlife management area	Current Public Use: YES	Future Public Use: YES
Land Code: 1000038518	Agency Land Code: R29130734	Land Name: FAW - WILDLIFE	County: KANDIYOHI	Acres: 0.74
City:	Site Code:	Classification Per M.S. 86A.05: g. state wildlife management area	Current Public Use: YES	Future Public Use: YES
Land Code: 1000038519	Agency Land Code: R29341707	Land Name: FAW - WILDLIFE	County: KANDIYOHI	Acres: 34.15
City:	Site Code:	Classification Per M.S. 86A.05: g. state wildlife management area	Current Public Use: YES	Future Public Use: YES
Land Code: 1000038520	Agency Land Code: R29341708	Land Name: FAW - WILDLIFE	County: KANDIYOHI	Acres: 40.00
City:	Site Code:	Classification Per M.S. 86A.05: g. state wildlife management area	Current Public Use: YES	Future Public Use: YES
Land Code: 1000038521	Agency Land Code: R29341709	Land Name: FAW - WILDLIFE	County: KANDIYOHI	Acres: 40.00
City:	Site Code:	Classification Per M.S. 86A.05: g. state wildlife management area	Current Public Use: YES	Future Public Use: YES



Land Code: 1000038522	Agency Land Code: R29341711	Land Name: FAW - WILDLIFE	County: KANDIYOHI	Acres: 40.00
City:	Site Code:	Classification Per M.S. 86A.05: g. state wildlife management area	Current Public Use: YES	Future Public Use: YES
Land Code: 1000038523	Agency Land Code: R29341710	Land Name: FAW - WILDLIFE	County: KANDIYOHI	Acres: 8.85
City:	Site Code:	Classification Per M.S. 86A.05: g. state wildlife management area	Current Public Use: YES	Future Public Use: YES
Land Code: 1000038524	Agency Land Code: R29343582	Land Name: FAW - WILDLIFE	County: KANDIYOHI	Acres: 10.62
City:	Site Code:	Classification Per M.S. 86A.05: g. state wildlife management area	Current Public Use: YES	Future Public Use: YES
Land Code: 1000038525	Agency Land Code: R29130204	Land Name: FAW - WILDLIFE	County: KANDIYOHI	Acres: 13.00
City:	Site Code:	Classification Per M.S. 86A.05: g. state wildlife management area	Current Public Use: YES	Future Public Use: YES
Land Code: 1000038526	Agency Land Code: R29130206	Land Name: FAW - WILDLIFE	County: KANDIYOHI	Acres: 14.10
City:	Site Code:	Classification Per M.S. 86A.05: g. state wildlife management area	Current Public Use: YES	Future Public Use: YES
Land Code: 1000038527	Agency Land Code: R29130201	Land Name: FAW - WILDLIFE	County: KANDIYOHI	Acres: 36.53
City:	Site Code:	Classification Per M.S. 86A.05: g. state wildlife management area	Current Public Use: YES	Future Public Use: YES
Land Code: 1000038528	Agency Land Code: R29130199	Land Name: FAW - WILDLIFE	County: KANDIYOHI	Acres: 30.00
City:	Site Code:	Classification Per M.S. 86A.05: g. state wildlife management area	Current Public Use: YES	Future Public Use: YES
Land Code: 1000038529	Agency Land Code: R29130115	Land Name: FAW - WILDLIFE	County: KANDIYOHI	Acres: 1.78
City:	Site Code:	Classification Per M.S. 86A.05: g. state wildlife management area	Current Public Use: YES	Future Public Use: YES
Land Code: 1000038530	Agency Land Code: R29130116	Land Name: FAW - WILDLIFE	County: KANDIYOHI	Acres: 19.63
City:	Site Code:	Classification Per M.S. 86A.05: g. state wildlife management area	Current Public Use: YES	Future Public Use: YES
Land Code: 1000038531	Agency Land Code: R29129744	Land Name: FAW - WILDLIFE	County: KANDIYOHI	Acres: 10.20
City:	Site Code:	Classification Per M.S. 86A.05: g. state wildlife management area	Current Public Use: YES	Future Public Use: YES
Land Code: 1000038532	Agency Land Code: R29129742	Land Name: FAW - WILDLIFE	County: KANDIYOHI	Acres: 40.00
City:	Site Code:	Classification Per M.S. 86A.05: g. state wildlife management area	Current Public Use: YES	Future Public Use: YES
Land Code: 1000038533	Agency Land Code: R29129743	Land Name: FAW - WILDLIFE	County: KANDIYOHI	Acres: 6.00
City:	Site Code:	Classification Per M.S. 86A.05: g. state wildlife management area	Current Public Use: YES	Future Public Use: YES



Land Code: 1000038534	Agency Land Code: R29129740	Land Name: FAW - WILDLIFE	County: KANDIYOHI	Acres: 5.38
City:	Site Code:	Classification Per M.S. 86A.05: g. state wildlife management area	Current Public Use: YES	Future Public Use: YES
Land Code: 1000038535	Agency Land Code: R29129741	Land Name: FAW - WILDLIFE	County: KANDIYOHI	Acres: 20.47
City:	Site Code:	Classification Per M.S. 86A.05: g. state wildlife management area	Current Public Use: YES	Future Public Use: YES
Land Code: 1000038536	Agency Land Code: R29129739	Land Name: FAW - WILDLIFE	County: KANDIYOHI	Acres: 0.85
City:	Site Code:	Classification Per M.S. 86A.05: g. state wildlife management area	Current Public Use: YES	Future Public Use: YES
Land Code: 1000038537	Agency Land Code: R29328927	Land Name: FAW - WILDLIFE	County: KANDIYOHI	Acres: 1.10
City:	Site Code:	Classification Per M.S. 86A.05: g. state wildlife management area	Current Public Use: YES	Future Public Use: YES
Land Code: 1000038538	Agency Land Code: R29132214	Land Name: REGIONAL ADMIN	County: KITTSON	Acres: 5.00
City:	Site Code:	Classification Per M.S. 86A.05: n. N/A	Current Public Use: NO	Future Public Use: NO
Land Code: 1000038539	Agency Land Code: R29519837	Land Name: EWR - ECO	County: KITTSON	Acres: 0.50
City:	Site Code:	Classification Per M.S. 86A.05: d. state scientific and natural area	Current Public Use: YES	Future Public Use: YES
Land Code: 1000038540	Agency Land Code: R29519838	Land Name: EWR - ECO	County: KITTSON	Acres: 17.00
City:	Site Code:	Classification Per M.S. 86A.05: d. state scientific and natural area	Current Public Use: YES	Future Public Use: YES
Land Code: 1000038541	Agency Land Code: R29519840	Land Name: EWR - ECO	County: KITTSON	Acres: 23.00
City:	Site Code:	Classification Per M.S. 86A.05: d. state scientific and natural area	Current Public Use: YES	Future Public Use: YES
Land Code: 1000038542	Agency Land Code: R29519842	Land Name: EWR - ECO	County: KITTSON	Acres: 11.50
City:	Site Code:	Classification Per M.S. 86A.05: d. state scientific and natural area	Current Public Use: YES	Future Public Use: YES
Land Code: 1000038543	Agency Land Code: R29410134	Land Name: EWR - ECO	County: KITTSON	Acres: 40.00
City:	Site Code:	Classification Per M.S. 86A.05: d. state scientific and natural area	Current Public Use: YES	Future Public Use: YES
Land Code: 1000038544	Agency Land Code: R29519841	Land Name: EWR - ECO	County: KITTSON	Acres: 18.00
City:	Site Code:	Classification Per M.S. 86A.05: d. state scientific and natural area	Current Public Use: YES	Future Public Use: YES
Land Code: 1000038545	Agency Land Code: R29410135	Land Name: EWR - ECO	County: KITTSON	Acres: 40.00
City:	Site Code:	Classification Per M.S. 86A.05: d. state scientific and natural area	Current Public Use: YES	Future Public Use: YES



Land Code: 1000038546	Agency Land Code: R29519839	Land Name: EWR - ECO	County: KITTSON	Acres: 39.39
City:	Site Code:	Classification Per M.S. 86A.05: d. state scientific and natural area	Current Public Use: YES	Future Public Use: YES
Land Code: 1000038547	Agency Land Code: R29329838	Land Name: PARKS & TRAILS	County: KITTSON	Acres: 37.23
City:	Site Code: R290036	Classification Per M.S. 86A.05: a. state park	Current Public Use: YES	Future Public Use: YES
Land Code: 1000038548	Agency Land Code: R29329839	Land Name: PARKS & TRAILS	County: KITTSON	Acres: 40.00
City:	Site Code: R290036	Classification Per M.S. 86A.05: a. state park	Current Public Use: YES	Future Public Use: YES
Land Code: 1000038549	Agency Land Code: R29329840	Land Name: PARKS & TRAILS	County: KITTSON	Acres: 40.00
City:	Site Code: R290036	Classification Per M.S. 86A.05: a. state park	Current Public Use: YES	Future Public Use: YES
Land Code: 1000038550	Agency Land Code: R29329842	Land Name: PARKS & TRAILS	County: KITTSON	Acres: 36.97
City:	Site Code: R290036	Classification Per M.S. 86A.05: a. state park	Current Public Use: YES	Future Public Use: YES
Land Code: 1000038551	Agency Land Code: R29329743	Land Name: PARKS & TRAILS	County: KITTSON	Acres: 40.00
City:	Site Code: R290036	Classification Per M.S. 86A.05: a. state park	Current Public Use: YES	Future Public Use: YES
Land Code: 1000038552	Agency Land Code: R29338844	Land Name: PARKS & TRAILS	County: KITTSON	Acres: 40.00
City:	Site Code: R290036	Classification Per M.S. 86A.05: a. state park	Current Public Use: YES	Future Public Use: YES
Land Code: 1000038553	Agency Land Code: R29132204	Land Name: PARKS & TRAILS	County: KITTSON	Acres: 40.00
City:	Site Code: R290036	Classification Per M.S. 86A.05: a. state park	Current Public Use: YES	Future Public Use: YES
Land Code: 1000038554	Agency Land Code: R29132244	Land Name: PARKS & TRAILS	County: KITTSON	Acres: 40.00
City:	Site Code: R290036	Classification Per M.S. 86A.05: a. state park	Current Public Use: YES	Future Public Use: YES
Land Code: 1000038555	Agency Land Code: R29132197	Land Name: PARKS & TRAILS	County: KITTSON	Acres: 40.00
City:	Site Code: R290036	Classification Per M.S. 86A.05: a. state park	Current Public Use: YES	Future Public Use: YES
Land Code: 1000038556	Agency Land Code: R29132241	Land Name: PARKS & TRAILS	County: KITTSON	Acres: 39.95
City:	Site Code: R290036	Classification Per M.S. 86A.05: a. state park	Current Public Use: YES	Future Public Use: YES
Land Code: 1000038557	Agency Land Code: R29132200	Land Name: PARKS & TRAILS	County: KITTSON	Acres: 40.00
City:	Site Code: R290036	Classification Per M.S. 86A.05: a. state park	Current Public Use: YES	Future Public Use: YES



Land Code: 1000038558	Agency Land Code: R29132235	Land Name: PARKS & TRAILS	County: KITTSON	Acres: 20.00
City:	Site Code: R290036	Classification Per M.S. 86A.05: a. state park	Current Public Use: YES	Future Public Use: YES
Land Code: 1000038559	Agency Land Code: R29132193	Land Name: PARKS & TRAILS	County: KITTSON	Acres: 40.00
City:	Site Code: R290036	Classification Per M.S. 86A.05: a. state park	Current Public Use: YES	Future Public Use: YES
Land Code: 1000038560	Agency Land Code: R29132238	Land Name: PARKS & TRAILS	County: KITTSON	Acres: 40.00
City:	Site Code: R290036	Classification Per M.S. 86A.05: a. state park	Current Public Use: YES	Future Public Use: YES
Land Code: 1000038561	Agency Land Code: R29132226	Land Name: PARKS & TRAILS	County: KITTSON	Acres: 38.08
City:	Site Code: R290036	Classification Per M.S. 86A.05: a. state park	Current Public Use: YES	Future Public Use: YES
Land Code: 1000038562	Agency Land Code: R29132011	Land Name: PARKS & TRAILS	County: KITTSON	Acres: 3.31
City:	Site Code: R290036	Classification Per M.S. 86A.05: a. state park	Current Public Use: YES	Future Public Use: YES
Land Code: 1000038563	Agency Land Code: R29132230	Land Name: PARKS & TRAILS	County: KITTSON	Acres: 30.36
City:	Site Code: R290036	Classification Per M.S. 86A.05: a. state park	Current Public Use: YES	Future Public Use: YES
Land Code: 1000038564	Agency Land Code: R29132014	Land Name: PARKS & TRAILS	County: KITTSON	Acres: 6.53
City:	Site Code: R290036	Classification Per M.S. 86A.05: a. state park	Current Public Use: YES	Future Public Use: YES
Land Code: 1000038565	Agency Land Code: R29132015	Land Name: PARKS & TRAILS	County: KITTSON	Acres: 6.52
City:	Site Code: R290036	Classification Per M.S. 86A.05: a. state park	Current Public Use: YES	Future Public Use: YES
Land Code: 1000038566	Agency Land Code: R29132206	Land Name: PARKS & TRAILS	County: KITTSON	Acres: 40.00
City:	Site Code: R290036	Classification Per M.S. 86A.05: a. state park	Current Public Use: YES	Future Public Use: YES
Land Code: 1000038567	Agency Land Code: R29132260	Land Name: PARKS & TRAILS	County: KITTSON	Acres: 40.00
City:	Site Code: R290036	Classification Per M.S. 86A.05: a. state park	Current Public Use: YES	Future Public Use: YES
Land Code: 1000038568	Agency Land Code: R29132227	Land Name: PARKS & TRAILS	County: KITTSON	Acres: 38.08
City:	Site Code: R290036	Classification Per M.S. 86A.05: a. state park	Current Public Use: YES	Future Public Use: YES
Land Code: 1000038569	Agency Land Code: R29132245	Land Name: PARKS & TRAILS	County: KITTSON	Acres: 40.00
City:	Site Code: R290036	Classification Per M.S. 86A.05: a. state park	Current Public Use: YES	Future Public Use: YES



Land Code: 1000038570	Agency Land Code: R29132255	Land Name: PARKS & TRAILS	County: KITTSON	Acres: 39.00
City:	Site Code: R290036	Classification Per M.S. 86A.05: a. state park	Current Public Use: YES	Future Public Use: YES
Land Code: 1000038571	Agency Land Code: R29132247	Land Name: PARKS & TRAILS	County: KITTSON	Acres: 40.00
City:	Site Code: R290036	Classification Per M.S. 86A.05: a. state park	Current Public Use: YES	Future Public Use: YES
Land Code: 1000038572	Agency Land Code: R29132254	Land Name: PARKS & TRAILS	County: KITTSON	Acres: 16.00
City:	Site Code: R290036	Classification Per M.S. 86A.05: a. state park	Current Public Use: YES	Future Public Use: YES
Land Code: 1000038573	Agency Land Code: R29132240	Land Name: PARKS & TRAILS	County: KITTSON	Acres: 39.96
City:	Site Code: R290036	Classification Per M.S. 86A.05: a. state park	Current Public Use: YES	Future Public Use: YES
Land Code: 1000038574	Agency Land Code: R29132250	Land Name: PARKS & TRAILS	County: KITTSON	Acres: 40.00
City:	Site Code: R290036	Classification Per M.S. 86A.05: a. state park	Current Public Use: YES	Future Public Use: YES
Land Code: 1000038575	Agency Land Code: R29132225	Land Name: PARKS & TRAILS	County: KITTSON	Acres: 0.50
City:	Site Code: R290036	Classification Per M.S. 86A.05: a. state park	Current Public Use: YES	Future Public Use: YES
Land Code: 1000038576	Agency Land Code: R29132198	Land Name: PARKS & TRAILS	County: KITTSON	Acres: 40.00
City:	Site Code: R290036	Classification Per M.S. 86A.05: a. state park	Current Public Use: YES	Future Public Use: YES
Land Code: 1000038577	Agency Land Code: R29132201	Land Name: PARKS & TRAILS	County: KITTSON	Acres: 40.00
City:	Site Code: R290036	Classification Per M.S. 86A.05: a. state park	Current Public Use: YES	Future Public Use: YES
Land Code: 1000038578	Agency Land Code: R29132257	Land Name: PARKS & TRAILS	County: KITTSON	Acres: 40.00
City:	Site Code: R290036	Classification Per M.S. 86A.05: a. state park	Current Public Use: YES	Future Public Use: YES
Land Code: 1000038579	Agency Land Code: R29132219	Land Name: PARKS & TRAILS	County: KITTSON	Acres: 40.00
City:	Site Code: R290036	Classification Per M.S. 86A.05: a. state park	Current Public Use: YES	Future Public Use: YES
Land Code: 1000038580	Agency Land Code: R29132258	Land Name: PARKS & TRAILS	County: KITTSON	Acres: 40.00
City:	Site Code: R290036	Classification Per M.S. 86A.05: a. state park	Current Public Use: YES	Future Public Use: YES
Land Code: 1000038581	Agency Land Code: R29132223	Land Name: PARKS & TRAILS	County: KITTSON	Acres: 40.00
City:	Site Code: R290036	Classification Per M.S. 86A.05: a. state park	Current Public Use: YES	Future Public Use: YES



Land Code: 1000038582	Agency Land Code: R29132195	Land Name: PARKS & TRAILS	County: KITTSON	Acres: 40.00
City:	Site Code: R290036	Classification Per M.S. 86A.05: a. state park	Current Public Use: YES	Future Public Use: YES
Land Code: 1000038583	Agency Land Code: R29132207	Land Name: PARKS & TRAILS	County: KITTSON	Acres: 40.00
City:	Site Code: R290036	Classification Per M.S. 86A.05: a. state park	Current Public Use: YES	Future Public Use: YES
Land Code: 1000038584	Agency Land Code: R29132199	Land Name: PARKS & TRAILS	County: KITTSON	Acres: 40.00
City:	Site Code: R290036	Classification Per M.S. 86A.05: a. state park	Current Public Use: YES	Future Public Use: YES
Land Code: 1000038585	Agency Land Code: R29132242	Land Name: PARKS & TRAILS	County: KITTSON	Acres: 40.00
City:	Site Code: R290036	Classification Per M.S. 86A.05: a. state park	Current Public Use: YES	Future Public Use: YES
Land Code: 1000038586	Agency Land Code: R29552151	Land Name: PARKS & TRAILS	County: KITTSON	Acres: 7.93
City:	Site Code: R290036	Classification Per M.S. 86A.05: a. State park; purpose	Current Public Use: YES	Future Public Use: YES
Land Code: 1000038587	Agency Land Code: R29132253	Land Name: PARKS & TRAILS	County: KITTSON	Acres: 40.00
City:	Site Code: R290036	Classification Per M.S. 86A.05: a. state park	Current Public Use: YES	Future Public Use: YES
Land Code: 1000038588	Agency Land Code: R29132222	Land Name: PARKS & TRAILS	County: KITTSON	Acres: 0.98
City:	Site Code: R290036	Classification Per M.S. 86A.05: a. state park	Current Public Use: YES	Future Public Use: YES
Land Code: 1000038589	Agency Land Code: R29329841	Land Name: PARKS & TRAILS	County: KITTSON	Acres: 36.97
City:	Site Code: R290036	Classification Per M.S. 86A.05: a. state park	Current Public Use: YES	Future Public Use: YES
Land Code: 1000038590	Agency Land Code: R29132259	Land Name: PARKS & TRAILS	County: KITTSON	Acres: 40.00
City:	Site Code: R290036	Classification Per M.S. 86A.05: a. state park	Current Public Use: YES	Future Public Use: YES
Land Code: 1000038591	Agency Land Code: R29132249	Land Name: PARKS & TRAILS	County: KITTSON	Acres: 40.00
City:	Site Code: R290036	Classification Per M.S. 86A.05: a. state park	Current Public Use: YES	Future Public Use: YES
Land Code: 1000038592	Agency Land Code: R29132252	Land Name: PARKS & TRAILS	County: KITTSON	Acres: 40.00
City:	Site Code: R290036	Classification Per M.S. 86A.05: a. state park	Current Public Use: YES	Future Public Use: YES
Land Code: 1000038593	Agency Land Code: R29132196	Land Name: PARKS & TRAILS	County: KITTSON	Acres: 40.00
City:	Site Code: R290036	Classification Per M.S. 86A.05: a. state park	Current Public Use: YES	Future Public Use: YES



Land Code: 1000038594	Agency Land Code: R29132016	Land Name: PARKS & TRAILS	County: KITTSON	Acres: 6.53
City:	Site Code: R290036	Classification Per M.S. 86A.05: a. state park	Current Public Use: YES	Future Public Use: YES
Land Code: 1000038595	Agency Land Code: R29132203	Land Name: PARKS & TRAILS	County: KITTSON	Acres: 40.00
City:	Site Code: R290036	Classification Per M.S. 86A.05: a. state park	Current Public Use: YES	Future Public Use: YES
Land Code: 1000038596	Agency Land Code: R29132217	Land Name: PARKS & TRAILS	County: KITTSON	Acres: 27.86
City:	Site Code: R290036	Classification Per M.S. 86A.05: a. state park	Current Public Use: YES	Future Public Use: YES
Land Code: 1000038597	Agency Land Code: R29132224	Land Name: PARKS & TRAILS	County: KITTSON	Acres: 39.50
City:	Site Code: R290036	Classification Per M.S. 86A.05: a. state park	Current Public Use: YES	Future Public Use: YES
Land Code: 1000038598	Agency Land Code: R29534930	Land Name: PARKS & TRAILS	County: KITTSON	Acres: 32.23
City:	Site Code: R290036	Classification Per M.S. 86A.05: a. state park	Current Public Use: YES	Future Public Use: YES
Land Code: 1000038599	Agency Land Code: R29132215	Land Name: PARKS & TRAILS	County: KITTSON	Acres: 40.00
City:	Site Code: R290036	Classification Per M.S. 86A.05: a. state park	Current Public Use: YES	Future Public Use: YES
Land Code: 1000038600	Agency Land Code: R29329834	Land Name: PARKS & TRAILS	County: KITTSON	Acres: 37.67
City:	Site Code: R290036	Classification Per M.S. 86A.05: a. state park	Current Public Use: YES	Future Public Use: YES
Land Code: 1000038601	Agency Land Code: R29132194	Land Name: PARKS & TRAILS	County: KITTSON	Acres: 40.00
City:	Site Code: R290036	Classification Per M.S. 86A.05: a. state park	Current Public Use: YES	Future Public Use: YES
Land Code: 1000038602	Agency Land Code: R29132202	Land Name: PARKS & TRAILS	County: KITTSON	Acres: 40.00
City:	Site Code: R290036	Classification Per M.S. 86A.05: a. state park	Current Public Use: YES	Future Public Use: YES
Land Code: 1000038603	Agency Land Code: R29132221	Land Name: PARKS & TRAILS	County: KITTSON	Acres: 39.02
City:	Site Code: R290036	Classification Per M.S. 86A.05: a. state park	Current Public Use: YES	Future Public Use: YES
Land Code: 1000038604	Agency Land Code: R29132228	Land Name: PARKS & TRAILS	County: KITTSON	Acres: 40.00
City:	Site Code: R290036	Classification Per M.S. 86A.05: a. state park	Current Public Use: YES	Future Public Use: YES
Land Code: 1000038605	Agency Land Code: R29132233	Land Name: PARKS & TRAILS	County: KITTSON	Acres: 40.00
City:	Site Code: R290036	Classification Per M.S. 86A.05: a. state park	Current Public Use: YES	Future Public Use: YES



Land Code: 1000038606	Agency Land Code: R29132256	Land Name: PARKS & TRAILS	County: KITTSON	Acres: 5.00
City:	Site Code: R290036	Classification Per M.S. 86A.05: a. state park	Current Public Use: YES	Future Public Use: YES
Land Code: 1000038607	Agency Land Code: R29329844	Land Name: PARKS & TRAILS	County: KITTSON	Acres: 11.25
City:	Site Code: R290036	Classification Per M.S. 86A.05: a. state park	Current Public Use: YES	Future Public Use: YES
Land Code: 1000038608	Agency Land Code: R29132192	Land Name: PARKS & TRAILS	County: KITTSON	Acres: 37.93
City:	Site Code: R290036	Classification Per M.S. 86A.05: a. state park	Current Public Use: YES	Future Public Use: YES
Land Code: 1000038609	Agency Land Code: R29132013	Land Name: PARKS & TRAILS	County: KITTSON	Acres: 6.22
City:	Site Code: R290036	Classification Per M.S. 86A.05: a. state park	Current Public Use: YES	Future Public Use: YES
Land Code: 1000038610	Agency Land Code: R29329835	Land Name: PARKS & TRAILS	County: KITTSON	Acres: 40.00
City:	Site Code: R290036	Classification Per M.S. 86A.05: a. state park	Current Public Use: YES	Future Public Use: YES
Land Code: 1000038611	Agency Land Code: R29329836	Land Name: PARKS & TRAILS	County: KITTSON	Acres: 40.00
City:	Site Code: R290036	Classification Per M.S. 86A.05: a. state park	Current Public Use: YES	Future Public Use: YES
Land Code: 1000038612	Agency Land Code: R29329744	Land Name: PARKS & TRAILS	County: KITTSON	Acres: 40.00
City:	Site Code: R290036	Classification Per M.S. 86A.05: a. state park	Current Public Use: YES	Future Public Use: YES
Land Code: 1000038613	Agency Land Code: R29132251	Land Name: PARKS & TRAILS	County: KITTSON	Acres: 40.00
City:	Site Code: R290036	Classification Per M.S. 86A.05: a. state park	Current Public Use: YES	Future Public Use: YES
Land Code: 1000038614	Agency Land Code: R29329832	Land Name: PARKS & TRAILS	County: KITTSON	Acres: 1.00
City:	Site Code: R290036	Classification Per M.S. 86A.05: a. state park	Current Public Use: YES	Future Public Use: YES
Land Code: 1000038615	Agency Land Code: R29132205	Land Name: PARKS & TRAILS	County: KITTSON	Acres: 40.00
City:	Site Code: R290036	Classification Per M.S. 86A.05: a. state park	Current Public Use: YES	Future Public Use: YES
Land Code: 1000038616	Agency Land Code: R29132239	Land Name: PARKS & TRAILS	County: KITTSON	Acres: 40.00
City:	Site Code: R290036	Classification Per M.S. 86A.05: a. state park	Current Public Use: YES	Future Public Use: YES
Land Code: 1000038617	Agency Land Code: R29329843	Land Name: PARKS & TRAILS	County: KITTSON	Acres: 6.11
City:	Site Code: R290036	Classification Per M.S. 86A.05: a. state park	Current Public Use: YES	Future Public Use: YES



Land Code: 1000038618	Agency Land Code: R29338843	Land Name: PARKS & TRAILS	County: KITTSON	Acres: 27.82
City:	Site Code: R290036	Classification Per M.S. 86A.05: a. state park	Current Public Use: YES	Future Public Use: YES
Land Code: 1000038619	Agency Land Code: R29329831	Land Name: PARKS & TRAILS	County: KITTSON	Acres: 24.00
City:	Site Code: R290036	Classification Per M.S. 86A.05: a. state park	Current Public Use: YES	Future Public Use: YES
Land Code: 1000038620	Agency Land Code: R29132243	Land Name: PARKS & TRAILS	County: KITTSON	Acres: 40.00
City:	Site Code: R290036	Classification Per M.S. 86A.05: a. state park	Current Public Use: YES	Future Public Use: YES
Land Code: 1000038621	Agency Land Code: R29132246	Land Name: PARKS & TRAILS	County: KITTSON	Acres: 40.00
City:	Site Code: R290036	Classification Per M.S. 86A.05: a. state park	Current Public Use: YES	Future Public Use: YES
Land Code: 1000038622	Agency Land Code: R29338841	Land Name: PARKS & TRAILS	County: KITTSON	Acres: 40.00
City:	Site Code: R290036	Classification Per M.S. 86A.05: a. state park	Current Public Use: YES	Future Public Use: YES
Land Code: 1000038623	Agency Land Code: R29548690	Land Name: PARKS & TRAILS	County: KITTSON	Acres: 0.09
City:	Site Code: R290036	Classification Per M.S. 86A.05: a. state park	Current Public Use: YES	Future Public Use: YES
Land Code: 1000038624	Agency Land Code: R29132218	Land Name: PARKS & TRAILS	County: KITTSON	Acres: 12.14
City:	Site Code: R290036	Classification Per M.S. 86A.05: a. state park	Current Public Use: YES	Future Public Use: YES
Land Code: 1000038625	Agency Land Code: R29132232	Land Name: PARKS & TRAILS	County: KITTSON	Acres: 39.30
City:	Site Code: R290036	Classification Per M.S. 86A.05: a. state park	Current Public Use: YES	Future Public Use: YES
Land Code: 1000038626	Agency Land Code: R29132234	Land Name: PARKS & TRAILS	County: KITTSON	Acres: 40.00
City:	Site Code: R290036	Classification Per M.S. 86A.05: a. state park	Current Public Use: YES	Future Public Use: YES
Land Code: 1000038627	Agency Land Code: R29132248	Land Name: PARKS & TRAILS	County: KITTSON	Acres: 40.00
City:	Site Code: R290036	Classification Per M.S. 86A.05: a. state park	Current Public Use: YES	Future Public Use: YES
Land Code: 1000038628	Agency Land Code: R29338842	Land Name: PARKS & TRAILS	County: KITTSON	Acres: 33.89
City:	Site Code: R290036	Classification Per M.S. 86A.05: a. state park	Current Public Use: YES	Future Public Use: YES
Land Code: 1000038629	Agency Land Code: R29132220	Land Name: PARKS & TRAILS	County: KITTSON	Acres: 38.00
City:	Site Code: R290036	Classification Per M.S. 86A.05: a. state park	Current Public Use: YES	Future Public Use: YES



Land Code: 1000038630	Agency Land Code: R29132236	Land Name: PARKS & TRAILS	County: KITTSON	Acres: 19.75
City:	Site Code: R290036	Classification Per M.S. 86A.05: a. state park	Current Public Use: YES	Future Public Use: YES
Land Code: 1000038631	Agency Land Code: R29132216	Land Name: PARKS & TRAILS	County: KITTSON	Acres: 40.00
City:	Site Code: R290036	Classification Per M.S. 86A.05: a. state park	Current Public Use: YES	Future Public Use: YES
Land Code: 1000038632	Agency Land Code: R29132261	Land Name: PARKS & TRAILS	County: KITTSON	Acres: 40.00
City:	Site Code: R290036	Classification Per M.S. 86A.05: a. state park	Current Public Use: YES	Future Public Use: YES
Land Code: 1000038633	Agency Land Code: R29573180	Land Name: PARKS & TRAILS	County: KITTSON	Acres: 12.85
City:	Site Code: R290336	Classification Per M.S. 86A.05: h. state water access site	Current Public Use: YES	Future Public Use: YES
Land Code: 1000038634	Agency Land Code: R29329154	Land Name: PARKS & TRAILS	County: KITTSON	Acres: 2.90
City:	Site Code: R290336	Classification Per M.S. 86A.05: h. state water access site	Current Public Use: YES	Future Public Use: YES
Land Code: 1000038635	Agency Land Code: R29131877	Land Name: PARKS & TRAILS	County: KITTSON	Acres: 3.75
City:	Site Code:	Classification Per M.S. 86A.05: h. state water access site	Current Public Use: YES	Future Public Use: YES
Land Code: 1000038636	Agency Land Code: R29558390	Land Name: FAW - WILDLIFE	County: KITTSON	Acres: 40.00
City:	Site Code: R290398	Classification Per M.S. 86A.05: g. state wildlife management area	Current Public Use: YES	Future Public Use: YES
Land Code: 1000038637	Agency Land Code: R29558391	Land Name: FAW - WILDLIFE	County: KITTSON	Acres: 40.00
City:	Site Code: R290398	Classification Per M.S. 86A.05: g. state wildlife management area	Current Public Use: YES	Future Public Use: YES
Land Code: 1000038638	Agency Land Code: R29410138	Land Name: FAW - WILDLIFE	County: KITTSON	Acres: 40.06
City:	Site Code: R290398	Classification Per M.S. 86A.05: g. state wildlife management area	Current Public Use: YES	Future Public Use: YES
Land Code: 1000038639	Agency Land Code: R29410140	Land Name: FAW - WILDLIFE	County: KITTSON	Acres: 40.00
City:	Site Code: R290398	Classification Per M.S. 86A.05: g. state wildlife management area	Current Public Use: YES	Future Public Use: YES
Land Code: 1000038640	Agency Land Code: R29410146	Land Name: FAW - WILDLIFE	County: KITTSON	Acres: 40.00
City:	Site Code: R290398	Classification Per M.S. 86A.05: g. state wildlife management area	Current Public Use: YES	Future Public Use: YES
Land Code: 1000038641	Agency Land Code: R29410148	Land Name: FAW - WILDLIFE	County: KITTSON	Acres: 40.00
City:	Site Code: R290398	Classification Per M.S. 86A.05: g. state wildlife management area	Current Public Use: YES	Future Public Use: YES



Land Code: 1000038642	Agency Land Code: R29410149	Land Name: FAW - WILDLIFE	County: KITTSON	Acres: 40.00
City:	Site Code: R290398	Classification Per M.S. 86A.05: g. state wildlife management area	Current Public Use: YES	Future Public Use: YES
Land Code: 1000038643	Agency Land Code: R29410150	Land Name: FAW - WILDLIFE	County: KITTSON	Acres: 40.00
City:	Site Code: R290398	Classification Per M.S. 86A.05: g. state wildlife management area	Current Public Use: YES	Future Public Use: YES
Land Code: 1000038644	Agency Land Code: R29410153	Land Name: FAW - WILDLIFE	County: KITTSON	Acres: 40.00
City:	Site Code: R290398	Classification Per M.S. 86A.05: g. state wildlife management area	Current Public Use: YES	Future Public Use: YES
Land Code: 1000038645	Agency Land Code: R29410154	Land Name: FAW - WILDLIFE	County: KITTSON	Acres: 40.00
City:	Site Code: R290398	Classification Per M.S. 86A.05: g. state wildlife management area	Current Public Use: YES	Future Public Use: YES
Land Code: 1000038646	Agency Land Code: R29410156	Land Name: FAW - WILDLIFE	County: KITTSON	Acres: 40.00
City:	Site Code: R290398	Classification Per M.S. 86A.05: g. state wildlife management area	Current Public Use: YES	Future Public Use: YES
Land Code: 1000038647	Agency Land Code: R29410163	Land Name: FAW - WILDLIFE	County: KITTSON	Acres: 40.00
City:	Site Code: R290398	Classification Per M.S. 86A.05: g. state wildlife management area	Current Public Use: YES	Future Public Use: YES
Land Code: 1000038648	Agency Land Code: R29410165	Land Name: FAW - WILDLIFE	County: KITTSON	Acres: 40.00
City:	Site Code: R290398	Classification Per M.S. 86A.05: g. state wildlife management area	Current Public Use: YES	Future Public Use: YES
Land Code: 1000038649	Agency Land Code: R29410166	Land Name: FAW - WILDLIFE	County: KITTSON	Acres: 40.00
City:	Site Code: R290398	Classification Per M.S. 86A.05: g. state wildlife management area	Current Public Use: YES	Future Public Use: YES
Land Code: 1000038650	Agency Land Code: R29410167	Land Name: FAW - WILDLIFE	County: KITTSON	Acres: 40.00
City:	Site Code: R290398	Classification Per M.S. 86A.05: g. state wildlife management area	Current Public Use: YES	Future Public Use: YES
Land Code: 1000038651	Agency Land Code: R29410168	Land Name: FAW - WILDLIFE	County: KITTSON	Acres: 40.00
City:	Site Code: R290398	Classification Per M.S. 86A.05: g. state wildlife management area	Current Public Use: YES	Future Public Use: YES
Land Code: 1000038652	Agency Land Code: R29410169	Land Name: FAW - WILDLIFE	County: KITTSON	Acres: 40.00
City:	Site Code: R290398	Classification Per M.S. 86A.05: g. state wildlife management area	Current Public Use: YES	Future Public Use: YES
Land Code: 1000038653	Agency Land Code: R29410173	Land Name: FAW - WILDLIFE	County: KITTSON	Acres: 40.00
City:	Site Code: R290398	Classification Per M.S. 86A.05: g. state wildlife management area	Current Public Use: YES	Future Public Use: YES



Land Code: 1000038654	Agency Land Code: R29410175	Land Name: FAW - WILDLIFE	County: KITTSON	Acres: 40.00
City:	Site Code: R290398	Classification Per M.S. 86A.05: g. state wildlife management area	Current Public Use: YES	Future Public Use: YES
Land Code: 1000038655	Agency Land Code: R29410192	Land Name: FAW - WILDLIFE	County: KITTSON	Acres: 40.00
City:	Site Code: R290398	Classification Per M.S. 86A.05: g. state wildlife management area	Current Public Use: YES	Future Public Use: YES
Land Code: 1000038656	Agency Land Code: R29410193	Land Name: FAW - WILDLIFE	County: KITTSON	Acres: 40.00
City:	Site Code: R290398	Classification Per M.S. 86A.05: g. state wildlife management area	Current Public Use: YES	Future Public Use: YES
Land Code: 1000038657	Agency Land Code: R29410195	Land Name: FAW - WILDLIFE	County: KITTSON	Acres: 40.00
City:	Site Code: R290398	Classification Per M.S. 86A.05: g. state wildlife management area	Current Public Use: YES	Future Public Use: YES
Land Code: 1000038658	Agency Land Code: R29410197	Land Name: FAW - WILDLIFE	County: KITTSON	Acres: 40.00
City:	Site Code: R290398	Classification Per M.S. 86A.05: g. state wildlife management area	Current Public Use: YES	Future Public Use: YES
Land Code: 1000038659	Agency Land Code: R29410198	Land Name: FAW - WILDLIFE	County: KITTSON	Acres: 40.00
City:	Site Code: R290398	Classification Per M.S. 86A.05: g. state wildlife management area	Current Public Use: YES	Future Public Use: YES
Land Code: 1000038660	Agency Land Code: R29410199	Land Name: FAW - WILDLIFE	County: KITTSON	Acres: 40.00
City:	Site Code: R290398	Classification Per M.S. 86A.05: g. state wildlife management area	Current Public Use: YES	Future Public Use: YES
Land Code: 1000038661	Agency Land Code: R29410200	Land Name: FAW - WILDLIFE	County: KITTSON	Acres: 40.00
City:	Site Code: R290398	Classification Per M.S. 86A.05: g. state wildlife management area	Current Public Use: YES	Future Public Use: YES
Land Code: 1000038662	Agency Land Code: R29410202	Land Name: FAW - WILDLIFE	County: KITTSON	Acres: 40.00
City:	Site Code: R290398	Classification Per M.S. 86A.05: g. state wildlife management area	Current Public Use: YES	Future Public Use: YES
Land Code: 1000038663	Agency Land Code: R29410203	Land Name: FAW - WILDLIFE	County: KITTSON	Acres: 40.00
City:	Site Code: R290398	Classification Per M.S. 86A.05: g. state wildlife management area	Current Public Use: YES	Future Public Use: YES
Land Code: 1000038664	Agency Land Code: R29410204	Land Name: FAW - WILDLIFE	County: KITTSON	Acres: 40.00
City:	Site Code: R290398	Classification Per M.S. 86A.05: g. state wildlife management area	Current Public Use: YES	Future Public Use: YES
Land Code: 1000038665	Agency Land Code: R29410205	Land Name: FAW - WILDLIFE	County: KITTSON	Acres: 40.00
City:	Site Code: R290398	Classification Per M.S. 86A.05: g. state wildlife management area	Current Public Use: YES	Future Public Use: YES



Land Code: 1000038666	Agency Land Code: R29410207	Land Name: FAW - WILDLIFE	County: KITTSON	Acres: 40.00
City:	Site Code: R290398	Classification Per M.S. 86A.05: g. state wildlife management area	Current Public Use: YES	Future Public Use: YES
Land Code: 1000038667	Agency Land Code: R29410208	Land Name: FAW - WILDLIFE	County: KITTSON	Acres: 40.00
City:	Site Code: R290398	Classification Per M.S. 86A.05: g. state wildlife management area	Current Public Use: YES	Future Public Use: YES
Land Code: 1000038668	Agency Land Code: R29410209	Land Name: FAW - WILDLIFE	County: KITTSON	Acres: 40.00
City:	Site Code: R290398	Classification Per M.S. 86A.05: g. state wildlife management area	Current Public Use: YES	Future Public Use: YES
Land Code: 1000038669	Agency Land Code: R29410210	Land Name: FAW - WILDLIFE	County: KITTSON	Acres: 47.73
City:	Site Code: R290398	Classification Per M.S. 86A.05: g. state wildlife management area	Current Public Use: YES	Future Public Use: YES
Land Code: 1000038670	Agency Land Code: R29410216	Land Name: FAW - WILDLIFE	County: KITTSON	Acres: 40.00
City:	Site Code: R290398	Classification Per M.S. 86A.05: g. state wildlife management area	Current Public Use: YES	Future Public Use: YES
Land Code: 1000038671	Agency Land Code: R29410218	Land Name: FAW - WILDLIFE	County: KITTSON	Acres: 40.00
City:	Site Code: R290398	Classification Per M.S. 86A.05: g. state wildlife management area	Current Public Use: YES	Future Public Use: YES
Land Code: 1000038672	Agency Land Code: R29410222	Land Name: FAW - WILDLIFE	County: KITTSON	Acres: 40.00
City:	Site Code: R290398	Classification Per M.S. 86A.05: g. state wildlife management area	Current Public Use: YES	Future Public Use: YES
Land Code: 1000038673	Agency Land Code: R29410223	Land Name: FAW - WILDLIFE	County: KITTSON	Acres: 40.00
City:	Site Code: R290398	Classification Per M.S. 86A.05: g. state wildlife management area	Current Public Use: YES	Future Public Use: YES
Land Code: 1000038674	Agency Land Code: R29410225	Land Name: FAW - WILDLIFE	County: KITTSON	Acres: 40.00
City:	Site Code: R290398	Classification Per M.S. 86A.05: g. state wildlife management area	Current Public Use: YES	Future Public Use: YES
Land Code: 1000038675	Agency Land Code: R29410226	Land Name: FAW - WILDLIFE	County: KITTSON	Acres: 40.00
City:	Site Code: R290398	Classification Per M.S. 86A.05: g. state wildlife management area	Current Public Use: YES	Future Public Use: YES
Land Code: 1000038676	Agency Land Code: R29410230	Land Name: FAW - WILDLIFE	County: KITTSON	Acres: 40.00
City:	Site Code: R290398	Classification Per M.S. 86A.05: g. state wildlife management area	Current Public Use: YES	Future Public Use: YES
Land Code: 1000038677	Agency Land Code: R29410231	Land Name: FAW - WILDLIFE	County: KITTSON	Acres: 40.00
City:	Site Code: R290398	Classification Per M.S. 86A.05: g. state wildlife management area	Current Public Use: YES	Future Public Use: YES



Land Code: 1000038678	Agency Land Code: R29410232	Land Name: FAW - WILDLIFE	County: KITTSON	Acres: 40.00
City:	Site Code: R290398	Classification Per M.S. 86A.05: g. state wildlife management area	Current Public Use: YES	Future Public Use: YES
Land Code: 1000038679	Agency Land Code: R29410233	Land Name: FAW - WILDLIFE	County: KITTSON	Acres: 40.00
City:	Site Code: R290398	Classification Per M.S. 86A.05: g. state wildlife management area	Current Public Use: YES	Future Public Use: YES
Land Code: 1000038680	Agency Land Code: R29410234	Land Name: FAW - WILDLIFE	County: KITTSON	Acres: 40.00
City:	Site Code: R290398	Classification Per M.S. 86A.05: g. state wildlife management area	Current Public Use: YES	Future Public Use: YES
Land Code: 1000038681	Agency Land Code: R29410238	Land Name: FAW - WILDLIFE	County: KITTSON	Acres: 40.00
City:	Site Code: R290398	Classification Per M.S. 86A.05: g. state wildlife management area	Current Public Use: YES	Future Public Use: YES
Land Code: 1000038682	Agency Land Code: R29410240	Land Name: FAW - WILDLIFE	County: KITTSON	Acres: 40.00
City:	Site Code: R290398	Classification Per M.S. 86A.05: g. state wildlife management area	Current Public Use: YES	Future Public Use: YES
Land Code: 1000038683	Agency Land Code: R29410241	Land Name: FAW - WILDLIFE	County: KITTSON	Acres: 40.00
City:	Site Code: R290398	Classification Per M.S. 86A.05: g. state wildlife management area	Current Public Use: YES	Future Public Use: YES
Land Code: 1000038684	Agency Land Code: R29410243	Land Name: FAW - WILDLIFE	County: KITTSON	Acres: 40.00
City:	Site Code: R290398	Classification Per M.S. 86A.05: g. state wildlife management area	Current Public Use: YES	Future Public Use: YES
Land Code: 1000038685	Agency Land Code: R29410245	Land Name: FAW - WILDLIFE	County: KITTSON	Acres: 40.00
City:	Site Code: R290398	Classification Per M.S. 86A.05: g. state wildlife management area	Current Public Use: YES	Future Public Use: YES
Land Code: 1000038686	Agency Land Code: R29410246	Land Name: FAW - WILDLIFE	County: KITTSON	Acres: 40.00
City:	Site Code: R290398	Classification Per M.S. 86A.05: g. state wildlife management area	Current Public Use: YES	Future Public Use: YES
Land Code: 1000038687	Agency Land Code: R29410252	Land Name: FAW - WILDLIFE	County: KITTSON	Acres: 40.00
City:	Site Code: R290398	Classification Per M.S. 86A.05: g. state wildlife management area	Current Public Use: YES	Future Public Use: YES
Land Code: 1000038688	Agency Land Code: R29410253	Land Name: FAW - WILDLIFE	County: KITTSON	Acres: 40.00
City:	Site Code: R290398	Classification Per M.S. 86A.05: g. state wildlife management area	Current Public Use: YES	Future Public Use: YES
Land Code: 1000038689	Agency Land Code: R29410256	Land Name: FAW - WILDLIFE	County: KITTSON	Acres: 40.00
City:	Site Code: R290398	Classification Per M.S. 86A.05: g. state wildlife management area	Current Public Use: YES	Future Public Use: YES



Land Code: 1000038690	Agency Land Code: R29410257	Land Name: FAW - WILDLIFE	County: KITTSON	Acres: 40.00
City:	Site Code: R290398	Classification Per M.S. 86A.05: g. state wildlife management area	Current Public Use: YES	Future Public Use: YES
Land Code: 1000038691	Agency Land Code: R29410258	Land Name: FAW - WILDLIFE	County: KITTSON	Acres: 40.00
City:	Site Code: R290398	Classification Per M.S. 86A.05: g. state wildlife management area	Current Public Use: YES	Future Public Use: YES
Land Code: 1000038692	Agency Land Code: R29410260	Land Name: FAW - WILDLIFE	County: KITTSON	Acres: 40.00
City:	Site Code: R290398	Classification Per M.S. 86A.05: g. state wildlife management area	Current Public Use: YES	Future Public Use: YES
Land Code: 1000038693	Agency Land Code: R29410262	Land Name: FAW - WILDLIFE	County: KITTSON	Acres: 40.00
City:	Site Code: R290398	Classification Per M.S. 86A.05: g. state wildlife management area	Current Public Use: YES	Future Public Use: YES
Land Code: 1000038694	Agency Land Code: R29410267	Land Name: FAW - WILDLIFE	County: KITTSON	Acres: 40.00
City:	Site Code: R290398	Classification Per M.S. 86A.05: g. state wildlife management area	Current Public Use: YES	Future Public Use: YES
Land Code: 1000038695	Agency Land Code: R29410268	Land Name: FAW - WILDLIFE	County: KITTSON	Acres: 40.00
City:	Site Code: R290398	Classification Per M.S. 86A.05: g. state wildlife management area	Current Public Use: YES	Future Public Use: YES
Land Code: 1000038696	Agency Land Code: R29410269	Land Name: FAW - WILDLIFE	County: KITTSON	Acres: 40.00
City:	Site Code: R290398	Classification Per M.S. 86A.05: g. state wildlife management area	Current Public Use: YES	Future Public Use: YES
Land Code: 1000038697	Agency Land Code: R29410270	Land Name: FAW - WILDLIFE	County: KITTSON	Acres: 40.00
City:	Site Code: R290398	Classification Per M.S. 86A.05: g. state wildlife management area	Current Public Use: YES	Future Public Use: YES
Land Code: 1000038698	Agency Land Code: R29410272	Land Name: FAW - WILDLIFE	County: KITTSON	Acres: 40.00
City:	Site Code: R290398	Classification Per M.S. 86A.05: g. state wildlife management area	Current Public Use: YES	Future Public Use: YES
Land Code: 1000038699	Agency Land Code: R29410274	Land Name: FAW - WILDLIFE	County: KITTSON	Acres: 40.00
City:	Site Code: R290398	Classification Per M.S. 86A.05: g. state wildlife management area	Current Public Use: YES	Future Public Use: YES
Land Code: 1000038700	Agency Land Code: R29410276	Land Name: FAW - WILDLIFE	County: KITTSON	Acres: 40.00
City:	Site Code: R290398	Classification Per M.S. 86A.05: g. state wildlife management area	Current Public Use: YES	Future Public Use: YES
Land Code: 1000038701	Agency Land Code: R29410278	Land Name: FAW - WILDLIFE	County: KITTSON	Acres: 40.00
City:	Site Code: R290398	Classification Per M.S. 86A.05: g. state wildlife management area	Current Public Use: YES	Future Public Use: YES



Land Code: 1000038702	Agency Land Code: R29410279	Land Name: FAW - WILDLIFE	County: KITTSON	Acres: 40.00
City:	Site Code: R290398	Classification Per M.S. 86A.05: g. state wildlife management area	Current Public Use: YES	Future Public Use: YES
Land Code: 1000038703	Agency Land Code: R29410280	Land Name: FAW - WILDLIFE	County: KITTSON	Acres: 40.00
City:	Site Code: R290398	Classification Per M.S. 86A.05: g. state wildlife management area	Current Public Use: YES	Future Public Use: YES
Land Code: 1000038704	Agency Land Code: R29410281	Land Name: FAW - WILDLIFE	County: KITTSON	Acres: 40.00
City:	Site Code: R290398	Classification Per M.S. 86A.05: g. state wildlife management area	Current Public Use: YES	Future Public Use: YES
Land Code: 1000038705	Agency Land Code: R29410282	Land Name: FAW - WILDLIFE	County: KITTSON	Acres: 40.00
City:	Site Code: R290398	Classification Per M.S. 86A.05: g. state wildlife management area	Current Public Use: YES	Future Public Use: YES
Land Code: 1000038706	Agency Land Code: R29410283	Land Name: FAW - WILDLIFE	County: KITTSON	Acres: 40.00
City:	Site Code: R290398	Classification Per M.S. 86A.05: g. state wildlife management area	Current Public Use: YES	Future Public Use: YES
Land Code: 1000038707	Agency Land Code: R29410286	Land Name: FAW - WILDLIFE	County: KITTSON	Acres: 40.00
City:	Site Code: R290398	Classification Per M.S. 86A.05: g. state wildlife management area	Current Public Use: YES	Future Public Use: YES
Land Code: 1000038708	Agency Land Code: R29410287	Land Name: FAW - WILDLIFE	County: KITTSON	Acres: 40.00
City:	Site Code: R290398	Classification Per M.S. 86A.05: g. state wildlife management area	Current Public Use: YES	Future Public Use: YES
Land Code: 1000038709	Agency Land Code: R29410288	Land Name: FAW - WILDLIFE	County: KITTSON	Acres: 40.00
City:	Site Code: R290398	Classification Per M.S. 86A.05: g. state wildlife management area	Current Public Use: YES	Future Public Use: YES
Land Code: 1000038710	Agency Land Code: R29410289	Land Name: FAW - WILDLIFE	County: KITTSON	Acres: 40.00
City:	Site Code: R290398	Classification Per M.S. 86A.05: g. state wildlife management area	Current Public Use: YES	Future Public Use: YES
Land Code: 1000038711	Agency Land Code: R29410291	Land Name: FAW - WILDLIFE	County: KITTSON	Acres: 40.00
City:	Site Code: R290398	Classification Per M.S. 86A.05: g. state wildlife management area	Current Public Use: YES	Future Public Use: YES
Land Code: 1000038712	Agency Land Code: R29410292	Land Name: FAW - WILDLIFE	County: KITTSON	Acres: 40.00
City:	Site Code: R290398	Classification Per M.S. 86A.05: g. state wildlife management area	Current Public Use: YES	Future Public Use: YES
Land Code: 1000038713	Agency Land Code: R29410297	Land Name: FAW - WILDLIFE	County: KITTSON	Acres: 40.00
City:	Site Code: R290398	Classification Per M.S. 86A.05: g. state wildlife management area	Current Public Use: YES	Future Public Use: YES



Land Code: 1000038714	Agency Land Code: R29410299	Land Name: FAW - WILDLIFE	County: KITTSON	Acres: 40.00
City:	Site Code: R290398	Classification Per M.S. 86A.05: g. state wildlife management area	Current Public Use: YES	Future Public Use: YES
Land Code: 1000038715	Agency Land Code: R29410301	Land Name: FAW - WILDLIFE	County: KITTSON	Acres: 40.00
City:	Site Code: R290398	Classification Per M.S. 86A.05: g. state wildlife management area	Current Public Use: YES	Future Public Use: YES
Land Code: 1000038716	Agency Land Code: R29410304	Land Name: FAW - WILDLIFE	County: KITTSON	Acres: 40.00
City:	Site Code: R290398	Classification Per M.S. 86A.05: g. state wildlife management area	Current Public Use: YES	Future Public Use: YES
Land Code: 1000038717	Agency Land Code: R29410305	Land Name: FAW - WILDLIFE	County: KITTSON	Acres: 40.00
City:	Site Code: R290398	Classification Per M.S. 86A.05: g. state wildlife management area	Current Public Use: YES	Future Public Use: YES
Land Code: 1000038718	Agency Land Code: R29410306	Land Name: FAW - WILDLIFE	County: KITTSON	Acres: 40.00
City:	Site Code: R290398	Classification Per M.S. 86A.05: g. state wildlife management area	Current Public Use: YES	Future Public Use: YES
Land Code: 1000038719	Agency Land Code: R29410307	Land Name: FAW - WILDLIFE	County: KITTSON	Acres: 40.00
City:	Site Code: R290398	Classification Per M.S. 86A.05: g. state wildlife management area	Current Public Use: YES	Future Public Use: YES
Land Code: 1000038720	Agency Land Code: R29410310	Land Name: FAW - WILDLIFE	County: KITTSON	Acres: 40.00
City:	Site Code: R290398	Classification Per M.S. 86A.05: g. state wildlife management area	Current Public Use: YES	Future Public Use: YES
Land Code: 1000038721	Agency Land Code: R29410311	Land Name: FAW - WILDLIFE	County: KITTSON	Acres: 40.00
City:	Site Code: R290398	Classification Per M.S. 86A.05: g. state wildlife management area	Current Public Use: YES	Future Public Use: YES
Land Code: 1000038722	Agency Land Code: R29410312	Land Name: FAW - WILDLIFE	County: KITTSON	Acres: 40.00
City:	Site Code: R290398	Classification Per M.S. 86A.05: g. state wildlife management area	Current Public Use: YES	Future Public Use: YES
Land Code: 1000038723	Agency Land Code: R29410360	Land Name: FAW - WILDLIFE	County: KITTSON	Acres: 40.00
City:	Site Code: R290398	Classification Per M.S. 86A.05: g. state wildlife management area	Current Public Use: YES	Future Public Use: YES
Land Code: 1000038724	Agency Land Code: R29410361	Land Name: FAW - WILDLIFE	County: KITTSON	Acres: 40.00
City:	Site Code: R290398	Classification Per M.S. 86A.05: g. state wildlife management area	Current Public Use: YES	Future Public Use: YES
Land Code: 1000038725	Agency Land Code: R29519301	Land Name: FAW - WILDLIFE	County: KITTSON	Acres: 40.00
City:	Site Code: R290398	Classification Per M.S. 86A.05: g. state wildlife management area	Current Public Use: YES	Future Public Use: YES



Land Code: 1000038726	Agency Land Code: R29519302	Land Name: FAW - WILDLIFE	County: KITTSON	Acres: 40.00
City:	Site Code: R290398	Classification Per M.S. 86A.05: g. state wildlife management area	Current Public Use: YES	Future Public Use: YES
Land Code: 1000038727	Agency Land Code: R29330447	Land Name: FAW - WILDLIFE	County: KITTSON	Acres: 40.00
City:	Site Code: R290398	Classification Per M.S. 86A.05: g. state wildlife management area	Current Public Use: YES	Future Public Use: YES
Land Code: 1000038728	Agency Land Code: R29330451	Land Name: FAW - WILDLIFE	County: KITTSON	Acres: 40.00
City:	Site Code: R290398	Classification Per M.S. 86A.05: g. state wildlife management area	Current Public Use: YES	Future Public Use: YES
Land Code: 1000038729	Agency Land Code: R29330455	Land Name: FAW - WILDLIFE	County: KITTSON	Acres: 40.00
City:	Site Code: R290398	Classification Per M.S. 86A.05: g. state wildlife management area	Current Public Use: YES	Future Public Use: YES
Land Code: 1000038730	Agency Land Code: R29330457	Land Name: FAW - WILDLIFE	County: KITTSON	Acres: 44.84
City:	Site Code: R290398	Classification Per M.S. 86A.05: g. state wildlife management area	Current Public Use: YES	Future Public Use: YES
Land Code: 1000038731	Agency Land Code: R29330458	Land Name: FAW - WILDLIFE	County: KITTSON	Acres: 40.00
City:	Site Code: R290398	Classification Per M.S. 86A.05: g. state wildlife management area	Current Public Use: YES	Future Public Use: YES
Land Code: 1000038732	Agency Land Code: R29330461	Land Name: FAW - WILDLIFE	County: KITTSON	Acres: 36.74
City:	Site Code: R290398	Classification Per M.S. 86A.05: g. state wildlife management area	Current Public Use: YES	Future Public Use: YES
Land Code: 1000038733	Agency Land Code: R29330463	Land Name: FAW - WILDLIFE	County: KITTSON	Acres: 40.00
City:	Site Code: R290398	Classification Per M.S. 86A.05: g. state wildlife management area	Current Public Use: YES	Future Public Use: YES
Land Code: 1000038734	Agency Land Code: R29559102	Land Name: FAW - WILDLIFE	County: KITTSON	Acres: 40.00
City:	Site Code: R290398	Classification Per M.S. 86A.05: g. state wildlife management area	Current Public Use: YES	Future Public Use: YES
Land Code: 1000038735	Agency Land Code: R29546102	Land Name: FAW - WILDLIFE	County: KITTSON	Acres: 40.00
City:	Site Code: R290398	Classification Per M.S. 86A.05: g. state wildlife management area	Current Public Use: YES	Future Public Use: YES
Land Code: 1000038736	Agency Land Code: R29546103	Land Name: FAW - WILDLIFE	County: KITTSON	Acres: 40.00
City:	Site Code: R290398	Classification Per M.S. 86A.05: g. state wildlife management area	Current Public Use: YES	Future Public Use: YES
Land Code: 1000038737	Agency Land Code: R29546104	Land Name: FAW - WILDLIFE	County: KITTSON	Acres: 40.00
City:	Site Code: R290398	Classification Per M.S. 86A.05: g. state wildlife management area	Current Public Use: YES	Future Public Use: YES



Land Code: 1000038738	Agency Land Code: R29131261	Land Name: FAW - WILDLIFE	County: KITTSON	Acres: 40.00
City:	Site Code: R290398	Classification Per M.S. 86A.05: g. state wildlife management area	Current Public Use: YES	Future Public Use: YES
Land Code: 1000038739	Agency Land Code: R29132797	Land Name: FAW - WILDLIFE	County: KITTSON	Acres: 40.00
City:	Site Code: R290398	Classification Per M.S. 86A.05: g. state wildlife management area	Current Public Use: YES	Future Public Use: YES
Land Code: 1000038740	Agency Land Code: R29132523	Land Name: FAW - WILDLIFE	County: KITTSON	Acres: 40.00
City:	Site Code: R290398	Classification Per M.S. 86A.05: g. state wildlife management area	Current Public Use: YES	Future Public Use: YES
Land Code: 1000038741	Agency Land Code: R29131711	Land Name: FAW - WILDLIFE	County: KITTSON	Acres: 40.00
City:	Site Code: R290398	Classification Per M.S. 86A.05: g. state wildlife management area	Current Public Use: YES	Future Public Use: YES
Land Code: 1000038742	Agency Land Code: R29131639	Land Name: FAW - WILDLIFE	County: KITTSON	Acres: 40.00
City:	Site Code: R290398	Classification Per M.S. 86A.05: g. state wildlife management area	Current Public Use: YES	Future Public Use: YES
Land Code: 1000038743	Agency Land Code: R29132497	Land Name: FAW - WILDLIFE	County: KITTSON	Acres: 40.00
City:	Site Code: R290398	Classification Per M.S. 86A.05: g. state wildlife management area	Current Public Use: YES	Future Public Use: YES
Land Code: 1000038744	Agency Land Code: R29131598	Land Name: FAW - WILDLIFE	County: KITTSON	Acres: 40.00
City:	Site Code: R290398	Classification Per M.S. 86A.05: g. state wildlife management area	Current Public Use: YES	Future Public Use: YES
Land Code: 1000038745	Agency Land Code: R29131281	Land Name: FAW - WILDLIFE	County: KITTSON	Acres: 40.00
City:	Site Code: R290398	Classification Per M.S. 86A.05: g. state wildlife management area	Current Public Use: YES	Future Public Use: YES
Land Code: 1000038746	Agency Land Code: R29131530	Land Name: FAW - WILDLIFE	County: KITTSON	Acres: 4.00
City:	Site Code: R290398	Classification Per M.S. 86A.05: g. state wildlife management area	Current Public Use: YES	Future Public Use: YES
Land Code: 1000038747	Agency Land Code: R29328972	Land Name: FAW - WILDLIFE	County: KITTSON	Acres: 40.00
City:	Site Code: R290398	Classification Per M.S. 86A.05: g. state wildlife management area	Current Public Use: YES	Future Public Use: YES
Land Code: 1000038748	Agency Land Code: R29131253	Land Name: FAW - WILDLIFE	County: KITTSON	Acres: 40.20
City:	Site Code: R290398	Classification Per M.S. 86A.05: g. state wildlife management area	Current Public Use: YES	Future Public Use: YES
Land Code: 1000038749	Agency Land Code: R29131620	Land Name: FAW - WILDLIFE	County: KITTSON	Acres: 40.00
City:	Site Code: R290398	Classification Per M.S. 86A.05: g. state wildlife management area	Current Public Use: YES	Future Public Use: YES



Land Code: 1000038750	Agency Land Code: R29131449	Land Name: FAW - WILDLIFE	County: KITTSON	Acres: 40.00
City:	Site Code: R290398	Classification Per M.S. 86A.05: g. state wildlife management area	Current Public Use: YES	Future Public Use: YES
Land Code: 1000038751	Agency Land Code: R29132333	Land Name: FAW - WILDLIFE	County: KITTSON	Acres: 40.00
City:	Site Code: R290398	Classification Per M.S. 86A.05: g. state wildlife management area	Current Public Use: YES	Future Public Use: YES
Land Code: 1000038752	Agency Land Code: R29131686	Land Name: FAW - WILDLIFE	County: KITTSON	Acres: 40.00
City:	Site Code: R290398	Classification Per M.S. 86A.05: g. state wildlife management area	Current Public Use: YES	Future Public Use: YES
Land Code: 1000038753	Agency Land Code: R29132403	Land Name: FAW - WILDLIFE	County: KITTSON	Acres: 40.00
City:	Site Code: R290398	Classification Per M.S. 86A.05: g. state wildlife management area	Current Public Use: YES	Future Public Use: YES
Land Code: 1000038754	Agency Land Code: R29131282	Land Name: FAW - WILDLIFE	County: KITTSON	Acres: 40.00
City:	Site Code: R290398	Classification Per M.S. 86A.05: g. state wildlife management area	Current Public Use: YES	Future Public Use: YES
Land Code: 1000038755	Agency Land Code: R29131672	Land Name: FAW - WILDLIFE	County: KITTSON	Acres: 40.00
City:	Site Code: R290398	Classification Per M.S. 86A.05: g. state wildlife management area	Current Public Use: YES	Future Public Use: YES
Land Code: 1000038756	Agency Land Code: R29131293	Land Name: FAW - WILDLIFE	County: KITTSON	Acres: 40.00
City:	Site Code: R290398	Classification Per M.S. 86A.05: g. state wildlife management area	Current Public Use: YES	Future Public Use: YES
Land Code: 1000038757	Agency Land Code: R29132374	Land Name: FAW - WILDLIFE	County: KITTSON	Acres: 40.00
City:	Site Code: R290398	Classification Per M.S. 86A.05: g. state wildlife management area	Current Public Use: YES	Future Public Use: YES
Land Code: 1000038758	Agency Land Code: R29131273	Land Name: FAW - WILDLIFE	County: KITTSON	Acres: 44.05
City:	Site Code: R290398	Classification Per M.S. 86A.05: g. state wildlife management area	Current Public Use: YES	Future Public Use: YES
Land Code: 1000038759	Agency Land Code: R29328980	Land Name: FAW - WILDLIFE	County: KITTSON	Acres: 40.00
City:	Site Code: R290398	Classification Per M.S. 86A.05: g. state wildlife management area	Current Public Use: YES	Future Public Use: YES
Land Code: 1000038760	Agency Land Code: R29131245	Land Name: FAW - WILDLIFE	County: KITTSON	Acres: 40.00
City:	Site Code: R290398	Classification Per M.S. 86A.05: g. state wildlife management area	Current Public Use: YES	Future Public Use: YES
Land Code: 1000038761	Agency Land Code: R29132295	Land Name: FAW - WILDLIFE	County: KITTSON	Acres: 40.00
City:	Site Code: R290398	Classification Per M.S. 86A.05: g. state wildlife management area	Current Public Use: YES	Future Public Use: YES



Land Code: 1000038762	Agency Land Code: R29131437	Land Name: FAW - WILDLIFE	County: KITTSON	Acres: 40.00
City:	Site Code: R290398	Classification Per M.S. 86A.05: g. state wildlife management area	Current Public Use: YES	Future Public Use: YES
Land Code: 1000038763	Agency Land Code: R29132499	Land Name: FAW - WILDLIFE	County: KITTSON	Acres: 40.00
City:	Site Code: R290398	Classification Per M.S. 86A.05: g. state wildlife management area	Current Public Use: YES	Future Public Use: YES
Land Code: 1000038764	Agency Land Code: R29132572	Land Name: FAW - WILDLIFE	County: KITTSON	Acres: 40.00
City:	Site Code: R290398	Classification Per M.S. 86A.05: g. state wildlife management area	Current Public Use: YES	Future Public Use: YES
Land Code: 1000038765	Agency Land Code: R29132306	Land Name: FAW - WILDLIFE	County: KITTSON	Acres: 40.00
City:	Site Code: R290398	Classification Per M.S. 86A.05: g. state wildlife management area	Current Public Use: YES	Future Public Use: YES
Land Code: 1000038766	Agency Land Code: R29131410	Land Name: FAW - WILDLIFE	County: KITTSON	Acres: 40.00
City:	Site Code: R290398	Classification Per M.S. 86A.05: g. state wildlife management area	Current Public Use: YES	Future Public Use: YES
Land Code: 1000038767	Agency Land Code: R29131687	Land Name: FAW - WILDLIFE	County: KITTSON	Acres: 40.00
City:	Site Code: R290398	Classification Per M.S. 86A.05: g. state wildlife management area	Current Public Use: YES	Future Public Use: YES
Land Code: 1000038768	Agency Land Code: R29131599	Land Name: FAW - WILDLIFE	County: KITTSON	Acres: 40.00
City:	Site Code: R290398	Classification Per M.S. 86A.05: g. state wildlife management area	Current Public Use: YES	Future Public Use: YES
Land Code: 1000038769	Agency Land Code: R29131278	Land Name: FAW - WILDLIFE	County: KITTSON	Acres: 43.15
City:	Site Code: R290398	Classification Per M.S. 86A.05: g. state wildlife management area	Current Public Use: YES	Future Public Use: YES
Land Code: 1000038770	Agency Land Code: R29131613	Land Name: FAW - WILDLIFE	County: KITTSON	Acres: 40.00
City:	Site Code: R290398	Classification Per M.S. 86A.05: g. state wildlife management area	Current Public Use: YES	Future Public Use: YES
Land Code: 1000038771	Agency Land Code: R29131308	Land Name: FAW - WILDLIFE	County: KITTSON	Acres: 40.00
City:	Site Code: R290398	Classification Per M.S. 86A.05: g. state wildlife management area	Current Public Use: YES	Future Public Use: YES
Land Code: 1000038772	Agency Land Code: R29132666	Land Name: FAW - WILDLIFE	County: KITTSON	Acres: 40.00
City:	Site Code: R290398	Classification Per M.S. 86A.05: g. state wildlife management area	Current Public Use: YES	Future Public Use: YES
Land Code: 1000038773	Agency Land Code: R29131665	Land Name: FAW - WILDLIFE	County: KITTSON	Acres: 40.00
City:	Site Code: R290398	Classification Per M.S. 86A.05: g. state wildlife management area	Current Public Use: YES	Future Public Use: YES



Land Code: 1000038774	Agency Land Code: R29132815	Land Name: FAW - WILDLIFE	County: KITTSON	Acres: 40.00
City:	Site Code: R290398	Classification Per M.S. 86A.05: g. state wildlife management area	Current Public Use: YES	Future Public Use: YES
Land Code: 1000038775	Agency Land Code: R29132362	Land Name: FAW - WILDLIFE	County: KITTSON	Acres: 40.00
City:	Site Code: R290398	Classification Per M.S. 86A.05: g. state wildlife management area	Current Public Use: YES	Future Public Use: YES
Land Code: 1000038776	Agency Land Code: R29132452	Land Name: FAW - WILDLIFE	County: KITTSON	Acres: 40.00
City:	Site Code: R290398	Classification Per M.S. 86A.05: g. state wildlife management area	Current Public Use: YES	Future Public Use: YES
Land Code: 1000038777	Agency Land Code: R29131586	Land Name: FAW - WILDLIFE	County: KITTSON	Acres: 40.00
City:	Site Code: R290398	Classification Per M.S. 86A.05: g. state wildlife management area	Current Public Use: YES	Future Public Use: YES
Land Code: 1000038778	Agency Land Code: R29131602	Land Name: FAW - WILDLIFE	County: KITTSON	Acres: 40.00
City:	Site Code: R290398	Classification Per M.S. 86A.05: g. state wildlife management area	Current Public Use: YES	Future Public Use: YES
Land Code: 1000038779	Agency Land Code: R29131284	Land Name: FAW - WILDLIFE	County: KITTSON	Acres: 40.00
City:	Site Code: R290398	Classification Per M.S. 86A.05: g. state wildlife management area	Current Public Use: YES	Future Public Use: YES
Land Code: 1000038780	Agency Land Code: R29132315	Land Name: FAW - WILDLIFE	County: KITTSON	Acres: 36.92
City:	Site Code: R290398	Classification Per M.S. 86A.05: g. state wildlife management area	Current Public Use: YES	Future Public Use: YES
Land Code: 1000038781	Agency Land Code: R29131579	Land Name: FAW - WILDLIFE	County: KITTSON	Acres: 40.00
City:	Site Code: R290398	Classification Per M.S. 86A.05: g. state wildlife management area	Current Public Use: YES	Future Public Use: YES
Land Code: 1000038782	Agency Land Code: R29131592	Land Name: FAW - WILDLIFE	County: KITTSON	Acres: 40.00
City:	Site Code: R290398	Classification Per M.S. 86A.05: g. state wildlife management area	Current Public Use: YES	Future Public Use: YES
Land Code: 1000038783	Agency Land Code: R29132416	Land Name: FAW - WILDLIFE	County: KITTSON	Acres: 40.00
City:	Site Code: R290398	Classification Per M.S. 86A.05: g. state wildlife management area	Current Public Use: YES	Future Public Use: YES
Land Code: 1000038784	Agency Land Code: R29132378	Land Name: FAW - WILDLIFE	County: KITTSON	Acres: 40.00
City:	Site Code: R290398	Classification Per M.S. 86A.05: g. state wildlife management area	Current Public Use: YES	Future Public Use: YES
Land Code: 1000038785	Agency Land Code: R29131301	Land Name: FAW - WILDLIFE	County: KITTSON	Acres: 40.00
City:	Site Code: R290398	Classification Per M.S. 86A.05: g. state wildlife management area	Current Public Use: YES	Future Public Use: YES



Land Code: 1000038786	Agency Land Code: R29131287	Land Name: FAW - WILDLIFE	County: KITTSON	Acres: 40.00
City:	Site Code: R290398	Classification Per M.S. 86A.05: g. state wildlife management area	Current Public Use: YES	Future Public Use: YES
Land Code: 1000038787	Agency Land Code: R29131660	Land Name: FAW - WILDLIFE	County: KITTSON	Acres: 40.00
City:	Site Code: R290398	Classification Per M.S. 86A.05: g. state wildlife management area	Current Public Use: YES	Future Public Use: YES
Land Code: 1000038788	Agency Land Code: R29132787	Land Name: FAW - WILDLIFE	County: KITTSON	Acres: 40.00
City:	Site Code: R290398	Classification Per M.S. 86A.05: g. state wildlife management area	Current Public Use: YES	Future Public Use: YES
Land Code: 1000038789	Agency Land Code: R29132454	Land Name: FAW - WILDLIFE	County: KITTSON	Acres: 40.00
City:	Site Code: R290398	Classification Per M.S. 86A.05: g. state wildlife management area	Current Public Use: YES	Future Public Use: YES
Land Code: 1000038790	Agency Land Code: R29132400	Land Name: FAW - WILDLIFE	County: KITTSON	Acres: 40.00
City:	Site Code: R290398	Classification Per M.S. 86A.05: g. state wildlife management area	Current Public Use: YES	Future Public Use: YES
Land Code: 1000038791	Agency Land Code: R29131624	Land Name: FAW - WILDLIFE	County: KITTSON	Acres: 40.00
City:	Site Code: R290398	Classification Per M.S. 86A.05: g. state wildlife management area	Current Public Use: YES	Future Public Use: YES
Land Code: 1000038792	Agency Land Code: R29132330	Land Name: FAW - WILDLIFE	County: KITTSON	Acres: 40.00
City:	Site Code: R290398	Classification Per M.S. 86A.05: g. state wildlife management area	Current Public Use: YES	Future Public Use: YES
Land Code: 1000038793	Agency Land Code: R29132503	Land Name: FAW - WILDLIFE	County: KITTSON	Acres: 40.00
City:	Site Code: R290398	Classification Per M.S. 86A.05: g. state wildlife management area	Current Public Use: YES	Future Public Use: YES
Land Code: 1000038794	Agency Land Code: R29131610	Land Name: FAW - WILDLIFE	County: KITTSON	Acres: 40.00
City:	Site Code: R290398	Classification Per M.S. 86A.05: g. state wildlife management area	Current Public Use: YES	Future Public Use: YES
Land Code: 1000038795	Agency Land Code: R29131275	Land Name: FAW - WILDLIFE	County: KITTSON	Acres: 40.00
City:	Site Code: R290398	Classification Per M.S. 86A.05: g. state wildlife management area	Current Public Use: YES	Future Public Use: YES
Land Code: 1000038796	Agency Land Code: R29131681	Land Name: FAW - WILDLIFE	County: KITTSON	Acres: 40.00
City:	Site Code: R290398	Classification Per M.S. 86A.05: g. state wildlife management area	Current Public Use: YES	Future Public Use: YES
Land Code: 1000038797	Agency Land Code: R29132408	Land Name: FAW - WILDLIFE	County: KITTSON	Acres: 40.00
City:	Site Code: R290398	Classification Per M.S. 86A.05: g. state wildlife management area	Current Public Use: YES	Future Public Use: YES



Land Code: 1000038798	Agency Land Code: R29131264	Land Name: FAW - WILDLIFE	County: KITTSON	Acres: 40.00
City:	Site Code: R290398	Classification Per M.S. 86A.05: g. state wildlife management area	Current Public Use: YES	Future Public Use: YES
Land Code: 1000038799	Agency Land Code: R29131363	Land Name: FAW - WILDLIFE	County: KITTSON	Acres: 40.00
City:	Site Code: R290398	Classification Per M.S. 86A.05: g. state wildlife management area	Current Public Use: YES	Future Public Use: YES
Land Code: 1000038800	Agency Land Code: R29131525	Land Name: FAW - WILDLIFE	County: KITTSON	Acres: 40.00
City:	Site Code: R290398	Classification Per M.S. 86A.05: g. state wildlife management area	Current Public Use: YES	Future Public Use: YES
Land Code: 1000038801	Agency Land Code: R29131357	Land Name: FAW - WILDLIFE	County: KITTSON	Acres: 40.00
City:	Site Code: R290398	Classification Per M.S. 86A.05: g. state wildlife management area	Current Public Use: YES	Future Public Use: YES
Land Code: 1000038802	Agency Land Code: R29131697	Land Name: FAW - WILDLIFE	County: KITTSON	Acres: 40.00
City:	Site Code: R290398	Classification Per M.S. 86A.05: g. state wildlife management area	Current Public Use: YES	Future Public Use: YES
Land Code: 1000038803	Agency Land Code: R29132370	Land Name: FAW - WILDLIFE	County: KITTSON	Acres: 40.00
City:	Site Code: R290398	Classification Per M.S. 86A.05: g. state wildlife management area	Current Public Use: YES	Future Public Use: YES
Land Code: 1000038804	Agency Land Code: R29132396	Land Name: FAW - WILDLIFE	County: KITTSON	Acres: 40.00
City:	Site Code: R290398	Classification Per M.S. 86A.05: g. state wildlife management area	Current Public Use: YES	Future Public Use: YES
Land Code: 1000038805	Agency Land Code: R29131407	Land Name: FAW - WILDLIFE	County: KITTSON	Acres: 40.00
City:	Site Code: R290398	Classification Per M.S. 86A.05: g. state wildlife management area	Current Public Use: YES	Future Public Use: YES
Land Code: 1000038806	Agency Land Code: R29131499	Land Name: FAW - WILDLIFE	County: KITTSON	Acres: 40.00
City:	Site Code: R290398	Classification Per M.S. 86A.05: g. state wildlife management area	Current Public Use: YES	Future Public Use: YES
Land Code: 1000038807	Agency Land Code: R29131242	Land Name: FAW - WILDLIFE	County: KITTSON	Acres: 40.37
City:	Site Code: R290398	Classification Per M.S. 86A.05: g. state wildlife management area	Current Public Use: YES	Future Public Use: YES
Land Code: 1000038808	Agency Land Code: R29131693	Land Name: FAW - WILDLIFE	County: KITTSON	Acres: 40.00
City:	Site Code: R290398	Classification Per M.S. 86A.05: g. state wildlife management area	Current Public Use: YES	Future Public Use: YES
Land Code: 1000038809	Agency Land Code: R29131578	Land Name: FAW - WILDLIFE	County: KITTSON	Acres: 40.00
City:	Site Code: R290398	Classification Per M.S. 86A.05: g. state wildlife management area	Current Public Use: YES	Future Public Use: YES



Land Code: 1000038810	Agency Land Code: R29131718	Land Name: FAW - WILDLIFE	County: KITTSON	Acres: 40.00
City:	Site Code: R290398	Classification Per M.S. 86A.05: g. state wildlife management area	Current Public Use: YES	Future Public Use: YES
Land Code: 1000038811	Agency Land Code: R29131280	Land Name: FAW - WILDLIFE	County: KITTSON	Acres: 40.00
City:	Site Code: R290398	Classification Per M.S. 86A.05: g. state wildlife management area	Current Public Use: YES	Future Public Use: YES
Land Code: 1000038812	Agency Land Code: R29132398	Land Name: FAW - WILDLIFE	County: KITTSON	Acres: 40.00
City:	Site Code: R290398	Classification Per M.S. 86A.05: g. state wildlife management area	Current Public Use: YES	Future Public Use: YES
Land Code: 1000038813	Agency Land Code: R29132426	Land Name: FAW - WILDLIFE	County: KITTSON	Acres: 40.00
City:	Site Code: R290398	Classification Per M.S. 86A.05: g. state wildlife management area	Current Public Use: YES	Future Public Use: YES
Land Code: 1000038814	Agency Land Code: R29132447	Land Name: FAW - WILDLIFE	County: KITTSON	Acres: 40.00
City:	Site Code: R290398	Classification Per M.S. 86A.05: g. state wildlife management area	Current Public Use: YES	Future Public Use: YES
Land Code: 1000038815	Agency Land Code: R29132334	Land Name: FAW - WILDLIFE	County: KITTSON	Acres: 40.00
City:	Site Code: R290398	Classification Per M.S. 86A.05: g. state wildlife management area	Current Public Use: YES	Future Public Use: YES
Land Code: 1000038816	Agency Land Code: R29132492	Land Name: FAW - WILDLIFE	County: KITTSON	Acres: 40.00
City:	Site Code: R290398	Classification Per M.S. 86A.05: g. state wildlife management area	Current Public Use: YES	Future Public Use: YES
Land Code: 1000038817	Agency Land Code: R29131673	Land Name: FAW - WILDLIFE	County: KITTSON	Acres: 40.00
City:	Site Code: R290398	Classification Per M.S. 86A.05: g. state wildlife management area	Current Public Use: YES	Future Public Use: YES
Land Code: 1000038818	Agency Land Code: R29131355	Land Name: FAW - WILDLIFE	County: KITTSON	Acres: 40.00
City:	Site Code: R290398	Classification Per M.S. 86A.05: g. state wildlife management area	Current Public Use: YES	Future Public Use: YES
Land Code: 1000038819	Agency Land Code: R29131658	Land Name: FAW - WILDLIFE	County: KITTSON	Acres: 40.00
City:	Site Code: R290398	Classification Per M.S. 86A.05: g. state wildlife management area	Current Public Use: YES	Future Public Use: YES
Land Code: 1000038820	Agency Land Code: R29132307	Land Name: FAW - WILDLIFE	County: KITTSON	Acres: 40.00
City:	Site Code: R290398	Classification Per M.S. 86A.05: g. state wildlife management area	Current Public Use: YES	Future Public Use: YES
Land Code: 1000038821	Agency Land Code: R29131685	Land Name: FAW - WILDLIFE	County: KITTSON	Acres: 40.00
City:	Site Code: R290398	Classification Per M.S. 86A.05: g. state wildlife management area	Current Public Use: YES	Future Public Use: YES



Land Code: 1000038822	Agency Land Code: R29132519	Land Name: FAW - WILDLIFE	County: KITTSON	Acres: 40.00
City:	Site Code: R290398	Classification Per M.S. 86A.05: g. state wildlife management area	Current Public Use: YES	Future Public Use: YES
Land Code: 1000038823	Agency Land Code: R29328986	Land Name: FAW - WILDLIFE	County: KITTSON	Acres: 44.42
City:	Site Code: R290398	Classification Per M.S. 86A.05: g. state wildlife management area	Current Public Use: YES	Future Public Use: YES
Land Code: 1000038824	Agency Land Code: R29131567	Land Name: FAW - WILDLIFE	County: KITTSON	Acres: 40.00
City:	Site Code: R290398	Classification Per M.S. 86A.05: g. state wildlife management area	Current Public Use: YES	Future Public Use: YES
Land Code: 1000038825	Agency Land Code: R29131622	Land Name: FAW - WILDLIFE	County: KITTSON	Acres: 40.00
City:	Site Code: R290398	Classification Per M.S. 86A.05: g. state wildlife management area	Current Public Use: YES	Future Public Use: YES
Land Code: 1000038826	Agency Land Code: R29132513	Land Name: FAW - WILDLIFE	County: KITTSON	Acres: 40.00
City:	Site Code: R290398	Classification Per M.S. 86A.05: g. state wildlife management area	Current Public Use: YES	Future Public Use: YES
Land Code: 1000038827	Agency Land Code: R29131682	Land Name: FAW - WILDLIFE	County: KITTSON	Acres: 40.00
City:	Site Code: R290398	Classification Per M.S. 86A.05: g. state wildlife management area	Current Public Use: YES	Future Public Use: YES
Land Code: 1000038828	Agency Land Code: R29131497	Land Name: FAW - WILDLIFE	County: KITTSON	Acres: 40.00
City:	Site Code: R290398	Classification Per M.S. 86A.05: g. state wildlife management area	Current Public Use: YES	Future Public Use: YES
Land Code: 1000038829	Agency Land Code: R29132762	Land Name: FAW - WILDLIFE	County: KITTSON	Acres: 40.00
City:	Site Code: R290398	Classification Per M.S. 86A.05: g. state wildlife management area	Current Public Use: YES	Future Public Use: YES
Land Code: 1000038830	Agency Land Code: R29131584	Land Name: FAW - WILDLIFE	County: KITTSON	Acres: 40.00
City:	Site Code: R290398	Classification Per M.S. 86A.05: g. state wildlife management area	Current Public Use: YES	Future Public Use: YES
Land Code: 1000038831	Agency Land Code: R29131294	Land Name: FAW - WILDLIFE	County: KITTSON	Acres: 40.00
City:	Site Code: R290398	Classification Per M.S. 86A.05: g. state wildlife management area	Current Public Use: YES	Future Public Use: YES
Land Code: 1000038832	Agency Land Code: R29131669	Land Name: FAW - WILDLIFE	County: KITTSON	Acres: 40.00
City:	Site Code: R290398	Classification Per M.S. 86A.05: g. state wildlife management area	Current Public Use: YES	Future Public Use: YES
Land Code: 1000038833	Agency Land Code: R29132813	Land Name: FAW - WILDLIFE	County: KITTSON	Acres: 40.00
City:	Site Code: R290398	Classification Per M.S. 86A.05: g. state wildlife management area	Current Public Use: YES	Future Public Use: YES



Land Code: 1000038834	Agency Land Code: R29132285	Land Name: FAW - WILDLIFE	County: KITTSON	Acres: 40.00
City:	Site Code: R290398	Classification Per M.S. 86A.05: g. state wildlife management area	Current Public Use: YES	Future Public Use: YES
Land Code: 1000038835	Agency Land Code: R29131533	Land Name: FAW - WILDLIFE	County: KITTSON	Acres: 49.38
City:	Site Code: R290398	Classification Per M.S. 86A.05: g. state wildlife management area	Current Public Use: YES	Future Public Use: YES
Land Code: 1000038836	Agency Land Code: R29131684	Land Name: FAW - WILDLIFE	County: KITTSON	Acres: 45.28
City:	Site Code: R290398	Classification Per M.S. 86A.05: g. state wildlife management area	Current Public Use: YES	Future Public Use: YES
Land Code: 1000038837	Agency Land Code: R29131416	Land Name: FAW - WILDLIFE	County: KITTSON	Acres: 40.00
City:	Site Code: R290398	Classification Per M.S. 86A.05: g. state wildlife management area	Current Public Use: YES	Future Public Use: YES
Land Code: 1000038838	Agency Land Code: R29131409	Land Name: FAW - WILDLIFE	County: KITTSON	Acres: 40.00
City:	Site Code: R290398	Classification Per M.S. 86A.05: g. state wildlife management area	Current Public Use: YES	Future Public Use: YES
Land Code: 1000038839	Agency Land Code: R29131241	Land Name: FAW - WILDLIFE	County: KITTSON	Acres: 40.00
City:	Site Code: R290398	Classification Per M.S. 86A.05: g. state wildlife management area	Current Public Use: YES	Future Public Use: YES
Land Code: 1000038840	Agency Land Code: R29131666	Land Name: FAW - WILDLIFE	County: KITTSON	Acres: 40.00
City:	Site Code: R290398	Classification Per M.S. 86A.05: g. state wildlife management area	Current Public Use: YES	Future Public Use: YES
Land Code: 1000038841	Agency Land Code: R29131568	Land Name: FAW - WILDLIFE	County: KITTSON	Acres: 40.00
City:	Site Code: R290398	Classification Per M.S. 86A.05: g. state wildlife management area	Current Public Use: YES	Future Public Use: YES
Land Code: 1000038842	Agency Land Code: R29131614	Land Name: FAW - WILDLIFE	County: KITTSON	Acres: 40.00
City:	Site Code: R290398	Classification Per M.S. 86A.05: g. state wildlife management area	Current Public Use: YES	Future Public Use: YES
Land Code: 1000038843	Agency Land Code: R29131441	Land Name: FAW - WILDLIFE	County: KITTSON	Acres: 40.00
City:	Site Code: R290398	Classification Per M.S. 86A.05: g. state wildlife management area	Current Public Use: YES	Future Public Use: YES
Land Code: 1000038844	Agency Land Code: R29132781	Land Name: FAW - WILDLIFE	County: KITTSON	Acres: 40.00
City:	Site Code: R290398	Classification Per M.S. 86A.05: g. state wildlife management area	Current Public Use: YES	Future Public Use: YES
Land Code: 1000038845	Agency Land Code: R29131302	Land Name: FAW - WILDLIFE	County: KITTSON	Acres: 40.00
City:	Site Code: R290398	Classification Per M.S. 86A.05: g. state wildlife management area	Current Public Use: YES	Future Public Use: YES



Land Code: 1000038846	Agency Land Code: R29132461	Land Name: FAW - WILDLIFE	County: KITTSON	Acres: 40.00
City:	Site Code: R290398	Classification Per M.S. 86A.05: g. state wildlife management area	Current Public Use: YES	Future Public Use: YES
Land Code: 1000038847	Agency Land Code: R29132418	Land Name: FAW - WILDLIFE	County: KITTSON	Acres: 40.00
City:	Site Code: R290398	Classification Per M.S. 86A.05: g. state wildlife management area	Current Public Use: YES	Future Public Use: YES
Land Code: 1000038848	Agency Land Code: R29131247	Land Name: FAW - WILDLIFE	County: KITTSON	Acres: 40.00
City:	Site Code: R290398	Classification Per M.S. 86A.05: g. state wildlife management area	Current Public Use: YES	Future Public Use: YES
Land Code: 1000038849	Agency Land Code: R29131618	Land Name: FAW - WILDLIFE	County: KITTSON	Acres: 40.00
City:	Site Code: R290398	Classification Per M.S. 86A.05: g. state wildlife management area	Current Public Use: YES	Future Public Use: YES
Land Code: 1000038850	Agency Land Code: R29132480	Land Name: FAW - WILDLIFE	County: KITTSON	Acres: 40.00
City:	Site Code: R290398	Classification Per M.S. 86A.05: g. state wildlife management area	Current Public Use: YES	Future Public Use: YES
Land Code: 1000038851	Agency Land Code: R29131268	Land Name: FAW - WILDLIFE	County: KITTSON	Acres: 40.00
City:	Site Code: R290398	Classification Per M.S. 86A.05: g. state wildlife management area	Current Public Use: YES	Future Public Use: YES
Land Code: 1000038852	Agency Land Code: R29132360	Land Name: FAW - WILDLIFE	County: KITTSON	Acres: 40.00
City:	Site Code: R290398	Classification Per M.S. 86A.05: g. state wildlife management area	Current Public Use: YES	Future Public Use: YES
Land Code: 1000038853	Agency Land Code: R29132495	Land Name: FAW - WILDLIFE	County: KITTSON	Acres: 40.00
City:	Site Code: R290398	Classification Per M.S. 86A.05: g. state wildlife management area	Current Public Use: YES	Future Public Use: YES
Land Code: 1000038854	Agency Land Code: R29328971	Land Name: FAW - WILDLIFE	County: KITTSON	Acres: 40.00
City:	Site Code: R290398	Classification Per M.S. 86A.05: g. state wildlife management area	Current Public Use: YES	Future Public Use: YES
Land Code: 1000038855	Agency Land Code: R29132304	Land Name: FAW - WILDLIFE	County: KITTSON	Acres: 40.00
City:	Site Code: R290398	Classification Per M.S. 86A.05: g. state wildlife management area	Current Public Use: YES	Future Public Use: YES
Land Code: 1000038856	Agency Land Code: R29131667	Land Name: FAW - WILDLIFE	County: KITTSON	Acres: 40.00
City:	Site Code: R290398	Classification Per M.S. 86A.05: g. state wildlife management area	Current Public Use: YES	Future Public Use: YES
Land Code: 1000038857	Agency Land Code: R29132462	Land Name: FAW - WILDLIFE	County: KITTSON	Acres: 40.00
City:	Site Code: R290398	Classification Per M.S. 86A.05: g. state wildlife management area	Current Public Use: YES	Future Public Use: YES



Land Code: 1000038858	Agency Land Code: R29131566	Land Name: FAW - WILDLIFE	County: KITTSON	Acres: 40.00
City:	Site Code: R290398	Classification Per M.S. 86A.05: g. state wildlife management area	Current Public Use: YES	Future Public Use: YES
Land Code: 1000038859	Agency Land Code: R29328970	Land Name: FAW - WILDLIFE	County: KITTSON	Acres: 40.00
City:	Site Code: R290398	Classification Per M.S. 86A.05: g. state wildlife management area	Current Public Use: YES	Future Public Use: YES
Land Code: 1000038860	Agency Land Code: R29132440	Land Name: FAW - WILDLIFE	County: KITTSON	Acres: 40.00
City:	Site Code: R290398	Classification Per M.S. 86A.05: g. state wildlife management area	Current Public Use: YES	Future Public Use: YES
Land Code: 1000038861	Agency Land Code: R29131641	Land Name: FAW - WILDLIFE	County: KITTSON	Acres: 40.00
City:	Site Code: R290398	Classification Per M.S. 86A.05: g. state wildlife management area	Current Public Use: YES	Future Public Use: YES
Land Code: 1000038862	Agency Land Code: R29131664	Land Name: FAW - WILDLIFE	County: KITTSON	Acres: 40.00
City:	Site Code: R290398	Classification Per M.S. 86A.05: g. state wildlife management area	Current Public Use: YES	Future Public Use: YES
Land Code: 1000038863	Agency Land Code: R29132573	Land Name: FAW - WILDLIFE	County: KITTSON	Acres: 40.00
City:	Site Code: R290398	Classification Per M.S. 86A.05: g. state wildlife management area	Current Public Use: YES	Future Public Use: YES
Land Code: 1000038864	Agency Land Code: R29132289	Land Name: FAW - WILDLIFE	County: KITTSON	Acres: 40.00
City:	Site Code: R290398	Classification Per M.S. 86A.05: g. state wildlife management area	Current Public Use: YES	Future Public Use: YES
Land Code: 1000038865	Agency Land Code: R29131246	Land Name: FAW - WILDLIFE	County: KITTSON	Acres: 40.00
City:	Site Code: R290398	Classification Per M.S. 86A.05: g. state wildlife management area	Current Public Use: YES	Future Public Use: YES
Land Code: 1000038866	Agency Land Code: R29131710	Land Name: FAW - WILDLIFE	County: KITTSON	Acres: 40.00
City:	Site Code: R290398	Classification Per M.S. 86A.05: g. state wildlife management area	Current Public Use: YES	Future Public Use: YES
Land Code: 1000038867	Agency Land Code: R29131695	Land Name: FAW - WILDLIFE	County: KITTSON	Acres: 40.00
City:	Site Code: R290398	Classification Per M.S. 86A.05: g. state wildlife management area	Current Public Use: YES	Future Public Use: YES
Land Code: 1000038868	Agency Land Code: R29131623	Land Name: FAW - WILDLIFE	County: KITTSON	Acres: 40.00
City:	Site Code: R290398	Classification Per M.S. 86A.05: g. state wildlife management area	Current Public Use: YES	Future Public Use: YES
Land Code: 1000038869	Agency Land Code: R29131661	Land Name: FAW - WILDLIFE	County: KITTSON	Acres: 40.00
City:	Site Code: R290398	Classification Per M.S. 86A.05: g. state wildlife management area	Current Public Use: YES	Future Public Use: YES



Land Code: 1000038870	Agency Land Code: R29131601	Land Name: FAW - WILDLIFE	County: KITTSON	Acres: 40.00
City:	Site Code: R290398	Classification Per M.S. 86A.05: g. state wildlife management area	Current Public Use: YES	Future Public Use: YES
Land Code: 1000038871	Agency Land Code: R29132422	Land Name: FAW - WILDLIFE	County: KITTSON	Acres: 40.00
City:	Site Code: R290398	Classification Per M.S. 86A.05: g. state wildlife management area	Current Public Use: YES	Future Public Use: YES
Land Code: 1000038872	Agency Land Code: R29132793	Land Name: FAW - WILDLIFE	County: KITTSON	Acres: 40.00
City:	Site Code: R290398	Classification Per M.S. 86A.05: g. state wildlife management area	Current Public Use: YES	Future Public Use: YES
Land Code: 1000038873	Agency Land Code: R29132776	Land Name: FAW - WILDLIFE	County: KITTSON	Acres: 40.00
City:	Site Code: R290398	Classification Per M.S. 86A.05: g. state wildlife management area	Current Public Use: YES	Future Public Use: YES
Land Code: 1000038874	Agency Land Code: R29132415	Land Name: FAW - WILDLIFE	County: KITTSON	Acres: 40.00
City:	Site Code: R290398	Classification Per M.S. 86A.05: g. state wildlife management area	Current Public Use: YES	Future Public Use: YES
Land Code: 1000038875	Agency Land Code: R29131576	Land Name: FAW - WILDLIFE	County: KITTSON	Acres: 48.08
City:	Site Code: R290398	Classification Per M.S. 86A.05: g. state wildlife management area	Current Public Use: YES	Future Public Use: YES
Land Code: 1000038876	Agency Land Code: R29131662	Land Name: FAW - WILDLIFE	County: KITTSON	Acres: 40.00
City:	Site Code: R290398	Classification Per M.S. 86A.05: g. state wildlife management area	Current Public Use: YES	Future Public Use: YES
Land Code: 1000038877	Agency Land Code: R29131713	Land Name: FAW - WILDLIFE	County: KITTSON	Acres: 40.00
City:	Site Code: R290398	Classification Per M.S. 86A.05: g. state wildlife management area	Current Public Use: YES	Future Public Use: YES
Land Code: 1000038878	Agency Land Code: R29132760	Land Name: FAW - WILDLIFE	County: KITTSON	Acres: 40.00
City:	Site Code: R290398	Classification Per M.S. 86A.05: g. state wildlife management area	Current Public Use: YES	Future Public Use: YES
Land Code: 1000038879	Agency Land Code: R29132368	Land Name: FAW - WILDLIFE	County: KITTSON	Acres: 40.00
City:	Site Code: R290398	Classification Per M.S. 86A.05: g. state wildlife management area	Current Public Use: YES	Future Public Use: YES
Land Code: 1000038880	Agency Land Code: R29132564	Land Name: FAW - WILDLIFE	County: KITTSON	Acres: 40.00
City:	Site Code: R290398	Classification Per M.S. 86A.05: g. state wildlife management area	Current Public Use: YES	Future Public Use: YES
Land Code: 1000038881	Agency Land Code: R29132332	Land Name: FAW - WILDLIFE	County: KITTSON	Acres: 40.00
City:	Site Code: R290398	Classification Per M.S. 86A.05: g. state wildlife management area	Current Public Use: YES	Future Public Use: YES



Land Code: 1000038882	Agency Land Code: R29131299	Land Name: FAW - WILDLIFE	County: KITTSON	Acres: 40.00
City:	Site Code: R290398	Classification Per M.S. 86A.05: g. state wildlife management area	Current Public Use: YES	Future Public Use: YES
Land Code: 1000038883	Agency Land Code: R29132413	Land Name: FAW - WILDLIFE	County: KITTSON	Acres: 40.00
City:	Site Code: R290398	Classification Per M.S. 86A.05: g. state wildlife management area	Current Public Use: YES	Future Public Use: YES
Land Code: 1000038884	Agency Land Code: R29131413	Land Name: FAW - WILDLIFE	County: KITTSON	Acres: 40.00
City:	Site Code: R290398	Classification Per M.S. 86A.05: g. state wildlife management area	Current Public Use: YES	Future Public Use: YES
Land Code: 1000038885	Agency Land Code: R29132507	Land Name: FAW - WILDLIFE	County: KITTSON	Acres: 40.00
City:	Site Code: R290398	Classification Per M.S. 86A.05: g. state wildlife management area	Current Public Use: YES	Future Public Use: YES
Land Code: 1000038886	Agency Land Code: R29131292	Land Name: FAW - WILDLIFE	County: KITTSON	Acres: 40.00
City:	Site Code: R290398	Classification Per M.S. 86A.05: g. state wildlife management area	Current Public Use: YES	Future Public Use: YES
Land Code: 1000038887	Agency Land Code: R29132574	Land Name: FAW - WILDLIFE	County: KITTSON	Acres: 40.00
City:	Site Code: R290398	Classification Per M.S. 86A.05: g. state wildlife management area	Current Public Use: YES	Future Public Use: YES
Land Code: 1000038888	Agency Land Code: R29132468	Land Name: FAW - WILDLIFE	County: KITTSON	Acres: 40.00
City:	Site Code: R290398	Classification Per M.S. 86A.05: g. state wildlife management area	Current Public Use: YES	Future Public Use: YES
Land Code: 1000038889	Agency Land Code: R29132355	Land Name: FAW - WILDLIFE	County: KITTSON	Acres: 40.00
City:	Site Code: R290398	Classification Per M.S. 86A.05: g. state wildlife management area	Current Public Use: YES	Future Public Use: YES
Land Code: 1000038890	Agency Land Code: R29131572	Land Name: FAW - WILDLIFE	County: KITTSON	Acres: 48.74
City:	Site Code: R290398	Classification Per M.S. 86A.05: g. state wildlife management area	Current Public Use: YES	Future Public Use: YES
Land Code: 1000038891	Agency Land Code: R29132361	Land Name: FAW - WILDLIFE	County: KITTSON	Acres: 40.00
City:	Site Code: R290398	Classification Per M.S. 86A.05: g. state wildlife management area	Current Public Use: YES	Future Public Use: YES
Land Code: 1000038892	Agency Land Code: R29131411	Land Name: FAW - WILDLIFE	County: KITTSON	Acres: 40.00
City:	Site Code: R290398	Classification Per M.S. 86A.05: g. state wildlife management area	Current Public Use: YES	Future Public Use: YES
Land Code: 1000038893	Agency Land Code: R29131252	Land Name: FAW - WILDLIFE	County: KITTSON	Acres: 40.25
City:	Site Code: R290398	Classification Per M.S. 86A.05: g. state wildlife management area	Current Public Use: YES	Future Public Use: YES



Land Code: 1000038894	Agency Land Code: R29131286	Land Name: FAW - WILDLIFE	County: KITTSON	Acres: 40.00
City:	Site Code: R290398	Classification Per M.S. 86A.05: g. state wildlife management area	Current Public Use: YES	Future Public Use: YES
Land Code: 1000038895	Agency Land Code: R29131439	Land Name: FAW - WILDLIFE	County: KITTSON	Acres: 40.00
City:	Site Code: R290398	Classification Per M.S. 86A.05: g. state wildlife management area	Current Public Use: YES	Future Public Use: YES
Land Code: 1000038896	Agency Land Code: R29132328	Land Name: FAW - WILDLIFE	County: KITTSON	Acres: 40.00
City:	Site Code: R290398	Classification Per M.S. 86A.05: g. state wildlife management area	Current Public Use: YES	Future Public Use: YES
Land Code: 1000038897	Agency Land Code: R29131688	Land Name: FAW - WILDLIFE	County: KITTSON	Acres: 40.00
City:	Site Code: R290398	Classification Per M.S. 86A.05: g. state wildlife management area	Current Public Use: YES	Future Public Use: YES
Land Code: 1000038898	Agency Land Code: R29132386	Land Name: FAW - WILDLIFE	County: KITTSON	Acres: 40.00
City:	Site Code: R290398	Classification Per M.S. 86A.05: g. state wildlife management area	Current Public Use: YES	Future Public Use: YES
Land Code: 1000038899	Agency Land Code: R29131440	Land Name: FAW - WILDLIFE	County: KITTSON	Acres: 40.00
City:	Site Code: R290398	Classification Per M.S. 86A.05: g. state wildlife management area	Current Public Use: YES	Future Public Use: YES
Land Code: 1000038900	Agency Land Code: R29132335	Land Name: FAW - WILDLIFE	County: KITTSON	Acres: 40.00
City:	Site Code: R290398	Classification Per M.S. 86A.05: g. state wildlife management area	Current Public Use: YES	Future Public Use: YES
Land Code: 1000038901	Agency Land Code: R29132380	Land Name: FAW - WILDLIFE	County: KITTSON	Acres: 40.00
City:	Site Code: R290398	Classification Per M.S. 86A.05: g. state wildlife management area	Current Public Use: YES	Future Public Use: YES
Land Code: 1000038902	Agency Land Code: R29132310	Land Name: FAW - WILDLIFE	County: KITTSON	Acres: 36.82
City:	Site Code: R290398	Classification Per M.S. 86A.05: g. state wildlife management area	Current Public Use: YES	Future Public Use: YES
Land Code: 1000038903	Agency Land Code: R29132466	Land Name: FAW - WILDLIFE	County: KITTSON	Acres: 40.00
City:	Site Code: R290398	Classification Per M.S. 86A.05: g. state wildlife management area	Current Public Use: YES	Future Public Use: YES
Land Code: 1000038904	Agency Land Code: R29132390	Land Name: FAW - WILDLIFE	County: KITTSON	Acres: 40.00
City:	Site Code: R290398	Classification Per M.S. 86A.05: g. state wildlife management area	Current Public Use: YES	Future Public Use: YES
Land Code: 1000038905	Agency Land Code: R29131694	Land Name: FAW - WILDLIFE	County: KITTSON	Acres: 40.00
City:	Site Code: R290398	Classification Per M.S. 86A.05: g. state wildlife management area	Current Public Use: YES	Future Public Use: YES



Land Code: 1000038906	Agency Land Code: R29132438	Land Name: FAW - WILDLIFE	County: KITTSON	Acres: 40.00
City:	Site Code: R290398	Classification Per M.S. 86A.05: g. state wildlife management area	Current Public Use: YES	Future Public Use: YES
Land Code: 1000038907	Agency Land Code: R29132367	Land Name: FAW - WILDLIFE	County: KITTSON	Acres: 40.00
City:	Site Code: R290398	Classification Per M.S. 86A.05: g. state wildlife management area	Current Public Use: YES	Future Public Use: YES
Land Code: 1000038908	Agency Land Code: R29131265	Land Name: FAW - WILDLIFE	County: KITTSON	Acres: 40.00
City:	Site Code: R290398	Classification Per M.S. 86A.05: g. state wildlife management area	Current Public Use: YES	Future Public Use: YES
Land Code: 1000038909	Agency Land Code: R29131532	Land Name: FAW - WILDLIFE	County: KITTSON	Acres: 33.41
City:	Site Code: R290398	Classification Per M.S. 86A.05: g. state wildlife management area	Current Public Use: YES	Future Public Use: YES
Land Code: 1000038910	Agency Land Code: R29132357	Land Name: FAW - WILDLIFE	County: KITTSON	Acres: 40.00
City:	Site Code: R290398	Classification Per M.S. 86A.05: g. state wildlife management area	Current Public Use: YES	Future Public Use: YES
Land Code: 1000038911	Agency Land Code: R29131704	Land Name: FAW - WILDLIFE	County: KITTSON	Acres: 40.00
City:	Site Code: R290398	Classification Per M.S. 86A.05: g. state wildlife management area	Current Public Use: YES	Future Public Use: YES
Land Code: 1000038912	Agency Land Code: R29131260	Land Name: FAW - WILDLIFE	County: KITTSON	Acres: 40.00
City:	Site Code: R290398	Classification Per M.S. 86A.05: g. state wildlife management area	Current Public Use: YES	Future Public Use: YES
Land Code: 1000038913	Agency Land Code: R29131668	Land Name: FAW - WILDLIFE	County: KITTSON	Acres: 40.00
City:	Site Code: R290398	Classification Per M.S. 86A.05: g. state wildlife management area	Current Public Use: YES	Future Public Use: YES
Land Code: 1000038914	Agency Land Code: R29131255	Land Name: FAW - WILDLIFE	County: KITTSON	Acres: 40.00
City:	Site Code: R290398	Classification Per M.S. 86A.05: g. state wildlife management area	Current Public Use: YES	Future Public Use: YES
Land Code: 1000038915	Agency Land Code: R29132459	Land Name: FAW - WILDLIFE	County: KITTSON	Acres: 40.00
City:	Site Code: R290398	Classification Per M.S. 86A.05: g. state wildlife management area	Current Public Use: YES	Future Public Use: YES
Land Code: 1000038916	Agency Land Code: R29132420	Land Name: FAW - WILDLIFE	County: KITTSON	Acres: 40.00
City:	Site Code: R290398	Classification Per M.S. 86A.05: g. state wildlife management area	Current Public Use: YES	Future Public Use: YES
Land Code: 1000038917	Agency Land Code: R29132409	Land Name: FAW - WILDLIFE	County: KITTSON	Acres: 40.00
City:	Site Code: R290398	Classification Per M.S. 86A.05: g. state wildlife management area	Current Public Use: YES	Future Public Use: YES



Land Code: 1000038918	Agency Land Code: R29131625	Land Name: FAW - WILDLIFE	County: KITTSON	Acres: 40.00
City:	Site Code: R290398	Classification Per M.S. 86A.05: g. state wildlife management area	Current Public Use: YES	Future Public Use: YES
Land Code: 1000038919	Agency Land Code: R29132302	Land Name: FAW - WILDLIFE	County: KITTSON	Acres: 36.76
City:	Site Code: R290398	Classification Per M.S. 86A.05: g. state wildlife management area	Current Public Use: YES	Future Public Use: YES
Land Code: 1000038920	Agency Land Code: R29131263	Land Name: FAW - WILDLIFE	County: KITTSON	Acres: 40.00
City:	Site Code: R290398	Classification Per M.S. 86A.05: g. state wildlife management area	Current Public Use: YES	Future Public Use: YES
Land Code: 1000038921	Agency Land Code: R29132392	Land Name: FAW - WILDLIFE	County: KITTSON	Acres: 40.00
City:	Site Code: R290398	Classification Per M.S. 86A.05: g. state wildlife management area	Current Public Use: YES	Future Public Use: YES
Land Code: 1000038922	Agency Land Code: R29132562	Land Name: FAW - WILDLIFE	County: KITTSON	Acres: 40.00
City:	Site Code: R290398	Classification Per M.S. 86A.05: g. state wildlife management area	Current Public Use: YES	Future Public Use: YES
Land Code: 1000038923	Agency Land Code: R29132779	Land Name: FAW - WILDLIFE	County: KITTSON	Acres: 40.00
City:	Site Code: R290398	Classification Per M.S. 86A.05: g. state wildlife management area	Current Public Use: YES	Future Public Use: YES
Land Code: 1000038924	Agency Land Code: R29131574	Land Name: FAW - WILDLIFE	County: KITTSON	Acres: 40.00
City:	Site Code: R290398	Classification Per M.S. 86A.05: g. state wildlife management area	Current Public Use: YES	Future Public Use: YES
Land Code: 1000038925	Agency Land Code: R29131254	Land Name: FAW - WILDLIFE	County: KITTSON	Acres: 40.00
City:	Site Code: R290398	Classification Per M.S. 86A.05: g. state wildlife management area	Current Public Use: YES	Future Public Use: YES
Land Code: 1000038926	Agency Land Code: R29132402	Land Name: FAW - WILDLIFE	County: KITTSON	Acres: 40.00
City:	Site Code: R290398	Classification Per M.S. 86A.05: g. state wildlife management area	Current Public Use: YES	Future Public Use: YES
Land Code: 1000038927	Agency Land Code: R29132501	Land Name: FAW - WILDLIFE	County: KITTSON	Acres: 40.00
City:	Site Code: R290398	Classification Per M.S. 86A.05: g. state wildlife management area	Current Public Use: YES	Future Public Use: YES
Land Code: 1000038928	Agency Land Code: R29131250	Land Name: FAW - WILDLIFE	County: KITTSON	Acres: 40.00
City:	Site Code: R290398	Classification Per M.S. 86A.05: g. state wildlife management area	Current Public Use: YES	Future Public Use: YES
Land Code: 1000038929	Agency Land Code: R29131412	Land Name: FAW - WILDLIFE	County: KITTSON	Acres: 40.00
City:	Site Code: R290398	Classification Per M.S. 86A.05: g. state wildlife management area	Current Public Use: YES	Future Public Use: YES



Land Code: 1000038930	Agency Land Code: R29132446	Land Name: FAW - WILDLIFE	County: KITTSON	Acres: 40.00
City:	Site Code: R290398	Classification Per M.S. 86A.05: g. state wildlife management area	Current Public Use: YES	Future Public Use: YES
Land Code: 1000038931	Agency Land Code: R29132476	Land Name: FAW - WILDLIFE	County: KITTSON	Acres: 40.00
City:	Site Code: R290398	Classification Per M.S. 86A.05: g. state wildlife management area	Current Public Use: YES	Future Public Use: YES
Land Code: 1000038932	Agency Land Code: R29131279	Land Name: FAW - WILDLIFE	County: KITTSON	Acres: 40.00
City:	Site Code: R290398	Classification Per M.S. 86A.05: g. state wildlife management area	Current Public Use: YES	Future Public Use: YES
Land Code: 1000038933	Agency Land Code: R29131678	Land Name: FAW - WILDLIFE	County: KITTSON	Acres: 40.00
City:	Site Code: R290398	Classification Per M.S. 86A.05: g. state wildlife management area	Current Public Use: YES	Future Public Use: YES
Land Code: 1000038934	Agency Land Code: R29131675	Land Name: FAW - WILDLIFE	County: KITTSON	Acres: 40.00
City:	Site Code: R290398	Classification Per M.S. 86A.05: g. state wildlife management area	Current Public Use: YES	Future Public Use: YES
Land Code: 1000038935	Agency Land Code: R29131271	Land Name: FAW - WILDLIFE	County: KITTSON	Acres: 40.00
City:	Site Code: R290398	Classification Per M.S. 86A.05: g. state wildlife management area	Current Public Use: YES	Future Public Use: YES
Land Code: 1000038936	Agency Land Code: R29131266	Land Name: FAW - WILDLIFE	County: KITTSON	Acres: 40.00
City:	Site Code: R290398	Classification Per M.S. 86A.05: g. state wildlife management area	Current Public Use: YES	Future Public Use: YES
Land Code: 1000038937	Agency Land Code: R29131582	Land Name: FAW - WILDLIFE	County: KITTSON	Acres: 40.00
City:	Site Code: R290398	Classification Per M.S. 86A.05: g. state wildlife management area	Current Public Use: YES	Future Public Use: YES
Land Code: 1000038938	Agency Land Code: R29131692	Land Name: FAW - WILDLIFE	County: KITTSON	Acres: 40.00
City:	Site Code: R290398	Classification Per M.S. 86A.05: g. state wildlife management area	Current Public Use: YES	Future Public Use: YES
Land Code: 1000038939	Agency Land Code: R29132312	Land Name: FAW - WILDLIFE	County: KITTSON	Acres: 40.00
City:	Site Code: R290398	Classification Per M.S. 86A.05: g. state wildlife management area	Current Public Use: YES	Future Public Use: YES
Land Code: 1000038940	Agency Land Code: R29132525	Land Name: FAW - WILDLIFE	County: KITTSON	Acres: 40.00
City:	Site Code: R290398	Classification Per M.S. 86A.05: g. state wildlife management area	Current Public Use: YES	Future Public Use: YES
Land Code: 1000038941	Agency Land Code: R29132482	Land Name: FAW - WILDLIFE	County: KITTSON	Acres: 40.00
City:	Site Code: R290398	Classification Per M.S. 86A.05: g. state wildlife management area	Current Public Use: YES	Future Public Use: YES



Land Code: 1000038942	Agency Land Code: R29132432	Land Name: FAW - WILDLIFE	County: KITTSON	Acres: 40.00
City:	Site Code: R290398	Classification Per M.S. 86A.05: g. state wildlife management area	Current Public Use: YES	Future Public Use: YES
Land Code: 1000038943	Agency Land Code: R29328973	Land Name: FAW - WILDLIFE	County: KITTSON	Acres: 40.00
City:	Site Code: R290398	Classification Per M.S. 86A.05: g. state wildlife management area	Current Public Use: YES	Future Public Use: YES
Land Code: 1000038944	Agency Land Code: R29131259	Land Name: FAW - WILDLIFE	County: KITTSON	Acres: 40.00
City:	Site Code: R290398	Classification Per M.S. 86A.05: g. state wildlife management area	Current Public Use: YES	Future Public Use: YES
Land Code: 1000038945	Agency Land Code: R29131619	Land Name: FAW - WILDLIFE	County: KITTSON	Acres: 40.00
City:	Site Code: R290398	Classification Per M.S. 86A.05: g. state wildlife management area	Current Public Use: YES	Future Public Use: YES
Land Code: 1000038946	Agency Land Code: R29132509	Land Name: FAW - WILDLIFE	County: KITTSON	Acres: 40.00
City:	Site Code: R290398	Classification Per M.S. 86A.05: g. state wildlife management area	Current Public Use: YES	Future Public Use: YES
Land Code: 1000038947	Agency Land Code: R29328974	Land Name: FAW - WILDLIFE	County: KITTSON	Acres: 40.00
City:	Site Code: R290398	Classification Per M.S. 86A.05: g. state wildlife management area	Current Public Use: YES	Future Public Use: YES
Land Code: 1000038948	Agency Land Code: R29131283	Land Name: FAW - WILDLIFE	County: KITTSON	Acres: 40.00
City:	Site Code: R290398	Classification Per M.S. 86A.05: g. state wildlife management area	Current Public Use: YES	Future Public Use: YES
Land Code: 1000038949	Agency Land Code: R29131351	Land Name: FAW - WILDLIFE	County: KITTSON	Acres: 40.00
City:	Site Code: R290398	Classification Per M.S. 86A.05: g. state wildlife management area	Current Public Use: YES	Future Public Use: YES
Land Code: 1000038950	Agency Land Code: R29131354	Land Name: FAW - WILDLIFE	County: KITTSON	Acres: 40.00
City:	Site Code: R290398	Classification Per M.S. 86A.05: g. state wildlife management area	Current Public Use: YES	Future Public Use: YES
Land Code: 1000038951	Agency Land Code: R29131360	Land Name: FAW - WILDLIFE	County: KITTSON	Acres: 40.00
City:	Site Code: R290398	Classification Per M.S. 86A.05: g. state wildlife management area	Current Public Use: YES	Future Public Use: YES
Land Code: 1000038952	Agency Land Code: R29330462	Land Name: FAW - WILDLIFE	County: KITTSON	Acres: 36.79
City:	Site Code: R290398	Classification Per M.S. 86A.05: g. state wildlife management area	Current Public Use: YES	Future Public Use: YES
Land Code: 1000038953	Agency Land Code: R29132318	Land Name: FAW - WILDLIFE	County: KITTSON	Acres: 40.00
City:	Site Code: R290398	Classification Per M.S. 86A.05: g. state wildlife management area	Current Public Use: YES	Future Public Use: YES



Land Code: 1000038954	Agency Land Code: R29132331	Land Name: FAW - WILDLIFE	County: KITTSON	Acres: 40.00
City:	Site Code: R290398	Classification Per M.S. 86A.05: g. state wildlife management area	Current Public Use: YES	Future Public Use: YES
Land Code: 1000038955	Agency Land Code: R29132809	Land Name: FAW - WILDLIFE	County: KITTSON	Acres: 40.00
City:	Site Code: R290398	Classification Per M.S. 86A.05: g. state wildlife management area	Current Public Use: YES	Future Public Use: YES
Land Code: 1000038956	Agency Land Code: R29132410	Land Name: FAW - WILDLIFE	County: KITTSON	Acres: 40.00
City:	Site Code: R290398	Classification Per M.S. 86A.05: g. state wildlife management area	Current Public Use: YES	Future Public Use: YES
Land Code: 1000038957	Agency Land Code: R29132424	Land Name: FAW - WILDLIFE	County: KITTSON	Acres: 40.00
City:	Site Code: R290398	Classification Per M.S. 86A.05: g. state wildlife management area	Current Public Use: YES	Future Public Use: YES
Land Code: 1000038958	Agency Land Code: R29132453	Land Name: FAW - WILDLIFE	County: KITTSON	Acres: 40.00
City:	Site Code: R290398	Classification Per M.S. 86A.05: g. state wildlife management area	Current Public Use: YES	Future Public Use: YES
Land Code: 1000038959	Agency Land Code: R29132517	Land Name: FAW - WILDLIFE	County: KITTSON	Acres: 40.00
City:	Site Code: R290398	Classification Per M.S. 86A.05: g. state wildlife management area	Current Public Use: YES	Future Public Use: YES
Land Code: 1000038960	Agency Land Code: R29132568	Land Name: FAW - WILDLIFE	County: KITTSON	Acres: 40.00
City:	Site Code: R290398	Classification Per M.S. 86A.05: g. state wildlife management area	Current Public Use: YES	Future Public Use: YES
Land Code: 1000038961	Agency Land Code: R29131580	Land Name: FAW - WILDLIFE	County: KITTSON	Acres: 40.00
City:	Site Code: R290398	Classification Per M.S. 86A.05: g. state wildlife management area	Current Public Use: YES	Future Public Use: YES
Land Code: 1000038962	Agency Land Code: R29410273	Land Name: FAW - WILDLIFE	County: KITTSON	Acres: 40.00
City:	Site Code: R290398	Classification Per M.S. 86A.05: g. state wildlife management area	Current Public Use: YES	Future Public Use: YES
Land Code: 1000038963	Agency Land Code: R29330448	Land Name: FAW - WILDLIFE	County: KITTSON	Acres: 40.00
City:	Site Code: R290398	Classification Per M.S. 86A.05: g. state wildlife management area	Current Public Use: YES	Future Public Use: YES
Land Code: 1000038964	Agency Land Code: R29131702	Land Name: FAW - WILDLIFE	County: KITTSON	Acres: 40.00
City:	Site Code: R290398	Classification Per M.S. 86A.05: g. state wildlife management area	Current Public Use: YES	Future Public Use: YES
Land Code: 1000038965	Agency Land Code: R29410285	Land Name: FAW - WILDLIFE	County: KITTSON	Acres: 40.00
City:	Site Code: R290398	Classification Per M.S. 86A.05: g. state wildlife management area	Current Public Use: YES	Future Public Use: YES



Land Code: 1000038966	Agency Land Code: R29559103	Land Name: FAW - WILDLIFE	County: KITTSON	Acres: 40.00
City:	Site Code: R290398	Classification Per M.S. 86A.05: g. state wildlife management area	Current Public Use: YES	Future Public Use: YES
Land Code: 1000038967	Agency Land Code: R29131511	Land Name: FAW - WILDLIFE	County: KITTSON	Acres: 40.00
City:	Site Code: R290398	Classification Per M.S. 86A.05: g. state wildlife management area	Current Public Use: YES	Future Public Use: YES
Land Code: 1000038968	Agency Land Code: R29131535	Land Name: FAW - WILDLIFE	County: KITTSON	Acres: 1.00
City:	Site Code: R290398	Classification Per M.S. 86A.05: g. state wildlife management area	Current Public Use: YES	Future Public Use: YES
Land Code: 1000038969	Agency Land Code: R29131267	Land Name: FAW - WILDLIFE	County: KITTSON	Acres: 40.00
City:	Site Code: R290398	Classification Per M.S. 86A.05: g. state wildlife management area	Current Public Use: YES	Future Public Use: YES
Land Code: 1000038970	Agency Land Code: R29328984	Land Name: FAW - WILDLIFE	County: KITTSON	Acres: 44.76
City:	Site Code: R290398	Classification Per M.S. 86A.05: g. state wildlife management area	Current Public Use: YES	Future Public Use: YES
Land Code: 1000038971	Agency Land Code: R29328975	Land Name: FAW - WILDLIFE	County: KITTSON	Acres: 40.00
City:	Site Code: R290398	Classification Per M.S. 86A.05: g. state wildlife management area	Current Public Use: YES	Future Public Use: YES
Land Code: 1000038972	Agency Land Code: R29131277	Land Name: FAW - WILDLIFE	County: KITTSON	Acres: 43.45
City:	Site Code: R290398	Classification Per M.S. 86A.05: g. state wildlife management area	Current Public Use: YES	Future Public Use: YES
Land Code: 1000038973	Agency Land Code: R29131386	Land Name: FAW - WILDLIFE	County: KITTSON	Acres: 40.00
City:	Site Code: R290398	Classification Per M.S. 86A.05: g. state wildlife management area	Current Public Use: YES	Future Public Use: YES
Land Code: 1000038974	Agency Land Code: R29131396	Land Name: FAW - WILDLIFE	County: KITTSON	Acres: 40.00
City:	Site Code: R290398	Classification Per M.S. 86A.05: g. state wildlife management area	Current Public Use: YES	Future Public Use: YES
Land Code: 1000038975	Agency Land Code: R29131445	Land Name: FAW - WILDLIFE	County: KITTSON	Acres: 40.00
City:	Site Code: R290398	Classification Per M.S. 86A.05: g. state wildlife management area	Current Public Use: YES	Future Public Use: YES
Land Code: 1000038976	Agency Land Code: R29131671	Land Name: FAW - WILDLIFE	County: KITTSON	Acres: 40.00
City:	Site Code: R290398	Classification Per M.S. 86A.05: g. state wildlife management area	Current Public Use: YES	Future Public Use: YES
Land Code: 1000038977	Agency Land Code: R29131690	Land Name: FAW - WILDLIFE	County: KITTSON	Acres: 40.00
City:	Site Code: R290398	Classification Per M.S. 86A.05: g. state wildlife management area	Current Public Use: YES	Future Public Use: YES



Land Code: 1000038978	Agency Land Code: R29410170	Land Name: FAW - WILDLIFE	County: KITTSON	Acres: 40.00
City:	Site Code: R290398	Classification Per M.S. 86A.05: g. state wildlife management area	Current Public Use: YES	Future Public Use: YES
Land Code: 1000038979	Agency Land Code: R29131573	Land Name: FAW - WILDLIFE	County: KITTSON	Acres: 40.00
City:	Site Code: R290398	Classification Per M.S. 86A.05: g. state wildlife management area	Current Public Use: YES	Future Public Use: YES
Land Code: 1000038980	Agency Land Code: R29410220	Land Name: FAW - WILDLIFE	County: KITTSON	Acres: 40.00
City:	Site Code: R290398	Classification Per M.S. 86A.05: g. state wildlife management area	Current Public Use: YES	Future Public Use: YES
Land Code: 1000038981	Agency Land Code: R29131616	Land Name: FAW - WILDLIFE	County: KITTSON	Acres: 40.00
City:	Site Code: R290398	Classification Per M.S. 86A.05: g. state wildlife management area	Current Public Use: YES	Future Public Use: YES
Land Code: 1000038982	Agency Land Code: R29410263	Land Name: FAW - WILDLIFE	County: KITTSON	Acres: 40.00
City:	Site Code: R290398	Classification Per M.S. 86A.05: g. state wildlife management area	Current Public Use: YES	Future Public Use: YES
Land Code: 1000038983	Agency Land Code: R29132515	Land Name: FAW - WILDLIFE	County: KITTSON	Acres: 40.00
City:	Site Code: R290398	Classification Per M.S. 86A.05: g. state wildlife management area	Current Public Use: YES	Future Public Use: YES
Land Code: 1000038984	Agency Land Code: R29132281	Land Name: FAW - WILDLIFE	County: KITTSON	Acres: 36.97
City:	Site Code: R290398	Classification Per M.S. 86A.05: g. state wildlife management area	Current Public Use: YES	Future Public Use: YES
Land Code: 1000038985	Agency Land Code: R29132382	Land Name: FAW - WILDLIFE	County: KITTSON	Acres: 40.00
City:	Site Code: R290398	Classification Per M.S. 86A.05: g. state wildlife management area	Current Public Use: YES	Future Public Use: YES
Land Code: 1000038986	Agency Land Code: R29132803	Land Name: FAW - WILDLIFE	County: KITTSON	Acres: 40.00
City:	Site Code: R290398	Classification Per M.S. 86A.05: g. state wildlife management area	Current Public Use: YES	Future Public Use: YES
Land Code: 1000038987	Agency Land Code: R29132807	Land Name: FAW - WILDLIFE	County: KITTSON	Acres: 40.00
City:	Site Code: R290398	Classification Per M.S. 86A.05: g. state wildlife management area	Current Public Use: YES	Future Public Use: YES
Land Code: 1000038988	Agency Land Code: R29132412	Land Name: FAW - WILDLIFE	County: KITTSON	Acres: 40.00
City:	Site Code: R290398	Classification Per M.S. 86A.05: g. state wildlife management area	Current Public Use: YES	Future Public Use: YES
Land Code: 1000038989	Agency Land Code: R29132486	Land Name: FAW - WILDLIFE	County: KITTSON	Acres: 40.00
City:	Site Code: R290398	Classification Per M.S. 86A.05: g. state wildlife management area	Current Public Use: YES	Future Public Use: YES



Land Code: 1000038990	Agency Land Code: R29132566	Land Name: FAW - WILDLIFE	County: KITTSON	Acres: 40.00
City:	Site Code: R290398	Classification Per M.S. 86A.05: g. state wildlife management area	Current Public Use: YES	Future Public Use: YES
Land Code: 1000038991	Agency Land Code: R29131517	Land Name: FAW - WILDLIFE	County: KITTSON	Acres: 40.00
City:	Site Code: R290398	Classification Per M.S. 86A.05: g. state wildlife management area	Current Public Use: YES	Future Public Use: YES
Land Code: 1000038992	Agency Land Code: R29131519	Land Name: FAW - WILDLIFE	County: KITTSON	Acres: 40.00
City:	Site Code: R290398	Classification Per M.S. 86A.05: g. state wildlife management area	Current Public Use: YES	Future Public Use: YES
Land Code: 1000038993	Agency Land Code: R29131244	Land Name: FAW - WILDLIFE	County: KITTSON	Acres: 40.00
City:	Site Code: R290398	Classification Per M.S. 86A.05: g. state wildlife management area	Current Public Use: YES	Future Public Use: YES
Land Code: 1000038994	Agency Land Code: R29131305	Land Name: FAW - WILDLIFE	County: KITTSON	Acres: 40.00
City:	Site Code: R290398	Classification Per M.S. 86A.05: g. state wildlife management area	Current Public Use: YES	Future Public Use: YES
Land Code: 1000038995	Agency Land Code: R29131352	Land Name: FAW - WILDLIFE	County: KITTSON	Acres: 40.00
City:	Site Code: R290398	Classification Per M.S. 86A.05: g. state wildlife management area	Current Public Use: YES	Future Public Use: YES
Land Code: 1000038996	Agency Land Code: R29131659	Land Name: FAW - WILDLIFE	County: KITTSON	Acres: 40.00
City:	Site Code: R290398	Classification Per M.S. 86A.05: g. state wildlife management area	Current Public Use: YES	Future Public Use: YES
Land Code: 1000038997	Agency Land Code: R29410277	Land Name: FAW - WILDLIFE	County: KITTSON	Acres: 40.00
City:	Site Code: R290398	Classification Per M.S. 86A.05: g. state wildlife management area	Current Public Use: YES	Future Public Use: YES
Land Code: 1000038998	Agency Land Code: R29410302	Land Name: FAW - WILDLIFE	County: KITTSON	Acres: 40.00
City:	Site Code: R290398	Classification Per M.S. 86A.05: g. state wildlife management area	Current Public Use: YES	Future Public Use: YES
Land Code: 1000038999	Agency Land Code: R29410164	Land Name: FAW - WILDLIFE	County: KITTSON	Acres: 40.00
City:	Site Code: R290398	Classification Per M.S. 86A.05: g. state wildlife management area	Current Public Use: YES	Future Public Use: YES
Land Code: 1000039000	Agency Land Code: R29410221	Land Name: FAW - WILDLIFE	County: KITTSON	Acres: 40.00
City:	Site Code: R290398	Classification Per M.S. 86A.05: g. state wildlife management area	Current Public Use: YES	Future Public Use: YES
Land Code: 1000039001	Agency Land Code: R29131591	Land Name: FAW - WILDLIFE	County: KITTSON	Acres: 40.00
City:	Site Code: R290398	Classification Per M.S. 86A.05: g. state wildlife management area	Current Public Use: YES	Future Public Use: YES



Land Code: 1000039002	Agency Land Code: R29131600	Land Name: FAW - WILDLIFE	County: KITTSON	Acres: 40.00
City:	Site Code: R290398	Classification Per M.S. 86A.05: g. state wildlife management area	Current Public Use: YES	Future Public Use: YES
Land Code: 1000039003	Agency Land Code: R29132311	Land Name: FAW - WILDLIFE	County: KITTSON	Acres: 36.87
City:	Site Code: R290398	Classification Per M.S. 86A.05: g. state wildlife management area	Current Public Use: YES	Future Public Use: YES
Land Code: 1000039004	Agency Land Code: R29132791	Land Name: FAW - WILDLIFE	County: KITTSON	Acres: 40.00
City:	Site Code: R290398	Classification Per M.S. 86A.05: g. state wildlife management area	Current Public Use: YES	Future Public Use: YES
Land Code: 1000039005	Agency Land Code: R29132388	Land Name: FAW - WILDLIFE	County: KITTSON	Acres: 40.00
City:	Site Code: R290398	Classification Per M.S. 86A.05: g. state wildlife management area	Current Public Use: YES	Future Public Use: YES
Land Code: 1000039006	Agency Land Code: R29131527	Land Name: FAW - WILDLIFE	County: KITTSON	Acres: 40.00
City:	Site Code: R290398	Classification Per M.S. 86A.05: g. state wildlife management area	Current Public Use: YES	Future Public Use: YES
Land Code: 1000039007	Agency Land Code: R29410139	Land Name: FAW - WILDLIFE	County: KITTSON	Acres: 40.19
City:	Site Code: R290398	Classification Per M.S. 86A.05: g. state wildlife management area	Current Public Use: YES	Future Public Use: YES
Land Code: 1000039008	Agency Land Code: R29328981	Land Name: FAW - WILDLIFE	County: KITTSON	Acres: 40.07
City:	Site Code: R290398	Classification Per M.S. 86A.05: g. state wildlife management area	Current Public Use: YES	Future Public Use: YES
Land Code: 1000039009	Agency Land Code: R29328979	Land Name: FAW - WILDLIFE	County: KITTSON	Acres: 40.00
City:	Site Code: R290398	Classification Per M.S. 86A.05: g. state wildlife management area	Current Public Use: YES	Future Public Use: YES
Land Code: 1000039010	Agency Land Code: R29131269	Land Name: FAW - WILDLIFE	County: KITTSON	Acres: 40.00
City:	Site Code: R290398	Classification Per M.S. 86A.05: g. state wildlife management area	Current Public Use: YES	Future Public Use: YES
Land Code: 1000039011	Agency Land Code: R29131414	Land Name: FAW - WILDLIFE	County: KITTSON	Acres: 40.00
City:	Site Code: R290398	Classification Per M.S. 86A.05: g. state wildlife management area	Current Public Use: YES	Future Public Use: YES
Land Code: 1000039012	Agency Land Code: R29131443	Land Name: FAW - WILDLIFE	County: KITTSON	Acres: 40.00
City:	Site Code: R290398	Classification Per M.S. 86A.05: g. state wildlife management area	Current Public Use: YES	Future Public Use: YES
Land Code: 1000039013	Agency Land Code: R29330452	Land Name: FAW - WILDLIFE	County: KITTSON	Acres: 45.08
City:	Site Code: R290398	Classification Per M.S. 86A.05: g. state wildlife management area	Current Public Use: YES	Future Public Use: YES



Land Code: 1000039014	Agency Land Code: R29330454	Land Name: FAW - WILDLIFE	County: KITTSON	Acres: 40.00
City:	Site Code: R290398	Classification Per M.S. 86A.05: g. state wildlife management area	Current Public Use: YES	Future Public Use: YES
Land Code: 1000039015	Agency Land Code: R29131604	Land Name: FAW - WILDLIFE	County: KITTSON	Acres: 40.00
City:	Site Code: R290398	Classification Per M.S. 86A.05: g. state wildlife management area	Current Public Use: YES	Future Public Use: YES
Land Code: 1000039016	Agency Land Code: R29131611	Land Name: FAW - WILDLIFE	County: KITTSON	Acres: 40.00
City:	Site Code: R290398	Classification Per M.S. 86A.05: g. state wildlife management area	Current Public Use: YES	Future Public Use: YES
Land Code: 1000039017	Agency Land Code: R29132531	Land Name: FAW - WILDLIFE	County: KITTSON	Acres: 40.00
City:	Site Code: R290398	Classification Per M.S. 86A.05: g. state wildlife management area	Current Public Use: YES	Future Public Use: YES
Land Code: 1000039018	Agency Land Code: R29132293	Land Name: FAW - WILDLIFE	County: KITTSON	Acres: 40.00
City:	Site Code: R290398	Classification Per M.S. 86A.05: g. state wildlife management area	Current Public Use: YES	Future Public Use: YES
Land Code: 1000039019	Agency Land Code: R29132358	Land Name: FAW - WILDLIFE	County: KITTSON	Acres: 40.00
City:	Site Code: R290398	Classification Per M.S. 86A.05: g. state wildlife management area	Current Public Use: YES	Future Public Use: YES
Land Code: 1000039020	Agency Land Code: R29132406	Land Name: FAW - WILDLIFE	County: KITTSON	Acres: 40.00
City:	Site Code: R290398	Classification Per M.S. 86A.05: g. state wildlife management area	Current Public Use: YES	Future Public Use: YES
Land Code: 1000039021	Agency Land Code: R29132457	Land Name: FAW - WILDLIFE	County: KITTSON	Acres: 40.00
City:	Site Code: R290398	Classification Per M.S. 86A.05: g. state wildlife management area	Current Public Use: YES	Future Public Use: YES
Land Code: 1000039022	Agency Land Code: R29132478	Land Name: FAW - WILDLIFE	County: KITTSON	Acres: 40.00
City:	Site Code: R290398	Classification Per M.S. 86A.05: g. state wildlife management area	Current Public Use: YES	Future Public Use: YES
Land Code: 1000039023	Agency Land Code: R29131243	Land Name: FAW - WILDLIFE	County: KITTSON	Acres: 40.31
City:	Site Code: R290398	Classification Per M.S. 86A.05: g. state wildlife management area	Current Public Use: YES	Future Public Use: YES
Land Code: 1000039024	Agency Land Code: R29328978	Land Name: FAW - WILDLIFE	County: KITTSON	Acres: 40.00
City:	Site Code: R290398	Classification Per M.S. 86A.05: g. state wildlife management area	Current Public Use: YES	Future Public Use: YES
Land Code: 1000039025	Agency Land Code: R29131290	Land Name: FAW - WILDLIFE	County: KITTSON	Acres: 40.00
City:	Site Code: R290398	Classification Per M.S. 86A.05: g. state wildlife management area	Current Public Use: YES	Future Public Use: YES



Land Code: 1000039026	Agency Land Code: R29410155	Land Name: FAW - WILDLIFE	County: KITTSON	Acres: 40.00
City:	Site Code: R290398	Classification Per M.S. 86A.05: g. state wildlife management area	Current Public Use: YES	Future Public Use: YES
Land Code: 1000039027	Agency Land Code: R29131306	Land Name: FAW - WILDLIFE	County: KITTSON	Acres: 40.00
City:	Site Code: R290398	Classification Per M.S. 86A.05: g. state wildlife management area	Current Public Use: YES	Future Public Use: YES
Land Code: 1000039028	Agency Land Code: R29131679	Land Name: FAW - WILDLIFE	County: KITTSON	Acres: 46.24
City:	Site Code: R290398	Classification Per M.S. 86A.05: g. state wildlife management area	Current Public Use: YES	Future Public Use: YES
Land Code: 1000039029	Agency Land Code: R29131680	Land Name: FAW - WILDLIFE	County: KITTSON	Acres: 45.92
City:	Site Code: R290398	Classification Per M.S. 86A.05: g. state wildlife management area	Current Public Use: YES	Future Public Use: YES
Land Code: 1000039030	Agency Land Code: R29330460	Land Name: FAW - WILDLIFE	County: KITTSON	Acres: 40.00
City:	Site Code: R290398	Classification Per M.S. 86A.05: g. state wildlife management area	Current Public Use: YES	Future Public Use: YES
Land Code: 1000039031	Agency Land Code: R29131701	Land Name: FAW - WILDLIFE	County: KITTSON	Acres: 40.00
City:	Site Code: R290398	Classification Per M.S. 86A.05: g. state wildlife management area	Current Public Use: YES	Future Public Use: YES
Land Code: 1000039032	Agency Land Code: R29410294	Land Name: FAW - WILDLIFE	County: KITTSON	Acres: 40.00
City:	Site Code: R290398	Classification Per M.S. 86A.05: g. state wildlife management area	Current Public Use: YES	Future Public Use: YES
Land Code: 1000039033	Agency Land Code: R29410303	Land Name: FAW - WILDLIFE	County: KITTSON	Acres: 40.00
City:	Site Code: R290398	Classification Per M.S. 86A.05: g. state wildlife management area	Current Public Use: YES	Future Public Use: YES
Land Code: 1000039034	Agency Land Code: R29410308	Land Name: FAW - WILDLIFE	County: KITTSON	Acres: 40.00
City:	Site Code: R290398	Classification Per M.S. 86A.05: g. state wildlife management area	Current Public Use: YES	Future Public Use: YES
Land Code: 1000039035	Agency Land Code: R29410309	Land Name: FAW - WILDLIFE	County: KITTSON	Acres: 40.00
City:	Site Code: R290398	Classification Per M.S. 86A.05: g. state wildlife management area	Current Public Use: YES	Future Public Use: YES
Land Code: 1000039036	Agency Land Code: R29410194	Land Name: FAW - WILDLIFE	County: KITTSON	Acres: 40.00
City:	Site Code: R290398	Classification Per M.S. 86A.05: g. state wildlife management area	Current Public Use: YES	Future Public Use: YES
Land Code: 1000039037	Agency Land Code: R29410206	Land Name: FAW - WILDLIFE	County: KITTSON	Acres: 40.00
City:	Site Code: R290398	Classification Per M.S. 86A.05: g. state wildlife management area	Current Public Use: YES	Future Public Use: YES



Land Code: 1000039038	Agency Land Code: R29131593	Land Name: FAW - WILDLIFE	County: KITTSON	Acres: 40.00
City:	Site Code: R290398	Classification Per M.S. 86A.05: g. state wildlife management area	Current Public Use: YES	Future Public Use: YES
Land Code: 1000039039	Agency Land Code: R29410228	Land Name: FAW - WILDLIFE	County: KITTSON	Acres: 40.00
City:	Site Code: R290398	Classification Per M.S. 86A.05: g. state wildlife management area	Current Public Use: YES	Future Public Use: YES
Land Code: 1000039040	Agency Land Code: R29410254	Land Name: FAW - WILDLIFE	County: KITTSON	Acres: 40.00
City:	Site Code: R290398	Classification Per M.S. 86A.05: g. state wildlife management area	Current Public Use: YES	Future Public Use: YES
Land Code: 1000039041	Agency Land Code: R29410261	Land Name: FAW - WILDLIFE	County: KITTSON	Acres: 40.00
City:	Site Code: R290398	Classification Per M.S. 86A.05: g. state wildlife management area	Current Public Use: YES	Future Public Use: YES
Land Code: 1000039042	Agency Land Code: R29132320	Land Name: FAW - WILDLIFE	County: KITTSON	Acres: 40.00
City:	Site Code: R290398	Classification Per M.S. 86A.05: g. state wildlife management area	Current Public Use: YES	Future Public Use: YES
Land Code: 1000039043	Agency Land Code: R29132434	Land Name: FAW - WILDLIFE	County: KITTSON	Acres: 40.00
City:	Site Code: R290398	Classification Per M.S. 86A.05: g. state wildlife management area	Current Public Use: YES	Future Public Use: YES
Land Code: 1000039044	Agency Land Code: R29132448	Land Name: FAW - WILDLIFE	County: KITTSON	Acres: 40.00
City:	Site Code: R290398	Classification Per M.S. 86A.05: g. state wildlife management area	Current Public Use: YES	Future Public Use: YES
Land Code: 1000039045	Agency Land Code: R29132464	Land Name: FAW - WILDLIFE	County: KITTSON	Acres: 40.00
City:	Site Code: R290398	Classification Per M.S. 86A.05: g. state wildlife management area	Current Public Use: YES	Future Public Use: YES
Land Code: 1000039046	Agency Land Code: R29410162	Land Name: FAW - WILDLIFE	County: KITTSON	Acres: 40.00
City:	Site Code: R290398	Classification Per M.S. 86A.05: g. state wildlife management area	Current Public Use: YES	Future Public Use: YES
Land Code: 1000039047	Agency Land Code: R29131295	Land Name: FAW - WILDLIFE	County: KITTSON	Acres: 40.00
City:	Site Code: R290398	Classification Per M.S. 86A.05: g. state wildlife management area	Current Public Use: YES	Future Public Use: YES
Land Code: 1000039048	Agency Land Code: R29131304	Land Name: FAW - WILDLIFE	County: KITTSON	Acres: 40.00
City:	Site Code: R290398	Classification Per M.S. 86A.05: g. state wildlife management area	Current Public Use: YES	Future Public Use: YES
Land Code: 1000039049	Agency Land Code: R29131438	Land Name: FAW - WILDLIFE	County: KITTSON	Acres: 40.00
City:	Site Code: R290398	Classification Per M.S. 86A.05: g. state wildlife management area	Current Public Use: YES	Future Public Use: YES



Land Code: 1000039050	Agency Land Code: R29410290	Land Name: FAW - WILDLIFE	County: KITTSON	Acres: 40.00
City:	Site Code: R290398	Classification Per M.S. 86A.05: g. state wildlife management area	Current Public Use: YES	Future Public Use: YES
Land Code: 1000039051	Agency Land Code: R29410296	Land Name: FAW - WILDLIFE	County: KITTSON	Acres: 40.00
City:	Site Code: R290398	Classification Per M.S. 86A.05: g. state wildlife management area	Current Public Use: YES	Future Public Use: YES
Land Code: 1000039052	Agency Land Code: R29410211	Land Name: FAW - WILDLIFE	County: KITTSON	Acres: 47.35
City:	Site Code: R290398	Classification Per M.S. 86A.05: g. state wildlife management area	Current Public Use: YES	Future Public Use: YES
Land Code: 1000039053	Agency Land Code: R29131615	Land Name: FAW - WILDLIFE	County: KITTSON	Acres: 40.00
City:	Site Code: R290398	Classification Per M.S. 86A.05: g. state wildlife management area	Current Public Use: YES	Future Public Use: YES
Land Code: 1000039054	Agency Land Code: R29132511	Land Name: FAW - WILDLIFE	County: KITTSON	Acres: 40.00
City:	Site Code: R290398	Classification Per M.S. 86A.05: g. state wildlife management area	Current Public Use: YES	Future Public Use: YES
Land Code: 1000039055	Agency Land Code: R29132326	Land Name: FAW - WILDLIFE	County: KITTSON	Acres: 40.00
City:	Site Code: R290398	Classification Per M.S. 86A.05: g. state wildlife management area	Current Public Use: YES	Future Public Use: YES
Land Code: 1000039056	Agency Land Code: R29330464	Land Name: FAW - WILDLIFE	County: KITTSON	Acres: 40.00
City:	Site Code: R290398	Classification Per M.S. 86A.05: g. state wildlife management area	Current Public Use: YES	Future Public Use: YES
Land Code: 1000039057	Agency Land Code: R29132359	Land Name: FAW - WILDLIFE	County: KITTSON	Acres: 40.00
City:	Site Code: R290398	Classification Per M.S. 86A.05: g. state wildlife management area	Current Public Use: YES	Future Public Use: YES
Land Code: 1000039058	Agency Land Code: R29132384	Land Name: FAW - WILDLIFE	County: KITTSON	Acres: 40.00
City:	Site Code: R290398	Classification Per M.S. 86A.05: g. state wildlife management area	Current Public Use: YES	Future Public Use: YES
Land Code: 1000039059	Agency Land Code: R29132404	Land Name: FAW - WILDLIFE	County: KITTSON	Acres: 40.00
City:	Site Code: R290398	Classification Per M.S. 86A.05: g. state wildlife management area	Current Public Use: YES	Future Public Use: YES
Land Code: 1000039060	Agency Land Code: R29132436	Land Name: FAW - WILDLIFE	County: KITTSON	Acres: 40.00
City:	Site Code: R290398	Classification Per M.S. 86A.05: g. state wildlife management area	Current Public Use: YES	Future Public Use: YES
Land Code: 1000039061	Agency Land Code: R29132449	Land Name: FAW - WILDLIFE	County: KITTSON	Acres: 40.00
City:	Site Code: R290398	Classification Per M.S. 86A.05: g. state wildlife management area	Current Public Use: YES	Future Public Use: YES



Land Code: 1000039062	Agency Land Code: R29132460	Land Name: FAW - WILDLIFE	County: KITTSON	Acres: 40.00
City:	Site Code: R290398	Classification Per M.S. 86A.05: g. state wildlife management area	Current Public Use: YES	Future Public Use: YES
Land Code: 1000039063	Agency Land Code: R29131507	Land Name: FAW - WILDLIFE	County: KITTSON	Acres: 40.00
City:	Site Code: R290398	Classification Per M.S. 86A.05: g. state wildlife management area	Current Public Use: YES	Future Public Use: YES
Land Code: 1000039064	Agency Land Code: R29131531	Land Name: FAW - WILDLIFE	County: KITTSON	Acres: 15.00
City:	Site Code: R290398	Classification Per M.S. 86A.05: g. state wildlife management area	Current Public Use: YES	Future Public Use: YES
Land Code: 1000039065	Agency Land Code: R29410141	Land Name: FAW - WILDLIFE	County: KITTSON	Acres: 40.00
City:	Site Code: R290398	Classification Per M.S. 86A.05: g. state wildlife management area	Current Public Use: YES	Future Public Use: YES
Land Code: 1000039066	Agency Land Code: R29410145	Land Name: FAW - WILDLIFE	County: KITTSON	Acres: 40.00
City:	Site Code: R290398	Classification Per M.S. 86A.05: g. state wildlife management area	Current Public Use: YES	Future Public Use: YES
Land Code: 1000039067	Agency Land Code: R29328985	Land Name: FAW - WILDLIFE	County: KITTSON	Acres: 44.57
City:	Site Code: R290398	Classification Per M.S. 86A.05: g. state wildlife management area	Current Public Use: YES	Future Public Use: YES
Land Code: 1000039068	Agency Land Code: R29131270	Land Name: FAW - WILDLIFE	County: KITTSON	Acres: 40.00
City:	Site Code: R290398	Classification Per M.S. 86A.05: g. state wildlife management area	Current Public Use: YES	Future Public Use: YES
Land Code: 1000039069	Agency Land Code: R29131272	Land Name: FAW - WILDLIFE	County: KITTSON	Acres: 40.00
City:	Site Code: R290398	Classification Per M.S. 86A.05: g. state wildlife management area	Current Public Use: YES	Future Public Use: YES
Land Code: 1000039070	Agency Land Code: R29131698	Land Name: FAW - WILDLIFE	County: KITTSON	Acres: 40.00
City:	Site Code: R290398	Classification Per M.S. 86A.05: g. state wildlife management area	Current Public Use: YES	Future Public Use: YES
Land Code: 1000039071	Agency Land Code: R29131705	Land Name: FAW - WILDLIFE	County: KITTSON	Acres: 40.00
City:	Site Code: R290398	Classification Per M.S. 86A.05: g. state wildlife management area	Current Public Use: YES	Future Public Use: YES
Land Code: 1000039072	Agency Land Code: R29410295	Land Name: FAW - WILDLIFE	County: KITTSON	Acres: 40.00
City:	Site Code: R290398	Classification Per M.S. 86A.05: g. state wildlife management area	Current Public Use: YES	Future Public Use: YES
Land Code: 1000039073	Agency Land Code: R29410201	Land Name: FAW - WILDLIFE	County: KITTSON	Acres: 40.00
City:	Site Code: R290398	Classification Per M.S. 86A.05: g. state wildlife management area	Current Public Use: YES	Future Public Use: YES



Land Code: 1000039074	Agency Land Code: R29131581	Land Name: FAW - WILDLIFE	County: KITTSON	Acres: 40.00
City:	Site Code: R290398	Classification Per M.S. 86A.05: g. state wildlife management area	Current Public Use: YES	Future Public Use: YES
Land Code: 1000039075	Agency Land Code: R29410217	Land Name: FAW - WILDLIFE	County: KITTSON	Acres: 40.00
City:	Site Code: R290398	Classification Per M.S. 86A.05: g. state wildlife management area	Current Public Use: YES	Future Public Use: YES
Land Code: 1000039076	Agency Land Code: R29131587	Land Name: FAW - WILDLIFE	County: KITTSON	Acres: 40.00
City:	Site Code: R290398	Classification Per M.S. 86A.05: g. state wildlife management area	Current Public Use: YES	Future Public Use: YES
Land Code: 1000039077	Agency Land Code: R29132291	Land Name: FAW - WILDLIFE	County: KITTSON	Acres: 40.00
City:	Site Code: R290398	Classification Per M.S. 86A.05: g. state wildlife management area	Current Public Use: YES	Future Public Use: YES
Land Code: 1000039078	Agency Land Code: R29132314	Land Name: FAW - WILDLIFE	County: KITTSON	Acres: 40.00
City:	Site Code: R290398	Classification Per M.S. 86A.05: g. state wildlife management area	Current Public Use: YES	Future Public Use: YES
Land Code: 1000039079	Agency Land Code: R29132785	Land Name: FAW - WILDLIFE	County: KITTSON	Acres: 40.00
City:	Site Code: R290398	Classification Per M.S. 86A.05: g. state wildlife management area	Current Public Use: YES	Future Public Use: YES
Land Code: 1000039080	Agency Land Code: R29132795	Land Name: FAW - WILDLIFE	County: KITTSON	Acres: 40.00
City:	Site Code: R290398	Classification Per M.S. 86A.05: g. state wildlife management area	Current Public Use: YES	Future Public Use: YES
Land Code: 1000039081	Agency Land Code: R29132411	Land Name: FAW - WILDLIFE	County: KITTSON	Acres: 40.00
City:	Site Code: R290398	Classification Per M.S. 86A.05: g. state wildlife management area	Current Public Use: YES	Future Public Use: YES
Land Code: 1000039082	Agency Land Code: R29132472	Land Name: FAW - WILDLIFE	County: KITTSON	Acres: 40.00
City:	Site Code: R290398	Classification Per M.S. 86A.05: g. state wildlife management area	Current Public Use: YES	Future Public Use: YES
Land Code: 1000039083	Agency Land Code: R29131258	Land Name: FAW - WILDLIFE	County: KITTSON	Acres: 40.00
City:	Site Code: R290398	Classification Per M.S. 86A.05: g. state wildlife management area	Current Public Use: YES	Future Public Use: YES
Land Code: 1000039084	Agency Land Code: R29131289	Land Name: FAW - WILDLIFE	County: KITTSON	Acres: 40.00
City:	Site Code: R290398	Classification Per M.S. 86A.05: g. state wildlife management area	Current Public Use: YES	Future Public Use: YES
Land Code: 1000039085	Agency Land Code: R29131298	Land Name: FAW - WILDLIFE	County: KITTSON	Acres: 40.00
City:	Site Code: R290398	Classification Per M.S. 86A.05: g. state wildlife management area	Current Public Use: YES	Future Public Use: YES



Land Code: 1000039086	Agency Land Code: R29131536	Land Name: FAW - WILDLIFE	County: KITTSON	Acres: 26.00
City:	Site Code: R290398	Classification Per M.S. 86A.05: g. state wildlife management area	Current Public Use: YES	Future Public Use: YES
Land Code: 1000039087	Agency Land Code: R29410229	Land Name: FAW - WILDLIFE	County: KITTSON	Acres: 40.00
City:	Site Code: R290398	Classification Per M.S. 86A.05: g. state wildlife management area	Current Public Use: YES	Future Public Use: YES
Land Code: 1000039088	Agency Land Code: R29410235	Land Name: FAW - WILDLIFE	County: KITTSON	Acres: 40.00
City:	Site Code: R290398	Classification Per M.S. 86A.05: g. state wildlife management area	Current Public Use: YES	Future Public Use: YES
Land Code: 1000039089	Agency Land Code: R29410247	Land Name: FAW - WILDLIFE	County: KITTSON	Acres: 40.00
City:	Site Code: R290398	Classification Per M.S. 86A.05: g. state wildlife management area	Current Public Use: YES	Future Public Use: YES
Land Code: 1000039090	Agency Land Code: R29410250	Land Name: FAW - WILDLIFE	County: KITTSON	Acres: 40.00
City:	Site Code: R290398	Classification Per M.S. 86A.05: g. state wildlife management area	Current Public Use: YES	Future Public Use: YES
Land Code: 1000039091	Agency Land Code: R29131676	Land Name: FAW - WILDLIFE	County: KITTSON	Acres: 40.00
City:	Site Code: R290398	Classification Per M.S. 86A.05: g. state wildlife management area	Current Public Use: YES	Future Public Use: YES
Land Code: 1000039092	Agency Land Code: R29131712	Land Name: FAW - WILDLIFE	County: KITTSON	Acres: 40.00
City:	Site Code: R290398	Classification Per M.S. 86A.05: g. state wildlife management area	Current Public Use: YES	Future Public Use: YES
Land Code: 1000039093	Agency Land Code: R29132305	Land Name: FAW - WILDLIFE	County: KITTSON	Acres: 40.00
City:	Site Code: R290398	Classification Per M.S. 86A.05: g. state wildlife management area	Current Public Use: YES	Future Public Use: YES
Land Code: 1000039094	Agency Land Code: R29132778	Land Name: FAW - WILDLIFE	County: KITTSON	Acres: 40.00
City:	Site Code: R290398	Classification Per M.S. 86A.05: g. state wildlife management area	Current Public Use: YES	Future Public Use: YES
Land Code: 1000039095	Agency Land Code: R29132365	Land Name: FAW - WILDLIFE	County: KITTSON	Acres: 40.00
City:	Site Code: R290398	Classification Per M.S. 86A.05: g. state wildlife management area	Current Public Use: YES	Future Public Use: YES
Land Code: 1000039096	Agency Land Code: R29132811	Land Name: FAW - WILDLIFE	County: KITTSON	Acres: 40.00
City:	Site Code: R290398	Classification Per M.S. 86A.05: g. state wildlife management area	Current Public Use: YES	Future Public Use: YES
Land Code: 1000039097	Agency Land Code: R29132414	Land Name: FAW - WILDLIFE	County: KITTSON	Acres: 40.00
City:	Site Code: R290398	Classification Per M.S. 86A.05: g. state wildlife management area	Current Public Use: YES	Future Public Use: YES



Land Code: 1000039098	Agency Land Code: R29132470	Land Name: FAW - WILDLIFE	County: KITTSON	Acres: 40.00
City:	Site Code: R290398	Classification Per M.S. 86A.05: g. state wildlife management area	Current Public Use: YES	Future Public Use: YES
Land Code: 1000039099	Agency Land Code: R29132484	Land Name: FAW - WILDLIFE	County: KITTSON	Acres: 40.00
City:	Site Code: R290398	Classification Per M.S. 86A.05: g. state wildlife management area	Current Public Use: YES	Future Public Use: YES
Land Code: 1000039100	Agency Land Code: R29132494	Land Name: FAW - WILDLIFE	County: KITTSON	Acres: 40.00
City:	Site Code: R290398	Classification Per M.S. 86A.05: g. state wildlife management area	Current Public Use: YES	Future Public Use: YES
Land Code: 1000039101	Agency Land Code: R29132496	Land Name: FAW - WILDLIFE	County: KITTSON	Acres: 40.00
City:	Site Code: R290398	Classification Per M.S. 86A.05: g. state wildlife management area	Current Public Use: YES	Future Public Use: YES
Land Code: 1000039102	Agency Land Code: R29132575	Land Name: FAW - WILDLIFE	County: KITTSON	Acres: 40.00
City:	Site Code: R290398	Classification Per M.S. 86A.05: g. state wildlife management area	Current Public Use: YES	Future Public Use: YES
Land Code: 1000039103	Agency Land Code: R29131257	Land Name: FAW - WILDLIFE	County: KITTSON	Acres: 40.10
City:	Site Code: R290398	Classification Per M.S. 86A.05: g. state wildlife management area	Current Public Use: YES	Future Public Use: YES
Land Code: 1000039104	Agency Land Code: R29410359	Land Name: FAW - WILDLIFE	County: KITTSON	Acres: 40.00
City:	Site Code: R290398	Classification Per M.S. 86A.05: g. state wildlife management area	Current Public Use: YES	Future Public Use: YES
Land Code: 1000039105	Agency Land Code: R29131364	Land Name: FAW - WILDLIFE	County: KITTSON	Acres: 40.00
City:	Site Code: R290398	Classification Per M.S. 86A.05: g. state wildlife management area	Current Public Use: YES	Future Public Use: YES
Land Code: 1000039106	Agency Land Code: R29131394	Land Name: FAW - WILDLIFE	County: KITTSON	Acres: 40.00
City:	Site Code: R290398	Classification Per M.S. 86A.05: g. state wildlife management area	Current Public Use: YES	Future Public Use: YES
Land Code: 1000039107	Agency Land Code: R29131513	Land Name: FAW - WILDLIFE	County: KITTSON	Acres: 40.00
City:	Site Code: R290398	Classification Per M.S. 86A.05: g. state wildlife management area	Current Public Use: YES	Future Public Use: YES
Land Code: 1000039108	Agency Land Code: R29410174	Land Name: FAW - WILDLIFE	County: KITTSON	Acres: 40.00
City:	Site Code: R290398	Classification Per M.S. 86A.05: g. state wildlife management area	Current Public Use: YES	Future Public Use: YES
Land Code: 1000039109	Agency Land Code: R29131583	Land Name: FAW - WILDLIFE	County: KITTSON	Acres: 40.00
City:	Site Code: R290398	Classification Per M.S. 86A.05: g. state wildlife management area	Current Public Use: YES	Future Public Use: YES



Land Code: 1000039110	Agency Land Code: R29131588	Land Name: FAW - WILDLIFE	County: KITTSON	Acres: 40.00
City:	Site Code: R290398	Classification Per M.S. 86A.05: g. state wildlife management area	Current Public Use: YES	Future Public Use: YES
Land Code: 1000039111	Agency Land Code: R29131590	Land Name: FAW - WILDLIFE	County: KITTSON	Acres: 40.00
City:	Site Code: R290398	Classification Per M.S. 86A.05: g. state wildlife management area	Current Public Use: YES	Future Public Use: YES
Land Code: 1000039112	Agency Land Code: R29410259	Land Name: FAW - WILDLIFE	County: KITTSON	Acres: 40.00
City:	Site Code: R290398	Classification Per M.S. 86A.05: g. state wildlife management area	Current Public Use: YES	Future Public Use: YES
Land Code: 1000039113	Agency Land Code: R29410271	Land Name: FAW - WILDLIFE	County: KITTSON	Acres: 40.00
City:	Site Code: R290398	Classification Per M.S. 86A.05: g. state wildlife management area	Current Public Use: YES	Future Public Use: YES
Land Code: 1000039114	Agency Land Code: R29410275	Land Name: FAW - WILDLIFE	County: KITTSON	Acres: 40.00
City:	Site Code: R290398	Classification Per M.S. 86A.05: g. state wildlife management area	Current Public Use: YES	Future Public Use: YES
Land Code: 1000039115	Agency Land Code: R29131683	Land Name: FAW - WILDLIFE	County: KITTSON	Acres: 45.60
City:	Site Code: R290398	Classification Per M.S. 86A.05: g. state wildlife management area	Current Public Use: YES	Future Public Use: YES
Land Code: 1000039116	Agency Land Code: R29131703	Land Name: FAW - WILDLIFE	County: KITTSON	Acres: 40.00
City:	Site Code: R290398	Classification Per M.S. 86A.05: g. state wildlife management area	Current Public Use: YES	Future Public Use: YES
Land Code: 1000039117	Agency Land Code: R29132287	Land Name: FAW - WILDLIFE	County: KITTSON	Acres: 40.00
City:	Site Code: R290398	Classification Per M.S. 86A.05: g. state wildlife management area	Current Public Use: YES	Future Public Use: YES
Land Code: 1000039118	Agency Land Code: R29558389	Land Name: FAW - WILDLIFE	County: KITTSON	Acres: 40.00
City:	Site Code: R290398	Classification Per M.S. 86A.05: g. state wildlife management area	Current Public Use: YES	Future Public Use: YES
Land Code: 1000039119	Agency Land Code: R29410142	Land Name: FAW - WILDLIFE	County: KITTSON	Acres: 40.32
City:	Site Code: R290398	Classification Per M.S. 86A.05: g. state wildlife management area	Current Public Use: YES	Future Public Use: YES
Land Code: 1000039120	Agency Land Code: R29131307	Land Name: FAW - WILDLIFE	County: KITTSON	Acres: 40.00
City:	Site Code: R290398	Classification Per M.S. 86A.05: g. state wildlife management area	Current Public Use: YES	Future Public Use: YES
Land Code: 1000039121	Agency Land Code: R29410188	Land Name: FAW - WILDLIFE	County: KITTSON	Acres: 40.00
City:	Site Code: R290398	Classification Per M.S. 86A.05: g. state wildlife management area	Current Public Use: YES	Future Public Use: YES



Land Code: 1000039122	Agency Land Code: R29410237	Land Name: FAW - WILDLIFE	County: KITTSON	Acres: 40.00
City:	Site Code: R290398	Classification Per M.S. 86A.05: g. state wildlife management area	Current Public Use: YES	Future Public Use: YES
Land Code: 1000039123	Agency Land Code: R29131621	Land Name: FAW - WILDLIFE	County: KITTSON	Acres: 40.00
City:	Site Code: R290398	Classification Per M.S. 86A.05: g. state wildlife management area	Current Public Use: YES	Future Public Use: YES
Land Code: 1000039124	Agency Land Code: R29131640	Land Name: FAW - WILDLIFE	County: KITTSON	Acres: 40.00
City:	Site Code: R290398	Classification Per M.S. 86A.05: g. state wildlife management area	Current Public Use: YES	Future Public Use: YES
Land Code: 1000039125	Agency Land Code: R29410242	Land Name: FAW - WILDLIFE	County: KITTSON	Acres: 40.00
City:	Site Code: R290398	Classification Per M.S. 86A.05: g. state wildlife management area	Current Public Use: YES	Future Public Use: YES
Land Code: 1000039126	Agency Land Code: R29131689	Land Name: FAW - WILDLIFE	County: KITTSON	Acres: 40.00
City:	Site Code: R290398	Classification Per M.S. 86A.05: g. state wildlife management area	Current Public Use: YES	Future Public Use: YES
Land Code: 1000039127	Agency Land Code: R29330459	Land Name: FAW - WILDLIFE	County: KITTSON	Acres: 40.00
City:	Site Code: R290398	Classification Per M.S. 86A.05: g. state wildlife management area	Current Public Use: YES	Future Public Use: YES
Land Code: 1000039128	Agency Land Code: R29410298	Land Name: FAW - WILDLIFE	County: KITTSON	Acres: 40.00
City:	Site Code: R290398	Classification Per M.S. 86A.05: g. state wildlife management area	Current Public Use: YES	Future Public Use: YES
Land Code: 1000039129	Agency Land Code: R29132297	Land Name: FAW - WILDLIFE	County: KITTSON	Acres: 40.00
City:	Site Code: R290398	Classification Per M.S. 86A.05: g. state wildlife management area	Current Public Use: YES	Future Public Use: YES
Land Code: 1000039130	Agency Land Code: R29132308	Land Name: FAW - WILDLIFE	County: KITTSON	Acres: 40.00
City:	Site Code: R290398	Classification Per M.S. 86A.05: g. state wildlife management area	Current Public Use: YES	Future Public Use: YES
Land Code: 1000039131	Agency Land Code: R29132324	Land Name: FAW - WILDLIFE	County: KITTSON	Acres: 40.00
City:	Site Code: R290398	Classification Per M.S. 86A.05: g. state wildlife management area	Current Public Use: YES	Future Public Use: YES
Land Code: 1000039132	Agency Land Code: R29132394	Land Name: FAW - WILDLIFE	County: KITTSON	Acres: 40.00
City:	Site Code: R290398	Classification Per M.S. 86A.05: g. state wildlife management area	Current Public Use: YES	Future Public Use: YES
Land Code: 1000039133	Agency Land Code: R29132430	Land Name: FAW - WILDLIFE	County: KITTSON	Acres: 40.00
City:	Site Code: R290398	Classification Per M.S. 86A.05: g. state wildlife management area	Current Public Use: YES	Future Public Use: YES



Land Code: 1000039134	Agency Land Code: R29132455	Land Name: FAW - WILDLIFE	County: KITTSON	Acres: 40.00
City:	Site Code: R290398	Classification Per M.S. 86A.05: g. state wildlife management area	Current Public Use: YES	Future Public Use: YES
Land Code: 1000039135	Agency Land Code: R29132527	Land Name: FAW - WILDLIFE	County: KITTSON	Acres: 40.00
City:	Site Code: R290398	Classification Per M.S. 86A.05: g. state wildlife management area	Current Public Use: YES	Future Public Use: YES
Land Code: 1000039136	Agency Land Code: R29132529	Land Name: FAW - WILDLIFE	County: KITTSON	Acres: 40.00
City:	Site Code: R290398	Classification Per M.S. 86A.05: g. state wildlife management area	Current Public Use: YES	Future Public Use: YES
Land Code: 1000039137	Agency Land Code: R29132567	Land Name: FAW - WILDLIFE	County: KITTSON	Acres: 40.00
City:	Site Code: R290398	Classification Per M.S. 86A.05: g. state wildlife management area	Current Public Use: YES	Future Public Use: YES
Land Code: 1000039138	Agency Land Code: R29132570	Land Name: FAW - WILDLIFE	County: KITTSON	Acres: 40.00
City:	Site Code: R290398	Classification Per M.S. 86A.05: g. state wildlife management area	Current Public Use: YES	Future Public Use: YES
Land Code: 1000039139	Agency Land Code: R29410143	Land Name: FAW - WILDLIFE	County: KITTSON	Acres: 40.45
City:	Site Code: R290398	Classification Per M.S. 86A.05: g. state wildlife management area	Current Public Use: YES	Future Public Use: YES
Land Code: 1000039140	Agency Land Code: R29131251	Land Name: FAW - WILDLIFE	County: KITTSON	Acres: 40.00
City:	Site Code: R290398	Classification Per M.S. 86A.05: g. state wildlife management area	Current Public Use: YES	Future Public Use: YES
Land Code: 1000039141	Agency Land Code: R29328976	Land Name: FAW - WILDLIFE	County: KITTSON	Acres: 40.00
City:	Site Code: R290398	Classification Per M.S. 86A.05: g. state wildlife management area	Current Public Use: YES	Future Public Use: YES
Land Code: 1000039142	Agency Land Code: R29328977	Land Name: FAW - WILDLIFE	County: KITTSON	Acres: 40.00
City:	Site Code: R290398	Classification Per M.S. 86A.05: g. state wildlife management area	Current Public Use: YES	Future Public Use: YES
Land Code: 1000039143	Agency Land Code: R29131359	Land Name: FAW - WILDLIFE	County: KITTSON	Acres: 40.00
City:	Site Code: R290398	Classification Per M.S. 86A.05: g. state wildlife management area	Current Public Use: YES	Future Public Use: YES
Land Code: 1000039144	Agency Land Code: R29131447	Land Name: FAW - WILDLIFE	County: KITTSON	Acres: 40.00
City:	Site Code: R290398	Classification Per M.S. 86A.05: g. state wildlife management area	Current Public Use: YES	Future Public Use: YES
Land Code: 1000039145	Agency Land Code: R29131503	Land Name: FAW - WILDLIFE	County: KITTSON	Acres: 40.00
City:	Site Code: R290398	Classification Per M.S. 86A.05: g. state wildlife management area	Current Public Use: YES	Future Public Use: YES



Land Code: 1000039146	Agency Land Code: R29410171	Land Name: FAW - WILDLIFE	County: KITTSON	Acres: 40.00
City:	Site Code: R290398	Classification Per M.S. 86A.05: g. state wildlife management area	Current Public Use: YES	Future Public Use: YES
Land Code: 1000039147	Agency Land Code: R29131569	Land Name: FAW - WILDLIFE	County: KITTSON	Acres: 40.00
City:	Site Code: R290398	Classification Per M.S. 86A.05: g. state wildlife management area	Current Public Use: YES	Future Public Use: YES
Land Code: 1000039148	Agency Land Code: R29131571	Land Name: FAW - WILDLIFE	County: KITTSON	Acres: 49.07
City:	Site Code: R290398	Classification Per M.S. 86A.05: g. state wildlife management area	Current Public Use: YES	Future Public Use: YES
Land Code: 1000039149	Agency Land Code: R29131577	Land Name: FAW - WILDLIFE	County: KITTSON	Acres: 40.00
City:	Site Code: R290398	Classification Per M.S. 86A.05: g. state wildlife management area	Current Public Use: YES	Future Public Use: YES
Land Code: 1000039150	Agency Land Code: R29131605	Land Name: FAW - WILDLIFE	County: KITTSON	Acres: 40.00
City:	Site Code: R290398	Classification Per M.S. 86A.05: g. state wildlife management area	Current Public Use: YES	Future Public Use: YES
Land Code: 1000039151	Agency Land Code: R29410248	Land Name: FAW - WILDLIFE	County: KITTSON	Acres: 40.00
City:	Site Code: R290398	Classification Per M.S. 86A.05: g. state wildlife management area	Current Public Use: YES	Future Public Use: YES
Land Code: 1000039152	Agency Land Code: R29410239	Land Name: FAW - WILDLIFE	County: KITTSON	Acres: 40.00
City:	Site Code: R290398	Classification Per M.S. 86A.05: g. state wildlife management area	Current Public Use: YES	Future Public Use: YES
Land Code: 1000039153	Agency Land Code: R29410266	Land Name: FAW - WILDLIFE	County: KITTSON	Acres: 40.00
City:	Site Code: R290398	Classification Per M.S. 86A.05: g. state wildlife management area	Current Public Use: YES	Future Public Use: YES
Land Code: 1000039154	Agency Land Code: R29330449	Land Name: FAW - WILDLIFE	County: KITTSON	Acres: 40.00
City:	Site Code: R290398	Classification Per M.S. 86A.05: g. state wildlife management area	Current Public Use: YES	Future Public Use: YES
Land Code: 1000039155	Agency Land Code: R29330456	Land Name: FAW - WILDLIFE	County: KITTSON	Acres: 44.92
City:	Site Code: R290398	Classification Per M.S. 86A.05: g. state wildlife management area	Current Public Use: YES	Future Public Use: YES
Land Code: 1000039156	Agency Land Code: R29132364	Land Name: FAW - WILDLIFE	County: KITTSON	Acres: 40.00
City:	Site Code: R290398	Classification Per M.S. 86A.05: g. state wildlife management area	Current Public Use: YES	Future Public Use: YES
Land Code: 1000039157	Agency Land Code: R29132498	Land Name: FAW - WILDLIFE	County: KITTSON	Acres: 40.00
City:	Site Code: R290398	Classification Per M.S. 86A.05: g. state wildlife management area	Current Public Use: YES	Future Public Use: YES



Land Code: 1000039158	Agency Land Code: R29132561	Land Name: FAW - WILDLIFE	County: KITTSON	Acres: 40.00
City:	Site Code: R290398	Classification Per M.S. 86A.05: g. state wildlife management area	Current Public Use: YES	Future Public Use: YES
Land Code: 1000039159	Agency Land Code: R29132565	Land Name: FAW - WILDLIFE	County: KITTSON	Acres: 40.00
City:	Site Code: R290398	Classification Per M.S. 86A.05: g. state wildlife management area	Current Public Use: YES	Future Public Use: YES
Land Code: 1000039160	Agency Land Code: R29546105	Land Name: FAW - WILDLIFE	County: KITTSON	Acres: 40.00
City:	Site Code: R290398	Classification Per M.S. 86A.05: g. state wildlife management area	Current Public Use: YES	Future Public Use: YES
Land Code: 1000039161	Agency Land Code: R29410249	Land Name: FAW - WILDLIFE	County: KITTSON	Acres: 40.00
City:	Site Code: R290398	Classification Per M.S. 86A.05: g. state wildlife management area	Current Public Use: YES	Future Public Use: YES
Land Code: 1000039162	Agency Land Code: R29410255	Land Name: FAW - WILDLIFE	County: KITTSON	Acres: 40.00
City:	Site Code: R290398	Classification Per M.S. 86A.05: g. state wildlife management area	Current Public Use: YES	Future Public Use: YES
Land Code: 1000039163	Agency Land Code: R29330453	Land Name: FAW - WILDLIFE	County: KITTSON	Acres: 45.00
City:	Site Code: R290398	Classification Per M.S. 86A.05: g. state wildlife management area	Current Public Use: YES	Future Public Use: YES
Land Code: 1000039164	Agency Land Code: R29131696	Land Name: FAW - WILDLIFE	County: KITTSON	Acres: 40.00
City:	Site Code: R290398	Classification Per M.S. 86A.05: g. state wildlife management area	Current Public Use: YES	Future Public Use: YES
Land Code: 1000039165	Agency Land Code: R29131699	Land Name: FAW - WILDLIFE	County: KITTSON	Acres: 40.00
City:	Site Code: R290398	Classification Per M.S. 86A.05: g. state wildlife management area	Current Public Use: YES	Future Public Use: YES
Land Code: 1000039166	Agency Land Code: R29131700	Land Name: FAW - WILDLIFE	County: KITTSON	Acres: 40.00
City:	Site Code: R290398	Classification Per M.S. 86A.05: g. state wildlife management area	Current Public Use: YES	Future Public Use: YES
Land Code: 1000039167	Agency Land Code: R29132279	Land Name: FAW - WILDLIFE	County: KITTSON	Acres: 40.00
City:	Site Code: R290398	Classification Per M.S. 86A.05: g. state wildlife management area	Current Public Use: YES	Future Public Use: YES
Land Code: 1000039168	Agency Land Code: R29132428	Land Name: FAW - WILDLIFE	County: KITTSON	Acres: 40.00
City:	Site Code: R290398	Classification Per M.S. 86A.05: g. state wildlife management area	Current Public Use: YES	Future Public Use: YES
Land Code: 1000039169	Agency Land Code: R29132450	Land Name: FAW - WILDLIFE	County: KITTSON	Acres: 40.00
City:	Site Code: R290398	Classification Per M.S. 86A.05: g. state wildlife management area	Current Public Use: YES	Future Public Use: YES



Land Code: 1000039170	Agency Land Code: R29132488	Land Name: FAW - WILDLIFE	County: KITTSON	Acres: 40.00
City:	Site Code: R290398	Classification Per M.S. 86A.05: g. state wildlife management area	Current Public Use: YES	Future Public Use: YES
Land Code: 1000039171	Agency Land Code: R29132560	Land Name: FAW - WILDLIFE	County: KITTSON	Acres: 40.00
City:	Site Code: R290398	Classification Per M.S. 86A.05: g. state wildlife management area	Current Public Use: YES	Future Public Use: YES
Land Code: 1000039172	Agency Land Code: R29410147	Land Name: FAW - WILDLIFE	County: KITTSON	Acres: 40.00
City:	Site Code: R290398	Classification Per M.S. 86A.05: g. state wildlife management area	Current Public Use: YES	Future Public Use: YES
Land Code: 1000039173	Agency Land Code: R29131248	Land Name: FAW - WILDLIFE	County: KITTSON	Acres: 40.00
City:	Site Code: R290398	Classification Per M.S. 86A.05: g. state wildlife management area	Current Public Use: YES	Future Public Use: YES
Land Code: 1000039174	Agency Land Code: R29131442	Land Name: FAW - WILDLIFE	County: KITTSON	Acres: 40.00
City:	Site Code: R290398	Classification Per M.S. 86A.05: g. state wildlife management area	Current Public Use: YES	Future Public Use: YES
Land Code: 1000039175	Agency Land Code: R29131446	Land Name: FAW - WILDLIFE	County: KITTSON	Acres: 40.00
City:	Site Code: R290398	Classification Per M.S. 86A.05: g. state wildlife management area	Current Public Use: YES	Future Public Use: YES
Land Code: 1000039176	Agency Land Code: R29131505	Land Name: FAW - WILDLIFE	County: KITTSON	Acres: 40.00
City:	Site Code: R290398	Classification Per M.S. 86A.05: g. state wildlife management area	Current Public Use: YES	Future Public Use: YES
Land Code: 1000039177	Agency Land Code: R29410214	Land Name: FAW - WILDLIFE	County: KITTSON	Acres: 46.97
City:	Site Code: R290398	Classification Per M.S. 86A.05: g. state wildlife management area	Current Public Use: YES	Future Public Use: YES
Land Code: 1000039178	Agency Land Code: R29410219	Land Name: FAW - WILDLIFE	County: KITTSON	Acres: 40.00
City:	Site Code: R290398	Classification Per M.S. 86A.05: g. state wildlife management area	Current Public Use: YES	Future Public Use: YES
Land Code: 1000039179	Agency Land Code: R29132363	Land Name: FAW - WILDLIFE	County: KITTSON	Acres: 40.00
City:	Site Code: R290398	Classification Per M.S. 86A.05: g. state wildlife management area	Current Public Use: YES	Future Public Use: YES
Land Code: 1000039180	Agency Land Code: R29132372	Land Name: FAW - WILDLIFE	County: KITTSON	Acres: 40.00
City:	Site Code: R290398	Classification Per M.S. 86A.05: g. state wildlife management area	Current Public Use: YES	Future Public Use: YES
Land Code: 1000039181	Agency Land Code: R29132376	Land Name: FAW - WILDLIFE	County: KITTSON	Acres: 40.00
City:	Site Code: R290398	Classification Per M.S. 86A.05: g. state wildlife management area	Current Public Use: YES	Future Public Use: YES



Land Code: 1000039182	Agency Land Code: R29132451	Land Name: FAW - WILDLIFE	County: KITTSON	Acres: 40.00
City:	Site Code: R290398	Classification Per M.S. 86A.05: g. state wildlife management area	Current Public Use: YES	Future Public Use: YES
Land Code: 1000039183	Agency Land Code: R29132521	Land Name: FAW - WILDLIFE	County: KITTSON	Acres: 40.00
City:	Site Code: R290398	Classification Per M.S. 86A.05: g. state wildlife management area	Current Public Use: YES	Future Public Use: YES
Land Code: 1000039184	Agency Land Code: R29410151	Land Name: FAW - WILDLIFE	County: KITTSON	Acres: 40.00
City:	Site Code: R290398	Classification Per M.S. 86A.05: g. state wildlife management area	Current Public Use: YES	Future Public Use: YES
Land Code: 1000039185	Agency Land Code: R29131256	Land Name: FAW - WILDLIFE	County: KITTSON	Acres: 40.15
City:	Site Code: R290398	Classification Per M.S. 86A.05: g. state wildlife management area	Current Public Use: YES	Future Public Use: YES
Land Code: 1000039186	Agency Land Code: R29328987	Land Name: FAW - WILDLIFE	County: KITTSON	Acres: 44.27
City:	Site Code: R290398	Classification Per M.S. 86A.05: g. state wildlife management area	Current Public Use: YES	Future Public Use: YES
Land Code: 1000039187	Agency Land Code: R29131288	Land Name: FAW - WILDLIFE	County: KITTSON	Acres: 40.00
City:	Site Code: R290398	Classification Per M.S. 86A.05: g. state wildlife management area	Current Public Use: YES	Future Public Use: YES
Land Code: 1000039188	Agency Land Code: R29131291	Land Name: FAW - WILDLIFE	County: KITTSON	Acres: 40.00
City:	Site Code: R290398	Classification Per M.S. 86A.05: g. state wildlife management area	Current Public Use: YES	Future Public Use: YES
Land Code: 1000039189	Agency Land Code: R29131303	Land Name: FAW - WILDLIFE	County: KITTSON	Acres: 40.00
City:	Site Code: R290398	Classification Per M.S. 86A.05: g. state wildlife management area	Current Public Use: YES	Future Public Use: YES
Land Code: 1000039190	Agency Land Code: R29131309	Land Name: FAW - WILDLIFE	County: KITTSON	Acres: 40.00
City:	Site Code: R290398	Classification Per M.S. 86A.05: g. state wildlife management area	Current Public Use: YES	Future Public Use: YES
Land Code: 1000039191	Agency Land Code: R29131353	Land Name: FAW - WILDLIFE	County: KITTSON	Acres: 40.00
City:	Site Code: R290398	Classification Per M.S. 86A.05: g. state wildlife management area	Current Public Use: YES	Future Public Use: YES
Land Code: 1000039192	Agency Land Code: R29131515	Land Name: FAW - WILDLIFE	County: KITTSON	Acres: 40.00
City:	Site Code: R290398	Classification Per M.S. 86A.05: g. state wildlife management area	Current Public Use: YES	Future Public Use: YES
Land Code: 1000039193	Agency Land Code: R29131523	Land Name: FAW - WILDLIFE	County: KITTSON	Acres: 40.00
City:	Site Code: R290398	Classification Per M.S. 86A.05: g. state wildlife management area	Current Public Use: YES	Future Public Use: YES



Land Code: 1000039194	Agency Land Code: R29410189	Land Name: FAW - WILDLIFE	County: KITTSON	Acres: 40.00
City:	Site Code: R290398	Classification Per M.S. 86A.05: g. state wildlife management area	Current Public Use: YES	Future Public Use: YES
Land Code: 1000039195	Agency Land Code: R29410213	Land Name: FAW - WILDLIFE	County: KITTSON	Acres: 40.00
City:	Site Code: R290398	Classification Per M.S. 86A.05: g. state wildlife management area	Current Public Use: YES	Future Public Use: YES
Land Code: 1000039196	Agency Land Code: R29131589	Land Name: FAW - WILDLIFE	County: KITTSON	Acres: 40.00
City:	Site Code: R290398	Classification Per M.S. 86A.05: g. state wildlife management area	Current Public Use: YES	Future Public Use: YES
Land Code: 1000039197	Agency Land Code: R29410251	Land Name: FAW - WILDLIFE	County: KITTSON	Acres: 40.00
City:	Site Code: R290398	Classification Per M.S. 86A.05: g. state wildlife management area	Current Public Use: YES	Future Public Use: YES
Land Code: 1000039198	Agency Land Code: R29410265	Land Name: FAW - WILDLIFE	County: KITTSON	Acres: 40.00
City:	Site Code: R290398	Classification Per M.S. 86A.05: g. state wildlife management area	Current Public Use: YES	Future Public Use: YES
Land Code: 1000039199	Agency Land Code: R29131663	Land Name: FAW - WILDLIFE	County: KITTSON	Acres: 40.00
City:	Site Code: R290398	Classification Per M.S. 86A.05: g. state wildlife management area	Current Public Use: YES	Future Public Use: YES
Land Code: 1000039200	Agency Land Code: R29410284	Land Name: FAW - WILDLIFE	County: KITTSON	Acres: 40.00
City:	Site Code: R290398	Classification Per M.S. 86A.05: g. state wildlife management area	Current Public Use: YES	Future Public Use: YES
Land Code: 1000039201	Agency Land Code: R29328982	Land Name: FAW - WILDLIFE	County: KITTSON	Acres: 40.05
City:	Site Code: R290398	Classification Per M.S. 86A.05: g. state wildlife management area	Current Public Use: YES	Future Public Use: YES
Land Code: 1000039202	Agency Land Code: R29131285	Land Name: FAW - WILDLIFE	County: KITTSON	Acres: 40.00
City:	Site Code: R290398	Classification Per M.S. 86A.05: g. state wildlife management area	Current Public Use: YES	Future Public Use: YES
Land Code: 1000039203	Agency Land Code: R29131356	Land Name: FAW - WILDLIFE	County: KITTSON	Acres: 40.00
City:	Site Code: R290398	Classification Per M.S. 86A.05: g. state wildlife management area	Current Public Use: YES	Future Public Use: YES
Land Code: 1000039204	Agency Land Code: R29131388	Land Name: FAW - WILDLIFE	County: KITTSON	Acres: 40.00
City:	Site Code: R290398	Classification Per M.S. 86A.05: g. state wildlife management area	Current Public Use: YES	Future Public Use: YES
Land Code: 1000039205	Agency Land Code: R29131501	Land Name: FAW - WILDLIFE	County: KITTSON	Acres: 40.00
City:	Site Code: R290398	Classification Per M.S. 86A.05: g. state wildlife management area	Current Public Use: YES	Future Public Use: YES



Land Code: 1000039206	Agency Land Code: R29131534	Land Name: FAW - WILDLIFE	County: KITTSON	Acres: 40.00
City:	Site Code: R290398	Classification Per M.S. 86A.05: g. state wildlife management area	Current Public Use: YES	Future Public Use: YES
Land Code: 1000039207	Agency Land Code: R29131537	Land Name: FAW - WILDLIFE	County: KITTSON	Acres: 7.81
City:	Site Code: R290398	Classification Per M.S. 86A.05: g. state wildlife management area	Current Public Use: YES	Future Public Use: YES
Land Code: 1000039208	Agency Land Code: R29410190	Land Name: FAW - WILDLIFE	County: KITTSON	Acres: 40.00
City:	Site Code: R290398	Classification Per M.S. 86A.05: g. state wildlife management area	Current Public Use: YES	Future Public Use: YES
Land Code: 1000039209	Agency Land Code: R29131575	Land Name: FAW - WILDLIFE	County: KITTSON	Acres: 48.41
City:	Site Code: R290398	Classification Per M.S. 86A.05: g. state wildlife management area	Current Public Use: YES	Future Public Use: YES
Land Code: 1000039210	Agency Land Code: R29410215	Land Name: FAW - WILDLIFE	County: KITTSON	Acres: 46.59
City:	Site Code: R290398	Classification Per M.S. 86A.05: g. state wildlife management area	Current Public Use: YES	Future Public Use: YES
Land Code: 1000039211	Agency Land Code: R29131585	Land Name: FAW - WILDLIFE	County: KITTSON	Acres: 40.00
City:	Site Code: R290398	Classification Per M.S. 86A.05: g. state wildlife management area	Current Public Use: YES	Future Public Use: YES
Land Code: 1000039212	Agency Land Code: R29410224	Land Name: FAW - WILDLIFE	County: KITTSON	Acres: 40.00
City:	Site Code: R290398	Classification Per M.S. 86A.05: g. state wildlife management area	Current Public Use: YES	Future Public Use: YES
Land Code: 1000039213	Agency Land Code: R29131612	Land Name: FAW - WILDLIFE	County: KITTSON	Acres: 40.00
City:	Site Code: R290398	Classification Per M.S. 86A.05: g. state wildlife management area	Current Public Use: YES	Future Public Use: YES
Land Code: 1000039214	Agency Land Code: R29131617	Land Name: FAW - WILDLIFE	County: KITTSON	Acres: 40.00
City:	Site Code: R290398	Classification Per M.S. 86A.05: g. state wildlife management area	Current Public Use: YES	Future Public Use: YES
Land Code: 1000039215	Agency Land Code: R29410244	Land Name: FAW - WILDLIFE	County: KITTSON	Acres: 40.00
City:	Site Code: R290398	Classification Per M.S. 86A.05: g. state wildlife management area	Current Public Use: YES	Future Public Use: YES
Land Code: 1000039216	Agency Land Code: R29131677	Land Name: FAW - WILDLIFE	County: KITTSON	Acres: 40.00
City:	Site Code: R290398	Classification Per M.S. 86A.05: g. state wildlife management area	Current Public Use: YES	Future Public Use: YES
Land Code: 1000039217	Agency Land Code: R29410293	Land Name: FAW - WILDLIFE	County: KITTSON	Acres: 40.00
City:	Site Code: R290398	Classification Per M.S. 86A.05: g. state wildlife management area	Current Public Use: YES	Future Public Use: YES



Land Code: 1000039218	Agency Land Code: R29132299	Land Name: FAW - WILDLIFE	County: KITTSON	Acres: 40.00
City:	Site Code: R290398	Classification Per M.S. 86A.05: g. state wildlife management area	Current Public Use: YES	Future Public Use: YES
Land Code: 1000039219	Agency Land Code: R29132783	Land Name: FAW - WILDLIFE	County: KITTSON	Acres: 40.00
City:	Site Code: R290398	Classification Per M.S. 86A.05: g. state wildlife management area	Current Public Use: YES	Future Public Use: YES
Land Code: 1000039220	Agency Land Code: R29132407	Land Name: FAW - WILDLIFE	County: KITTSON	Acres: 40.00
City:	Site Code: R290398	Classification Per M.S. 86A.05: g. state wildlife management area	Current Public Use: YES	Future Public Use: YES
Land Code: 1000039221	Agency Land Code: R29132505	Land Name: FAW - WILDLIFE	County: KITTSON	Acres: 40.00
City:	Site Code: R290398	Classification Per M.S. 86A.05: g. state wildlife management area	Current Public Use: YES	Future Public Use: YES
Land Code: 1000039222	Agency Land Code: R29131240	Land Name: FAW - WILDLIFE	County: KITTSON	Acres: 40.43
City:	Site Code: R290398	Classification Per M.S. 86A.05: g. state wildlife management area	Current Public Use: YES	Future Public Use: YES
Land Code: 1000039223	Agency Land Code: R29131262	Land Name: FAW - WILDLIFE	County: KITTSON	Acres: 40.00
City:	Site Code: R290398	Classification Per M.S. 86A.05: g. state wildlife management area	Current Public Use: YES	Future Public Use: YES
Land Code: 1000039224	Agency Land Code: R29328983	Land Name: FAW - WILDLIFE	County: KITTSON	Acres: 40.03
City:	Site Code: R290398	Classification Per M.S. 86A.05: g. state wildlife management area	Current Public Use: YES	Future Public Use: YES
Land Code: 1000039225	Agency Land Code: R29131274	Land Name: FAW - WILDLIFE	County: KITTSON	Acres: 43.75
City:	Site Code: R290398	Classification Per M.S. 86A.05: g. state wildlife management area	Current Public Use: YES	Future Public Use: YES
Land Code: 1000039226	Agency Land Code: R29131297	Land Name: FAW - WILDLIFE	County: KITTSON	Acres: 40.00
City:	Site Code: R290398	Classification Per M.S. 86A.05: g. state wildlife management area	Current Public Use: YES	Future Public Use: YES
Land Code: 1000039227	Agency Land Code: R29131408	Land Name: FAW - WILDLIFE	County: KITTSON	Acres: 40.00
City:	Site Code: R290398	Classification Per M.S. 86A.05: g. state wildlife management area	Current Public Use: YES	Future Public Use: YES
Land Code: 1000039228	Agency Land Code: R29131451	Land Name: FAW - WILDLIFE	County: KITTSON	Acres: 40.00
City:	Site Code: R290398	Classification Per M.S. 86A.05: g. state wildlife management area	Current Public Use: YES	Future Public Use: YES
Land Code: 1000039229	Agency Land Code: R29131509	Land Name: FAW - WILDLIFE	County: KITTSON	Acres: 40.00
City:	Site Code: R290398	Classification Per M.S. 86A.05: g. state wildlife management area	Current Public Use: YES	Future Public Use: YES



Land Code: 1000039230	Agency Land Code: R29131521	Land Name: FAW - WILDLIFE	County: KITTSON	Acres: 40.00
City:	Site Code: R290398	Classification Per M.S. 86A.05: g. state wildlife management area	Current Public Use: YES	Future Public Use: YES
Land Code: 1000039231	Agency Land Code: R29410191	Land Name: FAW - WILDLIFE	County: KITTSON	Acres: 40.00
City:	Site Code: R290398	Classification Per M.S. 86A.05: g. state wildlife management area	Current Public Use: YES	Future Public Use: YES
Land Code: 1000039232	Agency Land Code: R29131570	Land Name: FAW - WILDLIFE	County: KITTSON	Acres: 40.00
City:	Site Code: R290398	Classification Per M.S. 86A.05: g. state wildlife management area	Current Public Use: YES	Future Public Use: YES
Land Code: 1000039233	Agency Land Code: R29410236	Land Name: FAW - WILDLIFE	County: KITTSON	Acres: 40.00
City:	Site Code: R290398	Classification Per M.S. 86A.05: g. state wildlife management area	Current Public Use: YES	Future Public Use: YES
Land Code: 1000039234	Agency Land Code: R29131603	Land Name: FAW - WILDLIFE	County: KITTSON	Acres: 40.00
City:	Site Code: R290398	Classification Per M.S. 86A.05: g. state wildlife management area	Current Public Use: YES	Future Public Use: YES
Land Code: 1000039235	Agency Land Code: R29131638	Land Name: FAW - WILDLIFE	County: KITTSON	Acres: 40.00
City:	Site Code: R290398	Classification Per M.S. 86A.05: g. state wildlife management area	Current Public Use: YES	Future Public Use: YES
Land Code: 1000039236	Agency Land Code: R29410264	Land Name: FAW - WILDLIFE	County: KITTSON	Acres: 40.00
City:	Site Code: R290398	Classification Per M.S. 86A.05: g. state wildlife management area	Current Public Use: YES	Future Public Use: YES
Land Code: 1000039237	Agency Land Code: R29330450	Land Name: FAW - WILDLIFE	County: KITTSON	Acres: 40.00
City:	Site Code: R290398	Classification Per M.S. 86A.05: g. state wildlife management area	Current Public Use: YES	Future Public Use: YES
Land Code: 1000039238	Agency Land Code: R29131691	Land Name: FAW - WILDLIFE	County: KITTSON	Acres: 40.00
City:	Site Code: R290398	Classification Per M.S. 86A.05: g. state wildlife management area	Current Public Use: YES	Future Public Use: YES
Land Code: 1000039239	Agency Land Code: R29132301	Land Name: FAW - WILDLIFE	County: KITTSON	Acres: 40.00
City:	Site Code: R290398	Classification Per M.S. 86A.05: g. state wildlife management area	Current Public Use: YES	Future Public Use: YES
Land Code: 1000039240	Agency Land Code: R29132303	Land Name: FAW - WILDLIFE	County: KITTSON	Acres: 40.00
City:	Site Code: R290398	Classification Per M.S. 86A.05: g. state wildlife management area	Current Public Use: YES	Future Public Use: YES
Land Code: 1000039241	Agency Land Code: R29132761	Land Name: FAW - WILDLIFE	County: KITTSON	Acres: 40.00
City:	Site Code: R290398	Classification Per M.S. 86A.05: g. state wildlife management area	Current Public Use: YES	Future Public Use: YES



Land Code: 1000039242	Agency Land Code: R29132789	Land Name: FAW - WILDLIFE	County: KITTSON	Acres: 40.00
City:	Site Code: R290398	Classification Per M.S. 86A.05: g. state wildlife management area	Current Public Use: YES	Future Public Use: YES
Land Code: 1000039243	Agency Land Code: R29132366	Land Name: FAW - WILDLIFE	County: KITTSON	Acres: 40.00
City:	Site Code: R290398	Classification Per M.S. 86A.05: g. state wildlife management area	Current Public Use: YES	Future Public Use: YES
Land Code: 1000039244	Agency Land Code: R29132401	Land Name: FAW - WILDLIFE	County: KITTSON	Acres: 40.00
City:	Site Code: R290398	Classification Per M.S. 86A.05: g. state wildlife management area	Current Public Use: YES	Future Public Use: YES
Land Code: 1000039245	Agency Land Code: R29132444	Land Name: FAW - WILDLIFE	County: KITTSON	Acres: 40.00
City:	Site Code: R290398	Classification Per M.S. 86A.05: g. state wildlife management area	Current Public Use: YES	Future Public Use: YES
Land Code: 1000039246	Agency Land Code: R29132474	Land Name: FAW - WILDLIFE	County: KITTSON	Acres: 40.00
City:	Site Code: R290398	Classification Per M.S. 86A.05: g. state wildlife management area	Current Public Use: YES	Future Public Use: YES
Land Code: 1000039247	Agency Land Code: R29132490	Land Name: FAW - WILDLIFE	County: KITTSON	Acres: 40.00
City:	Site Code: R290398	Classification Per M.S. 86A.05: g. state wildlife management area	Current Public Use: YES	Future Public Use: YES
Land Code: 1000039248	Agency Land Code: R29132283	Land Name: FAW - WILDLIFE	County: KITTSON	Acres: 40.00
City:	Site Code: R290398	Classification Per M.S. 86A.05: g. state wildlife management area	Current Public Use: YES	Future Public Use: YES
Land Code: 1000039249	Agency Land Code: R29132322	Land Name: FAW - WILDLIFE	County: KITTSON	Acres: 40.00
City:	Site Code: R290398	Classification Per M.S. 86A.05: g. state wildlife management area	Current Public Use: YES	Future Public Use: YES
Land Code: 1000039250	Agency Land Code: R29132356	Land Name: FAW - WILDLIFE	County: KITTSON	Acres: 40.00
City:	Site Code: R290398	Classification Per M.S. 86A.05: g. state wildlife management area	Current Public Use: YES	Future Public Use: YES
Land Code: 1000039251	Agency Land Code: R29132405	Land Name: FAW - WILDLIFE	County: KITTSON	Acres: 40.00
City:	Site Code: R290398	Classification Per M.S. 86A.05: g. state wildlife management area	Current Public Use: YES	Future Public Use: YES
Land Code: 1000039252	Agency Land Code: R29132442	Land Name: FAW - WILDLIFE	County: KITTSON	Acres: 40.00
City:	Site Code: R290398	Classification Per M.S. 86A.05: g. state wildlife management area	Current Public Use: YES	Future Public Use: YES
Land Code: 1000039253	Agency Land Code: R29132456	Land Name: FAW - WILDLIFE	County: KITTSON	Acres: 40.00
City:	Site Code: R290398	Classification Per M.S. 86A.05: g. state wildlife management area	Current Public Use: YES	Future Public Use: YES



Land Code: 1000039254	Agency Land Code: R29132458	Land Name: FAW - WILDLIFE	County: KITTSON	Acres: 40.00
City:	Site Code: R290398	Classification Per M.S. 86A.05: g. state wildlife management area	Current Public Use: YES	Future Public Use: YES
Land Code: 1000039255	Agency Land Code: R29410152	Land Name: FAW - WILDLIFE	County: KITTSON	Acres: 40.00
City:	Site Code: R290398	Classification Per M.S. 86A.05: g. state wildlife management area	Current Public Use: YES	Future Public Use: YES
Land Code: 1000039256	Agency Land Code: R29131276	Land Name: FAW - WILDLIFE	County: KITTSON	Acres: 40.00
City:	Site Code: R290398	Classification Per M.S. 86A.05: g. state wildlife management area	Current Public Use: YES	Future Public Use: YES
Land Code: 1000039257	Agency Land Code: R29131358	Land Name: FAW - WILDLIFE	County: KITTSON	Acres: 40.00
City:	Site Code: R290398	Classification Per M.S. 86A.05: g. state wildlife management area	Current Public Use: YES	Future Public Use: YES
Land Code: 1000039258	Agency Land Code: R29131415	Land Name: FAW - WILDLIFE	County: KITTSON	Acres: 40.00
City:	Site Code: R290398	Classification Per M.S. 86A.05: g. state wildlife management area	Current Public Use: YES	Future Public Use: YES
Land Code: 1000039259	Agency Land Code: R29131444	Land Name: FAW - WILDLIFE	County: KITTSON	Acres: 40.00
City:	Site Code: R290398	Classification Per M.S. 86A.05: g. state wildlife management area	Current Public Use: YES	Future Public Use: YES
Land Code: 1000039260	Agency Land Code: R29410172	Land Name: FAW - WILDLIFE	County: KITTSON	Acres: 40.00
City:	Site Code: R290398	Classification Per M.S. 86A.05: g. state wildlife management area	Current Public Use: YES	Future Public Use: YES
Land Code: 1000039261	Agency Land Code: R29410227	Land Name: FAW - WILDLIFE	County: KITTSON	Acres: 40.00
City:	Site Code: R290398	Classification Per M.S. 86A.05: g. state wildlife management area	Current Public Use: YES	Future Public Use: YES
Land Code: 1000039262	Agency Land Code: R29131670	Land Name: FAW - WILDLIFE	County: KITTSON	Acres: 40.00
City:	Site Code: R290398	Classification Per M.S. 86A.05: g. state wildlife management area	Current Public Use: YES	Future Public Use: YES
Land Code: 1000039263	Agency Land Code: R29131674	Land Name: FAW - WILDLIFE	County: KITTSON	Acres: 40.00
City:	Site Code: R290398	Classification Per M.S. 86A.05: g. state wildlife management area	Current Public Use: YES	Future Public Use: YES
Land Code: 1000039264	Agency Land Code: R29410300	Land Name: FAW - WILDLIFE	County: KITTSON	Acres: 40.00
City:	Site Code: R290398	Classification Per M.S. 86A.05: g. state wildlife management area	Current Public Use: YES	Future Public Use: YES
Land Code: 1000039265	Agency Land Code: R29532938	Land Name: FAW - WILDLIFE	County: KITTSON	Acres: 40.00
City:	Site Code:	Classification Per M.S. 86A.05: g. state wildlife management area	Current Public Use: YES	Future Public Use: YES



Land Code: 1000039266	Agency Land Code: R29532941	Land Name: FAW - WILDLIFE	County: KITTSON	Acres: 40.00
City:	Site Code:	Classification Per M.S. 86A.05: g. state wildlife management area	Current Public Use: YES	Future Public Use: YES
Land Code: 1000039267	Agency Land Code: R29532943	Land Name: FAW - WILDLIFE	County: KITTSON	Acres: 40.00
City:	Site Code:	Classification Per M.S. 86A.05: g. state wildlife management area	Current Public Use: YES	Future Public Use: YES
Land Code: 1000039268	Agency Land Code: R29532947	Land Name: FAW - WILDLIFE	County: KITTSON	Acres: 40.00
City:	Site Code:	Classification Per M.S. 86A.05: g. state wildlife management area	Current Public Use: YES	Future Public Use: YES
Land Code: 1000039269	Agency Land Code: R29532955	Land Name: FAW - WILDLIFE	County: KITTSON	Acres: 40.00
City:	Site Code:	Classification Per M.S. 86A.05: g. state wildlife management area	Current Public Use: YES	Future Public Use: YES
Land Code: 1000039270	Agency Land Code: R29532956	Land Name: FAW - WILDLIFE	County: KITTSON	Acres: 40.00
City:	Site Code:	Classification Per M.S. 86A.05: g. state wildlife management area	Current Public Use: YES	Future Public Use: YES
Land Code: 1000039271	Agency Land Code: R29532958	Land Name: FAW - WILDLIFE	County: KITTSON	Acres: 40.00
City:	Site Code:	Classification Per M.S. 86A.05: g. state wildlife management area	Current Public Use: YES	Future Public Use: YES
Land Code: 1000039272	Agency Land Code: R29532960	Land Name: FAW - WILDLIFE	County: KITTSON	Acres: 40.00
City:	Site Code:	Classification Per M.S. 86A.05: g. state wildlife management area	Current Public Use: YES	Future Public Use: YES
Land Code: 1000039273	Agency Land Code: R29532966	Land Name: FAW - WILDLIFE	County: KITTSON	Acres: 40.00
City:	Site Code:	Classification Per M.S. 86A.05: g. state wildlife management area	Current Public Use: YES	Future Public Use: YES
Land Code: 1000039274	Agency Land Code: R29532967	Land Name: FAW - WILDLIFE	County: KITTSON	Acres: 40.00
City:	Site Code:	Classification Per M.S. 86A.05: g. state wildlife management area	Current Public Use: YES	Future Public Use: YES
Land Code: 1000039275	Agency Land Code: R29532970	Land Name: FAW - WILDLIFE	County: KITTSON	Acres: 40.00
City:	Site Code:	Classification Per M.S. 86A.05: g. state wildlife management area	Current Public Use: YES	Future Public Use: YES
Land Code: 1000039276	Agency Land Code: R29532972	Land Name: FAW - WILDLIFE	County: KITTSON	Acres: 40.00
City:	Site Code:	Classification Per M.S. 86A.05: g. state wildlife management area	Current Public Use: YES	Future Public Use: YES
Land Code: 1000039277	Agency Land Code: R29532976	Land Name: FAW - WILDLIFE	County: KITTSON	Acres: 40.00
City:	Site Code:	Classification Per M.S. 86A.05: g. state wildlife management area	Current Public Use: YES	Future Public Use: YES



Land Code: 1000039278	Agency Land Code: R29532977	Land Name: FAW - WILDLIFE	County: KITTSON	Acres: 40.00
City:	Site Code:	Classification Per M.S. 86A.05: g. state wildlife management area	Current Public Use: YES	Future Public Use: YES
Land Code: 1000039279	Agency Land Code: R29532978	Land Name: FAW - WILDLIFE	County: KITTSON	Acres: 40.00
City:	Site Code:	Classification Per M.S. 86A.05: g. state wildlife management area	Current Public Use: YES	Future Public Use: YES
Land Code: 1000039280	Agency Land Code: R29532980	Land Name: FAW - WILDLIFE	County: KITTSON	Acres: 40.00
City:	Site Code:	Classification Per M.S. 86A.05: g. state wildlife management area	Current Public Use: YES	Future Public Use: YES
Land Code: 1000039281	Agency Land Code: R29532981	Land Name: FAW - WILDLIFE	County: KITTSON	Acres: 40.00
City:	Site Code:	Classification Per M.S. 86A.05: g. state wildlife management area	Current Public Use: YES	Future Public Use: YES
Land Code: 1000039282	Agency Land Code: R29532985	Land Name: FAW - WILDLIFE	County: KITTSON	Acres: 40.00
City:	Site Code:	Classification Per M.S. 86A.05: g. state wildlife management area	Current Public Use: YES	Future Public Use: YES
Land Code: 1000039283	Agency Land Code: R29532986	Land Name: FAW - WILDLIFE	County: KITTSON	Acres: 40.00
City:	Site Code:	Classification Per M.S. 86A.05: g. state wildlife management area	Current Public Use: YES	Future Public Use: YES
Land Code: 1000039284	Agency Land Code: R29532987	Land Name: FAW - WILDLIFE	County: KITTSON	Acres: 40.00
City:	Site Code:	Classification Per M.S. 86A.05: g. state wildlife management area	Current Public Use: YES	Future Public Use: YES
Land Code: 1000039285	Agency Land Code: R29532988	Land Name: FAW - WILDLIFE	County: KITTSON	Acres: 40.00
City:	Site Code:	Classification Per M.S. 86A.05: g. state wildlife management area	Current Public Use: YES	Future Public Use: YES
Land Code: 1000039286	Agency Land Code: R29532992	Land Name: FAW - WILDLIFE	County: KITTSON	Acres: 40.00
City:	Site Code:	Classification Per M.S. 86A.05: g. state wildlife management area	Current Public Use: YES	Future Public Use: YES
Land Code: 1000039287	Agency Land Code: R29532996	Land Name: FAW - WILDLIFE	County: KITTSON	Acres: 40.00
City:	Site Code:	Classification Per M.S. 86A.05: g. state wildlife management area	Current Public Use: YES	Future Public Use: YES
Land Code: 1000039288	Agency Land Code: R29532997	Land Name: FAW - WILDLIFE	County: KITTSON	Acres: 40.00
City:	Site Code:	Classification Per M.S. 86A.05: g. state wildlife management area	Current Public Use: YES	Future Public Use: YES
Land Code: 1000039289	Agency Land Code: R29532998	Land Name: FAW - WILDLIFE	County: KITTSON	Acres: 40.00
City:	Site Code:	Classification Per M.S. 86A.05: g. state wildlife management area	Current Public Use: YES	Future Public Use: YES



Land Code: 1000039290	Agency Land Code: R29532999	Land Name: FAW - WILDLIFE	County: KITTSON	Acres: 40.00
City:	Site Code:	Classification Per M.S. 86A.05: g. state wildlife management area	Current Public Use: YES	Future Public Use: YES
Land Code: 1000039291	Agency Land Code: R29533000	Land Name: FAW - WILDLIFE	County: KITTSON	Acres: 40.00
City:	Site Code:	Classification Per M.S. 86A.05: g. state wildlife management area	Current Public Use: YES	Future Public Use: YES
Land Code: 1000039292	Agency Land Code: R29533001	Land Name: FAW - WILDLIFE	County: KITTSON	Acres: 40.00
City:	Site Code:	Classification Per M.S. 86A.05: g. state wildlife management area	Current Public Use: YES	Future Public Use: YES
Land Code: 1000039293	Agency Land Code: R29533002	Land Name: FAW - WILDLIFE	County: KITTSON	Acres: 40.00
City:	Site Code:	Classification Per M.S. 86A.05: g. state wildlife management area	Current Public Use: YES	Future Public Use: YES
Land Code: 1000039294	Agency Land Code: R29533004	Land Name: FAW - WILDLIFE	County: KITTSON	Acres: 40.00
City:	Site Code:	Classification Per M.S. 86A.05: g. state wildlife management area	Current Public Use: YES	Future Public Use: YES
Land Code: 1000039295	Agency Land Code: R29533008	Land Name: FAW - WILDLIFE	County: KITTSON	Acres: 40.00
City:	Site Code:	Classification Per M.S. 86A.05: g. state wildlife management area	Current Public Use: YES	Future Public Use: YES
Land Code: 1000039296	Agency Land Code: R29533009	Land Name: FAW - WILDLIFE	County: KITTSON	Acres: 40.00
City:	Site Code:	Classification Per M.S. 86A.05: g. state wildlife management area	Current Public Use: YES	Future Public Use: YES
Land Code: 1000039297	Agency Land Code: R29533017	Land Name: FAW - WILDLIFE	County: KITTSON	Acres: 40.00
City:	Site Code:	Classification Per M.S. 86A.05: g. state wildlife management area	Current Public Use: YES	Future Public Use: YES
Land Code: 1000039298	Agency Land Code: R29533018	Land Name: FAW - WILDLIFE	County: KITTSON	Acres: 40.00
City:	Site Code:	Classification Per M.S. 86A.05: g. state wildlife management area	Current Public Use: YES	Future Public Use: YES
Land Code: 1000039299	Agency Land Code: R29533019	Land Name: FAW - WILDLIFE	County: KITTSON	Acres: 40.00
City:	Site Code:	Classification Per M.S. 86A.05: g. state wildlife management area	Current Public Use: YES	Future Public Use: YES
Land Code: 1000039300	Agency Land Code: R29533020	Land Name: FAW - WILDLIFE	County: KITTSON	Acres: 40.00
City:	Site Code:	Classification Per M.S. 86A.05: g. state wildlife management area	Current Public Use: YES	Future Public Use: YES
Land Code: 1000039301	Agency Land Code: R29533022	Land Name: FAW - WILDLIFE	County: KITTSON	Acres: 40.00
City:	Site Code:	Classification Per M.S. 86A.05: g. state wildlife management area	Current Public Use: YES	Future Public Use: YES



Land Code: 1000039302	Agency Land Code: R29533024	Land Name: FAW - WILDLIFE	County: KITTSON	Acres: 40.00
City:	Site Code:	Classification Per M.S. 86A.05: g. state wildlife management area	Current Public Use: YES	Future Public Use: YES
Land Code: 1000039303	Agency Land Code: R29533026	Land Name: FAW - WILDLIFE	County: KITTSON	Acres: 40.00
City:	Site Code:	Classification Per M.S. 86A.05: g. state wildlife management area	Current Public Use: YES	Future Public Use: YES
Land Code: 1000039304	Agency Land Code: R29533029	Land Name: FAW - WILDLIFE	County: KITTSON	Acres: 40.00
City:	Site Code:	Classification Per M.S. 86A.05: g. state wildlife management area	Current Public Use: YES	Future Public Use: YES
Land Code: 1000039305	Agency Land Code: R29533031	Land Name: FAW - WILDLIFE	County: KITTSON	Acres: 40.00
City:	Site Code:	Classification Per M.S. 86A.05: g. state wildlife management area	Current Public Use: YES	Future Public Use: YES
Land Code: 1000039306	Agency Land Code: R29533032	Land Name: FAW - WILDLIFE	County: KITTSON	Acres: 40.00
City:	Site Code:	Classification Per M.S. 86A.05: g. state wildlife management area	Current Public Use: YES	Future Public Use: YES
Land Code: 1000039307	Agency Land Code: R29533039	Land Name: FAW - WILDLIFE	County: KITTSON	Acres: 40.00
City:	Site Code:	Classification Per M.S. 86A.05: g. state wildlife management area	Current Public Use: YES	Future Public Use: YES
Land Code: 1000039308	Agency Land Code: R29533043	Land Name: FAW - WILDLIFE	County: KITTSON	Acres: 40.00
City:	Site Code:	Classification Per M.S. 86A.05: g. state wildlife management area	Current Public Use: YES	Future Public Use: YES
Land Code: 1000039309	Agency Land Code: R29533044	Land Name: FAW - WILDLIFE	County: KITTSON	Acres: 40.00
City:	Site Code:	Classification Per M.S. 86A.05: g. state wildlife management area	Current Public Use: YES	Future Public Use: YES
Land Code: 1000039310	Agency Land Code: R29533045	Land Name: FAW - WILDLIFE	County: KITTSON	Acres: 40.00
City:	Site Code:	Classification Per M.S. 86A.05: g. state wildlife management area	Current Public Use: YES	Future Public Use: YES
Land Code: 1000039311	Agency Land Code: R29533046	Land Name: FAW - WILDLIFE	County: KITTSON	Acres: 40.00
City:	Site Code:	Classification Per M.S. 86A.05: g. state wildlife management area	Current Public Use: YES	Future Public Use: YES
Land Code: 1000039312	Agency Land Code: R29533047	Land Name: FAW - WILDLIFE	County: KITTSON	Acres: 40.00
City:	Site Code:	Classification Per M.S. 86A.05: g. state wildlife management area	Current Public Use: YES	Future Public Use: YES
Land Code: 1000039313	Agency Land Code: R29533048	Land Name: FAW - WILDLIFE	County: KITTSON	Acres: 40.00
City:	Site Code:	Classification Per M.S. 86A.05: g. state wildlife management area	Current Public Use: YES	Future Public Use: YES



Land Code: 1000039314	Agency Land Code: R29533049	Land Name: FAW - WILDLIFE	County: KITTSON	Acres: 40.00
City:	Site Code:	Classification Per M.S. 86A.05: g. state wildlife management area	Current Public Use: YES	Future Public Use: YES
Land Code: 1000039315	Agency Land Code: R29543031	Land Name: FAW - WILDLIFE	County: KITTSON	Acres: 38.87
City:	Site Code:	Classification Per M.S. 86A.05: g. state wildlife management area	Current Public Use: YES	Future Public Use: YES
Land Code: 1000039316	Agency Land Code: R29543032	Land Name: FAW - WILDLIFE	County: KITTSON	Acres: 38.42
City:	Site Code:	Classification Per M.S. 86A.05: g. state wildlife management area	Current Public Use: YES	Future Public Use: YES
Land Code: 1000039317	Agency Land Code: R29543034	Land Name: FAW - WILDLIFE	County: KITTSON	Acres: 38.89
City:	Site Code:	Classification Per M.S. 86A.05: g. state wildlife management area	Current Public Use: YES	Future Public Use: YES
Land Code: 1000039318	Agency Land Code: R29543036	Land Name: FAW - WILDLIFE	County: KITTSON	Acres: 39.07
City:	Site Code:	Classification Per M.S. 86A.05: g. state wildlife management area	Current Public Use: YES	Future Public Use: YES
Land Code: 1000039319	Agency Land Code: R29543037	Land Name: FAW - WILDLIFE	County: KITTSON	Acres: 32.78
City:	Site Code:	Classification Per M.S. 86A.05: g. state wildlife management area	Current Public Use: YES	Future Public Use: YES
Land Code: 1000039320	Agency Land Code: R29543039	Land Name: FAW - WILDLIFE	County: KITTSON	Acres: 24.94
City:	Site Code:	Classification Per M.S. 86A.05: g. state wildlife management area	Current Public Use: YES	Future Public Use: YES
Land Code: 1000039321	Agency Land Code: R29131796	Land Name: FAW - WILDLIFE	County: KITTSON	Acres: 40.00
City:	Site Code:	Classification Per M.S. 86A.05: g. state wildlife management area	Current Public Use: YES	Future Public Use: YES
Land Code: 1000039322	Agency Land Code: R29132697	Land Name: FAW - WILDLIFE	County: KITTSON	Acres: 40.00
City:	Site Code:	Classification Per M.S. 86A.05: g. state wildlife management area	Current Public Use: YES	Future Public Use: YES
Land Code: 1000039323	Agency Land Code: R29131847	Land Name: FAW - WILDLIFE	County: KITTSON	Acres: 40.00
City:	Site Code:	Classification Per M.S. 86A.05: g. state wildlife management area	Current Public Use: YES	Future Public Use: YES
Land Code: 1000039324	Agency Land Code: R29330816	Land Name: FAW - WILDLIFE	County: KITTSON	Acres: 40.00
City:	Site Code:	Classification Per M.S. 86A.05: g. state wildlife management area	Current Public Use: YES	Future Public Use: YES
Land Code: 1000039325	Agency Land Code: R29132628	Land Name: FAW - WILDLIFE	County: KITTSON	Acres: 40.00
City:	Site Code:	Classification Per M.S. 86A.05: g. state wildlife management area	Current Public Use: YES	Future Public Use: YES



Land Code: 1000039326	Agency Land Code: R29131737	Land Name: FAW - WILDLIFE	County: KITTSON	Acres: 40.00
City:	Site Code:	Classification Per M.S. 86A.05: g. state wildlife management area	Current Public Use: YES	Future Public Use: YES
Land Code: 1000039327	Agency Land Code: R29131759	Land Name: FAW - WILDLIFE	County: KITTSON	Acres: 40.00
City:	Site Code:	Classification Per M.S. 86A.05: g. state wildlife management area	Current Public Use: YES	Future Public Use: YES
Land Code: 1000039328	Agency Land Code: R29132674	Land Name: FAW - WILDLIFE	County: KITTSON	Acres: 40.00
City:	Site Code:	Classification Per M.S. 86A.05: g. state wildlife management area	Current Public Use: YES	Future Public Use: YES
Land Code: 1000039329	Agency Land Code: R29132686	Land Name: FAW - WILDLIFE	County: KITTSON	Acres: 40.00
City:	Site Code:	Classification Per M.S. 86A.05: g. state wildlife management area	Current Public Use: YES	Future Public Use: YES
Land Code: 1000039330	Agency Land Code: R29131795	Land Name: FAW - WILDLIFE	County: KITTSON	Acres: 40.00
City:	Site Code:	Classification Per M.S. 86A.05: g. state wildlife management area	Current Public Use: YES	Future Public Use: YES
Land Code: 1000039331	Agency Land Code: R29131757	Land Name: FAW - WILDLIFE	County: KITTSON	Acres: 31.04
City:	Site Code:	Classification Per M.S. 86A.05: g. state wildlife management area	Current Public Use: YES	Future Public Use: YES
Land Code: 1000039332	Agency Land Code: R29131777	Land Name: FAW - WILDLIFE	County: KITTSON	Acres: 40.00
City:	Site Code:	Classification Per M.S. 86A.05: g. state wildlife management area	Current Public Use: YES	Future Public Use: YES
Land Code: 1000039333	Agency Land Code: R29132884	Land Name: FAW - WILDLIFE	County: KITTSON	Acres: 40.00
City:	Site Code:	Classification Per M.S. 86A.05: g. state wildlife management area	Current Public Use: YES	Future Public Use: YES
Land Code: 1000039334	Agency Land Code: R29131829	Land Name: FAW - WILDLIFE	County: KITTSON	Acres: 40.00
City:	Site Code:	Classification Per M.S. 86A.05: g. state wildlife management area	Current Public Use: YES	Future Public Use: YES
Land Code: 1000039335	Agency Land Code: R29132844	Land Name: FAW - WILDLIFE	County: KITTSON	Acres: 40.00
City:	Site Code:	Classification Per M.S. 86A.05: g. state wildlife management area	Current Public Use: YES	Future Public Use: YES
Land Code: 1000039336	Agency Land Code: R29132672	Land Name: FAW - WILDLIFE	County: KITTSON	Acres: 40.00
City:	Site Code:	Classification Per M.S. 86A.05: g. state wildlife management area	Current Public Use: YES	Future Public Use: YES
Land Code: 1000039337	Agency Land Code: R29132633	Land Name: FAW - WILDLIFE	County: KITTSON	Acres: 40.00
City:	Site Code:	Classification Per M.S. 86A.05: g. state wildlife management area	Current Public Use: YES	Future Public Use: YES



Land Code: 1000039338	Agency Land Code: R29131774	Land Name: FAW - WILDLIFE	County: KITTSON	Acres: 40.00
City:	Site Code:	Classification Per M.S. 86A.05: g. state wildlife management area	Current Public Use: YES	Future Public Use: YES
Land Code: 1000039339	Agency Land Code: R29132642	Land Name: FAW - WILDLIFE	County: KITTSON	Acres: 40.00
City:	Site Code:	Classification Per M.S. 86A.05: g. state wildlife management area	Current Public Use: YES	Future Public Use: YES
Land Code: 1000039340	Agency Land Code: R29132867	Land Name: FAW - WILDLIFE	County: KITTSON	Acres: 40.00
City:	Site Code:	Classification Per M.S. 86A.05: g. state wildlife management area	Current Public Use: YES	Future Public Use: YES
Land Code: 1000039341	Agency Land Code: R29132840	Land Name: FAW - WILDLIFE	County: KITTSON	Acres: 40.00
City:	Site Code:	Classification Per M.S. 86A.05: g. state wildlife management area	Current Public Use: YES	Future Public Use: YES
Land Code: 1000039342	Agency Land Code: R29132641	Land Name: FAW - WILDLIFE	County: KITTSON	Acres: 40.00
City:	Site Code:	Classification Per M.S. 86A.05: g. state wildlife management area	Current Public Use: YES	Future Public Use: YES
Land Code: 1000039343	Agency Land Code: R29132872	Land Name: FAW - WILDLIFE	County: KITTSON	Acres: 40.00
City:	Site Code:	Classification Per M.S. 86A.05: g. state wildlife management area	Current Public Use: YES	Future Public Use: YES
Land Code: 1000039344	Agency Land Code: R29131788	Land Name: FAW - WILDLIFE	County: KITTSON	Acres: 40.00
City:	Site Code:	Classification Per M.S. 86A.05: g. state wildlife management area	Current Public Use: YES	Future Public Use: YES
Land Code: 1000039345	Agency Land Code: R29132865	Land Name: FAW - WILDLIFE	County: KITTSON	Acres: 40.00
City:	Site Code:	Classification Per M.S. 86A.05: g. state wildlife management area	Current Public Use: YES	Future Public Use: YES
Land Code: 1000039346	Agency Land Code: R29132645	Land Name: FAW - WILDLIFE	County: KITTSON	Acres: 40.00
City:	Site Code:	Classification Per M.S. 86A.05: g. state wildlife management area	Current Public Use: YES	Future Public Use: YES
Land Code: 1000039347	Agency Land Code: R29132820	Land Name: FAW - WILDLIFE	County: KITTSON	Acres: 30.52
City:	Site Code:	Classification Per M.S. 86A.05: g. state wildlife management area	Current Public Use: YES	Future Public Use: YES
Land Code: 1000039348	Agency Land Code: R29132622	Land Name: FAW - WILDLIFE	County: KITTSON	Acres: 40.00
City:	Site Code:	Classification Per M.S. 86A.05: g. state wildlife management area	Current Public Use: YES	Future Public Use: YES
Land Code: 1000039349	Agency Land Code: R29131836	Land Name: FAW - WILDLIFE	County: KITTSON	Acres: 40.00
City:	Site Code:	Classification Per M.S. 86A.05: g. state wildlife management area	Current Public Use: YES	Future Public Use: YES



Land Code: 1000039350	Agency Land Code: R29131827	Land Name: FAW - WILDLIFE	County: KITTSON	Acres: 40.00
City:	Site Code:	Classification Per M.S. 86A.05: g. state wildlife management area	Current Public Use: YES	Future Public Use: YES
Land Code: 1000039351	Agency Land Code: R29131771	Land Name: FAW - WILDLIFE	County: KITTSON	Acres: 40.00
City:	Site Code:	Classification Per M.S. 86A.05: g. state wildlife management area	Current Public Use: YES	Future Public Use: YES
Land Code: 1000039352	Agency Land Code: R29132733	Land Name: FAW - WILDLIFE	County: KITTSON	Acres: 40.00
City:	Site Code:	Classification Per M.S. 86A.05: g. state wildlife management area	Current Public Use: YES	Future Public Use: YES
Land Code: 1000039353	Agency Land Code: R29132847	Land Name: FAW - WILDLIFE	County: KITTSON	Acres: 40.00
City:	Site Code:	Classification Per M.S. 86A.05: g. state wildlife management area	Current Public Use: YES	Future Public Use: YES
Land Code: 1000039354	Agency Land Code: R29132639	Land Name: FAW - WILDLIFE	County: KITTSON	Acres: 40.00
City:	Site Code:	Classification Per M.S. 86A.05: g. state wildlife management area	Current Public Use: YES	Future Public Use: YES
Land Code: 1000039355	Agency Land Code: R29132863	Land Name: FAW - WILDLIFE	County: KITTSON	Acres: 40.00
City:	Site Code:	Classification Per M.S. 86A.05: g. state wildlife management area	Current Public Use: YES	Future Public Use: YES
Land Code: 1000039356	Agency Land Code: R29132836	Land Name: FAW - WILDLIFE	County: KITTSON	Acres: 40.00
City:	Site Code:	Classification Per M.S. 86A.05: g. state wildlife management area	Current Public Use: YES	Future Public Use: YES
Land Code: 1000039357	Agency Land Code: R29131842	Land Name: FAW - WILDLIFE	County: KITTSON	Acres: 40.00
City:	Site Code:	Classification Per M.S. 86A.05: g. state wildlife management area	Current Public Use: YES	Future Public Use: YES
Land Code: 1000039358	Agency Land Code: R29132653	Land Name: FAW - WILDLIFE	County: KITTSON	Acres: 40.00
City:	Site Code:	Classification Per M.S. 86A.05: g. state wildlife management area	Current Public Use: YES	Future Public Use: YES
Land Code: 1000039359	Agency Land Code: R29131760	Land Name: FAW - WILDLIFE	County: KITTSON	Acres: 30.88
City:	Site Code:	Classification Per M.S. 86A.05: g. state wildlife management area	Current Public Use: YES	Future Public Use: YES
Land Code: 1000039360	Agency Land Code: R29132614	Land Name: FAW - WILDLIFE	County: KITTSON	Acres: 40.00
City:	Site Code:	Classification Per M.S. 86A.05: g. state wildlife management area	Current Public Use: YES	Future Public Use: YES
Land Code: 1000039361	Agency Land Code: R29132875	Land Name: FAW - WILDLIFE	County: KITTSON	Acres: 40.00
City:	Site Code:	Classification Per M.S. 86A.05: g. state wildlife management area	Current Public Use: YES	Future Public Use: YES



Land Code: 1000039362	Agency Land Code: R29131739	Land Name: FAW - WILDLIFE	County: KITTSON	Acres: 40.00
City:	Site Code:	Classification Per M.S. 86A.05: g. state wildlife management area	Current Public Use: YES	Future Public Use: YES
Land Code: 1000039363	Agency Land Code: R29131831	Land Name: FAW - WILDLIFE	County: KITTSON	Acres: 40.00
City:	Site Code:	Classification Per M.S. 86A.05: g. state wildlife management area	Current Public Use: YES	Future Public Use: YES
Land Code: 1000039364	Agency Land Code: R29131804	Land Name: FAW - WILDLIFE	County: KITTSON	Acres: 40.00
City:	Site Code:	Classification Per M.S. 86A.05: g. state wildlife management area	Current Public Use: YES	Future Public Use: YES
Land Code: 1000039365	Agency Land Code: R29132745	Land Name: FAW - WILDLIFE	County: KITTSON	Acres: 40.00
City:	Site Code:	Classification Per M.S. 86A.05: g. state wildlife management area	Current Public Use: YES	Future Public Use: YES
Land Code: 1000039366	Agency Land Code: R29132699	Land Name: FAW - WILDLIFE	County: KITTSON	Acres: 40.00
City:	Site Code:	Classification Per M.S. 86A.05: g. state wildlife management area	Current Public Use: YES	Future Public Use: YES
Land Code: 1000039367	Agency Land Code: R29131792	Land Name: FAW - WILDLIFE	County: KITTSON	Acres: 40.00
City:	Site Code:	Classification Per M.S. 86A.05: g. state wildlife management area	Current Public Use: YES	Future Public Use: YES
Land Code: 1000039368	Agency Land Code: R29131775	Land Name: FAW - WILDLIFE	County: KITTSON	Acres: 40.00
City:	Site Code:	Classification Per M.S. 86A.05: g. state wildlife management area	Current Public Use: YES	Future Public Use: YES
Land Code: 1000039369	Agency Land Code: R29132869	Land Name: FAW - WILDLIFE	County: KITTSON	Acres: 40.00
City:	Site Code:	Classification Per M.S. 86A.05: g. state wildlife management area	Current Public Use: YES	Future Public Use: YES
Land Code: 1000039370	Agency Land Code: R29131772	Land Name: FAW - WILDLIFE	County: KITTSON	Acres: 40.00
City:	Site Code:	Classification Per M.S. 86A.05: g. state wildlife management area	Current Public Use: YES	Future Public Use: YES
Land Code: 1000039371	Agency Land Code: R29131753	Land Name: FAW - WILDLIFE	County: KITTSON	Acres: 40.00
City:	Site Code:	Classification Per M.S. 86A.05: g. state wildlife management area	Current Public Use: YES	Future Public Use: YES
Land Code: 1000039372	Agency Land Code: R29131797	Land Name: FAW - WILDLIFE	County: KITTSON	Acres: 40.00
City:	Site Code:	Classification Per M.S. 86A.05: g. state wildlife management area	Current Public Use: YES	Future Public Use: YES
Land Code: 1000039373	Agency Land Code: R29132649	Land Name: FAW - WILDLIFE	County: KITTSON	Acres: 40.00
City:	Site Code:	Classification Per M.S. 86A.05: g. state wildlife management area	Current Public Use: YES	Future Public Use: YES



Land Code: 1000039374	Agency Land Code: R29132854	Land Name: FAW - WILDLIFE	County: KITTSON	Acres: 40.00
City:	Site Code:	Classification Per M.S. 86A.05: g. state wildlife management area	Current Public Use: YES	Future Public Use: YES
Land Code: 1000039375	Agency Land Code: R29132838	Land Name: FAW - WILDLIFE	County: KITTSON	Acres: 40.00
City:	Site Code:	Classification Per M.S. 86A.05: g. state wildlife management area	Current Public Use: YES	Future Public Use: YES
Land Code: 1000039376	Agency Land Code: R29132871	Land Name: FAW - WILDLIFE	County: KITTSON	Acres: 40.00
City:	Site Code:	Classification Per M.S. 86A.05: g. state wildlife management area	Current Public Use: YES	Future Public Use: YES
Land Code: 1000039377	Agency Land Code: R29131807	Land Name: FAW - WILDLIFE	County: KITTSON	Acres: 40.00
City:	Site Code:	Classification Per M.S. 86A.05: g. state wildlife management area	Current Public Use: YES	Future Public Use: YES
Land Code: 1000039378	Agency Land Code: R29131761	Land Name: FAW - WILDLIFE	County: KITTSON	Acres: 30.72
City:	Site Code:	Classification Per M.S. 86A.05: g. state wildlife management area	Current Public Use: YES	Future Public Use: YES
Land Code: 1000039379	Agency Land Code: R29131763	Land Name: FAW - WILDLIFE	County: KITTSON	Acres: 40.00
City:	Site Code:	Classification Per M.S. 86A.05: g. state wildlife management area	Current Public Use: YES	Future Public Use: YES
Land Code: 1000039380	Agency Land Code: R29132846	Land Name: FAW - WILDLIFE	County: KITTSON	Acres: 40.00
City:	Site Code:	Classification Per M.S. 86A.05: g. state wildlife management area	Current Public Use: YES	Future Public Use: YES
Land Code: 1000039381	Agency Land Code: R29132880	Land Name: FAW - WILDLIFE	County: KITTSON	Acres: 40.00
City:	Site Code:	Classification Per M.S. 86A.05: g. state wildlife management area	Current Public Use: YES	Future Public Use: YES
Land Code: 1000039382	Agency Land Code: R29131839	Land Name: FAW - WILDLIFE	County: KITTSON	Acres: 40.00
City:	Site Code:	Classification Per M.S. 86A.05: g. state wildlife management area	Current Public Use: YES	Future Public Use: YES
Land Code: 1000039383	Agency Land Code: R29131851	Land Name: FAW - WILDLIFE	County: KITTSON	Acres: 40.00
City:	Site Code:	Classification Per M.S. 86A.05: g. state wildlife management area	Current Public Use: YES	Future Public Use: YES
Land Code: 1000039384	Agency Land Code: R29131738	Land Name: FAW - WILDLIFE	County: KITTSON	Acres: 40.00
City:	Site Code:	Classification Per M.S. 86A.05: g. state wildlife management area	Current Public Use: YES	Future Public Use: YES
Land Code: 1000039385	Agency Land Code: R29131790	Land Name: FAW - WILDLIFE	County: KITTSON	Acres: 40.00
City:	Site Code:	Classification Per M.S. 86A.05: g. state wildlife management area	Current Public Use: YES	Future Public Use: YES



Land Code: 1000039386	Agency Land Code: R29131750	Land Name: FAW - WILDLIFE	County: KITTSON	Acres: 40.00
City:	Site Code:	Classification Per M.S. 86A.05: g. state wildlife management area	Current Public Use: YES	Future Public Use: YES
Land Code: 1000039387	Agency Land Code: R29132698	Land Name: FAW - WILDLIFE	County: KITTSON	Acres: 40.00
City:	Site Code:	Classification Per M.S. 86A.05: g. state wildlife management area	Current Public Use: YES	Future Public Use: YES
Land Code: 1000039388	Agency Land Code: R29132740	Land Name: FAW - WILDLIFE	County: KITTSON	Acres: 40.00
City:	Site Code:	Classification Per M.S. 86A.05: g. state wildlife management area	Current Public Use: YES	Future Public Use: YES
Land Code: 1000039389	Agency Land Code: R29132680	Land Name: FAW - WILDLIFE	County: KITTSON	Acres: 40.00
City:	Site Code:	Classification Per M.S. 86A.05: g. state wildlife management area	Current Public Use: YES	Future Public Use: YES
Land Code: 1000039390	Agency Land Code: R29131785	Land Name: FAW - WILDLIFE	County: KITTSON	Acres: 40.00
City:	Site Code:	Classification Per M.S. 86A.05: g. state wildlife management area	Current Public Use: YES	Future Public Use: YES
Land Code: 1000039391	Agency Land Code: R29132828	Land Name: FAW - WILDLIFE	County: KITTSON	Acres: 40.00
City:	Site Code:	Classification Per M.S. 86A.05: g. state wildlife management area	Current Public Use: YES	Future Public Use: YES
Land Code: 1000039392	Agency Land Code: R29132822	Land Name: FAW - WILDLIFE	County: KITTSON	Acres: 30.94
City:	Site Code:	Classification Per M.S. 86A.05: g. state wildlife management area	Current Public Use: YES	Future Public Use: YES
Land Code: 1000039393	Agency Land Code: R29131782	Land Name: FAW - WILDLIFE	County: KITTSON	Acres: 40.00
City:	Site Code:	Classification Per M.S. 86A.05: g. state wildlife management area	Current Public Use: YES	Future Public Use: YES
Land Code: 1000039394	Agency Land Code: R29131846	Land Name: FAW - WILDLIFE	County: KITTSON	Acres: 40.00
City:	Site Code:	Classification Per M.S. 86A.05: g. state wildlife management area	Current Public Use: YES	Future Public Use: YES
Land Code: 1000039395	Agency Land Code: R29131848	Land Name: FAW - WILDLIFE	County: KITTSON	Acres: 40.00
City:	Site Code:	Classification Per M.S. 86A.05: g. state wildlife management area	Current Public Use: YES	Future Public Use: YES
Land Code: 1000039396	Agency Land Code: R29131773	Land Name: FAW - WILDLIFE	County: KITTSON	Acres: 40.00
City:	Site Code:	Classification Per M.S. 86A.05: g. state wildlife management area	Current Public Use: YES	Future Public Use: YES
Land Code: 1000039397	Agency Land Code: R29132638	Land Name: FAW - WILDLIFE	County: KITTSON	Acres: 38.98
City:	Site Code:	Classification Per M.S. 86A.05: g. state wildlife management area	Current Public Use: YES	Future Public Use: YES



Land Code: 1000039398	Agency Land Code: R29132851	Land Name: FAW - WILDLIFE	County: KITTSON	Acres: 40.00
City:	Site Code:	Classification Per M.S. 86A.05: g. state wildlife management area	Current Public Use: YES	Future Public Use: YES
Land Code: 1000039399	Agency Land Code: R29131837	Land Name: FAW - WILDLIFE	County: KITTSON	Acres: 40.00
City:	Site Code:	Classification Per M.S. 86A.05: g. state wildlife management area	Current Public Use: YES	Future Public Use: YES
Land Code: 1000039400	Agency Land Code: R29132632	Land Name: FAW - WILDLIFE	County: KITTSON	Acres: 40.00
City:	Site Code:	Classification Per M.S. 86A.05: g. state wildlife management area	Current Public Use: YES	Future Public Use: YES
Land Code: 1000039401	Agency Land Code: R29131809	Land Name: FAW - WILDLIFE	County: KITTSON	Acres: 40.00
City:	Site Code:	Classification Per M.S. 86A.05: g. state wildlife management area	Current Public Use: YES	Future Public Use: YES
Land Code: 1000039402	Agency Land Code: R29132850	Land Name: FAW - WILDLIFE	County: KITTSON	Acres: 40.00
City:	Site Code:	Classification Per M.S. 86A.05: g. state wildlife management area	Current Public Use: YES	Future Public Use: YES
Land Code: 1000039403	Agency Land Code: R29330817	Land Name: FAW - WILDLIFE	County: KITTSON	Acres: 40.00
City:	Site Code:	Classification Per M.S. 86A.05: g. state wildlife management area	Current Public Use: YES	Future Public Use: YES
Land Code: 1000039404	Agency Land Code: R29131779	Land Name: FAW - WILDLIFE	County: KITTSON	Acres: 40.00
City:	Site Code:	Classification Per M.S. 86A.05: g. state wildlife management area	Current Public Use: YES	Future Public Use: YES
Land Code: 1000039405	Agency Land Code: R29131742	Land Name: FAW - WILDLIFE	County: KITTSON	Acres: 40.00
City:	Site Code:	Classification Per M.S. 86A.05: g. state wildlife management area	Current Public Use: YES	Future Public Use: YES
Land Code: 1000039406	Agency Land Code: R29132634	Land Name: FAW - WILDLIFE	County: KITTSON	Acres: 40.00
City:	Site Code:	Classification Per M.S. 86A.05: g. state wildlife management area	Current Public Use: YES	Future Public Use: YES
Land Code: 1000039407	Agency Land Code: R29132882	Land Name: FAW - WILDLIFE	County: KITTSON	Acres: 40.00
City:	Site Code:	Classification Per M.S. 86A.05: g. state wildlife management area	Current Public Use: YES	Future Public Use: YES
Land Code: 1000039408	Agency Land Code: R29132734	Land Name: FAW - WILDLIFE	County: KITTSON	Acres: 40.00
City:	Site Code:	Classification Per M.S. 86A.05: g. state wildlife management area	Current Public Use: YES	Future Public Use: YES
Land Code: 1000039409	Agency Land Code: R29131793	Land Name: FAW - WILDLIFE	County: KITTSON	Acres: 40.00
City:	Site Code:	Classification Per M.S. 86A.05: g. state wildlife management area	Current Public Use: YES	Future Public Use: YES



Land Code: 1000039410	Agency Land Code: R29132621	Land Name: FAW - WILDLIFE	County: KITTSON	Acres: 38.69
City:	Site Code:	Classification Per M.S. 86A.05: g. state wildlife management area	Current Public Use: YES	Future Public Use: YES
Land Code: 1000039411	Agency Land Code: R29132834	Land Name: FAW - WILDLIFE	County: KITTSON	Acres: 40.00
City:	Site Code:	Classification Per M.S. 86A.05: g. state wildlife management area	Current Public Use: YES	Future Public Use: YES
Land Code: 1000039412	Agency Land Code: R29132739	Land Name: FAW - WILDLIFE	County: KITTSON	Acres: 40.00
City:	Site Code:	Classification Per M.S. 86A.05: g. state wildlife management area	Current Public Use: YES	Future Public Use: YES
Land Code: 1000039413	Agency Land Code: R29132877	Land Name: FAW - WILDLIFE	County: KITTSON	Acres: 40.00
City:	Site Code:	Classification Per M.S. 86A.05: g. state wildlife management area	Current Public Use: YES	Future Public Use: YES
Land Code: 1000039414	Agency Land Code: R29131752	Land Name: FAW - WILDLIFE	County: KITTSON	Acres: 40.00
City:	Site Code:	Classification Per M.S. 86A.05: g. state wildlife management area	Current Public Use: YES	Future Public Use: YES
Land Code: 1000039415	Agency Land Code: R29132637	Land Name: FAW - WILDLIFE	County: KITTSON	Acres: 40.00
City:	Site Code:	Classification Per M.S. 86A.05: g. state wildlife management area	Current Public Use: YES	Future Public Use: YES
Land Code: 1000039416	Agency Land Code: R29132626	Land Name: FAW - WILDLIFE	County: KITTSON	Acres: 40.00
City:	Site Code:	Classification Per M.S. 86A.05: g. state wildlife management area	Current Public Use: YES	Future Public Use: YES
Land Code: 1000039417	Agency Land Code: R29131849	Land Name: FAW - WILDLIFE	County: KITTSON	Acres: 40.00
City:	Site Code:	Classification Per M.S. 86A.05: g. state wildlife management area	Current Public Use: YES	Future Public Use: YES
Land Code: 1000039418	Agency Land Code: R29131817	Land Name: FAW - WILDLIFE	County: KITTSON	Acres: 40.00
City:	Site Code:	Classification Per M.S. 86A.05: g. state wildlife management area	Current Public Use: YES	Future Public Use: YES
Land Code: 1000039419	Agency Land Code: R29131735	Land Name: FAW - WILDLIFE	County: KITTSON	Acres: 39.68
City:	Site Code:	Classification Per M.S. 86A.05: g. state wildlife management area	Current Public Use: YES	Future Public Use: YES
Land Code: 1000039420	Agency Land Code: R29131758	Land Name: FAW - WILDLIFE	County: KITTSON	Acres: 40.00
City:	Site Code:	Classification Per M.S. 86A.05: g. state wildlife management area	Current Public Use: YES	Future Public Use: YES
Land Code: 1000039421	Agency Land Code: R29132737	Land Name: FAW - WILDLIFE	County: KITTSON	Acres: 40.00
City:	Site Code:	Classification Per M.S. 86A.05: g. state wildlife management area	Current Public Use: YES	Future Public Use: YES



Land Code: 1000039422	Agency Land Code: R29132625	Land Name: FAW - WILDLIFE	County: KITTSON	Acres: 40.00
City:	Site Code:	Classification Per M.S. 86A.05: g. state wildlife management area	Current Public Use: YES	Future Public Use: YES
Land Code: 1000039423	Agency Land Code: R29131825	Land Name: FAW - WILDLIFE	County: KITTSON	Acres: 40.00
City:	Site Code:	Classification Per M.S. 86A.05: g. state wildlife management area	Current Public Use: YES	Future Public Use: YES
Land Code: 1000039424	Agency Land Code: R29132688	Land Name: FAW - WILDLIFE	County: KITTSON	Acres: 40.00
City:	Site Code:	Classification Per M.S. 86A.05: g. state wildlife management area	Current Public Use: YES	Future Public Use: YES
Land Code: 1000039425	Agency Land Code: R29132615	Land Name: FAW - WILDLIFE	County: KITTSON	Acres: 40.00
City:	Site Code:	Classification Per M.S. 86A.05: g. state wildlife management area	Current Public Use: YES	Future Public Use: YES
Land Code: 1000039426	Agency Land Code: R29131791	Land Name: FAW - WILDLIFE	County: KITTSON	Acres: 40.00
City:	Site Code:	Classification Per M.S. 86A.05: g. state wildlife management area	Current Public Use: YES	Future Public Use: YES
Land Code: 1000039427	Agency Land Code: R29131769	Land Name: FAW - WILDLIFE	County: KITTSON	Acres: 40.00
City:	Site Code:	Classification Per M.S. 86A.05: g. state wildlife management area	Current Public Use: YES	Future Public Use: YES
Land Code: 1000039428	Agency Land Code: R29131783	Land Name: FAW - WILDLIFE	County: KITTSON	Acres: 40.00
City:	Site Code:	Classification Per M.S. 86A.05: g. state wildlife management area	Current Public Use: YES	Future Public Use: YES
Land Code: 1000039429	Agency Land Code: R29131853	Land Name: FAW - WILDLIFE	County: KITTSON	Acres: 40.00
City:	Site Code:	Classification Per M.S. 86A.05: g. state wildlife management area	Current Public Use: YES	Future Public Use: YES
Land Code: 1000039430	Agency Land Code: R29131770	Land Name: FAW - WILDLIFE	County: KITTSON	Acres: 40.00
City:	Site Code:	Classification Per M.S. 86A.05: g. state wildlife management area	Current Public Use: YES	Future Public Use: YES
Land Code: 1000039431	Agency Land Code: R29131850	Land Name: FAW - WILDLIFE	County: KITTSON	Acres: 40.00
City:	Site Code:	Classification Per M.S. 86A.05: g. state wildlife management area	Current Public Use: YES	Future Public Use: YES
Land Code: 1000039432	Agency Land Code: R29330815	Land Name: FAW - WILDLIFE	County: KITTSON	Acres: 40.00
City:	Site Code:	Classification Per M.S. 86A.05: g. state wildlife management area	Current Public Use: YES	Future Public Use: YES
Land Code: 1000039433	Agency Land Code: R29131840	Land Name: FAW - WILDLIFE	County: KITTSON	Acres: 40.00
City:	Site Code:	Classification Per M.S. 86A.05: g. state wildlife management area	Current Public Use: YES	Future Public Use: YES



Land Code: 1000039434	Agency Land Code: R29132826	Land Name: FAW - WILDLIFE	County: KITTSON	Acres: 40.00
City:	Site Code:	Classification Per M.S. 86A.05: g. state wildlife management area	Current Public Use: YES	Future Public Use: YES
Land Code: 1000039435	Agency Land Code: R29132678	Land Name: FAW - WILDLIFE	County: KITTSON	Acres: 40.00
City:	Site Code:	Classification Per M.S. 86A.05: g. state wildlife management area	Current Public Use: YES	Future Public Use: YES
Land Code: 1000039436	Agency Land Code: R29132853	Land Name: FAW - WILDLIFE	County: KITTSON	Acres: 40.00
City:	Site Code:	Classification Per M.S. 86A.05: g. state wildlife management area	Current Public Use: YES	Future Public Use: YES
Land Code: 1000039437	Agency Land Code: R29132870	Land Name: FAW - WILDLIFE	County: KITTSON	Acres: 40.00
City:	Site Code:	Classification Per M.S. 86A.05: g. state wildlife management area	Current Public Use: YES	Future Public Use: YES
Land Code: 1000039438	Agency Land Code: R29132856	Land Name: FAW - WILDLIFE	County: KITTSON	Acres: 40.00
City:	Site Code:	Classification Per M.S. 86A.05: g. state wildlife management area	Current Public Use: YES	Future Public Use: YES
Land Code: 1000039439	Agency Land Code: R29131838	Land Name: FAW - WILDLIFE	County: KITTSON	Acres: 40.00
City:	Site Code:	Classification Per M.S. 86A.05: g. state wildlife management area	Current Public Use: YES	Future Public Use: YES
Land Code: 1000039440	Agency Land Code: R29132746	Land Name: FAW - WILDLIFE	County: KITTSON	Acres: 40.00
City:	Site Code:	Classification Per M.S. 86A.05: g. state wildlife management area	Current Public Use: YES	Future Public Use: YES
Land Code: 1000039441	Agency Land Code: R29132841	Land Name: FAW - WILDLIFE	County: KITTSON	Acres: 40.00
City:	Site Code:	Classification Per M.S. 86A.05: g. state wildlife management area	Current Public Use: YES	Future Public Use: YES
Land Code: 1000039442	Agency Land Code: R29131762	Land Name: FAW - WILDLIFE	County: KITTSON	Acres: 40.00
City:	Site Code:	Classification Per M.S. 86A.05: g. state wildlife management area	Current Public Use: YES	Future Public Use: YES
Land Code: 1000039443	Agency Land Code: R29131794	Land Name: FAW - WILDLIFE	County: KITTSON	Acres: 40.00
City:	Site Code:	Classification Per M.S. 86A.05: g. state wildlife management area	Current Public Use: YES	Future Public Use: YES
Land Code: 1000039444	Agency Land Code: R29533015	Land Name: FAW - WILDLIFE	County: KITTSON	Acres: 40.00
City:	Site Code:	Classification Per M.S. 86A.05: g. state wildlife management area	Current Public Use: YES	Future Public Use: YES
Land Code: 1000039445	Agency Land Code: R29131741	Land Name: FAW - WILDLIFE	County: KITTSON	Acres: 40.00
City:	Site Code:	Classification Per M.S. 86A.05: g. state wildlife management area	Current Public Use: YES	Future Public Use: YES



Land Code: 1000039446	Agency Land Code: R29132849	Land Name: FAW - WILDLIFE	County: KITTSON	Acres: 40.00
City:	Site Code:	Classification Per M.S. 86A.05: g. state wildlife management area	Current Public Use: YES	Future Public Use: YES
Land Code: 1000039447	Agency Land Code: R29132879	Land Name: FAW - WILDLIFE	County: KITTSON	Acres: 40.00
City:	Site Code:	Classification Per M.S. 86A.05: g. state wildlife management area	Current Public Use: YES	Future Public Use: YES
Land Code: 1000039448	Agency Land Code: R29132618	Land Name: FAW - WILDLIFE	County: KITTSON	Acres: 40.00
City:	Site Code:	Classification Per M.S. 86A.05: g. state wildlife management area	Current Public Use: YES	Future Public Use: YES
Land Code: 1000039449	Agency Land Code: R29533040	Land Name: FAW - WILDLIFE	County: KITTSON	Acres: 40.00
City:	Site Code:	Classification Per M.S. 86A.05: g. state wildlife management area	Current Public Use: YES	Future Public Use: YES
Land Code: 1000039450	Agency Land Code: R29532959	Land Name: FAW - WILDLIFE	County: KITTSON	Acres: 40.00
City:	Site Code:	Classification Per M.S. 86A.05: g. state wildlife management area	Current Public Use: YES	Future Public Use: YES
Land Code: 1000039451	Agency Land Code: R29131821	Land Name: FAW - WILDLIFE	County: KITTSON	Acres: 40.00
City:	Site Code:	Classification Per M.S. 86A.05: g. state wildlife management area	Current Public Use: YES	Future Public Use: YES
Land Code: 1000039452	Agency Land Code: R29131834	Land Name: FAW - WILDLIFE	County: KITTSON	Acres: 40.00
City:	Site Code:	Classification Per M.S. 86A.05: g. state wildlife management area	Current Public Use: YES	Future Public Use: YES
Land Code: 1000039453	Agency Land Code: R29132855	Land Name: FAW - WILDLIFE	County: KITTSON	Acres: 40.00
City:	Site Code:	Classification Per M.S. 86A.05: g. state wildlife management area	Current Public Use: YES	Future Public Use: YES
Land Code: 1000039454	Agency Land Code: R29533023	Land Name: FAW - WILDLIFE	County: KITTSON	Acres: 40.00
City:	Site Code:	Classification Per M.S. 86A.05: g. state wildlife management area	Current Public Use: YES	Future Public Use: YES
Land Code: 1000039455	Agency Land Code: R29533038	Land Name: FAW - WILDLIFE	County: KITTSON	Acres: 40.00
City:	Site Code:	Classification Per M.S. 86A.05: g. state wildlife management area	Current Public Use: YES	Future Public Use: YES
Land Code: 1000039456	Agency Land Code: R29532953	Land Name: FAW - WILDLIFE	County: KITTSON	Acres: 40.00
City:	Site Code:	Classification Per M.S. 86A.05: g. state wildlife management area	Current Public Use: YES	Future Public Use: YES
Land Code: 1000039457	Agency Land Code: R29131755	Land Name: FAW - WILDLIFE	County: KITTSON	Acres: 40.00
City:	Site Code:	Classification Per M.S. 86A.05: g. state wildlife management area	Current Public Use: YES	Future Public Use: YES



Land Code: 1000039458	Agency Land Code: R29132852	Land Name: FAW - WILDLIFE	County: KITTSON	Acres: 26.68
City:	Site Code:	Classification Per M.S. 86A.05: g. state wildlife management area	Current Public Use: YES	Future Public Use: YES
Land Code: 1000039459	Agency Land Code: R29132623	Land Name: FAW - WILDLIFE	County: KITTSON	Acres: 40.00
City:	Site Code:	Classification Per M.S. 86A.05: g. state wildlife management area	Current Public Use: YES	Future Public Use: YES
Land Code: 1000039460	Agency Land Code: R29543035	Land Name: FAW - WILDLIFE	County: KITTSON	Acres: 38.98
City:	Site Code:	Classification Per M.S. 86A.05: g. state wildlife management area	Current Public Use: YES	Future Public Use: YES
Land Code: 1000039461	Agency Land Code: R29532989	Land Name: FAW - WILDLIFE	County: KITTSON	Acres: 40.00
City:	Site Code:	Classification Per M.S. 86A.05: g. state wildlife management area	Current Public Use: YES	Future Public Use: YES
Land Code: 1000039462	Agency Land Code: R29131751	Land Name: FAW - WILDLIFE	County: KITTSON	Acres: 40.00
City:	Site Code:	Classification Per M.S. 86A.05: g. state wildlife management area	Current Public Use: YES	Future Public Use: YES
Land Code: 1000039463	Agency Land Code: R29131756	Land Name: FAW - WILDLIFE	County: KITTSON	Acres: 31.20
City:	Site Code:	Classification Per M.S. 86A.05: g. state wildlife management area	Current Public Use: YES	Future Public Use: YES
Land Code: 1000039464	Agency Land Code: R29131768	Land Name: FAW - WILDLIFE	County: KITTSON	Acres: 40.00
City:	Site Code:	Classification Per M.S. 86A.05: g. state wildlife management area	Current Public Use: YES	Future Public Use: YES
Land Code: 1000039465	Agency Land Code: R29131781	Land Name: FAW - WILDLIFE	County: KITTSON	Acres: 40.00
City:	Site Code:	Classification Per M.S. 86A.05: g. state wildlife management area	Current Public Use: YES	Future Public Use: YES
Land Code: 1000039466	Agency Land Code: R29131823	Land Name: FAW - WILDLIFE	County: KITTSON	Acres: 40.00
City:	Site Code:	Classification Per M.S. 86A.05: g. state wildlife management area	Current Public Use: YES	Future Public Use: YES
Land Code: 1000039467	Agency Land Code: R29329250	Land Name: FAW - WILDLIFE	County: KITTSON	Acres: 40.00
City:	Site Code:	Classification Per M.S. 86A.05: g. state wildlife management area	Current Public Use: YES	Future Public Use: YES
Land Code: 1000039468	Agency Land Code: R29533028	Land Name: FAW - WILDLIFE	County: KITTSON	Acres: 40.00
City:	Site Code:	Classification Per M.S. 86A.05: g. state wildlife management area	Current Public Use: YES	Future Public Use: YES
Land Code: 1000039469	Agency Land Code: R29533030	Land Name: FAW - WILDLIFE	County: KITTSON	Acres: 40.00
City:	Site Code:	Classification Per M.S. 86A.05: g. state wildlife management area	Current Public Use: YES	Future Public Use: YES



Land Code: 1000039470	Agency Land Code: R29533034	Land Name: FAW - WILDLIFE	County: KITTSON	Acres: 40.00
City:	Site Code:	Classification Per M.S. 86A.05: g. state wildlife management area	Current Public Use: YES	Future Public Use: YES
Land Code: 1000039471	Agency Land Code: R29532946	Land Name: FAW - WILDLIFE	County: KITTSON	Acres: 40.00
City:	Site Code:	Classification Per M.S. 86A.05: g. state wildlife management area	Current Public Use: YES	Future Public Use: YES
Land Code: 1000039472	Agency Land Code: R29532957	Land Name: FAW - WILDLIFE	County: KITTSON	Acres: 40.00
City:	Site Code:	Classification Per M.S. 86A.05: g. state wildlife management area	Current Public Use: YES	Future Public Use: YES
Land Code: 1000039473	Agency Land Code: R29131747	Land Name: FAW - WILDLIFE	County: KITTSON	Acres: 40.00
City:	Site Code:	Classification Per M.S. 86A.05: g. state wildlife management area	Current Public Use: YES	Future Public Use: YES
Land Code: 1000039474	Agency Land Code: R29131784	Land Name: FAW - WILDLIFE	County: KITTSON	Acres: 40.00
City:	Site Code:	Classification Per M.S. 86A.05: g. state wildlife management area	Current Public Use: YES	Future Public Use: YES
Land Code: 1000039475	Agency Land Code: R29132630	Land Name: FAW - WILDLIFE	County: KITTSON	Acres: 40.00
City:	Site Code:	Classification Per M.S. 86A.05: g. state wildlife management area	Current Public Use: YES	Future Public Use: YES
Land Code: 1000039476	Agency Land Code: R29132643	Land Name: FAW - WILDLIFE	County: KITTSON	Acres: 40.00
City:	Site Code:	Classification Per M.S. 86A.05: g. state wildlife management area	Current Public Use: YES	Future Public Use: YES
Land Code: 1000039477	Agency Land Code: R29543033	Land Name: FAW - WILDLIFE	County: KITTSON	Acres: 38.80
City:	Site Code:	Classification Per M.S. 86A.05: g. state wildlife management area	Current Public Use: YES	Future Public Use: YES
Land Code: 1000039478	Agency Land Code: R29543038	Land Name: FAW - WILDLIFE	County: KITTSON	Acres: 33.26
City:	Site Code:	Classification Per M.S. 86A.05: g. state wildlife management area	Current Public Use: YES	Future Public Use: YES
Land Code: 1000039479	Agency Land Code: R29532952	Land Name: FAW - WILDLIFE	County: KITTSON	Acres: 40.00
City:	Site Code:	Classification Per M.S. 86A.05: g. state wildlife management area	Current Public Use: YES	Future Public Use: YES
Land Code: 1000039480	Agency Land Code: R29532954	Land Name: FAW - WILDLIFE	County: KITTSON	Acres: 40.00
City:	Site Code:	Classification Per M.S. 86A.05: g. state wildlife management area	Current Public Use: YES	Future Public Use: YES
Land Code: 1000039481	Agency Land Code: R29532968	Land Name: FAW - WILDLIFE	County: KITTSON	Acres: 40.00
City:	Site Code:	Classification Per M.S. 86A.05: g. state wildlife management area	Current Public Use: YES	Future Public Use: YES



Land Code: 1000039482	Agency Land Code: R29131811	Land Name: FAW - WILDLIFE	County: KITTSON	Acres: 40.00
City:	Site Code:	Classification Per M.S. 86A.05: g. state wildlife management area	Current Public Use: YES	Future Public Use: YES
Land Code: 1000039483	Agency Land Code: R29131815	Land Name: FAW - WILDLIFE	County: KITTSON	Acres: 40.00
City:	Site Code:	Classification Per M.S. 86A.05: g. state wildlife management area	Current Public Use: YES	Future Public Use: YES
Land Code: 1000039484	Agency Land Code: R29132824	Land Name: FAW - WILDLIFE	County: KITTSON	Acres: 34.04
City:	Site Code:	Classification Per M.S. 86A.05: g. state wildlife management area	Current Public Use: YES	Future Public Use: YES
Land Code: 1000039485	Agency Land Code: R29533013	Land Name: FAW - WILDLIFE	County: KITTSON	Acres: 40.00
City:	Site Code:	Classification Per M.S. 86A.05: g. state wildlife management area	Current Public Use: YES	Future Public Use: YES
Land Code: 1000039486	Agency Land Code: R29533033	Land Name: FAW - WILDLIFE	County: KITTSON	Acres: 40.00
City:	Site Code:	Classification Per M.S. 86A.05: g. state wildlife management area	Current Public Use: YES	Future Public Use: YES
Land Code: 1000039487	Agency Land Code: R29532993	Land Name: FAW - WILDLIFE	County: KITTSON	Acres: 40.00
City:	Site Code:	Classification Per M.S. 86A.05: g. state wildlife management area	Current Public Use: YES	Future Public Use: YES
Land Code: 1000039488	Agency Land Code: R29131740	Land Name: FAW - WILDLIFE	County: KITTSON	Acres: 40.00
City:	Site Code:	Classification Per M.S. 86A.05: g. state wildlife management area	Current Public Use: YES	Future Public Use: YES
Land Code: 1000039489	Agency Land Code: R29131764	Land Name: FAW - WILDLIFE	County: KITTSON	Acres: 40.00
City:	Site Code:	Classification Per M.S. 86A.05: g. state wildlife management area	Current Public Use: YES	Future Public Use: YES
Land Code: 1000039490	Agency Land Code: R29132617	Land Name: FAW - WILDLIFE	County: KITTSON	Acres: 38.41
City:	Site Code:	Classification Per M.S. 86A.05: g. state wildlife management area	Current Public Use: YES	Future Public Use: YES
Land Code: 1000039491	Agency Land Code: R29132832	Land Name: FAW - WILDLIFE	County: KITTSON	Acres: 40.00
City:	Site Code:	Classification Per M.S. 86A.05: g. state wildlife management area	Current Public Use: YES	Future Public Use: YES
Land Code: 1000039492	Agency Land Code: R29132845	Land Name: FAW - WILDLIFE	County: KITTSON	Acres: 40.00
City:	Site Code:	Classification Per M.S. 86A.05: g. state wildlife management area	Current Public Use: YES	Future Public Use: YES
Land Code: 1000039493	Agency Land Code: R29532945	Land Name: FAW - WILDLIFE	County: KITTSON	Acres: 40.00
City:	Site Code:	Classification Per M.S. 86A.05: g. state wildlife management area	Current Public Use: YES	Future Public Use: YES



Land Code: 1000039494	Agency Land Code: R29532971	Land Name: FAW - WILDLIFE	County: KITTSON	Acres: 40.00
City:	Site Code:	Classification Per M.S. 86A.05: g. state wildlife management area	Current Public Use: YES	Future Public Use: YES
Land Code: 1000039495	Agency Land Code: R29533042	Land Name: FAW - WILDLIFE	County: KITTSON	Acres: 40.00
City:	Site Code:	Classification Per M.S. 86A.05: g. state wildlife management area	Current Public Use: YES	Future Public Use: YES
Land Code: 1000039496	Agency Land Code: R29132620	Land Name: FAW - WILDLIFE	County: KITTSON	Acres: 38.55
City:	Site Code:	Classification Per M.S. 86A.05: g. state wildlife management area	Current Public Use: YES	Future Public Use: YES
Land Code: 1000039497	Agency Land Code: R29131776	Land Name: FAW - WILDLIFE	County: KITTSON	Acres: 40.00
City:	Site Code:	Classification Per M.S. 86A.05: g. state wildlife management area	Current Public Use: YES	Future Public Use: YES
Land Code: 1000039498	Agency Land Code: R29131786	Land Name: FAW - WILDLIFE	County: KITTSON	Acres: 40.00
City:	Site Code:	Classification Per M.S. 86A.05: g. state wildlife management area	Current Public Use: YES	Future Public Use: YES
Land Code: 1000039499	Agency Land Code: R29132668	Land Name: FAW - WILDLIFE	County: KITTSON	Acres: 40.00
City:	Site Code:	Classification Per M.S. 86A.05: g. state wildlife management area	Current Public Use: YES	Future Public Use: YES
Land Code: 1000039500	Agency Land Code: R29132883	Land Name: FAW - WILDLIFE	County: KITTSON	Acres: 40.00
City:	Site Code:	Classification Per M.S. 86A.05: g. state wildlife management area	Current Public Use: YES	Future Public Use: YES
Land Code: 1000039501	Agency Land Code: R29532983	Land Name: FAW - WILDLIFE	County: KITTSON	Acres: 40.00
City:	Site Code:	Classification Per M.S. 86A.05: g. state wildlife management area	Current Public Use: YES	Future Public Use: YES
Land Code: 1000039502	Agency Land Code: R29533025	Land Name: FAW - WILDLIFE	County: KITTSON	Acres: 40.00
City:	Site Code:	Classification Per M.S. 86A.05: g. state wildlife management area	Current Public Use: YES	Future Public Use: YES
Land Code: 1000039503	Agency Land Code: R29131766	Land Name: FAW - WILDLIFE	County: KITTSON	Acres: 40.00
City:	Site Code:	Classification Per M.S. 86A.05: g. state wildlife management area	Current Public Use: YES	Future Public Use: YES
Land Code: 1000039504	Agency Land Code: R29132619	Land Name: FAW - WILDLIFE	County: KITTSON	Acres: 40.00
City:	Site Code:	Classification Per M.S. 86A.05: g. state wildlife management area	Current Public Use: YES	Future Public Use: YES
Land Code: 1000039505	Agency Land Code: R29131843	Land Name: FAW - WILDLIFE	County: KITTSON	Acres: 40.00
City:	Site Code:	Classification Per M.S. 86A.05: g. state wildlife management area	Current Public Use: YES	Future Public Use: YES



Land Code: 1000039506	Agency Land Code: R29132647	Land Name: FAW - WILDLIFE	County: KITTSON	Acres: 40.00
City:	Site Code:	Classification Per M.S. 86A.05: g. state wildlife management area	Current Public Use: YES	Future Public Use: YES
Land Code: 1000039507	Agency Land Code: R29132732	Land Name: FAW - WILDLIFE	County: KITTSON	Acres: 40.00
City:	Site Code:	Classification Per M.S. 86A.05: g. state wildlife management area	Current Public Use: YES	Future Public Use: YES
Land Code: 1000039508	Agency Land Code: R29132881	Land Name: FAW - WILDLIFE	County: KITTSON	Acres: 40.00
City:	Site Code:	Classification Per M.S. 86A.05: g. state wildlife management area	Current Public Use: YES	Future Public Use: YES
Land Code: 1000039509	Agency Land Code: R29543029	Land Name: FAW - WILDLIFE	County: KITTSON	Acres: 39.77
City:	Site Code:	Classification Per M.S. 86A.05: g. state wildlife management area	Current Public Use: YES	Future Public Use: YES
Land Code: 1000039510	Agency Land Code: R29532979	Land Name: FAW - WILDLIFE	County: KITTSON	Acres: 40.00
City:	Site Code:	Classification Per M.S. 86A.05: g. state wildlife management area	Current Public Use: YES	Future Public Use: YES
Land Code: 1000039511	Agency Land Code: R29532990	Land Name: FAW - WILDLIFE	County: KITTSON	Acres: 40.00
City:	Site Code:	Classification Per M.S. 86A.05: g. state wildlife management area	Current Public Use: YES	Future Public Use: YES
Land Code: 1000039512	Agency Land Code: R29533035	Land Name: FAW - WILDLIFE	County: KITTSON	Acres: 40.00
City:	Site Code:	Classification Per M.S. 86A.05: g. state wildlife management area	Current Public Use: YES	Future Public Use: YES
Land Code: 1000039513	Agency Land Code: R29533041	Land Name: FAW - WILDLIFE	County: KITTSON	Acres: 40.00
City:	Site Code:	Classification Per M.S. 86A.05: g. state wildlife management area	Current Public Use: YES	Future Public Use: YES
Land Code: 1000039514	Agency Land Code: R29131748	Land Name: FAW - WILDLIFE	County: KITTSON	Acres: 31.29
City:	Site Code:	Classification Per M.S. 86A.05: g. state wildlife management area	Current Public Use: YES	Future Public Use: YES
Land Code: 1000039515	Agency Land Code: R29131749	Land Name: FAW - WILDLIFE	County: KITTSON	Acres: 31.29
City:	Site Code:	Classification Per M.S. 86A.05: g. state wildlife management area	Current Public Use: YES	Future Public Use: YES
Land Code: 1000039516	Agency Land Code: R29132743	Land Name: FAW - WILDLIFE	County: KITTSON	Acres: 40.00
City:	Site Code:	Classification Per M.S. 86A.05: g. state wildlife management area	Current Public Use: YES	Future Public Use: YES
Land Code: 1000039517	Agency Land Code: R29132848	Land Name: FAW - WILDLIFE	County: KITTSON	Acres: 40.00
City:	Site Code:	Classification Per M.S. 86A.05: g. state wildlife management area	Current Public Use: YES	Future Public Use: YES



Land Code: 1000039518	Agency Land Code: R29132874	Land Name: FAW - WILDLIFE	County: KITTSON	Acres: 40.00
City:	Site Code:	Classification Per M.S. 86A.05: g. state wildlife management area	Current Public Use: YES	Future Public Use: YES
Land Code: 1000039519	Agency Land Code: R29533010	Land Name: FAW - WILDLIFE	County: KITTSON	Acres: 40.00
City:	Site Code:	Classification Per M.S. 86A.05: g. state wildlife management area	Current Public Use: YES	Future Public Use: YES
Land Code: 1000039520	Agency Land Code: R29533016	Land Name: FAW - WILDLIFE	County: KITTSON	Acres: 40.00
City:	Site Code:	Classification Per M.S. 86A.05: g. state wildlife management area	Current Public Use: YES	Future Public Use: YES
Land Code: 1000039521	Agency Land Code: R29131767	Land Name: FAW - WILDLIFE	County: KITTSON	Acres: 40.00
City:	Site Code:	Classification Per M.S. 86A.05: g. state wildlife management area	Current Public Use: YES	Future Public Use: YES
Land Code: 1000039522	Agency Land Code: R29131789	Land Name: FAW - WILDLIFE	County: KITTSON	Acres: 40.00
City:	Site Code:	Classification Per M.S. 86A.05: g. state wildlife management area	Current Public Use: YES	Future Public Use: YES
Land Code: 1000039523	Agency Land Code: R29131833	Land Name: FAW - WILDLIFE	County: KITTSON	Acres: 40.00
City:	Site Code:	Classification Per M.S. 86A.05: g. state wildlife management area	Current Public Use: YES	Future Public Use: YES
Land Code: 1000039524	Agency Land Code: R29131844	Land Name: FAW - WILDLIFE	County: KITTSON	Acres: 40.00
City:	Site Code:	Classification Per M.S. 86A.05: g. state wildlife management area	Current Public Use: YES	Future Public Use: YES
Land Code: 1000039525	Agency Land Code: R29132651	Land Name: FAW - WILDLIFE	County: KITTSON	Acres: 40.00
City:	Site Code:	Classification Per M.S. 86A.05: g. state wildlife management area	Current Public Use: YES	Future Public Use: YES
Land Code: 1000039526	Agency Land Code: R29132731	Land Name: FAW - WILDLIFE	County: KITTSON	Acres: 40.00
City:	Site Code:	Classification Per M.S. 86A.05: g. state wildlife management area	Current Public Use: YES	Future Public Use: YES
Land Code: 1000039527	Agency Land Code: R29132744	Land Name: FAW - WILDLIFE	County: KITTSON	Acres: 40.00
City:	Site Code:	Classification Per M.S. 86A.05: g. state wildlife management area	Current Public Use: YES	Future Public Use: YES
Land Code: 1000039528	Agency Land Code: R29532939	Land Name: FAW - WILDLIFE	County: KITTSON	Acres: 40.00
City:	Site Code:	Classification Per M.S. 86A.05: g. state wildlife management area	Current Public Use: YES	Future Public Use: YES
Land Code: 1000039529	Agency Land Code: R29532982	Land Name: FAW - WILDLIFE	County: KITTSON	Acres: 40.00
City:	Site Code:	Classification Per M.S. 86A.05: g. state wildlife management area	Current Public Use: YES	Future Public Use: YES



Land Code: 1000039530	Agency Land Code: R29532984	Land Name: FAW - WILDLIFE	County: KITTSON	Acres: 40.00
City:	Site Code:	Classification Per M.S. 86A.05: g. state wildlife management area	Current Public Use: YES	Future Public Use: YES
Land Code: 1000039531	Agency Land Code: R29533027	Land Name: FAW - WILDLIFE	County: KITTSON	Acres: 40.00
City:	Site Code:	Classification Per M.S. 86A.05: g. state wildlife management area	Current Public Use: YES	Future Public Use: YES
Land Code: 1000039532	Agency Land Code: R29131754	Land Name: FAW - WILDLIFE	County: KITTSON	Acres: 40.00
City:	Site Code:	Classification Per M.S. 86A.05: g. state wildlife management area	Current Public Use: YES	Future Public Use: YES
Land Code: 1000039533	Agency Land Code: R29131778	Land Name: FAW - WILDLIFE	County: KITTSON	Acres: 40.00
City:	Site Code:	Classification Per M.S. 86A.05: g. state wildlife management area	Current Public Use: YES	Future Public Use: YES
Land Code: 1000039534	Agency Land Code: R29131819	Land Name: FAW - WILDLIFE	County: KITTSON	Acres: 40.00
City:	Site Code:	Classification Per M.S. 86A.05: g. state wildlife management area	Current Public Use: YES	Future Public Use: YES
Land Code: 1000039535	Agency Land Code: R29132629	Land Name: FAW - WILDLIFE	County: KITTSON	Acres: 40.00
City:	Site Code:	Classification Per M.S. 86A.05: g. state wildlife management area	Current Public Use: YES	Future Public Use: YES
Land Code: 1000039536	Agency Land Code: R29132631	Land Name: FAW - WILDLIFE	County: KITTSON	Acres: 40.00
City:	Site Code:	Classification Per M.S. 86A.05: g. state wildlife management area	Current Public Use: YES	Future Public Use: YES
Land Code: 1000039537	Agency Land Code: R29132670	Land Name: FAW - WILDLIFE	County: KITTSON	Acres: 40.00
City:	Site Code:	Classification Per M.S. 86A.05: g. state wildlife management area	Current Public Use: YES	Future Public Use: YES
Land Code: 1000039538	Agency Land Code: R29132676	Land Name: FAW - WILDLIFE	County: KITTSON	Acres: 40.00
City:	Site Code:	Classification Per M.S. 86A.05: g. state wildlife management area	Current Public Use: YES	Future Public Use: YES
Land Code: 1000039539	Agency Land Code: R29132682	Land Name: FAW - WILDLIFE	County: KITTSON	Acres: 40.00
City:	Site Code:	Classification Per M.S. 86A.05: g. state wildlife management area	Current Public Use: YES	Future Public Use: YES
Land Code: 1000039540	Agency Land Code: R29532942	Land Name: FAW - WILDLIFE	County: KITTSON	Acres: 40.00
City:	Site Code:	Classification Per M.S. 86A.05: g. state wildlife management area	Current Public Use: YES	Future Public Use: YES
Land Code: 1000039541	Agency Land Code: R29532969	Land Name: FAW - WILDLIFE	County: KITTSON	Acres: 40.00
City:	Site Code:	Classification Per M.S. 86A.05: g. state wildlife management area	Current Public Use: YES	Future Public Use: YES



Land Code: 1000039542	Agency Land Code: R29533006	Land Name: FAW - WILDLIFE	County: KITTSON	Acres: 40.00
City:	Site Code:	Classification Per M.S. 86A.05: g. state wildlife management area	Current Public Use: YES	Future Public Use: YES
Land Code: 1000039543	Agency Land Code: R29132624	Land Name: FAW - WILDLIFE	County: KITTSON	Acres: 40.00
City:	Site Code:	Classification Per M.S. 86A.05: g. state wildlife management area	Current Public Use: YES	Future Public Use: YES
Land Code: 1000039544	Agency Land Code: R29131765	Land Name: FAW - WILDLIFE	County: KITTSON	Acres: 40.00
City:	Site Code:	Classification Per M.S. 86A.05: g. state wildlife management area	Current Public Use: YES	Future Public Use: YES
Land Code: 1000039545	Agency Land Code: R29131780	Land Name: FAW - WILDLIFE	County: KITTSON	Acres: 40.00
City:	Site Code:	Classification Per M.S. 86A.05: g. state wildlife management area	Current Public Use: YES	Future Public Use: YES
Land Code: 1000039546	Agency Land Code: R29131835	Land Name: FAW - WILDLIFE	County: KITTSON	Acres: 40.00
City:	Site Code:	Classification Per M.S. 86A.05: g. state wildlife management area	Current Public Use: YES	Future Public Use: YES
Land Code: 1000039547	Agency Land Code: R29131845	Land Name: FAW - WILDLIFE	County: KITTSON	Acres: 40.00
City:	Site Code:	Classification Per M.S. 86A.05: g. state wildlife management area	Current Public Use: YES	Future Public Use: YES
Land Code: 1000039548	Agency Land Code: R29131852	Land Name: FAW - WILDLIFE	County: KITTSON	Acres: 40.00
City:	Site Code:	Classification Per M.S. 86A.05: g. state wildlife management area	Current Public Use: YES	Future Public Use: YES
Land Code: 1000039549	Agency Land Code: R29132736	Land Name: FAW - WILDLIFE	County: KITTSON	Acres: 40.00
City:	Site Code:	Classification Per M.S. 86A.05: g. state wildlife management area	Current Public Use: YES	Future Public Use: YES
Land Code: 1000039550	Agency Land Code: R29132830	Land Name: FAW - WILDLIFE	County: KITTSON	Acres: 40.00
City:	Site Code:	Classification Per M.S. 86A.05: g. state wildlife management area	Current Public Use: YES	Future Public Use: YES
Land Code: 1000039551	Agency Land Code: R29533007	Land Name: FAW - WILDLIFE	County: KITTSON	Acres: 40.00
City:	Site Code:	Classification Per M.S. 86A.05: g. state wildlife management area	Current Public Use: YES	Future Public Use: YES
Land Code: 1000039552	Agency Land Code: R29533036	Land Name: FAW - WILDLIFE	County: KITTSON	Acres: 40.00
City:	Site Code:	Classification Per M.S. 86A.05: g. state wildlife management area	Current Public Use: YES	Future Public Use: YES
Land Code: 1000039553	Agency Land Code: R29543040	Land Name: FAW - WILDLIFE	County: KITTSON	Acres: 26.62
City:	Site Code:	Classification Per M.S. 86A.05: g. state wildlife management area	Current Public Use: YES	Future Public Use: YES



Land Code: 1000039554	Agency Land Code: R29532965	Land Name: FAW - WILDLIFE	County: KITTSON	Acres: 40.00
City:	Site Code:	Classification Per M.S. 86A.05: g. state wildlife management area	Current Public Use: YES	Future Public Use: YES
Land Code: 1000039555	Agency Land Code: R29532991	Land Name: FAW - WILDLIFE	County: KITTSON	Acres: 40.00
City:	Site Code:	Classification Per M.S. 86A.05: g. state wildlife management area	Current Public Use: YES	Future Public Use: YES
Land Code: 1000039556	Agency Land Code: R29532994	Land Name: FAW - WILDLIFE	County: KITTSON	Acres: 40.00
City:	Site Code:	Classification Per M.S. 86A.05: g. state wildlife management area	Current Public Use: YES	Future Public Use: YES
Land Code: 1000039557	Agency Land Code: R29532995	Land Name: FAW - WILDLIFE	County: KITTSON	Acres: 40.00
City:	Site Code:	Classification Per M.S. 86A.05: g. state wildlife management area	Current Public Use: YES	Future Public Use: YES
Land Code: 1000039558	Agency Land Code: R29533005	Land Name: FAW - WILDLIFE	County: KITTSON	Acres: 40.00
City:	Site Code:	Classification Per M.S. 86A.05: g. state wildlife management area	Current Public Use: YES	Future Public Use: YES
Land Code: 1000039559	Agency Land Code: R29533014	Land Name: FAW - WILDLIFE	County: KITTSON	Acres: 40.00
City:	Site Code:	Classification Per M.S. 86A.05: g. state wildlife management area	Current Public Use: YES	Future Public Use: YES
Land Code: 1000039560	Agency Land Code: R29533037	Land Name: FAW - WILDLIFE	County: KITTSON	Acres: 40.00
City:	Site Code:	Classification Per M.S. 86A.05: g. state wildlife management area	Current Public Use: YES	Future Public Use: YES
Land Code: 1000039561	Agency Land Code: R29131736	Land Name: FAW - WILDLIFE	County: KITTSON	Acres: 39.68
City:	Site Code:	Classification Per M.S. 86A.05: g. state wildlife management area	Current Public Use: YES	Future Public Use: YES
Land Code: 1000039562	Agency Land Code: R29132627	Land Name: FAW - WILDLIFE	County: KITTSON	Acres: 40.00
City:	Site Code:	Classification Per M.S. 86A.05: g. state wildlife management area	Current Public Use: YES	Future Public Use: YES
Land Code: 1000039563	Agency Land Code: R29132861	Land Name: FAW - WILDLIFE	County: KITTSON	Acres: 40.00
City:	Site Code:	Classification Per M.S. 86A.05: g. state wildlife management area	Current Public Use: YES	Future Public Use: YES
Land Code: 1000039564	Agency Land Code: R29132684	Land Name: FAW - WILDLIFE	County: KITTSON	Acres: 40.00
City:	Site Code:	Classification Per M.S. 86A.05: g. state wildlife management area	Current Public Use: YES	Future Public Use: YES
Land Code: 1000039565	Agency Land Code: R29131787	Land Name: FAW - WILDLIFE	County: KITTSON	Acres: 40.00
City:	Site Code:	Classification Per M.S. 86A.05: g. state wildlife management area	Current Public Use: YES	Future Public Use: YES



Land Code: 1000039566	Agency Land Code: R29131798	Land Name: FAW - WILDLIFE	County: KITTSON	Acres: 40.00
City:	Site Code:	Classification Per M.S. 86A.05: g. state wildlife management area	Current Public Use: YES	Future Public Use: YES
Land Code: 1000039567	Agency Land Code: R29131841	Land Name: FAW - WILDLIFE	County: KITTSON	Acres: 40.00
City:	Site Code:	Classification Per M.S. 86A.05: g. state wildlife management area	Current Public Use: YES	Future Public Use: YES
Land Code: 1000039568	Agency Land Code: R29132616	Land Name: FAW - WILDLIFE	County: KITTSON	Acres: 38.27
City:	Site Code:	Classification Per M.S. 86A.05: g. state wildlife management area	Current Public Use: YES	Future Public Use: YES
Land Code: 1000039569	Agency Land Code: R29543030	Land Name: FAW - WILDLIFE	County: KITTSON	Acres: 39.32
City:	Site Code:	Classification Per M.S. 86A.05: g. state wildlife management area	Current Public Use: YES	Future Public Use: YES
Land Code: 1000039570	Agency Land Code: R29532940	Land Name: FAW - WILDLIFE	County: KITTSON	Acres: 40.00
City:	Site Code:	Classification Per M.S. 86A.05: g. state wildlife management area	Current Public Use: YES	Future Public Use: YES
Land Code: 1000039571	Agency Land Code: R29532944	Land Name: FAW - WILDLIFE	County: KITTSON	Acres: 40.00
City:	Site Code:	Classification Per M.S. 86A.05: g. state wildlife management area	Current Public Use: YES	Future Public Use: YES
Land Code: 1000039572	Agency Land Code: R29410179	Land Name: FAW - WILDLIFE	County: KITTSON	Acres: 40.00
City:	Site Code:	Classification Per M.S. 86A.05: g. state wildlife management area	Current Public Use: YES	Future Public Use: YES
Land Code: 1000039573	Agency Land Code: R29410181	Land Name: FAW - WILDLIFE	County: KITTSON	Acres: 40.00
City:	Site Code:	Classification Per M.S. 86A.05: g. state wildlife management area	Current Public Use: YES	Future Public Use: YES
Land Code: 1000039574	Agency Land Code: R29410182	Land Name: FAW - WILDLIFE	County: KITTSON	Acres: 40.00
City:	Site Code:	Classification Per M.S. 86A.05: g. state wildlife management area	Current Public Use: YES	Future Public Use: YES
Land Code: 1000039575	Agency Land Code: R29410183	Land Name: FAW - WILDLIFE	County: KITTSON	Acres: 40.00
City:	Site Code:	Classification Per M.S. 86A.05: g. state wildlife management area	Current Public Use: YES	Future Public Use: YES
Land Code: 1000039576	Agency Land Code: R29410184	Land Name: FAW - WILDLIFE	County: KITTSON	Acres: 40.00
City:	Site Code:	Classification Per M.S. 86A.05: g. state wildlife management area	Current Public Use: YES	Future Public Use: YES
Land Code: 1000039577	Agency Land Code: R29330071	Land Name: FAW - WILDLIFE	County: KITTSON	Acres: 40.00
City:	Site Code:	Classification Per M.S. 86A.05: g. state wildlife management area	Current Public Use: YES	Future Public Use: YES



Land Code: 1000039578	Agency Land Code: R29330072	Land Name: FAW - WILDLIFE	County: KITTSON	Acres: 40.00
City:	Site Code:	Classification Per M.S. 86A.05: g. state wildlife management area	Current Public Use: YES	Future Public Use: YES
Land Code: 1000039579	Agency Land Code: R29331623	Land Name: FAW - WILDLIFE	County: KITTSON	Acres: 40.00
City:	Site Code:	Classification Per M.S. 86A.05: g. state wildlife management area	Current Public Use: YES	Future Public Use: YES
Land Code: 1000039580	Agency Land Code: R29410180	Land Name: FAW - WILDLIFE	County: KITTSON	Acres: 40.00
City:	Site Code:	Classification Per M.S. 86A.05: g. state wildlife management area	Current Public Use: YES	Future Public Use: YES
Land Code: 1000039581	Agency Land Code: R29522443	Land Name: FAW - WILDLIFE	County: KITTSON	Acres: 39.83
City:	Site Code:	Classification Per M.S. 86A.05: g. state wildlife management area	Current Public Use: YES	Future Public Use: YES
Land Code: 1000039582	Agency Land Code: R29410176	Land Name: FAW - WILDLIFE	County: KITTSON	Acres: 39.88
City:	Site Code:	Classification Per M.S. 86A.05: g. state wildlife management area	Current Public Use: YES	Future Public Use: YES
Land Code: 1000039583	Agency Land Code: R29410178	Land Name: FAW - WILDLIFE	County: KITTSON	Acres: 40.00
City:	Site Code:	Classification Per M.S. 86A.05: g. state wildlife management area	Current Public Use: YES	Future Public Use: YES
Land Code: 1000039584	Agency Land Code: R29331624	Land Name: FAW - WILDLIFE	County: KITTSON	Acres: 40.00
City:	Site Code:	Classification Per M.S. 86A.05: g. state wildlife management area	Current Public Use: YES	Future Public Use: YES
Land Code: 1000039585	Agency Land Code: R29334805	Land Name: FAW - WILDLIFE	County: KITTSON	Acres: 40.00
City:	Site Code:	Classification Per M.S. 86A.05: g. state wildlife management area	Current Public Use: YES	Future Public Use: YES
Land Code: 1000039586	Agency Land Code: R29334807	Land Name: FAW - WILDLIFE	County: KITTSON	Acres: 40.00
City:	Site Code:	Classification Per M.S. 86A.05: g. state wildlife management area	Current Public Use: YES	Future Public Use: YES
Land Code: 1000039587	Agency Land Code: R29334808	Land Name: FAW - WILDLIFE	County: KITTSON	Acres: 40.00
City:	Site Code:	Classification Per M.S. 86A.05: g. state wildlife management area	Current Public Use: YES	Future Public Use: YES
Land Code: 1000039588	Agency Land Code: R29334809	Land Name: FAW - WILDLIFE	County: KITTSON	Acres: 40.00
City:	Site Code:	Classification Per M.S. 86A.05: g. state wildlife management area	Current Public Use: YES	Future Public Use: YES
Land Code: 1000039589	Agency Land Code: R29334810	Land Name: FAW - WILDLIFE	County: KITTSON	Acres: 40.00
City:	Site Code:	Classification Per M.S. 86A.05: g. state wildlife management area	Current Public Use: YES	Future Public Use: YES



Land Code: 1000039590	Agency Land Code: R29334811	Land Name: FAW - WILDLIFE	County: KITTSON	Acres: 40.00
City:	Site Code:	Classification Per M.S. 86A.05: g. state wildlife management area	Current Public Use: YES	Future Public Use: YES
Land Code: 1000039591	Agency Land Code: R29334816	Land Name: FAW - WILDLIFE	County: KITTSON	Acres: 40.00
City:	Site Code:	Classification Per M.S. 86A.05: g. state wildlife management area	Current Public Use: YES	Future Public Use: YES
Land Code: 1000039592	Agency Land Code: R29558393	Land Name: FAW - WILDLIFE	County: KITTSON	Acres: 40.00
City:	Site Code:	Classification Per M.S. 86A.05: g. state wildlife management area	Current Public Use: YES	Future Public Use: YES
Land Code: 1000039593	Agency Land Code: R29522529	Land Name: FAW - WILDLIFE	County: KITTSON	Acres: 0.06
City:	Site Code:	Classification Per M.S. 86A.05: g. state wildlife management area	Current Public Use: YES	Future Public Use: YES
Land Code: 1000039594	Agency Land Code: R29522530	Land Name: FAW - WILDLIFE	County: KITTSON	Acres: 40.00
City:	Site Code:	Classification Per M.S. 86A.05: g. state wildlife management area	Current Public Use: YES	Future Public Use: YES
Land Code: 1000039595	Agency Land Code: R29522532	Land Name: FAW - WILDLIFE	County: KITTSON	Acres: 40.00
City:	Site Code:	Classification Per M.S. 86A.05: g. state wildlife management area	Current Public Use: YES	Future Public Use: YES
Land Code: 1000039596	Agency Land Code: R29522536	Land Name: FAW - WILDLIFE	County: KITTSON	Acres: 40.00
City:	Site Code:	Classification Per M.S. 86A.05: g. state wildlife management area	Current Public Use: YES	Future Public Use: YES
Land Code: 1000039597	Agency Land Code: R29522537	Land Name: FAW - WILDLIFE	County: KITTSON	Acres: 40.00
City:	Site Code:	Classification Per M.S. 86A.05: g. state wildlife management area	Current Public Use: YES	Future Public Use: YES
Land Code: 1000039598	Agency Land Code: R29522538	Land Name: FAW - WILDLIFE	County: KITTSON	Acres: 40.00
City:	Site Code:	Classification Per M.S. 86A.05: g. state wildlife management area	Current Public Use: YES	Future Public Use: YES
Land Code: 1000039599	Agency Land Code: R29329249	Land Name: FAW - WILDLIFE	County: KITTSON	Acres: 40.35
City:	Site Code:	Classification Per M.S. 86A.05: g. state wildlife management area	Current Public Use: YES	Future Public Use: YES
Land Code: 1000039600	Agency Land Code: R29133019	Land Name: FAW - WILDLIFE	County: KITTSON	Acres: 40.00
City:	Site Code:	Classification Per M.S. 86A.05: g. state wildlife management area	Current Public Use: YES	Future Public Use: YES
Land Code: 1000039601	Agency Land Code: R29132982	Land Name: FAW - WILDLIFE	County: KITTSON	Acres: 40.00
City:	Site Code:	Classification Per M.S. 86A.05: g. state wildlife management area	Current Public Use: YES	Future Public Use: YES



Land Code: 1000039602	Agency Land Code: R29132991	Land Name: FAW - WILDLIFE	County: KITTSON	Acres: 40.00
City:	Site Code:	Classification Per M.S. 86A.05: g. state wildlife management area	Current Public Use: YES	Future Public Use: YES
Land Code: 1000039603	Agency Land Code: R29132046	Land Name: FAW - WILDLIFE	County: KITTSON	Acres: 40.00
City:	Site Code:	Classification Per M.S. 86A.05: g. state wildlife management area	Current Public Use: YES	Future Public Use: YES
Land Code: 1000039604	Agency Land Code: R29132044	Land Name: FAW - WILDLIFE	County: KITTSON	Acres: 40.22
City:	Site Code:	Classification Per M.S. 86A.05: g. state wildlife management area	Current Public Use: YES	Future Public Use: YES
Land Code: 1000039605	Agency Land Code: R29132981	Land Name: FAW - WILDLIFE	County: KITTSON	Acres: 40.00
City:	Site Code:	Classification Per M.S. 86A.05: g. state wildlife management area	Current Public Use: YES	Future Public Use: YES
Land Code: 1000039606	Agency Land Code: R29133016	Land Name: FAW - WILDLIFE	County: KITTSON	Acres: 40.00
City:	Site Code:	Classification Per M.S. 86A.05: g. state wildlife management area	Current Public Use: YES	Future Public Use: YES
Land Code: 1000039607	Agency Land Code: R29132988	Land Name: FAW - WILDLIFE	County: KITTSON	Acres: 40.00
City:	Site Code:	Classification Per M.S. 86A.05: g. state wildlife management area	Current Public Use: YES	Future Public Use: YES
Land Code: 1000039608	Agency Land Code: R29133014	Land Name: FAW - WILDLIFE	County: KITTSON	Acres: 40.00
City:	Site Code:	Classification Per M.S. 86A.05: g. state wildlife management area	Current Public Use: YES	Future Public Use: YES
Land Code: 1000039609	Agency Land Code: R29132984	Land Name: FAW - WILDLIFE	County: KITTSON	Acres: 40.00
City:	Site Code:	Classification Per M.S. 86A.05: g. state wildlife management area	Current Public Use: YES	Future Public Use: YES
Land Code: 1000039610	Agency Land Code: R29133020	Land Name: FAW - WILDLIFE	County: KITTSON	Acres: 40.00
City:	Site Code:	Classification Per M.S. 86A.05: g. state wildlife management area	Current Public Use: YES	Future Public Use: YES
Land Code: 1000039611	Agency Land Code: R29132985	Land Name: FAW - WILDLIFE	County: KITTSON	Acres: 40.00
City:	Site Code:	Classification Per M.S. 86A.05: g. state wildlife management area	Current Public Use: YES	Future Public Use: YES
Land Code: 1000039612	Agency Land Code: R29133021	Land Name: FAW - WILDLIFE	County: KITTSON	Acres: 40.00
City:	Site Code:	Classification Per M.S. 86A.05: g. state wildlife management area	Current Public Use: YES	Future Public Use: YES
Land Code: 1000039613	Agency Land Code: R29334813	Land Name: FAW - WILDLIFE	County: KITTSON	Acres: 40.00
City:	Site Code:	Classification Per M.S. 86A.05: g. state wildlife management area	Current Public Use: YES	Future Public Use: YES



Land Code: 1000039614	Agency Land Code: R29334815	Land Name: FAW - WILDLIFE	County: KITTSON	Acres: 40.00
City:	Site Code:	Classification Per M.S. 86A.05: g. state wildlife management area	Current Public Use: YES	Future Public Use: YES
Land Code: 1000039615	Agency Land Code: R29522535	Land Name: FAW - WILDLIFE	County: KITTSON	Acres: 40.00
City:	Site Code:	Classification Per M.S. 86A.05: g. state wildlife management area	Current Public Use: YES	Future Public Use: YES
Land Code: 1000039616	Agency Land Code: R29133018	Land Name: FAW - WILDLIFE	County: KITTSON	Acres: 40.00
City:	Site Code:	Classification Per M.S. 86A.05: g. state wildlife management area	Current Public Use: YES	Future Public Use: YES
Land Code: 1000039617	Agency Land Code: R29132986	Land Name: FAW - WILDLIFE	County: KITTSON	Acres: 40.00
City:	Site Code:	Classification Per M.S. 86A.05: g. state wildlife management area	Current Public Use: YES	Future Public Use: YES
Land Code: 1000039618	Agency Land Code: R29132987	Land Name: FAW - WILDLIFE	County: KITTSON	Acres: 40.00
City:	Site Code:	Classification Per M.S. 86A.05: g. state wildlife management area	Current Public Use: YES	Future Public Use: YES
Land Code: 1000039619	Agency Land Code: R29334812	Land Name: FAW - WILDLIFE	County: KITTSON	Acres: 40.00
City:	Site Code:	Classification Per M.S. 86A.05: g. state wildlife management area	Current Public Use: YES	Future Public Use: YES
Land Code: 1000039620	Agency Land Code: R29522539	Land Name: FAW - WILDLIFE	County: KITTSON	Acres: 27.50
City:	Site Code:	Classification Per M.S. 86A.05: g. state wildlife management area	Current Public Use: YES	Future Public Use: YES
Land Code: 1000039621	Agency Land Code: R29334814	Land Name: FAW - WILDLIFE	County: KITTSON	Acres: 40.00
City:	Site Code:	Classification Per M.S. 86A.05: g. state wildlife management area	Current Public Use: YES	Future Public Use: YES
Land Code: 1000039622	Agency Land Code: R29132983	Land Name: FAW - WILDLIFE	County: KITTSON	Acres: 40.00
City:	Site Code:	Classification Per M.S. 86A.05: g. state wildlife management area	Current Public Use: YES	Future Public Use: YES
Land Code: 1000039623	Agency Land Code: R29133015	Land Name: FAW - WILDLIFE	County: KITTSON	Acres: 40.00
City:	Site Code:	Classification Per M.S. 86A.05: g. state wildlife management area	Current Public Use: YES	Future Public Use: YES
Land Code: 1000039624	Agency Land Code: R29132045	Land Name: FAW - WILDLIFE	County: KITTSON	Acres: 39.98
City:	Site Code:	Classification Per M.S. 86A.05: g. state wildlife management area	Current Public Use: YES	Future Public Use: YES
Land Code: 1000039625	Agency Land Code: R29522534	Land Name: FAW - WILDLIFE	County: KITTSON	Acres: 40.00
City:	Site Code:	Classification Per M.S. 86A.05: g. state wildlife management area	Current Public Use: YES	Future Public Use: YES



Land Code: 1000039626	Agency Land Code: R29133017	Land Name: FAW - WILDLIFE	County: KITTSON	Acres: 40.00
City:	Site Code:	Classification Per M.S. 86A.05: g. state wildlife management area	Current Public Use: YES	Future Public Use: YES
Land Code: 1000039627	Agency Land Code: R293334803	Land Name: FAW - WILDLIFE	County: KITTSON	Acres: 40.00
City:	Site Code:	Classification Per M.S. 86A.05: g. state wildlife management area	Current Public Use: YES	Future Public Use: YES
Land Code: 1000039628	Agency Land Code: R29522533	Land Name: FAW - WILDLIFE	County: KITTSON	Acres: 40.00
City:	Site Code:	Classification Per M.S. 86A.05: g. state wildlife management area	Current Public Use: YES	Future Public Use: YES
Land Code: 1000039629	Agency Land Code: R293334804	Land Name: FAW - WILDLIFE	County: KITTSON	Acres: 40.00
City:	Site Code:	Classification Per M.S. 86A.05: g. state wildlife management area	Current Public Use: YES	Future Public Use: YES
Land Code: 1000039630	Agency Land Code: R29132043	Land Name: FAW - WILDLIFE	County: KITTSON	Acres: 40.00
City:	Site Code:	Classification Per M.S. 86A.05: g. state wildlife management area	Current Public Use: YES	Future Public Use: YES
Land Code: 1000039631	Agency Land Code: R29522531	Land Name: FAW - WILDLIFE	County: KITTSON	Acres: 14.50
City:	Site Code:	Classification Per M.S. 86A.05: g. state wildlife management area	Current Public Use: YES	Future Public Use: YES
Land Code: 1000039632	Agency Land Code: R293334806	Land Name: FAW - WILDLIFE	County: KITTSON	Acres: 40.00
City:	Site Code:	Classification Per M.S. 86A.05: g. state wildlife management area	Current Public Use: YES	Future Public Use: YES
Land Code: 1000039633	Agency Land Code: R29546107	Land Name: FAW - WILDLIFE	County: KITTSON	Acres: 40.00
City:	Site Code: R290587	Classification Per M.S. 86A.05: g. state wildlife management area	Current Public Use: YES	Future Public Use: YES
Land Code: 1000039634	Agency Land Code: R29134227	Land Name: FAW - WILDLIFE	County: KITTSON	Acres: 40.00
City:	Site Code: R290587	Classification Per M.S. 86A.05: g. state wildlife management area	Current Public Use: YES	Future Public Use: YES
Land Code: 1000039635	Agency Land Code: R29546106	Land Name: FAW - WILDLIFE	County: KITTSON	Acres: 40.00
City:	Site Code: R290587	Classification Per M.S. 86A.05: g. state wildlife management area	Current Public Use: YES	Future Public Use: YES
Land Code: 1000039636	Agency Land Code: R29134228	Land Name: FAW - WILDLIFE	County: KITTSON	Acres: 40.00
City:	Site Code: R290587	Classification Per M.S. 86A.05: g. state wildlife management area	Current Public Use: YES	Future Public Use: YES
Land Code: 1000039637	Agency Land Code: R29548522	Land Name: FAW - WILDLIFE	County: KITTSON	Acres: 40.00
City:	Site Code:	Classification Per M.S. 86A.05: g. state wildlife management area	Current Public Use: YES	Future Public Use: YES



Land Code: 1000039638	Agency Land Code: R29548523	Land Name: FAW - WILDLIFE	County: KITTSON	Acres: 40.00
City:	Site Code:	Classification Per M.S. 86A.05: g. state wildlife management area	Current Public Use: YES	Future Public Use: YES
Land Code: 1000039639	Agency Land Code: R29548524	Land Name: FAW - WILDLIFE	County: KITTSON	Acres: 40.00
City:	Site Code:	Classification Per M.S. 86A.05: g. state wildlife management area	Current Public Use: YES	Future Public Use: YES
Land Code: 1000039640	Agency Land Code: R29548525	Land Name: FAW - WILDLIFE	County: KITTSON	Acres: 40.00
City:	Site Code:	Classification Per M.S. 86A.05: g. state wildlife management area	Current Public Use: YES	Future Public Use: YES
Land Code: 1000039641	Agency Land Code: R29548526	Land Name: FAW - WILDLIFE	County: KITTSON	Acres: 40.00
City:	Site Code:	Classification Per M.S. 86A.05: g. state wildlife management area	Current Public Use: YES	Future Public Use: YES
Land Code: 1000039642	Agency Land Code: R29548528	Land Name: FAW - WILDLIFE	County: KITTSON	Acres: 40.00
City:	Site Code:	Classification Per M.S. 86A.05: g. state wildlife management area	Current Public Use: YES	Future Public Use: YES
Land Code: 1000039643	Agency Land Code: R29548530	Land Name: FAW - WILDLIFE	County: KITTSON	Acres: 40.00
City:	Site Code:	Classification Per M.S. 86A.05: g. state wildlife management area	Current Public Use: YES	Future Public Use: YES
Land Code: 1000039644	Agency Land Code: R29548535	Land Name: FAW - WILDLIFE	County: KITTSON	Acres: 40.00
City:	Site Code:	Classification Per M.S. 86A.05: g. state wildlife management area	Current Public Use: YES	Future Public Use: YES
Land Code: 1000039645	Agency Land Code: R29548537	Land Name: FAW - WILDLIFE	County: KITTSON	Acres: 40.00
City:	Site Code:	Classification Per M.S. 86A.05: g. state wildlife management area	Current Public Use: YES	Future Public Use: YES
Land Code: 1000039646	Agency Land Code: R29548538	Land Name: FAW - WILDLIFE	County: KITTSON	Acres: 40.00
City:	Site Code:	Classification Per M.S. 86A.05: g. state wildlife management area	Current Public Use: YES	Future Public Use: YES
Land Code: 1000039647	Agency Land Code: R29548539	Land Name: FAW - WILDLIFE	County: KITTSON	Acres: 40.00
City:	Site Code:	Classification Per M.S. 86A.05: g. state wildlife management area	Current Public Use: YES	Future Public Use: YES
Land Code: 1000039648	Agency Land Code: R29548540	Land Name: FAW - WILDLIFE	County: KITTSON	Acres: 40.00
City:	Site Code:	Classification Per M.S. 86A.05: g. state wildlife management area	Current Public Use: YES	Future Public Use: YES
Land Code: 1000039649	Agency Land Code: R29548541	Land Name: FAW - WILDLIFE	County: KITTSON	Acres: 40.00
City:	Site Code:	Classification Per M.S. 86A.05: g. state wildlife management area	Current Public Use: YES	Future Public Use: YES



Land Code: 1000039650	Agency Land Code: R29548542	Land Name: FAW - WILDLIFE	County: KITTSON	Acres: 40.00
City:	Site Code:	Classification Per M.S. 86A.05: g. state wildlife management area	Current Public Use: YES	Future Public Use: YES
Land Code: 1000039651	Agency Land Code: R29548543	Land Name: FAW - WILDLIFE	County: KITTSON	Acres: 40.00
City:	Site Code:	Classification Per M.S. 86A.05: g. state wildlife management area	Current Public Use: YES	Future Public Use: YES
Land Code: 1000039652	Agency Land Code: R29548544	Land Name: FAW - WILDLIFE	County: KITTSON	Acres: 40.00
City:	Site Code:	Classification Per M.S. 86A.05: g. state wildlife management area	Current Public Use: YES	Future Public Use: YES
Land Code: 1000039653	Agency Land Code: R29552491	Land Name: FAW - WILDLIFE	County: KITTSON	Acres: 30.00
City:	Site Code:	Classification Per M.S. 86A.05: g. state wildlife management area	Current Public Use: YES	Future Public Use: YES
Land Code: 1000039654	Agency Land Code: R29552493	Land Name: FAW - WILDLIFE	County: KITTSON	Acres: 26.00
City:	Site Code:	Classification Per M.S. 86A.05: g. state wildlife management area	Current Public Use: YES	Future Public Use: YES
Land Code: 1000039655	Agency Land Code: R29552494	Land Name: FAW - WILDLIFE	County: KITTSON	Acres: 40.00
City:	Site Code:	Classification Per M.S. 86A.05: g. state wildlife management area	Current Public Use: YES	Future Public Use: YES
Land Code: 1000039656	Agency Land Code: R29552496	Land Name: FAW - WILDLIFE	County: KITTSON	Acres: 40.00
City:	Site Code:	Classification Per M.S. 86A.05: g. state wildlife management area	Current Public Use: YES	Future Public Use: YES
Land Code: 1000039657	Agency Land Code: R29557724	Land Name: FAW - WILDLIFE	County: KITTSON	Acres: 40.00
City:	Site Code:	Classification Per M.S. 86A.05: g. state wildlife management area	Current Public Use: YES	Future Public Use: YES
Land Code: 1000039658	Agency Land Code: R29131132	Land Name: FAW - WILDLIFE	County: KITTSON	Acres: 40.00
City:	Site Code:	Classification Per M.S. 86A.05: g. state wildlife management area	Current Public Use: YES	Future Public Use: YES
Land Code: 1000039659	Agency Land Code: R29131142	Land Name: FAW - WILDLIFE	County: KITTSON	Acres: 40.00
City:	Site Code:	Classification Per M.S. 86A.05: g. state wildlife management area	Current Public Use: YES	Future Public Use: YES
Land Code: 1000039660	Agency Land Code: R29131119	Land Name: FAW - WILDLIFE	County: KITTSON	Acres: 40.00
City:	Site Code:	Classification Per M.S. 86A.05: g. state wildlife management area	Current Public Use: YES	Future Public Use: YES
Land Code: 1000039661	Agency Land Code: R29131124	Land Name: FAW - WILDLIFE	County: KITTSON	Acres: 40.00
City:	Site Code:	Classification Per M.S. 86A.05: g. state wildlife management area	Current Public Use: YES	Future Public Use: YES



Land Code: 1000039662	Agency Land Code: R29131127	Land Name: FAW - WILDLIFE	County: KITTSON	Acres: 40.00
City:	Site Code:	Classification Per M.S. 86A.05: g. state wildlife management area	Current Public Use: YES	Future Public Use: YES
Land Code: 1000039663	Agency Land Code: R29131093	Land Name: FAW - WILDLIFE	County: KITTSON	Acres: 40.00
City:	Site Code:	Classification Per M.S. 86A.05: g. state wildlife management area	Current Public Use: YES	Future Public Use: YES
Land Code: 1000039664	Agency Land Code: R29131154	Land Name: FAW - WILDLIFE	County: KITTSON	Acres: 40.00
City:	Site Code:	Classification Per M.S. 86A.05: g. state wildlife management area	Current Public Use: YES	Future Public Use: YES
Land Code: 1000039665	Agency Land Code: R29131122	Land Name: FAW - WILDLIFE	County: KITTSON	Acres: 40.00
City:	Site Code:	Classification Per M.S. 86A.05: g. state wildlife management area	Current Public Use: YES	Future Public Use: YES
Land Code: 1000039666	Agency Land Code: R29131131	Land Name: FAW - WILDLIFE	County: KITTSON	Acres: 40.00
City:	Site Code:	Classification Per M.S. 86A.05: g. state wildlife management area	Current Public Use: YES	Future Public Use: YES
Land Code: 1000039667	Agency Land Code: R29131141	Land Name: FAW - WILDLIFE	County: KITTSON	Acres: 40.00
City:	Site Code:	Classification Per M.S. 86A.05: g. state wildlife management area	Current Public Use: YES	Future Public Use: YES
Land Code: 1000039668	Agency Land Code: R29131146	Land Name: FAW - WILDLIFE	County: KITTSON	Acres: 40.00
City:	Site Code:	Classification Per M.S. 86A.05: g. state wildlife management area	Current Public Use: YES	Future Public Use: YES
Land Code: 1000039669	Agency Land Code: R29131094	Land Name: FAW - WILDLIFE	County: KITTSON	Acres: 40.00
City:	Site Code:	Classification Per M.S. 86A.05: g. state wildlife management area	Current Public Use: YES	Future Public Use: YES
Land Code: 1000039670	Agency Land Code: R29131118	Land Name: FAW - WILDLIFE	County: KITTSON	Acres: 40.00
City:	Site Code:	Classification Per M.S. 86A.05: g. state wildlife management area	Current Public Use: YES	Future Public Use: YES
Land Code: 1000039671	Agency Land Code: R29131130	Land Name: FAW - WILDLIFE	County: KITTSON	Acres: 40.00
City:	Site Code:	Classification Per M.S. 86A.05: g. state wildlife management area	Current Public Use: YES	Future Public Use: YES
Land Code: 1000039672	Agency Land Code: R29131140	Land Name: FAW - WILDLIFE	County: KITTSON	Acres: 40.00
City:	Site Code:	Classification Per M.S. 86A.05: g. state wildlife management area	Current Public Use: YES	Future Public Use: YES
Land Code: 1000039673	Agency Land Code: R29131097	Land Name: FAW - WILDLIFE	County: KITTSON	Acres: 40.00
City:	Site Code:	Classification Per M.S. 86A.05: g. state wildlife management area	Current Public Use: YES	Future Public Use: YES



Land Code: 1000039674	Agency Land Code: R29131152	Land Name: FAW - WILDLIFE	County: KITTSON	Acres: 40.00
City:	Site Code:	Classification Per M.S. 86A.05: g. state wildlife management area	Current Public Use: YES	Future Public Use: YES
Land Code: 1000039675	Agency Land Code: R29131151	Land Name: FAW - WILDLIFE	County: KITTSON	Acres: 40.00
City:	Site Code:	Classification Per M.S. 86A.05: g. state wildlife management area	Current Public Use: YES	Future Public Use: YES
Land Code: 1000039676	Agency Land Code: R29131149	Land Name: FAW - WILDLIFE	County: KITTSON	Acres: 40.00
City:	Site Code:	Classification Per M.S. 86A.05: g. state wildlife management area	Current Public Use: YES	Future Public Use: YES
Land Code: 1000039677	Agency Land Code: R29131095	Land Name: FAW - WILDLIFE	County: KITTSON	Acres: 40.00
City:	Site Code:	Classification Per M.S. 86A.05: g. state wildlife management area	Current Public Use: YES	Future Public Use: YES
Land Code: 1000039678	Agency Land Code: R29131126	Land Name: FAW - WILDLIFE	County: KITTSON	Acres: 40.00
City:	Site Code:	Classification Per M.S. 86A.05: g. state wildlife management area	Current Public Use: YES	Future Public Use: YES
Land Code: 1000039679	Agency Land Code: R29131123	Land Name: FAW - WILDLIFE	County: KITTSON	Acres: 40.00
City:	Site Code:	Classification Per M.S. 86A.05: g. state wildlife management area	Current Public Use: YES	Future Public Use: YES
Land Code: 1000039680	Agency Land Code: R29131150	Land Name: FAW - WILDLIFE	County: KITTSON	Acres: 40.00
City:	Site Code:	Classification Per M.S. 86A.05: g. state wildlife management area	Current Public Use: YES	Future Public Use: YES
Land Code: 1000039681	Agency Land Code: R29131079	Land Name: FAW - WILDLIFE	County: KITTSON	Acres: 40.00
City:	Site Code:	Classification Per M.S. 86A.05: g. state wildlife management area	Current Public Use: YES	Future Public Use: YES
Land Code: 1000039682	Agency Land Code: R29131121	Land Name: FAW - WILDLIFE	County: KITTSON	Acres: 40.00
City:	Site Code:	Classification Per M.S. 86A.05: g. state wildlife management area	Current Public Use: YES	Future Public Use: YES
Land Code: 1000039683	Agency Land Code: R29131098	Land Name: FAW - WILDLIFE	County: KITTSON	Acres: 40.00
City:	Site Code:	Classification Per M.S. 86A.05: g. state wildlife management area	Current Public Use: YES	Future Public Use: YES
Land Code: 1000039684	Agency Land Code: R29131080	Land Name: FAW - WILDLIFE	County: KITTSON	Acres: 40.00
City:	Site Code:	Classification Per M.S. 86A.05: g. state wildlife management area	Current Public Use: YES	Future Public Use: YES
Land Code: 1000039685	Agency Land Code: R29131133	Land Name: FAW - WILDLIFE	County: KITTSON	Acres: 40.00
City:	Site Code:	Classification Per M.S. 86A.05: g. state wildlife management area	Current Public Use: YES	Future Public Use: YES



Land Code: 1000039686	Agency Land Code: R29131145	Land Name: FAW - WILDLIFE	County: KITTSON	Acres: 40.00
City:	Site Code:	Classification Per M.S. 86A.05: g. state wildlife management area	Current Public Use: YES	Future Public Use: YES
Land Code: 1000039687	Agency Land Code: R29131100	Land Name: FAW - WILDLIFE	County: KITTSON	Acres: 40.00
City:	Site Code:	Classification Per M.S. 86A.05: g. state wildlife management area	Current Public Use: YES	Future Public Use: YES
Land Code: 1000039688	Agency Land Code: R29548533	Land Name: FAW - WILDLIFE	County: KITTSON	Acres: 40.00
City:	Site Code:	Classification Per M.S. 86A.05: g. state wildlife management area	Current Public Use: YES	Future Public Use: YES
Land Code: 1000039689	Agency Land Code: R29131120	Land Name: FAW - WILDLIFE	County: KITTSON	Acres: 40.00
City:	Site Code:	Classification Per M.S. 86A.05: g. state wildlife management area	Current Public Use: YES	Future Public Use: YES
Land Code: 1000039690	Agency Land Code: R29552492	Land Name: FAW - WILDLIFE	County: KITTSON	Acres: 1.00
City:	Site Code:	Classification Per M.S. 86A.05: g. state wildlife management area	Current Public Use: YES	Future Public Use: YES
Land Code: 1000039691	Agency Land Code: R29131125	Land Name: FAW - WILDLIFE	County: KITTSON	Acres: 40.00
City:	Site Code:	Classification Per M.S. 86A.05: g. state wildlife management area	Current Public Use: YES	Future Public Use: YES
Land Code: 1000039692	Agency Land Code: R29131143	Land Name: FAW - WILDLIFE	County: KITTSON	Acres: 40.00
City:	Site Code:	Classification Per M.S. 86A.05: g. state wildlife management area	Current Public Use: YES	Future Public Use: YES
Land Code: 1000039693	Agency Land Code: R29548531	Land Name: FAW - WILDLIFE	County: KITTSON	Acres: 40.00
City:	Site Code:	Classification Per M.S. 86A.05: g. state wildlife management area	Current Public Use: YES	Future Public Use: YES
Land Code: 1000039694	Agency Land Code: R29548536	Land Name: FAW - WILDLIFE	County: KITTSON	Acres: 40.00
City:	Site Code:	Classification Per M.S. 86A.05: g. state wildlife management area	Current Public Use: YES	Future Public Use: YES
Land Code: 1000039695	Agency Land Code: R29131096	Land Name: FAW - WILDLIFE	County: KITTSON	Acres: 40.00
City:	Site Code:	Classification Per M.S. 86A.05: g. state wildlife management area	Current Public Use: YES	Future Public Use: YES
Land Code: 1000039696	Agency Land Code: R29557444	Land Name: FAW - WILDLIFE	County: KITTSON	Acres: 40.00
City:	Site Code:	Classification Per M.S. 86A.05: g. state wildlife management area	Current Public Use: YES	Future Public Use: YES
Land Code: 1000039697	Agency Land Code: R29552495	Land Name: FAW - WILDLIFE	County: KITTSON	Acres: 40.00
City:	Site Code:	Classification Per M.S. 86A.05: g. state wildlife management area	Current Public Use: YES	Future Public Use: YES



Land Code: 1000039698	Agency Land Code: R29131101	Land Name: FAW - WILDLIFE	County: KITTSON	Acres: 40.00
City:	Site Code:	Classification Per M.S. 86A.05: g. state wildlife management area	Current Public Use: YES	Future Public Use: YES
Land Code: 1000039699	Agency Land Code: R29131092	Land Name: FAW - WILDLIFE	County: KITTSON	Acres: 40.00
City:	Site Code:	Classification Per M.S. 86A.05: g. state wildlife management area	Current Public Use: YES	Future Public Use: YES
Land Code: 1000039700	Agency Land Code: R29131147	Land Name: FAW - WILDLIFE	County: KITTSON	Acres: 40.00
City:	Site Code:	Classification Per M.S. 86A.05: g. state wildlife management area	Current Public Use: YES	Future Public Use: YES
Land Code: 1000039701	Agency Land Code: R29131148	Land Name: FAW - WILDLIFE	County: KITTSON	Acres: 40.00
City:	Site Code:	Classification Per M.S. 86A.05: g. state wildlife management area	Current Public Use: YES	Future Public Use: YES
Land Code: 1000039702	Agency Land Code: R29131153	Land Name: FAW - WILDLIFE	County: KITTSON	Acres: 40.00
City:	Site Code:	Classification Per M.S. 86A.05: g. state wildlife management area	Current Public Use: YES	Future Public Use: YES
Land Code: 1000039703	Agency Land Code: R29552490	Land Name: FAW - WILDLIFE	County: KITTSON	Acres: 1.00
City:	Site Code:	Classification Per M.S. 86A.05: g. state wildlife management area	Current Public Use: YES	Future Public Use: YES
Land Code: 1000039704	Agency Land Code: R29548532	Land Name: FAW - WILDLIFE	County: KITTSON	Acres: 40.00
City:	Site Code:	Classification Per M.S. 86A.05: g. state wildlife management area	Current Public Use: YES	Future Public Use: YES
Land Code: 1000039705	Agency Land Code: R29131128	Land Name: FAW - WILDLIFE	County: KITTSON	Acres: 40.00
City:	Site Code:	Classification Per M.S. 86A.05: g. state wildlife management area	Current Public Use: YES	Future Public Use: YES
Land Code: 1000039706	Agency Land Code: R29131129	Land Name: FAW - WILDLIFE	County: KITTSON	Acres: 40.00
City:	Site Code:	Classification Per M.S. 86A.05: g. state wildlife management area	Current Public Use: YES	Future Public Use: YES
Land Code: 1000039707	Agency Land Code: R29131139	Land Name: FAW - WILDLIFE	County: KITTSON	Acres: 40.00
City:	Site Code:	Classification Per M.S. 86A.05: g. state wildlife management area	Current Public Use: YES	Future Public Use: YES
Land Code: 1000039708	Agency Land Code: R29131099	Land Name: FAW - WILDLIFE	County: KITTSON	Acres: 40.00
City:	Site Code:	Classification Per M.S. 86A.05: g. state wildlife management area	Current Public Use: YES	Future Public Use: YES
Land Code: 1000039709	Agency Land Code: R29131144	Land Name: FAW - WILDLIFE	County: KITTSON	Acres: 40.00
City:	Site Code:	Classification Per M.S. 86A.05: g. state wildlife management area	Current Public Use: YES	Future Public Use: YES



Land Code: 1000039710	Agency Land Code: R29548529	Land Name: FAW - WILDLIFE	County: KITTSON	Acres: 40.00
City:	Site Code:	Classification Per M.S. 86A.05: g. state wildlife management area	Current Public Use: YES	Future Public Use: YES
Land Code: 1000039711	Agency Land Code: R29133280	Land Name: FAW - WILDLIFE	County: KITTSON	Acres: 40.00
City:	Site Code:	Classification Per M.S. 86A.05: g. state wildlife management area	Current Public Use: YES	Future Public Use: YES
Land Code: 1000039712	Agency Land Code: R29133305	Land Name: FAW - WILDLIFE	County: KITTSON	Acres: 40.00
City:	Site Code:	Classification Per M.S. 86A.05: g. state wildlife management area	Current Public Use: YES	Future Public Use: YES
Land Code: 1000039713	Agency Land Code: R29133470	Land Name: FAW - WILDLIFE	County: KITTSON	Acres: 40.00
City:	Site Code:	Classification Per M.S. 86A.05: g. state wildlife management area	Current Public Use: YES	Future Public Use: YES
Land Code: 1000039714	Agency Land Code: R29133448	Land Name: FAW - WILDLIFE	County: KITTSON	Acres: 40.00
City:	Site Code:	Classification Per M.S. 86A.05: g. state wildlife management area	Current Public Use: YES	Future Public Use: YES
Land Code: 1000039715	Agency Land Code: R29133419	Land Name: FAW - WILDLIFE	County: KITTSON	Acres: 40.00
City:	Site Code:	Classification Per M.S. 86A.05: g. state wildlife management area	Current Public Use: YES	Future Public Use: YES
Land Code: 1000039716	Agency Land Code: R29133278	Land Name: FAW - WILDLIFE	County: KITTSON	Acres: 40.00
City:	Site Code:	Classification Per M.S. 86A.05: g. state wildlife management area	Current Public Use: YES	Future Public Use: YES
Land Code: 1000039717	Agency Land Code: R29133446	Land Name: FAW - WILDLIFE	County: KITTSON	Acres: 40.00
City:	Site Code:	Classification Per M.S. 86A.05: g. state wildlife management area	Current Public Use: YES	Future Public Use: YES
Land Code: 1000039718	Agency Land Code: R29133484	Land Name: FAW - WILDLIFE	County: KITTSON	Acres: 40.00
City:	Site Code:	Classification Per M.S. 86A.05: g. state wildlife management area	Current Public Use: YES	Future Public Use: YES
Land Code: 1000039719	Agency Land Code: R29133487	Land Name: FAW - WILDLIFE	County: KITTSON	Acres: 40.00
City:	Site Code:	Classification Per M.S. 86A.05: g. state wildlife management area	Current Public Use: YES	Future Public Use: YES
Land Code: 1000039720	Agency Land Code: R29133257	Land Name: FAW - WILDLIFE	County: KITTSON	Acres: 40.00
City:	Site Code:	Classification Per M.S. 86A.05: g. state wildlife management area	Current Public Use: YES	Future Public Use: YES
Land Code: 1000039721	Agency Land Code: R29133476	Land Name: FAW - WILDLIFE	County: KITTSON	Acres: 40.00
City:	Site Code:	Classification Per M.S. 86A.05: g. state wildlife management area	Current Public Use: YES	Future Public Use: YES



Land Code: 1000039722	Agency Land Code: R29133309	Land Name: FAW - WILDLIFE	County: KITTSON	Acres: 40.00
City:	Site Code:	Classification Per M.S. 86A.05: g. state wildlife management area	Current Public Use: YES	Future Public Use: YES
Land Code: 1000039723	Agency Land Code: R29133368	Land Name: FAW - WILDLIFE	County: KITTSON	Acres: 40.00
City:	Site Code:	Classification Per M.S. 86A.05: g. state wildlife management area	Current Public Use: YES	Future Public Use: YES
Land Code: 1000039724	Agency Land Code: R29133447	Land Name: FAW - WILDLIFE	County: KITTSON	Acres: 40.00
City:	Site Code:	Classification Per M.S. 86A.05: g. state wildlife management area	Current Public Use: YES	Future Public Use: YES
Land Code: 1000039725	Agency Land Code: R29133325	Land Name: FAW - WILDLIFE	County: KITTSON	Acres: 40.00
City:	Site Code:	Classification Per M.S. 86A.05: g. state wildlife management area	Current Public Use: YES	Future Public Use: YES
Land Code: 1000039726	Agency Land Code: R29133418	Land Name: FAW - WILDLIFE	County: KITTSON	Acres: 40.00
City:	Site Code:	Classification Per M.S. 86A.05: g. state wildlife management area	Current Public Use: YES	Future Public Use: YES
Land Code: 1000039727	Agency Land Code: R29133267	Land Name: FAW - WILDLIFE	County: KITTSON	Acres: 40.00
City:	Site Code:	Classification Per M.S. 86A.05: g. state wildlife management area	Current Public Use: YES	Future Public Use: YES
Land Code: 1000039728	Agency Land Code: R29133327	Land Name: FAW - WILDLIFE	County: KITTSON	Acres: 40.00
City:	Site Code:	Classification Per M.S. 86A.05: g. state wildlife management area	Current Public Use: YES	Future Public Use: YES
Land Code: 1000039729	Agency Land Code: R29133480	Land Name: FAW - WILDLIFE	County: KITTSON	Acres: 40.00
City:	Site Code:	Classification Per M.S. 86A.05: g. state wildlife management area	Current Public Use: YES	Future Public Use: YES
Land Code: 1000039730	Agency Land Code: R29133274	Land Name: FAW - WILDLIFE	County: KITTSON	Acres: 40.00
City:	Site Code:	Classification Per M.S. 86A.05: g. state wildlife management area	Current Public Use: YES	Future Public Use: YES
Land Code: 1000039731	Agency Land Code: R29133473	Land Name: FAW - WILDLIFE	County: KITTSON	Acres: 40.00
City:	Site Code:	Classification Per M.S. 86A.05: g. state wildlife management area	Current Public Use: YES	Future Public Use: YES
Land Code: 1000039732	Agency Land Code: R29133262	Land Name: FAW - WILDLIFE	County: KITTSON	Acres: 40.00
City:	Site Code:	Classification Per M.S. 86A.05: g. state wildlife management area	Current Public Use: YES	Future Public Use: YES
Land Code: 1000039733	Agency Land Code: R29133353	Land Name: FAW - WILDLIFE	County: KITTSON	Acres: 40.00
City:	Site Code:	Classification Per M.S. 86A.05: g. state wildlife management area	Current Public Use: YES	Future Public Use: YES



Land Code: 1000039734	Agency Land Code: R29133265	Land Name: FAW - WILDLIFE	County: KITTSON	Acres: 40.00
City:	Site Code:	Classification Per M.S. 86A.05: g. state wildlife management area	Current Public Use: YES	Future Public Use: YES
Land Code: 1000039735	Agency Land Code: R29133264	Land Name: FAW - WILDLIFE	County: KITTSON	Acres: 40.00
City:	Site Code:	Classification Per M.S. 86A.05: g. state wildlife management area	Current Public Use: YES	Future Public Use: YES
Land Code: 1000039736	Agency Land Code: R29133371	Land Name: FAW - WILDLIFE	County: KITTSON	Acres: 40.00
City:	Site Code:	Classification Per M.S. 86A.05: g. state wildlife management area	Current Public Use: YES	Future Public Use: YES
Land Code: 1000039737	Agency Land Code: R29133429	Land Name: FAW - WILDLIFE	County: KITTSON	Acres: 40.00
City:	Site Code:	Classification Per M.S. 86A.05: g. state wildlife management area	Current Public Use: YES	Future Public Use: YES
Land Code: 1000039738	Agency Land Code: R29133412	Land Name: FAW - WILDLIFE	County: KITTSON	Acres: 40.00
City:	Site Code:	Classification Per M.S. 86A.05: g. state wildlife management area	Current Public Use: YES	Future Public Use: YES
Land Code: 1000039739	Agency Land Code: R29133323	Land Name: FAW - WILDLIFE	County: KITTSON	Acres: 40.00
City:	Site Code:	Classification Per M.S. 86A.05: g. state wildlife management area	Current Public Use: YES	Future Public Use: YES
Land Code: 1000039740	Agency Land Code: R29133439	Land Name: FAW - WILDLIFE	County: KITTSON	Acres: 40.00
City:	Site Code:	Classification Per M.S. 86A.05: g. state wildlife management area	Current Public Use: YES	Future Public Use: YES
Land Code: 1000039741	Agency Land Code: R29133417	Land Name: FAW - WILDLIFE	County: KITTSON	Acres: 40.00
City:	Site Code:	Classification Per M.S. 86A.05: g. state wildlife management area	Current Public Use: YES	Future Public Use: YES
Land Code: 1000039742	Agency Land Code: R29133440	Land Name: FAW - WILDLIFE	County: KITTSON	Acres: 40.00
City:	Site Code:	Classification Per M.S. 86A.05: g. state wildlife management area	Current Public Use: YES	Future Public Use: YES
Land Code: 1000039743	Agency Land Code: R29133307	Land Name: FAW - WILDLIFE	County: KITTSON	Acres: 40.00
City:	Site Code:	Classification Per M.S. 86A.05: g. state wildlife management area	Current Public Use: YES	Future Public Use: YES
Land Code: 1000039744	Agency Land Code: R29133381	Land Name: FAW - WILDLIFE	County: KITTSON	Acres: 40.00
City:	Site Code:	Classification Per M.S. 86A.05: g. state wildlife management area	Current Public Use: YES	Future Public Use: YES
Land Code: 1000039745	Agency Land Code: R29133360	Land Name: FAW - WILDLIFE	County: KITTSON	Acres: 40.00
City:	Site Code:	Classification Per M.S. 86A.05: g. state wildlife management area	Current Public Use: YES	Future Public Use: YES



Land Code: 1000039746	Agency Land Code: R29133479	Land Name: FAW - WILDLIFE	County: KITTSON	Acres: 40.00
City:	Site Code:	Classification Per M.S. 86A.05: g. state wildlife management area	Current Public Use: YES	Future Public Use: YES
Land Code: 1000039747	Agency Land Code: R29133255	Land Name: FAW - WILDLIFE	County: KITTSON	Acres: 40.00
City:	Site Code:	Classification Per M.S. 86A.05: g. state wildlife management area	Current Public Use: YES	Future Public Use: YES
Land Code: 1000039748	Agency Land Code: R29133314	Land Name: FAW - WILDLIFE	County: KITTSON	Acres: 40.00
City:	Site Code:	Classification Per M.S. 86A.05: g. state wildlife management area	Current Public Use: YES	Future Public Use: YES
Land Code: 1000039749	Agency Land Code: R29133303	Land Name: FAW - WILDLIFE	County: KITTSON	Acres: 40.00
City:	Site Code:	Classification Per M.S. 86A.05: g. state wildlife management area	Current Public Use: YES	Future Public Use: YES
Land Code: 1000039750	Agency Land Code: R29133401	Land Name: FAW - WILDLIFE	County: KITTSON	Acres: 40.00
City:	Site Code:	Classification Per M.S. 86A.05: g. state wildlife management area	Current Public Use: YES	Future Public Use: YES
Land Code: 1000039751	Agency Land Code: R29133438	Land Name: FAW - WILDLIFE	County: KITTSON	Acres: 40.00
City:	Site Code:	Classification Per M.S. 86A.05: g. state wildlife management area	Current Public Use: YES	Future Public Use: YES
Land Code: 1000039752	Agency Land Code: R29133268	Land Name: FAW - WILDLIFE	County: KITTSON	Acres: 40.00
City:	Site Code:	Classification Per M.S. 86A.05: g. state wildlife management area	Current Public Use: YES	Future Public Use: YES
Land Code: 1000039753	Agency Land Code: R29133423	Land Name: FAW - WILDLIFE	County: KITTSON	Acres: 40.00
City:	Site Code:	Classification Per M.S. 86A.05: g. state wildlife management area	Current Public Use: YES	Future Public Use: YES
Land Code: 1000039754	Agency Land Code: R29133345	Land Name: FAW - WILDLIFE	County: KITTSON	Acres: 40.00
City:	Site Code:	Classification Per M.S. 86A.05: g. state wildlife management area	Current Public Use: YES	Future Public Use: YES
Land Code: 1000039755	Agency Land Code: R29133478	Land Name: FAW - WILDLIFE	County: KITTSON	Acres: 40.00
City:	Site Code:	Classification Per M.S. 86A.05: g. state wildlife management area	Current Public Use: YES	Future Public Use: YES
Land Code: 1000039756	Agency Land Code: R29133365	Land Name: FAW - WILDLIFE	County: KITTSON	Acres: 40.00
City:	Site Code:	Classification Per M.S. 86A.05: g. state wildlife management area	Current Public Use: YES	Future Public Use: YES
Land Code: 1000039757	Agency Land Code: R29133389	Land Name: FAW - WILDLIFE	County: KITTSON	Acres: 40.00
City:	Site Code:	Classification Per M.S. 86A.05: g. state wildlife management area	Current Public Use: YES	Future Public Use: YES



Land Code: 1000039758	Agency Land Code: R29133363	Land Name: FAW - WILDLIFE	County: KITTSON	Acres: 40.00
City:	Site Code:	Classification Per M.S. 86A.05: g. state wildlife management area	Current Public Use: YES	Future Public Use: YES
Land Code: 1000039759	Agency Land Code: R29133467	Land Name: FAW - WILDLIFE	County: KITTSON	Acres: 40.00
City:	Site Code:	Classification Per M.S. 86A.05: g. state wildlife management area	Current Public Use: YES	Future Public Use: YES
Land Code: 1000039760	Agency Land Code: R29133477	Land Name: FAW - WILDLIFE	County: KITTSON	Acres: 40.00
City:	Site Code:	Classification Per M.S. 86A.05: g. state wildlife management area	Current Public Use: YES	Future Public Use: YES
Land Code: 1000039761	Agency Land Code: R29133391	Land Name: FAW - WILDLIFE	County: KITTSON	Acres: 40.00
City:	Site Code:	Classification Per M.S. 86A.05: g. state wildlife management area	Current Public Use: YES	Future Public Use: YES
Land Code: 1000039762	Agency Land Code: R29133266	Land Name: FAW - WILDLIFE	County: KITTSON	Acres: 40.00
City:	Site Code:	Classification Per M.S. 86A.05: g. state wildlife management area	Current Public Use: YES	Future Public Use: YES
Land Code: 1000039763	Agency Land Code: R29133471	Land Name: FAW - WILDLIFE	County: KITTSON	Acres: 40.00
City:	Site Code:	Classification Per M.S. 86A.05: g. state wildlife management area	Current Public Use: YES	Future Public Use: YES
Land Code: 1000039764	Agency Land Code: R29133331	Land Name: FAW - WILDLIFE	County: KITTSON	Acres: 40.00
City:	Site Code:	Classification Per M.S. 86A.05: g. state wildlife management area	Current Public Use: YES	Future Public Use: YES
Land Code: 1000039765	Agency Land Code: R29133359	Land Name: FAW - WILDLIFE	County: KITTSON	Acres: 40.00
City:	Site Code:	Classification Per M.S. 86A.05: g. state wildlife management area	Current Public Use: YES	Future Public Use: YES
Land Code: 1000039766	Agency Land Code: R29133347	Land Name: FAW - WILDLIFE	County: KITTSON	Acres: 40.00
City:	Site Code:	Classification Per M.S. 86A.05: g. state wildlife management area	Current Public Use: YES	Future Public Use: YES
Land Code: 1000039767	Agency Land Code: R29133413	Land Name: FAW - WILDLIFE	County: KITTSON	Acres: 40.00
City:	Site Code:	Classification Per M.S. 86A.05: g. state wildlife management area	Current Public Use: YES	Future Public Use: YES
Land Code: 1000039768	Agency Land Code: R29133275	Land Name: FAW - WILDLIFE	County: KITTSON	Acres: 40.00
City:	Site Code:	Classification Per M.S. 86A.05: g. state wildlife management area	Current Public Use: YES	Future Public Use: YES
Land Code: 1000039769	Agency Land Code: R29133366	Land Name: FAW - WILDLIFE	County: KITTSON	Acres: 40.00
City:	Site Code:	Classification Per M.S. 86A.05: g. state wildlife management area	Current Public Use: YES	Future Public Use: YES



Land Code: 1000039770	Agency Land Code: R29133343	Land Name: FAW - WILDLIFE	County: KITTSON	Acres: 40.00
City:	Site Code:	Classification Per M.S. 86A.05: g. state wildlife management area	Current Public Use: YES	Future Public Use: YES
Land Code: 1000039771	Agency Land Code: R29133488	Land Name: FAW - WILDLIFE	County: KITTSON	Acres: 40.00
City:	Site Code:	Classification Per M.S. 86A.05: g. state wildlife management area	Current Public Use: YES	Future Public Use: YES
Land Code: 1000039772	Agency Land Code: R29133335	Land Name: FAW - WILDLIFE	County: KITTSON	Acres: 40.00
City:	Site Code:	Classification Per M.S. 86A.05: g. state wildlife management area	Current Public Use: YES	Future Public Use: YES
Land Code: 1000039773	Agency Land Code: R29133436	Land Name: FAW - WILDLIFE	County: KITTSON	Acres: 40.00
City:	Site Code:	Classification Per M.S. 86A.05: g. state wildlife management area	Current Public Use: YES	Future Public Use: YES
Land Code: 1000039774	Agency Land Code: R29133270	Land Name: FAW - WILDLIFE	County: KITTSON	Acres: 40.00
City:	Site Code:	Classification Per M.S. 86A.05: g. state wildlife management area	Current Public Use: YES	Future Public Use: YES
Land Code: 1000039775	Agency Land Code: R29133489	Land Name: FAW - WILDLIFE	County: KITTSON	Acres: 40.00
City:	Site Code:	Classification Per M.S. 86A.05: g. state wildlife management area	Current Public Use: YES	Future Public Use: YES
Land Code: 1000039776	Agency Land Code: R29133311	Land Name: FAW - WILDLIFE	County: KITTSON	Acres: 40.00
City:	Site Code:	Classification Per M.S. 86A.05: g. state wildlife management area	Current Public Use: YES	Future Public Use: YES
Land Code: 1000039777	Agency Land Code: R29133321	Land Name: FAW - WILDLIFE	County: KITTSON	Acres: 40.00
City:	Site Code:	Classification Per M.S. 86A.05: g. state wildlife management area	Current Public Use: YES	Future Public Use: YES
Land Code: 1000039778	Agency Land Code: R29133415	Land Name: FAW - WILDLIFE	County: KITTSON	Acres: 40.00
City:	Site Code:	Classification Per M.S. 86A.05: g. state wildlife management area	Current Public Use: YES	Future Public Use: YES
Land Code: 1000039779	Agency Land Code: R29133451	Land Name: FAW - WILDLIFE	County: KITTSON	Acres: 40.00
City:	Site Code:	Classification Per M.S. 86A.05: g. state wildlife management area	Current Public Use: YES	Future Public Use: YES
Land Code: 1000039780	Agency Land Code: R29133437	Land Name: FAW - WILDLIFE	County: KITTSON	Acres: 40.00
City:	Site Code:	Classification Per M.S. 86A.05: g. state wildlife management area	Current Public Use: YES	Future Public Use: YES
Land Code: 1000039781	Agency Land Code: R29133250	Land Name: FAW - WILDLIFE	County: KITTSON	Acres: 40.00
City:	Site Code:	Classification Per M.S. 86A.05: g. state wildlife management area	Current Public Use: YES	Future Public Use: YES



Land Code: 1000039782	Agency Land Code: R29133276	Land Name: FAW - WILDLIFE	County: KITTSON	Acres: 40.00
City:	Site Code:	Classification Per M.S. 86A.05: g. state wildlife management area	Current Public Use: YES	Future Public Use: YES
Land Code: 1000039783	Agency Land Code: R29133315	Land Name: FAW - WILDLIFE	County: KITTSON	Acres: 40.00
City:	Site Code:	Classification Per M.S. 86A.05: g. state wildlife management area	Current Public Use: YES	Future Public Use: YES
Land Code: 1000039784	Agency Land Code: R29133339	Land Name: FAW - WILDLIFE	County: KITTSON	Acres: 40.00
City:	Site Code:	Classification Per M.S. 86A.05: g. state wildlife management area	Current Public Use: YES	Future Public Use: YES
Land Code: 1000039785	Agency Land Code: R29133369	Land Name: FAW - WILDLIFE	County: KITTSON	Acres: 40.00
City:	Site Code:	Classification Per M.S. 86A.05: g. state wildlife management area	Current Public Use: YES	Future Public Use: YES
Land Code: 1000039786	Agency Land Code: R29133393	Land Name: FAW - WILDLIFE	County: KITTSON	Acres: 40.00
City:	Site Code:	Classification Per M.S. 86A.05: g. state wildlife management area	Current Public Use: YES	Future Public Use: YES
Land Code: 1000039787	Agency Land Code: R29133397	Land Name: FAW - WILDLIFE	County: KITTSON	Acres: 40.00
City:	Site Code:	Classification Per M.S. 86A.05: g. state wildlife management area	Current Public Use: YES	Future Public Use: YES
Land Code: 1000039788	Agency Land Code: R29133427	Land Name: FAW - WILDLIFE	County: KITTSON	Acres: 40.00
City:	Site Code:	Classification Per M.S. 86A.05: g. state wildlife management area	Current Public Use: YES	Future Public Use: YES
Land Code: 1000039789	Agency Land Code: R29133351	Land Name: FAW - WILDLIFE	County: KITTSON	Acres: 40.00
City:	Site Code:	Classification Per M.S. 86A.05: g. state wildlife management area	Current Public Use: YES	Future Public Use: YES
Land Code: 1000039790	Agency Land Code: R29133354	Land Name: FAW - WILDLIFE	County: KITTSON	Acres: 40.00
City:	Site Code:	Classification Per M.S. 86A.05: g. state wildlife management area	Current Public Use: YES	Future Public Use: YES
Land Code: 1000039791	Agency Land Code: R29133383	Land Name: FAW - WILDLIFE	County: KITTSON	Acres: 40.00
City:	Site Code:	Classification Per M.S. 86A.05: g. state wildlife management area	Current Public Use: YES	Future Public Use: YES
Land Code: 1000039792	Agency Land Code: R29133287	Land Name: FAW - WILDLIFE	County: KITTSON	Acres: 40.00
City:	Site Code:	Classification Per M.S. 86A.05: g. state wildlife management area	Current Public Use: YES	Future Public Use: YES
Land Code: 1000039793	Agency Land Code: R29133298	Land Name: FAW - WILDLIFE	County: KITTSON	Acres: 40.00
City:	Site Code:	Classification Per M.S. 86A.05: g. state wildlife management area	Current Public Use: YES	Future Public Use: YES



Land Code: 1000039794	Agency Land Code: R29133361	Land Name: FAW - WILDLIFE	County: KITTSON	Acres: 40.00
City:	Site Code:	Classification Per M.S. 86A.05: g. state wildlife management area	Current Public Use: YES	Future Public Use: YES
Land Code: 1000039795	Agency Land Code: R29133469	Land Name: FAW - WILDLIFE	County: KITTSON	Acres: 40.00
City:	Site Code:	Classification Per M.S. 86A.05: g. state wildlife management area	Current Public Use: YES	Future Public Use: YES
Land Code: 1000039796	Agency Land Code: R29133385	Land Name: FAW - WILDLIFE	County: KITTSON	Acres: 40.00
City:	Site Code:	Classification Per M.S. 86A.05: g. state wildlife management area	Current Public Use: YES	Future Public Use: YES
Land Code: 1000039797	Agency Land Code: R29133269	Land Name: FAW - WILDLIFE	County: KITTSON	Acres: 40.00
City:	Site Code:	Classification Per M.S. 86A.05: g. state wildlife management area	Current Public Use: YES	Future Public Use: YES
Land Code: 1000039798	Agency Land Code: R29133272	Land Name: FAW - WILDLIFE	County: KITTSON	Acres: 40.00
City:	Site Code:	Classification Per M.S. 86A.05: g. state wildlife management area	Current Public Use: YES	Future Public Use: YES
Land Code: 1000039799	Agency Land Code: R29133310	Land Name: FAW - WILDLIFE	County: KITTSON	Acres: 40.00
City:	Site Code:	Classification Per M.S. 86A.05: g. state wildlife management area	Current Public Use: YES	Future Public Use: YES
Land Code: 1000039800	Agency Land Code: R29133341	Land Name: FAW - WILDLIFE	County: KITTSON	Acres: 40.00
City:	Site Code:	Classification Per M.S. 86A.05: g. state wildlife management area	Current Public Use: YES	Future Public Use: YES
Land Code: 1000039801	Agency Land Code: R29133292	Land Name: FAW - WILDLIFE	County: KITTSON	Acres: 40.00
City:	Site Code:	Classification Per M.S. 86A.05: g. state wildlife management area	Current Public Use: YES	Future Public Use: YES
Land Code: 1000039802	Agency Land Code: R29133317	Land Name: FAW - WILDLIFE	County: KITTSON	Acres: 40.00
City:	Site Code:	Classification Per M.S. 86A.05: g. state wildlife management area	Current Public Use: YES	Future Public Use: YES
Land Code: 1000039803	Agency Land Code: R29133329	Land Name: FAW - WILDLIFE	County: KITTSON	Acres: 40.00
City:	Site Code:	Classification Per M.S. 86A.05: g. state wildlife management area	Current Public Use: YES	Future Public Use: YES
Land Code: 1000039804	Agency Land Code: R29133337	Land Name: FAW - WILDLIFE	County: KITTSON	Acres: 40.00
City:	Site Code:	Classification Per M.S. 86A.05: g. state wildlife management area	Current Public Use: YES	Future Public Use: YES
Land Code: 1000039805	Agency Land Code: R29133355	Land Name: FAW - WILDLIFE	County: KITTSON	Acres: 40.00
City:	Site Code:	Classification Per M.S. 86A.05: g. state wildlife management area	Current Public Use: YES	Future Public Use: YES



Land Code: 1000039806	Agency Land Code: R29133459	Land Name: FAW - WILDLIFE	County: KITTSON	Acres: 40.00
City:	Site Code:	Classification Per M.S. 86A.05: g. state wildlife management area	Current Public Use: YES	Future Public Use: YES
Land Code: 1000039807	Agency Land Code: R29133293	Land Name: FAW - WILDLIFE	County: KITTSON	Acres: 40.00
City:	Site Code:	Classification Per M.S. 86A.05: g. state wildlife management area	Current Public Use: YES	Future Public Use: YES
Land Code: 1000039808	Agency Land Code: R29133313	Land Name: FAW - WILDLIFE	County: KITTSON	Acres: 40.00
City:	Site Code:	Classification Per M.S. 86A.05: g. state wildlife management area	Current Public Use: YES	Future Public Use: YES
Land Code: 1000039809	Agency Land Code: R29133453	Land Name: FAW - WILDLIFE	County: KITTSON	Acres: 40.00
City:	Site Code:	Classification Per M.S. 86A.05: g. state wildlife management area	Current Public Use: YES	Future Public Use: YES
Land Code: 1000039810	Agency Land Code: R29133457	Land Name: FAW - WILDLIFE	County: KITTSON	Acres: 40.00
City:	Site Code:	Classification Per M.S. 86A.05: g. state wildlife management area	Current Public Use: YES	Future Public Use: YES
Land Code: 1000039811	Agency Land Code: R29133414	Land Name: FAW - WILDLIFE	County: KITTSON	Acres: 40.00
City:	Site Code:	Classification Per M.S. 86A.05: g. state wildlife management area	Current Public Use: YES	Future Public Use: YES
Land Code: 1000039812	Agency Land Code: R29133475	Land Name: FAW - WILDLIFE	County: KITTSON	Acres: 40.00
City:	Site Code:	Classification Per M.S. 86A.05: g. state wildlife management area	Current Public Use: YES	Future Public Use: YES
Land Code: 1000039813	Agency Land Code: R29133425	Land Name: FAW - WILDLIFE	County: KITTSON	Acres: 40.00
City:	Site Code:	Classification Per M.S. 86A.05: g. state wildlife management area	Current Public Use: YES	Future Public Use: YES
Land Code: 1000039814	Agency Land Code: R29133333	Land Name: FAW - WILDLIFE	County: KITTSON	Acres: 40.00
City:	Site Code:	Classification Per M.S. 86A.05: g. state wildlife management area	Current Public Use: YES	Future Public Use: YES
Land Code: 1000039815	Agency Land Code: R29133410	Land Name: FAW - WILDLIFE	County: KITTSON	Acres: 40.00
City:	Site Code:	Classification Per M.S. 86A.05: g. state wildlife management area	Current Public Use: YES	Future Public Use: YES
Land Code: 1000039816	Agency Land Code: R29133304	Land Name: FAW - WILDLIFE	County: KITTSON	Acres: 40.00
City:	Site Code:	Classification Per M.S. 86A.05: g. state wildlife management area	Current Public Use: YES	Future Public Use: YES
Land Code: 1000039817	Agency Land Code: R29133308	Land Name: FAW - WILDLIFE	County: KITTSON	Acres: 40.00
City:	Site Code:	Classification Per M.S. 86A.05: g. state wildlife management area	Current Public Use: YES	Future Public Use: YES



Land Code: 1000039818	Agency Land Code: R29133362	Land Name: FAW - WILDLIFE	County: KITTSON	Acres: 40.00
City:	Site Code:	Classification Per M.S. 86A.05: g. state wildlife management area	Current Public Use: YES	Future Public Use: YES
Land Code: 1000039819	Agency Land Code: R29133411	Land Name: FAW - WILDLIFE	County: KITTSON	Acres: 40.00
City:	Site Code:	Classification Per M.S. 86A.05: g. state wildlife management area	Current Public Use: YES	Future Public Use: YES
Land Code: 1000039820	Agency Land Code: R29133263	Land Name: FAW - WILDLIFE	County: KITTSON	Acres: 40.00
City:	Site Code:	Classification Per M.S. 86A.05: g. state wildlife management area	Current Public Use: YES	Future Public Use: YES
Land Code: 1000039821	Agency Land Code: R29133358	Land Name: FAW - WILDLIFE	County: KITTSON	Acres: 40.00
City:	Site Code:	Classification Per M.S. 86A.05: g. state wildlife management area	Current Public Use: YES	Future Public Use: YES
Land Code: 1000039822	Agency Land Code: R29133379	Land Name: FAW - WILDLIFE	County: KITTSON	Acres: 40.00
City:	Site Code:	Classification Per M.S. 86A.05: g. state wildlife management area	Current Public Use: YES	Future Public Use: YES
Land Code: 1000039823	Agency Land Code: R29133416	Land Name: FAW - WILDLIFE	County: KITTSON	Acres: 40.00
City:	Site Code:	Classification Per M.S. 86A.05: g. state wildlife management area	Current Public Use: YES	Future Public Use: YES
Land Code: 1000039824	Agency Land Code: R29133434	Land Name: FAW - WILDLIFE	County: KITTSON	Acres: 40.00
City:	Site Code:	Classification Per M.S. 86A.05: g. state wildlife management area	Current Public Use: YES	Future Public Use: YES
Land Code: 1000039825	Agency Land Code: R29133455	Land Name: FAW - WILDLIFE	County: KITTSON	Acres: 40.00
City:	Site Code:	Classification Per M.S. 86A.05: g. state wildlife management area	Current Public Use: YES	Future Public Use: YES
Land Code: 1000039826	Agency Land Code: R29133260	Land Name: FAW - WILDLIFE	County: KITTSON	Acres: 40.00
City:	Site Code:	Classification Per M.S. 86A.05: g. state wildlife management area	Current Public Use: YES	Future Public Use: YES
Land Code: 1000039827	Agency Land Code: R29133283	Land Name: FAW - WILDLIFE	County: KITTSON	Acres: 40.00
City:	Site Code:	Classification Per M.S. 86A.05: g. state wildlife management area	Current Public Use: YES	Future Public Use: YES
Land Code: 1000039828	Agency Land Code: R29133301	Land Name: FAW - WILDLIFE	County: KITTSON	Acres: 40.00
City:	Site Code:	Classification Per M.S. 86A.05: g. state wildlife management area	Current Public Use: YES	Future Public Use: YES
Land Code: 1000039829	Agency Land Code: R29133312	Land Name: FAW - WILDLIFE	County: KITTSON	Acres: 40.00
City:	Site Code:	Classification Per M.S. 86A.05: g. state wildlife management area	Current Public Use: YES	Future Public Use: YES



Land Code: 1000039830	Agency Land Code: R29133356	Land Name: FAW - WILDLIFE	County: KITTSON	Acres: 40.00
City:	Site Code:	Classification Per M.S. 86A.05: g. state wildlife management area	Current Public Use: YES	Future Public Use: YES
Land Code: 1000039831	Agency Land Code: R29133373	Land Name: FAW - WILDLIFE	County: KITTSON	Acres: 40.00
City:	Site Code:	Classification Per M.S. 86A.05: g. state wildlife management area	Current Public Use: YES	Future Public Use: YES
Land Code: 1000039832	Agency Land Code: R29133375	Land Name: FAW - WILDLIFE	County: KITTSON	Acres: 40.00
City:	Site Code:	Classification Per M.S. 86A.05: g. state wildlife management area	Current Public Use: YES	Future Public Use: YES
Land Code: 1000039833	Agency Land Code: R29133421	Land Name: FAW - WILDLIFE	County: KITTSON	Acres: 40.00
City:	Site Code:	Classification Per M.S. 86A.05: g. state wildlife management area	Current Public Use: YES	Future Public Use: YES
Land Code: 1000039834	Agency Land Code: R29133441	Land Name: FAW - WILDLIFE	County: KITTSON	Acres: 40.00
City:	Site Code:	Classification Per M.S. 86A.05: g. state wildlife management area	Current Public Use: YES	Future Public Use: YES
Land Code: 1000039835	Agency Land Code: R29133461	Land Name: FAW - WILDLIFE	County: KITTSON	Acres: 40.00
City:	Site Code:	Classification Per M.S. 86A.05: g. state wildlife management area	Current Public Use: YES	Future Public Use: YES
Land Code: 1000039836	Agency Land Code: R29133465	Land Name: FAW - WILDLIFE	County: KITTSON	Acres: 40.00
City:	Site Code:	Classification Per M.S. 86A.05: g. state wildlife management area	Current Public Use: YES	Future Public Use: YES
Land Code: 1000039837	Agency Land Code: R29133468	Land Name: FAW - WILDLIFE	County: KITTSON	Acres: 40.00
City:	Site Code:	Classification Per M.S. 86A.05: g. state wildlife management area	Current Public Use: YES	Future Public Use: YES
Land Code: 1000039838	Agency Land Code: R29133273	Land Name: FAW - WILDLIFE	County: KITTSON	Acres: 40.00
City:	Site Code:	Classification Per M.S. 86A.05: g. state wildlife management area	Current Public Use: YES	Future Public Use: YES
Land Code: 1000039839	Agency Land Code: R29133277	Land Name: FAW - WILDLIFE	County: KITTSON	Acres: 40.00
City:	Site Code:	Classification Per M.S. 86A.05: g. state wildlife management area	Current Public Use: YES	Future Public Use: YES
Land Code: 1000039840	Agency Land Code: R29133296	Land Name: FAW - WILDLIFE	County: KITTSON	Acres: 40.00
City:	Site Code:	Classification Per M.S. 86A.05: g. state wildlife management area	Current Public Use: YES	Future Public Use: YES
Land Code: 1000039841	Agency Land Code: R29133318	Land Name: FAW - WILDLIFE	County: KITTSON	Acres: 40.00
City:	Site Code:	Classification Per M.S. 86A.05: g. state wildlife management area	Current Public Use: YES	Future Public Use: YES



Land Code: 1000039842	Agency Land Code: R29133349	Land Name: FAW - WILDLIFE	County: KITTSON	Acres: 40.00
City:	Site Code:	Classification Per M.S. 86A.05: g. state wildlife management area	Current Public Use: YES	Future Public Use: YES
Land Code: 1000039843	Agency Land Code: R29133258	Land Name: FAW - WILDLIFE	County: KITTSON	Acres: 40.00
City:	Site Code:	Classification Per M.S. 86A.05: g. state wildlife management area	Current Public Use: YES	Future Public Use: YES
Land Code: 1000039844	Agency Land Code: R29133285	Land Name: FAW - WILDLIFE	County: KITTSON	Acres: 40.00
City:	Site Code:	Classification Per M.S. 86A.05: g. state wildlife management area	Current Public Use: YES	Future Public Use: YES
Land Code: 1000039845	Agency Land Code: R29133420	Land Name: FAW - WILDLIFE	County: KITTSON	Acres: 40.00
City:	Site Code:	Classification Per M.S. 86A.05: g. state wildlife management area	Current Public Use: YES	Future Public Use: YES
Land Code: 1000039846	Agency Land Code: R29133271	Land Name: FAW - WILDLIFE	County: KITTSON	Acres: 40.00
City:	Site Code:	Classification Per M.S. 86A.05: g. state wildlife management area	Current Public Use: YES	Future Public Use: YES
Land Code: 1000039847	Agency Land Code: R29133289	Land Name: FAW - WILDLIFE	County: KITTSON	Acres: 40.00
City:	Site Code:	Classification Per M.S. 86A.05: g. state wildlife management area	Current Public Use: YES	Future Public Use: YES
Land Code: 1000039848	Agency Land Code: R29133290	Land Name: FAW - WILDLIFE	County: KITTSON	Acres: 40.00
City:	Site Code:	Classification Per M.S. 86A.05: g. state wildlife management area	Current Public Use: YES	Future Public Use: YES
Land Code: 1000039849	Agency Land Code: R29133306	Land Name: FAW - WILDLIFE	County: KITTSON	Acres: 40.00
City:	Site Code:	Classification Per M.S. 86A.05: g. state wildlife management area	Current Public Use: YES	Future Public Use: YES
Land Code: 1000039850	Agency Land Code: R29133316	Land Name: FAW - WILDLIFE	County: KITTSON	Acres: 40.00
City:	Site Code:	Classification Per M.S. 86A.05: g. state wildlife management area	Current Public Use: YES	Future Public Use: YES
Land Code: 1000039851	Agency Land Code: R29133319	Land Name: FAW - WILDLIFE	County: KITTSON	Acres: 40.00
City:	Site Code:	Classification Per M.S. 86A.05: g. state wildlife management area	Current Public Use: YES	Future Public Use: YES
Land Code: 1000039852	Agency Land Code: R29133367	Land Name: FAW - WILDLIFE	County: KITTSON	Acres: 40.00
City:	Site Code:	Classification Per M.S. 86A.05: g. state wildlife management area	Current Public Use: YES	Future Public Use: YES
Land Code: 1000039853	Agency Land Code: R29133449	Land Name: FAW - WILDLIFE	County: KITTSON	Acres: 40.00
City:	Site Code:	Classification Per M.S. 86A.05: g. state wildlife management area	Current Public Use: YES	Future Public Use: YES



Land Code: 1000039854	Agency Land Code: R29133320	Land Name: FAW - WILDLIFE	County: KITTSON	Acres: 40.00
City:	Site Code:	Classification Per M.S. 86A.05: g. state wildlife management area	Current Public Use: YES	Future Public Use: YES
Land Code: 1000039855	Agency Land Code: R29133387	Land Name: FAW - WILDLIFE	County: KITTSON	Acres: 40.00
City:	Site Code:	Classification Per M.S. 86A.05: g. state wildlife management area	Current Public Use: YES	Future Public Use: YES
Land Code: 1000039856	Agency Land Code: R29133399	Land Name: FAW - WILDLIFE	County: KITTSON	Acres: 40.00
City:	Site Code:	Classification Per M.S. 86A.05: g. state wildlife management area	Current Public Use: YES	Future Public Use: YES
Land Code: 1000039857	Agency Land Code: R29133482	Land Name: FAW - WILDLIFE	County: KITTSON	Acres: 40.00
City:	Site Code:	Classification Per M.S. 86A.05: g. state wildlife management area	Current Public Use: YES	Future Public Use: YES
Land Code: 1000039858	Agency Land Code: R29133490	Land Name: FAW - WILDLIFE	County: KITTSON	Acres: 40.00
City:	Site Code:	Classification Per M.S. 86A.05: g. state wildlife management area	Current Public Use: YES	Future Public Use: YES
Land Code: 1000039859	Agency Land Code: R29133279	Land Name: FAW - WILDLIFE	County: KITTSON	Acres: 40.00
City:	Site Code:	Classification Per M.S. 86A.05: g. state wildlife management area	Current Public Use: YES	Future Public Use: YES
Land Code: 1000039860	Agency Land Code: R29133281	Land Name: FAW - WILDLIFE	County: KITTSON	Acres: 40.00
City:	Site Code:	Classification Per M.S. 86A.05: g. state wildlife management area	Current Public Use: YES	Future Public Use: YES
Land Code: 1000039861	Agency Land Code: R29133294	Land Name: FAW - WILDLIFE	County: KITTSON	Acres: 40.00
City:	Site Code:	Classification Per M.S. 86A.05: g. state wildlife management area	Current Public Use: YES	Future Public Use: YES
Land Code: 1000039862	Agency Land Code: R29133299	Land Name: FAW - WILDLIFE	County: KITTSON	Acres: 40.00
City:	Site Code:	Classification Per M.S. 86A.05: g. state wildlife management area	Current Public Use: YES	Future Public Use: YES
Land Code: 1000039863	Agency Land Code: R29133357	Land Name: FAW - WILDLIFE	County: KITTSON	Acres: 40.00
City:	Site Code:	Classification Per M.S. 86A.05: g. state wildlife management area	Current Public Use: YES	Future Public Use: YES
Land Code: 1000039864	Agency Land Code: R29133395	Land Name: FAW - WILDLIFE	County: KITTSON	Acres: 40.00
City:	Site Code:	Classification Per M.S. 86A.05: g. state wildlife management area	Current Public Use: YES	Future Public Use: YES
Land Code: 1000039865	Agency Land Code: R29133291	Land Name: FAW - WILDLIFE	County: KITTSON	Acres: 40.00
City:	Site Code:	Classification Per M.S. 86A.05: g. state wildlife management area	Current Public Use: YES	Future Public Use: YES



Land Code: 1000039866	Agency Land Code: R29133364	Land Name: FAW - WILDLIFE	County: KITTSON	Acres: 40.00
City:	Site Code:	Classification Per M.S. 86A.05: g. state wildlife management area	Current Public Use: YES	Future Public Use: YES
Land Code: 1000039867	Agency Land Code: R29133377	Land Name: FAW - WILDLIFE	County: KITTSON	Acres: 40.00
City:	Site Code:	Classification Per M.S. 86A.05: g. state wildlife management area	Current Public Use: YES	Future Public Use: YES
Land Code: 1000039868	Agency Land Code: R29133435	Land Name: FAW - WILDLIFE	County: KITTSON	Acres: 40.00
City:	Site Code:	Classification Per M.S. 86A.05: g. state wildlife management area	Current Public Use: YES	Future Public Use: YES
Land Code: 1000039869	Agency Land Code: R29133463	Land Name: FAW - WILDLIFE	County: KITTSON	Acres: 40.00
City:	Site Code:	Classification Per M.S. 86A.05: g. state wildlife management area	Current Public Use: YES	Future Public Use: YES
Land Code: 1000039870	Agency Land Code: R29410185	Land Name: FAW - WILDLIFE	County: KITTSON	Acres: 39.82
City:	Site Code: R290117	Classification Per M.S. 86A.05: g. state wildlife management area	Current Public Use: YES	Future Public Use: YES
Land Code: 1000039871	Agency Land Code: R29410186	Land Name: FAW - WILDLIFE	County: KITTSON	Acres: 40.00
City:	Site Code: R290117	Classification Per M.S. 86A.05: g. state wildlife management area	Current Public Use: YES	Future Public Use: YES
Land Code: 1000039872	Agency Land Code: R29130945	Land Name: FAW - WILDLIFE	County: KITTSON	Acres: 40.00
City:	Site Code: R290117	Classification Per M.S. 86A.05: g. state wildlife management area	Current Public Use: YES	Future Public Use: YES
Land Code: 1000039873	Agency Land Code: R29130890	Land Name: FAW - WILDLIFE	County: KITTSON	Acres: 40.00
City:	Site Code: R290117	Classification Per M.S. 86A.05: g. state wildlife management area	Current Public Use: YES	Future Public Use: YES
Land Code: 1000039874	Agency Land Code: R29130904	Land Name: FAW - WILDLIFE	County: KITTSON	Acres: 40.00
City:	Site Code: R290117	Classification Per M.S. 86A.05: g. state wildlife management area	Current Public Use: YES	Future Public Use: YES
Land Code: 1000039875	Agency Land Code: R29131196	Land Name: FAW - WILDLIFE	County: KITTSON	Acres: 40.00
City:	Site Code: R290117	Classification Per M.S. 86A.05: g. state wildlife management area	Current Public Use: YES	Future Public Use: YES
Land Code: 1000039876	Agency Land Code: R29130777	Land Name: FAW - WILDLIFE	County: KITTSON	Acres: 40.00
City:	Site Code: R290117	Classification Per M.S. 86A.05: g. state wildlife management area	Current Public Use: YES	Future Public Use: YES
Land Code: 1000039877	Agency Land Code: R29130799	Land Name: FAW - WILDLIFE	County: KITTSON	Acres: 27.25
City:	Site Code: R290117	Classification Per M.S. 86A.05: g. state wildlife management area	Current Public Use: YES	Future Public Use: YES



Land Code: 1000039878	Agency Land Code: R29130793	Land Name: FAW - WILDLIFE	County: KITTSON	Acres: 37.25
City:	Site Code: R290117	Classification Per M.S. 86A.05: g. state wildlife management area	Current Public Use: YES	Future Public Use: YES
Land Code: 1000039879	Agency Land Code: R29130781	Land Name: FAW - WILDLIFE	County: KITTSON	Acres: 33.75
City:	Site Code: R290117	Classification Per M.S. 86A.05: g. state wildlife management area	Current Public Use: YES	Future Public Use: YES
Land Code: 1000039880	Agency Land Code: R29131003	Land Name: FAW - WILDLIFE	County: KITTSON	Acres: 40.00
City:	Site Code: R290117	Classification Per M.S. 86A.05: g. state wildlife management area	Current Public Use: YES	Future Public Use: YES
Land Code: 1000039881	Agency Land Code: R29131176	Land Name: FAW - WILDLIFE	County: KITTSON	Acres: 40.00
City:	Site Code: R290117	Classification Per M.S. 86A.05: g. state wildlife management area	Current Public Use: YES	Future Public Use: YES
Land Code: 1000039882	Agency Land Code: R29130834	Land Name: FAW - WILDLIFE	County: KITTSON	Acres: 40.00
City:	Site Code: R290117	Classification Per M.S. 86A.05: g. state wildlife management area	Current Public Use: YES	Future Public Use: YES
Land Code: 1000039883	Agency Land Code: R29130767	Land Name: FAW - WILDLIFE	County: KITTSON	Acres: 40.00
City:	Site Code: R290117	Classification Per M.S. 86A.05: g. state wildlife management area	Current Public Use: YES	Future Public Use: YES
Land Code: 1000039884	Agency Land Code: R29130876	Land Name: FAW - WILDLIFE	County: KITTSON	Acres: 16.00
City:	Site Code: R290117	Classification Per M.S. 86A.05: g. state wildlife management area	Current Public Use: YES	Future Public Use: YES
Land Code: 1000039885	Agency Land Code: R29130805	Land Name: FAW - WILDLIFE	County: KITTSON	Acres: 40.00
City:	Site Code: R290117	Classification Per M.S. 86A.05: g. state wildlife management area	Current Public Use: YES	Future Public Use: YES
Land Code: 1000039886	Agency Land Code: R29130866	Land Name: FAW - WILDLIFE	County: KITTSON	Acres: 35.00
City:	Site Code: R290117	Classification Per M.S. 86A.05: g. state wildlife management area	Current Public Use: YES	Future Public Use: YES
Land Code: 1000039887	Agency Land Code: R29130893	Land Name: FAW - WILDLIFE	County: KITTSON	Acres: 40.00
City:	Site Code: R290117	Classification Per M.S. 86A.05: g. state wildlife management area	Current Public Use: YES	Future Public Use: YES
Land Code: 1000039888	Agency Land Code: R29130979	Land Name: FAW - WILDLIFE	County: KITTSON	Acres: 40.00
City:	Site Code: R290117	Classification Per M.S. 86A.05: g. state wildlife management area	Current Public Use: YES	Future Public Use: YES
Land Code: 1000039889	Agency Land Code: R29131169	Land Name: FAW - WILDLIFE	County: KITTSON	Acres: 40.00
City:	Site Code: R290117	Classification Per M.S. 86A.05: g. state wildlife management area	Current Public Use: YES	Future Public Use: YES



Land Code: 1000039890	Agency Land Code: R29130967	Land Name: FAW - WILDLIFE	County: KITTSON	Acres: 40.00
City:	Site Code: R290117	Classification Per M.S. 86A.05: g. state wildlife management area	Current Public Use: YES	Future Public Use: YES
Land Code: 1000039891	Agency Land Code: R29130921	Land Name: FAW - WILDLIFE	County: KITTSON	Acres: 40.00
City:	Site Code: R290117	Classification Per M.S. 86A.05: g. state wildlife management area	Current Public Use: YES	Future Public Use: YES
Land Code: 1000039892	Agency Land Code: R29130755	Land Name: FAW - WILDLIFE	County: KITTSON	Acres: 51.60
City:	Site Code: R290117	Classification Per M.S. 86A.05: g. state wildlife management area	Current Public Use: YES	Future Public Use: YES
Land Code: 1000039893	Agency Land Code: R29130977	Land Name: FAW - WILDLIFE	County: KITTSON	Acres: 40.00
City:	Site Code: R290117	Classification Per M.S. 86A.05: g. state wildlife management area	Current Public Use: YES	Future Public Use: YES
Land Code: 1000039894	Agency Land Code: R29130746	Land Name: FAW - WILDLIFE	County: KITTSON	Acres: 40.00
City:	Site Code: R290117	Classification Per M.S. 86A.05: g. state wildlife management area	Current Public Use: YES	Future Public Use: YES
Land Code: 1000039895	Agency Land Code: R29131180	Land Name: FAW - WILDLIFE	County: KITTSON	Acres: 40.00
City:	Site Code: R290117	Classification Per M.S. 86A.05: g. state wildlife management area	Current Public Use: YES	Future Public Use: YES
Land Code: 1000039896	Agency Land Code: R29130747	Land Name: FAW - WILDLIFE	County: KITTSON	Acres: 40.00
City:	Site Code: R290117	Classification Per M.S. 86A.05: g. state wildlife management area	Current Public Use: YES	Future Public Use: YES
Land Code: 1000039897	Agency Land Code: R29131187	Land Name: FAW - WILDLIFE	County: KITTSON	Acres: 40.00
City:	Site Code: R290117	Classification Per M.S. 86A.05: g. state wildlife management area	Current Public Use: YES	Future Public Use: YES
Land Code: 1000039898	Agency Land Code: R29130916	Land Name: FAW - WILDLIFE	County: KITTSON	Acres: 40.00
City:	Site Code: R290117	Classification Per M.S. 86A.05: g. state wildlife management area	Current Public Use: YES	Future Public Use: YES
Land Code: 1000039899	Agency Land Code: R29130929	Land Name: FAW - WILDLIFE	County: KITTSON	Acres: 40.00
City:	Site Code: R290117	Classification Per M.S. 86A.05: g. state wildlife management area	Current Public Use: YES	Future Public Use: YES
Land Code: 1000039900	Agency Land Code: R29130935	Land Name: FAW - WILDLIFE	County: KITTSON	Acres: 40.00
City:	Site Code: R290117	Classification Per M.S. 86A.05: g. state wildlife management area	Current Public Use: YES	Future Public Use: YES
Land Code: 1000039901	Agency Land Code: R29130791	Land Name: FAW - WILDLIFE	County: KITTSON	Acres: 40.00
City:	Site Code: R290117	Classification Per M.S. 86A.05: g. state wildlife management area	Current Public Use: YES	Future Public Use: YES



Land Code: 1000039902	Agency Land Code: R29130779	Land Name: FAW - WILDLIFE	County: KITTSON	Acres: 40.00
City:	Site Code: R290117	Classification Per M.S. 86A.05: g. state wildlife management area	Current Public Use: YES	Future Public Use: YES
Land Code: 1000039903	Agency Land Code: R29131007	Land Name: FAW - WILDLIFE	County: KITTSON	Acres: 40.00
City:	Site Code: R290117	Classification Per M.S. 86A.05: g. state wildlife management area	Current Public Use: YES	Future Public Use: YES
Land Code: 1000039904	Agency Land Code: R29130914	Land Name: FAW - WILDLIFE	County: KITTSON	Acres: 40.00
City:	Site Code: R290117	Classification Per M.S. 86A.05: g. state wildlife management area	Current Public Use: YES	Future Public Use: YES
Land Code: 1000039905	Agency Land Code: R29130898	Land Name: FAW - WILDLIFE	County: KITTSON	Acres: 40.00
City:	Site Code: R290117	Classification Per M.S. 86A.05: g. state wildlife management area	Current Public Use: YES	Future Public Use: YES
Land Code: 1000039906	Agency Land Code: R29130872	Land Name: FAW - WILDLIFE	County: KITTSON	Acres: 40.00
City:	Site Code: R290117	Classification Per M.S. 86A.05: g. state wildlife management area	Current Public Use: YES	Future Public Use: YES
Land Code: 1000039907	Agency Land Code: R29131177	Land Name: FAW - WILDLIFE	County: KITTSON	Acres: 21.00
City:	Site Code: R290117	Classification Per M.S. 86A.05: g. state wildlife management area	Current Public Use: YES	Future Public Use: YES
Land Code: 1000039908	Agency Land Code: R29130974	Land Name: FAW - WILDLIFE	County: KITTSON	Acres: 40.00
City:	Site Code: R290117	Classification Per M.S. 86A.05: g. state wildlife management area	Current Public Use: YES	Future Public Use: YES
Land Code: 1000039909	Agency Land Code: R29130838	Land Name: FAW - WILDLIFE	County: KITTSON	Acres: 40.00
City:	Site Code: R290117	Classification Per M.S. 86A.05: g. state wildlife management area	Current Public Use: YES	Future Public Use: YES
Land Code: 1000039910	Agency Land Code: R29130894	Land Name: FAW - WILDLIFE	County: KITTSON	Acres: 40.00
City:	Site Code: R290117	Classification Per M.S. 86A.05: g. state wildlife management area	Current Public Use: YES	Future Public Use: YES
Land Code: 1000039911	Agency Land Code: R29130842	Land Name: FAW - WILDLIFE	County: KITTSON	Acres: 40.00
City:	Site Code: R290117	Classification Per M.S. 86A.05: g. state wildlife management area	Current Public Use: YES	Future Public Use: YES
Land Code: 1000039912	Agency Land Code: R29130990	Land Name: FAW - WILDLIFE	County: KITTSON	Acres: 40.00
City:	Site Code: R290117	Classification Per M.S. 86A.05: g. state wildlife management area	Current Public Use: YES	Future Public Use: YES
Land Code: 1000039913	Agency Land Code: R29130839	Land Name: FAW - WILDLIFE	County: KITTSON	Acres: 40.00
City:	Site Code: R290117	Classification Per M.S. 86A.05: g. state wildlife management area	Current Public Use: YES	Future Public Use: YES



Land Code: 1000039914	Agency Land Code: R29131015	Land Name: FAW - WILDLIFE	County: KITTSON	Acres: 40.00
City:	Site Code: R290117	Classification Per M.S. 86A.05: g. state wildlife management area	Current Public Use: YES	Future Public Use: YES
Land Code: 1000039915	Agency Land Code: R29130798	Land Name: FAW - WILDLIFE	County: KITTSON	Acres: 40.00
City:	Site Code: R290117	Classification Per M.S. 86A.05: g. state wildlife management area	Current Public Use: YES	Future Public Use: YES
Land Code: 1000039916	Agency Land Code: R29130906	Land Name: FAW - WILDLIFE	County: KITTSON	Acres: 40.00
City:	Site Code: R290117	Classification Per M.S. 86A.05: g. state wildlife management area	Current Public Use: YES	Future Public Use: YES
Land Code: 1000039917	Agency Land Code: R29130903	Land Name: FAW - WILDLIFE	County: KITTSON	Acres: 40.00
City:	Site Code: R290117	Classification Per M.S. 86A.05: g. state wildlife management area	Current Public Use: YES	Future Public Use: YES
Land Code: 1000039918	Agency Land Code: R29130833	Land Name: FAW - WILDLIFE	County: KITTSON	Acres: 40.00
City:	Site Code: R290117	Classification Per M.S. 86A.05: g. state wildlife management area	Current Public Use: YES	Future Public Use: YES
Land Code: 1000039919	Agency Land Code: R29130757	Land Name: FAW - WILDLIFE	County: KITTSON	Acres: 40.00
City:	Site Code: R290117	Classification Per M.S. 86A.05: g. state wildlife management area	Current Public Use: YES	Future Public Use: YES
Land Code: 1000039920	Agency Land Code: R29130886	Land Name: FAW - WILDLIFE	County: KITTSON	Acres: 40.00
City:	Site Code: R290117	Classification Per M.S. 86A.05: g. state wildlife management area	Current Public Use: YES	Future Public Use: YES
Land Code: 1000039921	Agency Land Code: R29131198	Land Name: FAW - WILDLIFE	County: KITTSON	Acres: 40.00
City:	Site Code: R290117	Classification Per M.S. 86A.05: g. state wildlife management area	Current Public Use: YES	Future Public Use: YES
Land Code: 1000039922	Agency Land Code: R29130980	Land Name: FAW - WILDLIFE	County: KITTSON	Acres: 40.00
City:	Site Code: R290117	Classification Per M.S. 86A.05: g. state wildlife management area	Current Public Use: YES	Future Public Use: YES
Land Code: 1000039923	Agency Land Code: R29131202	Land Name: FAW - WILDLIFE	County: KITTSON	Acres: 40.00
City:	Site Code: R290117	Classification Per M.S. 86A.05: g. state wildlife management area	Current Public Use: YES	Future Public Use: YES
Land Code: 1000039924	Agency Land Code: R29130941	Land Name: FAW - WILDLIFE	County: KITTSON	Acres: 40.00
City:	Site Code: R290117	Classification Per M.S. 86A.05: g. state wildlife management area	Current Public Use: YES	Future Public Use: YES
Land Code: 1000039925	Agency Land Code: R29130884	Land Name: FAW - WILDLIFE	County: KITTSON	Acres: 40.00
City:	Site Code: R290117	Classification Per M.S. 86A.05: g. state wildlife management area	Current Public Use: YES	Future Public Use: YES



Land Code: 1000039926	Agency Land Code: R29131174	Land Name: FAW - WILDLIFE	County: KITTSON	Acres: 35.00
City:	Site Code: R290117	Classification Per M.S. 86A.05: g. state wildlife management area	Current Public Use: YES	Future Public Use: YES
Land Code: 1000039927	Agency Land Code: R29130743	Land Name: FAW - WILDLIFE	County: KITTSON	Acres: 39.89
City:	Site Code: R290117	Classification Per M.S. 86A.05: g. state wildlife management area	Current Public Use: YES	Future Public Use: YES
Land Code: 1000039928	Agency Land Code: R29130828	Land Name: FAW - WILDLIFE	County: KITTSON	Acres: 40.00
City:	Site Code: R290117	Classification Per M.S. 86A.05: g. state wildlife management area	Current Public Use: YES	Future Public Use: YES
Land Code: 1000039929	Agency Land Code: R29130991	Land Name: FAW - WILDLIFE	County: KITTSON	Acres: 40.00
City:	Site Code: R290117	Classification Per M.S. 86A.05: g. state wildlife management area	Current Public Use: YES	Future Public Use: YES
Land Code: 1000039930	Agency Land Code: R29131011	Land Name: FAW - WILDLIFE	County: KITTSON	Acres: 40.00
City:	Site Code: R290117	Classification Per M.S. 86A.05: g. state wildlife management area	Current Public Use: YES	Future Public Use: YES
Land Code: 1000039931	Agency Land Code: R29130790	Land Name: FAW - WILDLIFE	County: KITTSON	Acres: 38.00
City:	Site Code: R290117	Classification Per M.S. 86A.05: g. state wildlife management area	Current Public Use: YES	Future Public Use: YES
Land Code: 1000039932	Agency Land Code: R29130785	Land Name: FAW - WILDLIFE	County: KITTSON	Acres: 40.00
City:	Site Code: R290117	Classification Per M.S. 86A.05: g. state wildlife management area	Current Public Use: YES	Future Public Use: YES
Land Code: 1000039933	Agency Land Code: R29131019	Land Name: FAW - WILDLIFE	County: KITTSON	Acres: 40.00
City:	Site Code: R290117	Classification Per M.S. 86A.05: g. state wildlife management area	Current Public Use: YES	Future Public Use: YES
Land Code: 1000039934	Agency Land Code: R29130748	Land Name: FAW - WILDLIFE	County: KITTSON	Acres: 40.00
City:	Site Code: R290117	Classification Per M.S. 86A.05: g. state wildlife management area	Current Public Use: YES	Future Public Use: YES
Land Code: 1000039935	Agency Land Code: R29130984	Land Name: FAW - WILDLIFE	County: KITTSON	Acres: 40.00
City:	Site Code: R290117	Classification Per M.S. 86A.05: g. state wildlife management area	Current Public Use: YES	Future Public Use: YES
Land Code: 1000039936	Agency Land Code: R29131005	Land Name: FAW - WILDLIFE	County: KITTSON	Acres: 40.00
City:	Site Code: R290117	Classification Per M.S. 86A.05: g. state wildlife management area	Current Public Use: YES	Future Public Use: YES
Land Code: 1000039937	Agency Land Code: R29130759	Land Name: FAW - WILDLIFE	County: KITTSON	Acres: 40.00
City:	Site Code: R290117	Classification Per M.S. 86A.05: g. state wildlife management area	Current Public Use: YES	Future Public Use: YES



Land Code: 1000039938	Agency Land Code: R29130783	Land Name: FAW - WILDLIFE	County: KITTSON	Acres: 39.54
City:	Site Code: R290117	Classification Per M.S. 86A.05: g. state wildlife management area	Current Public Use: YES	Future Public Use: YES
Land Code: 1000039939	Agency Land Code: R29131172	Land Name: FAW - WILDLIFE	County: KITTSON	Acres: 12.60
City:	Site Code: R290117	Classification Per M.S. 86A.05: g. state wildlife management area	Current Public Use: YES	Future Public Use: YES
Land Code: 1000039940	Agency Land Code: R29130891	Land Name: FAW - WILDLIFE	County: KITTSON	Acres: 40.00
City:	Site Code: R290117	Classification Per M.S. 86A.05: g. state wildlife management area	Current Public Use: YES	Future Public Use: YES
Land Code: 1000039941	Agency Land Code: R29130771	Land Name: FAW - WILDLIFE	County: KITTSON	Acres: 40.00
City:	Site Code: R290117	Classification Per M.S. 86A.05: g. state wildlife management area	Current Public Use: YES	Future Public Use: YES
Land Code: 1000039942	Agency Land Code: R29130975	Land Name: FAW - WILDLIFE	County: KITTSON	Acres: 40.00
City:	Site Code: R290117	Classification Per M.S. 86A.05: g. state wildlife management area	Current Public Use: YES	Future Public Use: YES
Land Code: 1000039943	Agency Land Code: R29130932	Land Name: FAW - WILDLIFE	County: KITTSON	Acres: 40.00
City:	Site Code: R290117	Classification Per M.S. 86A.05: g. state wildlife management area	Current Public Use: YES	Future Public Use: YES
Land Code: 1000039944	Agency Land Code: R29131168	Land Name: FAW - WILDLIFE	County: KITTSON	Acres: 40.00
City:	Site Code: R290117	Classification Per M.S. 86A.05: g. state wildlife management area	Current Public Use: YES	Future Public Use: YES
Land Code: 1000039945	Agency Land Code: R29130951	Land Name: FAW - WILDLIFE	County: KITTSON	Acres: 40.00
City:	Site Code: R290117	Classification Per M.S. 86A.05: g. state wildlife management area	Current Public Use: YES	Future Public Use: YES
Land Code: 1000039946	Agency Land Code: R29130849	Land Name: FAW - WILDLIFE	County: KITTSON	Acres: 40.00
City:	Site Code: R290117	Classification Per M.S. 86A.05: g. state wildlife management area	Current Public Use: YES	Future Public Use: YES
Land Code: 1000039947	Agency Land Code: R29131813	Land Name: FAW - WILDLIFE	County: KITTSON	Acres: 40.00
City:	Site Code: R290117	Classification Per M.S. 86A.05: g. state wildlife management area	Current Public Use: YES	Future Public Use: YES
Land Code: 1000039948	Agency Land Code: R29130939	Land Name: FAW - WILDLIFE	County: KITTSON	Acres: 40.00
City:	Site Code: R290117	Classification Per M.S. 86A.05: g. state wildlife management area	Current Public Use: YES	Future Public Use: YES
Land Code: 1000039949	Agency Land Code: R29130892	Land Name: FAW - WILDLIFE	County: KITTSON	Acres: 40.00
City:	Site Code: R290117	Classification Per M.S. 86A.05: g. state wildlife management area	Current Public Use: YES	Future Public Use: YES



Land Code: 1000039950	Agency Land Code: R29130784	Land Name: FAW - WILDLIFE	County: KITTSON	Acres: 39.51
City:	Site Code: R290117	Classification Per M.S. 86A.05: g. state wildlife management area	Current Public Use: YES	Future Public Use: YES
Land Code: 1000039951	Agency Land Code: R29130744	Land Name: FAW - WILDLIFE	County: KITTSON	Acres: 40.00
City:	Site Code: R290117	Classification Per M.S. 86A.05: g. state wildlife management area	Current Public Use: YES	Future Public Use: YES
Land Code: 1000039952	Agency Land Code: R29130823	Land Name: FAW - WILDLIFE	County: KITTSON	Acres: 40.00
City:	Site Code: R290117	Classification Per M.S. 86A.05: g. state wildlife management area	Current Public Use: YES	Future Public Use: YES
Land Code: 1000039953	Agency Land Code: R29130836	Land Name: FAW - WILDLIFE	County: KITTSON	Acres: 40.00
City:	Site Code: R290117	Classification Per M.S. 86A.05: g. state wildlife management area	Current Public Use: YES	Future Public Use: YES
Land Code: 1000039954	Agency Land Code: R29130852	Land Name: FAW - WILDLIFE	County: KITTSON	Acres: 40.00
City:	Site Code: R290117	Classification Per M.S. 86A.05: g. state wildlife management area	Current Public Use: YES	Future Public Use: YES
Land Code: 1000039955	Agency Land Code: R29130925	Land Name: FAW - WILDLIFE	County: KITTSON	Acres: 40.00
City:	Site Code: R290117	Classification Per M.S. 86A.05: g. state wildlife management area	Current Public Use: YES	Future Public Use: YES
Land Code: 1000039956	Agency Land Code: R29131194	Land Name: FAW - WILDLIFE	County: KITTSON	Acres: 40.00
City:	Site Code: R290117	Classification Per M.S. 86A.05: g. state wildlife management area	Current Public Use: YES	Future Public Use: YES
Land Code: 1000039957	Agency Land Code: R29130761	Land Name: FAW - WILDLIFE	County: KITTSON	Acres: 25.75
City:	Site Code: R290117	Classification Per M.S. 86A.05: g. state wildlife management area	Current Public Use: YES	Future Public Use: YES
Land Code: 1000039958	Agency Land Code: R29130751	Land Name: FAW - WILDLIFE	County: KITTSON	Acres: 40.00
City:	Site Code: R290117	Classification Per M.S. 86A.05: g. state wildlife management area	Current Public Use: YES	Future Public Use: YES
Land Code: 1000039959	Agency Land Code: R29130749	Land Name: FAW - WILDLIFE	County: KITTSON	Acres: 40.00
City:	Site Code: R290117	Classification Per M.S. 86A.05: g. state wildlife management area	Current Public Use: YES	Future Public Use: YES
Land Code: 1000039960	Agency Land Code: R29130965	Land Name: FAW - WILDLIFE	County: KITTSON	Acres: 40.00
City:	Site Code: R290117	Classification Per M.S. 86A.05: g. state wildlife management area	Current Public Use: YES	Future Public Use: YES
Land Code: 1000039961	Agency Land Code: R29130976	Land Name: FAW - WILDLIFE	County: KITTSON	Acres: 40.00
City:	Site Code: R290117	Classification Per M.S. 86A.05: g. state wildlife management area	Current Public Use: YES	Future Public Use: YES



Land Code: 1000039962	Agency Land Code: R29130933	Land Name: FAW - WILDLIFE	County: KITTSON	Acres: 40.00
City:	Site Code: R290117	Classification Per M.S. 86A.05: g. state wildlife management area	Current Public Use: YES	Future Public Use: YES
Land Code: 1000039963	Agency Land Code: R29130846	Land Name: FAW - WILDLIFE	County: KITTSON	Acres: 40.00
City:	Site Code: R290117	Classification Per M.S. 86A.05: g. state wildlife management area	Current Public Use: YES	Future Public Use: YES
Land Code: 1000039964	Agency Land Code: R29130795	Land Name: FAW - WILDLIFE	County: KITTSON	Acres: 40.00
City:	Site Code: R290117	Classification Per M.S. 86A.05: g. state wildlife management area	Current Public Use: YES	Future Public Use: YES
Land Code: 1000039965	Agency Land Code: R29130899	Land Name: FAW - WILDLIFE	County: KITTSON	Acres: 40.00
City:	Site Code: R290117	Classification Per M.S. 86A.05: g. state wildlife management area	Current Public Use: YES	Future Public Use: YES
Land Code: 1000039966	Agency Land Code: R29131192	Land Name: FAW - WILDLIFE	County: KITTSON	Acres: 40.00
City:	Site Code: R290117	Classification Per M.S. 86A.05: g. state wildlife management area	Current Public Use: YES	Future Public Use: YES
Land Code: 1000039967	Agency Land Code: R29130809	Land Name: FAW - WILDLIFE	County: KITTSON	Acres: 40.00
City:	Site Code: R290117	Classification Per M.S. 86A.05: g. state wildlife management area	Current Public Use: YES	Future Public Use: YES
Land Code: 1000039968	Agency Land Code: R29130943	Land Name: FAW - WILDLIFE	County: KITTSON	Acres: 40.00
City:	Site Code: R290117	Classification Per M.S. 86A.05: g. state wildlife management area	Current Public Use: YES	Future Public Use: YES
Land Code: 1000039969	Agency Land Code: R29131002	Land Name: FAW - WILDLIFE	County: KITTSON	Acres: 40.00
City:	Site Code: R290117	Classification Per M.S. 86A.05: g. state wildlife management area	Current Public Use: YES	Future Public Use: YES
Land Code: 1000039970	Agency Land Code: R29130973	Land Name: FAW - WILDLIFE	County: KITTSON	Acres: 40.00
City:	Site Code: R290117	Classification Per M.S. 86A.05: g. state wildlife management area	Current Public Use: YES	Future Public Use: YES
Land Code: 1000039971	Agency Land Code: R29131018	Land Name: FAW - WILDLIFE	County: KITTSON	Acres: 40.00
City:	Site Code: R290117	Classification Per M.S. 86A.05: g. state wildlife management area	Current Public Use: YES	Future Public Use: YES
Land Code: 1000039972	Agency Land Code: R29131204	Land Name: FAW - WILDLIFE	County: KITTSON	Acres: 40.00
City:	Site Code: R290117	Classification Per M.S. 86A.05: g. state wildlife management area	Current Public Use: YES	Future Public Use: YES
Land Code: 1000039973	Agency Land Code: R29131210	Land Name: FAW - WILDLIFE	County: KITTSON	Acres: 40.00
City:	Site Code: R290117	Classification Per M.S. 86A.05: g. state wildlife management area	Current Public Use: YES	Future Public Use: YES



Land Code: 1000039974	Agency Land Code: R29130792	Land Name: FAW - WILDLIFE	County: KITTSON	Acres: 52.25
City:	Site Code: R290117	Classification Per M.S. 86A.05: g. state wildlife management area	Current Public Use: YES	Future Public Use: YES
Land Code: 1000039975	Agency Land Code: R29130812	Land Name: FAW - WILDLIFE	County: KITTSON	Acres: 40.00
City:	Site Code: R290117	Classification Per M.S. 86A.05: g. state wildlife management area	Current Public Use: YES	Future Public Use: YES
Land Code: 1000039976	Agency Land Code: R29130847	Land Name: FAW - WILDLIFE	County: KITTSON	Acres: 40.00
City:	Site Code: R290117	Classification Per M.S. 86A.05: g. state wildlife management area	Current Public Use: YES	Future Public Use: YES
Land Code: 1000039977	Agency Land Code: R29130851	Land Name: FAW - WILDLIFE	County: KITTSON	Acres: 40.00
City:	Site Code: R290117	Classification Per M.S. 86A.05: g. state wildlife management area	Current Public Use: YES	Future Public Use: YES
Land Code: 1000039978	Agency Land Code: R29130931	Land Name: FAW - WILDLIFE	County: KITTSON	Acres: 40.00
City:	Site Code: R290117	Classification Per M.S. 86A.05: g. state wildlife management area	Current Public Use: YES	Future Public Use: YES
Land Code: 1000039979	Agency Land Code: R29130947	Land Name: FAW - WILDLIFE	County: KITTSON	Acres: 40.00
City:	Site Code: R290117	Classification Per M.S. 86A.05: g. state wildlife management area	Current Public Use: YES	Future Public Use: YES
Land Code: 1000039980	Agency Land Code: R29130961	Land Name: FAW - WILDLIFE	County: KITTSON	Acres: 40.00
City:	Site Code: R290117	Classification Per M.S. 86A.05: g. state wildlife management area	Current Public Use: YES	Future Public Use: YES
Land Code: 1000039981	Agency Land Code: R29130858	Land Name: FAW - WILDLIFE	County: KITTSON	Acres: 32.00
City:	Site Code: R290117	Classification Per M.S. 86A.05: g. state wildlife management area	Current Public Use: YES	Future Public Use: YES
Land Code: 1000039982	Agency Land Code: R29130887	Land Name: FAW - WILDLIFE	County: KITTSON	Acres: 40.00
City:	Site Code: R290117	Classification Per M.S. 86A.05: g. state wildlife management area	Current Public Use: YES	Future Public Use: YES
Land Code: 1000039983	Agency Land Code: R29130922	Land Name: FAW - WILDLIFE	County: KITTSON	Acres: 40.00
City:	Site Code: R290117	Classification Per M.S. 86A.05: g. state wildlife management area	Current Public Use: YES	Future Public Use: YES
Land Code: 1000039984	Agency Land Code: R29130953	Land Name: FAW - WILDLIFE	County: KITTSON	Acres: 40.00
City:	Site Code: R290117	Classification Per M.S. 86A.05: g. state wildlife management area	Current Public Use: YES	Future Public Use: YES
Land Code: 1000039985	Agency Land Code: R29130978	Land Name: FAW - WILDLIFE	County: KITTSON	Acres: 40.00
City:	Site Code: R290117	Classification Per M.S. 86A.05: g. state wildlife management area	Current Public Use: YES	Future Public Use: YES



Land Code: 1000039986	Agency Land Code: R29131009	Land Name: FAW - WILDLIFE	County: KITTSON	Acres: 40.00
City:	Site Code: R290117	Classification Per M.S. 86A.05: g. state wildlife management area	Current Public Use: YES	Future Public Use: YES
Land Code: 1000039987	Agency Land Code: R29130788	Land Name: FAW - WILDLIFE	County: KITTSON	Acres: 40.00
City:	Site Code: R290117	Classification Per M.S. 86A.05: g. state wildlife management area	Current Public Use: YES	Future Public Use: YES
Land Code: 1000039988	Agency Land Code: R29130883	Land Name: FAW - WILDLIFE	County: KITTSON	Acres: 40.00
City:	Site Code: R290117	Classification Per M.S. 86A.05: g. state wildlife management area	Current Public Use: YES	Future Public Use: YES
Land Code: 1000039989	Agency Land Code: R29130889	Land Name: FAW - WILDLIFE	County: KITTSON	Acres: 40.00
City:	Site Code: R290117	Classification Per M.S. 86A.05: g. state wildlife management area	Current Public Use: YES	Future Public Use: YES
Land Code: 1000039990	Agency Land Code: R29131178	Land Name: FAW - WILDLIFE	County: KITTSON	Acres: 27.25
City:	Site Code: R290117	Classification Per M.S. 86A.05: g. state wildlife management area	Current Public Use: YES	Future Public Use: YES
Land Code: 1000039991	Agency Land Code: R29130745	Land Name: FAW - WILDLIFE	County: KITTSON	Acres: 39.75
City:	Site Code: R290117	Classification Per M.S. 86A.05: g. state wildlife management area	Current Public Use: YES	Future Public Use: YES
Land Code: 1000039992	Agency Land Code: R29410187	Land Name: FAW - WILDLIFE	County: KITTSON	Acres: 40.00
City:	Site Code: R290117	Classification Per M.S. 86A.05: g. state wildlife management area	Current Public Use: YES	Future Public Use: YES
Land Code: 1000039993	Agency Land Code: R29130870	Land Name: FAW - WILDLIFE	County: KITTSON	Acres: 40.00
City:	Site Code: R290117	Classification Per M.S. 86A.05: g. state wildlife management area	Current Public Use: YES	Future Public Use: YES
Land Code: 1000039994	Agency Land Code: R29130878	Land Name: FAW - WILDLIFE	County: KITTSON	Acres: 40.00
City:	Site Code: R290117	Classification Per M.S. 86A.05: g. state wildlife management area	Current Public Use: YES	Future Public Use: YES
Land Code: 1000039995	Agency Land Code: R29130908	Land Name: FAW - WILDLIFE	County: KITTSON	Acres: 40.00
City:	Site Code: R290117	Classification Per M.S. 86A.05: g. state wildlife management area	Current Public Use: YES	Future Public Use: YES
Land Code: 1000039996	Agency Land Code: R29130936	Land Name: FAW - WILDLIFE	County: KITTSON	Acres: 40.00
City:	Site Code: R290117	Classification Per M.S. 86A.05: g. state wildlife management area	Current Public Use: YES	Future Public Use: YES
Land Code: 1000039997	Agency Land Code: R29130969	Land Name: FAW - WILDLIFE	County: KITTSON	Acres: 40.00
City:	Site Code: R290117	Classification Per M.S. 86A.05: g. state wildlife management area	Current Public Use: YES	Future Public Use: YES



Land Code: 1000039998	Agency Land Code: R29130971	Land Name: FAW - WILDLIFE	County: KITTSON	Acres: 40.00
City:	Site Code: R290117	Classification Per M.S. 86A.05: g. state wildlife management area	Current Public Use: YES	Future Public Use: YES
Land Code: 1000039999	Agency Land Code: R29130750	Land Name: FAW - WILDLIFE	County: KITTSON	Acres: 40.00
City:	Site Code: R290117	Classification Per M.S. 86A.05: g. state wildlife management area	Current Public Use: YES	Future Public Use: YES
Land Code: 1000040000	Agency Land Code: R29130794	Land Name: FAW - WILDLIFE	County: KITTSON	Acres: 40.00
City:	Site Code: R290117	Classification Per M.S. 86A.05: g. state wildlife management area	Current Public Use: YES	Future Public Use: YES
Land Code: 1000040001	Agency Land Code: R29130885	Land Name: FAW - WILDLIFE	County: KITTSON	Acres: 40.00
City:	Site Code: R290117	Classification Per M.S. 86A.05: g. state wildlife management area	Current Public Use: YES	Future Public Use: YES
Land Code: 1000040002	Agency Land Code: R29130907	Land Name: FAW - WILDLIFE	County: KITTSON	Acres: 40.00
City:	Site Code: R290117	Classification Per M.S. 86A.05: g. state wildlife management area	Current Public Use: YES	Future Public Use: YES
Land Code: 1000040003	Agency Land Code: R29130959	Land Name: FAW - WILDLIFE	County: KITTSON	Acres: 40.00
City:	Site Code: R290117	Classification Per M.S. 86A.05: g. state wildlife management area	Current Public Use: YES	Future Public Use: YES
Land Code: 1000040004	Agency Land Code: R29131181	Land Name: FAW - WILDLIFE	County: KITTSON	Acres: 40.00
City:	Site Code: R290117	Classification Per M.S. 86A.05: g. state wildlife management area	Current Public Use: YES	Future Public Use: YES
Land Code: 1000040005	Agency Land Code: R29130963	Land Name: FAW - WILDLIFE	County: KITTSON	Acres: 40.00
City:	Site Code: R290117	Classification Per M.S. 86A.05: g. state wildlife management area	Current Public Use: YES	Future Public Use: YES
Land Code: 1000040006	Agency Land Code: R29130989	Land Name: FAW - WILDLIFE	County: KITTSON	Acres: 40.00
City:	Site Code: R290117	Classification Per M.S. 86A.05: g. state wildlife management area	Current Public Use: YES	Future Public Use: YES
Land Code: 1000040007	Agency Land Code: R29131006	Land Name: FAW - WILDLIFE	County: KITTSON	Acres: 40.00
City:	Site Code: R290117	Classification Per M.S. 86A.05: g. state wildlife management area	Current Public Use: YES	Future Public Use: YES
Land Code: 1000040008	Agency Land Code: R29131183	Land Name: FAW - WILDLIFE	County: KITTSON	Acres: 40.00
City:	Site Code: R290117	Classification Per M.S. 86A.05: g. state wildlife management area	Current Public Use: YES	Future Public Use: YES
Land Code: 1000040009	Agency Land Code: R29130769	Land Name: FAW - WILDLIFE	County: KITTSON	Acres: 40.00
City:	Site Code: R290117	Classification Per M.S. 86A.05: g. state wildlife management area	Current Public Use: YES	Future Public Use: YES



Land Code: 1000040010	Agency Land Code: R29130789	Land Name: FAW - WILDLIFE	County: KITTSON	Acres: 40.00
City:	Site Code: R290117	Classification Per M.S. 86A.05: g. state wildlife management area	Current Public Use: YES	Future Public Use: YES
Land Code: 1000040011	Agency Land Code: R29130840	Land Name: FAW - WILDLIFE	County: KITTSON	Acres: 40.00
City:	Site Code: R290117	Classification Per M.S. 86A.05: g. state wildlife management area	Current Public Use: YES	Future Public Use: YES
Land Code: 1000040012	Agency Land Code: R29130845	Land Name: FAW - WILDLIFE	County: KITTSON	Acres: 40.00
City:	Site Code: R290117	Classification Per M.S. 86A.05: g. state wildlife management area	Current Public Use: YES	Future Public Use: YES
Land Code: 1000040013	Agency Land Code: R29130850	Land Name: FAW - WILDLIFE	County: KITTSON	Acres: 40.00
City:	Site Code: R290117	Classification Per M.S. 86A.05: g. state wildlife management area	Current Public Use: YES	Future Public Use: YES
Land Code: 1000040014	Agency Land Code: R29130868	Land Name: FAW - WILDLIFE	County: KITTSON	Acres: 40.00
City:	Site Code: R290117	Classification Per M.S. 86A.05: g. state wildlife management area	Current Public Use: YES	Future Public Use: YES
Land Code: 1000040015	Agency Land Code: R29130902	Land Name: FAW - WILDLIFE	County: KITTSON	Acres: 40.00
City:	Site Code: R290117	Classification Per M.S. 86A.05: g. state wildlife management area	Current Public Use: YES	Future Public Use: YES
Land Code: 1000040016	Agency Land Code: R29130928	Land Name: FAW - WILDLIFE	County: KITTSON	Acres: 40.00
City:	Site Code: R290117	Classification Per M.S. 86A.05: g. state wildlife management area	Current Public Use: YES	Future Public Use: YES
Land Code: 1000040017	Agency Land Code: R29130949	Land Name: FAW - WILDLIFE	County: KITTSON	Acres: 40.00
City:	Site Code: R290117	Classification Per M.S. 86A.05: g. state wildlife management area	Current Public Use: YES	Future Public Use: YES
Land Code: 1000040018	Agency Land Code: R29130987	Land Name: FAW - WILDLIFE	County: KITTSON	Acres: 40.00
City:	Site Code: R290117	Classification Per M.S. 86A.05: g. state wildlife management area	Current Public Use: YES	Future Public Use: YES
Land Code: 1000040019	Agency Land Code: R29131014	Land Name: FAW - WILDLIFE	County: KITTSON	Acres: 40.00
City:	Site Code: R290117	Classification Per M.S. 86A.05: g. state wildlife management area	Current Public Use: YES	Future Public Use: YES
Land Code: 1000040020	Agency Land Code: R29131017	Land Name: FAW - WILDLIFE	County: KITTSON	Acres: 40.00
City:	Site Code: R290117	Classification Per M.S. 86A.05: g. state wildlife management area	Current Public Use: YES	Future Public Use: YES
Land Code: 1000040021	Agency Land Code: R29130753	Land Name: FAW - WILDLIFE	County: KITTSON	Acres: 39.70
City:	Site Code: R290117	Classification Per M.S. 86A.05: g. state wildlife management area	Current Public Use: YES	Future Public Use: YES



Land Code: 1000040022	Agency Land Code: R29130775	Land Name: FAW - WILDLIFE	County: KITTSON	Acres: 40.00
City:	Site Code: R290117	Classification Per M.S. 86A.05: g. state wildlife management area	Current Public Use: YES	Future Public Use: YES
Land Code: 1000040023	Agency Land Code: R29130860	Land Name: FAW - WILDLIFE	County: KITTSON	Acres: 40.00
City:	Site Code: R290117	Classification Per M.S. 86A.05: g. state wildlife management area	Current Public Use: YES	Future Public Use: YES
Land Code: 1000040024	Agency Land Code: R29130955	Land Name: FAW - WILDLIFE	County: KITTSON	Acres: 40.00
City:	Site Code: R290117	Classification Per M.S. 86A.05: g. state wildlife management area	Current Public Use: YES	Future Public Use: YES
Land Code: 1000040025	Agency Land Code: R29131190	Land Name: FAW - WILDLIFE	County: KITTSON	Acres: 40.00
City:	Site Code: R290117	Classification Per M.S. 86A.05: g. state wildlife management area	Current Public Use: YES	Future Public Use: YES
Land Code: 1000040026	Agency Land Code: R29131208	Land Name: FAW - WILDLIFE	County: KITTSON	Acres: 40.00
City:	Site Code: R290117	Classification Per M.S. 86A.05: g. state wildlife management area	Current Public Use: YES	Future Public Use: YES
Land Code: 1000040027	Agency Land Code: R29130800	Land Name: FAW - WILDLIFE	County: KITTSON	Acres: 27.25
City:	Site Code: R290117	Classification Per M.S. 86A.05: g. state wildlife management area	Current Public Use: YES	Future Public Use: YES
Land Code: 1000040028	Agency Land Code: R29130832	Land Name: FAW - WILDLIFE	County: KITTSON	Acres: 40.00
City:	Site Code: R290117	Classification Per M.S. 86A.05: g. state wildlife management area	Current Public Use: YES	Future Public Use: YES
Land Code: 1000040029	Agency Land Code: R29130843	Land Name: FAW - WILDLIFE	County: KITTSON	Acres: 40.00
City:	Site Code: R290117	Classification Per M.S. 86A.05: g. state wildlife management area	Current Public Use: YES	Future Public Use: YES
Land Code: 1000040030	Agency Land Code: R29130918	Land Name: FAW - WILDLIFE	County: KITTSON	Acres: 40.00
City:	Site Code: R290117	Classification Per M.S. 86A.05: g. state wildlife management area	Current Public Use: YES	Future Public Use: YES
Land Code: 1000040031	Agency Land Code: R29130970	Land Name: FAW - WILDLIFE	County: KITTSON	Acres: 40.00
City:	Site Code: R290117	Classification Per M.S. 86A.05: g. state wildlife management area	Current Public Use: YES	Future Public Use: YES
Land Code: 1000040032	Agency Land Code: R29131173	Land Name: FAW - WILDLIFE	County: KITTSON	Acres: 10.00
City:	Site Code: R290117	Classification Per M.S. 86A.05: g. state wildlife management area	Current Public Use: YES	Future Public Use: YES
Land Code: 1000040033	Agency Land Code: R29131200	Land Name: FAW - WILDLIFE	County: KITTSON	Acres: 40.00
City:	Site Code: R290117	Classification Per M.S. 86A.05: g. state wildlife management area	Current Public Use: YES	Future Public Use: YES



Land Code: 1000040034	Agency Land Code: R29130787	Land Name: FAW - WILDLIFE	County: KITTSON	Acres: 40.00
City:	Site Code: R290117	Classification Per M.S. 86A.05: g. state wildlife management area	Current Public Use: YES	Future Public Use: YES
Land Code: 1000040035	Agency Land Code: R29130856	Land Name: FAW - WILDLIFE	County: KITTSON	Acres: 14.00
City:	Site Code: R290117	Classification Per M.S. 86A.05: g. state wildlife management area	Current Public Use: YES	Future Public Use: YES
Land Code: 1000040036	Agency Land Code: R29130896	Land Name: FAW - WILDLIFE	County: KITTSON	Acres: 40.00
City:	Site Code: R290117	Classification Per M.S. 86A.05: g. state wildlife management area	Current Public Use: YES	Future Public Use: YES
Land Code: 1000040037	Agency Land Code: R29130926	Land Name: FAW - WILDLIFE	County: KITTSON	Acres: 40.00
City:	Site Code: R290117	Classification Per M.S. 86A.05: g. state wildlife management area	Current Public Use: YES	Future Public Use: YES
Land Code: 1000040038	Agency Land Code: R29131175	Land Name: FAW - WILDLIFE	County: KITTSON	Acres: 3.05
City:	Site Code: R290117	Classification Per M.S. 86A.05: g. state wildlife management area	Current Public Use: YES	Future Public Use: YES
Land Code: 1000040039	Agency Land Code: R29130773	Land Name: FAW - WILDLIFE	County: KITTSON	Acres: 40.00
City:	Site Code: R290117	Classification Per M.S. 86A.05: g. state wildlife management area	Current Public Use: YES	Future Public Use: YES
Land Code: 1000040040	Agency Land Code: R29130803	Land Name: FAW - WILDLIFE	County: KITTSON	Acres: 40.00
City:	Site Code: R290117	Classification Per M.S. 86A.05: g. state wildlife management area	Current Public Use: YES	Future Public Use: YES
Land Code: 1000040041	Agency Land Code: R29130841	Land Name: FAW - WILDLIFE	County: KITTSON	Acres: 40.00
City:	Site Code: R290117	Classification Per M.S. 86A.05: g. state wildlife management area	Current Public Use: YES	Future Public Use: YES
Land Code: 1000040042	Agency Land Code: R29130848	Land Name: FAW - WILDLIFE	County: KITTSON	Acres: 40.00
City:	Site Code: R290117	Classification Per M.S. 86A.05: g. state wildlife management area	Current Public Use: YES	Future Public Use: YES
Land Code: 1000040043	Agency Land Code: R29130930	Land Name: FAW - WILDLIFE	County: KITTSON	Acres: 40.00
City:	Site Code: R290117	Classification Per M.S. 86A.05: g. state wildlife management area	Current Public Use: YES	Future Public Use: YES
Land Code: 1000040044	Agency Land Code: R29130934	Land Name: FAW - WILDLIFE	County: KITTSON	Acres: 40.00
City:	Site Code: R290117	Classification Per M.S. 86A.05: g. state wildlife management area	Current Public Use: YES	Future Public Use: YES
Land Code: 1000040045	Agency Land Code: R29130765	Land Name: FAW - WILDLIFE	County: KITTSON	Acres: 40.00
City:	Site Code: R290117	Classification Per M.S. 86A.05: g. state wildlife management area	Current Public Use: YES	Future Public Use: YES



Land Code: 1000040046	Agency Land Code: R29130780	Land Name: FAW - WILDLIFE	County: KITTSON	Acres: 22.50
City:	Site Code: R290117	Classification Per M.S. 86A.05: g. state wildlife management area	Current Public Use: YES	Future Public Use: YES
Land Code: 1000040047	Agency Land Code: R29130854	Land Name: FAW - WILDLIFE	County: KITTSON	Acres: 21.50
City:	Site Code: R290117	Classification Per M.S. 86A.05: g. state wildlife management area	Current Public Use: YES	Future Public Use: YES
Land Code: 1000040048	Agency Land Code: R29130862	Land Name: FAW - WILDLIFE	County: KITTSON	Acres: 40.00
City:	Site Code: R290117	Classification Per M.S. 86A.05: g. state wildlife management area	Current Public Use: YES	Future Public Use: YES
Land Code: 1000040049	Agency Land Code: R29130874	Land Name: FAW - WILDLIFE	County: KITTSON	Acres: 32.00
City:	Site Code: R290117	Classification Per M.S. 86A.05: g. state wildlife management area	Current Public Use: YES	Future Public Use: YES
Land Code: 1000040050	Agency Land Code: R29130782	Land Name: FAW - WILDLIFE	County: KITTSON	Acres: 14.00
City:	Site Code: R290117	Classification Per M.S. 86A.05: g. state wildlife management area	Current Public Use: YES	Future Public Use: YES
Land Code: 1000040051	Agency Land Code: R29130786	Land Name: FAW - WILDLIFE	County: KITTSON	Acres: 40.00
City:	Site Code: R290117	Classification Per M.S. 86A.05: g. state wildlife management area	Current Public Use: YES	Future Public Use: YES
Land Code: 1000040052	Agency Land Code: R29130796	Land Name: FAW - WILDLIFE	County: KITTSON	Acres: 12.90
City:	Site Code: R290117	Classification Per M.S. 86A.05: g. state wildlife management area	Current Public Use: YES	Future Public Use: YES
Land Code: 1000040053	Agency Land Code: R29130901	Land Name: FAW - WILDLIFE	County: KITTSON	Acres: 40.00
City:	Site Code: R290117	Classification Per M.S. 86A.05: g. state wildlife management area	Current Public Use: YES	Future Public Use: YES
Land Code: 1000040054	Agency Land Code: R29130909	Land Name: FAW - WILDLIFE	County: KITTSON	Acres: 40.00
City:	Site Code: R290117	Classification Per M.S. 86A.05: g. state wildlife management area	Current Public Use: YES	Future Public Use: YES
Land Code: 1000040055	Agency Land Code: R29130937	Land Name: FAW - WILDLIFE	County: KITTSON	Acres: 40.00
City:	Site Code: R290117	Classification Per M.S. 86A.05: g. state wildlife management area	Current Public Use: YES	Future Public Use: YES
Land Code: 1000040056	Agency Land Code: R29130763	Land Name: FAW - WILDLIFE	County: KITTSON	Acres: 39.75
City:	Site Code: R290117	Classification Per M.S. 86A.05: g. state wildlife management area	Current Public Use: YES	Future Public Use: YES
Land Code: 1000040057	Agency Land Code: R29130807	Land Name: FAW - WILDLIFE	County: KITTSON	Acres: 40.00
City:	Site Code: R290117	Classification Per M.S. 86A.05: g. state wildlife management area	Current Public Use: YES	Future Public Use: YES



Land Code: 1000040058	Agency Land Code: R29130881	Land Name: FAW - WILDLIFE	County: KITTSON	Acres: 40.00
City:	Site Code: R290117	Classification Per M.S. 86A.05: g. state wildlife management area	Current Public Use: YES	Future Public Use: YES
Land Code: 1000040059	Agency Land Code: R29130882	Land Name: FAW - WILDLIFE	County: KITTSON	Acres: 40.00
City:	Site Code: R290117	Classification Per M.S. 86A.05: g. state wildlife management area	Current Public Use: YES	Future Public Use: YES
Land Code: 1000040060	Agency Land Code: R29130888	Land Name: FAW - WILDLIFE	County: KITTSON	Acres: 40.00
City:	Site Code: R290117	Classification Per M.S. 86A.05: g. state wildlife management area	Current Public Use: YES	Future Public Use: YES
Land Code: 1000040061	Agency Land Code: R29130905	Land Name: FAW - WILDLIFE	County: KITTSON	Acres: 40.00
City:	Site Code: R290117	Classification Per M.S. 86A.05: g. state wildlife management area	Current Public Use: YES	Future Public Use: YES
Land Code: 1000040062	Agency Land Code: R29130911	Land Name: FAW - WILDLIFE	County: KITTSON	Acres: 40.00
City:	Site Code: R290117	Classification Per M.S. 86A.05: g. state wildlife management area	Current Public Use: YES	Future Public Use: YES
Land Code: 1000040063	Agency Land Code: R29130972	Land Name: FAW - WILDLIFE	County: KITTSON	Acres: 40.00
City:	Site Code: R290117	Classification Per M.S. 86A.05: g. state wildlife management area	Current Public Use: YES	Future Public Use: YES
Land Code: 1000040064	Agency Land Code: R29130985	Land Name: FAW - WILDLIFE	County: KITTSON	Acres: 40.00
City:	Site Code: R290117	Classification Per M.S. 86A.05: g. state wildlife management area	Current Public Use: YES	Future Public Use: YES
Land Code: 1000040065	Agency Land Code: R29131004	Land Name: FAW - WILDLIFE	County: KITTSON	Acres: 40.00
City:	Site Code: R290117	Classification Per M.S. 86A.05: g. state wildlife management area	Current Public Use: YES	Future Public Use: YES
Land Code: 1000040066	Agency Land Code: R29131008	Land Name: FAW - WILDLIFE	County: KITTSON	Acres: 40.00
City:	Site Code: R290117	Classification Per M.S. 86A.05: g. state wildlife management area	Current Public Use: YES	Future Public Use: YES
Land Code: 1000040067	Agency Land Code: R29131010	Land Name: FAW - WILDLIFE	County: KITTSON	Acres: 40.00
City:	Site Code: R290117	Classification Per M.S. 86A.05: g. state wildlife management area	Current Public Use: YES	Future Public Use: YES
Land Code: 1000040068	Agency Land Code: R29558813	Land Name: FAW - WILDLIFE	County: KITTSON	Acres: 40.00
City:	Site Code: R290117	Classification Per M.S. 86A.05: g. state wildlife management area	Current Public Use: YES	Future Public Use: YES
Land Code: 1000040069	Agency Land Code: R29130822	Land Name: FAW - WILDLIFE	County: KITTSON	Acres: 40.00
City:	Site Code: R290117	Classification Per M.S. 86A.05: g. state wildlife management area	Current Public Use: YES	Future Public Use: YES



Land Code: 1000040070	Agency Land Code: R29130837	Land Name: FAW - WILDLIFE	County: KITTSON	Acres: 40.00
City:	Site Code: R290117	Classification Per M.S. 86A.05: g. state wildlife management area	Current Public Use: YES	Future Public Use: YES
Land Code: 1000040071	Agency Land Code: R29130844	Land Name: FAW - WILDLIFE	County: KITTSON	Acres: 40.00
City:	Site Code: R290117	Classification Per M.S. 86A.05: g. state wildlife management area	Current Public Use: YES	Future Public Use: YES
Land Code: 1000040072	Agency Land Code: R29130864	Land Name: FAW - WILDLIFE	County: KITTSON	Acres: 38.00
City:	Site Code: R290117	Classification Per M.S. 86A.05: g. state wildlife management area	Current Public Use: YES	Future Public Use: YES
Land Code: 1000040073	Agency Land Code: R29130895	Land Name: FAW - WILDLIFE	County: KITTSON	Acres: 40.00
City:	Site Code: R290117	Classification Per M.S. 86A.05: g. state wildlife management area	Current Public Use: YES	Future Public Use: YES
Land Code: 1000040074	Agency Land Code: R29130913	Land Name: FAW - WILDLIFE	County: KITTSON	Acres: 40.00
City:	Site Code: R290117	Classification Per M.S. 86A.05: g. state wildlife management area	Current Public Use: YES	Future Public Use: YES
Land Code: 1000040075	Agency Land Code: R29130923	Land Name: FAW - WILDLIFE	County: KITTSON	Acres: 40.00
City:	Site Code: R290117	Classification Per M.S. 86A.05: g. state wildlife management area	Current Public Use: YES	Future Public Use: YES
Land Code: 1000040076	Agency Land Code: R29130957	Land Name: FAW - WILDLIFE	County: KITTSON	Acres: 40.00
City:	Site Code: R290117	Classification Per M.S. 86A.05: g. state wildlife management area	Current Public Use: YES	Future Public Use: YES
Land Code: 1000040077	Agency Land Code: R29130981	Land Name: FAW - WILDLIFE	County: KITTSON	Acres: 40.00
City:	Site Code: R290117	Classification Per M.S. 86A.05: g. state wildlife management area	Current Public Use: YES	Future Public Use: YES
Land Code: 1000040078	Agency Land Code: R29131016	Land Name: FAW - WILDLIFE	County: KITTSON	Acres: 40.00
City:	Site Code: R290117	Classification Per M.S. 86A.05: g. state wildlife management area	Current Public Use: YES	Future Public Use: YES
Land Code: 1000040079	Agency Land Code: R29131171	Land Name: FAW - WILDLIFE	County: KITTSON	Acres: 1.60
City:	Site Code: R290117	Classification Per M.S. 86A.05: g. state wildlife management area	Current Public Use: YES	Future Public Use: YES
Land Code: 1000040080	Agency Land Code: R29130811	Land Name: FAW - WILDLIFE	County: KITTSON	Acres: 40.00
City:	Site Code: R290117	Classification Per M.S. 86A.05: g. state wildlife management area	Current Public Use: YES	Future Public Use: YES
Land Code: 1000040081	Agency Land Code: R29130825	Land Name: FAW - WILDLIFE	County: KITTSON	Acres: 40.00
City:	Site Code: R290117	Classification Per M.S. 86A.05: g. state wildlife management area	Current Public Use: YES	Future Public Use: YES



Land Code: 1000040082	Agency Land Code: R29130880	Land Name: FAW - WILDLIFE	County: KITTSON	Acres: 40.00
City:	Site Code: R290117	Classification Per M.S. 86A.05: g. state wildlife management area	Current Public Use: YES	Future Public Use: YES
Land Code: 1000040083	Agency Land Code: R29130897	Land Name: FAW - WILDLIFE	County: KITTSON	Acres: 40.00
City:	Site Code: R290117	Classification Per M.S. 86A.05: g. state wildlife management area	Current Public Use: YES	Future Public Use: YES
Land Code: 1000040084	Agency Land Code: R29130900	Land Name: FAW - WILDLIFE	County: KITTSON	Acres: 40.00
City:	Site Code: R290117	Classification Per M.S. 86A.05: g. state wildlife management area	Current Public Use: YES	Future Public Use: YES
Land Code: 1000040085	Agency Land Code: R29130924	Land Name: FAW - WILDLIFE	County: KITTSON	Acres: 40.00
City:	Site Code: R290117	Classification Per M.S. 86A.05: g. state wildlife management area	Current Public Use: YES	Future Public Use: YES
Land Code: 1000040086	Agency Land Code: R29130927	Land Name: FAW - WILDLIFE	County: KITTSON	Acres: 40.00
City:	Site Code: R290117	Classification Per M.S. 86A.05: g. state wildlife management area	Current Public Use: YES	Future Public Use: YES
Land Code: 1000040087	Agency Land Code: R29131001	Land Name: FAW - WILDLIFE	County: KITTSON	Acres: 40.00
City:	Site Code: R290117	Classification Per M.S. 86A.05: g. state wildlife management area	Current Public Use: YES	Future Public Use: YES
Land Code: 1000040088	Agency Land Code: R29131179	Land Name: FAW - WILDLIFE	County: KITTSON	Acres: 40.00
City:	Site Code: R290117	Classification Per M.S. 86A.05: g. state wildlife management area	Current Public Use: YES	Future Public Use: YES
Land Code: 1000040089	Agency Land Code: R29554948	Land Name: EWR - ECO	County: KOOCHICHING	Acres: 0.40
City:	Site Code:	Classification Per M.S. 86A.05: n. not administered under 86A.05	Current Public Use: YES	Future Public Use: YES
Land Code: 1000040090	Agency Land Code: R29554908	Land Name: EWR - ECO	County: KOOCHICHING	Acres: 1.40
City:	Site Code:	Classification Per M.S. 86A.05: n. not administered under 86A.05	Current Public Use: YES	Future Public Use: YES
Land Code: 1000040091	Agency Land Code: R29554919	Land Name: EWR - ECO	County: KOOCHICHING	Acres: 0.30
City:	Site Code:	Classification Per M.S. 86A.05: n. not administered under 86A.05	Current Public Use: YES	Future Public Use: YES
Land Code: 1000040092	Agency Land Code: R29554946	Land Name: EWR - ECO	County: KOOCHICHING	Acres: 0.40
City:	Site Code:	Classification Per M.S. 86A.05: n. not administered under 86A.05	Current Public Use: YES	Future Public Use: YES
Land Code: 1000040093	Agency Land Code: R29554918	Land Name: EWR - ECO	County: KOOCHICHING	Acres: 0.10
City:	Site Code:	Classification Per M.S. 86A.05: n. not administered under 86A.05	Current Public Use: YES	Future Public Use: YES



Land Code: 1000040094	Agency Land Code: R29554947	Land Name: EWR - ECO	County: KOOCHICHING	Acres: 1.90
City:	Site Code:	Classification Per M.S. 86A.05: n. not administered under 86A.05	Current Public Use: YES	Future Public Use: YES
Land Code: 1000040095	Agency Land Code: R29146446	Land Name: EWR - ECO	County: KOOCHICHING	Acres: 40.00
City:	Site Code:	Classification Per M.S. 86A.05: d. state scientific and natural area	Current Public Use: YES	Future Public Use: YES
Land Code: 1000040096	Agency Land Code: R29146444	Land Name: EWR - ECO	County: KOOCHICHING	Acres: 40.00
City:	Site Code:	Classification Per M.S. 86A.05: d. state scientific and natural area	Current Public Use: YES	Future Public Use: YES
Land Code: 1000040097	Agency Land Code: R29530441	Land Name: EWR - ECO	County: KOOCHICHING	Acres: 40.00
City:	Site Code:	Classification Per M.S. 86A.05: d. state scientific and natural area	Current Public Use: YES	Future Public Use: YES
Land Code: 1000040098	Agency Land Code: R29555444	Land Name: FORESTRY	County: KOOCHICHING	Acres: 40.00
City:	Site Code:	Classification Per M.S. 86A.05: n. not administered under 86A.05	Current Public Use: YES	Future Public Use: YES
Land Code: 1000040099	Agency Land Code: R29152120	Land Name: FORESTRY	County: KOOCHICHING	Acres: 40.00
City:	Site Code:	Classification Per M.S. 86A.05: n. not administered under 86A.05	Current Public Use: YES	Future Public Use: YES
Land Code: 1000040100	Agency Land Code: R29144398	Land Name: FORESTRY	County: KOOCHICHING	Acres: 40.00
City:	Site Code:	Classification Per M.S. 86A.05: n. not administered under 86A.05	Current Public Use: YES	Future Public Use: YES
Land Code: 1000040101	Agency Land Code: R29162025	Land Name: FORESTRY	County: KOOCHICHING	Acres: 40.00
City:	Site Code:	Classification Per M.S. 86A.05: n. not administered under 86A.05	Current Public Use: YES	Future Public Use: YES
Land Code: 1000040102	Agency Land Code: R29162027	Land Name: FORESTRY	County: KOOCHICHING	Acres: 40.00
City:	Site Code:	Classification Per M.S. 86A.05: n. not administered under 86A.05	Current Public Use: YES	Future Public Use: YES
Land Code: 1000040103	Agency Land Code: R29144386	Land Name: FORESTRY	County: KOOCHICHING	Acres: 40.00
City:	Site Code:	Classification Per M.S. 86A.05: n. not administered under 86A.05	Current Public Use: YES	Future Public Use: YES
Land Code: 1000040104	Agency Land Code: R29554903	Land Name: FORESTRY	County: KOOCHICHING	Acres: 40.00
City:	Site Code:	Classification Per M.S. 86A.05: n. not administered under 86A.05	Current Public Use: YES	Future Public Use: YES
Land Code: 1000040105	Agency Land Code: R29161901	Land Name: FORESTRY	County: KOOCHICHING	Acres: 40.00
City:	Site Code:	Classification Per M.S. 86A.05: n. not administered under 86A.05	Current Public Use: YES	Future Public Use: YES



Land Code: 1000040106	Agency Land Code: R29557188	Land Name: FORESTRY	County: KOOCHICHING	Acres: 0.14
City:	Site Code:	Classification Per M.S. 86A.05: n. not administered under 86A.05	Current Public Use: YES	Future Public Use: YES
Land Code: 1000040107	Agency Land Code: R29162024	Land Name: FORESTRY	County: KOOCHICHING	Acres: 40.00
City:	Site Code:	Classification Per M.S. 86A.05: n. not administered under 86A.05	Current Public Use: YES	Future Public Use: YES
Land Code: 1000040108	Agency Land Code: R29162023	Land Name: FORESTRY	County: KOOCHICHING	Acres: 40.00
City:	Site Code:	Classification Per M.S. 86A.05: n. not administered under 86A.05	Current Public Use: YES	Future Public Use: YES
Land Code: 1000040109	Agency Land Code: R29152055	Land Name: FORESTRY	County: KOOCHICHING	Acres: 40.45
City:	Site Code:	Classification Per M.S. 86A.05: n. not administered under 86A.05	Current Public Use: YES	Future Public Use: YES
Land Code: 1000040110	Agency Land Code: R29161914	Land Name: FORESTRY	County: KOOCHICHING	Acres: 40.00
City:	Site Code:	Classification Per M.S. 86A.05: n. not administered under 86A.05	Current Public Use: YES	Future Public Use: YES
Land Code: 1000040111	Agency Land Code: R29161922	Land Name: FORESTRY	County: KOOCHICHING	Acres: 40.00
City:	Site Code:	Classification Per M.S. 86A.05: n. not administered under 86A.05	Current Public Use: YES	Future Public Use: YES
Land Code: 1000040112	Agency Land Code: R29161904	Land Name: FORESTRY	County: KOOCHICHING	Acres: 44.26
City:	Site Code:	Classification Per M.S. 86A.05: n. not administered under 86A.05	Current Public Use: YES	Future Public Use: YES
Land Code: 1000040113	Agency Land Code: R29161946	Land Name: FORESTRY	County: KOOCHICHING	Acres: 40.00
City:	Site Code:	Classification Per M.S. 86A.05: n. not administered under 86A.05	Current Public Use: YES	Future Public Use: YES
Land Code: 1000040114	Agency Land Code: R29161900	Land Name: FORESTRY	County: KOOCHICHING	Acres: 44.11
City:	Site Code:	Classification Per M.S. 86A.05: n. not administered under 86A.05	Current Public Use: YES	Future Public Use: YES
Land Code: 1000040115	Agency Land Code: R29161903	Land Name: FORESTRY	County: KOOCHICHING	Acres: 44.19
City:	Site Code:	Classification Per M.S. 86A.05: n. not administered under 86A.05	Current Public Use: YES	Future Public Use: YES
Land Code: 1000040116	Agency Land Code: R29152168	Land Name: FORESTRY	County: KOOCHICHING	Acres: 40.00
City:	Site Code:	Classification Per M.S. 86A.05: n. not administered under 86A.05	Current Public Use: YES	Future Public Use: YES
Land Code: 1000040117	Agency Land Code: R29161913	Land Name: FORESTRY	County: KOOCHICHING	Acres: 40.00
City:	Site Code:	Classification Per M.S. 86A.05: n. not administered under 86A.05	Current Public Use: YES	Future Public Use: YES



Land Code: 1000040118	Agency Land Code: R29152085	Land Name: FORESTRY	County: KOOCHICHING	Acres: 40.00
City:	Site Code:	Classification Per M.S. 86A.05: n. not administered under 86A.05	Current Public Use: YES	Future Public Use: YES
Land Code: 1000040119	Agency Land Code: R29554939	Land Name: FORESTRY	County: KOOCHICHING	Acres: 8.55
City:	Site Code:	Classification Per M.S. 86A.05: n. not administered under 86A.05	Current Public Use: YES	Future Public Use: YES
Land Code: 1000040120	Agency Land Code: R29161945	Land Name: FORESTRY	County: KOOCHICHING	Acres: 40.00
City:	Site Code:	Classification Per M.S. 86A.05: n. not administered under 86A.05	Current Public Use: YES	Future Public Use: YES
Land Code: 1000040121	Agency Land Code: R29161916	Land Name: FORESTRY	County: KOOCHICHING	Acres: 40.00
City:	Site Code:	Classification Per M.S. 86A.05: n. not administered under 86A.05	Current Public Use: YES	Future Public Use: YES
Land Code: 1000040122	Agency Land Code: R29161935	Land Name: FORESTRY	County: KOOCHICHING	Acres: 40.00
City:	Site Code:	Classification Per M.S. 86A.05: n. not administered under 86A.05	Current Public Use: YES	Future Public Use: YES
Land Code: 1000040123	Agency Land Code: R29161936	Land Name: FORESTRY	County: KOOCHICHING	Acres: 40.00
City:	Site Code:	Classification Per M.S. 86A.05: n. not administered under 86A.05	Current Public Use: YES	Future Public Use: YES
Land Code: 1000040124	Agency Land Code: R29144397	Land Name: FORESTRY	County: KOOCHICHING	Acres: 40.00
City:	Site Code:	Classification Per M.S. 86A.05: n. not administered under 86A.05	Current Public Use: YES	Future Public Use: YES
Land Code: 1000040125	Agency Land Code: R29162079	Land Name: FORESTRY	County: KOOCHICHING	Acres: 40.00
City:	Site Code:	Classification Per M.S. 86A.05: n. not administered under 86A.05	Current Public Use: YES	Future Public Use: YES
Land Code: 1000040126	Agency Land Code: R29161832	Land Name: FORESTRY	County: KOOCHICHING	Acres: 40.00
City:	Site Code:	Classification Per M.S. 86A.05: n. not administered under 86A.05	Current Public Use: YES	Future Public Use: YES
Land Code: 1000040127	Agency Land Code: R29144077	Land Name: FORESTRY	County: KOOCHICHING	Acres: 40.00
City:	Site Code:	Classification Per M.S. 86A.05: n. not administered under 86A.05	Current Public Use: YES	Future Public Use: YES
Land Code: 1000040128	Agency Land Code: R29162022	Land Name: FORESTRY	County: KOOCHICHING	Acres: 40.00
City:	Site Code:	Classification Per M.S. 86A.05: n. not administered under 86A.05	Current Public Use: YES	Future Public Use: YES
Land Code: 1000040129	Agency Land Code: R29162026	Land Name: FORESTRY	County: KOOCHICHING	Acres: 40.00
City:	Site Code:	Classification Per M.S. 86A.05: n. not administered under 86A.05	Current Public Use: YES	Future Public Use: YES



Land Code: 1000040130	Agency Land Code: R29162078	Land Name: FORESTRY	County: KOOCHICHING	Acres: 40.00
City:	Site Code:	Classification Per M.S. 86A.05: n. not administered under 86A.05	Current Public Use: YES	Future Public Use: YES
Land Code: 1000040131	Agency Land Code: R29161902	Land Name: FORESTRY	County: KOOCHICHING	Acres: 40.00
City:	Site Code:	Classification Per M.S. 86A.05: n. not administered under 86A.05	Current Public Use: YES	Future Public Use: YES
Land Code: 1000040132	Agency Land Code: R29161919	Land Name: FORESTRY	County: KOOCHICHING	Acres: 40.00
City:	Site Code:	Classification Per M.S. 86A.05: n. not administered under 86A.05	Current Public Use: YES	Future Public Use: YES
Land Code: 1000040133	Agency Land Code: R29554937	Land Name: FORESTRY	County: KOOCHICHING	Acres: 12.25
City:	Site Code:	Classification Per M.S. 86A.05: n. not administered under 86A.05	Current Public Use: YES	Future Public Use: YES
Land Code: 1000040135	Agency Land Code: R29585534	Land Name: FORESTRY	County: KOOCHICHING	Acres: 40.00
City:	Site Code:	Classification Per M.S. 86A.05: f. state forests and state forest subareas	Current Public Use: YES	Future Public Use: YES
Land Code: 1000040136	Agency Land Code: R29585537	Land Name: FORESTRY	County: KOOCHICHING	Acres: 40.00
City:	Site Code:	Classification Per M.S. 86A.05: f. state forests and state forest subareas	Current Public Use: YES	Future Public Use: YES
Land Code: 1000040137	Agency Land Code: R29585549	Land Name: FORESTRY	County: KOOCHICHING	Acres: 40.00
City:	Site Code:	Classification Per M.S. 86A.05: f. state forests and state forest subareas	Current Public Use: YES	Future Public Use: YES
Land Code: 1000040138	Agency Land Code: R29585552	Land Name: FORESTRY	County: KOOCHICHING	Acres: 40.00
City:	Site Code:	Classification Per M.S. 86A.05: f. state forests and state forest subareas	Current Public Use: YES	Future Public Use: YES
Land Code: 1000040139	Agency Land Code: R29585554	Land Name: FORESTRY	County: KOOCHICHING	Acres: 40.00
City:	Site Code:	Classification Per M.S. 86A.05: f. state forests and state forest subareas	Current Public Use: YES	Future Public Use: YES
Land Code: 1000040140	Agency Land Code: R29585556	Land Name: FORESTRY	County: KOOCHICHING	Acres: 40.00
City:	Site Code:	Classification Per M.S. 86A.05: f. state forests and state forest subareas	Current Public Use: YES	Future Public Use: YES
Land Code: 1000040141	Agency Land Code: R29585539	Land Name: FORESTRY	County: KOOCHICHING	Acres: 50.51
City:	Site Code:	Classification Per M.S. 86A.05: f. state forests and state forest subareas	Current Public Use: YES	Future Public Use: YES
Land Code: 1000040142	Agency Land Code: R29585550	Land Name: FORESTRY	County: KOOCHICHING	Acres: 40.00
City:	Site Code:	Classification Per M.S. 86A.05: f. state forests and state forest subareas	Current Public Use: YES	Future Public Use: YES



Land Code: 1000040143	Agency Land Code: R29585558	Land Name: FORESTRY	County: KOOCHICHING	Acres: 40.00
City:	Site Code:	Classification Per M.S. 86A.05: f. state forests and state forest subareas	Current Public Use: YES	Future Public Use: YES
Land Code: 1000040144	Agency Land Code: R29585536	Land Name: FORESTRY	County: KOOCHICHING	Acres: 30.90
City:	Site Code:	Classification Per M.S. 86A.05: f. state forests and state forest subareas	Current Public Use: YES	Future Public Use: YES
Land Code: 1000040145	Agency Land Code: R29585538	Land Name: FORESTRY	County: KOOCHICHING	Acres: 9.00
City:	Site Code:	Classification Per M.S. 86A.05: f. state forests and state forest subareas	Current Public Use: YES	Future Public Use: YES
Land Code: 1000040146	Agency Land Code: R29585542	Land Name: FORESTRY	County: KOOCHICHING	Acres: 50.96
City:	Site Code:	Classification Per M.S. 86A.05: f. state forests and state forest subareas	Current Public Use: YES	Future Public Use: YES
Land Code: 1000040147	Agency Land Code: R29585553	Land Name: FORESTRY	County: KOOCHICHING	Acres: 40.00
City:	Site Code:	Classification Per M.S. 86A.05: f. state forests and state forest subareas	Current Public Use: YES	Future Public Use: YES
Land Code: 1000040148	Agency Land Code: R29585551	Land Name: FORESTRY	County: KOOCHICHING	Acres: 40.00
City:	Site Code:	Classification Per M.S. 86A.05: f. state forests and state forest subareas	Current Public Use: YES	Future Public Use: YES
Land Code: 1000040149	Agency Land Code: R29585555	Land Name: FORESTRY	County: KOOCHICHING	Acres: 40.00
City:	Site Code:	Classification Per M.S. 86A.05: f. state forests and state forest subareas	Current Public Use: YES	Future Public Use: YES
Land Code: 1000040150	Agency Land Code: R29585560	Land Name: FORESTRY	County: KOOCHICHING	Acres: 40.00
City:	Site Code:	Classification Per M.S. 86A.05: f. state forests and state forest subareas	Current Public Use: YES	Future Public Use: YES
Land Code: 1000040151	Agency Land Code: R29579859	Land Name: FORESTRY	County: KOOCHICHING	Acres: 40.00
City:	Site Code: R290113	Classification Per M.S. 86A.05: f. state forests and state forest subareas	Current Public Use: YES	Future Public Use: YES
Land Code: 1000040152	Agency Land Code: R29579864	Land Name: FORESTRY	County: KOOCHICHING	Acres: 40.00
City:	Site Code: R290113	Classification Per M.S. 86A.05: f. state forests and state forest subareas	Current Public Use: YES	Future Public Use: YES
Land Code: 1000040153	Agency Land Code: R29579865	Land Name: FORESTRY	County: KOOCHICHING	Acres: 40.00
City:	Site Code: R290113	Classification Per M.S. 86A.05: f. state forests and state forest subareas	Current Public Use: YES	Future Public Use: YES
Land Code: 1000040154	Agency Land Code: R29579868	Land Name: FORESTRY	County: KOOCHICHING	Acres: 40.00
City:	Site Code: R290113	Classification Per M.S. 86A.05: f. state forests and state forest subareas	Current Public Use: YES	Future Public Use: YES



Land Code: 1000040155	Agency Land Code: R29579869	Land Name: FORESTRY	County: KOOCHICHING	Acres: 40.00
City:	Site Code: R290113	Classification Per M.S. 86A.05: f. state forests and state forest subareas	Current Public Use: YES	Future Public Use: YES
Land Code: 1000040156	Agency Land Code: R29579871	Land Name: FORESTRY	County: KOOCHICHING	Acres: 40.00
City:	Site Code: R290113	Classification Per M.S. 86A.05: f. state forests and state forest subareas	Current Public Use: YES	Future Public Use: YES
Land Code: 1000040157	Agency Land Code: R29579872	Land Name: FORESTRY	County: KOOCHICHING	Acres: 40.00
City:	Site Code: R290113	Classification Per M.S. 86A.05: f. state forests and state forest subareas	Current Public Use: YES	Future Public Use: YES
Land Code: 1000040158	Agency Land Code: R29579873	Land Name: FORESTRY	County: KOOCHICHING	Acres: 40.00
City:	Site Code: R290113	Classification Per M.S. 86A.05: f. state forests and state forest subareas	Current Public Use: YES	Future Public Use: YES
Land Code: 1000040159	Agency Land Code: R29579876	Land Name: FORESTRY	County: KOOCHICHING	Acres: 40.00
City:	Site Code: R290113	Classification Per M.S. 86A.05: f. state forests and state forest subareas	Current Public Use: YES	Future Public Use: YES
Land Code: 1000040160	Agency Land Code: R29151557	Land Name: FORESTRY	County: KOOCHICHING	Acres: 40.00
City:	Site Code: R290113	Classification Per M.S. 86A.05: f. state forests and state forest subareas	Current Public Use: YES	Future Public Use: YES
Land Code: 1000040161	Agency Land Code: R29157440	Land Name: FORESTRY	County: KOOCHICHING	Acres: 40.00
City:	Site Code: R290113	Classification Per M.S. 86A.05: f. state forests and state forest subareas	Current Public Use: YES	Future Public Use: YES
Land Code: 1000040162	Agency Land Code: R29151782	Land Name: FORESTRY	County: KOOCHICHING	Acres: 40.00
City:	Site Code: R290113	Classification Per M.S. 86A.05: f. state forests and state forest subareas	Current Public Use: YES	Future Public Use: YES
Land Code: 1000040163	Agency Land Code: R29150004	Land Name: FORESTRY	County: KOOCHICHING	Acres: 40.00
City:	Site Code: R290113	Classification Per M.S. 86A.05: f. state forests and state forest subareas	Current Public Use: YES	Future Public Use: YES
Land Code: 1000040164	Agency Land Code: R29136771	Land Name: FORESTRY	County: KOOCHICHING	Acres: 40.00
City:	Site Code: R290113	Classification Per M.S. 86A.05: f. state forests and state forest subareas	Current Public Use: YES	Future Public Use: YES
Land Code: 1000040165	Agency Land Code: R29151762	Land Name: FORESTRY	County: KOOCHICHING	Acres: 33.82
City:	Site Code: R290113	Classification Per M.S. 86A.05: f. state forests and state forest subareas	Current Public Use: YES	Future Public Use: YES
Land Code: 1000040166	Agency Land Code: R29151951	Land Name: FORESTRY	County: KOOCHICHING	Acres: 35.35
City:	Site Code: R290113	Classification Per M.S. 86A.05: f. state forests and state forest subareas	Current Public Use: YES	Future Public Use: YES



Land Code: 1000040167	Agency Land Code: R29157557	Land Name: FORESTRY	County: KOOCHICHING	Acres: 40.00
City:	Site Code: R290113	Classification Per M.S. 86A.05: f. state forests and state forest subareas	Current Public Use: YES	Future Public Use: YES
Land Code: 1000040168	Agency Land Code: R29149965	Land Name: FORESTRY	County: KOOCHICHING	Acres: 40.00
City:	Site Code: R290113	Classification Per M.S. 86A.05: f. state forests and state forest subareas	Current Public Use: YES	Future Public Use: YES
Land Code: 1000040169	Agency Land Code: R29151212	Land Name: FORESTRY	County: KOOCHICHING	Acres: 40.00
City:	Site Code: R290113	Classification Per M.S. 86A.05: f. state forests and state forest subareas	Current Public Use: YES	Future Public Use: YES
Land Code: 1000040170	Agency Land Code: R29151246	Land Name: FORESTRY	County: KOOCHICHING	Acres: 40.00
City:	Site Code: R290113	Classification Per M.S. 86A.05: f. state forests and state forest subareas	Current Public Use: YES	Future Public Use: YES
Land Code: 1000040171	Agency Land Code: R29150681	Land Name: FORESTRY	County: KOOCHICHING	Acres: 29.50
City:	Site Code: R290113	Classification Per M.S. 86A.05: f. state forests and state forest subareas	Current Public Use: YES	Future Public Use: YES
Land Code: 1000040172	Agency Land Code: R29157465	Land Name: FORESTRY	County: KOOCHICHING	Acres: 40.00
City:	Site Code: R290113	Classification Per M.S. 86A.05: f. state forests and state forest subareas	Current Public Use: YES	Future Public Use: YES
Land Code: 1000040173	Agency Land Code: R29157575	Land Name: FORESTRY	County: KOOCHICHING	Acres: 40.00
City:	Site Code: R290113	Classification Per M.S. 86A.05: f. state forests and state forest subareas	Current Public Use: YES	Future Public Use: YES
Land Code: 1000040174	Agency Land Code: R29151963	Land Name: FORESTRY	County: KOOCHICHING	Acres: 23.23
City:	Site Code: R290113	Classification Per M.S. 86A.05: f. state forests and state forest subareas	Current Public Use: YES	Future Public Use: YES
Land Code: 1000040175	Agency Land Code: R29151947	Land Name: FORESTRY	County: KOOCHICHING	Acres: 35.15
City:	Site Code: R290113	Classification Per M.S. 86A.05: f. state forests and state forest subareas	Current Public Use: YES	Future Public Use: YES
Land Code: 1000040176	Agency Land Code: R29151389	Land Name: FORESTRY	County: KOOCHICHING	Acres: 40.00
City:	Site Code: R290113	Classification Per M.S. 86A.05: f. state forests and state forest subareas	Current Public Use: YES	Future Public Use: YES
Land Code: 1000040177	Agency Land Code: R29157543	Land Name: FORESTRY	County: KOOCHICHING	Acres: 40.00
City:	Site Code: R290113	Classification Per M.S. 86A.05: f. state forests and state forest subareas	Current Public Use: YES	Future Public Use: YES
Land Code: 1000040178	Agency Land Code: R29157533	Land Name: FORESTRY	County: KOOCHICHING	Acres: 40.00
City:	Site Code: R290113	Classification Per M.S. 86A.05: f. state forests and state forest subareas	Current Public Use: YES	Future Public Use: YES



Land Code: 1000040179	Agency Land Code: R29151555	Land Name: FORESTRY	County: KOOCHICHING	Acres: 40.00
City:	Site Code: R290113	Classification Per M.S. 86A.05: f. state forests and state forest subareas	Current Public Use: YES	Future Public Use: YES
Land Code: 1000040180	Agency Land Code: R29157561	Land Name: FORESTRY	County: KOOCHICHING	Acres: 40.00
City:	Site Code: R290113	Classification Per M.S. 86A.05: f. state forests and state forest subareas	Current Public Use: YES	Future Public Use: YES
Land Code: 1000040181	Agency Land Code: R29157556	Land Name: FORESTRY	County: KOOCHICHING	Acres: 37.62
City:	Site Code: R290113	Classification Per M.S. 86A.05: f. state forests and state forest subareas	Current Public Use: YES	Future Public Use: YES
Land Code: 1000040182	Agency Land Code: R29157251	Land Name: FORESTRY	County: KOOCHICHING	Acres: 40.00
City:	Site Code: R290113	Classification Per M.S. 86A.05: f. state forests and state forest subareas	Current Public Use: YES	Future Public Use: YES
Land Code: 1000040183	Agency Land Code: R29151374	Land Name: FORESTRY	County: KOOCHICHING	Acres: 40.00
City:	Site Code: R290113	Classification Per M.S. 86A.05: f. state forests and state forest subareas	Current Public Use: YES	Future Public Use: YES
Land Code: 1000040184	Agency Land Code: R29151373	Land Name: FORESTRY	County: KOOCHICHING	Acres: 40.00
City:	Site Code: R290113	Classification Per M.S. 86A.05: f. state forests and state forest subareas	Current Public Use: YES	Future Public Use: YES
Land Code: 1000040185	Agency Land Code: R29150779	Land Name: FORESTRY	County: KOOCHICHING	Acres: 39.50
City:	Site Code: R290113	Classification Per M.S. 86A.05: f. state forests and state forest subareas	Current Public Use: YES	Future Public Use: YES
Land Code: 1000040186	Agency Land Code: R29151228	Land Name: FORESTRY	County: KOOCHICHING	Acres: 40.00
City:	Site Code: R290113	Classification Per M.S. 86A.05: f. state forests and state forest subareas	Current Public Use: YES	Future Public Use: YES
Land Code: 1000040187	Agency Land Code: R29151645	Land Name: FORESTRY	County: KOOCHICHING	Acres: 40.00
City:	Site Code: R290113	Classification Per M.S. 86A.05: f. state forests and state forest subareas	Current Public Use: YES	Future Public Use: YES
Land Code: 1000040188	Agency Land Code: R29151384	Land Name: FORESTRY	County: KOOCHICHING	Acres: 40.00
City:	Site Code: R290113	Classification Per M.S. 86A.05: f. state forests and state forest subareas	Current Public Use: YES	Future Public Use: YES
Land Code: 1000040189	Agency Land Code: R29157582	Land Name: FORESTRY	County: KOOCHICHING	Acres: 40.00
City:	Site Code: R290113	Classification Per M.S. 86A.05: f. state forests and state forest subareas	Current Public Use: YES	Future Public Use: YES
Land Code: 1000040190	Agency Land Code: R29151243	Land Name: FORESTRY	County: KOOCHICHING	Acres: 40.00
City:	Site Code: R290113	Classification Per M.S. 86A.05: f. state forests and state forest subareas	Current Public Use: YES	Future Public Use: YES



Land Code: 1000040191	Agency Land Code: R29157335	Land Name: FORESTRY	County: KOOCHICHING	Acres: 40.00
City:	Site Code: R290113	Classification Per M.S. 86A.05: f. state forests and state forest subareas	Current Public Use: YES	Future Public Use: YES
Land Code: 1000040192	Agency Land Code: R29157468	Land Name: FORESTRY	County: KOOCHICHING	Acres: 19.30
City:	Site Code: R290113	Classification Per M.S. 86A.05: f. state forests and state forest subareas	Current Public Use: YES	Future Public Use: YES
Land Code: 1000040193	Agency Land Code: R29151394	Land Name: FORESTRY	County: KOOCHICHING	Acres: 40.00
City:	Site Code: R290113	Classification Per M.S. 86A.05: f. state forests and state forest subareas	Current Public Use: YES	Future Public Use: YES
Land Code: 1000040194	Agency Land Code: R29333423	Land Name: FORESTRY	County: KOOCHICHING	Acres: 31.80
City:	Site Code: R290113	Classification Per M.S. 86A.05: f. state forests and state forest subareas	Current Public Use: YES	Future Public Use: YES
Land Code: 1000040195	Agency Land Code: R29157437	Land Name: FORESTRY	County: KOOCHICHING	Acres: 40.00
City:	Site Code: R290113	Classification Per M.S. 86A.05: f. state forests and state forest subareas	Current Public Use: YES	Future Public Use: YES
Land Code: 1000040196	Agency Land Code: R29151623	Land Name: FORESTRY	County: KOOCHICHING	Acres: 40.00
City:	Site Code: R290113	Classification Per M.S. 86A.05: f. state forests and state forest subareas	Current Public Use: YES	Future Public Use: YES
Land Code: 1000040197	Agency Land Code: R29157452	Land Name: FORESTRY	County: KOOCHICHING	Acres: 39.55
City:	Site Code: R290113	Classification Per M.S. 86A.05: f. state forests and state forest subareas	Current Public Use: YES	Future Public Use: YES
Land Code: 1000040198	Agency Land Code: R29150799	Land Name: FORESTRY	County: KOOCHICHING	Acres: 11.75
City:	Site Code: R290113	Classification Per M.S. 86A.05: f. state forests and state forest subareas	Current Public Use: YES	Future Public Use: YES
Land Code: 1000040199	Agency Land Code: R29151206	Land Name: FORESTRY	County: KOOCHICHING	Acres: 40.00
City:	Site Code: R290113	Classification Per M.S. 86A.05: f. state forests and state forest subareas	Current Public Use: YES	Future Public Use: YES
Land Code: 1000040200	Agency Land Code: R29151967	Land Name: FORESTRY	County: KOOCHICHING	Acres: 31.58
City:	Site Code: R290113	Classification Per M.S. 86A.05: f. state forests and state forest subareas	Current Public Use: YES	Future Public Use: YES
Land Code: 1000040201	Agency Land Code: R29151943	Land Name: FORESTRY	County: KOOCHICHING	Acres: 40.00
City:	Site Code: R290113	Classification Per M.S. 86A.05: f. state forests and state forest subareas	Current Public Use: YES	Future Public Use: YES
Land Code: 1000040202	Agency Land Code: R29157589	Land Name: FORESTRY	County: KOOCHICHING	Acres: 40.00
City:	Site Code: R290113	Classification Per M.S. 86A.05: f. state forests and state forest subareas	Current Public Use: YES	Future Public Use: YES



Land Code: 1000040203	Agency Land Code: R29149966	Land Name: FORESTRY	County: KOOCHICHING	Acres: 40.00
City:	Site Code: R290113	Classification Per M.S. 86A.05: f. state forests and state forest subareas	Current Public Use: YES	Future Public Use: YES
Land Code: 1000040204	Agency Land Code: R29151795	Land Name: FORESTRY	County: KOOCHICHING	Acres: 40.00
City:	Site Code: R290113	Classification Per M.S. 86A.05: f. state forests and state forest subareas	Current Public Use: YES	Future Public Use: YES
Land Code: 1000040205	Agency Land Code: R29151577	Land Name: FORESTRY	County: KOOCHICHING	Acres: 39.42
City:	Site Code: R290113	Classification Per M.S. 86A.05: f. state forests and state forest subareas	Current Public Use: YES	Future Public Use: YES
Land Code: 1000040206	Agency Land Code: R29151891	Land Name: FORESTRY	County: KOOCHICHING	Acres: 40.00
City:	Site Code: R290113	Classification Per M.S. 86A.05: f. state forests and state forest subareas	Current Public Use: YES	Future Public Use: YES
Land Code: 1000040207	Agency Land Code: R29150453	Land Name: FORESTRY	County: KOOCHICHING	Acres: 36.33
City:	Site Code: R290113	Classification Per M.S. 86A.05: f. state forests and state forest subareas	Current Public Use: YES	Future Public Use: YES
Land Code: 1000040208	Agency Land Code: R29151486	Land Name: FORESTRY	County: KOOCHICHING	Acres: 42.60
City:	Site Code: R290113	Classification Per M.S. 86A.05: f. state forests and state forest subareas	Current Public Use: YES	Future Public Use: YES
Land Code: 1000040209	Agency Land Code: R29157577	Land Name: FORESTRY	County: KOOCHICHING	Acres: 40.00
City:	Site Code: R290113	Classification Per M.S. 86A.05: f. state forests and state forest subareas	Current Public Use: YES	Future Public Use: YES
Land Code: 1000040210	Agency Land Code: R29136768	Land Name: FORESTRY	County: KOOCHICHING	Acres: 39.82
City:	Site Code: R290113	Classification Per M.S. 86A.05: f. state forests and state forest subareas	Current Public Use: YES	Future Public Use: YES
Land Code: 1000040211	Agency Land Code: R29157252	Land Name: FORESTRY	County: KOOCHICHING	Acres: 40.00
City:	Site Code: R290113	Classification Per M.S. 86A.05: f. state forests and state forest subareas	Current Public Use: YES	Future Public Use: YES
Land Code: 1000040212	Agency Land Code: R29157541	Land Name: FORESTRY	County: KOOCHICHING	Acres: 40.00
City:	Site Code: R290113	Classification Per M.S. 86A.05: f. state forests and state forest subareas	Current Public Use: YES	Future Public Use: YES
Land Code: 1000040213	Agency Land Code: R29151955	Land Name: FORESTRY	County: KOOCHICHING	Acres: 40.00
City:	Site Code: R290113	Classification Per M.S. 86A.05: f. state forests and state forest subareas	Current Public Use: YES	Future Public Use: YES
Land Code: 1000040214	Agency Land Code: R29157454	Land Name: FORESTRY	County: KOOCHICHING	Acres: 40.00
City:	Site Code: R290113	Classification Per M.S. 86A.05: f. state forests and state forest subareas	Current Public Use: YES	Future Public Use: YES



Land Code: 1000040215	Agency Land Code: R29151208	Land Name: FORESTRY	County: KOOCHICHING	Acres: 33.82
City:	Site Code: R290113	Classification Per M.S. 86A.05: f. state forests and state forest subareas	Current Public Use: YES	Future Public Use: YES
Land Code: 1000040216	Agency Land Code: R29151794	Land Name: FORESTRY	County: KOOCHICHING	Acres: 40.00
City:	Site Code: R290113	Classification Per M.S. 86A.05: f. state forests and state forest subareas	Current Public Use: YES	Future Public Use: YES
Land Code: 1000040217	Agency Land Code: R29151393	Land Name: FORESTRY	County: KOOCHICHING	Acres: 40.00
City:	Site Code: R290113	Classification Per M.S. 86A.05: f. state forests and state forest subareas	Current Public Use: YES	Future Public Use: YES
Land Code: 1000040218	Agency Land Code: R29151229	Land Name: FORESTRY	County: KOOCHICHING	Acres: 40.00
City:	Site Code: R290113	Classification Per M.S. 86A.05: f. state forests and state forest subareas	Current Public Use: YES	Future Public Use: YES
Land Code: 1000040219	Agency Land Code: R29157585	Land Name: FORESTRY	County: KOOCHICHING	Acres: 40.00
City:	Site Code: R290113	Classification Per M.S. 86A.05: f. state forests and state forest subareas	Current Public Use: YES	Future Public Use: YES
Land Code: 1000040220	Agency Land Code: R29151382	Land Name: FORESTRY	County: KOOCHICHING	Acres: 40.00
City:	Site Code: R290113	Classification Per M.S. 86A.05: f. state forests and state forest subareas	Current Public Use: YES	Future Public Use: YES
Land Code: 1000040221	Agency Land Code: R29157554	Land Name: FORESTRY	County: KOOCHICHING	Acres: 40.00
City:	Site Code: R290113	Classification Per M.S. 86A.05: f. state forests and state forest subareas	Current Public Use: YES	Future Public Use: YES
Land Code: 1000040222	Agency Land Code: R29151784	Land Name: FORESTRY	County: KOOCHICHING	Acres: 40.00
City:	Site Code: R290113	Classification Per M.S. 86A.05: f. state forests and state forest subareas	Current Public Use: YES	Future Public Use: YES
Land Code: 1000040223	Agency Land Code: R29151409	Land Name: FORESTRY	County: KOOCHICHING	Acres: 40.00
City:	Site Code: R290113	Classification Per M.S. 86A.05: f. state forests and state forest subareas	Current Public Use: YES	Future Public Use: YES
Land Code: 1000040224	Agency Land Code: R29151226	Land Name: FORESTRY	County: KOOCHICHING	Acres: 40.00
City:	Site Code: R290113	Classification Per M.S. 86A.05: f. state forests and state forest subareas	Current Public Use: YES	Future Public Use: YES
Land Code: 1000040225	Agency Land Code: R29150480	Land Name: FORESTRY	County: KOOCHICHING	Acres: 17.25
City:	Site Code: R290113	Classification Per M.S. 86A.05: f. state forests and state forest subareas	Current Public Use: YES	Future Public Use: YES
Land Code: 1000040226	Agency Land Code: R29151583	Land Name: FORESTRY	County: KOOCHICHING	Acres: 33.50
City:	Site Code: R290113	Classification Per M.S. 86A.05: f. state forests and state forest subareas	Current Public Use: YES	Future Public Use: YES



Land Code: 1000040227	Agency Land Code: R29144236	Land Name: FORESTRY	County: KOOCHICHING	Acres: 40.00
City:	Site Code: R290113	Classification Per M.S. 86A.05: f. state forests and state forest subareas	Current Public Use: YES	Future Public Use: YES
Land Code: 1000040228	Agency Land Code: R29157547	Land Name: FORESTRY	County: KOOCHICHING	Acres: 40.00
City:	Site Code: R290113	Classification Per M.S. 86A.05: f. state forests and state forest subareas	Current Public Use: YES	Future Public Use: YES
Land Code: 1000040229	Agency Land Code: R29149914	Land Name: FORESTRY	County: KOOCHICHING	Acres: 17.77
City:	Site Code: R290113	Classification Per M.S. 86A.05: f. state forests and state forest subareas	Current Public Use: YES	Future Public Use: YES
Land Code: 1000040230	Agency Land Code: R29149956	Land Name: FORESTRY	County: KOOCHICHING	Acres: 40.00
City:	Site Code: R290113	Classification Per M.S. 86A.05: f. state forests and state forest subareas	Current Public Use: YES	Future Public Use: YES
Land Code: 1000040231	Agency Land Code: R29333424	Land Name: FORESTRY	County: KOOCHICHING	Acres: 24.65
City:	Site Code: R290113	Classification Per M.S. 86A.05: f. state forests and state forest subareas	Current Public Use: YES	Future Public Use: YES
Land Code: 1000040232	Agency Land Code: R29157572	Land Name: FORESTRY	County: KOOCHICHING	Acres: 40.00
City:	Site Code: R290113	Classification Per M.S. 86A.05: f. state forests and state forest subareas	Current Public Use: YES	Future Public Use: YES
Land Code: 1000040233	Agency Land Code: R29157559	Land Name: FORESTRY	County: KOOCHICHING	Acres: 37.68
City:	Site Code: R290113	Classification Per M.S. 86A.05: f. state forests and state forest subareas	Current Public Use: YES	Future Public Use: YES
Land Code: 1000040234	Agency Land Code: R29157574	Land Name: FORESTRY	County: KOOCHICHING	Acres: 40.00
City:	Site Code: R290113	Classification Per M.S. 86A.05: f. state forests and state forest subareas	Current Public Use: YES	Future Public Use: YES
Land Code: 1000040235	Agency Land Code: R29157586	Land Name: FORESTRY	County: KOOCHICHING	Acres: 40.00
City:	Site Code: R290113	Classification Per M.S. 86A.05: f. state forests and state forest subareas	Current Public Use: YES	Future Public Use: YES
Land Code: 1000040236	Agency Land Code: R29151207	Land Name: FORESTRY	County: KOOCHICHING	Acres: 40.00
City:	Site Code: R290113	Classification Per M.S. 86A.05: f. state forests and state forest subareas	Current Public Use: YES	Future Public Use: YES
Land Code: 1000040237	Agency Land Code: R29151381	Land Name: FORESTRY	County: KOOCHICHING	Acres: 40.00
City:	Site Code: R290113	Classification Per M.S. 86A.05: f. state forests and state forest subareas	Current Public Use: YES	Future Public Use: YES
Land Code: 1000040238	Agency Land Code: R29151783	Land Name: FORESTRY	County: KOOCHICHING	Acres: 40.00
City:	Site Code: R290113	Classification Per M.S. 86A.05: f. state forests and state forest subareas	Current Public Use: YES	Future Public Use: YES



Land Code: 1000040239	Agency Land Code: R29151949	Land Name: FORESTRY	County: KOOCHICHING	Acres: 40.00
City:	Site Code: R290113	Classification Per M.S. 86A.05: f. state forests and state forest subareas	Current Public Use: YES	Future Public Use: YES
Land Code: 1000040240	Agency Land Code: R29150391	Land Name: FORESTRY	County: KOOCHICHING	Acres: 40.00
City:	Site Code: R290113	Classification Per M.S. 86A.05: f. state forests and state forest subareas	Current Public Use: YES	Future Public Use: YES
Land Code: 1000040241	Agency Land Code: R29151205	Land Name: FORESTRY	County: KOOCHICHING	Acres: 33.98
City:	Site Code: R290113	Classification Per M.S. 86A.05: f. state forests and state forest subareas	Current Public Use: YES	Future Public Use: YES
Land Code: 1000040242	Agency Land Code: R29151965	Land Name: FORESTRY	County: KOOCHICHING	Acres: 23.48
City:	Site Code: R290113	Classification Per M.S. 86A.05: f. state forests and state forest subareas	Current Public Use: YES	Future Public Use: YES
Land Code: 1000040243	Agency Land Code: R29149407	Land Name: FORESTRY	County: KOOCHICHING	Acres: 40.00
City:	Site Code: R290113	Classification Per M.S. 86A.05: f. state forests and state forest subareas	Current Public Use: YES	Future Public Use: YES
Land Code: 1000040244	Agency Land Code: R29157455	Land Name: FORESTRY	County: KOOCHICHING	Acres: 40.00
City:	Site Code: R290113	Classification Per M.S. 86A.05: f. state forests and state forest subareas	Current Public Use: YES	Future Public Use: YES
Land Code: 1000040245	Agency Land Code: R29157240	Land Name: FORESTRY	County: KOOCHICHING	Acres: 40.00
City:	Site Code: R290113	Classification Per M.S. 86A.05: f. state forests and state forest subareas	Current Public Use: YES	Future Public Use: YES
Land Code: 1000040246	Agency Land Code: R29151766	Land Name: FORESTRY	County: KOOCHICHING	Acres: 34.28
City:	Site Code: R290113	Classification Per M.S. 86A.05: f. state forests and state forest subareas	Current Public Use: YES	Future Public Use: YES
Land Code: 1000040247	Agency Land Code: R29150452	Land Name: FORESTRY	County: KOOCHICHING	Acres: 35.33
City:	Site Code: R290113	Classification Per M.S. 86A.05: f. state forests and state forest subareas	Current Public Use: YES	Future Public Use: YES
Land Code: 1000040248	Agency Land Code: R29150591	Land Name: FORESTRY	County: KOOCHICHING	Acres: 39.00
City:	Site Code: R290113	Classification Per M.S. 86A.05: f. state forests and state forest subareas	Current Public Use: YES	Future Public Use: YES
Land Code: 1000040249	Agency Land Code: R29151360	Land Name: FORESTRY	County: KOOCHICHING	Acres: 40.00
City:	Site Code: R290113	Classification Per M.S. 86A.05: f. state forests and state forest subareas	Current Public Use: YES	Future Public Use: YES
Land Code: 1000040250	Agency Land Code: R29151363	Land Name: FORESTRY	County: KOOCHICHING	Acres: 40.00
City:	Site Code: R290113	Classification Per M.S. 86A.05: f. state forests and state forest subareas	Current Public Use: YES	Future Public Use: YES



Land Code: 1000040251	Agency Land Code: R29151383	Land Name: FORESTRY	County: KOOCHICHING	Acres: 40.00
City:	Site Code: R290113	Classification Per M.S. 86A.05: f. state forests and state forest subareas	Current Public Use: YES	Future Public Use: YES
Land Code: 1000040252	Agency Land Code: R29157530	Land Name: FORESTRY	County: KOOCHICHING	Acres: 40.00
City:	Site Code: R290113	Classification Per M.S. 86A.05: f. state forests and state forest subareas	Current Public Use: YES	Future Public Use: YES
Land Code: 1000040253	Agency Land Code: R29151950	Land Name: FORESTRY	County: KOOCHICHING	Acres: 35.25
City:	Site Code: R290113	Classification Per M.S. 86A.05: f. state forests and state forest subareas	Current Public Use: YES	Future Public Use: YES
Land Code: 1000040254	Agency Land Code: R29157438	Land Name: FORESTRY	County: KOOCHICHING	Acres: 40.00
City:	Site Code: R290113	Classification Per M.S. 86A.05: f. state forests and state forest subareas	Current Public Use: YES	Future Public Use: YES
Land Code: 1000040255	Agency Land Code: R29151406	Land Name: FORESTRY	County: KOOCHICHING	Acres: 40.00
City:	Site Code: R290113	Classification Per M.S. 86A.05: f. state forests and state forest subareas	Current Public Use: YES	Future Public Use: YES
Land Code: 1000040256	Agency Land Code: R29151785	Land Name: FORESTRY	County: KOOCHICHING	Acres: 40.00
City:	Site Code: R290113	Classification Per M.S. 86A.05: f. state forests and state forest subareas	Current Public Use: YES	Future Public Use: YES
Land Code: 1000040257	Agency Land Code: R29157442	Land Name: FORESTRY	County: KOOCHICHING	Acres: 40.00
City:	Site Code: R290113	Classification Per M.S. 86A.05: f. state forests and state forest subareas	Current Public Use: YES	Future Public Use: YES
Land Code: 1000040258	Agency Land Code: R29157558	Land Name: FORESTRY	County: KOOCHICHING	Acres: 40.00
City:	Site Code: R290113	Classification Per M.S. 86A.05: f. state forests and state forest subareas	Current Public Use: YES	Future Public Use: YES
Land Code: 1000040259	Agency Land Code: R29157542	Land Name: FORESTRY	County: KOOCHICHING	Acres: 40.00
City:	Site Code: R290113	Classification Per M.S. 86A.05: f. state forests and state forest subareas	Current Public Use: YES	Future Public Use: YES
Land Code: 1000040260	Agency Land Code: R29136770	Land Name: FORESTRY	County: KOOCHICHING	Acres: 40.00
City:	Site Code: R290113	Classification Per M.S. 86A.05: f. state forests and state forest subareas	Current Public Use: YES	Future Public Use: YES
Land Code: 1000040261	Agency Land Code: R29582016	Land Name: FORESTRY	County: KOOCHICHING	Acres: 40.00
City:	Site Code: R290113	Classification Per M.S. 86A.05: f. state forests and state forest subareas	Current Public Use: YES	Future Public Use: YES
Land Code: 1000040262	Agency Land Code: R29582017	Land Name: FORESTRY	County: KOOCHICHING	Acres: 40.00
City:	Site Code: R290113	Classification Per M.S. 86A.05: f. state forests and state forest subareas	Current Public Use: YES	Future Public Use: YES



Land Code: 1000040263	Agency Land Code: R29582019	Land Name: FORESTRY	County: KOOCHICHING	Acres: 40.00
City:	Site Code: R290113	Classification Per M.S. 86A.05: f. state forests and state forest subareas	Current Public Use: YES	Future Public Use: YES
Land Code: 1000040264	Agency Land Code: R29582021	Land Name: FORESTRY	County: KOOCHICHING	Acres: 40.00
City:	Site Code: R290113	Classification Per M.S. 86A.05: f. state forests and state forest subareas	Current Public Use: YES	Future Public Use: YES
Land Code: 1000040265	Agency Land Code: R29582023	Land Name: FORESTRY	County: KOOCHICHING	Acres: 40.00
City:	Site Code: R290113	Classification Per M.S. 86A.05: f. state forests and state forest subareas	Current Public Use: YES	Future Public Use: YES
Land Code: 1000040266	Agency Land Code: R29151386	Land Name: FORESTRY	County: KOOCHICHING	Acres: 40.00
City:	Site Code: R290113	Classification Per M.S. 86A.05: f. state forests and state forest subareas	Current Public Use: YES	Future Public Use: YES
Land Code: 1000040267	Agency Land Code: R29151483	Land Name: FORESTRY	County: KOOCHICHING	Acres: 42.40
City:	Site Code: R290113	Classification Per M.S. 86A.05: f. state forests and state forest subareas	Current Public Use: YES	Future Public Use: YES
Land Code: 1000040268	Agency Land Code: R29151585	Land Name: FORESTRY	County: KOOCHICHING	Acres: 40.00
City:	Site Code: R290113	Classification Per M.S. 86A.05: f. state forests and state forest subareas	Current Public Use: YES	Future Public Use: YES
Land Code: 1000040269	Agency Land Code: R29150454	Land Name: FORESTRY	County: KOOCHICHING	Acres: 37.61
City:	Site Code: R290113	Classification Per M.S. 86A.05: f. state forests and state forest subareas	Current Public Use: YES	Future Public Use: YES
Land Code: 1000040270	Agency Land Code: R29157441	Land Name: FORESTRY	County: KOOCHICHING	Acres: 40.00
City:	Site Code: R290113	Classification Per M.S. 86A.05: f. state forests and state forest subareas	Current Public Use: YES	Future Public Use: YES
Land Code: 1000040271	Agency Land Code: R29149895	Land Name: FORESTRY	County: KOOCHICHING	Acres: 31.65
City:	Site Code: R290113	Classification Per M.S. 86A.05: f. state forests and state forest subareas	Current Public Use: YES	Future Public Use: YES
Land Code: 1000040272	Agency Land Code: R29136769	Land Name: FORESTRY	County: KOOCHICHING	Acres: 39.47
City:	Site Code: R290113	Classification Per M.S. 86A.05: f. state forests and state forest subareas	Current Public Use: YES	Future Public Use: YES
Land Code: 1000040273	Agency Land Code: R29157246	Land Name: FORESTRY	County: KOOCHICHING	Acres: 40.00
City:	Site Code: R290113	Classification Per M.S. 86A.05: f. state forests and state forest subareas	Current Public Use: YES	Future Public Use: YES
Land Code: 1000040274	Agency Land Code: R29579860	Land Name: FORESTRY	County: KOOCHICHING	Acres: 40.00
City:	Site Code: R290113	Classification Per M.S. 86A.05: f. state forests and state forest subareas	Current Public Use: YES	Future Public Use: YES



Land Code: 1000040275	Agency Land Code: R29579866	Land Name: FORESTRY	County: KOOCHICHING	Acres: 40.00
City:	Site Code: R290113	Classification Per M.S. 86A.05: f. state forests and state forest subareas	Current Public Use: YES	Future Public Use: YES
Land Code: 1000040276	Agency Land Code: R29151574	Land Name: FORESTRY	County: KOOCHICHING	Acres: 27.30
City:	Site Code: R290113	Classification Per M.S. 86A.05: f. state forests and state forest subareas	Current Public Use: YES	Future Public Use: YES
Land Code: 1000040277	Agency Land Code: R29150700	Land Name: FORESTRY	County: KOOCHICHING	Acres: 22.75
City:	Site Code: R290113	Classification Per M.S. 86A.05: f. state forests and state forest subareas	Current Public Use: YES	Future Public Use: YES
Land Code: 1000040278	Agency Land Code: R29157450	Land Name: FORESTRY	County: KOOCHICHING	Acres: 40.93
City:	Site Code: R290113	Classification Per M.S. 86A.05: f. state forests and state forest subareas	Current Public Use: YES	Future Public Use: YES
Land Code: 1000040279	Agency Land Code: R29150800	Land Name: FORESTRY	County: KOOCHICHING	Acres: 14.50
City:	Site Code: R290113	Classification Per M.S. 86A.05: f. state forests and state forest subareas	Current Public Use: YES	Future Public Use: YES
Land Code: 1000040280	Agency Land Code: R29157245	Land Name: FORESTRY	County: KOOCHICHING	Acres: 40.00
City:	Site Code: R290113	Classification Per M.S. 86A.05: f. state forests and state forest subareas	Current Public Use: YES	Future Public Use: YES
Land Code: 1000040281	Agency Land Code: R29579874	Land Name: FORESTRY	County: KOOCHICHING	Acres: 40.00
City:	Site Code: R290113	Classification Per M.S. 86A.05: f. state forests and state forest subareas	Current Public Use: YES	Future Public Use: YES
Land Code: 1000040282	Agency Land Code: R29150590	Land Name: FORESTRY	County: KOOCHICHING	Acres: 24.35
City:	Site Code: R290113	Classification Per M.S. 86A.05: f. state forests and state forest subareas	Current Public Use: YES	Future Public Use: YES
Land Code: 1000040283	Agency Land Code: R29151767	Land Name: FORESTRY	County: KOOCHICHING	Acres: 40.00
City:	Site Code: R290113	Classification Per M.S. 86A.05: f. state forests and state forest subareas	Current Public Use: YES	Future Public Use: YES
Land Code: 1000040284	Agency Land Code: R29150778	Land Name: FORESTRY	County: KOOCHICHING	Acres: 25.00
City:	Site Code: R290113	Classification Per M.S. 86A.05: f. state forests and state forest subareas	Current Public Use: YES	Future Public Use: YES
Land Code: 1000040285	Agency Land Code: R29157411	Land Name: FORESTRY	County: KOOCHICHING	Acres: 33.16
City:	Site Code: R290113	Classification Per M.S. 86A.05: f. state forests and state forest subareas	Current Public Use: YES	Future Public Use: YES
Land Code: 1000040286	Agency Land Code: R29150442	Land Name: FORESTRY	County: KOOCHICHING	Acres: 27.75
City:	Site Code: R290113	Classification Per M.S. 86A.05: f. state forests and state forest subareas	Current Public Use: YES	Future Public Use: YES



Land Code: 1000040287	Agency Land Code: R29579867	Land Name: FORESTRY	County: KOOCHICHING	Acres: 40.00
City:	Site Code: R290113	Classification Per M.S. 86A.05: f. state forests and state forest subareas	Current Public Use: YES	Future Public Use: YES
Land Code: 1000040288	Agency Land Code: R29144239	Land Name: FORESTRY	County: KOOCHICHING	Acres: 40.00
City:	Site Code: R290113	Classification Per M.S. 86A.05: f. state forests and state forest subareas	Current Public Use: YES	Future Public Use: YES
Land Code: 1000040289	Agency Land Code: R29157448	Land Name: FORESTRY	County: KOOCHICHING	Acres: 40.49
City:	Site Code: R290113	Classification Per M.S. 86A.05: f. state forests and state forest subareas	Current Public Use: YES	Future Public Use: YES
Land Code: 1000040290	Agency Land Code: R29157545	Land Name: FORESTRY	County: KOOCHICHING	Acres: 40.00
City:	Site Code: R290113	Classification Per M.S. 86A.05: f. state forests and state forest subareas	Current Public Use: YES	Future Public Use: YES
Land Code: 1000040291	Agency Land Code: R29157560	Land Name: FORESTRY	County: KOOCHICHING	Acres: 37.73
City:	Site Code: R290113	Classification Per M.S. 86A.05: f. state forests and state forest subareas	Current Public Use: YES	Future Public Use: YES
Land Code: 1000040292	Agency Land Code: R29151945	Land Name: FORESTRY	County: KOOCHICHING	Acres: 38.31
City:	Site Code: R290113	Classification Per M.S. 86A.05: f. state forests and state forest subareas	Current Public Use: YES	Future Public Use: YES
Land Code: 1000040293	Agency Land Code: R29157459	Land Name: FORESTRY	County: KOOCHICHING	Acres: 40.00
City:	Site Code: R290113	Classification Per M.S. 86A.05: f. state forests and state forest subareas	Current Public Use: YES	Future Public Use: YES
Land Code: 1000040294	Agency Land Code: R29157462	Land Name: FORESTRY	County: KOOCHICHING	Acres: 40.00
City:	Site Code: R290113	Classification Per M.S. 86A.05: f. state forests and state forest subareas	Current Public Use: YES	Future Public Use: YES
Land Code: 1000040295	Agency Land Code: R29157334	Land Name: FORESTRY	County: KOOCHICHING	Acres: 41.38
City:	Site Code: R290113	Classification Per M.S. 86A.05: f. state forests and state forest subareas	Current Public Use: YES	Future Public Use: YES
Land Code: 1000040296	Agency Land Code: R29157444	Land Name: FORESTRY	County: KOOCHICHING	Acres: 40.10
City:	Site Code: R290113	Classification Per M.S. 86A.05: f. state forests and state forest subareas	Current Public Use: YES	Future Public Use: YES
Land Code: 1000040297	Agency Land Code: R29157458	Land Name: FORESTRY	County: KOOCHICHING	Acres: 40.00
City:	Site Code: R290113	Classification Per M.S. 86A.05: f. state forests and state forest subareas	Current Public Use: YES	Future Public Use: YES
Land Code: 1000040298	Agency Land Code: R29157555	Land Name: FORESTRY	County: KOOCHICHING	Acres: 37.57
City:	Site Code: R290113	Classification Per M.S. 86A.05: f. state forests and state forest subareas	Current Public Use: YES	Future Public Use: YES



Land Code: 1000040299	Agency Land Code: R29579863	Land Name: FORESTRY	County: KOOCHICHING	Acres: 40.00
City:	Site Code: R290113	Classification Per M.S. 86A.05: f. state forests and state forest subareas	Current Public Use: YES	Future Public Use: YES
Land Code: 1000040300	Agency Land Code: R29579875	Land Name: FORESTRY	County: KOOCHICHING	Acres: 40.00
City:	Site Code: R290113	Classification Per M.S. 86A.05: f. state forests and state forest subareas	Current Public Use: YES	Future Public Use: YES
Land Code: 1000040301	Agency Land Code: R29582020	Land Name: FORESTRY	County: KOOCHICHING	Acres: 40.00
City:	Site Code: R290113	Classification Per M.S. 86A.05: f. state forests and state forest subareas	Current Public Use: YES	Future Public Use: YES
Land Code: 1000040302	Agency Land Code: R29150589	Land Name: FORESTRY	County: KOOCHICHING	Acres: 40.00
City:	Site Code: R290113	Classification Per M.S. 86A.05: f. state forests and state forest subareas	Current Public Use: YES	Future Public Use: YES
Land Code: 1000040303	Agency Land Code: R29151576	Land Name: FORESTRY	County: KOOCHICHING	Acres: 27.60
City:	Site Code: R290113	Classification Per M.S. 86A.05: f. state forests and state forest subareas	Current Public Use: YES	Future Public Use: YES
Land Code: 1000040304	Agency Land Code: R29151625	Land Name: FORESTRY	County: KOOCHICHING	Acres: 40.00
City:	Site Code: R290113	Classification Per M.S. 86A.05: f. state forests and state forest subareas	Current Public Use: YES	Future Public Use: YES
Land Code: 1000040305	Agency Land Code: R29157466	Land Name: FORESTRY	County: KOOCHICHING	Acres: 14.20
City:	Site Code: R290113	Classification Per M.S. 86A.05: f. state forests and state forest subareas	Current Public Use: YES	Future Public Use: YES
Land Code: 1000040306	Agency Land Code: R29333421	Land Name: FORESTRY	County: KOOCHICHING	Acres: 49.85
City:	Site Code: R290113	Classification Per M.S. 86A.05: f. state forests and state forest subareas	Current Public Use: YES	Future Public Use: YES
Land Code: 1000040307	Agency Land Code: R29149904	Land Name: FORESTRY	County: KOOCHICHING	Acres: 38.65
City:	Site Code: R290113	Classification Per M.S. 86A.05: f. state forests and state forest subareas	Current Public Use: YES	Future Public Use: YES
Land Code: 1000040308	Agency Land Code: R29149953	Land Name: FORESTRY	County: KOOCHICHING	Acres: 40.00
City:	Site Code: R290113	Classification Per M.S. 86A.05: f. state forests and state forest subareas	Current Public Use: YES	Future Public Use: YES
Land Code: 1000040309	Agency Land Code: R29579870	Land Name: FORESTRY	County: KOOCHICHING	Acres: 40.00
City:	Site Code: R290113	Classification Per M.S. 86A.05: f. state forests and state forest subareas	Current Public Use: YES	Future Public Use: YES
Land Code: 1000040310	Agency Land Code: R29582018	Land Name: FORESTRY	County: KOOCHICHING	Acres: 40.00
City:	Site Code: R290113	Classification Per M.S. 86A.05: f. state forests and state forest subareas	Current Public Use: YES	Future Public Use: YES



Land Code: 1000040311	Agency Land Code: R29151942	Land Name: FORESTRY	County: KOOCHICHING	Acres: 40.00
City:	Site Code: R290113	Classification Per M.S. 86A.05: f. state forests and state forest subareas	Current Public Use: YES	Future Public Use: YES
Land Code: 1000040312	Agency Land Code: R29151797	Land Name: FORESTRY	County: KOOCHICHING	Acres: 37.70
City:	Site Code: R290113	Classification Per M.S. 86A.05: f. state forests and state forest subareas	Current Public Use: YES	Future Public Use: YES
Land Code: 1000040313	Agency Land Code: R29151227	Land Name: FORESTRY	County: KOOCHICHING	Acres: 40.00
City:	Site Code: R290113	Classification Per M.S. 86A.05: f. state forests and state forest subareas	Current Public Use: YES	Future Public Use: YES
Land Code: 1000040314	Agency Land Code: R29151554	Land Name: FORESTRY	County: KOOCHICHING	Acres: 40.00
City:	Site Code: R290113	Classification Per M.S. 86A.05: f. state forests and state forest subareas	Current Public Use: YES	Future Public Use: YES
Land Code: 1000040315	Agency Land Code: R29151584	Land Name: FORESTRY	County: KOOCHICHING	Acres: 33.49
City:	Site Code: R290113	Classification Per M.S. 86A.05: f. state forests and state forest subareas	Current Public Use: YES	Future Public Use: YES
Land Code: 1000040316	Agency Land Code: R29150678	Land Name: FORESTRY	County: KOOCHICHING	Acres: 40.00
City:	Site Code: R290113	Classification Per M.S. 86A.05: f. state forests and state forest subareas	Current Public Use: YES	Future Public Use: YES
Land Code: 1000040317	Agency Land Code: R29150679	Land Name: FORESTRY	County: KOOCHICHING	Acres: 40.00
City:	Site Code: R290113	Classification Per M.S. 86A.05: f. state forests and state forest subareas	Current Public Use: YES	Future Public Use: YES
Land Code: 1000040318	Agency Land Code: R29157344	Land Name: FORESTRY	County: KOOCHICHING	Acres: 40.00
City:	Site Code: R290113	Classification Per M.S. 86A.05: f. state forests and state forest subareas	Current Public Use: YES	Future Public Use: YES
Land Code: 1000040319	Agency Land Code: R29157412	Land Name: FORESTRY	County: KOOCHICHING	Acres: 40.00
City:	Site Code: R290113	Classification Per M.S. 86A.05: f. state forests and state forest subareas	Current Public Use: YES	Future Public Use: YES
Land Code: 1000040320	Agency Land Code: R29134767	Land Name: FORESTRY	County: KOOCHICHING	Acres: 40.00
City:	Site Code: R290113	Classification Per M.S. 86A.05: f. state forests and state forest subareas	Current Public Use: YES	Future Public Use: YES
Land Code: 1000040321	Agency Land Code: R29151946	Land Name: FORESTRY	County: KOOCHICHING	Acres: 35.05
City:	Site Code: R290113	Classification Per M.S. 86A.05: f. state forests and state forest subareas	Current Public Use: YES	Future Public Use: YES
Land Code: 1000040322	Agency Land Code: R29151948	Land Name: FORESTRY	County: KOOCHICHING	Acres: 40.00
City:	Site Code: R290113	Classification Per M.S. 86A.05: f. state forests and state forest subareas	Current Public Use: YES	Future Public Use: YES



Land Code: 1000040323	Agency Land Code: R29157538	Land Name: FORESTRY	County: KOOCHICHING	Acres: 40.00
City:	Site Code: R290113	Classification Per M.S. 86A.05: f. state forests and state forest subareas	Current Public Use: YES	Future Public Use: YES
Land Code: 1000040324	Agency Land Code: R29149955	Land Name: FORESTRY	County: KOOCHICHING	Acres: 40.00
City:	Site Code: R290113	Classification Per M.S. 86A.05: f. state forests and state forest subareas	Current Public Use: YES	Future Public Use: YES
Land Code: 1000040325	Agency Land Code: R29157457	Land Name: FORESTRY	County: KOOCHICHING	Acres: 40.00
City:	Site Code: R290113	Classification Per M.S. 86A.05: f. state forests and state forest subareas	Current Public Use: YES	Future Public Use: YES
Land Code: 1000040326	Agency Land Code: R29157548	Land Name: FORESTRY	County: KOOCHICHING	Acres: 40.00
City:	Site Code: R290113	Classification Per M.S. 86A.05: f. state forests and state forest subareas	Current Public Use: YES	Future Public Use: YES
Land Code: 1000040327	Agency Land Code: R29150493	Land Name: FORESTRY	County: KOOCHICHING	Acres: 40.00
City:	Site Code: R290113	Classification Per M.S. 86A.05: f. state forests and state forest subareas	Current Public Use: YES	Future Public Use: YES
Land Code: 1000040328	Agency Land Code: R29157407	Land Name: FORESTRY	County: KOOCHICHING	Acres: 30.83
City:	Site Code: R290113	Classification Per M.S. 86A.05: f. state forests and state forest subareas	Current Public Use: YES	Future Public Use: YES
Land Code: 1000040329	Agency Land Code: R29157453	Land Name: FORESTRY	County: KOOCHICHING	Acres: 15.85
City:	Site Code: R290113	Classification Per M.S. 86A.05: f. state forests and state forest subareas	Current Public Use: YES	Future Public Use: YES
Land Code: 1000040330	Agency Land Code: R29157461	Land Name: FORESTRY	County: KOOCHICHING	Acres: 40.00
City:	Site Code: R290113	Classification Per M.S. 86A.05: f. state forests and state forest subareas	Current Public Use: YES	Future Public Use: YES
Land Code: 1000040331	Agency Land Code: R29157544	Land Name: FORESTRY	County: KOOCHICHING	Acres: 40.00
City:	Site Code: R290113	Classification Per M.S. 86A.05: f. state forests and state forest subareas	Current Public Use: YES	Future Public Use: YES
Land Code: 1000040332	Agency Land Code: R29134766	Land Name: FORESTRY	County: KOOCHICHING	Acres: 40.00
City:	Site Code: R290113	Classification Per M.S. 86A.05: f. state forests and state forest subareas	Current Public Use: YES	Future Public Use: YES
Land Code: 1000040333	Agency Land Code: R29150329	Land Name: FORESTRY	County: KOOCHICHING	Acres: 40.00
City:	Site Code: R290113	Classification Per M.S. 86A.05: f. state forests and state forest subareas	Current Public Use: YES	Future Public Use: YES
Land Code: 1000040334	Agency Land Code: R29157540	Land Name: FORESTRY	County: KOOCHICHING	Acres: 40.00
City:	Site Code: R290113	Classification Per M.S. 86A.05: f. state forests and state forest subareas	Current Public Use: YES	Future Public Use: YES



Land Code: 1000040335	Agency Land Code: R29151223	Land Name: FORESTRY	County: KOOCHICHING	Acres: 40.00
City:	Site Code: R290113	Classification Per M.S. 86A.05: f. state forests and state forest subareas	Current Public Use: YES	Future Public Use: YES
Land Code: 1000040336	Agency Land Code: R29151582	Land Name: FORESTRY	County: KOOCHICHING	Acres: 40.00
City:	Site Code: R290113	Classification Per M.S. 86A.05: f. state forests and state forest subareas	Current Public Use: YES	Future Public Use: YES
Land Code: 1000040337	Agency Land Code: R29151765	Land Name: FORESTRY	County: KOOCHICHING	Acres: 34.06
City:	Site Code: R290113	Classification Per M.S. 86A.05: f. state forests and state forest subareas	Current Public Use: YES	Future Public Use: YES
Land Code: 1000040338	Agency Land Code: R29157447	Land Name: FORESTRY	County: KOOCHICHING	Acres: 40.00
City:	Site Code: R290113	Classification Per M.S. 86A.05: f. state forests and state forest subareas	Current Public Use: YES	Future Public Use: YES
Land Code: 1000040339	Agency Land Code: R29151407	Land Name: FORESTRY	County: KOOCHICHING	Acres: 40.00
City:	Site Code: R290113	Classification Per M.S. 86A.05: f. state forests and state forest subareas	Current Public Use: YES	Future Public Use: YES
Land Code: 1000040340	Agency Land Code: R29151796	Land Name: FORESTRY	County: KOOCHICHING	Acres: 40.00
City:	Site Code: R290113	Classification Per M.S. 86A.05: f. state forests and state forest subareas	Current Public Use: YES	Future Public Use: YES
Land Code: 1000040341	Agency Land Code: R29151964	Land Name: FORESTRY	County: KOOCHICHING	Acres: 23.17
City:	Site Code: R290113	Classification Per M.S. 86A.05: f. state forests and state forest subareas	Current Public Use: YES	Future Public Use: YES
Land Code: 1000040342	Agency Land Code: R29157250	Land Name: FORESTRY	County: KOOCHICHING	Acres: 46.83
City:	Site Code: R290113	Classification Per M.S. 86A.05: f. state forests and state forest subareas	Current Public Use: YES	Future Public Use: YES
Land Code: 1000040343	Agency Land Code: R29149903	Land Name: FORESTRY	County: KOOCHICHING	Acres: 34.65
City:	Site Code: R290113	Classification Per M.S. 86A.05: f. state forests and state forest subareas	Current Public Use: YES	Future Public Use: YES
Land Code: 1000040344	Agency Land Code: R29149973	Land Name: FORESTRY	County: KOOCHICHING	Acres: 40.00
City:	Site Code: R290113	Classification Per M.S. 86A.05: f. state forests and state forest subareas	Current Public Use: YES	Future Public Use: YES
Land Code: 1000040345	Agency Land Code: R29151953	Land Name: FORESTRY	County: KOOCHICHING	Acres: 40.00
City:	Site Code: R290113	Classification Per M.S. 86A.05: f. state forests and state forest subareas	Current Public Use: YES	Future Public Use: YES
Land Code: 1000040346	Agency Land Code: R29333422	Land Name: FORESTRY	County: KOOCHICHING	Acres: 47.48
City:	Site Code: R290113	Classification Per M.S. 86A.05: f. state forests and state forest subareas	Current Public Use: YES	Future Public Use: YES



Land Code: 1000040347	Agency Land Code: R29150586	Land Name: FORESTRY	County: KOOCHICHING	Acres: 40.00
City:	Site Code: R290113	Classification Per M.S. 86A.05: f. state forests and state forest subareas	Current Public Use: YES	Future Public Use: YES
Land Code: 1000040348	Agency Land Code: R29157456	Land Name: FORESTRY	County: KOOCHICHING	Acres: 40.00
City:	Site Code: R290113	Classification Per M.S. 86A.05: f. state forests and state forest subareas	Current Public Use: YES	Future Public Use: YES
Land Code: 1000040349	Agency Land Code: R29157532	Land Name: FORESTRY	County: KOOCHICHING	Acres: 40.00
City:	Site Code: R290113	Classification Per M.S. 86A.05: f. state forests and state forest subareas	Current Public Use: YES	Future Public Use: YES
Land Code: 1000040350	Agency Land Code: R29151209	Land Name: FORESTRY	County: KOOCHICHING	Acres: 33.68
City:	Site Code: R290113	Classification Per M.S. 86A.05: f. state forests and state forest subareas	Current Public Use: YES	Future Public Use: YES
Land Code: 1000040351	Agency Land Code: R29151489	Land Name: FORESTRY	County: KOOCHICHING	Acres: 40.00
City:	Site Code: R290113	Classification Per M.S. 86A.05: f. state forests and state forest subareas	Current Public Use: YES	Future Public Use: YES
Land Code: 1000040352	Agency Land Code: R29151761	Land Name: FORESTRY	County: KOOCHICHING	Acres: 33.60
City:	Site Code: R290113	Classification Per M.S. 86A.05: f. state forests and state forest subareas	Current Public Use: YES	Future Public Use: YES
Land Code: 1000040353	Agency Land Code: R29579861	Land Name: FORESTRY	County: KOOCHICHING	Acres: 40.00
City:	Site Code: R290113	Classification Per M.S. 86A.05: f. state forests and state forest subareas	Current Public Use: YES	Future Public Use: YES
Land Code: 1000040354	Agency Land Code: R29157578	Land Name: FORESTRY	County: KOOCHICHING	Acres: 40.00
City:	Site Code: R290113	Classification Per M.S. 86A.05: f. state forests and state forest subareas	Current Public Use: YES	Future Public Use: YES
Land Code: 1000040355	Agency Land Code: R29151213	Land Name: FORESTRY	County: KOOCHICHING	Acres: 40.00
City:	Site Code: R290113	Classification Per M.S. 86A.05: f. state forests and state forest subareas	Current Public Use: YES	Future Public Use: YES
Land Code: 1000040356	Agency Land Code: R29151385	Land Name: FORESTRY	County: KOOCHICHING	Acres: 40.00
City:	Site Code: R290113	Classification Per M.S. 86A.05: f. state forests and state forest subareas	Current Public Use: YES	Future Public Use: YES
Land Code: 1000040357	Agency Land Code: R29579862	Land Name: FORESTRY	County: KOOCHICHING	Acres: 40.00
City:	Site Code: R290113	Classification Per M.S. 86A.05: f. state forests and state forest subareas	Current Public Use: YES	Future Public Use: YES
Land Code: 1000040358	Agency Land Code: R29582022	Land Name: FORESTRY	County: KOOCHICHING	Acres: 40.00
City:	Site Code: R290113	Classification Per M.S. 86A.05: f. state forests and state forest subareas	Current Public Use: YES	Future Public Use: YES



Land Code: 1000040359	Agency Land Code: R29157336	Land Name: FORESTRY	County: KOOCHICHING	Acres: 40.00
City:	Site Code: R290113	Classification Per M.S. 86A.05: f. state forests and state forest subareas	Current Public Use: YES	Future Public Use: YES
Land Code: 1000040360	Agency Land Code: R29157342	Land Name: FORESTRY	County: KOOCHICHING	Acres: 40.00
City:	Site Code: R290113	Classification Per M.S. 86A.05: f. state forests and state forest subareas	Current Public Use: YES	Future Public Use: YES
Land Code: 1000040361	Agency Land Code: R29157443	Land Name: FORESTRY	County: KOOCHICHING	Acres: 40.00
City:	Site Code: R290113	Classification Per M.S. 86A.05: f. state forests and state forest subareas	Current Public Use: YES	Future Public Use: YES
Land Code: 1000040362	Agency Land Code: R29151210	Land Name: FORESTRY	County: KOOCHICHING	Acres: 40.00
City:	Site Code: R290113	Classification Per M.S. 86A.05: f. state forests and state forest subareas	Current Public Use: YES	Future Public Use: YES
Land Code: 1000040363	Agency Land Code: R29151556	Land Name: FORESTRY	County: KOOCHICHING	Acres: 40.00
City:	Site Code: R290113	Classification Per M.S. 86A.05: f. state forests and state forest subareas	Current Public Use: YES	Future Public Use: YES
Land Code: 1000040364	Agency Land Code: R29151952	Land Name: FORESTRY	County: KOOCHICHING	Acres: 40.00
City:	Site Code: R290113	Classification Per M.S. 86A.05: f. state forests and state forest subareas	Current Public Use: YES	Future Public Use: YES
Land Code: 1000040365	Agency Land Code: R29151956	Land Name: FORESTRY	County: KOOCHICHING	Acres: 37.90
City:	Site Code: R290113	Classification Per M.S. 86A.05: f. state forests and state forest subareas	Current Public Use: YES	Future Public Use: YES
Land Code: 1000040366	Agency Land Code: R29151962	Land Name: FORESTRY	County: KOOCHICHING	Acres: 36.97
City:	Site Code: R290113	Classification Per M.S. 86A.05: f. state forests and state forest subareas	Current Public Use: YES	Future Public Use: YES
Land Code: 1000040367	Agency Land Code: R29150801	Land Name: FORESTRY	County: KOOCHICHING	Acres: 40.00
City:	Site Code: R290113	Classification Per M.S. 86A.05: f. state forests and state forest subareas	Current Public Use: YES	Future Public Use: YES
Land Code: 1000040368	Agency Land Code: R29151408	Land Name: FORESTRY	County: KOOCHICHING	Acres: 40.00
City:	Site Code: R290113	Classification Per M.S. 86A.05: f. state forests and state forest subareas	Current Public Use: YES	Future Public Use: YES
Land Code: 1000040369	Agency Land Code: R29151781	Land Name: FORESTRY	County: KOOCHICHING	Acres: 34.92
City:	Site Code: R290113	Classification Per M.S. 86A.05: f. state forests and state forest subareas	Current Public Use: YES	Future Public Use: YES
Land Code: 1000040370	Agency Land Code: R29150802	Land Name: FORESTRY	County: KOOCHICHING	Acres: 40.00
City:	Site Code: R290113	Classification Per M.S. 86A.05: f. state forests and state forest subareas	Current Public Use: YES	Future Public Use: YES



Land Code: 1000040371	Agency Land Code: R29157439	Land Name: FORESTRY	County: KOOCHICHING	Acres: 40.00
City:	Site Code: R290113	Classification Per M.S. 86A.05: f. state forests and state forest subareas	Current Public Use: YES	Future Public Use: YES
Land Code: 1000040372	Agency Land Code: R29157449	Land Name: FORESTRY	County: KOOCHICHING	Acres: 40.68
City:	Site Code: R290113	Classification Per M.S. 86A.05: f. state forests and state forest subareas	Current Public Use: YES	Future Public Use: YES
Land Code: 1000040373	Agency Land Code: R29157451	Land Name: FORESTRY	County: KOOCHICHING	Acres: 41.23
City:	Site Code: R290113	Classification Per M.S. 86A.05: f. state forests and state forest subareas	Current Public Use: YES	Future Public Use: YES
Land Code: 1000040374	Agency Land Code: R29157573	Land Name: FORESTRY	County: KOOCHICHING	Acres: 40.00
City:	Site Code: R290113	Classification Per M.S. 86A.05: f. state forests and state forest subareas	Current Public Use: YES	Future Public Use: YES
Land Code: 1000040375	Agency Land Code: R29555560	Land Name: FORESTRY	County: KOOCHICHING	Acres: 28.41
City:	Site Code:	Classification Per M.S. 86A.05: f. state forests and state forest subareas	Current Public Use: YES	Future Public Use: YES
Land Code: 1000040376	Agency Land Code: R29555562	Land Name: FORESTRY	County: KOOCHICHING	Acres: 11.86
City:	Site Code:	Classification Per M.S. 86A.05: f. state forests and state forest subareas	Current Public Use: YES	Future Public Use: YES
Land Code: 1000040377	Agency Land Code: R29331883	Land Name: FORESTRY	County: KOOCHICHING	Acres: 5.31
City:	Site Code:	Classification Per M.S. 86A.05: f. state forests and state forest subareas	Current Public Use: YES	Future Public Use: YES
Land Code: 1000040378	Agency Land Code: R29161790	Land Name: FORESTRY	County: KOOCHICHING	Acres: 1.53
City:	Site Code:	Classification Per M.S. 86A.05: f. state forests and state forest subareas	Current Public Use: YES	Future Public Use: YES
Land Code: 1000040379	Agency Land Code: R29162291	Land Name: FORESTRY	County: KOOCHICHING	Acres: 1.19
City:	Site Code:	Classification Per M.S. 86A.05: f. state forests and state forest subareas	Current Public Use: YES	Future Public Use: YES
Land Code: 1000040380	Agency Land Code: R29555561	Land Name: FORESTRY	County: KOOCHICHING	Acres: 39.91
City:	Site Code:	Classification Per M.S. 86A.05: f. state forests and state forest subareas	Current Public Use: YES	Future Public Use: YES
Land Code: 1000040381	Agency Land Code: R29166184	Land Name: FORESTRY	County: KOOCHICHING	Acres: 5.50
City:	Site Code:	Classification Per M.S. 86A.05: f. state forests and state forest subareas	Current Public Use: YES	Future Public Use: YES
Land Code: 1000040382	Agency Land Code: R29162255	Land Name: FORESTRY	County: KOOCHICHING	Acres: 0.65
City:	Site Code:	Classification Per M.S. 86A.05: f. state forests and state forest subareas	Current Public Use: YES	Future Public Use: YES



Land Code: 1000040383	Agency Land Code: R29337785	Land Name: FORESTRY	County: KOOCHICHING	Acres: 40.00
City:	Site Code: R290103	Classification Per M.S. 86A.05: f. state forests and state forest subareas	Current Public Use: YES	Future Public Use: YES
Land Code: 1000040384	Agency Land Code: R29579883	Land Name: FORESTRY	County: KOOCHICHING	Acres: 40.00
City:	Site Code: R290103	Classification Per M.S. 86A.05: f. state forests and state forest subareas	Current Public Use: YES	Future Public Use: YES
Land Code: 1000040385	Agency Land Code: R29534784	Land Name: FORESTRY	County: KOOCHICHING	Acres: 40.00
City:	Site Code: R290103	Classification Per M.S. 86A.05: f. state forests and state forest subareas	Current Public Use: YES	Future Public Use: YES
Land Code: 1000040386	Agency Land Code: R29534785	Land Name: FORESTRY	County: KOOCHICHING	Acres: 10.00
City:	Site Code: R290103	Classification Per M.S. 86A.05: f. state forests and state forest subareas	Current Public Use: YES	Future Public Use: YES
Land Code: 1000040387	Agency Land Code: R29169461	Land Name: FORESTRY	County: KOOCHICHING	Acres: 40.00
City:	Site Code: R290103	Classification Per M.S. 86A.05: f. state forests and state forest subareas	Current Public Use: YES	Future Public Use: YES
Land Code: 1000040388	Agency Land Code: R29170470	Land Name: FORESTRY	County: KOOCHICHING	Acres: 40.00
City:	Site Code: R290103	Classification Per M.S. 86A.05: f. state forests and state forest subareas	Current Public Use: YES	Future Public Use: YES
Land Code: 1000040389	Agency Land Code: R29167063	Land Name: FORESTRY	County: KOOCHICHING	Acres: 40.00
City:	Site Code: R290103	Classification Per M.S. 86A.05: f. state forests and state forest subareas	Current Public Use: YES	Future Public Use: YES
Land Code: 1000040390	Agency Land Code: R29170035	Land Name: FORESTRY	County: KOOCHICHING	Acres: 40.00
City:	Site Code: R290103	Classification Per M.S. 86A.05: f. state forests and state forest subareas	Current Public Use: YES	Future Public Use: YES
Land Code: 1000040391	Agency Land Code: R29165878	Land Name: FORESTRY	County: KOOCHICHING	Acres: 40.00
City:	Site Code: R290103	Classification Per M.S. 86A.05: f. state forests and state forest subareas	Current Public Use: YES	Future Public Use: YES
Land Code: 1000040392	Agency Land Code: R29161757	Land Name: FORESTRY	County: KOOCHICHING	Acres: 40.00
City:	Site Code: R290103	Classification Per M.S. 86A.05: f. state forests and state forest subareas	Current Public Use: YES	Future Public Use: YES
Land Code: 1000040393	Agency Land Code: R29161762	Land Name: FORESTRY	County: KOOCHICHING	Acres: 40.00
City:	Site Code: R290103	Classification Per M.S. 86A.05: f. state forests and state forest subareas	Current Public Use: YES	Future Public Use: YES
Land Code: 1000040394	Agency Land Code: R29170084	Land Name: FORESTRY	County: KOOCHICHING	Acres: 40.00
City:	Site Code: R290103	Classification Per M.S. 86A.05: f. state forests and state forest subareas	Current Public Use: YES	Future Public Use: YES



Land Code: 1000040395	Agency Land Code: R29170472	Land Name: FORESTRY	County: KOOCHICHING	Acres: 40.00
City:	Site Code: R290103	Classification Per M.S. 86A.05: f. state forests and state forest subareas	Current Public Use: YES	Future Public Use: YES
Land Code: 1000040396	Agency Land Code: R29170770	Land Name: FORESTRY	County: KOOCHICHING	Acres: 40.00
City:	Site Code: R290103	Classification Per M.S. 86A.05: f. state forests and state forest subareas	Current Public Use: YES	Future Public Use: YES
Land Code: 1000040397	Agency Land Code: R29164609	Land Name: FORESTRY	County: KOOCHICHING	Acres: 40.00
City:	Site Code: R290103	Classification Per M.S. 86A.05: f. state forests and state forest subareas	Current Public Use: YES	Future Public Use: YES
Land Code: 1000040398	Agency Land Code: R29169073	Land Name: FORESTRY	County: KOOCHICHING	Acres: 40.00
City:	Site Code: R290103	Classification Per M.S. 86A.05: f. state forests and state forest subareas	Current Public Use: YES	Future Public Use: YES
Land Code: 1000040399	Agency Land Code: R29165092	Land Name: FORESTRY	County: KOOCHICHING	Acres: 40.00
City:	Site Code: R290103	Classification Per M.S. 86A.05: f. state forests and state forest subareas	Current Public Use: YES	Future Public Use: YES
Land Code: 1000040400	Agency Land Code: R29148157	Land Name: FORESTRY	County: KOOCHICHING	Acres: 40.00
City:	Site Code: R290103	Classification Per M.S. 86A.05: f. state forests and state forest subareas	Current Public Use: YES	Future Public Use: YES
Land Code: 1000040401	Agency Land Code: R29161667	Land Name: FORESTRY	County: KOOCHICHING	Acres: 40.00
City:	Site Code: R290103	Classification Per M.S. 86A.05: f. state forests and state forest subareas	Current Public Use: YES	Future Public Use: YES
Land Code: 1000040402	Agency Land Code: R29167410	Land Name: FORESTRY	County: KOOCHICHING	Acres: 49.74
City:	Site Code: R290103	Classification Per M.S. 86A.05: f. state forests and state forest subareas	Current Public Use: YES	Future Public Use: YES
Land Code: 1000040403	Agency Land Code: R29161092	Land Name: FORESTRY	County: KOOCHICHING	Acres: 40.00
City:	Site Code: R290103	Classification Per M.S. 86A.05: f. state forests and state forest subareas	Current Public Use: YES	Future Public Use: YES
Land Code: 1000040404	Agency Land Code: R29164848	Land Name: FORESTRY	County: KOOCHICHING	Acres: 45.49
City:	Site Code: R290103	Classification Per M.S. 86A.05: f. state forests and state forest subareas	Current Public Use: YES	Future Public Use: YES
Land Code: 1000040405	Agency Land Code: R29168803	Land Name: FORESTRY	County: KOOCHICHING	Acres: 40.00
City:	Site Code: R290103	Classification Per M.S. 86A.05: f. state forests and state forest subareas	Current Public Use: YES	Future Public Use: YES
Land Code: 1000040406	Agency Land Code: R29170324	Land Name: FORESTRY	County: KOOCHICHING	Acres: 40.00
City:	Site Code: R290103	Classification Per M.S. 86A.05: f. state forests and state forest subareas	Current Public Use: YES	Future Public Use: YES



Land Code: 1000040407	Agency Land Code: R29165691	Land Name: FORESTRY	County: KOOCHICHING	Acres: 40.00
City:	Site Code: R290103	Classification Per M.S. 86A.05: f. state forests and state forest subareas	Current Public Use: YES	Future Public Use: YES
Land Code: 1000040408	Agency Land Code: R29167539	Land Name: FORESTRY	County: KOOCHICHING	Acres: 40.00
City:	Site Code: R290103	Classification Per M.S. 86A.05: f. state forests and state forest subareas	Current Public Use: YES	Future Public Use: YES
Land Code: 1000040409	Agency Land Code: R29169800	Land Name: FORESTRY	County: KOOCHICHING	Acres: 40.00
City:	Site Code: R290103	Classification Per M.S. 86A.05: f. state forests and state forest subareas	Current Public Use: YES	Future Public Use: YES
Land Code: 1000040410	Agency Land Code: R29165618	Land Name: FORESTRY	County: KOOCHICHING	Acres: 40.00
City:	Site Code: R290103	Classification Per M.S. 86A.05: f. state forests and state forest subareas	Current Public Use: YES	Future Public Use: YES
Land Code: 1000040411	Agency Land Code: R29170069	Land Name: FORESTRY	County: KOOCHICHING	Acres: 40.00
City:	Site Code: R290103	Classification Per M.S. 86A.05: f. state forests and state forest subareas	Current Public Use: YES	Future Public Use: YES
Land Code: 1000040412	Agency Land Code: R29167983	Land Name: FORESTRY	County: KOOCHICHING	Acres: 40.00
City:	Site Code: R290103	Classification Per M.S. 86A.05: f. state forests and state forest subareas	Current Public Use: YES	Future Public Use: YES
Land Code: 1000040413	Agency Land Code: R29168148	Land Name: FORESTRY	County: KOOCHICHING	Acres: 40.00
City:	Site Code: R290103	Classification Per M.S. 86A.05: f. state forests and state forest subareas	Current Public Use: YES	Future Public Use: YES
Land Code: 1000040414	Agency Land Code: R29167435	Land Name: FORESTRY	County: KOOCHICHING	Acres: 40.00
City:	Site Code: R290103	Classification Per M.S. 86A.05: f. state forests and state forest subareas	Current Public Use: YES	Future Public Use: YES
Land Code: 1000040415	Agency Land Code: R29170426	Land Name: FORESTRY	County: KOOCHICHING	Acres: 40.00
City:	Site Code: R290103	Classification Per M.S. 86A.05: f. state forests and state forest subareas	Current Public Use: YES	Future Public Use: YES
Land Code: 1000040416	Agency Land Code: R29161618	Land Name: FORESTRY	County: KOOCHICHING	Acres: 40.00
City:	Site Code: R290103	Classification Per M.S. 86A.05: f. state forests and state forest subareas	Current Public Use: YES	Future Public Use: YES
Land Code: 1000040417	Agency Land Code: R29168302	Land Name: FORESTRY	County: KOOCHICHING	Acres: 40.00
City:	Site Code: R290103	Classification Per M.S. 86A.05: f. state forests and state forest subareas	Current Public Use: YES	Future Public Use: YES
Land Code: 1000040418	Agency Land Code: R29165532	Land Name: FORESTRY	County: KOOCHICHING	Acres: 40.56
City:	Site Code: R290103	Classification Per M.S. 86A.05: f. state forests and state forest subareas	Current Public Use: YES	Future Public Use: YES



Land Code: 1000040419	Agency Land Code: R29170706	Land Name: FORESTRY	County: KOOCHICHING	Acres: 40.00
City:	Site Code: R290103	Classification Per M.S. 86A.05: f. state forests and state forest subareas	Current Public Use: YES	Future Public Use: YES
Land Code: 1000040420	Agency Land Code: R29170155	Land Name: FORESTRY	County: KOOCHICHING	Acres: 12.98
City:	Site Code: R290103	Classification Per M.S. 86A.05: f. state forests and state forest subareas	Current Public Use: YES	Future Public Use: YES
Land Code: 1000040421	Agency Land Code: R29162032	Land Name: FORESTRY	County: KOOCHICHING	Acres: 40.00
City:	Site Code: R290103	Classification Per M.S. 86A.05: f. state forests and state forest subareas	Current Public Use: YES	Future Public Use: YES
Land Code: 1000040422	Agency Land Code: R29165521	Land Name: FORESTRY	County: KOOCHICHING	Acres: 40.00
City:	Site Code: R290103	Classification Per M.S. 86A.05: f. state forests and state forest subareas	Current Public Use: YES	Future Public Use: YES
Land Code: 1000040423	Agency Land Code: R29164664	Land Name: FORESTRY	County: KOOCHICHING	Acres: 40.00
City:	Site Code: R290103	Classification Per M.S. 86A.05: f. state forests and state forest subareas	Current Public Use: YES	Future Public Use: YES
Land Code: 1000040424	Agency Land Code: R29161887	Land Name: FORESTRY	County: KOOCHICHING	Acres: 40.00
City:	Site Code: R290103	Classification Per M.S. 86A.05: f. state forests and state forest subareas	Current Public Use: YES	Future Public Use: YES
Land Code: 1000040425	Agency Land Code: R29169813	Land Name: FORESTRY	County: KOOCHICHING	Acres: 40.00
City:	Site Code: R290103	Classification Per M.S. 86A.05: f. state forests and state forest subareas	Current Public Use: YES	Future Public Use: YES
Land Code: 1000040426	Agency Land Code: R29169042	Land Name: FORESTRY	County: KOOCHICHING	Acres: 40.00
City:	Site Code: R290103	Classification Per M.S. 86A.05: f. state forests and state forest subareas	Current Public Use: YES	Future Public Use: YES
Land Code: 1000040427	Agency Land Code: R29161824	Land Name: FORESTRY	County: KOOCHICHING	Acres: 40.00
City:	Site Code: R290103	Classification Per M.S. 86A.05: f. state forests and state forest subareas	Current Public Use: YES	Future Public Use: YES
Land Code: 1000040428	Agency Land Code: R29164802	Land Name: FORESTRY	County: KOOCHICHING	Acres: 40.00
City:	Site Code: R290103	Classification Per M.S. 86A.05: f. state forests and state forest subareas	Current Public Use: YES	Future Public Use: YES
Land Code: 1000040429	Agency Land Code: R29170930	Land Name: FORESTRY	County: KOOCHICHING	Acres: 40.00
City:	Site Code: R290103	Classification Per M.S. 86A.05: f. state forests and state forest subareas	Current Public Use: YES	Future Public Use: YES
Land Code: 1000040430	Agency Land Code: R29165113	Land Name: FORESTRY	County: KOOCHICHING	Acres: 40.00
City:	Site Code: R290103	Classification Per M.S. 86A.05: f. state forests and state forest subareas	Current Public Use: YES	Future Public Use: YES



Land Code: 1000040431	Agency Land Code: R29169486	Land Name: FORESTRY	County: KOOCHICHING	Acres: 40.00
City:	Site Code: R290103	Classification Per M.S. 86A.05: f. state forests and state forest subareas	Current Public Use: YES	Future Public Use: YES
Land Code: 1000040432	Agency Land Code: R29169185	Land Name: FORESTRY	County: KOOCHICHING	Acres: 40.00
City:	Site Code: R290103	Classification Per M.S. 86A.05: f. state forests and state forest subareas	Current Public Use: YES	Future Public Use: YES
Land Code: 1000040433	Agency Land Code: R29165015	Land Name: FORESTRY	County: KOOCHICHING	Acres: 40.00
City:	Site Code: R290103	Classification Per M.S. 86A.05: f. state forests and state forest subareas	Current Public Use: YES	Future Public Use: YES
Land Code: 1000040434	Agency Land Code: R29165271	Land Name: FORESTRY	County: KOOCHICHING	Acres: 40.00
City:	Site Code: R290103	Classification Per M.S. 86A.05: f. state forests and state forest subareas	Current Public Use: YES	Future Public Use: YES
Land Code: 1000040435	Agency Land Code: R29170249	Land Name: FORESTRY	County: KOOCHICHING	Acres: 40.00
City:	Site Code: R290103	Classification Per M.S. 86A.05: f. state forests and state forest subareas	Current Public Use: YES	Future Public Use: YES
Land Code: 1000040436	Agency Land Code: R29161257	Land Name: FORESTRY	County: KOOCHICHING	Acres: 35.55
City:	Site Code: R290103	Classification Per M.S. 86A.05: f. state forests and state forest subareas	Current Public Use: YES	Future Public Use: YES
Land Code: 1000040437	Agency Land Code: R29165712	Land Name: FORESTRY	County: KOOCHICHING	Acres: 40.00
City:	Site Code: R290103	Classification Per M.S. 86A.05: f. state forests and state forest subareas	Current Public Use: YES	Future Public Use: YES
Land Code: 1000040438	Agency Land Code: R29170813	Land Name: FORESTRY	County: KOOCHICHING	Acres: 40.00
City:	Site Code: R290103	Classification Per M.S. 86A.05: f. state forests and state forest subareas	Current Public Use: YES	Future Public Use: YES
Land Code: 1000040439	Agency Land Code: R29169189	Land Name: FORESTRY	County: KOOCHICHING	Acres: 40.00
City:	Site Code: R290103	Classification Per M.S. 86A.05: f. state forests and state forest subareas	Current Public Use: YES	Future Public Use: YES
Land Code: 1000040440	Agency Land Code: R29170371	Land Name: FORESTRY	County: KOOCHICHING	Acres: 40.00
City:	Site Code: R290103	Classification Per M.S. 86A.05: f. state forests and state forest subareas	Current Public Use: YES	Future Public Use: YES
Land Code: 1000040441	Agency Land Code: R29170490	Land Name: FORESTRY	County: KOOCHICHING	Acres: 40.00
City:	Site Code: R290103	Classification Per M.S. 86A.05: f. state forests and state forest subareas	Current Public Use: YES	Future Public Use: YES
Land Code: 1000040442	Agency Land Code: R29169605	Land Name: FORESTRY	County: KOOCHICHING	Acres: 41.09
City:	Site Code: R290103	Classification Per M.S. 86A.05: f. state forests and state forest subareas	Current Public Use: YES	Future Public Use: YES



Land Code: 1000040443	Agency Land Code: R29148061	Land Name: FORESTRY	County: KOOCHICHING	Acres: 40.00
City:	Site Code: R290103	Classification Per M.S. 86A.05: f. state forests and state forest subareas	Current Public Use: YES	Future Public Use: YES
Land Code: 1000040444	Agency Land Code: R29147980	Land Name: FORESTRY	County: KOOCHICHING	Acres: 40.00
City:	Site Code: R290103	Classification Per M.S. 86A.05: f. state forests and state forest subareas	Current Public Use: YES	Future Public Use: YES
Land Code: 1000040445	Agency Land Code: R29165419	Land Name: FORESTRY	County: KOOCHICHING	Acres: 40.00
City:	Site Code: R290103	Classification Per M.S. 86A.05: f. state forests and state forest subareas	Current Public Use: YES	Future Public Use: YES
Land Code: 1000040446	Agency Land Code: R29165280	Land Name: FORESTRY	County: KOOCHICHING	Acres: 40.00
City:	Site Code: R290103	Classification Per M.S. 86A.05: f. state forests and state forest subareas	Current Public Use: YES	Future Public Use: YES
Land Code: 1000040447	Agency Land Code: R29169815	Land Name: FORESTRY	County: KOOCHICHING	Acres: 40.00
City:	Site Code: R290103	Classification Per M.S. 86A.05: f. state forests and state forest subareas	Current Public Use: YES	Future Public Use: YES
Land Code: 1000040448	Agency Land Code: R29169138	Land Name: FORESTRY	County: KOOCHICHING	Acres: 40.00
City:	Site Code: R290103	Classification Per M.S. 86A.05: f. state forests and state forest subareas	Current Public Use: YES	Future Public Use: YES
Land Code: 1000040449	Agency Land Code: R29164756	Land Name: FORESTRY	County: KOOCHICHING	Acres: 31.95
City:	Site Code: R290103	Classification Per M.S. 86A.05: f. state forests and state forest subareas	Current Public Use: YES	Future Public Use: YES
Land Code: 1000040450	Agency Land Code: R29169372	Land Name: FORESTRY	County: KOOCHICHING	Acres: 40.00
City:	Site Code: R290103	Classification Per M.S. 86A.05: f. state forests and state forest subareas	Current Public Use: YES	Future Public Use: YES
Land Code: 1000040451	Agency Land Code: R29169384	Land Name: FORESTRY	County: KOOCHICHING	Acres: 40.00
City:	Site Code: R290103	Classification Per M.S. 86A.05: f. state forests and state forest subareas	Current Public Use: YES	Future Public Use: YES
Land Code: 1000040452	Agency Land Code: R29165212	Land Name: FORESTRY	County: KOOCHICHING	Acres: 40.00
City:	Site Code: R290103	Classification Per M.S. 86A.05: f. state forests and state forest subareas	Current Public Use: YES	Future Public Use: YES
Land Code: 1000040453	Agency Land Code: R29168238	Land Name: FORESTRY	County: KOOCHICHING	Acres: 40.00
City:	Site Code: R290103	Classification Per M.S. 86A.05: f. state forests and state forest subareas	Current Public Use: YES	Future Public Use: YES
Land Code: 1000040454	Agency Land Code: R29169623	Land Name: FORESTRY	County: KOOCHICHING	Acres: 40.00
City:	Site Code: R290103	Classification Per M.S. 86A.05: f. state forests and state forest subareas	Current Public Use: YES	Future Public Use: YES



Land Code: 1000040455	Agency Land Code: R29170587	Land Name: FORESTRY	County: KOOCHICHING	Acres: 40.00
City:	Site Code: R290103	Classification Per M.S. 86A.05: f. state forests and state forest subareas	Current Public Use: YES	Future Public Use: YES
Land Code: 1000040456	Agency Land Code: R29161859	Land Name: FORESTRY	County: KOOCHICHING	Acres: 40.00
City:	Site Code: R290103	Classification Per M.S. 86A.05: f. state forests and state forest subareas	Current Public Use: YES	Future Public Use: YES
Land Code: 1000040457	Agency Land Code: R29160974	Land Name: FORESTRY	County: KOOCHICHING	Acres: 40.00
City:	Site Code: R290103	Classification Per M.S. 86A.05: f. state forests and state forest subareas	Current Public Use: YES	Future Public Use: YES
Land Code: 1000040458	Agency Land Code: R29164875	Land Name: FORESTRY	County: KOOCHICHING	Acres: 40.00
City:	Site Code: R290103	Classification Per M.S. 86A.05: f. state forests and state forest subareas	Current Public Use: YES	Future Public Use: YES
Land Code: 1000040459	Agency Land Code: R29162870	Land Name: FORESTRY	County: KOOCHICHING	Acres: 40.00
City:	Site Code: R290103	Classification Per M.S. 86A.05: f. state forests and state forest subareas	Current Public Use: YES	Future Public Use: YES
Land Code: 1000040460	Agency Land Code: R29170225	Land Name: FORESTRY	County: KOOCHICHING	Acres: 40.00
City:	Site Code: R290103	Classification Per M.S. 86A.05: f. state forests and state forest subareas	Current Public Use: YES	Future Public Use: YES
Land Code: 1000040461	Agency Land Code: R29170833	Land Name: FORESTRY	County: KOOCHICHING	Acres: 40.00
City:	Site Code: R290103	Classification Per M.S. 86A.05: f. state forests and state forest subareas	Current Public Use: YES	Future Public Use: YES
Land Code: 1000040462	Agency Land Code: R29169341	Land Name: FORESTRY	County: KOOCHICHING	Acres: 40.00
City:	Site Code: R290103	Classification Per M.S. 86A.05: f. state forests and state forest subareas	Current Public Use: YES	Future Public Use: YES
Land Code: 1000040463	Agency Land Code: R29165059	Land Name: FORESTRY	County: KOOCHICHING	Acres: 40.00
City:	Site Code: R290103	Classification Per M.S. 86A.05: f. state forests and state forest subareas	Current Public Use: YES	Future Public Use: YES
Land Code: 1000040464	Agency Land Code: R29161248	Land Name: FORESTRY	County: KOOCHICHING	Acres: 40.00
City:	Site Code: R290103	Classification Per M.S. 86A.05: f. state forests and state forest subareas	Current Public Use: YES	Future Public Use: YES
Land Code: 1000040465	Agency Land Code: R29161862	Land Name: FORESTRY	County: KOOCHICHING	Acres: 40.00
City:	Site Code: R290103	Classification Per M.S. 86A.05: f. state forests and state forest subareas	Current Public Use: YES	Future Public Use: YES
Land Code: 1000040466	Agency Land Code: R29167883	Land Name: FORESTRY	County: KOOCHICHING	Acres: 40.00
City:	Site Code: R290103	Classification Per M.S. 86A.05: f. state forests and state forest subareas	Current Public Use: YES	Future Public Use: YES



Land Code: 1000040467	Agency Land Code: R29170766	Land Name: FORESTRY	County: KOOCHICHING	Acres: 40.00
City:	Site Code: R290103	Classification Per M.S. 86A.05: f. state forests and state forest subareas	Current Public Use: YES	Future Public Use: YES
Land Code: 1000040468	Agency Land Code: R29161403	Land Name: FORESTRY	County: KOOCHICHING	Acres: 40.00
City:	Site Code: R290103	Classification Per M.S. 86A.05: f. state forests and state forest subareas	Current Public Use: YES	Future Public Use: YES
Land Code: 1000040469	Agency Land Code: R29165408	Land Name: FORESTRY	County: KOOCHICHING	Acres: 40.00
City:	Site Code: R290103	Classification Per M.S. 86A.05: f. state forests and state forest subareas	Current Public Use: YES	Future Public Use: YES
Land Code: 1000040470	Agency Land Code: R29168297	Land Name: FORESTRY	County: KOOCHICHING	Acres: 40.00
City:	Site Code: R290103	Classification Per M.S. 86A.05: f. state forests and state forest subareas	Current Public Use: YES	Future Public Use: YES
Land Code: 1000040471	Agency Land Code: R29167847	Land Name: FORESTRY	County: KOOCHICHING	Acres: 40.00
City:	Site Code: R290103	Classification Per M.S. 86A.05: f. state forests and state forest subareas	Current Public Use: YES	Future Public Use: YES
Land Code: 1000040472	Agency Land Code: R29169674	Land Name: FORESTRY	County: KOOCHICHING	Acres: 40.00
City:	Site Code: R290103	Classification Per M.S. 86A.05: f. state forests and state forest subareas	Current Public Use: YES	Future Public Use: YES
Land Code: 1000040473	Agency Land Code: R29169353	Land Name: FORESTRY	County: KOOCHICHING	Acres: 40.00
City:	Site Code: R290103	Classification Per M.S. 86A.05: f. state forests and state forest subareas	Current Public Use: YES	Future Public Use: YES
Land Code: 1000040474	Agency Land Code: R29163920	Land Name: FORESTRY	County: KOOCHICHING	Acres: 20.02
City:	Site Code: R290103	Classification Per M.S. 86A.05: f. state forests and state forest subareas	Current Public Use: YES	Future Public Use: YES
Land Code: 1000040475	Agency Land Code: R29165990	Land Name: FORESTRY	County: KOOCHICHING	Acres: 40.00
City:	Site Code: R290103	Classification Per M.S. 86A.05: f. state forests and state forest subareas	Current Public Use: YES	Future Public Use: YES
Land Code: 1000040476	Agency Land Code: R29168911	Land Name: FORESTRY	County: KOOCHICHING	Acres: 40.00
City:	Site Code: R290103	Classification Per M.S. 86A.05: f. state forests and state forest subareas	Current Public Use: YES	Future Public Use: YES
Land Code: 1000040477	Agency Land Code: R29170508	Land Name: FORESTRY	County: KOOCHICHING	Acres: 40.00
City:	Site Code: R290103	Classification Per M.S. 86A.05: f. state forests and state forest subareas	Current Public Use: YES	Future Public Use: YES
Land Code: 1000040478	Agency Land Code: R29161440	Land Name: FORESTRY	County: KOOCHICHING	Acres: 40.00
City:	Site Code: R290103	Classification Per M.S. 86A.05: f. state forests and state forest subareas	Current Public Use: YES	Future Public Use: YES



Land Code: 1000040479	Agency Land Code: R29169285	Land Name: FORESTRY	County: KOOCHICHING	Acres: 40.00
City:	Site Code: R290103	Classification Per M.S. 86A.05: f. state forests and state forest subareas	Current Public Use: YES	Future Public Use: YES
Land Code: 1000040480	Agency Land Code: R29162003	Land Name: FORESTRY	County: KOOCHICHING	Acres: 40.00
City:	Site Code: R290103	Classification Per M.S. 86A.05: f. state forests and state forest subareas	Current Public Use: YES	Future Public Use: YES
Land Code: 1000040481	Agency Land Code: R29168780	Land Name: FORESTRY	County: KOOCHICHING	Acres: 40.00
City:	Site Code: R290103	Classification Per M.S. 86A.05: f. state forests and state forest subareas	Current Public Use: YES	Future Public Use: YES
Land Code: 1000040482	Agency Land Code: R29170465	Land Name: FORESTRY	County: KOOCHICHING	Acres: 40.00
City:	Site Code: R290103	Classification Per M.S. 86A.05: f. state forests and state forest subareas	Current Public Use: YES	Future Public Use: YES
Land Code: 1000040483	Agency Land Code: R29161090	Land Name: FORESTRY	County: KOOCHICHING	Acres: 40.00
City:	Site Code: R290103	Classification Per M.S. 86A.05: f. state forests and state forest subareas	Current Public Use: YES	Future Public Use: YES
Land Code: 1000040484	Agency Land Code: R29164602	Land Name: FORESTRY	County: KOOCHICHING	Acres: 40.00
City:	Site Code: R290103	Classification Per M.S. 86A.05: f. state forests and state forest subareas	Current Public Use: YES	Future Public Use: YES
Land Code: 1000040485	Agency Land Code: R29168214	Land Name: FORESTRY	County: KOOCHICHING	Acres: 40.00
City:	Site Code: R290103	Classification Per M.S. 86A.05: f. state forests and state forest subareas	Current Public Use: YES	Future Public Use: YES
Land Code: 1000040486	Agency Land Code: R29165829	Land Name: FORESTRY	County: KOOCHICHING	Acres: 40.00
City:	Site Code: R290103	Classification Per M.S. 86A.05: f. state forests and state forest subareas	Current Public Use: YES	Future Public Use: YES
Land Code: 1000040487	Agency Land Code: R29161334	Land Name: FORESTRY	County: KOOCHICHING	Acres: 40.00
City:	Site Code: R290103	Classification Per M.S. 86A.05: f. state forests and state forest subareas	Current Public Use: YES	Future Public Use: YES
Land Code: 1000040488	Agency Land Code: R29165594	Land Name: FORESTRY	County: KOOCHICHING	Acres: 40.00
City:	Site Code: R290103	Classification Per M.S. 86A.05: f. state forests and state forest subareas	Current Public Use: YES	Future Public Use: YES
Land Code: 1000040489	Agency Land Code: R29161370	Land Name: FORESTRY	County: KOOCHICHING	Acres: 40.00
City:	Site Code: R290103	Classification Per M.S. 86A.05: f. state forests and state forest subareas	Current Public Use: YES	Future Public Use: YES
Land Code: 1000040490	Agency Land Code: R29169088	Land Name: FORESTRY	County: KOOCHICHING	Acres: 40.00
City:	Site Code: R290103	Classification Per M.S. 86A.05: f. state forests and state forest subareas	Current Public Use: YES	Future Public Use: YES



Land Code: 1000040491	Agency Land Code: R29167445	Land Name: FORESTRY	County: KOOCHICHING	Acres: 44.42
City:	Site Code: R290103	Classification Per M.S. 86A.05: f. state forests and state forest subareas	Current Public Use: YES	Future Public Use: YES
Land Code: 1000040492	Agency Land Code: R29160887	Land Name: FORESTRY	County: KOOCHICHING	Acres: 36.61
City:	Site Code: R290103	Classification Per M.S. 86A.05: f. state forests and state forest subareas	Current Public Use: YES	Future Public Use: YES
Land Code: 1000040493	Agency Land Code: R29169530	Land Name: FORESTRY	County: KOOCHICHING	Acres: 40.00
City:	Site Code: R290103	Classification Per M.S. 86A.05: f. state forests and state forest subareas	Current Public Use: YES	Future Public Use: YES
Land Code: 1000040494	Agency Land Code: R29167693	Land Name: FORESTRY	County: KOOCHICHING	Acres: 40.00
City:	Site Code: R290103	Classification Per M.S. 86A.05: f. state forests and state forest subareas	Current Public Use: YES	Future Public Use: YES
Land Code: 1000040495	Agency Land Code: R29169721	Land Name: FORESTRY	County: KOOCHICHING	Acres: 40.00
City:	Site Code: R290103	Classification Per M.S. 86A.05: f. state forests and state forest subareas	Current Public Use: YES	Future Public Use: YES
Land Code: 1000040496	Agency Land Code: R29168757	Land Name: FORESTRY	County: KOOCHICHING	Acres: 40.00
City:	Site Code: R290103	Classification Per M.S. 86A.05: f. state forests and state forest subareas	Current Public Use: YES	Future Public Use: YES
Land Code: 1000040497	Agency Land Code: R29170140	Land Name: FORESTRY	County: KOOCHICHING	Acres: 40.00
City:	Site Code: R290103	Classification Per M.S. 86A.05: f. state forests and state forest subareas	Current Public Use: YES	Future Public Use: YES
Land Code: 1000040498	Agency Land Code: R29164521	Land Name: FORESTRY	County: KOOCHICHING	Acres: 40.00
City:	Site Code: R290103	Classification Per M.S. 86A.05: f. state forests and state forest subareas	Current Public Use: YES	Future Public Use: YES
Land Code: 1000040499	Agency Land Code: R29160810	Land Name: FORESTRY	County: KOOCHICHING	Acres: 40.00
City:	Site Code: R290103	Classification Per M.S. 86A.05: f. state forests and state forest subareas	Current Public Use: YES	Future Public Use: YES
Land Code: 1000040500	Agency Land Code: R29167851	Land Name: FORESTRY	County: KOOCHICHING	Acres: 40.00
City:	Site Code: R290103	Classification Per M.S. 86A.05: f. state forests and state forest subareas	Current Public Use: YES	Future Public Use: YES
Land Code: 1000040501	Agency Land Code: R29165156	Land Name: FORESTRY	County: KOOCHICHING	Acres: 40.00
City:	Site Code: R290103	Classification Per M.S. 86A.05: f. state forests and state forest subareas	Current Public Use: YES	Future Public Use: YES
Land Code: 1000040502	Agency Land Code: R29170446	Land Name: FORESTRY	County: KOOCHICHING	Acres: 40.00
City:	Site Code: R290103	Classification Per M.S. 86A.05: f. state forests and state forest subareas	Current Public Use: YES	Future Public Use: YES



Land Code: 1000040503	Agency Land Code: R29170363	Land Name: FORESTRY	County: KOOCHICHING	Acres: 40.00
City:	Site Code: R290103	Classification Per M.S. 86A.05: f. state forests and state forest subareas	Current Public Use: YES	Future Public Use: YES
Land Code: 1000040504	Agency Land Code: R29168617	Land Name: FORESTRY	County: KOOCHICHING	Acres: 40.00
City:	Site Code: R290103	Classification Per M.S. 86A.05: f. state forests and state forest subareas	Current Public Use: YES	Future Public Use: YES
Land Code: 1000040505	Agency Land Code: R29165915	Land Name: FORESTRY	County: KOOCHICHING	Acres: 40.00
City:	Site Code: R290103	Classification Per M.S. 86A.05: f. state forests and state forest subareas	Current Public Use: YES	Future Public Use: YES
Land Code: 1000040506	Agency Land Code: R29161498	Land Name: FORESTRY	County: KOOCHICHING	Acres: 40.00
City:	Site Code: R290103	Classification Per M.S. 86A.05: f. state forests and state forest subareas	Current Public Use: YES	Future Public Use: YES
Land Code: 1000040507	Agency Land Code: R29165404	Land Name: FORESTRY	County: KOOCHICHING	Acres: 40.00
City:	Site Code: R290103	Classification Per M.S. 86A.05: f. state forests and state forest subareas	Current Public Use: YES	Future Public Use: YES
Land Code: 1000040508	Agency Land Code: R29165360	Land Name: FORESTRY	County: KOOCHICHING	Acres: 40.55
City:	Site Code: R290103	Classification Per M.S. 86A.05: f. state forests and state forest subareas	Current Public Use: YES	Future Public Use: YES
Land Code: 1000040509	Agency Land Code: R29170118	Land Name: FORESTRY	County: KOOCHICHING	Acres: 40.00
City:	Site Code: R290103	Classification Per M.S. 86A.05: f. state forests and state forest subareas	Current Public Use: YES	Future Public Use: YES
Land Code: 1000040510	Agency Land Code: R29169124	Land Name: FORESTRY	County: KOOCHICHING	Acres: 40.55
City:	Site Code: R290103	Classification Per M.S. 86A.05: f. state forests and state forest subareas	Current Public Use: YES	Future Public Use: YES
Land Code: 1000040511	Agency Land Code: R29165198	Land Name: FORESTRY	County: KOOCHICHING	Acres: 40.00
City:	Site Code: R290103	Classification Per M.S. 86A.05: f. state forests and state forest subareas	Current Public Use: YES	Future Public Use: YES
Land Code: 1000040512	Agency Land Code: R29168376	Land Name: FORESTRY	County: KOOCHICHING	Acres: 40.00
City:	Site Code: R290103	Classification Per M.S. 86A.05: f. state forests and state forest subareas	Current Public Use: YES	Future Public Use: YES
Land Code: 1000040513	Agency Land Code: R29168121	Land Name: FORESTRY	County: KOOCHICHING	Acres: 40.00
City:	Site Code: R290103	Classification Per M.S. 86A.05: f. state forests and state forest subareas	Current Public Use: YES	Future Public Use: YES
Land Code: 1000040514	Agency Land Code: R29170767	Land Name: FORESTRY	County: KOOCHICHING	Acres: 40.00
City:	Site Code: R290103	Classification Per M.S. 86A.05: f. state forests and state forest subareas	Current Public Use: YES	Future Public Use: YES



Land Code: 1000040515	Agency Land Code: R29160770	Land Name: FORESTRY	County: KOOCHICHING	Acres: 40.00
City:	Site Code: R290103	Classification Per M.S. 86A.05: f. state forests and state forest subareas	Current Public Use: YES	Future Public Use: YES
Land Code: 1000040516	Agency Land Code: R29161656	Land Name: FORESTRY	County: KOOCHICHING	Acres: 40.00
City:	Site Code: R290103	Classification Per M.S. 86A.05: f. state forests and state forest subareas	Current Public Use: YES	Future Public Use: YES
Land Code: 1000040517	Agency Land Code: R29170531	Land Name: FORESTRY	County: KOOCHICHING	Acres: 40.00
City:	Site Code: R290103	Classification Per M.S. 86A.05: f. state forests and state forest subareas	Current Public Use: YES	Future Public Use: YES
Land Code: 1000040518	Agency Land Code: R29161048	Land Name: FORESTRY	County: KOOCHICHING	Acres: 40.00
City:	Site Code: R290103	Classification Per M.S. 86A.05: f. state forests and state forest subareas	Current Public Use: YES	Future Public Use: YES
Land Code: 1000040519	Agency Land Code: R29161742	Land Name: FORESTRY	County: KOOCHICHING	Acres: 40.00
City:	Site Code: R290103	Classification Per M.S. 86A.05: f. state forests and state forest subareas	Current Public Use: YES	Future Public Use: YES
Land Code: 1000040520	Agency Land Code: R29165855	Land Name: FORESTRY	County: KOOCHICHING	Acres: 40.00
City:	Site Code: R290103	Classification Per M.S. 86A.05: f. state forests and state forest subareas	Current Public Use: YES	Future Public Use: YES
Land Code: 1000040521	Agency Land Code: R29169012	Land Name: FORESTRY	County: KOOCHICHING	Acres: 40.00
City:	Site Code: R290103	Classification Per M.S. 86A.05: f. state forests and state forest subareas	Current Public Use: YES	Future Public Use: YES
Land Code: 1000040522	Agency Land Code: R29170428	Land Name: FORESTRY	County: KOOCHICHING	Acres: 40.00
City:	Site Code: R290103	Classification Per M.S. 86A.05: f. state forests and state forest subareas	Current Public Use: YES	Future Public Use: YES
Land Code: 1000040523	Agency Land Code: R29170835	Land Name: FORESTRY	County: KOOCHICHING	Acres: 40.00
City:	Site Code: R290103	Classification Per M.S. 86A.05: f. state forests and state forest subareas	Current Public Use: YES	Future Public Use: YES
Land Code: 1000040524	Agency Land Code: R29163978	Land Name: FORESTRY	County: KOOCHICHING	Acres: 40.00
City:	Site Code: R290103	Classification Per M.S. 86A.05: f. state forests and state forest subareas	Current Public Use: YES	Future Public Use: YES
Land Code: 1000040525	Agency Land Code: R29168583	Land Name: FORESTRY	County: KOOCHICHING	Acres: 40.00
City:	Site Code: R290103	Classification Per M.S. 86A.05: f. state forests and state forest subareas	Current Public Use: YES	Future Public Use: YES
Land Code: 1000040526	Agency Land Code: R29165217	Land Name: FORESTRY	County: KOOCHICHING	Acres: 40.00
City:	Site Code: R290103	Classification Per M.S. 86A.05: f. state forests and state forest subareas	Current Public Use: YES	Future Public Use: YES



Land Code: 1000040527	Agency Land Code: R29164806	Land Name: FORESTRY	County: KOOCHICHING	Acres: 40.00
City:	Site Code: R290103	Classification Per M.S. 86A.05: f. state forests and state forest subareas	Current Public Use: YES	Future Public Use: YES
Land Code: 1000040528	Agency Land Code: R29161660	Land Name: FORESTRY	County: KOOCHICHING	Acres: 40.00
City:	Site Code: R290103	Classification Per M.S. 86A.05: f. state forests and state forest subareas	Current Public Use: YES	Future Public Use: YES
Land Code: 1000040529	Agency Land Code: R29169520	Land Name: FORESTRY	County: KOOCHICHING	Acres: 40.00
City:	Site Code: R290103	Classification Per M.S. 86A.05: f. state forests and state forest subareas	Current Public Use: YES	Future Public Use: YES
Land Code: 1000040530	Agency Land Code: R29169187	Land Name: FORESTRY	County: KOOCHICHING	Acres: 40.00
City:	Site Code: R290103	Classification Per M.S. 86A.05: f. state forests and state forest subareas	Current Public Use: YES	Future Public Use: YES
Land Code: 1000040531	Agency Land Code: R29168065	Land Name: FORESTRY	County: KOOCHICHING	Acres: 40.00
City:	Site Code: R290103	Classification Per M.S. 86A.05: f. state forests and state forest subareas	Current Public Use: YES	Future Public Use: YES
Land Code: 1000040532	Agency Land Code: R29170030	Land Name: FORESTRY	County: KOOCHICHING	Acres: 40.00
City:	Site Code: R290103	Classification Per M.S. 86A.05: f. state forests and state forest subareas	Current Public Use: YES	Future Public Use: YES
Land Code: 1000040533	Agency Land Code: R29170199	Land Name: FORESTRY	County: KOOCHICHING	Acres: 40.00
City:	Site Code: R290103	Classification Per M.S. 86A.05: f. state forests and state forest subareas	Current Public Use: YES	Future Public Use: YES
Land Code: 1000040534	Agency Land Code: R29162012	Land Name: FORESTRY	County: KOOCHICHING	Acres: 40.00
City:	Site Code: R290103	Classification Per M.S. 86A.05: f. state forests and state forest subareas	Current Public Use: YES	Future Public Use: YES
Land Code: 1000040535	Agency Land Code: R29164920	Land Name: FORESTRY	County: KOOCHICHING	Acres: 40.00
City:	Site Code: R290103	Classification Per M.S. 86A.05: f. state forests and state forest subareas	Current Public Use: YES	Future Public Use: YES
Land Code: 1000040536	Agency Land Code: R29170902	Land Name: FORESTRY	County: KOOCHICHING	Acres: 40.00
City:	Site Code: R290103	Classification Per M.S. 86A.05: f. state forests and state forest subareas	Current Public Use: YES	Future Public Use: YES
Land Code: 1000040537	Agency Land Code: R29165717	Land Name: FORESTRY	County: KOOCHICHING	Acres: 40.00
City:	Site Code: R290103	Classification Per M.S. 86A.05: f. state forests and state forest subareas	Current Public Use: YES	Future Public Use: YES
Land Code: 1000040538	Agency Land Code: R29165813	Land Name: FORESTRY	County: KOOCHICHING	Acres: 40.00
City:	Site Code: R290103	Classification Per M.S. 86A.05: f. state forests and state forest subareas	Current Public Use: YES	Future Public Use: YES



Land Code: 1000040539	Agency Land Code: R29167976	Land Name: FORESTRY	County: KOOCHICHING	Acres: 40.00
City:	Site Code: R290103	Classification Per M.S. 86A.05: f. state forests and state forest subareas	Current Public Use: YES	Future Public Use: YES
Land Code: 1000040540	Agency Land Code: R29167893	Land Name: FORESTRY	County: KOOCHICHING	Acres: 25.37
City:	Site Code: R290103	Classification Per M.S. 86A.05: f. state forests and state forest subareas	Current Public Use: YES	Future Public Use: YES
Land Code: 1000040541	Agency Land Code: R29168739	Land Name: FORESTRY	County: KOOCHICHING	Acres: 40.00
City:	Site Code: R290103	Classification Per M.S. 86A.05: f. state forests and state forest subareas	Current Public Use: YES	Future Public Use: YES
Land Code: 1000040542	Agency Land Code: R29169970	Land Name: FORESTRY	County: KOOCHICHING	Acres: 40.00
City:	Site Code: R290103	Classification Per M.S. 86A.05: f. state forests and state forest subareas	Current Public Use: YES	Future Public Use: YES
Land Code: 1000040543	Agency Land Code: R29165974	Land Name: FORESTRY	County: KOOCHICHING	Acres: 40.00
City:	Site Code: R290103	Classification Per M.S. 86A.05: f. state forests and state forest subareas	Current Public Use: YES	Future Public Use: YES
Land Code: 1000040544	Agency Land Code: R29165290	Land Name: FORESTRY	County: KOOCHICHING	Acres: 40.00
City:	Site Code: R290103	Classification Per M.S. 86A.05: f. state forests and state forest subareas	Current Public Use: YES	Future Public Use: YES
Land Code: 1000040545	Agency Land Code: R29165305	Land Name: FORESTRY	County: KOOCHICHING	Acres: 40.00
City:	Site Code: R290103	Classification Per M.S. 86A.05: f. state forests and state forest subareas	Current Public Use: YES	Future Public Use: YES
Land Code: 1000040546	Agency Land Code: R29161393	Land Name: FORESTRY	County: KOOCHICHING	Acres: 41.39
City:	Site Code: R290103	Classification Per M.S. 86A.05: f. state forests and state forest subareas	Current Public Use: YES	Future Public Use: YES
Land Code: 1000040547	Agency Land Code: R29170828	Land Name: FORESTRY	County: KOOCHICHING	Acres: 40.00
City:	Site Code: R290103	Classification Per M.S. 86A.05: f. state forests and state forest subareas	Current Public Use: YES	Future Public Use: YES
Land Code: 1000040548	Agency Land Code: R29168491	Land Name: FORESTRY	County: KOOCHICHING	Acres: 40.00
City:	Site Code: R290103	Classification Per M.S. 86A.05: f. state forests and state forest subareas	Current Public Use: YES	Future Public Use: YES
Land Code: 1000040549	Agency Land Code: R29169566	Land Name: FORESTRY	County: KOOCHICHING	Acres: 40.00
City:	Site Code: R290103	Classification Per M.S. 86A.05: f. state forests and state forest subareas	Current Public Use: YES	Future Public Use: YES
Land Code: 1000040550	Agency Land Code: R29167062	Land Name: FORESTRY	County: KOOCHICHING	Acres: 40.00
City:	Site Code: R290103	Classification Per M.S. 86A.05: f. state forests and state forest subareas	Current Public Use: YES	Future Public Use: YES



Land Code: 1000040551	Agency Land Code: R29161559	Land Name: FORESTRY	County: KOOCHICHING	Acres: 40.00
City:	Site Code: R290103	Classification Per M.S. 86A.05: f. state forests and state forest subareas	Current Public Use: YES	Future Public Use: YES
Land Code: 1000040552	Agency Land Code: R29164533	Land Name: FORESTRY	County: KOOCHICHING	Acres: 40.00
City:	Site Code: R290103	Classification Per M.S. 86A.05: f. state forests and state forest subareas	Current Public Use: YES	Future Public Use: YES
Land Code: 1000040553	Agency Land Code: R29168772	Land Name: FORESTRY	County: KOOCHICHING	Acres: 40.00
City:	Site Code: R290103	Classification Per M.S. 86A.05: f. state forests and state forest subareas	Current Public Use: YES	Future Public Use: YES
Land Code: 1000040554	Agency Land Code: R29168667	Land Name: FORESTRY	County: KOOCHICHING	Acres: 40.00
City:	Site Code: R290103	Classification Per M.S. 86A.05: f. state forests and state forest subareas	Current Public Use: YES	Future Public Use: YES
Land Code: 1000040555	Agency Land Code: R29165380	Land Name: FORESTRY	County: KOOCHICHING	Acres: 40.00
City:	Site Code: R290103	Classification Per M.S. 86A.05: f. state forests and state forest subareas	Current Public Use: YES	Future Public Use: YES
Land Code: 1000040556	Agency Land Code: R29167865	Land Name: FORESTRY	County: KOOCHICHING	Acres: 40.00
City:	Site Code: R290103	Classification Per M.S. 86A.05: f. state forests and state forest subareas	Current Public Use: YES	Future Public Use: YES
Land Code: 1000040557	Agency Land Code: R29147979	Land Name: FORESTRY	County: KOOCHICHING	Acres: 40.00
City:	Site Code: R290103	Classification Per M.S. 86A.05: f. state forests and state forest subareas	Current Public Use: YES	Future Public Use: YES
Land Code: 1000040558	Agency Land Code: R29168913	Land Name: FORESTRY	County: KOOCHICHING	Acres: 40.00
City:	Site Code: R290103	Classification Per M.S. 86A.05: f. state forests and state forest subareas	Current Public Use: YES	Future Public Use: YES
Land Code: 1000040559	Agency Land Code: R29168830	Land Name: FORESTRY	County: KOOCHICHING	Acres: 40.00
City:	Site Code: R290103	Classification Per M.S. 86A.05: f. state forests and state forest subareas	Current Public Use: YES	Future Public Use: YES
Land Code: 1000040560	Agency Land Code: R29169737	Land Name: FORESTRY	County: KOOCHICHING	Acres: 40.00
City:	Site Code: R290103	Classification Per M.S. 86A.05: f. state forests and state forest subareas	Current Public Use: YES	Future Public Use: YES
Land Code: 1000040561	Agency Land Code: R29161686	Land Name: FORESTRY	County: KOOCHICHING	Acres: 38.15
City:	Site Code: R290103	Classification Per M.S. 86A.05: f. state forests and state forest subareas	Current Public Use: YES	Future Public Use: YES
Land Code: 1000040562	Agency Land Code: R29166952	Land Name: FORESTRY	County: KOOCHICHING	Acres: 40.00
City:	Site Code: R290103	Classification Per M.S. 86A.05: f. state forests and state forest subareas	Current Public Use: YES	Future Public Use: YES



Land Code: 1000040563	Agency Land Code: R29162818	Land Name: FORESTRY	County: KOOCHICHING	Acres: 31.79
City:	Site Code: R290103	Classification Per M.S. 86A.05: f. state forests and state forest subareas	Current Public Use: YES	Future Public Use: YES
Land Code: 1000040564	Agency Land Code: R29170024	Land Name: FORESTRY	County: KOOCHICHING	Acres: 40.00
City:	Site Code: R290103	Classification Per M.S. 86A.05: f. state forests and state forest subareas	Current Public Use: YES	Future Public Use: YES
Land Code: 1000040565	Agency Land Code: R29168784	Land Name: FORESTRY	County: KOOCHICHING	Acres: 40.00
City:	Site Code: R290103	Classification Per M.S. 86A.05: f. state forests and state forest subareas	Current Public Use: YES	Future Public Use: YES
Land Code: 1000040566	Agency Land Code: R29165777	Land Name: FORESTRY	County: KOOCHICHING	Acres: 40.00
City:	Site Code: R290103	Classification Per M.S. 86A.05: f. state forests and state forest subareas	Current Public Use: YES	Future Public Use: YES
Land Code: 1000040567	Agency Land Code: R29165283	Land Name: FORESTRY	County: KOOCHICHING	Acres: 40.00
City:	Site Code: R290103	Classification Per M.S. 86A.05: f. state forests and state forest subareas	Current Public Use: YES	Future Public Use: YES
Land Code: 1000040568	Agency Land Code: R29168387	Land Name: FORESTRY	County: KOOCHICHING	Acres: 26.55
City:	Site Code: R290103	Classification Per M.S. 86A.05: f. state forests and state forest subareas	Current Public Use: YES	Future Public Use: YES
Land Code: 1000040569	Agency Land Code: R29165387	Land Name: FORESTRY	County: KOOCHICHING	Acres: 40.00
City:	Site Code: R290103	Classification Per M.S. 86A.05: f. state forests and state forest subareas	Current Public Use: YES	Future Public Use: YES
Land Code: 1000040570	Agency Land Code: R29161708	Land Name: FORESTRY	County: KOOCHICHING	Acres: 38.90
City:	Site Code: R290103	Classification Per M.S. 86A.05: f. state forests and state forest subareas	Current Public Use: YES	Future Public Use: YES
Land Code: 1000040571	Agency Land Code: R29169538	Land Name: FORESTRY	County: KOOCHICHING	Acres: 40.00
City:	Site Code: R290103	Classification Per M.S. 86A.05: f. state forests and state forest subareas	Current Public Use: YES	Future Public Use: YES
Land Code: 1000040572	Agency Land Code: R29168113	Land Name: FORESTRY	County: KOOCHICHING	Acres: 40.00
City:	Site Code: R290103	Classification Per M.S. 86A.05: f. state forests and state forest subareas	Current Public Use: YES	Future Public Use: YES
Land Code: 1000040573	Agency Land Code: R29170386	Land Name: FORESTRY	County: KOOCHICHING	Acres: 40.00
City:	Site Code: R290103	Classification Per M.S. 86A.05: f. state forests and state forest subareas	Current Public Use: YES	Future Public Use: YES
Land Code: 1000040574	Agency Land Code: R29164939	Land Name: FORESTRY	County: KOOCHICHING	Acres: 40.00
City:	Site Code: R290103	Classification Per M.S. 86A.05: f. state forests and state forest subareas	Current Public Use: YES	Future Public Use: YES



Land Code: 1000040575	Agency Land Code: R29168336	Land Name: FORESTRY	County: KOOCHICHING	Acres: 40.00
City:	Site Code: R290103	Classification Per M.S. 86A.05: f. state forests and state forest subareas	Current Public Use: YES	Future Public Use: YES
Land Code: 1000040576	Agency Land Code: R29164726	Land Name: FORESTRY	County: KOOCHICHING	Acres: 40.00
City:	Site Code: R290103	Classification Per M.S. 86A.05: f. state forests and state forest subareas	Current Public Use: YES	Future Public Use: YES
Land Code: 1000040577	Agency Land Code: R29168348	Land Name: FORESTRY	County: KOOCHICHING	Acres: 40.00
City:	Site Code: R290103	Classification Per M.S. 86A.05: f. state forests and state forest subareas	Current Public Use: YES	Future Public Use: YES
Land Code: 1000040578	Agency Land Code: R29161494	Land Name: FORESTRY	County: KOOCHICHING	Acres: 40.00
City:	Site Code: R290103	Classification Per M.S. 86A.05: f. state forests and state forest subareas	Current Public Use: YES	Future Public Use: YES
Land Code: 1000040579	Agency Land Code: R29169929	Land Name: FORESTRY	County: KOOCHICHING	Acres: 40.00
City:	Site Code: R290103	Classification Per M.S. 86A.05: f. state forests and state forest subareas	Current Public Use: YES	Future Public Use: YES
Land Code: 1000040580	Agency Land Code: R29169092	Land Name: FORESTRY	County: KOOCHICHING	Acres: 40.00
City:	Site Code: R290103	Classification Per M.S. 86A.05: f. state forests and state forest subareas	Current Public Use: YES	Future Public Use: YES
Land Code: 1000040581	Agency Land Code: R29165264	Land Name: FORESTRY	County: KOOCHICHING	Acres: 40.00
City:	Site Code: R290103	Classification Per M.S. 86A.05: f. state forests and state forest subareas	Current Public Use: YES	Future Public Use: YES
Land Code: 1000040582	Agency Land Code: R29170849	Land Name: FORESTRY	County: KOOCHICHING	Acres: 40.00
City:	Site Code: R290103	Classification Per M.S. 86A.05: f. state forests and state forest subareas	Current Public Use: YES	Future Public Use: YES
Land Code: 1000040583	Agency Land Code: R29164969	Land Name: FORESTRY	County: KOOCHICHING	Acres: 40.00
City:	Site Code: R290103	Classification Per M.S. 86A.05: f. state forests and state forest subareas	Current Public Use: YES	Future Public Use: YES
Land Code: 1000040584	Agency Land Code: R29169545	Land Name: FORESTRY	County: KOOCHICHING	Acres: 40.00
City:	Site Code: R290103	Classification Per M.S. 86A.05: f. state forests and state forest subareas	Current Public Use: YES	Future Public Use: YES
Land Code: 1000040585	Agency Land Code: R29169621	Land Name: FORESTRY	County: KOOCHICHING	Acres: 40.00
City:	Site Code: R290103	Classification Per M.S. 86A.05: f. state forests and state forest subareas	Current Public Use: YES	Future Public Use: YES
Land Code: 1000040586	Agency Land Code: R29166941	Land Name: FORESTRY	County: KOOCHICHING	Acres: 40.00
City:	Site Code: R290103	Classification Per M.S. 86A.05: f. state forests and state forest subareas	Current Public Use: YES	Future Public Use: YES



Land Code: 1000040587	Agency Land Code: R29161623	Land Name: FORESTRY	County: KOOCHICHING	Acres: 40.00
City:	Site Code: R290103	Classification Per M.S. 86A.05: f. state forests and state forest subareas	Current Public Use: YES	Future Public Use: YES
Land Code: 1000040588	Agency Land Code: R29165423	Land Name: FORESTRY	County: KOOCHICHING	Acres: 40.00
City:	Site Code: R290103	Classification Per M.S. 86A.05: f. state forests and state forest subareas	Current Public Use: YES	Future Public Use: YES
Land Code: 1000040589	Agency Land Code: R29168328	Land Name: FORESTRY	County: KOOCHICHING	Acres: 40.00
City:	Site Code: R290103	Classification Per M.S. 86A.05: f. state forests and state forest subareas	Current Public Use: YES	Future Public Use: YES
Land Code: 1000040590	Agency Land Code: R29169978	Land Name: FORESTRY	County: KOOCHICHING	Acres: 40.00
City:	Site Code: R290103	Classification Per M.S. 86A.05: f. state forests and state forest subareas	Current Public Use: YES	Future Public Use: YES
Land Code: 1000040591	Agency Land Code: R29168247	Land Name: FORESTRY	County: KOOCHICHING	Acres: 40.00
City:	Site Code: R290103	Classification Per M.S. 86A.05: f. state forests and state forest subareas	Current Public Use: YES	Future Public Use: YES
Land Code: 1000040592	Agency Land Code: R29170646	Land Name: FORESTRY	County: KOOCHICHING	Acres: 40.00
City:	Site Code: R290103	Classification Per M.S. 86A.05: f. state forests and state forest subareas	Current Public Use: YES	Future Public Use: YES
Land Code: 1000040593	Agency Land Code: R29168314	Land Name: FORESTRY	County: KOOCHICHING	Acres: 40.00
City:	Site Code: R290103	Classification Per M.S. 86A.05: f. state forests and state forest subareas	Current Public Use: YES	Future Public Use: YES
Land Code: 1000040594	Agency Land Code: R29165340	Land Name: FORESTRY	County: KOOCHICHING	Acres: 40.00
City:	Site Code: R290103	Classification Per M.S. 86A.05: f. state forests and state forest subareas	Current Public Use: YES	Future Public Use: YES
Land Code: 1000040595	Agency Land Code: R29161475	Land Name: FORESTRY	County: KOOCHICHING	Acres: 40.00
City:	Site Code: R290103	Classification Per M.S. 86A.05: f. state forests and state forest subareas	Current Public Use: YES	Future Public Use: YES
Land Code: 1000040596	Agency Land Code: R29168210	Land Name: FORESTRY	County: KOOCHICHING	Acres: 40.00
City:	Site Code: R290103	Classification Per M.S. 86A.05: f. state forests and state forest subareas	Current Public Use: YES	Future Public Use: YES
Land Code: 1000040597	Agency Land Code: R29170144	Land Name: FORESTRY	County: KOOCHICHING	Acres: 44.91
City:	Site Code: R290103	Classification Per M.S. 86A.05: f. state forests and state forest subareas	Current Public Use: YES	Future Public Use: YES
Land Code: 1000040598	Agency Land Code: R29168607	Land Name: FORESTRY	County: KOOCHICHING	Acres: 40.00
City:	Site Code: R290103	Classification Per M.S. 86A.05: f. state forests and state forest subareas	Current Public Use: YES	Future Public Use: YES



Land Code: 1000040599	Agency Land Code: R29164598	Land Name: FORESTRY	County: KOOCHICHING	Acres: 40.00
City:	Site Code: R290103	Classification Per M.S. 86A.05: f. state forests and state forest subareas	Current Public Use: YES	Future Public Use: YES
Land Code: 1000040600	Agency Land Code: R29169457	Land Name: FORESTRY	County: KOOCHICHING	Acres: 40.00
City:	Site Code: R290103	Classification Per M.S. 86A.05: f. state forests and state forest subareas	Current Public Use: YES	Future Public Use: YES
Land Code: 1000040601	Agency Land Code: R29169315	Land Name: FORESTRY	County: KOOCHICHING	Acres: 40.00
City:	Site Code: R290103	Classification Per M.S. 86A.05: f. state forests and state forest subareas	Current Public Use: YES	Future Public Use: YES
Land Code: 1000040602	Agency Land Code: R29170951	Land Name: FORESTRY	County: KOOCHICHING	Acres: 40.00
City:	Site Code: R290103	Classification Per M.S. 86A.05: f. state forests and state forest subareas	Current Public Use: YES	Future Public Use: YES
Land Code: 1000040603	Agency Land Code: R29165548	Land Name: FORESTRY	County: KOOCHICHING	Acres: 40.00
City:	Site Code: R290103	Classification Per M.S. 86A.05: f. state forests and state forest subareas	Current Public Use: YES	Future Public Use: YES
Land Code: 1000040604	Agency Land Code: R29170838	Land Name: FORESTRY	County: KOOCHICHING	Acres: 40.00
City:	Site Code: R290103	Classification Per M.S. 86A.05: f. state forests and state forest subareas	Current Public Use: YES	Future Public Use: YES
Land Code: 1000040605	Agency Land Code: R29165820	Land Name: FORESTRY	County: KOOCHICHING	Acres: 40.00
City:	Site Code: R290103	Classification Per M.S. 86A.05: f. state forests and state forest subareas	Current Public Use: YES	Future Public Use: YES
Land Code: 1000040606	Agency Land Code: R29168947	Land Name: FORESTRY	County: KOOCHICHING	Acres: 40.00
City:	Site Code: R290103	Classification Per M.S. 86A.05: f. state forests and state forest subareas	Current Public Use: YES	Future Public Use: YES
Land Code: 1000040607	Agency Land Code: R29148002	Land Name: FORESTRY	County: KOOCHICHING	Acres: 40.00
City:	Site Code: R290103	Classification Per M.S. 86A.05: f. state forests and state forest subareas	Current Public Use: YES	Future Public Use: YES
Land Code: 1000040608	Agency Land Code: R29165780	Land Name: FORESTRY	County: KOOCHICHING	Acres: 40.00
City:	Site Code: R290103	Classification Per M.S. 86A.05: f. state forests and state forest subareas	Current Public Use: YES	Future Public Use: YES
Land Code: 1000040609	Agency Land Code: R29168785	Land Name: FORESTRY	County: KOOCHICHING	Acres: 40.00
City:	Site Code: R290103	Classification Per M.S. 86A.05: f. state forests and state forest subareas	Current Public Use: YES	Future Public Use: YES
Land Code: 1000040610	Agency Land Code: R29168038	Land Name: FORESTRY	County: KOOCHICHING	Acres: 40.00
City:	Site Code: R290103	Classification Per M.S. 86A.05: f. state forests and state forest subareas	Current Public Use: YES	Future Public Use: YES



Land Code: 1000040611	Agency Land Code: R29161412	Land Name: FORESTRY	County: KOOCHICHING	Acres: 40.00
City:	Site Code: R290103	Classification Per M.S. 86A.05: f. state forests and state forest subareas	Current Public Use: YES	Future Public Use: YES
Land Code: 1000040612	Agency Land Code: R29161691	Land Name: FORESTRY	County: KOOCHICHING	Acres: 40.00
City:	Site Code: R290103	Classification Per M.S. 86A.05: f. state forests and state forest subareas	Current Public Use: YES	Future Public Use: YES
Land Code: 1000040613	Agency Land Code: R29146257	Land Name: FORESTRY	County: KOOCHICHING	Acres: 40.00
City:	Site Code: R290103	Classification Per M.S. 86A.05: f. state forests and state forest subareas	Current Public Use: YES	Future Public Use: YES
Land Code: 1000040614	Agency Land Code: R29168906	Land Name: FORESTRY	County: KOOCHICHING	Acres: 40.00
City:	Site Code: R290103	Classification Per M.S. 86A.05: f. state forests and state forest subareas	Current Public Use: YES	Future Public Use: YES
Land Code: 1000040615	Agency Land Code: R29169521	Land Name: FORESTRY	County: KOOCHICHING	Acres: 40.00
City:	Site Code: R290103	Classification Per M.S. 86A.05: f. state forests and state forest subareas	Current Public Use: YES	Future Public Use: YES
Land Code: 1000040616	Agency Land Code: R29161641	Land Name: FORESTRY	County: KOOCHICHING	Acres: 40.00
City:	Site Code: R290103	Classification Per M.S. 86A.05: f. state forests and state forest subareas	Current Public Use: YES	Future Public Use: YES
Land Code: 1000040617	Agency Land Code: R29170485	Land Name: FORESTRY	County: KOOCHICHING	Acres: 40.00
City:	Site Code: R290103	Classification Per M.S. 86A.05: f. state forests and state forest subareas	Current Public Use: YES	Future Public Use: YES
Land Code: 1000040618	Agency Land Code: R29146097	Land Name: FORESTRY	County: KOOCHICHING	Acres: 40.00
City:	Site Code: R290103	Classification Per M.S. 86A.05: f. state forests and state forest subareas	Current Public Use: YES	Future Public Use: YES
Land Code: 1000040619	Agency Land Code: R29169038	Land Name: FORESTRY	County: KOOCHICHING	Acres: 40.00
City:	Site Code: R290103	Classification Per M.S. 86A.05: f. state forests and state forest subareas	Current Public Use: YES	Future Public Use: YES
Land Code: 1000040620	Agency Land Code: R29168924	Land Name: FORESTRY	County: KOOCHICHING	Acres: 40.00
City:	Site Code: R290103	Classification Per M.S. 86A.05: f. state forests and state forest subareas	Current Public Use: YES	Future Public Use: YES
Land Code: 1000040621	Agency Land Code: R29161327	Land Name: FORESTRY	County: KOOCHICHING	Acres: 40.02
City:	Site Code: R290103	Classification Per M.S. 86A.05: f. state forests and state forest subareas	Current Public Use: YES	Future Public Use: YES
Land Code: 1000040622	Agency Land Code: R29164895	Land Name: FORESTRY	County: KOOCHICHING	Acres: 44.32
City:	Site Code: R290103	Classification Per M.S. 86A.05: f. state forests and state forest subareas	Current Public Use: YES	Future Public Use: YES



Land Code: 1000040623	Agency Land Code: R29168391	Land Name: FORESTRY	County: KOOCHICHING	Acres: 40.00
City:	Site Code: R290103	Classification Per M.S. 86A.05: f. state forests and state forest subareas	Current Public Use: YES	Future Public Use: YES
Land Code: 1000040624	Agency Land Code: R29170158	Land Name: FORESTRY	County: KOOCHICHING	Acres: 40.00
City:	Site Code: R290103	Classification Per M.S. 86A.05: f. state forests and state forest subareas	Current Public Use: YES	Future Public Use: YES
Land Code: 1000040625	Agency Land Code: R29168011	Land Name: FORESTRY	County: KOOCHICHING	Acres: 40.00
City:	Site Code: R290103	Classification Per M.S. 86A.05: f. state forests and state forest subareas	Current Public Use: YES	Future Public Use: YES
Land Code: 1000040626	Agency Land Code: R29161574	Land Name: FORESTRY	County: KOOCHICHING	Acres: 40.00
City:	Site Code: R290103	Classification Per M.S. 86A.05: f. state forests and state forest subareas	Current Public Use: YES	Future Public Use: YES
Land Code: 1000040627	Agency Land Code: R29165395	Land Name: FORESTRY	County: KOOCHICHING	Acres: 40.00
City:	Site Code: R290103	Classification Per M.S. 86A.05: f. state forests and state forest subareas	Current Public Use: YES	Future Public Use: YES
Land Code: 1000040628	Agency Land Code: R29165114	Land Name: FORESTRY	County: KOOCHICHING	Acres: 40.00
City:	Site Code: R290103	Classification Per M.S. 86A.05: f. state forests and state forest subareas	Current Public Use: YES	Future Public Use: YES
Land Code: 1000040629	Agency Land Code: R29162136	Land Name: FORESTRY	County: KOOCHICHING	Acres: 40.00
City:	Site Code: R290103	Classification Per M.S. 86A.05: f. state forests and state forest subareas	Current Public Use: YES	Future Public Use: YES
Land Code: 1000040630	Agency Land Code: R29168925	Land Name: FORESTRY	County: KOOCHICHING	Acres: 40.00
City:	Site Code: R290103	Classification Per M.S. 86A.05: f. state forests and state forest subareas	Current Public Use: YES	Future Public Use: YES
Land Code: 1000040631	Agency Land Code: R29162029	Land Name: FORESTRY	County: KOOCHICHING	Acres: 40.00
City:	Site Code: R290103	Classification Per M.S. 86A.05: f. state forests and state forest subareas	Current Public Use: YES	Future Public Use: YES
Land Code: 1000040632	Agency Land Code: R29165662	Land Name: FORESTRY	County: KOOCHICHING	Acres: 40.00
City:	Site Code: R290103	Classification Per M.S. 86A.05: f. state forests and state forest subareas	Current Public Use: YES	Future Public Use: YES
Land Code: 1000040633	Agency Land Code: R29168886	Land Name: FORESTRY	County: KOOCHICHING	Acres: 40.00
City:	Site Code: R290103	Classification Per M.S. 86A.05: f. state forests and state forest subareas	Current Public Use: YES	Future Public Use: YES
Land Code: 1000040634	Agency Land Code: R29167417	Land Name: FORESTRY	County: KOOCHICHING	Acres: 40.00
City:	Site Code: R290103	Classification Per M.S. 86A.05: f. state forests and state forest subareas	Current Public Use: YES	Future Public Use: YES



Land Code: 1000040635	Agency Land Code: R29169044	Land Name: FORESTRY	County: KOOCHICHING	Acres: 40.00
City:	Site Code: R290103	Classification Per M.S. 86A.05: f. state forests and state forest subareas	Current Public Use: YES	Future Public Use: YES
Land Code: 1000040636	Agency Land Code: R29161331	Land Name: FORESTRY	County: KOOCHICHING	Acres: 40.10
City:	Site Code: R290103	Classification Per M.S. 86A.05: f. state forests and state forest subareas	Current Public Use: YES	Future Public Use: YES
Land Code: 1000040637	Agency Land Code: R29170796	Land Name: FORESTRY	County: KOOCHICHING	Acres: 40.00
City:	Site Code: R290103	Classification Per M.S. 86A.05: f. state forests and state forest subareas	Current Public Use: YES	Future Public Use: YES
Land Code: 1000040638	Agency Land Code: R29164710	Land Name: FORESTRY	County: KOOCHICHING	Acres: 40.00
City:	Site Code: R290103	Classification Per M.S. 86A.05: f. state forests and state forest subareas	Current Public Use: YES	Future Public Use: YES
Land Code: 1000040639	Agency Land Code: R29168700	Land Name: FORESTRY	County: KOOCHICHING	Acres: 40.00
City:	Site Code: R290103	Classification Per M.S. 86A.05: f. state forests and state forest subareas	Current Public Use: YES	Future Public Use: YES
Land Code: 1000040640	Agency Land Code: R29169924	Land Name: FORESTRY	County: KOOCHICHING	Acres: 40.00
City:	Site Code: R290103	Classification Per M.S. 86A.05: f. state forests and state forest subareas	Current Public Use: YES	Future Public Use: YES
Land Code: 1000040641	Agency Land Code: R29167439	Land Name: FORESTRY	County: KOOCHICHING	Acres: 40.00
City:	Site Code: R290103	Classification Per M.S. 86A.05: f. state forests and state forest subareas	Current Public Use: YES	Future Public Use: YES
Land Code: 1000040642	Agency Land Code: R29165417	Land Name: FORESTRY	County: KOOCHICHING	Acres: 40.00
City:	Site Code: R290103	Classification Per M.S. 86A.05: f. state forests and state forest subareas	Current Public Use: YES	Future Public Use: YES
Land Code: 1000040643	Agency Land Code: R29161754	Land Name: FORESTRY	County: KOOCHICHING	Acres: 40.00
City:	Site Code: R290103	Classification Per M.S. 86A.05: f. state forests and state forest subareas	Current Public Use: YES	Future Public Use: YES
Land Code: 1000040644	Agency Land Code: R29168818	Land Name: FORESTRY	County: KOOCHICHING	Acres: 40.00
City:	Site Code: R290103	Classification Per M.S. 86A.05: f. state forests and state forest subareas	Current Public Use: YES	Future Public Use: YES
Land Code: 1000040645	Agency Land Code: R29170456	Land Name: FORESTRY	County: KOOCHICHING	Acres: 40.00
City:	Site Code: R290103	Classification Per M.S. 86A.05: f. state forests and state forest subareas	Current Public Use: YES	Future Public Use: YES
Land Code: 1000040646	Agency Land Code: R29161763	Land Name: FORESTRY	County: KOOCHICHING	Acres: 40.00
City:	Site Code: R290103	Classification Per M.S. 86A.05: f. state forests and state forest subareas	Current Public Use: YES	Future Public Use: YES



Land Code: 1000040647	Agency Land Code: R29164748	Land Name: FORESTRY	County: KOOCHICHING	Acres: 40.00
City:	Site Code: R290103	Classification Per M.S. 86A.05: f. state forests and state forest subareas	Current Public Use: YES	Future Public Use: YES
Land Code: 1000040648	Agency Land Code: R29169202	Land Name: FORESTRY	County: KOOCHICHING	Acres: 40.00
City:	Site Code: R290103	Classification Per M.S. 86A.05: f. state forests and state forest subareas	Current Public Use: YES	Future Public Use: YES
Land Code: 1000040649	Agency Land Code: R29169758	Land Name: FORESTRY	County: KOOCHICHING	Acres: 41.62
City:	Site Code: R290103	Classification Per M.S. 86A.05: f. state forests and state forest subareas	Current Public Use: YES	Future Public Use: YES
Land Code: 1000040650	Agency Land Code: R29170857	Land Name: FORESTRY	County: KOOCHICHING	Acres: 40.00
City:	Site Code: R290103	Classification Per M.S. 86A.05: f. state forests and state forest subareas	Current Public Use: YES	Future Public Use: YES
Land Code: 1000040651	Agency Land Code: R29169751	Land Name: FORESTRY	County: KOOCHICHING	Acres: 40.00
City:	Site Code: R290103	Classification Per M.S. 86A.05: f. state forests and state forest subareas	Current Public Use: YES	Future Public Use: YES
Land Code: 1000040652	Agency Land Code: R29161756	Land Name: FORESTRY	County: KOOCHICHING	Acres: 40.00
City:	Site Code: R290103	Classification Per M.S. 86A.05: f. state forests and state forest subareas	Current Public Use: YES	Future Public Use: YES
Land Code: 1000040653	Agency Land Code: R29164542	Land Name: FORESTRY	County: KOOCHICHING	Acres: 40.00
City:	Site Code: R290103	Classification Per M.S. 86A.05: f. state forests and state forest subareas	Current Public Use: YES	Future Public Use: YES
Land Code: 1000040654	Agency Land Code: R29170402	Land Name: FORESTRY	County: KOOCHICHING	Acres: 40.00
City:	Site Code: R290103	Classification Per M.S. 86A.05: f. state forests and state forest subareas	Current Public Use: YES	Future Public Use: YES
Land Code: 1000040655	Agency Land Code: R29165835	Land Name: FORESTRY	County: KOOCHICHING	Acres: 40.00
City:	Site Code: R290103	Classification Per M.S. 86A.05: f. state forests and state forest subareas	Current Public Use: YES	Future Public Use: YES
Land Code: 1000040656	Agency Land Code: R29170121	Land Name: FORESTRY	County: KOOCHICHING	Acres: 40.00
City:	Site Code: R290103	Classification Per M.S. 86A.05: f. state forests and state forest subareas	Current Public Use: YES	Future Public Use: YES
Land Code: 1000040657	Agency Land Code: R29168446	Land Name: FORESTRY	County: KOOCHICHING	Acres: 40.00
City:	Site Code: R290103	Classification Per M.S. 86A.05: f. state forests and state forest subareas	Current Public Use: YES	Future Public Use: YES
Land Code: 1000040658	Agency Land Code: R29165814	Land Name: FORESTRY	County: KOOCHICHING	Acres: 40.00
City:	Site Code: R290103	Classification Per M.S. 86A.05: f. state forests and state forest subareas	Current Public Use: YES	Future Public Use: YES



Land Code: 1000040659	Agency Land Code: R29169035	Land Name: FORESTRY	County: KOOCHICHING	Acres: 40.00
City:	Site Code: R290103	Classification Per M.S. 86A.05: f. state forests and state forest subareas	Current Public Use: YES	Future Public Use: YES
Land Code: 1000040660	Agency Land Code: R29168585	Land Name: FORESTRY	County: KOOCHICHING	Acres: 40.00
City:	Site Code: R290103	Classification Per M.S. 86A.05: f. state forests and state forest subareas	Current Public Use: YES	Future Public Use: YES
Land Code: 1000040661	Agency Land Code: R29164739	Land Name: FORESTRY	County: KOOCHICHING	Acres: 32.20
City:	Site Code: R290103	Classification Per M.S. 86A.05: f. state forests and state forest subareas	Current Public Use: YES	Future Public Use: YES
Land Code: 1000040662	Agency Land Code: R29170602	Land Name: FORESTRY	County: KOOCHICHING	Acres: 40.00
City:	Site Code: R290103	Classification Per M.S. 86A.05: f. state forests and state forest subareas	Current Public Use: YES	Future Public Use: YES
Land Code: 1000040663	Agency Land Code: R29168252	Land Name: FORESTRY	County: KOOCHICHING	Acres: 40.00
City:	Site Code: R290103	Classification Per M.S. 86A.05: f. state forests and state forest subareas	Current Public Use: YES	Future Public Use: YES
Land Code: 1000040664	Agency Land Code: R29170377	Land Name: FORESTRY	County: KOOCHICHING	Acres: 40.00
City:	Site Code: R290103	Classification Per M.S. 86A.05: f. state forests and state forest subareas	Current Public Use: YES	Future Public Use: YES
Land Code: 1000040665	Agency Land Code: R29168078	Land Name: FORESTRY	County: KOOCHICHING	Acres: 40.00
City:	Site Code: R290103	Classification Per M.S. 86A.05: f. state forests and state forest subareas	Current Public Use: YES	Future Public Use: YES
Land Code: 1000040666	Agency Land Code: R29165347	Land Name: FORESTRY	County: KOOCHICHING	Acres: 40.00
City:	Site Code: R290103	Classification Per M.S. 86A.05: f. state forests and state forest subareas	Current Public Use: YES	Future Public Use: YES
Land Code: 1000040667	Agency Land Code: R29147976	Land Name: FORESTRY	County: KOOCHICHING	Acres: 40.00
City:	Site Code: R290103	Classification Per M.S. 86A.05: f. state forests and state forest subareas	Current Public Use: YES	Future Public Use: YES
Land Code: 1000040668	Agency Land Code: R29167534	Land Name: FORESTRY	County: KOOCHICHING	Acres: 40.00
City:	Site Code: R290103	Classification Per M.S. 86A.05: f. state forests and state forest subareas	Current Public Use: YES	Future Public Use: YES
Land Code: 1000040669	Agency Land Code: R29165732	Land Name: FORESTRY	County: KOOCHICHING	Acres: 40.00
City:	Site Code: R290103	Classification Per M.S. 86A.05: f. state forests and state forest subareas	Current Public Use: YES	Future Public Use: YES
Land Code: 1000040670	Agency Land Code: R29169118	Land Name: FORESTRY	County: KOOCHICHING	Acres: 40.00
City:	Site Code: R290103	Classification Per M.S. 86A.05: f. state forests and state forest subareas	Current Public Use: YES	Future Public Use: YES



Land Code: 1000040671	Agency Land Code: R29170631	Land Name: FORESTRY	County: KOOCHICHING	Acres: 40.00
City:	Site Code: R290103	Classification Per M.S. 86A.05: f. state forests and state forest subareas	Current Public Use: YES	Future Public Use: YES
Land Code: 1000040672	Agency Land Code: R29161767	Land Name: FORESTRY	County: KOOCHICHING	Acres: 40.00
City:	Site Code: R290103	Classification Per M.S. 86A.05: f. state forests and state forest subareas	Current Public Use: YES	Future Public Use: YES
Land Code: 1000040673	Agency Land Code: R29168323	Land Name: FORESTRY	County: KOOCHICHING	Acres: 40.00
City:	Site Code: R290103	Classification Per M.S. 86A.05: f. state forests and state forest subareas	Current Public Use: YES	Future Public Use: YES
Land Code: 1000040674	Agency Land Code: R29169665	Land Name: FORESTRY	County: KOOCHICHING	Acres: 39.07
City:	Site Code: R290103	Classification Per M.S. 86A.05: f. state forests and state forest subareas	Current Public Use: YES	Future Public Use: YES
Land Code: 1000040675	Agency Land Code: R29167867	Land Name: FORESTRY	County: KOOCHICHING	Acres: 27.95
City:	Site Code: R290103	Classification Per M.S. 86A.05: f. state forests and state forest subareas	Current Public Use: YES	Future Public Use: YES
Land Code: 1000040676	Agency Land Code: R29165426	Land Name: FORESTRY	County: KOOCHICHING	Acres: 40.00
City:	Site Code: R290103	Classification Per M.S. 86A.05: f. state forests and state forest subareas	Current Public Use: YES	Future Public Use: YES
Land Code: 1000040677	Agency Land Code: R29165455	Land Name: FORESTRY	County: KOOCHICHING	Acres: 40.00
City:	Site Code: R290103	Classification Per M.S. 86A.05: f. state forests and state forest subareas	Current Public Use: YES	Future Public Use: YES
Land Code: 1000040678	Agency Land Code: R29170617	Land Name: FORESTRY	County: KOOCHICHING	Acres: 40.00
City:	Site Code: R290103	Classification Per M.S. 86A.05: f. state forests and state forest subareas	Current Public Use: YES	Future Public Use: YES
Land Code: 1000040679	Agency Land Code: R29162106	Land Name: FORESTRY	County: KOOCHICHING	Acres: 40.00
City:	Site Code: R290103	Classification Per M.S. 86A.05: f. state forests and state forest subareas	Current Public Use: YES	Future Public Use: YES
Land Code: 1000040680	Agency Land Code: R29161644	Land Name: FORESTRY	County: KOOCHICHING	Acres: 40.00
City:	Site Code: R290103	Classification Per M.S. 86A.05: f. state forests and state forest subareas	Current Public Use: YES	Future Public Use: YES
Land Code: 1000040681	Agency Land Code: R29170089	Land Name: FORESTRY	County: KOOCHICHING	Acres: 40.00
City:	Site Code: R290103	Classification Per M.S. 86A.05: f. state forests and state forest subareas	Current Public Use: YES	Future Public Use: YES
Land Code: 1000040682	Agency Land Code: R29164549	Land Name: FORESTRY	County: KOOCHICHING	Acres: 40.00
City:	Site Code: R290103	Classification Per M.S. 86A.05: f. state forests and state forest subareas	Current Public Use: YES	Future Public Use: YES



Land Code: 1000040683	Agency Land Code: R29170266	Land Name: FORESTRY	County: KOOCHICHING	Acres: 40.00
City:	Site Code: R290103	Classification Per M.S. 86A.05: f. state forests and state forest subareas	Current Public Use: YES	Future Public Use: YES
Land Code: 1000040684	Agency Land Code: R29167706	Land Name: FORESTRY	County: KOOCHICHING	Acres: 40.00
City:	Site Code: R290103	Classification Per M.S. 86A.05: f. state forests and state forest subareas	Current Public Use: YES	Future Public Use: YES
Land Code: 1000040685	Agency Land Code: R29165879	Land Name: FORESTRY	County: KOOCHICHING	Acres: 40.00
City:	Site Code: R290103	Classification Per M.S. 86A.05: f. state forests and state forest subareas	Current Public Use: YES	Future Public Use: YES
Land Code: 1000040686	Agency Land Code: R29165848	Land Name: FORESTRY	County: KOOCHICHING	Acres: 40.00
City:	Site Code: R290103	Classification Per M.S. 86A.05: f. state forests and state forest subareas	Current Public Use: YES	Future Public Use: YES
Land Code: 1000040687	Agency Land Code: R29168697	Land Name: FORESTRY	County: KOOCHICHING	Acres: 40.00
City:	Site Code: R290103	Classification Per M.S. 86A.05: f. state forests and state forest subareas	Current Public Use: YES	Future Public Use: YES
Land Code: 1000040688	Agency Land Code: R29170314	Land Name: FORESTRY	County: KOOCHICHING	Acres: 40.00
City:	Site Code: R290103	Classification Per M.S. 86A.05: f. state forests and state forest subareas	Current Public Use: YES	Future Public Use: YES
Land Code: 1000040689	Agency Land Code: R29161391	Land Name: FORESTRY	County: KOOCHICHING	Acres: 40.00
City:	Site Code: R290103	Classification Per M.S. 86A.05: f. state forests and state forest subareas	Current Public Use: YES	Future Public Use: YES
Land Code: 1000040690	Agency Land Code: R29147935	Land Name: FORESTRY	County: KOOCHICHING	Acres: 40.00
City:	Site Code: R290103	Classification Per M.S. 86A.05: f. state forests and state forest subareas	Current Public Use: YES	Future Public Use: YES
Land Code: 1000040691	Agency Land Code: R29167705	Land Name: FORESTRY	County: KOOCHICHING	Acres: 40.00
City:	Site Code: R290103	Classification Per M.S. 86A.05: f. state forests and state forest subareas	Current Public Use: YES	Future Public Use: YES
Land Code: 1000040692	Agency Land Code: R29167855	Land Name: FORESTRY	County: KOOCHICHING	Acres: 14.47
City:	Site Code: R290103	Classification Per M.S. 86A.05: f. state forests and state forest subareas	Current Public Use: YES	Future Public Use: YES
Land Code: 1000040693	Agency Land Code: R29164878	Land Name: FORESTRY	County: KOOCHICHING	Acres: 40.00
City:	Site Code: R290103	Classification Per M.S. 86A.05: f. state forests and state forest subareas	Current Public Use: YES	Future Public Use: YES
Land Code: 1000040694	Agency Land Code: R29167094	Land Name: FORESTRY	County: KOOCHICHING	Acres: 24.64
City:	Site Code: R290103	Classification Per M.S. 86A.05: f. state forests and state forest subareas	Current Public Use: YES	Future Public Use: YES



Land Code: 1000040695	Agency Land Code: R29169590	Land Name: FORESTRY	County: KOOCHICHING	Acres: 40.00
City:	Site Code: R290103	Classification Per M.S. 86A.05: f. state forests and state forest subareas	Current Public Use: YES	Future Public Use: YES
Land Code: 1000040696	Agency Land Code: R29169179	Land Name: FORESTRY	County: KOOCHICHING	Acres: 40.00
City:	Site Code: R290103	Classification Per M.S. 86A.05: f. state forests and state forest subareas	Current Public Use: YES	Future Public Use: YES
Land Code: 1000040697	Agency Land Code: R29169380	Land Name: FORESTRY	County: KOOCHICHING	Acres: 40.00
City:	Site Code: R290103	Classification Per M.S. 86A.05: f. state forests and state forest subareas	Current Public Use: YES	Future Public Use: YES
Land Code: 1000040698	Agency Land Code: R29161566	Land Name: FORESTRY	County: KOOCHICHING	Acres: 40.00
City:	Site Code: R290103	Classification Per M.S. 86A.05: f. state forests and state forest subareas	Current Public Use: YES	Future Public Use: YES
Land Code: 1000040699	Agency Land Code: R29164691	Land Name: FORESTRY	County: KOOCHICHING	Acres: 38.46
City:	Site Code: R290103	Classification Per M.S. 86A.05: f. state forests and state forest subareas	Current Public Use: YES	Future Public Use: YES
Land Code: 1000040700	Agency Land Code: R29164918	Land Name: FORESTRY	County: KOOCHICHING	Acres: 40.00
City:	Site Code: R290103	Classification Per M.S. 86A.05: f. state forests and state forest subareas	Current Public Use: YES	Future Public Use: YES
Land Code: 1000040701	Agency Land Code: R29169684	Land Name: FORESTRY	County: KOOCHICHING	Acres: 40.00
City:	Site Code: R290103	Classification Per M.S. 86A.05: f. state forests and state forest subareas	Current Public Use: YES	Future Public Use: YES
Land Code: 1000040702	Agency Land Code: R29164879	Land Name: FORESTRY	County: KOOCHICHING	Acres: 40.00
City:	Site Code: R290103	Classification Per M.S. 86A.05: f. state forests and state forest subareas	Current Public Use: YES	Future Public Use: YES
Land Code: 1000040703	Agency Land Code: R29170226	Land Name: FORESTRY	County: KOOCHICHING	Acres: 34.27
City:	Site Code: R290103	Classification Per M.S. 86A.05: f. state forests and state forest subareas	Current Public Use: YES	Future Public Use: YES
Land Code: 1000040704	Agency Land Code: R29161505	Land Name: FORESTRY	County: KOOCHICHING	Acres: 40.00
City:	Site Code: R290103	Classification Per M.S. 86A.05: f. state forests and state forest subareas	Current Public Use: YES	Future Public Use: YES
Land Code: 1000040705	Agency Land Code: R29168678	Land Name: FORESTRY	County: KOOCHICHING	Acres: 40.00
City:	Site Code: R290103	Classification Per M.S. 86A.05: f. state forests and state forest subareas	Current Public Use: YES	Future Public Use: YES
Land Code: 1000040706	Agency Land Code: R29164948	Land Name: FORESTRY	County: KOOCHICHING	Acres: 40.00
City:	Site Code: R290103	Classification Per M.S. 86A.05: f. state forests and state forest subareas	Current Public Use: YES	Future Public Use: YES



Land Code: 1000040707	Agency Land Code: R29164713	Land Name: FORESTRY	County: KOOCHICHING	Acres: 40.00
City:	Site Code: R290103	Classification Per M.S. 86A.05: f. state forests and state forest subareas	Current Public Use: YES	Future Public Use: YES
Land Code: 1000040708	Agency Land Code: R29169919	Land Name: FORESTRY	County: KOOCHICHING	Acres: 40.00
City:	Site Code: R290103	Classification Per M.S. 86A.05: f. state forests and state forest subareas	Current Public Use: YES	Future Public Use: YES
Land Code: 1000040709	Agency Land Code: R29165108	Land Name: FORESTRY	County: KOOCHICHING	Acres: 40.00
City:	Site Code: R290103	Classification Per M.S. 86A.05: f. state forests and state forest subareas	Current Public Use: YES	Future Public Use: YES
Land Code: 1000040710	Agency Land Code: R29165946	Land Name: FORESTRY	County: KOOCHICHING	Acres: 35.74
City:	Site Code: R290103	Classification Per M.S. 86A.05: f. state forests and state forest subareas	Current Public Use: YES	Future Public Use: YES
Land Code: 1000040711	Agency Land Code: R29161405	Land Name: FORESTRY	County: KOOCHICHING	Acres: 41.23
City:	Site Code: R290103	Classification Per M.S. 86A.05: f. state forests and state forest subareas	Current Public Use: YES	Future Public Use: YES
Land Code: 1000040712	Agency Land Code: R29170763	Land Name: FORESTRY	County: KOOCHICHING	Acres: 40.00
City:	Site Code: R290103	Classification Per M.S. 86A.05: f. state forests and state forest subareas	Current Public Use: YES	Future Public Use: YES
Land Code: 1000040713	Agency Land Code: R29169941	Land Name: FORESTRY	County: KOOCHICHING	Acres: 40.00
City:	Site Code: R290103	Classification Per M.S. 86A.05: f. state forests and state forest subareas	Current Public Use: YES	Future Public Use: YES
Land Code: 1000040714	Agency Land Code: R29169783	Land Name: FORESTRY	County: KOOCHICHING	Acres: 40.00
City:	Site Code: R290103	Classification Per M.S. 86A.05: f. state forests and state forest subareas	Current Public Use: YES	Future Public Use: YES
Land Code: 1000040715	Agency Land Code: R29146264	Land Name: FORESTRY	County: KOOCHICHING	Acres: 40.00
City:	Site Code: R290103	Classification Per M.S. 86A.05: f. state forests and state forest subareas	Current Public Use: YES	Future Public Use: YES
Land Code: 1000040716	Agency Land Code: R29160416	Land Name: FORESTRY	County: KOOCHICHING	Acres: 32.77
City:	Site Code: R290103	Classification Per M.S. 86A.05: f. state forests and state forest subareas	Current Public Use: YES	Future Public Use: YES
Land Code: 1000040717	Agency Land Code: R29161707	Land Name: FORESTRY	County: KOOCHICHING	Acres: 46.35
City:	Site Code: R290103	Classification Per M.S. 86A.05: f. state forests and state forest subareas	Current Public Use: YES	Future Public Use: YES
Land Code: 1000040718	Agency Land Code: R29168658	Land Name: FORESTRY	County: KOOCHICHING	Acres: 40.00
City:	Site Code: R290103	Classification Per M.S. 86A.05: f. state forests and state forest subareas	Current Public Use: YES	Future Public Use: YES



Land Code: 1000040719	Agency Land Code: R29169913	Land Name: FORESTRY	County: KOOCHICHING	Acres: 40.00
City:	Site Code: R290103	Classification Per M.S. 86A.05: f. state forests and state forest subareas	Current Public Use: YES	Future Public Use: YES
Land Code: 1000040720	Agency Land Code: R29161434	Land Name: FORESTRY	County: KOOCHICHING	Acres: 40.00
City:	Site Code: R290103	Classification Per M.S. 86A.05: f. state forests and state forest subareas	Current Public Use: YES	Future Public Use: YES
Land Code: 1000040721	Agency Land Code: R29170264	Land Name: FORESTRY	County: KOOCHICHING	Acres: 40.00
City:	Site Code: R290103	Classification Per M.S. 86A.05: f. state forests and state forest subareas	Current Public Use: YES	Future Public Use: YES
Land Code: 1000040722	Agency Land Code: R29165781	Land Name: FORESTRY	County: KOOCHICHING	Acres: 40.00
City:	Site Code: R290103	Classification Per M.S. 86A.05: f. state forests and state forest subareas	Current Public Use: YES	Future Public Use: YES
Land Code: 1000040723	Agency Land Code: R29168936	Land Name: FORESTRY	County: KOOCHICHING	Acres: 40.00
City:	Site Code: R290103	Classification Per M.S. 86A.05: f. state forests and state forest subareas	Current Public Use: YES	Future Public Use: YES
Land Code: 1000040724	Agency Land Code: R29161891	Land Name: FORESTRY	County: KOOCHICHING	Acres: 40.00
City:	Site Code: R290103	Classification Per M.S. 86A.05: f. state forests and state forest subareas	Current Public Use: YES	Future Public Use: YES
Land Code: 1000040725	Agency Land Code: R29169497	Land Name: FORESTRY	County: KOOCHICHING	Acres: 42.66
City:	Site Code: R290103	Classification Per M.S. 86A.05: f. state forests and state forest subareas	Current Public Use: YES	Future Public Use: YES
Land Code: 1000040726	Agency Land Code: R29165523	Land Name: FORESTRY	County: KOOCHICHING	Acres: 40.47
City:	Site Code: R290103	Classification Per M.S. 86A.05: f. state forests and state forest subareas	Current Public Use: YES	Future Public Use: YES
Land Code: 1000040727	Agency Land Code: R29169969	Land Name: FORESTRY	County: KOOCHICHING	Acres: 40.00
City:	Site Code: R290103	Classification Per M.S. 86A.05: f. state forests and state forest subareas	Current Public Use: YES	Future Public Use: YES
Land Code: 1000040728	Agency Land Code: R29161347	Land Name: FORESTRY	County: KOOCHICHING	Acres: 40.35
City:	Site Code: R290103	Classification Per M.S. 86A.05: f. state forests and state forest subareas	Current Public Use: YES	Future Public Use: YES
Land Code: 1000040729	Agency Land Code: R29170405	Land Name: FORESTRY	County: KOOCHICHING	Acres: 40.00
City:	Site Code: R290103	Classification Per M.S. 86A.05: f. state forests and state forest subareas	Current Public Use: YES	Future Public Use: YES
Land Code: 1000040730	Agency Land Code: R29161232	Land Name: FORESTRY	County: KOOCHICHING	Acres: 40.00
City:	Site Code: R290103	Classification Per M.S. 86A.05: f. state forests and state forest subareas	Current Public Use: YES	Future Public Use: YES



Land Code: 1000040731	Agency Land Code: R29161821	Land Name: FORESTRY	County: KOOCHICHING	Acres: 40.00
City:	Site Code: R290103	Classification Per M.S. 86A.05: f. state forests and state forest subareas	Current Public Use: YES	Future Public Use: YES
Land Code: 1000040732	Agency Land Code: R29164437	Land Name: FORESTRY	County: KOOCHICHING	Acres: 40.00
City:	Site Code: R290103	Classification Per M.S. 86A.05: f. state forests and state forest subareas	Current Public Use: YES	Future Public Use: YES
Land Code: 1000040733	Agency Land Code: R29165333	Land Name: FORESTRY	County: KOOCHICHING	Acres: 40.00
City:	Site Code: R290103	Classification Per M.S. 86A.05: f. state forests and state forest subareas	Current Public Use: YES	Future Public Use: YES
Land Code: 1000040734	Agency Land Code: R29161990	Land Name: FORESTRY	County: KOOCHICHING	Acres: 40.00
City:	Site Code: R290103	Classification Per M.S. 86A.05: f. state forests and state forest subareas	Current Public Use: YES	Future Public Use: YES
Land Code: 1000040735	Agency Land Code: R29161655	Land Name: FORESTRY	County: KOOCHICHING	Acres: 40.00
City:	Site Code: R290103	Classification Per M.S. 86A.05: f. state forests and state forest subareas	Current Public Use: YES	Future Public Use: YES
Land Code: 1000040736	Agency Land Code: R29168751	Land Name: FORESTRY	County: KOOCHICHING	Acres: 40.00
City:	Site Code: R290103	Classification Per M.S. 86A.05: f. state forests and state forest subareas	Current Public Use: YES	Future Public Use: YES
Land Code: 1000040737	Agency Land Code: R29169811	Land Name: FORESTRY	County: KOOCHICHING	Acres: 40.00
City:	Site Code: R290103	Classification Per M.S. 86A.05: f. state forests and state forest subareas	Current Public Use: YES	Future Public Use: YES
Land Code: 1000040738	Agency Land Code: R29167073	Land Name: FORESTRY	County: KOOCHICHING	Acres: 40.00
City:	Site Code: R290103	Classification Per M.S. 86A.05: f. state forests and state forest subareas	Current Public Use: YES	Future Public Use: YES
Land Code: 1000040739	Agency Land Code: R29165751	Land Name: FORESTRY	County: KOOCHICHING	Acres: 40.00
City:	Site Code: R290103	Classification Per M.S. 86A.05: f. state forests and state forest subareas	Current Public Use: YES	Future Public Use: YES
Land Code: 1000040740	Agency Land Code: R29164690	Land Name: FORESTRY	County: KOOCHICHING	Acres: 40.00
City:	Site Code: R290103	Classification Per M.S. 86A.05: f. state forests and state forest subareas	Current Public Use: YES	Future Public Use: YES
Land Code: 1000040741	Agency Land Code: R29170713	Land Name: FORESTRY	County: KOOCHICHING	Acres: 40.00
City:	Site Code: R290103	Classification Per M.S. 86A.05: f. state forests and state forest subareas	Current Public Use: YES	Future Public Use: YES
Land Code: 1000040742	Agency Land Code: R29164885	Land Name: FORESTRY	County: KOOCHICHING	Acres: 40.00
City:	Site Code: R290103	Classification Per M.S. 86A.05: f. state forests and state forest subareas	Current Public Use: YES	Future Public Use: YES



Land Code: 1000040743	Agency Land Code: R29168209	Land Name: FORESTRY	County: KOOCHICHING	Acres: 40.00
City:	Site Code: R290103	Classification Per M.S. 86A.05: f. state forests and state forest subareas	Current Public Use: YES	Future Public Use: YES
Land Code: 1000040744	Agency Land Code: R29170478	Land Name: FORESTRY	County: KOOCHICHING	Acres: 40.00
City:	Site Code: R290103	Classification Per M.S. 86A.05: f. state forests and state forest subareas	Current Public Use: YES	Future Public Use: YES
Land Code: 1000040745	Agency Land Code: R29165967	Land Name: FORESTRY	County: KOOCHICHING	Acres: 40.00
City:	Site Code: R290103	Classification Per M.S. 86A.05: f. state forests and state forest subareas	Current Public Use: YES	Future Public Use: YES
Land Code: 1000040746	Agency Land Code: R29162859	Land Name: FORESTRY	County: KOOCHICHING	Acres: 40.00
City:	Site Code: R290103	Classification Per M.S. 86A.05: f. state forests and state forest subareas	Current Public Use: YES	Future Public Use: YES
Land Code: 1000040747	Agency Land Code: R29170537	Land Name: FORESTRY	County: KOOCHICHING	Acres: 40.00
City:	Site Code: R290103	Classification Per M.S. 86A.05: f. state forests and state forest subareas	Current Public Use: YES	Future Public Use: YES
Land Code: 1000040748	Agency Land Code: R29170128	Land Name: FORESTRY	County: KOOCHICHING	Acres: 41.23
City:	Site Code: R290103	Classification Per M.S. 86A.05: f. state forests and state forest subareas	Current Public Use: YES	Future Public Use: YES
Land Code: 1000040749	Agency Land Code: R29170886	Land Name: FORESTRY	County: KOOCHICHING	Acres: 40.00
City:	Site Code: R290103	Classification Per M.S. 86A.05: f. state forests and state forest subareas	Current Public Use: YES	Future Public Use: YES
Land Code: 1000040750	Agency Land Code: R29168553	Land Name: FORESTRY	County: KOOCHICHING	Acres: 45.67
City:	Site Code: R290103	Classification Per M.S. 86A.05: f. state forests and state forest subareas	Current Public Use: YES	Future Public Use: YES
Land Code: 1000040751	Agency Land Code: R29167442	Land Name: FORESTRY	County: KOOCHICHING	Acres: 40.00
City:	Site Code: R290103	Classification Per M.S. 86A.05: f. state forests and state forest subareas	Current Public Use: YES	Future Public Use: YES
Land Code: 1000040752	Agency Land Code: R29169604	Land Name: FORESTRY	County: KOOCHICHING	Acres: 40.00
City:	Site Code: R290103	Classification Per M.S. 86A.05: f. state forests and state forest subareas	Current Public Use: YES	Future Public Use: YES
Land Code: 1000040753	Agency Land Code: R29170497	Land Name: FORESTRY	County: KOOCHICHING	Acres: 40.00
City:	Site Code: R290103	Classification Per M.S. 86A.05: f. state forests and state forest subareas	Current Public Use: YES	Future Public Use: YES
Land Code: 1000040754	Agency Land Code: R29170206	Land Name: FORESTRY	County: KOOCHICHING	Acres: 40.18
City:	Site Code: R290103	Classification Per M.S. 86A.05: f. state forests and state forest subareas	Current Public Use: YES	Future Public Use: YES



Land Code: 1000040755	Agency Land Code: R29148126	Land Name: FORESTRY	County: KOOCHICHING	Acres: 21.50
City:	Site Code: R290103	Classification Per M.S. 86A.05: f. state forests and state forest subareas	Current Public Use: YES	Future Public Use: YES
Land Code: 1000040756	Agency Land Code: R29165320	Land Name: FORESTRY	County: KOOCHICHING	Acres: 40.00
City:	Site Code: R290103	Classification Per M.S. 86A.05: f. state forests and state forest subareas	Current Public Use: YES	Future Public Use: YES
Land Code: 1000040757	Agency Land Code: R29161451	Land Name: FORESTRY	County: KOOCHICHING	Acres: 40.00
City:	Site Code: R290103	Classification Per M.S. 86A.05: f. state forests and state forest subareas	Current Public Use: YES	Future Public Use: YES
Land Code: 1000040758	Agency Land Code: R29169308	Land Name: FORESTRY	County: KOOCHICHING	Acres: 40.00
City:	Site Code: R290103	Classification Per M.S. 86A.05: f. state forests and state forest subareas	Current Public Use: YES	Future Public Use: YES
Land Code: 1000040759	Agency Land Code: R29167547	Land Name: FORESTRY	County: KOOCHICHING	Acres: 40.00
City:	Site Code: R290103	Classification Per M.S. 86A.05: f. state forests and state forest subareas	Current Public Use: YES	Future Public Use: YES
Land Code: 1000040760	Agency Land Code: R29170379	Land Name: FORESTRY	County: KOOCHICHING	Acres: 40.00
City:	Site Code: R290103	Classification Per M.S. 86A.05: f. state forests and state forest subareas	Current Public Use: YES	Future Public Use: YES
Land Code: 1000040761	Agency Land Code: R29167665	Land Name: FORESTRY	County: KOOCHICHING	Acres: 40.00
City:	Site Code: R290103	Classification Per M.S. 86A.05: f. state forests and state forest subareas	Current Public Use: YES	Future Public Use: YES
Land Code: 1000040762	Agency Land Code: R29165107	Land Name: FORESTRY	County: KOOCHICHING	Acres: 40.00
City:	Site Code: R290103	Classification Per M.S. 86A.05: f. state forests and state forest subareas	Current Public Use: YES	Future Public Use: YES
Land Code: 1000040763	Agency Land Code: R29162827	Land Name: FORESTRY	County: KOOCHICHING	Acres: 40.00
City:	Site Code: R290103	Classification Per M.S. 86A.05: f. state forests and state forest subareas	Current Public Use: YES	Future Public Use: YES
Land Code: 1000040764	Agency Land Code: R29170093	Land Name: FORESTRY	County: KOOCHICHING	Acres: 40.00
City:	Site Code: R290103	Classification Per M.S. 86A.05: f. state forests and state forest subareas	Current Public Use: YES	Future Public Use: YES
Land Code: 1000040765	Agency Land Code: R29169466	Land Name: FORESTRY	County: KOOCHICHING	Acres: 40.00
City:	Site Code: R290103	Classification Per M.S. 86A.05: f. state forests and state forest subareas	Current Public Use: YES	Future Public Use: YES
Land Code: 1000040766	Agency Land Code: R29169095	Land Name: FORESTRY	County: KOOCHICHING	Acres: 40.00
City:	Site Code: R290103	Classification Per M.S. 86A.05: f. state forests and state forest subareas	Current Public Use: YES	Future Public Use: YES



Land Code: 1000040767	Agency Land Code: R29164493	Land Name: FORESTRY	County: KOOCHICHING	Acres: 40.00
City:	Site Code: R290103	Classification Per M.S. 86A.05: f. state forests and state forest subareas	Current Public Use: YES	Future Public Use: YES
Land Code: 1000040768	Agency Land Code: R29165411	Land Name: FORESTRY	County: KOOCHICHING	Acres: 40.00
City:	Site Code: R290103	Classification Per M.S. 86A.05: f. state forests and state forest subareas	Current Public Use: YES	Future Public Use: YES
Land Code: 1000040769	Agency Land Code: R29162060	Land Name: FORESTRY	County: KOOCHICHING	Acres: 40.00
City:	Site Code: R290103	Classification Per M.S. 86A.05: f. state forests and state forest subareas	Current Public Use: YES	Future Public Use: YES
Land Code: 1000040770	Agency Land Code: R29167518	Land Name: FORESTRY	County: KOOCHICHING	Acres: 40.00
City:	Site Code: R290103	Classification Per M.S. 86A.05: f. state forests and state forest subareas	Current Public Use: YES	Future Public Use: YES
Land Code: 1000040771	Agency Land Code: R29170889	Land Name: FORESTRY	County: KOOCHICHING	Acres: 40.00
City:	Site Code: R290103	Classification Per M.S. 86A.05: f. state forests and state forest subareas	Current Public Use: YES	Future Public Use: YES
Land Code: 1000040772	Agency Land Code: R29165661	Land Name: FORESTRY	County: KOOCHICHING	Acres: 40.00
City:	Site Code: R290103	Classification Per M.S. 86A.05: f. state forests and state forest subareas	Current Public Use: YES	Future Public Use: YES
Land Code: 1000040773	Agency Land Code: R29165818	Land Name: FORESTRY	County: KOOCHICHING	Acres: 40.00
City:	Site Code: R290103	Classification Per M.S. 86A.05: f. state forests and state forest subareas	Current Public Use: YES	Future Public Use: YES
Land Code: 1000040774	Agency Land Code: R29161510	Land Name: FORESTRY	County: KOOCHICHING	Acres: 40.00
City:	Site Code: R290103	Classification Per M.S. 86A.05: f. state forests and state forest subareas	Current Public Use: YES	Future Public Use: YES
Land Code: 1000040775	Agency Land Code: R29168244	Land Name: FORESTRY	County: KOOCHICHING	Acres: 40.00
City:	Site Code: R290103	Classification Per M.S. 86A.05: f. state forests and state forest subareas	Current Public Use: YES	Future Public Use: YES
Land Code: 1000040776	Agency Land Code: R29165794	Land Name: FORESTRY	County: KOOCHICHING	Acres: 40.00
City:	Site Code: R290103	Classification Per M.S. 86A.05: f. state forests and state forest subareas	Current Public Use: YES	Future Public Use: YES
Land Code: 1000040777	Agency Land Code: R29167972	Land Name: FORESTRY	County: KOOCHICHING	Acres: 40.00
City:	Site Code: R290103	Classification Per M.S. 86A.05: f. state forests and state forest subareas	Current Public Use: YES	Future Public Use: YES
Land Code: 1000040778	Agency Land Code: R29169112	Land Name: FORESTRY	County: KOOCHICHING	Acres: 40.00
City:	Site Code: R290103	Classification Per M.S. 86A.05: f. state forests and state forest subareas	Current Public Use: YES	Future Public Use: YES



Land Code: 1000040779	Agency Land Code: R29168941	Land Name: FORESTRY	County: KOOCHICHING	Acres: 40.00
City:	Site Code: R290103	Classification Per M.S. 86A.05: f. state forests and state forest subareas	Current Public Use: YES	Future Public Use: YES
Land Code: 1000040780	Agency Land Code: R29170927	Land Name: FORESTRY	County: KOOCHICHING	Acres: 40.00
City:	Site Code: R290103	Classification Per M.S. 86A.05: f. state forests and state forest subareas	Current Public Use: YES	Future Public Use: YES
Land Code: 1000040781	Agency Land Code: R29168684	Land Name: FORESTRY	County: KOOCHICHING	Acres: 40.00
City:	Site Code: R290103	Classification Per M.S. 86A.05: f. state forests and state forest subareas	Current Public Use: YES	Future Public Use: YES
Land Code: 1000040782	Agency Land Code: R29161682	Land Name: FORESTRY	County: KOOCHICHING	Acres: 14.60
City:	Site Code: R290103	Classification Per M.S. 86A.05: f. state forests and state forest subareas	Current Public Use: YES	Future Public Use: YES
Land Code: 1000040783	Agency Land Code: R29170521	Land Name: FORESTRY	County: KOOCHICHING	Acres: 40.00
City:	Site Code: R290103	Classification Per M.S. 86A.05: f. state forests and state forest subareas	Current Public Use: YES	Future Public Use: YES
Land Code: 1000040784	Agency Land Code: R29162086	Land Name: FORESTRY	County: KOOCHICHING	Acres: 40.00
City:	Site Code: R290103	Classification Per M.S. 86A.05: f. state forests and state forest subareas	Current Public Use: YES	Future Public Use: YES
Land Code: 1000040785	Agency Land Code: R29170556	Land Name: FORESTRY	County: KOOCHICHING	Acres: 40.00
City:	Site Code: R290103	Classification Per M.S. 86A.05: f. state forests and state forest subareas	Current Public Use: YES	Future Public Use: YES
Land Code: 1000040786	Agency Land Code: R29170340	Land Name: FORESTRY	County: KOOCHICHING	Acres: 40.00
City:	Site Code: R290103	Classification Per M.S. 86A.05: f. state forests and state forest subareas	Current Public Use: YES	Future Public Use: YES
Land Code: 1000040787	Agency Land Code: R29165299	Land Name: FORESTRY	County: KOOCHICHING	Acres: 40.00
City:	Site Code: R290103	Classification Per M.S. 86A.05: f. state forests and state forest subareas	Current Public Use: YES	Future Public Use: YES
Land Code: 1000040788	Agency Land Code: R29170240	Land Name: FORESTRY	County: KOOCHICHING	Acres: 40.00
City:	Site Code: R290103	Classification Per M.S. 86A.05: f. state forests and state forest subareas	Current Public Use: YES	Future Public Use: YES
Land Code: 1000040789	Agency Land Code: R29161965	Land Name: FORESTRY	County: KOOCHICHING	Acres: 40.00
City:	Site Code: R290103	Classification Per M.S. 86A.05: f. state forests and state forest subareas	Current Public Use: YES	Future Public Use: YES
Land Code: 1000040790	Agency Land Code: R29165609	Land Name: FORESTRY	County: KOOCHICHING	Acres: 40.00
City:	Site Code: R290103	Classification Per M.S. 86A.05: f. state forests and state forest subareas	Current Public Use: YES	Future Public Use: YES



Land Code: 1000040791	Agency Land Code: R29170145	Land Name: FORESTRY	County: KOOCHICHING	Acres: 40.00
City:	Site Code: R290103	Classification Per M.S. 86A.05: f. state forests and state forest subareas	Current Public Use: YES	Future Public Use: YES
Land Code: 1000040792	Agency Land Code: R29170955	Land Name: FORESTRY	County: KOOCHICHING	Acres: 40.00
City:	Site Code: R290103	Classification Per M.S. 86A.05: f. state forests and state forest subareas	Current Public Use: YES	Future Public Use: YES
Land Code: 1000040793	Agency Land Code: R29165435	Land Name: FORESTRY	County: KOOCHICHING	Acres: 40.00
City:	Site Code: R290103	Classification Per M.S. 86A.05: f. state forests and state forest subareas	Current Public Use: YES	Future Public Use: YES
Land Code: 1000040794	Agency Land Code: R29168191	Land Name: FORESTRY	County: KOOCHICHING	Acres: 40.00
City:	Site Code: R290103	Classification Per M.S. 86A.05: f. state forests and state forest subareas	Current Public Use: YES	Future Public Use: YES
Land Code: 1000040795	Agency Land Code: R29168439	Land Name: FORESTRY	County: KOOCHICHING	Acres: 40.00
City:	Site Code: R290103	Classification Per M.S. 86A.05: f. state forests and state forest subareas	Current Public Use: YES	Future Public Use: YES
Land Code: 1000040796	Agency Land Code: R29170784	Land Name: FORESTRY	County: KOOCHICHING	Acres: 40.00
City:	Site Code: R290103	Classification Per M.S. 86A.05: f. state forests and state forest subareas	Current Public Use: YES	Future Public Use: YES
Land Code: 1000040797	Agency Land Code: R29165230	Land Name: FORESTRY	County: KOOCHICHING	Acres: 40.00
City:	Site Code: R290103	Classification Per M.S. 86A.05: f. state forests and state forest subareas	Current Public Use: YES	Future Public Use: YES
Land Code: 1000040798	Agency Land Code: R29169376	Land Name: FORESTRY	County: KOOCHICHING	Acres: 40.00
City:	Site Code: R290103	Classification Per M.S. 86A.05: f. state forests and state forest subareas	Current Public Use: YES	Future Public Use: YES
Land Code: 1000040799	Agency Land Code: R29169904	Land Name: FORESTRY	County: KOOCHICHING	Acres: 40.00
City:	Site Code: R290103	Classification Per M.S. 86A.05: f. state forests and state forest subareas	Current Public Use: YES	Future Public Use: YES
Land Code: 1000040800	Agency Land Code: R29161362	Land Name: FORESTRY	County: KOOCHICHING	Acres: 40.00
City:	Site Code: R290103	Classification Per M.S. 86A.05: f. state forests and state forest subareas	Current Public Use: YES	Future Public Use: YES
Land Code: 1000040801	Agency Land Code: R29168965	Land Name: FORESTRY	County: KOOCHICHING	Acres: 40.00
City:	Site Code: R290103	Classification Per M.S. 86A.05: f. state forests and state forest subareas	Current Public Use: YES	Future Public Use: YES
Land Code: 1000040802	Agency Land Code: R29163953	Land Name: FORESTRY	County: KOOCHICHING	Acres: 40.00
City:	Site Code: R290103	Classification Per M.S. 86A.05: f. state forests and state forest subareas	Current Public Use: YES	Future Public Use: YES



Land Code: 1000040803	Agency Land Code: R29168087	Land Name: FORESTRY	County: KOOCHICHING	Acres: 40.00
City:	Site Code: R290103	Classification Per M.S. 86A.05: f. state forests and state forest subareas	Current Public Use: YES	Future Public Use: YES
Land Code: 1000040804	Agency Land Code: R29164622	Land Name: FORESTRY	County: KOOCHICHING	Acres: 40.00
City:	Site Code: R290103	Classification Per M.S. 86A.05: f. state forests and state forest subareas	Current Public Use: YES	Future Public Use: YES
Land Code: 1000040805	Agency Land Code: R29165229	Land Name: FORESTRY	County: KOOCHICHING	Acres: 39.25
City:	Site Code: R290103	Classification Per M.S. 86A.05: f. state forests and state forest subareas	Current Public Use: YES	Future Public Use: YES
Land Code: 1000040806	Agency Land Code: R29170096	Land Name: FORESTRY	County: KOOCHICHING	Acres: 40.00
City:	Site Code: R290103	Classification Per M.S. 86A.05: f. state forests and state forest subareas	Current Public Use: YES	Future Public Use: YES
Land Code: 1000040807	Agency Land Code: R29160812	Land Name: FORESTRY	County: KOOCHICHING	Acres: 40.00
City:	Site Code: R290103	Classification Per M.S. 86A.05: f. state forests and state forest subareas	Current Public Use: YES	Future Public Use: YES
Land Code: 1000040808	Agency Land Code: R29169692	Land Name: FORESTRY	County: KOOCHICHING	Acres: 40.00
City:	Site Code: R290103	Classification Per M.S. 86A.05: f. state forests and state forest subareas	Current Public Use: YES	Future Public Use: YES
Land Code: 1000040809	Agency Land Code: R29165549	Land Name: FORESTRY	County: KOOCHICHING	Acres: 40.00
City:	Site Code: R290103	Classification Per M.S. 86A.05: f. state forests and state forest subareas	Current Public Use: YES	Future Public Use: YES
Land Code: 1000040810	Agency Land Code: R29169335	Land Name: FORESTRY	County: KOOCHICHING	Acres: 43.88
City:	Site Code: R290103	Classification Per M.S. 86A.05: f. state forests and state forest subareas	Current Public Use: YES	Future Public Use: YES
Land Code: 1000040811	Agency Land Code: R29167453	Land Name: FORESTRY	County: KOOCHICHING	Acres: 40.00
City:	Site Code: R290103	Classification Per M.S. 86A.05: f. state forests and state forest subareas	Current Public Use: YES	Future Public Use: YES
Land Code: 1000040812	Agency Land Code: R29169271	Land Name: FORESTRY	County: KOOCHICHING	Acres: 40.00
City:	Site Code: R290103	Classification Per M.S. 86A.05: f. state forests and state forest subareas	Current Public Use: YES	Future Public Use: YES
Land Code: 1000040813	Agency Land Code: R29169575	Land Name: FORESTRY	County: KOOCHICHING	Acres: 40.00
City:	Site Code: R290103	Classification Per M.S. 86A.05: f. state forests and state forest subareas	Current Public Use: YES	Future Public Use: YES
Land Code: 1000040814	Agency Land Code: R29148000	Land Name: FORESTRY	County: KOOCHICHING	Acres: 40.00
City:	Site Code: R290103	Classification Per M.S. 86A.05: f. state forests and state forest subareas	Current Public Use: YES	Future Public Use: YES



Land Code: 1000040815	Agency Land Code: R29165790	Land Name: FORESTRY	County: KOOCHICHING	Acres: 40.00
City:	Site Code: R290103	Classification Per M.S. 86A.05: f. state forests and state forest subareas	Current Public Use: YES	Future Public Use: YES
Land Code: 1000040816	Agency Land Code: R29162074	Land Name: FORESTRY	County: KOOCHICHING	Acres: 40.00
City:	Site Code: R290103	Classification Per M.S. 86A.05: f. state forests and state forest subareas	Current Public Use: YES	Future Public Use: YES
Land Code: 1000040817	Agency Land Code: R29166950	Land Name: FORESTRY	County: KOOCHICHING	Acres: 40.00
City:	Site Code: R290103	Classification Per M.S. 86A.05: f. state forests and state forest subareas	Current Public Use: YES	Future Public Use: YES
Land Code: 1000040818	Agency Land Code: R29165474	Land Name: FORESTRY	County: KOOCHICHING	Acres: 40.00
City:	Site Code: R290103	Classification Per M.S. 86A.05: f. state forests and state forest subareas	Current Public Use: YES	Future Public Use: YES
Land Code: 1000040819	Agency Land Code: R29169246	Land Name: FORESTRY	County: KOOCHICHING	Acres: 40.00
City:	Site Code: R290103	Classification Per M.S. 86A.05: f. state forests and state forest subareas	Current Public Use: YES	Future Public Use: YES
Land Code: 1000040820	Agency Land Code: R29168163	Land Name: FORESTRY	County: KOOCHICHING	Acres: 40.00
City:	Site Code: R290103	Classification Per M.S. 86A.05: f. state forests and state forest subareas	Current Public Use: YES	Future Public Use: YES
Land Code: 1000040821	Agency Land Code: R29166951	Land Name: FORESTRY	County: KOOCHICHING	Acres: 40.00
City:	Site Code: R290103	Classification Per M.S. 86A.05: f. state forests and state forest subareas	Current Public Use: YES	Future Public Use: YES
Land Code: 1000040822	Agency Land Code: R29170783	Land Name: FORESTRY	County: KOOCHICHING	Acres: 40.00
City:	Site Code: R290103	Classification Per M.S. 86A.05: f. state forests and state forest subareas	Current Public Use: YES	Future Public Use: YES
Land Code: 1000040823	Agency Land Code: R29170378	Land Name: FORESTRY	County: KOOCHICHING	Acres: 33.83
City:	Site Code: R290103	Classification Per M.S. 86A.05: f. state forests and state forest subareas	Current Public Use: YES	Future Public Use: YES
Land Code: 1000040824	Agency Land Code: R29168025	Land Name: FORESTRY	County: KOOCHICHING	Acres: 40.00
City:	Site Code: R290103	Classification Per M.S. 86A.05: f. state forests and state forest subareas	Current Public Use: YES	Future Public Use: YES
Land Code: 1000040825	Agency Land Code: R29169948	Land Name: FORESTRY	County: KOOCHICHING	Acres: 41.85
City:	Site Code: R290103	Classification Per M.S. 86A.05: f. state forests and state forest subareas	Current Public Use: YES	Future Public Use: YES
Land Code: 1000040826	Agency Land Code: R29170547	Land Name: FORESTRY	County: KOOCHICHING	Acres: 40.00
City:	Site Code: R290103	Classification Per M.S. 86A.05: f. state forests and state forest subareas	Current Public Use: YES	Future Public Use: YES



Land Code: 1000040827	Agency Land Code: R29168240	Land Name: FORESTRY	County: KOOCHICHING	Acres: 40.00
City:	Site Code: R290103	Classification Per M.S. 86A.05: f. state forests and state forest subareas	Current Public Use: YES	Future Public Use: YES
Land Code: 1000040828	Agency Land Code: R29168853	Land Name: FORESTRY	County: KOOCHICHING	Acres: 40.00
City:	Site Code: R290103	Classification Per M.S. 86A.05: f. state forests and state forest subareas	Current Public Use: YES	Future Public Use: YES
Land Code: 1000040829	Agency Land Code: R29169704	Land Name: FORESTRY	County: KOOCHICHING	Acres: 40.00
City:	Site Code: R290103	Classification Per M.S. 86A.05: f. state forests and state forest subareas	Current Public Use: YES	Future Public Use: YES
Land Code: 1000040830	Agency Land Code: R29148618	Land Name: FORESTRY	County: KOOCHICHING	Acres: 40.00
City:	Site Code: R290103	Classification Per M.S. 86A.05: f. state forests and state forest subareas	Current Public Use: YES	Future Public Use: YES
Land Code: 1000040831	Agency Land Code: R29168181	Land Name: FORESTRY	County: KOOCHICHING	Acres: 40.00
City:	Site Code: R290103	Classification Per M.S. 86A.05: f. state forests and state forest subareas	Current Public Use: YES	Future Public Use: YES
Land Code: 1000040832	Agency Land Code: R29169397	Land Name: FORESTRY	County: KOOCHICHING	Acres: 40.00
City:	Site Code: R290103	Classification Per M.S. 86A.05: f. state forests and state forest subareas	Current Public Use: YES	Future Public Use: YES
Land Code: 1000040833	Agency Land Code: R29165115	Land Name: FORESTRY	County: KOOCHICHING	Acres: 40.00
City:	Site Code: R290103	Classification Per M.S. 86A.05: f. state forests and state forest subareas	Current Public Use: YES	Future Public Use: YES
Land Code: 1000040834	Agency Land Code: R29165885	Land Name: FORESTRY	County: KOOCHICHING	Acres: 40.00
City:	Site Code: R290103	Classification Per M.S. 86A.05: f. state forests and state forest subareas	Current Public Use: YES	Future Public Use: YES
Land Code: 1000040835	Agency Land Code: R29169964	Land Name: FORESTRY	County: KOOCHICHING	Acres: 40.00
City:	Site Code: R290103	Classification Per M.S. 86A.05: f. state forests and state forest subareas	Current Public Use: YES	Future Public Use: YES
Land Code: 1000040836	Agency Land Code: R29170009	Land Name: FORESTRY	County: KOOCHICHING	Acres: 40.00
City:	Site Code: R290103	Classification Per M.S. 86A.05: f. state forests and state forest subareas	Current Public Use: YES	Future Public Use: YES
Land Code: 1000040837	Agency Land Code: R29165831	Land Name: FORESTRY	County: KOOCHICHING	Acres: 40.00
City:	Site Code: R290103	Classification Per M.S. 86A.05: f. state forests and state forest subareas	Current Public Use: YES	Future Public Use: YES
Land Code: 1000040838	Agency Land Code: R29169152	Land Name: FORESTRY	County: KOOCHICHING	Acres: 43.66
City:	Site Code: R290103	Classification Per M.S. 86A.05: f. state forests and state forest subareas	Current Public Use: YES	Future Public Use: YES



Land Code: 1000040839	Agency Land Code: R29161483	Land Name: FORESTRY	County: KOOCHICHING	Acres: 40.00
City:	Site Code: R290103	Classification Per M.S. 86A.05: f. state forests and state forest subareas	Current Public Use: YES	Future Public Use: YES
Land Code: 1000040840	Agency Land Code: R29164899	Land Name: FORESTRY	County: KOOCHICHING	Acres: 44.77
City:	Site Code: R290103	Classification Per M.S. 86A.05: f. state forests and state forest subareas	Current Public Use: YES	Future Public Use: YES
Land Code: 1000040841	Agency Land Code: R29168867	Land Name: FORESTRY	County: KOOCHICHING	Acres: 40.00
City:	Site Code: R290103	Classification Per M.S. 86A.05: f. state forests and state forest subareas	Current Public Use: YES	Future Public Use: YES
Land Code: 1000040842	Agency Land Code: R29165215	Land Name: FORESTRY	County: KOOCHICHING	Acres: 40.83
City:	Site Code: R290103	Classification Per M.S. 86A.05: f. state forests and state forest subareas	Current Public Use: YES	Future Public Use: YES
Land Code: 1000040843	Agency Land Code: R29168310	Land Name: FORESTRY	County: KOOCHICHING	Acres: 40.00
City:	Site Code: R290103	Classification Per M.S. 86A.05: f. state forests and state forest subareas	Current Public Use: YES	Future Public Use: YES
Land Code: 1000040844	Agency Land Code: R29165830	Land Name: FORESTRY	County: KOOCHICHING	Acres: 40.00
City:	Site Code: R290103	Classification Per M.S. 86A.05: f. state forests and state forest subareas	Current Public Use: YES	Future Public Use: YES
Land Code: 1000040845	Agency Land Code: R29168094	Land Name: FORESTRY	County: KOOCHICHING	Acres: 40.00
City:	Site Code: R290103	Classification Per M.S. 86A.05: f. state forests and state forest subareas	Current Public Use: YES	Future Public Use: YES
Land Code: 1000040846	Agency Land Code: R29167432	Land Name: FORESTRY	County: KOOCHICHING	Acres: 40.00
City:	Site Code: R290103	Classification Per M.S. 86A.05: f. state forests and state forest subareas	Current Public Use: YES	Future Public Use: YES
Land Code: 1000040847	Agency Land Code: R29169809	Land Name: FORESTRY	County: KOOCHICHING	Acres: 40.00
City:	Site Code: R290103	Classification Per M.S. 86A.05: f. state forests and state forest subareas	Current Public Use: YES	Future Public Use: YES
Land Code: 1000040848	Agency Land Code: R29169489	Land Name: FORESTRY	County: KOOCHICHING	Acres: 40.00
City:	Site Code: R290103	Classification Per M.S. 86A.05: f. state forests and state forest subareas	Current Public Use: YES	Future Public Use: YES
Land Code: 1000040849	Agency Land Code: R29169534	Land Name: FORESTRY	County: KOOCHICHING	Acres: 40.00
City:	Site Code: R290103	Classification Per M.S. 86A.05: f. state forests and state forest subareas	Current Public Use: YES	Future Public Use: YES
Land Code: 1000040850	Agency Land Code: R29169117	Land Name: FORESTRY	County: KOOCHICHING	Acres: 40.00
City:	Site Code: R290103	Classification Per M.S. 86A.05: f. state forests and state forest subareas	Current Public Use: YES	Future Public Use: YES



Land Code: 1000040851	Agency Land Code: R29169768	Land Name: FORESTRY	County: KOOCHICHING	Acres: 40.00
City:	Site Code: R290103	Classification Per M.S. 86A.05: f. state forests and state forest subareas	Current Public Use: YES	Future Public Use: YES
Land Code: 1000040852	Agency Land Code: R29165427	Land Name: FORESTRY	County: KOOCHICHING	Acres: 40.00
City:	Site Code: R290103	Classification Per M.S. 86A.05: f. state forests and state forest subareas	Current Public Use: YES	Future Public Use: YES
Land Code: 1000040853	Agency Land Code: R29148067	Land Name: FORESTRY	County: KOOCHICHING	Acres: 8.15
City:	Site Code: R290103	Classification Per M.S. 86A.05: f. state forests and state forest subareas	Current Public Use: YES	Future Public Use: YES
Land Code: 1000040854	Agency Land Code: R29161051	Land Name: FORESTRY	County: KOOCHICHING	Acres: 40.00
City:	Site Code: R290103	Classification Per M.S. 86A.05: f. state forests and state forest subareas	Current Public Use: YES	Future Public Use: YES
Land Code: 1000040855	Agency Land Code: R29165191	Land Name: FORESTRY	County: KOOCHICHING	Acres: 40.00
City:	Site Code: R290103	Classification Per M.S. 86A.05: f. state forests and state forest subareas	Current Public Use: YES	Future Public Use: YES
Land Code: 1000040856	Agency Land Code: R29168797	Land Name: FORESTRY	County: KOOCHICHING	Acres: 40.00
City:	Site Code: R290103	Classification Per M.S. 86A.05: f. state forests and state forest subareas	Current Public Use: YES	Future Public Use: YES
Land Code: 1000040857	Agency Land Code: R29165837	Land Name: FORESTRY	County: KOOCHICHING	Acres: 40.00
City:	Site Code: R290103	Classification Per M.S. 86A.05: f. state forests and state forest subareas	Current Public Use: YES	Future Public Use: YES
Land Code: 1000040858	Agency Land Code: R29164565	Land Name: FORESTRY	County: KOOCHICHING	Acres: 40.00
City:	Site Code: R290103	Classification Per M.S. 86A.05: f. state forests and state forest subareas	Current Public Use: YES	Future Public Use: YES
Land Code: 1000040859	Agency Land Code: R29169324	Land Name: FORESTRY	County: KOOCHICHING	Acres: 40.00
City:	Site Code: R290103	Classification Per M.S. 86A.05: f. state forests and state forest subareas	Current Public Use: YES	Future Public Use: YES
Land Code: 1000040860	Agency Land Code: R29162005	Land Name: FORESTRY	County: KOOCHICHING	Acres: 40.00
City:	Site Code: R290103	Classification Per M.S. 86A.05: f. state forests and state forest subareas	Current Public Use: YES	Future Public Use: YES
Land Code: 1000040861	Agency Land Code: R29164788	Land Name: FORESTRY	County: KOOCHICHING	Acres: 40.00
City:	Site Code: R290103	Classification Per M.S. 86A.05: f. state forests and state forest subareas	Current Public Use: YES	Future Public Use: YES
Land Code: 1000040862	Agency Land Code: R29161491	Land Name: FORESTRY	County: KOOCHICHING	Acres: 40.00
City:	Site Code: R290103	Classification Per M.S. 86A.05: f. state forests and state forest subareas	Current Public Use: YES	Future Public Use: YES



Land Code: 1000040863	Agency Land Code: R29168228	Land Name: FORESTRY	County: KOOCHICHING	Acres: 40.00
City:	Site Code: R290103	Classification Per M.S. 86A.05: f. state forests and state forest subareas	Current Public Use: YES	Future Public Use: YES
Land Code: 1000040864	Agency Land Code: R29164737	Land Name: FORESTRY	County: KOOCHICHING	Acres: 40.00
City:	Site Code: R290103	Classification Per M.S. 86A.05: f. state forests and state forest subareas	Current Public Use: YES	Future Public Use: YES
Land Code: 1000040865	Agency Land Code: R29168746	Land Name: FORESTRY	County: KOOCHICHING	Acres: 40.00
City:	Site Code: R290103	Classification Per M.S. 86A.05: f. state forests and state forest subareas	Current Public Use: YES	Future Public Use: YES
Land Code: 1000040866	Agency Land Code: R29146120	Land Name: FORESTRY	County: KOOCHICHING	Acres: 40.00
City:	Site Code: R290103	Classification Per M.S. 86A.05: f. state forests and state forest subareas	Current Public Use: YES	Future Public Use: YES
Land Code: 1000040867	Agency Land Code: R29169574	Land Name: FORESTRY	County: KOOCHICHING	Acres: 40.00
City:	Site Code: R290103	Classification Per M.S. 86A.05: f. state forests and state forest subareas	Current Public Use: YES	Future Public Use: YES
Land Code: 1000040868	Agency Land Code: R29170135	Land Name: FORESTRY	County: KOOCHICHING	Acres: 45.03
City:	Site Code: R290103	Classification Per M.S. 86A.05: f. state forests and state forest subareas	Current Public Use: YES	Future Public Use: YES
Land Code: 1000040869	Agency Land Code: R29164552	Land Name: FORESTRY	County: KOOCHICHING	Acres: 40.00
City:	Site Code: R290103	Classification Per M.S. 86A.05: f. state forests and state forest subareas	Current Public Use: YES	Future Public Use: YES
Land Code: 1000040870	Agency Land Code: R29168764	Land Name: FORESTRY	County: KOOCHICHING	Acres: 40.00
City:	Site Code: R290103	Classification Per M.S. 86A.05: f. state forests and state forest subareas	Current Public Use: YES	Future Public Use: YES
Land Code: 1000040871	Agency Land Code: R29167657	Land Name: FORESTRY	County: KOOCHICHING	Acres: 40.00
City:	Site Code: R290103	Classification Per M.S. 86A.05: f. state forests and state forest subareas	Current Public Use: YES	Future Public Use: YES
Land Code: 1000040872	Agency Land Code: R29168383	Land Name: FORESTRY	County: KOOCHICHING	Acres: 40.00
City:	Site Code: R290103	Classification Per M.S. 86A.05: f. state forests and state forest subareas	Current Public Use: YES	Future Public Use: YES
Land Code: 1000040873	Agency Land Code: R29161627	Land Name: FORESTRY	County: KOOCHICHING	Acres: 40.00
City:	Site Code: R290103	Classification Per M.S. 86A.05: f. state forests and state forest subareas	Current Public Use: YES	Future Public Use: YES
Land Code: 1000040874	Agency Land Code: R29165657	Land Name: FORESTRY	County: KOOCHICHING	Acres: 40.00
City:	Site Code: R290103	Classification Per M.S. 86A.05: f. state forests and state forest subareas	Current Public Use: YES	Future Public Use: YES



Land Code: 1000040875	Agency Land Code: R29148561	Land Name: FORESTRY	County: KOOCHICHING	Acres: 40.00
City:	Site Code: R290103	Classification Per M.S. 86A.05: f. state forests and state forest subareas	Current Public Use: YES	Future Public Use: YES
Land Code: 1000040876	Agency Land Code: R29168999	Land Name: FORESTRY	County: KOOCHICHING	Acres: 40.00
City:	Site Code: R290103	Classification Per M.S. 86A.05: f. state forests and state forest subareas	Current Public Use: YES	Future Public Use: YES
Land Code: 1000040877	Agency Land Code: R29164468	Land Name: FORESTRY	County: KOOCHICHING	Acres: 14.68
City:	Site Code: R290103	Classification Per M.S. 86A.05: f. state forests and state forest subareas	Current Public Use: YES	Future Public Use: YES
Land Code: 1000040878	Agency Land Code: R29161915	Land Name: FORESTRY	County: KOOCHICHING	Acres: 40.00
City:	Site Code: R290103	Classification Per M.S. 86A.05: f. state forests and state forest subareas	Current Public Use: YES	Future Public Use: YES
Land Code: 1000040879	Agency Land Code: R29169735	Land Name: FORESTRY	County: KOOCHICHING	Acres: 40.00
City:	Site Code: R290103	Classification Per M.S. 86A.05: f. state forests and state forest subareas	Current Public Use: YES	Future Public Use: YES
Land Code: 1000040880	Agency Land Code: R29170366	Land Name: FORESTRY	County: KOOCHICHING	Acres: 40.00
City:	Site Code: R290103	Classification Per M.S. 86A.05: f. state forests and state forest subareas	Current Public Use: YES	Future Public Use: YES
Land Code: 1000040881	Agency Land Code: R29168692	Land Name: FORESTRY	County: KOOCHICHING	Acres: 40.00
City:	Site Code: R290103	Classification Per M.S. 86A.05: f. state forests and state forest subareas	Current Public Use: YES	Future Public Use: YES
Land Code: 1000040882	Agency Land Code: R29165245	Land Name: FORESTRY	County: KOOCHICHING	Acres: 40.00
City:	Site Code: R290103	Classification Per M.S. 86A.05: f. state forests and state forest subareas	Current Public Use: YES	Future Public Use: YES
Land Code: 1000040883	Agency Land Code: R29161328	Land Name: FORESTRY	County: KOOCHICHING	Acres: 40.06
City:	Site Code: R290103	Classification Per M.S. 86A.05: f. state forests and state forest subareas	Current Public Use: YES	Future Public Use: YES
Land Code: 1000040884	Agency Land Code: R29161851	Land Name: FORESTRY	County: KOOCHICHING	Acres: 40.00
City:	Site Code: R290103	Classification Per M.S. 86A.05: f. state forests and state forest subareas	Current Public Use: YES	Future Public Use: YES
Land Code: 1000040885	Agency Land Code: R29169083	Land Name: FORESTRY	County: KOOCHICHING	Acres: 40.00
City:	Site Code: R290103	Classification Per M.S. 86A.05: f. state forests and state forest subareas	Current Public Use: YES	Future Public Use: YES
Land Code: 1000040886	Agency Land Code: R29169563	Land Name: FORESTRY	County: KOOCHICHING	Acres: 40.00
City:	Site Code: R290103	Classification Per M.S. 86A.05: f. state forests and state forest subareas	Current Public Use: YES	Future Public Use: YES



Land Code: 1000040887	Agency Land Code: R29148074	Land Name: FORESTRY	County: KOOCHICHING	Acres: 40.00
City:	Site Code: R290103	Classification Per M.S. 86A.05: f. state forests and state forest subareas	Current Public Use: YES	Future Public Use: YES
Land Code: 1000040888	Agency Land Code: R29162850	Land Name: FORESTRY	County: KOOCHICHING	Acres: 40.00
City:	Site Code: R290103	Classification Per M.S. 86A.05: f. state forests and state forest subareas	Current Public Use: YES	Future Public Use: YES
Land Code: 1000040889	Agency Land Code: R29168795	Land Name: FORESTRY	County: KOOCHICHING	Acres: 40.00
City:	Site Code: R290103	Classification Per M.S. 86A.05: f. state forests and state forest subareas	Current Public Use: YES	Future Public Use: YES
Land Code: 1000040890	Agency Land Code: R29170820	Land Name: FORESTRY	County: KOOCHICHING	Acres: 40.00
City:	Site Code: R290103	Classification Per M.S. 86A.05: f. state forests and state forest subareas	Current Public Use: YES	Future Public Use: YES
Land Code: 1000040891	Agency Land Code: R29169330	Land Name: FORESTRY	County: KOOCHICHING	Acres: 40.00
City:	Site Code: R290103	Classification Per M.S. 86A.05: f. state forests and state forest subareas	Current Public Use: YES	Future Public Use: YES
Land Code: 1000040892	Agency Land Code: R29161693	Land Name: FORESTRY	County: KOOCHICHING	Acres: 40.00
City:	Site Code: R290103	Classification Per M.S. 86A.05: f. state forests and state forest subareas	Current Public Use: YES	Future Public Use: YES
Land Code: 1000040893	Agency Land Code: R29169599	Land Name: FORESTRY	County: KOOCHICHING	Acres: 40.00
City:	Site Code: R290103	Classification Per M.S. 86A.05: f. state forests and state forest subareas	Current Public Use: YES	Future Public Use: YES
Land Code: 1000040894	Agency Land Code: R29164995	Land Name: FORESTRY	County: KOOCHICHING	Acres: 40.00
City:	Site Code: R290103	Classification Per M.S. 86A.05: f. state forests and state forest subareas	Current Public Use: YES	Future Public Use: YES
Land Code: 1000040895	Agency Land Code: R29161725	Land Name: FORESTRY	County: KOOCHICHING	Acres: 40.00
City:	Site Code: R290103	Classification Per M.S. 86A.05: f. state forests and state forest subareas	Current Public Use: YES	Future Public Use: YES
Land Code: 1000040896	Agency Land Code: R29169028	Land Name: FORESTRY	County: KOOCHICHING	Acres: 40.00
City:	Site Code: R290103	Classification Per M.S. 86A.05: f. state forests and state forest subareas	Current Public Use: YES	Future Public Use: YES
Land Code: 1000040897	Agency Land Code: R29169089	Land Name: FORESTRY	County: KOOCHICHING	Acres: 40.00
City:	Site Code: R290103	Classification Per M.S. 86A.05: f. state forests and state forest subareas	Current Public Use: YES	Future Public Use: YES
Land Code: 1000040898	Agency Land Code: R29168773	Land Name: FORESTRY	County: KOOCHICHING	Acres: 40.00
City:	Site Code: R290103	Classification Per M.S. 86A.05: f. state forests and state forest subareas	Current Public Use: YES	Future Public Use: YES



Land Code: 1000040899	Agency Land Code: R29168671	Land Name: FORESTRY	County: KOOCHICHING	Acres: 40.00
City:	Site Code: R290103	Classification Per M.S. 86A.05: f. state forests and state forest subareas	Current Public Use: YES	Future Public Use: YES
Land Code: 1000040900	Agency Land Code: R29161385	Land Name: FORESTRY	County: KOOCHICHING	Acres: 40.00
City:	Site Code: R290103	Classification Per M.S. 86A.05: f. state forests and state forest subareas	Current Public Use: YES	Future Public Use: YES
Land Code: 1000040901	Agency Land Code: R29170522	Land Name: FORESTRY	County: KOOCHICHING	Acres: 40.00
City:	Site Code: R290103	Classification Per M.S. 86A.05: f. state forests and state forest subareas	Current Public Use: YES	Future Public Use: YES
Land Code: 1000040902	Agency Land Code: R29161626	Land Name: FORESTRY	County: KOOCHICHING	Acres: 40.00
City:	Site Code: R290103	Classification Per M.S. 86A.05: f. state forests and state forest subareas	Current Public Use: YES	Future Public Use: YES
Land Code: 1000040903	Agency Land Code: R29164539	Land Name: FORESTRY	County: KOOCHICHING	Acres: 40.00
City:	Site Code: R290103	Classification Per M.S. 86A.05: f. state forests and state forest subareas	Current Public Use: YES	Future Public Use: YES
Land Code: 1000040904	Agency Land Code: R29161109	Land Name: FORESTRY	County: KOOCHICHING	Acres: 40.00
City:	Site Code: R290103	Classification Per M.S. 86A.05: f. state forests and state forest subareas	Current Public Use: YES	Future Public Use: YES
Land Code: 1000040905	Agency Land Code: R29162112	Land Name: FORESTRY	County: KOOCHICHING	Acres: 40.00
City:	Site Code: R290103	Classification Per M.S. 86A.05: f. state forests and state forest subareas	Current Public Use: YES	Future Public Use: YES
Land Code: 1000040906	Agency Land Code: R29168098	Land Name: FORESTRY	County: KOOCHICHING	Acres: 40.00
City:	Site Code: R290103	Classification Per M.S. 86A.05: f. state forests and state forest subareas	Current Public Use: YES	Future Public Use: YES
Land Code: 1000040907	Agency Land Code: R29161726	Land Name: FORESTRY	County: KOOCHICHING	Acres: 40.00
City:	Site Code: R290103	Classification Per M.S. 86A.05: f. state forests and state forest subareas	Current Public Use: YES	Future Public Use: YES
Land Code: 1000040908	Agency Land Code: R29164560	Land Name: FORESTRY	County: KOOCHICHING	Acres: 40.00
City:	Site Code: R290103	Classification Per M.S. 86A.05: f. state forests and state forest subareas	Current Public Use: YES	Future Public Use: YES
Land Code: 1000040909	Agency Land Code: R29165049	Land Name: FORESTRY	County: KOOCHICHING	Acres: 45.47
City:	Site Code: R290103	Classification Per M.S. 86A.05: f. state forests and state forest subareas	Current Public Use: YES	Future Public Use: YES
Land Code: 1000040910	Agency Land Code: R29146124	Land Name: FORESTRY	County: KOOCHICHING	Acres: 40.00
City:	Site Code: R290103	Classification Per M.S. 86A.05: f. state forests and state forest subareas	Current Public Use: YES	Future Public Use: YES



Land Code: 1000040911	Agency Land Code: R29167542	Land Name: FORESTRY	County: KOOCHICHING	Acres: 40.00
City:	Site Code: R290103	Classification Per M.S. 86A.05: f. state forests and state forest subareas	Current Public Use: YES	Future Public Use: YES
Land Code: 1000040912	Agency Land Code: R29168449	Land Name: FORESTRY	County: KOOCHICHING	Acres: 40.00
City:	Site Code: R290103	Classification Per M.S. 86A.05: f. state forests and state forest subareas	Current Public Use: YES	Future Public Use: YES
Land Code: 1000040913	Agency Land Code: R29161572	Land Name: FORESTRY	County: KOOCHICHING	Acres: 40.00
City:	Site Code: R290103	Classification Per M.S. 86A.05: f. state forests and state forest subareas	Current Public Use: YES	Future Public Use: YES
Land Code: 1000040914	Agency Land Code: R29170001	Land Name: FORESTRY	County: KOOCHICHING	Acres: 40.00
City:	Site Code: R290103	Classification Per M.S. 86A.05: f. state forests and state forest subareas	Current Public Use: YES	Future Public Use: YES
Land Code: 1000040915	Agency Land Code: R29164913	Land Name: FORESTRY	County: KOOCHICHING	Acres: 44.76
City:	Site Code: R290103	Classification Per M.S. 86A.05: f. state forests and state forest subareas	Current Public Use: YES	Future Public Use: YES
Land Code: 1000040916	Agency Land Code: R29168183	Land Name: FORESTRY	County: KOOCHICHING	Acres: 40.00
City:	Site Code: R290103	Classification Per M.S. 86A.05: f. state forests and state forest subareas	Current Public Use: YES	Future Public Use: YES
Land Code: 1000040917	Agency Land Code: R29168455	Land Name: FORESTRY	County: KOOCHICHING	Acres: 40.00
City:	Site Code: R290103	Classification Per M.S. 86A.05: f. state forests and state forest subareas	Current Public Use: YES	Future Public Use: YES
Land Code: 1000040918	Agency Land Code: R29169755	Land Name: FORESTRY	County: KOOCHICHING	Acres: 40.00
City:	Site Code: R290103	Classification Per M.S. 86A.05: f. state forests and state forest subareas	Current Public Use: YES	Future Public Use: YES
Land Code: 1000040919	Agency Land Code: R29169571	Land Name: FORESTRY	County: KOOCHICHING	Acres: 40.00
City:	Site Code: R290103	Classification Per M.S. 86A.05: f. state forests and state forest subareas	Current Public Use: YES	Future Public Use: YES
Land Code: 1000040920	Agency Land Code: R29168546	Land Name: FORESTRY	County: KOOCHICHING	Acres: 40.00
City:	Site Code: R290103	Classification Per M.S. 86A.05: f. state forests and state forest subareas	Current Public Use: YES	Future Public Use: YES
Land Code: 1000040921	Agency Land Code: R29170056	Land Name: FORESTRY	County: KOOCHICHING	Acres: 40.00
City:	Site Code: R290103	Classification Per M.S. 86A.05: f. state forests and state forest subareas	Current Public Use: YES	Future Public Use: YES
Land Code: 1000040922	Agency Land Code: R29161049	Land Name: FORESTRY	County: KOOCHICHING	Acres: 40.00
City:	Site Code: R290103	Classification Per M.S. 86A.05: f. state forests and state forest subareas	Current Public Use: YES	Future Public Use: YES



Land Code: 1000040923	Agency Land Code: R29170648	Land Name: FORESTRY	County: KOOCHICHING	Acres: 40.00
City:	Site Code: R290103	Classification Per M.S. 86A.05: f. state forests and state forest subareas	Current Public Use: YES	Future Public Use: YES
Land Code: 1000040924	Agency Land Code: R29165825	Land Name: FORESTRY	County: KOOCHICHING	Acres: 40.00
City:	Site Code: R290103	Classification Per M.S. 86A.05: f. state forests and state forest subareas	Current Public Use: YES	Future Public Use: YES
Land Code: 1000040925	Agency Land Code: R29161217	Land Name: FORESTRY	County: KOOCHICHING	Acres: 49.40
City:	Site Code: R290103	Classification Per M.S. 86A.05: f. state forests and state forest subareas	Current Public Use: YES	Future Public Use: YES
Land Code: 1000040926	Agency Land Code: R29161400	Land Name: FORESTRY	County: KOOCHICHING	Acres: 40.00
City:	Site Code: R290103	Classification Per M.S. 86A.05: f. state forests and state forest subareas	Current Public Use: YES	Future Public Use: YES
Land Code: 1000040927	Agency Land Code: R29170681	Land Name: FORESTRY	County: KOOCHICHING	Acres: 40.00
City:	Site Code: R290103	Classification Per M.S. 86A.05: f. state forests and state forest subareas	Current Public Use: YES	Future Public Use: YES
Land Code: 1000040928	Agency Land Code: R29170133	Land Name: FORESTRY	County: KOOCHICHING	Acres: 39.80
City:	Site Code: R290103	Classification Per M.S. 86A.05: f. state forests and state forest subareas	Current Public Use: YES	Future Public Use: YES
Land Code: 1000040929	Agency Land Code: R29169140	Land Name: FORESTRY	County: KOOCHICHING	Acres: 40.00
City:	Site Code: R290103	Classification Per M.S. 86A.05: f. state forests and state forest subareas	Current Public Use: YES	Future Public Use: YES
Land Code: 1000040930	Agency Land Code: R29161858	Land Name: FORESTRY	County: KOOCHICHING	Acres: 40.00
City:	Site Code: R290103	Classification Per M.S. 86A.05: f. state forests and state forest subareas	Current Public Use: YES	Future Public Use: YES
Land Code: 1000040931	Agency Land Code: R29165369	Land Name: FORESTRY	County: KOOCHICHING	Acres: 40.00
City:	Site Code: R290103	Classification Per M.S. 86A.05: f. state forests and state forest subareas	Current Public Use: YES	Future Public Use: YES
Land Code: 1000040932	Agency Land Code: R29164455	Land Name: FORESTRY	County: KOOCHICHING	Acres: 40.00
City:	Site Code: R290103	Classification Per M.S. 86A.05: f. state forests and state forest subareas	Current Public Use: YES	Future Public Use: YES
Land Code: 1000040933	Agency Land Code: R29165460	Land Name: FORESTRY	County: KOOCHICHING	Acres: 40.89
City:	Site Code: R290103	Classification Per M.S. 86A.05: f. state forests and state forest subareas	Current Public Use: YES	Future Public Use: YES
Land Code: 1000040934	Agency Land Code: R29165279	Land Name: FORESTRY	County: KOOCHICHING	Acres: 40.00
City:	Site Code: R290103	Classification Per M.S. 86A.05: f. state forests and state forest subareas	Current Public Use: YES	Future Public Use: YES



Land Code: 1000040935	Agency Land Code: R29170789	Land Name: FORESTRY	County: KOOCHICHING	Acres: 40.00
City:	Site Code: R290103	Classification Per M.S. 86A.05: f. state forests and state forest subareas	Current Public Use: YES	Future Public Use: YES
Land Code: 1000040936	Agency Land Code: R29169400	Land Name: FORESTRY	County: KOOCHICHING	Acres: 40.00
City:	Site Code: R290103	Classification Per M.S. 86A.05: f. state forests and state forest subareas	Current Public Use: YES	Future Public Use: YES
Land Code: 1000040937	Agency Land Code: R29169016	Land Name: FORESTRY	County: KOOCHICHING	Acres: 40.00
City:	Site Code: R290103	Classification Per M.S. 86A.05: f. state forests and state forest subareas	Current Public Use: YES	Future Public Use: YES
Land Code: 1000040938	Agency Land Code: R29165745	Land Name: FORESTRY	County: KOOCHICHING	Acres: 40.00
City:	Site Code: R290103	Classification Per M.S. 86A.05: f. state forests and state forest subareas	Current Public Use: YES	Future Public Use: YES
Land Code: 1000040939	Agency Land Code: R29160913	Land Name: FORESTRY	County: KOOCHICHING	Acres: 29.45
City:	Site Code: R290103	Classification Per M.S. 86A.05: f. state forests and state forest subareas	Current Public Use: YES	Future Public Use: YES
Land Code: 1000040940	Agency Land Code: R29146248	Land Name: FORESTRY	County: KOOCHICHING	Acres: 40.00
City:	Site Code: R290103	Classification Per M.S. 86A.05: f. state forests and state forest subareas	Current Public Use: YES	Future Public Use: YES
Land Code: 1000040941	Agency Land Code: R29168798	Land Name: FORESTRY	County: KOOCHICHING	Acres: 40.00
City:	Site Code: R290103	Classification Per M.S. 86A.05: f. state forests and state forest subareas	Current Public Use: YES	Future Public Use: YES
Land Code: 1000040942	Agency Land Code: R29169903	Land Name: FORESTRY	County: KOOCHICHING	Acres: 40.00
City:	Site Code: R290103	Classification Per M.S. 86A.05: f. state forests and state forest subareas	Current Public Use: YES	Future Public Use: YES
Land Code: 1000040943	Agency Land Code: R29165344	Land Name: FORESTRY	County: KOOCHICHING	Acres: 40.00
City:	Site Code: R290103	Classification Per M.S. 86A.05: f. state forests and state forest subareas	Current Public Use: YES	Future Public Use: YES
Land Code: 1000040944	Agency Land Code: R29167529	Land Name: FORESTRY	County: KOOCHICHING	Acres: 40.00
City:	Site Code: R290103	Classification Per M.S. 86A.05: f. state forests and state forest subareas	Current Public Use: YES	Future Public Use: YES
Land Code: 1000040945	Agency Land Code: R29169182	Land Name: FORESTRY	County: KOOCHICHING	Acres: 40.00
City:	Site Code: R290103	Classification Per M.S. 86A.05: f. state forests and state forest subareas	Current Public Use: YES	Future Public Use: YES
Land Code: 1000040946	Agency Land Code: R29165047	Land Name: FORESTRY	County: KOOCHICHING	Acres: 40.00
City:	Site Code: R290103	Classification Per M.S. 86A.05: f. state forests and state forest subareas	Current Public Use: YES	Future Public Use: YES



Land Code: 1000040947	Agency Land Code: R29169743	Land Name: FORESTRY	County: KOOCHICHING	Acres: 40.00
City:	Site Code: R290103	Classification Per M.S. 86A.05: f. state forests and state forest subareas	Current Public Use: YES	Future Public Use: YES
Land Code: 1000040948	Agency Land Code: R29170163	Land Name: FORESTRY	County: KOOCHICHING	Acres: 40.53
City:	Site Code: R290103	Classification Per M.S. 86A.05: f. state forests and state forest subareas	Current Public Use: YES	Future Public Use: YES
Land Code: 1000040949	Agency Land Code: R29162036	Land Name: FORESTRY	County: KOOCHICHING	Acres: 40.00
City:	Site Code: R290103	Classification Per M.S. 86A.05: f. state forests and state forest subareas	Current Public Use: YES	Future Public Use: YES
Land Code: 1000040950	Agency Land Code: R29167419	Land Name: FORESTRY	County: KOOCHICHING	Acres: 39.94
City:	Site Code: R290103	Classification Per M.S. 86A.05: f. state forests and state forest subareas	Current Public Use: YES	Future Public Use: YES
Land Code: 1000040951	Agency Land Code: R29170260	Land Name: FORESTRY	County: KOOCHICHING	Acres: 40.00
City:	Site Code: R290103	Classification Per M.S. 86A.05: f. state forests and state forest subareas	Current Public Use: YES	Future Public Use: YES
Land Code: 1000040952	Agency Land Code: R29169144	Land Name: FORESTRY	County: KOOCHICHING	Acres: 40.00
City:	Site Code: R290103	Classification Per M.S. 86A.05: f. state forests and state forest subareas	Current Public Use: YES	Future Public Use: YES
Land Code: 1000040953	Agency Land Code: R29169101	Land Name: FORESTRY	County: KOOCHICHING	Acres: 40.00
City:	Site Code: R290103	Classification Per M.S. 86A.05: f. state forests and state forest subareas	Current Public Use: YES	Future Public Use: YES
Land Code: 1000040954	Agency Land Code: R29164863	Land Name: FORESTRY	County: KOOCHICHING	Acres: 40.00
City:	Site Code: R290103	Classification Per M.S. 86A.05: f. state forests and state forest subareas	Current Public Use: YES	Future Public Use: YES
Land Code: 1000040955	Agency Land Code: R29169063	Land Name: FORESTRY	County: KOOCHICHING	Acres: 40.00
City:	Site Code: R290103	Classification Per M.S. 86A.05: f. state forests and state forest subareas	Current Public Use: YES	Future Public Use: YES
Land Code: 1000040956	Agency Land Code: R29168649	Land Name: FORESTRY	County: KOOCHICHING	Acres: 40.00
City:	Site Code: R290103	Classification Per M.S. 86A.05: f. state forests and state forest subareas	Current Public Use: YES	Future Public Use: YES
Land Code: 1000040957	Agency Land Code: R29169317	Land Name: FORESTRY	County: KOOCHICHING	Acres: 40.00
City:	Site Code: R290103	Classification Per M.S. 86A.05: f. state forests and state forest subareas	Current Public Use: YES	Future Public Use: YES
Land Code: 1000040958	Agency Land Code: R29170337	Land Name: FORESTRY	County: KOOCHICHING	Acres: 40.00
City:	Site Code: R290103	Classification Per M.S. 86A.05: f. state forests and state forest subareas	Current Public Use: YES	Future Public Use: YES



Land Code: 1000040959	Agency Land Code: R29170040	Land Name: FORESTRY	County: KOOCHICHING	Acres: 40.00
City:	Site Code: R290103	Classification Per M.S. 86A.05: f. state forests and state forest subareas	Current Public Use: YES	Future Public Use: YES
Land Code: 1000040960	Agency Land Code: R29169694	Land Name: FORESTRY	County: KOOCHICHING	Acres: 40.00
City:	Site Code: R290103	Classification Per M.S. 86A.05: f. state forests and state forest subareas	Current Public Use: YES	Future Public Use: YES
Land Code: 1000040961	Agency Land Code: R29161646	Land Name: FORESTRY	County: KOOCHICHING	Acres: 40.00
City:	Site Code: R290103	Classification Per M.S. 86A.05: f. state forests and state forest subareas	Current Public Use: YES	Future Public Use: YES
Land Code: 1000040962	Agency Land Code: R29165033	Land Name: FORESTRY	County: KOOCHICHING	Acres: 40.00
City:	Site Code: R290103	Classification Per M.S. 86A.05: f. state forests and state forest subareas	Current Public Use: YES	Future Public Use: YES
Land Code: 1000040963	Agency Land Code: R29169114	Land Name: FORESTRY	County: KOOCHICHING	Acres: 40.00
City:	Site Code: R290103	Classification Per M.S. 86A.05: f. state forests and state forest subareas	Current Public Use: YES	Future Public Use: YES
Land Code: 1000040964	Agency Land Code: R29165724	Land Name: FORESTRY	County: KOOCHICHING	Acres: 40.00
City:	Site Code: R290103	Classification Per M.S. 86A.05: f. state forests and state forest subareas	Current Public Use: YES	Future Public Use: YES
Land Code: 1000040965	Agency Land Code: R29165070	Land Name: FORESTRY	County: KOOCHICHING	Acres: 40.00
City:	Site Code: R290103	Classification Per M.S. 86A.05: f. state forests and state forest subareas	Current Public Use: YES	Future Public Use: YES
Land Code: 1000040966	Agency Land Code: R29170211	Land Name: FORESTRY	County: KOOCHICHING	Acres: 40.00
City:	Site Code: R290103	Classification Per M.S. 86A.05: f. state forests and state forest subareas	Current Public Use: YES	Future Public Use: YES
Land Code: 1000040967	Agency Land Code: R29169568	Land Name: FORESTRY	County: KOOCHICHING	Acres: 40.00
City:	Site Code: R290103	Classification Per M.S. 86A.05: f. state forests and state forest subareas	Current Public Use: YES	Future Public Use: YES
Land Code: 1000040968	Agency Land Code: R29165760	Land Name: FORESTRY	County: KOOCHICHING	Acres: 40.00
City:	Site Code: R290103	Classification Per M.S. 86A.05: f. state forests and state forest subareas	Current Public Use: YES	Future Public Use: YES
Land Code: 1000040969	Agency Land Code: R29168329	Land Name: FORESTRY	County: KOOCHICHING	Acres: 40.00
City:	Site Code: R290103	Classification Per M.S. 86A.05: f. state forests and state forest subareas	Current Public Use: YES	Future Public Use: YES
Land Code: 1000040970	Agency Land Code: R29167716	Land Name: FORESTRY	County: KOOCHICHING	Acres: 28.96
City:	Site Code: R290103	Classification Per M.S. 86A.05: f. state forests and state forest subareas	Current Public Use: YES	Future Public Use: YES



Land Code: 1000040971	Agency Land Code: R29168912	Land Name: FORESTRY	County: KOOCHICHING	Acres: 40.00
City:	Site Code: R290103	Classification Per M.S. 86A.05: f. state forests and state forest subareas	Current Public Use: YES	Future Public Use: YES
Land Code: 1000040972	Agency Land Code: R29169149	Land Name: FORESTRY	County: KOOCHICHING	Acres: 40.00
City:	Site Code: R290103	Classification Per M.S. 86A.05: f. state forests and state forest subareas	Current Public Use: YES	Future Public Use: YES
Land Code: 1000040973	Agency Land Code: R29167557	Land Name: FORESTRY	County: KOOCHICHING	Acres: 51.49
City:	Site Code: R290103	Classification Per M.S. 86A.05: f. state forests and state forest subareas	Current Public Use: YES	Future Public Use: YES
Land Code: 1000040974	Agency Land Code: R29168824	Land Name: FORESTRY	County: KOOCHICHING	Acres: 40.00
City:	Site Code: R290103	Classification Per M.S. 86A.05: f. state forests and state forest subareas	Current Public Use: YES	Future Public Use: YES
Land Code: 1000040975	Agency Land Code: R29165337	Land Name: FORESTRY	County: KOOCHICHING	Acres: 40.00
City:	Site Code: R290103	Classification Per M.S. 86A.05: f. state forests and state forest subareas	Current Public Use: YES	Future Public Use: YES
Land Code: 1000040976	Agency Land Code: R29162053	Land Name: FORESTRY	County: KOOCHICHING	Acres: 40.00
City:	Site Code: R290103	Classification Per M.S. 86A.05: f. state forests and state forest subareas	Current Public Use: YES	Future Public Use: YES
Land Code: 1000040977	Agency Land Code: R29170936	Land Name: FORESTRY	County: KOOCHICHING	Acres: 40.00
City:	Site Code: R290103	Classification Per M.S. 86A.05: f. state forests and state forest subareas	Current Public Use: YES	Future Public Use: YES
Land Code: 1000040978	Agency Land Code: R29165275	Land Name: FORESTRY	County: KOOCHICHING	Acres: 40.00
City:	Site Code: R290103	Classification Per M.S. 86A.05: f. state forests and state forest subareas	Current Public Use: YES	Future Public Use: YES
Land Code: 1000040979	Agency Land Code: R29162067	Land Name: FORESTRY	County: KOOCHICHING	Acres: 40.00
City:	Site Code: R290103	Classification Per M.S. 86A.05: f. state forests and state forest subareas	Current Public Use: YES	Future Public Use: YES
Land Code: 1000040980	Agency Land Code: R29161613	Land Name: FORESTRY	County: KOOCHICHING	Acres: 40.00
City:	Site Code: R290103	Classification Per M.S. 86A.05: f. state forests and state forest subareas	Current Public Use: YES	Future Public Use: YES
Land Code: 1000040981	Agency Land Code: R29161075	Land Name: FORESTRY	County: KOOCHICHING	Acres: 39.60
City:	Site Code: R290103	Classification Per M.S. 86A.05: f. state forests and state forest subareas	Current Public Use: YES	Future Public Use: YES
Land Code: 1000040982	Agency Land Code: R29161339	Land Name: FORESTRY	County: KOOCHICHING	Acres: 40.00
City:	Site Code: R290103	Classification Per M.S. 86A.05: f. state forests and state forest subareas	Current Public Use: YES	Future Public Use: YES



Land Code: 1000040983	Agency Land Code: R29162878	Land Name: FORESTRY	County: KOOCHICHING	Acres: 40.00
City:	Site Code: R290103	Classification Per M.S. 86A.05: f. state forests and state forest subareas	Current Public Use: YES	Future Public Use: YES
Land Code: 1000040984	Agency Land Code: R29168675	Land Name: FORESTRY	County: KOOCHICHING	Acres: 40.00
City:	Site Code: R290103	Classification Per M.S. 86A.05: f. state forests and state forest subareas	Current Public Use: YES	Future Public Use: YES
Land Code: 1000040985	Agency Land Code: R29169615	Land Name: FORESTRY	County: KOOCHICHING	Acres: 40.00
City:	Site Code: R290103	Classification Per M.S. 86A.05: f. state forests and state forest subareas	Current Public Use: YES	Future Public Use: YES
Land Code: 1000040986	Agency Land Code: R29169251	Land Name: FORESTRY	County: KOOCHICHING	Acres: 40.00
City:	Site Code: R290103	Classification Per M.S. 86A.05: f. state forests and state forest subareas	Current Public Use: YES	Future Public Use: YES
Land Code: 1000040987	Agency Land Code: R29169954	Land Name: FORESTRY	County: KOOCHICHING	Acres: 40.00
City:	Site Code: R290103	Classification Per M.S. 86A.05: f. state forests and state forest subareas	Current Public Use: YES	Future Public Use: YES
Land Code: 1000040988	Agency Land Code: R29168747	Land Name: FORESTRY	County: KOOCHICHING	Acres: 40.00
City:	Site Code: R290103	Classification Per M.S. 86A.05: f. state forests and state forest subareas	Current Public Use: YES	Future Public Use: YES
Land Code: 1000040989	Agency Land Code: R29169877	Land Name: FORESTRY	County: KOOCHICHING	Acres: 40.00
City:	Site Code: R290103	Classification Per M.S. 86A.05: f. state forests and state forest subareas	Current Public Use: YES	Future Public Use: YES
Land Code: 1000040990	Agency Land Code: R29165546	Land Name: FORESTRY	County: KOOCHICHING	Acres: 40.00
City:	Site Code: R290103	Classification Per M.S. 86A.05: f. state forests and state forest subareas	Current Public Use: YES	Future Public Use: YES
Land Code: 1000040991	Agency Land Code: R29161472	Land Name: FORESTRY	County: KOOCHICHING	Acres: 40.00
City:	Site Code: R290103	Classification Per M.S. 86A.05: f. state forests and state forest subareas	Current Public Use: YES	Future Public Use: YES
Land Code: 1000040992	Agency Land Code: R29167496	Land Name: FORESTRY	County: KOOCHICHING	Acres: 40.00
City:	Site Code: R290103	Classification Per M.S. 86A.05: f. state forests and state forest subareas	Current Public Use: YES	Future Public Use: YES
Land Code: 1000040993	Agency Land Code: R29169564	Land Name: FORESTRY	County: KOOCHICHING	Acres: 40.00
City:	Site Code: R290103	Classification Per M.S. 86A.05: f. state forests and state forest subareas	Current Public Use: YES	Future Public Use: YES
Land Code: 1000040994	Agency Land Code: R29168676	Land Name: FORESTRY	County: KOOCHICHING	Acres: 40.00
City:	Site Code: R290103	Classification Per M.S. 86A.05: f. state forests and state forest subareas	Current Public Use: YES	Future Public Use: YES



Land Code: 1000040995	Agency Land Code: R29169952	Land Name: FORESTRY	County: KOOCHICHING	Acres: 42.32
City:	Site Code: R290103	Classification Per M.S. 86A.05: f. state forests and state forest subareas	Current Public Use: YES	Future Public Use: YES
Land Code: 1000040996	Agency Land Code: R29169493	Land Name: FORESTRY	County: KOOCHICHING	Acres: 40.00
City:	Site Code: R290103	Classification Per M.S. 86A.05: f. state forests and state forest subareas	Current Public Use: YES	Future Public Use: YES
Land Code: 1000040997	Agency Land Code: R29161565	Land Name: FORESTRY	County: KOOCHICHING	Acres: 40.00
City:	Site Code: R290103	Classification Per M.S. 86A.05: f. state forests and state forest subareas	Current Public Use: YES	Future Public Use: YES
Land Code: 1000040998	Agency Land Code: R29170511	Land Name: FORESTRY	County: KOOCHICHING	Acres: 40.00
City:	Site Code: R290103	Classification Per M.S. 86A.05: f. state forests and state forest subareas	Current Public Use: YES	Future Public Use: YES
Land Code: 1000040999	Agency Land Code: R29170751	Land Name: FORESTRY	County: KOOCHICHING	Acres: 40.00
City:	Site Code: R290103	Classification Per M.S. 86A.05: f. state forests and state forest subareas	Current Public Use: YES	Future Public Use: YES
Land Code: 1000041000	Agency Land Code: R29161701	Land Name: FORESTRY	County: KOOCHICHING	Acres: 40.00
City:	Site Code: R290103	Classification Per M.S. 86A.05: f. state forests and state forest subareas	Current Public Use: YES	Future Public Use: YES
Land Code: 1000041001	Agency Land Code: R29167467	Land Name: FORESTRY	County: KOOCHICHING	Acres: 40.00
City:	Site Code: R290103	Classification Per M.S. 86A.05: f. state forests and state forest subareas	Current Public Use: YES	Future Public Use: YES
Land Code: 1000041002	Agency Land Code: R29170513	Land Name: FORESTRY	County: KOOCHICHING	Acres: 40.00
City:	Site Code: R290103	Classification Per M.S. 86A.05: f. state forests and state forest subareas	Current Public Use: YES	Future Public Use: YES
Land Code: 1000041003	Agency Land Code: R29161883	Land Name: FORESTRY	County: KOOCHICHING	Acres: 40.00
City:	Site Code: R290103	Classification Per M.S. 86A.05: f. state forests and state forest subareas	Current Public Use: YES	Future Public Use: YES
Land Code: 1000041004	Agency Land Code: R29161423	Land Name: FORESTRY	County: KOOCHICHING	Acres: 40.00
City:	Site Code: R290103	Classification Per M.S. 86A.05: f. state forests and state forest subareas	Current Public Use: YES	Future Public Use: YES
Land Code: 1000041005	Agency Land Code: R29170142	Land Name: FORESTRY	County: KOOCHICHING	Acres: 40.00
City:	Site Code: R290103	Classification Per M.S. 86A.05: f. state forests and state forest subareas	Current Public Use: YES	Future Public Use: YES
Land Code: 1000041006	Agency Land Code: R29164563	Land Name: FORESTRY	County: KOOCHICHING	Acres: 40.00
City:	Site Code: R290103	Classification Per M.S. 86A.05: f. state forests and state forest subareas	Current Public Use: YES	Future Public Use: YES



Land Code: 1000041007	Agency Land Code: R29166937	Land Name: FORESTRY	County: KOOCHICHING	Acres: 40.00
City:	Site Code: R290103	Classification Per M.S. 86A.05: f. state forests and state forest subareas	Current Public Use: YES	Future Public Use: YES
Land Code: 1000041008	Agency Land Code: R29168137	Land Name: FORESTRY	County: KOOCHICHING	Acres: 40.00
City:	Site Code: R290103	Classification Per M.S. 86A.05: f. state forests and state forest subareas	Current Public Use: YES	Future Public Use: YES
Land Code: 1000041009	Agency Land Code: R29165656	Land Name: FORESTRY	County: KOOCHICHING	Acres: 40.00
City:	Site Code: R290103	Classification Per M.S. 86A.05: f. state forests and state forest subareas	Current Public Use: YES	Future Public Use: YES
Land Code: 1000041010	Agency Land Code: R29169928	Land Name: FORESTRY	County: KOOCHICHING	Acres: 40.00
City:	Site Code: R290103	Classification Per M.S. 86A.05: f. state forests and state forest subareas	Current Public Use: YES	Future Public Use: YES
Land Code: 1000041011	Agency Land Code: R29165170	Land Name: FORESTRY	County: KOOCHICHING	Acres: 40.00
City:	Site Code: R290103	Classification Per M.S. 86A.05: f. state forests and state forest subareas	Current Public Use: YES	Future Public Use: YES
Land Code: 1000041012	Agency Land Code: R29170769	Land Name: FORESTRY	County: KOOCHICHING	Acres: 40.00
City:	Site Code: R290103	Classification Per M.S. 86A.05: f. state forests and state forest subareas	Current Public Use: YES	Future Public Use: YES
Land Code: 1000041013	Agency Land Code: R29169367	Land Name: FORESTRY	County: KOOCHICHING	Acres: 40.00
City:	Site Code: R290103	Classification Per M.S. 86A.05: f. state forests and state forest subareas	Current Public Use: YES	Future Public Use: YES
Land Code: 1000041014	Agency Land Code: R29168178	Land Name: FORESTRY	County: KOOCHICHING	Acres: 40.00
City:	Site Code: R290103	Classification Per M.S. 86A.05: f. state forests and state forest subareas	Current Public Use: YES	Future Public Use: YES
Land Code: 1000041015	Agency Land Code: R29168257	Land Name: FORESTRY	County: KOOCHICHING	Acres: 40.00
City:	Site Code: R290103	Classification Per M.S. 86A.05: f. state forests and state forest subareas	Current Public Use: YES	Future Public Use: YES
Land Code: 1000041016	Agency Land Code: R29161765	Land Name: FORESTRY	County: KOOCHICHING	Acres: 40.00
City:	Site Code: R290103	Classification Per M.S. 86A.05: f. state forests and state forest subareas	Current Public Use: YES	Future Public Use: YES
Land Code: 1000041017	Agency Land Code: R29167522	Land Name: FORESTRY	County: KOOCHICHING	Acres: 40.00
City:	Site Code: R290103	Classification Per M.S. 86A.05: f. state forests and state forest subareas	Current Public Use: YES	Future Public Use: YES
Land Code: 1000041018	Agency Land Code: R29169633	Land Name: FORESTRY	County: KOOCHICHING	Acres: 40.00
City:	Site Code: R290103	Classification Per M.S. 86A.05: f. state forests and state forest subareas	Current Public Use: YES	Future Public Use: YES



Land Code: 1000041019	Agency Land Code: R29165183	Land Name: FORESTRY	County: KOOCHICHING	Acres: 40.00
City:	Site Code: R290103	Classification Per M.S. 86A.05: f. state forests and state forest subareas	Current Public Use: YES	Future Public Use: YES
Land Code: 1000041020	Agency Land Code: R29164612	Land Name: FORESTRY	County: KOOCHICHING	Acres: 40.00
City:	Site Code: R290103	Classification Per M.S. 86A.05: f. state forests and state forest subareas	Current Public Use: YES	Future Public Use: YES
Land Code: 1000041021	Agency Land Code: R29161345	Land Name: FORESTRY	County: KOOCHICHING	Acres: 40.00
City:	Site Code: R290103	Classification Per M.S. 86A.05: f. state forests and state forest subareas	Current Public Use: YES	Future Public Use: YES
Land Code: 1000041022	Agency Land Code: R29164526	Land Name: FORESTRY	County: KOOCHICHING	Acres: 40.00
City:	Site Code: R290103	Classification Per M.S. 86A.05: f. state forests and state forest subareas	Current Public Use: YES	Future Public Use: YES
Land Code: 1000041023	Agency Land Code: R29170108	Land Name: FORESTRY	County: KOOCHICHING	Acres: 40.00
City:	Site Code: R290103	Classification Per M.S. 86A.05: f. state forests and state forest subareas	Current Public Use: YES	Future Public Use: YES
Land Code: 1000041024	Agency Land Code: R29170621	Land Name: FORESTRY	County: KOOCHICHING	Acres: 40.00
City:	Site Code: R290103	Classification Per M.S. 86A.05: f. state forests and state forest subareas	Current Public Use: YES	Future Public Use: YES
Land Code: 1000041025	Agency Land Code: R29164894	Land Name: FORESTRY	County: KOOCHICHING	Acres: 40.00
City:	Site Code: R290103	Classification Per M.S. 86A.05: f. state forests and state forest subareas	Current Public Use: YES	Future Public Use: YES
Land Code: 1000041026	Agency Land Code: R29170126	Land Name: FORESTRY	County: KOOCHICHING	Acres: 40.00
City:	Site Code: R290103	Classification Per M.S. 86A.05: f. state forests and state forest subareas	Current Public Use: YES	Future Public Use: YES
Land Code: 1000041027	Agency Land Code: R29170879	Land Name: FORESTRY	County: KOOCHICHING	Acres: 40.00
City:	Site Code: R290103	Classification Per M.S. 86A.05: f. state forests and state forest subareas	Current Public Use: YES	Future Public Use: YES
Land Code: 1000041028	Agency Land Code: R29168373	Land Name: FORESTRY	County: KOOCHICHING	Acres: 40.00
City:	Site Code: R290103	Classification Per M.S. 86A.05: f. state forests and state forest subareas	Current Public Use: YES	Future Public Use: YES
Land Code: 1000041029	Agency Land Code: R29169990	Land Name: FORESTRY	County: KOOCHICHING	Acres: 40.00
City:	Site Code: R290103	Classification Per M.S. 86A.05: f. state forests and state forest subareas	Current Public Use: YES	Future Public Use: YES
Land Code: 1000041030	Agency Land Code: R29165786	Land Name: FORESTRY	County: KOOCHICHING	Acres: 40.00
City:	Site Code: R290103	Classification Per M.S. 86A.05: f. state forests and state forest subareas	Current Public Use: YES	Future Public Use: YES



Land Code: 1000041031	Agency Land Code: R29169407	Land Name: FORESTRY	County: KOOCHICHING	Acres: 40.00
City:	Site Code: R290103	Classification Per M.S. 86A.05: f. state forests and state forest subareas	Current Public Use: YES	Future Public Use: YES
Land Code: 1000041032	Agency Land Code: R29162000	Land Name: FORESTRY	County: KOOCHICHING	Acres: 40.00
City:	Site Code: R290103	Classification Per M.S. 86A.05: f. state forests and state forest subareas	Current Public Use: YES	Future Public Use: YES
Land Code: 1000041033	Agency Land Code: R29169718	Land Name: FORESTRY	County: KOOCHICHING	Acres: 40.00
City:	Site Code: R290103	Classification Per M.S. 86A.05: f. state forests and state forest subareas	Current Public Use: YES	Future Public Use: YES
Land Code: 1000041034	Agency Land Code: R29164770	Land Name: FORESTRY	County: KOOCHICHING	Acres: 40.00
City:	Site Code: R290103	Classification Per M.S. 86A.05: f. state forests and state forest subareas	Current Public Use: YES	Future Public Use: YES
Land Code: 1000041035	Agency Land Code: R29169013	Land Name: FORESTRY	County: KOOCHICHING	Acres: 40.00
City:	Site Code: R290103	Classification Per M.S. 86A.05: f. state forests and state forest subareas	Current Public Use: YES	Future Public Use: YES
Land Code: 1000041036	Agency Land Code: R29168569	Land Name: FORESTRY	County: KOOCHICHING	Acres: 50.24
City:	Site Code: R290103	Classification Per M.S. 86A.05: f. state forests and state forest subareas	Current Public Use: YES	Future Public Use: YES
Land Code: 1000041037	Agency Land Code: R29168655	Land Name: FORESTRY	County: KOOCHICHING	Acres: 40.00
City:	Site Code: R290103	Classification Per M.S. 86A.05: f. state forests and state forest subareas	Current Public Use: YES	Future Public Use: YES
Land Code: 1000041038	Agency Land Code: R29164891	Land Name: FORESTRY	County: KOOCHICHING	Acres: 40.00
City:	Site Code: R290103	Classification Per M.S. 86A.05: f. state forests and state forest subareas	Current Public Use: YES	Future Public Use: YES
Land Code: 1000041039	Agency Land Code: R29169030	Land Name: FORESTRY	County: KOOCHICHING	Acres: 40.00
City:	Site Code: R290103	Classification Per M.S. 86A.05: f. state forests and state forest subareas	Current Public Use: YES	Future Public Use: YES
Land Code: 1000041040	Agency Land Code: R29147977	Land Name: FORESTRY	County: KOOCHICHING	Acres: 40.00
City:	Site Code: R290103	Classification Per M.S. 86A.05: f. state forests and state forest subareas	Current Public Use: YES	Future Public Use: YES
Land Code: 1000041041	Agency Land Code: R29168398	Land Name: FORESTRY	County: KOOCHICHING	Acres: 40.00
City:	Site Code: R290103	Classification Per M.S. 86A.05: f. state forests and state forest subareas	Current Public Use: YES	Future Public Use: YES
Land Code: 1000041042	Agency Land Code: R29161471	Land Name: FORESTRY	County: KOOCHICHING	Acres: 40.00
City:	Site Code: R290103	Classification Per M.S. 86A.05: f. state forests and state forest subareas	Current Public Use: YES	Future Public Use: YES



Land Code: 1000041043	Agency Land Code: R29170175	Land Name: FORESTRY	County: KOOCHICHING	Acres: 40.00
City:	Site Code: R290103	Classification Per M.S. 86A.05: f. state forests and state forest subareas	Current Public Use: YES	Future Public Use: YES
Land Code: 1000041044	Agency Land Code: R29170461	Land Name: FORESTRY	County: KOOCHICHING	Acres: 40.00
City:	Site Code: R290103	Classification Per M.S. 86A.05: f. state forests and state forest subareas	Current Public Use: YES	Future Public Use: YES
Land Code: 1000041045	Agency Land Code: R29168573	Land Name: FORESTRY	County: KOOCHICHING	Acres: 50.42
City:	Site Code: R290103	Classification Per M.S. 86A.05: f. state forests and state forest subareas	Current Public Use: YES	Future Public Use: YES
Land Code: 1000041046	Agency Land Code: R29165356	Land Name: FORESTRY	County: KOOCHICHING	Acres: 40.27
City:	Site Code: R290103	Classification Per M.S. 86A.05: f. state forests and state forest subareas	Current Public Use: YES	Future Public Use: YES
Land Code: 1000041047	Agency Land Code: R29170335	Land Name: FORESTRY	County: KOOCHICHING	Acres: 40.00
City:	Site Code: R290103	Classification Per M.S. 86A.05: f. state forests and state forest subareas	Current Public Use: YES	Future Public Use: YES
Land Code: 1000041048	Agency Land Code: R29168375	Land Name: FORESTRY	County: KOOCHICHING	Acres: 40.00
City:	Site Code: R290103	Classification Per M.S. 86A.05: f. state forests and state forest subareas	Current Public Use: YES	Future Public Use: YES
Land Code: 1000041049	Agency Land Code: R29164984	Land Name: FORESTRY	County: KOOCHICHING	Acres: 40.00
City:	Site Code: R290103	Classification Per M.S. 86A.05: f. state forests and state forest subareas	Current Public Use: YES	Future Public Use: YES
Land Code: 1000041050	Agency Land Code: R29167064	Land Name: FORESTRY	County: KOOCHICHING	Acres: 40.00
City:	Site Code: R290103	Classification Per M.S. 86A.05: f. state forests and state forest subareas	Current Public Use: YES	Future Public Use: YES
Land Code: 1000041051	Agency Land Code: R29168450	Land Name: FORESTRY	County: KOOCHICHING	Acres: 40.00
City:	Site Code: R290103	Classification Per M.S. 86A.05: f. state forests and state forest subareas	Current Public Use: YES	Future Public Use: YES
Land Code: 1000041052	Agency Land Code: R29165637	Land Name: FORESTRY	County: KOOCHICHING	Acres: 40.00
City:	Site Code: R290103	Classification Per M.S. 86A.05: f. state forests and state forest subareas	Current Public Use: YES	Future Public Use: YES
Land Code: 1000041053	Agency Land Code: R29162095	Land Name: FORESTRY	County: KOOCHICHING	Acres: 40.00
City:	Site Code: R290103	Classification Per M.S. 86A.05: f. state forests and state forest subareas	Current Public Use: YES	Future Public Use: YES
Land Code: 1000041054	Agency Land Code: R29165196	Land Name: FORESTRY	County: KOOCHICHING	Acres: 40.56
City:	Site Code: R290103	Classification Per M.S. 86A.05: f. state forests and state forest subareas	Current Public Use: YES	Future Public Use: YES



Land Code: 1000041055	Agency Land Code: R29168943	Land Name: FORESTRY	County: KOOCHICHING	Acres: 40.00
City:	Site Code: R290103	Classification Per M.S. 86A.05: f. state forests and state forest subareas	Current Public Use: YES	Future Public Use: YES
Land Code: 1000041056	Agency Land Code: R29164967	Land Name: FORESTRY	County: KOOCHICHING	Acres: 40.00
City:	Site Code: R290103	Classification Per M.S. 86A.05: f. state forests and state forest subareas	Current Public Use: YES	Future Public Use: YES
Land Code: 1000041057	Agency Land Code: R29170267	Land Name: FORESTRY	County: KOOCHICHING	Acres: 40.00
City:	Site Code: R290103	Classification Per M.S. 86A.05: f. state forests and state forest subareas	Current Public Use: YES	Future Public Use: YES
Land Code: 1000041058	Agency Land Code: R29169157	Land Name: FORESTRY	County: KOOCHICHING	Acres: 40.00
City:	Site Code: R290103	Classification Per M.S. 86A.05: f. state forests and state forest subareas	Current Public Use: YES	Future Public Use: YES
Land Code: 1000041059	Agency Land Code: R29168115	Land Name: FORESTRY	County: KOOCHICHING	Acres: 40.00
City:	Site Code: R290103	Classification Per M.S. 86A.05: f. state forests and state forest subareas	Current Public Use: YES	Future Public Use: YES
Land Code: 1000041060	Agency Land Code: R29168381	Land Name: FORESTRY	County: KOOCHICHING	Acres: 40.00
City:	Site Code: R290103	Classification Per M.S. 86A.05: f. state forests and state forest subareas	Current Public Use: YES	Future Public Use: YES
Land Code: 1000041061	Agency Land Code: R29167696	Land Name: FORESTRY	County: KOOCHICHING	Acres: 33.94
City:	Site Code: R290103	Classification Per M.S. 86A.05: f. state forests and state forest subareas	Current Public Use: YES	Future Public Use: YES
Land Code: 1000041062	Agency Land Code: R29170926	Land Name: FORESTRY	County: KOOCHICHING	Acres: 40.00
City:	Site Code: R290103	Classification Per M.S. 86A.05: f. state forests and state forest subareas	Current Public Use: YES	Future Public Use: YES
Land Code: 1000041063	Agency Land Code: R29161928	Land Name: FORESTRY	County: KOOCHICHING	Acres: 40.00
City:	Site Code: R290103	Classification Per M.S. 86A.05: f. state forests and state forest subareas	Current Public Use: YES	Future Public Use: YES
Land Code: 1000041064	Agency Land Code: R29148530	Land Name: FORESTRY	County: KOOCHICHING	Acres: 0.70
City:	Site Code: R290103	Classification Per M.S. 86A.05: f. state forests and state forest subareas	Current Public Use: YES	Future Public Use: YES
Land Code: 1000041065	Agency Land Code: R29161636	Land Name: FORESTRY	County: KOOCHICHING	Acres: 40.00
City:	Site Code: R290103	Classification Per M.S. 86A.05: f. state forests and state forest subareas	Current Public Use: YES	Future Public Use: YES
Land Code: 1000041066	Agency Land Code: R29170974	Land Name: FORESTRY	County: KOOCHICHING	Acres: 40.00
City:	Site Code: R290103	Classification Per M.S. 86A.05: f. state forests and state forest subareas	Current Public Use: YES	Future Public Use: YES



Land Code: 1000041067	Agency Land Code: R29168350	Land Name: FORESTRY	County: KOOCHICHING	Acres: 40.00
City:	Site Code: R290103	Classification Per M.S. 86A.05: f. state forests and state forest subareas	Current Public Use: YES	Future Public Use: YES
Land Code: 1000041068	Agency Land Code: R29170269	Land Name: FORESTRY	County: KOOCHICHING	Acres: 40.00
City:	Site Code: R290103	Classification Per M.S. 86A.05: f. state forests and state forest subareas	Current Public Use: YES	Future Public Use: YES
Land Code: 1000041069	Agency Land Code: R29169911	Land Name: FORESTRY	County: KOOCHICHING	Acres: 40.00
City:	Site Code: R290103	Classification Per M.S. 86A.05: f. state forests and state forest subareas	Current Public Use: YES	Future Public Use: YES
Land Code: 1000041070	Agency Land Code: R29161359	Land Name: FORESTRY	County: KOOCHICHING	Acres: 40.53
City:	Site Code: R290103	Classification Per M.S. 86A.05: f. state forests and state forest subareas	Current Public Use: YES	Future Public Use: YES
Land Code: 1000041071	Agency Land Code: R29169336	Land Name: FORESTRY	County: KOOCHICHING	Acres: 40.00
City:	Site Code: R290103	Classification Per M.S. 86A.05: f. state forests and state forest subareas	Current Public Use: YES	Future Public Use: YES
Land Code: 1000041072	Agency Land Code: R29170649	Land Name: FORESTRY	County: KOOCHICHING	Acres: 40.00
City:	Site Code: R290103	Classification Per M.S. 86A.05: f. state forests and state forest subareas	Current Public Use: YES	Future Public Use: YES
Land Code: 1000041073	Agency Land Code: R29168041	Land Name: FORESTRY	County: KOOCHICHING	Acres: 40.00
City:	Site Code: R290103	Classification Per M.S. 86A.05: f. state forests and state forest subareas	Current Public Use: YES	Future Public Use: YES
Land Code: 1000041074	Agency Land Code: R29169722	Land Name: FORESTRY	County: KOOCHICHING	Acres: 40.00
City:	Site Code: R290103	Classification Per M.S. 86A.05: f. state forests and state forest subareas	Current Public Use: YES	Future Public Use: YES
Land Code: 1000041075	Agency Land Code: R29165617	Land Name: FORESTRY	County: KOOCHICHING	Acres: 40.00
City:	Site Code: R290103	Classification Per M.S. 86A.05: f. state forests and state forest subareas	Current Public Use: YES	Future Public Use: YES
Land Code: 1000041076	Agency Land Code: R29168197	Land Name: FORESTRY	County: KOOCHICHING	Acres: 40.00
City:	Site Code: R290103	Classification Per M.S. 86A.05: f. state forests and state forest subareas	Current Public Use: YES	Future Public Use: YES
Land Code: 1000041077	Agency Land Code: R29169828	Land Name: FORESTRY	County: KOOCHICHING	Acres: 40.00
City:	Site Code: R290103	Classification Per M.S. 86A.05: f. state forests and state forest subareas	Current Public Use: YES	Future Public Use: YES
Land Code: 1000041078	Agency Land Code: R29162087	Land Name: FORESTRY	County: KOOCHICHING	Acres: 40.00
City:	Site Code: R290103	Classification Per M.S. 86A.05: f. state forests and state forest subareas	Current Public Use: YES	Future Public Use: YES



Land Code: 1000041079	Agency Land Code: R29168166	Land Name: FORESTRY	County: KOOCHICHING	Acres: 40.00
City:	Site Code: R290103	Classification Per M.S. 86A.05: f. state forests and state forest subareas	Current Public Use: YES	Future Public Use: YES
Land Code: 1000041080	Agency Land Code: R29170066	Land Name: FORESTRY	County: KOOCHICHING	Acres: 40.00
City:	Site Code: R290103	Classification Per M.S. 86A.05: f. state forests and state forest subareas	Current Public Use: YES	Future Public Use: YES
Land Code: 1000041081	Agency Land Code: R29165210	Land Name: FORESTRY	County: KOOCHICHING	Acres: 40.00
City:	Site Code: R290103	Classification Per M.S. 86A.05: f. state forests and state forest subareas	Current Public Use: YES	Future Public Use: YES
Land Code: 1000041082	Agency Land Code: R29161585	Land Name: FORESTRY	County: KOOCHICHING	Acres: 40.00
City:	Site Code: R290103	Classification Per M.S. 86A.05: f. state forests and state forest subareas	Current Public Use: YES	Future Public Use: YES
Land Code: 1000041083	Agency Land Code: R29161079	Land Name: FORESTRY	County: KOOCHICHING	Acres: 40.00
City:	Site Code: R290103	Classification Per M.S. 86A.05: f. state forests and state forest subareas	Current Public Use: YES	Future Public Use: YES
Land Code: 1000041084	Agency Land Code: R29169200	Land Name: FORESTRY	County: KOOCHICHING	Acres: 40.00
City:	Site Code: R290103	Classification Per M.S. 86A.05: f. state forests and state forest subareas	Current Public Use: YES	Future Public Use: YES
Land Code: 1000041085	Agency Land Code: R29161103	Land Name: FORESTRY	County: KOOCHICHING	Acres: 40.00
City:	Site Code: R290103	Classification Per M.S. 86A.05: f. state forests and state forest subareas	Current Public Use: YES	Future Public Use: YES
Land Code: 1000041086	Agency Land Code: R29161378	Land Name: FORESTRY	County: KOOCHICHING	Acres: 40.00
City:	Site Code: R290103	Classification Per M.S. 86A.05: f. state forests and state forest subareas	Current Public Use: YES	Future Public Use: YES
Land Code: 1000041087	Agency Land Code: R29161425	Land Name: FORESTRY	County: KOOCHICHING	Acres: 40.00
City:	Site Code: R290103	Classification Per M.S. 86A.05: f. state forests and state forest subareas	Current Public Use: YES	Future Public Use: YES
Land Code: 1000041088	Agency Land Code: R29165900	Land Name: FORESTRY	County: KOOCHICHING	Acres: 40.00
City:	Site Code: R290103	Classification Per M.S. 86A.05: f. state forests and state forest subareas	Current Public Use: YES	Future Public Use: YES
Land Code: 1000041089	Agency Land Code: R29165440	Land Name: FORESTRY	County: KOOCHICHING	Acres: 40.00
City:	Site Code: R290103	Classification Per M.S. 86A.05: f. state forests and state forest subareas	Current Public Use: YES	Future Public Use: YES
Land Code: 1000041090	Agency Land Code: R29165052	Land Name: FORESTRY	County: KOOCHICHING	Acres: 40.00
City:	Site Code: R290103	Classification Per M.S. 86A.05: f. state forests and state forest subareas	Current Public Use: YES	Future Public Use: YES



Land Code: 1000041091	Agency Land Code: R29169647	Land Name: FORESTRY	County: KOOCHICHING	Acres: 40.00
City:	Site Code: R290103	Classification Per M.S. 86A.05: f. state forests and state forest subareas	Current Public Use: YES	Future Public Use: YES
Land Code: 1000041092	Agency Land Code: R29165607	Land Name: FORESTRY	County: KOOCHICHING	Acres: 40.00
City:	Site Code: R290103	Classification Per M.S. 86A.05: f. state forests and state forest subareas	Current Public Use: YES	Future Public Use: YES
Land Code: 1000041093	Agency Land Code: R29169440	Land Name: FORESTRY	County: KOOCHICHING	Acres: 40.00
City:	Site Code: R290103	Classification Per M.S. 86A.05: f. state forests and state forest subareas	Current Public Use: YES	Future Public Use: YES
Land Code: 1000041094	Agency Land Code: R29161517	Land Name: FORESTRY	County: KOOCHICHING	Acres: 40.00
City:	Site Code: R290103	Classification Per M.S. 86A.05: f. state forests and state forest subareas	Current Public Use: YES	Future Public Use: YES
Land Code: 1000041095	Agency Land Code: R29148145	Land Name: FORESTRY	County: KOOCHICHING	Acres: 45.05
City:	Site Code: R290103	Classification Per M.S. 86A.05: f. state forests and state forest subareas	Current Public Use: YES	Future Public Use: YES
Land Code: 1000041096	Agency Land Code: R29169110	Land Name: FORESTRY	County: KOOCHICHING	Acres: 40.00
City:	Site Code: R290103	Classification Per M.S. 86A.05: f. state forests and state forest subareas	Current Public Use: YES	Future Public Use: YES
Land Code: 1000041097	Agency Land Code: R29169734	Land Name: FORESTRY	County: KOOCHICHING	Acres: 40.00
City:	Site Code: R290103	Classification Per M.S. 86A.05: f. state forests and state forest subareas	Current Public Use: YES	Future Public Use: YES
Land Code: 1000041098	Agency Land Code: R29169863	Land Name: FORESTRY	County: KOOCHICHING	Acres: 43.61
City:	Site Code: R290103	Classification Per M.S. 86A.05: f. state forests and state forest subareas	Current Public Use: YES	Future Public Use: YES
Land Code: 1000041099	Agency Land Code: R29168603	Land Name: FORESTRY	County: KOOCHICHING	Acres: 40.00
City:	Site Code: R290103	Classification Per M.S. 86A.05: f. state forests and state forest subareas	Current Public Use: YES	Future Public Use: YES
Land Code: 1000041100	Agency Land Code: R29164581	Land Name: FORESTRY	County: KOOCHICHING	Acres: 32.55
City:	Site Code: R290103	Classification Per M.S. 86A.05: f. state forests and state forest subareas	Current Public Use: YES	Future Public Use: YES
Land Code: 1000041101	Agency Land Code: R29164718	Land Name: FORESTRY	County: KOOCHICHING	Acres: 40.00
City:	Site Code: R290103	Classification Per M.S. 86A.05: f. state forests and state forest subareas	Current Public Use: YES	Future Public Use: YES
Land Code: 1000041102	Agency Land Code: R29169875	Land Name: FORESTRY	County: KOOCHICHING	Acres: 40.00
City:	Site Code: R290103	Classification Per M.S. 86A.05: f. state forests and state forest subareas	Current Public Use: YES	Future Public Use: YES



Land Code: 1000041103	Agency Land Code: R29165956	Land Name: FORESTRY	County: KOOCHICHING	Acres: 40.00
City:	Site Code: R290103	Classification Per M.S. 86A.05: f. state forests and state forest subareas	Current Public Use: YES	Future Public Use: YES
Land Code: 1000041104	Agency Land Code: R29161697	Land Name: FORESTRY	County: KOOCHICHING	Acres: 18.50
City:	Site Code: R290103	Classification Per M.S. 86A.05: f. state forests and state forest subareas	Current Public Use: YES	Future Public Use: YES
Land Code: 1000041105	Agency Land Code: R29169525	Land Name: FORESTRY	County: KOOCHICHING	Acres: 40.00
City:	Site Code: R290103	Classification Per M.S. 86A.05: f. state forests and state forest subareas	Current Public Use: YES	Future Public Use: YES
Land Code: 1000041106	Agency Land Code: R29160406	Land Name: FORESTRY	County: KOOCHICHING	Acres: 29.07
City:	Site Code: R290103	Classification Per M.S. 86A.05: f. state forests and state forest subareas	Current Public Use: YES	Future Public Use: YES
Land Code: 1000041107	Agency Land Code: R29168047	Land Name: FORESTRY	County: KOOCHICHING	Acres: 40.00
City:	Site Code: R290103	Classification Per M.S. 86A.05: f. state forests and state forest subareas	Current Public Use: YES	Future Public Use: YES
Land Code: 1000041108	Agency Land Code: R29168783	Land Name: FORESTRY	County: KOOCHICHING	Acres: 38.02
City:	Site Code: R290103	Classification Per M.S. 86A.05: f. state forests and state forest subareas	Current Public Use: YES	Future Public Use: YES
Land Code: 1000041109	Agency Land Code: R29164617	Land Name: FORESTRY	County: KOOCHICHING	Acres: 40.00
City:	Site Code: R290103	Classification Per M.S. 86A.05: f. state forests and state forest subareas	Current Public Use: YES	Future Public Use: YES
Land Code: 1000041110	Agency Land Code: R29168004	Land Name: FORESTRY	County: KOOCHICHING	Acres: 40.00
City:	Site Code: R290103	Classification Per M.S. 86A.05: f. state forests and state forest subareas	Current Public Use: YES	Future Public Use: YES
Land Code: 1000041111	Agency Land Code: R29161493	Land Name: FORESTRY	County: KOOCHICHING	Acres: 40.00
City:	Site Code: R290103	Classification Per M.S. 86A.05: f. state forests and state forest subareas	Current Public Use: YES	Future Public Use: YES
Land Code: 1000041112	Agency Land Code: R29168380	Land Name: FORESTRY	County: KOOCHICHING	Acres: 40.00
City:	Site Code: R290103	Classification Per M.S. 86A.05: f. state forests and state forest subareas	Current Public Use: YES	Future Public Use: YES
Land Code: 1000041113	Agency Land Code: R29168564	Land Name: FORESTRY	County: KOOCHICHING	Acres: 40.00
City:	Site Code: R290103	Classification Per M.S. 86A.05: f. state forests and state forest subareas	Current Public Use: YES	Future Public Use: YES
Land Code: 1000041114	Agency Land Code: R29165053	Land Name: FORESTRY	County: KOOCHICHING	Acres: 44.69
City:	Site Code: R290103	Classification Per M.S. 86A.05: f. state forests and state forest subareas	Current Public Use: YES	Future Public Use: YES



Land Code: 1000041115	Agency Land Code: R29168645	Land Name: FORESTRY	County: KOOCHICHING	Acres: 40.00
City:	Site Code: R290103	Classification Per M.S. 86A.05: f. state forests and state forest subareas	Current Public Use: YES	Future Public Use: YES
Land Code: 1000041116	Agency Land Code: R29169294	Land Name: FORESTRY	County: KOOCHICHING	Acres: 40.00
City:	Site Code: R290103	Classification Per M.S. 86A.05: f. state forests and state forest subareas	Current Public Use: YES	Future Public Use: YES
Land Code: 1000041117	Agency Land Code: R29169940	Land Name: FORESTRY	County: KOOCHICHING	Acres: 40.00
City:	Site Code: R290103	Classification Per M.S. 86A.05: f. state forests and state forest subareas	Current Public Use: YES	Future Public Use: YES
Land Code: 1000041118	Agency Land Code: R29165723	Land Name: FORESTRY	County: KOOCHICHING	Acres: 40.00
City:	Site Code: R290103	Classification Per M.S. 86A.05: f. state forests and state forest subareas	Current Public Use: YES	Future Public Use: YES
Land Code: 1000041119	Agency Land Code: R29162089	Land Name: FORESTRY	County: KOOCHICHING	Acres: 40.00
City:	Site Code: R290103	Classification Per M.S. 86A.05: f. state forests and state forest subareas	Current Public Use: YES	Future Public Use: YES
Land Code: 1000041120	Agency Land Code: R29168918	Land Name: FORESTRY	County: KOOCHICHING	Acres: 40.00
City:	Site Code: R290103	Classification Per M.S. 86A.05: f. state forests and state forest subareas	Current Public Use: YES	Future Public Use: YES
Land Code: 1000041121	Agency Land Code: R29162137	Land Name: FORESTRY	County: KOOCHICHING	Acres: 40.00
City:	Site Code: R290103	Classification Per M.S. 86A.05: f. state forests and state forest subareas	Current Public Use: YES	Future Public Use: YES
Land Code: 1000041122	Agency Land Code: R29167709	Land Name: FORESTRY	County: KOOCHICHING	Acres: 40.00
City:	Site Code: R290103	Classification Per M.S. 86A.05: f. state forests and state forest subareas	Current Public Use: YES	Future Public Use: YES
Land Code: 1000041123	Agency Land Code: R29168930	Land Name: FORESTRY	County: KOOCHICHING	Acres: 40.00
City:	Site Code: R290103	Classification Per M.S. 86A.05: f. state forests and state forest subareas	Current Public Use: YES	Future Public Use: YES
Land Code: 1000041124	Agency Land Code: R29161647	Land Name: FORESTRY	County: KOOCHICHING	Acres: 40.00
City:	Site Code: R290103	Classification Per M.S. 86A.05: f. state forests and state forest subareas	Current Public Use: YES	Future Public Use: YES
Land Code: 1000041125	Agency Land Code: R29170724	Land Name: FORESTRY	County: KOOCHICHING	Acres: 40.00
City:	Site Code: R290103	Classification Per M.S. 86A.05: f. state forests and state forest subareas	Current Public Use: YES	Future Public Use: YES
Land Code: 1000041126	Agency Land Code: R29164431	Land Name: FORESTRY	County: KOOCHICHING	Acres: 24.79
City:	Site Code: R290103	Classification Per M.S. 86A.05: f. state forests and state forest subareas	Current Public Use: YES	Future Public Use: YES



Land Code: 1000041127	Agency Land Code: R29170028	Land Name: FORESTRY	County: KOOCHICHING	Acres: 44.54
City:	Site Code: R290103	Classification Per M.S. 86A.05: f. state forests and state forest subareas	Current Public Use: YES	Future Public Use: YES
Land Code: 1000041128	Agency Land Code: R29169406	Land Name: FORESTRY	County: KOOCHICHING	Acres: 40.00
City:	Site Code: R290103	Classification Per M.S. 86A.05: f. state forests and state forest subareas	Current Public Use: YES	Future Public Use: YES
Land Code: 1000041129	Agency Land Code: R29162127	Land Name: FORESTRY	County: KOOCHICHING	Acres: 40.00
City:	Site Code: R290103	Classification Per M.S. 86A.05: f. state forests and state forest subareas	Current Public Use: YES	Future Public Use: YES
Land Code: 1000041130	Agency Land Code: R29168915	Land Name: FORESTRY	County: KOOCHICHING	Acres: 40.00
City:	Site Code: R290103	Classification Per M.S. 86A.05: f. state forests and state forest subareas	Current Public Use: YES	Future Public Use: YES
Land Code: 1000041131	Agency Land Code: R29168885	Land Name: FORESTRY	County: KOOCHICHING	Acres: 40.00
City:	Site Code: R290103	Classification Per M.S. 86A.05: f. state forests and state forest subareas	Current Public Use: YES	Future Public Use: YES
Land Code: 1000041132	Agency Land Code: R29161500	Land Name: FORESTRY	County: KOOCHICHING	Acres: 40.00
City:	Site Code: R290103	Classification Per M.S. 86A.05: f. state forests and state forest subareas	Current Public Use: YES	Future Public Use: YES
Land Code: 1000041133	Agency Land Code: R29170656	Land Name: FORESTRY	County: KOOCHICHING	Acres: 40.00
City:	Site Code: R290103	Classification Per M.S. 86A.05: f. state forests and state forest subareas	Current Public Use: YES	Future Public Use: YES
Land Code: 1000041134	Agency Land Code: R29161344	Land Name: FORESTRY	County: KOOCHICHING	Acres: 40.27
City:	Site Code: R290103	Classification Per M.S. 86A.05: f. state forests and state forest subareas	Current Public Use: YES	Future Public Use: YES
Land Code: 1000041135	Agency Land Code: R29164006	Land Name: FORESTRY	County: KOOCHICHING	Acres: 43.07
City:	Site Code: R290103	Classification Per M.S. 86A.05: f. state forests and state forest subareas	Current Public Use: YES	Future Public Use: YES
Land Code: 1000041136	Agency Land Code: R29168347	Land Name: FORESTRY	County: KOOCHICHING	Acres: 40.00
City:	Site Code: R290103	Classification Per M.S. 86A.05: f. state forests and state forest subareas	Current Public Use: YES	Future Public Use: YES
Land Code: 1000041137	Agency Land Code: R29166907	Land Name: FORESTRY	County: KOOCHICHING	Acres: 26.02
City:	Site Code: R290103	Classification Per M.S. 86A.05: f. state forests and state forest subareas	Current Public Use: YES	Future Public Use: YES
Land Code: 1000041138	Agency Land Code: R29165073	Land Name: FORESTRY	County: KOOCHICHING	Acres: 40.00
City:	Site Code: R290103	Classification Per M.S. 86A.05: f. state forests and state forest subareas	Current Public Use: YES	Future Public Use: YES



Land Code: 1000041139	Agency Land Code: R29164798	Land Name: FORESTRY	County: KOOCHICHING	Acres: 40.00
City:	Site Code: R290103	Classification Per M.S. 86A.05: f. state forests and state forest subareas	Current Public Use: YES	Future Public Use: YES
Land Code: 1000041140	Agency Land Code: R29170658	Land Name: FORESTRY	County: KOOCHICHING	Acres: 40.00
City:	Site Code: R290103	Classification Per M.S. 86A.05: f. state forests and state forest subareas	Current Public Use: YES	Future Public Use: YES
Land Code: 1000041141	Agency Land Code: R29161651	Land Name: FORESTRY	County: KOOCHICHING	Acres: 40.00
City:	Site Code: R290103	Classification Per M.S. 86A.05: f. state forests and state forest subareas	Current Public Use: YES	Future Public Use: YES
Land Code: 1000041142	Agency Land Code: R29161553	Land Name: FORESTRY	County: KOOCHICHING	Acres: 40.00
City:	Site Code: R290103	Classification Per M.S. 86A.05: f. state forests and state forest subareas	Current Public Use: YES	Future Public Use: YES
Land Code: 1000041143	Agency Land Code: R29147975	Land Name: FORESTRY	County: KOOCHICHING	Acres: 40.00
City:	Site Code: R290103	Classification Per M.S. 86A.05: f. state forests and state forest subareas	Current Public Use: YES	Future Public Use: YES
Land Code: 1000041144	Agency Land Code: R29160973	Land Name: FORESTRY	County: KOOCHICHING	Acres: 43.30
City:	Site Code: R290103	Classification Per M.S. 86A.05: f. state forests and state forest subareas	Current Public Use: YES	Future Public Use: YES
Land Code: 1000041145	Agency Land Code: R29164943	Land Name: FORESTRY	County: KOOCHICHING	Acres: 40.00
City:	Site Code: R290103	Classification Per M.S. 86A.05: f. state forests and state forest subareas	Current Public Use: YES	Future Public Use: YES
Land Code: 1000041146	Agency Land Code: R29170154	Land Name: FORESTRY	County: KOOCHICHING	Acres: 40.00
City:	Site Code: R290103	Classification Per M.S. 86A.05: f. state forests and state forest subareas	Current Public Use: YES	Future Public Use: YES
Land Code: 1000041147	Agency Land Code: R29165418	Land Name: FORESTRY	County: KOOCHICHING	Acres: 40.00
City:	Site Code: R290103	Classification Per M.S. 86A.05: f. state forests and state forest subareas	Current Public Use: YES	Future Public Use: YES
Land Code: 1000041148	Agency Land Code: R29169368	Land Name: FORESTRY	County: KOOCHICHING	Acres: 40.00
City:	Site Code: R290103	Classification Per M.S. 86A.05: f. state forests and state forest subareas	Current Public Use: YES	Future Public Use: YES
Land Code: 1000041149	Agency Land Code: R29161504	Land Name: FORESTRY	County: KOOCHICHING	Acres: 40.00
City:	Site Code: R290103	Classification Per M.S. 86A.05: f. state forests and state forest subareas	Current Public Use: YES	Future Public Use: YES
Land Code: 1000041150	Agency Land Code: R29146133	Land Name: FORESTRY	County: KOOCHICHING	Acres: 40.00
City:	Site Code: R290103	Classification Per M.S. 86A.05: f. state forests and state forest subareas	Current Public Use: YES	Future Public Use: YES



Land Code: 1000041151	Agency Land Code: R29160966	Land Name: FORESTRY	County: KOOCHICHING	Acres: 43.55
City:	Site Code: R290103	Classification Per M.S. 86A.05: f. state forests and state forest subareas	Current Public Use: YES	Future Public Use: YES
Land Code: 1000041152	Agency Land Code: R29147086	Land Name: FORESTRY	County: KOOCHICHING	Acres: 37.00
City:	Site Code: R290103	Classification Per M.S. 86A.05: f. state forests and state forest subareas	Current Public Use: YES	Future Public Use: YES
Land Code: 1000041153	Agency Land Code: R29169424	Land Name: FORESTRY	County: KOOCHICHING	Acres: 40.00
City:	Site Code: R290103	Classification Per M.S. 86A.05: f. state forests and state forest subareas	Current Public Use: YES	Future Public Use: YES
Land Code: 1000041154	Agency Land Code: R29168534	Land Name: FORESTRY	County: KOOCHICHING	Acres: 40.00
City:	Site Code: R290103	Classification Per M.S. 86A.05: f. state forests and state forest subareas	Current Public Use: YES	Future Public Use: YES
Land Code: 1000041155	Agency Land Code: R29161363	Land Name: FORESTRY	County: KOOCHICHING	Acres: 40.80
City:	Site Code: R290103	Classification Per M.S. 86A.05: f. state forests and state forest subareas	Current Public Use: YES	Future Public Use: YES
Land Code: 1000041156	Agency Land Code: R29169867	Land Name: FORESTRY	County: KOOCHICHING	Acres: 44.07
City:	Site Code: R290103	Classification Per M.S. 86A.05: f. state forests and state forest subareas	Current Public Use: YES	Future Public Use: YES
Land Code: 1000041157	Agency Land Code: R29169673	Land Name: FORESTRY	County: KOOCHICHING	Acres: 40.00
City:	Site Code: R290103	Classification Per M.S. 86A.05: f. state forests and state forest subareas	Current Public Use: YES	Future Public Use: YES
Land Code: 1000041158	Agency Land Code: R29169203	Land Name: FORESTRY	County: KOOCHICHING	Acres: 40.00
City:	Site Code: R290103	Classification Per M.S. 86A.05: f. state forests and state forest subareas	Current Public Use: YES	Future Public Use: YES
Land Code: 1000041159	Agency Land Code: R29169321	Land Name: FORESTRY	County: KOOCHICHING	Acres: 40.00
City:	Site Code: R290103	Classification Per M.S. 86A.05: f. state forests and state forest subareas	Current Public Use: YES	Future Public Use: YES
Land Code: 1000041160	Agency Land Code: R29167483	Land Name: FORESTRY	County: KOOCHICHING	Acres: 40.00
City:	Site Code: R290103	Classification Per M.S. 86A.05: f. state forests and state forest subareas	Current Public Use: YES	Future Public Use: YES
Land Code: 1000041161	Agency Land Code: R29168804	Land Name: FORESTRY	County: KOOCHICHING	Acres: 40.00
City:	Site Code: R290103	Classification Per M.S. 86A.05: f. state forests and state forest subareas	Current Public Use: YES	Future Public Use: YES
Land Code: 1000041162	Agency Land Code: R29169288	Land Name: FORESTRY	County: KOOCHICHING	Acres: 40.00
City:	Site Code: R290103	Classification Per M.S. 86A.05: f. state forests and state forest subareas	Current Public Use: YES	Future Public Use: YES



Land Code: 1000041163	Agency Land Code: R29165982	Land Name: FORESTRY	County: KOOCHICHING	Acres: 40.00
City:	Site Code: R290103	Classification Per M.S. 86A.05: f. state forests and state forest subareas	Current Public Use: YES	Future Public Use: YES
Land Code: 1000041164	Agency Land Code: R29169481	Land Name: FORESTRY	County: KOOCHICHING	Acres: 40.00
City:	Site Code: R290103	Classification Per M.S. 86A.05: f. state forests and state forest subareas	Current Public Use: YES	Future Public Use: YES
Land Code: 1000041165	Agency Land Code: R29165207	Land Name: FORESTRY	County: KOOCHICHING	Acres: 40.72
City:	Site Code: R290103	Classification Per M.S. 86A.05: f. state forests and state forest subareas	Current Public Use: YES	Future Public Use: YES
Land Code: 1000041166	Agency Land Code: R29164771	Land Name: FORESTRY	County: KOOCHICHING	Acres: 40.00
City:	Site Code: R290103	Classification Per M.S. 86A.05: f. state forests and state forest subareas	Current Public Use: YES	Future Public Use: YES
Land Code: 1000041167	Agency Land Code: R29161597	Land Name: FORESTRY	County: KOOCHICHING	Acres: 40.00
City:	Site Code: R290103	Classification Per M.S. 86A.05: f. state forests and state forest subareas	Current Public Use: YES	Future Public Use: YES
Land Code: 1000041168	Agency Land Code: R29165898	Land Name: FORESTRY	County: KOOCHICHING	Acres: 40.00
City:	Site Code: R290103	Classification Per M.S. 86A.05: f. state forests and state forest subareas	Current Public Use: YES	Future Public Use: YES
Land Code: 1000041169	Agency Land Code: R29170855	Land Name: FORESTRY	County: KOOCHICHING	Acres: 40.00
City:	Site Code: R290103	Classification Per M.S. 86A.05: f. state forests and state forest subareas	Current Public Use: YES	Future Public Use: YES
Land Code: 1000041170	Agency Land Code: R29162122	Land Name: FORESTRY	County: KOOCHICHING	Acres: 40.00
City:	Site Code: R290103	Classification Per M.S. 86A.05: f. state forests and state forest subareas	Current Public Use: YES	Future Public Use: YES
Land Code: 1000041171	Agency Land Code: R29169471	Land Name: FORESTRY	County: KOOCHICHING	Acres: 40.00
City:	Site Code: R290103	Classification Per M.S. 86A.05: f. state forests and state forest subareas	Current Public Use: YES	Future Public Use: YES
Land Code: 1000041172	Agency Land Code: R29162061	Land Name: FORESTRY	County: KOOCHICHING	Acres: 40.00
City:	Site Code: R290103	Classification Per M.S. 86A.05: f. state forests and state forest subareas	Current Public Use: YES	Future Public Use: YES
Land Code: 1000041173	Agency Land Code: R29165494	Land Name: FORESTRY	County: KOOCHICHING	Acres: 40.00
City:	Site Code: R290103	Classification Per M.S. 86A.05: f. state forests and state forest subareas	Current Public Use: YES	Future Public Use: YES
Land Code: 1000041174	Agency Land Code: R29162002	Land Name: FORESTRY	County: KOOCHICHING	Acres: 40.00
City:	Site Code: R290103	Classification Per M.S. 86A.05: f. state forests and state forest subareas	Current Public Use: YES	Future Public Use: YES



Land Code: 1000041175	Agency Land Code: R29164550	Land Name: FORESTRY	County: KOOCHICHING	Acres: 40.00
City:	Site Code: R290103	Classification Per M.S. 86A.05: f. state forests and state forest subareas	Current Public Use: YES	Future Public Use: YES
Land Code: 1000041176	Agency Land Code: R29166904	Land Name: FORESTRY	County: KOOCHICHING	Acres: 47.87
City:	Site Code: R290103	Classification Per M.S. 86A.05: f. state forests and state forest subareas	Current Public Use: YES	Future Public Use: YES
Land Code: 1000041177	Agency Land Code: R29170683	Land Name: FORESTRY	County: KOOCHICHING	Acres: 40.00
City:	Site Code: R290103	Classification Per M.S. 86A.05: f. state forests and state forest subareas	Current Public Use: YES	Future Public Use: YES
Land Code: 1000041178	Agency Land Code: R29160893	Land Name: FORESTRY	County: KOOCHICHING	Acres: 39.09
City:	Site Code: R290103	Classification Per M.S. 86A.05: f. state forests and state forest subareas	Current Public Use: YES	Future Public Use: YES
Land Code: 1000041179	Agency Land Code: R29167875	Land Name: FORESTRY	County: KOOCHICHING	Acres: 40.00
City:	Site Code: R290103	Classification Per M.S. 86A.05: f. state forests and state forest subareas	Current Public Use: YES	Future Public Use: YES
Land Code: 1000041180	Agency Land Code: R29169515	Land Name: FORESTRY	County: KOOCHICHING	Acres: 40.00
City:	Site Code: R290103	Classification Per M.S. 86A.05: f. state forests and state forest subareas	Current Public Use: YES	Future Public Use: YES
Land Code: 1000041181	Agency Land Code: R29168742	Land Name: FORESTRY	County: KOOCHICHING	Acres: 40.00
City:	Site Code: R290103	Classification Per M.S. 86A.05: f. state forests and state forest subareas	Current Public Use: YES	Future Public Use: YES
Land Code: 1000041182	Agency Land Code: R29165686	Land Name: FORESTRY	County: KOOCHICHING	Acres: 40.00
City:	Site Code: R290103	Classification Per M.S. 86A.05: f. state forests and state forest subareas	Current Public Use: YES	Future Public Use: YES
Land Code: 1000041183	Agency Land Code: R29164909	Land Name: FORESTRY	County: KOOCHICHING	Acres: 40.00
City:	Site Code: R290103	Classification Per M.S. 86A.05: f. state forests and state forest subareas	Current Public Use: YES	Future Public Use: YES
Land Code: 1000041184	Agency Land Code: R29164856	Land Name: FORESTRY	County: KOOCHICHING	Acres: 40.00
City:	Site Code: R290103	Classification Per M.S. 86A.05: f. state forests and state forest subareas	Current Public Use: YES	Future Public Use: YES
Land Code: 1000041185	Agency Land Code: R29168623	Land Name: FORESTRY	County: KOOCHICHING	Acres: 40.00
City:	Site Code: R290103	Classification Per M.S. 86A.05: f. state forests and state forest subareas	Current Public Use: YES	Future Public Use: YES
Land Code: 1000041186	Agency Land Code: R29170836	Land Name: FORESTRY	County: KOOCHICHING	Acres: 40.00
City:	Site Code: R290103	Classification Per M.S. 86A.05: f. state forests and state forest subareas	Current Public Use: YES	Future Public Use: YES



Land Code: 1000041187	Agency Land Code: R29167436	Land Name: FORESTRY	County: KOOCHICHING	Acres: 40.00
City:	Site Code: R290103	Classification Per M.S. 86A.05: f. state forests and state forest subareas	Current Public Use: YES	Future Public Use: YES
Land Code: 1000041188	Agency Land Code: R29169247	Land Name: FORESTRY	County: KOOCHICHING	Acres: 40.00
City:	Site Code: R290103	Classification Per M.S. 86A.05: f. state forests and state forest subareas	Current Public Use: YES	Future Public Use: YES
Land Code: 1000041189	Agency Land Code: R29165531	Land Name: FORESTRY	County: KOOCHICHING	Acres: 40.58
City:	Site Code: R290103	Classification Per M.S. 86A.05: f. state forests and state forest subareas	Current Public Use: YES	Future Public Use: YES
Land Code: 1000041190	Agency Land Code: R29166922	Land Name: FORESTRY	County: KOOCHICHING	Acres: 40.00
City:	Site Code: R290103	Classification Per M.S. 86A.05: f. state forests and state forest subareas	Current Public Use: YES	Future Public Use: YES
Land Code: 1000041191	Agency Land Code: R29170120	Land Name: FORESTRY	County: KOOCHICHING	Acres: 40.00
City:	Site Code: R290103	Classification Per M.S. 86A.05: f. state forests and state forest subareas	Current Public Use: YES	Future Public Use: YES
Land Code: 1000041192	Agency Land Code: R29170484	Land Name: FORESTRY	County: KOOCHICHING	Acres: 42.75
City:	Site Code: R290103	Classification Per M.S. 86A.05: f. state forests and state forest subareas	Current Public Use: YES	Future Public Use: YES
Land Code: 1000041193	Agency Land Code: R29165635	Land Name: FORESTRY	County: KOOCHICHING	Acres: 40.00
City:	Site Code: R290103	Classification Per M.S. 86A.05: f. state forests and state forest subareas	Current Public Use: YES	Future Public Use: YES
Land Code: 1000041194	Agency Land Code: R29164733	Land Name: FORESTRY	County: KOOCHICHING	Acres: 40.00
City:	Site Code: R290103	Classification Per M.S. 86A.05: f. state forests and state forest subareas	Current Public Use: YES	Future Public Use: YES
Land Code: 1000041195	Agency Land Code: R29165912	Land Name: FORESTRY	County: KOOCHICHING	Acres: 40.00
City:	Site Code: R290103	Classification Per M.S. 86A.05: f. state forests and state forest subareas	Current Public Use: YES	Future Public Use: YES
Land Code: 1000041196	Agency Land Code: R29162129	Land Name: FORESTRY	County: KOOCHICHING	Acres: 40.00
City:	Site Code: R290103	Classification Per M.S. 86A.05: f. state forests and state forest subareas	Current Public Use: YES	Future Public Use: YES
Land Code: 1000041197	Agency Land Code: R29168587	Land Name: FORESTRY	County: KOOCHICHING	Acres: 40.00
City:	Site Code: R290103	Classification Per M.S. 86A.05: f. state forests and state forest subareas	Current Public Use: YES	Future Public Use: YES
Land Code: 1000041198	Agency Land Code: R29169086	Land Name: FORESTRY	County: KOOCHICHING	Acres: 40.00
City:	Site Code: R290103	Classification Per M.S. 86A.05: f. state forests and state forest subareas	Current Public Use: YES	Future Public Use: YES



Land Code: 1000041199	Agency Land Code: R29168977	Land Name: FORESTRY	County: KOOCHICHING	Acres: 40.00
City:	Site Code: R290103	Classification Per M.S. 86A.05: f. state forests and state forest subareas	Current Public Use: YES	Future Public Use: YES
Land Code: 1000041200	Agency Land Code: R29170450	Land Name: FORESTRY	County: KOOCHICHING	Acres: 40.00
City:	Site Code: R290103	Classification Per M.S. 86A.05: f. state forests and state forest subareas	Current Public Use: YES	Future Public Use: YES
Land Code: 1000041201	Agency Land Code: R29165345	Land Name: FORESTRY	County: KOOCHICHING	Acres: 40.00
City:	Site Code: R290103	Classification Per M.S. 86A.05: f. state forests and state forest subareas	Current Public Use: YES	Future Public Use: YES
Land Code: 1000041202	Agency Land Code: R29168593	Land Name: FORESTRY	County: KOOCHICHING	Acres: 40.00
City:	Site Code: R290103	Classification Per M.S. 86A.05: f. state forests and state forest subareas	Current Public Use: YES	Future Public Use: YES
Land Code: 1000041203	Agency Land Code: R29161037	Land Name: FORESTRY	County: KOOCHICHING	Acres: 40.00
City:	Site Code: R290103	Classification Per M.S. 86A.05: f. state forests and state forest subareas	Current Public Use: YES	Future Public Use: YES
Land Code: 1000041204	Agency Land Code: R29161340	Land Name: FORESTRY	County: KOOCHICHING	Acres: 40.00
City:	Site Code: R290103	Classification Per M.S. 86A.05: f. state forests and state forest subareas	Current Public Use: YES	Future Public Use: YES
Land Code: 1000041205	Agency Land Code: R29169927	Land Name: FORESTRY	County: KOOCHICHING	Acres: 40.00
City:	Site Code: R290103	Classification Per M.S. 86A.05: f. state forests and state forest subareas	Current Public Use: YES	Future Public Use: YES
Land Code: 1000041206	Agency Land Code: R29168333	Land Name: FORESTRY	County: KOOCHICHING	Acres: 40.00
City:	Site Code: R290103	Classification Per M.S. 86A.05: f. state forests and state forest subareas	Current Public Use: YES	Future Public Use: YES
Land Code: 1000041207	Agency Land Code: R29170443	Land Name: FORESTRY	County: KOOCHICHING	Acres: 40.00
City:	Site Code: R290103	Classification Per M.S. 86A.05: f. state forests and state forest subareas	Current Public Use: YES	Future Public Use: YES
Land Code: 1000041208	Agency Land Code: R29161650	Land Name: FORESTRY	County: KOOCHICHING	Acres: 40.00
City:	Site Code: R290103	Classification Per M.S. 86A.05: f. state forests and state forest subareas	Current Public Use: YES	Future Public Use: YES
Land Code: 1000041209	Agency Land Code: R29169262	Land Name: FORESTRY	County: KOOCHICHING	Acres: 40.00
City:	Site Code: R290103	Classification Per M.S. 86A.05: f. state forests and state forest subareas	Current Public Use: YES	Future Public Use: YES
Land Code: 1000041210	Agency Land Code: R29167880	Land Name: FORESTRY	County: KOOCHICHING	Acres: 40.00
City:	Site Code: R290103	Classification Per M.S. 86A.05: f. state forests and state forest subareas	Current Public Use: YES	Future Public Use: YES



Land Code: 1000041211	Agency Land Code: R29165701	Land Name: FORESTRY	County: KOOCHICHING	Acres: 38.55
City:	Site Code: R290103	Classification Per M.S. 86A.05: f. state forests and state forest subareas	Current Public Use: YES	Future Public Use: YES
Land Code: 1000041212	Agency Land Code: R29170048	Land Name: FORESTRY	County: KOOCHICHING	Acres: 44.36
City:	Site Code: R290103	Classification Per M.S. 86A.05: f. state forests and state forest subareas	Current Public Use: YES	Future Public Use: YES
Land Code: 1000041213	Agency Land Code: R29165519	Land Name: FORESTRY	County: KOOCHICHING	Acres: 40.00
City:	Site Code: R290103	Classification Per M.S. 86A.05: f. state forests and state forest subareas	Current Public Use: YES	Future Public Use: YES
Land Code: 1000041214	Agency Land Code: R29164637	Land Name: FORESTRY	County: KOOCHICHING	Acres: 40.00
City:	Site Code: R290103	Classification Per M.S. 86A.05: f. state forests and state forest subareas	Current Public Use: YES	Future Public Use: YES
Land Code: 1000041215	Agency Land Code: R29165540	Land Name: FORESTRY	County: KOOCHICHING	Acres: 40.00
City:	Site Code: R290103	Classification Per M.S. 86A.05: f. state forests and state forest subareas	Current Public Use: YES	Future Public Use: YES
Land Code: 1000041216	Agency Land Code: R29167861	Land Name: FORESTRY	County: KOOCHICHING	Acres: 40.00
City:	Site Code: R290103	Classification Per M.S. 86A.05: f. state forests and state forest subareas	Current Public Use: YES	Future Public Use: YES
Land Code: 1000041217	Agency Land Code: R29165917	Land Name: FORESTRY	County: KOOCHICHING	Acres: 40.00
City:	Site Code: R290103	Classification Per M.S. 86A.05: f. state forests and state forest subareas	Current Public Use: YES	Future Public Use: YES
Land Code: 1000041218	Agency Land Code: R29168479	Land Name: FORESTRY	County: KOOCHICHING	Acres: 40.00
City:	Site Code: R290103	Classification Per M.S. 86A.05: f. state forests and state forest subareas	Current Public Use: YES	Future Public Use: YES
Land Code: 1000041219	Agency Land Code: R29168280	Land Name: FORESTRY	County: KOOCHICHING	Acres: 40.00
City:	Site Code: R290103	Classification Per M.S. 86A.05: f. state forests and state forest subareas	Current Public Use: YES	Future Public Use: YES
Land Code: 1000041220	Agency Land Code: R29161729	Land Name: FORESTRY	County: KOOCHICHING	Acres: 46.25
City:	Site Code: R290103	Classification Per M.S. 86A.05: f. state forests and state forest subareas	Current Public Use: YES	Future Public Use: YES
Land Code: 1000041221	Agency Land Code: R29168370	Land Name: FORESTRY	County: KOOCHICHING	Acres: 40.00
City:	Site Code: R290103	Classification Per M.S. 86A.05: f. state forests and state forest subareas	Current Public Use: YES	Future Public Use: YES
Land Code: 1000041222	Agency Land Code: R29165996	Land Name: FORESTRY	County: KOOCHICHING	Acres: 40.00
City:	Site Code: R290103	Classification Per M.S. 86A.05: f. state forests and state forest subareas	Current Public Use: YES	Future Public Use: YES



Land Code: 1000041223	Agency Land Code: R29161228	Land Name: FORESTRY	County: KOOCHICHING	Acres: 40.00
City:	Site Code: R290103	Classification Per M.S. 86A.05: f. state forests and state forest subareas	Current Public Use: YES	Future Public Use: YES
Land Code: 1000041224	Agency Land Code: R29169807	Land Name: FORESTRY	County: KOOCHICHING	Acres: 40.00
City:	Site Code: R290103	Classification Per M.S. 86A.05: f. state forests and state forest subareas	Current Public Use: YES	Future Public Use: YES
Land Code: 1000041225	Agency Land Code: R29160579	Land Name: FORESTRY	County: KOOCHICHING	Acres: 34.88
City:	Site Code: R290103	Classification Per M.S. 86A.05: f. state forests and state forest subareas	Current Public Use: YES	Future Public Use: YES
Land Code: 1000041226	Agency Land Code: R29168099	Land Name: FORESTRY	County: KOOCHICHING	Acres: 40.00
City:	Site Code: R290103	Classification Per M.S. 86A.05: f. state forests and state forest subareas	Current Public Use: YES	Future Public Use: YES
Land Code: 1000041227	Agency Land Code: R29168792	Land Name: FORESTRY	County: KOOCHICHING	Acres: 40.00
City:	Site Code: R290103	Classification Per M.S. 86A.05: f. state forests and state forest subareas	Current Public Use: YES	Future Public Use: YES
Land Code: 1000041228	Agency Land Code: R29168570	Land Name: FORESTRY	County: KOOCHICHING	Acres: 50.33
City:	Site Code: R290103	Classification Per M.S. 86A.05: f. state forests and state forest subareas	Current Public Use: YES	Future Public Use: YES
Land Code: 1000041229	Agency Land Code: R29165016	Land Name: FORESTRY	County: KOOCHICHING	Acres: 40.00
City:	Site Code: R290103	Classification Per M.S. 86A.05: f. state forests and state forest subareas	Current Public Use: YES	Future Public Use: YES
Land Code: 1000041230	Agency Land Code: R29170848	Land Name: FORESTRY	County: KOOCHICHING	Acres: 40.00
City:	Site Code: R290103	Classification Per M.S. 86A.05: f. state forests and state forest subareas	Current Public Use: YES	Future Public Use: YES
Land Code: 1000041231	Agency Land Code: R29168515	Land Name: FORESTRY	County: KOOCHICHING	Acres: 40.00
City:	Site Code: R290103	Classification Per M.S. 86A.05: f. state forests and state forest subareas	Current Public Use: YES	Future Public Use: YES
Land Code: 1000041232	Agency Land Code: R29161685	Land Name: FORESTRY	County: KOOCHICHING	Acres: 41.85
City:	Site Code: R290103	Classification Per M.S. 86A.05: f. state forests and state forest subareas	Current Public Use: YES	Future Public Use: YES
Land Code: 1000041233	Agency Land Code: R29165921	Land Name: FORESTRY	County: KOOCHICHING	Acres: 40.00
City:	Site Code: R290103	Classification Per M.S. 86A.05: f. state forests and state forest subareas	Current Public Use: YES	Future Public Use: YES
Land Code: 1000041234	Agency Land Code: R29170422	Land Name: FORESTRY	County: KOOCHICHING	Acres: 40.00
City:	Site Code: R290103	Classification Per M.S. 86A.05: f. state forests and state forest subareas	Current Public Use: YES	Future Public Use: YES



Land Code: 1000041235	Agency Land Code: R29168117	Land Name: FORESTRY	County: KOOCHICHING	Acres: 40.00
City:	Site Code: R290103	Classification Per M.S. 86A.05: f. state forests and state forest subareas	Current Public Use: YES	Future Public Use: YES
Land Code: 1000041236	Agency Land Code: R29167409	Land Name: FORESTRY	County: KOOCHICHING	Acres: 48.10
City:	Site Code: R290103	Classification Per M.S. 86A.05: f. state forests and state forest subareas	Current Public Use: YES	Future Public Use: YES
Land Code: 1000041237	Agency Land Code: R29165507	Land Name: FORESTRY	County: KOOCHICHING	Acres: 40.00
City:	Site Code: R290103	Classification Per M.S. 86A.05: f. state forests and state forest subareas	Current Public Use: YES	Future Public Use: YES
Land Code: 1000041238	Agency Land Code: R29161994	Land Name: FORESTRY	County: KOOCHICHING	Acres: 40.00
City:	Site Code: R290103	Classification Per M.S. 86A.05: f. state forests and state forest subareas	Current Public Use: YES	Future Public Use: YES
Land Code: 1000041239	Agency Land Code: R29161878	Land Name: FORESTRY	County: KOOCHICHING	Acres: 40.00
City:	Site Code: R290103	Classification Per M.S. 86A.05: f. state forests and state forest subareas	Current Public Use: YES	Future Public Use: YES
Land Code: 1000041240	Agency Land Code: R29170114	Land Name: FORESTRY	County: KOOCHICHING	Acres: 40.00
City:	Site Code: R290103	Classification Per M.S. 86A.05: f. state forests and state forest subareas	Current Public Use: YES	Future Public Use: YES
Land Code: 1000041241	Agency Land Code: R29168861	Land Name: FORESTRY	County: KOOCHICHING	Acres: 40.00
City:	Site Code: R290103	Classification Per M.S. 86A.05: f. state forests and state forest subareas	Current Public Use: YES	Future Public Use: YES
Land Code: 1000041242	Agency Land Code: R29169395	Land Name: FORESTRY	County: KOOCHICHING	Acres: 40.00
City:	Site Code: R290103	Classification Per M.S. 86A.05: f. state forests and state forest subareas	Current Public Use: YES	Future Public Use: YES
Land Code: 1000041243	Agency Land Code: R29164529	Land Name: FORESTRY	County: KOOCHICHING	Acres: 40.00
City:	Site Code: R290103	Classification Per M.S. 86A.05: f. state forests and state forest subareas	Current Public Use: YES	Future Public Use: YES
Land Code: 1000041244	Agency Land Code: R29161612	Land Name: FORESTRY	County: KOOCHICHING	Acres: 40.00
City:	Site Code: R290103	Classification Per M.S. 86A.05: f. state forests and state forest subareas	Current Public Use: YES	Future Public Use: YES
Land Code: 1000041245	Agency Land Code: R29162014	Land Name: FORESTRY	County: KOOCHICHING	Acres: 40.00
City:	Site Code: R290103	Classification Per M.S. 86A.05: f. state forests and state forest subareas	Current Public Use: YES	Future Public Use: YES
Land Code: 1000041246	Agency Land Code: R29164486	Land Name: FORESTRY	County: KOOCHICHING	Acres: 40.00
City:	Site Code: R290103	Classification Per M.S. 86A.05: f. state forests and state forest subareas	Current Public Use: YES	Future Public Use: YES



Land Code: 1000041247	Agency Land Code: R29168037	Land Name: FORESTRY	County: KOOCHICHING	Acres: 40.00
City:	Site Code: R290103	Classification Per M.S. 86A.05: f. state forests and state forest subareas	Current Public Use: YES	Future Public Use: YES
Land Code: 1000041248	Agency Land Code: R29147908	Land Name: FORESTRY	County: KOOCHICHING	Acres: 16.00
City:	Site Code: R290103	Classification Per M.S. 86A.05: f. state forests and state forest subareas	Current Public Use: YES	Future Public Use: YES
Land Code: 1000041249	Agency Land Code: R29161432	Land Name: FORESTRY	County: KOOCHICHING	Acres: 40.00
City:	Site Code: R290103	Classification Per M.S. 86A.05: f. state forests and state forest subareas	Current Public Use: YES	Future Public Use: YES
Land Code: 1000041250	Agency Land Code: R29169580	Land Name: FORESTRY	County: KOOCHICHING	Acres: 40.00
City:	Site Code: R290103	Classification Per M.S. 86A.05: f. state forests and state forest subareas	Current Public Use: YES	Future Public Use: YES
Land Code: 1000041251	Agency Land Code: R29170397	Land Name: FORESTRY	County: KOOCHICHING	Acres: 33.42
City:	Site Code: R290103	Classification Per M.S. 86A.05: f. state forests and state forest subareas	Current Public Use: YES	Future Public Use: YES
Land Code: 1000041252	Agency Land Code: R29170568	Land Name: FORESTRY	County: KOOCHICHING	Acres: 33.95
City:	Site Code: R290103	Classification Per M.S. 86A.05: f. state forests and state forest subareas	Current Public Use: YES	Future Public Use: YES
Land Code: 1000041253	Agency Land Code: R29168629	Land Name: FORESTRY	County: KOOCHICHING	Acres: 40.00
City:	Site Code: R290103	Classification Per M.S. 86A.05: f. state forests and state forest subareas	Current Public Use: YES	Future Public Use: YES
Land Code: 1000041254	Agency Land Code: R29169872	Land Name: FORESTRY	County: KOOCHICHING	Acres: 40.00
City:	Site Code: R290103	Classification Per M.S. 86A.05: f. state forests and state forest subareas	Current Public Use: YES	Future Public Use: YES
Land Code: 1000041255	Agency Land Code: R29164849	Land Name: FORESTRY	County: KOOCHICHING	Acres: 40.00
City:	Site Code: R290103	Classification Per M.S. 86A.05: f. state forests and state forest subareas	Current Public Use: YES	Future Public Use: YES
Land Code: 1000041256	Agency Land Code: R29163955	Land Name: FORESTRY	County: KOOCHICHING	Acres: 40.00
City:	Site Code: R290103	Classification Per M.S. 86A.05: f. state forests and state forest subareas	Current Public Use: YES	Future Public Use: YES
Land Code: 1000041257	Agency Land Code: R29169714	Land Name: FORESTRY	County: KOOCHICHING	Acres: 40.00
City:	Site Code: R290103	Classification Per M.S. 86A.05: f. state forests and state forest subareas	Current Public Use: YES	Future Public Use: YES
Land Code: 1000041258	Agency Land Code: R29169018	Land Name: FORESTRY	County: KOOCHICHING	Acres: 40.00
City:	Site Code: R290103	Classification Per M.S. 86A.05: f. state forests and state forest subareas	Current Public Use: YES	Future Public Use: YES



Land Code: 1000041259	Agency Land Code: R29169491	Land Name: FORESTRY	County: KOOCHICHING	Acres: 40.00
City:	Site Code: R290103	Classification Per M.S. 86A.05: f. state forests and state forest subareas	Current Public Use: YES	Future Public Use: YES
Land Code: 1000041260	Agency Land Code: R29170865	Land Name: FORESTRY	County: KOOCHICHING	Acres: 40.00
City:	Site Code: R290103	Classification Per M.S. 86A.05: f. state forests and state forest subareas	Current Public Use: YES	Future Public Use: YES
Land Code: 1000041261	Agency Land Code: R29170208	Land Name: FORESTRY	County: KOOCHICHING	Acres: 39.62
City:	Site Code: R290103	Classification Per M.S. 86A.05: f. state forests and state forest subareas	Current Public Use: YES	Future Public Use: YES
Land Code: 1000041262	Agency Land Code: R29170247	Land Name: FORESTRY	County: KOOCHICHING	Acres: 40.00
City:	Site Code: R290103	Classification Per M.S. 86A.05: f. state forests and state forest subareas	Current Public Use: YES	Future Public Use: YES
Land Code: 1000041263	Agency Land Code: R29161864	Land Name: FORESTRY	County: KOOCHICHING	Acres: 40.00
City:	Site Code: R290103	Classification Per M.S. 86A.05: f. state forests and state forest subareas	Current Public Use: YES	Future Public Use: YES
Land Code: 1000041264	Agency Land Code: R29165798	Land Name: FORESTRY	County: KOOCHICHING	Acres: 40.00
City:	Site Code: R290103	Classification Per M.S. 86A.05: f. state forests and state forest subareas	Current Public Use: YES	Future Public Use: YES
Land Code: 1000041265	Agency Land Code: R29167074	Land Name: FORESTRY	County: KOOCHICHING	Acres: 40.00
City:	Site Code: R290103	Classification Per M.S. 86A.05: f. state forests and state forest subareas	Current Public Use: YES	Future Public Use: YES
Land Code: 1000041266	Agency Land Code: R29164888	Land Name: FORESTRY	County: KOOCHICHING	Acres: 40.00
City:	Site Code: R290103	Classification Per M.S. 86A.05: f. state forests and state forest subareas	Current Public Use: YES	Future Public Use: YES
Land Code: 1000041267	Agency Land Code: R29162037	Land Name: FORESTRY	County: KOOCHICHING	Acres: 40.00
City:	Site Code: R290103	Classification Per M.S. 86A.05: f. state forests and state forest subareas	Current Public Use: YES	Future Public Use: YES
Land Code: 1000041268	Agency Land Code: R29169596	Land Name: FORESTRY	County: KOOCHICHING	Acres: 40.61
City:	Site Code: R290103	Classification Per M.S. 86A.05: f. state forests and state forest subareas	Current Public Use: YES	Future Public Use: YES
Land Code: 1000041269	Agency Land Code: R29164534	Land Name: FORESTRY	County: KOOCHICHING	Acres: 37.20
City:	Site Code: R290103	Classification Per M.S. 86A.05: f. state forests and state forest subareas	Current Public Use: YES	Future Public Use: YES
Land Code: 1000041270	Agency Land Code: R29169238	Land Name: FORESTRY	County: KOOCHICHING	Acres: 40.00
City:	Site Code: R290103	Classification Per M.S. 86A.05: f. state forests and state forest subareas	Current Public Use: YES	Future Public Use: YES



Land Code: 1000041271	Agency Land Code: R29161721	Land Name: FORESTRY	County: KOOCHICHING	Acres: 45.92
City:	Site Code: R290103	Classification Per M.S. 86A.05: f. state forests and state forest subareas	Current Public Use: YES	Future Public Use: YES
Land Code: 1000041272	Agency Land Code: R29170817	Land Name: FORESTRY	County: KOOCHICHING	Acres: 40.00
City:	Site Code: R290103	Classification Per M.S. 86A.05: f. state forests and state forest subareas	Current Public Use: YES	Future Public Use: YES
Land Code: 1000041273	Agency Land Code: R29169025	Land Name: FORESTRY	County: KOOCHICHING	Acres: 40.00
City:	Site Code: R290103	Classification Per M.S. 86A.05: f. state forests and state forest subareas	Current Public Use: YES	Future Public Use: YES
Land Code: 1000041274	Agency Land Code: R29165069	Land Name: FORESTRY	County: KOOCHICHING	Acres: 40.00
City:	Site Code: R290103	Classification Per M.S. 86A.05: f. state forests and state forest subareas	Current Public Use: YES	Future Public Use: YES
Land Code: 1000041275	Agency Land Code: R29169439	Land Name: FORESTRY	County: KOOCHICHING	Acres: 40.00
City:	Site Code: R290103	Classification Per M.S. 86A.05: f. state forests and state forest subareas	Current Public Use: YES	Future Public Use: YES
Land Code: 1000041276	Agency Land Code: R29170067	Land Name: FORESTRY	County: KOOCHICHING	Acres: 40.00
City:	Site Code: R290103	Classification Per M.S. 86A.05: f. state forests and state forest subareas	Current Public Use: YES	Future Public Use: YES
Land Code: 1000041277	Agency Land Code: R29162035	Land Name: FORESTRY	County: KOOCHICHING	Acres: 40.00
City:	Site Code: R290103	Classification Per M.S. 86A.05: f. state forests and state forest subareas	Current Public Use: YES	Future Public Use: YES
Land Code: 1000041278	Agency Land Code: R29165770	Land Name: FORESTRY	County: KOOCHICHING	Acres: 40.00
City:	Site Code: R290103	Classification Per M.S. 86A.05: f. state forests and state forest subareas	Current Public Use: YES	Future Public Use: YES
Land Code: 1000041279	Agency Land Code: R29168849	Land Name: FORESTRY	County: KOOCHICHING	Acres: 40.00
City:	Site Code: R290103	Classification Per M.S. 86A.05: f. state forests and state forest subareas	Current Public Use: YES	Future Public Use: YES
Land Code: 1000041280	Agency Land Code: R29166906	Land Name: FORESTRY	County: KOOCHICHING	Acres: 20.61
City:	Site Code: R290103	Classification Per M.S. 86A.05: f. state forests and state forest subareas	Current Public Use: YES	Future Public Use: YES
Land Code: 1000041281	Agency Land Code: R29161513	Land Name: FORESTRY	County: KOOCHICHING	Acres: 40.00
City:	Site Code: R290103	Classification Per M.S. 86A.05: f. state forests and state forest subareas	Current Public Use: YES	Future Public Use: YES
Land Code: 1000041282	Agency Land Code: R29168939	Land Name: FORESTRY	County: KOOCHICHING	Acres: 40.00
City:	Site Code: R290103	Classification Per M.S. 86A.05: f. state forests and state forest subareas	Current Public Use: YES	Future Public Use: YES



Land Code: 1000041283	Agency Land Code: R29164490	Land Name: FORESTRY	County: KOOCHICHING	Acres: 40.00
City:	Site Code: R290103	Classification Per M.S. 86A.05: f. state forests and state forest subareas	Current Public Use: YES	Future Public Use: YES
Land Code: 1000041284	Agency Land Code: R29170571	Land Name: FORESTRY	County: KOOCHICHING	Acres: 40.00
City:	Site Code: R290103	Classification Per M.S. 86A.05: f. state forests and state forest subareas	Current Public Use: YES	Future Public Use: YES
Land Code: 1000041285	Agency Land Code: R29165641	Land Name: FORESTRY	County: KOOCHICHING	Acres: 40.00
City:	Site Code: R290103	Classification Per M.S. 86A.05: f. state forests and state forest subareas	Current Public Use: YES	Future Public Use: YES
Land Code: 1000041286	Agency Land Code: R29169155	Land Name: FORESTRY	County: KOOCHICHING	Acres: 40.00
City:	Site Code: R290103	Classification Per M.S. 86A.05: f. state forests and state forest subareas	Current Public Use: YES	Future Public Use: YES
Land Code: 1000041287	Agency Land Code: R29168574	Land Name: FORESTRY	County: KOOCHICHING	Acres: 51.43
City:	Site Code: R290103	Classification Per M.S. 86A.05: f. state forests and state forest subareas	Current Public Use: YES	Future Public Use: YES
Land Code: 1000041288	Agency Land Code: R29167093	Land Name: FORESTRY	County: KOOCHICHING	Acres: 40.00
City:	Site Code: R290103	Classification Per M.S. 86A.05: f. state forests and state forest subareas	Current Public Use: YES	Future Public Use: YES
Land Code: 1000041289	Agency Land Code: R29169995	Land Name: FORESTRY	County: KOOCHICHING	Acres: 40.00
City:	Site Code: R290103	Classification Per M.S. 86A.05: f. state forests and state forest subareas	Current Public Use: YES	Future Public Use: YES
Land Code: 1000041290	Agency Land Code: R29148731	Land Name: FORESTRY	County: KOOCHICHING	Acres: 0.15
City:	Site Code: R290103	Classification Per M.S. 86A.05: f. state forests and state forest subareas	Current Public Use: YES	Future Public Use: YES
Land Code: 1000041291	Agency Land Code: R29165730	Land Name: FORESTRY	County: KOOCHICHING	Acres: 40.00
City:	Site Code: R290103	Classification Per M.S. 86A.05: f. state forests and state forest subareas	Current Public Use: YES	Future Public Use: YES
Land Code: 1000041292	Agency Land Code: R29164505	Land Name: FORESTRY	County: KOOCHICHING	Acres: 40.00
City:	Site Code: R290103	Classification Per M.S. 86A.05: f. state forests and state forest subareas	Current Public Use: YES	Future Public Use: YES
Land Code: 1000041293	Agency Land Code: R29170198	Land Name: FORESTRY	County: KOOCHICHING	Acres: 40.00
City:	Site Code: R290103	Classification Per M.S. 86A.05: f. state forests and state forest subareas	Current Public Use: YES	Future Public Use: YES
Land Code: 1000041294	Agency Land Code: R29168239	Land Name: FORESTRY	County: KOOCHICHING	Acres: 40.00
City:	Site Code: R290103	Classification Per M.S. 86A.05: f. state forests and state forest subareas	Current Public Use: YES	Future Public Use: YES



Land Code: 1000041295	Agency Land Code: R29166953	Land Name: FORESTRY	County: KOOCHICHING	Acres: 40.00
City:	Site Code: R290103	Classification Per M.S. 86A.05: f. state forests and state forest subareas	Current Public Use: YES	Future Public Use: YES
Land Code: 1000041296	Agency Land Code: R29170645	Land Name: FORESTRY	County: KOOCHICHING	Acres: 40.00
City:	Site Code: R290103	Classification Per M.S. 86A.05: f. state forests and state forest subareas	Current Public Use: YES	Future Public Use: YES
Land Code: 1000041297	Agency Land Code: R29170358	Land Name: FORESTRY	County: KOOCHICHING	Acres: 40.00
City:	Site Code: R290103	Classification Per M.S. 86A.05: f. state forests and state forest subareas	Current Public Use: YES	Future Public Use: YES
Land Code: 1000041298	Agency Land Code: R29165150	Land Name: FORESTRY	County: KOOCHICHING	Acres: 40.00
City:	Site Code: R290103	Classification Per M.S. 86A.05: f. state forests and state forest subareas	Current Public Use: YES	Future Public Use: YES
Land Code: 1000041299	Agency Land Code: R29167848	Land Name: FORESTRY	County: KOOCHICHING	Acres: 40.00
City:	Site Code: R290103	Classification Per M.S. 86A.05: f. state forests and state forest subareas	Current Public Use: YES	Future Public Use: YES
Land Code: 1000041300	Agency Land Code: R29168847	Land Name: FORESTRY	County: KOOCHICHING	Acres: 40.00
City:	Site Code: R290103	Classification Per M.S. 86A.05: f. state forests and state forest subareas	Current Public Use: YES	Future Public Use: YES
Land Code: 1000041301	Agency Land Code: R29164862	Land Name: FORESTRY	County: KOOCHICHING	Acres: 46.37
City:	Site Code: R290103	Classification Per M.S. 86A.05: f. state forests and state forest subareas	Current Public Use: YES	Future Public Use: YES
Land Code: 1000041302	Agency Land Code: R29165920	Land Name: FORESTRY	County: KOOCHICHING	Acres: 40.00
City:	Site Code: R290103	Classification Per M.S. 86A.05: f. state forests and state forest subareas	Current Public Use: YES	Future Public Use: YES
Land Code: 1000041303	Agency Land Code: R29165061	Land Name: FORESTRY	County: KOOCHICHING	Acres: 40.00
City:	Site Code: R290103	Classification Per M.S. 86A.05: f. state forests and state forest subareas	Current Public Use: YES	Future Public Use: YES
Land Code: 1000041304	Agency Land Code: R29161070	Land Name: FORESTRY	County: KOOCHICHING	Acres: 40.00
City:	Site Code: R290103	Classification Per M.S. 86A.05: f. state forests and state forest subareas	Current Public Use: YES	Future Public Use: YES
Land Code: 1000041305	Agency Land Code: R29168503	Land Name: FORESTRY	County: KOOCHICHING	Acres: 40.00
City:	Site Code: R290103	Classification Per M.S. 86A.05: f. state forests and state forest subareas	Current Public Use: YES	Future Public Use: YES
Land Code: 1000041306	Agency Land Code: R29169125	Land Name: FORESTRY	County: KOOCHICHING	Acres: 40.00
City:	Site Code: R290103	Classification Per M.S. 86A.05: f. state forests and state forest subareas	Current Public Use: YES	Future Public Use: YES



Land Code: 1000041307	Agency Land Code: R29170097	Land Name: FORESTRY	County: KOOCHICHING	Acres: 40.00
City:	Site Code: R290103	Classification Per M.S. 86A.05: f. state forests and state forest subareas	Current Public Use: YES	Future Public Use: YES
Land Code: 1000041308	Agency Land Code: R29164911	Land Name: FORESTRY	County: KOOCHICHING	Acres: 40.00
City:	Site Code: R290103	Classification Per M.S. 86A.05: f. state forests and state forest subareas	Current Public Use: YES	Future Public Use: YES
Land Code: 1000041309	Agency Land Code: R29169966	Land Name: FORESTRY	County: KOOCHICHING	Acres: 40.00
City:	Site Code: R290103	Classification Per M.S. 86A.05: f. state forests and state forest subareas	Current Public Use: YES	Future Public Use: YES
Land Code: 1000041310	Agency Land Code: R29168172	Land Name: FORESTRY	County: KOOCHICHING	Acres: 40.00
City:	Site Code: R290103	Classification Per M.S. 86A.05: f. state forests and state forest subareas	Current Public Use: YES	Future Public Use: YES
Land Code: 1000041311	Agency Land Code: R29168001	Land Name: FORESTRY	County: KOOCHICHING	Acres: 38.64
City:	Site Code: R290103	Classification Per M.S. 86A.05: f. state forests and state forest subareas	Current Public Use: YES	Future Public Use: YES
Land Code: 1000041312	Agency Land Code: R29169582	Land Name: FORESTRY	County: KOOCHICHING	Acres: 40.00
City:	Site Code: R290103	Classification Per M.S. 86A.05: f. state forests and state forest subareas	Current Public Use: YES	Future Public Use: YES
Land Code: 1000041313	Agency Land Code: R29168021	Land Name: FORESTRY	County: KOOCHICHING	Acres: 40.00
City:	Site Code: R290103	Classification Per M.S. 86A.05: f. state forests and state forest subareas	Current Public Use: YES	Future Public Use: YES
Land Code: 1000041314	Agency Land Code: R29165910	Land Name: FORESTRY	County: KOOCHICHING	Acres: 40.00
City:	Site Code: R290103	Classification Per M.S. 86A.05: f. state forests and state forest subareas	Current Public Use: YES	Future Public Use: YES
Land Code: 1000041315	Agency Land Code: R29168594	Land Name: FORESTRY	County: KOOCHICHING	Acres: 39.63
City:	Site Code: R290103	Classification Per M.S. 86A.05: f. state forests and state forest subareas	Current Public Use: YES	Future Public Use: YES
Land Code: 1000041316	Agency Land Code: R29170124	Land Name: FORESTRY	County: KOOCHICHING	Acres: 40.00
City:	Site Code: R290103	Classification Per M.S. 86A.05: f. state forests and state forest subareas	Current Public Use: YES	Future Public Use: YES
Land Code: 1000041317	Agency Land Code: R29170192	Land Name: FORESTRY	County: KOOCHICHING	Acres: 41.18
City:	Site Code: R290103	Classification Per M.S. 86A.05: f. state forests and state forest subareas	Current Public Use: YES	Future Public Use: YES
Land Code: 1000041318	Agency Land Code: R29165479	Land Name: FORESTRY	County: KOOCHICHING	Acres: 40.00
City:	Site Code: R290103	Classification Per M.S. 86A.05: f. state forests and state forest subareas	Current Public Use: YES	Future Public Use: YES



Land Code: 1000041319	Agency Land Code: R29168155	Land Name: FORESTRY	County: KOOCHICHING	Acres: 40.00
City:	Site Code: R290103	Classification Per M.S. 86A.05: f. state forests and state forest subareas	Current Public Use: YES	Future Public Use: YES
Land Code: 1000041320	Agency Land Code: R29160894	Land Name: FORESTRY	County: KOOCHICHING	Acres: 39.17
City:	Site Code: R290103	Classification Per M.S. 86A.05: f. state forests and state forest subareas	Current Public Use: YES	Future Public Use: YES
Land Code: 1000041321	Agency Land Code: R29161896	Land Name: FORESTRY	County: KOOCHICHING	Acres: 40.00
City:	Site Code: R290103	Classification Per M.S. 86A.05: f. state forests and state forest subareas	Current Public Use: YES	Future Public Use: YES
Land Code: 1000041322	Agency Land Code: R29165041	Land Name: FORESTRY	County: KOOCHICHING	Acres: 40.00
City:	Site Code: R290103	Classification Per M.S. 86A.05: f. state forests and state forest subareas	Current Public Use: YES	Future Public Use: YES
Land Code: 1000041323	Agency Land Code: R29170567	Land Name: FORESTRY	County: KOOCHICHING	Acres: 40.00
City:	Site Code: R290103	Classification Per M.S. 86A.05: f. state forests and state forest subareas	Current Public Use: YES	Future Public Use: YES
Land Code: 1000041324	Agency Land Code: R29169039	Land Name: FORESTRY	County: KOOCHICHING	Acres: 40.00
City:	Site Code: R290103	Classification Per M.S. 86A.05: f. state forests and state forest subareas	Current Public Use: YES	Future Public Use: YES
Land Code: 1000041325	Agency Land Code: R29167061	Land Name: FORESTRY	County: KOOCHICHING	Acres: 40.00
City:	Site Code: R290103	Classification Per M.S. 86A.05: f. state forests and state forest subareas	Current Public Use: YES	Future Public Use: YES
Land Code: 1000041326	Agency Land Code: R29165060	Land Name: FORESTRY	County: KOOCHICHING	Acres: 40.00
City:	Site Code: R290103	Classification Per M.S. 86A.05: f. state forests and state forest subareas	Current Public Use: YES	Future Public Use: YES
Land Code: 1000041327	Agency Land Code: R29170404	Land Name: FORESTRY	County: KOOCHICHING	Acres: 40.00
City:	Site Code: R290103	Classification Per M.S. 86A.05: f. state forests and state forest subareas	Current Public Use: YES	Future Public Use: YES
Land Code: 1000041328	Agency Land Code: R29165894	Land Name: FORESTRY	County: KOOCHICHING	Acres: 40.00
City:	Site Code: R290103	Classification Per M.S. 86A.05: f. state forests and state forest subareas	Current Public Use: YES	Future Public Use: YES
Land Code: 1000041329	Agency Land Code: R29168149	Land Name: FORESTRY	County: KOOCHICHING	Acres: 40.00
City:	Site Code: R290103	Classification Per M.S. 86A.05: f. state forests and state forest subareas	Current Public Use: YES	Future Public Use: YES
Land Code: 1000041330	Agency Land Code: R29168224	Land Name: FORESTRY	County: KOOCHICHING	Acres: 40.00
City:	Site Code: R290103	Classification Per M.S. 86A.05: f. state forests and state forest subareas	Current Public Use: YES	Future Public Use: YES



Land Code: 1000041331	Agency Land Code: R29170702	Land Name: FORESTRY	County: KOOCHICHING	Acres: 40.00
City:	Site Code: R290103	Classification Per M.S. 86A.05: f. state forests and state forest subareas	Current Public Use: YES	Future Public Use: YES
Land Code: 1000041332	Agency Land Code: R29164487	Land Name: FORESTRY	County: KOOCHICHING	Acres: 40.00
City:	Site Code: R290103	Classification Per M.S. 86A.05: f. state forests and state forest subareas	Current Public Use: YES	Future Public Use: YES
Land Code: 1000041333	Agency Land Code: R29165259	Land Name: FORESTRY	County: KOOCHICHING	Acres: 40.00
City:	Site Code: R290103	Classification Per M.S. 86A.05: f. state forests and state forest subareas	Current Public Use: YES	Future Public Use: YES
Land Code: 1000041334	Agency Land Code: R29169742	Land Name: FORESTRY	County: KOOCHICHING	Acres: 40.00
City:	Site Code: R290103	Classification Per M.S. 86A.05: f. state forests and state forest subareas	Current Public Use: YES	Future Public Use: YES
Land Code: 1000041335	Agency Land Code: R29169428	Land Name: FORESTRY	County: KOOCHICHING	Acres: 40.00
City:	Site Code: R290103	Classification Per M.S. 86A.05: f. state forests and state forest subareas	Current Public Use: YES	Future Public Use: YES
Land Code: 1000041336	Agency Land Code: R29165223	Land Name: FORESTRY	County: KOOCHICHING	Acres: 40.36
City:	Site Code: R290103	Classification Per M.S. 86A.05: f. state forests and state forest subareas	Current Public Use: YES	Future Public Use: YES
Land Code: 1000041337	Agency Land Code: R29167509	Land Name: FORESTRY	County: KOOCHICHING	Acres: 40.00
City:	Site Code: R290103	Classification Per M.S. 86A.05: f. state forests and state forest subareas	Current Public Use: YES	Future Public Use: YES
Land Code: 1000041338	Agency Land Code: R29169498	Land Name: FORESTRY	County: KOOCHICHING	Acres: 40.00
City:	Site Code: R290103	Classification Per M.S. 86A.05: f. state forests and state forest subareas	Current Public Use: YES	Future Public Use: YES
Land Code: 1000041339	Agency Land Code: R29165192	Land Name: FORESTRY	County: KOOCHICHING	Acres: 40.06
City:	Site Code: R290103	Classification Per M.S. 86A.05: f. state forests and state forest subareas	Current Public Use: YES	Future Public Use: YES
Land Code: 1000041340	Agency Land Code: R29161907	Land Name: FORESTRY	County: KOOCHICHING	Acres: 40.00
City:	Site Code: R290103	Classification Per M.S. 86A.05: f. state forests and state forest subareas	Current Public Use: YES	Future Public Use: YES
Land Code: 1000041341	Agency Land Code: R29162829	Land Name: FORESTRY	County: KOOCHICHING	Acres: 40.00
City:	Site Code: R290103	Classification Per M.S. 86A.05: f. state forests and state forest subareas	Current Public Use: YES	Future Public Use: YES
Land Code: 1000041342	Agency Land Code: R29165753	Land Name: FORESTRY	County: KOOCHICHING	Acres: 40.00
City:	Site Code: R290103	Classification Per M.S. 86A.05: f. state forests and state forest subareas	Current Public Use: YES	Future Public Use: YES



Land Code: 1000041343	Agency Land Code: R29168066	Land Name: FORESTRY	County: KOOCHICHING	Acres: 40.00
City:	Site Code: R290103	Classification Per M.S. 86A.05: f. state forests and state forest subareas	Current Public Use: YES	Future Public Use: YES
Land Code: 1000041344	Agency Land Code: R29170471	Land Name: FORESTRY	County: KOOCHICHING	Acres: 42.80
City:	Site Code: R290103	Classification Per M.S. 86A.05: f. state forests and state forest subareas	Current Public Use: YES	Future Public Use: YES
Land Code: 1000041345	Agency Land Code: R29164919	Land Name: FORESTRY	County: KOOCHICHING	Acres: 40.00
City:	Site Code: R290103	Classification Per M.S. 86A.05: f. state forests and state forest subareas	Current Public Use: YES	Future Public Use: YES
Land Code: 1000041346	Agency Land Code: R29170888	Land Name: FORESTRY	County: KOOCHICHING	Acres: 40.00
City:	Site Code: R290103	Classification Per M.S. 86A.05: f. state forests and state forest subareas	Current Public Use: YES	Future Public Use: YES
Land Code: 1000041347	Agency Land Code: R29161653	Land Name: FORESTRY	County: KOOCHICHING	Acres: 40.00
City:	Site Code: R290103	Classification Per M.S. 86A.05: f. state forests and state forest subareas	Current Public Use: YES	Future Public Use: YES
Land Code: 1000041348	Agency Land Code: R29168460	Land Name: FORESTRY	County: KOOCHICHING	Acres: 40.00
City:	Site Code: R290103	Classification Per M.S. 86A.05: f. state forests and state forest subareas	Current Public Use: YES	Future Public Use: YES
Land Code: 1000041349	Agency Land Code: R29164551	Land Name: FORESTRY	County: KOOCHICHING	Acres: 40.00
City:	Site Code: R290103	Classification Per M.S. 86A.05: f. state forests and state forest subareas	Current Public Use: YES	Future Public Use: YES
Land Code: 1000041350	Agency Land Code: R29168723	Land Name: FORESTRY	County: KOOCHICHING	Acres: 40.00
City:	Site Code: R290103	Classification Per M.S. 86A.05: f. state forests and state forest subareas	Current Public Use: YES	Future Public Use: YES
Land Code: 1000041351	Agency Land Code: R29165722	Land Name: FORESTRY	County: KOOCHICHING	Acres: 40.00
City:	Site Code: R290103	Classification Per M.S. 86A.05: f. state forests and state forest subareas	Current Public Use: YES	Future Public Use: YES
Land Code: 1000041352	Agency Land Code: R29161727	Land Name: FORESTRY	County: KOOCHICHING	Acres: 40.00
City:	Site Code: R290103	Classification Per M.S. 86A.05: f. state forests and state forest subareas	Current Public Use: YES	Future Public Use: YES
Land Code: 1000041353	Agency Land Code: R29168887	Land Name: FORESTRY	County: KOOCHICHING	Acres: 40.00
City:	Site Code: R290103	Classification Per M.S. 86A.05: f. state forests and state forest subareas	Current Public Use: YES	Future Public Use: YES
Land Code: 1000041354	Agency Land Code: R29170112	Land Name: FORESTRY	County: KOOCHICHING	Acres: 40.00
City:	Site Code: R290103	Classification Per M.S. 86A.05: f. state forests and state forest subareas	Current Public Use: YES	Future Public Use: YES



Land Code: 1000041355	Agency Land Code: R29164998	Land Name: FORESTRY	County: KOOCHICHING	Acres: 40.00
City:	Site Code: R290103	Classification Per M.S. 86A.05: f. state forests and state forest subareas	Current Public Use: YES	Future Public Use: YES
Land Code: 1000041356	Agency Land Code: R29162097	Land Name: FORESTRY	County: KOOCHICHING	Acres: 40.00
City:	Site Code: R290103	Classification Per M.S. 86A.05: f. state forests and state forest subareas	Current Public Use: YES	Future Public Use: YES
Land Code: 1000041357	Agency Land Code: R29165401	Land Name: FORESTRY	County: KOOCHICHING	Acres: 40.00
City:	Site Code: R290103	Classification Per M.S. 86A.05: f. state forests and state forest subareas	Current Public Use: YES	Future Public Use: YES
Land Code: 1000041358	Agency Land Code: R29161480	Land Name: FORESTRY	County: KOOCHICHING	Acres: 40.00
City:	Site Code: R290103	Classification Per M.S. 86A.05: f. state forests and state forest subareas	Current Public Use: YES	Future Public Use: YES
Land Code: 1000041359	Agency Land Code: R29161816	Land Name: FORESTRY	County: KOOCHICHING	Acres: 30.00
City:	Site Code: R290103	Classification Per M.S. 86A.05: f. state forests and state forest subareas	Current Public Use: YES	Future Public Use: YES
Land Code: 1000041360	Agency Land Code: R29168699	Land Name: FORESTRY	County: KOOCHICHING	Acres: 40.00
City:	Site Code: R290103	Classification Per M.S. 86A.05: f. state forests and state forest subareas	Current Public Use: YES	Future Public Use: YES
Land Code: 1000041361	Agency Land Code: R29170261	Land Name: FORESTRY	County: KOOCHICHING	Acres: 40.00
City:	Site Code: R290103	Classification Per M.S. 86A.05: f. state forests and state forest subareas	Current Public Use: YES	Future Public Use: YES
Land Code: 1000041362	Agency Land Code: R29169120	Land Name: FORESTRY	County: KOOCHICHING	Acres: 40.00
City:	Site Code: R290103	Classification Per M.S. 86A.05: f. state forests and state forest subareas	Current Public Use: YES	Future Public Use: YES
Land Code: 1000041363	Agency Land Code: R29165103	Land Name: FORESTRY	County: KOOCHICHING	Acres: 40.00
City:	Site Code: R290103	Classification Per M.S. 86A.05: f. state forests and state forest subareas	Current Public Use: YES	Future Public Use: YES
Land Code: 1000041364	Agency Land Code: R29163964	Land Name: FORESTRY	County: KOOCHICHING	Acres: 40.00
City:	Site Code: R290103	Classification Per M.S. 86A.05: f. state forests and state forest subareas	Current Public Use: YES	Future Public Use: YES
Land Code: 1000041365	Agency Land Code: R29168857	Land Name: FORESTRY	County: KOOCHICHING	Acres: 40.00
City:	Site Code: R290103	Classification Per M.S. 86A.05: f. state forests and state forest subareas	Current Public Use: YES	Future Public Use: YES
Land Code: 1000041366	Agency Land Code: R29165201	Land Name: FORESTRY	County: KOOCHICHING	Acres: 40.00
City:	Site Code: R290103	Classification Per M.S. 86A.05: f. state forests and state forest subareas	Current Public Use: YES	Future Public Use: YES



Land Code: 1000041367	Agency Land Code: R29160942	Land Name: FORESTRY	County: KOOCHICHING	Acres: 40.00
City:	Site Code: R290103	Classification Per M.S. 86A.05: f. state forests and state forest subareas	Current Public Use: YES	Future Public Use: YES
Land Code: 1000041368	Agency Land Code: R29167666	Land Name: FORESTRY	County: KOOCHICHING	Acres: 40.00
City:	Site Code: R290103	Classification Per M.S. 86A.05: f. state forests and state forest subareas	Current Public Use: YES	Future Public Use: YES
Land Code: 1000041369	Agency Land Code: R29162068	Land Name: FORESTRY	County: KOOCHICHING	Acres: 40.00
City:	Site Code: R290103	Classification Per M.S. 86A.05: f. state forests and state forest subareas	Current Public Use: YES	Future Public Use: YES
Land Code: 1000041370	Agency Land Code: R29160972	Land Name: FORESTRY	County: KOOCHICHING	Acres: 34.20
City:	Site Code: R290103	Classification Per M.S. 86A.05: f. state forests and state forest subareas	Current Public Use: YES	Future Public Use: YES
Land Code: 1000041371	Agency Land Code: R29165355	Land Name: FORESTRY	County: KOOCHICHING	Acres: 40.00
City:	Site Code: R290103	Classification Per M.S. 86A.05: f. state forests and state forest subareas	Current Public Use: YES	Future Public Use: YES
Land Code: 1000041372	Agency Land Code: R29169675	Land Name: FORESTRY	County: KOOCHICHING	Acres: 40.00
City:	Site Code: R290103	Classification Per M.S. 86A.05: f. state forests and state forest subareas	Current Public Use: YES	Future Public Use: YES
Land Code: 1000041373	Agency Land Code: R29161102	Land Name: FORESTRY	County: KOOCHICHING	Acres: 40.00
City:	Site Code: R290103	Classification Per M.S. 86A.05: f. state forests and state forest subareas	Current Public Use: YES	Future Public Use: YES
Land Code: 1000041374	Agency Land Code: R29169119	Land Name: FORESTRY	County: KOOCHICHING	Acres: 40.00
City:	Site Code: R290103	Classification Per M.S. 86A.05: f. state forests and state forest subareas	Current Public Use: YES	Future Public Use: YES
Land Code: 1000041375	Agency Land Code: R29162811	Land Name: FORESTRY	County: KOOCHICHING	Acres: 40.00
City:	Site Code: R290103	Classification Per M.S. 86A.05: f. state forests and state forest subareas	Current Public Use: YES	Future Public Use: YES
Land Code: 1000041376	Agency Land Code: R29165556	Land Name: FORESTRY	County: KOOCHICHING	Acres: 36.61
City:	Site Code: R290103	Classification Per M.S. 86A.05: f. state forests and state forest subareas	Current Public Use: YES	Future Public Use: YES
Land Code: 1000041377	Agency Land Code: R29170277	Land Name: FORESTRY	County: KOOCHICHING	Acres: 40.00
City:	Site Code: R290103	Classification Per M.S. 86A.05: f. state forests and state forest subareas	Current Public Use: YES	Future Public Use: YES
Land Code: 1000041378	Agency Land Code: R29164908	Land Name: FORESTRY	County: KOOCHICHING	Acres: 40.00
City:	Site Code: R290103	Classification Per M.S. 86A.05: f. state forests and state forest subareas	Current Public Use: YES	Future Public Use: YES



Land Code: 1000041379	Agency Land Code: R29165826	Land Name: FORESTRY	County: KOOCHICHING	Acres: 40.00
City:	Site Code: R290103	Classification Per M.S. 86A.05: f. state forests and state forest subareas	Current Public Use: YES	Future Public Use: YES
Land Code: 1000041380	Agency Land Code: R29165852	Land Name: FORESTRY	County: KOOCHICHING	Acres: 40.00
City:	Site Code: R290103	Classification Per M.S. 86A.05: f. state forests and state forest subareas	Current Public Use: YES	Future Public Use: YES
Land Code: 1000041381	Agency Land Code: R29165168	Land Name: FORESTRY	County: KOOCHICHING	Acres: 35.71
City:	Site Code: R290103	Classification Per M.S. 86A.05: f. state forests and state forest subareas	Current Public Use: YES	Future Public Use: YES
Land Code: 1000041382	Agency Land Code: R29169326	Land Name: FORESTRY	County: KOOCHICHING	Acres: 40.00
City:	Site Code: R290103	Classification Per M.S. 86A.05: f. state forests and state forest subareas	Current Public Use: YES	Future Public Use: YES
Land Code: 1000041383	Agency Land Code: R29169499	Land Name: FORESTRY	County: KOOCHICHING	Acres: 40.00
City:	Site Code: R290103	Classification Per M.S. 86A.05: f. state forests and state forest subareas	Current Public Use: YES	Future Public Use: YES
Land Code: 1000041384	Agency Land Code: R29161484	Land Name: FORESTRY	County: KOOCHICHING	Acres: 40.00
City:	Site Code: R290103	Classification Per M.S. 86A.05: f. state forests and state forest subareas	Current Public Use: YES	Future Public Use: YES
Land Code: 1000041385	Agency Land Code: R29163997	Land Name: FORESTRY	County: KOOCHICHING	Acres: 21.03
City:	Site Code: R290103	Classification Per M.S. 86A.05: f. state forests and state forest subareas	Current Public Use: YES	Future Public Use: YES
Land Code: 1000041386	Agency Land Code: R29168208	Land Name: FORESTRY	County: KOOCHICHING	Acres: 40.00
City:	Site Code: R290103	Classification Per M.S. 86A.05: f. state forests and state forest subareas	Current Public Use: YES	Future Public Use: YES
Land Code: 1000041387	Agency Land Code: R29169250	Land Name: FORESTRY	County: KOOCHICHING	Acres: 40.00
City:	Site Code: R290103	Classification Per M.S. 86A.05: f. state forests and state forest subareas	Current Public Use: YES	Future Public Use: YES
Land Code: 1000041388	Agency Land Code: R29170332	Land Name: FORESTRY	County: KOOCHICHING	Acres: 40.00
City:	Site Code: R290103	Classification Per M.S. 86A.05: f. state forests and state forest subareas	Current Public Use: YES	Future Public Use: YES
Land Code: 1000041389	Agency Land Code: R29168819	Land Name: FORESTRY	County: KOOCHICHING	Acres: 40.00
City:	Site Code: R290103	Classification Per M.S. 86A.05: f. state forests and state forest subareas	Current Public Use: YES	Future Public Use: YES
Land Code: 1000041390	Agency Land Code: R29165491	Land Name: FORESTRY	County: KOOCHICHING	Acres: 40.00
City:	Site Code: R290103	Classification Per M.S. 86A.05: f. state forests and state forest subareas	Current Public Use: YES	Future Public Use: YES



Land Code: 1000041391	Agency Land Code: R29161908	Land Name: FORESTRY	County: KOOCHICHING	Acres: 40.00
City:	Site Code: R290103	Classification Per M.S. 86A.05: f. state forests and state forest subareas	Current Public Use: YES	Future Public Use: YES
Land Code: 1000041392	Agency Land Code: R29164807	Land Name: FORESTRY	County: KOOCHICHING	Acres: 40.00
City:	Site Code: R290103	Classification Per M.S. 86A.05: f. state forests and state forest subareas	Current Public Use: YES	Future Public Use: YES
Land Code: 1000041393	Agency Land Code: R29168563	Land Name: FORESTRY	County: KOOCHICHING	Acres: 40.00
City:	Site Code: R290103	Classification Per M.S. 86A.05: f. state forests and state forest subareas	Current Public Use: YES	Future Public Use: YES
Land Code: 1000041394	Agency Land Code: R29169147	Land Name: FORESTRY	County: KOOCHICHING	Acres: 43.32
City:	Site Code: R290103	Classification Per M.S. 86A.05: f. state forests and state forest subareas	Current Public Use: YES	Future Public Use: YES
Land Code: 1000041395	Agency Land Code: R29165000	Land Name: FORESTRY	County: KOOCHICHING	Acres: 40.00
City:	Site Code: R290103	Classification Per M.S. 86A.05: f. state forests and state forest subareas	Current Public Use: YES	Future Public Use: YES
Land Code: 1000041396	Agency Land Code: R29165928	Land Name: FORESTRY	County: KOOCHICHING	Acres: 40.00
City:	Site Code: R290103	Classification Per M.S. 86A.05: f. state forests and state forest subareas	Current Public Use: YES	Future Public Use: YES
Land Code: 1000041397	Agency Land Code: R29167980	Land Name: FORESTRY	County: KOOCHICHING	Acres: 40.69
City:	Site Code: R290103	Classification Per M.S. 86A.05: f. state forests and state forest subareas	Current Public Use: YES	Future Public Use: YES
Land Code: 1000041398	Agency Land Code: R29168468	Land Name: FORESTRY	County: KOOCHICHING	Acres: 40.00
City:	Site Code: R290103	Classification Per M.S. 86A.05: f. state forests and state forest subareas	Current Public Use: YES	Future Public Use: YES
Land Code: 1000041399	Agency Land Code: R29164642	Land Name: FORESTRY	County: KOOCHICHING	Acres: 40.00
City:	Site Code: R290103	Classification Per M.S. 86A.05: f. state forests and state forest subareas	Current Public Use: YES	Future Public Use: YES
Land Code: 1000041400	Agency Land Code: R29165721	Land Name: FORESTRY	County: KOOCHICHING	Acres: 40.00
City:	Site Code: R290103	Classification Per M.S. 86A.05: f. state forests and state forest subareas	Current Public Use: YES	Future Public Use: YES
Land Code: 1000041401	Agency Land Code: R29169627	Land Name: FORESTRY	County: KOOCHICHING	Acres: 40.00
City:	Site Code: R290103	Classification Per M.S. 86A.05: f. state forests and state forest subareas	Current Public Use: YES	Future Public Use: YES
Land Code: 1000041402	Agency Land Code: R29168500	Land Name: FORESTRY	County: KOOCHICHING	Acres: 40.00
City:	Site Code: R290103	Classification Per M.S. 86A.05: f. state forests and state forest subareas	Current Public Use: YES	Future Public Use: YES



Land Code: 1000041403	Agency Land Code: R29169435	Land Name: FORESTRY	County: KOOCHICHING	Acres: 40.00
City:	Site Code: R290103	Classification Per M.S. 86A.05: f. state forests and state forest subareas	Current Public Use: YES	Future Public Use: YES
Land Code: 1000041404	Agency Land Code: R29161555	Land Name: FORESTRY	County: KOOCHICHING	Acres: 40.00
City:	Site Code: R290103	Classification Per M.S. 86A.05: f. state forests and state forest subareas	Current Public Use: YES	Future Public Use: YES
Land Code: 1000041405	Agency Land Code: R29161077	Land Name: FORESTRY	County: KOOCHICHING	Acres: 40.00
City:	Site Code: R290103	Classification Per M.S. 86A.05: f. state forests and state forest subareas	Current Public Use: YES	Future Public Use: YES
Land Code: 1000041406	Agency Land Code: R29168082	Land Name: FORESTRY	County: KOOCHICHING	Acres: 40.00
City:	Site Code: R290103	Classification Per M.S. 86A.05: f. state forests and state forest subareas	Current Public Use: YES	Future Public Use: YES
Land Code: 1000041407	Agency Land Code: R29160902	Land Name: FORESTRY	County: KOOCHICHING	Acres: 39.35
City:	Site Code: R290103	Classification Per M.S. 86A.05: f. state forests and state forest subareas	Current Public Use: YES	Future Public Use: YES
Land Code: 1000041408	Agency Land Code: R29170495	Land Name: FORESTRY	County: KOOCHICHING	Acres: 40.00
City:	Site Code: R290103	Classification Per M.S. 86A.05: f. state forests and state forest subareas	Current Public Use: YES	Future Public Use: YES
Land Code: 1000041409	Agency Land Code: R29170973	Land Name: FORESTRY	County: KOOCHICHING	Acres: 40.00
City:	Site Code: R290103	Classification Per M.S. 86A.05: f. state forests and state forest subareas	Current Public Use: YES	Future Public Use: YES
Land Code: 1000041410	Agency Land Code: R29165568	Land Name: FORESTRY	County: KOOCHICHING	Acres: 37.15
City:	Site Code: R290103	Classification Per M.S. 86A.05: f. state forests and state forest subareas	Current Public Use: YES	Future Public Use: YES
Land Code: 1000041411	Agency Land Code: R29161468	Land Name: FORESTRY	County: KOOCHICHING	Acres: 40.00
City:	Site Code: R290103	Classification Per M.S. 86A.05: f. state forests and state forest subareas	Current Public Use: YES	Future Public Use: YES
Land Code: 1000041412	Agency Land Code: R29168931	Land Name: FORESTRY	County: KOOCHICHING	Acres: 40.00
City:	Site Code: R290103	Classification Per M.S. 86A.05: f. state forests and state forest subareas	Current Public Use: YES	Future Public Use: YES
Land Code: 1000041413	Agency Land Code: R29165336	Land Name: FORESTRY	County: KOOCHICHING	Acres: 40.00
City:	Site Code: R290103	Classification Per M.S. 86A.05: f. state forests and state forest subareas	Current Public Use: YES	Future Public Use: YES
Land Code: 1000041414	Agency Land Code: R29169882	Land Name: FORESTRY	County: KOOCHICHING	Acres: 40.00
City:	Site Code: R290103	Classification Per M.S. 86A.05: f. state forests and state forest subareas	Current Public Use: YES	Future Public Use: YES



Land Code: 1000041415	Agency Land Code: R29170411	Land Name: FORESTRY	County: KOOCHICHING	Acres: 40.00
City:	Site Code: R290103	Classification Per M.S. 86A.05: f. state forests and state forest subareas	Current Public Use: YES	Future Public Use: YES
Land Code: 1000041416	Agency Land Code: R29169939	Land Name: FORESTRY	County: KOOCHICHING	Acres: 41.63
City:	Site Code: R290103	Classification Per M.S. 86A.05: f. state forests and state forest subareas	Current Public Use: YES	Future Public Use: YES
Land Code: 1000041417	Agency Land Code: R29165362	Land Name: FORESTRY	County: KOOCHICHING	Acres: 40.00
City:	Site Code: R290103	Classification Per M.S. 86A.05: f. state forests and state forest subareas	Current Public Use: YES	Future Public Use: YES
Land Code: 1000041418	Agency Land Code: R29165078	Land Name: FORESTRY	County: KOOCHICHING	Acres: 40.00
City:	Site Code: R290103	Classification Per M.S. 86A.05: f. state forests and state forest subareas	Current Public Use: YES	Future Public Use: YES
Land Code: 1000041419	Agency Land Code: R29165489	Land Name: FORESTRY	County: KOOCHICHING	Acres: 40.00
City:	Site Code: R290103	Classification Per M.S. 86A.05: f. state forests and state forest subareas	Current Public Use: YES	Future Public Use: YES
Land Code: 1000041420	Agency Land Code: R29169638	Land Name: FORESTRY	County: KOOCHICHING	Acres: 40.00
City:	Site Code: R290103	Classification Per M.S. 86A.05: f. state forests and state forest subareas	Current Public Use: YES	Future Public Use: YES
Land Code: 1000041421	Agency Land Code: R29161956	Land Name: FORESTRY	County: KOOCHICHING	Acres: 40.00
City:	Site Code: R290103	Classification Per M.S. 86A.05: f. state forests and state forest subareas	Current Public Use: YES	Future Public Use: YES
Land Code: 1000041422	Agency Land Code: R29165726	Land Name: FORESTRY	County: KOOCHICHING	Acres: 40.00
City:	Site Code: R290103	Classification Per M.S. 86A.05: f. state forests and state forest subareas	Current Public Use: YES	Future Public Use: YES
Land Code: 1000041423	Agency Land Code: R29169523	Land Name: FORESTRY	County: KOOCHICHING	Acres: 40.00
City:	Site Code: R290103	Classification Per M.S. 86A.05: f. state forests and state forest subareas	Current Public Use: YES	Future Public Use: YES
Land Code: 1000041424	Agency Land Code: R29164571	Land Name: FORESTRY	County: KOOCHICHING	Acres: 40.00
City:	Site Code: R290103	Classification Per M.S. 86A.05: f. state forests and state forest subareas	Current Public Use: YES	Future Public Use: YES
Land Code: 1000041425	Agency Land Code: R29162046	Land Name: FORESTRY	County: KOOCHICHING	Acres: 40.00
City:	Site Code: R290103	Classification Per M.S. 86A.05: f. state forests and state forest subareas	Current Public Use: YES	Future Public Use: YES
Land Code: 1000041426	Agency Land Code: R29161955	Land Name: FORESTRY	County: KOOCHICHING	Acres: 40.00
City:	Site Code: R290103	Classification Per M.S. 86A.05: f. state forests and state forest subareas	Current Public Use: YES	Future Public Use: YES



Land Code: 1000041427	Agency Land Code: R29165976	Land Name: FORESTRY	County: KOOCHICHING	Acres: 35.52
City:	Site Code: R290103	Classification Per M.S. 86A.05: f. state forests and state forest subareas	Current Public Use: YES	Future Public Use: YES
Land Code: 1000041428	Agency Land Code: R29169441	Land Name: FORESTRY	County: KOOCHICHING	Acres: 40.00
City:	Site Code: R290103	Classification Per M.S. 86A.05: f. state forests and state forest subareas	Current Public Use: YES	Future Public Use: YES
Land Code: 1000041429	Agency Land Code: R29165317	Land Name: FORESTRY	County: KOOCHICHING	Acres: 40.00
City:	Site Code: R290103	Classification Per M.S. 86A.05: f. state forests and state forest subareas	Current Public Use: YES	Future Public Use: YES
Land Code: 1000041430	Agency Land Code: R29170440	Land Name: FORESTRY	County: KOOCHICHING	Acres: 40.00
City:	Site Code: R290103	Classification Per M.S. 86A.05: f. state forests and state forest subareas	Current Public Use: YES	Future Public Use: YES
Land Code: 1000041431	Agency Land Code: R29169102	Land Name: FORESTRY	County: KOOCHICHING	Acres: 40.00
City:	Site Code: R290103	Classification Per M.S. 86A.05: f. state forests and state forest subareas	Current Public Use: YES	Future Public Use: YES
Land Code: 1000041432	Agency Land Code: R29165889	Land Name: FORESTRY	County: KOOCHICHING	Acres: 40.00
City:	Site Code: R290103	Classification Per M.S. 86A.05: f. state forests and state forest subareas	Current Public Use: YES	Future Public Use: YES
Land Code: 1000041433	Agency Land Code: R29164478	Land Name: FORESTRY	County: KOOCHICHING	Acres: 40.00
City:	Site Code: R290103	Classification Per M.S. 86A.05: f. state forests and state forest subareas	Current Public Use: YES	Future Public Use: YES
Land Code: 1000041434	Agency Land Code: R29168863	Land Name: FORESTRY	County: KOOCHICHING	Acres: 40.00
City:	Site Code: R290103	Classification Per M.S. 86A.05: f. state forests and state forest subareas	Current Public Use: YES	Future Public Use: YES
Land Code: 1000041435	Agency Land Code: R29167532	Land Name: FORESTRY	County: KOOCHICHING	Acres: 40.00
City:	Site Code: R290103	Classification Per M.S. 86A.05: f. state forests and state forest subareas	Current Public Use: YES	Future Public Use: YES
Land Code: 1000041436	Agency Land Code: R29170041	Land Name: FORESTRY	County: KOOCHICHING	Acres: 40.00
City:	Site Code: R290103	Classification Per M.S. 86A.05: f. state forests and state forest subareas	Current Public Use: YES	Future Public Use: YES
Land Code: 1000041437	Agency Land Code: R29161674	Land Name: FORESTRY	County: KOOCHICHING	Acres: 40.00
City:	Site Code: R290103	Classification Per M.S. 86A.05: f. state forests and state forest subareas	Current Public Use: YES	Future Public Use: YES
Land Code: 1000041438	Agency Land Code: R29165263	Land Name: FORESTRY	County: KOOCHICHING	Acres: 40.00
City:	Site Code: R290103	Classification Per M.S. 86A.05: f. state forests and state forest subareas	Current Public Use: YES	Future Public Use: YES



Land Code: 1000041439	Agency Land Code: R29169049	Land Name: FORESTRY	County: KOOCHICHING	Acres: 40.00
City:	Site Code: R290103	Classification Per M.S. 86A.05: f. state forests and state forest subareas	Current Public Use: YES	Future Public Use: YES
Land Code: 1000041440	Agency Land Code: R29169076	Land Name: FORESTRY	County: KOOCHICHING	Acres: 40.00
City:	Site Code: R290103	Classification Per M.S. 86A.05: f. state forests and state forest subareas	Current Public Use: YES	Future Public Use: YES
Land Code: 1000041441	Agency Land Code: R29168448	Land Name: FORESTRY	County: KOOCHICHING	Acres: 40.00
City:	Site Code: R290103	Classification Per M.S. 86A.05: f. state forests and state forest subareas	Current Public Use: YES	Future Public Use: YES
Land Code: 1000041442	Agency Land Code: R29170948	Land Name: FORESTRY	County: KOOCHICHING	Acres: 40.00
City:	Site Code: R290103	Classification Per M.S. 86A.05: f. state forests and state forest subareas	Current Public Use: YES	Future Public Use: YES
Land Code: 1000041443	Agency Land Code: R29165187	Land Name: FORESTRY	County: KOOCHICHING	Acres: 40.00
City:	Site Code: R290103	Classification Per M.S. 86A.05: f. state forests and state forest subareas	Current Public Use: YES	Future Public Use: YES
Land Code: 1000041444	Agency Land Code: R29170452	Land Name: FORESTRY	County: KOOCHICHING	Acres: 40.00
City:	Site Code: R290103	Classification Per M.S. 86A.05: f. state forests and state forest subareas	Current Public Use: YES	Future Public Use: YES
Land Code: 1000041445	Agency Land Code: R29165597	Land Name: FORESTRY	County: KOOCHICHING	Acres: 40.00
City:	Site Code: R290103	Classification Per M.S. 86A.05: f. state forests and state forest subareas	Current Public Use: YES	Future Public Use: YES
Land Code: 1000041446	Agency Land Code: R29167721	Land Name: FORESTRY	County: KOOCHICHING	Acres: 40.00
City:	Site Code: R290103	Classification Per M.S. 86A.05: f. state forests and state forest subareas	Current Public Use: YES	Future Public Use: YES
Land Code: 1000041447	Agency Land Code: R29161967	Land Name: FORESTRY	County: KOOCHICHING	Acres: 40.00
City:	Site Code: R290103	Classification Per M.S. 86A.05: f. state forests and state forest subareas	Current Public Use: YES	Future Public Use: YES
Land Code: 1000041448	Agency Land Code: R29170530	Land Name: FORESTRY	County: KOOCHICHING	Acres: 40.00
City:	Site Code: R290103	Classification Per M.S. 86A.05: f. state forests and state forest subareas	Current Public Use: YES	Future Public Use: YES
Land Code: 1000041449	Agency Land Code: R29168262	Land Name: FORESTRY	County: KOOCHICHING	Acres: 40.00
City:	Site Code: R290103	Classification Per M.S. 86A.05: f. state forests and state forest subareas	Current Public Use: YES	Future Public Use: YES
Land Code: 1000041450	Agency Land Code: R29162132	Land Name: FORESTRY	County: KOOCHICHING	Acres: 40.00
City:	Site Code: R290103	Classification Per M.S. 86A.05: f. state forests and state forest subareas	Current Public Use: YES	Future Public Use: YES



Land Code: 1000041451	Agency Land Code: R29164773	Land Name: FORESTRY	County: KOOCHICHING	Acres: 40.00
City:	Site Code: R290103	Classification Per M.S. 86A.05: f. state forests and state forest subareas	Current Public Use: YES	Future Public Use: YES
Land Code: 1000041452	Agency Land Code: R29167511	Land Name: FORESTRY	County: KOOCHICHING	Acres: 40.00
City:	Site Code: R290103	Classification Per M.S. 86A.05: f. state forests and state forest subareas	Current Public Use: YES	Future Public Use: YES
Land Code: 1000041453	Agency Land Code: R29165811	Land Name: FORESTRY	County: KOOCHICHING	Acres: 40.00
City:	Site Code: R290103	Classification Per M.S. 86A.05: f. state forests and state forest subareas	Current Public Use: YES	Future Public Use: YES
Land Code: 1000041454	Agency Land Code: R29164750	Land Name: FORESTRY	County: KOOCHICHING	Acres: 40.00
City:	Site Code: R290103	Classification Per M.S. 86A.05: f. state forests and state forest subareas	Current Public Use: YES	Future Public Use: YES
Land Code: 1000041455	Agency Land Code: R29169961	Land Name: FORESTRY	County: KOOCHICHING	Acres: 40.00
City:	Site Code: R290103	Classification Per M.S. 86A.05: f. state forests and state forest subareas	Current Public Use: YES	Future Public Use: YES
Land Code: 1000041456	Agency Land Code: R29165891	Land Name: FORESTRY	County: KOOCHICHING	Acres: 40.00
City:	Site Code: R290103	Classification Per M.S. 86A.05: f. state forests and state forest subareas	Current Public Use: YES	Future Public Use: YES
Land Code: 1000041457	Agency Land Code: R29164857	Land Name: FORESTRY	County: KOOCHICHING	Acres: 45.91
City:	Site Code: R290103	Classification Per M.S. 86A.05: f. state forests and state forest subareas	Current Public Use: YES	Future Public Use: YES
Land Code: 1000041458	Agency Land Code: R29169776	Land Name: FORESTRY	County: KOOCHICHING	Acres: 40.00
City:	Site Code: R290103	Classification Per M.S. 86A.05: f. state forests and state forest subareas	Current Public Use: YES	Future Public Use: YES
Land Code: 1000041459	Agency Land Code: R29168538	Land Name: FORESTRY	County: KOOCHICHING	Acres: 41.20
City:	Site Code: R290103	Classification Per M.S. 86A.05: f. state forests and state forest subareas	Current Public Use: YES	Future Public Use: YES
Land Code: 1000041460	Agency Land Code: R29160884	Land Name: FORESTRY	County: KOOCHICHING	Acres: 39.16
City:	Site Code: R290103	Classification Per M.S. 86A.05: f. state forests and state forest subareas	Current Public Use: YES	Future Public Use: YES
Land Code: 1000041461	Agency Land Code: R29165499	Land Name: FORESTRY	County: KOOCHICHING	Acres: 40.00
City:	Site Code: R290103	Classification Per M.S. 86A.05: f. state forests and state forest subareas	Current Public Use: YES	Future Public Use: YES
Land Code: 1000041462	Agency Land Code: R29167662	Land Name: FORESTRY	County: KOOCHICHING	Acres: 40.00
City:	Site Code: R290103	Classification Per M.S. 86A.05: f. state forests and state forest subareas	Current Public Use: YES	Future Public Use: YES



Land Code: 1000041463	Agency Land Code: R29169946	Land Name: FORESTRY	County: KOOCHICHING	Acres: 40.00
City:	Site Code: R290103	Classification Per M.S. 86A.05: f. state forests and state forest subareas	Current Public Use: YES	Future Public Use: YES
Land Code: 1000041464	Agency Land Code: R29170657	Land Name: FORESTRY	County: KOOCHICHING	Acres: 40.00
City:	Site Code: R290103	Classification Per M.S. 86A.05: f. state forests and state forest subareas	Current Public Use: YES	Future Public Use: YES
Land Code: 1000041465	Agency Land Code: R29168719	Land Name: FORESTRY	County: KOOCHICHING	Acres: 40.00
City:	Site Code: R290103	Classification Per M.S. 86A.05: f. state forests and state forest subareas	Current Public Use: YES	Future Public Use: YES
Land Code: 1000041466	Agency Land Code: R29161617	Land Name: FORESTRY	County: KOOCHICHING	Acres: 40.00
City:	Site Code: R290103	Classification Per M.S. 86A.05: f. state forests and state forest subareas	Current Public Use: YES	Future Public Use: YES
Land Code: 1000041467	Agency Land Code: R29170480	Land Name: FORESTRY	County: KOOCHICHING	Acres: 42.78
City:	Site Code: R290103	Classification Per M.S. 86A.05: f. state forests and state forest subareas	Current Public Use: YES	Future Public Use: YES
Land Code: 1000041468	Agency Land Code: R29168605	Land Name: FORESTRY	County: KOOCHICHING	Acres: 40.00
City:	Site Code: R290103	Classification Per M.S. 86A.05: f. state forests and state forest subareas	Current Public Use: YES	Future Public Use: YES
Land Code: 1000041469	Agency Land Code: R29164907	Land Name: FORESTRY	County: KOOCHICHING	Acres: 40.00
City:	Site Code: R290103	Classification Per M.S. 86A.05: f. state forests and state forest subareas	Current Public Use: YES	Future Public Use: YES
Land Code: 1000041470	Agency Land Code: R29170829	Land Name: FORESTRY	County: KOOCHICHING	Acres: 40.00
City:	Site Code: R290103	Classification Per M.S. 86A.05: f. state forests and state forest subareas	Current Public Use: YES	Future Public Use: YES
Land Code: 1000041471	Agency Land Code: R29161512	Land Name: FORESTRY	County: KOOCHICHING	Acres: 40.00
City:	Site Code: R290103	Classification Per M.S. 86A.05: f. state forests and state forest subareas	Current Public Use: YES	Future Public Use: YES
Land Code: 1000041472	Agency Land Code: R29165589	Land Name: FORESTRY	County: KOOCHICHING	Acres: 40.00
City:	Site Code: R290103	Classification Per M.S. 86A.05: f. state forests and state forest subareas	Current Public Use: YES	Future Public Use: YES
Land Code: 1000041473	Agency Land Code: R29169716	Land Name: FORESTRY	County: KOOCHICHING	Acres: 40.00
City:	Site Code: R290103	Classification Per M.S. 86A.05: f. state forests and state forest subareas	Current Public Use: YES	Future Public Use: YES
Land Code: 1000041474	Agency Land Code: R29170517	Land Name: FORESTRY	County: KOOCHICHING	Acres: 40.00
City:	Site Code: R290103	Classification Per M.S. 86A.05: f. state forests and state forest subareas	Current Public Use: YES	Future Public Use: YES



Land Code: 1000041475	Agency Land Code: R29161076	Land Name: FORESTRY	County: KOOCHICHING	Acres: 39.68
City:	Site Code: R290103	Classification Per M.S. 86A.05: f. state forests and state forest subareas	Current Public Use: YES	Future Public Use: YES
Land Code: 1000041476	Agency Land Code: R29170162	Land Name: FORESTRY	County: KOOCHICHING	Acres: 40.23
City:	Site Code: R290103	Classification Per M.S. 86A.05: f. state forests and state forest subareas	Current Public Use: YES	Future Public Use: YES
Land Code: 1000041477	Agency Land Code: R29170057	Land Name: FORESTRY	County: KOOCHICHING	Acres: 40.00
City:	Site Code: R290103	Classification Per M.S. 86A.05: f. state forests and state forest subareas	Current Public Use: YES	Future Public Use: YES
Land Code: 1000041478	Agency Land Code: R29161899	Land Name: FORESTRY	County: KOOCHICHING	Acres: 44.04
City:	Site Code: R290103	Classification Per M.S. 86A.05: f. state forests and state forest subareas	Current Public Use: YES	Future Public Use: YES
Land Code: 1000041479	Agency Land Code: R29165810	Land Name: FORESTRY	County: KOOCHICHING	Acres: 40.00
City:	Site Code: R290103	Classification Per M.S. 86A.05: f. state forests and state forest subareas	Current Public Use: YES	Future Public Use: YES
Land Code: 1000041480	Agency Land Code: R29165003	Land Name: FORESTRY	County: KOOCHICHING	Acres: 40.00
City:	Site Code: R290103	Classification Per M.S. 86A.05: f. state forests and state forest subareas	Current Public Use: YES	Future Public Use: YES
Land Code: 1000041481	Agency Land Code: R29165923	Land Name: FORESTRY	County: KOOCHICHING	Acres: 40.00
City:	Site Code: R290103	Classification Per M.S. 86A.05: f. state forests and state forest subareas	Current Public Use: YES	Future Public Use: YES
Land Code: 1000041482	Agency Land Code: R29170248	Land Name: FORESTRY	County: KOOCHICHING	Acres: 40.00
City:	Site Code: R290103	Classification Per M.S. 86A.05: f. state forests and state forest subareas	Current Public Use: YES	Future Public Use: YES
Land Code: 1000041483	Agency Land Code: R29170242	Land Name: FORESTRY	County: KOOCHICHING	Acres: 40.00
City:	Site Code: R290103	Classification Per M.S. 86A.05: f. state forests and state forest subareas	Current Public Use: YES	Future Public Use: YES
Land Code: 1000041484	Agency Land Code: R29167636	Land Name: FORESTRY	County: KOOCHICHING	Acres: 40.00
City:	Site Code: R290103	Classification Per M.S. 86A.05: f. state forests and state forest subareas	Current Public Use: YES	Future Public Use: YES
Land Code: 1000041485	Agency Land Code: R29168712	Land Name: FORESTRY	County: KOOCHICHING	Acres: 40.00
City:	Site Code: R290103	Classification Per M.S. 86A.05: f. state forests and state forest subareas	Current Public Use: YES	Future Public Use: YES
Land Code: 1000041486	Agency Land Code: R29169328	Land Name: FORESTRY	County: KOOCHICHING	Acres: 40.00
City:	Site Code: R290103	Classification Per M.S. 86A.05: f. state forests and state forest subareas	Current Public Use: YES	Future Public Use: YES



Land Code: 1000041487	Agency Land Code: R29161631	Land Name: FORESTRY	County: KOOCHICHING	Acres: 40.00
City:	Site Code: R290103	Classification Per M.S. 86A.05: f. state forests and state forest subareas	Current Public Use: YES	Future Public Use: YES
Land Code: 1000041488	Agency Land Code: R29164736	Land Name: FORESTRY	County: KOOCHICHING	Acres: 40.00
City:	Site Code: R290103	Classification Per M.S. 86A.05: f. state forests and state forest subareas	Current Public Use: YES	Future Public Use: YES
Land Code: 1000041489	Agency Land Code: R29168051	Land Name: FORESTRY	County: KOOCHICHING	Acres: 40.00
City:	Site Code: R290103	Classification Per M.S. 86A.05: f. state forests and state forest subareas	Current Public Use: YES	Future Public Use: YES
Land Code: 1000041490	Agency Land Code: R29168880	Land Name: FORESTRY	County: KOOCHICHING	Acres: 40.00
City:	Site Code: R290103	Classification Per M.S. 86A.05: f. state forests and state forest subareas	Current Public Use: YES	Future Public Use: YES
Land Code: 1000041491	Agency Land Code: R29166954	Land Name: FORESTRY	County: KOOCHICHING	Acres: 40.00
City:	Site Code: R290103	Classification Per M.S. 86A.05: f. state forests and state forest subareas	Current Public Use: YES	Future Public Use: YES
Land Code: 1000041492	Agency Land Code: R29161911	Land Name: FORESTRY	County: KOOCHICHING	Acres: 40.00
City:	Site Code: R290103	Classification Per M.S. 86A.05: f. state forests and state forest subareas	Current Public Use: YES	Future Public Use: YES
Land Code: 1000041493	Agency Land Code: R29165504	Land Name: FORESTRY	County: KOOCHICHING	Acres: 40.00
City:	Site Code: R290103	Classification Per M.S. 86A.05: f. state forests and state forest subareas	Current Public Use: YES	Future Public Use: YES
Land Code: 1000041494	Agency Land Code: R29164980	Land Name: FORESTRY	County: KOOCHICHING	Acres: 40.00
City:	Site Code: R290103	Classification Per M.S. 86A.05: f. state forests and state forest subareas	Current Public Use: YES	Future Public Use: YES
Land Code: 1000041495	Agency Land Code: R29165260	Land Name: FORESTRY	County: KOOCHICHING	Acres: 40.00
City:	Site Code: R290103	Classification Per M.S. 86A.05: f. state forests and state forest subareas	Current Public Use: YES	Future Public Use: YES
Land Code: 1000041496	Agency Land Code: R29169993	Land Name: FORESTRY	County: KOOCHICHING	Acres: 40.00
City:	Site Code: R290103	Classification Per M.S. 86A.05: f. state forests and state forest subareas	Current Public Use: YES	Future Public Use: YES
Land Code: 1000041497	Agency Land Code: R29169000	Land Name: FORESTRY	County: KOOCHICHING	Acres: 40.00
City:	Site Code: R290103	Classification Per M.S. 86A.05: f. state forests and state forest subareas	Current Public Use: YES	Future Public Use: YES
Land Code: 1000041498	Agency Land Code: R29161950	Land Name: FORESTRY	County: KOOCHICHING	Acres: 40.00
City:	Site Code: R290103	Classification Per M.S. 86A.05: f. state forests and state forest subareas	Current Public Use: YES	Future Public Use: YES



Land Code: 1000041499	Agency Land Code: R29161523	Land Name: FORESTRY	County: KOOCHICHING	Acres: 40.00
City:	Site Code: R290103	Classification Per M.S. 86A.05: f. state forests and state forest subareas	Current Public Use: YES	Future Public Use: YES
Land Code: 1000041500	Agency Land Code: R29168511	Land Name: FORESTRY	County: KOOCHICHING	Acres: 40.00
City:	Site Code: R290103	Classification Per M.S. 86A.05: f. state forests and state forest subareas	Current Public Use: YES	Future Public Use: YES
Land Code: 1000041501	Agency Land Code: R29168452	Land Name: FORESTRY	County: KOOCHICHING	Acres: 40.00
City:	Site Code: R290103	Classification Per M.S. 86A.05: f. state forests and state forest subareas	Current Public Use: YES	Future Public Use: YES
Land Code: 1000041502	Agency Land Code: R29170291	Land Name: FORESTRY	County: KOOCHICHING	Acres: 40.00
City:	Site Code: R290103	Classification Per M.S. 86A.05: f. state forests and state forest subareas	Current Public Use: YES	Future Public Use: YES
Land Code: 1000041503	Agency Land Code: R29169094	Land Name: FORESTRY	County: KOOCHICHING	Acres: 39.71
City:	Site Code: R290103	Classification Per M.S. 86A.05: f. state forests and state forest subareas	Current Public Use: YES	Future Public Use: YES
Land Code: 1000041504	Agency Land Code: R29161847	Land Name: FORESTRY	County: KOOCHICHING	Acres: 40.00
City:	Site Code: R290103	Classification Per M.S. 86A.05: f. state forests and state forest subareas	Current Public Use: YES	Future Public Use: YES
Land Code: 1000041505	Agency Land Code: R29165809	Land Name: FORESTRY	County: KOOCHICHING	Acres: 40.00
City:	Site Code: R290103	Classification Per M.S. 86A.05: f. state forests and state forest subareas	Current Public Use: YES	Future Public Use: YES
Land Code: 1000041506	Agency Land Code: R29168763	Land Name: FORESTRY	County: KOOCHICHING	Acres: 40.00
City:	Site Code: R290103	Classification Per M.S. 86A.05: f. state forests and state forest subareas	Current Public Use: YES	Future Public Use: YES
Land Code: 1000041507	Agency Land Code: R29169451	Land Name: FORESTRY	County: KOOCHICHING	Acres: 40.00
City:	Site Code: R290103	Classification Per M.S. 86A.05: f. state forests and state forest subareas	Current Public Use: YES	Future Public Use: YES
Land Code: 1000041508	Agency Land Code: R29165019	Land Name: FORESTRY	County: KOOCHICHING	Acres: 40.00
City:	Site Code: R290103	Classification Per M.S. 86A.05: f. state forests and state forest subareas	Current Public Use: YES	Future Public Use: YES
Land Code: 1000041509	Agency Land Code: R29169869	Land Name: FORESTRY	County: KOOCHICHING	Acres: 40.00
City:	Site Code: R290103	Classification Per M.S. 86A.05: f. state forests and state forest subareas	Current Public Use: YES	Future Public Use: YES
Land Code: 1000041510	Agency Land Code: R29165734	Land Name: FORESTRY	County: KOOCHICHING	Acres: 40.00
City:	Site Code: R290103	Classification Per M.S. 86A.05: f. state forests and state forest subareas	Current Public Use: YES	Future Public Use: YES



Land Code: 1000041511	Agency Land Code: R29166943	Land Name: FORESTRY	County: KOOCHICHING	Acres: 40.00
City:	Site Code: R290103	Classification Per M.S. 86A.05: f. state forests and state forest subareas	Current Public Use: YES	Future Public Use: YES
Land Code: 1000041512	Agency Land Code: R29167520	Land Name: FORESTRY	County: KOOCHICHING	Acres: 40.00
City:	Site Code: R290103	Classification Per M.S. 86A.05: f. state forests and state forest subareas	Current Public Use: YES	Future Public Use: YES
Land Code: 1000041513	Agency Land Code: R29165174	Land Name: FORESTRY	County: KOOCHICHING	Acres: 40.00
City:	Site Code: R290103	Classification Per M.S. 86A.05: f. state forests and state forest subareas	Current Public Use: YES	Future Public Use: YES
Land Code: 1000041514	Agency Land Code: R29169099	Land Name: FORESTRY	County: KOOCHICHING	Acres: 40.00
City:	Site Code: R290103	Classification Per M.S. 86A.05: f. state forests and state forest subareas	Current Public Use: YES	Future Public Use: YES
Land Code: 1000041515	Agency Land Code: R29169270	Land Name: FORESTRY	County: KOOCHICHING	Acres: 40.00
City:	Site Code: R290103	Classification Per M.S. 86A.05: f. state forests and state forest subareas	Current Public Use: YES	Future Public Use: YES
Land Code: 1000041516	Agency Land Code: R29164667	Land Name: FORESTRY	County: KOOCHICHING	Acres: 40.00
City:	Site Code: R290103	Classification Per M.S. 86A.05: f. state forests and state forest subareas	Current Public Use: YES	Future Public Use: YES
Land Code: 1000041517	Agency Land Code: R29161654	Land Name: FORESTRY	County: KOOCHICHING	Acres: 40.00
City:	Site Code: R290103	Classification Per M.S. 86A.05: f. state forests and state forest subareas	Current Public Use: YES	Future Public Use: YES
Land Code: 1000041518	Agency Land Code: R29168681	Land Name: FORESTRY	County: KOOCHICHING	Acres: 40.00
City:	Site Code: R290103	Classification Per M.S. 86A.05: f. state forests and state forest subareas	Current Public Use: YES	Future Public Use: YES
Land Code: 1000041519	Agency Land Code: R29168073	Land Name: FORESTRY	County: KOOCHICHING	Acres: 40.00
City:	Site Code: R290103	Classification Per M.S. 86A.05: f. state forests and state forest subareas	Current Public Use: YES	Future Public Use: YES
Land Code: 1000041520	Agency Land Code: R29169763	Land Name: FORESTRY	County: KOOCHICHING	Acres: 40.00
City:	Site Code: R290103	Classification Per M.S. 86A.05: f. state forests and state forest subareas	Current Public Use: YES	Future Public Use: YES
Land Code: 1000041521	Agency Land Code: R29162899	Land Name: FORESTRY	County: KOOCHICHING	Acres: 40.00
City:	Site Code: R290103	Classification Per M.S. 86A.05: f. state forests and state forest subareas	Current Public Use: YES	Future Public Use: YES
Land Code: 1000041522	Agency Land Code: R29168771	Land Name: FORESTRY	County: KOOCHICHING	Acres: 38.68
City:	Site Code: R290103	Classification Per M.S. 86A.05: f. state forests and state forest subareas	Current Public Use: YES	Future Public Use: YES



Land Code: 1000041523	Agency Land Code: R29165593	Land Name: FORESTRY	County: KOOCHICHING	Acres: 40.00
City:	Site Code: R290103	Classification Per M.S. 86A.05: f. state forests and state forest subareas	Current Public Use: YES	Future Public Use: YES
Land Code: 1000041524	Agency Land Code: R29165129	Land Name: FORESTRY	County: KOOCHICHING	Acres: 40.00
City:	Site Code: R290103	Classification Per M.S. 86A.05: f. state forests and state forest subareas	Current Public Use: YES	Future Public Use: YES
Land Code: 1000041525	Agency Land Code: R29162048	Land Name: FORESTRY	County: KOOCHICHING	Acres: 40.00
City:	Site Code: R290103	Classification Per M.S. 86A.05: f. state forests and state forest subareas	Current Public Use: YES	Future Public Use: YES
Land Code: 1000041526	Agency Land Code: R29161923	Land Name: FORESTRY	County: KOOCHICHING	Acres: 40.00
City:	Site Code: R290103	Classification Per M.S. 86A.05: f. state forests and state forest subareas	Current Public Use: YES	Future Public Use: YES
Land Code: 1000041527	Agency Land Code: R29148165	Land Name: FORESTRY	County: KOOCHICHING	Acres: 40.00
City:	Site Code: R290103	Classification Per M.S. 86A.05: f. state forests and state forest subareas	Current Public Use: YES	Future Public Use: YES
Land Code: 1000041528	Agency Land Code: R29169708	Land Name: FORESTRY	County: KOOCHICHING	Acres: 40.00
City:	Site Code: R290103	Classification Per M.S. 86A.05: f. state forests and state forest subareas	Current Public Use: YES	Future Public Use: YES
Land Code: 1000041529	Agency Land Code: R29169214	Land Name: FORESTRY	County: KOOCHICHING	Acres: 40.00
City:	Site Code: R290103	Classification Per M.S. 86A.05: f. state forests and state forest subareas	Current Public Use: YES	Future Public Use: YES
Land Code: 1000041530	Agency Land Code: R29161069	Land Name: FORESTRY	County: KOOCHICHING	Acres: 40.00
City:	Site Code: R290103	Classification Per M.S. 86A.05: f. state forests and state forest subareas	Current Public Use: YES	Future Public Use: YES
Land Code: 1000041531	Agency Land Code: R29161734	Land Name: FORESTRY	County: KOOCHICHING	Acres: 33.60
City:	Site Code: R290103	Classification Per M.S. 86A.05: f. state forests and state forest subareas	Current Public Use: YES	Future Public Use: YES
Land Code: 1000041532	Agency Land Code: R29168400	Land Name: FORESTRY	County: KOOCHICHING	Acres: 26.29
City:	Site Code: R290103	Classification Per M.S. 86A.05: f. state forests and state forest subareas	Current Public Use: YES	Future Public Use: YES
Land Code: 1000041533	Agency Land Code: R29168865	Land Name: FORESTRY	County: KOOCHICHING	Acres: 40.00
City:	Site Code: R290103	Classification Per M.S. 86A.05: f. state forests and state forest subareas	Current Public Use: YES	Future Public Use: YES
Land Code: 1000041534	Agency Land Code: R29170639	Land Name: FORESTRY	County: KOOCHICHING	Acres: 40.00
City:	Site Code: R290103	Classification Per M.S. 86A.05: f. state forests and state forest subareas	Current Public Use: YES	Future Public Use: YES



Land Code: 1000041535	Agency Land Code: R29165737	Land Name: FORESTRY	County: KOOCHICHING	Acres: 40.00
City:	Site Code: R290103	Classification Per M.S. 86A.05: f. state forests and state forest subareas	Current Public Use: YES	Future Public Use: YES
Land Code: 1000041536	Agency Land Code: R29165506	Land Name: FORESTRY	County: KOOCHICHING	Acres: 40.00
City:	Site Code: R290103	Classification Per M.S. 86A.05: f. state forests and state forest subareas	Current Public Use: YES	Future Public Use: YES
Land Code: 1000041537	Agency Land Code: R29148089	Land Name: FORESTRY	County: KOOCHICHING	Acres: 40.00
City:	Site Code: R290103	Classification Per M.S. 86A.05: f. state forests and state forest subareas	Current Public Use: YES	Future Public Use: YES
Land Code: 1000041538	Agency Land Code: R29168307	Land Name: FORESTRY	County: KOOCHICHING	Acres: 40.00
City:	Site Code: R290103	Classification Per M.S. 86A.05: f. state forests and state forest subareas	Current Public Use: YES	Future Public Use: YES
Land Code: 1000041539	Agency Land Code: R29170078	Land Name: FORESTRY	County: KOOCHICHING	Acres: 40.00
City:	Site Code: R290103	Classification Per M.S. 86A.05: f. state forests and state forest subareas	Current Public Use: YES	Future Public Use: YES
Land Code: 1000041540	Agency Land Code: R29161258	Land Name: FORESTRY	County: KOOCHICHING	Acres: 40.00
City:	Site Code: R290103	Classification Per M.S. 86A.05: f. state forests and state forest subareas	Current Public Use: YES	Future Public Use: YES
Land Code: 1000041541	Agency Land Code: R29165992	Land Name: FORESTRY	County: KOOCHICHING	Acres: 40.00
City:	Site Code: R290103	Classification Per M.S. 86A.05: f. state forests and state forest subareas	Current Public Use: YES	Future Public Use: YES
Land Code: 1000041542	Agency Land Code: R29161424	Land Name: FORESTRY	County: KOOCHICHING	Acres: 40.00
City:	Site Code: R290103	Classification Per M.S. 86A.05: f. state forests and state forest subareas	Current Public Use: YES	Future Public Use: YES
Land Code: 1000041543	Agency Land Code: R29168892	Land Name: FORESTRY	County: KOOCHICHING	Acres: 40.00
City:	Site Code: R290103	Classification Per M.S. 86A.05: f. state forests and state forest subareas	Current Public Use: YES	Future Public Use: YES
Land Code: 1000041544	Agency Land Code: R29168395	Land Name: FORESTRY	County: KOOCHICHING	Acres: 40.00
City:	Site Code: R290103	Classification Per M.S. 86A.05: f. state forests and state forest subareas	Current Public Use: YES	Future Public Use: YES
Land Code: 1000041545	Agency Land Code: R29169851	Land Name: FORESTRY	County: KOOCHICHING	Acres: 43.36
City:	Site Code: R290103	Classification Per M.S. 86A.05: f. state forests and state forest subareas	Current Public Use: YES	Future Public Use: YES
Land Code: 1000041546	Agency Land Code: R29167998	Land Name: FORESTRY	County: KOOCHICHING	Acres: 40.00
City:	Site Code: R290103	Classification Per M.S. 86A.05: f. state forests and state forest subareas	Current Public Use: YES	Future Public Use: YES



Land Code: 1000041547	Agency Land Code: R29169685	Land Name: FORESTRY	County: KOOCHICHING	Acres: 40.00
City:	Site Code: R290103	Classification Per M.S. 86A.05: f. state forests and state forest subareas	Current Public Use: YES	Future Public Use: YES
Land Code: 1000041548	Agency Land Code: R29160600	Land Name: FORESTRY	County: KOOCHICHING	Acres: 34.42
City:	Site Code: R290103	Classification Per M.S. 86A.05: f. state forests and state forest subareas	Current Public Use: YES	Future Public Use: YES
Land Code: 1000041549	Agency Land Code: R29170160	Land Name: FORESTRY	County: KOOCHICHING	Acres: 40.00
City:	Site Code: R290103	Classification Per M.S. 86A.05: f. state forests and state forest subareas	Current Public Use: YES	Future Public Use: YES
Land Code: 1000041550	Agency Land Code: R29170704	Land Name: FORESTRY	County: KOOCHICHING	Acres: 40.00
City:	Site Code: R290103	Classification Per M.S. 86A.05: f. state forests and state forest subareas	Current Public Use: YES	Future Public Use: YES
Land Code: 1000041551	Agency Land Code: R29168868	Land Name: FORESTRY	County: KOOCHICHING	Acres: 40.00
City:	Site Code: R290103	Classification Per M.S. 86A.05: f. state forests and state forest subareas	Current Public Use: YES	Future Public Use: YES
Land Code: 1000041552	Agency Land Code: R29161492	Land Name: FORESTRY	County: KOOCHICHING	Acres: 40.00
City:	Site Code: R290103	Classification Per M.S. 86A.05: f. state forests and state forest subareas	Current Public Use: YES	Future Public Use: YES
Land Code: 1000041553	Agency Land Code: R29168907	Land Name: FORESTRY	County: KOOCHICHING	Acres: 40.00
City:	Site Code: R290103	Classification Per M.S. 86A.05: f. state forests and state forest subareas	Current Public Use: YES	Future Public Use: YES
Land Code: 1000041554	Agency Land Code: R29164860	Land Name: FORESTRY	County: KOOCHICHING	Acres: 40.00
City:	Site Code: R290103	Classification Per M.S. 86A.05: f. state forests and state forest subareas	Current Public Use: YES	Future Public Use: YES
Land Code: 1000041555	Agency Land Code: R29170343	Land Name: FORESTRY	County: KOOCHICHING	Acres: 40.00
City:	Site Code: R290103	Classification Per M.S. 86A.05: f. state forests and state forest subareas	Current Public Use: YES	Future Public Use: YES
Land Code: 1000041556	Agency Land Code: R29165645	Land Name: FORESTRY	County: KOOCHICHING	Acres: 40.00
City:	Site Code: R290103	Classification Per M.S. 86A.05: f. state forests and state forest subareas	Current Public Use: YES	Future Public Use: YES
Land Code: 1000041557	Agency Land Code: R29169697	Land Name: FORESTRY	County: KOOCHICHING	Acres: 40.00
City:	Site Code: R290103	Classification Per M.S. 86A.05: f. state forests and state forest subareas	Current Public Use: YES	Future Public Use: YES
Land Code: 1000041558	Agency Land Code: R29169550	Land Name: FORESTRY	County: KOOCHICHING	Acres: 40.00
City:	Site Code: R290103	Classification Per M.S. 86A.05: f. state forests and state forest subareas	Current Public Use: YES	Future Public Use: YES



Land Code: 1000041559	Agency Land Code: R29168327	Land Name: FORESTRY	County: KOOCHICHING	Acres: 40.00
City:	Site Code: R290103	Classification Per M.S. 86A.05: f. state forests and state forest subareas	Current Public Use: YES	Future Public Use: YES
Land Code: 1000041560	Agency Land Code: R29168786	Land Name: FORESTRY	County: KOOCHICHING	Acres: 37.64
City:	Site Code: R290103	Classification Per M.S. 86A.05: f. state forests and state forest subareas	Current Public Use: YES	Future Public Use: YES
Land Code: 1000041561	Agency Land Code: R29165074	Land Name: FORESTRY	County: KOOCHICHING	Acres: 40.00
City:	Site Code: R290103	Classification Per M.S. 86A.05: f. state forests and state forest subareas	Current Public Use: YES	Future Public Use: YES
Land Code: 1000041562	Agency Land Code: R29170281	Land Name: FORESTRY	County: KOOCHICHING	Acres: 40.00
City:	Site Code: R290103	Classification Per M.S. 86A.05: f. state forests and state forest subareas	Current Public Use: YES	Future Public Use: YES
Land Code: 1000041563	Agency Land Code: R29168054	Land Name: FORESTRY	County: KOOCHICHING	Acres: 31.38
City:	Site Code: R290103	Classification Per M.S. 86A.05: f. state forests and state forest subareas	Current Public Use: YES	Future Public Use: YES
Land Code: 1000041564	Agency Land Code: R29170731	Land Name: FORESTRY	County: KOOCHICHING	Acres: 40.00
City:	Site Code: R290103	Classification Per M.S. 86A.05: f. state forests and state forest subareas	Current Public Use: YES	Future Public Use: YES
Land Code: 1000041565	Agency Land Code: R29168167	Land Name: FORESTRY	County: KOOCHICHING	Acres: 40.00
City:	Site Code: R290103	Classification Per M.S. 86A.05: f. state forests and state forest subareas	Current Public Use: YES	Future Public Use: YES
Land Code: 1000041566	Agency Land Code: R29162044	Land Name: FORESTRY	County: KOOCHICHING	Acres: 44.64
City:	Site Code: R290103	Classification Per M.S. 86A.05: f. state forests and state forest subareas	Current Public Use: YES	Future Public Use: YES
Land Code: 1000041567	Agency Land Code: R29161453	Land Name: FORESTRY	County: KOOCHICHING	Acres: 40.00
City:	Site Code: R290103	Classification Per M.S. 86A.05: f. state forests and state forest subareas	Current Public Use: YES	Future Public Use: YES
Land Code: 1000041568	Agency Land Code: R29161211	Land Name: FORESTRY	County: KOOCHICHING	Acres: 38.75
City:	Site Code: R290103	Classification Per M.S. 86A.05: f. state forests and state forest subareas	Current Public Use: YES	Future Public Use: YES
Land Code: 1000041569	Agency Land Code: R29165126	Land Name: FORESTRY	County: KOOCHICHING	Acres: 40.00
City:	Site Code: R290103	Classification Per M.S. 86A.05: f. state forests and state forest subareas	Current Public Use: YES	Future Public Use: YES
Land Code: 1000041570	Agency Land Code: R29170612	Land Name: FORESTRY	County: KOOCHICHING	Acres: 40.00
City:	Site Code: R290103	Classification Per M.S. 86A.05: f. state forests and state forest subareas	Current Public Use: YES	Future Public Use: YES



Land Code: 1000041571	Agency Land Code: R29161346	Land Name: FORESTRY	County: KOOCHICHING	Acres: 40.00
City:	Site Code: R290103	Classification Per M.S. 86A.05: f. state forests and state forest subareas	Current Public Use: YES	Future Public Use: YES
Land Code: 1000041572	Agency Land Code: R29165508	Land Name: FORESTRY	County: KOOCHICHING	Acres: 40.00
City:	Site Code: R290103	Classification Per M.S. 86A.05: f. state forests and state forest subareas	Current Public Use: YES	Future Public Use: YES
Land Code: 1000041573	Agency Land Code: R29169806	Land Name: FORESTRY	County: KOOCHICHING	Acres: 40.00
City:	Site Code: R290103	Classification Per M.S. 86A.05: f. state forests and state forest subareas	Current Public Use: YES	Future Public Use: YES
Land Code: 1000041574	Agency Land Code: R29170557	Land Name: FORESTRY	County: KOOCHICHING	Acres: 40.00
City:	Site Code: R290103	Classification Per M.S. 86A.05: f. state forests and state forest subareas	Current Public Use: YES	Future Public Use: YES
Land Code: 1000041575	Agency Land Code: R29164445	Land Name: FORESTRY	County: KOOCHICHING	Acres: 40.00
City:	Site Code: R290103	Classification Per M.S. 86A.05: f. state forests and state forest subareas	Current Public Use: YES	Future Public Use: YES
Land Code: 1000041576	Agency Land Code: R29170842	Land Name: FORESTRY	County: KOOCHICHING	Acres: 40.00
City:	Site Code: R290103	Classification Per M.S. 86A.05: f. state forests and state forest subareas	Current Public Use: YES	Future Public Use: YES
Land Code: 1000041577	Agency Land Code: R29170172	Land Name: FORESTRY	County: KOOCHICHING	Acres: 41.30
City:	Site Code: R290103	Classification Per M.S. 86A.05: f. state forests and state forest subareas	Current Public Use: YES	Future Public Use: YES
Land Code: 1000041578	Agency Land Code: R29168663	Land Name: FORESTRY	County: KOOCHICHING	Acres: 40.00
City:	Site Code: R290103	Classification Per M.S. 86A.05: f. state forests and state forest subareas	Current Public Use: YES	Future Public Use: YES
Land Code: 1000041579	Agency Land Code: R29169062	Land Name: FORESTRY	County: KOOCHICHING	Acres: 39.80
City:	Site Code: R290103	Classification Per M.S. 86A.05: f. state forests and state forest subareas	Current Public Use: YES	Future Public Use: YES
Land Code: 1000041580	Agency Land Code: R29161746	Land Name: FORESTRY	County: KOOCHICHING	Acres: 40.00
City:	Site Code: R290103	Classification Per M.S. 86A.05: f. state forests and state forest subareas	Current Public Use: YES	Future Public Use: YES
Land Code: 1000041581	Agency Land Code: R29162871	Land Name: FORESTRY	County: KOOCHICHING	Acres: 40.00
City:	Site Code: R290103	Classification Per M.S. 86A.05: f. state forests and state forest subareas	Current Public Use: YES	Future Public Use: YES
Land Code: 1000041582	Agency Land Code: R29170243	Land Name: FORESTRY	County: KOOCHICHING	Acres: 40.00
City:	Site Code: R290103	Classification Per M.S. 86A.05: f. state forests and state forest subareas	Current Public Use: YES	Future Public Use: YES



Land Code: 1000041583	Agency Land Code: R29168568	Land Name: FORESTRY	County: KOOCHICHING	Acres: 40.00
City:	Site Code: R290103	Classification Per M.S. 86A.05: f. state forests and state forest subareas	Current Public Use: YES	Future Public Use: YES
Land Code: 1000041584	Agency Land Code: R29161414	Land Name: FORESTRY	County: KOOCHICHING	Acres: 40.00
City:	Site Code: R290103	Classification Per M.S. 86A.05: f. state forests and state forest subareas	Current Public Use: YES	Future Public Use: YES
Land Code: 1000041585	Agency Land Code: R29164715	Land Name: FORESTRY	County: KOOCHICHING	Acres: 40.00
City:	Site Code: R290103	Classification Per M.S. 86A.05: f. state forests and state forest subareas	Current Public Use: YES	Future Public Use: YES
Land Code: 1000041586	Agency Land Code: R29165202	Land Name: FORESTRY	County: KOOCHICHING	Acres: 40.00
City:	Site Code: R290103	Classification Per M.S. 86A.05: f. state forests and state forest subareas	Current Public Use: YES	Future Public Use: YES
Land Code: 1000041587	Agency Land Code: R29170802	Land Name: FORESTRY	County: KOOCHICHING	Acres: 40.00
City:	Site Code: R290103	Classification Per M.S. 86A.05: f. state forests and state forest subareas	Current Public Use: YES	Future Public Use: YES
Land Code: 1000041588	Agency Land Code: R29162883	Land Name: FORESTRY	County: KOOCHICHING	Acres: 40.00
City:	Site Code: R290103	Classification Per M.S. 86A.05: f. state forests and state forest subareas	Current Public Use: YES	Future Public Use: YES
Land Code: 1000041589	Agency Land Code: R29164432	Land Name: FORESTRY	County: KOOCHICHING	Acres: 24.48
City:	Site Code: R290103	Classification Per M.S. 86A.05: f. state forests and state forest subareas	Current Public Use: YES	Future Public Use: YES
Land Code: 1000041590	Agency Land Code: R29170059	Land Name: FORESTRY	County: KOOCHICHING	Acres: 40.00
City:	Site Code: R290103	Classification Per M.S. 86A.05: f. state forests and state forest subareas	Current Public Use: YES	Future Public Use: YES
Land Code: 1000041591	Agency Land Code: R29167452	Land Name: FORESTRY	County: KOOCHICHING	Acres: 40.00
City:	Site Code: R290103	Classification Per M.S. 86A.05: f. state forests and state forest subareas	Current Public Use: YES	Future Public Use: YES
Land Code: 1000041592	Agency Land Code: R29165448	Land Name: FORESTRY	County: KOOCHICHING	Acres: 40.78
City:	Site Code: R290103	Classification Per M.S. 86A.05: f. state forests and state forest subareas	Current Public Use: YES	Future Public Use: YES
Land Code: 1000041593	Agency Land Code: R29167989	Land Name: FORESTRY	County: KOOCHICHING	Acres: 40.00
City:	Site Code: R290103	Classification Per M.S. 86A.05: f. state forests and state forest subareas	Current Public Use: YES	Future Public Use: YES
Land Code: 1000041594	Agency Land Code: R29164515	Land Name: FORESTRY	County: KOOCHICHING	Acres: 40.00
City:	Site Code: R290103	Classification Per M.S. 86A.05: f. state forests and state forest subareas	Current Public Use: YES	Future Public Use: YES



Land Code: 1000041595	Agency Land Code: R29165783	Land Name: FORESTRY	County: KOOCHICHING	Acres: 40.00
City:	Site Code: R290103	Classification Per M.S. 86A.05: f. state forests and state forest subareas	Current Public Use: YES	Future Public Use: YES
Land Code: 1000041596	Agency Land Code: R29166908	Land Name: FORESTRY	County: KOOCHICHING	Acres: 17.89
City:	Site Code: R290103	Classification Per M.S. 86A.05: f. state forests and state forest subareas	Current Public Use: YES	Future Public Use: YES
Land Code: 1000041597	Agency Land Code: R29170191	Land Name: FORESTRY	County: KOOCHICHING	Acres: 40.00
City:	Site Code: R290103	Classification Per M.S. 86A.05: f. state forests and state forest subareas	Current Public Use: YES	Future Public Use: YES
Land Code: 1000041598	Agency Land Code: R29165590	Land Name: FORESTRY	County: KOOCHICHING	Acres: 40.00
City:	Site Code: R290103	Classification Per M.S. 86A.05: f. state forests and state forest subareas	Current Public Use: YES	Future Public Use: YES
Land Code: 1000041599	Agency Land Code: R29168935	Land Name: FORESTRY	County: KOOCHICHING	Acres: 40.00
City:	Site Code: R290103	Classification Per M.S. 86A.05: f. state forests and state forest subareas	Current Public Use: YES	Future Public Use: YES
Land Code: 1000041600	Agency Land Code: R29161611	Land Name: FORESTRY	County: KOOCHICHING	Acres: 40.00
City:	Site Code: R290103	Classification Per M.S. 86A.05: f. state forests and state forest subareas	Current Public Use: YES	Future Public Use: YES
Land Code: 1000041601	Agency Land Code: R29170229	Land Name: FORESTRY	County: KOOCHICHING	Acres: 40.00
City:	Site Code: R290103	Classification Per M.S. 86A.05: f. state forests and state forest subareas	Current Public Use: YES	Future Public Use: YES
Land Code: 1000041602	Agency Land Code: R29165655	Land Name: FORESTRY	County: KOOCHICHING	Acres: 40.00
City:	Site Code: R290103	Classification Per M.S. 86A.05: f. state forests and state forest subareas	Current Public Use: YES	Future Public Use: YES
Land Code: 1000041603	Agency Land Code: R29168397	Land Name: FORESTRY	County: KOOCHICHING	Acres: 40.00
City:	Site Code: R290103	Classification Per M.S. 86A.05: f. state forests and state forest subareas	Current Public Use: YES	Future Public Use: YES
Land Code: 1000041604	Agency Land Code: R29170546	Land Name: FORESTRY	County: KOOCHICHING	Acres: 40.00
City:	Site Code: R290103	Classification Per M.S. 86A.05: f. state forests and state forest subareas	Current Public Use: YES	Future Public Use: YES
Land Code: 1000041605	Agency Land Code: R29161406	Land Name: FORESTRY	County: KOOCHICHING	Acres: 40.00
City:	Site Code: R290103	Classification Per M.S. 86A.05: f. state forests and state forest subareas	Current Public Use: YES	Future Public Use: YES
Land Code: 1000041606	Agency Land Code: R29168070	Land Name: FORESTRY	County: KOOCHICHING	Acres: 40.00
City:	Site Code: R290103	Classification Per M.S. 86A.05: f. state forests and state forest subareas	Current Public Use: YES	Future Public Use: YES



Land Code: 1000041607	Agency Land Code: R29170409	Land Name: FORESTRY	County: KOOCHICHING	Acres: 40.00
City:	Site Code: R290103	Classification Per M.S. 86A.05: f. state forests and state forest subareas	Current Public Use: YES	Future Public Use: YES
Land Code: 1000041608	Agency Land Code: R29167434	Land Name: FORESTRY	County: KOOCHICHING	Acres: 40.00
City:	Site Code: R290103	Classification Per M.S. 86A.05: f. state forests and state forest subareas	Current Public Use: YES	Future Public Use: YES
Land Code: 1000041609	Agency Land Code: R29164938	Land Name: FORESTRY	County: KOOCHICHING	Acres: 40.00
City:	Site Code: R290103	Classification Per M.S. 86A.05: f. state forests and state forest subareas	Current Public Use: YES	Future Public Use: YES
Land Code: 1000041610	Agency Land Code: R29164944	Land Name: FORESTRY	County: KOOCHICHING	Acres: 40.00
City:	Site Code: R290103	Classification Per M.S. 86A.05: f. state forests and state forest subareas	Current Public Use: YES	Future Public Use: YES
Land Code: 1000041611	Agency Land Code: R29169470	Land Name: FORESTRY	County: KOOCHICHING	Acres: 40.00
City:	Site Code: R290103	Classification Per M.S. 86A.05: f. state forests and state forest subareas	Current Public Use: YES	Future Public Use: YES
Land Code: 1000041612	Agency Land Code: R29164915	Land Name: FORESTRY	County: KOOCHICHING	Acres: 40.00
City:	Site Code: R290103	Classification Per M.S. 86A.05: f. state forests and state forest subareas	Current Public Use: YES	Future Public Use: YES
Land Code: 1000041613	Agency Land Code: R29164483	Land Name: FORESTRY	County: KOOCHICHING	Acres: 40.00
City:	Site Code: R290103	Classification Per M.S. 86A.05: f. state forests and state forest subareas	Current Public Use: YES	Future Public Use: YES
Land Code: 1000041614	Agency Land Code: R29169597	Land Name: FORESTRY	County: KOOCHICHING	Acres: 40.36
City:	Site Code: R290103	Classification Per M.S. 86A.05: f. state forests and state forest subareas	Current Public Use: YES	Future Public Use: YES
Land Code: 1000041615	Agency Land Code: R29165424	Land Name: FORESTRY	County: KOOCHICHING	Acres: 40.00
City:	Site Code: R290103	Classification Per M.S. 86A.05: f. state forests and state forest subareas	Current Public Use: YES	Future Public Use: YES
Land Code: 1000041616	Agency Land Code: R29168800	Land Name: FORESTRY	County: KOOCHICHING	Acres: 40.00
City:	Site Code: R290103	Classification Per M.S. 86A.05: f. state forests and state forest subareas	Current Public Use: YES	Future Public Use: YES
Land Code: 1000041617	Agency Land Code: R29167845	Land Name: FORESTRY	County: KOOCHICHING	Acres: 40.00
City:	Site Code: R290103	Classification Per M.S. 86A.05: f. state forests and state forest subareas	Current Public Use: YES	Future Public Use: YES
Land Code: 1000041618	Agency Land Code: R29165598	Land Name: FORESTRY	County: KOOCHICHING	Acres: 40.00
City:	Site Code: R290103	Classification Per M.S. 86A.05: f. state forests and state forest subareas	Current Public Use: YES	Future Public Use: YES



Land Code: 1000041619	Agency Land Code: R29164608	Land Name: FORESTRY	County: KOOCHICHING	Acres: 40.00
City:	Site Code: R290103	Classification Per M.S. 86A.05: f. state forests and state forest subareas	Current Public Use: YES	Future Public Use: YES
Land Code: 1000041620	Agency Land Code: R29169467	Land Name: FORESTRY	County: KOOCHICHING	Acres: 40.00
City:	Site Code: R290103	Classification Per M.S. 86A.05: f. state forests and state forest subareas	Current Public Use: YES	Future Public Use: YES
Land Code: 1000041621	Agency Land Code: R29170300	Land Name: FORESTRY	County: KOOCHICHING	Acres: 40.00
City:	Site Code: R290103	Classification Per M.S. 86A.05: f. state forests and state forest subareas	Current Public Use: YES	Future Public Use: YES
Land Code: 1000041622	Agency Land Code: R29165554	Land Name: FORESTRY	County: KOOCHICHING	Acres: 40.00
City:	Site Code: R290103	Classification Per M.S. 86A.05: f. state forests and state forest subareas	Current Public Use: YES	Future Public Use: YES
Land Code: 1000041623	Agency Land Code: R29169522	Land Name: FORESTRY	County: KOOCHICHING	Acres: 40.00
City:	Site Code: R290103	Classification Per M.S. 86A.05: f. state forests and state forest subareas	Current Public Use: YES	Future Public Use: YES
Land Code: 1000041624	Agency Land Code: R29169901	Land Name: FORESTRY	County: KOOCHICHING	Acres: 40.00
City:	Site Code: R290103	Classification Per M.S. 86A.05: f. state forests and state forest subareas	Current Public Use: YES	Future Public Use: YES
Land Code: 1000041625	Agency Land Code: R29169984	Land Name: FORESTRY	County: KOOCHICHING	Acres: 40.00
City:	Site Code: R290103	Classification Per M.S. 86A.05: f. state forests and state forest subareas	Current Public Use: YES	Future Public Use: YES
Land Code: 1000041626	Agency Land Code: R29165351	Land Name: FORESTRY	County: KOOCHICHING	Acres: 40.00
City:	Site Code: R290103	Classification Per M.S. 86A.05: f. state forests and state forest subareas	Current Public Use: YES	Future Public Use: YES
Land Code: 1000041627	Agency Land Code: R29148611	Land Name: FORESTRY	County: KOOCHICHING	Acres: 15.00
City:	Site Code: R290103	Classification Per M.S. 86A.05: f. state forests and state forest subareas	Current Public Use: YES	Future Public Use: YES
Land Code: 1000041628	Agency Land Code: R29167484	Land Name: FORESTRY	County: KOOCHICHING	Acres: 40.00
City:	Site Code: R290103	Classification Per M.S. 86A.05: f. state forests and state forest subareas	Current Public Use: YES	Future Public Use: YES
Land Code: 1000041629	Agency Land Code: R29560317	Land Name: FORESTRY	County: KOOCHICHING	Acres: 35.50
City:	Site Code: R290103	Classification Per M.S. 86A.05: f. state forests and state forest subareas	Current Public Use: YES	Future Public Use: YES
Land Code: 1000041630	Agency Land Code: R29169510	Land Name: FORESTRY	County: KOOCHICHING	Acres: 40.00
City:	Site Code: R290103	Classification Per M.S. 86A.05: f. state forests and state forest subareas	Current Public Use: YES	Future Public Use: YES



Land Code: 1000041631	Agency Land Code: R29170182	Land Name: FORESTRY	County: KOOCHICHING	Acres: 40.00
City:	Site Code: R290103	Classification Per M.S. 86A.05: f. state forests and state forest subareas	Current Public Use: YES	Future Public Use: YES
Land Code: 1000041632	Agency Land Code: R29162107	Land Name: FORESTRY	County: KOOCHICHING	Acres: 40.00
City:	Site Code: R290103	Classification Per M.S. 86A.05: f. state forests and state forest subareas	Current Public Use: YES	Future Public Use: YES
Land Code: 1000041633	Agency Land Code: R29169366	Land Name: FORESTRY	County: KOOCHICHING	Acres: 40.00
City:	Site Code: R290103	Classification Per M.S. 86A.05: f. state forests and state forest subareas	Current Public Use: YES	Future Public Use: YES
Land Code: 1000041634	Agency Land Code: R29169209	Land Name: FORESTRY	County: KOOCHICHING	Acres: 40.00
City:	Site Code: R290103	Classification Per M.S. 86A.05: f. state forests and state forest subareas	Current Public Use: YES	Future Public Use: YES
Land Code: 1000041635	Agency Land Code: R29165571	Land Name: FORESTRY	County: KOOCHICHING	Acres: 37.25
City:	Site Code: R290103	Classification Per M.S. 86A.05: f. state forests and state forest subareas	Current Public Use: YES	Future Public Use: YES
Land Code: 1000041636	Agency Land Code: R29170901	Land Name: FORESTRY	County: KOOCHICHING	Acres: 40.00
City:	Site Code: R290103	Classification Per M.S. 86A.05: f. state forests and state forest subareas	Current Public Use: YES	Future Public Use: YES
Land Code: 1000041637	Agency Land Code: R29168927	Land Name: FORESTRY	County: KOOCHICHING	Acres: 40.00
City:	Site Code: R290103	Classification Per M.S. 86A.05: f. state forests and state forest subareas	Current Public Use: YES	Future Public Use: YES
Land Code: 1000041638	Agency Land Code: R29161760	Land Name: FORESTRY	County: KOOCHICHING	Acres: 40.00
City:	Site Code: R290103	Classification Per M.S. 86A.05: f. state forests and state forest subareas	Current Public Use: YES	Future Public Use: YES
Land Code: 1000041639	Agency Land Code: R29167864	Land Name: FORESTRY	County: KOOCHICHING	Acres: 40.00
City:	Site Code: R290103	Classification Per M.S. 86A.05: f. state forests and state forest subareas	Current Public Use: YES	Future Public Use: YES
Land Code: 1000041640	Agency Land Code: R29169517	Land Name: FORESTRY	County: KOOCHICHING	Acres: 40.00
City:	Site Code: R290103	Classification Per M.S. 86A.05: f. state forests and state forest subareas	Current Public Use: YES	Future Public Use: YES
Land Code: 1000041641	Agency Land Code: R29167975	Land Name: FORESTRY	County: KOOCHICHING	Acres: 40.00
City:	Site Code: R290103	Classification Per M.S. 86A.05: f. state forests and state forest subareas	Current Public Use: YES	Future Public Use: YES
Land Code: 1000041642	Agency Land Code: R29169812	Land Name: FORESTRY	County: KOOCHICHING	Acres: 40.00
City:	Site Code: R290103	Classification Per M.S. 86A.05: f. state forests and state forest subareas	Current Public Use: YES	Future Public Use: YES



Land Code: 1000041643	Agency Land Code: R29161696	Land Name: FORESTRY	County: KOOCHICHING	Acres: 17.55
City:	Site Code: R290103	Classification Per M.S. 86A.05: f. state forests and state forest subareas	Current Public Use: YES	Future Public Use: YES
Land Code: 1000041644	Agency Land Code: R29170552	Land Name: FORESTRY	County: KOOCHICHING	Acres: 40.00
City:	Site Code: R290103	Classification Per M.S. 86A.05: f. state forests and state forest subareas	Current Public Use: YES	Future Public Use: YES
Land Code: 1000041645	Agency Land Code: R29162065	Land Name: FORESTRY	County: KOOCHICHING	Acres: 40.00
City:	Site Code: R290103	Classification Per M.S. 86A.05: f. state forests and state forest subareas	Current Public Use: YES	Future Public Use: YES
Land Code: 1000041646	Agency Land Code: R29164666	Land Name: FORESTRY	County: KOOCHICHING	Acres: 40.00
City:	Site Code: R290103	Classification Per M.S. 86A.05: f. state forests and state forest subareas	Current Public Use: YES	Future Public Use: YES
Land Code: 1000041647	Agency Land Code: R29165311	Land Name: FORESTRY	County: KOOCHICHING	Acres: 40.00
City:	Site Code: R290103	Classification Per M.S. 86A.05: f. state forests and state forest subareas	Current Public Use: YES	Future Public Use: YES
Land Code: 1000041648	Agency Land Code: R29168034	Land Name: FORESTRY	County: KOOCHICHING	Acres: 40.00
City:	Site Code: R290103	Classification Per M.S. 86A.05: f. state forests and state forest subareas	Current Public Use: YES	Future Public Use: YES
Land Code: 1000041649	Agency Land Code: R29161383	Land Name: FORESTRY	County: KOOCHICHING	Acres: 40.00
City:	Site Code: R290103	Classification Per M.S. 86A.05: f. state forests and state forest subareas	Current Public Use: YES	Future Public Use: YES
Land Code: 1000041650	Agency Land Code: R29168813	Land Name: FORESTRY	County: KOOCHICHING	Acres: 40.00
City:	Site Code: R290103	Classification Per M.S. 86A.05: f. state forests and state forest subareas	Current Public Use: YES	Future Public Use: YES
Land Code: 1000041651	Agency Land Code: R29168606	Land Name: FORESTRY	County: KOOCHICHING	Acres: 40.00
City:	Site Code: R290103	Classification Per M.S. 86A.05: f. state forests and state forest subareas	Current Public Use: YES	Future Public Use: YES
Land Code: 1000041652	Agency Land Code: R29168493	Land Name: FORESTRY	County: KOOCHICHING	Acres: 23.12
City:	Site Code: R290103	Classification Per M.S. 86A.05: f. state forests and state forest subareas	Current Public Use: YES	Future Public Use: YES
Land Code: 1000041653	Agency Land Code: R29169693	Land Name: FORESTRY	County: KOOCHICHING	Acres: 40.00
City:	Site Code: R290103	Classification Per M.S. 86A.05: f. state forests and state forest subareas	Current Public Use: YES	Future Public Use: YES
Land Code: 1000041654	Agency Land Code: R29167707	Land Name: FORESTRY	County: KOOCHICHING	Acres: 40.00
City:	Site Code: R290103	Classification Per M.S. 86A.05: f. state forests and state forest subareas	Current Public Use: YES	Future Public Use: YES



Land Code: 1000041655	Agency Land Code: R29170682	Land Name: FORESTRY	County: KOOCHICHING	Acres: 40.00
City:	Site Code: R290103	Classification Per M.S. 86A.05: f. state forests and state forest subareas	Current Public Use: YES	Future Public Use: YES
Land Code: 1000041656	Agency Land Code: R29164653	Land Name: FORESTRY	County: KOOCHICHING	Acres: 46.57
City:	Site Code: R290103	Classification Per M.S. 86A.05: f. state forests and state forest subareas	Current Public Use: YES	Future Public Use: YES
Land Code: 1000041657	Agency Land Code: R29168519	Land Name: FORESTRY	County: KOOCHICHING	Acres: 40.00
City:	Site Code: R290103	Classification Per M.S. 86A.05: f. state forests and state forest subareas	Current Public Use: YES	Future Public Use: YES
Land Code: 1000041658	Agency Land Code: R29169311	Land Name: FORESTRY	County: KOOCHICHING	Acres: 40.00
City:	Site Code: R290103	Classification Per M.S. 86A.05: f. state forests and state forest subareas	Current Public Use: YES	Future Public Use: YES
Land Code: 1000041659	Agency Land Code: R29169842	Land Name: FORESTRY	County: KOOCHICHING	Acres: 40.00
City:	Site Code: R290103	Classification Per M.S. 86A.05: f. state forests and state forest subareas	Current Public Use: YES	Future Public Use: YES
Land Code: 1000041660	Agency Land Code: R29170027	Land Name: FORESTRY	County: KOOCHICHING	Acres: 44.30
City:	Site Code: R290103	Classification Per M.S. 86A.05: f. state forests and state forest subareas	Current Public Use: YES	Future Public Use: YES
Land Code: 1000041661	Agency Land Code: R29169192	Land Name: FORESTRY	County: KOOCHICHING	Acres: 40.00
City:	Site Code: R290103	Classification Per M.S. 86A.05: f. state forests and state forest subareas	Current Public Use: YES	Future Public Use: YES
Land Code: 1000041662	Agency Land Code: R29170748	Land Name: FORESTRY	County: KOOCHICHING	Acres: 40.00
City:	Site Code: R290103	Classification Per M.S. 86A.05: f. state forests and state forest subareas	Current Public Use: YES	Future Public Use: YES
Land Code: 1000041663	Agency Land Code: R29161748	Land Name: FORESTRY	County: KOOCHICHING	Acres: 40.40
City:	Site Code: R290103	Classification Per M.S. 86A.05: f. state forests and state forest subareas	Current Public Use: YES	Future Public Use: YES
Land Code: 1000041664	Agency Land Code: R29161446	Land Name: FORESTRY	County: KOOCHICHING	Acres: 40.00
City:	Site Code: R290103	Classification Per M.S. 86A.05: f. state forests and state forest subareas	Current Public Use: YES	Future Public Use: YES
Land Code: 1000041665	Agency Land Code: R29164966	Land Name: FORESTRY	County: KOOCHICHING	Acres: 40.00
City:	Site Code: R290103	Classification Per M.S. 86A.05: f. state forests and state forest subareas	Current Public Use: YES	Future Public Use: YES
Land Code: 1000041666	Agency Land Code: R29168720	Land Name: FORESTRY	County: KOOCHICHING	Acres: 40.00
City:	Site Code: R290103	Classification Per M.S. 86A.05: f. state forests and state forest subareas	Current Public Use: YES	Future Public Use: YES



Land Code: 1000041667	Agency Land Code: R29148630	Land Name: FORESTRY	County: KOOCHICHING	Acres: 20.25
City:	Site Code: R290103	Classification Per M.S. 86A.05: f. state forests and state forest subareas	Current Public Use: YES	Future Public Use: YES
Land Code: 1000041668	Agency Land Code: R29167495	Land Name: FORESTRY	County: KOOCHICHING	Acres: 40.00
City:	Site Code: R290103	Classification Per M.S. 86A.05: f. state forests and state forest subareas	Current Public Use: YES	Future Public Use: YES
Land Code: 1000041669	Agency Land Code: R29168582	Land Name: FORESTRY	County: KOOCHICHING	Acres: 40.00
City:	Site Code: R290103	Classification Per M.S. 86A.05: f. state forests and state forest subareas	Current Public Use: YES	Future Public Use: YES
Land Code: 1000041670	Agency Land Code: R29161788	Land Name: FORESTRY	County: KOOCHICHING	Acres: 40.00
City:	Site Code: R290103	Classification Per M.S. 86A.05: f. state forests and state forest subareas	Current Public Use: YES	Future Public Use: YES
Land Code: 1000041671	Agency Land Code: R29170271	Land Name: FORESTRY	County: KOOCHICHING	Acres: 40.00
City:	Site Code: R290103	Classification Per M.S. 86A.05: f. state forests and state forest subareas	Current Public Use: YES	Future Public Use: YES
Land Code: 1000041672	Agency Land Code: R29168759	Land Name: FORESTRY	County: KOOCHICHING	Acres: 40.00
City:	Site Code: R290103	Classification Per M.S. 86A.05: f. state forests and state forest subareas	Current Public Use: YES	Future Public Use: YES
Land Code: 1000041673	Agency Land Code: R29165293	Land Name: FORESTRY	County: KOOCHICHING	Acres: 40.00
City:	Site Code: R290103	Classification Per M.S. 86A.05: f. state forests and state forest subareas	Current Public Use: YES	Future Public Use: YES
Land Code: 1000041674	Agency Land Code: R29165517	Land Name: FORESTRY	County: KOOCHICHING	Acres: 40.00
City:	Site Code: R290103	Classification Per M.S. 86A.05: f. state forests and state forest subareas	Current Public Use: YES	Future Public Use: YES
Land Code: 1000041675	Agency Land Code: R29169409	Land Name: FORESTRY	County: KOOCHICHING	Acres: 40.00
City:	Site Code: R290103	Classification Per M.S. 86A.05: f. state forests and state forest subareas	Current Public Use: YES	Future Public Use: YES
Land Code: 1000041676	Agency Land Code: R29147748	Land Name: FORESTRY	County: KOOCHICHING	Acres: 40.00
City:	Site Code: R290103	Classification Per M.S. 86A.05: f. state forests and state forest subareas	Current Public Use: YES	Future Public Use: YES
Land Code: 1000041677	Agency Land Code: R29165587	Land Name: FORESTRY	County: KOOCHICHING	Acres: 40.00
City:	Site Code: R290103	Classification Per M.S. 86A.05: f. state forests and state forest subareas	Current Public Use: YES	Future Public Use: YES
Land Code: 1000041678	Agency Land Code: R29169351	Land Name: FORESTRY	County: KOOCHICHING	Acres: 40.00
City:	Site Code: R290103	Classification Per M.S. 86A.05: f. state forests and state forest subareas	Current Public Use: YES	Future Public Use: YES



Land Code: 1000041679	Agency Land Code: R29169219	Land Name: FORESTRY	County: KOOCHICHING	Acres: 40.00
City:	Site Code: R290103	Classification Per M.S. 86A.05: f. state forests and state forest subareas	Current Public Use: YES	Future Public Use: YES
Land Code: 1000041680	Agency Land Code: R29170117	Land Name: FORESTRY	County: KOOCHICHING	Acres: 40.00
City:	Site Code: R290103	Classification Per M.S. 86A.05: f. state forests and state forest subareas	Current Public Use: YES	Future Public Use: YES
Land Code: 1000041681	Agency Land Code: R29165693	Land Name: FORESTRY	County: KOOCHICHING	Acres: 40.00
City:	Site Code: R290103	Classification Per M.S. 86A.05: f. state forests and state forest subareas	Current Public Use: YES	Future Public Use: YES
Land Code: 1000041682	Agency Land Code: R29169256	Land Name: FORESTRY	County: KOOCHICHING	Acres: 40.00
City:	Site Code: R290103	Classification Per M.S. 86A.05: f. state forests and state forest subareas	Current Public Use: YES	Future Public Use: YES
Land Code: 1000041683	Agency Land Code: R29164796	Land Name: FORESTRY	County: KOOCHICHING	Acres: 40.00
City:	Site Code: R290103	Classification Per M.S. 86A.05: f. state forests and state forest subareas	Current Public Use: YES	Future Public Use: YES
Land Code: 1000041684	Agency Land Code: R29170328	Land Name: FORESTRY	County: KOOCHICHING	Acres: 40.00
City:	Site Code: R290103	Classification Per M.S. 86A.05: f. state forests and state forest subareas	Current Public Use: YES	Future Public Use: YES
Land Code: 1000041685	Agency Land Code: R29145967	Land Name: FORESTRY	County: KOOCHICHING	Acres: 40.00
City:	Site Code: R290103	Classification Per M.S. 86A.05: f. state forests and state forest subareas	Current Public Use: YES	Future Public Use: YES
Land Code: 1000041686	Agency Land Code: R29168285	Land Name: FORESTRY	County: KOOCHICHING	Acres: 40.00
City:	Site Code: R290103	Classification Per M.S. 86A.05: f. state forests and state forest subareas	Current Public Use: YES	Future Public Use: YES
Land Code: 1000041687	Agency Land Code: R29161661	Land Name: FORESTRY	County: KOOCHICHING	Acres: 40.00
City:	Site Code: R290103	Classification Per M.S. 86A.05: f. state forests and state forest subareas	Current Public Use: YES	Future Public Use: YES
Land Code: 1000041688	Agency Land Code: R29161247	Land Name: FORESTRY	County: KOOCHICHING	Acres: 40.00
City:	Site Code: R290103	Classification Per M.S. 86A.05: f. state forests and state forest subareas	Current Public Use: YES	Future Public Use: YES
Land Code: 1000041689	Agency Land Code: R29168958	Land Name: FORESTRY	County: KOOCHICHING	Acres: 40.00
City:	Site Code: R290103	Classification Per M.S. 86A.05: f. state forests and state forest subareas	Current Public Use: YES	Future Public Use: YES
Land Code: 1000041690	Agency Land Code: R29168808	Land Name: FORESTRY	County: KOOCHICHING	Acres: 40.00
City:	Site Code: R290103	Classification Per M.S. 86A.05: f. state forests and state forest subareas	Current Public Use: YES	Future Public Use: YES



Land Code: 1000041691	Agency Land Code: R29165899	Land Name: FORESTRY	County: KOOCHICHING	Acres: 40.00
City:	Site Code: R290103	Classification Per M.S. 86A.05: f. state forests and state forest subareas	Current Public Use: YES	Future Public Use: YES
Land Code: 1000041692	Agency Land Code: R29169436	Land Name: FORESTRY	County: KOOCHICHING	Acres: 40.00
City:	Site Code: R290103	Classification Per M.S. 86A.05: f. state forests and state forest subareas	Current Public Use: YES	Future Public Use: YES
Land Code: 1000041693	Agency Land Code: R29170171	Land Name: FORESTRY	County: KOOCHICHING	Acres: 40.00
City:	Site Code: R290103	Classification Per M.S. 86A.05: f. state forests and state forest subareas	Current Public Use: YES	Future Public Use: YES
Land Code: 1000041694	Agency Land Code: R29170604	Land Name: FORESTRY	County: KOOCHICHING	Acres: 40.98
City:	Site Code: R290103	Classification Per M.S. 86A.05: f. state forests and state forest subareas	Current Public Use: YES	Future Public Use: YES
Land Code: 1000041695	Agency Land Code: R29168246	Land Name: FORESTRY	County: KOOCHICHING	Acres: 40.00
City:	Site Code: R290103	Classification Per M.S. 86A.05: f. state forests and state forest subareas	Current Public Use: YES	Future Public Use: YES
Land Code: 1000041696	Agency Land Code: R29169602	Land Name: FORESTRY	County: KOOCHICHING	Acres: 40.00
City:	Site Code: R290103	Classification Per M.S. 86A.05: f. state forests and state forest subareas	Current Public Use: YES	Future Public Use: YES
Land Code: 1000041697	Agency Land Code: R29161552	Land Name: FORESTRY	County: KOOCHICHING	Acres: 40.00
City:	Site Code: R290103	Classification Per M.S. 86A.05: f. state forests and state forest subareas	Current Public Use: YES	Future Public Use: YES
Land Code: 1000041698	Agency Land Code: R29164851	Land Name: FORESTRY	County: KOOCHICHING	Acres: 40.00
City:	Site Code: R290103	Classification Per M.S. 86A.05: f. state forests and state forest subareas	Current Public Use: YES	Future Public Use: YES
Land Code: 1000041699	Agency Land Code: R29165001	Land Name: FORESTRY	County: KOOCHICHING	Acres: 40.00
City:	Site Code: R290103	Classification Per M.S. 86A.05: f. state forests and state forest subareas	Current Public Use: YES	Future Public Use: YES
Land Code: 1000041700	Agency Land Code: R29168536	Land Name: FORESTRY	County: KOOCHICHING	Acres: 40.00
City:	Site Code: R290103	Classification Per M.S. 86A.05: f. state forests and state forest subareas	Current Public Use: YES	Future Public Use: YES
Land Code: 1000041701	Agency Land Code: R29165799	Land Name: FORESTRY	County: KOOCHICHING	Acres: 40.00
City:	Site Code: R290103	Classification Per M.S. 86A.05: f. state forests and state forest subareas	Current Public Use: YES	Future Public Use: YES
Land Code: 1000041702	Agency Land Code: R29165847	Land Name: FORESTRY	County: KOOCHICHING	Acres: 40.00
City:	Site Code: R290103	Classification Per M.S. 86A.05: f. state forests and state forest subareas	Current Public Use: YES	Future Public Use: YES



Land Code: 1000041703	Agency Land Code: R29162111	Land Name: FORESTRY	County: KOOCHICHING	Acres: 40.00
City:	Site Code: R290103	Classification Per M.S. 86A.05: f. state forests and state forest subareas	Current Public Use: YES	Future Public Use: YES
Land Code: 1000041704	Agency Land Code: R29165364	Land Name: FORESTRY	County: KOOCHICHING	Acres: 40.00
City:	Site Code: R290103	Classification Per M.S. 86A.05: f. state forests and state forest subareas	Current Public Use: YES	Future Public Use: YES
Land Code: 1000041705	Agency Land Code: R29165796	Land Name: FORESTRY	County: KOOCHICHING	Acres: 40.00
City:	Site Code: R290103	Classification Per M.S. 86A.05: f. state forests and state forest subareas	Current Public Use: YES	Future Public Use: YES
Land Code: 1000041706	Agency Land Code: R29167887	Land Name: FORESTRY	County: KOOCHICHING	Acres: 18.64
City:	Site Code: R290103	Classification Per M.S. 86A.05: f. state forests and state forest subareas	Current Public Use: YES	Future Public Use: YES
Land Code: 1000041707	Agency Land Code: R29170518	Land Name: FORESTRY	County: KOOCHICHING	Acres: 40.00
City:	Site Code: R290103	Classification Per M.S. 86A.05: f. state forests and state forest subareas	Current Public Use: YES	Future Public Use: YES
Land Code: 1000041708	Agency Land Code: R29164897	Land Name: FORESTRY	County: KOOCHICHING	Acres: 40.00
City:	Site Code: R290103	Classification Per M.S. 86A.05: f. state forests and state forest subareas	Current Public Use: YES	Future Public Use: YES
Land Code: 1000041709	Agency Land Code: R29170597	Land Name: FORESTRY	County: KOOCHICHING	Acres: 40.00
City:	Site Code: R290103	Classification Per M.S. 86A.05: f. state forests and state forest subareas	Current Public Use: YES	Future Public Use: YES
Land Code: 1000041710	Agency Land Code: R29169921	Land Name: FORESTRY	County: KOOCHICHING	Acres: 40.00
City:	Site Code: R290103	Classification Per M.S. 86A.05: f. state forests and state forest subareas	Current Public Use: YES	Future Public Use: YES
Land Code: 1000041711	Agency Land Code: R29165005	Land Name: FORESTRY	County: KOOCHICHING	Acres: 40.00
City:	Site Code: R290103	Classification Per M.S. 86A.05: f. state forests and state forest subareas	Current Public Use: YES	Future Public Use: YES
Land Code: 1000041712	Agency Land Code: R29161218	Land Name: FORESTRY	County: KOOCHICHING	Acres: 39.65
City:	Site Code: R290103	Classification Per M.S. 86A.05: f. state forests and state forest subareas	Current Public Use: YES	Future Public Use: YES
Land Code: 1000041713	Agency Land Code: R29170351	Land Name: FORESTRY	County: KOOCHICHING	Acres: 40.00
City:	Site Code: R290103	Classification Per M.S. 86A.05: f. state forests and state forest subareas	Current Public Use: YES	Future Public Use: YES
Land Code: 1000041714	Agency Land Code: R29170254	Land Name: FORESTRY	County: KOOCHICHING	Acres: 40.00
City:	Site Code: R290103	Classification Per M.S. 86A.05: f. state forests and state forest subareas	Current Public Use: YES	Future Public Use: YES



Land Code: 1000041715	Agency Land Code: R29164876	Land Name: FORESTRY	County: KOOCHICHING	Acres: 40.00
City:	Site Code: R290103	Classification Per M.S. 86A.05: f. state forests and state forest subareas	Current Public Use: YES	Future Public Use: YES
Land Code: 1000041716	Agency Land Code: R29168528	Land Name: FORESTRY	County: KOOCHICHING	Acres: 40.00
City:	Site Code: R290103	Classification Per M.S. 86A.05: f. state forests and state forest subareas	Current Public Use: YES	Future Public Use: YES
Land Code: 1000041717	Agency Land Code: R29169100	Land Name: FORESTRY	County: KOOCHICHING	Acres: 40.00
City:	Site Code: R290103	Classification Per M.S. 86A.05: f. state forests and state forest subareas	Current Public Use: YES	Future Public Use: YES
Land Code: 1000041718	Agency Land Code: R29164973	Land Name: FORESTRY	County: KOOCHICHING	Acres: 40.00
City:	Site Code: R290103	Classification Per M.S. 86A.05: f. state forests and state forest subareas	Current Public Use: YES	Future Public Use: YES
Land Code: 1000041719	Agency Land Code: R29168790	Land Name: FORESTRY	County: KOOCHICHING	Acres: 40.00
City:	Site Code: R290103	Classification Per M.S. 86A.05: f. state forests and state forest subareas	Current Public Use: YES	Future Public Use: YES
Land Code: 1000041720	Agency Land Code: R29165432	Land Name: FORESTRY	County: KOOCHICHING	Acres: 40.00
City:	Site Code: R290103	Classification Per M.S. 86A.05: f. state forests and state forest subareas	Current Public Use: YES	Future Public Use: YES
Land Code: 1000041721	Agency Land Code: R29165097	Land Name: FORESTRY	County: KOOCHICHING	Acres: 40.00
City:	Site Code: R290103	Classification Per M.S. 86A.05: f. state forests and state forest subareas	Current Public Use: YES	Future Public Use: YES
Land Code: 1000041722	Agency Land Code: R29167530	Land Name: FORESTRY	County: KOOCHICHING	Acres: 40.00
City:	Site Code: R290103	Classification Per M.S. 86A.05: f. state forests and state forest subareas	Current Public Use: YES	Future Public Use: YES
Land Code: 1000041723	Agency Land Code: R29161677	Land Name: FORESTRY	County: KOOCHICHING	Acres: 39.85
City:	Site Code: R290103	Classification Per M.S. 86A.05: f. state forests and state forest subareas	Current Public Use: YES	Future Public Use: YES
Land Code: 1000041724	Agency Land Code: R29161621	Land Name: FORESTRY	County: KOOCHICHING	Acres: 40.00
City:	Site Code: R290103	Classification Per M.S. 86A.05: f. state forests and state forest subareas	Current Public Use: YES	Future Public Use: YES
Land Code: 1000041725	Agency Land Code: R29170106	Land Name: FORESTRY	County: KOOCHICHING	Acres: 40.00
City:	Site Code: R290103	Classification Per M.S. 86A.05: f. state forests and state forest subareas	Current Public Use: YES	Future Public Use: YES
Land Code: 1000041726	Agency Land Code: R29169075	Land Name: FORESTRY	County: KOOCHICHING	Acres: 40.00
City:	Site Code: R290103	Classification Per M.S. 86A.05: f. state forests and state forest subareas	Current Public Use: YES	Future Public Use: YES



Land Code: 1000041727	Agency Land Code: R29170868	Land Name: FORESTRY	County: KOOCHICHING	Acres: 40.00
City:	Site Code: R290103	Classification Per M.S. 86A.05: f. state forests and state forest subareas	Current Public Use: YES	Future Public Use: YES
Land Code: 1000041728	Agency Land Code: R29164624	Land Name: FORESTRY	County: KOOCHICHING	Acres: 40.00
City:	Site Code: R290103	Classification Per M.S. 86A.05: f. state forests and state forest subareas	Current Public Use: YES	Future Public Use: YES
Land Code: 1000041729	Agency Land Code: R29161963	Land Name: FORESTRY	County: KOOCHICHING	Acres: 40.00
City:	Site Code: R290103	Classification Per M.S. 86A.05: f. state forests and state forest subareas	Current Public Use: YES	Future Public Use: YES
Land Code: 1000041730	Agency Land Code: R29333458	Land Name: FORESTRY	County: KOOCHICHING	Acres: 40.00
City:	Site Code: R290103	Classification Per M.S. 86A.05: f. state forests and state forest subareas	Current Public Use: YES	Future Public Use: YES
Land Code: 1000041731	Agency Land Code: R29164681	Land Name: FORESTRY	County: KOOCHICHING	Acres: 42.38
City:	Site Code: R290103	Classification Per M.S. 86A.05: f. state forests and state forest subareas	Current Public Use: YES	Future Public Use: YES
Land Code: 1000041732	Agency Land Code: R29170515	Land Name: FORESTRY	County: KOOCHICHING	Acres: 40.00
City:	Site Code: R290103	Classification Per M.S. 86A.05: f. state forests and state forest subareas	Current Public Use: YES	Future Public Use: YES
Land Code: 1000041733	Agency Land Code: R29162038	Land Name: FORESTRY	County: KOOCHICHING	Acres: 40.00
City:	Site Code: R290103	Classification Per M.S. 86A.05: f. state forests and state forest subareas	Current Public Use: YES	Future Public Use: YES
Land Code: 1000041734	Agency Land Code: R29170629	Land Name: FORESTRY	County: KOOCHICHING	Acres: 40.00
City:	Site Code: R290103	Classification Per M.S. 86A.05: f. state forests and state forest subareas	Current Public Use: YES	Future Public Use: YES
Land Code: 1000041735	Agency Land Code: R29165659	Land Name: FORESTRY	County: KOOCHICHING	Acres: 40.00
City:	Site Code: R290103	Classification Per M.S. 86A.05: f. state forests and state forest subareas	Current Public Use: YES	Future Public Use: YES
Land Code: 1000041736	Agency Land Code: R29168140	Land Name: FORESTRY	County: KOOCHICHING	Acres: 40.00
City:	Site Code: R290103	Classification Per M.S. 86A.05: f. state forests and state forest subareas	Current Public Use: YES	Future Public Use: YES
Land Code: 1000041737	Agency Land Code: R29169363	Land Name: FORESTRY	County: KOOCHICHING	Acres: 40.00
City:	Site Code: R290103	Classification Per M.S. 86A.05: f. state forests and state forest subareas	Current Public Use: YES	Future Public Use: YES
Land Code: 1000041738	Agency Land Code: R29169442	Land Name: FORESTRY	County: KOOCHICHING	Acres: 40.00
City:	Site Code: R290103	Classification Per M.S. 86A.05: f. state forests and state forest subareas	Current Public Use: YES	Future Public Use: YES



Land Code: 1000041739	Agency Land Code: R29170963	Land Name: FORESTRY	County: KOOCHICHING	Acres: 40.00
City:	Site Code: R290103	Classification Per M.S. 86A.05: f. state forests and state forest subareas	Current Public Use: YES	Future Public Use: YES
Land Code: 1000041740	Agency Land Code: R29165625	Land Name: FORESTRY	County: KOOCHICHING	Acres: 40.00
City:	Site Code: R290103	Classification Per M.S. 86A.05: f. state forests and state forest subareas	Current Public Use: YES	Future Public Use: YES
Land Code: 1000041741	Agency Land Code: R29161266	Land Name: FORESTRY	County: KOOCHICHING	Acres: 17.35
City:	Site Code: R290103	Classification Per M.S. 86A.05: f. state forests and state forest subareas	Current Public Use: YES	Future Public Use: YES
Land Code: 1000041742	Agency Land Code: R29147907	Land Name: FORESTRY	County: KOOCHICHING	Acres: 35.75
City:	Site Code: R290103	Classification Per M.S. 86A.05: f. state forests and state forest subareas	Current Public Use: YES	Future Public Use: YES
Land Code: 1000041743	Agency Land Code: R29164636	Land Name: FORESTRY	County: KOOCHICHING	Acres: 40.00
City:	Site Code: R290103	Classification Per M.S. 86A.05: f. state forests and state forest subareas	Current Public Use: YES	Future Public Use: YES
Land Code: 1000041744	Agency Land Code: R29146261	Land Name: FORESTRY	County: KOOCHICHING	Acres: 40.00
City:	Site Code: R290103	Classification Per M.S. 86A.05: f. state forests and state forest subareas	Current Public Use: YES	Future Public Use: YES
Land Code: 1000041745	Agency Land Code: R29167413	Land Name: FORESTRY	County: KOOCHICHING	Acres: 49.22
City:	Site Code: R290103	Classification Per M.S. 86A.05: f. state forests and state forest subareas	Current Public Use: YES	Future Public Use: YES
Land Code: 1000041746	Agency Land Code: R29170050	Land Name: FORESTRY	County: KOOCHICHING	Acres: 40.00
City:	Site Code: R290103	Classification Per M.S. 86A.05: f. state forests and state forest subareas	Current Public Use: YES	Future Public Use: YES
Land Code: 1000041747	Agency Land Code: R29169129	Land Name: FORESTRY	County: KOOCHICHING	Acres: 40.00
City:	Site Code: R290103	Classification Per M.S. 86A.05: f. state forests and state forest subareas	Current Public Use: YES	Future Public Use: YES
Land Code: 1000041748	Agency Land Code: R29164492	Land Name: FORESTRY	County: KOOCHICHING	Acres: 40.00
City:	Site Code: R290103	Classification Per M.S. 86A.05: f. state forests and state forest subareas	Current Public Use: YES	Future Public Use: YES
Land Code: 1000041749	Agency Land Code: R29168052	Land Name: FORESTRY	County: KOOCHICHING	Acres: 40.00
City:	Site Code: R290103	Classification Per M.S. 86A.05: f. state forests and state forest subareas	Current Public Use: YES	Future Public Use: YES
Land Code: 1000041750	Agency Land Code: R29165493	Land Name: FORESTRY	County: KOOCHICHING	Acres: 40.00
City:	Site Code: R290103	Classification Per M.S. 86A.05: f. state forests and state forest subareas	Current Public Use: YES	Future Public Use: YES



Land Code: 1000041751	Agency Land Code: R29170218	Land Name: FORESTRY	County: KOOCHICHING	Acres: 40.00
City:	Site Code: R290103	Classification Per M.S. 86A.05: f. state forests and state forest subareas	Current Public Use: YES	Future Public Use: YES
Land Code: 1000041752	Agency Land Code: R29168018	Land Name: FORESTRY	County: KOOCHICHING	Acres: 40.00
City:	Site Code: R290103	Classification Per M.S. 86A.05: f. state forests and state forest subareas	Current Public Use: YES	Future Public Use: YES
Land Code: 1000041753	Agency Land Code: R29169304	Land Name: FORESTRY	County: KOOCHICHING	Acres: 40.00
City:	Site Code: R290103	Classification Per M.S. 86A.05: f. state forests and state forest subareas	Current Public Use: YES	Future Public Use: YES
Land Code: 1000041754	Agency Land Code: R29160898	Land Name: FORESTRY	County: KOOCHICHING	Acres: 39.35
City:	Site Code: R290103	Classification Per M.S. 86A.05: f. state forests and state forest subareas	Current Public Use: YES	Future Public Use: YES
Land Code: 1000041755	Agency Land Code: R29169169	Land Name: FORESTRY	County: KOOCHICHING	Acres: 40.00
City:	Site Code: R290103	Classification Per M.S. 86A.05: f. state forests and state forest subareas	Current Public Use: YES	Future Public Use: YES
Land Code: 1000041756	Agency Land Code: R29170285	Land Name: FORESTRY	County: KOOCHICHING	Acres: 43.53
City:	Site Code: R290103	Classification Per M.S. 86A.05: f. state forests and state forest subareas	Current Public Use: YES	Future Public Use: YES
Land Code: 1000041757	Agency Land Code: R29169592	Land Name: FORESTRY	County: KOOCHICHING	Acres: 40.00
City:	Site Code: R290103	Classification Per M.S. 86A.05: f. state forests and state forest subareas	Current Public Use: YES	Future Public Use: YES
Land Code: 1000041758	Agency Land Code: R29170360	Land Name: FORESTRY	County: KOOCHICHING	Acres: 40.00
City:	Site Code: R290103	Classification Per M.S. 86A.05: f. state forests and state forest subareas	Current Public Use: YES	Future Public Use: YES
Land Code: 1000041759	Agency Land Code: R29165769	Land Name: FORESTRY	County: KOOCHICHING	Acres: 40.00
City:	Site Code: R290103	Classification Per M.S. 86A.05: f. state forests and state forest subareas	Current Public Use: YES	Future Public Use: YES
Land Code: 1000041760	Agency Land Code: R29170449	Land Name: FORESTRY	County: KOOCHICHING	Acres: 40.00
City:	Site Code: R290103	Classification Per M.S. 86A.05: f. state forests and state forest subareas	Current Public Use: YES	Future Public Use: YES
Land Code: 1000041761	Agency Land Code: R29161485	Land Name: FORESTRY	County: KOOCHICHING	Acres: 40.00
City:	Site Code: R290103	Classification Per M.S. 86A.05: f. state forests and state forest subareas	Current Public Use: YES	Future Public Use: YES
Land Code: 1000041762	Agency Land Code: R29162131	Land Name: FORESTRY	County: KOOCHICHING	Acres: 40.00
City:	Site Code: R290103	Classification Per M.S. 86A.05: f. state forests and state forest subareas	Current Public Use: YES	Future Public Use: YES



Land Code: 1000041763	Agency Land Code: R29165922	Land Name: FORESTRY	County: KOOCHICHING	Acres: 40.00
City:	Site Code: R290103	Classification Per M.S. 86A.05: f. state forests and state forest subareas	Current Public Use: YES	Future Public Use: YES
Land Code: 1000041764	Agency Land Code: R29147969	Land Name: FORESTRY	County: KOOCHICHING	Acres: 40.00
City:	Site Code: R290103	Classification Per M.S. 86A.05: f. state forests and state forest subareas	Current Public Use: YES	Future Public Use: YES
Land Code: 1000041765	Agency Land Code: R29169778	Land Name: FORESTRY	County: KOOCHICHING	Acres: 40.00
City:	Site Code: R290103	Classification Per M.S. 86A.05: f. state forests and state forest subareas	Current Public Use: YES	Future Public Use: YES
Land Code: 1000041766	Agency Land Code: R29165911	Land Name: FORESTRY	County: KOOCHICHING	Acres: 40.00
City:	Site Code: R290103	Classification Per M.S. 86A.05: f. state forests and state forest subareas	Current Public Use: YES	Future Public Use: YES
Land Code: 1000041767	Agency Land Code: R29147955	Land Name: FORESTRY	County: KOOCHICHING	Acres: 40.00
City:	Site Code: R290103	Classification Per M.S. 86A.05: f. state forests and state forest subareas	Current Public Use: YES	Future Public Use: YES
Land Code: 1000041768	Agency Land Code: R29169962	Land Name: FORESTRY	County: KOOCHICHING	Acres: 40.00
City:	Site Code: R290103	Classification Per M.S. 86A.05: f. state forests and state forest subareas	Current Public Use: YES	Future Public Use: YES
Land Code: 1000041769	Agency Land Code: R29169700	Land Name: FORESTRY	County: KOOCHICHING	Acres: 40.00
City:	Site Code: R290103	Classification Per M.S. 86A.05: f. state forests and state forest subareas	Current Public Use: YES	Future Public Use: YES
Land Code: 1000041770	Agency Land Code: R29165314	Land Name: FORESTRY	County: KOOCHICHING	Acres: 40.00
City:	Site Code: R290103	Classification Per M.S. 86A.05: f. state forests and state forest subareas	Current Public Use: YES	Future Public Use: YES
Land Code: 1000041771	Agency Land Code: R29170727	Land Name: FORESTRY	County: KOOCHICHING	Acres: 40.00
City:	Site Code: R290103	Classification Per M.S. 86A.05: f. state forests and state forest subareas	Current Public Use: YES	Future Public Use: YES
Land Code: 1000041772	Agency Land Code: R29169356	Land Name: FORESTRY	County: KOOCHICHING	Acres: 40.00
City:	Site Code: R290103	Classification Per M.S. 86A.05: f. state forests and state forest subareas	Current Public Use: YES	Future Public Use: YES
Land Code: 1000041773	Agency Land Code: R29161751	Land Name: FORESTRY	County: KOOCHICHING	Acres: 40.00
City:	Site Code: R290103	Classification Per M.S. 86A.05: f. state forests and state forest subareas	Current Public Use: YES	Future Public Use: YES
Land Code: 1000041774	Agency Land Code: R29170270	Land Name: FORESTRY	County: KOOCHICHING	Acres: 40.00
City:	Site Code: R290103	Classification Per M.S. 86A.05: f. state forests and state forest subareas	Current Public Use: YES	Future Public Use: YES



Land Code: 1000041775	Agency Land Code: R29165484	Land Name: FORESTRY	County: KOOCHICHING	Acres: 40.00
City:	Site Code: R290103	Classification Per M.S. 86A.05: f. state forests and state forest subareas	Current Public Use: YES	Future Public Use: YES
Land Code: 1000041776	Agency Land Code: R29167477	Land Name: FORESTRY	County: KOOCHICHING	Acres: 24.92
City:	Site Code: R290103	Classification Per M.S. 86A.05: f. state forests and state forest subareas	Current Public Use: YES	Future Public Use: YES
Land Code: 1000041777	Agency Land Code: R29169773	Land Name: FORESTRY	County: KOOCHICHING	Acres: 40.00
City:	Site Code: R290103	Classification Per M.S. 86A.05: f. state forests and state forest subareas	Current Public Use: YES	Future Public Use: YES
Land Code: 1000041778	Agency Land Code: R29168937	Land Name: FORESTRY	County: KOOCHICHING	Acres: 40.00
City:	Site Code: R290103	Classification Per M.S. 86A.05: f. state forests and state forest subareas	Current Public Use: YES	Future Public Use: YES
Land Code: 1000041779	Agency Land Code: R29165541	Land Name: FORESTRY	County: KOOCHICHING	Acres: 40.00
City:	Site Code: R290103	Classification Per M.S. 86A.05: f. state forests and state forest subareas	Current Public Use: YES	Future Public Use: YES
Land Code: 1000041780	Agency Land Code: R29165227	Land Name: FORESTRY	County: KOOCHICHING	Acres: 40.00
City:	Site Code: R290103	Classification Per M.S. 86A.05: f. state forests and state forest subareas	Current Public Use: YES	Future Public Use: YES
Land Code: 1000041781	Agency Land Code: R29170435	Land Name: FORESTRY	County: KOOCHICHING	Acres: 40.00
City:	Site Code: R290103	Classification Per M.S. 86A.05: f. state forests and state forest subareas	Current Public Use: YES	Future Public Use: YES
Land Code: 1000041782	Agency Land Code: R29170922	Land Name: FORESTRY	County: KOOCHICHING	Acres: 40.00
City:	Site Code: R290103	Classification Per M.S. 86A.05: f. state forests and state forest subareas	Current Public Use: YES	Future Public Use: YES
Land Code: 1000041783	Agency Land Code: R29170309	Land Name: FORESTRY	County: KOOCHICHING	Acres: 40.00
City:	Site Code: R290103	Classification Per M.S. 86A.05: f. state forests and state forest subareas	Current Public Use: YES	Future Public Use: YES
Land Code: 1000041784	Agency Land Code: R29170406	Land Name: FORESTRY	County: KOOCHICHING	Acres: 40.00
City:	Site Code: R290103	Classification Per M.S. 86A.05: f. state forests and state forest subareas	Current Public Use: YES	Future Public Use: YES
Land Code: 1000041785	Agency Land Code: R29164868	Land Name: FORESTRY	County: KOOCHICHING	Acres: 40.00
City:	Site Code: R290103	Classification Per M.S. 86A.05: f. state forests and state forest subareas	Current Public Use: YES	Future Public Use: YES
Land Code: 1000041786	Agency Land Code: R29165856	Land Name: FORESTRY	County: KOOCHICHING	Acres: 38.97
City:	Site Code: R290103	Classification Per M.S. 86A.05: f. state forests and state forest subareas	Current Public Use: YES	Future Public Use: YES



Land Code: 1000041787	Agency Land Code: R29168014	Land Name: FORESTRY	County: KOOCHICHING	Acres: 40.00
City:	Site Code: R290103	Classification Per M.S. 86A.05: f. state forests and state forest subareas	Current Public Use: YES	Future Public Use: YES
Land Code: 1000041788	Agency Land Code: R29169689	Land Name: FORESTRY	County: KOOCHICHING	Acres: 40.00
City:	Site Code: R290103	Classification Per M.S. 86A.05: f. state forests and state forest subareas	Current Public Use: YES	Future Public Use: YES
Land Code: 1000041789	Agency Land Code: R29165608	Land Name: FORESTRY	County: KOOCHICHING	Acres: 40.00
City:	Site Code: R290103	Classification Per M.S. 86A.05: f. state forests and state forest subareas	Current Public Use: YES	Future Public Use: YES
Land Code: 1000041790	Agency Land Code: R29162844	Land Name: FORESTRY	County: KOOCHICHING	Acres: 40.00
City:	Site Code: R290103	Classification Per M.S. 86A.05: f. state forests and state forest subareas	Current Public Use: YES	Future Public Use: YES
Land Code: 1000041791	Agency Land Code: R29169860	Land Name: FORESTRY	County: KOOCHICHING	Acres: 40.00
City:	Site Code: R290103	Classification Per M.S. 86A.05: f. state forests and state forest subareas	Current Public Use: YES	Future Public Use: YES
Land Code: 1000041792	Agency Land Code: R29165175	Land Name: FORESTRY	County: KOOCHICHING	Acres: 40.00
City:	Site Code: R290103	Classification Per M.S. 86A.05: f. state forests and state forest subareas	Current Public Use: YES	Future Public Use: YES
Land Code: 1000041793	Agency Land Code: R29169340	Land Name: FORESTRY	County: KOOCHICHING	Acres: 40.00
City:	Site Code: R290103	Classification Per M.S. 86A.05: f. state forests and state forest subareas	Current Public Use: YES	Future Public Use: YES
Land Code: 1000041794	Agency Land Code: R29165653	Land Name: FORESTRY	County: KOOCHICHING	Acres: 40.00
City:	Site Code: R290103	Classification Per M.S. 86A.05: f. state forests and state forest subareas	Current Public Use: YES	Future Public Use: YES
Land Code: 1000041795	Agency Land Code: R29167995	Land Name: FORESTRY	County: KOOCHICHING	Acres: 40.00
City:	Site Code: R290103	Classification Per M.S. 86A.05: f. state forests and state forest subareas	Current Public Use: YES	Future Public Use: YES
Land Code: 1000041796	Agency Land Code: R29170479	Land Name: FORESTRY	County: KOOCHICHING	Acres: 40.00
City:	Site Code: R290103	Classification Per M.S. 86A.05: f. state forests and state forest subareas	Current Public Use: YES	Future Public Use: YES
Land Code: 1000041797	Agency Land Code: R29170797	Land Name: FORESTRY	County: KOOCHICHING	Acres: 40.00
City:	Site Code: R290103	Classification Per M.S. 86A.05: f. state forests and state forest subareas	Current Public Use: YES	Future Public Use: YES
Land Code: 1000041798	Agency Land Code: R29168714	Land Name: FORESTRY	County: KOOCHICHING	Acres: 40.00
City:	Site Code: R290103	Classification Per M.S. 86A.05: f. state forests and state forest subareas	Current Public Use: YES	Future Public Use: YES



Land Code: 1000041799	Agency Land Code: R29170535	Land Name: FORESTRY	County: KOOCHICHING	Acres: 40.00
City:	Site Code: R290103	Classification Per M.S. 86A.05: f. state forests and state forest subareas	Current Public Use: YES	Future Public Use: YES
Land Code: 1000041800	Agency Land Code: R29169953	Land Name: FORESTRY	County: KOOCHICHING	Acres: 40.00
City:	Site Code: R290103	Classification Per M.S. 86A.05: f. state forests and state forest subareas	Current Public Use: YES	Future Public Use: YES
Land Code: 1000041801	Agency Land Code: R29168743	Land Name: FORESTRY	County: KOOCHICHING	Acres: 40.00
City:	Site Code: R290103	Classification Per M.S. 86A.05: f. state forests and state forest subareas	Current Public Use: YES	Future Public Use: YES
Land Code: 1000041802	Agency Land Code: R29170565	Land Name: FORESTRY	County: KOOCHICHING	Acres: 40.00
City:	Site Code: R290103	Classification Per M.S. 86A.05: f. state forests and state forest subareas	Current Public Use: YES	Future Public Use: YES
Land Code: 1000041803	Agency Land Code: R29161962	Land Name: FORESTRY	County: KOOCHICHING	Acres: 40.00
City:	Site Code: R290103	Classification Per M.S. 86A.05: f. state forests and state forest subareas	Current Public Use: YES	Future Public Use: YES
Land Code: 1000041804	Agency Land Code: R29169283	Land Name: FORESTRY	County: KOOCHICHING	Acres: 40.00
City:	Site Code: R290103	Classification Per M.S. 86A.05: f. state forests and state forest subareas	Current Public Use: YES	Future Public Use: YES
Land Code: 1000041805	Agency Land Code: R29168371	Land Name: FORESTRY	County: KOOCHICHING	Acres: 40.00
City:	Site Code: R290103	Classification Per M.S. 86A.05: f. state forests and state forest subareas	Current Public Use: YES	Future Public Use: YES
Land Code: 1000041806	Agency Land Code: R29147983	Land Name: FORESTRY	County: KOOCHICHING	Acres: 40.00
City:	Site Code: R290103	Classification Per M.S. 86A.05: f. state forests and state forest subareas	Current Public Use: YES	Future Public Use: YES
Land Code: 1000041807	Agency Land Code: R29168902	Land Name: FORESTRY	County: KOOCHICHING	Acres: 40.00
City:	Site Code: R290103	Classification Per M.S. 86A.05: f. state forests and state forest subareas	Current Public Use: YES	Future Public Use: YES
Land Code: 1000041808	Agency Land Code: R29167489	Land Name: FORESTRY	County: KOOCHICHING	Acres: 40.00
City:	Site Code: R290103	Classification Per M.S. 86A.05: f. state forests and state forest subareas	Current Public Use: YES	Future Public Use: YES
Land Code: 1000041809	Agency Land Code: R29168289	Land Name: FORESTRY	County: KOOCHICHING	Acres: 40.00
City:	Site Code: R290103	Classification Per M.S. 86A.05: f. state forests and state forest subareas	Current Public Use: YES	Future Public Use: YES
Land Code: 1000041810	Agency Land Code: R29146279	Land Name: FORESTRY	County: KOOCHICHING	Acres: 40.00
City:	Site Code: R290103	Classification Per M.S. 86A.05: f. state forests and state forest subareas	Current Public Use: YES	Future Public Use: YES



Land Code: 1000041811	Agency Land Code: R29560318	Land Name: FORESTRY	County: KOOCHICHING	Acres: 30.00
City:	Site Code: R290103	Classification Per M.S. 86A.05: f. state forests and state forest subareas	Current Public Use: YES	Future Public Use: YES
Land Code: 1000041812	Agency Land Code: R29165561	Land Name: FORESTRY	County: KOOCHICHING	Acres: 40.00
City:	Site Code: R290103	Classification Per M.S. 86A.05: f. state forests and state forest subareas	Current Public Use: YES	Future Public Use: YES
Land Code: 1000041813	Agency Land Code: R29161348	Land Name: FORESTRY	County: KOOCHICHING	Acres: 40.42
City:	Site Code: R290103	Classification Per M.S. 86A.05: f. state forests and state forest subareas	Current Public Use: YES	Future Public Use: YES
Land Code: 1000041814	Agency Land Code: R29162076	Land Name: FORESTRY	County: KOOCHICHING	Acres: 40.00
City:	Site Code: R290103	Classification Per M.S. 86A.05: f. state forests and state forest subareas	Current Public Use: YES	Future Public Use: YES
Land Code: 1000041815	Agency Land Code: R29168303	Land Name: FORESTRY	County: KOOCHICHING	Acres: 40.00
City:	Site Code: R290103	Classification Per M.S. 86A.05: f. state forests and state forest subareas	Current Public Use: YES	Future Public Use: YES
Land Code: 1000041816	Agency Land Code: R29169325	Land Name: FORESTRY	County: KOOCHICHING	Acres: 40.00
City:	Site Code: R290103	Classification Per M.S. 86A.05: f. state forests and state forest subareas	Current Public Use: YES	Future Public Use: YES
Land Code: 1000041817	Agency Land Code: R29169831	Land Name: FORESTRY	County: KOOCHICHING	Acres: 40.00
City:	Site Code: R290103	Classification Per M.S. 86A.05: f. state forests and state forest subareas	Current Public Use: YES	Future Public Use: YES
Land Code: 1000041818	Agency Land Code: R29168045	Land Name: FORESTRY	County: KOOCHICHING	Acres: 39.64
City:	Site Code: R290103	Classification Per M.S. 86A.05: f. state forests and state forest subareas	Current Public Use: YES	Future Public Use: YES
Land Code: 1000041819	Agency Land Code: R29165451	Land Name: FORESTRY	County: KOOCHICHING	Acres: 40.00
City:	Site Code: R290103	Classification Per M.S. 86A.05: f. state forests and state forest subareas	Current Public Use: YES	Future Public Use: YES
Land Code: 1000041820	Agency Land Code: R29161712	Land Name: FORESTRY	County: KOOCHICHING	Acres: 40.00
City:	Site Code: R290103	Classification Per M.S. 86A.05: f. state forests and state forest subareas	Current Public Use: YES	Future Public Use: YES
Land Code: 1000041821	Agency Land Code: R29170367	Land Name: FORESTRY	County: KOOCHICHING	Acres: 40.00
City:	Site Code: R290103	Classification Per M.S. 86A.05: f. state forests and state forest subareas	Current Public Use: YES	Future Public Use: YES
Land Code: 1000041822	Agency Land Code: R29165865	Land Name: FORESTRY	County: KOOCHICHING	Acres: 39.25
City:	Site Code: R290103	Classification Per M.S. 86A.05: f. state forests and state forest subareas	Current Public Use: YES	Future Public Use: YES



Land Code: 1000041823	Agency Land Code: R29169838	Land Name: FORESTRY	County: KOOCHICHING	Acres: 40.00
City:	Site Code: R290103	Classification Per M.S. 86A.05: f. state forests and state forest subareas	Current Public Use: YES	Future Public Use: YES
Land Code: 1000041824	Agency Land Code: R29161974	Land Name: FORESTRY	County: KOOCHICHING	Acres: 40.00
City:	Site Code: R290103	Classification Per M.S. 86A.05: f. state forests and state forest subareas	Current Public Use: YES	Future Public Use: YES
Land Code: 1000041825	Agency Land Code: R29165250	Land Name: FORESTRY	County: KOOCHICHING	Acres: 40.00
City:	Site Code: R290103	Classification Per M.S. 86A.05: f. state forests and state forest subareas	Current Public Use: YES	Future Public Use: YES
Land Code: 1000041826	Agency Land Code: R29161920	Land Name: FORESTRY	County: KOOCHICHING	Acres: 40.00
City:	Site Code: R290103	Classification Per M.S. 86A.05: f. state forests and state forest subareas	Current Public Use: YES	Future Public Use: YES
Land Code: 1000041827	Agency Land Code: R29165888	Land Name: FORESTRY	County: KOOCHICHING	Acres: 40.00
City:	Site Code: R290103	Classification Per M.S. 86A.05: f. state forests and state forest subareas	Current Public Use: YES	Future Public Use: YES
Land Code: 1000041828	Agency Land Code: R29168396	Land Name: FORESTRY	County: KOOCHICHING	Acres: 40.00
City:	Site Code: R290103	Classification Per M.S. 86A.05: f. state forests and state forest subareas	Current Public Use: YES	Future Public Use: YES
Land Code: 1000041829	Agency Land Code: R29165503	Land Name: FORESTRY	County: KOOCHICHING	Acres: 40.00
City:	Site Code: R290103	Classification Per M.S. 86A.05: f. state forests and state forest subareas	Current Public Use: YES	Future Public Use: YES
Land Code: 1000041830	Agency Land Code: R29164903	Land Name: FORESTRY	County: KOOCHICHING	Acres: 40.00
City:	Site Code: R290103	Classification Per M.S. 86A.05: f. state forests and state forest subareas	Current Public Use: YES	Future Public Use: YES
Land Code: 1000041831	Agency Land Code: R29170780	Land Name: FORESTRY	County: KOOCHICHING	Acres: 40.00
City:	Site Code: R290103	Classification Per M.S. 86A.05: f. state forests and state forest subareas	Current Public Use: YES	Future Public Use: YES
Land Code: 1000041832	Agency Land Code: R29169801	Land Name: FORESTRY	County: KOOCHICHING	Acres: 40.00
City:	Site Code: R290103	Classification Per M.S. 86A.05: f. state forests and state forest subareas	Current Public Use: YES	Future Public Use: YES
Land Code: 1000041833	Agency Land Code: R29170703	Land Name: FORESTRY	County: KOOCHICHING	Acres: 40.00
City:	Site Code: R290103	Classification Per M.S. 86A.05: f. state forests and state forest subareas	Current Public Use: YES	Future Public Use: YES
Land Code: 1000041834	Agency Land Code: R29169229	Land Name: FORESTRY	County: KOOCHICHING	Acres: 40.00
City:	Site Code: R290103	Classification Per M.S. 86A.05: f. state forests and state forest subareas	Current Public Use: YES	Future Public Use: YES



Land Code: 1000041835	Agency Land Code: R29169217	Land Name: FORESTRY	County: KOOCHICHING	Acres: 40.00
City:	Site Code: R290103	Classification Per M.S. 86A.05: f. state forests and state forest subareas	Current Public Use: YES	Future Public Use: YES
Land Code: 1000041836	Agency Land Code: R29170583	Land Name: FORESTRY	County: KOOCHICHING	Acres: 40.00
City:	Site Code: R290103	Classification Per M.S. 86A.05: f. state forests and state forest subareas	Current Public Use: YES	Future Public Use: YES
Land Code: 1000041837	Agency Land Code: R29160055	Land Name: FORESTRY	County: KOOCHICHING	Acres: 40.00
City:	Site Code: R290103	Classification Per M.S. 86A.05: f. state forests and state forest subareas	Current Public Use: YES	Future Public Use: YES
Land Code: 1000041838	Agency Land Code: R29161379	Land Name: FORESTRY	County: KOOCHICHING	Acres: 41.23
City:	Site Code: R290103	Classification Per M.S. 86A.05: f. state forests and state forest subareas	Current Public Use: YES	Future Public Use: YES
Land Code: 1000041839	Agency Land Code: R29161415	Land Name: FORESTRY	County: KOOCHICHING	Acres: 40.00
City:	Site Code: R290103	Classification Per M.S. 86A.05: f. state forests and state forest subareas	Current Public Use: YES	Future Public Use: YES
Land Code: 1000041840	Agency Land Code: R29169370	Land Name: FORESTRY	County: KOOCHICHING	Acres: 40.00
City:	Site Code: R290103	Classification Per M.S. 86A.05: f. state forests and state forest subareas	Current Public Use: YES	Future Public Use: YES
Land Code: 1000041841	Agency Land Code: R29169323	Land Name: FORESTRY	County: KOOCHICHING	Acres: 44.11
City:	Site Code: R290103	Classification Per M.S. 86A.05: f. state forests and state forest subareas	Current Public Use: YES	Future Public Use: YES
Land Code: 1000041842	Agency Land Code: R29170468	Land Name: FORESTRY	County: KOOCHICHING	Acres: 42.81
City:	Site Code: R290103	Classification Per M.S. 86A.05: f. state forests and state forest subareas	Current Public Use: YES	Future Public Use: YES
Land Code: 1000041843	Agency Land Code: R29169358	Land Name: FORESTRY	County: KOOCHICHING	Acres: 40.00
City:	Site Code: R290103	Classification Per M.S. 86A.05: f. state forests and state forest subareas	Current Public Use: YES	Future Public Use: YES
Land Code: 1000041844	Agency Land Code: R29167549	Land Name: FORESTRY	County: KOOCHICHING	Acres: 40.00
City:	Site Code: R290103	Classification Per M.S. 86A.05: f. state forests and state forest subareas	Current Public Use: YES	Future Public Use: YES
Land Code: 1000041845	Agency Land Code: R29169171	Land Name: FORESTRY	County: KOOCHICHING	Acres: 40.00
City:	Site Code: R290103	Classification Per M.S. 86A.05: f. state forests and state forest subareas	Current Public Use: YES	Future Public Use: YES
Land Code: 1000041846	Agency Land Code: R29169191	Land Name: FORESTRY	County: KOOCHICHING	Acres: 40.00
City:	Site Code: R290103	Classification Per M.S. 86A.05: f. state forests and state forest subareas	Current Public Use: YES	Future Public Use: YES



Land Code: 1000041847	Agency Land Code: R29170353	Land Name: FORESTRY	County: KOOCHICHING	Acres: 40.00
City:	Site Code: R290103	Classification Per M.S. 86A.05: f. state forests and state forest subareas	Current Public Use: YES	Future Public Use: YES
Land Code: 1000041848	Agency Land Code: R29167416	Land Name: FORESTRY	County: KOOCHICHING	Acres: 40.00
City:	Site Code: R290103	Classification Per M.S. 86A.05: f. state forests and state forest subareas	Current Public Use: YES	Future Public Use: YES
Land Code: 1000041849	Agency Land Code: R29165862	Land Name: FORESTRY	County: KOOCHICHING	Acres: 40.00
City:	Site Code: R290103	Classification Per M.S. 86A.05: f. state forests and state forest subareas	Current Public Use: YES	Future Public Use: YES
Land Code: 1000041850	Agency Land Code: R29163923	Land Name: FORESTRY	County: KOOCHICHING	Acres: 29.83
City:	Site Code: R290103	Classification Per M.S. 86A.05: f. state forests and state forest subareas	Current Public Use: YES	Future Public Use: YES
Land Code: 1000041851	Agency Land Code: R29161604	Land Name: FORESTRY	County: KOOCHICHING	Acres: 40.00
City:	Site Code: R290103	Classification Per M.S. 86A.05: f. state forests and state forest subareas	Current Public Use: YES	Future Public Use: YES
Land Code: 1000041852	Agency Land Code: R29160411	Land Name: FORESTRY	County: KOOCHICHING	Acres: 40.00
City:	Site Code: R290103	Classification Per M.S. 86A.05: f. state forests and state forest subareas	Current Public Use: YES	Future Public Use: YES
Land Code: 1000041853	Agency Land Code: R29161581	Land Name: FORESTRY	County: KOOCHICHING	Acres: 40.00
City:	Site Code: R290103	Classification Per M.S. 86A.05: f. state forests and state forest subareas	Current Public Use: YES	Future Public Use: YES
Land Code: 1000041854	Agency Land Code: R29165286	Land Name: FORESTRY	County: KOOCHICHING	Acres: 40.00
City:	Site Code: R290103	Classification Per M.S. 86A.05: f. state forests and state forest subareas	Current Public Use: YES	Future Public Use: YES
Land Code: 1000041855	Agency Land Code: R29169084	Land Name: FORESTRY	County: KOOCHICHING	Acres: 40.00
City:	Site Code: R290103	Classification Per M.S. 86A.05: f. state forests and state forest subareas	Current Public Use: YES	Future Public Use: YES
Land Code: 1000041856	Agency Land Code: R29164921	Land Name: FORESTRY	County: KOOCHICHING	Acres: 40.00
City:	Site Code: R290103	Classification Per M.S. 86A.05: f. state forests and state forest subareas	Current Public Use: YES	Future Public Use: YES
Land Code: 1000041857	Agency Land Code: R29168590	Land Name: FORESTRY	County: KOOCHICHING	Acres: 40.20
City:	Site Code: R290103	Classification Per M.S. 86A.05: f. state forests and state forest subareas	Current Public Use: YES	Future Public Use: YES
Land Code: 1000041858	Agency Land Code: R29168823	Land Name: FORESTRY	County: KOOCHICHING	Acres: 40.00
City:	Site Code: R290103	Classification Per M.S. 86A.05: f. state forests and state forest subareas	Current Public Use: YES	Future Public Use: YES



Land Code: 1000041859	Agency Land Code: R29170708	Land Name: FORESTRY	County: KOOCHICHING	Acres: 40.00
City:	Site Code: R290103	Classification Per M.S. 86A.05: f. state forests and state forest subareas	Current Public Use: YES	Future Public Use: YES
Land Code: 1000041860	Agency Land Code: R29168334	Land Name: FORESTRY	County: KOOCHICHING	Acres: 40.00
City:	Site Code: R290103	Classification Per M.S. 86A.05: f. state forests and state forest subareas	Current Public Use: YES	Future Public Use: YES
Land Code: 1000041861	Agency Land Code: R29161635	Land Name: FORESTRY	County: KOOCHICHING	Acres: 40.00
City:	Site Code: R290103	Classification Per M.S. 86A.05: f. state forests and state forest subareas	Current Public Use: YES	Future Public Use: YES
Land Code: 1000041862	Agency Land Code: R29165574	Land Name: FORESTRY	County: KOOCHICHING	Acres: 40.00
City:	Site Code: R290103	Classification Per M.S. 86A.05: f. state forests and state forest subareas	Current Public Use: YES	Future Public Use: YES
Land Code: 1000041863	Agency Land Code: R29170717	Land Name: FORESTRY	County: KOOCHICHING	Acres: 40.00
City:	Site Code: R290103	Classification Per M.S. 86A.05: f. state forests and state forest subareas	Current Public Use: YES	Future Public Use: YES
Land Code: 1000041864	Agency Land Code: R29168002	Land Name: FORESTRY	County: KOOCHICHING	Acres: 40.00
City:	Site Code: R290103	Classification Per M.S. 86A.05: f. state forests and state forest subareas	Current Public Use: YES	Future Public Use: YES
Land Code: 1000041865	Agency Land Code: R29165467	Land Name: FORESTRY	County: KOOCHICHING	Acres: 40.00
City:	Site Code: R290103	Classification Per M.S. 86A.05: f. state forests and state forest subareas	Current Public Use: YES	Future Public Use: YES
Land Code: 1000041866	Agency Land Code: R29162018	Land Name: FORESTRY	County: KOOCHICHING	Acres: 40.00
City:	Site Code: R290103	Classification Per M.S. 86A.05: f. state forests and state forest subareas	Current Public Use: YES	Future Public Use: YES
Land Code: 1000041867	Agency Land Code: R29168903	Land Name: FORESTRY	County: KOOCHICHING	Acres: 40.00
City:	Site Code: R290103	Classification Per M.S. 86A.05: f. state forests and state forest subareas	Current Public Use: YES	Future Public Use: YES
Land Code: 1000041868	Agency Land Code: R29165382	Land Name: FORESTRY	County: KOOCHICHING	Acres: 40.00
City:	Site Code: R290103	Classification Per M.S. 86A.05: f. state forests and state forest subareas	Current Public Use: YES	Future Public Use: YES
Land Code: 1000041869	Agency Land Code: R29169153	Land Name: FORESTRY	County: KOOCHICHING	Acres: 40.00
City:	Site Code: R290103	Classification Per M.S. 86A.05: f. state forests and state forest subareas	Current Public Use: YES	Future Public Use: YES
Land Code: 1000041870	Agency Land Code: R29168588	Land Name: FORESTRY	County: KOOCHICHING	Acres: 40.00
City:	Site Code: R290103	Classification Per M.S. 86A.05: f. state forests and state forest subareas	Current Public Use: YES	Future Public Use: YES



Land Code: 1000041871	Agency Land Code: R29165773	Land Name: FORESTRY	County: KOOCHICHING	Acres: 40.00
City:	Site Code: R290103	Classification Per M.S. 86A.05: f. state forests and state forest subareas	Current Public Use: YES	Future Public Use: YES
Land Code: 1000041872	Agency Land Code: R29169796	Land Name: FORESTRY	County: KOOCHICHING	Acres: 40.00
City:	Site Code: R290103	Classification Per M.S. 86A.05: f. state forests and state forest subareas	Current Public Use: YES	Future Public Use: YES
Land Code: 1000041873	Agency Land Code: R29161330	Land Name: FORESTRY	County: KOOCHICHING	Acres: 40.00
City:	Site Code: R290103	Classification Per M.S. 86A.05: f. state forests and state forest subareas	Current Public Use: YES	Future Public Use: YES
Land Code: 1000041874	Agency Land Code: R29168141	Land Name: FORESTRY	County: KOOCHICHING	Acres: 40.00
City:	Site Code: R290103	Classification Per M.S. 86A.05: f. state forests and state forest subareas	Current Public Use: YES	Future Public Use: YES
Land Code: 1000041875	Agency Land Code: R29147952	Land Name: FORESTRY	County: KOOCHICHING	Acres: 40.00
City:	Site Code: R290103	Classification Per M.S. 86A.05: f. state forests and state forest subareas	Current Public Use: YES	Future Public Use: YES
Land Code: 1000041876	Agency Land Code: R29169047	Land Name: FORESTRY	County: KOOCHICHING	Acres: 40.00
City:	Site Code: R290103	Classification Per M.S. 86A.05: f. state forests and state forest subareas	Current Public Use: YES	Future Public Use: YES
Land Code: 1000041877	Agency Land Code: R29168164	Land Name: FORESTRY	County: KOOCHICHING	Acres: 40.00
City:	Site Code: R290103	Classification Per M.S. 86A.05: f. state forests and state forest subareas	Current Public Use: YES	Future Public Use: YES
Land Code: 1000041878	Agency Land Code: R29162011	Land Name: FORESTRY	County: KOOCHICHING	Acres: 40.00
City:	Site Code: R290103	Classification Per M.S. 86A.05: f. state forests and state forest subareas	Current Public Use: YES	Future Public Use: YES
Land Code: 1000041879	Agency Land Code: R29165199	Land Name: FORESTRY	County: KOOCHICHING	Acres: 40.00
City:	Site Code: R290103	Classification Per M.S. 86A.05: f. state forests and state forest subareas	Current Public Use: YES	Future Public Use: YES
Land Code: 1000041880	Agency Land Code: R29170222	Land Name: FORESTRY	County: KOOCHICHING	Acres: 34.72
City:	Site Code: R290103	Classification Per M.S. 86A.05: f. state forests and state forest subareas	Current Public Use: YES	Future Public Use: YES
Land Code: 1000041881	Agency Land Code: R29161447	Land Name: FORESTRY	County: KOOCHICHING	Acres: 40.00
City:	Site Code: R290103	Classification Per M.S. 86A.05: f. state forests and state forest subareas	Current Public Use: YES	Future Public Use: YES
Land Code: 1000041882	Agency Land Code: R29164762	Land Name: FORESTRY	County: KOOCHICHING	Acres: 40.00
City:	Site Code: R290103	Classification Per M.S. 86A.05: f. state forests and state forest subareas	Current Public Use: YES	Future Public Use: YES



Land Code: 1000041883	Agency Land Code: R29170070	Land Name: FORESTRY	County: KOOCHICHING	Acres: 40.00
City:	Site Code: R290103	Classification Per M.S. 86A.05: f. state forests and state forest subareas	Current Public Use: YES	Future Public Use: YES
Land Code: 1000041884	Agency Land Code: R29161369	Land Name: FORESTRY	County: KOOCHICHING	Acres: 40.00
City:	Site Code: R290103	Classification Per M.S. 86A.05: f. state forests and state forest subareas	Current Public Use: YES	Future Public Use: YES
Land Code: 1000041885	Agency Land Code: R29165430	Land Name: FORESTRY	County: KOOCHICHING	Acres: 40.00
City:	Site Code: R290103	Classification Per M.S. 86A.05: f. state forests and state forest subareas	Current Public Use: YES	Future Public Use: YES
Land Code: 1000041886	Agency Land Code: R29169068	Land Name: FORESTRY	County: KOOCHICHING	Acres: 40.00
City:	Site Code: R290103	Classification Per M.S. 86A.05: f. state forests and state forest subareas	Current Public Use: YES	Future Public Use: YES
Land Code: 1000041887	Agency Land Code: R29169282	Land Name: FORESTRY	County: KOOCHICHING	Acres: 40.00
City:	Site Code: R290103	Classification Per M.S. 86A.05: f. state forests and state forest subareas	Current Public Use: YES	Future Public Use: YES
Land Code: 1000041888	Agency Land Code: R29169281	Land Name: FORESTRY	County: KOOCHICHING	Acres: 40.00
City:	Site Code: R290103	Classification Per M.S. 86A.05: f. state forests and state forest subareas	Current Public Use: YES	Future Public Use: YES
Land Code: 1000041889	Agency Land Code: R29169103	Land Name: FORESTRY	County: KOOCHICHING	Acres: 40.00
City:	Site Code: R290103	Classification Per M.S. 86A.05: f. state forests and state forest subareas	Current Public Use: YES	Future Public Use: YES
Land Code: 1000041890	Agency Land Code: R29169847	Land Name: FORESTRY	County: KOOCHICHING	Acres: 43.49
City:	Site Code: R290103	Classification Per M.S. 86A.05: f. state forests and state forest subareas	Current Public Use: YES	Future Public Use: YES
Land Code: 1000041891	Agency Land Code: R29162820	Land Name: FORESTRY	County: KOOCHICHING	Acres: 40.00
City:	Site Code: R290103	Classification Per M.S. 86A.05: f. state forests and state forest subareas	Current Public Use: YES	Future Public Use: YES
Land Code: 1000041892	Agency Land Code: R29170087	Land Name: FORESTRY	County: KOOCHICHING	Acres: 40.00
City:	Site Code: R290103	Classification Per M.S. 86A.05: f. state forests and state forest subareas	Current Public Use: YES	Future Public Use: YES
Land Code: 1000041893	Agency Land Code: R29170534	Land Name: FORESTRY	County: KOOCHICHING	Acres: 40.00
City:	Site Code: R290103	Classification Per M.S. 86A.05: f. state forests and state forest subareas	Current Public Use: YES	Future Public Use: YES
Land Code: 1000041894	Agency Land Code: R29165409	Land Name: FORESTRY	County: KOOCHICHING	Acres: 40.00
City:	Site Code: R290103	Classification Per M.S. 86A.05: f. state forests and state forest subareas	Current Public Use: YES	Future Public Use: YES



Land Code: 1000041895	Agency Land Code: R29169011	Land Name: FORESTRY	County: KOOCHICHING	Acres: 40.00
City:	Site Code: R290103	Classification Per M.S. 86A.05: f. state forests and state forest subareas	Current Public Use: YES	Future Public Use: YES
Land Code: 1000041896	Agency Land Code: R29169659	Land Name: FORESTRY	County: KOOCHICHING	Acres: 40.00
City:	Site Code: R290103	Classification Per M.S. 86A.05: f. state forests and state forest subareas	Current Public Use: YES	Future Public Use: YES
Land Code: 1000041897	Agency Land Code: R29168516	Land Name: FORESTRY	County: KOOCHICHING	Acres: 40.00
City:	Site Code: R290103	Classification Per M.S. 86A.05: f. state forests and state forest subareas	Current Public Use: YES	Future Public Use: YES
Land Code: 1000041898	Agency Land Code: R29168869	Land Name: FORESTRY	County: KOOCHICHING	Acres: 40.00
City:	Site Code: R290103	Classification Per M.S. 86A.05: f. state forests and state forest subareas	Current Public Use: YES	Future Public Use: YES
Land Code: 1000041899	Agency Land Code: R29169166	Land Name: FORESTRY	County: KOOCHICHING	Acres: 40.00
City:	Site Code: R290103	Classification Per M.S. 86A.05: f. state forests and state forest subareas	Current Public Use: YES	Future Public Use: YES
Land Code: 1000041900	Agency Land Code: R29169175	Land Name: FORESTRY	County: KOOCHICHING	Acres: 40.00
City:	Site Code: R290103	Classification Per M.S. 86A.05: f. state forests and state forest subareas	Current Public Use: YES	Future Public Use: YES
Land Code: 1000041901	Agency Land Code: R29165544	Land Name: FORESTRY	County: KOOCHICHING	Acres: 40.45
City:	Site Code: R290103	Classification Per M.S. 86A.05: f. state forests and state forest subareas	Current Public Use: YES	Future Public Use: YES
Land Code: 1000041902	Agency Land Code: R29165412	Land Name: FORESTRY	County: KOOCHICHING	Acres: 40.00
City:	Site Code: R290103	Classification Per M.S. 86A.05: f. state forests and state forest subareas	Current Public Use: YES	Future Public Use: YES
Land Code: 1000041903	Agency Land Code: R29169061	Land Name: FORESTRY	County: KOOCHICHING	Acres: 39.94
City:	Site Code: R290103	Classification Per M.S. 86A.05: f. state forests and state forest subareas	Current Public Use: YES	Future Public Use: YES
Land Code: 1000041904	Agency Land Code: R29165232	Land Name: FORESTRY	County: KOOCHICHING	Acres: 40.00
City:	Site Code: R290103	Classification Per M.S. 86A.05: f. state forests and state forest subareas	Current Public Use: YES	Future Public Use: YES
Land Code: 1000041905	Agency Land Code: R29170562	Land Name: FORESTRY	County: KOOCHICHING	Acres: 40.00
City:	Site Code: R290103	Classification Per M.S. 86A.05: f. state forests and state forest subareas	Current Public Use: YES	Future Public Use: YES
Land Code: 1000041906	Agency Land Code: R29165449	Land Name: FORESTRY	County: KOOCHICHING	Acres: 40.80
City:	Site Code: R290103	Classification Per M.S. 86A.05: f. state forests and state forest subareas	Current Public Use: YES	Future Public Use: YES



Land Code: 1000041907	Agency Land Code: R29168512	Land Name: FORESTRY	County: KOOCHICHING	Acres: 40.00
City:	Site Code: R290103	Classification Per M.S. 86A.05: f. state forests and state forest subareas	Current Public Use: YES	Future Public Use: YES
Land Code: 1000041908	Agency Land Code: R29165257	Land Name: FORESTRY	County: KOOCHICHING	Acres: 40.00
City:	Site Code: R290103	Classification Per M.S. 86A.05: f. state forests and state forest subareas	Current Public Use: YES	Future Public Use: YES
Land Code: 1000041909	Agency Land Code: R29165771	Land Name: FORESTRY	County: KOOCHICHING	Acres: 40.00
City:	Site Code: R290103	Classification Per M.S. 86A.05: f. state forests and state forest subareas	Current Public Use: YES	Future Public Use: YES
Land Code: 1000041910	Agency Land Code: R29146116	Land Name: FORESTRY	County: KOOCHICHING	Acres: 40.00
City:	Site Code: R290103	Classification Per M.S. 86A.05: f. state forests and state forest subareas	Current Public Use: YES	Future Public Use: YES
Land Code: 1000041911	Agency Land Code: R29170610	Land Name: FORESTRY	County: KOOCHICHING	Acres: 40.00
City:	Site Code: R290103	Classification Per M.S. 86A.05: f. state forests and state forest subareas	Current Public Use: YES	Future Public Use: YES
Land Code: 1000041912	Agency Land Code: R29161563	Land Name: FORESTRY	County: KOOCHICHING	Acres: 40.00
City:	Site Code: R290103	Classification Per M.S. 86A.05: f. state forests and state forest subareas	Current Public Use: YES	Future Public Use: YES
Land Code: 1000041913	Agency Land Code: R29168910	Land Name: FORESTRY	County: KOOCHICHING	Acres: 40.00
City:	Site Code: R290103	Classification Per M.S. 86A.05: f. state forests and state forest subareas	Current Public Use: YES	Future Public Use: YES
Land Code: 1000041914	Agency Land Code: R29165050	Land Name: FORESTRY	County: KOOCHICHING	Acres: 45.07
City:	Site Code: R290103	Classification Per M.S. 86A.05: f. state forests and state forest subareas	Current Public Use: YES	Future Public Use: YES
Land Code: 1000041915	Agency Land Code: R29168854	Land Name: FORESTRY	County: KOOCHICHING	Acres: 40.00
City:	Site Code: R290103	Classification Per M.S. 86A.05: f. state forests and state forest subareas	Current Public Use: YES	Future Public Use: YES
Land Code: 1000041916	Agency Land Code: R29170572	Land Name: FORESTRY	County: KOOCHICHING	Acres: 35.50
City:	Site Code: R290103	Classification Per M.S. 86A.05: f. state forests and state forest subareas	Current Public Use: YES	Future Public Use: YES
Land Code: 1000041917	Agency Land Code: R29168736	Land Name: FORESTRY	County: KOOCHICHING	Acres: 40.00
City:	Site Code: R290103	Classification Per M.S. 86A.05: f. state forests and state forest subareas	Current Public Use: YES	Future Public Use: YES
Land Code: 1000041918	Agency Land Code: R29170241	Land Name: FORESTRY	County: KOOCHICHING	Acres: 40.00
City:	Site Code: R290103	Classification Per M.S. 86A.05: f. state forests and state forest subareas	Current Public Use: YES	Future Public Use: YES



Land Code: 1000041919	Agency Land Code: R29168492	Land Name: FORESTRY	County: KOOCHICHING	Acres: 40.00
City:	Site Code: R290103	Classification Per M.S. 86A.05: f. state forests and state forest subareas	Current Public Use: YES	Future Public Use: YES
Land Code: 1000041920	Agency Land Code: R29165310	Land Name: FORESTRY	County: KOOCHICHING	Acres: 40.00
City:	Site Code: R290103	Classification Per M.S. 86A.05: f. state forests and state forest subareas	Current Public Use: YES	Future Public Use: YES
Land Code: 1000041921	Agency Land Code: R29148031	Land Name: FORESTRY	County: KOOCHICHING	Acres: 40.00
City:	Site Code: R290103	Classification Per M.S. 86A.05: f. state forests and state forest subareas	Current Public Use: YES	Future Public Use: YES
Land Code: 1000041922	Agency Land Code: R29148616	Land Name: FORESTRY	County: KOOCHICHING	Acres: 40.00
City:	Site Code: R290103	Classification Per M.S. 86A.05: f. state forests and state forest subareas	Current Public Use: YES	Future Public Use: YES
Land Code: 1000041923	Agency Land Code: R29161728	Land Name: FORESTRY	County: KOOCHICHING	Acres: 40.00
City:	Site Code: R290103	Classification Per M.S. 86A.05: f. state forests and state forest subareas	Current Public Use: YES	Future Public Use: YES
Land Code: 1000041924	Agency Land Code: R29169895	Land Name: FORESTRY	County: KOOCHICHING	Acres: 40.00
City:	Site Code: R290103	Classification Per M.S. 86A.05: f. state forests and state forest subareas	Current Public Use: YES	Future Public Use: YES
Land Code: 1000041925	Agency Land Code: R29164752	Land Name: FORESTRY	County: KOOCHICHING	Acres: 40.00
City:	Site Code: R290103	Classification Per M.S. 86A.05: f. state forests and state forest subareas	Current Public Use: YES	Future Public Use: YES
Land Code: 1000041926	Agency Land Code: R29164723	Land Name: FORESTRY	County: KOOCHICHING	Acres: 40.00
City:	Site Code: R290103	Classification Per M.S. 86A.05: f. state forests and state forest subareas	Current Public Use: YES	Future Public Use: YES
Land Code: 1000041927	Agency Land Code: R29168216	Land Name: FORESTRY	County: KOOCHICHING	Acres: 40.00
City:	Site Code: R290103	Classification Per M.S. 86A.05: f. state forests and state forest subareas	Current Public Use: YES	Future Public Use: YES
Land Code: 1000041928	Agency Land Code: R29161730	Land Name: FORESTRY	County: KOOCHICHING	Acres: 40.00
City:	Site Code: R290103	Classification Per M.S. 86A.05: f. state forests and state forest subareas	Current Public Use: YES	Future Public Use: YES
Land Code: 1000041929	Agency Land Code: R29165859	Land Name: FORESTRY	County: KOOCHICHING	Acres: 40.00
City:	Site Code: R290103	Classification Per M.S. 86A.05: f. state forests and state forest subareas	Current Public Use: YES	Future Public Use: YES
Land Code: 1000041930	Agency Land Code: R29167652	Land Name: FORESTRY	County: KOOCHICHING	Acres: 40.00
City:	Site Code: R290103	Classification Per M.S. 86A.05: f. state forests and state forest subareas	Current Public Use: YES	Future Public Use: YES



Land Code: 1000041931	Agency Land Code: R29167480	Land Name: FORESTRY	County: KOOCHICHING	Acres: 40.00
City:	Site Code: R290103	Classification Per M.S. 86A.05: f. state forests and state forest subareas	Current Public Use: YES	Future Public Use: YES
Land Code: 1000041932	Agency Land Code: R29165973	Land Name: FORESTRY	County: KOOCHICHING	Acres: 40.00
City:	Site Code: R290103	Classification Per M.S. 86A.05: f. state forests and state forest subareas	Current Public Use: YES	Future Public Use: YES
Land Code: 1000041933	Agency Land Code: R29165334	Land Name: FORESTRY	County: KOOCHICHING	Acres: 40.00
City:	Site Code: R290103	Classification Per M.S. 86A.05: f. state forests and state forest subareas	Current Public Use: YES	Future Public Use: YES
Land Code: 1000041934	Agency Land Code: R29169536	Land Name: FORESTRY	County: KOOCHICHING	Acres: 40.00
City:	Site Code: R290103	Classification Per M.S. 86A.05: f. state forests and state forest subareas	Current Public Use: YES	Future Public Use: YES
Land Code: 1000041935	Agency Land Code: R29170870	Land Name: FORESTRY	County: KOOCHICHING	Acres: 40.00
City:	Site Code: R290103	Classification Per M.S. 86A.05: f. state forests and state forest subareas	Current Public Use: YES	Future Public Use: YES
Land Code: 1000041936	Agency Land Code: R29168477	Land Name: FORESTRY	County: KOOCHICHING	Acres: 40.00
City:	Site Code: R290103	Classification Per M.S. 86A.05: f. state forests and state forest subareas	Current Public Use: YES	Future Public Use: YES
Land Code: 1000041937	Agency Land Code: R29164537	Land Name: FORESTRY	County: KOOCHICHING	Acres: 40.00
City:	Site Code: R290103	Classification Per M.S. 86A.05: f. state forests and state forest subareas	Current Public Use: YES	Future Public Use: YES
Land Code: 1000041938	Agency Land Code: R29168249	Land Name: FORESTRY	County: KOOCHICHING	Acres: 40.00
City:	Site Code: R290103	Classification Per M.S. 86A.05: f. state forests and state forest subareas	Current Public Use: YES	Future Public Use: YES
Land Code: 1000041939	Agency Land Code: R29147968	Land Name: FORESTRY	County: KOOCHICHING	Acres: 40.00
City:	Site Code: R290103	Classification Per M.S. 86A.05: f. state forests and state forest subareas	Current Public Use: YES	Future Public Use: YES
Land Code: 1000041940	Agency Land Code: R29165728	Land Name: FORESTRY	County: KOOCHICHING	Acres: 40.00
City:	Site Code: R290103	Classification Per M.S. 86A.05: f. state forests and state forest subareas	Current Public Use: YES	Future Public Use: YES
Land Code: 1000041941	Agency Land Code: R29164994	Land Name: FORESTRY	County: KOOCHICHING	Acres: 40.00
City:	Site Code: R290103	Classification Per M.S. 86A.05: f. state forests and state forest subareas	Current Public Use: YES	Future Public Use: YES
Land Code: 1000041942	Agency Land Code: R29161839	Land Name: FORESTRY	County: KOOCHICHING	Acres: 40.00
City:	Site Code: R290103	Classification Per M.S. 86A.05: f. state forests and state forest subareas	Current Public Use: YES	Future Public Use: YES



Land Code: 1000041943	Agency Land Code: R29169476	Land Name: FORESTRY	County: KOOCHICHING	Acres: 40.00
City:	Site Code: R290103	Classification Per M.S. 86A.05: f. state forests and state forest subareas	Current Public Use: YES	Future Public Use: YES
Land Code: 1000041944	Agency Land Code: R29168665	Land Name: FORESTRY	County: KOOCHICHING	Acres: 40.00
City:	Site Code: R290103	Classification Per M.S. 86A.05: f. state forests and state forest subareas	Current Public Use: YES	Future Public Use: YES
Land Code: 1000041945	Agency Land Code: R29170424	Land Name: FORESTRY	County: KOOCHICHING	Acres: 40.00
City:	Site Code: R290103	Classification Per M.S. 86A.05: f. state forests and state forest subareas	Current Public Use: YES	Future Public Use: YES
Land Code: 1000041946	Agency Land Code: R29148632	Land Name: FORESTRY	County: KOOCHICHING	Acres: 15.80
City:	Site Code: R290103	Classification Per M.S. 86A.05: f. state forests and state forest subareas	Current Public Use: YES	Future Public Use: YES
Land Code: 1000041947	Agency Land Code: R29165359	Land Name: FORESTRY	County: KOOCHICHING	Acres: 40.00
City:	Site Code: R290103	Classification Per M.S. 86A.05: f. state forests and state forest subareas	Current Public Use: YES	Future Public Use: YES
Land Code: 1000041948	Agency Land Code: R29168064	Land Name: FORESTRY	County: KOOCHICHING	Acres: 40.00
City:	Site Code: R290103	Classification Per M.S. 86A.05: f. state forests and state forest subareas	Current Public Use: YES	Future Public Use: YES
Land Code: 1000041949	Agency Land Code: R29167464	Land Name: FORESTRY	County: KOOCHICHING	Acres: 40.00
City:	Site Code: R290103	Classification Per M.S. 86A.05: f. state forests and state forest subareas	Current Public Use: YES	Future Public Use: YES
Land Code: 1000041950	Agency Land Code: R29169399	Land Name: FORESTRY	County: KOOCHICHING	Acres: 40.00
City:	Site Code: R290103	Classification Per M.S. 86A.05: f. state forests and state forest subareas	Current Public Use: YES	Future Public Use: YES
Land Code: 1000041951	Agency Land Code: R29170227	Land Name: FORESTRY	County: KOOCHICHING	Acres: 34.03
City:	Site Code: R290103	Classification Per M.S. 86A.05: f. state forests and state forest subareas	Current Public Use: YES	Future Public Use: YES
Land Code: 1000041952	Agency Land Code: R29165371	Land Name: FORESTRY	County: KOOCHICHING	Acres: 40.00
City:	Site Code: R290103	Classification Per M.S. 86A.05: f. state forests and state forest subareas	Current Public Use: YES	Future Public Use: YES
Land Code: 1000041953	Agency Land Code: R29165381	Land Name: FORESTRY	County: KOOCHICHING	Acres: 40.00
City:	Site Code: R290103	Classification Per M.S. 86A.05: f. state forests and state forest subareas	Current Public Use: YES	Future Public Use: YES
Land Code: 1000041954	Agency Land Code: R29168517	Land Name: FORESTRY	County: KOOCHICHING	Acres: 40.00
City:	Site Code: R290103	Classification Per M.S. 86A.05: f. state forests and state forest subareas	Current Public Use: YES	Future Public Use: YES



Land Code: 1000041955	Agency Land Code: R29165752	Land Name: FORESTRY	County: KOOCHICHING	Acres: 40.00
City:	Site Code: R290103	Classification Per M.S. 86A.05: f. state forests and state forest subareas	Current Public Use: YES	Future Public Use: YES
Land Code: 1000041956	Agency Land Code: R29161710	Land Name: FORESTRY	County: KOOCHICHING	Acres: 40.00
City:	Site Code: R290103	Classification Per M.S. 86A.05: f. state forests and state forest subareas	Current Public Use: YES	Future Public Use: YES
Land Code: 1000041957	Agency Land Code: R29169539	Land Name: FORESTRY	County: KOOCHICHING	Acres: 40.00
City:	Site Code: R290103	Classification Per M.S. 86A.05: f. state forests and state forest subareas	Current Public Use: YES	Future Public Use: YES
Land Code: 1000041958	Agency Land Code: R29162109	Land Name: FORESTRY	County: KOOCHICHING	Acres: 40.00
City:	Site Code: R290103	Classification Per M.S. 86A.05: f. state forests and state forest subareas	Current Public Use: YES	Future Public Use: YES
Land Code: 1000041959	Agency Land Code: R29169296	Land Name: FORESTRY	County: KOOCHICHING	Acres: 40.00
City:	Site Code: R290103	Classification Per M.S. 86A.05: f. state forests and state forest subareas	Current Public Use: YES	Future Public Use: YES
Land Code: 1000041960	Agency Land Code: R29165669	Land Name: FORESTRY	County: KOOCHICHING	Acres: 40.00
City:	Site Code: R290103	Classification Per M.S. 86A.05: f. state forests and state forest subareas	Current Public Use: YES	Future Public Use: YES
Land Code: 1000041961	Agency Land Code: R29161872	Land Name: FORESTRY	County: KOOCHICHING	Acres: 40.00
City:	Site Code: R290103	Classification Per M.S. 86A.05: f. state forests and state forest subareas	Current Public Use: YES	Future Public Use: YES
Land Code: 1000041962	Agency Land Code: R29170110	Land Name: FORESTRY	County: KOOCHICHING	Acres: 40.00
City:	Site Code: R290103	Classification Per M.S. 86A.05: f. state forests and state forest subareas	Current Public Use: YES	Future Public Use: YES
Land Code: 1000041963	Agency Land Code: R29167523	Land Name: FORESTRY	County: KOOCHICHING	Acres: 40.00
City:	Site Code: R290103	Classification Per M.S. 86A.05: f. state forests and state forest subareas	Current Public Use: YES	Future Public Use: YES
Land Code: 1000041964	Agency Land Code: R29165896	Land Name: FORESTRY	County: KOOCHICHING	Acres: 40.00
City:	Site Code: R290103	Classification Per M.S. 86A.05: f. state forests and state forest subareas	Current Public Use: YES	Future Public Use: YES
Land Code: 1000041965	Agency Land Code: R29169909	Land Name: FORESTRY	County: KOOCHICHING	Acres: 40.00
City:	Site Code: R290103	Classification Per M.S. 86A.05: f. state forests and state forest subareas	Current Public Use: YES	Future Public Use: YES
Land Code: 1000041966	Agency Land Code: R29159726	Land Name: FORESTRY	County: KOOCHICHING	Acres: 38.15
City:	Site Code: R290103	Classification Per M.S. 86A.05: f. state forests and state forest subareas	Current Public Use: YES	Future Public Use: YES



Land Code: 1000041967	Agency Land Code: R29167540	Land Name: FORESTRY	County: KOOCHICHING	Acres: 40.00
City:	Site Code: R290103	Classification Per M.S. 86A.05: f. state forests and state forest subareas	Current Public Use: YES	Future Public Use: YES
Land Code: 1000041968	Agency Land Code: R29169313	Land Name: FORESTRY	County: KOOCHICHING	Acres: 40.00
City:	Site Code: R290103	Classification Per M.S. 86A.05: f. state forests and state forest subareas	Current Public Use: YES	Future Public Use: YES
Land Code: 1000041969	Agency Land Code: R29164587	Land Name: FORESTRY	County: KOOCHICHING	Acres: 32.42
City:	Site Code: R290103	Classification Per M.S. 86A.05: f. state forests and state forest subareas	Current Public Use: YES	Future Public Use: YES
Land Code: 1000041970	Agency Land Code: R29168904	Land Name: FORESTRY	County: KOOCHICHING	Acres: 40.00
City:	Site Code: R290103	Classification Per M.S. 86A.05: f. state forests and state forest subareas	Current Public Use: YES	Future Public Use: YES
Land Code: 1000041971	Agency Land Code: R29170960	Land Name: FORESTRY	County: KOOCHICHING	Acres: 40.00
City:	Site Code: R290103	Classification Per M.S. 86A.05: f. state forests and state forest subareas	Current Public Use: YES	Future Public Use: YES
Land Code: 1000041972	Agency Land Code: R29168385	Land Name: FORESTRY	County: KOOCHICHING	Acres: 40.00
City:	Site Code: R290103	Classification Per M.S. 86A.05: f. state forests and state forest subareas	Current Public Use: YES	Future Public Use: YES
Land Code: 1000041973	Agency Land Code: R29165528	Land Name: FORESTRY	County: KOOCHICHING	Acres: 40.00
City:	Site Code: R290103	Classification Per M.S. 86A.05: f. state forests and state forest subareas	Current Public Use: YES	Future Public Use: YES
Land Code: 1000041974	Agency Land Code: R29170333	Land Name: FORESTRY	County: KOOCHICHING	Acres: 40.00
City:	Site Code: R290103	Classification Per M.S. 86A.05: f. state forests and state forest subareas	Current Public Use: YES	Future Public Use: YES
Land Code: 1000041975	Agency Land Code: R29167712	Land Name: FORESTRY	County: KOOCHICHING	Acres: 40.00
City:	Site Code: R290103	Classification Per M.S. 86A.05: f. state forests and state forest subareas	Current Public Use: YES	Future Public Use: YES
Land Code: 1000041976	Agency Land Code: R29147737	Land Name: FORESTRY	County: KOOCHICHING	Acres: 40.00
City:	Site Code: R290103	Classification Per M.S. 86A.05: f. state forests and state forest subareas	Current Public Use: YES	Future Public Use: YES
Land Code: 1000041977	Agency Land Code: R29170447	Land Name: FORESTRY	County: KOOCHICHING	Acres: 40.00
City:	Site Code: R290103	Classification Per M.S. 86A.05: f. state forests and state forest subareas	Current Public Use: YES	Future Public Use: YES
Land Code: 1000041978	Agency Land Code: R29161353	Land Name: FORESTRY	County: KOOCHICHING	Acres: 40.00
City:	Site Code: R290103	Classification Per M.S. 86A.05: f. state forests and state forest subareas	Current Public Use: YES	Future Public Use: YES



Land Code: 1000041979	Agency Land Code: R29169572	Land Name: FORESTRY	County: KOOCHICHING	Acres: 40.00
City:	Site Code: R290103	Classification Per M.S. 86A.05: f. state forests and state forest subareas	Current Public Use: YES	Future Public Use: YES
Land Code: 1000041980	Agency Land Code: R29170427	Land Name: FORESTRY	County: KOOCHICHING	Acres: 40.00
City:	Site Code: R290103	Classification Per M.S. 86A.05: f. state forests and state forest subareas	Current Public Use: YES	Future Public Use: YES
Land Code: 1000041981	Agency Land Code: R29170212	Land Name: FORESTRY	County: KOOCHICHING	Acres: 40.00
City:	Site Code: R290103	Classification Per M.S. 86A.05: f. state forests and state forest subareas	Current Public Use: YES	Future Public Use: YES
Land Code: 1000041982	Agency Land Code: R29169890	Land Name: FORESTRY	County: KOOCHICHING	Acres: 40.00
City:	Site Code: R290103	Classification Per M.S. 86A.05: f. state forests and state forest subareas	Current Public Use: YES	Future Public Use: YES
Land Code: 1000041983	Agency Land Code: R29168577	Land Name: FORESTRY	County: KOOCHICHING	Acres: 40.00
City:	Site Code: R290103	Classification Per M.S. 86A.05: f. state forests and state forest subareas	Current Public Use: YES	Future Public Use: YES
Land Code: 1000041984	Agency Land Code: R29170259	Land Name: FORESTRY	County: KOOCHICHING	Acres: 40.00
City:	Site Code: R290103	Classification Per M.S. 86A.05: f. state forests and state forest subareas	Current Public Use: YES	Future Public Use: YES
Land Code: 1000041985	Agency Land Code: R29167426	Land Name: FORESTRY	County: KOOCHICHING	Acres: 40.00
City:	Site Code: R290103	Classification Per M.S. 86A.05: f. state forests and state forest subareas	Current Public Use: YES	Future Public Use: YES
Land Code: 1000041986	Agency Land Code: R29161619	Land Name: FORESTRY	County: KOOCHICHING	Acres: 40.00
City:	Site Code: R290103	Classification Per M.S. 86A.05: f. state forests and state forest subareas	Current Public Use: YES	Future Public Use: YES
Land Code: 1000041987	Agency Land Code: R29169128	Land Name: FORESTRY	County: KOOCHICHING	Acres: 40.00
City:	Site Code: R290103	Classification Per M.S. 86A.05: f. state forests and state forest subareas	Current Public Use: YES	Future Public Use: YES
Land Code: 1000041988	Agency Land Code: R29168292	Land Name: FORESTRY	County: KOOCHICHING	Acres: 40.00
City:	Site Code: R290103	Classification Per M.S. 86A.05: f. state forests and state forest subareas	Current Public Use: YES	Future Public Use: YES
Land Code: 1000041989	Agency Land Code: R29168384	Land Name: FORESTRY	County: KOOCHICHING	Acres: 26.25
City:	Site Code: R290103	Classification Per M.S. 86A.05: f. state forests and state forest subareas	Current Public Use: YES	Future Public Use: YES
Land Code: 1000041990	Agency Land Code: R29165747	Land Name: FORESTRY	County: KOOCHICHING	Acres: 40.00
City:	Site Code: R290103	Classification Per M.S. 86A.05: f. state forests and state forest subareas	Current Public Use: YES	Future Public Use: YES



Land Code: 1000041991	Agency Land Code: R29168083	Land Name: FORESTRY	County: KOOCHICHING	Acres: 40.00
City:	Site Code: R290103	Classification Per M.S. 86A.05: f. state forests and state forest subareas	Current Public Use: YES	Future Public Use: YES
Land Code: 1000041992	Agency Land Code: R29168905	Land Name: FORESTRY	County: KOOCHICHING	Acres: 40.00
City:	Site Code: R290103	Classification Per M.S. 86A.05: f. state forests and state forest subareas	Current Public Use: YES	Future Public Use: YES
Land Code: 1000041993	Agency Land Code: R29170550	Land Name: FORESTRY	County: KOOCHICHING	Acres: 40.00
City:	Site Code: R290103	Classification Per M.S. 86A.05: f. state forests and state forest subareas	Current Public Use: YES	Future Public Use: YES
Land Code: 1000041994	Agency Land Code: R29162138	Land Name: FORESTRY	County: KOOCHICHING	Acres: 40.00
City:	Site Code: R290103	Classification Per M.S. 86A.05: f. state forests and state forest subareas	Current Public Use: YES	Future Public Use: YES
Land Code: 1000041995	Agency Land Code: R29168221	Land Name: FORESTRY	County: KOOCHICHING	Acres: 40.00
City:	Site Code: R290103	Classification Per M.S. 86A.05: f. state forests and state forest subareas	Current Public Use: YES	Future Public Use: YES
Land Code: 1000041996	Agency Land Code: R29168677	Land Name: FORESTRY	County: KOOCHICHING	Acres: 40.00
City:	Site Code: R290103	Classification Per M.S. 86A.05: f. state forests and state forest subareas	Current Public Use: YES	Future Public Use: YES
Land Code: 1000041997	Agency Land Code: R29169349	Land Name: FORESTRY	County: KOOCHICHING	Acres: 40.00
City:	Site Code: R290103	Classification Per M.S. 86A.05: f. state forests and state forest subareas	Current Public Use: YES	Future Public Use: YES
Land Code: 1000041998	Agency Land Code: R29169237	Land Name: FORESTRY	County: KOOCHICHING	Acres: 40.00
City:	Site Code: R290103	Classification Per M.S. 86A.05: f. state forests and state forest subareas	Current Public Use: YES	Future Public Use: YES
Land Code: 1000041999	Agency Land Code: R29169918	Land Name: FORESTRY	County: KOOCHICHING	Acres: 40.00
City:	Site Code: R290103	Classification Per M.S. 86A.05: f. state forests and state forest subareas	Current Public Use: YES	Future Public Use: YES
Land Code: 1000042000	Agency Land Code: R29162080	Land Name: FORESTRY	County: KOOCHICHING	Acres: 40.00
City:	Site Code: R290103	Classification Per M.S. 86A.05: f. state forests and state forest subareas	Current Public Use: YES	Future Public Use: YES
Land Code: 1000042001	Agency Land Code: R29165490	Land Name: FORESTRY	County: KOOCHICHING	Acres: 40.00
City:	Site Code: R290103	Classification Per M.S. 86A.05: f. state forests and state forest subareas	Current Public Use: YES	Future Public Use: YES
Land Code: 1000042002	Agency Land Code: R29165393	Land Name: FORESTRY	County: KOOCHICHING	Acres: 40.00
City:	Site Code: R290103	Classification Per M.S. 86A.05: f. state forests and state forest subareas	Current Public Use: YES	Future Public Use: YES



Land Code: 1000042003	Agency Land Code: R29167970	Land Name: FORESTRY	County: KOOCHICHING	Acres: 40.44
City:	Site Code: R290103	Classification Per M.S. 86A.05: f. state forests and state forest subareas	Current Public Use: YES	Future Public Use: YES
Land Code: 1000042004	Agency Land Code: R29165834	Land Name: FORESTRY	County: KOOCHICHING	Acres: 40.00
City:	Site Code: R290103	Classification Per M.S. 86A.05: f. state forests and state forest subareas	Current Public Use: YES	Future Public Use: YES
Land Code: 1000042005	Agency Land Code: R29170943	Land Name: FORESTRY	County: KOOCHICHING	Acres: 40.00
City:	Site Code: R290103	Classification Per M.S. 86A.05: f. state forests and state forest subareas	Current Public Use: YES	Future Public Use: YES
Land Code: 1000042006	Agency Land Code: R29165056	Land Name: FORESTRY	County: KOOCHICHING	Acres: 40.00
City:	Site Code: R290103	Classification Per M.S. 86A.05: f. state forests and state forest subareas	Current Public Use: YES	Future Public Use: YES
Land Code: 1000042007	Agency Land Code: R29162104	Land Name: FORESTRY	County: KOOCHICHING	Acres: 40.00
City:	Site Code: R290103	Classification Per M.S. 86A.05: f. state forests and state forest subareas	Current Public Use: YES	Future Public Use: YES
Land Code: 1000042008	Agency Land Code: R29162822	Land Name: FORESTRY	County: KOOCHICHING	Acres: 32.60
City:	Site Code: R290103	Classification Per M.S. 86A.05: f. state forests and state forest subareas	Current Public Use: YES	Future Public Use: YES
Land Code: 1000042009	Agency Land Code: R29161384	Land Name: FORESTRY	County: KOOCHICHING	Acres: 40.00
City:	Site Code: R290103	Classification Per M.S. 86A.05: f. state forests and state forest subareas	Current Public Use: YES	Future Public Use: YES
Land Code: 1000042010	Agency Land Code: R29165602	Land Name: FORESTRY	County: KOOCHICHING	Acres: 40.00
City:	Site Code: R290103	Classification Per M.S. 86A.05: f. state forests and state forest subareas	Current Public Use: YES	Future Public Use: YES
Land Code: 1000042011	Agency Land Code: R29169401	Land Name: FORESTRY	County: KOOCHICHING	Acres: 40.00
City:	Site Code: R290103	Classification Per M.S. 86A.05: f. state forests and state forest subareas	Current Public Use: YES	Future Public Use: YES
Land Code: 1000042012	Agency Land Code: R29170873	Land Name: FORESTRY	County: KOOCHICHING	Acres: 40.00
City:	Site Code: R290103	Classification Per M.S. 86A.05: f. state forests and state forest subareas	Current Public Use: YES	Future Public Use: YES
Land Code: 1000042013	Agency Land Code: R29165697	Land Name: FORESTRY	County: KOOCHICHING	Acres: 38.35
City:	Site Code: R290103	Classification Per M.S. 86A.05: f. state forests and state forest subareas	Current Public Use: YES	Future Public Use: YES
Land Code: 1000042014	Agency Land Code: R29161356	Land Name: FORESTRY	County: KOOCHICHING	Acres: 40.00
City:	Site Code: R290103	Classification Per M.S. 86A.05: f. state forests and state forest subareas	Current Public Use: YES	Future Public Use: YES



Land Code: 1000042015	Agency Land Code: R29168548	Land Name: FORESTRY	County: KOOCHICHING	Acres: 40.00
City:	Site Code: R290103	Classification Per M.S. 86A.05: f. state forests and state forest subareas	Current Public Use: YES	Future Public Use: YES
Land Code: 1000042016	Agency Land Code: R29161488	Land Name: FORESTRY	County: KOOCHICHING	Acres: 40.00
City:	Site Code: R290103	Classification Per M.S. 86A.05: f. state forests and state forest subareas	Current Public Use: YES	Future Public Use: YES
Land Code: 1000042017	Agency Land Code: R29170933	Land Name: FORESTRY	County: KOOCHICHING	Acres: 40.00
City:	Site Code: R290103	Classification Per M.S. 86A.05: f. state forests and state forest subareas	Current Public Use: YES	Future Public Use: YES
Land Code: 1000042018	Agency Land Code: R29167512	Land Name: FORESTRY	County: KOOCHICHING	Acres: 40.00
City:	Site Code: R290103	Classification Per M.S. 86A.05: f. state forests and state forest subareas	Current Public Use: YES	Future Public Use: YES
Land Code: 1000042019	Agency Land Code: R29147987	Land Name: FORESTRY	County: KOOCHICHING	Acres: 40.00
City:	Site Code: R290103	Classification Per M.S. 86A.05: f. state forests and state forest subareas	Current Public Use: YES	Future Public Use: YES
Land Code: 1000042020	Agency Land Code: R29168738	Land Name: FORESTRY	County: KOOCHICHING	Acres: 40.00
City:	Site Code: R290103	Classification Per M.S. 86A.05: f. state forests and state forest subareas	Current Public Use: YES	Future Public Use: YES
Land Code: 1000042021	Agency Land Code: R29165633	Land Name: FORESTRY	County: KOOCHICHING	Acres: 40.00
City:	Site Code: R290103	Classification Per M.S. 86A.05: f. state forests and state forest subareas	Current Public Use: YES	Future Public Use: YES
Land Code: 1000042022	Agency Land Code: R29169965	Land Name: FORESTRY	County: KOOCHICHING	Acres: 40.00
City:	Site Code: R290103	Classification Per M.S. 86A.05: f. state forests and state forest subareas	Current Public Use: YES	Future Public Use: YES
Land Code: 1000042023	Agency Land Code: R29161441	Land Name: FORESTRY	County: KOOCHICHING	Acres: 40.00
City:	Site Code: R290103	Classification Per M.S. 86A.05: f. state forests and state forest subareas	Current Public Use: YES	Future Public Use: YES
Land Code: 1000042024	Agency Land Code: R29168722	Land Name: FORESTRY	County: KOOCHICHING	Acres: 40.00
City:	Site Code: R290103	Classification Per M.S. 86A.05: f. state forests and state forest subareas	Current Public Use: YES	Future Public Use: YES
Land Code: 1000042025	Agency Land Code: R29164971	Land Name: FORESTRY	County: KOOCHICHING	Acres: 40.00
City:	Site Code: R290103	Classification Per M.S. 86A.05: f. state forests and state forest subareas	Current Public Use: YES	Future Public Use: YES
Land Code: 1000042026	Agency Land Code: R29169658	Land Name: FORESTRY	County: KOOCHICHING	Acres: 40.00
City:	Site Code: R290103	Classification Per M.S. 86A.05: f. state forests and state forest subareas	Current Public Use: YES	Future Public Use: YES



Land Code: 1000042027	Agency Land Code: R29168753	Land Name: FORESTRY	County: KOOCHICHING	Acres: 40.00
City:	Site Code: R290103	Classification Per M.S. 86A.05: f. state forests and state forest subareas	Current Public Use: YES	Future Public Use: YES
Land Code: 1000042028	Agency Land Code: R29164663	Land Name: FORESTRY	County: KOOCHICHING	Acres: 40.00
City:	Site Code: R290103	Classification Per M.S. 86A.05: f. state forests and state forest subareas	Current Public Use: YES	Future Public Use: YES
Land Code: 1000042029	Agency Land Code: R29161834	Land Name: FORESTRY	County: KOOCHICHING	Acres: 40.00
City:	Site Code: R290103	Classification Per M.S. 86A.05: f. state forests and state forest subareas	Current Public Use: YES	Future Public Use: YES
Land Code: 1000042030	Agency Land Code: R29148134	Land Name: FORESTRY	County: KOOCHICHING	Acres: 40.00
City:	Site Code: R290103	Classification Per M.S. 86A.05: f. state forests and state forest subareas	Current Public Use: YES	Future Public Use: YES
Land Code: 1000042031	Agency Land Code: R29161499	Land Name: FORESTRY	County: KOOCHICHING	Acres: 40.00
City:	Site Code: R290103	Classification Per M.S. 86A.05: f. state forests and state forest subareas	Current Public Use: YES	Future Public Use: YES
Land Code: 1000042032	Agency Land Code: R29168940	Land Name: FORESTRY	County: KOOCHICHING	Acres: 40.00
City:	Site Code: R290103	Classification Per M.S. 86A.05: f. state forests and state forest subareas	Current Public Use: YES	Future Public Use: YES
Land Code: 1000042033	Agency Land Code: R29169833	Land Name: FORESTRY	County: KOOCHICHING	Acres: 40.00
City:	Site Code: R290103	Classification Per M.S. 86A.05: f. state forests and state forest subareas	Current Public Use: YES	Future Public Use: YES
Land Code: 1000042034	Agency Land Code: R29167497	Land Name: FORESTRY	County: KOOCHICHING	Acres: 24.50
City:	Site Code: R290103	Classification Per M.S. 86A.05: f. state forests and state forest subareas	Current Public Use: YES	Future Public Use: YES
Land Code: 1000042035	Agency Land Code: R29164763	Land Name: FORESTRY	County: KOOCHICHING	Acres: 40.00
City:	Site Code: R290103	Classification Per M.S. 86A.05: f. state forests and state forest subareas	Current Public Use: YES	Future Public Use: YES
Land Code: 1000042036	Agency Land Code: R29162004	Land Name: FORESTRY	County: KOOCHICHING	Acres: 40.00
City:	Site Code: R290103	Classification Per M.S. 86A.05: f. state forests and state forest subareas	Current Public Use: YES	Future Public Use: YES
Land Code: 1000042037	Agency Land Code: R29168105	Land Name: FORESTRY	County: KOOCHICHING	Acres: 40.00
City:	Site Code: R290103	Classification Per M.S. 86A.05: f. state forests and state forest subareas	Current Public Use: YES	Future Public Use: YES
Land Code: 1000042038	Agency Land Code: R29169459	Land Name: FORESTRY	County: KOOCHICHING	Acres: 40.00
City:	Site Code: R290103	Classification Per M.S. 86A.05: f. state forests and state forest subareas	Current Public Use: YES	Future Public Use: YES



Land Code: 1000042039	Agency Land Code: R29167697	Land Name: FORESTRY	County: KOOCHICHING	Acres: 40.00
City:	Site Code: R290103	Classification Per M.S. 86A.05: f. state forests and state forest subareas	Current Public Use: YES	Future Public Use: YES
Land Code: 1000042040	Agency Land Code: R29165442	Land Name: FORESTRY	County: KOOCHICHING	Acres: 40.00
City:	Site Code: R290103	Classification Per M.S. 86A.05: f. state forests and state forest subareas	Current Public Use: YES	Future Public Use: YES
Land Code: 1000042041	Agency Land Code: R29170791	Land Name: FORESTRY	County: KOOCHICHING	Acres: 40.00
City:	Site Code: R290103	Classification Per M.S. 86A.05: f. state forests and state forest subareas	Current Public Use: YES	Future Public Use: YES
Land Code: 1000042042	Agency Land Code: R29170354	Land Name: FORESTRY	County: KOOCHICHING	Acres: 40.00
City:	Site Code: R290103	Classification Per M.S. 86A.05: f. state forests and state forest subareas	Current Public Use: YES	Future Public Use: YES
Land Code: 1000042043	Agency Land Code: R29168816	Land Name: FORESTRY	County: KOOCHICHING	Acres: 40.00
City:	Site Code: R290103	Classification Per M.S. 86A.05: f. state forests and state forest subareas	Current Public Use: YES	Future Public Use: YES
Land Code: 1000042044	Agency Land Code: R29168466	Land Name: FORESTRY	County: KOOCHICHING	Acres: 40.00
City:	Site Code: R290103	Classification Per M.S. 86A.05: f. state forests and state forest subareas	Current Public Use: YES	Future Public Use: YES
Land Code: 1000042045	Agency Land Code: R29170008	Land Name: FORESTRY	County: KOOCHICHING	Acres: 40.00
City:	Site Code: R290103	Classification Per M.S. 86A.05: f. state forests and state forest subareas	Current Public Use: YES	Future Public Use: YES
Land Code: 1000042046	Agency Land Code: R29170074	Land Name: FORESTRY	County: KOOCHICHING	Acres: 40.00
City:	Site Code: R290103	Classification Per M.S. 86A.05: f. state forests and state forest subareas	Current Public Use: YES	Future Public Use: YES
Land Code: 1000042047	Agency Land Code: R29168686	Land Name: FORESTRY	County: KOOCHICHING	Acres: 40.00
City:	Site Code: R290103	Classification Per M.S. 86A.05: f. state forests and state forest subareas	Current Public Use: YES	Future Public Use: YES
Land Code: 1000042048	Agency Land Code: R29165116	Land Name: FORESTRY	County: KOOCHICHING	Acres: 40.00
City:	Site Code: R290103	Classification Per M.S. 86A.05: f. state forests and state forest subareas	Current Public Use: YES	Future Public Use: YES
Land Code: 1000042049	Agency Land Code: R29170032	Land Name: FORESTRY	County: KOOCHICHING	Acres: 44.85
City:	Site Code: R290103	Classification Per M.S. 86A.05: f. state forests and state forest subareas	Current Public Use: YES	Future Public Use: YES
Land Code: 1000042050	Agency Land Code: R29170341	Land Name: FORESTRY	County: KOOCHICHING	Acres: 40.00
City:	Site Code: R290103	Classification Per M.S. 86A.05: f. state forests and state forest subareas	Current Public Use: YES	Future Public Use: YES



Land Code: 1000042051	Agency Land Code: R29170710	Land Name: FORESTRY	County: KOOCHICHING	Acres: 40.00
City:	Site Code: R290103	Classification Per M.S. 86A.05: f. state forests and state forest subareas	Current Public Use: YES	Future Public Use: YES
Land Code: 1000042052	Agency Land Code: R29165178	Land Name: FORESTRY	County: KOOCHICHING	Acres: 39.95
City:	Site Code: R290103	Classification Per M.S. 86A.05: f. state forests and state forest subareas	Current Public Use: YES	Future Public Use: YES
Land Code: 1000042053	Agency Land Code: R29164999	Land Name: FORESTRY	County: KOOCHICHING	Acres: 40.00
City:	Site Code: R290103	Classification Per M.S. 86A.05: f. state forests and state forest subareas	Current Public Use: YES	Future Public Use: YES
Land Code: 1000042054	Agency Land Code: R29167985	Land Name: FORESTRY	County: KOOCHICHING	Acres: 40.65
City:	Site Code: R290103	Classification Per M.S. 86A.05: f. state forests and state forest subareas	Current Public Use: YES	Future Public Use: YES
Land Code: 1000042055	Agency Land Code: R29165857	Land Name: FORESTRY	County: KOOCHICHING	Acres: 39.13
City:	Site Code: R290103	Classification Per M.S. 86A.05: f. state forests and state forest subareas	Current Public Use: YES	Future Public Use: YES
Land Code: 1000042056	Agency Land Code: R29161716	Land Name: FORESTRY	County: KOOCHICHING	Acres: 40.00
City:	Site Code: R290103	Classification Per M.S. 86A.05: f. state forests and state forest subareas	Current Public Use: YES	Future Public Use: YES
Land Code: 1000042057	Agency Land Code: R29170701	Land Name: FORESTRY	County: KOOCHICHING	Acres: 40.00
City:	Site Code: R290103	Classification Per M.S. 86A.05: f. state forests and state forest subareas	Current Public Use: YES	Future Public Use: YES
Land Code: 1000042058	Agency Land Code: R29161398	Land Name: FORESTRY	County: KOOCHICHING	Acres: 40.00
City:	Site Code: R290103	Classification Per M.S. 86A.05: f. state forests and state forest subareas	Current Public Use: YES	Future Public Use: YES
Land Code: 1000042059	Agency Land Code: R29164793	Land Name: FORESTRY	County: KOOCHICHING	Acres: 40.00
City:	Site Code: R290103	Classification Per M.S. 86A.05: f. state forests and state forest subareas	Current Public Use: YES	Future Public Use: YES
Land Code: 1000042060	Agency Land Code: R29168263	Land Name: FORESTRY	County: KOOCHICHING	Acres: 40.00
City:	Site Code: R290103	Classification Per M.S. 86A.05: f. state forests and state forest subareas	Current Public Use: YES	Future Public Use: YES
Land Code: 1000042061	Agency Land Code: R29164872	Land Name: FORESTRY	County: KOOCHICHING	Acres: 40.00
City:	Site Code: R290103	Classification Per M.S. 86A.05: f. state forests and state forest subareas	Current Public Use: YES	Future Public Use: YES
Land Code: 1000042062	Agency Land Code: R29167451	Land Name: FORESTRY	County: KOOCHICHING	Acres: 40.00
City:	Site Code: R290103	Classification Per M.S. 86A.05: f. state forests and state forest subareas	Current Public Use: YES	Future Public Use: YES



Land Code: 1000042063	Agency Land Code: R29169375	Land Name: FORESTRY	County: KOOCHICHING	Acres: 40.00
City:	Site Code: R290103	Classification Per M.S. 86A.05: f. state forests and state forest subareas	Current Public Use: YES	Future Public Use: YES
Land Code: 1000042064	Agency Land Code: R29161333	Land Name: FORESTRY	County: KOOCHICHING	Acres: 40.00
City:	Site Code: R290103	Classification Per M.S. 86A.05: f. state forests and state forest subareas	Current Public Use: YES	Future Public Use: YES
Land Code: 1000042065	Agency Land Code: R29168027	Land Name: FORESTRY	County: KOOCHICHING	Acres: 40.00
City:	Site Code: R290103	Classification Per M.S. 86A.05: f. state forests and state forest subareas	Current Public Use: YES	Future Public Use: YES
Land Code: 1000042066	Agency Land Code: R29168483	Land Name: FORESTRY	County: KOOCHICHING	Acres: 41.00
City:	Site Code: R290103	Classification Per M.S. 86A.05: f. state forests and state forest subareas	Current Public Use: YES	Future Public Use: YES
Land Code: 1000042067	Agency Land Code: R29165441	Land Name: FORESTRY	County: KOOCHICHING	Acres: 40.00
City:	Site Code: R290103	Classification Per M.S. 86A.05: f. state forests and state forest subareas	Current Public Use: YES	Future Public Use: YES
Land Code: 1000042068	Agency Land Code: R29165931	Land Name: FORESTRY	County: KOOCHICHING	Acres: 40.00
City:	Site Code: R290103	Classification Per M.S. 86A.05: f. state forests and state forest subareas	Current Public Use: YES	Future Public Use: YES
Land Code: 1000042069	Agency Land Code: R29169624	Land Name: FORESTRY	County: KOOCHICHING	Acres: 40.00
City:	Site Code: R290103	Classification Per M.S. 86A.05: f. state forests and state forest subareas	Current Public Use: YES	Future Public Use: YES
Land Code: 1000042070	Agency Land Code: R29169286	Land Name: FORESTRY	County: KOOCHICHING	Acres: 40.00
City:	Site Code: R290103	Classification Per M.S. 86A.05: f. state forests and state forest subareas	Current Public Use: YES	Future Public Use: YES
Land Code: 1000042071	Agency Land Code: R29161931	Land Name: FORESTRY	County: KOOCHICHING	Acres: 40.00
City:	Site Code: R290103	Classification Per M.S. 86A.05: f. state forests and state forest subareas	Current Public Use: YES	Future Public Use: YES
Land Code: 1000042072	Agency Land Code: R29170400	Land Name: FORESTRY	County: KOOCHICHING	Acres: 40.00
City:	Site Code: R290103	Classification Per M.S. 86A.05: f. state forests and state forest subareas	Current Public Use: YES	Future Public Use: YES
Land Code: 1000042073	Agency Land Code: R29165797	Land Name: FORESTRY	County: KOOCHICHING	Acres: 40.00
City:	Site Code: R290103	Classification Per M.S. 86A.05: f. state forests and state forest subareas	Current Public Use: YES	Future Public Use: YES
Land Code: 1000042074	Agency Land Code: R29160914	Land Name: FORESTRY	County: KOOCHICHING	Acres: 40.00
City:	Site Code: R290103	Classification Per M.S. 86A.05: f. state forests and state forest subareas	Current Public Use: YES	Future Public Use: YES



Land Code: 1000042075	Agency Land Code: R29169703	Land Name: FORESTRY	County: KOOCHICHING	Acres: 40.00
City:	Site Code: R290103	Classification Per M.S. 86A.05: f. state forests and state forest subareas	Current Public Use: YES	Future Public Use: YES
Land Code: 1000042076	Agency Land Code: R29164784	Land Name: FORESTRY	County: KOOCHICHING	Acres: 40.00
City:	Site Code: R290103	Classification Per M.S. 86A.05: f. state forests and state forest subareas	Current Public Use: YES	Future Public Use: YES
Land Code: 1000042077	Agency Land Code: R29170823	Land Name: FORESTRY	County: KOOCHICHING	Acres: 40.00
City:	Site Code: R290103	Classification Per M.S. 86A.05: f. state forests and state forest subareas	Current Public Use: YES	Future Public Use: YES
Land Code: 1000042078	Agency Land Code: R29169560	Land Name: FORESTRY	County: KOOCHICHING	Acres: 40.00
City:	Site Code: R290103	Classification Per M.S. 86A.05: f. state forests and state forest subareas	Current Public Use: YES	Future Public Use: YES
Land Code: 1000042079	Agency Land Code: R29168147	Land Name: FORESTRY	County: KOOCHICHING	Acres: 40.00
City:	Site Code: R290103	Classification Per M.S. 86A.05: f. state forests and state forest subareas	Current Public Use: YES	Future Public Use: YES
Land Code: 1000042080	Agency Land Code: R29169820	Land Name: FORESTRY	County: KOOCHICHING	Acres: 40.00
City:	Site Code: R290103	Classification Per M.S. 86A.05: f. state forests and state forest subareas	Current Public Use: YES	Future Public Use: YES
Land Code: 1000042081	Agency Land Code: R29168779	Land Name: FORESTRY	County: KOOCHICHING	Acres: 40.00
City:	Site Code: R290103	Classification Per M.S. 86A.05: f. state forests and state forest subareas	Current Public Use: YES	Future Public Use: YES
Land Code: 1000042082	Agency Land Code: R29170691	Land Name: FORESTRY	County: KOOCHICHING	Acres: 40.00
City:	Site Code: R290103	Classification Per M.S. 86A.05: f. state forests and state forest subareas	Current Public Use: YES	Future Public Use: YES
Land Code: 1000042083	Agency Land Code: R29167475	Land Name: FORESTRY	County: KOOCHICHING	Acres: 40.00
City:	Site Code: R290103	Classification Per M.S. 86A.05: f. state forests and state forest subareas	Current Public Use: YES	Future Public Use: YES
Land Code: 1000042084	Agency Land Code: R29169109	Land Name: FORESTRY	County: KOOCHICHING	Acres: 40.00
City:	Site Code: R290103	Classification Per M.S. 86A.05: f. state forests and state forest subareas	Current Public Use: YES	Future Public Use: YES
Land Code: 1000042085	Agency Land Code: R29164439	Land Name: FORESTRY	County: KOOCHICHING	Acres: 40.00
City:	Site Code: R290103	Classification Per M.S. 86A.05: f. state forests and state forest subareas	Current Public Use: YES	Future Public Use: YES
Land Code: 1000042086	Agency Land Code: R29164574	Land Name: FORESTRY	County: KOOCHICHING	Acres: 40.00
City:	Site Code: R290103	Classification Per M.S. 86A.05: f. state forests and state forest subareas	Current Public Use: YES	Future Public Use: YES



Land Code: 1000042087	Agency Land Code: R29167981	Land Name: FORESTRY	County: KOOCHICHING	Acres: 40.68
City:	Site Code: R290103	Classification Per M.S. 86A.05: f. state forests and state forest subareas	Current Public Use: YES	Future Public Use: YES
Land Code: 1000042088	Agency Land Code: R29168637	Land Name: FORESTRY	County: KOOCHICHING	Acres: 40.00
City:	Site Code: R290103	Classification Per M.S. 86A.05: f. state forests and state forest subareas	Current Public Use: YES	Future Public Use: YES
Land Code: 1000042089	Agency Land Code: R29160969	Land Name: FORESTRY	County: KOOCHICHING	Acres: 36.45
City:	Site Code: R290103	Classification Per M.S. 86A.05: f. state forests and state forest subareas	Current Public Use: YES	Future Public Use: YES
Land Code: 1000042090	Agency Land Code: R29169859	Land Name: FORESTRY	County: KOOCHICHING	Acres: 40.00
City:	Site Code: R290103	Classification Per M.S. 86A.05: f. state forests and state forest subareas	Current Public Use: YES	Future Public Use: YES
Land Code: 1000042091	Agency Land Code: R29169980	Land Name: FORESTRY	County: KOOCHICHING	Acres: 40.00
City:	Site Code: R290103	Classification Per M.S. 86A.05: f. state forests and state forest subareas	Current Public Use: YES	Future Public Use: YES
Land Code: 1000042092	Agency Land Code: R29167656	Land Name: FORESTRY	County: KOOCHICHING	Acres: 40.00
City:	Site Code: R290103	Classification Per M.S. 86A.05: f. state forests and state forest subareas	Current Public Use: YES	Future Public Use: YES
Land Code: 1000042093	Agency Land Code: R29168872	Land Name: FORESTRY	County: KOOCHICHING	Acres: 40.00
City:	Site Code: R290103	Classification Per M.S. 86A.05: f. state forests and state forest subareas	Current Public Use: YES	Future Public Use: YES
Land Code: 1000042094	Agency Land Code: R29167537	Land Name: FORESTRY	County: KOOCHICHING	Acres: 40.00
City:	Site Code: R290103	Classification Per M.S. 86A.05: f. state forests and state forest subareas	Current Public Use: YES	Future Public Use: YES
Land Code: 1000042095	Agency Land Code: R29164893	Land Name: FORESTRY	County: KOOCHICHING	Acres: 40.00
City:	Site Code: R290103	Classification Per M.S. 86A.05: f. state forests and state forest subareas	Current Public Use: YES	Future Public Use: YES
Land Code: 1000042096	Agency Land Code: R29167708	Land Name: FORESTRY	County: KOOCHICHING	Acres: 40.00
City:	Site Code: R290103	Classification Per M.S. 86A.05: f. state forests and state forest subareas	Current Public Use: YES	Future Public Use: YES
Land Code: 1000042097	Agency Land Code: R29165285	Land Name: FORESTRY	County: KOOCHICHING	Acres: 40.00
City:	Site Code: R290103	Classification Per M.S. 86A.05: f. state forests and state forest subareas	Current Public Use: YES	Future Public Use: YES
Land Code: 1000042098	Agency Land Code: R29167459	Land Name: FORESTRY	County: KOOCHICHING	Acres: 40.00
City:	Site Code: R290103	Classification Per M.S. 86A.05: f. state forests and state forest subareas	Current Public Use: YES	Future Public Use: YES



Land Code: 1000042099	Agency Land Code: R29162807	Land Name: FORESTRY	County: KOOCHICHING	Acres: 40.00
City:	Site Code: R290103	Classification Per M.S. 86A.05: f. state forests and state forest subareas	Current Public Use: YES	Future Public Use: YES
Land Code: 1000042100	Agency Land Code: R29165580	Land Name: FORESTRY	County: KOOCHICHING	Acres: 40.00
City:	Site Code: R290103	Classification Per M.S. 86A.05: f. state forests and state forest subareas	Current Public Use: YES	Future Public Use: YES
Land Code: 1000042101	Agency Land Code: R29161622	Land Name: FORESTRY	County: KOOCHICHING	Acres: 40.00
City:	Site Code: R290103	Classification Per M.S. 86A.05: f. state forests and state forest subareas	Current Public Use: YES	Future Public Use: YES
Land Code: 1000042102	Agency Land Code: R29168119	Land Name: FORESTRY	County: KOOCHICHING	Acres: 40.00
City:	Site Code: R290103	Classification Per M.S. 86A.05: f. state forests and state forest subareas	Current Public Use: YES	Future Public Use: YES
Land Code: 1000042103	Agency Land Code: R29161421	Land Name: FORESTRY	County: KOOCHICHING	Acres: 40.00
City:	Site Code: R290103	Classification Per M.S. 86A.05: f. state forests and state forest subareas	Current Public Use: YES	Future Public Use: YES
Land Code: 1000042104	Agency Land Code: R29161705	Land Name: FORESTRY	County: KOOCHICHING	Acres: 17.10
City:	Site Code: R290103	Classification Per M.S. 86A.05: f. state forests and state forest subareas	Current Public Use: YES	Future Public Use: YES
Land Code: 1000042105	Agency Land Code: R29168282	Land Name: FORESTRY	County: KOOCHICHING	Acres: 40.00
City:	Site Code: R290103	Classification Per M.S. 86A.05: f. state forests and state forest subareas	Current Public Use: YES	Future Public Use: YES
Land Code: 1000042106	Agency Land Code: R29165124	Land Name: FORESTRY	County: KOOCHICHING	Acres: 40.00
City:	Site Code: R290103	Classification Per M.S. 86A.05: f. state forests and state forest subareas	Current Public Use: YES	Future Public Use: YES
Land Code: 1000042107	Agency Land Code: R29168633	Land Name: FORESTRY	County: KOOCHICHING	Acres: 40.00
City:	Site Code: R290103	Classification Per M.S. 86A.05: f. state forests and state forest subareas	Current Public Use: YES	Future Public Use: YES
Land Code: 1000042108	Agency Land Code: R29168481	Land Name: FORESTRY	County: KOOCHICHING	Acres: 30.20
City:	Site Code: R290103	Classification Per M.S. 86A.05: f. state forests and state forest subareas	Current Public Use: YES	Future Public Use: YES
Land Code: 1000042109	Agency Land Code: R29165149	Land Name: FORESTRY	County: KOOCHICHING	Acres: 40.00
City:	Site Code: R290103	Classification Per M.S. 86A.05: f. state forests and state forest subareas	Current Public Use: YES	Future Public Use: YES
Land Code: 1000042110	Agency Land Code: R29161529	Land Name: FORESTRY	County: KOOCHICHING	Acres: 40.00
City:	Site Code: R290103	Classification Per M.S. 86A.05: f. state forests and state forest subareas	Current Public Use: YES	Future Public Use: YES



Land Code: 1000042111	Agency Land Code: R29169077	Land Name: FORESTRY	County: KOOCHICHING	Acres: 39.47
City:	Site Code: R290103	Classification Per M.S. 86A.05: f. state forests and state forest subareas	Current Public Use: YES	Future Public Use: YES
Land Code: 1000042112	Agency Land Code: R29169239	Land Name: FORESTRY	County: KOOCHICHING	Acres: 40.00
City:	Site Code: R290103	Classification Per M.S. 86A.05: f. state forests and state forest subareas	Current Public Use: YES	Future Public Use: YES
Land Code: 1000042113	Agency Land Code: R29167531	Land Name: FORESTRY	County: KOOCHICHING	Acres: 40.00
City:	Site Code: R290103	Classification Per M.S. 86A.05: f. state forests and state forest subareas	Current Public Use: YES	Future Public Use: YES
Land Code: 1000042114	Agency Land Code: R29170665	Land Name: FORESTRY	County: KOOCHICHING	Acres: 40.44
City:	Site Code: R290103	Classification Per M.S. 86A.05: f. state forests and state forest subareas	Current Public Use: YES	Future Public Use: YES
Land Code: 1000042115	Agency Land Code: R29161804	Land Name: FORESTRY	County: KOOCHICHING	Acres: 42.89
City:	Site Code: R290103	Classification Per M.S. 86A.05: f. state forests and state forest subareas	Current Public Use: YES	Future Public Use: YES
Land Code: 1000042116	Agency Land Code: R29165577	Land Name: FORESTRY	County: KOOCHICHING	Acres: 40.00
City:	Site Code: R290103	Classification Per M.S. 86A.05: f. state forests and state forest subareas	Current Public Use: YES	Future Public Use: YES
Land Code: 1000042117	Agency Land Code: R29161394	Land Name: FORESTRY	County: KOOCHICHING	Acres: 41.39
City:	Site Code: R290103	Classification Per M.S. 86A.05: f. state forests and state forest subareas	Current Public Use: YES	Future Public Use: YES
Land Code: 1000042118	Agency Land Code: R29169452	Land Name: FORESTRY	County: KOOCHICHING	Acres: 40.00
City:	Site Code: R290103	Classification Per M.S. 86A.05: f. state forests and state forest subareas	Current Public Use: YES	Future Public Use: YES
Land Code: 1000042119	Agency Land Code: R29161761	Land Name: FORESTRY	County: KOOCHICHING	Acres: 40.00
City:	Site Code: R290103	Classification Per M.S. 86A.05: f. state forests and state forest subareas	Current Public Use: YES	Future Public Use: YES
Land Code: 1000042120	Agency Land Code: R29168175	Land Name: FORESTRY	County: KOOCHICHING	Acres: 40.00
City:	Site Code: R290103	Classification Per M.S. 86A.05: f. state forests and state forest subareas	Current Public Use: YES	Future Public Use: YES
Land Code: 1000042121	Agency Land Code: R29161531	Land Name: FORESTRY	County: KOOCHICHING	Acres: 40.00
City:	Site Code: R290103	Classification Per M.S. 86A.05: f. state forests and state forest subareas	Current Public Use: YES	Future Public Use: YES
Land Code: 1000042122	Agency Land Code: R29166919	Land Name: FORESTRY	County: KOOCHICHING	Acres: 23.55
City:	Site Code: R290103	Classification Per M.S. 86A.05: f. state forests and state forest subareas	Current Public Use: YES	Future Public Use: YES



Land Code: 1000042123	Agency Land Code: R29168710	Land Name: FORESTRY	County: KOOCHICHING	Acres: 40.00
City:	Site Code: R290103	Classification Per M.S. 86A.05: f. state forests and state forest subareas	Current Public Use: YES	Future Public Use: YES
Land Code: 1000042124	Agency Land Code: R29165718	Land Name: FORESTRY	County: KOOCHICHING	Acres: 40.00
City:	Site Code: R290103	Classification Per M.S. 86A.05: f. state forests and state forest subareas	Current Public Use: YES	Future Public Use: YES
Land Code: 1000042125	Agency Land Code: R29168689	Land Name: FORESTRY	County: KOOCHICHING	Acres: 40.00
City:	Site Code: R290103	Classification Per M.S. 86A.05: f. state forests and state forest subareas	Current Public Use: YES	Future Public Use: YES
Land Code: 1000042126	Agency Land Code: R29161991	Land Name: FORESTRY	County: KOOCHICHING	Acres: 40.00
City:	Site Code: R290103	Classification Per M.S. 86A.05: f. state forests and state forest subareas	Current Public Use: YES	Future Public Use: YES
Land Code: 1000042127	Agency Land Code: R29165651	Land Name: FORESTRY	County: KOOCHICHING	Acres: 40.00
City:	Site Code: R290103	Classification Per M.S. 86A.05: f. state forests and state forest subareas	Current Public Use: YES	Future Public Use: YES
Land Code: 1000042128	Agency Land Code: R29169371	Land Name: FORESTRY	County: KOOCHICHING	Acres: 40.00
City:	Site Code: R290103	Classification Per M.S. 86A.05: f. state forests and state forest subareas	Current Public Use: YES	Future Public Use: YES
Land Code: 1000042129	Agency Land Code: R29161533	Land Name: FORESTRY	County: KOOCHICHING	Acres: 40.00
City:	Site Code: R290103	Classification Per M.S. 86A.05: f. state forests and state forest subareas	Current Public Use: YES	Future Public Use: YES
Land Code: 1000042130	Agency Land Code: R29170152	Land Name: FORESTRY	County: KOOCHICHING	Acres: 39.85
City:	Site Code: R290103	Classification Per M.S. 86A.05: f. state forests and state forest subareas	Current Public Use: YES	Future Public Use: YES
Land Code: 1000042131	Agency Land Code: R29165684	Land Name: FORESTRY	County: KOOCHICHING	Acres: 37.90
City:	Site Code: R290103	Classification Per M.S. 86A.05: f. state forests and state forest subareas	Current Public Use: YES	Future Public Use: YES
Land Code: 1000042132	Agency Land Code: R29169473	Land Name: FORESTRY	County: KOOCHICHING	Acres: 40.00
City:	Site Code: R290103	Classification Per M.S. 86A.05: f. state forests and state forest subareas	Current Public Use: YES	Future Public Use: YES
Land Code: 1000042133	Agency Land Code: R29160903	Land Name: FORESTRY	County: KOOCHICHING	Acres: 39.25
City:	Site Code: R290103	Classification Per M.S. 86A.05: f. state forests and state forest subareas	Current Public Use: YES	Future Public Use: YES
Land Code: 1000042134	Agency Land Code: R29170647	Land Name: FORESTRY	County: KOOCHICHING	Acres: 40.00
City:	Site Code: R290103	Classification Per M.S. 86A.05: f. state forests and state forest subareas	Current Public Use: YES	Future Public Use: YES



Land Code: 1000042135	Agency Land Code: R29169600	Land Name: FORESTRY	County: KOOCHICHING	Acres: 40.00
City:	Site Code: R290103	Classification Per M.S. 86A.05: f. state forests and state forest subareas	Current Public Use: YES	Future Public Use: YES
Land Code: 1000042136	Agency Land Code: R29161979	Land Name: FORESTRY	County: KOOCHICHING	Acres: 40.00
City:	Site Code: R290103	Classification Per M.S. 86A.05: f. state forests and state forest subareas	Current Public Use: YES	Future Public Use: YES
Land Code: 1000042137	Agency Land Code: R29168768	Land Name: FORESTRY	County: KOOCHICHING	Acres: 40.00
City:	Site Code: R290103	Classification Per M.S. 86A.05: f. state forests and state forest subareas	Current Public Use: YES	Future Public Use: YES
Land Code: 1000042138	Agency Land Code: R29165312	Land Name: FORESTRY	County: KOOCHICHING	Acres: 40.00
City:	Site Code: R290103	Classification Per M.S. 86A.05: f. state forests and state forest subareas	Current Public Use: YES	Future Public Use: YES
Land Code: 1000042139	Agency Land Code: R29165341	Land Name: FORESTRY	County: KOOCHICHING	Acres: 40.00
City:	Site Code: R290103	Classification Per M.S. 86A.05: f. state forests and state forest subareas	Current Public Use: YES	Future Public Use: YES
Land Code: 1000042140	Agency Land Code: R29170961	Land Name: FORESTRY	County: KOOCHICHING	Acres: 40.00
City:	Site Code: R290103	Classification Per M.S. 86A.05: f. state forests and state forest subareas	Current Public Use: YES	Future Public Use: YES
Land Code: 1000042141	Agency Land Code: R29161532	Land Name: FORESTRY	County: KOOCHICHING	Acres: 40.00
City:	Site Code: R290103	Classification Per M.S. 86A.05: f. state forests and state forest subareas	Current Public Use: YES	Future Public Use: YES
Land Code: 1000042142	Agency Land Code: R29164900	Land Name: FORESTRY	County: KOOCHICHING	Acres: 48.56
City:	Site Code: R290103	Classification Per M.S. 86A.05: f. state forests and state forest subareas	Current Public Use: YES	Future Public Use: YES
Land Code: 1000042143	Agency Land Code: R29170542	Land Name: FORESTRY	County: KOOCHICHING	Acres: 40.00
City:	Site Code: R290103	Classification Per M.S. 86A.05: f. state forests and state forest subareas	Current Public Use: YES	Future Public Use: YES
Land Code: 1000042144	Agency Land Code: R29165265	Land Name: FORESTRY	County: KOOCHICHING	Acres: 40.00
City:	Site Code: R290103	Classification Per M.S. 86A.05: f. state forests and state forest subareas	Current Public Use: YES	Future Public Use: YES
Land Code: 1000042145	Agency Land Code: R29161450	Land Name: FORESTRY	County: KOOCHICHING	Acres: 40.00
City:	Site Code: R290103	Classification Per M.S. 86A.05: f. state forests and state forest subareas	Current Public Use: YES	Future Public Use: YES
Land Code: 1000042146	Agency Land Code: R29165145	Land Name: FORESTRY	County: KOOCHICHING	Acres: 40.00
City:	Site Code: R290103	Classification Per M.S. 86A.05: f. state forests and state forest subareas	Current Public Use: YES	Future Public Use: YES



Land Code: 1000042147	Agency Land Code: R29161947	Land Name: FORESTRY	County: KOOCHICHING	Acres: 40.00
City:	Site Code: R290103	Classification Per M.S. 86A.05: f. state forests and state forest subareas	Current Public Use: YES	Future Public Use: YES
Land Code: 1000042148	Agency Land Code: R29169853	Land Name: FORESTRY	County: KOOCHICHING	Acres: 40.00
City:	Site Code: R290103	Classification Per M.S. 86A.05: f. state forests and state forest subareas	Current Public Use: YES	Future Public Use: YES
Land Code: 1000042149	Agency Land Code: R29161106	Land Name: FORESTRY	County: KOOCHICHING	Acres: 48.10
City:	Site Code: R290103	Classification Per M.S. 86A.05: f. state forests and state forest subareas	Current Public Use: YES	Future Public Use: YES
Land Code: 1000042150	Agency Land Code: R29165422	Land Name: FORESTRY	County: KOOCHICHING	Acres: 40.00
City:	Site Code: R290103	Classification Per M.S. 86A.05: f. state forests and state forest subareas	Current Public Use: YES	Future Public Use: YES
Land Code: 1000042151	Agency Land Code: R29169445	Land Name: FORESTRY	County: KOOCHICHING	Acres: 40.00
City:	Site Code: R290103	Classification Per M.S. 86A.05: f. state forests and state forest subareas	Current Public Use: YES	Future Public Use: YES
Land Code: 1000042152	Agency Land Code: R29164951	Land Name: FORESTRY	County: KOOCHICHING	Acres: 40.00
City:	Site Code: R290103	Classification Per M.S. 86A.05: f. state forests and state forest subareas	Current Public Use: YES	Future Public Use: YES
Land Code: 1000042153	Agency Land Code: R29164855	Land Name: FORESTRY	County: KOOCHICHING	Acres: 40.00
City:	Site Code: R290103	Classification Per M.S. 86A.05: f. state forests and state forest subareas	Current Public Use: YES	Future Public Use: YES
Land Code: 1000042154	Agency Land Code: R29170286	Land Name: FORESTRY	County: KOOCHICHING	Acres: 40.00
City:	Site Code: R290103	Classification Per M.S. 86A.05: f. state forests and state forest subareas	Current Public Use: YES	Future Public Use: YES
Land Code: 1000042155	Agency Land Code: R29168643	Land Name: FORESTRY	County: KOOCHICHING	Acres: 40.00
City:	Site Code: R290103	Classification Per M.S. 86A.05: f. state forests and state forest subareas	Current Public Use: YES	Future Public Use: YES
Land Code: 1000042156	Agency Land Code: R29168229	Land Name: FORESTRY	County: KOOCHICHING	Acres: 40.00
City:	Site Code: R290103	Classification Per M.S. 86A.05: f. state forests and state forest subareas	Current Public Use: YES	Future Public Use: YES
Land Code: 1000042157	Agency Land Code: R29169227	Land Name: FORESTRY	County: KOOCHICHING	Acres: 40.00
City:	Site Code: R290103	Classification Per M.S. 86A.05: f. state forests and state forest subareas	Current Public Use: YES	Future Public Use: YES
Land Code: 1000042158	Agency Land Code: R29169748	Land Name: FORESTRY	County: KOOCHICHING	Acres: 40.00
City:	Site Code: R290103	Classification Per M.S. 86A.05: f. state forests and state forest subareas	Current Public Use: YES	Future Public Use: YES



Land Code: 1000042159	Agency Land Code: R29165024	Land Name: FORESTRY	County: KOOCHICHING	Acres: 40.00
City:	Site Code: R290103	Classification Per M.S. 86A.05: f. state forests and state forest subareas	Current Public Use: YES	Future Public Use: YES
Land Code: 1000042160	Agency Land Code: R29168893	Land Name: FORESTRY	County: KOOCHICHING	Acres: 40.00
City:	Site Code: R290103	Classification Per M.S. 86A.05: f. state forests and state forest subareas	Current Public Use: YES	Future Public Use: YES
Land Code: 1000042161	Agency Land Code: R29165870	Land Name: FORESTRY	County: KOOCHICHING	Acres: 39.55
City:	Site Code: R290103	Classification Per M.S. 86A.05: f. state forests and state forest subareas	Current Public Use: YES	Future Public Use: YES
Land Code: 1000042162	Agency Land Code: R29162063	Land Name: FORESTRY	County: KOOCHICHING	Acres: 40.00
City:	Site Code: R290103	Classification Per M.S. 86A.05: f. state forests and state forest subareas	Current Public Use: YES	Future Public Use: YES
Land Code: 1000042163	Agency Land Code: R29167548	Land Name: FORESTRY	County: KOOCHICHING	Acres: 34.75
City:	Site Code: R290103	Classification Per M.S. 86A.05: f. state forests and state forest subareas	Current Public Use: YES	Future Public Use: YES
Land Code: 1000042164	Agency Land Code: R29168305	Land Name: FORESTRY	County: KOOCHICHING	Acres: 40.00
City:	Site Code: R290103	Classification Per M.S. 86A.05: f. state forests and state forest subareas	Current Public Use: YES	Future Public Use: YES
Land Code: 1000042165	Agency Land Code: R29170418	Land Name: FORESTRY	County: KOOCHICHING	Acres: 40.00
City:	Site Code: R290103	Classification Per M.S. 86A.05: f. state forests and state forest subareas	Current Public Use: YES	Future Public Use: YES
Land Code: 1000042166	Agency Land Code: R29165822	Land Name: FORESTRY	County: KOOCHICHING	Acres: 40.00
City:	Site Code: R290103	Classification Per M.S. 86A.05: f. state forests and state forest subareas	Current Public Use: YES	Future Public Use: YES
Land Code: 1000042167	Agency Land Code: R29169653	Land Name: FORESTRY	County: KOOCHICHING	Acres: 39.51
City:	Site Code: R290103	Classification Per M.S. 86A.05: f. state forests and state forest subareas	Current Public Use: YES	Future Public Use: YES
Land Code: 1000042168	Agency Land Code: R29170502	Land Name: FORESTRY	County: KOOCHICHING	Acres: 40.00
City:	Site Code: R290103	Classification Per M.S. 86A.05: f. state forests and state forest subareas	Current Public Use: YES	Future Public Use: YES
Land Code: 1000042169	Agency Land Code: R29170018	Land Name: FORESTRY	County: KOOCHICHING	Acres: 40.00
City:	Site Code: R290103	Classification Per M.S. 86A.05: f. state forests and state forest subareas	Current Public Use: YES	Future Public Use: YES
Land Code: 1000042170	Agency Land Code: R29165445	Land Name: FORESTRY	County: KOOCHICHING	Acres: 40.78
City:	Site Code: R290103	Classification Per M.S. 86A.05: f. state forests and state forest subareas	Current Public Use: YES	Future Public Use: YES



Land Code: 1000042171	Agency Land Code: R29169183	Land Name: FORESTRY	County: KOOCHICHING	Acres: 40.00
City:	Site Code: R290103	Classification Per M.S. 86A.05: f. state forests and state forest subareas	Current Public Use: YES	Future Public Use: YES
Land Code: 1000042172	Agency Land Code: R29165048	Land Name: FORESTRY	County: KOOCHICHING	Acres: 40.00
City:	Site Code: R290103	Classification Per M.S. 86A.05: f. state forests and state forest subareas	Current Public Use: YES	Future Public Use: YES
Land Code: 1000042173	Agency Land Code: R29165620	Land Name: FORESTRY	County: KOOCHICHING	Acres: 40.00
City:	Site Code: R290103	Classification Per M.S. 86A.05: f. state forests and state forest subareas	Current Public Use: YES	Future Public Use: YES
Land Code: 1000042174	Agency Land Code: R29164819	Land Name: FORESTRY	County: KOOCHICHING	Acres: 10.89
City:	Site Code: R290103	Classification Per M.S. 86A.05: f. state forests and state forest subareas	Current Public Use: YES	Future Public Use: YES
Land Code: 1000042175	Agency Land Code: R29164964	Land Name: FORESTRY	County: KOOCHICHING	Acres: 40.00
City:	Site Code: R290103	Classification Per M.S. 86A.05: f. state forests and state forest subareas	Current Public Use: YES	Future Public Use: YES
Land Code: 1000042176	Agency Land Code: R29164488	Land Name: FORESTRY	County: KOOCHICHING	Acres: 40.00
City:	Site Code: R290103	Classification Per M.S. 86A.05: f. state forests and state forest subareas	Current Public Use: YES	Future Public Use: YES
Land Code: 1000042177	Agency Land Code: R29169374	Land Name: FORESTRY	County: KOOCHICHING	Acres: 40.00
City:	Site Code: R290103	Classification Per M.S. 86A.05: f. state forests and state forest subareas	Current Public Use: YES	Future Public Use: YES
Land Code: 1000042178	Agency Land Code: R29165021	Land Name: FORESTRY	County: KOOCHICHING	Acres: 40.00
City:	Site Code: R290103	Classification Per M.S. 86A.05: f. state forests and state forest subareas	Current Public Use: YES	Future Public Use: YES
Land Code: 1000042179	Agency Land Code: R29161658	Land Name: FORESTRY	County: KOOCHICHING	Acres: 40.00
City:	Site Code: R290103	Classification Per M.S. 86A.05: f. state forests and state forest subareas	Current Public Use: YES	Future Public Use: YES
Land Code: 1000042180	Agency Land Code: R29169500	Land Name: FORESTRY	County: KOOCHICHING	Acres: 42.18
City:	Site Code: R290103	Classification Per M.S. 86A.05: f. state forests and state forest subareas	Current Public Use: YES	Future Public Use: YES
Land Code: 1000042181	Agency Land Code: R29170609	Land Name: FORESTRY	County: KOOCHICHING	Acres: 40.00
City:	Site Code: R290103	Classification Per M.S. 86A.05: f. state forests and state forest subareas	Current Public Use: YES	Future Public Use: YES
Land Code: 1000042182	Agency Land Code: R29165374	Land Name: FORESTRY	County: KOOCHICHING	Acres: 40.00
City:	Site Code: R290103	Classification Per M.S. 86A.05: f. state forests and state forest subareas	Current Public Use: YES	Future Public Use: YES



Land Code: 1000042183	Agency Land Code: R29170115	Land Name: FORESTRY	County: KOOCHICHING	Acres: 40.00
City:	Site Code: R290103	Classification Per M.S. 86A.05: f. state forests and state forest subareas	Current Public Use: YES	Future Public Use: YES
Land Code: 1000042184	Agency Land Code: R29164443	Land Name: FORESTRY	County: KOOCHICHING	Acres: 40.00
City:	Site Code: R290103	Classification Per M.S. 86A.05: f. state forests and state forest subareas	Current Public Use: YES	Future Public Use: YES
Land Code: 1000042185	Agency Land Code: R29165072	Land Name: FORESTRY	County: KOOCHICHING	Acres: 40.00
City:	Site Code: R290103	Classification Per M.S. 86A.05: f. state forests and state forest subareas	Current Public Use: YES	Future Public Use: YES
Land Code: 1000042186	Agency Land Code: R29168472	Land Name: FORESTRY	County: KOOCHICHING	Acres: 40.00
City:	Site Code: R290103	Classification Per M.S. 86A.05: f. state forests and state forest subareas	Current Public Use: YES	Future Public Use: YES
Land Code: 1000042187	Agency Land Code: R29170737	Land Name: FORESTRY	County: KOOCHICHING	Acres: 40.00
City:	Site Code: R290103	Classification Per M.S. 86A.05: f. state forests and state forest subareas	Current Public Use: YES	Future Public Use: YES
Land Code: 1000042188	Agency Land Code: R29160921	Land Name: FORESTRY	County: KOOCHICHING	Acres: 40.00
City:	Site Code: R290103	Classification Per M.S. 86A.05: f. state forests and state forest subareas	Current Public Use: YES	Future Public Use: YES
Land Code: 1000042189	Agency Land Code: R29169290	Land Name: FORESTRY	County: KOOCHICHING	Acres: 40.00
City:	Site Code: R290103	Classification Per M.S. 86A.05: f. state forests and state forest subareas	Current Public Use: YES	Future Public Use: YES
Land Code: 1000042190	Agency Land Code: R29169640	Land Name: FORESTRY	County: KOOCHICHING	Acres: 40.19
City:	Site Code: R290103	Classification Per M.S. 86A.05: f. state forests and state forest subareas	Current Public Use: YES	Future Public Use: YES
Land Code: 1000042191	Agency Land Code: R29161875	Land Name: FORESTRY	County: KOOCHICHING	Acres: 40.00
City:	Site Code: R290103	Classification Per M.S. 86A.05: f. state forests and state forest subareas	Current Public Use: YES	Future Public Use: YES
Land Code: 1000042192	Agency Land Code: R29165480	Land Name: FORESTRY	County: KOOCHICHING	Acres: 40.00
City:	Site Code: R290103	Classification Per M.S. 86A.05: f. state forests and state forest subareas	Current Public Use: YES	Future Public Use: YES
Land Code: 1000042193	Agency Land Code: R29164523	Land Name: FORESTRY	County: KOOCHICHING	Acres: 40.00
City:	Site Code: R290103	Classification Per M.S. 86A.05: f. state forests and state forest subareas	Current Public Use: YES	Future Public Use: YES
Land Code: 1000042194	Agency Land Code: R29169357	Land Name: FORESTRY	County: KOOCHICHING	Acres: 40.00
City:	Site Code: R290103	Classification Per M.S. 86A.05: f. state forests and state forest subareas	Current Public Use: YES	Future Public Use: YES



Land Code: 1000042195	Agency Land Code: R29164544	Land Name: FORESTRY	County: KOOCHICHING	Acres: 52.85
City:	Site Code: R290103	Classification Per M.S. 86A.05: f. state forests and state forest subareas	Current Public Use: YES	Future Public Use: YES
Land Code: 1000042196	Agency Land Code: R29148742	Land Name: FORESTRY	County: KOOCHICHING	Acres: 37.87
City:	Site Code: R290103	Classification Per M.S. 86A.05: f. state forests and state forest subareas	Current Public Use: YES	Future Public Use: YES
Land Code: 1000042197	Agency Land Code: R29168758	Land Name: FORESTRY	County: KOOCHICHING	Acres: 40.00
City:	Site Code: R290103	Classification Per M.S. 86A.05: f. state forests and state forest subareas	Current Public Use: YES	Future Public Use: YES
Land Code: 1000042198	Agency Land Code: R29166926	Land Name: FORESTRY	County: KOOCHICHING	Acres: 40.00
City:	Site Code: R290103	Classification Per M.S. 86A.05: f. state forests and state forest subareas	Current Public Use: YES	Future Public Use: YES
Land Code: 1000042199	Agency Land Code: R29161866	Land Name: FORESTRY	County: KOOCHICHING	Acres: 40.00
City:	Site Code: R290103	Classification Per M.S. 86A.05: f. state forests and state forest subareas	Current Public Use: YES	Future Public Use: YES
Land Code: 1000042200	Agency Land Code: R29170301	Land Name: FORESTRY	County: KOOCHICHING	Acres: 40.00
City:	Site Code: R290103	Classification Per M.S. 86A.05: f. state forests and state forest subareas	Current Public Use: YES	Future Public Use: YES
Land Code: 1000042201	Agency Land Code: R29164775	Land Name: FORESTRY	County: KOOCHICHING	Acres: 40.00
City:	Site Code: R290103	Classification Per M.S. 86A.05: f. state forests and state forest subareas	Current Public Use: YES	Future Public Use: YES
Land Code: 1000042202	Agency Land Code: R29165524	Land Name: FORESTRY	County: KOOCHICHING	Acres: 40.00
City:	Site Code: R290103	Classification Per M.S. 86A.05: f. state forests and state forest subareas	Current Public Use: YES	Future Public Use: YES
Land Code: 1000042203	Agency Land Code: R29168860	Land Name: FORESTRY	County: KOOCHICHING	Acres: 40.00
City:	Site Code: R290103	Classification Per M.S. 86A.05: f. state forests and state forest subareas	Current Public Use: YES	Future Public Use: YES
Land Code: 1000042204	Agency Land Code: R29164922	Land Name: FORESTRY	County: KOOCHICHING	Acres: 40.00
City:	Site Code: R290103	Classification Per M.S. 86A.05: f. state forests and state forest subareas	Current Public Use: YES	Future Public Use: YES
Land Code: 1000042205	Agency Land Code: R29168814	Land Name: FORESTRY	County: KOOCHICHING	Acres: 40.00
City:	Site Code: R290103	Classification Per M.S. 86A.05: f. state forests and state forest subareas	Current Public Use: YES	Future Public Use: YES
Land Code: 1000042206	Agency Land Code: R29161699	Land Name: FORESTRY	County: KOOCHICHING	Acres: 40.00
City:	Site Code: R290103	Classification Per M.S. 86A.05: f. state forests and state forest subareas	Current Public Use: YES	Future Public Use: YES



Land Code: 1000042207	Agency Land Code: R29167680	Land Name: FORESTRY	County: KOOCHICHING	Acres: 40.00
City:	Site Code: R290103	Classification Per M.S. 86A.05: f. state forests and state forest subareas	Current Public Use: YES	Future Public Use: YES
Land Code: 1000042208	Agency Land Code: R29165755	Land Name: FORESTRY	County: KOOCHICHING	Acres: 40.00
City:	Site Code: R290103	Classification Per M.S. 86A.05: f. state forests and state forest subareas	Current Public Use: YES	Future Public Use: YES
Land Code: 1000042209	Agency Land Code: R29167896	Land Name: FORESTRY	County: KOOCHICHING	Acres: 43.98
City:	Site Code: R290103	Classification Per M.S. 86A.05: f. state forests and state forest subareas	Current Public Use: YES	Future Public Use: YES
Land Code: 1000042210	Agency Land Code: R29170773	Land Name: FORESTRY	County: KOOCHICHING	Acres: 40.00
City:	Site Code: R290103	Classification Per M.S. 86A.05: f. state forests and state forest subareas	Current Public Use: YES	Future Public Use: YES
Land Code: 1000042211	Agency Land Code: R29162071	Land Name: FORESTRY	County: KOOCHICHING	Acres: 40.00
City:	Site Code: R290103	Classification Per M.S. 86A.05: f. state forests and state forest subareas	Current Public Use: YES	Future Public Use: YES
Land Code: 1000042212	Agency Land Code: R29169832	Land Name: FORESTRY	County: KOOCHICHING	Acres: 40.00
City:	Site Code: R290103	Classification Per M.S. 86A.05: f. state forests and state forest subareas	Current Public Use: YES	Future Public Use: YES
Land Code: 1000042213	Agency Land Code: R29161377	Land Name: FORESTRY	County: KOOCHICHING	Acres: 40.00
City:	Site Code: R290103	Classification Per M.S. 86A.05: f. state forests and state forest subareas	Current Public Use: YES	Future Public Use: YES
Land Code: 1000042214	Agency Land Code: R29164699	Land Name: FORESTRY	County: KOOCHICHING	Acres: 40.00
City:	Site Code: R290103	Classification Per M.S. 86A.05: f. state forests and state forest subareas	Current Public Use: YES	Future Public Use: YES
Land Code: 1000042215	Agency Land Code: R29168465	Land Name: FORESTRY	County: KOOCHICHING	Acres: 40.00
City:	Site Code: R290103	Classification Per M.S. 86A.05: f. state forests and state forest subareas	Current Public Use: YES	Future Public Use: YES
Land Code: 1000042216	Agency Land Code: R29168737	Land Name: FORESTRY	County: KOOCHICHING	Acres: 40.00
City:	Site Code: R290103	Classification Per M.S. 86A.05: f. state forests and state forest subareas	Current Public Use: YES	Future Public Use: YES
Land Code: 1000042217	Agency Land Code: R29170735	Land Name: FORESTRY	County: KOOCHICHING	Acres: 40.00
City:	Site Code: R290103	Classification Per M.S. 86A.05: f. state forests and state forest subareas	Current Public Use: YES	Future Public Use: YES
Land Code: 1000042218	Agency Land Code: R29165600	Land Name: FORESTRY	County: KOOCHICHING	Acres: 40.00
City:	Site Code: R290103	Classification Per M.S. 86A.05: f. state forests and state forest subareas	Current Public Use: YES	Future Public Use: YES



Land Code: 1000042219	Agency Land Code: R29165459	Land Name: FORESTRY	County: KOOCHICHING	Acres: 40.00
City:	Site Code: R290103	Classification Per M.S. 86A.05: f. state forests and state forest subareas	Current Public Use: YES	Future Public Use: YES
Land Code: 1000042220	Agency Land Code: R29168809	Land Name: FORESTRY	County: KOOCHICHING	Acres: 40.00
City:	Site Code: R290103	Classification Per M.S. 86A.05: f. state forests and state forest subareas	Current Public Use: YES	Future Public Use: YES
Land Code: 1000042221	Agency Land Code: R29167661	Land Name: FORESTRY	County: KOOCHICHING	Acres: 40.00
City:	Site Code: R290103	Classification Per M.S. 86A.05: f. state forests and state forest subareas	Current Public Use: YES	Future Public Use: YES
Land Code: 1000042222	Agency Land Code: R29169583	Land Name: FORESTRY	County: KOOCHICHING	Acres: 40.00
City:	Site Code: R290103	Classification Per M.S. 86A.05: f. state forests and state forest subareas	Current Public Use: YES	Future Public Use: YES
Land Code: 1000042223	Agency Land Code: R29165297	Land Name: FORESTRY	County: KOOCHICHING	Acres: 40.00
City:	Site Code: R290103	Classification Per M.S. 86A.05: f. state forests and state forest subareas	Current Public Use: YES	Future Public Use: YES
Land Code: 1000042224	Agency Land Code: R29164912	Land Name: FORESTRY	County: KOOCHICHING	Acres: 44.10
City:	Site Code: R290103	Classification Per M.S. 86A.05: f. state forests and state forest subareas	Current Public Use: YES	Future Public Use: YES
Land Code: 1000042225	Agency Land Code: R29165119	Land Name: FORESTRY	County: KOOCHICHING	Acres: 40.00
City:	Site Code: R290103	Classification Per M.S. 86A.05: f. state forests and state forest subareas	Current Public Use: YES	Future Public Use: YES
Land Code: 1000042226	Agency Land Code: R29170499	Land Name: FORESTRY	County: KOOCHICHING	Acres: 42.65
City:	Site Code: R290103	Classification Per M.S. 86A.05: f. state forests and state forest subareas	Current Public Use: YES	Future Public Use: YES
Land Code: 1000042227	Agency Land Code: R29166942	Land Name: FORESTRY	County: KOOCHICHING	Acres: 40.00
City:	Site Code: R290103	Classification Per M.S. 86A.05: f. state forests and state forest subareas	Current Public Use: YES	Future Public Use: YES
Land Code: 1000042228	Agency Land Code: R29161985	Land Name: FORESTRY	County: KOOCHICHING	Acres: 40.00
City:	Site Code: R290103	Classification Per M.S. 86A.05: f. state forests and state forest subareas	Current Public Use: YES	Future Public Use: YES
Land Code: 1000042229	Agency Land Code: R29165765	Land Name: FORESTRY	County: KOOCHICHING	Acres: 40.00
City:	Site Code: R290103	Classification Per M.S. 86A.05: f. state forests and state forest subareas	Current Public Use: YES	Future Public Use: YES
Land Code: 1000042230	Agency Land Code: R29168392	Land Name: FORESTRY	County: KOOCHICHING	Acres: 40.00
City:	Site Code: R290103	Classification Per M.S. 86A.05: f. state forests and state forest subareas	Current Public Use: YES	Future Public Use: YES



Land Code: 1000042231	Agency Land Code: R29170729	Land Name: FORESTRY	County: KOOCHICHING	Acres: 40.00
City:	Site Code: R290103	Classification Per M.S. 86A.05: f. state forests and state forest subareas	Current Public Use: YES	Future Public Use: YES
Land Code: 1000042232	Agency Land Code: R29170776	Land Name: FORESTRY	County: KOOCHICHING	Acres: 40.00
City:	Site Code: R290103	Classification Per M.S. 86A.05: f. state forests and state forest subareas	Current Public Use: YES	Future Public Use: YES
Land Code: 1000042233	Agency Land Code: R29168020	Land Name: FORESTRY	County: KOOCHICHING	Acres: 40.00
City:	Site Code: R290103	Classification Per M.S. 86A.05: f. state forests and state forest subareas	Current Public Use: YES	Future Public Use: YES
Land Code: 1000042234	Agency Land Code: R29167506	Land Name: FORESTRY	County: KOOCHICHING	Acres: 40.00
City:	Site Code: R290103	Classification Per M.S. 86A.05: f. state forests and state forest subareas	Current Public Use: YES	Future Public Use: YES
Land Code: 1000042235	Agency Land Code: R29169389	Land Name: FORESTRY	County: KOOCHICHING	Acres: 40.00
City:	Site Code: R290103	Classification Per M.S. 86A.05: f. state forests and state forest subareas	Current Public Use: YES	Future Public Use: YES
Land Code: 1000042236	Agency Land Code: R29168093	Land Name: FORESTRY	County: KOOCHICHING	Acres: 40.00
City:	Site Code: R290103	Classification Per M.S. 86A.05: f. state forests and state forest subareas	Current Public Use: YES	Future Public Use: YES
Land Code: 1000042237	Agency Land Code: R29165166	Land Name: FORESTRY	County: KOOCHICHING	Acres: 40.00
City:	Site Code: R290103	Classification Per M.S. 86A.05: f. state forests and state forest subareas	Current Public Use: YES	Future Public Use: YES
Land Code: 1000042238	Agency Land Code: R29160900	Land Name: FORESTRY	County: KOOCHICHING	Acres: 40.00
City:	Site Code: R290103	Classification Per M.S. 86A.05: f. state forests and state forest subareas	Current Public Use: YES	Future Public Use: YES
Land Code: 1000042239	Agency Land Code: R29162051	Land Name: FORESTRY	County: KOOCHICHING	Acres: 45.14
City:	Site Code: R290103	Classification Per M.S. 86A.05: f. state forests and state forest subareas	Current Public Use: YES	Future Public Use: YES
Land Code: 1000042240	Agency Land Code: R29161586	Land Name: FORESTRY	County: KOOCHICHING	Acres: 40.00
City:	Site Code: R290103	Classification Per M.S. 86A.05: f. state forests and state forest subareas	Current Public Use: YES	Future Public Use: YES
Land Code: 1000042241	Agency Land Code: R29161706	Land Name: FORESTRY	County: KOOCHICHING	Acres: 9.25
City:	Site Code: R290103	Classification Per M.S. 86A.05: f. state forests and state forest subareas	Current Public Use: YES	Future Public Use: YES
Land Code: 1000042242	Agency Land Code: R29170082	Land Name: FORESTRY	County: KOOCHICHING	Acres: 40.00
City:	Site Code: R290103	Classification Per M.S. 86A.05: f. state forests and state forest subareas	Current Public Use: YES	Future Public Use: YES



Land Code: 1000042243	Agency Land Code: R29164955	Land Name: FORESTRY	County: KOOCHICHING	Acres: 40.00
City:	Site Code: R290103	Classification Per M.S. 86A.05: f. state forests and state forest subareas	Current Public Use: YES	Future Public Use: YES
Land Code: 1000042244	Agency Land Code: R29165057	Land Name: FORESTRY	County: KOOCHICHING	Acres: 40.00
City:	Site Code: R290103	Classification Per M.S. 86A.05: f. state forests and state forest subareas	Current Public Use: YES	Future Public Use: YES
Land Code: 1000042245	Agency Land Code: R29169484	Land Name: FORESTRY	County: KOOCHICHING	Acres: 40.00
City:	Site Code: R290103	Classification Per M.S. 86A.05: f. state forests and state forest subareas	Current Public Use: YES	Future Public Use: YES
Land Code: 1000042246	Agency Land Code: R29165483	Land Name: FORESTRY	County: KOOCHICHING	Acres: 40.00
City:	Site Code: R290103	Classification Per M.S. 86A.05: f. state forests and state forest subareas	Current Public Use: YES	Future Public Use: YES
Land Code: 1000042247	Agency Land Code: R29165555	Land Name: FORESTRY	County: KOOCHICHING	Acres: 40.15
City:	Site Code: R290103	Classification Per M.S. 86A.05: f. state forests and state forest subareas	Current Public Use: YES	Future Public Use: YES
Land Code: 1000042248	Agency Land Code: R29170774	Land Name: FORESTRY	County: KOOCHICHING	Acres: 40.00
City:	Site Code: R290103	Classification Per M.S. 86A.05: f. state forests and state forest subareas	Current Public Use: YES	Future Public Use: YES
Land Code: 1000042249	Agency Land Code: R29161954	Land Name: FORESTRY	County: KOOCHICHING	Acres: 40.00
City:	Site Code: R290103	Classification Per M.S. 86A.05: f. state forests and state forest subareas	Current Public Use: YES	Future Public Use: YES
Land Code: 1000042250	Agency Land Code: R29167997	Land Name: FORESTRY	County: KOOCHICHING	Acres: 39.78
City:	Site Code: R290103	Classification Per M.S. 86A.05: f. state forests and state forest subareas	Current Public Use: YES	Future Public Use: YES
Land Code: 1000042251	Agency Land Code: R29169195	Land Name: FORESTRY	County: KOOCHICHING	Acres: 40.00
City:	Site Code: R290103	Classification Per M.S. 86A.05: f. state forests and state forest subareas	Current Public Use: YES	Future Public Use: YES
Land Code: 1000042252	Agency Land Code: R29168192	Land Name: FORESTRY	County: KOOCHICHING	Acres: 40.00
City:	Site Code: R290103	Classification Per M.S. 86A.05: f. state forests and state forest subareas	Current Public Use: YES	Future Public Use: YES
Land Code: 1000042253	Agency Land Code: R29164759	Land Name: FORESTRY	County: KOOCHICHING	Acres: 31.95
City:	Site Code: R290103	Classification Per M.S. 86A.05: f. state forests and state forest subareas	Current Public Use: YES	Future Public Use: YES
Land Code: 1000042254	Agency Land Code: R29165396	Land Name: FORESTRY	County: KOOCHICHING	Acres: 40.00
City:	Site Code: R290103	Classification Per M.S. 86A.05: f. state forests and state forest subareas	Current Public Use: YES	Future Public Use: YES



Land Code: 1000042255	Agency Land Code: R29170592	Land Name: FORESTRY	County: KOOCHICHING	Acres: 40.00
City:	Site Code: R290103	Classification Per M.S. 86A.05: f. state forests and state forest subareas	Current Public Use: YES	Future Public Use: YES
Land Code: 1000042256	Agency Land Code: R29167550	Land Name: FORESTRY	County: KOOCHICHING	Acres: 47.58
City:	Site Code: R290103	Classification Per M.S. 86A.05: f. state forests and state forest subareas	Current Public Use: YES	Future Public Use: YES
Land Code: 1000042257	Agency Land Code: R29161433	Land Name: FORESTRY	County: KOOCHICHING	Acres: 40.00
City:	Site Code: R290103	Classification Per M.S. 86A.05: f. state forests and state forest subareas	Current Public Use: YES	Future Public Use: YES
Land Code: 1000042258	Agency Land Code: R29148127	Land Name: FORESTRY	County: KOOCHICHING	Acres: 19.75
City:	Site Code: R290103	Classification Per M.S. 86A.05: f. state forests and state forest subareas	Current Public Use: YES	Future Public Use: YES
Land Code: 1000042259	Agency Land Code: R29162120	Land Name: FORESTRY	County: KOOCHICHING	Acres: 40.00
City:	Site Code: R290103	Classification Per M.S. 86A.05: f. state forests and state forest subareas	Current Public Use: YES	Future Public Use: YES
Land Code: 1000042260	Agency Land Code: R29164514	Land Name: FORESTRY	County: KOOCHICHING	Acres: 40.00
City:	Site Code: R290103	Classification Per M.S. 86A.05: f. state forests and state forest subareas	Current Public Use: YES	Future Public Use: YES
Land Code: 1000042261	Agency Land Code: R29170455	Land Name: FORESTRY	County: KOOCHICHING	Acres: 40.00
City:	Site Code: R290103	Classification Per M.S. 86A.05: f. state forests and state forest subareas	Current Public Use: YES	Future Public Use: YES
Land Code: 1000042262	Agency Land Code: R29168005	Land Name: FORESTRY	County: KOOCHICHING	Acres: 40.00
City:	Site Code: R290103	Classification Per M.S. 86A.05: f. state forests and state forest subareas	Current Public Use: YES	Future Public Use: YES
Land Code: 1000042263	Agency Land Code: R29169017	Land Name: FORESTRY	County: KOOCHICHING	Acres: 40.00
City:	Site Code: R290103	Classification Per M.S. 86A.05: f. state forests and state forest subareas	Current Public Use: YES	Future Public Use: YES
Land Code: 1000042264	Agency Land Code: R29169434	Land Name: FORESTRY	County: KOOCHICHING	Acres: 40.00
City:	Site Code: R290103	Classification Per M.S. 86A.05: f. state forests and state forest subareas	Current Public Use: YES	Future Public Use: YES
Land Code: 1000042265	Agency Land Code: R29170642	Land Name: FORESTRY	County: KOOCHICHING	Acres: 40.00
City:	Site Code: R290103	Classification Per M.S. 86A.05: f. state forests and state forest subareas	Current Public Use: YES	Future Public Use: YES
Land Code: 1000042266	Agency Land Code: R29170723	Land Name: FORESTRY	County: KOOCHICHING	Acres: 40.00
City:	Site Code: R290103	Classification Per M.S. 86A.05: f. state forests and state forest subareas	Current Public Use: YES	Future Public Use: YES



Land Code: 1000042267	Agency Land Code: R29168337	Land Name: FORESTRY	County: KOOCHICHING	Acres: 40.00
City:	Site Code: R290103	Classification Per M.S. 86A.05: f. state forests and state forest subareas	Current Public Use: YES	Future Public Use: YES
Land Code: 1000042268	Agency Land Code: R29170558	Land Name: FORESTRY	County: KOOCHICHING	Acres: 40.00
City:	Site Code: R290103	Classification Per M.S. 86A.05: f. state forests and state forest subareas	Current Public Use: YES	Future Public Use: YES
Land Code: 1000042269	Agency Land Code: R29165420	Land Name: FORESTRY	County: KOOCHICHING	Acres: 40.00
City:	Site Code: R290103	Classification Per M.S. 86A.05: f. state forests and state forest subareas	Current Public Use: YES	Future Public Use: YES
Land Code: 1000042270	Agency Land Code: R29170256	Land Name: FORESTRY	County: KOOCHICHING	Acres: 40.00
City:	Site Code: R290103	Classification Per M.S. 86A.05: f. state forests and state forest subareas	Current Public Use: YES	Future Public Use: YES
Land Code: 1000042271	Agency Land Code: R29161999	Land Name: FORESTRY	County: KOOCHICHING	Acres: 40.00
City:	Site Code: R290103	Classification Per M.S. 86A.05: f. state forests and state forest subareas	Current Public Use: YES	Future Public Use: YES
Land Code: 1000042272	Agency Land Code: R29165805	Land Name: FORESTRY	County: KOOCHICHING	Acres: 40.00
City:	Site Code: R290103	Classification Per M.S. 86A.05: f. state forests and state forest subareas	Current Public Use: YES	Future Public Use: YES
Land Code: 1000042273	Agency Land Code: R29168891	Land Name: FORESTRY	County: KOOCHICHING	Acres: 40.00
City:	Site Code: R290103	Classification Per M.S. 86A.05: f. state forests and state forest subareas	Current Public Use: YES	Future Public Use: YES
Land Code: 1000042274	Agency Land Code: R29165792	Land Name: FORESTRY	County: KOOCHICHING	Acres: 40.00
City:	Site Code: R290103	Classification Per M.S. 86A.05: f. state forests and state forest subareas	Current Public Use: YES	Future Public Use: YES
Land Code: 1000042275	Agency Land Code: R29148123	Land Name: FORESTRY	County: KOOCHICHING	Acres: 40.00
City:	Site Code: R290103	Classification Per M.S. 86A.05: f. state forests and state forest subareas	Current Public Use: YES	Future Public Use: YES
Land Code: 1000042276	Agency Land Code: R29164463	Land Name: FORESTRY	County: KOOCHICHING	Acres: 21.60
City:	Site Code: R290103	Classification Per M.S. 86A.05: f. state forests and state forest subareas	Current Public Use: YES	Future Public Use: YES
Land Code: 1000042277	Agency Land Code: R29170486	Land Name: FORESTRY	County: KOOCHICHING	Acres: 40.00
City:	Site Code: R290103	Classification Per M.S. 86A.05: f. state forests and state forest subareas	Current Public Use: YES	Future Public Use: YES
Land Code: 1000042278	Agency Land Code: R29165525	Land Name: FORESTRY	County: KOOCHICHING	Acres: 40.53
City:	Site Code: R290103	Classification Per M.S. 86A.05: f. state forests and state forest subareas	Current Public Use: YES	Future Public Use: YES



Land Code: 1000042279	Agency Land Code: R29168624	Land Name: FORESTRY	County: KOOCHICHING	Acres: 40.00
City:	Site Code: R290103	Classification Per M.S. 86A.05: f. state forests and state forest subareas	Current Public Use: YES	Future Public Use: YES
Land Code: 1000042280	Agency Land Code: R29170007	Land Name: FORESTRY	County: KOOCHICHING	Acres: 40.00
City:	Site Code: R290103	Classification Per M.S. 86A.05: f. state forests and state forest subareas	Current Public Use: YES	Future Public Use: YES
Land Code: 1000042281	Agency Land Code: R29165592	Land Name: FORESTRY	County: KOOCHICHING	Acres: 40.00
City:	Site Code: R290103	Classification Per M.S. 86A.05: f. state forests and state forest subareas	Current Public Use: YES	Future Public Use: YES
Land Code: 1000042282	Agency Land Code: R29167990	Land Name: FORESTRY	County: KOOCHICHING	Acres: 40.00
City:	Site Code: R290103	Classification Per M.S. 86A.05: f. state forests and state forest subareas	Current Public Use: YES	Future Public Use: YES
Land Code: 1000042283	Agency Land Code: R29168841	Land Name: FORESTRY	County: KOOCHICHING	Acres: 40.00
City:	Site Code: R290103	Classification Per M.S. 86A.05: f. state forests and state forest subareas	Current Public Use: YES	Future Public Use: YES
Land Code: 1000042284	Agency Land Code: R29164954	Land Name: FORESTRY	County: KOOCHICHING	Acres: 40.00
City:	Site Code: R290103	Classification Per M.S. 86A.05: f. state forests and state forest subareas	Current Public Use: YES	Future Public Use: YES
Land Code: 1000042285	Agency Land Code: R29169206	Land Name: FORESTRY	County: KOOCHICHING	Acres: 40.00
City:	Site Code: R290103	Classification Per M.S. 86A.05: f. state forests and state forest subareas	Current Public Use: YES	Future Public Use: YES
Land Code: 1000042286	Agency Land Code: R29164809	Land Name: FORESTRY	County: KOOCHICHING	Acres: 47.41
City:	Site Code: R290103	Classification Per M.S. 86A.05: f. state forests and state forest subareas	Current Public Use: YES	Future Public Use: YES
Land Code: 1000042287	Agency Land Code: R29165756	Land Name: FORESTRY	County: KOOCHICHING	Acres: 40.00
City:	Site Code: R290103	Classification Per M.S. 86A.05: f. state forests and state forest subareas	Current Public Use: YES	Future Public Use: YES
Land Code: 1000042288	Agency Land Code: R29168241	Land Name: FORESTRY	County: KOOCHICHING	Acres: 40.00
City:	Site Code: R290103	Classification Per M.S. 86A.05: f. state forests and state forest subareas	Current Public Use: YES	Future Public Use: YES
Land Code: 1000042289	Agency Land Code: R29169319	Land Name: FORESTRY	County: KOOCHICHING	Acres: 43.89
City:	Site Code: R290103	Classification Per M.S. 86A.05: f. state forests and state forest subareas	Current Public Use: YES	Future Public Use: YES
Land Code: 1000042290	Agency Land Code: R29169999	Land Name: FORESTRY	County: KOOCHICHING	Acres: 40.00
City:	Site Code: R290103	Classification Per M.S. 86A.05: f. state forests and state forest subareas	Current Public Use: YES	Future Public Use: YES



Land Code: 1000042291	Agency Land Code: R29169438	Land Name: FORESTRY	County: KOOCHICHING	Acres: 40.00
City:	Site Code: R290103	Classification Per M.S. 86A.05: f. state forests and state forest subareas	Current Public Use: YES	Future Public Use: YES
Land Code: 1000042292	Agency Land Code: R29170322	Land Name: FORESTRY	County: KOOCHICHING	Acres: 40.00
City:	Site Code: R290103	Classification Per M.S. 86A.05: f. state forests and state forest subareas	Current Public Use: YES	Future Public Use: YES
Land Code: 1000042293	Agency Land Code: R29165901	Land Name: FORESTRY	County: KOOCHICHING	Acres: 40.00
City:	Site Code: R290103	Classification Per M.S. 86A.05: f. state forests and state forest subareas	Current Public Use: YES	Future Public Use: YES
Land Code: 1000042294	Agency Land Code: R29170598	Land Name: FORESTRY	County: KOOCHICHING	Acres: 40.00
City:	Site Code: R290103	Classification Per M.S. 86A.05: f. state forests and state forest subareas	Current Public Use: YES	Future Public Use: YES
Land Code: 1000042295	Agency Land Code: R29170538	Land Name: FORESTRY	County: KOOCHICHING	Acres: 40.00
City:	Site Code: R290103	Classification Per M.S. 86A.05: f. state forests and state forest subareas	Current Public Use: YES	Future Public Use: YES
Land Code: 1000042296	Agency Land Code: R29165295	Land Name: FORESTRY	County: KOOCHICHING	Acres: 40.00
City:	Site Code: R290103	Classification Per M.S. 86A.05: f. state forests and state forest subareas	Current Public Use: YES	Future Public Use: YES
Land Code: 1000042297	Agency Land Code: R29168447	Land Name: FORESTRY	County: KOOCHICHING	Acres: 40.00
City:	Site Code: R290103	Classification Per M.S. 86A.05: f. state forests and state forest subareas	Current Public Use: YES	Future Public Use: YES
Land Code: 1000042298	Agency Land Code: R29148124	Land Name: FORESTRY	County: KOOCHICHING	Acres: 38.35
City:	Site Code: R290103	Classification Per M.S. 86A.05: f. state forests and state forest subareas	Current Public Use: YES	Future Public Use: YES
Land Code: 1000042299	Agency Land Code: R29165644	Land Name: FORESTRY	County: KOOCHICHING	Acres: 40.00
City:	Site Code: R290103	Classification Per M.S. 86A.05: f. state forests and state forest subareas	Current Public Use: YES	Future Public Use: YES
Land Code: 1000042300	Agency Land Code: R29148629	Land Name: FORESTRY	County: KOOCHICHING	Acres: 40.00
City:	Site Code: R290103	Classification Per M.S. 86A.05: f. state forests and state forest subareas	Current Public Use: YES	Future Public Use: YES
Land Code: 1000042301	Agency Land Code: R29170586	Land Name: FORESTRY	County: KOOCHICHING	Acres: 40.00
City:	Site Code: R290103	Classification Per M.S. 86A.05: f. state forests and state forest subareas	Current Public Use: YES	Future Public Use: YES
Land Code: 1000042302	Agency Land Code: R29170968	Land Name: FORESTRY	County: KOOCHICHING	Acres: 40.00
City:	Site Code: R290103	Classification Per M.S. 86A.05: f. state forests and state forest subareas	Current Public Use: YES	Future Public Use: YES



Land Code: 1000042303	Agency Land Code: R29169593	Land Name: FORESTRY	County: KOOCHICHING	Acres: 40.19
City:	Site Code: R290103	Classification Per M.S. 86A.05: f. state forests and state forest subareas	Current Public Use: YES	Future Public Use: YES
Land Code: 1000042304	Agency Land Code: R29170540	Land Name: FORESTRY	County: KOOCHICHING	Acres: 40.00
City:	Site Code: R290103	Classification Per M.S. 86A.05: f. state forests and state forest subareas	Current Public Use: YES	Future Public Use: YES
Land Code: 1000042305	Agency Land Code: R29168265	Land Name: FORESTRY	County: KOOCHICHING	Acres: 40.00
City:	Site Code: R290103	Classification Per M.S. 86A.05: f. state forests and state forest subareas	Current Public Use: YES	Future Public Use: YES
Land Code: 1000042306	Agency Land Code: R29165702	Land Name: FORESTRY	County: KOOCHICHING	Acres: 40.00
City:	Site Code: R290103	Classification Per M.S. 86A.05: f. state forests and state forest subareas	Current Public Use: YES	Future Public Use: YES
Land Code: 1000042307	Agency Land Code: R29168662	Land Name: FORESTRY	County: KOOCHICHING	Acres: 40.00
City:	Site Code: R290103	Classification Per M.S. 86A.05: f. state forests and state forest subareas	Current Public Use: YES	Future Public Use: YES
Land Code: 1000042308	Agency Land Code: R29164633	Land Name: FORESTRY	County: KOOCHICHING	Acres: 40.00
City:	Site Code: R290103	Classification Per M.S. 86A.05: f. state forests and state forest subareas	Current Public Use: YES	Future Public Use: YES
Land Code: 1000042309	Agency Land Code: R29169958	Land Name: FORESTRY	County: KOOCHICHING	Acres: 40.00
City:	Site Code: R290103	Classification Per M.S. 86A.05: f. state forests and state forest subareas	Current Public Use: YES	Future Public Use: YES
Land Code: 1000042310	Agency Land Code: R29164532	Land Name: FORESTRY	County: KOOCHICHING	Acres: 40.00
City:	Site Code: R290103	Classification Per M.S. 86A.05: f. state forests and state forest subareas	Current Public Use: YES	Future Public Use: YES
Land Code: 1000042311	Agency Land Code: R29169893	Land Name: FORESTRY	County: KOOCHICHING	Acres: 40.00
City:	Site Code: R290103	Classification Per M.S. 86A.05: f. state forests and state forest subareas	Current Public Use: YES	Future Public Use: YES
Land Code: 1000042312	Agency Land Code: R29168725	Land Name: FORESTRY	County: KOOCHICHING	Acres: 40.00
City:	Site Code: R290103	Classification Per M.S. 86A.05: f. state forests and state forest subareas	Current Public Use: YES	Future Public Use: YES
Land Code: 1000042313	Agency Land Code: R29168584	Land Name: FORESTRY	County: KOOCHICHING	Acres: 40.00
City:	Site Code: R290103	Classification Per M.S. 86A.05: f. state forests and state forest subareas	Current Public Use: YES	Future Public Use: YES
Land Code: 1000042314	Agency Land Code: R29170282	Land Name: FORESTRY	County: KOOCHICHING	Acres: 44.33
City:	Site Code: R290103	Classification Per M.S. 86A.05: f. state forests and state forest subareas	Current Public Use: YES	Future Public Use: YES



Land Code: 1000042315	Agency Land Code: R29170071	Land Name: FORESTRY	County: KOOCHICHING	Acres: 40.00
City:	Site Code: R290103	Classification Per M.S. 86A.05: f. state forests and state forest subareas	Current Public Use: YES	Future Public Use: YES
Land Code: 1000042316	Agency Land Code: R29161610	Land Name: FORESTRY	County: KOOCHICHING	Acres: 40.00
City:	Site Code: R290103	Classification Per M.S. 86A.05: f. state forests and state forest subareas	Current Public Use: YES	Future Public Use: YES
Land Code: 1000042317	Agency Land Code: R29164494	Land Name: FORESTRY	County: KOOCHICHING	Acres: 40.00
City:	Site Code: R290103	Classification Per M.S. 86A.05: f. state forests and state forest subareas	Current Public Use: YES	Future Public Use: YES
Land Code: 1000042318	Agency Land Code: R29170625	Land Name: FORESTRY	County: KOOCHICHING	Acres: 40.00
City:	Site Code: R290103	Classification Per M.S. 86A.05: f. state forests and state forest subareas	Current Public Use: YES	Future Public Use: YES
Land Code: 1000042319	Agency Land Code: R29168456	Land Name: FORESTRY	County: KOOCHICHING	Acres: 40.00
City:	Site Code: R290103	Classification Per M.S. 86A.05: f. state forests and state forest subareas	Current Public Use: YES	Future Public Use: YES
Land Code: 1000042320	Agency Land Code: R29170790	Land Name: FORESTRY	County: KOOCHICHING	Acres: 40.00
City:	Site Code: R290103	Classification Per M.S. 86A.05: f. state forests and state forest subareas	Current Public Use: YES	Future Public Use: YES
Land Code: 1000042321	Agency Land Code: R29169272	Land Name: FORESTRY	County: KOOCHICHING	Acres: 40.00
City:	Site Code: R290103	Classification Per M.S. 86A.05: f. state forests and state forest subareas	Current Public Use: YES	Future Public Use: YES
Land Code: 1000042322	Agency Land Code: R29170348	Land Name: FORESTRY	County: KOOCHICHING	Acres: 40.00
City:	Site Code: R290103	Classification Per M.S. 86A.05: f. state forests and state forest subareas	Current Public Use: YES	Future Public Use: YES
Land Code: 1000042323	Agency Land Code: R29169695	Land Name: FORESTRY	County: KOOCHICHING	Acres: 40.00
City:	Site Code: R290103	Classification Per M.S. 86A.05: f. state forests and state forest subareas	Current Public Use: YES	Future Public Use: YES
Land Code: 1000042324	Agency Land Code: R29168955	Land Name: FORESTRY	County: KOOCHICHING	Acres: 36.77
City:	Site Code: R290103	Classification Per M.S. 86A.05: f. state forests and state forest subareas	Current Public Use: YES	Future Public Use: YES
Land Code: 1000042325	Agency Land Code: R29162124	Land Name: FORESTRY	County: KOOCHICHING	Acres: 40.00
City:	Site Code: R290103	Classification Per M.S. 86A.05: f. state forests and state forest subareas	Current Public Use: YES	Future Public Use: YES
Land Code: 1000042326	Agency Land Code: R29161066	Land Name: FORESTRY	County: KOOCHICHING	Acres: 40.00
City:	Site Code: R290103	Classification Per M.S. 86A.05: f. state forests and state forest subareas	Current Public Use: YES	Future Public Use: YES



Land Code: 1000042327	Agency Land Code: R29170094	Land Name: FORESTRY	County: KOOCHICHING	Acres: 40.00
City:	Site Code: R290103	Classification Per M.S. 86A.05: f. state forests and state forest subareas	Current Public Use: YES	Future Public Use: YES
Land Code: 1000042328	Agency Land Code: R29161857	Land Name: FORESTRY	County: KOOCHICHING	Acres: 40.00
City:	Site Code: R290103	Classification Per M.S. 86A.05: f. state forests and state forest subareas	Current Public Use: YES	Future Public Use: YES
Land Code: 1000042329	Agency Land Code: R29162879	Land Name: FORESTRY	County: KOOCHICHING	Acres: 40.00
City:	Site Code: R290103	Classification Per M.S. 86A.05: f. state forests and state forest subareas	Current Public Use: YES	Future Public Use: YES
Land Code: 1000042330	Agency Land Code: R29169916	Land Name: FORESTRY	County: KOOCHICHING	Acres: 40.00
City:	Site Code: R290103	Classification Per M.S. 86A.05: f. state forests and state forest subareas	Current Public Use: YES	Future Public Use: YES
Land Code: 1000042331	Agency Land Code: R29169449	Land Name: FORESTRY	County: KOOCHICHING	Acres: 40.00
City:	Site Code: R290103	Classification Per M.S. 86A.05: f. state forests and state forest subareas	Current Public Use: YES	Future Public Use: YES
Land Code: 1000042332	Agency Land Code: R29147996	Land Name: FORESTRY	County: KOOCHICHING	Acres: 40.00
City:	Site Code: R290103	Classification Per M.S. 86A.05: f. state forests and state forest subareas	Current Public Use: YES	Future Public Use: YES
Land Code: 1000042333	Agency Land Code: R29170578	Land Name: FORESTRY	County: KOOCHICHING	Acres: 40.00
City:	Site Code: R290103	Classification Per M.S. 86A.05: f. state forests and state forest subareas	Current Public Use: YES	Future Public Use: YES
Land Code: 1000042334	Agency Land Code: R29170013	Land Name: FORESTRY	County: KOOCHICHING	Acres: 40.00
City:	Site Code: R290103	Classification Per M.S. 86A.05: f. state forests and state forest subareas	Current Public Use: YES	Future Public Use: YES
Land Code: 1000042335	Agency Land Code: R29161050	Land Name: FORESTRY	County: KOOCHICHING	Acres: 40.00
City:	Site Code: R290103	Classification Per M.S. 86A.05: f. state forests and state forest subareas	Current Public Use: YES	Future Public Use: YES
Land Code: 1000042336	Agency Land Code: R29170062	Land Name: FORESTRY	County: KOOCHICHING	Acres: 40.00
City:	Site Code: R290103	Classification Per M.S. 86A.05: f. state forests and state forest subareas	Current Public Use: YES	Future Public Use: YES
Land Code: 1000042337	Agency Land Code: R29165294	Land Name: FORESTRY	County: KOOCHICHING	Acres: 40.00
City:	Site Code: R290103	Classification Per M.S. 86A.05: f. state forests and state forest subareas	Current Public Use: YES	Future Public Use: YES
Land Code: 1000042338	Agency Land Code: R29168805	Land Name: FORESTRY	County: KOOCHICHING	Acres: 40.00
City:	Site Code: R290103	Classification Per M.S. 86A.05: f. state forests and state forest subareas	Current Public Use: YES	Future Public Use: YES



Land Code: 1000042339	Agency Land Code: R29167672	Land Name: FORESTRY	County: KOOCHICHING	Acres: 40.00
City:	Site Code: R290103	Classification Per M.S. 86A.05: f. state forests and state forest subareas	Current Public Use: YES	Future Public Use: YES
Land Code: 1000042340	Agency Land Code: R29162117	Land Name: FORESTRY	County: KOOCHICHING	Acres: 40.00
City:	Site Code: R290103	Classification Per M.S. 86A.05: f. state forests and state forest subareas	Current Public Use: YES	Future Public Use: YES
Land Code: 1000042341	Agency Land Code: R29164858	Land Name: FORESTRY	County: KOOCHICHING	Acres: 46.07
City:	Site Code: R290103	Classification Per M.S. 86A.05: f. state forests and state forest subareas	Current Public Use: YES	Future Public Use: YES
Land Code: 1000042342	Agency Land Code: R29161814	Land Name: FORESTRY	County: KOOCHICHING	Acres: 40.00
City:	Site Code: R290103	Classification Per M.S. 86A.05: f. state forests and state forest subareas	Current Public Use: YES	Future Public Use: YES
Land Code: 1000042343	Agency Land Code: R29162034	Land Name: FORESTRY	County: KOOCHICHING	Acres: 40.00
City:	Site Code: R290103	Classification Per M.S. 86A.05: f. state forests and state forest subareas	Current Public Use: YES	Future Public Use: YES
Land Code: 1000042344	Agency Land Code: R29168698	Land Name: FORESTRY	County: KOOCHICHING	Acres: 40.00
City:	Site Code: R290103	Classification Per M.S. 86A.05: f. state forests and state forest subareas	Current Public Use: YES	Future Public Use: YES
Land Code: 1000042345	Agency Land Code: R29170887	Land Name: FORESTRY	County: KOOCHICHING	Acres: 40.00
City:	Site Code: R290103	Classification Per M.S. 86A.05: f. state forests and state forest subareas	Current Public Use: YES	Future Public Use: YES
Land Code: 1000042346	Agency Land Code: R29165477	Land Name: FORESTRY	County: KOOCHICHING	Acres: 40.00
City:	Site Code: R290103	Classification Per M.S. 86A.05: f. state forests and state forest subareas	Current Public Use: YES	Future Public Use: YES
Land Code: 1000042347	Agency Land Code: R29169412	Land Name: FORESTRY	County: KOOCHICHING	Acres: 40.00
City:	Site Code: R290103	Classification Per M.S. 86A.05: f. state forests and state forest subareas	Current Public Use: YES	Future Public Use: YES
Land Code: 1000042348	Agency Land Code: R29165666	Land Name: FORESTRY	County: KOOCHICHING	Acres: 40.00
City:	Site Code: R290103	Classification Per M.S. 86A.05: f. state forests and state forest subareas	Current Public Use: YES	Future Public Use: YES
Land Code: 1000042349	Agency Land Code: R29170189	Land Name: FORESTRY	County: KOOCHICHING	Acres: 41.28
City:	Site Code: R290103	Classification Per M.S. 86A.05: f. state forests and state forest subareas	Current Public Use: YES	Future Public Use: YES
Land Code: 1000042350	Agency Land Code: R29165037	Land Name: FORESTRY	County: KOOCHICHING	Acres: 40.00
City:	Site Code: R290103	Classification Per M.S. 86A.05: f. state forests and state forest subareas	Current Public Use: YES	Future Public Use: YES



Land Code: 1000042351	Agency Land Code: R29161521	Land Name: FORESTRY	County: KOOCHICHING	Acres: 40.00
City:	Site Code: R290103	Classification Per M.S. 86A.05: f. state forests and state forest subareas	Current Public Use: YES	Future Public Use: YES
Land Code: 1000042352	Agency Land Code: R29165160	Land Name: FORESTRY	County: KOOCHICHING	Acres: 40.00
City:	Site Code: R290103	Classification Per M.S. 86A.05: f. state forests and state forest subareas	Current Public Use: YES	Future Public Use: YES
Land Code: 1000042353	Agency Land Code: R29167514	Land Name: FORESTRY	County: KOOCHICHING	Acres: 40.00
City:	Site Code: R290103	Classification Per M.S. 86A.05: f. state forests and state forest subareas	Current Public Use: YES	Future Public Use: YES
Land Code: 1000042354	Agency Land Code: R29168705	Land Name: FORESTRY	County: KOOCHICHING	Acres: 40.00
City:	Site Code: R290103	Classification Per M.S. 86A.05: f. state forests and state forest subareas	Current Public Use: YES	Future Public Use: YES
Land Code: 1000042355	Agency Land Code: R29168701	Land Name: FORESTRY	County: KOOCHICHING	Acres: 40.00
City:	Site Code: R290103	Classification Per M.S. 86A.05: f. state forests and state forest subareas	Current Public Use: YES	Future Public Use: YES
Land Code: 1000042356	Agency Land Code: R29161884	Land Name: FORESTRY	County: KOOCHICHING	Acres: 40.00
City:	Site Code: R290103	Classification Per M.S. 86A.05: f. state forests and state forest subareas	Current Public Use: YES	Future Public Use: YES
Land Code: 1000042357	Agency Land Code: R29169967	Land Name: FORESTRY	County: KOOCHICHING	Acres: 40.00
City:	Site Code: R290103	Classification Per M.S. 86A.05: f. state forests and state forest subareas	Current Public Use: YES	Future Public Use: YES
Land Code: 1000042358	Agency Land Code: R29161849	Land Name: FORESTRY	County: KOOCHICHING	Acres: 40.00
City:	Site Code: R290103	Classification Per M.S. 86A.05: f. state forests and state forest subareas	Current Public Use: YES	Future Public Use: YES
Land Code: 1000042359	Agency Land Code: R29167999	Land Name: FORESTRY	County: KOOCHICHING	Acres: 40.00
City:	Site Code: R290103	Classification Per M.S. 86A.05: f. state forests and state forest subareas	Current Public Use: YES	Future Public Use: YES
Land Code: 1000042360	Agency Land Code: R29168109	Land Name: FORESTRY	County: KOOCHICHING	Acres: 40.00
City:	Site Code: R290103	Classification Per M.S. 86A.05: f. state forests and state forest subareas	Current Public Use: YES	Future Public Use: YES
Land Code: 1000042361	Agency Land Code: R29169671	Land Name: FORESTRY	County: KOOCHICHING	Acres: 41.41
City:	Site Code: R290103	Classification Per M.S. 86A.05: f. state forests and state forest subareas	Current Public Use: YES	Future Public Use: YES
Land Code: 1000042362	Agency Land Code: R29160813	Land Name: FORESTRY	County: KOOCHICHING	Acres: 40.00
City:	Site Code: R290103	Classification Per M.S. 86A.05: f. state forests and state forest subareas	Current Public Use: YES	Future Public Use: YES



Land Code: 1000042363	Agency Land Code: R29168661	Land Name: FORESTRY	County: KOOCHICHING	Acres: 40.00
City:	Site Code: R290103	Classification Per M.S. 86A.05: f. state forests and state forest subareas	Current Public Use: YES	Future Public Use: YES
Land Code: 1000042364	Agency Land Code: R29170803	Land Name: FORESTRY	County: KOOCHICHING	Acres: 40.00
City:	Site Code: R290103	Classification Per M.S. 86A.05: f. state forests and state forest subareas	Current Public Use: YES	Future Public Use: YES
Land Code: 1000042365	Agency Land Code: R29169670	Land Name: FORESTRY	County: KOOCHICHING	Acres: 40.73
City:	Site Code: R290103	Classification Per M.S. 86A.05: f. state forests and state forest subareas	Current Public Use: YES	Future Public Use: YES
Land Code: 1000042366	Agency Land Code: R29165302	Land Name: FORESTRY	County: KOOCHICHING	Acres: 40.00
City:	Site Code: R290103	Classification Per M.S. 86A.05: f. state forests and state forest subareas	Current Public Use: YES	Future Public Use: YES
Land Code: 1000042367	Agency Land Code: R29170950	Land Name: FORESTRY	County: KOOCHICHING	Acres: 40.00
City:	Site Code: R290103	Classification Per M.S. 86A.05: f. state forests and state forest subareas	Current Public Use: YES	Future Public Use: YES
Land Code: 1000042368	Agency Land Code: R29161577	Land Name: FORESTRY	County: KOOCHICHING	Acres: 40.00
City:	Site Code: R290103	Classification Per M.S. 86A.05: f. state forests and state forest subareas	Current Public Use: YES	Future Public Use: YES
Land Code: 1000042369	Agency Land Code: R29170134	Land Name: FORESTRY	County: KOOCHICHING	Acres: 40.00
City:	Site Code: R290103	Classification Per M.S. 86A.05: f. state forests and state forest subareas	Current Public Use: YES	Future Public Use: YES
Land Code: 1000042370	Agency Land Code: R29165611	Land Name: FORESTRY	County: KOOCHICHING	Acres: 40.00
City:	Site Code: R290103	Classification Per M.S. 86A.05: f. state forests and state forest subareas	Current Public Use: YES	Future Public Use: YES
Land Code: 1000042371	Agency Land Code: R29161723	Land Name: FORESTRY	County: KOOCHICHING	Acres: 40.00
City:	Site Code: R290103	Classification Per M.S. 86A.05: f. state forests and state forest subareas	Current Public Use: YES	Future Public Use: YES
Land Code: 1000042372	Agency Land Code: R29165867	Land Name: FORESTRY	County: KOOCHICHING	Acres: 40.00
City:	Site Code: R290103	Classification Per M.S. 86A.05: f. state forests and state forest subareas	Current Public Use: YES	Future Public Use: YES
Land Code: 1000042373	Agency Land Code: R29164610	Land Name: FORESTRY	County: KOOCHICHING	Acres: 40.00
City:	Site Code: R290103	Classification Per M.S. 86A.05: f. state forests and state forest subareas	Current Public Use: YES	Future Public Use: YES
Land Code: 1000042374	Agency Land Code: R29168271	Land Name: FORESTRY	County: KOOCHICHING	Acres: 40.00
City:	Site Code: R290103	Classification Per M.S. 86A.05: f. state forests and state forest subareas	Current Public Use: YES	Future Public Use: YES



Land Code: 1000042375	Agency Land Code: R29169531	Land Name: FORESTRY	County: KOOCHICHING	Acres: 40.00
City:	Site Code: R290103	Classification Per M.S. 86A.05: f. state forests and state forest subareas	Current Public Use: YES	Future Public Use: YES
Land Code: 1000042376	Agency Land Code: R29164567	Land Name: FORESTRY	County: KOOCHICHING	Acres: 40.00
City:	Site Code: R290103	Classification Per M.S. 86A.05: f. state forests and state forest subareas	Current Public Use: YES	Future Public Use: YES
Land Code: 1000042377	Agency Land Code: R29148613	Land Name: FORESTRY	County: KOOCHICHING	Acres: 40.00
City:	Site Code: R290103	Classification Per M.S. 86A.05: f. state forests and state forest subareas	Current Public Use: YES	Future Public Use: YES
Land Code: 1000042378	Agency Land Code: R29169116	Land Name: FORESTRY	County: KOOCHICHING	Acres: 40.00
City:	Site Code: R290103	Classification Per M.S. 86A.05: f. state forests and state forest subareas	Current Public Use: YES	Future Public Use: YES
Land Code: 1000042379	Agency Land Code: R29168056	Land Name: FORESTRY	County: KOOCHICHING	Acres: 40.00
City:	Site Code: R290103	Classification Per M.S. 86A.05: f. state forests and state forest subareas	Current Public Use: YES	Future Public Use: YES
Land Code: 1000042380	Agency Land Code: R29161823	Land Name: FORESTRY	County: KOOCHICHING	Acres: 40.00
City:	Site Code: R290103	Classification Per M.S. 86A.05: f. state forests and state forest subareas	Current Public Use: YES	Future Public Use: YES
Land Code: 1000042381	Agency Land Code: R29169310	Land Name: FORESTRY	County: KOOCHICHING	Acres: 40.00
City:	Site Code: R290103	Classification Per M.S. 86A.05: f. state forests and state forest subareas	Current Public Use: YES	Future Public Use: YES
Land Code: 1000042382	Agency Land Code: R29168264	Land Name: FORESTRY	County: KOOCHICHING	Acres: 40.00
City:	Site Code: R290103	Classification Per M.S. 86A.05: f. state forests and state forest subareas	Current Public Use: YES	Future Public Use: YES
Land Code: 1000042383	Agency Land Code: R29161671	Land Name: FORESTRY	County: KOOCHICHING	Acres: 40.00
City:	Site Code: R290103	Classification Per M.S. 86A.05: f. state forests and state forest subareas	Current Public Use: YES	Future Public Use: YES
Land Code: 1000042384	Agency Land Code: R29170846	Land Name: FORESTRY	County: KOOCHICHING	Acres: 40.00
City:	Site Code: R290103	Classification Per M.S. 86A.05: f. state forests and state forest subareas	Current Public Use: YES	Future Public Use: YES
Land Code: 1000042385	Agency Land Code: R29161615	Land Name: FORESTRY	County: KOOCHICHING	Acres: 40.00
City:	Site Code: R290103	Classification Per M.S. 86A.05: f. state forests and state forest subareas	Current Public Use: YES	Future Public Use: YES
Land Code: 1000042386	Agency Land Code: R29170520	Land Name: FORESTRY	County: KOOCHICHING	Acres: 40.00
City:	Site Code: R290103	Classification Per M.S. 86A.05: f. state forests and state forest subareas	Current Public Use: YES	Future Public Use: YES



Land Code: 1000042387	Agency Land Code: R29161995	Land Name: FORESTRY	County: KOOCHICHING	Acres: 40.00
City:	Site Code: R290103	Classification Per M.S. 86A.05: f. state forests and state forest subareas	Current Public Use: YES	Future Public Use: YES
Land Code: 1000042388	Agency Land Code: R29168165	Land Name: FORESTRY	County: KOOCHICHING	Acres: 40.00
City:	Site Code: R290103	Classification Per M.S. 86A.05: f. state forests and state forest subareas	Current Public Use: YES	Future Public Use: YES
Land Code: 1000042389	Agency Land Code: R29167454	Land Name: FORESTRY	County: KOOCHICHING	Acres: 40.00
City:	Site Code: R290103	Classification Per M.S. 86A.05: f. state forests and state forest subareas	Current Public Use: YES	Future Public Use: YES
Land Code: 1000042390	Agency Land Code: R29165046	Land Name: FORESTRY	County: KOOCHICHING	Acres: 40.00
City:	Site Code: R290103	Classification Per M.S. 86A.05: f. state forests and state forest subareas	Current Public Use: YES	Future Public Use: YES
Land Code: 1000042391	Agency Land Code: R29147891	Land Name: FORESTRY	County: KOOCHICHING	Acres: 40.00
City:	Site Code: R290103	Classification Per M.S. 86A.05: f. state forests and state forest subareas	Current Public Use: YES	Future Public Use: YES
Land Code: 1000042392	Agency Land Code: R29168666	Land Name: FORESTRY	County: KOOCHICHING	Acres: 40.00
City:	Site Code: R290103	Classification Per M.S. 86A.05: f. state forests and state forest subareas	Current Public Use: YES	Future Public Use: YES
Land Code: 1000042393	Agency Land Code: R29169211	Land Name: FORESTRY	County: KOOCHICHING	Acres: 40.00
City:	Site Code: R290103	Classification Per M.S. 86A.05: f. state forests and state forest subareas	Current Public Use: YES	Future Public Use: YES
Land Code: 1000042394	Agency Land Code: R29165077	Land Name: FORESTRY	County: KOOCHICHING	Acres: 40.00
City:	Site Code: R290103	Classification Per M.S. 86A.05: f. state forests and state forest subareas	Current Public Use: YES	Future Public Use: YES
Land Code: 1000042395	Agency Land Code: R29167640	Land Name: FORESTRY	County: KOOCHICHING	Acres: 40.00
City:	Site Code: R290103	Classification Per M.S. 86A.05: f. state forests and state forest subareas	Current Public Use: YES	Future Public Use: YES
Land Code: 1000042396	Agency Land Code: R29161482	Land Name: FORESTRY	County: KOOCHICHING	Acres: 40.00
City:	Site Code: R290103	Classification Per M.S. 86A.05: f. state forests and state forest subareas	Current Public Use: YES	Future Public Use: YES
Land Code: 1000042397	Agency Land Code: R29168150	Land Name: FORESTRY	County: KOOCHICHING	Acres: 40.00
City:	Site Code: R290103	Classification Per M.S. 86A.05: f. state forests and state forest subareas	Current Public Use: YES	Future Public Use: YES
Land Code: 1000042398	Agency Land Code: R29170272	Land Name: FORESTRY	County: KOOCHICHING	Acres: 40.00
City:	Site Code: R290103	Classification Per M.S. 86A.05: f. state forests and state forest subareas	Current Public Use: YES	Future Public Use: YES



Land Code: 1000042399	Agency Land Code: R29168793	Land Name: FORESTRY	County: KOOCHICHING	Acres: 40.00
City:	Site Code: R290103	Classification Per M.S. 86A.05: f. state forests and state forest subareas	Current Public Use: YES	Future Public Use: YES
Land Code: 1000042400	Agency Land Code: R29165619	Land Name: FORESTRY	County: KOOCHICHING	Acres: 40.00
City:	Site Code: R290103	Classification Per M.S. 86A.05: f. state forests and state forest subareas	Current Public Use: YES	Future Public Use: YES
Land Code: 1000042401	Agency Land Code: R29164621	Land Name: FORESTRY	County: KOOCHICHING	Acres: 40.00
City:	Site Code: R290103	Classification Per M.S. 86A.05: f. state forests and state forest subareas	Current Public Use: YES	Future Public Use: YES
Land Code: 1000042402	Agency Land Code: R29169713	Land Name: FORESTRY	County: KOOCHICHING	Acres: 40.00
City:	Site Code: R290103	Classification Per M.S. 86A.05: f. state forests and state forest subareas	Current Public Use: YES	Future Public Use: YES
Land Code: 1000042403	Agency Land Code: R29167700	Land Name: FORESTRY	County: KOOCHICHING	Acres: 40.00
City:	Site Code: R290103	Classification Per M.S. 86A.05: f. state forests and state forest subareas	Current Public Use: YES	Future Public Use: YES
Land Code: 1000042404	Agency Land Code: R29169896	Land Name: FORESTRY	County: KOOCHICHING	Acres: 40.00
City:	Site Code: R290103	Classification Per M.S. 86A.05: f. state forests and state forest subareas	Current Public Use: YES	Future Public Use: YES
Land Code: 1000042405	Agency Land Code: R29146114	Land Name: FORESTRY	County: KOOCHICHING	Acres: 40.00
City:	Site Code: R290103	Classification Per M.S. 86A.05: f. state forests and state forest subareas	Current Public Use: YES	Future Public Use: YES
Land Code: 1000042406	Agency Land Code: R29168156	Land Name: FORESTRY	County: KOOCHICHING	Acres: 40.00
City:	Site Code: R290103	Classification Per M.S. 86A.05: f. state forests and state forest subareas	Current Public Use: YES	Future Public Use: YES
Land Code: 1000042407	Agency Land Code: R29170573	Land Name: FORESTRY	County: KOOCHICHING	Acres: 36.27
City:	Site Code: R290103	Classification Per M.S. 86A.05: f. state forests and state forest subareas	Current Public Use: YES	Future Public Use: YES
Land Code: 1000042408	Agency Land Code: R29161805	Land Name: FORESTRY	County: KOOCHICHING	Acres: 43.11
City:	Site Code: R290103	Classification Per M.S. 86A.05: f. state forests and state forest subareas	Current Public Use: YES	Future Public Use: YES
Land Code: 1000042409	Agency Land Code: R29164881	Land Name: FORESTRY	County: KOOCHICHING	Acres: 40.00
City:	Site Code: R290103	Classification Per M.S. 86A.05: f. state forests and state forest subareas	Current Public Use: YES	Future Public Use: YES
Land Code: 1000042410	Agency Land Code: R29168169	Land Name: FORESTRY	County: KOOCHICHING	Acres: 40.00
City:	Site Code: R290103	Classification Per M.S. 86A.05: f. state forests and state forest subareas	Current Public Use: YES	Future Public Use: YES



Land Code: 1000042411	Agency Land Code: R29165821	Land Name: FORESTRY	County: KOOCHICHING	Acres: 40.00
City:	Site Code: R290103	Classification Per M.S. 86A.05: f. state forests and state forest subareas	Current Public Use: YES	Future Public Use: YES
Land Code: 1000042412	Agency Land Code: R29165436	Land Name: FORESTRY	County: KOOCHICHING	Acres: 40.00
City:	Site Code: R290103	Classification Per M.S. 86A.05: f. state forests and state forest subareas	Current Public Use: YES	Future Public Use: YES
Land Code: 1000042413	Agency Land Code: R29165055	Land Name: FORESTRY	County: KOOCHICHING	Acres: 40.00
City:	Site Code: R290103	Classification Per M.S. 86A.05: f. state forests and state forest subareas	Current Public Use: YES	Future Public Use: YES
Land Code: 1000042414	Agency Land Code: R29170022	Land Name: FORESTRY	County: KOOCHICHING	Acres: 40.00
City:	Site Code: R290103	Classification Per M.S. 86A.05: f. state forests and state forest subareas	Current Public Use: YES	Future Public Use: YES
Land Code: 1000042415	Agency Land Code: R29162050	Land Name: FORESTRY	County: KOOCHICHING	Acres: 40.00
City:	Site Code: R290103	Classification Per M.S. 86A.05: f. state forests and state forest subareas	Current Public Use: YES	Future Public Use: YES
Land Code: 1000042416	Agency Land Code: R29161958	Land Name: FORESTRY	County: KOOCHICHING	Acres: 40.00
City:	Site Code: R290103	Classification Per M.S. 86A.05: f. state forests and state forest subareas	Current Public Use: YES	Future Public Use: YES
Land Code: 1000042417	Agency Land Code: R29169458	Land Name: FORESTRY	County: KOOCHICHING	Acres: 40.00
City:	Site Code: R290103	Classification Per M.S. 86A.05: f. state forests and state forest subareas	Current Public Use: YES	Future Public Use: YES
Land Code: 1000042418	Agency Land Code: R29170498	Land Name: FORESTRY	County: KOOCHICHING	Acres: 40.00
City:	Site Code: R290103	Classification Per M.S. 86A.05: f. state forests and state forest subareas	Current Public Use: YES	Future Public Use: YES
Land Code: 1000042419	Agency Land Code: R29169549	Land Name: FORESTRY	County: KOOCHICHING	Acres: 40.00
City:	Site Code: R290103	Classification Per M.S. 86A.05: f. state forests and state forest subareas	Current Public Use: YES	Future Public Use: YES
Land Code: 1000042420	Agency Land Code: R29170758	Land Name: FORESTRY	County: KOOCHICHING	Acres: 40.00
City:	Site Code: R290103	Classification Per M.S. 86A.05: f. state forests and state forest subareas	Current Public Use: YES	Future Public Use: YES
Land Code: 1000042421	Agency Land Code: R29146119	Land Name: FORESTRY	County: KOOCHICHING	Acres: 40.00
City:	Site Code: R290103	Classification Per M.S. 86A.05: f. state forests and state forest subareas	Current Public Use: YES	Future Public Use: YES
Land Code: 1000042422	Agency Land Code: R29168802	Land Name: FORESTRY	County: KOOCHICHING	Acres: 40.00
City:	Site Code: R290103	Classification Per M.S. 86A.05: f. state forests and state forest subareas	Current Public Use: YES	Future Public Use: YES



Land Code: 1000042423	Agency Land Code: R29161873	Land Name: FORESTRY	County: KOOCHICHING	Acres: 40.00
City:	Site Code: R290103	Classification Per M.S. 86A.05: f. state forests and state forest subareas	Current Public Use: YES	Future Public Use: YES
Land Code: 1000042424	Agency Land Code: R29168458	Land Name: FORESTRY	County: KOOCHICHING	Acres: 40.00
City:	Site Code: R290103	Classification Per M.S. 86A.05: f. state forests and state forest subareas	Current Public Use: YES	Future Public Use: YES
Land Code: 1000042425	Agency Land Code: R29169393	Land Name: FORESTRY	County: KOOCHICHING	Acres: 40.00
City:	Site Code: R290103	Classification Per M.S. 86A.05: f. state forests and state forest subareas	Current Public Use: YES	Future Public Use: YES
Land Code: 1000042426	Agency Land Code: R29166003	Land Name: FORESTRY	County: KOOCHICHING	Acres: 40.00
City:	Site Code: R290103	Classification Per M.S. 86A.05: f. state forests and state forest subareas	Current Public Use: YES	Future Public Use: YES
Land Code: 1000042427	Agency Land Code: R29168709	Land Name: FORESTRY	County: KOOCHICHING	Acres: 40.00
City:	Site Code: R290103	Classification Per M.S. 86A.05: f. state forests and state forest subareas	Current Public Use: YES	Future Public Use: YES
Land Code: 1000042428	Agency Land Code: R29169260	Land Name: FORESTRY	County: KOOCHICHING	Acres: 40.00
City:	Site Code: R290103	Classification Per M.S. 86A.05: f. state forests and state forest subareas	Current Public Use: YES	Future Public Use: YES
Land Code: 1000042429	Agency Land Code: R29169350	Land Name: FORESTRY	County: KOOCHICHING	Acres: 40.00
City:	Site Code: R290103	Classification Per M.S. 86A.05: f. state forests and state forest subareas	Current Public Use: YES	Future Public Use: YES
Land Code: 1000042430	Agency Land Code: R29168122	Land Name: FORESTRY	County: KOOCHICHING	Acres: 40.00
City:	Site Code: R290103	Classification Per M.S. 86A.05: f. state forests and state forest subareas	Current Public Use: YES	Future Public Use: YES
Land Code: 1000042431	Agency Land Code: R29169390	Land Name: FORESTRY	County: KOOCHICHING	Acres: 40.00
City:	Site Code: R290103	Classification Per M.S. 86A.05: f. state forests and state forest subareas	Current Public Use: YES	Future Public Use: YES
Land Code: 1000042432	Agency Land Code: R29170391	Land Name: FORESTRY	County: KOOCHICHING	Acres: 40.00
City:	Site Code: R290103	Classification Per M.S. 86A.05: f. state forests and state forest subareas	Current Public Use: YES	Future Public Use: YES
Land Code: 1000042433	Agency Land Code: R29164725	Land Name: FORESTRY	County: KOOCHICHING	Acres: 40.00
City:	Site Code: R290103	Classification Per M.S. 86A.05: f. state forests and state forest subareas	Current Public Use: YES	Future Public Use: YES
Land Code: 1000042434	Agency Land Code: R29170952	Land Name: FORESTRY	County: KOOCHICHING	Acres: 40.00
City:	Site Code: R290103	Classification Per M.S. 86A.05: f. state forests and state forest subareas	Current Public Use: YES	Future Public Use: YES



Land Code: 1000042435	Agency Land Code: R29167414	Land Name: FORESTRY	County: KOOCHICHING	Acres: 48.72
City:	Site Code: R290103	Classification Per M.S. 86A.05: f. state forests and state forest subareas	Current Public Use: YES	Future Public Use: YES
Land Code: 1000042436	Agency Land Code: R29161355	Land Name: FORESTRY	County: KOOCHICHING	Acres: 40.00
City:	Site Code: R290103	Classification Per M.S. 86A.05: f. state forests and state forest subareas	Current Public Use: YES	Future Public Use: YES
Land Code: 1000042437	Agency Land Code: R29161438	Land Name: FORESTRY	County: KOOCHICHING	Acres: 40.00
City:	Site Code: R290103	Classification Per M.S. 86A.05: f. state forests and state forest subareas	Current Public Use: YES	Future Public Use: YES
Land Code: 1000042438	Agency Land Code: R29169643	Land Name: FORESTRY	County: KOOCHICHING	Acres: 40.05
City:	Site Code: R290103	Classification Per M.S. 86A.05: f. state forests and state forest subareas	Current Public Use: YES	Future Public Use: YES
Land Code: 1000042439	Agency Land Code: R29168774	Land Name: FORESTRY	County: KOOCHICHING	Acres: 40.00
City:	Site Code: R290103	Classification Per M.S. 86A.05: f. state forests and state forest subareas	Current Public Use: YES	Future Public Use: YES
Land Code: 1000042440	Agency Land Code: R29170253	Land Name: FORESTRY	County: KOOCHICHING	Acres: 40.00
City:	Site Code: R290103	Classification Per M.S. 86A.05: f. state forests and state forest subareas	Current Public Use: YES	Future Public Use: YES
Land Code: 1000042441	Agency Land Code: R29169456	Land Name: FORESTRY	County: KOOCHICHING	Acres: 40.00
City:	Site Code: R290103	Classification Per M.S. 86A.05: f. state forests and state forest subareas	Current Public Use: YES	Future Public Use: YES
Land Code: 1000042442	Agency Land Code: R29165841	Land Name: FORESTRY	County: KOOCHICHING	Acres: 40.00
City:	Site Code: R290103	Classification Per M.S. 86A.05: f. state forests and state forest subareas	Current Public Use: YES	Future Public Use: YES
Land Code: 1000042443	Agency Land Code: R29170467	Land Name: FORESTRY	County: KOOCHICHING	Acres: 40.00
City:	Site Code: R290103	Classification Per M.S. 86A.05: f. state forests and state forest subareas	Current Public Use: YES	Future Public Use: YES
Land Code: 1000042444	Agency Land Code: R29170510	Land Name: FORESTRY	County: KOOCHICHING	Acres: 40.00
City:	Site Code: R290103	Classification Per M.S. 86A.05: f. state forests and state forest subareas	Current Public Use: YES	Future Public Use: YES
Land Code: 1000042445	Agency Land Code: R29170299	Land Name: FORESTRY	County: KOOCHICHING	Acres: 40.00
City:	Site Code: R290103	Classification Per M.S. 86A.05: f. state forests and state forest subareas	Current Public Use: YES	Future Public Use: YES
Land Code: 1000042446	Agency Land Code: R29162846	Land Name: FORESTRY	County: KOOCHICHING	Acres: 40.00
City:	Site Code: R290103	Classification Per M.S. 86A.05: f. state forests and state forest subareas	Current Public Use: YES	Future Public Use: YES



Land Code: 1000042447	Agency Land Code: R29168836	Land Name: FORESTRY	County: KOOCHICHING	Acres: 40.00
City:	Site Code: R290103	Classification Per M.S. 86A.05: f. state forests and state forest subareas	Current Public Use: YES	Future Public Use: YES
Land Code: 1000042448	Agency Land Code: R29162064	Land Name: FORESTRY	County: KOOCHICHING	Acres: 40.00
City:	Site Code: R290103	Classification Per M.S. 86A.05: f. state forests and state forest subareas	Current Public Use: YES	Future Public Use: YES
Land Code: 1000042449	Agency Land Code: R29170560	Land Name: FORESTRY	County: KOOCHICHING	Acres: 40.00
City:	Site Code: R290103	Classification Per M.S. 86A.05: f. state forests and state forest subareas	Current Public Use: YES	Future Public Use: YES
Land Code: 1000042450	Agency Land Code: R29167881	Land Name: FORESTRY	County: KOOCHICHING	Acres: 29.01
City:	Site Code: R290103	Classification Per M.S. 86A.05: f. state forests and state forest subareas	Current Public Use: YES	Future Public Use: YES
Land Code: 1000042451	Agency Land Code: R29170640	Land Name: FORESTRY	County: KOOCHICHING	Acres: 40.00
City:	Site Code: R290103	Classification Per M.S. 86A.05: f. state forests and state forest subareas	Current Public Use: YES	Future Public Use: YES
Land Code: 1000042452	Agency Land Code: R29160896	Land Name: FORESTRY	County: KOOCHICHING	Acres: 40.00
City:	Site Code: R290103	Classification Per M.S. 86A.05: f. state forests and state forest subareas	Current Public Use: YES	Future Public Use: YES
Land Code: 1000042453	Agency Land Code: R29164933	Land Name: FORESTRY	County: KOOCHICHING	Acres: 40.00
City:	Site Code: R290103	Classification Per M.S. 86A.05: f. state forests and state forest subareas	Current Public Use: YES	Future Public Use: YES
Land Code: 1000042454	Agency Land Code: R29165110	Land Name: FORESTRY	County: KOOCHICHING	Acres: 40.00
City:	Site Code: R290103	Classification Per M.S. 86A.05: f. state forests and state forest subareas	Current Public Use: YES	Future Public Use: YES
Land Code: 1000042455	Agency Land Code: R29169264	Land Name: FORESTRY	County: KOOCHICHING	Acres: 40.00
City:	Site Code: R290103	Classification Per M.S. 86A.05: f. state forests and state forest subareas	Current Public Use: YES	Future Public Use: YES
Land Code: 1000042456	Agency Land Code: R29165599	Land Name: FORESTRY	County: KOOCHICHING	Acres: 40.00
City:	Site Code: R290103	Classification Per M.S. 86A.05: f. state forests and state forest subareas	Current Public Use: YES	Future Public Use: YES
Land Code: 1000042457	Agency Land Code: R29169975	Land Name: FORESTRY	County: KOOCHICHING	Acres: 40.00
City:	Site Code: R290103	Classification Per M.S. 86A.05: f. state forests and state forest subareas	Current Public Use: YES	Future Public Use: YES
Land Code: 1000042458	Agency Land Code: R29160603	Land Name: FORESTRY	County: KOOCHICHING	Acres: 40.00
City:	Site Code: R290103	Classification Per M.S. 86A.05: f. state forests and state forest subareas	Current Public Use: YES	Future Public Use: YES



Land Code: 1000042459	Agency Land Code: R29169894	Land Name: FORESTRY	County: KOOCHICHING	Acres: 40.00
City:	Site Code: R290103	Classification Per M.S. 86A.05: f. state forests and state forest subareas	Current Public Use: YES	Future Public Use: YES
Land Code: 1000042460	Agency Land Code: R29161439	Land Name: FORESTRY	County: KOOCHICHING	Acres: 40.00
City:	Site Code: R290103	Classification Per M.S. 86A.05: f. state forests and state forest subareas	Current Public Use: YES	Future Public Use: YES
Land Code: 1000042461	Agency Land Code: R29168833	Land Name: FORESTRY	County: KOOCHICHING	Acres: 40.00
City:	Site Code: R290103	Classification Per M.S. 86A.05: f. state forests and state forest subareas	Current Public Use: YES	Future Public Use: YES
Land Code: 1000042462	Agency Land Code: R29167469	Land Name: FORESTRY	County: KOOCHICHING	Acres: 40.00
City:	Site Code: R290103	Classification Per M.S. 86A.05: f. state forests and state forest subareas	Current Public Use: YES	Future Public Use: YES
Land Code: 1000042463	Agency Land Code: R29165603	Land Name: FORESTRY	County: KOOCHICHING	Acres: 40.00
City:	Site Code: R290103	Classification Per M.S. 86A.05: f. state forests and state forest subareas	Current Public Use: YES	Future Public Use: YES
Land Code: 1000042464	Agency Land Code: R29170545	Land Name: FORESTRY	County: KOOCHICHING	Acres: 40.00
City:	Site Code: R290103	Classification Per M.S. 86A.05: f. state forests and state forest subareas	Current Public Use: YES	Future Public Use: YES
Land Code: 1000042465	Agency Land Code: R29168950	Land Name: FORESTRY	County: KOOCHICHING	Acres: 40.00
City:	Site Code: R290103	Classification Per M.S. 86A.05: f. state forests and state forest subareas	Current Public Use: YES	Future Public Use: YES
Land Code: 1000042466	Agency Land Code: R29165083	Land Name: FORESTRY	County: KOOCHICHING	Acres: 40.00
City:	Site Code: R290103	Classification Per M.S. 86A.05: f. state forests and state forest subareas	Current Public Use: YES	Future Public Use: YES
Land Code: 1000042467	Agency Land Code: R29168176	Land Name: FORESTRY	County: KOOCHICHING	Acres: 40.00
City:	Site Code: R290103	Classification Per M.S. 86A.05: f. state forests and state forest subareas	Current Public Use: YES	Future Public Use: YES
Land Code: 1000042468	Agency Land Code: R29169983	Land Name: FORESTRY	County: KOOCHICHING	Acres: 40.00
City:	Site Code: R290103	Classification Per M.S. 86A.05: f. state forests and state forest subareas	Current Public Use: YES	Future Public Use: YES
Land Code: 1000042469	Agency Land Code: R29164811	Land Name: FORESTRY	County: KOOCHICHING	Acres: 35.23
City:	Site Code: R290103	Classification Per M.S. 86A.05: f. state forests and state forest subareas	Current Public Use: YES	Future Public Use: YES
Land Code: 1000042470	Agency Land Code: R29170874	Land Name: FORESTRY	County: KOOCHICHING	Acres: 40.00
City:	Site Code: R290103	Classification Per M.S. 86A.05: f. state forests and state forest subareas	Current Public Use: YES	Future Public Use: YES



Land Code: 1000042471	Agency Land Code: R29168549	Land Name: FORESTRY	County: KOOCHICHING	Acres: 40.00
City:	Site Code: R290103	Classification Per M.S. 86A.05: f. state forests and state forest subareas	Current Public Use: YES	Future Public Use: YES
Land Code: 1000042472	Agency Land Code: R29169661	Land Name: FORESTRY	County: KOOCHICHING	Acres: 40.00
City:	Site Code: R290103	Classification Per M.S. 86A.05: f. state forests and state forest subareas	Current Public Use: YES	Future Public Use: YES
Land Code: 1000042473	Agency Land Code: R29333431	Land Name: FORESTRY	County: KOOCHICHING	Acres: 31.26
City:	Site Code: R290103	Classification Per M.S. 86A.05: f. state forests and state forest subareas	Current Public Use: YES	Future Public Use: YES
Land Code: 1000042474	Agency Land Code: R29170210	Land Name: FORESTRY	County: KOOCHICHING	Acres: 35.29
City:	Site Code: R290103	Classification Per M.S. 86A.05: f. state forests and state forest subareas	Current Public Use: YES	Future Public Use: YES
Land Code: 1000042475	Agency Land Code: R29162006	Land Name: FORESTRY	County: KOOCHICHING	Acres: 40.00
City:	Site Code: R290103	Classification Per M.S. 86A.05: f. state forests and state forest subareas	Current Public Use: YES	Future Public Use: YES
Land Code: 1000042476	Agency Land Code: R29162102	Land Name: FORESTRY	County: KOOCHICHING	Acres: 40.00
City:	Site Code: R290103	Classification Per M.S. 86A.05: f. state forests and state forest subareas	Current Public Use: YES	Future Public Use: YES
Land Code: 1000042477	Agency Land Code: R29168631	Land Name: FORESTRY	County: KOOCHICHING	Acres: 40.00
City:	Site Code: R290103	Classification Per M.S. 86A.05: f. state forests and state forest subareas	Current Public Use: YES	Future Public Use: YES
Land Code: 1000042478	Agency Land Code: R29168441	Land Name: FORESTRY	County: KOOCHICHING	Acres: 40.00
City:	Site Code: R290103	Classification Per M.S. 86A.05: f. state forests and state forest subareas	Current Public Use: YES	Future Public Use: YES
Land Code: 1000042479	Agency Land Code: R29161819	Land Name: FORESTRY	County: KOOCHICHING	Acres: 40.00
City:	Site Code: R290103	Classification Per M.S. 86A.05: f. state forests and state forest subareas	Current Public Use: YES	Future Public Use: YES
Land Code: 1000042480	Agency Land Code: R29165874	Land Name: FORESTRY	County: KOOCHICHING	Acres: 40.00
City:	Site Code: R290103	Classification Per M.S. 86A.05: f. state forests and state forest subareas	Current Public Use: YES	Future Public Use: YES
Land Code: 1000042481	Agency Land Code: R29162020	Land Name: FORESTRY	County: KOOCHICHING	Acres: 40.00
City:	Site Code: R290103	Classification Per M.S. 86A.05: f. state forests and state forest subareas	Current Public Use: YES	Future Public Use: YES
Land Code: 1000042482	Agency Land Code: R29170058	Land Name: FORESTRY	County: KOOCHICHING	Acres: 40.00
City:	Site Code: R290103	Classification Per M.S. 86A.05: f. state forests and state forest subareas	Current Public Use: YES	Future Public Use: YES



Land Code: 1000042483	Agency Land Code: R29148737	Land Name: FORESTRY	County: KOOCHICHING	Acres: 18.75
City:	Site Code: R290103	Classification Per M.S. 86A.05: f. state forests and state forest subareas	Current Public Use: YES	Future Public Use: YES
Land Code: 1000042484	Agency Land Code: R29164459	Land Name: FORESTRY	County: KOOCHICHING	Acres: 40.00
City:	Site Code: R290103	Classification Per M.S. 86A.05: f. state forests and state forest subareas	Current Public Use: YES	Future Public Use: YES
Land Code: 1000042485	Agency Land Code: R29168838	Land Name: FORESTRY	County: KOOCHICHING	Acres: 40.00
City:	Site Code: R290103	Classification Per M.S. 86A.05: f. state forests and state forest subareas	Current Public Use: YES	Future Public Use: YES
Land Code: 1000042486	Agency Land Code: R29170692	Land Name: FORESTRY	County: KOOCHICHING	Acres: 40.00
City:	Site Code: R290103	Classification Per M.S. 86A.05: f. state forests and state forest subareas	Current Public Use: YES	Future Public Use: YES
Land Code: 1000042487	Agency Land Code: R29147985	Land Name: FORESTRY	County: KOOCHICHING	Acres: 40.00
City:	Site Code: R290103	Classification Per M.S. 86A.05: f. state forests and state forest subareas	Current Public Use: YES	Future Public Use: YES
Land Code: 1000042488	Agency Land Code: R29161568	Land Name: FORESTRY	County: KOOCHICHING	Acres: 40.00
City:	Site Code: R290103	Classification Per M.S. 86A.05: f. state forests and state forest subareas	Current Public Use: YES	Future Public Use: YES
Land Code: 1000042489	Agency Land Code: R29169151	Land Name: FORESTRY	County: KOOCHICHING	Acres: 43.55
City:	Site Code: R290103	Classification Per M.S. 86A.05: f. state forests and state forest subareas	Current Public Use: YES	Future Public Use: YES
Land Code: 1000042490	Agency Land Code: R29169096	Land Name: FORESTRY	County: KOOCHICHING	Acres: 40.00
City:	Site Code: R290103	Classification Per M.S. 86A.05: f. state forests and state forest subareas	Current Public Use: YES	Future Public Use: YES
Land Code: 1000042491	Agency Land Code: R29169686	Land Name: FORESTRY	County: KOOCHICHING	Acres: 40.00
City:	Site Code: R290103	Classification Per M.S. 86A.05: f. state forests and state forest subareas	Current Public Use: YES	Future Public Use: YES
Land Code: 1000042492	Agency Land Code: R29165219	Land Name: FORESTRY	County: KOOCHICHING	Acres: 40.00
City:	Site Code: R290103	Classification Per M.S. 86A.05: f. state forests and state forest subareas	Current Public Use: YES	Future Public Use: YES
Land Code: 1000042493	Agency Land Code: R29165795	Land Name: FORESTRY	County: KOOCHICHING	Acres: 40.00
City:	Site Code: R290103	Classification Per M.S. 86A.05: f. state forests and state forest subareas	Current Public Use: YES	Future Public Use: YES
Land Code: 1000042494	Agency Land Code: R29169199	Land Name: FORESTRY	County: KOOCHICHING	Acres: 40.00
City:	Site Code: R290103	Classification Per M.S. 86A.05: f. state forests and state forest subareas	Current Public Use: YES	Future Public Use: YES



Land Code: 1000042495	Agency Land Code: R29170493	Land Name: FORESTRY	County: KOOCHICHING	Acres: 40.00
City:	Site Code: R290103	Classification Per M.S. 86A.05: f. state forests and state forest subareas	Current Public Use: YES	Future Public Use: YES
Land Code: 1000042496	Agency Land Code: R29168825	Land Name: FORESTRY	County: KOOCHICHING	Acres: 40.00
City:	Site Code: R290103	Classification Per M.S. 86A.05: f. state forests and state forest subareas	Current Public Use: YES	Future Public Use: YES
Land Code: 1000042497	Agency Land Code: R29165514	Land Name: FORESTRY	County: KOOCHICHING	Acres: 40.00
City:	Site Code: R290103	Classification Per M.S. 86A.05: f. state forests and state forest subareas	Current Public Use: YES	Future Public Use: YES
Land Code: 1000042498	Agency Land Code: R29148116	Land Name: FORESTRY	County: KOOCHICHING	Acres: 34.35
City:	Site Code: R290103	Classification Per M.S. 86A.05: f. state forests and state forest subareas	Current Public Use: YES	Future Public Use: YES
Land Code: 1000042499	Agency Land Code: R29168718	Land Name: FORESTRY	County: KOOCHICHING	Acres: 40.00
City:	Site Code: R290103	Classification Per M.S. 86A.05: f. state forests and state forest subareas	Current Public Use: YES	Future Public Use: YES
Land Code: 1000042500	Agency Land Code: R29167646	Land Name: FORESTRY	County: KOOCHICHING	Acres: 40.00
City:	Site Code: R290103	Classification Per M.S. 86A.05: f. state forests and state forest subareas	Current Public Use: YES	Future Public Use: YES
Land Code: 1000042501	Agency Land Code: R29164734	Land Name: FORESTRY	County: KOOCHICHING	Acres: 40.00
City:	Site Code: R290103	Classification Per M.S. 86A.05: f. state forests and state forest subareas	Current Public Use: YES	Future Public Use: YES
Land Code: 1000042502	Agency Land Code: R29170288	Land Name: FORESTRY	County: KOOCHICHING	Acres: 40.00
City:	Site Code: R290103	Classification Per M.S. 86A.05: f. state forests and state forest subareas	Current Public Use: YES	Future Public Use: YES
Land Code: 1000042503	Agency Land Code: R29170207	Land Name: FORESTRY	County: KOOCHICHING	Acres: 40.00
City:	Site Code: R290103	Classification Per M.S. 86A.05: f. state forests and state forest subareas	Current Public Use: YES	Future Public Use: YES
Land Code: 1000042504	Agency Land Code: R29165262	Land Name: FORESTRY	County: KOOCHICHING	Acres: 40.00
City:	Site Code: R290103	Classification Per M.S. 86A.05: f. state forests and state forest subareas	Current Public Use: YES	Future Public Use: YES
Land Code: 1000042505	Agency Land Code: R29168502	Land Name: FORESTRY	County: KOOCHICHING	Acres: 40.00
City:	Site Code: R290103	Classification Per M.S. 86A.05: f. state forests and state forest subareas	Current Public Use: YES	Future Public Use: YES
Land Code: 1000042506	Agency Land Code: R29167977	Land Name: FORESTRY	County: KOOCHICHING	Acres: 40.00
City:	Site Code: R290103	Classification Per M.S. 86A.05: f. state forests and state forest subareas	Current Public Use: YES	Future Public Use: YES



Land Code: 1000042507	Agency Land Code: R29169649	Land Name: FORESTRY	County: KOOCHICHING	Acres: 40.00
City:	Site Code: R290103	Classification Per M.S. 86A.05: f. state forests and state forest subareas	Current Public Use: YES	Future Public Use: YES
Land Code: 1000042508	Agency Land Code: R29170302	Land Name: FORESTRY	County: KOOCHICHING	Acres: 40.00
City:	Site Code: R290103	Classification Per M.S. 86A.05: f. state forests and state forest subareas	Current Public Use: YES	Future Public Use: YES
Land Code: 1000042509	Agency Land Code: R29162139	Land Name: FORESTRY	County: KOOCHICHING	Acres: 40.00
City:	Site Code: R290103	Classification Per M.S. 86A.05: f. state forests and state forest subareas	Current Public Use: YES	Future Public Use: YES
Land Code: 1000042510	Agency Land Code: R29148087	Land Name: FORESTRY	County: KOOCHICHING	Acres: 40.00
City:	Site Code: R290103	Classification Per M.S. 86A.05: f. state forests and state forest subareas	Current Public Use: YES	Future Public Use: YES
Land Code: 1000042511	Agency Land Code: R29170202	Land Name: FORESTRY	County: KOOCHICHING	Acres: 40.00
City:	Site Code: R290103	Classification Per M.S. 86A.05: f. state forests and state forest subareas	Current Public Use: YES	Future Public Use: YES
Land Code: 1000042512	Agency Land Code: R29167486	Land Name: FORESTRY	County: KOOCHICHING	Acres: 40.00
City:	Site Code: R290103	Classification Per M.S. 86A.05: f. state forests and state forest subareas	Current Public Use: YES	Future Public Use: YES
Land Code: 1000042513	Agency Land Code: R29168254	Land Name: FORESTRY	County: KOOCHICHING	Acres: 40.00
City:	Site Code: R290103	Classification Per M.S. 86A.05: f. state forests and state forest subareas	Current Public Use: YES	Future Public Use: YES
Land Code: 1000042514	Agency Land Code: R29165130	Land Name: FORESTRY	County: KOOCHICHING	Acres: 40.00
City:	Site Code: R290103	Classification Per M.S. 86A.05: f. state forests and state forest subareas	Current Public Use: YES	Future Public Use: YES
Land Code: 1000042515	Agency Land Code: R29163935	Land Name: FORESTRY	County: KOOCHICHING	Acres: 40.00
City:	Site Code: R290103	Classification Per M.S. 86A.05: f. state forests and state forest subareas	Current Public Use: YES	Future Public Use: YES
Land Code: 1000042516	Agency Land Code: R29162072	Land Name: FORESTRY	County: KOOCHICHING	Acres: 40.00
City:	Site Code: R290103	Classification Per M.S. 86A.05: f. state forests and state forest subareas	Current Public Use: YES	Future Public Use: YES
Land Code: 1000042517	Agency Land Code: R29168211	Land Name: FORESTRY	County: KOOCHICHING	Acres: 40.00
City:	Site Code: R290103	Classification Per M.S. 86A.05: f. state forests and state forest subareas	Current Public Use: YES	Future Public Use: YES
Land Code: 1000042518	Agency Land Code: R29161503	Land Name: FORESTRY	County: KOOCHICHING	Acres: 40.00
City:	Site Code: R290103	Classification Per M.S. 86A.05: f. state forests and state forest subareas	Current Public Use: YES	Future Public Use: YES



Land Code: 1000042519	Agency Land Code: R29164707	Land Name: FORESTRY	County: KOOCHICHING	Acres: 40.00
City:	Site Code: R290103	Classification Per M.S. 86A.05: f. state forests and state forest subareas	Current Public Use: YES	Future Public Use: YES
Land Code: 1000042520	Agency Land Code: R29168287	Land Name: FORESTRY	County: KOOCHICHING	Acres: 40.00
City:	Site Code: R290103	Classification Per M.S. 86A.05: f. state forests and state forest subareas	Current Public Use: YES	Future Public Use: YES
Land Code: 1000042521	Agency Land Code: R29166932	Land Name: FORESTRY	County: KOOCHICHING	Acres: 40.00
City:	Site Code: R290103	Classification Per M.S. 86A.05: f. state forests and state forest subareas	Current Public Use: YES	Future Public Use: YES
Land Code: 1000042522	Agency Land Code: R29170947	Land Name: FORESTRY	County: KOOCHICHING	Acres: 40.00
City:	Site Code: R290103	Classification Per M.S. 86A.05: f. state forests and state forest subareas	Current Public Use: YES	Future Public Use: YES
Land Code: 1000042523	Agency Land Code: R29169835	Land Name: FORESTRY	County: KOOCHICHING	Acres: 40.00
City:	Site Code: R290103	Classification Per M.S. 86A.05: f. state forests and state forest subareas	Current Public Use: YES	Future Public Use: YES
Land Code: 1000042524	Agency Land Code: R29169985	Land Name: FORESTRY	County: KOOCHICHING	Acres: 40.00
City:	Site Code: R290103	Classification Per M.S. 86A.05: f. state forests and state forest subareas	Current Public Use: YES	Future Public Use: YES
Land Code: 1000042525	Agency Land Code: R29168756	Land Name: FORESTRY	County: KOOCHICHING	Acres: 40.00
City:	Site Code: R290103	Classification Per M.S. 86A.05: f. state forests and state forest subareas	Current Public Use: YES	Future Public Use: YES
Land Code: 1000042526	Agency Land Code: R29169287	Land Name: FORESTRY	County: KOOCHICHING	Acres: 40.00
City:	Site Code: R290103	Classification Per M.S. 86A.05: f. state forests and state forest subareas	Current Public Use: YES	Future Public Use: YES
Land Code: 1000042527	Agency Land Code: R29168760	Land Name: FORESTRY	County: KOOCHICHING	Acres: 40.00
City:	Site Code: R290103	Classification Per M.S. 86A.05: f. state forests and state forest subareas	Current Public Use: YES	Future Public Use: YES
Land Code: 1000042528	Agency Land Code: R29169997	Land Name: FORESTRY	County: KOOCHICHING	Acres: 40.00
City:	Site Code: R290103	Classification Per M.S. 86A.05: f. state forests and state forest subareas	Current Public Use: YES	Future Public Use: YES
Land Code: 1000042529	Agency Land Code: R29169133	Land Name: FORESTRY	County: KOOCHICHING	Acres: 40.00
City:	Site Code: R290103	Classification Per M.S. 86A.05: f. state forests and state forest subareas	Current Public Use: YES	Future Public Use: YES
Land Code: 1000042530	Agency Land Code: R29170176	Land Name: FORESTRY	County: KOOCHICHING	Acres: 41.38
City:	Site Code: R290103	Classification Per M.S. 86A.05: f. state forests and state forest subareas	Current Public Use: YES	Future Public Use: YES



Land Code: 1000042531	Agency Land Code: R29161820	Land Name: FORESTRY	County: KOOCHICHING	Acres: 40.00
City:	Site Code: R290103	Classification Per M.S. 86A.05: f. state forests and state forest subareas	Current Public Use: YES	Future Public Use: YES
Land Code: 1000042532	Agency Land Code: R29164516	Land Name: FORESTRY	County: KOOCHICHING	Acres: 40.00
City:	Site Code: R290103	Classification Per M.S. 86A.05: f. state forests and state forest subareas	Current Public Use: YES	Future Public Use: YES
Land Code: 1000042533	Agency Land Code: R29165671	Land Name: FORESTRY	County: KOOCHICHING	Acres: 40.00
City:	Site Code: R290103	Classification Per M.S. 86A.05: f. state forests and state forest subareas	Current Public Use: YES	Future Public Use: YES
Land Code: 1000042534	Agency Land Code: R29169792	Land Name: FORESTRY	County: KOOCHICHING	Acres: 40.00
City:	Site Code: R290103	Classification Per M.S. 86A.05: f. state forests and state forest subareas	Current Public Use: YES	Future Public Use: YES
Land Code: 1000042535	Agency Land Code: R29160915	Land Name: FORESTRY	County: KOOCHICHING	Acres: 40.00
City:	Site Code: R290103	Classification Per M.S. 86A.05: f. state forests and state forest subareas	Current Public Use: YES	Future Public Use: YES
Land Code: 1000042536	Agency Land Code: R29169056	Land Name: FORESTRY	County: KOOCHICHING	Acres: 40.00
City:	Site Code: R290103	Classification Per M.S. 86A.05: f. state forests and state forest subareas	Current Public Use: YES	Future Public Use: YES
Land Code: 1000042537	Agency Land Code: R29169001	Land Name: FORESTRY	County: KOOCHICHING	Acres: 40.00
City:	Site Code: R290103	Classification Per M.S. 86A.05: f. state forests and state forest subareas	Current Public Use: YES	Future Public Use: YES
Land Code: 1000042538	Agency Land Code: R29169163	Land Name: FORESTRY	County: KOOCHICHING	Acres: 40.00
City:	Site Code: R290103	Classification Per M.S. 86A.05: f. state forests and state forest subareas	Current Public Use: YES	Future Public Use: YES
Land Code: 1000042539	Agency Land Code: R29168514	Land Name: FORESTRY	County: KOOCHICHING	Acres: 40.00
City:	Site Code: R290103	Classification Per M.S. 86A.05: f. state forests and state forest subareas	Current Public Use: YES	Future Public Use: YES
Land Code: 1000042540	Agency Land Code: R29170570	Land Name: FORESTRY	County: KOOCHICHING	Acres: 40.00
City:	Site Code: R290103	Classification Per M.S. 86A.05: f. state forests and state forest subareas	Current Public Use: YES	Future Public Use: YES
Land Code: 1000042541	Agency Land Code: R29170338	Land Name: FORESTRY	County: KOOCHICHING	Acres: 40.00
City:	Site Code: R290103	Classification Per M.S. 86A.05: f. state forests and state forest subareas	Current Public Use: YES	Future Public Use: YES
Land Code: 1000042542	Agency Land Code: R29170073	Land Name: FORESTRY	County: KOOCHICHING	Acres: 40.00
City:	Site Code: R290103	Classification Per M.S. 86A.05: f. state forests and state forest subareas	Current Public Use: YES	Future Public Use: YES



Land Code: 1000042543	Agency Land Code: R29165075	Land Name: FORESTRY	County: KOOCHICHING	Acres: 40.00
City:	Site Code: R290103	Classification Per M.S. 86A.05: f. state forests and state forest subareas	Current Public Use: YES	Future Public Use: YES
Land Code: 1000042544	Agency Land Code: R29170361	Land Name: FORESTRY	County: KOOCHICHING	Acres: 40.00
City:	Site Code: R290103	Classification Per M.S. 86A.05: f. state forests and state forest subareas	Current Public Use: YES	Future Public Use: YES
Land Code: 1000042545	Agency Land Code: R29165713	Land Name: FORESTRY	County: KOOCHICHING	Acres: 40.00
City:	Site Code: R290103	Classification Per M.S. 86A.05: f. state forests and state forest subareas	Current Public Use: YES	Future Public Use: YES
Land Code: 1000042546	Agency Land Code: R29169556	Land Name: FORESTRY	County: KOOCHICHING	Acres: 40.00
City:	Site Code: R290103	Classification Per M.S. 86A.05: f. state forests and state forest subareas	Current Public Use: YES	Future Public Use: YES
Land Code: 1000042547	Agency Land Code: R29161964	Land Name: FORESTRY	County: KOOCHICHING	Acres: 40.00
City:	Site Code: R290103	Classification Per M.S. 86A.05: f. state forests and state forest subareas	Current Public Use: YES	Future Public Use: YES
Land Code: 1000042548	Agency Land Code: R29161831	Land Name: FORESTRY	County: KOOCHICHING	Acres: 40.00
City:	Site Code: R290103	Classification Per M.S. 86A.05: f. state forests and state forest subareas	Current Public Use: YES	Future Public Use: YES
Land Code: 1000042549	Agency Land Code: R29161703	Land Name: FORESTRY	County: KOOCHICHING	Acres: 40.00
City:	Site Code: R290103	Classification Per M.S. 86A.05: f. state forests and state forest subareas	Current Public Use: YES	Future Public Use: YES
Land Code: 1000042550	Agency Land Code: R29168745	Land Name: FORESTRY	County: KOOCHICHING	Acres: 40.00
City:	Site Code: R290103	Classification Per M.S. 86A.05: f. state forests and state forest subareas	Current Public Use: YES	Future Public Use: YES
Land Code: 1000042551	Agency Land Code: R29170787	Land Name: FORESTRY	County: KOOCHICHING	Acres: 40.00
City:	Site Code: R290103	Classification Per M.S. 86A.05: f. state forests and state forest subareas	Current Public Use: YES	Future Public Use: YES
Land Code: 1000042552	Agency Land Code: R29170123	Land Name: FORESTRY	County: KOOCHICHING	Acres: 40.00
City:	Site Code: R290103	Classification Per M.S. 86A.05: f. state forests and state forest subareas	Current Public Use: YES	Future Public Use: YES
Land Code: 1000042553	Agency Land Code: R29165947	Land Name: FORESTRY	County: KOOCHICHING	Acres: 35.71
City:	Site Code: R290103	Classification Per M.S. 86A.05: f. state forests and state forest subareas	Current Public Use: YES	Future Public Use: YES
Land Code: 1000042554	Agency Land Code: R29161368	Land Name: FORESTRY	County: KOOCHICHING	Acres: 40.00
City:	Site Code: R290103	Classification Per M.S. 86A.05: f. state forests and state forest subareas	Current Public Use: YES	Future Public Use: YES



Land Code: 1000042555	Agency Land Code: R29161338	Land Name: FORESTRY	County: KOOCHICHING	Acres: 40.00
City:	Site Code: R290103	Classification Per M.S. 86A.05: f. state forests and state forest subareas	Current Public Use: YES	Future Public Use: YES
Land Code: 1000042556	Agency Land Code: R29169753	Land Name: FORESTRY	County: KOOCHICHING	Acres: 40.00
City:	Site Code: R290103	Classification Per M.S. 86A.05: f. state forests and state forest subareas	Current Public Use: YES	Future Public Use: YES
Land Code: 1000042557	Agency Land Code: R29165388	Land Name: FORESTRY	County: KOOCHICHING	Acres: 40.00
City:	Site Code: R290103	Classification Per M.S. 86A.05: f. state forests and state forest subareas	Current Public Use: YES	Future Public Use: YES
Land Code: 1000042558	Agency Land Code: R29164889	Land Name: FORESTRY	County: KOOCHICHING	Acres: 40.00
City:	Site Code: R290103	Classification Per M.S. 86A.05: f. state forests and state forest subareas	Current Public Use: YES	Future Public Use: YES
Land Code: 1000042559	Agency Land Code: R29161977	Land Name: FORESTRY	County: KOOCHICHING	Acres: 40.00
City:	Site Code: R290103	Classification Per M.S. 86A.05: f. state forests and state forest subareas	Current Public Use: YES	Future Public Use: YES
Land Code: 1000042560	Agency Land Code: R29168128	Land Name: FORESTRY	County: KOOCHICHING	Acres: 40.00
City:	Site Code: R290103	Classification Per M.S. 86A.05: f. state forests and state forest subareas	Current Public Use: YES	Future Public Use: YES
Land Code: 1000042561	Agency Land Code: R29165948	Land Name: FORESTRY	County: KOOCHICHING	Acres: 40.00
City:	Site Code: R290103	Classification Per M.S. 86A.05: f. state forests and state forest subareas	Current Public Use: YES	Future Public Use: YES
Land Code: 1000042562	Agency Land Code: R29170799	Land Name: FORESTRY	County: KOOCHICHING	Acres: 40.00
City:	Site Code: R290103	Classification Per M.S. 86A.05: f. state forests and state forest subareas	Current Public Use: YES	Future Public Use: YES
Land Code: 1000042563	Agency Land Code: R29169760	Land Name: FORESTRY	County: KOOCHICHING	Acres: 40.00
City:	Site Code: R290103	Classification Per M.S. 86A.05: f. state forests and state forest subareas	Current Public Use: YES	Future Public Use: YES
Land Code: 1000042564	Agency Land Code: R29168266	Land Name: FORESTRY	County: KOOCHICHING	Acres: 40.00
City:	Site Code: R290103	Classification Per M.S. 86A.05: f. state forests and state forest subareas	Current Public Use: YES	Future Public Use: YES
Land Code: 1000042565	Agency Land Code: R29167501	Land Name: FORESTRY	County: KOOCHICHING	Acres: 40.00
City:	Site Code: R290103	Classification Per M.S. 86A.05: f. state forests and state forest subareas	Current Public Use: YES	Future Public Use: YES
Land Code: 1000042566	Agency Land Code: R29165100	Land Name: FORESTRY	County: KOOCHICHING	Acres: 40.00
City:	Site Code: R290103	Classification Per M.S. 86A.05: f. state forests and state forest subareas	Current Public Use: YES	Future Public Use: YES



Land Code: 1000042567	Agency Land Code: R29164566	Land Name: FORESTRY	County: KOOCHICHING	Acres: 40.00
City:	Site Code: R290103	Classification Per M.S. 86A.05: f. state forests and state forest subareas	Current Public Use: YES	Future Public Use: YES
Land Code: 1000042568	Agency Land Code: R29165614	Land Name: FORESTRY	County: KOOCHICHING	Acres: 40.00
City:	Site Code: R290103	Classification Per M.S. 86A.05: f. state forests and state forest subareas	Current Public Use: YES	Future Public Use: YES
Land Code: 1000042569	Agency Land Code: R29169411	Land Name: FORESTRY	County: KOOCHICHING	Acres: 40.00
City:	Site Code: R290103	Classification Per M.S. 86A.05: f. state forests and state forest subareas	Current Public Use: YES	Future Public Use: YES
Land Code: 1000042570	Agency Land Code: R29168039	Land Name: FORESTRY	County: KOOCHICHING	Acres: 40.00
City:	Site Code: R290103	Classification Per M.S. 86A.05: f. state forests and state forest subareas	Current Public Use: YES	Future Public Use: YES
Land Code: 1000042571	Agency Land Code: R29161731	Land Name: FORESTRY	County: KOOCHICHING	Acres: 12.25
City:	Site Code: R290103	Classification Per M.S. 86A.05: f. state forests and state forest subareas	Current Public Use: YES	Future Public Use: YES
Land Code: 1000042572	Agency Land Code: R29169873	Land Name: FORESTRY	County: KOOCHICHING	Acres: 40.00
City:	Site Code: R290103	Classification Per M.S. 86A.05: f. state forests and state forest subareas	Current Public Use: YES	Future Public Use: YES
Land Code: 1000042573	Agency Land Code: R29167684	Land Name: FORESTRY	County: KOOCHICHING	Acres: 40.00
City:	Site Code: R290103	Classification Per M.S. 86A.05: f. state forests and state forest subareas	Current Public Use: YES	Future Public Use: YES
Land Code: 1000042574	Agency Land Code: R29167487	Land Name: FORESTRY	County: KOOCHICHING	Acres: 40.00
City:	Site Code: R290103	Classification Per M.S. 86A.05: f. state forests and state forest subareas	Current Public Use: YES	Future Public Use: YES
Land Code: 1000042575	Agency Land Code: R29170473	Land Name: FORESTRY	County: KOOCHICHING	Acres: 40.00
City:	Site Code: R290103	Classification Per M.S. 86A.05: f. state forests and state forest subareas	Current Public Use: YES	Future Public Use: YES
Land Code: 1000042576	Agency Land Code: R29169614	Land Name: FORESTRY	County: KOOCHICHING	Acres: 40.72
City:	Site Code: R290103	Classification Per M.S. 86A.05: f. state forests and state forest subareas	Current Public Use: YES	Future Public Use: YES
Land Code: 1000042577	Agency Land Code: R29169134	Land Name: FORESTRY	County: KOOCHICHING	Acres: 40.00
City:	Site Code: R290103	Classification Per M.S. 86A.05: f. state forests and state forest subareas	Current Public Use: YES	Future Public Use: YES
Land Code: 1000042578	Agency Land Code: R29167982	Land Name: FORESTRY	County: KOOCHICHING	Acres: 40.00
City:	Site Code: R290103	Classification Per M.S. 86A.05: f. state forests and state forest subareas	Current Public Use: YES	Future Public Use: YES



Land Code: 1000042579	Agency Land Code: R29165471	Land Name: FORESTRY	County: KOOCHICHING	Acres: 40.00
City:	Site Code: R290103	Classification Per M.S. 86A.05: f. state forests and state forest subareas	Current Public Use: YES	Future Public Use: YES
Land Code: 1000042580	Agency Land Code: R29170826	Land Name: FORESTRY	County: KOOCHICHING	Acres: 40.00
City:	Site Code: R290103	Classification Per M.S. 86A.05: f. state forests and state forest subareas	Current Public Use: YES	Future Public Use: YES
Land Code: 1000042581	Agency Land Code: R29165875	Land Name: FORESTRY	County: KOOCHICHING	Acres: 40.00
City:	Site Code: R290103	Classification Per M.S. 86A.05: f. state forests and state forest subareas	Current Public Use: YES	Future Public Use: YES
Land Code: 1000042582	Agency Land Code: R29169043	Land Name: FORESTRY	County: KOOCHICHING	Acres: 40.00
City:	Site Code: R290103	Classification Per M.S. 86A.05: f. state forests and state forest subareas	Current Public Use: YES	Future Public Use: YES
Land Code: 1000042583	Agency Land Code: R29168799	Land Name: FORESTRY	County: KOOCHICHING	Acres: 40.00
City:	Site Code: R290103	Classification Per M.S. 86A.05: f. state forests and state forest subareas	Current Public Use: YES	Future Public Use: YES
Land Code: 1000042584	Agency Land Code: R29169019	Land Name: FORESTRY	County: KOOCHICHING	Acres: 40.00
City:	Site Code: R290103	Classification Per M.S. 86A.05: f. state forests and state forest subareas	Current Public Use: YES	Future Public Use: YES
Land Code: 1000042585	Agency Land Code: R29170588	Land Name: FORESTRY	County: KOOCHICHING	Acres: 39.05
City:	Site Code: R290103	Classification Per M.S. 86A.05: f. state forests and state forest subareas	Current Public Use: YES	Future Public Use: YES
Land Code: 1000042586	Agency Land Code: R29167986	Land Name: FORESTRY	County: KOOCHICHING	Acres: 40.00
City:	Site Code: R290103	Classification Per M.S. 86A.05: f. state forests and state forest subareas	Current Public Use: YES	Future Public Use: YES
Land Code: 1000042587	Agency Land Code: R29161879	Land Name: FORESTRY	County: KOOCHICHING	Acres: 40.00
City:	Site Code: R290103	Classification Per M.S. 86A.05: f. state forests and state forest subareas	Current Public Use: YES	Future Public Use: YES
Land Code: 1000042588	Agency Land Code: R29164444	Land Name: FORESTRY	County: KOOCHICHING	Acres: 40.00
City:	Site Code: R290103	Classification Per M.S. 86A.05: f. state forests and state forest subareas	Current Public Use: YES	Future Public Use: YES
Land Code: 1000042589	Agency Land Code: R29162057	Land Name: FORESTRY	County: KOOCHICHING	Acres: 40.00
City:	Site Code: R290103	Classification Per M.S. 86A.05: f. state forests and state forest subareas	Current Public Use: YES	Future Public Use: YES
Land Code: 1000042590	Agency Land Code: R29170940	Land Name: FORESTRY	County: KOOCHICHING	Acres: 40.00
City:	Site Code: R290103	Classification Per M.S. 86A.05: f. state forests and state forest subareas	Current Public Use: YES	Future Public Use: YES



Land Code: 1000042591	Agency Land Code: R29160906	Land Name: FORESTRY	County: KOOCHICHING	Acres: 39.65
City:	Site Code: R290103	Classification Per M.S. 86A.05: f. state forests and state forest subareas	Current Public Use: YES	Future Public Use: YES
Land Code: 1000042592	Agency Land Code: R29168600	Land Name: FORESTRY	County: KOOCHICHING	Acres: 40.00
City:	Site Code: R290103	Classification Per M.S. 86A.05: f. state forests and state forest subareas	Current Public Use: YES	Future Public Use: YES
Land Code: 1000042593	Agency Land Code: R29161357	Land Name: FORESTRY	County: KOOCHICHING	Acres: 40.00
City:	Site Code: R290103	Classification Per M.S. 86A.05: f. state forests and state forest subareas	Current Public Use: YES	Future Public Use: YES
Land Code: 1000042594	Agency Land Code: R29147978	Land Name: FORESTRY	County: KOOCHICHING	Acres: 40.00
City:	Site Code: R290103	Classification Per M.S. 86A.05: f. state forests and state forest subareas	Current Public Use: YES	Future Public Use: YES
Land Code: 1000042595	Agency Land Code: R29164916	Land Name: FORESTRY	County: KOOCHICHING	Acres: 45.66
City:	Site Code: R290103	Classification Per M.S. 86A.05: f. state forests and state forest subareas	Current Public Use: YES	Future Public Use: YES
Land Code: 1000042596	Agency Land Code: R29170420	Land Name: FORESTRY	County: KOOCHICHING	Acres: 40.00
City:	Site Code: R290103	Classification Per M.S. 86A.05: f. state forests and state forest subareas	Current Public Use: YES	Future Public Use: YES
Land Code: 1000042597	Agency Land Code: R29162110	Land Name: FORESTRY	County: KOOCHICHING	Acres: 40.00
City:	Site Code: R290103	Classification Per M.S. 86A.05: f. state forests and state forest subareas	Current Public Use: YES	Future Public Use: YES
Land Code: 1000042598	Agency Land Code: R29164963	Land Name: FORESTRY	County: KOOCHICHING	Acres: 40.00
City:	Site Code: R290103	Classification Per M.S. 86A.05: f. state forests and state forest subareas	Current Public Use: YES	Future Public Use: YES
Land Code: 1000042599	Agency Land Code: R29169322	Land Name: FORESTRY	County: KOOCHICHING	Acres: 43.99
City:	Site Code: R290103	Classification Per M.S. 86A.05: f. state forests and state forest subareas	Current Public Use: YES	Future Public Use: YES
Land Code: 1000042600	Agency Land Code: R29161932	Land Name: FORESTRY	County: KOOCHICHING	Acres: 40.00
City:	Site Code: R290103	Classification Per M.S. 86A.05: f. state forests and state forest subareas	Current Public Use: YES	Future Public Use: YES
Land Code: 1000042601	Agency Land Code: R29170964	Land Name: FORESTRY	County: KOOCHICHING	Acres: 40.00
City:	Site Code: R290103	Classification Per M.S. 86A.05: f. state forests and state forest subareas	Current Public Use: YES	Future Public Use: YES
Land Code: 1000042602	Agency Land Code: R29162059	Land Name: FORESTRY	County: KOOCHICHING	Acres: 40.00
City:	Site Code: R290103	Classification Per M.S. 86A.05: f. state forests and state forest subareas	Current Public Use: YES	Future Public Use: YES



Land Code: 1000042603	Agency Land Code: R29165243	Land Name: FORESTRY	County: KOOCHICHING	Acres: 40.00
City:	Site Code: R290103	Classification Per M.S. 86A.05: f. state forests and state forest subareas	Current Public Use: YES	Future Public Use: YES
Land Code: 1000042604	Agency Land Code: R29161591	Land Name: FORESTRY	County: KOOCHICHING	Acres: 40.00
City:	Site Code: R290103	Classification Per M.S. 86A.05: f. state forests and state forest subareas	Current Public Use: YES	Future Public Use: YES
Land Code: 1000042605	Agency Land Code: R29145999	Land Name: FORESTRY	County: KOOCHICHING	Acres: 40.00
City:	Site Code: R290103	Classification Per M.S. 86A.05: f. state forests and state forest subareas	Current Public Use: YES	Future Public Use: YES
Land Code: 1000042606	Agency Land Code: R29168462	Land Name: FORESTRY	County: KOOCHICHING	Acres: 40.00
City:	Site Code: R290103	Classification Per M.S. 86A.05: f. state forests and state forest subareas	Current Public Use: YES	Future Public Use: YES
Land Code: 1000042607	Agency Land Code: R29165882	Land Name: FORESTRY	County: KOOCHICHING	Acres: 40.00
City:	Site Code: R290103	Classification Per M.S. 86A.05: f. state forests and state forest subareas	Current Public Use: YES	Future Public Use: YES
Land Code: 1000042608	Agency Land Code: R29169419	Land Name: FORESTRY	County: KOOCHICHING	Acres: 40.00
City:	Site Code: R290103	Classification Per M.S. 86A.05: f. state forests and state forest subareas	Current Public Use: YES	Future Public Use: YES
Land Code: 1000042609	Agency Land Code: R29161678	Land Name: FORESTRY	County: KOOCHICHING	Acres: 47.00
City:	Site Code: R290103	Classification Per M.S. 86A.05: f. state forests and state forest subareas	Current Public Use: YES	Future Public Use: YES
Land Code: 1000042610	Agency Land Code: R29161898	Land Name: FORESTRY	County: KOOCHICHING	Acres: 40.00
City:	Site Code: R290103	Classification Per M.S. 86A.05: f. state forests and state forest subareas	Current Public Use: YES	Future Public Use: YES
Land Code: 1000042611	Agency Land Code: R29169824	Land Name: FORESTRY	County: KOOCHICHING	Acres: 40.00
City:	Site Code: R290103	Classification Per M.S. 86A.05: f. state forests and state forest subareas	Current Public Use: YES	Future Public Use: YES
Land Code: 1000042612	Agency Land Code: R29148088	Land Name: FORESTRY	County: KOOCHICHING	Acres: 40.00
City:	Site Code: R290103	Classification Per M.S. 86A.05: f. state forests and state forest subareas	Current Public Use: YES	Future Public Use: YES
Land Code: 1000042613	Agency Land Code: R29169224	Land Name: FORESTRY	County: KOOCHICHING	Acres: 40.00
City:	Site Code: R290103	Classification Per M.S. 86A.05: f. state forests and state forest subareas	Current Public Use: YES	Future Public Use: YES
Land Code: 1000042614	Agency Land Code: R29169437	Land Name: FORESTRY	County: KOOCHICHING	Acres: 40.00
City:	Site Code: R290103	Classification Per M.S. 86A.05: f. state forests and state forest subareas	Current Public Use: YES	Future Public Use: YES



Land Code: 1000042615	Agency Land Code: R29161578	Land Name: FORESTRY	County: KOOCHICHING	Acres: 40.00
City:	Site Code: R290103	Classification Per M.S. 86A.05: f. state forests and state forest subareas	Current Public Use: YES	Future Public Use: YES
Land Code: 1000042616	Agency Land Code: R29164985	Land Name: FORESTRY	County: KOOCHICHING	Acres: 40.00
City:	Site Code: R290103	Classification Per M.S. 86A.05: f. state forests and state forest subareas	Current Public Use: YES	Future Public Use: YES
Land Code: 1000042617	Agency Land Code: R29164743	Land Name: FORESTRY	County: KOOCHICHING	Acres: 32.25
City:	Site Code: R290103	Classification Per M.S. 86A.05: f. state forests and state forest subareas	Current Public Use: YES	Future Public Use: YES
Land Code: 1000042618	Agency Land Code: R29168321	Land Name: FORESTRY	County: KOOCHICHING	Acres: 40.00
City:	Site Code: R290103	Classification Per M.S. 86A.05: f. state forests and state forest subareas	Current Public Use: YES	Future Public Use: YES
Land Code: 1000042619	Agency Land Code: R29169263	Land Name: FORESTRY	County: KOOCHICHING	Acres: 40.00
City:	Site Code: R290103	Classification Per M.S. 86A.05: f. state forests and state forest subareas	Current Public Use: YES	Future Public Use: YES
Land Code: 1000042620	Agency Land Code: R29168243	Land Name: FORESTRY	County: KOOCHICHING	Acres: 40.00
City:	Site Code: R290103	Classification Per M.S. 86A.05: f. state forests and state forest subareas	Current Public Use: YES	Future Public Use: YES
Land Code: 1000042621	Agency Land Code: R29165520	Land Name: FORESTRY	County: KOOCHICHING	Acres: 40.05
City:	Site Code: R290103	Classification Per M.S. 86A.05: f. state forests and state forest subareas	Current Public Use: YES	Future Public Use: YES
Land Code: 1000042622	Agency Land Code: R29163934	Land Name: FORESTRY	County: KOOCHICHING	Acres: 42.45
City:	Site Code: R290103	Classification Per M.S. 86A.05: f. state forests and state forest subareas	Current Public Use: YES	Future Public Use: YES
Land Code: 1000042623	Agency Land Code: R29161852	Land Name: FORESTRY	County: KOOCHICHING	Acres: 40.00
City:	Site Code: R290103	Classification Per M.S. 86A.05: f. state forests and state forest subareas	Current Public Use: YES	Future Public Use: YES
Land Code: 1000042624	Agency Land Code: R29168188	Land Name: FORESTRY	County: KOOCHICHING	Acres: 40.00
City:	Site Code: R290103	Classification Per M.S. 86A.05: f. state forests and state forest subareas	Current Public Use: YES	Future Public Use: YES
Land Code: 1000042625	Agency Land Code: R29167482	Land Name: FORESTRY	County: KOOCHICHING	Acres: 23.86
City:	Site Code: R290103	Classification Per M.S. 86A.05: f. state forests and state forest subareas	Current Public Use: YES	Future Public Use: YES
Land Code: 1000042626	Agency Land Code: R29165775	Land Name: FORESTRY	County: KOOCHICHING	Acres: 40.00
City:	Site Code: R290103	Classification Per M.S. 86A.05: f. state forests and state forest subareas	Current Public Use: YES	Future Public Use: YES



Land Code: 1000042627	Agency Land Code: R29161957	Land Name: FORESTRY	County: KOOCHICHING	Acres: 40.00
City:	Site Code: R290103	Classification Per M.S. 86A.05: f. state forests and state forest subareas	Current Public Use: YES	Future Public Use: YES
Land Code: 1000042628	Agency Land Code: R29165650	Land Name: FORESTRY	County: KOOCHICHING	Acres: 40.00
City:	Site Code: R290103	Classification Per M.S. 86A.05: f. state forests and state forest subareas	Current Public Use: YES	Future Public Use: YES
Land Code: 1000042629	Agency Land Code: R29161810	Land Name: FORESTRY	County: KOOCHICHING	Acres: 40.00
City:	Site Code: R290103	Classification Per M.S. 86A.05: f. state forests and state forest subareas	Current Public Use: YES	Future Public Use: YES
Land Code: 1000042630	Agency Land Code: R29165860	Land Name: FORESTRY	County: KOOCHICHING	Acres: 40.00
City:	Site Code: R290103	Classification Per M.S. 86A.05: f. state forests and state forest subareas	Current Public Use: YES	Future Public Use: YES
Land Code: 1000042631	Agency Land Code: R29168877	Land Name: FORESTRY	County: KOOCHICHING	Acres: 40.00
City:	Site Code: R290103	Classification Per M.S. 86A.05: f. state forests and state forest subareas	Current Public Use: YES	Future Public Use: YES
Land Code: 1000042632	Agency Land Code: R29169656	Land Name: FORESTRY	County: KOOCHICHING	Acres: 39.29
City:	Site Code: R290103	Classification Per M.S. 86A.05: f. state forests and state forest subareas	Current Public Use: YES	Future Public Use: YES
Land Code: 1000042633	Agency Land Code: R29161959	Land Name: FORESTRY	County: KOOCHICHING	Acres: 40.00
City:	Site Code: R290103	Classification Per M.S. 86A.05: f. state forests and state forest subareas	Current Public Use: YES	Future Public Use: YES
Land Code: 1000042634	Agency Land Code: R29170141	Land Name: FORESTRY	County: KOOCHICHING	Acres: 40.00
City:	Site Code: R290103	Classification Per M.S. 86A.05: f. state forests and state forest subareas	Current Public Use: YES	Future Public Use: YES
Land Code: 1000042635	Agency Land Code: R29165652	Land Name: FORESTRY	County: KOOCHICHING	Acres: 40.00
City:	Site Code: R290103	Classification Per M.S. 86A.05: f. state forests and state forest subareas	Current Public Use: YES	Future Public Use: YES
Land Code: 1000042636	Agency Land Code: R29169130	Land Name: FORESTRY	County: KOOCHICHING	Acres: 40.00
City:	Site Code: R290103	Classification Per M.S. 86A.05: f. state forests and state forest subareas	Current Public Use: YES	Future Public Use: YES
Land Code: 1000042637	Agency Land Code: R29169706	Land Name: FORESTRY	County: KOOCHICHING	Acres: 40.00
City:	Site Code: R290103	Classification Per M.S. 86A.05: f. state forests and state forest subareas	Current Public Use: YES	Future Public Use: YES
Land Code: 1000042638	Agency Land Code: R29167448	Land Name: FORESTRY	County: KOOCHICHING	Acres: 40.00
City:	Site Code: R290103	Classification Per M.S. 86A.05: f. state forests and state forest subareas	Current Public Use: YES	Future Public Use: YES



Land Code: 1000042639	Agency Land Code: R29168610	Land Name: FORESTRY	County: KOOCHICHING	Acres: 40.00
City:	Site Code: R290103	Classification Per M.S. 86A.05: f. state forests and state forest subareas	Current Public Use: YES	Future Public Use: YES
Land Code: 1000042640	Agency Land Code: R29169511	Land Name: FORESTRY	County: KOOCHICHING	Acres: 40.00
City:	Site Code: R290103	Classification Per M.S. 86A.05: f. state forests and state forest subareas	Current Public Use: YES	Future Public Use: YES
Land Code: 1000042641	Agency Land Code: R29170390	Land Name: FORESTRY	County: KOOCHICHING	Acres: 40.00
City:	Site Code: R290103	Classification Per M.S. 86A.05: f. state forests and state forest subareas	Current Public Use: YES	Future Public Use: YES
Land Code: 1000042642	Agency Land Code: R29148078	Land Name: FORESTRY	County: KOOCHICHING	Acres: 8.75
City:	Site Code: R290103	Classification Per M.S. 86A.05: f. state forests and state forest subareas	Current Public Use: YES	Future Public Use: YES
Land Code: 1000042643	Agency Land Code: R29167667	Land Name: FORESTRY	County: KOOCHICHING	Acres: 40.00
City:	Site Code: R290103	Classification Per M.S. 86A.05: f. state forests and state forest subareas	Current Public Use: YES	Future Public Use: YES
Land Code: 1000042644	Agency Land Code: R29165251	Land Name: FORESTRY	County: KOOCHICHING	Acres: 40.00
City:	Site Code: R290103	Classification Per M.S. 86A.05: f. state forests and state forest subareas	Current Public Use: YES	Future Public Use: YES
Land Code: 1000042645	Agency Land Code: R29168259	Land Name: FORESTRY	County: KOOCHICHING	Acres: 40.00
City:	Site Code: R290103	Classification Per M.S. 86A.05: f. state forests and state forest subareas	Current Public Use: YES	Future Public Use: YES
Land Code: 1000042646	Agency Land Code: R29164496	Land Name: FORESTRY	County: KOOCHICHING	Acres: 40.00
City:	Site Code: R290103	Classification Per M.S. 86A.05: f. state forests and state forest subareas	Current Public Use: YES	Future Public Use: YES
Land Code: 1000042647	Agency Land Code: R29169488	Land Name: FORESTRY	County: KOOCHICHING	Acres: 40.00
City:	Site Code: R290103	Classification Per M.S. 86A.05: f. state forests and state forest subareas	Current Public Use: YES	Future Public Use: YES
Land Code: 1000042648	Agency Land Code: R29169762	Land Name: FORESTRY	County: KOOCHICHING	Acres: 41.47
City:	Site Code: R290103	Classification Per M.S. 86A.05: f. state forests and state forest subareas	Current Public Use: YES	Future Public Use: YES
Land Code: 1000042649	Agency Land Code: R29164742	Land Name: FORESTRY	County: KOOCHICHING	Acres: 40.00
City:	Site Code: R290103	Classification Per M.S. 86A.05: f. state forests and state forest subareas	Current Public Use: YES	Future Public Use: YES
Land Code: 1000042650	Agency Land Code: R29167885	Land Name: FORESTRY	County: KOOCHICHING	Acres: 40.00
City:	Site Code: R290103	Classification Per M.S. 86A.05: f. state forests and state forest subareas	Current Public Use: YES	Future Public Use: YES



Land Code: 1000042651	Agency Land Code: R29168206	Land Name: FORESTRY	County: KOOCHICHING	Acres: 40.00
City:	Site Code: R290103	Classification Per M.S. 86A.05: f. state forests and state forest subareas	Current Public Use: YES	Future Public Use: YES
Land Code: 1000042652	Agency Land Code: R29169168	Land Name: FORESTRY	County: KOOCHICHING	Acres: 40.00
City:	Site Code: R290103	Classification Per M.S. 86A.05: f. state forests and state forest subareas	Current Public Use: YES	Future Public Use: YES
Land Code: 1000042653	Agency Land Code: R29170697	Land Name: FORESTRY	County: KOOCHICHING	Acres: 40.00
City:	Site Code: R290103	Classification Per M.S. 86A.05: f. state forests and state forest subareas	Current Public Use: YES	Future Public Use: YES
Land Code: 1000042654	Agency Land Code: R29164476	Land Name: FORESTRY	County: KOOCHICHING	Acres: 40.00
City:	Site Code: R290103	Classification Per M.S. 86A.05: f. state forests and state forest subareas	Current Public Use: YES	Future Public Use: YES
Land Code: 1000042655	Agency Land Code: R29147933	Land Name: FORESTRY	County: KOOCHICHING	Acres: 40.00
City:	Site Code: R290103	Classification Per M.S. 86A.05: f. state forests and state forest subareas	Current Public Use: YES	Future Public Use: YES
Land Code: 1000042656	Agency Land Code: R29170421	Land Name: FORESTRY	County: KOOCHICHING	Acres: 40.00
City:	Site Code: R290103	Classification Per M.S. 86A.05: f. state forests and state forest subareas	Current Public Use: YES	Future Public Use: YES
Land Code: 1000042657	Agency Land Code: R29170085	Land Name: FORESTRY	County: KOOCHICHING	Acres: 40.00
City:	Site Code: R290103	Classification Per M.S. 86A.05: f. state forests and state forest subareas	Current Public Use: YES	Future Public Use: YES
Land Code: 1000042658	Agency Land Code: R29165762	Land Name: FORESTRY	County: KOOCHICHING	Acres: 40.00
City:	Site Code: R290103	Classification Per M.S. 86A.05: f. state forests and state forest subareas	Current Public Use: YES	Future Public Use: YES
Land Code: 1000042659	Agency Land Code: R29168820	Land Name: FORESTRY	County: KOOCHICHING	Acres: 40.00
City:	Site Code: R290103	Classification Per M.S. 86A.05: f. state forests and state forest subareas	Current Public Use: YES	Future Public Use: YES
Land Code: 1000042660	Agency Land Code: R29168642	Land Name: FORESTRY	County: KOOCHICHING	Acres: 40.00
City:	Site Code: R290103	Classification Per M.S. 86A.05: f. state forests and state forest subareas	Current Public Use: YES	Future Public Use: YES
Land Code: 1000042661	Agency Land Code: R29170132	Land Name: FORESTRY	County: KOOCHICHING	Acres: 45.07
City:	Site Code: R290103	Classification Per M.S. 86A.05: f. state forests and state forest subareas	Current Public Use: YES	Future Public Use: YES
Land Code: 1000042662	Agency Land Code: R29167444	Land Name: FORESTRY	County: KOOCHICHING	Acres: 44.95
City:	Site Code: R290103	Classification Per M.S. 86A.05: f. state forests and state forest subareas	Current Public Use: YES	Future Public Use: YES



Land Code: 1000042663	Agency Land Code: R29161598	Land Name: FORESTRY	County: KOOCHICHING	Acres: 40.00
City:	Site Code: R290103	Classification Per M.S. 86A.05: f. state forests and state forest subareas	Current Public Use: YES	Future Public Use: YES
Land Code: 1000042664	Agency Land Code: R29167635	Land Name: FORESTRY	County: KOOCHICHING	Acres: 40.00
City:	Site Code: R290103	Classification Per M.S. 86A.05: f. state forests and state forest subareas	Current Public Use: YES	Future Public Use: YES
Land Code: 1000042665	Agency Land Code: R29169664	Land Name: FORESTRY	County: KOOCHICHING	Acres: 40.00
City:	Site Code: R290103	Classification Per M.S. 86A.05: f. state forests and state forest subareas	Current Public Use: YES	Future Public Use: YES
Land Code: 1000042666	Agency Land Code: R29164932	Land Name: FORESTRY	County: KOOCHICHING	Acres: 40.00
City:	Site Code: R290103	Classification Per M.S. 86A.05: f. state forests and state forest subareas	Current Public Use: YES	Future Public Use: YES
Land Code: 1000042667	Agency Land Code: R29161486	Land Name: FORESTRY	County: KOOCHICHING	Acres: 40.00
City:	Site Code: R290103	Classification Per M.S. 86A.05: f. state forests and state forest subareas	Current Public Use: YES	Future Public Use: YES
Land Code: 1000042668	Agency Land Code: R29169463	Land Name: FORESTRY	County: KOOCHICHING	Acres: 40.00
City:	Site Code: R290103	Classification Per M.S. 86A.05: f. state forests and state forest subareas	Current Public Use: YES	Future Public Use: YES
Land Code: 1000042669	Agency Land Code: R29165144	Land Name: FORESTRY	County: KOOCHICHING	Acres: 40.00
City:	Site Code: R290103	Classification Per M.S. 86A.05: f. state forests and state forest subareas	Current Public Use: YES	Future Public Use: YES
Land Code: 1000042670	Agency Land Code: R29161850	Land Name: FORESTRY	County: KOOCHICHING	Acres: 40.00
City:	Site Code: R290103	Classification Per M.S. 86A.05: f. state forests and state forest subareas	Current Public Use: YES	Future Public Use: YES
Land Code: 1000042671	Agency Land Code: R29167873	Land Name: FORESTRY	County: KOOCHICHING	Acres: 40.00
City:	Site Code: R290103	Classification Per M.S. 86A.05: f. state forests and state forest subareas	Current Public Use: YES	Future Public Use: YES
Land Code: 1000042672	Agency Land Code: R29165425	Land Name: FORESTRY	County: KOOCHICHING	Acres: 40.00
City:	Site Code: R290103	Classification Per M.S. 86A.05: f. state forests and state forest subareas	Current Public Use: YES	Future Public Use: YES
Land Code: 1000042673	Agency Land Code: R29148128	Land Name: FORESTRY	County: KOOCHICHING	Acres: 19.60
City:	Site Code: R290103	Classification Per M.S. 86A.05: f. state forests and state forest subareas	Current Public Use: YES	Future Public Use: YES
Land Code: 1000042674	Agency Land Code: R29170453	Land Name: FORESTRY	County: KOOCHICHING	Acres: 40.00
City:	Site Code: R290103	Classification Per M.S. 86A.05: f. state forests and state forest subareas	Current Public Use: YES	Future Public Use: YES



Land Code: 1000042675	Agency Land Code: R29168917	Land Name: FORESTRY	County: KOOCHICHING	Acres: 40.00
City:	Site Code: R290103	Classification Per M.S. 86A.05: f. state forests and state forest subareas	Current Public Use: YES	Future Public Use: YES
Land Code: 1000042676	Agency Land Code: R29168855	Land Name: FORESTRY	County: KOOCHICHING	Acres: 40.00
City:	Site Code: R290103	Classification Per M.S. 86A.05: f. state forests and state forest subareas	Current Public Use: YES	Future Public Use: YES
Land Code: 1000042677	Agency Land Code: R29170389	Land Name: FORESTRY	County: KOOCHICHING	Acres: 40.00
City:	Site Code: R290103	Classification Per M.S. 86A.05: f. state forests and state forest subareas	Current Public Use: YES	Future Public Use: YES
Land Code: 1000042678	Agency Land Code: R29168308	Land Name: FORESTRY	County: KOOCHICHING	Acres: 40.00
City:	Site Code: R290103	Classification Per M.S. 86A.05: f. state forests and state forest subareas	Current Public Use: YES	Future Public Use: YES
Land Code: 1000042679	Agency Land Code: R29333425	Land Name: FORESTRY	County: KOOCHICHING	Acres: 49.00
City:	Site Code: R290103	Classification Per M.S. 86A.05: f. state forests and state forest subareas	Current Public Use: YES	Future Public Use: YES
Land Code: 1000042680	Agency Land Code: R29170164	Land Name: FORESTRY	County: KOOCHICHING	Acres: 40.00
City:	Site Code: R290103	Classification Per M.S. 86A.05: f. state forests and state forest subareas	Current Public Use: YES	Future Public Use: YES
Land Code: 1000042681	Agency Land Code: R29165643	Land Name: FORESTRY	County: KOOCHICHING	Acres: 40.00
City:	Site Code: R290103	Classification Per M.S. 86A.05: f. state forests and state forest subareas	Current Public Use: YES	Future Public Use: YES
Land Code: 1000042682	Agency Land Code: R29161996	Land Name: FORESTRY	County: KOOCHICHING	Acres: 40.00
City:	Site Code: R290103	Classification Per M.S. 86A.05: f. state forests and state forest subareas	Current Public Use: YES	Future Public Use: YES
Land Code: 1000042683	Agency Land Code: R29161436	Land Name: FORESTRY	County: KOOCHICHING	Acres: 40.00
City:	Site Code: R290103	Classification Per M.S. 86A.05: f. state forests and state forest subareas	Current Public Use: YES	Future Public Use: YES
Land Code: 1000042684	Agency Land Code: R29168179	Land Name: FORESTRY	County: KOOCHICHING	Acres: 40.00
City:	Site Code: R290103	Classification Per M.S. 86A.05: f. state forests and state forest subareas	Current Public Use: YES	Future Public Use: YES
Land Code: 1000042685	Agency Land Code: R29168619	Land Name: FORESTRY	County: KOOCHICHING	Acres: 40.00
City:	Site Code: R290103	Classification Per M.S. 86A.05: f. state forests and state forest subareas	Current Public Use: YES	Future Public Use: YES
Land Code: 1000042686	Agency Land Code: R29169388	Land Name: FORESTRY	County: KOOCHICHING	Acres: 40.00
City:	Site Code: R290103	Classification Per M.S. 86A.05: f. state forests and state forest subareas	Current Public Use: YES	Future Public Use: YES



Land Code: 1000042687	Agency Land Code: R29168077	Land Name: FORESTRY	County: KOOCHICHING	Acres: 40.00
City:	Site Code: R290103	Classification Per M.S. 86A.05: f. state forests and state forest subareas	Current Public Use: YES	Future Public Use: YES
Land Code: 1000042688	Agency Land Code: R29167866	Land Name: FORESTRY	County: KOOCHICHING	Acres: 27.65
City:	Site Code: R290103	Classification Per M.S. 86A.05: f. state forests and state forest subareas	Current Public Use: YES	Future Public Use: YES
Land Code: 1000042689	Agency Land Code: R29161227	Land Name: FORESTRY	County: KOOCHICHING	Acres: 40.00
City:	Site Code: R290103	Classification Per M.S. 86A.05: f. state forests and state forest subareas	Current Public Use: YES	Future Public Use: YES
Land Code: 1000042690	Agency Land Code: R29161758	Land Name: FORESTRY	County: KOOCHICHING	Acres: 40.00
City:	Site Code: R290103	Classification Per M.S. 86A.05: f. state forests and state forest subareas	Current Public Use: YES	Future Public Use: YES
Land Code: 1000042691	Agency Land Code: R29168464	Land Name: FORESTRY	County: KOOCHICHING	Acres: 40.00
City:	Site Code: R290103	Classification Per M.S. 86A.05: f. state forests and state forest subareas	Current Public Use: YES	Future Public Use: YES
Land Code: 1000042692	Agency Land Code: R29170494	Land Name: FORESTRY	County: KOOCHICHING	Acres: 40.00
City:	Site Code: R290103	Classification Per M.S. 86A.05: f. state forests and state forest subareas	Current Public Use: YES	Future Public Use: YES
Land Code: 1000042693	Agency Land Code: R29162069	Land Name: FORESTRY	County: KOOCHICHING	Acres: 40.00
City:	Site Code: R290103	Classification Per M.S. 86A.05: f. state forests and state forest subareas	Current Public Use: YES	Future Public Use: YES
Land Code: 1000042694	Agency Land Code: R29167664	Land Name: FORESTRY	County: KOOCHICHING	Acres: 40.00
City:	Site Code: R290103	Classification Per M.S. 86A.05: f. state forests and state forest subareas	Current Public Use: YES	Future Public Use: YES
Land Code: 1000042695	Agency Land Code: R29161981	Land Name: FORESTRY	County: KOOCHICHING	Acres: 40.00
City:	Site Code: R290103	Classification Per M.S. 86A.05: f. state forests and state forest subareas	Current Public Use: YES	Future Public Use: YES
Land Code: 1000042696	Agency Land Code: R29164575	Land Name: FORESTRY	County: KOOCHICHING	Acres: 40.00
City:	Site Code: R290103	Classification Per M.S. 86A.05: f. state forests and state forest subareas	Current Public Use: YES	Future Public Use: YES
Land Code: 1000042697	Agency Land Code: R29165501	Land Name: FORESTRY	County: KOOCHICHING	Acres: 40.00
City:	Site Code: R290103	Classification Per M.S. 86A.05: f. state forests and state forest subareas	Current Public Use: YES	Future Public Use: YES
Land Code: 1000042698	Agency Land Code: R29168938	Land Name: FORESTRY	County: KOOCHICHING	Acres: 40.00
City:	Site Code: R290103	Classification Per M.S. 86A.05: f. state forests and state forest subareas	Current Public Use: YES	Future Public Use: YES



Land Code: 1000042699	Agency Land Code: R29168843	Land Name: FORESTRY	County: KOOCHICHING	Acres: 40.00
City:	Site Code: R290103	Classification Per M.S. 86A.05: f. state forests and state forest subareas	Current Public Use: YES	Future Public Use: YES
Land Code: 1000042700	Agency Land Code: R29170880	Land Name: FORESTRY	County: KOOCHICHING	Acres: 40.00
City:	Site Code: R290103	Classification Per M.S. 86A.05: f. state forests and state forest subareas	Current Public Use: YES	Future Public Use: YES
Land Code: 1000042701	Agency Land Code: R29168537	Land Name: FORESTRY	County: KOOCHICHING	Acres: 39.66
City:	Site Code: R290103	Classification Per M.S. 86A.05: f. state forests and state forest subareas	Current Public Use: YES	Future Public Use: YES
Land Code: 1000042702	Agency Land Code: R29169301	Land Name: FORESTRY	County: KOOCHICHING	Acres: 40.00
City:	Site Code: R290103	Classification Per M.S. 86A.05: f. state forests and state forest subareas	Current Public Use: YES	Future Public Use: YES
Land Code: 1000042703	Agency Land Code: R29165151	Land Name: FORESTRY	County: KOOCHICHING	Acres: 40.00
City:	Site Code: R290103	Classification Per M.S. 86A.05: f. state forests and state forest subareas	Current Public Use: YES	Future Public Use: YES
Land Code: 1000042704	Agency Land Code: R29165267	Land Name: FORESTRY	County: KOOCHICHING	Acres: 40.00
City:	Site Code: R290103	Classification Per M.S. 86A.05: f. state forests and state forest subareas	Current Public Use: YES	Future Public Use: YES
Land Code: 1000042705	Agency Land Code: R29169535	Land Name: FORESTRY	County: KOOCHICHING	Acres: 40.00
City:	Site Code: R290103	Classification Per M.S. 86A.05: f. state forests and state forest subareas	Current Public Use: YES	Future Public Use: YES
Land Code: 1000042706	Agency Land Code: R29169603	Land Name: FORESTRY	County: KOOCHICHING	Acres: 40.00
City:	Site Code: R290103	Classification Per M.S. 86A.05: f. state forests and state forest subareas	Current Public Use: YES	Future Public Use: YES
Land Code: 1000042707	Agency Land Code: R29161603	Land Name: FORESTRY	County: KOOCHICHING	Acres: 44.93
City:	Site Code: R290103	Classification Per M.S. 86A.05: f. state forests and state forest subareas	Current Public Use: YES	Future Public Use: YES
Land Code: 1000042708	Agency Land Code: R29161375	Land Name: FORESTRY	County: KOOCHICHING	Acres: 41.05
City:	Site Code: R290103	Classification Per M.S. 86A.05: f. state forests and state forest subareas	Current Public Use: YES	Future Public Use: YES
Land Code: 1000042709	Agency Land Code: R29165133	Land Name: FORESTRY	County: KOOCHICHING	Acres: 40.00
City:	Site Code: R290103	Classification Per M.S. 86A.05: f. state forests and state forest subareas	Current Public Use: YES	Future Public Use: YES
Land Code: 1000042710	Agency Land Code: R29168007	Land Name: FORESTRY	County: KOOCHICHING	Acres: 40.00
City:	Site Code: R290103	Classification Per M.S. 86A.05: f. state forests and state forest subareas	Current Public Use: YES	Future Public Use: YES



Land Code: 1000042711	Agency Land Code: R29167831	Land Name: FORESTRY	County: KOOCHICHING	Acres: 21.72
City:	Site Code: R290103	Classification Per M.S. 86A.05: f. state forests and state forest subareas	Current Public Use: YES	Future Public Use: YES
Land Code: 1000042712	Agency Land Code: R29170698	Land Name: FORESTRY	County: KOOCHICHING	Acres: 40.00
City:	Site Code: R290103	Classification Per M.S. 86A.05: f. state forests and state forest subareas	Current Public Use: YES	Future Public Use: YES
Land Code: 1000042713	Agency Land Code: R29164799	Land Name: FORESTRY	County: KOOCHICHING	Acres: 40.00
City:	Site Code: R290103	Classification Per M.S. 86A.05: f. state forests and state forest subareas	Current Public Use: YES	Future Public Use: YES
Land Code: 1000042714	Agency Land Code: R29168598	Land Name: FORESTRY	County: KOOCHICHING	Acres: 40.00
City:	Site Code: R290103	Classification Per M.S. 86A.05: f. state forests and state forest subareas	Current Public Use: YES	Future Public Use: YES
Land Code: 1000042715	Agency Land Code: R29161582	Land Name: FORESTRY	County: KOOCHICHING	Acres: 40.00
City:	Site Code: R290103	Classification Per M.S. 86A.05: f. state forests and state forest subareas	Current Public Use: YES	Future Public Use: YES
Land Code: 1000042716	Agency Land Code: R29169145	Land Name: FORESTRY	County: KOOCHICHING	Acres: 40.00
City:	Site Code: R290103	Classification Per M.S. 86A.05: f. state forests and state forest subareas	Current Public Use: YES	Future Public Use: YES
Land Code: 1000042717	Agency Land Code: R29169798	Land Name: FORESTRY	County: KOOCHICHING	Acres: 40.00
City:	Site Code: R290103	Classification Per M.S. 86A.05: f. state forests and state forest subareas	Current Public Use: YES	Future Public Use: YES
Land Code: 1000042718	Agency Land Code: R29164751	Land Name: FORESTRY	County: KOOCHICHING	Acres: 40.00
City:	Site Code: R290103	Classification Per M.S. 86A.05: f. state forests and state forest subareas	Current Public Use: YES	Future Public Use: YES
Land Code: 1000042719	Agency Land Code: R29165844	Land Name: FORESTRY	County: KOOCHICHING	Acres: 40.00
City:	Site Code: R290103	Classification Per M.S. 86A.05: f. state forests and state forest subareas	Current Public Use: YES	Future Public Use: YES
Land Code: 1000042720	Agency Land Code: R29161341	Land Name: FORESTRY	County: KOOCHICHING	Acres: 40.00
City:	Site Code: R290103	Classification Per M.S. 86A.05: f. state forests and state forest subareas	Current Public Use: YES	Future Public Use: YES
Land Code: 1000042721	Agency Land Code: R29164753	Land Name: FORESTRY	County: KOOCHICHING	Acres: 40.00
City:	Site Code: R290103	Classification Per M.S. 86A.05: f. state forests and state forest subareas	Current Public Use: YES	Future Public Use: YES
Land Code: 1000042722	Agency Land Code: R29170362	Land Name: FORESTRY	County: KOOCHICHING	Acres: 40.00
City:	Site Code: R290103	Classification Per M.S. 86A.05: f. state forests and state forest subareas	Current Public Use: YES	Future Public Use: YES



Land Code: 1000042723	Agency Land Code: R29169291	Land Name: FORESTRY	County: KOOCHICHING	Acres: 40.00
City:	Site Code: R290103	Classification Per M.S. 86A.05: f. state forests and state forest subareas	Current Public Use: YES	Future Public Use: YES
Land Code: 1000042724	Agency Land Code: R29168126	Land Name: FORESTRY	County: KOOCHICHING	Acres: 40.00
City:	Site Code: R290103	Classification Per M.S. 86A.05: f. state forests and state forest subareas	Current Public Use: YES	Future Public Use: YES
Land Code: 1000042725	Agency Land Code: R29168498	Land Name: FORESTRY	County: KOOCHICHING	Acres: 40.00
City:	Site Code: R290103	Classification Per M.S. 86A.05: f. state forests and state forest subareas	Current Public Use: YES	Future Public Use: YES
Land Code: 1000042726	Agency Land Code: R29168050	Land Name: FORESTRY	County: KOOCHICHING	Acres: 32.88
City:	Site Code: R290103	Classification Per M.S. 86A.05: f. state forests and state forest subareas	Current Public Use: YES	Future Public Use: YES
Land Code: 1000042727	Agency Land Code: R29170904	Land Name: FORESTRY	County: KOOCHICHING	Acres: 40.00
City:	Site Code: R290103	Classification Per M.S. 86A.05: f. state forests and state forest subareas	Current Public Use: YES	Future Public Use: YES
Land Code: 1000042728	Agency Land Code: R29161540	Land Name: FORESTRY	County: KOOCHICHING	Acres: 40.00
City:	Site Code: R290103	Classification Per M.S. 86A.05: f. state forests and state forest subareas	Current Public Use: YES	Future Public Use: YES
Land Code: 1000042729	Agency Land Code: R29165692	Land Name: FORESTRY	County: KOOCHICHING	Acres: 40.00
City:	Site Code: R290103	Classification Per M.S. 86A.05: f. state forests and state forest subareas	Current Public Use: YES	Future Public Use: YES
Land Code: 1000042730	Agency Land Code: R29333469	Land Name: FORESTRY	County: KOOCHICHING	Acres: 45.30
City:	Site Code: R290103	Classification Per M.S. 86A.05: f. state forests and state forest subareas	Current Public Use: YES	Future Public Use: YES
Land Code: 1000042731	Agency Land Code: R29161231	Land Name: FORESTRY	County: KOOCHICHING	Acres: 40.00
City:	Site Code: R290103	Classification Per M.S. 86A.05: f. state forests and state forest subareas	Current Public Use: YES	Future Public Use: YES
Land Code: 1000042732	Agency Land Code: R29165278	Land Name: FORESTRY	County: KOOCHICHING	Acres: 40.00
City:	Site Code: R290103	Classification Per M.S. 86A.05: f. state forests and state forest subareas	Current Public Use: YES	Future Public Use: YES
Land Code: 1000042733	Agency Land Code: R29148092	Land Name: FORESTRY	County: KOOCHICHING	Acres: 38.10
City:	Site Code: R290103	Classification Per M.S. 86A.05: f. state forests and state forest subareas	Current Public Use: YES	Future Public Use: YES
Land Code: 1000042734	Agency Land Code: R29170105	Land Name: FORESTRY	County: KOOCHICHING	Acres: 40.00
City:	Site Code: R290103	Classification Per M.S. 86A.05: f. state forests and state forest subareas	Current Public Use: YES	Future Public Use: YES



Land Code: 1000042735	Agency Land Code: R29162008	Land Name: FORESTRY	County: KOOCHICHING	Acres: 40.00
City:	Site Code: R290103	Classification Per M.S. 86A.05: f. state forests and state forest subareas	Current Public Use: YES	Future Public Use: YES
Land Code: 1000042736	Agency Land Code: R29165806	Land Name: FORESTRY	County: KOOCHICHING	Acres: 40.00
City:	Site Code: R290103	Classification Per M.S. 86A.05: f. state forests and state forest subareas	Current Public Use: YES	Future Public Use: YES
Land Code: 1000042737	Agency Land Code: R29161569	Land Name: FORESTRY	County: KOOCHICHING	Acres: 40.00
City:	Site Code: R290103	Classification Per M.S. 86A.05: f. state forests and state forest subareas	Current Public Use: YES	Future Public Use: YES
Land Code: 1000042738	Agency Land Code: R29165495	Land Name: FORESTRY	County: KOOCHICHING	Acres: 40.00
City:	Site Code: R290103	Classification Per M.S. 86A.05: f. state forests and state forest subareas	Current Public Use: YES	Future Public Use: YES
Land Code: 1000042739	Agency Land Code: R29170775	Land Name: FORESTRY	County: KOOCHICHING	Acres: 40.00
City:	Site Code: R290103	Classification Per M.S. 86A.05: f. state forests and state forest subareas	Current Public Use: YES	Future Public Use: YES
Land Code: 1000042740	Agency Land Code: R29165840	Land Name: FORESTRY	County: KOOCHICHING	Acres: 40.00
City:	Site Code: R290103	Classification Per M.S. 86A.05: f. state forests and state forest subareas	Current Public Use: YES	Future Public Use: YES
Land Code: 1000042741	Agency Land Code: R29164852	Land Name: FORESTRY	County: KOOCHICHING	Acres: 40.00
City:	Site Code: R290103	Classification Per M.S. 86A.05: f. state forests and state forest subareas	Current Public Use: YES	Future Public Use: YES
Land Code: 1000042742	Agency Land Code: R29164500	Land Name: FORESTRY	County: KOOCHICHING	Acres: 40.00
City:	Site Code: R290103	Classification Per M.S. 86A.05: f. state forests and state forest subareas	Current Public Use: YES	Future Public Use: YES
Land Code: 1000042743	Agency Land Code: R29169594	Land Name: FORESTRY	County: KOOCHICHING	Acres: 40.22
City:	Site Code: R290103	Classification Per M.S. 86A.05: f. state forests and state forest subareas	Current Public Use: YES	Future Public Use: YES
Land Code: 1000042744	Agency Land Code: R29169681	Land Name: FORESTRY	County: KOOCHICHING	Acres: 40.00
City:	Site Code: R290103	Classification Per M.S. 86A.05: f. state forests and state forest subareas	Current Public Use: YES	Future Public Use: YES
Land Code: 1000042745	Agency Land Code: R29169816	Land Name: FORESTRY	County: KOOCHICHING	Acres: 40.00
City:	Site Code: R290103	Classification Per M.S. 86A.05: f. state forests and state forest subareas	Current Public Use: YES	Future Public Use: YES
Land Code: 1000042746	Agency Land Code: R29163966	Land Name: FORESTRY	County: KOOCHICHING	Acres: 40.00
City:	Site Code: R290103	Classification Per M.S. 86A.05: f. state forests and state forest subareas	Current Public Use: YES	Future Public Use: YES



Land Code: 1000042747	Agency Land Code: R29170738	Land Name: FORESTRY	County: KOOCHICHING	Acres: 40.00
City:	Site Code: R290103	Classification Per M.S. 86A.05: f. state forests and state forest subareas	Current Public Use: YES	Future Public Use: YES
Land Code: 1000042748	Agency Land Code: R29161602	Land Name: FORESTRY	County: KOOCHICHING	Acres: 40.00
City:	Site Code: R290103	Classification Per M.S. 86A.05: f. state forests and state forest subareas	Current Public Use: YES	Future Public Use: YES
Land Code: 1000042749	Agency Land Code: R29168219	Land Name: FORESTRY	County: KOOCHICHING	Acres: 40.00
City:	Site Code: R290103	Classification Per M.S. 86A.05: f. state forests and state forest subareas	Current Public Use: YES	Future Public Use: YES
Land Code: 1000042750	Agency Land Code: R29169922	Land Name: FORESTRY	County: KOOCHICHING	Acres: 40.00
City:	Site Code: R290103	Classification Per M.S. 86A.05: f. state forests and state forest subareas	Current Public Use: YES	Future Public Use: YES
Land Code: 1000042751	Agency Land Code: R29148006	Land Name: FORESTRY	County: KOOCHICHING	Acres: 19.54
City:	Site Code: R290103	Classification Per M.S. 86A.05: f. state forests and state forest subareas	Current Public Use: YES	Future Public Use: YES
Land Code: 1000042752	Agency Land Code: R29170016	Land Name: FORESTRY	County: KOOCHICHING	Acres: 40.00
City:	Site Code: R290103	Classification Per M.S. 86A.05: f. state forests and state forest subareas	Current Public Use: YES	Future Public Use: YES
Land Code: 1000042753	Agency Land Code: R29169746	Land Name: FORESTRY	County: KOOCHICHING	Acres: 41.78
City:	Site Code: R290103	Classification Per M.S. 86A.05: f. state forests and state forest subareas	Current Public Use: YES	Future Public Use: YES
Land Code: 1000042754	Agency Land Code: R29169667	Land Name: FORESTRY	County: KOOCHICHING	Acres: 40.00
City:	Site Code: R290103	Classification Per M.S. 86A.05: f. state forests and state forest subareas	Current Public Use: YES	Future Public Use: YES
Land Code: 1000042755	Agency Land Code: R29161983	Land Name: FORESTRY	County: KOOCHICHING	Acres: 40.00
City:	Site Code: R290103	Classification Per M.S. 86A.05: f. state forests and state forest subareas	Current Public Use: YES	Future Public Use: YES
Land Code: 1000042756	Agency Land Code: R29170841	Land Name: FORESTRY	County: KOOCHICHING	Acres: 40.00
City:	Site Code: R290103	Classification Per M.S. 86A.05: f. state forests and state forest subareas	Current Public Use: YES	Future Public Use: YES
Land Code: 1000042757	Agency Land Code: R29165269	Land Name: FORESTRY	County: KOOCHICHING	Acres: 40.00
City:	Site Code: R290103	Classification Per M.S. 86A.05: f. state forests and state forest subareas	Current Public Use: YES	Future Public Use: YES
Land Code: 1000042758	Agency Land Code: R29165715	Land Name: FORESTRY	County: KOOCHICHING	Acres: 40.00
City:	Site Code: R290103	Classification Per M.S. 86A.05: f. state forests and state forest subareas	Current Public Use: YES	Future Public Use: YES



Land Code: 1000042759	Agency Land Code: R29169766	Land Name: FORESTRY	County: KOOCHICHING	Acres: 40.00
City:	Site Code: R290103	Classification Per M.S. 86A.05: f. state forests and state forest subareas	Current Public Use: YES	Future Public Use: YES
Land Code: 1000042760	Agency Land Code: R29170719	Land Name: FORESTRY	County: KOOCHICHING	Acres: 40.00
City:	Site Code: R290103	Classification Per M.S. 86A.05: f. state forests and state forest subareas	Current Public Use: YES	Future Public Use: YES
Land Code: 1000042761	Agency Land Code: R29169767	Land Name: FORESTRY	County: KOOCHICHING	Acres: 40.00
City:	Site Code: R290103	Classification Per M.S. 86A.05: f. state forests and state forest subareas	Current Public Use: YES	Future Public Use: YES
Land Code: 1000042762	Agency Land Code: R29165188	Land Name: FORESTRY	County: KOOCHICHING	Acres: 39.92
City:	Site Code: R290103	Classification Per M.S. 86A.05: f. state forests and state forest subareas	Current Public Use: YES	Future Public Use: YES
Land Code: 1000042763	Agency Land Code: R29165261	Land Name: FORESTRY	County: KOOCHICHING	Acres: 40.00
City:	Site Code: R290103	Classification Per M.S. 86A.05: f. state forests and state forest subareas	Current Public Use: YES	Future Public Use: YES
Land Code: 1000042764	Agency Land Code: R29165373	Land Name: FORESTRY	County: KOOCHICHING	Acres: 40.00
City:	Site Code: R290103	Classification Per M.S. 86A.05: f. state forests and state forest subareas	Current Public Use: YES	Future Public Use: YES
Land Code: 1000042765	Agency Land Code: R29170777	Land Name: FORESTRY	County: KOOCHICHING	Acres: 40.00
City:	Site Code: R290103	Classification Per M.S. 86A.05: f. state forests and state forest subareas	Current Public Use: YES	Future Public Use: YES
Land Code: 1000042766	Agency Land Code: R29162845	Land Name: FORESTRY	County: KOOCHICHING	Acres: 40.00
City:	Site Code: R290103	Classification Per M.S. 86A.05: f. state forests and state forest subareas	Current Public Use: YES	Future Public Use: YES
Land Code: 1000042767	Agency Land Code: R29165125	Land Name: FORESTRY	County: KOOCHICHING	Acres: 40.00
City:	Site Code: R290103	Classification Per M.S. 86A.05: f. state forests and state forest subareas	Current Public Use: YES	Future Public Use: YES
Land Code: 1000042768	Agency Land Code: R29168402	Land Name: FORESTRY	County: KOOCHICHING	Acres: 40.00
City:	Site Code: R290103	Classification Per M.S. 86A.05: f. state forests and state forest subareas	Current Public Use: YES	Future Public Use: YES
Land Code: 1000042769	Agency Land Code: R29147958	Land Name: FORESTRY	County: KOOCHICHING	Acres: 40.00
City:	Site Code: R290103	Classification Per M.S. 86A.05: f. state forests and state forest subareas	Current Public Use: YES	Future Public Use: YES
Land Code: 1000042770	Agency Land Code: R29168707	Land Name: FORESTRY	County: KOOCHICHING	Acres: 40.00
City:	Site Code: R290103	Classification Per M.S. 86A.05: f. state forests and state forest subareas	Current Public Use: YES	Future Public Use: YES



Land Code: 1000042771	Agency Land Code: R29161478	Land Name: FORESTRY	County: KOOCHICHING	Acres: 40.00
City:	Site Code: R290103	Classification Per M.S. 86A.05: f. state forests and state forest subareas	Current Public Use: YES	Future Public Use: YES
Land Code: 1000042772	Agency Land Code: R29165465	Land Name: FORESTRY	County: KOOCHICHING	Acres: 41.41
City:	Site Code: R290103	Classification Per M.S. 86A.05: f. state forests and state forest subareas	Current Public Use: YES	Future Public Use: YES
Land Code: 1000042773	Agency Land Code: R29168000	Land Name: FORESTRY	County: KOOCHICHING	Acres: 39.22
City:	Site Code: R290103	Classification Per M.S. 86A.05: f. state forests and state forest subareas	Current Public Use: YES	Future Public Use: YES
Land Code: 1000042774	Agency Land Code: R29161537	Land Name: FORESTRY	County: KOOCHICHING	Acres: 40.00
City:	Site Code: R290103	Classification Per M.S. 86A.05: f. state forests and state forest subareas	Current Public Use: YES	Future Public Use: YES
Land Code: 1000042775	Agency Land Code: R29161272	Land Name: FORESTRY	County: KOOCHICHING	Acres: 36.65
City:	Site Code: R290103	Classification Per M.S. 86A.05: f. state forests and state forest subareas	Current Public Use: YES	Future Public Use: YES
Land Code: 1000042776	Agency Land Code: R29170655	Land Name: FORESTRY	County: KOOCHICHING	Acres: 40.00
City:	Site Code: R290103	Classification Per M.S. 86A.05: f. state forests and state forest subareas	Current Public Use: YES	Future Public Use: YES
Land Code: 1000042777	Agency Land Code: R29147914	Land Name: FORESTRY	County: KOOCHICHING	Acres: 28.35
City:	Site Code: R290103	Classification Per M.S. 86A.05: f. state forests and state forest subareas	Current Public Use: YES	Future Public Use: YES
Land Code: 1000042778	Agency Land Code: R29170401	Land Name: FORESTRY	County: KOOCHICHING	Acres: 40.00
City:	Site Code: R290103	Classification Per M.S. 86A.05: f. state forests and state forest subareas	Current Public Use: YES	Future Public Use: YES
Land Code: 1000042779	Agency Land Code: R29161528	Land Name: FORESTRY	County: KOOCHICHING	Acres: 40.00
City:	Site Code: R290103	Classification Per M.S. 86A.05: f. state forests and state forest subareas	Current Public Use: YES	Future Public Use: YES
Land Code: 1000042780	Agency Land Code: R29168290	Land Name: FORESTRY	County: KOOCHICHING	Acres: 40.00
City:	Site Code: R290103	Classification Per M.S. 86A.05: f. state forests and state forest subareas	Current Public Use: YES	Future Public Use: YES
Land Code: 1000042781	Agency Land Code: R29165658	Land Name: FORESTRY	County: KOOCHICHING	Acres: 40.00
City:	Site Code: R290103	Classification Per M.S. 86A.05: f. state forests and state forest subareas	Current Public Use: YES	Future Public Use: YES
Land Code: 1000042782	Agency Land Code: R29170938	Land Name: FORESTRY	County: KOOCHICHING	Acres: 40.00
City:	Site Code: R290103	Classification Per M.S. 86A.05: f. state forests and state forest subareas	Current Public Use: YES	Future Public Use: YES



Land Code: 1000042783	Agency Land Code: R29169160	Land Name: FORESTRY	County: KOOCHICHING	Acres: 40.00
City:	Site Code: R290103	Classification Per M.S. 86A.05: f. state forests and state forest subareas	Current Public Use: YES	Future Public Use: YES
Land Code: 1000042784	Agency Land Code: R29170593	Land Name: FORESTRY	County: KOOCHICHING	Acres: 42.48
City:	Site Code: R290103	Classification Per M.S. 86A.05: f. state forests and state forest subareas	Current Public Use: YES	Future Public Use: YES
Land Code: 1000042785	Agency Land Code: R29170591	Land Name: FORESTRY	County: KOOCHICHING	Acres: 40.00
City:	Site Code: R290103	Classification Per M.S. 86A.05: f. state forests and state forest subareas	Current Public Use: YES	Future Public Use: YES
Land Code: 1000042786	Agency Land Code: R29164619	Land Name: FORESTRY	County: KOOCHICHING	Acres: 40.00
City:	Site Code: R290103	Classification Per M.S. 86A.05: f. state forests and state forest subareas	Current Public Use: YES	Future Public Use: YES
Land Code: 1000042787	Agency Land Code: R29165368	Land Name: FORESTRY	County: KOOCHICHING	Acres: 40.00
City:	Site Code: R290103	Classification Per M.S. 86A.05: f. state forests and state forest subareas	Current Public Use: YES	Future Public Use: YES
Land Code: 1000042788	Agency Land Code: R29169731	Land Name: FORESTRY	County: KOOCHICHING	Acres: 40.00
City:	Site Code: R290103	Classification Per M.S. 86A.05: f. state forests and state forest subareas	Current Public Use: YES	Future Public Use: YES
Land Code: 1000042789	Agency Land Code: R29161732	Land Name: FORESTRY	County: KOOCHICHING	Acres: 27.75
City:	Site Code: R290103	Classification Per M.S. 86A.05: f. state forests and state forest subareas	Current Public Use: YES	Future Public Use: YES
Land Code: 1000042790	Agency Land Code: R29169429	Land Name: FORESTRY	County: KOOCHICHING	Acres: 40.00
City:	Site Code: R290103	Classification Per M.S. 86A.05: f. state forests and state forest subareas	Current Public Use: YES	Future Public Use: YES
Land Code: 1000042791	Agency Land Code: R29169618	Land Name: FORESTRY	County: KOOCHICHING	Acres: 40.00
City:	Site Code: R290103	Classification Per M.S. 86A.05: f. state forests and state forest subareas	Current Public Use: YES	Future Public Use: YES
Land Code: 1000042792	Agency Land Code: R29165663	Land Name: FORESTRY	County: KOOCHICHING	Acres: 40.00
City:	Site Code: R290103	Classification Per M.S. 86A.05: f. state forests and state forest subareas	Current Public Use: YES	Future Public Use: YES
Land Code: 1000042793	Agency Land Code: R29169423	Land Name: FORESTRY	County: KOOCHICHING	Acres: 40.00
City:	Site Code: R290103	Classification Per M.S. 86A.05: f. state forests and state forest subareas	Current Public Use: YES	Future Public Use: YES
Land Code: 1000042794	Agency Land Code: R29169460	Land Name: FORESTRY	County: KOOCHICHING	Acres: 40.00
City:	Site Code: R290103	Classification Per M.S. 86A.05: f. state forests and state forest subareas	Current Public Use: YES	Future Public Use: YES



Land Code: 1000042795	Agency Land Code: R29170931	Land Name: FORESTRY	County: KOOCHICHING	Acres: 40.00
City:	Site Code: R290103	Classification Per M.S. 86A.05: f. state forests and state forest subareas	Current Public Use: YES	Future Public Use: YES
Land Code: 1000042796	Agency Land Code: R29168646	Land Name: FORESTRY	County: KOOCHICHING	Acres: 40.00
City:	Site Code: R290103	Classification Per M.S. 86A.05: f. state forests and state forest subareas	Current Public Use: YES	Future Public Use: YES
Land Code: 1000042797	Agency Land Code: R29165006	Land Name: FORESTRY	County: KOOCHICHING	Acres: 40.00
City:	Site Code: R290103	Classification Per M.S. 86A.05: f. state forests and state forest subareas	Current Public Use: YES	Future Public Use: YES
Land Code: 1000042798	Agency Land Code: R29165708	Land Name: FORESTRY	County: KOOCHICHING	Acres: 40.00
City:	Site Code: R290103	Classification Per M.S. 86A.05: f. state forests and state forest subareas	Current Public Use: YES	Future Public Use: YES
Land Code: 1000042799	Agency Land Code: R29161111	Land Name: FORESTRY	County: KOOCHICHING	Acres: 40.00
City:	Site Code: R290103	Classification Per M.S. 86A.05: f. state forests and state forest subareas	Current Public Use: YES	Future Public Use: YES
Land Code: 1000042800	Agency Land Code: R29165884	Land Name: FORESTRY	County: KOOCHICHING	Acres: 40.00
City:	Site Code: R290103	Classification Per M.S. 86A.05: f. state forests and state forest subareas	Current Public Use: YES	Future Public Use: YES
Land Code: 1000042801	Agency Land Code: R29164853	Land Name: FORESTRY	County: KOOCHICHING	Acres: 40.00
City:	Site Code: R290103	Classification Per M.S. 86A.05: f. state forests and state forest subareas	Current Public Use: YES	Future Public Use: YES
Land Code: 1000042802	Agency Land Code: R29164450	Land Name: FORESTRY	County: KOOCHICHING	Acres: 40.00
City:	Site Code: R290103	Classification Per M.S. 86A.05: f. state forests and state forest subareas	Current Public Use: YES	Future Public Use: YES
Land Code: 1000042803	Agency Land Code: R29168313	Land Name: FORESTRY	County: KOOCHICHING	Acres: 40.00
City:	Site Code: R290103	Classification Per M.S. 86A.05: f. state forests and state forest subareas	Current Public Use: YES	Future Public Use: YES
Land Code: 1000042804	Agency Land Code: R29168312	Land Name: FORESTRY	County: KOOCHICHING	Acres: 40.00
City:	Site Code: R290103	Classification Per M.S. 86A.05: f. state forests and state forest subareas	Current Public Use: YES	Future Public Use: YES
Land Code: 1000042805	Agency Land Code: R29170696	Land Name: FORESTRY	County: KOOCHICHING	Acres: 40.00
City:	Site Code: R290103	Classification Per M.S. 86A.05: f. state forests and state forest subareas	Current Public Use: YES	Future Public Use: YES
Land Code: 1000042806	Agency Land Code: R29165720	Land Name: FORESTRY	County: KOOCHICHING	Acres: 40.00
City:	Site Code: R290103	Classification Per M.S. 86A.05: f. state forests and state forest subareas	Current Public Use: YES	Future Public Use: YES



Land Code: 1000042807	Agency Land Code: R29169540	Land Name: FORESTRY	County: KOOCHICHING	Acres: 40.00
City:	Site Code: R290103	Classification Per M.S. 86A.05: f. state forests and state forest subareas	Current Public Use: YES	Future Public Use: YES
Land Code: 1000042808	Agency Land Code: R29164557	Land Name: FORESTRY	County: KOOCHICHING	Acres: 40.00
City:	Site Code: R290103	Classification Per M.S. 86A.05: f. state forests and state forest subareas	Current Public Use: YES	Future Public Use: YES
Land Code: 1000042809	Agency Land Code: R29170553	Land Name: FORESTRY	County: KOOCHICHING	Acres: 40.00
City:	Site Code: R290103	Classification Per M.S. 86A.05: f. state forests and state forest subareas	Current Public Use: YES	Future Public Use: YES
Land Code: 1000042810	Agency Land Code: R29162849	Land Name: FORESTRY	County: KOOCHICHING	Acres: 40.00
City:	Site Code: R290103	Classification Per M.S. 86A.05: f. state forests and state forest subareas	Current Public Use: YES	Future Public Use: YES
Land Code: 1000042811	Agency Land Code: R29160412	Land Name: FORESTRY	County: KOOCHICHING	Acres: 31.47
City:	Site Code: R290103	Classification Per M.S. 86A.05: f. state forests and state forest subareas	Current Public Use: YES	Future Public Use: YES
Land Code: 1000042812	Agency Land Code: R29166898	Land Name: FORESTRY	County: KOOCHICHING	Acres: 28.14
City:	Site Code: R290103	Classification Per M.S. 86A.05: f. state forests and state forest subareas	Current Public Use: YES	Future Public Use: YES
Land Code: 1000042813	Agency Land Code: R29170957	Land Name: FORESTRY	County: KOOCHICHING	Acres: 40.00
City:	Site Code: R290103	Classification Per M.S. 86A.05: f. state forests and state forest subareas	Current Public Use: YES	Future Public Use: YES
Land Code: 1000042814	Agency Land Code: R29169848	Land Name: FORESTRY	County: KOOCHICHING	Acres: 43.42
City:	Site Code: R290103	Classification Per M.S. 86A.05: f. state forests and state forest subareas	Current Public Use: YES	Future Public Use: YES
Land Code: 1000042815	Agency Land Code: R29170765	Land Name: FORESTRY	County: KOOCHICHING	Acres: 40.00
City:	Site Code: R290103	Classification Per M.S. 86A.05: f. state forests and state forest subareas	Current Public Use: YES	Future Public Use: YES
Land Code: 1000042816	Agency Land Code: R29170410	Land Name: FORESTRY	County: KOOCHICHING	Acres: 40.00
City:	Site Code: R290103	Classification Per M.S. 86A.05: f. state forests and state forest subareas	Current Public Use: YES	Future Public Use: YES
Land Code: 1000042817	Agency Land Code: R29170651	Land Name: FORESTRY	County: KOOCHICHING	Acres: 40.00
City:	Site Code: R290103	Classification Per M.S. 86A.05: f. state forests and state forest subareas	Current Public Use: YES	Future Public Use: YES
Land Code: 1000042818	Agency Land Code: R29170844	Land Name: FORESTRY	County: KOOCHICHING	Acres: 40.00
City:	Site Code: R290103	Classification Per M.S. 86A.05: f. state forests and state forest subareas	Current Public Use: YES	Future Public Use: YES



Land Code: 1000042819	Agency Land Code: R29170615	Land Name: FORESTRY	County: KOOCHICHING	Acres: 40.00
City:	Site Code: R290103	Classification Per M.S. 86A.05: f. state forests and state forest subareas	Current Public Use: YES	Future Public Use: YES
Land Code: 1000042820	Agency Land Code: R29169752	Land Name: FORESTRY	County: KOOCHICHING	Acres: 40.00
City:	Site Code: R290103	Classification Per M.S. 86A.05: f. state forests and state forest subareas	Current Public Use: YES	Future Public Use: YES
Land Code: 1000042821	Agency Land Code: R29168942	Land Name: FORESTRY	County: KOOCHICHING	Acres: 40.00
City:	Site Code: R290103	Classification Per M.S. 86A.05: f. state forests and state forest subareas	Current Public Use: YES	Future Public Use: YES
Land Code: 1000042822	Agency Land Code: R29161895	Land Name: FORESTRY	County: KOOCHICHING	Acres: 40.00
City:	Site Code: R290103	Classification Per M.S. 86A.05: f. state forests and state forest subareas	Current Public Use: YES	Future Public Use: YES
Land Code: 1000042823	Agency Land Code: R29162092	Land Name: FORESTRY	County: KOOCHICHING	Acres: 40.00
City:	Site Code: R290103	Classification Per M.S. 86A.05: f. state forests and state forest subareas	Current Public Use: YES	Future Public Use: YES
Land Code: 1000042824	Agency Land Code: R29168715	Land Name: FORESTRY	County: KOOCHICHING	Acres: 40.00
City:	Site Code: R290103	Classification Per M.S. 86A.05: f. state forests and state forest subareas	Current Public Use: YES	Future Public Use: YES
Land Code: 1000042825	Agency Land Code: R29148075	Land Name: FORESTRY	County: KOOCHICHING	Acres: 49.30
City:	Site Code: R290103	Classification Per M.S. 86A.05: f. state forests and state forest subareas	Current Public Use: YES	Future Public Use: YES
Land Code: 1000042826	Agency Land Code: R29161354	Land Name: FORESTRY	County: KOOCHICHING	Acres: 40.00
City:	Site Code: R290103	Classification Per M.S. 86A.05: f. state forests and state forest subareas	Current Public Use: YES	Future Public Use: YES
Land Code: 1000042827	Agency Land Code: R29170750	Land Name: FORESTRY	County: KOOCHICHING	Acres: 40.00
City:	Site Code: R290103	Classification Per M.S. 86A.05: f. state forests and state forest subareas	Current Public Use: YES	Future Public Use: YES
Land Code: 1000042828	Agency Land Code: R29169696	Land Name: FORESTRY	County: KOOCHICHING	Acres: 40.00
City:	Site Code: R290103	Classification Per M.S. 86A.05: f. state forests and state forest subareas	Current Public Use: YES	Future Public Use: YES
Land Code: 1000042829	Agency Land Code: R29161714	Land Name: FORESTRY	County: KOOCHICHING	Acres: 40.00
City:	Site Code: R290103	Classification Per M.S. 86A.05: f. state forests and state forest subareas	Current Public Use: YES	Future Public Use: YES
Land Code: 1000042830	Agency Land Code: R29165819	Land Name: FORESTRY	County: KOOCHICHING	Acres: 40.00
City:	Site Code: R290103	Classification Per M.S. 86A.05: f. state forests and state forest subareas	Current Public Use: YES	Future Public Use: YES



Land Code: 1000042831	Agency Land Code: R29168693	Land Name: FORESTRY	County: KOOCHICHING	Acres: 40.00
City:	Site Code: R290103	Classification Per M.S. 86A.05: f. state forests and state forest subareas	Current Public Use: YES	Future Public Use: YES
Land Code: 1000042832	Agency Land Code: R29165154	Land Name: FORESTRY	County: KOOCHICHING	Acres: 40.00
City:	Site Code: R290103	Classification Per M.S. 86A.05: f. state forests and state forest subareas	Current Public Use: YES	Future Public Use: YES
Land Code: 1000042833	Agency Land Code: R29170563	Land Name: FORESTRY	County: KOOCHICHING	Acres: 40.00
City:	Site Code: R290103	Classification Per M.S. 86A.05: f. state forests and state forest subareas	Current Public Use: YES	Future Public Use: YES
Land Code: 1000042834	Agency Land Code: R29167443	Land Name: FORESTRY	County: KOOCHICHING	Acres: 40.00
City:	Site Code: R290103	Classification Per M.S. 86A.05: f. state forests and state forest subareas	Current Public Use: YES	Future Public Use: YES
Land Code: 1000042835	Agency Land Code: R29170006	Land Name: FORESTRY	County: KOOCHICHING	Acres: 40.00
City:	Site Code: R290103	Classification Per M.S. 86A.05: f. state forests and state forest subareas	Current Public Use: YES	Future Public Use: YES
Land Code: 1000042836	Agency Land Code: R29168787	Land Name: FORESTRY	County: KOOCHICHING	Acres: 37.25
City:	Site Code: R290103	Classification Per M.S. 86A.05: f. state forests and state forest subareas	Current Public Use: YES	Future Public Use: YES
Land Code: 1000042837	Agency Land Code: R29161409	Land Name: FORESTRY	County: KOOCHICHING	Acres: 40.00
City:	Site Code: R290103	Classification Per M.S. 86A.05: f. state forests and state forest subareas	Current Public Use: YES	Future Public Use: YES
Land Code: 1000042838	Agency Land Code: R29147905	Land Name: FORESTRY	County: KOOCHICHING	Acres: 14.25
City:	Site Code: R290103	Classification Per M.S. 86A.05: f. state forests and state forest subareas	Current Public Use: YES	Future Public Use: YES
Land Code: 1000042839	Agency Land Code: R29170555	Land Name: FORESTRY	County: KOOCHICHING	Acres: 40.00
City:	Site Code: R290103	Classification Per M.S. 86A.05: f. state forests and state forest subareas	Current Public Use: YES	Future Public Use: YES
Land Code: 1000042840	Agency Land Code: R29161673	Land Name: FORESTRY	County: KOOCHICHING	Acres: 40.00
City:	Site Code: R290103	Classification Per M.S. 86A.05: f. state forests and state forest subareas	Current Public Use: YES	Future Public Use: YES
Land Code: 1000042841	Agency Land Code: R29164906	Land Name: FORESTRY	County: KOOCHICHING	Acres: 40.00
City:	Site Code: R290103	Classification Per M.S. 86A.05: f. state forests and state forest subareas	Current Public Use: YES	Future Public Use: YES
Land Code: 1000042842	Agency Land Code: R29161052	Land Name: FORESTRY	County: KOOCHICHING	Acres: 17.10
City:	Site Code: R290103	Classification Per M.S. 86A.05: f. state forests and state forest subareas	Current Public Use: YES	Future Public Use: YES



Land Code: 1000042843	Agency Land Code: R29168688	Land Name: FORESTRY	County: KOOCHICHING	Acres: 40.00
City:	Site Code: R290103	Classification Per M.S. 86A.05: f. state forests and state forest subareas	Current Public Use: YES	Future Public Use: YES
Land Code: 1000042844	Agency Land Code: R29169069	Land Name: FORESTRY	County: KOOCHICHING	Acres: 40.00
City:	Site Code: R290103	Classification Per M.S. 86A.05: f. state forests and state forest subareas	Current Public Use: YES	Future Public Use: YES
Land Code: 1000042845	Agency Land Code: R29170051	Land Name: FORESTRY	County: KOOCHICHING	Acres: 40.00
City:	Site Code: R290103	Classification Per M.S. 86A.05: f. state forests and state forest subareas	Current Public Use: YES	Future Public Use: YES
Land Code: 1000042846	Agency Land Code: R29165141	Land Name: FORESTRY	County: KOOCHICHING	Acres: 40.00
City:	Site Code: R290103	Classification Per M.S. 86A.05: f. state forests and state forest subareas	Current Public Use: YES	Future Public Use: YES
Land Code: 1000042847	Agency Land Code: R29169327	Land Name: FORESTRY	County: KOOCHICHING	Acres: 40.00
City:	Site Code: R290103	Classification Per M.S. 86A.05: f. state forests and state forest subareas	Current Public Use: YES	Future Public Use: YES
Land Code: 1000042848	Agency Land Code: R29165877	Land Name: FORESTRY	County: KOOCHICHING	Acres: 40.00
City:	Site Code: R290103	Classification Per M.S. 86A.05: f. state forests and state forest subareas	Current Public Use: YES	Future Public Use: YES
Land Code: 1000042849	Agency Land Code: R29168909	Land Name: FORESTRY	County: KOOCHICHING	Acres: 40.00
City:	Site Code: R290103	Classification Per M.S. 86A.05: f. state forests and state forest subareas	Current Public Use: YES	Future Public Use: YES
Land Code: 1000042850	Agency Land Code: R29168060	Land Name: FORESTRY	County: KOOCHICHING	Acres: 40.00
City:	Site Code: R290103	Classification Per M.S. 86A.05: f. state forests and state forest subareas	Current Public Use: YES	Future Public Use: YES
Land Code: 1000042851	Agency Land Code: R29168638	Land Name: FORESTRY	County: KOOCHICHING	Acres: 40.00
City:	Site Code: R290103	Classification Per M.S. 86A.05: f. state forests and state forest subareas	Current Public Use: YES	Future Public Use: YES
Land Code: 1000042852	Agency Land Code: R29168196	Land Name: FORESTRY	County: KOOCHICHING	Acres: 40.00
City:	Site Code: R290103	Classification Per M.S. 86A.05: f. state forests and state forest subareas	Current Public Use: YES	Future Public Use: YES
Land Code: 1000042853	Agency Land Code: R29165505	Land Name: FORESTRY	County: KOOCHICHING	Acres: 40.00
City:	Site Code: R290103	Classification Per M.S. 86A.05: f. state forests and state forest subareas	Current Public Use: YES	Future Public Use: YES
Land Code: 1000042854	Agency Land Code: R29165287	Land Name: FORESTRY	County: KOOCHICHING	Acres: 40.00
City:	Site Code: R290103	Classification Per M.S. 86A.05: f. state forests and state forest subareas	Current Public Use: YES	Future Public Use: YES



Land Code: 1000042855	Agency Land Code: R29169197	Land Name: FORESTRY	County: KOOCHICHING	Acres: 40.00
City:	Site Code: R290103	Classification Per M.S. 86A.05: f. state forests and state forest subareas	Current Public Use: YES	Future Public Use: YES
Land Code: 1000042856	Agency Land Code: R29147889	Land Name: FORESTRY	County: KOOCHICHING	Acres: 42.95
City:	Site Code: R290103	Classification Per M.S. 86A.05: f. state forests and state forest subareas	Current Public Use: YES	Future Public Use: YES
Land Code: 1000042857	Agency Land Code: R29168895	Land Name: FORESTRY	County: KOOCHICHING	Acres: 40.00
City:	Site Code: R290103	Classification Per M.S. 86A.05: f. state forests and state forest subareas	Current Public Use: YES	Future Public Use: YES
Land Code: 1000042858	Agency Land Code: R29161428	Land Name: FORESTRY	County: KOOCHICHING	Acres: 40.00
City:	Site Code: R290103	Classification Per M.S. 86A.05: f. state forests and state forest subareas	Current Public Use: YES	Future Public Use: YES
Land Code: 1000042859	Agency Land Code: R29168851	Land Name: FORESTRY	County: KOOCHICHING	Acres: 40.00
City:	Site Code: R290103	Classification Per M.S. 86A.05: f. state forests and state forest subareas	Current Public Use: YES	Future Public Use: YES
Land Code: 1000042860	Agency Land Code: R29169299	Land Name: FORESTRY	County: KOOCHICHING	Acres: 40.00
City:	Site Code: R290103	Classification Per M.S. 86A.05: f. state forests and state forest subareas	Current Public Use: YES	Future Public Use: YES
Land Code: 1000042861	Agency Land Code: R29169468	Land Name: FORESTRY	County: KOOCHICHING	Acres: 40.00
City:	Site Code: R290103	Classification Per M.S. 86A.05: f. state forests and state forest subareas	Current Public Use: YES	Future Public Use: YES
Land Code: 1000042862	Agency Land Code: R29170373	Land Name: FORESTRY	County: KOOCHICHING	Acres: 40.00
City:	Site Code: R290103	Classification Per M.S. 86A.05: f. state forests and state forest subareas	Current Public Use: YES	Future Public Use: YES
Land Code: 1000042863	Agency Land Code: R29161587	Land Name: FORESTRY	County: KOOCHICHING	Acres: 44.50
City:	Site Code: R290103	Classification Per M.S. 86A.05: f. state forests and state forest subareas	Current Public Use: YES	Future Public Use: YES
Land Code: 1000042864	Agency Land Code: R29170487	Land Name: FORESTRY	County: KOOCHICHING	Acres: 42.72
City:	Site Code: R290103	Classification Per M.S. 86A.05: f. state forests and state forest subareas	Current Public Use: YES	Future Public Use: YES
Land Code: 1000042865	Agency Land Code: R29168091	Land Name: FORESTRY	County: KOOCHICHING	Acres: 40.00
City:	Site Code: R290103	Classification Per M.S. 86A.05: f. state forests and state forest subareas	Current Public Use: YES	Future Public Use: YES
Land Code: 1000042866	Agency Land Code: R29160918	Land Name: FORESTRY	County: KOOCHICHING	Acres: 39.03
City:	Site Code: R290103	Classification Per M.S. 86A.05: f. state forests and state forest subareas	Current Public Use: YES	Future Public Use: YES



Land Code: 1000042867	Agency Land Code: R29161918	Land Name: FORESTRY	County: KOOCHICHING	Acres: 40.00
City:	Site Code: R290103	Classification Per M.S. 86A.05: f. state forests and state forest subareas	Current Public Use: YES	Future Public Use: YES
Land Code: 1000042868	Agency Land Code: R29170878	Land Name: FORESTRY	County: KOOCHICHING	Acres: 40.00
City:	Site Code: R290103	Classification Per M.S. 86A.05: f. state forests and state forest subareas	Current Public Use: YES	Future Public Use: YES
Land Code: 1000042869	Agency Land Code: R29162125	Land Name: FORESTRY	County: KOOCHICHING	Acres: 40.00
City:	Site Code: R290103	Classification Per M.S. 86A.05: f. state forests and state forest subareas	Current Public Use: YES	Future Public Use: YES
Land Code: 1000042870	Agency Land Code: R29168683	Land Name: FORESTRY	County: KOOCHICHING	Acres: 40.00
City:	Site Code: R290103	Classification Per M.S. 86A.05: f. state forests and state forest subareas	Current Public Use: YES	Future Public Use: YES
Land Code: 1000042871	Agency Land Code: R29170559	Land Name: FORESTRY	County: KOOCHICHING	Acres: 40.00
City:	Site Code: R290103	Classification Per M.S. 86A.05: f. state forests and state forest subareas	Current Public Use: YES	Future Public Use: YES
Land Code: 1000042872	Agency Land Code: R29168495	Land Name: FORESTRY	County: KOOCHICHING	Acres: 40.00
City:	Site Code: R290103	Classification Per M.S. 86A.05: f. state forests and state forest subareas	Current Public Use: YES	Future Public Use: YES
Land Code: 1000042873	Agency Land Code: R29169561	Land Name: FORESTRY	County: KOOCHICHING	Acres: 40.00
City:	Site Code: R290103	Classification Per M.S. 86A.05: f. state forests and state forest subareas	Current Public Use: YES	Future Public Use: YES
Land Code: 1000042874	Agency Land Code: R29169756	Land Name: FORESTRY	County: KOOCHICHING	Acres: 40.00
City:	Site Code: R290103	Classification Per M.S. 86A.05: f. state forests and state forest subareas	Current Public Use: YES	Future Public Use: YES
Land Code: 1000042875	Agency Land Code: R29165518	Land Name: FORESTRY	County: KOOCHICHING	Acres: 40.00
City:	Site Code: R290103	Classification Per M.S. 86A.05: f. state forests and state forest subareas	Current Public Use: YES	Future Public Use: YES
Land Code: 1000042876	Agency Land Code: R29165700	Land Name: FORESTRY	County: KOOCHICHING	Acres: 38.45
City:	Site Code: R290103	Classification Per M.S. 86A.05: f. state forests and state forest subareas	Current Public Use: YES	Future Public Use: YES
Land Code: 1000042877	Agency Land Code: R29165962	Land Name: FORESTRY	County: KOOCHICHING	Acres: 40.00
City:	Site Code: R290103	Classification Per M.S. 86A.05: f. state forests and state forest subareas	Current Public Use: YES	Future Public Use: YES
Land Code: 1000042878	Agency Land Code: R29168508	Land Name: FORESTRY	County: KOOCHICHING	Acres: 40.00
City:	Site Code: R290103	Classification Per M.S. 86A.05: f. state forests and state forest subareas	Current Public Use: YES	Future Public Use: YES



Land Code: 1000042879	Agency Land Code: R29168036	Land Name: FORESTRY	County: KOOCHICHING	Acres: 40.00
City:	Site Code: R290103	Classification Per M.S. 86A.05: f. state forests and state forest subareas	Current Public Use: YES	Future Public Use: YES
Land Code: 1000042880	Agency Land Code: R29168690	Land Name: FORESTRY	County: KOOCHICHING	Acres: 40.00
City:	Site Code: R290103	Classification Per M.S. 86A.05: f. state forests and state forest subareas	Current Public Use: YES	Future Public Use: YES
Land Code: 1000042881	Agency Land Code: R29169338	Land Name: FORESTRY	County: KOOCHICHING	Acres: 43.68
City:	Site Code: R290103	Classification Per M.S. 86A.05: f. state forests and state forest subareas	Current Public Use: YES	Future Public Use: YES
Land Code: 1000042882	Agency Land Code: R29148001	Land Name: FORESTRY	County: KOOCHICHING	Acres: 40.00
City:	Site Code: R290103	Classification Per M.S. 86A.05: f. state forests and state forest subareas	Current Public Use: YES	Future Public Use: YES
Land Code: 1000042883	Agency Land Code: R29169791	Land Name: FORESTRY	County: KOOCHICHING	Acres: 40.00
City:	Site Code: R290103	Classification Per M.S. 86A.05: f. state forests and state forest subareas	Current Public Use: YES	Future Public Use: YES
Land Code: 1000042884	Agency Land Code: R29168330	Land Name: FORESTRY	County: KOOCHICHING	Acres: 40.00
City:	Site Code: R290103	Classification Per M.S. 86A.05: f. state forests and state forest subareas	Current Public Use: YES	Future Public Use: YES
Land Code: 1000042885	Agency Land Code: R29170036	Land Name: FORESTRY	County: KOOCHICHING	Acres: 40.00
City:	Site Code: R290103	Classification Per M.S. 86A.05: f. state forests and state forest subareas	Current Public Use: YES	Future Public Use: YES
Land Code: 1000042886	Agency Land Code: R29161452	Land Name: FORESTRY	County: KOOCHICHING	Acres: 40.00
City:	Site Code: R290103	Classification Per M.S. 86A.05: f. state forests and state forest subareas	Current Public Use: YES	Future Public Use: YES
Land Code: 1000042887	Agency Land Code: R29165135	Land Name: FORESTRY	County: KOOCHICHING	Acres: 40.00
City:	Site Code: R290103	Classification Per M.S. 86A.05: f. state forests and state forest subareas	Current Public Use: YES	Future Public Use: YES
Land Code: 1000042888	Agency Land Code: R29165349	Land Name: FORESTRY	County: KOOCHICHING	Acres: 39.83
City:	Site Code: R290103	Classification Per M.S. 86A.05: f. state forests and state forest subareas	Current Public Use: YES	Future Public Use: YES
Land Code: 1000042889	Agency Land Code: R29165563	Land Name: FORESTRY	County: KOOCHICHING	Acres: 40.00
City:	Site Code: R290103	Classification Per M.S. 86A.05: f. state forests and state forest subareas	Current Public Use: YES	Future Public Use: YES
Land Code: 1000042890	Agency Land Code: R29170025	Land Name: FORESTRY	County: KOOCHICHING	Acres: 40.00
City:	Site Code: R290103	Classification Per M.S. 86A.05: f. state forests and state forest subareas	Current Public Use: YES	Future Public Use: YES



Land Code: 1000042891	Agency Land Code: R29170451	Land Name: FORESTRY	County: KOOCHICHING	Acres: 40.00
City:	Site Code: R290103	Classification Per M.S. 86A.05: f. state forests and state forest subareas	Current Public Use: YES	Future Public Use: YES
Land Code: 1000042892	Agency Land Code: R29170474	Land Name: FORESTRY	County: KOOCHICHING	Acres: 40.00
City:	Site Code: R290103	Classification Per M.S. 86A.05: f. state forests and state forest subareas	Current Public Use: YES	Future Public Use: YES
Land Code: 1000042893	Agency Land Code: R29146118	Land Name: FORESTRY	County: KOOCHICHING	Acres: 40.00
City:	Site Code: R290103	Classification Per M.S. 86A.05: f. state forests and state forest subareas	Current Public Use: YES	Future Public Use: YES
Land Code: 1000042894	Agency Land Code: R29165908	Land Name: FORESTRY	County: KOOCHICHING	Acres: 40.00
City:	Site Code: R290103	Classification Per M.S. 86A.05: f. state forests and state forest subareas	Current Public Use: YES	Future Public Use: YES
Land Code: 1000042895	Agency Land Code: R29168022	Land Name: FORESTRY	County: KOOCHICHING	Acres: 40.00
City:	Site Code: R290103	Classification Per M.S. 86A.05: f. state forests and state forest subareas	Current Public Use: YES	Future Public Use: YES
Land Code: 1000042896	Agency Land Code: R29164728	Land Name: FORESTRY	County: KOOCHICHING	Acres: 40.00
City:	Site Code: R290103	Classification Per M.S. 86A.05: f. state forests and state forest subareas	Current Public Use: YES	Future Public Use: YES
Land Code: 1000042897	Agency Land Code: R29168781	Land Name: FORESTRY	County: KOOCHICHING	Acres: 40.00
City:	Site Code: R290103	Classification Per M.S. 86A.05: f. state forests and state forest subareas	Current Public Use: YES	Future Public Use: YES
Land Code: 1000042898	Agency Land Code: R29161966	Land Name: FORESTRY	County: KOOCHICHING	Acres: 40.00
City:	Site Code: R290103	Classification Per M.S. 86A.05: f. state forests and state forest subareas	Current Public Use: YES	Future Public Use: YES
Land Code: 1000042899	Agency Land Code: R29170526	Land Name: FORESTRY	County: KOOCHICHING	Acres: 40.00
City:	Site Code: R290103	Classification Per M.S. 86A.05: f. state forests and state forest subareas	Current Public Use: YES	Future Public Use: YES
Land Code: 1000042900	Agency Land Code: R29161975	Land Name: FORESTRY	County: KOOCHICHING	Acres: 40.00
City:	Site Code: R290103	Classification Per M.S. 86A.05: f. state forests and state forest subareas	Current Public Use: YES	Future Public Use: YES
Land Code: 1000042901	Agency Land Code: R29165397	Land Name: FORESTRY	County: KOOCHICHING	Acres: 40.00
City:	Site Code: R290103	Classification Per M.S. 86A.05: f. state forests and state forest subareas	Current Public Use: YES	Future Public Use: YES
Land Code: 1000042902	Agency Land Code: R29160413	Land Name: FORESTRY	County: KOOCHICHING	Acres: 31.91
City:	Site Code: R290103	Classification Per M.S. 86A.05: f. state forests and state forest subareas	Current Public Use: YES	Future Public Use: YES



Land Code: 1000042903	Agency Land Code: R29165710	Land Name: FORESTRY	County: KOOCHICHING	Acres: 40.00
City:	Site Code: R290103	Classification Per M.S. 86A.05: f. state forests and state forest subareas	Current Public Use: YES	Future Public Use: YES
Land Code: 1000042904	Agency Land Code: R29165716	Land Name: FORESTRY	County: KOOCHICHING	Acres: 40.00
City:	Site Code: R290103	Classification Per M.S. 86A.05: f. state forests and state forest subareas	Current Public Use: YES	Future Public Use: YES
Land Code: 1000042905	Agency Land Code: R29165738	Land Name: FORESTRY	County: KOOCHICHING	Acres: 40.00
City:	Site Code: R290103	Classification Per M.S. 86A.05: f. state forests and state forest subareas	Current Public Use: YES	Future Public Use: YES
Land Code: 1000042906	Agency Land Code: R29164536	Land Name: FORESTRY	County: KOOCHICHING	Acres: 40.00
City:	Site Code: R290103	Classification Per M.S. 86A.05: f. state forests and state forest subareas	Current Public Use: YES	Future Public Use: YES
Land Code: 1000042907	Agency Land Code: R29162133	Land Name: FORESTRY	County: KOOCHICHING	Acres: 40.00
City:	Site Code: R290103	Classification Per M.S. 86A.05: f. state forests and state forest subareas	Current Public Use: YES	Future Public Use: YES
Land Code: 1000042908	Agency Land Code: R29170749	Land Name: FORESTRY	County: KOOCHICHING	Acres: 40.00
City:	Site Code: R290103	Classification Per M.S. 86A.05: f. state forests and state forest subareas	Current Public Use: YES	Future Public Use: YES
Land Code: 1000042909	Agency Land Code: R29161389	Land Name: FORESTRY	County: KOOCHICHING	Acres: 41.37
City:	Site Code: R290103	Classification Per M.S. 86A.05: f. state forests and state forest subareas	Current Public Use: YES	Future Public Use: YES
Land Code: 1000042910	Agency Land Code: R29169298	Land Name: FORESTRY	County: KOOCHICHING	Acres: 40.00
City:	Site Code: R290103	Classification Per M.S. 86A.05: f. state forests and state forest subareas	Current Public Use: YES	Future Public Use: YES
Land Code: 1000042911	Agency Land Code: R29164470	Land Name: FORESTRY	County: KOOCHICHING	Acres: 40.00
City:	Site Code: R290103	Classification Per M.S. 86A.05: f. state forests and state forest subareas	Current Public Use: YES	Future Public Use: YES
Land Code: 1000042912	Agency Land Code: R29169573	Land Name: FORESTRY	County: KOOCHICHING	Acres: 40.00
City:	Site Code: R290103	Classification Per M.S. 86A.05: f. state forests and state forest subareas	Current Public Use: YES	Future Public Use: YES
Land Code: 1000042913	Agency Land Code: R29169663	Land Name: FORESTRY	County: KOOCHICHING	Acres: 40.00
City:	Site Code: R290103	Classification Per M.S. 86A.05: f. state forests and state forest subareas	Current Public Use: YES	Future Public Use: YES
Land Code: 1000042914	Agency Land Code: R29170523	Land Name: FORESTRY	County: KOOCHICHING	Acres: 40.00
City:	Site Code: R290103	Classification Per M.S. 86A.05: f. state forests and state forest subareas	Current Public Use: YES	Future Public Use: YES



Land Code: 1000042915	Agency Land Code: R29169417	Land Name: FORESTRY	County: KOOCHICHING	Acres: 40.00
City:	Site Code: R290103	Classification Per M.S. 86A.05: f. state forests and state forest subareas	Current Public Use: YES	Future Public Use: YES
Land Code: 1000042916	Agency Land Code: R29164896	Land Name: FORESTRY	County: KOOCHICHING	Acres: 44.55
City:	Site Code: R290103	Classification Per M.S. 86A.05: f. state forests and state forest subareas	Current Public Use: YES	Future Public Use: YES
Land Code: 1000042917	Agency Land Code: R29165122	Land Name: FORESTRY	County: KOOCHICHING	Acres: 40.00
City:	Site Code: R290103	Classification Per M.S. 86A.05: f. state forests and state forest subareas	Current Public Use: YES	Future Public Use: YES
Land Code: 1000042918	Agency Land Code: R29169719	Land Name: FORESTRY	County: KOOCHICHING	Acres: 40.00
City:	Site Code: R290103	Classification Per M.S. 86A.05: f. state forests and state forest subareas	Current Public Use: YES	Future Public Use: YES
Land Code: 1000042919	Agency Land Code: R29169648	Land Name: FORESTRY	County: KOOCHICHING	Acres: 40.00
City:	Site Code: R290103	Classification Per M.S. 86A.05: f. state forests and state forest subareas	Current Public Use: YES	Future Public Use: YES
Land Code: 1000042920	Agency Land Code: R29161830	Land Name: FORESTRY	County: KOOCHICHING	Acres: 40.00
City:	Site Code: R290103	Classification Per M.S. 86A.05: f. state forests and state forest subareas	Current Public Use: YES	Future Public Use: YES
Land Code: 1000042921	Agency Land Code: R29165627	Land Name: FORESTRY	County: KOOCHICHING	Acres: 40.00
City:	Site Code: R290103	Classification Per M.S. 86A.05: f. state forests and state forest subareas	Current Public Use: YES	Future Public Use: YES
Land Code: 1000042922	Agency Land Code: R29162082	Land Name: FORESTRY	County: KOOCHICHING	Acres: 40.00
City:	Site Code: R290103	Classification Per M.S. 86A.05: f. state forests and state forest subareas	Current Public Use: YES	Future Public Use: YES
Land Code: 1000042923	Agency Land Code: R29161717	Land Name: FORESTRY	County: KOOCHICHING	Acres: 40.00
City:	Site Code: R290103	Classification Per M.S. 86A.05: f. state forests and state forest subareas	Current Public Use: YES	Future Public Use: YES
Land Code: 1000042924	Agency Land Code: R29161246	Land Name: FORESTRY	County: KOOCHICHING	Acres: 40.00
City:	Site Code: R290103	Classification Per M.S. 86A.05: f. state forests and state forest subareas	Current Public Use: YES	Future Public Use: YES
Land Code: 1000042925	Agency Land Code: R29167643	Land Name: FORESTRY	County: KOOCHICHING	Acres: 40.00
City:	Site Code: R290103	Classification Per M.S. 86A.05: f. state forests and state forest subareas	Current Public Use: YES	Future Public Use: YES
Land Code: 1000042926	Agency Land Code: R29168828	Land Name: FORESTRY	County: KOOCHICHING	Acres: 40.00
City:	Site Code: R290103	Classification Per M.S. 86A.05: f. state forests and state forest subareas	Current Public Use: YES	Future Public Use: YES



Land Code: 1000042927	Agency Land Code: R29161263	Land Name: FORESTRY	County: KOOCHICHING	Acres: 18.75
City:	Site Code: R290103	Classification Per M.S. 86A.05: f. state forests and state forest subareas	Current Public Use: YES	Future Public Use: YES
Land Code: 1000042928	Agency Land Code: R29165352	Land Name: FORESTRY	County: KOOCHICHING	Acres: 39.97
City:	Site Code: R290103	Classification Per M.S. 86A.05: f. state forests and state forest subareas	Current Public Use: YES	Future Public Use: YES
Land Code: 1000042929	Agency Land Code: R29168319	Land Name: FORESTRY	County: KOOCHICHING	Acres: 40.00
City:	Site Code: R290103	Classification Per M.S. 86A.05: f. state forests and state forest subareas	Current Public Use: YES	Future Public Use: YES
Land Code: 1000042930	Agency Land Code: R29169526	Land Name: FORESTRY	County: KOOCHICHING	Acres: 40.00
City:	Site Code: R290103	Classification Per M.S. 86A.05: f. state forests and state forest subareas	Current Public Use: YES	Future Public Use: YES
Land Code: 1000042931	Agency Land Code: R29169253	Land Name: FORESTRY	County: KOOCHICHING	Acres: 40.00
City:	Site Code: R290103	Classification Per M.S. 86A.05: f. state forests and state forest subareas	Current Public Use: YES	Future Public Use: YES
Land Code: 1000042932	Agency Land Code: R29165871	Land Name: FORESTRY	County: KOOCHICHING	Acres: 40.00
City:	Site Code: R290103	Classification Per M.S. 86A.05: f. state forests and state forest subareas	Current Public Use: YES	Future Public Use: YES
Land Code: 1000042933	Agency Land Code: R29165886	Land Name: FORESTRY	County: KOOCHICHING	Acres: 40.00
City:	Site Code: R290103	Classification Per M.S. 86A.05: f. state forests and state forest subareas	Current Public Use: YES	Future Public Use: YES
Land Code: 1000042934	Agency Land Code: R29164703	Land Name: FORESTRY	County: KOOCHICHING	Acres: 40.00
City:	Site Code: R290103	Classification Per M.S. 86A.05: f. state forests and state forest subareas	Current Public Use: YES	Future Public Use: YES
Land Code: 1000042935	Agency Land Code: R29168539	Land Name: FORESTRY	County: KOOCHICHING	Acres: 40.00
City:	Site Code: R290103	Classification Per M.S. 86A.05: f. state forests and state forest subareas	Current Public Use: YES	Future Public Use: YES
Land Code: 1000042936	Agency Land Code: R29165416	Land Name: FORESTRY	County: KOOCHICHING	Acres: 40.00
City:	Site Code: R290103	Classification Per M.S. 86A.05: f. state forests and state forest subareas	Current Public Use: YES	Future Public Use: YES
Land Code: 1000042937	Agency Land Code: R29164758	Land Name: FORESTRY	County: KOOCHICHING	Acres: 40.00
City:	Site Code: R290103	Classification Per M.S. 86A.05: f. state forests and state forest subareas	Current Public Use: YES	Future Public Use: YES
Land Code: 1000042938	Agency Land Code: R29169162	Land Name: FORESTRY	County: KOOCHICHING	Acres: 40.00
City:	Site Code: R290103	Classification Per M.S. 86A.05: f. state forests and state forest subareas	Current Public Use: YES	Future Public Use: YES



Land Code: 1000042939	Agency Land Code: R29161449	Land Name: FORESTRY	County: KOOCHICHING	Acres: 40.00
City:	Site Code: R290103	Classification Per M.S. 86A.05: f. state forests and state forest subareas	Current Public Use: YES	Future Public Use: YES
Land Code: 1000042940	Agency Land Code: R29169305	Land Name: FORESTRY	County: KOOCHICHING	Acres: 40.00
City:	Site Code: R290103	Classification Per M.S. 86A.05: f. state forests and state forest subareas	Current Public Use: YES	Future Public Use: YES
Land Code: 1000042941	Agency Land Code: R29165719	Land Name: FORESTRY	County: KOOCHICHING	Acres: 40.00
City:	Site Code: R290103	Classification Per M.S. 86A.05: f. state forests and state forest subareas	Current Public Use: YES	Future Public Use: YES
Land Code: 1000042942	Agency Land Code: R29147732	Land Name: FORESTRY	County: KOOCHICHING	Acres: 28.00
City:	Site Code: R290103	Classification Per M.S. 86A.05: f. state forests and state forest subareas	Current Public Use: YES	Future Public Use: YES
Land Code: 1000042943	Agency Land Code: R29169408	Land Name: FORESTRY	County: KOOCHICHING	Acres: 40.00
City:	Site Code: R290103	Classification Per M.S. 86A.05: f. state forests and state forest subareas	Current Public Use: YES	Future Public Use: YES
Land Code: 1000042944	Agency Land Code: R29170819	Land Name: FORESTRY	County: KOOCHICHING	Acres: 40.00
City:	Site Code: R290103	Classification Per M.S. 86A.05: f. state forests and state forest subareas	Current Public Use: YES	Future Public Use: YES
Land Code: 1000042945	Agency Land Code: R29168171	Land Name: FORESTRY	County: KOOCHICHING	Acres: 40.00
City:	Site Code: R290103	Classification Per M.S. 86A.05: f. state forests and state forest subareas	Current Public Use: YES	Future Public Use: YES
Land Code: 1000042946	Agency Land Code: R29165385	Land Name: FORESTRY	County: KOOCHICHING	Acres: 40.00
City:	Site Code: R290103	Classification Per M.S. 86A.05: f. state forests and state forest subareas	Current Public Use: YES	Future Public Use: YES
Land Code: 1000042947	Agency Land Code: R29168349	Land Name: FORESTRY	County: KOOCHICHING	Acres: 40.00
City:	Site Code: R290103	Classification Per M.S. 86A.05: f. state forests and state forest subareas	Current Public Use: YES	Future Public Use: YES
Land Code: 1000042948	Agency Land Code: R29333429	Land Name: FORESTRY	County: KOOCHICHING	Acres: 23.00
City:	Site Code: R290103	Classification Per M.S. 86A.05: f. state forests and state forest subareas	Current Public Use: YES	Future Public Use: YES
Land Code: 1000042949	Agency Land Code: R29164705	Land Name: FORESTRY	County: KOOCHICHING	Acres: 40.00
City:	Site Code: R290103	Classification Per M.S. 86A.05: f. state forests and state forest subareas	Current Public Use: YES	Future Public Use: YES
Land Code: 1000042950	Agency Land Code: R29162040	Land Name: FORESTRY	County: KOOCHICHING	Acres: 40.00
City:	Site Code: R290103	Classification Per M.S. 86A.05: f. state forests and state forest subareas	Current Public Use: YES	Future Public Use: YES



Land Code: 1000042951	Agency Land Code: R29165588	Land Name: FORESTRY	County: KOOCHICHING	Acres: 40.00
City:	Site Code: R290103	Classification Per M.S. 86A.05: f. state forests and state forest subareas	Current Public Use: YES	Future Public Use: YES
Land Code: 1000042952	Agency Land Code: R29170150	Land Name: FORESTRY	County: KOOCHICHING	Acres: 40.00
City:	Site Code: R290103	Classification Per M.S. 86A.05: f. state forests and state forest subareas	Current Public Use: YES	Future Public Use: YES
Land Code: 1000042953	Agency Land Code: R29169081	Land Name: FORESTRY	County: KOOCHICHING	Acres: 39.43
City:	Site Code: R290103	Classification Per M.S. 86A.05: f. state forests and state forest subareas	Current Public Use: YES	Future Public Use: YES
Land Code: 1000042954	Agency Land Code: R29167494	Land Name: FORESTRY	County: KOOCHICHING	Acres: 24.18
City:	Site Code: R290103	Classification Per M.S. 86A.05: f. state forests and state forest subareas	Current Public Use: YES	Future Public Use: YES
Land Code: 1000042955	Agency Land Code: R29168120	Land Name: FORESTRY	County: KOOCHICHING	Acres: 40.00
City:	Site Code: R290103	Classification Per M.S. 86A.05: f. state forests and state forest subareas	Current Public Use: YES	Future Public Use: YES
Land Code: 1000042956	Agency Land Code: R29169085	Land Name: FORESTRY	County: KOOCHICHING	Acres: 40.00
City:	Site Code: R290103	Classification Per M.S. 86A.05: f. state forests and state forest subareas	Current Public Use: YES	Future Public Use: YES
Land Code: 1000042957	Agency Land Code: R29169782	Land Name: FORESTRY	County: KOOCHICHING	Acres: 40.00
City:	Site Code: R290103	Classification Per M.S. 86A.05: f. state forests and state forest subareas	Current Public Use: YES	Future Public Use: YES
Land Code: 1000042958	Agency Land Code: R29167505	Land Name: FORESTRY	County: KOOCHICHING	Acres: 40.00
City:	Site Code: R290103	Classification Per M.S. 86A.05: f. state forests and state forest subareas	Current Public Use: YES	Future Public Use: YES
Land Code: 1000042959	Agency Land Code: R29165328	Land Name: FORESTRY	County: KOOCHICHING	Acres: 40.00
City:	Site Code: R290103	Classification Per M.S. 86A.05: f. state forests and state forest subareas	Current Public Use: YES	Future Public Use: YES
Land Code: 1000042960	Agency Land Code: R29169547	Land Name: FORESTRY	County: KOOCHICHING	Acres: 40.00
City:	Site Code: R290103	Classification Per M.S. 86A.05: f. state forests and state forest subareas	Current Public Use: YES	Future Public Use: YES
Land Code: 1000042961	Agency Land Code: R29161487	Land Name: FORESTRY	County: KOOCHICHING	Acres: 40.00
City:	Site Code: R290103	Classification Per M.S. 86A.05: f. state forests and state forest subareas	Current Public Use: YES	Future Public Use: YES
Land Code: 1000042962	Agency Land Code: R29167622	Land Name: FORESTRY	County: KOOCHICHING	Acres: 40.00
City:	Site Code: R290103	Classification Per M.S. 86A.05: f. state forests and state forest subareas	Current Public Use: YES	Future Public Use: YES



Land Code: 1000042963	Agency Land Code: R29165186	Land Name: FORESTRY	County: KOOCHICHING	Acres: 40.00
City:	Site Code: R290103	Classification Per M.S. 86A.05: f. state forests and state forest subareas	Current Public Use: YES	Future Public Use: YES
Land Code: 1000042964	Agency Land Code: R29165236	Land Name: FORESTRY	County: KOOCHICHING	Acres: 39.55
City:	Site Code: R290103	Classification Per M.S. 86A.05: f. state forests and state forest subareas	Current Public Use: YES	Future Public Use: YES
Land Code: 1000042965	Agency Land Code: R29167456	Land Name: FORESTRY	County: KOOCHICHING	Acres: 43.92
City:	Site Code: R290103	Classification Per M.S. 86A.05: f. state forests and state forest subareas	Current Public Use: YES	Future Public Use: YES
Land Code: 1000042966	Agency Land Code: R29165085	Land Name: FORESTRY	County: KOOCHICHING	Acres: 40.00
City:	Site Code: R290103	Classification Per M.S. 86A.05: f. state forests and state forest subareas	Current Public Use: YES	Future Public Use: YES
Land Code: 1000042967	Agency Land Code: R29165322	Land Name: FORESTRY	County: KOOCHICHING	Acres: 40.00
City:	Site Code: R290103	Classification Per M.S. 86A.05: f. state forests and state forest subareas	Current Public Use: YES	Future Public Use: YES
Land Code: 1000042968	Agency Land Code: R29161365	Land Name: FORESTRY	County: KOOCHICHING	Acres: 40.00
City:	Site Code: R290103	Classification Per M.S. 86A.05: f. state forests and state forest subareas	Current Public Use: YES	Future Public Use: YES
Land Code: 1000042969	Agency Land Code: R29161511	Land Name: FORESTRY	County: KOOCHICHING	Acres: 40.00
City:	Site Code: R290103	Classification Per M.S. 86A.05: f. state forests and state forest subareas	Current Public Use: YES	Future Public Use: YES
Land Code: 1000042970	Agency Land Code: R29168732	Land Name: FORESTRY	County: KOOCHICHING	Acres: 40.00
City:	Site Code: R290103	Classification Per M.S. 86A.05: f. state forests and state forest subareas	Current Public Use: YES	Future Public Use: YES
Land Code: 1000042971	Agency Land Code: R29164477	Land Name: FORESTRY	County: KOOCHICHING	Acres: 40.00
City:	Site Code: R290103	Classification Per M.S. 86A.05: f. state forests and state forest subareas	Current Public Use: YES	Future Public Use: YES
Land Code: 1000042972	Agency Land Code: R29169509	Land Name: FORESTRY	County: KOOCHICHING	Acres: 40.90
City:	Site Code: R290103	Classification Per M.S. 86A.05: f. state forests and state forest subareas	Current Public Use: YES	Future Public Use: YES
Land Code: 1000042973	Agency Land Code: R29170336	Land Name: FORESTRY	County: KOOCHICHING	Acres: 40.00
City:	Site Code: R290103	Classification Per M.S. 86A.05: f. state forests and state forest subareas	Current Public Use: YES	Future Public Use: YES
Land Code: 1000042974	Agency Land Code: R29161984	Land Name: FORESTRY	County: KOOCHICHING	Acres: 40.00
City:	Site Code: R290103	Classification Per M.S. 86A.05: f. state forests and state forest subareas	Current Public Use: YES	Future Public Use: YES



Land Code: 1000042975	Agency Land Code: R29168957	Land Name: FORESTRY	County: KOOCHICHING	Acres: 40.00
City:	Site Code: R290103	Classification Per M.S. 86A.05: f. state forests and state forest subareas	Current Public Use: YES	Future Public Use: YES
Land Code: 1000042976	Agency Land Code: R29164656	Land Name: FORESTRY	County: KOOCHICHING	Acres: 18.66
City:	Site Code: R290103	Classification Per M.S. 86A.05: f. state forests and state forest subareas	Current Public Use: YES	Future Public Use: YES
Land Code: 1000042977	Agency Land Code: R29165447	Land Name: FORESTRY	County: KOOCHICHING	Acres: 40.00
City:	Site Code: R290103	Classification Per M.S. 86A.05: f. state forests and state forest subareas	Current Public Use: YES	Future Public Use: YES
Land Code: 1000042978	Agency Land Code: R29167437	Land Name: FORESTRY	County: KOOCHICHING	Acres: 40.00
City:	Site Code: R290103	Classification Per M.S. 86A.05: f. state forests and state forest subareas	Current Public Use: YES	Future Public Use: YES
Land Code: 1000042979	Agency Land Code: R29169636	Land Name: FORESTRY	County: KOOCHICHING	Acres: 40.00
City:	Site Code: R290103	Classification Per M.S. 86A.05: f. state forests and state forest subareas	Current Public Use: YES	Future Public Use: YES
Land Code: 1000042980	Agency Land Code: R29165487	Land Name: FORESTRY	County: KOOCHICHING	Acres: 40.00
City:	Site Code: R290103	Classification Per M.S. 86A.05: f. state forests and state forest subareas	Current Public Use: YES	Future Public Use: YES
Land Code: 1000042981	Agency Land Code: R29169780	Land Name: FORESTRY	County: KOOCHICHING	Acres: 40.00
City:	Site Code: R290103	Classification Per M.S. 86A.05: f. state forests and state forest subareas	Current Public Use: YES	Future Public Use: YES
Land Code: 1000042982	Agency Land Code: R29168125	Land Name: FORESTRY	County: KOOCHICHING	Acres: 40.00
City:	Site Code: R290103	Classification Per M.S. 86A.05: f. state forests and state forest subareas	Current Public Use: YES	Future Public Use: YES
Land Code: 1000042983	Agency Land Code: R29164580	Land Name: FORESTRY	County: KOOCHICHING	Acres: 32.45
City:	Site Code: R290103	Classification Per M.S. 86A.05: f. state forests and state forest subareas	Current Public Use: YES	Future Public Use: YES
Land Code: 1000042984	Agency Land Code: R29161868	Land Name: FORESTRY	County: KOOCHICHING	Acres: 40.00
City:	Site Code: R290103	Classification Per M.S. 86A.05: f. state forests and state forest subareas	Current Public Use: YES	Future Public Use: YES
Land Code: 1000042985	Agency Land Code: R29167886	Land Name: FORESTRY	County: KOOCHICHING	Acres: 40.00
City:	Site Code: R290103	Classification Per M.S. 86A.05: f. state forests and state forest subareas	Current Public Use: YES	Future Public Use: YES
Land Code: 1000042986	Agency Land Code: R29165216	Land Name: FORESTRY	County: KOOCHICHING	Acres: 40.91
City:	Site Code: R290103	Classification Per M.S. 86A.05: f. state forests and state forest subareas	Current Public Use: YES	Future Public Use: YES



Land Code: 1000042987	Agency Land Code: R29169496	Land Name: FORESTRY	County: KOOCHICHING	Acres: 43.16
City:	Site Code: R290103	Classification Per M.S. 86A.05: f. state forests and state forest subareas	Current Public Use: YES	Future Public Use: YES
Land Code: 1000042988	Agency Land Code: R29165171	Land Name: FORESTRY	County: KOOCHICHING	Acres: 40.00
City:	Site Code: R290103	Classification Per M.S. 86A.05: f. state forests and state forest subareas	Current Public Use: YES	Future Public Use: YES
Land Code: 1000042989	Agency Land Code: R29168672	Land Name: FORESTRY	County: KOOCHICHING	Acres: 40.00
City:	Site Code: R290103	Classification Per M.S. 86A.05: f. state forests and state forest subareas	Current Public Use: YES	Future Public Use: YES
Land Code: 1000042990	Agency Land Code: R29167854	Land Name: FORESTRY	County: KOOCHICHING	Acres: 43.41
City:	Site Code: R290103	Classification Per M.S. 86A.05: f. state forests and state forest subareas	Current Public Use: YES	Future Public Use: YES
Land Code: 1000042991	Agency Land Code: R29161382	Land Name: FORESTRY	County: KOOCHICHING	Acres: 40.00
City:	Site Code: R290103	Classification Per M.S. 86A.05: f. state forests and state forest subareas	Current Public Use: YES	Future Public Use: YES
Land Code: 1000042992	Agency Land Code: R29168897	Land Name: FORESTRY	County: KOOCHICHING	Acres: 40.00
City:	Site Code: R290103	Classification Per M.S. 86A.05: f. state forests and state forest subareas	Current Public Use: YES	Future Public Use: YES
Land Code: 1000042993	Agency Land Code: R29168231	Land Name: FORESTRY	County: KOOCHICHING	Acres: 40.00
City:	Site Code: R290103	Classification Per M.S. 86A.05: f. state forests and state forest subareas	Current Public Use: YES	Future Public Use: YES
Land Code: 1000042994	Agency Land Code: R29169245	Land Name: FORESTRY	County: KOOCHICHING	Acres: 40.00
City:	Site Code: R290103	Classification Per M.S. 86A.05: f. state forests and state forest subareas	Current Public Use: YES	Future Public Use: YES
Land Code: 1000042995	Agency Land Code: R29165761	Land Name: FORESTRY	County: KOOCHICHING	Acres: 40.00
City:	Site Code: R290103	Classification Per M.S. 86A.05: f. state forests and state forest subareas	Current Public Use: YES	Future Public Use: YES
Land Code: 1000042996	Agency Land Code: R29169051	Land Name: FORESTRY	County: KOOCHICHING	Acres: 40.00
City:	Site Code: R290103	Classification Per M.S. 86A.05: f. state forests and state forest subareas	Current Public Use: YES	Future Public Use: YES
Land Code: 1000042997	Agency Land Code: R29168599	Land Name: FORESTRY	County: KOOCHICHING	Acres: 40.00
City:	Site Code: R290103	Classification Per M.S. 86A.05: f. state forests and state forest subareas	Current Public Use: YES	Future Public Use: YES
Land Code: 1000042998	Agency Land Code: R29169669	Land Name: FORESTRY	County: KOOCHICHING	Acres: 39.52
City:	Site Code: R290103	Classification Per M.S. 86A.05: f. state forests and state forest subareas	Current Public Use: YES	Future Public Use: YES



Land Code: 1000042999	Agency Land Code: R29170966	Land Name: FORESTRY	County: KOOCHICHING	Acres: 40.00
City:	Site Code: R290103	Classification Per M.S. 86A.05: f. state forests and state forest subareas	Current Public Use: YES	Future Public Use: YES
Land Code: 1000043000	Agency Land Code: R29161230	Land Name: FORESTRY	County: KOOCHICHING	Acres: 40.00
City:	Site Code: R290103	Classification Per M.S. 86A.05: f. state forests and state forest subareas	Current Public Use: YES	Future Public Use: YES
Land Code: 1000043001	Agency Land Code: R29164524	Land Name: FORESTRY	County: KOOCHICHING	Acres: 40.00
City:	Site Code: R290103	Classification Per M.S. 86A.05: f. state forests and state forest subareas	Current Public Use: YES	Future Public Use: YES
Land Code: 1000043002	Agency Land Code: R29165098	Land Name: FORESTRY	County: KOOCHICHING	Acres: 40.00
City:	Site Code: R290103	Classification Per M.S. 86A.05: f. state forests and state forest subareas	Current Public Use: YES	Future Public Use: YES
Land Code: 1000043003	Agency Land Code: R29148084	Land Name: FORESTRY	County: KOOCHICHING	Acres: 40.00
City:	Site Code: R290103	Classification Per M.S. 86A.05: f. state forests and state forest subareas	Current Public Use: YES	Future Public Use: YES
Land Code: 1000043004	Agency Land Code: R29169907	Land Name: FORESTRY	County: KOOCHICHING	Acres: 40.00
City:	Site Code: R290103	Classification Per M.S. 86A.05: f. state forests and state forest subareas	Current Public Use: YES	Future Public Use: YES
Land Code: 1000043005	Agency Land Code: R29167472	Land Name: FORESTRY	County: KOOCHICHING	Acres: 41.91
City:	Site Code: R290103	Classification Per M.S. 86A.05: f. state forests and state forest subareas	Current Public Use: YES	Future Public Use: YES
Land Code: 1000043006	Agency Land Code: R29161704	Land Name: FORESTRY	County: KOOCHICHING	Acres: 40.00
City:	Site Code: R290103	Classification Per M.S. 86A.05: f. state forests and state forest subareas	Current Public Use: YES	Future Public Use: YES
Land Code: 1000043007	Agency Land Code: R29169154	Land Name: FORESTRY	County: KOOCHICHING	Acres: 40.00
City:	Site Code: R290103	Classification Per M.S. 86A.05: f. state forests and state forest subareas	Current Public Use: YES	Future Public Use: YES
Land Code: 1000043008	Agency Land Code: R29165890	Land Name: FORESTRY	County: KOOCHICHING	Acres: 40.00
City:	Site Code: R290103	Classification Per M.S. 86A.05: f. state forests and state forest subareas	Current Public Use: YES	Future Public Use: YES
Land Code: 1000043009	Agency Land Code: R29165983	Land Name: FORESTRY	County: KOOCHICHING	Acres: 40.00
City:	Site Code: R290103	Classification Per M.S. 86A.05: f. state forests and state forest subareas	Current Public Use: YES	Future Public Use: YES
Land Code: 1000043010	Agency Land Code: R29161571	Land Name: FORESTRY	County: KOOCHICHING	Acres: 40.00
City:	Site Code: R290103	Classification Per M.S. 86A.05: f. state forests and state forest subareas	Current Public Use: YES	Future Public Use: YES



Land Code: 1000043011	Agency Land Code: R29165197	Land Name: FORESTRY	County: KOOCHICHING	Acres: 40.72
City:	Site Code: R290103	Classification Per M.S. 86A.05: f. state forests and state forest subareas	Current Public Use: YES	Future Public Use: YES
Land Code: 1000043012	Agency Land Code: R29168286	Land Name: FORESTRY	County: KOOCHICHING	Acres: 40.00
City:	Site Code: R290103	Classification Per M.S. 86A.05: f. state forests and state forest subareas	Current Public Use: YES	Future Public Use: YES
Land Code: 1000043013	Agency Land Code: R29161476	Land Name: FORESTRY	County: KOOCHICHING	Acres: 40.00
City:	Site Code: R290103	Classification Per M.S. 86A.05: f. state forests and state forest subareas	Current Public Use: YES	Future Public Use: YES
Land Code: 1000043014	Agency Land Code: R29169701	Land Name: FORESTRY	County: KOOCHICHING	Acres: 40.00
City:	Site Code: R290103	Classification Per M.S. 86A.05: f. state forests and state forest subareas	Current Public Use: YES	Future Public Use: YES
Land Code: 1000043015	Agency Land Code: R29164746	Land Name: FORESTRY	County: KOOCHICHING	Acres: 40.00
City:	Site Code: R290103	Classification Per M.S. 86A.05: f. state forests and state forest subareas	Current Public Use: YES	Future Public Use: YES
Land Code: 1000043016	Agency Land Code: R29165383	Land Name: FORESTRY	County: KOOCHICHING	Acres: 40.00
City:	Site Code: R290103	Classification Per M.S. 86A.05: f. state forests and state forest subareas	Current Public Use: YES	Future Public Use: YES
Land Code: 1000043017	Agency Land Code: R29165763	Land Name: FORESTRY	County: KOOCHICHING	Acres: 40.00
City:	Site Code: R290103	Classification Per M.S. 86A.05: f. state forests and state forest subareas	Current Public Use: YES	Future Public Use: YES
Land Code: 1000043018	Agency Land Code: R29161522	Land Name: FORESTRY	County: KOOCHICHING	Acres: 40.00
City:	Site Code: R290103	Classification Per M.S. 86A.05: f. state forests and state forest subareas	Current Public Use: YES	Future Public Use: YES
Land Code: 1000043019	Agency Land Code: R29170376	Land Name: FORESTRY	County: KOOCHICHING	Acres: 40.00
City:	Site Code: R290103	Classification Per M.S. 86A.05: f. state forests and state forest subareas	Current Public Use: YES	Future Public Use: YES
Land Code: 1000043020	Agency Land Code: R29169392	Land Name: FORESTRY	County: KOOCHICHING	Acres: 40.00
City:	Site Code: R290103	Classification Per M.S. 86A.05: f. state forests and state forest subareas	Current Public Use: YES	Future Public Use: YES
Land Code: 1000043021	Agency Land Code: R29162017	Land Name: FORESTRY	County: KOOCHICHING	Acres: 40.00
City:	Site Code: R290103	Classification Per M.S. 86A.05: f. state forests and state forest subareas	Current Public Use: YES	Future Public Use: YES
Land Code: 1000043022	Agency Land Code: R29164972	Land Name: FORESTRY	County: KOOCHICHING	Acres: 40.00
City:	Site Code: R290103	Classification Per M.S. 86A.05: f. state forests and state forest subareas	Current Public Use: YES	Future Public Use: YES



Land Code: 1000043023	Agency Land Code: R29161474	Land Name: FORESTRY	County: KOOCHICHING	Acres: 40.00
City:	Site Code: R290103	Classification Per M.S. 86A.05: f. state forests and state forest subareas	Current Public Use: YES	Future Public Use: YES
Land Code: 1000043024	Agency Land Code: R29161524	Land Name: FORESTRY	County: KOOCHICHING	Acres: 40.00
City:	Site Code: R290103	Classification Per M.S. 86A.05: f. state forests and state forest subareas	Current Public Use: YES	Future Public Use: YES
Land Code: 1000043025	Agency Land Code: R29165695	Land Name: FORESTRY	County: KOOCHICHING	Acres: 40.00
City:	Site Code: R290103	Classification Per M.S. 86A.05: f. state forests and state forest subareas	Current Public Use: YES	Future Public Use: YES
Land Code: 1000043026	Agency Land Code: R29170079	Land Name: FORESTRY	County: KOOCHICHING	Acres: 40.00
City:	Site Code: R290103	Classification Per M.S. 86A.05: f. state forests and state forest subareas	Current Public Use: YES	Future Public Use: YES
Land Code: 1000043027	Agency Land Code: R29170230	Land Name: FORESTRY	County: KOOCHICHING	Acres: 40.00
City:	Site Code: R290103	Classification Per M.S. 86A.05: f. state forests and state forest subareas	Current Public Use: YES	Future Public Use: YES
Land Code: 1000043028	Agency Land Code: R29168552	Land Name: FORESTRY	County: KOOCHICHING	Acres: 40.00
City:	Site Code: R290103	Classification Per M.S. 86A.05: f. state forests and state forest subareas	Current Public Use: YES	Future Public Use: YES
Land Code: 1000043029	Agency Land Code: R29161633	Land Name: FORESTRY	County: KOOCHICHING	Acres: 40.00
City:	Site Code: R290103	Classification Per M.S. 86A.05: f. state forests and state forest subareas	Current Public Use: YES	Future Public Use: YES
Land Code: 1000043030	Agency Land Code: R29168811	Land Name: FORESTRY	County: KOOCHICHING	Acres: 40.00
City:	Site Code: R290103	Classification Per M.S. 86A.05: f. state forests and state forest subareas	Current Public Use: YES	Future Public Use: YES
Land Code: 1000043031	Agency Land Code: R29169410	Land Name: FORESTRY	County: KOOCHICHING	Acres: 40.00
City:	Site Code: R290103	Classification Per M.S. 86A.05: f. state forests and state forest subareas	Current Public Use: YES	Future Public Use: YES
Land Code: 1000043032	Agency Land Code: R29165994	Land Name: FORESTRY	County: KOOCHICHING	Acres: 40.00
City:	Site Code: R290103	Classification Per M.S. 86A.05: f. state forests and state forest subareas	Current Public Use: YES	Future Public Use: YES
Land Code: 1000043033	Agency Land Code: R29168158	Land Name: FORESTRY	County: KOOCHICHING	Acres: 40.00
City:	Site Code: R290103	Classification Per M.S. 86A.05: f. state forests and state forest subareas	Current Public Use: YES	Future Public Use: YES
Land Code: 1000043034	Agency Land Code: R29165482	Land Name: FORESTRY	County: KOOCHICHING	Acres: 40.00
City:	Site Code: R290103	Classification Per M.S. 86A.05: f. state forests and state forest subareas	Current Public Use: YES	Future Public Use: YES



Land Code: 1000043035	Agency Land Code: R29169745	Land Name: FORESTRY	County: KOOCHICHING	Acres: 40.00
City:	Site Code: R290103	Classification Per M.S. 86A.05: f. state forests and state forest subareas	Current Public Use: YES	Future Public Use: YES
Land Code: 1000043036	Agency Land Code: R29168101	Land Name: FORESTRY	County: KOOCHICHING	Acres: 40.00
City:	Site Code: R290103	Classification Per M.S. 86A.05: f. state forests and state forest subareas	Current Public Use: YES	Future Public Use: YES
Land Code: 1000043037	Agency Land Code: R29165089	Land Name: FORESTRY	County: KOOCHICHING	Acres: 40.00
City:	Site Code: R290103	Classification Per M.S. 86A.05: f. state forests and state forest subareas	Current Public Use: YES	Future Public Use: YES
Land Code: 1000043038	Agency Land Code: R29148073	Land Name: FORESTRY	County: KOOCHICHING	Acres: 40.00
City:	Site Code: R290103	Classification Per M.S. 86A.05: f. state forests and state forest subareas	Current Public Use: YES	Future Public Use: YES
Land Code: 1000043039	Agency Land Code: R29161709	Land Name: FORESTRY	County: KOOCHICHING	Acres: 40.00
City:	Site Code: R290103	Classification Per M.S. 86A.05: f. state forests and state forest subareas	Current Public Use: YES	Future Public Use: YES
Land Code: 1000043040	Agency Land Code: R29170382	Land Name: FORESTRY	County: KOOCHICHING	Acres: 33.27
City:	Site Code: R290103	Classification Per M.S. 86A.05: f. state forests and state forest subareas	Current Public Use: YES	Future Public Use: YES
Land Code: 1000043041	Agency Land Code: R29165132	Land Name: FORESTRY	County: KOOCHICHING	Acres: 40.00
City:	Site Code: R290103	Classification Per M.S. 86A.05: f. state forests and state forest subareas	Current Public Use: YES	Future Public Use: YES
Land Code: 1000043042	Agency Land Code: R29162105	Land Name: FORESTRY	County: KOOCHICHING	Acres: 40.00
City:	Site Code: R290103	Classification Per M.S. 86A.05: f. state forests and state forest subareas	Current Public Use: YES	Future Public Use: YES
Land Code: 1000043043	Agency Land Code: R29165169	Land Name: FORESTRY	County: KOOCHICHING	Acres: 40.00
City:	Site Code: R290103	Classification Per M.S. 86A.05: f. state forests and state forest subareas	Current Public Use: YES	Future Public Use: YES
Land Code: 1000043044	Agency Land Code: R29170854	Land Name: FORESTRY	County: KOOCHICHING	Acres: 40.00
City:	Site Code: R290103	Classification Per M.S. 86A.05: f. state forests and state forest subareas	Current Public Use: YES	Future Public Use: YES
Land Code: 1000043045	Agency Land Code: R29165559	Land Name: FORESTRY	County: KOOCHICHING	Acres: 36.77
City:	Site Code: R290103	Classification Per M.S. 86A.05: f. state forests and state forest subareas	Current Public Use: YES	Future Public Use: YES
Land Code: 1000043046	Agency Land Code: R29169377	Land Name: FORESTRY	County: KOOCHICHING	Acres: 40.00
City:	Site Code: R290103	Classification Per M.S. 86A.05: f. state forests and state forest subareas	Current Public Use: YES	Future Public Use: YES



Land Code: 1000043047	Agency Land Code: R29160911	Land Name: FORESTRY	County: KOOCHICHING	Acres: 50.15
City:	Site Code: R290103	Classification Per M.S. 86A.05: f. state forests and state forest subareas	Current Public Use: YES	Future Public Use: YES
Land Code: 1000043048	Agency Land Code: R29161435	Land Name: FORESTRY	County: KOOCHICHING	Acres: 40.00
City:	Site Code: R290103	Classification Per M.S. 86A.05: f. state forests and state forest subareas	Current Public Use: YES	Future Public Use: YES
Land Code: 1000043049	Agency Land Code: R29169364	Land Name: FORESTRY	County: KOOCHICHING	Acres: 40.00
City:	Site Code: R290103	Classification Per M.S. 86A.05: f. state forests and state forest subareas	Current Public Use: YES	Future Public Use: YES
Land Code: 1000043050	Agency Land Code: R29163938	Land Name: FORESTRY	County: KOOCHICHING	Acres: 40.00
City:	Site Code: R290103	Classification Per M.S. 86A.05: f. state forests and state forest subareas	Current Public Use: YES	Future Public Use: YES
Land Code: 1000043051	Agency Land Code: R29170169	Land Name: FORESTRY	County: KOOCHICHING	Acres: 40.00
City:	Site Code: R290103	Classification Per M.S. 86A.05: f. state forests and state forest subareas	Current Public Use: YES	Future Public Use: YES
Land Code: 1000043052	Agency Land Code: R29145984	Land Name: FORESTRY	County: KOOCHICHING	Acres: 40.00
City:	Site Code: R290103	Classification Per M.S. 86A.05: f. state forests and state forest subareas	Current Public Use: YES	Future Public Use: YES
Land Code: 1000043053	Agency Land Code: R29164502	Land Name: FORESTRY	County: KOOCHICHING	Acres: 40.00
City:	Site Code: R290103	Classification Per M.S. 86A.05: f. state forests and state forest subareas	Current Public Use: YES	Future Public Use: YES
Land Code: 1000043054	Agency Land Code: R29170693	Land Name: FORESTRY	County: KOOCHICHING	Acres: 40.00
City:	Site Code: R290103	Classification Per M.S. 86A.05: f. state forests and state forest subareas	Current Public Use: YES	Future Public Use: YES
Land Code: 1000043055	Agency Land Code: R29169057	Land Name: FORESTRY	County: KOOCHICHING	Acres: 40.00
City:	Site Code: R290103	Classification Per M.S. 86A.05: f. state forests and state forest subareas	Current Public Use: YES	Future Public Use: YES
Land Code: 1000043056	Agency Land Code: R29169641	Land Name: FORESTRY	County: KOOCHICHING	Acres: 40.00
City:	Site Code: R290103	Classification Per M.S. 86A.05: f. state forests and state forest subareas	Current Public Use: YES	Future Public Use: YES
Land Code: 1000043057	Agency Land Code: R29163956	Land Name: FORESTRY	County: KOOCHICHING	Acres: 40.00
City:	Site Code: R290103	Classification Per M.S. 86A.05: f. state forests and state forest subareas	Current Public Use: YES	Future Public Use: YES
Land Code: 1000043058	Agency Land Code: R29170174	Land Name: FORESTRY	County: KOOCHICHING	Acres: 40.00
City:	Site Code: R290103	Classification Per M.S. 86A.05: f. state forests and state forest subareas	Current Public Use: YES	Future Public Use: YES



Land Code: 1000043059	Agency Land Code: R29165064	Land Name: FORESTRY	County: KOOCHICHING	Acres: 40.00
City:	Site Code: R290103	Classification Per M.S. 86A.05: f. state forests and state forest subareas	Current Public Use: YES	Future Public Use: YES
Land Code: 1000043060	Agency Land Code: R29167701	Land Name: FORESTRY	County: KOOCHICHING	Acres: 40.00
City:	Site Code: R290103	Classification Per M.S. 86A.05: f. state forests and state forest subareas	Current Public Use: YES	Future Public Use: YES
Land Code: 1000043061	Agency Land Code: R29169455	Land Name: FORESTRY	County: KOOCHICHING	Acres: 40.00
City:	Site Code: R290103	Classification Per M.S. 86A.05: f. state forests and state forest subareas	Current Public Use: YES	Future Public Use: YES
Land Code: 1000043062	Agency Land Code: R29333426	Land Name: FORESTRY	County: KOOCHICHING	Acres: 33.65
City:	Site Code: R290103	Classification Per M.S. 86A.05: f. state forests and state forest subareas	Current Public Use: YES	Future Public Use: YES
Land Code: 1000043063	Agency Land Code: R29170327	Land Name: FORESTRY	County: KOOCHICHING	Acres: 40.00
City:	Site Code: R290103	Classification Per M.S. 86A.05: f. state forests and state forest subareas	Current Public Use: YES	Future Public Use: YES
Land Code: 1000043064	Agency Land Code: R29162021	Land Name: FORESTRY	County: KOOCHICHING	Acres: 40.00
City:	Site Code: R290103	Classification Per M.S. 86A.05: f. state forests and state forest subareas	Current Public Use: YES	Future Public Use: YES
Land Code: 1000043065	Agency Land Code: R29161855	Land Name: FORESTRY	County: KOOCHICHING	Acres: 40.00
City:	Site Code: R290103	Classification Per M.S. 86A.05: f. state forests and state forest subareas	Current Public Use: YES	Future Public Use: YES
Land Code: 1000043066	Agency Land Code: R29165529	Land Name: FORESTRY	County: KOOCHICHING	Acres: 40.00
City:	Site Code: R290103	Classification Per M.S. 86A.05: f. state forests and state forest subareas	Current Public Use: YES	Future Public Use: YES
Land Code: 1000043067	Agency Land Code: R29161386	Land Name: FORESTRY	County: KOOCHICHING	Acres: 40.00
City:	Site Code: R290103	Classification Per M.S. 86A.05: f. state forests and state forest subareas	Current Public Use: YES	Future Public Use: YES
Land Code: 1000043068	Agency Land Code: R29165329	Land Name: FORESTRY	County: KOOCHICHING	Acres: 40.00
City:	Site Code: R290103	Classification Per M.S. 86A.05: f. state forests and state forest subareas	Current Public Use: YES	Future Public Use: YES
Land Code: 1000043069	Agency Land Code: R29164436	Land Name: FORESTRY	County: KOOCHICHING	Acres: 23.87
City:	Site Code: R290103	Classification Per M.S. 86A.05: f. state forests and state forest subareas	Current Public Use: YES	Future Public Use: YES
Land Code: 1000043070	Agency Land Code: R29170636	Land Name: FORESTRY	County: KOOCHICHING	Acres: 40.00
City:	Site Code: R290103	Classification Per M.S. 86A.05: f. state forests and state forest subareas	Current Public Use: YES	Future Public Use: YES



Land Code: 1000043071	Agency Land Code: R29168277	Land Name: FORESTRY	County: KOOCHICHING	Acres: 40.00
City:	Site Code: R290103	Classification Per M.S. 86A.05: f. state forests and state forest subareas	Current Public Use: YES	Future Public Use: YES
Land Code: 1000043072	Agency Land Code: R29168782	Land Name: FORESTRY	County: KOOCHICHING	Acres: 38.41
City:	Site Code: R290103	Classification Per M.S. 86A.05: f. state forests and state forest subareas	Current Public Use: YES	Future Public Use: YES
Land Code: 1000043073	Agency Land Code: R29167639	Land Name: FORESTRY	County: KOOCHICHING	Acres: 40.00
City:	Site Code: R290103	Classification Per M.S. 86A.05: f. state forests and state forest subareas	Current Public Use: YES	Future Public Use: YES
Land Code: 1000043074	Agency Land Code: R29164905	Land Name: FORESTRY	County: KOOCHICHING	Acres: 40.00
City:	Site Code: R290103	Classification Per M.S. 86A.05: f. state forests and state forest subareas	Current Public Use: YES	Future Public Use: YES
Land Code: 1000043075	Agency Land Code: R29169949	Land Name: FORESTRY	County: KOOCHICHING	Acres: 40.00
City:	Site Code: R290103	Classification Per M.S. 86A.05: f. state forests and state forest subareas	Current Public Use: YES	Future Public Use: YES
Land Code: 1000043076	Agency Land Code: R29165622	Land Name: FORESTRY	County: KOOCHICHING	Acres: 40.00
City:	Site Code: R290103	Classification Per M.S. 86A.05: f. state forests and state forest subareas	Current Public Use: YES	Future Public Use: YES
Land Code: 1000043077	Agency Land Code: R29168505	Land Name: FORESTRY	County: KOOCHICHING	Acres: 26.34
City:	Site Code: R290103	Classification Per M.S. 86A.05: f. state forests and state forest subareas	Current Public Use: YES	Future Public Use: YES
Land Code: 1000043078	Agency Land Code: R29167430	Land Name: FORESTRY	County: KOOCHICHING	Acres: 40.00
City:	Site Code: R290103	Classification Per M.S. 86A.05: f. state forests and state forest subareas	Current Public Use: YES	Future Public Use: YES
Land Code: 1000043079	Agency Land Code: R29169201	Land Name: FORESTRY	County: KOOCHICHING	Acres: 40.00
City:	Site Code: R290103	Classification Per M.S. 86A.05: f. state forests and state forest subareas	Current Public Use: YES	Future Public Use: YES
Land Code: 1000043080	Agency Land Code: R29168604	Land Name: FORESTRY	County: KOOCHICHING	Acres: 40.00
City:	Site Code: R290103	Classification Per M.S. 86A.05: f. state forests and state forest subareas	Current Public Use: YES	Future Public Use: YES
Land Code: 1000043081	Agency Land Code: R29170935	Land Name: FORESTRY	County: KOOCHICHING	Acres: 40.00
City:	Site Code: R290103	Classification Per M.S. 86A.05: f. state forests and state forest subareas	Current Public Use: YES	Future Public Use: YES
Land Code: 1000043082	Agency Land Code: R29168673	Land Name: FORESTRY	County: KOOCHICHING	Acres: 40.00
City:	Site Code: R290103	Classification Per M.S. 86A.05: f. state forests and state forest subareas	Current Public Use: YES	Future Public Use: YES



Land Code: 1000043083	Agency Land Code: R29165569	Land Name: FORESTRY	County: KOOCHICHING	Acres: 40.00
City:	Site Code: R290103	Classification Per M.S. 86A.05: f. state forests and state forest subareas	Current Public Use: YES	Future Public Use: YES
Land Code: 1000043084	Agency Land Code: R29169908	Land Name: FORESTRY	County: KOOCHICHING	Acres: 40.00
City:	Site Code: R290103	Classification Per M.S. 86A.05: f. state forests and state forest subareas	Current Public Use: YES	Future Public Use: YES
Land Code: 1000043085	Agency Land Code: R29167513	Land Name: FORESTRY	County: KOOCHICHING	Acres: 40.00
City:	Site Code: R290103	Classification Per M.S. 86A.05: f. state forests and state forest subareas	Current Public Use: YES	Future Public Use: YES
Land Code: 1000043086	Agency Land Code: R29169248	Land Name: FORESTRY	County: KOOCHICHING	Acres: 40.00
City:	Site Code: R290103	Classification Per M.S. 86A.05: f. state forests and state forest subareas	Current Public Use: YES	Future Public Use: YES
Land Code: 1000043087	Agency Land Code: R29165394	Land Name: FORESTRY	County: KOOCHICHING	Acres: 40.00
City:	Site Code: R290103	Classification Per M.S. 86A.05: f. state forests and state forest subareas	Current Public Use: YES	Future Public Use: YES
Land Code: 1000043088	Agency Land Code: R29148736	Land Name: FORESTRY	County: KOOCHICHING	Acres: 9.95
City:	Site Code: R290103	Classification Per M.S. 86A.05: f. state forests and state forest subareas	Current Public Use: YES	Future Public Use: YES
Land Code: 1000043089	Agency Land Code: R29169754	Land Name: FORESTRY	County: KOOCHICHING	Acres: 40.00
City:	Site Code: R290103	Classification Per M.S. 86A.05: f. state forests and state forest subareas	Current Public Use: YES	Future Public Use: YES
Land Code: 1000043090	Agency Land Code: R29165438	Land Name: FORESTRY	County: KOOCHICHING	Acres: 40.00
City:	Site Code: R290103	Classification Per M.S. 86A.05: f. state forests and state forest subareas	Current Public Use: YES	Future Public Use: YES
Land Code: 1000043091	Agency Land Code: R29161755	Land Name: FORESTRY	County: KOOCHICHING	Acres: 40.00
City:	Site Code: R290103	Classification Per M.S. 86A.05: f. state forests and state forest subareas	Current Public Use: YES	Future Public Use: YES
Land Code: 1000043092	Agency Land Code: R29162088	Land Name: FORESTRY	County: KOOCHICHING	Acres: 40.00
City:	Site Code: R290103	Classification Per M.S. 86A.05: f. state forests and state forest subareas	Current Public Use: YES	Future Public Use: YES
Land Code: 1000043093	Agency Land Code: R29164599	Land Name: FORESTRY	County: KOOCHICHING	Acres: 40.00
City:	Site Code: R290103	Classification Per M.S. 86A.05: f. state forests and state forest subareas	Current Public Use: YES	Future Public Use: YES
Land Code: 1000043094	Agency Land Code: R29164950	Land Name: FORESTRY	County: KOOCHICHING	Acres: 40.00
City:	Site Code: R290103	Classification Per M.S. 86A.05: f. state forests and state forest subareas	Current Public Use: YES	Future Public Use: YES



Land Code: 1000043095	Agency Land Code: R29169637	Land Name: FORESTRY	County: KOOCHICHING	Acres: 40.00
City:	Site Code: R290103	Classification Per M.S. 86A.05: f. state forests and state forest subareas	Current Public Use: YES	Future Public Use: YES
Land Code: 1000043096	Agency Land Code: R29165817	Land Name: FORESTRY	County: KOOCHICHING	Acres: 40.00
City:	Site Code: R290103	Classification Per M.S. 86A.05: f. state forests and state forest subareas	Current Public Use: YES	Future Public Use: YES
Land Code: 1000043097	Agency Land Code: R29170023	Land Name: FORESTRY	County: KOOCHICHING	Acres: 40.00
City:	Site Code: R290103	Classification Per M.S. 86A.05: f. state forests and state forest subareas	Current Public Use: YES	Future Public Use: YES
Land Code: 1000043098	Agency Land Code: R29170436	Land Name: FORESTRY	County: KOOCHICHING	Acres: 40.00
City:	Site Code: R290103	Classification Per M.S. 86A.05: f. state forests and state forest subareas	Current Public Use: YES	Future Public Use: YES
Land Code: 1000043099	Agency Land Code: R29161818	Land Name: FORESTRY	County: KOOCHICHING	Acres: 40.00
City:	Site Code: R290103	Classification Per M.S. 86A.05: f. state forests and state forest subareas	Current Public Use: YES	Future Public Use: YES
Land Code: 1000043100	Agency Land Code: R29169158	Land Name: FORESTRY	County: KOOCHICHING	Acres: 40.00
City:	Site Code: R290103	Classification Per M.S. 86A.05: f. state forests and state forest subareas	Current Public Use: YES	Future Public Use: YES
Land Code: 1000043101	Agency Land Code: R29148083	Land Name: FORESTRY	County: KOOCHICHING	Acres: 40.00
City:	Site Code: R290103	Classification Per M.S. 86A.05: f. state forests and state forest subareas	Current Public Use: YES	Future Public Use: YES
Land Code: 1000043102	Agency Land Code: R29164607	Land Name: FORESTRY	County: KOOCHICHING	Acres: 40.00
City:	Site Code: R290103	Classification Per M.S. 86A.05: f. state forests and state forest subareas	Current Public Use: YES	Future Public Use: YES
Land Code: 1000043103	Agency Land Code: R29170339	Land Name: FORESTRY	County: KOOCHICHING	Acres: 40.00
City:	Site Code: R290103	Classification Per M.S. 86A.05: f. state forests and state forest subareas	Current Public Use: YES	Future Public Use: YES
Land Code: 1000043104	Agency Land Code: R29165485	Land Name: FORESTRY	County: KOOCHICHING	Acres: 40.00
City:	Site Code: R290103	Classification Per M.S. 86A.05: f. state forests and state forest subareas	Current Public Use: YES	Future Public Use: YES
Land Code: 1000043105	Agency Land Code: R29170589	Land Name: FORESTRY	County: KOOCHICHING	Acres: 42.42
City:	Site Code: R290103	Classification Per M.S. 86A.05: f. state forests and state forest subareas	Current Public Use: YES	Future Public Use: YES
Land Code: 1000043106	Agency Land Code: R29164965	Land Name: FORESTRY	County: KOOCHICHING	Acres: 40.00
City:	Site Code: R290103	Classification Per M.S. 86A.05: f. state forests and state forest subareas	Current Public Use: YES	Future Public Use: YES



Land Code: 1000043107	Agency Land Code: R29169676	Land Name: FORESTRY	County: KOOCHICHING	Acres: 40.00
City:	Site Code: R290103	Classification Per M.S. 86A.05: f. state forests and state forest subareas	Current Public Use: YES	Future Public Use: YES
Land Code: 1000043108	Agency Land Code: R29170292	Land Name: FORESTRY	County: KOOCHICHING	Acres: 42.72
City:	Site Code: R290103	Classification Per M.S. 86A.05: f. state forests and state forest subareas	Current Public Use: YES	Future Public Use: YES
Land Code: 1000043109	Agency Land Code: R29168341	Land Name: FORESTRY	County: KOOCHICHING	Acres: 40.00
City:	Site Code: R290103	Classification Per M.S. 86A.05: f. state forests and state forest subareas	Current Public Use: YES	Future Public Use: YES
Land Code: 1000043110	Agency Land Code: R29161630	Land Name: FORESTRY	County: KOOCHICHING	Acres: 40.00
City:	Site Code: R290103	Classification Per M.S. 86A.05: f. state forests and state forest subareas	Current Public Use: YES	Future Public Use: YES
Land Code: 1000043111	Agency Land Code: R29164942	Land Name: FORESTRY	County: KOOCHICHING	Acres: 40.00
City:	Site Code: R290103	Classification Per M.S. 86A.05: f. state forests and state forest subareas	Current Public Use: YES	Future Public Use: YES
Land Code: 1000043112	Agency Land Code: R29168807	Land Name: FORESTRY	County: KOOCHICHING	Acres: 40.00
City:	Site Code: R290103	Classification Per M.S. 86A.05: f. state forests and state forest subareas	Current Public Use: YES	Future Public Use: YES
Land Code: 1000043113	Agency Land Code: R29164882	Land Name: FORESTRY	County: KOOCHICHING	Acres: 40.00
City:	Site Code: R290103	Classification Per M.S. 86A.05: f. state forests and state forest subareas	Current Public Use: YES	Future Public Use: YES
Land Code: 1000043114	Agency Land Code: R29147953	Land Name: FORESTRY	County: KOOCHICHING	Acres: 40.00
City:	Site Code: R290103	Classification Per M.S. 86A.05: f. state forests and state forest subareas	Current Public Use: YES	Future Public Use: YES
Land Code: 1000043115	Agency Land Code: R29169677	Land Name: FORESTRY	County: KOOCHICHING	Acres: 40.00
City:	Site Code: R290103	Classification Per M.S. 86A.05: f. state forests and state forest subareas	Current Public Use: YES	Future Public Use: YES
Land Code: 1000043116	Agency Land Code: R29161912	Land Name: FORESTRY	County: KOOCHICHING	Acres: 40.00
City:	Site Code: R290103	Classification Per M.S. 86A.05: f. state forests and state forest subareas	Current Public Use: YES	Future Public Use: YES
Land Code: 1000043117	Agency Land Code: R29161680	Land Name: FORESTRY	County: KOOCHICHING	Acres: 40.00
City:	Site Code: R290103	Classification Per M.S. 86A.05: f. state forests and state forest subareas	Current Public Use: YES	Future Public Use: YES
Land Code: 1000043118	Agency Land Code: R29165158	Land Name: FORESTRY	County: KOOCHICHING	Acres: 44.28
City:	Site Code: R290103	Classification Per M.S. 86A.05: f. state forests and state forest subareas	Current Public Use: YES	Future Public Use: YES



Land Code: 1000043119	Agency Land Code: R29170425	Land Name: FORESTRY	County: KOOCHICHING	Acres: 40.00
City:	Site Code: R290103	Classification Per M.S. 86A.05: f. state forests and state forest subareas	Current Public Use: YES	Future Public Use: YES
Land Code: 1000043120	Agency Land Code: R29163937	Land Name: FORESTRY	County: KOOCHICHING	Acres: 42.19
City:	Site Code: R290103	Classification Per M.S. 86A.05: f. state forests and state forest subareas	Current Public Use: YES	Future Public Use: YES
Land Code: 1000043121	Agency Land Code: R29168636	Land Name: FORESTRY	County: KOOCHICHING	Acres: 40.00
City:	Site Code: R290103	Classification Per M.S. 86A.05: f. state forests and state forest subareas	Current Public Use: YES	Future Public Use: YES
Land Code: 1000043122	Agency Land Code: R29164509	Land Name: FORESTRY	County: KOOCHICHING	Acres: 40.00
City:	Site Code: R290103	Classification Per M.S. 86A.05: f. state forests and state forest subareas	Current Public Use: YES	Future Public Use: YES
Land Code: 1000043123	Agency Land Code: R29160883	Land Name: FORESTRY	County: KOOCHICHING	Acres: 39.40
City:	Site Code: R290103	Classification Per M.S. 86A.05: f. state forests and state forest subareas	Current Public Use: YES	Future Public Use: YES
Land Code: 1000043124	Agency Land Code: R29169213	Land Name: FORESTRY	County: KOOCHICHING	Acres: 40.00
City:	Site Code: R290103	Classification Per M.S. 86A.05: f. state forests and state forest subareas	Current Public Use: YES	Future Public Use: YES
Land Code: 1000043125	Agency Land Code: R29333474	Land Name: FORESTRY	County: KOOCHICHING	Acres: 44.40
City:	Site Code: R290103	Classification Per M.S. 86A.05: f. state forests and state forest subareas	Current Public Use: YES	Future Public Use: YES
Land Code: 1000043126	Agency Land Code: R29164618	Land Name: FORESTRY	County: KOOCHICHING	Acres: 40.00
City:	Site Code: R290103	Classification Per M.S. 86A.05: f. state forests and state forest subareas	Current Public Use: YES	Future Public Use: YES
Land Code: 1000043127	Agency Land Code: R29161461	Land Name: FORESTRY	County: KOOCHICHING	Acres: 40.00
City:	Site Code: R290103	Classification Per M.S. 86A.05: f. state forests and state forest subareas	Current Public Use: YES	Future Public Use: YES
Land Code: 1000043128	Agency Land Code: R29165017	Land Name: FORESTRY	County: KOOCHICHING	Acres: 40.00
City:	Site Code: R290103	Classification Per M.S. 86A.05: f. state forests and state forest subareas	Current Public Use: YES	Future Public Use: YES
Land Code: 1000043129	Agency Land Code: R29169655	Land Name: FORESTRY	County: KOOCHICHING	Acres: 40.00
City:	Site Code: R290103	Classification Per M.S. 86A.05: f. state forests and state forest subareas	Current Public Use: YES	Future Public Use: YES
Land Code: 1000043130	Agency Land Code: R29161657	Land Name: FORESTRY	County: KOOCHICHING	Acres: 40.00
City:	Site Code: R290103	Classification Per M.S. 86A.05: f. state forests and state forest subareas	Current Public Use: YES	Future Public Use: YES



Land Code: 1000043131	Agency Land Code: R29165766	Land Name: FORESTRY	County: KOOCHICHING	Acres: 40.00
City:	Site Code: R290103	Classification Per M.S. 86A.05: f. state forests and state forest subareas	Current Public Use: YES	Future Public Use: YES
Land Code: 1000043132	Agency Land Code: R29164962	Land Name: FORESTRY	County: KOOCHICHING	Acres: 40.00
City:	Site Code: R290103	Classification Per M.S. 86A.05: f. state forests and state forest subareas	Current Public Use: YES	Future Public Use: YES
Land Code: 1000043133	Agency Land Code: R29168580	Land Name: FORESTRY	County: KOOCHICHING	Acres: 40.00
City:	Site Code: R290103	Classification Per M.S. 86A.05: f. state forests and state forest subareas	Current Public Use: YES	Future Public Use: YES
Land Code: 1000043134	Agency Land Code: R29165316	Land Name: FORESTRY	County: KOOCHICHING	Acres: 40.00
City:	Site Code: R290103	Classification Per M.S. 86A.05: f. state forests and state forest subareas	Current Public Use: YES	Future Public Use: YES
Land Code: 1000043135	Agency Land Code: R29169066	Land Name: FORESTRY	County: KOOCHICHING	Acres: 39.54
City:	Site Code: R290103	Classification Per M.S. 86A.05: f. state forests and state forest subareas	Current Public Use: YES	Future Public Use: YES
Land Code: 1000043136	Agency Land Code: R29165576	Land Name: FORESTRY	County: KOOCHICHING	Acres: 40.00
City:	Site Code: R290103	Classification Per M.S. 86A.05: f. state forests and state forest subareas	Current Public Use: YES	Future Public Use: YES
Land Code: 1000043137	Agency Land Code: R29170320	Land Name: FORESTRY	County: KOOCHICHING	Acres: 40.00
City:	Site Code: R290103	Classification Per M.S. 86A.05: f. state forests and state forest subareas	Current Public Use: YES	Future Public Use: YES
Land Code: 1000043138	Agency Land Code: R29165665	Land Name: FORESTRY	County: KOOCHICHING	Acres: 40.00
City:	Site Code: R290103	Classification Per M.S. 86A.05: f. state forests and state forest subareas	Current Public Use: YES	Future Public Use: YES
Land Code: 1000043139	Agency Land Code: R29165429	Land Name: FORESTRY	County: KOOCHICHING	Acres: 40.00
City:	Site Code: R290103	Classification Per M.S. 86A.05: f. state forests and state forest subareas	Current Public Use: YES	Future Public Use: YES
Land Code: 1000043140	Agency Land Code: R29168067	Land Name: FORESTRY	County: KOOCHICHING	Acres: 40.00
City:	Site Code: R290103	Classification Per M.S. 86A.05: f. state forests and state forest subareas	Current Public Use: YES	Future Public Use: YES
Land Code: 1000043141	Agency Land Code: R29170492	Land Name: FORESTRY	County: KOOCHICHING	Acres: 40.00
City:	Site Code: R290103	Classification Per M.S. 86A.05: f. state forests and state forest subareas	Current Public Use: YES	Future Public Use: YES
Land Code: 1000043142	Agency Land Code: R29170972	Land Name: FORESTRY	County: KOOCHICHING	Acres: 40.00
City:	Site Code: R290103	Classification Per M.S. 86A.05: f. state forests and state forest subareas	Current Public Use: YES	Future Public Use: YES



Land Code: 1000043143	Agency Land Code: R29167440	Land Name: FORESTRY	County: KOOCHICHING	Acres: 46.00
City:	Site Code: R290103	Classification Per M.S. 86A.05: f. state forests and state forest subareas	Current Public Use: YES	Future Public Use: YES
Land Code: 1000043144	Agency Land Code: R29164886	Land Name: FORESTRY	County: KOOCHICHING	Acres: 40.00
City:	Site Code: R290103	Classification Per M.S. 86A.05: f. state forests and state forest subareas	Current Public Use: YES	Future Public Use: YES
Land Code: 1000043145	Agency Land Code: R29164779	Land Name: FORESTRY	County: KOOCHICHING	Acres: 40.00
City:	Site Code: R290103	Classification Per M.S. 86A.05: f. state forests and state forest subareas	Current Public Use: YES	Future Public Use: YES
Land Code: 1000043146	Agency Land Code: R29167698	Land Name: FORESTRY	County: KOOCHICHING	Acres: 40.00
City:	Site Code: R290103	Classification Per M.S. 86A.05: f. state forests and state forest subareas	Current Public Use: YES	Future Public Use: YES
Land Code: 1000043147	Agency Land Code: R29170437	Land Name: FORESTRY	County: KOOCHICHING	Acres: 40.00
City:	Site Code: R290103	Classification Per M.S. 86A.05: f. state forests and state forest subareas	Current Public Use: YES	Future Public Use: YES
Land Code: 1000043148	Agency Land Code: R29167626	Land Name: FORESTRY	County: KOOCHICHING	Acres: 47.07
City:	Site Code: R290103	Classification Per M.S. 86A.05: f. state forests and state forest subareas	Current Public Use: YES	Future Public Use: YES
Land Code: 1000043149	Agency Land Code: R29165583	Land Name: FORESTRY	County: KOOCHICHING	Acres: 40.00
City:	Site Code: R290103	Classification Per M.S. 86A.05: f. state forests and state forest subareas	Current Public Use: YES	Future Public Use: YES
Land Code: 1000043150	Agency Land Code: R29165500	Land Name: FORESTRY	County: KOOCHICHING	Acres: 40.00
City:	Site Code: R290103	Classification Per M.S. 86A.05: f. state forests and state forest subareas	Current Public Use: YES	Future Public Use: YES
Land Code: 1000043151	Agency Land Code: R29164630	Land Name: FORESTRY	County: KOOCHICHING	Acres: 40.00
City:	Site Code: R290103	Classification Per M.S. 86A.05: f. state forests and state forest subareas	Current Public Use: YES	Future Public Use: YES
Land Code: 1000043152	Agency Land Code: R29164722	Land Name: FORESTRY	County: KOOCHICHING	Acres: 40.00
City:	Site Code: R290103	Classification Per M.S. 86A.05: f. state forests and state forest subareas	Current Public Use: YES	Future Public Use: YES
Land Code: 1000043153	Agency Land Code: R29167462	Land Name: FORESTRY	County: KOOCHICHING	Acres: 40.00
City:	Site Code: R290103	Classification Per M.S. 86A.05: f. state forests and state forest subareas	Current Public Use: YES	Future Public Use: YES
Land Code: 1000043154	Agency Land Code: R29167457	Land Name: FORESTRY	County: KOOCHICHING	Acres: 43.43
City:	Site Code: R290103	Classification Per M.S. 86A.05: f. state forests and state forest subareas	Current Public Use: YES	Future Public Use: YES



Land Code: 1000043155	Agency Land Code: R29148159	Land Name: FORESTRY	County: KOOCHICHING	Acres: 10.00
City:	Site Code: R290103	Classification Per M.S. 86A.05: f. state forests and state forest subareas	Current Public Use: YES	Future Public Use: YES
Land Code: 1000043156	Agency Land Code: R29167649	Land Name: FORESTRY	County: KOOCHICHING	Acres: 40.00
City:	Site Code: R290103	Classification Per M.S. 86A.05: f. state forests and state forest subareas	Current Public Use: YES	Future Public Use: YES
Land Code: 1000043157	Agency Land Code: R29161665	Land Name: FORESTRY	County: KOOCHICHING	Acres: 40.00
City:	Site Code: R290103	Classification Per M.S. 86A.05: f. state forests and state forest subareas	Current Public Use: YES	Future Public Use: YES
Land Code: 1000043158	Agency Land Code: R29165266	Land Name: FORESTRY	County: KOOCHICHING	Acres: 40.00
City:	Site Code: R290103	Classification Per M.S. 86A.05: f. state forests and state forest subareas	Current Public Use: YES	Future Public Use: YES
Land Code: 1000043159	Agency Land Code: R29169146	Land Name: FORESTRY	County: KOOCHICHING	Acres: 40.00
City:	Site Code: R290103	Classification Per M.S. 86A.05: f. state forests and state forest subareas	Current Public Use: YES	Future Public Use: YES
Land Code: 1000043160	Agency Land Code: R29168613	Land Name: FORESTRY	County: KOOCHICHING	Acres: 40.00
City:	Site Code: R290103	Classification Per M.S. 86A.05: f. state forests and state forest subareas	Current Public Use: YES	Future Public Use: YES
Land Code: 1000043161	Agency Land Code: R29164947	Land Name: FORESTRY	County: KOOCHICHING	Acres: 40.00
City:	Site Code: R290103	Classification Per M.S. 86A.05: f. state forests and state forest subareas	Current Public Use: YES	Future Public Use: YES
Land Code: 1000043162	Agency Land Code: R29165667	Land Name: FORESTRY	County: KOOCHICHING	Acres: 40.00
City:	Site Code: R290103	Classification Per M.S. 86A.05: f. state forests and state forest subareas	Current Public Use: YES	Future Public Use: YES
Land Code: 1000043163	Agency Land Code: R29168873	Land Name: FORESTRY	County: KOOCHICHING	Acres: 40.00
City:	Site Code: R290103	Classification Per M.S. 86A.05: f. state forests and state forest subareas	Current Public Use: YES	Future Public Use: YES
Land Code: 1000043164	Agency Land Code: R29168103	Land Name: FORESTRY	County: KOOCHICHING	Acres: 40.00
City:	Site Code: R290103	Classification Per M.S. 86A.05: f. state forests and state forest subareas	Current Public Use: YES	Future Public Use: YES
Land Code: 1000043165	Agency Land Code: R29161490	Land Name: FORESTRY	County: KOOCHICHING	Acres: 40.00
City:	Site Code: R290103	Classification Per M.S. 86A.05: f. state forests and state forest subareas	Current Public Use: YES	Future Public Use: YES
Land Code: 1000043166	Agency Land Code: R29162041	Land Name: FORESTRY	County: KOOCHICHING	Acres: 40.00
City:	Site Code: R290103	Classification Per M.S. 86A.05: f. state forests and state forest subareas	Current Public Use: YES	Future Public Use: YES



Land Code: 1000043167	Agency Land Code: R29169891	Land Name: FORESTRY	County: KOOCHICHING	Acres: 40.00
City:	Site Code: R290103	Classification Per M.S. 86A.05: f. state forests and state forest subareas	Current Public Use: YES	Future Public Use: YES
Land Code: 1000043168	Agency Land Code: R29165789	Land Name: FORESTRY	County: KOOCHICHING	Acres: 40.00
City:	Site Code: R290103	Classification Per M.S. 86A.05: f. state forests and state forest subareas	Current Public Use: YES	Future Public Use: YES
Land Code: 1000043169	Agency Land Code: R29165933	Land Name: FORESTRY	County: KOOCHICHING	Acres: 40.00
City:	Site Code: R290103	Classification Per M.S. 86A.05: f. state forests and state forest subareas	Current Public Use: YES	Future Public Use: YES
Land Code: 1000043170	Agency Land Code: R29170721	Land Name: FORESTRY	County: KOOCHICHING	Acres: 40.00
City:	Site Code: R290103	Classification Per M.S. 86A.05: f. state forests and state forest subareas	Current Public Use: YES	Future Public Use: YES
Land Code: 1000043171	Agency Land Code: R29169361	Land Name: FORESTRY	County: KOOCHICHING	Acres: 40.00
City:	Site Code: R290103	Classification Per M.S. 86A.05: f. state forests and state forest subareas	Current Public Use: YES	Future Public Use: YES
Land Code: 1000043172	Agency Land Code: R29161550	Land Name: FORESTRY	County: KOOCHICHING	Acres: 40.00
City:	Site Code: R290103	Classification Per M.S. 86A.05: f. state forests and state forest subareas	Current Public Use: YES	Future Public Use: YES
Land Code: 1000043173	Agency Land Code: R29164569	Land Name: FORESTRY	County: KOOCHICHING	Acres: 40.00
City:	Site Code: R290103	Classification Per M.S. 86A.05: f. state forests and state forest subareas	Current Public Use: YES	Future Public Use: YES
Land Code: 1000043174	Agency Land Code: R29161496	Land Name: FORESTRY	County: KOOCHICHING	Acres: 40.00
City:	Site Code: R290103	Classification Per M.S. 86A.05: f. state forests and state forest subareas	Current Public Use: YES	Future Public Use: YES
Land Code: 1000043175	Agency Land Code: R29164854	Land Name: FORESTRY	County: KOOCHICHING	Acres: 40.00
City:	Site Code: R290103	Classification Per M.S. 86A.05: f. state forests and state forest subareas	Current Public Use: YES	Future Public Use: YES
Land Code: 1000043176	Agency Land Code: R29170728	Land Name: FORESTRY	County: KOOCHICHING	Acres: 40.00
City:	Site Code: R290103	Classification Per M.S. 86A.05: f. state forests and state forest subareas	Current Public Use: YES	Future Public Use: YES
Land Code: 1000043177	Agency Land Code: R29165975	Land Name: FORESTRY	County: KOOCHICHING	Acres: 40.00
City:	Site Code: R290103	Classification Per M.S. 86A.05: f. state forests and state forest subareas	Current Public Use: YES	Future Public Use: YES
Land Code: 1000043178	Agency Land Code: R29169278	Land Name: FORESTRY	County: KOOCHICHING	Acres: 40.00
City:	Site Code: R290103	Classification Per M.S. 86A.05: f. state forests and state forest subareas	Current Public Use: YES	Future Public Use: YES



Land Code: 1000043179	Agency Land Code: R29165410	Land Name: FORESTRY	County: KOOCHICHING	Acres: 40.00
City:	Site Code: R290103	Classification Per M.S. 86A.05: f. state forests and state forest subareas	Current Public Use: YES	Future Public Use: YES
Land Code: 1000043180	Agency Land Code: R29168008	Land Name: FORESTRY	County: KOOCHICHING	Acres: 40.00
City:	Site Code: R290103	Classification Per M.S. 86A.05: f. state forests and state forest subareas	Current Public Use: YES	Future Public Use: YES
Land Code: 1000043181	Agency Land Code: R29169862	Land Name: FORESTRY	County: KOOCHICHING	Acres: 43.37
City:	Site Code: R290103	Classification Per M.S. 86A.05: f. state forests and state forest subareas	Current Public Use: YES	Future Public Use: YES
Land Code: 1000043182	Agency Land Code: R29167474	Land Name: FORESTRY	County: KOOCHICHING	Acres: 40.00
City:	Site Code: R290103	Classification Per M.S. 86A.05: f. state forests and state forest subareas	Current Public Use: YES	Future Public Use: YES
Land Code: 1000043183	Agency Land Code: R29170004	Land Name: FORESTRY	County: KOOCHICHING	Acres: 40.00
City:	Site Code: R290103	Classification Per M.S. 86A.05: f. state forests and state forest subareas	Current Public Use: YES	Future Public Use: YES
Land Code: 1000043184	Agency Land Code: R29165456	Land Name: FORESTRY	County: KOOCHICHING	Acres: 40.00
City:	Site Code: R290103	Classification Per M.S. 86A.05: f. state forests and state forest subareas	Current Public Use: YES	Future Public Use: YES
Land Code: 1000043185	Agency Land Code: R29162128	Land Name: FORESTRY	County: KOOCHICHING	Acres: 40.00
City:	Site Code: R290103	Classification Per M.S. 86A.05: f. state forests and state forest subareas	Current Public Use: YES	Future Public Use: YES
Land Code: 1000043186	Agency Land Code: R29170736	Land Name: FORESTRY	County: KOOCHICHING	Acres: 40.00
City:	Site Code: R290103	Classification Per M.S. 86A.05: f. state forests and state forest subareas	Current Public Use: YES	Future Public Use: YES
Land Code: 1000043187	Agency Land Code: R29167676	Land Name: FORESTRY	County: KOOCHICHING	Acres: 30.00
City:	Site Code: R290103	Classification Per M.S. 86A.05: f. state forests and state forest subareas	Current Public Use: YES	Future Public Use: YES
Land Code: 1000043188	Agency Land Code: R29165042	Land Name: FORESTRY	County: KOOCHICHING	Acres: 40.00
City:	Site Code: R290103	Classification Per M.S. 86A.05: f. state forests and state forest subareas	Current Public Use: YES	Future Public Use: YES
Land Code: 1000043189	Agency Land Code: R29169243	Land Name: FORESTRY	County: KOOCHICHING	Acres: 40.00
City:	Site Code: R290103	Classification Per M.S. 86A.05: f. state forests and state forest subareas	Current Public Use: YES	Future Public Use: YES
Land Code: 1000043190	Agency Land Code: R29164997	Land Name: FORESTRY	County: KOOCHICHING	Acres: 40.00
City:	Site Code: R290103	Classification Per M.S. 86A.05: f. state forests and state forest subareas	Current Public Use: YES	Future Public Use: YES



Land Code: 1000043191	Agency Land Code: R29164471	Land Name: FORESTRY	County: KOOCHICHING	Acres: 40.00
City:	Site Code: R290103	Classification Per M.S. 86A.05: f. state forests and state forest subareas	Current Public Use: YES	Future Public Use: YES
Land Code: 1000043192	Agency Land Code: R29161594	Land Name: FORESTRY	County: KOOCHICHING	Acres: 40.00
City:	Site Code: R290103	Classification Per M.S. 86A.05: f. state forests and state forest subareas	Current Public Use: YES	Future Public Use: YES
Land Code: 1000043193	Agency Land Code: R29169750	Land Name: FORESTRY	County: KOOCHICHING	Acres: 40.00
City:	Site Code: R290103	Classification Per M.S. 86A.05: f. state forests and state forest subareas	Current Public Use: YES	Future Public Use: YES
Land Code: 1000043194	Agency Land Code: R29169164	Land Name: FORESTRY	County: KOOCHICHING	Acres: 40.00
City:	Site Code: R290103	Classification Per M.S. 86A.05: f. state forests and state forest subareas	Current Public Use: YES	Future Public Use: YES
Land Code: 1000043195	Agency Land Code: R29161561	Land Name: FORESTRY	County: KOOCHICHING	Acres: 40.00
City:	Site Code: R290103	Classification Per M.S. 86A.05: f. state forests and state forest subareas	Current Public Use: YES	Future Public Use: YES
Land Code: 1000043196	Agency Land Code: R29164720	Land Name: FORESTRY	County: KOOCHICHING	Acres: 40.00
City:	Site Code: R290103	Classification Per M.S. 86A.05: f. state forests and state forest subareas	Current Public Use: YES	Future Public Use: YES
Land Code: 1000043197	Agency Land Code: R29165575	Land Name: FORESTRY	County: KOOCHICHING	Acres: 40.00
City:	Site Code: R290103	Classification Per M.S. 86A.05: f. state forests and state forest subareas	Current Public Use: YES	Future Public Use: YES
Land Code: 1000043198	Agency Land Code: R29162123	Land Name: FORESTRY	County: KOOCHICHING	Acres: 40.00
City:	Site Code: R290103	Classification Per M.S. 86A.05: f. state forests and state forest subareas	Current Public Use: YES	Future Public Use: YES
Land Code: 1000043199	Agency Land Code: R29170091	Land Name: FORESTRY	County: KOOCHICHING	Acres: 40.00
City:	Site Code: R290103	Classification Per M.S. 86A.05: f. state forests and state forest subareas	Current Public Use: YES	Future Public Use: YES
Land Code: 1000043200	Agency Land Code: R29161616	Land Name: FORESTRY	County: KOOCHICHING	Acres: 40.00
City:	Site Code: R290103	Classification Per M.S. 86A.05: f. state forests and state forest subareas	Current Public Use: YES	Future Public Use: YES
Land Code: 1000043201	Agency Land Code: R29164588	Land Name: FORESTRY	County: KOOCHICHING	Acres: 32.28
City:	Site Code: R290103	Classification Per M.S. 86A.05: f. state forests and state forest subareas	Current Public Use: YES	Future Public Use: YES
Land Code: 1000043202	Agency Land Code: R29165020	Land Name: FORESTRY	County: KOOCHICHING	Acres: 40.00
City:	Site Code: R290103	Classification Per M.S. 86A.05: f. state forests and state forest subareas	Current Public Use: YES	Future Public Use: YES



Land Code: 1000043203	Agency Land Code: R29164632	Land Name: FORESTRY	County: KOOCHICHING	Acres: 40.00
City:	Site Code: R290103	Classification Per M.S. 86A.05: f. state forests and state forest subareas	Current Public Use: YES	Future Public Use: YES
Land Code: 1000043204	Agency Land Code: R29168961	Land Name: FORESTRY	County: KOOCHICHING	Acres: 40.00
City:	Site Code: R290103	Classification Per M.S. 86A.05: f. state forests and state forest subareas	Current Public Use: YES	Future Public Use: YES
Land Code: 1000043205	Agency Land Code: R29168367	Land Name: FORESTRY	County: KOOCHICHING	Acres: 40.00
City:	Site Code: R290103	Classification Per M.S. 86A.05: f. state forests and state forest subareas	Current Public Use: YES	Future Public Use: YES
Land Code: 1000043206	Agency Land Code: R29170501	Land Name: FORESTRY	County: KOOCHICHING	Acres: 40.00
City:	Site Code: R290103	Classification Per M.S. 86A.05: f. state forests and state forest subareas	Current Public Use: YES	Future Public Use: YES
Land Code: 1000043207	Agency Land Code: R29170153	Land Name: FORESTRY	County: KOOCHICHING	Acres: 40.01
City:	Site Code: R290103	Classification Per M.S. 86A.05: f. state forests and state forest subareas	Current Public Use: YES	Future Public Use: YES
Land Code: 1000043208	Agency Land Code: R29161374	Land Name: FORESTRY	County: KOOCHICHING	Acres: 40.00
City:	Site Code: R290103	Classification Per M.S. 86A.05: f. state forests and state forest subareas	Current Public Use: YES	Future Public Use: YES
Land Code: 1000043209	Agency Land Code: R29168821	Land Name: FORESTRY	County: KOOCHICHING	Acres: 40.00
City:	Site Code: R290103	Classification Per M.S. 86A.05: f. state forests and state forest subareas	Current Public Use: YES	Future Public Use: YES
Land Code: 1000043210	Agency Land Code: R29169297	Land Name: FORESTRY	County: KOOCHICHING	Acres: 40.00
City:	Site Code: R290103	Classification Per M.S. 86A.05: f. state forests and state forest subareas	Current Public Use: YES	Future Public Use: YES
Land Code: 1000043211	Agency Land Code: R29164556	Land Name: FORESTRY	County: KOOCHICHING	Acres: 40.00
City:	Site Code: R290103	Classification Per M.S. 86A.05: f. state forests and state forest subareas	Current Public Use: YES	Future Public Use: YES
Land Code: 1000043212	Agency Land Code: R29165930	Land Name: FORESTRY	County: KOOCHICHING	Acres: 40.00
City:	Site Code: R290103	Classification Per M.S. 86A.05: f. state forests and state forest subareas	Current Public Use: YES	Future Public Use: YES
Land Code: 1000043213	Agency Land Code: R29168378	Land Name: FORESTRY	County: KOOCHICHING	Acres: 40.00
City:	Site Code: R290103	Classification Per M.S. 86A.05: f. state forests and state forest subareas	Current Public Use: YES	Future Public Use: YES
Land Code: 1000043214	Agency Land Code: R29147917	Land Name: FORESTRY	County: KOOCHICHING	Acres: 40.00
City:	Site Code: R290103	Classification Per M.S. 86A.05: f. state forests and state forest subareas	Current Public Use: YES	Future Public Use: YES



Land Code: 1000043215	Agency Land Code: R29169726	Land Name: FORESTRY	County: KOOCHICHING	Acres: 40.00
City:	Site Code: R290103	Classification Per M.S. 86A.05: f. state forests and state forest subareas	Current Public Use: YES	Future Public Use: YES
Land Code: 1000043216	Agency Land Code: R29161978	Land Name: FORESTRY	County: KOOCHICHING	Acres: 40.00
City:	Site Code: R290103	Classification Per M.S. 86A.05: f. state forests and state forest subareas	Current Public Use: YES	Future Public Use: YES
Land Code: 1000043217	Agency Land Code: R29168044	Land Name: FORESTRY	County: KOOCHICHING	Acres: 39.48
City:	Site Code: R290103	Classification Per M.S. 86A.05: f. state forests and state forest subareas	Current Public Use: YES	Future Public Use: YES
Land Code: 1000043218	Agency Land Code: R29167973	Land Name: FORESTRY	County: KOOCHICHING	Acres: 40.00
City:	Site Code: R290103	Classification Per M.S. 86A.05: f. state forests and state forest subareas	Current Public Use: YES	Future Public Use: YES
Land Code: 1000043219	Agency Land Code: R29168016	Land Name: FORESTRY	County: KOOCHICHING	Acres: 39.08
City:	Site Code: R290103	Classification Per M.S. 86A.05: f. state forests and state forest subareas	Current Public Use: YES	Future Public Use: YES
Land Code: 1000043220	Agency Land Code: R29168842	Land Name: FORESTRY	County: KOOCHICHING	Acres: 40.00
City:	Site Code: R290103	Classification Per M.S. 86A.05: f. state forests and state forest subareas	Current Public Use: YES	Future Public Use: YES
Land Code: 1000043221	Agency Land Code: R29164528	Land Name: FORESTRY	County: KOOCHICHING	Acres: 40.00
City:	Site Code: R290103	Classification Per M.S. 86A.05: f. state forests and state forest subareas	Current Public Use: YES	Future Public Use: YES
Land Code: 1000043222	Agency Land Code: R29168540	Land Name: FORESTRY	County: KOOCHICHING	Acres: 40.00
City:	Site Code: R290103	Classification Per M.S. 86A.05: f. state forests and state forest subareas	Current Public Use: YES	Future Public Use: YES
Land Code: 1000043223	Agency Land Code: R29169690	Land Name: FORESTRY	County: KOOCHICHING	Acres: 40.00
City:	Site Code: R290103	Classification Per M.S. 86A.05: f. state forests and state forest subareas	Current Public Use: YES	Future Public Use: YES
Land Code: 1000043224	Agency Land Code: R29169864	Land Name: FORESTRY	County: KOOCHICHING	Acres: 40.00
City:	Site Code: R290103	Classification Per M.S. 86A.05: f. state forests and state forest subareas	Current Public Use: YES	Future Public Use: YES
Land Code: 1000043225	Agency Land Code: R29165289	Land Name: FORESTRY	County: KOOCHICHING	Acres: 40.00
City:	Site Code: R290103	Classification Per M.S. 86A.05: f. state forests and state forest subareas	Current Public Use: YES	Future Public Use: YES
Land Code: 1000043226	Agency Land Code: R29165343	Land Name: FORESTRY	County: KOOCHICHING	Acres: 40.00
City:	Site Code: R290103	Classification Per M.S. 86A.05: f. state forests and state forest subareas	Current Public Use: YES	Future Public Use: YES



Land Code: 1000043227	Agency Land Code: R29165062	Land Name: FORESTRY	County: KOOCHICHING	Acres: 40.00
City:	Site Code: R290103	Classification Per M.S. 86A.05: f. state forests and state forest subareas	Current Public Use: YES	Future Public Use: YES
Land Code: 1000043228	Agency Land Code: R29166902	Land Name: FORESTRY	County: KOOCHICHING	Acres: 24.54
City:	Site Code: R290103	Classification Per M.S. 86A.05: f. state forests and state forest subareas	Current Public Use: YES	Future Public Use: YES
Land Code: 1000043229	Agency Land Code: R29168095	Land Name: FORESTRY	County: KOOCHICHING	Acres: 40.00
City:	Site Code: R290103	Classification Per M.S. 86A.05: f. state forests and state forest subareas	Current Public Use: YES	Future Public Use: YES
Land Code: 1000043230	Agency Land Code: R29168934	Land Name: FORESTRY	County: KOOCHICHING	Acres: 40.00
City:	Site Code: R290103	Classification Per M.S. 86A.05: f. state forests and state forest subareas	Current Public Use: YES	Future Public Use: YES
Land Code: 1000043231	Agency Land Code: R29161270	Land Name: FORESTRY	County: KOOCHICHING	Acres: 41.90
City:	Site Code: R290103	Classification Per M.S. 86A.05: f. state forests and state forest subareas	Current Public Use: YES	Future Public Use: YES
Land Code: 1000043232	Agency Land Code: R29164522	Land Name: FORESTRY	County: KOOCHICHING	Acres: 40.00
City:	Site Code: R290103	Classification Per M.S. 86A.05: f. state forests and state forest subareas	Current Public Use: YES	Future Public Use: YES
Land Code: 1000043233	Agency Land Code: R29161750	Land Name: FORESTRY	County: KOOCHICHING	Acres: 40.00
City:	Site Code: R290103	Classification Per M.S. 86A.05: f. state forests and state forest subareas	Current Public Use: YES	Future Public Use: YES
Land Code: 1000043234	Agency Land Code: R29167710	Land Name: FORESTRY	County: KOOCHICHING	Acres: 40.00
City:	Site Code: R290103	Classification Per M.S. 86A.05: f. state forests and state forest subareas	Current Public Use: YES	Future Public Use: YES
Land Code: 1000043235	Agency Land Code: R29169137	Land Name: FORESTRY	County: KOOCHICHING	Acres: 43.39
City:	Site Code: R290103	Classification Per M.S. 86A.05: f. state forests and state forest subareas	Current Public Use: YES	Future Public Use: YES
Land Code: 1000043236	Agency Land Code: R29168879	Land Name: FORESTRY	County: KOOCHICHING	Acres: 40.00
City:	Site Code: R290103	Classification Per M.S. 86A.05: f. state forests and state forest subareas	Current Public Use: YES	Future Public Use: YES
Land Code: 1000043237	Agency Land Code: R29169870	Land Name: FORESTRY	County: KOOCHICHING	Acres: 40.00
City:	Site Code: R290103	Classification Per M.S. 86A.05: f. state forests and state forest subareas	Current Public Use: YES	Future Public Use: YES
Land Code: 1000043238	Agency Land Code: R29169702	Land Name: FORESTRY	County: KOOCHICHING	Acres: 40.00
City:	Site Code: R290103	Classification Per M.S. 86A.05: f. state forests and state forest subareas	Current Public Use: YES	Future Public Use: YES



Land Code: 1000043239	Agency Land Code: R29169565	Land Name: FORESTRY	County: KOOCHICHING	Acres: 40.00
City:	Site Code: R290103	Classification Per M.S. 86A.05: f. state forests and state forest subareas	Current Public Use: YES	Future Public Use: YES
Land Code: 1000043240	Agency Land Code: R29167876	Land Name: FORESTRY	County: KOOCHICHING	Acres: 40.00
City:	Site Code: R290103	Classification Per M.S. 86A.05: f. state forests and state forest subareas	Current Public Use: YES	Future Public Use: YES
Land Code: 1000043241	Agency Land Code: R29148120	Land Name: FORESTRY	County: KOOCHICHING	Acres: 40.00
City:	Site Code: R290103	Classification Per M.S. 86A.05: f. state forests and state forest subareas	Current Public Use: YES	Future Public Use: YES
Land Code: 1000043242	Agency Land Code: R29164795	Land Name: FORESTRY	County: KOOCHICHING	Acres: 40.00
City:	Site Code: R290103	Classification Per M.S. 86A.05: f. state forests and state forest subareas	Current Public Use: YES	Future Public Use: YES
Land Code: 1000043243	Agency Land Code: R29170788	Land Name: FORESTRY	County: KOOCHICHING	Acres: 40.00
City:	Site Code: R290103	Classification Per M.S. 86A.05: f. state forests and state forest subareas	Current Public Use: YES	Future Public Use: YES
Land Code: 1000043244	Agency Land Code: R29169172	Land Name: FORESTRY	County: KOOCHICHING	Acres: 40.00
City:	Site Code: R290103	Classification Per M.S. 86A.05: f. state forests and state forest subareas	Current Public Use: YES	Future Public Use: YES
Land Code: 1000043245	Agency Land Code: R29169769	Land Name: FORESTRY	County: KOOCHICHING	Acres: 40.00
City:	Site Code: R290103	Classification Per M.S. 86A.05: f. state forests and state forest subareas	Current Public Use: YES	Future Public Use: YES
Land Code: 1000043246	Agency Land Code: R29170782	Land Name: FORESTRY	County: KOOCHICHING	Acres: 40.00
City:	Site Code: R290103	Classification Per M.S. 86A.05: f. state forests and state forest subareas	Current Public Use: YES	Future Public Use: YES
Land Code: 1000043247	Agency Land Code: R29161889	Land Name: FORESTRY	County: KOOCHICHING	Acres: 43.85
City:	Site Code: R290103	Classification Per M.S. 86A.05: f. state forests and state forest subareas	Current Public Use: YES	Future Public Use: YES
Land Code: 1000043248	Agency Land Code: R29165054	Land Name: FORESTRY	County: KOOCHICHING	Acres: 44.29
City:	Site Code: R290103	Classification Per M.S. 86A.05: f. state forests and state forest subareas	Current Public Use: YES	Future Public Use: YES
Land Code: 1000043249	Agency Land Code: R29169360	Land Name: FORESTRY	County: KOOCHICHING	Acres: 40.00
City:	Site Code: R290103	Classification Per M.S. 86A.05: f. state forests and state forest subareas	Current Public Use: YES	Future Public Use: YES
Land Code: 1000043250	Agency Land Code: R29169749	Land Name: FORESTRY	County: KOOCHICHING	Acres: 41.70
City:	Site Code: R290103	Classification Per M.S. 86A.05: f. state forests and state forest subareas	Current Public Use: YES	Future Public Use: YES



Land Code: 1000043251	Agency Land Code: R29170884	Land Name: FORESTRY	County: KOOCHICHING	Acres: 40.00
City:	Site Code: R290103	Classification Per M.S. 86A.05: f. state forests and state forest subareas	Current Public Use: YES	Future Public Use: YES
Land Code: 1000043252	Agency Land Code: R29165838	Land Name: FORESTRY	County: KOOCHICHING	Acres: 40.00
City:	Site Code: R290103	Classification Per M.S. 86A.05: f. state forests and state forest subareas	Current Public Use: YES	Future Public Use: YES
Land Code: 1000043253	Agency Land Code: R29168923	Land Name: FORESTRY	County: KOOCHICHING	Acres: 40.00
City:	Site Code: R290103	Classification Per M.S. 86A.05: f. state forests and state forest subareas	Current Public Use: YES	Future Public Use: YES
Land Code: 1000043254	Agency Land Code: R29161888	Land Name: FORESTRY	County: KOOCHICHING	Acres: 40.00
City:	Site Code: R290103	Classification Per M.S. 86A.05: f. state forests and state forest subareas	Current Public Use: YES	Future Public Use: YES
Land Code: 1000043255	Agency Land Code: R29165807	Land Name: FORESTRY	County: KOOCHICHING	Acres: 40.00
City:	Site Code: R290103	Classification Per M.S. 86A.05: f. state forests and state forest subareas	Current Public Use: YES	Future Public Use: YES
Land Code: 1000043256	Agency Land Code: R29594049	Land Name: FORESTRY	County: KOOCHICHING	Acres: 40.00
City:	Site Code: R290103	Classification Per M.S. 86A.05: f. state forests and state forest subareas	Current Public Use: YES	Future Public Use: YES
Land Code: 1000043257	Agency Land Code: R29161216	Land Name: FORESTRY	County: KOOCHICHING	Acres: 30.60
City:	Site Code: R290103	Classification Per M.S. 86A.05: f. state forests and state forest subareas	Current Public Use: YES	Future Public Use: YES
Land Code: 1000043258	Agency Land Code: R29161350	Land Name: FORESTRY	County: KOOCHICHING	Acres: 40.00
City:	Site Code: R290103	Classification Per M.S. 86A.05: f. state forests and state forest subareas	Current Public Use: YES	Future Public Use: YES
Land Code: 1000043259	Agency Land Code: R29161420	Land Name: FORESTRY	County: KOOCHICHING	Acres: 44.88
City:	Site Code: R290103	Classification Per M.S. 86A.05: f. state forests and state forest subareas	Current Public Use: YES	Future Public Use: YES
Land Code: 1000043260	Agency Land Code: R29161456	Land Name: FORESTRY	County: KOOCHICHING	Acres: 40.00
City:	Site Code: R290103	Classification Per M.S. 86A.05: f. state forests and state forest subareas	Current Public Use: YES	Future Public Use: YES
Land Code: 1000043261	Agency Land Code: R29161459	Land Name: FORESTRY	County: KOOCHICHING	Acres: 40.00
City:	Site Code: R290103	Classification Per M.S. 86A.05: f. state forests and state forest subareas	Current Public Use: YES	Future Public Use: YES
Land Code: 1000043262	Agency Land Code: R29161479	Land Name: FORESTRY	County: KOOCHICHING	Acres: 40.00
City:	Site Code: R290103	Classification Per M.S. 86A.05: f. state forests and state forest subareas	Current Public Use: YES	Future Public Use: YES



Land Code: 1000043263	Agency Land Code: R29161489	Land Name: FORESTRY	County: KOOCHICHING	Acres: 40.00
City:	Site Code: R290103	Classification Per M.S. 86A.05: f. state forests and state forest subareas	Current Public Use: YES	Future Public Use: YES
Land Code: 1000043264	Agency Land Code: R29161502	Land Name: FORESTRY	County: KOOCHICHING	Acres: 40.00
City:	Site Code: R290103	Classification Per M.S. 86A.05: f. state forests and state forest subareas	Current Public Use: YES	Future Public Use: YES
Land Code: 1000043265	Agency Land Code: R29161506	Land Name: FORESTRY	County: KOOCHICHING	Acres: 40.00
City:	Site Code: R290103	Classification Per M.S. 86A.05: f. state forests and state forest subareas	Current Public Use: YES	Future Public Use: YES
Land Code: 1000043266	Agency Land Code: R29161539	Land Name: FORESTRY	County: KOOCHICHING	Acres: 40.00
City:	Site Code: R290103	Classification Per M.S. 86A.05: f. state forests and state forest subareas	Current Public Use: YES	Future Public Use: YES
Land Code: 1000043267	Agency Land Code: R29161560	Land Name: FORESTRY	County: KOOCHICHING	Acres: 40.00
City:	Site Code: R290103	Classification Per M.S. 86A.05: f. state forests and state forest subareas	Current Public Use: YES	Future Public Use: YES
Land Code: 1000043268	Agency Land Code: R29161595	Land Name: FORESTRY	County: KOOCHICHING	Acres: 40.00
City:	Site Code: R290103	Classification Per M.S. 86A.05: f. state forests and state forest subareas	Current Public Use: YES	Future Public Use: YES
Land Code: 1000043269	Agency Land Code: R29161752	Land Name: FORESTRY	County: KOOCHICHING	Acres: 40.00
City:	Site Code: R290103	Classification Per M.S. 86A.05: f. state forests and state forest subareas	Current Public Use: YES	Future Public Use: YES
Land Code: 1000043270	Agency Land Code: R29145770	Land Name: FORESTRY	County: KOOCHICHING	Acres: 40.00
City:	Site Code: R290103	Classification Per M.S. 86A.05: f. state forests and state forest subareas	Current Public Use: YES	Future Public Use: YES
Land Code: 1000043271	Agency Land Code: R29146098	Land Name: FORESTRY	County: KOOCHICHING	Acres: 40.00
City:	Site Code: R290103	Classification Per M.S. 86A.05: f. state forests and state forest subareas	Current Public Use: YES	Future Public Use: YES
Land Code: 1000043272	Agency Land Code: R29160408	Land Name: FORESTRY	County: KOOCHICHING	Acres: 40.00
City:	Site Code: R290103	Classification Per M.S. 86A.05: f. state forests and state forest subareas	Current Public Use: YES	Future Public Use: YES
Land Code: 1000043273	Agency Land Code: R29161948	Land Name: FORESTRY	County: KOOCHICHING	Acres: 40.00
City:	Site Code: R290103	Classification Per M.S. 86A.05: f. state forests and state forest subareas	Current Public Use: YES	Future Public Use: YES
Land Code: 1000043274	Agency Land Code: R29161953	Land Name: FORESTRY	County: KOOCHICHING	Acres: 40.00
City:	Site Code: R290103	Classification Per M.S. 86A.05: f. state forests and state forest subareas	Current Public Use: YES	Future Public Use: YES



Land Code: 1000043275	Agency Land Code: R29161695	Land Name: FORESTRY	County: KOOCHICHING	Acres: 40.00
City:	Site Code: R290103	Classification Per M.S. 86A.05: f. state forests and state forest subareas	Current Public Use: YES	Future Public Use: YES
Land Code: 1000043276	Agency Land Code: R29161724	Land Name: FORESTRY	County: KOOCHICHING	Acres: 40.00
City:	Site Code: R290103	Classification Per M.S. 86A.05: f. state forests and state forest subareas	Current Public Use: YES	Future Public Use: YES
Land Code: 1000043277	Agency Land Code: R29160771	Land Name: FORESTRY	County: KOOCHICHING	Acres: 34.33
City:	Site Code: R290103	Classification Per M.S. 86A.05: f. state forests and state forest subareas	Current Public Use: YES	Future Public Use: YES
Land Code: 1000043278	Agency Land Code: R29160908	Land Name: FORESTRY	County: KOOCHICHING	Acres: 34.70
City:	Site Code: R290103	Classification Per M.S. 86A.05: f. state forests and state forest subareas	Current Public Use: YES	Future Public Use: YES
Land Code: 1000043279	Agency Land Code: R29160992	Land Name: FORESTRY	County: KOOCHICHING	Acres: 24.82
City:	Site Code: R290103	Classification Per M.S. 86A.05: f. state forests and state forest subareas	Current Public Use: YES	Future Public Use: YES
Land Code: 1000043280	Agency Land Code: R29161074	Land Name: FORESTRY	County: KOOCHICHING	Acres: 40.00
City:	Site Code: R290103	Classification Per M.S. 86A.05: f. state forests and state forest subareas	Current Public Use: YES	Future Public Use: YES
Land Code: 1000043281	Agency Land Code: R29161089	Land Name: FORESTRY	County: KOOCHICHING	Acres: 40.00
City:	Site Code: R290103	Classification Per M.S. 86A.05: f. state forests and state forest subareas	Current Public Use: YES	Future Public Use: YES
Land Code: 1000043282	Agency Land Code: R29147868	Land Name: FORESTRY	County: KOOCHICHING	Acres: 40.00
City:	Site Code: R290103	Classification Per M.S. 86A.05: f. state forests and state forest subareas	Current Public Use: YES	Future Public Use: YES
Land Code: 1000043283	Agency Land Code: R29148098	Land Name: FORESTRY	County: KOOCHICHING	Acres: 42.36
City:	Site Code: R290103	Classification Per M.S. 86A.05: f. state forests and state forest subareas	Current Public Use: YES	Future Public Use: YES
Land Code: 1000043284	Agency Land Code: R29148612	Land Name: FORESTRY	County: KOOCHICHING	Acres: 40.00
City:	Site Code: R290103	Classification Per M.S. 86A.05: f. state forests and state forest subareas	Current Public Use: YES	Future Public Use: YES
Land Code: 1000043285	Agency Land Code: R29165816	Land Name: FORESTRY	County: KOOCHICHING	Acres: 40.00
City:	Site Code: R290103	Classification Per M.S. 86A.05: f. state forests and state forest subareas	Current Public Use: YES	Future Public Use: YES
Land Code: 1000043286	Agency Land Code: R29165833	Land Name: FORESTRY	County: KOOCHICHING	Acres: 40.00
City:	Site Code: R290103	Classification Per M.S. 86A.05: f. state forests and state forest subareas	Current Public Use: YES	Future Public Use: YES



Land Code: 1000043287	Agency Land Code: R29165854	Land Name: FORESTRY	County: KOOCHICHING	Acres: 40.00
City:	Site Code: R290103	Classification Per M.S. 86A.05: f. state forests and state forest subareas	Current Public Use: YES	Future Public Use: YES
Land Code: 1000043288	Agency Land Code: R29165866	Land Name: FORESTRY	County: KOOCHICHING	Acres: 39.35
City:	Site Code: R290103	Classification Per M.S. 86A.05: f. state forests and state forest subareas	Current Public Use: YES	Future Public Use: YES
Land Code: 1000043289	Agency Land Code: R29168317	Land Name: FORESTRY	County: KOOCHICHING	Acres: 34.11
City:	Site Code: R290103	Classification Per M.S. 86A.05: f. state forests and state forest subareas	Current Public Use: YES	Future Public Use: YES
Land Code: 1000043290	Agency Land Code: R29168754	Land Name: FORESTRY	County: KOOCHICHING	Acres: 40.00
City:	Site Code: R290103	Classification Per M.S. 86A.05: f. state forests and state forest subareas	Current Public Use: YES	Future Public Use: YES
Land Code: 1000043291	Agency Land Code: R29168762	Land Name: FORESTRY	County: KOOCHICHING	Acres: 40.00
City:	Site Code: R290103	Classification Per M.S. 86A.05: f. state forests and state forest subareas	Current Public Use: YES	Future Public Use: YES
Land Code: 1000043292	Agency Land Code: R29169161	Land Name: FORESTRY	County: KOOCHICHING	Acres: 40.00
City:	Site Code: R290103	Classification Per M.S. 86A.05: f. state forests and state forest subareas	Current Public Use: YES	Future Public Use: YES
Land Code: 1000043293	Agency Land Code: R29169190	Land Name: FORESTRY	County: KOOCHICHING	Acres: 40.00
City:	Site Code: R290103	Classification Per M.S. 86A.05: f. state forests and state forest subareas	Current Public Use: YES	Future Public Use: YES
Land Code: 1000043294	Agency Land Code: R29167433	Land Name: FORESTRY	County: KOOCHICHING	Acres: 40.00
City:	Site Code: R290103	Classification Per M.S. 86A.05: f. state forests and state forest subareas	Current Public Use: YES	Future Public Use: YES
Land Code: 1000043295	Agency Land Code: R29167516	Land Name: FORESTRY	County: KOOCHICHING	Acres: 40.00
City:	Site Code: R290103	Classification Per M.S. 86A.05: f. state forests and state forest subareas	Current Public Use: YES	Future Public Use: YES
Land Code: 1000043296	Agency Land Code: R29169608	Land Name: FORESTRY	County: KOOCHICHING	Acres: 41.58
City:	Site Code: R290103	Classification Per M.S. 86A.05: f. state forests and state forest subareas	Current Public Use: YES	Future Public Use: YES
Land Code: 1000043297	Agency Land Code: R29169620	Land Name: FORESTRY	County: KOOCHICHING	Acres: 40.00
City:	Site Code: R290103	Classification Per M.S. 86A.05: f. state forests and state forest subareas	Current Public Use: YES	Future Public Use: YES
Land Code: 1000043298	Agency Land Code: R29169629	Land Name: FORESTRY	County: KOOCHICHING	Acres: 40.53
City:	Site Code: R290103	Classification Per M.S. 86A.05: f. state forests and state forest subareas	Current Public Use: YES	Future Public Use: YES



Land Code: 1000043299	Agency Land Code: R29169660	Land Name: FORESTRY	County: KOOCHICHING	Acres: 40.00
City:	Site Code: R290103	Classification Per M.S. 86A.05: f. state forests and state forest subareas	Current Public Use: YES	Future Public Use: YES
Land Code: 1000043300	Agency Land Code: R29169683	Land Name: FORESTRY	County: KOOCHICHING	Acres: 43.38
City:	Site Code: R290103	Classification Per M.S. 86A.05: f. state forests and state forest subareas	Current Public Use: YES	Future Public Use: YES
Land Code: 1000043301	Agency Land Code: R29169699	Land Name: FORESTRY	County: KOOCHICHING	Acres: 40.00
City:	Site Code: R290103	Classification Per M.S. 86A.05: f. state forests and state forest subareas	Current Public Use: YES	Future Public Use: YES
Land Code: 1000043302	Agency Land Code: R29169723	Land Name: FORESTRY	County: KOOCHICHING	Acres: 40.00
City:	Site Code: R290103	Classification Per M.S. 86A.05: f. state forests and state forest subareas	Current Public Use: YES	Future Public Use: YES
Land Code: 1000043303	Agency Land Code: R29169725	Land Name: FORESTRY	County: KOOCHICHING	Acres: 40.00
City:	Site Code: R290103	Classification Per M.S. 86A.05: f. state forests and state forest subareas	Current Public Use: YES	Future Public Use: YES
Land Code: 1000043304	Agency Land Code: R29169761	Land Name: FORESTRY	County: KOOCHICHING	Acres: 41.54
City:	Site Code: R290103	Classification Per M.S. 86A.05: f. state forests and state forest subareas	Current Public Use: YES	Future Public Use: YES
Land Code: 1000043305	Agency Land Code: R29169765	Land Name: FORESTRY	County: KOOCHICHING	Acres: 41.43
City:	Site Code: R290103	Classification Per M.S. 86A.05: f. state forests and state forest subareas	Current Public Use: YES	Future Public Use: YES
Land Code: 1000043306	Agency Land Code: R29169774	Land Name: FORESTRY	County: KOOCHICHING	Acres: 41.37
City:	Site Code: R290103	Classification Per M.S. 86A.05: f. state forests and state forest subareas	Current Public Use: YES	Future Public Use: YES
Land Code: 1000043307	Agency Land Code: R29169804	Land Name: FORESTRY	County: KOOCHICHING	Acres: 40.00
City:	Site Code: R290103	Classification Per M.S. 86A.05: f. state forests and state forest subareas	Current Public Use: YES	Future Public Use: YES
Land Code: 1000043308	Agency Land Code: R29169825	Land Name: FORESTRY	County: KOOCHICHING	Acres: 40.00
City:	Site Code: R290103	Classification Per M.S. 86A.05: f. state forests and state forest subareas	Current Public Use: YES	Future Public Use: YES
Land Code: 1000043309	Agency Land Code: R29169852	Land Name: FORESTRY	County: KOOCHICHING	Acres: 43.29
City:	Site Code: R290103	Classification Per M.S. 86A.05: f. state forests and state forest subareas	Current Public Use: YES	Future Public Use: YES
Land Code: 1000043310	Agency Land Code: R29169935	Land Name: FORESTRY	County: KOOCHICHING	Acres: 40.00
City:	Site Code: R290103	Classification Per M.S. 86A.05: f. state forests and state forest subareas	Current Public Use: YES	Future Public Use: YES



Land Code: 1000043311	Agency Land Code: R29169937	Land Name: FORESTRY	County: KOOCHICHING	Acres: 40.00
City:	Site Code: R290103	Classification Per M.S. 86A.05: f. state forests and state forest subareas	Current Public Use: YES	Future Public Use: YES
Land Code: 1000043312	Agency Land Code: R29169992	Land Name: FORESTRY	County: KOOCHICHING	Acres: 40.00
City:	Site Code: R290103	Classification Per M.S. 86A.05: f. state forests and state forest subareas	Current Public Use: YES	Future Public Use: YES
Land Code: 1000043313	Agency Land Code: R29169998	Land Name: FORESTRY	County: KOOCHICHING	Acres: 40.00
City:	Site Code: R290103	Classification Per M.S. 86A.05: f. state forests and state forest subareas	Current Public Use: YES	Future Public Use: YES
Land Code: 1000043314	Agency Land Code: R29170012	Land Name: FORESTRY	County: KOOCHICHING	Acres: 40.00
City:	Site Code: R290103	Classification Per M.S. 86A.05: f. state forests and state forest subareas	Current Public Use: YES	Future Public Use: YES
Land Code: 1000043315	Agency Land Code: R29170019	Land Name: FORESTRY	County: KOOCHICHING	Acres: 40.00
City:	Site Code: R290103	Classification Per M.S. 86A.05: f. state forests and state forest subareas	Current Public Use: YES	Future Public Use: YES
Land Code: 1000043316	Agency Land Code: R29170029	Land Name: FORESTRY	County: KOOCHICHING	Acres: 40.00
City:	Site Code: R290103	Classification Per M.S. 86A.05: f. state forests and state forest subareas	Current Public Use: YES	Future Public Use: YES
Land Code: 1000043317	Agency Land Code: R29167519	Land Name: FORESTRY	County: KOOCHICHING	Acres: 40.00
City:	Site Code: R290103	Classification Per M.S. 86A.05: f. state forests and state forest subareas	Current Public Use: YES	Future Public Use: YES
Land Code: 1000043318	Agency Land Code: R29167543	Land Name: FORESTRY	County: KOOCHICHING	Acres: 40.00
City:	Site Code: R290103	Classification Per M.S. 86A.05: f. state forests and state forest subareas	Current Public Use: YES	Future Public Use: YES
Land Code: 1000043319	Agency Land Code: R29167659	Land Name: FORESTRY	County: KOOCHICHING	Acres: 40.00
City:	Site Code: R290103	Classification Per M.S. 86A.05: f. state forests and state forest subareas	Current Public Use: YES	Future Public Use: YES
Land Code: 1000043320	Agency Land Code: R29167877	Land Name: FORESTRY	County: KOOCHICHING	Acres: 28.36
City:	Site Code: R290103	Classification Per M.S. 86A.05: f. state forests and state forest subareas	Current Public Use: YES	Future Public Use: YES
Land Code: 1000043321	Agency Land Code: R29167678	Land Name: FORESTRY	County: KOOCHICHING	Acres: 40.00
City:	Site Code: R290103	Classification Per M.S. 86A.05: f. state forests and state forest subareas	Current Public Use: YES	Future Public Use: YES
Land Code: 1000043322	Agency Land Code: R29167682	Land Name: FORESTRY	County: KOOCHICHING	Acres: 40.00
City:	Site Code: R290103	Classification Per M.S. 86A.05: f. state forests and state forest subareas	Current Public Use: YES	Future Public Use: YES



Land Code: 1000043323	Agency Land Code: R29167719	Land Name: FORESTRY	County: KOOCHICHING	Acres: 40.00
City:	Site Code: R290103	Classification Per M.S. 86A.05: f. state forests and state forest subareas	Current Public Use: YES	Future Public Use: YES
Land Code: 1000043324	Agency Land Code: R29165472	Land Name: FORESTRY	County: KOOCHICHING	Acres: 40.00
City:	Site Code: R290103	Classification Per M.S. 86A.05: f. state forests and state forest subareas	Current Public Use: YES	Future Public Use: YES
Land Code: 1000043325	Agency Land Code: R29165488	Land Name: FORESTRY	County: KOOCHICHING	Acres: 40.00
City:	Site Code: R290103	Classification Per M.S. 86A.05: f. state forests and state forest subareas	Current Public Use: YES	Future Public Use: YES
Land Code: 1000043326	Agency Land Code: R29165131	Land Name: FORESTRY	County: KOOCHICHING	Acres: 40.00
City:	Site Code: R290103	Classification Per M.S. 86A.05: f. state forests and state forest subareas	Current Public Use: YES	Future Public Use: YES
Land Code: 1000043327	Agency Land Code: R29170061	Land Name: FORESTRY	County: KOOCHICHING	Acres: 40.00
City:	Site Code: R290103	Classification Per M.S. 86A.05: f. state forests and state forest subareas	Current Public Use: YES	Future Public Use: YES
Land Code: 1000043328	Agency Land Code: R29170063	Land Name: FORESTRY	County: KOOCHICHING	Acres: 40.00
City:	Site Code: R290103	Classification Per M.S. 86A.05: f. state forests and state forest subareas	Current Public Use: YES	Future Public Use: YES
Land Code: 1000043329	Agency Land Code: R29170081	Land Name: FORESTRY	County: KOOCHICHING	Acres: 40.00
City:	Site Code: R290103	Classification Per M.S. 86A.05: f. state forests and state forest subareas	Current Public Use: YES	Future Public Use: YES
Land Code: 1000043330	Agency Land Code: R29170148	Land Name: FORESTRY	County: KOOCHICHING	Acres: 39.55
City:	Site Code: R290103	Classification Per M.S. 86A.05: f. state forests and state forest subareas	Current Public Use: YES	Future Public Use: YES
Land Code: 1000043331	Agency Land Code: R29170234	Land Name: FORESTRY	County: KOOCHICHING	Acres: 40.00
City:	Site Code: R290103	Classification Per M.S. 86A.05: f. state forests and state forest subareas	Current Public Use: YES	Future Public Use: YES
Land Code: 1000043332	Agency Land Code: R29170238	Land Name: FORESTRY	County: KOOCHICHING	Acres: 40.00
City:	Site Code: R290103	Classification Per M.S. 86A.05: f. state forests and state forest subareas	Current Public Use: YES	Future Public Use: YES
Land Code: 1000043333	Agency Land Code: R29170257	Land Name: FORESTRY	County: KOOCHICHING	Acres: 40.00
City:	Site Code: R290103	Classification Per M.S. 86A.05: f. state forests and state forest subareas	Current Public Use: YES	Future Public Use: YES
Land Code: 1000043334	Agency Land Code: R29170279	Land Name: FORESTRY	County: KOOCHICHING	Acres: 40.00
City:	Site Code: R290103	Classification Per M.S. 86A.05: f. state forests and state forest subareas	Current Public Use: YES	Future Public Use: YES



Land Code: 1000043335	Agency Land Code: R29170308	Land Name: FORESTRY	County: KOOCHICHING	Acres: 40.00
City:	Site Code: R290103	Classification Per M.S. 86A.05: f. state forests and state forest subareas	Current Public Use: YES	Future Public Use: YES
Land Code: 1000043336	Agency Land Code: R29170313	Land Name: FORESTRY	County: KOOCHICHING	Acres: 40.00
City:	Site Code: R290103	Classification Per M.S. 86A.05: f. state forests and state forest subareas	Current Public Use: YES	Future Public Use: YES
Land Code: 1000043337	Agency Land Code: R29170321	Land Name: FORESTRY	County: KOOCHICHING	Acres: 40.00
City:	Site Code: R290103	Classification Per M.S. 86A.05: f. state forests and state forest subareas	Current Public Use: YES	Future Public Use: YES
Land Code: 1000043338	Agency Land Code: R29170356	Land Name: FORESTRY	County: KOOCHICHING	Acres: 40.00
City:	Site Code: R290103	Classification Per M.S. 86A.05: f. state forests and state forest subareas	Current Public Use: YES	Future Public Use: YES
Land Code: 1000043339	Agency Land Code: R29170357	Land Name: FORESTRY	County: KOOCHICHING	Acres: 40.00
City:	Site Code: R290103	Classification Per M.S. 86A.05: f. state forests and state forest subareas	Current Public Use: YES	Future Public Use: YES
Land Code: 1000043340	Agency Land Code: R29170365	Land Name: FORESTRY	County: KOOCHICHING	Acres: 40.00
City:	Site Code: R290103	Classification Per M.S. 86A.05: f. state forests and state forest subareas	Current Public Use: YES	Future Public Use: YES
Land Code: 1000043341	Agency Land Code: R29170380	Land Name: FORESTRY	County: KOOCHICHING	Acres: 40.00
City:	Site Code: R290103	Classification Per M.S. 86A.05: f. state forests and state forest subareas	Current Public Use: YES	Future Public Use: YES
Land Code: 1000043342	Agency Land Code: R29170395	Land Name: FORESTRY	County: KOOCHICHING	Acres: 40.00
City:	Site Code: R290103	Classification Per M.S. 86A.05: f. state forests and state forest subareas	Current Public Use: YES	Future Public Use: YES
Land Code: 1000043343	Agency Land Code: R29170417	Land Name: FORESTRY	County: KOOCHICHING	Acres: 40.00
City:	Site Code: R290103	Classification Per M.S. 86A.05: f. state forests and state forest subareas	Current Public Use: YES	Future Public Use: YES
Land Code: 1000043344	Agency Land Code: R29170464	Land Name: FORESTRY	County: KOOCHICHING	Acres: 40.00
City:	Site Code: R290103	Classification Per M.S. 86A.05: f. state forests and state forest subareas	Current Public Use: YES	Future Public Use: YES
Land Code: 1000043345	Agency Land Code: R29170476	Land Name: FORESTRY	County: KOOCHICHING	Acres: 40.00
City:	Site Code: R290103	Classification Per M.S. 86A.05: f. state forests and state forest subareas	Current Public Use: YES	Future Public Use: YES
Land Code: 1000043346	Agency Land Code: R29170516	Land Name: FORESTRY	County: KOOCHICHING	Acres: 40.00
City:	Site Code: R290103	Classification Per M.S. 86A.05: f. state forests and state forest subareas	Current Public Use: YES	Future Public Use: YES



Land Code: 1000043347	Agency Land Code: R29170541	Land Name: FORESTRY	County: KOOCHICHING	Acres: 40.00
City:	Site Code: R290103	Classification Per M.S. 86A.05: f. state forests and state forest subareas	Current Public Use: YES	Future Public Use: YES
Land Code: 1000043348	Agency Land Code: R29170544	Land Name: FORESTRY	County: KOOCHICHING	Acres: 40.00
City:	Site Code: R290103	Classification Per M.S. 86A.05: f. state forests and state forest subareas	Current Public Use: YES	Future Public Use: YES
Land Code: 1000043349	Agency Land Code: R29165536	Land Name: FORESTRY	County: KOOCHICHING	Acres: 40.57
City:	Site Code: R290103	Classification Per M.S. 86A.05: f. state forests and state forest subareas	Current Public Use: YES	Future Public Use: YES
Land Code: 1000043350	Agency Land Code: R29165539	Land Name: FORESTRY	County: KOOCHICHING	Acres: 40.00
City:	Site Code: R290103	Classification Per M.S. 86A.05: f. state forests and state forest subareas	Current Public Use: YES	Future Public Use: YES
Land Code: 1000043351	Agency Land Code: R29165547	Land Name: FORESTRY	County: KOOCHICHING	Acres: 40.00
City:	Site Code: R290103	Classification Per M.S. 86A.05: f. state forests and state forest subareas	Current Public Use: YES	Future Public Use: YES
Land Code: 1000043352	Agency Land Code: R29165558	Land Name: FORESTRY	County: KOOCHICHING	Acres: 40.00
City:	Site Code: R290103	Classification Per M.S. 86A.05: f. state forests and state forest subareas	Current Public Use: YES	Future Public Use: YES
Land Code: 1000043353	Agency Land Code: R29165957	Land Name: FORESTRY	County: KOOCHICHING	Acres: 40.00
City:	Site Code: R290103	Classification Per M.S. 86A.05: f. state forests and state forest subareas	Current Public Use: YES	Future Public Use: YES
Land Code: 1000043354	Agency Land Code: R29165172	Land Name: FORESTRY	County: KOOCHICHING	Acres: 40.00
City:	Site Code: R290103	Classification Per M.S. 86A.05: f. state forests and state forest subareas	Current Public Use: YES	Future Public Use: YES
Land Code: 1000043355	Agency Land Code: R29165238	Land Name: FORESTRY	County: KOOCHICHING	Acres: 40.00
City:	Site Code: R290103	Classification Per M.S. 86A.05: f. state forests and state forest subareas	Current Public Use: YES	Future Public Use: YES
Land Code: 1000043356	Agency Land Code: R29165239	Land Name: FORESTRY	County: KOOCHICHING	Acres: 40.00
City:	Site Code: R290103	Classification Per M.S. 86A.05: f. state forests and state forest subareas	Current Public Use: YES	Future Public Use: YES
Land Code: 1000043357	Agency Land Code: R29165241	Land Name: FORESTRY	County: KOOCHICHING	Acres: 40.00
City:	Site Code: R290103	Classification Per M.S. 86A.05: f. state forests and state forest subareas	Current Public Use: YES	Future Public Use: YES
Land Code: 1000043358	Agency Land Code: R29165621	Land Name: FORESTRY	County: KOOCHICHING	Acres: 40.00
City:	Site Code: R290103	Classification Per M.S. 86A.05: f. state forests and state forest subareas	Current Public Use: YES	Future Public Use: YES



Land Code: 1000043359	Agency Land Code: R29170569	Land Name: FORESTRY	County: KOOCHICHING	Acres: 34.72
City:	Site Code: R290103	Classification Per M.S. 86A.05: f. state forests and state forest subareas	Current Public Use: YES	Future Public Use: YES
Land Code: 1000043360	Agency Land Code: R29170575	Land Name: FORESTRY	County: KOOCHICHING	Acres: 40.00
City:	Site Code: R290103	Classification Per M.S. 86A.05: f. state forests and state forest subareas	Current Public Use: YES	Future Public Use: YES
Land Code: 1000043361	Agency Land Code: R29170582	Land Name: FORESTRY	County: KOOCHICHING	Acres: 40.00
City:	Site Code: R290103	Classification Per M.S. 86A.05: f. state forests and state forest subareas	Current Public Use: YES	Future Public Use: YES
Land Code: 1000043362	Agency Land Code: R29170605	Land Name: FORESTRY	County: KOOCHICHING	Acres: 40.00
City:	Site Code: R290103	Classification Per M.S. 86A.05: f. state forests and state forest subareas	Current Public Use: YES	Future Public Use: YES
Land Code: 1000043363	Agency Land Code: R29170652	Land Name: FORESTRY	County: KOOCHICHING	Acres: 40.00
City:	Site Code: R290103	Classification Per M.S. 86A.05: f. state forests and state forest subareas	Current Public Use: YES	Future Public Use: YES
Land Code: 1000043364	Agency Land Code: R29170694	Land Name: FORESTRY	County: KOOCHICHING	Acres: 40.00
City:	Site Code: R290103	Classification Per M.S. 86A.05: f. state forests and state forest subareas	Current Public Use: YES	Future Public Use: YES
Land Code: 1000043365	Agency Land Code: R29170707	Land Name: FORESTRY	County: KOOCHICHING	Acres: 40.00
City:	Site Code: R290103	Classification Per M.S. 86A.05: f. state forests and state forest subareas	Current Public Use: YES	Future Public Use: YES
Land Code: 1000043366	Agency Land Code: R29170722	Land Name: FORESTRY	County: KOOCHICHING	Acres: 40.00
City:	Site Code: R290103	Classification Per M.S. 86A.05: f. state forests and state forest subareas	Current Public Use: YES	Future Public Use: YES
Land Code: 1000043367	Agency Land Code: R29170834	Land Name: FORESTRY	County: KOOCHICHING	Acres: 40.00
City:	Site Code: R290103	Classification Per M.S. 86A.05: f. state forests and state forest subareas	Current Public Use: YES	Future Public Use: YES
Land Code: 1000043368	Agency Land Code: R29170840	Land Name: FORESTRY	County: KOOCHICHING	Acres: 40.00
City:	Site Code: R290103	Classification Per M.S. 86A.05: f. state forests and state forest subareas	Current Public Use: YES	Future Public Use: YES
Land Code: 1000043369	Agency Land Code: R29170869	Land Name: FORESTRY	County: KOOCHICHING	Acres: 40.00
City:	Site Code: R290103	Classification Per M.S. 86A.05: f. state forests and state forest subareas	Current Public Use: YES	Future Public Use: YES
Land Code: 1000043370	Agency Land Code: R29170945	Land Name: FORESTRY	County: KOOCHICHING	Acres: 40.00
City:	Site Code: R290103	Classification Per M.S. 86A.05: f. state forests and state forest subareas	Current Public Use: YES	Future Public Use: YES



Land Code: 1000043371	Agency Land Code: R29170958	Land Name: FORESTRY	County: KOOCHICHING	Acres: 40.00
City:	Site Code: R290103	Classification Per M.S. 86A.05: f. state forests and state forest subareas	Current Public Use: YES	Future Public Use: YES
Land Code: 1000043372	Agency Land Code: R29170959	Land Name: FORESTRY	County: KOOCHICHING	Acres: 40.00
City:	Site Code: R290103	Classification Per M.S. 86A.05: f. state forests and state forest subareas	Current Public Use: YES	Future Public Use: YES
Land Code: 1000043373	Agency Land Code: R29170965	Land Name: FORESTRY	County: KOOCHICHING	Acres: 40.00
City:	Site Code: R290103	Classification Per M.S. 86A.05: f. state forests and state forest subareas	Current Public Use: YES	Future Public Use: YES
Land Code: 1000043374	Agency Land Code: R29165307	Land Name: FORESTRY	County: KOOCHICHING	Acres: 40.00
City:	Site Code: R290103	Classification Per M.S. 86A.05: f. state forests and state forest subareas	Current Public Use: YES	Future Public Use: YES
Land Code: 1000043375	Agency Land Code: R29165319	Land Name: FORESTRY	County: KOOCHICHING	Acres: 40.00
City:	Site Code: R290103	Classification Per M.S. 86A.05: f. state forests and state forest subareas	Current Public Use: YES	Future Public Use: YES
Land Code: 1000043376	Agency Land Code: R29165735	Land Name: FORESTRY	County: KOOCHICHING	Acres: 40.00
City:	Site Code: R290103	Classification Per M.S. 86A.05: f. state forests and state forest subareas	Current Public Use: YES	Future Public Use: YES
Land Code: 1000043377	Agency Land Code: R29165384	Land Name: FORESTRY	County: KOOCHICHING	Acres: 40.00
City:	Site Code: R290103	Classification Per M.S. 86A.05: f. state forests and state forest subareas	Current Public Use: YES	Future Public Use: YES
Land Code: 1000043378	Agency Land Code: R29165782	Land Name: FORESTRY	County: KOOCHICHING	Acres: 40.00
City:	Site Code: R290103	Classification Per M.S. 86A.05: f. state forests and state forest subareas	Current Public Use: YES	Future Public Use: YES
Land Code: 1000043379	Agency Land Code: R29168388	Land Name: FORESTRY	County: KOOCHICHING	Acres: 26.85
City:	Site Code: R290103	Classification Per M.S. 86A.05: f. state forests and state forest subareas	Current Public Use: YES	Future Public Use: YES
Land Code: 1000043380	Agency Land Code: R29168840	Land Name: FORESTRY	County: KOOCHICHING	Acres: 40.00
City:	Site Code: R290103	Classification Per M.S. 86A.05: f. state forests and state forest subareas	Current Public Use: YES	Future Public Use: YES
Land Code: 1000043381	Agency Land Code: R29168871	Land Name: FORESTRY	County: KOOCHICHING	Acres: 40.00
City:	Site Code: R290103	Classification Per M.S. 86A.05: f. state forests and state forest subareas	Current Public Use: YES	Future Public Use: YES
Land Code: 1000043382	Agency Land Code: R29168874	Land Name: FORESTRY	County: KOOCHICHING	Acres: 40.00
City:	Site Code: R290103	Classification Per M.S. 86A.05: f. state forests and state forest subareas	Current Public Use: YES	Future Public Use: YES



Land Code: 1000043383	Agency Land Code: R29169277	Land Name: FORESTRY	County: KOOCHICHING	Acres: 40.00
City:	Site Code: R290103	Classification Per M.S. 86A.05: f. state forests and state forest subareas	Current Public Use: YES	Future Public Use: YES
Land Code: 1000043384	Agency Land Code: R29169279	Land Name: FORESTRY	County: KOOCHICHING	Acres: 40.00
City:	Site Code: R290103	Classification Per M.S. 86A.05: f. state forests and state forest subareas	Current Public Use: YES	Future Public Use: YES
Land Code: 1000043385	Agency Land Code: R29169289	Land Name: FORESTRY	County: KOOCHICHING	Acres: 40.00
City:	Site Code: R290103	Classification Per M.S. 86A.05: f. state forests and state forest subareas	Current Public Use: YES	Future Public Use: YES
Land Code: 1000043386	Agency Land Code: R29169306	Land Name: FORESTRY	County: KOOCHICHING	Acres: 40.00
City:	Site Code: R290103	Classification Per M.S. 86A.05: f. state forests and state forest subareas	Current Public Use: YES	Future Public Use: YES
Land Code: 1000043387	Agency Land Code: R29168032	Land Name: FORESTRY	County: KOOCHICHING	Acres: 39.44
City:	Site Code: R290103	Classification Per M.S. 86A.05: f. state forests and state forest subareas	Current Public Use: YES	Future Public Use: YES
Land Code: 1000043388	Agency Land Code: R29169342	Land Name: FORESTRY	County: KOOCHICHING	Acres: 40.00
City:	Site Code: R290103	Classification Per M.S. 86A.05: f. state forests and state forest subareas	Current Public Use: YES	Future Public Use: YES
Land Code: 1000043389	Agency Land Code: R29169344	Land Name: FORESTRY	County: KOOCHICHING	Acres: 40.00
City:	Site Code: R290103	Classification Per M.S. 86A.05: f. state forests and state forest subareas	Current Public Use: YES	Future Public Use: YES
Land Code: 1000043390	Agency Land Code: R29168086	Land Name: FORESTRY	County: KOOCHICHING	Acres: 40.00
City:	Site Code: R290103	Classification Per M.S. 86A.05: f. state forests and state forest subareas	Current Public Use: YES	Future Public Use: YES
Land Code: 1000043391	Agency Land Code: R29168088	Land Name: FORESTRY	County: KOOCHICHING	Acres: 40.00
City:	Site Code: R290103	Classification Per M.S. 86A.05: f. state forests and state forest subareas	Current Public Use: YES	Future Public Use: YES
Land Code: 1000043392	Agency Land Code: R29168092	Land Name: FORESTRY	County: KOOCHICHING	Acres: 40.00
City:	Site Code: R290103	Classification Per M.S. 86A.05: f. state forests and state forest subareas	Current Public Use: YES	Future Public Use: YES
Land Code: 1000043393	Agency Land Code: R29168551	Land Name: FORESTRY	County: KOOCHICHING	Acres: 40.00
City:	Site Code: R290103	Classification Per M.S. 86A.05: f. state forests and state forest subareas	Current Public Use: YES	Future Public Use: YES
Land Code: 1000043394	Agency Land Code: R29168556	Land Name: FORESTRY	County: KOOCHICHING	Acres: 40.00
City:	Site Code: R290103	Classification Per M.S. 86A.05: f. state forests and state forest subareas	Current Public Use: YES	Future Public Use: YES



Land Code: 1000043395	Agency Land Code: R29168948	Land Name: FORESTRY	County: KOOCHICHING	Acres: 40.00
City:	Site Code: R290103	Classification Per M.S. 86A.05: f. state forests and state forest subareas	Current Public Use: YES	Future Public Use: YES
Land Code: 1000043396	Agency Land Code: R29168581	Land Name: FORESTRY	County: KOOCHICHING	Acres: 40.00
City:	Site Code: R290103	Classification Per M.S. 86A.05: f. state forests and state forest subareas	Current Public Use: YES	Future Public Use: YES
Land Code: 1000043397	Agency Land Code: R29168596	Land Name: FORESTRY	County: KOOCHICHING	Acres: 40.00
City:	Site Code: R290103	Classification Per M.S. 86A.05: f. state forests and state forest subareas	Current Public Use: YES	Future Public Use: YES
Land Code: 1000043398	Agency Land Code: R29169021	Land Name: FORESTRY	County: KOOCHICHING	Acres: 40.00
City:	Site Code: R290103	Classification Per M.S. 86A.05: f. state forests and state forest subareas	Current Public Use: YES	Future Public Use: YES
Land Code: 1000043399	Agency Land Code: R29169022	Land Name: FORESTRY	County: KOOCHICHING	Acres: 40.00
City:	Site Code: R290103	Classification Per M.S. 86A.05: f. state forests and state forest subareas	Current Public Use: YES	Future Public Use: YES
Land Code: 1000043400	Agency Land Code: R29169469	Land Name: FORESTRY	County: KOOCHICHING	Acres: 40.00
City:	Site Code: R290103	Classification Per M.S. 86A.05: f. state forests and state forest subareas	Current Public Use: YES	Future Public Use: YES
Land Code: 1000043401	Agency Land Code: R29168679	Land Name: FORESTRY	County: KOOCHICHING	Acres: 40.00
City:	Site Code: R290103	Classification Per M.S. 86A.05: f. state forests and state forest subareas	Current Public Use: YES	Future Public Use: YES
Land Code: 1000043402	Agency Land Code: R29169052	Land Name: FORESTRY	County: KOOCHICHING	Acres: 40.00
City:	Site Code: R290103	Classification Per M.S. 86A.05: f. state forests and state forest subareas	Current Public Use: YES	Future Public Use: YES
Land Code: 1000043403	Agency Land Code: R29169055	Land Name: FORESTRY	County: KOOCHICHING	Acres: 40.00
City:	Site Code: R290103	Classification Per M.S. 86A.05: f. state forests and state forest subareas	Current Public Use: YES	Future Public Use: YES
Land Code: 1000043404	Agency Land Code: R29169090	Land Name: FORESTRY	County: KOOCHICHING	Acres: 40.00
City:	Site Code: R290103	Classification Per M.S. 86A.05: f. state forests and state forest subareas	Current Public Use: YES	Future Public Use: YES
Land Code: 1000043405	Agency Land Code: R29169477	Land Name: FORESTRY	County: KOOCHICHING	Acres: 40.00
City:	Site Code: R290103	Classification Per M.S. 86A.05: f. state forests and state forest subareas	Current Public Use: YES	Future Public Use: YES
Land Code: 1000043406	Agency Land Code: R29169483	Land Name: FORESTRY	County: KOOCHICHING	Acres: 40.00
City:	Site Code: R290103	Classification Per M.S. 86A.05: f. state forests and state forest subareas	Current Public Use: YES	Future Public Use: YES



Land Code: 1000043407	Agency Land Code: R29168222	Land Name: FORESTRY	County: KOOCHICHING	Acres: 40.00
City:	Site Code: R290103	Classification Per M.S. 86A.05: f. state forests and state forest subareas	Current Public Use: YES	Future Public Use: YES
Land Code: 1000043408	Agency Land Code: R29168711	Land Name: FORESTRY	County: KOOCHICHING	Acres: 40.00
City:	Site Code: R290103	Classification Per M.S. 86A.05: f. state forests and state forest subareas	Current Public Use: YES	Future Public Use: YES
Land Code: 1000043409	Agency Land Code: R29168728	Land Name: FORESTRY	County: KOOCHICHING	Acres: 40.00
City:	Site Code: R290103	Classification Per M.S. 86A.05: f. state forests and state forest subareas	Current Public Use: YES	Future Public Use: YES
Land Code: 1000043410	Agency Land Code: R29168729	Land Name: FORESTRY	County: KOOCHICHING	Acres: 40.00
City:	Site Code: R290103	Classification Per M.S. 86A.05: f. state forests and state forest subareas	Current Public Use: YES	Future Public Use: YES
Land Code: 1000043411	Agency Land Code: R29169107	Land Name: FORESTRY	County: KOOCHICHING	Acres: 40.00
City:	Site Code: R290103	Classification Per M.S. 86A.05: f. state forests and state forest subareas	Current Public Use: YES	Future Public Use: YES
Land Code: 1000043412	Agency Land Code: R29164461	Land Name: FORESTRY	County: KOOCHICHING	Acres: 40.00
City:	Site Code: R290103	Classification Per M.S. 86A.05: f. state forests and state forest subareas	Current Public Use: YES	Future Public Use: YES
Land Code: 1000043413	Agency Land Code: R29164498	Land Name: FORESTRY	County: KOOCHICHING	Acres: 40.00
City:	Site Code: R290103	Classification Per M.S. 86A.05: f. state forests and state forest subareas	Current Public Use: YES	Future Public Use: YES
Land Code: 1000043414	Agency Land Code: R29164510	Land Name: FORESTRY	County: KOOCHICHING	Acres: 40.00
City:	Site Code: R290103	Classification Per M.S. 86A.05: f. state forests and state forest subareas	Current Public Use: YES	Future Public Use: YES
Land Code: 1000043415	Agency Land Code: R29164558	Land Name: FORESTRY	County: KOOCHICHING	Acres: 40.00
City:	Site Code: R290103	Classification Per M.S. 86A.05: f. state forests and state forest subareas	Current Public Use: YES	Future Public Use: YES
Land Code: 1000043416	Agency Land Code: R29164643	Land Name: FORESTRY	County: KOOCHICHING	Acres: 40.00
City:	Site Code: R290103	Classification Per M.S. 86A.05: f. state forests and state forest subareas	Current Public Use: YES	Future Public Use: YES
Land Code: 1000043417	Agency Land Code: R29164712	Land Name: FORESTRY	County: KOOCHICHING	Acres: 40.00
City:	Site Code: R290103	Classification Per M.S. 86A.05: f. state forests and state forest subareas	Current Public Use: YES	Future Public Use: YES
Land Code: 1000043418	Agency Land Code: R29164740	Land Name: FORESTRY	County: KOOCHICHING	Acres: 32.20
City:	Site Code: R290103	Classification Per M.S. 86A.05: f. state forests and state forest subareas	Current Public Use: YES	Future Public Use: YES



Land Code: 1000043419	Agency Land Code: R29164745	Land Name: FORESTRY	County: KOOCHICHING	Acres: 40.00
City:	Site Code: R290103	Classification Per M.S. 86A.05: f. state forests and state forest subareas	Current Public Use: YES	Future Public Use: YES
Land Code: 1000043420	Agency Land Code: R29164970	Land Name: FORESTRY	County: KOOCHICHING	Acres: 40.00
City:	Site Code: R290103	Classification Per M.S. 86A.05: f. state forests and state forest subareas	Current Public Use: YES	Future Public Use: YES
Land Code: 1000043421	Agency Land Code: R29164977	Land Name: FORESTRY	County: KOOCHICHING	Acres: 40.00
City:	Site Code: R290103	Classification Per M.S. 86A.05: f. state forests and state forest subareas	Current Public Use: YES	Future Public Use: YES
Land Code: 1000043422	Agency Land Code: R29164901	Land Name: FORESTRY	County: KOOCHICHING	Acres: 43.76
City:	Site Code: R290103	Classification Per M.S. 86A.05: f. state forests and state forest subareas	Current Public Use: YES	Future Public Use: YES
Land Code: 1000043423	Agency Land Code: R29164925	Land Name: FORESTRY	County: KOOCHICHING	Acres: 40.00
City:	Site Code: R290103	Classification Per M.S. 86A.05: f. state forests and state forest subareas	Current Public Use: YES	Future Public Use: YES
Land Code: 1000043424	Agency Land Code: R29164928	Land Name: FORESTRY	County: KOOCHICHING	Acres: 40.00
City:	Site Code: R290103	Classification Per M.S. 86A.05: f. state forests and state forest subareas	Current Public Use: YES	Future Public Use: YES
Land Code: 1000043425	Agency Land Code: R29169108	Land Name: FORESTRY	County: KOOCHICHING	Acres: 40.07
City:	Site Code: R290103	Classification Per M.S. 86A.05: f. state forests and state forest subareas	Current Public Use: YES	Future Public Use: YES
Land Code: 1000043426	Agency Land Code: R29169122	Land Name: FORESTRY	County: KOOCHICHING	Acres: 40.00
City:	Site Code: R290103	Classification Per M.S. 86A.05: f. state forests and state forest subareas	Current Public Use: YES	Future Public Use: YES
Land Code: 1000043427	Agency Land Code: R29169548	Land Name: FORESTRY	County: KOOCHICHING	Acres: 40.00
City:	Site Code: R290103	Classification Per M.S. 86A.05: f. state forests and state forest subareas	Current Public Use: YES	Future Public Use: YES
Land Code: 1000043428	Agency Land Code: R29168258	Land Name: FORESTRY	County: KOOCHICHING	Acres: 40.00
City:	Site Code: R290103	Classification Per M.S. 86A.05: f. state forests and state forest subareas	Current Public Use: YES	Future Public Use: YES
Land Code: 1000043429	Agency Land Code: R29165029	Land Name: FORESTRY	County: KOOCHICHING	Acres: 40.00
City:	Site Code: R290103	Classification Per M.S. 86A.05: f. state forests and state forest subareas	Current Public Use: YES	Future Public Use: YES
Land Code: 1000043430	Agency Land Code: R29165035	Land Name: FORESTRY	County: KOOCHICHING	Acres: 46.57
City:	Site Code: R290103	Classification Per M.S. 86A.05: f. state forests and state forest subareas	Current Public Use: YES	Future Public Use: YES



Land Code: 1000043431	Agency Land Code: R29164877	Land Name: FORESTRY	County: KOOCHICHING	Acres: 40.00
City:	Site Code: R290103	Classification Per M.S. 86A.05: f. state forests and state forest subareas	Current Public Use: YES	Future Public Use: YES
Land Code: 1000043432	Agency Land Code: R29161986	Land Name: FORESTRY	County: KOOCHICHING	Acres: 40.00
City:	Site Code: R290103	Classification Per M.S. 86A.05: f. state forests and state forest subareas	Current Public Use: YES	Future Public Use: YES
Land Code: 1000043433	Agency Land Code: R29161989	Land Name: FORESTRY	County: KOOCHICHING	Acres: 40.00
City:	Site Code: R290103	Classification Per M.S. 86A.05: f. state forests and state forest subareas	Current Public Use: YES	Future Public Use: YES
Land Code: 1000043434	Agency Land Code: R29161997	Land Name: FORESTRY	County: KOOCHICHING	Acres: 40.00
City:	Site Code: R290103	Classification Per M.S. 86A.05: f. state forests and state forest subareas	Current Public Use: YES	Future Public Use: YES
Land Code: 1000043435	Agency Land Code: R29162033	Land Name: FORESTRY	County: KOOCHICHING	Acres: 40.00
City:	Site Code: R290103	Classification Per M.S. 86A.05: f. state forests and state forest subareas	Current Public Use: YES	Future Public Use: YES
Land Code: 1000043436	Agency Land Code: R29162047	Land Name: FORESTRY	County: KOOCHICHING	Acres: 40.00
City:	Site Code: R290103	Classification Per M.S. 86A.05: f. state forests and state forest subareas	Current Public Use: YES	Future Public Use: YES
Land Code: 1000043437	Agency Land Code: R29162049	Land Name: FORESTRY	County: KOOCHICHING	Acres: 40.00
City:	Site Code: R290103	Classification Per M.S. 86A.05: f. state forests and state forest subareas	Current Public Use: YES	Future Public Use: YES
Land Code: 1000043438	Agency Land Code: R29162054	Land Name: FORESTRY	County: KOOCHICHING	Acres: 40.00
City:	Site Code: R290103	Classification Per M.S. 86A.05: f. state forests and state forest subareas	Current Public Use: YES	Future Public Use: YES
Land Code: 1000043439	Agency Land Code: R29162093	Land Name: FORESTRY	County: KOOCHICHING	Acres: 40.00
City:	Site Code: R290103	Classification Per M.S. 86A.05: f. state forests and state forest subareas	Current Public Use: YES	Future Public Use: YES
Land Code: 1000043440	Agency Land Code: R29162126	Land Name: FORESTRY	County: KOOCHICHING	Acres: 40.00
City:	Site Code: R290103	Classification Per M.S. 86A.05: f. state forests and state forest subareas	Current Public Use: YES	Future Public Use: YES
Land Code: 1000043441	Agency Land Code: R29162851	Land Name: FORESTRY	County: KOOCHICHING	Acres: 40.00
City:	Site Code: R290103	Classification Per M.S. 86A.05: f. state forests and state forest subareas	Current Public Use: YES	Future Public Use: YES
Land Code: 1000043442	Agency Land Code: R29162882	Land Name: FORESTRY	County: KOOCHICHING	Acres: 40.00
City:	Site Code: R290103	Classification Per M.S. 86A.05: f. state forests and state forest subareas	Current Public Use: YES	Future Public Use: YES



Land Code: 1000043443	Agency Land Code: R29148062	Land Name: FORESTRY	County: KOOCHICHING	Acres: 40.00
City:	Site Code: R290103	Classification Per M.S. 86A.05: f. state forests and state forest subareas	Current Public Use: YES	Future Public Use: YES
Land Code: 1000043444	Agency Land Code: R29148090	Land Name: FORESTRY	County: KOOCHICHING	Acres: 40.00
City:	Site Code: R290103	Classification Per M.S. 86A.05: f. state forests and state forest subareas	Current Public Use: YES	Future Public Use: YES
Land Code: 1000043445	Agency Land Code: R29148114	Land Name: FORESTRY	County: KOOCHICHING	Acres: 3.13
City:	Site Code: R290103	Classification Per M.S. 86A.05: f. state forests and state forest subareas	Current Public Use: YES	Future Public Use: YES
Land Code: 1000043446	Agency Land Code: R29148140	Land Name: FORESTRY	County: KOOCHICHING	Acres: 15.31
City:	Site Code: R290103	Classification Per M.S. 86A.05: f. state forests and state forest subareas	Current Public Use: YES	Future Public Use: YES
Land Code: 1000043447	Agency Land Code: R29161107	Land Name: FORESTRY	County: KOOCHICHING	Acres: 20.10
City:	Site Code: R290103	Classification Per M.S. 86A.05: f. state forests and state forest subareas	Current Public Use: YES	Future Public Use: YES
Land Code: 1000043448	Agency Land Code: R29161112	Land Name: FORESTRY	County: KOOCHICHING	Acres: 40.00
City:	Site Code: R290103	Classification Per M.S. 86A.05: f. state forests and state forest subareas	Current Public Use: YES	Future Public Use: YES
Land Code: 1000043449	Agency Land Code: R29161269	Land Name: FORESTRY	County: KOOCHICHING	Acres: 43.35
City:	Site Code: R290103	Classification Per M.S. 86A.05: f. state forests and state forest subareas	Current Public Use: YES	Future Public Use: YES
Land Code: 1000043450	Agency Land Code: R29161342	Land Name: FORESTRY	County: KOOCHICHING	Acres: 40.00
City:	Site Code: R290103	Classification Per M.S. 86A.05: f. state forests and state forest subareas	Current Public Use: YES	Future Public Use: YES
Land Code: 1000043451	Agency Land Code: R29161360	Land Name: FORESTRY	County: KOOCHICHING	Acres: 40.66
City:	Site Code: R290103	Classification Per M.S. 86A.05: f. state forests and state forest subareas	Current Public Use: YES	Future Public Use: YES
Land Code: 1000043452	Agency Land Code: R29161419	Land Name: FORESTRY	County: KOOCHICHING	Acres: 45.05
City:	Site Code: R290103	Classification Per M.S. 86A.05: f. state forests and state forest subareas	Current Public Use: YES	Future Public Use: YES
Land Code: 1000043453	Agency Land Code: R29161543	Land Name: FORESTRY	County: KOOCHICHING	Acres: 40.00
City:	Site Code: R290103	Classification Per M.S. 86A.05: f. state forests and state forest subareas	Current Public Use: YES	Future Public Use: YES
Land Code: 1000043454	Agency Land Code: R29161567	Land Name: FORESTRY	County: KOOCHICHING	Acres: 40.00
City:	Site Code: R290103	Classification Per M.S. 86A.05: f. state forests and state forest subareas	Current Public Use: YES	Future Public Use: YES



Land Code: 1000043455	Agency Land Code: R29161601	Land Name: FORESTRY	County: KOOCHICHING	Acres: 40.00
City:	Site Code: R290103	Classification Per M.S. 86A.05: f. state forests and state forest subareas	Current Public Use: YES	Future Public Use: YES
Land Code: 1000043456	Agency Land Code: R29161609	Land Name: FORESTRY	County: KOOCHICHING	Acres: 40.00
City:	Site Code: R290103	Classification Per M.S. 86A.05: f. state forests and state forest subareas	Current Public Use: YES	Future Public Use: YES
Land Code: 1000043457	Agency Land Code: R29161848	Land Name: FORESTRY	County: KOOCHICHING	Acres: 40.00
City:	Site Code: R290103	Classification Per M.S. 86A.05: f. state forests and state forest subareas	Current Public Use: YES	Future Public Use: YES
Land Code: 1000043458	Agency Land Code: R29161632	Land Name: FORESTRY	County: KOOCHICHING	Acres: 40.00
City:	Site Code: R290103	Classification Per M.S. 86A.05: f. state forests and state forest subareas	Current Public Use: YES	Future Public Use: YES
Land Code: 1000043459	Agency Land Code: R29161659	Land Name: FORESTRY	County: KOOCHICHING	Acres: 40.00
City:	Site Code: R290103	Classification Per M.S. 86A.05: f. state forests and state forest subareas	Current Public Use: YES	Future Public Use: YES
Land Code: 1000043460	Agency Land Code: R29161940	Land Name: FORESTRY	County: KOOCHICHING	Acres: 40.00
City:	Site Code: R290103	Classification Per M.S. 86A.05: f. state forests and state forest subareas	Current Public Use: YES	Future Public Use: YES
Land Code: 1000043461	Agency Land Code: R29161949	Land Name: FORESTRY	County: KOOCHICHING	Acres: 40.00
City:	Site Code: R290103	Classification Per M.S. 86A.05: f. state forests and state forest subareas	Current Public Use: YES	Future Public Use: YES
Land Code: 1000043462	Agency Land Code: R29161969	Land Name: FORESTRY	County: KOOCHICHING	Acres: 40.00
City:	Site Code: R290103	Classification Per M.S. 86A.05: f. state forests and state forest subareas	Current Public Use: YES	Future Public Use: YES
Land Code: 1000043463	Agency Land Code: R29161976	Land Name: FORESTRY	County: KOOCHICHING	Acres: 40.00
City:	Site Code: R290103	Classification Per M.S. 86A.05: f. state forests and state forest subareas	Current Public Use: YES	Future Public Use: YES
Land Code: 1000043464	Agency Land Code: R29161711	Land Name: FORESTRY	County: KOOCHICHING	Acres: 40.00
City:	Site Code: R290103	Classification Per M.S. 86A.05: f. state forests and state forest subareas	Current Public Use: YES	Future Public Use: YES
Land Code: 1000043465	Agency Land Code: R29161807	Land Name: FORESTRY	County: KOOCHICHING	Acres: 40.00
City:	Site Code: R290103	Classification Per M.S. 86A.05: f. state forests and state forest subareas	Current Public Use: YES	Future Public Use: YES
Land Code: 1000043466	Agency Land Code: R29161924	Land Name: FORESTRY	County: KOOCHICHING	Acres: 40.00
City:	Site Code: R290103	Classification Per M.S. 86A.05: f. state forests and state forest subareas	Current Public Use: YES	Future Public Use: YES



Land Code: 1000043467	Agency Land Code: R29160604	Land Name: FORESTRY	County: KOOCHICHING	Acres: 40.00
City:	Site Code: R290103	Classification Per M.S. 86A.05: f. state forests and state forest subareas	Current Public Use: YES	Future Public Use: YES
Land Code: 1000043468	Agency Land Code: R29160889	Land Name: FORESTRY	County: KOOCHICHING	Acres: 50.11
City:	Site Code: R290103	Classification Per M.S. 86A.05: f. state forests and state forest subareas	Current Public Use: YES	Future Public Use: YES
Land Code: 1000043469	Agency Land Code: R29167872	Land Name: FORESTRY	County: KOOCHICHING	Acres: 40.00
City:	Site Code: R290103	Classification Per M.S. 86A.05: f. state forests and state forest subareas	Current Public Use: YES	Future Public Use: YES
Land Code: 1000043470	Agency Land Code: R29167884	Land Name: FORESTRY	County: KOOCHICHING	Acres: 39.02
City:	Site Code: R290103	Classification Per M.S. 86A.05: f. state forests and state forest subareas	Current Public Use: YES	Future Public Use: YES
Land Code: 1000043471	Agency Land Code: R29165044	Land Name: FORESTRY	County: KOOCHICHING	Acres: 40.00
City:	Site Code: R290103	Classification Per M.S. 86A.05: f. state forests and state forest subareas	Current Public Use: YES	Future Public Use: YES
Land Code: 1000043472	Agency Land Code: R29165084	Land Name: FORESTRY	County: KOOCHICHING	Acres: 40.00
City:	Site Code: R290103	Classification Per M.S. 86A.05: f. state forests and state forest subareas	Current Public Use: YES	Future Public Use: YES
Land Code: 1000043473	Agency Land Code: R29165887	Land Name: FORESTRY	County: KOOCHICHING	Acres: 40.00
City:	Site Code: R290103	Classification Per M.S. 86A.05: f. state forests and state forest subareas	Current Public Use: YES	Future Public Use: YES
Land Code: 1000043474	Agency Land Code: R29165629	Land Name: FORESTRY	County: KOOCHICHING	Acres: 40.00
City:	Site Code: R290103	Classification Per M.S. 86A.05: f. state forests and state forest subareas	Current Public Use: YES	Future Public Use: YES
Land Code: 1000043475	Agency Land Code: R29165636	Land Name: FORESTRY	County: KOOCHICHING	Acres: 40.00
City:	Site Code: R290103	Classification Per M.S. 86A.05: f. state forests and state forest subareas	Current Public Use: YES	Future Public Use: YES
Land Code: 1000043476	Agency Land Code: R29165647	Land Name: FORESTRY	County: KOOCHICHING	Acres: 40.00
City:	Site Code: R290103	Classification Per M.S. 86A.05: f. state forests and state forest subareas	Current Public Use: YES	Future Public Use: YES
Land Code: 1000043477	Agency Land Code: R29165654	Land Name: FORESTRY	County: KOOCHICHING	Acres: 40.00
City:	Site Code: R290103	Classification Per M.S. 86A.05: f. state forests and state forest subareas	Current Public Use: YES	Future Public Use: YES
Land Code: 1000043478	Agency Land Code: R29165148	Land Name: FORESTRY	County: KOOCHICHING	Acres: 40.00
City:	Site Code: R290103	Classification Per M.S. 86A.05: f. state forests and state forest subareas	Current Public Use: YES	Future Public Use: YES



Land Code: 1000043479	Agency Land Code: R29165159	Land Name: FORESTRY	County: KOOCHICHING	Acres: 44.27
City:	Site Code: R290103	Classification Per M.S. 86A.05: f. state forests and state forest subareas	Current Public Use: YES	Future Public Use: YES
Land Code: 1000043480	Agency Land Code: R29165167	Land Name: FORESTRY	County: KOOCHICHING	Acres: 35.45
City:	Site Code: R290103	Classification Per M.S. 86A.05: f. state forests and state forest subareas	Current Public Use: YES	Future Public Use: YES
Land Code: 1000043481	Agency Land Code: R29166921	Land Name: FORESTRY	County: KOOCHICHING	Acres: 40.00
City:	Site Code: R290103	Classification Per M.S. 86A.05: f. state forests and state forest subareas	Current Public Use: YES	Future Public Use: YES
Land Code: 1000043482	Agency Land Code: R29165335	Land Name: FORESTRY	County: KOOCHICHING	Acres: 40.00
City:	Site Code: R290103	Classification Per M.S. 86A.05: f. state forests and state forest subareas	Current Public Use: YES	Future Public Use: YES
Land Code: 1000043483	Agency Land Code: R29165711	Land Name: FORESTRY	County: KOOCHICHING	Acres: 40.00
City:	Site Code: R290103	Classification Per M.S. 86A.05: f. state forests and state forest subareas	Current Public Use: YES	Future Public Use: YES
Land Code: 1000043484	Agency Land Code: R29165147	Land Name: FORESTRY	County: KOOCHICHING	Acres: 44.26
City:	Site Code: R290103	Classification Per M.S. 86A.05: f. state forests and state forest subareas	Current Public Use: YES	Future Public Use: YES
Land Code: 1000043485	Agency Land Code: R29165979	Land Name: FORESTRY	County: KOOCHICHING	Acres: 40.00
City:	Site Code: R290103	Classification Per M.S. 86A.05: f. state forests and state forest subareas	Current Public Use: YES	Future Public Use: YES
Land Code: 1000043486	Agency Land Code: R29165986	Land Name: FORESTRY	County: KOOCHICHING	Acres: 40.00
City:	Site Code: R290103	Classification Per M.S. 86A.05: f. state forests and state forest subareas	Current Public Use: YES	Future Public Use: YES
Land Code: 1000043487	Agency Land Code: R29165925	Land Name: FORESTRY	County: KOOCHICHING	Acres: 40.00
City:	Site Code: R290103	Classification Per M.S. 86A.05: f. state forests and state forest subareas	Current Public Use: YES	Future Public Use: YES
Land Code: 1000043488	Agency Land Code: R29165206	Land Name: FORESTRY	County: KOOCHICHING	Acres: 40.78
City:	Site Code: R290103	Classification Per M.S. 86A.05: f. state forests and state forest subareas	Current Public Use: YES	Future Public Use: YES
Land Code: 1000043489	Agency Land Code: R29165252	Land Name: FORESTRY	County: KOOCHICHING	Acres: 40.00
City:	Site Code: R290103	Classification Per M.S. 86A.05: f. state forests and state forest subareas	Current Public Use: YES	Future Public Use: YES
Land Code: 1000043490	Agency Land Code: R29167428	Land Name: FORESTRY	County: KOOCHICHING	Acres: 47.08
City:	Site Code: R290103	Classification Per M.S. 86A.05: f. state forests and state forest subareas	Current Public Use: YES	Future Public Use: YES



Land Code: 1000043491	Agency Land Code: R29167478	Land Name: FORESTRY	County: KOOCHICHING	Acres: 24.57
City:	Site Code: R290103	Classification Per M.S. 86A.05: f. state forests and state forest subareas	Current Public Use: YES	Future Public Use: YES
Land Code: 1000043492	Agency Land Code: R29165284	Land Name: FORESTRY	County: KOOCHICHING	Acres: 40.00
City:	Site Code: R290103	Classification Per M.S. 86A.05: f. state forests and state forest subareas	Current Public Use: YES	Future Public Use: YES
Land Code: 1000043493	Agency Land Code: R29165300	Land Name: FORESTRY	County: KOOCHICHING	Acres: 40.00
City:	Site Code: R290103	Classification Per M.S. 86A.05: f. state forests and state forest subareas	Current Public Use: YES	Future Public Use: YES
Land Code: 1000043494	Agency Land Code: R29165670	Land Name: FORESTRY	County: KOOCHICHING	Acres: 40.00
City:	Site Code: R290103	Classification Per M.S. 86A.05: f. state forests and state forest subareas	Current Public Use: YES	Future Public Use: YES
Land Code: 1000043495	Agency Land Code: R29165431	Land Name: FORESTRY	County: KOOCHICHING	Acres: 40.00
City:	Site Code: R290103	Classification Per M.S. 86A.05: f. state forests and state forest subareas	Current Public Use: YES	Future Public Use: YES
Land Code: 1000043496	Agency Land Code: R29167526	Land Name: FORESTRY	County: KOOCHICHING	Acres: 40.00
City:	Site Code: R290103	Classification Per M.S. 86A.05: f. state forests and state forest subareas	Current Public Use: YES	Future Public Use: YES
Land Code: 1000043497	Agency Land Code: R29164474	Land Name: FORESTRY	County: KOOCHICHING	Acres: 40.00
City:	Site Code: R290103	Classification Per M.S. 86A.05: f. state forests and state forest subareas	Current Public Use: YES	Future Public Use: YES
Land Code: 1000043498	Agency Land Code: R29164561	Land Name: FORESTRY	County: KOOCHICHING	Acres: 40.00
City:	Site Code: R290103	Classification Per M.S. 86A.05: f. state forests and state forest subareas	Current Public Use: YES	Future Public Use: YES
Land Code: 1000043499	Agency Land Code: R29164564	Land Name: FORESTRY	County: KOOCHICHING	Acres: 40.00
City:	Site Code: R290103	Classification Per M.S. 86A.05: f. state forests and state forest subareas	Current Public Use: YES	Future Public Use: YES
Land Code: 1000043500	Agency Land Code: R29164570	Land Name: FORESTRY	County: KOOCHICHING	Acres: 40.00
City:	Site Code: R290103	Classification Per M.S. 86A.05: f. state forests and state forest subareas	Current Public Use: YES	Future Public Use: YES
Land Code: 1000043501	Agency Land Code: R29164620	Land Name: FORESTRY	County: KOOCHICHING	Acres: 40.00
City:	Site Code: R290103	Classification Per M.S. 86A.05: f. state forests and state forest subareas	Current Public Use: YES	Future Public Use: YES
Land Code: 1000043502	Agency Land Code: R29164625	Land Name: FORESTRY	County: KOOCHICHING	Acres: 40.00
City:	Site Code: R290103	Classification Per M.S. 86A.05: f. state forests and state forest subareas	Current Public Use: YES	Future Public Use: YES



Land Code: 1000043503	Agency Land Code: R29164721	Land Name: FORESTRY	County: KOOCHICHING	Acres: 40.00
City:	Site Code: R290103	Classification Per M.S. 86A.05: f. state forests and state forest subareas	Current Public Use: YES	Future Public Use: YES
Land Code: 1000043504	Agency Land Code: R29164957	Land Name: FORESTRY	County: KOOCHICHING	Acres: 40.00
City:	Site Code: R290103	Classification Per M.S. 86A.05: f. state forests and state forest subareas	Current Public Use: YES	Future Public Use: YES
Land Code: 1000043505	Agency Land Code: R29164979	Land Name: FORESTRY	County: KOOCHICHING	Acres: 40.00
City:	Site Code: R290103	Classification Per M.S. 86A.05: f. state forests and state forest subareas	Current Public Use: YES	Future Public Use: YES
Land Code: 1000043506	Agency Land Code: R29165011	Land Name: FORESTRY	County: KOOCHICHING	Acres: 40.00
City:	Site Code: R290103	Classification Per M.S. 86A.05: f. state forests and state forest subareas	Current Public Use: YES	Future Public Use: YES
Land Code: 1000043507	Agency Land Code: R29164871	Land Name: FORESTRY	County: KOOCHICHING	Acres: 40.00
City:	Site Code: R290103	Classification Per M.S. 86A.05: f. state forests and state forest subareas	Current Public Use: YES	Future Public Use: YES
Land Code: 1000043508	Agency Land Code: R29162043	Land Name: FORESTRY	County: KOOCHICHING	Acres: 44.41
City:	Site Code: R290103	Classification Per M.S. 86A.05: f. state forests and state forest subareas	Current Public Use: YES	Future Public Use: YES
Land Code: 1000043509	Agency Land Code: R29162058	Land Name: FORESTRY	County: KOOCHICHING	Acres: 40.00
City:	Site Code: R290103	Classification Per M.S. 86A.05: f. state forests and state forest subareas	Current Public Use: YES	Future Public Use: YES
Land Code: 1000043510	Agency Land Code: R29163960	Land Name: FORESTRY	County: KOOCHICHING	Acres: 40.00
City:	Site Code: R290103	Classification Per M.S. 86A.05: f. state forests and state forest subareas	Current Public Use: YES	Future Public Use: YES
Land Code: 1000043511	Agency Land Code: R29162073	Land Name: FORESTRY	County: KOOCHICHING	Acres: 40.00
City:	Site Code: R290103	Classification Per M.S. 86A.05: f. state forests and state forest subareas	Current Public Use: YES	Future Public Use: YES
Land Code: 1000043512	Agency Land Code: R29165731	Land Name: FORESTRY	County: KOOCHICHING	Acres: 40.00
City:	Site Code: R290103	Classification Per M.S. 86A.05: f. state forests and state forest subareas	Current Public Use: YES	Future Public Use: YES
Land Code: 1000043513	Agency Land Code: R29165754	Land Name: FORESTRY	County: KOOCHICHING	Acres: 40.00
City:	Site Code: R290103	Classification Per M.S. 86A.05: f. state forests and state forest subareas	Current Public Use: YES	Future Public Use: YES
Land Code: 1000043514	Agency Land Code: R29165757	Land Name: FORESTRY	County: KOOCHICHING	Acres: 40.00
City:	Site Code: R290103	Classification Per M.S. 86A.05: f. state forests and state forest subareas	Current Public Use: YES	Future Public Use: YES



Land Code: 1000043515	Agency Land Code: R29164447	Land Name: FORESTRY	County: KOOCHICHING	Acres: 21.60
City:	Site Code: R290103	Classification Per M.S. 86A.05: f. state forests and state forest subareas	Current Public Use: YES	Future Public Use: YES
Land Code: 1000043516	Agency Land Code: R29162808	Land Name: FORESTRY	County: KOOCHICHING	Acres: 40.00
City:	Site Code: R290103	Classification Per M.S. 86A.05: f. state forests and state forest subareas	Current Public Use: YES	Future Public Use: YES
Land Code: 1000043517	Agency Land Code: R29165370	Land Name: FORESTRY	County: KOOCHICHING	Acres: 40.00
City:	Site Code: R290103	Classification Per M.S. 86A.05: f. state forests and state forest subareas	Current Public Use: YES	Future Public Use: YES
Land Code: 1000043518	Agency Land Code: R29165389	Land Name: FORESTRY	County: KOOCHICHING	Acres: 40.00
City:	Site Code: R290103	Classification Per M.S. 86A.05: f. state forests and state forest subareas	Current Public Use: YES	Future Public Use: YES
Land Code: 1000043519	Agency Land Code: R29168827	Land Name: FORESTRY	County: KOOCHICHING	Acres: 40.00
City:	Site Code: R290103	Classification Per M.S. 86A.05: f. state forests and state forest subareas	Current Public Use: YES	Future Public Use: YES
Land Code: 1000043520	Agency Land Code: R29168831	Land Name: FORESTRY	County: KOOCHICHING	Acres: 40.00
City:	Site Code: R290103	Classification Per M.S. 86A.05: f. state forests and state forest subareas	Current Public Use: YES	Future Public Use: YES
Land Code: 1000043521	Agency Land Code: R29169868	Land Name: FORESTRY	County: KOOCHICHING	Acres: 40.00
City:	Site Code: R290103	Classification Per M.S. 86A.05: f. state forests and state forest subareas	Current Public Use: YES	Future Public Use: YES
Land Code: 1000043522	Agency Land Code: R29169888	Land Name: FORESTRY	County: KOOCHICHING	Acres: 40.00
City:	Site Code: R290103	Classification Per M.S. 86A.05: f. state forests and state forest subareas	Current Public Use: YES	Future Public Use: YES
Land Code: 1000043523	Agency Land Code: R29169930	Land Name: FORESTRY	County: KOOCHICHING	Acres: 40.00
City:	Site Code: R290103	Classification Per M.S. 86A.05: f. state forests and state forest subareas	Current Public Use: YES	Future Public Use: YES
Land Code: 1000043524	Agency Land Code: R29169963	Land Name: FORESTRY	County: KOOCHICHING	Acres: 43.14
City:	Site Code: R290103	Classification Per M.S. 86A.05: f. state forests and state forest subareas	Current Public Use: YES	Future Public Use: YES
Land Code: 1000043525	Agency Land Code: R29169258	Land Name: FORESTRY	County: KOOCHICHING	Acres: 40.00
City:	Site Code: R290103	Classification Per M.S. 86A.05: f. state forests and state forest subareas	Current Public Use: YES	Future Public Use: YES
Land Code: 1000043526	Agency Land Code: R29167974	Land Name: FORESTRY	County: KOOCHICHING	Acres: 40.00
City:	Site Code: R290103	Classification Per M.S. 86A.05: f. state forests and state forest subareas	Current Public Use: YES	Future Public Use: YES



Land Code: 1000043527	Agency Land Code: R29168436	Land Name: FORESTRY	County: KOOCHICHING	Acres: 40.00
City:	Site Code: R290103	Classification Per M.S. 86A.05: f. state forests and state forest subareas	Current Public Use: YES	Future Public Use: YES
Land Code: 1000043528	Agency Land Code: R29169971	Land Name: FORESTRY	County: KOOCHICHING	Acres: 40.00
City:	Site Code: R290103	Classification Per M.S. 86A.05: f. state forests and state forest subareas	Current Public Use: YES	Future Public Use: YES
Land Code: 1000043529	Agency Land Code: R29169982	Land Name: FORESTRY	County: KOOCHICHING	Acres: 40.00
City:	Site Code: R290103	Classification Per M.S. 86A.05: f. state forests and state forest subareas	Current Public Use: YES	Future Public Use: YES
Land Code: 1000043530	Agency Land Code: R29169996	Land Name: FORESTRY	County: KOOCHICHING	Acres: 40.00
City:	Site Code: R290103	Classification Per M.S. 86A.05: f. state forests and state forest subareas	Current Public Use: YES	Future Public Use: YES
Land Code: 1000043531	Agency Land Code: R29170002	Land Name: FORESTRY	County: KOOCHICHING	Acres: 40.00
City:	Site Code: R290103	Classification Per M.S. 86A.05: f. state forests and state forest subareas	Current Public Use: YES	Future Public Use: YES
Land Code: 1000043532	Agency Land Code: R29170020	Land Name: FORESTRY	County: KOOCHICHING	Acres: 40.00
City:	Site Code: R290103	Classification Per M.S. 86A.05: f. state forests and state forest subareas	Current Public Use: YES	Future Public Use: YES
Land Code: 1000043533	Agency Land Code: R29169265	Land Name: FORESTRY	County: KOOCHICHING	Acres: 40.00
City:	Site Code: R290103	Classification Per M.S. 86A.05: f. state forests and state forest subareas	Current Public Use: YES	Future Public Use: YES
Land Code: 1000043534	Agency Land Code: R29170116	Land Name: FORESTRY	County: KOOCHICHING	Acres: 42.87
City:	Site Code: R290103	Classification Per M.S. 86A.05: f. state forests and state forest subareas	Current Public Use: YES	Future Public Use: YES
Land Code: 1000043535	Agency Land Code: R29168013	Land Name: FORESTRY	County: KOOCHICHING	Acres: 38.80
City:	Site Code: R290103	Classification Per M.S. 86A.05: f. state forests and state forest subareas	Current Public Use: YES	Future Public Use: YES
Land Code: 1000043536	Agency Land Code: R29170186	Land Name: FORESTRY	County: KOOCHICHING	Acres: 40.00
City:	Site Code: R290103	Classification Per M.S. 86A.05: f. state forests and state forest subareas	Current Public Use: YES	Future Public Use: YES
Land Code: 1000043537	Agency Land Code: R29170219	Land Name: FORESTRY	County: KOOCHICHING	Acres: 40.00
City:	Site Code: R290103	Classification Per M.S. 86A.05: f. state forests and state forest subareas	Current Public Use: YES	Future Public Use: YES
Land Code: 1000043538	Agency Land Code: R29170232	Land Name: FORESTRY	County: KOOCHICHING	Acres: 40.00
City:	Site Code: R290103	Classification Per M.S. 86A.05: f. state forests and state forest subareas	Current Public Use: YES	Future Public Use: YES



Land Code: 1000043539	Agency Land Code: R29170237	Land Name: FORESTRY	County: KOOCHICHING	Acres: 40.00
City:	Site Code: R290103	Classification Per M.S. 86A.05: f. state forests and state forest subareas	Current Public Use: YES	Future Public Use: YES
Land Code: 1000043540	Agency Land Code: R29168497	Land Name: FORESTRY	County: KOOCHICHING	Acres: 40.00
City:	Site Code: R290103	Classification Per M.S. 86A.05: f. state forests and state forest subareas	Current Public Use: YES	Future Public Use: YES
Land Code: 1000043541	Agency Land Code: R29168504	Land Name: FORESTRY	County: KOOCHICHING	Acres: 40.00
City:	Site Code: R290103	Classification Per M.S. 86A.05: f. state forests and state forest subareas	Current Public Use: YES	Future Public Use: YES
Land Code: 1000043542	Agency Land Code: R29168894	Land Name: FORESTRY	County: KOOCHICHING	Acres: 40.00
City:	Site Code: R290103	Classification Per M.S. 86A.05: f. state forests and state forest subareas	Current Public Use: YES	Future Public Use: YES
Land Code: 1000043543	Agency Land Code: R29170289	Land Name: FORESTRY	County: KOOCHICHING	Acres: 40.00
City:	Site Code: R290103	Classification Per M.S. 86A.05: f. state forests and state forest subareas	Current Public Use: YES	Future Public Use: YES
Land Code: 1000043544	Agency Land Code: R29170293	Land Name: FORESTRY	County: KOOCHICHING	Acres: 40.00
City:	Site Code: R290103	Classification Per M.S. 86A.05: f. state forests and state forest subareas	Current Public Use: YES	Future Public Use: YES
Land Code: 1000043545	Agency Land Code: R29170303	Land Name: FORESTRY	County: KOOCHICHING	Acres: 40.00
City:	Site Code: R290103	Classification Per M.S. 86A.05: f. state forests and state forest subareas	Current Public Use: YES	Future Public Use: YES
Land Code: 1000043546	Agency Land Code: R29169329	Land Name: FORESTRY	County: KOOCHICHING	Acres: 40.00
City:	Site Code: R290103	Classification Per M.S. 86A.05: f. state forests and state forest subareas	Current Public Use: YES	Future Public Use: YES
Land Code: 1000043547	Agency Land Code: R29168071	Land Name: FORESTRY	County: KOOCHICHING	Acres: 40.00
City:	Site Code: R290103	Classification Per M.S. 86A.05: f. state forests and state forest subareas	Current Public Use: YES	Future Public Use: YES
Land Code: 1000043548	Agency Land Code: R29170407	Land Name: FORESTRY	County: KOOCHICHING	Acres: 40.00
City:	Site Code: R290103	Classification Per M.S. 86A.05: f. state forests and state forest subareas	Current Public Use: YES	Future Public Use: YES
Land Code: 1000043549	Agency Land Code: R29170408	Land Name: FORESTRY	County: KOOCHICHING	Acres: 40.00
City:	Site Code: R290103	Classification Per M.S. 86A.05: f. state forests and state forest subareas	Current Public Use: YES	Future Public Use: YES
Land Code: 1000043550	Agency Land Code: R29170444	Land Name: FORESTRY	County: KOOCHICHING	Acres: 40.00
City:	Site Code: R290103	Classification Per M.S. 86A.05: f. state forests and state forest subareas	Current Public Use: YES	Future Public Use: YES



Land Code: 1000043551	Agency Land Code: R29168530	Land Name: FORESTRY	County: KOOCHICHING	Acres: 40.00
City:	Site Code: R290103	Classification Per M.S. 86A.05: f. state forests and state forest subareas	Current Public Use: YES	Future Public Use: YES
Land Code: 1000043552	Agency Land Code: R29168555	Land Name: FORESTRY	County: KOOCHICHING	Acres: 40.00
City:	Site Code: R290103	Classification Per M.S. 86A.05: f. state forests and state forest subareas	Current Public Use: YES	Future Public Use: YES
Land Code: 1000043553	Agency Land Code: R29168956	Land Name: FORESTRY	County: KOOCHICHING	Acres: 36.17
City:	Site Code: R290103	Classification Per M.S. 86A.05: f. state forests and state forest subareas	Current Public Use: YES	Future Public Use: YES
Land Code: 1000043554	Agency Land Code: R29170454	Land Name: FORESTRY	County: KOOCHICHING	Acres: 40.00
City:	Site Code: R290103	Classification Per M.S. 86A.05: f. state forests and state forest subareas	Current Public Use: YES	Future Public Use: YES
Land Code: 1000043555	Agency Land Code: R29170527	Land Name: FORESTRY	County: KOOCHICHING	Acres: 40.00
City:	Site Code: R290103	Classification Per M.S. 86A.05: f. state forests and state forest subareas	Current Public Use: YES	Future Public Use: YES
Land Code: 1000043556	Agency Land Code: R29169369	Land Name: FORESTRY	County: KOOCHICHING	Acres: 40.00
City:	Site Code: R290103	Classification Per M.S. 86A.05: f. state forests and state forest subareas	Current Public Use: YES	Future Public Use: YES
Land Code: 1000043557	Agency Land Code: R29169404	Land Name: FORESTRY	County: KOOCHICHING	Acres: 40.00
City:	Site Code: R290103	Classification Per M.S. 86A.05: f. state forests and state forest subareas	Current Public Use: YES	Future Public Use: YES
Land Code: 1000043558	Agency Land Code: R29170566	Land Name: FORESTRY	County: KOOCHICHING	Acres: 40.00
City:	Site Code: R290103	Classification Per M.S. 86A.05: f. state forests and state forest subareas	Current Public Use: YES	Future Public Use: YES
Land Code: 1000043559	Agency Land Code: R29170584	Land Name: FORESTRY	County: KOOCHICHING	Acres: 37.12
City:	Site Code: R290103	Classification Per M.S. 86A.05: f. state forests and state forest subareas	Current Public Use: YES	Future Public Use: YES
Land Code: 1000043560	Agency Land Code: R29170599	Land Name: FORESTRY	County: KOOCHICHING	Acres: 40.00
City:	Site Code: R290103	Classification Per M.S. 86A.05: f. state forests and state forest subareas	Current Public Use: YES	Future Public Use: YES
Land Code: 1000043561	Agency Land Code: R29168608	Land Name: FORESTRY	County: KOOCHICHING	Acres: 40.00
City:	Site Code: R290103	Classification Per M.S. 86A.05: f. state forests and state forest subareas	Current Public Use: YES	Future Public Use: YES
Land Code: 1000043562	Agency Land Code: R29168622	Land Name: FORESTRY	County: KOOCHICHING	Acres: 40.00
City:	Site Code: R290103	Classification Per M.S. 86A.05: f. state forests and state forest subareas	Current Public Use: YES	Future Public Use: YES



Land Code: 1000043563	Agency Land Code: R29168625	Land Name: FORESTRY	County: KOOCHICHING	Acres: 40.00
City:	Site Code: R290103	Classification Per M.S. 86A.05: f. state forests and state forest subareas	Current Public Use: YES	Future Public Use: YES
Land Code: 1000043564	Agency Land Code: R29170616	Land Name: FORESTRY	County: KOOCHICHING	Acres: 40.00
City:	Site Code: R290103	Classification Per M.S. 86A.05: f. state forests and state forest subareas	Current Public Use: YES	Future Public Use: YES
Land Code: 1000043565	Agency Land Code: R29170624	Land Name: FORESTRY	County: KOOCHICHING	Acres: 40.00
City:	Site Code: R290103	Classification Per M.S. 86A.05: f. state forests and state forest subareas	Current Public Use: YES	Future Public Use: YES
Land Code: 1000043566	Agency Land Code: R29170641	Land Name: FORESTRY	County: KOOCHICHING	Acres: 40.00
City:	Site Code: R290103	Classification Per M.S. 86A.05: f. state forests and state forest subareas	Current Public Use: YES	Future Public Use: YES
Land Code: 1000043567	Agency Land Code: R29170653	Land Name: FORESTRY	County: KOOCHICHING	Acres: 41.97
City:	Site Code: R290103	Classification Per M.S. 86A.05: f. state forests and state forest subareas	Current Public Use: YES	Future Public Use: YES
Land Code: 1000043568	Agency Land Code: R29170678	Land Name: FORESTRY	County: KOOCHICHING	Acres: 40.00
City:	Site Code: R290103	Classification Per M.S. 86A.05: f. state forests and state forest subareas	Current Public Use: YES	Future Public Use: YES
Land Code: 1000043569	Agency Land Code: R29170715	Land Name: FORESTRY	County: KOOCHICHING	Acres: 40.00
City:	Site Code: R290103	Classification Per M.S. 86A.05: f. state forests and state forest subareas	Current Public Use: YES	Future Public Use: YES
Land Code: 1000043570	Agency Land Code: R29169014	Land Name: FORESTRY	County: KOOCHICHING	Acres: 40.00
City:	Site Code: R290103	Classification Per M.S. 86A.05: f. state forests and state forest subareas	Current Public Use: YES	Future Public Use: YES
Land Code: 1000043571	Agency Land Code: R29169031	Land Name: FORESTRY	County: KOOCHICHING	Acres: 40.00
City:	Site Code: R290103	Classification Per M.S. 86A.05: f. state forests and state forest subareas	Current Public Use: YES	Future Public Use: YES
Land Code: 1000043572	Agency Land Code: R29169425	Land Name: FORESTRY	County: KOOCHICHING	Acres: 40.00
City:	Site Code: R290103	Classification Per M.S. 86A.05: f. state forests and state forest subareas	Current Public Use: YES	Future Public Use: YES
Land Code: 1000043573	Agency Land Code: R29169431	Land Name: FORESTRY	County: KOOCHICHING	Acres: 40.00
City:	Site Code: R290103	Classification Per M.S. 86A.05: f. state forests and state forest subareas	Current Public Use: YES	Future Public Use: YES
Land Code: 1000043574	Agency Land Code: R29170759	Land Name: FORESTRY	County: KOOCHICHING	Acres: 40.00
City:	Site Code: R290103	Classification Per M.S. 86A.05: f. state forests and state forest subareas	Current Public Use: YES	Future Public Use: YES



Land Code: 1000043575	Agency Land Code: R29169474	Land Name: FORESTRY	County: KOOCHICHING	Acres: 40.00
City:	Site Code: R290103	Classification Per M.S. 86A.05: f. state forests and state forest subareas	Current Public Use: YES	Future Public Use: YES
Land Code: 1000043576	Agency Land Code: R29168184	Land Name: FORESTRY	County: KOOCHICHING	Acres: 40.00
City:	Site Code: R290103	Classification Per M.S. 86A.05: f. state forests and state forest subareas	Current Public Use: YES	Future Public Use: YES
Land Code: 1000043577	Agency Land Code: R29168186	Land Name: FORESTRY	County: KOOCHICHING	Acres: 40.00
City:	Site Code: R290103	Classification Per M.S. 86A.05: f. state forests and state forest subareas	Current Public Use: YES	Future Public Use: YES
Land Code: 1000043578	Agency Land Code: R29168634	Land Name: FORESTRY	County: KOOCHICHING	Acres: 40.00
City:	Site Code: R290103	Classification Per M.S. 86A.05: f. state forests and state forest subareas	Current Public Use: YES	Future Public Use: YES
Land Code: 1000043579	Agency Land Code: R29170785	Land Name: FORESTRY	County: KOOCHICHING	Acres: 40.00
City:	Site Code: R290103	Classification Per M.S. 86A.05: f. state forests and state forest subareas	Current Public Use: YES	Future Public Use: YES
Land Code: 1000043580	Agency Land Code: R29170809	Land Name: FORESTRY	County: KOOCHICHING	Acres: 40.00
City:	Site Code: R290103	Classification Per M.S. 86A.05: f. state forests and state forest subareas	Current Public Use: YES	Future Public Use: YES
Land Code: 1000043581	Agency Land Code: R29170850	Land Name: FORESTRY	County: KOOCHICHING	Acres: 40.00
City:	Site Code: R290103	Classification Per M.S. 86A.05: f. state forests and state forest subareas	Current Public Use: YES	Future Public Use: YES
Land Code: 1000043582	Agency Land Code: R29170858	Land Name: FORESTRY	County: KOOCHICHING	Acres: 40.00
City:	Site Code: R290103	Classification Per M.S. 86A.05: f. state forests and state forest subareas	Current Public Use: YES	Future Public Use: YES
Land Code: 1000043583	Agency Land Code: R29170867	Land Name: FORESTRY	County: KOOCHICHING	Acres: 40.00
City:	Site Code: R290103	Classification Per M.S. 86A.05: f. state forests and state forest subareas	Current Public Use: YES	Future Public Use: YES
Land Code: 1000043584	Agency Land Code: R29170871	Land Name: FORESTRY	County: KOOCHICHING	Acres: 40.00
City:	Site Code: R290103	Classification Per M.S. 86A.05: f. state forests and state forest subareas	Current Public Use: YES	Future Public Use: YES
Land Code: 1000043585	Agency Land Code: R29168639	Land Name: FORESTRY	County: KOOCHICHING	Acres: 40.00
City:	Site Code: R290103	Classification Per M.S. 86A.05: f. state forests and state forest subareas	Current Public Use: YES	Future Public Use: YES
Land Code: 1000043586	Agency Land Code: R29168653	Land Name: FORESTRY	County: KOOCHICHING	Acres: 40.00
City:	Site Code: R290103	Classification Per M.S. 86A.05: f. state forests and state forest subareas	Current Public Use: YES	Future Public Use: YES



Land Code: 1000043587	Agency Land Code: R29168309	Land Name: FORESTRY	County: KOOCHICHING	Acres: 40.00
City:	Site Code: R290103	Classification Per M.S. 86A.05: f. state forests and state forest subareas	Current Public Use: YES	Future Public Use: YES
Land Code: 1000043588	Agency Land Code: R29168340	Land Name: FORESTRY	County: KOOCHICHING	Acres: 40.00
City:	Site Code: R290103	Classification Per M.S. 86A.05: f. state forests and state forest subareas	Current Public Use: YES	Future Public Use: YES
Land Code: 1000043589	Agency Land Code: R29170967	Land Name: FORESTRY	County: KOOCHICHING	Acres: 40.00
City:	Site Code: R290103	Classification Per M.S. 86A.05: f. state forests and state forest subareas	Current Public Use: YES	Future Public Use: YES
Land Code: 1000043590	Agency Land Code: R29170969	Land Name: FORESTRY	County: KOOCHICHING	Acres: 40.00
City:	Site Code: R290103	Classification Per M.S. 86A.05: f. state forests and state forest subareas	Current Public Use: YES	Future Public Use: YES
Land Code: 1000043591	Agency Land Code: R29169506	Land Name: FORESTRY	County: KOOCHICHING	Acres: 40.00
City:	Site Code: R290103	Classification Per M.S. 86A.05: f. state forests and state forest subareas	Current Public Use: YES	Future Public Use: YES
Land Code: 1000043592	Agency Land Code: R29169508	Land Name: FORESTRY	County: KOOCHICHING	Acres: 41.26
City:	Site Code: R290103	Classification Per M.S. 86A.05: f. state forests and state forest subareas	Current Public Use: YES	Future Public Use: YES
Land Code: 1000043593	Agency Land Code: R29168227	Land Name: FORESTRY	County: KOOCHICHING	Acres: 40.00
City:	Site Code: R290103	Classification Per M.S. 86A.05: f. state forests and state forest subareas	Current Public Use: YES	Future Public Use: YES
Land Code: 1000043594	Agency Land Code: R29168342	Land Name: FORESTRY	County: KOOCHICHING	Acres: 40.00
City:	Site Code: R290103	Classification Per M.S. 86A.05: f. state forests and state forest subareas	Current Public Use: YES	Future Public Use: YES
Land Code: 1000043595	Agency Land Code: R29168733	Land Name: FORESTRY	County: KOOCHICHING	Acres: 40.00
City:	Site Code: R290103	Classification Per M.S. 86A.05: f. state forests and state forest subareas	Current Public Use: YES	Future Public Use: YES
Land Code: 1000043596	Agency Land Code: R29169165	Land Name: FORESTRY	County: KOOCHICHING	Acres: 40.00
City:	Site Code: R290103	Classification Per M.S. 86A.05: f. state forests and state forest subareas	Current Public Use: YES	Future Public Use: YES
Land Code: 1000043597	Agency Land Code: R29169177	Land Name: FORESTRY	County: KOOCHICHING	Acres: 40.00
City:	Site Code: R290103	Classification Per M.S. 86A.05: f. state forests and state forest subareas	Current Public Use: YES	Future Public Use: YES
Land Code: 1000043598	Agency Land Code: R29168680	Land Name: FORESTRY	County: KOOCHICHING	Acres: 40.00
City:	Site Code: R290103	Classification Per M.S. 86A.05: f. state forests and state forest subareas	Current Public Use: YES	Future Public Use: YES



Land Code: 1000043599	Agency Land Code: R29168694	Land Name: FORESTRY	County: KOOCHICHING	Acres: 40.00
City:	Site Code: R290103	Classification Per M.S. 86A.05: f. state forests and state forest subareas	Current Public Use: YES	Future Public Use: YES
Land Code: 1000043600	Agency Land Code: R29168727	Land Name: FORESTRY	County: KOOCHICHING	Acres: 40.00
City:	Site Code: R290103	Classification Per M.S. 86A.05: f. state forests and state forest subareas	Current Public Use: YES	Future Public Use: YES
Land Code: 1000043601	Agency Land Code: R29169606	Land Name: FORESTRY	County: KOOCHICHING	Acres: 40.00
City:	Site Code: R290103	Classification Per M.S. 86A.05: f. state forests and state forest subareas	Current Public Use: YES	Future Public Use: YES
Land Code: 1000043602	Agency Land Code: R29169644	Land Name: FORESTRY	County: KOOCHICHING	Acres: 39.91
City:	Site Code: R290103	Classification Per M.S. 86A.05: f. state forests and state forest subareas	Current Public Use: YES	Future Public Use: YES
Land Code: 1000043603	Agency Land Code: R29169645	Land Name: FORESTRY	County: KOOCHICHING	Acres: 40.00
City:	Site Code: R290103	Classification Per M.S. 86A.05: f. state forests and state forest subareas	Current Public Use: YES	Future Public Use: YES
Land Code: 1000043604	Agency Land Code: R29169541	Land Name: FORESTRY	County: KOOCHICHING	Acres: 40.00
City:	Site Code: R290103	Classification Per M.S. 86A.05: f. state forests and state forest subareas	Current Public Use: YES	Future Public Use: YES
Land Code: 1000043605	Agency Land Code: R29168273	Land Name: FORESTRY	County: KOOCHICHING	Acres: 40.00
City:	Site Code: R290103	Classification Per M.S. 86A.05: f. state forests and state forest subareas	Current Public Use: YES	Future Public Use: YES
Land Code: 1000043606	Agency Land Code: R29168274	Land Name: FORESTRY	County: KOOCHICHING	Acres: 40.00
City:	Site Code: R290103	Classification Per M.S. 86A.05: f. state forests and state forest subareas	Current Public Use: YES	Future Public Use: YES
Land Code: 1000043607	Agency Land Code: R29168276	Land Name: FORESTRY	County: KOOCHICHING	Acres: 40.00
City:	Site Code: R290103	Classification Per M.S. 86A.05: f. state forests and state forest subareas	Current Public Use: YES	Future Public Use: YES
Land Code: 1000043608	Agency Land Code: R29169687	Land Name: FORESTRY	County: KOOCHICHING	Acres: 40.00
City:	Site Code: R290103	Classification Per M.S. 86A.05: f. state forests and state forest subareas	Current Public Use: YES	Future Public Use: YES
Land Code: 1000043609	Agency Land Code: R29169729	Land Name: FORESTRY	County: KOOCHICHING	Acres: 40.00
City:	Site Code: R290103	Classification Per M.S. 86A.05: f. state forests and state forest subareas	Current Public Use: YES	Future Public Use: YES
Land Code: 1000043610	Agency Land Code: R29169740	Land Name: FORESTRY	County: KOOCHICHING	Acres: 40.00
City:	Site Code: R290103	Classification Per M.S. 86A.05: f. state forests and state forest subareas	Current Public Use: YES	Future Public Use: YES



Land Code: 1000043611	Agency Land Code: R29169757	Land Name: FORESTRY	County: KOOCHICHING	Acres: 40.00
City:	Site Code: R290103	Classification Per M.S. 86A.05: f. state forests and state forest subareas	Current Public Use: YES	Future Public Use: YES
Land Code: 1000043612	Agency Land Code: R29168291	Land Name: FORESTRY	County: KOOCHICHING	Acres: 40.00
City:	Site Code: R290103	Classification Per M.S. 86A.05: f. state forests and state forest subareas	Current Public Use: YES	Future Public Use: YES
Land Code: 1000043613	Agency Land Code: R29168296	Land Name: FORESTRY	County: KOOCHICHING	Acres: 40.00
City:	Site Code: R290103	Classification Per M.S. 86A.05: f. state forests and state forest subareas	Current Public Use: YES	Future Public Use: YES
Land Code: 1000043614	Agency Land Code: R29168304	Land Name: FORESTRY	County: KOOCHICHING	Acres: 40.00
City:	Site Code: R290103	Classification Per M.S. 86A.05: f. state forests and state forest subareas	Current Public Use: YES	Future Public Use: YES
Land Code: 1000043615	Agency Land Code: R29169775	Land Name: FORESTRY	County: KOOCHICHING	Acres: 40.00
City:	Site Code: R290103	Classification Per M.S. 86A.05: f. state forests and state forest subareas	Current Public Use: YES	Future Public Use: YES
Land Code: 1000043616	Agency Land Code: R29169779	Land Name: FORESTRY	County: KOOCHICHING	Acres: 40.00
City:	Site Code: R290103	Classification Per M.S. 86A.05: f. state forests and state forest subareas	Current Public Use: YES	Future Public Use: YES
Land Code: 1000043617	Agency Land Code: R29169818	Land Name: FORESTRY	County: KOOCHICHING	Acres: 40.00
City:	Site Code: R290103	Classification Per M.S. 86A.05: f. state forests and state forest subareas	Current Public Use: YES	Future Public Use: YES
Land Code: 1000043618	Agency Land Code: R29168399	Land Name: FORESTRY	County: KOOCHICHING	Acres: 26.76
City:	Site Code: R290103	Classification Per M.S. 86A.05: f. state forests and state forest subareas	Current Public Use: YES	Future Public Use: YES
Land Code: 1000043619	Agency Land Code: R29148415	Land Name: FORESTRY	County: KOOCHICHING	Acres: 40.00
City:	Site Code: R290103	Classification Per M.S. 86A.05: f. state forests and state forest subareas	Current Public Use: YES	Future Public Use: YES
Land Code: 1000043620	Agency Land Code: R29146260	Land Name: FORESTRY	County: KOOCHICHING	Acres: 40.00
City:	Site Code: R290103	Classification Per M.S. 86A.05: f. state forests and state forest subareas	Current Public Use: YES	Future Public Use: YES
Land Code: 1000043621	Agency Land Code: R29148609	Land Name: FORESTRY	County: KOOCHICHING	Acres: 40.00
City:	Site Code: R290103	Classification Per M.S. 86A.05: f. state forests and state forest subareas	Current Public Use: YES	Future Public Use: YES
Land Code: 1000043622	Agency Land Code: R29147919	Land Name: FORESTRY	County: KOOCHICHING	Acres: 13.75
City:	Site Code: R290103	Classification Per M.S. 86A.05: f. state forests and state forest subareas	Current Public Use: YES	Future Public Use: YES



Land Code: 1000043623	Agency Land Code: R29148080	Land Name: FORESTRY	County: KOOCHICHING	Acres: 40.00
City:	Site Code: R290103	Classification Per M.S. 86A.05: f. state forests and state forest subareas	Current Public Use: YES	Future Public Use: YES
Land Code: 1000043624	Agency Land Code: R29148113	Land Name: FORESTRY	County: KOOCHICHING	Acres: 28.65
City:	Site Code: R290103	Classification Per M.S. 86A.05: f. state forests and state forest subareas	Current Public Use: YES	Future Public Use: YES
Land Code: 1000043625	Agency Land Code: R29148160	Land Name: FORESTRY	County: KOOCHICHING	Acres: 1.40
City:	Site Code: R290103	Classification Per M.S. 86A.05: f. state forests and state forest subareas	Current Public Use: YES	Future Public Use: YES
Land Code: 1000043626	Agency Land Code: R29160971	Land Name: FORESTRY	County: KOOCHICHING	Acres: 40.00
City:	Site Code: R290103	Classification Per M.S. 86A.05: f. state forests and state forest subareas	Current Public Use: YES	Future Public Use: YES
Land Code: 1000043627	Agency Land Code: R29161078	Land Name: FORESTRY	County: KOOCHICHING	Acres: 40.00
City:	Site Code: R290103	Classification Per M.S. 86A.05: f. state forests and state forest subareas	Current Public Use: YES	Future Public Use: YES
Land Code: 1000043628	Agency Land Code: R29161110	Land Name: FORESTRY	County: KOOCHICHING	Acres: 18.35
City:	Site Code: R290103	Classification Per M.S. 86A.05: f. state forests and state forest subareas	Current Public Use: YES	Future Public Use: YES
Land Code: 1000043629	Agency Land Code: R29161222	Land Name: FORESTRY	County: KOOCHICHING	Acres: 34.23
City:	Site Code: R290103	Classification Per M.S. 86A.05: f. state forests and state forest subareas	Current Public Use: YES	Future Public Use: YES
Land Code: 1000043630	Agency Land Code: R29161366	Land Name: FORESTRY	County: KOOCHICHING	Acres: 40.00
City:	Site Code: R290103	Classification Per M.S. 86A.05: f. state forests and state forest subareas	Current Public Use: YES	Future Public Use: YES
Land Code: 1000043631	Agency Land Code: R29161380	Land Name: FORESTRY	County: KOOCHICHING	Acres: 41.31
City:	Site Code: R290103	Classification Per M.S. 86A.05: f. state forests and state forest subareas	Current Public Use: YES	Future Public Use: YES
Land Code: 1000043632	Agency Land Code: R29161413	Land Name: FORESTRY	County: KOOCHICHING	Acres: 40.00
City:	Site Code: R290103	Classification Per M.S. 86A.05: f. state forests and state forest subareas	Current Public Use: YES	Future Public Use: YES
Land Code: 1000043633	Agency Land Code: R29161416	Land Name: FORESTRY	County: KOOCHICHING	Acres: 40.00
City:	Site Code: R290103	Classification Per M.S. 86A.05: f. state forests and state forest subareas	Current Public Use: YES	Future Public Use: YES
Land Code: 1000043634	Agency Land Code: R29161443	Land Name: FORESTRY	County: KOOCHICHING	Acres: 40.00
City:	Site Code: R290103	Classification Per M.S. 86A.05: f. state forests and state forest subareas	Current Public Use: YES	Future Public Use: YES



Land Code: 1000043635	Agency Land Code: R29161448	Land Name: FORESTRY	County: KOOCHICHING	Acres: 40.00
City:	Site Code: R290103	Classification Per M.S. 86A.05: f. state forests and state forest subareas	Current Public Use: YES	Future Public Use: YES
Land Code: 1000043636	Agency Land Code: R29161536	Land Name: FORESTRY	County: KOOCHICHING	Acres: 40.00
City:	Site Code: R290103	Classification Per M.S. 86A.05: f. state forests and state forest subareas	Current Public Use: YES	Future Public Use: YES
Land Code: 1000043637	Agency Land Code: R29161545	Land Name: FORESTRY	County: KOOCHICHING	Acres: 40.00
City:	Site Code: R290103	Classification Per M.S. 86A.05: f. state forests and state forest subareas	Current Public Use: YES	Future Public Use: YES
Land Code: 1000043638	Agency Land Code: R29161556	Land Name: FORESTRY	County: KOOCHICHING	Acres: 40.00
City:	Site Code: R290103	Classification Per M.S. 86A.05: f. state forests and state forest subareas	Current Public Use: YES	Future Public Use: YES
Land Code: 1000043639	Agency Land Code: R29161589	Land Name: FORESTRY	County: KOOCHICHING	Acres: 40.00
City:	Site Code: R290103	Classification Per M.S. 86A.05: f. state forests and state forest subareas	Current Public Use: YES	Future Public Use: YES
Land Code: 1000043640	Agency Land Code: R29161625	Land Name: FORESTRY	County: KOOCHICHING	Acres: 40.00
City:	Site Code: R290103	Classification Per M.S. 86A.05: f. state forests and state forest subareas	Current Public Use: YES	Future Public Use: YES
Land Code: 1000043641	Agency Land Code: R29161649	Land Name: FORESTRY	County: KOOCHICHING	Acres: 40.00
City:	Site Code: R290103	Classification Per M.S. 86A.05: f. state forests and state forest subareas	Current Public Use: YES	Future Public Use: YES
Land Code: 1000043642	Agency Land Code: R29161738	Land Name: FORESTRY	County: KOOCHICHING	Acres: 40.00
City:	Site Code: R290103	Classification Per M.S. 86A.05: f. state forests and state forest subareas	Current Public Use: YES	Future Public Use: YES
Land Code: 1000043643	Agency Land Code: R29161925	Land Name: FORESTRY	County: KOOCHICHING	Acres: 40.00
City:	Site Code: R290103	Classification Per M.S. 86A.05: f. state forests and state forest subareas	Current Public Use: YES	Future Public Use: YES
Land Code: 1000043644	Agency Land Code: R29161688	Land Name: FORESTRY	County: KOOCHICHING	Acres: 23.25
City:	Site Code: R290103	Classification Per M.S. 86A.05: f. state forests and state forest subareas	Current Public Use: YES	Future Public Use: YES
Land Code: 1000043645	Agency Land Code: R29161812	Land Name: FORESTRY	County: KOOCHICHING	Acres: 40.00
City:	Site Code: R290103	Classification Per M.S. 86A.05: f. state forests and state forest subareas	Current Public Use: YES	Future Public Use: YES
Land Code: 1000043646	Agency Land Code: R29161813	Land Name: FORESTRY	County: KOOCHICHING	Acres: 40.00
City:	Site Code: R290103	Classification Per M.S. 86A.05: f. state forests and state forest subareas	Current Public Use: YES	Future Public Use: YES



Land Code: 1000043647	Agency Land Code: R29160811	Land Name: FORESTRY	County: KOOCHICHING	Acres: 40.00
City:	Site Code: R290103	Classification Per M.S. 86A.05: f. state forests and state forest subareas	Current Public Use: YES	Future Public Use: YES
Land Code: 1000043648	Agency Land Code: R29167713	Land Name: FORESTRY	County: KOOCHICHING	Acres: 18.46
City:	Site Code: R290103	Classification Per M.S. 86A.05: f. state forests and state forest subareas	Current Public Use: YES	Future Public Use: YES
Land Code: 1000043649	Agency Land Code: R29167723	Land Name: FORESTRY	County: KOOCHICHING	Acres: 40.00
City:	Site Code: R290103	Classification Per M.S. 86A.05: f. state forests and state forest subareas	Current Public Use: YES	Future Public Use: YES
Land Code: 1000043650	Agency Land Code: R29165087	Land Name: FORESTRY	County: KOOCHICHING	Acres: 40.00
City:	Site Code: R290103	Classification Per M.S. 86A.05: f. state forests and state forest subareas	Current Public Use: YES	Future Public Use: YES
Land Code: 1000043651	Agency Land Code: R29165498	Land Name: FORESTRY	County: KOOCHICHING	Acres: 40.00
City:	Site Code: R290103	Classification Per M.S. 86A.05: f. state forests and state forest subareas	Current Public Use: YES	Future Public Use: YES
Land Code: 1000043652	Agency Land Code: R29165893	Land Name: FORESTRY	County: KOOCHICHING	Acres: 40.00
City:	Site Code: R290103	Classification Per M.S. 86A.05: f. state forests and state forest subareas	Current Public Use: YES	Future Public Use: YES
Land Code: 1000043653	Agency Land Code: R29165907	Land Name: FORESTRY	County: KOOCHICHING	Acres: 40.00
City:	Site Code: R290103	Classification Per M.S. 86A.05: f. state forests and state forest subareas	Current Public Use: YES	Future Public Use: YES
Land Code: 1000043654	Agency Land Code: R29165161	Land Name: FORESTRY	County: KOOCHICHING	Acres: 40.00
City:	Site Code: R290103	Classification Per M.S. 86A.05: f. state forests and state forest subareas	Current Public Use: YES	Future Public Use: YES
Land Code: 1000043655	Agency Land Code: R29165179	Land Name: FORESTRY	County: KOOCHICHING	Acres: 40.00
City:	Site Code: R290103	Classification Per M.S. 86A.05: f. state forests and state forest subareas	Current Public Use: YES	Future Public Use: YES
Land Code: 1000043656	Agency Land Code: R29165184	Land Name: FORESTRY	County: KOOCHICHING	Acres: 40.00
City:	Site Code: R290103	Classification Per M.S. 86A.05: f. state forests and state forest subareas	Current Public Use: YES	Future Public Use: YES
Land Code: 1000043657	Agency Land Code: R29166903	Land Name: FORESTRY	County: KOOCHICHING	Acres: 27.30
City:	Site Code: R290103	Classification Per M.S. 86A.05: f. state forests and state forest subareas	Current Public Use: YES	Future Public Use: YES
Land Code: 1000043658	Agency Land Code: R29165350	Land Name: FORESTRY	County: KOOCHICHING	Acres: 40.00
City:	Site Code: R290103	Classification Per M.S. 86A.05: f. state forests and state forest subareas	Current Public Use: YES	Future Public Use: YES



Land Code: 1000043659	Agency Land Code: R29165353	Land Name: FORESTRY	County: KOOCHICHING	Acres: 40.13
City:	Site Code: R290103	Classification Per M.S. 86A.05: f. state forests and state forest subareas	Current Public Use: YES	Future Public Use: YES
Land Code: 1000043660	Agency Land Code: R29165101	Land Name: FORESTRY	County: KOOCHICHING	Acres: 40.00
City:	Site Code: R290103	Classification Per M.S. 86A.05: f. state forests and state forest subareas	Current Public Use: YES	Future Public Use: YES
Land Code: 1000043661	Agency Land Code: R29165127	Land Name: FORESTRY	County: KOOCHICHING	Acres: 40.00
City:	Site Code: R290103	Classification Per M.S. 86A.05: f. state forests and state forest subareas	Current Public Use: YES	Future Public Use: YES
Land Code: 1000043662	Agency Land Code: R29165136	Land Name: FORESTRY	County: KOOCHICHING	Acres: 40.00
City:	Site Code: R290103	Classification Per M.S. 86A.05: f. state forests and state forest subareas	Current Public Use: YES	Future Public Use: YES
Land Code: 1000043663	Agency Land Code: R29165530	Land Name: FORESTRY	County: KOOCHICHING	Acres: 40.58
City:	Site Code: R290103	Classification Per M.S. 86A.05: f. state forests and state forest subareas	Current Public Use: YES	Future Public Use: YES
Land Code: 1000043664	Agency Land Code: R29165963	Land Name: FORESTRY	County: KOOCHICHING	Acres: 40.00
City:	Site Code: R290103	Classification Per M.S. 86A.05: f. state forests and state forest subareas	Current Public Use: YES	Future Public Use: YES
Land Code: 1000043665	Agency Land Code: R29165981	Land Name: FORESTRY	County: KOOCHICHING	Acres: 40.00
City:	Site Code: R290103	Classification Per M.S. 86A.05: f. state forests and state forest subareas	Current Public Use: YES	Future Public Use: YES
Land Code: 1000043666	Agency Land Code: R29165273	Land Name: FORESTRY	County: KOOCHICHING	Acres: 40.00
City:	Site Code: R290103	Classification Per M.S. 86A.05: f. state forests and state forest subareas	Current Public Use: YES	Future Public Use: YES
Land Code: 1000043667	Agency Land Code: R29165281	Land Name: FORESTRY	County: KOOCHICHING	Acres: 40.00
City:	Site Code: R290103	Classification Per M.S. 86A.05: f. state forests and state forest subareas	Current Public Use: YES	Future Public Use: YES
Land Code: 1000043668	Agency Land Code: R29165205	Land Name: FORESTRY	County: KOOCHICHING	Acres: 40.00
City:	Site Code: R290103	Classification Per M.S. 86A.05: f. state forests and state forest subareas	Current Public Use: YES	Future Public Use: YES
Land Code: 1000043669	Agency Land Code: R29165247	Land Name: FORESTRY	County: KOOCHICHING	Acres: 40.00
City:	Site Code: R290103	Classification Per M.S. 86A.05: f. state forests and state forest subareas	Current Public Use: YES	Future Public Use: YES
Land Code: 1000043670	Agency Land Code: R29165248	Land Name: FORESTRY	County: KOOCHICHING	Acres: 40.00
City:	Site Code: R290103	Classification Per M.S. 86A.05: f. state forests and state forest subareas	Current Public Use: YES	Future Public Use: YES



Land Code: 1000043671	Agency Land Code: R29167473	Land Name: FORESTRY	County: KOOCHICHING	Acres: 41.30
City:	Site Code: R290103	Classification Per M.S. 86A.05: f. state forests and state forest subareas	Current Public Use: YES	Future Public Use: YES
Land Code: 1000043672	Agency Land Code: R29167498	Land Name: FORESTRY	County: KOOCHICHING	Acres: 24.84
City:	Site Code: R290103	Classification Per M.S. 86A.05: f. state forests and state forest subareas	Current Public Use: YES	Future Public Use: YES
Land Code: 1000043673	Agency Land Code: R29167503	Land Name: FORESTRY	County: KOOCHICHING	Acres: 40.00
City:	Site Code: R290103	Classification Per M.S. 86A.05: f. state forests and state forest subareas	Current Public Use: YES	Future Public Use: YES
Land Code: 1000043674	Agency Land Code: R29165674	Land Name: FORESTRY	County: KOOCHICHING	Acres: 40.00
City:	Site Code: R290103	Classification Per M.S. 86A.05: f. state forests and state forest subareas	Current Public Use: YES	Future Public Use: YES
Land Code: 1000043675	Agency Land Code: R29165679	Land Name: FORESTRY	County: KOOCHICHING	Acres: 40.00
City:	Site Code: R290103	Classification Per M.S. 86A.05: f. state forests and state forest subareas	Current Public Use: YES	Future Public Use: YES
Land Code: 1000043676	Agency Land Code: R29167544	Land Name: FORESTRY	County: KOOCHICHING	Acres: 40.00
City:	Site Code: R290103	Classification Per M.S. 86A.05: f. state forests and state forest subareas	Current Public Use: YES	Future Public Use: YES
Land Code: 1000043677	Agency Land Code: R29165450	Land Name: FORESTRY	County: KOOCHICHING	Acres: 40.00
City:	Site Code: R290103	Classification Per M.S. 86A.05: f. state forests and state forest subareas	Current Public Use: YES	Future Public Use: YES
Land Code: 1000043678	Agency Land Code: R29167641	Land Name: FORESTRY	County: KOOCHICHING	Acres: 40.00
City:	Site Code: R290103	Classification Per M.S. 86A.05: f. state forests and state forest subareas	Current Public Use: YES	Future Public Use: YES
Land Code: 1000043679	Agency Land Code: R29167642	Land Name: FORESTRY	County: KOOCHICHING	Acres: 40.00
City:	Site Code: R290103	Classification Per M.S. 86A.05: f. state forests and state forest subareas	Current Public Use: YES	Future Public Use: YES
Land Code: 1000043680	Agency Land Code: R29167644	Land Name: FORESTRY	County: KOOCHICHING	Acres: 40.00
City:	Site Code: R290103	Classification Per M.S. 86A.05: f. state forests and state forest subareas	Current Public Use: YES	Future Public Use: YES
Land Code: 1000043681	Agency Land Code: R29167653	Land Name: FORESTRY	County: KOOCHICHING	Acres: 40.00
City:	Site Code: R290103	Classification Per M.S. 86A.05: f. state forests and state forest subareas	Current Public Use: YES	Future Public Use: YES
Land Code: 1000043682	Agency Land Code: R29167658	Land Name: FORESTRY	County: KOOCHICHING	Acres: 40.00
City:	Site Code: R290103	Classification Per M.S. 86A.05: f. state forests and state forest subareas	Current Public Use: YES	Future Public Use: YES



Land Code: 1000043683	Agency Land Code: R29156677	Land Name: FORESTRY	County: KOOCHICHING	Acres: 40.00
City:	Site Code: R290103	Classification Per M.S. 86A.05: f. state forests and state forest subareas	Current Public Use: YES	Future Public Use: YES
Land Code: 1000043684	Agency Land Code: R29165774	Land Name: FORESTRY	County: KOOCHICHING	Acres: 40.00
City:	Site Code: R290103	Classification Per M.S. 86A.05: f. state forests and state forest subareas	Current Public Use: YES	Future Public Use: YES
Land Code: 1000043685	Agency Land Code: R29165785	Land Name: FORESTRY	County: KOOCHICHING	Acres: 40.00
City:	Site Code: R290103	Classification Per M.S. 86A.05: f. state forests and state forest subareas	Current Public Use: YES	Future Public Use: YES
Land Code: 1000043686	Agency Land Code: R29165803	Land Name: FORESTRY	County: KOOCHICHING	Acres: 40.00
City:	Site Code: R290103	Classification Per M.S. 86A.05: f. state forests and state forest subareas	Current Public Use: YES	Future Public Use: YES
Land Code: 1000043687	Agency Land Code: R29164506	Land Name: FORESTRY	County: KOOCHICHING	Acres: 40.00
City:	Site Code: R290103	Classification Per M.S. 86A.05: f. state forests and state forest subareas	Current Public Use: YES	Future Public Use: YES
Land Code: 1000043688	Agency Land Code: R29164507	Land Name: FORESTRY	County: KOOCHICHING	Acres: 40.00
City:	Site Code: R290103	Classification Per M.S. 86A.05: f. state forests and state forest subareas	Current Public Use: YES	Future Public Use: YES
Land Code: 1000043689	Agency Land Code: R29164631	Land Name: FORESTRY	County: KOOCHICHING	Acres: 40.00
City:	Site Code: R290103	Classification Per M.S. 86A.05: f. state forests and state forest subareas	Current Public Use: YES	Future Public Use: YES
Land Code: 1000043690	Agency Land Code: R29164662	Land Name: FORESTRY	County: KOOCHICHING	Acres: 40.00
City:	Site Code: R290103	Classification Per M.S. 86A.05: f. state forests and state forest subareas	Current Public Use: YES	Future Public Use: YES
Land Code: 1000043691	Agency Land Code: R29164704	Land Name: FORESTRY	County: KOOCHICHING	Acres: 40.00
City:	Site Code: R290103	Classification Per M.S. 86A.05: f. state forests and state forest subareas	Current Public Use: YES	Future Public Use: YES
Land Code: 1000043692	Agency Land Code: R29164767	Land Name: FORESTRY	County: KOOCHICHING	Acres: 40.00
City:	Site Code: R290103	Classification Per M.S. 86A.05: f. state forests and state forest subareas	Current Public Use: YES	Future Public Use: YES
Land Code: 1000043693	Agency Land Code: R29164768	Land Name: FORESTRY	County: KOOCHICHING	Acres: 40.00
City:	Site Code: R290103	Classification Per M.S. 86A.05: f. state forests and state forest subareas	Current Public Use: YES	Future Public Use: YES
Land Code: 1000043694	Agency Land Code: R29164945	Land Name: FORESTRY	County: KOOCHICHING	Acres: 40.00
City:	Site Code: R290103	Classification Per M.S. 86A.05: f. state forests and state forest subareas	Current Public Use: YES	Future Public Use: YES



Land Code: 1000043695	Agency Land Code: R29164953	Land Name: FORESTRY	County: KOOCHICHING	Acres: 40.00
City:	Site Code: R290103	Classification Per M.S. 86A.05: f. state forests and state forest subareas	Current Public Use: YES	Future Public Use: YES
Land Code: 1000043696	Agency Land Code: R29164987	Land Name: FORESTRY	County: KOOCHICHING	Acres: 40.00
City:	Site Code: R290103	Classification Per M.S. 86A.05: f. state forests and state forest subareas	Current Public Use: YES	Future Public Use: YES
Land Code: 1000043697	Agency Land Code: R29164989	Land Name: FORESTRY	County: KOOCHICHING	Acres: 40.00
City:	Site Code: R290103	Classification Per M.S. 86A.05: f. state forests and state forest subareas	Current Public Use: YES	Future Public Use: YES
Land Code: 1000043698	Agency Land Code: R29164924	Land Name: FORESTRY	County: KOOCHICHING	Acres: 40.00
City:	Site Code: R290103	Classification Per M.S. 86A.05: f. state forests and state forest subareas	Current Public Use: YES	Future Public Use: YES
Land Code: 1000043699	Agency Land Code: R29165008	Land Name: FORESTRY	County: KOOCHICHING	Acres: 40.00
City:	Site Code: R290103	Classification Per M.S. 86A.05: f. state forests and state forest subareas	Current Public Use: YES	Future Public Use: YES
Land Code: 1000043700	Agency Land Code: R29165018	Land Name: FORESTRY	County: KOOCHICHING	Acres: 40.00
City:	Site Code: R290103	Classification Per M.S. 86A.05: f. state forests and state forest subareas	Current Public Use: YES	Future Public Use: YES
Land Code: 1000043701	Agency Land Code: R29165023	Land Name: FORESTRY	County: KOOCHICHING	Acres: 40.00
City:	Site Code: R290103	Classification Per M.S. 86A.05: f. state forests and state forest subareas	Current Public Use: YES	Future Public Use: YES
Land Code: 1000043702	Agency Land Code: R29162007	Land Name: FORESTRY	County: KOOCHICHING	Acres: 40.00
City:	Site Code: R290103	Classification Per M.S. 86A.05: f. state forests and state forest subareas	Current Public Use: YES	Future Public Use: YES
Land Code: 1000043703	Agency Land Code: R29162019	Land Name: FORESTRY	County: KOOCHICHING	Acres: 40.00
City:	Site Code: R290103	Classification Per M.S. 86A.05: f. state forests and state forest subareas	Current Public Use: YES	Future Public Use: YES
Land Code: 1000043704	Agency Land Code: R29162042	Land Name: FORESTRY	County: KOOCHICHING	Acres: 40.00
City:	Site Code: R290103	Classification Per M.S. 86A.05: f. state forests and state forest subareas	Current Public Use: YES	Future Public Use: YES
Land Code: 1000043705	Agency Land Code: R29163936	Land Name: FORESTRY	County: KOOCHICHING	Acres: 40.00
City:	Site Code: R290103	Classification Per M.S. 86A.05: f. state forests and state forest subareas	Current Public Use: YES	Future Public Use: YES
Land Code: 1000043706	Agency Land Code: R29164001	Land Name: FORESTRY	County: KOOCHICHING	Acres: 40.00
City:	Site Code: R290103	Classification Per M.S. 86A.05: f. state forests and state forest subareas	Current Public Use: YES	Future Public Use: YES



Land Code: 1000043707	Agency Land Code: R29162118	Land Name: FORESTRY	County: KOOCHICHING	Acres: 40.00
City:	Site Code: R290103	Classification Per M.S. 86A.05: f. state forests and state forest subareas	Current Public Use: YES	Future Public Use: YES
Land Code: 1000043708	Agency Land Code: R29164126	Land Name: FORESTRY	County: KOOCHICHING	Acres: 25.66
City:	Site Code: R290103	Classification Per M.S. 86A.05: f. state forests and state forest subareas	Current Public Use: YES	Future Public Use: YES
Land Code: 1000043709	Agency Land Code: R29165729	Land Name: FORESTRY	County: KOOCHICHING	Acres: 40.00
City:	Site Code: R290103	Classification Per M.S. 86A.05: f. state forests and state forest subareas	Current Public Use: YES	Future Public Use: YES
Land Code: 1000043710	Agency Land Code: R29165748	Land Name: FORESTRY	County: KOOCHICHING	Acres: 40.00
City:	Site Code: R290103	Classification Per M.S. 86A.05: f. state forests and state forest subareas	Current Public Use: YES	Future Public Use: YES
Land Code: 1000043711	Agency Land Code: R29165749	Land Name: FORESTRY	County: KOOCHICHING	Acres: 40.00
City:	Site Code: R290103	Classification Per M.S. 86A.05: f. state forests and state forest subareas	Current Public Use: YES	Future Public Use: YES
Land Code: 1000043712	Agency Land Code: R29164462	Land Name: FORESTRY	County: KOOCHICHING	Acres: 40.00
City:	Site Code: R290103	Classification Per M.S. 86A.05: f. state forests and state forest subareas	Current Public Use: YES	Future Public Use: YES
Land Code: 1000043713	Agency Land Code: R29165399	Land Name: FORESTRY	County: KOOCHICHING	Acres: 40.00
City:	Site Code: R290103	Classification Per M.S. 86A.05: f. state forests and state forest subareas	Current Public Use: YES	Future Public Use: YES
Land Code: 1000043714	Agency Land Code: R29169215	Land Name: FORESTRY	County: KOOCHICHING	Acres: 40.00
City:	Site Code: R290103	Classification Per M.S. 86A.05: f. state forests and state forest subareas	Current Public Use: YES	Future Public Use: YES
Land Code: 1000043715	Agency Land Code: R29169220	Land Name: FORESTRY	County: KOOCHICHING	Acres: 40.00
City:	Site Code: R290103	Classification Per M.S. 86A.05: f. state forests and state forest subareas	Current Public Use: YES	Future Public Use: YES
Land Code: 1000043716	Agency Land Code: R29169221	Land Name: FORESTRY	County: KOOCHICHING	Acres: 40.00
City:	Site Code: R290103	Classification Per M.S. 86A.05: f. state forests and state forest subareas	Current Public Use: YES	Future Public Use: YES
Land Code: 1000043717	Agency Land Code: R29169233	Land Name: FORESTRY	County: KOOCHICHING	Acres: 40.00
City:	Site Code: R290103	Classification Per M.S. 86A.05: f. state forests and state forest subareas	Current Public Use: YES	Future Public Use: YES
Land Code: 1000043718	Agency Land Code: R29169236	Land Name: FORESTRY	County: KOOCHICHING	Acres: 40.00
City:	Site Code: R290103	Classification Per M.S. 86A.05: f. state forests and state forest subareas	Current Public Use: YES	Future Public Use: YES



Land Code: 1000043719	Agency Land Code: R29169866	Land Name: FORESTRY	County: KOOCHICHING	Acres: 43.83
City:	Site Code: R290103	Classification Per M.S. 86A.05: f. state forests and state forest subareas	Current Public Use: YES	Future Public Use: YES
Land Code: 1000043720	Agency Land Code: R29169923	Land Name: FORESTRY	County: KOOCHICHING	Acres: 40.00
City:	Site Code: R290103	Classification Per M.S. 86A.05: f. state forests and state forest subareas	Current Public Use: YES	Future Public Use: YES
Land Code: 1000043721	Agency Land Code: R29169255	Land Name: FORESTRY	County: KOOCHICHING	Acres: 40.00
City:	Site Code: R290103	Classification Per M.S. 86A.05: f. state forests and state forest subareas	Current Public Use: YES	Future Public Use: YES
Land Code: 1000043722	Agency Land Code: R29169257	Land Name: FORESTRY	County: KOOCHICHING	Acres: 40.00
City:	Site Code: R290103	Classification Per M.S. 86A.05: f. state forests and state forest subareas	Current Public Use: YES	Future Public Use: YES
Land Code: 1000043723	Agency Land Code: R29168434	Land Name: FORESTRY	County: KOOCHICHING	Acres: 40.00
City:	Site Code: R290103	Classification Per M.S. 86A.05: f. state forests and state forest subareas	Current Public Use: YES	Future Public Use: YES
Land Code: 1000043724	Agency Land Code: R29169991	Land Name: FORESTRY	County: KOOCHICHING	Acres: 40.00
City:	Site Code: R290103	Classification Per M.S. 86A.05: f. state forests and state forest subareas	Current Public Use: YES	Future Public Use: YES
Land Code: 1000043725	Agency Land Code: R29170042	Land Name: FORESTRY	County: KOOCHICHING	Acres: 40.00
City:	Site Code: R290103	Classification Per M.S. 86A.05: f. state forests and state forest subareas	Current Public Use: YES	Future Public Use: YES
Land Code: 1000043726	Agency Land Code: R29170049	Land Name: FORESTRY	County: KOOCHICHING	Acres: 40.00
City:	Site Code: R290103	Classification Per M.S. 86A.05: f. state forests and state forest subareas	Current Public Use: YES	Future Public Use: YES
Land Code: 1000043727	Agency Land Code: R29168459	Land Name: FORESTRY	County: KOOCHICHING	Acres: 40.00
City:	Site Code: R290103	Classification Per M.S. 86A.05: f. state forests and state forest subareas	Current Public Use: YES	Future Public Use: YES
Land Code: 1000043728	Agency Land Code: R29170103	Land Name: FORESTRY	County: KOOCHICHING	Acres: 40.00
City:	Site Code: R290103	Classification Per M.S. 86A.05: f. state forests and state forest subareas	Current Public Use: YES	Future Public Use: YES
Land Code: 1000043729	Agency Land Code: R29170109	Land Name: FORESTRY	County: KOOCHICHING	Acres: 40.00
City:	Site Code: R290103	Classification Per M.S. 86A.05: f. state forests and state forest subareas	Current Public Use: YES	Future Public Use: YES
Land Code: 1000043730	Agency Land Code: R29170125	Land Name: FORESTRY	County: KOOCHICHING	Acres: 40.00
City:	Site Code: R290103	Classification Per M.S. 86A.05: f. state forests and state forest subareas	Current Public Use: YES	Future Public Use: YES



Land Code: 1000043731	Agency Land Code: R29170129	Land Name: FORESTRY	County: KOOCHICHING	Acres: 40.00
City:	Site Code: R290103	Classification Per M.S. 86A.05: f. state forests and state forest subareas	Current Public Use: YES	Future Public Use: YES
Land Code: 1000043732	Agency Land Code: R29168026	Land Name: FORESTRY	County: KOOCHICHING	Acres: 40.00
City:	Site Code: R290103	Classification Per M.S. 86A.05: f. state forests and state forest subareas	Current Public Use: YES	Future Public Use: YES
Land Code: 1000043733	Agency Land Code: R29170147	Land Name: FORESTRY	County: KOOCHICHING	Acres: 44.80
City:	Site Code: R290103	Classification Per M.S. 86A.05: f. state forests and state forest subareas	Current Public Use: YES	Future Public Use: YES
Land Code: 1000043734	Agency Land Code: R29170166	Land Name: FORESTRY	County: KOOCHICHING	Acres: 40.00
City:	Site Code: R290103	Classification Per M.S. 86A.05: f. state forests and state forest subareas	Current Public Use: YES	Future Public Use: YES
Land Code: 1000043735	Agency Land Code: R29170183	Land Name: FORESTRY	County: KOOCHICHING	Acres: 40.00
City:	Site Code: R290103	Classification Per M.S. 86A.05: f. state forests and state forest subareas	Current Public Use: YES	Future Public Use: YES
Land Code: 1000043736	Agency Land Code: R29170221	Land Name: FORESTRY	County: KOOCHICHING	Acres: 40.00
City:	Site Code: R290103	Classification Per M.S. 86A.05: f. state forests and state forest subareas	Current Public Use: YES	Future Public Use: YES
Land Code: 1000043737	Agency Land Code: R29170235	Land Name: FORESTRY	County: KOOCHICHING	Acres: 40.00
City:	Site Code: R290103	Classification Per M.S. 86A.05: f. state forests and state forest subareas	Current Public Use: YES	Future Public Use: YES
Land Code: 1000043738	Agency Land Code: R29168490	Land Name: FORESTRY	County: KOOCHICHING	Acres: 21.48
City:	Site Code: R290103	Classification Per M.S. 86A.05: f. state forests and state forest subareas	Current Public Use: YES	Future Public Use: YES
Land Code: 1000043739	Agency Land Code: R29168494	Land Name: FORESTRY	County: KOOCHICHING	Acres: 24.78
City:	Site Code: R290103	Classification Per M.S. 86A.05: f. state forests and state forest subareas	Current Public Use: YES	Future Public Use: YES
Land Code: 1000043740	Agency Land Code: R29168896	Land Name: FORESTRY	County: KOOCHICHING	Acres: 40.00
City:	Site Code: R290103	Classification Per M.S. 86A.05: f. state forests and state forest subareas	Current Public Use: YES	Future Public Use: YES
Land Code: 1000043741	Agency Land Code: R29168899	Land Name: FORESTRY	County: KOOCHICHING	Acres: 40.00
City:	Site Code: R290103	Classification Per M.S. 86A.05: f. state forests and state forest subareas	Current Public Use: YES	Future Public Use: YES
Land Code: 1000043742	Agency Land Code: R29170268	Land Name: FORESTRY	County: KOOCHICHING	Acres: 40.00
City:	Site Code: R290103	Classification Per M.S. 86A.05: f. state forests and state forest subareas	Current Public Use: YES	Future Public Use: YES



Land Code: 1000043743	Agency Land Code: R29170316	Land Name: FORESTRY	County: KOOCHICHING	Acres: 40.00
City:	Site Code: R290103	Classification Per M.S. 86A.05: f. state forests and state forest subareas	Current Public Use: YES	Future Public Use: YES
Land Code: 1000043744	Agency Land Code: R29170319	Land Name: FORESTRY	County: KOOCHICHING	Acres: 40.00
City:	Site Code: R290103	Classification Per M.S. 86A.05: f. state forests and state forest subareas	Current Public Use: YES	Future Public Use: YES
Land Code: 1000043745	Agency Land Code: R29169355	Land Name: FORESTRY	County: KOOCHICHING	Acres: 40.00
City:	Site Code: R290103	Classification Per M.S. 86A.05: f. state forests and state forest subareas	Current Public Use: YES	Future Public Use: YES
Land Code: 1000043746	Agency Land Code: R29169365	Land Name: FORESTRY	County: KOOCHICHING	Acres: 40.00
City:	Site Code: R290103	Classification Per M.S. 86A.05: f. state forests and state forest subareas	Current Public Use: YES	Future Public Use: YES
Land Code: 1000043747	Agency Land Code: R29168061	Land Name: FORESTRY	County: KOOCHICHING	Acres: 40.00
City:	Site Code: R290103	Classification Per M.S. 86A.05: f. state forests and state forest subareas	Current Public Use: YES	Future Public Use: YES
Land Code: 1000043748	Agency Land Code: R29168068	Land Name: FORESTRY	County: KOOCHICHING	Acres: 40.00
City:	Site Code: R290103	Classification Per M.S. 86A.05: f. state forests and state forest subareas	Current Public Use: YES	Future Public Use: YES
Land Code: 1000043749	Agency Land Code: R29170345	Land Name: FORESTRY	County: KOOCHICHING	Acres: 40.00
City:	Site Code: R290103	Classification Per M.S. 86A.05: f. state forests and state forest subareas	Current Public Use: YES	Future Public Use: YES
Land Code: 1000043750	Agency Land Code: R29170384	Land Name: FORESTRY	County: KOOCHICHING	Acres: 40.00
City:	Site Code: R290103	Classification Per M.S. 86A.05: f. state forests and state forest subareas	Current Public Use: YES	Future Public Use: YES
Land Code: 1000043751	Agency Land Code: R29170429	Land Name: FORESTRY	County: KOOCHICHING	Acres: 40.00
City:	Site Code: R290103	Classification Per M.S. 86A.05: f. state forests and state forest subareas	Current Public Use: YES	Future Public Use: YES
Land Code: 1000043752	Agency Land Code: R29168075	Land Name: FORESTRY	County: KOOCHICHING	Acres: 40.00
City:	Site Code: R290103	Classification Per M.S. 86A.05: f. state forests and state forest subareas	Current Public Use: YES	Future Public Use: YES
Land Code: 1000043753	Agency Land Code: R29168085	Land Name: FORESTRY	County: KOOCHICHING	Acres: 40.00
City:	Site Code: R290103	Classification Per M.S. 86A.05: f. state forests and state forest subareas	Current Public Use: YES	Future Public Use: YES
Land Code: 1000043754	Agency Land Code: R29168089	Land Name: FORESTRY	County: KOOCHICHING	Acres: 40.00
City:	Site Code: R290103	Classification Per M.S. 86A.05: f. state forests and state forest subareas	Current Public Use: YES	Future Public Use: YES



Land Code: 1000043755	Agency Land Code: R29168949	Land Name: FORESTRY	County: KOOCHICHING	Acres: 40.00
City:	Site Code: R290103	Classification Per M.S. 86A.05: f. state forests and state forest subareas	Current Public Use: YES	Future Public Use: YES
Land Code: 1000043756	Agency Land Code: R29168952	Land Name: FORESTRY	County: KOOCHICHING	Acres: 40.00
City:	Site Code: R290103	Classification Per M.S. 86A.05: f. state forests and state forest subareas	Current Public Use: YES	Future Public Use: YES
Land Code: 1000043757	Agency Land Code: R29170457	Land Name: FORESTRY	County: KOOCHICHING	Acres: 40.00
City:	Site Code: R290103	Classification Per M.S. 86A.05: f. state forests and state forest subareas	Current Public Use: YES	Future Public Use: YES
Land Code: 1000043758	Agency Land Code: R29170463	Land Name: FORESTRY	County: KOOCHICHING	Acres: 40.00
City:	Site Code: R290103	Classification Per M.S. 86A.05: f. state forests and state forest subareas	Current Public Use: YES	Future Public Use: YES
Land Code: 1000043759	Agency Land Code: R29170524	Land Name: FORESTRY	County: KOOCHICHING	Acres: 40.00
City:	Site Code: R290103	Classification Per M.S. 86A.05: f. state forests and state forest subareas	Current Public Use: YES	Future Public Use: YES
Land Code: 1000043760	Agency Land Code: R29168964	Land Name: FORESTRY	County: KOOCHICHING	Acres: 40.00
City:	Site Code: R290103	Classification Per M.S. 86A.05: f. state forests and state forest subareas	Current Public Use: YES	Future Public Use: YES
Land Code: 1000043761	Agency Land Code: R29169386	Land Name: FORESTRY	County: KOOCHICHING	Acres: 40.00
City:	Site Code: R290103	Classification Per M.S. 86A.05: f. state forests and state forest subareas	Current Public Use: YES	Future Public Use: YES
Land Code: 1000043762	Agency Land Code: R29169387	Land Name: FORESTRY	County: KOOCHICHING	Acres: 40.00
City:	Site Code: R290103	Classification Per M.S. 86A.05: f. state forests and state forest subareas	Current Public Use: YES	Future Public Use: YES
Land Code: 1000043763	Agency Land Code: R29170576	Land Name: FORESTRY	County: KOOCHICHING	Acres: 40.00
City:	Site Code: R290103	Classification Per M.S. 86A.05: f. state forests and state forest subareas	Current Public Use: YES	Future Public Use: YES
Land Code: 1000043764	Agency Land Code: R29170601	Land Name: FORESTRY	County: KOOCHICHING	Acres: 40.00
City:	Site Code: R290103	Classification Per M.S. 86A.05: f. state forests and state forest subareas	Current Public Use: YES	Future Public Use: YES
Land Code: 1000043765	Agency Land Code: R29168591	Land Name: FORESTRY	County: KOOCHICHING	Acres: 39.91
City:	Site Code: R290103	Classification Per M.S. 86A.05: f. state forests and state forest subareas	Current Public Use: YES	Future Public Use: YES
Land Code: 1000043766	Agency Land Code: R29168592	Land Name: FORESTRY	County: KOOCHICHING	Acres: 40.00
City:	Site Code: R290103	Classification Per M.S. 86A.05: f. state forests and state forest subareas	Current Public Use: YES	Future Public Use: YES



Land Code: 1000043767	Agency Land Code: R29170620	Land Name: FORESTRY	County: KOOCHICHING	Acres: 40.00
City:	Site Code: R290103	Classification Per M.S. 86A.05: f. state forests and state forest subareas	Current Public Use: YES	Future Public Use: YES
Land Code: 1000043768	Agency Land Code: R29170632	Land Name: FORESTRY	County: KOOCHICHING	Acres: 40.00
City:	Site Code: R290103	Classification Per M.S. 86A.05: f. state forests and state forest subareas	Current Public Use: YES	Future Public Use: YES
Land Code: 1000043769	Agency Land Code: R29169027	Land Name: FORESTRY	County: KOOCHICHING	Acres: 40.00
City:	Site Code: R290103	Classification Per M.S. 86A.05: f. state forests and state forest subareas	Current Public Use: YES	Future Public Use: YES
Land Code: 1000043770	Agency Land Code: R29169447	Land Name: FORESTRY	County: KOOCHICHING	Acres: 40.00
City:	Site Code: R290103	Classification Per M.S. 86A.05: f. state forests and state forest subareas	Current Public Use: YES	Future Public Use: YES
Land Code: 1000043771	Agency Land Code: R29169453	Land Name: FORESTRY	County: KOOCHICHING	Acres: 40.00
City:	Site Code: R290103	Classification Per M.S. 86A.05: f. state forests and state forest subareas	Current Public Use: YES	Future Public Use: YES
Land Code: 1000043772	Agency Land Code: R29170720	Land Name: FORESTRY	County: KOOCHICHING	Acres: 40.00
City:	Site Code: R290103	Classification Per M.S. 86A.05: f. state forests and state forest subareas	Current Public Use: YES	Future Public Use: YES
Land Code: 1000043773	Agency Land Code: R29168193	Land Name: FORESTRY	County: KOOCHICHING	Acres: 40.00
City:	Site Code: R290103	Classification Per M.S. 86A.05: f. state forests and state forest subareas	Current Public Use: YES	Future Public Use: YES
Land Code: 1000043774	Agency Land Code: R29170862	Land Name: FORESTRY	County: KOOCHICHING	Acres: 40.00
City:	Site Code: R290103	Classification Per M.S. 86A.05: f. state forests and state forest subareas	Current Public Use: YES	Future Public Use: YES
Land Code: 1000043775	Agency Land Code: R29169059	Land Name: FORESTRY	County: KOOCHICHING	Acres: 40.00
City:	Site Code: R290103	Classification Per M.S. 86A.05: f. state forests and state forest subareas	Current Public Use: YES	Future Public Use: YES
Land Code: 1000043776	Agency Land Code: R29168311	Land Name: FORESTRY	County: KOOCHICHING	Acres: 40.00
City:	Site Code: R290103	Classification Per M.S. 86A.05: f. state forests and state forest subareas	Current Public Use: YES	Future Public Use: YES
Land Code: 1000043777	Agency Land Code: R29168326	Land Name: FORESTRY	County: KOOCHICHING	Acres: 40.00
City:	Site Code: R290103	Classification Per M.S. 86A.05: f. state forests and state forest subareas	Current Public Use: YES	Future Public Use: YES
Land Code: 1000043778	Agency Land Code: R29170937	Land Name: FORESTRY	County: KOOCHICHING	Acres: 40.00
City:	Site Code: R290103	Classification Per M.S. 86A.05: f. state forests and state forest subareas	Current Public Use: YES	Future Public Use: YES



Land Code: 1000043779	Agency Land Code: R29169501	Land Name: FORESTRY	County: KOOCHICHING	Acres: 41.68
City:	Site Code: R290103	Classification Per M.S. 86A.05: f. state forests and state forest subareas	Current Public Use: YES	Future Public Use: YES
Land Code: 1000043780	Agency Land Code: R29169514	Land Name: FORESTRY	County: KOOCHICHING	Acres: 40.00
City:	Site Code: R290103	Classification Per M.S. 86A.05: f. state forests and state forest subareas	Current Public Use: YES	Future Public Use: YES
Land Code: 1000043781	Agency Land Code: R29168218	Land Name: FORESTRY	County: KOOCHICHING	Acres: 40.00
City:	Site Code: R290103	Classification Per M.S. 86A.05: f. state forests and state forest subareas	Current Public Use: YES	Future Public Use: YES
Land Code: 1000043782	Agency Land Code: R29168225	Land Name: FORESTRY	County: KOOCHICHING	Acres: 40.00
City:	Site Code: R290103	Classification Per M.S. 86A.05: f. state forests and state forest subareas	Current Public Use: YES	Future Public Use: YES
Land Code: 1000043783	Agency Land Code: R29168232	Land Name: FORESTRY	County: KOOCHICHING	Acres: 40.00
City:	Site Code: R290103	Classification Per M.S. 86A.05: f. state forests and state forest subareas	Current Public Use: YES	Future Public Use: YES
Land Code: 1000043784	Agency Land Code: R29168343	Land Name: FORESTRY	County: KOOCHICHING	Acres: 40.00
City:	Site Code: R290103	Classification Per M.S. 86A.05: f. state forests and state forest subareas	Current Public Use: YES	Future Public Use: YES
Land Code: 1000043785	Agency Land Code: R29168346	Land Name: FORESTRY	County: KOOCHICHING	Acres: 40.00
City:	Site Code: R290103	Classification Per M.S. 86A.05: f. state forests and state forest subareas	Current Public Use: YES	Future Public Use: YES
Land Code: 1000043786	Agency Land Code: R29168744	Land Name: FORESTRY	County: KOOCHICHING	Acres: 40.00
City:	Site Code: R290103	Classification Per M.S. 86A.05: f. state forests and state forest subareas	Current Public Use: YES	Future Public Use: YES
Land Code: 1000043787	Agency Land Code: R29168237	Land Name: FORESTRY	County: KOOCHICHING	Acres: 40.00
City:	Site Code: R290103	Classification Per M.S. 86A.05: f. state forests and state forest subareas	Current Public Use: YES	Future Public Use: YES
Land Code: 1000043788	Agency Land Code: R29169113	Land Name: FORESTRY	County: KOOCHICHING	Acres: 40.00
City:	Site Code: R290103	Classification Per M.S. 86A.05: f. state forests and state forest subareas	Current Public Use: YES	Future Public Use: YES
Land Code: 1000043789	Agency Land Code: R29169123	Land Name: FORESTRY	County: KOOCHICHING	Acres: 40.35
City:	Site Code: R290103	Classification Per M.S. 86A.05: f. state forests and state forest subareas	Current Public Use: YES	Future Public Use: YES
Land Code: 1000043790	Agency Land Code: R29169196	Land Name: FORESTRY	County: KOOCHICHING	Acres: 40.00
City:	Site Code: R290103	Classification Per M.S. 86A.05: f. state forests and state forest subareas	Current Public Use: YES	Future Public Use: YES



Land Code: 1000043791	Agency Land Code: R29169610	Land Name: FORESTRY	County: KOOCHICHING	Acres: 40.64
City:	Site Code: R290103	Classification Per M.S. 86A.05: f. state forests and state forest subareas	Current Public Use: YES	Future Public Use: YES
Land Code: 1000043792	Agency Land Code: R29169651	Land Name: FORESTRY	County: KOOCHICHING	Acres: 40.00
City:	Site Code: R290103	Classification Per M.S. 86A.05: f. state forests and state forest subareas	Current Public Use: YES	Future Public Use: YES
Land Code: 1000043793	Agency Land Code: R29169141	Land Name: FORESTRY	County: KOOCHICHING	Acres: 40.00
City:	Site Code: R290103	Classification Per M.S. 86A.05: f. state forests and state forest subareas	Current Public Use: YES	Future Public Use: YES
Land Code: 1000043794	Agency Land Code: R29169142	Land Name: FORESTRY	County: KOOCHICHING	Acres: 40.00
City:	Site Code: R290103	Classification Per M.S. 86A.05: f. state forests and state forest subareas	Current Public Use: YES	Future Public Use: YES
Land Code: 1000043795	Agency Land Code: R29169528	Land Name: FORESTRY	County: KOOCHICHING	Acres: 40.00
City:	Site Code: R290103	Classification Per M.S. 86A.05: f. state forests and state forest subareas	Current Public Use: YES	Future Public Use: YES
Land Code: 1000043796	Agency Land Code: R29169533	Land Name: FORESTRY	County: KOOCHICHING	Acres: 40.00
City:	Site Code: R290103	Classification Per M.S. 86A.05: f. state forests and state forest subareas	Current Public Use: YES	Future Public Use: YES
Land Code: 1000043797	Agency Land Code: R29168268	Land Name: FORESTRY	County: KOOCHICHING	Acres: 40.00
City:	Site Code: R290103	Classification Per M.S. 86A.05: f. state forests and state forest subareas	Current Public Use: YES	Future Public Use: YES
Land Code: 1000043798	Agency Land Code: R29169672	Land Name: FORESTRY	County: KOOCHICHING	Acres: 40.00
City:	Site Code: R290103	Classification Per M.S. 86A.05: f. state forests and state forest subareas	Current Public Use: YES	Future Public Use: YES
Land Code: 1000043799	Agency Land Code: R29169717	Land Name: FORESTRY	County: KOOCHICHING	Acres: 40.00
City:	Site Code: R290103	Classification Per M.S. 86A.05: f. state forests and state forest subareas	Current Public Use: YES	Future Public Use: YES
Land Code: 1000043800	Agency Land Code: R29169739	Land Name: FORESTRY	County: KOOCHICHING	Acres: 40.00
City:	Site Code: R290103	Classification Per M.S. 86A.05: f. state forests and state forest subareas	Current Public Use: YES	Future Public Use: YES
Land Code: 1000043801	Agency Land Code: R29168300	Land Name: FORESTRY	County: KOOCHICHING	Acres: 40.00
City:	Site Code: R290103	Classification Per M.S. 86A.05: f. state forests and state forest subareas	Current Public Use: YES	Future Public Use: YES
Land Code: 1000043802	Agency Land Code: R29169771	Land Name: FORESTRY	County: KOOCHICHING	Acres: 40.00
City:	Site Code: R290103	Classification Per M.S. 86A.05: f. state forests and state forest subareas	Current Public Use: YES	Future Public Use: YES



Land Code: 1000043803	Agency Land Code: R29169786	Land Name: FORESTRY	County: KOOCHICHING	Acres: 40.00
City:	Site Code: R290103	Classification Per M.S. 86A.05: f. state forests and state forest subareas	Current Public Use: YES	Future Public Use: YES
Land Code: 1000043804	Agency Land Code: R29169810	Land Name: FORESTRY	County: KOOCHICHING	Acres: 40.00
City:	Site Code: R290103	Classification Per M.S. 86A.05: f. state forests and state forest subareas	Current Public Use: YES	Future Public Use: YES
Land Code: 1000043805	Agency Land Code: R29169819	Land Name: FORESTRY	County: KOOCHICHING	Acres: 40.00
City:	Site Code: R290103	Classification Per M.S. 86A.05: f. state forests and state forest subareas	Current Public Use: YES	Future Public Use: YES
Land Code: 1000043806	Agency Land Code: R29169823	Land Name: FORESTRY	County: KOOCHICHING	Acres: 40.00
City:	Site Code: R290103	Classification Per M.S. 86A.05: f. state forests and state forest subareas	Current Public Use: YES	Future Public Use: YES
Land Code: 1000043807	Agency Land Code: R29168377	Land Name: FORESTRY	County: KOOCHICHING	Acres: 40.00
City:	Site Code: R290103	Classification Per M.S. 86A.05: f. state forests and state forest subareas	Current Public Use: YES	Future Public Use: YES
Land Code: 1000043808	Agency Land Code: R29168794	Land Name: FORESTRY	County: KOOCHICHING	Acres: 40.00
City:	Site Code: R290103	Classification Per M.S. 86A.05: f. state forests and state forest subareas	Current Public Use: YES	Future Public Use: YES
Land Code: 1000043809	Agency Land Code: R29148605	Land Name: FORESTRY	County: KOOCHICHING	Acres: 32.85
City:	Site Code: R290103	Classification Per M.S. 86A.05: f. state forests and state forest subareas	Current Public Use: YES	Future Public Use: YES
Land Code: 1000043810	Agency Land Code: R29148732	Land Name: FORESTRY	County: KOOCHICHING	Acres: 6.00
City:	Site Code: R290103	Classification Per M.S. 86A.05: f. state forests and state forest subareas	Current Public Use: YES	Future Public Use: YES
Land Code: 1000043811	Agency Land Code: R29148137	Land Name: FORESTRY	County: KOOCHICHING	Acres: 6.00
City:	Site Code: R290103	Classification Per M.S. 86A.05: f. state forests and state forest subareas	Current Public Use: YES	Future Public Use: YES
Land Code: 1000043812	Agency Land Code: R29334436	Land Name: FORESTRY	County: KOOCHICHING	Acres: 1.50
City:	Site Code: R290103	Classification Per M.S. 86A.05: f. state forests and state forest subareas	Current Public Use: YES	Future Public Use: YES
Land Code: 1000043813	Agency Land Code: R29160967	Land Name: FORESTRY	County: KOOCHICHING	Acres: 45.80
City:	Site Code: R290103	Classification Per M.S. 86A.05: f. state forests and state forest subareas	Current Public Use: YES	Future Public Use: YES
Land Code: 1000043814	Agency Land Code: R29161097	Land Name: FORESTRY	County: KOOCHICHING	Acres: 40.00
City:	Site Code: R290103	Classification Per M.S. 86A.05: f. state forests and state forest subareas	Current Public Use: YES	Future Public Use: YES



Land Code: 1000043815	Agency Land Code: R29161329	Land Name: FORESTRY	County: KOOCHICHING	Acres: 40.00
City:	Site Code: R290103	Classification Per M.S. 86A.05: f. state forests and state forest subareas	Current Public Use: YES	Future Public Use: YES
Land Code: 1000043816	Agency Land Code: R29161399	Land Name: FORESTRY	County: KOOCHICHING	Acres: 40.00
City:	Site Code: R290103	Classification Per M.S. 86A.05: f. state forests and state forest subareas	Current Public Use: YES	Future Public Use: YES
Land Code: 1000043817	Agency Land Code: R29161426	Land Name: FORESTRY	County: KOOCHICHING	Acres: 40.00
City:	Site Code: R290103	Classification Per M.S. 86A.05: f. state forests and state forest subareas	Current Public Use: YES	Future Public Use: YES
Land Code: 1000043818	Agency Land Code: R29161525	Land Name: FORESTRY	County: KOOCHICHING	Acres: 40.00
City:	Site Code: R290103	Classification Per M.S. 86A.05: f. state forests and state forest subareas	Current Public Use: YES	Future Public Use: YES
Land Code: 1000043819	Agency Land Code: R29161541	Land Name: FORESTRY	County: KOOCHICHING	Acres: 40.00
City:	Site Code: R290103	Classification Per M.S. 86A.05: f. state forests and state forest subareas	Current Public Use: YES	Future Public Use: YES
Land Code: 1000043820	Agency Land Code: R29161544	Land Name: FORESTRY	County: KOOCHICHING	Acres: 40.00
City:	Site Code: R290103	Classification Per M.S. 86A.05: f. state forests and state forest subareas	Current Public Use: YES	Future Public Use: YES
Land Code: 1000043821	Agency Land Code: R29161828	Land Name: FORESTRY	County: KOOCHICHING	Acres: 40.00
City:	Site Code: R290103	Classification Per M.S. 86A.05: f. state forests and state forest subareas	Current Public Use: YES	Future Public Use: YES
Land Code: 1000043822	Agency Land Code: R29161843	Land Name: FORESTRY	County: KOOCHICHING	Acres: 40.00
City:	Site Code: R290103	Classification Per M.S. 86A.05: f. state forests and state forest subareas	Current Public Use: YES	Future Public Use: YES
Land Code: 1000043823	Agency Land Code: R29161628	Land Name: FORESTRY	County: KOOCHICHING	Acres: 40.00
City:	Site Code: R290103	Classification Per M.S. 86A.05: f. state forests and state forest subareas	Current Public Use: YES	Future Public Use: YES
Land Code: 1000043824	Agency Land Code: R29161943	Land Name: FORESTRY	County: KOOCHICHING	Acres: 40.00
City:	Site Code: R290103	Classification Per M.S. 86A.05: f. state forests and state forest subareas	Current Public Use: YES	Future Public Use: YES
Land Code: 1000043825	Agency Land Code: R29161972	Land Name: FORESTRY	County: KOOCHICHING	Acres: 40.00
City:	Site Code: R290103	Classification Per M.S. 86A.05: f. state forests and state forest subareas	Current Public Use: YES	Future Public Use: YES
Land Code: 1000043826	Agency Land Code: R29161683	Land Name: FORESTRY	County: KOOCHICHING	Acres: 12.85
City:	Site Code: R290103	Classification Per M.S. 86A.05: f. state forests and state forest subareas	Current Public Use: YES	Future Public Use: YES



Land Code: 1000043827	Agency Land Code: R29161689	Land Name: FORESTRY	County: KOOCHICHING	Acres: 26.50
City:	Site Code: R290103	Classification Per M.S. 86A.05: f. state forests and state forest subareas	Current Public Use: YES	Future Public Use: YES
Land Code: 1000043828	Agency Land Code: R29161700	Land Name: FORESTRY	County: KOOCHICHING	Acres: 40.30
City:	Site Code: R290103	Classification Per M.S. 86A.05: f. state forests and state forest subareas	Current Public Use: YES	Future Public Use: YES
Land Code: 1000043829	Agency Land Code: R29161713	Land Name: FORESTRY	County: KOOCHICHING	Acres: 48.15
City:	Site Code: R290103	Classification Per M.S. 86A.05: f. state forests and state forest subareas	Current Public Use: YES	Future Public Use: YES
Land Code: 1000043830	Agency Land Code: R29161718	Land Name: FORESTRY	County: KOOCHICHING	Acres: 40.00
City:	Site Code: R290103	Classification Per M.S. 86A.05: f. state forests and state forest subareas	Current Public Use: YES	Future Public Use: YES
Land Code: 1000043831	Agency Land Code: R29161719	Land Name: FORESTRY	County: KOOCHICHING	Acres: 40.00
City:	Site Code: R290103	Classification Per M.S. 86A.05: f. state forests and state forest subareas	Current Public Use: YES	Future Public Use: YES
Land Code: 1000043832	Agency Land Code: R29161876	Land Name: FORESTRY	County: KOOCHICHING	Acres: 40.00
City:	Site Code: R290103	Classification Per M.S. 86A.05: f. state forests and state forest subareas	Current Public Use: YES	Future Public Use: YES
Land Code: 1000043833	Agency Land Code: R29160922	Land Name: FORESTRY	County: KOOCHICHING	Acres: 40.00
City:	Site Code: R290103	Classification Per M.S. 86A.05: f. state forests and state forest subareas	Current Public Use: YES	Future Public Use: YES
Land Code: 1000043834	Agency Land Code: R29167878	Land Name: FORESTRY	County: KOOCHICHING	Acres: 28.69
City:	Site Code: R290103	Classification Per M.S. 86A.05: f. state forests and state forest subareas	Current Public Use: YES	Future Public Use: YES
Land Code: 1000043835	Agency Land Code: R29167882	Land Name: FORESTRY	County: KOOCHICHING	Acres: 29.34
City:	Site Code: R290103	Classification Per M.S. 86A.05: f. state forests and state forest subareas	Current Public Use: YES	Future Public Use: YES
Land Code: 1000043836	Agency Land Code: R29167674	Land Name: FORESTRY	County: KOOCHICHING	Acres: 25.15
City:	Site Code: R290103	Classification Per M.S. 86A.05: f. state forests and state forest subareas	Current Public Use: YES	Future Public Use: YES
Land Code: 1000043837	Agency Land Code: R29165066	Land Name: FORESTRY	County: KOOCHICHING	Acres: 40.00
City:	Site Code: R290103	Classification Per M.S. 86A.05: f. state forests and state forest subareas	Current Public Use: YES	Future Public Use: YES
Land Code: 1000043838	Agency Land Code: R29165067	Land Name: FORESTRY	County: KOOCHICHING	Acres: 40.00
City:	Site Code: R290103	Classification Per M.S. 86A.05: f. state forests and state forest subareas	Current Public Use: YES	Future Public Use: YES



Land Code: 1000043839	Agency Land Code: R29165090	Land Name: FORESTRY	County: KOOCHICHING	Acres: 40.00
City:	Site Code: R290103	Classification Per M.S. 86A.05: f. state forests and state forest subareas	Current Public Use: YES	Future Public Use: YES
Land Code: 1000043840	Agency Land Code: R29165616	Land Name: FORESTRY	County: KOOCHICHING	Acres: 40.00
City:	Site Code: R290103	Classification Per M.S. 86A.05: f. state forests and state forest subareas	Current Public Use: YES	Future Public Use: YES
Land Code: 1000043841	Agency Land Code: R29165180	Land Name: FORESTRY	County: KOOCHICHING	Acres: 40.00
City:	Site Code: R290103	Classification Per M.S. 86A.05: f. state forests and state forest subareas	Current Public Use: YES	Future Public Use: YES
Land Code: 1000043842	Agency Land Code: R29165182	Land Name: FORESTRY	County: KOOCHICHING	Acres: 39.89
City:	Site Code: R290103	Classification Per M.S. 86A.05: f. state forests and state forest subareas	Current Public Use: YES	Future Public Use: YES
Land Code: 1000043843	Agency Land Code: R29166947	Land Name: FORESTRY	County: KOOCHICHING	Acres: 40.00
City:	Site Code: R290103	Classification Per M.S. 86A.05: f. state forests and state forest subareas	Current Public Use: YES	Future Public Use: YES
Land Code: 1000043844	Agency Land Code: R29165346	Land Name: FORESTRY	County: KOOCHICHING	Acres: 40.00
City:	Site Code: R290103	Classification Per M.S. 86A.05: f. state forests and state forest subareas	Current Public Use: YES	Future Public Use: YES
Land Code: 1000043845	Agency Land Code: R29165709	Land Name: FORESTRY	County: KOOCHICHING	Acres: 40.00
City:	Site Code: R290103	Classification Per M.S. 86A.05: f. state forests and state forest subareas	Current Public Use: YES	Future Public Use: YES
Land Code: 1000043846	Agency Land Code: R29165714	Land Name: FORESTRY	County: KOOCHICHING	Acres: 40.00
City:	Site Code: R290103	Classification Per M.S. 86A.05: f. state forests and state forest subareas	Current Public Use: YES	Future Public Use: YES
Land Code: 1000043847	Agency Land Code: R29165123	Land Name: FORESTRY	County: KOOCHICHING	Acres: 40.00
City:	Site Code: R290103	Classification Per M.S. 86A.05: f. state forests and state forest subareas	Current Public Use: YES	Future Public Use: YES
Land Code: 1000043848	Agency Land Code: R29165581	Land Name: FORESTRY	County: KOOCHICHING	Acres: 40.00
City:	Site Code: R290103	Classification Per M.S. 86A.05: f. state forests and state forest subareas	Current Public Use: YES	Future Public Use: YES
Land Code: 1000043849	Agency Land Code: R29165991	Land Name: FORESTRY	County: KOOCHICHING	Acres: 40.00
City:	Site Code: R290103	Classification Per M.S. 86A.05: f. state forests and state forest subareas	Current Public Use: YES	Future Public Use: YES
Land Code: 1000043850	Agency Land Code: R29165997	Land Name: FORESTRY	County: KOOCHICHING	Acres: 40.00
City:	Site Code: R290103	Classification Per M.S. 86A.05: f. state forests and state forest subareas	Current Public Use: YES	Future Public Use: YES



Land Code: 1000043851	Agency Land Code: R29165203	Land Name: FORESTRY	County: KOOCHICHING	Acres: 40.00
City:	Site Code: R290103	Classification Per M.S. 86A.05: f. state forests and state forest subareas	Current Public Use: YES	Future Public Use: YES
Land Code: 1000043852	Agency Land Code: R29165225	Land Name: FORESTRY	County: KOOCHICHING	Acres: 39.45
City:	Site Code: R290103	Classification Per M.S. 86A.05: f. state forests and state forest subareas	Current Public Use: YES	Future Public Use: YES
Land Code: 1000043853	Agency Land Code: R29167488	Land Name: FORESTRY	County: KOOCHICHING	Acres: 40.00
City:	Site Code: R290103	Classification Per M.S. 86A.05: f. state forests and state forest subareas	Current Public Use: YES	Future Public Use: YES
Land Code: 1000043854	Agency Land Code: R29167493	Land Name: FORESTRY	County: KOOCHICHING	Acres: 23.84
City:	Site Code: R290103	Classification Per M.S. 86A.05: f. state forests and state forest subareas	Current Public Use: YES	Future Public Use: YES
Land Code: 1000043855	Agency Land Code: R29167510	Land Name: FORESTRY	County: KOOCHICHING	Acres: 40.00
City:	Site Code: R290103	Classification Per M.S. 86A.05: f. state forests and state forest subareas	Current Public Use: YES	Future Public Use: YES
Land Code: 1000043856	Agency Land Code: R29165291	Land Name: FORESTRY	County: KOOCHICHING	Acres: 40.00
City:	Site Code: R290103	Classification Per M.S. 86A.05: f. state forests and state forest subareas	Current Public Use: YES	Future Public Use: YES
Land Code: 1000043857	Agency Land Code: R29165672	Land Name: FORESTRY	County: KOOCHICHING	Acres: 40.00
City:	Site Code: R290103	Classification Per M.S. 86A.05: f. state forests and state forest subareas	Current Public Use: YES	Future Public Use: YES
Land Code: 1000043858	Agency Land Code: R29165676	Land Name: FORESTRY	County: KOOCHICHING	Acres: 40.00
City:	Site Code: R290103	Classification Per M.S. 86A.05: f. state forests and state forest subareas	Current Public Use: YES	Future Public Use: YES
Land Code: 1000043859	Agency Land Code: R29165689	Land Name: FORESTRY	County: KOOCHICHING	Acres: 40.00
City:	Site Code: R290103	Classification Per M.S. 86A.05: f. state forests and state forest subareas	Current Public Use: YES	Future Public Use: YES
Land Code: 1000043860	Agency Land Code: R29165406	Land Name: FORESTRY	County: KOOCHICHING	Acres: 40.00
City:	Site Code: R290103	Classification Per M.S. 86A.05: f. state forests and state forest subareas	Current Public Use: YES	Future Public Use: YES
Land Code: 1000043861	Agency Land Code: R29165434	Land Name: FORESTRY	County: KOOCHICHING	Acres: 40.00
City:	Site Code: R290103	Classification Per M.S. 86A.05: f. state forests and state forest subareas	Current Public Use: YES	Future Public Use: YES
Land Code: 1000043862	Agency Land Code: R29167637	Land Name: FORESTRY	County: KOOCHICHING	Acres: 40.00
City:	Site Code: R290103	Classification Per M.S. 86A.05: f. state forests and state forest subareas	Current Public Use: YES	Future Public Use: YES



Land Code: 1000043863	Agency Land Code: R29165764	Land Name: FORESTRY	County: KOOCHICHING	Acres: 40.00
City:	Site Code: R290103	Classification Per M.S. 86A.05: f. state forests and state forest subareas	Current Public Use: YES	Future Public Use: YES
Land Code: 1000043864	Agency Land Code: R29165788	Land Name: FORESTRY	County: KOOCHICHING	Acres: 40.00
City:	Site Code: R290103	Classification Per M.S. 86A.05: f. state forests and state forest subareas	Current Public Use: YES	Future Public Use: YES
Land Code: 1000043865	Agency Land Code: R29165793	Land Name: FORESTRY	County: KOOCHICHING	Acres: 40.00
City:	Site Code: R290103	Classification Per M.S. 86A.05: f. state forests and state forest subareas	Current Public Use: YES	Future Public Use: YES
Land Code: 1000043866	Agency Land Code: R29165801	Land Name: FORESTRY	County: KOOCHICHING	Acres: 40.00
City:	Site Code: R290103	Classification Per M.S. 86A.05: f. state forests and state forest subareas	Current Public Use: YES	Future Public Use: YES
Land Code: 1000043867	Agency Land Code: R29164485	Land Name: FORESTRY	County: KOOCHICHING	Acres: 40.00
City:	Site Code: R290103	Classification Per M.S. 86A.05: f. state forests and state forest subareas	Current Public Use: YES	Future Public Use: YES
Land Code: 1000043868	Agency Land Code: R29164503	Land Name: FORESTRY	County: KOOCHICHING	Acres: 40.00
City:	Site Code: R290103	Classification Per M.S. 86A.05: f. state forests and state forest subareas	Current Public Use: YES	Future Public Use: YES
Land Code: 1000043869	Agency Land Code: R29164517	Land Name: FORESTRY	County: KOOCHICHING	Acres: 40.00
City:	Site Code: R290103	Classification Per M.S. 86A.05: f. state forests and state forest subareas	Current Public Use: YES	Future Public Use: YES
Land Code: 1000043870	Agency Land Code: R29164518	Land Name: FORESTRY	County: KOOCHICHING	Acres: 40.00
City:	Site Code: R290103	Classification Per M.S. 86A.05: f. state forests and state forest subareas	Current Public Use: YES	Future Public Use: YES
Land Code: 1000043871	Agency Land Code: R29164541	Land Name: FORESTRY	County: KOOCHICHING	Acres: 40.00
City:	Site Code: R290103	Classification Per M.S. 86A.05: f. state forests and state forest subareas	Current Public Use: YES	Future Public Use: YES
Land Code: 1000043872	Agency Land Code: R29164545	Land Name: FORESTRY	County: KOOCHICHING	Acres: 23.95
City:	Site Code: R290103	Classification Per M.S. 86A.05: f. state forests and state forest subareas	Current Public Use: YES	Future Public Use: YES
Land Code: 1000043873	Agency Land Code: R29164559	Land Name: FORESTRY	County: KOOCHICHING	Acres: 40.00
City:	Site Code: R290103	Classification Per M.S. 86A.05: f. state forests and state forest subareas	Current Public Use: YES	Future Public Use: YES
Land Code: 1000043874	Agency Land Code: R29164576	Land Name: FORESTRY	County: KOOCHICHING	Acres: 40.00
City:	Site Code: R290103	Classification Per M.S. 86A.05: f. state forests and state forest subareas	Current Public Use: YES	Future Public Use: YES



Land Code: 1000043875	Agency Land Code: R29164585	Land Name: FORESTRY	County: KOOCHICHING	Acres: 32.58
City:	Site Code: R290103	Classification Per M.S. 86A.05: f. state forests and state forest subareas	Current Public Use: YES	Future Public Use: YES
Land Code: 1000043876	Agency Land Code: R29164638	Land Name: FORESTRY	County: KOOCHICHING	Acres: 40.00
City:	Site Code: R290103	Classification Per M.S. 86A.05: f. state forests and state forest subareas	Current Public Use: YES	Future Public Use: YES
Land Code: 1000043877	Agency Land Code: R29164660	Land Name: FORESTRY	County: KOOCHICHING	Acres: 40.00
City:	Site Code: R290103	Classification Per M.S. 86A.05: f. state forests and state forest subareas	Current Public Use: YES	Future Public Use: YES
Land Code: 1000043878	Agency Land Code: R29164724	Land Name: FORESTRY	County: KOOCHICHING	Acres: 40.00
City:	Site Code: R290103	Classification Per M.S. 86A.05: f. state forests and state forest subareas	Current Public Use: YES	Future Public Use: YES
Land Code: 1000043879	Agency Land Code: R29162898	Land Name: FORESTRY	County: KOOCHICHING	Acres: 40.00
City:	Site Code: R290103	Classification Per M.S. 86A.05: f. state forests and state forest subareas	Current Public Use: YES	Future Public Use: YES
Land Code: 1000043880	Agency Land Code: R29164982	Land Name: FORESTRY	County: KOOCHICHING	Acres: 40.00
City:	Site Code: R290103	Classification Per M.S. 86A.05: f. state forests and state forest subareas	Current Public Use: YES	Future Public Use: YES
Land Code: 1000043881	Agency Land Code: R29164797	Land Name: FORESTRY	County: KOOCHICHING	Acres: 39.82
City:	Site Code: R290103	Classification Per M.S. 86A.05: f. state forests and state forest subareas	Current Public Use: YES	Future Public Use: YES
Land Code: 1000043882	Agency Land Code: R29164803	Land Name: FORESTRY	County: KOOCHICHING	Acres: 40.00
City:	Site Code: R290103	Classification Per M.S. 86A.05: f. state forests and state forest subareas	Current Public Use: YES	Future Public Use: YES
Land Code: 1000043883	Agency Land Code: R29164930	Land Name: FORESTRY	County: KOOCHICHING	Acres: 40.00
City:	Site Code: R290103	Classification Per M.S. 86A.05: f. state forests and state forest subareas	Current Public Use: YES	Future Public Use: YES
Land Code: 1000043884	Agency Land Code: R29164992	Land Name: FORESTRY	County: KOOCHICHING	Acres: 40.00
City:	Site Code: R290103	Classification Per M.S. 86A.05: f. state forests and state forest subareas	Current Public Use: YES	Future Public Use: YES
Land Code: 1000043885	Agency Land Code: R29165009	Land Name: FORESTRY	County: KOOCHICHING	Acres: 40.00
City:	Site Code: R290103	Classification Per M.S. 86A.05: f. state forests and state forest subareas	Current Public Use: YES	Future Public Use: YES
Land Code: 1000043886	Agency Land Code: R29165014	Land Name: FORESTRY	County: KOOCHICHING	Acres: 40.00
City:	Site Code: R290103	Classification Per M.S. 86A.05: f. state forests and state forest subareas	Current Public Use: YES	Future Public Use: YES



Land Code: 1000043887	Agency Land Code: R29164866	Land Name: FORESTRY	County: KOOCHICHING	Acres: 37.00
City:	Site Code: R290103	Classification Per M.S. 86A.05: f. state forests and state forest subareas	Current Public Use: YES	Future Public Use: YES
Land Code: 1000043888	Agency Land Code: R29164883	Land Name: FORESTRY	County: KOOCHICHING	Acres: 40.00
City:	Site Code: R290103	Classification Per M.S. 86A.05: f. state forests and state forest subareas	Current Public Use: YES	Future Public Use: YES
Land Code: 1000043889	Agency Land Code: R29163940	Land Name: FORESTRY	County: KOOCHICHING	Acres: 40.00
City:	Site Code: R290103	Classification Per M.S. 86A.05: f. state forests and state forest subareas	Current Public Use: YES	Future Public Use: YES
Land Code: 1000043890	Agency Land Code: R29163941	Land Name: FORESTRY	County: KOOCHICHING	Acres: 34.86
City:	Site Code: R290103	Classification Per M.S. 86A.05: f. state forests and state forest subareas	Current Public Use: YES	Future Public Use: YES
Land Code: 1000043891	Agency Land Code: R29163942	Land Name: FORESTRY	County: KOOCHICHING	Acres: 40.00
City:	Site Code: R290103	Classification Per M.S. 86A.05: f. state forests and state forest subareas	Current Public Use: YES	Future Public Use: YES
Land Code: 1000043892	Agency Land Code: R29162066	Land Name: FORESTRY	County: KOOCHICHING	Acres: 40.00
City:	Site Code: R290103	Classification Per M.S. 86A.05: f. state forests and state forest subareas	Current Public Use: YES	Future Public Use: YES
Land Code: 1000043893	Agency Land Code: R29162113	Land Name: FORESTRY	County: KOOCHICHING	Acres: 40.00
City:	Site Code: R290103	Classification Per M.S. 86A.05: f. state forests and state forest subareas	Current Public Use: YES	Future Public Use: YES
Land Code: 1000043894	Agency Land Code: R29162115	Land Name: FORESTRY	County: KOOCHICHING	Acres: 40.00
City:	Site Code: R290103	Classification Per M.S. 86A.05: f. state forests and state forest subareas	Current Public Use: YES	Future Public Use: YES
Land Code: 1000043895	Agency Land Code: R29164435	Land Name: FORESTRY	County: KOOCHICHING	Acres: 24.18
City:	Site Code: R290103	Classification Per M.S. 86A.05: f. state forests and state forest subareas	Current Public Use: YES	Future Public Use: YES
Land Code: 1000043896	Agency Land Code: R29164467	Land Name: FORESTRY	County: KOOCHICHING	Acres: 20.01
City:	Site Code: R290103	Classification Per M.S. 86A.05: f. state forests and state forest subareas	Current Public Use: YES	Future Public Use: YES
Land Code: 1000043897	Agency Land Code: R29164469	Land Name: FORESTRY	County: KOOCHICHING	Acres: 30.55
City:	Site Code: R290103	Classification Per M.S. 86A.05: f. state forests and state forest subareas	Current Public Use: YES	Future Public Use: YES
Land Code: 1000043898	Agency Land Code: R29165367	Land Name: FORESTRY	County: KOOCHICHING	Acres: 40.00
City:	Site Code: R290103	Classification Per M.S. 86A.05: f. state forests and state forest subareas	Current Public Use: YES	Future Public Use: YES



Land Code: 1000043899	Agency Land Code: R29165379	Land Name: FORESTRY	County: KOOCHICHING	Acres: 40.00
City:	Site Code: R290103	Classification Per M.S. 86A.05: f. state forests and state forest subareas	Current Public Use: YES	Future Public Use: YES
Land Code: 1000043900	Agency Land Code: R29165386	Land Name: FORESTRY	County: KOOCHICHING	Acres: 40.00
City:	Site Code: R290103	Classification Per M.S. 86A.05: f. state forests and state forest subareas	Current Public Use: YES	Future Public Use: YES
Land Code: 1000043901	Agency Land Code: R29165392	Land Name: FORESTRY	County: KOOCHICHING	Acres: 40.00
City:	Site Code: R290103	Classification Per M.S. 86A.05: f. state forests and state forest subareas	Current Public Use: YES	Future Public Use: YES
Land Code: 1000043902	Agency Land Code: R29165398	Land Name: FORESTRY	County: KOOCHICHING	Acres: 40.00
City:	Site Code: R290103	Classification Per M.S. 86A.05: f. state forests and state forest subareas	Current Public Use: YES	Future Public Use: YES
Land Code: 1000043903	Agency Land Code: R29165400	Land Name: FORESTRY	County: KOOCHICHING	Acres: 40.00
City:	Site Code: R290103	Classification Per M.S. 86A.05: f. state forests and state forest subareas	Current Public Use: YES	Future Public Use: YES
Land Code: 1000043904	Agency Land Code: R29168801	Land Name: FORESTRY	County: KOOCHICHING	Acres: 40.00
City:	Site Code: R290103	Classification Per M.S. 86A.05: f. state forests and state forest subareas	Current Public Use: YES	Future Public Use: YES
Land Code: 1000043905	Agency Land Code: R29169226	Land Name: FORESTRY	County: KOOCHICHING	Acres: 40.00
City:	Site Code: R290103	Classification Per M.S. 86A.05: f. state forests and state forest subareas	Current Public Use: YES	Future Public Use: YES
Land Code: 1000043906	Agency Land Code: R29169844	Land Name: FORESTRY	County: KOOCHICHING	Acres: 40.00
City:	Site Code: R290103	Classification Per M.S. 86A.05: f. state forests and state forest subareas	Current Public Use: YES	Future Public Use: YES
Land Code: 1000043907	Agency Land Code: R29169858	Land Name: FORESTRY	County: KOOCHICHING	Acres: 40.00
City:	Site Code: R290103	Classification Per M.S. 86A.05: f. state forests and state forest subareas	Current Public Use: YES	Future Public Use: YES
Land Code: 1000043908	Agency Land Code: R29169861	Land Name: FORESTRY	County: KOOCHICHING	Acres: 40.00
City:	Site Code: R290103	Classification Per M.S. 86A.05: f. state forests and state forest subareas	Current Public Use: YES	Future Public Use: YES
Land Code: 1000043909	Agency Land Code: R29169876	Land Name: FORESTRY	County: KOOCHICHING	Acres: 40.00
City:	Site Code: R290103	Classification Per M.S. 86A.05: f. state forests and state forest subareas	Current Public Use: YES	Future Public Use: YES
Land Code: 1000043910	Agency Land Code: R29169884	Land Name: FORESTRY	County: KOOCHICHING	Acres: 40.00
City:	Site Code: R290103	Classification Per M.S. 86A.05: f. state forests and state forest subareas	Current Public Use: YES	Future Public Use: YES



Land Code: 1000043911	Agency Land Code: R29169885	Land Name: FORESTRY	County: KOOCHICHING	Acres: 40.00
City:	Site Code: R290103	Classification Per M.S. 86A.05: f. state forests and state forest subareas	Current Public Use: YES	Future Public Use: YES
Land Code: 1000043912	Agency Land Code: R29169915	Land Name: FORESTRY	County: KOOCHICHING	Acres: 40.00
City:	Site Code: R290103	Classification Per M.S. 86A.05: f. state forests and state forest subareas	Current Public Use: YES	Future Public Use: YES
Land Code: 1000043913	Agency Land Code: R29169261	Land Name: FORESTRY	County: KOOCHICHING	Acres: 40.00
City:	Site Code: R290103	Classification Per M.S. 86A.05: f. state forests and state forest subareas	Current Public Use: YES	Future Public Use: YES
Land Code: 1000043914	Agency Land Code: R29167984	Land Name: FORESTRY	County: KOOCHICHING	Acres: 40.66
City:	Site Code: R290103	Classification Per M.S. 86A.05: f. state forests and state forest subareas	Current Public Use: YES	Future Public Use: YES
Land Code: 1000043915	Agency Land Code: R29169974	Land Name: FORESTRY	County: KOOCHICHING	Acres: 40.00
City:	Site Code: R290103	Classification Per M.S. 86A.05: f. state forests and state forest subareas	Current Public Use: YES	Future Public Use: YES
Land Code: 1000043916	Agency Land Code: R29170010	Land Name: FORESTRY	County: KOOCHICHING	Acres: 40.00
City:	Site Code: R290103	Classification Per M.S. 86A.05: f. state forests and state forest subareas	Current Public Use: YES	Future Public Use: YES
Land Code: 1000043917	Agency Land Code: R29168444	Land Name: FORESTRY	County: KOOCHICHING	Acres: 40.00
City:	Site Code: R290103	Classification Per M.S. 86A.05: f. state forests and state forest subareas	Current Public Use: YES	Future Public Use: YES
Land Code: 1000043918	Agency Land Code: R29168839	Land Name: FORESTRY	County: KOOCHICHING	Acres: 40.00
City:	Site Code: R290103	Classification Per M.S. 86A.05: f. state forests and state forest subareas	Current Public Use: YES	Future Public Use: YES
Land Code: 1000043919	Agency Land Code: R29168882	Land Name: FORESTRY	County: KOOCHICHING	Acres: 40.00
City:	Site Code: R290103	Classification Per M.S. 86A.05: f. state forests and state forest subareas	Current Public Use: YES	Future Public Use: YES
Land Code: 1000043920	Agency Land Code: R29168883	Land Name: FORESTRY	County: KOOCHICHING	Acres: 40.00
City:	Site Code: R290103	Classification Per M.S. 86A.05: f. state forests and state forest subareas	Current Public Use: YES	Future Public Use: YES
Land Code: 1000043921	Agency Land Code: R29169267	Land Name: FORESTRY	County: KOOCHICHING	Acres: 40.00
City:	Site Code: R290103	Classification Per M.S. 86A.05: f. state forests and state forest subareas	Current Public Use: YES	Future Public Use: YES
Land Code: 1000043922	Agency Land Code: R29170130	Land Name: FORESTRY	County: KOOCHICHING	Acres: 40.00
City:	Site Code: R290103	Classification Per M.S. 86A.05: f. state forests and state forest subareas	Current Public Use: YES	Future Public Use: YES



Land Code: 1000043923	Agency Land Code: R29170137	Land Name: FORESTRY	County: KOOCHICHING	Acres: 39.54
City:	Site Code: R290103	Classification Per M.S. 86A.05: f. state forests and state forest subareas	Current Public Use: YES	Future Public Use: YES
Land Code: 1000043924	Agency Land Code: R29167993	Land Name: FORESTRY	County: KOOCHICHING	Acres: 40.00
City:	Site Code: R290103	Classification Per M.S. 86A.05: f. state forests and state forest subareas	Current Public Use: YES	Future Public Use: YES
Land Code: 1000043925	Agency Land Code: R29168003	Land Name: FORESTRY	County: KOOCHICHING	Acres: 40.00
City:	Site Code: R290103	Classification Per M.S. 86A.05: f. state forests and state forest subareas	Current Public Use: YES	Future Public Use: YES
Land Code: 1000043926	Agency Land Code: R29168031	Land Name: FORESTRY	County: KOOCHICHING	Acres: 40.00
City:	Site Code: R290103	Classification Per M.S. 86A.05: f. state forests and state forest subareas	Current Public Use: YES	Future Public Use: YES
Land Code: 1000043927	Agency Land Code: R29170151	Land Name: FORESTRY	County: KOOCHICHING	Acres: 40.00
City:	Site Code: R290103	Classification Per M.S. 86A.05: f. state forests and state forest subareas	Current Public Use: YES	Future Public Use: YES
Land Code: 1000043928	Agency Land Code: R29170201	Land Name: FORESTRY	County: KOOCHICHING	Acres: 40.00
City:	Site Code: R290103	Classification Per M.S. 86A.05: f. state forests and state forest subareas	Current Public Use: YES	Future Public Use: YES
Land Code: 1000043929	Agency Land Code: R29168510	Land Name: FORESTRY	County: KOOCHICHING	Acres: 30.73
City:	Site Code: R290103	Classification Per M.S. 86A.05: f. state forests and state forest subareas	Current Public Use: YES	Future Public Use: YES
Land Code: 1000043930	Agency Land Code: R29170280	Land Name: FORESTRY	County: KOOCHICHING	Acres: 40.00
City:	Site Code: R290103	Classification Per M.S. 86A.05: f. state forests and state forest subareas	Current Public Use: YES	Future Public Use: YES
Land Code: 1000043931	Agency Land Code: R29170307	Land Name: FORESTRY	County: KOOCHICHING	Acres: 42.33
City:	Site Code: R290103	Classification Per M.S. 86A.05: f. state forests and state forest subareas	Current Public Use: YES	Future Public Use: YES
Land Code: 1000043932	Agency Land Code: R29170326	Land Name: FORESTRY	County: KOOCHICHING	Acres: 40.00
City:	Site Code: R290103	Classification Per M.S. 86A.05: f. state forests and state forest subareas	Current Public Use: YES	Future Public Use: YES
Land Code: 1000043933	Agency Land Code: R29170330	Land Name: FORESTRY	County: KOOCHICHING	Acres: 40.00
City:	Site Code: R290103	Classification Per M.S. 86A.05: f. state forests and state forest subareas	Current Public Use: YES	Future Public Use: YES
Land Code: 1000043934	Agency Land Code: R29169339	Land Name: FORESTRY	County: KOOCHICHING	Acres: 43.50
City:	Site Code: R290103	Classification Per M.S. 86A.05: f. state forests and state forest subareas	Current Public Use: YES	Future Public Use: YES



Land Code: 1000043935	Agency Land Code: R29169352	Land Name: FORESTRY	County: KOOCHICHING	Acres: 40.00
City:	Site Code: R290103	Classification Per M.S. 86A.05: f. state forests and state forest subareas	Current Public Use: YES	Future Public Use: YES
Land Code: 1000043936	Agency Land Code: R29168059	Land Name: FORESTRY	County: KOOCHICHING	Acres: 40.00
City:	Site Code: R290103	Classification Per M.S. 86A.05: f. state forests and state forest subareas	Current Public Use: YES	Future Public Use: YES
Land Code: 1000043937	Agency Land Code: R29170372	Land Name: FORESTRY	County: KOOCHICHING	Acres: 40.00
City:	Site Code: R290103	Classification Per M.S. 86A.05: f. state forests and state forest subareas	Current Public Use: YES	Future Public Use: YES
Land Code: 1000043938	Agency Land Code: R29170433	Land Name: FORESTRY	County: KOOCHICHING	Acres: 40.00
City:	Site Code: R290103	Classification Per M.S. 86A.05: f. state forests and state forest subareas	Current Public Use: YES	Future Public Use: YES
Land Code: 1000043939	Agency Land Code: R29168081	Land Name: FORESTRY	County: KOOCHICHING	Acres: 40.00
City:	Site Code: R290103	Classification Per M.S. 86A.05: f. state forests and state forest subareas	Current Public Use: YES	Future Public Use: YES
Land Code: 1000043940	Agency Land Code: R29168531	Land Name: FORESTRY	County: KOOCHICHING	Acres: 40.00
City:	Site Code: R290103	Classification Per M.S. 86A.05: f. state forests and state forest subareas	Current Public Use: YES	Future Public Use: YES
Land Code: 1000043941	Agency Land Code: R29168533	Land Name: FORESTRY	County: KOOCHICHING	Acres: 40.00
City:	Site Code: R290103	Classification Per M.S. 86A.05: f. state forests and state forest subareas	Current Public Use: YES	Future Public Use: YES
Land Code: 1000043942	Agency Land Code: R29168566	Land Name: FORESTRY	County: KOOCHICHING	Acres: 40.00
City:	Site Code: R290103	Classification Per M.S. 86A.05: f. state forests and state forest subareas	Current Public Use: YES	Future Public Use: YES
Land Code: 1000043943	Agency Land Code: R29168959	Land Name: FORESTRY	County: KOOCHICHING	Acres: 35.59
City:	Site Code: R290103	Classification Per M.S. 86A.05: f. state forests and state forest subareas	Current Public Use: YES	Future Public Use: YES
Land Code: 1000043944	Agency Land Code: R29170483	Land Name: FORESTRY	County: KOOCHICHING	Acres: 42.77
City:	Site Code: R290103	Classification Per M.S. 86A.05: f. state forests and state forest subareas	Current Public Use: YES	Future Public Use: YES
Land Code: 1000043945	Agency Land Code: R29170525	Land Name: FORESTRY	County: KOOCHICHING	Acres: 40.00
City:	Site Code: R290103	Classification Per M.S. 86A.05: f. state forests and state forest subareas	Current Public Use: YES	Future Public Use: YES
Land Code: 1000043946	Agency Land Code: R29169381	Land Name: FORESTRY	County: KOOCHICHING	Acres: 40.00
City:	Site Code: R290103	Classification Per M.S. 86A.05: f. state forests and state forest subareas	Current Public Use: YES	Future Public Use: YES



Land Code: 1000043947	Agency Land Code: R29169402	Land Name: FORESTRY	County: KOOCHICHING	Acres: 40.00
City:	Site Code: R290103	Classification Per M.S. 86A.05: f. state forests and state forest subareas	Current Public Use: YES	Future Public Use: YES
Land Code: 1000043948	Agency Land Code: R29169405	Land Name: FORESTRY	County: KOOCHICHING	Acres: 40.00
City:	Site Code: R290103	Classification Per M.S. 86A.05: f. state forests and state forest subareas	Current Public Use: YES	Future Public Use: YES
Land Code: 1000043949	Agency Land Code: R29170528	Land Name: FORESTRY	County: KOOCHICHING	Acres: 40.00
City:	Site Code: R290103	Classification Per M.S. 86A.05: f. state forests and state forest subareas	Current Public Use: YES	Future Public Use: YES
Land Code: 1000043950	Agency Land Code: R29170554	Land Name: FORESTRY	County: KOOCHICHING	Acres: 40.00
City:	Site Code: R290103	Classification Per M.S. 86A.05: f. state forests and state forest subareas	Current Public Use: YES	Future Public Use: YES
Land Code: 1000043951	Agency Land Code: R29168102	Land Name: FORESTRY	County: KOOCHICHING	Acres: 40.00
City:	Site Code: R290103	Classification Per M.S. 86A.05: f. state forests and state forest subareas	Current Public Use: YES	Future Public Use: YES
Land Code: 1000043952	Agency Land Code: R29168139	Land Name: FORESTRY	County: KOOCHICHING	Acres: 40.00
City:	Site Code: R290103	Classification Per M.S. 86A.05: f. state forests and state forest subareas	Current Public Use: YES	Future Public Use: YES
Land Code: 1000043953	Agency Land Code: R29168578	Land Name: FORESTRY	County: KOOCHICHING	Acres: 40.50
City:	Site Code: R290103	Classification Per M.S. 86A.05: f. state forests and state forest subareas	Current Public Use: YES	Future Public Use: YES
Land Code: 1000043954	Agency Land Code: R29170608	Land Name: FORESTRY	County: KOOCHICHING	Acres: 40.14
City:	Site Code: R290103	Classification Per M.S. 86A.05: f. state forests and state forest subareas	Current Public Use: YES	Future Public Use: YES
Land Code: 1000043955	Agency Land Code: R29170611	Land Name: FORESTRY	County: KOOCHICHING	Acres: 40.00
City:	Site Code: R290103	Classification Per M.S. 86A.05: f. state forests and state forest subareas	Current Public Use: YES	Future Public Use: YES
Land Code: 1000043956	Agency Land Code: R29170700	Land Name: FORESTRY	County: KOOCHICHING	Acres: 40.00
City:	Site Code: R290103	Classification Per M.S. 86A.05: f. state forests and state forest subareas	Current Public Use: YES	Future Public Use: YES
Land Code: 1000043957	Agency Land Code: R29170714	Land Name: FORESTRY	County: KOOCHICHING	Acres: 40.00
City:	Site Code: R290103	Classification Per M.S. 86A.05: f. state forests and state forest subareas	Current Public Use: YES	Future Public Use: YES
Land Code: 1000043958	Agency Land Code: R29169023	Land Name: FORESTRY	County: KOOCHICHING	Acres: 40.00
City:	Site Code: R290103	Classification Per M.S. 86A.05: f. state forests and state forest subareas	Current Public Use: YES	Future Public Use: YES



Land Code: 1000043959	Agency Land Code: R29169432	Land Name: FORESTRY	County: KOOCHICHING	Acres: 40.00
City:	Site Code: R290103	Classification Per M.S. 86A.05: f. state forests and state forest subareas	Current Public Use: YES	Future Public Use: YES
Land Code: 1000043960	Agency Land Code: R29169448	Land Name: FORESTRY	County: KOOCHICHING	Acres: 40.00
City:	Site Code: R290103	Classification Per M.S. 86A.05: f. state forests and state forest subareas	Current Public Use: YES	Future Public Use: YES
Land Code: 1000043961	Agency Land Code: R29168198	Land Name: FORESTRY	County: KOOCHICHING	Acres: 40.00
City:	Site Code: R290103	Classification Per M.S. 86A.05: f. state forests and state forest subareas	Current Public Use: YES	Future Public Use: YES
Land Code: 1000043962	Agency Land Code: R29168201	Land Name: FORESTRY	County: KOOCHICHING	Acres: 40.00
City:	Site Code: R290103	Classification Per M.S. 86A.05: f. state forests and state forest subareas	Current Public Use: YES	Future Public Use: YES
Land Code: 1000043963	Agency Land Code: R29170801	Land Name: FORESTRY	County: KOOCHICHING	Acres: 40.00
City:	Site Code: R290103	Classification Per M.S. 86A.05: f. state forests and state forest subareas	Current Public Use: YES	Future Public Use: YES
Land Code: 1000043964	Agency Land Code: R29170804	Land Name: FORESTRY	County: KOOCHICHING	Acres: 40.00
City:	Site Code: R290103	Classification Per M.S. 86A.05: f. state forests and state forest subareas	Current Public Use: YES	Future Public Use: YES
Land Code: 1000043965	Agency Land Code: R29170821	Land Name: FORESTRY	County: KOOCHICHING	Acres: 40.00
City:	Site Code: R290103	Classification Per M.S. 86A.05: f. state forests and state forest subareas	Current Public Use: YES	Future Public Use: YES
Land Code: 1000043966	Agency Land Code: R29170824	Land Name: FORESTRY	County: KOOCHICHING	Acres: 40.00
City:	Site Code: R290103	Classification Per M.S. 86A.05: f. state forests and state forest subareas	Current Public Use: YES	Future Public Use: YES
Land Code: 1000043967	Agency Land Code: R29170827	Land Name: FORESTRY	County: KOOCHICHING	Acres: 40.00
City:	Site Code: R290103	Classification Per M.S. 86A.05: f. state forests and state forest subareas	Current Public Use: YES	Future Public Use: YES
Land Code: 1000043968	Agency Land Code: R29168656	Land Name: FORESTRY	County: KOOCHICHING	Acres: 40.00
City:	Site Code: R290103	Classification Per M.S. 86A.05: f. state forests and state forest subareas	Current Public Use: YES	Future Public Use: YES
Land Code: 1000043969	Agency Land Code: R29168657	Land Name: FORESTRY	County: KOOCHICHING	Acres: 40.00
City:	Site Code: R290103	Classification Per M.S. 86A.05: f. state forests and state forest subareas	Current Public Use: YES	Future Public Use: YES
Land Code: 1000043970	Agency Land Code: R29169091	Land Name: FORESTRY	County: KOOCHICHING	Acres: 40.00
City:	Site Code: R290103	Classification Per M.S. 86A.05: f. state forests and state forest subareas	Current Public Use: YES	Future Public Use: YES



Land Code: 1000043971	Agency Land Code: R29170925	Land Name: FORESTRY	County: KOOCHICHING	Acres: 40.00
City:	Site Code: R290103	Classification Per M.S. 86A.05: f. state forests and state forest subareas	Current Public Use: YES	Future Public Use: YES
Land Code: 1000043972	Agency Land Code: R29169098	Land Name: FORESTRY	County: KOOCHICHING	Acres: 40.12
City:	Site Code: R290103	Classification Per M.S. 86A.05: f. state forests and state forest subareas	Current Public Use: YES	Future Public Use: YES
Land Code: 1000043973	Agency Land Code: R29169513	Land Name: FORESTRY	County: KOOCHICHING	Acres: 40.18
City:	Site Code: R290103	Classification Per M.S. 86A.05: f. state forests and state forest subareas	Current Public Use: YES	Future Public Use: YES
Land Code: 1000043974	Agency Land Code: R29168217	Land Name: FORESTRY	County: KOOCHICHING	Acres: 40.00
City:	Site Code: R290103	Classification Per M.S. 86A.05: f. state forests and state forest subareas	Current Public Use: YES	Future Public Use: YES
Land Code: 1000043975	Agency Land Code: R29168226	Land Name: FORESTRY	County: KOOCHICHING	Acres: 40.00
City:	Site Code: R290103	Classification Per M.S. 86A.05: f. state forests and state forest subareas	Current Public Use: YES	Future Public Use: YES
Land Code: 1000043976	Agency Land Code: R29168235	Land Name: FORESTRY	County: KOOCHICHING	Acres: 40.00
City:	Site Code: R290103	Classification Per M.S. 86A.05: f. state forests and state forest subareas	Current Public Use: YES	Future Public Use: YES
Land Code: 1000043977	Agency Land Code: R29168250	Land Name: FORESTRY	County: KOOCHICHING	Acres: 40.00
City:	Site Code: R290103	Classification Per M.S. 86A.05: f. state forests and state forest subareas	Current Public Use: YES	Future Public Use: YES
Land Code: 1000043978	Agency Land Code: R29168251	Land Name: FORESTRY	County: KOOCHICHING	Acres: 40.00
City:	Site Code: R290103	Classification Per M.S. 86A.05: f. state forests and state forest subareas	Current Public Use: YES	Future Public Use: YES
Land Code: 1000043979	Agency Land Code: R29168685	Land Name: FORESTRY	County: KOOCHICHING	Acres: 40.00
City:	Site Code: R290103	Classification Per M.S. 86A.05: f. state forests and state forest subareas	Current Public Use: YES	Future Public Use: YES
Land Code: 1000043980	Agency Land Code: R29168695	Land Name: FORESTRY	County: KOOCHICHING	Acres: 40.00
City:	Site Code: R290103	Classification Per M.S. 86A.05: f. state forests and state forest subareas	Current Public Use: YES	Future Public Use: YES
Land Code: 1000043981	Agency Land Code: R29168717	Land Name: FORESTRY	County: KOOCHICHING	Acres: 40.00
City:	Site Code: R290103	Classification Per M.S. 86A.05: f. state forests and state forest subareas	Current Public Use: YES	Future Public Use: YES
Land Code: 1000043982	Agency Land Code: R29168726	Land Name: FORESTRY	County: KOOCHICHING	Acres: 40.00
City:	Site Code: R290103	Classification Per M.S. 86A.05: f. state forests and state forest subareas	Current Public Use: YES	Future Public Use: YES



Land Code: 1000043983	Agency Land Code: R29169139	Land Name: FORESTRY	County: KOOCHICHING	Acres: 40.00
City:	Site Code: R290103	Classification Per M.S. 86A.05: f. state forests and state forest subareas	Current Public Use: YES	Future Public Use: YES
Land Code: 1000043984	Agency Land Code: R29169552	Land Name: FORESTRY	County: KOOCHICHING	Acres: 40.00
City:	Site Code: R290103	Classification Per M.S. 86A.05: f. state forests and state forest subareas	Current Public Use: YES	Future Public Use: YES
Land Code: 1000043985	Agency Land Code: R29169662	Land Name: FORESTRY	County: KOOCHICHING	Acres: 40.00
City:	Site Code: R290103	Classification Per M.S. 86A.05: f. state forests and state forest subareas	Current Public Use: YES	Future Public Use: YES
Land Code: 1000043986	Agency Land Code: R29169705	Land Name: FORESTRY	County: KOOCHICHING	Acres: 40.00
City:	Site Code: R290103	Classification Per M.S. 86A.05: f. state forests and state forest subareas	Current Public Use: YES	Future Public Use: YES
Land Code: 1000043987	Agency Land Code: R29169730	Land Name: FORESTRY	County: KOOCHICHING	Acres: 40.00
City:	Site Code: R290103	Classification Per M.S. 86A.05: f. state forests and state forest subareas	Current Public Use: YES	Future Public Use: YES
Land Code: 1000043988	Agency Land Code: R29169784	Land Name: FORESTRY	County: KOOCHICHING	Acres: 40.00
City:	Site Code: R290103	Classification Per M.S. 86A.05: f. state forests and state forest subareas	Current Public Use: YES	Future Public Use: YES
Land Code: 1000043989	Agency Land Code: R29169794	Land Name: FORESTRY	County: KOOCHICHING	Acres: 40.00
City:	Site Code: R290103	Classification Per M.S. 86A.05: f. state forests and state forest subareas	Current Public Use: YES	Future Public Use: YES
Land Code: 1000043990	Agency Land Code: R29168407	Land Name: FORESTRY	County: KOOCHICHING	Acres: 40.00
City:	Site Code: R290103	Classification Per M.S. 86A.05: f. state forests and state forest subareas	Current Public Use: YES	Future Public Use: YES
Land Code: 1000043991	Agency Land Code: R29579880	Land Name: FORESTRY	County: KOOCHICHING	Acres: 40.00
City:	Site Code: R290103	Classification Per M.S. 86A.05: f. state forests and state forest subareas	Current Public Use: YES	Future Public Use: YES
Land Code: 1000043992	Agency Land Code: R29148414	Land Name: FORESTRY	County: KOOCHICHING	Acres: 40.00
City:	Site Code: R290103	Classification Per M.S. 86A.05: f. state forests and state forest subareas	Current Public Use: YES	Future Public Use: YES
Land Code: 1000043993	Agency Land Code: R29147959	Land Name: FORESTRY	County: KOOCHICHING	Acres: 40.00
City:	Site Code: R290103	Classification Per M.S. 86A.05: f. state forests and state forest subareas	Current Public Use: YES	Future Public Use: YES
Land Code: 1000043994	Agency Land Code: R29148095	Land Name: FORESTRY	County: KOOCHICHING	Acres: 40.00
City:	Site Code: R290103	Classification Per M.S. 86A.05: f. state forests and state forest subareas	Current Public Use: YES	Future Public Use: YES



Land Code: 1000043995	Agency Land Code: R29148099	Land Name: FORESTRY	County: KOOCHICHING	Acres: 40.00
City:	Site Code: R290103	Classification Per M.S. 86A.05: f. state forests and state forest subareas	Current Public Use: YES	Future Public Use: YES
Land Code: 1000043996	Agency Land Code: R29148155	Land Name: FORESTRY	County: KOOCHICHING	Acres: 40.00
City:	Site Code: R290103	Classification Per M.S. 86A.05: f. state forests and state forest subareas	Current Public Use: YES	Future Public Use: YES
Land Code: 1000043997	Agency Land Code: R29160956	Land Name: FORESTRY	County: KOOCHICHING	Acres: 40.00
City:	Site Code: R290103	Classification Per M.S. 86A.05: f. state forests and state forest subareas	Current Public Use: YES	Future Public Use: YES
Land Code: 1000043998	Agency Land Code: R29160970	Land Name: FORESTRY	County: KOOCHICHING	Acres: 40.00
City:	Site Code: R290103	Classification Per M.S. 86A.05: f. state forests and state forest subareas	Current Public Use: YES	Future Public Use: YES
Land Code: 1000043999	Agency Land Code: R29159723	Land Name: FORESTRY	County: KOOCHICHING	Acres: 40.00
City:	Site Code: R290103	Classification Per M.S. 86A.05: f. state forests and state forest subareas	Current Public Use: YES	Future Public Use: YES
Land Code: 1000044000	Agency Land Code: R29161039	Land Name: FORESTRY	County: KOOCHICHING	Acres: 39.20
City:	Site Code: R290103	Classification Per M.S. 86A.05: f. state forests and state forest subareas	Current Public Use: YES	Future Public Use: YES
Land Code: 1000044001	Agency Land Code: R29161067	Land Name: FORESTRY	County: KOOCHICHING	Acres: 40.00
City:	Site Code: R290103	Classification Per M.S. 86A.05: f. state forests and state forest subareas	Current Public Use: YES	Future Public Use: YES
Land Code: 1000044002	Agency Land Code: R29161214	Land Name: FORESTRY	County: KOOCHICHING	Acres: 17.75
City:	Site Code: R290103	Classification Per M.S. 86A.05: f. state forests and state forest subareas	Current Public Use: YES	Future Public Use: YES
Land Code: 1000044003	Agency Land Code: R29161219	Land Name: FORESTRY	County: KOOCHICHING	Acres: 37.95
City:	Site Code: R290103	Classification Per M.S. 86A.05: f. state forests and state forest subareas	Current Public Use: YES	Future Public Use: YES
Land Code: 1000044004	Agency Land Code: R29161332	Land Name: FORESTRY	County: KOOCHICHING	Acres: 40.14
City:	Site Code: R290103	Classification Per M.S. 86A.05: f. state forests and state forest subareas	Current Public Use: YES	Future Public Use: YES
Land Code: 1000044005	Agency Land Code: R29161336	Land Name: FORESTRY	County: KOOCHICHING	Acres: 40.00
City:	Site Code: R290103	Classification Per M.S. 86A.05: f. state forests and state forest subareas	Current Public Use: YES	Future Public Use: YES
Land Code: 1000044006	Agency Land Code: R29161411	Land Name: FORESTRY	County: KOOCHICHING	Acres: 40.00
City:	Site Code: R290103	Classification Per M.S. 86A.05: f. state forests and state forest subareas	Current Public Use: YES	Future Public Use: YES



Land Code: 1000044007	Agency Land Code: R29161418	Land Name: FORESTRY	County: KOOCHICHING	Acres: 40.00
City:	Site Code: R290103	Classification Per M.S. 86A.05: f. state forests and state forest subareas	Current Public Use: YES	Future Public Use: YES
Land Code: 1000044008	Agency Land Code: R29161430	Land Name: FORESTRY	County: KOOCHICHING	Acres: 40.00
City:	Site Code: R290103	Classification Per M.S. 86A.05: f. state forests and state forest subareas	Current Public Use: YES	Future Public Use: YES
Land Code: 1000044009	Agency Land Code: R29161473	Land Name: FORESTRY	County: KOOCHICHING	Acres: 40.00
City:	Site Code: R290103	Classification Per M.S. 86A.05: f. state forests and state forest subareas	Current Public Use: YES	Future Public Use: YES
Land Code: 1000044010	Agency Land Code: R29161519	Land Name: FORESTRY	County: KOOCHICHING	Acres: 40.00
City:	Site Code: R290103	Classification Per M.S. 86A.05: f. state forests and state forest subareas	Current Public Use: YES	Future Public Use: YES
Land Code: 1000044011	Agency Land Code: R29161554	Land Name: FORESTRY	County: KOOCHICHING	Acres: 40.00
City:	Site Code: R290103	Classification Per M.S. 86A.05: f. state forests and state forest subareas	Current Public Use: YES	Future Public Use: YES
Land Code: 1000044012	Agency Land Code: R29161564	Land Name: FORESTRY	County: KOOCHICHING	Acres: 40.00
City:	Site Code: R290103	Classification Per M.S. 86A.05: f. state forests and state forest subareas	Current Public Use: YES	Future Public Use: YES
Land Code: 1000044013	Agency Land Code: R29161580	Land Name: FORESTRY	County: KOOCHICHING	Acres: 40.00
City:	Site Code: R290103	Classification Per M.S. 86A.05: f. state forests and state forest subareas	Current Public Use: YES	Future Public Use: YES
Land Code: 1000044014	Agency Land Code: R29161865	Land Name: FORESTRY	County: KOOCHICHING	Acres: 40.00
City:	Site Code: R290103	Classification Per M.S. 86A.05: f. state forests and state forest subareas	Current Public Use: YES	Future Public Use: YES
Land Code: 1000044015	Agency Land Code: R29161676	Land Name: FORESTRY	County: KOOCHICHING	Acres: 40.15
City:	Site Code: R290103	Classification Per M.S. 86A.05: f. state forests and state forest subareas	Current Public Use: YES	Future Public Use: YES
Land Code: 1000044016	Agency Land Code: R29161747	Land Name: FORESTRY	County: KOOCHICHING	Acres: 34.70
City:	Site Code: R290103	Classification Per M.S. 86A.05: f. state forests and state forest subareas	Current Public Use: YES	Future Public Use: YES
Land Code: 1000044017	Agency Land Code: R29161753	Land Name: FORESTRY	County: KOOCHICHING	Acres: 40.00
City:	Site Code: R290103	Classification Per M.S. 86A.05: f. state forests and state forest subareas	Current Public Use: YES	Future Public Use: YES
Land Code: 1000044018	Agency Land Code: R29161893	Land Name: FORESTRY	County: KOOCHICHING	Acres: 40.00
City:	Site Code: R290103	Classification Per M.S. 86A.05: f. state forests and state forest subareas	Current Public Use: YES	Future Public Use: YES



Land Code: 1000044019	Agency Land Code: R29160414	Land Name: FORESTRY	County: KOOCHICHING	Acres: 40.00
City:	Site Code: R290103	Classification Per M.S. 86A.05: f. state forests and state forest subareas	Current Public Use: YES	Future Public Use: YES
Land Code: 1000044020	Agency Land Code: R29160904	Land Name: FORESTRY	County: KOOCHICHING	Acres: 40.00
City:	Site Code: R290103	Classification Per M.S. 86A.05: f. state forests and state forest subareas	Current Public Use: YES	Future Public Use: YES
Land Code: 1000044021	Agency Land Code: R29160920	Land Name: FORESTRY	County: KOOCHICHING	Acres: 40.00
City:	Site Code: R290103	Classification Per M.S. 86A.05: f. state forests and state forest subareas	Current Public Use: YES	Future Public Use: YES
Land Code: 1000044022	Agency Land Code: R29167874	Land Name: FORESTRY	County: KOOCHICHING	Acres: 40.00
City:	Site Code: R290103	Classification Per M.S. 86A.05: f. state forests and state forest subareas	Current Public Use: YES	Future Public Use: YES
Land Code: 1000044023	Agency Land Code: R29165068	Land Name: FORESTRY	County: KOOCHICHING	Acres: 40.00
City:	Site Code: R290103	Classification Per M.S. 86A.05: f. state forests and state forest subareas	Current Public Use: YES	Future Public Use: YES
Land Code: 1000044024	Agency Land Code: R29165892	Land Name: FORESTRY	County: KOOCHICHING	Acres: 40.00
City:	Site Code: R290103	Classification Per M.S. 86A.05: f. state forests and state forest subareas	Current Public Use: YES	Future Public Use: YES
Land Code: 1000044025	Agency Land Code: R29165905	Land Name: FORESTRY	County: KOOCHICHING	Acres: 40.00
City:	Site Code: R290103	Classification Per M.S. 86A.05: f. state forests and state forest subareas	Current Public Use: YES	Future Public Use: YES
Land Code: 1000044026	Agency Land Code: R29165099	Land Name: FORESTRY	County: KOOCHICHING	Acres: 40.00
City:	Site Code: R290103	Classification Per M.S. 86A.05: f. state forests and state forest subareas	Current Public Use: YES	Future Public Use: YES
Land Code: 1000044027	Agency Land Code: R29165613	Land Name: FORESTRY	County: KOOCHICHING	Acres: 40.00
City:	Site Code: R290103	Classification Per M.S. 86A.05: f. state forests and state forest subareas	Current Public Use: YES	Future Public Use: YES
Land Code: 1000044028	Agency Land Code: R29165615	Land Name: FORESTRY	County: KOOCHICHING	Acres: 40.00
City:	Site Code: R290103	Classification Per M.S. 86A.05: f. state forests and state forest subareas	Current Public Use: YES	Future Public Use: YES
Land Code: 1000044029	Agency Land Code: R29165634	Land Name: FORESTRY	County: KOOCHICHING	Acres: 40.00
City:	Site Code: R290103	Classification Per M.S. 86A.05: f. state forests and state forest subareas	Current Public Use: YES	Future Public Use: YES
Land Code: 1000044030	Agency Land Code: R29165564	Land Name: FORESTRY	County: KOOCHICHING	Acres: 40.00
City:	Site Code: R290103	Classification Per M.S. 86A.05: f. state forests and state forest subareas	Current Public Use: YES	Future Public Use: YES



Land Code: 1000044031	Agency Land Code: R29165567	Land Name: FORESTRY	County: KOOCHICHING	Acres: 37.05
City:	Site Code: R290103	Classification Per M.S. 86A.05: f. state forests and state forest subareas	Current Public Use: YES	Future Public Use: YES
Land Code: 1000044032	Agency Land Code: R29166946	Land Name: FORESTRY	County: KOOCHICHING	Acres: 40.00
City:	Site Code: R290103	Classification Per M.S. 86A.05: f. state forests and state forest subareas	Current Public Use: YES	Future Public Use: YES
Land Code: 1000044033	Agency Land Code: R29165315	Land Name: FORESTRY	County: KOOCHICHING	Acres: 40.00
City:	Site Code: R290103	Classification Per M.S. 86A.05: f. state forests and state forest subareas	Current Public Use: YES	Future Public Use: YES
Land Code: 1000044034	Agency Land Code: R29165118	Land Name: FORESTRY	County: KOOCHICHING	Acres: 40.00
City:	Site Code: R290103	Classification Per M.S. 86A.05: f. state forests and state forest subareas	Current Public Use: YES	Future Public Use: YES
Land Code: 1000044035	Agency Land Code: R29165543	Land Name: FORESTRY	County: KOOCHICHING	Acres: 40.50
City:	Site Code: R290103	Classification Per M.S. 86A.05: f. state forests and state forest subareas	Current Public Use: YES	Future Public Use: YES
Land Code: 1000044036	Agency Land Code: R29165545	Land Name: FORESTRY	County: KOOCHICHING	Acres: 40.00
City:	Site Code: R290103	Classification Per M.S. 86A.05: f. state forests and state forest subareas	Current Public Use: YES	Future Public Use: YES
Land Code: 1000044037	Agency Land Code: R29165578	Land Name: FORESTRY	County: KOOCHICHING	Acres: 40.00
City:	Site Code: R290103	Classification Per M.S. 86A.05: f. state forests and state forest subareas	Current Public Use: YES	Future Public Use: YES
Land Code: 1000044038	Agency Land Code: R29165970	Land Name: FORESTRY	County: KOOCHICHING	Acres: 40.00
City:	Site Code: R290103	Classification Per M.S. 86A.05: f. state forests and state forest subareas	Current Public Use: YES	Future Public Use: YES
Land Code: 1000044039	Agency Land Code: R29165988	Land Name: FORESTRY	County: KOOCHICHING	Acres: 40.00
City:	Site Code: R290103	Classification Per M.S. 86A.05: f. state forests and state forest subareas	Current Public Use: YES	Future Public Use: YES
Land Code: 1000044040	Agency Land Code: R29165272	Land Name: FORESTRY	County: KOOCHICHING	Acres: 40.00
City:	Site Code: R290103	Classification Per M.S. 86A.05: f. state forests and state forest subareas	Current Public Use: YES	Future Public Use: YES
Land Code: 1000044041	Agency Land Code: R29165274	Land Name: FORESTRY	County: KOOCHICHING	Acres: 40.00
City:	Site Code: R290103	Classification Per M.S. 86A.05: f. state forests and state forest subareas	Current Public Use: YES	Future Public Use: YES
Land Code: 1000044042	Agency Land Code: R29165277	Land Name: FORESTRY	County: KOOCHICHING	Acres: 40.00
City:	Site Code: R290103	Classification Per M.S. 86A.05: f. state forests and state forest subareas	Current Public Use: YES	Future Public Use: YES



Land Code: 1000044043	Agency Land Code: R29165553	Land Name: FORESTRY	County: KOOCHICHING	Acres: 40.26
City:	Site Code: R290103	Classification Per M.S. 86A.05: f. state forests and state forest subareas	Current Public Use: YES	Future Public Use: YES
Land Code: 1000044044	Agency Land Code: R29165560	Land Name: FORESTRY	County: KOOCHICHING	Acres: 36.92
City:	Site Code: R290103	Classification Per M.S. 86A.05: f. state forests and state forest subareas	Current Public Use: YES	Future Public Use: YES
Land Code: 1000044045	Agency Land Code: R29165924	Land Name: FORESTRY	County: KOOCHICHING	Acres: 40.00
City:	Site Code: R290103	Classification Per M.S. 86A.05: f. state forests and state forest subareas	Current Public Use: YES	Future Public Use: YES
Land Code: 1000044046	Agency Land Code: R29165927	Land Name: FORESTRY	County: KOOCHICHING	Acres: 40.00
City:	Site Code: R290103	Classification Per M.S. 86A.05: f. state forests and state forest subareas	Current Public Use: YES	Future Public Use: YES
Land Code: 1000044047	Agency Land Code: R29165209	Land Name: FORESTRY	County: KOOCHICHING	Acres: 40.00
City:	Site Code: R290103	Classification Per M.S. 86A.05: f. state forests and state forest subareas	Current Public Use: YES	Future Public Use: YES
Land Code: 1000044048	Agency Land Code: R29165226	Land Name: FORESTRY	County: KOOCHICHING	Acres: 40.00
City:	Site Code: R290103	Classification Per M.S. 86A.05: f. state forests and state forest subareas	Current Public Use: YES	Future Public Use: YES
Land Code: 1000044049	Agency Land Code: R29165233	Land Name: FORESTRY	County: KOOCHICHING	Acres: 40.00
City:	Site Code: R290103	Classification Per M.S. 86A.05: f. state forests and state forest subareas	Current Public Use: YES	Future Public Use: YES
Land Code: 1000044050	Agency Land Code: R29167485	Land Name: FORESTRY	County: KOOCHICHING	Acres: 40.00
City:	Site Code: R290103	Classification Per M.S. 86A.05: f. state forests and state forest subareas	Current Public Use: YES	Future Public Use: YES
Land Code: 1000044051	Agency Land Code: R29167491	Land Name: FORESTRY	County: KOOCHICHING	Acres: 40.00
City:	Site Code: R290103	Classification Per M.S. 86A.05: f. state forests and state forest subareas	Current Public Use: YES	Future Public Use: YES
Land Code: 1000044052	Agency Land Code: R29167504	Land Name: FORESTRY	County: KOOCHICHING	Acres: 40.00
City:	Site Code: R290103	Classification Per M.S. 86A.05: f. state forests and state forest subareas	Current Public Use: YES	Future Public Use: YES
Land Code: 1000044053	Agency Land Code: R29167515	Land Name: FORESTRY	County: KOOCHICHING	Acres: 40.00
City:	Site Code: R290103	Classification Per M.S. 86A.05: f. state forests and state forest subareas	Current Public Use: YES	Future Public Use: YES
Land Code: 1000044054	Agency Land Code: R29165828	Land Name: FORESTRY	County: KOOCHICHING	Acres: 40.00
City:	Site Code: R290103	Classification Per M.S. 86A.05: f. state forests and state forest subareas	Current Public Use: YES	Future Public Use: YES



Land Code: 1000044055	Agency Land Code: R29165849	Land Name: FORESTRY	County: KOOCHICHING	Acres: 40.00
City:	Site Code: R290103	Classification Per M.S. 86A.05: f. state forests and state forest subareas	Current Public Use: YES	Future Public Use: YES
Land Code: 1000044056	Agency Land Code: R29167670	Land Name: FORESTRY	County: KOOCHICHING	Acres: 25.05
City:	Site Code: R290103	Classification Per M.S. 86A.05: f. state forests and state forest subareas	Current Public Use: YES	Future Public Use: YES
Land Code: 1000044057	Agency Land Code: R29167860	Land Name: FORESTRY	County: KOOCHICHING	Acres: 40.00
City:	Site Code: R290103	Classification Per M.S. 86A.05: f. state forests and state forest subareas	Current Public Use: YES	Future Public Use: YES
Land Code: 1000044058	Agency Land Code: R29165778	Land Name: FORESTRY	County: KOOCHICHING	Acres: 40.00
City:	Site Code: R290103	Classification Per M.S. 86A.05: f. state forests and state forest subareas	Current Public Use: YES	Future Public Use: YES
Land Code: 1000044059	Agency Land Code: R29164499	Land Name: FORESTRY	County: KOOCHICHING	Acres: 40.00
City:	Site Code: R290103	Classification Per M.S. 86A.05: f. state forests and state forest subareas	Current Public Use: YES	Future Public Use: YES
Land Code: 1000044060	Agency Land Code: R29164548	Land Name: FORESTRY	County: KOOCHICHING	Acres: 40.00
City:	Site Code: R290103	Classification Per M.S. 86A.05: f. state forests and state forest subareas	Current Public Use: YES	Future Public Use: YES
Land Code: 1000044061	Agency Land Code: R29162821	Land Name: FORESTRY	County: KOOCHICHING	Acres: 40.00
City:	Site Code: R290103	Classification Per M.S. 86A.05: f. state forests and state forest subareas	Current Public Use: YES	Future Public Use: YES
Land Code: 1000044062	Agency Land Code: R29162856	Land Name: FORESTRY	County: KOOCHICHING	Acres: 40.00
City:	Site Code: R290103	Classification Per M.S. 86A.05: f. state forests and state forest subareas	Current Public Use: YES	Future Public Use: YES
Land Code: 1000044063	Agency Land Code: R29164577	Land Name: FORESTRY	County: KOOCHICHING	Acres: 40.00
City:	Site Code: R290103	Classification Per M.S. 86A.05: f. state forests and state forest subareas	Current Public Use: YES	Future Public Use: YES
Land Code: 1000044064	Agency Land Code: R29164578	Land Name: FORESTRY	County: KOOCHICHING	Acres: 40.00
City:	Site Code: R290103	Classification Per M.S. 86A.05: f. state forests and state forest subareas	Current Public Use: YES	Future Public Use: YES
Land Code: 1000044065	Agency Land Code: R29164615	Land Name: FORESTRY	County: KOOCHICHING	Acres: 40.00
City:	Site Code: R290103	Classification Per M.S. 86A.05: f. state forests and state forest subareas	Current Public Use: YES	Future Public Use: YES
Land Code: 1000044066	Agency Land Code: R29164635	Land Name: FORESTRY	County: KOOCHICHING	Acres: 40.00
City:	Site Code: R290103	Classification Per M.S. 86A.05: f. state forests and state forest subareas	Current Public Use: YES	Future Public Use: YES



Land Code: 1000044067	Agency Land Code: R29164661	Land Name: FORESTRY	County: KOOCHICHING	Acres: 40.00
City:	Site Code: R290103	Classification Per M.S. 86A.05: f. state forests and state forest subareas	Current Public Use: YES	Future Public Use: YES
Land Code: 1000044068	Agency Land Code: R29164684	Land Name: FORESTRY	County: KOOCHICHING	Acres: 40.00
City:	Site Code: R290103	Classification Per M.S. 86A.05: f. state forests and state forest subareas	Current Public Use: YES	Future Public Use: YES
Land Code: 1000044069	Agency Land Code: R29164709	Land Name: FORESTRY	County: KOOCHICHING	Acres: 40.00
City:	Site Code: R290103	Classification Per M.S. 86A.05: f. state forests and state forest subareas	Current Public Use: YES	Future Public Use: YES
Land Code: 1000044070	Agency Land Code: R29162900	Land Name: FORESTRY	County: KOOCHICHING	Acres: 40.00
City:	Site Code: R290103	Classification Per M.S. 86A.05: f. state forests and state forest subareas	Current Public Use: YES	Future Public Use: YES
Land Code: 1000044071	Agency Land Code: R29164747	Land Name: FORESTRY	County: KOOCHICHING	Acres: 40.00
City:	Site Code: R290103	Classification Per M.S. 86A.05: f. state forests and state forest subareas	Current Public Use: YES	Future Public Use: YES
Land Code: 1000044072	Agency Land Code: R29164749	Land Name: FORESTRY	County: KOOCHICHING	Acres: 40.00
City:	Site Code: R290103	Classification Per M.S. 86A.05: f. state forests and state forest subareas	Current Public Use: YES	Future Public Use: YES
Land Code: 1000044073	Agency Land Code: R29164904	Land Name: FORESTRY	County: KOOCHICHING	Acres: 40.00
City:	Site Code: R290103	Classification Per M.S. 86A.05: f. state forests and state forest subareas	Current Public Use: YES	Future Public Use: YES
Land Code: 1000044074	Agency Land Code: R29164861	Land Name: FORESTRY	County: KOOCHICHING	Acres: 46.21
City:	Site Code: R290103	Classification Per M.S. 86A.05: f. state forests and state forest subareas	Current Public Use: YES	Future Public Use: YES
Land Code: 1000044075	Agency Land Code: R29164873	Land Name: FORESTRY	County: KOOCHICHING	Acres: 44.88
City:	Site Code: R290103	Classification Per M.S. 86A.05: f. state forests and state forest subareas	Current Public Use: YES	Future Public Use: YES
Land Code: 1000044076	Agency Land Code: R29163954	Land Name: FORESTRY	County: KOOCHICHING	Acres: 40.00
City:	Site Code: R290103	Classification Per M.S. 86A.05: f. state forests and state forest subareas	Current Public Use: YES	Future Public Use: YES
Land Code: 1000044077	Agency Land Code: R29163963	Land Name: FORESTRY	County: KOOCHICHING	Acres: 40.00
City:	Site Code: R290103	Classification Per M.S. 86A.05: f. state forests and state forest subareas	Current Public Use: YES	Future Public Use: YES
Land Code: 1000044078	Agency Land Code: R29162081	Land Name: FORESTRY	County: KOOCHICHING	Acres: 40.00
City:	Site Code: R290103	Classification Per M.S. 86A.05: f. state forests and state forest subareas	Current Public Use: YES	Future Public Use: YES



Land Code: 1000044079	Agency Land Code: R29162084	Land Name: FORESTRY	County: KOOCHICHING	Acres: 40.00
City:	Site Code: R290103	Classification Per M.S. 86A.05: f. state forests and state forest subareas	Current Public Use: YES	Future Public Use: YES
Land Code: 1000044080	Agency Land Code: R29162098	Land Name: FORESTRY	County: KOOCHICHING	Acres: 40.00
City:	Site Code: R290103	Classification Per M.S. 86A.05: f. state forests and state forest subareas	Current Public Use: YES	Future Public Use: YES
Land Code: 1000044081	Agency Land Code: R29162108	Land Name: FORESTRY	County: KOOCHICHING	Acres: 40.00
City:	Site Code: R290103	Classification Per M.S. 86A.05: f. state forests and state forest subareas	Current Public Use: YES	Future Public Use: YES
Land Code: 1000044082	Agency Land Code: R29162121	Land Name: FORESTRY	County: KOOCHICHING	Acres: 40.00
City:	Site Code: R290103	Classification Per M.S. 86A.05: f. state forests and state forest subareas	Current Public Use: YES	Future Public Use: YES
Land Code: 1000044083	Agency Land Code: R29165727	Land Name: FORESTRY	County: KOOCHICHING	Acres: 40.00
City:	Site Code: R290103	Classification Per M.S. 86A.05: f. state forests and state forest subareas	Current Public Use: YES	Future Public Use: YES
Land Code: 1000044084	Agency Land Code: R29164458	Land Name: FORESTRY	County: KOOCHICHING	Acres: 40.00
City:	Site Code: R290103	Classification Per M.S. 86A.05: f. state forests and state forest subareas	Current Public Use: YES	Future Public Use: YES
Land Code: 1000044085	Agency Land Code: R29165358	Land Name: FORESTRY	County: KOOCHICHING	Acres: 40.00
City:	Site Code: R290103	Classification Per M.S. 86A.05: f. state forests and state forest subareas	Current Public Use: YES	Future Public Use: YES
Land Code: 1000044086	Agency Land Code: R29165375	Land Name: FORESTRY	County: KOOCHICHING	Acres: 40.00
City:	Site Code: R290103	Classification Per M.S. 86A.05: f. state forests and state forest subareas	Current Public Use: YES	Future Public Use: YES
Land Code: 1000044087	Agency Land Code: R29169216	Land Name: FORESTRY	County: KOOCHICHING	Acres: 40.00
City:	Site Code: R290103	Classification Per M.S. 86A.05: f. state forests and state forest subareas	Current Public Use: YES	Future Public Use: YES
Land Code: 1000044088	Agency Land Code: R29169232	Land Name: FORESTRY	County: KOOCHICHING	Acres: 40.00
City:	Site Code: R290103	Classification Per M.S. 86A.05: f. state forests and state forest subareas	Current Public Use: YES	Future Public Use: YES
Land Code: 1000044089	Agency Land Code: R29169241	Land Name: FORESTRY	County: KOOCHICHING	Acres: 40.00
City:	Site Code: R290103	Classification Per M.S. 86A.05: f. state forests and state forest subareas	Current Public Use: YES	Future Public Use: YES
Land Code: 1000044090	Agency Land Code: R29169249	Land Name: FORESTRY	County: KOOCHICHING	Acres: 40.00
City:	Site Code: R290103	Classification Per M.S. 86A.05: f. state forests and state forest subareas	Current Public Use: YES	Future Public Use: YES



Land Code: 1000044091	Agency Land Code: R29169840	Land Name: FORESTRY	County: KOOCHICHING	Acres: 40.00
City:	Site Code: R290103	Classification Per M.S. 86A.05: f. state forests and state forest subareas	Current Public Use: YES	Future Public Use: YES
Land Code: 1000044092	Agency Land Code: R29169905	Land Name: FORESTRY	County: KOOCHICHING	Acres: 40.00
City:	Site Code: R290103	Classification Per M.S. 86A.05: f. state forests and state forest subareas	Current Public Use: YES	Future Public Use: YES
Land Code: 1000044093	Agency Land Code: R29169910	Land Name: FORESTRY	County: KOOCHICHING	Acres: 40.00
City:	Site Code: R290103	Classification Per M.S. 86A.05: f. state forests and state forest subareas	Current Public Use: YES	Future Public Use: YES
Land Code: 1000044094	Agency Land Code: R29169252	Land Name: FORESTRY	County: KOOCHICHING	Acres: 40.00
City:	Site Code: R290103	Classification Per M.S. 86A.05: f. state forests and state forest subareas	Current Public Use: YES	Future Public Use: YES
Land Code: 1000044095	Agency Land Code: R29170037	Land Name: FORESTRY	County: KOOCHICHING	Acres: 40.00
City:	Site Code: R290103	Classification Per M.S. 86A.05: f. state forests and state forest subareas	Current Public Use: YES	Future Public Use: YES
Land Code: 1000044096	Agency Land Code: R29168852	Land Name: FORESTRY	County: KOOCHICHING	Acres: 40.00
City:	Site Code: R290103	Classification Per M.S. 86A.05: f. state forests and state forest subareas	Current Public Use: YES	Future Public Use: YES
Land Code: 1000044097	Agency Land Code: R29168856	Land Name: FORESTRY	County: KOOCHICHING	Acres: 40.00
City:	Site Code: R290103	Classification Per M.S. 86A.05: f. state forests and state forest subareas	Current Public Use: YES	Future Public Use: YES
Land Code: 1000044098	Agency Land Code: R29168862	Land Name: FORESTRY	County: KOOCHICHING	Acres: 40.00
City:	Site Code: R290103	Classification Per M.S. 86A.05: f. state forests and state forest subareas	Current Public Use: YES	Future Public Use: YES
Land Code: 1000044099	Agency Land Code: R29169280	Land Name: FORESTRY	County: KOOCHICHING	Acres: 40.00
City:	Site Code: R290103	Classification Per M.S. 86A.05: f. state forests and state forest subareas	Current Public Use: YES	Future Public Use: YES
Land Code: 1000044100	Agency Land Code: R29170119	Land Name: FORESTRY	County: KOOCHICHING	Acres: 42.05
City:	Site Code: R290103	Classification Per M.S. 86A.05: f. state forests and state forest subareas	Current Public Use: YES	Future Public Use: YES
Land Code: 1000044101	Agency Land Code: R29170136	Land Name: FORESTRY	County: KOOCHICHING	Acres: 39.68
City:	Site Code: R290103	Classification Per M.S. 86A.05: f. state forests and state forest subareas	Current Public Use: YES	Future Public Use: YES
Land Code: 1000044102	Agency Land Code: R29170143	Land Name: FORESTRY	County: KOOCHICHING	Acres: 40.00
City:	Site Code: R290103	Classification Per M.S. 86A.05: f. state forests and state forest subareas	Current Public Use: YES	Future Public Use: YES



Land Code: 1000044103	Agency Land Code: R29168012	Land Name: FORESTRY	County: KOOCHICHING	Acres: 38.50
City:	Site Code: R290103	Classification Per M.S. 86A.05: f. state forests and state forest subareas	Current Public Use: YES	Future Public Use: YES
Land Code: 1000044104	Agency Land Code: R29168029	Land Name: FORESTRY	County: KOOCHICHING	Acres: 39.48
City:	Site Code: R290103	Classification Per M.S. 86A.05: f. state forests and state forest subareas	Current Public Use: YES	Future Public Use: YES
Land Code: 1000044105	Agency Land Code: R29168474	Land Name: FORESTRY	County: KOOCHICHING	Acres: 48.61
City:	Site Code: R290103	Classification Per M.S. 86A.05: f. state forests and state forest subareas	Current Public Use: YES	Future Public Use: YES
Land Code: 1000044106	Agency Land Code: R29170149	Land Name: FORESTRY	County: KOOCHICHING	Acres: 39.71
City:	Site Code: R290103	Classification Per M.S. 86A.05: f. state forests and state forest subareas	Current Public Use: YES	Future Public Use: YES
Land Code: 1000044107	Agency Land Code: R29170161	Land Name: FORESTRY	County: KOOCHICHING	Acres: 40.00
City:	Site Code: R290103	Classification Per M.S. 86A.05: f. state forests and state forest subareas	Current Public Use: YES	Future Public Use: YES
Land Code: 1000044108	Agency Land Code: R29170173	Land Name: FORESTRY	County: KOOCHICHING	Acres: 41.34
City:	Site Code: R290103	Classification Per M.S. 86A.05: f. state forests and state forest subareas	Current Public Use: YES	Future Public Use: YES
Land Code: 1000044109	Agency Land Code: R29170239	Land Name: FORESTRY	County: KOOCHICHING	Acres: 40.00
City:	Site Code: R290103	Classification Per M.S. 86A.05: f. state forests and state forest subareas	Current Public Use: YES	Future Public Use: YES
Land Code: 1000044110	Agency Land Code: R29168499	Land Name: FORESTRY	County: KOOCHICHING	Acres: 40.00
City:	Site Code: R290103	Classification Per M.S. 86A.05: f. state forests and state forest subareas	Current Public Use: YES	Future Public Use: YES
Land Code: 1000044111	Agency Land Code: R29168501	Land Name: FORESTRY	County: KOOCHICHING	Acres: 40.00
City:	Site Code: R290103	Classification Per M.S. 86A.05: f. state forests and state forest subareas	Current Public Use: YES	Future Public Use: YES
Land Code: 1000044112	Agency Land Code: R29168914	Land Name: FORESTRY	County: KOOCHICHING	Acres: 40.00
City:	Site Code: R290103	Classification Per M.S. 86A.05: f. state forests and state forest subareas	Current Public Use: YES	Future Public Use: YES
Land Code: 1000044113	Agency Land Code: R29168928	Land Name: FORESTRY	County: KOOCHICHING	Acres: 40.00
City:	Site Code: R290103	Classification Per M.S. 86A.05: f. state forests and state forest subareas	Current Public Use: YES	Future Public Use: YES
Land Code: 1000044114	Agency Land Code: R29170276	Land Name: FORESTRY	County: KOOCHICHING	Acres: 40.00
City:	Site Code: R290103	Classification Per M.S. 86A.05: f. state forests and state forest subareas	Current Public Use: YES	Future Public Use: YES



Land Code: 1000044115	Agency Land Code: R29170294	Land Name: FORESTRY	County: KOOCHICHING	Acres: 41.90
City:	Site Code: R290103	Classification Per M.S. 86A.05: f. state forests and state forest subareas	Current Public Use: YES	Future Public Use: YES
Land Code: 1000044116	Agency Land Code: R29170297	Land Name: FORESTRY	County: KOOCHICHING	Acres: 40.00
City:	Site Code: R290103	Classification Per M.S. 86A.05: f. state forests and state forest subareas	Current Public Use: YES	Future Public Use: YES
Land Code: 1000044117	Agency Land Code: R29170306	Land Name: FORESTRY	County: KOOCHICHING	Acres: 40.00
City:	Site Code: R290103	Classification Per M.S. 86A.05: f. state forests and state forest subareas	Current Public Use: YES	Future Public Use: YES
Land Code: 1000044118	Agency Land Code: R29168944	Land Name: FORESTRY	County: KOOCHICHING	Acres: 40.00
City:	Site Code: R290103	Classification Per M.S. 86A.05: f. state forests and state forest subareas	Current Public Use: YES	Future Public Use: YES
Land Code: 1000044119	Agency Land Code: R29169337	Land Name: FORESTRY	County: KOOCHICHING	Acres: 40.00
City:	Site Code: R290103	Classification Per M.S. 86A.05: f. state forests and state forest subareas	Current Public Use: YES	Future Public Use: YES
Land Code: 1000044120	Agency Land Code: R29169346	Land Name: FORESTRY	County: KOOCHICHING	Acres: 40.00
City:	Site Code: R290103	Classification Per M.S. 86A.05: f. state forests and state forest subareas	Current Public Use: YES	Future Public Use: YES
Land Code: 1000044121	Agency Land Code: R29168055	Land Name: FORESTRY	County: KOOCHICHING	Acres: 40.00
City:	Site Code: R290103	Classification Per M.S. 86A.05: f. state forests and state forest subareas	Current Public Use: YES	Future Public Use: YES
Land Code: 1000044122	Agency Land Code: R29170346	Land Name: FORESTRY	County: KOOCHICHING	Acres: 40.00
City:	Site Code: R290103	Classification Per M.S. 86A.05: f. state forests and state forest subareas	Current Public Use: YES	Future Public Use: YES
Land Code: 1000044123	Agency Land Code: R29170370	Land Name: FORESTRY	County: KOOCHICHING	Acres: 40.00
City:	Site Code: R290103	Classification Per M.S. 86A.05: f. state forests and state forest subareas	Current Public Use: YES	Future Public Use: YES
Land Code: 1000044124	Agency Land Code: R29170442	Land Name: FORESTRY	County: KOOCHICHING	Acres: 40.00
City:	Site Code: R290103	Classification Per M.S. 86A.05: f. state forests and state forest subareas	Current Public Use: YES	Future Public Use: YES
Land Code: 1000044125	Agency Land Code: R29168076	Land Name: FORESTRY	County: KOOCHICHING	Acres: 40.00
City:	Site Code: R290103	Classification Per M.S. 86A.05: f. state forests and state forest subareas	Current Public Use: YES	Future Public Use: YES
Land Code: 1000044126	Agency Land Code: R29168521	Land Name: FORESTRY	County: KOOCHICHING	Acres: 32.44
City:	Site Code: R290103	Classification Per M.S. 86A.05: f. state forests and state forest subareas	Current Public Use: YES	Future Public Use: YES



Land Code: 1000044127	Agency Land Code: R29168527	Land Name: FORESTRY	County: KOOCHICHING	Acres: 40.00
City:	Site Code: R290103	Classification Per M.S. 86A.05: f. state forests and state forest subareas	Current Public Use: YES	Future Public Use: YES
Land Code: 1000044128	Agency Land Code: R29168547	Land Name: FORESTRY	County: KOOCHICHING	Acres: 40.00
City:	Site Code: R290103	Classification Per M.S. 86A.05: f. state forests and state forest subareas	Current Public Use: YES	Future Public Use: YES
Land Code: 1000044129	Agency Land Code: R29168561	Land Name: FORESTRY	County: KOOCHICHING	Acres: 40.00
City:	Site Code: R290103	Classification Per M.S. 86A.05: f. state forests and state forest subareas	Current Public Use: YES	Future Public Use: YES
Land Code: 1000044130	Agency Land Code: R29168951	Land Name: FORESTRY	County: KOOCHICHING	Acres: 40.00
City:	Site Code: R290103	Classification Per M.S. 86A.05: f. state forests and state forest subareas	Current Public Use: YES	Future Public Use: YES
Land Code: 1000044131	Agency Land Code: R29168963	Land Name: FORESTRY	County: KOOCHICHING	Acres: 40.00
City:	Site Code: R290103	Classification Per M.S. 86A.05: f. state forests and state forest subareas	Current Public Use: YES	Future Public Use: YES
Land Code: 1000044132	Agency Land Code: R29170458	Land Name: FORESTRY	County: KOOCHICHING	Acres: 40.00
City:	Site Code: R290103	Classification Per M.S. 86A.05: f. state forests and state forest subareas	Current Public Use: YES	Future Public Use: YES
Land Code: 1000044133	Agency Land Code: R29170507	Land Name: FORESTRY	County: KOOCHICHING	Acres: 40.00
City:	Site Code: R290103	Classification Per M.S. 86A.05: f. state forests and state forest subareas	Current Public Use: YES	Future Public Use: YES
Land Code: 1000044134	Agency Land Code: R29170519	Land Name: FORESTRY	County: KOOCHICHING	Acres: 40.00
City:	Site Code: R290103	Classification Per M.S. 86A.05: f. state forests and state forest subareas	Current Public Use: YES	Future Public Use: YES
Land Code: 1000044135	Agency Land Code: R29170532	Land Name: FORESTRY	County: KOOCHICHING	Acres: 40.00
City:	Site Code: R290103	Classification Per M.S. 86A.05: f. state forests and state forest subareas	Current Public Use: YES	Future Public Use: YES
Land Code: 1000044136	Agency Land Code: R29170548	Land Name: FORESTRY	County: KOOCHICHING	Acres: 40.00
City:	Site Code: R290103	Classification Per M.S. 86A.05: f. state forests and state forest subareas	Current Public Use: YES	Future Public Use: YES
Land Code: 1000044137	Agency Land Code: R29170561	Land Name: FORESTRY	County: KOOCHICHING	Acres: 40.00
City:	Site Code: R290103	Classification Per M.S. 86A.05: f. state forests and state forest subareas	Current Public Use: YES	Future Public Use: YES
Land Code: 1000044138	Agency Land Code: R29170590	Land Name: FORESTRY	County: KOOCHICHING	Acres: 42.71
City:	Site Code: R290103	Classification Per M.S. 86A.05: f. state forests and state forest subareas	Current Public Use: YES	Future Public Use: YES



Land Code: 1000044139	Agency Land Code: R29168104	Land Name: FORESTRY	County: KOOCHICHING	Acres: 40.00
City:	Site Code: R290103	Classification Per M.S. 86A.05: f. state forests and state forest subareas	Current Public Use: YES	Future Public Use: YES
Land Code: 1000044140	Agency Land Code: R29168579	Land Name: FORESTRY	County: KOOCHICHING	Acres: 40.39
City:	Site Code: R290103	Classification Per M.S. 86A.05: f. state forests and state forest subareas	Current Public Use: YES	Future Public Use: YES
Land Code: 1000044141	Agency Land Code: R29168601	Land Name: FORESTRY	County: KOOCHICHING	Acres: 40.00
City:	Site Code: R290103	Classification Per M.S. 86A.05: f. state forests and state forest subareas	Current Public Use: YES	Future Public Use: YES
Land Code: 1000044142	Agency Land Code: R29170638	Land Name: FORESTRY	County: KOOCHICHING	Acres: 40.00
City:	Site Code: R290103	Classification Per M.S. 86A.05: f. state forests and state forest subareas	Current Public Use: YES	Future Public Use: YES
Land Code: 1000044143	Agency Land Code: R29170654	Land Name: FORESTRY	County: KOOCHICHING	Acres: 40.00
City:	Site Code: R290103	Classification Per M.S. 86A.05: f. state forests and state forest subareas	Current Public Use: YES	Future Public Use: YES
Land Code: 1000044144	Agency Land Code: R29169026	Land Name: FORESTRY	County: KOOCHICHING	Acres: 40.00
City:	Site Code: R290103	Classification Per M.S. 86A.05: f. state forests and state forest subareas	Current Public Use: YES	Future Public Use: YES
Land Code: 1000044145	Agency Land Code: R29169040	Land Name: FORESTRY	County: KOOCHICHING	Acres: 40.00
City:	Site Code: R290103	Classification Per M.S. 86A.05: f. state forests and state forest subareas	Current Public Use: YES	Future Public Use: YES
Land Code: 1000044146	Agency Land Code: R29169464	Land Name: FORESTRY	County: KOOCHICHING	Acres: 40.00
City:	Site Code: R290103	Classification Per M.S. 86A.05: f. state forests and state forest subareas	Current Public Use: YES	Future Public Use: YES
Land Code: 1000044147	Agency Land Code: R29170726	Land Name: FORESTRY	County: KOOCHICHING	Acres: 40.00
City:	Site Code: R290103	Classification Per M.S. 86A.05: f. state forests and state forest subareas	Current Public Use: YES	Future Public Use: YES
Land Code: 1000044148	Agency Land Code: R29170768	Land Name: FORESTRY	County: KOOCHICHING	Acres: 40.00
City:	Site Code: R290103	Classification Per M.S. 86A.05: f. state forests and state forest subareas	Current Public Use: YES	Future Public Use: YES
Land Code: 1000044149	Agency Land Code: R29170772	Land Name: FORESTRY	County: KOOCHICHING	Acres: 40.00
City:	Site Code: R290103	Classification Per M.S. 86A.05: f. state forests and state forest subareas	Current Public Use: YES	Future Public Use: YES
Land Code: 1000044150	Agency Land Code: R29170781	Land Name: FORESTRY	County: KOOCHICHING	Acres: 40.00
City:	Site Code: R290103	Classification Per M.S. 86A.05: f. state forests and state forest subareas	Current Public Use: YES	Future Public Use: YES



Land Code: 1000044151	Agency Land Code: R29168153	Land Name: FORESTRY	County: KOOCHICHING	Acres: 40.00
City:	Site Code: R290103	Classification Per M.S. 86A.05: f. state forests and state forest subareas	Current Public Use: YES	Future Public Use: YES
Land Code: 1000044152	Agency Land Code: R29168170	Land Name: FORESTRY	County: KOOCHICHING	Acres: 40.00
City:	Site Code: R290103	Classification Per M.S. 86A.05: f. state forests and state forest subareas	Current Public Use: YES	Future Public Use: YES
Land Code: 1000044153	Agency Land Code: R29170815	Land Name: FORESTRY	County: KOOCHICHING	Acres: 40.00
City:	Site Code: R290103	Classification Per M.S. 86A.05: f. state forests and state forest subareas	Current Public Use: YES	Future Public Use: YES
Land Code: 1000044154	Agency Land Code: R29170830	Land Name: FORESTRY	County: KOOCHICHING	Acres: 40.00
City:	Site Code: R290103	Classification Per M.S. 86A.05: f. state forests and state forest subareas	Current Public Use: YES	Future Public Use: YES
Land Code: 1000044155	Agency Land Code: R29170856	Land Name: FORESTRY	County: KOOCHICHING	Acres: 40.00
City:	Site Code: R290103	Classification Per M.S. 86A.05: f. state forests and state forest subareas	Current Public Use: YES	Future Public Use: YES
Land Code: 1000044156	Agency Land Code: R29170863	Land Name: FORESTRY	County: KOOCHICHING	Acres: 40.00
City:	Site Code: R290103	Classification Per M.S. 86A.05: f. state forests and state forest subareas	Current Public Use: YES	Future Public Use: YES
Land Code: 1000044157	Agency Land Code: R29169058	Land Name: FORESTRY	County: KOOCHICHING	Acres: 40.00
City:	Site Code: R290103	Classification Per M.S. 86A.05: f. state forests and state forest subareas	Current Public Use: YES	Future Public Use: YES
Land Code: 1000044158	Agency Land Code: R29168776	Land Name: FORESTRY	County: KOOCHICHING	Acres: 40.00
City:	Site Code: R290103	Classification Per M.S. 86A.05: f. state forests and state forest subareas	Current Public Use: YES	Future Public Use: YES
Land Code: 1000044159	Agency Land Code: R29169174	Land Name: FORESTRY	County: KOOCHICHING	Acres: 40.00
City:	Site Code: R290103	Classification Per M.S. 86A.05: f. state forests and state forest subareas	Current Public Use: YES	Future Public Use: YES
Land Code: 1000044160	Agency Land Code: R29169184	Land Name: FORESTRY	County: KOOCHICHING	Acres: 40.00
City:	Site Code: R290103	Classification Per M.S. 86A.05: f. state forests and state forest subareas	Current Public Use: YES	Future Public Use: YES
Land Code: 1000044161	Agency Land Code: R29168721	Land Name: FORESTRY	County: KOOCHICHING	Acres: 40.00
City:	Site Code: R290103	Classification Per M.S. 86A.05: f. state forests and state forest subareas	Current Public Use: YES	Future Public Use: YES
Land Code: 1000044162	Agency Land Code: R29169198	Land Name: FORESTRY	County: KOOCHICHING	Acres: 40.00
City:	Site Code: R290103	Classification Per M.S. 86A.05: f. state forests and state forest subareas	Current Public Use: YES	Future Public Use: YES



Land Code: 1000044163	Agency Land Code: R29169588	Land Name: FORESTRY	County: KOOCHICHING	Acres: 40.00
City:	Site Code: R290103	Classification Per M.S. 86A.05: f. state forests and state forest subareas	Current Public Use: YES	Future Public Use: YES
Land Code: 1000044164	Agency Land Code: R29169598	Land Name: FORESTRY	County: KOOCHICHING	Acres: 40.51
City:	Site Code: R290103	Classification Per M.S. 86A.05: f. state forests and state forest subareas	Current Public Use: YES	Future Public Use: YES
Land Code: 1000044165	Agency Land Code: R29169609	Land Name: FORESTRY	County: KOOCHICHING	Acres: 40.60
City:	Site Code: R290103	Classification Per M.S. 86A.05: f. state forests and state forest subareas	Current Public Use: YES	Future Public Use: YES
Land Code: 1000044166	Agency Land Code: R29169650	Land Name: FORESTRY	County: KOOCHICHING	Acres: 40.00
City:	Site Code: R290103	Classification Per M.S. 86A.05: f. state forests and state forest subareas	Current Public Use: YES	Future Public Use: YES
Land Code: 1000044167	Agency Land Code: R29169537	Land Name: FORESTRY	County: KOOCHICHING	Acres: 40.00
City:	Site Code: R290103	Classification Per M.S. 86A.05: f. state forests and state forest subareas	Current Public Use: YES	Future Public Use: YES
Land Code: 1000044168	Agency Land Code: R29169542	Land Name: FORESTRY	County: KOOCHICHING	Acres: 40.00
City:	Site Code: R290103	Classification Per M.S. 86A.05: f. state forests and state forest subareas	Current Public Use: YES	Future Public Use: YES
Land Code: 1000044169	Agency Land Code: R29169793	Land Name: FORESTRY	County: KOOCHICHING	Acres: 40.00
City:	Site Code: R290103	Classification Per M.S. 86A.05: f. state forests and state forest subareas	Current Public Use: YES	Future Public Use: YES
Land Code: 1000044170	Agency Land Code: R29169821	Land Name: FORESTRY	County: KOOCHICHING	Acres: 40.00
City:	Site Code: R290103	Classification Per M.S. 86A.05: f. state forests and state forest subareas	Current Public Use: YES	Future Public Use: YES
Land Code: 1000044171	Agency Land Code: R29169829	Land Name: FORESTRY	County: KOOCHICHING	Acres: 40.00
City:	Site Code: R290103	Classification Per M.S. 86A.05: f. state forests and state forest subareas	Current Public Use: YES	Future Public Use: YES
Land Code: 1000044172	Agency Land Code: R29168386	Land Name: FORESTRY	County: KOOCHICHING	Acres: 40.00
City:	Site Code: R290103	Classification Per M.S. 86A.05: f. state forests and state forest subareas	Current Public Use: YES	Future Public Use: YES
Land Code: 1000044173	Agency Land Code: R29168394	Land Name: FORESTRY	County: KOOCHICHING	Acres: 40.00
City:	Site Code: R290103	Classification Per M.S. 86A.05: f. state forests and state forest subareas	Current Public Use: YES	Future Public Use: YES
Land Code: 1000044174	Agency Land Code: R29333432	Land Name: FORESTRY	County: KOOCHICHING	Acres: 47.75
City:	Site Code: R290103	Classification Per M.S. 86A.05: f. state forests and state forest subareas	Current Public Use: YES	Future Public Use: YES



Land Code: 1000044175	Agency Land Code: R29147867	Land Name: FORESTRY	County: KOOCHICHING	Acres: 40.00
City:	Site Code: R290103	Classification Per M.S. 86A.05: f. state forests and state forest subareas	Current Public Use: YES	Future Public Use: YES
Land Code: 1000044176	Agency Land Code: R29147932	Land Name: FORESTRY	County: KOOCHICHING	Acres: 40.00
City:	Site Code: R290103	Classification Per M.S. 86A.05: f. state forests and state forest subareas	Current Public Use: YES	Future Public Use: YES
Land Code: 1000044177	Agency Land Code: R29147954	Land Name: FORESTRY	County: KOOCHICHING	Acres: 40.00
City:	Site Code: R290103	Classification Per M.S. 86A.05: f. state forests and state forest subareas	Current Public Use: YES	Future Public Use: YES
Land Code: 1000044178	Agency Land Code: R29147986	Land Name: FORESTRY	County: KOOCHICHING	Acres: 40.00
City:	Site Code: R290103	Classification Per M.S. 86A.05: f. state forests and state forest subareas	Current Public Use: YES	Future Public Use: YES
Land Code: 1000044179	Agency Land Code: R29148129	Land Name: FORESTRY	County: KOOCHICHING	Acres: 40.00
City:	Site Code: R290103	Classification Per M.S. 86A.05: f. state forests and state forest subareas	Current Public Use: YES	Future Public Use: YES
Land Code: 1000044180	Agency Land Code: R29146111	Land Name: FORESTRY	County: KOOCHICHING	Acres: 40.00
City:	Site Code: R290103	Classification Per M.S. 86A.05: f. state forests and state forest subareas	Current Public Use: YES	Future Public Use: YES
Land Code: 1000044181	Agency Land Code: R29160938	Land Name: FORESTRY	County: KOOCHICHING	Acres: 40.00
City:	Site Code: R290103	Classification Per M.S. 86A.05: f. state forests and state forest subareas	Current Public Use: YES	Future Public Use: YES
Land Code: 1000044182	Agency Land Code: R29161213	Land Name: FORESTRY	County: KOOCHICHING	Acres: 40.00
City:	Site Code: R290103	Classification Per M.S. 86A.05: f. state forests and state forest subareas	Current Public Use: YES	Future Public Use: YES
Land Code: 1000044183	Agency Land Code: R29161337	Land Name: FORESTRY	County: KOOCHICHING	Acres: 40.00
City:	Site Code: R290103	Classification Per M.S. 86A.05: f. state forests and state forest subareas	Current Public Use: YES	Future Public Use: YES
Land Code: 1000044184	Agency Land Code: R29161376	Land Name: FORESTRY	County: KOOCHICHING	Acres: 41.13
City:	Site Code: R290103	Classification Per M.S. 86A.05: f. state forests and state forest subareas	Current Public Use: YES	Future Public Use: YES
Land Code: 1000044185	Agency Land Code: R29161454	Land Name: FORESTRY	County: KOOCHICHING	Acres: 40.00
City:	Site Code: R290103	Classification Per M.S. 86A.05: f. state forests and state forest subareas	Current Public Use: YES	Future Public Use: YES
Land Code: 1000044186	Agency Land Code: R29161457	Land Name: FORESTRY	County: KOOCHICHING	Acres: 40.00
City:	Site Code: R290103	Classification Per M.S. 86A.05: f. state forests and state forest subareas	Current Public Use: YES	Future Public Use: YES



Land Code: 1000044187	Agency Land Code: R29161463	Land Name: FORESTRY	County: KOOCHICHING	Acres: 40.00
City:	Site Code: R290103	Classification Per M.S. 86A.05: f. state forests and state forest subareas	Current Public Use: YES	Future Public Use: YES
Land Code: 1000044188	Agency Land Code: R29161570	Land Name: FORESTRY	County: KOOCHICHING	Acres: 40.00
City:	Site Code: R290103	Classification Per M.S. 86A.05: f. state forests and state forest subareas	Current Public Use: YES	Future Public Use: YES
Land Code: 1000044189	Agency Land Code: R29161588	Land Name: FORESTRY	County: KOOCHICHING	Acres: 44.37
City:	Site Code: R290103	Classification Per M.S. 86A.05: f. state forests and state forest subareas	Current Public Use: YES	Future Public Use: YES
Land Code: 1000044190	Agency Land Code: R29161596	Land Name: FORESTRY	County: KOOCHICHING	Acres: 40.00
City:	Site Code: R290103	Classification Per M.S. 86A.05: f. state forests and state forest subareas	Current Public Use: YES	Future Public Use: YES
Land Code: 1000044191	Agency Land Code: R29161606	Land Name: FORESTRY	County: KOOCHICHING	Acres: 40.00
City:	Site Code: R290103	Classification Per M.S. 86A.05: f. state forests and state forest subareas	Current Public Use: YES	Future Public Use: YES
Land Code: 1000044192	Agency Land Code: R29161624	Land Name: FORESTRY	County: KOOCHICHING	Acres: 40.00
City:	Site Code: R290103	Classification Per M.S. 86A.05: f. state forests and state forest subareas	Current Public Use: YES	Future Public Use: YES
Land Code: 1000044193	Agency Land Code: R29161827	Land Name: FORESTRY	County: KOOCHICHING	Acres: 40.00
City:	Site Code: R290103	Classification Per M.S. 86A.05: f. state forests and state forest subareas	Current Public Use: YES	Future Public Use: YES
Land Code: 1000044194	Agency Land Code: R29161634	Land Name: FORESTRY	County: KOOCHICHING	Acres: 40.00
City:	Site Code: R290103	Classification Per M.S. 86A.05: f. state forests and state forest subareas	Current Public Use: YES	Future Public Use: YES
Land Code: 1000044195	Agency Land Code: R29161639	Land Name: FORESTRY	County: KOOCHICHING	Acres: 40.00
City:	Site Code: R290103	Classification Per M.S. 86A.05: f. state forests and state forest subareas	Current Public Use: YES	Future Public Use: YES
Land Code: 1000044196	Agency Land Code: R29161664	Land Name: FORESTRY	County: KOOCHICHING	Acres: 40.00
City:	Site Code: R290103	Classification Per M.S. 86A.05: f. state forests and state forest subareas	Current Public Use: YES	Future Public Use: YES
Land Code: 1000044197	Agency Land Code: R29161675	Land Name: FORESTRY	County: KOOCHICHING	Acres: 33.00
City:	Site Code: R290103	Classification Per M.S. 86A.05: f. state forests and state forest subareas	Current Public Use: YES	Future Public Use: YES
Land Code: 1000044198	Agency Land Code: R29333457	Land Name: FORESTRY	County: KOOCHICHING	Acres: 40.00
City:	Site Code: R290103	Classification Per M.S. 86A.05: f. state forests and state forest subareas	Current Public Use: YES	Future Public Use: YES



Land Code: 1000044199	Agency Land Code: R29161894	Land Name: FORESTRY	County: KOOCHICHING	Acres: 40.00
City:	Site Code: R290103	Classification Per M.S. 86A.05: f. state forests and state forest subareas	Current Public Use: YES	Future Public Use: YES
Land Code: 1000044200	Agency Land Code: R29165058	Land Name: FORESTRY	County: KOOCHICHING	Acres: 40.00
City:	Site Code: R290103	Classification Per M.S. 86A.05: f. state forests and state forest subareas	Current Public Use: YES	Future Public Use: YES
Land Code: 1000044201	Agency Land Code: R29165088	Land Name: FORESTRY	County: KOOCHICHING	Acres: 40.00
City:	Site Code: R290103	Classification Per M.S. 86A.05: f. state forests and state forest subareas	Current Public Use: YES	Future Public Use: YES
Land Code: 1000044202	Agency Land Code: R29165492	Land Name: FORESTRY	County: KOOCHICHING	Acres: 40.00
City:	Site Code: R290103	Classification Per M.S. 86A.05: f. state forests and state forest subareas	Current Public Use: YES	Future Public Use: YES
Land Code: 1000044203	Agency Land Code: R29165873	Land Name: FORESTRY	County: KOOCHICHING	Acres: 40.00
City:	Site Code: R290103	Classification Per M.S. 86A.05: f. state forests and state forest subareas	Current Public Use: YES	Future Public Use: YES
Land Code: 1000044204	Agency Land Code: R29165902	Land Name: FORESTRY	County: KOOCHICHING	Acres: 40.00
City:	Site Code: R290103	Classification Per M.S. 86A.05: f. state forests and state forest subareas	Current Public Use: YES	Future Public Use: YES
Land Code: 1000044205	Agency Land Code: R29165913	Land Name: FORESTRY	County: KOOCHICHING	Acres: 40.00
City:	Site Code: R290103	Classification Per M.S. 86A.05: f. state forests and state forest subareas	Current Public Use: YES	Future Public Use: YES
Land Code: 1000044206	Agency Land Code: R29165612	Land Name: FORESTRY	County: KOOCHICHING	Acres: 40.00
City:	Site Code: R290103	Classification Per M.S. 86A.05: f. state forests and state forest subareas	Current Public Use: YES	Future Public Use: YES
Land Code: 1000044207	Agency Land Code: R29165640	Land Name: FORESTRY	County: KOOCHICHING	Acres: 40.00
City:	Site Code: R290103	Classification Per M.S. 86A.05: f. state forests and state forest subareas	Current Public Use: YES	Future Public Use: YES
Land Code: 1000044208	Agency Land Code: R29165706	Land Name: FORESTRY	County: KOOCHICHING	Acres: 40.00
City:	Site Code: R290103	Classification Per M.S. 86A.05: f. state forests and state forest subareas	Current Public Use: YES	Future Public Use: YES
Land Code: 1000044209	Agency Land Code: R29165176	Land Name: FORESTRY	County: KOOCHICHING	Acres: 40.00
City:	Site Code: R290103	Classification Per M.S. 86A.05: f. state forests and state forest subareas	Current Public Use: YES	Future Public Use: YES
Land Code: 1000044210	Agency Land Code: R29165190	Land Name: FORESTRY	County: KOOCHICHING	Acres: 40.00
City:	Site Code: R290103	Classification Per M.S. 86A.05: f. state forests and state forest subareas	Current Public Use: YES	Future Public Use: YES



Land Code: 1000044211	Agency Land Code: R29165195	Land Name: FORESTRY	County: KOOCHICHING	Acres: 40.00
City:	Site Code: R290103	Classification Per M.S. 86A.05: f. state forests and state forest subareas	Current Public Use: YES	Future Public Use: YES
Land Code: 1000044212	Agency Land Code: R29165565	Land Name: FORESTRY	County: KOOCHICHING	Acres: 40.00
City:	Site Code: R290103	Classification Per M.S. 86A.05: f. state forests and state forest subareas	Current Public Use: YES	Future Public Use: YES
Land Code: 1000044213	Agency Land Code: R29166949	Land Name: FORESTRY	County: KOOCHICHING	Acres: 40.00
City:	Site Code: R290103	Classification Per M.S. 86A.05: f. state forests and state forest subareas	Current Public Use: YES	Future Public Use: YES
Land Code: 1000044214	Agency Land Code: R29165327	Land Name: FORESTRY	County: KOOCHICHING	Acres: 40.00
City:	Site Code: R290103	Classification Per M.S. 86A.05: f. state forests and state forest subareas	Current Public Use: YES	Future Public Use: YES
Land Code: 1000044215	Agency Land Code: R29165105	Land Name: FORESTRY	County: KOOCHICHING	Acres: 40.00
City:	Site Code: R290103	Classification Per M.S. 86A.05: f. state forests and state forest subareas	Current Public Use: YES	Future Public Use: YES
Land Code: 1000044216	Agency Land Code: R29165515	Land Name: FORESTRY	County: KOOCHICHING	Acres: 40.00
City:	Site Code: R290103	Classification Per M.S. 86A.05: f. state forests and state forest subareas	Current Public Use: YES	Future Public Use: YES
Land Code: 1000044217	Agency Land Code: R29167089	Land Name: FORESTRY	County: KOOCHICHING	Acres: 40.00
City:	Site Code: R290103	Classification Per M.S. 86A.05: f. state forests and state forest subareas	Current Public Use: YES	Future Public Use: YES
Land Code: 1000044218	Agency Land Code: R29165966	Land Name: FORESTRY	County: KOOCHICHING	Acres: 40.00
City:	Site Code: R290103	Classification Per M.S. 86A.05: f. state forests and state forest subareas	Current Public Use: YES	Future Public Use: YES
Land Code: 1000044219	Agency Land Code: R29165971	Land Name: FORESTRY	County: KOOCHICHING	Acres: 40.00
City:	Site Code: R290103	Classification Per M.S. 86A.05: f. state forests and state forest subareas	Current Public Use: YES	Future Public Use: YES
Land Code: 1000044220	Agency Land Code: R29165985	Land Name: FORESTRY	County: KOOCHICHING	Acres: 40.00
City:	Site Code: R290103	Classification Per M.S. 86A.05: f. state forests and state forest subareas	Current Public Use: YES	Future Public Use: YES
Land Code: 1000044221	Agency Land Code: R29165256	Land Name: FORESTRY	County: KOOCHICHING	Acres: 40.00
City:	Site Code: R290103	Classification Per M.S. 86A.05: f. state forests and state forest subareas	Current Public Use: YES	Future Public Use: YES
Land Code: 1000044222	Agency Land Code: R29165929	Land Name: FORESTRY	County: KOOCHICHING	Acres: 40.00
City:	Site Code: R290103	Classification Per M.S. 86A.05: f. state forests and state forest subareas	Current Public Use: YES	Future Public Use: YES



Land Code: 1000044223	Agency Land Code: R29165221	Land Name: FORESTRY	County: KOOCHICHING	Acres: 40.00
City:	Site Code: R290103	Classification Per M.S. 86A.05: f. state forests and state forest subareas	Current Public Use: YES	Future Public Use: YES
Land Code: 1000044224	Agency Land Code: R29167507	Land Name: FORESTRY	County: KOOCHICHING	Acres: 40.00
City:	Site Code: R290103	Classification Per M.S. 86A.05: f. state forests and state forest subareas	Current Public Use: YES	Future Public Use: YES
Land Code: 1000044225	Agency Land Code: R29165298	Land Name: FORESTRY	County: KOOCHICHING	Acres: 40.00
City:	Site Code: R290103	Classification Per M.S. 86A.05: f. state forests and state forest subareas	Current Public Use: YES	Future Public Use: YES
Land Code: 1000044226	Agency Land Code: R29165668	Land Name: FORESTRY	County: KOOCHICHING	Acres: 40.00
City:	Site Code: R290103	Classification Per M.S. 86A.05: f. state forests and state forest subareas	Current Public Use: YES	Future Public Use: YES
Land Code: 1000044227	Agency Land Code: R29165675	Land Name: FORESTRY	County: KOOCHICHING	Acres: 40.00
City:	Site Code: R290103	Classification Per M.S. 86A.05: f. state forests and state forest subareas	Current Public Use: YES	Future Public Use: YES
Land Code: 1000044228	Agency Land Code: R29165682	Land Name: FORESTRY	County: KOOCHICHING	Acres: 40.00
City:	Site Code: R290103	Classification Per M.S. 86A.05: f. state forests and state forest subareas	Current Public Use: YES	Future Public Use: YES
Land Code: 1000044229	Agency Land Code: R29167533	Land Name: FORESTRY	County: KOOCHICHING	Acres: 40.00
City:	Site Code: R290103	Classification Per M.S. 86A.05: f. state forests and state forest subareas	Current Public Use: YES	Future Public Use: YES
Land Code: 1000044230	Agency Land Code: R29165457	Land Name: FORESTRY	County: KOOCHICHING	Acres: 40.00
City:	Site Code: R290103	Classification Per M.S. 86A.05: f. state forests and state forest subareas	Current Public Use: YES	Future Public Use: YES
Land Code: 1000044231	Agency Land Code: R29165815	Land Name: FORESTRY	County: KOOCHICHING	Acres: 40.00
City:	Site Code: R290103	Classification Per M.S. 86A.05: f. state forests and state forest subareas	Current Public Use: YES	Future Public Use: YES
Land Code: 1000044232	Agency Land Code: R29165827	Land Name: FORESTRY	County: KOOCHICHING	Acres: 40.00
City:	Site Code: R290103	Classification Per M.S. 86A.05: f. state forests and state forest subareas	Current Public Use: YES	Future Public Use: YES
Land Code: 1000044233	Agency Land Code: R29165861	Land Name: FORESTRY	County: KOOCHICHING	Acres: 40.00
City:	Site Code: R290103	Classification Per M.S. 86A.05: f. state forests and state forest subareas	Current Public Use: YES	Future Public Use: YES
Land Code: 1000044234	Agency Land Code: R29167669	Land Name: FORESTRY	County: KOOCHICHING	Acres: 40.00
City:	Site Code: R290103	Classification Per M.S. 86A.05: f. state forests and state forest subareas	Current Public Use: YES	Future Public Use: YES



Land Code: 1000044235	Agency Land Code: R29167850	Land Name: FORESTRY	County: KOOCHICHING	Acres: 40.00
City:	Site Code: R290103	Classification Per M.S. 86A.05: f. state forests and state forest subareas	Current Public Use: YES	Future Public Use: YES
Land Code: 1000044236	Agency Land Code: R29165772	Land Name: FORESTRY	County: KOOCHICHING	Acres: 40.00
City:	Site Code: R290103	Classification Per M.S. 86A.05: f. state forests and state forest subareas	Current Public Use: YES	Future Public Use: YES
Land Code: 1000044237	Agency Land Code: R29164489	Land Name: FORESTRY	County: KOOCHICHING	Acres: 40.00
City:	Site Code: R290103	Classification Per M.S. 86A.05: f. state forests and state forest subareas	Current Public Use: YES	Future Public Use: YES
Land Code: 1000044238	Agency Land Code: R29164495	Land Name: FORESTRY	County: KOOCHICHING	Acres: 40.00
City:	Site Code: R290103	Classification Per M.S. 86A.05: f. state forests and state forest subareas	Current Public Use: YES	Future Public Use: YES
Land Code: 1000044239	Agency Land Code: R29164527	Land Name: FORESTRY	County: KOOCHICHING	Acres: 40.00
City:	Site Code: R290103	Classification Per M.S. 86A.05: f. state forests and state forest subareas	Current Public Use: YES	Future Public Use: YES
Land Code: 1000044240	Agency Land Code: R29164583	Land Name: FORESTRY	County: KOOCHICHING	Acres: 32.75
City:	Site Code: R290103	Classification Per M.S. 86A.05: f. state forests and state forest subareas	Current Public Use: YES	Future Public Use: YES
Land Code: 1000044241	Agency Land Code: R29164611	Land Name: FORESTRY	County: KOOCHICHING	Acres: 40.00
City:	Site Code: R290103	Classification Per M.S. 86A.05: f. state forests and state forest subareas	Current Public Use: YES	Future Public Use: YES
Land Code: 1000044242	Agency Land Code: R29164711	Land Name: FORESTRY	County: KOOCHICHING	Acres: 40.00
City:	Site Code: R290103	Classification Per M.S. 86A.05: f. state forests and state forest subareas	Current Public Use: YES	Future Public Use: YES
Land Code: 1000044243	Agency Land Code: R29164717	Land Name: FORESTRY	County: KOOCHICHING	Acres: 40.00
City:	Site Code: R290103	Classification Per M.S. 86A.05: f. state forests and state forest subareas	Current Public Use: YES	Future Public Use: YES
Land Code: 1000044244	Agency Land Code: R29164741	Land Name: FORESTRY	County: KOOCHICHING	Acres: 40.00
City:	Site Code: R290103	Classification Per M.S. 86A.05: f. state forests and state forest subareas	Current Public Use: YES	Future Public Use: YES
Land Code: 1000044245	Agency Land Code: R29164946	Land Name: FORESTRY	County: KOOCHICHING	Acres: 40.00
City:	Site Code: R290103	Classification Per M.S. 86A.05: f. state forests and state forest subareas	Current Public Use: YES	Future Public Use: YES
Land Code: 1000044246	Agency Land Code: R29164975	Land Name: FORESTRY	County: KOOCHICHING	Acres: 40.00
City:	Site Code: R290103	Classification Per M.S. 86A.05: f. state forests and state forest subareas	Current Public Use: YES	Future Public Use: YES



Land Code: 1000044247	Agency Land Code: R29164794	Land Name: FORESTRY	County: KOOCHICHING	Acres: 40.00
City:	Site Code: R290103	Classification Per M.S. 86A.05: f. state forests and state forest subareas	Current Public Use: YES	Future Public Use: YES
Land Code: 1000044248	Agency Land Code: R29164914	Land Name: FORESTRY	County: KOOCHICHING	Acres: 40.00
City:	Site Code: R290103	Classification Per M.S. 86A.05: f. state forests and state forest subareas	Current Public Use: YES	Future Public Use: YES
Land Code: 1000044249	Agency Land Code: R29164927	Land Name: FORESTRY	County: KOOCHICHING	Acres: 40.00
City:	Site Code: R290103	Classification Per M.S. 86A.05: f. state forests and state forest subareas	Current Public Use: YES	Future Public Use: YES
Land Code: 1000044250	Agency Land Code: R29164935	Land Name: FORESTRY	County: KOOCHICHING	Acres: 40.00
City:	Site Code: R290103	Classification Per M.S. 86A.05: f. state forests and state forest subareas	Current Public Use: YES	Future Public Use: YES
Land Code: 1000044251	Agency Land Code: R29165007	Land Name: FORESTRY	County: KOOCHICHING	Acres: 40.00
City:	Site Code: R290103	Classification Per M.S. 86A.05: f. state forests and state forest subareas	Current Public Use: YES	Future Public Use: YES
Land Code: 1000044252	Agency Land Code: R29165034	Land Name: FORESTRY	County: KOOCHICHING	Acres: 46.94
City:	Site Code: R290103	Classification Per M.S. 86A.05: f. state forests and state forest subareas	Current Public Use: YES	Future Public Use: YES
Land Code: 1000044253	Agency Land Code: R29165036	Land Name: FORESTRY	County: KOOCHICHING	Acres: 40.00
City:	Site Code: R290103	Classification Per M.S. 86A.05: f. state forests and state forest subareas	Current Public Use: YES	Future Public Use: YES
Land Code: 1000044254	Agency Land Code: R29164865	Land Name: FORESTRY	County: KOOCHICHING	Acres: 40.00
City:	Site Code: R290103	Classification Per M.S. 86A.05: f. state forests and state forest subareas	Current Public Use: YES	Future Public Use: YES
Land Code: 1000044255	Agency Land Code: R29161998	Land Name: FORESTRY	County: KOOCHICHING	Acres: 40.00
City:	Site Code: R290103	Classification Per M.S. 86A.05: f. state forests and state forest subareas	Current Public Use: YES	Future Public Use: YES
Land Code: 1000044256	Agency Land Code: R29164002	Land Name: FORESTRY	County: KOOCHICHING	Acres: 40.00
City:	Site Code: R290103	Classification Per M.S. 86A.05: f. state forests and state forest subareas	Current Public Use: YES	Future Public Use: YES
Land Code: 1000044257	Agency Land Code: R29162070	Land Name: FORESTRY	County: KOOCHICHING	Acres: 40.00
City:	Site Code: R290103	Classification Per M.S. 86A.05: f. state forests and state forest subareas	Current Public Use: YES	Future Public Use: YES
Land Code: 1000044258	Agency Land Code: R29164440	Land Name: FORESTRY	County: KOOCHICHING	Acres: 40.00
City:	Site Code: R290103	Classification Per M.S. 86A.05: f. state forests and state forest subareas	Current Public Use: YES	Future Public Use: YES



Land Code: 1000044259	Agency Land Code: R29165390	Land Name: FORESTRY	County: KOOCHICHING	Acres: 40.00
City:	Site Code: R290103	Classification Per M.S. 86A.05: f. state forests and state forest subareas	Current Public Use: YES	Future Public Use: YES
Land Code: 1000044260	Agency Land Code: R29165403	Land Name: FORESTRY	County: KOOCHICHING	Acres: 40.00
City:	Site Code: R290103	Classification Per M.S. 86A.05: f. state forests and state forest subareas	Current Public Use: YES	Future Public Use: YES
Land Code: 1000044261	Agency Land Code: R29168822	Land Name: FORESTRY	County: KOOCHICHING	Acres: 40.00
City:	Site Code: R290103	Classification Per M.S. 86A.05: f. state forests and state forest subareas	Current Public Use: YES	Future Public Use: YES
Land Code: 1000044262	Agency Land Code: R29169230	Land Name: FORESTRY	County: KOOCHICHING	Acres: 40.00
City:	Site Code: R290103	Classification Per M.S. 86A.05: f. state forests and state forest subareas	Current Public Use: YES	Future Public Use: YES
Land Code: 1000044263	Agency Land Code: R29169231	Land Name: FORESTRY	County: KOOCHICHING	Acres: 40.00
City:	Site Code: R290103	Classification Per M.S. 86A.05: f. state forests and state forest subareas	Current Public Use: YES	Future Public Use: YES
Land Code: 1000044264	Agency Land Code: R29169879	Land Name: FORESTRY	County: KOOCHICHING	Acres: 40.00
City:	Site Code: R290103	Classification Per M.S. 86A.05: f. state forests and state forest subareas	Current Public Use: YES	Future Public Use: YES
Land Code: 1000044265	Agency Land Code: R29169934	Land Name: FORESTRY	County: KOOCHICHING	Acres: 40.00
City:	Site Code: R290103	Classification Per M.S. 86A.05: f. state forests and state forest subareas	Current Public Use: YES	Future Public Use: YES
Land Code: 1000044266	Agency Land Code: R29167987	Land Name: FORESTRY	County: KOOCHICHING	Acres: 40.00
City:	Site Code: R290103	Classification Per M.S. 86A.05: f. state forests and state forest subareas	Current Public Use: YES	Future Public Use: YES
Land Code: 1000044267	Agency Land Code: R29167988	Land Name: FORESTRY	County: KOOCHICHING	Acres: 40.00
City:	Site Code: R290103	Classification Per M.S. 86A.05: f. state forests and state forest subareas	Current Public Use: YES	Future Public Use: YES
Land Code: 1000044268	Agency Land Code: R29169989	Land Name: FORESTRY	County: KOOCHICHING	Acres: 40.00
City:	Site Code: R290103	Classification Per M.S. 86A.05: f. state forests and state forest subareas	Current Public Use: YES	Future Public Use: YES
Land Code: 1000044269	Agency Land Code: R29170055	Land Name: FORESTRY	County: KOOCHICHING	Acres: 40.00
City:	Site Code: R290103	Classification Per M.S. 86A.05: f. state forests and state forest subareas	Current Public Use: YES	Future Public Use: YES
Land Code: 1000044270	Agency Land Code: R29168437	Land Name: FORESTRY	County: KOOCHICHING	Acres: 40.00
City:	Site Code: R290103	Classification Per M.S. 86A.05: f. state forests and state forest subareas	Current Public Use: YES	Future Public Use: YES



Land Code: 1000044271	Agency Land Code: R29168442	Land Name: FORESTRY	County: KOOCHICHING	Acres: 40.00
City:	Site Code: R290103	Classification Per M.S. 86A.05: f. state forests and state forest subareas	Current Public Use: YES	Future Public Use: YES
Land Code: 1000044272	Agency Land Code: R29168457	Land Name: FORESTRY	County: KOOCHICHING	Acres: 40.00
City:	Site Code: R290103	Classification Per M.S. 86A.05: f. state forests and state forest subareas	Current Public Use: YES	Future Public Use: YES
Land Code: 1000044273	Agency Land Code: R29168866	Land Name: FORESTRY	County: KOOCHICHING	Acres: 40.00
City:	Site Code: R290103	Classification Per M.S. 86A.05: f. state forests and state forest subareas	Current Public Use: YES	Future Public Use: YES
Land Code: 1000044274	Agency Land Code: R29168875	Land Name: FORESTRY	County: KOOCHICHING	Acres: 40.00
City:	Site Code: R290103	Classification Per M.S. 86A.05: f. state forests and state forest subareas	Current Public Use: YES	Future Public Use: YES
Land Code: 1000044275	Agency Land Code: R29168889	Land Name: FORESTRY	County: KOOCHICHING	Acres: 40.00
City:	Site Code: R290103	Classification Per M.S. 86A.05: f. state forests and state forest subareas	Current Public Use: YES	Future Public Use: YES
Land Code: 1000044276	Agency Land Code: R29168890	Land Name: FORESTRY	County: KOOCHICHING	Acres: 40.00
City:	Site Code: R290103	Classification Per M.S. 86A.05: f. state forests and state forest subareas	Current Public Use: YES	Future Public Use: YES
Land Code: 1000044277	Agency Land Code: R29170131	Land Name: FORESTRY	County: KOOCHICHING	Acres: 40.41
City:	Site Code: R290103	Classification Per M.S. 86A.05: f. state forests and state forest subareas	Current Public Use: YES	Future Public Use: YES
Land Code: 1000044278	Agency Land Code: R29168033	Land Name: FORESTRY	County: KOOCHICHING	Acres: 39.42
City:	Site Code: R290103	Classification Per M.S. 86A.05: f. state forests and state forest subareas	Current Public Use: YES	Future Public Use: YES
Land Code: 1000044279	Agency Land Code: R29168471	Land Name: FORESTRY	County: KOOCHICHING	Acres: 40.00
City:	Site Code: R290103	Classification Per M.S. 86A.05: f. state forests and state forest subareas	Current Public Use: YES	Future Public Use: YES
Land Code: 1000044280	Agency Land Code: R29168480	Land Name: FORESTRY	County: KOOCHICHING	Acres: 40.00
City:	Site Code: R290103	Classification Per M.S. 86A.05: f. state forests and state forest subareas	Current Public Use: YES	Future Public Use: YES
Land Code: 1000044281	Agency Land Code: R29170228	Land Name: FORESTRY	County: KOOCHICHING	Acres: 40.00
City:	Site Code: R290103	Classification Per M.S. 86A.05: f. state forests and state forest subareas	Current Public Use: YES	Future Public Use: YES
Land Code: 1000044282	Agency Land Code: R29170231	Land Name: FORESTRY	County: KOOCHICHING	Acres: 40.00
City:	Site Code: R290103	Classification Per M.S. 86A.05: f. state forests and state forest subareas	Current Public Use: YES	Future Public Use: YES



Land Code: 1000044283	Agency Land Code: R29170244	Land Name: FORESTRY	County: KOOCHICHING	Acres: 40.00
City:	Site Code: R290103	Classification Per M.S. 86A.05: f. state forests and state forest subareas	Current Public Use: YES	Future Public Use: YES
Land Code: 1000044284	Agency Land Code: R29170263	Land Name: FORESTRY	County: KOOCHICHING	Acres: 40.00
City:	Site Code: R290103	Classification Per M.S. 86A.05: f. state forests and state forest subareas	Current Public Use: YES	Future Public Use: YES
Land Code: 1000044285	Agency Land Code: R29170312	Land Name: FORESTRY	County: KOOCHICHING	Acres: 40.00
City:	Site Code: R290103	Classification Per M.S. 86A.05: f. state forests and state forest subareas	Current Public Use: YES	Future Public Use: YES
Land Code: 1000044286	Agency Land Code: R29170331	Land Name: FORESTRY	County: KOOCHICHING	Acres: 40.00
City:	Site Code: R290103	Classification Per M.S. 86A.05: f. state forests and state forest subareas	Current Public Use: YES	Future Public Use: YES
Land Code: 1000044287	Agency Land Code: R29169320	Land Name: FORESTRY	County: KOOCHICHING	Acres: 40.00
City:	Site Code: R290103	Classification Per M.S. 86A.05: f. state forests and state forest subareas	Current Public Use: YES	Future Public Use: YES
Land Code: 1000044288	Agency Land Code: R29169332	Land Name: FORESTRY	County: KOOCHICHING	Acres: 40.00
City:	Site Code: R290103	Classification Per M.S. 86A.05: f. state forests and state forest subareas	Current Public Use: YES	Future Public Use: YES
Land Code: 1000044289	Agency Land Code: R29169354	Land Name: FORESTRY	County: KOOCHICHING	Acres: 40.00
City:	Site Code: R290103	Classification Per M.S. 86A.05: f. state forests and state forest subareas	Current Public Use: YES	Future Public Use: YES
Land Code: 1000044290	Agency Land Code: R29169359	Land Name: FORESTRY	County: KOOCHICHING	Acres: 40.00
City:	Site Code: R290103	Classification Per M.S. 86A.05: f. state forests and state forest subareas	Current Public Use: YES	Future Public Use: YES
Land Code: 1000044291	Agency Land Code: R29170349	Land Name: FORESTRY	County: KOOCHICHING	Acres: 40.00
City:	Site Code: R290103	Classification Per M.S. 86A.05: f. state forests and state forest subareas	Current Public Use: YES	Future Public Use: YES
Land Code: 1000044292	Agency Land Code: R29170393	Land Name: FORESTRY	County: KOOCHICHING	Acres: 33.23
City:	Site Code: R290103	Classification Per M.S. 86A.05: f. state forests and state forest subareas	Current Public Use: YES	Future Public Use: YES
Land Code: 1000044293	Agency Land Code: R29170415	Land Name: FORESTRY	County: KOOCHICHING	Acres: 40.00
City:	Site Code: R290103	Classification Per M.S. 86A.05: f. state forests and state forest subareas	Current Public Use: YES	Future Public Use: YES
Land Code: 1000044294	Agency Land Code: R29170419	Land Name: FORESTRY	County: KOOCHICHING	Acres: 40.00
City:	Site Code: R290103	Classification Per M.S. 86A.05: f. state forests and state forest subareas	Current Public Use: YES	Future Public Use: YES



Land Code: 1000044295	Agency Land Code: R29168084	Land Name: FORESTRY	County: KOOCHICHING	Acres: 40.00
City:	Site Code: R290103	Classification Per M.S. 86A.05: f. state forests and state forest subareas	Current Public Use: YES	Future Public Use: YES
Land Code: 1000044296	Agency Land Code: R29168571	Land Name: FORESTRY	County: KOOCHICHING	Acres: 40.00
City:	Site Code: R290103	Classification Per M.S. 86A.05: f. state forests and state forest subareas	Current Public Use: YES	Future Public Use: YES
Land Code: 1000044297	Agency Land Code: R29168946	Land Name: FORESTRY	County: KOOCHICHING	Acres: 40.00
City:	Site Code: R290103	Classification Per M.S. 86A.05: f. state forests and state forest subareas	Current Public Use: YES	Future Public Use: YES
Land Code: 1000044298	Agency Land Code: R29168953	Land Name: FORESTRY	County: KOOCHICHING	Acres: 40.00
City:	Site Code: R290103	Classification Per M.S. 86A.05: f. state forests and state forest subareas	Current Public Use: YES	Future Public Use: YES
Land Code: 1000044299	Agency Land Code: R29170489	Land Name: FORESTRY	County: KOOCHICHING	Acres: 40.00
City:	Site Code: R290103	Classification Per M.S. 86A.05: f. state forests and state forest subareas	Current Public Use: YES	Future Public Use: YES
Land Code: 1000044300	Agency Land Code: R29170496	Land Name: FORESTRY	County: KOOCHICHING	Acres: 42.68
City:	Site Code: R290103	Classification Per M.S. 86A.05: f. state forests and state forest subareas	Current Public Use: YES	Future Public Use: YES
Land Code: 1000044301	Agency Land Code: R29170503	Land Name: FORESTRY	County: KOOCHICHING	Acres: 40.00
City:	Site Code: R290103	Classification Per M.S. 86A.05: f. state forests and state forest subareas	Current Public Use: YES	Future Public Use: YES
Land Code: 1000044302	Agency Land Code: R29170514	Land Name: FORESTRY	County: KOOCHICHING	Acres: 40.00
City:	Site Code: R290103	Classification Per M.S. 86A.05: f. state forests and state forest subareas	Current Public Use: YES	Future Public Use: YES
Land Code: 1000044303	Agency Land Code: R29170536	Land Name: FORESTRY	County: KOOCHICHING	Acres: 40.00
City:	Site Code: R290103	Classification Per M.S. 86A.05: f. state forests and state forest subareas	Current Public Use: YES	Future Public Use: YES
Land Code: 1000044304	Agency Land Code: R29170574	Land Name: FORESTRY	County: KOOCHICHING	Acres: 40.00
City:	Site Code: R290103	Classification Per M.S. 86A.05: f. state forests and state forest subareas	Current Public Use: YES	Future Public Use: YES
Land Code: 1000044305	Agency Land Code: R29169413	Land Name: FORESTRY	County: KOOCHICHING	Acres: 40.00
City:	Site Code: R290103	Classification Per M.S. 86A.05: f. state forests and state forest subareas	Current Public Use: YES	Future Public Use: YES
Land Code: 1000044306	Agency Land Code: R29168097	Land Name: FORESTRY	County: KOOCHICHING	Acres: 40.00
City:	Site Code: R290103	Classification Per M.S. 86A.05: f. state forests and state forest subareas	Current Public Use: YES	Future Public Use: YES



Land Code: 1000044307	Agency Land Code: R29168100	Land Name: FORESTRY	County: KOOCHICHING	Acres: 40.00
City:	Site Code: R290103	Classification Per M.S. 86A.05: f. state forests and state forest subareas	Current Public Use: YES	Future Public Use: YES
Land Code: 1000044308	Agency Land Code: R29168626	Land Name: FORESTRY	County: KOOCHICHING	Acres: 40.00
City:	Site Code: R290103	Classification Per M.S. 86A.05: f. state forests and state forest subareas	Current Public Use: YES	Future Public Use: YES
Land Code: 1000044309	Agency Land Code: R29169046	Land Name: FORESTRY	County: KOOCHICHING	Acres: 40.00
City:	Site Code: R290103	Classification Per M.S. 86A.05: f. state forests and state forest subareas	Current Public Use: YES	Future Public Use: YES
Land Code: 1000044310	Agency Land Code: R29170725	Land Name: FORESTRY	County: KOOCHICHING	Acres: 40.00
City:	Site Code: R290103	Classification Per M.S. 86A.05: f. state forests and state forest subareas	Current Public Use: YES	Future Public Use: YES
Land Code: 1000044311	Agency Land Code: R29168159	Land Name: FORESTRY	County: KOOCHICHING	Acres: 40.00
City:	Site Code: R290103	Classification Per M.S. 86A.05: f. state forests and state forest subareas	Current Public Use: YES	Future Public Use: YES
Land Code: 1000044312	Agency Land Code: R29168168	Land Name: FORESTRY	County: KOOCHICHING	Acres: 40.00
City:	Site Code: R290103	Classification Per M.S. 86A.05: f. state forests and state forest subareas	Current Public Use: YES	Future Public Use: YES
Land Code: 1000044313	Agency Land Code: R29168635	Land Name: FORESTRY	County: KOOCHICHING	Acres: 40.00
City:	Site Code: R290103	Classification Per M.S. 86A.05: f. state forests and state forest subareas	Current Public Use: YES	Future Public Use: YES
Land Code: 1000044314	Agency Land Code: R29170798	Land Name: FORESTRY	County: KOOCHICHING	Acres: 40.00
City:	Site Code: R290103	Classification Per M.S. 86A.05: f. state forests and state forest subareas	Current Public Use: YES	Future Public Use: YES
Land Code: 1000044315	Agency Land Code: R29170831	Land Name: FORESTRY	County: KOOCHICHING	Acres: 40.00
City:	Site Code: R290103	Classification Per M.S. 86A.05: f. state forests and state forest subareas	Current Public Use: YES	Future Public Use: YES
Land Code: 1000044316	Agency Land Code: R29168664	Land Name: FORESTRY	County: KOOCHICHING	Acres: 40.00
City:	Site Code: R290103	Classification Per M.S. 86A.05: f. state forests and state forest subareas	Current Public Use: YES	Future Public Use: YES
Land Code: 1000044317	Agency Land Code: R29169065	Land Name: FORESTRY	County: KOOCHICHING	Acres: 39.68
City:	Site Code: R290103	Classification Per M.S. 86A.05: f. state forests and state forest subareas	Current Public Use: YES	Future Public Use: YES
Land Code: 1000044318	Agency Land Code: R29169072	Land Name: FORESTRY	County: KOOCHICHING	Acres: 40.00
City:	Site Code: R290103	Classification Per M.S. 86A.05: f. state forests and state forest subareas	Current Public Use: YES	Future Public Use: YES



Land Code: 1000044319	Agency Land Code: R29168332	Land Name: FORESTRY	County: KOOCHICHING	Acres: 40.00
City:	Site Code: R290103	Classification Per M.S. 86A.05: f. state forests and state forest subareas	Current Public Use: YES	Future Public Use: YES
Land Code: 1000044320	Agency Land Code: R29168338	Land Name: FORESTRY	County: KOOCHICHING	Acres: 40.00
City:	Site Code: R290103	Classification Per M.S. 86A.05: f. state forests and state forest subareas	Current Public Use: YES	Future Public Use: YES
Land Code: 1000044321	Agency Land Code: R29170934	Land Name: FORESTRY	County: KOOCHICHING	Acres: 40.00
City:	Site Code: R290103	Classification Per M.S. 86A.05: f. state forests and state forest subareas	Current Public Use: YES	Future Public Use: YES
Land Code: 1000044322	Agency Land Code: R29170954	Land Name: FORESTRY	County: KOOCHICHING	Acres: 40.00
City:	Site Code: R290103	Classification Per M.S. 86A.05: f. state forests and state forest subareas	Current Public Use: YES	Future Public Use: YES
Land Code: 1000044323	Agency Land Code: R29170971	Land Name: FORESTRY	County: KOOCHICHING	Acres: 40.00
City:	Site Code: R290103	Classification Per M.S. 86A.05: f. state forests and state forest subareas	Current Public Use: YES	Future Public Use: YES
Land Code: 1000044324	Agency Land Code: R29169475	Land Name: FORESTRY	County: KOOCHICHING	Acres: 40.00
City:	Site Code: R290103	Classification Per M.S. 86A.05: f. state forests and state forest subareas	Current Public Use: YES	Future Public Use: YES
Land Code: 1000044325	Agency Land Code: R29169487	Land Name: FORESTRY	County: KOOCHICHING	Acres: 40.00
City:	Site Code: R290103	Classification Per M.S. 86A.05: f. state forests and state forest subareas	Current Public Use: YES	Future Public Use: YES
Land Code: 1000044326	Agency Land Code: R29169504	Land Name: FORESTRY	County: KOOCHICHING	Acres: 40.00
City:	Site Code: R290103	Classification Per M.S. 86A.05: f. state forests and state forest subareas	Current Public Use: YES	Future Public Use: YES
Land Code: 1000044327	Agency Land Code: R29169527	Land Name: FORESTRY	County: KOOCHICHING	Acres: 40.00
City:	Site Code: R290103	Classification Per M.S. 86A.05: f. state forests and state forest subareas	Current Public Use: YES	Future Public Use: YES
Land Code: 1000044328	Agency Land Code: R29168741	Land Name: FORESTRY	County: KOOCHICHING	Acres: 40.00
City:	Site Code: R290103	Classification Per M.S. 86A.05: f. state forests and state forest subareas	Current Public Use: YES	Future Public Use: YES
Land Code: 1000044329	Agency Land Code: R29168248	Land Name: FORESTRY	County: KOOCHICHING	Acres: 40.00
City:	Site Code: R290103	Classification Per M.S. 86A.05: f. state forests and state forest subareas	Current Public Use: YES	Future Public Use: YES
Land Code: 1000044330	Agency Land Code: R29168253	Land Name: FORESTRY	County: KOOCHICHING	Acres: 40.00
City:	Site Code: R290103	Classification Per M.S. 86A.05: f. state forests and state forest subareas	Current Public Use: YES	Future Public Use: YES



Land Code: 1000044331	Agency Land Code: R29168724	Land Name: FORESTRY	County: KOOCHICHING	Acres: 40.00
City:	Site Code: R290103	Classification Per M.S. 86A.05: f. state forests and state forest subareas	Current Public Use: YES	Future Public Use: YES
Land Code: 1000044332	Agency Land Code: R29169127	Land Name: FORESTRY	County: KOOCHICHING	Acres: 40.00
City:	Site Code: R290103	Classification Per M.S. 86A.05: f. state forests and state forest subareas	Current Public Use: YES	Future Public Use: YES
Land Code: 1000044333	Agency Land Code: R29169607	Land Name: FORESTRY	County: KOOCHICHING	Acres: 40.00
City:	Site Code: R290103	Classification Per M.S. 86A.05: f. state forests and state forest subareas	Current Public Use: YES	Future Public Use: YES
Land Code: 1000044334	Agency Land Code: R29169625	Land Name: FORESTRY	County: KOOCHICHING	Acres: 40.70
City:	Site Code: R290103	Classification Per M.S. 86A.05: f. state forests and state forest subareas	Current Public Use: YES	Future Public Use: YES
Land Code: 1000044335	Agency Land Code: R29169143	Land Name: FORESTRY	County: KOOCHICHING	Acres: 40.00
City:	Site Code: R290103	Classification Per M.S. 86A.05: f. state forests and state forest subareas	Current Public Use: YES	Future Public Use: YES
Land Code: 1000044336	Agency Land Code: R29169577	Land Name: FORESTRY	County: KOOCHICHING	Acres: 40.00
City:	Site Code: R290103	Classification Per M.S. 86A.05: f. state forests and state forest subareas	Current Public Use: YES	Future Public Use: YES
Land Code: 1000044337	Agency Land Code: R29169682	Land Name: FORESTRY	County: KOOCHICHING	Acres: 43.11
City:	Site Code: R290103	Classification Per M.S. 86A.05: f. state forests and state forest subareas	Current Public Use: YES	Future Public Use: YES
Land Code: 1000044338	Agency Land Code: R29169747	Land Name: FORESTRY	County: KOOCHICHING	Acres: 40.00
City:	Site Code: R290103	Classification Per M.S. 86A.05: f. state forests and state forest subareas	Current Public Use: YES	Future Public Use: YES
Land Code: 1000044339	Agency Land Code: R29168278	Land Name: FORESTRY	County: KOOCHICHING	Acres: 40.00
City:	Site Code: R290103	Classification Per M.S. 86A.05: f. state forests and state forest subareas	Current Public Use: YES	Future Public Use: YES
Land Code: 1000044340	Agency Land Code: R29169781	Land Name: FORESTRY	County: KOOCHICHING	Acres: 40.00
City:	Site Code: R290103	Classification Per M.S. 86A.05: f. state forests and state forest subareas	Current Public Use: YES	Future Public Use: YES
Land Code: 1000044341	Agency Land Code: R29169788	Land Name: FORESTRY	County: KOOCHICHING	Acres: 40.00
City:	Site Code: R290103	Classification Per M.S. 86A.05: f. state forests and state forest subareas	Current Public Use: YES	Future Public Use: YES
Land Code: 1000044342	Agency Land Code: R29169799	Land Name: FORESTRY	County: KOOCHICHING	Acres: 40.00
City:	Site Code: R290103	Classification Per M.S. 86A.05: f. state forests and state forest subareas	Current Public Use: YES	Future Public Use: YES



Land Code: 1000044343	Agency Land Code: R29169805	Land Name: FORESTRY	County: KOOCHICHING	Acres: 40.00
City:	Site Code: R290103	Classification Per M.S. 86A.05: f. state forests and state forest subareas	Current Public Use: YES	Future Public Use: YES
Land Code: 1000044344	Agency Land Code: R29168382	Land Name: FORESTRY	County: KOOCHICHING	Acres: 40.00
City:	Site Code: R290103	Classification Per M.S. 86A.05: f. state forests and state forest subareas	Current Public Use: YES	Future Public Use: YES
Land Code: 1000044345	Agency Land Code: R29168390	Land Name: FORESTRY	County: KOOCHICHING	Acres: 40.00
City:	Site Code: R290103	Classification Per M.S. 86A.05: f. state forests and state forest subareas	Current Public Use: YES	Future Public Use: YES
Land Code: 1000044346	Agency Land Code: R29168789	Land Name: FORESTRY	County: KOOCHICHING	Acres: 40.00
City:	Site Code: R290103	Classification Per M.S. 86A.05: f. state forests and state forest subareas	Current Public Use: YES	Future Public Use: YES
Land Code: 1000044347	Agency Land Code: R29560316	Land Name: FORESTRY	County: KOOCHICHING	Acres: 30.00
City:	Site Code: R290103	Classification Per M.S. 86A.05: f. state forests and state forest subareas	Current Public Use: YES	Future Public Use: YES
Land Code: 1000044348	Agency Land Code: R29148614	Land Name: FORESTRY	County: KOOCHICHING	Acres: 40.00
City:	Site Code: R290103	Classification Per M.S. 86A.05: f. state forests and state forest subareas	Current Public Use: YES	Future Public Use: YES
Land Code: 1000044349	Agency Land Code: R29148745	Land Name: FORESTRY	County: KOOCHICHING	Acres: 40.00
City:	Site Code: R290103	Classification Per M.S. 86A.05: f. state forests and state forest subareas	Current Public Use: YES	Future Public Use: YES
Land Code: 1000044350	Agency Land Code: R29145981	Land Name: FORESTRY	County: KOOCHICHING	Acres: 40.00
City:	Site Code: R290103	Classification Per M.S. 86A.05: f. state forests and state forest subareas	Current Public Use: YES	Future Public Use: YES
Land Code: 1000044351	Agency Land Code: R29148110	Land Name: FORESTRY	County: KOOCHICHING	Acres: 42.60
City:	Site Code: R290103	Classification Per M.S. 86A.05: f. state forests and state forest subareas	Current Public Use: YES	Future Public Use: YES
Land Code: 1000044352	Agency Land Code: R29333428	Land Name: FORESTRY	County: KOOCHICHING	Acres: 15.75
City:	Site Code: R290103	Classification Per M.S. 86A.05: f. state forests and state forest subareas	Current Public Use: YES	Future Public Use: YES
Land Code: 1000044353	Agency Land Code: R29148143	Land Name: FORESTRY	County: KOOCHICHING	Acres: 30.05
City:	Site Code: R290103	Classification Per M.S. 86A.05: f. state forests and state forest subareas	Current Public Use: YES	Future Public Use: YES
Land Code: 1000044354	Agency Land Code: R29148150	Land Name: FORESTRY	County: KOOCHICHING	Acres: 40.00
City:	Site Code: R290103	Classification Per M.S. 86A.05: f. state forests and state forest subareas	Current Public Use: YES	Future Public Use: YES



Land Code: 1000044355	Agency Land Code: R29159724	Land Name: FORESTRY	County: KOOCHICHING	Acres: 40.00
City:	Site Code: R290103	Classification Per M.S. 86A.05: f. state forests and state forest subareas	Current Public Use: YES	Future Public Use: YES
Land Code: 1000044356	Agency Land Code: R29161212	Land Name: FORESTRY	County: KOOCHICHING	Acres: 40.00
City:	Site Code: R290103	Classification Per M.S. 86A.05: f. state forests and state forest subareas	Current Public Use: YES	Future Public Use: YES
Land Code: 1000044357	Agency Land Code: R29161343	Land Name: FORESTRY	County: KOOCHICHING	Acres: 40.20
City:	Site Code: R290103	Classification Per M.S. 86A.05: f. state forests and state forest subareas	Current Public Use: YES	Future Public Use: YES
Land Code: 1000044358	Agency Land Code: R29161387	Land Name: FORESTRY	County: KOOCHICHING	Acres: 40.00
City:	Site Code: R290103	Classification Per M.S. 86A.05: f. state forests and state forest subareas	Current Public Use: YES	Future Public Use: YES
Land Code: 1000044359	Agency Land Code: R29161395	Land Name: FORESTRY	County: KOOCHICHING	Acres: 40.00
City:	Site Code: R290103	Classification Per M.S. 86A.05: f. state forests and state forest subareas	Current Public Use: YES	Future Public Use: YES
Land Code: 1000044360	Agency Land Code: R29161410	Land Name: FORESTRY	County: KOOCHICHING	Acres: 40.00
City:	Site Code: R290103	Classification Per M.S. 86A.05: f. state forests and state forest subareas	Current Public Use: YES	Future Public Use: YES
Land Code: 1000044361	Agency Land Code: R29161442	Land Name: FORESTRY	County: KOOCHICHING	Acres: 40.00
City:	Site Code: R290103	Classification Per M.S. 86A.05: f. state forests and state forest subareas	Current Public Use: YES	Future Public Use: YES
Land Code: 1000044362	Agency Land Code: R29161445	Land Name: FORESTRY	County: KOOCHICHING	Acres: 40.00
City:	Site Code: R290103	Classification Per M.S. 86A.05: f. state forests and state forest subareas	Current Public Use: YES	Future Public Use: YES
Land Code: 1000044363	Agency Land Code: R29161509	Land Name: FORESTRY	County: KOOCHICHING	Acres: 40.00
City:	Site Code: R290103	Classification Per M.S. 86A.05: f. state forests and state forest subareas	Current Public Use: YES	Future Public Use: YES
Land Code: 1000044364	Agency Land Code: R29161576	Land Name: FORESTRY	County: KOOCHICHING	Acres: 40.00
City:	Site Code: R290103	Classification Per M.S. 86A.05: f. state forests and state forest subareas	Current Public Use: YES	Future Public Use: YES
Land Code: 1000044365	Agency Land Code: R29161620	Land Name: FORESTRY	County: KOOCHICHING	Acres: 40.00
City:	Site Code: R290103	Classification Per M.S. 86A.05: f. state forests and state forest subareas	Current Public Use: YES	Future Public Use: YES
Land Code: 1000044366	Agency Land Code: R29161860	Land Name: FORESTRY	County: KOOCHICHING	Acres: 40.00
City:	Site Code: R290103	Classification Per M.S. 86A.05: f. state forests and state forest subareas	Current Public Use: YES	Future Public Use: YES



Land Code: 1000044367	Agency Land Code: R29161735	Land Name: FORESTRY	County: KOOCHICHING	Acres: 6.40
City:	Site Code: R290103	Classification Per M.S. 86A.05: f. state forests and state forest subareas	Current Public Use: YES	Future Public Use: YES
Land Code: 1000044368	Agency Land Code: R29161739	Land Name: FORESTRY	County: KOOCHICHING	Acres: 40.00
City:	Site Code: R290103	Classification Per M.S. 86A.05: f. state forests and state forest subareas	Current Public Use: YES	Future Public Use: YES
Land Code: 1000044369	Agency Land Code: R29161764	Land Name: FORESTRY	County: KOOCHICHING	Acres: 40.00
City:	Site Code: R290103	Classification Per M.S. 86A.05: f. state forests and state forest subareas	Current Public Use: YES	Future Public Use: YES
Land Code: 1000044370	Agency Land Code: R29161938	Land Name: FORESTRY	County: KOOCHICHING	Acres: 40.00
City:	Site Code: R290103	Classification Per M.S. 86A.05: f. state forests and state forest subareas	Current Public Use: YES	Future Public Use: YES
Land Code: 1000044371	Agency Land Code: R29161971	Land Name: FORESTRY	County: KOOCHICHING	Acres: 40.00
City:	Site Code: R290103	Classification Per M.S. 86A.05: f. state forests and state forest subareas	Current Public Use: YES	Future Public Use: YES
Land Code: 1000044372	Agency Land Code: R29160261	Land Name: FORESTRY	County: KOOCHICHING	Acres: 40.00
City:	Site Code: R290103	Classification Per M.S. 86A.05: f. state forests and state forest subareas	Current Public Use: YES	Future Public Use: YES
Land Code: 1000044373	Agency Land Code: R29160409	Land Name: FORESTRY	County: KOOCHICHING	Acres: 41.35
City:	Site Code: R290103	Classification Per M.S. 86A.05: f. state forests and state forest subareas	Current Public Use: YES	Future Public Use: YES
Land Code: 1000044374	Agency Land Code: R29161811	Land Name: FORESTRY	County: KOOCHICHING	Acres: 40.00
City:	Site Code: R290103	Classification Per M.S. 86A.05: f. state forests and state forest subareas	Current Public Use: YES	Future Public Use: YES
Land Code: 1000044375	Agency Land Code: R29161906	Land Name: FORESTRY	County: KOOCHICHING	Acres: 40.00
City:	Site Code: R290103	Classification Per M.S. 86A.05: f. state forests and state forest subareas	Current Public Use: YES	Future Public Use: YES
Land Code: 1000044376	Agency Land Code: R29160599	Land Name: FORESTRY	County: KOOCHICHING	Acres: 34.45
City:	Site Code: R290103	Classification Per M.S. 86A.05: f. state forests and state forest subareas	Current Public Use: YES	Future Public Use: YES
Land Code: 1000044377	Agency Land Code: R29167871	Land Name: FORESTRY	County: KOOCHICHING	Acres: 40.00
City:	Site Code: R290103	Classification Per M.S. 86A.05: f. state forests and state forest subareas	Current Public Use: YES	Future Public Use: YES
Land Code: 1000044378	Agency Land Code: R29167675	Land Name: FORESTRY	County: KOOCHICHING	Acres: 18.97
City:	Site Code: R290103	Classification Per M.S. 86A.05: f. state forests and state forest subareas	Current Public Use: YES	Future Public Use: YES



Land Code: 1000044379	Agency Land Code: R29167679	Land Name: FORESTRY	County: KOOCHICHING	Acres: 40.00
City:	Site Code: R290103	Classification Per M.S. 86A.05: f. state forests and state forest subareas	Current Public Use: YES	Future Public Use: YES
Land Code: 1000044380	Agency Land Code: R29167690	Land Name: FORESTRY	County: KOOCHICHING	Acres: 0.10
City:	Site Code: R290103	Classification Per M.S. 86A.05: f. state forests and state forest subareas	Current Public Use: YES	Future Public Use: YES
Land Code: 1000044381	Agency Land Code: R29165043	Land Name: FORESTRY	County: KOOCHICHING	Acres: 40.00
City:	Site Code: R290103	Classification Per M.S. 86A.05: f. state forests and state forest subareas	Current Public Use: YES	Future Public Use: YES
Land Code: 1000044382	Agency Land Code: R29165081	Land Name: FORESTRY	County: KOOCHICHING	Acres: 40.00
City:	Site Code: R290103	Classification Per M.S. 86A.05: f. state forests and state forest subareas	Current Public Use: YES	Future Public Use: YES
Land Code: 1000044383	Agency Land Code: R29165464	Land Name: FORESTRY	County: KOOCHICHING	Acres: 41.24
City:	Site Code: R290103	Classification Per M.S. 86A.05: f. state forests and state forest subareas	Current Public Use: YES	Future Public Use: YES
Land Code: 1000044384	Agency Land Code: R29165468	Land Name: FORESTRY	County: KOOCHICHING	Acres: 40.00
City:	Site Code: R290103	Classification Per M.S. 86A.05: f. state forests and state forest subareas	Current Public Use: YES	Future Public Use: YES
Land Code: 1000044385	Agency Land Code: R29165470	Land Name: FORESTRY	County: KOOCHICHING	Acres: 40.00
City:	Site Code: R290103	Classification Per M.S. 86A.05: f. state forests and state forest subareas	Current Public Use: YES	Future Public Use: YES
Land Code: 1000044386	Agency Land Code: R29165918	Land Name: FORESTRY	County: KOOCHICHING	Acres: 40.00
City:	Site Code: R290103	Classification Per M.S. 86A.05: f. state forests and state forest subareas	Current Public Use: YES	Future Public Use: YES
Land Code: 1000044387	Agency Land Code: R29165606	Land Name: FORESTRY	County: KOOCHICHING	Acres: 40.00
City:	Site Code: R290103	Classification Per M.S. 86A.05: f. state forests and state forest subareas	Current Public Use: YES	Future Public Use: YES
Land Code: 1000044388	Agency Land Code: R29165630	Land Name: FORESTRY	County: KOOCHICHING	Acres: 40.00
City:	Site Code: R290103	Classification Per M.S. 86A.05: f. state forests and state forest subareas	Current Public Use: YES	Future Public Use: YES
Land Code: 1000044389	Agency Land Code: R29165649	Land Name: FORESTRY	County: KOOCHICHING	Acres: 40.00
City:	Site Code: R290103	Classification Per M.S. 86A.05: f. state forests and state forest subareas	Current Public Use: YES	Future Public Use: YES
Land Code: 1000044390	Agency Land Code: R29165164	Land Name: FORESTRY	County: KOOCHICHING	Acres: 35.19
City:	Site Code: R290103	Classification Per M.S. 86A.05: f. state forests and state forest subareas	Current Public Use: YES	Future Public Use: YES



Land Code: 1000044391	Agency Land Code: R29166918	Land Name: FORESTRY	County: KOOCHICHING	Acres: 40.00
City:	Site Code: R290103	Classification Per M.S. 86A.05: f. state forests and state forest subareas	Current Public Use: YES	Future Public Use: YES
Land Code: 1000044392	Agency Land Code: R29166927	Land Name: FORESTRY	County: KOOCHICHING	Acres: 40.00
City:	Site Code: R290103	Classification Per M.S. 86A.05: f. state forests and state forest subareas	Current Public Use: YES	Future Public Use: YES
Land Code: 1000044393	Agency Land Code: R29165309	Land Name: FORESTRY	County: KOOCHICHING	Acres: 40.00
City:	Site Code: R290103	Classification Per M.S. 86A.05: f. state forests and state forest subareas	Current Public Use: YES	Future Public Use: YES
Land Code: 1000044394	Agency Land Code: R29165321	Land Name: FORESTRY	County: KOOCHICHING	Acres: 40.00
City:	Site Code: R290103	Classification Per M.S. 86A.05: f. state forests and state forest subareas	Current Public Use: YES	Future Public Use: YES
Land Code: 1000044395	Agency Land Code: R29165330	Land Name: FORESTRY	County: KOOCHICHING	Acres: 40.00
City:	Site Code: R290103	Classification Per M.S. 86A.05: f. state forests and state forest subareas	Current Public Use: YES	Future Public Use: YES
Land Code: 1000044396	Agency Land Code: R29165104	Land Name: FORESTRY	County: KOOCHICHING	Acres: 40.00
City:	Site Code: R290103	Classification Per M.S. 86A.05: f. state forests and state forest subareas	Current Public Use: YES	Future Public Use: YES
Land Code: 1000044397	Agency Land Code: R29165121	Land Name: FORESTRY	County: KOOCHICHING	Acres: 40.00
City:	Site Code: R290103	Classification Per M.S. 86A.05: f. state forests and state forest subareas	Current Public Use: YES	Future Public Use: YES
Land Code: 1000044398	Agency Land Code: R29165527	Land Name: FORESTRY	County: KOOCHICHING	Acres: 40.00
City:	Site Code: R290103	Classification Per M.S. 86A.05: f. state forests and state forest subareas	Current Public Use: YES	Future Public Use: YES
Land Code: 1000044399	Agency Land Code: R29165534	Land Name: FORESTRY	County: KOOCHICHING	Acres: 40.00
City:	Site Code: R290103	Classification Per M.S. 86A.05: f. state forests and state forest subareas	Current Public Use: YES	Future Public Use: YES
Land Code: 1000044400	Agency Land Code: R29165570	Land Name: FORESTRY	County: KOOCHICHING	Acres: 40.00
City:	Site Code: R290103	Classification Per M.S. 86A.05: f. state forests and state forest subareas	Current Public Use: YES	Future Public Use: YES
Land Code: 1000044401	Agency Land Code: R29165572	Land Name: FORESTRY	County: KOOCHICHING	Acres: 37.35
City:	Site Code: R290103	Classification Per M.S. 86A.05: f. state forests and state forest subareas	Current Public Use: YES	Future Public Use: YES
Land Code: 1000044402	Agency Land Code: R29165585	Land Name: FORESTRY	County: KOOCHICHING	Acres: 40.00
City:	Site Code: R290103	Classification Per M.S. 86A.05: f. state forests and state forest subareas	Current Public Use: YES	Future Public Use: YES



Land Code: 1000044403	Agency Land Code: R29165586	Land Name: FORESTRY	County: KOOCHICHING	Acres: 40.00
City:	Site Code: R290103	Classification Per M.S. 86A.05: f. state forests and state forest subareas	Current Public Use: YES	Future Public Use: YES
Land Code: 1000044404	Agency Land Code: R29165268	Land Name: FORESTRY	County: KOOCHICHING	Acres: 40.00
City:	Site Code: R290103	Classification Per M.S. 86A.05: f. state forests and state forest subareas	Current Public Use: YES	Future Public Use: YES
Land Code: 1000044405	Agency Land Code: R29165945	Land Name: FORESTRY	County: KOOCHICHING	Acres: 40.00
City:	Site Code: R290103	Classification Per M.S. 86A.05: f. state forests and state forest subareas	Current Public Use: YES	Future Public Use: YES
Land Code: 1000044406	Agency Land Code: R29167418	Land Name: FORESTRY	County: KOOCHICHING	Acres: 40.00
City:	Site Code: R290103	Classification Per M.S. 86A.05: f. state forests and state forest subareas	Current Public Use: YES	Future Public Use: YES
Land Code: 1000044407	Agency Land Code: R29165211	Land Name: FORESTRY	County: KOOCHICHING	Acres: 40.00
City:	Site Code: R290103	Classification Per M.S. 86A.05: f. state forests and state forest subareas	Current Public Use: YES	Future Public Use: YES
Land Code: 1000044408	Agency Land Code: R29167458	Land Name: FORESTRY	County: KOOCHICHING	Acres: 40.00
City:	Site Code: R290103	Classification Per M.S. 86A.05: f. state forests and state forest subareas	Current Public Use: YES	Future Public Use: YES
Land Code: 1000044409	Agency Land Code: R29167468	Land Name: FORESTRY	County: KOOCHICHING	Acres: 40.00
City:	Site Code: R290103	Classification Per M.S. 86A.05: f. state forests and state forest subareas	Current Public Use: YES	Future Public Use: YES
Land Code: 1000044410	Agency Land Code: R29165303	Land Name: FORESTRY	County: KOOCHICHING	Acres: 40.00
City:	Site Code: R290103	Classification Per M.S. 86A.05: f. state forests and state forest subareas	Current Public Use: YES	Future Public Use: YES
Land Code: 1000044411	Agency Land Code: R29165678	Land Name: FORESTRY	County: KOOCHICHING	Acres: 40.00
City:	Site Code: R290103	Classification Per M.S. 86A.05: f. state forests and state forest subareas	Current Public Use: YES	Future Public Use: YES
Land Code: 1000044412	Agency Land Code: R29165690	Land Name: FORESTRY	County: KOOCHICHING	Acres: 40.00
City:	Site Code: R290103	Classification Per M.S. 86A.05: f. state forests and state forest subareas	Current Public Use: YES	Future Public Use: YES
Land Code: 1000044413	Agency Land Code: R29165696	Land Name: FORESTRY	County: KOOCHICHING	Acres: 38.25
City:	Site Code: R290103	Classification Per M.S. 86A.05: f. state forests and state forest subareas	Current Public Use: YES	Future Public Use: YES
Land Code: 1000044414	Agency Land Code: R29165698	Land Name: FORESTRY	County: KOOCHICHING	Acres: 40.00
City:	Site Code: R290103	Classification Per M.S. 86A.05: f. state forests and state forest subareas	Current Public Use: YES	Future Public Use: YES



Land Code: 1000044415	Agency Land Code: R29165405	Land Name: FORESTRY	County: KOOCHICHING	Acres: 40.00
City:	Site Code: R290103	Classification Per M.S. 86A.05: f. state forests and state forest subareas	Current Public Use: YES	Future Public Use: YES
Land Code: 1000044416	Agency Land Code: R29167524	Land Name: FORESTRY	County: KOOCHICHING	Acres: 40.00
City:	Site Code: R290103	Classification Per M.S. 86A.05: f. state forests and state forest subareas	Current Public Use: YES	Future Public Use: YES
Land Code: 1000044417	Agency Land Code: R29167623	Land Name: FORESTRY	County: KOOCHICHING	Acres: 40.00
City:	Site Code: R290103	Classification Per M.S. 86A.05: f. state forests and state forest subareas	Current Public Use: YES	Future Public Use: YES
Land Code: 1000044418	Agency Land Code: R29165846	Land Name: FORESTRY	County: KOOCHICHING	Acres: 40.00
City:	Site Code: R290103	Classification Per M.S. 86A.05: f. state forests and state forest subareas	Current Public Use: YES	Future Public Use: YES
Land Code: 1000044419	Agency Land Code: R29165864	Land Name: FORESTRY	County: KOOCHICHING	Acres: 40.00
City:	Site Code: R290103	Classification Per M.S. 86A.05: f. state forests and state forest subareas	Current Public Use: YES	Future Public Use: YES
Land Code: 1000044420	Agency Land Code: R29167634	Land Name: FORESTRY	County: KOOCHICHING	Acres: 40.00
City:	Site Code: R290103	Classification Per M.S. 86A.05: f. state forests and state forest subareas	Current Public Use: YES	Future Public Use: YES
Land Code: 1000044421	Agency Land Code: R29167645	Land Name: FORESTRY	County: KOOCHICHING	Acres: 40.00
City:	Site Code: R290103	Classification Per M.S. 86A.05: f. state forests and state forest subareas	Current Public Use: YES	Future Public Use: YES
Land Code: 1000044422	Agency Land Code: R29167655	Land Name: FORESTRY	County: KOOCHICHING	Acres: 40.00
City:	Site Code: R290103	Classification Per M.S. 86A.05: f. state forests and state forest subareas	Current Public Use: YES	Future Public Use: YES
Land Code: 1000044423	Agency Land Code: R29164480	Land Name: FORESTRY	County: KOOCHICHING	Acres: 31.52
City:	Site Code: R290103	Classification Per M.S. 86A.05: f. state forests and state forest subareas	Current Public Use: YES	Future Public Use: YES
Land Code: 1000044424	Agency Land Code: R29162857	Land Name: FORESTRY	County: KOOCHICHING	Acres: 40.00
City:	Site Code: R290103	Classification Per M.S. 86A.05: f. state forests and state forest subareas	Current Public Use: YES	Future Public Use: YES
Land Code: 1000044425	Agency Land Code: R29164623	Land Name: FORESTRY	County: KOOCHICHING	Acres: 40.00
City:	Site Code: R290103	Classification Per M.S. 86A.05: f. state forests and state forest subareas	Current Public Use: YES	Future Public Use: YES
Land Code: 1000044426	Agency Land Code: R29164645	Land Name: FORESTRY	County: KOOCHICHING	Acres: 29.55
City:	Site Code: R290103	Classification Per M.S. 86A.05: f. state forests and state forest subareas	Current Public Use: YES	Future Public Use: YES



Land Code: 1000044427	Agency Land Code: R29164685	Land Name: FORESTRY	County: KOOCHICHING	Acres: 40.00
City:	Site Code: R290103	Classification Per M.S. 86A.05: f. state forests and state forest subareas	Current Public Use: YES	Future Public Use: YES
Land Code: 1000044428	Agency Land Code: R29164688	Land Name: FORESTRY	County: KOOCHICHING	Acres: 26.44
City:	Site Code: R290103	Classification Per M.S. 86A.05: f. state forests and state forest subareas	Current Public Use: YES	Future Public Use: YES
Land Code: 1000044429	Agency Land Code: R29164700	Land Name: FORESTRY	County: KOOCHICHING	Acres: 40.00
City:	Site Code: R290103	Classification Per M.S. 86A.05: f. state forests and state forest subareas	Current Public Use: YES	Future Public Use: YES
Land Code: 1000044430	Agency Land Code: R29164757	Land Name: FORESTRY	County: KOOCHICHING	Acres: 40.00
City:	Site Code: R290103	Classification Per M.S. 86A.05: f. state forests and state forest subareas	Current Public Use: YES	Future Public Use: YES
Land Code: 1000044431	Agency Land Code: R29164761	Land Name: FORESTRY	County: KOOCHICHING	Acres: 40.00
City:	Site Code: R290103	Classification Per M.S. 86A.05: f. state forests and state forest subareas	Current Public Use: YES	Future Public Use: YES
Land Code: 1000044432	Agency Land Code: R29164766	Land Name: FORESTRY	County: KOOCHICHING	Acres: 40.00
City:	Site Code: R290103	Classification Per M.S. 86A.05: f. state forests and state forest subareas	Current Public Use: YES	Future Public Use: YES
Land Code: 1000044433	Agency Land Code: R29164777	Land Name: FORESTRY	County: KOOCHICHING	Acres: 40.00
City:	Site Code: R290103	Classification Per M.S. 86A.05: f. state forests and state forest subareas	Current Public Use: YES	Future Public Use: YES
Land Code: 1000044434	Agency Land Code: R29164983	Land Name: FORESTRY	County: KOOCHICHING	Acres: 40.00
City:	Site Code: R290103	Classification Per M.S. 86A.05: f. state forests and state forest subareas	Current Public Use: YES	Future Public Use: YES
Land Code: 1000044435	Agency Land Code: R29164988	Land Name: FORESTRY	County: KOOCHICHING	Acres: 40.00
City:	Site Code: R290103	Classification Per M.S. 86A.05: f. state forests and state forest subareas	Current Public Use: YES	Future Public Use: YES
Land Code: 1000044436	Agency Land Code: R29164790	Land Name: FORESTRY	County: KOOCHICHING	Acres: 40.00
City:	Site Code: R290103	Classification Per M.S. 86A.05: f. state forests and state forest subareas	Current Public Use: YES	Future Public Use: YES
Land Code: 1000044437	Agency Land Code: R29165002	Land Name: FORESTRY	County: KOOCHICHING	Acres: 40.00
City:	Site Code: R290103	Classification Per M.S. 86A.05: f. state forests and state forest subareas	Current Public Use: YES	Future Public Use: YES
Land Code: 1000044438	Agency Land Code: R29165004	Land Name: FORESTRY	County: KOOCHICHING	Acres: 40.00
City:	Site Code: R290103	Classification Per M.S. 86A.05: f. state forests and state forest subareas	Current Public Use: YES	Future Public Use: YES



Land Code: 1000044439	Agency Land Code: R29164847	Land Name: FORESTRY	County: KOOCHICHING	Acres: 44.79
City:	Site Code: R290103	Classification Per M.S. 86A.05: f. state forests and state forest subareas	Current Public Use: YES	Future Public Use: YES
Land Code: 1000044440	Agency Land Code: R29164864	Land Name: FORESTRY	County: KOOCHICHING	Acres: 40.00
City:	Site Code: R290103	Classification Per M.S. 86A.05: f. state forests and state forest subareas	Current Public Use: YES	Future Public Use: YES
Land Code: 1000044441	Agency Land Code: R29164884	Land Name: FORESTRY	County: KOOCHICHING	Acres: 40.00
City:	Site Code: R290103	Classification Per M.S. 86A.05: f. state forests and state forest subareas	Current Public Use: YES	Future Public Use: YES
Land Code: 1000044442	Agency Land Code: R29161988	Land Name: FORESTRY	County: KOOCHICHING	Acres: 40.00
City:	Site Code: R290103	Classification Per M.S. 86A.05: f. state forests and state forest subareas	Current Public Use: YES	Future Public Use: YES
Land Code: 1000044443	Agency Land Code: R29162055	Land Name: FORESTRY	County: KOOCHICHING	Acres: 44.89
City:	Site Code: R290103	Classification Per M.S. 86A.05: f. state forests and state forest subareas	Current Public Use: YES	Future Public Use: YES
Land Code: 1000044444	Agency Land Code: R29162056	Land Name: FORESTRY	County: KOOCHICHING	Acres: 44.76
City:	Site Code: R290103	Classification Per M.S. 86A.05: f. state forests and state forest subareas	Current Public Use: YES	Future Public Use: YES
Land Code: 1000044445	Agency Land Code: R29162090	Land Name: FORESTRY	County: KOOCHICHING	Acres: 40.00
City:	Site Code: R290103	Classification Per M.S. 86A.05: f. state forests and state forest subareas	Current Public Use: YES	Future Public Use: YES
Land Code: 1000044446	Agency Land Code: R29165740	Land Name: FORESTRY	County: KOOCHICHING	Acres: 40.00
City:	Site Code: R290103	Classification Per M.S. 86A.05: f. state forests and state forest subareas	Current Public Use: YES	Future Public Use: YES
Land Code: 1000044447	Agency Land Code: R29165759	Land Name: FORESTRY	County: KOOCHICHING	Acres: 40.00
City:	Site Code: R290103	Classification Per M.S. 86A.05: f. state forests and state forest subareas	Current Public Use: YES	Future Public Use: YES
Land Code: 1000044448	Agency Land Code: R29164433	Land Name: FORESTRY	County: KOOCHICHING	Acres: 40.00
City:	Site Code: R290103	Classification Per M.S. 86A.05: f. state forests and state forest subareas	Current Public Use: YES	Future Public Use: YES
Land Code: 1000044449	Agency Land Code: R29164452	Land Name: FORESTRY	County: KOOCHICHING	Acres: 24.12
City:	Site Code: R290103	Classification Per M.S. 86A.05: f. state forests and state forest subareas	Current Public Use: YES	Future Public Use: YES
Land Code: 1000044450	Agency Land Code: R29165357	Land Name: FORESTRY	County: KOOCHICHING	Acres: 40.41
City:	Site Code: R290103	Classification Per M.S. 86A.05: f. state forests and state forest subareas	Current Public Use: YES	Future Public Use: YES



Land Code: 1000044451	Agency Land Code: R29165365	Land Name: FORESTRY	County: KOOCHICHING	Acres: 40.00
City:	Site Code: R290103	Classification Per M.S. 86A.05: f. state forests and state forest subareas	Current Public Use: YES	Future Public Use: YES
Land Code: 1000044452	Agency Land Code: R29165376	Land Name: FORESTRY	County: KOOCHICHING	Acres: 40.00
City:	Site Code: R290103	Classification Per M.S. 86A.05: f. state forests and state forest subareas	Current Public Use: YES	Future Public Use: YES
Land Code: 1000044453	Agency Land Code: R29168812	Land Name: FORESTRY	County: KOOCHICHING	Acres: 40.00
City:	Site Code: R290103	Classification Per M.S. 86A.05: f. state forests and state forest subareas	Current Public Use: YES	Future Public Use: YES
Land Code: 1000044454	Agency Land Code: R29168835	Land Name: FORESTRY	County: KOOCHICHING	Acres: 40.00
City:	Site Code: R290103	Classification Per M.S. 86A.05: f. state forests and state forest subareas	Current Public Use: YES	Future Public Use: YES
Land Code: 1000044455	Agency Land Code: R29169222	Land Name: FORESTRY	County: KOOCHICHING	Acres: 40.00
City:	Site Code: R290103	Classification Per M.S. 86A.05: f. state forests and state forest subareas	Current Public Use: YES	Future Public Use: YES
Land Code: 1000044456	Agency Land Code: R29169223	Land Name: FORESTRY	County: KOOCHICHING	Acres: 40.00
City:	Site Code: R290103	Classification Per M.S. 86A.05: f. state forests and state forest subareas	Current Public Use: YES	Future Public Use: YES
Land Code: 1000044457	Agency Land Code: R29169225	Land Name: FORESTRY	County: KOOCHICHING	Acres: 40.00
City:	Site Code: R290103	Classification Per M.S. 86A.05: f. state forests and state forest subareas	Current Public Use: YES	Future Public Use: YES
Land Code: 1000044458	Agency Land Code: R29169878	Land Name: FORESTRY	County: KOOCHICHING	Acres: 40.00
City:	Site Code: R290103	Classification Per M.S. 86A.05: f. state forests and state forest subareas	Current Public Use: YES	Future Public Use: YES
Land Code: 1000044459	Agency Land Code: R29169899	Land Name: FORESTRY	County: KOOCHICHING	Acres: 40.00
City:	Site Code: R290103	Classification Per M.S. 86A.05: f. state forests and state forest subareas	Current Public Use: YES	Future Public Use: YES
Land Code: 1000044460	Agency Land Code: R29169942	Land Name: FORESTRY	County: KOOCHICHING	Acres: 40.00
City:	Site Code: R290103	Classification Per M.S. 86A.05: f. state forests and state forest subareas	Current Public Use: YES	Future Public Use: YES
Land Code: 1000044461	Agency Land Code: R29169259	Land Name: FORESTRY	County: KOOCHICHING	Acres: 40.00
City:	Site Code: R290103	Classification Per M.S. 86A.05: f. state forests and state forest subareas	Current Public Use: YES	Future Public Use: YES
Land Code: 1000044462	Agency Land Code: R29169981	Land Name: FORESTRY	County: KOOCHICHING	Acres: 40.00
City:	Site Code: R290103	Classification Per M.S. 86A.05: f. state forests and state forest subareas	Current Public Use: YES	Future Public Use: YES



Land Code: 1000044463	Agency Land Code: R29169994	Land Name: FORESTRY	County: KOOCHICHING	Acres: 40.00
City:	Site Code: R290103	Classification Per M.S. 86A.05: f. state forests and state forest subareas	Current Public Use: YES	Future Public Use: YES
Land Code: 1000044464	Agency Land Code: R29170015	Land Name: FORESTRY	County: KOOCHICHING	Acres: 40.00
City:	Site Code: R290103	Classification Per M.S. 86A.05: f. state forests and state forest subareas	Current Public Use: YES	Future Public Use: YES
Land Code: 1000044465	Agency Land Code: R29170060	Land Name: FORESTRY	County: KOOCHICHING	Acres: 40.00
City:	Site Code: R290103	Classification Per M.S. 86A.05: f. state forests and state forest subareas	Current Public Use: YES	Future Public Use: YES
Land Code: 1000044466	Agency Land Code: R29168850	Land Name: FORESTRY	County: KOOCHICHING	Acres: 40.00
City:	Site Code: R290103	Classification Per M.S. 86A.05: f. state forests and state forest subareas	Current Public Use: YES	Future Public Use: YES
Land Code: 1000044467	Agency Land Code: R29169266	Land Name: FORESTRY	County: KOOCHICHING	Acres: 40.00
City:	Site Code: R290103	Classification Per M.S. 86A.05: f. state forests and state forest subareas	Current Public Use: YES	Future Public Use: YES
Land Code: 1000044468	Agency Land Code: R29169269	Land Name: FORESTRY	County: KOOCHICHING	Acres: 40.00
City:	Site Code: R290103	Classification Per M.S. 86A.05: f. state forests and state forest subareas	Current Public Use: YES	Future Public Use: YES
Land Code: 1000044469	Agency Land Code: R29170064	Land Name: FORESTRY	County: KOOCHICHING	Acres: 40.00
City:	Site Code: R290103	Classification Per M.S. 86A.05: f. state forests and state forest subareas	Current Public Use: YES	Future Public Use: YES
Land Code: 1000044470	Agency Land Code: R29170076	Land Name: FORESTRY	County: KOOCHICHING	Acres: 40.00
City:	Site Code: R290103	Classification Per M.S. 86A.05: f. state forests and state forest subareas	Current Public Use: YES	Future Public Use: YES
Land Code: 1000044471	Agency Land Code: R29170088	Land Name: FORESTRY	County: KOOCHICHING	Acres: 40.00
City:	Site Code: R290103	Classification Per M.S. 86A.05: f. state forests and state forest subareas	Current Public Use: YES	Future Public Use: YES
Land Code: 1000044472	Agency Land Code: R29170100	Land Name: FORESTRY	County: KOOCHICHING	Acres: 40.00
City:	Site Code: R290103	Classification Per M.S. 86A.05: f. state forests and state forest subareas	Current Public Use: YES	Future Public Use: YES
Land Code: 1000044473	Agency Land Code: R29170138	Land Name: FORESTRY	County: KOOCHICHING	Acres: 40.00
City:	Site Code: R290103	Classification Per M.S. 86A.05: f. state forests and state forest subareas	Current Public Use: YES	Future Public Use: YES
Land Code: 1000044474	Agency Land Code: R29169302	Land Name: FORESTRY	County: KOOCHICHING	Acres: 40.00
City:	Site Code: R290103	Classification Per M.S. 86A.05: f. state forests and state forest subareas	Current Public Use: YES	Future Public Use: YES



Land Code: 1000044475	Agency Land Code: R29168006	Land Name: FORESTRY	County: KOOCHICHING	Acres: 40.00
City:	Site Code: R290103	Classification Per M.S. 86A.05: f. state forests and state forest subareas	Current Public Use: YES	Future Public Use: YES
Land Code: 1000044476	Agency Land Code: R29168010	Land Name: FORESTRY	County: KOOCHICHING	Acres: 40.00
City:	Site Code: R290103	Classification Per M.S. 86A.05: f. state forests and state forest subareas	Current Public Use: YES	Future Public Use: YES
Land Code: 1000044477	Agency Land Code: R29168015	Land Name: FORESTRY	County: KOOCHICHING	Acres: 40.00
City:	Site Code: R290103	Classification Per M.S. 86A.05: f. state forests and state forest subareas	Current Public Use: YES	Future Public Use: YES
Land Code: 1000044478	Agency Land Code: R29170245	Land Name: FORESTRY	County: KOOCHICHING	Acres: 40.00
City:	Site Code: R290103	Classification Per M.S. 86A.05: f. state forests and state forest subareas	Current Public Use: YES	Future Public Use: YES
Land Code: 1000044479	Agency Land Code: R29168507	Land Name: FORESTRY	County: KOOCHICHING	Acres: 40.00
City:	Site Code: R290103	Classification Per M.S. 86A.05: f. state forests and state forest subareas	Current Public Use: YES	Future Public Use: YES
Land Code: 1000044480	Agency Land Code: R29168901	Land Name: FORESTRY	County: KOOCHICHING	Acres: 40.00
City:	Site Code: R290103	Classification Per M.S. 86A.05: f. state forests and state forest subareas	Current Public Use: YES	Future Public Use: YES
Land Code: 1000044481	Agency Land Code: R29168908	Land Name: FORESTRY	County: KOOCHICHING	Acres: 40.00
City:	Site Code: R290103	Classification Per M.S. 86A.05: f. state forests and state forest subareas	Current Public Use: YES	Future Public Use: YES
Land Code: 1000044482	Agency Land Code: R29168926	Land Name: FORESTRY	County: KOOCHICHING	Acres: 40.00
City:	Site Code: R290103	Classification Per M.S. 86A.05: f. state forests and state forest subareas	Current Public Use: YES	Future Public Use: YES
Land Code: 1000044483	Agency Land Code: R29168932	Land Name: FORESTRY	County: KOOCHICHING	Acres: 40.00
City:	Site Code: R290103	Classification Per M.S. 86A.05: f. state forests and state forest subareas	Current Public Use: YES	Future Public Use: YES
Land Code: 1000044484	Agency Land Code: R29170310	Land Name: FORESTRY	County: KOOCHICHING	Acres: 42.65
City:	Site Code: R290103	Classification Per M.S. 86A.05: f. state forests and state forest subareas	Current Public Use: YES	Future Public Use: YES
Land Code: 1000044485	Agency Land Code: R29170325	Land Name: FORESTRY	County: KOOCHICHING	Acres: 40.00
City:	Site Code: R290103	Classification Per M.S. 86A.05: f. state forests and state forest subareas	Current Public Use: YES	Future Public Use: YES
Land Code: 1000044486	Agency Land Code: R29169348	Land Name: FORESTRY	County: KOOCHICHING	Acres: 40.00
City:	Site Code: R290103	Classification Per M.S. 86A.05: f. state forests and state forest subareas	Current Public Use: YES	Future Public Use: YES



Land Code: 1000044487	Agency Land Code: R29170359	Land Name: FORESTRY	County: KOOCHICHING	Acres: 40.00
City:	Site Code: R290103	Classification Per M.S. 86A.05: f. state forests and state forest subareas	Current Public Use: YES	Future Public Use: YES
Land Code: 1000044488	Agency Land Code: R29170374	Land Name: FORESTRY	County: KOOCHICHING	Acres: 40.00
City:	Site Code: R290103	Classification Per M.S. 86A.05: f. state forests and state forest subareas	Current Public Use: YES	Future Public Use: YES
Land Code: 1000044489	Agency Land Code: R29170381	Land Name: FORESTRY	County: KOOCHICHING	Acres: 33.46
City:	Site Code: R290103	Classification Per M.S. 86A.05: f. state forests and state forest subareas	Current Public Use: YES	Future Public Use: YES
Land Code: 1000044490	Agency Land Code: R29170412	Land Name: FORESTRY	County: KOOCHICHING	Acres: 40.00
City:	Site Code: R290103	Classification Per M.S. 86A.05: f. state forests and state forest subareas	Current Public Use: YES	Future Public Use: YES
Land Code: 1000044491	Agency Land Code: R29170431	Land Name: FORESTRY	County: KOOCHICHING	Acres: 40.00
City:	Site Code: R290103	Classification Per M.S. 86A.05: f. state forests and state forest subareas	Current Public Use: YES	Future Public Use: YES
Land Code: 1000044492	Agency Land Code: R29170500	Land Name: FORESTRY	County: KOOCHICHING	Acres: 40.00
City:	Site Code: R290103	Classification Per M.S. 86A.05: f. state forests and state forest subareas	Current Public Use: YES	Future Public Use: YES
Land Code: 1000044493	Agency Land Code: R29170506	Land Name: FORESTRY	County: KOOCHICHING	Acres: 40.00
City:	Site Code: R290103	Classification Per M.S. 86A.05: f. state forests and state forest subareas	Current Public Use: YES	Future Public Use: YES
Land Code: 1000044494	Agency Land Code: R29170564	Land Name: FORESTRY	County: KOOCHICHING	Acres: 40.00
City:	Site Code: R290103	Classification Per M.S. 86A.05: f. state forests and state forest subareas	Current Public Use: YES	Future Public Use: YES
Land Code: 1000044495	Agency Land Code: R29170595	Land Name: FORESTRY	County: KOOCHICHING	Acres: 40.00
City:	Site Code: R290103	Classification Per M.S. 86A.05: f. state forests and state forest subareas	Current Public Use: YES	Future Public Use: YES
Land Code: 1000044496	Agency Land Code: R29169418	Land Name: FORESTRY	County: KOOCHICHING	Acres: 40.00
City:	Site Code: R290103	Classification Per M.S. 86A.05: f. state forests and state forest subareas	Current Public Use: YES	Future Public Use: YES
Land Code: 1000044497	Agency Land Code: R29168106	Land Name: FORESTRY	County: KOOCHICHING	Acres: 40.00
City:	Site Code: R290103	Classification Per M.S. 86A.05: f. state forests and state forest subareas	Current Public Use: YES	Future Public Use: YES
Land Code: 1000044498	Agency Land Code: R29168116	Land Name: FORESTRY	County: KOOCHICHING	Acres: 40.00
City:	Site Code: R290103	Classification Per M.S. 86A.05: f. state forests and state forest subareas	Current Public Use: YES	Future Public Use: YES



Land Code: 1000044499	Agency Land Code: R29168118	Land Name: FORESTRY	County: KOOCHICHING	Acres: 40.00
City:	Site Code: R290103	Classification Per M.S. 86A.05: f. state forests and state forest subareas	Current Public Use: YES	Future Public Use: YES
Land Code: 1000044500	Agency Land Code: R29168620	Land Name: FORESTRY	County: KOOCHICHING	Acres: 40.00
City:	Site Code: R290103	Classification Per M.S. 86A.05: f. state forests and state forest subareas	Current Public Use: YES	Future Public Use: YES
Land Code: 1000044501	Agency Land Code: R29168621	Land Name: FORESTRY	County: KOOCHICHING	Acres: 40.00
City:	Site Code: R290103	Classification Per M.S. 86A.05: f. state forests and state forest subareas	Current Public Use: YES	Future Public Use: YES
Land Code: 1000044502	Agency Land Code: R29170613	Land Name: FORESTRY	County: KOOCHICHING	Acres: 40.00
City:	Site Code: R290103	Classification Per M.S. 86A.05: f. state forests and state forest subareas	Current Public Use: YES	Future Public Use: YES
Land Code: 1000044503	Agency Land Code: R29170630	Land Name: FORESTRY	County: KOOCHICHING	Acres: 40.00
City:	Site Code: R290103	Classification Per M.S. 86A.05: f. state forests and state forest subareas	Current Public Use: YES	Future Public Use: YES
Land Code: 1000044504	Agency Land Code: R29170637	Land Name: FORESTRY	County: KOOCHICHING	Acres: 40.00
City:	Site Code: R290103	Classification Per M.S. 86A.05: f. state forests and state forest subareas	Current Public Use: YES	Future Public Use: YES
Land Code: 1000044505	Agency Land Code: R29169032	Land Name: FORESTRY	County: KOOCHICHING	Acres: 40.00
City:	Site Code: R290103	Classification Per M.S. 86A.05: f. state forests and state forest subareas	Current Public Use: YES	Future Public Use: YES
Land Code: 1000044506	Agency Land Code: R29169422	Land Name: FORESTRY	County: KOOCHICHING	Acres: 40.00
City:	Site Code: R290103	Classification Per M.S. 86A.05: f. state forests and state forest subareas	Current Public Use: YES	Future Public Use: YES
Land Code: 1000044507	Agency Land Code: R29170778	Land Name: FORESTRY	County: KOOCHICHING	Acres: 40.00
City:	Site Code: R290103	Classification Per M.S. 86A.05: f. state forests and state forest subareas	Current Public Use: YES	Future Public Use: YES
Land Code: 1000044508	Agency Land Code: R29168162	Land Name: FORESTRY	County: KOOCHICHING	Acres: 40.00
City:	Site Code: R290103	Classification Per M.S. 86A.05: f. state forests and state forest subareas	Current Public Use: YES	Future Public Use: YES
Land Code: 1000044509	Agency Land Code: R29168190	Land Name: FORESTRY	County: KOOCHICHING	Acres: 40.00
City:	Site Code: R290103	Classification Per M.S. 86A.05: f. state forests and state forest subareas	Current Public Use: YES	Future Public Use: YES
Land Code: 1000044510	Agency Land Code: R29168199	Land Name: FORESTRY	County: KOOCHICHING	Acres: 40.00
City:	Site Code: R290103	Classification Per M.S. 86A.05: f. state forests and state forest subareas	Current Public Use: YES	Future Public Use: YES



Land Code: 1000044511	Agency Land Code: R29168202	Land Name: FORESTRY	County: KOOCHICHING	Acres: 40.00
City:	Site Code: R290103	Classification Per M.S. 86A.05: f. state forests and state forest subareas	Current Public Use: YES	Future Public Use: YES
Land Code: 1000044512	Agency Land Code: R29168630	Land Name: FORESTRY	County: KOOCHICHING	Acres: 40.00
City:	Site Code: R290103	Classification Per M.S. 86A.05: f. state forests and state forest subareas	Current Public Use: YES	Future Public Use: YES
Land Code: 1000044513	Agency Land Code: R29168632	Land Name: FORESTRY	County: KOOCHICHING	Acres: 40.00
City:	Site Code: R290103	Classification Per M.S. 86A.05: f. state forests and state forest subareas	Current Public Use: YES	Future Public Use: YES
Land Code: 1000044514	Agency Land Code: R29170845	Land Name: FORESTRY	County: KOOCHICHING	Acres: 40.00
City:	Site Code: R290103	Classification Per M.S. 86A.05: f. state forests and state forest subareas	Current Public Use: YES	Future Public Use: YES
Land Code: 1000044515	Agency Land Code: R29170847	Land Name: FORESTRY	County: KOOCHICHING	Acres: 40.00
City:	Site Code: R290103	Classification Per M.S. 86A.05: f. state forests and state forest subareas	Current Public Use: YES	Future Public Use: YES
Land Code: 1000044516	Agency Land Code: R29170861	Land Name: FORESTRY	County: KOOCHICHING	Acres: 40.00
City:	Site Code: R290103	Classification Per M.S. 86A.05: f. state forests and state forest subareas	Current Public Use: YES	Future Public Use: YES
Land Code: 1000044517	Agency Land Code: R29168640	Land Name: FORESTRY	County: KOOCHICHING	Acres: 40.00
City:	Site Code: R290103	Classification Per M.S. 86A.05: f. state forests and state forest subareas	Current Public Use: YES	Future Public Use: YES
Land Code: 1000044518	Agency Land Code: R29168654	Land Name: FORESTRY	County: KOOCHICHING	Acres: 40.00
City:	Site Code: R290103	Classification Per M.S. 86A.05: f. state forests and state forest subareas	Current Public Use: YES	Future Public Use: YES
Land Code: 1000044519	Agency Land Code: R29168660	Land Name: FORESTRY	County: KOOCHICHING	Acres: 40.00
City:	Site Code: R290103	Classification Per M.S. 86A.05: f. state forests and state forest subareas	Current Public Use: YES	Future Public Use: YES
Land Code: 1000044520	Agency Land Code: R29170956	Land Name: FORESTRY	County: KOOCHICHING	Acres: 40.00
City:	Site Code: R290103	Classification Per M.S. 86A.05: f. state forests and state forest subareas	Current Public Use: YES	Future Public Use: YES
Land Code: 1000044521	Agency Land Code: R29169482	Land Name: FORESTRY	County: KOOCHICHING	Acres: 40.00
City:	Site Code: R290103	Classification Per M.S. 86A.05: f. state forests and state forest subareas	Current Public Use: YES	Future Public Use: YES
Land Code: 1000044522	Agency Land Code: R29169502	Land Name: FORESTRY	County: KOOCHICHING	Acres: 40.00
City:	Site Code: R290103	Classification Per M.S. 86A.05: f. state forests and state forest subareas	Current Public Use: YES	Future Public Use: YES



Land Code: 1000044523	Agency Land Code: R29169503	Land Name: FORESTRY	County: KOOCHICHING	Acres: 40.00
City:	Site Code: R290103	Classification Per M.S. 86A.05: f. state forests and state forest subareas	Current Public Use: YES	Future Public Use: YES
Land Code: 1000044524	Agency Land Code: R29168752	Land Name: FORESTRY	County: KOOCHICHING	Acres: 40.00
City:	Site Code: R290103	Classification Per M.S. 86A.05: f. state forests and state forest subareas	Current Public Use: YES	Future Public Use: YES
Land Code: 1000044525	Agency Land Code: R29168761	Land Name: FORESTRY	County: KOOCHICHING	Acres: 40.00
City:	Site Code: R290103	Classification Per M.S. 86A.05: f. state forests and state forest subareas	Current Public Use: YES	Future Public Use: YES
Land Code: 1000044526	Agency Land Code: R29168777	Land Name: FORESTRY	County: KOOCHICHING	Acres: 40.00
City:	Site Code: R290103	Classification Per M.S. 86A.05: f. state forests and state forest subareas	Current Public Use: YES	Future Public Use: YES
Land Code: 1000044527	Agency Land Code: R29169176	Land Name: FORESTRY	County: KOOCHICHING	Acres: 40.00
City:	Site Code: R290103	Classification Per M.S. 86A.05: f. state forests and state forest subareas	Current Public Use: YES	Future Public Use: YES
Land Code: 1000044528	Agency Land Code: R29168242	Land Name: FORESTRY	County: KOOCHICHING	Acres: 40.00
City:	Site Code: R290103	Classification Per M.S. 86A.05: f. state forests and state forest subareas	Current Public Use: YES	Future Public Use: YES
Land Code: 1000044529	Agency Land Code: R29168702	Land Name: FORESTRY	County: KOOCHICHING	Acres: 40.00
City:	Site Code: R290103	Classification Per M.S. 86A.05: f. state forests and state forest subareas	Current Public Use: YES	Future Public Use: YES
Land Code: 1000044530	Agency Land Code: R29169131	Land Name: FORESTRY	County: KOOCHICHING	Acres: 40.00
City:	Site Code: R290103	Classification Per M.S. 86A.05: f. state forests and state forest subareas	Current Public Use: YES	Future Public Use: YES
Land Code: 1000044531	Agency Land Code: R29169205	Land Name: FORESTRY	County: KOOCHICHING	Acres: 40.00
City:	Site Code: R290103	Classification Per M.S. 86A.05: f. state forests and state forest subareas	Current Public Use: YES	Future Public Use: YES
Land Code: 1000044532	Agency Land Code: R29169581	Land Name: FORESTRY	County: KOOCHICHING	Acres: 40.00
City:	Site Code: R290103	Classification Per M.S. 86A.05: f. state forests and state forest subareas	Current Public Use: YES	Future Public Use: YES
Land Code: 1000044533	Agency Land Code: R29169585	Land Name: FORESTRY	County: KOOCHICHING	Acres: 40.00
City:	Site Code: R290103	Classification Per M.S. 86A.05: f. state forests and state forest subareas	Current Public Use: YES	Future Public Use: YES
Land Code: 1000044534	Agency Land Code: R29169587	Land Name: FORESTRY	County: KOOCHICHING	Acres: 40.00
City:	Site Code: R290103	Classification Per M.S. 86A.05: f. state forests and state forest subareas	Current Public Use: YES	Future Public Use: YES



Land Code: 1000044535	Agency Land Code: R29169595	Land Name: FORESTRY	County: KOOCHICHING	Acres: 40.00
City:	Site Code: R290103	Classification Per M.S. 86A.05: f. state forests and state forest subareas	Current Public Use: YES	Future Public Use: YES
Land Code: 1000044536	Agency Land Code: R29169619	Land Name: FORESTRY	County: KOOCHICHING	Acres: 40.00
City:	Site Code: R290103	Classification Per M.S. 86A.05: f. state forests and state forest subareas	Current Public Use: YES	Future Public Use: YES
Land Code: 1000044537	Agency Land Code: R29169634	Land Name: FORESTRY	County: KOOCHICHING	Acres: 40.00
City:	Site Code: R290103	Classification Per M.S. 86A.05: f. state forests and state forest subareas	Current Public Use: YES	Future Public Use: YES
Land Code: 1000044538	Agency Land Code: R29169553	Land Name: FORESTRY	County: KOOCHICHING	Acres: 40.00
City:	Site Code: R290103	Classification Per M.S. 86A.05: f. state forests and state forest subareas	Current Public Use: YES	Future Public Use: YES
Land Code: 1000044539	Agency Land Code: R29168267	Land Name: FORESTRY	County: KOOCHICHING	Acres: 40.00
City:	Site Code: R290103	Classification Per M.S. 86A.05: f. state forests and state forest subareas	Current Public Use: YES	Future Public Use: YES
Land Code: 1000044540	Agency Land Code: R29168275	Land Name: FORESTRY	County: KOOCHICHING	Acres: 40.00
City:	Site Code: R290103	Classification Per M.S. 86A.05: f. state forests and state forest subareas	Current Public Use: YES	Future Public Use: YES
Land Code: 1000044541	Agency Land Code: R29169654	Land Name: FORESTRY	County: KOOCHICHING	Acres: 40.00
City:	Site Code: R290103	Classification Per M.S. 86A.05: f. state forests and state forest subareas	Current Public Use: YES	Future Public Use: YES
Land Code: 1000044542	Agency Land Code: R29169710	Land Name: FORESTRY	County: KOOCHICHING	Acres: 40.00
City:	Site Code: R290103	Classification Per M.S. 86A.05: f. state forests and state forest subareas	Current Public Use: YES	Future Public Use: YES
Land Code: 1000044543	Agency Land Code: R29168293	Land Name: FORESTRY	County: KOOCHICHING	Acres: 40.00
City:	Site Code: R290103	Classification Per M.S. 86A.05: f. state forests and state forest subareas	Current Public Use: YES	Future Public Use: YES
Land Code: 1000044544	Agency Land Code: R29168295	Land Name: FORESTRY	County: KOOCHICHING	Acres: 40.00
City:	Site Code: R290103	Classification Per M.S. 86A.05: f. state forests and state forest subareas	Current Public Use: YES	Future Public Use: YES
Land Code: 1000044545	Agency Land Code: R29168298	Land Name: FORESTRY	County: KOOCHICHING	Acres: 40.00
City:	Site Code: R290103	Classification Per M.S. 86A.05: f. state forests and state forest subareas	Current Public Use: YES	Future Public Use: YES
Land Code: 1000044546	Agency Land Code: R29169777	Land Name: FORESTRY	County: KOOCHICHING	Acres: 41.33
City:	Site Code: R290103	Classification Per M.S. 86A.05: f. state forests and state forest subareas	Current Public Use: YES	Future Public Use: YES



Land Code: 1000044547	Agency Land Code: R29169789	Land Name: FORESTRY	County: KOOCHICHING	Acres: 40.00
City:	Site Code: R290103	Classification Per M.S. 86A.05: f. state forests and state forest subareas	Current Public Use: YES	Future Public Use: YES
Land Code: 1000044548	Agency Land Code: R29169797	Land Name: FORESTRY	County: KOOCHICHING	Acres: 40.00
City:	Site Code: R290103	Classification Per M.S. 86A.05: f. state forests and state forest subareas	Current Public Use: YES	Future Public Use: YES
Land Code: 1000044549	Agency Land Code: R29169826	Land Name: FORESTRY	County: KOOCHICHING	Acres: 40.00
City:	Site Code: R290103	Classification Per M.S. 86A.05: f. state forests and state forest subareas	Current Public Use: YES	Future Public Use: YES
Land Code: 1000044550	Agency Land Code: R29168379	Land Name: FORESTRY	County: KOOCHICHING	Acres: 40.00
City:	Site Code: R290103	Classification Per M.S. 86A.05: f. state forests and state forest subareas	Current Public Use: YES	Future Public Use: YES
Land Code: 1000044551	Agency Land Code: R29168404	Land Name: FORESTRY	County: KOOCHICHING	Acres: 25.34
City:	Site Code: R290103	Classification Per M.S. 86A.05: f. state forests and state forest subareas	Current Public Use: YES	Future Public Use: YES
Land Code: 1000044552	Agency Land Code: R29168406	Land Name: FORESTRY	County: KOOCHICHING	Acres: 40.00
City:	Site Code: R290103	Classification Per M.S. 86A.05: f. state forests and state forest subareas	Current Public Use: YES	Future Public Use: YES
Land Code: 1000044553	Agency Land Code: R29148076	Land Name: FORESTRY	County: KOOCHICHING	Acres: 23.50
City:	Site Code: R290103	Classification Per M.S. 86A.05: f. state forests and state forest subareas	Current Public Use: YES	Future Public Use: YES
Land Code: 1000044554	Agency Land Code: R29148111	Land Name: FORESTRY	County: KOOCHICHING	Acres: 41.10
City:	Site Code: R290103	Classification Per M.S. 86A.05: f. state forests and state forest subareas	Current Public Use: YES	Future Public Use: YES
Land Code: 1000044555	Agency Land Code: R29148112	Land Name: FORESTRY	County: KOOCHICHING	Acres: 40.00
City:	Site Code: R290103	Classification Per M.S. 86A.05: f. state forests and state forest subareas	Current Public Use: YES	Future Public Use: YES
Land Code: 1000044556	Agency Land Code: R29165433	Land Name: FORESTRY	County: KOOCHICHING	Acres: 40.00
City:	Site Code: R290103	Classification Per M.S. 86A.05: f. state forests and state forest subareas	Current Public Use: YES	Future Public Use: YES
Land Code: 1000044557	Agency Land Code: R29165444	Land Name: FORESTRY	County: KOOCHICHING	Acres: 40.76
City:	Site Code: R290103	Classification Per M.S. 86A.05: f. state forests and state forest subareas	Current Public Use: YES	Future Public Use: YES
Land Code: 1000044558	Agency Land Code: R29333430	Land Name: FORESTRY	County: KOOCHICHING	Acres: 32.90
City:	Site Code: R290103	Classification Per M.S. 86A.05: f. state forests and state forest subareas	Current Public Use: YES	Future Public Use: YES



Land Code: 1000044559	Agency Land Code: R29165366	Land Name: FORESTRY	County: KOOCHICHING	Acres: 40.00
City:	Site Code: R290103	Classification Per M.S. 86A.05: f. state forests and state forest subareas	Current Public Use: YES	Future Public Use: YES
Land Code: 1000044560	Agency Land Code: R29165378	Land Name: FORESTRY	County: KOOCHICHING	Acres: 40.00
City:	Site Code: R290103	Classification Per M.S. 86A.05: f. state forests and state forest subareas	Current Public Use: YES	Future Public Use: YES
Land Code: 1000044561	Agency Land Code: R29165776	Land Name: FORESTRY	County: KOOCHICHING	Acres: 40.00
City:	Site Code: R290103	Classification Per M.S. 86A.05: f. state forests and state forest subareas	Current Public Use: YES	Future Public Use: YES
Land Code: 1000044562	Agency Land Code: R29165804	Land Name: FORESTRY	County: KOOCHICHING	Acres: 40.00
City:	Site Code: R290103	Classification Per M.S. 86A.05: f. state forests and state forest subareas	Current Public Use: YES	Future Public Use: YES
Land Code: 1000044563	Agency Land Code: R29164959	Land Name: FORESTRY	County: KOOCHICHING	Acres: 40.00
City:	Site Code: R290103	Classification Per M.S. 86A.05: f. state forests and state forest subareas	Current Public Use: YES	Future Public Use: YES
Land Code: 1000044564	Agency Land Code: R29164898	Land Name: FORESTRY	County: KOOCHICHING	Acres: 40.00
City:	Site Code: R290103	Classification Per M.S. 86A.05: f. state forests and state forest subareas	Current Public Use: YES	Future Public Use: YES
Land Code: 1000044565	Agency Land Code: R29164934	Land Name: FORESTRY	County: KOOCHICHING	Acres: 40.00
City:	Site Code: R290103	Classification Per M.S. 86A.05: f. state forests and state forest subareas	Current Public Use: YES	Future Public Use: YES
Land Code: 1000044566	Agency Land Code: R29164991	Land Name: FORESTRY	County: KOOCHICHING	Acres: 40.00
City:	Site Code: R290103	Classification Per M.S. 86A.05: f. state forests and state forest subareas	Current Public Use: YES	Future Public Use: YES
Land Code: 1000044567	Agency Land Code: R29164874	Land Name: FORESTRY	County: KOOCHICHING	Acres: 44.25
City:	Site Code: R290103	Classification Per M.S. 86A.05: f. state forests and state forest subareas	Current Public Use: YES	Future Public Use: YES
Land Code: 1000044568	Agency Land Code: R29161980	Land Name: FORESTRY	County: KOOCHICHING	Acres: 40.00
City:	Site Code: R290103	Classification Per M.S. 86A.05: f. state forests and state forest subareas	Current Public Use: YES	Future Public Use: YES
Land Code: 1000044569	Agency Land Code: R29162030	Land Name: FORESTRY	County: KOOCHICHING	Acres: 40.00
City:	Site Code: R290103	Classification Per M.S. 86A.05: f. state forests and state forest subareas	Current Public Use: YES	Future Public Use: YES
Land Code: 1000044570	Agency Land Code: R29167429	Land Name: FORESTRY	County: KOOCHICHING	Acres: 46.54
City:	Site Code: R290103	Classification Per M.S. 86A.05: f. state forests and state forest subareas	Current Public Use: YES	Future Public Use: YES



Land Code: 1000044571	Agency Land Code: R29167446	Land Name: FORESTRY	County: KOOCHICHING	Acres: 40.00
City:	Site Code: R290103	Classification Per M.S. 86A.05: f. state forests and state forest subareas	Current Public Use: YES	Future Public Use: YES
Land Code: 1000044572	Agency Land Code: R29167460	Land Name: FORESTRY	County: KOOCHICHING	Acres: 42.95
City:	Site Code: R290103	Classification Per M.S. 86A.05: f. state forests and state forest subareas	Current Public Use: YES	Future Public Use: YES
Land Code: 1000044573	Agency Land Code: R29167492	Land Name: FORESTRY	County: KOOCHICHING	Acres: 40.00
City:	Site Code: R290103	Classification Per M.S. 86A.05: f. state forests and state forest subareas	Current Public Use: YES	Future Public Use: YES
Land Code: 1000044574	Agency Land Code: R29167500	Land Name: FORESTRY	County: KOOCHICHING	Acres: 40.00
City:	Site Code: R290103	Classification Per M.S. 86A.05: f. state forests and state forest subareas	Current Public Use: YES	Future Public Use: YES
Land Code: 1000044575	Agency Land Code: R29167517	Land Name: FORESTRY	County: KOOCHICHING	Acres: 40.00
City:	Site Code: R290103	Classification Per M.S. 86A.05: f. state forests and state forest subareas	Current Public Use: YES	Future Public Use: YES
Land Code: 1000044576	Agency Land Code: R29167535	Land Name: FORESTRY	County: KOOCHICHING	Acres: 40.00
City:	Site Code: R290103	Classification Per M.S. 86A.05: f. state forests and state forest subareas	Current Public Use: YES	Future Public Use: YES
Land Code: 1000044577	Agency Land Code: R29167545	Land Name: FORESTRY	County: KOOCHICHING	Acres: 40.00
City:	Site Code: R290103	Classification Per M.S. 86A.05: f. state forests and state forest subareas	Current Public Use: YES	Future Public Use: YES
Land Code: 1000044578	Agency Land Code: R29167546	Land Name: FORESTRY	County: KOOCHICHING	Acres: 40.00
City:	Site Code: R290103	Classification Per M.S. 86A.05: f. state forests and state forest subareas	Current Public Use: YES	Future Public Use: YES
Land Code: 1000044579	Agency Land Code: R29167650	Land Name: FORESTRY	County: KOOCHICHING	Acres: 40.00
City:	Site Code: R290103	Classification Per M.S. 86A.05: f. state forests and state forest subareas	Current Public Use: YES	Future Public Use: YES
Land Code: 1000044580	Agency Land Code: R29167671	Land Name: FORESTRY	County: KOOCHICHING	Acres: 25.15
City:	Site Code: R290103	Classification Per M.S. 86A.05: f. state forests and state forest subareas	Current Public Use: YES	Future Public Use: YES
Land Code: 1000044581	Agency Land Code: R29167870	Land Name: FORESTRY	County: KOOCHICHING	Acres: 40.00
City:	Site Code: R290103	Classification Per M.S. 86A.05: f. state forests and state forest subareas	Current Public Use: YES	Future Public Use: YES
Land Code: 1000044582	Agency Land Code: R29167703	Land Name: FORESTRY	County: KOOCHICHING	Acres: 40.00
City:	Site Code: R290103	Classification Per M.S. 86A.05: f. state forests and state forest subareas	Current Public Use: YES	Future Public Use: YES



Land Code: 1000044583	Agency Land Code: R29165094	Land Name: FORESTRY	County: KOOCHICHING	Acres: 40.00
City:	Site Code: R290103	Classification Per M.S. 86A.05: f. state forests and state forest subareas	Current Public Use: YES	Future Public Use: YES
Land Code: 1000044584	Agency Land Code: R29162130	Land Name: FORESTRY	County: KOOCHICHING	Acres: 40.00
City:	Site Code: R290103	Classification Per M.S. 86A.05: f. state forests and state forest subareas	Current Public Use: YES	Future Public Use: YES
Land Code: 1000044585	Agency Land Code: R29165453	Land Name: FORESTRY	County: KOOCHICHING	Acres: 40.00
City:	Site Code: R290103	Classification Per M.S. 86A.05: f. state forests and state forest subareas	Current Public Use: YES	Future Public Use: YES
Land Code: 1000044586	Agency Land Code: R29165850	Land Name: FORESTRY	County: KOOCHICHING	Acres: 40.00
City:	Site Code: R290103	Classification Per M.S. 86A.05: f. state forests and state forest subareas	Current Public Use: YES	Future Public Use: YES
Land Code: 1000044587	Agency Land Code: R29160415	Land Name: FORESTRY	County: KOOCHICHING	Acres: 53.45
City:	Site Code: R290103	Classification Per M.S. 86A.05: f. state forests and state forest subareas	Current Public Use: YES	Future Public Use: YES
Land Code: 1000044588	Agency Land Code: R29165469	Land Name: FORESTRY	County: KOOCHICHING	Acres: 40.00
City:	Site Code: R290103	Classification Per M.S. 86A.05: f. state forests and state forest subareas	Current Public Use: YES	Future Public Use: YES
Land Code: 1000044589	Agency Land Code: R29165475	Land Name: FORESTRY	County: KOOCHICHING	Acres: 40.00
City:	Site Code: R290103	Classification Per M.S. 86A.05: f. state forests and state forest subareas	Current Public Use: YES	Future Public Use: YES
Land Code: 1000044590	Agency Land Code: R29165872	Land Name: FORESTRY	County: KOOCHICHING	Acres: 40.00
City:	Site Code: R290103	Classification Per M.S. 86A.05: f. state forests and state forest subareas	Current Public Use: YES	Future Public Use: YES
Land Code: 1000044591	Agency Land Code: R29165906	Land Name: FORESTRY	County: KOOCHICHING	Acres: 40.00
City:	Site Code: R290103	Classification Per M.S. 86A.05: f. state forests and state forest subareas	Current Public Use: YES	Future Public Use: YES
Land Code: 1000044592	Agency Land Code: R29165914	Land Name: FORESTRY	County: KOOCHICHING	Acres: 40.00
City:	Site Code: R290103	Classification Per M.S. 86A.05: f. state forests and state forest subareas	Current Public Use: YES	Future Public Use: YES
Land Code: 1000044593	Agency Land Code: R29165109	Land Name: FORESTRY	County: KOOCHICHING	Acres: 40.00
City:	Site Code: R290103	Classification Per M.S. 86A.05: f. state forests and state forest subareas	Current Public Use: YES	Future Public Use: YES
Land Code: 1000044594	Agency Land Code: R29165140	Land Name: FORESTRY	County: KOOCHICHING	Acres: 40.00
City:	Site Code: R290103	Classification Per M.S. 86A.05: f. state forests and state forest subareas	Current Public Use: YES	Future Public Use: YES



Land Code: 1000044595	Agency Land Code: R29165511	Land Name: FORESTRY	County: KOOCHICHING	Acres: 40.00
City:	Site Code: R290103	Classification Per M.S. 86A.05: f. state forests and state forest subareas	Current Public Use: YES	Future Public Use: YES
Land Code: 1000044596	Agency Land Code: R29165959	Land Name: FORESTRY	County: KOOCHICHING	Acres: 40.00
City:	Site Code: R290103	Classification Per M.S. 86A.05: f. state forests and state forest subareas	Current Public Use: YES	Future Public Use: YES
Land Code: 1000044597	Agency Land Code: R29165165	Land Name: FORESTRY	County: KOOCHICHING	Acres: 40.00
City:	Site Code: R290103	Classification Per M.S. 86A.05: f. state forests and state forest subareas	Current Public Use: YES	Future Public Use: YES
Land Code: 1000044598	Agency Land Code: R29165596	Land Name: FORESTRY	County: KOOCHICHING	Acres: 40.00
City:	Site Code: R290103	Classification Per M.S. 86A.05: f. state forests and state forest subareas	Current Public Use: YES	Future Public Use: YES
Land Code: 1000044599	Agency Land Code: R29160897	Land Name: FORESTRY	County: KOOCHICHING	Acres: 39.27
City:	Site Code: R290103	Classification Per M.S. 86A.05: f. state forests and state forest subareas	Current Public Use: YES	Future Public Use: YES
Land Code: 1000044600	Agency Land Code: R29160905	Land Name: FORESTRY	County: KOOCHICHING	Acres: 40.00
City:	Site Code: R290103	Classification Per M.S. 86A.05: f. state forests and state forest subareas	Current Public Use: YES	Future Public Use: YES
Land Code: 1000044601	Agency Land Code: R29160910	Land Name: FORESTRY	County: KOOCHICHING	Acres: 29.85
City:	Site Code: R290103	Classification Per M.S. 86A.05: f. state forests and state forest subareas	Current Public Use: YES	Future Public Use: YES
Land Code: 1000044602	Agency Land Code: R29161100	Land Name: FORESTRY	County: KOOCHICHING	Acres: 50.55
City:	Site Code: R290103	Classification Per M.S. 86A.05: f. state forests and state forest subareas	Current Public Use: YES	Future Public Use: YES
Land Code: 1000044603	Agency Land Code: R29163939	Land Name: FORESTRY	County: KOOCHICHING	Acres: 40.00
City:	Site Code: R290103	Classification Per M.S. 86A.05: f. state forests and state forest subareas	Current Public Use: YES	Future Public Use: YES
Land Code: 1000044604	Agency Land Code: R29163965	Land Name: FORESTRY	County: KOOCHICHING	Acres: 40.00
City:	Site Code: R290103	Classification Per M.S. 86A.05: f. state forests and state forest subareas	Current Public Use: YES	Future Public Use: YES
Land Code: 1000044605	Agency Land Code: R29161427	Land Name: FORESTRY	County: KOOCHICHING	Acres: 40.00
City:	Site Code: R290103	Classification Per M.S. 86A.05: f. state forests and state forest subareas	Current Public Use: YES	Future Public Use: YES
Land Code: 1000044606	Agency Land Code: R29161542	Land Name: FORESTRY	County: KOOCHICHING	Acres: 40.00
City:	Site Code: R290103	Classification Per M.S. 86A.05: f. state forests and state forest subareas	Current Public Use: YES	Future Public Use: YES



Land Code: 1000044607	Agency Land Code: R29161547	Land Name: FORESTRY	County: KOOCHICHING	Acres: 40.00
City:	Site Code: R290103	Classification Per M.S. 86A.05: f. state forests and state forest subareas	Current Public Use: YES	Future Public Use: YES
Land Code: 1000044608	Agency Land Code: R29161549	Land Name: FORESTRY	County: KOOCHICHING	Acres: 40.00
City:	Site Code: R290103	Classification Per M.S. 86A.05: f. state forests and state forest subareas	Current Public Use: YES	Future Public Use: YES
Land Code: 1000044609	Agency Land Code: R29161551	Land Name: FORESTRY	County: KOOCHICHING	Acres: 40.00
City:	Site Code: R290103	Classification Per M.S. 86A.05: f. state forests and state forest subareas	Current Public Use: YES	Future Public Use: YES
Land Code: 1000044610	Agency Land Code: R29161558	Land Name: FORESTRY	County: KOOCHICHING	Acres: 40.00
City:	Site Code: R290103	Classification Per M.S. 86A.05: f. state forests and state forest subareas	Current Public Use: YES	Future Public Use: YES
Land Code: 1000044611	Agency Land Code: R29161573	Land Name: FORESTRY	County: KOOCHICHING	Acres: 40.00
City:	Site Code: R290103	Classification Per M.S. 86A.05: f. state forests and state forest subareas	Current Public Use: YES	Future Public Use: YES
Land Code: 1000044612	Agency Land Code: R29161863	Land Name: FORESTRY	County: KOOCHICHING	Acres: 40.00
City:	Site Code: R290103	Classification Per M.S. 86A.05: f. state forests and state forest subareas	Current Public Use: YES	Future Public Use: YES
Land Code: 1000044613	Agency Land Code: R29161638	Land Name: FORESTRY	County: KOOCHICHING	Acres: 40.00
City:	Site Code: R290103	Classification Per M.S. 86A.05: f. state forests and state forest subareas	Current Public Use: YES	Future Public Use: YES
Land Code: 1000044614	Agency Land Code: R29161670	Land Name: FORESTRY	County: KOOCHICHING	Acres: 40.00
City:	Site Code: R290103	Classification Per M.S. 86A.05: f. state forests and state forest subareas	Current Public Use: YES	Future Public Use: YES
Land Code: 1000044615	Agency Land Code: R29161679	Land Name: FORESTRY	County: KOOCHICHING	Acres: 40.00
City:	Site Code: R290103	Classification Per M.S. 86A.05: f. state forests and state forest subareas	Current Public Use: YES	Future Public Use: YES
Land Code: 1000044616	Agency Land Code: R29161736	Land Name: FORESTRY	County: KOOCHICHING	Acres: 40.00
City:	Site Code: R290103	Classification Per M.S. 86A.05: f. state forests and state forest subareas	Current Public Use: YES	Future Public Use: YES
Land Code: 1000044617	Agency Land Code: R29161886	Land Name: FORESTRY	County: KOOCHICHING	Acres: 40.00
City:	Site Code: R290103	Classification Per M.S. 86A.05: f. state forests and state forest subareas	Current Public Use: YES	Future Public Use: YES
Land Code: 1000044618	Agency Land Code: R29165242	Land Name: FORESTRY	County: KOOCHICHING	Acres: 40.00
City:	Site Code: R290103	Classification Per M.S. 86A.05: f. state forests and state forest subareas	Current Public Use: YES	Future Public Use: YES



Land Code: 1000044619	Agency Land Code: R29165244	Land Name: FORESTRY	County: KOOCHICHING	Acres: 40.00
City:	Site Code: R290103	Classification Per M.S. 86A.05: f. state forests and state forest subareas	Current Public Use: YES	Future Public Use: YES
Land Code: 1000044620	Agency Land Code: R29165249	Land Name: FORESTRY	County: KOOCHICHING	Acres: 40.00
City:	Site Code: R290103	Classification Per M.S. 86A.05: f. state forests and state forest subareas	Current Public Use: YES	Future Public Use: YES
Land Code: 1000044621	Agency Land Code: R29165623	Land Name: FORESTRY	County: KOOCHICHING	Acres: 40.00
City:	Site Code: R290103	Classification Per M.S. 86A.05: f. state forests and state forest subareas	Current Public Use: YES	Future Public Use: YES
Land Code: 1000044622	Agency Land Code: R29165626	Land Name: FORESTRY	County: KOOCHICHING	Acres: 40.00
City:	Site Code: R290103	Classification Per M.S. 86A.05: f. state forests and state forest subareas	Current Public Use: YES	Future Public Use: YES
Land Code: 1000044623	Agency Land Code: R29165288	Land Name: FORESTRY	County: KOOCHICHING	Acres: 40.00
City:	Site Code: R290103	Classification Per M.S. 86A.05: f. state forests and state forest subareas	Current Public Use: YES	Future Public Use: YES
Land Code: 1000044624	Agency Land Code: R29165685	Land Name: FORESTRY	County: KOOCHICHING	Acres: 38.10
City:	Site Code: R290103	Classification Per M.S. 86A.05: f. state forests and state forest subareas	Current Public Use: YES	Future Public Use: YES
Land Code: 1000044625	Agency Land Code: R29165688	Land Name: FORESTRY	County: KOOCHICHING	Acres: 40.00
City:	Site Code: R290103	Classification Per M.S. 86A.05: f. state forests and state forest subareas	Current Public Use: YES	Future Public Use: YES
Land Code: 1000044626	Agency Land Code: R29164449	Land Name: FORESTRY	County: KOOCHICHING	Acres: 40.00
City:	Site Code: R290103	Classification Per M.S. 86A.05: f. state forests and state forest subareas	Current Public Use: YES	Future Public Use: YES
Land Code: 1000044627	Agency Land Code: R29164497	Land Name: FORESTRY	County: KOOCHICHING	Acres: 40.00
City:	Site Code: R290103	Classification Per M.S. 86A.05: f. state forests and state forest subareas	Current Public Use: YES	Future Public Use: YES
Land Code: 1000044628	Agency Land Code: R29164501	Land Name: FORESTRY	County: KOOCHICHING	Acres: 40.00
City:	Site Code: R290103	Classification Per M.S. 86A.05: f. state forests and state forest subareas	Current Public Use: YES	Future Public Use: YES
Land Code: 1000044629	Agency Land Code: R29164530	Land Name: FORESTRY	County: KOOCHICHING	Acres: 40.00
City:	Site Code: R290103	Classification Per M.S. 86A.05: f. state forests and state forest subareas	Current Public Use: YES	Future Public Use: YES
Land Code: 1000044630	Agency Land Code: R29164572	Land Name: FORESTRY	County: KOOCHICHING	Acres: 40.00
City:	Site Code: R290103	Classification Per M.S. 86A.05: f. state forests and state forest subareas	Current Public Use: YES	Future Public Use: YES



Land Code: 1000044631	Agency Land Code: R29164769	Land Name: FORESTRY	County: KOOCHICHING	Acres: 40.00
City:	Site Code: R290103	Classification Per M.S. 86A.05: f. state forests and state forest subareas	Current Public Use: YES	Future Public Use: YES
Land Code: 1000044632	Agency Land Code: R29168316	Land Name: FORESTRY	County: KOOCHICHING	Acres: 40.00
City:	Site Code: R290103	Classification Per M.S. 86A.05: f. state forests and state forest subareas	Current Public Use: YES	Future Public Use: YES
Land Code: 1000044633	Agency Land Code: R29168345	Land Name: FORESTRY	County: KOOCHICHING	Acres: 40.00
City:	Site Code: R290103	Classification Per M.S. 86A.05: f. state forests and state forest subareas	Current Public Use: YES	Future Public Use: YES
Land Code: 1000044634	Agency Land Code: R29169173	Land Name: FORESTRY	County: KOOCHICHING	Acres: 40.00
City:	Site Code: R290103	Classification Per M.S. 86A.05: f. state forests and state forest subareas	Current Public Use: YES	Future Public Use: YES
Land Code: 1000044635	Agency Land Code: R29169646	Land Name: FORESTRY	County: KOOCHICHING	Acres: 40.00
City:	Site Code: R290103	Classification Per M.S. 86A.05: f. state forests and state forest subareas	Current Public Use: YES	Future Public Use: YES
Land Code: 1000044636	Agency Land Code: R29169668	Land Name: FORESTRY	County: KOOCHICHING	Acres: 40.00
City:	Site Code: R290103	Classification Per M.S. 86A.05: f. state forests and state forest subareas	Current Public Use: YES	Future Public Use: YES
Land Code: 1000044637	Agency Land Code: R29169772	Land Name: FORESTRY	County: KOOCHICHING	Acres: 40.00
City:	Site Code: R290103	Classification Per M.S. 86A.05: f. state forests and state forest subareas	Current Public Use: YES	Future Public Use: YES
Land Code: 1000044638	Agency Land Code: R29169787	Land Name: FORESTRY	County: KOOCHICHING	Acres: 40.00
City:	Site Code: R290103	Classification Per M.S. 86A.05: f. state forests and state forest subareas	Current Public Use: YES	Future Public Use: YES
Land Code: 1000044639	Agency Land Code: R29169790	Land Name: FORESTRY	County: KOOCHICHING	Acres: 40.00
City:	Site Code: R290103	Classification Per M.S. 86A.05: f. state forests and state forest subareas	Current Public Use: YES	Future Public Use: YES
Land Code: 1000044640	Agency Land Code: R29169830	Land Name: FORESTRY	County: KOOCHICHING	Acres: 40.00
City:	Site Code: R290103	Classification Per M.S. 86A.05: f. state forests and state forest subareas	Current Public Use: YES	Future Public Use: YES
Land Code: 1000044641	Agency Land Code: R29169850	Land Name: FORESTRY	County: KOOCHICHING	Acres: 40.00
City:	Site Code: R290103	Classification Per M.S. 86A.05: f. state forests and state forest subareas	Current Public Use: YES	Future Public Use: YES
Land Code: 1000044642	Agency Land Code: R29169857	Land Name: FORESTRY	County: KOOCHICHING	Acres: 40.00
City:	Site Code: R290103	Classification Per M.S. 86A.05: f. state forests and state forest subareas	Current Public Use: YES	Future Public Use: YES



Land Code: 1000044643	Agency Land Code: R29169886	Land Name: FORESTRY	County: KOOCHICHING	Acres: 40.00
City:	Site Code: R290103	Classification Per M.S. 86A.05: f. state forests and state forest subareas	Current Public Use: YES	Future Public Use: YES
Land Code: 1000044644	Agency Land Code: R29169932	Land Name: FORESTRY	County: KOOCHICHING	Acres: 40.00
City:	Site Code: R290103	Classification Per M.S. 86A.05: f. state forests and state forest subareas	Current Public Use: YES	Future Public Use: YES
Land Code: 1000044645	Agency Land Code: R29170000	Land Name: FORESTRY	County: KOOCHICHING	Acres: 40.00
City:	Site Code: R290103	Classification Per M.S. 86A.05: f. state forests and state forest subareas	Current Public Use: YES	Future Public Use: YES
Land Code: 1000044646	Agency Land Code: R29170033	Land Name: FORESTRY	County: KOOCHICHING	Acres: 40.00
City:	Site Code: R290103	Classification Per M.S. 86A.05: f. state forests and state forest subareas	Current Public Use: YES	Future Public Use: YES
Land Code: 1000044647	Agency Land Code: R29170039	Land Name: FORESTRY	County: KOOCHICHING	Acres: 40.00
City:	Site Code: R290103	Classification Per M.S. 86A.05: f. state forests and state forest subareas	Current Public Use: YES	Future Public Use: YES
Land Code: 1000044648	Agency Land Code: R29170101	Land Name: FORESTRY	County: KOOCHICHING	Acres: 40.00
City:	Site Code: R290103	Classification Per M.S. 86A.05: f. state forests and state forest subareas	Current Public Use: YES	Future Public Use: YES
Land Code: 1000044649	Agency Land Code: R29170209	Land Name: FORESTRY	County: KOOCHICHING	Acres: 34.65
City:	Site Code: R290103	Classification Per M.S. 86A.05: f. state forests and state forest subareas	Current Public Use: YES	Future Public Use: YES
Land Code: 1000044650	Agency Land Code: R29170284	Land Name: FORESTRY	County: KOOCHICHING	Acres: 40.00
City:	Site Code: R290103	Classification Per M.S. 86A.05: f. state forests and state forest subareas	Current Public Use: YES	Future Public Use: YES
Land Code: 1000044651	Agency Land Code: R29170304	Land Name: FORESTRY	County: KOOCHICHING	Acres: 40.00
City:	Site Code: R290103	Classification Per M.S. 86A.05: f. state forests and state forest subareas	Current Public Use: YES	Future Public Use: YES
Land Code: 1000044652	Agency Land Code: R29170318	Land Name: FORESTRY	County: KOOCHICHING	Acres: 40.00
City:	Site Code: R290103	Classification Per M.S. 86A.05: f. state forests and state forest subareas	Current Public Use: YES	Future Public Use: YES
Land Code: 1000044653	Agency Land Code: R29170350	Land Name: FORESTRY	County: KOOCHICHING	Acres: 40.00
City:	Site Code: R290103	Classification Per M.S. 86A.05: f. state forests and state forest subareas	Current Public Use: YES	Future Public Use: YES
Land Code: 1000044654	Agency Land Code: R29170369	Land Name: FORESTRY	County: KOOCHICHING	Acres: 40.00
City:	Site Code: R290103	Classification Per M.S. 86A.05: f. state forests and state forest subareas	Current Public Use: YES	Future Public Use: YES



Land Code: 1000044655	Agency Land Code: R29170383	Land Name: FORESTRY	County: KOOCHICHING	Acres: 40.00
City:	Site Code: R290103	Classification Per M.S. 86A.05: f. state forests and state forest subareas	Current Public Use: YES	Future Public Use: YES
Land Code: 1000044656	Agency Land Code: R29170396	Land Name: FORESTRY	County: KOOCHICHING	Acres: 40.00
City:	Site Code: R290103	Classification Per M.S. 86A.05: f. state forests and state forest subareas	Current Public Use: YES	Future Public Use: YES
Land Code: 1000044657	Agency Land Code: R29170413	Land Name: FORESTRY	County: KOOCHICHING	Acres: 40.00
City:	Site Code: R290103	Classification Per M.S. 86A.05: f. state forests and state forest subareas	Current Public Use: YES	Future Public Use: YES
Land Code: 1000044658	Agency Land Code: R29170432	Land Name: FORESTRY	County: KOOCHICHING	Acres: 40.00
City:	Site Code: R290103	Classification Per M.S. 86A.05: f. state forests and state forest subareas	Current Public Use: YES	Future Public Use: YES
Land Code: 1000044659	Agency Land Code: R29170439	Land Name: FORESTRY	County: KOOCHICHING	Acres: 40.00
City:	Site Code: R290103	Classification Per M.S. 86A.05: f. state forests and state forest subareas	Current Public Use: YES	Future Public Use: YES
Land Code: 1000044660	Agency Land Code: R29170462	Land Name: FORESTRY	County: KOOCHICHING	Acres: 40.00
City:	Site Code: R290103	Classification Per M.S. 86A.05: f. state forests and state forest subareas	Current Public Use: YES	Future Public Use: YES
Land Code: 1000044661	Agency Land Code: R29170504	Land Name: FORESTRY	County: KOOCHICHING	Acres: 40.00
City:	Site Code: R290103	Classification Per M.S. 86A.05: f. state forests and state forest subareas	Current Public Use: YES	Future Public Use: YES
Land Code: 1000044662	Agency Land Code: R29170614	Land Name: FORESTRY	County: KOOCHICHING	Acres: 40.00
City:	Site Code: R290103	Classification Per M.S. 86A.05: f. state forests and state forest subareas	Current Public Use: YES	Future Public Use: YES
Land Code: 1000044663	Agency Land Code: R29170644	Land Name: FORESTRY	County: KOOCHICHING	Acres: 40.00
City:	Site Code: R290103	Classification Per M.S. 86A.05: f. state forests and state forest subareas	Current Public Use: YES	Future Public Use: YES
Land Code: 1000044664	Agency Land Code: R29170705	Land Name: FORESTRY	County: KOOCHICHING	Acres: 40.00
City:	Site Code: R290103	Classification Per M.S. 86A.05: f. state forests and state forest subareas	Current Public Use: YES	Future Public Use: YES
Land Code: 1000044665	Agency Land Code: R29170734	Land Name: FORESTRY	County: KOOCHICHING	Acres: 40.00
City:	Site Code: R290103	Classification Per M.S. 86A.05: f. state forests and state forest subareas	Current Public Use: YES	Future Public Use: YES
Land Code: 1000044666	Agency Land Code: R29170807	Land Name: FORESTRY	County: KOOCHICHING	Acres: 40.00
City:	Site Code: R290103	Classification Per M.S. 86A.05: f. state forests and state forest subareas	Current Public Use: YES	Future Public Use: YES



Land Code: 1000044667	Agency Land Code: R29170822	Land Name: FORESTRY	County: KOOCHICHING	Acres: 40.00
City:	Site Code: R290103	Classification Per M.S. 86A.05: f. state forests and state forest subareas	Current Public Use: YES	Future Public Use: YES
Land Code: 1000044668	Agency Land Code: R29170851	Land Name: FORESTRY	County: KOOCHICHING	Acres: 40.00
City:	Site Code: R290103	Classification Per M.S. 86A.05: f. state forests and state forest subareas	Current Public Use: YES	Future Public Use: YES
Land Code: 1000044669	Agency Land Code: R29170872	Land Name: FORESTRY	County: KOOCHICHING	Acres: 40.00
City:	Site Code: R290103	Classification Per M.S. 86A.05: f. state forests and state forest subareas	Current Public Use: YES	Future Public Use: YES
Land Code: 1000044670	Agency Land Code: R29170903	Land Name: FORESTRY	County: KOOCHICHING	Acres: 40.00
City:	Site Code: R290103	Classification Per M.S. 86A.05: f. state forests and state forest subareas	Current Public Use: YES	Future Public Use: YES
Land Code: 1000044671	Agency Land Code: R29170962	Land Name: FORESTRY	County: KOOCHICHING	Acres: 40.00
City:	Site Code: R290103	Classification Per M.S. 86A.05: f. state forests and state forest subareas	Current Public Use: YES	Future Public Use: YES
Land Code: 1000044672	Agency Land Code: R29169212	Land Name: FORESTRY	County: KOOCHICHING	Acres: 40.00
City:	Site Code: R290103	Classification Per M.S. 86A.05: f. state forests and state forest subareas	Current Public Use: YES	Future Public Use: YES
Land Code: 1000044673	Agency Land Code: R29168451	Land Name: FORESTRY	County: KOOCHICHING	Acres: 40.00
City:	Site Code: R290103	Classification Per M.S. 86A.05: f. state forests and state forest subareas	Current Public Use: YES	Future Public Use: YES
Land Code: 1000044674	Agency Land Code: R29168461	Land Name: FORESTRY	County: KOOCHICHING	Acres: 40.00
City:	Site Code: R290103	Classification Per M.S. 86A.05: f. state forests and state forest subareas	Current Public Use: YES	Future Public Use: YES
Land Code: 1000044675	Agency Land Code: R29168858	Land Name: FORESTRY	County: KOOCHICHING	Acres: 40.00
City:	Site Code: R290103	Classification Per M.S. 86A.05: f. state forests and state forest subareas	Current Public Use: YES	Future Public Use: YES
Land Code: 1000044676	Agency Land Code: R29169268	Land Name: FORESTRY	County: KOOCHICHING	Acres: 40.00
City:	Site Code: R290103	Classification Per M.S. 86A.05: f. state forests and state forest subareas	Current Public Use: YES	Future Public Use: YES
Land Code: 1000044677	Agency Land Code: R29169293	Land Name: FORESTRY	County: KOOCHICHING	Acres: 40.00
City:	Site Code: R290103	Classification Per M.S. 86A.05: f. state forests and state forest subareas	Current Public Use: YES	Future Public Use: YES
Land Code: 1000044678	Agency Land Code: R29167992	Land Name: FORESTRY	County: KOOCHICHING	Acres: 40.00
City:	Site Code: R290103	Classification Per M.S. 86A.05: f. state forests and state forest subareas	Current Public Use: YES	Future Public Use: YES



Land Code: 1000044679	Agency Land Code: R29168919	Land Name: FORESTRY	County: KOOCHICHING	Acres: 40.00
City:	Site Code: R290103	Classification Per M.S. 86A.05: f. state forests and state forest subareas	Current Public Use: YES	Future Public Use: YES
Land Code: 1000044680	Agency Land Code: R29168920	Land Name: FORESTRY	County: KOOCHICHING	Acres: 40.00
City:	Site Code: R290103	Classification Per M.S. 86A.05: f. state forests and state forest subareas	Current Public Use: YES	Future Public Use: YES
Land Code: 1000044681	Agency Land Code: R29169316	Land Name: FORESTRY	County: KOOCHICHING	Acres: 40.00
City:	Site Code: R290103	Classification Per M.S. 86A.05: f. state forests and state forest subareas	Current Public Use: YES	Future Public Use: YES
Land Code: 1000044682	Agency Land Code: R29169334	Land Name: FORESTRY	County: KOOCHICHING	Acres: 44.06
City:	Site Code: R290103	Classification Per M.S. 86A.05: f. state forests and state forest subareas	Current Public Use: YES	Future Public Use: YES
Land Code: 1000044683	Agency Land Code: R29168069	Land Name: FORESTRY	County: KOOCHICHING	Acres: 40.00
City:	Site Code: R290103	Classification Per M.S. 86A.05: f. state forests and state forest subareas	Current Public Use: YES	Future Public Use: YES
Land Code: 1000044684	Agency Land Code: R29168542	Land Name: FORESTRY	County: KOOCHICHING	Acres: 44.26
City:	Site Code: R290103	Classification Per M.S. 86A.05: f. state forests and state forest subareas	Current Public Use: YES	Future Public Use: YES
Land Code: 1000044685	Agency Land Code: R29168974	Land Name: FORESTRY	County: KOOCHICHING	Acres: 40.00
City:	Site Code: R290103	Classification Per M.S. 86A.05: f. state forests and state forest subareas	Current Public Use: YES	Future Public Use: YES
Land Code: 1000044686	Agency Land Code: R29168976	Land Name: FORESTRY	County: KOOCHICHING	Acres: 34.09
City:	Site Code: R290103	Classification Per M.S. 86A.05: f. state forests and state forest subareas	Current Public Use: YES	Future Public Use: YES
Land Code: 1000044687	Agency Land Code: R29169383	Land Name: FORESTRY	County: KOOCHICHING	Acres: 40.00
City:	Site Code: R290103	Classification Per M.S. 86A.05: f. state forests and state forest subareas	Current Public Use: YES	Future Public Use: YES
Land Code: 1000044688	Agency Land Code: R29169403	Land Name: FORESTRY	County: KOOCHICHING	Acres: 40.00
City:	Site Code: R290103	Classification Per M.S. 86A.05: f. state forests and state forest subareas	Current Public Use: YES	Future Public Use: YES
Land Code: 1000044689	Agency Land Code: R29169414	Land Name: FORESTRY	County: KOOCHICHING	Acres: 40.00
City:	Site Code: R290103	Classification Per M.S. 86A.05: f. state forests and state forest subareas	Current Public Use: YES	Future Public Use: YES
Land Code: 1000044690	Agency Land Code: R29168130	Land Name: FORESTRY	County: KOOCHICHING	Acres: 40.00
City:	Site Code: R290103	Classification Per M.S. 86A.05: f. state forests and state forest subareas	Current Public Use: YES	Future Public Use: YES



Land Code: 1000044691	Agency Land Code: R29168595	Land Name: FORESTRY	County: KOOCHICHING	Acres: 39.34
City:	Site Code: R290103	Classification Per M.S. 86A.05: f. state forests and state forest subareas	Current Public Use: YES	Future Public Use: YES
Land Code: 1000044692	Agency Land Code: R29168611	Land Name: FORESTRY	County: KOOCHICHING	Acres: 40.00
City:	Site Code: R290103	Classification Per M.S. 86A.05: f. state forests and state forest subareas	Current Public Use: YES	Future Public Use: YES
Land Code: 1000044693	Agency Land Code: R29168151	Land Name: FORESTRY	County: KOOCHICHING	Acres: 40.00
City:	Site Code: R290103	Classification Per M.S. 86A.05: f. state forests and state forest subareas	Current Public Use: YES	Future Public Use: YES
Land Code: 1000044694	Agency Land Code: R29169495	Land Name: FORESTRY	County: KOOCHICHING	Acres: 40.00
City:	Site Code: R290103	Classification Per M.S. 86A.05: f. state forests and state forest subareas	Current Public Use: YES	Future Public Use: YES
Land Code: 1000044695	Agency Land Code: R29169519	Land Name: FORESTRY	County: KOOCHICHING	Acres: 40.00
City:	Site Code: R290103	Classification Per M.S. 86A.05: f. state forests and state forest subareas	Current Public Use: YES	Future Public Use: YES
Land Code: 1000044696	Agency Land Code: R29168245	Land Name: FORESTRY	County: KOOCHICHING	Acres: 40.00
City:	Site Code: R290103	Classification Per M.S. 86A.05: f. state forests and state forest subareas	Current Public Use: YES	Future Public Use: YES
Land Code: 1000044697	Agency Land Code: R29169546	Land Name: FORESTRY	County: KOOCHICHING	Acres: 40.00
City:	Site Code: R290103	Classification Per M.S. 86A.05: f. state forests and state forest subareas	Current Public Use: YES	Future Public Use: YES
Land Code: 1000044698	Agency Land Code: R29169562	Land Name: FORESTRY	County: KOOCHICHING	Acres: 40.00
City:	Site Code: R290103	Classification Per M.S. 86A.05: f. state forests and state forest subareas	Current Public Use: YES	Future Public Use: YES
Land Code: 1000044699	Agency Land Code: R29166960	Land Name: FORESTRY	County: KOOCHICHING	Acres: 40.00
City:	Site Code: R290103	Classification Per M.S. 86A.05: f. state forests and state forest subareas	Current Public Use: YES	Future Public Use: YES
Land Code: 1000044700	Agency Land Code: R29170068	Land Name: FORESTRY	County: KOOCHICHING	Acres: 40.00
City:	Site Code: R290103	Classification Per M.S. 86A.05: f. state forests and state forest subareas	Current Public Use: YES	Future Public Use: YES
Land Code: 1000044701	Agency Land Code: R29170083	Land Name: FORESTRY	County: KOOCHICHING	Acres: 40.00
City:	Site Code: R290103	Classification Per M.S. 86A.05: f. state forests and state forest subareas	Current Public Use: YES	Future Public Use: YES
Land Code: 1000044702	Agency Land Code: R29170157	Land Name: FORESTRY	County: KOOCHICHING	Acres: 40.00
City:	Site Code: R290103	Classification Per M.S. 86A.05: f. state forests and state forest subareas	Current Public Use: YES	Future Public Use: YES



Land Code: 1000044703	Agency Land Code: R29170184	Land Name: FORESTRY	County: KOOCHICHING	Acres: 40.00
City:	Site Code: R290103	Classification Per M.S. 86A.05: f. state forests and state forest subareas	Current Public Use: YES	Future Public Use: YES
Land Code: 1000044704	Agency Land Code: R29170188	Land Name: FORESTRY	County: KOOCHICHING	Acres: 41.39
City:	Site Code: R290103	Classification Per M.S. 86A.05: f. state forests and state forest subareas	Current Public Use: YES	Future Public Use: YES
Land Code: 1000044705	Agency Land Code: R29170194	Land Name: FORESTRY	County: KOOCHICHING	Acres: 40.00
City:	Site Code: R290103	Classification Per M.S. 86A.05: f. state forests and state forest subareas	Current Public Use: YES	Future Public Use: YES
Land Code: 1000044706	Agency Land Code: R29170197	Land Name: FORESTRY	County: KOOCHICHING	Acres: 40.00
City:	Site Code: R290103	Classification Per M.S. 86A.05: f. state forests and state forest subareas	Current Public Use: YES	Future Public Use: YES
Land Code: 1000044707	Agency Land Code: R29170203	Land Name: FORESTRY	County: KOOCHICHING	Acres: 40.00
City:	Site Code: R290103	Classification Per M.S. 86A.05: f. state forests and state forest subareas	Current Public Use: YES	Future Public Use: YES
Land Code: 1000044708	Agency Land Code: R29170246	Land Name: FORESTRY	County: KOOCHICHING	Acres: 40.00
City:	Site Code: R290103	Classification Per M.S. 86A.05: f. state forests and state forest subareas	Current Public Use: YES	Future Public Use: YES
Land Code: 1000044709	Agency Land Code: R29170252	Land Name: FORESTRY	County: KOOCHICHING	Acres: 40.00
City:	Site Code: R290103	Classification Per M.S. 86A.05: f. state forests and state forest subareas	Current Public Use: YES	Future Public Use: YES
Land Code: 1000044710	Agency Land Code: R29170262	Land Name: FORESTRY	County: KOOCHICHING	Acres: 40.00
City:	Site Code: R290103	Classification Per M.S. 86A.05: f. state forests and state forest subareas	Current Public Use: YES	Future Public Use: YES
Land Code: 1000044711	Agency Land Code: R29170329	Land Name: FORESTRY	County: KOOCHICHING	Acres: 40.00
City:	Site Code: R290103	Classification Per M.S. 86A.05: f. state forests and state forest subareas	Current Public Use: YES	Future Public Use: YES
Land Code: 1000044712	Agency Land Code: R29170334	Land Name: FORESTRY	County: KOOCHICHING	Acres: 40.00
City:	Site Code: R290103	Classification Per M.S. 86A.05: f. state forests and state forest subareas	Current Public Use: YES	Future Public Use: YES
Land Code: 1000044713	Agency Land Code: R29170364	Land Name: FORESTRY	County: KOOCHICHING	Acres: 40.00
City:	Site Code: R290103	Classification Per M.S. 86A.05: f. state forests and state forest subareas	Current Public Use: YES	Future Public Use: YES
Land Code: 1000044714	Agency Land Code: R29170368	Land Name: FORESTRY	County: KOOCHICHING	Acres: 40.00
City:	Site Code: R290103	Classification Per M.S. 86A.05: f. state forests and state forest subareas	Current Public Use: YES	Future Public Use: YES



Land Code: 1000044715	Agency Land Code: R29170414	Land Name: FORESTRY	County: KOOCHICHING	Acres: 40.00
City:	Site Code: R290103	Classification Per M.S. 86A.05: f. state forests and state forest subareas	Current Public Use: YES	Future Public Use: YES
Land Code: 1000044716	Agency Land Code: R29170488	Land Name: FORESTRY	County: KOOCHICHING	Acres: 40.00
City:	Site Code: R290103	Classification Per M.S. 86A.05: f. state forests and state forest subareas	Current Public Use: YES	Future Public Use: YES
Land Code: 1000044717	Agency Land Code: R29167463	Land Name: FORESTRY	County: KOOCHICHING	Acres: 40.00
City:	Site Code: R290103	Classification Per M.S. 86A.05: f. state forests and state forest subareas	Current Public Use: YES	Future Public Use: YES
Land Code: 1000044718	Agency Land Code: R29167466	Land Name: FORESTRY	County: KOOCHICHING	Acres: 40.00
City:	Site Code: R290103	Classification Per M.S. 86A.05: f. state forests and state forest subareas	Current Public Use: YES	Future Public Use: YES
Land Code: 1000044719	Agency Land Code: R29167528	Land Name: FORESTRY	County: KOOCHICHING	Acres: 40.00
City:	Site Code: R290103	Classification Per M.S. 86A.05: f. state forests and state forest subareas	Current Public Use: YES	Future Public Use: YES
Land Code: 1000044720	Agency Land Code: R29167651	Land Name: FORESTRY	County: KOOCHICHING	Acres: 40.00
City:	Site Code: R290103	Classification Per M.S. 86A.05: f. state forests and state forest subareas	Current Public Use: YES	Future Public Use: YES
Land Code: 1000044721	Agency Land Code: R29167663	Land Name: FORESTRY	County: KOOCHICHING	Acres: 40.00
City:	Site Code: R290103	Classification Per M.S. 86A.05: f. state forests and state forest subareas	Current Public Use: YES	Future Public Use: YES
Land Code: 1000044722	Agency Land Code: R29167668	Land Name: FORESTRY	County: KOOCHICHING	Acres: 40.00
City:	Site Code: R290103	Classification Per M.S. 86A.05: f. state forests and state forest subareas	Current Public Use: YES	Future Public Use: YES
Land Code: 1000044723	Agency Land Code: R29167862	Land Name: FORESTRY	County: KOOCHICHING	Acres: 26.45
City:	Site Code: R290103	Classification Per M.S. 86A.05: f. state forests and state forest subareas	Current Public Use: YES	Future Public Use: YES
Land Code: 1000044724	Agency Land Code: R29167869	Land Name: FORESTRY	County: KOOCHICHING	Acres: 40.00
City:	Site Code: R290103	Classification Per M.S. 86A.05: f. state forests and state forest subareas	Current Public Use: YES	Future Public Use: YES
Land Code: 1000044725	Agency Land Code: R29165079	Land Name: FORESTRY	County: KOOCHICHING	Acres: 40.00
City:	Site Code: R290103	Classification Per M.S. 86A.05: f. state forests and state forest subareas	Current Public Use: YES	Future Public Use: YES
Land Code: 1000044726	Agency Land Code: R29165091	Land Name: FORESTRY	County: KOOCHICHING	Acres: 40.00
City:	Site Code: R290103	Classification Per M.S. 86A.05: f. state forests and state forest subareas	Current Public Use: YES	Future Public Use: YES



Land Code: 1000044727	Agency Land Code: R29170509	Land Name: FORESTRY	County: KOOCHICHING	Acres: 40.00
City:	Site Code: R290103	Classification Per M.S. 86A.05: f. state forests and state forest subareas	Current Public Use: YES	Future Public Use: YES
Land Code: 1000044728	Agency Land Code: R29170577	Land Name: FORESTRY	County: KOOCHICHING	Acres: 40.00
City:	Site Code: R290103	Classification Per M.S. 86A.05: f. state forests and state forest subareas	Current Public Use: YES	Future Public Use: YES
Land Code: 1000044729	Agency Land Code: R29170594	Land Name: FORESTRY	County: KOOCHICHING	Acres: 41.57
City:	Site Code: R290103	Classification Per M.S. 86A.05: f. state forests and state forest subareas	Current Public Use: YES	Future Public Use: YES
Land Code: 1000044730	Agency Land Code: R29170619	Land Name: FORESTRY	County: KOOCHICHING	Acres: 40.00
City:	Site Code: R290103	Classification Per M.S. 86A.05: f. state forests and state forest subareas	Current Public Use: YES	Future Public Use: YES
Land Code: 1000044731	Agency Land Code: R29170622	Land Name: FORESTRY	County: KOOCHICHING	Acres: 40.00
City:	Site Code: R290103	Classification Per M.S. 86A.05: f. state forests and state forest subareas	Current Public Use: YES	Future Public Use: YES
Land Code: 1000044732	Agency Land Code: R29170663	Land Name: FORESTRY	County: KOOCHICHING	Acres: 40.00
City:	Site Code: R290103	Classification Per M.S. 86A.05: f. state forests and state forest subareas	Current Public Use: YES	Future Public Use: YES
Land Code: 1000044733	Agency Land Code: R29170664	Land Name: FORESTRY	County: KOOCHICHING	Acres: 40.00
City:	Site Code: R290103	Classification Per M.S. 86A.05: f. state forests and state forest subareas	Current Public Use: YES	Future Public Use: YES
Land Code: 1000044734	Agency Land Code: R29170740	Land Name: FORESTRY	County: KOOCHICHING	Acres: 40.00
City:	Site Code: R290103	Classification Per M.S. 86A.05: f. state forests and state forest subareas	Current Public Use: YES	Future Public Use: YES
Land Code: 1000044735	Agency Land Code: R29170760	Land Name: FORESTRY	County: KOOCHICHING	Acres: 40.00
City:	Site Code: R290103	Classification Per M.S. 86A.05: f. state forests and state forest subareas	Current Public Use: YES	Future Public Use: YES
Land Code: 1000044736	Agency Land Code: R29170762	Land Name: FORESTRY	County: KOOCHICHING	Acres: 40.00
City:	Site Code: R290103	Classification Per M.S. 86A.05: f. state forests and state forest subareas	Current Public Use: YES	Future Public Use: YES
Land Code: 1000044737	Agency Land Code: R29170795	Land Name: FORESTRY	County: KOOCHICHING	Acres: 40.00
City:	Site Code: R290103	Classification Per M.S. 86A.05: f. state forests and state forest subareas	Current Public Use: YES	Future Public Use: YES
Land Code: 1000044738	Agency Land Code: R29170800	Land Name: FORESTRY	County: KOOCHICHING	Acres: 40.00
City:	Site Code: R290103	Classification Per M.S. 86A.05: f. state forests and state forest subareas	Current Public Use: YES	Future Public Use: YES



Land Code: 1000044739	Agency Land Code: R29170812	Land Name: FORESTRY	County: KOOCHICHING	Acres: 40.00
City:	Site Code: R290103	Classification Per M.S. 86A.05: f. state forests and state forest subareas	Current Public Use: YES	Future Public Use: YES
Land Code: 1000044740	Agency Land Code: R29165481	Land Name: FORESTRY	County: KOOCHICHING	Acres: 40.00
City:	Site Code: R290103	Classification Per M.S. 86A.05: f. state forests and state forest subareas	Current Public Use: YES	Future Public Use: YES
Land Code: 1000044741	Agency Land Code: R29165486	Land Name: FORESTRY	County: KOOCHICHING	Acres: 40.00
City:	Site Code: R290103	Classification Per M.S. 86A.05: f. state forests and state forest subareas	Current Public Use: YES	Future Public Use: YES
Land Code: 1000044742	Agency Land Code: R29165909	Land Name: FORESTRY	County: KOOCHICHING	Acres: 40.00
City:	Site Code: R290103	Classification Per M.S. 86A.05: f. state forests and state forest subareas	Current Public Use: YES	Future Public Use: YES
Land Code: 1000044743	Agency Land Code: R29165516	Land Name: FORESTRY	County: KOOCHICHING	Acres: 40.00
City:	Site Code: R290103	Classification Per M.S. 86A.05: f. state forests and state forest subareas	Current Public Use: YES	Future Public Use: YES
Land Code: 1000044744	Agency Land Code: R29165552	Land Name: FORESTRY	County: KOOCHICHING	Acres: 40.00
City:	Site Code: R290103	Classification Per M.S. 86A.05: f. state forests and state forest subareas	Current Public Use: YES	Future Public Use: YES
Land Code: 1000044745	Agency Land Code: R29165926	Land Name: FORESTRY	County: KOOCHICHING	Acres: 40.00
City:	Site Code: R290103	Classification Per M.S. 86A.05: f. state forests and state forest subareas	Current Public Use: YES	Future Public Use: YES
Land Code: 1000044746	Agency Land Code: R29165173	Land Name: FORESTRY	County: KOOCHICHING	Acres: 40.00
City:	Site Code: R290103	Classification Per M.S. 86A.05: f. state forests and state forest subareas	Current Public Use: YES	Future Public Use: YES
Land Code: 1000044747	Agency Land Code: R29165964	Land Name: FORESTRY	County: KOOCHICHING	Acres: 35.51
City:	Site Code: R290103	Classification Per M.S. 86A.05: f. state forests and state forest subareas	Current Public Use: YES	Future Public Use: YES
Land Code: 1000044748	Agency Land Code: R29165980	Land Name: FORESTRY	County: KOOCHICHING	Acres: 40.00
City:	Site Code: R290103	Classification Per M.S. 86A.05: f. state forests and state forest subareas	Current Public Use: YES	Future Public Use: YES
Land Code: 1000044749	Agency Land Code: R29165989	Land Name: FORESTRY	County: KOOCHICHING	Acres: 40.00
City:	Site Code: R290103	Classification Per M.S. 86A.05: f. state forests and state forest subareas	Current Public Use: YES	Future Public Use: YES
Land Code: 1000044750	Agency Land Code: R29165204	Land Name: FORESTRY	County: KOOCHICHING	Acres: 40.00
City:	Site Code: R290103	Classification Per M.S. 86A.05: f. state forests and state forest subareas	Current Public Use: YES	Future Public Use: YES



Land Code: 1000044751	Agency Land Code: R29165632	Land Name: FORESTRY	County: KOOCHICHING	Acres: 40.00
City:	Site Code: R290103	Classification Per M.S. 86A.05: f. state forests and state forest subareas	Current Public Use: YES	Future Public Use: YES
Land Code: 1000044752	Agency Land Code: R29165646	Land Name: FORESTRY	County: KOOCHICHING	Acres: 40.00
City:	Site Code: R290103	Classification Per M.S. 86A.05: f. state forests and state forest subareas	Current Public Use: YES	Future Public Use: YES
Land Code: 1000044753	Agency Land Code: R29168401	Land Name: FORESTRY	County: KOOCHICHING	Acres: 40.00
City:	Site Code: R290103	Classification Per M.S. 86A.05: f. state forests and state forest subareas	Current Public Use: YES	Future Public Use: YES
Land Code: 1000044754	Agency Land Code: R29168829	Land Name: FORESTRY	County: KOOCHICHING	Acres: 40.00
City:	Site Code: R290103	Classification Per M.S. 86A.05: f. state forests and state forest subareas	Current Public Use: YES	Future Public Use: YES
Land Code: 1000044755	Agency Land Code: R29169242	Land Name: FORESTRY	County: KOOCHICHING	Acres: 40.00
City:	Site Code: R290103	Classification Per M.S. 86A.05: f. state forests and state forest subareas	Current Public Use: YES	Future Public Use: YES
Land Code: 1000044756	Agency Land Code: R29168445	Land Name: FORESTRY	County: KOOCHICHING	Acres: 40.00
City:	Site Code: R290103	Classification Per M.S. 86A.05: f. state forests and state forest subareas	Current Public Use: YES	Future Public Use: YES
Land Code: 1000044757	Agency Land Code: R29165292	Land Name: FORESTRY	County: KOOCHICHING	Acres: 40.00
City:	Site Code: R290103	Classification Per M.S. 86A.05: f. state forests and state forest subareas	Current Public Use: YES	Future Public Use: YES
Land Code: 1000044758	Agency Land Code: R29165306	Land Name: FORESTRY	County: KOOCHICHING	Acres: 40.00
City:	Site Code: R290103	Classification Per M.S. 86A.05: f. state forests and state forest subareas	Current Public Use: YES	Future Public Use: YES
Land Code: 1000044759	Agency Land Code: R29165677	Land Name: FORESTRY	County: KOOCHICHING	Acres: 40.00
City:	Site Code: R290103	Classification Per M.S. 86A.05: f. state forests and state forest subareas	Current Public Use: YES	Future Public Use: YES
Land Code: 1000044760	Agency Land Code: R29165704	Land Name: FORESTRY	County: KOOCHICHING	Acres: 40.00
City:	Site Code: R290103	Classification Per M.S. 86A.05: f. state forests and state forest subareas	Current Public Use: YES	Future Public Use: YES
Land Code: 1000044761	Agency Land Code: R29165705	Land Name: FORESTRY	County: KOOCHICHING	Acres: 40.00
City:	Site Code: R290103	Classification Per M.S. 86A.05: f. state forests and state forest subareas	Current Public Use: YES	Future Public Use: YES
Land Code: 1000044762	Agency Land Code: R29165313	Land Name: FORESTRY	County: KOOCHICHING	Acres: 40.00
City:	Site Code: R290103	Classification Per M.S. 86A.05: f. state forests and state forest subareas	Current Public Use: YES	Future Public Use: YES



Land Code: 1000044763	Agency Land Code: R29165725	Land Name: FORESTRY	County: KOOCHICHING	Acres: 40.00
City:	Site Code: R290103	Classification Per M.S. 86A.05: f. state forests and state forest subareas	Current Public Use: YES	Future Public Use: YES
Land Code: 1000044764	Agency Land Code: R29165743	Land Name: FORESTRY	County: KOOCHICHING	Acres: 40.00
City:	Site Code: R290103	Classification Per M.S. 86A.05: f. state forests and state forest subareas	Current Public Use: YES	Future Public Use: YES
Land Code: 1000044765	Agency Land Code: R29165372	Land Name: FORESTRY	County: KOOCHICHING	Acres: 40.00
City:	Site Code: R290103	Classification Per M.S. 86A.05: f. state forests and state forest subareas	Current Public Use: YES	Future Public Use: YES
Land Code: 1000044766	Agency Land Code: R29333470	Land Name: FORESTRY	County: KOOCHICHING	Acres: 50.55
City:	Site Code: R290103	Classification Per M.S. 86A.05: f. state forests and state forest subareas	Current Public Use: YES	Future Public Use: YES
Land Code: 1000044767	Agency Land Code: R29165779	Land Name: FORESTRY	County: KOOCHICHING	Acres: 40.00
City:	Site Code: R290103	Classification Per M.S. 86A.05: f. state forests and state forest subareas	Current Public Use: YES	Future Public Use: YES
Land Code: 1000044768	Agency Land Code: R29161036	Land Name: FORESTRY	County: KOOCHICHING	Acres: 44.25
City:	Site Code: R290103	Classification Per M.S. 86A.05: f. state forests and state forest subareas	Current Public Use: YES	Future Public Use: YES
Land Code: 1000044769	Agency Land Code: R29161038	Land Name: FORESTRY	County: KOOCHICHING	Acres: 29.75
City:	Site Code: R290103	Classification Per M.S. 86A.05: f. state forests and state forest subareas	Current Public Use: YES	Future Public Use: YES
Land Code: 1000044770	Agency Land Code: R29161063	Land Name: FORESTRY	County: KOOCHICHING	Acres: 40.00
City:	Site Code: R290103	Classification Per M.S. 86A.05: f. state forests and state forest subareas	Current Public Use: YES	Future Public Use: YES
Land Code: 1000044771	Agency Land Code: R29161104	Land Name: FORESTRY	County: KOOCHICHING	Acres: 40.00
City:	Site Code: R290103	Classification Per M.S. 86A.05: f. state forests and state forest subareas	Current Public Use: YES	Future Public Use: YES
Land Code: 1000044772	Agency Land Code: R29161229	Land Name: FORESTRY	County: KOOCHICHING	Acres: 40.00
City:	Site Code: R290103	Classification Per M.S. 86A.05: f. state forests and state forest subareas	Current Public Use: YES	Future Public Use: YES
Land Code: 1000044773	Agency Land Code: R29161397	Land Name: FORESTRY	County: KOOCHICHING	Acres: 40.00
City:	Site Code: R290103	Classification Per M.S. 86A.05: f. state forests and state forest subareas	Current Public Use: YES	Future Public Use: YES
Land Code: 1000044774	Agency Land Code: R29161401	Land Name: FORESTRY	County: KOOCHICHING	Acres: 40.00
City:	Site Code: R290103	Classification Per M.S. 86A.05: f. state forests and state forest subareas	Current Public Use: YES	Future Public Use: YES



Land Code: 1000044775	Agency Land Code: R29161402	Land Name: FORESTRY	County: KOOCHICHING	Acres: 40.00
City:	Site Code: R290103	Classification Per M.S. 86A.05: f. state forests and state forest subareas	Current Public Use: YES	Future Public Use: YES
Land Code: 1000044776	Agency Land Code: R29161431	Land Name: FORESTRY	County: KOOCHICHING	Acres: 40.00
City:	Site Code: R290103	Classification Per M.S. 86A.05: f. state forests and state forest subareas	Current Public Use: YES	Future Public Use: YES
Land Code: 1000044777	Agency Land Code: R29161460	Land Name: FORESTRY	County: KOOCHICHING	Acres: 40.00
City:	Site Code: R290103	Classification Per M.S. 86A.05: f. state forests and state forest subareas	Current Public Use: YES	Future Public Use: YES
Land Code: 1000044778	Agency Land Code: R29161462	Land Name: FORESTRY	County: KOOCHICHING	Acres: 40.00
City:	Site Code: R290103	Classification Per M.S. 86A.05: f. state forests and state forest subareas	Current Public Use: YES	Future Public Use: YES
Land Code: 1000044779	Agency Land Code: R29161481	Land Name: FORESTRY	County: KOOCHICHING	Acres: 40.00
City:	Site Code: R290103	Classification Per M.S. 86A.05: f. state forests and state forest subareas	Current Public Use: YES	Future Public Use: YES
Land Code: 1000044780	Agency Land Code: R29161497	Land Name: FORESTRY	County: KOOCHICHING	Acres: 40.00
City:	Site Code: R290103	Classification Per M.S. 86A.05: f. state forests and state forest subareas	Current Public Use: YES	Future Public Use: YES
Land Code: 1000044781	Agency Land Code: R29161501	Land Name: FORESTRY	County: KOOCHICHING	Acres: 40.00
City:	Site Code: R290103	Classification Per M.S. 86A.05: f. state forests and state forest subareas	Current Public Use: YES	Future Public Use: YES
Land Code: 1000044782	Agency Land Code: R29161514	Land Name: FORESTRY	County: KOOCHICHING	Acres: 40.00
City:	Site Code: R290103	Classification Per M.S. 86A.05: f. state forests and state forest subareas	Current Public Use: YES	Future Public Use: YES
Land Code: 1000044783	Agency Land Code: R29161518	Land Name: FORESTRY	County: KOOCHICHING	Acres: 40.00
City:	Site Code: R290103	Classification Per M.S. 86A.05: f. state forests and state forest subareas	Current Public Use: YES	Future Public Use: YES
Land Code: 1000044784	Agency Land Code: R29161557	Land Name: FORESTRY	County: KOOCHICHING	Acres: 40.00
City:	Site Code: R290103	Classification Per M.S. 86A.05: f. state forests and state forest subareas	Current Public Use: YES	Future Public Use: YES
Land Code: 1000044785	Agency Land Code: R29161584	Land Name: FORESTRY	County: KOOCHICHING	Acres: 44.64
City:	Site Code: R290103	Classification Per M.S. 86A.05: f. state forests and state forest subareas	Current Public Use: YES	Future Public Use: YES
Land Code: 1000044786	Agency Land Code: R29161672	Land Name: FORESTRY	County: KOOCHICHING	Acres: 40.00
City:	Site Code: R290103	Classification Per M.S. 86A.05: f. state forests and state forest subareas	Current Public Use: YES	Future Public Use: YES



Land Code: 1000044787	Agency Land Code: R29161749	Land Name: FORESTRY	County: KOOCHICHING	Acres: 44.90
City:	Site Code: R290103	Classification Per M.S. 86A.05: f. state forests and state forest subareas	Current Public Use: YES	Future Public Use: YES
Land Code: 1000044788	Agency Land Code: R29161937	Land Name: FORESTRY	County: KOOCHICHING	Acres: 40.00
City:	Site Code: R290103	Classification Per M.S. 86A.05: f. state forests and state forest subareas	Current Public Use: YES	Future Public Use: YES
Land Code: 1000044789	Agency Land Code: R29164441	Land Name: FORESTRY	County: KOOCHICHING	Acres: 40.00
City:	Site Code: R290103	Classification Per M.S. 86A.05: f. state forests and state forest subareas	Current Public Use: YES	Future Public Use: YES
Land Code: 1000044790	Agency Land Code: R29164475	Land Name: FORESTRY	County: KOOCHICHING	Acres: 40.00
City:	Site Code: R290103	Classification Per M.S. 86A.05: f. state forests and state forest subareas	Current Public Use: YES	Future Public Use: YES
Land Code: 1000044791	Agency Land Code: R29164513	Land Name: FORESTRY	County: KOOCHICHING	Acres: 40.00
City:	Site Code: R290103	Classification Per M.S. 86A.05: f. state forests and state forest subareas	Current Public Use: YES	Future Public Use: YES
Land Code: 1000044792	Agency Land Code: R29164519	Land Name: FORESTRY	County: KOOCHICHING	Acres: 40.00
City:	Site Code: R290103	Classification Per M.S. 86A.05: f. state forests and state forest subareas	Current Public Use: YES	Future Public Use: YES
Land Code: 1000044793	Agency Land Code: R29164553	Land Name: FORESTRY	County: KOOCHICHING	Acres: 40.00
City:	Site Code: R290103	Classification Per M.S. 86A.05: f. state forests and state forest subareas	Current Public Use: YES	Future Public Use: YES
Land Code: 1000044794	Agency Land Code: R29164708	Land Name: FORESTRY	County: KOOCHICHING	Acres: 40.00
City:	Site Code: R290103	Classification Per M.S. 86A.05: f. state forests and state forest subareas	Current Public Use: YES	Future Public Use: YES
Land Code: 1000044795	Agency Land Code: R29164714	Land Name: FORESTRY	County: KOOCHICHING	Acres: 40.00
City:	Site Code: R290103	Classification Per M.S. 86A.05: f. state forests and state forest subareas	Current Public Use: YES	Future Public Use: YES
Land Code: 1000044796	Agency Land Code: R29164731	Land Name: FORESTRY	County: KOOCHICHING	Acres: 40.00
City:	Site Code: R290103	Classification Per M.S. 86A.05: f. state forests and state forest subareas	Current Public Use: YES	Future Public Use: YES
Land Code: 1000044797	Agency Land Code: R29164764	Land Name: FORESTRY	County: KOOCHICHING	Acres: 40.00
City:	Site Code: R290103	Classification Per M.S. 86A.05: f. state forests and state forest subareas	Current Public Use: YES	Future Public Use: YES
Land Code: 1000044798	Agency Land Code: R29164974	Land Name: FORESTRY	County: KOOCHICHING	Acres: 40.00
City:	Site Code: R290103	Classification Per M.S. 86A.05: f. state forests and state forest subareas	Current Public Use: YES	Future Public Use: YES



Land Code: 1000044799	Agency Land Code: R29164792	Land Name: FORESTRY	County: KOOCHICHING	Acres: 40.00
City:	Site Code: R290103	Classification Per M.S. 86A.05: f. state forests and state forest subareas	Current Public Use: YES	Future Public Use: YES
Land Code: 1000044800	Agency Land Code: R29164805	Land Name: FORESTRY	County: KOOCHICHING	Acres: 40.00
City:	Site Code: R290103	Classification Per M.S. 86A.05: f. state forests and state forest subareas	Current Public Use: YES	Future Public Use: YES
Land Code: 1000044801	Agency Land Code: R29164808	Land Name: FORESTRY	County: KOOCHICHING	Acres: 40.00
City:	Site Code: R290103	Classification Per M.S. 86A.05: f. state forests and state forest subareas	Current Public Use: YES	Future Public Use: YES
Land Code: 1000044802	Agency Land Code: R29164892	Land Name: FORESTRY	County: KOOCHICHING	Acres: 40.00
City:	Site Code: R290103	Classification Per M.S. 86A.05: f. state forests and state forest subareas	Current Public Use: YES	Future Public Use: YES
Land Code: 1000044803	Agency Land Code: R29164902	Land Name: FORESTRY	County: KOOCHICHING	Acres: 40.00
City:	Site Code: R290103	Classification Per M.S. 86A.05: f. state forests and state forest subareas	Current Public Use: YES	Future Public Use: YES
Land Code: 1000044804	Agency Land Code: R29164929	Land Name: FORESTRY	County: KOOCHICHING	Acres: 40.00
City:	Site Code: R290103	Classification Per M.S. 86A.05: f. state forests and state forest subareas	Current Public Use: YES	Future Public Use: YES
Land Code: 1000044805	Agency Land Code: R29164931	Land Name: FORESTRY	County: KOOCHICHING	Acres: 40.00
City:	Site Code: R290103	Classification Per M.S. 86A.05: f. state forests and state forest subareas	Current Public Use: YES	Future Public Use: YES
Land Code: 1000044806	Agency Land Code: R29164996	Land Name: FORESTRY	County: KOOCHICHING	Acres: 40.00
City:	Site Code: R290103	Classification Per M.S. 86A.05: f. state forests and state forest subareas	Current Public Use: YES	Future Public Use: YES
Land Code: 1000044807	Agency Land Code: R29165022	Land Name: FORESTRY	County: KOOCHICHING	Acres: 40.00
City:	Site Code: R290103	Classification Per M.S. 86A.05: f. state forests and state forest subareas	Current Public Use: YES	Future Public Use: YES
Land Code: 1000044808	Agency Land Code: R29165027	Land Name: FORESTRY	County: KOOCHICHING	Acres: 40.00
City:	Site Code: R290103	Classification Per M.S. 86A.05: f. state forests and state forest subareas	Current Public Use: YES	Future Public Use: YES
Land Code: 1000044809	Agency Land Code: R29164887	Land Name: FORESTRY	County: KOOCHICHING	Acres: 40.00
City:	Site Code: R290103	Classification Per M.S. 86A.05: f. state forests and state forest subareas	Current Public Use: YES	Future Public Use: YES
Land Code: 1000044810	Agency Land Code: R29161992	Land Name: FORESTRY	County: KOOCHICHING	Acres: 40.00
City:	Site Code: R290103	Classification Per M.S. 86A.05: f. state forests and state forest subareas	Current Public Use: YES	Future Public Use: YES



Land Code: 1000044811	Agency Land Code: R29162016	Land Name: FORESTRY	County: KOOCHICHING	Acres: 40.00
City:	Site Code: R290103	Classification Per M.S. 86A.05: f. state forests and state forest subareas	Current Public Use: YES	Future Public Use: YES
Land Code: 1000044812	Agency Land Code: R29162031	Land Name: FORESTRY	County: KOOCHICHING	Acres: 40.00
City:	Site Code: R290103	Classification Per M.S. 86A.05: f. state forests and state forest subareas	Current Public Use: YES	Future Public Use: YES
Land Code: 1000044813	Agency Land Code: R29162052	Land Name: FORESTRY	County: KOOCHICHING	Acres: 45.01
City:	Site Code: R290103	Classification Per M.S. 86A.05: f. state forests and state forest subareas	Current Public Use: YES	Future Public Use: YES
Land Code: 1000044814	Agency Land Code: R29162100	Land Name: FORESTRY	County: KOOCHICHING	Acres: 40.00
City:	Site Code: R290103	Classification Per M.S. 86A.05: f. state forests and state forest subareas	Current Public Use: YES	Future Public Use: YES
Land Code: 1000044815	Agency Land Code: R29162103	Land Name: FORESTRY	County: KOOCHICHING	Acres: 40.00
City:	Site Code: R290103	Classification Per M.S. 86A.05: f. state forests and state forest subareas	Current Public Use: YES	Future Public Use: YES
Land Code: 1000044816	Agency Land Code: R29162905	Land Name: FORESTRY	County: KOOCHICHING	Acres: 40.00
City:	Site Code: R290103	Classification Per M.S. 86A.05: f. state forests and state forest subareas	Current Public Use: YES	Future Public Use: YES
Land Code: 1000044817	Agency Land Code: R29156679	Land Name: FORESTRY	County: KOOCHICHING	Acres: 40.00
City:	Site Code: R290103	Classification Per M.S. 86A.05: f. state forests and state forest subareas	Current Public Use: YES	Future Public Use: YES
Land Code: 1000044818	Agency Land Code: R29148108	Land Name: FORESTRY	County: KOOCHICHING	Acres: 40.00
City:	Site Code: R290103	Classification Per M.S. 86A.05: f. state forests and state forest subareas	Current Public Use: YES	Future Public Use: YES
Land Code: 1000044819	Agency Land Code: R29148156	Land Name: FORESTRY	County: KOOCHICHING	Acres: 40.00
City:	Site Code: R290103	Classification Per M.S. 86A.05: f. state forests and state forest subareas	Current Public Use: YES	Future Public Use: YES
Land Code: 1000044820	Agency Land Code: R29165823	Land Name: FORESTRY	County: KOOCHICHING	Acres: 40.00
City:	Site Code: R290103	Classification Per M.S. 86A.05: f. state forests and state forest subareas	Current Public Use: YES	Future Public Use: YES
Land Code: 1000044821	Agency Land Code: R29165853	Land Name: FORESTRY	County: KOOCHICHING	Acres: 38.83
City:	Site Code: R290103	Classification Per M.S. 86A.05: f. state forests and state forest subareas	Current Public Use: YES	Future Public Use: YES
Land Code: 1000044822	Agency Land Code: R29169208	Land Name: FORESTRY	County: KOOCHICHING	Acres: 40.00
City:	Site Code: R290103	Classification Per M.S. 86A.05: f. state forests and state forest subareas	Current Public Use: YES	Future Public Use: YES



Land Code: 1000044823	Agency Land Code: R29169589	Land Name: FORESTRY	County: KOOCHICHING	Acres: 40.00
City:	Site Code: R290103	Classification Per M.S. 86A.05: f. state forests and state forest subareas	Current Public Use: YES	Future Public Use: YES
Land Code: 1000044824	Agency Land Code: R29169628	Land Name: FORESTRY	County: KOOCHICHING	Acres: 40.00
City:	Site Code: R290103	Classification Per M.S. 86A.05: f. state forests and state forest subareas	Current Public Use: YES	Future Public Use: YES
Land Code: 1000044825	Agency Land Code: R29169657	Land Name: FORESTRY	County: KOOCHICHING	Acres: 39.07
City:	Site Code: R290103	Classification Per M.S. 86A.05: f. state forests and state forest subareas	Current Public Use: YES	Future Public Use: YES
Land Code: 1000044826	Agency Land Code: R29169698	Land Name: FORESTRY	County: KOOCHICHING	Acres: 40.00
City:	Site Code: R290103	Classification Per M.S. 86A.05: f. state forests and state forest subareas	Current Public Use: YES	Future Public Use: YES
Land Code: 1000044827	Agency Land Code: R29169736	Land Name: FORESTRY	County: KOOCHICHING	Acres: 40.00
City:	Site Code: R290103	Classification Per M.S. 86A.05: f. state forests and state forest subareas	Current Public Use: YES	Future Public Use: YES
Land Code: 1000044828	Agency Land Code: R29169744	Land Name: FORESTRY	County: KOOCHICHING	Acres: 40.00
City:	Site Code: R290103	Classification Per M.S. 86A.05: f. state forests and state forest subareas	Current Public Use: YES	Future Public Use: YES
Land Code: 1000044829	Agency Land Code: R29169759	Land Name: FORESTRY	County: KOOCHICHING	Acres: 40.00
City:	Site Code: R290103	Classification Per M.S. 86A.05: f. state forests and state forest subareas	Current Public Use: YES	Future Public Use: YES
Land Code: 1000044830	Agency Land Code: R29169834	Land Name: FORESTRY	County: KOOCHICHING	Acres: 40.00
City:	Site Code: R290103	Classification Per M.S. 86A.05: f. state forests and state forest subareas	Current Public Use: YES	Future Public Use: YES
Land Code: 1000044831	Agency Land Code: R29169856	Land Name: FORESTRY	County: KOOCHICHING	Acres: 40.00
City:	Site Code: R290103	Classification Per M.S. 86A.05: f. state forests and state forest subareas	Current Public Use: YES	Future Public Use: YES
Land Code: 1000044832	Agency Land Code: R29169936	Land Name: FORESTRY	County: KOOCHICHING	Acres: 41.41
City:	Site Code: R290103	Classification Per M.S. 86A.05: f. state forests and state forest subareas	Current Public Use: YES	Future Public Use: YES
Land Code: 1000044833	Agency Land Code: R29169947	Land Name: FORESTRY	County: KOOCHICHING	Acres: 40.00
City:	Site Code: R290103	Classification Per M.S. 86A.05: f. state forests and state forest subareas	Current Public Use: YES	Future Public Use: YES
Land Code: 1000044834	Agency Land Code: R29170044	Land Name: FORESTRY	County: KOOCHICHING	Acres: 44.61
City:	Site Code: R290103	Classification Per M.S. 86A.05: f. state forests and state forest subareas	Current Public Use: YES	Future Public Use: YES



Land Code: 1000044835	Agency Land Code: R29170052	Land Name: FORESTRY	County: KOOCHICHING	Acres: 40.00
City:	Site Code: R290103	Classification Per M.S. 86A.05: f. state forests and state forest subareas	Current Public Use: YES	Future Public Use: YES
Land Code: 1000044836	Agency Land Code: R29168463	Land Name: FORESTRY	County: KOOCHICHING	Acres: 40.00
City:	Site Code: R290103	Classification Per M.S. 86A.05: f. state forests and state forest subareas	Current Public Use: YES	Future Public Use: YES
Land Code: 1000044837	Agency Land Code: R29168846	Land Name: FORESTRY	County: KOOCHICHING	Acres: 40.00
City:	Site Code: R290103	Classification Per M.S. 86A.05: f. state forests and state forest subareas	Current Public Use: YES	Future Public Use: YES
Land Code: 1000044838	Agency Land Code: R29169273	Land Name: FORESTRY	County: KOOCHICHING	Acres: 40.00
City:	Site Code: R290103	Classification Per M.S. 86A.05: f. state forests and state forest subareas	Current Public Use: YES	Future Public Use: YES
Land Code: 1000044839	Agency Land Code: R29169309	Land Name: FORESTRY	County: KOOCHICHING	Acres: 40.00
City:	Site Code: R290103	Classification Per M.S. 86A.05: f. state forests and state forest subareas	Current Public Use: YES	Future Public Use: YES
Land Code: 1000044840	Agency Land Code: R29168019	Land Name: FORESTRY	County: KOOCHICHING	Acres: 40.00
City:	Site Code: R290103	Classification Per M.S. 86A.05: f. state forests and state forest subareas	Current Public Use: YES	Future Public Use: YES
Land Code: 1000044841	Agency Land Code: R29168469	Land Name: FORESTRY	County: KOOCHICHING	Acres: 40.00
City:	Site Code: R290103	Classification Per M.S. 86A.05: f. state forests and state forest subareas	Current Public Use: YES	Future Public Use: YES
Land Code: 1000044842	Agency Land Code: R29168489	Land Name: FORESTRY	County: KOOCHICHING	Acres: 19.82
City:	Site Code: R290103	Classification Per M.S. 86A.05: f. state forests and state forest subareas	Current Public Use: YES	Future Public Use: YES
Land Code: 1000044843	Agency Land Code: R29168053	Land Name: FORESTRY	County: KOOCHICHING	Acres: 32.12
City:	Site Code: R290103	Classification Per M.S. 86A.05: f. state forests and state forest subareas	Current Public Use: YES	Future Public Use: YES
Land Code: 1000044844	Agency Land Code: R29168057	Land Name: FORESTRY	County: KOOCHICHING	Acres: 40.00
City:	Site Code: R290103	Classification Per M.S. 86A.05: f. state forests and state forest subareas	Current Public Use: YES	Future Public Use: YES
Land Code: 1000044845	Agency Land Code: R29168062	Land Name: FORESTRY	County: KOOCHICHING	Acres: 40.00
City:	Site Code: R290103	Classification Per M.S. 86A.05: f. state forests and state forest subareas	Current Public Use: YES	Future Public Use: YES
Land Code: 1000044846	Agency Land Code: R29168543	Land Name: FORESTRY	County: KOOCHICHING	Acres: 40.00
City:	Site Code: R290103	Classification Per M.S. 86A.05: f. state forests and state forest subareas	Current Public Use: YES	Future Public Use: YES



Land Code: 1000044847	Agency Land Code: R29168550	Land Name: FORESTRY	County: KOOCHICHING	Acres: 40.00
City:	Site Code: R290103	Classification Per M.S. 86A.05: f. state forests and state forest subareas	Current Public Use: YES	Future Public Use: YES
Land Code: 1000044848	Agency Land Code: R29168554	Land Name: FORESTRY	County: KOOCHICHING	Acres: 46.96
City:	Site Code: R290103	Classification Per M.S. 86A.05: f. state forests and state forest subareas	Current Public Use: YES	Future Public Use: YES
Land Code: 1000044849	Agency Land Code: R29168559	Land Name: FORESTRY	County: KOOCHICHING	Acres: 40.00
City:	Site Code: R290103	Classification Per M.S. 86A.05: f. state forests and state forest subareas	Current Public Use: YES	Future Public Use: YES
Land Code: 1000044850	Agency Land Code: R29168560	Land Name: FORESTRY	County: KOOCHICHING	Acres: 40.00
City:	Site Code: R290103	Classification Per M.S. 86A.05: f. state forests and state forest subareas	Current Public Use: YES	Future Public Use: YES
Land Code: 1000044851	Agency Land Code: R29168954	Land Name: FORESTRY	County: KOOCHICHING	Acres: 40.00
City:	Site Code: R290103	Classification Per M.S. 86A.05: f. state forests and state forest subareas	Current Public Use: YES	Future Public Use: YES
Land Code: 1000044852	Agency Land Code: R29169373	Land Name: FORESTRY	County: KOOCHICHING	Acres: 40.00
City:	Site Code: R290103	Classification Per M.S. 86A.05: f. state forests and state forest subareas	Current Public Use: YES	Future Public Use: YES
Land Code: 1000044853	Agency Land Code: R29169382	Land Name: FORESTRY	County: KOOCHICHING	Acres: 40.00
City:	Site Code: R290103	Classification Per M.S. 86A.05: f. state forests and state forest subareas	Current Public Use: YES	Future Public Use: YES
Land Code: 1000044854	Agency Land Code: R29169394	Land Name: FORESTRY	County: KOOCHICHING	Acres: 40.00
City:	Site Code: R290103	Classification Per M.S. 86A.05: f. state forests and state forest subareas	Current Public Use: YES	Future Public Use: YES
Land Code: 1000044855	Agency Land Code: R29168135	Land Name: FORESTRY	County: KOOCHICHING	Acres: 40.00
City:	Site Code: R290103	Classification Per M.S. 86A.05: f. state forests and state forest subareas	Current Public Use: YES	Future Public Use: YES
Land Code: 1000044856	Agency Land Code: R29168575	Land Name: FORESTRY	County: KOOCHICHING	Acres: 40.61
City:	Site Code: R290103	Classification Per M.S. 86A.05: f. state forests and state forest subareas	Current Public Use: YES	Future Public Use: YES
Land Code: 1000044857	Agency Land Code: R29168576	Land Name: FORESTRY	County: KOOCHICHING	Acres: 40.00
City:	Site Code: R290103	Classification Per M.S. 86A.05: f. state forests and state forest subareas	Current Public Use: YES	Future Public Use: YES
Land Code: 1000044858	Agency Land Code: R29168615	Land Name: FORESTRY	County: KOOCHICHING	Acres: 40.00
City:	Site Code: R290103	Classification Per M.S. 86A.05: f. state forests and state forest subareas	Current Public Use: YES	Future Public Use: YES



Land Code: 1000044859	Agency Land Code: R29169036	Land Name: FORESTRY	County: KOOCHICHING	Acres: 40.00
City:	Site Code: R290103	Classification Per M.S. 86A.05: f. state forests and state forest subareas	Current Public Use: YES	Future Public Use: YES
Land Code: 1000044860	Agency Land Code: R29169050	Land Name: FORESTRY	County: KOOCHICHING	Acres: 40.00
City:	Site Code: R290103	Classification Per M.S. 86A.05: f. state forests and state forest subareas	Current Public Use: YES	Future Public Use: YES
Land Code: 1000044861	Agency Land Code: R29169465	Land Name: FORESTRY	County: KOOCHICHING	Acres: 40.00
City:	Site Code: R290103	Classification Per M.S. 86A.05: f. state forests and state forest subareas	Current Public Use: YES	Future Public Use: YES
Land Code: 1000044862	Agency Land Code: R29168652	Land Name: FORESTRY	County: KOOCHICHING	Acres: 40.00
City:	Site Code: R290103	Classification Per M.S. 86A.05: f. state forests and state forest subareas	Current Public Use: YES	Future Public Use: YES
Land Code: 1000044863	Agency Land Code: R29168659	Land Name: FORESTRY	County: KOOCHICHING	Acres: 40.00
City:	Site Code: R290103	Classification Per M.S. 86A.05: f. state forests and state forest subareas	Current Public Use: YES	Future Public Use: YES
Land Code: 1000044864	Agency Land Code: R29168674	Land Name: FORESTRY	County: KOOCHICHING	Acres: 40.00
City:	Site Code: R290103	Classification Per M.S. 86A.05: f. state forests and state forest subareas	Current Public Use: YES	Future Public Use: YES
Land Code: 1000044865	Agency Land Code: R29169080	Land Name: FORESTRY	County: KOOCHICHING	Acres: 40.00
City:	Site Code: R290103	Classification Per M.S. 86A.05: f. state forests and state forest subareas	Current Public Use: YES	Future Public Use: YES
Land Code: 1000044866	Agency Land Code: R29169485	Land Name: FORESTRY	County: KOOCHICHING	Acres: 40.00
City:	Site Code: R290103	Classification Per M.S. 86A.05: f. state forests and state forest subareas	Current Public Use: YES	Future Public Use: YES
Land Code: 1000044867	Agency Land Code: R29169494	Land Name: FORESTRY	County: KOOCHICHING	Acres: 40.00
City:	Site Code: R290103	Classification Per M.S. 86A.05: f. state forests and state forest subareas	Current Public Use: YES	Future Public Use: YES
Land Code: 1000044868	Agency Land Code: R29168255	Land Name: FORESTRY	County: KOOCHICHING	Acres: 40.00
City:	Site Code: R290103	Classification Per M.S. 86A.05: f. state forests and state forest subareas	Current Public Use: YES	Future Public Use: YES
Land Code: 1000044869	Agency Land Code: R29168682	Land Name: FORESTRY	County: KOOCHICHING	Acres: 40.00
City:	Site Code: R290103	Classification Per M.S. 86A.05: f. state forests and state forest subareas	Current Public Use: YES	Future Public Use: YES
Land Code: 1000044870	Agency Land Code: R29169104	Land Name: FORESTRY	County: KOOCHICHING	Acres: 40.00
City:	Site Code: R290103	Classification Per M.S. 86A.05: f. state forests and state forest subareas	Current Public Use: YES	Future Public Use: YES



Land Code: 1000044871	Agency Land Code: R29169121	Land Name: FORESTRY	County: KOOCHICHING	Acres: 40.13
City:	Site Code: R290103	Classification Per M.S. 86A.05: f. state forests and state forest subareas	Current Public Use: YES	Future Public Use: YES
Land Code: 1000044872	Agency Land Code: R29169135	Land Name: FORESTRY	County: KOOCHICHING	Acres: 40.58
City:	Site Code: R290103	Classification Per M.S. 86A.05: f. state forests and state forest subareas	Current Public Use: YES	Future Public Use: YES
Land Code: 1000044873	Agency Land Code: R29169148	Land Name: FORESTRY	County: KOOCHICHING	Acres: 43.43
City:	Site Code: R290103	Classification Per M.S. 86A.05: f. state forests and state forest subareas	Current Public Use: YES	Future Public Use: YES
Land Code: 1000044874	Agency Land Code: R29169150	Land Name: FORESTRY	County: KOOCHICHING	Acres: 40.00
City:	Site Code: R290103	Classification Per M.S. 86A.05: f. state forests and state forest subareas	Current Public Use: YES	Future Public Use: YES
Land Code: 1000044875	Agency Land Code: R29168256	Land Name: FORESTRY	County: KOOCHICHING	Acres: 40.00
City:	Site Code: R290103	Classification Per M.S. 86A.05: f. state forests and state forest subareas	Current Public Use: YES	Future Public Use: YES
Land Code: 1000044876	Agency Land Code: R29168270	Land Name: FORESTRY	County: KOOCHICHING	Acres: 40.00
City:	Site Code: R290103	Classification Per M.S. 86A.05: f. state forests and state forest subareas	Current Public Use: YES	Future Public Use: YES
Land Code: 1000044877	Agency Land Code: R29168279	Land Name: FORESTRY	County: KOOCHICHING	Acres: 40.00
City:	Site Code: R290103	Classification Per M.S. 86A.05: f. state forests and state forest subareas	Current Public Use: YES	Future Public Use: YES
Land Code: 1000044878	Agency Land Code: R29579882	Land Name: FORESTRY	County: KOOCHICHING	Acres: 39.80
City:	Site Code: R290103	Classification Per M.S. 86A.05: f. state forests and state forest subareas	Current Public Use: YES	Future Public Use: YES
Land Code: 1000044879	Agency Land Code: R29165466	Land Name: FORESTRY	County: KOOCHICHING	Acres: 40.00
City:	Site Code: R290103	Classification Per M.S. 86A.05: f. state forests and state forest subareas	Current Public Use: YES	Future Public Use: YES
Land Code: 1000044880	Agency Land Code: R29165497	Land Name: FORESTRY	County: KOOCHICHING	Acres: 40.00
City:	Site Code: R290103	Classification Per M.S. 86A.05: f. state forests and state forest subareas	Current Public Use: YES	Future Public Use: YES
Land Code: 1000044881	Agency Land Code: R29165106	Land Name: FORESTRY	County: KOOCHICHING	Acres: 40.00
City:	Site Code: R290103	Classification Per M.S. 86A.05: f. state forests and state forest subareas	Current Public Use: YES	Future Public Use: YES
Land Code: 1000044882	Agency Land Code: R29165137	Land Name: FORESTRY	County: KOOCHICHING	Acres: 40.00
City:	Site Code: R290103	Classification Per M.S. 86A.05: f. state forests and state forest subareas	Current Public Use: YES	Future Public Use: YES



Land Code: 1000044883	Agency Land Code: R29165533	Land Name: FORESTRY	County: KOOCHICHING	Acres: 40.00
City:	Site Code: R290103	Classification Per M.S. 86A.05: f. state forests and state forest subareas	Current Public Use: YES	Future Public Use: YES
Land Code: 1000044884	Agency Land Code: R29165538	Land Name: FORESTRY	County: KOOCHICHING	Acres: 40.00
City:	Site Code: R290103	Classification Per M.S. 86A.05: f. state forests and state forest subareas	Current Public Use: YES	Future Public Use: YES
Land Code: 1000044885	Agency Land Code: R29165153	Land Name: FORESTRY	County: KOOCHICHING	Acres: 40.00
City:	Site Code: R290103	Classification Per M.S. 86A.05: f. state forests and state forest subareas	Current Public Use: YES	Future Public Use: YES
Land Code: 1000044886	Agency Land Code: R29165993	Land Name: FORESTRY	County: KOOCHICHING	Acres: 40.00
City:	Site Code: R290103	Classification Per M.S. 86A.05: f. state forests and state forest subareas	Current Public Use: YES	Future Public Use: YES
Land Code: 1000044887	Agency Land Code: R29165224	Land Name: FORESTRY	County: KOOCHICHING	Acres: 39.67
City:	Site Code: R290103	Classification Per M.S. 86A.05: f. state forests and state forest subareas	Current Public Use: YES	Future Public Use: YES
Land Code: 1000044888	Agency Land Code: R29165228	Land Name: FORESTRY	County: KOOCHICHING	Acres: 39.35
City:	Site Code: R290103	Classification Per M.S. 86A.05: f. state forests and state forest subareas	Current Public Use: YES	Future Public Use: YES
Land Code: 1000044889	Agency Land Code: R29165246	Land Name: FORESTRY	County: KOOCHICHING	Acres: 40.00
City:	Site Code: R290103	Classification Per M.S. 86A.05: f. state forests and state forest subareas	Current Public Use: YES	Future Public Use: YES
Land Code: 1000044890	Agency Land Code: R29165254	Land Name: FORESTRY	County: KOOCHICHING	Acres: 40.00
City:	Site Code: R290103	Classification Per M.S. 86A.05: f. state forests and state forest subareas	Current Public Use: YES	Future Public Use: YES
Land Code: 1000044891	Agency Land Code: R29165276	Land Name: FORESTRY	County: KOOCHICHING	Acres: 40.00
City:	Site Code: R290103	Classification Per M.S. 86A.05: f. state forests and state forest subareas	Current Public Use: YES	Future Public Use: YES
Land Code: 1000044892	Agency Land Code: R29170946	Land Name: FORESTRY	County: KOOCHICHING	Acres: 40.00
City:	Site Code: R290103	Classification Per M.S. 86A.05: f. state forests and state forest subareas	Current Public Use: YES	Future Public Use: YES
Land Code: 1000044893	Agency Land Code: R29170949	Land Name: FORESTRY	County: KOOCHICHING	Acres: 40.00
City:	Site Code: R290103	Classification Per M.S. 86A.05: f. state forests and state forest subareas	Current Public Use: YES	Future Public Use: YES
Land Code: 1000044894	Agency Land Code: R29168791	Land Name: FORESTRY	County: KOOCHICHING	Acres: 40.00
City:	Site Code: R290103	Classification Per M.S. 86A.05: f. state forests and state forest subareas	Current Public Use: YES	Future Public Use: YES



Land Code: 1000044895	Agency Land Code: R29168815	Land Name: FORESTRY	County: KOOCHICHING	Acres: 40.00
City:	Site Code: R290103	Classification Per M.S. 86A.05: f. state forests and state forest subareas	Current Public Use: YES	Future Public Use: YES
Land Code: 1000044896	Agency Land Code: R29145983	Land Name: FORESTRY	County: KOOCHICHING	Acres: 40.00
City:	Site Code: R290103	Classification Per M.S. 86A.05: f. state forests and state forest subareas	Current Public Use: YES	Future Public Use: YES
Land Code: 1000044897	Agency Land Code: R29160417	Land Name: FORESTRY	County: KOOCHICHING	Acres: 25.55
City:	Site Code: R290103	Classification Per M.S. 86A.05: f. state forests and state forest subareas	Current Public Use: YES	Future Public Use: YES
Land Code: 1000044898	Agency Land Code: R29160917	Land Name: FORESTRY	County: KOOCHICHING	Acres: 40.00
City:	Site Code: R290103	Classification Per M.S. 86A.05: f. state forests and state forest subareas	Current Public Use: YES	Future Public Use: YES
Land Code: 1000044899	Agency Land Code: R29165282	Land Name: FORESTRY	County: KOOCHICHING	Acres: 40.00
City:	Site Code: R290103	Classification Per M.S. 86A.05: f. state forests and state forest subareas	Current Public Use: YES	Future Public Use: YES
Land Code: 1000044900	Agency Land Code: R29165694	Land Name: FORESTRY	County: KOOCHICHING	Acres: 40.00
City:	Site Code: R290103	Classification Per M.S. 86A.05: f. state forests and state forest subareas	Current Public Use: YES	Future Public Use: YES
Land Code: 1000044901	Agency Land Code: R29165338	Land Name: FORESTRY	County: KOOCHICHING	Acres: 40.00
City:	Site Code: R290103	Classification Per M.S. 86A.05: f. state forests and state forest subareas	Current Public Use: YES	Future Public Use: YES
Land Code: 1000044902	Agency Land Code: R29165348	Land Name: FORESTRY	County: KOOCHICHING	Acres: 39.67
City:	Site Code: R290103	Classification Per M.S. 86A.05: f. state forests and state forest subareas	Current Public Use: YES	Future Public Use: YES
Land Code: 1000044903	Agency Land Code: R29165739	Land Name: FORESTRY	County: KOOCHICHING	Acres: 40.00
City:	Site Code: R290103	Classification Per M.S. 86A.05: f. state forests and state forest subareas	Current Public Use: YES	Future Public Use: YES
Land Code: 1000044904	Agency Land Code: R29168848	Land Name: FORESTRY	County: KOOCHICHING	Acres: 40.00
City:	Site Code: R290103	Classification Per M.S. 86A.05: f. state forests and state forest subareas	Current Public Use: YES	Future Public Use: YES
Land Code: 1000044905	Agency Land Code: R29168878	Land Name: FORESTRY	County: KOOCHICHING	Acres: 40.00
City:	Site Code: R290103	Classification Per M.S. 86A.05: f. state forests and state forest subareas	Current Public Use: YES	Future Public Use: YES
Land Code: 1000044906	Agency Land Code: R29168884	Land Name: FORESTRY	County: KOOCHICHING	Acres: 40.00
City:	Site Code: R290103	Classification Per M.S. 86A.05: f. state forests and state forest subareas	Current Public Use: YES	Future Public Use: YES



Land Code: 1000044907	Agency Land Code: R29169274	Land Name: FORESTRY	County: KOOCHICHING	Acres: 40.00
City:	Site Code: R290103	Classification Per M.S. 86A.05: f. state forests and state forest subareas	Current Public Use: YES	Future Public Use: YES
Land Code: 1000044908	Agency Land Code: R29169312	Land Name: FORESTRY	County: KOOCHICHING	Acres: 40.00
City:	Site Code: R290103	Classification Per M.S. 86A.05: f. state forests and state forest subareas	Current Public Use: YES	Future Public Use: YES
Land Code: 1000044909	Agency Land Code: R29168024	Land Name: FORESTRY	County: KOOCHICHING	Acres: 40.00
City:	Site Code: R290103	Classification Per M.S. 86A.05: f. state forests and state forest subareas	Current Public Use: YES	Future Public Use: YES
Land Code: 1000044910	Agency Land Code: R29168040	Land Name: FORESTRY	County: KOOCHICHING	Acres: 40.00
City:	Site Code: R290103	Classification Per M.S. 86A.05: f. state forests and state forest subareas	Current Public Use: YES	Future Public Use: YES
Land Code: 1000044911	Agency Land Code: R29168042	Land Name: FORESTRY	County: KOOCHICHING	Acres: 40.00
City:	Site Code: R290103	Classification Per M.S. 86A.05: f. state forests and state forest subareas	Current Public Use: YES	Future Public Use: YES
Land Code: 1000044912	Agency Land Code: R29168898	Land Name: FORESTRY	County: KOOCHICHING	Acres: 40.00
City:	Site Code: R290103	Classification Per M.S. 86A.05: f. state forests and state forest subareas	Current Public Use: YES	Future Public Use: YES
Land Code: 1000044913	Agency Land Code: R29168058	Land Name: FORESTRY	County: KOOCHICHING	Acres: 40.00
City:	Site Code: R290103	Classification Per M.S. 86A.05: f. state forests and state forest subareas	Current Public Use: YES	Future Public Use: YES
Land Code: 1000044914	Agency Land Code: R29168063	Land Name: FORESTRY	County: KOOCHICHING	Acres: 40.00
City:	Site Code: R290103	Classification Per M.S. 86A.05: f. state forests and state forest subareas	Current Public Use: YES	Future Public Use: YES
Land Code: 1000044915	Agency Land Code: R29168072	Land Name: FORESTRY	County: KOOCHICHING	Acres: 40.00
City:	Site Code: R290103	Classification Per M.S. 86A.05: f. state forests and state forest subareas	Current Public Use: YES	Future Public Use: YES
Land Code: 1000044916	Agency Land Code: R29168529	Land Name: FORESTRY	County: KOOCHICHING	Acres: 40.00
City:	Site Code: R290103	Classification Per M.S. 86A.05: f. state forests and state forest subareas	Current Public Use: YES	Future Public Use: YES
Land Code: 1000044917	Agency Land Code: R29168544	Land Name: FORESTRY	County: KOOCHICHING	Acres: 40.00
City:	Site Code: R290103	Classification Per M.S. 86A.05: f. state forests and state forest subareas	Current Public Use: YES	Future Public Use: YES
Land Code: 1000044918	Agency Land Code: R29168545	Land Name: FORESTRY	County: KOOCHICHING	Acres: 40.00
City:	Site Code: R290103	Classification Per M.S. 86A.05: f. state forests and state forest subareas	Current Public Use: YES	Future Public Use: YES



Land Code: 1000044919	Agency Land Code: R29168567	Land Name: FORESTRY	County: KOOCHICHING	Acres: 40.00
City:	Site Code: R290103	Classification Per M.S. 86A.05: f. state forests and state forest subareas	Current Public Use: YES	Future Public Use: YES
Land Code: 1000044920	Agency Land Code: R29168572	Land Name: FORESTRY	County: KOOCHICHING	Acres: 40.00
City:	Site Code: R290103	Classification Per M.S. 86A.05: f. state forests and state forest subareas	Current Public Use: YES	Future Public Use: YES
Land Code: 1000044921	Agency Land Code: R29168975	Land Name: FORESTRY	County: KOOCHICHING	Acres: 34.26
City:	Site Code: R290103	Classification Per M.S. 86A.05: f. state forests and state forest subareas	Current Public Use: YES	Future Public Use: YES
Land Code: 1000044922	Agency Land Code: R29160977	Land Name: FORESTRY	County: KOOCHICHING	Acres: 36.70
City:	Site Code: R290103	Classification Per M.S. 86A.05: f. state forests and state forest subareas	Current Public Use: YES	Future Public Use: YES
Land Code: 1000044923	Agency Land Code: R29161221	Land Name: FORESTRY	County: KOOCHICHING	Acres: 47.90
City:	Site Code: R290103	Classification Per M.S. 86A.05: f. state forests and state forest subareas	Current Public Use: YES	Future Public Use: YES
Land Code: 1000044924	Agency Land Code: R29161224	Land Name: FORESTRY	County: KOOCHICHING	Acres: 29.94
City:	Site Code: R290103	Classification Per M.S. 86A.05: f. state forests and state forest subareas	Current Public Use: YES	Future Public Use: YES
Land Code: 1000044925	Agency Land Code: R29161367	Land Name: FORESTRY	County: KOOCHICHING	Acres: 40.00
City:	Site Code: R290103	Classification Per M.S. 86A.05: f. state forests and state forest subareas	Current Public Use: YES	Future Public Use: YES
Land Code: 1000044926	Agency Land Code: R29161373	Land Name: FORESTRY	County: KOOCHICHING	Acres: 40.00
City:	Site Code: R290103	Classification Per M.S. 86A.05: f. state forests and state forest subareas	Current Public Use: YES	Future Public Use: YES
Land Code: 1000044927	Agency Land Code: R29161381	Land Name: FORESTRY	County: KOOCHICHING	Acres: 40.00
City:	Site Code: R290103	Classification Per M.S. 86A.05: f. state forests and state forest subareas	Current Public Use: YES	Future Public Use: YES
Land Code: 1000044928	Agency Land Code: R29161390	Land Name: FORESTRY	County: KOOCHICHING	Acres: 41.37
City:	Site Code: R290103	Classification Per M.S. 86A.05: f. state forests and state forest subareas	Current Public Use: YES	Future Public Use: YES
Land Code: 1000044929	Agency Land Code: R29161417	Land Name: FORESTRY	County: KOOCHICHING	Acres: 40.00
City:	Site Code: R290103	Classification Per M.S. 86A.05: f. state forests and state forest subareas	Current Public Use: YES	Future Public Use: YES
Land Code: 1000044930	Agency Land Code: R29161422	Land Name: FORESTRY	County: KOOCHICHING	Acres: 40.00
City:	Site Code: R290103	Classification Per M.S. 86A.05: f. state forests and state forest subareas	Current Public Use: YES	Future Public Use: YES



Land Code: 1000044931	Agency Land Code: R29161508	Land Name: FORESTRY	County: KOOCHICHING	Acres: 40.00
City:	Site Code: R290103	Classification Per M.S. 86A.05: f. state forests and state forest subareas	Current Public Use: YES	Future Public Use: YES
Land Code: 1000044932	Agency Land Code: R29161590	Land Name: FORESTRY	County: KOOCHICHING	Acres: 40.00
City:	Site Code: R290103	Classification Per M.S. 86A.05: f. state forests and state forest subareas	Current Public Use: YES	Future Public Use: YES
Land Code: 1000044933	Agency Land Code: R29161608	Land Name: FORESTRY	County: KOOCHICHING	Acres: 40.00
City:	Site Code: R290103	Classification Per M.S. 86A.05: f. state forests and state forest subareas	Current Public Use: YES	Future Public Use: YES
Land Code: 1000044934	Agency Land Code: R29161826	Land Name: FORESTRY	County: KOOCHICHING	Acres: 40.00
City:	Site Code: R290103	Classification Per M.S. 86A.05: f. state forests and state forest subareas	Current Public Use: YES	Future Public Use: YES
Land Code: 1000044935	Agency Land Code: R29168127	Land Name: FORESTRY	County: KOOCHICHING	Acres: 40.00
City:	Site Code: R290103	Classification Per M.S. 86A.05: f. state forests and state forest subareas	Current Public Use: YES	Future Public Use: YES
Land Code: 1000044936	Agency Land Code: R29168614	Land Name: FORESTRY	County: KOOCHICHING	Acres: 40.00
City:	Site Code: R290103	Classification Per M.S. 86A.05: f. state forests and state forest subareas	Current Public Use: YES	Future Public Use: YES
Land Code: 1000044937	Agency Land Code: R29169029	Land Name: FORESTRY	County: KOOCHICHING	Acres: 40.00
City:	Site Code: R290103	Classification Per M.S. 86A.05: f. state forests and state forest subareas	Current Public Use: YES	Future Public Use: YES
Land Code: 1000044938	Agency Land Code: R29169443	Land Name: FORESTRY	County: KOOCHICHING	Acres: 40.00
City:	Site Code: R290103	Classification Per M.S. 86A.05: f. state forests and state forest subareas	Current Public Use: YES	Future Public Use: YES
Land Code: 1000044939	Agency Land Code: R29168173	Land Name: FORESTRY	County: KOOCHICHING	Acres: 40.00
City:	Site Code: R290103	Classification Per M.S. 86A.05: f. state forests and state forest subareas	Current Public Use: YES	Future Public Use: YES
Land Code: 1000044940	Agency Land Code: R29168182	Land Name: FORESTRY	County: KOOCHICHING	Acres: 40.00
City:	Site Code: R290103	Classification Per M.S. 86A.05: f. state forests and state forest subareas	Current Public Use: YES	Future Public Use: YES
Land Code: 1000044941	Agency Land Code: R29168194	Land Name: FORESTRY	County: KOOCHICHING	Acres: 40.00
City:	Site Code: R290103	Classification Per M.S. 86A.05: f. state forests and state forest subareas	Current Public Use: YES	Future Public Use: YES
Land Code: 1000044942	Agency Land Code: R29168628	Land Name: FORESTRY	County: KOOCHICHING	Acres: 40.00
City:	Site Code: R290103	Classification Per M.S. 86A.05: f. state forests and state forest subareas	Current Public Use: YES	Future Public Use: YES



Land Code: 1000044943	Agency Land Code: R29169093	Land Name: FORESTRY	County: KOOCHICHING	Acres: 39.50
City:	Site Code: R290103	Classification Per M.S. 86A.05: f. state forests and state forest subareas	Current Public Use: YES	Future Public Use: YES
Land Code: 1000044944	Agency Land Code: R29169478	Land Name: FORESTRY	County: KOOCHICHING	Acres: 40.00
City:	Site Code: R290103	Classification Per M.S. 86A.05: f. state forests and state forest subareas	Current Public Use: YES	Future Public Use: YES
Land Code: 1000044945	Agency Land Code: R29169507	Land Name: FORESTRY	County: KOOCHICHING	Acres: 40.00
City:	Site Code: R290103	Classification Per M.S. 86A.05: f. state forests and state forest subareas	Current Public Use: YES	Future Public Use: YES
Land Code: 1000044946	Agency Land Code: R29168220	Land Name: FORESTRY	County: KOOCHICHING	Acres: 40.00
City:	Site Code: R290103	Classification Per M.S. 86A.05: f. state forests and state forest subareas	Current Public Use: YES	Future Public Use: YES
Land Code: 1000044947	Agency Land Code: R29168234	Land Name: FORESTRY	County: KOOCHICHING	Acres: 40.00
City:	Site Code: R290103	Classification Per M.S. 86A.05: f. state forests and state forest subareas	Current Public Use: YES	Future Public Use: YES
Land Code: 1000044948	Agency Land Code: R29168708	Land Name: FORESTRY	County: KOOCHICHING	Acres: 40.00
City:	Site Code: R290103	Classification Per M.S. 86A.05: f. state forests and state forest subareas	Current Public Use: YES	Future Public Use: YES
Land Code: 1000044949	Agency Land Code: R29161861	Land Name: FORESTRY	County: KOOCHICHING	Acres: 40.00
City:	Site Code: R290103	Classification Per M.S. 86A.05: f. state forests and state forest subareas	Current Public Use: YES	Future Public Use: YES
Land Code: 1000044950	Agency Land Code: R29161871	Land Name: FORESTRY	County: KOOCHICHING	Acres: 40.00
City:	Site Code: R290103	Classification Per M.S. 86A.05: f. state forests and state forest subareas	Current Public Use: YES	Future Public Use: YES
Land Code: 1000044951	Agency Land Code: R29161637	Land Name: FORESTRY	County: KOOCHICHING	Acres: 40.00
City:	Site Code: R290103	Classification Per M.S. 86A.05: f. state forests and state forest subareas	Current Public Use: YES	Future Public Use: YES
Land Code: 1000044952	Agency Land Code: R29161640	Land Name: FORESTRY	County: KOOCHICHING	Acres: 40.00
City:	Site Code: R290103	Classification Per M.S. 86A.05: f. state forests and state forest subareas	Current Public Use: YES	Future Public Use: YES
Land Code: 1000044953	Agency Land Code: R29161643	Land Name: FORESTRY	County: KOOCHICHING	Acres: 40.00
City:	Site Code: R290103	Classification Per M.S. 86A.05: f. state forests and state forest subareas	Current Public Use: YES	Future Public Use: YES
Land Code: 1000044954	Agency Land Code: R29161645	Land Name: FORESTRY	County: KOOCHICHING	Acres: 40.00
City:	Site Code: R290103	Classification Per M.S. 86A.05: f. state forests and state forest subareas	Current Public Use: YES	Future Public Use: YES



Land Code: 1000044955	Agency Land Code: R29161648	Land Name: FORESTRY	County: KOOCHICHING	Acres: 40.00
City:	Site Code: R290103	Classification Per M.S. 86A.05: f. state forests and state forest subareas	Current Public Use: YES	Future Public Use: YES
Land Code: 1000044956	Agency Land Code: R29161766	Land Name: FORESTRY	County: KOOCHICHING	Acres: 40.00
City:	Site Code: R290103	Classification Per M.S. 86A.05: f. state forests and state forest subareas	Current Public Use: YES	Future Public Use: YES
Land Code: 1000044957	Agency Land Code: R29161768	Land Name: FORESTRY	County: KOOCHICHING	Acres: 40.00
City:	Site Code: R290103	Classification Per M.S. 86A.05: f. state forests and state forest subareas	Current Public Use: YES	Future Public Use: YES
Land Code: 1000044958	Agency Land Code: R29161960	Land Name: FORESTRY	County: KOOCHICHING	Acres: 40.00
City:	Site Code: R290103	Classification Per M.S. 86A.05: f. state forests and state forest subareas	Current Public Use: YES	Future Public Use: YES
Land Code: 1000044959	Agency Land Code: R29161681	Land Name: FORESTRY	County: KOOCHICHING	Acres: 25.40
City:	Site Code: R290103	Classification Per M.S. 86A.05: f. state forests and state forest subareas	Current Public Use: YES	Future Public Use: YES
Land Code: 1000044960	Agency Land Code: R29161806	Land Name: FORESTRY	County: KOOCHICHING	Acres: 40.00
City:	Site Code: R290103	Classification Per M.S. 86A.05: f. state forests and state forest subareas	Current Public Use: YES	Future Public Use: YES
Land Code: 1000044961	Agency Land Code: R29161874	Land Name: FORESTRY	County: KOOCHICHING	Acres: 40.00
City:	Site Code: R290103	Classification Per M.S. 86A.05: f. state forests and state forest subareas	Current Public Use: YES	Future Public Use: YES
Land Code: 1000044962	Agency Land Code: R29161897	Land Name: FORESTRY	County: KOOCHICHING	Acres: 40.00
City:	Site Code: R290103	Classification Per M.S. 86A.05: f. state forests and state forest subareas	Current Public Use: YES	Future Public Use: YES
Land Code: 1000044963	Agency Land Code: R29163933	Land Name: FORESTRY	County: KOOCHICHING	Acres: 42.71
City:	Site Code: R290103	Classification Per M.S. 86A.05: f. state forests and state forest subareas	Current Public Use: YES	Future Public Use: YES
Land Code: 1000044964	Agency Land Code: R29164003	Land Name: FORESTRY	County: KOOCHICHING	Acres: 40.00
City:	Site Code: R290103	Classification Per M.S. 86A.05: f. state forests and state forest subareas	Current Public Use: YES	Future Public Use: YES
Land Code: 1000044965	Agency Land Code: R29164145	Land Name: FORESTRY	County: KOOCHICHING	Acres: 40.00
City:	Site Code: R290103	Classification Per M.S. 86A.05: f. state forests and state forest subareas	Current Public Use: YES	Future Public Use: YES
Land Code: 1000044966	Agency Land Code: R29169126	Land Name: FORESTRY	County: KOOCHICHING	Acres: 40.00
City:	Site Code: R290103	Classification Per M.S. 86A.05: f. state forests and state forest subareas	Current Public Use: YES	Future Public Use: YES



Land Code: 1000044967	Agency Land Code: R29168288	Land Name: FORESTRY	County: KOOCHICHING	Acres: 40.00
City:	Site Code: R290103	Classification Per M.S. 86A.05: f. state forests and state forest subareas	Current Public Use: YES	Future Public Use: YES
Land Code: 1000044968	Agency Land Code: R29168294	Land Name: FORESTRY	County: KOOCHICHING	Acres: 40.00
City:	Site Code: R290103	Classification Per M.S. 86A.05: f. state forests and state forest subareas	Current Public Use: YES	Future Public Use: YES
Land Code: 1000044969	Agency Land Code: R29164504	Land Name: FORESTRY	County: KOOCHICHING	Acres: 40.00
City:	Site Code: R290103	Classification Per M.S. 86A.05: f. state forests and state forest subareas	Current Public Use: YES	Future Public Use: YES
Land Code: 1000044970	Agency Land Code: R29164511	Land Name: FORESTRY	County: KOOCHICHING	Acres: 40.00
City:	Site Code: R290103	Classification Per M.S. 86A.05: f. state forests and state forest subareas	Current Public Use: YES	Future Public Use: YES
Land Code: 1000044971	Agency Land Code: R29164525	Land Name: FORESTRY	County: KOOCHICHING	Acres: 40.00
City:	Site Code: R290103	Classification Per M.S. 86A.05: f. state forests and state forest subareas	Current Public Use: YES	Future Public Use: YES
Land Code: 1000044972	Agency Land Code: R29164555	Land Name: FORESTRY	County: KOOCHICHING	Acres: 40.00
City:	Site Code: R290103	Classification Per M.S. 86A.05: f. state forests and state forest subareas	Current Public Use: YES	Future Public Use: YES
Land Code: 1000044973	Agency Land Code: R29164562	Land Name: FORESTRY	County: KOOCHICHING	Acres: 40.00
City:	Site Code: R290103	Classification Per M.S. 86A.05: f. state forests and state forest subareas	Current Public Use: YES	Future Public Use: YES
Land Code: 1000044974	Agency Land Code: R29164697	Land Name: FORESTRY	County: KOOCHICHING	Acres: 40.00
City:	Site Code: R290103	Classification Per M.S. 86A.05: f. state forests and state forest subareas	Current Public Use: YES	Future Public Use: YES
Land Code: 1000044975	Agency Land Code: R29164730	Land Name: FORESTRY	County: KOOCHICHING	Acres: 40.00
City:	Site Code: R290103	Classification Per M.S. 86A.05: f. state forests and state forest subareas	Current Public Use: YES	Future Public Use: YES
Land Code: 1000044976	Agency Land Code: R29164958	Land Name: FORESTRY	County: KOOCHICHING	Acres: 40.00
City:	Site Code: R290103	Classification Per M.S. 86A.05: f. state forests and state forest subareas	Current Public Use: YES	Future Public Use: YES
Land Code: 1000044977	Agency Land Code: R29164917	Land Name: FORESTRY	County: KOOCHICHING	Acres: 46.69
City:	Site Code: R290103	Classification Per M.S. 86A.05: f. state forests and state forest subareas	Current Public Use: YES	Future Public Use: YES
Land Code: 1000044978	Agency Land Code: R29164937	Land Name: FORESTRY	County: KOOCHICHING	Acres: 40.00
City:	Site Code: R290103	Classification Per M.S. 86A.05: f. state forests and state forest subareas	Current Public Use: YES	Future Public Use: YES



Land Code: 1000044979	Agency Land Code: R29164940	Land Name: FORESTRY	County: KOOCHICHING	Acres: 40.00
City:	Site Code: R290103	Classification Per M.S. 86A.05: f. state forests and state forest subareas	Current Public Use: YES	Future Public Use: YES
Land Code: 1000044980	Agency Land Code: R29165030	Land Name: FORESTRY	County: KOOCHICHING	Acres: 40.00
City:	Site Code: R290103	Classification Per M.S. 86A.05: f. state forests and state forest subareas	Current Public Use: YES	Future Public Use: YES
Land Code: 1000044981	Agency Land Code: R29164870	Land Name: FORESTRY	County: KOOCHICHING	Acres: 45.50
City:	Site Code: R290103	Classification Per M.S. 86A.05: f. state forests and state forest subareas	Current Public Use: YES	Future Public Use: YES
Land Code: 1000044982	Agency Land Code: R29161993	Land Name: FORESTRY	County: KOOCHICHING	Acres: 40.00
City:	Site Code: R290103	Classification Per M.S. 86A.05: f. state forests and state forest subareas	Current Public Use: YES	Future Public Use: YES
Land Code: 1000044983	Agency Land Code: R29162015	Land Name: FORESTRY	County: KOOCHICHING	Acres: 40.00
City:	Site Code: R290103	Classification Per M.S. 86A.05: f. state forests and state forest subareas	Current Public Use: YES	Future Public Use: YES
Land Code: 1000044984	Agency Land Code: R29162819	Land Name: FORESTRY	County: KOOCHICHING	Acres: 32.20
City:	Site Code: R290103	Classification Per M.S. 86A.05: f. state forests and state forest subareas	Current Public Use: YES	Future Public Use: YES
Land Code: 1000044985	Agency Land Code: R29162831	Land Name: FORESTRY	County: KOOCHICHING	Acres: 40.00
City:	Site Code: R290103	Classification Per M.S. 86A.05: f. state forests and state forest subareas	Current Public Use: YES	Future Public Use: YES
Land Code: 1000044986	Agency Land Code: R29147090	Land Name: FORESTRY	County: KOOCHICHING	Acres: 42.18
City:	Site Code: R290103	Classification Per M.S. 86A.05: f. state forests and state forest subareas	Current Public Use: YES	Future Public Use: YES
Land Code: 1000044987	Agency Land Code: R29148097	Land Name: FORESTRY	County: KOOCHICHING	Acres: 42.35
City:	Site Code: R290103	Classification Per M.S. 86A.05: f. state forests and state forest subareas	Current Public Use: YES	Future Public Use: YES
Land Code: 1000044988	Agency Land Code: R29148154	Land Name: FORESTRY	County: KOOCHICHING	Acres: 40.00
City:	Site Code: R290103	Classification Per M.S. 86A.05: f. state forests and state forest subareas	Current Public Use: YES	Future Public Use: YES
Land Code: 1000044989	Agency Land Code: R29148546	Land Name: FORESTRY	County: KOOCHICHING	Acres: 40.00
City:	Site Code: R290103	Classification Per M.S. 86A.05: f. state forests and state forest subareas	Current Public Use: YES	Future Public Use: YES
Land Code: 1000044990	Agency Land Code: R29148631	Land Name: FORESTRY	County: KOOCHICHING	Acres: 25.74
City:	Site Code: R290103	Classification Per M.S. 86A.05: f. state forests and state forest subareas	Current Public Use: YES	Future Public Use: YES



Land Code: 1000044991	Agency Land Code: R29148735	Land Name: FORESTRY	County: KOOCHICHING	Acres: 39.75
City:	Site Code: R290103	Classification Per M.S. 86A.05: f. state forests and state forest subareas	Current Public Use: YES	Future Public Use: YES
Land Code: 1000044992	Agency Land Code: R29165415	Land Name: FORESTRY	County: KOOCHICHING	Acres: 40.00
City:	Site Code: R290103	Classification Per M.S. 86A.05: f. state forests and state forest subareas	Current Public Use: YES	Future Public Use: YES
Land Code: 1000044993	Agency Land Code: R29165446	Land Name: FORESTRY	County: KOOCHICHING	Acres: 40.00
City:	Site Code: R290103	Classification Per M.S. 86A.05: f. state forests and state forest subareas	Current Public Use: YES	Future Public Use: YES
Land Code: 1000044994	Agency Land Code: R29165839	Land Name: FORESTRY	County: KOOCHICHING	Acres: 40.00
City:	Site Code: R290103	Classification Per M.S. 86A.05: f. state forests and state forest subareas	Current Public Use: YES	Future Public Use: YES
Land Code: 1000044995	Agency Land Code: R29168735	Land Name: FORESTRY	County: KOOCHICHING	Acres: 40.00
City:	Site Code: R290103	Classification Per M.S. 86A.05: f. state forests and state forest subareas	Current Public Use: YES	Future Public Use: YES
Land Code: 1000044996	Agency Land Code: R29168778	Land Name: FORESTRY	County: KOOCHICHING	Acres: 40.00
City:	Site Code: R290103	Classification Per M.S. 86A.05: f. state forests and state forest subareas	Current Public Use: YES	Future Public Use: YES
Land Code: 1000044997	Agency Land Code: R29169591	Land Name: FORESTRY	County: KOOCHICHING	Acres: 40.00
City:	Site Code: R290103	Classification Per M.S. 86A.05: f. state forests and state forest subareas	Current Public Use: YES	Future Public Use: YES
Land Code: 1000044998	Agency Land Code: R29169741	Land Name: FORESTRY	County: KOOCHICHING	Acres: 40.00
City:	Site Code: R290103	Classification Per M.S. 86A.05: f. state forests and state forest subareas	Current Public Use: YES	Future Public Use: YES
Land Code: 1000044999	Agency Land Code: R29169837	Land Name: FORESTRY	County: KOOCHICHING	Acres: 40.00
City:	Site Code: R290103	Classification Per M.S. 86A.05: f. state forests and state forest subareas	Current Public Use: YES	Future Public Use: YES
Land Code: 1000045000	Agency Land Code: R29169846	Land Name: FORESTRY	County: KOOCHICHING	Acres: 40.00
City:	Site Code: R290103	Classification Per M.S. 86A.05: f. state forests and state forest subareas	Current Public Use: YES	Future Public Use: YES
Land Code: 1000045001	Agency Land Code: R29169881	Land Name: FORESTRY	County: KOOCHICHING	Acres: 40.00
City:	Site Code: R290103	Classification Per M.S. 86A.05: f. state forests and state forest subareas	Current Public Use: YES	Future Public Use: YES
Land Code: 1000045002	Agency Land Code: R29169889	Land Name: FORESTRY	County: KOOCHICHING	Acres: 40.00
City:	Site Code: R290103	Classification Per M.S. 86A.05: f. state forests and state forest subareas	Current Public Use: YES	Future Public Use: YES



Land Code: 1000045003	Agency Land Code: R29167438	Land Name: FORESTRY	County: KOOCHICHING	Acres: 40.00
City:	Site Code: R290103	Classification Per M.S. 86A.05: f. state forests and state forest subareas	Current Public Use: YES	Future Public Use: YES
Land Code: 1000045004	Agency Land Code: R29167455	Land Name: FORESTRY	County: KOOCHICHING	Acres: 40.00
City:	Site Code: R290103	Classification Per M.S. 86A.05: f. state forests and state forest subareas	Current Public Use: YES	Future Public Use: YES
Land Code: 1000045005	Agency Land Code: R29167465	Land Name: FORESTRY	County: KOOCHICHING	Acres: 40.00
City:	Site Code: R290103	Classification Per M.S. 86A.05: f. state forests and state forest subareas	Current Public Use: YES	Future Public Use: YES
Land Code: 1000045006	Agency Land Code: R29169938	Land Name: FORESTRY	County: KOOCHICHING	Acres: 40.00
City:	Site Code: R290103	Classification Per M.S. 86A.05: f. state forests and state forest subareas	Current Public Use: YES	Future Public Use: YES
Land Code: 1000045007	Agency Land Code: R29169968	Land Name: FORESTRY	County: KOOCHICHING	Acres: 40.00
City:	Site Code: R290103	Classification Per M.S. 86A.05: f. state forests and state forest subareas	Current Public Use: YES	Future Public Use: YES
Land Code: 1000045008	Agency Land Code: R29169976	Land Name: FORESTRY	County: KOOCHICHING	Acres: 40.00
City:	Site Code: R290103	Classification Per M.S. 86A.05: f. state forests and state forest subareas	Current Public Use: YES	Future Public Use: YES
Land Code: 1000045009	Agency Land Code: R29170005	Land Name: FORESTRY	County: KOOCHICHING	Acres: 40.00
City:	Site Code: R290103	Classification Per M.S. 86A.05: f. state forests and state forest subareas	Current Public Use: YES	Future Public Use: YES
Land Code: 1000045010	Agency Land Code: R29170021	Land Name: FORESTRY	County: KOOCHICHING	Acres: 40.00
City:	Site Code: R290103	Classification Per M.S. 86A.05: f. state forests and state forest subareas	Current Public Use: YES	Future Public Use: YES
Land Code: 1000045011	Agency Land Code: R29170045	Land Name: FORESTRY	County: KOOCHICHING	Acres: 40.00
City:	Site Code: R290103	Classification Per M.S. 86A.05: f. state forests and state forest subareas	Current Public Use: YES	Future Public Use: YES
Land Code: 1000045012	Agency Land Code: R29170090	Land Name: FORESTRY	County: KOOCHICHING	Acres: 40.00
City:	Site Code: R290103	Classification Per M.S. 86A.05: f. state forests and state forest subareas	Current Public Use: YES	Future Public Use: YES
Land Code: 1000045013	Agency Land Code: R29170098	Land Name: FORESTRY	County: KOOCHICHING	Acres: 40.00
City:	Site Code: R290103	Classification Per M.S. 86A.05: f. state forests and state forest subareas	Current Public Use: YES	Future Public Use: YES
Land Code: 1000045014	Agency Land Code: R29170099	Land Name: FORESTRY	County: KOOCHICHING	Acres: 40.00
City:	Site Code: R290103	Classification Per M.S. 86A.05: f. state forests and state forest subareas	Current Public Use: YES	Future Public Use: YES



Land Code: 1000045015	Agency Land Code: R29170104	Land Name: FORESTRY	County: KOOCHICHING	Acres: 40.00
City:	Site Code: R290103	Classification Per M.S. 86A.05: f. state forests and state forest subareas	Current Public Use: YES	Future Public Use: YES
Land Code: 1000045016	Agency Land Code: R29170167	Land Name: FORESTRY	County: KOOCHICHING	Acres: 40.00
City:	Site Code: R290103	Classification Per M.S. 86A.05: f. state forests and state forest subareas	Current Public Use: YES	Future Public Use: YES
Land Code: 1000045017	Agency Land Code: R29170178	Land Name: FORESTRY	County: KOOCHICHING	Acres: 40.00
City:	Site Code: R290103	Classification Per M.S. 86A.05: f. state forests and state forest subareas	Current Public Use: YES	Future Public Use: YES
Land Code: 1000045018	Agency Land Code: R29170180	Land Name: FORESTRY	County: KOOCHICHING	Acres: 40.00
City:	Site Code: R290103	Classification Per M.S. 86A.05: f. state forests and state forest subareas	Current Public Use: YES	Future Public Use: YES
Land Code: 1000045019	Agency Land Code: R29170185	Land Name: FORESTRY	County: KOOCHICHING	Acres: 40.00
City:	Site Code: R290103	Classification Per M.S. 86A.05: f. state forests and state forest subareas	Current Public Use: YES	Future Public Use: YES
Land Code: 1000045020	Agency Land Code: R29170193	Land Name: FORESTRY	County: KOOCHICHING	Acres: 41.07
City:	Site Code: R290103	Classification Per M.S. 86A.05: f. state forests and state forest subareas	Current Public Use: YES	Future Public Use: YES
Land Code: 1000045021	Agency Land Code: R29170200	Land Name: FORESTRY	County: KOOCHICHING	Acres: 40.00
City:	Site Code: R290103	Classification Per M.S. 86A.05: f. state forests and state forest subareas	Current Public Use: YES	Future Public Use: YES
Land Code: 1000045022	Agency Land Code: R29170258	Land Name: FORESTRY	County: KOOCHICHING	Acres: 40.00
City:	Site Code: R290103	Classification Per M.S. 86A.05: f. state forests and state forest subareas	Current Public Use: YES	Future Public Use: YES
Land Code: 1000045023	Agency Land Code: R29170352	Land Name: FORESTRY	County: KOOCHICHING	Acres: 40.00
City:	Site Code: R290103	Classification Per M.S. 86A.05: f. state forests and state forest subareas	Current Public Use: YES	Future Public Use: YES
Land Code: 1000045024	Agency Land Code: R29170375	Land Name: FORESTRY	County: KOOCHICHING	Acres: 40.00
City:	Site Code: R290103	Classification Per M.S. 86A.05: f. state forests and state forest subareas	Current Public Use: YES	Future Public Use: YES
Land Code: 1000045025	Agency Land Code: R29170388	Land Name: FORESTRY	County: KOOCHICHING	Acres: 40.00
City:	Site Code: R290103	Classification Per M.S. 86A.05: f. state forests and state forest subareas	Current Public Use: YES	Future Public Use: YES
Land Code: 1000045026	Agency Land Code: R29167490	Land Name: FORESTRY	County: KOOCHICHING	Acres: 40.00
City:	Site Code: R290103	Classification Per M.S. 86A.05: f. state forests and state forest subareas	Current Public Use: YES	Future Public Use: YES



Land Code: 1000045027	Agency Land Code: R29167538	Land Name: FORESTRY	County: KOOCHICHING	Acres: 40.00
City:	Site Code: R290103	Classification Per M.S. 86A.05: f. state forests and state forest subareas	Current Public Use: YES	Future Public Use: YES
Land Code: 1000045028	Agency Land Code: R29167654	Land Name: FORESTRY	County: KOOCHICHING	Acres: 40.00
City:	Site Code: R290103	Classification Per M.S. 86A.05: f. state forests and state forest subareas	Current Public Use: YES	Future Public Use: YES
Land Code: 1000045029	Agency Land Code: R29167868	Land Name: FORESTRY	County: KOOCHICHING	Acres: 40.00
City:	Site Code: R290103	Classification Per M.S. 86A.05: f. state forests and state forest subareas	Current Public Use: YES	Future Public Use: YES
Land Code: 1000045030	Agency Land Code: R29167879	Land Name: FORESTRY	County: KOOCHICHING	Acres: 40.00
City:	Site Code: R290103	Classification Per M.S. 86A.05: f. state forests and state forest subareas	Current Public Use: YES	Future Public Use: YES
Land Code: 1000045031	Agency Land Code: R29167699	Land Name: FORESTRY	County: KOOCHICHING	Acres: 40.00
City:	Site Code: R290103	Classification Per M.S. 86A.05: f. state forests and state forest subareas	Current Public Use: YES	Future Public Use: YES
Land Code: 1000045032	Agency Land Code: R29167711	Land Name: FORESTRY	County: KOOCHICHING	Acres: 40.00
City:	Site Code: R290103	Classification Per M.S. 86A.05: f. state forests and state forest subareas	Current Public Use: YES	Future Public Use: YES
Land Code: 1000045033	Agency Land Code: R29167715	Land Name: FORESTRY	County: KOOCHICHING	Acres: 40.00
City:	Site Code: R290103	Classification Per M.S. 86A.05: f. state forests and state forest subareas	Current Public Use: YES	Future Public Use: YES
Land Code: 1000045034	Agency Land Code: R29165063	Land Name: FORESTRY	County: KOOCHICHING	Acres: 40.00
City:	Site Code: R290103	Classification Per M.S. 86A.05: f. state forests and state forest subareas	Current Public Use: YES	Future Public Use: YES
Land Code: 1000045035	Agency Land Code: R29165071	Land Name: FORESTRY	County: KOOCHICHING	Acres: 40.00
City:	Site Code: R290103	Classification Per M.S. 86A.05: f. state forests and state forest subareas	Current Public Use: YES	Future Public Use: YES
Land Code: 1000045036	Agency Land Code: R29165458	Land Name: FORESTRY	County: KOOCHICHING	Acres: 40.00
City:	Site Code: R290103	Classification Per M.S. 86A.05: f. state forests and state forest subareas	Current Public Use: YES	Future Public Use: YES
Land Code: 1000045037	Agency Land Code: R29170399	Land Name: FORESTRY	County: KOOCHICHING	Acres: 40.00
City:	Site Code: R290103	Classification Per M.S. 86A.05: f. state forests and state forest subareas	Current Public Use: YES	Future Public Use: YES
Land Code: 1000045038	Agency Land Code: R29170441	Land Name: FORESTRY	County: KOOCHICHING	Acres: 40.00
City:	Site Code: R290103	Classification Per M.S. 86A.05: f. state forests and state forest subareas	Current Public Use: YES	Future Public Use: YES



Land Code: 1000045039	Agency Land Code: R29170448	Land Name: FORESTRY	County: KOOCHICHING	Acres: 40.00
City:	Site Code: R290103	Classification Per M.S. 86A.05: f. state forests and state forest subareas	Current Public Use: YES	Future Public Use: YES
Land Code: 1000045040	Agency Land Code: R29170477	Land Name: FORESTRY	County: KOOCHICHING	Acres: 40.00
City:	Site Code: R290103	Classification Per M.S. 86A.05: f. state forests and state forest subareas	Current Public Use: YES	Future Public Use: YES
Land Code: 1000045041	Agency Land Code: R29170481	Land Name: FORESTRY	County: KOOCHICHING	Acres: 40.00
City:	Site Code: R290103	Classification Per M.S. 86A.05: f. state forests and state forest subareas	Current Public Use: YES	Future Public Use: YES
Land Code: 1000045042	Agency Land Code: R29170606	Land Name: FORESTRY	County: KOOCHICHING	Acres: 40.00
City:	Site Code: R290103	Classification Per M.S. 86A.05: f. state forests and state forest subareas	Current Public Use: YES	Future Public Use: YES
Land Code: 1000045043	Agency Land Code: R29170623	Land Name: FORESTRY	County: KOOCHICHING	Acres: 40.00
City:	Site Code: R290103	Classification Per M.S. 86A.05: f. state forests and state forest subareas	Current Public Use: YES	Future Public Use: YES
Land Code: 1000045044	Agency Land Code: R29170628	Land Name: FORESTRY	County: KOOCHICHING	Acres: 40.00
City:	Site Code: R290103	Classification Per M.S. 86A.05: f. state forests and state forest subareas	Current Public Use: YES	Future Public Use: YES
Land Code: 1000045045	Agency Land Code: R29170635	Land Name: FORESTRY	County: KOOCHICHING	Acres: 40.00
City:	Site Code: R290103	Classification Per M.S. 86A.05: f. state forests and state forest subareas	Current Public Use: YES	Future Public Use: YES
Land Code: 1000045046	Agency Land Code: R29170661	Land Name: FORESTRY	County: KOOCHICHING	Acres: 40.00
City:	Site Code: R290103	Classification Per M.S. 86A.05: f. state forests and state forest subareas	Current Public Use: YES	Future Public Use: YES
Land Code: 1000045047	Agency Land Code: R29170712	Land Name: FORESTRY	County: KOOCHICHING	Acres: 40.00
City:	Site Code: R290103	Classification Per M.S. 86A.05: f. state forests and state forest subareas	Current Public Use: YES	Future Public Use: YES
Land Code: 1000045048	Agency Land Code: R29170779	Land Name: FORESTRY	County: KOOCHICHING	Acres: 40.00
City:	Site Code: R290103	Classification Per M.S. 86A.05: f. state forests and state forest subareas	Current Public Use: YES	Future Public Use: YES
Land Code: 1000045049	Agency Land Code: R29170825	Land Name: FORESTRY	County: KOOCHICHING	Acres: 40.00
City:	Site Code: R290103	Classification Per M.S. 86A.05: f. state forests and state forest subareas	Current Public Use: YES	Future Public Use: YES
Land Code: 1000045050	Agency Land Code: R29170866	Land Name: FORESTRY	County: KOOCHICHING	Acres: 40.00
City:	Site Code: R290103	Classification Per M.S. 86A.05: f. state forests and state forest subareas	Current Public Use: YES	Future Public Use: YES



Land Code: 1000045051	Agency Land Code: R29162096	Land Name: FORESTRY	County: KOOCHICHING	Acres: 40.00
City:	Site Code: R290103	Classification Per M.S. 86A.05: f. state forests and state forest subareas	Current Public Use: YES	Future Public Use: YES
Land Code: 1000045052	Agency Land Code: R29162135	Land Name: FORESTRY	County: KOOCHICHING	Acres: 40.00
City:	Site Code: R290103	Classification Per M.S. 86A.05: f. state forests and state forest subareas	Current Public Use: YES	Future Public Use: YES
Land Code: 1000045053	Agency Land Code: R29147871	Land Name: FORESTRY	County: KOOCHICHING	Acres: 40.00
City:	Site Code: R290103	Classification Per M.S. 86A.05: f. state forests and state forest subareas	Current Public Use: YES	Future Public Use: YES
Land Code: 1000045054	Agency Land Code: R29147913	Land Name: FORESTRY	County: KOOCHICHING	Acres: 40.00
City:	Site Code: R290103	Classification Per M.S. 86A.05: f. state forests and state forest subareas	Current Public Use: YES	Future Public Use: YES
Land Code: 1000045055	Agency Land Code: R29147981	Land Name: FORESTRY	County: KOOCHICHING	Acres: 40.00
City:	Site Code: R290103	Classification Per M.S. 86A.05: f. state forests and state forest subareas	Current Public Use: YES	Future Public Use: YES
Land Code: 1000045056	Agency Land Code: R29147998	Land Name: FORESTRY	County: KOOCHICHING	Acres: 40.00
City:	Site Code: R290103	Classification Per M.S. 86A.05: f. state forests and state forest subareas	Current Public Use: YES	Future Public Use: YES
Land Code: 1000045057	Agency Land Code: R29148615	Land Name: FORESTRY	County: KOOCHICHING	Acres: 40.00
City:	Site Code: R290103	Classification Per M.S. 86A.05: f. state forests and state forest subareas	Current Public Use: YES	Future Public Use: YES
Land Code: 1000045058	Agency Land Code: R29165437	Land Name: FORESTRY	County: KOOCHICHING	Acres: 40.00
City:	Site Code: R290103	Classification Per M.S. 86A.05: f. state forests and state forest subareas	Current Public Use: YES	Future Public Use: YES
Land Code: 1000045059	Agency Land Code: R29165454	Land Name: FORESTRY	County: KOOCHICHING	Acres: 40.00
City:	Site Code: R290103	Classification Per M.S. 86A.05: f. state forests and state forest subareas	Current Public Use: YES	Future Public Use: YES
Land Code: 1000045060	Agency Land Code: R29165824	Land Name: FORESTRY	County: KOOCHICHING	Acres: 40.00
City:	Site Code: R290103	Classification Per M.S. 86A.05: f. state forests and state forest subareas	Current Public Use: YES	Future Public Use: YES
Land Code: 1000045061	Agency Land Code: R29167425	Land Name: FORESTRY	County: KOOCHICHING	Acres: 47.64
City:	Site Code: R290103	Classification Per M.S. 86A.05: f. state forests and state forest subareas	Current Public Use: YES	Future Public Use: YES
Land Code: 1000045062	Agency Land Code: R29167499	Land Name: FORESTRY	County: KOOCHICHING	Acres: 40.00
City:	Site Code: R290103	Classification Per M.S. 86A.05: f. state forests and state forest subareas	Current Public Use: YES	Future Public Use: YES



Land Code: 1000045063	Agency Land Code: R29167624	Land Name: FORESTRY	County: KOOCHICHING	Acres: 27.97
City:	Site Code: R290103	Classification Per M.S. 86A.05: f. state forests and state forest subareas	Current Public Use: YES	Future Public Use: YES
Land Code: 1000045064	Agency Land Code: R29168335	Land Name: FORESTRY	County: KOOCHICHING	Acres: 40.00
City:	Site Code: R290103	Classification Per M.S. 86A.05: f. state forests and state forest subareas	Current Public Use: YES	Future Public Use: YES
Land Code: 1000045065	Agency Land Code: R29168748	Land Name: FORESTRY	County: KOOCHICHING	Acres: 40.00
City:	Site Code: R290103	Classification Per M.S. 86A.05: f. state forests and state forest subareas	Current Public Use: YES	Future Public Use: YES
Land Code: 1000045066	Agency Land Code: R29168765	Land Name: FORESTRY	County: KOOCHICHING	Acres: 40.00
City:	Site Code: R290103	Classification Per M.S. 86A.05: f. state forests and state forest subareas	Current Public Use: YES	Future Public Use: YES
Land Code: 1000045067	Agency Land Code: R29168766	Land Name: FORESTRY	County: KOOCHICHING	Acres: 39.12
City:	Site Code: R290103	Classification Per M.S. 86A.05: f. state forests and state forest subareas	Current Public Use: YES	Future Public Use: YES
Land Code: 1000045068	Agency Land Code: R29169178	Land Name: FORESTRY	County: KOOCHICHING	Acres: 40.00
City:	Site Code: R290103	Classification Per M.S. 86A.05: f. state forests and state forest subareas	Current Public Use: YES	Future Public Use: YES
Land Code: 1000045069	Agency Land Code: R29169181	Land Name: FORESTRY	County: KOOCHICHING	Acres: 40.00
City:	Site Code: R290103	Classification Per M.S. 86A.05: f. state forests and state forest subareas	Current Public Use: YES	Future Public Use: YES
Land Code: 1000045070	Agency Land Code: R29169186	Land Name: FORESTRY	County: KOOCHICHING	Acres: 40.00
City:	Site Code: R290103	Classification Per M.S. 86A.05: f. state forests and state forest subareas	Current Public Use: YES	Future Public Use: YES
Land Code: 1000045071	Agency Land Code: R29169194	Land Name: FORESTRY	County: KOOCHICHING	Acres: 40.00
City:	Site Code: R290103	Classification Per M.S. 86A.05: f. state forests and state forest subareas	Current Public Use: YES	Future Public Use: YES
Land Code: 1000045072	Agency Land Code: R29169616	Land Name: FORESTRY	County: KOOCHICHING	Acres: 40.00
City:	Site Code: R290103	Classification Per M.S. 86A.05: f. state forests and state forest subareas	Current Public Use: YES	Future Public Use: YES
Land Code: 1000045073	Agency Land Code: R29169678	Land Name: FORESTRY	County: KOOCHICHING	Acres: 42.56
City:	Site Code: R290103	Classification Per M.S. 86A.05: f. state forests and state forest subareas	Current Public Use: YES	Future Public Use: YES
Land Code: 1000045074	Agency Land Code: R29169707	Land Name: FORESTRY	County: KOOCHICHING	Acres: 40.00
City:	Site Code: R290103	Classification Per M.S. 86A.05: f. state forests and state forest subareas	Current Public Use: YES	Future Public Use: YES



Land Code: 1000045075	Agency Land Code: R29167677	Land Name: FORESTRY	County: KOOCHICHING	Acres: 40.00
City:	Site Code: R290103	Classification Per M.S. 86A.05: f. state forests and state forest subareas	Current Public Use: YES	Future Public Use: YES
Land Code: 1000045076	Agency Land Code: R29167720	Land Name: FORESTRY	County: KOOCHICHING	Acres: 40.00
City:	Site Code: R290103	Classification Per M.S. 86A.05: f. state forests and state forest subareas	Current Public Use: YES	Future Public Use: YES
Land Code: 1000045077	Agency Land Code: R29165086	Land Name: FORESTRY	County: KOOCHICHING	Acres: 40.00
City:	Site Code: R290103	Classification Per M.S. 86A.05: f. state forests and state forest subareas	Current Public Use: YES	Future Public Use: YES
Land Code: 1000045078	Agency Land Code: R29165093	Land Name: FORESTRY	County: KOOCHICHING	Acres: 40.00
City:	Site Code: R290103	Classification Per M.S. 86A.05: f. state forests and state forest subareas	Current Public Use: YES	Future Public Use: YES
Land Code: 1000045079	Agency Land Code: R29165463	Land Name: FORESTRY	County: KOOCHICHING	Acres: 40.00
City:	Site Code: R290103	Classification Per M.S. 86A.05: f. state forests and state forest subareas	Current Public Use: YES	Future Public Use: YES
Land Code: 1000045080	Agency Land Code: R29165478	Land Name: FORESTRY	County: KOOCHICHING	Acres: 40.00
City:	Site Code: R290103	Classification Per M.S. 86A.05: f. state forests and state forest subareas	Current Public Use: YES	Future Public Use: YES
Land Code: 1000045081	Agency Land Code: R29165895	Land Name: FORESTRY	County: KOOCHICHING	Acres: 40.00
City:	Site Code: R290103	Classification Per M.S. 86A.05: f. state forests and state forest subareas	Current Public Use: YES	Future Public Use: YES
Land Code: 1000045082	Agency Land Code: R29165117	Land Name: FORESTRY	County: KOOCHICHING	Acres: 40.00
City:	Site Code: R290103	Classification Per M.S. 86A.05: f. state forests and state forest subareas	Current Public Use: YES	Future Public Use: YES
Land Code: 1000045083	Agency Land Code: R29165120	Land Name: FORESTRY	County: KOOCHICHING	Acres: 40.00
City:	Site Code: R290103	Classification Per M.S. 86A.05: f. state forests and state forest subareas	Current Public Use: YES	Future Public Use: YES
Land Code: 1000045084	Agency Land Code: R29165128	Land Name: FORESTRY	County: KOOCHICHING	Acres: 40.00
City:	Site Code: R290103	Classification Per M.S. 86A.05: f. state forests and state forest subareas	Current Public Use: YES	Future Public Use: YES
Land Code: 1000045085	Agency Land Code: R29165139	Land Name: FORESTRY	County: KOOCHICHING	Acres: 40.00
City:	Site Code: R290103	Classification Per M.S. 86A.05: f. state forests and state forest subareas	Current Public Use: YES	Future Public Use: YES
Land Code: 1000045086	Agency Land Code: R29165526	Land Name: FORESTRY	County: KOOCHICHING	Acres: 40.00
City:	Site Code: R290103	Classification Per M.S. 86A.05: f. state forests and state forest subareas	Current Public Use: YES	Future Public Use: YES



Land Code: 1000045087	Agency Land Code: R29165550	Land Name: FORESTRY	County: KOOCHICHING	Acres: 40.00
City:	Site Code: R290103	Classification Per M.S. 86A.05: f. state forests and state forest subareas	Current Public Use: YES	Future Public Use: YES
Land Code: 1000045088	Agency Land Code: R29165960	Land Name: FORESTRY	County: KOOCHICHING	Acres: 35.66
City:	Site Code: R290103	Classification Per M.S. 86A.05: f. state forests and state forest subareas	Current Public Use: YES	Future Public Use: YES
Land Code: 1000045089	Agency Land Code: R29169814	Land Name: FORESTRY	County: KOOCHICHING	Acres: 40.00
City:	Site Code: R290103	Classification Per M.S. 86A.05: f. state forests and state forest subareas	Current Public Use: YES	Future Public Use: YES
Land Code: 1000045090	Agency Land Code: R29169822	Land Name: FORESTRY	County: KOOCHICHING	Acres: 40.00
City:	Site Code: R290103	Classification Per M.S. 86A.05: f. state forests and state forest subareas	Current Public Use: YES	Future Public Use: YES
Land Code: 1000045091	Agency Land Code: R29169827	Land Name: FORESTRY	County: KOOCHICHING	Acres: 40.00
City:	Site Code: R290103	Classification Per M.S. 86A.05: f. state forests and state forest subareas	Current Public Use: YES	Future Public Use: YES
Land Code: 1000045092	Agency Land Code: R29169836	Land Name: FORESTRY	County: KOOCHICHING	Acres: 40.00
City:	Site Code: R290103	Classification Per M.S. 86A.05: f. state forests and state forest subareas	Current Public Use: YES	Future Public Use: YES
Land Code: 1000045093	Agency Land Code: R29169855	Land Name: FORESTRY	County: KOOCHICHING	Acres: 40.00
City:	Site Code: R290103	Classification Per M.S. 86A.05: f. state forests and state forest subareas	Current Public Use: YES	Future Public Use: YES
Land Code: 1000045094	Agency Land Code: R29169892	Land Name: FORESTRY	County: KOOCHICHING	Acres: 40.00
City:	Site Code: R290103	Classification Per M.S. 86A.05: f. state forests and state forest subareas	Current Public Use: YES	Future Public Use: YES
Land Code: 1000045095	Agency Land Code: R29169902	Land Name: FORESTRY	County: KOOCHICHING	Acres: 40.00
City:	Site Code: R290103	Classification Per M.S. 86A.05: f. state forests and state forest subareas	Current Public Use: YES	Future Public Use: YES
Land Code: 1000045096	Agency Land Code: R29169914	Land Name: FORESTRY	County: KOOCHICHING	Acres: 40.00
City:	Site Code: R290103	Classification Per M.S. 86A.05: f. state forests and state forest subareas	Current Public Use: YES	Future Public Use: YES
Land Code: 1000045097	Agency Land Code: R29169988	Land Name: FORESTRY	County: KOOCHICHING	Acres: 40.00
City:	Site Code: R290103	Classification Per M.S. 86A.05: f. state forests and state forest subareas	Current Public Use: YES	Future Public Use: YES
Land Code: 1000045098	Agency Land Code: R29170034	Land Name: FORESTRY	County: KOOCHICHING	Acres: 40.00
City:	Site Code: R290103	Classification Per M.S. 86A.05: f. state forests and state forest subareas	Current Public Use: YES	Future Public Use: YES



Land Code: 1000045099	Agency Land Code: R29170086	Land Name: FORESTRY	County: KOOCHICHING	Acres: 40.00
City:	Site Code: R290103	Classification Per M.S. 86A.05: f. state forests and state forest subareas	Current Public Use: YES	Future Public Use: YES
Land Code: 1000045100	Agency Land Code: R29170107	Land Name: FORESTRY	County: KOOCHICHING	Acres: 40.00
City:	Site Code: R290103	Classification Per M.S. 86A.05: f. state forests and state forest subareas	Current Public Use: YES	Future Public Use: YES
Land Code: 1000045101	Agency Land Code: R29170111	Land Name: FORESTRY	County: KOOCHICHING	Acres: 40.00
City:	Site Code: R290103	Classification Per M.S. 86A.05: f. state forests and state forest subareas	Current Public Use: YES	Future Public Use: YES
Land Code: 1000045102	Agency Land Code: R29170127	Land Name: FORESTRY	County: KOOCHICHING	Acres: 40.00
City:	Site Code: R290103	Classification Per M.S. 86A.05: f. state forests and state forest subareas	Current Public Use: YES	Future Public Use: YES
Land Code: 1000045103	Agency Land Code: R29170139	Land Name: FORESTRY	County: KOOCHICHING	Acres: 40.00
City:	Site Code: R290103	Classification Per M.S. 86A.05: f. state forests and state forest subareas	Current Public Use: YES	Future Public Use: YES
Land Code: 1000045104	Agency Land Code: R29170250	Land Name: FORESTRY	County: KOOCHICHING	Acres: 40.00
City:	Site Code: R290103	Classification Per M.S. 86A.05: f. state forests and state forest subareas	Current Public Use: YES	Future Public Use: YES
Land Code: 1000045105	Agency Land Code: R29170342	Land Name: FORESTRY	County: KOOCHICHING	Acres: 40.00
City:	Site Code: R290103	Classification Per M.S. 86A.05: f. state forests and state forest subareas	Current Public Use: YES	Future Public Use: YES
Land Code: 1000045106	Agency Land Code: R29170344	Land Name: FORESTRY	County: KOOCHICHING	Acres: 40.00
City:	Site Code: R290103	Classification Per M.S. 86A.05: f. state forests and state forest subareas	Current Public Use: YES	Future Public Use: YES
Land Code: 1000045107	Agency Land Code: R29170347	Land Name: FORESTRY	County: KOOCHICHING	Acres: 40.00
City:	Site Code: R290103	Classification Per M.S. 86A.05: f. state forests and state forest subareas	Current Public Use: YES	Future Public Use: YES
Land Code: 1000045108	Agency Land Code: R29165155	Land Name: FORESTRY	County: KOOCHICHING	Acres: 40.00
City:	Site Code: R290103	Classification Per M.S. 86A.05: f. state forests and state forest subareas	Current Public Use: YES	Future Public Use: YES
Land Code: 1000045109	Agency Land Code: R29165162	Land Name: FORESTRY	County: KOOCHICHING	Acres: 44.27
City:	Site Code: R290103	Classification Per M.S. 86A.05: f. state forests and state forest subareas	Current Public Use: YES	Future Public Use: YES
Land Code: 1000045110	Agency Land Code: R29165189	Land Name: FORESTRY	County: KOOCHICHING	Acres: 39.98
City:	Site Code: R290103	Classification Per M.S. 86A.05: f. state forests and state forest subareas	Current Public Use: YES	Future Public Use: YES



Land Code: 1000045111	Agency Land Code: R29165194	Land Name: FORESTRY	County: KOOCHICHING	Acres: 40.00
City:	Site Code: R290103	Classification Per M.S. 86A.05: f. state forests and state forest subareas	Current Public Use: YES	Future Public Use: YES
Land Code: 1000045112	Agency Land Code: R29165200	Land Name: FORESTRY	County: KOOCHICHING	Acres: 40.00
City:	Site Code: R290103	Classification Per M.S. 86A.05: f. state forests and state forest subareas	Current Public Use: YES	Future Public Use: YES
Land Code: 1000045113	Agency Land Code: R29165562	Land Name: FORESTRY	County: KOOCHICHING	Acres: 40.00
City:	Site Code: R290103	Classification Per M.S. 86A.05: f. state forests and state forest subareas	Current Public Use: YES	Future Public Use: YES
Land Code: 1000045114	Agency Land Code: R29165566	Land Name: FORESTRY	County: KOOCHICHING	Acres: 40.00
City:	Site Code: R290103	Classification Per M.S. 86A.05: f. state forests and state forest subareas	Current Public Use: YES	Future Public Use: YES
Land Code: 1000045115	Agency Land Code: R29165977	Land Name: FORESTRY	County: KOOCHICHING	Acres: 35.77
City:	Site Code: R290103	Classification Per M.S. 86A.05: f. state forests and state forest subareas	Current Public Use: YES	Future Public Use: YES
Land Code: 1000045116	Agency Land Code: R29165987	Land Name: FORESTRY	County: KOOCHICHING	Acres: 40.00
City:	Site Code: R290103	Classification Per M.S. 86A.05: f. state forests and state forest subareas	Current Public Use: YES	Future Public Use: YES
Land Code: 1000045117	Agency Land Code: R29165995	Land Name: FORESTRY	County: KOOCHICHING	Acres: 40.00
City:	Site Code: R290103	Classification Per M.S. 86A.05: f. state forests and state forest subareas	Current Public Use: YES	Future Public Use: YES
Land Code: 1000045118	Agency Land Code: R29165240	Land Name: FORESTRY	County: KOOCHICHING	Acres: 40.00
City:	Site Code: R290103	Classification Per M.S. 86A.05: f. state forests and state forest subareas	Current Public Use: YES	Future Public Use: YES
Land Code: 1000045119	Agency Land Code: R29165610	Land Name: FORESTRY	County: KOOCHICHING	Acres: 40.00
City:	Site Code: R290103	Classification Per M.S. 86A.05: f. state forests and state forest subareas	Current Public Use: YES	Future Public Use: YES
Land Code: 1000045120	Agency Land Code: R29165638	Land Name: FORESTRY	County: KOOCHICHING	Acres: 40.00
City:	Site Code: R290103	Classification Per M.S. 86A.05: f. state forests and state forest subareas	Current Public Use: YES	Future Public Use: YES
Land Code: 1000045121	Agency Land Code: R29165639	Land Name: FORESTRY	County: KOOCHICHING	Acres: 40.00
City:	Site Code: R290103	Classification Per M.S. 86A.05: f. state forests and state forest subareas	Current Public Use: YES	Future Public Use: YES
Land Code: 1000045122	Agency Land Code: R29170394	Land Name: FORESTRY	County: KOOCHICHING	Acres: 33.32
City:	Site Code: R290103	Classification Per M.S. 86A.05: f. state forests and state forest subareas	Current Public Use: YES	Future Public Use: YES



Land Code: 1000045123	Agency Land Code: R29170445	Land Name: FORESTRY	County: KOOCHICHING	Acres: 40.00
City:	Site Code: R290103	Classification Per M.S. 86A.05: f. state forests and state forest subareas	Current Public Use: YES	Future Public Use: YES
Land Code: 1000045124	Agency Land Code: R29170466	Land Name: FORESTRY	County: KOOCHICHING	Acres: 40.00
City:	Site Code: R290103	Classification Per M.S. 86A.05: f. state forests and state forest subareas	Current Public Use: YES	Future Public Use: YES
Land Code: 1000045125	Agency Land Code: R29170579	Land Name: FORESTRY	County: KOOCHICHING	Acres: 40.00
City:	Site Code: R290103	Classification Per M.S. 86A.05: f. state forests and state forest subareas	Current Public Use: YES	Future Public Use: YES
Land Code: 1000045126	Agency Land Code: R29170596	Land Name: FORESTRY	County: KOOCHICHING	Acres: 40.00
City:	Site Code: R290103	Classification Per M.S. 86A.05: f. state forests and state forest subareas	Current Public Use: YES	Future Public Use: YES
Land Code: 1000045127	Agency Land Code: R29170603	Land Name: FORESTRY	County: KOOCHICHING	Acres: 40.00
City:	Site Code: R290103	Classification Per M.S. 86A.05: f. state forests and state forest subareas	Current Public Use: YES	Future Public Use: YES
Land Code: 1000045128	Agency Land Code: R29170626	Land Name: FORESTRY	County: KOOCHICHING	Acres: 40.00
City:	Site Code: R290103	Classification Per M.S. 86A.05: f. state forests and state forest subareas	Current Public Use: YES	Future Public Use: YES
Land Code: 1000045129	Agency Land Code: R29170650	Land Name: FORESTRY	County: KOOCHICHING	Acres: 42.42
City:	Site Code: R290103	Classification Per M.S. 86A.05: f. state forests and state forest subareas	Current Public Use: YES	Future Public Use: YES
Land Code: 1000045130	Agency Land Code: R29170669	Land Name: FORESTRY	County: KOOCHICHING	Acres: 40.00
City:	Site Code: R290103	Classification Per M.S. 86A.05: f. state forests and state forest subareas	Current Public Use: YES	Future Public Use: YES
Land Code: 1000045131	Agency Land Code: R29170716	Land Name: FORESTRY	County: KOOCHICHING	Acres: 40.00
City:	Site Code: R290103	Classification Per M.S. 86A.05: f. state forests and state forest subareas	Current Public Use: YES	Future Public Use: YES
Land Code: 1000045132	Agency Land Code: R29170771	Land Name: FORESTRY	County: KOOCHICHING	Acres: 40.00
City:	Site Code: R290103	Classification Per M.S. 86A.05: f. state forests and state forest subareas	Current Public Use: YES	Future Public Use: YES
Land Code: 1000045133	Agency Land Code: R29170811	Land Name: FORESTRY	County: KOOCHICHING	Acres: 40.00
City:	Site Code: R290103	Classification Per M.S. 86A.05: f. state forests and state forest subareas	Current Public Use: YES	Future Public Use: YES
Land Code: 1000045134	Agency Land Code: R29170843	Land Name: FORESTRY	County: KOOCHICHING	Acres: 40.00
City:	Site Code: R290103	Classification Per M.S. 86A.05: f. state forests and state forest subareas	Current Public Use: YES	Future Public Use: YES



Land Code: 1000045135	Agency Land Code: R29165255	Land Name: FORESTRY	County: KOOCHICHING	Acres: 40.00
City:	Site Code: R290103	Classification Per M.S. 86A.05: f. state forests and state forest subareas	Current Public Use: YES	Future Public Use: YES
Land Code: 1000045136	Agency Land Code: R29165296	Land Name: FORESTRY	County: KOOCHICHING	Acres: 40.00
City:	Site Code: R290103	Classification Per M.S. 86A.05: f. state forests and state forest subareas	Current Public Use: YES	Future Public Use: YES
Land Code: 1000045137	Agency Land Code: R29165304	Land Name: FORESTRY	County: KOOCHICHING	Acres: 40.00
City:	Site Code: R290103	Classification Per M.S. 86A.05: f. state forests and state forest subareas	Current Public Use: YES	Future Public Use: YES
Land Code: 1000045138	Agency Land Code: R29165664	Land Name: FORESTRY	County: KOOCHICHING	Acres: 40.00
City:	Site Code: R290103	Classification Per M.S. 86A.05: f. state forests and state forest subareas	Current Public Use: YES	Future Public Use: YES
Land Code: 1000045139	Agency Land Code: R29165681	Land Name: FORESTRY	County: KOOCHICHING	Acres: 37.70
City:	Site Code: R290103	Classification Per M.S. 86A.05: f. state forests and state forest subareas	Current Public Use: YES	Future Public Use: YES
Land Code: 1000045140	Agency Land Code: R29165707	Land Name: FORESTRY	County: KOOCHICHING	Acres: 40.00
City:	Site Code: R290103	Classification Per M.S. 86A.05: f. state forests and state forest subareas	Current Public Use: YES	Future Public Use: YES
Land Code: 1000045141	Agency Land Code: R29165318	Land Name: FORESTRY	County: KOOCHICHING	Acres: 40.00
City:	Site Code: R290103	Classification Per M.S. 86A.05: f. state forests and state forest subareas	Current Public Use: YES	Future Public Use: YES
Land Code: 1000045142	Agency Land Code: R29165354	Land Name: FORESTRY	County: KOOCHICHING	Acres: 40.00
City:	Site Code: R290103	Classification Per M.S. 86A.05: f. state forests and state forest subareas	Current Public Use: YES	Future Public Use: YES
Land Code: 1000045143	Agency Land Code: R29165736	Land Name: FORESTRY	County: KOOCHICHING	Acres: 40.00
City:	Site Code: R290103	Classification Per M.S. 86A.05: f. state forests and state forest subareas	Current Public Use: YES	Future Public Use: YES
Land Code: 1000045144	Agency Land Code: R29165744	Land Name: FORESTRY	County: KOOCHICHING	Acres: 40.00
City:	Site Code: R290103	Classification Per M.S. 86A.05: f. state forests and state forest subareas	Current Public Use: YES	Future Public Use: YES
Land Code: 1000045145	Agency Land Code: R29165361	Land Name: FORESTRY	County: KOOCHICHING	Acres: 40.69
City:	Site Code: R290103	Classification Per M.S. 86A.05: f. state forests and state forest subareas	Current Public Use: YES	Future Public Use: YES
Land Code: 1000045146	Agency Land Code: R29170853	Land Name: FORESTRY	County: KOOCHICHING	Acres: 40.00
City:	Site Code: R290103	Classification Per M.S. 86A.05: f. state forests and state forest subareas	Current Public Use: YES	Future Public Use: YES



Land Code: 1000045147	Agency Land Code: R29170860	Land Name: FORESTRY	County: KOOCHICHING	Acres: 40.00
City:	Site Code: R290103	Classification Per M.S. 86A.05: f. state forests and state forest subareas	Current Public Use: YES	Future Public Use: YES
Land Code: 1000045148	Agency Land Code: R29170928	Land Name: FORESTRY	County: KOOCHICHING	Acres: 40.00
City:	Site Code: R290103	Classification Per M.S. 86A.05: f. state forests and state forest subareas	Current Public Use: YES	Future Public Use: YES
Land Code: 1000045149	Agency Land Code: R29170942	Land Name: FORESTRY	County: KOOCHICHING	Acres: 40.00
City:	Site Code: R290103	Classification Per M.S. 86A.05: f. state forests and state forest subareas	Current Public Use: YES	Future Public Use: YES
Land Code: 1000045150	Agency Land Code: R29170944	Land Name: FORESTRY	County: KOOCHICHING	Acres: 40.00
City:	Site Code: R290103	Classification Per M.S. 86A.05: f. state forests and state forest subareas	Current Public Use: YES	Future Public Use: YES
Land Code: 1000045151	Agency Land Code: R29170953	Land Name: FORESTRY	County: KOOCHICHING	Acres: 40.00
City:	Site Code: R290103	Classification Per M.S. 86A.05: f. state forests and state forest subareas	Current Public Use: YES	Future Public Use: YES
Land Code: 1000045152	Agency Land Code: R29168369	Land Name: FORESTRY	County: KOOCHICHING	Acres: 40.00
City:	Site Code: R290103	Classification Per M.S. 86A.05: f. state forests and state forest subareas	Current Public Use: YES	Future Public Use: YES
Land Code: 1000045153	Agency Land Code: R29168403	Land Name: FORESTRY	County: KOOCHICHING	Acres: 25.81
City:	Site Code: R290103	Classification Per M.S. 86A.05: f. state forests and state forest subareas	Current Public Use: YES	Future Public Use: YES
Land Code: 1000045154	Agency Land Code: R29168409	Land Name: FORESTRY	County: KOOCHICHING	Acres: 40.00
City:	Site Code: R290103	Classification Per M.S. 86A.05: f. state forests and state forest subareas	Current Public Use: YES	Future Public Use: YES
Land Code: 1000045155	Agency Land Code: R29168788	Land Name: FORESTRY	County: KOOCHICHING	Acres: 40.00
City:	Site Code: R290103	Classification Per M.S. 86A.05: f. state forests and state forest subareas	Current Public Use: YES	Future Public Use: YES
Land Code: 1000045156	Agency Land Code: R29168817	Land Name: FORESTRY	County: KOOCHICHING	Acres: 40.00
City:	Site Code: R290103	Classification Per M.S. 86A.05: f. state forests and state forest subareas	Current Public Use: YES	Future Public Use: YES
Land Code: 1000045157	Agency Land Code: R29168837	Land Name: FORESTRY	County: KOOCHICHING	Acres: 40.00
City:	Site Code: R290103	Classification Per M.S. 86A.05: f. state forests and state forest subareas	Current Public Use: YES	Future Public Use: YES
Land Code: 1000045158	Agency Land Code: R29347323	Land Name: FORESTRY	County: KOOCHICHING	Acres: 40.00
City:	Site Code: R290103	Classification Per M.S. 86A.05: f. state forests and state forest subareas	Current Public Use: YES	Future Public Use: YES



Land Code: 1000045159	Agency Land Code: R29160919	Land Name: FORESTRY	County: KOOCHICHING	Acres: 40.00
City:	Site Code: R290103	Classification Per M.S. 86A.05: f. state forests and state forest subareas	Current Public Use: YES	Future Public Use: YES
Land Code: 1000045160	Agency Land Code: R29160975	Land Name: FORESTRY	County: KOOCHICHING	Acres: 41.85
City:	Site Code: R290103	Classification Per M.S. 86A.05: f. state forests and state forest subareas	Current Public Use: YES	Future Public Use: YES
Land Code: 1000045161	Agency Land Code: R29161047	Land Name: FORESTRY	County: KOOCHICHING	Acres: 40.00
City:	Site Code: R290103	Classification Per M.S. 86A.05: f. state forests and state forest subareas	Current Public Use: YES	Future Public Use: YES
Land Code: 1000045162	Agency Land Code: R29161108	Land Name: FORESTRY	County: KOOCHICHING	Acres: 40.00
City:	Site Code: R290103	Classification Per M.S. 86A.05: f. state forests and state forest subareas	Current Public Use: YES	Future Public Use: YES
Land Code: 1000045163	Agency Land Code: R29161352	Land Name: FORESTRY	County: KOOCHICHING	Acres: 40.00
City:	Site Code: R290103	Classification Per M.S. 86A.05: f. state forests and state forest subareas	Current Public Use: YES	Future Public Use: YES
Land Code: 1000045164	Agency Land Code: R29161364	Land Name: FORESTRY	County: KOOCHICHING	Acres: 40.93
City:	Site Code: R290103	Classification Per M.S. 86A.05: f. state forests and state forest subareas	Current Public Use: YES	Future Public Use: YES
Land Code: 1000045165	Agency Land Code: R29161404	Land Name: FORESTRY	County: KOOCHICHING	Acres: 40.00
City:	Site Code: R290103	Classification Per M.S. 86A.05: f. state forests and state forest subareas	Current Public Use: YES	Future Public Use: YES
Land Code: 1000045166	Agency Land Code: R29161444	Land Name: FORESTRY	County: KOOCHICHING	Acres: 40.00
City:	Site Code: R290103	Classification Per M.S. 86A.05: f. state forests and state forest subareas	Current Public Use: YES	Future Public Use: YES
Land Code: 1000045167	Agency Land Code: R29161464	Land Name: FORESTRY	County: KOOCHICHING	Acres: 40.00
City:	Site Code: R290103	Classification Per M.S. 86A.05: f. state forests and state forest subareas	Current Public Use: YES	Future Public Use: YES
Land Code: 1000045168	Agency Land Code: R29165402	Land Name: FORESTRY	County: KOOCHICHING	Acres: 40.00
City:	Site Code: R290103	Classification Per M.S. 86A.05: f. state forests and state forest subareas	Current Public Use: YES	Future Public Use: YES
Land Code: 1000045169	Agency Land Code: R29169234	Land Name: FORESTRY	County: KOOCHICHING	Acres: 40.00
City:	Site Code: R290103	Classification Per M.S. 86A.05: f. state forests and state forest subareas	Current Public Use: YES	Future Public Use: YES
Land Code: 1000045170	Agency Land Code: R29168454	Land Name: FORESTRY	County: KOOCHICHING	Acres: 40.00
City:	Site Code: R290103	Classification Per M.S. 86A.05: f. state forests and state forest subareas	Current Public Use: YES	Future Public Use: YES



Land Code: 1000045171	Agency Land Code: R29168859	Land Name: FORESTRY	County: KOOCHICHING	Acres: 40.00
City:	Site Code: R290103	Classification Per M.S. 86A.05: f. state forests and state forest subareas	Current Public Use: YES	Future Public Use: YES
Land Code: 1000045172	Agency Land Code: R29168870	Land Name: FORESTRY	County: KOOCHICHING	Acres: 40.00
City:	Site Code: R290103	Classification Per M.S. 86A.05: f. state forests and state forest subareas	Current Public Use: YES	Future Public Use: YES
Land Code: 1000045173	Agency Land Code: R29167991	Land Name: FORESTRY	County: KOOCHICHING	Acres: 40.00
City:	Site Code: R290103	Classification Per M.S. 86A.05: f. state forests and state forest subareas	Current Public Use: YES	Future Public Use: YES
Land Code: 1000045174	Agency Land Code: R29167994	Land Name: FORESTRY	County: KOOCHICHING	Acres: 40.00
City:	Site Code: R290103	Classification Per M.S. 86A.05: f. state forests and state forest subareas	Current Public Use: YES	Future Public Use: YES
Land Code: 1000045175	Agency Land Code: R29168009	Land Name: FORESTRY	County: KOOCHICHING	Acres: 40.00
City:	Site Code: R290103	Classification Per M.S. 86A.05: f. state forests and state forest subareas	Current Public Use: YES	Future Public Use: YES
Land Code: 1000045176	Agency Land Code: R29168017	Land Name: FORESTRY	County: KOOCHICHING	Acres: 39.38
City:	Site Code: R290103	Classification Per M.S. 86A.05: f. state forests and state forest subareas	Current Public Use: YES	Future Public Use: YES
Land Code: 1000045177	Agency Land Code: R29169347	Land Name: FORESTRY	County: KOOCHICHING	Acres: 40.00
City:	Site Code: R290103	Classification Per M.S. 86A.05: f. state forests and state forest subareas	Current Public Use: YES	Future Public Use: YES
Land Code: 1000045178	Agency Land Code: R29168048	Land Name: FORESTRY	County: KOOCHICHING	Acres: 39.79
City:	Site Code: R290103	Classification Per M.S. 86A.05: f. state forests and state forest subareas	Current Public Use: YES	Future Public Use: YES
Land Code: 1000045179	Agency Land Code: R29168049	Land Name: FORESTRY	County: KOOCHICHING	Acres: 33.57
City:	Site Code: R290103	Classification Per M.S. 86A.05: f. state forests and state forest subareas	Current Public Use: YES	Future Public Use: YES
Land Code: 1000045180	Agency Land Code: R29168074	Land Name: FORESTRY	County: KOOCHICHING	Acres: 40.00
City:	Site Code: R290103	Classification Per M.S. 86A.05: f. state forests and state forest subareas	Current Public Use: YES	Future Public Use: YES
Land Code: 1000045181	Agency Land Code: R29168079	Land Name: FORESTRY	County: KOOCHICHING	Acres: 40.00
City:	Site Code: R290103	Classification Per M.S. 86A.05: f. state forests and state forest subareas	Current Public Use: YES	Future Public Use: YES
Land Code: 1000045182	Agency Land Code: R29168522	Land Name: FORESTRY	County: KOOCHICHING	Acres: 34.29
City:	Site Code: R290103	Classification Per M.S. 86A.05: f. state forests and state forest subareas	Current Public Use: YES	Future Public Use: YES



Land Code: 1000045183	Agency Land Code: R29168535	Land Name: FORESTRY	County: KOOCHICHING	Acres: 40.00
City:	Site Code: R290103	Classification Per M.S. 86A.05: f. state forests and state forest subareas	Current Public Use: YES	Future Public Use: YES
Land Code: 1000045184	Agency Land Code: R29168541	Land Name: FORESTRY	County: KOOCHICHING	Acres: 42.72
City:	Site Code: R290103	Classification Per M.S. 86A.05: f. state forests and state forest subareas	Current Public Use: YES	Future Public Use: YES
Land Code: 1000045185	Agency Land Code: R29169396	Land Name: FORESTRY	County: KOOCHICHING	Acres: 40.00
City:	Site Code: R290103	Classification Per M.S. 86A.05: f. state forests and state forest subareas	Current Public Use: YES	Future Public Use: YES
Land Code: 1000045186	Agency Land Code: R29169398	Land Name: FORESTRY	County: KOOCHICHING	Acres: 40.00
City:	Site Code: R290103	Classification Per M.S. 86A.05: f. state forests and state forest subareas	Current Public Use: YES	Future Public Use: YES
Land Code: 1000045187	Agency Land Code: R29169415	Land Name: FORESTRY	County: KOOCHICHING	Acres: 40.00
City:	Site Code: R290103	Classification Per M.S. 86A.05: f. state forests and state forest subareas	Current Public Use: YES	Future Public Use: YES
Land Code: 1000045188	Agency Land Code: R29161495	Land Name: FORESTRY	County: KOOCHICHING	Acres: 40.00
City:	Site Code: R290103	Classification Per M.S. 86A.05: f. state forests and state forest subareas	Current Public Use: YES	Future Public Use: YES
Land Code: 1000045189	Agency Land Code: R29161507	Land Name: FORESTRY	County: KOOCHICHING	Acres: 40.00
City:	Site Code: R290103	Classification Per M.S. 86A.05: f. state forests and state forest subareas	Current Public Use: YES	Future Public Use: YES
Land Code: 1000045190	Agency Land Code: R29161526	Land Name: FORESTRY	County: KOOCHICHING	Acres: 40.00
City:	Site Code: R290103	Classification Per M.S. 86A.05: f. state forests and state forest subareas	Current Public Use: YES	Future Public Use: YES
Land Code: 1000045191	Agency Land Code: R29161605	Land Name: FORESTRY	County: KOOCHICHING	Acres: 40.00
City:	Site Code: R290103	Classification Per M.S. 86A.05: f. state forests and state forest subareas	Current Public Use: YES	Future Public Use: YES
Land Code: 1000045192	Agency Land Code: R29161607	Land Name: FORESTRY	County: KOOCHICHING	Acres: 40.00
City:	Site Code: R290103	Classification Per M.S. 86A.05: f. state forests and state forest subareas	Current Public Use: YES	Future Public Use: YES
Land Code: 1000045193	Agency Land Code: R29161614	Land Name: FORESTRY	County: KOOCHICHING	Acres: 40.00
City:	Site Code: R290103	Classification Per M.S. 86A.05: f. state forests and state forest subareas	Current Public Use: YES	Future Public Use: YES
Land Code: 1000045194	Agency Land Code: R29161829	Land Name: FORESTRY	County: KOOCHICHING	Acres: 40.00
City:	Site Code: R290103	Classification Per M.S. 86A.05: f. state forests and state forest subareas	Current Public Use: YES	Future Public Use: YES



Land Code: 1000045195	Agency Land Code: R29161867	Land Name: FORESTRY	County: KOOCHICHING	Acres: 40.00
City:	Site Code: R290103	Classification Per M.S. 86A.05: f. state forests and state forest subareas	Current Public Use: YES	Future Public Use: YES
Land Code: 1000045196	Agency Land Code: R29161737	Land Name: FORESTRY	County: KOOCHICHING	Acres: 40.00
City:	Site Code: R290103	Classification Per M.S. 86A.05: f. state forests and state forest subareas	Current Public Use: YES	Future Public Use: YES
Land Code: 1000045197	Agency Land Code: R29161970	Land Name: FORESTRY	County: KOOCHICHING	Acres: 40.00
City:	Site Code: R290103	Classification Per M.S. 86A.05: f. state forests and state forest subareas	Current Public Use: YES	Future Public Use: YES
Land Code: 1000045198	Agency Land Code: R29161684	Land Name: FORESTRY	County: KOOCHICHING	Acres: 27.15
City:	Site Code: R290103	Classification Per M.S. 86A.05: f. state forests and state forest subareas	Current Public Use: YES	Future Public Use: YES
Land Code: 1000045199	Agency Land Code: R29161692	Land Name: FORESTRY	County: KOOCHICHING	Acres: 40.00
City:	Site Code: R290103	Classification Per M.S. 86A.05: f. state forests and state forest subareas	Current Public Use: YES	Future Public Use: YES
Land Code: 1000045200	Agency Land Code: R29161789	Land Name: FORESTRY	County: KOOCHICHING	Acres: 40.00
City:	Site Code: R290103	Classification Per M.S. 86A.05: f. state forests and state forest subareas	Current Public Use: YES	Future Public Use: YES
Land Code: 1000045201	Agency Land Code: R29161882	Land Name: FORESTRY	County: KOOCHICHING	Acres: 40.00
City:	Site Code: R290103	Classification Per M.S. 86A.05: f. state forests and state forest subareas	Current Public Use: YES	Future Public Use: YES
Land Code: 1000045202	Agency Land Code: R29161909	Land Name: FORESTRY	County: KOOCHICHING	Acres: 40.00
City:	Site Code: R290103	Classification Per M.S. 86A.05: f. state forests and state forest subareas	Current Public Use: YES	Future Public Use: YES
Land Code: 1000045203	Agency Land Code: R29164004	Land Name: FORESTRY	County: KOOCHICHING	Acres: 32.05
City:	Site Code: R290103	Classification Per M.S. 86A.05: f. state forests and state forest subareas	Current Public Use: YES	Future Public Use: YES
Land Code: 1000045204	Agency Land Code: R29168142	Land Name: FORESTRY	County: KOOCHICHING	Acres: 40.00
City:	Site Code: R290103	Classification Per M.S. 86A.05: f. state forests and state forest subareas	Current Public Use: YES	Future Public Use: YES
Land Code: 1000045205	Agency Land Code: R29169430	Land Name: FORESTRY	County: KOOCHICHING	Acres: 40.00
City:	Site Code: R290103	Classification Per M.S. 86A.05: f. state forests and state forest subareas	Current Public Use: YES	Future Public Use: YES
Land Code: 1000045206	Agency Land Code: R29169446	Land Name: FORESTRY	County: KOOCHICHING	Acres: 40.00
City:	Site Code: R290103	Classification Per M.S. 86A.05: f. state forests and state forest subareas	Current Public Use: YES	Future Public Use: YES



Land Code: 1000045207	Agency Land Code: R29169462	Land Name: FORESTRY	County: KOOCHICHING	Acres: 40.00
City:	Site Code: R290103	Classification Per M.S. 86A.05: f. state forests and state forest subareas	Current Public Use: YES	Future Public Use: YES
Land Code: 1000045208	Agency Land Code: R29168160	Land Name: FORESTRY	County: KOOCHICHING	Acres: 40.00
City:	Site Code: R290103	Classification Per M.S. 86A.05: f. state forests and state forest subareas	Current Public Use: YES	Future Public Use: YES
Land Code: 1000045209	Agency Land Code: R29168189	Land Name: FORESTRY	County: KOOCHICHING	Acres: 40.00
City:	Site Code: R290103	Classification Per M.S. 86A.05: f. state forests and state forest subareas	Current Public Use: YES	Future Public Use: YES
Land Code: 1000045210	Agency Land Code: R29168195	Land Name: FORESTRY	County: KOOCHICHING	Acres: 40.00
City:	Site Code: R290103	Classification Per M.S. 86A.05: f. state forests and state forest subareas	Current Public Use: YES	Future Public Use: YES
Land Code: 1000045211	Agency Land Code: R29168641	Land Name: FORESTRY	County: KOOCHICHING	Acres: 40.00
City:	Site Code: R290103	Classification Per M.S. 86A.05: f. state forests and state forest subareas	Current Public Use: YES	Future Public Use: YES
Land Code: 1000045212	Agency Land Code: R29168644	Land Name: FORESTRY	County: KOOCHICHING	Acres: 40.00
City:	Site Code: R290103	Classification Per M.S. 86A.05: f. state forests and state forest subareas	Current Public Use: YES	Future Public Use: YES
Land Code: 1000045213	Agency Land Code: R29168651	Land Name: FORESTRY	County: KOOCHICHING	Acres: 40.00
City:	Site Code: R290103	Classification Per M.S. 86A.05: f. state forests and state forest subareas	Current Public Use: YES	Future Public Use: YES
Land Code: 1000045214	Agency Land Code: R29168668	Land Name: FORESTRY	County: KOOCHICHING	Acres: 40.00
City:	Site Code: R290103	Classification Per M.S. 86A.05: f. state forests and state forest subareas	Current Public Use: YES	Future Public Use: YES
Land Code: 1000045215	Agency Land Code: R29168669	Land Name: FORESTRY	County: KOOCHICHING	Acres: 40.00
City:	Site Code: R290103	Classification Per M.S. 86A.05: f. state forests and state forest subareas	Current Public Use: YES	Future Public Use: YES
Land Code: 1000045216	Agency Land Code: R29169054	Land Name: FORESTRY	County: KOOCHICHING	Acres: 40.00
City:	Site Code: R290103	Classification Per M.S. 86A.05: f. state forests and state forest subareas	Current Public Use: YES	Future Public Use: YES
Land Code: 1000045217	Agency Land Code: R29169082	Land Name: FORESTRY	County: KOOCHICHING	Acres: 39.41
City:	Site Code: R290103	Classification Per M.S. 86A.05: f. state forests and state forest subareas	Current Public Use: YES	Future Public Use: YES
Land Code: 1000045218	Agency Land Code: R29169524	Land Name: FORESTRY	County: KOOCHICHING	Acres: 40.00
City:	Site Code: R290103	Classification Per M.S. 86A.05: f. state forests and state forest subareas	Current Public Use: YES	Future Public Use: YES



Land Code: 1000045219	Agency Land Code: R29168212	Land Name: FORESTRY	County: KOOCHICHING	Acres: 40.00
City:	Site Code: R290103	Classification Per M.S. 86A.05: f. state forests and state forest subareas	Current Public Use: YES	Future Public Use: YES
Land Code: 1000045220	Agency Land Code: R29168213	Land Name: FORESTRY	County: KOOCHICHING	Acres: 40.00
City:	Site Code: R290103	Classification Per M.S. 86A.05: f. state forests and state forest subareas	Current Public Use: YES	Future Public Use: YES
Land Code: 1000045221	Agency Land Code: R29168713	Land Name: FORESTRY	County: KOOCHICHING	Acres: 40.00
City:	Site Code: R290103	Classification Per M.S. 86A.05: f. state forests and state forest subareas	Current Public Use: YES	Future Public Use: YES
Land Code: 1000045222	Agency Land Code: R29169105	Land Name: FORESTRY	County: KOOCHICHING	Acres: 40.00
City:	Site Code: R290103	Classification Per M.S. 86A.05: f. state forests and state forest subareas	Current Public Use: YES	Future Public Use: YES
Land Code: 1000045223	Agency Land Code: R29159712	Land Name: FORESTRY	County: KOOCHICHING	Acres: 40.00
City:	Site Code: R290103	Classification Per M.S. 86A.05: f. state forests and state forest subareas	Current Public Use: YES	Future Public Use: YES
Land Code: 1000045224	Agency Land Code: R29164438	Land Name: FORESTRY	County: KOOCHICHING	Acres: 40.00
City:	Site Code: R290103	Classification Per M.S. 86A.05: f. state forests and state forest subareas	Current Public Use: YES	Future Public Use: YES
Land Code: 1000045225	Agency Land Code: R29164453	Land Name: FORESTRY	County: KOOCHICHING	Acres: 40.00
City:	Site Code: R290103	Classification Per M.S. 86A.05: f. state forests and state forest subareas	Current Public Use: YES	Future Public Use: YES
Land Code: 1000045226	Agency Land Code: R29164454	Land Name: FORESTRY	County: KOOCHICHING	Acres: 40.00
City:	Site Code: R290103	Classification Per M.S. 86A.05: f. state forests and state forest subareas	Current Public Use: YES	Future Public Use: YES
Land Code: 1000045227	Agency Land Code: R29164464	Land Name: FORESTRY	County: KOOCHICHING	Acres: 20.80
City:	Site Code: R290103	Classification Per M.S. 86A.05: f. state forests and state forest subareas	Current Public Use: YES	Future Public Use: YES
Land Code: 1000045228	Agency Land Code: R29164465	Land Name: FORESTRY	County: KOOCHICHING	Acres: 40.00
City:	Site Code: R290103	Classification Per M.S. 86A.05: f. state forests and state forest subareas	Current Public Use: YES	Future Public Use: YES
Land Code: 1000045229	Agency Land Code: R29164473	Land Name: FORESTRY	County: KOOCHICHING	Acres: 30.91
City:	Site Code: R290103	Classification Per M.S. 86A.05: f. state forests and state forest subareas	Current Public Use: YES	Future Public Use: YES
Land Code: 1000045230	Agency Land Code: R29164479	Land Name: FORESTRY	County: KOOCHICHING	Acres: 31.18
City:	Site Code: R290103	Classification Per M.S. 86A.05: f. state forests and state forest subareas	Current Public Use: YES	Future Public Use: YES



Land Code: 1000045231	Agency Land Code: R29164535	Land Name: FORESTRY	County: KOOCHICHING	Acres: 40.00
City:	Site Code: R290103	Classification Per M.S. 86A.05: f. state forests and state forest subareas	Current Public Use: YES	Future Public Use: YES
Land Code: 1000045232	Agency Land Code: R29164582	Land Name: FORESTRY	County: KOOCHICHING	Acres: 32.65
City:	Site Code: R290103	Classification Per M.S. 86A.05: f. state forests and state forest subareas	Current Public Use: YES	Future Public Use: YES
Land Code: 1000045233	Agency Land Code: R29164606	Land Name: FORESTRY	County: KOOCHICHING	Acres: 40.00
City:	Site Code: R290103	Classification Per M.S. 86A.05: f. state forests and state forest subareas	Current Public Use: YES	Future Public Use: YES
Land Code: 1000045234	Agency Land Code: R29164652	Land Name: FORESTRY	County: KOOCHICHING	Acres: 40.00
City:	Site Code: R290103	Classification Per M.S. 86A.05: f. state forests and state forest subareas	Current Public Use: YES	Future Public Use: YES
Land Code: 1000045235	Agency Land Code: R29164686	Land Name: FORESTRY	County: KOOCHICHING	Acres: 40.00
City:	Site Code: R290103	Classification Per M.S. 86A.05: f. state forests and state forest subareas	Current Public Use: YES	Future Public Use: YES
Land Code: 1000045236	Agency Land Code: R29164687	Land Name: FORESTRY	County: KOOCHICHING	Acres: 54.40
City:	Site Code: R290103	Classification Per M.S. 86A.05: f. state forests and state forest subareas	Current Public Use: YES	Future Public Use: YES
Land Code: 1000045237	Agency Land Code: R29164701	Land Name: FORESTRY	County: KOOCHICHING	Acres: 40.00
City:	Site Code: R290103	Classification Per M.S. 86A.05: f. state forests and state forest subareas	Current Public Use: YES	Future Public Use: YES
Land Code: 1000045238	Agency Land Code: R29164719	Land Name: FORESTRY	County: KOOCHICHING	Acres: 40.00
City:	Site Code: R290103	Classification Per M.S. 86A.05: f. state forests and state forest subareas	Current Public Use: YES	Future Public Use: YES
Land Code: 1000045239	Agency Land Code: R29164729	Land Name: FORESTRY	County: KOOCHICHING	Acres: 40.00
City:	Site Code: R290103	Classification Per M.S. 86A.05: f. state forests and state forest subareas	Current Public Use: YES	Future Public Use: YES
Land Code: 1000045240	Agency Land Code: R29169136	Land Name: FORESTRY	County: KOOCHICHING	Acres: 40.41
City:	Site Code: R290103	Classification Per M.S. 86A.05: f. state forests and state forest subareas	Current Public Use: YES	Future Public Use: YES
Land Code: 1000045241	Agency Land Code: R29168260	Land Name: FORESTRY	County: KOOCHICHING	Acres: 40.00
City:	Site Code: R290103	Classification Per M.S. 86A.05: f. state forests and state forest subareas	Current Public Use: YES	Future Public Use: YES
Land Code: 1000045242	Agency Land Code: R29168301	Land Name: FORESTRY	County: KOOCHICHING	Acres: 40.00
City:	Site Code: R290103	Classification Per M.S. 86A.05: f. state forests and state forest subareas	Current Public Use: YES	Future Public Use: YES



Land Code: 1000045243	Agency Land Code: R29164755	Land Name: FORESTRY	County: KOOCHICHING	Acres: 32.14
City:	Site Code: R290103	Classification Per M.S. 86A.05: f. state forests and state forest subareas	Current Public Use: YES	Future Public Use: YES
Land Code: 1000045244	Agency Land Code: R29164772	Land Name: FORESTRY	County: KOOCHICHING	Acres: 40.00
City:	Site Code: R290103	Classification Per M.S. 86A.05: f. state forests and state forest subareas	Current Public Use: YES	Future Public Use: YES
Land Code: 1000045245	Agency Land Code: R29164978	Land Name: FORESTRY	County: KOOCHICHING	Acres: 40.00
City:	Site Code: R290103	Classification Per M.S. 86A.05: f. state forests and state forest subareas	Current Public Use: YES	Future Public Use: YES
Land Code: 1000045246	Agency Land Code: R29164910	Land Name: FORESTRY	County: KOOCHICHING	Acres: 40.00
City:	Site Code: R290103	Classification Per M.S. 86A.05: f. state forests and state forest subareas	Current Public Use: YES	Future Public Use: YES
Land Code: 1000045247	Agency Land Code: R29164993	Land Name: FORESTRY	County: KOOCHICHING	Acres: 40.00
City:	Site Code: R290103	Classification Per M.S. 86A.05: f. state forests and state forest subareas	Current Public Use: YES	Future Public Use: YES
Land Code: 1000045248	Agency Land Code: R29165010	Land Name: FORESTRY	County: KOOCHICHING	Acres: 40.00
City:	Site Code: R290103	Classification Per M.S. 86A.05: f. state forests and state forest subareas	Current Public Use: YES	Future Public Use: YES
Land Code: 1000045249	Agency Land Code: R29165025	Land Name: FORESTRY	County: KOOCHICHING	Acres: 40.00
City:	Site Code: R290103	Classification Per M.S. 86A.05: f. state forests and state forest subareas	Current Public Use: YES	Future Public Use: YES
Land Code: 1000045250	Agency Land Code: R29165039	Land Name: FORESTRY	County: KOOCHICHING	Acres: 45.84
City:	Site Code: R290103	Classification Per M.S. 86A.05: f. state forests and state forest subareas	Current Public Use: YES	Future Public Use: YES
Land Code: 1000045251	Agency Land Code: R29560315	Land Name: FORESTRY	County: KOOCHICHING	Acres: 30.00
City:	Site Code: R290103	Classification Per M.S. 86A.05: f. state forests and state forest subareas	Current Public Use: YES	Future Public Use: YES
Land Code: 1000045252	Agency Land Code: R29162824	Land Name: FORESTRY	County: KOOCHICHING	Acres: 40.00
City:	Site Code: R290103	Classification Per M.S. 86A.05: f. state forests and state forest subareas	Current Public Use: YES	Future Public Use: YES
Land Code: 1000045253	Agency Land Code: R29147922	Land Name: FORESTRY	County: KOOCHICHING	Acres: 30.75
City:	Site Code: R290103	Classification Per M.S. 86A.05: f. state forests and state forest subareas	Current Public Use: YES	Future Public Use: YES
Land Code: 1000045254	Agency Land Code: R29147982	Land Name: FORESTRY	County: KOOCHICHING	Acres: 40.00
City:	Site Code: R290103	Classification Per M.S. 86A.05: f. state forests and state forest subareas	Current Public Use: YES	Future Public Use: YES



Land Code: 1000045255	Agency Land Code: R29148109	Land Name: FORESTRY	County: KOOCHICHING	Acres: 40.00
City:	Site Code: R290103	Classification Per M.S. 86A.05: f. state forests and state forest subareas	Current Public Use: YES	Future Public Use: YES
Land Code: 1000045256	Agency Land Code: R29148172	Land Name: FORESTRY	County: KOOCHICHING	Acres: 15.85
City:	Site Code: R290103	Classification Per M.S. 86A.05: f. state forests and state forest subareas	Current Public Use: YES	Future Public Use: YES
Land Code: 1000045257	Agency Land Code: R29148610	Land Name: FORESTRY	County: KOOCHICHING	Acres: 13.25
City:	Site Code: R290103	Classification Per M.S. 86A.05: f. state forests and state forest subareas	Current Public Use: YES	Future Public Use: YES
Land Code: 1000045258	Agency Land Code: R29148634	Land Name: FORESTRY	County: KOOCHICHING	Acres: 40.00
City:	Site Code: R290103	Classification Per M.S. 86A.05: f. state forests and state forest subareas	Current Public Use: YES	Future Public Use: YES
Land Code: 1000045259	Agency Land Code: R29156671	Land Name: FORESTRY	County: KOOCHICHING	Acres: 28.90
City:	Site Code: R290103	Classification Per M.S. 86A.05: f. state forests and state forest subareas	Current Public Use: YES	Future Public Use: YES
Land Code: 1000045260	Agency Land Code: R29165407	Land Name: FORESTRY	County: KOOCHICHING	Acres: 40.00
City:	Site Code: R290103	Classification Per M.S. 86A.05: f. state forests and state forest subareas	Current Public Use: YES	Future Public Use: YES
Land Code: 1000045261	Agency Land Code: R29165863	Land Name: FORESTRY	County: KOOCHICHING	Acres: 40.00
City:	Site Code: R290103	Classification Per M.S. 86A.05: f. state forests and state forest subareas	Current Public Use: YES	Future Public Use: YES
Land Code: 1000045262	Agency Land Code: R29168324	Land Name: FORESTRY	County: KOOCHICHING	Acres: 40.00
City:	Site Code: R290103	Classification Per M.S. 86A.05: f. state forests and state forest subareas	Current Public Use: YES	Future Public Use: YES
Land Code: 1000045263	Agency Land Code: R29168344	Land Name: FORESTRY	County: KOOCHICHING	Acres: 40.00
City:	Site Code: R290103	Classification Per M.S. 86A.05: f. state forests and state forest subareas	Current Public Use: YES	Future Public Use: YES
Land Code: 1000045264	Agency Land Code: R29168750	Land Name: FORESTRY	County: KOOCHICHING	Acres: 40.00
City:	Site Code: R290103	Classification Per M.S. 86A.05: f. state forests and state forest subareas	Current Public Use: YES	Future Public Use: YES
Land Code: 1000045265	Agency Land Code: R29169180	Land Name: FORESTRY	County: KOOCHICHING	Acres: 40.00
City:	Site Code: R290103	Classification Per M.S. 86A.05: f. state forests and state forest subareas	Current Public Use: YES	Future Public Use: YES
Land Code: 1000045266	Agency Land Code: R29169204	Land Name: FORESTRY	County: KOOCHICHING	Acres: 40.00
City:	Site Code: R290103	Classification Per M.S. 86A.05: f. state forests and state forest subareas	Current Public Use: YES	Future Public Use: YES



Land Code: 1000045267	Agency Land Code: R29169586	Land Name: FORESTRY	County: KOOCHICHING	Acres: 40.00
City:	Site Code: R290103	Classification Per M.S. 86A.05: f. state forests and state forest subareas	Current Public Use: YES	Future Public Use: YES
Land Code: 1000045268	Agency Land Code: R29169622	Land Name: FORESTRY	County: KOOCHICHING	Acres: 40.00
City:	Site Code: R290103	Classification Per M.S. 86A.05: f. state forests and state forest subareas	Current Public Use: YES	Future Public Use: YES
Land Code: 1000045269	Agency Land Code: R29169630	Land Name: FORESTRY	County: KOOCHICHING	Acres: 40.44
City:	Site Code: R290103	Classification Per M.S. 86A.05: f. state forests and state forest subareas	Current Public Use: YES	Future Public Use: YES
Land Code: 1000045270	Agency Land Code: R29169635	Land Name: FORESTRY	County: KOOCHICHING	Acres: 40.00
City:	Site Code: R290103	Classification Per M.S. 86A.05: f. state forests and state forest subareas	Current Public Use: YES	Future Public Use: YES
Land Code: 1000045271	Agency Land Code: R29169652	Land Name: FORESTRY	County: KOOCHICHING	Acres: 39.73
City:	Site Code: R290103	Classification Per M.S. 86A.05: f. state forests and state forest subareas	Current Public Use: YES	Future Public Use: YES
Land Code: 1000045272	Agency Land Code: R29169785	Land Name: FORESTRY	County: KOOCHICHING	Acres: 40.00
City:	Site Code: R290103	Classification Per M.S. 86A.05: f. state forests and state forest subareas	Current Public Use: YES	Future Public Use: YES
Land Code: 1000045273	Agency Land Code: R29169841	Land Name: FORESTRY	County: KOOCHICHING	Acres: 40.00
City:	Site Code: R290103	Classification Per M.S. 86A.05: f. state forests and state forest subareas	Current Public Use: YES	Future Public Use: YES
Land Code: 1000045274	Agency Land Code: R29169843	Land Name: FORESTRY	County: KOOCHICHING	Acres: 40.00
City:	Site Code: R290103	Classification Per M.S. 86A.05: f. state forests and state forest subareas	Current Public Use: YES	Future Public Use: YES
Land Code: 1000045275	Agency Land Code: R29169865	Land Name: FORESTRY	County: KOOCHICHING	Acres: 40.00
City:	Site Code: R290103	Classification Per M.S. 86A.05: f. state forests and state forest subareas	Current Public Use: YES	Future Public Use: YES
Land Code: 1000045276	Agency Land Code: R29169912	Land Name: FORESTRY	County: KOOCHICHING	Acres: 40.00
City:	Site Code: R290103	Classification Per M.S. 86A.05: f. state forests and state forest subareas	Current Public Use: YES	Future Public Use: YES
Land Code: 1000045277	Agency Land Code: R29169933	Land Name: FORESTRY	County: KOOCHICHING	Acres: 40.00
City:	Site Code: R290103	Classification Per M.S. 86A.05: f. state forests and state forest subareas	Current Public Use: YES	Future Public Use: YES
Land Code: 1000045278	Agency Land Code: R29169951	Land Name: FORESTRY	County: KOOCHICHING	Acres: 42.07
City:	Site Code: R290103	Classification Per M.S. 86A.05: f. state forests and state forest subareas	Current Public Use: YES	Future Public Use: YES



Land Code: 1000045279	Agency Land Code: R29170017	Land Name: FORESTRY	County: KOOCHICHING	Acres: 40.00
City:	Site Code: R290103	Classification Per M.S. 86A.05: f. state forests and state forest subareas	Current Public Use: YES	Future Public Use: YES
Land Code: 1000045280	Agency Land Code: R29170031	Land Name: FORESTRY	County: KOOCHICHING	Acres: 44.78
City:	Site Code: R290103	Classification Per M.S. 86A.05: f. state forests and state forest subareas	Current Public Use: YES	Future Public Use: YES
Land Code: 1000045281	Agency Land Code: R29170080	Land Name: FORESTRY	County: KOOCHICHING	Acres: 40.00
City:	Site Code: R290103	Classification Per M.S. 86A.05: f. state forests and state forest subareas	Current Public Use: YES	Future Public Use: YES
Land Code: 1000045282	Agency Land Code: R29170092	Land Name: FORESTRY	County: KOOCHICHING	Acres: 40.00
City:	Site Code: R290103	Classification Per M.S. 86A.05: f. state forests and state forest subareas	Current Public Use: YES	Future Public Use: YES
Land Code: 1000045283	Agency Land Code: R29167449	Land Name: FORESTRY	County: KOOCHICHING	Acres: 40.00
City:	Site Code: R290103	Classification Per M.S. 86A.05: f. state forests and state forest subareas	Current Public Use: YES	Future Public Use: YES
Land Code: 1000045284	Agency Land Code: R29167450	Land Name: FORESTRY	County: KOOCHICHING	Acres: 40.00
City:	Site Code: R290103	Classification Per M.S. 86A.05: f. state forests and state forest subareas	Current Public Use: YES	Future Public Use: YES
Land Code: 1000045285	Agency Land Code: R29167844	Land Name: FORESTRY	County: KOOCHICHING	Acres: 40.00
City:	Site Code: R290103	Classification Per M.S. 86A.05: f. state forests and state forest subareas	Current Public Use: YES	Future Public Use: YES
Land Code: 1000045286	Agency Land Code: R29167681	Land Name: FORESTRY	County: KOOCHICHING	Acres: 40.00
City:	Site Code: R290103	Classification Per M.S. 86A.05: f. state forests and state forest subareas	Current Public Use: YES	Future Public Use: YES
Land Code: 1000045287	Agency Land Code: R29167718	Land Name: FORESTRY	County: KOOCHICHING	Acres: 40.00
City:	Site Code: R290103	Classification Per M.S. 86A.05: f. state forests and state forest subareas	Current Public Use: YES	Future Public Use: YES
Land Code: 1000045288	Agency Land Code: R29165080	Land Name: FORESTRY	County: KOOCHICHING	Acres: 40.00
City:	Site Code: R290103	Classification Per M.S. 86A.05: f. state forests and state forest subareas	Current Public Use: YES	Future Public Use: YES
Land Code: 1000045289	Agency Land Code: R29165461	Land Name: FORESTRY	County: KOOCHICHING	Acres: 41.06
City:	Site Code: R290103	Classification Per M.S. 86A.05: f. state forests and state forest subareas	Current Public Use: YES	Future Public Use: YES
Land Code: 1000045290	Agency Land Code: R29165904	Land Name: FORESTRY	County: KOOCHICHING	Acres: 40.00
City:	Site Code: R290103	Classification Per M.S. 86A.05: f. state forests and state forest subareas	Current Public Use: YES	Future Public Use: YES



Land Code: 1000045291	Agency Land Code: R29165919	Land Name: FORESTRY	County: KOOCHICHING	Acres: 40.00
City:	Site Code: R290103	Classification Per M.S. 86A.05: f. state forests and state forest subareas	Current Public Use: YES	Future Public Use: YES
Land Code: 1000045292	Agency Land Code: R29170156	Land Name: FORESTRY	County: KOOCHICHING	Acres: 40.00
City:	Site Code: R290103	Classification Per M.S. 86A.05: f. state forests and state forest subareas	Current Public Use: YES	Future Public Use: YES
Land Code: 1000045293	Agency Land Code: R29170168	Land Name: FORESTRY	County: KOOCHICHING	Acres: 40.00
City:	Site Code: R290103	Classification Per M.S. 86A.05: f. state forests and state forest subareas	Current Public Use: YES	Future Public Use: YES
Land Code: 1000045294	Agency Land Code: R29170220	Land Name: FORESTRY	County: KOOCHICHING	Acres: 40.00
City:	Site Code: R290103	Classification Per M.S. 86A.05: f. state forests and state forest subareas	Current Public Use: YES	Future Public Use: YES
Land Code: 1000045295	Agency Land Code: R29170251	Land Name: FORESTRY	County: KOOCHICHING	Acres: 40.00
City:	Site Code: R290103	Classification Per M.S. 86A.05: f. state forests and state forest subareas	Current Public Use: YES	Future Public Use: YES
Land Code: 1000045296	Agency Land Code: R29170255	Land Name: FORESTRY	County: KOOCHICHING	Acres: 40.00
City:	Site Code: R290103	Classification Per M.S. 86A.05: f. state forests and state forest subareas	Current Public Use: YES	Future Public Use: YES
Land Code: 1000045297	Agency Land Code: R29170273	Land Name: FORESTRY	County: KOOCHICHING	Acres: 40.00
City:	Site Code: R290103	Classification Per M.S. 86A.05: f. state forests and state forest subareas	Current Public Use: YES	Future Public Use: YES
Land Code: 1000045298	Agency Land Code: R29170290	Land Name: FORESTRY	County: KOOCHICHING	Acres: 40.00
City:	Site Code: R290103	Classification Per M.S. 86A.05: f. state forests and state forest subareas	Current Public Use: YES	Future Public Use: YES
Land Code: 1000045299	Agency Land Code: R29170298	Land Name: FORESTRY	County: KOOCHICHING	Acres: 42.00
City:	Site Code: R290103	Classification Per M.S. 86A.05: f. state forests and state forest subareas	Current Public Use: YES	Future Public Use: YES
Land Code: 1000045300	Agency Land Code: R29170305	Land Name: FORESTRY	County: KOOCHICHING	Acres: 40.00
City:	Site Code: R290103	Classification Per M.S. 86A.05: f. state forests and state forest subareas	Current Public Use: YES	Future Public Use: YES
Land Code: 1000045301	Agency Land Code: R29170315	Land Name: FORESTRY	County: KOOCHICHING	Acres: 40.00
City:	Site Code: R290103	Classification Per M.S. 86A.05: f. state forests and state forest subareas	Current Public Use: YES	Future Public Use: YES
Land Code: 1000045302	Agency Land Code: R29170317	Land Name: FORESTRY	County: KOOCHICHING	Acres: 40.00
City:	Site Code: R290103	Classification Per M.S. 86A.05: f. state forests and state forest subareas	Current Public Use: YES	Future Public Use: YES



Land Code: 1000045303	Agency Land Code: R29170403	Land Name: FORESTRY	County: KOOCHICHING	Acres: 40.00
City:	Site Code: R290103	Classification Per M.S. 86A.05: f. state forests and state forest subareas	Current Public Use: YES	Future Public Use: YES
Land Code: 1000045304	Agency Land Code: R29170469	Land Name: FORESTRY	County: KOOCHICHING	Acres: 40.00
City:	Site Code: R290103	Classification Per M.S. 86A.05: f. state forests and state forest subareas	Current Public Use: YES	Future Public Use: YES
Land Code: 1000045305	Agency Land Code: R29170475	Land Name: FORESTRY	County: KOOCHICHING	Acres: 40.00
City:	Site Code: R290103	Classification Per M.S. 86A.05: f. state forests and state forest subareas	Current Public Use: YES	Future Public Use: YES
Land Code: 1000045306	Agency Land Code: R29170539	Land Name: FORESTRY	County: KOOCHICHING	Acres: 40.00
City:	Site Code: R290103	Classification Per M.S. 86A.05: f. state forests and state forest subareas	Current Public Use: YES	Future Public Use: YES
Land Code: 1000045307	Agency Land Code: R29170543	Land Name: FORESTRY	County: KOOCHICHING	Acres: 40.00
City:	Site Code: R290103	Classification Per M.S. 86A.05: f. state forests and state forest subareas	Current Public Use: YES	Future Public Use: YES
Land Code: 1000045308	Agency Land Code: R29170585	Land Name: FORESTRY	County: KOOCHICHING	Acres: 38.04
City:	Site Code: R290103	Classification Per M.S. 86A.05: f. state forests and state forest subareas	Current Public Use: YES	Future Public Use: YES
Land Code: 1000045309	Agency Land Code: R29170600	Land Name: FORESTRY	County: KOOCHICHING	Acres: 40.00
City:	Site Code: R290103	Classification Per M.S. 86A.05: f. state forests and state forest subareas	Current Public Use: YES	Future Public Use: YES
Land Code: 1000045310	Agency Land Code: R29170607	Land Name: FORESTRY	County: KOOCHICHING	Acres: 40.42
City:	Site Code: R290103	Classification Per M.S. 86A.05: f. state forests and state forest subareas	Current Public Use: YES	Future Public Use: YES
Land Code: 1000045311	Agency Land Code: R29170618	Land Name: FORESTRY	County: KOOCHICHING	Acres: 40.00
City:	Site Code: R290103	Classification Per M.S. 86A.05: f. state forests and state forest subareas	Current Public Use: YES	Future Public Use: YES
Land Code: 1000045312	Agency Land Code: R29165095	Land Name: FORESTRY	County: KOOCHICHING	Acres: 40.00
City:	Site Code: R290103	Classification Per M.S. 86A.05: f. state forests and state forest subareas	Current Public Use: YES	Future Public Use: YES
Land Code: 1000045313	Agency Land Code: R29165111	Land Name: FORESTRY	County: KOOCHICHING	Acres: 40.00
City:	Site Code: R290103	Classification Per M.S. 86A.05: f. state forests and state forest subareas	Current Public Use: YES	Future Public Use: YES
Land Code: 1000045314	Agency Land Code: R29165112	Land Name: FORESTRY	County: KOOCHICHING	Acres: 40.00
City:	Site Code: R290103	Classification Per M.S. 86A.05: f. state forests and state forest subareas	Current Public Use: YES	Future Public Use: YES



Land Code: 1000045315	Agency Land Code: R29165142	Land Name: FORESTRY	County: KOOCHICHING	Acres: 44.12
City:	Site Code: R290103	Classification Per M.S. 86A.05: f. state forests and state forest subareas	Current Public Use: YES	Future Public Use: YES
Land Code: 1000045316	Agency Land Code: R29165522	Land Name: FORESTRY	County: KOOCHICHING	Acres: 40.00
City:	Site Code: R290103	Classification Per M.S. 86A.05: f. state forests and state forest subareas	Current Public Use: YES	Future Public Use: YES
Land Code: 1000045317	Agency Land Code: R29165193	Land Name: FORESTRY	County: KOOCHICHING	Acres: 40.12
City:	Site Code: R290103	Classification Per M.S. 86A.05: f. state forests and state forest subareas	Current Public Use: YES	Future Public Use: YES
Land Code: 1000045318	Agency Land Code: R29165965	Land Name: FORESTRY	County: KOOCHICHING	Acres: 35.44
City:	Site Code: R290103	Classification Per M.S. 86A.05: f. state forests and state forest subareas	Current Public Use: YES	Future Public Use: YES
Land Code: 1000045319	Agency Land Code: R29165978	Land Name: FORESTRY	County: KOOCHICHING	Acres: 40.00
City:	Site Code: R290103	Classification Per M.S. 86A.05: f. state forests and state forest subareas	Current Public Use: YES	Future Public Use: YES
Land Code: 1000045320	Agency Land Code: R29165984	Land Name: FORESTRY	County: KOOCHICHING	Acres: 40.00
City:	Site Code: R290103	Classification Per M.S. 86A.05: f. state forests and state forest subareas	Current Public Use: YES	Future Public Use: YES
Land Code: 1000045321	Agency Land Code: R29165231	Land Name: FORESTRY	County: KOOCHICHING	Acres: 40.00
City:	Site Code: R290103	Classification Per M.S. 86A.05: f. state forests and state forest subareas	Current Public Use: YES	Future Public Use: YES
Land Code: 1000045322	Agency Land Code: R29165237	Land Name: FORESTRY	County: KOOCHICHING	Acres: 40.00
City:	Site Code: R290103	Classification Per M.S. 86A.05: f. state forests and state forest subareas	Current Public Use: YES	Future Public Use: YES
Land Code: 1000045323	Agency Land Code: R29165624	Land Name: FORESTRY	County: KOOCHICHING	Acres: 40.00
City:	Site Code: R290103	Classification Per M.S. 86A.05: f. state forests and state forest subareas	Current Public Use: YES	Future Public Use: YES
Land Code: 1000045324	Agency Land Code: R29170794	Land Name: FORESTRY	County: KOOCHICHING	Acres: 40.00
City:	Site Code: R290103	Classification Per M.S. 86A.05: f. state forests and state forest subareas	Current Public Use: YES	Future Public Use: YES
Land Code: 1000045325	Agency Land Code: R29170808	Land Name: FORESTRY	County: KOOCHICHING	Acres: 40.00
City:	Site Code: R290103	Classification Per M.S. 86A.05: f. state forests and state forest subareas	Current Public Use: YES	Future Public Use: YES
Land Code: 1000045326	Agency Land Code: R29146113	Land Name: FORESTRY	County: KOOCHICHING	Acres: 40.00
City:	Site Code: R290103	Classification Per M.S. 86A.05: f. state forests and state forest subareas	Current Public Use: YES	Future Public Use: YES



Land Code: 1000045327	Agency Land Code: R29146115	Land Name: FORESTRY	County: KOOCHICHING	Acres: 40.00
City:	Site Code: R290103	Classification Per M.S. 86A.05: f. state forests and state forest subareas	Current Public Use: YES	Future Public Use: YES
Land Code: 1000045328	Agency Land Code: R29165687	Land Name: FORESTRY	County: KOOCHICHING	Acres: 40.00
City:	Site Code: R290103	Classification Per M.S. 86A.05: f. state forests and state forest subareas	Current Public Use: YES	Future Public Use: YES
Land Code: 1000045329	Agency Land Code: R29165331	Land Name: FORESTRY	County: KOOCHICHING	Acres: 40.00
City:	Site Code: R290103	Classification Per M.S. 86A.05: f. state forests and state forest subareas	Current Public Use: YES	Future Public Use: YES
Land Code: 1000045330	Agency Land Code: R29165741	Land Name: FORESTRY	County: KOOCHICHING	Acres: 40.00
City:	Site Code: R290103	Classification Per M.S. 86A.05: f. state forests and state forest subareas	Current Public Use: YES	Future Public Use: YES
Land Code: 1000045331	Agency Land Code: R29165791	Land Name: FORESTRY	County: KOOCHICHING	Acres: 40.00
City:	Site Code: R290103	Classification Per M.S. 86A.05: f. state forests and state forest subareas	Current Public Use: YES	Future Public Use: YES
Land Code: 1000045332	Agency Land Code: R29168368	Land Name: FORESTRY	County: KOOCHICHING	Acres: 40.00
City:	Site Code: R290103	Classification Per M.S. 86A.05: f. state forests and state forest subareas	Current Public Use: YES	Future Public Use: YES
Land Code: 1000045333	Agency Land Code: R29168374	Land Name: FORESTRY	County: KOOCHICHING	Acres: 40.00
City:	Site Code: R290103	Classification Per M.S. 86A.05: f. state forests and state forest subareas	Current Public Use: YES	Future Public Use: YES
Land Code: 1000045334	Agency Land Code: R29168806	Land Name: FORESTRY	County: KOOCHICHING	Acres: 40.00
City:	Site Code: R290103	Classification Per M.S. 86A.05: f. state forests and state forest subareas	Current Public Use: YES	Future Public Use: YES
Land Code: 1000045335	Agency Land Code: R29168834	Land Name: FORESTRY	County: KOOCHICHING	Acres: 40.00
City:	Site Code: R290103	Classification Per M.S. 86A.05: f. state forests and state forest subareas	Current Public Use: YES	Future Public Use: YES
Land Code: 1000045336	Agency Land Code: R29169228	Land Name: FORESTRY	County: KOOCHICHING	Acres: 40.00
City:	Site Code: R290103	Classification Per M.S. 86A.05: f. state forests and state forest subareas	Current Public Use: YES	Future Public Use: YES
Land Code: 1000045337	Agency Land Code: R29169254	Land Name: FORESTRY	County: KOOCHICHING	Acres: 40.00
City:	Site Code: R290103	Classification Per M.S. 86A.05: f. state forests and state forest subareas	Current Public Use: YES	Future Public Use: YES
Land Code: 1000045338	Agency Land Code: R29168443	Land Name: FORESTRY	County: KOOCHICHING	Acres: 40.00
City:	Site Code: R290103	Classification Per M.S. 86A.05: f. state forests and state forest subareas	Current Public Use: YES	Future Public Use: YES



Land Code: 1000045339	Agency Land Code: R29168881	Land Name: FORESTRY	County: KOOCHICHING	Acres: 40.00
City:	Site Code: R290103	Classification Per M.S. 86A.05: f. state forests and state forest subareas	Current Public Use: YES	Future Public Use: YES
Land Code: 1000045340	Agency Land Code: R29167996	Land Name: FORESTRY	County: KOOCHICHING	Acres: 40.36
City:	Site Code: R290103	Classification Per M.S. 86A.05: f. state forests and state forest subareas	Current Public Use: YES	Future Public Use: YES
Land Code: 1000045341	Agency Land Code: R29168043	Land Name: FORESTRY	County: KOOCHICHING	Acres: 40.00
City:	Site Code: R290103	Classification Per M.S. 86A.05: f. state forests and state forest subareas	Current Public Use: YES	Future Public Use: YES
Land Code: 1000045342	Agency Land Code: R29168900	Land Name: FORESTRY	County: KOOCHICHING	Acres: 40.00
City:	Site Code: R290103	Classification Per M.S. 86A.05: f. state forests and state forest subareas	Current Public Use: YES	Future Public Use: YES
Land Code: 1000045343	Agency Land Code: R29168922	Land Name: FORESTRY	County: KOOCHICHING	Acres: 40.00
City:	Site Code: R290103	Classification Per M.S. 86A.05: f. state forests and state forest subareas	Current Public Use: YES	Future Public Use: YES
Land Code: 1000045344	Agency Land Code: R29169333	Land Name: FORESTRY	County: KOOCHICHING	Acres: 40.00
City:	Site Code: R290103	Classification Per M.S. 86A.05: f. state forests and state forest subareas	Current Public Use: YES	Future Public Use: YES
Land Code: 1000045345	Agency Land Code: R29169343	Land Name: FORESTRY	County: KOOCHICHING	Acres: 40.00
City:	Site Code: R290103	Classification Per M.S. 86A.05: f. state forests and state forest subareas	Current Public Use: YES	Future Public Use: YES
Land Code: 1000045346	Agency Land Code: R29169362	Land Name: FORESTRY	County: KOOCHICHING	Acres: 40.00
City:	Site Code: R290103	Classification Per M.S. 86A.05: f. state forests and state forest subareas	Current Public Use: YES	Future Public Use: YES
Land Code: 1000045347	Agency Land Code: R29161073	Land Name: FORESTRY	County: KOOCHICHING	Acres: 39.52
City:	Site Code: R290103	Classification Per M.S. 86A.05: f. state forests and state forest subareas	Current Public Use: YES	Future Public Use: YES
Land Code: 1000045348	Agency Land Code: R29161220	Land Name: FORESTRY	County: KOOCHICHING	Acres: 42.05
City:	Site Code: R290103	Classification Per M.S. 86A.05: f. state forests and state forest subareas	Current Public Use: YES	Future Public Use: YES
Land Code: 1000045349	Agency Land Code: R29161335	Land Name: FORESTRY	County: KOOCHICHING	Acres: 40.00
City:	Site Code: R290103	Classification Per M.S. 86A.05: f. state forests and state forest subareas	Current Public Use: YES	Future Public Use: YES
Land Code: 1000045350	Agency Land Code: R29161358	Land Name: FORESTRY	County: KOOCHICHING	Acres: 40.00
City:	Site Code: R290103	Classification Per M.S. 86A.05: f. state forests and state forest subareas	Current Public Use: YES	Future Public Use: YES



Land Code: 1000045351	Agency Land Code: R29161388	Land Name: FORESTRY	County: KOOCHICHING	Acres: 40.00
City:	Site Code: R290103	Classification Per M.S. 86A.05: f. state forests and state forest subareas	Current Public Use: YES	Future Public Use: YES
Land Code: 1000045352	Agency Land Code: R29161408	Land Name: FORESTRY	County: KOOCHICHING	Acres: 45.12
City:	Site Code: R290103	Classification Per M.S. 86A.05: f. state forests and state forest subareas	Current Public Use: YES	Future Public Use: YES
Land Code: 1000045353	Agency Land Code: R29168524	Land Name: FORESTRY	County: KOOCHICHING	Acres: 40.00
City:	Site Code: R290103	Classification Per M.S. 86A.05: f. state forests and state forest subareas	Current Public Use: YES	Future Public Use: YES
Land Code: 1000045354	Agency Land Code: R29168565	Land Name: FORESTRY	County: KOOCHICHING	Acres: 40.00
City:	Site Code: R290103	Classification Per M.S. 86A.05: f. state forests and state forest subareas	Current Public Use: YES	Future Public Use: YES
Land Code: 1000045355	Agency Land Code: R29168962	Land Name: FORESTRY	County: KOOCHICHING	Acres: 40.00
City:	Site Code: R290103	Classification Per M.S. 86A.05: f. state forests and state forest subareas	Current Public Use: YES	Future Public Use: YES
Land Code: 1000045356	Agency Land Code: R29169378	Land Name: FORESTRY	County: KOOCHICHING	Acres: 40.00
City:	Site Code: R290103	Classification Per M.S. 86A.05: f. state forests and state forest subareas	Current Public Use: YES	Future Public Use: YES
Land Code: 1000045357	Agency Land Code: R29168107	Land Name: FORESTRY	County: KOOCHICHING	Acres: 40.00
City:	Site Code: R290103	Classification Per M.S. 86A.05: f. state forests and state forest subareas	Current Public Use: YES	Future Public Use: YES
Land Code: 1000045358	Agency Land Code: R29168108	Land Name: FORESTRY	County: KOOCHICHING	Acres: 40.00
City:	Site Code: R290103	Classification Per M.S. 86A.05: f. state forests and state forest subareas	Current Public Use: YES	Future Public Use: YES
Land Code: 1000045359	Agency Land Code: R29168123	Land Name: FORESTRY	County: KOOCHICHING	Acres: 40.00
City:	Site Code: R290103	Classification Per M.S. 86A.05: f. state forests and state forest subareas	Current Public Use: YES	Future Public Use: YES
Land Code: 1000045360	Agency Land Code: R29168124	Land Name: FORESTRY	County: KOOCHICHING	Acres: 40.00
City:	Site Code: R290103	Classification Per M.S. 86A.05: f. state forests and state forest subareas	Current Public Use: YES	Future Public Use: YES
Land Code: 1000045361	Agency Land Code: R29168129	Land Name: FORESTRY	County: KOOCHICHING	Acres: 40.00
City:	Site Code: R290103	Classification Per M.S. 86A.05: f. state forests and state forest subareas	Current Public Use: YES	Future Public Use: YES
Land Code: 1000045362	Agency Land Code: R29168589	Land Name: FORESTRY	County: KOOCHICHING	Acres: 40.00
City:	Site Code: R290103	Classification Per M.S. 86A.05: f. state forests and state forest subareas	Current Public Use: YES	Future Public Use: YES



Land Code: 1000045363	Agency Land Code: R29168616	Land Name: FORESTRY	County: KOOCHICHING	Acres: 40.00
City:	Site Code: R290103	Classification Per M.S. 86A.05: f. state forests and state forest subareas	Current Public Use: YES	Future Public Use: YES
Land Code: 1000045364	Agency Land Code: R29168618	Land Name: FORESTRY	County: KOOCHICHING	Acres: 40.00
City:	Site Code: R290103	Classification Per M.S. 86A.05: f. state forests and state forest subareas	Current Public Use: YES	Future Public Use: YES
Land Code: 1000045365	Agency Land Code: R29169033	Land Name: FORESTRY	County: KOOCHICHING	Acres: 40.00
City:	Site Code: R290103	Classification Per M.S. 86A.05: f. state forests and state forest subareas	Current Public Use: YES	Future Public Use: YES
Land Code: 1000045366	Agency Land Code: R29169048	Land Name: FORESTRY	County: KOOCHICHING	Acres: 40.00
City:	Site Code: R290103	Classification Per M.S. 86A.05: f. state forests and state forest subareas	Current Public Use: YES	Future Public Use: YES
Land Code: 1000045367	Agency Land Code: R29169426	Land Name: FORESTRY	County: KOOCHICHING	Acres: 40.00
City:	Site Code: R290103	Classification Per M.S. 86A.05: f. state forests and state forest subareas	Current Public Use: YES	Future Public Use: YES
Land Code: 1000045368	Agency Land Code: R29169444	Land Name: FORESTRY	County: KOOCHICHING	Acres: 40.00
City:	Site Code: R290103	Classification Per M.S. 86A.05: f. state forests and state forest subareas	Current Public Use: YES	Future Public Use: YES
Land Code: 1000045369	Agency Land Code: R29169454	Land Name: FORESTRY	County: KOOCHICHING	Acres: 40.00
City:	Site Code: R290103	Classification Per M.S. 86A.05: f. state forests and state forest subareas	Current Public Use: YES	Future Public Use: YES
Land Code: 1000045370	Agency Land Code: R29169472	Land Name: FORESTRY	County: KOOCHICHING	Acres: 40.00
City:	Site Code: R290103	Classification Per M.S. 86A.05: f. state forests and state forest subareas	Current Public Use: YES	Future Public Use: YES
Land Code: 1000045371	Agency Land Code: R29168152	Land Name: FORESTRY	County: KOOCHICHING	Acres: 40.00
City:	Site Code: R290103	Classification Per M.S. 86A.05: f. state forests and state forest subareas	Current Public Use: YES	Future Public Use: YES
Land Code: 1000045372	Agency Land Code: R29168185	Land Name: FORESTRY	County: KOOCHICHING	Acres: 40.00
City:	Site Code: R290103	Classification Per M.S. 86A.05: f. state forests and state forest subareas	Current Public Use: YES	Future Public Use: YES
Land Code: 1000045373	Agency Land Code: R29168650	Land Name: FORESTRY	County: KOOCHICHING	Acres: 40.00
City:	Site Code: R290103	Classification Per M.S. 86A.05: f. state forests and state forest subareas	Current Public Use: YES	Future Public Use: YES
Land Code: 1000045374	Agency Land Code: R29169053	Land Name: FORESTRY	County: KOOCHICHING	Acres: 40.00
City:	Site Code: R290103	Classification Per M.S. 86A.05: f. state forests and state forest subareas	Current Public Use: YES	Future Public Use: YES



Land Code: 1000045375	Agency Land Code: R29169078	Land Name: FORESTRY	County: KOOCHICHING	Acres: 39.45
City:	Site Code: R290103	Classification Per M.S. 86A.05: f. state forests and state forest subareas	Current Public Use: YES	Future Public Use: YES
Land Code: 1000045376	Agency Land Code: R29169479	Land Name: FORESTRY	County: KOOCHICHING	Acres: 40.00
City:	Site Code: R290103	Classification Per M.S. 86A.05: f. state forests and state forest subareas	Current Public Use: YES	Future Public Use: YES
Land Code: 1000045377	Agency Land Code: R29169490	Land Name: FORESTRY	County: KOOCHICHING	Acres: 40.00
City:	Site Code: R290103	Classification Per M.S. 86A.05: f. state forests and state forest subareas	Current Public Use: YES	Future Public Use: YES
Land Code: 1000045378	Agency Land Code: R29161516	Land Name: FORESTRY	County: KOOCHICHING	Acres: 40.00
City:	Site Code: R290103	Classification Per M.S. 86A.05: f. state forests and state forest subareas	Current Public Use: YES	Future Public Use: YES
Land Code: 1000045379	Agency Land Code: R29161520	Land Name: FORESTRY	County: KOOCHICHING	Acres: 40.00
City:	Site Code: R290103	Classification Per M.S. 86A.05: f. state forests and state forest subareas	Current Public Use: YES	Future Public Use: YES
Land Code: 1000045380	Agency Land Code: R29161530	Land Name: FORESTRY	County: KOOCHICHING	Acres: 40.00
City:	Site Code: R290103	Classification Per M.S. 86A.05: f. state forests and state forest subareas	Current Public Use: YES	Future Public Use: YES
Land Code: 1000045381	Agency Land Code: R29161579	Land Name: FORESTRY	County: KOOCHICHING	Acres: 40.00
City:	Site Code: R290103	Classification Per M.S. 86A.05: f. state forests and state forest subareas	Current Public Use: YES	Future Public Use: YES
Land Code: 1000045382	Agency Land Code: R29161652	Land Name: FORESTRY	County: KOOCHICHING	Acres: 40.00
City:	Site Code: R290103	Classification Per M.S. 86A.05: f. state forests and state forest subareas	Current Public Use: YES	Future Public Use: YES
Land Code: 1000045383	Agency Land Code: R29161926	Land Name: FORESTRY	County: KOOCHICHING	Acres: 40.00
City:	Site Code: R290103	Classification Per M.S. 86A.05: f. state forests and state forest subareas	Current Public Use: YES	Future Public Use: YES
Land Code: 1000045384	Agency Land Code: R29168215	Land Name: FORESTRY	County: KOOCHICHING	Acres: 40.00
City:	Site Code: R290103	Classification Per M.S. 86A.05: f. state forests and state forest subareas	Current Public Use: YES	Future Public Use: YES
Land Code: 1000045385	Agency Land Code: R29168687	Land Name: FORESTRY	County: KOOCHICHING	Acres: 40.00
City:	Site Code: R290103	Classification Per M.S. 86A.05: f. state forests and state forest subareas	Current Public Use: YES	Future Public Use: YES
Land Code: 1000045386	Agency Land Code: R29168706	Land Name: FORESTRY	County: KOOCHICHING	Acres: 40.00
City:	Site Code: R290103	Classification Per M.S. 86A.05: f. state forests and state forest subareas	Current Public Use: YES	Future Public Use: YES



Land Code: 1000045387	Agency Land Code: R29168716	Land Name: FORESTRY	County: KOOCHICHING	Acres: 40.00
City:	Site Code: R290103	Classification Per M.S. 86A.05: f. state forests and state forest subareas	Current Public Use: YES	Future Public Use: YES
Land Code: 1000045388	Agency Land Code: R29169156	Land Name: FORESTRY	County: KOOCHICHING	Acres: 40.00
City:	Site Code: R290103	Classification Per M.S. 86A.05: f. state forests and state forest subareas	Current Public Use: YES	Future Public Use: YES
Land Code: 1000045389	Agency Land Code: R29169569	Land Name: FORESTRY	County: KOOCHICHING	Acres: 40.00
City:	Site Code: R290103	Classification Per M.S. 86A.05: f. state forests and state forest subareas	Current Public Use: YES	Future Public Use: YES
Land Code: 1000045390	Agency Land Code: R29169579	Land Name: FORESTRY	County: KOOCHICHING	Acres: 40.00
City:	Site Code: R290103	Classification Per M.S. 86A.05: f. state forests and state forest subareas	Current Public Use: YES	Future Public Use: YES
Land Code: 1000045391	Agency Land Code: R29168284	Land Name: FORESTRY	County: KOOCHICHING	Acres: 40.00
City:	Site Code: R290103	Classification Per M.S. 86A.05: f. state forests and state forest subareas	Current Public Use: YES	Future Public Use: YES
Land Code: 1000045392	Agency Land Code: R29161822	Land Name: FORESTRY	County: KOOCHICHING	Acres: 40.00
City:	Site Code: R290103	Classification Per M.S. 86A.05: f. state forests and state forest subareas	Current Public Use: YES	Future Public Use: YES
Land Code: 1000045393	Agency Land Code: R29161880	Land Name: FORESTRY	County: KOOCHICHING	Acres: 40.00
City:	Site Code: R290103	Classification Per M.S. 86A.05: f. state forests and state forest subareas	Current Public Use: YES	Future Public Use: YES
Land Code: 1000045394	Agency Land Code: R29161881	Land Name: FORESTRY	County: KOOCHICHING	Acres: 40.00
City:	Site Code: R290103	Classification Per M.S. 86A.05: f. state forests and state forest subareas	Current Public Use: YES	Future Public Use: YES
Land Code: 1000045395	Agency Land Code: R29161885	Land Name: FORESTRY	County: KOOCHICHING	Acres: 40.00
City:	Site Code: R290103	Classification Per M.S. 86A.05: f. state forests and state forest subareas	Current Public Use: YES	Future Public Use: YES
Land Code: 1000045396	Agency Land Code: R29164448	Land Name: FORESTRY	County: KOOCHICHING	Acres: 23.89
City:	Site Code: R290103	Classification Per M.S. 86A.05: f. state forests and state forest subareas	Current Public Use: YES	Future Public Use: YES
Land Code: 1000045397	Agency Land Code: R29164460	Land Name: FORESTRY	County: KOOCHICHING	Acres: 40.00
City:	Site Code: R290103	Classification Per M.S. 86A.05: f. state forests and state forest subareas	Current Public Use: YES	Future Public Use: YES
Land Code: 1000045398	Agency Land Code: R29164482	Land Name: FORESTRY	County: KOOCHICHING	Acres: 32.22
City:	Site Code: R290103	Classification Per M.S. 86A.05: f. state forests and state forest subareas	Current Public Use: YES	Future Public Use: YES



Land Code: 1000045399	Agency Land Code: R29164520	Land Name: FORESTRY	County: KOOCHICHING	Acres: 40.00
City:	Site Code: R290103	Classification Per M.S. 86A.05: f. state forests and state forest subareas	Current Public Use: YES	Future Public Use: YES
Land Code: 1000045400	Agency Land Code: R29164531	Land Name: FORESTRY	County: KOOCHICHING	Acres: 40.00
City:	Site Code: R290103	Classification Per M.S. 86A.05: f. state forests and state forest subareas	Current Public Use: YES	Future Public Use: YES
Land Code: 1000045401	Agency Land Code: R29164579	Land Name: FORESTRY	County: KOOCHICHING	Acres: 40.00
City:	Site Code: R290103	Classification Per M.S. 86A.05: f. state forests and state forest subareas	Current Public Use: YES	Future Public Use: YES
Land Code: 1000045402	Agency Land Code: R29164584	Land Name: FORESTRY	County: KOOCHICHING	Acres: 32.72
City:	Site Code: R290103	Classification Per M.S. 86A.05: f. state forests and state forest subareas	Current Public Use: YES	Future Public Use: YES
Land Code: 1000045403	Agency Land Code: R29164613	Land Name: FORESTRY	County: KOOCHICHING	Acres: 40.00
City:	Site Code: R290103	Classification Per M.S. 86A.05: f. state forests and state forest subareas	Current Public Use: YES	Future Public Use: YES
Land Code: 1000045404	Agency Land Code: R29164634	Land Name: FORESTRY	County: KOOCHICHING	Acres: 40.00
City:	Site Code: R290103	Classification Per M.S. 86A.05: f. state forests and state forest subareas	Current Public Use: YES	Future Public Use: YES
Land Code: 1000045405	Agency Land Code: R29164774	Land Name: FORESTRY	County: KOOCHICHING	Acres: 40.00
City:	Site Code: R290103	Classification Per M.S. 86A.05: f. state forests and state forest subareas	Current Public Use: YES	Future Public Use: YES
Land Code: 1000045406	Agency Land Code: R29164785	Land Name: FORESTRY	County: KOOCHICHING	Acres: 40.00
City:	Site Code: R290103	Classification Per M.S. 86A.05: f. state forests and state forest subareas	Current Public Use: YES	Future Public Use: YES
Land Code: 1000045407	Agency Land Code: R29164949	Land Name: FORESTRY	County: KOOCHICHING	Acres: 40.00
City:	Site Code: R290103	Classification Per M.S. 86A.05: f. state forests and state forest subareas	Current Public Use: YES	Future Public Use: YES
Land Code: 1000045408	Agency Land Code: R29164956	Land Name: FORESTRY	County: KOOCHICHING	Acres: 40.00
City:	Site Code: R290103	Classification Per M.S. 86A.05: f. state forests and state forest subareas	Current Public Use: YES	Future Public Use: YES
Land Code: 1000045409	Agency Land Code: R29164981	Land Name: FORESTRY	County: KOOCHICHING	Acres: 40.00
City:	Site Code: R290103	Classification Per M.S. 86A.05: f. state forests and state forest subareas	Current Public Use: YES	Future Public Use: YES
Land Code: 1000045410	Agency Land Code: R29164787	Land Name: FORESTRY	County: KOOCHICHING	Acres: 40.00
City:	Site Code: R290103	Classification Per M.S. 86A.05: f. state forests and state forest subareas	Current Public Use: YES	Future Public Use: YES



Land Code: 1000045411	Agency Land Code: R29165026	Land Name: FORESTRY	County: KOOCHICHING	Acres: 40.00
City:	Site Code: R290103	Classification Per M.S. 86A.05: f. state forests and state forest subareas	Current Public Use: YES	Future Public Use: YES
Land Code: 1000045412	Agency Land Code: R29165028	Land Name: FORESTRY	County: KOOCHICHING	Acres: 40.00
City:	Site Code: R290103	Classification Per M.S. 86A.05: f. state forests and state forest subareas	Current Public Use: YES	Future Public Use: YES
Land Code: 1000045413	Agency Land Code: R29162045	Land Name: FORESTRY	County: KOOCHICHING	Acres: 40.00
City:	Site Code: R290103	Classification Per M.S. 86A.05: f. state forests and state forest subareas	Current Public Use: YES	Future Public Use: YES
Land Code: 1000045414	Agency Land Code: R29162062	Land Name: FORESTRY	County: KOOCHICHING	Acres: 40.00
City:	Site Code: R290103	Classification Per M.S. 86A.05: f. state forests and state forest subareas	Current Public Use: YES	Future Public Use: YES
Land Code: 1000045415	Agency Land Code: R29162077	Land Name: FORESTRY	County: KOOCHICHING	Acres: 40.00
City:	Site Code: R290103	Classification Per M.S. 86A.05: f. state forests and state forest subareas	Current Public Use: YES	Future Public Use: YES
Land Code: 1000045416	Agency Land Code: R29162091	Land Name: FORESTRY	County: KOOCHICHING	Acres: 40.00
City:	Site Code: R290103	Classification Per M.S. 86A.05: f. state forests and state forest subareas	Current Public Use: YES	Future Public Use: YES
Land Code: 1000045417	Agency Land Code: R29162099	Land Name: FORESTRY	County: KOOCHICHING	Acres: 40.00
City:	Site Code: R290103	Classification Per M.S. 86A.05: f. state forests and state forest subareas	Current Public Use: YES	Future Public Use: YES
Land Code: 1000045418	Agency Land Code: R29162116	Land Name: FORESTRY	County: KOOCHICHING	Acres: 40.00
City:	Site Code: R290103	Classification Per M.S. 86A.05: f. state forests and state forest subareas	Current Public Use: YES	Future Public Use: YES
Land Code: 1000045419	Agency Land Code: R29579878	Land Name: FORESTRY	County: KOOCHICHING	Acres: 39.60
City:	Site Code: R290103	Classification Per M.S. 86A.05: f. state forests and state forest subareas	Current Public Use: YES	Future Public Use: YES
Land Code: 1000045420	Agency Land Code: R29579879	Land Name: FORESTRY	County: KOOCHICHING	Acres: 40.00
City:	Site Code: R290103	Classification Per M.S. 86A.05: f. state forests and state forest subareas	Current Public Use: YES	Future Public Use: YES
Land Code: 1000045421	Agency Land Code: R29168320	Land Name: FORESTRY	County: KOOCHICHING	Acres: 40.00
City:	Site Code: R290103	Classification Per M.S. 86A.05: f. state forests and state forest subareas	Current Public Use: YES	Future Public Use: YES
Land Code: 1000045422	Agency Land Code: R29168322	Land Name: FORESTRY	County: KOOCHICHING	Acres: 40.00
City:	Site Code: R290103	Classification Per M.S. 86A.05: f. state forests and state forest subareas	Current Public Use: YES	Future Public Use: YES



Land Code: 1000045423	Agency Land Code: R29168339	Land Name: FORESTRY	County: KOOCHICHING	Acres: 40.00
City:	Site Code: R290103	Classification Per M.S. 86A.05: f. state forests and state forest subareas	Current Public Use: YES	Future Public Use: YES
Land Code: 1000045424	Agency Land Code: R29168755	Land Name: FORESTRY	County: KOOCHICHING	Acres: 40.00
City:	Site Code: R290103	Classification Per M.S. 86A.05: f. state forests and state forest subareas	Current Public Use: YES	Future Public Use: YES
Land Code: 1000045425	Agency Land Code: R29169170	Land Name: FORESTRY	County: KOOCHICHING	Acres: 40.00
City:	Site Code: R290103	Classification Per M.S. 86A.05: f. state forests and state forest subareas	Current Public Use: YES	Future Public Use: YES
Land Code: 1000045426	Agency Land Code: R29169601	Land Name: FORESTRY	County: KOOCHICHING	Acres: 40.00
City:	Site Code: R290103	Classification Per M.S. 86A.05: f. state forests and state forest subareas	Current Public Use: YES	Future Public Use: YES
Land Code: 1000045427	Agency Land Code: R29169666	Land Name: FORESTRY	County: KOOCHICHING	Acres: 39.30
City:	Site Code: R290103	Classification Per M.S. 86A.05: f. state forests and state forest subareas	Current Public Use: YES	Future Public Use: YES
Land Code: 1000045428	Agency Land Code: R29169679	Land Name: FORESTRY	County: KOOCHICHING	Acres: 42.83
City:	Site Code: R290103	Classification Per M.S. 86A.05: f. state forests and state forest subareas	Current Public Use: YES	Future Public Use: YES
Land Code: 1000045429	Agency Land Code: R29169724	Land Name: FORESTRY	County: KOOCHICHING	Acres: 40.00
City:	Site Code: R290103	Classification Per M.S. 86A.05: f. state forests and state forest subareas	Current Public Use: YES	Future Public Use: YES
Land Code: 1000045430	Agency Land Code: R29169727	Land Name: FORESTRY	County: KOOCHICHING	Acres: 40.00
City:	Site Code: R290103	Classification Per M.S. 86A.05: f. state forests and state forest subareas	Current Public Use: YES	Future Public Use: YES
Land Code: 1000045431	Agency Land Code: R29169738	Land Name: FORESTRY	County: KOOCHICHING	Acres: 40.00
City:	Site Code: R290103	Classification Per M.S. 86A.05: f. state forests and state forest subareas	Current Public Use: YES	Future Public Use: YES
Land Code: 1000045432	Agency Land Code: R29169770	Land Name: FORESTRY	County: KOOCHICHING	Acres: 40.00
City:	Site Code: R290103	Classification Per M.S. 86A.05: f. state forests and state forest subareas	Current Public Use: YES	Future Public Use: YES
Land Code: 1000045433	Agency Land Code: R29169849	Land Name: FORESTRY	County: KOOCHICHING	Acres: 40.00
City:	Site Code: R290103	Classification Per M.S. 86A.05: f. state forests and state forest subareas	Current Public Use: YES	Future Public Use: YES
Land Code: 1000045434	Agency Land Code: R29169955	Land Name: FORESTRY	County: KOOCHICHING	Acres: 42.59
City:	Site Code: R290103	Classification Per M.S. 86A.05: f. state forests and state forest subareas	Current Public Use: YES	Future Public Use: YES



Land Code: 1000045435	Agency Land Code: R29169957	Land Name: FORESTRY	County: KOOCHICHING	Acres: 40.00
City:	Site Code: R290103	Classification Per M.S. 86A.05: f. state forests and state forest subareas	Current Public Use: YES	Future Public Use: YES
Land Code: 1000045436	Agency Land Code: R29169986	Land Name: FORESTRY	County: KOOCHICHING	Acres: 40.00
City:	Site Code: R290103	Classification Per M.S. 86A.05: f. state forests and state forest subareas	Current Public Use: YES	Future Public Use: YES
Land Code: 1000045437	Agency Land Code: R29170026	Land Name: FORESTRY	County: KOOCHICHING	Acres: 40.00
City:	Site Code: R290103	Classification Per M.S. 86A.05: f. state forests and state forest subareas	Current Public Use: YES	Future Public Use: YES
Land Code: 1000045438	Agency Land Code: R29170043	Land Name: FORESTRY	County: KOOCHICHING	Acres: 44.74
City:	Site Code: R290103	Classification Per M.S. 86A.05: f. state forests and state forest subareas	Current Public Use: YES	Future Public Use: YES
Land Code: 1000045439	Agency Land Code: R29170046	Land Name: FORESTRY	County: KOOCHICHING	Acres: 40.00
City:	Site Code: R290103	Classification Per M.S. 86A.05: f. state forests and state forest subareas	Current Public Use: YES	Future Public Use: YES
Land Code: 1000045440	Agency Land Code: R29170053	Land Name: FORESTRY	County: KOOCHICHING	Acres: 40.00
City:	Site Code: R290103	Classification Per M.S. 86A.05: f. state forests and state forest subareas	Current Public Use: YES	Future Public Use: YES
Land Code: 1000045441	Agency Land Code: R29170146	Land Name: FORESTRY	County: KOOCHICHING	Acres: 40.00
City:	Site Code: R290103	Classification Per M.S. 86A.05: f. state forests and state forest subareas	Current Public Use: YES	Future Public Use: YES
Land Code: 1000045442	Agency Land Code: R29170159	Land Name: FORESTRY	County: KOOCHICHING	Acres: 40.00
City:	Site Code: R290103	Classification Per M.S. 86A.05: f. state forests and state forest subareas	Current Public Use: YES	Future Public Use: YES
Land Code: 1000045443	Agency Land Code: R29170165	Land Name: FORESTRY	County: KOOCHICHING	Acres: 40.00
City:	Site Code: R290103	Classification Per M.S. 86A.05: f. state forests and state forest subareas	Current Public Use: YES	Future Public Use: YES
Land Code: 1000045444	Agency Land Code: R29170177	Land Name: FORESTRY	County: KOOCHICHING	Acres: 41.42
City:	Site Code: R290103	Classification Per M.S. 86A.05: f. state forests and state forest subareas	Current Public Use: YES	Future Public Use: YES
Land Code: 1000045445	Agency Land Code: R29170179	Land Name: FORESTRY	County: KOOCHICHING	Acres: 40.00
City:	Site Code: R290103	Classification Per M.S. 86A.05: f. state forests and state forest subareas	Current Public Use: YES	Future Public Use: YES
Land Code: 1000045446	Agency Land Code: R29170187	Land Name: FORESTRY	County: KOOCHICHING	Acres: 40.00
City:	Site Code: R290103	Classification Per M.S. 86A.05: f. state forests and state forest subareas	Current Public Use: YES	Future Public Use: YES



Land Code: 1000045447	Agency Land Code: R29170190	Land Name: FORESTRY	County: KOOCHICHING	Acres: 40.00
City:	Site Code: R290103	Classification Per M.S. 86A.05: f. state forests and state forest subareas	Current Public Use: YES	Future Public Use: YES
Land Code: 1000045448	Agency Land Code: R29170195	Land Name: FORESTRY	County: KOOCHICHING	Acres: 40.00
City:	Site Code: R290103	Classification Per M.S. 86A.05: f. state forests and state forest subareas	Current Public Use: YES	Future Public Use: YES
Land Code: 1000045449	Agency Land Code: R29170217	Land Name: FORESTRY	County: KOOCHICHING	Acres: 40.00
City:	Site Code: R290103	Classification Per M.S. 86A.05: f. state forests and state forest subareas	Current Public Use: YES	Future Public Use: YES
Land Code: 1000045450	Agency Land Code: R29167415	Land Name: FORESTRY	County: KOOCHICHING	Acres: 40.00
City:	Site Code: R290103	Classification Per M.S. 86A.05: f. state forests and state forest subareas	Current Public Use: YES	Future Public Use: YES
Land Code: 1000045451	Agency Land Code: R29167427	Land Name: FORESTRY	County: KOOCHICHING	Acres: 40.00
City:	Site Code: R290103	Classification Per M.S. 86A.05: f. state forests and state forest subareas	Current Public Use: YES	Future Public Use: YES
Land Code: 1000045452	Agency Land Code: R29167471	Land Name: FORESTRY	County: KOOCHICHING	Acres: 40.00
City:	Site Code: R290103	Classification Per M.S. 86A.05: f. state forests and state forest subareas	Current Public Use: YES	Future Public Use: YES
Land Code: 1000045453	Agency Land Code: R29167536	Land Name: FORESTRY	County: KOOCHICHING	Acres: 40.00
City:	Site Code: R290103	Classification Per M.S. 86A.05: f. state forests and state forest subareas	Current Public Use: YES	Future Public Use: YES
Land Code: 1000045454	Agency Land Code: R29167621	Land Name: FORESTRY	County: KOOCHICHING	Acres: 57.83
City:	Site Code: R290103	Classification Per M.S. 86A.05: f. state forests and state forest subareas	Current Public Use: YES	Future Public Use: YES
Land Code: 1000045455	Agency Land Code: R29167647	Land Name: FORESTRY	County: KOOCHICHING	Acres: 39.35
City:	Site Code: R290103	Classification Per M.S. 86A.05: f. state forests and state forest subareas	Current Public Use: YES	Future Public Use: YES
Land Code: 1000045456	Agency Land Code: R29167843	Land Name: FORESTRY	County: KOOCHICHING	Acres: 40.00
City:	Site Code: R290103	Classification Per M.S. 86A.05: f. state forests and state forest subareas	Current Public Use: YES	Future Public Use: YES
Land Code: 1000045457	Agency Land Code: R29167846	Land Name: FORESTRY	County: KOOCHICHING	Acres: 31.54
City:	Site Code: R290103	Classification Per M.S. 86A.05: f. state forests and state forest subareas	Current Public Use: YES	Future Public Use: YES
Land Code: 1000045458	Agency Land Code: R29167852	Land Name: FORESTRY	County: KOOCHICHING	Acres: 40.00
City:	Site Code: R290103	Classification Per M.S. 86A.05: f. state forests and state forest subareas	Current Public Use: YES	Future Public Use: YES



Land Code: 1000045459	Agency Land Code: R29165082	Land Name: FORESTRY	County: KOOCHICHING	Acres: 40.00
City:	Site Code: R290103	Classification Per M.S. 86A.05: f. state forests and state forest subareas	Current Public Use: YES	Future Public Use: YES
Land Code: 1000045460	Agency Land Code: R29165502	Land Name: FORESTRY	County: KOOCHICHING	Acres: 40.00
City:	Site Code: R290103	Classification Per M.S. 86A.05: f. state forests and state forest subareas	Current Public Use: YES	Future Public Use: YES
Land Code: 1000045461	Agency Land Code: R29170275	Land Name: FORESTRY	County: KOOCHICHING	Acres: 40.00
City:	Site Code: R290103	Classification Per M.S. 86A.05: f. state forests and state forest subareas	Current Public Use: YES	Future Public Use: YES
Land Code: 1000045462	Agency Land Code: R29170295	Land Name: FORESTRY	County: KOOCHICHING	Acres: 41.66
City:	Site Code: R290103	Classification Per M.S. 86A.05: f. state forests and state forest subareas	Current Public Use: YES	Future Public Use: YES
Land Code: 1000045463	Agency Land Code: R29170311	Land Name: FORESTRY	County: KOOCHICHING	Acres: 40.00
City:	Site Code: R290103	Classification Per M.S. 86A.05: f. state forests and state forest subareas	Current Public Use: YES	Future Public Use: YES
Land Code: 1000045464	Agency Land Code: R29170355	Land Name: FORESTRY	County: KOOCHICHING	Acres: 40.00
City:	Site Code: R290103	Classification Per M.S. 86A.05: f. state forests and state forest subareas	Current Public Use: YES	Future Public Use: YES
Land Code: 1000045465	Agency Land Code: R29170385	Land Name: FORESTRY	County: KOOCHICHING	Acres: 40.00
City:	Site Code: R290103	Classification Per M.S. 86A.05: f. state forests and state forest subareas	Current Public Use: YES	Future Public Use: YES
Land Code: 1000045466	Agency Land Code: R29170423	Land Name: FORESTRY	County: KOOCHICHING	Acres: 40.00
City:	Site Code: R290103	Classification Per M.S. 86A.05: f. state forests and state forest subareas	Current Public Use: YES	Future Public Use: YES
Land Code: 1000045467	Agency Land Code: R29170459	Land Name: FORESTRY	County: KOOCHICHING	Acres: 40.00
City:	Site Code: R290103	Classification Per M.S. 86A.05: f. state forests and state forest subareas	Current Public Use: YES	Future Public Use: YES
Land Code: 1000045468	Agency Land Code: R29170482	Land Name: FORESTRY	County: KOOCHICHING	Acres: 40.00
City:	Site Code: R290103	Classification Per M.S. 86A.05: f. state forests and state forest subareas	Current Public Use: YES	Future Public Use: YES
Land Code: 1000045469	Agency Land Code: R29170660	Land Name: FORESTRY	County: KOOCHICHING	Acres: 40.00
City:	Site Code: R290103	Classification Per M.S. 86A.05: f. state forests and state forest subareas	Current Public Use: YES	Future Public Use: YES
Land Code: 1000045470	Agency Land Code: R29170662	Land Name: FORESTRY	County: KOOCHICHING	Acres: 41.31
City:	Site Code: R290103	Classification Per M.S. 86A.05: f. state forests and state forest subareas	Current Public Use: YES	Future Public Use: YES



Land Code: 1000045471	Agency Land Code: R29170684	Land Name: FORESTRY	County: KOOCHICHING	Acres: 40.00
City:	Site Code: R290103	Classification Per M.S. 86A.05: f. state forests and state forest subareas	Current Public Use: YES	Future Public Use: YES
Land Code: 1000045472	Agency Land Code: R29170741	Land Name: FORESTRY	County: KOOCHICHING	Acres: 40.00
City:	Site Code: R290103	Classification Per M.S. 86A.05: f. state forests and state forest subareas	Current Public Use: YES	Future Public Use: YES
Land Code: 1000045473	Agency Land Code: R29165096	Land Name: FORESTRY	County: KOOCHICHING	Acres: 40.00
City:	Site Code: R290103	Classification Per M.S. 86A.05: f. state forests and state forest subareas	Current Public Use: YES	Future Public Use: YES
Land Code: 1000045474	Agency Land Code: R29165102	Land Name: FORESTRY	County: KOOCHICHING	Acres: 40.00
City:	Site Code: R290103	Classification Per M.S. 86A.05: f. state forests and state forest subareas	Current Public Use: YES	Future Public Use: YES
Land Code: 1000045475	Agency Land Code: R29165146	Land Name: FORESTRY	County: KOOCHICHING	Acres: 44.21
City:	Site Code: R290103	Classification Per M.S. 86A.05: f. state forests and state forest subareas	Current Public Use: YES	Future Public Use: YES
Land Code: 1000045476	Agency Land Code: R29165535	Land Name: FORESTRY	County: KOOCHICHING	Acres: 40.00
City:	Site Code: R290103	Classification Per M.S. 86A.05: f. state forests and state forest subareas	Current Public Use: YES	Future Public Use: YES
Land Code: 1000045477	Agency Land Code: R29165542	Land Name: FORESTRY	County: KOOCHICHING	Acres: 40.00
City:	Site Code: R290103	Classification Per M.S. 86A.05: f. state forests and state forest subareas	Current Public Use: YES	Future Public Use: YES
Land Code: 1000045478	Agency Land Code: R29165152	Land Name: FORESTRY	County: KOOCHICHING	Acres: 40.00
City:	Site Code: R290103	Classification Per M.S. 86A.05: f. state forests and state forest subareas	Current Public Use: YES	Future Public Use: YES
Land Code: 1000045479	Agency Land Code: R29165177	Land Name: FORESTRY	County: KOOCHICHING	Acres: 39.99
City:	Site Code: R290103	Classification Per M.S. 86A.05: f. state forests and state forest subareas	Current Public Use: YES	Future Public Use: YES
Land Code: 1000045480	Agency Land Code: R29165185	Land Name: FORESTRY	County: KOOCHICHING	Acres: 40.00
City:	Site Code: R290103	Classification Per M.S. 86A.05: f. state forests and state forest subareas	Current Public Use: YES	Future Public Use: YES
Land Code: 1000045481	Agency Land Code: R29165573	Land Name: FORESTRY	County: KOOCHICHING	Acres: 40.00
City:	Site Code: R290103	Classification Per M.S. 86A.05: f. state forests and state forest subareas	Current Public Use: YES	Future Public Use: YES
Land Code: 1000045482	Agency Land Code: R29170764	Land Name: FORESTRY	County: KOOCHICHING	Acres: 40.00
City:	Site Code: R290103	Classification Per M.S. 86A.05: f. state forests and state forest subareas	Current Public Use: YES	Future Public Use: YES



Land Code: 1000045483	Agency Land Code: R29170786	Land Name: FORESTRY	County: KOOCHICHING	Acres: 40.00
City:	Site Code: R290103	Classification Per M.S. 86A.05: f. state forests and state forest subareas	Current Public Use: YES	Future Public Use: YES
Land Code: 1000045484	Agency Land Code: R29170852	Land Name: FORESTRY	County: KOOCHICHING	Acres: 40.00
City:	Site Code: R290103	Classification Per M.S. 86A.05: f. state forests and state forest subareas	Current Public Use: YES	Future Public Use: YES
Land Code: 1000045485	Agency Land Code: R29168393	Land Name: FORESTRY	County: KOOCHICHING	Acres: 40.00
City:	Site Code: R290103	Classification Per M.S. 86A.05: f. state forests and state forest subareas	Current Public Use: YES	Future Public Use: YES
Land Code: 1000045486	Agency Land Code: R29168405	Land Name: FORESTRY	County: KOOCHICHING	Acres: 40.00
City:	Site Code: R290103	Classification Per M.S. 86A.05: f. state forests and state forest subareas	Current Public Use: YES	Future Public Use: YES
Land Code: 1000045487	Agency Land Code: R29168408	Land Name: FORESTRY	County: KOOCHICHING	Acres: 40.00
City:	Site Code: R290103	Classification Per M.S. 86A.05: f. state forests and state forest subareas	Current Public Use: YES	Future Public Use: YES
Land Code: 1000045488	Agency Land Code: R29165972	Land Name: FORESTRY	County: KOOCHICHING	Acres: 40.00
City:	Site Code: R290103	Classification Per M.S. 86A.05: f. state forests and state forest subareas	Current Public Use: YES	Future Public Use: YES
Land Code: 1000045489	Agency Land Code: R29165218	Land Name: FORESTRY	County: KOOCHICHING	Acres: 40.00
City:	Site Code: R290103	Classification Per M.S. 86A.05: f. state forests and state forest subareas	Current Public Use: YES	Future Public Use: YES
Land Code: 1000045490	Agency Land Code: R29165270	Land Name: FORESTRY	County: KOOCHICHING	Acres: 40.00
City:	Site Code: R290103	Classification Per M.S. 86A.05: f. state forests and state forest subareas	Current Public Use: YES	Future Public Use: YES
Land Code: 1000045491	Agency Land Code: R29165703	Land Name: FORESTRY	County: KOOCHICHING	Acres: 40.00
City:	Site Code: R290103	Classification Per M.S. 86A.05: f. state forests and state forest subareas	Current Public Use: YES	Future Public Use: YES
Land Code: 1000045492	Agency Land Code: R29165332	Land Name: FORESTRY	County: KOOCHICHING	Acres: 40.00
City:	Site Code: R290103	Classification Per M.S. 86A.05: f. state forests and state forest subareas	Current Public Use: YES	Future Public Use: YES
Land Code: 1000045493	Agency Land Code: R29165733	Land Name: FORESTRY	County: KOOCHICHING	Acres: 40.00
City:	Site Code: R290103	Classification Per M.S. 86A.05: f. state forests and state forest subareas	Current Public Use: YES	Future Public Use: YES
Land Code: 1000045494	Agency Land Code: R29168826	Land Name: FORESTRY	County: KOOCHICHING	Acres: 40.00
City:	Site Code: R290103	Classification Per M.S. 86A.05: f. state forests and state forest subareas	Current Public Use: YES	Future Public Use: YES



Land Code: 1000045495	Agency Land Code: R29168832	Land Name: FORESTRY	County: KOOCHICHING	Acres: 40.00
City:	Site Code: R290103	Classification Per M.S. 86A.05: f. state forests and state forest subareas	Current Public Use: YES	Future Public Use: YES
Land Code: 1000045496	Agency Land Code: R29169210	Land Name: FORESTRY	County: KOOCHICHING	Acres: 40.00
City:	Site Code: R290103	Classification Per M.S. 86A.05: f. state forests and state forest subareas	Current Public Use: YES	Future Public Use: YES
Land Code: 1000045497	Agency Land Code: R29168435	Land Name: FORESTRY	County: KOOCHICHING	Acres: 40.00
City:	Site Code: R290103	Classification Per M.S. 86A.05: f. state forests and state forest subareas	Current Public Use: YES	Future Public Use: YES
Land Code: 1000045498	Agency Land Code: R29168453	Land Name: FORESTRY	County: KOOCHICHING	Acres: 40.00
City:	Site Code: R290103	Classification Per M.S. 86A.05: f. state forests and state forest subareas	Current Public Use: YES	Future Public Use: YES
Land Code: 1000045499	Agency Land Code: R29168467	Land Name: FORESTRY	County: KOOCHICHING	Acres: 40.00
City:	Site Code: R290103	Classification Per M.S. 86A.05: f. state forests and state forest subareas	Current Public Use: YES	Future Public Use: YES
Land Code: 1000045500	Agency Land Code: R29168844	Land Name: FORESTRY	County: KOOCHICHING	Acres: 40.00
City:	Site Code: R290103	Classification Per M.S. 86A.05: f. state forests and state forest subareas	Current Public Use: YES	Future Public Use: YES
Land Code: 1000045501	Agency Land Code: R29168888	Land Name: FORESTRY	County: KOOCHICHING	Acres: 40.00
City:	Site Code: R290103	Classification Per M.S. 86A.05: f. state forests and state forest subareas	Current Public Use: YES	Future Public Use: YES
Land Code: 1000045502	Agency Land Code: R29169300	Land Name: FORESTRY	County: KOOCHICHING	Acres: 40.00
City:	Site Code: R290103	Classification Per M.S. 86A.05: f. state forests and state forest subareas	Current Public Use: YES	Future Public Use: YES
Land Code: 1000045503	Agency Land Code: R29169303	Land Name: FORESTRY	County: KOOCHICHING	Acres: 40.00
City:	Site Code: R290103	Classification Per M.S. 86A.05: f. state forests and state forest subareas	Current Public Use: YES	Future Public Use: YES
Land Code: 1000045504	Agency Land Code: R29168518	Land Name: FORESTRY	County: KOOCHICHING	Acres: 40.00
City:	Site Code: R290103	Classification Per M.S. 86A.05: f. state forests and state forest subareas	Current Public Use: YES	Future Public Use: YES
Land Code: 1000045505	Agency Land Code: R29168916	Land Name: FORESTRY	County: KOOCHICHING	Acres: 40.00
City:	Site Code: R290103	Classification Per M.S. 86A.05: f. state forests and state forest subareas	Current Public Use: YES	Future Public Use: YES
Land Code: 1000045506	Agency Land Code: R29168096	Land Name: FORESTRY	County: KOOCHICHING	Acres: 40.00
City:	Site Code: R290103	Classification Per M.S. 86A.05: f. state forests and state forest subareas	Current Public Use: YES	Future Public Use: YES



Land Code: 1000045507	Agency Land Code: R29168526	Land Name: FORESTRY	County: KOOCHICHING	Acres: 37.98
City:	Site Code: R290103	Classification Per M.S. 86A.05: f. state forests and state forest subareas	Current Public Use: YES	Future Public Use: YES
Land Code: 1000045508	Agency Land Code: R29168558	Land Name: FORESTRY	County: KOOCHICHING	Acres: 49.55
City:	Site Code: R290103	Classification Per M.S. 86A.05: f. state forests and state forest subareas	Current Public Use: YES	Future Public Use: YES
Land Code: 1000045509	Agency Land Code: R29146112	Land Name: FORESTRY	County: KOOCHICHING	Acres: 40.00
City:	Site Code: R290103	Classification Per M.S. 86A.05: f. state forests and state forest subareas	Current Public Use: YES	Future Public Use: YES
Land Code: 1000045510	Agency Land Code: R29160885	Land Name: FORESTRY	County: KOOCHICHING	Acres: 40.00
City:	Site Code: R290103	Classification Per M.S. 86A.05: f. state forests and state forest subareas	Current Public Use: YES	Future Public Use: YES
Land Code: 1000045511	Agency Land Code: R29160888	Land Name: FORESTRY	County: KOOCHICHING	Acres: 40.00
City:	Site Code: R290103	Classification Per M.S. 86A.05: f. state forests and state forest subareas	Current Public Use: YES	Future Public Use: YES
Land Code: 1000045512	Agency Land Code: R29161087	Land Name: FORESTRY	County: KOOCHICHING	Acres: 40.00
City:	Site Code: R290103	Classification Per M.S. 86A.05: f. state forests and state forest subareas	Current Public Use: YES	Future Public Use: YES
Land Code: 1000045513	Agency Land Code: R29165391	Land Name: FORESTRY	County: KOOCHICHING	Acres: 40.00
City:	Site Code: R290103	Classification Per M.S. 86A.05: f. state forests and state forest subareas	Current Public Use: YES	Future Public Use: YES
Land Code: 1000045514	Agency Land Code: R29165787	Land Name: FORESTRY	County: KOOCHICHING	Acres: 40.00
City:	Site Code: R290103	Classification Per M.S. 86A.05: f. state forests and state forest subareas	Current Public Use: YES	Future Public Use: YES
Land Code: 1000045515	Agency Land Code: R29165800	Land Name: FORESTRY	County: KOOCHICHING	Acres: 40.00
City:	Site Code: R290103	Classification Per M.S. 86A.05: f. state forests and state forest subareas	Current Public Use: YES	Future Public Use: YES
Land Code: 1000045516	Agency Land Code: R29165802	Land Name: FORESTRY	County: KOOCHICHING	Acres: 40.00
City:	Site Code: R290103	Classification Per M.S. 86A.05: f. state forests and state forest subareas	Current Public Use: YES	Future Public Use: YES
Land Code: 1000045517	Agency Land Code: R29168111	Land Name: FORESTRY	County: KOOCHICHING	Acres: 40.00
City:	Site Code: R290103	Classification Per M.S. 86A.05: f. state forests and state forest subareas	Current Public Use: YES	Future Public Use: YES
Land Code: 1000045518	Agency Land Code: R29168138	Land Name: FORESTRY	County: KOOCHICHING	Acres: 40.00
City:	Site Code: R290103	Classification Per M.S. 86A.05: f. state forests and state forest subareas	Current Public Use: YES	Future Public Use: YES



Land Code: 1000045519	Agency Land Code: R29168586	Land Name: FORESTRY	County: KOOCHICHING	Acres: 40.00
City:	Site Code: R290103	Classification Per M.S. 86A.05: f. state forests and state forest subareas	Current Public Use: YES	Future Public Use: YES
Land Code: 1000045520	Agency Land Code: R29168597	Land Name: FORESTRY	County: KOOCHICHING	Acres: 40.00
City:	Site Code: R290103	Classification Per M.S. 86A.05: f. state forests and state forest subareas	Current Public Use: YES	Future Public Use: YES
Land Code: 1000045521	Agency Land Code: R29168609	Land Name: FORESTRY	County: KOOCHICHING	Acres: 40.00
City:	Site Code: R290103	Classification Per M.S. 86A.05: f. state forests and state forest subareas	Current Public Use: YES	Future Public Use: YES
Land Code: 1000045522	Agency Land Code: R29168612	Land Name: FORESTRY	County: KOOCHICHING	Acres: 40.00
City:	Site Code: R290103	Classification Per M.S. 86A.05: f. state forests and state forest subareas	Current Public Use: YES	Future Public Use: YES
Land Code: 1000045523	Agency Land Code: R29169427	Land Name: FORESTRY	County: KOOCHICHING	Acres: 40.00
City:	Site Code: R290103	Classification Per M.S. 86A.05: f. state forests and state forest subareas	Current Public Use: YES	Future Public Use: YES
Land Code: 1000045524	Agency Land Code: R29168187	Land Name: FORESTRY	County: KOOCHICHING	Acres: 40.00
City:	Site Code: R290103	Classification Per M.S. 86A.05: f. state forests and state forest subareas	Current Public Use: YES	Future Public Use: YES
Land Code: 1000045525	Agency Land Code: R29168670	Land Name: FORESTRY	County: KOOCHICHING	Acres: 40.00
City:	Site Code: R290103	Classification Per M.S. 86A.05: f. state forests and state forest subareas	Current Public Use: YES	Future Public Use: YES
Land Code: 1000045526	Agency Land Code: R29169067	Land Name: FORESTRY	County: KOOCHICHING	Acres: 40.00
City:	Site Code: R290103	Classification Per M.S. 86A.05: f. state forests and state forest subareas	Current Public Use: YES	Future Public Use: YES
Land Code: 1000045527	Agency Land Code: R29168204	Land Name: FORESTRY	County: KOOCHICHING	Acres: 40.00
City:	Site Code: R290103	Classification Per M.S. 86A.05: f. state forests and state forest subareas	Current Public Use: YES	Future Public Use: YES
Land Code: 1000045528	Agency Land Code: R29168691	Land Name: FORESTRY	County: KOOCHICHING	Acres: 40.00
City:	Site Code: R290103	Classification Per M.S. 86A.05: f. state forests and state forest subareas	Current Public Use: YES	Future Public Use: YES
Land Code: 1000045529	Agency Land Code: R29161245	Land Name: FORESTRY	County: KOOCHICHING	Acres: 40.00
City:	Site Code: R290103	Classification Per M.S. 86A.05: f. state forests and state forest subareas	Current Public Use: YES	Future Public Use: YES
Land Code: 1000045530	Agency Land Code: R29161268	Land Name: FORESTRY	County: KOOCHICHING	Acres: 40.00
City:	Site Code: R290103	Classification Per M.S. 86A.05: f. state forests and state forest subareas	Current Public Use: YES	Future Public Use: YES



Land Code: 1000045531	Agency Land Code: R29161349	Land Name: FORESTRY	County: KOOCHICHING	Acres: 40.00
City:	Site Code: R290103	Classification Per M.S. 86A.05: f. state forests and state forest subareas	Current Public Use: YES	Future Public Use: YES
Land Code: 1000045532	Agency Land Code: R29161437	Land Name: FORESTRY	County: KOOCHICHING	Acres: 40.00
City:	Site Code: R290103	Classification Per M.S. 86A.05: f. state forests and state forest subareas	Current Public Use: YES	Future Public Use: YES
Land Code: 1000045533	Agency Land Code: R29161470	Land Name: FORESTRY	County: KOOCHICHING	Acres: 40.00
City:	Site Code: R290103	Classification Per M.S. 86A.05: f. state forests and state forest subareas	Current Public Use: YES	Future Public Use: YES
Land Code: 1000045534	Agency Land Code: R29161477	Land Name: FORESTRY	County: KOOCHICHING	Acres: 40.00
City:	Site Code: R290103	Classification Per M.S. 86A.05: f. state forests and state forest subareas	Current Public Use: YES	Future Public Use: YES
Land Code: 1000045535	Agency Land Code: R29161527	Land Name: FORESTRY	County: KOOCHICHING	Acres: 40.00
City:	Site Code: R290103	Classification Per M.S. 86A.05: f. state forests and state forest subareas	Current Public Use: YES	Future Public Use: YES
Land Code: 1000045536	Agency Land Code: R29161535	Land Name: FORESTRY	County: KOOCHICHING	Acres: 40.00
City:	Site Code: R290103	Classification Per M.S. 86A.05: f. state forests and state forest subareas	Current Public Use: YES	Future Public Use: YES
Land Code: 1000045537	Agency Land Code: R29161538	Land Name: FORESTRY	County: KOOCHICHING	Acres: 40.00
City:	Site Code: R290103	Classification Per M.S. 86A.05: f. state forests and state forest subareas	Current Public Use: YES	Future Public Use: YES
Land Code: 1000045538	Agency Land Code: R29168731	Land Name: FORESTRY	County: KOOCHICHING	Acres: 40.00
City:	Site Code: R290103	Classification Per M.S. 86A.05: f. state forests and state forest subareas	Current Public Use: YES	Future Public Use: YES
Land Code: 1000045539	Agency Land Code: R29169115	Land Name: FORESTRY	County: KOOCHICHING	Acres: 40.00
City:	Site Code: R290103	Classification Per M.S. 86A.05: f. state forests and state forest subareas	Current Public Use: YES	Future Public Use: YES
Land Code: 1000045540	Agency Land Code: R29169555	Land Name: FORESTRY	County: KOOCHICHING	Acres: 40.00
City:	Site Code: R290103	Classification Per M.S. 86A.05: f. state forests and state forest subareas	Current Public Use: YES	Future Public Use: YES
Land Code: 1000045541	Agency Land Code: R29168272	Land Name: FORESTRY	County: KOOCHICHING	Acres: 40.00
City:	Site Code: R290103	Classification Per M.S. 86A.05: f. state forests and state forest subareas	Current Public Use: YES	Future Public Use: YES
Land Code: 1000045542	Agency Land Code: R29168283	Land Name: FORESTRY	County: KOOCHICHING	Acres: 40.00
City:	Site Code: R290103	Classification Per M.S. 86A.05: f. state forests and state forest subareas	Current Public Use: YES	Future Public Use: YES



Land Code: 1000045543	Agency Land Code: R29161562	Land Name: FORESTRY	County: KOOCHICHING	Acres: 40.00
City:	Site Code: R290103	Classification Per M.S. 86A.05: f. state forests and state forest subareas	Current Public Use: YES	Future Public Use: YES
Land Code: 1000045544	Agency Land Code: R29161845	Land Name: FORESTRY	County: KOOCHICHING	Acres: 40.00
City:	Site Code: R290103	Classification Per M.S. 86A.05: f. state forests and state forest subareas	Current Public Use: YES	Future Public Use: YES
Land Code: 1000045545	Agency Land Code: R29161856	Land Name: FORESTRY	County: KOOCHICHING	Acres: 40.00
City:	Site Code: R290103	Classification Per M.S. 86A.05: f. state forests and state forest subareas	Current Public Use: YES	Future Public Use: YES
Land Code: 1000045546	Agency Land Code: R29161941	Land Name: FORESTRY	County: KOOCHICHING	Acres: 40.00
City:	Site Code: R290103	Classification Per M.S. 86A.05: f. state forests and state forest subareas	Current Public Use: YES	Future Public Use: YES
Land Code: 1000045547	Agency Land Code: R29161698	Land Name: FORESTRY	County: KOOCHICHING	Acres: 21.20
City:	Site Code: R290103	Classification Per M.S. 86A.05: f. state forests and state forest subareas	Current Public Use: YES	Future Public Use: YES
Land Code: 1000045548	Agency Land Code: R29161722	Land Name: FORESTRY	County: KOOCHICHING	Acres: 40.00
City:	Site Code: R290103	Classification Per M.S. 86A.05: f. state forests and state forest subareas	Current Public Use: YES	Future Public Use: YES
Land Code: 1000045549	Agency Land Code: R29161890	Land Name: FORESTRY	County: KOOCHICHING	Acres: 43.95
City:	Site Code: R290103	Classification Per M.S. 86A.05: f. state forests and state forest subareas	Current Public Use: YES	Future Public Use: YES
Land Code: 1000045550	Agency Land Code: R29164472	Land Name: FORESTRY	County: KOOCHICHING	Acres: 30.73
City:	Site Code: R290103	Classification Per M.S. 86A.05: f. state forests and state forest subareas	Current Public Use: YES	Future Public Use: YES
Land Code: 1000045551	Agency Land Code: R29164554	Land Name: FORESTRY	County: KOOCHICHING	Acres: 40.00
City:	Site Code: R290103	Classification Per M.S. 86A.05: f. state forests and state forest subareas	Current Public Use: YES	Future Public Use: YES
Land Code: 1000045552	Agency Land Code: R29164732	Land Name: FORESTRY	County: KOOCHICHING	Acres: 40.00
City:	Site Code: R290103	Classification Per M.S. 86A.05: f. state forests and state forest subareas	Current Public Use: YES	Future Public Use: YES
Land Code: 1000045553	Agency Land Code: R29164754	Land Name: FORESTRY	County: KOOCHICHING	Acres: 40.00
City:	Site Code: R290103	Classification Per M.S. 86A.05: f. state forests and state forest subareas	Current Public Use: YES	Future Public Use: YES
Land Code: 1000045554	Agency Land Code: R29164941	Land Name: FORESTRY	County: KOOCHICHING	Acres: 40.00
City:	Site Code: R290103	Classification Per M.S. 86A.05: f. state forests and state forest subareas	Current Public Use: YES	Future Public Use: YES



Land Code: 1000045555	Agency Land Code: R29164952	Land Name: FORESTRY	County: KOOCHICHING	Acres: 40.00
City:	Site Code: R290103	Classification Per M.S. 86A.05: f. state forests and state forest subareas	Current Public Use: YES	Future Public Use: YES
Land Code: 1000045556	Agency Land Code: R29164960	Land Name: FORESTRY	County: KOOCHICHING	Acres: 40.00
City:	Site Code: R290103	Classification Per M.S. 86A.05: f. state forests and state forest subareas	Current Public Use: YES	Future Public Use: YES
Land Code: 1000045557	Agency Land Code: R29164968	Land Name: FORESTRY	County: KOOCHICHING	Acres: 40.00
City:	Site Code: R290103	Classification Per M.S. 86A.05: f. state forests and state forest subareas	Current Public Use: YES	Future Public Use: YES
Land Code: 1000045558	Agency Land Code: R29164976	Land Name: FORESTRY	County: KOOCHICHING	Acres: 40.00
City:	Site Code: R290103	Classification Per M.S. 86A.05: f. state forests and state forest subareas	Current Public Use: YES	Future Public Use: YES
Land Code: 1000045559	Agency Land Code: R29164804	Land Name: FORESTRY	County: KOOCHICHING	Acres: 40.00
City:	Site Code: R290103	Classification Per M.S. 86A.05: f. state forests and state forest subareas	Current Public Use: YES	Future Public Use: YES
Land Code: 1000045560	Agency Land Code: R29164923	Land Name: FORESTRY	County: KOOCHICHING	Acres: 40.00
City:	Site Code: R290103	Classification Per M.S. 86A.05: f. state forests and state forest subareas	Current Public Use: YES	Future Public Use: YES
Land Code: 1000045561	Agency Land Code: R29161982	Land Name: FORESTRY	County: KOOCHICHING	Acres: 40.00
City:	Site Code: R290103	Classification Per M.S. 86A.05: f. state forests and state forest subareas	Current Public Use: YES	Future Public Use: YES
Land Code: 1000045562	Agency Land Code: R29162028	Land Name: FORESTRY	County: KOOCHICHING	Acres: 40.00
City:	Site Code: R290103	Classification Per M.S. 86A.05: f. state forests and state forest subareas	Current Public Use: YES	Future Public Use: YES
Land Code: 1000045563	Agency Land Code: R29162083	Land Name: FORESTRY	County: KOOCHICHING	Acres: 40.00
City:	Site Code: R290103	Classification Per M.S. 86A.05: f. state forests and state forest subareas	Current Public Use: YES	Future Public Use: YES
Land Code: 1000045564	Agency Land Code: R29162085	Land Name: FORESTRY	County: KOOCHICHING	Acres: 40.00
City:	Site Code: R290103	Classification Per M.S. 86A.05: f. state forests and state forest subareas	Current Public Use: YES	Future Public Use: YES
Land Code: 1000045565	Agency Land Code: R29162101	Land Name: FORESTRY	County: KOOCHICHING	Acres: 40.00
City:	Site Code: R290103	Classification Per M.S. 86A.05: f. state forests and state forest subareas	Current Public Use: YES	Future Public Use: YES
Land Code: 1000045566	Agency Land Code: R29162114	Land Name: FORESTRY	County: KOOCHICHING	Acres: 40.00
City:	Site Code: R290103	Classification Per M.S. 86A.05: f. state forests and state forest subareas	Current Public Use: YES	Future Public Use: YES



Land Code: 1000045567	Agency Land Code: R29162119	Land Name: FORESTRY	County: KOOCHICHING	Acres: 40.00
City:	Site Code: R290103	Classification Per M.S. 86A.05: f. state forests and state forest subareas	Current Public Use: YES	Future Public Use: YES
Land Code: 1000045568	Agency Land Code: R29162134	Land Name: FORESTRY	County: KOOCHICHING	Acres: 40.00
City:	Site Code: R290103	Classification Per M.S. 86A.05: f. state forests and state forest subareas	Current Public Use: YES	Future Public Use: YES
Land Code: 1000045569	Agency Land Code: R29147938	Land Name: FORESTRY	County: KOOCHICHING	Acres: 40.00
City:	Site Code: R290103	Classification Per M.S. 86A.05: f. state forests and state forest subareas	Current Public Use: YES	Future Public Use: YES
Land Code: 1000045570	Agency Land Code: R29147957	Land Name: FORESTRY	County: KOOCHICHING	Acres: 40.00
City:	Site Code: R290103	Classification Per M.S. 86A.05: f. state forests and state forest subareas	Current Public Use: YES	Future Public Use: YES
Land Code: 1000045571	Agency Land Code: R29147984	Land Name: FORESTRY	County: KOOCHICHING	Acres: 40.00
City:	Site Code: R290103	Classification Per M.S. 86A.05: f. state forests and state forest subareas	Current Public Use: YES	Future Public Use: YES
Land Code: 1000045572	Agency Land Code: R29148091	Land Name: FORESTRY	County: KOOCHICHING	Acres: 40.00
City:	Site Code: R290103	Classification Per M.S. 86A.05: f. state forests and state forest subareas	Current Public Use: YES	Future Public Use: YES
Land Code: 1000045573	Agency Land Code: R29148734	Land Name: FORESTRY	County: KOOCHICHING	Acres: 40.00
City:	Site Code: R290103	Classification Per M.S. 86A.05: f. state forests and state forest subareas	Current Public Use: YES	Future Public Use: YES
Land Code: 1000045574	Agency Land Code: R29165414	Land Name: FORESTRY	County: KOOCHICHING	Acres: 40.00
City:	Site Code: R290103	Classification Per M.S. 86A.05: f. state forests and state forest subareas	Current Public Use: YES	Future Public Use: YES
Land Code: 1000045575	Agency Land Code: R29165428	Land Name: FORESTRY	County: KOOCHICHING	Acres: 40.00
City:	Site Code: R290103	Classification Per M.S. 86A.05: f. state forests and state forest subareas	Current Public Use: YES	Future Public Use: YES
Land Code: 1000045576	Agency Land Code: R29161905	Land Name: FORESTRY	County: KOOCHICHING	Acres: 40.00
City:	Site Code: R290103	Classification Per M.S. 86A.05: f. state forests and state forest subareas	Current Public Use: YES	Future Public Use: YES
Land Code: 1000045577	Agency Land Code: R29161910	Land Name: FORESTRY	County: KOOCHICHING	Acres: 40.00
City:	Site Code: R290103	Classification Per M.S. 86A.05: f. state forests and state forest subareas	Current Public Use: YES	Future Public Use: YES
Land Code: 1000045578	Agency Land Code: R29161921	Land Name: FORESTRY	County: KOOCHICHING	Acres: 40.00
City:	Site Code: R290103	Classification Per M.S. 86A.05: f. state forests and state forest subareas	Current Public Use: YES	Future Public Use: YES



Land Code: 1000045579	Agency Land Code: R29163922	Land Name: FORESTRY	County: KOOCHICHING	Acres: 43.30
City:	Site Code: R290103	Classification Per M.S. 86A.05: f. state forests and state forest subareas	Current Public Use: YES	Future Public Use: YES
Land Code: 1000045580	Agency Land Code: R29163943	Land Name: FORESTRY	County: KOOCHICHING	Acres: 49.35
City:	Site Code: R290103	Classification Per M.S. 86A.05: f. state forests and state forest subareas	Current Public Use: YES	Future Public Use: YES
Land Code: 1000045581	Agency Land Code: R29164146	Land Name: FORESTRY	County: KOOCHICHING	Acres: 40.00
City:	Site Code: R290103	Classification Per M.S. 86A.05: f. state forests and state forest subareas	Current Public Use: YES	Future Public Use: YES
Land Code: 1000045582	Agency Land Code: R29164446	Land Name: FORESTRY	County: KOOCHICHING	Acres: 40.00
City:	Site Code: R290103	Classification Per M.S. 86A.05: f. state forests and state forest subareas	Current Public Use: YES	Future Public Use: YES
Land Code: 1000045583	Agency Land Code: R29164451	Land Name: FORESTRY	County: KOOCHICHING	Acres: 24.01
City:	Site Code: R290103	Classification Per M.S. 86A.05: f. state forests and state forest subareas	Current Public Use: YES	Future Public Use: YES
Land Code: 1000045584	Agency Land Code: R29169516	Land Name: FORESTRY	County: KOOCHICHING	Acres: 40.00
City:	Site Code: R290103	Classification Per M.S. 86A.05: f. state forests and state forest subareas	Current Public Use: YES	Future Public Use: YES
Land Code: 1000045585	Agency Land Code: R29168203	Land Name: FORESTRY	County: KOOCHICHING	Acres: 40.00
City:	Site Code: R290103	Classification Per M.S. 86A.05: f. state forests and state forest subareas	Current Public Use: YES	Future Public Use: YES
Land Code: 1000045586	Agency Land Code: R29168236	Land Name: FORESTRY	County: KOOCHICHING	Acres: 40.00
City:	Site Code: R290103	Classification Per M.S. 86A.05: f. state forests and state forest subareas	Current Public Use: YES	Future Public Use: YES
Land Code: 1000045587	Agency Land Code: R29169111	Land Name: FORESTRY	County: KOOCHICHING	Acres: 39.97
City:	Site Code: R290103	Classification Per M.S. 86A.05: f. state forests and state forest subareas	Current Public Use: YES	Future Public Use: YES
Land Code: 1000045588	Agency Land Code: R29169529	Land Name: FORESTRY	County: KOOCHICHING	Acres: 40.00
City:	Site Code: R290103	Classification Per M.S. 86A.05: f. state forests and state forest subareas	Current Public Use: YES	Future Public Use: YES
Land Code: 1000045589	Agency Land Code: R29169543	Land Name: FORESTRY	County: KOOCHICHING	Acres: 40.00
City:	Site Code: R290103	Classification Per M.S. 86A.05: f. state forests and state forest subareas	Current Public Use: YES	Future Public Use: YES
Land Code: 1000045590	Agency Land Code: R29169544	Land Name: FORESTRY	County: KOOCHICHING	Acres: 40.00
City:	Site Code: R290103	Classification Per M.S. 86A.05: f. state forests and state forest subareas	Current Public Use: YES	Future Public Use: YES



Land Code: 1000045591	Agency Land Code: R29169551	Land Name: FORESTRY	County: KOOCHICHING	Acres: 40.00
City:	Site Code: R290103	Classification Per M.S. 86A.05: f. state forests and state forest subareas	Current Public Use: YES	Future Public Use: YES
Land Code: 1000045592	Agency Land Code: R29169558	Land Name: FORESTRY	County: KOOCHICHING	Acres: 40.00
City:	Site Code: R290103	Classification Per M.S. 86A.05: f. state forests and state forest subareas	Current Public Use: YES	Future Public Use: YES
Land Code: 1000045593	Agency Land Code: R29169567	Land Name: FORESTRY	County: KOOCHICHING	Acres: 40.00
City:	Site Code: R290103	Classification Per M.S. 86A.05: f. state forests and state forest subareas	Current Public Use: YES	Future Public Use: YES
Land Code: 1000045594	Agency Land Code: R29168261	Land Name: FORESTRY	County: KOOCHICHING	Acres: 40.00
City:	Site Code: R290103	Classification Per M.S. 86A.05: f. state forests and state forest subareas	Current Public Use: YES	Future Public Use: YES
Land Code: 1000045595	Agency Land Code: R29168299	Land Name: FORESTRY	County: KOOCHICHING	Acres: 40.00
City:	Site Code: R290103	Classification Per M.S. 86A.05: f. state forests and state forest subareas	Current Public Use: YES	Future Public Use: YES
Land Code: 1000045596	Agency Land Code: R29164457	Land Name: FORESTRY	County: KOOCHICHING	Acres: 40.00
City:	Site Code: R290103	Classification Per M.S. 86A.05: f. state forests and state forest subareas	Current Public Use: YES	Future Public Use: YES
Land Code: 1000045597	Agency Land Code: R29164466	Land Name: FORESTRY	County: KOOCHICHING	Acres: 40.00
City:	Site Code: R290103	Classification Per M.S. 86A.05: f. state forests and state forest subareas	Current Public Use: YES	Future Public Use: YES
Land Code: 1000045598	Agency Land Code: R29164512	Land Name: FORESTRY	County: KOOCHICHING	Acres: 40.00
City:	Site Code: R290103	Classification Per M.S. 86A.05: f. state forests and state forest subareas	Current Public Use: YES	Future Public Use: YES
Land Code: 1000045599	Agency Land Code: R29164568	Land Name: FORESTRY	County: KOOCHICHING	Acres: 40.00
City:	Site Code: R290103	Classification Per M.S. 86A.05: f. state forests and state forest subareas	Current Public Use: YES	Future Public Use: YES
Land Code: 1000045600	Agency Land Code: R29164573	Land Name: FORESTRY	County: KOOCHICHING	Acres: 40.00
City:	Site Code: R290103	Classification Per M.S. 86A.05: f. state forests and state forest subareas	Current Public Use: YES	Future Public Use: YES
Land Code: 1000045601	Agency Land Code: R29164600	Land Name: FORESTRY	County: KOOCHICHING	Acres: 40.00
City:	Site Code: R290103	Classification Per M.S. 86A.05: f. state forests and state forest subareas	Current Public Use: YES	Future Public Use: YES
Land Code: 1000045602	Agency Land Code: R29164616	Land Name: FORESTRY	County: KOOCHICHING	Acres: 40.00
City:	Site Code: R290103	Classification Per M.S. 86A.05: f. state forests and state forest subareas	Current Public Use: YES	Future Public Use: YES



Land Code: 1000045603	Agency Land Code: R29164651	Land Name: FORESTRY	County: KOOCHICHING	Acres: 35.00
City:	Site Code: R290103	Classification Per M.S. 86A.05: f. state forests and state forest subareas	Current Public Use: YES	Future Public Use: YES
Land Code: 1000045604	Agency Land Code: R29164665	Land Name: FORESTRY	County: KOOCHICHING	Acres: 40.00
City:	Site Code: R290103	Classification Per M.S. 86A.05: f. state forests and state forest subareas	Current Public Use: YES	Future Public Use: YES
Land Code: 1000045605	Agency Land Code: R29164727	Land Name: FORESTRY	County: KOOCHICHING	Acres: 40.00
City:	Site Code: R290103	Classification Per M.S. 86A.05: f. state forests and state forest subareas	Current Public Use: YES	Future Public Use: YES
Land Code: 1000045606	Agency Land Code: R29164744	Land Name: FORESTRY	County: KOOCHICHING	Acres: 32.29
City:	Site Code: R290103	Classification Per M.S. 86A.05: f. state forests and state forest subareas	Current Public Use: YES	Future Public Use: YES
Land Code: 1000045607	Agency Land Code: R29164890	Land Name: FORESTRY	County: KOOCHICHING	Acres: 40.00
City:	Site Code: R290103	Classification Per M.S. 86A.05: f. state forests and state forest subareas	Current Public Use: YES	Future Public Use: YES
Land Code: 1000045608	Agency Land Code: R29165032	Land Name: FORESTRY	County: KOOCHICHING	Acres: 40.00
City:	Site Code: R290103	Classification Per M.S. 86A.05: f. state forests and state forest subareas	Current Public Use: YES	Future Public Use: YES
Land Code: 1000045609	Agency Land Code: R29164880	Land Name: FORESTRY	County: KOOCHICHING	Acres: 40.00
City:	Site Code: R290103	Classification Per M.S. 86A.05: f. state forests and state forest subareas	Current Public Use: YES	Future Public Use: YES
Land Code: 1000045610	Agency Land Code: R29161987	Land Name: FORESTRY	County: KOOCHICHING	Acres: 40.00
City:	Site Code: R290103	Classification Per M.S. 86A.05: f. state forests and state forest subareas	Current Public Use: YES	Future Public Use: YES
Land Code: 1000045611	Agency Land Code: R29162001	Land Name: FORESTRY	County: KOOCHICHING	Acres: 40.00
City:	Site Code: R290103	Classification Per M.S. 86A.05: f. state forests and state forest subareas	Current Public Use: YES	Future Public Use: YES
Land Code: 1000045612	Agency Land Code: R29162817	Land Name: FORESTRY	County: KOOCHICHING	Acres: 39.96
City:	Site Code: R290103	Classification Per M.S. 86A.05: f. state forests and state forest subareas	Current Public Use: YES	Future Public Use: YES
Land Code: 1000045613	Agency Land Code: R29162852	Land Name: FORESTRY	County: KOOCHICHING	Acres: 40.00
City:	Site Code: R290103	Classification Per M.S. 86A.05: f. state forests and state forest subareas	Current Public Use: YES	Future Public Use: YES
Land Code: 1000045614	Agency Land Code: R29148125	Land Name: FORESTRY	County: KOOCHICHING	Acres: 40.00
City:	Site Code: R290103	Classification Per M.S. 86A.05: f. state forests and state forest subareas	Current Public Use: YES	Future Public Use: YES



Land Code: 1000045615	Agency Land Code: R29165845	Land Name: FORESTRY	County: KOOCHICHING	Acres: 40.00
City:	Site Code: R290103	Classification Per M.S. 86A.05: f. state forests and state forest subareas	Current Public Use: YES	Future Public Use: YES
Land Code: 1000045616	Agency Land Code: R29165851	Land Name: FORESTRY	County: KOOCHICHING	Acres: 40.00
City:	Site Code: R290103	Classification Per M.S. 86A.05: f. state forests and state forest subareas	Current Public Use: YES	Future Public Use: YES
Land Code: 1000045617	Agency Land Code: R29165858	Land Name: FORESTRY	County: KOOCHICHING	Acres: 40.00
City:	Site Code: R290103	Classification Per M.S. 86A.05: f. state forests and state forest subareas	Current Public Use: YES	Future Public Use: YES
Land Code: 1000045618	Agency Land Code: R29166938	Land Name: FORESTRY	County: KOOCHICHING	Acres: 40.00
City:	Site Code: R290103	Classification Per M.S. 86A.05: f. state forests and state forest subareas	Current Public Use: YES	Future Public Use: YES
Land Code: 1000045619	Agency Land Code: R29167411	Land Name: FORESTRY	County: KOOCHICHING	Acres: 55.02
City:	Site Code: R290103	Classification Per M.S. 86A.05: f. state forests and state forest subareas	Current Public Use: YES	Future Public Use: YES
Land Code: 1000045620	Agency Land Code: R29167421	Land Name: FORESTRY	County: KOOCHICHING	Acres: 26.98
City:	Site Code: R290103	Classification Per M.S. 86A.05: f. state forests and state forest subareas	Current Public Use: YES	Future Public Use: YES
Land Code: 1000045621	Agency Land Code: R29167431	Land Name: FORESTRY	County: KOOCHICHING	Acres: 40.00
City:	Site Code: R290103	Classification Per M.S. 86A.05: f. state forests and state forest subareas	Current Public Use: YES	Future Public Use: YES
Land Code: 1000045622	Agency Land Code: R29167447	Land Name: FORESTRY	County: KOOCHICHING	Acres: 40.00
City:	Site Code: R290103	Classification Per M.S. 86A.05: f. state forests and state forest subareas	Current Public Use: YES	Future Public Use: YES
Land Code: 1000045623	Agency Land Code: R29167461	Land Name: FORESTRY	County: KOOCHICHING	Acres: 42.46
City:	Site Code: R290103	Classification Per M.S. 86A.05: f. state forests and state forest subareas	Current Public Use: YES	Future Public Use: YES
Land Code: 1000045624	Agency Land Code: R29167479	Land Name: FORESTRY	County: KOOCHICHING	Acres: 40.00
City:	Site Code: R290103	Classification Per M.S. 86A.05: f. state forests and state forest subareas	Current Public Use: YES	Future Public Use: YES
Land Code: 1000045625	Agency Land Code: R29167502	Land Name: FORESTRY	County: KOOCHICHING	Acres: 40.00
City:	Site Code: R290103	Classification Per M.S. 86A.05: f. state forests and state forest subareas	Current Public Use: YES	Future Public Use: YES
Land Code: 1000045626	Agency Land Code: R29167633	Land Name: FORESTRY	County: KOOCHICHING	Acres: 40.00
City:	Site Code: R290103	Classification Per M.S. 86A.05: f. state forests and state forest subareas	Current Public Use: YES	Future Public Use: YES



Land Code: 1000045627	Agency Land Code: R29167660	Land Name: FORESTRY	County: KOOCHICHING	Acres: 40.00
City:	Site Code: R290103	Classification Per M.S. 86A.05: f. state forests and state forest subareas	Current Public Use: YES	Future Public Use: YES
Land Code: 1000045628	Agency Land Code: R29167863	Land Name: FORESTRY	County: KOOCHICHING	Acres: 26.95
City:	Site Code: R290103	Classification Per M.S. 86A.05: f. state forests and state forest subareas	Current Public Use: YES	Future Public Use: YES
Land Code: 1000045629	Agency Land Code: R29168734	Land Name: FORESTRY	County: KOOCHICHING	Acres: 40.00
City:	Site Code: R290103	Classification Per M.S. 86A.05: f. state forests and state forest subareas	Current Public Use: YES	Future Public Use: YES
Land Code: 1000045630	Agency Land Code: R29168749	Land Name: FORESTRY	County: KOOCHICHING	Acres: 40.00
City:	Site Code: R290103	Classification Per M.S. 86A.05: f. state forests and state forest subareas	Current Public Use: YES	Future Public Use: YES
Land Code: 1000045631	Agency Land Code: R29168769	Land Name: FORESTRY	County: KOOCHICHING	Acres: 40.00
City:	Site Code: R290103	Classification Per M.S. 86A.05: f. state forests and state forest subareas	Current Public Use: YES	Future Public Use: YES
Land Code: 1000045632	Agency Land Code: R29168770	Land Name: FORESTRY	County: KOOCHICHING	Acres: 38.82
City:	Site Code: R290103	Classification Per M.S. 86A.05: f. state forests and state forest subareas	Current Public Use: YES	Future Public Use: YES
Land Code: 1000045633	Agency Land Code: R29168775	Land Name: FORESTRY	County: KOOCHICHING	Acres: 40.00
City:	Site Code: R290103	Classification Per M.S. 86A.05: f. state forests and state forest subareas	Current Public Use: YES	Future Public Use: YES
Land Code: 1000045634	Agency Land Code: R29169584	Land Name: FORESTRY	County: KOOCHICHING	Acres: 40.00
City:	Site Code: R290103	Classification Per M.S. 86A.05: f. state forests and state forest subareas	Current Public Use: YES	Future Public Use: YES
Land Code: 1000045635	Agency Land Code: R29169612	Land Name: FORESTRY	County: KOOCHICHING	Acres: 40.00
City:	Site Code: R290103	Classification Per M.S. 86A.05: f. state forests and state forest subareas	Current Public Use: YES	Future Public Use: YES
Land Code: 1000045636	Agency Land Code: R29169626	Land Name: FORESTRY	County: KOOCHICHING	Acres: 40.61
City:	Site Code: R290103	Classification Per M.S. 86A.05: f. state forests and state forest subareas	Current Public Use: YES	Future Public Use: YES
Land Code: 1000045637	Agency Land Code: R29169639	Land Name: FORESTRY	County: KOOCHICHING	Acres: 40.33
City:	Site Code: R290103	Classification Per M.S. 86A.05: f. state forests and state forest subareas	Current Public Use: YES	Future Public Use: YES
Land Code: 1000045638	Agency Land Code: R29169688	Land Name: FORESTRY	County: KOOCHICHING	Acres: 40.00
City:	Site Code: R290103	Classification Per M.S. 86A.05: f. state forests and state forest subareas	Current Public Use: YES	Future Public Use: YES



Land Code: 1000045639	Agency Land Code: R29169712	Land Name: FORESTRY	County: KOOCHICHING	Acres: 40.00
City:	Site Code: R290103	Classification Per M.S. 86A.05: f. state forests and state forest subareas	Current Public Use: YES	Future Public Use: YES
Land Code: 1000045640	Agency Land Code: R29169720	Land Name: FORESTRY	County: KOOCHICHING	Acres: 40.00
City:	Site Code: R290103	Classification Per M.S. 86A.05: f. state forests and state forest subareas	Current Public Use: YES	Future Public Use: YES
Land Code: 1000045641	Agency Land Code: R29169732	Land Name: FORESTRY	County: KOOCHICHING	Acres: 40.00
City:	Site Code: R290103	Classification Per M.S. 86A.05: f. state forests and state forest subareas	Current Public Use: YES	Future Public Use: YES
Land Code: 1000045642	Agency Land Code: R29169764	Land Name: FORESTRY	County: KOOCHICHING	Acres: 40.00
City:	Site Code: R290103	Classification Per M.S. 86A.05: f. state forests and state forest subareas	Current Public Use: YES	Future Public Use: YES
Land Code: 1000045643	Agency Land Code: R29169808	Land Name: FORESTRY	County: KOOCHICHING	Acres: 40.00
City:	Site Code: R290103	Classification Per M.S. 86A.05: f. state forests and state forest subareas	Current Public Use: YES	Future Public Use: YES
Land Code: 1000045644	Agency Land Code: R29169817	Land Name: FORESTRY	County: KOOCHICHING	Acres: 40.00
City:	Site Code: R290103	Classification Per M.S. 86A.05: f. state forests and state forest subareas	Current Public Use: YES	Future Public Use: YES
Land Code: 1000045645	Agency Land Code: R29169854	Land Name: FORESTRY	County: KOOCHICHING	Acres: 40.00
City:	Site Code: R290103	Classification Per M.S. 86A.05: f. state forests and state forest subareas	Current Public Use: YES	Future Public Use: YES
Land Code: 1000045646	Agency Land Code: R29167722	Land Name: FORESTRY	County: KOOCHICHING	Acres: 39.44
City:	Site Code: R290103	Classification Per M.S. 86A.05: f. state forests and state forest subareas	Current Public Use: YES	Future Public Use: YES
Land Code: 1000045647	Agency Land Code: R29165045	Land Name: FORESTRY	County: KOOCHICHING	Acres: 40.00
City:	Site Code: R290103	Classification Per M.S. 86A.05: f. state forests and state forest subareas	Current Public Use: YES	Future Public Use: YES
Land Code: 1000045648	Agency Land Code: R29165076	Land Name: FORESTRY	County: KOOCHICHING	Acres: 40.00
City:	Site Code: R290103	Classification Per M.S. 86A.05: f. state forests and state forest subareas	Current Public Use: YES	Future Public Use: YES
Land Code: 1000045649	Agency Land Code: R29165462	Land Name: FORESTRY	County: KOOCHICHING	Acres: 40.00
City:	Site Code: R290103	Classification Per M.S. 86A.05: f. state forests and state forest subareas	Current Public Use: YES	Future Public Use: YES
Land Code: 1000045650	Agency Land Code: R29165473	Land Name: FORESTRY	County: KOOCHICHING	Acres: 40.00
City:	Site Code: R290103	Classification Per M.S. 86A.05: f. state forests and state forest subareas	Current Public Use: YES	Future Public Use: YES



Land Code: 1000045651	Agency Land Code: R29165496	Land Name: FORESTRY	County: KOOCHICHING	Acres: 40.00
City:	Site Code: R290103	Classification Per M.S. 86A.05: f. state forests and state forest subareas	Current Public Use: YES	Future Public Use: YES
Land Code: 1000045652	Agency Land Code: R29165510	Land Name: FORESTRY	County: KOOCHICHING	Acres: 40.00
City:	Site Code: R290103	Classification Per M.S. 86A.05: f. state forests and state forest subareas	Current Public Use: YES	Future Public Use: YES
Land Code: 1000045653	Agency Land Code: R29165876	Land Name: FORESTRY	County: KOOCHICHING	Acres: 40.00
City:	Site Code: R290103	Classification Per M.S. 86A.05: f. state forests and state forest subareas	Current Public Use: YES	Future Public Use: YES
Land Code: 1000045654	Agency Land Code: R29165881	Land Name: FORESTRY	County: KOOCHICHING	Acres: 40.00
City:	Site Code: R290103	Classification Per M.S. 86A.05: f. state forests and state forest subareas	Current Public Use: YES	Future Public Use: YES
Land Code: 1000045655	Agency Land Code: R29165143	Land Name: FORESTRY	County: KOOCHICHING	Acres: 44.17
City:	Site Code: R290103	Classification Per M.S. 86A.05: f. state forests and state forest subareas	Current Public Use: YES	Future Public Use: YES
Land Code: 1000045656	Agency Land Code: R29165537	Land Name: FORESTRY	County: KOOCHICHING	Acres: 40.00
City:	Site Code: R290103	Classification Per M.S. 86A.05: f. state forests and state forest subareas	Current Public Use: YES	Future Public Use: YES
Land Code: 1000045657	Agency Land Code: R29165958	Land Name: FORESTRY	County: KOOCHICHING	Acres: 40.00
City:	Site Code: R290103	Classification Per M.S. 86A.05: f. state forests and state forest subareas	Current Public Use: YES	Future Public Use: YES
Land Code: 1000045658	Agency Land Code: R29169874	Land Name: FORESTRY	County: KOOCHICHING	Acres: 40.00
City:	Site Code: R290103	Classification Per M.S. 86A.05: f. state forests and state forest subareas	Current Public Use: YES	Future Public Use: YES
Land Code: 1000045659	Agency Land Code: R29169887	Land Name: FORESTRY	County: KOOCHICHING	Acres: 40.00
City:	Site Code: R290103	Classification Per M.S. 86A.05: f. state forests and state forest subareas	Current Public Use: YES	Future Public Use: YES
Land Code: 1000045660	Agency Land Code: R29169943	Land Name: FORESTRY	County: KOOCHICHING	Acres: 40.00
City:	Site Code: R290103	Classification Per M.S. 86A.05: f. state forests and state forest subareas	Current Public Use: YES	Future Public Use: YES
Land Code: 1000045661	Agency Land Code: R29169945	Land Name: FORESTRY	County: KOOCHICHING	Acres: 40.00
City:	Site Code: R290103	Classification Per M.S. 86A.05: f. state forests and state forest subareas	Current Public Use: YES	Future Public Use: YES
Land Code: 1000045662	Agency Land Code: R29169960	Land Name: FORESTRY	County: KOOCHICHING	Acres: 42.87
City:	Site Code: R290103	Classification Per M.S. 86A.05: f. state forests and state forest subareas	Current Public Use: YES	Future Public Use: YES



Land Code: 1000045663	Agency Land Code: R29169979	Land Name: FORESTRY	County: KOOCHICHING	Acres: 40.00
City:	Site Code: R290103	Classification Per M.S. 86A.05: f. state forests and state forest subareas	Current Public Use: YES	Future Public Use: YES
Land Code: 1000045664	Agency Land Code: R29169987	Land Name: FORESTRY	County: KOOCHICHING	Acres: 40.00
City:	Site Code: R290103	Classification Per M.S. 86A.05: f. state forests and state forest subareas	Current Public Use: YES	Future Public Use: YES
Land Code: 1000045665	Agency Land Code: R29170038	Land Name: FORESTRY	County: KOOCHICHING	Acres: 40.00
City:	Site Code: R290103	Classification Per M.S. 86A.05: f. state forests and state forest subareas	Current Public Use: YES	Future Public Use: YES
Land Code: 1000045666	Agency Land Code: R29170065	Land Name: FORESTRY	County: KOOCHICHING	Acres: 40.00
City:	Site Code: R290103	Classification Per M.S. 86A.05: f. state forests and state forest subareas	Current Public Use: YES	Future Public Use: YES
Land Code: 1000045667	Agency Land Code: R29170072	Land Name: FORESTRY	County: KOOCHICHING	Acres: 40.00
City:	Site Code: R290103	Classification Per M.S. 86A.05: f. state forests and state forest subareas	Current Public Use: YES	Future Public Use: YES
Land Code: 1000045668	Agency Land Code: R29170075	Land Name: FORESTRY	County: KOOCHICHING	Acres: 40.00
City:	Site Code: R290103	Classification Per M.S. 86A.05: f. state forests and state forest subareas	Current Public Use: YES	Future Public Use: YES
Land Code: 1000045669	Agency Land Code: R29170236	Land Name: FORESTRY	County: KOOCHICHING	Acres: 40.00
City:	Site Code: R290103	Classification Per M.S. 86A.05: f. state forests and state forest subareas	Current Public Use: YES	Future Public Use: YES
Land Code: 1000045670	Agency Land Code: R29170265	Land Name: FORESTRY	County: KOOCHICHING	Acres: 40.00
City:	Site Code: R290103	Classification Per M.S. 86A.05: f. state forests and state forest subareas	Current Public Use: YES	Future Public Use: YES
Land Code: 1000045671	Agency Land Code: R29170278	Land Name: FORESTRY	County: KOOCHICHING	Acres: 40.00
City:	Site Code: R290103	Classification Per M.S. 86A.05: f. state forests and state forest subareas	Current Public Use: YES	Future Public Use: YES
Land Code: 1000045672	Agency Land Code: R29170323	Land Name: FORESTRY	County: KOOCHICHING	Acres: 40.00
City:	Site Code: R290103	Classification Per M.S. 86A.05: f. state forests and state forest subareas	Current Public Use: YES	Future Public Use: YES
Land Code: 1000045673	Agency Land Code: R29170438	Land Name: FORESTRY	County: KOOCHICHING	Acres: 40.00
City:	Site Code: R290103	Classification Per M.S. 86A.05: f. state forests and state forest subareas	Current Public Use: YES	Future Public Use: YES
Land Code: 1000045674	Agency Land Code: R29170460	Land Name: FORESTRY	County: KOOCHICHING	Acres: 40.00
City:	Site Code: R290103	Classification Per M.S. 86A.05: f. state forests and state forest subareas	Current Public Use: YES	Future Public Use: YES



Land Code: 1000045675	Agency Land Code: R29170491	Land Name: FORESTRY	County: KOOCHICHING	Acres: 40.00
City:	Site Code: R290103	Classification Per M.S. 86A.05: f. state forests and state forest subareas	Current Public Use: YES	Future Public Use: YES
Land Code: 1000045676	Agency Land Code: R29170551	Land Name: FORESTRY	County: KOOCHICHING	Acres: 40.00
City:	Site Code: R290103	Classification Per M.S. 86A.05: f. state forests and state forest subareas	Current Public Use: YES	Future Public Use: YES
Land Code: 1000045677	Agency Land Code: R29170633	Land Name: FORESTRY	County: KOOCHICHING	Acres: 40.00
City:	Site Code: R290103	Classification Per M.S. 86A.05: f. state forests and state forest subareas	Current Public Use: YES	Future Public Use: YES
Land Code: 1000045678	Agency Land Code: R29170634	Land Name: FORESTRY	County: KOOCHICHING	Acres: 40.00
City:	Site Code: R290103	Classification Per M.S. 86A.05: f. state forests and state forest subareas	Current Public Use: YES	Future Public Use: YES
Land Code: 1000045679	Agency Land Code: R29165157	Land Name: FORESTRY	County: KOOCHICHING	Acres: 40.00
City:	Site Code: R290103	Classification Per M.S. 86A.05: f. state forests and state forest subareas	Current Public Use: YES	Future Public Use: YES
Land Code: 1000045680	Agency Land Code: R29165579	Land Name: FORESTRY	County: KOOCHICHING	Acres: 40.00
City:	Site Code: R290103	Classification Per M.S. 86A.05: f. state forests and state forest subareas	Current Public Use: YES	Future Public Use: YES
Land Code: 1000045681	Agency Land Code: R29165582	Land Name: FORESTRY	County: KOOCHICHING	Acres: 40.00
City:	Site Code: R290103	Classification Per M.S. 86A.05: f. state forests and state forest subareas	Current Public Use: YES	Future Public Use: YES
Land Code: 1000045682	Agency Land Code: R29165584	Land Name: FORESTRY	County: KOOCHICHING	Acres: 40.00
City:	Site Code: R290103	Classification Per M.S. 86A.05: f. state forests and state forest subareas	Current Public Use: YES	Future Public Use: YES
Land Code: 1000045683	Agency Land Code: R29165601	Land Name: FORESTRY	County: KOOCHICHING	Acres: 40.00
City:	Site Code: R290103	Classification Per M.S. 86A.05: f. state forests and state forest subareas	Current Public Use: YES	Future Public Use: YES
Land Code: 1000045684	Agency Land Code: R29165208	Land Name: FORESTRY	County: KOOCHICHING	Acres: 40.00
City:	Site Code: R290103	Classification Per M.S. 86A.05: f. state forests and state forest subareas	Current Public Use: YES	Future Public Use: YES
Land Code: 1000045685	Agency Land Code: R29165213	Land Name: FORESTRY	County: KOOCHICHING	Acres: 40.00
City:	Site Code: R290103	Classification Per M.S. 86A.05: f. state forests and state forest subareas	Current Public Use: YES	Future Public Use: YES
Land Code: 1000045686	Agency Land Code: R29165234	Land Name: FORESTRY	County: KOOCHICHING	Acres: 40.00
City:	Site Code: R290103	Classification Per M.S. 86A.05: f. state forests and state forest subareas	Current Public Use: YES	Future Public Use: YES



Land Code: 1000045687	Agency Land Code: R29165235	Land Name: FORESTRY	County: KOOCHICHING	Acres: 39.45
City:	Site Code: R290103	Classification Per M.S. 86A.05: f. state forests and state forest subareas	Current Public Use: YES	Future Public Use: YES
Land Code: 1000045688	Agency Land Code: R29165604	Land Name: FORESTRY	County: KOOCHICHING	Acres: 40.00
City:	Site Code: R290103	Classification Per M.S. 86A.05: f. state forests and state forest subareas	Current Public Use: YES	Future Public Use: YES
Land Code: 1000045689	Agency Land Code: R29165605	Land Name: FORESTRY	County: KOOCHICHING	Acres: 40.00
City:	Site Code: R290103	Classification Per M.S. 86A.05: f. state forests and state forest subareas	Current Public Use: YES	Future Public Use: YES
Land Code: 1000045690	Agency Land Code: R29165642	Land Name: FORESTRY	County: KOOCHICHING	Acres: 40.00
City:	Site Code: R290103	Classification Per M.S. 86A.05: f. state forests and state forest subareas	Current Public Use: YES	Future Public Use: YES
Land Code: 1000045691	Agency Land Code: R29165648	Land Name: FORESTRY	County: KOOCHICHING	Acres: 40.00
City:	Site Code: R290103	Classification Per M.S. 86A.05: f. state forests and state forest subareas	Current Public Use: YES	Future Public Use: YES
Land Code: 1000045692	Agency Land Code: R29170643	Land Name: FORESTRY	County: KOOCHICHING	Acres: 40.00
City:	Site Code: R290103	Classification Per M.S. 86A.05: f. state forests and state forest subareas	Current Public Use: YES	Future Public Use: YES
Land Code: 1000045693	Agency Land Code: R29170793	Land Name: FORESTRY	County: KOOCHICHING	Acres: 40.00
City:	Site Code: R290103	Classification Per M.S. 86A.05: f. state forests and state forest subareas	Current Public Use: YES	Future Public Use: YES
Land Code: 1000045694	Agency Land Code: R29170816	Land Name: FORESTRY	County: KOOCHICHING	Acres: 40.00
City:	Site Code: R290103	Classification Per M.S. 86A.05: f. state forests and state forest subareas	Current Public Use: YES	Future Public Use: YES
Land Code: 1000045695	Agency Land Code: R29170859	Land Name: FORESTRY	County: KOOCHICHING	Acres: 40.00
City:	Site Code: R290103	Classification Per M.S. 86A.05: f. state forests and state forest subareas	Current Public Use: YES	Future Public Use: YES
Land Code: 1000045696	Agency Land Code: R29170899	Land Name: FORESTRY	County: KOOCHICHING	Acres: 40.00
City:	Site Code: R290103	Classification Per M.S. 86A.05: f. state forests and state forest subareas	Current Public Use: YES	Future Public Use: YES
Land Code: 1000045697	Agency Land Code: R29160907	Land Name: FORESTRY	County: KOOCHICHING	Acres: 38.55
City:	Site Code: R290103	Classification Per M.S. 86A.05: f. state forests and state forest subareas	Current Public Use: YES	Future Public Use: YES
Land Code: 1000045698	Agency Land Code: R29160912	Land Name: FORESTRY	County: KOOCHICHING	Acres: 40.00
City:	Site Code: R290103	Classification Per M.S. 86A.05: f. state forests and state forest subareas	Current Public Use: YES	Future Public Use: YES



Land Code: 1000045699	Agency Land Code: R29161046	Land Name: FORESTRY	County: KOOCHICHING	Acres: 40.00
City:	Site Code: R290103	Classification Per M.S. 86A.05: f. state forests and state forest subareas	Current Public Use: YES	Future Public Use: YES
Land Code: 1000045700	Agency Land Code: R29161068	Land Name: FORESTRY	County: KOOCHICHING	Acres: 40.00
City:	Site Code: R290103	Classification Per M.S. 86A.05: f. state forests and state forest subareas	Current Public Use: YES	Future Public Use: YES
Land Code: 1000045701	Agency Land Code: R29165680	Land Name: FORESTRY	County: KOOCHICHING	Acres: 37.50
City:	Site Code: R290103	Classification Per M.S. 86A.05: f. state forests and state forest subareas	Current Public Use: YES	Future Public Use: YES
Land Code: 1000045702	Agency Land Code: R29165742	Land Name: FORESTRY	County: KOOCHICHING	Acres: 40.00
City:	Site Code: R290103	Classification Per M.S. 86A.05: f. state forests and state forest subareas	Current Public Use: YES	Future Public Use: YES
Land Code: 1000045703	Agency Land Code: R29165363	Land Name: FORESTRY	County: KOOCHICHING	Acres: 40.00
City:	Site Code: R290103	Classification Per M.S. 86A.05: f. state forests and state forest subareas	Current Public Use: YES	Future Public Use: YES
Land Code: 1000045704	Agency Land Code: R29165784	Land Name: FORESTRY	County: KOOCHICHING	Acres: 40.00
City:	Site Code: R290103	Classification Per M.S. 86A.05: f. state forests and state forest subareas	Current Public Use: YES	Future Public Use: YES
Land Code: 1000045705	Agency Land Code: R29168372	Land Name: FORESTRY	County: KOOCHICHING	Acres: 40.00
City:	Site Code: R290103	Classification Per M.S. 86A.05: f. state forests and state forest subareas	Current Public Use: YES	Future Public Use: YES
Land Code: 1000045706	Agency Land Code: R29168389	Land Name: FORESTRY	County: KOOCHICHING	Acres: 40.00
City:	Site Code: R290103	Classification Per M.S. 86A.05: f. state forests and state forest subareas	Current Public Use: YES	Future Public Use: YES
Land Code: 1000045707	Agency Land Code: R29169235	Land Name: FORESTRY	County: KOOCHICHING	Acres: 40.00
City:	Site Code: R290103	Classification Per M.S. 86A.05: f. state forests and state forest subareas	Current Public Use: YES	Future Public Use: YES
Land Code: 1000045708	Agency Land Code: R29169240	Land Name: FORESTRY	County: KOOCHICHING	Acres: 40.00
City:	Site Code: R290103	Classification Per M.S. 86A.05: f. state forests and state forest subareas	Current Public Use: YES	Future Public Use: YES
Land Code: 1000045709	Agency Land Code: R29169244	Land Name: FORESTRY	County: KOOCHICHING	Acres: 40.00
City:	Site Code: R290103	Classification Per M.S. 86A.05: f. state forests and state forest subareas	Current Public Use: YES	Future Public Use: YES
Land Code: 1000045710	Agency Land Code: R29168864	Land Name: FORESTRY	County: KOOCHICHING	Acres: 40.00
City:	Site Code: R290103	Classification Per M.S. 86A.05: f. state forests and state forest subareas	Current Public Use: YES	Future Public Use: YES



Land Code: 1000045711	Agency Land Code: R29168035	Land Name: FORESTRY	County: KOOCHICHING	Acres: 40.00
City:	Site Code: R290103	Classification Per M.S. 86A.05: f. state forests and state forest subareas	Current Public Use: YES	Future Public Use: YES
Land Code: 1000045712	Agency Land Code: R29168478	Land Name: FORESTRY	County: KOOCHICHING	Acres: 40.00
City:	Site Code: R290103	Classification Per M.S. 86A.05: f. state forests and state forest subareas	Current Public Use: YES	Future Public Use: YES
Land Code: 1000045713	Agency Land Code: R29168482	Land Name: FORESTRY	County: KOOCHICHING	Acres: 40.00
City:	Site Code: R290103	Classification Per M.S. 86A.05: f. state forests and state forest subareas	Current Public Use: YES	Future Public Use: YES
Land Code: 1000045714	Agency Land Code: R29168513	Land Name: FORESTRY	County: KOOCHICHING	Acres: 40.00
City:	Site Code: R290103	Classification Per M.S. 86A.05: f. state forests and state forest subareas	Current Public Use: YES	Future Public Use: YES
Land Code: 1000045715	Agency Land Code: R29169345	Land Name: FORESTRY	County: KOOCHICHING	Acres: 40.00
City:	Site Code: R290103	Classification Per M.S. 86A.05: f. state forests and state forest subareas	Current Public Use: YES	Future Public Use: YES
Land Code: 1000045716	Agency Land Code: R29168046	Land Name: FORESTRY	County: KOOCHICHING	Acres: 40.00
City:	Site Code: R290103	Classification Per M.S. 86A.05: f. state forests and state forest subareas	Current Public Use: YES	Future Public Use: YES
Land Code: 1000045717	Agency Land Code: R29146132	Land Name: FORESTRY	County: KOOCHICHING	Acres: 40.00
City:	Site Code: R290103	Classification Per M.S. 86A.05: f. state forests and state forest subareas	Current Public Use: YES	Future Public Use: YES
Land Code: 1000045718	Agency Land Code: R29161372	Land Name: FORESTRY	County: KOOCHICHING	Acres: 40.00
City:	Site Code: R290103	Classification Per M.S. 86A.05: f. state forests and state forest subareas	Current Public Use: YES	Future Public Use: YES
Land Code: 1000045719	Agency Land Code: R29161396	Land Name: FORESTRY	County: KOOCHICHING	Acres: 40.00
City:	Site Code: R290103	Classification Per M.S. 86A.05: f. state forests and state forest subareas	Current Public Use: YES	Future Public Use: YES
Land Code: 1000045720	Agency Land Code: R29161455	Land Name: FORESTRY	County: KOOCHICHING	Acres: 40.00
City:	Site Code: R290103	Classification Per M.S. 86A.05: f. state forests and state forest subareas	Current Public Use: YES	Future Public Use: YES
Land Code: 1000045721	Agency Land Code: R29161466	Land Name: FORESTRY	County: KOOCHICHING	Acres: 40.00
City:	Site Code: R290103	Classification Per M.S. 86A.05: f. state forests and state forest subareas	Current Public Use: YES	Future Public Use: YES
Land Code: 1000045722	Agency Land Code: R29161534	Land Name: FORESTRY	County: KOOCHICHING	Acres: 40.00
City:	Site Code: R290103	Classification Per M.S. 86A.05: f. state forests and state forest subareas	Current Public Use: YES	Future Public Use: YES



Land Code: 1000045723	Agency Land Code: R29161593	Land Name: FORESTRY	County: KOOCHICHING	Acres: 40.00
City:	Site Code: R290103	Classification Per M.S. 86A.05: f. state forests and state forest subareas	Current Public Use: YES	Future Public Use: YES
Land Code: 1000045724	Agency Land Code: R29161629	Land Name: FORESTRY	County: KOOCHICHING	Acres: 40.00
City:	Site Code: R290103	Classification Per M.S. 86A.05: f. state forests and state forest subareas	Current Public Use: YES	Future Public Use: YES
Land Code: 1000045725	Agency Land Code: R29161663	Land Name: FORESTRY	County: KOOCHICHING	Acres: 40.00
City:	Site Code: R290103	Classification Per M.S. 86A.05: f. state forests and state forest subareas	Current Public Use: YES	Future Public Use: YES
Land Code: 1000045726	Agency Land Code: R29161759	Land Name: FORESTRY	County: KOOCHICHING	Acres: 40.00
City:	Site Code: R290103	Classification Per M.S. 86A.05: f. state forests and state forest subareas	Current Public Use: YES	Future Public Use: YES
Land Code: 1000045727	Agency Land Code: R29161769	Land Name: FORESTRY	County: KOOCHICHING	Acres: 40.00
City:	Site Code: R290103	Classification Per M.S. 86A.05: f. state forests and state forest subareas	Current Public Use: YES	Future Public Use: YES
Land Code: 1000045728	Agency Land Code: R29161929	Land Name: FORESTRY	County: KOOCHICHING	Acres: 40.00
City:	Site Code: R290103	Classification Per M.S. 86A.05: f. state forests and state forest subareas	Current Public Use: YES	Future Public Use: YES
Land Code: 1000045729	Agency Land Code: R29161934	Land Name: FORESTRY	County: KOOCHICHING	Acres: 40.00
City:	Site Code: R290103	Classification Per M.S. 86A.05: f. state forests and state forest subareas	Current Public Use: YES	Future Public Use: YES
Land Code: 1000045730	Agency Land Code: R29161690	Land Name: FORESTRY	County: KOOCHICHING	Acres: 40.00
City:	Site Code: R290103	Classification Per M.S. 86A.05: f. state forests and state forest subareas	Current Public Use: YES	Future Public Use: YES
Land Code: 1000045731	Agency Land Code: R29161715	Land Name: FORESTRY	County: KOOCHICHING	Acres: 40.00
City:	Site Code: R290103	Classification Per M.S. 86A.05: f. state forests and state forest subareas	Current Public Use: YES	Future Public Use: YES
Land Code: 1000045732	Agency Land Code: R29163793	Land Name: FORESTRY	County: KOOCHICHING	Acres: 52.15
City:	Site Code: R290103	Classification Per M.S. 86A.05: f. state forests and state forest subareas	Current Public Use: YES	Future Public Use: YES
Land Code: 1000045733	Agency Land Code: R29168945	Land Name: FORESTRY	County: KOOCHICHING	Acres: 40.00
City:	Site Code: R290103	Classification Per M.S. 86A.05: f. state forests and state forest subareas	Current Public Use: YES	Future Public Use: YES
Land Code: 1000045734	Agency Land Code: R29169379	Land Name: FORESTRY	County: KOOCHICHING	Acres: 40.00
City:	Site Code: R290103	Classification Per M.S. 86A.05: f. state forests and state forest subareas	Current Public Use: YES	Future Public Use: YES



Land Code: 1000045735	Agency Land Code: R29169385	Land Name: FORESTRY	County: KOOCHICHING	Acres: 40.00
City:	Site Code: R290103	Classification Per M.S. 86A.05: f. state forests and state forest subareas	Current Public Use: YES	Future Public Use: YES
Land Code: 1000045736	Agency Land Code: R29169391	Land Name: FORESTRY	County: KOOCHICHING	Acres: 40.00
City:	Site Code: R290103	Classification Per M.S. 86A.05: f. state forests and state forest subareas	Current Public Use: YES	Future Public Use: YES
Land Code: 1000045737	Agency Land Code: R29168110	Land Name: FORESTRY	County: KOOCHICHING	Acres: 40.00
City:	Site Code: R290103	Classification Per M.S. 86A.05: f. state forests and state forest subareas	Current Public Use: YES	Future Public Use: YES
Land Code: 1000045738	Agency Land Code: R29168114	Land Name: FORESTRY	County: KOOCHICHING	Acres: 40.00
City:	Site Code: R290103	Classification Per M.S. 86A.05: f. state forests and state forest subareas	Current Public Use: YES	Future Public Use: YES
Land Code: 1000045739	Agency Land Code: R29168602	Land Name: FORESTRY	County: KOOCHICHING	Acres: 40.00
City:	Site Code: R290103	Classification Per M.S. 86A.05: f. state forests and state forest subareas	Current Public Use: YES	Future Public Use: YES
Land Code: 1000045740	Agency Land Code: R29169015	Land Name: FORESTRY	County: KOOCHICHING	Acres: 40.00
City:	Site Code: R290103	Classification Per M.S. 86A.05: f. state forests and state forest subareas	Current Public Use: YES	Future Public Use: YES
Land Code: 1000045741	Agency Land Code: R29169037	Land Name: FORESTRY	County: KOOCHICHING	Acres: 40.00
City:	Site Code: R290103	Classification Per M.S. 86A.05: f. state forests and state forest subareas	Current Public Use: YES	Future Public Use: YES
Land Code: 1000045742	Agency Land Code: R29169041	Land Name: FORESTRY	County: KOOCHICHING	Acres: 40.00
City:	Site Code: R290103	Classification Per M.S. 86A.05: f. state forests and state forest subareas	Current Public Use: YES	Future Public Use: YES
Land Code: 1000045743	Agency Land Code: R29168157	Land Name: FORESTRY	County: KOOCHICHING	Acres: 40.00
City:	Site Code: R290103	Classification Per M.S. 86A.05: f. state forests and state forest subareas	Current Public Use: YES	Future Public Use: YES
Land Code: 1000045744	Agency Land Code: R29168200	Land Name: FORESTRY	County: KOOCHICHING	Acres: 40.00
City:	Site Code: R290103	Classification Per M.S. 86A.05: f. state forests and state forest subareas	Current Public Use: YES	Future Public Use: YES
Land Code: 1000045745	Agency Land Code: R29168648	Land Name: FORESTRY	County: KOOCHICHING	Acres: 40.00
City:	Site Code: R290103	Classification Per M.S. 86A.05: f. state forests and state forest subareas	Current Public Use: YES	Future Public Use: YES
Land Code: 1000045746	Agency Land Code: R29169070	Land Name: FORESTRY	County: KOOCHICHING	Acres: 40.00
City:	Site Code: R290103	Classification Per M.S. 86A.05: f. state forests and state forest subareas	Current Public Use: YES	Future Public Use: YES



Land Code: 1000045747	Agency Land Code: R29169097	Land Name: FORESTRY	County: KOOCHICHING	Acres: 39.91
City:	Site Code: R290103	Classification Per M.S. 86A.05: f. state forests and state forest subareas	Current Public Use: YES	Future Public Use: YES
Land Code: 1000045748	Agency Land Code: R29169512	Land Name: FORESTRY	County: KOOCHICHING	Acres: 40.54
City:	Site Code: R290103	Classification Per M.S. 86A.05: f. state forests and state forest subareas	Current Public Use: YES	Future Public Use: YES
Land Code: 1000045749	Agency Land Code: R29579881	Land Name: FORESTRY	County: KOOCHICHING	Acres: 40.00
City:	Site Code: R290103	Classification Per M.S. 86A.05: f. state forests and state forest subareas	Current Public Use: YES	Future Public Use: YES
Land Code: 1000045750	Agency Land Code: R29161062	Land Name: FORESTRY	County: KOOCHICHING	Acres: 40.00
City:	Site Code: R290103	Classification Per M.S. 86A.05: f. state forests and state forest subareas	Current Public Use: YES	Future Public Use: YES
Land Code: 1000045751	Agency Land Code: R29161101	Land Name: FORESTRY	County: KOOCHICHING	Acres: 29.45
City:	Site Code: R290103	Classification Per M.S. 86A.05: f. state forests and state forest subareas	Current Public Use: YES	Future Public Use: YES
Land Code: 1000045752	Agency Land Code: R29161105	Land Name: FORESTRY	County: KOOCHICHING	Acres: 40.00
City:	Site Code: R290103	Classification Per M.S. 86A.05: f. state forests and state forest subareas	Current Public Use: YES	Future Public Use: YES
Land Code: 1000045753	Agency Land Code: R29161259	Land Name: FORESTRY	County: KOOCHICHING	Acres: 50.20
City:	Site Code: R290103	Classification Per M.S. 86A.05: f. state forests and state forest subareas	Current Public Use: YES	Future Public Use: YES
Land Code: 1000045754	Agency Land Code: R29161351	Land Name: FORESTRY	County: KOOCHICHING	Acres: 40.00
City:	Site Code: R290103	Classification Per M.S. 86A.05: f. state forests and state forest subareas	Current Public Use: YES	Future Public Use: YES
Land Code: 1000045755	Agency Land Code: R29161361	Land Name: FORESTRY	County: KOOCHICHING	Acres: 40.00
City:	Site Code: R290103	Classification Per M.S. 86A.05: f. state forests and state forest subareas	Current Public Use: YES	Future Public Use: YES
Land Code: 1000045756	Agency Land Code: R29161392	Land Name: FORESTRY	County: KOOCHICHING	Acres: 40.00
City:	Site Code: R290103	Classification Per M.S. 86A.05: f. state forests and state forest subareas	Current Public Use: YES	Future Public Use: YES
Land Code: 1000045757	Agency Land Code: R29161458	Land Name: FORESTRY	County: KOOCHICHING	Acres: 40.00
City:	Site Code: R290103	Classification Per M.S. 86A.05: f. state forests and state forest subareas	Current Public Use: YES	Future Public Use: YES
Land Code: 1000045758	Agency Land Code: R29161465	Land Name: FORESTRY	County: KOOCHICHING	Acres: 40.00
City:	Site Code: R290103	Classification Per M.S. 86A.05: f. state forests and state forest subareas	Current Public Use: YES	Future Public Use: YES



Land Code: 1000045759	Agency Land Code: R29161469	Land Name: FORESTRY	County: KOOCHICHING	Acres: 40.00
City:	Site Code: R290103	Classification Per M.S. 86A.05: f. state forests and state forest subareas	Current Public Use: YES	Future Public Use: YES
Land Code: 1000045760	Agency Land Code: R29169276	Land Name: FORESTRY	County: KOOCHICHING	Acres: 40.00
City:	Site Code: R290103	Classification Per M.S. 86A.05: f. state forests and state forest subareas	Current Public Use: YES	Future Public Use: YES
Land Code: 1000045761	Agency Land Code: R29169284	Land Name: FORESTRY	County: KOOCHICHING	Acres: 40.00
City:	Site Code: R290103	Classification Per M.S. 86A.05: f. state forests and state forest subareas	Current Public Use: YES	Future Public Use: YES
Land Code: 1000045762	Agency Land Code: R29169314	Land Name: FORESTRY	County: KOOCHICHING	Acres: 40.00
City:	Site Code: R290103	Classification Per M.S. 86A.05: f. state forests and state forest subareas	Current Public Use: YES	Future Public Use: YES
Land Code: 1000045763	Agency Land Code: R29168509	Land Name: FORESTRY	County: KOOCHICHING	Acres: 29.30
City:	Site Code: R290103	Classification Per M.S. 86A.05: f. state forests and state forest subareas	Current Public Use: YES	Future Public Use: YES
Land Code: 1000045764	Agency Land Code: R29168520	Land Name: FORESTRY	County: KOOCHICHING	Acres: 40.00
City:	Site Code: R290103	Classification Per M.S. 86A.05: f. state forests and state forest subareas	Current Public Use: YES	Future Public Use: YES
Land Code: 1000045765	Agency Land Code: R29168921	Land Name: FORESTRY	County: KOOCHICHING	Acres: 40.00
City:	Site Code: R290103	Classification Per M.S. 86A.05: f. state forests and state forest subareas	Current Public Use: YES	Future Public Use: YES
Land Code: 1000045766	Agency Land Code: R29169318	Land Name: FORESTRY	County: KOOCHICHING	Acres: 43.77
City:	Site Code: R290103	Classification Per M.S. 86A.05: f. state forests and state forest subareas	Current Public Use: YES	Future Public Use: YES
Land Code: 1000045767	Agency Land Code: R29168523	Land Name: FORESTRY	County: KOOCHICHING	Acres: 40.00
City:	Site Code: R290103	Classification Per M.S. 86A.05: f. state forests and state forest subareas	Current Public Use: YES	Future Public Use: YES
Land Code: 1000045768	Agency Land Code: R29168525	Land Name: FORESTRY	County: KOOCHICHING	Acres: 36.13
City:	Site Code: R290103	Classification Per M.S. 86A.05: f. state forests and state forest subareas	Current Public Use: YES	Future Public Use: YES
Land Code: 1000045769	Agency Land Code: R29168532	Land Name: FORESTRY	County: KOOCHICHING	Acres: 40.00
City:	Site Code: R290103	Classification Per M.S. 86A.05: f. state forests and state forest subareas	Current Public Use: YES	Future Public Use: YES
Land Code: 1000045770	Agency Land Code: R29168557	Land Name: FORESTRY	County: KOOCHICHING	Acres: 48.26
City:	Site Code: R290103	Classification Per M.S. 86A.05: f. state forests and state forest subareas	Current Public Use: YES	Future Public Use: YES



Land Code: 1000045771	Agency Land Code: R29169420	Land Name: FORESTRY	County: KOOCHICHING	Acres: 40.00
City:	Site Code: R290103	Classification Per M.S. 86A.05: f. state forests and state forest subareas	Current Public Use: YES	Future Public Use: YES
Land Code: 1000045772	Agency Land Code: R29169010	Land Name: FORESTRY	County: KOOCHICHING	Acres: 40.00
City:	Site Code: R290103	Classification Per M.S. 86A.05: f. state forests and state forest subareas	Current Public Use: YES	Future Public Use: YES
Land Code: 1000045773	Agency Land Code: R29169024	Land Name: FORESTRY	County: KOOCHICHING	Acres: 40.00
City:	Site Code: R290103	Classification Per M.S. 86A.05: f. state forests and state forest subareas	Current Public Use: YES	Future Public Use: YES
Land Code: 1000045774	Agency Land Code: R29169034	Land Name: FORESTRY	County: KOOCHICHING	Acres: 40.00
City:	Site Code: R290103	Classification Per M.S. 86A.05: f. state forests and state forest subareas	Current Public Use: YES	Future Public Use: YES
Land Code: 1000045775	Agency Land Code: R29169045	Land Name: FORESTRY	County: KOOCHICHING	Acres: 40.00
City:	Site Code: R290103	Classification Per M.S. 86A.05: f. state forests and state forest subareas	Current Public Use: YES	Future Public Use: YES
Land Code: 1000045776	Agency Land Code: R29161575	Land Name: FORESTRY	County: KOOCHICHING	Acres: 40.00
City:	Site Code: R290103	Classification Per M.S. 86A.05: f. state forests and state forest subareas	Current Public Use: YES	Future Public Use: YES
Land Code: 1000045777	Agency Land Code: R29161583	Land Name: FORESTRY	County: KOOCHICHING	Acres: 44.77
City:	Site Code: R290103	Classification Per M.S. 86A.05: f. state forests and state forest subareas	Current Public Use: YES	Future Public Use: YES
Land Code: 1000045778	Agency Land Code: R29161600	Land Name: FORESTRY	County: KOOCHICHING	Acres: 44.67
City:	Site Code: R290103	Classification Per M.S. 86A.05: f. state forests and state forest subareas	Current Public Use: YES	Future Public Use: YES
Land Code: 1000045779	Agency Land Code: R29161835	Land Name: FORESTRY	County: KOOCHICHING	Acres: 40.00
City:	Site Code: R290103	Classification Per M.S. 86A.05: f. state forests and state forest subareas	Current Public Use: YES	Future Public Use: YES
Land Code: 1000045780	Agency Land Code: R29161846	Land Name: FORESTRY	County: KOOCHICHING	Acres: 40.00
City:	Site Code: R290103	Classification Per M.S. 86A.05: f. state forests and state forest subareas	Current Public Use: YES	Future Public Use: YES
Land Code: 1000045781	Agency Land Code: R29161662	Land Name: FORESTRY	County: KOOCHICHING	Acres: 40.00
City:	Site Code: R290103	Classification Per M.S. 86A.05: f. state forests and state forest subareas	Current Public Use: YES	Future Public Use: YES
Land Code: 1000045782	Agency Land Code: R29161666	Land Name: FORESTRY	County: KOOCHICHING	Acres: 40.00
City:	Site Code: R290103	Classification Per M.S. 86A.05: f. state forests and state forest subareas	Current Public Use: YES	Future Public Use: YES



Land Code: 1000045783	Agency Land Code: R29161733	Land Name: FORESTRY	County: KOOCHICHING	Acres: 40.00
City:	Site Code: R290103	Classification Per M.S. 86A.05: f. state forests and state forest subareas	Current Public Use: YES	Future Public Use: YES
Land Code: 1000045784	Agency Land Code: R29161933	Land Name: FORESTRY	County: KOOCHICHING	Acres: 40.00
City:	Site Code: R290103	Classification Per M.S. 86A.05: f. state forests and state forest subareas	Current Public Use: YES	Future Public Use: YES
Land Code: 1000045785	Agency Land Code: R29161944	Land Name: FORESTRY	County: KOOCHICHING	Acres: 40.00
City:	Site Code: R290103	Classification Per M.S. 86A.05: f. state forests and state forest subareas	Current Public Use: YES	Future Public Use: YES
Land Code: 1000045786	Agency Land Code: R29161961	Land Name: FORESTRY	County: KOOCHICHING	Acres: 40.00
City:	Site Code: R290103	Classification Per M.S. 86A.05: f. state forests and state forest subareas	Current Public Use: YES	Future Public Use: YES
Land Code: 1000045787	Agency Land Code: R29161694	Land Name: FORESTRY	County: KOOCHICHING	Acres: 40.00
City:	Site Code: R290103	Classification Per M.S. 86A.05: f. state forests and state forest subareas	Current Public Use: YES	Future Public Use: YES
Land Code: 1000045788	Agency Land Code: R29161803	Land Name: FORESTRY	County: KOOCHICHING	Acres: 39.61
City:	Site Code: R290103	Classification Per M.S. 86A.05: f. state forests and state forest subareas	Current Public Use: YES	Future Public Use: YES
Land Code: 1000045789	Agency Land Code: R29164434	Land Name: FORESTRY	County: KOOCHICHING	Acres: 40.00
City:	Site Code: R290103	Classification Per M.S. 86A.05: f. state forests and state forest subareas	Current Public Use: YES	Future Public Use: YES
Land Code: 1000045790	Agency Land Code: R29168161	Land Name: FORESTRY	County: KOOCHICHING	Acres: 40.00
City:	Site Code: R290103	Classification Per M.S. 86A.05: f. state forests and state forest subareas	Current Public Use: YES	Future Public Use: YES
Land Code: 1000045791	Agency Land Code: R29168180	Land Name: FORESTRY	County: KOOCHICHING	Acres: 40.00
City:	Site Code: R290103	Classification Per M.S. 86A.05: f. state forests and state forest subareas	Current Public Use: YES	Future Public Use: YES
Land Code: 1000045792	Agency Land Code: R29168627	Land Name: FORESTRY	County: KOOCHICHING	Acres: 40.00
City:	Site Code: R290103	Classification Per M.S. 86A.05: f. state forests and state forest subareas	Current Public Use: YES	Future Public Use: YES
Land Code: 1000045793	Agency Land Code: R29169060	Land Name: FORESTRY	County: KOOCHICHING	Acres: 40.00
City:	Site Code: R290103	Classification Per M.S. 86A.05: f. state forests and state forest subareas	Current Public Use: YES	Future Public Use: YES
Land Code: 1000045794	Agency Land Code: R29169071	Land Name: FORESTRY	County: KOOCHICHING	Acres: 40.00
City:	Site Code: R290103	Classification Per M.S. 86A.05: f. state forests and state forest subareas	Current Public Use: YES	Future Public Use: YES



Land Code: 1000045795	Agency Land Code: R29169074	Land Name: FORESTRY	County: KOOCHICHING	Acres: 40.00
City:	Site Code: R290103	Classification Per M.S. 86A.05: f. state forests and state forest subareas	Current Public Use: YES	Future Public Use: YES
Land Code: 1000045796	Agency Land Code: R29169079	Land Name: FORESTRY	County: KOOCHICHING	Acres: 40.00
City:	Site Code: R290103	Classification Per M.S. 86A.05: f. state forests and state forest subareas	Current Public Use: YES	Future Public Use: YES
Land Code: 1000045797	Agency Land Code: R29169087	Land Name: FORESTRY	County: KOOCHICHING	Acres: 40.00
City:	Site Code: R290103	Classification Per M.S. 86A.05: f. state forests and state forest subareas	Current Public Use: YES	Future Public Use: YES
Land Code: 1000045798	Agency Land Code: R29169480	Land Name: FORESTRY	County: KOOCHICHING	Acres: 40.00
City:	Site Code: R290103	Classification Per M.S. 86A.05: f. state forests and state forest subareas	Current Public Use: YES	Future Public Use: YES
Land Code: 1000045799	Agency Land Code: R29169505	Land Name: FORESTRY	County: KOOCHICHING	Acres: 40.00
City:	Site Code: R290103	Classification Per M.S. 86A.05: f. state forests and state forest subareas	Current Public Use: YES	Future Public Use: YES
Land Code: 1000045800	Agency Land Code: R29169518	Land Name: FORESTRY	County: KOOCHICHING	Acres: 40.00
City:	Site Code: R290103	Classification Per M.S. 86A.05: f. state forests and state forest subareas	Current Public Use: YES	Future Public Use: YES
Land Code: 1000045801	Agency Land Code: R29168207	Land Name: FORESTRY	County: KOOCHICHING	Acres: 40.00
City:	Site Code: R290103	Classification Per M.S. 86A.05: f. state forests and state forest subareas	Current Public Use: YES	Future Public Use: YES
Land Code: 1000045802	Agency Land Code: R29168223	Land Name: FORESTRY	County: KOOCHICHING	Acres: 40.00
City:	Site Code: R290103	Classification Per M.S. 86A.05: f. state forests and state forest subareas	Current Public Use: YES	Future Public Use: YES
Land Code: 1000045803	Agency Land Code: R29168230	Land Name: FORESTRY	County: KOOCHICHING	Acres: 40.00
City:	Site Code: R290103	Classification Per M.S. 86A.05: f. state forests and state forest subareas	Current Public Use: YES	Future Public Use: YES
Land Code: 1000045804	Agency Land Code: R29168233	Land Name: FORESTRY	County: KOOCHICHING	Acres: 40.00
City:	Site Code: R290103	Classification Per M.S. 86A.05: f. state forests and state forest subareas	Current Public Use: YES	Future Public Use: YES
Land Code: 1000045805	Agency Land Code: R29168703	Land Name: FORESTRY	County: KOOCHICHING	Acres: 40.00
City:	Site Code: R290103	Classification Per M.S. 86A.05: f. state forests and state forest subareas	Current Public Use: YES	Future Public Use: YES
Land Code: 1000045806	Agency Land Code: R29169554	Land Name: FORESTRY	County: KOOCHICHING	Acres: 40.00
City:	Site Code: R290103	Classification Per M.S. 86A.05: f. state forests and state forest subareas	Current Public Use: YES	Future Public Use: YES



Land Code: 1000045807	Agency Land Code: R29169557	Land Name: FORESTRY	County: KOOCHICHING	Acres: 40.00
City:	Site Code: R290103	Classification Per M.S. 86A.05: f. state forests and state forest subareas	Current Public Use: YES	Future Public Use: YES
Land Code: 1000045808	Agency Land Code: R29169570	Land Name: FORESTRY	County: KOOCHICHING	Acres: 40.00
City:	Site Code: R290103	Classification Per M.S. 86A.05: f. state forests and state forest subareas	Current Public Use: YES	Future Public Use: YES
Land Code: 1000045809	Agency Land Code: R29168269	Land Name: FORESTRY	County: KOOCHICHING	Acres: 40.00
City:	Site Code: R290103	Classification Per M.S. 86A.05: f. state forests and state forest subareas	Current Public Use: YES	Future Public Use: YES
Land Code: 1000045810	Agency Land Code: R29168281	Land Name: FORESTRY	County: KOOCHICHING	Acres: 40.00
City:	Site Code: R290103	Classification Per M.S. 86A.05: f. state forests and state forest subareas	Current Public Use: YES	Future Public Use: YES
Land Code: 1000045811	Agency Land Code: R29159725	Land Name: FORESTRY	County: KOOCHICHING	Acres: 38.05
City:	Site Code: R290103	Classification Per M.S. 86A.05: f. state forests and state forest subareas	Current Public Use: YES	Future Public Use: YES
Land Code: 1000045812	Agency Land Code: R29164481	Land Name: FORESTRY	County: KOOCHICHING	Acres: 31.88
City:	Site Code: R290103	Classification Per M.S. 86A.05: f. state forests and state forest subareas	Current Public Use: YES	Future Public Use: YES
Land Code: 1000045813	Agency Land Code: R29164538	Land Name: FORESTRY	County: KOOCHICHING	Acres: 40.00
City:	Site Code: R290103	Classification Per M.S. 86A.05: f. state forests and state forest subareas	Current Public Use: YES	Future Public Use: YES
Land Code: 1000045814	Agency Land Code: R29164540	Land Name: FORESTRY	County: KOOCHICHING	Acres: 40.00
City:	Site Code: R290103	Classification Per M.S. 86A.05: f. state forests and state forest subareas	Current Public Use: YES	Future Public Use: YES
Land Code: 1000045815	Agency Land Code: R29164601	Land Name: FORESTRY	County: KOOCHICHING	Acres: 40.00
City:	Site Code: R290103	Classification Per M.S. 86A.05: f. state forests and state forest subareas	Current Public Use: YES	Future Public Use: YES
Land Code: 1000045816	Agency Land Code: R29164604	Land Name: FORESTRY	County: KOOCHICHING	Acres: 40.00
City:	Site Code: R290103	Classification Per M.S. 86A.05: f. state forests and state forest subareas	Current Public Use: YES	Future Public Use: YES
Land Code: 1000045817	Agency Land Code: R29164641	Land Name: FORESTRY	County: KOOCHICHING	Acres: 40.00
City:	Site Code: R290103	Classification Per M.S. 86A.05: f. state forests and state forest subareas	Current Public Use: YES	Future Public Use: YES
Land Code: 1000045818	Agency Land Code: R29164702	Land Name: FORESTRY	County: KOOCHICHING	Acres: 40.00
City:	Site Code: R290103	Classification Per M.S. 86A.05: f. state forests and state forest subareas	Current Public Use: YES	Future Public Use: YES



Land Code: 1000045819	Agency Land Code: R29164706	Land Name: FORESTRY	County: KOOCHICHING	Acres: 40.00
City:	Site Code: R290103	Classification Per M.S. 86A.05: f. state forests and state forest subareas	Current Public Use: YES	Future Public Use: YES
Land Code: 1000045820	Agency Land Code: R29164716	Land Name: FORESTRY	County: KOOCHICHING	Acres: 40.00
City:	Site Code: R290103	Classification Per M.S. 86A.05: f. state forests and state forest subareas	Current Public Use: YES	Future Public Use: YES
Land Code: 1000045821	Agency Land Code: R29164776	Land Name: FORESTRY	County: KOOCHICHING	Acres: 40.00
City:	Site Code: R290103	Classification Per M.S. 86A.05: f. state forests and state forest subareas	Current Public Use: YES	Future Public Use: YES
Land Code: 1000045822	Agency Land Code: R29164786	Land Name: FORESTRY	County: KOOCHICHING	Acres: 40.00
City:	Site Code: R290103	Classification Per M.S. 86A.05: f. state forests and state forest subareas	Current Public Use: YES	Future Public Use: YES
Land Code: 1000045823	Agency Land Code: R29164936	Land Name: FORESTRY	County: KOOCHICHING	Acres: 40.00
City:	Site Code: R290103	Classification Per M.S. 86A.05: f. state forests and state forest subareas	Current Public Use: YES	Future Public Use: YES
Land Code: 1000045824	Agency Land Code: R29165012	Land Name: FORESTRY	County: KOOCHICHING	Acres: 40.00
City:	Site Code: R290103	Classification Per M.S. 86A.05: f. state forests and state forest subareas	Current Public Use: YES	Future Public Use: YES
Land Code: 1000045825	Agency Land Code: R29165031	Land Name: FORESTRY	County: KOOCHICHING	Acres: 40.00
City:	Site Code: R290103	Classification Per M.S. 86A.05: f. state forests and state forest subareas	Current Public Use: YES	Future Public Use: YES
Land Code: 1000045826	Agency Land Code: R29164869	Land Name: FORESTRY	County: KOOCHICHING	Acres: 46.13
City:	Site Code: R290103	Classification Per M.S. 86A.05: f. state forests and state forest subareas	Current Public Use: YES	Future Public Use: YES
Land Code: 1000045827	Agency Land Code: R29162009	Land Name: FORESTRY	County: KOOCHICHING	Acres: 40.00
City:	Site Code: R290103	Classification Per M.S. 86A.05: f. state forests and state forest subareas	Current Public Use: YES	Future Public Use: YES
Land Code: 1000045828	Agency Land Code: R29162812	Land Name: FORESTRY	County: KOOCHICHING	Acres: 40.00
City:	Site Code: R290103	Classification Per M.S. 86A.05: f. state forests and state forest subareas	Current Public Use: YES	Future Public Use: YES
Land Code: 1000045829	Agency Land Code: R29147890	Land Name: FORESTRY	County: KOOCHICHING	Acres: 42.85
City:	Site Code: R290103	Classification Per M.S. 86A.05: f. state forests and state forest subareas	Current Public Use: YES	Future Public Use: YES
Land Code: 1000045830	Agency Land Code: R29148068	Land Name: FORESTRY	County: KOOCHICHING	Acres: 16.75
City:	Site Code: R290103	Classification Per M.S. 86A.05: f. state forests and state forest subareas	Current Public Use: YES	Future Public Use: YES



Land Code: 1000045831	Agency Land Code: R29148144	Land Name: FORESTRY	County: KOOCHICHING	Acres: 31.40
City:	Site Code: R290103	Classification Per M.S. 86A.05: f. state forests and state forest subareas	Current Public Use: YES	Future Public Use: YES
Land Code: 1000045832	Agency Land Code: R29148621	Land Name: FORESTRY	County: KOOCHICHING	Acres: 40.00
City:	Site Code: R290103	Classification Per M.S. 86A.05: f. state forests and state forest subareas	Current Public Use: YES	Future Public Use: YES
Land Code: 1000045833	Agency Land Code: R29165421	Land Name: FORESTRY	County: KOOCHICHING	Acres: 40.00
City:	Site Code: R290103	Classification Per M.S. 86A.05: f. state forests and state forest subareas	Current Public Use: YES	Future Public Use: YES
Land Code: 1000045834	Agency Land Code: R29165439	Land Name: FORESTRY	County: KOOCHICHING	Acres: 40.00
City:	Site Code: R290103	Classification Per M.S. 86A.05: f. state forests and state forest subareas	Current Public Use: YES	Future Public Use: YES
Land Code: 1000045835	Agency Land Code: R29165443	Land Name: FORESTRY	County: KOOCHICHING	Acres: 40.00
City:	Site Code: R290103	Classification Per M.S. 86A.05: f. state forests and state forest subareas	Current Public Use: YES	Future Public Use: YES
Land Code: 1000045836	Agency Land Code: R29165452	Land Name: FORESTRY	County: KOOCHICHING	Acres: 40.00
City:	Site Code: R290103	Classification Per M.S. 86A.05: f. state forests and state forest subareas	Current Public Use: YES	Future Public Use: YES
Land Code: 1000045837	Agency Land Code: R29165836	Land Name: FORESTRY	County: KOOCHICHING	Acres: 40.00
City:	Site Code: R290103	Classification Per M.S. 86A.05: f. state forests and state forest subareas	Current Public Use: YES	Future Public Use: YES
Land Code: 1000045838	Agency Land Code: R29165842	Land Name: FORESTRY	County: KOOCHICHING	Acres: 40.00
City:	Site Code: R290103	Classification Per M.S. 86A.05: f. state forests and state forest subareas	Current Public Use: YES	Future Public Use: YES
Land Code: 1000045839	Agency Land Code: R29165843	Land Name: FORESTRY	County: KOOCHICHING	Acres: 40.00
City:	Site Code: R290103	Classification Per M.S. 86A.05: f. state forests and state forest subareas	Current Public Use: YES	Future Public Use: YES
Land Code: 1000045840	Agency Land Code: R29168325	Land Name: FORESTRY	County: KOOCHICHING	Acres: 40.00
City:	Site Code: R290103	Classification Per M.S. 86A.05: f. state forests and state forest subareas	Current Public Use: YES	Future Public Use: YES
Land Code: 1000045841	Agency Land Code: R29169167	Land Name: FORESTRY	County: KOOCHICHING	Acres: 40.00
City:	Site Code: R290103	Classification Per M.S. 86A.05: f. state forests and state forest subareas	Current Public Use: YES	Future Public Use: YES
Land Code: 1000045842	Agency Land Code: R29169188	Land Name: FORESTRY	County: KOOCHICHING	Acres: 40.00
City:	Site Code: R290103	Classification Per M.S. 86A.05: f. state forests and state forest subareas	Current Public Use: YES	Future Public Use: YES



Land Code: 1000045843	Agency Land Code: R29169207	Land Name: FORESTRY	County: KOOCHICHING	Acres: 40.00
City:	Site Code: R290103	Classification Per M.S. 86A.05: f. state forests and state forest subareas	Current Public Use: YES	Future Public Use: YES
Land Code: 1000045844	Agency Land Code: R29169611	Land Name: FORESTRY	County: KOOCHICHING	Acres: 40.00
City:	Site Code: R290103	Classification Per M.S. 86A.05: f. state forests and state forest subareas	Current Public Use: YES	Future Public Use: YES
Land Code: 1000045845	Agency Land Code: R29169613	Land Name: FORESTRY	County: KOOCHICHING	Acres: 40.68
City:	Site Code: R290103	Classification Per M.S. 86A.05: f. state forests and state forest subareas	Current Public Use: YES	Future Public Use: YES
Land Code: 1000045846	Agency Land Code: R29169680	Land Name: FORESTRY	County: KOOCHICHING	Acres: 40.00
City:	Site Code: R290103	Classification Per M.S. 86A.05: f. state forests and state forest subareas	Current Public Use: YES	Future Public Use: YES
Land Code: 1000045847	Agency Land Code: R29169709	Land Name: FORESTRY	County: KOOCHICHING	Acres: 40.00
City:	Site Code: R290103	Classification Per M.S. 86A.05: f. state forests and state forest subareas	Current Public Use: YES	Future Public Use: YES
Land Code: 1000045848	Agency Land Code: R29169728	Land Name: FORESTRY	County: KOOCHICHING	Acres: 40.00
City:	Site Code: R290103	Classification Per M.S. 86A.05: f. state forests and state forest subareas	Current Public Use: YES	Future Public Use: YES
Land Code: 1000045849	Agency Land Code: R29169803	Land Name: FORESTRY	County: KOOCHICHING	Acres: 40.00
City:	Site Code: R290103	Classification Per M.S. 86A.05: f. state forests and state forest subareas	Current Public Use: YES	Future Public Use: YES
Land Code: 1000045850	Agency Land Code: R29169845	Land Name: FORESTRY	County: KOOCHICHING	Acres: 40.00
City:	Site Code: R290103	Classification Per M.S. 86A.05: f. state forests and state forest subareas	Current Public Use: YES	Future Public Use: YES
Land Code: 1000045851	Agency Land Code: R29169897	Land Name: FORESTRY	County: KOOCHICHING	Acres: 40.00
City:	Site Code: R290103	Classification Per M.S. 86A.05: f. state forests and state forest subareas	Current Public Use: YES	Future Public Use: YES
Land Code: 1000045852	Agency Land Code: R29167424	Land Name: FORESTRY	County: KOOCHICHING	Acres: 48.18
City:	Site Code: R290103	Classification Per M.S. 86A.05: f. state forests and state forest subareas	Current Public Use: YES	Future Public Use: YES
Land Code: 1000045853	Agency Land Code: R29167508	Land Name: FORESTRY	County: KOOCHICHING	Acres: 40.00
City:	Site Code: R290103	Classification Per M.S. 86A.05: f. state forests and state forest subareas	Current Public Use: YES	Future Public Use: YES
Land Code: 1000045854	Agency Land Code: R29167521	Land Name: FORESTRY	County: KOOCHICHING	Acres: 40.00
City:	Site Code: R290103	Classification Per M.S. 86A.05: f. state forests and state forest subareas	Current Public Use: YES	Future Public Use: YES



Land Code: 1000045855	Agency Land Code: R29167527	Land Name: FORESTRY	County: KOOCHICHING	Acres: 40.00
City:	Site Code: R290103	Classification Per M.S. 86A.05: f. state forests and state forest subareas	Current Public Use: YES	Future Public Use: YES
Land Code: 1000045856	Agency Land Code: R29167558	Land Name: FORESTRY	County: KOOCHICHING	Acres: 26.69
City:	Site Code: R290103	Classification Per M.S. 86A.05: f. state forests and state forest subareas	Current Public Use: YES	Future Public Use: YES
Land Code: 1000045857	Agency Land Code: R29167849	Land Name: FORESTRY	County: KOOCHICHING	Acres: 40.00
City:	Site Code: R290103	Classification Per M.S. 86A.05: f. state forests and state forest subareas	Current Public Use: YES	Future Public Use: YES
Land Code: 1000045858	Agency Land Code: R29167673	Land Name: FORESTRY	County: KOOCHICHING	Acres: 40.00
City:	Site Code: R290103	Classification Per M.S. 86A.05: f. state forests and state forest subareas	Current Public Use: YES	Future Public Use: YES
Land Code: 1000045859	Agency Land Code: R29167694	Land Name: FORESTRY	County: KOOCHICHING	Acres: 25.54
City:	Site Code: R290103	Classification Per M.S. 86A.05: f. state forests and state forest subareas	Current Public Use: YES	Future Public Use: YES
Land Code: 1000045860	Agency Land Code: R29165869	Land Name: FORESTRY	County: KOOCHICHING	Acres: 39.45
City:	Site Code: R290103	Classification Per M.S. 86A.05: f. state forests and state forest subareas	Current Public Use: YES	Future Public Use: YES
Land Code: 1000045861	Agency Land Code: R29165897	Land Name: FORESTRY	County: KOOCHICHING	Acres: 40.00
City:	Site Code: R290103	Classification Per M.S. 86A.05: f. state forests and state forest subareas	Current Public Use: YES	Future Public Use: YES
Land Code: 1000045862	Agency Land Code: R29169925	Land Name: FORESTRY	County: KOOCHICHING	Acres: 40.00
City:	Site Code: R290103	Classification Per M.S. 86A.05: f. state forests and state forest subareas	Current Public Use: YES	Future Public Use: YES
Land Code: 1000045863	Agency Land Code: R29169926	Land Name: FORESTRY	County: KOOCHICHING	Acres: 40.00
City:	Site Code: R290103	Classification Per M.S. 86A.05: f. state forests and state forest subareas	Current Public Use: YES	Future Public Use: YES
Land Code: 1000045864	Agency Land Code: R29169956	Land Name: FORESTRY	County: KOOCHICHING	Acres: 40.00
City:	Site Code: R290103	Classification Per M.S. 86A.05: f. state forests and state forest subareas	Current Public Use: YES	Future Public Use: YES
Land Code: 1000045865	Agency Land Code: R29169973	Land Name: FORESTRY	County: KOOCHICHING	Acres: 40.00
City:	Site Code: R290103	Classification Per M.S. 86A.05: f. state forests and state forest subareas	Current Public Use: YES	Future Public Use: YES
Land Code: 1000045866	Agency Land Code: R29170003	Land Name: FORESTRY	County: KOOCHICHING	Acres: 40.00
City:	Site Code: R290103	Classification Per M.S. 86A.05: f. state forests and state forest subareas	Current Public Use: YES	Future Public Use: YES



Land Code: 1000045867	Agency Land Code: R29170011	Land Name: FORESTRY	County: KOOCHICHING	Acres: 40.00
City:	Site Code: R290103	Classification Per M.S. 86A.05: f. state forests and state forest subareas	Current Public Use: YES	Future Public Use: YES
Land Code: 1000045868	Agency Land Code: R29170047	Land Name: FORESTRY	County: KOOCHICHING	Acres: 44.49
City:	Site Code: R290103	Classification Per M.S. 86A.05: f. state forests and state forest subareas	Current Public Use: YES	Future Public Use: YES
Land Code: 1000045869	Agency Land Code: R29170077	Land Name: FORESTRY	County: KOOCHICHING	Acres: 40.00
City:	Site Code: R290103	Classification Per M.S. 86A.05: f. state forests and state forest subareas	Current Public Use: YES	Future Public Use: YES
Land Code: 1000045870	Agency Land Code: R29170113	Land Name: FORESTRY	County: KOOCHICHING	Acres: 40.00
City:	Site Code: R290103	Classification Per M.S. 86A.05: f. state forests and state forest subareas	Current Public Use: YES	Future Public Use: YES
Land Code: 1000045871	Agency Land Code: R29170122	Land Name: FORESTRY	County: KOOCHICHING	Acres: 40.00
City:	Site Code: R290103	Classification Per M.S. 86A.05: f. state forests and state forest subareas	Current Public Use: YES	Future Public Use: YES
Land Code: 1000045872	Agency Land Code: R29170196	Land Name: FORESTRY	County: KOOCHICHING	Acres: 40.00
City:	Site Code: R290103	Classification Per M.S. 86A.05: f. state forests and state forest subareas	Current Public Use: YES	Future Public Use: YES
Land Code: 1000045873	Agency Land Code: R29170213	Land Name: FORESTRY	County: KOOCHICHING	Acres: 35.11
City:	Site Code: R290103	Classification Per M.S. 86A.05: f. state forests and state forest subareas	Current Public Use: YES	Future Public Use: YES
Land Code: 1000045874	Agency Land Code: R29170223	Land Name: FORESTRY	County: KOOCHICHING	Acres: 34.50
City:	Site Code: R290103	Classification Per M.S. 86A.05: f. state forests and state forest subareas	Current Public Use: YES	Future Public Use: YES
Land Code: 1000045875	Agency Land Code: R29170224	Land Name: FORESTRY	County: KOOCHICHING	Acres: 40.00
City:	Site Code: R290103	Classification Per M.S. 86A.05: f. state forests and state forest subareas	Current Public Use: YES	Future Public Use: YES
Land Code: 1000045876	Agency Land Code: R29170274	Land Name: FORESTRY	County: KOOCHICHING	Acres: 40.00
City:	Site Code: R290103	Classification Per M.S. 86A.05: f. state forests and state forest subareas	Current Public Use: YES	Future Public Use: YES
Land Code: 1000045877	Agency Land Code: R29170283	Land Name: FORESTRY	County: KOOCHICHING	Acres: 40.00
City:	Site Code: R290103	Classification Per M.S. 86A.05: f. state forests and state forest subareas	Current Public Use: YES	Future Public Use: YES
Land Code: 1000045878	Agency Land Code: R29170296	Land Name: FORESTRY	County: KOOCHICHING	Acres: 40.00
City:	Site Code: R290103	Classification Per M.S. 86A.05: f. state forests and state forest subareas	Current Public Use: YES	Future Public Use: YES



Land Code: 1000045879	Agency Land Code: R29170430	Land Name: FORESTRY	County: KOOCHICHING	Acres: 40.00
City:	Site Code: R290103	Classification Per M.S. 86A.05: f. state forests and state forest subareas	Current Public Use: YES	Future Public Use: YES
Land Code: 1000045880	Agency Land Code: R29170512	Land Name: FORESTRY	County: KOOCHICHING	Acres: 40.00
City:	Site Code: R290103	Classification Per M.S. 86A.05: f. state forests and state forest subareas	Current Public Use: YES	Future Public Use: YES
Land Code: 1000045881	Agency Land Code: R29170529	Land Name: FORESTRY	County: KOOCHICHING	Acres: 40.00
City:	Site Code: R290103	Classification Per M.S. 86A.05: f. state forests and state forest subareas	Current Public Use: YES	Future Public Use: YES
Land Code: 1000045882	Agency Land Code: R29170533	Land Name: FORESTRY	County: KOOCHICHING	Acres: 40.00
City:	Site Code: R290103	Classification Per M.S. 86A.05: f. state forests and state forest subareas	Current Public Use: YES	Future Public Use: YES
Land Code: 1000045883	Agency Land Code: R29165916	Land Name: FORESTRY	County: KOOCHICHING	Acres: 40.00
City:	Site Code: R290103	Classification Per M.S. 86A.05: f. state forests and state forest subareas	Current Public Use: YES	Future Public Use: YES
Land Code: 1000045884	Agency Land Code: R29165512	Land Name: FORESTRY	County: KOOCHICHING	Acres: 40.00
City:	Site Code: R290103	Classification Per M.S. 86A.05: f. state forests and state forest subareas	Current Public Use: YES	Future Public Use: YES
Land Code: 1000045885	Agency Land Code: R29165557	Land Name: FORESTRY	County: KOOCHICHING	Acres: 40.00
City:	Site Code: R290103	Classification Per M.S. 86A.05: f. state forests and state forest subareas	Current Public Use: YES	Future Public Use: YES
Land Code: 1000045886	Agency Land Code: R29165932	Land Name: FORESTRY	County: KOOCHICHING	Acres: 40.00
City:	Site Code: R290103	Classification Per M.S. 86A.05: f. state forests and state forest subareas	Current Public Use: YES	Future Public Use: YES
Land Code: 1000045887	Agency Land Code: R29165181	Land Name: FORESTRY	County: KOOCHICHING	Acres: 39.93
City:	Site Code: R290103	Classification Per M.S. 86A.05: f. state forests and state forest subareas	Current Public Use: YES	Future Public Use: YES
Land Code: 1000045888	Agency Land Code: R29165969	Land Name: FORESTRY	County: KOOCHICHING	Acres: 40.00
City:	Site Code: R290103	Classification Per M.S. 86A.05: f. state forests and state forest subareas	Current Public Use: YES	Future Public Use: YES
Land Code: 1000045889	Agency Land Code: R29165220	Land Name: FORESTRY	County: KOOCHICHING	Acres: 40.00
City:	Site Code: R290103	Classification Per M.S. 86A.05: f. state forests and state forest subareas	Current Public Use: YES	Future Public Use: YES
Land Code: 1000045890	Agency Land Code: R29165222	Land Name: FORESTRY	County: KOOCHICHING	Acres: 40.00
City:	Site Code: R290103	Classification Per M.S. 86A.05: f. state forests and state forest subareas	Current Public Use: YES	Future Public Use: YES



Land Code: 1000045891	Agency Land Code: R29170549	Land Name: FORESTRY	County: KOOCHICHING	Acres: 40.00
City:	Site Code: R290103	Classification Per M.S. 86A.05: f. state forests and state forest subareas	Current Public Use: YES	Future Public Use: YES
Land Code: 1000045892	Agency Land Code: R29170580	Land Name: FORESTRY	County: KOOCHICHING	Acres: 40.00
City:	Site Code: R290103	Classification Per M.S. 86A.05: f. state forests and state forest subareas	Current Public Use: YES	Future Public Use: YES
Land Code: 1000045893	Agency Land Code: R29170659	Land Name: FORESTRY	County: KOOCHICHING	Acres: 40.00
City:	Site Code: R290103	Classification Per M.S. 86A.05: f. state forests and state forest subareas	Current Public Use: YES	Future Public Use: YES
Land Code: 1000045894	Agency Land Code: R29170695	Land Name: FORESTRY	County: KOOCHICHING	Acres: 40.00
City:	Site Code: R290103	Classification Per M.S. 86A.05: f. state forests and state forest subareas	Current Public Use: YES	Future Public Use: YES
Land Code: 1000045895	Agency Land Code: R29170699	Land Name: FORESTRY	County: KOOCHICHING	Acres: 40.00
City:	Site Code: R290103	Classification Per M.S. 86A.05: f. state forests and state forest subareas	Current Public Use: YES	Future Public Use: YES
Land Code: 1000045896	Agency Land Code: R29170711	Land Name: FORESTRY	County: KOOCHICHING	Acres: 40.00
City:	Site Code: R290103	Classification Per M.S. 86A.05: f. state forests and state forest subareas	Current Public Use: YES	Future Public Use: YES
Land Code: 1000045897	Agency Land Code: R29170730	Land Name: FORESTRY	County: KOOCHICHING	Acres: 40.00
City:	Site Code: R290103	Classification Per M.S. 86A.05: f. state forests and state forest subareas	Current Public Use: YES	Future Public Use: YES
Land Code: 1000045898	Agency Land Code: R29170814	Land Name: FORESTRY	County: KOOCHICHING	Acres: 40.00
City:	Site Code: R290103	Classification Per M.S. 86A.05: f. state forests and state forest subareas	Current Public Use: YES	Future Public Use: YES
Land Code: 1000045899	Agency Land Code: R29170837	Land Name: FORESTRY	County: KOOCHICHING	Acres: 40.00
City:	Site Code: R290103	Classification Per M.S. 86A.05: f. state forests and state forest subareas	Current Public Use: YES	Future Public Use: YES
Land Code: 1000045900	Agency Land Code: R29170864	Land Name: FORESTRY	County: KOOCHICHING	Acres: 40.00
City:	Site Code: R290103	Classification Per M.S. 86A.05: f. state forests and state forest subareas	Current Public Use: YES	Future Public Use: YES
Land Code: 1000045901	Agency Land Code: R29170929	Land Name: FORESTRY	County: KOOCHICHING	Acres: 40.00
City:	Site Code: R290103	Classification Per M.S. 86A.05: f. state forests and state forest subareas	Current Public Use: YES	Future Public Use: YES
Land Code: 1000045902	Agency Land Code: R29170932	Land Name: FORESTRY	County: KOOCHICHING	Acres: 40.00
City:	Site Code: R290103	Classification Per M.S. 86A.05: f. state forests and state forest subareas	Current Public Use: YES	Future Public Use: YES



Land Code: 1000045903	Agency Land Code: R29170941	Land Name: FORESTRY	County: KOOCHICHING	Acres: 40.00
City:	Site Code: R290103	Classification Per M.S. 86A.05: f. state forests and state forest subareas	Current Public Use: YES	Future Public Use: YES
Land Code: 1000045904	Agency Land Code: R29170970	Land Name: FORESTRY	County: KOOCHICHING	Acres: 40.00
City:	Site Code: R290103	Classification Per M.S. 86A.05: f. state forests and state forest subareas	Current Public Use: YES	Future Public Use: YES
Land Code: 1000045905	Agency Land Code: R29145982	Land Name: FORESTRY	County: KOOCHICHING	Acres: 40.00
City:	Site Code: R290103	Classification Per M.S. 86A.05: f. state forests and state forest subareas	Current Public Use: YES	Future Public Use: YES
Land Code: 1000045906	Agency Land Code: R29146000	Land Name: FORESTRY	County: KOOCHICHING	Acres: 40.00
City:	Site Code: R290103	Classification Per M.S. 86A.05: f. state forests and state forest subareas	Current Public Use: YES	Future Public Use: YES
Land Code: 1000045907	Agency Land Code: R29146249	Land Name: FORESTRY	County: KOOCHICHING	Acres: 40.00
City:	Site Code: R290103	Classification Per M.S. 86A.05: f. state forests and state forest subareas	Current Public Use: YES	Future Public Use: YES
Land Code: 1000045908	Agency Land Code: R29160601	Land Name: FORESTRY	County: KOOCHICHING	Acres: 40.00
City:	Site Code: R290103	Classification Per M.S. 86A.05: f. state forests and state forest subareas	Current Public Use: YES	Future Public Use: YES
Land Code: 1000045909	Agency Land Code: R29160895	Land Name: FORESTRY	County: KOOCHICHING	Acres: 40.00
City:	Site Code: R290103	Classification Per M.S. 86A.05: f. state forests and state forest subareas	Current Public Use: YES	Future Public Use: YES
Land Code: 1000045910	Agency Land Code: R29160899	Land Name: FORESTRY	County: KOOCHICHING	Acres: 40.00
City:	Site Code: R290103	Classification Per M.S. 86A.05: f. state forests and state forest subareas	Current Public Use: YES	Future Public Use: YES
Land Code: 1000045911	Agency Land Code: R29165301	Land Name: FORESTRY	County: KOOCHICHING	Acres: 40.00
City:	Site Code: R290103	Classification Per M.S. 86A.05: f. state forests and state forest subareas	Current Public Use: YES	Future Public Use: YES
Land Code: 1000045912	Agency Land Code: R29165673	Land Name: FORESTRY	County: KOOCHICHING	Acres: 40.00
City:	Site Code: R290103	Classification Per M.S. 86A.05: f. state forests and state forest subareas	Current Public Use: YES	Future Public Use: YES
Land Code: 1000045913	Agency Land Code: R29165699	Land Name: FORESTRY	County: KOOCHICHING	Acres: 40.00
City:	Site Code: R290103	Classification Per M.S. 86A.05: f. state forests and state forest subareas	Current Public Use: YES	Future Public Use: YES
Land Code: 1000045914	Agency Land Code: R29165308	Land Name: FORESTRY	County: KOOCHICHING	Acres: 40.00
City:	Site Code: R290103	Classification Per M.S. 86A.05: f. state forests and state forest subareas	Current Public Use: YES	Future Public Use: YES



Land Code: 1000045915	Agency Land Code: R29165746	Land Name: FORESTRY	County: KOOCHICHING	Acres: 40.00
City:	Site Code: R290103	Classification Per M.S. 86A.05: f. state forests and state forest subareas	Current Public Use: YES	Future Public Use: YES
Land Code: 1000045916	Agency Land Code: R29165377	Land Name: FORESTRY	County: KOOCHICHING	Acres: 40.00
City:	Site Code: R290103	Classification Per M.S. 86A.05: f. state forests and state forest subareas	Current Public Use: YES	Future Public Use: YES
Land Code: 1000045917	Agency Land Code: R29165808	Land Name: FORESTRY	County: KOOCHICHING	Acres: 40.00
City:	Site Code: R290103	Classification Per M.S. 86A.05: f. state forests and state forest subareas	Current Public Use: YES	Future Public Use: YES
Land Code: 1000045918	Agency Land Code: R29168438	Land Name: FORESTRY	County: KOOCHICHING	Acres: 40.00
City:	Site Code: R290103	Classification Per M.S. 86A.05: f. state forests and state forest subareas	Current Public Use: YES	Future Public Use: YES
Land Code: 1000045919	Agency Land Code: R29168440	Land Name: FORESTRY	County: KOOCHICHING	Acres: 40.00
City:	Site Code: R290103	Classification Per M.S. 86A.05: f. state forests and state forest subareas	Current Public Use: YES	Future Public Use: YES
Land Code: 1000045920	Agency Land Code: R29168876	Land Name: FORESTRY	County: KOOCHICHING	Acres: 40.00
City:	Site Code: R290103	Classification Per M.S. 86A.05: f. state forests and state forest subareas	Current Public Use: YES	Future Public Use: YES
Land Code: 1000045921	Agency Land Code: R29166901	Land Name: FORESTRY	County: KOOCHICHING	Acres: 34.00
City:	Site Code: R290103	Classification Per M.S. 86A.05: f. state forests and state forest subareas	Current Public Use: YES	Future Public Use: YES
Land Code: 1000045922	Agency Land Code: R29167090	Land Name: FORESTRY	County: KOOCHICHING	Acres: 40.00
City:	Site Code: R290103	Classification Per M.S. 86A.05: f. state forests and state forest subareas	Current Public Use: YES	Future Public Use: YES
Land Code: 1000045923	Agency Land Code: R29167441	Land Name: FORESTRY	County: KOOCHICHING	Acres: 45.47
City:	Site Code: R290103	Classification Per M.S. 86A.05: f. state forests and state forest subareas	Current Public Use: YES	Future Public Use: YES
Land Code: 1000045924	Agency Land Code: R29167470	Land Name: FORESTRY	County: KOOCHICHING	Acres: 40.00
City:	Site Code: R290103	Classification Per M.S. 86A.05: f. state forests and state forest subareas	Current Public Use: YES	Future Public Use: YES
Land Code: 1000045925	Agency Land Code: R29167476	Land Name: FORESTRY	County: KOOCHICHING	Acres: 40.69
City:	Site Code: R290103	Classification Per M.S. 86A.05: f. state forests and state forest subareas	Current Public Use: YES	Future Public Use: YES
Land Code: 1000045926	Agency Land Code: R29167481	Land Name: FORESTRY	County: KOOCHICHING	Acres: 24.21
City:	Site Code: R290103	Classification Per M.S. 86A.05: f. state forests and state forest subareas	Current Public Use: YES	Future Public Use: YES



Land Code: 1000045927	Agency Land Code: R29168315	Land Name: FORESTRY	County: KOOCHICHING	Acres: 40.00
City:	Site Code: R290103	Classification Per M.S. 86A.05: f. state forests and state forest subareas	Current Public Use: YES	Future Public Use: YES
Land Code: 1000045928	Agency Land Code: R29168331	Land Name: FORESTRY	County: KOOCHICHING	Acres: 40.00
City:	Site Code: R290103	Classification Per M.S. 86A.05: f. state forests and state forest subareas	Current Public Use: YES	Future Public Use: YES
Land Code: 1000045929	Agency Land Code: R29168740	Land Name: FORESTRY	County: KOOCHICHING	Acres: 40.00
City:	Site Code: R290103	Classification Per M.S. 86A.05: f. state forests and state forest subareas	Current Public Use: YES	Future Public Use: YES
Land Code: 1000045930	Agency Land Code: R29168767	Land Name: FORESTRY	County: KOOCHICHING	Acres: 38.98
City:	Site Code: R290103	Classification Per M.S. 86A.05: f. state forests and state forest subareas	Current Public Use: YES	Future Public Use: YES
Land Code: 1000045931	Agency Land Code: R29169159	Land Name: FORESTRY	County: KOOCHICHING	Acres: 40.00
City:	Site Code: R290103	Classification Per M.S. 86A.05: f. state forests and state forest subareas	Current Public Use: YES	Future Public Use: YES
Land Code: 1000045932	Agency Land Code: R29169193	Land Name: FORESTRY	County: KOOCHICHING	Acres: 40.00
City:	Site Code: R290103	Classification Per M.S. 86A.05: f. state forests and state forest subareas	Current Public Use: YES	Future Public Use: YES
Land Code: 1000045933	Agency Land Code: R29169617	Land Name: FORESTRY	County: KOOCHICHING	Acres: 40.00
City:	Site Code: R290103	Classification Per M.S. 86A.05: f. state forests and state forest subareas	Current Public Use: YES	Future Public Use: YES
Land Code: 1000045934	Agency Land Code: R29169631	Land Name: FORESTRY	County: KOOCHICHING	Acres: 40.00
City:	Site Code: R290103	Classification Per M.S. 86A.05: f. state forests and state forest subareas	Current Public Use: YES	Future Public Use: YES
Land Code: 1000045935	Agency Land Code: R29169632	Land Name: FORESTRY	County: KOOCHICHING	Acres: 40.00
City:	Site Code: R290103	Classification Per M.S. 86A.05: f. state forests and state forest subareas	Current Public Use: YES	Future Public Use: YES
Land Code: 1000045936	Agency Land Code: R29169642	Land Name: FORESTRY	County: KOOCHICHING	Acres: 40.00
City:	Site Code: R290103	Classification Per M.S. 86A.05: f. state forests and state forest subareas	Current Public Use: YES	Future Public Use: YES
Land Code: 1000045937	Agency Land Code: R29169691	Land Name: FORESTRY	County: KOOCHICHING	Acres: 40.00
City:	Site Code: R290103	Classification Per M.S. 86A.05: f. state forests and state forest subareas	Current Public Use: YES	Future Public Use: YES
Land Code: 1000045938	Agency Land Code: R29169711	Land Name: FORESTRY	County: KOOCHICHING	Acres: 40.00
City:	Site Code: R290103	Classification Per M.S. 86A.05: f. state forests and state forest subareas	Current Public Use: YES	Future Public Use: YES



Land Code: 1000045939	Agency Land Code: R29167525	Land Name: FORESTRY	County: KOOCHICHING	Acres: 40.00
City:	Site Code: R290103	Classification Per M.S. 86A.05: f. state forests and state forest subareas	Current Public Use: YES	Future Public Use: YES
Land Code: 1000045940	Agency Land Code: R29167541	Land Name: FORESTRY	County: KOOCHICHING	Acres: 40.00
City:	Site Code: R290103	Classification Per M.S. 86A.05: f. state forests and state forest subareas	Current Public Use: YES	Future Public Use: YES
Land Code: 1000045941	Agency Land Code: R29167638	Land Name: FORESTRY	County: KOOCHICHING	Acres: 40.00
City:	Site Code: R290103	Classification Per M.S. 86A.05: f. state forests and state forest subareas	Current Public Use: YES	Future Public Use: YES
Land Code: 1000045942	Agency Land Code: R29167683	Land Name: FORESTRY	County: KOOCHICHING	Acres: 40.00
City:	Site Code: R290103	Classification Per M.S. 86A.05: f. state forests and state forest subareas	Current Public Use: YES	Future Public Use: YES
Land Code: 1000045943	Agency Land Code: R29167702	Land Name: FORESTRY	County: KOOCHICHING	Acres: 40.00
City:	Site Code: R290103	Classification Per M.S. 86A.05: f. state forests and state forest subareas	Current Public Use: YES	Future Public Use: YES
Land Code: 1000045944	Agency Land Code: R29167704	Land Name: FORESTRY	County: KOOCHICHING	Acres: 40.00
City:	Site Code: R290103	Classification Per M.S. 86A.05: f. state forests and state forest subareas	Current Public Use: YES	Future Public Use: YES
Land Code: 1000045945	Agency Land Code: R29167724	Land Name: FORESTRY	County: KOOCHICHING	Acres: 49.94
City:	Site Code: R290103	Classification Per M.S. 86A.05: f. state forests and state forest subareas	Current Public Use: YES	Future Public Use: YES
Land Code: 1000045946	Agency Land Code: R29165051	Land Name: FORESTRY	County: KOOCHICHING	Acres: 40.00
City:	Site Code: R290103	Classification Per M.S. 86A.05: f. state forests and state forest subareas	Current Public Use: YES	Future Public Use: YES
Land Code: 1000045947	Agency Land Code: R29165065	Land Name: FORESTRY	County: KOOCHICHING	Acres: 40.00
City:	Site Code: R290103	Classification Per M.S. 86A.05: f. state forests and state forest subareas	Current Public Use: YES	Future Public Use: YES
Land Code: 1000045948	Agency Land Code: R29165476	Land Name: FORESTRY	County: KOOCHICHING	Acres: 40.00
City:	Site Code: R290103	Classification Per M.S. 86A.05: f. state forests and state forest subareas	Current Public Use: YES	Future Public Use: YES
Land Code: 1000045949	Agency Land Code: R29165509	Land Name: FORESTRY	County: KOOCHICHING	Acres: 40.00
City:	Site Code: R290103	Classification Per M.S. 86A.05: f. state forests and state forest subareas	Current Public Use: YES	Future Public Use: YES
Land Code: 1000045950	Agency Land Code: R29165868	Land Name: FORESTRY	County: KOOCHICHING	Acres: 40.00
City:	Site Code: R290103	Classification Per M.S. 86A.05: f. state forests and state forest subareas	Current Public Use: YES	Future Public Use: YES



Land Code: 1000045951	Agency Land Code: R29165880	Land Name: FORESTRY	County: KOOCHICHING	Acres: 40.00
City:	Site Code: R290103	Classification Per M.S. 86A.05: f. state forests and state forest subareas	Current Public Use: YES	Future Public Use: YES
Land Code: 1000045952	Agency Land Code: R29165883	Land Name: FORESTRY	County: KOOCHICHING	Acres: 40.00
City:	Site Code: R290103	Classification Per M.S. 86A.05: f. state forests and state forest subareas	Current Public Use: YES	Future Public Use: YES
Land Code: 1000045953	Agency Land Code: R29165903	Land Name: FORESTRY	County: KOOCHICHING	Acres: 40.00
City:	Site Code: R290103	Classification Per M.S. 86A.05: f. state forests and state forest subareas	Current Public Use: YES	Future Public Use: YES
Land Code: 1000045954	Agency Land Code: R29169715	Land Name: FORESTRY	County: KOOCHICHING	Acres: 40.00
City:	Site Code: R290103	Classification Per M.S. 86A.05: f. state forests and state forest subareas	Current Public Use: YES	Future Public Use: YES
Land Code: 1000045955	Agency Land Code: R29169733	Land Name: FORESTRY	County: KOOCHICHING	Acres: 40.00
City:	Site Code: R290103	Classification Per M.S. 86A.05: f. state forests and state forest subareas	Current Public Use: YES	Future Public Use: YES
Land Code: 1000045956	Agency Land Code: R29169795	Land Name: FORESTRY	County: KOOCHICHING	Acres: 40.00
City:	Site Code: R290103	Classification Per M.S. 86A.05: f. state forests and state forest subareas	Current Public Use: YES	Future Public Use: YES
Land Code: 1000045957	Agency Land Code: R29169802	Land Name: FORESTRY	County: KOOCHICHING	Acres: 40.00
City:	Site Code: R290103	Classification Per M.S. 86A.05: f. state forests and state forest subareas	Current Public Use: YES	Future Public Use: YES
Land Code: 1000045958	Agency Land Code: R29169839	Land Name: FORESTRY	County: KOOCHICHING	Acres: 40.00
City:	Site Code: R290103	Classification Per M.S. 86A.05: f. state forests and state forest subareas	Current Public Use: YES	Future Public Use: YES
Land Code: 1000045959	Agency Land Code: R29169871	Land Name: FORESTRY	County: KOOCHICHING	Acres: 40.00
City:	Site Code: R290103	Classification Per M.S. 86A.05: f. state forests and state forest subareas	Current Public Use: YES	Future Public Use: YES
Land Code: 1000045960	Agency Land Code: R29169880	Land Name: FORESTRY	County: KOOCHICHING	Acres: 40.00
City:	Site Code: R290103	Classification Per M.S. 86A.05: f. state forests and state forest subareas	Current Public Use: YES	Future Public Use: YES
Land Code: 1000045961	Agency Land Code: R29169883	Land Name: FORESTRY	County: KOOCHICHING	Acres: 40.00
City:	Site Code: R290103	Classification Per M.S. 86A.05: f. state forests and state forest subareas	Current Public Use: YES	Future Public Use: YES
Land Code: 1000045962	Agency Land Code: R29169898	Land Name: FORESTRY	County: KOOCHICHING	Acres: 40.00
City:	Site Code: R290103	Classification Per M.S. 86A.05: f. state forests and state forest subareas	Current Public Use: YES	Future Public Use: YES



Land Code: 1000045963	Agency Land Code: R29169900	Land Name: FORESTRY	County: KOOCHICHING	Acres: 40.00
City:	Site Code: R290103	Classification Per M.S. 86A.05: f. state forests and state forest subareas	Current Public Use: YES	Future Public Use: YES
Land Code: 1000045964	Agency Land Code: R29169906	Land Name: FORESTRY	County: KOOCHICHING	Acres: 40.00
City:	Site Code: R290103	Classification Per M.S. 86A.05: f. state forests and state forest subareas	Current Public Use: YES	Future Public Use: YES
Land Code: 1000045965	Agency Land Code: R29169917	Land Name: FORESTRY	County: KOOCHICHING	Acres: 40.00
City:	Site Code: R290103	Classification Per M.S. 86A.05: f. state forests and state forest subareas	Current Public Use: YES	Future Public Use: YES
Land Code: 1000045966	Agency Land Code: R29169920	Land Name: FORESTRY	County: KOOCHICHING	Acres: 40.00
City:	Site Code: R290103	Classification Per M.S. 86A.05: f. state forests and state forest subareas	Current Public Use: YES	Future Public Use: YES
Land Code: 1000045967	Agency Land Code: R29169931	Land Name: FORESTRY	County: KOOCHICHING	Acres: 40.00
City:	Site Code: R290103	Classification Per M.S. 86A.05: f. state forests and state forest subareas	Current Public Use: YES	Future Public Use: YES
Land Code: 1000045968	Agency Land Code: R29169944	Land Name: FORESTRY	County: KOOCHICHING	Acres: 40.00
City:	Site Code: R290103	Classification Per M.S. 86A.05: f. state forests and state forest subareas	Current Public Use: YES	Future Public Use: YES
Land Code: 1000045969	Agency Land Code: R29169950	Land Name: FORESTRY	County: KOOCHICHING	Acres: 40.00
City:	Site Code: R290103	Classification Per M.S. 86A.05: f. state forests and state forest subareas	Current Public Use: YES	Future Public Use: YES
Land Code: 1000045970	Agency Land Code: R29169959	Land Name: FORESTRY	County: KOOCHICHING	Acres: 40.00
City:	Site Code: R290103	Classification Per M.S. 86A.05: f. state forests and state forest subareas	Current Public Use: YES	Future Public Use: YES
Land Code: 1000045971	Agency Land Code: R29169972	Land Name: FORESTRY	County: KOOCHICHING	Acres: 40.00
City:	Site Code: R290103	Classification Per M.S. 86A.05: f. state forests and state forest subareas	Current Public Use: YES	Future Public Use: YES
Land Code: 1000045972	Agency Land Code: R29169977	Land Name: FORESTRY	County: KOOCHICHING	Acres: 40.00
City:	Site Code: R290103	Classification Per M.S. 86A.05: f. state forests and state forest subareas	Current Public Use: YES	Future Public Use: YES
Land Code: 1000045973	Agency Land Code: R29170014	Land Name: FORESTRY	County: KOOCHICHING	Acres: 40.00
City:	Site Code: R290103	Classification Per M.S. 86A.05: f. state forests and state forest subareas	Current Public Use: YES	Future Public Use: YES
Land Code: 1000045974	Agency Land Code: R29170054	Land Name: FORESTRY	County: KOOCHICHING	Acres: 40.00
City:	Site Code: R290103	Classification Per M.S. 86A.05: f. state forests and state forest subareas	Current Public Use: YES	Future Public Use: YES



Land Code: 1000045975	Agency Land Code: R29170095	Land Name: FORESTRY	County: KOOCHICHING	Acres: 40.00
City:	Site Code: R290103	Classification Per M.S. 86A.05: f. state forests and state forest subareas	Current Public Use: YES	Future Public Use: YES
Land Code: 1000045976	Agency Land Code: R29170102	Land Name: FORESTRY	County: KOOCHICHING	Acres: 40.00
City:	Site Code: R290103	Classification Per M.S. 86A.05: f. state forests and state forest subareas	Current Public Use: YES	Future Public Use: YES
Land Code: 1000045977	Agency Land Code: R29170170	Land Name: FORESTRY	County: KOOCHICHING	Acres: 40.00
City:	Site Code: R290103	Classification Per M.S. 86A.05: f. state forests and state forest subareas	Current Public Use: YES	Future Public Use: YES
Land Code: 1000045978	Agency Land Code: R29170181	Land Name: FORESTRY	County: KOOCHICHING	Acres: 40.00
City:	Site Code: R290103	Classification Per M.S. 86A.05: f. state forests and state forest subareas	Current Public Use: YES	Future Public Use: YES
Land Code: 1000045979	Agency Land Code: R29170233	Land Name: FORESTRY	County: KOOCHICHING	Acres: 40.00
City:	Site Code: R290103	Classification Per M.S. 86A.05: f. state forests and state forest subareas	Current Public Use: YES	Future Public Use: YES
Land Code: 1000045980	Agency Land Code: R29170287	Land Name: FORESTRY	County: KOOCHICHING	Acres: 40.00
City:	Site Code: R290103	Classification Per M.S. 86A.05: f. state forests and state forest subareas	Current Public Use: YES	Future Public Use: YES
Land Code: 1000045981	Agency Land Code: R29165134	Land Name: FORESTRY	County: KOOCHICHING	Acres: 40.00
City:	Site Code: R290103	Classification Per M.S. 86A.05: f. state forests and state forest subareas	Current Public Use: YES	Future Public Use: YES
Land Code: 1000045982	Agency Land Code: R29165138	Land Name: FORESTRY	County: KOOCHICHING	Acres: 40.00
City:	Site Code: R290103	Classification Per M.S. 86A.05: f. state forests and state forest subareas	Current Public Use: YES	Future Public Use: YES
Land Code: 1000045983	Agency Land Code: R29165513	Land Name: FORESTRY	County: KOOCHICHING	Acres: 40.00
City:	Site Code: R290103	Classification Per M.S. 86A.05: f. state forests and state forest subareas	Current Public Use: YES	Future Public Use: YES
Land Code: 1000045984	Agency Land Code: R29165551	Land Name: FORESTRY	County: KOOCHICHING	Acres: 40.00
City:	Site Code: R290103	Classification Per M.S. 86A.05: f. state forests and state forest subareas	Current Public Use: YES	Future Public Use: YES
Land Code: 1000045985	Agency Land Code: R29165163	Land Name: FORESTRY	County: KOOCHICHING	Acres: 38.65
City:	Site Code: R290103	Classification Per M.S. 86A.05: f. state forests and state forest subareas	Current Public Use: YES	Future Public Use: YES
Land Code: 1000045986	Agency Land Code: R29165591	Land Name: FORESTRY	County: KOOCHICHING	Acres: 40.00
City:	Site Code: R290103	Classification Per M.S. 86A.05: f. state forests and state forest subareas	Current Public Use: YES	Future Public Use: YES



Land Code: 1000045987	Agency Land Code: R29165595	Land Name: FORESTRY	County: KOOCHICHING	Acres: 40.00
City:	Site Code: R290103	Classification Per M.S. 86A.05: f. state forests and state forest subareas	Current Public Use: YES	Future Public Use: YES
Land Code: 1000045988	Agency Land Code: R29165961	Land Name: FORESTRY	County: KOOCHICHING	Acres: 35.59
City:	Site Code: R290103	Classification Per M.S. 86A.05: f. state forests and state forest subareas	Current Public Use: YES	Future Public Use: YES
Land Code: 1000045989	Agency Land Code: R29165968	Land Name: FORESTRY	County: KOOCHICHING	Acres: 40.00
City:	Site Code: R290103	Classification Per M.S. 86A.05: f. state forests and state forest subareas	Current Public Use: YES	Future Public Use: YES
Land Code: 1000045990	Agency Land Code: R29165214	Land Name: FORESTRY	County: KOOCHICHING	Acres: 40.00
City:	Site Code: R290103	Classification Per M.S. 86A.05: f. state forests and state forest subareas	Current Public Use: YES	Future Public Use: YES
Land Code: 1000045991	Agency Land Code: R29165253	Land Name: FORESTRY	County: KOOCHICHING	Acres: 40.00
City:	Site Code: R290103	Classification Per M.S. 86A.05: f. state forests and state forest subareas	Current Public Use: YES	Future Public Use: YES
Land Code: 1000045992	Agency Land Code: R29165258	Land Name: FORESTRY	County: KOOCHICHING	Acres: 40.00
City:	Site Code: R290103	Classification Per M.S. 86A.05: f. state forests and state forest subareas	Current Public Use: YES	Future Public Use: YES
Land Code: 1000045993	Agency Land Code: R29165660	Land Name: FORESTRY	County: KOOCHICHING	Acres: 40.00
City:	Site Code: R290103	Classification Per M.S. 86A.05: f. state forests and state forest subareas	Current Public Use: YES	Future Public Use: YES
Land Code: 1000045994	Agency Land Code: R29165683	Land Name: FORESTRY	County: KOOCHICHING	Acres: 40.00
City:	Site Code: R290103	Classification Per M.S. 86A.05: f. state forests and state forest subareas	Current Public Use: YES	Future Public Use: YES
Land Code: 1000045995	Agency Land Code: R29170387	Land Name: FORESTRY	County: KOOCHICHING	Acres: 40.00
City:	Site Code: R290103	Classification Per M.S. 86A.05: f. state forests and state forest subareas	Current Public Use: YES	Future Public Use: YES
Land Code: 1000045996	Agency Land Code: R29170392	Land Name: FORESTRY	County: KOOCHICHING	Acres: 40.00
City:	Site Code: R290103	Classification Per M.S. 86A.05: f. state forests and state forest subareas	Current Public Use: YES	Future Public Use: YES
Land Code: 1000045997	Agency Land Code: R29170398	Land Name: FORESTRY	County: KOOCHICHING	Acres: 33.51
City:	Site Code: R290103	Classification Per M.S. 86A.05: f. state forests and state forest subareas	Current Public Use: YES	Future Public Use: YES
Land Code: 1000045998	Agency Land Code: R29170416	Land Name: FORESTRY	County: KOOCHICHING	Acres: 40.00
City:	Site Code: R290103	Classification Per M.S. 86A.05: f. state forests and state forest subareas	Current Public Use: YES	Future Public Use: YES



Land Code: 1000045999	Agency Land Code: R29170434	Land Name: FORESTRY	County: KOOCHICHING	Acres: 40.00
City:	Site Code: R290103	Classification Per M.S. 86A.05: f. state forests and state forest subareas	Current Public Use: YES	Future Public Use: YES
Land Code: 1000046000	Agency Land Code: R29170505	Land Name: FORESTRY	County: KOOCHICHING	Acres: 40.00
City:	Site Code: R290103	Classification Per M.S. 86A.05: f. state forests and state forest subareas	Current Public Use: YES	Future Public Use: YES
Land Code: 1000046001	Agency Land Code: R29170581	Land Name: FORESTRY	County: KOOCHICHING	Acres: 40.00
City:	Site Code: R290103	Classification Per M.S. 86A.05: f. state forests and state forest subareas	Current Public Use: YES	Future Public Use: YES
Land Code: 1000046002	Agency Land Code: R29170627	Land Name: FORESTRY	County: KOOCHICHING	Acres: 40.00
City:	Site Code: R290103	Classification Per M.S. 86A.05: f. state forests and state forest subareas	Current Public Use: YES	Future Public Use: YES
Land Code: 1000046003	Agency Land Code: R29170709	Land Name: FORESTRY	County: KOOCHICHING	Acres: 40.00
City:	Site Code: R290103	Classification Per M.S. 86A.05: f. state forests and state forest subareas	Current Public Use: YES	Future Public Use: YES
Land Code: 1000046004	Agency Land Code: R29170718	Land Name: FORESTRY	County: KOOCHICHING	Acres: 40.00
City:	Site Code: R290103	Classification Per M.S. 86A.05: f. state forests and state forest subareas	Current Public Use: YES	Future Public Use: YES
Land Code: 1000046005	Agency Land Code: R29170739	Land Name: FORESTRY	County: KOOCHICHING	Acres: 40.00
City:	Site Code: R290103	Classification Per M.S. 86A.05: f. state forests and state forest subareas	Current Public Use: YES	Future Public Use: YES
Land Code: 1000046006	Agency Land Code: R29170761	Land Name: FORESTRY	County: KOOCHICHING	Acres: 40.00
City:	Site Code: R290103	Classification Per M.S. 86A.05: f. state forests and state forest subareas	Current Public Use: YES	Future Public Use: YES
Land Code: 1000046007	Agency Land Code: R29170792	Land Name: FORESTRY	County: KOOCHICHING	Acres: 40.00
City:	Site Code: R290103	Classification Per M.S. 86A.05: f. state forests and state forest subareas	Current Public Use: YES	Future Public Use: YES
Land Code: 1000046008	Agency Land Code: R29170805	Land Name: FORESTRY	County: KOOCHICHING	Acres: 40.00
City:	Site Code: R290103	Classification Per M.S. 86A.05: f. state forests and state forest subareas	Current Public Use: YES	Future Public Use: YES
Land Code: 1000046009	Agency Land Code: R29170810	Land Name: FORESTRY	County: KOOCHICHING	Acres: 40.00
City:	Site Code: R290103	Classification Per M.S. 86A.05: f. state forests and state forest subareas	Current Public Use: YES	Future Public Use: YES
Land Code: 1000046010	Agency Land Code: R29170818	Land Name: FORESTRY	County: KOOCHICHING	Acres: 40.00
City:	Site Code: R290103	Classification Per M.S. 86A.05: f. state forests and state forest subareas	Current Public Use: YES	Future Public Use: YES



Land Code: 1000046011	Agency Land Code: R29170832	Land Name: FORESTRY	County: KOOCHICHING	Acres: 40.00
City:	Site Code: R290103	Classification Per M.S. 86A.05: f. state forests and state forest subareas	Current Public Use: YES	Future Public Use: YES
Land Code: 1000046012	Agency Land Code: R29170839	Land Name: FORESTRY	County: KOOCHICHING	Acres: 40.00
City:	Site Code: R290103	Classification Per M.S. 86A.05: f. state forests and state forest subareas	Current Public Use: YES	Future Public Use: YES
Land Code: 1000046013	Agency Land Code: R29170885	Land Name: FORESTRY	County: KOOCHICHING	Acres: 40.00
City:	Site Code: R290103	Classification Per M.S. 86A.05: f. state forests and state forest subareas	Current Public Use: YES	Future Public Use: YES
Land Code: 1000046014	Agency Land Code: R29165339	Land Name: FORESTRY	County: KOOCHICHING	Acres: 40.00
City:	Site Code: R290103	Classification Per M.S. 86A.05: f. state forests and state forest subareas	Current Public Use: YES	Future Public Use: YES
Land Code: 1000046015	Agency Land Code: R29165342	Land Name: FORESTRY	County: KOOCHICHING	Acres: 40.00
City:	Site Code: R290103	Classification Per M.S. 86A.05: f. state forests and state forest subareas	Current Public Use: YES	Future Public Use: YES
Land Code: 1000046016	Agency Land Code: R29165750	Land Name: FORESTRY	County: KOOCHICHING	Acres: 40.00
City:	Site Code: R290103	Classification Per M.S. 86A.05: f. state forests and state forest subareas	Current Public Use: YES	Future Public Use: YES
Land Code: 1000046017	Agency Land Code: R29165758	Land Name: FORESTRY	County: KOOCHICHING	Acres: 40.00
City:	Site Code: R290103	Classification Per M.S. 86A.05: f. state forests and state forest subareas	Current Public Use: YES	Future Public Use: YES
Land Code: 1000046018	Agency Land Code: R29165767	Land Name: FORESTRY	County: KOOCHICHING	Acres: 40.00
City:	Site Code: R290103	Classification Per M.S. 86A.05: f. state forests and state forest subareas	Current Public Use: YES	Future Public Use: YES
Land Code: 1000046019	Agency Land Code: R29165768	Land Name: FORESTRY	County: KOOCHICHING	Acres: 40.00
City:	Site Code: R290103	Classification Per M.S. 86A.05: f. state forests and state forest subareas	Current Public Use: YES	Future Public Use: YES
Land Code: 1000046020	Agency Land Code: R29165812	Land Name: FORESTRY	County: KOOCHICHING	Acres: 40.00
City:	Site Code: R290103	Classification Per M.S. 86A.05: f. state forests and state forest subareas	Current Public Use: YES	Future Public Use: YES
Land Code: 1000046021	Agency Land Code: R29170939	Land Name: FORESTRY	County: KOOCHICHING	Acres: 40.00
City:	Site Code: R290103	Classification Per M.S. 86A.05: f. state forests and state forest subareas	Current Public Use: YES	Future Public Use: YES
Land Code: 1000046022	Agency Land Code: R29167895	Land Name: FORESTRY	County: KOOCHICHING	Acres: 40.00
City:	Site Code: R290103	Classification Per M.S. 86A.05: f. state forests and state forest subareas	Current Public Use: YES	Future Public Use: YES



Land Code: 1000046023	Agency Land Code: R29168796	Land Name: FORESTRY	County: KOOCHICHING	Acres: 40.00
City:	Site Code: R290103	Classification Per M.S. 86A.05: f. state forests and state forest subareas	Current Public Use: YES	Future Public Use: YES
Land Code: 1000046024	Agency Land Code: R29168810	Land Name: FORESTRY	County: KOOCHICHING	Acres: 40.00
City:	Site Code: R290103	Classification Per M.S. 86A.05: f. state forests and state forest subareas	Current Public Use: YES	Future Public Use: YES
Land Code: 1000046025	Agency Land Code: R29167971	Land Name: FORESTRY	County: KOOCHICHING	Acres: 40.61
City:	Site Code: R290103	Classification Per M.S. 86A.05: f. state forests and state forest subareas	Current Public Use: YES	Future Public Use: YES
Land Code: 1000046026	Agency Land Code: R29168845	Land Name: FORESTRY	County: KOOCHICHING	Acres: 40.00
City:	Site Code: R290103	Classification Per M.S. 86A.05: f. state forests and state forest subareas	Current Public Use: YES	Future Public Use: YES
Land Code: 1000046027	Agency Land Code: R29169275	Land Name: FORESTRY	County: KOOCHICHING	Acres: 40.00
City:	Site Code: R290103	Classification Per M.S. 86A.05: f. state forests and state forest subareas	Current Public Use: YES	Future Public Use: YES
Land Code: 1000046028	Agency Land Code: R29169292	Land Name: FORESTRY	County: KOOCHICHING	Acres: 40.00
City:	Site Code: R290103	Classification Per M.S. 86A.05: f. state forests and state forest subareas	Current Public Use: YES	Future Public Use: YES
Land Code: 1000046029	Agency Land Code: R29169295	Land Name: FORESTRY	County: KOOCHICHING	Acres: 40.00
City:	Site Code: R290103	Classification Per M.S. 86A.05: f. state forests and state forest subareas	Current Public Use: YES	Future Public Use: YES
Land Code: 1000046030	Agency Land Code: R29169307	Land Name: FORESTRY	County: KOOCHICHING	Acres: 40.00
City:	Site Code: R290103	Classification Per M.S. 86A.05: f. state forests and state forest subareas	Current Public Use: YES	Future Public Use: YES
Land Code: 1000046031	Agency Land Code: R29168023	Land Name: FORESTRY	County: KOOCHICHING	Acres: 40.00
City:	Site Code: R290103	Classification Per M.S. 86A.05: f. state forests and state forest subareas	Current Public Use: YES	Future Public Use: YES
Land Code: 1000046032	Agency Land Code: R29168028	Land Name: FORESTRY	County: KOOCHICHING	Acres: 39.50
City:	Site Code: R290103	Classification Per M.S. 86A.05: f. state forests and state forest subareas	Current Public Use: YES	Future Public Use: YES
Land Code: 1000046033	Agency Land Code: R29168030	Land Name: FORESTRY	County: KOOCHICHING	Acres: 40.00
City:	Site Code: R290103	Classification Per M.S. 86A.05: f. state forests and state forest subareas	Current Public Use: YES	Future Public Use: YES
Land Code: 1000046034	Agency Land Code: R29168470	Land Name: FORESTRY	County: KOOCHICHING	Acres: 40.00
City:	Site Code: R290103	Classification Per M.S. 86A.05: f. state forests and state forest subareas	Current Public Use: YES	Future Public Use: YES



Land Code: 1000046035	Agency Land Code: R29168496	Land Name: FORESTRY	County: KOOCHICHING	Acres: 40.00
City:	Site Code: R290103	Classification Per M.S. 86A.05: f. state forests and state forest subareas	Current Public Use: YES	Future Public Use: YES
Land Code: 1000046036	Agency Land Code: R29168506	Land Name: FORESTRY	County: KOOCHICHING	Acres: 27.82
City:	Site Code: R290103	Classification Per M.S. 86A.05: f. state forests and state forest subareas	Current Public Use: YES	Future Public Use: YES
Land Code: 1000046037	Agency Land Code: R29168929	Land Name: FORESTRY	County: KOOCHICHING	Acres: 40.00
City:	Site Code: R290103	Classification Per M.S. 86A.05: f. state forests and state forest subareas	Current Public Use: YES	Future Public Use: YES
Land Code: 1000046038	Agency Land Code: R29168933	Land Name: FORESTRY	County: KOOCHICHING	Acres: 40.00
City:	Site Code: R290103	Classification Per M.S. 86A.05: f. state forests and state forest subareas	Current Public Use: YES	Future Public Use: YES
Land Code: 1000046039	Agency Land Code: R29169331	Land Name: FORESTRY	County: KOOCHICHING	Acres: 40.00
City:	Site Code: R290103	Classification Per M.S. 86A.05: f. state forests and state forest subareas	Current Public Use: YES	Future Public Use: YES
Land Code: 1000046040	Agency Land Code: R29168080	Land Name: FORESTRY	County: KOOCHICHING	Acres: 40.00
City:	Site Code: R290103	Classification Per M.S. 86A.05: f. state forests and state forest subareas	Current Public Use: YES	Future Public Use: YES
Land Code: 1000046041	Agency Land Code: R29168090	Land Name: FORESTRY	County: KOOCHICHING	Acres: 40.00
City:	Site Code: R290103	Classification Per M.S. 86A.05: f. state forests and state forest subareas	Current Public Use: YES	Future Public Use: YES
Land Code: 1000046042	Agency Land Code: R29168562	Land Name: FORESTRY	County: KOOCHICHING	Acres: 40.00
City:	Site Code: R290103	Classification Per M.S. 86A.05: f. state forests and state forest subareas	Current Public Use: YES	Future Public Use: YES
Land Code: 1000046043	Agency Land Code: R29168960	Land Name: FORESTRY	County: KOOCHICHING	Acres: 34.99
City:	Site Code: R290103	Classification Per M.S. 86A.05: f. state forests and state forest subareas	Current Public Use: YES	Future Public Use: YES
Land Code: 1000046044	Agency Land Code: R29169416	Land Name: FORESTRY	County: KOOCHICHING	Acres: 40.00
City:	Site Code: R290103	Classification Per M.S. 86A.05: f. state forests and state forest subareas	Current Public Use: YES	Future Public Use: YES
Land Code: 1000046045	Agency Land Code: R29169421	Land Name: FORESTRY	County: KOOCHICHING	Acres: 40.00
City:	Site Code: R290103	Classification Per M.S. 86A.05: f. state forests and state forest subareas	Current Public Use: YES	Future Public Use: YES
Land Code: 1000046046	Agency Land Code: R29168112	Land Name: FORESTRY	County: KOOCHICHING	Acres: 40.00
City:	Site Code: R290103	Classification Per M.S. 86A.05: f. state forests and state forest subareas	Current Public Use: YES	Future Public Use: YES



Land Code: 1000046047	Agency Land Code: R29168136	Land Name: FORESTRY	County: KOOCHICHING	Acres: 40.00
City:	Site Code: R290103	Classification Per M.S. 86A.05: f. state forests and state forest subareas	Current Public Use: YES	Future Public Use: YES
Land Code: 1000046048	Agency Land Code: R29168998	Land Name: FORESTRY	County: KOOCHICHING	Acres: 40.00
City:	Site Code: R290103	Classification Per M.S. 86A.05: f. state forests and state forest subareas	Current Public Use: YES	Future Public Use: YES
Land Code: 1000046049	Agency Land Code: R29169020	Land Name: FORESTRY	County: KOOCHICHING	Acres: 40.00
City:	Site Code: R290103	Classification Per M.S. 86A.05: f. state forests and state forest subareas	Current Public Use: YES	Future Public Use: YES
Land Code: 1000046050	Agency Land Code: R29169433	Land Name: FORESTRY	County: KOOCHICHING	Acres: 40.00
City:	Site Code: R290103	Classification Per M.S. 86A.05: f. state forests and state forest subareas	Current Public Use: YES	Future Public Use: YES
Land Code: 1000046051	Agency Land Code: R29169450	Land Name: FORESTRY	County: KOOCHICHING	Acres: 40.00
City:	Site Code: R290103	Classification Per M.S. 86A.05: f. state forests and state forest subareas	Current Public Use: YES	Future Public Use: YES
Land Code: 1000046052	Agency Land Code: R29168154	Land Name: FORESTRY	County: KOOCHICHING	Acres: 40.00
City:	Site Code: R290103	Classification Per M.S. 86A.05: f. state forests and state forest subareas	Current Public Use: YES	Future Public Use: YES
Land Code: 1000046053	Agency Land Code: R29168174	Land Name: FORESTRY	County: KOOCHICHING	Acres: 40.00
City:	Site Code: R290103	Classification Per M.S. 86A.05: f. state forests and state forest subareas	Current Public Use: YES	Future Public Use: YES
Land Code: 1000046054	Agency Land Code: R29168177	Land Name: FORESTRY	County: KOOCHICHING	Acres: 40.00
City:	Site Code: R290103	Classification Per M.S. 86A.05: f. state forests and state forest subareas	Current Public Use: YES	Future Public Use: YES
Land Code: 1000046055	Agency Land Code: R29168647	Land Name: FORESTRY	County: KOOCHICHING	Acres: 40.00
City:	Site Code: R290103	Classification Per M.S. 86A.05: f. state forests and state forest subareas	Current Public Use: YES	Future Public Use: YES
Land Code: 1000046056	Agency Land Code: R29169064	Land Name: FORESTRY	County: KOOCHICHING	Acres: 40.00
City:	Site Code: R290103	Classification Per M.S. 86A.05: f. state forests and state forest subareas	Current Public Use: YES	Future Public Use: YES
Land Code: 1000046057	Agency Land Code: R29169492	Land Name: FORESTRY	County: KOOCHICHING	Acres: 40.00
City:	Site Code: R290103	Classification Per M.S. 86A.05: f. state forests and state forest subareas	Current Public Use: YES	Future Public Use: YES
Land Code: 1000046058	Agency Land Code: R29168205	Land Name: FORESTRY	County: KOOCHICHING	Acres: 40.00
City:	Site Code: R290103	Classification Per M.S. 86A.05: f. state forests and state forest subareas	Current Public Use: YES	Future Public Use: YES



Land Code: 1000046059	Agency Land Code: R29168696	Land Name: FORESTRY	County: KOOCHICHING	Acres: 40.00
City:	Site Code: R290103	Classification Per M.S. 86A.05: f. state forests and state forest subareas	Current Public Use: YES	Future Public Use: YES
Land Code: 1000046060	Agency Land Code: R29164442	Land Name: FORESTRY	County: KOOCHICHING	Acres: 40.00
City:	Site Code: R290103	Classification Per M.S. 86A.05: f. state forests and state forest subareas	Current Public Use: YES	Future Public Use: YES
Land Code: 1000046061	Agency Land Code: R29164456	Land Name: FORESTRY	County: KOOCHICHING	Acres: 40.00
City:	Site Code: R290103	Classification Per M.S. 86A.05: f. state forests and state forest subareas	Current Public Use: YES	Future Public Use: YES
Land Code: 1000046062	Agency Land Code: R29164484	Land Name: FORESTRY	County: KOOCHICHING	Acres: 40.00
City:	Site Code: R290103	Classification Per M.S. 86A.05: f. state forests and state forest subareas	Current Public Use: YES	Future Public Use: YES
Land Code: 1000046063	Agency Land Code: R29164491	Land Name: FORESTRY	County: KOOCHICHING	Acres: 40.00
City:	Site Code: R290103	Classification Per M.S. 86A.05: f. state forests and state forest subareas	Current Public Use: YES	Future Public Use: YES
Land Code: 1000046064	Agency Land Code: R29164508	Land Name: FORESTRY	County: KOOCHICHING	Acres: 40.00
City:	Site Code: R290103	Classification Per M.S. 86A.05: f. state forests and state forest subareas	Current Public Use: YES	Future Public Use: YES
Land Code: 1000046065	Agency Land Code: R29164614	Land Name: FORESTRY	County: KOOCHICHING	Acres: 40.00
City:	Site Code: R290103	Classification Per M.S. 86A.05: f. state forests and state forest subareas	Current Public Use: YES	Future Public Use: YES
Land Code: 1000046066	Agency Land Code: R29164627	Land Name: FORESTRY	County: KOOCHICHING	Acres: 40.00
City:	Site Code: R290103	Classification Per M.S. 86A.05: f. state forests and state forest subareas	Current Public Use: YES	Future Public Use: YES
Land Code: 1000046067	Agency Land Code: R29164628	Land Name: FORESTRY	County: KOOCHICHING	Acres: 40.00
City:	Site Code: R290103	Classification Per M.S. 86A.05: f. state forests and state forest subareas	Current Public Use: YES	Future Public Use: YES
Land Code: 1000046068	Agency Land Code: R29164644	Land Name: FORESTRY	County: KOOCHICHING	Acres: 40.00
City:	Site Code: R290103	Classification Per M.S. 86A.05: f. state forests and state forest subareas	Current Public Use: YES	Future Public Use: YES
Land Code: 1000046069	Agency Land Code: R29164698	Land Name: FORESTRY	County: KOOCHICHING	Acres: 40.00
City:	Site Code: R290103	Classification Per M.S. 86A.05: f. state forests and state forest subareas	Current Public Use: YES	Future Public Use: YES
Land Code: 1000046070	Agency Land Code: R29164961	Land Name: FORESTRY	County: KOOCHICHING	Acres: 40.00
City:	Site Code: R290103	Classification Per M.S. 86A.05: f. state forests and state forest subareas	Current Public Use: YES	Future Public Use: YES



Land Code: 1000046071	Agency Land Code: R29164986	Land Name: FORESTRY	County: KOOCHICHING	Acres: 40.00
City:	Site Code: R290103	Classification Per M.S. 86A.05: f. state forests and state forest subareas	Current Public Use: YES	Future Public Use: YES
Land Code: 1000046072	Agency Land Code: R29164789	Land Name: FORESTRY	County: KOOCHICHING	Acres: 40.00
City:	Site Code: R290103	Classification Per M.S. 86A.05: f. state forests and state forest subareas	Current Public Use: YES	Future Public Use: YES
Land Code: 1000046073	Agency Land Code: R29168704	Land Name: FORESTRY	County: KOOCHICHING	Acres: 40.00
City:	Site Code: R290103	Classification Per M.S. 86A.05: f. state forests and state forest subareas	Current Public Use: YES	Future Public Use: YES
Land Code: 1000046074	Agency Land Code: R29168730	Land Name: FORESTRY	County: KOOCHICHING	Acres: 40.00
City:	Site Code: R290103	Classification Per M.S. 86A.05: f. state forests and state forest subareas	Current Public Use: YES	Future Public Use: YES
Land Code: 1000046075	Agency Land Code: R29169106	Land Name: FORESTRY	County: KOOCHICHING	Acres: 40.00
City:	Site Code: R290103	Classification Per M.S. 86A.05: f. state forests and state forest subareas	Current Public Use: YES	Future Public Use: YES
Land Code: 1000046076	Agency Land Code: R29169132	Land Name: FORESTRY	County: KOOCHICHING	Acres: 40.00
City:	Site Code: R290103	Classification Per M.S. 86A.05: f. state forests and state forest subareas	Current Public Use: YES	Future Public Use: YES
Land Code: 1000046077	Agency Land Code: R29169532	Land Name: FORESTRY	County: KOOCHICHING	Acres: 40.00
City:	Site Code: R290103	Classification Per M.S. 86A.05: f. state forests and state forest subareas	Current Public Use: YES	Future Public Use: YES
Land Code: 1000046078	Agency Land Code: R29169559	Land Name: FORESTRY	County: KOOCHICHING	Acres: 40.00
City:	Site Code: R290103	Classification Per M.S. 86A.05: f. state forests and state forest subareas	Current Public Use: YES	Future Public Use: YES
Land Code: 1000046079	Agency Land Code: R29169576	Land Name: FORESTRY	County: KOOCHICHING	Acres: 40.00
City:	Site Code: R290103	Classification Per M.S. 86A.05: f. state forests and state forest subareas	Current Public Use: YES	Future Public Use: YES
Land Code: 1000046080	Agency Land Code: R29169578	Land Name: FORESTRY	County: KOOCHICHING	Acres: 40.00
City:	Site Code: R290103	Classification Per M.S. 86A.05: f. state forests and state forest subareas	Current Public Use: YES	Future Public Use: YES
Land Code: 1000046081	Agency Land Code: R29168306	Land Name: FORESTRY	County: KOOCHICHING	Acres: 40.00
City:	Site Code: R290103	Classification Per M.S. 86A.05: f. state forests and state forest subareas	Current Public Use: YES	Future Public Use: YES
Land Code: 1000046082	Agency Land Code: R29164926	Land Name: FORESTRY	County: KOOCHICHING	Acres: 40.00
City:	Site Code: R290103	Classification Per M.S. 86A.05: f. state forests and state forest subareas	Current Public Use: YES	Future Public Use: YES



Land Code: 1000046083	Agency Land Code: R29164990	Land Name: FORESTRY	County: KOOCHICHING	Acres: 40.00
City:	Site Code: R290103	Classification Per M.S. 86A.05: f. state forests and state forest subareas	Current Public Use: YES	Future Public Use: YES
Land Code: 1000046084	Agency Land Code: R29165013	Land Name: FORESTRY	County: KOOCHICHING	Acres: 40.00
City:	Site Code: R290103	Classification Per M.S. 86A.05: f. state forests and state forest subareas	Current Public Use: YES	Future Public Use: YES
Land Code: 1000046085	Agency Land Code: R29165038	Land Name: FORESTRY	County: KOOCHICHING	Acres: 46.21
City:	Site Code: R290103	Classification Per M.S. 86A.05: f. state forests and state forest subareas	Current Public Use: YES	Future Public Use: YES
Land Code: 1000046086	Agency Land Code: R29165040	Land Name: FORESTRY	County: KOOCHICHING	Acres: 40.00
City:	Site Code: R290103	Classification Per M.S. 86A.05: f. state forests and state forest subareas	Current Public Use: YES	Future Public Use: YES
Land Code: 1000046087	Agency Land Code: R29164850	Land Name: FORESTRY	County: KOOCHICHING	Acres: 40.00
City:	Site Code: R290103	Classification Per M.S. 86A.05: f. state forests and state forest subareas	Current Public Use: YES	Future Public Use: YES
Land Code: 1000046088	Agency Land Code: R29164859	Land Name: FORESTRY	County: KOOCHICHING	Acres: 40.00
City:	Site Code: R290103	Classification Per M.S. 86A.05: f. state forests and state forest subareas	Current Public Use: YES	Future Public Use: YES
Land Code: 1000046089	Agency Land Code: R29164867	Land Name: FORESTRY	County: KOOCHICHING	Acres: 40.00
City:	Site Code: R290103	Classification Per M.S. 86A.05: f. state forests and state forest subareas	Current Public Use: YES	Future Public Use: YES
Land Code: 1000046090	Agency Land Code: R29162039	Land Name: FORESTRY	County: KOOCHICHING	Acres: 40.00
City:	Site Code: R290103	Classification Per M.S. 86A.05: f. state forests and state forest subareas	Current Public Use: YES	Future Public Use: YES
Land Code: 1000046091	Agency Land Code: R29162075	Land Name: FORESTRY	County: KOOCHICHING	Acres: 40.00
City:	Site Code: R290103	Classification Per M.S. 86A.05: f. state forests and state forest subareas	Current Public Use: YES	Future Public Use: YES
Land Code: 1000046092	Agency Land Code: R29162094	Land Name: FORESTRY	County: KOOCHICHING	Acres: 40.00
City:	Site Code: R290103	Classification Per M.S. 86A.05: f. state forests and state forest subareas	Current Public Use: YES	Future Public Use: YES
Land Code: 1000046093	Agency Land Code: R29162848	Land Name: FORESTRY	County: KOOCHICHING	Acres: 40.00
City:	Site Code: R290103	Classification Per M.S. 86A.05: f. state forests and state forest subareas	Current Public Use: YES	Future Public Use: YES
Land Code: 1000046094	Agency Land Code: R29165413	Land Name: FORESTRY	County: KOOCHICHING	Acres: 40.00
City:	Site Code: R290103	Classification Per M.S. 86A.05: f. state forests and state forest subareas	Current Public Use: YES	Future Public Use: YES



Land Code: 1000046095	Agency Land Code: R29165832	Land Name: FORESTRY	County: KOOCHICHING	Acres: 40.00
City:	Site Code: R290103	Classification Per M.S. 86A.05: f. state forests and state forest subareas	Current Public Use: YES	Future Public Use: YES
Land Code: 1000046096	Agency Land Code: R29147888	Land Name: FORESTRY	County: KOOCHICHING	Acres: 40.00
City:	Site Code: R290103	Classification Per M.S. 86A.05: f. state forests and state forest subareas	Current Public Use: YES	Future Public Use: YES
Land Code: 1000046097	Agency Land Code: R29147920	Land Name: FORESTRY	County: KOOCHICHING	Acres: 11.50
City:	Site Code: R290103	Classification Per M.S. 86A.05: f. state forests and state forest subareas	Current Public Use: YES	Future Public Use: YES
Land Code: 1000046098	Agency Land Code: R29148096	Land Name: FORESTRY	County: KOOCHICHING	Acres: 40.00
City:	Site Code: R290103	Classification Per M.S. 86A.05: f. state forests and state forest subareas	Current Public Use: YES	Future Public Use: YES
Land Code: 1000046099	Agency Land Code: R29148119	Land Name: FORESTRY	County: KOOCHICHING	Acres: 40.00
City:	Site Code: R290103	Classification Per M.S. 86A.05: f. state forests and state forest subareas	Current Public Use: YES	Future Public Use: YES
Land Code: 1000046100	Agency Land Code: R29148133	Land Name: FORESTRY	County: KOOCHICHING	Acres: 40.00
City:	Site Code: R290103	Classification Per M.S. 86A.05: f. state forests and state forest subareas	Current Public Use: YES	Future Public Use: YES
Land Code: 1000046101	Agency Land Code: R29148151	Land Name: FORESTRY	County: KOOCHICHING	Acres: 40.00
City:	Site Code: R290103	Classification Per M.S. 86A.05: f. state forests and state forest subareas	Current Public Use: YES	Future Public Use: YES
Land Code: 1000046102	Agency Land Code: R29148158	Land Name: FORESTRY	County: KOOCHICHING	Acres: 16.70
City:	Site Code: R290103	Classification Per M.S. 86A.05: f. state forests and state forest subareas	Current Public Use: YES	Future Public Use: YES
Land Code: 1000046103	Agency Land Code: R29147749	Land Name: FORESTRY	County: KOOCHICHING	Acres: 40.00
City:	Site Code: R290103	Classification Per M.S. 86A.05: f. state forests and state forest subareas	Current Public Use: YES	Future Public Use: YES
Land Code: 1000046104	Agency Land Code: R29160598	Land Name: FORESTRY	County: KOOCHICHING	Acres: 40.00
City:	Site Code: R290103	Classification Per M.S. 86A.05: f. state forests and state forest subareas	Current Public Use: YES	Future Public Use: YES
Land Code: 1000046105	Agency Land Code: R29160886	Land Name: FORESTRY	County: KOOCHICHING	Acres: 40.00
City:	Site Code: R290103	Classification Per M.S. 86A.05: f. state forests and state forest subareas	Current Public Use: YES	Future Public Use: YES
Land Code: 1000046106	Agency Land Code: R29160965	Land Name: FORESTRY	County: KOOCHICHING	Acres: 40.00
City:	Site Code: R290103	Classification Per M.S. 86A.05: f. state forests and state forest subareas	Current Public Use: YES	Future Public Use: YES



Land Code: 1000046107	Agency Land Code: R29161088	Land Name: FORESTRY	County: KOOCHICHING	Acres: 40.00
City:	Site Code: R290103	Classification Per M.S. 86A.05: f. state forests and state forest subareas	Current Public Use: YES	Future Public Use: YES
Land Code: 1000046108	Agency Land Code: R29161371	Land Name: FORESTRY	County: KOOCHICHING	Acres: 40.00
City:	Site Code: R290103	Classification Per M.S. 86A.05: f. state forests and state forest subareas	Current Public Use: YES	Future Public Use: YES
Land Code: 1000046109	Agency Land Code: R29161407	Land Name: FORESTRY	County: KOOCHICHING	Acres: 45.00
City:	Site Code: R290103	Classification Per M.S. 86A.05: f. state forests and state forest subareas	Current Public Use: YES	Future Public Use: YES
Land Code: 1000046110	Agency Land Code: R29161429	Land Name: FORESTRY	County: KOOCHICHING	Acres: 40.00
City:	Site Code: R290103	Classification Per M.S. 86A.05: f. state forests and state forest subareas	Current Public Use: YES	Future Public Use: YES
Land Code: 1000046111	Agency Land Code: R29161467	Land Name: FORESTRY	County: KOOCHICHING	Acres: 40.00
City:	Site Code: R290103	Classification Per M.S. 86A.05: f. state forests and state forest subareas	Current Public Use: YES	Future Public Use: YES
Land Code: 1000046112	Agency Land Code: R29161515	Land Name: FORESTRY	County: KOOCHICHING	Acres: 40.00
City:	Site Code: R290103	Classification Per M.S. 86A.05: f. state forests and state forest subareas	Current Public Use: YES	Future Public Use: YES
Land Code: 1000046113	Agency Land Code: R29161546	Land Name: FORESTRY	County: KOOCHICHING	Acres: 40.00
City:	Site Code: R290103	Classification Per M.S. 86A.05: f. state forests and state forest subareas	Current Public Use: YES	Future Public Use: YES
Land Code: 1000046114	Agency Land Code: R29161548	Land Name: FORESTRY	County: KOOCHICHING	Acres: 40.00
City:	Site Code: R290103	Classification Per M.S. 86A.05: f. state forests and state forest subareas	Current Public Use: YES	Future Public Use: YES
Land Code: 1000046115	Agency Land Code: R29161592	Land Name: FORESTRY	County: KOOCHICHING	Acres: 40.00
City:	Site Code: R290103	Classification Per M.S. 86A.05: f. state forests and state forest subareas	Current Public Use: YES	Future Public Use: YES
Land Code: 1000046116	Agency Land Code: R29161599	Land Name: FORESTRY	County: KOOCHICHING	Acres: 44.43
City:	Site Code: R290103	Classification Per M.S. 86A.05: f. state forests and state forest subareas	Current Public Use: YES	Future Public Use: YES
Land Code: 1000046117	Agency Land Code: R29161844	Land Name: FORESTRY	County: KOOCHICHING	Acres: 40.00
City:	Site Code: R290103	Classification Per M.S. 86A.05: f. state forests and state forest subareas	Current Public Use: YES	Future Public Use: YES
Land Code: 1000046118	Agency Land Code: R29161642	Land Name: FORESTRY	County: KOOCHICHING	Acres: 40.00
City:	Site Code: R290103	Classification Per M.S. 86A.05: f. state forests and state forest subareas	Current Public Use: YES	Future Public Use: YES



Land Code: 1000046119	Agency Land Code: R29161668	Land Name: FORESTRY	County: KOOCHICHING	Acres: 40.00
City:	Site Code: R290103	Classification Per M.S. 86A.05: f. state forests and state forest subareas	Current Public Use: YES	Future Public Use: YES
Land Code: 1000046120	Agency Land Code: R29161743	Land Name: FORESTRY	County: KOOCHICHING	Acres: 40.00
City:	Site Code: R290103	Classification Per M.S. 86A.05: f. state forests and state forest subareas	Current Public Use: YES	Future Public Use: YES
Land Code: 1000046121	Agency Land Code: R29161927	Land Name: FORESTRY	County: KOOCHICHING	Acres: 40.00
City:	Site Code: R290103	Classification Per M.S. 86A.05: f. state forests and state forest subareas	Current Public Use: YES	Future Public Use: YES
Land Code: 1000046122	Agency Land Code: R29161930	Land Name: FORESTRY	County: KOOCHICHING	Acres: 40.00
City:	Site Code: R290103	Classification Per M.S. 86A.05: f. state forests and state forest subareas	Current Public Use: YES	Future Public Use: YES
Land Code: 1000046123	Agency Land Code: R29161968	Land Name: FORESTRY	County: KOOCHICHING	Acres: 40.00
City:	Site Code: R290103	Classification Per M.S. 86A.05: f. state forests and state forest subareas	Current Public Use: YES	Future Public Use: YES
Land Code: 1000046124	Agency Land Code: R29161973	Land Name: FORESTRY	County: KOOCHICHING	Acres: 40.00
City:	Site Code: R290103	Classification Per M.S. 86A.05: f. state forests and state forest subareas	Current Public Use: YES	Future Public Use: YES
Land Code: 1000046125	Agency Land Code: R29161687	Land Name: FORESTRY	County: KOOCHICHING	Acres: 16.75
City:	Site Code: R290103	Classification Per M.S. 86A.05: f. state forests and state forest subareas	Current Public Use: YES	Future Public Use: YES
Land Code: 1000046126	Agency Land Code: R29161702	Land Name: FORESTRY	County: KOOCHICHING	Acres: 40.30
City:	Site Code: R290103	Classification Per M.S. 86A.05: f. state forests and state forest subareas	Current Public Use: YES	Future Public Use: YES
Land Code: 1000046127	Agency Land Code: R29161720	Land Name: FORESTRY	County: KOOCHICHING	Acres: 45.89
City:	Site Code: R290103	Classification Per M.S. 86A.05: f. state forests and state forest subareas	Current Public Use: YES	Future Public Use: YES
Land Code: 1000046128	Agency Land Code: R29161877	Land Name: FORESTRY	County: KOOCHICHING	Acres: 40.00
City:	Site Code: R290103	Classification Per M.S. 86A.05: f. state forests and state forest subareas	Current Public Use: YES	Future Public Use: YES
Land Code: 1000046129	Agency Land Code: R29161892	Land Name: FORESTRY	County: KOOCHICHING	Acres: 40.00
City:	Site Code: R290103	Classification Per M.S. 86A.05: f. state forests and state forest subareas	Current Public Use: YES	Future Public Use: YES
Land Code: 1000046130	Agency Land Code: R29161917	Land Name: FORESTRY	County: KOOCHICHING	Acres: 40.00
City:	Site Code: R290103	Classification Per M.S. 86A.05: f. state forests and state forest subareas	Current Public Use: YES	Future Public Use: YES



Land Code: 1000046131	Agency Land Code: R29579877	Land Name: FORESTRY	County: KOOCHICHING	Acres: 39.44
City:	Site Code: R290103	Classification Per M.S. 86A.05: f. state forests and state forest subareas	Current Public Use: YES	Future Public Use: YES
Land Code: 1000046132	Agency Land Code: R29594047	Land Name: FORESTRY	County: KOOCHICHING	Acres: 40.00
City:	Site Code: R290103	Classification Per M.S. 86A.05: f. state forests and state forest subareas	Current Public Use: YES	Future Public Use: YES
Land Code: 1000046133	Agency Land Code: R29162149	Land Name: PARKS & TRAILS	County: KOOCHICHING	Acres: 13.85
City:	Site Code: R290118	Classification Per M.S. 86A.05: a. state park	Current Public Use: YES	Future Public Use: YES
Land Code: 1000046134	Agency Land Code: R29162143	Land Name: PARKS & TRAILS	County: KOOCHICHING	Acres: 23.00
City:	Site Code: R290118	Classification Per M.S. 86A.05: a. state park	Current Public Use: YES	Future Public Use: YES
Land Code: 1000046135	Agency Land Code: R29162145	Land Name: PARKS & TRAILS	County: KOOCHICHING	Acres: 35.85
City:	Site Code: R290118	Classification Per M.S. 86A.05: a. state park	Current Public Use: YES	Future Public Use: YES
Land Code: 1000046136	Agency Land Code: R29162147	Land Name: PARKS & TRAILS	County: KOOCHICHING	Acres: 40.13
City:	Site Code: R290118	Classification Per M.S. 86A.05: a. state park	Current Public Use: YES	Future Public Use: YES
Land Code: 1000046137	Agency Land Code: R29162167	Land Name: PARKS & TRAILS	County: KOOCHICHING	Acres: 5.00
City:	Site Code: R290118	Classification Per M.S. 86A.05: a. state park	Current Public Use: YES	Future Public Use: YES
Land Code: 1000046138	Agency Land Code: R29329023	Land Name: PARKS & TRAILS	County: KOOCHICHING	Acres: 7.00
City:	Site Code:	Classification Per M.S. 86A.05: i. state wild, scenic and recreational rivers	Current Public Use: YES	Future Public Use: YES
Land Code: 1000046139	Agency Land Code: R29335077	Land Name: PARKS & TRAILS	County: KOOCHICHING	Acres: 3.04
City:	Site Code:	Classification Per M.S. 86A.05: c. state trail	Current Public Use: YES	Future Public Use: YES
Land Code: 1000046140	Agency Land Code: R29335076	Land Name: PARKS & TRAILS	County: KOOCHICHING	Acres: 3.03
City:	Site Code:	Classification Per M.S. 86A.05: c. state trail	Current Public Use: YES	Future Public Use: YES
Land Code: 1000046141	Agency Land Code: R29409693	Land Name: PARKS & TRAILS	County: KOOCHICHING	Acres: 0.73
City:	Site Code: R290281	Classification Per M.S. 86A.05: h. state water access site	Current Public Use: YES	Future Public Use: YES
Land Code: 1000046142	Agency Land Code: R29409694	Land Name: PARKS & TRAILS	County: KOOCHICHING	Acres: 0.19
City:	Site Code: R290281	Classification Per M.S. 86A.05: h. state water access site	Current Public Use: YES	Future Public Use: YES



Land Code: 1000046143	Agency Land Code: R29409695	Land Name: PARKS & TRAILS	County: KOOCHICHING	Acres: 4.92
City:	Site Code: R290281	Classification Per M.S. 86A.05: h. state water access site	Current Public Use: YES	Future Public Use: YES
Land Code: 1000046144	Agency Land Code: R29534787	Land Name: PARKS & TRAILS	County: KOOCHICHING	Acres: 0.30
City:	Site Code: R290281	Classification Per M.S. 86A.05: h. state water access site	Current Public Use: YES	Future Public Use: YES
Land Code: 1000046145	Agency Land Code: R29142126	Land Name: PARKS & TRAILS	County: KOOCHICHING	Acres: 2.00
City:	Site Code: R290554	Classification Per M.S. 86A.05: h. state water access site	Current Public Use: YES	Future Public Use: YES
Land Code: 1000046146	Agency Land Code: R29142344	Land Name: PARKS & TRAILS	County: KOOCHICHING	Acres: 2.00
City:	Site Code: R290554	Classification Per M.S. 86A.05: h. state water access site	Current Public Use: YES	Future Public Use: YES
Land Code: 1000046147	Agency Land Code: R29170667	Land Name: PARKS & TRAILS	County: KOOCHICHING	Acres: 2.43
City:	Site Code: R290554	Classification Per M.S. 86A.05: h. state water access site	Current Public Use: YES	Future Public Use: YES
Land Code: 1000046148	Agency Land Code: R29542619	Land Name: PARKS & TRAILS	County: KOOCHICHING	Acres: 5.00
City:	Site Code: R290554	Classification Per M.S. 86A.05: h. state water access site	Current Public Use: YES	Future Public Use: YES
Land Code: 1000046149	Agency Land Code: R29559112	Land Name: PARKS & TRAILS	County: KOOCHICHING	Acres: 14.55
City:	Site Code:	Classification Per M.S. 86A.05: h. state water access site	Current Public Use: YES	Future Public Use: YES
Land Code: 1000046150	Agency Land Code: R29559113	Land Name: PARKS & TRAILS	County: KOOCHICHING	Acres: 22.84
City:	Site Code:	Classification Per M.S. 86A.05: h. state water access site	Current Public Use: YES	Future Public Use: YES
Land Code: 1000046151	Agency Land Code: R29559114	Land Name: PARKS & TRAILS	County: KOOCHICHING	Acres: 11.15
City:	Site Code:	Classification Per M.S. 86A.05: h. state water access site	Current Public Use: YES	Future Public Use: YES
Land Code: 1000046152	Agency Land Code: R29559115	Land Name: PARKS & TRAILS	County: KOOCHICHING	Acres: 9.76
City:	Site Code:	Classification Per M.S. 86A.05: h. state water access site	Current Public Use: YES	Future Public Use: YES
Land Code: 1000046153	Agency Land Code: R29138246	Land Name: PARKS & TRAILS	County: KOOCHICHING	Acres: 3.00
City:	Site Code:	Classification Per M.S. 86A.05: h. state water access site	Current Public Use: YES	Future Public Use: YES
Land Code: 1000046154	Agency Land Code: R29554917	Land Name: FAW - WILDLIFE	County: KOOCHICHING	Acres: 0.20
City:	Site Code:	Classification Per M.S. 86A.05: n. not administered under 86A.05	Current Public Use: YES	Future Public Use: YES



Land Code: 1000046155	Agency Land Code: R29554904	Land Name: FAW - WILDLIFE	County: KOOCHICHING	Acres: 0.10
City:	Site Code:	Classification Per M.S. 86A.05: n. not administered under 86A.05	Current Public Use: YES	Future Public Use: YES
Land Code: 1000046156	Agency Land Code: R29554942	Land Name: FAW - WILDLIFE	County: KOOCHICHING	Acres: 1.20
City:	Site Code:	Classification Per M.S. 86A.05: n. not administered under 86A.05	Current Public Use: YES	Future Public Use: YES
Land Code: 1000046157	Agency Land Code: R29554927	Land Name: FAW - WILDLIFE	County: KOOCHICHING	Acres: 0.40
City:	Site Code:	Classification Per M.S. 86A.05: n. not administered under 86A.05	Current Public Use: YES	Future Public Use: YES
Land Code: 1000046158	Agency Land Code: R29554944	Land Name: FAW - WILDLIFE	County: KOOCHICHING	Acres: 0.50
City:	Site Code:	Classification Per M.S. 86A.05: n. not administered under 86A.05	Current Public Use: YES	Future Public Use: YES
Land Code: 1000046159	Agency Land Code: R29554911	Land Name: FAW - WILDLIFE	County: KOOCHICHING	Acres: 0.10
City:	Site Code:	Classification Per M.S. 86A.05: n. not administered under 86A.05	Current Public Use: YES	Future Public Use: YES
Land Code: 1000046160	Agency Land Code: R29554929	Land Name: FAW - WILDLIFE	County: KOOCHICHING	Acres: 8.00
City:	Site Code:	Classification Per M.S. 86A.05: n. not administered under 86A.05	Current Public Use: YES	Future Public Use: YES
Land Code: 1000046161	Agency Land Code: R29554943	Land Name: FAW - WILDLIFE	County: KOOCHICHING	Acres: 1.00
City:	Site Code:	Classification Per M.S. 86A.05: n. not administered under 86A.05	Current Public Use: YES	Future Public Use: YES
Land Code: 1000046162	Agency Land Code: R29554907	Land Name: FAW - WILDLIFE	County: KOOCHICHING	Acres: 1.50
City:	Site Code:	Classification Per M.S. 86A.05: n. not administered under 86A.05	Current Public Use: YES	Future Public Use: YES
Land Code: 1000046163	Agency Land Code: R29554915	Land Name: FAW - WILDLIFE	County: KOOCHICHING	Acres: 0.10
City:	Site Code:	Classification Per M.S. 86A.05: n. not administered under 86A.05	Current Public Use: YES	Future Public Use: YES
Land Code: 1000046164	Agency Land Code: R29554913	Land Name: FAW - WILDLIFE	County: KOOCHICHING	Acres: 0.40
City:	Site Code:	Classification Per M.S. 86A.05: n. not administered under 86A.05	Current Public Use: YES	Future Public Use: YES
Land Code: 1000046165	Agency Land Code: R29554926	Land Name: FAW - WILDLIFE	County: KOOCHICHING	Acres: 0.40
City:	Site Code:	Classification Per M.S. 86A.05: n. not administered under 86A.05	Current Public Use: YES	Future Public Use: YES
Land Code: 1000046166	Agency Land Code: R29554905	Land Name: FAW - WILDLIFE	County: KOOCHICHING	Acres: 0.10
City:	Site Code:	Classification Per M.S. 86A.05: n. not administered under 86A.05	Current Public Use: YES	Future Public Use: YES



Land Code: 1000046167	Agency Land Code: R29554914	Land Name: FAW - WILDLIFE	County: KOOCHICHING	Acres: 1.00
City:	Site Code:	Classification Per M.S. 86A.05: n. not administered under 86A.05	Current Public Use: YES	Future Public Use: YES
Land Code: 1000046168	Agency Land Code: R29554921	Land Name: FAW - WILDLIFE	County: KOOCHICHING	Acres: 0.10
City:	Site Code:	Classification Per M.S. 86A.05: n. not administered under 86A.05	Current Public Use: YES	Future Public Use: YES
Land Code: 1000046169	Agency Land Code: R29554928	Land Name: FAW - WILDLIFE	County: KOOCHICHING	Acres: 0.10
City:	Site Code:	Classification Per M.S. 86A.05: n. not administered under 86A.05	Current Public Use: YES	Future Public Use: YES
Land Code: 1000046170	Agency Land Code: R29554912	Land Name: FAW - WILDLIFE	County: KOOCHICHING	Acres: 0.90
City:	Site Code:	Classification Per M.S. 86A.05: n. not administered under 86A.05	Current Public Use: YES	Future Public Use: YES
Land Code: 1000046171	Agency Land Code: R29554938	Land Name: FAW - WILDLIFE	County: KOOCHICHING	Acres: 28.80
City:	Site Code:	Classification Per M.S. 86A.05: n. not administered under 86A.05	Current Public Use: YES	Future Public Use: YES
Land Code: 1000046172	Agency Land Code: R29554941	Land Name: FAW - WILDLIFE	County: KOOCHICHING	Acres: 0.30
City:	Site Code:	Classification Per M.S. 86A.05: n. not administered under 86A.05	Current Public Use: YES	Future Public Use: YES
Land Code: 1000046173	Agency Land Code: R29554920	Land Name: FAW - WILDLIFE	County: KOOCHICHING	Acres: 0.30
City:	Site Code:	Classification Per M.S. 86A.05: n. not administered under 86A.05	Current Public Use: YES	Future Public Use: YES
Land Code: 1000046174	Agency Land Code: R29554925	Land Name: FAW - WILDLIFE	County: KOOCHICHING	Acres: 0.50
City:	Site Code:	Classification Per M.S. 86A.05: n. not administered under 86A.05	Current Public Use: YES	Future Public Use: YES
Land Code: 1000046175	Agency Land Code: R29554916	Land Name: FAW - WILDLIFE	County: KOOCHICHING	Acres: 0.20
City:	Site Code:	Classification Per M.S. 86A.05: n. not administered under 86A.05	Current Public Use: YES	Future Public Use: YES
Land Code: 1000046176	Agency Land Code: R29554909	Land Name: FAW - WILDLIFE	County: KOOCHICHING	Acres: 0.40
City:	Site Code:	Classification Per M.S. 86A.05: n. not administered under 86A.05	Current Public Use: YES	Future Public Use: YES
Land Code: 1000046177	Agency Land Code: R29554906	Land Name: FAW - WILDLIFE	County: KOOCHICHING	Acres: 0.60
City:	Site Code:	Classification Per M.S. 86A.05: n. not administered under 86A.05	Current Public Use: YES	Future Public Use: YES
Land Code: 1000046178	Agency Land Code: R29554945	Land Name: FAW - WILDLIFE	County: KOOCHICHING	Acres: 1.20
City:	Site Code:	Classification Per M.S. 86A.05: n. not administered under 86A.05	Current Public Use: YES	Future Public Use: YES



Land Code: 1000046179	Agency Land Code: R29554910	Land Name: FAW - WILDLIFE	County: KOOCHICHING	Acres: 0.10
City:	Site Code:	Classification Per M.S. 86A.05: n. not administered under 86A.05	Current Public Use: YES	Future Public Use: YES
Land Code: 1000046180	Agency Land Code: R29329826	Land Name: FAW - WILDLIFE	County: KOOCHICHING	Acres: 1.33
City:	Site Code:	Classification Per M.S. 86A.05: g. state wildlife management area	Current Public Use: YES	Future Public Use: YES
Land Code: 1000046181	Agency Land Code: R29329825	Land Name: FAW - WILDLIFE	County: KOOCHICHING	Acres: 0.71
City:	Site Code:	Classification Per M.S. 86A.05: g. state wildlife management area	Current Public Use: YES	Future Public Use: YES
Land Code: 1000046182	Agency Land Code: R29329823	Land Name: FAW - WILDLIFE	County: KOOCHICHING	Acres: 1.36
City:	Site Code:	Classification Per M.S. 86A.05: g. state wildlife management area	Current Public Use: YES	Future Public Use: YES
Land Code: 1000046183	Agency Land Code: R29329822	Land Name: FAW - WILDLIFE	County: KOOCHICHING	Acres: 0.70
City:	Site Code:	Classification Per M.S. 86A.05: g. state wildlife management area	Current Public Use: YES	Future Public Use: YES
Land Code: 1000046184	Agency Land Code: R29329824	Land Name: FAW - WILDLIFE	County: KOOCHICHING	Acres: 3.00
City:	Site Code:	Classification Per M.S. 86A.05: g. state wildlife management area	Current Public Use: YES	Future Public Use: YES
Land Code: 1000046185	Agency Land Code: R29344418	Land Name: FAW - WILDLIFE	County: KOOCHICHING	Acres: 40.00
City:	Site Code:	Classification Per M.S. 86A.05: g. state wildlife management area	Current Public Use: YES	Future Public Use: YES
Land Code: 1000046186	Agency Land Code: R29344421	Land Name: FAW - WILDLIFE	County: KOOCHICHING	Acres: 40.13
City:	Site Code:	Classification Per M.S. 86A.05: g. state wildlife management area	Current Public Use: YES	Future Public Use: YES
Land Code: 1000046187	Agency Land Code: R29344423	Land Name: FAW - WILDLIFE	County: KOOCHICHING	Acres: 40.00
City:	Site Code:	Classification Per M.S. 86A.05: g. state wildlife management area	Current Public Use: YES	Future Public Use: YES
Land Code: 1000046188	Agency Land Code: R29344426	Land Name: FAW - WILDLIFE	County: KOOCHICHING	Acres: 40.00
City:	Site Code:	Classification Per M.S. 86A.05: g. state wildlife management area	Current Public Use: YES	Future Public Use: YES
Land Code: 1000046189	Agency Land Code: R29344428	Land Name: FAW - WILDLIFE	County: KOOCHICHING	Acres: 40.00
City:	Site Code:	Classification Per M.S. 86A.05: g. state wildlife management area	Current Public Use: YES	Future Public Use: YES
Land Code: 1000046190	Agency Land Code: R29344429	Land Name: FAW - WILDLIFE	County: KOOCHICHING	Acres: 40.00
City:	Site Code:	Classification Per M.S. 86A.05: g. state wildlife management area	Current Public Use: YES	Future Public Use: YES



Land Code: 1000046191	Agency Land Code: R29344434	Land Name: FAW - WILDLIFE	County: KOOCHICHING	Acres: 42.05
City:	Site Code:	Classification Per M.S. 86A.05: g. state wildlife management area	Current Public Use: YES	Future Public Use: YES
Land Code: 1000046192	Agency Land Code: R29344430	Land Name: FAW - WILDLIFE	County: KOOCHICHING	Acres: 40.00
City:	Site Code:	Classification Per M.S. 86A.05: g. state wildlife management area	Current Public Use: YES	Future Public Use: YES
Land Code: 1000046193	Agency Land Code: R29344432	Land Name: FAW - WILDLIFE	County: KOOCHICHING	Acres: 40.00
City:	Site Code:	Classification Per M.S. 86A.05: g. state wildlife management area	Current Public Use: YES	Future Public Use: YES
Land Code: 1000046194	Agency Land Code: R29344425	Land Name: FAW - WILDLIFE	County: KOOCHICHING	Acres: 21.65
City:	Site Code:	Classification Per M.S. 86A.05: g. state wildlife management area	Current Public Use: YES	Future Public Use: YES
Land Code: 1000046195	Agency Land Code: R29344424	Land Name: FAW - WILDLIFE	County: KOOCHICHING	Acres: 23.50
City:	Site Code:	Classification Per M.S. 86A.05: g. state wildlife management area	Current Public Use: YES	Future Public Use: YES
Land Code: 1000046196	Agency Land Code: R29344433	Land Name: FAW - WILDLIFE	County: KOOCHICHING	Acres: 9.20
City:	Site Code:	Classification Per M.S. 86A.05: g. state wildlife management area	Current Public Use: YES	Future Public Use: YES
Land Code: 1000046197	Agency Land Code: R29344431	Land Name: FAW - WILDLIFE	County: KOOCHICHING	Acres: 40.00
City:	Site Code:	Classification Per M.S. 86A.05: g. state wildlife management area	Current Public Use: YES	Future Public Use: YES
Land Code: 1000046198	Agency Land Code: R29344420	Land Name: FAW - WILDLIFE	County: KOOCHICHING	Acres: 53.00
City:	Site Code:	Classification Per M.S. 86A.05: g. state wildlife management area	Current Public Use: YES	Future Public Use: YES
Land Code: 1000046199	Agency Land Code: R29344422	Land Name: FAW - WILDLIFE	County: KOOCHICHING	Acres: 41.43
City:	Site Code:	Classification Per M.S. 86A.05: g. state wildlife management area	Current Public Use: YES	Future Public Use: YES
Land Code: 1000046200	Agency Land Code: R29344419	Land Name: FAW - WILDLIFE	County: KOOCHICHING	Acres: 52.77
City:	Site Code:	Classification Per M.S. 86A.05: g. state wildlife management area	Current Public Use: YES	Future Public Use: YES
Land Code: 1000046201	Agency Land Code: R29344427	Land Name: FAW - WILDLIFE	County: KOOCHICHING	Acres: 40.00
City:	Site Code:	Classification Per M.S. 86A.05: g. state wildlife management area	Current Public Use: YES	Future Public Use: YES
Land Code: 1000046202	Agency Land Code: R29334744	Land Name: FAW - WILDLIFE	County: KOOCHICHING	Acres: 33.40
City:	Site Code:	Classification Per M.S. 86A.05: g. state wildlife management area	Current Public Use: YES	Future Public Use: YES



Land Code: 1000046203	Agency Land Code: R29334746	Land Name: FAW - WILDLIFE	County: KOOCHICHING	Acres: 9.00
City:	Site Code:	Classification Per M.S. 86A.05: g. state wildlife management area	Current Public Use: YES	Future Public Use: YES
Land Code: 1000046204	Agency Land Code: R29335034	Land Name: FAW - WILDLIFE	County: KOOCHICHING	Acres: 23.60
City:	Site Code:	Classification Per M.S. 86A.05: g. state wildlife management area	Current Public Use: YES	Future Public Use: YES
Land Code: 1000046205	Agency Land Code: R29334748	Land Name: FAW - WILDLIFE	County: KOOCHICHING	Acres: 39.69
City:	Site Code:	Classification Per M.S. 86A.05: g. state wildlife management area	Current Public Use: YES	Future Public Use: YES
Land Code: 1000046206	Agency Land Code: R29334749	Land Name: FAW - WILDLIFE	County: KOOCHICHING	Acres: 27.60
City:	Site Code:	Classification Per M.S. 86A.05: g. state wildlife management area	Current Public Use: YES	Future Public Use: YES
Land Code: 1000046207	Agency Land Code: R29334745	Land Name: FAW - WILDLIFE	County: KOOCHICHING	Acres: 8.00
City:	Site Code:	Classification Per M.S. 86A.05: g. state wildlife management area	Current Public Use: YES	Future Public Use: YES
Land Code: 1000046208	Agency Land Code: R29334747	Land Name: FAW - WILDLIFE	County: KOOCHICHING	Acres: 16.25
City:	Site Code:	Classification Per M.S. 86A.05: g. state wildlife management area	Current Public Use: YES	Future Public Use: YES
Land Code: 1000046209	Agency Land Code: R29330059	Land Name: EWR - ECO	County: LAC QUI PARLE	Acres: 40.00
City:	Site Code: R290472	Classification Per M.S. 86A.05: d. state scientific and natural area	Current Public Use: YES	Future Public Use: YES
Land Code: 1000046210	Agency Land Code: R29330058	Land Name: EWR - ECO	County: LAC QUI PARLE	Acres: 37.89
City:	Site Code: R290472	Classification Per M.S. 86A.05: d. state scientific and natural area	Current Public Use: YES	Future Public Use: YES
Land Code: 1000046211	Agency Land Code: R29171417	Land Name: FAW - FISHERIES	County: LAC QUI PARLE	Acres: 1.62
City:	Site Code:	Classification Per M.S. 86A.05: m. aquatic management areas	Current Public Use: YES	Future Public Use: YES
Land Code: 1000046212	Agency Land Code: R29171411	Land Name: FAW - FISHERIES	County: LAC QUI PARLE	Acres: 3.00
City:	Site Code:	Classification Per M.S. 86A.05: m. aquatic management areas	Current Public Use: YES	Future Public Use: YES
Land Code: 1000046213	Agency Land Code: R29171130	Land Name: PARKS & TRAILS	County: LAC QUI PARLE	Acres: 2.50
City:	Site Code: R290034	Classification Per M.S. 86A.05: a. state park	Current Public Use: YES	Future Public Use: YES
Land Code: 1000046214	Agency Land Code: R29171105	Land Name: PARKS & TRAILS	County: LAC QUI PARLE	Acres: 5.00
City:	Site Code: R290034	Classification Per M.S. 86A.05: a. state park	Current Public Use: YES	Future Public Use: YES



Land Code: 1000046215	Agency Land Code: R29171103	Land Name: PARKS & TRAILS	County: LAC QUI PARLE	Acres: 6.10
City:	Site Code: R290034	Classification Per M.S. 86A.05: a. state park	Current Public Use: YES	Future Public Use: YES
Land Code: 1000046216	Agency Land Code: R29171106	Land Name: PARKS & TRAILS	County: LAC QUI PARLE	Acres: 5.00
City:	Site Code: R290034	Classification Per M.S. 86A.05: a. state park	Current Public Use: YES	Future Public Use: YES
Land Code: 1000046217	Agency Land Code: R29171119	Land Name: PARKS & TRAILS	County: LAC QUI PARLE	Acres: 40.00
City:	Site Code: R290034	Classification Per M.S. 86A.05: a. state park	Current Public Use: YES	Future Public Use: YES
Land Code: 1000046218	Agency Land Code: R29171125	Land Name: PARKS & TRAILS	County: LAC QUI PARLE	Acres: 1.00
City:	Site Code: R290034	Classification Per M.S. 86A.05: a. state park	Current Public Use: YES	Future Public Use: YES
Land Code: 1000046219	Agency Land Code: R29171127	Land Name: PARKS & TRAILS	County: LAC QUI PARLE	Acres: 40.00
City:	Site Code: R290034	Classification Per M.S. 86A.05: a. state park	Current Public Use: YES	Future Public Use: YES
Land Code: 1000046220	Agency Land Code: R29171112	Land Name: PARKS & TRAILS	County: LAC QUI PARLE	Acres: 33.20
City:	Site Code: R290034	Classification Per M.S. 86A.05: a. state park	Current Public Use: YES	Future Public Use: YES
Land Code: 1000046221	Agency Land Code: R29171133	Land Name: PARKS & TRAILS	County: LAC QUI PARLE	Acres: 12.00
City:	Site Code: R290034	Classification Per M.S. 86A.05: a. state park	Current Public Use: YES	Future Public Use: YES
Land Code: 1000046222	Agency Land Code: R29171114	Land Name: PARKS & TRAILS	County: LAC QUI PARLE	Acres: 40.00
City:	Site Code: R290034	Classification Per M.S. 86A.05: a. state park	Current Public Use: YES	Future Public Use: YES
Land Code: 1000046223	Agency Land Code: R29171109	Land Name: PARKS & TRAILS	County: LAC QUI PARLE	Acres: 40.00
City:	Site Code: R290034	Classification Per M.S. 86A.05: a. state park	Current Public Use: YES	Future Public Use: YES
Land Code: 1000046224	Agency Land Code: R29171107	Land Name: PARKS & TRAILS	County: LAC QUI PARLE	Acres: 22.80
City:	Site Code: R290034	Classification Per M.S. 86A.05: a. state park	Current Public Use: YES	Future Public Use: YES
Land Code: 1000046225	Agency Land Code: R29171110	Land Name: PARKS & TRAILS	County: LAC QUI PARLE	Acres: 23.05
City:	Site Code: R290034	Classification Per M.S. 86A.05: a. state park	Current Public Use: YES	Future Public Use: YES
Land Code: 1000046226	Agency Land Code: R29171115	Land Name: PARKS & TRAILS	County: LAC QUI PARLE	Acres: 37.00
City:	Site Code: R290034	Classification Per M.S. 86A.05: a. state park	Current Public Use: YES	Future Public Use: YES



Land Code: 1000046227	Agency Land Code: R29171124	Land Name: PARKS & TRAILS	County: LAC QUI PARLE	Acres: 28.10
City:	Site Code: R290034	Classification Per M.S. 86A.05: a. state park	Current Public Use: YES	Future Public Use: YES
Land Code: 1000046228	Agency Land Code: R29171117	Land Name: PARKS & TRAILS	County: LAC QUI PARLE	Acres: 40.00
City:	Site Code: R290034	Classification Per M.S. 86A.05: a. state park	Current Public Use: YES	Future Public Use: YES
Land Code: 1000046229	Agency Land Code: R29171122	Land Name: PARKS & TRAILS	County: LAC QUI PARLE	Acres: 25.70
City:	Site Code: R290034	Classification Per M.S. 86A.05: a. state park	Current Public Use: YES	Future Public Use: YES
Land Code: 1000046230	Agency Land Code: R29171116	Land Name: PARKS & TRAILS	County: LAC QUI PARLE	Acres: 18.00
City:	Site Code: R290034	Classification Per M.S. 86A.05: a. state park	Current Public Use: YES	Future Public Use: YES
Land Code: 1000046231	Agency Land Code: R29171118	Land Name: PARKS & TRAILS	County: LAC QUI PARLE	Acres: 20.09
City:	Site Code: R290034	Classification Per M.S. 86A.05: a. state park	Current Public Use: YES	Future Public Use: YES
Land Code: 1000046232	Agency Land Code: R29171120	Land Name: PARKS & TRAILS	County: LAC QUI PARLE	Acres: 40.00
City:	Site Code: R290034	Classification Per M.S. 86A.05: a. state park	Current Public Use: YES	Future Public Use: YES
Land Code: 1000046233	Agency Land Code: R29171129	Land Name: PARKS & TRAILS	County: LAC QUI PARLE	Acres: 25.00
City:	Site Code: R290034	Classification Per M.S. 86A.05: a. state park	Current Public Use: YES	Future Public Use: YES
Land Code: 1000046234	Agency Land Code: R29171126	Land Name: PARKS & TRAILS	County: LAC QUI PARLE	Acres: 35.00
City:	Site Code: R290034	Classification Per M.S. 86A.05: a. state park	Current Public Use: YES	Future Public Use: YES
Land Code: 1000046235	Agency Land Code: R29171136	Land Name: PARKS & TRAILS	County: LAC QUI PARLE	Acres: 12.00
City:	Site Code: R290034	Classification Per M.S. 86A.05: a. state park	Current Public Use: YES	Future Public Use: YES
Land Code: 1000046236	Agency Land Code: R29171132	Land Name: PARKS & TRAILS	County: LAC QUI PARLE	Acres: 39.00
City:	Site Code: R290034	Classification Per M.S. 86A.05: a. state park	Current Public Use: YES	Future Public Use: YES
Land Code: 1000046237	Agency Land Code: R29171113	Land Name: PARKS & TRAILS	County: LAC QUI PARLE	Acres: 40.00
City:	Site Code: R290034	Classification Per M.S. 86A.05: a. state park	Current Public Use: YES	Future Public Use: YES
Land Code: 1000046238	Agency Land Code: R29171123	Land Name: PARKS & TRAILS	County: LAC QUI PARLE	Acres: 2.00
City:	Site Code: R290034	Classification Per M.S. 86A.05: a. state park	Current Public Use: YES	Future Public Use: YES



Land Code: 1000046239	Agency Land Code: R29171108	Land Name: PARKS & TRAILS	County: LAC QUI PARLE	Acres: 37.00
City:	Site Code: R290034	Classification Per M.S. 86A.05: a. state park	Current Public Use: YES	Future Public Use: YES
Land Code: 1000046240	Agency Land Code: R29171121	Land Name: PARKS & TRAILS	County: LAC QUI PARLE	Acres: 28.70
City:	Site Code: R290034	Classification Per M.S. 86A.05: a. state park	Current Public Use: YES	Future Public Use: YES
Land Code: 1000046241	Agency Land Code: R29171102	Land Name: PARKS & TRAILS	County: LAC QUI PARLE	Acres: 3.00
City:	Site Code: R290034	Classification Per M.S. 86A.05: a. state park	Current Public Use: YES	Future Public Use: YES
Land Code: 1000046242	Agency Land Code: R29171111	Land Name: PARKS & TRAILS	County: LAC QUI PARLE	Acres: 50.25
City:	Site Code: R290034	Classification Per M.S. 86A.05: a. state park	Current Public Use: YES	Future Public Use: YES
Land Code: 1000046243	Agency Land Code: R29432486	Land Name: PARKS & TRAILS	County: LAC QUI PARLE	Acres: 2.20
City:	Site Code: R290445	Classification Per M.S. 86A.05: i. state wild, scenic and recreational rivers	Current Public Use: YES	Future Public Use: YES
Land Code: 1000046244	Agency Land Code: R29547790	Land Name: PARKS & TRAILS	County: LAC QUI PARLE	Acres: 2.00
City:	Site Code:	Classification Per M.S. 86A.05: h. state water access site	Current Public Use: YES	Future Public Use: YES
Land Code: 1000046245	Agency Land Code: R29568333	Land Name: FAW - WILDLIFE	County: LAC QUI PARLE	Acres: 40.00
City:	Site Code:	Classification Per M.S. 86A.05: g. state wildlife management area	Current Public Use: YES	Future Public Use: YES
Land Code: 1000046246	Agency Land Code: R29568334	Land Name: FAW - WILDLIFE	County: LAC QUI PARLE	Acres: 40.00
City:	Site Code:	Classification Per M.S. 86A.05: g. state wildlife management area	Current Public Use: YES	Future Public Use: YES
Land Code: 1000046247	Agency Land Code: R29568336	Land Name: FAW - WILDLIFE	County: LAC QUI PARLE	Acres: 40.00
City:	Site Code:	Classification Per M.S. 86A.05: g. state wildlife management area	Current Public Use: YES	Future Public Use: YES
Land Code: 1000046248	Agency Land Code: R29568335	Land Name: FAW - WILDLIFE	County: LAC QUI PARLE	Acres: 40.00
City:	Site Code:	Classification Per M.S. 86A.05: g. state wildlife management area	Current Public Use: YES	Future Public Use: YES
Land Code: 1000046249	Agency Land Code: R29568337	Land Name: FAW - WILDLIFE	County: LAC QUI PARLE	Acres: 7.30
City:	Site Code:	Classification Per M.S. 86A.05: g. state wildlife management area	Current Public Use: YES	Future Public Use: YES
Land Code: 1000046250	Agency Land Code: R29329033	Land Name: FAW - WILDLIFE	County: LAC QUI PARLE	Acres: 38.00
City:	Site Code:	Classification Per M.S. 86A.05: g. state wildlife management area	Current Public Use: YES	Future Public Use: YES



Land Code: 1000046251	Agency Land Code: R29330321	Land Name: FAW - WILDLIFE	County: LAC QUI PARLE	Acres: 28.10
City:	Site Code:	Classification Per M.S. 86A.05: g. state wildlife management area	Current Public Use: YES	Future Public Use: YES
Land Code: 1000046252	Agency Land Code: R29329032	Land Name: FAW - WILDLIFE	County: LAC QUI PARLE	Acres: 40.00
City:	Site Code:	Classification Per M.S. 86A.05: g. state wildlife management area	Current Public Use: YES	Future Public Use: YES
Land Code: 1000046253	Agency Land Code: R29329031	Land Name: FAW - WILDLIFE	County: LAC QUI PARLE	Acres: 40.00
City:	Site Code:	Classification Per M.S. 86A.05: g. state wildlife management area	Current Public Use: YES	Future Public Use: YES
Land Code: 1000046254	Agency Land Code: R29330323	Land Name: FAW - WILDLIFE	County: LAC QUI PARLE	Acres: 5.80
City:	Site Code:	Classification Per M.S. 86A.05: g. state wildlife management area	Current Public Use: YES	Future Public Use: YES
Land Code: 1000046255	Agency Land Code: R29330322	Land Name: FAW - WILDLIFE	County: LAC QUI PARLE	Acres: 1.70
City:	Site Code:	Classification Per M.S. 86A.05: g. state wildlife management area	Current Public Use: YES	Future Public Use: YES
Land Code: 1000046256	Agency Land Code: R29171054	Land Name: FAW - WILDLIFE	County: LAC QUI PARLE	Acres: 40.00
City:	Site Code:	Classification Per M.S. 86A.05: g. state wildlife management area	Current Public Use: YES	Future Public Use: YES
Land Code: 1000046257	Agency Land Code: R29171059	Land Name: FAW - WILDLIFE	County: LAC QUI PARLE	Acres: 15.90
City:	Site Code:	Classification Per M.S. 86A.05: g. state wildlife management area	Current Public Use: YES	Future Public Use: YES
Land Code: 1000046258	Agency Land Code: R29171052	Land Name: FAW - WILDLIFE	County: LAC QUI PARLE	Acres: 25.00
City:	Site Code:	Classification Per M.S. 86A.05: g. state wildlife management area	Current Public Use: YES	Future Public Use: YES
Land Code: 1000046259	Agency Land Code: R29171053	Land Name: FAW - WILDLIFE	County: LAC QUI PARLE	Acres: 11.60
City:	Site Code:	Classification Per M.S. 86A.05: g. state wildlife management area	Current Public Use: YES	Future Public Use: YES
Land Code: 1000046260	Agency Land Code: R29171060	Land Name: FAW - WILDLIFE	County: LAC QUI PARLE	Acres: 1.50
City:	Site Code:	Classification Per M.S. 86A.05: g. state wildlife management area	Current Public Use: YES	Future Public Use: YES
Land Code: 1000046261	Agency Land Code: R29171050	Land Name: FAW - WILDLIFE	County: LAC QUI PARLE	Acres: 33.06
City:	Site Code:	Classification Per M.S. 86A.05: g. state wildlife management area	Current Public Use: YES	Future Public Use: YES
Land Code: 1000046262	Agency Land Code: R29171055	Land Name: FAW - WILDLIFE	County: LAC QUI PARLE	Acres: 40.00
City:	Site Code:	Classification Per M.S. 86A.05: g. state wildlife management area	Current Public Use: YES	Future Public Use: YES



Land Code: 1000046263	Agency Land Code: R29171056	Land Name: FAW - WILDLIFE	County: LAC QUI PARLE	Acres: 40.00
City:	Site Code:	Classification Per M.S. 86A.05: g. state wildlife management area	Current Public Use: YES	Future Public Use: YES
Land Code: 1000046264	Agency Land Code: R29171057	Land Name: FAW - WILDLIFE	County: LAC QUI PARLE	Acres: 40.00
City:	Site Code:	Classification Per M.S. 86A.05: g. state wildlife management area	Current Public Use: YES	Future Public Use: YES
Land Code: 1000046265	Agency Land Code: R29171058	Land Name: FAW - WILDLIFE	County: LAC QUI PARLE	Acres: 7.50
City:	Site Code:	Classification Per M.S. 86A.05: g. state wildlife management area	Current Public Use: YES	Future Public Use: YES
Land Code: 1000046266	Agency Land Code: R29171051	Land Name: FAW - WILDLIFE	County: LAC QUI PARLE	Acres: 21.74
City:	Site Code:	Classification Per M.S. 86A.05: g. state wildlife management area	Current Public Use: YES	Future Public Use: YES
Land Code: 1000046267	Agency Land Code: R29172132	Land Name: FAW - WILDLIFE	County: LAC QUI PARLE	Acres: 40.00
City:	Site Code:	Classification Per M.S. 86A.05: g. state wildlife management area	Current Public Use: YES	Future Public Use: YES
Land Code: 1000046268	Agency Land Code: R29172130	Land Name: FAW - WILDLIFE	County: LAC QUI PARLE	Acres: 15.50
City:	Site Code:	Classification Per M.S. 86A.05: g. state wildlife management area	Current Public Use: YES	Future Public Use: YES
Land Code: 1000046269	Agency Land Code: R29172114	Land Name: FAW - WILDLIFE	County: LAC QUI PARLE	Acres: 13.50
City:	Site Code:	Classification Per M.S. 86A.05: g. state wildlife management area	Current Public Use: YES	Future Public Use: YES
Land Code: 1000046270	Agency Land Code: R29172128	Land Name: FAW - WILDLIFE	County: LAC QUI PARLE	Acres: 2.50
City:	Site Code:	Classification Per M.S. 86A.05: g. state wildlife management area	Current Public Use: YES	Future Public Use: YES
Land Code: 1000046271	Agency Land Code: R29172118	Land Name: FAW - WILDLIFE	County: LAC QUI PARLE	Acres: 6.00
City:	Site Code:	Classification Per M.S. 86A.05: g. state wildlife management area	Current Public Use: YES	Future Public Use: YES
Land Code: 1000046272	Agency Land Code: R29172117	Land Name: FAW - WILDLIFE	County: LAC QUI PARLE	Acres: 40.00
City:	Site Code:	Classification Per M.S. 86A.05: g. state wildlife management area	Current Public Use: YES	Future Public Use: YES
Land Code: 1000046273	Agency Land Code: R29172121	Land Name: FAW - WILDLIFE	County: LAC QUI PARLE	Acres: 35.00
City:	Site Code:	Classification Per M.S. 86A.05: g. state wildlife management area	Current Public Use: YES	Future Public Use: YES
Land Code: 1000046274	Agency Land Code: R29172127	Land Name: FAW - WILDLIFE	County: LAC QUI PARLE	Acres: 31.50
City:	Site Code:	Classification Per M.S. 86A.05: g. state wildlife management area	Current Public Use: YES	Future Public Use: YES



Land Code: 1000046275	Agency Land Code: R29172120	Land Name: FAW - WILDLIFE	County: LAC QUI PARLE	Acres: 25.50
City:	Site Code:	Classification Per M.S. 86A.05: g. state wildlife management area	Current Public Use: YES	Future Public Use: YES
Land Code: 1000046276	Agency Land Code: R29172115	Land Name: FAW - WILDLIFE	County: LAC QUI PARLE	Acres: 6.20
City:	Site Code:	Classification Per M.S. 86A.05: g. state wildlife management area	Current Public Use: YES	Future Public Use: YES
Land Code: 1000046277	Agency Land Code: R29172116	Land Name: FAW - WILDLIFE	County: LAC QUI PARLE	Acres: 34.00
City:	Site Code:	Classification Per M.S. 86A.05: g. state wildlife management area	Current Public Use: YES	Future Public Use: YES
Land Code: 1000046278	Agency Land Code: R29337127	Land Name: FAW - WILDLIFE	County: LAC QUI PARLE	Acres: 1.25
City:	Site Code:	Classification Per M.S. 86A.05: g. state wildlife management area	Current Public Use: YES	Future Public Use: YES
Land Code: 1000046279	Agency Land Code: R29172119	Land Name: FAW - WILDLIFE	County: LAC QUI PARLE	Acres: 8.00
City:	Site Code:	Classification Per M.S. 86A.05: g. state wildlife management area	Current Public Use: YES	Future Public Use: YES
Land Code: 1000046280	Agency Land Code: R29330333	Land Name: FAW - WILDLIFE	County: LAC QUI PARLE	Acres: 14.70
City:	Site Code:	Classification Per M.S. 86A.05: g. state wildlife management area	Current Public Use: YES	Future Public Use: YES
Land Code: 1000046281	Agency Land Code: R29330332	Land Name: FAW - WILDLIFE	County: LAC QUI PARLE	Acres: 18.20
City:	Site Code:	Classification Per M.S. 86A.05: g. state wildlife management area	Current Public Use: YES	Future Public Use: YES
Land Code: 1000046282	Agency Land Code: R29336815	Land Name: FAW - WILDLIFE	County: LAC QUI PARLE	Acres: 11.50
City:	Site Code:	Classification Per M.S. 86A.05: g. state wildlife management area	Current Public Use: YES	Future Public Use: YES
Land Code: 1000046283	Agency Land Code: R29333283	Land Name: FAW - WILDLIFE	County: LAC QUI PARLE	Acres: 0.50
City:	Site Code:	Classification Per M.S. 86A.05: g. state wildlife management area	Current Public Use: YES	Future Public Use: YES
Land Code: 1000046284	Agency Land Code: R29330330	Land Name: FAW - WILDLIFE	County: LAC QUI PARLE	Acres: 40.00
City:	Site Code:	Classification Per M.S. 86A.05: g. state wildlife management area	Current Public Use: YES	Future Public Use: YES
Land Code: 1000046285	Agency Land Code: R29332980	Land Name: FAW - WILDLIFE	County: LAC QUI PARLE	Acres: 12.67
City:	Site Code:	Classification Per M.S. 86A.05: g. state wildlife management area	Current Public Use: YES	Future Public Use: YES
Land Code: 1000046286	Agency Land Code: R29332979	Land Name: FAW - WILDLIFE	County: LAC QUI PARLE	Acres: 17.39
City:	Site Code:	Classification Per M.S. 86A.05: g. state wildlife management area	Current Public Use: YES	Future Public Use: YES



Land Code: 1000046287	Agency Land Code: R29336814	Land Name: FAW - WILDLIFE	County: LAC QUI PARLE	Acres: 2.40
City:	Site Code:	Classification Per M.S. 86A.05: g. state wildlife management area	Current Public Use: YES	Future Public Use: YES
Land Code: 1000046288	Agency Land Code: R29332981	Land Name: FAW - WILDLIFE	County: LAC QUI PARLE	Acres: 28.60
City:	Site Code:	Classification Per M.S. 86A.05: g. state wildlife management area	Current Public Use: YES	Future Public Use: YES
Land Code: 1000046289	Agency Land Code: R29330331	Land Name: FAW - WILDLIFE	County: LAC QUI PARLE	Acres: 38.90
City:	Site Code:	Classification Per M.S. 86A.05: g. state wildlife management area	Current Public Use: YES	Future Public Use: YES
Land Code: 1000046290	Agency Land Code: R29171012	Land Name: FAW - WILDLIFE	County: LAC QUI PARLE	Acres: 28.50
City:	Site Code:	Classification Per M.S. 86A.05: g. state wildlife management area	Current Public Use: YES	Future Public Use: YES
Land Code: 1000046291	Agency Land Code: R29171016	Land Name: FAW - WILDLIFE	County: LAC QUI PARLE	Acres: 5.60
City:	Site Code:	Classification Per M.S. 86A.05: g. state wildlife management area	Current Public Use: YES	Future Public Use: YES
Land Code: 1000046292	Agency Land Code: R29171017	Land Name: FAW - WILDLIFE	County: LAC QUI PARLE	Acres: 37.00
City:	Site Code:	Classification Per M.S. 86A.05: g. state wildlife management area	Current Public Use: YES	Future Public Use: YES
Land Code: 1000046293	Agency Land Code: R29171014	Land Name: FAW - WILDLIFE	County: LAC QUI PARLE	Acres: 14.10
City:	Site Code:	Classification Per M.S. 86A.05: g. state wildlife management area	Current Public Use: YES	Future Public Use: YES
Land Code: 1000046294	Agency Land Code: R29171015	Land Name: FAW - WILDLIFE	County: LAC QUI PARLE	Acres: 2.50
City:	Site Code:	Classification Per M.S. 86A.05: g. state wildlife management area	Current Public Use: YES	Future Public Use: YES
Land Code: 1000046295	Agency Land Code: R29171011	Land Name: FAW - WILDLIFE	County: LAC QUI PARLE	Acres: 0.30
City:	Site Code:	Classification Per M.S. 86A.05: g. state wildlife management area	Current Public Use: YES	Future Public Use: YES
Land Code: 1000046296	Agency Land Code: R29171013	Land Name: FAW - WILDLIFE	County: LAC QUI PARLE	Acres: 7.00
City:	Site Code:	Classification Per M.S. 86A.05: g. state wildlife management area	Current Public Use: YES	Future Public Use: YES
Land Code: 1000046297	Agency Land Code: R29171578	Land Name: FAW - WILDLIFE	County: LAC QUI PARLE	Acres: 9.00
City:	Site Code:	Classification Per M.S. 86A.05: g. state wildlife management area	Current Public Use: YES	Future Public Use: YES
Land Code: 1000046298	Agency Land Code: R29171576	Land Name: FAW - WILDLIFE	County: LAC QUI PARLE	Acres: 35.30
City:	Site Code:	Classification Per M.S. 86A.05: g. state wildlife management area	Current Public Use: YES	Future Public Use: YES



Land Code: 1000046299	Agency Land Code: R29171575	Land Name: FAW - WILDLIFE	County: LAC QUI PARLE	Acres: 1.00
City:	Site Code:	Classification Per M.S. 86A.05: g. state wildlife management area	Current Public Use: YES	Future Public Use: YES
Land Code: 1000046300	Agency Land Code: R29171577	Land Name: FAW - WILDLIFE	County: LAC QUI PARLE	Acres: 40.00
City:	Site Code:	Classification Per M.S. 86A.05: g. state wildlife management area	Current Public Use: YES	Future Public Use: YES
Land Code: 1000046301	Agency Land Code: R29171574	Land Name: FAW - WILDLIFE	County: LAC QUI PARLE	Acres: 14.40
City:	Site Code:	Classification Per M.S. 86A.05: g. state wildlife management area	Current Public Use: YES	Future Public Use: YES
Land Code: 1000046302	Agency Land Code: R29172309	Land Name: FAW - WILDLIFE	County: LAC QUI PARLE	Acres: 19.90
City:	Site Code:	Classification Per M.S. 86A.05: g. state wildlife management area	Current Public Use: YES	Future Public Use: YES
Land Code: 1000046303	Agency Land Code: R29172310	Land Name: FAW - WILDLIFE	County: LAC QUI PARLE	Acres: 29.30
City:	Site Code:	Classification Per M.S. 86A.05: g. state wildlife management area	Current Public Use: YES	Future Public Use: YES
Land Code: 1000046304	Agency Land Code: R29567005	Land Name: FAW - WILDLIFE	County: LAC QUI PARLE	Acres: 40.00
City:	Site Code:	Classification Per M.S. 86A.05: g. state wildlife management area	Current Public Use: YES	Future Public Use: YES
Land Code: 1000046305	Agency Land Code: R29567007	Land Name: FAW - WILDLIFE	County: LAC QUI PARLE	Acres: 40.00
City:	Site Code:	Classification Per M.S. 86A.05: g. state wildlife management area	Current Public Use: YES	Future Public Use: YES
Land Code: 1000046306	Agency Land Code: R29567008	Land Name: FAW - WILDLIFE	County: LAC QUI PARLE	Acres: 40.00
City:	Site Code:	Classification Per M.S. 86A.05: g. state wildlife management area	Current Public Use: YES	Future Public Use: YES
Land Code: 1000046307	Agency Land Code: R29567011	Land Name: FAW - WILDLIFE	County: LAC QUI PARLE	Acres: 40.00
City:	Site Code:	Classification Per M.S. 86A.05: g. state wildlife management area	Current Public Use: YES	Future Public Use: YES
Land Code: 1000046308	Agency Land Code: R29567013	Land Name: FAW - WILDLIFE	County: LAC QUI PARLE	Acres: 40.00
City:	Site Code:	Classification Per M.S. 86A.05: g. state wildlife management area	Current Public Use: YES	Future Public Use: YES
Land Code: 1000046309	Agency Land Code: R29567015	Land Name: FAW - WILDLIFE	County: LAC QUI PARLE	Acres: 40.00
City:	Site Code:	Classification Per M.S. 86A.05: g. state wildlife management area	Current Public Use: YES	Future Public Use: YES
Land Code: 1000046310	Agency Land Code: R29567017	Land Name: FAW - WILDLIFE	County: LAC QUI PARLE	Acres: 40.00
City:	Site Code:	Classification Per M.S. 86A.05: g. state wildlife management area	Current Public Use: YES	Future Public Use: YES



Land Code: 1000046311	Agency Land Code: R29567003	Land Name: FAW - WILDLIFE	County: LAC QUI PARLE	Acres: 40.00
City:	Site Code:	Classification Per M.S. 86A.05: g. state wildlife management area	Current Public Use: YES	Future Public Use: YES
Land Code: 1000046312	Agency Land Code: R29567002	Land Name: FAW - WILDLIFE	County: LAC QUI PARLE	Acres: 40.00
City:	Site Code:	Classification Per M.S. 86A.05: g. state wildlife management area	Current Public Use: YES	Future Public Use: YES
Land Code: 1000046313	Agency Land Code: R29567010	Land Name: FAW - WILDLIFE	County: LAC QUI PARLE	Acres: 40.00
City:	Site Code:	Classification Per M.S. 86A.05: g. state wildlife management area	Current Public Use: YES	Future Public Use: YES
Land Code: 1000046314	Agency Land Code: R29567016	Land Name: FAW - WILDLIFE	County: LAC QUI PARLE	Acres: 40.00
City:	Site Code:	Classification Per M.S. 86A.05: g. state wildlife management area	Current Public Use: YES	Future Public Use: YES
Land Code: 1000046315	Agency Land Code: R29567006	Land Name: FAW - WILDLIFE	County: LAC QUI PARLE	Acres: 40.00
City:	Site Code:	Classification Per M.S. 86A.05: g. state wildlife management area	Current Public Use: YES	Future Public Use: YES
Land Code: 1000046316	Agency Land Code: R29567004	Land Name: FAW - WILDLIFE	County: LAC QUI PARLE	Acres: 40.00
City:	Site Code:	Classification Per M.S. 86A.05: g. state wildlife management area	Current Public Use: YES	Future Public Use: YES
Land Code: 1000046317	Agency Land Code: R29567014	Land Name: FAW - WILDLIFE	County: LAC QUI PARLE	Acres: 40.00
City:	Site Code:	Classification Per M.S. 86A.05: g. state wildlife management area	Current Public Use: YES	Future Public Use: YES
Land Code: 1000046318	Agency Land Code: R29567009	Land Name: FAW - WILDLIFE	County: LAC QUI PARLE	Acres: 40.00
City:	Site Code:	Classification Per M.S. 86A.05: g. state wildlife management area	Current Public Use: YES	Future Public Use: YES
Land Code: 1000046319	Agency Land Code: R29567012	Land Name: FAW - WILDLIFE	County: LAC QUI PARLE	Acres: 40.00
City:	Site Code:	Classification Per M.S. 86A.05: g. state wildlife management area	Current Public Use: YES	Future Public Use: YES
Land Code: 1000046320	Agency Land Code: R29330320	Land Name: FAW - WILDLIFE	County: LAC QUI PARLE	Acres: 21.40
City:	Site Code:	Classification Per M.S. 86A.05: g. state wildlife management area	Current Public Use: YES	Future Public Use: YES
Land Code: 1000046321	Agency Land Code: R29330410	Land Name: FAW - WILDLIFE	County: LAC QUI PARLE	Acres: 5.80
City:	Site Code:	Classification Per M.S. 86A.05: g. state wildlife management area	Current Public Use: YES	Future Public Use: YES
Land Code: 1000046322	Agency Land Code: R29171032	Land Name: FAW - WILDLIFE	County: LAC QUI PARLE	Acres: 30.00
City:	Site Code:	Classification Per M.S. 86A.05: g. state wildlife management area	Current Public Use: YES	Future Public Use: YES



Land Code: 1000046323	Agency Land Code: R29171034	Land Name: FAW - WILDLIFE	County: LAC QUI PARLE	Acres: 39.90
City:	Site Code:	Classification Per M.S. 86A.05: g. state wildlife management area	Current Public Use: YES	Future Public Use: YES
Land Code: 1000046324	Agency Land Code: R29171024	Land Name: FAW - WILDLIFE	County: LAC QUI PARLE	Acres: 40.00
City:	Site Code:	Classification Per M.S. 86A.05: g. state wildlife management area	Current Public Use: YES	Future Public Use: YES
Land Code: 1000046325	Agency Land Code: R29171048	Land Name: FAW - WILDLIFE	County: LAC QUI PARLE	Acres: 17.30
City:	Site Code:	Classification Per M.S. 86A.05: g. state wildlife management area	Current Public Use: YES	Future Public Use: YES
Land Code: 1000046326	Agency Land Code: R29171030	Land Name: FAW - WILDLIFE	County: LAC QUI PARLE	Acres: 13.10
City:	Site Code:	Classification Per M.S. 86A.05: g. state wildlife management area	Current Public Use: YES	Future Public Use: YES
Land Code: 1000046327	Agency Land Code: R29171025	Land Name: FAW - WILDLIFE	County: LAC QUI PARLE	Acres: 20.00
City:	Site Code:	Classification Per M.S. 86A.05: g. state wildlife management area	Current Public Use: YES	Future Public Use: YES
Land Code: 1000046328	Agency Land Code: R29171038	Land Name: FAW - WILDLIFE	County: LAC QUI PARLE	Acres: 15.50
City:	Site Code:	Classification Per M.S. 86A.05: g. state wildlife management area	Current Public Use: YES	Future Public Use: YES
Land Code: 1000046329	Agency Land Code: R29171036	Land Name: FAW - WILDLIFE	County: LAC QUI PARLE	Acres: 36.75
City:	Site Code:	Classification Per M.S. 86A.05: g. state wildlife management area	Current Public Use: YES	Future Public Use: YES
Land Code: 1000046330	Agency Land Code: R29171040	Land Name: FAW - WILDLIFE	County: LAC QUI PARLE	Acres: 24.95
City:	Site Code:	Classification Per M.S. 86A.05: g. state wildlife management area	Current Public Use: YES	Future Public Use: YES
Land Code: 1000046331	Agency Land Code: R29171027	Land Name: FAW - WILDLIFE	County: LAC QUI PARLE	Acres: 1.00
City:	Site Code:	Classification Per M.S. 86A.05: g. state wildlife management area	Current Public Use: YES	Future Public Use: YES
Land Code: 1000046332	Agency Land Code: R29171042	Land Name: FAW - WILDLIFE	County: LAC QUI PARLE	Acres: 9.20
City:	Site Code:	Classification Per M.S. 86A.05: g. state wildlife management area	Current Public Use: YES	Future Public Use: YES
Land Code: 1000046333	Agency Land Code: R29171021	Land Name: FAW - WILDLIFE	County: LAC QUI PARLE	Acres: 20.00
City:	Site Code:	Classification Per M.S. 86A.05: g. state wildlife management area	Current Public Use: YES	Future Public Use: YES
Land Code: 1000046334	Agency Land Code: R29171045	Land Name: FAW - WILDLIFE	County: LAC QUI PARLE	Acres: 40.00
City:	Site Code:	Classification Per M.S. 86A.05: g. state wildlife management area	Current Public Use: YES	Future Public Use: YES



Land Code: 1000046335	Agency Land Code: R29171047	Land Name: FAW - WILDLIFE	County: LAC QUI PARLE	Acres: 40.00
City:	Site Code:	Classification Per M.S. 86A.05: g. state wildlife management area	Current Public Use: YES	Future Public Use: YES
Land Code: 1000046336	Agency Land Code: R29573566	Land Name: FAW - WILDLIFE	County: LAC QUI PARLE	Acres: 40.00
City:	Site Code:	Classification Per M.S. 86A.05: g. state wildlife management area	Current Public Use: YES	Future Public Use: YES
Land Code: 1000046337	Agency Land Code: R29573567	Land Name: FAW - WILDLIFE	County: LAC QUI PARLE	Acres: 40.00
City:	Site Code:	Classification Per M.S. 86A.05: g. state wildlife management area	Current Public Use: YES	Future Public Use: YES
Land Code: 1000046338	Agency Land Code: R29573568	Land Name: FAW - WILDLIFE	County: LAC QUI PARLE	Acres: 24.75
City:	Site Code:	Classification Per M.S. 86A.05: g. state wildlife management area	Current Public Use: YES	Future Public Use: YES
Land Code: 1000046339	Agency Land Code: R29336810	Land Name: FAW - WILDLIFE	County: LAC QUI PARLE	Acres: 36.80
City:	Site Code:	Classification Per M.S. 86A.05: g. state wildlife management area	Current Public Use: YES	Future Public Use: YES
Land Code: 1000046340	Agency Land Code: R29336811	Land Name: FAW - WILDLIFE	County: LAC QUI PARLE	Acres: 40.00
City:	Site Code:	Classification Per M.S. 86A.05: g. state wildlife management area	Current Public Use: YES	Future Public Use: YES
Land Code: 1000046341	Agency Land Code: R29573563	Land Name: FAW - WILDLIFE	County: LAC QUI PARLE	Acres: 20.00
City:	Site Code:	Classification Per M.S. 86A.05: g. state wildlife management area	Current Public Use: YES	Future Public Use: YES
Land Code: 1000046342	Agency Land Code: R29171932	Land Name: FAW - WILDLIFE	County: LAC QUI PARLE	Acres: 40.00
City:	Site Code:	Classification Per M.S. 86A.05: g. state wildlife management area	Current Public Use: YES	Future Public Use: YES
Land Code: 1000046343	Agency Land Code: R29171933	Land Name: FAW - WILDLIFE	County: LAC QUI PARLE	Acres: 40.00
City:	Site Code:	Classification Per M.S. 86A.05: g. state wildlife management area	Current Public Use: YES	Future Public Use: YES
Land Code: 1000046344	Agency Land Code: R29171943	Land Name: FAW - WILDLIFE	County: LAC QUI PARLE	Acres: 40.00
City:	Site Code:	Classification Per M.S. 86A.05: g. state wildlife management area	Current Public Use: YES	Future Public Use: YES
Land Code: 1000046345	Agency Land Code: R29171773	Land Name: FAW - WILDLIFE	County: LAC QUI PARLE	Acres: 20.00
City:	Site Code:	Classification Per M.S. 86A.05: g. state wildlife management area	Current Public Use: YES	Future Public Use: YES
Land Code: 1000046346	Agency Land Code: R29171946	Land Name: FAW - WILDLIFE	County: LAC QUI PARLE	Acres: 40.00
City:	Site Code:	Classification Per M.S. 86A.05: g. state wildlife management area	Current Public Use: YES	Future Public Use: YES



Land Code: 1000046347	Agency Land Code: R29171944	Land Name: FAW - WILDLIFE	County: LAC QUI PARLE	Acres: 39.70
City:	Site Code:	Classification Per M.S. 86A.05: g. state wildlife management area	Current Public Use: YES	Future Public Use: YES
Land Code: 1000046348	Agency Land Code: R29171958	Land Name: FAW - WILDLIFE	County: LAC QUI PARLE	Acres: 40.00
City:	Site Code:	Classification Per M.S. 86A.05: g. state wildlife management area	Current Public Use: YES	Future Public Use: YES
Land Code: 1000046349	Agency Land Code: R29171945	Land Name: FAW - WILDLIFE	County: LAC QUI PARLE	Acres: 39.00
City:	Site Code:	Classification Per M.S. 86A.05: g. state wildlife management area	Current Public Use: YES	Future Public Use: YES
Land Code: 1000046350	Agency Land Code: R29171956	Land Name: FAW - WILDLIFE	County: LAC QUI PARLE	Acres: 26.20
City:	Site Code:	Classification Per M.S. 86A.05: g. state wildlife management area	Current Public Use: YES	Future Public Use: YES
Land Code: 1000046351	Agency Land Code: R29336809	Land Name: FAW - WILDLIFE	County: LAC QUI PARLE	Acres: 0.50
City:	Site Code:	Classification Per M.S. 86A.05: g. state wildlife management area	Current Public Use: YES	Future Public Use: YES
Land Code: 1000046352	Agency Land Code: R29336812	Land Name: FAW - WILDLIFE	County: LAC QUI PARLE	Acres: 32.00
City:	Site Code:	Classification Per M.S. 86A.05: g. state wildlife management area	Current Public Use: YES	Future Public Use: YES
Land Code: 1000046353	Agency Land Code: R29573564	Land Name: FAW - WILDLIFE	County: LAC QUI PARLE	Acres: 40.00
City:	Site Code:	Classification Per M.S. 86A.05: g. state wildlife management area	Current Public Use: YES	Future Public Use: YES
Land Code: 1000046354	Agency Land Code: R29171930	Land Name: FAW - WILDLIFE	County: LAC QUI PARLE	Acres: 6.30
City:	Site Code:	Classification Per M.S. 86A.05: g. state wildlife management area	Current Public Use: YES	Future Public Use: YES
Land Code: 1000046355	Agency Land Code: R29573565	Land Name: FAW - WILDLIFE	County: LAC QUI PARLE	Acres: 40.00
City:	Site Code:	Classification Per M.S. 86A.05: g. state wildlife management area	Current Public Use: YES	Future Public Use: YES
Land Code: 1000046356	Agency Land Code: R29171777	Land Name: FAW - WILDLIFE	County: LAC QUI PARLE	Acres: 40.00
City:	Site Code:	Classification Per M.S. 86A.05: g. state wildlife management area	Current Public Use: YES	Future Public Use: YES
Land Code: 1000046357	Agency Land Code: R29171778	Land Name: FAW - WILDLIFE	County: LAC QUI PARLE	Acres: 40.00
City:	Site Code:	Classification Per M.S. 86A.05: g. state wildlife management area	Current Public Use: YES	Future Public Use: YES
Land Code: 1000046358	Agency Land Code: R29171779	Land Name: FAW - WILDLIFE	County: LAC QUI PARLE	Acres: 40.00
City:	Site Code:	Classification Per M.S. 86A.05: g. state wildlife management area	Current Public Use: YES	Future Public Use: YES



Land Code: 1000046359	Agency Land Code: R29585708	Land Name: FAW - WILDLIFE	County: LAC QUI PARLE	Acres: 40.00
City:	Site Code:	Classification Per M.S. 86A.05: g. state wildlife management area	Current Public Use: YES	Future Public Use: YES
Land Code: 1000046360	Agency Land Code: R29171770	Land Name: FAW - WILDLIFE	County: LAC QUI PARLE	Acres: 40.80
City:	Site Code:	Classification Per M.S. 86A.05: g. state wildlife management area	Current Public Use: YES	Future Public Use: YES
Land Code: 1000046361	Agency Land Code: R29171934	Land Name: FAW - WILDLIFE	County: LAC QUI PARLE	Acres: 40.00
City:	Site Code:	Classification Per M.S. 86A.05: g. state wildlife management area	Current Public Use: YES	Future Public Use: YES
Land Code: 1000046362	Agency Land Code: R29171955	Land Name: FAW - WILDLIFE	County: LAC QUI PARLE	Acres: 40.00
City:	Site Code:	Classification Per M.S. 86A.05: g. state wildlife management area	Current Public Use: YES	Future Public Use: YES
Land Code: 1000046363	Agency Land Code: R29171957	Land Name: FAW - WILDLIFE	County: LAC QUI PARLE	Acres: 26.45
City:	Site Code:	Classification Per M.S. 86A.05: g. state wildlife management area	Current Public Use: YES	Future Public Use: YES
Land Code: 1000046364	Agency Land Code: R29585709	Land Name: FAW - WILDLIFE	County: LAC QUI PARLE	Acres: 20.00
City:	Site Code:	Classification Per M.S. 86A.05: g. state wildlife management area	Current Public Use: YES	Future Public Use: YES
Land Code: 1000046365	Agency Land Code: R29171776	Land Name: FAW - WILDLIFE	County: LAC QUI PARLE	Acres: 40.00
City:	Site Code:	Classification Per M.S. 86A.05: g. state wildlife management area	Current Public Use: YES	Future Public Use: YES
Land Code: 1000046366	Agency Land Code: R29171931	Land Name: FAW - WILDLIFE	County: LAC QUI PARLE	Acres: 40.00
City:	Site Code:	Classification Per M.S. 86A.05: g. state wildlife management area	Current Public Use: YES	Future Public Use: YES
Land Code: 1000046367	Agency Land Code: R29171774	Land Name: FAW - WILDLIFE	County: LAC QUI PARLE	Acres: 20.00
City:	Site Code:	Classification Per M.S. 86A.05: g. state wildlife management area	Current Public Use: YES	Future Public Use: YES
Land Code: 1000046368	Agency Land Code: R29171775	Land Name: FAW - WILDLIFE	County: LAC QUI PARLE	Acres: 40.00
City:	Site Code:	Classification Per M.S. 86A.05: g. state wildlife management area	Current Public Use: YES	Future Public Use: YES
Land Code: 1000046369	Agency Land Code: R29331894	Land Name: FAW - WILDLIFE	County: LAC QUI PARLE	Acres: 0.09
City:	Site Code:	Classification Per M.S. 86A.05: g. state wildlife management area	Current Public Use: YES	Future Public Use: YES
Land Code: 1000046370	Agency Land Code: R29331895	Land Name: FAW - WILDLIFE	County: LAC QUI PARLE	Acres: 20.40
City:	Site Code:	Classification Per M.S. 86A.05: g. state wildlife management area	Current Public Use: YES	Future Public Use: YES



Land Code: 1000046371	Agency Land Code: R29335020	Land Name: FAW - WILDLIFE	County: LAC QUI PARLE	Acres: 40.00
City:	Site Code:	Classification Per M.S. 86A.05: g. state wildlife management area	Current Public Use: YES	Future Public Use: YES
Land Code: 1000046372	Agency Land Code: R29335022	Land Name: FAW - WILDLIFE	County: LAC QUI PARLE	Acres: 40.00
City:	Site Code:	Classification Per M.S. 86A.05: g. state wildlife management area	Current Public Use: YES	Future Public Use: YES
Land Code: 1000046373	Agency Land Code: R29336936	Land Name: FAW - WILDLIFE	County: LAC QUI PARLE	Acres: 40.22
City:	Site Code:	Classification Per M.S. 86A.05: g. state wildlife management area	Current Public Use: YES	Future Public Use: YES
Land Code: 1000046374	Agency Land Code: R29171881	Land Name: FAW - WILDLIFE	County: LAC QUI PARLE	Acres: 36.20
City:	Site Code:	Classification Per M.S. 86A.05: g. state wildlife management area	Current Public Use: YES	Future Public Use: YES
Land Code: 1000046375	Agency Land Code: R29171879	Land Name: FAW - WILDLIFE	County: LAC QUI PARLE	Acres: 56.74
City:	Site Code:	Classification Per M.S. 86A.05: g. state wildlife management area	Current Public Use: YES	Future Public Use: YES
Land Code: 1000046376	Agency Land Code: R29171873	Land Name: FAW - WILDLIFE	County: LAC QUI PARLE	Acres: 36.00
City:	Site Code:	Classification Per M.S. 86A.05: g. state wildlife management area	Current Public Use: YES	Future Public Use: YES
Land Code: 1000046377	Agency Land Code: R29171874	Land Name: FAW - WILDLIFE	County: LAC QUI PARLE	Acres: 8.30
City:	Site Code:	Classification Per M.S. 86A.05: g. state wildlife management area	Current Public Use: YES	Future Public Use: YES
Land Code: 1000046378	Agency Land Code: R29171872	Land Name: FAW - WILDLIFE	County: LAC QUI PARLE	Acres: 14.00
City:	Site Code:	Classification Per M.S. 86A.05: g. state wildlife management area	Current Public Use: YES	Future Public Use: YES
Land Code: 1000046379	Agency Land Code: R29335021	Land Name: FAW - WILDLIFE	County: LAC QUI PARLE	Acres: 40.00
City:	Site Code:	Classification Per M.S. 86A.05: g. state wildlife management area	Current Public Use: YES	Future Public Use: YES
Land Code: 1000046380	Agency Land Code: R29339350	Land Name: FAW - WILDLIFE	County: LAC QUI PARLE	Acres: 40.00
City:	Site Code:	Classification Per M.S. 86A.05: g. state wildlife management area	Current Public Use: YES	Future Public Use: YES
Land Code: 1000046381	Agency Land Code: R29339351	Land Name: FAW - WILDLIFE	County: LAC QUI PARLE	Acres: 40.00
City:	Site Code:	Classification Per M.S. 86A.05: g. state wildlife management area	Current Public Use: YES	Future Public Use: YES
Land Code: 1000046382	Agency Land Code: R29338851	Land Name: FAW - WILDLIFE	County: LAC QUI PARLE	Acres: 40.67
City:	Site Code:	Classification Per M.S. 86A.05: g. state wildlife management area	Current Public Use: YES	Future Public Use: YES



Land Code: 1000046383	Agency Land Code: R29171880	Land Name: FAW - WILDLIFE	County: LAC QUI PARLE	Acres: 40.00
City:	Site Code:	Classification Per M.S. 86A.05: g. state wildlife management area	Current Public Use: YES	Future Public Use: YES
Land Code: 1000046384	Agency Land Code: R29338853	Land Name: FAW - WILDLIFE	County: LAC QUI PARLE	Acres: 40.00
City:	Site Code:	Classification Per M.S. 86A.05: g. state wildlife management area	Current Public Use: YES	Future Public Use: YES
Land Code: 1000046385	Agency Land Code: R29552477	Land Name: FAW - WILDLIFE	County: LAC QUI PARLE	Acres: 19.00
City:	Site Code: R290534	Classification Per M.S. 86A.05: g. state wildlife management area	Current Public Use: YES	Future Public Use: YES
Land Code: 1000046386	Agency Land Code: R29552479	Land Name: FAW - WILDLIFE	County: LAC QUI PARLE	Acres: 37.50
City:	Site Code: R290534	Classification Per M.S. 86A.05: g. state wildlife management area	Current Public Use: YES	Future Public Use: YES
Land Code: 1000046387	Agency Land Code: R29171557	Land Name: FAW - WILDLIFE	County: LAC QUI PARLE	Acres: 11.80
City:	Site Code: R290534	Classification Per M.S. 86A.05: g. state wildlife management area	Current Public Use: YES	Future Public Use: YES
Land Code: 1000046388	Agency Land Code: R29171551	Land Name: FAW - WILDLIFE	County: LAC QUI PARLE	Acres: 26.50
City:	Site Code: R290534	Classification Per M.S. 86A.05: g. state wildlife management area	Current Public Use: YES	Future Public Use: YES
Land Code: 1000046389	Agency Land Code: R29171545	Land Name: FAW - WILDLIFE	County: LAC QUI PARLE	Acres: 16.40
City:	Site Code: R290534	Classification Per M.S. 86A.05: g. state wildlife management area	Current Public Use: YES	Future Public Use: YES
Land Code: 1000046390	Agency Land Code: R29171546	Land Name: FAW - WILDLIFE	County: LAC QUI PARLE	Acres: 28.00
City:	Site Code: R290534	Classification Per M.S. 86A.05: g. state wildlife management area	Current Public Use: YES	Future Public Use: YES
Land Code: 1000046391	Agency Land Code: R29171550	Land Name: FAW - WILDLIFE	County: LAC QUI PARLE	Acres: 28.00
City:	Site Code: R290534	Classification Per M.S. 86A.05: g. state wildlife management area	Current Public Use: YES	Future Public Use: YES
Land Code: 1000046392	Agency Land Code: R29171556	Land Name: FAW - WILDLIFE	County: LAC QUI PARLE	Acres: 2.00
City:	Site Code: R290534	Classification Per M.S. 86A.05: g. state wildlife management area	Current Public Use: YES	Future Public Use: YES
Land Code: 1000046393	Agency Land Code: R29171555	Land Name: FAW - WILDLIFE	County: LAC QUI PARLE	Acres: 21.00
City:	Site Code: R290534	Classification Per M.S. 86A.05: g. state wildlife management area	Current Public Use: YES	Future Public Use: YES
Land Code: 1000046394	Agency Land Code: R29171547	Land Name: FAW - WILDLIFE	County: LAC QUI PARLE	Acres: 14.10
City:	Site Code: R290534	Classification Per M.S. 86A.05: g. state wildlife management area	Current Public Use: YES	Future Public Use: YES



Land Code: 1000046395	Agency Land Code: R29594064	Land Name: FAW - WILDLIFE	County: LAC QUI PARLE	Acres: 3.50
City:	Site Code: R290534	Classification Per M.S. 86A.05: g. state wildlife management area	Current Public Use: YES	Future Public Use: YES
Land Code: 1000046396	Agency Land Code: R29171554	Land Name: FAW - WILDLIFE	County: LAC QUI PARLE	Acres: 21.00
City:	Site Code: R290534	Classification Per M.S. 86A.05: g. state wildlife management area	Current Public Use: YES	Future Public Use: YES
Land Code: 1000046397	Agency Land Code: R29552480	Land Name: FAW - WILDLIFE	County: LAC QUI PARLE	Acres: 28.20
City:	Site Code: R290534	Classification Per M.S. 86A.05: g. state wildlife management area	Current Public Use: YES	Future Public Use: YES
Land Code: 1000046398	Agency Land Code: R29171548	Land Name: FAW - WILDLIFE	County: LAC QUI PARLE	Acres: 0.40
City:	Site Code: R290534	Classification Per M.S. 86A.05: g. state wildlife management area	Current Public Use: YES	Future Public Use: YES
Land Code: 1000046399	Agency Land Code: R29171552	Land Name: FAW - WILDLIFE	County: LAC QUI PARLE	Acres: 12.10
City:	Site Code: R290534	Classification Per M.S. 86A.05: g. state wildlife management area	Current Public Use: YES	Future Public Use: YES
Land Code: 1000046400	Agency Land Code: R29552478	Land Name: FAW - WILDLIFE	County: LAC QUI PARLE	Acres: 13.90
City:	Site Code: R290534	Classification Per M.S. 86A.05: g. state wildlife management area	Current Public Use: YES	Future Public Use: YES
Land Code: 1000046401	Agency Land Code: R29171549	Land Name: FAW - WILDLIFE	County: LAC QUI PARLE	Acres: 28.00
City:	Site Code: R290534	Classification Per M.S. 86A.05: g. state wildlife management area	Current Public Use: YES	Future Public Use: YES
Land Code: 1000046402	Agency Land Code: R29171553	Land Name: FAW - WILDLIFE	County: LAC QUI PARLE	Acres: 5.00
City:	Site Code: R290534	Classification Per M.S. 86A.05: g. state wildlife management area	Current Public Use: YES	Future Public Use: YES
Land Code: 1000046403	Agency Land Code: R29171635	Land Name: FAW - WILDLIFE	County: LAC QUI PARLE	Acres: 9.00
City:	Site Code:	Classification Per M.S. 86A.05: g. state wildlife management area	Current Public Use: YES	Future Public Use: YES
Land Code: 1000046404	Agency Land Code: R29171365	Land Name: FAW - WILDLIFE	County: LAC QUI PARLE	Acres: 15.50
City:	Site Code:	Classification Per M.S. 86A.05: g. state wildlife management area	Current Public Use: YES	Future Public Use: YES
Land Code: 1000046405	Agency Land Code: R29171367	Land Name: FAW - WILDLIFE	County: LAC QUI PARLE	Acres: 35.79
City:	Site Code:	Classification Per M.S. 86A.05: g. state wildlife management area	Current Public Use: YES	Future Public Use: YES
Land Code: 1000046406	Agency Land Code: R29171370	Land Name: FAW - WILDLIFE	County: LAC QUI PARLE	Acres: 13.10
City:	Site Code:	Classification Per M.S. 86A.05: g. state wildlife management area	Current Public Use: YES	Future Public Use: YES



Land Code: 1000046407	Agency Land Code: R29171361	Land Name: FAW - WILDLIFE	County: LAC QUI PARLE	Acres: 33.00
City:	Site Code:	Classification Per M.S. 86A.05: g. state wildlife management area	Current Public Use: YES	Future Public Use: YES
Land Code: 1000046408	Agency Land Code: R29171638	Land Name: FAW - WILDLIFE	County: LAC QUI PARLE	Acres: 40.00
City:	Site Code:	Classification Per M.S. 86A.05: g. state wildlife management area	Current Public Use: YES	Future Public Use: YES
Land Code: 1000046409	Agency Land Code: R29171640	Land Name: FAW - WILDLIFE	County: LAC QUI PARLE	Acres: 11.00
City:	Site Code:	Classification Per M.S. 86A.05: g. state wildlife management area	Current Public Use: YES	Future Public Use: YES
Land Code: 1000046410	Agency Land Code: R29171639	Land Name: FAW - WILDLIFE	County: LAC QUI PARLE	Acres: 35.20
City:	Site Code:	Classification Per M.S. 86A.05: g. state wildlife management area	Current Public Use: YES	Future Public Use: YES
Land Code: 1000046411	Agency Land Code: R29171360	Land Name: FAW - WILDLIFE	County: LAC QUI PARLE	Acres: 0.60
City:	Site Code:	Classification Per M.S. 86A.05: g. state wildlife management area	Current Public Use: YES	Future Public Use: YES
Land Code: 1000046412	Agency Land Code: R29171637	Land Name: FAW - WILDLIFE	County: LAC QUI PARLE	Acres: 17.00
City:	Site Code:	Classification Per M.S. 86A.05: g. state wildlife management area	Current Public Use: YES	Future Public Use: YES
Land Code: 1000046413	Agency Land Code: R29171369	Land Name: FAW - WILDLIFE	County: LAC QUI PARLE	Acres: 39.00
City:	Site Code:	Classification Per M.S. 86A.05: g. state wildlife management area	Current Public Use: YES	Future Public Use: YES
Land Code: 1000046414	Agency Land Code: R29171362	Land Name: FAW - WILDLIFE	County: LAC QUI PARLE	Acres: 11.00
City:	Site Code:	Classification Per M.S. 86A.05: g. state wildlife management area	Current Public Use: YES	Future Public Use: YES
Land Code: 1000046415	Agency Land Code: R29171363	Land Name: FAW - WILDLIFE	County: LAC QUI PARLE	Acres: 39.50
City:	Site Code:	Classification Per M.S. 86A.05: g. state wildlife management area	Current Public Use: YES	Future Public Use: YES
Land Code: 1000046416	Agency Land Code: R29171364	Land Name: FAW - WILDLIFE	County: LAC QUI PARLE	Acres: 13.00
City:	Site Code:	Classification Per M.S. 86A.05: g. state wildlife management area	Current Public Use: YES	Future Public Use: YES
Land Code: 1000046417	Agency Land Code: R29171636	Land Name: FAW - WILDLIFE	County: LAC QUI PARLE	Acres: 13.00
City:	Site Code:	Classification Per M.S. 86A.05: g. state wildlife management area	Current Public Use: YES	Future Public Use: YES
Land Code: 1000046418	Agency Land Code: R29171366	Land Name: FAW - WILDLIFE	County: LAC QUI PARLE	Acres: 3.43
City:	Site Code:	Classification Per M.S. 86A.05: g. state wildlife management area	Current Public Use: YES	Future Public Use: YES



Land Code: 1000046419	Agency Land Code: R29171368	Land Name: FAW - WILDLIFE	County: LAC QUI PARLE	Acres: 7.58
City:	Site Code:	Classification Per M.S. 86A.05: g. state wildlife management area	Current Public Use: YES	Future Public Use: YES
Land Code: 1000046420	Agency Land Code: R29333187	Land Name: FAW - WILDLIFE	County: LAC QUI PARLE	Acres: 20.00
City:	Site Code:	Classification Per M.S. 86A.05: g. state wildlife management area	Current Public Use: YES	Future Public Use: YES
Land Code: 1000046421	Agency Land Code: R29333189	Land Name: FAW - WILDLIFE	County: LAC QUI PARLE	Acres: 30.40
City:	Site Code:	Classification Per M.S. 86A.05: g. state wildlife management area	Current Public Use: YES	Future Public Use: YES
Land Code: 1000046422	Agency Land Code: R29333190	Land Name: FAW - WILDLIFE	County: LAC QUI PARLE	Acres: 20.35
City:	Site Code:	Classification Per M.S. 86A.05: g. state wildlife management area	Current Public Use: YES	Future Public Use: YES
Land Code: 1000046423	Agency Land Code: R293331349	Land Name: FAW - WILDLIFE	County: LAC QUI PARLE	Acres: 19.50
City:	Site Code:	Classification Per M.S. 86A.05: g. state wildlife management area	Current Public Use: YES	Future Public Use: YES
Land Code: 1000046424	Agency Land Code: R29172051	Land Name: FAW - WILDLIFE	County: LAC QUI PARLE	Acres: 38.18
City:	Site Code:	Classification Per M.S. 86A.05: g. state wildlife management area	Current Public Use: YES	Future Public Use: YES
Land Code: 1000046425	Agency Land Code: R29172031	Land Name: FAW - WILDLIFE	County: LAC QUI PARLE	Acres: 24.40
City:	Site Code:	Classification Per M.S. 86A.05: g. state wildlife management area	Current Public Use: YES	Future Public Use: YES
Land Code: 1000046426	Agency Land Code: R29172033	Land Name: FAW - WILDLIFE	County: LAC QUI PARLE	Acres: 7.10
City:	Site Code:	Classification Per M.S. 86A.05: g. state wildlife management area	Current Public Use: YES	Future Public Use: YES
Land Code: 1000046427	Agency Land Code: R29172029	Land Name: FAW - WILDLIFE	County: LAC QUI PARLE	Acres: 8.84
City:	Site Code:	Classification Per M.S. 86A.05: g. state wildlife management area	Current Public Use: YES	Future Public Use: YES
Land Code: 1000046428	Agency Land Code: R29172050	Land Name: FAW - WILDLIFE	County: LAC QUI PARLE	Acres: 5.75
City:	Site Code:	Classification Per M.S. 86A.05: g. state wildlife management area	Current Public Use: YES	Future Public Use: YES
Land Code: 1000046429	Agency Land Code: R293331346	Land Name: FAW - WILDLIFE	County: LAC QUI PARLE	Acres: 6.00
City:	Site Code:	Classification Per M.S. 86A.05: g. state wildlife management area	Current Public Use: YES	Future Public Use: YES
Land Code: 1000046430	Agency Land Code: R29172032	Land Name: FAW - WILDLIFE	County: LAC QUI PARLE	Acres: 6.00
City:	Site Code:	Classification Per M.S. 86A.05: g. state wildlife management area	Current Public Use: YES	Future Public Use: YES



Land Code: 1000046431	Agency Land Code: R29172055	Land Name: FAW - WILDLIFE	County: LAC QUI PARLE	Acres: 7.15
City:	Site Code:	Classification Per M.S. 86A.05: g. state wildlife management area	Current Public Use: YES	Future Public Use: YES
Land Code: 1000046432	Agency Land Code: R29172030	Land Name: FAW - WILDLIFE	County: LAC QUI PARLE	Acres: 25.16
City:	Site Code:	Classification Per M.S. 86A.05: g. state wildlife management area	Current Public Use: YES	Future Public Use: YES
Land Code: 1000046433	Agency Land Code: R29172054	Land Name: FAW - WILDLIFE	County: LAC QUI PARLE	Acres: 20.00
City:	Site Code:	Classification Per M.S. 86A.05: g. state wildlife management area	Current Public Use: YES	Future Public Use: YES
Land Code: 1000046434	Agency Land Code: R29172052	Land Name: FAW - WILDLIFE	County: LAC QUI PARLE	Acres: 8.82
City:	Site Code:	Classification Per M.S. 86A.05: g. state wildlife management area	Current Public Use: YES	Future Public Use: YES
Land Code: 1000046435	Agency Land Code: R29172047	Land Name: FAW - WILDLIFE	County: LAC QUI PARLE	Acres: 11.50
City:	Site Code:	Classification Per M.S. 86A.05: g. state wildlife management area	Current Public Use: YES	Future Public Use: YES
Land Code: 1000046436	Agency Land Code: R29172053	Land Name: FAW - WILDLIFE	County: LAC QUI PARLE	Acres: 21.55
City:	Site Code:	Classification Per M.S. 86A.05: g. state wildlife management area	Current Public Use: YES	Future Public Use: YES
Land Code: 1000046437	Agency Land Code: R29331347	Land Name: FAW - WILDLIFE	County: LAC QUI PARLE	Acres: 38.90
City:	Site Code:	Classification Per M.S. 86A.05: g. state wildlife management area	Current Public Use: YES	Future Public Use: YES
Land Code: 1000046438	Agency Land Code: R29333188	Land Name: FAW - WILDLIFE	County: LAC QUI PARLE	Acres: 7.95
City:	Site Code:	Classification Per M.S. 86A.05: g. state wildlife management area	Current Public Use: YES	Future Public Use: YES
Land Code: 1000046439	Agency Land Code: R29172028	Land Name: FAW - WILDLIFE	County: LAC QUI PARLE	Acres: 40.00
City:	Site Code:	Classification Per M.S. 86A.05: g. state wildlife management area	Current Public Use: YES	Future Public Use: YES
Land Code: 1000046440	Agency Land Code: R29331348	Land Name: FAW - WILDLIFE	County: LAC QUI PARLE	Acres: 9.00
City:	Site Code:	Classification Per M.S. 86A.05: g. state wildlife management area	Current Public Use: YES	Future Public Use: YES
Land Code: 1000046441	Agency Land Code: R29172048	Land Name: FAW - WILDLIFE	County: LAC QUI PARLE	Acres: 41.00
City:	Site Code:	Classification Per M.S. 86A.05: g. state wildlife management area	Current Public Use: YES	Future Public Use: YES
Land Code: 1000046442	Agency Land Code: R29172049	Land Name: FAW - WILDLIFE	County: LAC QUI PARLE	Acres: 40.00
City:	Site Code:	Classification Per M.S. 86A.05: g. state wildlife management area	Current Public Use: YES	Future Public Use: YES



Land Code: 1000046443	Agency Land Code: R29172245	Land Name: FAW - WILDLIFE	County: LAC QUI PARLE	Acres: 26.80
City:	Site Code:	Classification Per M.S. 86A.05: g. state wildlife management area	Current Public Use: YES	Future Public Use: YES
Land Code: 1000046444	Agency Land Code: R29172244	Land Name: FAW - WILDLIFE	County: LAC QUI PARLE	Acres: 12.00
City:	Site Code:	Classification Per M.S. 86A.05: g. state wildlife management area	Current Public Use: YES	Future Public Use: YES
Land Code: 1000046445	Agency Land Code: R29172243	Land Name: FAW - WILDLIFE	County: LAC QUI PARLE	Acres: 20.40
City:	Site Code:	Classification Per M.S. 86A.05: g. state wildlife management area	Current Public Use: YES	Future Public Use: YES
Land Code: 1000046446	Agency Land Code: R29172061	Land Name: FAW - WILDLIFE	County: LAC QUI PARLE	Acres: 47.06
City:	Site Code:	Classification Per M.S. 86A.05: g. state wildlife management area	Current Public Use: YES	Future Public Use: YES
Land Code: 1000046447	Agency Land Code: R29172064	Land Name: FAW - WILDLIFE	County: LAC QUI PARLE	Acres: 15.46
City:	Site Code:	Classification Per M.S. 86A.05: g. state wildlife management area	Current Public Use: YES	Future Public Use: YES
Land Code: 1000046448	Agency Land Code: R29172056	Land Name: FAW - WILDLIFE	County: LAC QUI PARLE	Acres: 14.80
City:	Site Code:	Classification Per M.S. 86A.05: g. state wildlife management area	Current Public Use: YES	Future Public Use: YES
Land Code: 1000046449	Agency Land Code: R29172063	Land Name: FAW - WILDLIFE	County: LAC QUI PARLE	Acres: 4.93
City:	Site Code:	Classification Per M.S. 86A.05: g. state wildlife management area	Current Public Use: YES	Future Public Use: YES
Land Code: 1000046450	Agency Land Code: R29172059	Land Name: FAW - WILDLIFE	County: LAC QUI PARLE	Acres: 33.00
City:	Site Code:	Classification Per M.S. 86A.05: g. state wildlife management area	Current Public Use: YES	Future Public Use: YES
Land Code: 1000046451	Agency Land Code: R29172058	Land Name: FAW - WILDLIFE	County: LAC QUI PARLE	Acres: 22.00
City:	Site Code:	Classification Per M.S. 86A.05: g. state wildlife management area	Current Public Use: YES	Future Public Use: YES
Land Code: 1000046452	Agency Land Code: R29172060	Land Name: FAW - WILDLIFE	County: LAC QUI PARLE	Acres: 0.41
City:	Site Code:	Classification Per M.S. 86A.05: g. state wildlife management area	Current Public Use: YES	Future Public Use: YES
Land Code: 1000046453	Agency Land Code: R29172057	Land Name: FAW - WILDLIFE	County: LAC QUI PARLE	Acres: 40.00
City:	Site Code:	Classification Per M.S. 86A.05: g. state wildlife management area	Current Public Use: YES	Future Public Use: YES
Land Code: 1000046454	Agency Land Code: R29172062	Land Name: FAW - WILDLIFE	County: LAC QUI PARLE	Acres: 30.26
City:	Site Code:	Classification Per M.S. 86A.05: g. state wildlife management area	Current Public Use: YES	Future Public Use: YES



Land Code: 1000046455	Agency Land Code: R29534740	Land Name: FAW - WILDLIFE	County: LAC QUI PARLE	Acres: 32.70
City:	Site Code:	Classification Per M.S. 86A.05: g. state wildlife management area	Current Public Use: YES	Future Public Use: YES
Land Code: 1000046456	Agency Land Code: R29336816	Land Name: FAW - WILDLIFE	County: LAC QUI PARLE	Acres: 16.10
City:	Site Code:	Classification Per M.S. 86A.05: g. state wildlife management area	Current Public Use: YES	Future Public Use: YES
Land Code: 1000046457	Agency Land Code: R29172217	Land Name: FAW - WILDLIFE	County: LAC QUI PARLE	Acres: 1.00
City:	Site Code:	Classification Per M.S. 86A.05: g. state wildlife management area	Current Public Use: YES	Future Public Use: YES
Land Code: 1000046458	Agency Land Code: R29172081	Land Name: FAW - WILDLIFE	County: LAC QUI PARLE	Acres: 7.00
City:	Site Code:	Classification Per M.S. 86A.05: g. state wildlife management area	Current Public Use: YES	Future Public Use: YES
Land Code: 1000046459	Agency Land Code: R29172092	Land Name: FAW - WILDLIFE	County: LAC QUI PARLE	Acres: 8.00
City:	Site Code:	Classification Per M.S. 86A.05: g. state wildlife management area	Current Public Use: YES	Future Public Use: YES
Land Code: 1000046460	Agency Land Code: R29172208	Land Name: FAW - WILDLIFE	County: LAC QUI PARLE	Acres: 1.00
City:	Site Code:	Classification Per M.S. 86A.05: g. state wildlife management area	Current Public Use: YES	Future Public Use: YES
Land Code: 1000046461	Agency Land Code: R29172094	Land Name: FAW - WILDLIFE	County: LAC QUI PARLE	Acres: 2.85
City:	Site Code:	Classification Per M.S. 86A.05: g. state wildlife management area	Current Public Use: YES	Future Public Use: YES
Land Code: 1000046462	Agency Land Code: R29172205	Land Name: FAW - WILDLIFE	County: LAC QUI PARLE	Acres: 2.60
City:	Site Code:	Classification Per M.S. 86A.05: g. state wildlife management area	Current Public Use: YES	Future Public Use: YES
Land Code: 1000046463	Agency Land Code: R29172090	Land Name: FAW - WILDLIFE	County: LAC QUI PARLE	Acres: 28.50
City:	Site Code:	Classification Per M.S. 86A.05: g. state wildlife management area	Current Public Use: YES	Future Public Use: YES
Land Code: 1000046464	Agency Land Code: R29172084	Land Name: FAW - WILDLIFE	County: LAC QUI PARLE	Acres: 30.00
City:	Site Code:	Classification Per M.S. 86A.05: g. state wildlife management area	Current Public Use: YES	Future Public Use: YES
Land Code: 1000046465	Agency Land Code: R29172207	Land Name: FAW - WILDLIFE	County: LAC QUI PARLE	Acres: 20.40
City:	Site Code:	Classification Per M.S. 86A.05: g. state wildlife management area	Current Public Use: YES	Future Public Use: YES
Land Code: 1000046466	Agency Land Code: R29172211	Land Name: FAW - WILDLIFE	County: LAC QUI PARLE	Acres: 6.80
City:	Site Code:	Classification Per M.S. 86A.05: g. state wildlife management area	Current Public Use: YES	Future Public Use: YES



Land Code: 1000046467	Agency Land Code: R29172216	Land Name: FAW - WILDLIFE	County: LAC QUI PARLE	Acres: 40.00
City:	Site Code:	Classification Per M.S. 86A.05: g. state wildlife management area	Current Public Use: YES	Future Public Use: YES
Land Code: 1000046468	Agency Land Code: R29172082	Land Name: FAW - WILDLIFE	County: LAC QUI PARLE	Acres: 15.00
City:	Site Code:	Classification Per M.S. 86A.05: g. state wildlife management area	Current Public Use: YES	Future Public Use: YES
Land Code: 1000046469	Agency Land Code: R29172099	Land Name: FAW - WILDLIFE	County: LAC QUI PARLE	Acres: 40.00
City:	Site Code:	Classification Per M.S. 86A.05: g. state wildlife management area	Current Public Use: YES	Future Public Use: YES
Land Code: 1000046470	Agency Land Code: R29172085	Land Name: FAW - WILDLIFE	County: LAC QUI PARLE	Acres: 21.60
City:	Site Code:	Classification Per M.S. 86A.05: g. state wildlife management area	Current Public Use: YES	Future Public Use: YES
Land Code: 1000046471	Agency Land Code: R29172101	Land Name: FAW - WILDLIFE	County: LAC QUI PARLE	Acres: 7.30
City:	Site Code:	Classification Per M.S. 86A.05: g. state wildlife management area	Current Public Use: YES	Future Public Use: YES
Land Code: 1000046472	Agency Land Code: R29172212	Land Name: FAW - WILDLIFE	County: LAC QUI PARLE	Acres: 30.00
City:	Site Code:	Classification Per M.S. 86A.05: g. state wildlife management area	Current Public Use: YES	Future Public Use: YES
Land Code: 1000046473	Agency Land Code: R29172204	Land Name: FAW - WILDLIFE	County: LAC QUI PARLE	Acres: 8.00
City:	Site Code:	Classification Per M.S. 86A.05: g. state wildlife management area	Current Public Use: YES	Future Public Use: YES
Land Code: 1000046474	Agency Land Code: R29172089	Land Name: FAW - WILDLIFE	County: LAC QUI PARLE	Acres: 7.60
City:	Site Code:	Classification Per M.S. 86A.05: g. state wildlife management area	Current Public Use: YES	Future Public Use: YES
Land Code: 1000046475	Agency Land Code: R29172214	Land Name: FAW - WILDLIFE	County: LAC QUI PARLE	Acres: 18.90
City:	Site Code:	Classification Per M.S. 86A.05: g. state wildlife management area	Current Public Use: YES	Future Public Use: YES
Land Code: 1000046476	Agency Land Code: R29172213	Land Name: FAW - WILDLIFE	County: LAC QUI PARLE	Acres: 3.90
City:	Site Code:	Classification Per M.S. 86A.05: g. state wildlife management area	Current Public Use: YES	Future Public Use: YES
Land Code: 1000046477	Agency Land Code: R29172095	Land Name: FAW - WILDLIFE	County: LAC QUI PARLE	Acres: 2.85
City:	Site Code:	Classification Per M.S. 86A.05: g. state wildlife management area	Current Public Use: YES	Future Public Use: YES
Land Code: 1000046478	Agency Land Code: R29172096	Land Name: FAW - WILDLIFE	County: LAC QUI PARLE	Acres: 40.00
City:	Site Code:	Classification Per M.S. 86A.05: g. state wildlife management area	Current Public Use: YES	Future Public Use: YES



Land Code: 1000046479	Agency Land Code: R29172102	Land Name: FAW - WILDLIFE	County: LAC QUI PARLE	Acres: 16.00
City:	Site Code:	Classification Per M.S. 86A.05: g. state wildlife management area	Current Public Use: YES	Future Public Use: YES
Land Code: 1000046480	Agency Land Code: R29172088	Land Name: FAW - WILDLIFE	County: LAC QUI PARLE	Acres: 2.50
City:	Site Code:	Classification Per M.S. 86A.05: g. state wildlife management area	Current Public Use: YES	Future Public Use: YES
Land Code: 1000046481	Agency Land Code: R29172100	Land Name: FAW - WILDLIFE	County: LAC QUI PARLE	Acres: 5.00
City:	Site Code:	Classification Per M.S. 86A.05: g. state wildlife management area	Current Public Use: YES	Future Public Use: YES
Land Code: 1000046482	Agency Land Code: R29172103	Land Name: FAW - WILDLIFE	County: LAC QUI PARLE	Acres: 26.30
City:	Site Code:	Classification Per M.S. 86A.05: g. state wildlife management area	Current Public Use: YES	Future Public Use: YES
Land Code: 1000046483	Agency Land Code: R29172091	Land Name: FAW - WILDLIFE	County: LAC QUI PARLE	Acres: 23.00
City:	Site Code:	Classification Per M.S. 86A.05: g. state wildlife management area	Current Public Use: YES	Future Public Use: YES
Land Code: 1000046484	Agency Land Code: R29172210	Land Name: FAW - WILDLIFE	County: LAC QUI PARLE	Acres: 10.00
City:	Site Code:	Classification Per M.S. 86A.05: g. state wildlife management area	Current Public Use: YES	Future Public Use: YES
Land Code: 1000046485	Agency Land Code: R29172086	Land Name: FAW - WILDLIFE	County: LAC QUI PARLE	Acres: 10.00
City:	Site Code:	Classification Per M.S. 86A.05: g. state wildlife management area	Current Public Use: YES	Future Public Use: YES
Land Code: 1000046486	Agency Land Code: R29172209	Land Name: FAW - WILDLIFE	County: LAC QUI PARLE	Acres: 9.00
City:	Site Code:	Classification Per M.S. 86A.05: g. state wildlife management area	Current Public Use: YES	Future Public Use: YES
Land Code: 1000046487	Agency Land Code: R29172206	Land Name: FAW - WILDLIFE	County: LAC QUI PARLE	Acres: 11.00
City:	Site Code:	Classification Per M.S. 86A.05: g. state wildlife management area	Current Public Use: YES	Future Public Use: YES
Land Code: 1000046488	Agency Land Code: R29172083	Land Name: FAW - WILDLIFE	County: LAC QUI PARLE	Acres: 1.30
City:	Site Code:	Classification Per M.S. 86A.05: g. state wildlife management area	Current Public Use: YES	Future Public Use: YES
Land Code: 1000046489	Agency Land Code: R29172087	Land Name: FAW - WILDLIFE	County: LAC QUI PARLE	Acres: 3.50
City:	Site Code:	Classification Per M.S. 86A.05: g. state wildlife management area	Current Public Use: YES	Future Public Use: YES
Land Code: 1000046490	Agency Land Code: R29172215	Land Name: FAW - WILDLIFE	County: LAC QUI PARLE	Acres: 20.00
City:	Site Code:	Classification Per M.S. 86A.05: g. state wildlife management area	Current Public Use: YES	Future Public Use: YES



Land Code: 1000046491	Agency Land Code: R29172093	Land Name: FAW - WILDLIFE	County: LAC QUI PARLE	Acres: 1.00
City:	Site Code:	Classification Per M.S. 86A.05: g. state wildlife management area	Current Public Use: YES	Future Public Use: YES
Land Code: 1000046492	Agency Land Code: R29551372	Land Name: FAW - WILDLIFE	County: LAC QUI PARLE	Acres: 36.78
City:	Site Code: R290105	Classification Per M.S. 86A.05: g. state wildlife management area	Current Public Use: YES	Future Public Use: YES
Land Code: 1000046493	Agency Land Code: R29551377	Land Name: FAW - WILDLIFE	County: LAC QUI PARLE	Acres: 40.00
City:	Site Code: R290105	Classification Per M.S. 86A.05: g. state wildlife management area	Current Public Use: YES	Future Public Use: YES
Land Code: 1000046494	Agency Land Code: R29551378	Land Name: FAW - WILDLIFE	County: LAC QUI PARLE	Acres: 40.00
City:	Site Code: R290105	Classification Per M.S. 86A.05: g. state wildlife management area	Current Public Use: YES	Future Public Use: YES
Land Code: 1000046495	Agency Land Code: R29551380	Land Name: FAW - WILDLIFE	County: LAC QUI PARLE	Acres: 40.00
City:	Site Code: R290105	Classification Per M.S. 86A.05: g. state wildlife management area	Current Public Use: YES	Future Public Use: YES
Land Code: 1000046496	Agency Land Code: R29333280	Land Name: FAW - WILDLIFE	County: LAC QUI PARLE	Acres: 40.00
City:	Site Code: R290105	Classification Per M.S. 86A.05: g. state wildlife management area	Current Public Use: YES	Future Public Use: YES
Land Code: 1000046497	Agency Land Code: R29333282	Land Name: FAW - WILDLIFE	County: LAC QUI PARLE	Acres: 30.00
City:	Site Code: R290105	Classification Per M.S. 86A.05: g. state wildlife management area	Current Public Use: YES	Future Public Use: YES
Land Code: 1000046498	Agency Land Code: R29171644	Land Name: FAW - WILDLIFE	County: LAC QUI PARLE	Acres: 28.00
City:	Site Code: R290105	Classification Per M.S. 86A.05: g. state wildlife management area	Current Public Use: YES	Future Public Use: YES
Land Code: 1000046499	Agency Land Code: R29171654	Land Name: FAW - WILDLIFE	County: LAC QUI PARLE	Acres: 25.35
City:	Site Code: R290105	Classification Per M.S. 86A.05: g. state wildlife management area	Current Public Use: YES	Future Public Use: YES
Land Code: 1000046500	Agency Land Code: R29331170	Land Name: FAW - WILDLIFE	County: LAC QUI PARLE	Acres: 37.10
City:	Site Code: R290105	Classification Per M.S. 86A.05: g. state wildlife management area	Current Public Use: YES	Future Public Use: YES
Land Code: 1000046501	Agency Land Code: R29171691	Land Name: FAW - WILDLIFE	County: LAC QUI PARLE	Acres: 5.34
City:	Site Code: R290105	Classification Per M.S. 86A.05: g. state wildlife management area	Current Public Use: YES	Future Public Use: YES
Land Code: 1000046502	Agency Land Code: R29171657	Land Name: FAW - WILDLIFE	County: LAC QUI PARLE	Acres: 25.60
City:	Site Code: R290105	Classification Per M.S. 86A.05: g. state wildlife management area	Current Public Use: YES	Future Public Use: YES



Land Code: 1000046503	Agency Land Code: R29171666	Land Name: FAW - WILDLIFE	County: LAC QUI PARLE	Acres: 31.60
City:	Site Code: R290105	Classification Per M.S. 86A.05: g. state wildlife management area	Current Public Use: YES	Future Public Use: YES
Land Code: 1000046504	Agency Land Code: R29172168	Land Name: FAW - WILDLIFE	County: LAC QUI PARLE	Acres: 7.00
City:	Site Code: R290105	Classification Per M.S. 86A.05: g. state wildlife management area	Current Public Use: YES	Future Public Use: YES
Land Code: 1000046505	Agency Land Code: R29172188	Land Name: FAW - WILDLIFE	County: LAC QUI PARLE	Acres: 4.00
City:	Site Code: R290105	Classification Per M.S. 86A.05: g. state wildlife management area	Current Public Use: YES	Future Public Use: YES
Land Code: 1000046506	Agency Land Code: R29171318	Land Name: FAW - WILDLIFE	County: LAC QUI PARLE	Acres: 6.00
City:	Site Code: R290105	Classification Per M.S. 86A.05: g. state wildlife management area	Current Public Use: YES	Future Public Use: YES
Land Code: 1000046507	Agency Land Code: R29171334	Land Name: FAW - WILDLIFE	County: LAC QUI PARLE	Acres: 20.56
City:	Site Code: R290105	Classification Per M.S. 86A.05: g. state wildlife management area	Current Public Use: YES	Future Public Use: YES
Land Code: 1000046508	Agency Land Code: R29171086	Land Name: FAW - WILDLIFE	County: LAC QUI PARLE	Acres: 36.00
City:	Site Code: R290105	Classification Per M.S. 86A.05: g. state wildlife management area	Current Public Use: YES	Future Public Use: YES
Land Code: 1000046509	Agency Land Code: R29171674	Land Name: FAW - WILDLIFE	County: LAC QUI PARLE	Acres: 24.81
City:	Site Code: R290105	Classification Per M.S. 86A.05: g. state wildlife management area	Current Public Use: YES	Future Public Use: YES
Land Code: 1000046510	Agency Land Code: R29171386	Land Name: FAW - WILDLIFE	County: LAC QUI PARLE	Acres: 6.00
City:	Site Code: R290105	Classification Per M.S. 86A.05: g. state wildlife management area	Current Public Use: YES	Future Public Use: YES
Land Code: 1000046511	Agency Land Code: R29331167	Land Name: FAW - WILDLIFE	County: LAC QUI PARLE	Acres: 40.00
City:	Site Code: R290105	Classification Per M.S. 86A.05: g. state wildlife management area	Current Public Use: YES	Future Public Use: YES
Land Code: 1000046512	Agency Land Code: R29171101	Land Name: FAW - WILDLIFE	County: LAC QUI PARLE	Acres: 20.00
City:	Site Code: R290105	Classification Per M.S. 86A.05: g. state wildlife management area	Current Public Use: YES	Future Public Use: YES
Land Code: 1000046513	Agency Land Code: R29171706	Land Name: FAW - WILDLIFE	County: LAC QUI PARLE	Acres: 10.00
City:	Site Code: R290105	Classification Per M.S. 86A.05: g. state wildlife management area	Current Public Use: YES	Future Public Use: YES
Land Code: 1000046514	Agency Land Code: R29171358	Land Name: FAW - WILDLIFE	County: LAC QUI PARLE	Acres: 26.00
City:	Site Code: R290105	Classification Per M.S. 86A.05: g. state wildlife management area	Current Public Use: YES	Future Public Use: YES



Land Code: 1000046515	Agency Land Code: R29171404	Land Name: FAW - WILDLIFE	County: LAC QUI PARLE	Acres: 7.00
City:	Site Code: R290105	Classification Per M.S. 86A.05: g. state wildlife management area	Current Public Use: YES	Future Public Use: YES
Land Code: 1000046516	Agency Land Code: R29172200	Land Name: FAW - WILDLIFE	County: LAC QUI PARLE	Acres: 3.00
City:	Site Code: R290105	Classification Per M.S. 86A.05: g. state wildlife management area	Current Public Use: YES	Future Public Use: YES
Land Code: 1000046517	Agency Land Code: R29171728	Land Name: FAW - WILDLIFE	County: LAC QUI PARLE	Acres: 40.00
City:	Site Code: R290105	Classification Per M.S. 86A.05: g. state wildlife management area	Current Public Use: YES	Future Public Use: YES
Land Code: 1000046518	Agency Land Code: R29171087	Land Name: FAW - WILDLIFE	County: LAC QUI PARLE	Acres: 1.00
City:	Site Code: R290105	Classification Per M.S. 86A.05: g. state wildlife management area	Current Public Use: YES	Future Public Use: YES
Land Code: 1000046519	Agency Land Code: R29171090	Land Name: FAW - WILDLIFE	County: LAC QUI PARLE	Acres: 10.00
City:	Site Code: R290105	Classification Per M.S. 86A.05: g. state wildlife management area	Current Public Use: YES	Future Public Use: YES
Land Code: 1000046520	Agency Land Code: R29171659	Land Name: FAW - WILDLIFE	County: LAC QUI PARLE	Acres: 25.60
City:	Site Code: R290105	Classification Per M.S. 86A.05: g. state wildlife management area	Current Public Use: YES	Future Public Use: YES
Land Code: 1000046521	Agency Land Code: R29331133	Land Name: FAW - WILDLIFE	County: LAC QUI PARLE	Acres: 1.10
City:	Site Code: R290105	Classification Per M.S. 86A.05: g. state wildlife management area	Current Public Use: YES	Future Public Use: YES
Land Code: 1000046522	Agency Land Code: R29171311	Land Name: FAW - WILDLIFE	County: LAC QUI PARLE	Acres: 41.75
City:	Site Code: R290105	Classification Per M.S. 86A.05: g. state wildlife management area	Current Public Use: YES	Future Public Use: YES
Land Code: 1000046523	Agency Land Code: R29171319	Land Name: FAW - WILDLIFE	County: LAC QUI PARLE	Acres: 3.00
City:	Site Code: R290105	Classification Per M.S. 86A.05: g. state wildlife management area	Current Public Use: YES	Future Public Use: YES
Land Code: 1000046524	Agency Land Code: R29171738	Land Name: FAW - WILDLIFE	County: LAC QUI PARLE	Acres: 28.25
City:	Site Code: R290105	Classification Per M.S. 86A.05: g. state wildlife management area	Current Public Use: YES	Future Public Use: YES
Land Code: 1000046525	Agency Land Code: R29171669	Land Name: FAW - WILDLIFE	County: LAC QUI PARLE	Acres: 15.19
City:	Site Code: R290105	Classification Per M.S. 86A.05: g. state wildlife management area	Current Public Use: YES	Future Public Use: YES
Land Code: 1000046526	Agency Land Code: R29172199	Land Name: FAW - WILDLIFE	County: LAC QUI PARLE	Acres: 40.00
City:	Site Code: R290105	Classification Per M.S. 86A.05: g. state wildlife management area	Current Public Use: YES	Future Public Use: YES



Land Code: 1000046527	Agency Land Code: R29171648	Land Name: FAW - WILDLIFE	County: LAC QUI PARLE	Acres: 28.00
City:	Site Code: R290105	Classification Per M.S. 86A.05: g. state wildlife management area	Current Public Use: YES	Future Public Use: YES
Land Code: 1000046528	Agency Land Code: R29171149	Land Name: FAW - WILDLIFE	County: LAC QUI PARLE	Acres: 29.00
City:	Site Code: R290105	Classification Per M.S. 86A.05: g. state wildlife management area	Current Public Use: YES	Future Public Use: YES
Land Code: 1000046529	Agency Land Code: R29171413	Land Name: FAW - WILDLIFE	County: LAC QUI PARLE	Acres: 25.60
City:	Site Code: R290105	Classification Per M.S. 86A.05: g. state wildlife management area	Current Public Use: YES	Future Public Use: YES
Land Code: 1000046530	Agency Land Code: R29171146	Land Name: FAW - WILDLIFE	County: LAC QUI PARLE	Acres: 3.00
City:	Site Code: R290105	Classification Per M.S. 86A.05: g. state wildlife management area	Current Public Use: YES	Future Public Use: YES
Land Code: 1000046531	Agency Land Code: R29171681	Land Name: FAW - WILDLIFE	County: LAC QUI PARLE	Acres: 1.00
City:	Site Code: R290105	Classification Per M.S. 86A.05: g. state wildlife management area	Current Public Use: YES	Future Public Use: YES
Land Code: 1000046532	Agency Land Code: R29171400	Land Name: FAW - WILDLIFE	County: LAC QUI PARLE	Acres: 35.00
City:	Site Code: R290105	Classification Per M.S. 86A.05: g. state wildlife management area	Current Public Use: YES	Future Public Use: YES
Land Code: 1000046533	Agency Land Code: R29331192	Land Name: FAW - WILDLIFE	County: LAC QUI PARLE	Acres: 36.80
City:	Site Code: R290105	Classification Per M.S. 86A.05: g. state wildlife management area	Current Public Use: YES	Future Public Use: YES
Land Code: 1000046534	Agency Land Code: R29171375	Land Name: FAW - WILDLIFE	County: LAC QUI PARLE	Acres: 40.00
City:	Site Code: R290105	Classification Per M.S. 86A.05: g. state wildlife management area	Current Public Use: YES	Future Public Use: YES
Land Code: 1000046535	Agency Land Code: R29172183	Land Name: FAW - WILDLIFE	County: LAC QUI PARLE	Acres: 20.00
City:	Site Code: R290105	Classification Per M.S. 86A.05: g. state wildlife management area	Current Public Use: YES	Future Public Use: YES
Land Code: 1000046536	Agency Land Code: R29171700	Land Name: FAW - WILDLIFE	County: LAC QUI PARLE	Acres: 20.75
City:	Site Code: R290105	Classification Per M.S. 86A.05: g. state wildlife management area	Current Public Use: YES	Future Public Use: YES
Land Code: 1000046537	Agency Land Code: R29171701	Land Name: FAW - WILDLIFE	County: LAC QUI PARLE	Acres: 27.00
City:	Site Code: R290105	Classification Per M.S. 86A.05: g. state wildlife management area	Current Public Use: YES	Future Public Use: YES
Land Code: 1000046538	Agency Land Code: R29172186	Land Name: FAW - WILDLIFE	County: LAC QUI PARLE	Acres: 12.00
City:	Site Code: R290105	Classification Per M.S. 86A.05: g. state wildlife management area	Current Public Use: YES	Future Public Use: YES



Land Code: 1000046539	Agency Land Code: R29171430	Land Name: FAW - WILDLIFE	County: LAC QUI PARLE	Acres: 40.00
City:	Site Code: R290105	Classification Per M.S. 86A.05: g. state wildlife management area	Current Public Use: YES	Future Public Use: YES
Land Code: 1000046540	Agency Land Code: R29172149	Land Name: FAW - WILDLIFE	County: LAC QUI PARLE	Acres: 40.00
City:	Site Code: R290105	Classification Per M.S. 86A.05: g. state wildlife management area	Current Public Use: YES	Future Public Use: YES
Land Code: 1000046541	Agency Land Code: R29331166	Land Name: FAW - WILDLIFE	County: LAC QUI PARLE	Acres: 0.10
City:	Site Code: R290105	Classification Per M.S. 86A.05: g. state wildlife management area	Current Public Use: YES	Future Public Use: YES
Land Code: 1000046542	Agency Land Code: R29171420	Land Name: FAW - WILDLIFE	County: LAC QUI PARLE	Acres: 52.75
City:	Site Code: R290105	Classification Per M.S. 86A.05: g. state wildlife management area	Current Public Use: YES	Future Public Use: YES
Land Code: 1000046543	Agency Land Code: R29171673	Land Name: FAW - WILDLIFE	County: LAC QUI PARLE	Acres: 15.19
City:	Site Code: R290105	Classification Per M.S. 86A.05: g. state wildlife management area	Current Public Use: YES	Future Public Use: YES
Land Code: 1000046544	Agency Land Code: R29172178	Land Name: FAW - WILDLIFE	County: LAC QUI PARLE	Acres: 40.50
City:	Site Code: R290105	Classification Per M.S. 86A.05: g. state wildlife management area	Current Public Use: YES	Future Public Use: YES
Land Code: 1000046545	Agency Land Code: R29171359	Land Name: FAW - WILDLIFE	County: LAC QUI PARLE	Acres: 5.00
City:	Site Code: R290105	Classification Per M.S. 86A.05: g. state wildlife management area	Current Public Use: YES	Future Public Use: YES
Land Code: 1000046546	Agency Land Code: R29171337	Land Name: FAW - WILDLIFE	County: LAC QUI PARLE	Acres: 40.00
City:	Site Code: R290105	Classification Per M.S. 86A.05: g. state wildlife management area	Current Public Use: YES	Future Public Use: YES
Land Code: 1000046547	Agency Land Code: R29171693	Land Name: FAW - WILDLIFE	County: LAC QUI PARLE	Acres: 44.10
City:	Site Code: R290105	Classification Per M.S. 86A.05: g. state wildlife management area	Current Public Use: YES	Future Public Use: YES
Land Code: 1000046548	Agency Land Code: R29171682	Land Name: FAW - WILDLIFE	County: LAC QUI PARLE	Acres: 4.50
City:	Site Code: R290105	Classification Per M.S. 86A.05: g. state wildlife management area	Current Public Use: YES	Future Public Use: YES
Land Code: 1000046549	Agency Land Code: R29171696	Land Name: FAW - WILDLIFE	County: LAC QUI PARLE	Acres: 2.82
City:	Site Code: R290105	Classification Per M.S. 86A.05: g. state wildlife management area	Current Public Use: YES	Future Public Use: YES
Land Code: 1000046550	Agency Land Code: R29171719	Land Name: FAW - WILDLIFE	County: LAC QUI PARLE	Acres: 40.00
City:	Site Code: R290105	Classification Per M.S. 86A.05: g. state wildlife management area	Current Public Use: YES	Future Public Use: YES



Land Code: 1000046551	Agency Land Code: R29171414	Land Name: FAW - WILDLIFE	County: LAC QUI PARLE	Acres: 4.20
City:	Site Code: R290105	Classification Per M.S. 86A.05: g. state wildlife management area	Current Public Use: YES	Future Public Use: YES
Land Code: 1000046552	Agency Land Code: R29330661	Land Name: FAW - WILDLIFE	County: LAC QUI PARLE	Acres: 18.17
City:	Site Code: R290105	Classification Per M.S. 86A.05: g. state wildlife management area	Current Public Use: YES	Future Public Use: YES
Land Code: 1000046553	Agency Land Code: R29171095	Land Name: FAW - WILDLIFE	County: LAC QUI PARLE	Acres: 30.00
City:	Site Code: R290105	Classification Per M.S. 86A.05: g. state wildlife management area	Current Public Use: YES	Future Public Use: YES
Land Code: 1000046554	Agency Land Code: R29171380	Land Name: FAW - WILDLIFE	County: LAC QUI PARLE	Acres: 40.00
City:	Site Code: R290105	Classification Per M.S. 86A.05: g. state wildlife management area	Current Public Use: YES	Future Public Use: YES
Land Code: 1000046555	Agency Land Code: R29171142	Land Name: FAW - WILDLIFE	County: LAC QUI PARLE	Acres: 4.00
City:	Site Code: R290105	Classification Per M.S. 86A.05: g. state wildlife management area	Current Public Use: YES	Future Public Use: YES
Land Code: 1000046556	Agency Land Code: R29172150	Land Name: FAW - WILDLIFE	County: LAC QUI PARLE	Acres: 4.00
City:	Site Code: R290105	Classification Per M.S. 86A.05: g. state wildlife management area	Current Public Use: YES	Future Public Use: YES
Land Code: 1000046557	Agency Land Code: R29172187	Land Name: FAW - WILDLIFE	County: LAC QUI PARLE	Acres: 28.00
City:	Site Code: R290105	Classification Per M.S. 86A.05: g. state wildlife management area	Current Public Use: YES	Future Public Use: YES
Land Code: 1000046558	Agency Land Code: R29171335	Land Name: FAW - WILDLIFE	County: LAC QUI PARLE	Acres: 1.00
City:	Site Code: R290105	Classification Per M.S. 86A.05: g. state wildlife management area	Current Public Use: YES	Future Public Use: YES
Land Code: 1000046559	Agency Land Code: R29171323	Land Name: FAW - WILDLIFE	County: LAC QUI PARLE	Acres: 6.00
City:	Site Code: R290105	Classification Per M.S. 86A.05: g. state wildlife management area	Current Public Use: YES	Future Public Use: YES
Land Code: 1000046560	Agency Land Code: R29171344	Land Name: FAW - WILDLIFE	County: LAC QUI PARLE	Acres: 15.70
City:	Site Code: R290105	Classification Per M.S. 86A.05: g. state wildlife management area	Current Public Use: YES	Future Public Use: YES
Land Code: 1000046561	Agency Land Code: R29172182	Land Name: FAW - WILDLIFE	County: LAC QUI PARLE	Acres: 20.00
City:	Site Code: R290105	Classification Per M.S. 86A.05: g. state wildlife management area	Current Public Use: YES	Future Public Use: YES
Land Code: 1000046562	Agency Land Code: R29171661	Land Name: FAW - WILDLIFE	County: LAC QUI PARLE	Acres: 24.20
City:	Site Code: R290105	Classification Per M.S. 86A.05: g. state wildlife management area	Current Public Use: YES	Future Public Use: YES



Land Code: 1000046563	Agency Land Code: R29171744	Land Name: FAW - WILDLIFE	County: LAC QUI PARLE	Acres: 18.33
City:	Site Code: R290105	Classification Per M.S. 86A.05: g. state wildlife management area	Current Public Use: YES	Future Public Use: YES
Land Code: 1000046564	Agency Land Code: R29171338	Land Name: FAW - WILDLIFE	County: LAC QUI PARLE	Acres: 10.00
City:	Site Code: R290105	Classification Per M.S. 86A.05: g. state wildlife management area	Current Public Use: YES	Future Public Use: YES
Land Code: 1000046565	Agency Land Code: R29172181	Land Name: FAW - WILDLIFE	County: LAC QUI PARLE	Acres: 20.00
City:	Site Code: R290105	Classification Per M.S. 86A.05: g. state wildlife management area	Current Public Use: YES	Future Public Use: YES
Land Code: 1000046566	Agency Land Code: R29172171	Land Name: FAW - WILDLIFE	County: LAC QUI PARLE	Acres: 59.00
City:	Site Code: R290105	Classification Per M.S. 86A.05: g. state wildlife management area	Current Public Use: YES	Future Public Use: YES
Land Code: 1000046567	Agency Land Code: R29172174	Land Name: FAW - WILDLIFE	County: LAC QUI PARLE	Acres: 8.00
City:	Site Code: R290105	Classification Per M.S. 86A.05: g. state wildlife management area	Current Public Use: YES	Future Public Use: YES
Land Code: 1000046568	Agency Land Code: R29171340	Land Name: FAW - WILDLIFE	County: LAC QUI PARLE	Acres: 8.87
City:	Site Code: R290105	Classification Per M.S. 86A.05: g. state wildlife management area	Current Public Use: YES	Future Public Use: YES
Land Code: 1000046569	Agency Land Code: R29331169	Land Name: FAW - WILDLIFE	County: LAC QUI PARLE	Acres: 38.90
City:	Site Code: R290105	Classification Per M.S. 86A.05: g. state wildlife management area	Current Public Use: YES	Future Public Use: YES
Land Code: 1000046570	Agency Land Code: R29171332	Land Name: FAW - WILDLIFE	County: LAC QUI PARLE	Acres: 3.12
City:	Site Code: R290105	Classification Per M.S. 86A.05: g. state wildlife management area	Current Public Use: YES	Future Public Use: YES
Land Code: 1000046571	Agency Land Code: R29171655	Land Name: FAW - WILDLIFE	County: LAC QUI PARLE	Acres: 50.20
City:	Site Code: R290105	Classification Per M.S. 86A.05: g. state wildlife management area	Current Public Use: YES	Future Public Use: YES
Land Code: 1000046572	Agency Land Code: R29171690	Land Name: FAW - WILDLIFE	County: LAC QUI PARLE	Acres: 5.34
City:	Site Code: R290105	Classification Per M.S. 86A.05: g. state wildlife management area	Current Public Use: YES	Future Public Use: YES
Land Code: 1000046573	Agency Land Code: R29172201	Land Name: FAW - WILDLIFE	County: LAC QUI PARLE	Acres: 2.00
City:	Site Code: R290105	Classification Per M.S. 86A.05: g. state wildlife management area	Current Public Use: YES	Future Public Use: YES
Land Code: 1000046574	Agency Land Code: R29171734	Land Name: FAW - WILDLIFE	County: LAC QUI PARLE	Acres: 16.48
City:	Site Code: R290105	Classification Per M.S. 86A.05: g. state wildlife management area	Current Public Use: YES	Future Public Use: YES



Land Code: 1000046575	Agency Land Code: R29172198	Land Name: FAW - WILDLIFE	County: LAC QUI PARLE	Acres: 23.00
City:	Site Code: R290105	Classification Per M.S. 86A.05: g. state wildlife management area	Current Public Use: YES	Future Public Use: YES
Land Code: 1000046576	Agency Land Code: R29171096	Land Name: FAW - WILDLIFE	County: LAC QUI PARLE	Acres: 2.50
City:	Site Code: R290105	Classification Per M.S. 86A.05: g. state wildlife management area	Current Public Use: YES	Future Public Use: YES
Land Code: 1000046577	Agency Land Code: R29172146	Land Name: FAW - WILDLIFE	County: LAC QUI PARLE	Acres: 40.00
City:	Site Code: R290105	Classification Per M.S. 86A.05: g. state wildlife management area	Current Public Use: YES	Future Public Use: YES
Land Code: 1000046578	Agency Land Code: R29171739	Land Name: FAW - WILDLIFE	County: LAC QUI PARLE	Acres: 40.00
City:	Site Code: R290105	Classification Per M.S. 86A.05: g. state wildlife management area	Current Public Use: YES	Future Public Use: YES
Land Code: 1000046579	Agency Land Code: R29171328	Land Name: FAW - WILDLIFE	County: LAC QUI PARLE	Acres: 40.00
City:	Site Code: R290105	Classification Per M.S. 86A.05: g. state wildlife management area	Current Public Use: YES	Future Public Use: YES
Land Code: 1000046580	Agency Land Code: R29330663	Land Name: FAW - WILDLIFE	County: LAC QUI PARLE	Acres: 40.00
City:	Site Code: R290105	Classification Per M.S. 86A.05: g. state wildlife management area	Current Public Use: YES	Future Public Use: YES
Land Code: 1000046581	Agency Land Code: R29171351	Land Name: FAW - WILDLIFE	County: LAC QUI PARLE	Acres: 7.00
City:	Site Code: R290105	Classification Per M.S. 86A.05: g. state wildlife management area	Current Public Use: YES	Future Public Use: YES
Land Code: 1000046582	Agency Land Code: R29172172	Land Name: FAW - WILDLIFE	County: LAC QUI PARLE	Acres: 47.75
City:	Site Code: R290105	Classification Per M.S. 86A.05: g. state wildlife management area	Current Public Use: YES	Future Public Use: YES
Land Code: 1000046583	Agency Land Code: R29171326	Land Name: FAW - WILDLIFE	County: LAC QUI PARLE	Acres: 40.00
City:	Site Code: R290105	Classification Per M.S. 86A.05: g. state wildlife management area	Current Public Use: YES	Future Public Use: YES
Land Code: 1000046584	Agency Land Code: R29172175	Land Name: FAW - WILDLIFE	County: LAC QUI PARLE	Acres: 35.00
City:	Site Code: R290105	Classification Per M.S. 86A.05: g. state wildlife management area	Current Public Use: YES	Future Public Use: YES
Land Code: 1000046585	Agency Land Code: R29171646	Land Name: FAW - WILDLIFE	County: LAC QUI PARLE	Acres: 29.81
City:	Site Code: R290105	Classification Per M.S. 86A.05: g. state wildlife management area	Current Public Use: YES	Future Public Use: YES
Land Code: 1000046586	Agency Land Code: R29172137	Land Name: FAW - WILDLIFE	County: LAC QUI PARLE	Acres: 5.00
City:	Site Code: R290105	Classification Per M.S. 86A.05: g. state wildlife management area	Current Public Use: YES	Future Public Use: YES



Land Code: 1000046587	Agency Land Code: R29172194	Land Name: FAW - WILDLIFE	County: LAC QUI PARLE	Acres: 24.00
City:	Site Code: R290105	Classification Per M.S. 86A.05: g. state wildlife management area	Current Public Use: YES	Future Public Use: YES
Land Code: 1000046588	Agency Land Code: R29171425	Land Name: FAW - WILDLIFE	County: LAC QUI PARLE	Acres: 0.10
City:	Site Code: R290105	Classification Per M.S. 86A.05: g. state wildlife management area	Current Public Use: YES	Future Public Use: YES
Land Code: 1000046589	Agency Land Code: R29171729	Land Name: FAW - WILDLIFE	County: LAC QUI PARLE	Acres: 40.00
City:	Site Code: R290105	Classification Per M.S. 86A.05: g. state wildlife management area	Current Public Use: YES	Future Public Use: YES
Land Code: 1000046590	Agency Land Code: R29171436	Land Name: FAW - WILDLIFE	County: LAC QUI PARLE	Acres: 25.60
City:	Site Code: R290105	Classification Per M.S. 86A.05: g. state wildlife management area	Current Public Use: YES	Future Public Use: YES
Land Code: 1000046591	Agency Land Code: R29171714	Land Name: FAW - WILDLIFE	County: LAC QUI PARLE	Acres: 30.00
City:	Site Code: R290105	Classification Per M.S. 86A.05: g. state wildlife management area	Current Public Use: YES	Future Public Use: YES
Land Code: 1000046592	Agency Land Code: R29331172	Land Name: FAW - WILDLIFE	County: LAC QUI PARLE	Acres: 40.00
City:	Site Code: R290105	Classification Per M.S. 86A.05: g. state wildlife management area	Current Public Use: YES	Future Public Use: YES
Land Code: 1000046593	Agency Land Code: R29171371	Land Name: FAW - WILDLIFE	County: LAC QUI PARLE	Acres: 7.00
City:	Site Code: R290105	Classification Per M.S. 86A.05: g. state wildlife management area	Current Public Use: YES	Future Public Use: YES
Land Code: 1000046594	Agency Land Code: R29171147	Land Name: FAW - WILDLIFE	County: LAC QUI PARLE	Acres: 35.10
City:	Site Code: R290105	Classification Per M.S. 86A.05: g. state wildlife management area	Current Public Use: YES	Future Public Use: YES
Land Code: 1000046595	Agency Land Code: R29172144	Land Name: FAW - WILDLIFE	County: LAC QUI PARLE	Acres: 10.00
City:	Site Code: R290105	Classification Per M.S. 86A.05: g. state wildlife management area	Current Public Use: YES	Future Public Use: YES
Land Code: 1000046596	Agency Land Code: R29171686	Land Name: FAW - WILDLIFE	County: LAC QUI PARLE	Acres: 10.40
City:	Site Code: R290105	Classification Per M.S. 86A.05: g. state wildlife management area	Current Public Use: YES	Future Public Use: YES
Land Code: 1000046597	Agency Land Code: R29171396	Land Name: FAW - WILDLIFE	County: LAC QUI PARLE	Acres: 16.00
City:	Site Code: R290105	Classification Per M.S. 86A.05: g. state wildlife management area	Current Public Use: YES	Future Public Use: YES
Land Code: 1000046598	Agency Land Code: R29171409	Land Name: FAW - WILDLIFE	County: LAC QUI PARLE	Acres: 3.00
City:	Site Code: R290105	Classification Per M.S. 86A.05: g. state wildlife management area	Current Public Use: YES	Future Public Use: YES



Land Code: 1000046599	Agency Land Code: R29171647	Land Name: FAW - WILDLIFE	County: LAC QUI PARLE	Acres: 12.00
City:	Site Code: R290105	Classification Per M.S. 86A.05: g. state wildlife management area	Current Public Use: YES	Future Public Use: YES
Land Code: 1000046600	Agency Land Code: R29171711	Land Name: FAW - WILDLIFE	County: LAC QUI PARLE	Acres: 37.00
City:	Site Code: R290105	Classification Per M.S. 86A.05: g. state wildlife management area	Current Public Use: YES	Future Public Use: YES
Land Code: 1000046601	Agency Land Code: R29171341	Land Name: FAW - WILDLIFE	County: LAC QUI PARLE	Acres: 40.00
City:	Site Code: R290105	Classification Per M.S. 86A.05: g. state wildlife management area	Current Public Use: YES	Future Public Use: YES
Land Code: 1000046602	Agency Land Code: R29171721	Land Name: FAW - WILDLIFE	County: LAC QUI PARLE	Acres: 25.50
City:	Site Code: R290105	Classification Per M.S. 86A.05: g. state wildlife management area	Current Public Use: YES	Future Public Use: YES
Land Code: 1000046603	Agency Land Code: R29331164	Land Name: FAW - WILDLIFE	County: LAC QUI PARLE	Acres: 25.10
City:	Site Code: R290105	Classification Per M.S. 86A.05: g. state wildlife management area	Current Public Use: YES	Future Public Use: YES
Land Code: 1000046604	Agency Land Code: R29172159	Land Name: FAW - WILDLIFE	County: LAC QUI PARLE	Acres: 5.00
City:	Site Code: R290105	Classification Per M.S. 86A.05: g. state wildlife management area	Current Public Use: YES	Future Public Use: YES
Land Code: 1000046605	Agency Land Code: R29171726	Land Name: FAW - WILDLIFE	County: LAC QUI PARLE	Acres: 38.60
City:	Site Code: R290105	Classification Per M.S. 86A.05: g. state wildlife management area	Current Public Use: YES	Future Public Use: YES
Land Code: 1000046606	Agency Land Code: R29171148	Land Name: FAW - WILDLIFE	County: LAC QUI PARLE	Acres: 13.10
City:	Site Code: R290105	Classification Per M.S. 86A.05: g. state wildlife management area	Current Public Use: YES	Future Public Use: YES
Land Code: 1000046607	Agency Land Code: R29171379	Land Name: FAW - WILDLIFE	County: LAC QUI PARLE	Acres: 39.50
City:	Site Code: R290105	Classification Per M.S. 86A.05: g. state wildlife management area	Current Public Use: YES	Future Public Use: YES
Land Code: 1000046608	Agency Land Code: R29171346	Land Name: FAW - WILDLIFE	County: LAC QUI PARLE	Acres: 12.00
City:	Site Code: R290105	Classification Per M.S. 86A.05: g. state wildlife management area	Current Public Use: YES	Future Public Use: YES
Land Code: 1000046609	Agency Land Code: R29171699	Land Name: FAW - WILDLIFE	County: LAC QUI PARLE	Acres: 1.00
City:	Site Code: R290105	Classification Per M.S. 86A.05: g. state wildlife management area	Current Public Use: YES	Future Public Use: YES
Land Code: 1000046610	Agency Land Code: R29171315	Land Name: FAW - WILDLIFE	County: LAC QUI PARLE	Acres: 25.00
City:	Site Code: R290105	Classification Per M.S. 86A.05: g. state wildlife management area	Current Public Use: YES	Future Public Use: YES



Land Code: 1000046611	Agency Land Code: R29331162	Land Name: FAW - WILDLIFE	County: LAC QUI PARLE	Acres: 23.20
City:	Site Code: R290105	Classification Per M.S. 86A.05: g. state wildlife management area	Current Public Use: YES	Future Public Use: YES
Land Code: 1000046612	Agency Land Code: R29172138	Land Name: FAW - WILDLIFE	County: LAC QUI PARLE	Acres: 24.00
City:	Site Code: R290105	Classification Per M.S. 86A.05: g. state wildlife management area	Current Public Use: YES	Future Public Use: YES
Land Code: 1000046613	Agency Land Code: R29171345	Land Name: FAW - WILDLIFE	County: LAC QUI PARLE	Acres: 29.25
City:	Site Code: R290105	Classification Per M.S. 86A.05: g. state wildlife management area	Current Public Use: YES	Future Public Use: YES
Land Code: 1000046614	Agency Land Code: R29171314	Land Name: FAW - WILDLIFE	County: LAC QUI PARLE	Acres: 2.00
City:	Site Code: R290105	Classification Per M.S. 86A.05: g. state wildlife management area	Current Public Use: YES	Future Public Use: YES
Land Code: 1000046615	Agency Land Code: R29171670	Land Name: FAW - WILDLIFE	County: LAC QUI PARLE	Acres: 24.81
City:	Site Code: R290105	Classification Per M.S. 86A.05: g. state wildlife management area	Current Public Use: YES	Future Public Use: YES
Land Code: 1000046616	Agency Land Code: R29171137	Land Name: FAW - WILDLIFE	County: LAC QUI PARLE	Acres: 17.45
City:	Site Code: R290105	Classification Per M.S. 86A.05: g. state wildlife management area	Current Public Use: YES	Future Public Use: YES
Land Code: 1000046617	Agency Land Code: R29172156	Land Name: FAW - WILDLIFE	County: LAC QUI PARLE	Acres: 5.00
City:	Site Code: R290105	Classification Per M.S. 86A.05: g. state wildlife management area	Current Public Use: YES	Future Public Use: YES
Land Code: 1000046618	Agency Land Code: R29171336	Land Name: FAW - WILDLIFE	County: LAC QUI PARLE	Acres: 39.00
City:	Site Code: R290105	Classification Per M.S. 86A.05: g. state wildlife management area	Current Public Use: YES	Future Public Use: YES
Land Code: 1000046619	Agency Land Code: R29171716	Land Name: FAW - WILDLIFE	County: LAC QUI PARLE	Acres: 40.00
City:	Site Code: R290105	Classification Per M.S. 86A.05: g. state wildlife management area	Current Public Use: YES	Future Public Use: YES
Land Code: 1000046620	Agency Land Code: R29172157	Land Name: FAW - WILDLIFE	County: LAC QUI PARLE	Acres: 40.00
City:	Site Code: R290105	Classification Per M.S. 86A.05: g. state wildlife management area	Current Public Use: YES	Future Public Use: YES
Land Code: 1000046621	Agency Land Code: R29171388	Land Name: FAW - WILDLIFE	County: LAC QUI PARLE	Acres: 4.75
City:	Site Code: R290105	Classification Per M.S. 86A.05: g. state wildlife management area	Current Public Use: YES	Future Public Use: YES
Land Code: 1000046622	Agency Land Code: R29171350	Land Name: FAW - WILDLIFE	County: LAC QUI PARLE	Acres: 38.00
City:	Site Code: R290105	Classification Per M.S. 86A.05: g. state wildlife management area	Current Public Use: YES	Future Public Use: YES



Land Code: 1000046623	Agency Land Code: R29171406	Land Name: FAW - WILDLIFE	County: LAC QUI PARLE	Acres: 40.00
City:	Site Code: R290105	Classification Per M.S. 86A.05: g. state wildlife management area	Current Public Use: YES	Future Public Use: YES
Land Code: 1000046624	Agency Land Code: R29171321	Land Name: FAW - WILDLIFE	County: LAC QUI PARLE	Acres: 6.00
City:	Site Code: R290105	Classification Per M.S. 86A.05: g. state wildlife management area	Current Public Use: YES	Future Public Use: YES
Land Code: 1000046625	Agency Land Code: R29172158	Land Name: FAW - WILDLIFE	County: LAC QUI PARLE	Acres: 20.00
City:	Site Code: R290105	Classification Per M.S. 86A.05: g. state wildlife management area	Current Public Use: YES	Future Public Use: YES
Land Code: 1000046626	Agency Land Code: R29171405	Land Name: FAW - WILDLIFE	County: LAC QUI PARLE	Acres: 1.00
City:	Site Code: R290105	Classification Per M.S. 86A.05: g. state wildlife management area	Current Public Use: YES	Future Public Use: YES
Land Code: 1000046627	Agency Land Code: R29171422	Land Name: FAW - WILDLIFE	County: LAC QUI PARLE	Acres: 46.50
City:	Site Code: R290105	Classification Per M.S. 86A.05: g. state wildlife management area	Current Public Use: YES	Future Public Use: YES
Land Code: 1000046628	Agency Land Code: R29172185	Land Name: FAW - WILDLIFE	County: LAC QUI PARLE	Acres: 37.00
City:	Site Code: R290105	Classification Per M.S. 86A.05: g. state wildlife management area	Current Public Use: YES	Future Public Use: YES
Land Code: 1000046629	Agency Land Code: R29171676	Land Name: FAW - WILDLIFE	County: LAC QUI PARLE	Acres: 24.81
City:	Site Code: R290105	Classification Per M.S. 86A.05: g. state wildlife management area	Current Public Use: YES	Future Public Use: YES
Land Code: 1000046630	Agency Land Code: R29171687	Land Name: FAW - WILDLIFE	County: LAC QUI PARLE	Acres: 29.28
City:	Site Code: R290105	Classification Per M.S. 86A.05: g. state wildlife management area	Current Public Use: YES	Future Public Use: YES
Land Code: 1000046631	Agency Land Code: R29171081	Land Name: FAW - WILDLIFE	County: LAC QUI PARLE	Acres: 37.00
City:	Site Code: R290105	Classification Per M.S. 86A.05: g. state wildlife management area	Current Public Use: YES	Future Public Use: YES
Land Code: 1000046632	Agency Land Code: R29171324	Land Name: FAW - WILDLIFE	County: LAC QUI PARLE	Acres: 28.50
City:	Site Code: R290105	Classification Per M.S. 86A.05: g. state wildlife management area	Current Public Use: YES	Future Public Use: YES
Land Code: 1000046633	Agency Land Code: R29171694	Land Name: FAW - WILDLIFE	County: LAC QUI PARLE	Acres: 58.85
City:	Site Code: R290105	Classification Per M.S. 86A.05: g. state wildlife management area	Current Public Use: YES	Future Public Use: YES
Land Code: 1000046634	Agency Land Code: R29171387	Land Name: FAW - WILDLIFE	County: LAC QUI PARLE	Acres: 34.00
City:	Site Code: R290105	Classification Per M.S. 86A.05: g. state wildlife management area	Current Public Use: YES	Future Public Use: YES



Land Code: 1000046635	Agency Land Code: R29171391	Land Name: FAW - WILDLIFE	County: LAC QUI PARLE	Acres: 32.00
City:	Site Code: R290105	Classification Per M.S. 86A.05: g. state wildlife management area	Current Public Use: YES	Future Public Use: YES
Land Code: 1000046636	Agency Land Code: R29171722	Land Name: FAW - WILDLIFE	County: LAC QUI PARLE	Acres: 47.10
City:	Site Code: R290105	Classification Per M.S. 86A.05: g. state wildlife management area	Current Public Use: YES	Future Public Use: YES
Land Code: 1000046637	Agency Land Code: R29171707	Land Name: FAW - WILDLIFE	County: LAC QUI PARLE	Acres: 36.00
City:	Site Code: R290105	Classification Per M.S. 86A.05: g. state wildlife management area	Current Public Use: YES	Future Public Use: YES
Land Code: 1000046638	Agency Land Code: R29171660	Land Name: FAW - WILDLIFE	County: LAC QUI PARLE	Acres: 52.25
City:	Site Code: R290105	Classification Per M.S. 86A.05: g. state wildlife management area	Current Public Use: YES	Future Public Use: YES
Land Code: 1000046639	Agency Land Code: R29331165	Land Name: FAW - WILDLIFE	County: LAC QUI PARLE	Acres: 15.70
City:	Site Code: R290105	Classification Per M.S. 86A.05: g. state wildlife management area	Current Public Use: YES	Future Public Use: YES
Land Code: 1000046640	Agency Land Code: R29171376	Land Name: FAW - WILDLIFE	County: LAC QUI PARLE	Acres: 40.00
City:	Site Code: R290105	Classification Per M.S. 86A.05: g. state wildlife management area	Current Public Use: YES	Future Public Use: YES
Land Code: 1000046641	Agency Land Code: R29171134	Land Name: FAW - WILDLIFE	County: LAC QUI PARLE	Acres: 20.00
City:	Site Code: R290105	Classification Per M.S. 86A.05: g. state wildlife management area	Current Public Use: YES	Future Public Use: YES
Land Code: 1000046642	Agency Land Code: R29171651	Land Name: FAW - WILDLIFE	County: LAC QUI PARLE	Acres: 16.10
City:	Site Code: R290105	Classification Per M.S. 86A.05: g. state wildlife management area	Current Public Use: YES	Future Public Use: YES
Land Code: 1000046643	Agency Land Code: R29171312	Land Name: FAW - WILDLIFE	County: LAC QUI PARLE	Acres: 34.50
City:	Site Code: R290105	Classification Per M.S. 86A.05: g. state wildlife management area	Current Public Use: YES	Future Public Use: YES
Land Code: 1000046644	Agency Land Code: R29171677	Land Name: FAW - WILDLIFE	County: LAC QUI PARLE	Acres: 15.19
City:	Site Code: R290105	Classification Per M.S. 86A.05: g. state wildlife management area	Current Public Use: YES	Future Public Use: YES
Land Code: 1000046645	Agency Land Code: R29171708	Land Name: FAW - WILDLIFE	County: LAC QUI PARLE	Acres: 1.00
City:	Site Code: R290105	Classification Per M.S. 86A.05: g. state wildlife management area	Current Public Use: YES	Future Public Use: YES
Land Code: 1000046646	Agency Land Code: R29171421	Land Name: FAW - WILDLIFE	County: LAC QUI PARLE	Acres: 8.00
City:	Site Code: R290105	Classification Per M.S. 86A.05: g. state wildlife management area	Current Public Use: YES	Future Public Use: YES



Land Code: 1000046647	Agency Land Code: R29171427	Land Name: FAW - WILDLIFE	County: LAC QUI PARLE	Acres: 40.00
City:	Site Code: R290105	Classification Per M.S. 86A.05: g. state wildlife management area	Current Public Use: YES	Future Public Use: YES
Land Code: 1000046648	Agency Land Code: R29171415	Land Name: FAW - WILDLIFE	County: LAC QUI PARLE	Acres: 16.80
City:	Site Code: R290105	Classification Per M.S. 86A.05: g. state wildlife management area	Current Public Use: YES	Future Public Use: YES
Land Code: 1000046649	Agency Land Code: R29171394	Land Name: FAW - WILDLIFE	County: LAC QUI PARLE	Acres: 39.98
City:	Site Code: R290105	Classification Per M.S. 86A.05: g. state wildlife management area	Current Public Use: YES	Future Public Use: YES
Land Code: 1000046650	Agency Land Code: R29171403	Land Name: FAW - WILDLIFE	County: LAC QUI PARLE	Acres: 8.00
City:	Site Code: R290105	Classification Per M.S. 86A.05: g. state wildlife management area	Current Public Use: YES	Future Public Use: YES
Land Code: 1000046651	Agency Land Code: R29171355	Land Name: FAW - WILDLIFE	County: LAC QUI PARLE	Acres: 27.00
City:	Site Code: R290105	Classification Per M.S. 86A.05: g. state wildlife management area	Current Public Use: YES	Future Public Use: YES
Land Code: 1000046652	Agency Land Code: R29171097	Land Name: FAW - WILDLIFE	County: LAC QUI PARLE	Acres: 35.00
City:	Site Code: R290105	Classification Per M.S. 86A.05: g. state wildlife management area	Current Public Use: YES	Future Public Use: YES
Land Code: 1000046653	Agency Land Code: R29331168	Land Name: FAW - WILDLIFE	County: LAC QUI PARLE	Acres: 40.00
City:	Site Code: R290105	Classification Per M.S. 86A.05: g. state wildlife management area	Current Public Use: YES	Future Public Use: YES
Land Code: 1000046654	Agency Land Code: R29331161	Land Name: FAW - WILDLIFE	County: LAC QUI PARLE	Acres: 35.80
City:	Site Code: R290105	Classification Per M.S. 86A.05: g. state wildlife management area	Current Public Use: YES	Future Public Use: YES
Land Code: 1000046655	Agency Land Code: R29171668	Land Name: FAW - WILDLIFE	County: LAC QUI PARLE	Acres: 24.81
City:	Site Code: R290105	Classification Per M.S. 86A.05: g. state wildlife management area	Current Public Use: YES	Future Public Use: YES
Land Code: 1000046656	Agency Land Code: R29171751	Land Name: FAW - WILDLIFE	County: LAC QUI PARLE	Acres: 40.00
City:	Site Code: R290105	Classification Per M.S. 86A.05: g. state wildlife management area	Current Public Use: YES	Future Public Use: YES
Land Code: 1000046657	Agency Land Code: R29171381	Land Name: FAW - WILDLIFE	County: LAC QUI PARLE	Acres: 40.00
City:	Site Code: R290105	Classification Per M.S. 86A.05: g. state wildlife management area	Current Public Use: YES	Future Public Use: YES
Land Code: 1000046658	Agency Land Code: R29171352	Land Name: FAW - WILDLIFE	County: LAC QUI PARLE	Acres: 40.00
City:	Site Code: R290105	Classification Per M.S. 86A.05: g. state wildlife management area	Current Public Use: YES	Future Public Use: YES



Land Code: 1000046659	Agency Land Code: R29171329	Land Name: FAW - WILDLIFE	County: LAC QUI PARLE	Acres: 7.00
City:	Site Code: R290105	Classification Per M.S. 86A.05: g. state wildlife management area	Current Public Use: YES	Future Public Use: YES
Land Code: 1000046660	Agency Land Code: R29331163	Land Name: FAW - WILDLIFE	County: LAC QUI PARLE	Acres: 40.00
City:	Site Code: R290105	Classification Per M.S. 86A.05: g. state wildlife management area	Current Public Use: YES	Future Public Use: YES
Land Code: 1000046661	Agency Land Code: R29330662	Land Name: FAW - WILDLIFE	County: LAC QUI PARLE	Acres: 40.00
City:	Site Code: R290105	Classification Per M.S. 86A.05: g. state wildlife management area	Current Public Use: YES	Future Public Use: YES
Land Code: 1000046662	Agency Land Code: R29171389	Land Name: FAW - WILDLIFE	County: LAC QUI PARLE	Acres: 40.00
City:	Site Code: R290105	Classification Per M.S. 86A.05: g. state wildlife management area	Current Public Use: YES	Future Public Use: YES
Land Code: 1000046663	Agency Land Code: R29171347	Land Name: FAW - WILDLIFE	County: LAC QUI PARLE	Acres: 11.00
City:	Site Code: R290105	Classification Per M.S. 86A.05: g. state wildlife management area	Current Public Use: YES	Future Public Use: YES
Land Code: 1000046664	Agency Land Code: R29330660	Land Name: FAW - WILDLIFE	County: LAC QUI PARLE	Acres: 32.53
City:	Site Code: R290105	Classification Per M.S. 86A.05: g. state wildlife management area	Current Public Use: YES	Future Public Use: YES
Land Code: 1000046665	Agency Land Code: R29172202	Land Name: FAW - WILDLIFE	County: LAC QUI PARLE	Acres: 38.00
City:	Site Code: R290105	Classification Per M.S. 86A.05: g. state wildlife management area	Current Public Use: YES	Future Public Use: YES
Land Code: 1000046666	Agency Land Code: R29171397	Land Name: FAW - WILDLIFE	County: LAC QUI PARLE	Acres: 16.75
City:	Site Code: R290105	Classification Per M.S. 86A.05: g. state wildlife management area	Current Public Use: YES	Future Public Use: YES
Land Code: 1000046667	Agency Land Code: R29171688	Land Name: FAW - WILDLIFE	County: LAC QUI PARLE	Acres: 11.00
City:	Site Code: R290105	Classification Per M.S. 86A.05: g. state wildlife management area	Current Public Use: YES	Future Public Use: YES
Land Code: 1000046668	Agency Land Code: R29171653	Land Name: FAW - WILDLIFE	County: LAC QUI PARLE	Acres: 10.30
City:	Site Code: R290105	Classification Per M.S. 86A.05: g. state wildlife management area	Current Public Use: YES	Future Public Use: YES
Land Code: 1000046669	Agency Land Code: R29171412	Land Name: FAW - WILDLIFE	County: LAC QUI PARLE	Acres: 28.20
City:	Site Code: R290105	Classification Per M.S. 86A.05: g. state wildlife management area	Current Public Use: YES	Future Public Use: YES
Land Code: 1000046670	Agency Land Code: R29171737	Land Name: FAW - WILDLIFE	County: LAC QUI PARLE	Acres: 6.00
City:	Site Code: R290105	Classification Per M.S. 86A.05: g. state wildlife management area	Current Public Use: YES	Future Public Use: YES



Land Code: 1000046671	Agency Land Code: R29172134	Land Name: FAW - WILDLIFE	County: LAC QUI PARLE	Acres: 28.20
City:	Site Code: R290105	Classification Per M.S. 86A.05: g. state wildlife management area	Current Public Use: YES	Future Public Use: YES
Land Code: 1000046672	Agency Land Code: R29172162	Land Name: FAW - WILDLIFE	County: LAC QUI PARLE	Acres: 24.00
City:	Site Code: R290105	Classification Per M.S. 86A.05: g. state wildlife management area	Current Public Use: YES	Future Public Use: YES
Land Code: 1000046673	Agency Land Code: R29171434	Land Name: FAW - WILDLIFE	County: LAC QUI PARLE	Acres: 40.00
City:	Site Code: R290105	Classification Per M.S. 86A.05: g. state wildlife management area	Current Public Use: YES	Future Public Use: YES
Land Code: 1000046674	Agency Land Code: R29171712	Land Name: FAW - WILDLIFE	County: LAC QUI PARLE	Acres: 28.00
City:	Site Code: R290105	Classification Per M.S. 86A.05: g. state wildlife management area	Current Public Use: YES	Future Public Use: YES
Land Code: 1000046675	Agency Land Code: R29171749	Land Name: FAW - WILDLIFE	County: LAC QUI PARLE	Acres: 20.00
City:	Site Code: R290105	Classification Per M.S. 86A.05: g. state wildlife management area	Current Public Use: YES	Future Public Use: YES
Land Code: 1000046676	Agency Land Code: R29171643	Land Name: FAW - WILDLIFE	County: LAC QUI PARLE	Acres: 12.00
City:	Site Code: R290105	Classification Per M.S. 86A.05: g. state wildlife management area	Current Public Use: YES	Future Public Use: YES
Land Code: 1000046677	Agency Land Code: R29171680	Land Name: FAW - WILDLIFE	County: LAC QUI PARLE	Acres: 40.00
City:	Site Code: R290105	Classification Per M.S. 86A.05: g. state wildlife management area	Current Public Use: YES	Future Public Use: YES
Land Code: 1000046678	Agency Land Code: R29171695	Land Name: FAW - WILDLIFE	County: LAC QUI PARLE	Acres: 39.35
City:	Site Code: R290105	Classification Per M.S. 86A.05: g. state wildlife management area	Current Public Use: YES	Future Public Use: YES
Land Code: 1000046679	Agency Land Code: R29171735	Land Name: FAW - WILDLIFE	County: LAC QUI PARLE	Acres: 2.20
City:	Site Code: R290105	Classification Per M.S. 86A.05: g. state wildlife management area	Current Public Use: YES	Future Public Use: YES
Land Code: 1000046680	Agency Land Code: R29171378	Land Name: FAW - WILDLIFE	County: LAC QUI PARLE	Acres: 37.90
City:	Site Code: R290105	Classification Per M.S. 86A.05: g. state wildlife management area	Current Public Use: YES	Future Public Use: YES
Land Code: 1000046681	Agency Land Code: R29172160	Land Name: FAW - WILDLIFE	County: LAC QUI PARLE	Acres: 39.50
City:	Site Code: R290105	Classification Per M.S. 86A.05: g. state wildlife management area	Current Public Use: YES	Future Public Use: YES
Land Code: 1000046682	Agency Land Code: R29172163	Land Name: FAW - WILDLIFE	County: LAC QUI PARLE	Acres: 40.00
City:	Site Code: R290105	Classification Per M.S. 86A.05: g. state wildlife management area	Current Public Use: YES	Future Public Use: YES



Land Code: 1000046683	Agency Land Code: R29171432	Land Name: FAW - WILDLIFE	County: LAC QUI PARLE	Acres: 40.00
City:	Site Code: R290105	Classification Per M.S. 86A.05: g. state wildlife management area	Current Public Use: YES	Future Public Use: YES
Land Code: 1000046684	Agency Land Code: R29171085	Land Name: FAW - WILDLIFE	County: LAC QUI PARLE	Acres: 9.00
City:	Site Code: R290105	Classification Per M.S. 86A.05: g. state wildlife management area	Current Public Use: YES	Future Public Use: YES
Land Code: 1000046685	Agency Land Code: R29171099	Land Name: FAW - WILDLIFE	County: LAC QUI PARLE	Acres: 1.00
City:	Site Code: R290105	Classification Per M.S. 86A.05: g. state wildlife management area	Current Public Use: YES	Future Public Use: YES
Land Code: 1000046686	Agency Land Code: R29550488	Land Name: FAW - WILDLIFE	County: LAC QUI PARLE	Acres: 40.00
City:	Site Code: R290105	Classification Per M.S. 86A.05: g. state wildlife management area	Current Public Use: YES	Future Public Use: YES
Land Code: 1000046687	Agency Land Code: R29551379	Land Name: FAW - WILDLIFE	County: LAC QUI PARLE	Acres: 40.00
City:	Site Code: R290105	Classification Per M.S. 86A.05: g. state wildlife management area	Current Public Use: YES	Future Public Use: YES
Land Code: 1000046688	Agency Land Code: R29171652	Land Name: FAW - WILDLIFE	County: LAC QUI PARLE	Acres: 28.00
City:	Site Code: R290105	Classification Per M.S. 86A.05: g. state wildlife management area	Current Public Use: YES	Future Public Use: YES
Land Code: 1000046689	Agency Land Code: R29171656	Land Name: FAW - WILDLIFE	County: LAC QUI PARLE	Acres: 14.40
City:	Site Code: R290105	Classification Per M.S. 86A.05: g. state wildlife management area	Current Public Use: YES	Future Public Use: YES
Land Code: 1000046690	Agency Land Code: R29171664	Land Name: FAW - WILDLIFE	County: LAC QUI PARLE	Acres: 15.19
City:	Site Code: R290105	Classification Per M.S. 86A.05: g. state wildlife management area	Current Public Use: YES	Future Public Use: YES
Land Code: 1000046691	Agency Land Code: R29171372	Land Name: FAW - WILDLIFE	County: LAC QUI PARLE	Acres: 33.00
City:	Site Code: R290105	Classification Per M.S. 86A.05: g. state wildlife management area	Current Public Use: YES	Future Public Use: YES
Land Code: 1000046692	Agency Land Code: R29172133	Land Name: FAW - WILDLIFE	County: LAC QUI PARLE	Acres: 23.00
City:	Site Code: R290105	Classification Per M.S. 86A.05: g. state wildlife management area	Current Public Use: YES	Future Public Use: YES
Land Code: 1000046693	Agency Land Code: R29172141	Land Name: FAW - WILDLIFE	County: LAC QUI PARLE	Acres: 8.00
City:	Site Code: R290105	Classification Per M.S. 86A.05: g. state wildlife management area	Current Public Use: YES	Future Public Use: YES
Land Code: 1000046694	Agency Land Code: R29172170	Land Name: FAW - WILDLIFE	County: LAC QUI PARLE	Acres: 48.70
City:	Site Code: R290105	Classification Per M.S. 86A.05: g. state wildlife management area	Current Public Use: YES	Future Public Use: YES



Land Code: 1000046695	Agency Land Code: R29171393	Land Name: FAW - WILDLIFE	County: LAC QUI PARLE	Acres: 40.00
City:	Site Code: R290105	Classification Per M.S. 86A.05: g. state wildlife management area	Current Public Use: YES	Future Public Use: YES
Land Code: 1000046696	Agency Land Code: R29172190	Land Name: FAW - WILDLIFE	County: LAC QUI PARLE	Acres: 40.00
City:	Site Code: R290105	Classification Per M.S. 86A.05: g. state wildlife management area	Current Public Use: YES	Future Public Use: YES
Land Code: 1000046697	Agency Land Code: R29172191	Land Name: FAW - WILDLIFE	County: LAC QUI PARLE	Acres: 18.00
City:	Site Code: R290105	Classification Per M.S. 86A.05: g. state wildlife management area	Current Public Use: YES	Future Public Use: YES
Land Code: 1000046698	Agency Land Code: R29172192	Land Name: FAW - WILDLIFE	County: LAC QUI PARLE	Acres: 22.00
City:	Site Code: R290105	Classification Per M.S. 86A.05: g. state wildlife management area	Current Public Use: YES	Future Public Use: YES
Land Code: 1000046699	Agency Land Code: R29171435	Land Name: FAW - WILDLIFE	County: LAC QUI PARLE	Acres: 39.00
City:	Site Code: R290105	Classification Per M.S. 86A.05: g. state wildlife management area	Current Public Use: YES	Future Public Use: YES
Land Code: 1000046700	Agency Land Code: R29171325	Land Name: FAW - WILDLIFE	County: LAC QUI PARLE	Acres: 40.00
City:	Site Code: R290105	Classification Per M.S. 86A.05: g. state wildlife management area	Current Public Use: YES	Future Public Use: YES
Land Code: 1000046701	Agency Land Code: R29171746	Land Name: FAW - WILDLIFE	County: LAC QUI PARLE	Acres: 23.65
City:	Site Code: R290105	Classification Per M.S. 86A.05: g. state wildlife management area	Current Public Use: YES	Future Public Use: YES
Land Code: 1000046702	Agency Land Code: R29171747	Land Name: FAW - WILDLIFE	County: LAC QUI PARLE	Acres: 20.00
City:	Site Code: R290105	Classification Per M.S. 86A.05: g. state wildlife management area	Current Public Use: YES	Future Public Use: YES
Land Code: 1000046703	Agency Land Code: R29172152	Land Name: FAW - WILDLIFE	County: LAC QUI PARLE	Acres: 40.00
City:	Site Code: R290105	Classification Per M.S. 86A.05: g. state wildlife management area	Current Public Use: YES	Future Public Use: YES
Land Code: 1000046704	Agency Land Code: R29171399	Land Name: FAW - WILDLIFE	County: LAC QUI PARLE	Acres: 9.10
City:	Site Code: R290105	Classification Per M.S. 86A.05: g. state wildlife management area	Current Public Use: YES	Future Public Use: YES
Land Code: 1000046705	Agency Land Code: R29171317	Land Name: FAW - WILDLIFE	County: LAC QUI PARLE	Acres: 5.00
City:	Site Code: R290105	Classification Per M.S. 86A.05: g. state wildlife management area	Current Public Use: YES	Future Public Use: YES
Land Code: 1000046706	Agency Land Code: R29171698	Land Name: FAW - WILDLIFE	County: LAC QUI PARLE	Acres: 10.00
City:	Site Code: R290105	Classification Per M.S. 86A.05: g. state wildlife management area	Current Public Use: YES	Future Public Use: YES



Land Code: 1000046707	Agency Land Code: R29171717	Land Name: FAW - WILDLIFE	County: LAC QUI PARLE	Acres: 50.80
City:	Site Code: R290105	Classification Per M.S. 86A.05: g. state wildlife management area	Current Public Use: YES	Future Public Use: YES
Land Code: 1000046708	Agency Land Code: R29171718	Land Name: FAW - WILDLIFE	County: LAC QUI PARLE	Acres: 40.65
City:	Site Code: R290105	Classification Per M.S. 86A.05: g. state wildlife management area	Current Public Use: YES	Future Public Use: YES
Land Code: 1000046709	Agency Land Code: R29171720	Land Name: FAW - WILDLIFE	County: LAC QUI PARLE	Acres: 40.00
City:	Site Code: R290105	Classification Per M.S. 86A.05: g. state wildlife management area	Current Public Use: YES	Future Public Use: YES
Land Code: 1000046710	Agency Land Code: R29171723	Land Name: FAW - WILDLIFE	County: LAC QUI PARLE	Acres: 40.00
City:	Site Code: R290105	Classification Per M.S. 86A.05: g. state wildlife management area	Current Public Use: YES	Future Public Use: YES
Land Code: 1000046711	Agency Land Code: R29331171	Land Name: FAW - WILDLIFE	County: LAC QUI PARLE	Acres: 40.00
City:	Site Code: R290105	Classification Per M.S. 86A.05: g. state wildlife management area	Current Public Use: YES	Future Public Use: YES
Land Code: 1000046712	Agency Land Code: R29171331	Land Name: FAW - WILDLIFE	County: LAC QUI PARLE	Acres: 8.00
City:	Site Code: R290105	Classification Per M.S. 86A.05: g. state wildlife management area	Current Public Use: YES	Future Public Use: YES
Land Code: 1000046713	Agency Land Code: R29171385	Land Name: FAW - WILDLIFE	County: LAC QUI PARLE	Acres: 35.00
City:	Site Code: R290105	Classification Per M.S. 86A.05: g. state wildlife management area	Current Public Use: YES	Future Public Use: YES
Land Code: 1000046714	Agency Land Code: R29171082	Land Name: FAW - WILDLIFE	County: LAC QUI PARLE	Acres: 22.25
City:	Site Code: R290105	Classification Per M.S. 86A.05: g. state wildlife management area	Current Public Use: YES	Future Public Use: YES
Land Code: 1000046715	Agency Land Code: R29171709	Land Name: FAW - WILDLIFE	County: LAC QUI PARLE	Acres: 30.30
City:	Site Code: R290105	Classification Per M.S. 86A.05: g. state wildlife management area	Current Public Use: YES	Future Public Use: YES
Land Code: 1000046716	Agency Land Code: R29171342	Land Name: FAW - WILDLIFE	County: LAC QUI PARLE	Acres: 17.00
City:	Site Code: R290105	Classification Per M.S. 86A.05: g. state wildlife management area	Current Public Use: YES	Future Public Use: YES
Land Code: 1000046717	Agency Land Code: R29171348	Land Name: FAW - WILDLIFE	County: LAC QUI PARLE	Acres: 36.00
City:	Site Code: R290105	Classification Per M.S. 86A.05: g. state wildlife management area	Current Public Use: YES	Future Public Use: YES
Land Code: 1000046718	Agency Land Code: R29171353	Land Name: FAW - WILDLIFE	County: LAC QUI PARLE	Acres: 8.00
City:	Site Code: R290105	Classification Per M.S. 86A.05: g. state wildlife management area	Current Public Use: YES	Future Public Use: YES



Land Code: 1000046719	Agency Land Code: R29171742	Land Name: FAW - WILDLIFE	County: LAC QUI PARLE	Acres: 40.00
City:	Site Code: R290105	Classification Per M.S. 86A.05: g. state wildlife management area	Current Public Use: YES	Future Public Use: YES
Land Code: 1000046720	Agency Land Code: R29172147	Land Name: FAW - WILDLIFE	County: LAC QUI PARLE	Acres: 40.00
City:	Site Code: R290105	Classification Per M.S. 86A.05: g. state wildlife management area	Current Public Use: YES	Future Public Use: YES
Land Code: 1000046721	Agency Land Code: R29172167	Land Name: FAW - WILDLIFE	County: LAC QUI PARLE	Acres: 5.00
City:	Site Code: R290105	Classification Per M.S. 86A.05: g. state wildlife management area	Current Public Use: YES	Future Public Use: YES
Land Code: 1000046722	Agency Land Code: R29171384	Land Name: FAW - WILDLIFE	County: LAC QUI PARLE	Acres: 2.85
City:	Site Code: R290105	Classification Per M.S. 86A.05: g. state wildlife management area	Current Public Use: YES	Future Public Use: YES
Land Code: 1000046723	Agency Land Code: R29171402	Land Name: FAW - WILDLIFE	County: LAC QUI PARLE	Acres: 7.00
City:	Site Code: R290105	Classification Per M.S. 86A.05: g. state wildlife management area	Current Public Use: YES	Future Public Use: YES
Land Code: 1000046724	Agency Land Code: R29171416	Land Name: FAW - WILDLIFE	County: LAC QUI PARLE	Acres: 13.00
City:	Site Code: R290105	Classification Per M.S. 86A.05: g. state wildlife management area	Current Public Use: YES	Future Public Use: YES
Land Code: 1000046725	Agency Land Code: R29171419	Land Name: FAW - WILDLIFE	County: LAC QUI PARLE	Acres: 9.10
City:	Site Code: R290105	Classification Per M.S. 86A.05: g. state wildlife management area	Current Public Use: YES	Future Public Use: YES
Land Code: 1000046726	Agency Land Code: R29171135	Land Name: FAW - WILDLIFE	County: LAC QUI PARLE	Acres: 10.00
City:	Site Code: R290105	Classification Per M.S. 86A.05: g. state wildlife management area	Current Public Use: YES	Future Public Use: YES
Land Code: 1000046727	Agency Land Code: R29171150	Land Name: FAW - WILDLIFE	County: LAC QUI PARLE	Acres: 18.00
City:	Site Code: R290105	Classification Per M.S. 86A.05: g. state wildlife management area	Current Public Use: YES	Future Public Use: YES
Land Code: 1000046728	Agency Land Code: R29171128	Land Name: FAW - WILDLIFE	County: LAC QUI PARLE	Acres: 8.00
City:	Site Code: R290105	Classification Per M.S. 86A.05: g. state wildlife management area	Current Public Use: YES	Future Public Use: YES
Land Code: 1000046729	Agency Land Code: R29171330	Land Name: FAW - WILDLIFE	County: LAC QUI PARLE	Acres: 0.10
City:	Site Code: R290105	Classification Per M.S. 86A.05: g. state wildlife management area	Current Public Use: YES	Future Public Use: YES
Land Code: 1000046730	Agency Land Code: R29171697	Land Name: FAW - WILDLIFE	County: LAC QUI PARLE	Acres: 2.83
City:	Site Code: R290105	Classification Per M.S. 86A.05: g. state wildlife management area	Current Public Use: YES	Future Public Use: YES



Land Code: 1000046731	Agency Land Code: R29171080	Land Name: FAW - WILDLIFE	County: LAC QUI PARLE	Acres: 10.00
City:	Site Code: R290105	Classification Per M.S. 86A.05: g. state wildlife management area	Current Public Use: YES	Future Public Use: YES
Land Code: 1000046732	Agency Land Code: R29171725	Land Name: FAW - WILDLIFE	County: LAC QUI PARLE	Acres: 21.50
City:	Site Code: R290105	Classification Per M.S. 86A.05: g. state wildlife management area	Current Public Use: YES	Future Public Use: YES
Land Code: 1000046733	Agency Land Code: R29171730	Land Name: FAW - WILDLIFE	County: LAC QUI PARLE	Acres: 40.00
City:	Site Code: R290105	Classification Per M.S. 86A.05: g. state wildlife management area	Current Public Use: YES	Future Public Use: YES
Land Code: 1000046734	Agency Land Code: R29171645	Land Name: FAW - WILDLIFE	County: LAC QUI PARLE	Acres: 25.19
City:	Site Code: R290105	Classification Per M.S. 86A.05: g. state wildlife management area	Current Public Use: YES	Future Public Use: YES
Land Code: 1000046735	Agency Land Code: R29171684	Land Name: FAW - WILDLIFE	County: LAC QUI PARLE	Acres: 27.09
City:	Site Code: R290105	Classification Per M.S. 86A.05: g. state wildlife management area	Current Public Use: YES	Future Public Use: YES
Land Code: 1000046736	Agency Land Code: R29171357	Land Name: FAW - WILDLIFE	County: LAC QUI PARLE	Acres: 28.00
City:	Site Code: R290105	Classification Per M.S. 86A.05: g. state wildlife management area	Current Public Use: YES	Future Public Use: YES
Land Code: 1000046737	Agency Land Code: R29171373	Land Name: FAW - WILDLIFE	County: LAC QUI PARLE	Acres: 1.00
City:	Site Code: R290105	Classification Per M.S. 86A.05: g. state wildlife management area	Current Public Use: YES	Future Public Use: YES
Land Code: 1000046738	Agency Land Code: R29172165	Land Name: FAW - WILDLIFE	County: LAC QUI PARLE	Acres: 27.00
City:	Site Code: R290105	Classification Per M.S. 86A.05: g. state wildlife management area	Current Public Use: YES	Future Public Use: YES
Land Code: 1000046739	Agency Land Code: R29171426	Land Name: FAW - WILDLIFE	County: LAC QUI PARLE	Acres: 39.00
City:	Site Code: R290105	Classification Per M.S. 86A.05: g. state wildlife management area	Current Public Use: YES	Future Public Use: YES
Land Code: 1000046740	Agency Land Code: R29172173	Land Name: FAW - WILDLIFE	County: LAC QUI PARLE	Acres: 1.00
City:	Site Code: R290105	Classification Per M.S. 86A.05: g. state wildlife management area	Current Public Use: YES	Future Public Use: YES
Land Code: 1000046741	Agency Land Code: R29172193	Land Name: FAW - WILDLIFE	County: LAC QUI PARLE	Acres: 16.00
City:	Site Code: R290105	Classification Per M.S. 86A.05: g. state wildlife management area	Current Public Use: YES	Future Public Use: YES
Land Code: 1000046742	Agency Land Code: R29172196	Land Name: FAW - WILDLIFE	County: LAC QUI PARLE	Acres: 20.00
City:	Site Code: R290105	Classification Per M.S. 86A.05: g. state wildlife management area	Current Public Use: YES	Future Public Use: YES



Land Code: 1000046743	Agency Land Code: R29171098	Land Name: FAW - WILDLIFE	County: LAC QUI PARLE	Acres: 4.75
City:	Site Code: R290105	Classification Per M.S. 86A.05: g. state wildlife management area	Current Public Use: YES	Future Public Use: YES
Land Code: 1000046744	Agency Land Code: R29171316	Land Name: FAW - WILDLIFE	County: LAC QUI PARLE	Acres: 15.25
City:	Site Code: R290105	Classification Per M.S. 86A.05: g. state wildlife management area	Current Public Use: YES	Future Public Use: YES
Land Code: 1000046745	Agency Land Code: R29171327	Land Name: FAW - WILDLIFE	County: LAC QUI PARLE	Acres: 40.00
City:	Site Code: R290105	Classification Per M.S. 86A.05: g. state wildlife management area	Current Public Use: YES	Future Public Use: YES
Land Code: 1000046746	Agency Land Code: R29171689	Land Name: FAW - WILDLIFE	County: LAC QUI PARLE	Acres: 29.28
City:	Site Code: R290105	Classification Per M.S. 86A.05: g. state wildlife management area	Current Public Use: YES	Future Public Use: YES
Land Code: 1000046747	Agency Land Code: R29171692	Land Name: FAW - WILDLIFE	County: LAC QUI PARLE	Acres: 52.10
City:	Site Code: R290105	Classification Per M.S. 86A.05: g. state wildlife management area	Current Public Use: YES	Future Public Use: YES
Land Code: 1000046748	Agency Land Code: R29171710	Land Name: FAW - WILDLIFE	County: LAC QUI PARLE	Acres: 1.00
City:	Site Code: R290105	Classification Per M.S. 86A.05: g. state wildlife management area	Current Public Use: YES	Future Public Use: YES
Land Code: 1000046749	Agency Land Code: R29171713	Land Name: FAW - WILDLIFE	County: LAC QUI PARLE	Acres: 21.30
City:	Site Code: R290105	Classification Per M.S. 86A.05: g. state wildlife management area	Current Public Use: YES	Future Public Use: YES
Land Code: 1000046750	Agency Land Code: R29171731	Land Name: FAW - WILDLIFE	County: LAC QUI PARLE	Acres: 40.00
City:	Site Code: R290105	Classification Per M.S. 86A.05: g. state wildlife management area	Current Public Use: YES	Future Public Use: YES
Land Code: 1000046751	Agency Land Code: R29171658	Land Name: FAW - WILDLIFE	County: LAC QUI PARLE	Acres: 14.40
City:	Site Code: R290105	Classification Per M.S. 86A.05: g. state wildlife management area	Current Public Use: YES	Future Public Use: YES
Land Code: 1000046752	Agency Land Code: R29171685	Land Name: FAW - WILDLIFE	County: LAC QUI PARLE	Acres: 21.00
City:	Site Code: R290105	Classification Per M.S. 86A.05: g. state wildlife management area	Current Public Use: YES	Future Public Use: YES
Land Code: 1000046753	Agency Land Code: R29171745	Land Name: FAW - WILDLIFE	County: LAC QUI PARLE	Acres: 20.00
City:	Site Code: R290105	Classification Per M.S. 86A.05: g. state wildlife management area	Current Public Use: YES	Future Public Use: YES
Land Code: 1000046754	Agency Land Code: R29172139	Land Name: FAW - WILDLIFE	County: LAC QUI PARLE	Acres: 32.80
City:	Site Code: R290105	Classification Per M.S. 86A.05: g. state wildlife management area	Current Public Use: YES	Future Public Use: YES



Land Code: 1000046755	Agency Land Code: R29171395	Land Name: FAW - WILDLIFE	County: LAC QUI PARLE	Acres: 1.25
City:	Site Code: R290105	Classification Per M.S. 86A.05: g. state wildlife management area	Current Public Use: YES	Future Public Use: YES
Land Code: 1000046756	Agency Land Code: R29171410	Land Name: FAW - WILDLIFE	County: LAC QUI PARLE	Acres: 9.00
City:	Site Code: R290105	Classification Per M.S. 86A.05: g. state wildlife management area	Current Public Use: YES	Future Public Use: YES
Land Code: 1000046757	Agency Land Code: R29171320	Land Name: FAW - WILDLIFE	County: LAC QUI PARLE	Acres: 10.00
City:	Site Code: R290105	Classification Per M.S. 86A.05: g. state wildlife management area	Current Public Use: YES	Future Public Use: YES
Land Code: 1000046758	Agency Land Code: R29171322	Land Name: FAW - WILDLIFE	County: LAC QUI PARLE	Acres: 1.00
City:	Site Code: R290105	Classification Per M.S. 86A.05: g. state wildlife management area	Current Public Use: YES	Future Public Use: YES
Land Code: 1000046759	Agency Land Code: R29171704	Land Name: FAW - WILDLIFE	County: LAC QUI PARLE	Acres: 23.00
City:	Site Code: R290105	Classification Per M.S. 86A.05: g. state wildlife management area	Current Public Use: YES	Future Public Use: YES
Land Code: 1000046760	Agency Land Code: R29551376	Land Name: FAW - WILDLIFE	County: LAC QUI PARLE	Acres: 40.00
City:	Site Code: R290105	Classification Per M.S. 86A.05: g. state wildlife management area	Current Public Use: YES	Future Public Use: YES
Land Code: 1000046761	Agency Land Code: R29171649	Land Name: FAW - WILDLIFE	County: LAC QUI PARLE	Acres: 7.00
City:	Site Code: R290105	Classification Per M.S. 86A.05: g. state wildlife management area	Current Public Use: YES	Future Public Use: YES
Land Code: 1000046762	Agency Land Code: R29171650	Land Name: FAW - WILDLIFE	County: LAC QUI PARLE	Acres: 28.00
City:	Site Code: R290105	Classification Per M.S. 86A.05: g. state wildlife management area	Current Public Use: YES	Future Public Use: YES
Land Code: 1000046763	Agency Land Code: R29171663	Land Name: FAW - WILDLIFE	County: LAC QUI PARLE	Acres: 24.75
City:	Site Code: R290105	Classification Per M.S. 86A.05: g. state wildlife management area	Current Public Use: YES	Future Public Use: YES
Land Code: 1000046764	Agency Land Code: R29171310	Land Name: FAW - WILDLIFE	County: LAC QUI PARLE	Acres: 48.70
City:	Site Code: R290105	Classification Per M.S. 86A.05: g. state wildlife management area	Current Public Use: YES	Future Public Use: YES
Land Code: 1000046765	Agency Land Code: R29171752	Land Name: FAW - WILDLIFE	County: LAC QUI PARLE	Acres: 40.00
City:	Site Code: R290105	Classification Per M.S. 86A.05: g. state wildlife management area	Current Public Use: YES	Future Public Use: YES
Land Code: 1000046766	Agency Land Code: R29171428	Land Name: FAW - WILDLIFE	County: LAC QUI PARLE	Acres: 40.00
City:	Site Code: R290105	Classification Per M.S. 86A.05: g. state wildlife management area	Current Public Use: YES	Future Public Use: YES



Land Code: 1000046767	Agency Land Code: R29171079	Land Name: FAW - WILDLIFE	County: LAC QUI PARLE	Acres: 48.00
City:	Site Code: R290105	Classification Per M.S. 86A.05: g. state wildlife management area	Current Public Use: YES	Future Public Use: YES
Land Code: 1000046768	Agency Land Code: R29171140	Land Name: FAW - WILDLIFE	County: LAC QUI PARLE	Acres: 5.00
City:	Site Code: R290105	Classification Per M.S. 86A.05: g. state wildlife management area	Current Public Use: YES	Future Public Use: YES
Land Code: 1000046769	Agency Land Code: R29171144	Land Name: FAW - WILDLIFE	County: LAC QUI PARLE	Acres: 1.00
City:	Site Code: R290105	Classification Per M.S. 86A.05: g. state wildlife management area	Current Public Use: YES	Future Public Use: YES
Land Code: 1000046770	Agency Land Code: R29171084	Land Name: FAW - WILDLIFE	County: LAC QUI PARLE	Acres: 30.00
City:	Site Code: R290105	Classification Per M.S. 86A.05: g. state wildlife management area	Current Public Use: YES	Future Public Use: YES
Land Code: 1000046771	Agency Land Code: R29171131	Land Name: FAW - WILDLIFE	County: LAC QUI PARLE	Acres: 1.00
City:	Site Code: R290105	Classification Per M.S. 86A.05: g. state wildlife management area	Current Public Use: YES	Future Public Use: YES
Land Code: 1000046772	Agency Land Code: R29171349	Land Name: FAW - WILDLIFE	County: LAC QUI PARLE	Acres: 13.00
City:	Site Code: R290105	Classification Per M.S. 86A.05: g. state wildlife management area	Current Public Use: YES	Future Public Use: YES
Land Code: 1000046773	Agency Land Code: R29171743	Land Name: FAW - WILDLIFE	County: LAC QUI PARLE	Acres: 40.00
City:	Site Code: R290105	Classification Per M.S. 86A.05: g. state wildlife management area	Current Public Use: YES	Future Public Use: YES
Land Code: 1000046774	Agency Land Code: R29172169	Land Name: FAW - WILDLIFE	County: LAC QUI PARLE	Acres: 47.75
City:	Site Code: R290105	Classification Per M.S. 86A.05: g. state wildlife management area	Current Public Use: YES	Future Public Use: YES
Land Code: 1000046775	Agency Land Code: R29171392	Land Name: FAW - WILDLIFE	County: LAC QUI PARLE	Acres: 40.00
City:	Site Code: R290105	Classification Per M.S. 86A.05: g. state wildlife management area	Current Public Use: YES	Future Public Use: YES
Land Code: 1000046776	Agency Land Code: R29171401	Land Name: FAW - WILDLIFE	County: LAC QUI PARLE	Acres: 2.00
City:	Site Code: R290105	Classification Per M.S. 86A.05: g. state wildlife management area	Current Public Use: YES	Future Public Use: YES
Land Code: 1000046777	Agency Land Code: R29550487	Land Name: FAW - WILDLIFE	County: LAC QUI PARLE	Acres: 39.50
City:	Site Code: R290105	Classification Per M.S. 86A.05: g. state wildlife management area	Current Public Use: YES	Future Public Use: YES
Land Code: 1000046778	Agency Land Code: R29546597	Land Name: FAW - WILDLIFE	County: LAC QUI PARLE	Acres: 0.02
City:	Site Code: R290105	Classification Per M.S. 86A.05: g. state wildlife management area	Current Public Use: YES	Future Public Use: YES



Land Code: 1000046779	Agency Land Code: R29171083	Land Name: FAW - WILDLIFE	County: LAC QUI PARLE	Acres: 9.13
City:	Site Code: R290105	Classification Per M.S. 86A.05: g. state wildlife management area	Current Public Use: YES	Future Public Use: YES
Land Code: 1000046780	Agency Land Code: R29171089	Land Name: FAW - WILDLIFE	County: LAC QUI PARLE	Acres: 40.00
City:	Site Code: R290105	Classification Per M.S. 86A.05: g. state wildlife management area	Current Public Use: YES	Future Public Use: YES
Land Code: 1000046781	Agency Land Code: R29171104	Land Name: FAW - WILDLIFE	County: LAC QUI PARLE	Acres: 25.55
City:	Site Code: R290105	Classification Per M.S. 86A.05: g. state wildlife management area	Current Public Use: YES	Future Public Use: YES
Land Code: 1000046782	Agency Land Code: R29171671	Land Name: FAW - WILDLIFE	County: LAC QUI PARLE	Acres: 15.19
City:	Site Code: R290105	Classification Per M.S. 86A.05: g. state wildlife management area	Current Public Use: YES	Future Public Use: YES
Land Code: 1000046783	Agency Land Code: R29171683	Land Name: FAW - WILDLIFE	County: LAC QUI PARLE	Acres: 11.91
City:	Site Code: R290105	Classification Per M.S. 86A.05: g. state wildlife management area	Current Public Use: YES	Future Public Use: YES
Land Code: 1000046784	Agency Land Code: R29171703	Land Name: FAW - WILDLIFE	County: LAC QUI PARLE	Acres: 5.00
City:	Site Code: R290105	Classification Per M.S. 86A.05: g. state wildlife management area	Current Public Use: YES	Future Public Use: YES
Land Code: 1000046785	Agency Land Code: R29171724	Land Name: FAW - WILDLIFE	County: LAC QUI PARLE	Acres: 40.00
City:	Site Code: R290105	Classification Per M.S. 86A.05: g. state wildlife management area	Current Public Use: YES	Future Public Use: YES
Land Code: 1000046786	Agency Land Code: R29171736	Land Name: FAW - WILDLIFE	County: LAC QUI PARLE	Acres: 1.00
City:	Site Code: R290105	Classification Per M.S. 86A.05: g. state wildlife management area	Current Public Use: YES	Future Public Use: YES
Land Code: 1000046787	Agency Land Code: R29171333	Land Name: FAW - WILDLIFE	County: LAC QUI PARLE	Acres: 14.00
City:	Site Code: R290105	Classification Per M.S. 86A.05: g. state wildlife management area	Current Public Use: YES	Future Public Use: YES
Land Code: 1000046788	Agency Land Code: R29171343	Land Name: FAW - WILDLIFE	County: LAC QUI PARLE	Acres: 44.05
City:	Site Code: R290105	Classification Per M.S. 86A.05: g. state wildlife management area	Current Public Use: YES	Future Public Use: YES
Land Code: 1000046789	Agency Land Code: R29333281	Land Name: FAW - WILDLIFE	County: LAC QUI PARLE	Acres: 20.00
City:	Site Code: R290105	Classification Per M.S. 86A.05: g. state wildlife management area	Current Public Use: YES	Future Public Use: YES
Land Code: 1000046790	Agency Land Code: R29172136	Land Name: FAW - WILDLIFE	County: LAC QUI PARLE	Acres: 5.00
City:	Site Code: R290105	Classification Per M.S. 86A.05: g. state wildlife management area	Current Public Use: YES	Future Public Use: YES



Land Code: 1000046791	Agency Land Code: R29172153	Land Name: FAW - WILDLIFE	County: LAC QUI PARLE	Acres: 38.00
City:	Site Code: R290105	Classification Per M.S. 86A.05: g. state wildlife management area	Current Public Use: YES	Future Public Use: YES
Land Code: 1000046792	Agency Land Code: R29171398	Land Name: FAW - WILDLIFE	County: LAC QUI PARLE	Acres: 21.00
City:	Site Code: R290105	Classification Per M.S. 86A.05: g. state wildlife management area	Current Public Use: YES	Future Public Use: YES
Land Code: 1000046793	Agency Land Code: R29172197	Land Name: FAW - WILDLIFE	County: LAC QUI PARLE	Acres: 17.00
City:	Site Code: R290105	Classification Per M.S. 86A.05: g. state wildlife management area	Current Public Use: YES	Future Public Use: YES
Land Code: 1000046794	Agency Land Code: R29551373	Land Name: FAW - WILDLIFE	County: LAC QUI PARLE	Acres: 40.00
City:	Site Code: R290105	Classification Per M.S. 86A.05: g. state wildlife management area	Current Public Use: YES	Future Public Use: YES
Land Code: 1000046795	Agency Land Code: R29171672	Land Name: FAW - WILDLIFE	County: LAC QUI PARLE	Acres: 24.81
City:	Site Code: R290105	Classification Per M.S. 86A.05: g. state wildlife management area	Current Public Use: YES	Future Public Use: YES
Land Code: 1000046796	Agency Land Code: R29171679	Land Name: FAW - WILDLIFE	County: LAC QUI PARLE	Acres: 40.00
City:	Site Code: R290105	Classification Per M.S. 86A.05: g. state wildlife management area	Current Public Use: YES	Future Public Use: YES
Land Code: 1000046797	Agency Land Code: R29171732	Land Name: FAW - WILDLIFE	County: LAC QUI PARLE	Acres: 40.00
City:	Site Code: R290105	Classification Per M.S. 86A.05: g. state wildlife management area	Current Public Use: YES	Future Public Use: YES
Land Code: 1000046798	Agency Land Code: R29171339	Land Name: FAW - WILDLIFE	County: LAC QUI PARLE	Acres: 24.00
City:	Site Code: R290105	Classification Per M.S. 86A.05: g. state wildlife management area	Current Public Use: YES	Future Public Use: YES
Land Code: 1000046799	Agency Land Code: R29171374	Land Name: FAW - WILDLIFE	County: LAC QUI PARLE	Acres: 39.00
City:	Site Code: R290105	Classification Per M.S. 86A.05: g. state wildlife management area	Current Public Use: YES	Future Public Use: YES
Land Code: 1000046800	Agency Land Code: R29172140	Land Name: FAW - WILDLIFE	County: LAC QUI PARLE	Acres: 5.00
City:	Site Code: R290105	Classification Per M.S. 86A.05: g. state wildlife management area	Current Public Use: YES	Future Public Use: YES
Land Code: 1000046801	Agency Land Code: R29172143	Land Name: FAW - WILDLIFE	County: LAC QUI PARLE	Acres: 8.00
City:	Site Code: R290105	Classification Per M.S. 86A.05: g. state wildlife management area	Current Public Use: YES	Future Public Use: YES
Land Code: 1000046802	Agency Land Code: R29172145	Land Name: FAW - WILDLIFE	County: LAC QUI PARLE	Acres: 10.00
City:	Site Code: R290105	Classification Per M.S. 86A.05: g. state wildlife management area	Current Public Use: YES	Future Public Use: YES



Land Code: 1000046803	Agency Land Code: R29172151	Land Name: FAW - WILDLIFE	County: LAC QUI PARLE	Acres: 32.00
City:	Site Code: R290105	Classification Per M.S. 86A.05: g. state wildlife management area	Current Public Use: YES	Future Public Use: YES
Land Code: 1000046804	Agency Land Code: R29172155	Land Name: FAW - WILDLIFE	County: LAC QUI PARLE	Acres: 38.00
City:	Site Code: R290105	Classification Per M.S. 86A.05: g. state wildlife management area	Current Public Use: YES	Future Public Use: YES
Land Code: 1000046805	Agency Land Code: R29172179	Land Name: FAW - WILDLIFE	County: LAC QUI PARLE	Acres: 40.00
City:	Site Code: R290105	Classification Per M.S. 86A.05: g. state wildlife management area	Current Public Use: YES	Future Public Use: YES
Land Code: 1000046806	Agency Land Code: R29551375	Land Name: FAW - WILDLIFE	County: LAC QUI PARLE	Acres: 33.21
City:	Site Code: R290105	Classification Per M.S. 86A.05: g. state wildlife management area	Current Public Use: YES	Future Public Use: YES
Land Code: 1000046807	Agency Land Code: R29171727	Land Name: FAW - WILDLIFE	County: LAC QUI PARLE	Acres: 45.70
City:	Site Code: R290105	Classification Per M.S. 86A.05: g. state wildlife management area	Current Public Use: YES	Future Public Use: YES
Land Code: 1000046808	Agency Land Code: R29172135	Land Name: FAW - WILDLIFE	County: LAC QUI PARLE	Acres: 22.35
City:	Site Code: R290105	Classification Per M.S. 86A.05: g. state wildlife management area	Current Public Use: YES	Future Public Use: YES
Land Code: 1000046809	Agency Land Code: R29172166	Land Name: FAW - WILDLIFE	County: LAC QUI PARLE	Acres: 4.00
City:	Site Code: R290105	Classification Per M.S. 86A.05: g. state wildlife management area	Current Public Use: YES	Future Public Use: YES
Land Code: 1000046810	Agency Land Code: R29171390	Land Name: FAW - WILDLIFE	County: LAC QUI PARLE	Acres: 8.00
City:	Site Code: R290105	Classification Per M.S. 86A.05: g. state wildlife management area	Current Public Use: YES	Future Public Use: YES
Land Code: 1000046811	Agency Land Code: R29172180	Land Name: FAW - WILDLIFE	County: LAC QUI PARLE	Acres: 40.00
City:	Site Code: R290105	Classification Per M.S. 86A.05: g. state wildlife management area	Current Public Use: YES	Future Public Use: YES
Land Code: 1000046812	Agency Land Code: R29172184	Land Name: FAW - WILDLIFE	County: LAC QUI PARLE	Acres: 3.00
City:	Site Code: R290105	Classification Per M.S. 86A.05: g. state wildlife management area	Current Public Use: YES	Future Public Use: YES
Land Code: 1000046813	Agency Land Code: R29171438	Land Name: FAW - WILDLIFE	County: LAC QUI PARLE	Acres: 25.65
City:	Site Code: R290105	Classification Per M.S. 86A.05: g. state wildlife management area	Current Public Use: YES	Future Public Use: YES
Land Code: 1000046814	Agency Land Code: R29171139	Land Name: FAW - WILDLIFE	County: LAC QUI PARLE	Acres: 8.00
City:	Site Code: R290105	Classification Per M.S. 86A.05: g. state wildlife management area	Current Public Use: YES	Future Public Use: YES



Land Code: 1000046815	Agency Land Code: R29551374	Land Name: FAW - WILDLIFE	County: LAC QUI PARLE	Acres: 40.00
City:	Site Code: R290105	Classification Per M.S. 86A.05: g. state wildlife management area	Current Public Use: YES	Future Public Use: YES
Land Code: 1000046816	Agency Land Code: R29171675	Land Name: FAW - WILDLIFE	County: LAC QUI PARLE	Acres: 15.19
City:	Site Code: R290105	Classification Per M.S. 86A.05: g. state wildlife management area	Current Public Use: YES	Future Public Use: YES
Land Code: 1000046817	Agency Land Code: R29171733	Land Name: FAW - WILDLIFE	County: LAC QUI PARLE	Acres: 9.00
City:	Site Code: R290105	Classification Per M.S. 86A.05: g. state wildlife management area	Current Public Use: YES	Future Public Use: YES
Land Code: 1000046818	Agency Land Code: R29171377	Land Name: FAW - WILDLIFE	County: LAC QUI PARLE	Acres: 40.00
City:	Site Code: R290105	Classification Per M.S. 86A.05: g. state wildlife management area	Current Public Use: YES	Future Public Use: YES
Land Code: 1000046819	Agency Land Code: R29171418	Land Name: FAW - WILDLIFE	County: LAC QUI PARLE	Acres: 31.75
City:	Site Code: R290105	Classification Per M.S. 86A.05: g. state wildlife management area	Current Public Use: YES	Future Public Use: YES
Land Code: 1000046820	Agency Land Code: R29172176	Land Name: FAW - WILDLIFE	County: LAC QUI PARLE	Acres: 9.00
City:	Site Code: R290105	Classification Per M.S. 86A.05: g. state wildlife management area	Current Public Use: YES	Future Public Use: YES
Land Code: 1000046821	Agency Land Code: R29172177	Land Name: FAW - WILDLIFE	County: LAC QUI PARLE	Acres: 35.40
City:	Site Code: R290105	Classification Per M.S. 86A.05: g. state wildlife management area	Current Public Use: YES	Future Public Use: YES
Land Code: 1000046822	Agency Land Code: R29551371	Land Name: FAW - WILDLIFE	County: LAC QUI PARLE	Acres: 40.00
City:	Site Code: R290105	Classification Per M.S. 86A.05: g. state wildlife management area	Current Public Use: YES	Future Public Use: YES
Land Code: 1000046823	Agency Land Code: R29569303	Land Name: FAW - WILDLIFE	County: LAC QUI PARLE	Acres: 40.00
City:	Site Code: R290105	Classification Per M.S. 86A.05: g. state wildlife management area	Current Public Use: YES	Future Public Use: YES
Land Code: 1000046824	Agency Land Code: R29171705	Land Name: FAW - WILDLIFE	County: LAC QUI PARLE	Acres: 40.00
City:	Site Code: R290105	Classification Per M.S. 86A.05: g. state wildlife management area	Current Public Use: YES	Future Public Use: YES
Land Code: 1000046825	Agency Land Code: R29171715	Land Name: FAW - WILDLIFE	County: LAC QUI PARLE	Acres: 40.00
City:	Site Code: R290105	Classification Per M.S. 86A.05: g. state wildlife management area	Current Public Use: YES	Future Public Use: YES
Land Code: 1000046826	Agency Land Code: R29333279	Land Name: FAW - WILDLIFE	County: LAC QUI PARLE	Acres: 20.00
City:	Site Code: R290105	Classification Per M.S. 86A.05: g. state wildlife management area	Current Public Use: YES	Future Public Use: YES



Land Code: 1000046827	Agency Land Code: R29171750	Land Name: FAW - WILDLIFE	County: LAC QUI PARLE	Acres: 40.00
City:	Site Code: R290105	Classification Per M.S. 86A.05: g. state wildlife management area	Current Public Use: YES	Future Public Use: YES
Land Code: 1000046828	Agency Land Code: R29172164	Land Name: FAW - WILDLIFE	County: LAC QUI PARLE	Acres: 40.00
City:	Site Code: R290105	Classification Per M.S. 86A.05: g. state wildlife management area	Current Public Use: YES	Future Public Use: YES
Land Code: 1000046829	Agency Land Code: R29172189	Land Name: FAW - WILDLIFE	County: LAC QUI PARLE	Acres: 36.00
City:	Site Code: R290105	Classification Per M.S. 86A.05: g. state wildlife management area	Current Public Use: YES	Future Public Use: YES
Land Code: 1000046830	Agency Land Code: R29172195	Land Name: FAW - WILDLIFE	County: LAC QUI PARLE	Acres: 20.00
City:	Site Code: R290105	Classification Per M.S. 86A.05: g. state wildlife management area	Current Public Use: YES	Future Public Use: YES
Land Code: 1000046831	Agency Land Code: R29171437	Land Name: FAW - WILDLIFE	County: LAC QUI PARLE	Acres: 40.00
City:	Site Code: R290105	Classification Per M.S. 86A.05: g. state wildlife management area	Current Public Use: YES	Future Public Use: YES
Land Code: 1000046832	Agency Land Code: R29171088	Land Name: FAW - WILDLIFE	County: LAC QUI PARLE	Acres: 38.13
City:	Site Code: R290105	Classification Per M.S. 86A.05: g. state wildlife management area	Current Public Use: YES	Future Public Use: YES
Land Code: 1000046833	Agency Land Code: R29569304	Land Name: FAW - WILDLIFE	County: LAC QUI PARLE	Acres: 40.00
City:	Site Code: R290105	Classification Per M.S. 86A.05: g. state wildlife management area	Current Public Use: YES	Future Public Use: YES
Land Code: 1000046834	Agency Land Code: R29171665	Land Name: FAW - WILDLIFE	County: LAC QUI PARLE	Acres: 24.81
City:	Site Code: R290105	Classification Per M.S. 86A.05: g. state wildlife management area	Current Public Use: YES	Future Public Use: YES
Land Code: 1000046835	Agency Land Code: R29171667	Land Name: FAW - WILDLIFE	County: LAC QUI PARLE	Acres: 15.19
City:	Site Code: R290105	Classification Per M.S. 86A.05: g. state wildlife management area	Current Public Use: YES	Future Public Use: YES
Land Code: 1000046836	Agency Land Code: R29171678	Land Name: FAW - WILDLIFE	County: LAC QUI PARLE	Acres: 24.81
City:	Site Code: R290105	Classification Per M.S. 86A.05: g. state wildlife management area	Current Public Use: YES	Future Public Use: YES
Land Code: 1000046837	Agency Land Code: R29331173	Land Name: FAW - WILDLIFE	County: LAC QUI PARLE	Acres: 36.72
City:	Site Code: R290105	Classification Per M.S. 86A.05: g. state wildlife management area	Current Public Use: YES	Future Public Use: YES
Land Code: 1000046838	Agency Land Code: R29171354	Land Name: FAW - WILDLIFE	County: LAC QUI PARLE	Acres: 32.00
City:	Site Code: R290105	Classification Per M.S. 86A.05: g. state wildlife management area	Current Public Use: YES	Future Public Use: YES



Land Code: 1000046839	Agency Land Code: R29171356	Land Name: FAW - WILDLIFE	County: LAC QUI PARLE	Acres: 12.00
City:	Site Code: R290105	Classification Per M.S. 86A.05: g. state wildlife management area	Current Public Use: YES	Future Public Use: YES
Land Code: 1000046840	Agency Land Code: R29171740	Land Name: FAW - WILDLIFE	County: LAC QUI PARLE	Acres: 15.00
City:	Site Code: R290105	Classification Per M.S. 86A.05: g. state wildlife management area	Current Public Use: YES	Future Public Use: YES
Land Code: 1000046841	Agency Land Code: R29171741	Land Name: FAW - WILDLIFE	County: LAC QUI PARLE	Acres: 25.00
City:	Site Code: R290105	Classification Per M.S. 86A.05: g. state wildlife management area	Current Public Use: YES	Future Public Use: YES
Land Code: 1000046842	Agency Land Code: R29172142	Land Name: FAW - WILDLIFE	County: LAC QUI PARLE	Acres: 8.00
City:	Site Code: R290105	Classification Per M.S. 86A.05: g. state wildlife management area	Current Public Use: YES	Future Public Use: YES
Land Code: 1000046843	Agency Land Code: R29172154	Land Name: FAW - WILDLIFE	County: LAC QUI PARLE	Acres: 40.00
City:	Site Code: R290105	Classification Per M.S. 86A.05: g. state wildlife management area	Current Public Use: YES	Future Public Use: YES
Land Code: 1000046844	Agency Land Code: R29172161	Land Name: FAW - WILDLIFE	County: LAC QUI PARLE	Acres: 37.50
City:	Site Code: R290105	Classification Per M.S. 86A.05: g. state wildlife management area	Current Public Use: YES	Future Public Use: YES
Land Code: 1000046845	Agency Land Code: R29171429	Land Name: FAW - WILDLIFE	County: LAC QUI PARLE	Acres: 40.00
City:	Site Code: R290105	Classification Per M.S. 86A.05: g. state wildlife management area	Current Public Use: YES	Future Public Use: YES
Land Code: 1000046846	Agency Land Code: R29171423	Land Name: FAW - WILDLIFE	County: LAC QUI PARLE	Acres: 4.00
City:	Site Code: R290105	Classification Per M.S. 86A.05: g. state wildlife management area	Current Public Use: YES	Future Public Use: YES
Land Code: 1000046847	Agency Land Code: R29171424	Land Name: FAW - WILDLIFE	County: LAC QUI PARLE	Acres: 36.00
City:	Site Code: R290105	Classification Per M.S. 86A.05: g. state wildlife management area	Current Public Use: YES	Future Public Use: YES
Land Code: 1000046848	Agency Land Code: R29171431	Land Name: FAW - WILDLIFE	County: LAC QUI PARLE	Acres: 40.00
City:	Site Code: R290105	Classification Per M.S. 86A.05: g. state wildlife management area	Current Public Use: YES	Future Public Use: YES
Land Code: 1000046849	Agency Land Code: R29171433	Land Name: FAW - WILDLIFE	County: LAC QUI PARLE	Acres: 38.60
City:	Site Code: R290105	Classification Per M.S. 86A.05: g. state wildlife management area	Current Public Use: YES	Future Public Use: YES
Land Code: 1000046850	Agency Land Code: R29171143	Land Name: FAW - WILDLIFE	County: LAC QUI PARLE	Acres: 3.00
City:	Site Code: R290105	Classification Per M.S. 86A.05: g. state wildlife management area	Current Public Use: YES	Future Public Use: YES



Land Code: 1000046851	Agency Land Code: R29171100	Land Name: FAW - WILDLIFE	County: LAC QUI PARLE	Acres: 23.75
City:	Site Code: R290105	Classification Per M.S. 86A.05: g. state wildlife management area	Current Public Use: YES	Future Public Use: YES
Land Code: 1000046852	Agency Land Code: R29171662	Land Name: FAW - WILDLIFE	County: LAC QUI PARLE	Acres: 23.00
City:	Site Code: R290105	Classification Per M.S. 86A.05: g. state wildlife management area	Current Public Use: YES	Future Public Use: YES
Land Code: 1000046853	Agency Land Code: R29171313	Land Name: FAW - WILDLIFE	County: LAC QUI PARLE	Acres: 40.00
City:	Site Code: R290105	Classification Per M.S. 86A.05: g. state wildlife management area	Current Public Use: YES	Future Public Use: YES
Land Code: 1000046854	Agency Land Code: R29171702	Land Name: FAW - WILDLIFE	County: LAC QUI PARLE	Acres: 26.30
City:	Site Code: R290105	Classification Per M.S. 86A.05: g. state wildlife management area	Current Public Use: YES	Future Public Use: YES
Land Code: 1000046855	Agency Land Code: R29171748	Land Name: FAW - WILDLIFE	County: LAC QUI PARLE	Acres: 19.00
City:	Site Code: R290105	Classification Per M.S. 86A.05: g. state wildlife management area	Current Public Use: YES	Future Public Use: YES
Land Code: 1000046856	Agency Land Code: R29172148	Land Name: FAW - WILDLIFE	County: LAC QUI PARLE	Acres: 40.00
City:	Site Code: R290105	Classification Per M.S. 86A.05: g. state wildlife management area	Current Public Use: YES	Future Public Use: YES
Land Code: 1000046857	Agency Land Code: R29171611	Land Name: FAW - WILDLIFE	County: LAC QUI PARLE	Acres: 20.00
City:	Site Code:	Classification Per M.S. 86A.05: g. state wildlife management area	Current Public Use: YES	Future Public Use: YES
Land Code: 1000046858	Agency Land Code: R29171599	Land Name: FAW - WILDLIFE	County: LAC QUI PARLE	Acres: 3.33
City:	Site Code:	Classification Per M.S. 86A.05: g. state wildlife management area	Current Public Use: YES	Future Public Use: YES
Land Code: 1000046859	Agency Land Code: R29171615	Land Name: FAW - WILDLIFE	County: LAC QUI PARLE	Acres: 6.50
City:	Site Code:	Classification Per M.S. 86A.05: g. state wildlife management area	Current Public Use: YES	Future Public Use: YES
Land Code: 1000046860	Agency Land Code: R29171614	Land Name: FAW - WILDLIFE	County: LAC QUI PARLE	Acres: 12.10
City:	Site Code:	Classification Per M.S. 86A.05: g. state wildlife management area	Current Public Use: YES	Future Public Use: YES
Land Code: 1000046861	Agency Land Code: R29171600	Land Name: FAW - WILDLIFE	County: LAC QUI PARLE	Acres: 23.57
City:	Site Code:	Classification Per M.S. 86A.05: g. state wildlife management area	Current Public Use: YES	Future Public Use: YES
Land Code: 1000046862	Agency Land Code: R29171612	Land Name: FAW - WILDLIFE	County: LAC QUI PARLE	Acres: 3.42
City:	Site Code:	Classification Per M.S. 86A.05: g. state wildlife management area	Current Public Use: YES	Future Public Use: YES



Land Code: 1000046863	Agency Land Code: R29171613	Land Name: FAW - WILDLIFE	County: LAC QUI PARLE	Acres: 25.20
City:	Site Code:	Classification Per M.S. 86A.05: g. state wildlife management area	Current Public Use: YES	Future Public Use: YES
Land Code: 1000046864	Agency Land Code: R29171172	Land Name: FAW - WILDLIFE	County: LAC QUI PARLE	Acres: 40.00
City:	Site Code:	Classification Per M.S. 86A.05: g. state wildlife management area	Current Public Use: YES	Future Public Use: YES
Land Code: 1000046865	Agency Land Code: R29171171	Land Name: FAW - WILDLIFE	County: LAC QUI PARLE	Acres: 20.00
City:	Site Code:	Classification Per M.S. 86A.05: g. state wildlife management area	Current Public Use: YES	Future Public Use: YES
Land Code: 1000046866	Agency Land Code: R29171608	Land Name: FAW - WILDLIFE	County: LAC QUI PARLE	Acres: 5.00
City:	Site Code:	Classification Per M.S. 86A.05: g. state wildlife management area	Current Public Use: YES	Future Public Use: YES
Land Code: 1000046867	Agency Land Code: R29171620	Land Name: FAW - WILDLIFE	County: LAC QUI PARLE	Acres: 0.10
City:	Site Code:	Classification Per M.S. 86A.05: g. state wildlife management area	Current Public Use: YES	Future Public Use: YES
Land Code: 1000046868	Agency Land Code: R29171602	Land Name: FAW - WILDLIFE	County: LAC QUI PARLE	Acres: 35.30
City:	Site Code:	Classification Per M.S. 86A.05: g. state wildlife management area	Current Public Use: YES	Future Public Use: YES
Land Code: 1000046869	Agency Land Code: R29171603	Land Name: FAW - WILDLIFE	County: LAC QUI PARLE	Acres: 8.44
City:	Site Code:	Classification Per M.S. 86A.05: g. state wildlife management area	Current Public Use: YES	Future Public Use: YES
Land Code: 1000046870	Agency Land Code: R29171609	Land Name: FAW - WILDLIFE	County: LAC QUI PARLE	Acres: 45.00
City:	Site Code:	Classification Per M.S. 86A.05: g. state wildlife management area	Current Public Use: YES	Future Public Use: YES
Land Code: 1000046871	Agency Land Code: R29171601	Land Name: FAW - WILDLIFE	County: LAC QUI PARLE	Acres: 0.20
City:	Site Code:	Classification Per M.S. 86A.05: g. state wildlife management area	Current Public Use: YES	Future Public Use: YES
Land Code: 1000046872	Agency Land Code: R29171617	Land Name: FAW - WILDLIFE	County: LAC QUI PARLE	Acres: 7.70
City:	Site Code:	Classification Per M.S. 86A.05: g. state wildlife management area	Current Public Use: YES	Future Public Use: YES
Land Code: 1000046873	Agency Land Code: R29171619	Land Name: FAW - WILDLIFE	County: LAC QUI PARLE	Acres: 22.30
City:	Site Code:	Classification Per M.S. 86A.05: g. state wildlife management area	Current Public Use: YES	Future Public Use: YES
Land Code: 1000046874	Agency Land Code: R29171604	Land Name: FAW - WILDLIFE	County: LAC QUI PARLE	Acres: 18.65
City:	Site Code:	Classification Per M.S. 86A.05: g. state wildlife management area	Current Public Use: YES	Future Public Use: YES



Land Code: 1000046875	Agency Land Code: R29171606	Land Name: FAW - WILDLIFE	County: LAC QUI PARLE	Acres: 4.81
City:	Site Code:	Classification Per M.S. 86A.05: g. state wildlife management area	Current Public Use: YES	Future Public Use: YES
Land Code: 1000046876	Agency Land Code: R29171607	Land Name: FAW - WILDLIFE	County: LAC QUI PARLE	Acres: 40.00
City:	Site Code:	Classification Per M.S. 86A.05: g. state wildlife management area	Current Public Use: YES	Future Public Use: YES
Land Code: 1000046877	Agency Land Code: R29171618	Land Name: FAW - WILDLIFE	County: LAC QUI PARLE	Acres: 40.00
City:	Site Code:	Classification Per M.S. 86A.05: g. state wildlife management area	Current Public Use: YES	Future Public Use: YES
Land Code: 1000046878	Agency Land Code: R29171610	Land Name: FAW - WILDLIFE	County: LAC QUI PARLE	Acres: 2.00
City:	Site Code:	Classification Per M.S. 86A.05: g. state wildlife management area	Current Public Use: YES	Future Public Use: YES
Land Code: 1000046879	Agency Land Code: R29171621	Land Name: FAW - WILDLIFE	County: LAC QUI PARLE	Acres: 6.80
City:	Site Code:	Classification Per M.S. 86A.05: g. state wildlife management area	Current Public Use: YES	Future Public Use: YES
Land Code: 1000046880	Agency Land Code: R29171605	Land Name: FAW - WILDLIFE	County: LAC QUI PARLE	Acres: 1.30
City:	Site Code:	Classification Per M.S. 86A.05: g. state wildlife management area	Current Public Use: YES	Future Public Use: YES
Land Code: 1000046881	Agency Land Code: R29547237	Land Name: FAW - WILDLIFE	County: LAC QUI PARLE	Acres: 1.44
City:	Site Code:	Classification Per M.S. 86A.05: g. state wildlife management area	Current Public Use: YES	Future Public Use: YES
Land Code: 1000046882	Agency Land Code: R29547240	Land Name: FAW - WILDLIFE	County: LAC QUI PARLE	Acres: 17.20
City:	Site Code:	Classification Per M.S. 86A.05: g. state wildlife management area	Current Public Use: YES	Future Public Use: YES
Land Code: 1000046883	Agency Land Code: R29172009	Land Name: FAW - WILDLIFE	County: LAC QUI PARLE	Acres: 42.00
City:	Site Code:	Classification Per M.S. 86A.05: g. state wildlife management area	Current Public Use: YES	Future Public Use: YES
Land Code: 1000046884	Agency Land Code: R29172003	Land Name: FAW - WILDLIFE	County: LAC QUI PARLE	Acres: 9.00
City:	Site Code:	Classification Per M.S. 86A.05: g. state wildlife management area	Current Public Use: YES	Future Public Use: YES
Land Code: 1000046885	Agency Land Code: R29172010	Land Name: FAW - WILDLIFE	County: LAC QUI PARLE	Acres: 24.70
City:	Site Code:	Classification Per M.S. 86A.05: g. state wildlife management area	Current Public Use: YES	Future Public Use: YES
Land Code: 1000046886	Agency Land Code: R29172011	Land Name: FAW - WILDLIFE	County: LAC QUI PARLE	Acres: 0.60
City:	Site Code:	Classification Per M.S. 86A.05: g. state wildlife management area	Current Public Use: YES	Future Public Use: YES



Land Code: 1000046887	Agency Land Code: R29547238	Land Name: FAW - WILDLIFE	County: LAC QUI PARLE	Acres: 36.70
City:	Site Code:	Classification Per M.S. 86A.05: g. state wildlife management area	Current Public Use: YES	Future Public Use: YES
Land Code: 1000046888	Agency Land Code: R29172008	Land Name: FAW - WILDLIFE	County: LAC QUI PARLE	Acres: 5.40
City:	Site Code:	Classification Per M.S. 86A.05: g. state wildlife management area	Current Public Use: YES	Future Public Use: YES
Land Code: 1000046889	Agency Land Code: R29172006	Land Name: FAW - WILDLIFE	County: LAC QUI PARLE	Acres: 32.00
City:	Site Code:	Classification Per M.S. 86A.05: g. state wildlife management area	Current Public Use: YES	Future Public Use: YES
Land Code: 1000046890	Agency Land Code: R29172005	Land Name: FAW - WILDLIFE	County: LAC QUI PARLE	Acres: 0.70
City:	Site Code:	Classification Per M.S. 86A.05: g. state wildlife management area	Current Public Use: YES	Future Public Use: YES
Land Code: 1000046891	Agency Land Code: R29172007	Land Name: FAW - WILDLIFE	County: LAC QUI PARLE	Acres: 42.10
City:	Site Code:	Classification Per M.S. 86A.05: g. state wildlife management area	Current Public Use: YES	Future Public Use: YES
Land Code: 1000046892	Agency Land Code: R29547236	Land Name: FAW - WILDLIFE	County: LAC QUI PARLE	Acres: 0.02
City:	Site Code:	Classification Per M.S. 86A.05: g. state wildlife management area	Current Public Use: YES	Future Public Use: YES
Land Code: 1000046893	Agency Land Code: R29547239	Land Name: FAW - WILDLIFE	County: LAC QUI PARLE	Acres: 0.10
City:	Site Code:	Classification Per M.S. 86A.05: g. state wildlife management area	Current Public Use: YES	Future Public Use: YES
Land Code: 1000046894	Agency Land Code: R29172002	Land Name: FAW - WILDLIFE	County: LAC QUI PARLE	Acres: 9.00
City:	Site Code:	Classification Per M.S. 86A.05: g. state wildlife management area	Current Public Use: YES	Future Public Use: YES
Land Code: 1000046895	Agency Land Code: R29547241	Land Name: FAW - WILDLIFE	County: LAC QUI PARLE	Acres: 41.00
City:	Site Code:	Classification Per M.S. 86A.05: g. state wildlife management area	Current Public Use: YES	Future Public Use: YES
Land Code: 1000046896	Agency Land Code: R29172004	Land Name: FAW - WILDLIFE	County: LAC QUI PARLE	Acres: 41.40
City:	Site Code:	Classification Per M.S. 86A.05: g. state wildlife management area	Current Public Use: YES	Future Public Use: YES
Land Code: 1000046897	Agency Land Code: R29171211	Land Name: FAW - WILDLIFE	County: LAC QUI PARLE	Acres: 29.00
City:	Site Code:	Classification Per M.S. 86A.05: g. state wildlife management area	Current Public Use: YES	Future Public Use: YES
Land Code: 1000046898	Agency Land Code: R29171210	Land Name: FAW - WILDLIFE	County: LAC QUI PARLE	Acres: 6.00
City:	Site Code:	Classification Per M.S. 86A.05: g. state wildlife management area	Current Public Use: YES	Future Public Use: YES



Land Code: 1000046899	Agency Land Code: R29171209	Land Name: FAW - WILDLIFE	County: LAC QUI PARLE	Acres: 0.50
City:	Site Code:	Classification Per M.S. 86A.05: g. state wildlife management area	Current Public Use: YES	Future Public Use: YES
Land Code: 1000046900	Agency Land Code: R29341898	Land Name: FAW - WILDLIFE	County: LAC QUI PARLE	Acres: 30.00
City:	Site Code:	Classification Per M.S. 86A.05: g. state wildlife management area	Current Public Use: YES	Future Public Use: YES
Land Code: 1000046901	Agency Land Code: R29172045	Land Name: FAW - WILDLIFE	County: LAC QUI PARLE	Acres: 33.18
City:	Site Code:	Classification Per M.S. 86A.05: g. state wildlife management area	Current Public Use: YES	Future Public Use: YES
Land Code: 1000046902	Agency Land Code: R29172043	Land Name: FAW - WILDLIFE	County: LAC QUI PARLE	Acres: 17.07
City:	Site Code:	Classification Per M.S. 86A.05: g. state wildlife management area	Current Public Use: YES	Future Public Use: YES
Land Code: 1000046903	Agency Land Code: R29172042	Land Name: FAW - WILDLIFE	County: LAC QUI PARLE	Acres: 38.00
City:	Site Code:	Classification Per M.S. 86A.05: g. state wildlife management area	Current Public Use: YES	Future Public Use: YES
Land Code: 1000046904	Agency Land Code: R29172046	Land Name: FAW - WILDLIFE	County: LAC QUI PARLE	Acres: 2.40
City:	Site Code:	Classification Per M.S. 86A.05: g. state wildlife management area	Current Public Use: YES	Future Public Use: YES
Land Code: 1000046905	Agency Land Code: R29599235	Land Name: FAW - WILDLIFE	County: LAC QUI PARLE	Acres: 37.63
City:	Site Code:	Classification Per M.S. 86A.05: g. state wildlife management area	Current Public Use: YES	Future Public Use: YES
Land Code: 1000046906	Agency Land Code: R29172040	Land Name: FAW - WILDLIFE	County: LAC QUI PARLE	Acres: 15.40
City:	Site Code:	Classification Per M.S. 86A.05: g. state wildlife management area	Current Public Use: YES	Future Public Use: YES
Land Code: 1000046907	Agency Land Code: R29599236	Land Name: FAW - WILDLIFE	County: LAC QUI PARLE	Acres: 64.63
City:	Site Code:	Classification Per M.S. 86A.05: g. state wildlife management area	Current Public Use: YES	Future Public Use: YES
Land Code: 1000046908	Agency Land Code: R29172041	Land Name: FAW - WILDLIFE	County: LAC QUI PARLE	Acres: 21.20
City:	Site Code:	Classification Per M.S. 86A.05: g. state wildlife management area	Current Public Use: YES	Future Public Use: YES
Land Code: 1000046909	Agency Land Code: R29172044	Land Name: FAW - WILDLIFE	County: LAC QUI PARLE	Acres: 48.15
City:	Site Code:	Classification Per M.S. 86A.05: g. state wildlife management area	Current Public Use: YES	Future Public Use: YES
Land Code: 1000046910	Agency Land Code: R29171407	Land Name: FAW - WILDLIFE	County: LAC QUI PARLE	Acres: 31.80
City:	Site Code:	Classification Per M.S. 86A.05: g. state wildlife management area	Current Public Use: YES	Future Public Use: YES



Land Code: 1000046911	Agency Land Code: R29171408	Land Name: FAW - WILDLIFE	County: LAC QUI PARLE	Acres: 12.50
City:	Site Code:	Classification Per M.S. 86A.05: g. state wildlife management area	Current Public Use: YES	Future Public Use: YES
Land Code: 1000046912	Agency Land Code: R29172109	Land Name: FAW - WILDLIFE	County: LAC QUI PARLE	Acres: 31.80
City:	Site Code:	Classification Per M.S. 86A.05: g. state wildlife management area	Current Public Use: YES	Future Public Use: YES
Land Code: 1000046913	Agency Land Code: R29536710	Land Name: FAW - WILDLIFE	County: LAC QUI PARLE	Acres: 37.64
City:	Site Code:	Classification Per M.S. 86A.05: g. state wildlife management area	Current Public Use: YES	Future Public Use: YES
Land Code: 1000046914	Agency Land Code: R29172113	Land Name: FAW - WILDLIFE	County: LAC QUI PARLE	Acres: 29.90
City:	Site Code:	Classification Per M.S. 86A.05: g. state wildlife management area	Current Public Use: YES	Future Public Use: YES
Land Code: 1000046915	Agency Land Code: R29172112	Land Name: FAW - WILDLIFE	County: LAC QUI PARLE	Acres: 6.60
City:	Site Code:	Classification Per M.S. 86A.05: g. state wildlife management area	Current Public Use: YES	Future Public Use: YES
Land Code: 1000046916	Agency Land Code: R29329179	Land Name: FAW - WILDLIFE	County: LAC QUI PARLE	Acres: 1.50
City:	Site Code:	Classification Per M.S. 86A.05: g. state wildlife management area	Current Public Use: YES	Future Public Use: YES
Land Code: 1000046917	Agency Land Code: R29329178	Land Name: FAW - WILDLIFE	County: LAC QUI PARLE	Acres: 14.10
City:	Site Code:	Classification Per M.S. 86A.05: g. state wildlife management area	Current Public Use: YES	Future Public Use: YES
Land Code: 1000046918	Agency Land Code: R29536711	Land Name: FAW - WILDLIFE	County: LAC QUI PARLE	Acres: 25.31
City:	Site Code:	Classification Per M.S. 86A.05: g. state wildlife management area	Current Public Use: YES	Future Public Use: YES
Land Code: 1000046919	Agency Land Code: R29536421	Land Name: FAW - WILDLIFE	County: LAC QUI PARLE	Acres: 14.69
City:	Site Code:	Classification Per M.S. 86A.05: g. state wildlife management area	Current Public Use: YES	Future Public Use: YES
Land Code: 1000046920	Agency Land Code: R29536422	Land Name: FAW - WILDLIFE	County: LAC QUI PARLE	Acres: 2.36
City:	Site Code:	Classification Per M.S. 86A.05: g. state wildlife management area	Current Public Use: YES	Future Public Use: YES
Land Code: 1000046921	Agency Land Code: R29536419	Land Name: FAW - WILDLIFE	County: LAC QUI PARLE	Acres: 8.20
City:	Site Code:	Classification Per M.S. 86A.05: g. state wildlife management area	Current Public Use: YES	Future Public Use: YES
Land Code: 1000046922	Agency Land Code: R29536420	Land Name: FAW - WILDLIFE	County: LAC QUI PARLE	Acres: 40.00
City:	Site Code:	Classification Per M.S. 86A.05: g. state wildlife management area	Current Public Use: YES	Future Public Use: YES



Land Code: 1000046923	Agency Land Code: R29331193	Land Name: FAW - WILDLIFE	County: LAC QUI PARLE	Acres: 2.20
City:	Site Code:	Classification Per M.S. 86A.05: g. state wildlife management area	Current Public Use: YES	Future Public Use: YES
Land Code: 1000046924	Agency Land Code: R29172248	Land Name: FAW - WILDLIFE	County: LAC QUI PARLE	Acres: 15.40
City:	Site Code:	Classification Per M.S. 86A.05: g. state wildlife management area	Current Public Use: YES	Future Public Use: YES
Land Code: 1000046925	Agency Land Code: R29172246	Land Name: FAW - WILDLIFE	County: LAC QUI PARLE	Acres: 27.00
City:	Site Code:	Classification Per M.S. 86A.05: g. state wildlife management area	Current Public Use: YES	Future Public Use: YES
Land Code: 1000046926	Agency Land Code: R29172247	Land Name: FAW - WILDLIFE	County: LAC QUI PARLE	Acres: 23.20
City:	Site Code:	Classification Per M.S. 86A.05: g. state wildlife management area	Current Public Use: YES	Future Public Use: YES
Land Code: 1000046927	Agency Land Code: R29331194	Land Name: FAW - WILDLIFE	County: LAC QUI PARLE	Acres: 3.10
City:	Site Code:	Classification Per M.S. 86A.05: g. state wildlife management area	Current Public Use: YES	Future Public Use: YES
Land Code: 1000046928	Agency Land Code: R29171458	Land Name: FAW - WILDLIFE	County: LAC QUI PARLE	Acres: 10.00
City:	Site Code:	Classification Per M.S. 86A.05: g. state wildlife management area	Current Public Use: YES	Future Public Use: YES
Land Code: 1000046929	Agency Land Code: R29171459	Land Name: FAW - WILDLIFE	County: LAC QUI PARLE	Acres: 31.50
City:	Site Code:	Classification Per M.S. 86A.05: g. state wildlife management area	Current Public Use: YES	Future Public Use: YES
Land Code: 1000046930	Agency Land Code: R29171457	Land Name: FAW - WILDLIFE	County: LAC QUI PARLE	Acres: 23.10
City:	Site Code:	Classification Per M.S. 86A.05: g. state wildlife management area	Current Public Use: YES	Future Public Use: YES
Land Code: 1000046931	Agency Land Code: R29560234	Land Name: FAW - WILDLIFE	County: LAC QUI PARLE	Acres: 22.10
City:	Site Code: R290543	Classification Per M.S. 86A.05: g. state wildlife management area	Current Public Use: YES	Future Public Use: YES
Land Code: 1000046932	Agency Land Code: R29560236	Land Name: FAW - WILDLIFE	County: LAC QUI PARLE	Acres: 1.20
City:	Site Code: R290543	Classification Per M.S. 86A.05: g. state wildlife management area	Current Public Use: YES	Future Public Use: YES
Land Code: 1000046933	Agency Land Code: R29171497	Land Name: FAW - WILDLIFE	County: LAC QUI PARLE	Acres: 8.50
City:	Site Code: R290543	Classification Per M.S. 86A.05: g. state wildlife management area	Current Public Use: YES	Future Public Use: YES
Land Code: 1000046934	Agency Land Code: R29171495	Land Name: FAW - WILDLIFE	County: LAC QUI PARLE	Acres: 10.33
City:	Site Code: R290543	Classification Per M.S. 86A.05: g. state wildlife management area	Current Public Use: YES	Future Public Use: YES



Land Code: 1000046935	Agency Land Code: R29171494	Land Name: FAW - WILDLIFE	County: LAC QUI PARLE	Acres: 18.00
City:	Site Code: R290543	Classification Per M.S. 86A.05: g. state wildlife management area	Current Public Use: YES	Future Public Use: YES
Land Code: 1000046936	Agency Land Code: R29560235	Land Name: FAW - WILDLIFE	County: LAC QUI PARLE	Acres: 22.90
City:	Site Code: R290543	Classification Per M.S. 86A.05: g. state wildlife management area	Current Public Use: YES	Future Public Use: YES
Land Code: 1000046937	Agency Land Code: R29560233	Land Name: FAW - WILDLIFE	County: LAC QUI PARLE	Acres: 38.52
City:	Site Code: R290543	Classification Per M.S. 86A.05: g. state wildlife management area	Current Public Use: YES	Future Public Use: YES
Land Code: 1000046938	Agency Land Code: R29560231	Land Name: FAW - WILDLIFE	County: LAC QUI PARLE	Acres: 6.00
City:	Site Code: R290543	Classification Per M.S. 86A.05: g. state wildlife management area	Current Public Use: YES	Future Public Use: YES
Land Code: 1000046939	Agency Land Code: R29171496	Land Name: FAW - WILDLIFE	County: LAC QUI PARLE	Acres: 22.49
City:	Site Code: R290543	Classification Per M.S. 86A.05: g. state wildlife management area	Current Public Use: YES	Future Public Use: YES
Land Code: 1000046940	Agency Land Code: R29560232	Land Name: FAW - WILDLIFE	County: LAC QUI PARLE	Acres: 38.72
City:	Site Code: R290543	Classification Per M.S. 86A.05: g. state wildlife management area	Current Public Use: YES	Future Public Use: YES
Land Code: 1000046941	Agency Land Code: R29171498	Land Name: FAW - WILDLIFE	County: LAC QUI PARLE	Acres: 35.47
City:	Site Code: R290543	Classification Per M.S. 86A.05: g. state wildlife management area	Current Public Use: YES	Future Public Use: YES
Land Code: 1000046942	Agency Land Code: R29560230	Land Name: FAW - WILDLIFE	County: LAC QUI PARLE	Acres: 7.55
City:	Site Code: R290543	Classification Per M.S. 86A.05: g. state wildlife management area	Current Public Use: YES	Future Public Use: YES
Land Code: 1000046943	Agency Land Code: R29574481	Land Name: FAW - WILDLIFE	County: LAC QUI PARLE	Acres: 1.32
City:	Site Code: R290543	Classification Per M.S. 86A.05: g. state wildlife management area	Current Public Use: YES	Future Public Use: YES
Land Code: 1000046944	Agency Land Code: R29172203	Land Name: FAW - WILDLIFE	County: LAC QUI PARLE	Acres: 20.00
City:	Site Code:	Classification Per M.S. 86A.05: g. state wildlife management area	Current Public Use: YES	Future Public Use: YES
Land Code: 1000046945	Agency Land Code: R29559676	Land Name: FAW - WILDLIFE	County: LAC QUI PARLE	Acres: 34.27
City:	Site Code:	Classification Per M.S. 86A.05: g. state wildlife management area	Current Public Use: YES	Future Public Use: YES
Land Code: 1000046946	Agency Land Code: R29171998	Land Name: FAW - WILDLIFE	County: LAC QUI PARLE	Acres: 12.00
City:	Site Code:	Classification Per M.S. 86A.05: g. state wildlife management area	Current Public Use: YES	Future Public Use: YES



Land Code: 1000046947	Agency Land Code: R29171994	Land Name: FAW - WILDLIFE	County: LAC QUI PARLE	Acres: 19.40
City:	Site Code:	Classification Per M.S. 86A.05: g. state wildlife management area	Current Public Use: YES	Future Public Use: YES
Land Code: 1000046948	Agency Land Code: R29172122	Land Name: FAW - WILDLIFE	County: LAC QUI PARLE	Acres: 37.50
City:	Site Code:	Classification Per M.S. 86A.05: g. state wildlife management area	Current Public Use: YES	Future Public Use: YES
Land Code: 1000046949	Agency Land Code: R29172001	Land Name: FAW - WILDLIFE	County: LAC QUI PARLE	Acres: 37.06
City:	Site Code:	Classification Per M.S. 86A.05: g. state wildlife management area	Current Public Use: YES	Future Public Use: YES
Land Code: 1000046950	Agency Land Code: R29172125	Land Name: FAW - WILDLIFE	County: LAC QUI PARLE	Acres: 4.90
City:	Site Code:	Classification Per M.S. 86A.05: g. state wildlife management area	Current Public Use: YES	Future Public Use: YES
Land Code: 1000046951	Agency Land Code: R29171993	Land Name: FAW - WILDLIFE	County: LAC QUI PARLE	Acres: 36.98
City:	Site Code:	Classification Per M.S. 86A.05: g. state wildlife management area	Current Public Use: YES	Future Public Use: YES
Land Code: 1000046952	Agency Land Code: R29171995	Land Name: FAW - WILDLIFE	County: LAC QUI PARLE	Acres: 1.00
City:	Site Code:	Classification Per M.S. 86A.05: g. state wildlife management area	Current Public Use: YES	Future Public Use: YES
Land Code: 1000046953	Agency Land Code: R29172124	Land Name: FAW - WILDLIFE	County: LAC QUI PARLE	Acres: 45.10
City:	Site Code:	Classification Per M.S. 86A.05: g. state wildlife management area	Current Public Use: YES	Future Public Use: YES
Land Code: 1000046954	Agency Land Code: R29171999	Land Name: FAW - WILDLIFE	County: LAC QUI PARLE	Acres: 27.33
City:	Site Code:	Classification Per M.S. 86A.05: g. state wildlife management area	Current Public Use: YES	Future Public Use: YES
Land Code: 1000046955	Agency Land Code: R29171992	Land Name: FAW - WILDLIFE	County: LAC QUI PARLE	Acres: 27.00
City:	Site Code:	Classification Per M.S. 86A.05: g. state wildlife management area	Current Public Use: YES	Future Public Use: YES
Land Code: 1000046956	Agency Land Code: R29172123	Land Name: FAW - WILDLIFE	County: LAC QUI PARLE	Acres: 53.40
City:	Site Code:	Classification Per M.S. 86A.05: g. state wildlife management area	Current Public Use: YES	Future Public Use: YES
Land Code: 1000046957	Agency Land Code: R29171997	Land Name: FAW - WILDLIFE	County: LAC QUI PARLE	Acres: 0.22
City:	Site Code:	Classification Per M.S. 86A.05: g. state wildlife management area	Current Public Use: YES	Future Public Use: YES
Land Code: 1000046958	Agency Land Code: R29171996	Land Name: FAW - WILDLIFE	County: LAC QUI PARLE	Acres: 22.00
City:	Site Code:	Classification Per M.S. 86A.05: g. state wildlife management area	Current Public Use: YES	Future Public Use: YES



Land Code: 1000046959	Agency Land Code: R29172000	Land Name: FAW - WILDLIFE	County: LAC QUI PARLE	Acres: 20.21
City:	Site Code:	Classification Per M.S. 86A.05: g. state wildlife management area	Current Public Use: YES	Future Public Use: YES
Land Code: 1000046960	Agency Land Code: R29171991	Land Name: FAW - WILDLIFE	County: LAC QUI PARLE	Acres: 2.60
City:	Site Code:	Classification Per M.S. 86A.05: g. state wildlife management area	Current Public Use: YES	Future Public Use: YES
Land Code: 1000046961	Agency Land Code: R29534942	Land Name: FAW - WILDLIFE	County: LAC QUI PARLE	Acres: 7.73
City:	Site Code:	Classification Per M.S. 86A.05: g. state wildlife management area	Current Public Use: YES	Future Public Use: YES
Land Code: 1000046962	Agency Land Code: R29533528	Land Name: FAW - WILDLIFE	County: LAC QUI PARLE	Acres: 47.16
City:	Site Code:	Classification Per M.S. 86A.05: g. state wildlife management area	Current Public Use: YES	Future Public Use: YES
Land Code: 1000046963	Agency Land Code: R29533529	Land Name: FAW - WILDLIFE	County: LAC QUI PARLE	Acres: 47.24
City:	Site Code:	Classification Per M.S. 86A.05: g. state wildlife management area	Current Public Use: YES	Future Public Use: YES
Land Code: 1000046964	Agency Land Code: R29534941	Land Name: FAW - WILDLIFE	County: LAC QUI PARLE	Acres: 7.64
City:	Site Code:	Classification Per M.S. 86A.05: g. state wildlife management area	Current Public Use: YES	Future Public Use: YES
Land Code: 1000046965	Agency Land Code: R29171265	Land Name: FAW - WILDLIFE	County: LAC QUI PARLE	Acres: 20.70
City:	Site Code:	Classification Per M.S. 86A.05: g. state wildlife management area	Current Public Use: YES	Future Public Use: YES
Land Code: 1000046966	Agency Land Code: R29171266	Land Name: FAW - WILDLIFE	County: LAC QUI PARLE	Acres: 21.25
City:	Site Code:	Classification Per M.S. 86A.05: g. state wildlife management area	Current Public Use: YES	Future Public Use: YES
Land Code: 1000046967	Agency Land Code: R29171262	Land Name: FAW - WILDLIFE	County: LAC QUI PARLE	Acres: 40.00
City:	Site Code:	Classification Per M.S. 86A.05: g. state wildlife management area	Current Public Use: YES	Future Public Use: YES
Land Code: 1000046968	Agency Land Code: R29171263	Land Name: FAW - WILDLIFE	County: LAC QUI PARLE	Acres: 40.00
City:	Site Code:	Classification Per M.S. 86A.05: g. state wildlife management area	Current Public Use: YES	Future Public Use: YES
Land Code: 1000046969	Agency Land Code: R29171267	Land Name: FAW - WILDLIFE	County: LAC QUI PARLE	Acres: 12.81
City:	Site Code:	Classification Per M.S. 86A.05: g. state wildlife management area	Current Public Use: YES	Future Public Use: YES
Land Code: 1000046970	Agency Land Code: R29171264	Land Name: FAW - WILDLIFE	County: LAC QUI PARLE	Acres: 14.90
City:	Site Code:	Classification Per M.S. 86A.05: g. state wildlife management area	Current Public Use: YES	Future Public Use: YES



Land Code: 1000046971	Agency Land Code: R29339044	Land Name: FAW - WILDLIFE	County: LAC QUI PARLE	Acres: 4.60
City:	Site Code:	Classification Per M.S. 86A.05: g. state wildlife management area	Current Public Use: YES	Future Public Use: YES
Land Code: 1000046972	Agency Land Code: R29339047	Land Name: FAW - WILDLIFE	County: LAC QUI PARLE	Acres: 16.28
City:	Site Code:	Classification Per M.S. 86A.05: g. state wildlife management area	Current Public Use: YES	Future Public Use: YES
Land Code: 1000046973	Agency Land Code: R29339049	Land Name: FAW - WILDLIFE	County: LAC QUI PARLE	Acres: 36.53
City:	Site Code:	Classification Per M.S. 86A.05: g. state wildlife management area	Current Public Use: YES	Future Public Use: YES
Land Code: 1000046974	Agency Land Code: R29339050	Land Name: FAW - WILDLIFE	County: LAC QUI PARLE	Acres: 38.98
City:	Site Code:	Classification Per M.S. 86A.05: g. state wildlife management area	Current Public Use: YES	Future Public Use: YES
Land Code: 1000046975	Agency Land Code: R29172286	Land Name: FAW - WILDLIFE	County: LAC QUI PARLE	Acres: 52.10
City:	Site Code:	Classification Per M.S. 86A.05: g. state wildlife management area	Current Public Use: YES	Future Public Use: YES
Land Code: 1000046976	Agency Land Code: R29172284	Land Name: FAW - WILDLIFE	County: LAC QUI PARLE	Acres: 35.32
City:	Site Code:	Classification Per M.S. 86A.05: g. state wildlife management area	Current Public Use: YES	Future Public Use: YES
Land Code: 1000046977	Agency Land Code: R29172291	Land Name: FAW - WILDLIFE	County: LAC QUI PARLE	Acres: 23.95
City:	Site Code:	Classification Per M.S. 86A.05: g. state wildlife management area	Current Public Use: YES	Future Public Use: YES
Land Code: 1000046978	Agency Land Code: R29172282	Land Name: FAW - WILDLIFE	County: LAC QUI PARLE	Acres: 13.00
City:	Site Code:	Classification Per M.S. 86A.05: g. state wildlife management area	Current Public Use: YES	Future Public Use: YES
Land Code: 1000046979	Agency Land Code: R29172288	Land Name: FAW - WILDLIFE	County: LAC QUI PARLE	Acres: 44.30
City:	Site Code:	Classification Per M.S. 86A.05: g. state wildlife management area	Current Public Use: YES	Future Public Use: YES
Land Code: 1000046980	Agency Land Code: R29172283	Land Name: FAW - WILDLIFE	County: LAC QUI PARLE	Acres: 13.85
City:	Site Code:	Classification Per M.S. 86A.05: g. state wildlife management area	Current Public Use: YES	Future Public Use: YES
Land Code: 1000046981	Agency Land Code: R29172290	Land Name: FAW - WILDLIFE	County: LAC QUI PARLE	Acres: 33.00
City:	Site Code:	Classification Per M.S. 86A.05: g. state wildlife management area	Current Public Use: YES	Future Public Use: YES
Land Code: 1000046982	Agency Land Code: R29339048	Land Name: FAW - WILDLIFE	County: LAC QUI PARLE	Acres: 6.33
City:	Site Code:	Classification Per M.S. 86A.05: g. state wildlife management area	Current Public Use: YES	Future Public Use: YES



Land Code: 1000046983	Agency Land Code: R29172289	Land Name: FAW - WILDLIFE	County: LAC QUI PARLE	Acres: 40.00
City:	Site Code:	Classification Per M.S. 86A.05: g. state wildlife management area	Current Public Use: YES	Future Public Use: YES
Land Code: 1000046984	Agency Land Code: R29172292	Land Name: FAW - WILDLIFE	County: LAC QUI PARLE	Acres: 13.75
City:	Site Code:	Classification Per M.S. 86A.05: g. state wildlife management area	Current Public Use: YES	Future Public Use: YES
Land Code: 1000046985	Agency Land Code: R29339046	Land Name: FAW - WILDLIFE	County: LAC QUI PARLE	Acres: 38.72
City:	Site Code:	Classification Per M.S. 86A.05: g. state wildlife management area	Current Public Use: YES	Future Public Use: YES
Land Code: 1000046986	Agency Land Code: R29339045	Land Name: FAW - WILDLIFE	County: LAC QUI PARLE	Acres: 31.93
City:	Site Code:	Classification Per M.S. 86A.05: g. state wildlife management area	Current Public Use: YES	Future Public Use: YES
Land Code: 1000046987	Agency Land Code: R29172285	Land Name: FAW - WILDLIFE	County: LAC QUI PARLE	Acres: 45.38
City:	Site Code:	Classification Per M.S. 86A.05: g. state wildlife management area	Current Public Use: YES	Future Public Use: YES
Land Code: 1000046988	Agency Land Code: R29172280	Land Name: FAW - WILDLIFE	County: LAC QUI PARLE	Acres: 10.00
City:	Site Code:	Classification Per M.S. 86A.05: g. state wildlife management area	Current Public Use: YES	Future Public Use: YES
Land Code: 1000046989	Agency Land Code: R29172281	Land Name: FAW - WILDLIFE	County: LAC QUI PARLE	Acres: 1.00
City:	Site Code:	Classification Per M.S. 86A.05: g. state wildlife management area	Current Public Use: YES	Future Public Use: YES
Land Code: 1000046990	Agency Land Code: R29172287	Land Name: FAW - WILDLIFE	County: LAC QUI PARLE	Acres: 53.75
City:	Site Code:	Classification Per M.S. 86A.05: g. state wildlife management area	Current Public Use: YES	Future Public Use: YES
Land Code: 1000046991	Agency Land Code: R29171070	Land Name: FAW - WILDLIFE	County: LAC QUI PARLE	Acres: 30.00
City:	Site Code:	Classification Per M.S. 86A.05: g. state wildlife management area	Current Public Use: YES	Future Public Use: YES
Land Code: 1000046992	Agency Land Code: R29171069	Land Name: FAW - WILDLIFE	County: LAC QUI PARLE	Acres: 34.50
City:	Site Code:	Classification Per M.S. 86A.05: g. state wildlife management area	Current Public Use: YES	Future Public Use: YES
Land Code: 1000046993	Agency Land Code: R29171622	Land Name: FAW - WILDLIFE	County: LAC QUI PARLE	Acres: 25.00
City:	Site Code:	Classification Per M.S. 86A.05: g. state wildlife management area	Current Public Use: YES	Future Public Use: YES
Land Code: 1000046994	Agency Land Code: R29171623	Land Name: FAW - WILDLIFE	County: LAC QUI PARLE	Acres: 8.00
City:	Site Code:	Classification Per M.S. 86A.05: g. state wildlife management area	Current Public Use: YES	Future Public Use: YES



Land Code: 1000046995	Agency Land Code: R29339361	Land Name: FAW - WILDLIFE	County: LAC QUI PARLE	Acres: 40.00
City:	Site Code:	Classification Per M.S. 86A.05: g. state wildlife management area	Current Public Use: YES	Future Public Use: YES
Land Code: 1000046996	Agency Land Code: R29339362	Land Name: FAW - WILDLIFE	County: LAC QUI PARLE	Acres: 40.00
City:	Site Code:	Classification Per M.S. 86A.05: g. state wildlife management area	Current Public Use: YES	Future Public Use: YES
Land Code: 1000046997	Agency Land Code: R29339366	Land Name: FAW - WILDLIFE	County: LAC QUI PARLE	Acres: 16.77
City:	Site Code:	Classification Per M.S. 86A.05: g. state wildlife management area	Current Public Use: YES	Future Public Use: YES
Land Code: 1000046998	Agency Land Code: R29172219	Land Name: FAW - WILDLIFE	County: LAC QUI PARLE	Acres: 5.60
City:	Site Code:	Classification Per M.S. 86A.05: g. state wildlife management area	Current Public Use: YES	Future Public Use: YES
Land Code: 1000046999	Agency Land Code: R29172321	Land Name: FAW - WILDLIFE	County: LAC QUI PARLE	Acres: 7.00
City:	Site Code:	Classification Per M.S. 86A.05: g. state wildlife management area	Current Public Use: YES	Future Public Use: YES
Land Code: 1000047000	Agency Land Code: R29172218	Land Name: FAW - WILDLIFE	County: LAC QUI PARLE	Acres: 7.50
City:	Site Code:	Classification Per M.S. 86A.05: g. state wildlife management area	Current Public Use: YES	Future Public Use: YES
Land Code: 1000047001	Agency Land Code: R29172329	Land Name: FAW - WILDLIFE	County: LAC QUI PARLE	Acres: 35.00
City:	Site Code:	Classification Per M.S. 86A.05: g. state wildlife management area	Current Public Use: YES	Future Public Use: YES
Land Code: 1000047002	Agency Land Code: R29172332	Land Name: FAW - WILDLIFE	County: LAC QUI PARLE	Acres: 40.00
City:	Site Code:	Classification Per M.S. 86A.05: g. state wildlife management area	Current Public Use: YES	Future Public Use: YES
Land Code: 1000047003	Agency Land Code: R29172222	Land Name: FAW - WILDLIFE	County: LAC QUI PARLE	Acres: 40.00
City:	Site Code:	Classification Per M.S. 86A.05: g. state wildlife management area	Current Public Use: YES	Future Public Use: YES
Land Code: 1000047004	Agency Land Code: R29339367	Land Name: FAW - WILDLIFE	County: LAC QUI PARLE	Acres: 0.66
City:	Site Code:	Classification Per M.S. 86A.05: g. state wildlife management area	Current Public Use: YES	Future Public Use: YES
Land Code: 1000047005	Agency Land Code: R29172326	Land Name: FAW - WILDLIFE	County: LAC QUI PARLE	Acres: 40.00
City:	Site Code:	Classification Per M.S. 86A.05: g. state wildlife management area	Current Public Use: YES	Future Public Use: YES
Land Code: 1000047006	Agency Land Code: R29172220	Land Name: FAW - WILDLIFE	County: LAC QUI PARLE	Acres: 3.35
City:	Site Code:	Classification Per M.S. 86A.05: g. state wildlife management area	Current Public Use: YES	Future Public Use: YES



Land Code: 1000047007	Agency Land Code: R29172221	Land Name: FAW - WILDLIFE	County: LAC QUI PARLE	Acres: 23.41
City:	Site Code:	Classification Per M.S. 86A.05: g. state wildlife management area	Current Public Use: YES	Future Public Use: YES
Land Code: 1000047008	Agency Land Code: R29172224	Land Name: FAW - WILDLIFE	County: LAC QUI PARLE	Acres: 3.00
City:	Site Code:	Classification Per M.S. 86A.05: g. state wildlife management area	Current Public Use: YES	Future Public Use: YES
Land Code: 1000047009	Agency Land Code: R29172327	Land Name: FAW - WILDLIFE	County: LAC QUI PARLE	Acres: 7.00
City:	Site Code:	Classification Per M.S. 86A.05: g. state wildlife management area	Current Public Use: YES	Future Public Use: YES
Land Code: 1000047010	Agency Land Code: R29172323	Land Name: FAW - WILDLIFE	County: LAC QUI PARLE	Acres: 15.40
City:	Site Code:	Classification Per M.S. 86A.05: g. state wildlife management area	Current Public Use: YES	Future Public Use: YES
Land Code: 1000047011	Agency Land Code: R29172223	Land Name: FAW - WILDLIFE	County: LAC QUI PARLE	Acres: 20.00
City:	Site Code:	Classification Per M.S. 86A.05: g. state wildlife management area	Current Public Use: YES	Future Public Use: YES
Land Code: 1000047012	Agency Land Code: R29339365	Land Name: FAW - WILDLIFE	County: LAC QUI PARLE	Acres: 25.86
City:	Site Code:	Classification Per M.S. 86A.05: g. state wildlife management area	Current Public Use: YES	Future Public Use: YES
Land Code: 1000047013	Agency Land Code: R29171158	Land Name: FAW - WILDLIFE	County: LAC QUI PARLE	Acres: 1.50
City:	Site Code:	Classification Per M.S. 86A.05: g. state wildlife management area	Current Public Use: YES	Future Public Use: YES
Land Code: 1000047014	Agency Land Code: R29170991	Land Name: FAW - WILDLIFE	County: LAC QUI PARLE	Acres: 0.29
City:	Site Code:	Classification Per M.S. 86A.05: g. state wildlife management area	Current Public Use: YES	Future Public Use: YES
Land Code: 1000047015	Agency Land Code: R29171157	Land Name: FAW - WILDLIFE	County: LAC QUI PARLE	Acres: 0.89
City:	Site Code:	Classification Per M.S. 86A.05: g. state wildlife management area	Current Public Use: YES	Future Public Use: YES
Land Code: 1000047016	Agency Land Code: R29171156	Land Name: FAW - WILDLIFE	County: LAC QUI PARLE	Acres: 6.00
City:	Site Code:	Classification Per M.S. 86A.05: g. state wildlife management area	Current Public Use: YES	Future Public Use: YES
Land Code: 1000047017	Agency Land Code: R29171153	Land Name: FAW - WILDLIFE	County: LAC QUI PARLE	Acres: 4.30
City:	Site Code:	Classification Per M.S. 86A.05: g. state wildlife management area	Current Public Use: YES	Future Public Use: YES
Land Code: 1000047018	Agency Land Code: R29171154	Land Name: FAW - WILDLIFE	County: LAC QUI PARLE	Acres: 10.50
City:	Site Code:	Classification Per M.S. 86A.05: g. state wildlife management area	Current Public Use: YES	Future Public Use: YES



Land Code: 1000047019	Agency Land Code: R29170990	Land Name: FAW - WILDLIFE	County: LAC QUI PARLE	Acres: 11.00
City:	Site Code:	Classification Per M.S. 86A.05: g. state wildlife management area	Current Public Use: YES	Future Public Use: YES
Land Code: 1000047020	Agency Land Code: R29170992	Land Name: FAW - WILDLIFE	County: LAC QUI PARLE	Acres: 0.82
City:	Site Code:	Classification Per M.S. 86A.05: g. state wildlife management area	Current Public Use: YES	Future Public Use: YES
Land Code: 1000047021	Agency Land Code: R29170994	Land Name: FAW - WILDLIFE	County: LAC QUI PARLE	Acres: 0.82
City:	Site Code:	Classification Per M.S. 86A.05: g. state wildlife management area	Current Public Use: YES	Future Public Use: YES
Land Code: 1000047022	Agency Land Code: R29171151	Land Name: FAW - WILDLIFE	County: LAC QUI PARLE	Acres: 40.00
City:	Site Code:	Classification Per M.S. 86A.05: g. state wildlife management area	Current Public Use: YES	Future Public Use: YES
Land Code: 1000047023	Agency Land Code: R29171152	Land Name: FAW - WILDLIFE	County: LAC QUI PARLE	Acres: 24.91
City:	Site Code:	Classification Per M.S. 86A.05: g. state wildlife management area	Current Public Use: YES	Future Public Use: YES
Land Code: 1000047024	Agency Land Code: R29171155	Land Name: FAW - WILDLIFE	County: LAC QUI PARLE	Acres: 33.00
City:	Site Code:	Classification Per M.S. 86A.05: g. state wildlife management area	Current Public Use: YES	Future Public Use: YES
Land Code: 1000047025	Agency Land Code: R29170993	Land Name: FAW - WILDLIFE	County: LAC QUI PARLE	Acres: 39.76
City:	Site Code:	Classification Per M.S. 86A.05: g. state wildlife management area	Current Public Use: YES	Future Public Use: YES
Land Code: 1000047026	Agency Land Code: R29172389	Land Name: FAW - WILDLIFE	County: LAC QUI PARLE	Acres: 0.40
City:	Site Code:	Classification Per M.S. 86A.05: g. state wildlife management area	Current Public Use: YES	Future Public Use: YES
Land Code: 1000047027	Agency Land Code: R29172404	Land Name: FAW - WILDLIFE	County: LAC QUI PARLE	Acres: 5.50
City:	Site Code:	Classification Per M.S. 86A.05: g. state wildlife management area	Current Public Use: YES	Future Public Use: YES
Land Code: 1000047028	Agency Land Code: R29172390	Land Name: FAW - WILDLIFE	County: LAC QUI PARLE	Acres: 14.60
City:	Site Code:	Classification Per M.S. 86A.05: g. state wildlife management area	Current Public Use: YES	Future Public Use: YES
Land Code: 1000047029	Agency Land Code: R29172399	Land Name: FAW - WILDLIFE	County: LAC QUI PARLE	Acres: 27.40
City:	Site Code:	Classification Per M.S. 86A.05: g. state wildlife management area	Current Public Use: YES	Future Public Use: YES
Land Code: 1000047030	Agency Land Code: R29172412	Land Name: FAW - WILDLIFE	County: LAC QUI PARLE	Acres: 40.00
City:	Site Code:	Classification Per M.S. 86A.05: g. state wildlife management area	Current Public Use: YES	Future Public Use: YES



Land Code: 1000047031	Agency Land Code: R29172396	Land Name: FAW - WILDLIFE	County: LAC QUI PARLE	Acres: 20.08
City:	Site Code:	Classification Per M.S. 86A.05: g. state wildlife management area	Current Public Use: YES	Future Public Use: YES
Land Code: 1000047032	Agency Land Code: R29172400	Land Name: FAW - WILDLIFE	County: LAC QUI PARLE	Acres: 16.40
City:	Site Code:	Classification Per M.S. 86A.05: g. state wildlife management area	Current Public Use: YES	Future Public Use: YES
Land Code: 1000047033	Agency Land Code: R29172408	Land Name: FAW - WILDLIFE	County: LAC QUI PARLE	Acres: 15.80
City:	Site Code:	Classification Per M.S. 86A.05: g. state wildlife management area	Current Public Use: YES	Future Public Use: YES
Land Code: 1000047034	Agency Land Code: R29172402	Land Name: FAW - WILDLIFE	County: LAC QUI PARLE	Acres: 15.60
City:	Site Code:	Classification Per M.S. 86A.05: g. state wildlife management area	Current Public Use: YES	Future Public Use: YES
Land Code: 1000047035	Agency Land Code: R29172410	Land Name: FAW - WILDLIFE	County: LAC QUI PARLE	Acres: 40.00
City:	Site Code:	Classification Per M.S. 86A.05: g. state wildlife management area	Current Public Use: YES	Future Public Use: YES
Land Code: 1000047036	Agency Land Code: R29172394	Land Name: FAW - WILDLIFE	County: LAC QUI PARLE	Acres: 14.90
City:	Site Code:	Classification Per M.S. 86A.05: g. state wildlife management area	Current Public Use: YES	Future Public Use: YES
Land Code: 1000047037	Agency Land Code: R29172407	Land Name: FAW - WILDLIFE	County: LAC QUI PARLE	Acres: 21.00
City:	Site Code:	Classification Per M.S. 86A.05: g. state wildlife management area	Current Public Use: YES	Future Public Use: YES
Land Code: 1000047038	Agency Land Code: R29172393	Land Name: FAW - WILDLIFE	County: LAC QUI PARLE	Acres: 9.70
City:	Site Code:	Classification Per M.S. 86A.05: g. state wildlife management area	Current Public Use: YES	Future Public Use: YES
Land Code: 1000047039	Agency Land Code: R29172405	Land Name: FAW - WILDLIFE	County: LAC QUI PARLE	Acres: 7.70
City:	Site Code:	Classification Per M.S. 86A.05: g. state wildlife management area	Current Public Use: YES	Future Public Use: YES
Land Code: 1000047040	Agency Land Code: R29172392	Land Name: FAW - WILDLIFE	County: LAC QUI PARLE	Acres: 28.10
City:	Site Code:	Classification Per M.S. 86A.05: g. state wildlife management area	Current Public Use: YES	Future Public Use: YES
Land Code: 1000047041	Agency Land Code: R29172391	Land Name: FAW - WILDLIFE	County: LAC QUI PARLE	Acres: 40.00
City:	Site Code:	Classification Per M.S. 86A.05: g. state wildlife management area	Current Public Use: YES	Future Public Use: YES
Land Code: 1000047042	Agency Land Code: R29172395	Land Name: FAW - WILDLIFE	County: LAC QUI PARLE	Acres: 0.42
City:	Site Code:	Classification Per M.S. 86A.05: g. state wildlife management area	Current Public Use: YES	Future Public Use: YES



Land Code: 1000047043	Agency Land Code: R29172398	Land Name: FAW - WILDLIFE	County: LAC QUI PARLE	Acres: 27.20
City:	Site Code:	Classification Per M.S. 86A.05: g. state wildlife management area	Current Public Use: YES	Future Public Use: YES
Land Code: 1000047044	Agency Land Code: R29172403	Land Name: FAW - WILDLIFE	County: LAC QUI PARLE	Acres: 6.00
City:	Site Code:	Classification Per M.S. 86A.05: g. state wildlife management area	Current Public Use: YES	Future Public Use: YES
Land Code: 1000047045	Agency Land Code: R29172406	Land Name: FAW - WILDLIFE	County: LAC QUI PARLE	Acres: 3.20
City:	Site Code:	Classification Per M.S. 86A.05: g. state wildlife management area	Current Public Use: YES	Future Public Use: YES
Land Code: 1000047046	Agency Land Code: R29172411	Land Name: FAW - WILDLIFE	County: LAC QUI PARLE	Acres: 40.00
City:	Site Code:	Classification Per M.S. 86A.05: g. state wildlife management area	Current Public Use: YES	Future Public Use: YES
Land Code: 1000047047	Agency Land Code: R29172397	Land Name: FAW - WILDLIFE	County: LAC QUI PARLE	Acres: 40.00
City:	Site Code:	Classification Per M.S. 86A.05: g. state wildlife management area	Current Public Use: YES	Future Public Use: YES
Land Code: 1000047048	Agency Land Code: R29172401	Land Name: FAW - WILDLIFE	County: LAC QUI PARLE	Acres: 35.40
City:	Site Code:	Classification Per M.S. 86A.05: g. state wildlife management area	Current Public Use: YES	Future Public Use: YES
Land Code: 1000047049	Agency Land Code: R29172409	Land Name: FAW - WILDLIFE	County: LAC QUI PARLE	Acres: 40.00
City:	Site Code:	Classification Per M.S. 86A.05: g. state wildlife management area	Current Public Use: YES	Future Public Use: YES
Land Code: 1000047050	Agency Land Code: R29171197	Land Name: FAW - WILDLIFE	County: LAC QUI PARLE	Acres: 27.46
City:	Site Code:	Classification Per M.S. 86A.05: g. state wildlife management area	Current Public Use: YES	Future Public Use: YES
Land Code: 1000047051	Agency Land Code: R29171199	Land Name: FAW - WILDLIFE	County: LAC QUI PARLE	Acres: 25.58
City:	Site Code:	Classification Per M.S. 86A.05: g. state wildlife management area	Current Public Use: YES	Future Public Use: YES
Land Code: 1000047052	Agency Land Code: R29171201	Land Name: FAW - WILDLIFE	County: LAC QUI PARLE	Acres: 4.00
City:	Site Code:	Classification Per M.S. 86A.05: g. state wildlife management area	Current Public Use: YES	Future Public Use: YES
Land Code: 1000047053	Agency Land Code: R29171202	Land Name: FAW - WILDLIFE	County: LAC QUI PARLE	Acres: 35.60
City:	Site Code:	Classification Per M.S. 86A.05: g. state wildlife management area	Current Public Use: YES	Future Public Use: YES
Land Code: 1000047054	Agency Land Code: R29171203	Land Name: FAW - WILDLIFE	County: LAC QUI PARLE	Acres: 4.10
City:	Site Code:	Classification Per M.S. 86A.05: g. state wildlife management area	Current Public Use: YES	Future Public Use: YES



Land Code: 1000047055	Agency Land Code: R29594480	Land Name: FAW - WILDLIFE	County: LAC QUI PARLE	Acres: 12.18
City:	Site Code:	Classification Per M.S. 86A.05: g. state wildlife management area	Current Public Use: YES	Future Public Use: YES
Land Code: 1000047056	Agency Land Code: R29171198	Land Name: FAW - WILDLIFE	County: LAC QUI PARLE	Acres: 11.98
City:	Site Code:	Classification Per M.S. 86A.05: g. state wildlife management area	Current Public Use: YES	Future Public Use: YES
Land Code: 1000047057	Agency Land Code: R29171200	Land Name: FAW - WILDLIFE	County: LAC QUI PARLE	Acres: 2.81
City:	Site Code:	Classification Per M.S. 86A.05: g. state wildlife management area	Current Public Use: YES	Future Public Use: YES
Land Code: 1000047058	Agency Land Code: R29594481	Land Name: FAW - WILDLIFE	County: LAC QUI PARLE	Acres: 27.79
City:	Site Code:	Classification Per M.S. 86A.05: g. state wildlife management area	Current Public Use: YES	Future Public Use: YES
Land Code: 1000047059	Agency Land Code: R29594482	Land Name: FAW - WILDLIFE	County: LAC QUI PARLE	Acres: 14.03
City:	Site Code:	Classification Per M.S. 86A.05: g. state wildlife management area	Current Public Use: YES	Future Public Use: YES
Land Code: 1000047060	Agency Land Code: R29336784	Land Name: REGIONAL ADMIN	County: LAKE	Acres: 40.00
City:	Site Code:	Classification Per M.S. 86A.05: n. not administered under 86A.05	Current Public Use: YES	Future Public Use: YES
Land Code: 1000047061	Agency Land Code: R29336786	Land Name: REGIONAL ADMIN	County: LAKE	Acres: 40.00
City:	Site Code:	Classification Per M.S. 86A.05: n. not administered under 86A.05	Current Public Use: YES	Future Public Use: YES
Land Code: 1000047062	Agency Land Code: R29337591	Land Name: REGIONAL ADMIN	County: LAKE	Acres: 40.00
City:	Site Code:	Classification Per M.S. 86A.05: n. not administered under 86A.05	Current Public Use: YES	Future Public Use: YES
Land Code: 1000047063	Agency Land Code: R29337592	Land Name: REGIONAL ADMIN	County: LAKE	Acres: 40.00
City:	Site Code:	Classification Per M.S. 86A.05: n. not administered under 86A.05	Current Public Use: YES	Future Public Use: YES
Land Code: 1000047064	Agency Land Code: R29337593	Land Name: REGIONAL ADMIN	County: LAKE	Acres: 40.00
City:	Site Code:	Classification Per M.S. 86A.05: n. not administered under 86A.05	Current Public Use: YES	Future Public Use: YES
Land Code: 1000047065	Agency Land Code: R29336785	Land Name: REGIONAL ADMIN	County: LAKE	Acres: 40.00
City:	Site Code:	Classification Per M.S. 86A.05: n. not administered under 86A.05	Current Public Use: YES	Future Public Use: YES
Land Code: 1000047066	Agency Land Code: R29337590	Land Name: REGIONAL ADMIN	County: LAKE	Acres: 40.00
City:	Site Code:	Classification Per M.S. 86A.05: n. not administered under 86A.05	Current Public Use: YES	Future Public Use: YES



Land Code: 1000047067	Agency Land Code: R29336783	Land Name: REGIONAL ADMIN	County: LAKE	Acres: 40.00
City:	Site Code:	Classification Per M.S. 86A.05: n. not administered under 86A.05	Current Public Use: YES	Future Public Use: YES
Land Code: 1000047068	Agency Land Code: R29516766	Land Name: REGIONAL ADMIN	County: LAKE	Acres: 15.00
City:	Site Code: R290235	Classification Per M.S. 86A.05: n. not administered under 86A.05	Current Public Use: YES	Future Public Use: YES
Land Code: 1000047069	Agency Land Code: R29536533	Land Name: EWR - ECO	County: LAKE	Acres: 24.00
City:	Site Code:	Classification Per M.S. 86A.05: d. State scientific and natural areas	Current Public Use: YES	Future Public Use: YES
Land Code: 1000047070	Agency Land Code: R29554950	Land Name: EWR - ECO	County: LAKE	Acres: 0.20
City:	Site Code:	Classification Per M.S. 86A.05: n. not administered under 86A.05	Current Public Use: YES	Future Public Use: YES
Land Code: 1000047071	Agency Land Code: R29554949	Land Name: EWR - ECO	County: LAKE	Acres: 0.20
City:	Site Code:	Classification Per M.S. 86A.05: n. not administered under 86A.05	Current Public Use: YES	Future Public Use: YES
Land Code: 1000047072	Agency Land Code: R29554951	Land Name: EWR - ECO	County: LAKE	Acres: 0.10
City:	Site Code:	Classification Per M.S. 86A.05: n. not administered under 86A.05	Current Public Use: YES	Future Public Use: YES
Land Code: 1000047073	Agency Land Code: R29547462	Land Name: EWR - ECO	County: LAKE	Acres: 40.00
City:	Site Code:	Classification Per M.S. 86A.05: d. state scientific and natural area	Current Public Use: YES	Future Public Use: YES
Land Code: 1000047074	Agency Land Code: R29547463	Land Name: EWR - ECO	County: LAKE	Acres: 40.00
City:	Site Code:	Classification Per M.S. 86A.05: d. state scientific and natural area	Current Public Use: YES	Future Public Use: YES
Land Code: 1000047075	Agency Land Code: R29557367	Land Name: EWR - ECO	County: LAKE	Acres: 40.00
City:	Site Code:	Classification Per M.S. 86A.05: d. state scientific and natural area	Current Public Use: YES	Future Public Use: YES
Land Code: 1000047076	Agency Land Code: R29558943	Land Name: EWR - ECO	County: LAKE	Acres: 30.40
City:	Site Code:	Classification Per M.S. 86A.05: d. state scientific and natural area	Current Public Use: YES	Future Public Use: YES
Land Code: 1000047077	Agency Land Code: R29558944	Land Name: EWR - ECO	County: LAKE	Acres: 27.80
City:	Site Code:	Classification Per M.S. 86A.05: d. state scientific and natural area	Current Public Use: YES	Future Public Use: YES
Land Code: 1000047078	Agency Land Code: R29558945	Land Name: EWR - ECO	County: LAKE	Acres: 27.80
City:	Site Code:	Classification Per M.S. 86A.05: d. state scientific and natural area	Current Public Use: YES	Future Public Use: YES



Land Code: 1000047079	Agency Land Code: R29568255	Land Name: EWR - ECO	County: LAKE	Acres: 38.73
City:	Site Code:	Classification Per M.S. 86A.05: d. state scientific and natural area	Current Public Use: YES	Future Public Use: YES
Land Code: 1000047080	Agency Land Code: R29568260	Land Name: EWR - ECO	County: LAKE	Acres: 39.70
City:	Site Code:	Classification Per M.S. 86A.05: d. state scientific and natural area	Current Public Use: YES	Future Public Use: YES
Land Code: 1000047081	Agency Land Code: R29568257	Land Name: EWR - ECO	County: LAKE	Acres: 41.34
City:	Site Code:	Classification Per M.S. 86A.05: d. state scientific and natural area	Current Public Use: YES	Future Public Use: YES
Land Code: 1000047082	Agency Land Code: R29558947	Land Name: EWR - ECO	County: LAKE	Acres: 38.20
City:	Site Code:	Classification Per M.S. 86A.05: d. state scientific and natural area	Current Public Use: YES	Future Public Use: YES
Land Code: 1000047083	Agency Land Code: R29558946	Land Name: EWR - ECO	County: LAKE	Acres: 29.50
City:	Site Code:	Classification Per M.S. 86A.05: d. state scientific and natural area	Current Public Use: YES	Future Public Use: YES
Land Code: 1000047084	Agency Land Code: R29173931	Land Name: FAW - FISHERIES	County: LAKE	Acres: 19.05
City:	Site Code:	Classification Per M.S. 86A.05: m. aquatic management areas	Current Public Use: YES	Future Public Use: YES
Land Code: 1000047085	Agency Land Code: R29331996	Land Name: FAW - FISHERIES	County: LAKE	Acres: 40.00
City:	Site Code:	Classification Per M.S. 86A.05: m. aquatic management areas	Current Public Use: YES	Future Public Use: YES
Land Code: 1000047086	Agency Land Code: R29332956	Land Name: FAW - FISHERIES	County: LAKE	Acres: 4.00
City:	Site Code:	Classification Per M.S. 86A.05: m. aquatic management areas	Current Public Use: YES	Future Public Use: YES
Land Code: 1000047087	Agency Land Code: R29334430	Land Name: FAW - FISHERIES	County: LAKE	Acres: 49.00
City:	Site Code:	Classification Per M.S. 86A.05: m. aquatic management areas	Current Public Use: YES	Future Public Use: YES
Land Code: 1000047088	Agency Land Code: R29173705	Land Name: FAW - FISHERIES	County: LAKE	Acres: 40.00
City:	Site Code:	Classification Per M.S. 86A.05: m. aquatic management areas	Current Public Use: YES	Future Public Use: YES
Land Code: 1000047089	Agency Land Code: R29173838	Land Name: FAW - FISHERIES	County: LAKE	Acres: 40.00
City:	Site Code:	Classification Per M.S. 86A.05: m. aquatic management areas	Current Public Use: YES	Future Public Use: YES
Land Code: 1000047090	Agency Land Code: R29173796	Land Name: FAW - FISHERIES	County: LAKE	Acres: 40.00
City:	Site Code:	Classification Per M.S. 86A.05: m. aquatic management areas	Current Public Use: YES	Future Public Use: YES



Land Code: 1000047091	Agency Land Code: R29173930	Land Name: FAW - FISHERIES	County: LAKE	Acres: 38.90
City:	Site Code:	Classification Per M.S. 86A.05: m. aquatic management areas	Current Public Use: YES	Future Public Use: YES
Land Code: 1000047092	Agency Land Code: R29173574	Land Name: FAW - FISHERIES	County: LAKE	Acres: 9.94
City:	Site Code:	Classification Per M.S. 86A.05: m. aquatic management areas	Current Public Use: YES	Future Public Use: YES
Land Code: 1000047093	Agency Land Code: R29173677	Land Name: FAW - FISHERIES	County: LAKE	Acres: 40.00
City:	Site Code:	Classification Per M.S. 86A.05: m. aquatic management areas	Current Public Use: YES	Future Public Use: YES
Land Code: 1000047094	Agency Land Code: R29173836	Land Name: FAW - FISHERIES	County: LAKE	Acres: 40.00
City:	Site Code:	Classification Per M.S. 86A.05: m. aquatic management areas	Current Public Use: YES	Future Public Use: YES
Land Code: 1000047095	Agency Land Code: R29334431	Land Name: FAW - FISHERIES	County: LAKE	Acres: 38.10
City:	Site Code:	Classification Per M.S. 86A.05: m. aquatic management areas	Current Public Use: YES	Future Public Use: YES
Land Code: 1000047096	Agency Land Code: R29173832	Land Name: FAW - FISHERIES	County: LAKE	Acres: 40.00
City:	Site Code:	Classification Per M.S. 86A.05: m. aquatic management areas	Current Public Use: YES	Future Public Use: YES
Land Code: 1000047097	Agency Land Code: R29173575	Land Name: FAW - FISHERIES	County: LAKE	Acres: 19.98
City:	Site Code:	Classification Per M.S. 86A.05: m. aquatic management areas	Current Public Use: YES	Future Public Use: YES
Land Code: 1000047098	Agency Land Code: R29173837	Land Name: FAW - FISHERIES	County: LAKE	Acres: 40.00
City:	Site Code:	Classification Per M.S. 86A.05: m. aquatic management areas	Current Public Use: YES	Future Public Use: YES
Land Code: 1000047099	Agency Land Code: R29173835	Land Name: FAW - FISHERIES	County: LAKE	Acres: 40.00
City:	Site Code:	Classification Per M.S. 86A.05: m. aquatic management areas	Current Public Use: YES	Future Public Use: YES
Land Code: 1000047100	Agency Land Code: R29173797	Land Name: FAW - FISHERIES	County: LAKE	Acres: 40.00
City:	Site Code:	Classification Per M.S. 86A.05: m. aquatic management areas	Current Public Use: YES	Future Public Use: YES
Land Code: 1000047101	Agency Land Code: R29332954	Land Name: FAW - FISHERIES	County: LAKE	Acres: 36.50
City:	Site Code:	Classification Per M.S. 86A.05: m. aquatic management areas	Current Public Use: YES	Future Public Use: YES
Land Code: 1000047102	Agency Land Code: R29173684	Land Name: FAW - FISHERIES	County: LAKE	Acres: 40.00
City:	Site Code:	Classification Per M.S. 86A.05: m. aquatic management areas	Current Public Use: YES	Future Public Use: YES



Land Code: 1000047103	Agency Land Code: R29173685	Land Name: FAW - FISHERIES	County: LAKE	Acres: 40.00
City:	Site Code:	Classification Per M.S. 86A.05: m. aquatic management areas	Current Public Use: YES	Future Public Use: YES
Land Code: 1000047104	Agency Land Code: R29173676	Land Name: FAW - FISHERIES	County: LAKE	Acres: 40.00
City:	Site Code:	Classification Per M.S. 86A.05: m. aquatic management areas	Current Public Use: YES	Future Public Use: YES
Land Code: 1000047105	Agency Land Code: R29173795	Land Name: FAW - FISHERIES	County: LAKE	Acres: 40.00
City:	Site Code:	Classification Per M.S. 86A.05: m. aquatic management areas	Current Public Use: YES	Future Public Use: YES
Land Code: 1000047106	Agency Land Code: R29173841	Land Name: FAW - FISHERIES	County: LAKE	Acres: 40.00
City:	Site Code:	Classification Per M.S. 86A.05: m. aquatic management areas	Current Public Use: YES	Future Public Use: YES
Land Code: 1000047107	Agency Land Code: R29332955	Land Name: FAW - FISHERIES	County: LAKE	Acres: 24.00
City:	Site Code:	Classification Per M.S. 86A.05: m. aquatic management areas	Current Public Use: YES	Future Public Use: YES
Land Code: 1000047108	Agency Land Code: R29173883	Land Name: FAW - FISHERIES	County: LAKE	Acres: 40.00
City:	Site Code:	Classification Per M.S. 86A.05: m. aquatic management areas	Current Public Use: YES	Future Public Use: YES
Land Code: 1000047109	Agency Land Code: R29177228	Land Name: FAW - FISHERIES	County: LAKE	Acres: 40.00
City:	Site Code:	Classification Per M.S. 86A.05: m. aquatic management areas	Current Public Use: YES	Future Public Use: YES
Land Code: 1000047110	Agency Land Code: R29174747	Land Name: FAW - FISHERIES	County: LAKE	Acres: 40.00
City:	Site Code:	Classification Per M.S. 86A.05: m. aquatic management areas	Current Public Use: YES	Future Public Use: YES
Land Code: 1000047111	Agency Land Code: R29177263	Land Name: FAW - FISHERIES	County: LAKE	Acres: 40.00
City:	Site Code:	Classification Per M.S. 86A.05: m. aquatic management areas	Current Public Use: YES	Future Public Use: YES
Land Code: 1000047112	Agency Land Code: R29174749	Land Name: FAW - FISHERIES	County: LAKE	Acres: 40.00
City:	Site Code:	Classification Per M.S. 86A.05: m. aquatic management areas	Current Public Use: YES	Future Public Use: YES
Land Code: 1000047113	Agency Land Code: R29174736	Land Name: FAW - FISHERIES	County: LAKE	Acres: 40.00
City:	Site Code:	Classification Per M.S. 86A.05: m. aquatic management areas	Current Public Use: YES	Future Public Use: YES
Land Code: 1000047114	Agency Land Code: R29177268	Land Name: FAW - FISHERIES	County: LAKE	Acres: 40.00
City:	Site Code:	Classification Per M.S. 86A.05: m. aquatic management areas	Current Public Use: YES	Future Public Use: YES



Land Code: 1000047115	Agency Land Code: R29177216	Land Name: FAW - FISHERIES	County: LAKE	Acres: 40.00
City:	Site Code:	Classification Per M.S. 86A.05: m. aquatic management areas	Current Public Use: YES	Future Public Use: YES
Land Code: 1000047116	Agency Land Code: R29174750	Land Name: FAW - FISHERIES	County: LAKE	Acres: 40.00
City:	Site Code:	Classification Per M.S. 86A.05: m. aquatic management areas	Current Public Use: YES	Future Public Use: YES
Land Code: 1000047117	Agency Land Code: R29177329	Land Name: FAW - FISHERIES	County: LAKE	Acres: 40.00
City:	Site Code:	Classification Per M.S. 86A.05: m. aquatic management areas	Current Public Use: YES	Future Public Use: YES
Land Code: 1000047118	Agency Land Code: R29177321	Land Name: FAW - FISHERIES	County: LAKE	Acres: 40.00
City:	Site Code:	Classification Per M.S. 86A.05: m. aquatic management areas	Current Public Use: YES	Future Public Use: YES
Land Code: 1000047119	Agency Land Code: R29174748	Land Name: FAW - FISHERIES	County: LAKE	Acres: 40.00
City:	Site Code:	Classification Per M.S. 86A.05: m. aquatic management areas	Current Public Use: YES	Future Public Use: YES
Land Code: 1000047120	Agency Land Code: R29174731	Land Name: FAW - FISHERIES	County: LAKE	Acres: 40.00
City:	Site Code:	Classification Per M.S. 86A.05: m. aquatic management areas	Current Public Use: YES	Future Public Use: YES
Land Code: 1000047121	Agency Land Code: R29174739	Land Name: FAW - FISHERIES	County: LAKE	Acres: 40.00
City:	Site Code:	Classification Per M.S. 86A.05: m. aquatic management areas	Current Public Use: YES	Future Public Use: YES
Land Code: 1000047122	Agency Land Code: R29177219	Land Name: FAW - FISHERIES	County: LAKE	Acres: 40.00
City:	Site Code:	Classification Per M.S. 86A.05: m. aquatic management areas	Current Public Use: YES	Future Public Use: YES
Land Code: 1000047123	Agency Land Code: R29177217	Land Name: FAW - FISHERIES	County: LAKE	Acres: 40.00
City:	Site Code:	Classification Per M.S. 86A.05: m. aquatic management areas	Current Public Use: YES	Future Public Use: YES
Land Code: 1000047124	Agency Land Code: R29177225	Land Name: FAW - FISHERIES	County: LAKE	Acres: 40.00
City:	Site Code:	Classification Per M.S. 86A.05: m. aquatic management areas	Current Public Use: YES	Future Public Use: YES
Land Code: 1000047125	Agency Land Code: R29174741	Land Name: FAW - FISHERIES	County: LAKE	Acres: 40.00
City:	Site Code:	Classification Per M.S. 86A.05: m. aquatic management areas	Current Public Use: YES	Future Public Use: YES
Land Code: 1000047126	Agency Land Code: R29177311	Land Name: FAW - FISHERIES	County: LAKE	Acres: 40.00
City:	Site Code:	Classification Per M.S. 86A.05: m. aquatic management areas	Current Public Use: YES	Future Public Use: YES



Land Code: 1000047127	Agency Land Code: R29174745	Land Name: FAW - FISHERIES	County: LAKE	Acres: 40.00
City:	Site Code:	Classification Per M.S. 86A.05: m. aquatic management areas	Current Public Use: YES	Future Public Use: YES
Land Code: 1000047128	Agency Land Code: R29177338	Land Name: FAW - FISHERIES	County: LAKE	Acres: 40.00
City:	Site Code:	Classification Per M.S. 86A.05: m. aquatic management areas	Current Public Use: YES	Future Public Use: YES
Land Code: 1000047129	Agency Land Code: R29174737	Land Name: FAW - FISHERIES	County: LAKE	Acres: 40.00
City:	Site Code:	Classification Per M.S. 86A.05: m. aquatic management areas	Current Public Use: YES	Future Public Use: YES
Land Code: 1000047130	Agency Land Code: R29174721	Land Name: FAW - FISHERIES	County: LAKE	Acres: 40.00
City:	Site Code:	Classification Per M.S. 86A.05: m. aquatic management areas	Current Public Use: YES	Future Public Use: YES
Land Code: 1000047131	Agency Land Code: R29174742	Land Name: FAW - FISHERIES	County: LAKE	Acres: 40.00
City:	Site Code:	Classification Per M.S. 86A.05: m. aquatic management areas	Current Public Use: YES	Future Public Use: YES
Land Code: 1000047132	Agency Land Code: R29174743	Land Name: FAW - FISHERIES	County: LAKE	Acres: 40.00
City:	Site Code:	Classification Per M.S. 86A.05: m. aquatic management areas	Current Public Use: YES	Future Public Use: YES
Land Code: 1000047133	Agency Land Code: R29177242	Land Name: FAW - FISHERIES	County: LAKE	Acres: 40.00
City:	Site Code:	Classification Per M.S. 86A.05: m. aquatic management areas	Current Public Use: YES	Future Public Use: YES
Land Code: 1000047134	Agency Land Code: R29177259	Land Name: FAW - FISHERIES	County: LAKE	Acres: 40.00
City:	Site Code:	Classification Per M.S. 86A.05: m. aquatic management areas	Current Public Use: YES	Future Public Use: YES
Land Code: 1000047135	Agency Land Code: R29177316	Land Name: FAW - FISHERIES	County: LAKE	Acres: 40.00
City:	Site Code:	Classification Per M.S. 86A.05: m. aquatic management areas	Current Public Use: YES	Future Public Use: YES
Land Code: 1000047136	Agency Land Code: R29177239	Land Name: FAW - FISHERIES	County: LAKE	Acres: 40.00
City:	Site Code:	Classification Per M.S. 86A.05: m. aquatic management areas	Current Public Use: YES	Future Public Use: YES
Land Code: 1000047137	Agency Land Code: R29177235	Land Name: FAW - FISHERIES	County: LAKE	Acres: 40.00
City:	Site Code:	Classification Per M.S. 86A.05: m. aquatic management areas	Current Public Use: YES	Future Public Use: YES
Land Code: 1000047138	Agency Land Code: R29177236	Land Name: FAW - FISHERIES	County: LAKE	Acres: 40.00
City:	Site Code:	Classification Per M.S. 86A.05: m. aquatic management areas	Current Public Use: YES	Future Public Use: YES



Land Code: 1000047139	Agency Land Code: R29174755	Land Name: FAW - FISHERIES	County: LAKE	Acres: 38.08
City:	Site Code:	Classification Per M.S. 86A.05: m. aquatic management areas	Current Public Use: YES	Future Public Use: YES
Land Code: 1000047140	Agency Land Code: R29177341	Land Name: FAW - FISHERIES	County: LAKE	Acres: 40.00
City:	Site Code:	Classification Per M.S. 86A.05: m. aquatic management areas	Current Public Use: YES	Future Public Use: YES
Land Code: 1000047141	Agency Land Code: R29177343	Land Name: FAW - FISHERIES	County: LAKE	Acres: 40.00
City:	Site Code:	Classification Per M.S. 86A.05: m. aquatic management areas	Current Public Use: YES	Future Public Use: YES
Land Code: 1000047142	Agency Land Code: R29177252	Land Name: FAW - FISHERIES	County: LAKE	Acres: 40.00
City:	Site Code:	Classification Per M.S. 86A.05: m. aquatic management areas	Current Public Use: YES	Future Public Use: YES
Land Code: 1000047143	Agency Land Code: R29177333	Land Name: FAW - FISHERIES	County: LAKE	Acres: 40.00
City:	Site Code:	Classification Per M.S. 86A.05: m. aquatic management areas	Current Public Use: YES	Future Public Use: YES
Land Code: 1000047144	Agency Land Code: R29174735	Land Name: FAW - FISHERIES	County: LAKE	Acres: 40.00
City:	Site Code:	Classification Per M.S. 86A.05: m. aquatic management areas	Current Public Use: YES	Future Public Use: YES
Land Code: 1000047145	Agency Land Code: R29177342	Land Name: FAW - FISHERIES	County: LAKE	Acres: 40.00
City:	Site Code:	Classification Per M.S. 86A.05: m. aquatic management areas	Current Public Use: YES	Future Public Use: YES
Land Code: 1000047146	Agency Land Code: R29177315	Land Name: FAW - FISHERIES	County: LAKE	Acres: 40.00
City:	Site Code:	Classification Per M.S. 86A.05: m. aquatic management areas	Current Public Use: YES	Future Public Use: YES
Land Code: 1000047147	Agency Land Code: R29177266	Land Name: FAW - FISHERIES	County: LAKE	Acres: 40.00
City:	Site Code:	Classification Per M.S. 86A.05: m. aquatic management areas	Current Public Use: YES	Future Public Use: YES
Land Code: 1000047148	Agency Land Code: R29177260	Land Name: FAW - FISHERIES	County: LAKE	Acres: 40.00
City:	Site Code:	Classification Per M.S. 86A.05: m. aquatic management areas	Current Public Use: YES	Future Public Use: YES
Land Code: 1000047149	Agency Land Code: R29177330	Land Name: FAW - FISHERIES	County: LAKE	Acres: 40.00
City:	Site Code:	Classification Per M.S. 86A.05: m. aquatic management areas	Current Public Use: YES	Future Public Use: YES
Land Code: 1000047150	Agency Land Code: R29174726	Land Name: FAW - FISHERIES	County: LAKE	Acres: 40.00
City:	Site Code:	Classification Per M.S. 86A.05: m. aquatic management areas	Current Public Use: YES	Future Public Use: YES



Land Code: 1000047151	Agency Land Code: R29177328	Land Name: FAW - FISHERIES	County: LAKE	Acres: 40.00
City:	Site Code:	Classification Per M.S. 86A.05: m. aquatic management areas	Current Public Use: YES	Future Public Use: YES
Land Code: 1000047152	Agency Land Code: R29177386	Land Name: FAW - FISHERIES	County: LAKE	Acres: 40.00
City:	Site Code:	Classification Per M.S. 86A.05: m. aquatic management areas	Current Public Use: YES	Future Public Use: YES
Land Code: 1000047153	Agency Land Code: R29175134	Land Name: FAW - FISHERIES	County: LAKE	Acres: 40.00
City:	Site Code:	Classification Per M.S. 86A.05: m. aquatic management areas	Current Public Use: YES	Future Public Use: YES
Land Code: 1000047154	Agency Land Code: R29175120	Land Name: FAW - FISHERIES	County: LAKE	Acres: 40.00
City:	Site Code:	Classification Per M.S. 86A.05: m. aquatic management areas	Current Public Use: YES	Future Public Use: YES
Land Code: 1000047155	Agency Land Code: R29175171	Land Name: FAW - FISHERIES	County: LAKE	Acres: 40.00
City:	Site Code:	Classification Per M.S. 86A.05: m. aquatic management areas	Current Public Use: YES	Future Public Use: YES
Land Code: 1000047156	Agency Land Code: R29175225	Land Name: FAW - FISHERIES	County: LAKE	Acres: 40.00
City:	Site Code:	Classification Per M.S. 86A.05: m. aquatic management areas	Current Public Use: YES	Future Public Use: YES
Land Code: 1000047157	Agency Land Code: R29174997	Land Name: FAW - FISHERIES	County: LAKE	Acres: 40.00
City:	Site Code:	Classification Per M.S. 86A.05: m. aquatic management areas	Current Public Use: YES	Future Public Use: YES
Land Code: 1000047158	Agency Land Code: R29175169	Land Name: FAW - FISHERIES	County: LAKE	Acres: 40.00
City:	Site Code:	Classification Per M.S. 86A.05: m. aquatic management areas	Current Public Use: YES	Future Public Use: YES
Land Code: 1000047159	Agency Land Code: R29177224	Land Name: FAW - FISHERIES	County: LAKE	Acres: 39.72
City:	Site Code:	Classification Per M.S. 86A.05: m. aquatic management areas	Current Public Use: YES	Future Public Use: YES
Land Code: 1000047160	Agency Land Code: R29175141	Land Name: FAW - FISHERIES	County: LAKE	Acres: 40.00
City:	Site Code:	Classification Per M.S. 86A.05: m. aquatic management areas	Current Public Use: YES	Future Public Use: YES
Land Code: 1000047161	Agency Land Code: R29174943	Land Name: FAW - FISHERIES	County: LAKE	Acres: 40.00
City:	Site Code:	Classification Per M.S. 86A.05: m. aquatic management areas	Current Public Use: YES	Future Public Use: YES
Land Code: 1000047162	Agency Land Code: R29174945	Land Name: FAW - FISHERIES	County: LAKE	Acres: 34.58
City:	Site Code:	Classification Per M.S. 86A.05: m. aquatic management areas	Current Public Use: YES	Future Public Use: YES



Land Code: 1000047163	Agency Land Code: R29175039	Land Name: FAW - FISHERIES	County: LAKE	Acres: 40.00
City:	Site Code:	Classification Per M.S. 86A.05: m. aquatic management areas	Current Public Use: YES	Future Public Use: YES
Land Code: 1000047164	Agency Land Code: R29174994	Land Name: FAW - FISHERIES	County: LAKE	Acres: 40.00
City:	Site Code:	Classification Per M.S. 86A.05: m. aquatic management areas	Current Public Use: YES	Future Public Use: YES
Land Code: 1000047165	Agency Land Code: R29175174	Land Name: FAW - FISHERIES	County: LAKE	Acres: 40.00
City:	Site Code:	Classification Per M.S. 86A.05: m. aquatic management areas	Current Public Use: YES	Future Public Use: YES
Land Code: 1000047166	Agency Land Code: R29175042	Land Name: FAW - FISHERIES	County: LAKE	Acres: 40.00
City:	Site Code:	Classification Per M.S. 86A.05: m. aquatic management areas	Current Public Use: YES	Future Public Use: YES
Land Code: 1000047167	Agency Land Code: R29174937	Land Name: FAW - FISHERIES	County: LAKE	Acres: 40.00
City:	Site Code:	Classification Per M.S. 86A.05: m. aquatic management areas	Current Public Use: YES	Future Public Use: YES
Land Code: 1000047168	Agency Land Code: R29175132	Land Name: FAW - FISHERIES	County: LAKE	Acres: 40.00
City:	Site Code:	Classification Per M.S. 86A.05: m. aquatic management areas	Current Public Use: YES	Future Public Use: YES
Land Code: 1000047169	Agency Land Code: R29175224	Land Name: FAW - FISHERIES	County: LAKE	Acres: 40.00
City:	Site Code:	Classification Per M.S. 86A.05: m. aquatic management areas	Current Public Use: YES	Future Public Use: YES
Land Code: 1000047170	Agency Land Code: R29174996	Land Name: FAW - FISHERIES	County: LAKE	Acres: 40.00
City:	Site Code:	Classification Per M.S. 86A.05: m. aquatic management areas	Current Public Use: YES	Future Public Use: YES
Land Code: 1000047171	Agency Land Code: R29175133	Land Name: FAW - FISHERIES	County: LAKE	Acres: 40.00
City:	Site Code:	Classification Per M.S. 86A.05: m. aquatic management areas	Current Public Use: YES	Future Public Use: YES
Land Code: 1000047172	Agency Land Code: R29175024	Land Name: FAW - FISHERIES	County: LAKE	Acres: 40.00
City:	Site Code:	Classification Per M.S. 86A.05: m. aquatic management areas	Current Public Use: YES	Future Public Use: YES
Land Code: 1000047173	Agency Land Code: R29175025	Land Name: FAW - FISHERIES	County: LAKE	Acres: 40.00
City:	Site Code:	Classification Per M.S. 86A.05: m. aquatic management areas	Current Public Use: YES	Future Public Use: YES
Land Code: 1000047174	Agency Land Code: R29174998	Land Name: FAW - FISHERIES	County: LAKE	Acres: 40.00
City:	Site Code:	Classification Per M.S. 86A.05: m. aquatic management areas	Current Public Use: YES	Future Public Use: YES



Land Code: 1000047175	Agency Land Code: R29175167	Land Name: FAW - FISHERIES	County: LAKE	Acres: 40.00
City:	Site Code:	Classification Per M.S. 86A.05: m. aquatic management areas	Current Public Use: YES	Future Public Use: YES
Land Code: 1000047176	Agency Land Code: R29174947	Land Name: FAW - FISHERIES	County: LAKE	Acres: 40.00
City:	Site Code:	Classification Per M.S. 86A.05: m. aquatic management areas	Current Public Use: YES	Future Public Use: YES
Land Code: 1000047177	Agency Land Code: R29175121	Land Name: FAW - FISHERIES	County: LAKE	Acres: 40.00
City:	Site Code:	Classification Per M.S. 86A.05: m. aquatic management areas	Current Public Use: YES	Future Public Use: YES
Land Code: 1000047178	Agency Land Code: R29175142	Land Name: FAW - FISHERIES	County: LAKE	Acres: 40.00
City:	Site Code:	Classification Per M.S. 86A.05: m. aquatic management areas	Current Public Use: YES	Future Public Use: YES
Land Code: 1000047179	Agency Land Code: R29175172	Land Name: FAW - FISHERIES	County: LAKE	Acres: 40.00
City:	Site Code:	Classification Per M.S. 86A.05: m. aquatic management areas	Current Public Use: YES	Future Public Use: YES
Land Code: 1000047180	Agency Land Code: R29174935	Land Name: FAW - FISHERIES	County: LAKE	Acres: 40.00
City:	Site Code:	Classification Per M.S. 86A.05: m. aquatic management areas	Current Public Use: YES	Future Public Use: YES
Land Code: 1000047181	Agency Land Code: R29175168	Land Name: FAW - FISHERIES	County: LAKE	Acres: 40.00
City:	Site Code:	Classification Per M.S. 86A.05: m. aquatic management areas	Current Public Use: YES	Future Public Use: YES
Land Code: 1000047182	Agency Land Code: R29175138	Land Name: FAW - FISHERIES	County: LAKE	Acres: 40.00
City:	Site Code:	Classification Per M.S. 86A.05: m. aquatic management areas	Current Public Use: YES	Future Public Use: YES
Land Code: 1000047183	Agency Land Code: R29175226	Land Name: FAW - FISHERIES	County: LAKE	Acres: 40.00
City:	Site Code:	Classification Per M.S. 86A.05: m. aquatic management areas	Current Public Use: YES	Future Public Use: YES
Land Code: 1000047184	Agency Land Code: R29174999	Land Name: FAW - FISHERIES	County: LAKE	Acres: 40.00
City:	Site Code:	Classification Per M.S. 86A.05: m. aquatic management areas	Current Public Use: YES	Future Public Use: YES
Land Code: 1000047185	Agency Land Code: R29175013	Land Name: FAW - FISHERIES	County: LAKE	Acres: 40.00
City:	Site Code:	Classification Per M.S. 86A.05: m. aquatic management areas	Current Public Use: YES	Future Public Use: YES
Land Code: 1000047186	Agency Land Code: R29175123	Land Name: FAW - FISHERIES	County: LAKE	Acres: 40.00
City:	Site Code:	Classification Per M.S. 86A.05: m. aquatic management areas	Current Public Use: YES	Future Public Use: YES



Land Code: 1000047187	Agency Land Code: R29175170	Land Name: FAW - FISHERIES	County: LAKE	Acres: 40.00
City:	Site Code:	Classification Per M.S. 86A.05: m. aquatic management areas	Current Public Use: YES	Future Public Use: YES
Land Code: 1000047188	Agency Land Code: R29175227	Land Name: FAW - FISHERIES	County: LAKE	Acres: 40.00
City:	Site Code:	Classification Per M.S. 86A.05: m. aquatic management areas	Current Public Use: YES	Future Public Use: YES
Land Code: 1000047189	Agency Land Code: R29174948	Land Name: FAW - FISHERIES	County: LAKE	Acres: 40.00
City:	Site Code:	Classification Per M.S. 86A.05: m. aquatic management areas	Current Public Use: YES	Future Public Use: YES
Land Code: 1000047190	Agency Land Code: R29175010	Land Name: FAW - FISHERIES	County: LAKE	Acres: 40.00
City:	Site Code:	Classification Per M.S. 86A.05: m. aquatic management areas	Current Public Use: YES	Future Public Use: YES
Land Code: 1000047191	Agency Land Code: R29175019	Land Name: FAW - FISHERIES	County: LAKE	Acres: 40.00
City:	Site Code:	Classification Per M.S. 86A.05: m. aquatic management areas	Current Public Use: YES	Future Public Use: YES
Land Code: 1000047192	Agency Land Code: R29175023	Land Name: FAW - FISHERIES	County: LAKE	Acres: 40.00
City:	Site Code:	Classification Per M.S. 86A.05: m. aquatic management areas	Current Public Use: YES	Future Public Use: YES
Land Code: 1000047193	Agency Land Code: R29174915	Land Name: FAW - FISHERIES	County: LAKE	Acres: 35.78
City:	Site Code:	Classification Per M.S. 86A.05: m. aquatic management areas	Current Public Use: YES	Future Public Use: YES
Land Code: 1000047194	Agency Land Code: R29175122	Land Name: FAW - FISHERIES	County: LAKE	Acres: 40.00
City:	Site Code:	Classification Per M.S. 86A.05: m. aquatic management areas	Current Public Use: YES	Future Public Use: YES
Land Code: 1000047195	Agency Land Code: R29174946	Land Name: FAW - FISHERIES	County: LAKE	Acres: 34.62
City:	Site Code:	Classification Per M.S. 86A.05: m. aquatic management areas	Current Public Use: YES	Future Public Use: YES
Land Code: 1000047196	Agency Land Code: R29174942	Land Name: FAW - FISHERIES	County: LAKE	Acres: 40.00
City:	Site Code:	Classification Per M.S. 86A.05: m. aquatic management areas	Current Public Use: YES	Future Public Use: YES
Land Code: 1000047197	Agency Land Code: R29175137	Land Name: FAW - FISHERIES	County: LAKE	Acres: 40.00
City:	Site Code:	Classification Per M.S. 86A.05: m. aquatic management areas	Current Public Use: YES	Future Public Use: YES
Land Code: 1000047198	Agency Land Code: R29174938	Land Name: FAW - FISHERIES	County: LAKE	Acres: 40.00
City:	Site Code:	Classification Per M.S. 86A.05: m. aquatic management areas	Current Public Use: YES	Future Public Use: YES



Land Code: 1000047199	Agency Land Code: R29175012	Land Name: FAW - FISHERIES	County: LAKE	Acres: 40.00
City:	Site Code:	Classification Per M.S. 86A.05: m. aquatic management areas	Current Public Use: YES	Future Public Use: YES
Land Code: 1000047200	Agency Land Code: R29175015	Land Name: FAW - FISHERIES	County: LAKE	Acres: 40.00
City:	Site Code:	Classification Per M.S. 86A.05: m. aquatic management areas	Current Public Use: YES	Future Public Use: YES
Land Code: 1000047201	Agency Land Code: R29179954	Land Name: FAW - FISHERIES	County: LAKE	Acres: 15.00
City:	Site Code:	Classification Per M.S. 86A.05: m. aquatic management areas	Current Public Use: YES	Future Public Use: YES
Land Code: 1000047202	Agency Land Code: R29179955	Land Name: FAW - FISHERIES	County: LAKE	Acres: 12.20
City:	Site Code:	Classification Per M.S. 86A.05: m. aquatic management areas	Current Public Use: YES	Future Public Use: YES
Land Code: 1000047203	Agency Land Code: R29172563	Land Name: FAW - FISHERIES	County: LAKE	Acres: 17.80
City:	Site Code:	Classification Per M.S. 86A.05: m. aquatic management areas	Current Public Use: YES	Future Public Use: YES
Land Code: 1000047204	Agency Land Code: R29172571	Land Name: FAW - FISHERIES	County: LAKE	Acres: 39.50
City:	Site Code:	Classification Per M.S. 86A.05: m. aquatic management areas	Current Public Use: YES	Future Public Use: YES
Land Code: 1000047205	Agency Land Code: R29172532	Land Name: FAW - FISHERIES	County: LAKE	Acres: 40.00
City:	Site Code:	Classification Per M.S. 86A.05: m. aquatic management areas	Current Public Use: YES	Future Public Use: YES
Land Code: 1000047206	Agency Land Code: R29172564	Land Name: FAW - FISHERIES	County: LAKE	Acres: 39.30
City:	Site Code:	Classification Per M.S. 86A.05: m. aquatic management areas	Current Public Use: YES	Future Public Use: YES
Land Code: 1000047207	Agency Land Code: R29172570	Land Name: FAW - FISHERIES	County: LAKE	Acres: 39.60
City:	Site Code:	Classification Per M.S. 86A.05: m. aquatic management areas	Current Public Use: YES	Future Public Use: YES
Land Code: 1000047208	Agency Land Code: R29173022	Land Name: FAW - FISHERIES	County: LAKE	Acres: 36.81
City:	Site Code:	Classification Per M.S. 86A.05: m. aquatic management areas	Current Public Use: YES	Future Public Use: YES
Land Code: 1000047209	Agency Land Code: R29172572	Land Name: FAW - FISHERIES	County: LAKE	Acres: 39.58
City:	Site Code:	Classification Per M.S. 86A.05: m. aquatic management areas	Current Public Use: YES	Future Public Use: YES
Land Code: 1000047210	Agency Land Code: R29173018	Land Name: FAW - FISHERIES	County: LAKE	Acres: 40.00
City:	Site Code:	Classification Per M.S. 86A.05: m. aquatic management areas	Current Public Use: YES	Future Public Use: YES



Land Code: 1000047211	Agency Land Code: R29173917	Land Name: FAW - FISHERIES	County: LAKE	Acres: 42.56
City:	Site Code:	Classification Per M.S. 86A.05: m. aquatic management areas	Current Public Use: YES	Future Public Use: YES
Land Code: 1000047212	Agency Land Code: R29173019	Land Name: FAW - FISHERIES	County: LAKE	Acres: 40.00
City:	Site Code:	Classification Per M.S. 86A.05: m. aquatic management areas	Current Public Use: YES	Future Public Use: YES
Land Code: 1000047213	Agency Land Code: R29172533	Land Name: FAW - FISHERIES	County: LAKE	Acres: 39.69
City:	Site Code:	Classification Per M.S. 86A.05: m. aquatic management areas	Current Public Use: YES	Future Public Use: YES
Land Code: 1000047214	Agency Land Code: R29172530	Land Name: FAW - FISHERIES	County: LAKE	Acres: 39.82
City:	Site Code:	Classification Per M.S. 86A.05: m. aquatic management areas	Current Public Use: YES	Future Public Use: YES
Land Code: 1000047215	Agency Land Code: R29172567	Land Name: FAW - FISHERIES	County: LAKE	Acres: 39.49
City:	Site Code:	Classification Per M.S. 86A.05: m. aquatic management areas	Current Public Use: YES	Future Public Use: YES
Land Code: 1000047216	Agency Land Code: R29173020	Land Name: FAW - FISHERIES	County: LAKE	Acres: 40.00
City:	Site Code:	Classification Per M.S. 86A.05: m. aquatic management areas	Current Public Use: YES	Future Public Use: YES
Land Code: 1000047217	Agency Land Code: R29172566	Land Name: FAW - FISHERIES	County: LAKE	Acres: 39.37
City:	Site Code:	Classification Per M.S. 86A.05: m. aquatic management areas	Current Public Use: YES	Future Public Use: YES
Land Code: 1000047218	Agency Land Code: R29172980	Land Name: FAW - FISHERIES	County: LAKE	Acres: 40.00
City:	Site Code:	Classification Per M.S. 86A.05: m. aquatic management areas	Current Public Use: YES	Future Public Use: YES
Land Code: 1000047219	Agency Land Code: R29172520	Land Name: FAW - FISHERIES	County: LAKE	Acres: 40.00
City:	Site Code:	Classification Per M.S. 86A.05: m. aquatic management areas	Current Public Use: YES	Future Public Use: YES
Land Code: 1000047220	Agency Land Code: R29172536	Land Name: FAW - FISHERIES	County: LAKE	Acres: 40.00
City:	Site Code:	Classification Per M.S. 86A.05: m. aquatic management areas	Current Public Use: YES	Future Public Use: YES
Land Code: 1000047221	Agency Land Code: R29172981	Land Name: FAW - FISHERIES	County: LAKE	Acres: 40.00
City:	Site Code:	Classification Per M.S. 86A.05: m. aquatic management areas	Current Public Use: YES	Future Public Use: YES
Land Code: 1000047222	Agency Land Code: R29172531	Land Name: FAW - FISHERIES	County: LAKE	Acres: 40.00
City:	Site Code:	Classification Per M.S. 86A.05: m. aquatic management areas	Current Public Use: YES	Future Public Use: YES



Land Code: 1000047223	Agency Land Code: R29172565	Land Name: FAW - FISHERIES	County: LAKE	Acres: 39.40
City:	Site Code:	Classification Per M.S. 86A.05: m. aquatic management areas	Current Public Use: YES	Future Public Use: YES
Land Code: 1000047224	Agency Land Code: R29173961	Land Name: FAW - FISHERIES	County: LAKE	Acres: 40.00
City:	Site Code:	Classification Per M.S. 86A.05: m. aquatic management areas	Current Public Use: YES	Future Public Use: YES
Land Code: 1000047225	Agency Land Code: R29177157	Land Name: FAW - FISHERIES	County: LAKE	Acres: 40.00
City:	Site Code:	Classification Per M.S. 86A.05: m. aquatic management areas	Current Public Use: YES	Future Public Use: YES
Land Code: 1000047226	Agency Land Code: R29177158	Land Name: FAW - FISHERIES	County: LAKE	Acres: 40.00
City:	Site Code:	Classification Per M.S. 86A.05: m. aquatic management areas	Current Public Use: YES	Future Public Use: YES
Land Code: 1000047227	Agency Land Code: R29177142	Land Name: FAW - FISHERIES	County: LAKE	Acres: 40.00
City:	Site Code:	Classification Per M.S. 86A.05: m. aquatic management areas	Current Public Use: YES	Future Public Use: YES
Land Code: 1000047228	Agency Land Code: R29177027	Land Name: FAW - FISHERIES	County: LAKE	Acres: 41.96
City:	Site Code:	Classification Per M.S. 86A.05: m. aquatic management areas	Current Public Use: YES	Future Public Use: YES
Land Code: 1000047229	Agency Land Code: R29177160	Land Name: FAW - FISHERIES	County: LAKE	Acres: 40.00
City:	Site Code:	Classification Per M.S. 86A.05: m. aquatic management areas	Current Public Use: YES	Future Public Use: YES
Land Code: 1000047230	Agency Land Code: R29176995	Land Name: FAW - FISHERIES	County: LAKE	Acres: 40.00
City:	Site Code:	Classification Per M.S. 86A.05: m. aquatic management areas	Current Public Use: YES	Future Public Use: YES
Land Code: 1000047231	Agency Land Code: R29176875	Land Name: FAW - FISHERIES	County: LAKE	Acres: 40.00
City:	Site Code:	Classification Per M.S. 86A.05: m. aquatic management areas	Current Public Use: YES	Future Public Use: YES
Land Code: 1000047232	Agency Land Code: R29177017	Land Name: FAW - FISHERIES	County: LAKE	Acres: 40.00
City:	Site Code:	Classification Per M.S. 86A.05: m. aquatic management areas	Current Public Use: YES	Future Public Use: YES
Land Code: 1000047233	Agency Land Code: R29176905	Land Name: FAW - FISHERIES	County: LAKE	Acres: 40.00
City:	Site Code:	Classification Per M.S. 86A.05: m. aquatic management areas	Current Public Use: YES	Future Public Use: YES
Land Code: 1000047234	Agency Land Code: R29176911	Land Name: FAW - FISHERIES	County: LAKE	Acres: 40.00
City:	Site Code:	Classification Per M.S. 86A.05: m. aquatic management areas	Current Public Use: YES	Future Public Use: YES



Land Code: 1000047235	Agency Land Code: R29177100	Land Name: FAW - FISHERIES	County: LAKE	Acres: 40.00
City:	Site Code:	Classification Per M.S. 86A.05: m. aquatic management areas	Current Public Use: YES	Future Public Use: YES
Land Code: 1000047236	Agency Land Code: R29176931	Land Name: FAW - FISHERIES	County: LAKE	Acres: 40.00
City:	Site Code:	Classification Per M.S. 86A.05: m. aquatic management areas	Current Public Use: YES	Future Public Use: YES
Land Code: 1000047237	Agency Land Code: R29177101	Land Name: FAW - FISHERIES	County: LAKE	Acres: 40.00
City:	Site Code:	Classification Per M.S. 86A.05: m. aquatic management areas	Current Public Use: YES	Future Public Use: YES
Land Code: 1000047238	Agency Land Code: R29177054	Land Name: FAW - FISHERIES	County: LAKE	Acres: 40.00
City:	Site Code:	Classification Per M.S. 86A.05: m. aquatic management areas	Current Public Use: YES	Future Public Use: YES
Land Code: 1000047239	Agency Land Code: R29176948	Land Name: FAW - FISHERIES	County: LAKE	Acres: 40.00
City:	Site Code:	Classification Per M.S. 86A.05: m. aquatic management areas	Current Public Use: YES	Future Public Use: YES
Land Code: 1000047240	Agency Land Code: R29176934	Land Name: FAW - FISHERIES	County: LAKE	Acres: 40.00
City:	Site Code:	Classification Per M.S. 86A.05: m. aquatic management areas	Current Public Use: YES	Future Public Use: YES
Land Code: 1000047241	Agency Land Code: R29176945	Land Name: FAW - FISHERIES	County: LAKE	Acres: 40.00
City:	Site Code:	Classification Per M.S. 86A.05: m. aquatic management areas	Current Public Use: YES	Future Public Use: YES
Land Code: 1000047242	Agency Land Code: R29176942	Land Name: FAW - FISHERIES	County: LAKE	Acres: 40.00
City:	Site Code:	Classification Per M.S. 86A.05: m. aquatic management areas	Current Public Use: YES	Future Public Use: YES
Land Code: 1000047243	Agency Land Code: R29177103	Land Name: FAW - FISHERIES	County: LAKE	Acres: 40.00
City:	Site Code:	Classification Per M.S. 86A.05: m. aquatic management areas	Current Public Use: YES	Future Public Use: YES
Land Code: 1000047244	Agency Land Code: R29176916	Land Name: FAW - FISHERIES	County: LAKE	Acres: 40.00
City:	Site Code:	Classification Per M.S. 86A.05: m. aquatic management areas	Current Public Use: YES	Future Public Use: YES
Land Code: 1000047245	Agency Land Code: R29177053	Land Name: FAW - FISHERIES	County: LAKE	Acres: 40.00
City:	Site Code:	Classification Per M.S. 86A.05: m. aquatic management areas	Current Public Use: YES	Future Public Use: YES
Land Code: 1000047246	Agency Land Code: R29177015	Land Name: FAW - FISHERIES	County: LAKE	Acres: 40.00
City:	Site Code:	Classification Per M.S. 86A.05: m. aquatic management areas	Current Public Use: YES	Future Public Use: YES



Land Code: 1000047247	Agency Land Code: R29177062	Land Name: FAW - FISHERIES	County: LAKE	Acres: 40.00
City:	Site Code:	Classification Per M.S. 86A.05: m. aquatic management areas	Current Public Use: YES	Future Public Use: YES
Land Code: 1000047248	Agency Land Code: R29176980	Land Name: FAW - FISHERIES	County: LAKE	Acres: 40.00
City:	Site Code:	Classification Per M.S. 86A.05: m. aquatic management areas	Current Public Use: YES	Future Public Use: YES
Land Code: 1000047249	Agency Land Code: R29176943	Land Name: FAW - FISHERIES	County: LAKE	Acres: 40.00
City:	Site Code:	Classification Per M.S. 86A.05: m. aquatic management areas	Current Public Use: YES	Future Public Use: YES
Land Code: 1000047250	Agency Land Code: R29176981	Land Name: FAW - FISHERIES	County: LAKE	Acres: 40.00
City:	Site Code:	Classification Per M.S. 86A.05: m. aquatic management areas	Current Public Use: YES	Future Public Use: YES
Land Code: 1000047251	Agency Land Code: R29177106	Land Name: FAW - FISHERIES	County: LAKE	Acres: 40.00
City:	Site Code:	Classification Per M.S. 86A.05: m. aquatic management areas	Current Public Use: YES	Future Public Use: YES
Land Code: 1000047252	Agency Land Code: R29177007	Land Name: FAW - FISHERIES	County: LAKE	Acres: 40.00
City:	Site Code:	Classification Per M.S. 86A.05: m. aquatic management areas	Current Public Use: YES	Future Public Use: YES
Land Code: 1000047253	Agency Land Code: R29176893	Land Name: FAW - FISHERIES	County: LAKE	Acres: 40.00
City:	Site Code:	Classification Per M.S. 86A.05: m. aquatic management areas	Current Public Use: YES	Future Public Use: YES
Land Code: 1000047254	Agency Land Code: R29176946	Land Name: FAW - FISHERIES	County: LAKE	Acres: 40.00
City:	Site Code:	Classification Per M.S. 86A.05: m. aquatic management areas	Current Public Use: YES	Future Public Use: YES
Land Code: 1000047255	Agency Land Code: R29176874	Land Name: FAW - FISHERIES	County: LAKE	Acres: 40.00
City:	Site Code:	Classification Per M.S. 86A.05: m. aquatic management areas	Current Public Use: YES	Future Public Use: YES
Land Code: 1000047256	Agency Land Code: R29176940	Land Name: FAW - FISHERIES	County: LAKE	Acres: 40.00
City:	Site Code:	Classification Per M.S. 86A.05: m. aquatic management areas	Current Public Use: YES	Future Public Use: YES
Land Code: 1000047257	Agency Land Code: R29176914	Land Name: FAW - FISHERIES	County: LAKE	Acres: 40.00
City:	Site Code:	Classification Per M.S. 86A.05: m. aquatic management areas	Current Public Use: YES	Future Public Use: YES
Land Code: 1000047258	Agency Land Code: R29176906	Land Name: FAW - FISHERIES	County: LAKE	Acres: 39.23
City:	Site Code:	Classification Per M.S. 86A.05: m. aquatic management areas	Current Public Use: YES	Future Public Use: YES



Land Code: 1000047259	Agency Land Code: R29176913	Land Name: FAW - FISHERIES	County: LAKE	Acres: 40.00
City:	Site Code:	Classification Per M.S. 86A.05: m. aquatic management areas	Current Public Use: YES	Future Public Use: YES
Land Code: 1000047260	Agency Land Code: R29176883	Land Name: FAW - FISHERIES	County: LAKE	Acres: 40.00
City:	Site Code:	Classification Per M.S. 86A.05: m. aquatic management areas	Current Public Use: YES	Future Public Use: YES
Land Code: 1000047261	Agency Land Code: R29177060	Land Name: FAW - FISHERIES	County: LAKE	Acres: 40.00
City:	Site Code:	Classification Per M.S. 86A.05: m. aquatic management areas	Current Public Use: YES	Future Public Use: YES
Land Code: 1000047262	Agency Land Code: R29177063	Land Name: FAW - FISHERIES	County: LAKE	Acres: 40.00
City:	Site Code:	Classification Per M.S. 86A.05: m. aquatic management areas	Current Public Use: YES	Future Public Use: YES
Land Code: 1000047263	Agency Land Code: R29176953	Land Name: FAW - FISHERIES	County: LAKE	Acres: 40.00
City:	Site Code:	Classification Per M.S. 86A.05: m. aquatic management areas	Current Public Use: YES	Future Public Use: YES
Land Code: 1000047264	Agency Land Code: R29177090	Land Name: FAW - FISHERIES	County: LAKE	Acres: 40.00
City:	Site Code:	Classification Per M.S. 86A.05: m. aquatic management areas	Current Public Use: YES	Future Public Use: YES
Land Code: 1000047265	Agency Land Code: R29177016	Land Name: FAW - FISHERIES	County: LAKE	Acres: 40.00
City:	Site Code:	Classification Per M.S. 86A.05: m. aquatic management areas	Current Public Use: YES	Future Public Use: YES
Land Code: 1000047266	Agency Land Code: R29177084	Land Name: FAW - FISHERIES	County: LAKE	Acres: 40.00
City:	Site Code:	Classification Per M.S. 86A.05: m. aquatic management areas	Current Public Use: YES	Future Public Use: YES
Land Code: 1000047267	Agency Land Code: R29176936	Land Name: FAW - FISHERIES	County: LAKE	Acres: 40.00
City:	Site Code:	Classification Per M.S. 86A.05: m. aquatic management areas	Current Public Use: YES	Future Public Use: YES
Land Code: 1000047268	Agency Land Code: R29176952	Land Name: FAW - FISHERIES	County: LAKE	Acres: 40.00
City:	Site Code:	Classification Per M.S. 86A.05: m. aquatic management areas	Current Public Use: YES	Future Public Use: YES
Land Code: 1000047269	Agency Land Code: R29177041	Land Name: FAW - FISHERIES	County: LAKE	Acres: 40.00
City:	Site Code:	Classification Per M.S. 86A.05: m. aquatic management areas	Current Public Use: YES	Future Public Use: YES
Land Code: 1000047270	Agency Land Code: R29176954	Land Name: FAW - FISHERIES	County: LAKE	Acres: 40.00
City:	Site Code:	Classification Per M.S. 86A.05: m. aquatic management areas	Current Public Use: YES	Future Public Use: YES



Land Code: 1000047271	Agency Land Code: R29177094	Land Name: FAW - FISHERIES	County: LAKE	Acres: 40.00
City:	Site Code:	Classification Per M.S. 86A.05: m. aquatic management areas	Current Public Use: YES	Future Public Use: YES
Land Code: 1000047272	Agency Land Code: R29176933	Land Name: FAW - FISHERIES	County: LAKE	Acres: 40.00
City:	Site Code:	Classification Per M.S. 86A.05: m. aquatic management areas	Current Public Use: YES	Future Public Use: YES
Land Code: 1000047273	Agency Land Code: R29176960	Land Name: FAW - FISHERIES	County: LAKE	Acres: 40.00
City:	Site Code:	Classification Per M.S. 86A.05: m. aquatic management areas	Current Public Use: YES	Future Public Use: YES
Land Code: 1000047274	Agency Land Code: R29177083	Land Name: FAW - FISHERIES	County: LAKE	Acres: 40.00
City:	Site Code:	Classification Per M.S. 86A.05: m. aquatic management areas	Current Public Use: YES	Future Public Use: YES
Land Code: 1000047275	Agency Land Code: R29177052	Land Name: FAW - FISHERIES	County: LAKE	Acres: 40.00
City:	Site Code:	Classification Per M.S. 86A.05: m. aquatic management areas	Current Public Use: YES	Future Public Use: YES
Land Code: 1000047276	Agency Land Code: R29176938	Land Name: FAW - FISHERIES	County: LAKE	Acres: 40.00
City:	Site Code:	Classification Per M.S. 86A.05: m. aquatic management areas	Current Public Use: YES	Future Public Use: YES
Land Code: 1000047277	Agency Land Code: R29176894	Land Name: FAW - FISHERIES	County: LAKE	Acres: 40.00
City:	Site Code:	Classification Per M.S. 86A.05: m. aquatic management areas	Current Public Use: YES	Future Public Use: YES
Land Code: 1000047278	Agency Land Code: R29176939	Land Name: FAW - FISHERIES	County: LAKE	Acres: 40.00
City:	Site Code:	Classification Per M.S. 86A.05: m. aquatic management areas	Current Public Use: YES	Future Public Use: YES
Land Code: 1000047279	Agency Land Code: R29177012	Land Name: FAW - FISHERIES	County: LAKE	Acres: 40.00
City:	Site Code:	Classification Per M.S. 86A.05: m. aquatic management areas	Current Public Use: YES	Future Public Use: YES
Land Code: 1000047280	Agency Land Code: R29176908	Land Name: FAW - FISHERIES	County: LAKE	Acres: 40.00
City:	Site Code:	Classification Per M.S. 86A.05: m. aquatic management areas	Current Public Use: YES	Future Public Use: YES
Land Code: 1000047281	Agency Land Code: R29177005	Land Name: FAW - FISHERIES	County: LAKE	Acres: 40.00
City:	Site Code:	Classification Per M.S. 86A.05: m. aquatic management areas	Current Public Use: YES	Future Public Use: YES
Land Code: 1000047282	Agency Land Code: R29177059	Land Name: FAW - FISHERIES	County: LAKE	Acres: 40.00
City:	Site Code:	Classification Per M.S. 86A.05: m. aquatic management areas	Current Public Use: YES	Future Public Use: YES



Land Code: 1000047283	Agency Land Code: R29177091	Land Name: FAW - FISHERIES	County: LAKE	Acres: 40.00
City:	Site Code:	Classification Per M.S. 86A.05: m. aquatic management areas	Current Public Use: YES	Future Public Use: YES
Land Code: 1000047284	Agency Land Code: R29177135	Land Name: FAW - FISHERIES	County: LAKE	Acres: 40.00
City:	Site Code:	Classification Per M.S. 86A.05: m. aquatic management areas	Current Public Use: YES	Future Public Use: YES
Land Code: 1000047285	Agency Land Code: R29177136	Land Name: FAW - FISHERIES	County: LAKE	Acres: 41.98
City:	Site Code:	Classification Per M.S. 86A.05: m. aquatic management areas	Current Public Use: YES	Future Public Use: YES
Land Code: 1000047286	Agency Land Code: R29537477	Land Name: FORESTRY	County: LAKE	Acres: 29.10
City:	Site Code:	Classification Per M.S. 86A.05: n. not administered under 86A.05	Current Public Use: YES	Future Public Use: YES
Land Code: 1000047287	Agency Land Code: R29563951	Land Name: FORESTRY	County: LAKE	Acres: 40.00
City:	Site Code:	Classification Per M.S. 86A.05: n. not administered under 86A.05	Current Public Use: YES	Future Public Use: YES
Land Code: 1000047288	Agency Land Code: R29181927	Land Name: FORESTRY	County: LAKE	Acres: 40.00
City:	Site Code:	Classification Per M.S. 86A.05: f. state forests and state forest subareas	Current Public Use: YES	Future Public Use: YES
Land Code: 1000047289	Agency Land Code: R29575512	Land Name: FORESTRY	County: LAKE	Acres: 40.14
City:	Site Code: R290095	Classification Per M.S. 86A.05: f. state forests and state forest subareas	Current Public Use: YES	Future Public Use: YES
Land Code: 1000047290	Agency Land Code: R29575516	Land Name: FORESTRY	County: LAKE	Acres: 40.27
City:	Site Code: R290095	Classification Per M.S. 86A.05: f. state forests and state forest subareas	Current Public Use: YES	Future Public Use: YES
Land Code: 1000047291	Agency Land Code: R29575517	Land Name: FORESTRY	County: LAKE	Acres: 40.37
City:	Site Code: R290095	Classification Per M.S. 86A.05: f. state forests and state forest subareas	Current Public Use: YES	Future Public Use: YES
Land Code: 1000047292	Agency Land Code: R29569270	Land Name: FORESTRY	County: LAKE	Acres: 40.00
City:	Site Code: R290095	Classification Per M.S. 86A.05: f. state forests and state forest subareas	Current Public Use: YES	Future Public Use: YES
Land Code: 1000047293	Agency Land Code: R29569271	Land Name: FORESTRY	County: LAKE	Acres: 40.00
City:	Site Code: R290095	Classification Per M.S. 86A.05: f. state forests and state forest subareas	Current Public Use: YES	Future Public Use: YES
Land Code: 1000047294	Agency Land Code: R29569277	Land Name: FORESTRY	County: LAKE	Acres: 40.00
City:	Site Code: R290095	Classification Per M.S. 86A.05: f. state forests and state forest subareas	Current Public Use: YES	Future Public Use: YES



Land Code: 1000047295	Agency Land Code: R29569279	Land Name: FORESTRY	County: LAKE	Acres: 40.00
City:	Site Code: R290095	Classification Per M.S. 86A.05: f. state forests and state forest subareas	Current Public Use: YES	Future Public Use: YES
Land Code: 1000047296	Agency Land Code: R29569282	Land Name: FORESTRY	County: LAKE	Acres: 40.00
City:	Site Code: R290095	Classification Per M.S. 86A.05: f. state forests and state forest subareas	Current Public Use: YES	Future Public Use: YES
Land Code: 1000047297	Agency Land Code: R29569286	Land Name: FORESTRY	County: LAKE	Acres: 40.00
City:	Site Code: R290095	Classification Per M.S. 86A.05: f. state forests and state forest subareas	Current Public Use: YES	Future Public Use: YES
Land Code: 1000047298	Agency Land Code: R29569290	Land Name: FORESTRY	County: LAKE	Acres: 40.00
City:	Site Code: R290095	Classification Per M.S. 86A.05: f. state forests and state forest subareas	Current Public Use: YES	Future Public Use: YES
Land Code: 1000047299	Agency Land Code: R29569291	Land Name: FORESTRY	County: LAKE	Acres: 40.00
City:	Site Code: R290095	Classification Per M.S. 86A.05: f. state forests and state forest subareas	Current Public Use: YES	Future Public Use: YES
Land Code: 1000047300	Agency Land Code: R29336874	Land Name: FORESTRY	County: LAKE	Acres: 0.50
City:	Site Code: R290095	Classification Per M.S. 86A.05: f. state forests and state forest subareas	Current Public Use: YES	Future Public Use: YES
Land Code: 1000047301	Agency Land Code: R29174115	Land Name: FORESTRY	County: LAKE	Acres: 40.00
City:	Site Code: R290095	Classification Per M.S. 86A.05: f. state forests and state forest subareas	Current Public Use: YES	Future Public Use: YES
Land Code: 1000047302	Agency Land Code: R29584484	Land Name: FORESTRY	County: LAKE	Acres: 40.31
City:	Site Code: R290095	Classification Per M.S. 86A.05: f. state forests and state forest subareas	Current Public Use: YES	Future Public Use: YES
Land Code: 1000047303	Agency Land Code: R29584486	Land Name: FORESTRY	County: LAKE	Acres: 40.31
City:	Site Code: R290095	Classification Per M.S. 86A.05: f. state forests and state forest subareas	Current Public Use: YES	Future Public Use: YES
Land Code: 1000047304	Agency Land Code: R29584487	Land Name: FORESTRY	County: LAKE	Acres: 28.04
City:	Site Code: R290095	Classification Per M.S. 86A.05: f. state forests and state forest subareas	Current Public Use: YES	Future Public Use: YES
Land Code: 1000047305	Agency Land Code: R29584488	Land Name: FORESTRY	County: LAKE	Acres: 27.90
City:	Site Code: R290095	Classification Per M.S. 86A.05: f. state forests and state forest subareas	Current Public Use: YES	Future Public Use: YES
Land Code: 1000047306	Agency Land Code: R29595077	Land Name: FORESTRY	County: LAKE	Acres: 28.73
City:	Site Code: R290095	Classification Per M.S. 86A.05: f. state forests and state forest subareas	Current Public Use: YES	Future Public Use: YES



Land Code: 1000047307	Agency Land Code: R29569283	Land Name: FORESTRY	County: LAKE	Acres: 40.00
City:	Site Code: R290095	Classification Per M.S. 86A.05: f. state forests and state forest subareas	Current Public Use: YES	Future Public Use: YES
Land Code: 1000047308	Agency Land Code: R29569284	Land Name: FORESTRY	County: LAKE	Acres: 40.00
City:	Site Code: R290095	Classification Per M.S. 86A.05: f. state forests and state forest subareas	Current Public Use: YES	Future Public Use: YES
Land Code: 1000047309	Agency Land Code: R29569292	Land Name: FORESTRY	County: LAKE	Acres: 40.00
City:	Site Code: R290095	Classification Per M.S. 86A.05: f. state forests and state forest subareas	Current Public Use: YES	Future Public Use: YES
Land Code: 1000047310	Agency Land Code: R29569293	Land Name: FORESTRY	County: LAKE	Acres: 40.00
City:	Site Code: R290095	Classification Per M.S. 86A.05: f. state forests and state forest subareas	Current Public Use: YES	Future Public Use: YES
Land Code: 1000047311	Agency Land Code: R29569273	Land Name: FORESTRY	County: LAKE	Acres: 40.00
City:	Site Code: R290095	Classification Per M.S. 86A.05: f. state forests and state forest subareas	Current Public Use: YES	Future Public Use: YES
Land Code: 1000047312	Agency Land Code: R29569275	Land Name: FORESTRY	County: LAKE	Acres: 40.00
City:	Site Code: R290095	Classification Per M.S. 86A.05: f. state forests and state forest subareas	Current Public Use: YES	Future Public Use: YES
Land Code: 1000047313	Agency Land Code: R29569289	Land Name: FORESTRY	County: LAKE	Acres: 40.00
City:	Site Code: R290095	Classification Per M.S. 86A.05: f. state forests and state forest subareas	Current Public Use: YES	Future Public Use: YES
Land Code: 1000047314	Agency Land Code: R29569294	Land Name: FORESTRY	County: LAKE	Acres: 40.00
City:	Site Code: R290095	Classification Per M.S. 86A.05: f. state forests and state forest subareas	Current Public Use: YES	Future Public Use: YES
Land Code: 1000047315	Agency Land Code: R29575513	Land Name: FORESTRY	County: LAKE	Acres: 39.08
City:	Site Code: R290095	Classification Per M.S. 86A.05: f. state forests and state forest subareas	Current Public Use: YES	Future Public Use: YES
Land Code: 1000047316	Agency Land Code: R29569287	Land Name: FORESTRY	County: LAKE	Acres: 40.00
City:	Site Code: R290095	Classification Per M.S. 86A.05: f. state forests and state forest subareas	Current Public Use: YES	Future Public Use: YES
Land Code: 1000047317	Agency Land Code: R29595079	Land Name: FORESTRY	County: LAKE	Acres: 40.67
City:	Site Code: R290095	Classification Per M.S. 86A.05: f. state forests and state forest subareas	Current Public Use: YES	Future Public Use: YES
Land Code: 1000047318	Agency Land Code: R29569278	Land Name: FORESTRY	County: LAKE	Acres: 40.00
City:	Site Code: R290095	Classification Per M.S. 86A.05: f. state forests and state forest subareas	Current Public Use: YES	Future Public Use: YES



Land Code: 1000047319	Agency Land Code: R29569269	Land Name: FORESTRY	County: LAKE	Acres: 40.00
City:	Site Code: R290095	Classification Per M.S. 86A.05: f. state forests and state forest subareas	Current Public Use: YES	Future Public Use: YES
Land Code: 1000047320	Agency Land Code: R29569285	Land Name: FORESTRY	County: LAKE	Acres: 40.00
City:	Site Code: R290095	Classification Per M.S. 86A.05: f. state forests and state forest subareas	Current Public Use: YES	Future Public Use: YES
Land Code: 1000047321	Agency Land Code: R29569288	Land Name: FORESTRY	County: LAKE	Acres: 40.00
City:	Site Code: R290095	Classification Per M.S. 86A.05: f. state forests and state forest subareas	Current Public Use: YES	Future Public Use: YES
Land Code: 1000047322	Agency Land Code: R29595076	Land Name: FORESTRY	County: LAKE	Acres: 28.85
City:	Site Code: R290095	Classification Per M.S. 86A.05: f. state forests and state forest subareas	Current Public Use: YES	Future Public Use: YES
Land Code: 1000047323	Agency Land Code: R29174116	Land Name: FORESTRY	County: LAKE	Acres: 40.00
City:	Site Code: R290095	Classification Per M.S. 86A.05: f. state forests and state forest subareas	Current Public Use: YES	Future Public Use: YES
Land Code: 1000047324	Agency Land Code: R29336873	Land Name: FORESTRY	County: LAKE	Acres: 1.81
City:	Site Code: R290095	Classification Per M.S. 86A.05: f. state forests and state forest subareas	Current Public Use: YES	Future Public Use: YES
Land Code: 1000047325	Agency Land Code: R29569280	Land Name: FORESTRY	County: LAKE	Acres: 40.00
City:	Site Code: R290095	Classification Per M.S. 86A.05: f. state forests and state forest subareas	Current Public Use: YES	Future Public Use: YES
Land Code: 1000047326	Agency Land Code: R29575514	Land Name: FORESTRY	County: LAKE	Acres: 38.93
City:	Site Code: R290095	Classification Per M.S. 86A.05: f. state forests and state forest subareas	Current Public Use: YES	Future Public Use: YES
Land Code: 1000047327	Agency Land Code: R29569274	Land Name: FORESTRY	County: LAKE	Acres: 40.00
City:	Site Code: R290095	Classification Per M.S. 86A.05: f. state forests and state forest subareas	Current Public Use: YES	Future Public Use: YES
Land Code: 1000047328	Agency Land Code: R29569276	Land Name: FORESTRY	County: LAKE	Acres: 40.00
City:	Site Code: R290095	Classification Per M.S. 86A.05: f. state forests and state forest subareas	Current Public Use: YES	Future Public Use: YES
Land Code: 1000047329	Agency Land Code: R29569272	Land Name: FORESTRY	County: LAKE	Acres: 40.00
City:	Site Code: R290095	Classification Per M.S. 86A.05: f. state forests and state forest subareas	Current Public Use: YES	Future Public Use: YES
Land Code: 1000047330	Agency Land Code: R29569281	Land Name: FORESTRY	County: LAKE	Acres: 40.00
City:	Site Code: R290095	Classification Per M.S. 86A.05: f. state forests and state forest subareas	Current Public Use: YES	Future Public Use: YES



Land Code: 1000047331	Agency Land Code: R29336872	Land Name: FORESTRY	County: LAKE	Acres: 1.62
City:	Site Code: R290095	Classification Per M.S. 86A.05: f. state forests and state forest subareas	Current Public Use: YES	Future Public Use: YES
Land Code: 1000047332	Agency Land Code: R29569295	Land Name: FORESTRY	County: LAKE	Acres: 40.00
City:	Site Code: R290095	Classification Per M.S. 86A.05: f. state forests and state forest subareas	Current Public Use: YES	Future Public Use: YES
Land Code: 1000047333	Agency Land Code: R29575515	Land Name: FORESTRY	County: LAKE	Acres: 38.68
City:	Site Code: R290095	Classification Per M.S. 86A.05: f. state forests and state forest subareas	Current Public Use: YES	Future Public Use: YES
Land Code: 1000047334	Agency Land Code: R29174162	Land Name: FORESTRY	County: LAKE	Acres: 40.00
City:	Site Code: R290095	Classification Per M.S. 86A.05: f. state forests and state forest subareas	Current Public Use: YES	Future Public Use: YES
Land Code: 1000047335	Agency Land Code: R29584485	Land Name: FORESTRY	County: LAKE	Acres: 9.16
City:	Site Code: R290095	Classification Per M.S. 86A.05: f. state forests and state forest subareas	Current Public Use: YES	Future Public Use: YES
Land Code: 1000047336	Agency Land Code: R29595078	Land Name: FORESTRY	County: LAKE	Acres: 40.63
City:	Site Code: R290095	Classification Per M.S. 86A.05: f. state forests and state forest subareas	Current Public Use: YES	Future Public Use: YES
Land Code: 1000047337	Agency Land Code: R29566844	Land Name: LANDS & MINERALS	County: LAKE	Acres: 0.26
City:	Site Code:	Classification Per M.S. 86A.05: n. not administered under 86A.05	Current Public Use: YES	Future Public Use: YES
Land Code: 1000047338	Agency Land Code: R29566841	Land Name: LANDS & MINERALS	County: LAKE	Acres: 6.33
City:	Site Code:	Classification Per M.S. 86A.05: n. not administered under 86A.05	Current Public Use: YES	Future Public Use: YES
Land Code: 1000047339	Agency Land Code: R29566842	Land Name: LANDS & MINERALS	County: LAKE	Acres: 1.56
City:	Site Code:	Classification Per M.S. 86A.05: n. not administered under 86A.05	Current Public Use: YES	Future Public Use: YES
Land Code: 1000047340	Agency Land Code: R29566843	Land Name: LANDS & MINERALS	County: LAKE	Acres: 0.20
City:	Site Code:	Classification Per M.S. 86A.05: n. not administered under 86A.05	Current Public Use: YES	Future Public Use: YES
Land Code: 1000047341	Agency Land Code: R29564067	Land Name: PARKS & TRAILS	County: LAKE	Acres: 40.00
City:	Site Code: R290071	Classification Per M.S. 86A.05: a. state park	Current Public Use: YES	Future Public Use: YES
Land Code: 1000047342	Agency Land Code: R29564068	Land Name: PARKS & TRAILS	County: LAKE	Acres: 40.00
City:	Site Code: R290071	Classification Per M.S. 86A.05: a. state park	Current Public Use: YES	Future Public Use: YES



Land Code: 1000047343	Agency Land Code: R29564069	Land Name: PARKS & TRAILS	County: LAKE	Acres: 40.00
City:	Site Code: R290071	Classification Per M.S. 86A.05: a. state park	Current Public Use: YES	Future Public Use: YES
Land Code: 1000047344	Agency Land Code: R29564071	Land Name: PARKS & TRAILS	County: LAKE	Acres: 40.00
City:	Site Code: R290071	Classification Per M.S. 86A.05: a. state park	Current Public Use: YES	Future Public Use: YES
Land Code: 1000047345	Agency Land Code: R29523389	Land Name: PARKS & TRAILS	County: LAKE	Acres: 40.00
City:	Site Code: R290071	Classification Per M.S. 86A.05: a. state park	Current Public Use: YES	Future Public Use: YES
Land Code: 1000047346	Agency Land Code: R29523390	Land Name: PARKS & TRAILS	County: LAKE	Acres: 40.00
City:	Site Code: R290071	Classification Per M.S. 86A.05: a. state park	Current Public Use: YES	Future Public Use: YES
Land Code: 1000047347	Agency Land Code: R29523393	Land Name: PARKS & TRAILS	County: LAKE	Acres: 40.00
City:	Site Code: R290071	Classification Per M.S. 86A.05: a. state park	Current Public Use: YES	Future Public Use: YES
Land Code: 1000047348	Agency Land Code: R29523630	Land Name: PARKS & TRAILS	County: LAKE	Acres: 40.00
City:	Site Code: R290071	Classification Per M.S. 86A.05: a. state park	Current Public Use: YES	Future Public Use: YES
Land Code: 1000047349	Agency Land Code: R29576072	Land Name: PARKS & TRAILS	County: LAKE	Acres: 40.00
City:	Site Code: R290071	Classification Per M.S. 86A.05: a. state park	Current Public Use: YES	Future Public Use: YES
Land Code: 1000047350	Agency Land Code: R29576075	Land Name: PARKS & TRAILS	County: LAKE	Acres: 40.00
City:	Site Code: R290071	Classification Per M.S. 86A.05: a. state park	Current Public Use: YES	Future Public Use: YES
Land Code: 1000047351	Agency Land Code: R29576076	Land Name: PARKS & TRAILS	County: LAKE	Acres: 40.00
City:	Site Code: R290071	Classification Per M.S. 86A.05: a. state park	Current Public Use: YES	Future Public Use: YES
Land Code: 1000047352	Agency Land Code: R29567915	Land Name: PARKS & TRAILS	County: LAKE	Acres: 40.00
City:	Site Code: R290071	Classification Per M.S. 86A.05: a. state park	Current Public Use: YES	Future Public Use: YES
Land Code: 1000047353	Agency Land Code: R29567917	Land Name: PARKS & TRAILS	County: LAKE	Acres: 40.00
City:	Site Code: R290071	Classification Per M.S. 86A.05: a. state park	Current Public Use: YES	Future Public Use: YES
Land Code: 1000047354	Agency Land Code: R29567918	Land Name: PARKS & TRAILS	County: LAKE	Acres: 40.00
City:	Site Code: R290071	Classification Per M.S. 86A.05: a. state park	Current Public Use: YES	Future Public Use: YES



Land Code: 1000047355	Agency Land Code: R29567920	Land Name: PARKS & TRAILS	County: LAKE	Acres: 40.00
City:	Site Code: R290071	Classification Per M.S. 86A.05: a. state park	Current Public Use: YES	Future Public Use: YES
Land Code: 1000047356	Agency Land Code: R29567923	Land Name: PARKS & TRAILS	County: LAKE	Acres: 40.00
City:	Site Code: R290071	Classification Per M.S. 86A.05: a. state park	Current Public Use: YES	Future Public Use: YES
Land Code: 1000047357	Agency Land Code: R29567924	Land Name: PARKS & TRAILS	County: LAKE	Acres: 40.00
City:	Site Code: R290071	Classification Per M.S. 86A.05: a. state park	Current Public Use: YES	Future Public Use: YES
Land Code: 1000047358	Agency Land Code: R29567925	Land Name: PARKS & TRAILS	County: LAKE	Acres: 40.00
City:	Site Code: R290071	Classification Per M.S. 86A.05: a. state park	Current Public Use: YES	Future Public Use: YES
Land Code: 1000047359	Agency Land Code: R29559084	Land Name: PARKS & TRAILS	County: LAKE	Acres: 40.00
City:	Site Code: R290071	Classification Per M.S. 86A.05: a. state park	Current Public Use: YES	Future Public Use: YES
Land Code: 1000047360	Agency Land Code: R29559085	Land Name: PARKS & TRAILS	County: LAKE	Acres: 40.00
City:	Site Code: R290071	Classification Per M.S. 86A.05: a. state park	Current Public Use: YES	Future Public Use: YES
Land Code: 1000047361	Agency Land Code: R29559087	Land Name: PARKS & TRAILS	County: LAKE	Acres: 40.00
City:	Site Code: R290071	Classification Per M.S. 86A.05: a. state park	Current Public Use: YES	Future Public Use: YES
Land Code: 1000047362	Agency Land Code: R29559088	Land Name: PARKS & TRAILS	County: LAKE	Acres: 40.00
City:	Site Code: R290071	Classification Per M.S. 86A.05: a. state park	Current Public Use: YES	Future Public Use: YES
Land Code: 1000047363	Agency Land Code: R29533834	Land Name: PARKS & TRAILS	County: LAKE	Acres: 40.00
City:	Site Code: R290071	Classification Per M.S. 86A.05: a. state park	Current Public Use: YES	Future Public Use: YES
Land Code: 1000047364	Agency Land Code: R29533839	Land Name: PARKS & TRAILS	County: LAKE	Acres: 40.00
City:	Site Code: R290071	Classification Per M.S. 86A.05: a. state park	Current Public Use: YES	Future Public Use: YES
Land Code: 1000047365	Agency Land Code: R29569600	Land Name: PARKS & TRAILS	County: LAKE	Acres: 40.00
City:	Site Code: R290071	Classification Per M.S. 86A.05: a. state park	Current Public Use: YES	Future Public Use: YES
Land Code: 1000047366	Agency Land Code: R29569601	Land Name: PARKS & TRAILS	County: LAKE	Acres: 40.00
City:	Site Code: R290071	Classification Per M.S. 86A.05: a. state park	Current Public Use: YES	Future Public Use: YES



Land Code: 1000047367	Agency Land Code: R29569603	Land Name: PARKS & TRAILS	County: LAKE	Acres: 20.00
City:	Site Code: R290071	Classification Per M.S. 86A.05: a. state park	Current Public Use: YES	Future Public Use: YES
Land Code: 1000047368	Agency Land Code: R29575758	Land Name: PARKS & TRAILS	County: LAKE	Acres: 40.00
City:	Site Code: R290071	Classification Per M.S. 86A.05: a. state park	Current Public Use: YES	Future Public Use: YES
Land Code: 1000047369	Agency Land Code: R29575759	Land Name: PARKS & TRAILS	County: LAKE	Acres: 40.00
City:	Site Code: R290071	Classification Per M.S. 86A.05: a. state park	Current Public Use: YES	Future Public Use: YES
Land Code: 1000047370	Agency Land Code: R29575760	Land Name: PARKS & TRAILS	County: LAKE	Acres: 40.00
City:	Site Code: R290071	Classification Per M.S. 86A.05: a. state park	Current Public Use: YES	Future Public Use: YES
Land Code: 1000047371	Agency Land Code: R29575763	Land Name: PARKS & TRAILS	County: LAKE	Acres: 40.00
City:	Site Code: R290071	Classification Per M.S. 86A.05: a. state park	Current Public Use: YES	Future Public Use: YES
Land Code: 1000047372	Agency Land Code: R29336789	Land Name: PARKS & TRAILS	County: LAKE	Acres: 40.00
City:	Site Code: R290071	Classification Per M.S. 86A.05: a. state park	Current Public Use: YES	Future Public Use: YES
Land Code: 1000047373	Agency Land Code: R29336793	Land Name: PARKS & TRAILS	County: LAKE	Acres: 40.00
City:	Site Code: R290071	Classification Per M.S. 86A.05: a. state park	Current Public Use: YES	Future Public Use: YES
Land Code: 1000047374	Agency Land Code: R29336795	Land Name: PARKS & TRAILS	County: LAKE	Acres: 40.00
City:	Site Code: R290071	Classification Per M.S. 86A.05: a. state park	Current Public Use: YES	Future Public Use: YES
Land Code: 1000047375	Agency Land Code: R29336796	Land Name: PARKS & TRAILS	County: LAKE	Acres: 40.00
City:	Site Code: R290071	Classification Per M.S. 86A.05: a. state park	Current Public Use: YES	Future Public Use: YES
Land Code: 1000047376	Agency Land Code: R29336797	Land Name: PARKS & TRAILS	County: LAKE	Acres: 40.00
City:	Site Code: R290071	Classification Per M.S. 86A.05: a. state park	Current Public Use: YES	Future Public Use: YES
Land Code: 1000047377	Agency Land Code: R29336800	Land Name: PARKS & TRAILS	County: LAKE	Acres: 40.00
City:	Site Code: R290071	Classification Per M.S. 86A.05: a. state park	Current Public Use: YES	Future Public Use: YES
Land Code: 1000047378	Agency Land Code: R29336802	Land Name: PARKS & TRAILS	County: LAKE	Acres: 40.00
City:	Site Code: R290071	Classification Per M.S. 86A.05: a. state park	Current Public Use: YES	Future Public Use: YES



Land Code: 1000047379	Agency Land Code: R29336803	Land Name: PARKS & TRAILS	County: LAKE	Acres: 40.00
City:	Site Code: R290071	Classification Per M.S. 86A.05: a. state park	Current Public Use: YES	Future Public Use: YES
Land Code: 1000047380	Agency Land Code: R29336805	Land Name: PARKS & TRAILS	County: LAKE	Acres: 40.00
City:	Site Code: R290071	Classification Per M.S. 86A.05: a. state park	Current Public Use: YES	Future Public Use: YES
Land Code: 1000047381	Agency Land Code: R29563477	Land Name: PARKS & TRAILS	County: LAKE	Acres: 40.00
City:	Site Code: R290071	Classification Per M.S. 86A.05: a. state park	Current Public Use: YES	Future Public Use: YES
Land Code: 1000047382	Agency Land Code: R29563478	Land Name: PARKS & TRAILS	County: LAKE	Acres: 40.00
City:	Site Code: R290071	Classification Per M.S. 86A.05: a. state park	Current Public Use: YES	Future Public Use: YES
Land Code: 1000047383	Agency Land Code: R29563479	Land Name: PARKS & TRAILS	County: LAKE	Acres: 40.00
City:	Site Code: R290071	Classification Per M.S. 86A.05: a. state park	Current Public Use: YES	Future Public Use: YES
Land Code: 1000047384	Agency Land Code: R29533836	Land Name: PARKS & TRAILS	County: LAKE	Acres: 40.00
City:	Site Code: R290071	Classification Per M.S. 86A.05: a. state park	Current Public Use: YES	Future Public Use: YES
Land Code: 1000047385	Agency Land Code: R29563607	Land Name: PARKS & TRAILS	County: LAKE	Acres: 33.70
City:	Site Code: R290071	Classification Per M.S. 86A.05: a. state park	Current Public Use: YES	Future Public Use: YES
Land Code: 1000047386	Agency Land Code: R29172880	Land Name: PARKS & TRAILS	County: LAKE	Acres: 40.00
City:	Site Code: R290071	Classification Per M.S. 86A.05: a. state park	Current Public Use: YES	Future Public Use: YES
Land Code: 1000047387	Agency Land Code: R29172860	Land Name: PARKS & TRAILS	County: LAKE	Acres: 40.00
City:	Site Code: R290071	Classification Per M.S. 86A.05: a. state park	Current Public Use: YES	Future Public Use: YES
Land Code: 1000047388	Agency Land Code: R29172852	Land Name: PARKS & TRAILS	County: LAKE	Acres: 40.00
City:	Site Code: R290071	Classification Per M.S. 86A.05: a. state park	Current Public Use: YES	Future Public Use: YES
Land Code: 1000047389	Agency Land Code: R29172855	Land Name: PARKS & TRAILS	County: LAKE	Acres: 40.00
City:	Site Code: R290071	Classification Per M.S. 86A.05: a. state park	Current Public Use: YES	Future Public Use: YES
Land Code: 1000047390	Agency Land Code: R29172454	Land Name: PARKS & TRAILS	County: LAKE	Acres: 38.68
City:	Site Code: R290071	Classification Per M.S. 86A.05: a. state park	Current Public Use: YES	Future Public Use: YES



Land Code: 1000047391	Agency Land Code: R29172876	Land Name: PARKS & TRAILS	County: LAKE	Acres: 40.00
City:	Site Code: R290071	Classification Per M.S. 86A.05: a. state park	Current Public Use: YES	Future Public Use: YES
Land Code: 1000047392	Agency Land Code: R29563597	Land Name: PARKS & TRAILS	County: LAKE	Acres: 1.80
City:	Site Code: R290071	Classification Per M.S. 86A.05: a. state park	Current Public Use: YES	Future Public Use: YES
Land Code: 1000047393	Agency Land Code: R29563603	Land Name: PARKS & TRAILS	County: LAKE	Acres: 0.10
City:	Site Code: R290071	Classification Per M.S. 86A.05: a. state park	Current Public Use: YES	Future Public Use: YES
Land Code: 1000047394	Agency Land Code: R29172818	Land Name: PARKS & TRAILS	County: LAKE	Acres: 40.00
City:	Site Code: R290071	Classification Per M.S. 86A.05: a. state park	Current Public Use: YES	Future Public Use: YES
Land Code: 1000047395	Agency Land Code: R29563592	Land Name: PARKS & TRAILS	County: LAKE	Acres: 8.40
City:	Site Code: R290071	Classification Per M.S. 86A.05: a. state park	Current Public Use: YES	Future Public Use: YES
Land Code: 1000047396	Agency Land Code: R29563608	Land Name: PARKS & TRAILS	County: LAKE	Acres: 13.10
City:	Site Code: R290071	Classification Per M.S. 86A.05: a. state park	Current Public Use: YES	Future Public Use: YES
Land Code: 1000047397	Agency Land Code: R29563598	Land Name: PARKS & TRAILS	County: LAKE	Acres: 38.80
City:	Site Code: R290071	Classification Per M.S. 86A.05: a. state park	Current Public Use: YES	Future Public Use: YES
Land Code: 1000047398	Agency Land Code: R29172714	Land Name: PARKS & TRAILS	County: LAKE	Acres: 40.00
City:	Site Code: R290071	Classification Per M.S. 86A.05: a. state park	Current Public Use: YES	Future Public Use: YES
Land Code: 1000047399	Agency Land Code: R29172784	Land Name: PARKS & TRAILS	County: LAKE	Acres: 40.00
City:	Site Code: R290071	Classification Per M.S. 86A.05: a. state park	Current Public Use: YES	Future Public Use: YES
Land Code: 1000047400	Agency Land Code: R29172446	Land Name: PARKS & TRAILS	County: LAKE	Acres: 39.80
City:	Site Code: R290071	Classification Per M.S. 86A.05: a. state park	Current Public Use: YES	Future Public Use: YES
Land Code: 1000047401	Agency Land Code: R29172851	Land Name: PARKS & TRAILS	County: LAKE	Acres: 40.00
City:	Site Code: R290071	Classification Per M.S. 86A.05: a. state park	Current Public Use: YES	Future Public Use: YES
Land Code: 1000047402	Agency Land Code: R29172708	Land Name: PARKS & TRAILS	County: LAKE	Acres: 40.00
City:	Site Code: R290071	Classification Per M.S. 86A.05: a. state park	Current Public Use: YES	Future Public Use: YES



Land Code: 1000047403	Agency Land Code: R29172817	Land Name: PARKS & TRAILS	County: LAKE	Acres: 40.00
City:	Site Code: R290071	Classification Per M.S. 86A.05: a. state park	Current Public Use: YES	Future Public Use: YES
Land Code: 1000047404	Agency Land Code: R29172881	Land Name: PARKS & TRAILS	County: LAKE	Acres: 40.00
City:	Site Code: R290071	Classification Per M.S. 86A.05: a. state park	Current Public Use: YES	Future Public Use: YES
Land Code: 1000047405	Agency Land Code: R29172803	Land Name: PARKS & TRAILS	County: LAKE	Acres: 40.00
City:	Site Code: R290071	Classification Per M.S. 86A.05: a. state park	Current Public Use: YES	Future Public Use: YES
Land Code: 1000047406	Agency Land Code: R29563595	Land Name: PARKS & TRAILS	County: LAKE	Acres: 27.50
City:	Site Code: R290071	Classification Per M.S. 86A.05: a. state park	Current Public Use: YES	Future Public Use: YES
Land Code: 1000047407	Agency Land Code: R29172733	Land Name: PARKS & TRAILS	County: LAKE	Acres: 40.00
City:	Site Code: R290071	Classification Per M.S. 86A.05: a. state park	Current Public Use: YES	Future Public Use: YES
Land Code: 1000047408	Agency Land Code: R29172865	Land Name: PARKS & TRAILS	County: LAKE	Acres: 40.00
City:	Site Code: R290071	Classification Per M.S. 86A.05: a. state park	Current Public Use: YES	Future Public Use: YES
Land Code: 1000047409	Agency Land Code: R29172816	Land Name: PARKS & TRAILS	County: LAKE	Acres: 40.00
City:	Site Code: R290071	Classification Per M.S. 86A.05: a. state park	Current Public Use: YES	Future Public Use: YES
Land Code: 1000047410	Agency Land Code: R29172870	Land Name: PARKS & TRAILS	County: LAKE	Acres: 40.00
City:	Site Code: R290071	Classification Per M.S. 86A.05: a. state park	Current Public Use: YES	Future Public Use: YES
Land Code: 1000047411	Agency Land Code: R29172448	Land Name: PARKS & TRAILS	County: LAKE	Acres: 40.00
City:	Site Code: R290071	Classification Per M.S. 86A.05: a. state park	Current Public Use: YES	Future Public Use: YES
Land Code: 1000047412	Agency Land Code: R29563605	Land Name: PARKS & TRAILS	County: LAKE	Acres: 35.10
City:	Site Code: R290071	Classification Per M.S. 86A.05: a. state park	Current Public Use: YES	Future Public Use: YES
Land Code: 1000047413	Agency Land Code: R29172677	Land Name: PARKS & TRAILS	County: LAKE	Acres: 40.00
City:	Site Code: R290071	Classification Per M.S. 86A.05: a. state park	Current Public Use: YES	Future Public Use: YES
Land Code: 1000047414	Agency Land Code: R29172450	Land Name: PARKS & TRAILS	County: LAKE	Acres: 40.00
City:	Site Code: R290071	Classification Per M.S. 86A.05: a. state park	Current Public Use: YES	Future Public Use: YES



Land Code: 1000047415	Agency Land Code: R29172717	Land Name: PARKS & TRAILS	County: LAKE	Acres: 40.00
City:	Site Code: R290071	Classification Per M.S. 86A.05: a. state park	Current Public Use: YES	Future Public Use: YES
Land Code: 1000047416	Agency Land Code: R29172861	Land Name: PARKS & TRAILS	County: LAKE	Acres: 40.00
City:	Site Code: R290071	Classification Per M.S. 86A.05: a. state park	Current Public Use: YES	Future Public Use: YES
Land Code: 1000047417	Agency Land Code: R29172819	Land Name: PARKS & TRAILS	County: LAKE	Acres: 40.00
City:	Site Code: R290071	Classification Per M.S. 86A.05: a. state park	Current Public Use: YES	Future Public Use: YES
Land Code: 1000047418	Agency Land Code: R29172866	Land Name: PARKS & TRAILS	County: LAKE	Acres: 40.00
City:	Site Code: R290071	Classification Per M.S. 86A.05: a. state park	Current Public Use: YES	Future Public Use: YES
Land Code: 1000047419	Agency Land Code: R29172867	Land Name: PARKS & TRAILS	County: LAKE	Acres: 40.00
City:	Site Code: R290071	Classification Per M.S. 86A.05: a. state park	Current Public Use: YES	Future Public Use: YES
Land Code: 1000047420	Agency Land Code: R29172791	Land Name: PARKS & TRAILS	County: LAKE	Acres: 40.00
City:	Site Code: R290071	Classification Per M.S. 86A.05: a. state park	Current Public Use: YES	Future Public Use: YES
Land Code: 1000047421	Agency Land Code: R29172713	Land Name: PARKS & TRAILS	County: LAKE	Acres: 40.00
City:	Site Code: R290071	Classification Per M.S. 86A.05: a. state park	Current Public Use: YES	Future Public Use: YES
Land Code: 1000047422	Agency Land Code: R29172844	Land Name: PARKS & TRAILS	County: LAKE	Acres: 40.00
City:	Site Code: R290071	Classification Per M.S. 86A.05: a. state park	Current Public Use: YES	Future Public Use: YES
Land Code: 1000047423	Agency Land Code: R29336791	Land Name: PARKS & TRAILS	County: LAKE	Acres: 40.00
City:	Site Code: R290071	Classification Per M.S. 86A.05: a. state park	Current Public Use: YES	Future Public Use: YES
Land Code: 1000047424	Agency Land Code: R29336794	Land Name: PARKS & TRAILS	County: LAKE	Acres: 40.00
City:	Site Code: R290071	Classification Per M.S. 86A.05: a. state park	Current Public Use: YES	Future Public Use: YES
Land Code: 1000047425	Agency Land Code: R29336801	Land Name: PARKS & TRAILS	County: LAKE	Acres: 40.00
City:	Site Code: R290071	Classification Per M.S. 86A.05: a. state park	Current Public Use: YES	Future Public Use: YES
Land Code: 1000047426	Agency Land Code: R29172795	Land Name: PARKS & TRAILS	County: LAKE	Acres: 40.00
City:	Site Code: R290071	Classification Per M.S. 86A.05: a. state park	Current Public Use: YES	Future Public Use: YES



Land Code: 1000047427	Agency Land Code: R29172820	Land Name: PARKS & TRAILS	County: LAKE	Acres: 40.00
City:	Site Code: R290071	Classification Per M.S. 86A.05: a. state park	Current Public Use: YES	Future Public Use: YES
Land Code: 1000047428	Agency Land Code: R29172858	Land Name: PARKS & TRAILS	County: LAKE	Acres: 40.00
City:	Site Code: R290071	Classification Per M.S. 86A.05: a. state park	Current Public Use: YES	Future Public Use: YES
Land Code: 1000047429	Agency Land Code: R29172711	Land Name: PARKS & TRAILS	County: LAKE	Acres: 40.00
City:	Site Code: R290071	Classification Per M.S. 86A.05: a. state park	Current Public Use: YES	Future Public Use: YES
Land Code: 1000047430	Agency Land Code: R29559093	Land Name: PARKS & TRAILS	County: LAKE	Acres: 40.00
City:	Site Code: R290071	Classification Per M.S. 86A.05: a. state park	Current Public Use: YES	Future Public Use: YES
Land Code: 1000047431	Agency Land Code: R29533837	Land Name: PARKS & TRAILS	County: LAKE	Acres: 40.00
City:	Site Code: R290071	Classification Per M.S. 86A.05: a. state park	Current Public Use: YES	Future Public Use: YES
Land Code: 1000047432	Agency Land Code: R29567916	Land Name: PARKS & TRAILS	County: LAKE	Acres: 40.00
City:	Site Code: R290071	Classification Per M.S. 86A.05: a. state park	Current Public Use: YES	Future Public Use: YES
Land Code: 1000047433	Agency Land Code: R29575766	Land Name: PARKS & TRAILS	County: LAKE	Acres: 40.00
City:	Site Code: R290071	Classification Per M.S. 86A.05: a. state park	Current Public Use: YES	Future Public Use: YES
Land Code: 1000047434	Agency Land Code: R29172447	Land Name: PARKS & TRAILS	County: LAKE	Acres: 39.73
City:	Site Code: R290071	Classification Per M.S. 86A.05: a. state park	Current Public Use: YES	Future Public Use: YES
Land Code: 1000047435	Agency Land Code: R29172856	Land Name: PARKS & TRAILS	County: LAKE	Acres: 40.00
City:	Site Code: R290071	Classification Per M.S. 86A.05: a. state park	Current Public Use: YES	Future Public Use: YES
Land Code: 1000047436	Agency Land Code: R29172877	Land Name: PARKS & TRAILS	County: LAKE	Acres: 40.00
City:	Site Code: R290071	Classification Per M.S. 86A.05: a. state park	Current Public Use: YES	Future Public Use: YES
Land Code: 1000047437	Agency Land Code: R29564073	Land Name: PARKS & TRAILS	County: LAKE	Acres: 20.00
City:	Site Code: R290071	Classification Per M.S. 86A.05: a. state park	Current Public Use: YES	Future Public Use: YES
Land Code: 1000047438	Agency Land Code: R29172843	Land Name: PARKS & TRAILS	County: LAKE	Acres: 40.00
City:	Site Code: R290071	Classification Per M.S. 86A.05: a. state park	Current Public Use: YES	Future Public Use: YES



Land Code: 1000047439	Agency Land Code: R29563475	Land Name: PARKS & TRAILS	County: LAKE	Acres: 40.00
City:	Site Code: R290071	Classification Per M.S. 86A.05: a. state park	Current Public Use: YES	Future Public Use: YES
Land Code: 1000047440	Agency Land Code: R29172441	Land Name: PARKS & TRAILS	County: LAKE	Acres: 40.00
City:	Site Code: R290071	Classification Per M.S. 86A.05: a. state park	Current Public Use: YES	Future Public Use: YES
Land Code: 1000047441	Agency Land Code: R29563599	Land Name: PARKS & TRAILS	County: LAKE	Acres: 20.30
City:	Site Code: R290071	Classification Per M.S. 86A.05: a. state park	Current Public Use: YES	Future Public Use: YES
Land Code: 1000047442	Agency Land Code: R29563604	Land Name: PARKS & TRAILS	County: LAKE	Acres: 35.30
City:	Site Code: R290071	Classification Per M.S. 86A.05: a. state park	Current Public Use: YES	Future Public Use: YES
Land Code: 1000047443	Agency Land Code: R29559086	Land Name: PARKS & TRAILS	County: LAKE	Acres: 40.00
City:	Site Code: R290071	Classification Per M.S. 86A.05: a. state park	Current Public Use: YES	Future Public Use: YES
Land Code: 1000047444	Agency Land Code: R29559089	Land Name: PARKS & TRAILS	County: LAKE	Acres: 40.00
City:	Site Code: R290071	Classification Per M.S. 86A.05: a. state park	Current Public Use: YES	Future Public Use: YES
Land Code: 1000047445	Agency Land Code: R29533835	Land Name: PARKS & TRAILS	County: LAKE	Acres: 40.00
City:	Site Code: R290071	Classification Per M.S. 86A.05: a. state park	Current Public Use: YES	Future Public Use: YES
Land Code: 1000047446	Agency Land Code: R29172715	Land Name: PARKS & TRAILS	County: LAKE	Acres: 40.00
City:	Site Code: R290071	Classification Per M.S. 86A.05: a. state park	Current Public Use: YES	Future Public Use: YES
Land Code: 1000047447	Agency Land Code: R29172841	Land Name: PARKS & TRAILS	County: LAKE	Acres: 40.00
City:	Site Code: R290071	Classification Per M.S. 86A.05: a. state park	Current Public Use: YES	Future Public Use: YES
Land Code: 1000047448	Agency Land Code: R29563474	Land Name: PARKS & TRAILS	County: LAKE	Acres: 40.00
City:	Site Code: R290071	Classification Per M.S. 86A.05: a. state park	Current Public Use: YES	Future Public Use: YES
Land Code: 1000047449	Agency Land Code: R29172842	Land Name: PARKS & TRAILS	County: LAKE	Acres: 40.00
City:	Site Code: R290071	Classification Per M.S. 86A.05: a. state park	Current Public Use: YES	Future Public Use: YES
Land Code: 1000047450	Agency Land Code: R29559092	Land Name: PARKS & TRAILS	County: LAKE	Acres: 40.00
City:	Site Code: R290071	Classification Per M.S. 86A.05: a. state park	Current Public Use: YES	Future Public Use: YES



Land Code: 1000047451	Agency Land Code: R29564070	Land Name: PARKS & TRAILS	County: LAKE	Acres: 40.00
City:	Site Code: R290071	Classification Per M.S. 86A.05: a. state park	Current Public Use: YES	Future Public Use: YES
Land Code: 1000047452	Agency Land Code: R29564074	Land Name: PARKS & TRAILS	County: LAKE	Acres: 40.00
City:	Site Code: R290071	Classification Per M.S. 86A.05: a. state park	Current Public Use: YES	Future Public Use: YES
Land Code: 1000047453	Agency Land Code: R29575761	Land Name: PARKS & TRAILS	County: LAKE	Acres: 40.00
City:	Site Code: R290071	Classification Per M.S. 86A.05: a. state park	Current Public Use: YES	Future Public Use: YES
Land Code: 1000047454	Agency Land Code: R29172792	Land Name: PARKS & TRAILS	County: LAKE	Acres: 40.00
City:	Site Code: R290071	Classification Per M.S. 86A.05: a. state park	Current Public Use: YES	Future Public Use: YES
Land Code: 1000047455	Agency Land Code: R29172800	Land Name: PARKS & TRAILS	County: LAKE	Acres: 40.00
City:	Site Code: R290071	Classification Per M.S. 86A.05: a. state park	Current Public Use: YES	Future Public Use: YES
Land Code: 1000047456	Agency Land Code: R29172453	Land Name: PARKS & TRAILS	County: LAKE	Acres: 40.00
City:	Site Code: R290071	Classification Per M.S. 86A.05: a. state park	Current Public Use: YES	Future Public Use: YES
Land Code: 1000047457	Agency Land Code: R29563593	Land Name: PARKS & TRAILS	County: LAKE	Acres: 39.20
City:	Site Code: R290071	Classification Per M.S. 86A.05: a. state park	Current Public Use: YES	Future Public Use: YES
Land Code: 1000047458	Agency Land Code: R29576069	Land Name: PARKS & TRAILS	County: LAKE	Acres: 40.00
City:	Site Code: R290071	Classification Per M.S. 86A.05: a. state park	Current Public Use: YES	Future Public Use: YES
Land Code: 1000047459	Agency Land Code: R29576071	Land Name: PARKS & TRAILS	County: LAKE	Acres: 40.00
City:	Site Code: R290071	Classification Per M.S. 86A.05: a. state park	Current Public Use: YES	Future Public Use: YES
Land Code: 1000047460	Agency Land Code: R29172718	Land Name: PARKS & TRAILS	County: LAKE	Acres: 40.00
City:	Site Code: R290071	Classification Per M.S. 86A.05: a. state park	Current Public Use: YES	Future Public Use: YES
Land Code: 1000047461	Agency Land Code: R29172850	Land Name: PARKS & TRAILS	County: LAKE	Acres: 40.00
City:	Site Code: R290071	Classification Per M.S. 86A.05: a. state park	Current Public Use: YES	Future Public Use: YES
Land Code: 1000047462	Agency Land Code: R29575764	Land Name: PARKS & TRAILS	County: LAKE	Acres: 40.00
City:	Site Code: R290071	Classification Per M.S. 86A.05: a. state park	Current Public Use: YES	Future Public Use: YES



Land Code: 1000047463	Agency Land Code: R29563596	Land Name: PARKS & TRAILS	County: LAKE	Acres: 11.80
City:	Site Code: R290071	Classification Per M.S. 86A.05: a. state park	Current Public Use: YES	Future Public Use: YES
Land Code: 1000047464	Agency Land Code: R29523391	Land Name: PARKS & TRAILS	County: LAKE	Acres: 40.00
City:	Site Code: R290071	Classification Per M.S. 86A.05: a. state park	Current Public Use: YES	Future Public Use: YES
Land Code: 1000047465	Agency Land Code: R29533840	Land Name: PARKS & TRAILS	County: LAKE	Acres: 40.00
City:	Site Code: R290071	Classification Per M.S. 86A.05: a. state park	Current Public Use: YES	Future Public Use: YES
Land Code: 1000047466	Agency Land Code: R29576073	Land Name: PARKS & TRAILS	County: LAKE	Acres: 40.00
City:	Site Code: R290071	Classification Per M.S. 86A.05: a. state park	Current Public Use: YES	Future Public Use: YES
Land Code: 1000047467	Agency Land Code: R29336799	Land Name: PARKS & TRAILS	County: LAKE	Acres: 40.00
City:	Site Code: R290071	Classification Per M.S. 86A.05: a. state park	Current Public Use: YES	Future Public Use: YES
Land Code: 1000047468	Agency Land Code: R29172796	Land Name: PARKS & TRAILS	County: LAKE	Acres: 40.00
City:	Site Code: R290071	Classification Per M.S. 86A.05: a. state park	Current Public Use: YES	Future Public Use: YES
Land Code: 1000047469	Agency Land Code: R29172804	Land Name: PARKS & TRAILS	County: LAKE	Acres: 40.00
City:	Site Code: R290071	Classification Per M.S. 86A.05: a. state park	Current Public Use: YES	Future Public Use: YES
Land Code: 1000047470	Agency Land Code: R29563600	Land Name: PARKS & TRAILS	County: LAKE	Acres: 18.90
City:	Site Code: R290071	Classification Per M.S. 86A.05: a. state park	Current Public Use: YES	Future Public Use: YES
Land Code: 1000047471	Agency Land Code: R29563602	Land Name: PARKS & TRAILS	County: LAKE	Acres: 39.80
City:	Site Code: R290071	Classification Per M.S. 86A.05: a. state park	Current Public Use: YES	Future Public Use: YES
Land Code: 1000047472	Agency Land Code: R29576070	Land Name: PARKS & TRAILS	County: LAKE	Acres: 40.00
City:	Site Code: R290071	Classification Per M.S. 86A.05: a. state park	Current Public Use: YES	Future Public Use: YES
Land Code: 1000047473	Agency Land Code: R29533838	Land Name: PARKS & TRAILS	County: LAKE	Acres: 40.00
City:	Site Code: R290071	Classification Per M.S. 86A.05: a. state park	Current Public Use: YES	Future Public Use: YES
Land Code: 1000047474	Agency Land Code: R29336798	Land Name: PARKS & TRAILS	County: LAKE	Acres: 40.00
City:	Site Code: R290071	Classification Per M.S. 86A.05: a. state park	Current Public Use: YES	Future Public Use: YES



Land Code: 1000047475	Agency Land Code: R29172449	Land Name: PARKS & TRAILS	County: LAKE	Acres: 40.00
City:	Site Code: R290071	Classification Per M.S. 86A.05: a. state park	Current Public Use: YES	Future Public Use: YES
Land Code: 1000047476	Agency Land Code: R29576074	Land Name: PARKS & TRAILS	County: LAKE	Acres: 40.00
City:	Site Code: R290071	Classification Per M.S. 86A.05: a. state park	Current Public Use: YES	Future Public Use: YES
Land Code: 1000047477	Agency Land Code: R29569599	Land Name: PARKS & TRAILS	County: LAKE	Acres: 40.00
City:	Site Code: R290071	Classification Per M.S. 86A.05: a. state park	Current Public Use: YES	Future Public Use: YES
Land Code: 1000047478	Agency Land Code: R29567921	Land Name: PARKS & TRAILS	County: LAKE	Acres: 40.00
City:	Site Code: R290071	Classification Per M.S. 86A.05: a. state park	Current Public Use: YES	Future Public Use: YES
Land Code: 1000047479	Agency Land Code: R29172798	Land Name: PARKS & TRAILS	County: LAKE	Acres: 40.00
City:	Site Code: R290071	Classification Per M.S. 86A.05: a. state park	Current Public Use: YES	Future Public Use: YES
Land Code: 1000047480	Agency Land Code: R29172452	Land Name: PARKS & TRAILS	County: LAKE	Acres: 40.00
City:	Site Code: R290071	Classification Per M.S. 86A.05: a. state park	Current Public Use: YES	Future Public Use: YES
Land Code: 1000047481	Agency Land Code: R29575765	Land Name: PARKS & TRAILS	County: LAKE	Acres: 40.00
City:	Site Code: R290071	Classification Per M.S. 86A.05: a. state park	Current Public Use: YES	Future Public Use: YES
Land Code: 1000047482	Agency Land Code: R29559083	Land Name: PARKS & TRAILS	County: LAKE	Acres: 40.00
City:	Site Code: R290071	Classification Per M.S. 86A.05: a. state park	Current Public Use: YES	Future Public Use: YES
Land Code: 1000047483	Agency Land Code: R29336804	Land Name: PARKS & TRAILS	County: LAKE	Acres: 40.00
City:	Site Code: R290071	Classification Per M.S. 86A.05: a. state park	Current Public Use: YES	Future Public Use: YES
Land Code: 1000047484	Agency Land Code: R29172794	Land Name: PARKS & TRAILS	County: LAKE	Acres: 40.00
City:	Site Code: R290071	Classification Per M.S. 86A.05: a. state park	Current Public Use: YES	Future Public Use: YES
Land Code: 1000047485	Agency Land Code: R29172864	Land Name: PARKS & TRAILS	County: LAKE	Acres: 40.00
City:	Site Code: R290071	Classification Per M.S. 86A.05: a. state park	Current Public Use: YES	Future Public Use: YES
Land Code: 1000047486	Agency Land Code: R29172451	Land Name: PARKS & TRAILS	County: LAKE	Acres: 40.00
City:	Site Code: R290071	Classification Per M.S. 86A.05: a. state park	Current Public Use: YES	Future Public Use: YES



Land Code: 1000047487	Agency Land Code: R29575762	Land Name: PARKS & TRAILS	County: LAKE	Acres: 40.00
City:	Site Code: R290071	Classification Per M.S. 86A.05: a. state park	Current Public Use: YES	Future Public Use: YES
Land Code: 1000047488	Agency Land Code: R29564072	Land Name: PARKS & TRAILS	County: LAKE	Acres: 40.00
City:	Site Code: R290071	Classification Per M.S. 86A.05: a. state park	Current Public Use: YES	Future Public Use: YES
Land Code: 1000047489	Agency Land Code: R29563594	Land Name: PARKS & TRAILS	County: LAKE	Acres: 15.70
City:	Site Code: R290071	Classification Per M.S. 86A.05: a. state park	Current Public Use: YES	Future Public Use: YES
Land Code: 1000047490	Agency Land Code: R29563606	Land Name: PARKS & TRAILS	County: LAKE	Acres: 2.40
City:	Site Code: R290071	Classification Per M.S. 86A.05: a. state park	Current Public Use: YES	Future Public Use: YES
Land Code: 1000047491	Agency Land Code: R29523392	Land Name: PARKS & TRAILS	County: LAKE	Acres: 40.00
City:	Site Code: R290071	Classification Per M.S. 86A.05: a. state park	Current Public Use: YES	Future Public Use: YES
Land Code: 1000047492	Agency Land Code: R29567919	Land Name: PARKS & TRAILS	County: LAKE	Acres: 40.00
City:	Site Code: R290071	Classification Per M.S. 86A.05: a. state park	Current Public Use: YES	Future Public Use: YES
Land Code: 1000047493	Agency Land Code: R29576068	Land Name: PARKS & TRAILS	County: LAKE	Acres: 40.00
City:	Site Code: R290071	Classification Per M.S. 86A.05: a. state park	Current Public Use: YES	Future Public Use: YES
Land Code: 1000047494	Agency Land Code: R29569598	Land Name: PARKS & TRAILS	County: LAKE	Acres: 40.00
City:	Site Code: R290071	Classification Per M.S. 86A.05: a. state park	Current Public Use: YES	Future Public Use: YES
Land Code: 1000047495	Agency Land Code: R29569602	Land Name: PARKS & TRAILS	County: LAKE	Acres: 40.00
City:	Site Code: R290071	Classification Per M.S. 86A.05: a. state park	Current Public Use: YES	Future Public Use: YES
Land Code: 1000047496	Agency Land Code: R29172797	Land Name: PARKS & TRAILS	County: LAKE	Acres: 40.00
City:	Site Code: R290071	Classification Per M.S. 86A.05: a. state park	Current Public Use: YES	Future Public Use: YES
Land Code: 1000047497	Agency Land Code: R29172799	Land Name: PARKS & TRAILS	County: LAKE	Acres: 40.00
City:	Site Code: R290071	Classification Per M.S. 86A.05: a. state park	Current Public Use: YES	Future Public Use: YES
Land Code: 1000047498	Agency Land Code: R29172859	Land Name: PARKS & TRAILS	County: LAKE	Acres: 40.00
City:	Site Code: R290071	Classification Per M.S. 86A.05: a. state park	Current Public Use: YES	Future Public Use: YES



Land Code: 1000047499	Agency Land Code: R29336792	Land Name: PARKS & TRAILS	County: LAKE	Acres: 40.00
City:	Site Code: R290071	Classification Per M.S. 86A.05: a. state park	Current Public Use: YES	Future Public Use: YES
Land Code: 1000047500	Agency Land Code: R29172726	Land Name: PARKS & TRAILS	County: LAKE	Acres: 40.00
City:	Site Code: R290071	Classification Per M.S. 86A.05: a. state park	Current Public Use: YES	Future Public Use: YES
Land Code: 1000047501	Agency Land Code: R29172802	Land Name: PARKS & TRAILS	County: LAKE	Acres: 40.00
City:	Site Code: R290071	Classification Per M.S. 86A.05: a. state park	Current Public Use: YES	Future Public Use: YES
Land Code: 1000047502	Agency Land Code: R29567922	Land Name: PARKS & TRAILS	County: LAKE	Acres: 20.00
City:	Site Code: R290071	Classification Per M.S. 86A.05: a. state park	Current Public Use: YES	Future Public Use: YES
Land Code: 1000047503	Agency Land Code: R29563476	Land Name: PARKS & TRAILS	County: LAKE	Acres: 40.00
City:	Site Code: R290071	Classification Per M.S. 86A.05: a. state park	Current Public Use: YES	Future Public Use: YES
Land Code: 1000047504	Agency Land Code: R29563601	Land Name: PARKS & TRAILS	County: LAKE	Acres: 39.70
City:	Site Code: R290071	Classification Per M.S. 86A.05: a. state park	Current Public Use: YES	Future Public Use: YES
Land Code: 1000047505	Agency Land Code: R29548271	Land Name: PARKS & TRAILS	County: LAKE	Acres: 2.65
City:	Site Code: R290024	Classification Per M.S. 86A.05: a. state park	Current Public Use: YES	Future Public Use: YES
Land Code: 1000047506	Agency Land Code: R29176759	Land Name: PARKS & TRAILS	County: LAKE	Acres: 40.00
City:	Site Code: R290024	Classification Per M.S. 86A.05: a. state park	Current Public Use: YES	Future Public Use: YES
Land Code: 1000047507	Agency Land Code: R29176785	Land Name: PARKS & TRAILS	County: LAKE	Acres: 40.00
City:	Site Code: R290024	Classification Per M.S. 86A.05: a. state park	Current Public Use: YES	Future Public Use: YES
Land Code: 1000047508	Agency Land Code: R29176771	Land Name: PARKS & TRAILS	County: LAKE	Acres: 40.00
City:	Site Code: R290024	Classification Per M.S. 86A.05: a. state park	Current Public Use: YES	Future Public Use: YES
Land Code: 1000047509	Agency Land Code: R29176760	Land Name: PARKS & TRAILS	County: LAKE	Acres: 40.00
City:	Site Code: R290024	Classification Per M.S. 86A.05: a. state park	Current Public Use: YES	Future Public Use: YES
Land Code: 1000047510	Agency Land Code: R29176761	Land Name: PARKS & TRAILS	County: LAKE	Acres: 40.00
City:	Site Code: R290024	Classification Per M.S. 86A.05: a. state park	Current Public Use: YES	Future Public Use: YES



Land Code: 1000047511	Agency Land Code: R29176769	Land Name: PARKS & TRAILS	County: LAKE	Acres: 40.00
City:	Site Code: R290024	Classification Per M.S. 86A.05: a. state park	Current Public Use: YES	Future Public Use: YES
Land Code: 1000047512	Agency Land Code: R29176758	Land Name: PARKS & TRAILS	County: LAKE	Acres: 40.00
City:	Site Code: R290024	Classification Per M.S. 86A.05: a. state park	Current Public Use: YES	Future Public Use: YES
Land Code: 1000047513	Agency Land Code: R29176762	Land Name: PARKS & TRAILS	County: LAKE	Acres: 40.00
City:	Site Code: R290024	Classification Per M.S. 86A.05: a. state park	Current Public Use: YES	Future Public Use: YES
Land Code: 1000047514	Agency Land Code: R29176766	Land Name: PARKS & TRAILS	County: LAKE	Acres: 40.00
City:	Site Code: R290024	Classification Per M.S. 86A.05: a. state park	Current Public Use: YES	Future Public Use: YES
Land Code: 1000047515	Agency Land Code: R29176781	Land Name: PARKS & TRAILS	County: LAKE	Acres: 40.00
City:	Site Code: R290024	Classification Per M.S. 86A.05: a. state park	Current Public Use: YES	Future Public Use: YES
Land Code: 1000047516	Agency Land Code: R29176773	Land Name: PARKS & TRAILS	County: LAKE	Acres: 40.00
City:	Site Code: R290024	Classification Per M.S. 86A.05: a. state park	Current Public Use: YES	Future Public Use: YES
Land Code: 1000047517	Agency Land Code: R29176800	Land Name: PARKS & TRAILS	County: LAKE	Acres: 40.00
City:	Site Code: R290024	Classification Per M.S. 86A.05: a. state park	Current Public Use: YES	Future Public Use: YES
Land Code: 1000047518	Agency Land Code: R29176786	Land Name: PARKS & TRAILS	County: LAKE	Acres: 39.30
City:	Site Code: R290024	Classification Per M.S. 86A.05: a. state park	Current Public Use: YES	Future Public Use: YES
Land Code: 1000047519	Agency Land Code: R29176775	Land Name: PARKS & TRAILS	County: LAKE	Acres: 40.00
City:	Site Code: R290024	Classification Per M.S. 86A.05: a. state park	Current Public Use: YES	Future Public Use: YES
Land Code: 1000047520	Agency Land Code: R29176768	Land Name: PARKS & TRAILS	County: LAKE	Acres: 40.00
City:	Site Code: R290024	Classification Per M.S. 86A.05: a. state park	Current Public Use: YES	Future Public Use: YES
Land Code: 1000047521	Agency Land Code: R29176795	Land Name: PARKS & TRAILS	County: LAKE	Acres: 32.50
City:	Site Code: R290024	Classification Per M.S. 86A.05: a. state park	Current Public Use: YES	Future Public Use: YES
Land Code: 1000047522	Agency Land Code: R29176765	Land Name: PARKS & TRAILS	County: LAKE	Acres: 40.00
City:	Site Code: R290024	Classification Per M.S. 86A.05: a. state park	Current Public Use: YES	Future Public Use: YES



Land Code: 1000047523	Agency Land Code: R29176790	Land Name: PARKS & TRAILS	County: LAKE	Acres: 55.70
City:	Site Code: R290024	Classification Per M.S. 86A.05: a. state park	Current Public Use: YES	Future Public Use: YES
Land Code: 1000047524	Agency Land Code: R29176792	Land Name: PARKS & TRAILS	County: LAKE	Acres: 40.00
City:	Site Code: R290024	Classification Per M.S. 86A.05: a. state park	Current Public Use: YES	Future Public Use: YES
Land Code: 1000047525	Agency Land Code: R29176772	Land Name: PARKS & TRAILS	County: LAKE	Acres: 40.00
City:	Site Code: R290024	Classification Per M.S. 86A.05: a. state park	Current Public Use: YES	Future Public Use: YES
Land Code: 1000047526	Agency Land Code: R29176784	Land Name: PARKS & TRAILS	County: LAKE	Acres: 40.00
City:	Site Code: R290024	Classification Per M.S. 86A.05: a. state park	Current Public Use: YES	Future Public Use: YES
Land Code: 1000047527	Agency Land Code: R29176779	Land Name: PARKS & TRAILS	County: LAKE	Acres: 40.00
City:	Site Code: R290024	Classification Per M.S. 86A.05: a. state park	Current Public Use: YES	Future Public Use: YES
Land Code: 1000047528	Agency Land Code: R29176764	Land Name: PARKS & TRAILS	County: LAKE	Acres: 40.00
City:	Site Code: R290024	Classification Per M.S. 86A.05: a. state park	Current Public Use: YES	Future Public Use: YES
Land Code: 1000047529	Agency Land Code: R29176791	Land Name: PARKS & TRAILS	County: LAKE	Acres: 17.35
City:	Site Code: R290024	Classification Per M.S. 86A.05: a. state park	Current Public Use: YES	Future Public Use: YES
Land Code: 1000047530	Agency Land Code: R29176789	Land Name: PARKS & TRAILS	County: LAKE	Acres: 22.85
City:	Site Code: R290024	Classification Per M.S. 86A.05: a. state park	Current Public Use: YES	Future Public Use: YES
Land Code: 1000047531	Agency Land Code: R29176757	Land Name: PARKS & TRAILS	County: LAKE	Acres: 40.00
City:	Site Code: R290024	Classification Per M.S. 86A.05: a. state park	Current Public Use: YES	Future Public Use: YES
Land Code: 1000047532	Agency Land Code: R29176770	Land Name: PARKS & TRAILS	County: LAKE	Acres: 40.00
City:	Site Code: R290024	Classification Per M.S. 86A.05: a. state park	Current Public Use: YES	Future Public Use: YES
Land Code: 1000047533	Agency Land Code: R29176774	Land Name: PARKS & TRAILS	County: LAKE	Acres: 40.00
City:	Site Code: R290024	Classification Per M.S. 86A.05: a. state park	Current Public Use: YES	Future Public Use: YES
Land Code: 1000047534	Agency Land Code: R29176797	Land Name: PARKS & TRAILS	County: LAKE	Acres: 40.00
City:	Site Code: R290024	Classification Per M.S. 86A.05: a. state park	Current Public Use: YES	Future Public Use: YES



Land Code: 1000047535	Agency Land Code: R29176787	Land Name: PARKS & TRAILS	County: LAKE	Acres: 40.00
City:	Site Code: R290024	Classification Per M.S. 86A.05: a. state park	Current Public Use: YES	Future Public Use: YES
Land Code: 1000047536	Agency Land Code: R29176767	Land Name: PARKS & TRAILS	County: LAKE	Acres: 40.00
City:	Site Code: R290024	Classification Per M.S. 86A.05: a. state park	Current Public Use: YES	Future Public Use: YES
Land Code: 1000047537	Agency Land Code: R29176778	Land Name: PARKS & TRAILS	County: LAKE	Acres: 40.00
City:	Site Code: R290024	Classification Per M.S. 86A.05: a. state park	Current Public Use: YES	Future Public Use: YES
Land Code: 1000047538	Agency Land Code: R29176776	Land Name: PARKS & TRAILS	County: LAKE	Acres: 40.00
City:	Site Code: R290024	Classification Per M.S. 86A.05: a. state park	Current Public Use: YES	Future Public Use: YES
Land Code: 1000047539	Agency Land Code: R29176796	Land Name: PARKS & TRAILS	County: LAKE	Acres: 40.00
City:	Site Code: R290024	Classification Per M.S. 86A.05: a. state park	Current Public Use: YES	Future Public Use: YES
Land Code: 1000047540	Agency Land Code: R29176799	Land Name: PARKS & TRAILS	County: LAKE	Acres: 40.00
City:	Site Code: R290024	Classification Per M.S. 86A.05: a. state park	Current Public Use: YES	Future Public Use: YES
Land Code: 1000047541	Agency Land Code: R29176783	Land Name: PARKS & TRAILS	County: LAKE	Acres: 40.00
City:	Site Code: R290024	Classification Per M.S. 86A.05: a. state park	Current Public Use: YES	Future Public Use: YES
Land Code: 1000047542	Agency Land Code: R29176763	Land Name: PARKS & TRAILS	County: LAKE	Acres: 40.00
City:	Site Code: R290024	Classification Per M.S. 86A.05: a. state park	Current Public Use: YES	Future Public Use: YES
Land Code: 1000047543	Agency Land Code: R29176793	Land Name: PARKS & TRAILS	County: LAKE	Acres: 40.00
City:	Site Code: R290024	Classification Per M.S. 86A.05: a. state park	Current Public Use: YES	Future Public Use: YES
Land Code: 1000047544	Agency Land Code: R29176782	Land Name: PARKS & TRAILS	County: LAKE	Acres: 40.00
City:	Site Code: R290024	Classification Per M.S. 86A.05: a. state park	Current Public Use: YES	Future Public Use: YES
Land Code: 1000047545	Agency Land Code: R29176788	Land Name: PARKS & TRAILS	County: LAKE	Acres: 40.00
City:	Site Code: R290024	Classification Per M.S. 86A.05: a. state park	Current Public Use: YES	Future Public Use: YES
Land Code: 1000047546	Agency Land Code: R29176756	Land Name: PARKS & TRAILS	County: LAKE	Acres: 40.00
City:	Site Code: R290024	Classification Per M.S. 86A.05: a. state park	Current Public Use: YES	Future Public Use: YES



Land Code: 1000047547	Agency Land Code: R29176780	Land Name: PARKS & TRAILS	County: LAKE	Acres: 40.00
City:	Site Code: R290024	Classification Per M.S. 86A.05: a. state park	Current Public Use: YES	Future Public Use: YES
Land Code: 1000047548	Agency Land Code: R29176794	Land Name: PARKS & TRAILS	County: LAKE	Acres: 40.00
City:	Site Code: R290024	Classification Per M.S. 86A.05: a. state park	Current Public Use: YES	Future Public Use: YES
Land Code: 1000047549	Agency Land Code: R29533842	Land Name: PARKS & TRAILS	County: LAKE	Acres: 40.00
City:	Site Code: R290024	Classification Per M.S. 86A.05: a. state park	Current Public Use: YES	Future Public Use: YES
Land Code: 1000047550	Agency Land Code: R29530422	Land Name: PARKS & TRAILS	County: LAKE	Acres: 7.70
City:	Site Code: R290024	Classification Per M.S. 86A.05: a. state park	Current Public Use: YES	Future Public Use: YES
Land Code: 1000047551	Agency Land Code: R29530424	Land Name: PARKS & TRAILS	County: LAKE	Acres: 2.60
City:	Site Code: R290024	Classification Per M.S. 86A.05: a. state park	Current Public Use: YES	Future Public Use: YES
Land Code: 1000047552	Agency Land Code: R29330646	Land Name: PARKS & TRAILS	County: LAKE	Acres: 40.00
City:	Site Code: R290060	Classification Per M.S. 86A.05: a. state park	Current Public Use: YES	Future Public Use: YES
Land Code: 1000047553	Agency Land Code: R29330647	Land Name: PARKS & TRAILS	County: LAKE	Acres: 29.35
City:	Site Code: R290060	Classification Per M.S. 86A.05: a. state park	Current Public Use: YES	Future Public Use: YES
Land Code: 1000047554	Agency Land Code: R29331490	Land Name: PARKS & TRAILS	County: LAKE	Acres: 40.00
City:	Site Code: R290060	Classification Per M.S. 86A.05: a. state park	Current Public Use: YES	Future Public Use: YES
Land Code: 1000047555	Agency Land Code: R29331491	Land Name: PARKS & TRAILS	County: LAKE	Acres: 40.00
City:	Site Code: R290060	Classification Per M.S. 86A.05: a. state park	Current Public Use: YES	Future Public Use: YES
Land Code: 1000047556	Agency Land Code: R29331493	Land Name: PARKS & TRAILS	County: LAKE	Acres: 40.00
City:	Site Code: R290060	Classification Per M.S. 86A.05: a. state park	Current Public Use: YES	Future Public Use: YES
Land Code: 1000047557	Agency Land Code: R29331495	Land Name: PARKS & TRAILS	County: LAKE	Acres: 37.18
City:	Site Code: R290060	Classification Per M.S. 86A.05: a. state park	Current Public Use: YES	Future Public Use: YES
Land Code: 1000047558	Agency Land Code: R29331497	Land Name: PARKS & TRAILS	County: LAKE	Acres: 40.00
City:	Site Code: R290060	Classification Per M.S. 86A.05: a. state park	Current Public Use: YES	Future Public Use: YES



Land Code: 1000047559	Agency Land Code: R29331498	Land Name: PARKS & TRAILS	County: LAKE	Acres: 35.31
City:	Site Code: R290060	Classification Per M.S. 86A.05: a. state park	Current Public Use: YES	Future Public Use: YES
Land Code: 1000047560	Agency Land Code: R29331499	Land Name: PARKS & TRAILS	County: LAKE	Acres: 33.45
City:	Site Code: R290060	Classification Per M.S. 86A.05: a. state park	Current Public Use: YES	Future Public Use: YES
Land Code: 1000047561	Agency Land Code: R29331500	Land Name: PARKS & TRAILS	County: LAKE	Acres: 40.00
City:	Site Code: R290060	Classification Per M.S. 86A.05: a. state park	Current Public Use: YES	Future Public Use: YES
Land Code: 1000047562	Agency Land Code: R29331501	Land Name: PARKS & TRAILS	County: LAKE	Acres: 40.00
City:	Site Code: R290060	Classification Per M.S. 86A.05: a. state park	Current Public Use: YES	Future Public Use: YES
Land Code: 1000047563	Agency Land Code: R29331507	Land Name: PARKS & TRAILS	County: LAKE	Acres: 40.00
City:	Site Code: R290060	Classification Per M.S. 86A.05: a. state park	Current Public Use: YES	Future Public Use: YES
Land Code: 1000047564	Agency Land Code: R29331508	Land Name: PARKS & TRAILS	County: LAKE	Acres: 40.00
City:	Site Code: R290060	Classification Per M.S. 86A.05: a. state park	Current Public Use: YES	Future Public Use: YES
Land Code: 1000047565	Agency Land Code: R29331509	Land Name: PARKS & TRAILS	County: LAKE	Acres: 40.00
City:	Site Code: R290060	Classification Per M.S. 86A.05: a. state park	Current Public Use: YES	Future Public Use: YES
Land Code: 1000047566	Agency Land Code: R29331515	Land Name: PARKS & TRAILS	County: LAKE	Acres: 40.00
City:	Site Code: R290060	Classification Per M.S. 86A.05: a. state park	Current Public Use: YES	Future Public Use: YES
Land Code: 1000047567	Agency Land Code: R29546187	Land Name: PARKS & TRAILS	County: LAKE	Acres: 80.80
City:	Site Code: R290060	Classification Per M.S. 86A.05: a. state park	Current Public Use: YES	Future Public Use: YES
Land Code: 1000047568	Agency Land Code: R29557968	Land Name: PARKS & TRAILS	County: LAKE	Acres: 25.00
City:	Site Code: R290060	Classification Per M.S. 86A.05: a. state park	Current Public Use: YES	Future Public Use: YES
Land Code: 1000047569	Agency Land Code: R29557969	Land Name: PARKS & TRAILS	County: LAKE	Acres: 17.50
City:	Site Code: R290060	Classification Per M.S. 86A.05: a. state park	Current Public Use: YES	Future Public Use: YES
Land Code: 1000047570	Agency Land Code: R29555417	Land Name: PARKS & TRAILS	County: LAKE	Acres: 5.00
City:	Site Code: R290060	Classification Per M.S. 86A.05: a. state park	Current Public Use: YES	Future Public Use: YES



Land Code: 1000047571	Agency Land Code: R29174688	Land Name: PARKS & TRAILS	County: LAKE	Acres: 40.00
City:	Site Code: R290060	Classification Per M.S. 86A.05: a. state park	Current Public Use: YES	Future Public Use: YES
Land Code: 1000047572	Agency Land Code: R29174889	Land Name: PARKS & TRAILS	County: LAKE	Acres: 34.32
City:	Site Code: R290060	Classification Per M.S. 86A.05: a. state park	Current Public Use: YES	Future Public Use: YES
Land Code: 1000047573	Agency Land Code: R29174695	Land Name: PARKS & TRAILS	County: LAKE	Acres: 58.68
City:	Site Code: R290060	Classification Per M.S. 86A.05: a. state park	Current Public Use: YES	Future Public Use: YES
Land Code: 1000047574	Agency Land Code: R29174694	Land Name: PARKS & TRAILS	County: LAKE	Acres: 47.35
City:	Site Code: R290060	Classification Per M.S. 86A.05: a. state park	Current Public Use: YES	Future Public Use: YES
Land Code: 1000047575	Agency Land Code: R29174692	Land Name: PARKS & TRAILS	County: LAKE	Acres: 40.00
City:	Site Code: R290060	Classification Per M.S. 86A.05: a. state park	Current Public Use: YES	Future Public Use: YES
Land Code: 1000047576	Agency Land Code: R29174690	Land Name: PARKS & TRAILS	County: LAKE	Acres: 39.97
City:	Site Code: R290060	Classification Per M.S. 86A.05: a. state park	Current Public Use: YES	Future Public Use: YES
Land Code: 1000047577	Agency Land Code: R29174892	Land Name: PARKS & TRAILS	County: LAKE	Acres: 50.34
City:	Site Code: R290060	Classification Per M.S. 86A.05: a. state park	Current Public Use: YES	Future Public Use: YES
Land Code: 1000047578	Agency Land Code: R29174890	Land Name: PARKS & TRAILS	County: LAKE	Acres: 6.00
City:	Site Code: R290060	Classification Per M.S. 86A.05: a. state park	Current Public Use: YES	Future Public Use: YES
Land Code: 1000047579	Agency Land Code: R29174696	Land Name: PARKS & TRAILS	County: LAKE	Acres: 30.85
City:	Site Code: R290060	Classification Per M.S. 86A.05: a. state park	Current Public Use: YES	Future Public Use: YES
Land Code: 1000047580	Agency Land Code: R29584126	Land Name: PARKS & TRAILS	County: LAKE	Acres: 17.70
City:	Site Code: R290060	Classification Per M.S. 86A.05: a. state park	Current Public Use: YES	Future Public Use: YES
Land Code: 1000047581	Agency Land Code: R29174697	Land Name: PARKS & TRAILS	County: LAKE	Acres: 36.62
City:	Site Code: R290060	Classification Per M.S. 86A.05: a. state park	Current Public Use: YES	Future Public Use: YES
Land Code: 1000047582	Agency Land Code: R29331512	Land Name: PARKS & TRAILS	County: LAKE	Acres: 40.00
City:	Site Code: R290060	Classification Per M.S. 86A.05: a. state park	Current Public Use: YES	Future Public Use: YES



Land Code: 1000047583	Agency Land Code: R29174684	Land Name: PARKS & TRAILS	County: LAKE	Acres: 0.70
City:	Site Code: R290060	Classification Per M.S. 86A.05: a. state park	Current Public Use: YES	Future Public Use: YES
Land Code: 1000047584	Agency Land Code: R29174685	Land Name: PARKS & TRAILS	County: LAKE	Acres: 49.77
City:	Site Code: R290060	Classification Per M.S. 86A.05: a. state park	Current Public Use: YES	Future Public Use: YES
Land Code: 1000047585	Agency Land Code: R29584009	Land Name: PARKS & TRAILS	County: LAKE	Acres: 40.00
City:	Site Code: R290060	Classification Per M.S. 86A.05: a. state park	Current Public Use: YES	Future Public Use: YES
Land Code: 1000047586	Agency Land Code: R29174686	Land Name: PARKS & TRAILS	County: LAKE	Acres: 38.15
City:	Site Code: R290060	Classification Per M.S. 86A.05: a. state park	Current Public Use: YES	Future Public Use: YES
Land Code: 1000047587	Agency Land Code: R29331496	Land Name: PARKS & TRAILS	County: LAKE	Acres: 40.00
City:	Site Code: R290060	Classification Per M.S. 86A.05: a. state park	Current Public Use: YES	Future Public Use: YES
Land Code: 1000047588	Agency Land Code: R29331502	Land Name: PARKS & TRAILS	County: LAKE	Acres: 40.00
City:	Site Code: R290060	Classification Per M.S. 86A.05: a. state park	Current Public Use: YES	Future Public Use: YES
Land Code: 1000047589	Agency Land Code: R29331503	Land Name: PARKS & TRAILS	County: LAKE	Acres: 40.00
City:	Site Code: R290060	Classification Per M.S. 86A.05: a. state park	Current Public Use: YES	Future Public Use: YES
Land Code: 1000047590	Agency Land Code: R29331505	Land Name: PARKS & TRAILS	County: LAKE	Acres: 40.00
City:	Site Code: R290060	Classification Per M.S. 86A.05: a. state park	Current Public Use: YES	Future Public Use: YES
Land Code: 1000047591	Agency Land Code: R29331513	Land Name: PARKS & TRAILS	County: LAKE	Acres: 40.00
City:	Site Code: R290060	Classification Per M.S. 86A.05: a. state park	Current Public Use: YES	Future Public Use: YES
Land Code: 1000047592	Agency Land Code: R29340384	Land Name: PARKS & TRAILS	County: LAKE	Acres: 31.86
City:	Site Code: R290060	Classification Per M.S. 86A.05: a. state park	Current Public Use: YES	Future Public Use: YES
Land Code: 1000047593	Agency Land Code: R29174891	Land Name: PARKS & TRAILS	County: LAKE	Acres: 22.15
City:	Site Code: R290060	Classification Per M.S. 86A.05: a. state park	Current Public Use: YES	Future Public Use: YES
Land Code: 1000047594	Agency Land Code: R29174687	Land Name: PARKS & TRAILS	County: LAKE	Acres: 40.00
City:	Site Code: R290060	Classification Per M.S. 86A.05: a. state park	Current Public Use: YES	Future Public Use: YES



Land Code: 1000047595	Agency Land Code: R29331506	Land Name: PARKS & TRAILS	County: LAKE	Acres: 40.00
City:	Site Code: R290060	Classification Per M.S. 86A.05: a. state park	Current Public Use: YES	Future Public Use: YES
Land Code: 1000047596	Agency Land Code: R29340385	Land Name: PARKS & TRAILS	County: LAKE	Acres: 40.00
City:	Site Code: R290060	Classification Per M.S. 86A.05: a. state park	Current Public Use: YES	Future Public Use: YES
Land Code: 1000047597	Agency Land Code: R29331492	Land Name: PARKS & TRAILS	County: LAKE	Acres: 40.00
City:	Site Code: R290060	Classification Per M.S. 86A.05: a. state park	Current Public Use: YES	Future Public Use: YES
Land Code: 1000047598	Agency Land Code: R29174691	Land Name: PARKS & TRAILS	County: LAKE	Acres: 40.00
City:	Site Code: R290060	Classification Per M.S. 86A.05: a. state park	Current Public Use: YES	Future Public Use: YES
Land Code: 1000047599	Agency Land Code: R29174693	Land Name: PARKS & TRAILS	County: LAKE	Acres: 39.91
City:	Site Code: R290060	Classification Per M.S. 86A.05: a. state park	Current Public Use: YES	Future Public Use: YES
Land Code: 1000047600	Agency Land Code: R29555416	Land Name: PARKS & TRAILS	County: LAKE	Acres: 18.57
City:	Site Code: R290060	Classification Per M.S. 86A.05: a. state park	Current Public Use: YES	Future Public Use: YES
Land Code: 1000047601	Agency Land Code: R29174689	Land Name: PARKS & TRAILS	County: LAKE	Acres: 40.00
City:	Site Code: R290060	Classification Per M.S. 86A.05: a. state park	Current Public Use: YES	Future Public Use: YES
Land Code: 1000047602	Agency Land Code: R29540195	Land Name: PARKS & TRAILS	County: LAKE	Acres: 1.35
City:	Site Code: R290060	Classification Per M.S. 86A.05: a. state park	Current Public Use: YES	Future Public Use: YES
Land Code: 1000047603	Agency Land Code: R29331510	Land Name: PARKS & TRAILS	County: LAKE	Acres: 40.00
City:	Site Code: R290060	Classification Per M.S. 86A.05: a. state park	Current Public Use: YES	Future Public Use: YES
Land Code: 1000047604	Agency Land Code: R29331511	Land Name: PARKS & TRAILS	County: LAKE	Acres: 40.00
City:	Site Code: R290060	Classification Per M.S. 86A.05: a. state park	Current Public Use: YES	Future Public Use: YES
Land Code: 1000047605	Agency Land Code: R29559624	Land Name: PARKS & TRAILS	County: LAKE	Acres: 5.04
City:	Site Code: R290060	Classification Per M.S. 86A.05: a. state park	Current Public Use: YES	Future Public Use: YES
Land Code: 1000047606	Agency Land Code: R29584123	Land Name: PARKS & TRAILS	County: LAKE	Acres: 5.57
City:	Site Code: R290060	Classification Per M.S. 86A.05: a. state park	Current Public Use: YES	Future Public Use: YES



Land Code: 1000047607	Agency Land Code: R29340386	Land Name: PARKS & TRAILS	County: LAKE	Acres: 40.00
City:	Site Code: R290060	Classification Per M.S. 86A.05: a. state park	Current Public Use: YES	Future Public Use: YES
Land Code: 1000047608	Agency Land Code: R29174888	Land Name: PARKS & TRAILS	County: LAKE	Acres: 4.00
City:	Site Code: R290060	Classification Per M.S. 86A.05: a. state park	Current Public Use: YES	Future Public Use: YES
Land Code: 1000047609	Agency Land Code: R29174683	Land Name: PARKS & TRAILS	County: LAKE	Acres: 34.13
City:	Site Code: R290060	Classification Per M.S. 86A.05: a. state park	Current Public Use: YES	Future Public Use: YES
Land Code: 1000047610	Agency Land Code: R29331504	Land Name: PARKS & TRAILS	County: LAKE	Acres: 40.00
City:	Site Code: R290060	Classification Per M.S. 86A.05: a. state park	Current Public Use: YES	Future Public Use: YES
Land Code: 1000047611	Agency Land Code: R29331514	Land Name: PARKS & TRAILS	County: LAKE	Acres: 40.00
City:	Site Code: R290060	Classification Per M.S. 86A.05: a. state park	Current Public Use: YES	Future Public Use: YES
Land Code: 1000047612	Agency Land Code: R29584008	Land Name: PARKS & TRAILS	County: LAKE	Acres: 40.00
City:	Site Code: R290060	Classification Per M.S. 86A.05: a. state park	Current Public Use: YES	Future Public Use: YES
Land Code: 1000047613	Agency Land Code: R29331494	Land Name: PARKS & TRAILS	County: LAKE	Acres: 39.06
City:	Site Code: R290060	Classification Per M.S. 86A.05: a. state park	Current Public Use: YES	Future Public Use: YES
Land Code: 1000047614	Agency Land Code: R29174887	Land Name: PARKS & TRAILS	County: LAKE	Acres: 36.30
City:	Site Code: R290060	Classification Per M.S. 86A.05: a. state park	Current Public Use: YES	Future Public Use: YES
Land Code: 1000047615	Agency Land Code: R29347569	Land Name: PARKS & TRAILS	County: LAKE	Acres: 40.00
City:	Site Code: R290063	Classification Per M.S. 86A.05: a. state park	Current Public Use: YES	Future Public Use: YES
Land Code: 1000047616	Agency Land Code: R29347571	Land Name: PARKS & TRAILS	County: LAKE	Acres: 40.00
City:	Site Code: R290063	Classification Per M.S. 86A.05: a. state park	Current Public Use: YES	Future Public Use: YES
Land Code: 1000047617	Agency Land Code: R29347572	Land Name: PARKS & TRAILS	County: LAKE	Acres: 40.00
City:	Site Code: R290063	Classification Per M.S. 86A.05: a. state park	Current Public Use: YES	Future Public Use: YES
Land Code: 1000047618	Agency Land Code: R29347573	Land Name: PARKS & TRAILS	County: LAKE	Acres: 40.00
City:	Site Code: R290063	Classification Per M.S. 86A.05: a. state park	Current Public Use: YES	Future Public Use: YES



Land Code: 1000047619	Agency Land Code: R29347574	Land Name: PARKS & TRAILS	County: LAKE	Acres: 40.00
City:	Site Code: R290063	Classification Per M.S. 86A.05: a. state park	Current Public Use: YES	Future Public Use: YES
Land Code: 1000047620	Agency Land Code: R29347576	Land Name: PARKS & TRAILS	County: LAKE	Acres: 40.00
City:	Site Code: R290063	Classification Per M.S. 86A.05: a. state park	Current Public Use: YES	Future Public Use: YES
Land Code: 1000047621	Agency Land Code: R29534179	Land Name: PARKS & TRAILS	County: LAKE	Acres: 40.29
City:	Site Code: R290063	Classification Per M.S. 86A.05: a. state park	Current Public Use: YES	Future Public Use: YES
Land Code: 1000047622	Agency Land Code: R29535539	Land Name: PARKS & TRAILS	County: LAKE	Acres: 40.00
City:	Site Code: R290063	Classification Per M.S. 86A.05: a. state park	Current Public Use: YES	Future Public Use: YES
Land Code: 1000047623	Agency Land Code: R29432388	Land Name: PARKS & TRAILS	County: LAKE	Acres: 5.00
City:	Site Code: R290063	Classification Per M.S. 86A.05: a. state park	Current Public Use: YES	Future Public Use: YES
Land Code: 1000047624	Agency Land Code: R29348031	Land Name: PARKS & TRAILS	County: LAKE	Acres: 40.00
City:	Site Code: R290063	Classification Per M.S. 86A.05: a. state park	Current Public Use: YES	Future Public Use: YES
Land Code: 1000047625	Agency Land Code: R29348033	Land Name: PARKS & TRAILS	County: LAKE	Acres: 40.00
City:	Site Code: R290063	Classification Per M.S. 86A.05: a. state park	Current Public Use: YES	Future Public Use: YES
Land Code: 1000047626	Agency Land Code: R29348035	Land Name: PARKS & TRAILS	County: LAKE	Acres: 40.00
City:	Site Code: R290063	Classification Per M.S. 86A.05: a. state park	Current Public Use: YES	Future Public Use: YES
Land Code: 1000047627	Agency Land Code: R29348036	Land Name: PARKS & TRAILS	County: LAKE	Acres: 40.00
City:	Site Code: R290063	Classification Per M.S. 86A.05: a. state park	Current Public Use: YES	Future Public Use: YES
Land Code: 1000047628	Agency Land Code: R29348037	Land Name: PARKS & TRAILS	County: LAKE	Acres: 40.00
City:	Site Code: R290063	Classification Per M.S. 86A.05: a. state park	Current Public Use: YES	Future Public Use: YES
Land Code: 1000047629	Agency Land Code: R29348039	Land Name: PARKS & TRAILS	County: LAKE	Acres: 40.00
City:	Site Code: R290063	Classification Per M.S. 86A.05: a. state park	Current Public Use: YES	Future Public Use: YES
Land Code: 1000047630	Agency Land Code: R29348043	Land Name: PARKS & TRAILS	County: LAKE	Acres: 40.00
City:	Site Code: R290063	Classification Per M.S. 86A.05: a. state park	Current Public Use: YES	Future Public Use: YES



Land Code: 1000047631	Agency Land Code: R29348046	Land Name: PARKS & TRAILS	County: LAKE	Acres: 40.00
City:	Site Code: R290063	Classification Per M.S. 86A.05: a. state park	Current Public Use: YES	Future Public Use: YES
Land Code: 1000047632	Agency Land Code: R29348047	Land Name: PARKS & TRAILS	County: LAKE	Acres: 40.58
City:	Site Code: R290063	Classification Per M.S. 86A.05: a. state park	Current Public Use: YES	Future Public Use: YES
Land Code: 1000047633	Agency Land Code: R29348048	Land Name: PARKS & TRAILS	County: LAKE	Acres: 40.78
City:	Site Code: R290063	Classification Per M.S. 86A.05: a. state park	Current Public Use: YES	Future Public Use: YES
Land Code: 1000047634	Agency Land Code: R29348050	Land Name: PARKS & TRAILS	County: LAKE	Acres: 40.00
City:	Site Code: R290063	Classification Per M.S. 86A.05: a. state park	Current Public Use: YES	Future Public Use: YES
Land Code: 1000047635	Agency Land Code: R29348051	Land Name: PARKS & TRAILS	County: LAKE	Acres: 40.00
City:	Site Code: R290063	Classification Per M.S. 86A.05: a. state park	Current Public Use: YES	Future Public Use: YES
Land Code: 1000047636	Agency Land Code: R29348056	Land Name: PARKS & TRAILS	County: LAKE	Acres: 40.82
City:	Site Code: R290063	Classification Per M.S. 86A.05: a. state park	Current Public Use: YES	Future Public Use: YES
Land Code: 1000047637	Agency Land Code: R29348057	Land Name: PARKS & TRAILS	County: LAKE	Acres: 40.69
City:	Site Code: R290063	Classification Per M.S. 86A.05: a. state park	Current Public Use: YES	Future Public Use: YES
Land Code: 1000047638	Agency Land Code: R29348062	Land Name: PARKS & TRAILS	County: LAKE	Acres: 40.00
City:	Site Code: R290063	Classification Per M.S. 86A.05: a. state park	Current Public Use: YES	Future Public Use: YES
Land Code: 1000047639	Agency Land Code: R29348064	Land Name: PARKS & TRAILS	County: LAKE	Acres: 40.41
City:	Site Code: R290063	Classification Per M.S. 86A.05: a. state park	Current Public Use: YES	Future Public Use: YES
Land Code: 1000047640	Agency Land Code: R29348070	Land Name: PARKS & TRAILS	County: LAKE	Acres: 40.00
City:	Site Code: R290063	Classification Per M.S. 86A.05: a. state park	Current Public Use: YES	Future Public Use: YES
Land Code: 1000047641	Agency Land Code: R29348071	Land Name: PARKS & TRAILS	County: LAKE	Acres: 40.00
City:	Site Code: R290063	Classification Per M.S. 86A.05: a. state park	Current Public Use: YES	Future Public Use: YES
Land Code: 1000047642	Agency Land Code: R29348073	Land Name: PARKS & TRAILS	County: LAKE	Acres: 40.00
City:	Site Code: R290063	Classification Per M.S. 86A.05: a. state park	Current Public Use: YES	Future Public Use: YES



Land Code: 1000047643	Agency Land Code: R29348074	Land Name: PARKS & TRAILS	County: LAKE	Acres: 40.00
City:	Site Code: R290063	Classification Per M.S. 86A.05: a. state park	Current Public Use: YES	Future Public Use: YES
Land Code: 1000047644	Agency Land Code: R29348077	Land Name: PARKS & TRAILS	County: LAKE	Acres: 40.00
City:	Site Code: R290063	Classification Per M.S. 86A.05: a. state park	Current Public Use: YES	Future Public Use: YES
Land Code: 1000047645	Agency Land Code: R29348078	Land Name: PARKS & TRAILS	County: LAKE	Acres: 40.00
City:	Site Code: R290063	Classification Per M.S. 86A.05: a. state park	Current Public Use: YES	Future Public Use: YES
Land Code: 1000047646	Agency Land Code: R29348079	Land Name: PARKS & TRAILS	County: LAKE	Acres: 40.00
City:	Site Code: R290063	Classification Per M.S. 86A.05: a. state park	Current Public Use: YES	Future Public Use: YES
Land Code: 1000047647	Agency Land Code: R29348082	Land Name: PARKS & TRAILS	County: LAKE	Acres: 40.00
City:	Site Code: R290063	Classification Per M.S. 86A.05: a. state park	Current Public Use: YES	Future Public Use: YES
Land Code: 1000047648	Agency Land Code: R29348083	Land Name: PARKS & TRAILS	County: LAKE	Acres: 40.00
City:	Site Code: R290063	Classification Per M.S. 86A.05: a. state park	Current Public Use: YES	Future Public Use: YES
Land Code: 1000047649	Agency Land Code: R29348084	Land Name: PARKS & TRAILS	County: LAKE	Acres: 40.00
City:	Site Code: R290063	Classification Per M.S. 86A.05: a. state park	Current Public Use: YES	Future Public Use: YES
Land Code: 1000047650	Agency Land Code: R29348085	Land Name: PARKS & TRAILS	County: LAKE	Acres: 40.00
City:	Site Code: R290063	Classification Per M.S. 86A.05: a. state park	Current Public Use: YES	Future Public Use: YES
Land Code: 1000047651	Agency Land Code: R29348086	Land Name: PARKS & TRAILS	County: LAKE	Acres: 40.00
City:	Site Code: R290063	Classification Per M.S. 86A.05: a. state park	Current Public Use: YES	Future Public Use: YES
Land Code: 1000047652	Agency Land Code: R29439017	Land Name: PARKS & TRAILS	County: LAKE	Acres: 31.70
City:	Site Code: R290063	Classification Per M.S. 86A.05: a. state park	Current Public Use: YES	Future Public Use: YES
Land Code: 1000047653	Agency Land Code: R29439018	Land Name: PARKS & TRAILS	County: LAKE	Acres: 40.00
City:	Site Code: R290063	Classification Per M.S. 86A.05: a. state park	Current Public Use: YES	Future Public Use: YES
Land Code: 1000047654	Agency Land Code: R29534776	Land Name: PARKS & TRAILS	County: LAKE	Acres: 40.00
City:	Site Code: R290063	Classification Per M.S. 86A.05: a. state park	Current Public Use: YES	Future Public Use: YES



Land Code: 1000047655	Agency Land Code: R29534777	Land Name: PARKS & TRAILS	County: LAKE	Acres: 47.20
City:	Site Code: R290063	Classification Per M.S. 86A.05: a. state park	Current Public Use: YES	Future Public Use: YES
Land Code: 1000047656	Agency Land Code: R29534780	Land Name: PARKS & TRAILS	County: LAKE	Acres: 40.00
City:	Site Code: R290063	Classification Per M.S. 86A.05: a. state park	Current Public Use: YES	Future Public Use: YES
Land Code: 1000047657	Agency Land Code: R29563481	Land Name: PARKS & TRAILS	County: LAKE	Acres: 40.00
City:	Site Code: R290063	Classification Per M.S. 86A.05: a. state park	Current Public Use: YES	Future Public Use: YES
Land Code: 1000047658	Agency Land Code: R29563484	Land Name: PARKS & TRAILS	County: LAKE	Acres: 40.00
City:	Site Code: R290063	Classification Per M.S. 86A.05: a. state park	Current Public Use: YES	Future Public Use: YES
Land Code: 1000047659	Agency Land Code: R29563485	Land Name: PARKS & TRAILS	County: LAKE	Acres: 40.00
City:	Site Code: R290063	Classification Per M.S. 86A.05: a. state park	Current Public Use: YES	Future Public Use: YES
Land Code: 1000047660	Agency Land Code: R29563486	Land Name: PARKS & TRAILS	County: LAKE	Acres: 40.00
City:	Site Code: R290063	Classification Per M.S. 86A.05: a. state park	Current Public Use: YES	Future Public Use: YES
Land Code: 1000047661	Agency Land Code: R29563950	Land Name: PARKS & TRAILS	County: LAKE	Acres: 20.00
City:	Site Code: R290063	Classification Per M.S. 86A.05: a. state park	Current Public Use: YES	Future Public Use: YES
Land Code: 1000047662	Agency Land Code: R29576180	Land Name: PARKS & TRAILS	County: LAKE	Acres: 6.84
City:	Site Code: R290063	Classification Per M.S. 86A.05: a. state park	Current Public Use: YES	Future Public Use: YES
Land Code: 1000047663	Agency Land Code: R29173463	Land Name: PARKS & TRAILS	County: LAKE	Acres: 40.00
City:	Site Code: R290063	Classification Per M.S. 86A.05: a. state park	Current Public Use: YES	Future Public Use: YES
Land Code: 1000047664	Agency Land Code: R29173422	Land Name: PARKS & TRAILS	County: LAKE	Acres: 40.00
City:	Site Code: R290063	Classification Per M.S. 86A.05: a. state park	Current Public Use: YES	Future Public Use: YES
Land Code: 1000047665	Agency Land Code: R29173869	Land Name: PARKS & TRAILS	County: LAKE	Acres: 40.00
City:	Site Code: R290063	Classification Per M.S. 86A.05: a. state park	Current Public Use: YES	Future Public Use: YES
Land Code: 1000047666	Agency Land Code: R29173394	Land Name: PARKS & TRAILS	County: LAKE	Acres: 34.48
City:	Site Code: R290063	Classification Per M.S. 86A.05: a. state park	Current Public Use: YES	Future Public Use: YES



Land Code: 1000047667	Agency Land Code: R29173412	Land Name: PARKS & TRAILS	County: LAKE	Acres: 40.00
City:	Site Code: R290063	Classification Per M.S. 86A.05: a. state park	Current Public Use: YES	Future Public Use: YES
Land Code: 1000047668	Agency Land Code: R29173858	Land Name: PARKS & TRAILS	County: LAKE	Acres: 40.00
City:	Site Code: R290063	Classification Per M.S. 86A.05: a. state park	Current Public Use: YES	Future Public Use: YES
Land Code: 1000047669	Agency Land Code: R29173428	Land Name: PARKS & TRAILS	County: LAKE	Acres: 40.00
City:	Site Code: R290063	Classification Per M.S. 86A.05: a. state park	Current Public Use: YES	Future Public Use: YES
Land Code: 1000047670	Agency Land Code: R29173383	Land Name: PARKS & TRAILS	County: LAKE	Acres: 40.00
City:	Site Code: R290063	Classification Per M.S. 86A.05: a. state park	Current Public Use: YES	Future Public Use: YES
Land Code: 1000047671	Agency Land Code: R29173399	Land Name: PARKS & TRAILS	County: LAKE	Acres: 40.00
City:	Site Code: R290063	Classification Per M.S. 86A.05: a. state park	Current Public Use: YES	Future Public Use: YES
Land Code: 1000047672	Agency Land Code: R29173402	Land Name: PARKS & TRAILS	County: LAKE	Acres: 40.00
City:	Site Code: R290063	Classification Per M.S. 86A.05: a. state park	Current Public Use: YES	Future Public Use: YES
Land Code: 1000047673	Agency Land Code: R29173506	Land Name: PARKS & TRAILS	County: LAKE	Acres: 0.09
City:	Site Code: R290063	Classification Per M.S. 86A.05: a. state park	Current Public Use: YES	Future Public Use: YES
Land Code: 1000047674	Agency Land Code: R29173424	Land Name: PARKS & TRAILS	County: LAKE	Acres: 40.00
City:	Site Code: R290063	Classification Per M.S. 86A.05: a. state park	Current Public Use: YES	Future Public Use: YES
Land Code: 1000047675	Agency Land Code: R29175161	Land Name: PARKS & TRAILS	County: LAKE	Acres: 40.00
City:	Site Code: R290063	Classification Per M.S. 86A.05: a. state park	Current Public Use: YES	Future Public Use: YES
Land Code: 1000047676	Agency Land Code: R29173488	Land Name: PARKS & TRAILS	County: LAKE	Acres: 40.00
City:	Site Code: R290063	Classification Per M.S. 86A.05: a. state park	Current Public Use: YES	Future Public Use: YES
Land Code: 1000047677	Agency Land Code: R29173408	Land Name: PARKS & TRAILS	County: LAKE	Acres: 40.00
City:	Site Code: R290063	Classification Per M.S. 86A.05: a. state park	Current Public Use: YES	Future Public Use: YES
Land Code: 1000047678	Agency Land Code: R29173461	Land Name: PARKS & TRAILS	County: LAKE	Acres: 40.00
City:	Site Code: R290063	Classification Per M.S. 86A.05: a. state park	Current Public Use: YES	Future Public Use: YES



Land Code: 1000047679	Agency Land Code: R29173431	Land Name: PARKS & TRAILS	County: LAKE	Acres: 40.09
City:	Site Code: R290063	Classification Per M.S. 86A.05: a. state park	Current Public Use: YES	Future Public Use: YES
Land Code: 1000047680	Agency Land Code: R29173416	Land Name: PARKS & TRAILS	County: LAKE	Acres: 40.00
City:	Site Code: R290063	Classification Per M.S. 86A.05: a. state park	Current Public Use: YES	Future Public Use: YES
Land Code: 1000047681	Agency Land Code: R29173420	Land Name: PARKS & TRAILS	County: LAKE	Acres: 40.00
City:	Site Code: R290063	Classification Per M.S. 86A.05: a. state park	Current Public Use: YES	Future Public Use: YES
Land Code: 1000047682	Agency Land Code: R29173860	Land Name: PARKS & TRAILS	County: LAKE	Acres: 12.00
City:	Site Code: R290063	Classification Per M.S. 86A.05: a. state park	Current Public Use: YES	Future Public Use: YES
Land Code: 1000047683	Agency Land Code: R29173487	Land Name: PARKS & TRAILS	County: LAKE	Acres: 40.00
City:	Site Code: R290063	Classification Per M.S. 86A.05: a. state park	Current Public Use: YES	Future Public Use: YES
Land Code: 1000047684	Agency Land Code: R29173421	Land Name: PARKS & TRAILS	County: LAKE	Acres: 40.00
City:	Site Code: R290063	Classification Per M.S. 86A.05: a. state park	Current Public Use: YES	Future Public Use: YES
Land Code: 1000047685	Agency Land Code: R29173862	Land Name: PARKS & TRAILS	County: LAKE	Acres: 40.00
City:	Site Code: R290063	Classification Per M.S. 86A.05: a. state park	Current Public Use: YES	Future Public Use: YES
Land Code: 1000047686	Agency Land Code: R29173865	Land Name: PARKS & TRAILS	County: LAKE	Acres: 40.00
City:	Site Code: R290063	Classification Per M.S. 86A.05: a. state park	Current Public Use: YES	Future Public Use: YES
Land Code: 1000047687	Agency Land Code: R29173440	Land Name: PARKS & TRAILS	County: LAKE	Acres: 40.00
City:	Site Code: R290063	Classification Per M.S. 86A.05: a. state park	Current Public Use: YES	Future Public Use: YES
Land Code: 1000047688	Agency Land Code: R29173497	Land Name: PARKS & TRAILS	County: LAKE	Acres: 40.00
City:	Site Code: R290063	Classification Per M.S. 86A.05: a. state park	Current Public Use: YES	Future Public Use: YES
Land Code: 1000047689	Agency Land Code: R29173435	Land Name: PARKS & TRAILS	County: LAKE	Acres: 40.00
City:	Site Code: R290063	Classification Per M.S. 86A.05: a. state park	Current Public Use: YES	Future Public Use: YES
Land Code: 1000047690	Agency Land Code: R29173400	Land Name: PARKS & TRAILS	County: LAKE	Acres: 40.00
City:	Site Code: R290063	Classification Per M.S. 86A.05: a. state park	Current Public Use: YES	Future Public Use: YES



Land Code: 1000047691	Agency Land Code: R29173410	Land Name: PARKS & TRAILS	County: LAKE	Acres: 9.50
City:	Site Code: R290063	Classification Per M.S. 86A.05: a. state park	Current Public Use: YES	Future Public Use: YES
Land Code: 1000047692	Agency Land Code: R29173429	Land Name: PARKS & TRAILS	County: LAKE	Acres: 40.00
City:	Site Code: R290063	Classification Per M.S. 86A.05: a. state park	Current Public Use: YES	Future Public Use: YES
Land Code: 1000047693	Agency Land Code: R29173508	Land Name: PARKS & TRAILS	County: LAKE	Acres: 38.91
City:	Site Code: R290063	Classification Per M.S. 86A.05: a. state park	Current Public Use: YES	Future Public Use: YES
Land Code: 1000047694	Agency Land Code: R29173433	Land Name: PARKS & TRAILS	County: LAKE	Acres: 40.00
City:	Site Code: R290063	Classification Per M.S. 86A.05: a. state park	Current Public Use: YES	Future Public Use: YES
Land Code: 1000047695	Agency Land Code: R29173864	Land Name: PARKS & TRAILS	County: LAKE	Acres: 40.00
City:	Site Code: R290063	Classification Per M.S. 86A.05: a. state park	Current Public Use: YES	Future Public Use: YES
Land Code: 1000047696	Agency Land Code: R29173418	Land Name: PARKS & TRAILS	County: LAKE	Acres: 40.00
City:	Site Code: R290063	Classification Per M.S. 86A.05: a. state park	Current Public Use: YES	Future Public Use: YES
Land Code: 1000047697	Agency Land Code: R29175162	Land Name: PARKS & TRAILS	County: LAKE	Acres: 40.00
City:	Site Code: R290063	Classification Per M.S. 86A.05: a. state park	Current Public Use: YES	Future Public Use: YES
Land Code: 1000047698	Agency Land Code: R29173430	Land Name: PARKS & TRAILS	County: LAKE	Acres: 39.98
City:	Site Code: R290063	Classification Per M.S. 86A.05: a. state park	Current Public Use: YES	Future Public Use: YES
Land Code: 1000047699	Agency Land Code: R29175165	Land Name: PARKS & TRAILS	County: LAKE	Acres: 40.00
City:	Site Code: R290063	Classification Per M.S. 86A.05: a. state park	Current Public Use: YES	Future Public Use: YES
Land Code: 1000047700	Agency Land Code: R29173467	Land Name: PARKS & TRAILS	County: LAKE	Acres: 40.00
City:	Site Code: R290063	Classification Per M.S. 86A.05: a. state park	Current Public Use: YES	Future Public Use: YES
Land Code: 1000047701	Agency Land Code: R29173476	Land Name: PARKS & TRAILS	County: LAKE	Acres: 40.00
City:	Site Code: R290063	Classification Per M.S. 86A.05: a. state park	Current Public Use: YES	Future Public Use: YES
Land Code: 1000047702	Agency Land Code: R29173491	Land Name: PARKS & TRAILS	County: LAKE	Acres: 27.35
City:	Site Code: R290063	Classification Per M.S. 86A.05: a. state park	Current Public Use: YES	Future Public Use: YES



Land Code: 1000047703	Agency Land Code: R29173493	Land Name: PARKS & TRAILS	County: LAKE	Acres: 40.00
City:	Site Code: R290063	Classification Per M.S. 86A.05: a. state park	Current Public Use: YES	Future Public Use: YES
Land Code: 1000047704	Agency Land Code: R29175034	Land Name: PARKS & TRAILS	County: LAKE	Acres: 40.00
City:	Site Code: R290063	Classification Per M.S. 86A.05: a. state park	Current Public Use: YES	Future Public Use: YES
Land Code: 1000047705	Agency Land Code: R29173389	Land Name: PARKS & TRAILS	County: LAKE	Acres: 32.61
City:	Site Code: R290063	Classification Per M.S. 86A.05: a. state park	Current Public Use: YES	Future Public Use: YES
Land Code: 1000047706	Agency Land Code: R29173494	Land Name: PARKS & TRAILS	County: LAKE	Acres: 37.56
City:	Site Code: R290063	Classification Per M.S. 86A.05: a. state park	Current Public Use: YES	Future Public Use: YES
Land Code: 1000047707	Agency Land Code: R29173545	Land Name: PARKS & TRAILS	County: LAKE	Acres: 40.00
City:	Site Code: R290063	Classification Per M.S. 86A.05: a. state park	Current Public Use: YES	Future Public Use: YES
Land Code: 1000047708	Agency Land Code: R29173417	Land Name: PARKS & TRAILS	County: LAKE	Acres: 40.00
City:	Site Code: R290063	Classification Per M.S. 86A.05: a. state park	Current Public Use: YES	Future Public Use: YES
Land Code: 1000047709	Agency Land Code: R29173438	Land Name: PARKS & TRAILS	County: LAKE	Acres: 40.00
City:	Site Code: R290063	Classification Per M.S. 86A.05: a. state park	Current Public Use: YES	Future Public Use: YES
Land Code: 1000047710	Agency Land Code: R29173419	Land Name: PARKS & TRAILS	County: LAKE	Acres: 40.00
City:	Site Code: R290063	Classification Per M.S. 86A.05: a. state park	Current Public Use: YES	Future Public Use: YES
Land Code: 1000047711	Agency Land Code: R29173396	Land Name: PARKS & TRAILS	County: LAKE	Acres: 40.00
City:	Site Code: R290063	Classification Per M.S. 86A.05: a. state park	Current Public Use: YES	Future Public Use: YES
Land Code: 1000047712	Agency Land Code: R29173403	Land Name: PARKS & TRAILS	County: LAKE	Acres: 40.00
City:	Site Code: R290063	Classification Per M.S. 86A.05: a. state park	Current Public Use: YES	Future Public Use: YES
Land Code: 1000047713	Agency Land Code: R29175173	Land Name: PARKS & TRAILS	County: LAKE	Acres: 40.00
City:	Site Code: R290063	Classification Per M.S. 86A.05: a. state park	Current Public Use: YES	Future Public Use: YES
Land Code: 1000047714	Agency Land Code: R29173413	Land Name: PARKS & TRAILS	County: LAKE	Acres: 33.91
City:	Site Code: R290063	Classification Per M.S. 86A.05: a. state park	Current Public Use: YES	Future Public Use: YES



Land Code: 1000047715	Agency Land Code: R29173526	Land Name: PARKS & TRAILS	County: LAKE	Acres: 40.00
City:	Site Code: R290063	Classification Per M.S. 86A.05: a. state park	Current Public Use: YES	Future Public Use: YES
Land Code: 1000047716	Agency Land Code: R29173478	Land Name: PARKS & TRAILS	County: LAKE	Acres: 40.00
City:	Site Code: R290063	Classification Per M.S. 86A.05: a. state park	Current Public Use: YES	Future Public Use: YES
Land Code: 1000047717	Agency Land Code: R29173426	Land Name: PARKS & TRAILS	County: LAKE	Acres: 40.01
City:	Site Code: R290063	Classification Per M.S. 86A.05: a. state park	Current Public Use: YES	Future Public Use: YES
Land Code: 1000047718	Agency Land Code: R29173542	Land Name: PARKS & TRAILS	County: LAKE	Acres: 40.00
City:	Site Code: R290063	Classification Per M.S. 86A.05: a. state park	Current Public Use: YES	Future Public Use: YES
Land Code: 1000047719	Agency Land Code: R29173391	Land Name: PARKS & TRAILS	County: LAKE	Acres: 40.00
City:	Site Code: R290063	Classification Per M.S. 86A.05: a. state park	Current Public Use: YES	Future Public Use: YES
Land Code: 1000047720	Agency Land Code: R29173395	Land Name: PARKS & TRAILS	County: LAKE	Acres: 40.00
City:	Site Code: R290063	Classification Per M.S. 86A.05: a. state park	Current Public Use: YES	Future Public Use: YES
Land Code: 1000047721	Agency Land Code: R29173855	Land Name: PARKS & TRAILS	County: LAKE	Acres: 28.50
City:	Site Code: R290063	Classification Per M.S. 86A.05: a. state park	Current Public Use: YES	Future Public Use: YES
Land Code: 1000047722	Agency Land Code: R29175163	Land Name: PARKS & TRAILS	County: LAKE	Acres: 40.00
City:	Site Code: R290063	Classification Per M.S. 86A.05: a. state park	Current Public Use: YES	Future Public Use: YES
Land Code: 1000047723	Agency Land Code: R29173501	Land Name: PARKS & TRAILS	County: LAKE	Acres: 40.00
City:	Site Code: R290063	Classification Per M.S. 86A.05: a. state park	Current Public Use: YES	Future Public Use: YES
Land Code: 1000047724	Agency Land Code: R29173468	Land Name: PARKS & TRAILS	County: LAKE	Acres: 40.00
City:	Site Code: R290063	Classification Per M.S. 86A.05: a. state park	Current Public Use: YES	Future Public Use: YES
Land Code: 1000047725	Agency Land Code: R29173406	Land Name: PARKS & TRAILS	County: LAKE	Acres: 26.00
City:	Site Code: R290063	Classification Per M.S. 86A.05: a. state park	Current Public Use: YES	Future Public Use: YES
Land Code: 1000047726	Agency Land Code: R29173392	Land Name: PARKS & TRAILS	County: LAKE	Acres: 40.00
City:	Site Code: R290063	Classification Per M.S. 86A.05: a. state park	Current Public Use: YES	Future Public Use: YES



Land Code: 1000047727	Agency Land Code: R29173398	Land Name: PARKS & TRAILS	County: LAKE	Acres: 40.00
City:	Site Code: R290063	Classification Per M.S. 86A.05: a. state park	Current Public Use: YES	Future Public Use: YES
Land Code: 1000047728	Agency Land Code: R29173529	Land Name: PARKS & TRAILS	County: LAKE	Acres: 40.00
City:	Site Code: R290063	Classification Per M.S. 86A.05: a. state park	Current Public Use: YES	Future Public Use: YES
Land Code: 1000047729	Agency Land Code: R29173387	Land Name: PARKS & TRAILS	County: LAKE	Acres: 40.00
City:	Site Code: R290063	Classification Per M.S. 86A.05: a. state park	Current Public Use: YES	Future Public Use: YES
Land Code: 1000047730	Agency Land Code: R29173480	Land Name: PARKS & TRAILS	County: LAKE	Acres: 40.00
City:	Site Code: R290063	Classification Per M.S. 86A.05: a. state park	Current Public Use: YES	Future Public Use: YES
Land Code: 1000047731	Agency Land Code: R29173414	Land Name: PARKS & TRAILS	County: LAKE	Acres: 39.69
City:	Site Code: R290063	Classification Per M.S. 86A.05: a. state park	Current Public Use: YES	Future Public Use: YES
Land Code: 1000047732	Agency Land Code: R29173385	Land Name: PARKS & TRAILS	County: LAKE	Acres: 40.00
City:	Site Code: R290063	Classification Per M.S. 86A.05: a. state park	Current Public Use: YES	Future Public Use: YES
Land Code: 1000047733	Agency Land Code: R29173472	Land Name: PARKS & TRAILS	County: LAKE	Acres: 40.00
City:	Site Code: R290063	Classification Per M.S. 86A.05: a. state park	Current Public Use: YES	Future Public Use: YES
Land Code: 1000047734	Agency Land Code: R29348038	Land Name: PARKS & TRAILS	County: LAKE	Acres: 40.00
City:	Site Code: R290063	Classification Per M.S. 86A.05: a. state park	Current Public Use: YES	Future Public Use: YES
Land Code: 1000047735	Agency Land Code: R29563483	Land Name: PARKS & TRAILS	County: LAKE	Acres: 40.00
City:	Site Code: R290063	Classification Per M.S. 86A.05: a. state park	Current Public Use: YES	Future Public Use: YES
Land Code: 1000047736	Agency Land Code: R29563488	Land Name: PARKS & TRAILS	County: LAKE	Acres: 40.00
City:	Site Code: R290063	Classification Per M.S. 86A.05: a. state park	Current Public Use: YES	Future Public Use: YES
Land Code: 1000047737	Agency Land Code: R29173390	Land Name: PARKS & TRAILS	County: LAKE	Acres: 33.23
City:	Site Code: R290063	Classification Per M.S. 86A.05: a. state park	Current Public Use: YES	Future Public Use: YES
Land Code: 1000047738	Agency Land Code: R29173401	Land Name: PARKS & TRAILS	County: LAKE	Acres: 40.00
City:	Site Code: R290063	Classification Per M.S. 86A.05: a. state park	Current Public Use: YES	Future Public Use: YES



Land Code: 1000047739	Agency Land Code: R29348063	Land Name: PARKS & TRAILS	County: LAKE	Acres: 40.00
City:	Site Code: R290063	Classification Per M.S. 86A.05: a. state park	Current Public Use: YES	Future Public Use: YES
Land Code: 1000047740	Agency Land Code: R29348065	Land Name: PARKS & TRAILS	County: LAKE	Acres: 40.00
City:	Site Code: R290063	Classification Per M.S. 86A.05: a. state park	Current Public Use: YES	Future Public Use: YES
Land Code: 1000047741	Agency Land Code: R29570196	Land Name: PARKS & TRAILS	County: LAKE	Acres: 40.00
City:	Site Code: R290063	Classification Per M.S. 86A.05: a. state park	Current Public Use: YES	Future Public Use: YES
Land Code: 1000047742	Agency Land Code: R29348049	Land Name: PARKS & TRAILS	County: LAKE	Acres: 40.00
City:	Site Code: R290063	Classification Per M.S. 86A.05: a. state park	Current Public Use: YES	Future Public Use: YES
Land Code: 1000047743	Agency Land Code: R29175033	Land Name: PARKS & TRAILS	County: LAKE	Acres: 40.00
City:	Site Code: R290063	Classification Per M.S. 86A.05: a. state park	Current Public Use: YES	Future Public Use: YES
Land Code: 1000047744	Agency Land Code: R29348069	Land Name: PARKS & TRAILS	County: LAKE	Acres: 40.00
City:	Site Code: R290063	Classification Per M.S. 86A.05: a. state park	Current Public Use: YES	Future Public Use: YES
Land Code: 1000047745	Agency Land Code: R29563490	Land Name: PARKS & TRAILS	County: LAKE	Acres: 40.00
City:	Site Code: R290063	Classification Per M.S. 86A.05: a. state park	Current Public Use: YES	Future Public Use: YES
Land Code: 1000047746	Agency Land Code: R29534180	Land Name: PARKS & TRAILS	County: LAKE	Acres: 40.20
City:	Site Code: R290063	Classification Per M.S. 86A.05: a. state park	Current Public Use: YES	Future Public Use: YES
Land Code: 1000047747	Agency Land Code: R29173407	Land Name: PARKS & TRAILS	County: LAKE	Acres: 40.00
City:	Site Code: R290063	Classification Per M.S. 86A.05: a. state park	Current Public Use: YES	Future Public Use: YES
Land Code: 1000047748	Agency Land Code: R29173405	Land Name: PARKS & TRAILS	County: LAKE	Acres: 34.78
City:	Site Code: R290063	Classification Per M.S. 86A.05: a. state park	Current Public Use: YES	Future Public Use: YES
Land Code: 1000047749	Agency Land Code: R29173425	Land Name: PARKS & TRAILS	County: LAKE	Acres: 40.00
City:	Site Code: R290063	Classification Per M.S. 86A.05: a. state park	Current Public Use: YES	Future Public Use: YES
Land Code: 1000047750	Agency Land Code: R29173449	Land Name: PARKS & TRAILS	County: LAKE	Acres: 40.00
City:	Site Code: R290063	Classification Per M.S. 86A.05: a. state park	Current Public Use: YES	Future Public Use: YES



Land Code: 1000047751	Agency Land Code: R29173465	Land Name: PARKS & TRAILS	County: LAKE	Acres: 40.00
City:	Site Code: R290063	Classification Per M.S. 86A.05: a. state park	Current Public Use: YES	Future Public Use: YES
Land Code: 1000047752	Agency Land Code: R29173541	Land Name: PARKS & TRAILS	County: LAKE	Acres: 40.00
City:	Site Code: R290063	Classification Per M.S. 86A.05: a. state park	Current Public Use: YES	Future Public Use: YES
Land Code: 1000047753	Agency Land Code: R29348041	Land Name: PARKS & TRAILS	County: LAKE	Acres: 40.00
City:	Site Code: R290063	Classification Per M.S. 86A.05: a. state park	Current Public Use: YES	Future Public Use: YES
Land Code: 1000047754	Agency Land Code: R29348042	Land Name: PARKS & TRAILS	County: LAKE	Acres: 40.00
City:	Site Code: R290063	Classification Per M.S. 86A.05: a. state park	Current Public Use: YES	Future Public Use: YES
Land Code: 1000047755	Agency Land Code: R29348072	Land Name: PARKS & TRAILS	County: LAKE	Acres: 40.00
City:	Site Code: R290063	Classification Per M.S. 86A.05: a. state park	Current Public Use: YES	Future Public Use: YES
Land Code: 1000047756	Agency Land Code: R29175160	Land Name: PARKS & TRAILS	County: LAKE	Acres: 40.00
City:	Site Code: R290063	Classification Per M.S. 86A.05: a. state park	Current Public Use: YES	Future Public Use: YES
Land Code: 1000047757	Agency Land Code: R29563482	Land Name: PARKS & TRAILS	County: LAKE	Acres: 40.00
City:	Site Code: R290063	Classification Per M.S. 86A.05: a. state park	Current Public Use: YES	Future Public Use: YES
Land Code: 1000047758	Agency Land Code: R29563487	Land Name: PARKS & TRAILS	County: LAKE	Acres: 40.00
City:	Site Code: R290063	Classification Per M.S. 86A.05: a. state park	Current Public Use: YES	Future Public Use: YES
Land Code: 1000047759	Agency Land Code: R29173503	Land Name: PARKS & TRAILS	County: LAKE	Acres: 40.00
City:	Site Code: R290063	Classification Per M.S. 86A.05: a. state park	Current Public Use: YES	Future Public Use: YES
Land Code: 1000047760	Agency Land Code: R29173530	Land Name: PARKS & TRAILS	County: LAKE	Acres: 40.00
City:	Site Code: R290063	Classification Per M.S. 86A.05: a. state park	Current Public Use: YES	Future Public Use: YES
Land Code: 1000047761	Agency Land Code: R29173442	Land Name: PARKS & TRAILS	County: LAKE	Acres: 40.00
City:	Site Code: R290063	Classification Per M.S. 86A.05: a. state park	Current Public Use: YES	Future Public Use: YES
Land Code: 1000047762	Agency Land Code: R29173448	Land Name: PARKS & TRAILS	County: LAKE	Acres: 40.00
City:	Site Code: R290063	Classification Per M.S. 86A.05: a. state park	Current Public Use: YES	Future Public Use: YES



Land Code: 1000047763	Agency Land Code: R29173457	Land Name: PARKS & TRAILS	County: LAKE	Acres: 40.00
City:	Site Code: R290063	Classification Per M.S. 86A.05: a. state park	Current Public Use: YES	Future Public Use: YES
Land Code: 1000047764	Agency Land Code: R29175030	Land Name: PARKS & TRAILS	County: LAKE	Acres: 43.10
City:	Site Code: R290063	Classification Per M.S. 86A.05: a. state park	Current Public Use: YES	Future Public Use: YES
Land Code: 1000047765	Agency Land Code: R29544370	Land Name: PARKS & TRAILS	County: LAKE	Acres: 8.00
City:	Site Code: R290063	Classification Per M.S. 86A.05: a. state park	Current Public Use: YES	Future Public Use: YES
Land Code: 1000047766	Agency Land Code: R29534778	Land Name: PARKS & TRAILS	County: LAKE	Acres: 22.65
City:	Site Code: R290063	Classification Per M.S. 86A.05: a. state park	Current Public Use: YES	Future Public Use: YES
Land Code: 1000047767	Agency Land Code: R29534779	Land Name: PARKS & TRAILS	County: LAKE	Acres: 40.00
City:	Site Code: R290063	Classification Per M.S. 86A.05: a. state park	Current Public Use: YES	Future Public Use: YES
Land Code: 1000047768	Agency Land Code: R29173415	Land Name: PARKS & TRAILS	County: LAKE	Acres: 40.00
City:	Site Code: R290063	Classification Per M.S. 86A.05: a. state park	Current Public Use: YES	Future Public Use: YES
Land Code: 1000047769	Agency Land Code: R29173443	Land Name: PARKS & TRAILS	County: LAKE	Acres: 40.00
City:	Site Code: R290063	Classification Per M.S. 86A.05: a. state park	Current Public Use: YES	Future Public Use: YES
Land Code: 1000047770	Agency Land Code: R29173447	Land Name: PARKS & TRAILS	County: LAKE	Acres: 40.00
City:	Site Code: R290063	Classification Per M.S. 86A.05: a. state park	Current Public Use: YES	Future Public Use: YES
Land Code: 1000047771	Agency Land Code: R29173450	Land Name: PARKS & TRAILS	County: LAKE	Acres: 40.00
City:	Site Code: R290063	Classification Per M.S. 86A.05: a. state park	Current Public Use: YES	Future Public Use: YES
Land Code: 1000047772	Agency Land Code: R29173452	Land Name: PARKS & TRAILS	County: LAKE	Acres: 40.00
City:	Site Code: R290063	Classification Per M.S. 86A.05: a. state park	Current Public Use: YES	Future Public Use: YES
Land Code: 1000047773	Agency Land Code: R29173459	Land Name: PARKS & TRAILS	County: LAKE	Acres: 40.00
City:	Site Code: R290063	Classification Per M.S. 86A.05: a. state park	Current Public Use: YES	Future Public Use: YES
Land Code: 1000047774	Agency Land Code: R29348040	Land Name: PARKS & TRAILS	County: LAKE	Acres: 40.00
City:	Site Code: R290063	Classification Per M.S. 86A.05: a. state park	Current Public Use: YES	Future Public Use: YES



Land Code: 1000047775	Agency Land Code: R29348044	Land Name: PARKS & TRAILS	County: LAKE	Acres: 40.38
City:	Site Code: R290063	Classification Per M.S. 86A.05: a. state park	Current Public Use: YES	Future Public Use: YES
Land Code: 1000047776	Agency Land Code: R29348055	Land Name: PARKS & TRAILS	County: LAKE	Acres: 40.00
City:	Site Code: R290063	Classification Per M.S. 86A.05: a. state park	Current Public Use: YES	Future Public Use: YES
Land Code: 1000047777	Agency Land Code: R29348068	Land Name: PARKS & TRAILS	County: LAKE	Acres: 40.00
City:	Site Code: R290063	Classification Per M.S. 86A.05: a. state park	Current Public Use: YES	Future Public Use: YES
Land Code: 1000047778	Agency Land Code: R29348081	Land Name: PARKS & TRAILS	County: LAKE	Acres: 40.00
City:	Site Code: R290063	Classification Per M.S. 86A.05: a. state park	Current Public Use: YES	Future Public Use: YES
Land Code: 1000047779	Agency Land Code: R29173496	Land Name: PARKS & TRAILS	County: LAKE	Acres: 40.00
City:	Site Code: R290063	Classification Per M.S. 86A.05: a. state park	Current Public Use: YES	Future Public Use: YES
Land Code: 1000047780	Agency Land Code: R29173507	Land Name: PARKS & TRAILS	County: LAKE	Acres: 29.47
City:	Site Code: R290063	Classification Per M.S. 86A.05: a. state park	Current Public Use: YES	Future Public Use: YES
Land Code: 1000047781	Agency Land Code: R29173397	Land Name: PARKS & TRAILS	County: LAKE	Acres: 40.00
City:	Site Code: R290063	Classification Per M.S. 86A.05: a. state park	Current Public Use: YES	Future Public Use: YES
Land Code: 1000047782	Agency Land Code: R29173432	Land Name: PARKS & TRAILS	County: LAKE	Acres: 40.00
City:	Site Code: R290063	Classification Per M.S. 86A.05: a. state park	Current Public Use: YES	Future Public Use: YES
Land Code: 1000047783	Agency Land Code: R29173434	Land Name: PARKS & TRAILS	County: LAKE	Acres: 40.00
City:	Site Code: R290063	Classification Per M.S. 86A.05: a. state park	Current Public Use: YES	Future Public Use: YES
Land Code: 1000047784	Agency Land Code: R29173445	Land Name: PARKS & TRAILS	County: LAKE	Acres: 40.00
City:	Site Code: R290063	Classification Per M.S. 86A.05: a. state park	Current Public Use: YES	Future Public Use: YES
Land Code: 1000047785	Agency Land Code: R29173856	Land Name: PARKS & TRAILS	County: LAKE	Acres: 1.50
City:	Site Code: R290063	Classification Per M.S. 86A.05: a. state park	Current Public Use: YES	Future Public Use: YES
Land Code: 1000047786	Agency Land Code: R29173863	Land Name: PARKS & TRAILS	County: LAKE	Acres: 40.00
City:	Site Code: R290063	Classification Per M.S. 86A.05: a. state park	Current Public Use: YES	Future Public Use: YES



Land Code: 1000047787	Agency Land Code: R29535540	Land Name: PARKS & TRAILS	County: LAKE	Acres: 40.00
City:	Site Code: R290063	Classification Per M.S. 86A.05: a. state park	Current Public Use: YES	Future Public Use: YES
Land Code: 1000047788	Agency Land Code: R29173492	Land Name: PARKS & TRAILS	County: LAKE	Acres: 49.80
City:	Site Code: R290063	Classification Per M.S. 86A.05: a. state park	Current Public Use: YES	Future Public Use: YES
Land Code: 1000047789	Agency Land Code: R29173427	Land Name: PARKS & TRAILS	County: LAKE	Acres: 40.03
City:	Site Code: R290063	Classification Per M.S. 86A.05: a. state park	Current Public Use: YES	Future Public Use: YES
Land Code: 1000047790	Agency Land Code: R29348060	Land Name: PARKS & TRAILS	County: LAKE	Acres: 40.55
City:	Site Code: R290063	Classification Per M.S. 86A.05: a. state park	Current Public Use: YES	Future Public Use: YES
Land Code: 1000047791	Agency Land Code: R29173384	Land Name: PARKS & TRAILS	County: LAKE	Acres: 40.00
City:	Site Code: R290063	Classification Per M.S. 86A.05: a. state park	Current Public Use: YES	Future Public Use: YES
Land Code: 1000047792	Agency Land Code: R29173441	Land Name: PARKS & TRAILS	County: LAKE	Acres: 40.00
City:	Site Code: R290063	Classification Per M.S. 86A.05: a. state park	Current Public Use: YES	Future Public Use: YES
Land Code: 1000047793	Agency Land Code: R29173464	Land Name: PARKS & TRAILS	County: LAKE	Acres: 40.00
City:	Site Code: R290063	Classification Per M.S. 86A.05: a. state park	Current Public Use: YES	Future Public Use: YES
Land Code: 1000047794	Agency Land Code: R29348053	Land Name: PARKS & TRAILS	County: LAKE	Acres: 40.00
City:	Site Code: R290063	Classification Per M.S. 86A.05: a. state park	Current Public Use: YES	Future Public Use: YES
Land Code: 1000047795	Agency Land Code: R29348061	Land Name: PARKS & TRAILS	County: LAKE	Acres: 40.00
City:	Site Code: R290063	Classification Per M.S. 86A.05: a. state park	Current Public Use: YES	Future Public Use: YES
Land Code: 1000047796	Agency Land Code: R29439019	Land Name: PARKS & TRAILS	County: LAKE	Acres: 40.00
City:	Site Code: R290063	Classification Per M.S. 86A.05: a. state park	Current Public Use: YES	Future Public Use: YES
Land Code: 1000047797	Agency Land Code: R29439020	Land Name: PARKS & TRAILS	County: LAKE	Acres: 38.10
City:	Site Code: R290063	Classification Per M.S. 86A.05: a. state park	Current Public Use: YES	Future Public Use: YES
Land Code: 1000047798	Agency Land Code: R29563480	Land Name: PARKS & TRAILS	County: LAKE	Acres: 40.00
City:	Site Code: R290063	Classification Per M.S. 86A.05: a. state park	Current Public Use: YES	Future Public Use: YES



Land Code: 1000047799	Agency Land Code: R29173489	Land Name: PARKS & TRAILS	County: LAKE	Acres: 40.00
City:	Site Code: R290063	Classification Per M.S. 86A.05: a. state park	Current Public Use: YES	Future Public Use: YES
Land Code: 1000047800	Agency Land Code: R29173499	Land Name: PARKS & TRAILS	County: LAKE	Acres: 36.81
City:	Site Code: R290063	Classification Per M.S. 86A.05: a. state park	Current Public Use: YES	Future Public Use: YES
Land Code: 1000047801	Agency Land Code: R29173502	Land Name: PARKS & TRAILS	County: LAKE	Acres: 40.00
City:	Site Code: R290063	Classification Per M.S. 86A.05: a. state park	Current Public Use: YES	Future Public Use: YES
Land Code: 1000047802	Agency Land Code: R29173382	Land Name: PARKS & TRAILS	County: LAKE	Acres: 40.00
City:	Site Code: R290063	Classification Per M.S. 86A.05: a. state park	Current Public Use: YES	Future Public Use: YES
Land Code: 1000047803	Agency Land Code: R29348067	Land Name: PARKS & TRAILS	County: LAKE	Acres: 40.00
City:	Site Code: R290063	Classification Per M.S. 86A.05: a. state park	Current Public Use: YES	Future Public Use: YES
Land Code: 1000047804	Agency Land Code: R29348087	Land Name: PARKS & TRAILS	County: LAKE	Acres: 40.00
City:	Site Code: R290063	Classification Per M.S. 86A.05: a. state park	Current Public Use: YES	Future Public Use: YES
Land Code: 1000047805	Agency Land Code: R29173500	Land Name: PARKS & TRAILS	County: LAKE	Acres: 40.00
City:	Site Code: R290063	Classification Per M.S. 86A.05: a. state park	Current Public Use: YES	Future Public Use: YES
Land Code: 1000047806	Agency Land Code: R29342842	Land Name: PARKS & TRAILS	County: LAKE	Acres: 22.70
City:	Site Code: R290063	Classification Per M.S. 86A.05: a. state park	Current Public Use: YES	Future Public Use: YES
Land Code: 1000047807	Agency Land Code: R29173437	Land Name: PARKS & TRAILS	County: LAKE	Acres: 40.00
City:	Site Code: R290063	Classification Per M.S. 86A.05: a. state park	Current Public Use: YES	Future Public Use: YES
Land Code: 1000047808	Agency Land Code: R29173444	Land Name: PARKS & TRAILS	County: LAKE	Acres: 40.00
City:	Site Code: R290063	Classification Per M.S. 86A.05: a. state park	Current Public Use: YES	Future Public Use: YES
Land Code: 1000047809	Agency Land Code: R29173451	Land Name: PARKS & TRAILS	County: LAKE	Acres: 40.00
City:	Site Code: R290063	Classification Per M.S. 86A.05: a. state park	Current Public Use: YES	Future Public Use: YES
Land Code: 1000047810	Agency Land Code: R29347570	Land Name: PARKS & TRAILS	County: LAKE	Acres: 40.00
City:	Site Code: R290063	Classification Per M.S. 86A.05: a. state park	Current Public Use: YES	Future Public Use: YES



Land Code: 1000047811	Agency Land Code: R29173859	Land Name: PARKS & TRAILS	County: LAKE	Acres: 40.00
City:	Site Code: R290063	Classification Per M.S. 86A.05: a. state park	Current Public Use: YES	Future Public Use: YES
Land Code: 1000047812	Agency Land Code: R29173495	Land Name: PARKS & TRAILS	County: LAKE	Acres: 40.00
City:	Site Code: R290063	Classification Per M.S. 86A.05: a. state park	Current Public Use: YES	Future Public Use: YES
Land Code: 1000047813	Agency Land Code: R29173393	Land Name: PARKS & TRAILS	County: LAKE	Acres: 33.85
City:	Site Code: R290063	Classification Per M.S. 86A.05: a. state park	Current Public Use: YES	Future Public Use: YES
Land Code: 1000047814	Agency Land Code: R29173409	Land Name: PARKS & TRAILS	County: LAKE	Acres: 0.50
City:	Site Code: R290063	Classification Per M.S. 86A.05: a. state park	Current Public Use: YES	Future Public Use: YES
Land Code: 1000047815	Agency Land Code: R29173474	Land Name: PARKS & TRAILS	County: LAKE	Acres: 40.00
City:	Site Code: R290063	Classification Per M.S. 86A.05: a. state park	Current Public Use: YES	Future Public Use: YES
Land Code: 1000047816	Agency Land Code: R29173483	Land Name: PARKS & TRAILS	County: LAKE	Acres: 40.00
City:	Site Code: R290063	Classification Per M.S. 86A.05: a. state park	Current Public Use: YES	Future Public Use: YES
Land Code: 1000047817	Agency Land Code: R29347575	Land Name: PARKS & TRAILS	County: LAKE	Acres: 40.00
City:	Site Code: R290063	Classification Per M.S. 86A.05: a. state park	Current Public Use: YES	Future Public Use: YES
Land Code: 1000047818	Agency Land Code: R29347565	Land Name: PARKS & TRAILS	County: LAKE	Acres: 40.00
City:	Site Code: R290063	Classification Per M.S. 86A.05: a. state park	Current Public Use: YES	Future Public Use: YES
Land Code: 1000047819	Agency Land Code: R29173453	Land Name: PARKS & TRAILS	County: LAKE	Acres: 40.00
City:	Site Code: R290063	Classification Per M.S. 86A.05: a. state park	Current Public Use: YES	Future Public Use: YES
Land Code: 1000047820	Agency Land Code: R29173481	Land Name: PARKS & TRAILS	County: LAKE	Acres: 40.00
City:	Site Code: R290063	Classification Per M.S. 86A.05: a. state park	Current Public Use: YES	Future Public Use: YES
Land Code: 1000047821	Agency Land Code: R29534775	Land Name: PARKS & TRAILS	County: LAKE	Acres: 40.00
City:	Site Code: R290063	Classification Per M.S. 86A.05: a. state park	Current Public Use: YES	Future Public Use: YES
Land Code: 1000047822	Agency Land Code: R29563489	Land Name: PARKS & TRAILS	County: LAKE	Acres: 20.00
City:	Site Code: R290063	Classification Per M.S. 86A.05: a. state park	Current Public Use: YES	Future Public Use: YES



Land Code: 1000047823	Agency Land Code: R29348059	Land Name: PARKS & TRAILS	County: LAKE	Acres: 40.00
City:	Site Code: R290063	Classification Per M.S. 86A.05: a. state park	Current Public Use: YES	Future Public Use: YES
Land Code: 1000047824	Agency Land Code: R29347568	Land Name: PARKS & TRAILS	County: LAKE	Acres: 40.00
City:	Site Code: R290063	Classification Per M.S. 86A.05: a. state park	Current Public Use: YES	Future Public Use: YES
Land Code: 1000047825	Agency Land Code: R29173439	Land Name: PARKS & TRAILS	County: LAKE	Acres: 40.00
City:	Site Code: R290063	Classification Per M.S. 86A.05: a. state park	Current Public Use: YES	Future Public Use: YES
Land Code: 1000047826	Agency Land Code: R29173470	Land Name: PARKS & TRAILS	County: LAKE	Acres: 40.00
City:	Site Code: R290063	Classification Per M.S. 86A.05: a. state park	Current Public Use: YES	Future Public Use: YES
Land Code: 1000047827	Agency Land Code: R29544369	Land Name: PARKS & TRAILS	County: LAKE	Acres: 37.00
City:	Site Code: R290063	Classification Per M.S. 86A.05: a. state park	Current Public Use: YES	Future Public Use: YES
Land Code: 1000047828	Agency Land Code: R29348032	Land Name: PARKS & TRAILS	County: LAKE	Acres: 40.00
City:	Site Code: R290063	Classification Per M.S. 86A.05: a. state park	Current Public Use: YES	Future Public Use: YES
Land Code: 1000047829	Agency Land Code: R29348034	Land Name: PARKS & TRAILS	County: LAKE	Acres: 40.00
City:	Site Code: R290063	Classification Per M.S. 86A.05: a. state park	Current Public Use: YES	Future Public Use: YES
Land Code: 1000047830	Agency Land Code: R29173411	Land Name: PARKS & TRAILS	County: LAKE	Acres: 13.86
City:	Site Code: R290063	Classification Per M.S. 86A.05: a. state park	Current Public Use: YES	Future Public Use: YES
Land Code: 1000047831	Agency Land Code: R29173436	Land Name: PARKS & TRAILS	County: LAKE	Acres: 40.00
City:	Site Code: R290063	Classification Per M.S. 86A.05: a. state park	Current Public Use: YES	Future Public Use: YES
Land Code: 1000047832	Agency Land Code: R29173388	Land Name: PARKS & TRAILS	County: LAKE	Acres: 40.00
City:	Site Code: R290063	Classification Per M.S. 86A.05: a. state park	Current Public Use: YES	Future Public Use: YES
Land Code: 1000047833	Agency Land Code: R29348052	Land Name: PARKS & TRAILS	County: LAKE	Acres: 40.00
City:	Site Code: R290063	Classification Per M.S. 86A.05: a. state park	Current Public Use: YES	Future Public Use: YES
Land Code: 1000047834	Agency Land Code: R29348054	Land Name: PARKS & TRAILS	County: LAKE	Acres: 40.00
City:	Site Code: R290063	Classification Per M.S. 86A.05: a. state park	Current Public Use: YES	Future Public Use: YES



Land Code: 1000047835	Agency Land Code: R29348066	Land Name: PARKS & TRAILS	County: LAKE	Acres: 40.00
City:	Site Code: R290063	Classification Per M.S. 86A.05: a. state park	Current Public Use: YES	Future Public Use: YES
Land Code: 1000047836	Agency Land Code: R29348080	Land Name: PARKS & TRAILS	County: LAKE	Acres: 40.00
City:	Site Code: R290063	Classification Per M.S. 86A.05: a. state park	Current Public Use: YES	Future Public Use: YES
Land Code: 1000047837	Agency Land Code: R29175164	Land Name: PARKS & TRAILS	County: LAKE	Acres: 40.00
City:	Site Code: R290063	Classification Per M.S. 86A.05: a. state park	Current Public Use: YES	Future Public Use: YES
Land Code: 1000047838	Agency Land Code: R29534773	Land Name: PARKS & TRAILS	County: LAKE	Acres: 40.00
City:	Site Code: R290063	Classification Per M.S. 86A.05: a. state park	Current Public Use: YES	Future Public Use: YES
Land Code: 1000047839	Agency Land Code: R29594238	Land Name: PARKS & TRAILS	County: LAKE	Acres: 37.40
City:	Site Code: R290063	Classification Per M.S. 86A.05: a. state park	Current Public Use: YES	Future Public Use: YES
Land Code: 1000047840	Agency Land Code: R29535537	Land Name: PARKS & TRAILS	County: LAKE	Acres: 40.00
City:	Site Code: R290063	Classification Per M.S. 86A.05: a. state park	Current Public Use: YES	Future Public Use: YES
Land Code: 1000047841	Agency Land Code: R29348058	Land Name: PARKS & TRAILS	County: LAKE	Acres: 40.00
City:	Site Code: R290063	Classification Per M.S. 86A.05: a. state park	Current Public Use: YES	Future Public Use: YES
Land Code: 1000047842	Agency Land Code: R29342843	Land Name: PARKS & TRAILS	County: LAKE	Acres: 32.77
City:	Site Code: R290063	Classification Per M.S. 86A.05: a. state park	Current Public Use: YES	Future Public Use: YES
Land Code: 1000047843	Agency Land Code: R29173455	Land Name: PARKS & TRAILS	County: LAKE	Acres: 40.00
City:	Site Code: R290063	Classification Per M.S. 86A.05: a. state park	Current Public Use: YES	Future Public Use: YES
Land Code: 1000047844	Agency Land Code: R29348075	Land Name: PARKS & TRAILS	County: LAKE	Acres: 40.00
City:	Site Code: R290063	Classification Per M.S. 86A.05: a. state park	Current Public Use: YES	Future Public Use: YES
Land Code: 1000047845	Agency Land Code: R29175175	Land Name: PARKS & TRAILS	County: LAKE	Acres: 40.00
City:	Site Code: R290063	Classification Per M.S. 86A.05: a. state park	Current Public Use: YES	Future Public Use: YES
Land Code: 1000047846	Agency Land Code: R29173404	Land Name: PARKS & TRAILS	County: LAKE	Acres: 40.00
City:	Site Code: R290063	Classification Per M.S. 86A.05: a. state park	Current Public Use: YES	Future Public Use: YES



Land Code: 1000047847	Agency Land Code: R29173446	Land Name: PARKS & TRAILS	County: LAKE	Acres: 40.00
City:	Site Code: R290063	Classification Per M.S. 86A.05: a. state park	Current Public Use: YES	Future Public Use: YES
Land Code: 1000047848	Agency Land Code: R29173482	Land Name: PARKS & TRAILS	County: LAKE	Acres: 40.00
City:	Site Code: R290063	Classification Per M.S. 86A.05: a. state park	Current Public Use: YES	Future Public Use: YES
Land Code: 1000047849	Agency Land Code: R29173485	Land Name: PARKS & TRAILS	County: LAKE	Acres: 40.00
City:	Site Code: R290063	Classification Per M.S. 86A.05: a. state park	Current Public Use: YES	Future Public Use: YES
Land Code: 1000047850	Agency Land Code: R29348045	Land Name: PARKS & TRAILS	County: LAKE	Acres: 40.00
City:	Site Code: R290063	Classification Per M.S. 86A.05: a. state park	Current Public Use: YES	Future Public Use: YES
Land Code: 1000047851	Agency Land Code: R29568141	Land Name: PARKS & TRAILS	County: LAKE	Acres: 20.58
City:	Site Code: R290063	Classification Per M.S. 86A.05: a. state park	Current Public Use: YES	Future Public Use: YES
Land Code: 1000047852	Agency Land Code: R29534774	Land Name: PARKS & TRAILS	County: LAKE	Acres: 40.00
City:	Site Code: R290063	Classification Per M.S. 86A.05: a. state park	Current Public Use: YES	Future Public Use: YES
Land Code: 1000047853	Agency Land Code: R29533841	Land Name: PARKS & TRAILS	County: LAKE	Acres: 40.00
City:	Site Code:	Classification Per M.S. 86A.05: k. state rest area	Current Public Use: YES	Future Public Use: YES
Land Code: 1000047854	Agency Land Code: R29172899	Land Name: PARKS & TRAILS	County: LAKE	Acres: 38.25
City:	Site Code:	Classification Per M.S. 86A.05: k. state rest area	Current Public Use: YES	Future Public Use: YES
Land Code: 1000047855	Agency Land Code: R29172919	Land Name: PARKS & TRAILS	County: LAKE	Acres: 9.75
City:	Site Code:	Classification Per M.S. 86A.05: k. state rest area	Current Public Use: YES	Future Public Use: YES
Land Code: 1000047856	Agency Land Code: R29178364	Land Name: PARKS & TRAILS	County: LAKE	Acres: 13.95
City:	Site Code:	Classification Per M.S. 86A.05: k. state rest area	Current Public Use: YES	Future Public Use: YES
Land Code: 1000047857	Agency Land Code: R29178365	Land Name: PARKS & TRAILS	County: LAKE	Acres: 4.70
City:	Site Code:	Classification Per M.S. 86A.05: k. state rest area	Current Public Use: YES	Future Public Use: YES
Land Code: 1000047858	Agency Land Code: R29329525	Land Name: PARKS & TRAILS	County: LAKE	Acres: 8.26
City:	Site Code:	Classification Per M.S. 86A.05: k. state rest area	Current Public Use: YES	Future Public Use: YES



Land Code: 1000047859	Agency Land Code: R29329526	Land Name: PARKS & TRAILS	County: LAKE	Acres: 1.09
City:	Site Code:	Classification Per M.S. 86A.05: k. state rest area	Current Public Use: YES	Future Public Use: YES
Land Code: 1000047860	Agency Land Code: R29547883	Land Name: PARKS & TRAILS	County: LAKE	Acres: 40.00
City:	Site Code: R290255	Classification Per M.S. 86A.05: c. state trail	Current Public Use: YES	Future Public Use: YES
Land Code: 1000047861	Agency Land Code: R29547886	Land Name: PARKS & TRAILS	County: LAKE	Acres: 40.00
City:	Site Code: R290255	Classification Per M.S. 86A.05: c. state trail	Current Public Use: YES	Future Public Use: YES
Land Code: 1000047862	Agency Land Code: R29547887	Land Name: PARKS & TRAILS	County: LAKE	Acres: 40.00
City:	Site Code: R290255	Classification Per M.S. 86A.05: c. state trail	Current Public Use: YES	Future Public Use: YES
Land Code: 1000047863	Agency Land Code: R29547888	Land Name: PARKS & TRAILS	County: LAKE	Acres: 40.00
City:	Site Code: R290255	Classification Per M.S. 86A.05: c. state trail	Current Public Use: YES	Future Public Use: YES
Land Code: 1000047864	Agency Land Code: R29547890	Land Name: PARKS & TRAILS	County: LAKE	Acres: 40.00
City:	Site Code: R290255	Classification Per M.S. 86A.05: c. state trail	Current Public Use: YES	Future Public Use: YES
Land Code: 1000047865	Agency Land Code: R29550502	Land Name: PARKS & TRAILS	County: LAKE	Acres: 37.69
City:	Site Code: R290255	Classification Per M.S. 86A.05: c. state trail	Current Public Use: YES	Future Public Use: YES
Land Code: 1000047866	Agency Land Code: R29555147	Land Name: PARKS & TRAILS	County: LAKE	Acres: 40.00
City:	Site Code: R290255	Classification Per M.S. 86A.05: c. state trail	Current Public Use: YES	Future Public Use: YES
Land Code: 1000047867	Agency Land Code: R29547885	Land Name: PARKS & TRAILS	County: LAKE	Acres: 40.00
City:	Site Code: R290255	Classification Per M.S. 86A.05: c. state trail	Current Public Use: YES	Future Public Use: YES
Land Code: 1000047868	Agency Land Code: R29550505	Land Name: PARKS & TRAILS	County: LAKE	Acres: 40.00
City:	Site Code: R290255	Classification Per M.S. 86A.05: c. state trail	Current Public Use: YES	Future Public Use: YES
Land Code: 1000047869	Agency Land Code: R29550504	Land Name: PARKS & TRAILS	County: LAKE	Acres: 39.81
City:	Site Code: R290255	Classification Per M.S. 86A.05: c. state trail	Current Public Use: YES	Future Public Use: YES
Land Code: 1000047870	Agency Land Code: R29550503	Land Name: PARKS & TRAILS	County: LAKE	Acres: 39.75
City:	Site Code: R290255	Classification Per M.S. 86A.05: c. state trail	Current Public Use: YES	Future Public Use: YES



Land Code: 1000047871	Agency Land Code: R29328967	Land Name: PARKS & TRAILS	County: LAKE	Acres: 3.03
City:	Site Code: R290255	Classification Per M.S. 86A.05: c. state trail	Current Public Use: YES	Future Public Use: YES
Land Code: 1000047872	Agency Land Code: R29547889	Land Name: PARKS & TRAILS	County: LAKE	Acres: 40.00
City:	Site Code: R290255	Classification Per M.S. 86A.05: c. state trail	Current Public Use: YES	Future Public Use: YES
Land Code: 1000047873	Agency Land Code: R29179935	Land Name: PARKS & TRAILS	County: LAKE	Acres: 5.00
City:	Site Code: R290460	Classification Per M.S. 86A.05: h. state water access site	Current Public Use: YES	Future Public Use: YES
Land Code: 1000047874	Agency Land Code: R29340771	Land Name: PARKS & TRAILS	County: LAKE	Acres: 4.20
City:	Site Code:	Classification Per M.S. 86A.05: h. state water access site	Current Public Use: YES	Future Public Use: YES
Land Code: 1000047875	Agency Land Code: R29342284	Land Name: PARKS & TRAILS	County: LAKE	Acres: 2.39
City:	Site Code:	Classification Per M.S. 86A.05: h. state water access site	Current Public Use: YES	Future Public Use: YES
Land Code: 1000047876	Agency Land Code: R29560566	Land Name: PARKS & TRAILS	County: LAKE	Acres: 9.40
City:	Site Code:	Classification Per M.S. 86A.05: h. state water access site	Current Public Use: YES	Future Public Use: YES
Land Code: 1000047877	Agency Land Code: R29342285	Land Name: PARKS & TRAILS	County: LAKE	Acres: 2.86
City:	Site Code:	Classification Per M.S. 86A.05: h. state water access site	Current Public Use: YES	Future Public Use: YES
Land Code: 1000047878	Agency Land Code: R29560570	Land Name: PARKS & TRAILS	County: LAKE	Acres: 6.44
City:	Site Code:	Classification Per M.S. 86A.05: h. state water access site	Current Public Use: YES	Future Public Use: YES
Land Code: 1000047879	Agency Land Code: R29536577	Land Name: PARKS & TRAILS	County: LAKE	Acres: 6.00
City:	Site Code:	Classification Per M.S. 86A.05: h. state water access site	Current Public Use: YES	Future Public Use: YES
Land Code: 1000047880	Agency Land Code: R29560568	Land Name: PARKS & TRAILS	County: LAKE	Acres: 14.50
City:	Site Code:	Classification Per M.S. 86A.05: h. state water access site	Current Public Use: YES	Future Public Use: YES
Land Code: 1000047881	Agency Land Code: R29572793	Land Name: PARKS & TRAILS	County: LAKE	Acres: 0.30
City:	Site Code:	Classification Per M.S. 86A.05: h. state water access site	Current Public Use: YES	Future Public Use: YES
Land Code: 1000047882	Agency Land Code: R29175029	Land Name: PARKS & TRAILS	County: LAKE	Acres: 0.40
City:	Site Code:	Classification Per M.S. 86A.05: h. state water access site	Current Public Use: YES	Future Public Use: YES



Land Code: 1000047883	Agency Land Code: R29534877	Land Name: PARKS & TRAILS	County: LAKE	Acres: 0.30
City:	Site Code:	Classification Per M.S. 86A.05: h. state water access site	Current Public Use: YES	Future Public Use: YES
Land Code: 1000047884	Agency Land Code: R29547499	Land Name: PARKS & TRAILS	County: LAKE	Acres: 5.50
City:	Site Code:	Classification Per M.S. 86A.05: h. state water access site	Current Public Use: YES	Future Public Use: YES
Land Code: 1000047885	Agency Land Code: R29331062	Land Name: PARKS & TRAILS	County: LAKE	Acres: 6.60
City:	Site Code:	Classification Per M.S. 86A.05: h. state water access site	Current Public Use: YES	Future Public Use: YES
Land Code: 1000047886	Agency Land Code: R29554953	Land Name: FAW - WILDLIFE	County: LAKE	Acres: 0.20
City:	Site Code:	Classification Per M.S. 86A.05: n. not administered under 86A.05	Current Public Use: YES	Future Public Use: YES
Land Code: 1000047887	Agency Land Code: R29554952	Land Name: FAW - WILDLIFE	County: LAKE	Acres: 0.30
City:	Site Code:	Classification Per M.S. 86A.05: n. not administered under 86A.05	Current Public Use: YES	Future Public Use: YES
Land Code: 1000047888	Agency Land Code: R29554954	Land Name: FAW - WILDLIFE	County: LAKE	Acres: 0.20
City:	Site Code:	Classification Per M.S. 86A.05: n. not administered under 86A.05	Current Public Use: YES	Future Public Use: YES
Land Code: 1000047889	Agency Land Code: R29172913	Land Name: FAW - WILDLIFE	County: LAKE	Acres: 36.60
City:	Site Code:	Classification Per M.S. 86A.05: g. state wildlife management area	Current Public Use: YES	Future Public Use: YES
Land Code: 1000047890	Agency Land Code: R29172910	Land Name: FAW - WILDLIFE	County: LAKE	Acres: 40.00
City:	Site Code:	Classification Per M.S. 86A.05: g. state wildlife management area	Current Public Use: YES	Future Public Use: YES
Land Code: 1000047891	Agency Land Code: R29172917	Land Name: FAW - WILDLIFE	County: LAKE	Acres: 11.80
City:	Site Code:	Classification Per M.S. 86A.05: g. state wildlife management area	Current Public Use: YES	Future Public Use: YES
Land Code: 1000047892	Agency Land Code: R29172902	Land Name: FAW - WILDLIFE	County: LAKE	Acres: 24.50
City:	Site Code:	Classification Per M.S. 86A.05: g. state wildlife management area	Current Public Use: YES	Future Public Use: YES
Land Code: 1000047893	Agency Land Code: R29172908	Land Name: FAW - WILDLIFE	County: LAKE	Acres: 40.00
City:	Site Code:	Classification Per M.S. 86A.05: g. state wildlife management area	Current Public Use: YES	Future Public Use: YES
Land Code: 1000047894	Agency Land Code: R29172904	Land Name: FAW - WILDLIFE	County: LAKE	Acres: 40.00
City:	Site Code:	Classification Per M.S. 86A.05: g. state wildlife management area	Current Public Use: YES	Future Public Use: YES



Land Code: 1000047895	Agency Land Code: R29172897	Land Name: FAW - WILDLIFE	County: LAKE	Acres: 40.00
City:	Site Code:	Classification Per M.S. 86A.05: g. state wildlife management area	Current Public Use: YES	Future Public Use: YES
Land Code: 1000047896	Agency Land Code: R29172915	Land Name: FAW - WILDLIFE	County: LAKE	Acres: 40.00
City:	Site Code:	Classification Per M.S. 86A.05: g. state wildlife management area	Current Public Use: YES	Future Public Use: YES
Land Code: 1000047897	Agency Land Code: R29172906	Land Name: FAW - WILDLIFE	County: LAKE	Acres: 40.00
City:	Site Code:	Classification Per M.S. 86A.05: g. state wildlife management area	Current Public Use: YES	Future Public Use: YES
Land Code: 1000047898	Agency Land Code: R29172465	Land Name: FAW - WILDLIFE	County: LAKE	Acres: 40.00
City:	Site Code:	Classification Per M.S. 86A.05: g. state wildlife management area	Current Public Use: YES	Future Public Use: YES
Land Code: 1000047899	Agency Land Code: R29172477	Land Name: FAW - WILDLIFE	County: LAKE	Acres: 6.10
City:	Site Code:	Classification Per M.S. 86A.05: g. state wildlife management area	Current Public Use: YES	Future Public Use: YES
Land Code: 1000047900	Agency Land Code: R29172471	Land Name: FAW - WILDLIFE	County: LAKE	Acres: 38.94
City:	Site Code:	Classification Per M.S. 86A.05: g. state wildlife management area	Current Public Use: YES	Future Public Use: YES
Land Code: 1000047901	Agency Land Code: R29172467	Land Name: FAW - WILDLIFE	County: LAKE	Acres: 40.00
City:	Site Code:	Classification Per M.S. 86A.05: g. state wildlife management area	Current Public Use: YES	Future Public Use: YES
Land Code: 1000047902	Agency Land Code: R29172463	Land Name: FAW - WILDLIFE	County: LAKE	Acres: 40.00
City:	Site Code:	Classification Per M.S. 86A.05: g. state wildlife management area	Current Public Use: YES	Future Public Use: YES
Land Code: 1000047903	Agency Land Code: R29172460	Land Name: FAW - WILDLIFE	County: LAKE	Acres: 40.00
City:	Site Code:	Classification Per M.S. 86A.05: g. state wildlife management area	Current Public Use: YES	Future Public Use: YES
Land Code: 1000047904	Agency Land Code: R29172473	Land Name: FAW - WILDLIFE	County: LAKE	Acres: 40.00
City:	Site Code:	Classification Per M.S. 86A.05: g. state wildlife management area	Current Public Use: YES	Future Public Use: YES
Land Code: 1000047905	Agency Land Code: R29172469	Land Name: FAW - WILDLIFE	County: LAKE	Acres: 40.00
City:	Site Code:	Classification Per M.S. 86A.05: g. state wildlife management area	Current Public Use: YES	Future Public Use: YES
Land Code: 1000047906	Agency Land Code: R29551124	Land Name: REGIONAL ADMIN	County: LAKE OF THE WOOD	Acres: 0.50
City:	Site Code: R290296	Classification Per M.S. 86A.05: n. not administered under 86A.05	Current Public Use: YES	Future Public Use: YES



Land Code: 1000047907	Agency Land Code: R29535448	Land Name: REGIONAL ADMIN	County: LAKE OF THE WOOD	Acres: 0.23
City:	Site Code: R290296	Classification Per M.S. 86A.05: n. not administered under 86A.05	Current Public Use: YES	Future Public Use: YES
Land Code: 1000047908	Agency Land Code: R29546819	Land Name: EWR - ECO	County: LAKE OF THE WOOD	Acres: 26.59
City:	Site Code:	Classification Per M.S. 86A.05: d. state scientific and natural area	Current Public Use: YES	Future Public Use: YES
Land Code: 1000047909	Agency Land Code: R29546820	Land Name: EWR - ECO	County: LAKE OF THE WOOD	Acres: 26.77
City:	Site Code:	Classification Per M.S. 86A.05: d. state scientific and natural area	Current Public Use: YES	Future Public Use: YES
Land Code: 1000047910	Agency Land Code: R29546821	Land Name: EWR - ECO	County: LAKE OF THE WOOD	Acres: 40.00
City:	Site Code:	Classification Per M.S. 86A.05: d. state scientific and natural area	Current Public Use: YES	Future Public Use: YES
Land Code: 1000047911	Agency Land Code: R29546822	Land Name: EWR - ECO	County: LAKE OF THE WOOD	Acres: 40.00
City:	Site Code:	Classification Per M.S. 86A.05: d. state scientific and natural area	Current Public Use: YES	Future Public Use: YES
Land Code: 1000047912	Agency Land Code: R29409729	Land Name: EWR - ECO	County: LAKE OF THE WOOD	Acres: 26.77
City:	Site Code:	Classification Per M.S. 86A.05: d. state scientific and natural area	Current Public Use: YES	Future Public Use: YES
Land Code: 1000047913	Agency Land Code: R29409730	Land Name: EWR - ECO	County: LAKE OF THE WOOD	Acres: 40.00
City:	Site Code:	Classification Per M.S. 86A.05: d. state scientific and natural area	Current Public Use: YES	Future Public Use: YES
Land Code: 1000047914	Agency Land Code: R29409728	Land Name: EWR - ECO	County: LAKE OF THE WOOD	Acres: 26.59
City:	Site Code:	Classification Per M.S. 86A.05: d. state scientific and natural area	Current Public Use: YES	Future Public Use: YES
Land Code: 1000047915	Agency Land Code: R29409727	Land Name: EWR - ECO	County: LAKE OF THE WOOD	Acres: 40.00
City:	Site Code:	Classification Per M.S. 86A.05: d. state scientific and natural area	Current Public Use: YES	Future Public Use: YES
Land Code: 1000047916	Agency Land Code: R29187449	Land Name: EWR - ECO	County: LAKE OF THE WOOD	Acres: 18.60
City:	Site Code:	Classification Per M.S. 86A.05: d. state scientific and natural area	Current Public Use: YES	Future Public Use: YES
Land Code: 1000047917	Agency Land Code: R29187459	Land Name: EWR - ECO	County: LAKE OF THE WOOD	Acres: 11.80
City:	Site Code:	Classification Per M.S. 86A.05: d. state scientific and natural area	Current Public Use: YES	Future Public Use: YES
Land Code: 1000047918	Agency Land Code: R29187477	Land Name: EWR - ECO	County: LAKE OF THE WOOD	Acres: 8.70
City:	Site Code:	Classification Per M.S. 86A.05: d. state scientific and natural area	Current Public Use: YES	Future Public Use: YES



Land Code: 1000047919	Agency Land Code: R29187454	Land Name: EWR - ECO	County: LAKE OF THE WOOD	Acres: 6.75
City:	Site Code:	Classification Per M.S. 86A.05: d. state scientific and natural area	Current Public Use: YES	Future Public Use: YES
Land Code: 1000047920	Agency Land Code: R29187460	Land Name: EWR - ECO	County: LAKE OF THE WOOD	Acres: 4.65
City:	Site Code:	Classification Per M.S. 86A.05: d. state scientific and natural area	Current Public Use: YES	Future Public Use: YES
Land Code: 1000047921	Agency Land Code: R29187458	Land Name: EWR - ECO	County: LAKE OF THE WOOD	Acres: 10.25
City:	Site Code:	Classification Per M.S. 86A.05: d. state scientific and natural area	Current Public Use: YES	Future Public Use: YES
Land Code: 1000047922	Agency Land Code: R29187455	Land Name: EWR - ECO	County: LAKE OF THE WOOD	Acres: 4.40
City:	Site Code:	Classification Per M.S. 86A.05: d. state scientific and natural area	Current Public Use: YES	Future Public Use: YES
Land Code: 1000047923	Agency Land Code: R29185380	Land Name: EWR - ECO	County: LAKE OF THE WOOD	Acres: 13.70
City:	Site Code:	Classification Per M.S. 86A.05: d. state scientific and natural area	Current Public Use: YES	Future Public Use: YES
Land Code: 1000047924	Agency Land Code: R29187456	Land Name: EWR - ECO	County: LAKE OF THE WOOD	Acres: 21.90
City:	Site Code:	Classification Per M.S. 86A.05: d. state scientific and natural area	Current Public Use: YES	Future Public Use: YES
Land Code: 1000047925	Agency Land Code: R29187478	Land Name: EWR - ECO	County: LAKE OF THE WOOD	Acres: 5.10
City:	Site Code:	Classification Per M.S. 86A.05: d. state scientific and natural area	Current Public Use: YES	Future Public Use: YES
Land Code: 1000047926	Agency Land Code: R29187450	Land Name: EWR - ECO	County: LAKE OF THE WOOD	Acres: 17.20
City:	Site Code:	Classification Per M.S. 86A.05: d. state scientific and natural area	Current Public Use: YES	Future Public Use: YES
Land Code: 1000047927	Agency Land Code: R29187457	Land Name: EWR - ECO	County: LAKE OF THE WOOD	Acres: 21.60
City:	Site Code:	Classification Per M.S. 86A.05: d. state scientific and natural area	Current Public Use: YES	Future Public Use: YES
Land Code: 1000047928	Agency Land Code: R29521988	Land Name: EWR - ECO	County: LAKE OF THE WOOD	Acres: 4.65
City:	Site Code:	Classification Per M.S. 86A.05: d. state scientific and natural area	Current Public Use: YES	Future Public Use: YES
Land Code: 1000047929	Agency Land Code: R29521987	Land Name: EWR - ECO	County: LAKE OF THE WOOD	Acres: 4.25
City:	Site Code:	Classification Per M.S. 86A.05: d. state scientific and natural area	Current Public Use: YES	Future Public Use: YES
Land Code: 1000047930	Agency Land Code: R29187453	Land Name: EWR - ECO	County: LAKE OF THE WOOD	Acres: 10.85
City:	Site Code:	Classification Per M.S. 86A.05: d. state scientific and natural area	Current Public Use: YES	Future Public Use: YES



Land Code: 1000047931	Agency Land Code: R29183240	Land Name: FORESTRY	County: LAKE OF THE WOOD	Acres: 40.00
City:	Site Code:	Classification Per M.S. 86A.05: n. not administered under 86A.05	Current Public Use: YES	Future Public Use: YES
Land Code: 1000047932	Agency Land Code: R29191475	Land Name: FORESTRY	County: LAKE OF THE WOOD	Acres: 40.00
City:	Site Code:	Classification Per M.S. 86A.05: n. not administered under 86A.05	Current Public Use: YES	Future Public Use: YES
Land Code: 1000047933	Agency Land Code: R29183336	Land Name: FORESTRY	County: LAKE OF THE WOOD	Acres: 40.00
City:	Site Code:	Classification Per M.S. 86A.05: n. not administered under 86A.05	Current Public Use: YES	Future Public Use: YES
Land Code: 1000047934	Agency Land Code: R29183243	Land Name: FORESTRY	County: LAKE OF THE WOOD	Acres: 40.00
City:	Site Code:	Classification Per M.S. 86A.05: n. not administered under 86A.05	Current Public Use: YES	Future Public Use: YES
Land Code: 1000047935	Agency Land Code: R29183712	Land Name: FORESTRY	County: LAKE OF THE WOOD	Acres: 40.00
City:	Site Code:	Classification Per M.S. 86A.05: n. not administered under 86A.05	Current Public Use: YES	Future Public Use: YES
Land Code: 1000047936	Agency Land Code: R29577033	Land Name: FORESTRY	County: LAKE OF THE WOOD	Acres: 40.00
City:	Site Code:	Classification Per M.S. 86A.05: n. not administered under 86A.05	Current Public Use: YES	Future Public Use: YES
Land Code: 1000047937	Agency Land Code: R29189318	Land Name: FORESTRY	County: LAKE OF THE WOOD	Acres: 40.00
City:	Site Code:	Classification Per M.S. 86A.05: n. not administered under 86A.05	Current Public Use: YES	Future Public Use: YES
Land Code: 1000047938	Agency Land Code: R29191474	Land Name: FORESTRY	County: LAKE OF THE WOOD	Acres: 40.00
City:	Site Code:	Classification Per M.S. 86A.05: n. not administered under 86A.05	Current Public Use: YES	Future Public Use: YES
Land Code: 1000047939	Agency Land Code: R29555736	Land Name: FORESTRY	County: LAKE OF THE WOOD	Acres: 40.00
City:	Site Code: R290099	Classification Per M.S. 86A.05: f. state forests and state forest subareas	Current Public Use: YES	Future Public Use: YES
Land Code: 1000047940	Agency Land Code: R29333138	Land Name: FORESTRY	County: LAKE OF THE WOOD	Acres: 40.00
City:	Site Code: R290099	Classification Per M.S. 86A.05: f. state forests and state forest subareas	Current Public Use: YES	Future Public Use: YES
Land Code: 1000047941	Agency Land Code: R29333140	Land Name: FORESTRY	County: LAKE OF THE WOOD	Acres: 40.00
City:	Site Code: R290099	Classification Per M.S. 86A.05: f. state forests and state forest subareas	Current Public Use: YES	Future Public Use: YES
Land Code: 1000047942	Agency Land Code: R29193710	Land Name: FORESTRY	County: LAKE OF THE WOOD	Acres: 40.00
City:	Site Code: R290099	Classification Per M.S. 86A.05: f. state forests and state forest subareas	Current Public Use: YES	Future Public Use: YES



Land Code: 1000047943	Agency Land Code: R29190871	Land Name: FORESTRY	County: LAKE OF THE WOOD	Acres: 40.00
City:	Site Code: R290099	Classification Per M.S. 86A.05: f. state forests and state forest subareas	Current Public Use: YES	Future Public Use: YES
Land Code: 1000047944	Agency Land Code: R29190416	Land Name: FORESTRY	County: LAKE OF THE WOOD	Acres: 40.00
City:	Site Code: R290099	Classification Per M.S. 86A.05: f. state forests and state forest subareas	Current Public Use: YES	Future Public Use: YES
Land Code: 1000047945	Agency Land Code: R29194620	Land Name: FORESTRY	County: LAKE OF THE WOOD	Acres: 40.00
City:	Site Code: R290099	Classification Per M.S. 86A.05: f. state forests and state forest subareas	Current Public Use: YES	Future Public Use: YES
Land Code: 1000047946	Agency Land Code: R29186191	Land Name: FORESTRY	County: LAKE OF THE WOOD	Acres: 40.00
City:	Site Code: R290099	Classification Per M.S. 86A.05: f. state forests and state forest subareas	Current Public Use: YES	Future Public Use: YES
Land Code: 1000047947	Agency Land Code: R29191235	Land Name: FORESTRY	County: LAKE OF THE WOOD	Acres: 40.00
City:	Site Code: R290099	Classification Per M.S. 86A.05: f. state forests and state forest subareas	Current Public Use: YES	Future Public Use: YES
Land Code: 1000047948	Agency Land Code: R29191410	Land Name: FORESTRY	County: LAKE OF THE WOOD	Acres: 40.00
City:	Site Code: R290099	Classification Per M.S. 86A.05: f. state forests and state forest subareas	Current Public Use: YES	Future Public Use: YES
Land Code: 1000047949	Agency Land Code: R29187734	Land Name: FORESTRY	County: LAKE OF THE WOOD	Acres: 40.00
City:	Site Code: R290099	Classification Per M.S. 86A.05: f. state forests and state forest subareas	Current Public Use: YES	Future Public Use: YES
Land Code: 1000047950	Agency Land Code: R29186355	Land Name: FORESTRY	County: LAKE OF THE WOOD	Acres: 40.00
City:	Site Code: R290099	Classification Per M.S. 86A.05: f. state forests and state forest subareas	Current Public Use: YES	Future Public Use: YES
Land Code: 1000047951	Agency Land Code: R29194211	Land Name: FORESTRY	County: LAKE OF THE WOOD	Acres: 40.00
City:	Site Code: R290099	Classification Per M.S. 86A.05: f. state forests and state forest subareas	Current Public Use: YES	Future Public Use: YES
Land Code: 1000047952	Agency Land Code: R29186532	Land Name: FORESTRY	County: LAKE OF THE WOOD	Acres: 40.00
City:	Site Code: R290099	Classification Per M.S. 86A.05: f. state forests and state forest subareas	Current Public Use: YES	Future Public Use: YES
Land Code: 1000047953	Agency Land Code: R29187786	Land Name: FORESTRY	County: LAKE OF THE WOOD	Acres: 40.00
City:	Site Code: R290099	Classification Per M.S. 86A.05: f. state forests and state forest subareas	Current Public Use: YES	Future Public Use: YES
Land Code: 1000047954	Agency Land Code: R29194528	Land Name: FORESTRY	County: LAKE OF THE WOOD	Acres: 40.00
City:	Site Code: R290099	Classification Per M.S. 86A.05: f. state forests and state forest subareas	Current Public Use: YES	Future Public Use: YES



Land Code: 1000047955	Agency Land Code: R29186098	Land Name: FORESTRY	County: LAKE OF THE WOOD	Acres: 40.00
City:	Site Code: R290099	Classification Per M.S. 86A.05: f. state forests and state forest subareas	Current Public Use: YES	Future Public Use: YES
Land Code: 1000047956	Agency Land Code: R29190409	Land Name: FORESTRY	County: LAKE OF THE WOOD	Acres: 40.00
City:	Site Code: R290099	Classification Per M.S. 86A.05: f. state forests and state forest subareas	Current Public Use: YES	Future Public Use: YES
Land Code: 1000047957	Agency Land Code: R29188445	Land Name: FORESTRY	County: LAKE OF THE WOOD	Acres: 40.00
City:	Site Code: R290099	Classification Per M.S. 86A.05: f. state forests and state forest subareas	Current Public Use: YES	Future Public Use: YES
Land Code: 1000047958	Agency Land Code: R29191149	Land Name: FORESTRY	County: LAKE OF THE WOOD	Acres: 40.00
City:	Site Code: R290099	Classification Per M.S. 86A.05: f. state forests and state forest subareas	Current Public Use: YES	Future Public Use: YES
Land Code: 1000047959	Agency Land Code: R29190353	Land Name: FORESTRY	County: LAKE OF THE WOOD	Acres: 40.00
City:	Site Code: R290099	Classification Per M.S. 86A.05: f. state forests and state forest subareas	Current Public Use: YES	Future Public Use: YES
Land Code: 1000047960	Agency Land Code: R29192884	Land Name: FORESTRY	County: LAKE OF THE WOOD	Acres: 40.00
City:	Site Code: R290099	Classification Per M.S. 86A.05: f. state forests and state forest subareas	Current Public Use: YES	Future Public Use: YES
Land Code: 1000047961	Agency Land Code: R29195161	Land Name: FORESTRY	County: LAKE OF THE WOOD	Acres: 33.48
City:	Site Code: R290099	Classification Per M.S. 86A.05: f. state forests and state forest subareas	Current Public Use: YES	Future Public Use: YES
Land Code: 1000047962	Agency Land Code: R29195510	Land Name: FORESTRY	County: LAKE OF THE WOOD	Acres: 40.00
City:	Site Code: R290099	Classification Per M.S. 86A.05: f. state forests and state forest subareas	Current Public Use: YES	Future Public Use: YES
Land Code: 1000047963	Agency Land Code: R29193496	Land Name: FORESTRY	County: LAKE OF THE WOOD	Acres: 40.00
City:	Site Code: R290099	Classification Per M.S. 86A.05: f. state forests and state forest subareas	Current Public Use: YES	Future Public Use: YES
Land Code: 1000047964	Agency Land Code: R29191672	Land Name: FORESTRY	County: LAKE OF THE WOOD	Acres: 40.00
City:	Site Code: R290099	Classification Per M.S. 86A.05: f. state forests and state forest subareas	Current Public Use: YES	Future Public Use: YES
Land Code: 1000047965	Agency Land Code: R29192972	Land Name: FORESTRY	County: LAKE OF THE WOOD	Acres: 40.00
City:	Site Code: R290099	Classification Per M.S. 86A.05: f. state forests and state forest subareas	Current Public Use: YES	Future Public Use: YES
Land Code: 1000047966	Agency Land Code: R29194832	Land Name: FORESTRY	County: LAKE OF THE WOOD	Acres: 38.57
City:	Site Code: R290099	Classification Per M.S. 86A.05: f. state forests and state forest subareas	Current Public Use: YES	Future Public Use: YES



Land Code: 1000047967	Agency Land Code: R29191307	Land Name: FORESTRY	County: LAKE OF THE WOOD	Acres: 40.00
City:	Site Code: R290099	Classification Per M.S. 86A.05: f. state forests and state forest subareas	Current Public Use: YES	Future Public Use: YES
Land Code: 1000047968	Agency Land Code: R29193551	Land Name: FORESTRY	County: LAKE OF THE WOOD	Acres: 40.00
City:	Site Code: R290099	Classification Per M.S. 86A.05: f. state forests and state forest subareas	Current Public Use: YES	Future Public Use: YES
Land Code: 1000047969	Agency Land Code: R29193385	Land Name: FORESTRY	County: LAKE OF THE WOOD	Acres: 40.00
City:	Site Code: R290099	Classification Per M.S. 86A.05: f. state forests and state forest subareas	Current Public Use: YES	Future Public Use: YES
Land Code: 1000047970	Agency Land Code: R29190225	Land Name: FORESTRY	County: LAKE OF THE WOOD	Acres: 40.00
City:	Site Code: R290099	Classification Per M.S. 86A.05: f. state forests and state forest subareas	Current Public Use: YES	Future Public Use: YES
Land Code: 1000047971	Agency Land Code: R29195424	Land Name: FORESTRY	County: LAKE OF THE WOOD	Acres: 40.00
City:	Site Code: R290099	Classification Per M.S. 86A.05: f. state forests and state forest subareas	Current Public Use: YES	Future Public Use: YES
Land Code: 1000047972	Agency Land Code: R29195417	Land Name: FORESTRY	County: LAKE OF THE WOOD	Acres: 40.00
City:	Site Code: R290099	Classification Per M.S. 86A.05: f. state forests and state forest subareas	Current Public Use: YES	Future Public Use: YES
Land Code: 1000047973	Agency Land Code: R29185971	Land Name: FORESTRY	County: LAKE OF THE WOOD	Acres: 40.00
City:	Site Code: R290099	Classification Per M.S. 86A.05: f. state forests and state forest subareas	Current Public Use: YES	Future Public Use: YES
Land Code: 1000047974	Agency Land Code: R29187790	Land Name: FORESTRY	County: LAKE OF THE WOOD	Acres: 40.00
City:	Site Code: R290099	Classification Per M.S. 86A.05: f. state forests and state forest subareas	Current Public Use: YES	Future Public Use: YES
Land Code: 1000047975	Agency Land Code: R29195185	Land Name: FORESTRY	County: LAKE OF THE WOOD	Acres: 40.00
City:	Site Code: R290099	Classification Per M.S. 86A.05: f. state forests and state forest subareas	Current Public Use: YES	Future Public Use: YES
Land Code: 1000047976	Agency Land Code: R29190743	Land Name: FORESTRY	County: LAKE OF THE WOOD	Acres: 40.00
City:	Site Code: R290099	Classification Per M.S. 86A.05: f. state forests and state forest subareas	Current Public Use: YES	Future Public Use: YES
Land Code: 1000047977	Agency Land Code: R29193077	Land Name: FORESTRY	County: LAKE OF THE WOOD	Acres: 40.00
City:	Site Code: R290099	Classification Per M.S. 86A.05: f. state forests and state forest subareas	Current Public Use: YES	Future Public Use: YES
Land Code: 1000047978	Agency Land Code: R29190706	Land Name: FORESTRY	County: LAKE OF THE WOOD	Acres: 40.00
City:	Site Code: R290099	Classification Per M.S. 86A.05: f. state forests and state forest subareas	Current Public Use: YES	Future Public Use: YES



Land Code: 1000047979	Agency Land Code: R29191190	Land Name: FORESTRY	County: LAKE OF THE WOOD	Acres: 40.00
City:	Site Code: R290099	Classification Per M.S. 86A.05: f. state forests and state forest subareas	Current Public Use: YES	Future Public Use: YES
Land Code: 1000047980	Agency Land Code: R29194873	Land Name: FORESTRY	County: LAKE OF THE WOOD	Acres: 40.00
City:	Site Code: R290099	Classification Per M.S. 86A.05: f. state forests and state forest subareas	Current Public Use: YES	Future Public Use: YES
Land Code: 1000047981	Agency Land Code: R29185607	Land Name: FORESTRY	County: LAKE OF THE WOOD	Acres: 40.00
City:	Site Code: R290099	Classification Per M.S. 86A.05: f. state forests and state forest subareas	Current Public Use: YES	Future Public Use: YES
Land Code: 1000047982	Agency Land Code: R29194347	Land Name: FORESTRY	County: LAKE OF THE WOOD	Acres: 40.00
City:	Site Code: R290099	Classification Per M.S. 86A.05: f. state forests and state forest subareas	Current Public Use: YES	Future Public Use: YES
Land Code: 1000047983	Agency Land Code: R29194945	Land Name: FORESTRY	County: LAKE OF THE WOOD	Acres: 40.00
City:	Site Code: R290099	Classification Per M.S. 86A.05: f. state forests and state forest subareas	Current Public Use: YES	Future Public Use: YES
Land Code: 1000047984	Agency Land Code: R29194588	Land Name: FORESTRY	County: LAKE OF THE WOOD	Acres: 40.00
City:	Site Code: R290099	Classification Per M.S. 86A.05: f. state forests and state forest subareas	Current Public Use: YES	Future Public Use: YES
Land Code: 1000047985	Agency Land Code: R29185957	Land Name: FORESTRY	County: LAKE OF THE WOOD	Acres: 40.00
City:	Site Code: R290099	Classification Per M.S. 86A.05: f. state forests and state forest subareas	Current Public Use: YES	Future Public Use: YES
Land Code: 1000047986	Agency Land Code: R29188073	Land Name: FORESTRY	County: LAKE OF THE WOOD	Acres: 40.00
City:	Site Code: R290099	Classification Per M.S. 86A.05: f. state forests and state forest subareas	Current Public Use: YES	Future Public Use: YES
Land Code: 1000047987	Agency Land Code: R29190008	Land Name: FORESTRY	County: LAKE OF THE WOOD	Acres: 40.38
City:	Site Code: R290099	Classification Per M.S. 86A.05: f. state forests and state forest subareas	Current Public Use: YES	Future Public Use: YES
Land Code: 1000047988	Agency Land Code: R29191556	Land Name: FORESTRY	County: LAKE OF THE WOOD	Acres: 40.00
City:	Site Code: R290099	Classification Per M.S. 86A.05: f. state forests and state forest subareas	Current Public Use: YES	Future Public Use: YES
Land Code: 1000047989	Agency Land Code: R29191120	Land Name: FORESTRY	County: LAKE OF THE WOOD	Acres: 40.00
City:	Site Code: R290099	Classification Per M.S. 86A.05: f. state forests and state forest subareas	Current Public Use: YES	Future Public Use: YES
Land Code: 1000047990	Agency Land Code: R29187689	Land Name: FORESTRY	County: LAKE OF THE WOOD	Acres: 35.22
City:	Site Code: R290099	Classification Per M.S. 86A.05: f. state forests and state forest subareas	Current Public Use: YES	Future Public Use: YES



Land Code: 1000047991	Agency Land Code: R29191732	Land Name: FORESTRY	County: LAKE OF THE WOOD	Acres: 39.16
City:	Site Code: R290099	Classification Per M.S. 86A.05: f. state forests and state forest subareas	Current Public Use: YES	Future Public Use: YES
Land Code: 1000047992	Agency Land Code: R29190586	Land Name: FORESTRY	County: LAKE OF THE WOOD	Acres: 40.00
City:	Site Code: R290099	Classification Per M.S. 86A.05: f. state forests and state forest subareas	Current Public Use: YES	Future Public Use: YES
Land Code: 1000047993	Agency Land Code: R29191257	Land Name: FORESTRY	County: LAKE OF THE WOOD	Acres: 40.00
City:	Site Code: R290099	Classification Per M.S. 86A.05: f. state forests and state forest subareas	Current Public Use: YES	Future Public Use: YES
Land Code: 1000047994	Agency Land Code: R29185455	Land Name: FORESTRY	County: LAKE OF THE WOOD	Acres: 40.00
City:	Site Code: R290099	Classification Per M.S. 86A.05: f. state forests and state forest subareas	Current Public Use: YES	Future Public Use: YES
Land Code: 1000047995	Agency Land Code: R29190467	Land Name: FORESTRY	County: LAKE OF THE WOOD	Acres: 40.00
City:	Site Code: R290099	Classification Per M.S. 86A.05: f. state forests and state forest subareas	Current Public Use: YES	Future Public Use: YES
Land Code: 1000047996	Agency Land Code: R29193749	Land Name: FORESTRY	County: LAKE OF THE WOOD	Acres: 40.00
City:	Site Code: R290099	Classification Per M.S. 86A.05: f. state forests and state forest subareas	Current Public Use: YES	Future Public Use: YES
Land Code: 1000047997	Agency Land Code: R29185694	Land Name: FORESTRY	County: LAKE OF THE WOOD	Acres: 40.00
City:	Site Code: R290099	Classification Per M.S. 86A.05: f. state forests and state forest subareas	Current Public Use: YES	Future Public Use: YES
Land Code: 1000047998	Agency Land Code: R29185784	Land Name: FORESTRY	County: LAKE OF THE WOOD	Acres: 39.48
City:	Site Code: R290099	Classification Per M.S. 86A.05: f. state forests and state forest subareas	Current Public Use: YES	Future Public Use: YES
Land Code: 1000047999	Agency Land Code: R29187983	Land Name: FORESTRY	County: LAKE OF THE WOOD	Acres: 40.00
City:	Site Code: R290099	Classification Per M.S. 86A.05: f. state forests and state forest subareas	Current Public Use: YES	Future Public Use: YES
Land Code: 1000048000	Agency Land Code: R29193562	Land Name: FORESTRY	County: LAKE OF THE WOOD	Acres: 40.00
City:	Site Code: R290099	Classification Per M.S. 86A.05: f. state forests and state forest subareas	Current Public Use: YES	Future Public Use: YES
Land Code: 1000048001	Agency Land Code: R29191539	Land Name: FORESTRY	County: LAKE OF THE WOOD	Acres: 40.00
City:	Site Code: R290099	Classification Per M.S. 86A.05: f. state forests and state forest subareas	Current Public Use: YES	Future Public Use: YES
Land Code: 1000048002	Agency Land Code: R29191024	Land Name: FORESTRY	County: LAKE OF THE WOOD	Acres: 35.40
City:	Site Code: R290099	Classification Per M.S. 86A.05: f. state forests and state forest subareas	Current Public Use: YES	Future Public Use: YES



Land Code: 1000048003	Agency Land Code: R29193917	Land Name: FORESTRY	County: LAKE OF THE WOOD	Acres: 24.76
City:	Site Code: R290099	Classification Per M.S. 86A.05: f. state forests and state forest subareas	Current Public Use: YES	Future Public Use: YES
Land Code: 1000048004	Agency Land Code: R29193798	Land Name: FORESTRY	County: LAKE OF THE WOOD	Acres: 40.00
City:	Site Code: R290099	Classification Per M.S. 86A.05: f. state forests and state forest subareas	Current Public Use: YES	Future Public Use: YES
Land Code: 1000048005	Agency Land Code: R29195515	Land Name: FORESTRY	County: LAKE OF THE WOOD	Acres: 40.00
City:	Site Code: R290099	Classification Per M.S. 86A.05: f. state forests and state forest subareas	Current Public Use: YES	Future Public Use: YES
Land Code: 1000048006	Agency Land Code: R29188025	Land Name: FORESTRY	County: LAKE OF THE WOOD	Acres: 40.00
City:	Site Code: R290099	Classification Per M.S. 86A.05: f. state forests and state forest subareas	Current Public Use: YES	Future Public Use: YES
Land Code: 1000048007	Agency Land Code: R29193651	Land Name: FORESTRY	County: LAKE OF THE WOOD	Acres: 40.00
City:	Site Code: R290099	Classification Per M.S. 86A.05: f. state forests and state forest subareas	Current Public Use: YES	Future Public Use: YES
Land Code: 1000048008	Agency Land Code: R29191255	Land Name: FORESTRY	County: LAKE OF THE WOOD	Acres: 40.00
City:	Site Code: R290099	Classification Per M.S. 86A.05: f. state forests and state forest subareas	Current Public Use: YES	Future Public Use: YES
Land Code: 1000048009	Agency Land Code: R29194008	Land Name: FORESTRY	County: LAKE OF THE WOOD	Acres: 40.00
City:	Site Code: R290099	Classification Per M.S. 86A.05: f. state forests and state forest subareas	Current Public Use: YES	Future Public Use: YES
Land Code: 1000048010	Agency Land Code: R29192906	Land Name: FORESTRY	County: LAKE OF THE WOOD	Acres: 40.00
City:	Site Code: R290099	Classification Per M.S. 86A.05: f. state forests and state forest subareas	Current Public Use: YES	Future Public Use: YES
Land Code: 1000048011	Agency Land Code: R29193931	Land Name: FORESTRY	County: LAKE OF THE WOOD	Acres: 40.00
City:	Site Code: R290099	Classification Per M.S. 86A.05: f. state forests and state forest subareas	Current Public Use: YES	Future Public Use: YES
Land Code: 1000048012	Agency Land Code: R29195243	Land Name: FORESTRY	County: LAKE OF THE WOOD	Acres: 40.00
City:	Site Code: R290099	Classification Per M.S. 86A.05: f. state forests and state forest subareas	Current Public Use: YES	Future Public Use: YES
Land Code: 1000048013	Agency Land Code: R29186777	Land Name: FORESTRY	County: LAKE OF THE WOOD	Acres: 40.00
City:	Site Code: R290099	Classification Per M.S. 86A.05: f. state forests and state forest subareas	Current Public Use: YES	Future Public Use: YES
Land Code: 1000048014	Agency Land Code: R29191294	Land Name: FORESTRY	County: LAKE OF THE WOOD	Acres: 40.00
City:	Site Code: R290099	Classification Per M.S. 86A.05: f. state forests and state forest subareas	Current Public Use: YES	Future Public Use: YES



Land Code: 1000048015	Agency Land Code: R29194582	Land Name: FORESTRY	County: LAKE OF THE WOOD	Acres: 40.00
City:	Site Code: R290099	Classification Per M.S. 86A.05: f. state forests and state forest subareas	Current Public Use: YES	Future Public Use: YES
Land Code: 1000048016	Agency Land Code: R29190184	Land Name: FORESTRY	County: LAKE OF THE WOOD	Acres: 36.91
City:	Site Code: R290099	Classification Per M.S. 86A.05: f. state forests and state forest subareas	Current Public Use: YES	Future Public Use: YES
Land Code: 1000048017	Agency Land Code: R29191665	Land Name: FORESTRY	County: LAKE OF THE WOOD	Acres: 40.00
City:	Site Code: R290099	Classification Per M.S. 86A.05: f. state forests and state forest subareas	Current Public Use: YES	Future Public Use: YES
Land Code: 1000048018	Agency Land Code: R29193606	Land Name: FORESTRY	County: LAKE OF THE WOOD	Acres: 40.00
City:	Site Code: R290099	Classification Per M.S. 86A.05: f. state forests and state forest subareas	Current Public Use: YES	Future Public Use: YES
Land Code: 1000048019	Agency Land Code: R29188309	Land Name: FORESTRY	County: LAKE OF THE WOOD	Acres: 40.00
City:	Site Code: R290099	Classification Per M.S. 86A.05: f. state forests and state forest subareas	Current Public Use: YES	Future Public Use: YES
Land Code: 1000048020	Agency Land Code: R29194303	Land Name: FORESTRY	County: LAKE OF THE WOOD	Acres: 40.00
City:	Site Code: R290099	Classification Per M.S. 86A.05: f. state forests and state forest subareas	Current Public Use: YES	Future Public Use: YES
Land Code: 1000048021	Agency Land Code: R29191518	Land Name: FORESTRY	County: LAKE OF THE WOOD	Acres: 40.00
City:	Site Code: R290099	Classification Per M.S. 86A.05: f. state forests and state forest subareas	Current Public Use: YES	Future Public Use: YES
Land Code: 1000048022	Agency Land Code: R29193997	Land Name: FORESTRY	County: LAKE OF THE WOOD	Acres: 40.00
City:	Site Code: R290099	Classification Per M.S. 86A.05: f. state forests and state forest subareas	Current Public Use: YES	Future Public Use: YES
Land Code: 1000048023	Agency Land Code: R29187713	Land Name: FORESTRY	County: LAKE OF THE WOOD	Acres: 40.00
City:	Site Code: R290099	Classification Per M.S. 86A.05: f. state forests and state forest subareas	Current Public Use: YES	Future Public Use: YES
Land Code: 1000048024	Agency Land Code: R29195277	Land Name: FORESTRY	County: LAKE OF THE WOOD	Acres: 40.00
City:	Site Code: R290099	Classification Per M.S. 86A.05: f. state forests and state forest subareas	Current Public Use: YES	Future Public Use: YES
Land Code: 1000048025	Agency Land Code: R29193176	Land Name: FORESTRY	County: LAKE OF THE WOOD	Acres: 40.00
City:	Site Code: R290099	Classification Per M.S. 86A.05: f. state forests and state forest subareas	Current Public Use: YES	Future Public Use: YES
Land Code: 1000048026	Agency Land Code: R29185676	Land Name: FORESTRY	County: LAKE OF THE WOOD	Acres: 40.00
City:	Site Code: R290099	Classification Per M.S. 86A.05: f. state forests and state forest subareas	Current Public Use: YES	Future Public Use: YES



Land Code: 1000048027	Agency Land Code: R29190646	Land Name: FORESTRY	County: LAKE OF THE WOOD	Acres: 40.00
City:	Site Code: R290099	Classification Per M.S. 86A.05: f. state forests and state forest subareas	Current Public Use: YES	Future Public Use: YES
Land Code: 1000048028	Agency Land Code: R29195500	Land Name: FORESTRY	County: LAKE OF THE WOOD	Acres: 40.00
City:	Site Code: R290099	Classification Per M.S. 86A.05: f. state forests and state forest subareas	Current Public Use: YES	Future Public Use: YES
Land Code: 1000048029	Agency Land Code: R29193647	Land Name: FORESTRY	County: LAKE OF THE WOOD	Acres: 40.00
City:	Site Code: R290099	Classification Per M.S. 86A.05: f. state forests and state forest subareas	Current Public Use: YES	Future Public Use: YES
Land Code: 1000048030	Agency Land Code: R29195302	Land Name: FORESTRY	County: LAKE OF THE WOOD	Acres: 40.00
City:	Site Code: R290099	Classification Per M.S. 86A.05: f. state forests and state forest subareas	Current Public Use: YES	Future Public Use: YES
Land Code: 1000048031	Agency Land Code: R29195196	Land Name: FORESTRY	County: LAKE OF THE WOOD	Acres: 30.90
City:	Site Code: R290099	Classification Per M.S. 86A.05: f. state forests and state forest subareas	Current Public Use: YES	Future Public Use: YES
Land Code: 1000048032	Agency Land Code: R29190156	Land Name: FORESTRY	County: LAKE OF THE WOOD	Acres: 40.00
City:	Site Code: R290099	Classification Per M.S. 86A.05: f. state forests and state forest subareas	Current Public Use: YES	Future Public Use: YES
Land Code: 1000048033	Agency Land Code: R29195140	Land Name: FORESTRY	County: LAKE OF THE WOOD	Acres: 40.00
City:	Site Code: R290099	Classification Per M.S. 86A.05: f. state forests and state forest subareas	Current Public Use: YES	Future Public Use: YES
Land Code: 1000048034	Agency Land Code: R29194934	Land Name: FORESTRY	County: LAKE OF THE WOOD	Acres: 37.47
City:	Site Code: R290099	Classification Per M.S. 86A.05: f. state forests and state forest subareas	Current Public Use: YES	Future Public Use: YES
Land Code: 1000048035	Agency Land Code: R29188455	Land Name: FORESTRY	County: LAKE OF THE WOOD	Acres: 40.00
City:	Site Code: R290099	Classification Per M.S. 86A.05: f. state forests and state forest subareas	Current Public Use: YES	Future Public Use: YES
Land Code: 1000048036	Agency Land Code: R29188163	Land Name: FORESTRY	County: LAKE OF THE WOOD	Acres: 40.00
City:	Site Code: R290099	Classification Per M.S. 86A.05: f. state forests and state forest subareas	Current Public Use: YES	Future Public Use: YES
Land Code: 1000048037	Agency Land Code: R29193463	Land Name: FORESTRY	County: LAKE OF THE WOOD	Acres: 40.00
City:	Site Code: R290099	Classification Per M.S. 86A.05: f. state forests and state forest subareas	Current Public Use: YES	Future Public Use: YES
Land Code: 1000048038	Agency Land Code: R29186216	Land Name: FORESTRY	County: LAKE OF THE WOOD	Acres: 40.00
City:	Site Code: R290099	Classification Per M.S. 86A.05: f. state forests and state forest subareas	Current Public Use: YES	Future Public Use: YES



Land Code: 1000048039	Agency Land Code: R29192786	Land Name: FORESTRY	County: LAKE OF THE WOOD	Acres: 40.00
City:	Site Code: R290099	Classification Per M.S. 86A.05: f. state forests and state forest subareas	Current Public Use: YES	Future Public Use: YES
Land Code: 1000048040	Agency Land Code: R29193637	Land Name: FORESTRY	County: LAKE OF THE WOOD	Acres: 40.00
City:	Site Code: R290099	Classification Per M.S. 86A.05: f. state forests and state forest subareas	Current Public Use: YES	Future Public Use: YES
Land Code: 1000048041	Agency Land Code: R29191572	Land Name: FORESTRY	County: LAKE OF THE WOOD	Acres: 40.00
City:	Site Code: R290099	Classification Per M.S. 86A.05: f. state forests and state forest subareas	Current Public Use: YES	Future Public Use: YES
Land Code: 1000048042	Agency Land Code: R29191245	Land Name: FORESTRY	County: LAKE OF THE WOOD	Acres: 32.55
City:	Site Code: R290099	Classification Per M.S. 86A.05: f. state forests and state forest subareas	Current Public Use: YES	Future Public Use: YES
Land Code: 1000048043	Agency Land Code: R29187925	Land Name: FORESTRY	County: LAKE OF THE WOOD	Acres: 40.00
City:	Site Code: R290099	Classification Per M.S. 86A.05: f. state forests and state forest subareas	Current Public Use: YES	Future Public Use: YES
Land Code: 1000048044	Agency Land Code: R29193738	Land Name: FORESTRY	County: LAKE OF THE WOOD	Acres: 40.00
City:	Site Code: R290099	Classification Per M.S. 86A.05: f. state forests and state forest subareas	Current Public Use: YES	Future Public Use: YES
Land Code: 1000048045	Agency Land Code: R29190160	Land Name: FORESTRY	County: LAKE OF THE WOOD	Acres: 40.00
City:	Site Code: R290099	Classification Per M.S. 86A.05: f. state forests and state forest subareas	Current Public Use: YES	Future Public Use: YES
Land Code: 1000048046	Agency Land Code: R29186071	Land Name: FORESTRY	County: LAKE OF THE WOOD	Acres: 40.00
City:	Site Code: R290099	Classification Per M.S. 86A.05: f. state forests and state forest subareas	Current Public Use: YES	Future Public Use: YES
Land Code: 1000048047	Agency Land Code: R29195069	Land Name: FORESTRY	County: LAKE OF THE WOOD	Acres: 40.00
City:	Site Code: R290099	Classification Per M.S. 86A.05: f. state forests and state forest subareas	Current Public Use: YES	Future Public Use: YES
Land Code: 1000048048	Agency Land Code: R29193279	Land Name: FORESTRY	County: LAKE OF THE WOOD	Acres: 40.00
City:	Site Code: R290099	Classification Per M.S. 86A.05: f. state forests and state forest subareas	Current Public Use: YES	Future Public Use: YES
Land Code: 1000048049	Agency Land Code: R29195011	Land Name: FORESTRY	County: LAKE OF THE WOOD	Acres: 40.00
City:	Site Code: R290099	Classification Per M.S. 86A.05: f. state forests and state forest subareas	Current Public Use: YES	Future Public Use: YES
Land Code: 1000048050	Agency Land Code: R29194380	Land Name: FORESTRY	County: LAKE OF THE WOOD	Acres: 40.00
City:	Site Code: R290099	Classification Per M.S. 86A.05: f. state forests and state forest subareas	Current Public Use: YES	Future Public Use: YES



Land Code: 1000048051	Agency Land Code: R29194596	Land Name: FORESTRY	County: LAKE OF THE WOOD	Acres: 40.00
City:	Site Code: R290099	Classification Per M.S. 86A.05: f. state forests and state forest subareas	Current Public Use: YES	Future Public Use: YES
Land Code: 1000048052	Agency Land Code: R29190641	Land Name: FORESTRY	County: LAKE OF THE WOOD	Acres: 40.00
City:	Site Code: R290099	Classification Per M.S. 86A.05: f. state forests and state forest subareas	Current Public Use: YES	Future Public Use: YES
Land Code: 1000048053	Agency Land Code: R29193661	Land Name: FORESTRY	County: LAKE OF THE WOOD	Acres: 40.00
City:	Site Code: R290099	Classification Per M.S. 86A.05: f. state forests and state forest subareas	Current Public Use: YES	Future Public Use: YES
Land Code: 1000048054	Agency Land Code: R29185621	Land Name: FORESTRY	County: LAKE OF THE WOOD	Acres: 40.00
City:	Site Code: R290099	Classification Per M.S. 86A.05: f. state forests and state forest subareas	Current Public Use: YES	Future Public Use: YES
Land Code: 1000048055	Agency Land Code: R29189957	Land Name: FORESTRY	County: LAKE OF THE WOOD	Acres: 40.00
City:	Site Code: R290099	Classification Per M.S. 86A.05: f. state forests and state forest subareas	Current Public Use: YES	Future Public Use: YES
Land Code: 1000048056	Agency Land Code: R29194143	Land Name: FORESTRY	County: LAKE OF THE WOOD	Acres: 40.00
City:	Site Code: R290099	Classification Per M.S. 86A.05: f. state forests and state forest subareas	Current Public Use: YES	Future Public Use: YES
Land Code: 1000048057	Agency Land Code: R29188041	Land Name: FORESTRY	County: LAKE OF THE WOOD	Acres: 40.00
City:	Site Code: R290099	Classification Per M.S. 86A.05: f. state forests and state forest subareas	Current Public Use: YES	Future Public Use: YES
Land Code: 1000048058	Agency Land Code: R29188359	Land Name: FORESTRY	County: LAKE OF THE WOOD	Acres: 40.00
City:	Site Code: R290099	Classification Per M.S. 86A.05: f. state forests and state forest subareas	Current Public Use: YES	Future Public Use: YES
Land Code: 1000048059	Agency Land Code: R29186348	Land Name: FORESTRY	County: LAKE OF THE WOOD	Acres: 39.40
City:	Site Code: R290099	Classification Per M.S. 86A.05: f. state forests and state forest subareas	Current Public Use: YES	Future Public Use: YES
Land Code: 1000048060	Agency Land Code: R29185503	Land Name: FORESTRY	County: LAKE OF THE WOOD	Acres: 40.00
City:	Site Code: R290099	Classification Per M.S. 86A.05: f. state forests and state forest subareas	Current Public Use: YES	Future Public Use: YES
Land Code: 1000048061	Agency Land Code: R29185472	Land Name: FORESTRY	County: LAKE OF THE WOOD	Acres: 40.00
City:	Site Code: R290099	Classification Per M.S. 86A.05: f. state forests and state forest subareas	Current Public Use: YES	Future Public Use: YES
Land Code: 1000048062	Agency Land Code: R29194516	Land Name: FORESTRY	County: LAKE OF THE WOOD	Acres: 40.00
City:	Site Code: R290099	Classification Per M.S. 86A.05: f. state forests and state forest subareas	Current Public Use: YES	Future Public Use: YES



Land Code: 1000048063	Agency Land Code: R29190578	Land Name: FORESTRY	County: LAKE OF THE WOOD	Acres: 40.00
City:	Site Code: R290099	Classification Per M.S. 86A.05: f. state forests and state forest subareas	Current Public Use: YES	Future Public Use: YES
Land Code: 1000048064	Agency Land Code: R29191216	Land Name: FORESTRY	County: LAKE OF THE WOOD	Acres: 40.00
City:	Site Code: R290099	Classification Per M.S. 86A.05: f. state forests and state forest subareas	Current Public Use: YES	Future Public Use: YES
Land Code: 1000048065	Agency Land Code: R29192893	Land Name: FORESTRY	County: LAKE OF THE WOOD	Acres: 40.00
City:	Site Code: R290099	Classification Per M.S. 86A.05: f. state forests and state forest subareas	Current Public Use: YES	Future Public Use: YES
Land Code: 1000048066	Agency Land Code: R29189974	Land Name: FORESTRY	County: LAKE OF THE WOOD	Acres: 40.00
City:	Site Code: R290099	Classification Per M.S. 86A.05: f. state forests and state forest subareas	Current Public Use: YES	Future Public Use: YES
Land Code: 1000048067	Agency Land Code: R29194179	Land Name: FORESTRY	County: LAKE OF THE WOOD	Acres: 40.00
City:	Site Code: R290099	Classification Per M.S. 86A.05: f. state forests and state forest subareas	Current Public Use: YES	Future Public Use: YES
Land Code: 1000048068	Agency Land Code: R29190904	Land Name: FORESTRY	County: LAKE OF THE WOOD	Acres: 40.00
City:	Site Code: R290099	Classification Per M.S. 86A.05: f. state forests and state forest subareas	Current Public Use: YES	Future Public Use: YES
Land Code: 1000048069	Agency Land Code: R29185807	Land Name: FORESTRY	County: LAKE OF THE WOOD	Acres: 40.00
City:	Site Code: R290099	Classification Per M.S. 86A.05: f. state forests and state forest subareas	Current Public Use: YES	Future Public Use: YES
Land Code: 1000048070	Agency Land Code: R29188204	Land Name: FORESTRY	County: LAKE OF THE WOOD	Acres: 40.00
City:	Site Code: R290099	Classification Per M.S. 86A.05: f. state forests and state forest subareas	Current Public Use: YES	Future Public Use: YES
Land Code: 1000048071	Agency Land Code: R29185592	Land Name: FORESTRY	County: LAKE OF THE WOOD	Acres: 40.00
City:	Site Code: R290099	Classification Per M.S. 86A.05: f. state forests and state forest subareas	Current Public Use: YES	Future Public Use: YES
Land Code: 1000048072	Agency Land Code: R29193899	Land Name: FORESTRY	County: LAKE OF THE WOOD	Acres: 40.00
City:	Site Code: R290099	Classification Per M.S. 86A.05: f. state forests and state forest subareas	Current Public Use: YES	Future Public Use: YES
Land Code: 1000048073	Agency Land Code: R29191529	Land Name: FORESTRY	County: LAKE OF THE WOOD	Acres: 40.00
City:	Site Code: R290099	Classification Per M.S. 86A.05: f. state forests and state forest subareas	Current Public Use: YES	Future Public Use: YES
Land Code: 1000048074	Agency Land Code: R29186204	Land Name: FORESTRY	County: LAKE OF THE WOOD	Acres: 40.00
City:	Site Code: R290099	Classification Per M.S. 86A.05: f. state forests and state forest subareas	Current Public Use: YES	Future Public Use: YES



Land Code: 1000048075	Agency Land Code: R29190594	Land Name: FORESTRY	County: LAKE OF THE WOOD	Acres: 40.00
City:	Site Code: R290099	Classification Per M.S. 86A.05: f. state forests and state forest subareas	Current Public Use: YES	Future Public Use: YES
Land Code: 1000048076	Agency Land Code: R29194332	Land Name: FORESTRY	County: LAKE OF THE WOOD	Acres: 40.00
City:	Site Code: R290099	Classification Per M.S. 86A.05: f. state forests and state forest subareas	Current Public Use: YES	Future Public Use: YES
Land Code: 1000048077	Agency Land Code: R29187732	Land Name: FORESTRY	County: LAKE OF THE WOOD	Acres: 40.00
City:	Site Code: R290099	Classification Per M.S. 86A.05: f. state forests and state forest subareas	Current Public Use: YES	Future Public Use: YES
Land Code: 1000048078	Agency Land Code: R29186360	Land Name: FORESTRY	County: LAKE OF THE WOOD	Acres: 40.00
City:	Site Code: R290099	Classification Per M.S. 86A.05: f. state forests and state forest subareas	Current Public Use: YES	Future Public Use: YES
Land Code: 1000048079	Agency Land Code: R29187731	Land Name: FORESTRY	County: LAKE OF THE WOOD	Acres: 40.00
City:	Site Code: R290099	Classification Per M.S. 86A.05: f. state forests and state forest subareas	Current Public Use: YES	Future Public Use: YES
Land Code: 1000048080	Agency Land Code: R29190141	Land Name: FORESTRY	County: LAKE OF THE WOOD	Acres: 40.00
City:	Site Code: R290099	Classification Per M.S. 86A.05: f. state forests and state forest subareas	Current Public Use: YES	Future Public Use: YES
Land Code: 1000048081	Agency Land Code: R29190896	Land Name: FORESTRY	County: LAKE OF THE WOOD	Acres: 40.00
City:	Site Code: R290099	Classification Per M.S. 86A.05: f. state forests and state forest subareas	Current Public Use: YES	Future Public Use: YES
Land Code: 1000048082	Agency Land Code: R29188417	Land Name: FORESTRY	County: LAKE OF THE WOOD	Acres: 40.00
City:	Site Code: R290099	Classification Per M.S. 86A.05: f. state forests and state forest subareas	Current Public Use: YES	Future Public Use: YES
Land Code: 1000048083	Agency Land Code: R29186555	Land Name: FORESTRY	County: LAKE OF THE WOOD	Acres: 40.00
City:	Site Code: R290099	Classification Per M.S. 86A.05: f. state forests and state forest subareas	Current Public Use: YES	Future Public Use: YES
Land Code: 1000048084	Agency Land Code: R29185923	Land Name: FORESTRY	County: LAKE OF THE WOOD	Acres: 40.00
City:	Site Code: R290099	Classification Per M.S. 86A.05: f. state forests and state forest subareas	Current Public Use: YES	Future Public Use: YES
Land Code: 1000048085	Agency Land Code: R29193341	Land Name: FORESTRY	County: LAKE OF THE WOOD	Acres: 40.00
City:	Site Code: R290099	Classification Per M.S. 86A.05: f. state forests and state forest subareas	Current Public Use: YES	Future Public Use: YES
Land Code: 1000048086	Agency Land Code: R29192957	Land Name: FORESTRY	County: LAKE OF THE WOOD	Acres: 40.00
City:	Site Code: R290099	Classification Per M.S. 86A.05: f. state forests and state forest subareas	Current Public Use: YES	Future Public Use: YES



Land Code: 1000048087	Agency Land Code: R29193785	Land Name: FORESTRY	County: LAKE OF THE WOOD	Acres: 40.00
City:	Site Code: R290099	Classification Per M.S. 86A.05: f. state forests and state forest subareas	Current Public Use: YES	Future Public Use: YES
Land Code: 1000048088	Agency Land Code: R29191075	Land Name: FORESTRY	County: LAKE OF THE WOOD	Acres: 39.59
City:	Site Code: R290099	Classification Per M.S. 86A.05: f. state forests and state forest subareas	Current Public Use: YES	Future Public Use: YES
Land Code: 1000048089	Agency Land Code: R29194495	Land Name: FORESTRY	County: LAKE OF THE WOOD	Acres: 40.00
City:	Site Code: R290099	Classification Per M.S. 86A.05: f. state forests and state forest subareas	Current Public Use: YES	Future Public Use: YES
Land Code: 1000048090	Agency Land Code: R29193355	Land Name: FORESTRY	County: LAKE OF THE WOOD	Acres: 40.00
City:	Site Code: R290099	Classification Per M.S. 86A.05: f. state forests and state forest subareas	Current Public Use: YES	Future Public Use: YES
Land Code: 1000048091	Agency Land Code: R29190065	Land Name: FORESTRY	County: LAKE OF THE WOOD	Acres: 40.00
City:	Site Code: R290099	Classification Per M.S. 86A.05: f. state forests and state forest subareas	Current Public Use: YES	Future Public Use: YES
Land Code: 1000048092	Agency Land Code: R29185397	Land Name: FORESTRY	County: LAKE OF THE WOOD	Acres: 41.80
City:	Site Code: R290099	Classification Per M.S. 86A.05: f. state forests and state forest subareas	Current Public Use: YES	Future Public Use: YES
Land Code: 1000048093	Agency Land Code: R29194032	Land Name: FORESTRY	County: LAKE OF THE WOOD	Acres: 40.00
City:	Site Code: R290099	Classification Per M.S. 86A.05: f. state forests and state forest subareas	Current Public Use: YES	Future Public Use: YES
Land Code: 1000048094	Agency Land Code: R29193410	Land Name: FORESTRY	County: LAKE OF THE WOOD	Acres: 40.00
City:	Site Code: R290099	Classification Per M.S. 86A.05: f. state forests and state forest subareas	Current Public Use: YES	Future Public Use: YES
Land Code: 1000048095	Agency Land Code: R29188591	Land Name: FORESTRY	County: LAKE OF THE WOOD	Acres: 40.00
City:	Site Code: R290099	Classification Per M.S. 86A.05: f. state forests and state forest subareas	Current Public Use: YES	Future Public Use: YES
Land Code: 1000048096	Agency Land Code: R29195346	Land Name: FORESTRY	County: LAKE OF THE WOOD	Acres: 40.00
City:	Site Code: R290099	Classification Per M.S. 86A.05: f. state forests and state forest subareas	Current Public Use: YES	Future Public Use: YES
Land Code: 1000048097	Agency Land Code: R29192918	Land Name: FORESTRY	County: LAKE OF THE WOOD	Acres: 40.00
City:	Site Code: R290099	Classification Per M.S. 86A.05: f. state forests and state forest subareas	Current Public Use: YES	Future Public Use: YES
Land Code: 1000048098	Agency Land Code: R29193988	Land Name: FORESTRY	County: LAKE OF THE WOOD	Acres: 40.00
City:	Site Code: R290099	Classification Per M.S. 86A.05: f. state forests and state forest subareas	Current Public Use: YES	Future Public Use: YES



Land Code: 1000048099	Agency Land Code: R29190631	Land Name: FORESTRY	County: LAKE OF THE WOOD	Acres: 40.00
City:	Site Code: R290099	Classification Per M.S. 86A.05: f. state forests and state forest subareas	Current Public Use: YES	Future Public Use: YES
Land Code: 1000048100	Agency Land Code: R29194382	Land Name: FORESTRY	County: LAKE OF THE WOOD	Acres: 40.00
City:	Site Code: R290099	Classification Per M.S. 86A.05: f. state forests and state forest subareas	Current Public Use: YES	Future Public Use: YES
Land Code: 1000048101	Agency Land Code: R29195250	Land Name: FORESTRY	County: LAKE OF THE WOOD	Acres: 40.00
City:	Site Code: R290099	Classification Per M.S. 86A.05: f. state forests and state forest subareas	Current Public Use: YES	Future Public Use: YES
Land Code: 1000048102	Agency Land Code: R29191537	Land Name: FORESTRY	County: LAKE OF THE WOOD	Acres: 40.03
City:	Site Code: R290099	Classification Per M.S. 86A.05: f. state forests and state forest subareas	Current Public Use: YES	Future Public Use: YES
Land Code: 1000048103	Agency Land Code: R29559821	Land Name: FORESTRY	County: LAKE OF THE WOOD	Acres: 40.00
City:	Site Code: R290099	Classification Per M.S. 86A.05: f. state forests and state forest subareas	Current Public Use: YES	Future Public Use: YES
Land Code: 1000048104	Agency Land Code: R29187686	Land Name: FORESTRY	County: LAKE OF THE WOOD	Acres: 40.00
City:	Site Code: R290099	Classification Per M.S. 86A.05: f. state forests and state forest subareas	Current Public Use: YES	Future Public Use: YES
Land Code: 1000048105	Agency Land Code: R29194571	Land Name: FORESTRY	County: LAKE OF THE WOOD	Acres: 40.00
City:	Site Code: R290099	Classification Per M.S. 86A.05: f. state forests and state forest subareas	Current Public Use: YES	Future Public Use: YES
Land Code: 1000048106	Agency Land Code: R29185481	Land Name: FORESTRY	County: LAKE OF THE WOOD	Acres: 38.86
City:	Site Code: R290099	Classification Per M.S. 86A.05: f. state forests and state forest subareas	Current Public Use: YES	Future Public Use: YES
Land Code: 1000048107	Agency Land Code: R29194411	Land Name: FORESTRY	County: LAKE OF THE WOOD	Acres: 40.00
City:	Site Code: R290099	Classification Per M.S. 86A.05: f. state forests and state forest subareas	Current Public Use: YES	Future Public Use: YES
Land Code: 1000048108	Agency Land Code: R29192863	Land Name: FORESTRY	County: LAKE OF THE WOOD	Acres: 42.02
City:	Site Code: R290099	Classification Per M.S. 86A.05: f. state forests and state forest subareas	Current Public Use: YES	Future Public Use: YES
Land Code: 1000048109	Agency Land Code: R29195244	Land Name: FORESTRY	County: LAKE OF THE WOOD	Acres: 40.00
City:	Site Code: R290099	Classification Per M.S. 86A.05: f. state forests and state forest subareas	Current Public Use: YES	Future Public Use: YES
Land Code: 1000048110	Agency Land Code: R29191583	Land Name: FORESTRY	County: LAKE OF THE WOOD	Acres: 40.00
City:	Site Code: R290099	Classification Per M.S. 86A.05: f. state forests and state forest subareas	Current Public Use: YES	Future Public Use: YES



Land Code: 1000048111	Agency Land Code: R29186553	Land Name: FORESTRY	County: LAKE OF THE WOOD	Acres: 40.00
City:	Site Code: R290099	Classification Per M.S. 86A.05: f. state forests and state forest subareas	Current Public Use: YES	Future Public Use: YES
Land Code: 1000048112	Agency Land Code: R29188015	Land Name: FORESTRY	County: LAKE OF THE WOOD	Acres: 40.00
City:	Site Code: R290099	Classification Per M.S. 86A.05: f. state forests and state forest subareas	Current Public Use: YES	Future Public Use: YES
Land Code: 1000048113	Agency Land Code: R29186714	Land Name: FORESTRY	County: LAKE OF THE WOOD	Acres: 40.00
City:	Site Code: R290099	Classification Per M.S. 86A.05: f. state forests and state forest subareas	Current Public Use: YES	Future Public Use: YES
Land Code: 1000048114	Agency Land Code: R29193472	Land Name: FORESTRY	County: LAKE OF THE WOOD	Acres: 40.00
City:	Site Code: R290099	Classification Per M.S. 86A.05: f. state forests and state forest subareas	Current Public Use: YES	Future Public Use: YES
Land Code: 1000048115	Agency Land Code: R29195026	Land Name: FORESTRY	County: LAKE OF THE WOOD	Acres: 40.00
City:	Site Code: R290099	Classification Per M.S. 86A.05: f. state forests and state forest subareas	Current Public Use: YES	Future Public Use: YES
Land Code: 1000048116	Agency Land Code: R29185949	Land Name: FORESTRY	County: LAKE OF THE WOOD	Acres: 40.00
City:	Site Code: R290099	Classification Per M.S. 86A.05: f. state forests and state forest subareas	Current Public Use: YES	Future Public Use: YES
Land Code: 1000048117	Agency Land Code: R29195242	Land Name: FORESTRY	County: LAKE OF THE WOOD	Acres: 40.00
City:	Site Code: R290099	Classification Per M.S. 86A.05: f. state forests and state forest subareas	Current Public Use: YES	Future Public Use: YES
Land Code: 1000048118	Agency Land Code: R29195254	Land Name: FORESTRY	County: LAKE OF THE WOOD	Acres: 40.00
City:	Site Code: R290099	Classification Per M.S. 86A.05: f. state forests and state forest subareas	Current Public Use: YES	Future Public Use: YES
Land Code: 1000048119	Agency Land Code: R29185953	Land Name: FORESTRY	County: LAKE OF THE WOOD	Acres: 40.00
City:	Site Code: R290099	Classification Per M.S. 86A.05: f. state forests and state forest subareas	Current Public Use: YES	Future Public Use: YES
Land Code: 1000048120	Agency Land Code: R29186597	Land Name: FORESTRY	County: LAKE OF THE WOOD	Acres: 40.00
City:	Site Code: R290099	Classification Per M.S. 86A.05: f. state forests and state forest subareas	Current Public Use: YES	Future Public Use: YES
Land Code: 1000048121	Agency Land Code: R29190351	Land Name: FORESTRY	County: LAKE OF THE WOOD	Acres: 39.93
City:	Site Code: R290099	Classification Per M.S. 86A.05: f. state forests and state forest subareas	Current Public Use: YES	Future Public Use: YES
Land Code: 1000048122	Agency Land Code: R29191675	Land Name: FORESTRY	County: LAKE OF THE WOOD	Acres: 40.00
City:	Site Code: R290099	Classification Per M.S. 86A.05: f. state forests and state forest subareas	Current Public Use: YES	Future Public Use: YES



Land Code: 1000048123	Agency Land Code: R29191275	Land Name: FORESTRY	County: LAKE OF THE WOOD	Acres: 40.00
City:	Site Code: R290099	Classification Per M.S. 86A.05: f. state forests and state forest subareas	Current Public Use: YES	Future Public Use: YES
Land Code: 1000048124	Agency Land Code: R29193976	Land Name: FORESTRY	County: LAKE OF THE WOOD	Acres: 40.00
City:	Site Code: R290099	Classification Per M.S. 86A.05: f. state forests and state forest subareas	Current Public Use: YES	Future Public Use: YES
Land Code: 1000048125	Agency Land Code: R29188461	Land Name: FORESTRY	County: LAKE OF THE WOOD	Acres: 40.00
City:	Site Code: R290099	Classification Per M.S. 86A.05: f. state forests and state forest subareas	Current Public Use: YES	Future Public Use: YES
Land Code: 1000048126	Agency Land Code: R29194417	Land Name: FORESTRY	County: LAKE OF THE WOOD	Acres: 40.00
City:	Site Code: R290099	Classification Per M.S. 86A.05: f. state forests and state forest subareas	Current Public Use: YES	Future Public Use: YES
Land Code: 1000048127	Agency Land Code: R29185913	Land Name: FORESTRY	County: LAKE OF THE WOOD	Acres: 40.00
City:	Site Code: R290099	Classification Per M.S. 86A.05: f. state forests and state forest subareas	Current Public Use: YES	Future Public Use: YES
Land Code: 1000048128	Agency Land Code: R29194481	Land Name: FORESTRY	County: LAKE OF THE WOOD	Acres: 40.00
City:	Site Code: R290099	Classification Per M.S. 86A.05: f. state forests and state forest subareas	Current Public Use: YES	Future Public Use: YES
Land Code: 1000048129	Agency Land Code: R29188263	Land Name: FORESTRY	County: LAKE OF THE WOOD	Acres: 40.00
City:	Site Code: R290099	Classification Per M.S. 86A.05: f. state forests and state forest subareas	Current Public Use: YES	Future Public Use: YES
Land Code: 1000048130	Agency Land Code: R29188376	Land Name: FORESTRY	County: LAKE OF THE WOOD	Acres: 40.00
City:	Site Code: R290099	Classification Per M.S. 86A.05: f. state forests and state forest subareas	Current Public Use: YES	Future Public Use: YES
Land Code: 1000048131	Agency Land Code: R29190568	Land Name: FORESTRY	County: LAKE OF THE WOOD	Acres: 40.00
City:	Site Code: R290099	Classification Per M.S. 86A.05: f. state forests and state forest subareas	Current Public Use: YES	Future Public Use: YES
Land Code: 1000048132	Agency Land Code: R29193324	Land Name: FORESTRY	County: LAKE OF THE WOOD	Acres: 40.00
City:	Site Code: R290099	Classification Per M.S. 86A.05: f. state forests and state forest subareas	Current Public Use: YES	Future Public Use: YES
Land Code: 1000048133	Agency Land Code: R29187951	Land Name: FORESTRY	County: LAKE OF THE WOOD	Acres: 40.00
City:	Site Code: R290099	Classification Per M.S. 86A.05: f. state forests and state forest subareas	Current Public Use: YES	Future Public Use: YES
Land Code: 1000048134	Agency Land Code: R29194037	Land Name: FORESTRY	County: LAKE OF THE WOOD	Acres: 40.00
City:	Site Code: R290099	Classification Per M.S. 86A.05: f. state forests and state forest subareas	Current Public Use: YES	Future Public Use: YES



Land Code: 1000048135	Agency Land Code: R29185568	Land Name: FORESTRY	County: LAKE OF THE WOOD	Acres: 40.00
City:	Site Code: R290099	Classification Per M.S. 86A.05: f. state forests and state forest subareas	Current Public Use: YES	Future Public Use: YES
Land Code: 1000048136	Agency Land Code: R29188167	Land Name: FORESTRY	County: LAKE OF THE WOOD	Acres: 40.00
City:	Site Code: R290099	Classification Per M.S. 86A.05: f. state forests and state forest subareas	Current Public Use: YES	Future Public Use: YES
Land Code: 1000048137	Agency Land Code: R29193954	Land Name: FORESTRY	County: LAKE OF THE WOOD	Acres: 40.00
City:	Site Code: R290099	Classification Per M.S. 86A.05: f. state forests and state forest subareas	Current Public Use: YES	Future Public Use: YES
Land Code: 1000048138	Agency Land Code: R29190724	Land Name: FORESTRY	County: LAKE OF THE WOOD	Acres: 40.00
City:	Site Code: R290099	Classification Per M.S. 86A.05: f. state forests and state forest subareas	Current Public Use: YES	Future Public Use: YES
Land Code: 1000048139	Agency Land Code: R29194074	Land Name: FORESTRY	County: LAKE OF THE WOOD	Acres: 25.23
City:	Site Code: R290099	Classification Per M.S. 86A.05: f. state forests and state forest subareas	Current Public Use: YES	Future Public Use: YES
Land Code: 1000048140	Agency Land Code: R29185765	Land Name: FORESTRY	County: LAKE OF THE WOOD	Acres: 40.00
City:	Site Code: R290099	Classification Per M.S. 86A.05: f. state forests and state forest subareas	Current Public Use: YES	Future Public Use: YES
Land Code: 1000048141	Agency Land Code: R29186060	Land Name: FORESTRY	County: LAKE OF THE WOOD	Acres: 40.00
City:	Site Code: R290099	Classification Per M.S. 86A.05: f. state forests and state forest subareas	Current Public Use: YES	Future Public Use: YES
Land Code: 1000048142	Agency Land Code: R29189987	Land Name: FORESTRY	County: LAKE OF THE WOOD	Acres: 40.00
City:	Site Code: R290099	Classification Per M.S. 86A.05: f. state forests and state forest subareas	Current Public Use: YES	Future Public Use: YES
Land Code: 1000048143	Agency Land Code: R29190295	Land Name: FORESTRY	County: LAKE OF THE WOOD	Acres: 40.00
City:	Site Code: R290099	Classification Per M.S. 86A.05: f. state forests and state forest subareas	Current Public Use: YES	Future Public Use: YES
Land Code: 1000048144	Agency Land Code: R29194302	Land Name: FORESTRY	County: LAKE OF THE WOOD	Acres: 40.00
City:	Site Code: R290099	Classification Per M.S. 86A.05: f. state forests and state forest subareas	Current Public Use: YES	Future Public Use: YES
Land Code: 1000048145	Agency Land Code: R29190941	Land Name: FORESTRY	County: LAKE OF THE WOOD	Acres: 38.65
City:	Site Code: R290099	Classification Per M.S. 86A.05: f. state forests and state forest subareas	Current Public Use: YES	Future Public Use: YES
Land Code: 1000048146	Agency Land Code: R29188522	Land Name: FORESTRY	County: LAKE OF THE WOOD	Acres: 40.00
City:	Site Code: R290099	Classification Per M.S. 86A.05: f. state forests and state forest subareas	Current Public Use: YES	Future Public Use: YES



Land Code: 1000048147	Agency Land Code: R29188062	Land Name: FORESTRY	County: LAKE OF THE WOOD	Acres: 40.00
City:	Site Code: R290099	Classification Per M.S. 86A.05: f. state forests and state forest subareas	Current Public Use: YES	Future Public Use: YES
Land Code: 1000048148	Agency Land Code: R29188586	Land Name: FORESTRY	County: LAKE OF THE WOOD	Acres: 40.00
City:	Site Code: R290099	Classification Per M.S. 86A.05: f. state forests and state forest subareas	Current Public Use: YES	Future Public Use: YES
Land Code: 1000048149	Agency Land Code: R29194932	Land Name: FORESTRY	County: LAKE OF THE WOOD	Acres: 40.00
City:	Site Code: R290099	Classification Per M.S. 86A.05: f. state forests and state forest subareas	Current Public Use: YES	Future Public Use: YES
Land Code: 1000048150	Agency Land Code: R29191050	Land Name: FORESTRY	County: LAKE OF THE WOOD	Acres: 40.00
City:	Site Code: R290099	Classification Per M.S. 86A.05: f. state forests and state forest subareas	Current Public Use: YES	Future Public Use: YES
Land Code: 1000048151	Agency Land Code: R29191519	Land Name: FORESTRY	County: LAKE OF THE WOOD	Acres: 40.00
City:	Site Code: R290099	Classification Per M.S. 86A.05: f. state forests and state forest subareas	Current Public Use: YES	Future Public Use: YES
Land Code: 1000048152	Agency Land Code: R29194118	Land Name: FORESTRY	County: LAKE OF THE WOOD	Acres: 40.00
City:	Site Code: R290099	Classification Per M.S. 86A.05: f. state forests and state forest subareas	Current Public Use: YES	Future Public Use: YES
Land Code: 1000048153	Agency Land Code: R29186359	Land Name: FORESTRY	County: LAKE OF THE WOOD	Acres: 40.00
City:	Site Code: R290099	Classification Per M.S. 86A.05: f. state forests and state forest subareas	Current Public Use: YES	Future Public Use: YES
Land Code: 1000048154	Agency Land Code: R29192959	Land Name: FORESTRY	County: LAKE OF THE WOOD	Acres: 40.00
City:	Site Code: R290099	Classification Per M.S. 86A.05: f. state forests and state forest subareas	Current Public Use: YES	Future Public Use: YES
Land Code: 1000048155	Agency Land Code: R29185695	Land Name: FORESTRY	County: LAKE OF THE WOOD	Acres: 40.00
City:	Site Code: R290099	Classification Per M.S. 86A.05: f. state forests and state forest subareas	Current Public Use: YES	Future Public Use: YES
Land Code: 1000048156	Agency Land Code: R29191072	Land Name: FORESTRY	County: LAKE OF THE WOOD	Acres: 40.00
City:	Site Code: R290099	Classification Per M.S. 86A.05: f. state forests and state forest subareas	Current Public Use: YES	Future Public Use: YES
Land Code: 1000048157	Agency Land Code: R29188536	Land Name: FORESTRY	County: LAKE OF THE WOOD	Acres: 40.00
City:	Site Code: R290099	Classification Per M.S. 86A.05: f. state forests and state forest subareas	Current Public Use: YES	Future Public Use: YES
Land Code: 1000048158	Agency Land Code: R29186701	Land Name: FORESTRY	County: LAKE OF THE WOOD	Acres: 40.00
City:	Site Code: R290099	Classification Per M.S. 86A.05: f. state forests and state forest subareas	Current Public Use: YES	Future Public Use: YES



Land Code: 1000048159	Agency Land Code: R29188014	Land Name: FORESTRY	County: LAKE OF THE WOOD	Acres: 40.00
City:	Site Code: R290099	Classification Per M.S. 86A.05: f. state forests and state forest subareas	Current Public Use: YES	Future Public Use: YES
Land Code: 1000048160	Agency Land Code: R29188294	Land Name: FORESTRY	County: LAKE OF THE WOOD	Acres: 40.00
City:	Site Code: R290099	Classification Per M.S. 86A.05: f. state forests and state forest subareas	Current Public Use: YES	Future Public Use: YES
Land Code: 1000048161	Agency Land Code: R29190984	Land Name: FORESTRY	County: LAKE OF THE WOOD	Acres: 27.41
City:	Site Code: R290099	Classification Per M.S. 86A.05: f. state forests and state forest subareas	Current Public Use: YES	Future Public Use: YES
Land Code: 1000048162	Agency Land Code: R29185407	Land Name: FORESTRY	County: LAKE OF THE WOOD	Acres: 40.00
City:	Site Code: R290099	Classification Per M.S. 86A.05: f. state forests and state forest subareas	Current Public Use: YES	Future Public Use: YES
Land Code: 1000048163	Agency Land Code: R29188383	Land Name: FORESTRY	County: LAKE OF THE WOOD	Acres: 40.00
City:	Site Code: R290099	Classification Per M.S. 86A.05: f. state forests and state forest subareas	Current Public Use: YES	Future Public Use: YES
Land Code: 1000048164	Agency Land Code: R29189985	Land Name: FORESTRY	County: LAKE OF THE WOOD	Acres: 40.00
City:	Site Code: R290099	Classification Per M.S. 86A.05: f. state forests and state forest subareas	Current Public Use: YES	Future Public Use: YES
Land Code: 1000048165	Agency Land Code: R29186416	Land Name: FORESTRY	County: LAKE OF THE WOOD	Acres: 40.00
City:	Site Code: R290099	Classification Per M.S. 86A.05: f. state forests and state forest subareas	Current Public Use: YES	Future Public Use: YES
Land Code: 1000048166	Agency Land Code: R29186383	Land Name: FORESTRY	County: LAKE OF THE WOOD	Acres: 40.00
City:	Site Code: R290099	Classification Per M.S. 86A.05: f. state forests and state forest subareas	Current Public Use: YES	Future Public Use: YES
Land Code: 1000048167	Agency Land Code: R29193053	Land Name: FORESTRY	County: LAKE OF THE WOOD	Acres: 40.00
City:	Site Code: R290099	Classification Per M.S. 86A.05: f. state forests and state forest subareas	Current Public Use: YES	Future Public Use: YES
Land Code: 1000048168	Agency Land Code: R29186249	Land Name: FORESTRY	County: LAKE OF THE WOOD	Acres: 40.00
City:	Site Code: R290099	Classification Per M.S. 86A.05: f. state forests and state forest subareas	Current Public Use: YES	Future Public Use: YES
Land Code: 1000048169	Agency Land Code: R29191681	Land Name: FORESTRY	County: LAKE OF THE WOOD	Acres: 40.00
City:	Site Code: R290099	Classification Per M.S. 86A.05: f. state forests and state forest subareas	Current Public Use: YES	Future Public Use: YES
Land Code: 1000048170	Agency Land Code: R29193716	Land Name: FORESTRY	County: LAKE OF THE WOOD	Acres: 40.00
City:	Site Code: R290099	Classification Per M.S. 86A.05: f. state forests and state forest subareas	Current Public Use: YES	Future Public Use: YES



Land Code: 1000048171	Agency Land Code: R29186215	Land Name: FORESTRY	County: LAKE OF THE WOOD	Acres: 40.00
City:	Site Code: R290099	Classification Per M.S. 86A.05: f. state forests and state forest subareas	Current Public Use: YES	Future Public Use: YES
Land Code: 1000048172	Agency Land Code: R29194195	Land Name: FORESTRY	County: LAKE OF THE WOOD	Acres: 40.00
City:	Site Code: R290099	Classification Per M.S. 86A.05: f. state forests and state forest subareas	Current Public Use: YES	Future Public Use: YES
Land Code: 1000048173	Agency Land Code: R29190312	Land Name: FORESTRY	County: LAKE OF THE WOOD	Acres: 40.00
City:	Site Code: R290099	Classification Per M.S. 86A.05: f. state forests and state forest subareas	Current Public Use: YES	Future Public Use: YES
Land Code: 1000048174	Agency Land Code: R29186734	Land Name: FORESTRY	County: LAKE OF THE WOOD	Acres: 29.71
City:	Site Code: R290099	Classification Per M.S. 86A.05: f. state forests and state forest subareas	Current Public Use: YES	Future Public Use: YES
Land Code: 1000048175	Agency Land Code: R29191287	Land Name: FORESTRY	County: LAKE OF THE WOOD	Acres: 40.00
City:	Site Code: R290099	Classification Per M.S. 86A.05: f. state forests and state forest subareas	Current Public Use: YES	Future Public Use: YES
Land Code: 1000048176	Agency Land Code: R29190684	Land Name: FORESTRY	County: LAKE OF THE WOOD	Acres: 40.00
City:	Site Code: R290099	Classification Per M.S. 86A.05: f. state forests and state forest subareas	Current Public Use: YES	Future Public Use: YES
Land Code: 1000048177	Agency Land Code: R29188516	Land Name: FORESTRY	County: LAKE OF THE WOOD	Acres: 40.00
City:	Site Code: R290099	Classification Per M.S. 86A.05: f. state forests and state forest subareas	Current Public Use: YES	Future Public Use: YES
Land Code: 1000048178	Agency Land Code: R29193315	Land Name: FORESTRY	County: LAKE OF THE WOOD	Acres: 43.92
City:	Site Code: R290099	Classification Per M.S. 86A.05: f. state forests and state forest subareas	Current Public Use: YES	Future Public Use: YES
Land Code: 1000048179	Agency Land Code: R29191318	Land Name: FORESTRY	County: LAKE OF THE WOOD	Acres: 40.00
City:	Site Code: R290099	Classification Per M.S. 86A.05: f. state forests and state forest subareas	Current Public Use: YES	Future Public Use: YES
Land Code: 1000048180	Agency Land Code: R29194378	Land Name: FORESTRY	County: LAKE OF THE WOOD	Acres: 40.00
City:	Site Code: R290099	Classification Per M.S. 86A.05: f. state forests and state forest subareas	Current Public Use: YES	Future Public Use: YES
Land Code: 1000048181	Agency Land Code: R29193422	Land Name: FORESTRY	County: LAKE OF THE WOOD	Acres: 40.00
City:	Site Code: R290099	Classification Per M.S. 86A.05: f. state forests and state forest subareas	Current Public Use: YES	Future Public Use: YES
Land Code: 1000048182	Agency Land Code: R29195312	Land Name: FORESTRY	County: LAKE OF THE WOOD	Acres: 40.00
City:	Site Code: R290099	Classification Per M.S. 86A.05: f. state forests and state forest subareas	Current Public Use: YES	Future Public Use: YES



Land Code: 1000048183	Agency Land Code: R29190718	Land Name: FORESTRY	County: LAKE OF THE WOOD	Acres: 40.00
City:	Site Code: R290099	Classification Per M.S. 86A.05: f. state forests and state forest subareas	Current Public Use: YES	Future Public Use: YES
Land Code: 1000048184	Agency Land Code: R29193231	Land Name: FORESTRY	County: LAKE OF THE WOOD	Acres: 40.27
City:	Site Code: R290099	Classification Per M.S. 86A.05: f. state forests and state forest subareas	Current Public Use: YES	Future Public Use: YES
Land Code: 1000048185	Agency Land Code: R29192931	Land Name: FORESTRY	County: LAKE OF THE WOOD	Acres: 40.00
City:	Site Code: R290099	Classification Per M.S. 86A.05: f. state forests and state forest subareas	Current Public Use: YES	Future Public Use: YES
Land Code: 1000048186	Agency Land Code: R29187923	Land Name: FORESTRY	County: LAKE OF THE WOOD	Acres: 40.00
City:	Site Code: R290099	Classification Per M.S. 86A.05: f. state forests and state forest subareas	Current Public Use: YES	Future Public Use: YES
Land Code: 1000048187	Agency Land Code: R29193013	Land Name: FORESTRY	County: LAKE OF THE WOOD	Acres: 40.00
City:	Site Code: R290099	Classification Per M.S. 86A.05: f. state forests and state forest subareas	Current Public Use: YES	Future Public Use: YES
Land Code: 1000048188	Agency Land Code: R29188170	Land Name: FORESTRY	County: LAKE OF THE WOOD	Acres: 40.00
City:	Site Code: R290099	Classification Per M.S. 86A.05: f. state forests and state forest subareas	Current Public Use: YES	Future Public Use: YES
Land Code: 1000048189	Agency Land Code: R29188466	Land Name: FORESTRY	County: LAKE OF THE WOOD	Acres: 40.00
City:	Site Code: R290099	Classification Per M.S. 86A.05: f. state forests and state forest subareas	Current Public Use: YES	Future Public Use: YES
Land Code: 1000048190	Agency Land Code: R29190773	Land Name: FORESTRY	County: LAKE OF THE WOOD	Acres: 32.02
City:	Site Code: R290099	Classification Per M.S. 86A.05: f. state forests and state forest subareas	Current Public Use: YES	Future Public Use: YES
Land Code: 1000048191	Agency Land Code: R29193123	Land Name: FORESTRY	County: LAKE OF THE WOOD	Acres: 40.00
City:	Site Code: R290099	Classification Per M.S. 86A.05: f. state forests and state forest subareas	Current Public Use: YES	Future Public Use: YES
Land Code: 1000048192	Agency Land Code: R29187742	Land Name: FORESTRY	County: LAKE OF THE WOOD	Acres: 40.00
City:	Site Code: R290099	Classification Per M.S. 86A.05: f. state forests and state forest subareas	Current Public Use: YES	Future Public Use: YES
Land Code: 1000048193	Agency Land Code: R29194213	Land Name: FORESTRY	County: LAKE OF THE WOOD	Acres: 27.07
City:	Site Code: R290099	Classification Per M.S. 86A.05: f. state forests and state forest subareas	Current Public Use: YES	Future Public Use: YES
Land Code: 1000048194	Agency Land Code: R29189964	Land Name: FORESTRY	County: LAKE OF THE WOOD	Acres: 40.00
City:	Site Code: R290099	Classification Per M.S. 86A.05: f. state forests and state forest subareas	Current Public Use: YES	Future Public Use: YES



Land Code: 1000048195	Agency Land Code: R29187650	Land Name: FORESTRY	County: LAKE OF THE WOOD	Acres: 40.00
City:	Site Code: R290099	Classification Per M.S. 86A.05: f. state forests and state forest subareas	Current Public Use: YES	Future Public Use: YES
Land Code: 1000048196	Agency Land Code: R29190502	Land Name: FORESTRY	County: LAKE OF THE WOOD	Acres: 40.00
City:	Site Code: R290099	Classification Per M.S. 86A.05: f. state forests and state forest subareas	Current Public Use: YES	Future Public Use: YES
Land Code: 1000048197	Agency Land Code: R29187655	Land Name: FORESTRY	County: LAKE OF THE WOOD	Acres: 40.00
City:	Site Code: R290099	Classification Per M.S. 86A.05: f. state forests and state forest subareas	Current Public Use: YES	Future Public Use: YES
Land Code: 1000048198	Agency Land Code: R29190934	Land Name: FORESTRY	County: LAKE OF THE WOOD	Acres: 40.00
City:	Site Code: R290099	Classification Per M.S. 86A.05: f. state forests and state forest subareas	Current Public Use: YES	Future Public Use: YES
Land Code: 1000048199	Agency Land Code: R29195183	Land Name: FORESTRY	County: LAKE OF THE WOOD	Acres: 31.99
City:	Site Code: R290099	Classification Per M.S. 86A.05: f. state forests and state forest subareas	Current Public Use: YES	Future Public Use: YES
Land Code: 1000048200	Agency Land Code: R29188550	Land Name: FORESTRY	County: LAKE OF THE WOOD	Acres: 42.28
City:	Site Code: R290099	Classification Per M.S. 86A.05: f. state forests and state forest subareas	Current Public Use: YES	Future Public Use: YES
Land Code: 1000048201	Agency Land Code: R29191139	Land Name: FORESTRY	County: LAKE OF THE WOOD	Acres: 40.00
City:	Site Code: R290099	Classification Per M.S. 86A.05: f. state forests and state forest subareas	Current Public Use: YES	Future Public Use: YES
Land Code: 1000048202	Agency Land Code: R29193509	Land Name: FORESTRY	County: LAKE OF THE WOOD	Acres: 40.00
City:	Site Code: R290099	Classification Per M.S. 86A.05: f. state forests and state forest subareas	Current Public Use: YES	Future Public Use: YES
Land Code: 1000048203	Agency Land Code: R29190342	Land Name: FORESTRY	County: LAKE OF THE WOOD	Acres: 40.00
City:	Site Code: R290099	Classification Per M.S. 86A.05: f. state forests and state forest subareas	Current Public Use: YES	Future Public Use: YES
Land Code: 1000048204	Agency Land Code: R29190801	Land Name: FORESTRY	County: LAKE OF THE WOOD	Acres: 40.00
City:	Site Code: R290099	Classification Per M.S. 86A.05: f. state forests and state forest subareas	Current Public Use: YES	Future Public Use: YES
Land Code: 1000048205	Agency Land Code: R29193484	Land Name: FORESTRY	County: LAKE OF THE WOOD	Acres: 40.00
City:	Site Code: R290099	Classification Per M.S. 86A.05: f. state forests and state forest subareas	Current Public Use: YES	Future Public Use: YES
Land Code: 1000048206	Agency Land Code: R29194235	Land Name: FORESTRY	County: LAKE OF THE WOOD	Acres: 40.00
City:	Site Code: R290099	Classification Per M.S. 86A.05: f. state forests and state forest subareas	Current Public Use: YES	Future Public Use: YES



Land Code: 1000048207	Agency Land Code: R29188379	Land Name: FORESTRY	County: LAKE OF THE WOOD	Acres: 40.00
City:	Site Code: R290099	Classification Per M.S. 86A.05: f. state forests and state forest subareas	Current Public Use: YES	Future Public Use: YES
Land Code: 1000048208	Agency Land Code: R29194147	Land Name: FORESTRY	County: LAKE OF THE WOOD	Acres: 40.00
City:	Site Code: R290099	Classification Per M.S. 86A.05: f. state forests and state forest subareas	Current Public Use: YES	Future Public Use: YES
Land Code: 1000048209	Agency Land Code: R29195468	Land Name: FORESTRY	County: LAKE OF THE WOOD	Acres: 40.00
City:	Site Code: R290099	Classification Per M.S. 86A.05: f. state forests and state forest subareas	Current Public Use: YES	Future Public Use: YES
Land Code: 1000048210	Agency Land Code: R29190878	Land Name: FORESTRY	County: LAKE OF THE WOOD	Acres: 40.00
City:	Site Code: R290099	Classification Per M.S. 86A.05: f. state forests and state forest subareas	Current Public Use: YES	Future Public Use: YES
Land Code: 1000048211	Agency Land Code: R29193550	Land Name: FORESTRY	County: LAKE OF THE WOOD	Acres: 40.00
City:	Site Code: R290099	Classification Per M.S. 86A.05: f. state forests and state forest subareas	Current Public Use: YES	Future Public Use: YES
Land Code: 1000048212	Agency Land Code: R29185604	Land Name: FORESTRY	County: LAKE OF THE WOOD	Acres: 40.00
City:	Site Code: R290099	Classification Per M.S. 86A.05: f. state forests and state forest subareas	Current Public Use: YES	Future Public Use: YES
Land Code: 1000048213	Agency Land Code: R29185689	Land Name: FORESTRY	County: LAKE OF THE WOOD	Acres: 40.00
City:	Site Code: R290099	Classification Per M.S. 86A.05: f. state forests and state forest subareas	Current Public Use: YES	Future Public Use: YES
Land Code: 1000048214	Agency Land Code: R29188048	Land Name: FORESTRY	County: LAKE OF THE WOOD	Acres: 42.16
City:	Site Code: R290099	Classification Per M.S. 86A.05: f. state forests and state forest subareas	Current Public Use: YES	Future Public Use: YES
Land Code: 1000048215	Agency Land Code: R29185866	Land Name: FORESTRY	County: LAKE OF THE WOOD	Acres: 40.00
City:	Site Code: R290099	Classification Per M.S. 86A.05: f. state forests and state forest subareas	Current Public Use: YES	Future Public Use: YES
Land Code: 1000048216	Agency Land Code: R29185763	Land Name: FORESTRY	County: LAKE OF THE WOOD	Acres: 40.00
City:	Site Code: R290099	Classification Per M.S. 86A.05: f. state forests and state forest subareas	Current Public Use: YES	Future Public Use: YES
Land Code: 1000048217	Agency Land Code: R29194576	Land Name: FORESTRY	County: LAKE OF THE WOOD	Acres: 40.00
City:	Site Code: R290099	Classification Per M.S. 86A.05: f. state forests and state forest subareas	Current Public Use: YES	Future Public Use: YES
Land Code: 1000048218	Agency Land Code: R29185486	Land Name: FORESTRY	County: LAKE OF THE WOOD	Acres: 40.00
City:	Site Code: R290099	Classification Per M.S. 86A.05: f. state forests and state forest subareas	Current Public Use: YES	Future Public Use: YES



Land Code: 1000048219	Agency Land Code: R29194287	Land Name: FORESTRY	County: LAKE OF THE WOOD	Acres: 40.00
City:	Site Code: R290099	Classification Per M.S. 86A.05: f. state forests and state forest subareas	Current Public Use: YES	Future Public Use: YES
Land Code: 1000048220	Agency Land Code: R29191262	Land Name: FORESTRY	County: LAKE OF THE WOOD	Acres: 40.00
City:	Site Code: R290099	Classification Per M.S. 86A.05: f. state forests and state forest subareas	Current Public Use: YES	Future Public Use: YES
Land Code: 1000048221	Agency Land Code: R29190482	Land Name: FORESTRY	County: LAKE OF THE WOOD	Acres: 40.00
City:	Site Code: R290099	Classification Per M.S. 86A.05: f. state forests and state forest subareas	Current Public Use: YES	Future Public Use: YES
Land Code: 1000048222	Agency Land Code: R29193812	Land Name: FORESTRY	County: LAKE OF THE WOOD	Acres: 40.00
City:	Site Code: R290099	Classification Per M.S. 86A.05: f. state forests and state forest subareas	Current Public Use: YES	Future Public Use: YES
Land Code: 1000048223	Agency Land Code: R29190475	Land Name: FORESTRY	County: LAKE OF THE WOOD	Acres: 33.00
City:	Site Code: R290099	Classification Per M.S. 86A.05: f. state forests and state forest subareas	Current Public Use: YES	Future Public Use: YES
Land Code: 1000048224	Agency Land Code: R29191222	Land Name: FORESTRY	County: LAKE OF THE WOOD	Acres: 40.00
City:	Site Code: R290099	Classification Per M.S. 86A.05: f. state forests and state forest subareas	Current Public Use: YES	Future Public Use: YES
Land Code: 1000048225	Agency Land Code: R29190159	Land Name: FORESTRY	County: LAKE OF THE WOOD	Acres: 40.00
City:	Site Code: R290099	Classification Per M.S. 86A.05: f. state forests and state forest subareas	Current Public Use: YES	Future Public Use: YES
Land Code: 1000048226	Agency Land Code: R29193978	Land Name: FORESTRY	County: LAKE OF THE WOOD	Acres: 40.00
City:	Site Code: R290099	Classification Per M.S. 86A.05: f. state forests and state forest subareas	Current Public Use: YES	Future Public Use: YES
Land Code: 1000048227	Agency Land Code: R29186423	Land Name: FORESTRY	County: LAKE OF THE WOOD	Acres: 40.00
City:	Site Code: R290099	Classification Per M.S. 86A.05: f. state forests and state forest subareas	Current Public Use: YES	Future Public Use: YES
Land Code: 1000048228	Agency Land Code: R29193724	Land Name: FORESTRY	County: LAKE OF THE WOOD	Acres: 40.00
City:	Site Code: R290099	Classification Per M.S. 86A.05: f. state forests and state forest subareas	Current Public Use: YES	Future Public Use: YES
Land Code: 1000048229	Agency Land Code: R29185792	Land Name: FORESTRY	County: LAKE OF THE WOOD	Acres: 39.62
City:	Site Code: R290099	Classification Per M.S. 86A.05: f. state forests and state forest subareas	Current Public Use: YES	Future Public Use: YES
Land Code: 1000048230	Agency Land Code: R29191053	Land Name: FORESTRY	County: LAKE OF THE WOOD	Acres: 40.00
City:	Site Code: R290099	Classification Per M.S. 86A.05: f. state forests and state forest subareas	Current Public Use: YES	Future Public Use: YES



Land Code: 1000048231	Agency Land Code: R29194350	Land Name: FORESTRY	County: LAKE OF THE WOOD	Acres: 40.00
City:	Site Code: R290099	Classification Per M.S. 86A.05: f. state forests and state forest subareas	Current Public Use: YES	Future Public Use: YES
Land Code: 1000048232	Agency Land Code: R29188229	Land Name: FORESTRY	County: LAKE OF THE WOOD	Acres: 40.00
City:	Site Code: R290099	Classification Per M.S. 86A.05: f. state forests and state forest subareas	Current Public Use: YES	Future Public Use: YES
Land Code: 1000048233	Agency Land Code: R29190937	Land Name: FORESTRY	County: LAKE OF THE WOOD	Acres: 41.58
City:	Site Code: R290099	Classification Per M.S. 86A.05: f. state forests and state forest subareas	Current Public Use: YES	Future Public Use: YES
Land Code: 1000048234	Agency Land Code: R29191553	Land Name: FORESTRY	County: LAKE OF THE WOOD	Acres: 39.95
City:	Site Code: R290099	Classification Per M.S. 86A.05: f. state forests and state forest subareas	Current Public Use: YES	Future Public Use: YES
Land Code: 1000048235	Agency Land Code: R29191536	Land Name: FORESTRY	County: LAKE OF THE WOOD	Acres: 40.00
City:	Site Code: R290099	Classification Per M.S. 86A.05: f. state forests and state forest subareas	Current Public Use: YES	Future Public Use: YES
Land Code: 1000048236	Agency Land Code: R29190385	Land Name: FORESTRY	County: LAKE OF THE WOOD	Acres: 40.00
City:	Site Code: R290099	Classification Per M.S. 86A.05: f. state forests and state forest subareas	Current Public Use: YES	Future Public Use: YES
Land Code: 1000048237	Agency Land Code: R29185588	Land Name: FORESTRY	County: LAKE OF THE WOOD	Acres: 40.00
City:	Site Code: R290099	Classification Per M.S. 86A.05: f. state forests and state forest subareas	Current Public Use: YES	Future Public Use: YES
Land Code: 1000048238	Agency Land Code: R29193656	Land Name: FORESTRY	County: LAKE OF THE WOOD	Acres: 40.00
City:	Site Code: R290099	Classification Per M.S. 86A.05: f. state forests and state forest subareas	Current Public Use: YES	Future Public Use: YES
Land Code: 1000048239	Agency Land Code: R29193442	Land Name: FORESTRY	County: LAKE OF THE WOOD	Acres: 40.00
City:	Site Code: R290099	Classification Per M.S. 86A.05: f. state forests and state forest subareas	Current Public Use: YES	Future Public Use: YES
Land Code: 1000048240	Agency Land Code: R29190182	Land Name: FORESTRY	County: LAKE OF THE WOOD	Acres: 40.00
City:	Site Code: R290099	Classification Per M.S. 86A.05: f. state forests and state forest subareas	Current Public Use: YES	Future Public Use: YES
Land Code: 1000048241	Agency Land Code: R29185483	Land Name: FORESTRY	County: LAKE OF THE WOOD	Acres: 40.00
City:	Site Code: R290099	Classification Per M.S. 86A.05: f. state forests and state forest subareas	Current Public Use: YES	Future Public Use: YES
Land Code: 1000048242	Agency Land Code: R29193392	Land Name: FORESTRY	County: LAKE OF THE WOOD	Acres: 40.00
City:	Site Code: R290099	Classification Per M.S. 86A.05: f. state forests and state forest subareas	Current Public Use: YES	Future Public Use: YES



Land Code: 1000048243	Agency Land Code: R29193068	Land Name: FORESTRY	County: LAKE OF THE WOOD	Acres: 40.00
City:	Site Code: R290099	Classification Per M.S. 86A.05: f. state forests and state forest subareas	Current Public Use: YES	Future Public Use: YES
Land Code: 1000048244	Agency Land Code: R29193482	Land Name: FORESTRY	County: LAKE OF THE WOOD	Acres: 40.00
City:	Site Code: R290099	Classification Per M.S. 86A.05: f. state forests and state forest subareas	Current Public Use: YES	Future Public Use: YES
Land Code: 1000048245	Agency Land Code: R29188202	Land Name: FORESTRY	County: LAKE OF THE WOOD	Acres: 40.00
City:	Site Code: R290099	Classification Per M.S. 86A.05: f. state forests and state forest subareas	Current Public Use: YES	Future Public Use: YES
Land Code: 1000048246	Agency Land Code: R29186393	Land Name: FORESTRY	County: LAKE OF THE WOOD	Acres: 28.48
City:	Site Code: R290099	Classification Per M.S. 86A.05: f. state forests and state forest subareas	Current Public Use: YES	Future Public Use: YES
Land Code: 1000048247	Agency Land Code: R29193111	Land Name: FORESTRY	County: LAKE OF THE WOOD	Acres: 40.00
City:	Site Code: R290099	Classification Per M.S. 86A.05: f. state forests and state forest subareas	Current Public Use: YES	Future Public Use: YES
Land Code: 1000048248	Agency Land Code: R29191288	Land Name: FORESTRY	County: LAKE OF THE WOOD	Acres: 40.00
City:	Site Code: R290099	Classification Per M.S. 86A.05: f. state forests and state forest subareas	Current Public Use: YES	Future Public Use: YES
Land Code: 1000048249	Agency Land Code: R29193333	Land Name: FORESTRY	County: LAKE OF THE WOOD	Acres: 40.00
City:	Site Code: R290099	Classification Per M.S. 86A.05: f. state forests and state forest subareas	Current Public Use: YES	Future Public Use: YES
Land Code: 1000048250	Agency Land Code: R29187832	Land Name: FORESTRY	County: LAKE OF THE WOOD	Acres: 40.00
City:	Site Code: R290099	Classification Per M.S. 86A.05: f. state forests and state forest subareas	Current Public Use: YES	Future Public Use: YES
Land Code: 1000048251	Agency Land Code: R29193434	Land Name: FORESTRY	County: LAKE OF THE WOOD	Acres: 40.00
City:	Site Code: R290099	Classification Per M.S. 86A.05: f. state forests and state forest subareas	Current Public Use: YES	Future Public Use: YES
Land Code: 1000048252	Agency Land Code: R29186516	Land Name: FORESTRY	County: LAKE OF THE WOOD	Acres: 40.00
City:	Site Code: R290099	Classification Per M.S. 86A.05: f. state forests and state forest subareas	Current Public Use: YES	Future Public Use: YES
Land Code: 1000048253	Agency Land Code: R29190950	Land Name: FORESTRY	County: LAKE OF THE WOOD	Acres: 40.00
City:	Site Code: R290099	Classification Per M.S. 86A.05: f. state forests and state forest subareas	Current Public Use: YES	Future Public Use: YES
Land Code: 1000048254	Agency Land Code: R29186376	Land Name: FORESTRY	County: LAKE OF THE WOOD	Acres: 40.00
City:	Site Code: R290099	Classification Per M.S. 86A.05: f. state forests and state forest subareas	Current Public Use: YES	Future Public Use: YES



Land Code: 1000048255	Agency Land Code: R29194076	Land Name: FORESTRY	County: LAKE OF THE WOOD	Acres: 40.00
City:	Site Code: R290099	Classification Per M.S. 86A.05: f. state forests and state forest subareas	Current Public Use: YES	Future Public Use: YES
Land Code: 1000048256	Agency Land Code: R29190865	Land Name: FORESTRY	County: LAKE OF THE WOOD	Acres: 40.00
City:	Site Code: R290099	Classification Per M.S. 86A.05: f. state forests and state forest subareas	Current Public Use: YES	Future Public Use: YES
Land Code: 1000048257	Agency Land Code: R29195519	Land Name: FORESTRY	County: LAKE OF THE WOOD	Acres: 40.00
City:	Site Code: R290099	Classification Per M.S. 86A.05: f. state forests and state forest subareas	Current Public Use: YES	Future Public Use: YES
Land Code: 1000048258	Agency Land Code: R29190511	Land Name: FORESTRY	County: LAKE OF THE WOOD	Acres: 40.00
City:	Site Code: R290099	Classification Per M.S. 86A.05: f. state forests and state forest subareas	Current Public Use: YES	Future Public Use: YES
Land Code: 1000048259	Agency Land Code: R29195446	Land Name: FORESTRY	County: LAKE OF THE WOOD	Acres: 40.00
City:	Site Code: R290099	Classification Per M.S. 86A.05: f. state forests and state forest subareas	Current Public Use: YES	Future Public Use: YES
Land Code: 1000048260	Agency Land Code: R29185829	Land Name: FORESTRY	County: LAKE OF THE WOOD	Acres: 40.00
City:	Site Code: R290099	Classification Per M.S. 86A.05: f. state forests and state forest subareas	Current Public Use: YES	Future Public Use: YES
Land Code: 1000048261	Agency Land Code: R29191041	Land Name: FORESTRY	County: LAKE OF THE WOOD	Acres: 40.00
City:	Site Code: R290099	Classification Per M.S. 86A.05: f. state forests and state forest subareas	Current Public Use: YES	Future Public Use: YES
Land Code: 1000048262	Agency Land Code: R29193549	Land Name: FORESTRY	County: LAKE OF THE WOOD	Acres: 40.00
City:	Site Code: R290099	Classification Per M.S. 86A.05: f. state forests and state forest subareas	Current Public Use: YES	Future Public Use: YES
Land Code: 1000048263	Agency Land Code: R29190211	Land Name: FORESTRY	County: LAKE OF THE WOOD	Acres: 40.00
City:	Site Code: R290099	Classification Per M.S. 86A.05: f. state forests and state forest subareas	Current Public Use: YES	Future Public Use: YES
Land Code: 1000048264	Agency Land Code: R29188133	Land Name: FORESTRY	County: LAKE OF THE WOOD	Acres: 39.18
City:	Site Code: R290099	Classification Per M.S. 86A.05: f. state forests and state forest subareas	Current Public Use: YES	Future Public Use: YES
Land Code: 1000048265	Agency Land Code: R29193374	Land Name: FORESTRY	County: LAKE OF THE WOOD	Acres: 44.67
City:	Site Code: R290099	Classification Per M.S. 86A.05: f. state forests and state forest subareas	Current Public Use: YES	Future Public Use: YES
Land Code: 1000048266	Agency Land Code: R29193447	Land Name: FORESTRY	County: LAKE OF THE WOOD	Acres: 40.00
City:	Site Code: R290099	Classification Per M.S. 86A.05: f. state forests and state forest subareas	Current Public Use: YES	Future Public Use: YES



Land Code: 1000048267	Agency Land Code: R29185532	Land Name: FORESTRY	County: LAKE OF THE WOOD	Acres: 40.00
City:	Site Code: R290099	Classification Per M.S. 86A.05: f. state forests and state forest subareas	Current Public Use: YES	Future Public Use: YES
Land Code: 1000048268	Agency Land Code: R29193489	Land Name: FORESTRY	County: LAKE OF THE WOOD	Acres: 40.00
City:	Site Code: R290099	Classification Per M.S. 86A.05: f. state forests and state forest subareas	Current Public Use: YES	Future Public Use: YES
Land Code: 1000048269	Agency Land Code: R29185713	Land Name: FORESTRY	County: LAKE OF THE WOOD	Acres: 40.00
City:	Site Code: R290099	Classification Per M.S. 86A.05: f. state forests and state forest subareas	Current Public Use: YES	Future Public Use: YES
Land Code: 1000048270	Agency Land Code: R29185828	Land Name: FORESTRY	County: LAKE OF THE WOOD	Acres: 40.00
City:	Site Code: R290099	Classification Per M.S. 86A.05: f. state forests and state forest subareas	Current Public Use: YES	Future Public Use: YES
Land Code: 1000048271	Agency Land Code: R29188570	Land Name: FORESTRY	County: LAKE OF THE WOOD	Acres: 40.00
City:	Site Code: R290099	Classification Per M.S. 86A.05: f. state forests and state forest subareas	Current Public Use: YES	Future Public Use: YES
Land Code: 1000048272	Agency Land Code: R29185966	Land Name: FORESTRY	County: LAKE OF THE WOOD	Acres: 40.00
City:	Site Code: R290099	Classification Per M.S. 86A.05: f. state forests and state forest subareas	Current Public Use: YES	Future Public Use: YES
Land Code: 1000048273	Agency Land Code: R29193087	Land Name: FORESTRY	County: LAKE OF THE WOOD	Acres: 40.00
City:	Site Code: R290099	Classification Per M.S. 86A.05: f. state forests and state forest subareas	Current Public Use: YES	Future Public Use: YES
Land Code: 1000048274	Agency Land Code: R29185737	Land Name: FORESTRY	County: LAKE OF THE WOOD	Acres: 40.00
City:	Site Code: R290099	Classification Per M.S. 86A.05: f. state forests and state forest subareas	Current Public Use: YES	Future Public Use: YES
Land Code: 1000048275	Agency Land Code: R29190378	Land Name: FORESTRY	County: LAKE OF THE WOOD	Acres: 40.00
City:	Site Code: R290099	Classification Per M.S. 86A.05: f. state forests and state forest subareas	Current Public Use: YES	Future Public Use: YES
Land Code: 1000048276	Agency Land Code: R29195304	Land Name: FORESTRY	County: LAKE OF THE WOOD	Acres: 40.00
City:	Site Code: R290099	Classification Per M.S. 86A.05: f. state forests and state forest subareas	Current Public Use: YES	Future Public Use: YES
Land Code: 1000048277	Agency Land Code: R29188528	Land Name: FORESTRY	County: LAKE OF THE WOOD	Acres: 40.00
City:	Site Code: R290099	Classification Per M.S. 86A.05: f. state forests and state forest subareas	Current Public Use: YES	Future Public Use: YES
Land Code: 1000048278	Agency Land Code: R29195378	Land Name: FORESTRY	County: LAKE OF THE WOOD	Acres: 40.00
City:	Site Code: R290099	Classification Per M.S. 86A.05: f. state forests and state forest subareas	Current Public Use: YES	Future Public Use: YES



Land Code: 1000048279	Agency Land Code: R29192817	Land Name: FORESTRY	County: LAKE OF THE WOOD	Acres: 38.54
City:	Site Code: R290099	Classification Per M.S. 86A.05: f. state forests and state forest subareas	Current Public Use: YES	Future Public Use: YES
Land Code: 1000048280	Agency Land Code: R29193400	Land Name: FORESTRY	County: LAKE OF THE WOOD	Acres: 40.00
City:	Site Code: R290099	Classification Per M.S. 86A.05: f. state forests and state forest subareas	Current Public Use: YES	Future Public Use: YES
Land Code: 1000048281	Agency Land Code: R29193108	Land Name: FORESTRY	County: LAKE OF THE WOOD	Acres: 40.00
City:	Site Code: R290099	Classification Per M.S. 86A.05: f. state forests and state forest subareas	Current Public Use: YES	Future Public Use: YES
Land Code: 1000048282	Agency Land Code: R29193636	Land Name: FORESTRY	County: LAKE OF THE WOOD	Acres: 40.00
City:	Site Code: R290099	Classification Per M.S. 86A.05: f. state forests and state forest subareas	Current Public Use: YES	Future Public Use: YES
Land Code: 1000048283	Agency Land Code: R29193507	Land Name: FORESTRY	County: LAKE OF THE WOOD	Acres: 40.00
City:	Site Code: R290099	Classification Per M.S. 86A.05: f. state forests and state forest subareas	Current Public Use: YES	Future Public Use: YES
Land Code: 1000048284	Agency Land Code: R29190812	Land Name: FORESTRY	County: LAKE OF THE WOOD	Acres: 40.00
City:	Site Code: R290099	Classification Per M.S. 86A.05: f. state forests and state forest subareas	Current Public Use: YES	Future Public Use: YES
Land Code: 1000048285	Agency Land Code: R29190819	Land Name: FORESTRY	County: LAKE OF THE WOOD	Acres: 40.00
City:	Site Code: R290099	Classification Per M.S. 86A.05: f. state forests and state forest subareas	Current Public Use: YES	Future Public Use: YES
Land Code: 1000048286	Agency Land Code: R29193252	Land Name: FORESTRY	County: LAKE OF THE WOOD	Acres: 43.63
City:	Site Code: R290099	Classification Per M.S. 86A.05: f. state forests and state forest subareas	Current Public Use: YES	Future Public Use: YES
Land Code: 1000048287	Agency Land Code: R29194252	Land Name: FORESTRY	County: LAKE OF THE WOOD	Acres: 38.82
City:	Site Code: R290099	Classification Per M.S. 86A.05: f. state forests and state forest subareas	Current Public Use: YES	Future Public Use: YES
Land Code: 1000048288	Agency Land Code: R29190885	Land Name: FORESTRY	County: LAKE OF THE WOOD	Acres: 40.00
City:	Site Code: R290099	Classification Per M.S. 86A.05: f. state forests and state forest subareas	Current Public Use: YES	Future Public Use: YES
Land Code: 1000048289	Agency Land Code: R29194415	Land Name: FORESTRY	County: LAKE OF THE WOOD	Acres: 40.00
City:	Site Code: R290099	Classification Per M.S. 86A.05: f. state forests and state forest subareas	Current Public Use: YES	Future Public Use: YES
Land Code: 1000048290	Agency Land Code: R29195340	Land Name: FORESTRY	County: LAKE OF THE WOOD	Acres: 40.00
City:	Site Code: R290099	Classification Per M.S. 86A.05: f. state forests and state forest subareas	Current Public Use: YES	Future Public Use: YES



Land Code: 1000048291	Agency Land Code: R29195370	Land Name: FORESTRY	County: LAKE OF THE WOOD	Acres: 40.00
City:	Site Code: R290099	Classification Per M.S. 86A.05: f. state forests and state forest subareas	Current Public Use: YES	Future Public Use: YES
Land Code: 1000048292	Agency Land Code: R29195300	Land Name: FORESTRY	County: LAKE OF THE WOOD	Acres: 40.00
City:	Site Code: R290099	Classification Per M.S. 86A.05: f. state forests and state forest subareas	Current Public Use: YES	Future Public Use: YES
Land Code: 1000048293	Agency Land Code: R29190391	Land Name: FORESTRY	County: LAKE OF THE WOOD	Acres: 40.00
City:	Site Code: R290099	Classification Per M.S. 86A.05: f. state forests and state forest subareas	Current Public Use: YES	Future Public Use: YES
Land Code: 1000048294	Agency Land Code: R29188598	Land Name: FORESTRY	County: LAKE OF THE WOOD	Acres: 40.00
City:	Site Code: R290099	Classification Per M.S. 86A.05: f. state forests and state forest subareas	Current Public Use: YES	Future Public Use: YES
Land Code: 1000048295	Agency Land Code: R29186241	Land Name: FORESTRY	County: LAKE OF THE WOOD	Acres: 40.00
City:	Site Code: R290099	Classification Per M.S. 86A.05: f. state forests and state forest subareas	Current Public Use: YES	Future Public Use: YES
Land Code: 1000048296	Agency Land Code: R29193806	Land Name: FORESTRY	County: LAKE OF THE WOOD	Acres: 40.00
City:	Site Code: R290099	Classification Per M.S. 86A.05: f. state forests and state forest subareas	Current Public Use: YES	Future Public Use: YES
Land Code: 1000048297	Agency Land Code: R29191735	Land Name: FORESTRY	County: LAKE OF THE WOOD	Acres: 40.00
City:	Site Code: R290099	Classification Per M.S. 86A.05: f. state forests and state forest subareas	Current Public Use: YES	Future Public Use: YES
Land Code: 1000048298	Agency Land Code: R29191102	Land Name: FORESTRY	County: LAKE OF THE WOOD	Acres: 40.00
City:	Site Code: R290099	Classification Per M.S. 86A.05: f. state forests and state forest subareas	Current Public Use: YES	Future Public Use: YES
Land Code: 1000048299	Agency Land Code: R29190920	Land Name: FORESTRY	County: LAKE OF THE WOOD	Acres: 40.00
City:	Site Code: R290099	Classification Per M.S. 86A.05: f. state forests and state forest subareas	Current Public Use: YES	Future Public Use: YES
Land Code: 1000048300	Agency Land Code: R29186759	Land Name: FORESTRY	County: LAKE OF THE WOOD	Acres: 40.00
City:	Site Code: R290099	Classification Per M.S. 86A.05: f. state forests and state forest subareas	Current Public Use: YES	Future Public Use: YES
Land Code: 1000048301	Agency Land Code: R29187880	Land Name: FORESTRY	County: LAKE OF THE WOOD	Acres: 40.00
City:	Site Code: R290099	Classification Per M.S. 86A.05: f. state forests and state forest subareas	Current Public Use: YES	Future Public Use: YES
Land Code: 1000048302	Agency Land Code: R29188568	Land Name: FORESTRY	County: LAKE OF THE WOOD	Acres: 40.00
City:	Site Code: R290099	Classification Per M.S. 86A.05: f. state forests and state forest subareas	Current Public Use: YES	Future Public Use: YES



Land Code: 1000048303	Agency Land Code: R29192855	Land Name: FORESTRY	County: LAKE OF THE WOOD	Acres: 40.00
City:	Site Code: R290099	Classification Per M.S. 86A.05: f. state forests and state forest subareas	Current Public Use: YES	Future Public Use: YES
Land Code: 1000048304	Agency Land Code: R29194523	Land Name: FORESTRY	County: LAKE OF THE WOOD	Acres: 40.00
City:	Site Code: R290099	Classification Per M.S. 86A.05: f. state forests and state forest subareas	Current Public Use: YES	Future Public Use: YES
Land Code: 1000048305	Agency Land Code: R29185479	Land Name: FORESTRY	County: LAKE OF THE WOOD	Acres: 40.00
City:	Site Code: R290099	Classification Per M.S. 86A.05: f. state forests and state forest subareas	Current Public Use: YES	Future Public Use: YES
Land Code: 1000048306	Agency Land Code: R29185831	Land Name: FORESTRY	County: LAKE OF THE WOOD	Acres: 40.00
City:	Site Code: R290099	Classification Per M.S. 86A.05: f. state forests and state forest subareas	Current Public Use: YES	Future Public Use: YES
Land Code: 1000048307	Agency Land Code: R29188003	Land Name: FORESTRY	County: LAKE OF THE WOOD	Acres: 40.00
City:	Site Code: R290099	Classification Per M.S. 86A.05: f. state forests and state forest subareas	Current Public Use: YES	Future Public Use: YES
Land Code: 1000048308	Agency Land Code: R29188081	Land Name: FORESTRY	County: LAKE OF THE WOOD	Acres: 40.00
City:	Site Code: R290099	Classification Per M.S. 86A.05: f. state forests and state forest subareas	Current Public Use: YES	Future Public Use: YES
Land Code: 1000048309	Agency Land Code: R29195348	Land Name: FORESTRY	County: LAKE OF THE WOOD	Acres: 40.00
City:	Site Code: R290099	Classification Per M.S. 86A.05: f. state forests and state forest subareas	Current Public Use: YES	Future Public Use: YES
Land Code: 1000048310	Agency Land Code: R29193682	Land Name: FORESTRY	County: LAKE OF THE WOOD	Acres: 40.00
City:	Site Code: R290099	Classification Per M.S. 86A.05: f. state forests and state forest subareas	Current Public Use: YES	Future Public Use: YES
Land Code: 1000048311	Agency Land Code: R29185844	Land Name: FORESTRY	County: LAKE OF THE WOOD	Acres: 40.00
City:	Site Code: R290099	Classification Per M.S. 86A.05: f. state forests and state forest subareas	Current Public Use: YES	Future Public Use: YES
Land Code: 1000048312	Agency Land Code: R29190201	Land Name: FORESTRY	County: LAKE OF THE WOOD	Acres: 38.49
City:	Site Code: R290099	Classification Per M.S. 86A.05: f. state forests and state forest subareas	Current Public Use: YES	Future Public Use: YES
Land Code: 1000048313	Agency Land Code: R29188503	Land Name: FORESTRY	County: LAKE OF THE WOOD	Acres: 40.00
City:	Site Code: R290099	Classification Per M.S. 86A.05: f. state forests and state forest subareas	Current Public Use: YES	Future Public Use: YES
Land Code: 1000048314	Agency Land Code: R29188525	Land Name: FORESTRY	County: LAKE OF THE WOOD	Acres: 40.00
City:	Site Code: R290099	Classification Per M.S. 86A.05: f. state forests and state forest subareas	Current Public Use: YES	Future Public Use: YES



Land Code: 1000048315	Agency Land Code: R29193090	Land Name: FORESTRY	County: LAKE OF THE WOOD	Acres: 40.00
City:	Site Code: R290099	Classification Per M.S. 86A.05: f. state forests and state forest subareas	Current Public Use: YES	Future Public Use: YES
Land Code: 1000048316	Agency Land Code: R29191131	Land Name: FORESTRY	County: LAKE OF THE WOOD	Acres: 40.00
City:	Site Code: R290099	Classification Per M.S. 86A.05: f. state forests and state forest subareas	Current Public Use: YES	Future Public Use: YES
Land Code: 1000048317	Agency Land Code: R29190940	Land Name: FORESTRY	County: LAKE OF THE WOOD	Acres: 40.00
City:	Site Code: R290099	Classification Per M.S. 86A.05: f. state forests and state forest subareas	Current Public Use: YES	Future Public Use: YES
Land Code: 1000048318	Agency Land Code: R29195048	Land Name: FORESTRY	County: LAKE OF THE WOOD	Acres: 40.00
City:	Site Code: R290099	Classification Per M.S. 86A.05: f. state forests and state forest subareas	Current Public Use: YES	Future Public Use: YES
Land Code: 1000048319	Agency Land Code: R29194003	Land Name: FORESTRY	County: LAKE OF THE WOOD	Acres: 40.00
City:	Site Code: R290099	Classification Per M.S. 86A.05: f. state forests and state forest subareas	Current Public Use: YES	Future Public Use: YES
Land Code: 1000048320	Agency Land Code: R29191747	Land Name: FORESTRY	County: LAKE OF THE WOOD	Acres: 40.00
City:	Site Code: R290099	Classification Per M.S. 86A.05: f. state forests and state forest subareas	Current Public Use: YES	Future Public Use: YES
Land Code: 1000048321	Agency Land Code: R29185780	Land Name: FORESTRY	County: LAKE OF THE WOOD	Acres: 40.00
City:	Site Code: R290099	Classification Per M.S. 86A.05: f. state forests and state forest subareas	Current Public Use: YES	Future Public Use: YES
Land Code: 1000048322	Agency Land Code: R29190628	Land Name: FORESTRY	County: LAKE OF THE WOOD	Acres: 40.00
City:	Site Code: R290099	Classification Per M.S. 86A.05: f. state forests and state forest subareas	Current Public Use: YES	Future Public Use: YES
Land Code: 1000048323	Agency Land Code: R29191698	Land Name: FORESTRY	County: LAKE OF THE WOOD	Acres: 40.00
City:	Site Code: R290099	Classification Per M.S. 86A.05: f. state forests and state forest subareas	Current Public Use: YES	Future Public Use: YES
Land Code: 1000048324	Agency Land Code: R29195199	Land Name: FORESTRY	County: LAKE OF THE WOOD	Acres: 30.70
City:	Site Code: R290099	Classification Per M.S. 86A.05: f. state forests and state forest subareas	Current Public Use: YES	Future Public Use: YES
Land Code: 1000048325	Agency Land Code: R29190592	Land Name: FORESTRY	County: LAKE OF THE WOOD	Acres: 40.00
City:	Site Code: R290099	Classification Per M.S. 86A.05: f. state forests and state forest subareas	Current Public Use: YES	Future Public Use: YES
Land Code: 1000048326	Agency Land Code: R29190957	Land Name: FORESTRY	County: LAKE OF THE WOOD	Acres: 40.00
City:	Site Code: R290099	Classification Per M.S. 86A.05: f. state forests and state forest subareas	Current Public Use: YES	Future Public Use: YES



Land Code: 1000048327	Agency Land Code: R29190125	Land Name: FORESTRY	County: LAKE OF THE WOOD	Acres: 40.00
City:	Site Code: R290099	Classification Per M.S. 86A.05: f. state forests and state forest subareas	Current Public Use: YES	Future Public Use: YES
Land Code: 1000048328	Agency Land Code: R29187748	Land Name: FORESTRY	County: LAKE OF THE WOOD	Acres: 40.00
City:	Site Code: R290099	Classification Per M.S. 86A.05: f. state forests and state forest subareas	Current Public Use: YES	Future Public Use: YES
Land Code: 1000048329	Agency Land Code: R29187634	Land Name: FORESTRY	County: LAKE OF THE WOOD	Acres: 40.00
City:	Site Code: R290099	Classification Per M.S. 86A.05: f. state forests and state forest subareas	Current Public Use: YES	Future Public Use: YES
Land Code: 1000048330	Agency Land Code: R29193755	Land Name: FORESTRY	County: LAKE OF THE WOOD	Acres: 40.00
City:	Site Code: R290099	Classification Per M.S. 86A.05: f. state forests and state forest subareas	Current Public Use: YES	Future Public Use: YES
Land Code: 1000048331	Agency Land Code: R29193669	Land Name: FORESTRY	County: LAKE OF THE WOOD	Acres: 40.00
City:	Site Code: R290099	Classification Per M.S. 86A.05: f. state forests and state forest subareas	Current Public Use: YES	Future Public Use: YES
Land Code: 1000048332	Agency Land Code: R29194499	Land Name: FORESTRY	County: LAKE OF THE WOOD	Acres: 40.00
City:	Site Code: R290099	Classification Per M.S. 86A.05: f. state forests and state forest subareas	Current Public Use: YES	Future Public Use: YES
Land Code: 1000048333	Agency Land Code: R29186560	Land Name: FORESTRY	County: LAKE OF THE WOOD	Acres: 40.00
City:	Site Code: R290099	Classification Per M.S. 86A.05: f. state forests and state forest subareas	Current Public Use: YES	Future Public Use: YES
Land Code: 1000048334	Agency Land Code: R29193922	Land Name: FORESTRY	County: LAKE OF THE WOOD	Acres: 40.00
City:	Site Code: R290099	Classification Per M.S. 86A.05: f. state forests and state forest subareas	Current Public Use: YES	Future Public Use: YES
Land Code: 1000048335	Agency Land Code: R29191152	Land Name: FORESTRY	County: LAKE OF THE WOOD	Acres: 40.00
City:	Site Code: R290099	Classification Per M.S. 86A.05: f. state forests and state forest subareas	Current Public Use: YES	Future Public Use: YES
Land Code: 1000048336	Agency Land Code: R29195025	Land Name: FORESTRY	County: LAKE OF THE WOOD	Acres: 40.00
City:	Site Code: R290099	Classification Per M.S. 86A.05: f. state forests and state forest subareas	Current Public Use: YES	Future Public Use: YES
Land Code: 1000048337	Agency Land Code: R29188558	Land Name: FORESTRY	County: LAKE OF THE WOOD	Acres: 40.00
City:	Site Code: R290099	Classification Per M.S. 86A.05: f. state forests and state forest subareas	Current Public Use: YES	Future Public Use: YES
Land Code: 1000048338	Agency Land Code: R29193438	Land Name: FORESTRY	County: LAKE OF THE WOOD	Acres: 40.00
City:	Site Code: R290099	Classification Per M.S. 86A.05: f. state forests and state forest subareas	Current Public Use: YES	Future Public Use: YES



Land Code: 1000048339	Agency Land Code: R29188171	Land Name: FORESTRY	County: LAKE OF THE WOOD	Acres: 40.00
City:	Site Code: R290099	Classification Per M.S. 86A.05: f. state forests and state forest subareas	Current Public Use: YES	Future Public Use: YES
Land Code: 1000048340	Agency Land Code: R29188485	Land Name: FORESTRY	County: LAKE OF THE WOOD	Acres: 40.00
City:	Site Code: R290099	Classification Per M.S. 86A.05: f. state forests and state forest subareas	Current Public Use: YES	Future Public Use: YES
Land Code: 1000048341	Agency Land Code: R29187885	Land Name: FORESTRY	County: LAKE OF THE WOOD	Acres: 40.00
City:	Site Code: R290099	Classification Per M.S. 86A.05: f. state forests and state forest subareas	Current Public Use: YES	Future Public Use: YES
Land Code: 1000048342	Agency Land Code: R29187633	Land Name: FORESTRY	County: LAKE OF THE WOOD	Acres: 40.00
City:	Site Code: R290099	Classification Per M.S. 86A.05: f. state forests and state forest subareas	Current Public Use: YES	Future Public Use: YES
Land Code: 1000048343	Agency Land Code: R29190923	Land Name: FORESTRY	County: LAKE OF THE WOOD	Acres: 40.00
City:	Site Code: R290099	Classification Per M.S. 86A.05: f. state forests and state forest subareas	Current Public Use: YES	Future Public Use: YES
Land Code: 1000048344	Agency Land Code: R29194194	Land Name: FORESTRY	County: LAKE OF THE WOOD	Acres: 40.00
City:	Site Code: R290099	Classification Per M.S. 86A.05: f. state forests and state forest subareas	Current Public Use: YES	Future Public Use: YES
Land Code: 1000048345	Agency Land Code: R29191561	Land Name: FORESTRY	County: LAKE OF THE WOOD	Acres: 40.00
City:	Site Code: R290099	Classification Per M.S. 86A.05: f. state forests and state forest subareas	Current Public Use: YES	Future Public Use: YES
Land Code: 1000048346	Agency Land Code: R29187915	Land Name: FORESTRY	County: LAKE OF THE WOOD	Acres: 40.00
City:	Site Code: R290099	Classification Per M.S. 86A.05: f. state forests and state forest subareas	Current Public Use: YES	Future Public Use: YES
Land Code: 1000048347	Agency Land Code: R29190457	Land Name: FORESTRY	County: LAKE OF THE WOOD	Acres: 40.00
City:	Site Code: R290099	Classification Per M.S. 86A.05: f. state forests and state forest subareas	Current Public Use: YES	Future Public Use: YES
Land Code: 1000048348	Agency Land Code: R29194140	Land Name: FORESTRY	County: LAKE OF THE WOOD	Acres: 40.00
City:	Site Code: R290099	Classification Per M.S. 86A.05: f. state forests and state forest subareas	Current Public Use: YES	Future Public Use: YES
Land Code: 1000048349	Agency Land Code: R29188426	Land Name: FORESTRY	County: LAKE OF THE WOOD	Acres: 40.00
City:	Site Code: R290099	Classification Per M.S. 86A.05: f. state forests and state forest subareas	Current Public Use: YES	Future Public Use: YES
Land Code: 1000048350	Agency Land Code: R29187828	Land Name: FORESTRY	County: LAKE OF THE WOOD	Acres: 40.00
City:	Site Code: R290099	Classification Per M.S. 86A.05: f. state forests and state forest subareas	Current Public Use: YES	Future Public Use: YES



Land Code: 1000048351	Agency Land Code: R29185806	Land Name: FORESTRY	County: LAKE OF THE WOOD	Acres: 40.00
City:	Site Code: R290099	Classification Per M.S. 86A.05: f. state forests and state forest subareas	Current Public Use: YES	Future Public Use: YES
Land Code: 1000048352	Agency Land Code: R29194483	Land Name: FORESTRY	County: LAKE OF THE WOOD	Acres: 40.00
City:	Site Code: R290099	Classification Per M.S. 86A.05: f. state forests and state forest subareas	Current Public Use: YES	Future Public Use: YES
Land Code: 1000048353	Agency Land Code: R29188137	Land Name: FORESTRY	County: LAKE OF THE WOOD	Acres: 40.00
City:	Site Code: R290099	Classification Per M.S. 86A.05: f. state forests and state forest subareas	Current Public Use: YES	Future Public Use: YES
Land Code: 1000048354	Agency Land Code: R29194190	Land Name: FORESTRY	County: LAKE OF THE WOOD	Acres: 40.00
City:	Site Code: R290099	Classification Per M.S. 86A.05: f. state forests and state forest subareas	Current Public Use: YES	Future Public Use: YES
Land Code: 1000048355	Agency Land Code: R29191260	Land Name: FORESTRY	County: LAKE OF THE WOOD	Acres: 40.00
City:	Site Code: R290099	Classification Per M.S. 86A.05: f. state forests and state forest subareas	Current Public Use: YES	Future Public Use: YES
Land Code: 1000048356	Agency Land Code: R29194212	Land Name: FORESTRY	County: LAKE OF THE WOOD	Acres: 40.00
City:	Site Code: R290099	Classification Per M.S. 86A.05: f. state forests and state forest subareas	Current Public Use: YES	Future Public Use: YES
Land Code: 1000048357	Agency Land Code: R29185517	Land Name: FORESTRY	County: LAKE OF THE WOOD	Acres: 40.00
City:	Site Code: R290099	Classification Per M.S. 86A.05: f. state forests and state forest subareas	Current Public Use: YES	Future Public Use: YES
Land Code: 1000048358	Agency Land Code: R29185548	Land Name: FORESTRY	County: LAKE OF THE WOOD	Acres: 40.00
City:	Site Code: R290099	Classification Per M.S. 86A.05: f. state forests and state forest subareas	Current Public Use: YES	Future Public Use: YES
Land Code: 1000048359	Agency Land Code: R29190770	Land Name: FORESTRY	County: LAKE OF THE WOOD	Acres: 40.00
City:	Site Code: R290099	Classification Per M.S. 86A.05: f. state forests and state forest subareas	Current Public Use: YES	Future Public Use: YES
Land Code: 1000048360	Agency Land Code: R29194410	Land Name: FORESTRY	County: LAKE OF THE WOOD	Acres: 40.00
City:	Site Code: R290099	Classification Per M.S. 86A.05: f. state forests and state forest subareas	Current Public Use: YES	Future Public Use: YES
Land Code: 1000048361	Agency Land Code: R29195323	Land Name: FORESTRY	County: LAKE OF THE WOOD	Acres: 40.00
City:	Site Code: R290099	Classification Per M.S. 86A.05: f. state forests and state forest subareas	Current Public Use: YES	Future Public Use: YES
Land Code: 1000048362	Agency Land Code: R29194626	Land Name: FORESTRY	County: LAKE OF THE WOOD	Acres: 40.00
City:	Site Code: R290099	Classification Per M.S. 86A.05: f. state forests and state forest subareas	Current Public Use: YES	Future Public Use: YES



Land Code: 1000048363	Agency Land Code: R29192960	Land Name: FORESTRY	County: LAKE OF THE WOOD	Acres: 40.00
City:	Site Code: R290099	Classification Per M.S. 86A.05: f. state forests and state forest subareas	Current Public Use: YES	Future Public Use: YES
Land Code: 1000048364	Agency Land Code: R29191221	Land Name: FORESTRY	County: LAKE OF THE WOOD	Acres: 40.00
City:	Site Code: R290099	Classification Per M.S. 86A.05: f. state forests and state forest subareas	Current Public Use: YES	Future Public Use: YES
Land Code: 1000048365	Agency Land Code: R29192991	Land Name: FORESTRY	County: LAKE OF THE WOOD	Acres: 40.00
City:	Site Code: R290099	Classification Per M.S. 86A.05: f. state forests and state forest subareas	Current Public Use: YES	Future Public Use: YES
Land Code: 1000048366	Agency Land Code: R29194440	Land Name: FORESTRY	County: LAKE OF THE WOOD	Acres: 40.00
City:	Site Code: R290099	Classification Per M.S. 86A.05: f. state forests and state forest subareas	Current Public Use: YES	Future Public Use: YES
Land Code: 1000048367	Agency Land Code: R29194341	Land Name: FORESTRY	County: LAKE OF THE WOOD	Acres: 40.00
City:	Site Code: R290099	Classification Per M.S. 86A.05: f. state forests and state forest subareas	Current Public Use: YES	Future Public Use: YES
Land Code: 1000048368	Agency Land Code: R29193356	Land Name: FORESTRY	County: LAKE OF THE WOOD	Acres: 40.00
City:	Site Code: R290099	Classification Per M.S. 86A.05: f. state forests and state forest subareas	Current Public Use: YES	Future Public Use: YES
Land Code: 1000048369	Agency Land Code: R29193880	Land Name: FORESTRY	County: LAKE OF THE WOOD	Acres: 40.00
City:	Site Code: R290099	Classification Per M.S. 86A.05: f. state forests and state forest subareas	Current Public Use: YES	Future Public Use: YES
Land Code: 1000048370	Agency Land Code: R29194790	Land Name: FORESTRY	County: LAKE OF THE WOOD	Acres: 40.00
City:	Site Code: R290099	Classification Per M.S. 86A.05: f. state forests and state forest subareas	Current Public Use: YES	Future Public Use: YES
Land Code: 1000048371	Agency Land Code: R29193840	Land Name: FORESTRY	County: LAKE OF THE WOOD	Acres: 40.00
City:	Site Code: R290099	Classification Per M.S. 86A.05: f. state forests and state forest subareas	Current Public Use: YES	Future Public Use: YES
Land Code: 1000048372	Agency Land Code: R29188321	Land Name: FORESTRY	County: LAKE OF THE WOOD	Acres: 40.00
City:	Site Code: R290099	Classification Per M.S. 86A.05: f. state forests and state forest subareas	Current Public Use: YES	Future Public Use: YES
Land Code: 1000048373	Agency Land Code: R29193745	Land Name: FORESTRY	County: LAKE OF THE WOOD	Acres: 40.00
City:	Site Code: R290099	Classification Per M.S. 86A.05: f. state forests and state forest subareas	Current Public Use: YES	Future Public Use: YES
Land Code: 1000048374	Agency Land Code: R29185934	Land Name: FORESTRY	County: LAKE OF THE WOOD	Acres: 40.00
City:	Site Code: R290099	Classification Per M.S. 86A.05: f. state forests and state forest subareas	Current Public Use: YES	Future Public Use: YES



Land Code: 1000048375	Agency Land Code: R29192929	Land Name: FORESTRY	County: LAKE OF THE WOOD	Acres: 40.00
City:	Site Code: R290099	Classification Per M.S. 86A.05: f. state forests and state forest subareas	Current Public Use: YES	Future Public Use: YES
Land Code: 1000048376	Agency Land Code: R29191310	Land Name: FORESTRY	County: LAKE OF THE WOOD	Acres: 40.00
City:	Site Code: R290099	Classification Per M.S. 86A.05: f. state forests and state forest subareas	Current Public Use: YES	Future Public Use: YES
Land Code: 1000048377	Agency Land Code: R29188013	Land Name: FORESTRY	County: LAKE OF THE WOOD	Acres: 40.00
City:	Site Code: R290099	Classification Per M.S. 86A.05: f. state forests and state forest subareas	Current Public Use: YES	Future Public Use: YES
Land Code: 1000048378	Agency Land Code: R29187988	Land Name: FORESTRY	County: LAKE OF THE WOOD	Acres: 40.00
City:	Site Code: R290099	Classification Per M.S. 86A.05: f. state forests and state forest subareas	Current Public Use: YES	Future Public Use: YES
Land Code: 1000048379	Agency Land Code: R29193761	Land Name: FORESTRY	County: LAKE OF THE WOOD	Acres: 40.00
City:	Site Code: R290099	Classification Per M.S. 86A.05: f. state forests and state forest subareas	Current Public Use: YES	Future Public Use: YES
Land Code: 1000048380	Agency Land Code: R29188188	Land Name: FORESTRY	County: LAKE OF THE WOOD	Acres: 40.00
City:	Site Code: R290099	Classification Per M.S. 86A.05: f. state forests and state forest subareas	Current Public Use: YES	Future Public Use: YES
Land Code: 1000048381	Agency Land Code: R29194927	Land Name: FORESTRY	County: LAKE OF THE WOOD	Acres: 37.57
City:	Site Code: R290099	Classification Per M.S. 86A.05: f. state forests and state forest subareas	Current Public Use: YES	Future Public Use: YES
Land Code: 1000048382	Agency Land Code: R29190630	Land Name: FORESTRY	County: LAKE OF THE WOOD	Acres: 40.00
City:	Site Code: R290099	Classification Per M.S. 86A.05: f. state forests and state forest subareas	Current Public Use: YES	Future Public Use: YES
Land Code: 1000048383	Agency Land Code: R29190281	Land Name: FORESTRY	County: LAKE OF THE WOOD	Acres: 40.00
City:	Site Code: R290099	Classification Per M.S. 86A.05: f. state forests and state forest subareas	Current Public Use: YES	Future Public Use: YES
Land Code: 1000048384	Agency Land Code: R29194311	Land Name: FORESTRY	County: LAKE OF THE WOOD	Acres: 40.00
City:	Site Code: R290099	Classification Per M.S. 86A.05: f. state forests and state forest subareas	Current Public Use: YES	Future Public Use: YES
Land Code: 1000048385	Agency Land Code: R29195419	Land Name: FORESTRY	County: LAKE OF THE WOOD	Acres: 40.00
City:	Site Code: R290099	Classification Per M.S. 86A.05: f. state forests and state forest subareas	Current Public Use: YES	Future Public Use: YES
Land Code: 1000048386	Agency Land Code: R29191734	Land Name: FORESTRY	County: LAKE OF THE WOOD	Acres: 40.00
City:	Site Code: R290099	Classification Per M.S. 86A.05: f. state forests and state forest subareas	Current Public Use: YES	Future Public Use: YES



Land Code: 1000048387	Agency Land Code: R29190097	Land Name: FORESTRY	County: LAKE OF THE WOOD	Acres: 40.00
City:	Site Code: R290099	Classification Per M.S. 86A.05: f. state forests and state forest subareas	Current Public Use: YES	Future Public Use: YES
Land Code: 1000048388	Agency Land Code: R29188169	Land Name: FORESTRY	County: LAKE OF THE WOOD	Acres: 40.00
City:	Site Code: R290099	Classification Per M.S. 86A.05: f. state forests and state forest subareas	Current Public Use: YES	Future Public Use: YES
Land Code: 1000048389	Agency Land Code: R29195422	Land Name: FORESTRY	County: LAKE OF THE WOOD	Acres: 40.00
City:	Site Code: R290099	Classification Per M.S. 86A.05: f. state forests and state forest subareas	Current Public Use: YES	Future Public Use: YES
Land Code: 1000048390	Agency Land Code: R29190527	Land Name: FORESTRY	County: LAKE OF THE WOOD	Acres: 40.00
City:	Site Code: R290099	Classification Per M.S. 86A.05: f. state forests and state forest subareas	Current Public Use: YES	Future Public Use: YES
Land Code: 1000048391	Agency Land Code: R29185565	Land Name: FORESTRY	County: LAKE OF THE WOOD	Acres: 40.00
City:	Site Code: R290099	Classification Per M.S. 86A.05: f. state forests and state forest subareas	Current Public Use: YES	Future Public Use: YES
Land Code: 1000048392	Agency Land Code: R29185660	Land Name: FORESTRY	County: LAKE OF THE WOOD	Acres: 40.00
City:	Site Code: R290099	Classification Per M.S. 86A.05: f. state forests and state forest subareas	Current Public Use: YES	Future Public Use: YES
Land Code: 1000048393	Agency Land Code: R29190540	Land Name: FORESTRY	County: LAKE OF THE WOOD	Acres: 40.00
City:	Site Code: R290099	Classification Per M.S. 86A.05: f. state forests and state forest subareas	Current Public Use: YES	Future Public Use: YES
Land Code: 1000048394	Agency Land Code: R29195043	Land Name: FORESTRY	County: LAKE OF THE WOOD	Acres: 40.00
City:	Site Code: R290099	Classification Per M.S. 86A.05: f. state forests and state forest subareas	Current Public Use: YES	Future Public Use: YES
Land Code: 1000048395	Agency Land Code: R29193979	Land Name: FORESTRY	County: LAKE OF THE WOOD	Acres: 40.00
City:	Site Code: R290099	Classification Per M.S. 86A.05: f. state forests and state forest subareas	Current Public Use: YES	Future Public Use: YES
Land Code: 1000048396	Agency Land Code: R29185514	Land Name: FORESTRY	County: LAKE OF THE WOOD	Acres: 40.00
City:	Site Code: R290099	Classification Per M.S. 86A.05: f. state forests and state forest subareas	Current Public Use: YES	Future Public Use: YES
Land Code: 1000048397	Agency Land Code: R29193873	Land Name: FORESTRY	County: LAKE OF THE WOOD	Acres: 40.00
City:	Site Code: R290099	Classification Per M.S. 86A.05: f. state forests and state forest subareas	Current Public Use: YES	Future Public Use: YES
Land Code: 1000048398	Agency Land Code: R29187771	Land Name: FORESTRY	County: LAKE OF THE WOOD	Acres: 40.00
City:	Site Code: R290099	Classification Per M.S. 86A.05: f. state forests and state forest subareas	Current Public Use: YES	Future Public Use: YES



Land Code: 1000048399	Agency Land Code: R29191146	Land Name: FORESTRY	County: LAKE OF THE WOOD	Acres: 40.00
City:	Site Code: R290099	Classification Per M.S. 86A.05: f. state forests and state forest subareas	Current Public Use: YES	Future Public Use: YES
Land Code: 1000048400	Agency Land Code: R29194577	Land Name: FORESTRY	County: LAKE OF THE WOOD	Acres: 40.00
City:	Site Code: R290099	Classification Per M.S. 86A.05: f. state forests and state forest subareas	Current Public Use: YES	Future Public Use: YES
Land Code: 1000048401	Agency Land Code: R29193597	Land Name: FORESTRY	County: LAKE OF THE WOOD	Acres: 40.00
City:	Site Code: R290099	Classification Per M.S. 86A.05: f. state forests and state forest subareas	Current Public Use: YES	Future Public Use: YES
Land Code: 1000048402	Agency Land Code: R29193312	Land Name: FORESTRY	County: LAKE OF THE WOOD	Acres: 43.32
City:	Site Code: R290099	Classification Per M.S. 86A.05: f. state forests and state forest subareas	Current Public Use: YES	Future Public Use: YES
Land Code: 1000048403	Agency Land Code: R29195226	Land Name: FORESTRY	County: LAKE OF THE WOOD	Acres: 40.00
City:	Site Code: R290099	Classification Per M.S. 86A.05: f. state forests and state forest subareas	Current Public Use: YES	Future Public Use: YES
Land Code: 1000048404	Agency Land Code: R29195373	Land Name: FORESTRY	County: LAKE OF THE WOOD	Acres: 40.00
City:	Site Code: R290099	Classification Per M.S. 86A.05: f. state forests and state forest subareas	Current Public Use: YES	Future Public Use: YES
Land Code: 1000048405	Agency Land Code: R29193676	Land Name: FORESTRY	County: LAKE OF THE WOOD	Acres: 40.00
City:	Site Code: R290099	Classification Per M.S. 86A.05: f. state forests and state forest subareas	Current Public Use: YES	Future Public Use: YES
Land Code: 1000048406	Agency Land Code: R29194621	Land Name: FORESTRY	County: LAKE OF THE WOOD	Acres: 40.00
City:	Site Code: R290099	Classification Per M.S. 86A.05: f. state forests and state forest subareas	Current Public Use: YES	Future Public Use: YES
Land Code: 1000048407	Agency Land Code: R29194253	Land Name: FORESTRY	County: LAKE OF THE WOOD	Acres: 40.00
City:	Site Code: R290099	Classification Per M.S. 86A.05: f. state forests and state forest subareas	Current Public Use: YES	Future Public Use: YES
Land Code: 1000048408	Agency Land Code: R29194471	Land Name: FORESTRY	County: LAKE OF THE WOOD	Acres: 40.00
City:	Site Code: R290099	Classification Per M.S. 86A.05: f. state forests and state forest subareas	Current Public Use: YES	Future Public Use: YES
Land Code: 1000048409	Agency Land Code: R29185526	Land Name: FORESTRY	County: LAKE OF THE WOOD	Acres: 40.00
City:	Site Code: R290099	Classification Per M.S. 86A.05: f. state forests and state forest subareas	Current Public Use: YES	Future Public Use: YES
Land Code: 1000048410	Agency Land Code: R29195162	Land Name: FORESTRY	County: LAKE OF THE WOOD	Acres: 33.09
City:	Site Code: R290099	Classification Per M.S. 86A.05: f. state forests and state forest subareas	Current Public Use: YES	Future Public Use: YES



Land Code: 1000048411	Agency Land Code: R29194635	Land Name: FORESTRY	County: LAKE OF THE WOOD	Acres: 40.00
City:	Site Code: R290099	Classification Per M.S. 86A.05: f. state forests and state forest subareas	Current Public Use: YES	Future Public Use: YES
Land Code: 1000048412	Agency Land Code: R29193254	Land Name: FORESTRY	County: LAKE OF THE WOOD	Acres: 40.00
City:	Site Code: R290099	Classification Per M.S. 86A.05: f. state forests and state forest subareas	Current Public Use: YES	Future Public Use: YES
Land Code: 1000048413	Agency Land Code: R29190077	Land Name: FORESTRY	County: LAKE OF THE WOOD	Acres: 40.00
City:	Site Code: R290099	Classification Per M.S. 86A.05: f. state forests and state forest subareas	Current Public Use: YES	Future Public Use: YES
Land Code: 1000048414	Agency Land Code: R29190480	Land Name: FORESTRY	County: LAKE OF THE WOOD	Acres: 40.00
City:	Site Code: R290099	Classification Per M.S. 86A.05: f. state forests and state forest subareas	Current Public Use: YES	Future Public Use: YES
Land Code: 1000048415	Agency Land Code: R29193520	Land Name: FORESTRY	County: LAKE OF THE WOOD	Acres: 40.00
City:	Site Code: R290099	Classification Per M.S. 86A.05: f. state forests and state forest subareas	Current Public Use: YES	Future Public Use: YES
Land Code: 1000048416	Agency Land Code: R29193345	Land Name: FORESTRY	County: LAKE OF THE WOOD	Acres: 40.00
City:	Site Code: R290099	Classification Per M.S. 86A.05: f. state forests and state forest subareas	Current Public Use: YES	Future Public Use: YES
Land Code: 1000048417	Agency Land Code: R29186362	Land Name: FORESTRY	County: LAKE OF THE WOOD	Acres: 40.00
City:	Site Code: R290099	Classification Per M.S. 86A.05: f. state forests and state forest subareas	Current Public Use: YES	Future Public Use: YES
Land Code: 1000048418	Agency Land Code: R29193852	Land Name: FORESTRY	County: LAKE OF THE WOOD	Acres: 40.00
City:	Site Code: R290099	Classification Per M.S. 86A.05: f. state forests and state forest subareas	Current Public Use: YES	Future Public Use: YES
Land Code: 1000048419	Agency Land Code: R29195308	Land Name: FORESTRY	County: LAKE OF THE WOOD	Acres: 40.00
City:	Site Code: R290099	Classification Per M.S. 86A.05: f. state forests and state forest subareas	Current Public Use: YES	Future Public Use: YES
Land Code: 1000048420	Agency Land Code: R29188274	Land Name: FORESTRY	County: LAKE OF THE WOOD	Acres: 40.00
City:	Site Code: R290099	Classification Per M.S. 86A.05: f. state forests and state forest subareas	Current Public Use: YES	Future Public Use: YES
Land Code: 1000048421	Agency Land Code: R29188527	Land Name: FORESTRY	County: LAKE OF THE WOOD	Acres: 40.00
City:	Site Code: R290099	Classification Per M.S. 86A.05: f. state forests and state forest subareas	Current Public Use: YES	Future Public Use: YES
Land Code: 1000048422	Agency Land Code: R29188367	Land Name: FORESTRY	County: LAKE OF THE WOOD	Acres: 40.00
City:	Site Code: R290099	Classification Per M.S. 86A.05: f. state forests and state forest subareas	Current Public Use: YES	Future Public Use: YES



Land Code: 1000048423	Agency Land Code: R29185502	Land Name: FORESTRY	County: LAKE OF THE WOOD	Acres: 40.00
City:	Site Code: R290099	Classification Per M.S. 86A.05: f. state forests and state forest subareas	Current Public Use: YES	Future Public Use: YES
Land Code: 1000048424	Agency Land Code: R29190314	Land Name: FORESTRY	County: LAKE OF THE WOOD	Acres: 40.00
City:	Site Code: R290099	Classification Per M.S. 86A.05: f. state forests and state forest subareas	Current Public Use: YES	Future Public Use: YES
Land Code: 1000048425	Agency Land Code: R29190267	Land Name: FORESTRY	County: LAKE OF THE WOOD	Acres: 40.00
City:	Site Code: R290099	Classification Per M.S. 86A.05: f. state forests and state forest subareas	Current Public Use: YES	Future Public Use: YES
Land Code: 1000048426	Agency Land Code: R29191198	Land Name: FORESTRY	County: LAKE OF THE WOOD	Acres: 40.00
City:	Site Code: R290099	Classification Per M.S. 86A.05: f. state forests and state forest subareas	Current Public Use: YES	Future Public Use: YES
Land Code: 1000048427	Agency Land Code: R29192936	Land Name: FORESTRY	County: LAKE OF THE WOOD	Acres: 40.00
City:	Site Code: R290099	Classification Per M.S. 86A.05: f. state forests and state forest subareas	Current Public Use: YES	Future Public Use: YES
Land Code: 1000048428	Agency Land Code: R29186402	Land Name: FORESTRY	County: LAKE OF THE WOOD	Acres: 40.00
City:	Site Code: R290099	Classification Per M.S. 86A.05: f. state forests and state forest subareas	Current Public Use: YES	Future Public Use: YES
Land Code: 1000048429	Agency Land Code: R29194929	Land Name: FORESTRY	County: LAKE OF THE WOOD	Acres: 40.00
City:	Site Code: R290099	Classification Per M.S. 86A.05: f. state forests and state forest subareas	Current Public Use: YES	Future Public Use: YES
Land Code: 1000048430	Agency Land Code: R29193638	Land Name: FORESTRY	County: LAKE OF THE WOOD	Acres: 40.00
City:	Site Code: R290099	Classification Per M.S. 86A.05: f. state forests and state forest subareas	Current Public Use: YES	Future Public Use: YES
Land Code: 1000048431	Agency Land Code: R29194539	Land Name: FORESTRY	County: LAKE OF THE WOOD	Acres: 40.00
City:	Site Code: R290099	Classification Per M.S. 86A.05: f. state forests and state forest subareas	Current Public Use: YES	Future Public Use: YES
Land Code: 1000048432	Agency Land Code: R29188332	Land Name: FORESTRY	County: LAKE OF THE WOOD	Acres: 40.00
City:	Site Code: R290099	Classification Per M.S. 86A.05: f. state forests and state forest subareas	Current Public Use: YES	Future Public Use: YES
Land Code: 1000048433	Agency Land Code: R29195167	Land Name: FORESTRY	County: LAKE OF THE WOOD	Acres: 40.00
City:	Site Code: R290099	Classification Per M.S. 86A.05: f. state forests and state forest subareas	Current Public Use: YES	Future Public Use: YES
Land Code: 1000048434	Agency Land Code: R29194895	Land Name: FORESTRY	County: LAKE OF THE WOOD	Acres: 40.00
City:	Site Code: R290099	Classification Per M.S. 86A.05: f. state forests and state forest subareas	Current Public Use: YES	Future Public Use: YES



Land Code: 1000048435	Agency Land Code: R29194994	Land Name: FORESTRY	County: LAKE OF THE WOOD	Acres: 40.00
City:	Site Code: R290099	Classification Per M.S. 86A.05: f. state forests and state forest subareas	Current Public Use: YES	Future Public Use: YES
Land Code: 1000048436	Agency Land Code: R29188158	Land Name: FORESTRY	County: LAKE OF THE WOOD	Acres: 40.00
City:	Site Code: R290099	Classification Per M.S. 86A.05: f. state forests and state forest subareas	Current Public Use: YES	Future Public Use: YES
Land Code: 1000048437	Agency Land Code: R29193168	Land Name: FORESTRY	County: LAKE OF THE WOOD	Acres: 40.00
City:	Site Code: R290099	Classification Per M.S. 86A.05: f. state forests and state forest subareas	Current Public Use: YES	Future Public Use: YES
Land Code: 1000048438	Agency Land Code: R29188182	Land Name: FORESTRY	County: LAKE OF THE WOOD	Acres: 40.00
City:	Site Code: R290099	Classification Per M.S. 86A.05: f. state forests and state forest subareas	Current Public Use: YES	Future Public Use: YES
Land Code: 1000048439	Agency Land Code: R29188119	Land Name: FORESTRY	County: LAKE OF THE WOOD	Acres: 40.00
City:	Site Code: R290099	Classification Per M.S. 86A.05: f. state forests and state forest subareas	Current Public Use: YES	Future Public Use: YES
Land Code: 1000048440	Agency Land Code: R29195392	Land Name: FORESTRY	County: LAKE OF THE WOOD	Acres: 40.00
City:	Site Code: R290099	Classification Per M.S. 86A.05: f. state forests and state forest subareas	Current Public Use: YES	Future Public Use: YES
Land Code: 1000048441	Agency Land Code: R29194604	Land Name: FORESTRY	County: LAKE OF THE WOOD	Acres: 40.00
City:	Site Code: R290099	Classification Per M.S. 86A.05: f. state forests and state forest subareas	Current Public Use: YES	Future Public Use: YES
Land Code: 1000048442	Agency Land Code: R29190745	Land Name: FORESTRY	County: LAKE OF THE WOOD	Acres: 40.00
City:	Site Code: R290099	Classification Per M.S. 86A.05: f. state forests and state forest subareas	Current Public Use: YES	Future Public Use: YES
Land Code: 1000048443	Agency Land Code: R29190697	Land Name: FORESTRY	County: LAKE OF THE WOOD	Acres: 40.00
City:	Site Code: R290099	Classification Per M.S. 86A.05: f. state forests and state forest subareas	Current Public Use: YES	Future Public Use: YES
Land Code: 1000048444	Agency Land Code: R29191320	Land Name: FORESTRY	County: LAKE OF THE WOOD	Acres: 40.00
City:	Site Code: R290099	Classification Per M.S. 86A.05: f. state forests and state forest subareas	Current Public Use: YES	Future Public Use: YES
Land Code: 1000048445	Agency Land Code: R29191242	Land Name: FORESTRY	County: LAKE OF THE WOOD	Acres: 40.00
City:	Site Code: R290099	Classification Per M.S. 86A.05: f. state forests and state forest subareas	Current Public Use: YES	Future Public Use: YES
Land Code: 1000048446	Agency Land Code: R29187887	Land Name: FORESTRY	County: LAKE OF THE WOOD	Acres: 40.00
City:	Site Code: R290099	Classification Per M.S. 86A.05: f. state forests and state forest subareas	Current Public Use: YES	Future Public Use: YES



Land Code: 1000048447	Agency Land Code: R29189953	Land Name: FORESTRY	County: LAKE OF THE WOOD	Acres: 39.36
City:	Site Code: R290099	Classification Per M.S. 86A.05: f. state forests and state forest subareas	Current Public Use: YES	Future Public Use: YES
Land Code: 1000048448	Agency Land Code: R29193515	Land Name: FORESTRY	County: LAKE OF THE WOOD	Acres: 40.00
City:	Site Code: R290099	Classification Per M.S. 86A.05: f. state forests and state forest subareas	Current Public Use: YES	Future Public Use: YES
Land Code: 1000048449	Agency Land Code: R29192937	Land Name: FORESTRY	County: LAKE OF THE WOOD	Acres: 40.00
City:	Site Code: R290099	Classification Per M.S. 86A.05: f. state forests and state forest subareas	Current Public Use: YES	Future Public Use: YES
Land Code: 1000048450	Agency Land Code: R29188113	Land Name: FORESTRY	County: LAKE OF THE WOOD	Acres: 40.00
City:	Site Code: R290099	Classification Per M.S. 86A.05: f. state forests and state forest subareas	Current Public Use: YES	Future Public Use: YES
Land Code: 1000048451	Agency Land Code: R29188594	Land Name: FORESTRY	County: LAKE OF THE WOOD	Acres: 40.00
City:	Site Code: R290099	Classification Per M.S. 86A.05: f. state forests and state forest subareas	Current Public Use: YES	Future Public Use: YES
Land Code: 1000048452	Agency Land Code: R29191752	Land Name: FORESTRY	County: LAKE OF THE WOOD	Acres: 40.00
City:	Site Code: R290099	Classification Per M.S. 86A.05: f. state forests and state forest subareas	Current Public Use: YES	Future Public Use: YES
Land Code: 1000048453	Agency Land Code: R29186059	Land Name: FORESTRY	County: LAKE OF THE WOOD	Acres: 40.00
City:	Site Code: R290099	Classification Per M.S. 86A.05: f. state forests and state forest subareas	Current Public Use: YES	Future Public Use: YES
Land Code: 1000048454	Agency Land Code: R29186569	Land Name: FORESTRY	County: LAKE OF THE WOOD	Acres: 40.00
City:	Site Code: R290099	Classification Per M.S. 86A.05: f. state forests and state forest subareas	Current Public Use: YES	Future Public Use: YES
Land Code: 1000048455	Agency Land Code: R29192879	Land Name: FORESTRY	County: LAKE OF THE WOOD	Acres: 40.00
City:	Site Code: R290099	Classification Per M.S. 86A.05: f. state forests and state forest subareas	Current Public Use: YES	Future Public Use: YES
Land Code: 1000048456	Agency Land Code: R29185914	Land Name: FORESTRY	County: LAKE OF THE WOOD	Acres: 41.15
City:	Site Code: R290099	Classification Per M.S. 86A.05: f. state forests and state forest subareas	Current Public Use: YES	Future Public Use: YES
Land Code: 1000048457	Agency Land Code: R29186763	Land Name: FORESTRY	County: LAKE OF THE WOOD	Acres: 40.00
City:	Site Code: R290099	Classification Per M.S. 86A.05: f. state forests and state forest subareas	Current Public Use: YES	Future Public Use: YES
Land Code: 1000048458	Agency Land Code: R29191428	Land Name: FORESTRY	County: LAKE OF THE WOOD	Acres: 40.00
City:	Site Code: R290099	Classification Per M.S. 86A.05: f. state forests and state forest subareas	Current Public Use: YES	Future Public Use: YES



Land Code: 1000048459	Agency Land Code: R29190785	Land Name: FORESTRY	County: LAKE OF THE WOOD	Acres: 40.00
City:	Site Code: R290099	Classification Per M.S. 86A.05: f. state forests and state forest subareas	Current Public Use: YES	Future Public Use: YES
Land Code: 1000048460	Agency Land Code: R29189963	Land Name: FORESTRY	County: LAKE OF THE WOOD	Acres: 40.00
City:	Site Code: R290099	Classification Per M.S. 86A.05: f. state forests and state forest subareas	Current Public Use: YES	Future Public Use: YES
Land Code: 1000048461	Agency Land Code: R29192905	Land Name: FORESTRY	County: LAKE OF THE WOOD	Acres: 40.00
City:	Site Code: R290099	Classification Per M.S. 86A.05: f. state forests and state forest subareas	Current Public Use: YES	Future Public Use: YES
Land Code: 1000048462	Agency Land Code: R29194520	Land Name: FORESTRY	County: LAKE OF THE WOOD	Acres: 40.00
City:	Site Code: R290099	Classification Per M.S. 86A.05: f. state forests and state forest subareas	Current Public Use: YES	Future Public Use: YES
Land Code: 1000048463	Agency Land Code: R29191730	Land Name: FORESTRY	County: LAKE OF THE WOOD	Acres: 40.00
City:	Site Code: R290099	Classification Per M.S. 86A.05: f. state forests and state forest subareas	Current Public Use: YES	Future Public Use: YES
Land Code: 1000048464	Agency Land Code: R29194772	Land Name: FORESTRY	County: LAKE OF THE WOOD	Acres: 37.35
City:	Site Code: R290099	Classification Per M.S. 86A.05: f. state forests and state forest subareas	Current Public Use: YES	Future Public Use: YES
Land Code: 1000048465	Agency Land Code: R29191738	Land Name: FORESTRY	County: LAKE OF THE WOOD	Acres: 40.00
City:	Site Code: R290099	Classification Per M.S. 86A.05: f. state forests and state forest subareas	Current Public Use: YES	Future Public Use: YES
Land Code: 1000048466	Agency Land Code: R29186045	Land Name: FORESTRY	County: LAKE OF THE WOOD	Acres: 40.00
City:	Site Code: R290099	Classification Per M.S. 86A.05: f. state forests and state forest subareas	Current Public Use: YES	Future Public Use: YES
Land Code: 1000048467	Agency Land Code: R29187809	Land Name: FORESTRY	County: LAKE OF THE WOOD	Acres: 40.00
City:	Site Code: R290099	Classification Per M.S. 86A.05: f. state forests and state forest subareas	Current Public Use: YES	Future Public Use: YES
Land Code: 1000048468	Agency Land Code: R29190309	Land Name: FORESTRY	County: LAKE OF THE WOOD	Acres: 40.00
City:	Site Code: R290099	Classification Per M.S. 86A.05: f. state forests and state forest subareas	Current Public Use: YES	Future Public Use: YES
Land Code: 1000048469	Agency Land Code: R29191196	Land Name: FORESTRY	County: LAKE OF THE WOOD	Acres: 40.00
City:	Site Code: R290099	Classification Per M.S. 86A.05: f. state forests and state forest subareas	Current Public Use: YES	Future Public Use: YES
Land Code: 1000048470	Agency Land Code: R29188206	Land Name: FORESTRY	County: LAKE OF THE WOOD	Acres: 40.00
City:	Site Code: R290099	Classification Per M.S. 86A.05: f. state forests and state forest subareas	Current Public Use: YES	Future Public Use: YES



Land Code: 1000048471	Agency Land Code: R29193640	Land Name: FORESTRY	County: LAKE OF THE WOOD	Acres: 40.00
City:	Site Code: R290099	Classification Per M.S. 86A.05: f. state forests and state forest subareas	Current Public Use: YES	Future Public Use: YES
Land Code: 1000048472	Agency Land Code: R29190576	Land Name: FORESTRY	County: LAKE OF THE WOOD	Acres: 40.00
City:	Site Code: R290099	Classification Per M.S. 86A.05: f. state forests and state forest subareas	Current Public Use: YES	Future Public Use: YES
Land Code: 1000048473	Agency Land Code: R29194027	Land Name: FORESTRY	County: LAKE OF THE WOOD	Acres: 40.00
City:	Site Code: R290099	Classification Per M.S. 86A.05: f. state forests and state forest subareas	Current Public Use: YES	Future Public Use: YES
Land Code: 1000048474	Agency Land Code: R29185773	Land Name: FORESTRY	County: LAKE OF THE WOOD	Acres: 40.00
City:	Site Code: R290099	Classification Per M.S. 86A.05: f. state forests and state forest subareas	Current Public Use: YES	Future Public Use: YES
Land Code: 1000048475	Agency Land Code: R29190066	Land Name: FORESTRY	County: LAKE OF THE WOOD	Acres: 40.00
City:	Site Code: R290099	Classification Per M.S. 86A.05: f. state forests and state forest subareas	Current Public Use: YES	Future Public Use: YES
Land Code: 1000048476	Agency Land Code: R29185441	Land Name: FORESTRY	County: LAKE OF THE WOOD	Acres: 40.60
City:	Site Code: R290099	Classification Per M.S. 86A.05: f. state forests and state forest subareas	Current Public Use: YES	Future Public Use: YES
Land Code: 1000048477	Agency Land Code: R29190286	Land Name: FORESTRY	County: LAKE OF THE WOOD	Acres: 40.00
City:	Site Code: R290099	Classification Per M.S. 86A.05: f. state forests and state forest subareas	Current Public Use: YES	Future Public Use: YES
Land Code: 1000048478	Agency Land Code: R29194274	Land Name: FORESTRY	County: LAKE OF THE WOOD	Acres: 31.95
City:	Site Code: R290099	Classification Per M.S. 86A.05: f. state forests and state forest subareas	Current Public Use: YES	Future Public Use: YES
Land Code: 1000048479	Agency Land Code: R29195207	Land Name: FORESTRY	County: LAKE OF THE WOOD	Acres: 30.62
City:	Site Code: R290099	Classification Per M.S. 86A.05: f. state forests and state forest subareas	Current Public Use: YES	Future Public Use: YES
Land Code: 1000048480	Agency Land Code: R29188197	Land Name: FORESTRY	County: LAKE OF THE WOOD	Acres: 40.00
City:	Site Code: R290099	Classification Per M.S. 86A.05: f. state forests and state forest subareas	Current Public Use: YES	Future Public Use: YES
Land Code: 1000048481	Agency Land Code: R29195450	Land Name: FORESTRY	County: LAKE OF THE WOOD	Acres: 40.00
City:	Site Code: R290099	Classification Per M.S. 86A.05: f. state forests and state forest subareas	Current Public Use: YES	Future Public Use: YES
Land Code: 1000048482	Agency Land Code: R29194100	Land Name: FORESTRY	County: LAKE OF THE WOOD	Acres: 40.00
City:	Site Code: R290099	Classification Per M.S. 86A.05: f. state forests and state forest subareas	Current Public Use: YES	Future Public Use: YES



Land Code: 1000048483	Agency Land Code: R29188510	Land Name: FORESTRY	County: LAKE OF THE WOOD	Acres: 40.00
City:	Site Code: R290099	Classification Per M.S. 86A.05: f. state forests and state forest subareas	Current Public Use: YES	Future Public Use: YES
Land Code: 1000048484	Agency Land Code: R29188082	Land Name: FORESTRY	County: LAKE OF THE WOOD	Acres: 40.00
City:	Site Code: R290099	Classification Per M.S. 86A.05: f. state forests and state forest subareas	Current Public Use: YES	Future Public Use: YES
Land Code: 1000048485	Agency Land Code: R29193816	Land Name: FORESTRY	County: LAKE OF THE WOOD	Acres: 40.00
City:	Site Code: R290099	Classification Per M.S. 86A.05: f. state forests and state forest subareas	Current Public Use: YES	Future Public Use: YES
Land Code: 1000048486	Agency Land Code: R29185518	Land Name: FORESTRY	County: LAKE OF THE WOOD	Acres: 40.00
City:	Site Code: R290099	Classification Per M.S. 86A.05: f. state forests and state forest subareas	Current Public Use: YES	Future Public Use: YES
Land Code: 1000048487	Agency Land Code: R29194938	Land Name: FORESTRY	County: LAKE OF THE WOOD	Acres: 37.03
City:	Site Code: R290099	Classification Per M.S. 86A.05: f. state forests and state forest subareas	Current Public Use: YES	Future Public Use: YES
Land Code: 1000048488	Agency Land Code: R29185637	Land Name: FORESTRY	County: LAKE OF THE WOOD	Acres: 39.50
City:	Site Code: R290099	Classification Per M.S. 86A.05: f. state forests and state forest subareas	Current Public Use: YES	Future Public Use: YES
Land Code: 1000048489	Agency Land Code: R29195235	Land Name: FORESTRY	County: LAKE OF THE WOOD	Acres: 40.00
City:	Site Code: R290099	Classification Per M.S. 86A.05: f. state forests and state forest subareas	Current Public Use: YES	Future Public Use: YES
Land Code: 1000048490	Agency Land Code: R29190158	Land Name: FORESTRY	County: LAKE OF THE WOOD	Acres: 40.00
City:	Site Code: R290099	Classification Per M.S. 86A.05: f. state forests and state forest subareas	Current Public Use: YES	Future Public Use: YES
Land Code: 1000048491	Agency Land Code: R29185640	Land Name: FORESTRY	County: LAKE OF THE WOOD	Acres: 40.00
City:	Site Code: R290099	Classification Per M.S. 86A.05: f. state forests and state forest subareas	Current Public Use: YES	Future Public Use: YES
Land Code: 1000048492	Agency Land Code: R29185921	Land Name: FORESTRY	County: LAKE OF THE WOOD	Acres: 40.00
City:	Site Code: R290099	Classification Per M.S. 86A.05: f. state forests and state forest subareas	Current Public Use: YES	Future Public Use: YES
Land Code: 1000048493	Agency Land Code: R29194803	Land Name: FORESTRY	County: LAKE OF THE WOOD	Acres: 40.00
City:	Site Code: R290099	Classification Per M.S. 86A.05: f. state forests and state forest subareas	Current Public Use: YES	Future Public Use: YES
Land Code: 1000048494	Agency Land Code: R29191701	Land Name: FORESTRY	County: LAKE OF THE WOOD	Acres: 40.00
City:	Site Code: R290099	Classification Per M.S. 86A.05: f. state forests and state forest subareas	Current Public Use: YES	Future Public Use: YES



Land Code: 1000048495	Agency Land Code: R29191548	Land Name: FORESTRY	County: LAKE OF THE WOOD	Acres: 40.00
City:	Site Code: R290099	Classification Per M.S. 86A.05: f. state forests and state forest subareas	Current Public Use: YES	Future Public Use: YES
Land Code: 1000048496	Agency Land Code: R29191563	Land Name: FORESTRY	County: LAKE OF THE WOOD	Acres: 40.00
City:	Site Code: R290099	Classification Per M.S. 86A.05: f. state forests and state forest subareas	Current Public Use: YES	Future Public Use: YES
Land Code: 1000048497	Agency Land Code: R29185734	Land Name: FORESTRY	County: LAKE OF THE WOOD	Acres: 40.00
City:	Site Code: R290099	Classification Per M.S. 86A.05: f. state forests and state forest subareas	Current Public Use: YES	Future Public Use: YES
Land Code: 1000048498	Agency Land Code: R29190058	Land Name: FORESTRY	County: LAKE OF THE WOOD	Acres: 40.00
City:	Site Code: R290099	Classification Per M.S. 86A.05: f. state forests and state forest subareas	Current Public Use: YES	Future Public Use: YES
Land Code: 1000048499	Agency Land Code: R29190381	Land Name: FORESTRY	County: LAKE OF THE WOOD	Acres: 40.00
City:	Site Code: R290099	Classification Per M.S. 86A.05: f. state forests and state forest subareas	Current Public Use: YES	Future Public Use: YES
Land Code: 1000048500	Agency Land Code: R29185649	Land Name: FORESTRY	County: LAKE OF THE WOOD	Acres: 40.00
City:	Site Code: R290099	Classification Per M.S. 86A.05: f. state forests and state forest subareas	Current Public Use: YES	Future Public Use: YES
Land Code: 1000048501	Agency Land Code: R29188481	Land Name: FORESTRY	County: LAKE OF THE WOOD	Acres: 40.00
City:	Site Code: R290099	Classification Per M.S. 86A.05: f. state forests and state forest subareas	Current Public Use: YES	Future Public Use: YES
Land Code: 1000048502	Agency Land Code: R29193667	Land Name: FORESTRY	County: LAKE OF THE WOOD	Acres: 40.00
City:	Site Code: R290099	Classification Per M.S. 86A.05: f. state forests and state forest subareas	Current Public Use: YES	Future Public Use: YES
Land Code: 1000048503	Agency Land Code: R29193686	Land Name: FORESTRY	County: LAKE OF THE WOOD	Acres: 40.00
City:	Site Code: R290099	Classification Per M.S. 86A.05: f. state forests and state forest subareas	Current Public Use: YES	Future Public Use: YES
Land Code: 1000048504	Agency Land Code: R29190219	Land Name: FORESTRY	County: LAKE OF THE WOOD	Acres: 40.00
City:	Site Code: R290099	Classification Per M.S. 86A.05: f. state forests and state forest subareas	Current Public Use: YES	Future Public Use: YES
Land Code: 1000048505	Agency Land Code: R29186374	Land Name: FORESTRY	County: LAKE OF THE WOOD	Acres: 40.00
City:	Site Code: R290099	Classification Per M.S. 86A.05: f. state forests and state forest subareas	Current Public Use: YES	Future Public Use: YES
Land Code: 1000048506	Agency Land Code: R29194496	Land Name: FORESTRY	County: LAKE OF THE WOOD	Acres: 40.00
City:	Site Code: R290099	Classification Per M.S. 86A.05: f. state forests and state forest subareas	Current Public Use: YES	Future Public Use: YES



Land Code: 1000048507	Agency Land Code: R29185696	Land Name: FORESTRY	County: LAKE OF THE WOOD	Acres: 40.00
City:	Site Code: R290099	Classification Per M.S. 86A.05: f. state forests and state forest subareas	Current Public Use: YES	Future Public Use: YES
Land Code: 1000048508	Agency Land Code: R29194058	Land Name: FORESTRY	County: LAKE OF THE WOOD	Acres: 40.00
City:	Site Code: R290099	Classification Per M.S. 86A.05: f. state forests and state forest subareas	Current Public Use: YES	Future Public Use: YES
Land Code: 1000048509	Agency Land Code: R29188324	Land Name: FORESTRY	County: LAKE OF THE WOOD	Acres: 40.00
City:	Site Code: R290099	Classification Per M.S. 86A.05: f. state forests and state forest subareas	Current Public Use: YES	Future Public Use: YES
Land Code: 1000048510	Agency Land Code: R29194485	Land Name: FORESTRY	County: LAKE OF THE WOOD	Acres: 40.00
City:	Site Code: R290099	Classification Per M.S. 86A.05: f. state forests and state forest subareas	Current Public Use: YES	Future Public Use: YES
Land Code: 1000048511	Agency Land Code: R29185402	Land Name: FORESTRY	County: LAKE OF THE WOOD	Acres: 40.00
City:	Site Code: R290099	Classification Per M.S. 86A.05: f. state forests and state forest subareas	Current Public Use: YES	Future Public Use: YES
Land Code: 1000048512	Agency Land Code: R29193919	Land Name: FORESTRY	County: LAKE OF THE WOOD	Acres: 40.00
City:	Site Code: R290099	Classification Per M.S. 86A.05: f. state forests and state forest subareas	Current Public Use: YES	Future Public Use: YES
Land Code: 1000048513	Agency Land Code: R29191708	Land Name: FORESTRY	County: LAKE OF THE WOOD	Acres: 40.00
City:	Site Code: R290099	Classification Per M.S. 86A.05: f. state forests and state forest subareas	Current Public Use: YES	Future Public Use: YES
Land Code: 1000048514	Agency Land Code: R29190224	Land Name: FORESTRY	County: LAKE OF THE WOOD	Acres: 40.00
City:	Site Code: R290099	Classification Per M.S. 86A.05: f. state forests and state forest subareas	Current Public Use: YES	Future Public Use: YES
Land Code: 1000048515	Agency Land Code: R29191107	Land Name: FORESTRY	County: LAKE OF THE WOOD	Acres: 40.00
City:	Site Code: R290099	Classification Per M.S. 86A.05: f. state forests and state forest subareas	Current Public Use: YES	Future Public Use: YES
Land Code: 1000048516	Agency Land Code: R29191744	Land Name: FORESTRY	County: LAKE OF THE WOOD	Acres: 40.00
City:	Site Code: R290099	Classification Per M.S. 86A.05: f. state forests and state forest subareas	Current Public Use: YES	Future Public Use: YES
Land Code: 1000048517	Agency Land Code: R29185688	Land Name: FORESTRY	County: LAKE OF THE WOOD	Acres: 40.00
City:	Site Code: R290099	Classification Per M.S. 86A.05: f. state forests and state forest subareas	Current Public Use: YES	Future Public Use: YES
Land Code: 1000048518	Agency Land Code: R29195504	Land Name: FORESTRY	County: LAKE OF THE WOOD	Acres: 40.00
City:	Site Code: R290099	Classification Per M.S. 86A.05: f. state forests and state forest subareas	Current Public Use: YES	Future Public Use: YES



Land Code: 1000048519	Agency Land Code: R29191784	Land Name: FORESTRY	County: LAKE OF THE WOOD	Acres: 40.00
City:	Site Code: R290099	Classification Per M.S. 86A.05: f. state forests and state forest subareas	Current Public Use: YES	Future Public Use: YES
Land Code: 1000048520	Agency Land Code: R29190100	Land Name: FORESTRY	County: LAKE OF THE WOOD	Acres: 40.00
City:	Site Code: R290099	Classification Per M.S. 86A.05: f. state forests and state forest subareas	Current Public Use: YES	Future Public Use: YES
Land Code: 1000048521	Agency Land Code: R29194001	Land Name: FORESTRY	County: LAKE OF THE WOOD	Acres: 40.00
City:	Site Code: R290099	Classification Per M.S. 86A.05: f. state forests and state forest subareas	Current Public Use: YES	Future Public Use: YES
Land Code: 1000048522	Agency Land Code: R29188053	Land Name: FORESTRY	County: LAKE OF THE WOOD	Acres: 40.00
City:	Site Code: R290099	Classification Per M.S. 86A.05: f. state forests and state forest subareas	Current Public Use: YES	Future Public Use: YES
Land Code: 1000048523	Agency Land Code: R29193779	Land Name: FORESTRY	County: LAKE OF THE WOOD	Acres: 40.00
City:	Site Code: R290099	Classification Per M.S. 86A.05: f. state forests and state forest subareas	Current Public Use: YES	Future Public Use: YES
Land Code: 1000048524	Agency Land Code: R29194192	Land Name: FORESTRY	County: LAKE OF THE WOOD	Acres: 40.00
City:	Site Code: R290099	Classification Per M.S. 86A.05: f. state forests and state forest subareas	Current Public Use: YES	Future Public Use: YES
Land Code: 1000048525	Agency Land Code: R29192970	Land Name: FORESTRY	County: LAKE OF THE WOOD	Acres: 40.00
City:	Site Code: R290099	Classification Per M.S. 86A.05: f. state forests and state forest subareas	Current Public Use: YES	Future Public Use: YES
Land Code: 1000048526	Agency Land Code: R29190816	Land Name: FORESTRY	County: LAKE OF THE WOOD	Acres: 40.00
City:	Site Code: R290099	Classification Per M.S. 86A.05: f. state forests and state forest subareas	Current Public Use: YES	Future Public Use: YES
Land Code: 1000048527	Agency Land Code: R29191597	Land Name: FORESTRY	County: LAKE OF THE WOOD	Acres: 40.00
City:	Site Code: R290099	Classification Per M.S. 86A.05: f. state forests and state forest subareas	Current Public Use: YES	Future Public Use: YES
Land Code: 1000048528	Agency Land Code: R29191078	Land Name: FORESTRY	County: LAKE OF THE WOOD	Acres: 40.00
City:	Site Code: R290099	Classification Per M.S. 86A.05: f. state forests and state forest subareas	Current Public Use: YES	Future Public Use: YES
Land Code: 1000048529	Agency Land Code: R29193308	Land Name: FORESTRY	County: LAKE OF THE WOOD	Acres: 40.00
City:	Site Code: R290099	Classification Per M.S. 86A.05: f. state forests and state forest subareas	Current Public Use: YES	Future Public Use: YES
Land Code: 1000048530	Agency Land Code: R29194090	Land Name: FORESTRY	County: LAKE OF THE WOOD	Acres: 40.00
City:	Site Code: R290099	Classification Per M.S. 86A.05: f. state forests and state forest subareas	Current Public Use: YES	Future Public Use: YES



Land Code: 1000048531	Agency Land Code: R29190293	Land Name: FORESTRY	County: LAKE OF THE WOOD	Acres: 40.00
City:	Site Code: R290099	Classification Per M.S. 86A.05: f. state forests and state forest subareas	Current Public Use: YES	Future Public Use: YES
Land Code: 1000048532	Agency Land Code: R29194006	Land Name: FORESTRY	County: LAKE OF THE WOOD	Acres: 40.00
City:	Site Code: R290099	Classification Per M.S. 86A.05: f. state forests and state forest subareas	Current Public Use: YES	Future Public Use: YES
Land Code: 1000048533	Agency Land Code: R29190604	Land Name: FORESTRY	County: LAKE OF THE WOOD	Acres: 40.00
City:	Site Code: R290099	Classification Per M.S. 86A.05: f. state forests and state forest subareas	Current Public Use: YES	Future Public Use: YES
Land Code: 1000048534	Agency Land Code: R29191295	Land Name: FORESTRY	County: LAKE OF THE WOOD	Acres: 40.00
City:	Site Code: R290099	Classification Per M.S. 86A.05: f. state forests and state forest subareas	Current Public Use: YES	Future Public Use: YES
Land Code: 1000048535	Agency Land Code: R29194922	Land Name: FORESTRY	County: LAKE OF THE WOOD	Acres: 37.53
City:	Site Code: R290099	Classification Per M.S. 86A.05: f. state forests and state forest subareas	Current Public Use: YES	Future Public Use: YES
Land Code: 1000048536	Agency Land Code: R29194908	Land Name: FORESTRY	County: LAKE OF THE WOOD	Acres: 40.00
City:	Site Code: R290099	Classification Per M.S. 86A.05: f. state forests and state forest subareas	Current Public Use: YES	Future Public Use: YES
Land Code: 1000048537	Agency Land Code: R29193059	Land Name: FORESTRY	County: LAKE OF THE WOOD	Acres: 40.00
City:	Site Code: R290099	Classification Per M.S. 86A.05: f. state forests and state forest subareas	Current Public Use: YES	Future Public Use: YES
Land Code: 1000048538	Agency Land Code: R29195056	Land Name: FORESTRY	County: LAKE OF THE WOOD	Acres: 40.00
City:	Site Code: R290099	Classification Per M.S. 86A.05: f. state forests and state forest subareas	Current Public Use: YES	Future Public Use: YES
Land Code: 1000048539	Agency Land Code: R29195428	Land Name: FORESTRY	County: LAKE OF THE WOOD	Acres: 40.00
City:	Site Code: R290099	Classification Per M.S. 86A.05: f. state forests and state forest subareas	Current Public Use: YES	Future Public Use: YES
Land Code: 1000048540	Agency Land Code: R29193416	Land Name: FORESTRY	County: LAKE OF THE WOOD	Acres: 40.00
City:	Site Code: R290099	Classification Per M.S. 86A.05: f. state forests and state forest subareas	Current Public Use: YES	Future Public Use: YES
Land Code: 1000048541	Agency Land Code: R29195230	Land Name: FORESTRY	County: LAKE OF THE WOOD	Acres: 40.00
City:	Site Code: R290099	Classification Per M.S. 86A.05: f. state forests and state forest subareas	Current Public Use: YES	Future Public Use: YES
Land Code: 1000048542	Agency Land Code: R29195092	Land Name: FORESTRY	County: LAKE OF THE WOOD	Acres: 40.00
City:	Site Code: R290099	Classification Per M.S. 86A.05: f. state forests and state forest subareas	Current Public Use: YES	Future Public Use: YES



Land Code: 1000048543	Agency Land Code: R29193938	Land Name: FORESTRY	County: LAKE OF THE WOOD	Acres: 40.00
City:	Site Code: R290099	Classification Per M.S. 86A.05: f. state forests and state forest subareas	Current Public Use: YES	Future Public Use: YES
Land Code: 1000048544	Agency Land Code: R29194858	Land Name: FORESTRY	County: LAKE OF THE WOOD	Acres: 40.00
City:	Site Code: R290099	Classification Per M.S. 86A.05: f. state forests and state forest subareas	Current Public Use: YES	Future Public Use: YES
Land Code: 1000048545	Agency Land Code: R29191273	Land Name: FORESTRY	County: LAKE OF THE WOOD	Acres: 40.00
City:	Site Code: R290099	Classification Per M.S. 86A.05: f. state forests and state forest subareas	Current Public Use: YES	Future Public Use: YES
Land Code: 1000048546	Agency Land Code: R29193584	Land Name: FORESTRY	County: LAKE OF THE WOOD	Acres: 40.00
City:	Site Code: R290099	Classification Per M.S. 86A.05: f. state forests and state forest subareas	Current Public Use: YES	Future Public Use: YES
Land Code: 1000048547	Agency Land Code: R29193959	Land Name: FORESTRY	County: LAKE OF THE WOOD	Acres: 40.00
City:	Site Code: R290099	Classification Per M.S. 86A.05: f. state forests and state forest subareas	Current Public Use: YES	Future Public Use: YES
Land Code: 1000048548	Agency Land Code: R29193837	Land Name: FORESTRY	County: LAKE OF THE WOOD	Acres: 40.00
City:	Site Code: R290099	Classification Per M.S. 86A.05: f. state forests and state forest subareas	Current Public Use: YES	Future Public Use: YES
Land Code: 1000048549	Agency Land Code: R29192982	Land Name: FORESTRY	County: LAKE OF THE WOOD	Acres: 40.00
City:	Site Code: R290099	Classification Per M.S. 86A.05: f. state forests and state forest subareas	Current Public Use: YES	Future Public Use: YES
Land Code: 1000048550	Agency Land Code: R29185834	Land Name: FORESTRY	County: LAKE OF THE WOOD	Acres: 40.00
City:	Site Code: R290099	Classification Per M.S. 86A.05: f. state forests and state forest subareas	Current Public Use: YES	Future Public Use: YES
Land Code: 1000048551	Agency Land Code: R29194360	Land Name: FORESTRY	County: LAKE OF THE WOOD	Acres: 40.00
City:	Site Code: R290099	Classification Per M.S. 86A.05: f. state forests and state forest subareas	Current Public Use: YES	Future Public Use: YES
Land Code: 1000048552	Agency Land Code: R29190838	Land Name: FORESTRY	County: LAKE OF THE WOOD	Acres: 40.00
City:	Site Code: R290099	Classification Per M.S. 86A.05: f. state forests and state forest subareas	Current Public Use: YES	Future Public Use: YES
Land Code: 1000048553	Agency Land Code: R29193943	Land Name: FORESTRY	County: LAKE OF THE WOOD	Acres: 40.00
City:	Site Code: R290099	Classification Per M.S. 86A.05: f. state forests and state forest subareas	Current Public Use: YES	Future Public Use: YES
Land Code: 1000048554	Agency Land Code: R29191031	Land Name: FORESTRY	County: LAKE OF THE WOOD	Acres: 40.00
City:	Site Code: R290099	Classification Per M.S. 86A.05: f. state forests and state forest subareas	Current Public Use: YES	Future Public Use: YES



Land Code: 1000048555	Agency Land Code: R29185869	Land Name: FORESTRY	County: LAKE OF THE WOOD	Acres: 40.00
City:	Site Code: R290099	Classification Per M.S. 86A.05: f. state forests and state forest subareas	Current Public Use: YES	Future Public Use: YES
Land Code: 1000048556	Agency Land Code: R29190196	Land Name: FORESTRY	County: LAKE OF THE WOOD	Acres: 37.79
City:	Site Code: R290099	Classification Per M.S. 86A.05: f. state forests and state forest subareas	Current Public Use: YES	Future Public Use: YES
Land Code: 1000048557	Agency Land Code: R29185384	Land Name: FORESTRY	County: LAKE OF THE WOOD	Acres: 34.52
City:	Site Code: R290099	Classification Per M.S. 86A.05: f. state forests and state forest subareas	Current Public Use: YES	Future Public Use: YES
Land Code: 1000048558	Agency Land Code: R29191054	Land Name: FORESTRY	County: LAKE OF THE WOOD	Acres: 40.00
City:	Site Code: R290099	Classification Per M.S. 86A.05: f. state forests and state forest subareas	Current Public Use: YES	Future Public Use: YES
Land Code: 1000048559	Agency Land Code: R29191663	Land Name: FORESTRY	County: LAKE OF THE WOOD	Acres: 40.00
City:	Site Code: R290099	Classification Per M.S. 86A.05: f. state forests and state forest subareas	Current Public Use: YES	Future Public Use: YES
Land Code: 1000048560	Agency Land Code: R29186706	Land Name: FORESTRY	County: LAKE OF THE WOOD	Acres: 40.00
City:	Site Code: R290099	Classification Per M.S. 86A.05: f. state forests and state forest subareas	Current Public Use: YES	Future Public Use: YES
Land Code: 1000048561	Agency Land Code: R29190700	Land Name: FORESTRY	County: LAKE OF THE WOOD	Acres: 40.00
City:	Site Code: R290099	Classification Per M.S. 86A.05: f. state forests and state forest subareas	Current Public Use: YES	Future Public Use: YES
Land Code: 1000048562	Agency Land Code: R29193412	Land Name: FORESTRY	County: LAKE OF THE WOOD	Acres: 40.04
City:	Site Code: R290099	Classification Per M.S. 86A.05: f. state forests and state forest subareas	Current Public Use: YES	Future Public Use: YES
Land Code: 1000048563	Agency Land Code: R29194384	Land Name: FORESTRY	County: LAKE OF THE WOOD	Acres: 40.00
City:	Site Code: R290099	Classification Per M.S. 86A.05: f. state forests and state forest subareas	Current Public Use: YES	Future Public Use: YES
Land Code: 1000048564	Agency Land Code: R29185557	Land Name: FORESTRY	County: LAKE OF THE WOOD	Acres: 40.00
City:	Site Code: R290099	Classification Per M.S. 86A.05: f. state forests and state forest subareas	Current Public Use: YES	Future Public Use: YES
Land Code: 1000048565	Agency Land Code: R29194424	Land Name: FORESTRY	County: LAKE OF THE WOOD	Acres: 40.00
City:	Site Code: R290099	Classification Per M.S. 86A.05: f. state forests and state forest subareas	Current Public Use: YES	Future Public Use: YES
Land Code: 1000048566	Agency Land Code: R29188363	Land Name: FORESTRY	County: LAKE OF THE WOOD	Acres: 40.00
City:	Site Code: R290099	Classification Per M.S. 86A.05: f. state forests and state forest subareas	Current Public Use: YES	Future Public Use: YES



Land Code: 1000048567	Agency Land Code: R29193364	Land Name: FORESTRY	County: LAKE OF THE WOOD	Acres: 40.00
City:	Site Code: R290099	Classification Per M.S. 86A.05: f. state forests and state forest subareas	Current Public Use: YES	Future Public Use: YES
Land Code: 1000048568	Agency Land Code: R29188269	Land Name: FORESTRY	County: LAKE OF THE WOOD	Acres: 40.00
City:	Site Code: R290099	Classification Per M.S. 86A.05: f. state forests and state forest subareas	Current Public Use: YES	Future Public Use: YES
Land Code: 1000048569	Agency Land Code: R29185761	Land Name: FORESTRY	County: LAKE OF THE WOOD	Acres: 40.00
City:	Site Code: R290099	Classification Per M.S. 86A.05: f. state forests and state forest subareas	Current Public Use: YES	Future Public Use: YES
Land Code: 1000048570	Agency Land Code: R29188069	Land Name: FORESTRY	County: LAKE OF THE WOOD	Acres: 40.00
City:	Site Code: R290099	Classification Per M.S. 86A.05: f. state forests and state forest subareas	Current Public Use: YES	Future Public Use: YES
Land Code: 1000048571	Agency Land Code: R29185519	Land Name: FORESTRY	County: LAKE OF THE WOOD	Acres: 40.00
City:	Site Code: R290099	Classification Per M.S. 86A.05: f. state forests and state forest subareas	Current Public Use: YES	Future Public Use: YES
Land Code: 1000048572	Agency Land Code: R29186209	Land Name: FORESTRY	County: LAKE OF THE WOOD	Acres: 40.00
City:	Site Code: R290099	Classification Per M.S. 86A.05: f. state forests and state forest subareas	Current Public Use: YES	Future Public Use: YES
Land Code: 1000048573	Agency Land Code: R29188050	Land Name: FORESTRY	County: LAKE OF THE WOOD	Acres: 40.00
City:	Site Code: R290099	Classification Per M.S. 86A.05: f. state forests and state forest subareas	Current Public Use: YES	Future Public Use: YES
Land Code: 1000048574	Agency Land Code: R29193006	Land Name: FORESTRY	County: LAKE OF THE WOOD	Acres: 40.00
City:	Site Code: R290099	Classification Per M.S. 86A.05: f. state forests and state forest subareas	Current Public Use: YES	Future Public Use: YES
Land Code: 1000048575	Agency Land Code: R29188576	Land Name: FORESTRY	County: LAKE OF THE WOOD	Acres: 40.00
City:	Site Code: R290099	Classification Per M.S. 86A.05: f. state forests and state forest subareas	Current Public Use: YES	Future Public Use: YES
Land Code: 1000048576	Agency Land Code: R29187978	Land Name: FORESTRY	County: LAKE OF THE WOOD	Acres: 40.00
City:	Site Code: R290099	Classification Per M.S. 86A.05: f. state forests and state forest subareas	Current Public Use: YES	Future Public Use: YES
Land Code: 1000048577	Agency Land Code: R29195094	Land Name: FORESTRY	County: LAKE OF THE WOOD	Acres: 40.00
City:	Site Code: R290099	Classification Per M.S. 86A.05: f. state forests and state forest subareas	Current Public Use: YES	Future Public Use: YES
Land Code: 1000048578	Agency Land Code: R29193213	Land Name: FORESTRY	County: LAKE OF THE WOOD	Acres: 40.00
City:	Site Code: R290099	Classification Per M.S. 86A.05: f. state forests and state forest subareas	Current Public Use: YES	Future Public Use: YES



Land Code: 1000048579	Agency Land Code: R29195368	Land Name: FORESTRY	County: LAKE OF THE WOOD	Acres: 40.00
City:	Site Code: R290099	Classification Per M.S. 86A.05: f. state forests and state forest subareas	Current Public Use: YES	Future Public Use: YES
Land Code: 1000048580	Agency Land Code: R29190917	Land Name: FORESTRY	County: LAKE OF THE WOOD	Acres: 40.00
City:	Site Code: R290099	Classification Per M.S. 86A.05: f. state forests and state forest subareas	Current Public Use: YES	Future Public Use: YES
Land Code: 1000048581	Agency Land Code: R29187971	Land Name: FORESTRY	County: LAKE OF THE WOOD	Acres: 40.00
City:	Site Code: R290099	Classification Per M.S. 86A.05: f. state forests and state forest subareas	Current Public Use: YES	Future Public Use: YES
Land Code: 1000048582	Agency Land Code: R29192837	Land Name: FORESTRY	County: LAKE OF THE WOOD	Acres: 40.00
City:	Site Code: R290099	Classification Per M.S. 86A.05: f. state forests and state forest subareas	Current Public Use: YES	Future Public Use: YES
Land Code: 1000048583	Agency Land Code: R29190257	Land Name: FORESTRY	County: LAKE OF THE WOOD	Acres: 40.00
City:	Site Code: R290099	Classification Per M.S. 86A.05: f. state forests and state forest subareas	Current Public Use: YES	Future Public Use: YES
Land Code: 1000048584	Agency Land Code: R29185432	Land Name: FORESTRY	County: LAKE OF THE WOOD	Acres: 40.00
City:	Site Code: R290099	Classification Per M.S. 86A.05: f. state forests and state forest subareas	Current Public Use: YES	Future Public Use: YES
Land Code: 1000048585	Agency Land Code: R29195389	Land Name: FORESTRY	County: LAKE OF THE WOOD	Acres: 40.00
City:	Site Code: R290099	Classification Per M.S. 86A.05: f. state forests and state forest subareas	Current Public Use: YES	Future Public Use: YES
Land Code: 1000048586	Agency Land Code: R29185685	Land Name: FORESTRY	County: LAKE OF THE WOOD	Acres: 40.00
City:	Site Code: R290099	Classification Per M.S. 86A.05: f. state forests and state forest subareas	Current Public Use: YES	Future Public Use: YES
Land Code: 1000048587	Agency Land Code: R29190981	Land Name: FORESTRY	County: LAKE OF THE WOOD	Acres: 40.00
City:	Site Code: R290099	Classification Per M.S. 86A.05: f. state forests and state forest subareas	Current Public Use: YES	Future Public Use: YES
Land Code: 1000048588	Agency Land Code: R29194594	Land Name: FORESTRY	County: LAKE OF THE WOOD	Acres: 40.00
City:	Site Code: R290099	Classification Per M.S. 86A.05: f. state forests and state forest subareas	Current Public Use: YES	Future Public Use: YES
Land Code: 1000048589	Agency Land Code: R29185573	Land Name: FORESTRY	County: LAKE OF THE WOOD	Acres: 40.00
City:	Site Code: R290099	Classification Per M.S. 86A.05: f. state forests and state forest subareas	Current Public Use: YES	Future Public Use: YES
Land Code: 1000048590	Agency Land Code: R29193935	Land Name: FORESTRY	County: LAKE OF THE WOOD	Acres: 40.00
City:	Site Code: R290099	Classification Per M.S. 86A.05: f. state forests and state forest subareas	Current Public Use: YES	Future Public Use: YES



Land Code: 1000048591	Agency Land Code: R29190028	Land Name: FORESTRY	County: LAKE OF THE WOOD	Acres: 40.00
City:	Site Code: R290099	Classification Per M.S. 86A.05: f. state forests and state forest subareas	Current Public Use: YES	Future Public Use: YES
Land Code: 1000048592	Agency Land Code: R29190729	Land Name: FORESTRY	County: LAKE OF THE WOOD	Acres: 40.00
City:	Site Code: R290099	Classification Per M.S. 86A.05: f. state forests and state forest subareas	Current Public Use: YES	Future Public Use: YES
Land Code: 1000048593	Agency Land Code: R29193626	Land Name: FORESTRY	County: LAKE OF THE WOOD	Acres: 40.00
City:	Site Code: R290099	Classification Per M.S. 86A.05: f. state forests and state forest subareas	Current Public Use: YES	Future Public Use: YES
Land Code: 1000048594	Agency Land Code: R29191560	Land Name: FORESTRY	County: LAKE OF THE WOOD	Acres: 40.00
City:	Site Code: R290099	Classification Per M.S. 86A.05: f. state forests and state forest subareas	Current Public Use: YES	Future Public Use: YES
Land Code: 1000048595	Agency Land Code: R29191038	Land Name: FORESTRY	County: LAKE OF THE WOOD	Acres: 40.00
City:	Site Code: R290099	Classification Per M.S. 86A.05: f. state forests and state forest subareas	Current Public Use: YES	Future Public Use: YES
Land Code: 1000048596	Agency Land Code: R29187908	Land Name: FORESTRY	County: LAKE OF THE WOOD	Acres: 40.00
City:	Site Code: R290099	Classification Per M.S. 86A.05: f. state forests and state forest subareas	Current Public Use: YES	Future Public Use: YES
Land Code: 1000048597	Agency Land Code: R29188546	Land Name: FORESTRY	County: LAKE OF THE WOOD	Acres: 40.00
City:	Site Code: R290099	Classification Per M.S. 86A.05: f. state forests and state forest subareas	Current Public Use: YES	Future Public Use: YES
Land Code: 1000048598	Agency Land Code: R29186382	Land Name: FORESTRY	County: LAKE OF THE WOOD	Acres: 29.40
City:	Site Code: R290099	Classification Per M.S. 86A.05: f. state forests and state forest subareas	Current Public Use: YES	Future Public Use: YES
Land Code: 1000048599	Agency Land Code: R29186206	Land Name: FORESTRY	County: LAKE OF THE WOOD	Acres: 40.00
City:	Site Code: R290099	Classification Per M.S. 86A.05: f. state forests and state forest subareas	Current Public Use: YES	Future Public Use: YES
Land Code: 1000048600	Agency Land Code: R29191021	Land Name: FORESTRY	County: LAKE OF THE WOOD	Acres: 40.00
City:	Site Code: R290099	Classification Per M.S. 86A.05: f. state forests and state forest subareas	Current Public Use: YES	Future Public Use: YES
Land Code: 1000048601	Agency Land Code: R29193093	Land Name: FORESTRY	County: LAKE OF THE WOOD	Acres: 40.00
City:	Site Code: R290099	Classification Per M.S. 86A.05: f. state forests and state forest subareas	Current Public Use: YES	Future Public Use: YES
Land Code: 1000048602	Agency Land Code: R29193847	Land Name: FORESTRY	County: LAKE OF THE WOOD	Acres: 40.00
City:	Site Code: R290099	Classification Per M.S. 86A.05: f. state forests and state forest subareas	Current Public Use: YES	Future Public Use: YES



Land Code: 1000048603	Agency Land Code: R29186745	Land Name: FORESTRY	County: LAKE OF THE WOOD	Acres: 30.74
City:	Site Code: R290099	Classification Per M.S. 86A.05: f. state forests and state forest subareas	Current Public Use: YES	Future Public Use: YES
Land Code: 1000048604	Agency Land Code: R29194777	Land Name: FORESTRY	County: LAKE OF THE WOOD	Acres: 40.00
City:	Site Code: R290099	Classification Per M.S. 86A.05: f. state forests and state forest subareas	Current Public Use: YES	Future Public Use: YES
Land Code: 1000048605	Agency Land Code: R29186590	Land Name: FORESTRY	County: LAKE OF THE WOOD	Acres: 40.00
City:	Site Code: R290099	Classification Per M.S. 86A.05: f. state forests and state forest subareas	Current Public Use: YES	Future Public Use: YES
Land Code: 1000048606	Agency Land Code: R29192862	Land Name: FORESTRY	County: LAKE OF THE WOOD	Acres: 40.00
City:	Site Code: R290099	Classification Per M.S. 86A.05: f. state forests and state forest subareas	Current Public Use: YES	Future Public Use: YES
Land Code: 1000048607	Agency Land Code: R29190131	Land Name: FORESTRY	County: LAKE OF THE WOOD	Acres: 40.00
City:	Site Code: R290099	Classification Per M.S. 86A.05: f. state forests and state forest subareas	Current Public Use: YES	Future Public Use: YES
Land Code: 1000048608	Agency Land Code: R29187784	Land Name: FORESTRY	County: LAKE OF THE WOOD	Acres: 40.00
City:	Site Code: R290099	Classification Per M.S. 86A.05: f. state forests and state forest subareas	Current Public Use: YES	Future Public Use: YES
Land Code: 1000048609	Agency Land Code: R29185496	Land Name: FORESTRY	County: LAKE OF THE WOOD	Acres: 40.00
City:	Site Code: R290099	Classification Per M.S. 86A.05: f. state forests and state forest subareas	Current Public Use: YES	Future Public Use: YES
Land Code: 1000048610	Agency Land Code: R29193094	Land Name: FORESTRY	County: LAKE OF THE WOOD	Acres: 40.00
City:	Site Code: R290099	Classification Per M.S. 86A.05: f. state forests and state forest subareas	Current Public Use: YES	Future Public Use: YES
Land Code: 1000048611	Agency Land Code: R29187608	Land Name: FORESTRY	County: LAKE OF THE WOOD	Acres: 40.17
City:	Site Code: R290099	Classification Per M.S. 86A.05: f. state forests and state forest subareas	Current Public Use: YES	Future Public Use: YES
Land Code: 1000048612	Agency Land Code: R29193908	Land Name: FORESTRY	County: LAKE OF THE WOOD	Acres: 24.31
City:	Site Code: R290099	Classification Per M.S. 86A.05: f. state forests and state forest subareas	Current Public Use: YES	Future Public Use: YES
Land Code: 1000048613	Agency Land Code: R29195160	Land Name: FORESTRY	County: LAKE OF THE WOOD	Acres: 34.25
City:	Site Code: R290099	Classification Per M.S. 86A.05: f. state forests and state forest subareas	Current Public Use: YES	Future Public Use: YES
Land Code: 1000048614	Agency Land Code: R29193654	Land Name: FORESTRY	County: LAKE OF THE WOOD	Acres: 40.00
City:	Site Code: R290099	Classification Per M.S. 86A.05: f. state forests and state forest subareas	Current Public Use: YES	Future Public Use: YES



Land Code: 1000048615	Agency Land Code: R29193019	Land Name: FORESTRY	County: LAKE OF THE WOOD	Acres: 40.00
City:	Site Code: R290099	Classification Per M.S. 86A.05: f. state forests and state forest subareas	Current Public Use: YES	Future Public Use: YES
Land Code: 1000048616	Agency Land Code: R29185515	Land Name: FORESTRY	County: LAKE OF THE WOOD	Acres: 40.00
City:	Site Code: R290099	Classification Per M.S. 86A.05: f. state forests and state forest subareas	Current Public Use: YES	Future Public Use: YES
Land Code: 1000048617	Agency Land Code: R29194356	Land Name: FORESTRY	County: LAKE OF THE WOOD	Acres: 40.00
City:	Site Code: R290099	Classification Per M.S. 86A.05: f. state forests and state forest subareas	Current Public Use: YES	Future Public Use: YES
Land Code: 1000048618	Agency Land Code: R29186048	Land Name: FORESTRY	County: LAKE OF THE WOOD	Acres: 40.00
City:	Site Code: R290099	Classification Per M.S. 86A.05: f. state forests and state forest subareas	Current Public Use: YES	Future Public Use: YES
Land Code: 1000048619	Agency Land Code: R29194467	Land Name: FORESTRY	County: LAKE OF THE WOOD	Acres: 40.00
City:	Site Code: R290099	Classification Per M.S. 86A.05: f. state forests and state forest subareas	Current Public Use: YES	Future Public Use: YES
Land Code: 1000048620	Agency Land Code: R29193905	Land Name: FORESTRY	County: LAKE OF THE WOOD	Acres: 23.78
City:	Site Code: R290099	Classification Per M.S. 86A.05: f. state forests and state forest subareas	Current Public Use: YES	Future Public Use: YES
Land Code: 1000048621	Agency Land Code: R29186519	Land Name: FORESTRY	County: LAKE OF THE WOOD	Acres: 40.00
City:	Site Code: R290099	Classification Per M.S. 86A.05: f. state forests and state forest subareas	Current Public Use: YES	Future Public Use: YES
Land Code: 1000048622	Agency Land Code: R29194065	Land Name: FORESTRY	County: LAKE OF THE WOOD	Acres: 40.00
City:	Site Code: R290099	Classification Per M.S. 86A.05: f. state forests and state forest subareas	Current Public Use: YES	Future Public Use: YES
Land Code: 1000048623	Agency Land Code: R29185406	Land Name: FORESTRY	County: LAKE OF THE WOOD	Acres: 40.00
City:	Site Code: R290099	Classification Per M.S. 86A.05: f. state forests and state forest subareas	Current Public Use: YES	Future Public Use: YES
Land Code: 1000048624	Agency Land Code: R29191236	Land Name: FORESTRY	County: LAKE OF THE WOOD	Acres: 40.00
City:	Site Code: R290099	Classification Per M.S. 86A.05: f. state forests and state forest subareas	Current Public Use: YES	Future Public Use: YES
Land Code: 1000048625	Agency Land Code: R29190188	Land Name: FORESTRY	County: LAKE OF THE WOOD	Acres: 40.00
City:	Site Code: R290099	Classification Per M.S. 86A.05: f. state forests and state forest subareas	Current Public Use: YES	Future Public Use: YES
Land Code: 1000048626	Agency Land Code: R29193380	Land Name: FORESTRY	County: LAKE OF THE WOOD	Acres: 40.00
City:	Site Code: R290099	Classification Per M.S. 86A.05: f. state forests and state forest subareas	Current Public Use: YES	Future Public Use: YES



Land Code: 1000048627	Agency Land Code: R29191571	Land Name: FORESTRY	County: LAKE OF THE WOOD	Acres: 40.00
City:	Site Code: R290099	Classification Per M.S. 86A.05: f. state forests and state forest subareas	Current Public Use: YES	Future Public Use: YES
Land Code: 1000048628	Agency Land Code: R29190002	Land Name: FORESTRY	County: LAKE OF THE WOOD	Acres: 40.00
City:	Site Code: R290099	Classification Per M.S. 86A.05: f. state forests and state forest subareas	Current Public Use: YES	Future Public Use: YES
Land Code: 1000048629	Agency Land Code: R29190297	Land Name: FORESTRY	County: LAKE OF THE WOOD	Acres: 40.00
City:	Site Code: R290099	Classification Per M.S. 86A.05: f. state forests and state forest subareas	Current Public Use: YES	Future Public Use: YES
Land Code: 1000048630	Agency Land Code: R29192944	Land Name: FORESTRY	County: LAKE OF THE WOOD	Acres: 40.00
City:	Site Code: R290099	Classification Per M.S. 86A.05: f. state forests and state forest subareas	Current Public Use: YES	Future Public Use: YES
Land Code: 1000048631	Agency Land Code: R29194073	Land Name: FORESTRY	County: LAKE OF THE WOOD	Acres: 40.00
City:	Site Code: R290099	Classification Per M.S. 86A.05: f. state forests and state forest subareas	Current Public Use: YES	Future Public Use: YES
Land Code: 1000048632	Agency Land Code: R29187727	Land Name: FORESTRY	County: LAKE OF THE WOOD	Acres: 40.00
City:	Site Code: R290099	Classification Per M.S. 86A.05: f. state forests and state forest subareas	Current Public Use: YES	Future Public Use: YES
Land Code: 1000048633	Agency Land Code: R29191690	Land Name: FORESTRY	County: LAKE OF THE WOOD	Acres: 40.00
City:	Site Code: R290099	Classification Per M.S. 86A.05: f. state forests and state forest subareas	Current Public Use: YES	Future Public Use: YES
Land Code: 1000048634	Agency Land Code: R29190653	Land Name: FORESTRY	County: LAKE OF THE WOOD	Acres: 40.00
City:	Site Code: R290099	Classification Per M.S. 86A.05: f. state forests and state forest subareas	Current Public Use: YES	Future Public Use: YES
Land Code: 1000048635	Agency Land Code: R29190994	Land Name: FORESTRY	County: LAKE OF THE WOOD	Acres: 40.00
City:	Site Code: R290099	Classification Per M.S. 86A.05: f. state forests and state forest subareas	Current Public Use: YES	Future Public Use: YES
Land Code: 1000048636	Agency Land Code: R29193643	Land Name: FORESTRY	County: LAKE OF THE WOOD	Acres: 40.00
City:	Site Code: R290099	Classification Per M.S. 86A.05: f. state forests and state forest subareas	Current Public Use: YES	Future Public Use: YES
Land Code: 1000048637	Agency Land Code: R29185488	Land Name: FORESTRY	County: LAKE OF THE WOOD	Acres: 40.00
City:	Site Code: R290099	Classification Per M.S. 86A.05: f. state forests and state forest subareas	Current Public Use: YES	Future Public Use: YES
Land Code: 1000048638	Agency Land Code: R29186601	Land Name: FORESTRY	County: LAKE OF THE WOOD	Acres: 40.00
City:	Site Code: R290099	Classification Per M.S. 86A.05: f. state forests and state forest subareas	Current Public Use: YES	Future Public Use: YES



Land Code: 1000048639	Agency Land Code: R29187926	Land Name: FORESTRY	County: LAKE OF THE WOOD	Acres: 40.00
City:	Site Code: R290099	Classification Per M.S. 86A.05: f. state forests and state forest subareas	Current Public Use: YES	Future Public Use: YES
Land Code: 1000048640	Agency Land Code: R29191781	Land Name: FORESTRY	County: LAKE OF THE WOOD	Acres: 40.00
City:	Site Code: R290099	Classification Per M.S. 86A.05: f. state forests and state forest subareas	Current Public Use: YES	Future Public Use: YES
Land Code: 1000048641	Agency Land Code: R29193397	Land Name: FORESTRY	County: LAKE OF THE WOOD	Acres: 41.61
City:	Site Code: R290099	Classification Per M.S. 86A.05: f. state forests and state forest subareas	Current Public Use: YES	Future Public Use: YES
Land Code: 1000048642	Agency Land Code: R29190643	Land Name: FORESTRY	County: LAKE OF THE WOOD	Acres: 40.00
City:	Site Code: R290099	Classification Per M.S. 86A.05: f. state forests and state forest subareas	Current Public Use: YES	Future Public Use: YES
Land Code: 1000048643	Agency Land Code: R29193704	Land Name: FORESTRY	County: LAKE OF THE WOOD	Acres: 40.00
City:	Site Code: R290099	Classification Per M.S. 86A.05: f. state forests and state forest subareas	Current Public Use: YES	Future Public Use: YES
Land Code: 1000048644	Agency Land Code: R29186413	Land Name: FORESTRY	County: LAKE OF THE WOOD	Acres: 40.00
City:	Site Code: R290099	Classification Per M.S. 86A.05: f. state forests and state forest subareas	Current Public Use: YES	Future Public Use: YES
Land Code: 1000048645	Agency Land Code: R29195157	Land Name: FORESTRY	County: LAKE OF THE WOOD	Acres: 34.35
City:	Site Code: R290099	Classification Per M.S. 86A.05: f. state forests and state forest subareas	Current Public Use: YES	Future Public Use: YES
Land Code: 1000048646	Agency Land Code: R29185842	Land Name: FORESTRY	County: LAKE OF THE WOOD	Acres: 40.00
City:	Site Code: R290099	Classification Per M.S. 86A.05: f. state forests and state forest subareas	Current Public Use: YES	Future Public Use: YES
Land Code: 1000048647	Agency Land Code: R29190111	Land Name: FORESTRY	County: LAKE OF THE WOOD	Acres: 40.00
City:	Site Code: R290099	Classification Per M.S. 86A.05: f. state forests and state forest subareas	Current Public Use: YES	Future Public Use: YES
Land Code: 1000048648	Agency Land Code: R29191282	Land Name: FORESTRY	County: LAKE OF THE WOOD	Acres: 40.00
City:	Site Code: R290099	Classification Per M.S. 86A.05: f. state forests and state forest subareas	Current Public Use: YES	Future Public Use: YES
Land Code: 1000048649	Agency Land Code: R29193370	Land Name: FORESTRY	County: LAKE OF THE WOOD	Acres: 40.00
City:	Site Code: R290099	Classification Per M.S. 86A.05: f. state forests and state forest subareas	Current Public Use: YES	Future Public Use: YES
Land Code: 1000048650	Agency Land Code: R29190263	Land Name: FORESTRY	County: LAKE OF THE WOOD	Acres: 40.00
City:	Site Code: R290099	Classification Per M.S. 86A.05: f. state forests and state forest subareas	Current Public Use: YES	Future Public Use: YES



Land Code: 1000048651	Agency Land Code: R29192807	Land Name: FORESTRY	County: LAKE OF THE WOOD	Acres: 40.00
City:	Site Code: R290099	Classification Per M.S. 86A.05: f. state forests and state forest subareas	Current Public Use: YES	Future Public Use: YES
Land Code: 1000048652	Agency Land Code: R29193131	Land Name: FORESTRY	County: LAKE OF THE WOOD	Acres: 40.00
City:	Site Code: R290099	Classification Per M.S. 86A.05: f. state forests and state forest subareas	Current Public Use: YES	Future Public Use: YES
Land Code: 1000048653	Agency Land Code: R29191064	Land Name: FORESTRY	County: LAKE OF THE WOOD	Acres: 40.00
City:	Site Code: R290099	Classification Per M.S. 86A.05: f. state forests and state forest subareas	Current Public Use: YES	Future Public Use: YES
Land Code: 1000048654	Agency Land Code: R29192922	Land Name: FORESTRY	County: LAKE OF THE WOOD	Acres: 40.00
City:	Site Code: R290099	Classification Per M.S. 86A.05: f. state forests and state forest subareas	Current Public Use: YES	Future Public Use: YES
Land Code: 1000048655	Agency Land Code: R29193230	Land Name: FORESTRY	County: LAKE OF THE WOOD	Acres: 40.00
City:	Site Code: R290099	Classification Per M.S. 86A.05: f. state forests and state forest subareas	Current Public Use: YES	Future Public Use: YES
Land Code: 1000048656	Agency Land Code: R29194877	Land Name: FORESTRY	County: LAKE OF THE WOOD	Acres: 40.00
City:	Site Code: R290099	Classification Per M.S. 86A.05: f. state forests and state forest subareas	Current Public Use: YES	Future Public Use: YES
Land Code: 1000048657	Agency Land Code: R29188224	Land Name: FORESTRY	County: LAKE OF THE WOOD	Acres: 40.00
City:	Site Code: R290099	Classification Per M.S. 86A.05: f. state forests and state forest subareas	Current Public Use: YES	Future Public Use: YES
Land Code: 1000048658	Agency Land Code: R29193452	Land Name: FORESTRY	County: LAKE OF THE WOOD	Acres: 40.00
City:	Site Code: R290099	Classification Per M.S. 86A.05: f. state forests and state forest subareas	Current Public Use: YES	Future Public Use: YES
Land Code: 1000048659	Agency Land Code: R29192876	Land Name: FORESTRY	County: LAKE OF THE WOOD	Acres: 40.00
City:	Site Code: R290099	Classification Per M.S. 86A.05: f. state forests and state forest subareas	Current Public Use: YES	Future Public Use: YES
Land Code: 1000048660	Agency Land Code: R29190374	Land Name: FORESTRY	County: LAKE OF THE WOOD	Acres: 40.00
City:	Site Code: R290099	Classification Per M.S. 86A.05: f. state forests and state forest subareas	Current Public Use: YES	Future Public Use: YES
Land Code: 1000048661	Agency Land Code: R29190791	Land Name: FORESTRY	County: LAKE OF THE WOOD	Acres: 40.00
City:	Site Code: R290099	Classification Per M.S. 86A.05: f. state forests and state forest subareas	Current Public Use: YES	Future Public Use: YES
Land Code: 1000048662	Agency Land Code: R29185600	Land Name: FORESTRY	County: LAKE OF THE WOOD	Acres: 40.00
City:	Site Code: R290099	Classification Per M.S. 86A.05: f. state forests and state forest subareas	Current Public Use: YES	Future Public Use: YES



Land Code: 1000048663	Agency Land Code: R29188551	Land Name: FORESTRY	County: LAKE OF THE WOOD	Acres: 40.00
City:	Site Code: R290099	Classification Per M.S. 86A.05: f. state forests and state forest subareas	Current Public Use: YES	Future Public Use: YES
Land Code: 1000048664	Agency Land Code: R29188541	Land Name: FORESTRY	County: LAKE OF THE WOOD	Acres: 40.00
City:	Site Code: R290099	Classification Per M.S. 86A.05: f. state forests and state forest subareas	Current Public Use: YES	Future Public Use: YES
Land Code: 1000048665	Agency Land Code: R29193262	Land Name: FORESTRY	County: LAKE OF THE WOOD	Acres: 40.00
City:	Site Code: R290099	Classification Per M.S. 86A.05: f. state forests and state forest subareas	Current Public Use: YES	Future Public Use: YES
Land Code: 1000048666	Agency Land Code: R29190049	Land Name: FORESTRY	County: LAKE OF THE WOOD	Acres: 40.00
City:	Site Code: R290099	Classification Per M.S. 86A.05: f. state forests and state forest subareas	Current Public Use: YES	Future Public Use: YES
Land Code: 1000048667	Agency Land Code: R29195220	Land Name: FORESTRY	County: LAKE OF THE WOOD	Acres: 40.00
City:	Site Code: R290099	Classification Per M.S. 86A.05: f. state forests and state forest subareas	Current Public Use: YES	Future Public Use: YES
Land Code: 1000048668	Agency Land Code: R29195465	Land Name: FORESTRY	County: LAKE OF THE WOOD	Acres: 40.00
City:	Site Code: R290099	Classification Per M.S. 86A.05: f. state forests and state forest subareas	Current Public Use: YES	Future Public Use: YES
Land Code: 1000048669	Agency Land Code: R29194926	Land Name: FORESTRY	County: LAKE OF THE WOOD	Acres: 37.56
City:	Site Code: R290099	Classification Per M.S. 86A.05: f. state forests and state forest subareas	Current Public Use: YES	Future Public Use: YES
Land Code: 1000048670	Agency Land Code: R29186053	Land Name: FORESTRY	County: LAKE OF THE WOOD	Acres: 40.00
City:	Site Code: R290099	Classification Per M.S. 86A.05: f. state forests and state forest subareas	Current Public Use: YES	Future Public Use: YES
Land Code: 1000048671	Agency Land Code: R29191250	Land Name: FORESTRY	County: LAKE OF THE WOOD	Acres: 33.25
City:	Site Code: R290099	Classification Per M.S. 86A.05: f. state forests and state forest subareas	Current Public Use: YES	Future Public Use: YES
Land Code: 1000048672	Agency Land Code: R29194989	Land Name: FORESTRY	County: LAKE OF THE WOOD	Acres: 40.00
City:	Site Code: R290099	Classification Per M.S. 86A.05: f. state forests and state forest subareas	Current Public Use: YES	Future Public Use: YES
Land Code: 1000048673	Agency Land Code: R29190112	Land Name: FORESTRY	County: LAKE OF THE WOOD	Acres: 40.00
City:	Site Code: R290099	Classification Per M.S. 86A.05: f. state forests and state forest subareas	Current Public Use: YES	Future Public Use: YES
Land Code: 1000048674	Agency Land Code: R29185817	Land Name: FORESTRY	County: LAKE OF THE WOOD	Acres: 40.00
City:	Site Code: R290099	Classification Per M.S. 86A.05: f. state forests and state forest subareas	Current Public Use: YES	Future Public Use: YES



Land Code: 1000048675	Agency Land Code: R29194157	Land Name: FORESTRY	County: LAKE OF THE WOOD	Acres: 40.00
City:	Site Code: R290099	Classification Per M.S. 86A.05: f. state forests and state forest subareas	Current Public Use: YES	Future Public Use: YES
Land Code: 1000048676	Agency Land Code: R29194046	Land Name: FORESTRY	County: LAKE OF THE WOOD	Acres: 40.00
City:	Site Code: R290099	Classification Per M.S. 86A.05: f. state forests and state forest subareas	Current Public Use: YES	Future Public Use: YES
Land Code: 1000048677	Agency Land Code: R29185938	Land Name: FORESTRY	County: LAKE OF THE WOOD	Acres: 40.00
City:	Site Code: R290099	Classification Per M.S. 86A.05: f. state forests and state forest subareas	Current Public Use: YES	Future Public Use: YES
Land Code: 1000048678	Agency Land Code: R29191239	Land Name: FORESTRY	County: LAKE OF THE WOOD	Acres: 40.00
City:	Site Code: R290099	Classification Per M.S. 86A.05: f. state forests and state forest subareas	Current Public Use: YES	Future Public Use: YES
Land Code: 1000048679	Agency Land Code: R29186085	Land Name: FORESTRY	County: LAKE OF THE WOOD	Acres: 40.00
City:	Site Code: R290099	Classification Per M.S. 86A.05: f. state forests and state forest subareas	Current Public Use: YES	Future Public Use: YES
Land Code: 1000048680	Agency Land Code: R29191157	Land Name: FORESTRY	County: LAKE OF THE WOOD	Acres: 40.00
City:	Site Code: R290099	Classification Per M.S. 86A.05: f. state forests and state forest subareas	Current Public Use: YES	Future Public Use: YES
Land Code: 1000048681	Agency Land Code: R29192988	Land Name: FORESTRY	County: LAKE OF THE WOOD	Acres: 40.00
City:	Site Code: R290099	Classification Per M.S. 86A.05: f. state forests and state forest subareas	Current Public Use: YES	Future Public Use: YES
Land Code: 1000048682	Agency Land Code: R29192815	Land Name: FORESTRY	County: LAKE OF THE WOOD	Acres: 38.68
City:	Site Code: R290099	Classification Per M.S. 86A.05: f. state forests and state forest subareas	Current Public Use: YES	Future Public Use: YES
Land Code: 1000048683	Agency Land Code: R29188122	Land Name: FORESTRY	County: LAKE OF THE WOOD	Acres: 40.00
City:	Site Code: R290099	Classification Per M.S. 86A.05: f. state forests and state forest subareas	Current Public Use: YES	Future Public Use: YES
Land Code: 1000048684	Agency Land Code: R29191246	Land Name: FORESTRY	County: LAKE OF THE WOOD	Acres: 32.79
City:	Site Code: R290099	Classification Per M.S. 86A.05: f. state forests and state forest subareas	Current Public Use: YES	Future Public Use: YES
Land Code: 1000048685	Agency Land Code: R29194327	Land Name: FORESTRY	County: LAKE OF THE WOOD	Acres: 40.00
City:	Site Code: R290099	Classification Per M.S. 86A.05: f. state forests and state forest subareas	Current Public Use: YES	Future Public Use: YES
Land Code: 1000048686	Agency Land Code: R29186077	Land Name: FORESTRY	County: LAKE OF THE WOOD	Acres: 40.00
City:	Site Code: R290099	Classification Per M.S. 86A.05: f. state forests and state forest subareas	Current Public Use: YES	Future Public Use: YES



Land Code: 1000048687	Agency Land Code: R29188273	Land Name: FORESTRY	County: LAKE OF THE WOOD	Acres: 37.86
City:	Site Code: R290099	Classification Per M.S. 86A.05: f. state forests and state forest subareas	Current Public Use: YES	Future Public Use: YES
Land Code: 1000048688	Agency Land Code: R29186708	Land Name: FORESTRY	County: LAKE OF THE WOOD	Acres: 40.00
City:	Site Code: R290099	Classification Per M.S. 86A.05: f. state forests and state forest subareas	Current Public Use: YES	Future Public Use: YES
Land Code: 1000048689	Agency Land Code: R29186539	Land Name: FORESTRY	County: LAKE OF THE WOOD	Acres: 40.00
City:	Site Code: R290099	Classification Per M.S. 86A.05: f. state forests and state forest subareas	Current Public Use: YES	Future Public Use: YES
Land Code: 1000048690	Agency Land Code: R29193595	Land Name: FORESTRY	County: LAKE OF THE WOOD	Acres: 40.00
City:	Site Code: R290099	Classification Per M.S. 86A.05: f. state forests and state forest subareas	Current Public Use: YES	Future Public Use: YES
Land Code: 1000048691	Agency Land Code: R29185958	Land Name: FORESTRY	County: LAKE OF THE WOOD	Acres: 40.00
City:	Site Code: R290099	Classification Per M.S. 86A.05: f. state forests and state forest subareas	Current Public Use: YES	Future Public Use: YES
Land Code: 1000048692	Agency Land Code: R29195071	Land Name: FORESTRY	County: LAKE OF THE WOOD	Acres: 40.00
City:	Site Code: R290099	Classification Per M.S. 86A.05: f. state forests and state forest subareas	Current Public Use: YES	Future Public Use: YES
Land Code: 1000048693	Agency Land Code: R29193221	Land Name: FORESTRY	County: LAKE OF THE WOOD	Acres: 40.00
City:	Site Code: R290099	Classification Per M.S. 86A.05: f. state forests and state forest subareas	Current Public Use: YES	Future Public Use: YES
Land Code: 1000048694	Agency Land Code: R29193572	Land Name: FORESTRY	County: LAKE OF THE WOOD	Acres: 40.00
City:	Site Code: R290099	Classification Per M.S. 86A.05: f. state forests and state forest subareas	Current Public Use: YES	Future Public Use: YES
Land Code: 1000048695	Agency Land Code: R29194590	Land Name: FORESTRY	County: LAKE OF THE WOOD	Acres: 40.00
City:	Site Code: R290099	Classification Per M.S. 86A.05: f. state forests and state forest subareas	Current Public Use: YES	Future Public Use: YES
Land Code: 1000048696	Agency Land Code: R29187939	Land Name: FORESTRY	County: LAKE OF THE WOOD	Acres: 40.00
City:	Site Code: R290099	Classification Per M.S. 86A.05: f. state forests and state forest subareas	Current Public Use: YES	Future Public Use: YES
Land Code: 1000048697	Agency Land Code: R29193011	Land Name: FORESTRY	County: LAKE OF THE WOOD	Acres: 40.00
City:	Site Code: R290099	Classification Per M.S. 86A.05: f. state forests and state forest subareas	Current Public Use: YES	Future Public Use: YES
Land Code: 1000048698	Agency Land Code: R29188497	Land Name: FORESTRY	County: LAKE OF THE WOOD	Acres: 40.00
City:	Site Code: R290099	Classification Per M.S. 86A.05: f. state forests and state forest subareas	Current Public Use: YES	Future Public Use: YES



Land Code: 1000048699	Agency Land Code: R29192883	Land Name: FORESTRY	County: LAKE OF THE WOOD	Acres: 40.00
City:	Site Code: R290099	Classification Per M.S. 86A.05: f. state forests and state forest subareas	Current Public Use: YES	Future Public Use: YES
Land Code: 1000048700	Agency Land Code: R29191669	Land Name: FORESTRY	County: LAKE OF THE WOOD	Acres: 40.00
City:	Site Code: R290099	Classification Per M.S. 86A.05: f. state forests and state forest subareas	Current Public Use: YES	Future Public Use: YES
Land Code: 1000048701	Agency Land Code: R29190775	Land Name: FORESTRY	County: LAKE OF THE WOOD	Acres: 40.00
City:	Site Code: R290099	Classification Per M.S. 86A.05: f. state forests and state forest subareas	Current Public Use: YES	Future Public Use: YES
Land Code: 1000048702	Agency Land Code: R29190771	Land Name: FORESTRY	County: LAKE OF THE WOOD	Acres: 40.00
City:	Site Code: R290099	Classification Per M.S. 86A.05: f. state forests and state forest subareas	Current Public Use: YES	Future Public Use: YES
Land Code: 1000048703	Agency Land Code: R29190557	Land Name: FORESTRY	County: LAKE OF THE WOOD	Acres: 40.00
City:	Site Code: R290099	Classification Per M.S. 86A.05: f. state forests and state forest subareas	Current Public Use: YES	Future Public Use: YES
Land Code: 1000048704	Agency Land Code: R29188027	Land Name: FORESTRY	County: LAKE OF THE WOOD	Acres: 40.82
City:	Site Code: R290099	Classification Per M.S. 86A.05: f. state forests and state forest subareas	Current Public Use: YES	Future Public Use: YES
Land Code: 1000048705	Agency Land Code: R29191208	Land Name: FORESTRY	County: LAKE OF THE WOOD	Acres: 40.00
City:	Site Code: R290099	Classification Per M.S. 86A.05: f. state forests and state forest subareas	Current Public Use: YES	Future Public Use: YES
Land Code: 1000048706	Agency Land Code: R29194519	Land Name: FORESTRY	County: LAKE OF THE WOOD	Acres: 40.00
City:	Site Code: R290099	Classification Per M.S. 86A.05: f. state forests and state forest subareas	Current Public Use: YES	Future Public Use: YES
Land Code: 1000048707	Agency Land Code: R29191406	Land Name: FORESTRY	County: LAKE OF THE WOOD	Acres: 40.00
City:	Site Code: R290099	Classification Per M.S. 86A.05: f. state forests and state forest subareas	Current Public Use: YES	Future Public Use: YES
Land Code: 1000048708	Agency Land Code: R29187635	Land Name: FORESTRY	County: LAKE OF THE WOOD	Acres: 40.00
City:	Site Code: R290099	Classification Per M.S. 86A.05: f. state forests and state forest subareas	Current Public Use: YES	Future Public Use: YES
Land Code: 1000048709	Agency Land Code: R29186219	Land Name: FORESTRY	County: LAKE OF THE WOOD	Acres: 40.00
City:	Site Code: R290099	Classification Per M.S. 86A.05: f. state forests and state forest subareas	Current Public Use: YES	Future Public Use: YES
Land Code: 1000048710	Agency Land Code: R29190629	Land Name: FORESTRY	County: LAKE OF THE WOOD	Acres: 35.48
City:	Site Code: R290099	Classification Per M.S. 86A.05: f. state forests and state forest subareas	Current Public Use: YES	Future Public Use: YES



Land Code: 1000048711	Agency Land Code: R29186735	Land Name: FORESTRY	County: LAKE OF THE WOOD	Acres: 40.00
City:	Site Code: R290099	Classification Per M.S. 86A.05: f. state forests and state forest subareas	Current Public Use: YES	Future Public Use: YES
Land Code: 1000048712	Agency Land Code: R29191060	Land Name: FORESTRY	County: LAKE OF THE WOOD	Acres: 40.00
City:	Site Code: R290099	Classification Per M.S. 86A.05: f. state forests and state forest subareas	Current Public Use: YES	Future Public Use: YES
Land Code: 1000048713	Agency Land Code: R29190275	Land Name: FORESTRY	County: LAKE OF THE WOOD	Acres: 40.00
City:	Site Code: R290099	Classification Per M.S. 86A.05: f. state forests and state forest subareas	Current Public Use: YES	Future Public Use: YES
Land Code: 1000048714	Agency Land Code: R29195102	Land Name: FORESTRY	County: LAKE OF THE WOOD	Acres: 40.00
City:	Site Code: R290099	Classification Per M.S. 86A.05: f. state forests and state forest subareas	Current Public Use: YES	Future Public Use: YES
Land Code: 1000048715	Agency Land Code: R29193904	Land Name: FORESTRY	County: LAKE OF THE WOOD	Acres: 21.06
City:	Site Code: R290099	Classification Per M.S. 86A.05: f. state forests and state forest subareas	Current Public Use: YES	Future Public Use: YES
Land Code: 1000048716	Agency Land Code: R29194977	Land Name: FORESTRY	County: LAKE OF THE WOOD	Acres: 40.00
City:	Site Code: R290099	Classification Per M.S. 86A.05: f. state forests and state forest subareas	Current Public Use: YES	Future Public Use: YES
Land Code: 1000048717	Agency Land Code: R29194338	Land Name: FORESTRY	County: LAKE OF THE WOOD	Acres: 40.00
City:	Site Code: R290099	Classification Per M.S. 86A.05: f. state forests and state forest subareas	Current Public Use: YES	Future Public Use: YES
Land Code: 1000048718	Agency Land Code: R29186245	Land Name: FORESTRY	County: LAKE OF THE WOOD	Acres: 40.00
City:	Site Code: R290099	Classification Per M.S. 86A.05: f. state forests and state forest subareas	Current Public Use: YES	Future Public Use: YES
Land Code: 1000048719	Agency Land Code: R29188028	Land Name: FORESTRY	County: LAKE OF THE WOOD	Acres: 40.00
City:	Site Code: R290099	Classification Per M.S. 86A.05: f. state forests and state forest subareas	Current Public Use: YES	Future Public Use: YES
Land Code: 1000048720	Agency Land Code: R29186064	Land Name: FORESTRY	County: LAKE OF THE WOOD	Acres: 40.00
City:	Site Code: R290099	Classification Per M.S. 86A.05: f. state forests and state forest subareas	Current Public Use: YES	Future Public Use: YES
Land Code: 1000048721	Agency Land Code: R29190227	Land Name: FORESTRY	County: LAKE OF THE WOOD	Acres: 40.00
City:	Site Code: R290099	Classification Per M.S. 86A.05: f. state forests and state forest subareas	Current Public Use: YES	Future Public Use: YES
Land Code: 1000048722	Agency Land Code: R29193448	Land Name: FORESTRY	County: LAKE OF THE WOOD	Acres: 40.00
City:	Site Code: R290099	Classification Per M.S. 86A.05: f. state forests and state forest subareas	Current Public Use: YES	Future Public Use: YES



Land Code: 1000048723	Agency Land Code: R29190772	Land Name: FORESTRY	County: LAKE OF THE WOOD	Acres: 40.00
City:	Site Code: R290099	Classification Per M.S. 86A.05: f. state forests and state forest subareas	Current Public Use: YES	Future Public Use: YES
Land Code: 1000048724	Agency Land Code: R29188017	Land Name: FORESTRY	County: LAKE OF THE WOOD	Acres: 40.00
City:	Site Code: R290099	Classification Per M.S. 86A.05: f. state forests and state forest subareas	Current Public Use: YES	Future Public Use: YES
Land Code: 1000048725	Agency Land Code: R29190726	Land Name: FORESTRY	County: LAKE OF THE WOOD	Acres: 40.00
City:	Site Code: R290099	Classification Per M.S. 86A.05: f. state forests and state forest subareas	Current Public Use: YES	Future Public Use: YES
Land Code: 1000048726	Agency Land Code: R29194394	Land Name: FORESTRY	County: LAKE OF THE WOOD	Acres: 40.00
City:	Site Code: R290099	Classification Per M.S. 86A.05: f. state forests and state forest subareas	Current Public Use: YES	Future Public Use: YES
Land Code: 1000048727	Agency Land Code: R29194943	Land Name: FORESTRY	County: LAKE OF THE WOOD	Acres: 40.00
City:	Site Code: R290099	Classification Per M.S. 86A.05: f. state forests and state forest subareas	Current Public Use: YES	Future Public Use: YES
Land Code: 1000048728	Agency Land Code: R29187791	Land Name: FORESTRY	County: LAKE OF THE WOOD	Acres: 40.00
City:	Site Code: R290099	Classification Per M.S. 86A.05: f. state forests and state forest subareas	Current Public Use: YES	Future Public Use: YES
Land Code: 1000048729	Agency Land Code: R29191527	Land Name: FORESTRY	County: LAKE OF THE WOOD	Acres: 40.00
City:	Site Code: R290099	Classification Per M.S. 86A.05: f. state forests and state forest subareas	Current Public Use: YES	Future Public Use: YES
Land Code: 1000048730	Agency Land Code: R29186747	Land Name: FORESTRY	County: LAKE OF THE WOOD	Acres: 40.00
City:	Site Code: R290099	Classification Per M.S. 86A.05: f. state forests and state forest subareas	Current Public Use: YES	Future Public Use: YES
Land Code: 1000048731	Agency Land Code: R29193278	Land Name: FORESTRY	County: LAKE OF THE WOOD	Acres: 40.00
City:	Site Code: R290099	Classification Per M.S. 86A.05: f. state forests and state forest subareas	Current Public Use: YES	Future Public Use: YES
Land Code: 1000048732	Agency Land Code: R29187673	Land Name: FORESTRY	County: LAKE OF THE WOOD	Acres: 37.92
City:	Site Code: R290099	Classification Per M.S. 86A.05: f. state forests and state forest subareas	Current Public Use: YES	Future Public Use: YES
Land Code: 1000048733	Agency Land Code: R29190387	Land Name: FORESTRY	County: LAKE OF THE WOOD	Acres: 40.00
City:	Site Code: R290099	Classification Per M.S. 86A.05: f. state forests and state forest subareas	Current Public Use: YES	Future Public Use: YES
Land Code: 1000048734	Agency Land Code: R29195471	Land Name: FORESTRY	County: LAKE OF THE WOOD	Acres: 40.00
City:	Site Code: R290099	Classification Per M.S. 86A.05: f. state forests and state forest subareas	Current Public Use: YES	Future Public Use: YES



Land Code: 1000048735	Agency Land Code: R29194601	Land Name: FORESTRY	County: LAKE OF THE WOOD	Acres: 40.00
City:	Site Code: R290099	Classification Per M.S. 86A.05: f. state forests and state forest subareas	Current Public Use: YES	Future Public Use: YES
Land Code: 1000048736	Agency Land Code: R29185636	Land Name: FORESTRY	County: LAKE OF THE WOOD	Acres: 39.30
City:	Site Code: R290099	Classification Per M.S. 86A.05: f. state forests and state forest subareas	Current Public Use: YES	Future Public Use: YES
Land Code: 1000048737	Agency Land Code: R29190237	Land Name: FORESTRY	County: LAKE OF THE WOOD	Acres: 40.00
City:	Site Code: R290099	Classification Per M.S. 86A.05: f. state forests and state forest subareas	Current Public Use: YES	Future Public Use: YES
Land Code: 1000048738	Agency Land Code: R29194795	Land Name: FORESTRY	County: LAKE OF THE WOOD	Acres: 40.00
City:	Site Code: R290099	Classification Per M.S. 86A.05: f. state forests and state forest subareas	Current Public Use: YES	Future Public Use: YES
Land Code: 1000048739	Agency Land Code: R29194554	Land Name: FORESTRY	County: LAKE OF THE WOOD	Acres: 40.00
City:	Site Code: R290099	Classification Per M.S. 86A.05: f. state forests and state forest subareas	Current Public Use: YES	Future Public Use: YES
Land Code: 1000048740	Agency Land Code: R29190307	Land Name: FORESTRY	County: LAKE OF THE WOOD	Acres: 40.00
City:	Site Code: R290099	Classification Per M.S. 86A.05: f. state forests and state forest subareas	Current Public Use: YES	Future Public Use: YES
Land Code: 1000048741	Agency Land Code: R29191776	Land Name: FORESTRY	County: LAKE OF THE WOOD	Acres: 40.00
City:	Site Code: R290099	Classification Per M.S. 86A.05: f. state forests and state forest subareas	Current Public Use: YES	Future Public Use: YES
Land Code: 1000048742	Agency Land Code: R29185614	Land Name: FORESTRY	County: LAKE OF THE WOOD	Acres: 40.00
City:	Site Code: R290099	Classification Per M.S. 86A.05: f. state forests and state forest subareas	Current Public Use: YES	Future Public Use: YES
Land Code: 1000048743	Agency Land Code: R29185450	Land Name: FORESTRY	County: LAKE OF THE WOOD	Acres: 40.00
City:	Site Code: R290099	Classification Per M.S. 86A.05: f. state forests and state forest subareas	Current Public Use: YES	Future Public Use: YES
Land Code: 1000048744	Agency Land Code: R29190633	Land Name: FORESTRY	County: LAKE OF THE WOOD	Acres: 40.00
City:	Site Code: R290099	Classification Per M.S. 86A.05: f. state forests and state forest subareas	Current Public Use: YES	Future Public Use: YES
Land Code: 1000048745	Agency Land Code: R29187648	Land Name: FORESTRY	County: LAKE OF THE WOOD	Acres: 40.00
City:	Site Code: R290099	Classification Per M.S. 86A.05: f. state forests and state forest subareas	Current Public Use: YES	Future Public Use: YES
Land Code: 1000048746	Agency Land Code: R29185641	Land Name: FORESTRY	County: LAKE OF THE WOOD	Acres: 40.00
City:	Site Code: R290099	Classification Per M.S. 86A.05: f. state forests and state forest subareas	Current Public Use: YES	Future Public Use: YES



Land Code: 1000048747	Agency Land Code: R29186073	Land Name: FORESTRY	County: LAKE OF THE WOOD	Acres: 38.30
City:	Site Code: R290099	Classification Per M.S. 86A.05: f. state forests and state forest subareas	Current Public Use: YES	Future Public Use: YES
Land Code: 1000048748	Agency Land Code: R29193220	Land Name: FORESTRY	County: LAKE OF THE WOOD	Acres: 40.00
City:	Site Code: R290099	Classification Per M.S. 86A.05: f. state forests and state forest subareas	Current Public Use: YES	Future Public Use: YES
Land Code: 1000048749	Agency Land Code: R29191762	Land Name: FORESTRY	County: LAKE OF THE WOOD	Acres: 40.00
City:	Site Code: R290099	Classification Per M.S. 86A.05: f. state forests and state forest subareas	Current Public Use: YES	Future Public Use: YES
Land Code: 1000048750	Agency Land Code: R29188255	Land Name: FORESTRY	County: LAKE OF THE WOOD	Acres: 40.00
City:	Site Code: R290099	Classification Per M.S. 86A.05: f. state forests and state forest subareas	Current Public Use: YES	Future Public Use: YES
Land Code: 1000048751	Agency Land Code: R29188018	Land Name: FORESTRY	County: LAKE OF THE WOOD	Acres: 40.00
City:	Site Code: R290099	Classification Per M.S. 86A.05: f. state forests and state forest subareas	Current Public Use: YES	Future Public Use: YES
Land Code: 1000048752	Agency Land Code: R29187921	Land Name: FORESTRY	County: LAKE OF THE WOOD	Acres: 40.00
City:	Site Code: R290099	Classification Per M.S. 86A.05: f. state forests and state forest subareas	Current Public Use: YES	Future Public Use: YES
Land Code: 1000048753	Agency Land Code: R29190485	Land Name: FORESTRY	County: LAKE OF THE WOOD	Acres: 40.00
City:	Site Code: R290099	Classification Per M.S. 86A.05: f. state forests and state forest subareas	Current Public Use: YES	Future Public Use: YES
Land Code: 1000048754	Agency Land Code: R29194154	Land Name: FORESTRY	County: LAKE OF THE WOOD	Acres: 40.00
City:	Site Code: R290099	Classification Per M.S. 86A.05: f. state forests and state forest subareas	Current Public Use: YES	Future Public Use: YES
Land Code: 1000048755	Agency Land Code: R29195275	Land Name: FORESTRY	County: LAKE OF THE WOOD	Acres: 40.00
City:	Site Code: R290099	Classification Per M.S. 86A.05: f. state forests and state forest subareas	Current Public Use: YES	Future Public Use: YES
Land Code: 1000048756	Agency Land Code: R29195496	Land Name: FORESTRY	County: LAKE OF THE WOOD	Acres: 40.00
City:	Site Code: R290099	Classification Per M.S. 86A.05: f. state forests and state forest subareas	Current Public Use: YES	Future Public Use: YES
Land Code: 1000048757	Agency Land Code: R29185963	Land Name: FORESTRY	County: LAKE OF THE WOOD	Acres: 40.00
City:	Site Code: R290099	Classification Per M.S. 86A.05: f. state forests and state forest subareas	Current Public Use: YES	Future Public Use: YES
Land Code: 1000048758	Agency Land Code: R29193124	Land Name: FORESTRY	County: LAKE OF THE WOOD	Acres: 40.00
City:	Site Code: R290099	Classification Per M.S. 86A.05: f. state forests and state forest subareas	Current Public Use: YES	Future Public Use: YES



Land Code: 1000048759	Agency Land Code: R29193616	Land Name: FORESTRY	County: LAKE OF THE WOOD	Acres: 40.00
City:	Site Code: R290099	Classification Per M.S. 86A.05: f. state forests and state forest subareas	Current Public Use: YES	Future Public Use: YES
Land Code: 1000048760	Agency Land Code: R29188600	Land Name: FORESTRY	County: LAKE OF THE WOOD	Acres: 40.00
City:	Site Code: R290099	Classification Per M.S. 86A.05: f. state forests and state forest subareas	Current Public Use: YES	Future Public Use: YES
Land Code: 1000048761	Agency Land Code: R29193064	Land Name: FORESTRY	County: LAKE OF THE WOOD	Acres: 40.00
City:	Site Code: R290099	Classification Per M.S. 86A.05: f. state forests and state forest subareas	Current Public Use: YES	Future Public Use: YES
Land Code: 1000048762	Agency Land Code: R29195283	Land Name: FORESTRY	County: LAKE OF THE WOOD	Acres: 40.00
City:	Site Code: R290099	Classification Per M.S. 86A.05: f. state forests and state forest subareas	Current Public Use: YES	Future Public Use: YES
Land Code: 1000048763	Agency Land Code: R29190914	Land Name: FORESTRY	County: LAKE OF THE WOOD	Acres: 40.00
City:	Site Code: R290099	Classification Per M.S. 86A.05: f. state forests and state forest subareas	Current Public Use: YES	Future Public Use: YES
Land Code: 1000048764	Agency Land Code: R29194416	Land Name: FORESTRY	County: LAKE OF THE WOOD	Acres: 40.00
City:	Site Code: R290099	Classification Per M.S. 86A.05: f. state forests and state forest subareas	Current Public Use: YES	Future Public Use: YES
Land Code: 1000048765	Agency Land Code: R29188235	Land Name: FORESTRY	County: LAKE OF THE WOOD	Acres: 40.83
City:	Site Code: R290099	Classification Per M.S. 86A.05: f. state forests and state forest subareas	Current Public Use: YES	Future Public Use: YES
Land Code: 1000048766	Agency Land Code: R29193264	Land Name: FORESTRY	County: LAKE OF THE WOOD	Acres: 43.65
City:	Site Code: R290099	Classification Per M.S. 86A.05: f. state forests and state forest subareas	Current Public Use: YES	Future Public Use: YES
Land Code: 1000048767	Agency Land Code: R29185700	Land Name: FORESTRY	County: LAKE OF THE WOOD	Acres: 40.00
City:	Site Code: R290099	Classification Per M.S. 86A.05: f. state forests and state forest subareas	Current Public Use: YES	Future Public Use: YES
Land Code: 1000048768	Agency Land Code: R29193483	Land Name: FORESTRY	County: LAKE OF THE WOOD	Acres: 40.00
City:	Site Code: R290099	Classification Per M.S. 86A.05: f. state forests and state forest subareas	Current Public Use: YES	Future Public Use: YES
Land Code: 1000048769	Agency Land Code: R29188175	Land Name: FORESTRY	County: LAKE OF THE WOOD	Acres: 40.00
City:	Site Code: R290099	Classification Per M.S. 86A.05: f. state forests and state forest subareas	Current Public Use: YES	Future Public Use: YES
Land Code: 1000048770	Agency Land Code: R29193510	Land Name: FORESTRY	County: LAKE OF THE WOOD	Acres: 40.00
City:	Site Code: R290099	Classification Per M.S. 86A.05: f. state forests and state forest subareas	Current Public Use: YES	Future Public Use: YES



Land Code: 1000048771	Agency Land Code: R29187777	Land Name: FORESTRY	County: LAKE OF THE WOOD	Acres: 40.00
City:	Site Code: R290099	Classification Per M.S. 86A.05: f. state forests and state forest subareas	Current Public Use: YES	Future Public Use: YES
Land Code: 1000048772	Agency Land Code: R29195178	Land Name: FORESTRY	County: LAKE OF THE WOOD	Acres: 40.00
City:	Site Code: R290099	Classification Per M.S. 86A.05: f. state forests and state forest subareas	Current Public Use: YES	Future Public Use: YES
Land Code: 1000048773	Agency Land Code: R29193950	Land Name: FORESTRY	County: LAKE OF THE WOOD	Acres: 40.00
City:	Site Code: R290099	Classification Per M.S. 86A.05: f. state forests and state forest subareas	Current Public Use: YES	Future Public Use: YES
Land Code: 1000048774	Agency Land Code: R29193519	Land Name: FORESTRY	County: LAKE OF THE WOOD	Acres: 40.00
City:	Site Code: R290099	Classification Per M.S. 86A.05: f. state forests and state forest subareas	Current Public Use: YES	Future Public Use: YES
Land Code: 1000048775	Agency Land Code: R29191061	Land Name: FORESTRY	County: LAKE OF THE WOOD	Acres: 40.00
City:	Site Code: R290099	Classification Per M.S. 86A.05: f. state forests and state forest subareas	Current Public Use: YES	Future Public Use: YES
Land Code: 1000048776	Agency Land Code: R29193768	Land Name: FORESTRY	County: LAKE OF THE WOOD	Acres: 36.20
City:	Site Code: R290099	Classification Per M.S. 86A.05: f. state forests and state forest subareas	Current Public Use: YES	Future Public Use: YES
Land Code: 1000048777	Agency Land Code: R29195047	Land Name: FORESTRY	County: LAKE OF THE WOOD	Acres: 40.00
City:	Site Code: R290099	Classification Per M.S. 86A.05: f. state forests and state forest subareas	Current Public Use: YES	Future Public Use: YES
Land Code: 1000048778	Agency Land Code: R29191051	Land Name: FORESTRY	County: LAKE OF THE WOOD	Acres: 40.00
City:	Site Code: R290099	Classification Per M.S. 86A.05: f. state forests and state forest subareas	Current Public Use: YES	Future Public Use: YES
Land Code: 1000048779	Agency Land Code: R29193832	Land Name: FORESTRY	County: LAKE OF THE WOOD	Acres: 40.00
City:	Site Code: R290099	Classification Per M.S. 86A.05: f. state forests and state forest subareas	Current Public Use: YES	Future Public Use: YES
Land Code: 1000048780	Agency Land Code: R29192986	Land Name: FORESTRY	County: LAKE OF THE WOOD	Acres: 40.00
City:	Site Code: R290099	Classification Per M.S. 86A.05: f. state forests and state forest subareas	Current Public Use: YES	Future Public Use: YES
Land Code: 1000048781	Agency Land Code: R29190333	Land Name: FORESTRY	County: LAKE OF THE WOOD	Acres: 40.00
City:	Site Code: R290099	Classification Per M.S. 86A.05: f. state forests and state forest subareas	Current Public Use: YES	Future Public Use: YES
Land Code: 1000048782	Agency Land Code: R29190167	Land Name: FORESTRY	County: LAKE OF THE WOOD	Acres: 40.00
City:	Site Code: R290099	Classification Per M.S. 86A.05: f. state forests and state forest subareas	Current Public Use: YES	Future Public Use: YES



Land Code: 1000048783	Agency Land Code: R29192789	Land Name: FORESTRY	County: LAKE OF THE WOOD	Acres: 40.12
City:	Site Code: R290099	Classification Per M.S. 86A.05: f. state forests and state forest subareas	Current Public Use: YES	Future Public Use: YES
Land Code: 1000048784	Agency Land Code: R29190350	Land Name: FORESTRY	County: LAKE OF THE WOOD	Acres: 39.77
City:	Site Code: R290099	Classification Per M.S. 86A.05: f. state forests and state forest subareas	Current Public Use: YES	Future Public Use: YES
Land Code: 1000048785	Agency Land Code: R29190610	Land Name: FORESTRY	County: LAKE OF THE WOOD	Acres: 40.00
City:	Site Code: R290099	Classification Per M.S. 86A.05: f. state forests and state forest subareas	Current Public Use: YES	Future Public Use: YES
Land Code: 1000048786	Agency Land Code: R29193725	Land Name: FORESTRY	County: LAKE OF THE WOOD	Acres: 40.00
City:	Site Code: R290099	Classification Per M.S. 86A.05: f. state forests and state forest subareas	Current Public Use: YES	Future Public Use: YES
Land Code: 1000048787	Agency Land Code: R29185839	Land Name: FORESTRY	County: LAKE OF THE WOOD	Acres: 40.00
City:	Site Code: R290099	Classification Per M.S. 86A.05: f. state forests and state forest subareas	Current Public Use: YES	Future Public Use: YES
Land Code: 1000048788	Agency Land Code: R29193071	Land Name: FORESTRY	County: LAKE OF THE WOOD	Acres: 40.00
City:	Site Code: R290099	Classification Per M.S. 86A.05: f. state forests and state forest subareas	Current Public Use: YES	Future Public Use: YES
Land Code: 1000048789	Agency Land Code: R29190913	Land Name: FORESTRY	County: LAKE OF THE WOOD	Acres: 40.00
City:	Site Code: R290099	Classification Per M.S. 86A.05: f. state forests and state forest subareas	Current Public Use: YES	Future Public Use: YES
Land Code: 1000048790	Agency Land Code: R29190680	Land Name: FORESTRY	County: LAKE OF THE WOOD	Acres: 40.00
City:	Site Code: R290099	Classification Per M.S. 86A.05: f. state forests and state forest subareas	Current Public Use: YES	Future Public Use: YES
Land Code: 1000048791	Agency Land Code: R29194856	Land Name: FORESTRY	County: LAKE OF THE WOOD	Acres: 40.00
City:	Site Code: R290099	Classification Per M.S. 86A.05: f. state forests and state forest subareas	Current Public Use: YES	Future Public Use: YES
Land Code: 1000048792	Agency Land Code: R29194123	Land Name: FORESTRY	County: LAKE OF THE WOOD	Acres: 40.00
City:	Site Code: R290099	Classification Per M.S. 86A.05: f. state forests and state forest subareas	Current Public Use: YES	Future Public Use: YES
Land Code: 1000048793	Agency Land Code: R29195437	Land Name: FORESTRY	County: LAKE OF THE WOOD	Acres: 40.00
City:	Site Code: R290099	Classification Per M.S. 86A.05: f. state forests and state forest subareas	Current Public Use: YES	Future Public Use: YES
Land Code: 1000048794	Agency Land Code: R29185788	Land Name: FORESTRY	County: LAKE OF THE WOOD	Acres: 40.00
City:	Site Code: R290099	Classification Per M.S. 86A.05: f. state forests and state forest subareas	Current Public Use: YES	Future Public Use: YES



Land Code: 1000048795	Agency Land Code: R29192898	Land Name: FORESTRY	County: LAKE OF THE WOOD	Acres: 40.00
City:	Site Code: R290099	Classification Per M.S. 86A.05: f. state forests and state forest subareas	Current Public Use: YES	Future Public Use: YES
Land Code: 1000048796	Agency Land Code: R29185833	Land Name: FORESTRY	County: LAKE OF THE WOOD	Acres: 40.00
City:	Site Code: R290099	Classification Per M.S. 86A.05: f. state forests and state forest subareas	Current Public Use: YES	Future Public Use: YES
Land Code: 1000048797	Agency Land Code: R29191404	Land Name: FORESTRY	County: LAKE OF THE WOOD	Acres: 40.00
City:	Site Code: R290099	Classification Per M.S. 86A.05: f. state forests and state forest subareas	Current Public Use: YES	Future Public Use: YES
Land Code: 1000048798	Agency Land Code: R29190327	Land Name: FORESTRY	County: LAKE OF THE WOOD	Acres: 40.00
City:	Site Code: R290099	Classification Per M.S. 86A.05: f. state forests and state forest subareas	Current Public Use: YES	Future Public Use: YES
Land Code: 1000048799	Agency Land Code: R29186546	Land Name: FORESTRY	County: LAKE OF THE WOOD	Acres: 28.49
City:	Site Code: R290099	Classification Per M.S. 86A.05: f. state forests and state forest subareas	Current Public Use: YES	Future Public Use: YES
Land Code: 1000048800	Agency Land Code: R29193964	Land Name: FORESTRY	County: LAKE OF THE WOOD	Acres: 40.00
City:	Site Code: R290099	Classification Per M.S. 86A.05: f. state forests and state forest subareas	Current Public Use: YES	Future Public Use: YES
Land Code: 1000048801	Agency Land Code: R29195256	Land Name: FORESTRY	County: LAKE OF THE WOOD	Acres: 40.00
City:	Site Code: R290099	Classification Per M.S. 86A.05: f. state forests and state forest subareas	Current Public Use: YES	Future Public Use: YES
Land Code: 1000048802	Agency Land Code: R29193849	Land Name: FORESTRY	County: LAKE OF THE WOOD	Acres: 39.39
City:	Site Code: R290099	Classification Per M.S. 86A.05: f. state forests and state forest subareas	Current Public Use: YES	Future Public Use: YES
Land Code: 1000048803	Agency Land Code: R29190664	Land Name: FORESTRY	County: LAKE OF THE WOOD	Acres: 40.00
City:	Site Code: R290099	Classification Per M.S. 86A.05: f. state forests and state forest subareas	Current Public Use: YES	Future Public Use: YES
Land Code: 1000048804	Agency Land Code: R29194936	Land Name: FORESTRY	County: LAKE OF THE WOOD	Acres: 40.00
City:	Site Code: R290099	Classification Per M.S. 86A.05: f. state forests and state forest subareas	Current Public Use: YES	Future Public Use: YES
Land Code: 1000048805	Agency Land Code: R29188427	Land Name: FORESTRY	County: LAKE OF THE WOOD	Acres: 40.00
City:	Site Code: R290099	Classification Per M.S. 86A.05: f. state forests and state forest subareas	Current Public Use: YES	Future Public Use: YES
Land Code: 1000048806	Agency Land Code: R29194131	Land Name: FORESTRY	County: LAKE OF THE WOOD	Acres: 40.00
City:	Site Code: R290099	Classification Per M.S. 86A.05: f. state forests and state forest subareas	Current Public Use: YES	Future Public Use: YES



Land Code: 1000048807	Agency Land Code: R29194771	Land Name: FORESTRY	County: LAKE OF THE WOOD	Acres: 40.00
City:	Site Code: R290099	Classification Per M.S. 86A.05: f. state forests and state forest subareas	Current Public Use: YES	Future Public Use: YES
Land Code: 1000048808	Agency Land Code: R29192787	Land Name: FORESTRY	County: LAKE OF THE WOOD	Acres: 40.00
City:	Site Code: R290099	Classification Per M.S. 86A.05: f. state forests and state forest subareas	Current Public Use: YES	Future Public Use: YES
Land Code: 1000048809	Agency Land Code: R29190888	Land Name: FORESTRY	County: LAKE OF THE WOOD	Acres: 40.00
City:	Site Code: R290099	Classification Per M.S. 86A.05: f. state forests and state forest subareas	Current Public Use: YES	Future Public Use: YES
Land Code: 1000048810	Agency Land Code: R29194579	Land Name: FORESTRY	County: LAKE OF THE WOOD	Acres: 40.00
City:	Site Code: R290099	Classification Per M.S. 86A.05: f. state forests and state forest subareas	Current Public Use: YES	Future Public Use: YES
Land Code: 1000048811	Agency Land Code: R29195156	Land Name: FORESTRY	County: LAKE OF THE WOOD	Acres: 34.17
City:	Site Code: R290099	Classification Per M.S. 86A.05: f. state forests and state forest subareas	Current Public Use: YES	Future Public Use: YES
Land Code: 1000048812	Agency Land Code: R29187985	Land Name: FORESTRY	County: LAKE OF THE WOOD	Acres: 40.00
City:	Site Code: R290099	Classification Per M.S. 86A.05: f. state forests and state forest subareas	Current Public Use: YES	Future Public Use: YES
Land Code: 1000048813	Agency Land Code: R29193819	Land Name: FORESTRY	County: LAKE OF THE WOOD	Acres: 40.00
City:	Site Code: R290099	Classification Per M.S. 86A.05: f. state forests and state forest subareas	Current Public Use: YES	Future Public Use: YES
Land Code: 1000048814	Agency Land Code: R29194189	Land Name: FORESTRY	County: LAKE OF THE WOOD	Acres: 40.00
City:	Site Code: R290099	Classification Per M.S. 86A.05: f. state forests and state forest subareas	Current Public Use: YES	Future Public Use: YES
Land Code: 1000048815	Agency Land Code: R29187986	Land Name: FORESTRY	County: LAKE OF THE WOOD	Acres: 40.00
City:	Site Code: R290099	Classification Per M.S. 86A.05: f. state forests and state forest subareas	Current Public Use: YES	Future Public Use: YES
Land Code: 1000048816	Agency Land Code: R29190440	Land Name: FORESTRY	County: LAKE OF THE WOOD	Acres: 40.00
City:	Site Code: R290099	Classification Per M.S. 86A.05: f. state forests and state forest subareas	Current Public Use: YES	Future Public Use: YES
Land Code: 1000048817	Agency Land Code: R29194474	Land Name: FORESTRY	County: LAKE OF THE WOOD	Acres: 40.00
City:	Site Code: R290099	Classification Per M.S. 86A.05: f. state forests and state forest subareas	Current Public Use: YES	Future Public Use: YES
Land Code: 1000048818	Agency Land Code: R29187900	Land Name: FORESTRY	County: LAKE OF THE WOOD	Acres: 40.00
City:	Site Code: R290099	Classification Per M.S. 86A.05: f. state forests and state forest subareas	Current Public Use: YES	Future Public Use: YES



Land Code: 1000048819	Agency Land Code: R29190261	Land Name: FORESTRY	County: LAKE OF THE WOOD	Acres: 40.00
City:	Site Code: R290099	Classification Per M.S. 86A.05: f. state forests and state forest subareas	Current Public Use: YES	Future Public Use: YES
Land Code: 1000048820	Agency Land Code: R29191729	Land Name: FORESTRY	County: LAKE OF THE WOOD	Acres: 40.00
City:	Site Code: R290099	Classification Per M.S. 86A.05: f. state forests and state forest subareas	Current Public Use: YES	Future Public Use: YES
Land Code: 1000048821	Agency Land Code: R29188477	Land Name: FORESTRY	County: LAKE OF THE WOOD	Acres: 40.00
City:	Site Code: R290099	Classification Per M.S. 86A.05: f. state forests and state forest subareas	Current Public Use: YES	Future Public Use: YES
Land Code: 1000048822	Agency Land Code: R29185470	Land Name: FORESTRY	County: LAKE OF THE WOOD	Acres: 40.00
City:	Site Code: R290099	Classification Per M.S. 86A.05: f. state forests and state forest subareas	Current Public Use: YES	Future Public Use: YES
Land Code: 1000048823	Agency Land Code: R29195397	Land Name: FORESTRY	County: LAKE OF THE WOOD	Acres: 40.00
City:	Site Code: R290099	Classification Per M.S. 86A.05: f. state forests and state forest subareas	Current Public Use: YES	Future Public Use: YES
Land Code: 1000048824	Agency Land Code: R29189965	Land Name: FORESTRY	County: LAKE OF THE WOOD	Acres: 38.92
City:	Site Code: R290099	Classification Per M.S. 86A.05: f. state forests and state forest subareas	Current Public Use: YES	Future Public Use: YES
Land Code: 1000048825	Agency Land Code: R29191084	Land Name: FORESTRY	County: LAKE OF THE WOOD	Acres: 40.00
City:	Site Code: R290099	Classification Per M.S. 86A.05: f. state forests and state forest subareas	Current Public Use: YES	Future Public Use: YES
Land Code: 1000048826	Agency Land Code: R29194292	Land Name: FORESTRY	County: LAKE OF THE WOOD	Acres: 40.00
City:	Site Code: R290099	Classification Per M.S. 86A.05: f. state forests and state forest subareas	Current Public Use: YES	Future Public Use: YES
Land Code: 1000048827	Agency Land Code: R29193508	Land Name: FORESTRY	County: LAKE OF THE WOOD	Acres: 40.00
City:	Site Code: R290099	Classification Per M.S. 86A.05: f. state forests and state forest subareas	Current Public Use: YES	Future Public Use: YES
Land Code: 1000048828	Agency Land Code: R29185574	Land Name: FORESTRY	County: LAKE OF THE WOOD	Acres: 40.00
City:	Site Code: R290099	Classification Per M.S. 86A.05: f. state forests and state forest subareas	Current Public Use: YES	Future Public Use: YES
Land Code: 1000048829	Agency Land Code: R29191290	Land Name: FORESTRY	County: LAKE OF THE WOOD	Acres: 40.00
City:	Site Code: R290099	Classification Per M.S. 86A.05: f. state forests and state forest subareas	Current Public Use: YES	Future Public Use: YES
Land Code: 1000048830	Agency Land Code: R29194959	Land Name: FORESTRY	County: LAKE OF THE WOOD	Acres: 40.00
City:	Site Code: R290099	Classification Per M.S. 86A.05: f. state forests and state forest subareas	Current Public Use: YES	Future Public Use: YES



Land Code: 1000048831	Agency Land Code: R29187687	Land Name: FORESTRY	County: LAKE OF THE WOOD	Acres: 40.00
City:	Site Code: R290099	Classification Per M.S. 86A.05: f. state forests and state forest subareas	Current Public Use: YES	Future Public Use: YES
Land Code: 1000048832	Agency Land Code: R29195072	Land Name: FORESTRY	County: LAKE OF THE WOOD	Acres: 36.05
City:	Site Code: R290099	Classification Per M.S. 86A.05: f. state forests and state forest subareas	Current Public Use: YES	Future Public Use: YES
Land Code: 1000048833	Agency Land Code: R29194872	Land Name: FORESTRY	County: LAKE OF THE WOOD	Acres: 40.00
City:	Site Code: R290099	Classification Per M.S. 86A.05: f. state forests and state forest subareas	Current Public Use: YES	Future Public Use: YES
Land Code: 1000048834	Agency Land Code: R29191791	Land Name: FORESTRY	County: LAKE OF THE WOOD	Acres: 40.00
City:	Site Code: R290099	Classification Per M.S. 86A.05: f. state forests and state forest subareas	Current Public Use: YES	Future Public Use: YES
Land Code: 1000048835	Agency Land Code: R29194861	Land Name: FORESTRY	County: LAKE OF THE WOOD	Acres: 40.00
City:	Site Code: R290099	Classification Per M.S. 86A.05: f. state forests and state forest subareas	Current Public Use: YES	Future Public Use: YES
Land Code: 1000048836	Agency Land Code: R29187760	Land Name: FORESTRY	County: LAKE OF THE WOOD	Acres: 40.00
City:	Site Code: R290099	Classification Per M.S. 86A.05: f. state forests and state forest subareas	Current Public Use: YES	Future Public Use: YES
Land Code: 1000048837	Agency Land Code: R29190015	Land Name: FORESTRY	County: LAKE OF THE WOOD	Acres: 40.00
City:	Site Code: R290099	Classification Per M.S. 86A.05: f. state forests and state forest subareas	Current Public Use: YES	Future Public Use: YES
Land Code: 1000048838	Agency Land Code: R29193893	Land Name: FORESTRY	County: LAKE OF THE WOOD	Acres: 36.61
City:	Site Code: R290099	Classification Per M.S. 86A.05: f. state forests and state forest subareas	Current Public Use: YES	Future Public Use: YES
Land Code: 1000048839	Agency Land Code: R29194422	Land Name: FORESTRY	County: LAKE OF THE WOOD	Acres: 40.00
City:	Site Code: R290099	Classification Per M.S. 86A.05: f. state forests and state forest subareas	Current Public Use: YES	Future Public Use: YES
Land Code: 1000048840	Agency Land Code: R29187741	Land Name: FORESTRY	County: LAKE OF THE WOOD	Acres: 40.00
City:	Site Code: R290099	Classification Per M.S. 86A.05: f. state forests and state forest subareas	Current Public Use: YES	Future Public Use: YES
Land Code: 1000048841	Agency Land Code: R29193357	Land Name: FORESTRY	County: LAKE OF THE WOOD	Acres: 44.60
City:	Site Code: R290099	Classification Per M.S. 86A.05: f. state forests and state forest subareas	Current Public Use: YES	Future Public Use: YES
Land Code: 1000048842	Agency Land Code: R29186566	Land Name: FORESTRY	County: LAKE OF THE WOOD	Acres: 28.94
City:	Site Code: R290099	Classification Per M.S. 86A.05: f. state forests and state forest subareas	Current Public Use: YES	Future Public Use: YES



Land Code: 1000048843	Agency Land Code: R29186425	Land Name: FORESTRY	County: LAKE OF THE WOOD	Acres: 40.00
City:	Site Code: R290099	Classification Per M.S. 86A.05: f. state forests and state forest subareas	Current Public Use: YES	Future Public Use: YES
Land Code: 1000048844	Agency Land Code: R29188469	Land Name: FORESTRY	County: LAKE OF THE WOOD	Acres: 40.00
City:	Site Code: R290099	Classification Per M.S. 86A.05: f. state forests and state forest subareas	Current Public Use: YES	Future Public Use: YES
Land Code: 1000048845	Agency Land Code: R29194449	Land Name: FORESTRY	County: LAKE OF THE WOOD	Acres: 24.08
City:	Site Code: R290099	Classification Per M.S. 86A.05: f. state forests and state forest subareas	Current Public Use: YES	Future Public Use: YES
Land Code: 1000048846	Agency Land Code: R29187711	Land Name: FORESTRY	County: LAKE OF THE WOOD	Acres: 40.00
City:	Site Code: R290099	Classification Per M.S. 86A.05: f. state forests and state forest subareas	Current Public Use: YES	Future Public Use: YES
Land Code: 1000048847	Agency Land Code: R29194434	Land Name: FORESTRY	County: LAKE OF THE WOOD	Acres: 40.00
City:	Site Code: R290099	Classification Per M.S. 86A.05: f. state forests and state forest subareas	Current Public Use: YES	Future Public Use: YES
Land Code: 1000048848	Agency Land Code: R29186363	Land Name: FORESTRY	County: LAKE OF THE WOOD	Acres: 39.51
City:	Site Code: R290099	Classification Per M.S. 86A.05: f. state forests and state forest subareas	Current Public Use: YES	Future Public Use: YES
Land Code: 1000048849	Agency Land Code: R29193152	Land Name: FORESTRY	County: LAKE OF THE WOOD	Acres: 40.00
City:	Site Code: R290099	Classification Per M.S. 86A.05: f. state forests and state forest subareas	Current Public Use: YES	Future Public Use: YES
Land Code: 1000048850	Agency Land Code: R29193248	Land Name: FORESTRY	County: LAKE OF THE WOOD	Acres: 43.54
City:	Site Code: R290099	Classification Per M.S. 86A.05: f. state forests and state forest subareas	Current Public Use: YES	Future Public Use: YES
Land Code: 1000048851	Agency Land Code: R29185554	Land Name: FORESTRY	County: LAKE OF THE WOOD	Acres: 40.00
City:	Site Code: R290099	Classification Per M.S. 86A.05: f. state forests and state forest subareas	Current Public Use: YES	Future Public Use: YES
Land Code: 1000048852	Agency Land Code: R29194151	Land Name: FORESTRY	County: LAKE OF THE WOOD	Acres: 40.00
City:	Site Code: R290099	Classification Per M.S. 86A.05: f. state forests and state forest subareas	Current Public Use: YES	Future Public Use: YES
Land Code: 1000048853	Agency Land Code: R29188215	Land Name: FORESTRY	County: LAKE OF THE WOOD	Acres: 40.00
City:	Site Code: R290099	Classification Per M.S. 86A.05: f. state forests and state forest subareas	Current Public Use: YES	Future Public Use: YES
Land Code: 1000048854	Agency Land Code: R29194782	Land Name: FORESTRY	County: LAKE OF THE WOOD	Acres: 40.00
City:	Site Code: R290099	Classification Per M.S. 86A.05: f. state forests and state forest subareas	Current Public Use: YES	Future Public Use: YES



Land Code: 1000048855	Agency Land Code: R29185448	Land Name: FORESTRY	County: LAKE OF THE WOOD	Acres: 40.00
City:	Site Code: R290099	Classification Per M.S. 86A.05: f. state forests and state forest subareas	Current Public Use: YES	Future Public Use: YES
Land Code: 1000048856	Agency Land Code: R29194591	Land Name: FORESTRY	County: LAKE OF THE WOOD	Acres: 40.00
City:	Site Code: R290099	Classification Per M.S. 86A.05: f. state forests and state forest subareas	Current Public Use: YES	Future Public Use: YES
Land Code: 1000048857	Agency Land Code: R29191425	Land Name: FORESTRY	County: LAKE OF THE WOOD	Acres: 40.00
City:	Site Code: R290099	Classification Per M.S. 86A.05: f. state forests and state forest subareas	Current Public Use: YES	Future Public Use: YES
Land Code: 1000048858	Agency Land Code: R29190687	Land Name: FORESTRY	County: LAKE OF THE WOOD	Acres: 40.00
City:	Site Code: R290099	Classification Per M.S. 86A.05: f. state forests and state forest subareas	Current Public Use: YES	Future Public Use: YES
Land Code: 1000048859	Agency Land Code: R29193953	Land Name: FORESTRY	County: LAKE OF THE WOOD	Acres: 40.00
City:	Site Code: R290099	Classification Per M.S. 86A.05: f. state forests and state forest subareas	Current Public Use: YES	Future Public Use: YES
Land Code: 1000048860	Agency Land Code: R29188083	Land Name: FORESTRY	County: LAKE OF THE WOOD	Acres: 40.00
City:	Site Code: R290099	Classification Per M.S. 86A.05: f. state forests and state forest subareas	Current Public Use: YES	Future Public Use: YES
Land Code: 1000048861	Agency Land Code: R29190040	Land Name: FORESTRY	County: LAKE OF THE WOOD	Acres: 40.00
City:	Site Code: R290099	Classification Per M.S. 86A.05: f. state forests and state forest subareas	Current Public Use: YES	Future Public Use: YES
Land Code: 1000048862	Agency Land Code: R29195429	Land Name: FORESTRY	County: LAKE OF THE WOOD	Acres: 40.00
City:	Site Code: R290099	Classification Per M.S. 86A.05: f. state forests and state forest subareas	Current Public Use: YES	Future Public Use: YES
Land Code: 1000048863	Agency Land Code: R29192843	Land Name: FORESTRY	County: LAKE OF THE WOOD	Acres: 40.00
City:	Site Code: R290099	Classification Per M.S. 86A.05: f. state forests and state forest subareas	Current Public Use: YES	Future Public Use: YES
Land Code: 1000048864	Agency Land Code: R29190958	Land Name: FORESTRY	County: LAKE OF THE WOOD	Acres: 40.00
City:	Site Code: R290099	Classification Per M.S. 86A.05: f. state forests and state forest subareas	Current Public Use: YES	Future Public Use: YES
Land Code: 1000048865	Agency Land Code: R29188555	Land Name: FORESTRY	County: LAKE OF THE WOOD	Acres: 40.00
City:	Site Code: R290099	Classification Per M.S. 86A.05: f. state forests and state forest subareas	Current Public Use: YES	Future Public Use: YES
Land Code: 1000048866	Agency Land Code: R29194952	Land Name: FORESTRY	County: LAKE OF THE WOOD	Acres: 40.00
City:	Site Code: R290099	Classification Per M.S. 86A.05: f. state forests and state forest subareas	Current Public Use: YES	Future Public Use: YES



Land Code: 1000048867	Agency Land Code: R29192989	Land Name: FORESTRY	County: LAKE OF THE WOOD	Acres: 40.00
City:	Site Code: R290099	Classification Per M.S. 86A.05: f. state forests and state forest subareas	Current Public Use: YES	Future Public Use: YES
Land Code: 1000048868	Agency Land Code: R29191606	Land Name: FORESTRY	County: LAKE OF THE WOOD	Acres: 40.00
City:	Site Code: R290099	Classification Per M.S. 86A.05: f. state forests and state forest subareas	Current Public Use: YES	Future Public Use: YES
Land Code: 1000048869	Agency Land Code: R29191148	Land Name: FORESTRY	County: LAKE OF THE WOOD	Acres: 40.00
City:	Site Code: R290099	Classification Per M.S. 86A.05: f. state forests and state forest subareas	Current Public Use: YES	Future Public Use: YES
Land Code: 1000048870	Agency Land Code: R29191750	Land Name: FORESTRY	County: LAKE OF THE WOOD	Acres: 40.00
City:	Site Code: R290099	Classification Per M.S. 86A.05: f. state forests and state forest subareas	Current Public Use: YES	Future Public Use: YES
Land Code: 1000048871	Agency Land Code: R29191569	Land Name: FORESTRY	County: LAKE OF THE WOOD	Acres: 40.00
City:	Site Code: R290099	Classification Per M.S. 86A.05: f. state forests and state forest subareas	Current Public Use: YES	Future Public Use: YES
Land Code: 1000048872	Agency Land Code: R29193504	Land Name: FORESTRY	County: LAKE OF THE WOOD	Acres: 40.00
City:	Site Code: R290099	Classification Per M.S. 86A.05: f. state forests and state forest subareas	Current Public Use: YES	Future Public Use: YES
Land Code: 1000048873	Agency Land Code: R29191057	Land Name: FORESTRY	County: LAKE OF THE WOOD	Acres: 40.00
City:	Site Code: R290099	Classification Per M.S. 86A.05: f. state forests and state forest subareas	Current Public Use: YES	Future Public Use: YES
Land Code: 1000048874	Agency Land Code: R29187996	Land Name: FORESTRY	County: LAKE OF THE WOOD	Acres: 40.00
City:	Site Code: R290099	Classification Per M.S. 86A.05: f. state forests and state forest subareas	Current Public Use: YES	Future Public Use: YES
Land Code: 1000048875	Agency Land Code: R29191728	Land Name: FORESTRY	County: LAKE OF THE WOOD	Acres: 40.00
City:	Site Code: R290099	Classification Per M.S. 86A.05: f. state forests and state forest subareas	Current Public Use: YES	Future Public Use: YES
Land Code: 1000048876	Agency Land Code: R29191191	Land Name: FORESTRY	County: LAKE OF THE WOOD	Acres: 40.00
City:	Site Code: R290099	Classification Per M.S. 86A.05: f. state forests and state forest subareas	Current Public Use: YES	Future Public Use: YES
Land Code: 1000048877	Agency Land Code: R29188486	Land Name: FORESTRY	County: LAKE OF THE WOOD	Acres: 40.00
City:	Site Code: R290099	Classification Per M.S. 86A.05: f. state forests and state forest subareas	Current Public Use: YES	Future Public Use: YES
Land Code: 1000048878	Agency Land Code: R29195151	Land Name: FORESTRY	County: LAKE OF THE WOOD	Acres: 40.00
City:	Site Code: R290099	Classification Per M.S. 86A.05: f. state forests and state forest subareas	Current Public Use: YES	Future Public Use: YES



Land Code: 1000048879	Agency Land Code: R29187802	Land Name: FORESTRY	County: LAKE OF THE WOOD	Acres: 40.00
City:	Site Code: R290099	Classification Per M.S. 86A.05: f. state forests and state forest subareas	Current Public Use: YES	Future Public Use: YES
Land Code: 1000048880	Agency Land Code: R29194845	Land Name: FORESTRY	County: LAKE OF THE WOOD	Acres: 40.00
City:	Site Code: R290099	Classification Per M.S. 86A.05: f. state forests and state forest subareas	Current Public Use: YES	Future Public Use: YES
Land Code: 1000048881	Agency Land Code: R29193038	Land Name: FORESTRY	County: LAKE OF THE WOOD	Acres: 40.00
City:	Site Code: R290099	Classification Per M.S. 86A.05: f. state forests and state forest subareas	Current Public Use: YES	Future Public Use: YES
Land Code: 1000048882	Agency Land Code: R29190147	Land Name: FORESTRY	County: LAKE OF THE WOOD	Acres: 40.00
City:	Site Code: R290099	Classification Per M.S. 86A.05: f. state forests and state forest subareas	Current Public Use: YES	Future Public Use: YES
Land Code: 1000048883	Agency Land Code: R29194762	Land Name: FORESTRY	County: LAKE OF THE WOOD	Acres: 40.00
City:	Site Code: R290099	Classification Per M.S. 86A.05: f. state forests and state forest subareas	Current Public Use: YES	Future Public Use: YES
Land Code: 1000048884	Agency Land Code: R29187984	Land Name: FORESTRY	County: LAKE OF THE WOOD	Acres: 40.00
City:	Site Code: R290099	Classification Per M.S. 86A.05: f. state forests and state forest subareas	Current Public Use: YES	Future Public Use: YES
Land Code: 1000048885	Agency Land Code: R29193644	Land Name: FORESTRY	County: LAKE OF THE WOOD	Acres: 40.00
City:	Site Code: R290099	Classification Per M.S. 86A.05: f. state forests and state forest subareas	Current Public Use: YES	Future Public Use: YES
Land Code: 1000048886	Agency Land Code: R29187914	Land Name: FORESTRY	County: LAKE OF THE WOOD	Acres: 40.00
City:	Site Code: R290099	Classification Per M.S. 86A.05: f. state forests and state forest subareas	Current Public Use: YES	Future Public Use: YES
Land Code: 1000048887	Agency Land Code: R29193909	Land Name: FORESTRY	County: LAKE OF THE WOOD	Acres: 40.00
City:	Site Code: R290099	Classification Per M.S. 86A.05: f. state forests and state forest subareas	Current Public Use: YES	Future Public Use: YES
Land Code: 1000048888	Agency Land Code: R29193070	Land Name: FORESTRY	County: LAKE OF THE WOOD	Acres: 40.00
City:	Site Code: R290099	Classification Per M.S. 86A.05: f. state forests and state forest subareas	Current Public Use: YES	Future Public Use: YES
Land Code: 1000048889	Agency Land Code: R29190001	Land Name: FORESTRY	County: LAKE OF THE WOOD	Acres: 40.00
City:	Site Code: R290099	Classification Per M.S. 86A.05: f. state forests and state forest subareas	Current Public Use: YES	Future Public Use: YES
Land Code: 1000048890	Agency Land Code: R29194630	Land Name: FORESTRY	County: LAKE OF THE WOOD	Acres: 40.00
City:	Site Code: R290099	Classification Per M.S. 86A.05: f. state forests and state forest subareas	Current Public Use: YES	Future Public Use: YES



Land Code: 1000048891	Agency Land Code: R29191694	Land Name: FORESTRY	County: LAKE OF THE WOOD	Acres: 40.00
City:	Site Code: R290099	Classification Per M.S. 86A.05: f. state forests and state forest subareas	Current Public Use: YES	Future Public Use: YES
Land Code: 1000048892	Agency Land Code: R29194095	Land Name: FORESTRY	County: LAKE OF THE WOOD	Acres: 40.00
City:	Site Code: R290099	Classification Per M.S. 86A.05: f. state forests and state forest subareas	Current Public Use: YES	Future Public Use: YES
Land Code: 1000048893	Agency Land Code: R29185465	Land Name: FORESTRY	County: LAKE OF THE WOOD	Acres: 38.78
City:	Site Code: R290099	Classification Per M.S. 86A.05: f. state forests and state forest subareas	Current Public Use: YES	Future Public Use: YES
Land Code: 1000048894	Agency Land Code: R29195516	Land Name: FORESTRY	County: LAKE OF THE WOOD	Acres: 40.00
City:	Site Code: R290099	Classification Per M.S. 86A.05: f. state forests and state forest subareas	Current Public Use: YES	Future Public Use: YES
Land Code: 1000048895	Agency Land Code: R29191143	Land Name: FORESTRY	County: LAKE OF THE WOOD	Acres: 40.00
City:	Site Code: R290099	Classification Per M.S. 86A.05: f. state forests and state forest subareas	Current Public Use: YES	Future Public Use: YES
Land Code: 1000048896	Agency Land Code: R29190349	Land Name: FORESTRY	County: LAKE OF THE WOOD	Acres: 40.00
City:	Site Code: R290099	Classification Per M.S. 86A.05: f. state forests and state forest subareas	Current Public Use: YES	Future Public Use: YES
Land Code: 1000048897	Agency Land Code: R29194507	Land Name: FORESTRY	County: LAKE OF THE WOOD	Acres: 40.00
City:	Site Code: R290099	Classification Per M.S. 86A.05: f. state forests and state forest subareas	Current Public Use: YES	Future Public Use: YES
Land Code: 1000048898	Agency Land Code: R29193672	Land Name: FORESTRY	County: LAKE OF THE WOOD	Acres: 40.00
City:	Site Code: R290099	Classification Per M.S. 86A.05: f. state forests and state forest subareas	Current Public Use: YES	Future Public Use: YES
Land Code: 1000048899	Agency Land Code: R29191128	Land Name: FORESTRY	County: LAKE OF THE WOOD	Acres: 40.00
City:	Site Code: R290099	Classification Per M.S. 86A.05: f. state forests and state forest subareas	Current Public Use: YES	Future Public Use: YES
Land Code: 1000048900	Agency Land Code: R29190019	Land Name: FORESTRY	County: LAKE OF THE WOOD	Acres: 40.00
City:	Site Code: R290099	Classification Per M.S. 86A.05: f. state forests and state forest subareas	Current Public Use: YES	Future Public Use: YES
Land Code: 1000048901	Agency Land Code: R29193317	Land Name: FORESTRY	County: LAKE OF THE WOOD	Acres: 40.00
City:	Site Code: R290099	Classification Per M.S. 86A.05: f. state forests and state forest subareas	Current Public Use: YES	Future Public Use: YES
Land Code: 1000048902	Agency Land Code: R29194254	Land Name: FORESTRY	County: LAKE OF THE WOOD	Acres: 40.00
City:	Site Code: R290099	Classification Per M.S. 86A.05: f. state forests and state forest subareas	Current Public Use: YES	Future Public Use: YES



Land Code: 1000048903	Agency Land Code: R29186384	Land Name: FORESTRY	County: LAKE OF THE WOOD	Acres: 28.79
City:	Site Code: R290099	Classification Per M.S. 86A.05: f. state forests and state forest subareas	Current Public Use: YES	Future Public Use: YES
Land Code: 1000048904	Agency Land Code: R29190799	Land Name: FORESTRY	County: LAKE OF THE WOOD	Acres: 40.00
City:	Site Code: R290099	Classification Per M.S. 86A.05: f. state forests and state forest subareas	Current Public Use: YES	Future Public Use: YES
Land Code: 1000048905	Agency Land Code: R29185540	Land Name: FORESTRY	County: LAKE OF THE WOOD	Acres: 40.00
City:	Site Code: R290099	Classification Per M.S. 86A.05: f. state forests and state forest subareas	Current Public Use: YES	Future Public Use: YES
Land Code: 1000048906	Agency Land Code: R29194084	Land Name: FORESTRY	County: LAKE OF THE WOOD	Acres: 40.00
City:	Site Code: R290099	Classification Per M.S. 86A.05: f. state forests and state forest subareas	Current Public Use: YES	Future Public Use: YES
Land Code: 1000048907	Agency Land Code: R29193974	Land Name: FORESTRY	County: LAKE OF THE WOOD	Acres: 40.00
City:	Site Code: R290099	Classification Per M.S. 86A.05: f. state forests and state forest subareas	Current Public Use: YES	Future Public Use: YES
Land Code: 1000048908	Agency Land Code: R29187700	Land Name: FORESTRY	County: LAKE OF THE WOOD	Acres: 40.00
City:	Site Code: R290099	Classification Per M.S. 86A.05: f. state forests and state forest subareas	Current Public Use: YES	Future Public Use: YES
Land Code: 1000048909	Agency Land Code: R29190558	Land Name: FORESTRY	County: LAKE OF THE WOOD	Acres: 40.00
City:	Site Code: R290099	Classification Per M.S. 86A.05: f. state forests and state forest subareas	Current Public Use: YES	Future Public Use: YES
Land Code: 1000048910	Agency Land Code: R29187671	Land Name: FORESTRY	County: LAKE OF THE WOOD	Acres: 40.00
City:	Site Code: R290099	Classification Per M.S. 86A.05: f. state forests and state forest subareas	Current Public Use: YES	Future Public Use: YES
Land Code: 1000048911	Agency Land Code: R29190064	Land Name: FORESTRY	County: LAKE OF THE WOOD	Acres: 40.00
City:	Site Code: R290099	Classification Per M.S. 86A.05: f. state forests and state forest subareas	Current Public Use: YES	Future Public Use: YES
Land Code: 1000048912	Agency Land Code: R29187932	Land Name: FORESTRY	County: LAKE OF THE WOOD	Acres: 40.00
City:	Site Code: R290099	Classification Per M.S. 86A.05: f. state forests and state forest subareas	Current Public Use: YES	Future Public Use: YES
Land Code: 1000048913	Agency Land Code: R29194794	Land Name: FORESTRY	County: LAKE OF THE WOOD	Acres: 40.00
City:	Site Code: R290099	Classification Per M.S. 86A.05: f. state forests and state forest subareas	Current Public Use: YES	Future Public Use: YES
Land Code: 1000048914	Agency Land Code: R29193142	Land Name: FORESTRY	County: LAKE OF THE WOOD	Acres: 40.00
City:	Site Code: R290099	Classification Per M.S. 86A.05: f. state forests and state forest subareas	Current Public Use: YES	Future Public Use: YES



Land Code: 1000048915	Agency Land Code: R29186377	Land Name: FORESTRY	County: LAKE OF THE WOOD	Acres: 40.00
City:	Site Code: R290099	Classification Per M.S. 86A.05: f. state forests and state forest subareas	Current Public Use: YES	Future Public Use: YES
Land Code: 1000048916	Agency Land Code: R29191777	Land Name: FORESTRY	County: LAKE OF THE WOOD	Acres: 40.00
City:	Site Code: R290099	Classification Per M.S. 86A.05: f. state forests and state forest subareas	Current Public Use: YES	Future Public Use: YES
Land Code: 1000048917	Agency Land Code: R29193175	Land Name: FORESTRY	County: LAKE OF THE WOOD	Acres: 40.00
City:	Site Code: R290099	Classification Per M.S. 86A.05: f. state forests and state forest subareas	Current Public Use: YES	Future Public Use: YES
Land Code: 1000048918	Agency Land Code: R29193587	Land Name: FORESTRY	County: LAKE OF THE WOOD	Acres: 38.26
City:	Site Code: R290099	Classification Per M.S. 86A.05: f. state forests and state forest subareas	Current Public Use: YES	Future Public Use: YES
Land Code: 1000048919	Agency Land Code: R29187917	Land Name: FORESTRY	County: LAKE OF THE WOOD	Acres: 40.00
City:	Site Code: R290099	Classification Per M.S. 86A.05: f. state forests and state forest subareas	Current Public Use: YES	Future Public Use: YES
Land Code: 1000048920	Agency Land Code: R29190795	Land Name: FORESTRY	County: LAKE OF THE WOOD	Acres: 40.00
City:	Site Code: R290099	Classification Per M.S. 86A.05: f. state forests and state forest subareas	Current Public Use: YES	Future Public Use: YES
Land Code: 1000048921	Agency Land Code: R29193934	Land Name: FORESTRY	County: LAKE OF THE WOOD	Acres: 40.00
City:	Site Code: R290099	Classification Per M.S. 86A.05: f. state forests and state forest subareas	Current Public Use: YES	Future Public Use: YES
Land Code: 1000048922	Agency Land Code: R29193115	Land Name: FORESTRY	County: LAKE OF THE WOOD	Acres: 40.00
City:	Site Code: R290099	Classification Per M.S. 86A.05: f. state forests and state forest subareas	Current Public Use: YES	Future Public Use: YES
Land Code: 1000048923	Agency Land Code: R29188312	Land Name: FORESTRY	County: LAKE OF THE WOOD	Acres: 40.00
City:	Site Code: R290099	Classification Per M.S. 86A.05: f. state forests and state forest subareas	Current Public Use: YES	Future Public Use: YES
Land Code: 1000048924	Agency Land Code: R29191772	Land Name: FORESTRY	County: LAKE OF THE WOOD	Acres: 40.00
City:	Site Code: R290099	Classification Per M.S. 86A.05: f. state forests and state forest subareas	Current Public Use: YES	Future Public Use: YES
Land Code: 1000048925	Agency Land Code: R29193872	Land Name: FORESTRY	County: LAKE OF THE WOOD	Acres: 38.66
City:	Site Code: R290099	Classification Per M.S. 86A.05: f. state forests and state forest subareas	Current Public Use: YES	Future Public Use: YES
Land Code: 1000048926	Agency Land Code: R29191276	Land Name: FORESTRY	County: LAKE OF THE WOOD	Acres: 40.00
City:	Site Code: R290099	Classification Per M.S. 86A.05: f. state forests and state forest subareas	Current Public Use: YES	Future Public Use: YES



Land Code: 1000048927	Agency Land Code: R29194622	Land Name: FORESTRY	County: LAKE OF THE WOOD	Acres: 40.00
City:	Site Code: R290099	Classification Per M.S. 86A.05: f. state forests and state forest subareas	Current Public Use: YES	Future Public Use: YES
Land Code: 1000048928	Agency Land Code: R29193775	Land Name: FORESTRY	County: LAKE OF THE WOOD	Acres: 40.00
City:	Site Code: R290099	Classification Per M.S. 86A.05: f. state forests and state forest subareas	Current Public Use: YES	Future Public Use: YES
Land Code: 1000048929	Agency Land Code: R29194284	Land Name: FORESTRY	County: LAKE OF THE WOOD	Acres: 40.00
City:	Site Code: R290099	Classification Per M.S. 86A.05: f. state forests and state forest subareas	Current Public Use: YES	Future Public Use: YES
Land Code: 1000048930	Agency Land Code: R29190930	Land Name: FORESTRY	County: LAKE OF THE WOOD	Acres: 40.00
City:	Site Code: R290099	Classification Per M.S. 86A.05: f. state forests and state forest subareas	Current Public Use: YES	Future Public Use: YES
Land Code: 1000048931	Agency Land Code: R29185672	Land Name: FORESTRY	County: LAKE OF THE WOOD	Acres: 40.00
City:	Site Code: R290099	Classification Per M.S. 86A.05: f. state forests and state forest subareas	Current Public Use: YES	Future Public Use: YES
Land Code: 1000048932	Agency Land Code: R29194871	Land Name: FORESTRY	County: LAKE OF THE WOOD	Acres: 40.00
City:	Site Code: R290099	Classification Per M.S. 86A.05: f. state forests and state forest subareas	Current Public Use: YES	Future Public Use: YES
Land Code: 1000048933	Agency Land Code: R29186737	Land Name: FORESTRY	County: LAKE OF THE WOOD	Acres: 40.00
City:	Site Code: R290099	Classification Per M.S. 86A.05: f. state forests and state forest subareas	Current Public Use: YES	Future Public Use: YES
Land Code: 1000048934	Agency Land Code: R29194445	Land Name: FORESTRY	County: LAKE OF THE WOOD	Acres: 40.00
City:	Site Code: R290099	Classification Per M.S. 86A.05: f. state forests and state forest subareas	Current Public Use: YES	Future Public Use: YES
Land Code: 1000048935	Agency Land Code: R29193602	Land Name: FORESTRY	County: LAKE OF THE WOOD	Acres: 40.00
City:	Site Code: R290099	Classification Per M.S. 86A.05: f. state forests and state forest subareas	Current Public Use: YES	Future Public Use: YES
Land Code: 1000048936	Agency Land Code: R29188155	Land Name: FORESTRY	County: LAKE OF THE WOOD	Acres: 40.00
City:	Site Code: R290099	Classification Per M.S. 86A.05: f. state forests and state forest subareas	Current Public Use: YES	Future Public Use: YES
Land Code: 1000048937	Agency Land Code: R29193497	Land Name: FORESTRY	County: LAKE OF THE WOOD	Acres: 40.00
City:	Site Code: R290099	Classification Per M.S. 86A.05: f. state forests and state forest subareas	Current Public Use: YES	Future Public Use: YES
Land Code: 1000048938	Agency Land Code: R29195517	Land Name: FORESTRY	County: LAKE OF THE WOOD	Acres: 40.00
City:	Site Code: R290099	Classification Per M.S. 86A.05: f. state forests and state forest subareas	Current Public Use: YES	Future Public Use: YES



Land Code: 1000048939	Agency Land Code: R29194186	Land Name: FORESTRY	County: LAKE OF THE WOOD	Acres: 40.00
City:	Site Code: R290099	Classification Per M.S. 86A.05: f. state forests and state forest subareas	Current Public Use: YES	Future Public Use: YES
Land Code: 1000048940	Agency Land Code: R29194433	Land Name: FORESTRY	County: LAKE OF THE WOOD	Acres: 40.00
City:	Site Code: R290099	Classification Per M.S. 86A.05: f. state forests and state forest subareas	Current Public Use: YES	Future Public Use: YES
Land Code: 1000048941	Agency Land Code: R29185874	Land Name: FORESTRY	County: LAKE OF THE WOOD	Acres: 40.00
City:	Site Code: R290099	Classification Per M.S. 86A.05: f. state forests and state forest subareas	Current Public Use: YES	Future Public Use: YES
Land Code: 1000048942	Agency Land Code: R29188045	Land Name: FORESTRY	County: LAKE OF THE WOOD	Acres: 40.00
City:	Site Code: R290099	Classification Per M.S. 86A.05: f. state forests and state forest subareas	Current Public Use: YES	Future Public Use: YES
Land Code: 1000048943	Agency Land Code: R29193461	Land Name: FORESTRY	County: LAKE OF THE WOOD	Acres: 40.00
City:	Site Code: R290099	Classification Per M.S. 86A.05: f. state forests and state forest subareas	Current Public Use: YES	Future Public Use: YES
Land Code: 1000048944	Agency Land Code: R29188095	Land Name: FORESTRY	County: LAKE OF THE WOOD	Acres: 40.00
City:	Site Code: R290099	Classification Per M.S. 86A.05: f. state forests and state forest subareas	Current Public Use: YES	Future Public Use: YES
Land Code: 1000048945	Agency Land Code: R29193553	Land Name: FORESTRY	County: LAKE OF THE WOOD	Acres: 40.00
City:	Site Code: R290099	Classification Per M.S. 86A.05: f. state forests and state forest subareas	Current Public Use: YES	Future Public Use: YES
Land Code: 1000048946	Agency Land Code: R29191503	Land Name: FORESTRY	County: LAKE OF THE WOOD	Acres: 40.00
City:	Site Code: R290099	Classification Per M.S. 86A.05: f. state forests and state forest subareas	Current Public Use: YES	Future Public Use: YES
Land Code: 1000048947	Agency Land Code: R29190547	Land Name: FORESTRY	County: LAKE OF THE WOOD	Acres: 40.00
City:	Site Code: R290099	Classification Per M.S. 86A.05: f. state forests and state forest subareas	Current Public Use: YES	Future Public Use: YES
Land Code: 1000048948	Agency Land Code: R29188193	Land Name: FORESTRY	County: LAKE OF THE WOOD	Acres: 40.00
City:	Site Code: R290099	Classification Per M.S. 86A.05: f. state forests and state forest subareas	Current Public Use: YES	Future Public Use: YES
Land Code: 1000048949	Agency Land Code: R29190413	Land Name: FORESTRY	County: LAKE OF THE WOOD	Acres: 40.00
City:	Site Code: R290099	Classification Per M.S. 86A.05: f. state forests and state forest subareas	Current Public Use: YES	Future Public Use: YES
Land Code: 1000048950	Agency Land Code: R29188091	Land Name: FORESTRY	County: LAKE OF THE WOOD	Acres: 41.19
City:	Site Code: R290099	Classification Per M.S. 86A.05: f. state forests and state forest subareas	Current Public Use: YES	Future Public Use: YES



Land Code: 1000048951	Agency Land Code: R29193437	Land Name: FORESTRY	County: LAKE OF THE WOOD	Acres: 40.00
City:	Site Code: R290099	Classification Per M.S. 86A.05: f. state forests and state forest subareas	Current Public Use: YES	Future Public Use: YES
Land Code: 1000048952	Agency Land Code: R29191042	Land Name: FORESTRY	County: LAKE OF THE WOOD	Acres: 40.00
City:	Site Code: R290099	Classification Per M.S. 86A.05: f. state forests and state forest subareas	Current Public Use: YES	Future Public Use: YES
Land Code: 1000048953	Agency Land Code: R29191764	Land Name: FORESTRY	County: LAKE OF THE WOOD	Acres: 40.00
City:	Site Code: R290099	Classification Per M.S. 86A.05: f. state forests and state forest subareas	Current Public Use: YES	Future Public Use: YES
Land Code: 1000048954	Agency Land Code: R29188532	Land Name: FORESTRY	County: LAKE OF THE WOOD	Acres: 40.00
City:	Site Code: R290099	Classification Per M.S. 86A.05: f. state forests and state forest subareas	Current Public Use: YES	Future Public Use: YES
Land Code: 1000048955	Agency Land Code: R29186531	Land Name: FORESTRY	County: LAKE OF THE WOOD	Acres: 40.00
City:	Site Code: R290099	Classification Per M.S. 86A.05: f. state forests and state forest subareas	Current Public Use: YES	Future Public Use: YES
Land Code: 1000048956	Agency Land Code: R29194567	Land Name: FORESTRY	County: LAKE OF THE WOOD	Acres: 40.00
City:	Site Code: R290099	Classification Per M.S. 86A.05: f. state forests and state forest subareas	Current Public Use: YES	Future Public Use: YES
Land Code: 1000048957	Agency Land Code: R29193277	Land Name: FORESTRY	County: LAKE OF THE WOOD	Acres: 40.00
City:	Site Code: R290099	Classification Per M.S. 86A.05: f. state forests and state forest subareas	Current Public Use: YES	Future Public Use: YES
Land Code: 1000048958	Agency Land Code: R29193379	Land Name: FORESTRY	County: LAKE OF THE WOOD	Acres: 40.00
City:	Site Code: R290099	Classification Per M.S. 86A.05: f. state forests and state forest subareas	Current Public Use: YES	Future Public Use: YES
Land Code: 1000048959	Agency Land Code: R29194397	Land Name: FORESTRY	County: LAKE OF THE WOOD	Acres: 40.00
City:	Site Code: R290099	Classification Per M.S. 86A.05: f. state forests and state forest subareas	Current Public Use: YES	Future Public Use: YES
Land Code: 1000048960	Agency Land Code: R29193756	Land Name: FORESTRY	County: LAKE OF THE WOOD	Acres: 36.80
City:	Site Code: R290099	Classification Per M.S. 86A.05: f. state forests and state forest subareas	Current Public Use: YES	Future Public Use: YES
Land Code: 1000048961	Agency Land Code: R29187973	Land Name: FORESTRY	County: LAKE OF THE WOOD	Acres: 40.00
City:	Site Code: R290099	Classification Per M.S. 86A.05: f. state forests and state forest subareas	Current Public Use: YES	Future Public Use: YES
Land Code: 1000048962	Agency Land Code: R29190376	Land Name: FORESTRY	County: LAKE OF THE WOOD	Acres: 40.00
City:	Site Code: R290099	Classification Per M.S. 86A.05: f. state forests and state forest subareas	Current Public Use: YES	Future Public Use: YES



Land Code: 1000048963	Agency Land Code: R29194240	Land Name: FORESTRY	County: LAKE OF THE WOOD	Acres: 40.00
City:	Site Code: R290099	Classification Per M.S. 86A.05: f. state forests and state forest subareas	Current Public Use: YES	Future Public Use: YES
Land Code: 1000048964	Agency Land Code: R29192882	Land Name: FORESTRY	County: LAKE OF THE WOOD	Acres: 40.00
City:	Site Code: R290099	Classification Per M.S. 86A.05: f. state forests and state forest subareas	Current Public Use: YES	Future Public Use: YES
Land Code: 1000048965	Agency Land Code: R29195321	Land Name: FORESTRY	County: LAKE OF THE WOOD	Acres: 40.00
City:	Site Code: R290099	Classification Per M.S. 86A.05: f. state forests and state forest subareas	Current Public Use: YES	Future Public Use: YES
Land Code: 1000048966	Agency Land Code: R29185723	Land Name: FORESTRY	County: LAKE OF THE WOOD	Acres: 40.00
City:	Site Code: R290099	Classification Per M.S. 86A.05: f. state forests and state forest subareas	Current Public Use: YES	Future Public Use: YES
Land Code: 1000048967	Agency Land Code: R29193180	Land Name: FORESTRY	County: LAKE OF THE WOOD	Acres: 40.00
City:	Site Code: R290099	Classification Per M.S. 86A.05: f. state forests and state forest subareas	Current Public Use: YES	Future Public Use: YES
Land Code: 1000048968	Agency Land Code: R29194357	Land Name: FORESTRY	County: LAKE OF THE WOOD	Acres: 40.00
City:	Site Code: R290099	Classification Per M.S. 86A.05: f. state forests and state forest subareas	Current Public Use: YES	Future Public Use: YES
Land Code: 1000048969	Agency Land Code: R29191238	Land Name: FORESTRY	County: LAKE OF THE WOOD	Acres: 40.00
City:	Site Code: R290099	Classification Per M.S. 86A.05: f. state forests and state forest subareas	Current Public Use: YES	Future Public Use: YES
Land Code: 1000048970	Agency Land Code: R29190392	Land Name: FORESTRY	County: LAKE OF THE WOOD	Acres: 40.00
City:	Site Code: R290099	Classification Per M.S. 86A.05: f. state forests and state forest subareas	Current Public Use: YES	Future Public Use: YES
Land Code: 1000048971	Agency Land Code: R29186705	Land Name: FORESTRY	County: LAKE OF THE WOOD	Acres: 40.00
City:	Site Code: R290099	Classification Per M.S. 86A.05: f. state forests and state forest subareas	Current Public Use: YES	Future Public Use: YES
Land Code: 1000048972	Agency Land Code: R29194326	Land Name: FORESTRY	County: LAKE OF THE WOOD	Acres: 22.49
City:	Site Code: R290099	Classification Per M.S. 86A.05: f. state forests and state forest subareas	Current Public Use: YES	Future Public Use: YES
Land Code: 1000048973	Agency Land Code: R29190329	Land Name: FORESTRY	County: LAKE OF THE WOOD	Acres: 40.00
City:	Site Code: R290099	Classification Per M.S. 86A.05: f. state forests and state forest subareas	Current Public Use: YES	Future Public Use: YES
Land Code: 1000048974	Agency Land Code: R29193430	Land Name: FORESTRY	County: LAKE OF THE WOOD	Acres: 40.00
City:	Site Code: R290099	Classification Per M.S. 86A.05: f. state forests and state forest subareas	Current Public Use: YES	Future Public Use: YES



Land Code: 1000048975	Agency Land Code: R29194283	Land Name: FORESTRY	County: LAKE OF THE WOOD	Acres: 31.18
City:	Site Code: R290099	Classification Per M.S. 86A.05: f. state forests and state forest subareas	Current Public Use: YES	Future Public Use: YES
Land Code: 1000048976	Agency Land Code: R29191263	Land Name: FORESTRY	County: LAKE OF THE WOOD	Acres: 40.00
City:	Site Code: R290099	Classification Per M.S. 86A.05: f. state forests and state forest subareas	Current Public Use: YES	Future Public Use: YES
Land Code: 1000048977	Agency Land Code: R29190382	Land Name: FORESTRY	County: LAKE OF THE WOOD	Acres: 40.00
City:	Site Code: R290099	Classification Per M.S. 86A.05: f. state forests and state forest subareas	Current Public Use: YES	Future Public Use: YES
Land Code: 1000048978	Agency Land Code: R29187837	Land Name: FORESTRY	County: LAKE OF THE WOOD	Acres: 40.00
City:	Site Code: R290099	Classification Per M.S. 86A.05: f. state forests and state forest subareas	Current Public Use: YES	Future Public Use: YES
Land Code: 1000048979	Agency Land Code: R29187968	Land Name: FORESTRY	County: LAKE OF THE WOOD	Acres: 40.00
City:	Site Code: R290099	Classification Per M.S. 86A.05: f. state forests and state forest subareas	Current Public Use: YES	Future Public Use: YES
Land Code: 1000048980	Agency Land Code: R29188435	Land Name: FORESTRY	County: LAKE OF THE WOOD	Acres: 40.00
City:	Site Code: R290099	Classification Per M.S. 86A.05: f. state forests and state forest subareas	Current Public Use: YES	Future Public Use: YES
Land Code: 1000048981	Agency Land Code: R29190155	Land Name: FORESTRY	County: LAKE OF THE WOOD	Acres: 40.00
City:	Site Code: R290099	Classification Per M.S. 86A.05: f. state forests and state forest subareas	Current Public Use: YES	Future Public Use: YES
Land Code: 1000048982	Agency Land Code: R29193485	Land Name: FORESTRY	County: LAKE OF THE WOOD	Acres: 40.00
City:	Site Code: R290099	Classification Per M.S. 86A.05: f. state forests and state forest subareas	Current Public Use: YES	Future Public Use: YES
Land Code: 1000048983	Agency Land Code: R29193429	Land Name: FORESTRY	County: LAKE OF THE WOOD	Acres: 40.00
City:	Site Code: R290099	Classification Per M.S. 86A.05: f. state forests and state forest subareas	Current Public Use: YES	Future Public Use: YES
Land Code: 1000048984	Agency Land Code: R29190512	Land Name: FORESTRY	County: LAKE OF THE WOOD	Acres: 40.00
City:	Site Code: R290099	Classification Per M.S. 86A.05: f. state forests and state forest subareas	Current Public Use: YES	Future Public Use: YES
Land Code: 1000048985	Agency Land Code: R29191711	Land Name: FORESTRY	County: LAKE OF THE WOOD	Acres: 40.00
City:	Site Code: R290099	Classification Per M.S. 86A.05: f. state forests and state forest subareas	Current Public Use: YES	Future Public Use: YES
Land Code: 1000048986	Agency Land Code: R29185947	Land Name: FORESTRY	County: LAKE OF THE WOOD	Acres: 40.00
City:	Site Code: R290099	Classification Per M.S. 86A.05: f. state forests and state forest subareas	Current Public Use: YES	Future Public Use: YES



Land Code: 1000048987	Agency Land Code: R29185490	Land Name: FORESTRY	County: LAKE OF THE WOOD	Acres: 40.00
City:	Site Code: R290099	Classification Per M.S. 86A.05: f. state forests and state forest subareas	Current Public Use: YES	Future Public Use: YES
Land Code: 1000048988	Agency Land Code: R29188396	Land Name: FORESTRY	County: LAKE OF THE WOOD	Acres: 40.00
City:	Site Code: R290099	Classification Per M.S. 86A.05: f. state forests and state forest subareas	Current Public Use: YES	Future Public Use: YES
Land Code: 1000048989	Agency Land Code: R29190046	Land Name: FORESTRY	County: LAKE OF THE WOOD	Acres: 36.55
City:	Site Code: R290099	Classification Per M.S. 86A.05: f. state forests and state forest subareas	Current Public Use: YES	Future Public Use: YES
Land Code: 1000048990	Agency Land Code: R29185744	Land Name: FORESTRY	County: LAKE OF THE WOOD	Acres: 40.00
City:	Site Code: R290099	Classification Per M.S. 86A.05: f. state forests and state forest subareas	Current Public Use: YES	Future Public Use: YES
Land Code: 1000048991	Agency Land Code: R29194779	Land Name: FORESTRY	County: LAKE OF THE WOOD	Acres: 40.00
City:	Site Code: R290099	Classification Per M.S. 86A.05: f. state forests and state forest subareas	Current Public Use: YES	Future Public Use: YES
Land Code: 1000048992	Agency Land Code: R29190011	Land Name: FORESTRY	County: LAKE OF THE WOOD	Acres: 40.62
City:	Site Code: R290099	Classification Per M.S. 86A.05: f. state forests and state forest subareas	Current Public Use: YES	Future Public Use: YES
Land Code: 1000048993	Agency Land Code: R29190076	Land Name: FORESTRY	County: LAKE OF THE WOOD	Acres: 40.00
City:	Site Code: R290099	Classification Per M.S. 86A.05: f. state forests and state forest subareas	Current Public Use: YES	Future Public Use: YES
Land Code: 1000048994	Agency Land Code: R29190621	Land Name: FORESTRY	County: LAKE OF THE WOOD	Acres: 40.00
City:	Site Code: R290099	Classification Per M.S. 86A.05: f. state forests and state forest subareas	Current Public Use: YES	Future Public Use: YES
Land Code: 1000048995	Agency Land Code: R29193985	Land Name: FORESTRY	County: LAKE OF THE WOOD	Acres: 40.00
City:	Site Code: R290099	Classification Per M.S. 86A.05: f. state forests and state forest subareas	Current Public Use: YES	Future Public Use: YES
Land Code: 1000048996	Agency Land Code: R29186595	Land Name: FORESTRY	County: LAKE OF THE WOOD	Acres: 40.00
City:	Site Code: R290099	Classification Per M.S. 86A.05: f. state forests and state forest subareas	Current Public Use: YES	Future Public Use: YES
Land Code: 1000048997	Agency Land Code: R29191761	Land Name: FORESTRY	County: LAKE OF THE WOOD	Acres: 40.00
City:	Site Code: R290099	Classification Per M.S. 86A.05: f. state forests and state forest subareas	Current Public Use: YES	Future Public Use: YES
Land Code: 1000048998	Agency Land Code: R29186579	Land Name: FORESTRY	County: LAKE OF THE WOOD	Acres: 40.00
City:	Site Code: R290099	Classification Per M.S. 86A.05: f. state forests and state forest subareas	Current Public Use: YES	Future Public Use: YES



Land Code: 1000048999	Agency Land Code: R29195512	Land Name: FORESTRY	County: LAKE OF THE WOOD	Acres: 40.00
City:	Site Code: R290099	Classification Per M.S. 86A.05: f. state forests and state forest subareas	Current Public Use: YES	Future Public Use: YES
Land Code: 1000049000	Agency Land Code: R29192966	Land Name: FORESTRY	County: LAKE OF THE WOOD	Acres: 40.00
City:	Site Code: R290099	Classification Per M.S. 86A.05: f. state forests and state forest subareas	Current Public Use: YES	Future Public Use: YES
Land Code: 1000049001	Agency Land Code: R29188058	Land Name: FORESTRY	County: LAKE OF THE WOOD	Acres: 40.00
City:	Site Code: R290099	Classification Per M.S. 86A.05: f. state forests and state forest subareas	Current Public Use: YES	Future Public Use: YES
Land Code: 1000049002	Agency Land Code: R29187606	Land Name: FORESTRY	County: LAKE OF THE WOOD	Acres: 40.00
City:	Site Code: R290099	Classification Per M.S. 86A.05: f. state forests and state forest subareas	Current Public Use: YES	Future Public Use: YES
Land Code: 1000049003	Agency Land Code: R29195145	Land Name: FORESTRY	County: LAKE OF THE WOOD	Acres: 40.00
City:	Site Code: R290099	Classification Per M.S. 86A.05: f. state forests and state forest subareas	Current Public Use: YES	Future Public Use: YES
Land Code: 1000049004	Agency Land Code: R29186717	Land Name: FORESTRY	County: LAKE OF THE WOOD	Acres: 40.00
City:	Site Code: R290099	Classification Per M.S. 86A.05: f. state forests and state forest subareas	Current Public Use: YES	Future Public Use: YES
Land Code: 1000049005	Agency Land Code: R29194015	Land Name: FORESTRY	County: LAKE OF THE WOOD	Acres: 40.00
City:	Site Code: R290099	Classification Per M.S. 86A.05: f. state forests and state forest subareas	Current Public Use: YES	Future Public Use: YES
Land Code: 1000049006	Agency Land Code: R29193423	Land Name: FORESTRY	County: LAKE OF THE WOOD	Acres: 40.00
City:	Site Code: R290099	Classification Per M.S. 86A.05: f. state forests and state forest subareas	Current Public Use: YES	Future Public Use: YES
Land Code: 1000049007	Agency Land Code: R29190539	Land Name: FORESTRY	County: LAKE OF THE WOOD	Acres: 40.00
City:	Site Code: R290099	Classification Per M.S. 86A.05: f. state forests and state forest subareas	Current Public Use: YES	Future Public Use: YES
Land Code: 1000049008	Agency Land Code: R29190216	Land Name: FORESTRY	County: LAKE OF THE WOOD	Acres: 40.00
City:	Site Code: R290099	Classification Per M.S. 86A.05: f. state forests and state forest subareas	Current Public Use: YES	Future Public Use: YES
Land Code: 1000049009	Agency Land Code: R29192955	Land Name: FORESTRY	County: LAKE OF THE WOOD	Acres: 40.00
City:	Site Code: R290099	Classification Per M.S. 86A.05: f. state forests and state forest subareas	Current Public Use: YES	Future Public Use: YES
Land Code: 1000049010	Agency Land Code: R29185644	Land Name: FORESTRY	County: LAKE OF THE WOOD	Acres: 40.00
City:	Site Code: R290099	Classification Per M.S. 86A.05: f. state forests and state forest subareas	Current Public Use: YES	Future Public Use: YES



Land Code: 1000049011	Agency Land Code: R29191292	Land Name: FORESTRY	County: LAKE OF THE WOOD	Acres: 40.00
City:	Site Code: R290099	Classification Per M.S. 86A.05: f. state forests and state forest subareas	Current Public Use: YES	Future Public Use: YES
Land Code: 1000049012	Agency Land Code: R29195352	Land Name: FORESTRY	County: LAKE OF THE WOOD	Acres: 40.00
City:	Site Code: R290099	Classification Per M.S. 86A.05: f. state forests and state forest subareas	Current Public Use: YES	Future Public Use: YES
Land Code: 1000049013	Agency Land Code: R29195349	Land Name: FORESTRY	County: LAKE OF THE WOOD	Acres: 39.59
City:	Site Code: R290099	Classification Per M.S. 86A.05: f. state forests and state forest subareas	Current Public Use: YES	Future Public Use: YES
Land Code: 1000049014	Agency Land Code: R29187674	Land Name: FORESTRY	County: LAKE OF THE WOOD	Acres: 40.00
City:	Site Code: R290099	Classification Per M.S. 86A.05: f. state forests and state forest subareas	Current Public Use: YES	Future Public Use: YES
Land Code: 1000049015	Agency Land Code: R29188257	Land Name: FORESTRY	County: LAKE OF THE WOOD	Acres: 40.00
City:	Site Code: R290099	Classification Per M.S. 86A.05: f. state forests and state forest subareas	Current Public Use: YES	Future Public Use: YES
Land Code: 1000049016	Agency Land Code: R29190090	Land Name: FORESTRY	County: LAKE OF THE WOOD	Acres: 40.00
City:	Site Code: R290099	Classification Per M.S. 86A.05: f. state forests and state forest subareas	Current Public Use: YES	Future Public Use: YES
Land Code: 1000049017	Agency Land Code: R29186368	Land Name: FORESTRY	County: LAKE OF THE WOOD	Acres: 39.53
City:	Site Code: R290099	Classification Per M.S. 86A.05: f. state forests and state forest subareas	Current Public Use: YES	Future Public Use: YES
Land Code: 1000049018	Agency Land Code: R29191227	Land Name: FORESTRY	County: LAKE OF THE WOOD	Acres: 40.00
City:	Site Code: R290099	Classification Per M.S. 86A.05: f. state forests and state forest subareas	Current Public Use: YES	Future Public Use: YES
Land Code: 1000049019	Agency Land Code: R29195003	Land Name: FORESTRY	County: LAKE OF THE WOOD	Acres: 40.00
City:	Site Code: R290099	Classification Per M.S. 86A.05: f. state forests and state forest subareas	Current Public Use: YES	Future Public Use: YES
Land Code: 1000049020	Agency Land Code: R29193414	Land Name: FORESTRY	County: LAKE OF THE WOOD	Acres: 40.00
City:	Site Code: R290099	Classification Per M.S. 86A.05: f. state forests and state forest subareas	Current Public Use: YES	Future Public Use: YES
Land Code: 1000049021	Agency Land Code: R29185530	Land Name: FORESTRY	County: LAKE OF THE WOOD	Acres: 40.00
City:	Site Code: R290099	Classification Per M.S. 86A.05: f. state forests and state forest subareas	Current Public Use: YES	Future Public Use: YES
Land Code: 1000049022	Agency Land Code: R29195454	Land Name: FORESTRY	County: LAKE OF THE WOOD	Acres: 40.00
City:	Site Code: R290099	Classification Per M.S. 86A.05: f. state forests and state forest subareas	Current Public Use: YES	Future Public Use: YES



Land Code: 1000049023	Agency Land Code: R29195249	Land Name: FORESTRY	County: LAKE OF THE WOOD	Acres: 40.00
City:	Site Code: R290099	Classification Per M.S. 86A.05: f. state forests and state forest subareas	Current Public Use: YES	Future Public Use: YES
Land Code: 1000049024	Agency Land Code: R29194026	Land Name: FORESTRY	County: LAKE OF THE WOOD	Acres: 40.00
City:	Site Code: R290099	Classification Per M.S. 86A.05: f. state forests and state forest subareas	Current Public Use: YES	Future Public Use: YES
Land Code: 1000049025	Agency Land Code: R29187693	Land Name: FORESTRY	County: LAKE OF THE WOOD	Acres: 38.62
City:	Site Code: R290099	Classification Per M.S. 86A.05: f. state forests and state forest subareas	Current Public Use: YES	Future Public Use: YES
Land Code: 1000049026	Agency Land Code: R29193398	Land Name: FORESTRY	County: LAKE OF THE WOOD	Acres: 41.22
City:	Site Code: R290099	Classification Per M.S. 86A.05: f. state forests and state forest subareas	Current Public Use: YES	Future Public Use: YES
Land Code: 1000049027	Agency Land Code: R29190070	Land Name: FORESTRY	County: LAKE OF THE WOOD	Acres: 40.00
City:	Site Code: R290099	Classification Per M.S. 86A.05: f. state forests and state forest subareas	Current Public Use: YES	Future Public Use: YES
Land Code: 1000049028	Agency Land Code: R29191771	Land Name: FORESTRY	County: LAKE OF THE WOOD	Acres: 40.00
City:	Site Code: R290099	Classification Per M.S. 86A.05: f. state forests and state forest subareas	Current Public Use: YES	Future Public Use: YES
Land Code: 1000049029	Agency Land Code: R29188144	Land Name: FORESTRY	County: LAKE OF THE WOOD	Acres: 37.78
City:	Site Code: R290099	Classification Per M.S. 86A.05: f. state forests and state forest subareas	Current Public Use: YES	Future Public Use: YES
Land Code: 1000049030	Agency Land Code: R29192886	Land Name: FORESTRY	County: LAKE OF THE WOOD	Acres: 40.00
City:	Site Code: R290099	Classification Per M.S. 86A.05: f. state forests and state forest subareas	Current Public Use: YES	Future Public Use: YES
Land Code: 1000049031	Agency Land Code: R29190334	Land Name: FORESTRY	County: LAKE OF THE WOOD	Acres: 40.00
City:	Site Code: R290099	Classification Per M.S. 86A.05: f. state forests and state forest subareas	Current Public Use: YES	Future Public Use: YES
Land Code: 1000049032	Agency Land Code: R29186051	Land Name: FORESTRY	County: LAKE OF THE WOOD	Acres: 40.00
City:	Site Code: R290099	Classification Per M.S. 86A.05: f. state forests and state forest subareas	Current Public Use: YES	Future Public Use: YES
Land Code: 1000049033	Agency Land Code: R29188022	Land Name: FORESTRY	County: LAKE OF THE WOOD	Acres: 41.04
City:	Site Code: R290099	Classification Per M.S. 86A.05: f. state forests and state forest subareas	Current Public Use: YES	Future Public Use: YES
Land Code: 1000049034	Agency Land Code: R29190406	Land Name: FORESTRY	County: LAKE OF THE WOOD	Acres: 40.00
City:	Site Code: R290099	Classification Per M.S. 86A.05: f. state forests and state forest subareas	Current Public Use: YES	Future Public Use: YES



Land Code: 1000049035	Agency Land Code: R29195482	Land Name: FORESTRY	County: LAKE OF THE WOOD	Acres: 40.00
City:	Site Code: R290099	Classification Per M.S. 86A.05: f. state forests and state forest subareas	Current Public Use: YES	Future Public Use: YES
Land Code: 1000049036	Agency Land Code: R29185655	Land Name: FORESTRY	County: LAKE OF THE WOOD	Acres: 40.00
City:	Site Code: R290099	Classification Per M.S. 86A.05: f. state forests and state forest subareas	Current Public Use: YES	Future Public Use: YES
Land Code: 1000049037	Agency Land Code: R29185480	Land Name: FORESTRY	County: LAKE OF THE WOOD	Acres: 40.00
City:	Site Code: R290099	Classification Per M.S. 86A.05: f. state forests and state forest subareas	Current Public Use: YES	Future Public Use: YES
Land Code: 1000049038	Agency Land Code: R29190150	Land Name: FORESTRY	County: LAKE OF THE WOOD	Acres: 40.00
City:	Site Code: R290099	Classification Per M.S. 86A.05: f. state forests and state forest subareas	Current Public Use: YES	Future Public Use: YES
Land Code: 1000049039	Agency Land Code: R29191171	Land Name: FORESTRY	County: LAKE OF THE WOOD	Acres: 40.00
City:	Site Code: R290099	Classification Per M.S. 86A.05: f. state forests and state forest subareas	Current Public Use: YES	Future Public Use: YES
Land Code: 1000049040	Agency Land Code: R29193688	Land Name: FORESTRY	County: LAKE OF THE WOOD	Acres: 40.00
City:	Site Code: R290099	Classification Per M.S. 86A.05: f. state forests and state forest subareas	Current Public Use: YES	Future Public Use: YES
Land Code: 1000049041	Agency Land Code: R29186069	Land Name: FORESTRY	County: LAKE OF THE WOOD	Acres: 40.00
City:	Site Code: R290099	Classification Per M.S. 86A.05: f. state forests and state forest subareas	Current Public Use: YES	Future Public Use: YES
Land Code: 1000049042	Agency Land Code: R29186196	Land Name: FORESTRY	County: LAKE OF THE WOOD	Acres: 40.00
City:	Site Code: R290099	Classification Per M.S. 86A.05: f. state forests and state forest subareas	Current Public Use: YES	Future Public Use: YES
Land Code: 1000049043	Agency Land Code: R29194004	Land Name: FORESTRY	County: LAKE OF THE WOOD	Acres: 40.00
City:	Site Code: R290099	Classification Per M.S. 86A.05: f. state forests and state forest subareas	Current Public Use: YES	Future Public Use: YES
Land Code: 1000049044	Agency Land Code: R29194980	Land Name: FORESTRY	County: LAKE OF THE WOOD	Acres: 40.00
City:	Site Code: R290099	Classification Per M.S. 86A.05: f. state forests and state forest subareas	Current Public Use: YES	Future Public Use: YES
Land Code: 1000049045	Agency Land Code: R29190955	Land Name: FORESTRY	County: LAKE OF THE WOOD	Acres: 40.00
City:	Site Code: R290099	Classification Per M.S. 86A.05: f. state forests and state forest subareas	Current Public Use: YES	Future Public Use: YES
Land Code: 1000049046	Agency Land Code: R29193243	Land Name: FORESTRY	County: LAKE OF THE WOOD	Acres: 40.00
City:	Site Code: R290099	Classification Per M.S. 86A.05: f. state forests and state forest subareas	Current Public Use: YES	Future Public Use: YES



Land Code: 1000049047	Agency Land Code: R29187804	Land Name: FORESTRY	County: LAKE OF THE WOOD	Acres: 40.00
City:	Site Code: R290099	Classification Per M.S. 86A.05: f. state forests and state forest subareas	Current Public Use: YES	Future Public Use: YES
Land Code: 1000049048	Agency Land Code: R29189975	Land Name: FORESTRY	County: LAKE OF THE WOOD	Acres: 40.00
City:	Site Code: R290099	Classification Per M.S. 86A.05: f. state forests and state forest subareas	Current Public Use: YES	Future Public Use: YES
Land Code: 1000049049	Agency Land Code: R29194115	Land Name: FORESTRY	County: LAKE OF THE WOOD	Acres: 40.00
City:	Site Code: R290099	Classification Per M.S. 86A.05: f. state forests and state forest subareas	Current Public Use: YES	Future Public Use: YES
Land Code: 1000049050	Agency Land Code: R29193137	Land Name: FORESTRY	County: LAKE OF THE WOOD	Acres: 40.00
City:	Site Code: R290099	Classification Per M.S. 86A.05: f. state forests and state forest subareas	Current Public Use: YES	Future Public Use: YES
Land Code: 1000049051	Agency Land Code: R29193830	Land Name: FORESTRY	County: LAKE OF THE WOOD	Acres: 40.00
City:	Site Code: R290099	Classification Per M.S. 86A.05: f. state forests and state forest subareas	Current Public Use: YES	Future Public Use: YES
Land Code: 1000049052	Agency Land Code: R29190087	Land Name: FORESTRY	County: LAKE OF THE WOOD	Acres: 40.00
City:	Site Code: R290099	Classification Per M.S. 86A.05: f. state forests and state forest subareas	Current Public Use: YES	Future Public Use: YES
Land Code: 1000049053	Agency Land Code: R29188183	Land Name: FORESTRY	County: LAKE OF THE WOOD	Acres: 40.00
City:	Site Code: R290099	Classification Per M.S. 86A.05: f. state forests and state forest subareas	Current Public Use: YES	Future Public Use: YES
Land Code: 1000049054	Agency Land Code: R29194993	Land Name: FORESTRY	County: LAKE OF THE WOOD	Acres: 40.00
City:	Site Code: R290099	Classification Per M.S. 86A.05: f. state forests and state forest subareas	Current Public Use: YES	Future Public Use: YES
Land Code: 1000049055	Agency Land Code: R29190073	Land Name: FORESTRY	County: LAKE OF THE WOOD	Acres: 40.00
City:	Site Code: R290099	Classification Per M.S. 86A.05: f. state forests and state forest subareas	Current Public Use: YES	Future Public Use: YES
Land Code: 1000049056	Agency Land Code: R29188378	Land Name: FORESTRY	County: LAKE OF THE WOOD	Acres: 40.00
City:	Site Code: R290099	Classification Per M.S. 86A.05: f. state forests and state forest subareas	Current Public Use: YES	Future Public Use: YES
Land Code: 1000049057	Agency Land Code: R29188020	Land Name: FORESTRY	County: LAKE OF THE WOOD	Acres: 40.00
City:	Site Code: R290099	Classification Per M.S. 86A.05: f. state forests and state forest subareas	Current Public Use: YES	Future Public Use: YES
Land Code: 1000049058	Agency Land Code: R29186399	Land Name: FORESTRY	County: LAKE OF THE WOOD	Acres: 40.00
City:	Site Code: R290099	Classification Per M.S. 86A.05: f. state forests and state forest subareas	Current Public Use: YES	Future Public Use: YES



Land Code: 1000049059	Agency Land Code: R29190062	Land Name: FORESTRY	County: LAKE OF THE WOOD	Acres: 40.00
City:	Site Code: R290099	Classification Per M.S. 86A.05: f. state forests and state forest subareas	Current Public Use: YES	Future Public Use: YES
Land Code: 1000049060	Agency Land Code: R29187662	Land Name: FORESTRY	County: LAKE OF THE WOOD	Acres: 40.00
City:	Site Code: R290099	Classification Per M.S. 86A.05: f. state forests and state forest subareas	Current Public Use: YES	Future Public Use: YES
Land Code: 1000049061	Agency Land Code: R29187718	Land Name: FORESTRY	County: LAKE OF THE WOOD	Acres: 40.00
City:	Site Code: R290099	Classification Per M.S. 86A.05: f. state forests and state forest subareas	Current Public Use: YES	Future Public Use: YES
Land Code: 1000049062	Agency Land Code: R29188508	Land Name: FORESTRY	County: LAKE OF THE WOOD	Acres: 40.00
City:	Site Code: R290099	Classification Per M.S. 86A.05: f. state forests and state forest subareas	Current Public Use: YES	Future Public Use: YES
Land Code: 1000049063	Agency Land Code: R29185630	Land Name: FORESTRY	County: LAKE OF THE WOOD	Acres: 40.00
City:	Site Code: R290099	Classification Per M.S. 86A.05: f. state forests and state forest subareas	Current Public Use: YES	Future Public Use: YES
Land Code: 1000049064	Agency Land Code: R29185400	Land Name: FORESTRY	County: LAKE OF THE WOOD	Acres: 41.80
City:	Site Code: R290099	Classification Per M.S. 86A.05: f. state forests and state forest subareas	Current Public Use: YES	Future Public Use: YES
Land Code: 1000049065	Agency Land Code: R29190607	Land Name: FORESTRY	County: LAKE OF THE WOOD	Acres: 40.00
City:	Site Code: R290099	Classification Per M.S. 86A.05: f. state forests and state forest subareas	Current Public Use: YES	Future Public Use: YES
Land Code: 1000049066	Agency Land Code: R29185580	Land Name: FORESTRY	County: LAKE OF THE WOOD	Acres: 40.00
City:	Site Code: R290099	Classification Per M.S. 86A.05: f. state forests and state forest subareas	Current Public Use: YES	Future Public Use: YES
Land Code: 1000049067	Agency Land Code: R29195281	Land Name: FORESTRY	County: LAKE OF THE WOOD	Acres: 40.00
City:	Site Code: R290099	Classification Per M.S. 86A.05: f. state forests and state forest subareas	Current Public Use: YES	Future Public Use: YES
Land Code: 1000049068	Agency Land Code: R29193210	Land Name: FORESTRY	County: LAKE OF THE WOOD	Acres: 40.00
City:	Site Code: R290099	Classification Per M.S. 86A.05: f. state forests and state forest subareas	Current Public Use: YES	Future Public Use: YES
Land Code: 1000049069	Agency Land Code: R29185936	Land Name: FORESTRY	County: LAKE OF THE WOOD	Acres: 40.00
City:	Site Code: R290099	Classification Per M.S. 86A.05: f. state forests and state forest subareas	Current Public Use: YES	Future Public Use: YES
Land Code: 1000049070	Agency Land Code: R29193369	Land Name: FORESTRY	County: LAKE OF THE WOOD	Acres: 40.00
City:	Site Code: R290099	Classification Per M.S. 86A.05: f. state forests and state forest subareas	Current Public Use: YES	Future Public Use: YES



Land Code: 1000049071	Agency Land Code: R29186387	Land Name: FORESTRY	County: LAKE OF THE WOOD	Acres: 40.00
City:	Site Code: R290099	Classification Per M.S. 86A.05: f. state forests and state forest subareas	Current Public Use: YES	Future Public Use: YES
Land Code: 1000049072	Agency Land Code: R29193271	Land Name: FORESTRY	County: LAKE OF THE WOOD	Acres: 40.00
City:	Site Code: R290099	Classification Per M.S. 86A.05: f. state forests and state forest subareas	Current Public Use: YES	Future Public Use: YES
Land Code: 1000049073	Agency Land Code: R29191311	Land Name: FORESTRY	County: LAKE OF THE WOOD	Acres: 40.00
City:	Site Code: R290099	Classification Per M.S. 86A.05: f. state forests and state forest subareas	Current Public Use: YES	Future Public Use: YES
Land Code: 1000049074	Agency Land Code: R29193445	Land Name: FORESTRY	County: LAKE OF THE WOOD	Acres: 40.00
City:	Site Code: R290099	Classification Per M.S. 86A.05: f. state forests and state forest subareas	Current Public Use: YES	Future Public Use: YES
Land Code: 1000049075	Agency Land Code: R29193545	Land Name: FORESTRY	County: LAKE OF THE WOOD	Acres: 40.00
City:	Site Code: R290099	Classification Per M.S. 86A.05: f. state forests and state forest subareas	Current Public Use: YES	Future Public Use: YES
Land Code: 1000049076	Agency Land Code: R29195182	Land Name: FORESTRY	County: LAKE OF THE WOOD	Acres: 40.00
City:	Site Code: R290099	Classification Per M.S. 86A.05: f. state forests and state forest subareas	Current Public Use: YES	Future Public Use: YES
Land Code: 1000049077	Agency Land Code: R29185446	Land Name: FORESTRY	County: LAKE OF THE WOOD	Acres: 40.00
City:	Site Code: R290099	Classification Per M.S. 86A.05: f. state forests and state forest subareas	Current Public Use: YES	Future Public Use: YES
Land Code: 1000049078	Agency Land Code: R29191213	Land Name: FORESTRY	County: LAKE OF THE WOOD	Acres: 40.00
City:	Site Code: R290099	Classification Per M.S. 86A.05: f. state forests and state forest subareas	Current Public Use: YES	Future Public Use: YES
Land Code: 1000049079	Agency Land Code: R29192901	Land Name: FORESTRY	County: LAKE OF THE WOOD	Acres: 40.00
City:	Site Code: R290099	Classification Per M.S. 86A.05: f. state forests and state forest subareas	Current Public Use: YES	Future Public Use: YES
Land Code: 1000049080	Agency Land Code: R29190003	Land Name: FORESTRY	County: LAKE OF THE WOOD	Acres: 40.00
City:	Site Code: R290099	Classification Per M.S. 86A.05: f. state forests and state forest subareas	Current Public Use: YES	Future Public Use: YES
Land Code: 1000049081	Agency Land Code: R29194214	Land Name: FORESTRY	County: LAKE OF THE WOOD	Acres: 28.39
City:	Site Code: R290099	Classification Per M.S. 86A.05: f. state forests and state forest subareas	Current Public Use: YES	Future Public Use: YES
Land Code: 1000049082	Agency Land Code: R29193739	Land Name: FORESTRY	County: LAKE OF THE WOOD	Acres: 40.00
City:	Site Code: R290099	Classification Per M.S. 86A.05: f. state forests and state forest subareas	Current Public Use: YES	Future Public Use: YES



Land Code: 1000049083	Agency Land Code: R29193081	Land Name: FORESTRY	County: LAKE OF THE WOOD	Acres: 40.00
City:	Site Code: R290099	Classification Per M.S. 86A.05: f. state forests and state forest subareas	Current Public Use: YES	Future Public Use: YES
Land Code: 1000049084	Agency Land Code: R29187872	Land Name: FORESTRY	County: LAKE OF THE WOOD	Acres: 40.00
City:	Site Code: R290099	Classification Per M.S. 86A.05: f. state forests and state forest subareas	Current Public Use: YES	Future Public Use: YES
Land Code: 1000049085	Agency Land Code: R29195418	Land Name: FORESTRY	County: LAKE OF THE WOOD	Acres: 40.00
City:	Site Code: R290099	Classification Per M.S. 86A.05: f. state forests and state forest subareas	Current Public Use: YES	Future Public Use: YES
Land Code: 1000049086	Agency Land Code: R29188089	Land Name: FORESTRY	County: LAKE OF THE WOOD	Acres: 40.00
City:	Site Code: R290099	Classification Per M.S. 86A.05: f. state forests and state forest subareas	Current Public Use: YES	Future Public Use: YES
Land Code: 1000049087	Agency Land Code: R29194413	Land Name: FORESTRY	County: LAKE OF THE WOOD	Acres: 40.00
City:	Site Code: R290099	Classification Per M.S. 86A.05: f. state forests and state forest subareas	Current Public Use: YES	Future Public Use: YES
Land Code: 1000049088	Agency Land Code: R29190101	Land Name: FORESTRY	County: LAKE OF THE WOOD	Acres: 40.00
City:	Site Code: R290099	Classification Per M.S. 86A.05: f. state forests and state forest subareas	Current Public Use: YES	Future Public Use: YES
Land Code: 1000049089	Agency Land Code: R29188055	Land Name: FORESTRY	County: LAKE OF THE WOOD	Acres: 40.00
City:	Site Code: R290099	Classification Per M.S. 86A.05: f. state forests and state forest subareas	Current Public Use: YES	Future Public Use: YES
Land Code: 1000049090	Agency Land Code: R29187844	Land Name: FORESTRY	County: LAKE OF THE WOOD	Acres: 40.00
City:	Site Code: R290099	Classification Per M.S. 86A.05: f. state forests and state forest subareas	Current Public Use: YES	Future Public Use: YES
Land Code: 1000049091	Agency Land Code: R29188569	Land Name: FORESTRY	County: LAKE OF THE WOOD	Acres: 40.00
City:	Site Code: R290099	Classification Per M.S. 86A.05: f. state forests and state forest subareas	Current Public Use: YES	Future Public Use: YES
Land Code: 1000049092	Agency Land Code: R29185703	Land Name: FORESTRY	County: LAKE OF THE WOOD	Acres: 40.00
City:	Site Code: R290099	Classification Per M.S. 86A.05: f. state forests and state forest subareas	Current Public Use: YES	Future Public Use: YES
Land Code: 1000049093	Agency Land Code: R29194052	Land Name: FORESTRY	County: LAKE OF THE WOOD	Acres: 40.00
City:	Site Code: R290099	Classification Per M.S. 86A.05: f. state forests and state forest subareas	Current Public Use: YES	Future Public Use: YES
Land Code: 1000049094	Agency Land Code: R29188187	Land Name: FORESTRY	County: LAKE OF THE WOOD	Acres: 40.00
City:	Site Code: R290099	Classification Per M.S. 86A.05: f. state forests and state forest subareas	Current Public Use: YES	Future Public Use: YES



Land Code: 1000049095	Agency Land Code: R29188353	Land Name: FORESTRY	County: LAKE OF THE WOOD	Acres: 40.00
City:	Site Code: R290099	Classification Per M.S. 86A.05: f. state forests and state forest subareas	Current Public Use: YES	Future Public Use: YES
Land Code: 1000049096	Agency Land Code: R29193462	Land Name: FORESTRY	County: LAKE OF THE WOOD	Acres: 40.00
City:	Site Code: R290099	Classification Per M.S. 86A.05: f. state forests and state forest subareas	Current Public Use: YES	Future Public Use: YES
Land Code: 1000049097	Agency Land Code: R29191140	Land Name: FORESTRY	County: LAKE OF THE WOOD	Acres: 40.00
City:	Site Code: R290099	Classification Per M.S. 86A.05: f. state forests and state forest subareas	Current Public Use: YES	Future Public Use: YES
Land Code: 1000049098	Agency Land Code: R29185549	Land Name: FORESTRY	County: LAKE OF THE WOOD	Acres: 40.00
City:	Site Code: R290099	Classification Per M.S. 86A.05: f. state forests and state forest subareas	Current Public Use: YES	Future Public Use: YES
Land Code: 1000049099	Agency Land Code: R29194150	Land Name: FORESTRY	County: LAKE OF THE WOOD	Acres: 40.00
City:	Site Code: R290099	Classification Per M.S. 86A.05: f. state forests and state forest subareas	Current Public Use: YES	Future Public Use: YES
Land Code: 1000049100	Agency Land Code: R29193344	Land Name: FORESTRY	County: LAKE OF THE WOOD	Acres: 40.00
City:	Site Code: R290099	Classification Per M.S. 86A.05: f. state forests and state forest subareas	Current Public Use: YES	Future Public Use: YES
Land Code: 1000049101	Agency Land Code: R29190278	Land Name: FORESTRY	County: LAKE OF THE WOOD	Acres: 40.00
City:	Site Code: R290099	Classification Per M.S. 86A.05: f. state forests and state forest subareas	Current Public Use: YES	Future Public Use: YES
Land Code: 1000049102	Agency Land Code: R29193526	Land Name: FORESTRY	County: LAKE OF THE WOOD	Acres: 40.00
City:	Site Code: R290099	Classification Per M.S. 86A.05: f. state forests and state forest subareas	Current Public Use: YES	Future Public Use: YES
Land Code: 1000049103	Agency Land Code: R29194343	Land Name: FORESTRY	County: LAKE OF THE WOOD	Acres: 40.00
City:	Site Code: R290099	Classification Per M.S. 86A.05: f. state forests and state forest subareas	Current Public Use: YES	Future Public Use: YES
Land Code: 1000049104	Agency Land Code: R29188402	Land Name: FORESTRY	County: LAKE OF THE WOOD	Acres: 40.00
City:	Site Code: R290099	Classification Per M.S. 86A.05: f. state forests and state forest subareas	Current Public Use: YES	Future Public Use: YES
Land Code: 1000049105	Agency Land Code: R29194398	Land Name: FORESTRY	County: LAKE OF THE WOOD	Acres: 40.00
City:	Site Code: R290099	Classification Per M.S. 86A.05: f. state forests and state forest subareas	Current Public Use: YES	Future Public Use: YES
Land Code: 1000049106	Agency Land Code: R29187858	Land Name: FORESTRY	County: LAKE OF THE WOOD	Acres: 40.00
City:	Site Code: R290099	Classification Per M.S. 86A.05: f. state forests and state forest subareas	Current Public Use: YES	Future Public Use: YES



Land Code: 1000049107	Agency Land Code: R29194976	Land Name: FORESTRY	County: LAKE OF THE WOOD	Acres: 40.00
City:	Site Code: R290099	Classification Per M.S. 86A.05: f. state forests and state forest subareas	Current Public Use: YES	Future Public Use: YES
Land Code: 1000049108	Agency Land Code: R29194981	Land Name: FORESTRY	County: LAKE OF THE WOOD	Acres: 40.00
City:	Site Code: R290099	Classification Per M.S. 86A.05: f. state forests and state forest subareas	Current Public Use: YES	Future Public Use: YES
Land Code: 1000049109	Agency Land Code: R29193041	Land Name: FORESTRY	County: LAKE OF THE WOOD	Acres: 40.00
City:	Site Code: R290099	Classification Per M.S. 86A.05: f. state forests and state forest subareas	Current Public Use: YES	Future Public Use: YES
Land Code: 1000049110	Agency Land Code: R29187989	Land Name: FORESTRY	County: LAKE OF THE WOOD	Acres: 40.00
City:	Site Code: R290099	Classification Per M.S. 86A.05: f. state forests and state forest subareas	Current Public Use: YES	Future Public Use: YES
Land Code: 1000049111	Agency Land Code: R29190951	Land Name: FORESTRY	County: LAKE OF THE WOOD	Acres: 40.00
City:	Site Code: R290099	Classification Per M.S. 86A.05: f. state forests and state forest subareas	Current Public Use: YES	Future Public Use: YES
Land Code: 1000049112	Agency Land Code: R29192981	Land Name: FORESTRY	County: LAKE OF THE WOOD	Acres: 40.00
City:	Site Code: R290099	Classification Per M.S. 86A.05: f. state forests and state forest subareas	Current Public Use: YES	Future Public Use: YES
Land Code: 1000049113	Agency Land Code: R29187960	Land Name: FORESTRY	County: LAKE OF THE WOOD	Acres: 40.00
City:	Site Code: R290099	Classification Per M.S. 86A.05: f. state forests and state forest subareas	Current Public Use: YES	Future Public Use: YES
Land Code: 1000049114	Agency Land Code: R29190983	Land Name: FORESTRY	County: LAKE OF THE WOOD	Acres: 33.49
City:	Site Code: R290099	Classification Per M.S. 86A.05: f. state forests and state forest subareas	Current Public Use: YES	Future Public Use: YES
Land Code: 1000049115	Agency Land Code: R29191187	Land Name: FORESTRY	County: LAKE OF THE WOOD	Acres: 40.00
City:	Site Code: R290099	Classification Per M.S. 86A.05: f. state forests and state forest subareas	Current Public Use: YES	Future Public Use: YES
Land Code: 1000049116	Agency Land Code: R29191775	Land Name: FORESTRY	County: LAKE OF THE WOOD	Acres: 40.00
City:	Site Code: R290099	Classification Per M.S. 86A.05: f. state forests and state forest subareas	Current Public Use: YES	Future Public Use: YES
Land Code: 1000049117	Agency Land Code: R29193907	Land Name: FORESTRY	County: LAKE OF THE WOOD	Acres: 24.04
City:	Site Code: R290099	Classification Per M.S. 86A.05: f. state forests and state forest subareas	Current Public Use: YES	Future Public Use: YES
Land Code: 1000049118	Agency Land Code: R29185858	Land Name: FORESTRY	County: LAKE OF THE WOOD	Acres: 40.00
City:	Site Code: R290099	Classification Per M.S. 86A.05: f. state forests and state forest subareas	Current Public Use: YES	Future Public Use: YES



Land Code: 1000049119	Agency Land Code: R29193525	Land Name: FORESTRY	County: LAKE OF THE WOOD	Acres: 40.00
City:	Site Code: R290099	Classification Per M.S. 86A.05: f. state forests and state forest subareas	Current Public Use: YES	Future Public Use: YES
Land Code: 1000049120	Agency Land Code: R29190909	Land Name: FORESTRY	County: LAKE OF THE WOOD	Acres: 40.00
City:	Site Code: R290099	Classification Per M.S. 86A.05: f. state forests and state forest subareas	Current Public Use: YES	Future Public Use: YES
Land Code: 1000049121	Agency Land Code: R29186602	Land Name: FORESTRY	County: LAKE OF THE WOOD	Acres: 40.00
City:	Site Code: R290099	Classification Per M.S. 86A.05: f. state forests and state forest subareas	Current Public Use: YES	Future Public Use: YES
Land Code: 1000049122	Agency Land Code: R29185632	Land Name: FORESTRY	County: LAKE OF THE WOOD	Acres: 40.00
City:	Site Code: R290099	Classification Per M.S. 86A.05: f. state forests and state forest subareas	Current Public Use: YES	Future Public Use: YES
Land Code: 1000049123	Agency Land Code: R29187688	Land Name: FORESTRY	County: LAKE OF THE WOOD	Acres: 37.20
City:	Site Code: R290099	Classification Per M.S. 86A.05: f. state forests and state forest subareas	Current Public Use: YES	Future Public Use: YES
Land Code: 1000049124	Agency Land Code: R29190516	Land Name: FORESTRY	County: LAKE OF THE WOOD	Acres: 40.23
City:	Site Code: R290099	Classification Per M.S. 86A.05: f. state forests and state forest subareas	Current Public Use: YES	Future Public Use: YES
Land Code: 1000049125	Agency Land Code: R29188517	Land Name: FORESTRY	County: LAKE OF THE WOOD	Acres: 40.00
City:	Site Code: R290099	Classification Per M.S. 86A.05: f. state forests and state forest subareas	Current Public Use: YES	Future Public Use: YES
Land Code: 1000049126	Agency Land Code: R29191283	Land Name: FORESTRY	County: LAKE OF THE WOOD	Acres: 40.00
City:	Site Code: R290099	Classification Per M.S. 86A.05: f. state forests and state forest subareas	Current Public Use: YES	Future Public Use: YES
Land Code: 1000049127	Agency Land Code: R29187692	Land Name: FORESTRY	County: LAKE OF THE WOOD	Acres: 40.00
City:	Site Code: R290099	Classification Per M.S. 86A.05: f. state forests and state forest subareas	Current Public Use: YES	Future Public Use: YES
Land Code: 1000049128	Agency Land Code: R29188385	Land Name: FORESTRY	County: LAKE OF THE WOOD	Acres: 40.00
City:	Site Code: R290099	Classification Per M.S. 86A.05: f. state forests and state forest subareas	Current Public Use: YES	Future Public Use: YES
Land Code: 1000049129	Agency Land Code: R29191161	Land Name: FORESTRY	County: LAKE OF THE WOOD	Acres: 40.00
City:	Site Code: R290099	Classification Per M.S. 86A.05: f. state forests and state forest subareas	Current Public Use: YES	Future Public Use: YES
Land Code: 1000049130	Agency Land Code: R29192842	Land Name: FORESTRY	County: LAKE OF THE WOOD	Acres: 40.00
City:	Site Code: R290099	Classification Per M.S. 86A.05: f. state forests and state forest subareas	Current Public Use: YES	Future Public Use: YES



Land Code: 1000049131	Agency Land Code: R29195022	Land Name: FORESTRY	County: LAKE OF THE WOOD	Acres: 40.00
City:	Site Code: R290099	Classification Per M.S. 86A.05: f. state forests and state forest subareas	Current Public Use: YES	Future Public Use: YES
Land Code: 1000049132	Agency Land Code: R29194763	Land Name: FORESTRY	County: LAKE OF THE WOOD	Acres: 40.00
City:	Site Code: R290099	Classification Per M.S. 86A.05: f. state forests and state forest subareas	Current Public Use: YES	Future Public Use: YES
Land Code: 1000049133	Agency Land Code: R29193747	Land Name: FORESTRY	County: LAKE OF THE WOOD	Acres: 40.00
City:	Site Code: R290099	Classification Per M.S. 86A.05: f. state forests and state forest subareas	Current Public Use: YES	Future Public Use: YES
Land Code: 1000049134	Agency Land Code: R29191417	Land Name: FORESTRY	County: LAKE OF THE WOOD	Acres: 40.00
City:	Site Code: R290099	Classification Per M.S. 86A.05: f. state forests and state forest subareas	Current Public Use: YES	Future Public Use: YES
Land Code: 1000049135	Agency Land Code: R29186202	Land Name: FORESTRY	County: LAKE OF THE WOOD	Acres: 40.00
City:	Site Code: R290099	Classification Per M.S. 86A.05: f. state forests and state forest subareas	Current Public Use: YES	Future Public Use: YES
Land Code: 1000049136	Agency Land Code: R29190696	Land Name: FORESTRY	County: LAKE OF THE WOOD	Acres: 39.78
City:	Site Code: R290099	Classification Per M.S. 86A.05: f. state forests and state forest subareas	Current Public Use: YES	Future Public Use: YES
Land Code: 1000049137	Agency Land Code: R29191169	Land Name: FORESTRY	County: LAKE OF THE WOOD	Acres: 40.00
City:	Site Code: R290099	Classification Per M.S. 86A.05: f. state forests and state forest subareas	Current Public Use: YES	Future Public Use: YES
Land Code: 1000049138	Agency Land Code: R29193927	Land Name: FORESTRY	County: LAKE OF THE WOOD	Acres: 40.00
City:	Site Code: R290099	Classification Per M.S. 86A.05: f. state forests and state forest subareas	Current Public Use: YES	Future Public Use: YES
Land Code: 1000049139	Agency Land Code: R29186235	Land Name: FORESTRY	County: LAKE OF THE WOOD	Acres: 40.00
City:	Site Code: R290099	Classification Per M.S. 86A.05: f. state forests and state forest subareas	Current Public Use: YES	Future Public Use: YES
Land Code: 1000049140	Agency Land Code: R29192812	Land Name: FORESTRY	County: LAKE OF THE WOOD	Acres: 40.00
City:	Site Code: R290099	Classification Per M.S. 86A.05: f. state forests and state forest subareas	Current Public Use: YES	Future Public Use: YES
Land Code: 1000049141	Agency Land Code: R29191586	Land Name: FORESTRY	County: LAKE OF THE WOOD	Acres: 40.00
City:	Site Code: R290099	Classification Per M.S. 86A.05: f. state forests and state forest subareas	Current Public Use: YES	Future Public Use: YES
Land Code: 1000049142	Agency Land Code: R29185711	Land Name: FORESTRY	County: LAKE OF THE WOOD	Acres: 40.00
City:	Site Code: R290099	Classification Per M.S. 86A.05: f. state forests and state forest subareas	Current Public Use: YES	Future Public Use: YES



Land Code: 1000049143	Agency Land Code: R29190390	Land Name: FORESTRY	County: LAKE OF THE WOOD	Acres: 40.00
City:	Site Code: R290099	Classification Per M.S. 86A.05: f. state forests and state forest subareas	Current Public Use: YES	Future Public Use: YES
Land Code: 1000049144	Agency Land Code: R29193700	Land Name: FORESTRY	County: LAKE OF THE WOOD	Acres: 40.00
City:	Site Code: R290099	Classification Per M.S. 86A.05: f. state forests and state forest subareas	Current Public Use: YES	Future Public Use: YES
Land Code: 1000049145	Agency Land Code: R29188476	Land Name: FORESTRY	County: LAKE OF THE WOOD	Acres: 40.00
City:	Site Code: R290099	Classification Per M.S. 86A.05: f. state forests and state forest subareas	Current Public Use: YES	Future Public Use: YES
Land Code: 1000049146	Agency Land Code: R29193072	Land Name: FORESTRY	County: LAKE OF THE WOOD	Acres: 40.00
City:	Site Code: R290099	Classification Per M.S. 86A.05: f. state forests and state forest subareas	Current Public Use: YES	Future Public Use: YES
Land Code: 1000049147	Agency Land Code: R29187619	Land Name: FORESTRY	County: LAKE OF THE WOOD	Acres: 40.00
City:	Site Code: R290099	Classification Per M.S. 86A.05: f. state forests and state forest subareas	Current Public Use: YES	Future Public Use: YES
Land Code: 1000049148	Agency Land Code: R29194121	Land Name: FORESTRY	County: LAKE OF THE WOOD	Acres: 40.00
City:	Site Code: R290099	Classification Per M.S. 86A.05: f. state forests and state forest subareas	Current Public Use: YES	Future Public Use: YES
Land Code: 1000049149	Agency Land Code: R29190698	Land Name: FORESTRY	County: LAKE OF THE WOOD	Acres: 40.00
City:	Site Code: R290099	Classification Per M.S. 86A.05: f. state forests and state forest subareas	Current Public Use: YES	Future Public Use: YES
Land Code: 1000049150	Agency Land Code: R29190988	Land Name: FORESTRY	County: LAKE OF THE WOOD	Acres: 32.81
City:	Site Code: R290099	Classification Per M.S. 86A.05: f. state forests and state forest subareas	Current Public Use: YES	Future Public Use: YES
Land Code: 1000049151	Agency Land Code: R29188233	Land Name: FORESTRY	County: LAKE OF THE WOOD	Acres: 40.00
City:	Site Code: R290099	Classification Per M.S. 86A.05: f. state forests and state forest subareas	Current Public Use: YES	Future Public Use: YES
Land Code: 1000049152	Agency Land Code: R29193293	Land Name: FORESTRY	County: LAKE OF THE WOOD	Acres: 41.79
City:	Site Code: R290099	Classification Per M.S. 86A.05: f. state forests and state forest subareas	Current Public Use: YES	Future Public Use: YES
Land Code: 1000049153	Agency Land Code: R29194264	Land Name: FORESTRY	County: LAKE OF THE WOOD	Acres: 38.50
City:	Site Code: R290099	Classification Per M.S. 86A.05: f. state forests and state forest subareas	Current Public Use: YES	Future Public Use: YES
Land Code: 1000049154	Agency Land Code: R29192885	Land Name: FORESTRY	County: LAKE OF THE WOOD	Acres: 40.00
City:	Site Code: R290099	Classification Per M.S. 86A.05: f. state forests and state forest subareas	Current Public Use: YES	Future Public Use: YES



Land Code: 1000049155	Agency Land Code: R29190395	Land Name: FORESTRY	County: LAKE OF THE WOOD	Acres: 40.00
City:	Site Code: R290099	Classification Per M.S. 86A.05: f. state forests and state forest subareas	Current Public Use: YES	Future Public Use: YES
Land Code: 1000049156	Agency Land Code: R29190231	Land Name: FORESTRY	County: LAKE OF THE WOOD	Acres: 40.00
City:	Site Code: R290099	Classification Per M.S. 86A.05: f. state forests and state forest subareas	Current Public Use: YES	Future Public Use: YES
Land Code: 1000049157	Agency Land Code: R29190229	Land Name: FORESTRY	County: LAKE OF THE WOOD	Acres: 40.00
City:	Site Code: R290099	Classification Per M.S. 86A.05: f. state forests and state forest subareas	Current Public Use: YES	Future Public Use: YES
Land Code: 1000049158	Agency Land Code: R29194817	Land Name: FORESTRY	County: LAKE OF THE WOOD	Acres: 38.10
City:	Site Code: R290099	Classification Per M.S. 86A.05: f. state forests and state forest subareas	Current Public Use: YES	Future Public Use: YES
Land Code: 1000049159	Agency Land Code: R29185791	Land Name: FORESTRY	County: LAKE OF THE WOOD	Acres: 39.48
City:	Site Code: R290099	Classification Per M.S. 86A.05: f. state forests and state forest subareas	Current Public Use: YES	Future Public Use: YES
Land Code: 1000049160	Agency Land Code: R29193965	Land Name: FORESTRY	County: LAKE OF THE WOOD	Acres: 40.00
City:	Site Code: R290099	Classification Per M.S. 86A.05: f. state forests and state forest subareas	Current Public Use: YES	Future Public Use: YES
Land Code: 1000049161	Agency Land Code: R29190144	Land Name: FORESTRY	County: LAKE OF THE WOOD	Acres: 40.00
City:	Site Code: R290099	Classification Per M.S. 86A.05: f. state forests and state forest subareas	Current Public Use: YES	Future Public Use: YES
Land Code: 1000049162	Agency Land Code: R29193604	Land Name: FORESTRY	County: LAKE OF THE WOOD	Acres: 40.00
City:	Site Code: R290099	Classification Per M.S. 86A.05: f. state forests and state forest subareas	Current Public Use: YES	Future Public Use: YES
Land Code: 1000049163	Agency Land Code: R29185837	Land Name: FORESTRY	County: LAKE OF THE WOOD	Acres: 40.00
City:	Site Code: R290099	Classification Per M.S. 86A.05: f. state forests and state forest subareas	Current Public Use: YES	Future Public Use: YES
Land Code: 1000049164	Agency Land Code: R29188040	Land Name: FORESTRY	County: LAKE OF THE WOOD	Acres: 40.00
City:	Site Code: R290099	Classification Per M.S. 86A.05: f. state forests and state forest subareas	Current Public Use: YES	Future Public Use: YES
Land Code: 1000049165	Agency Land Code: R29190481	Land Name: FORESTRY	County: LAKE OF THE WOOD	Acres: 40.00
City:	Site Code: R290099	Classification Per M.S. 86A.05: f. state forests and state forest subareas	Current Public Use: YES	Future Public Use: YES
Land Code: 1000049166	Agency Land Code: R29194611	Land Name: FORESTRY	County: LAKE OF THE WOOD	Acres: 40.00
City:	Site Code: R290099	Classification Per M.S. 86A.05: f. state forests and state forest subareas	Current Public Use: YES	Future Public Use: YES



Land Code: 1000049167	Agency Land Code: R29190543	Land Name: FORESTRY	County: LAKE OF THE WOOD	Acres: 40.00
City:	Site Code: R290099	Classification Per M.S. 86A.05: f. state forests and state forest subareas	Current Public Use: YES	Future Public Use: YES
Land Code: 1000049168	Agency Land Code: R29191496	Land Name: FORESTRY	County: LAKE OF THE WOOD	Acres: 40.00
City:	Site Code: R290099	Classification Per M.S. 86A.05: f. state forests and state forest subareas	Current Public Use: YES	Future Public Use: YES
Land Code: 1000049169	Agency Land Code: R29193542	Land Name: FORESTRY	County: LAKE OF THE WOOD	Acres: 40.00
City:	Site Code: R290099	Classification Per M.S. 86A.05: f. state forests and state forest subareas	Current Public Use: YES	Future Public Use: YES
Land Code: 1000049170	Agency Land Code: R29188482	Land Name: FORESTRY	County: LAKE OF THE WOOD	Acres: 40.00
City:	Site Code: R290099	Classification Per M.S. 86A.05: f. state forests and state forest subareas	Current Public Use: YES	Future Public Use: YES
Land Code: 1000049171	Agency Land Code: R29193729	Land Name: FORESTRY	County: LAKE OF THE WOOD	Acres: 40.00
City:	Site Code: R290099	Classification Per M.S. 86A.05: f. state forests and state forest subareas	Current Public Use: YES	Future Public Use: YES
Land Code: 1000049172	Agency Land Code: R29185810	Land Name: FORESTRY	County: LAKE OF THE WOOD	Acres: 40.00
City:	Site Code: R290099	Classification Per M.S. 86A.05: f. state forests and state forest subareas	Current Public Use: YES	Future Public Use: YES
Land Code: 1000049173	Agency Land Code: R29194197	Land Name: FORESTRY	County: LAKE OF THE WOOD	Acres: 40.00
City:	Site Code: R290099	Classification Per M.S. 86A.05: f. state forests and state forest subareas	Current Public Use: YES	Future Public Use: YES
Land Code: 1000049174	Agency Land Code: R29185836	Land Name: FORESTRY	County: LAKE OF THE WOOD	Acres: 40.00
City:	Site Code: R290099	Classification Per M.S. 86A.05: f. state forests and state forest subareas	Current Public Use: YES	Future Public Use: YES
Land Code: 1000049175	Agency Land Code: R29193362	Land Name: FORESTRY	County: LAKE OF THE WOOD	Acres: 44.60
City:	Site Code: R290099	Classification Per M.S. 86A.05: f. state forests and state forest subareas	Current Public Use: YES	Future Public Use: YES
Land Code: 1000049176	Agency Land Code: R29194587	Land Name: FORESTRY	County: LAKE OF THE WOOD	Acres: 40.00
City:	Site Code: R290099	Classification Per M.S. 86A.05: f. state forests and state forest subareas	Current Public Use: YES	Future Public Use: YES
Land Code: 1000049177	Agency Land Code: R29190593	Land Name: FORESTRY	County: LAKE OF THE WOOD	Acres: 40.00
City:	Site Code: R290099	Classification Per M.S. 86A.05: f. state forests and state forest subareas	Current Public Use: YES	Future Public Use: YES
Land Code: 1000049178	Agency Land Code: R29190690	Land Name: FORESTRY	County: LAKE OF THE WOOD	Acres: 40.00
City:	Site Code: R290099	Classification Per M.S. 86A.05: f. state forests and state forest subareas	Current Public Use: YES	Future Public Use: YES



Land Code: 1000049179	Agency Land Code: R29185484	Land Name: FORESTRY	County: LAKE OF THE WOOD	Acres: 40.00
City:	Site Code: R290099	Classification Per M.S. 86A.05: f. state forests and state forest subareas	Current Public Use: YES	Future Public Use: YES
Land Code: 1000049180	Agency Land Code: R29186221	Land Name: FORESTRY	County: LAKE OF THE WOOD	Acres: 40.00
City:	Site Code: R290099	Classification Per M.S. 86A.05: f. state forests and state forest subareas	Current Public Use: YES	Future Public Use: YES
Land Code: 1000049181	Agency Land Code: R29192773	Land Name: FORESTRY	County: LAKE OF THE WOOD	Acres: 41.42
City:	Site Code: R290099	Classification Per M.S. 86A.05: f. state forests and state forest subareas	Current Public Use: YES	Future Public Use: YES
Land Code: 1000049182	Agency Land Code: R29190609	Land Name: FORESTRY	County: LAKE OF THE WOOD	Acres: 40.00
City:	Site Code: R290099	Classification Per M.S. 86A.05: f. state forests and state forest subareas	Current Public Use: YES	Future Public Use: YES
Land Code: 1000049183	Agency Land Code: R29190326	Land Name: FORESTRY	County: LAKE OF THE WOOD	Acres: 40.00
City:	Site Code: R290099	Classification Per M.S. 86A.05: f. state forests and state forest subareas	Current Public Use: YES	Future Public Use: YES
Land Code: 1000049184	Agency Land Code: R29194196	Land Name: FORESTRY	County: LAKE OF THE WOOD	Acres: 40.00
City:	Site Code: R290099	Classification Per M.S. 86A.05: f. state forests and state forest subareas	Current Public Use: YES	Future Public Use: YES
Land Code: 1000049185	Agency Land Code: R29190734	Land Name: FORESTRY	County: LAKE OF THE WOOD	Acres: 40.00
City:	Site Code: R290099	Classification Per M.S. 86A.05: f. state forests and state forest subareas	Current Public Use: YES	Future Public Use: YES
Land Code: 1000049186	Agency Land Code: R29185845	Land Name: FORESTRY	County: LAKE OF THE WOOD	Acres: 40.00
City:	Site Code: R290099	Classification Per M.S. 86A.05: f. state forests and state forest subareas	Current Public Use: YES	Future Public Use: YES
Land Code: 1000049187	Agency Land Code: R29195345	Land Name: FORESTRY	County: LAKE OF THE WOOD	Acres: 40.00
City:	Site Code: R290099	Classification Per M.S. 86A.05: f. state forests and state forest subareas	Current Public Use: YES	Future Public Use: YES
Land Code: 1000049188	Agency Land Code: R29193660	Land Name: FORESTRY	County: LAKE OF THE WOOD	Acres: 40.00
City:	Site Code: R290099	Classification Per M.S. 86A.05: f. state forests and state forest subareas	Current Public Use: YES	Future Public Use: YES
Land Code: 1000049189	Agency Land Code: R29188029	Land Name: FORESTRY	County: LAKE OF THE WOOD	Acres: 40.00
City:	Site Code: R290099	Classification Per M.S. 86A.05: f. state forests and state forest subareas	Current Public Use: YES	Future Public Use: YES
Land Code: 1000049190	Agency Land Code: R29188564	Land Name: FORESTRY	County: LAKE OF THE WOOD	Acres: 40.00
City:	Site Code: R290099	Classification Per M.S. 86A.05: f. state forests and state forest subareas	Current Public Use: YES	Future Public Use: YES



Land Code: 1000049191	Agency Land Code: R29192911	Land Name: FORESTRY	County: LAKE OF THE WOOD	Acres: 40.00
City:	Site Code: R290099	Classification Per M.S. 86A.05: f. state forests and state forest subareas	Current Public Use: YES	Future Public Use: YES
Land Code: 1000049192	Agency Land Code: R29193910	Land Name: FORESTRY	County: LAKE OF THE WOOD	Acres: 40.00
City:	Site Code: R290099	Classification Per M.S. 86A.05: f. state forests and state forest subareas	Current Public Use: YES	Future Public Use: YES
Land Code: 1000049193	Agency Land Code: R29191533	Land Name: FORESTRY	County: LAKE OF THE WOOD	Acres: 39.97
City:	Site Code: R290099	Classification Per M.S. 86A.05: f. state forests and state forest subareas	Current Public Use: YES	Future Public Use: YES
Land Code: 1000049194	Agency Land Code: R29195154	Land Name: FORESTRY	County: LAKE OF THE WOOD	Acres: 40.00
City:	Site Code: R290099	Classification Per M.S. 86A.05: f. state forests and state forest subareas	Current Public Use: YES	Future Public Use: YES
Land Code: 1000049195	Agency Land Code: R29193095	Land Name: FORESTRY	County: LAKE OF THE WOOD	Acres: 40.00
City:	Site Code: R290099	Classification Per M.S. 86A.05: f. state forests and state forest subareas	Current Public Use: YES	Future Public Use: YES
Land Code: 1000049196	Agency Land Code: R29185970	Land Name: FORESTRY	County: LAKE OF THE WOOD	Acres: 40.00
City:	Site Code: R290099	Classification Per M.S. 86A.05: f. state forests and state forest subareas	Current Public Use: YES	Future Public Use: YES
Land Code: 1000049197	Agency Land Code: R29195409	Land Name: FORESTRY	County: LAKE OF THE WOOD	Acres: 40.00
City:	Site Code: R290099	Classification Per M.S. 86A.05: f. state forests and state forest subareas	Current Public Use: YES	Future Public Use: YES
Land Code: 1000049198	Agency Land Code: R29194969	Land Name: FORESTRY	County: LAKE OF THE WOOD	Acres: 40.00
City:	Site Code: R290099	Classification Per M.S. 86A.05: f. state forests and state forest subareas	Current Public Use: YES	Future Public Use: YES
Land Code: 1000049199	Agency Land Code: R29188506	Land Name: FORESTRY	County: LAKE OF THE WOOD	Acres: 40.00
City:	Site Code: R290099	Classification Per M.S. 86A.05: f. state forests and state forest subareas	Current Public Use: YES	Future Public Use: YES
Land Code: 1000049200	Agency Land Code: R29192903	Land Name: FORESTRY	County: LAKE OF THE WOOD	Acres: 40.00
City:	Site Code: R290099	Classification Per M.S. 86A.05: f. state forests and state forest subareas	Current Public Use: YES	Future Public Use: YES
Land Code: 1000049201	Agency Land Code: R29193031	Land Name: FORESTRY	County: LAKE OF THE WOOD	Acres: 42.13
City:	Site Code: R290099	Classification Per M.S. 86A.05: f. state forests and state forest subareas	Current Public Use: YES	Future Public Use: YES
Land Code: 1000049202	Agency Land Code: R29191036	Land Name: FORESTRY	County: LAKE OF THE WOOD	Acres: 40.00
City:	Site Code: R290099	Classification Per M.S. 86A.05: f. state forests and state forest subareas	Current Public Use: YES	Future Public Use: YES



Land Code: 1000049203	Agency Land Code: R29193845	Land Name: FORESTRY	County: LAKE OF THE WOOD	Acres: 40.00
City:	Site Code: R290099	Classification Per M.S. 86A.05: f. state forests and state forest subareas	Current Public Use: YES	Future Public Use: YES
Land Code: 1000049204	Agency Land Code: R29195210	Land Name: FORESTRY	County: LAKE OF THE WOOD	Acres: 40.00
City:	Site Code: R290099	Classification Per M.S. 86A.05: f. state forests and state forest subareas	Current Public Use: YES	Future Public Use: YES
Land Code: 1000049205	Agency Land Code: R29190608	Land Name: FORESTRY	County: LAKE OF THE WOOD	Acres: 40.00
City:	Site Code: R290099	Classification Per M.S. 86A.05: f. state forests and state forest subareas	Current Public Use: YES	Future Public Use: YES
Land Code: 1000049206	Agency Land Code: R29190256	Land Name: FORESTRY	County: LAKE OF THE WOOD	Acres: 40.00
City:	Site Code: R290099	Classification Per M.S. 86A.05: f. state forests and state forest subareas	Current Public Use: YES	Future Public Use: YES
Land Code: 1000049207	Agency Land Code: R29188042	Land Name: FORESTRY	County: LAKE OF THE WOOD	Acres: 40.30
City:	Site Code: R290099	Classification Per M.S. 86A.05: f. state forests and state forest subareas	Current Public Use: YES	Future Public Use: YES
Land Code: 1000049208	Agency Land Code: R29191754	Land Name: FORESTRY	County: LAKE OF THE WOOD	Acres: 40.00
City:	Site Code: R290099	Classification Per M.S. 86A.05: f. state forests and state forest subareas	Current Public Use: YES	Future Public Use: YES
Land Code: 1000049209	Agency Land Code: R29190025	Land Name: FORESTRY	County: LAKE OF THE WOOD	Acres: 40.00
City:	Site Code: R290099	Classification Per M.S. 86A.05: f. state forests and state forest subareas	Current Public Use: YES	Future Public Use: YES
Land Code: 1000049210	Agency Land Code: R29190624	Land Name: FORESTRY	County: LAKE OF THE WOOD	Acres: 40.00
City:	Site Code: R290099	Classification Per M.S. 86A.05: f. state forests and state forest subareas	Current Public Use: YES	Future Public Use: YES
Land Code: 1000049211	Agency Land Code: R29191237	Land Name: FORESTRY	County: LAKE OF THE WOOD	Acres: 40.00
City:	Site Code: R290099	Classification Per M.S. 86A.05: f. state forests and state forest subareas	Current Public Use: YES	Future Public Use: YES
Land Code: 1000049212	Agency Land Code: R29194437	Land Name: FORESTRY	County: LAKE OF THE WOOD	Acres: 40.00
City:	Site Code: R290099	Classification Per M.S. 86A.05: f. state forests and state forest subareas	Current Public Use: YES	Future Public Use: YES
Land Code: 1000049213	Agency Land Code: R29191079	Land Name: FORESTRY	County: LAKE OF THE WOOD	Acres: 40.00
City:	Site Code: R290099	Classification Per M.S. 86A.05: f. state forests and state forest subareas	Current Public Use: YES	Future Public Use: YES
Land Code: 1000049214	Agency Land Code: R29191666	Land Name: FORESTRY	County: LAKE OF THE WOOD	Acres: 40.00
City:	Site Code: R290099	Classification Per M.S. 86A.05: f. state forests and state forest subareas	Current Public Use: YES	Future Public Use: YES



Land Code: 1000049215	Agency Land Code: R29190450	Land Name: FORESTRY	County: LAKE OF THE WOOD	Acres: 40.00
City:	Site Code: R290099	Classification Per M.S. 86A.05: f. state forests and state forest subareas	Current Public Use: YES	Future Public Use: YES
Land Code: 1000049216	Agency Land Code: R29194218	Land Name: FORESTRY	County: LAKE OF THE WOOD	Acres: 40.00
City:	Site Code: R290099	Classification Per M.S. 86A.05: f. state forests and state forest subareas	Current Public Use: YES	Future Public Use: YES
Land Code: 1000049217	Agency Land Code: R29190709	Land Name: FORESTRY	County: LAKE OF THE WOOD	Acres: 40.00
City:	Site Code: R290099	Classification Per M.S. 86A.05: f. state forests and state forest subareas	Current Public Use: YES	Future Public Use: YES
Land Code: 1000049218	Agency Land Code: R29195371	Land Name: FORESTRY	County: LAKE OF THE WOOD	Acres: 40.00
City:	Site Code: R290099	Classification Per M.S. 86A.05: f. state forests and state forest subareas	Current Public Use: YES	Future Public Use: YES
Land Code: 1000049219	Agency Land Code: R29188011	Land Name: FORESTRY	County: LAKE OF THE WOOD	Acres: 40.00
City:	Site Code: R290099	Classification Per M.S. 86A.05: f. state forests and state forest subareas	Current Public Use: YES	Future Public Use: YES
Land Code: 1000049220	Agency Land Code: R29193144	Land Name: FORESTRY	County: LAKE OF THE WOOD	Acres: 40.00
City:	Site Code: R290099	Classification Per M.S. 86A.05: f. state forests and state forest subareas	Current Public Use: YES	Future Public Use: YES
Land Code: 1000049221	Agency Land Code: R29188251	Land Name: FORESTRY	County: LAKE OF THE WOOD	Acres: 40.00
City:	Site Code: R290099	Classification Per M.S. 86A.05: f. state forests and state forest subareas	Current Public Use: YES	Future Public Use: YES
Land Code: 1000049222	Agency Land Code: R29188371	Land Name: FORESTRY	County: LAKE OF THE WOOD	Acres: 40.00
City:	Site Code: R290099	Classification Per M.S. 86A.05: f. state forests and state forest subareas	Current Public Use: YES	Future Public Use: YES
Land Code: 1000049223	Agency Land Code: R29192973	Land Name: FORESTRY	County: LAKE OF THE WOOD	Acres: 40.00
City:	Site Code: R290099	Classification Per M.S. 86A.05: f. state forests and state forest subareas	Current Public Use: YES	Future Public Use: YES
Land Code: 1000049224	Agency Land Code: R29189982	Land Name: FORESTRY	County: LAKE OF THE WOOD	Acres: 39.53
City:	Site Code: R290099	Classification Per M.S. 86A.05: f. state forests and state forest subareas	Current Public Use: YES	Future Public Use: YES
Land Code: 1000049225	Agency Land Code: R29190952	Land Name: FORESTRY	County: LAKE OF THE WOOD	Acres: 40.83
City:	Site Code: R290099	Classification Per M.S. 86A.05: f. state forests and state forest subareas	Current Public Use: YES	Future Public Use: YES
Land Code: 1000049226	Agency Land Code: R29191229	Land Name: FORESTRY	County: LAKE OF THE WOOD	Acres: 31.91
City:	Site Code: R290099	Classification Per M.S. 86A.05: f. state forests and state forest subareas	Current Public Use: YES	Future Public Use: YES



Land Code: 1000049227	Agency Land Code: R29190310	Land Name: FORESTRY	County: LAKE OF THE WOOD	Acres: 40.00
City:	Site Code: R290099	Classification Per M.S. 86A.05: f. state forests and state forest subareas	Current Public Use: YES	Future Public Use: YES
Land Code: 1000049228	Agency Land Code: R29185601	Land Name: FORESTRY	County: LAKE OF THE WOOD	Acres: 40.00
City:	Site Code: R290099	Classification Per M.S. 86A.05: f. state forests and state forest subareas	Current Public Use: YES	Future Public Use: YES
Land Code: 1000049229	Agency Land Code: R29191109	Land Name: FORESTRY	County: LAKE OF THE WOOD	Acres: 40.00
City:	Site Code: R290099	Classification Per M.S. 86A.05: f. state forests and state forest subareas	Current Public Use: YES	Future Public Use: YES
Land Code: 1000049230	Agency Land Code: R29191502	Land Name: FORESTRY	County: LAKE OF THE WOOD	Acres: 40.00
City:	Site Code: R290099	Classification Per M.S. 86A.05: f. state forests and state forest subareas	Current Public Use: YES	Future Public Use: YES
Land Code: 1000049231	Agency Land Code: R29186598	Land Name: FORESTRY	County: LAKE OF THE WOOD	Acres: 40.00
City:	Site Code: R290099	Classification Per M.S. 86A.05: f. state forests and state forest subareas	Current Public Use: YES	Future Public Use: YES
Land Code: 1000049232	Agency Land Code: R29195065	Land Name: FORESTRY	County: LAKE OF THE WOOD	Acres: 40.00
City:	Site Code: R290099	Classification Per M.S. 86A.05: f. state forests and state forest subareas	Current Public Use: YES	Future Public Use: YES
Land Code: 1000049233	Agency Land Code: R29194391	Land Name: FORESTRY	County: LAKE OF THE WOOD	Acres: 40.00
City:	Site Code: R290099	Classification Per M.S. 86A.05: f. state forests and state forest subareas	Current Public Use: YES	Future Public Use: YES
Land Code: 1000049234	Agency Land Code: R29193062	Land Name: FORESTRY	County: LAKE OF THE WOOD	Acres: 40.00
City:	Site Code: R290099	Classification Per M.S. 86A.05: f. state forests and state forest subareas	Current Public Use: YES	Future Public Use: YES
Land Code: 1000049235	Agency Land Code: R29193457	Land Name: FORESTRY	County: LAKE OF THE WOOD	Acres: 40.00
City:	Site Code: R290099	Classification Per M.S. 86A.05: f. state forests and state forest subareas	Current Public Use: YES	Future Public Use: YES
Land Code: 1000049236	Agency Land Code: R29190462	Land Name: FORESTRY	County: LAKE OF THE WOOD	Acres: 40.00
City:	Site Code: R290099	Classification Per M.S. 86A.05: f. state forests and state forest subareas	Current Public Use: YES	Future Public Use: YES
Land Code: 1000049237	Agency Land Code: R29192888	Land Name: FORESTRY	County: LAKE OF THE WOOD	Acres: 40.00
City:	Site Code: R290099	Classification Per M.S. 86A.05: f. state forests and state forest subareas	Current Public Use: YES	Future Public Use: YES
Land Code: 1000049238	Agency Land Code: R29193623	Land Name: FORESTRY	County: LAKE OF THE WOOD	Acres: 40.00
City:	Site Code: R290099	Classification Per M.S. 86A.05: f. state forests and state forest subareas	Current Public Use: YES	Future Public Use: YES



Land Code: 1000049239	Agency Land Code: R29193150	Land Name: FORESTRY	County: LAKE OF THE WOOD	Acres: 40.00
City:	Site Code: R290099	Classification Per M.S. 86A.05: f. state forests and state forest subareas	Current Public Use: YES	Future Public Use: YES
Land Code: 1000049240	Agency Land Code: R29185708	Land Name: FORESTRY	County: LAKE OF THE WOOD	Acres: 40.00
City:	Site Code: R290099	Classification Per M.S. 86A.05: f. state forests and state forest subareas	Current Public Use: YES	Future Public Use: YES
Land Code: 1000049241	Agency Land Code: R29193020	Land Name: FORESTRY	County: LAKE OF THE WOOD	Acres: 40.00
City:	Site Code: R290099	Classification Per M.S. 86A.05: f. state forests and state forest subareas	Current Public Use: YES	Future Public Use: YES
Land Code: 1000049242	Agency Land Code: R29193945	Land Name: FORESTRY	County: LAKE OF THE WOOD	Acres: 40.00
City:	Site Code: R290099	Classification Per M.S. 86A.05: f. state forests and state forest subareas	Current Public Use: YES	Future Public Use: YES
Land Code: 1000049243	Agency Land Code: R29193817	Land Name: FORESTRY	County: LAKE OF THE WOOD	Acres: 40.00
City:	Site Code: R290099	Classification Per M.S. 86A.05: f. state forests and state forest subareas	Current Public Use: YES	Future Public Use: YES
Land Code: 1000049244	Agency Land Code: R29193352	Land Name: FORESTRY	County: LAKE OF THE WOOD	Acres: 40.00
City:	Site Code: R290099	Classification Per M.S. 86A.05: f. state forests and state forest subareas	Current Public Use: YES	Future Public Use: YES
Land Code: 1000049245	Agency Land Code: R29190507	Land Name: FORESTRY	County: LAKE OF THE WOOD	Acres: 40.12
City:	Site Code: R290099	Classification Per M.S. 86A.05: f. state forests and state forest subareas	Current Public Use: YES	Future Public Use: YES
Land Code: 1000049246	Agency Land Code: R29191679	Land Name: FORESTRY	County: LAKE OF THE WOOD	Acres: 40.00
City:	Site Code: R290099	Classification Per M.S. 86A.05: f. state forests and state forest subareas	Current Public Use: YES	Future Public Use: YES
Land Code: 1000049247	Agency Land Code: R29191094	Land Name: FORESTRY	County: LAKE OF THE WOOD	Acres: 40.00
City:	Site Code: R290099	Classification Per M.S. 86A.05: f. state forests and state forest subareas	Current Public Use: YES	Future Public Use: YES
Land Code: 1000049248	Agency Land Code: R29191581	Land Name: FORESTRY	County: LAKE OF THE WOOD	Acres: 40.00
City:	Site Code: R290099	Classification Per M.S. 86A.05: f. state forests and state forest subareas	Current Public Use: YES	Future Public Use: YES
Land Code: 1000049249	Agency Land Code: R29185850	Land Name: FORESTRY	County: LAKE OF THE WOOD	Acres: 40.00
City:	Site Code: R290099	Classification Per M.S. 86A.05: f. state forests and state forest subareas	Current Public Use: YES	Future Public Use: YES
Land Code: 1000049250	Agency Land Code: R29188265	Land Name: FORESTRY	County: LAKE OF THE WOOD	Acres: 40.00
City:	Site Code: R290099	Classification Per M.S. 86A.05: f. state forests and state forest subareas	Current Public Use: YES	Future Public Use: YES



Land Code: 1000049251	Agency Land Code: R29190721	Land Name: FORESTRY	County: LAKE OF THE WOOD	Acres: 40.00
City:	Site Code: R290099	Classification Per M.S. 86A.05: f. state forests and state forest subareas	Current Public Use: YES	Future Public Use: YES
Land Code: 1000049252	Agency Land Code: R29194933	Land Name: FORESTRY	County: LAKE OF THE WOOD	Acres: 40.00
City:	Site Code: R290099	Classification Per M.S. 86A.05: f. state forests and state forest subareas	Current Public Use: YES	Future Public Use: YES
Land Code: 1000049253	Agency Land Code: R29191240	Land Name: FORESTRY	County: LAKE OF THE WOOD	Acres: 40.00
City:	Site Code: R290099	Classification Per M.S. 86A.05: f. state forests and state forest subareas	Current Public Use: YES	Future Public Use: YES
Land Code: 1000049254	Agency Land Code: R29194293	Land Name: FORESTRY	County: LAKE OF THE WOOD	Acres: 40.00
City:	Site Code: R290099	Classification Per M.S. 86A.05: f. state forests and state forest subareas	Current Public Use: YES	Future Public Use: YES
Land Code: 1000049255	Agency Land Code: R29195023	Land Name: FORESTRY	County: LAKE OF THE WOOD	Acres: 40.00
City:	Site Code: R290099	Classification Per M.S. 86A.05: f. state forests and state forest subareas	Current Public Use: YES	Future Public Use: YES
Land Code: 1000049256	Agency Land Code: R29188114	Land Name: FORESTRY	County: LAKE OF THE WOOD	Acres: 40.00
City:	Site Code: R290099	Classification Per M.S. 86A.05: f. state forests and state forest subareas	Current Public Use: YES	Future Public Use: YES
Land Code: 1000049257	Agency Land Code: R29188518	Land Name: FORESTRY	County: LAKE OF THE WOOD	Acres: 40.00
City:	Site Code: R290099	Classification Per M.S. 86A.05: f. state forests and state forest subareas	Current Public Use: YES	Future Public Use: YES
Land Code: 1000049258	Agency Land Code: R29194041	Land Name: FORESTRY	County: LAKE OF THE WOOD	Acres: 40.00
City:	Site Code: R290099	Classification Per M.S. 86A.05: f. state forests and state forest subareas	Current Public Use: YES	Future Public Use: YES
Land Code: 1000049259	Agency Land Code: R29187782	Land Name: FORESTRY	County: LAKE OF THE WOOD	Acres: 40.00
City:	Site Code: R290099	Classification Per M.S. 86A.05: f. state forests and state forest subareas	Current Public Use: YES	Future Public Use: YES
Land Code: 1000049260	Agency Land Code: R29192928	Land Name: FORESTRY	County: LAKE OF THE WOOD	Acres: 40.00
City:	Site Code: R290099	Classification Per M.S. 86A.05: f. state forests and state forest subareas	Current Public Use: YES	Future Public Use: YES
Land Code: 1000049261	Agency Land Code: R29193184	Land Name: FORESTRY	County: LAKE OF THE WOOD	Acres: 40.00
City:	Site Code: R290099	Classification Per M.S. 86A.05: f. state forests and state forest subareas	Current Public Use: YES	Future Public Use: YES
Land Code: 1000049262	Agency Land Code: R29185777	Land Name: FORESTRY	County: LAKE OF THE WOOD	Acres: 40.00
City:	Site Code: R290099	Classification Per M.S. 86A.05: f. state forests and state forest subareas	Current Public Use: YES	Future Public Use: YES



Land Code: 1000049263	Agency Land Code: R29191319	Land Name: FORESTRY	County: LAKE OF THE WOOD	Acres: 40.00
City:	Site Code: R290099	Classification Per M.S. 86A.05: f. state forests and state forest subareas	Current Public Use: YES	Future Public Use: YES
Land Code: 1000049264	Agency Land Code: R29194561	Land Name: FORESTRY	County: LAKE OF THE WOOD	Acres: 40.00
City:	Site Code: R290099	Classification Per M.S. 86A.05: f. state forests and state forest subareas	Current Public Use: YES	Future Public Use: YES
Land Code: 1000049265	Agency Land Code: R29186229	Land Name: FORESTRY	County: LAKE OF THE WOOD	Acres: 40.00
City:	Site Code: R290099	Classification Per M.S. 86A.05: f. state forests and state forest subareas	Current Public Use: YES	Future Public Use: YES
Land Code: 1000049266	Agency Land Code: R29194473	Land Name: FORESTRY	County: LAKE OF THE WOOD	Acres: 40.00
City:	Site Code: R290099	Classification Per M.S. 86A.05: f. state forests and state forest subareas	Current Public Use: YES	Future Public Use: YES
Land Code: 1000049267	Agency Land Code: R29190789	Land Name: FORESTRY	County: LAKE OF THE WOOD	Acres: 40.00
City:	Site Code: R290099	Classification Per M.S. 86A.05: f. state forests and state forest subareas	Current Public Use: YES	Future Public Use: YES
Land Code: 1000049268	Agency Land Code: R29185857	Land Name: FORESTRY	County: LAKE OF THE WOOD	Acres: 40.00
City:	Site Code: R290099	Classification Per M.S. 86A.05: f. state forests and state forest subareas	Current Public Use: YES	Future Public Use: YES
Land Code: 1000049269	Agency Land Code: R29186233	Land Name: FORESTRY	County: LAKE OF THE WOOD	Acres: 40.00
City:	Site Code: R290099	Classification Per M.S. 86A.05: f. state forests and state forest subareas	Current Public Use: YES	Future Public Use: YES
Land Code: 1000049270	Agency Land Code: R29195444	Land Name: FORESTRY	County: LAKE OF THE WOOD	Acres: 40.00
City:	Site Code: R290099	Classification Per M.S. 86A.05: f. state forests and state forest subareas	Current Public Use: YES	Future Public Use: YES
Land Code: 1000049271	Agency Land Code: R29192805	Land Name: FORESTRY	County: LAKE OF THE WOOD	Acres: 40.00
City:	Site Code: R290099	Classification Per M.S. 86A.05: f. state forests and state forest subareas	Current Public Use: YES	Future Public Use: YES
Land Code: 1000049272	Agency Land Code: R29187831	Land Name: FORESTRY	County: LAKE OF THE WOOD	Acres: 40.00
City:	Site Code: R290099	Classification Per M.S. 86A.05: f. state forests and state forest subareas	Current Public Use: YES	Future Public Use: YES
Land Code: 1000049273	Agency Land Code: R29192910	Land Name: FORESTRY	County: LAKE OF THE WOOD	Acres: 40.00
City:	Site Code: R290099	Classification Per M.S. 86A.05: f. state forests and state forest subareas	Current Public Use: YES	Future Public Use: YES
Land Code: 1000049274	Agency Land Code: R29195362	Land Name: FORESTRY	County: LAKE OF THE WOOD	Acres: 40.00
City:	Site Code: R290099	Classification Per M.S. 86A.05: f. state forests and state forest subareas	Current Public Use: YES	Future Public Use: YES



Land Code: 1000049275	Agency Land Code: R29194039	Land Name: FORESTRY	County: LAKE OF THE WOOD	Acres: 40.00
City:	Site Code: R290099	Classification Per M.S. 86A.05: f. state forests and state forest subareas	Current Public Use: YES	Future Public Use: YES
Land Code: 1000049276	Agency Land Code: R29187974	Land Name: FORESTRY	County: LAKE OF THE WOOD	Acres: 40.00
City:	Site Code: R290099	Classification Per M.S. 86A.05: f. state forests and state forest subareas	Current Public Use: YES	Future Public Use: YES
Land Code: 1000049277	Agency Land Code: R29188002	Land Name: FORESTRY	County: LAKE OF THE WOOD	Acres: 40.00
City:	Site Code: R290099	Classification Per M.S. 86A.05: f. state forests and state forest subareas	Current Public Use: YES	Future Public Use: YES
Land Code: 1000049278	Agency Land Code: R29191297	Land Name: FORESTRY	County: LAKE OF THE WOOD	Acres: 40.00
City:	Site Code: R290099	Classification Per M.S. 86A.05: f. state forests and state forest subareas	Current Public Use: YES	Future Public Use: YES
Land Code: 1000049279	Agency Land Code: R29190103	Land Name: FORESTRY	County: LAKE OF THE WOOD	Acres: 40.00
City:	Site Code: R290099	Classification Per M.S. 86A.05: f. state forests and state forest subareas	Current Public Use: YES	Future Public Use: YES
Land Code: 1000049280	Agency Land Code: R29190149	Land Name: FORESTRY	County: LAKE OF THE WOOD	Acres: 40.00
City:	Site Code: R290099	Classification Per M.S. 86A.05: f. state forests and state forest subareas	Current Public Use: YES	Future Public Use: YES
Land Code: 1000049281	Agency Land Code: R29188201	Land Name: FORESTRY	County: LAKE OF THE WOOD	Acres: 40.00
City:	Site Code: R290099	Classification Per M.S. 86A.05: f. state forests and state forest subareas	Current Public Use: YES	Future Public Use: YES
Land Code: 1000049282	Agency Land Code: R29187937	Land Name: FORESTRY	County: LAKE OF THE WOOD	Acres: 40.00
City:	Site Code: R290099	Classification Per M.S. 86A.05: f. state forests and state forest subareas	Current Public Use: YES	Future Public Use: YES
Land Code: 1000049283	Agency Land Code: R29185587	Land Name: FORESTRY	County: LAKE OF THE WOOD	Acres: 40.00
City:	Site Code: R290099	Classification Per M.S. 86A.05: f. state forests and state forest subareas	Current Public Use: YES	Future Public Use: YES
Land Code: 1000049284	Agency Land Code: R29192810	Land Name: FORESTRY	County: LAKE OF THE WOOD	Acres: 40.00
City:	Site Code: R290099	Classification Per M.S. 86A.05: f. state forests and state forest subareas	Current Public Use: YES	Future Public Use: YES
Land Code: 1000049285	Agency Land Code: R29194442	Land Name: FORESTRY	County: LAKE OF THE WOOD	Acres: 40.00
City:	Site Code: R290099	Classification Per M.S. 86A.05: f. state forests and state forest subareas	Current Public Use: YES	Future Public Use: YES
Land Code: 1000049286	Agency Land Code: R29187956	Land Name: FORESTRY	County: LAKE OF THE WOOD	Acres: 40.00
City:	Site Code: R290099	Classification Per M.S. 86A.05: f. state forests and state forest subareas	Current Public Use: YES	Future Public Use: YES



Land Code: 1000049287	Agency Land Code: R29190525	Land Name: FORESTRY	County: LAKE OF THE WOOD	Acres: 40.00
City:	Site Code: R290099	Classification Per M.S. 86A.05: f. state forests and state forest subareas	Current Public Use: YES	Future Public Use: YES
Land Code: 1000049288	Agency Land Code: R29193096	Land Name: FORESTRY	County: LAKE OF THE WOOD	Acres: 40.00
City:	Site Code: R290099	Classification Per M.S. 86A.05: f. state forests and state forest subareas	Current Public Use: YES	Future Public Use: YES
Land Code: 1000049289	Agency Land Code: R29193936	Land Name: FORESTRY	County: LAKE OF THE WOOD	Acres: 40.00
City:	Site Code: R290099	Classification Per M.S. 86A.05: f. state forests and state forest subareas	Current Public Use: YES	Future Public Use: YES
Land Code: 1000049290	Agency Land Code: R29188249	Land Name: FORESTRY	County: LAKE OF THE WOOD	Acres: 39.20
City:	Site Code: R290099	Classification Per M.S. 86A.05: f. state forests and state forest subareas	Current Public Use: YES	Future Public Use: YES
Land Code: 1000049291	Agency Land Code: R29194565	Land Name: FORESTRY	County: LAKE OF THE WOOD	Acres: 26.50
City:	Site Code: R290099	Classification Per M.S. 86A.05: f. state forests and state forest subareas	Current Public Use: YES	Future Public Use: YES
Land Code: 1000049292	Agency Land Code: R29190779	Land Name: FORESTRY	County: LAKE OF THE WOOD	Acres: 40.00
City:	Site Code: R290099	Classification Per M.S. 86A.05: f. state forests and state forest subareas	Current Public Use: YES	Future Public Use: YES
Land Code: 1000049293	Agency Land Code: R29191277	Land Name: FORESTRY	County: LAKE OF THE WOOD	Acres: 40.00
City:	Site Code: R290099	Classification Per M.S. 86A.05: f. state forests and state forest subareas	Current Public Use: YES	Future Public Use: YES
Land Code: 1000049294	Agency Land Code: R29188430	Land Name: FORESTRY	County: LAKE OF THE WOOD	Acres: 40.00
City:	Site Code: R290099	Classification Per M.S. 86A.05: f. state forests and state forest subareas	Current Public Use: YES	Future Public Use: YES
Land Code: 1000049295	Agency Land Code: R29194349	Land Name: FORESTRY	County: LAKE OF THE WOOD	Acres: 40.00
City:	Site Code: R290099	Classification Per M.S. 86A.05: f. state forests and state forest subareas	Current Public Use: YES	Future Public Use: YES
Land Code: 1000049296	Agency Land Code: R29193408	Land Name: FORESTRY	County: LAKE OF THE WOOD	Acres: 40.00
City:	Site Code: R290099	Classification Per M.S. 86A.05: f. state forests and state forest subareas	Current Public Use: YES	Future Public Use: YES
Land Code: 1000049297	Agency Land Code: R29190323	Land Name: FORESTRY	County: LAKE OF THE WOOD	Acres: 40.00
City:	Site Code: R290099	Classification Per M.S. 86A.05: f. state forests and state forest subareas	Current Public Use: YES	Future Public Use: YES
Land Code: 1000049298	Agency Land Code: R29190285	Land Name: FORESTRY	County: LAKE OF THE WOOD	Acres: 40.00
City:	Site Code: R290099	Classification Per M.S. 86A.05: f. state forests and state forest subareas	Current Public Use: YES	Future Public Use: YES



Land Code: 1000049299	Agency Land Code: R29191786	Land Name: FORESTRY	County: LAKE OF THE WOOD	Acres: 40.00
City:	Site Code: R290099	Classification Per M.S. 86A.05: f. state forests and state forest subareas	Current Public Use: YES	Future Public Use: YES
Land Code: 1000049300	Agency Land Code: R29191748	Land Name: FORESTRY	County: LAKE OF THE WOOD	Acres: 40.00
City:	Site Code: R290099	Classification Per M.S. 86A.05: f. state forests and state forest subareas	Current Public Use: YES	Future Public Use: YES
Land Code: 1000049301	Agency Land Code: R29194804	Land Name: FORESTRY	County: LAKE OF THE WOOD	Acres: 37.69
City:	Site Code: R290099	Classification Per M.S. 86A.05: f. state forests and state forest subareas	Current Public Use: YES	Future Public Use: YES
Land Code: 1000049302	Agency Land Code: R29190577	Land Name: FORESTRY	County: LAKE OF THE WOOD	Acres: 39.60
City:	Site Code: R290099	Classification Per M.S. 86A.05: f. state forests and state forest subareas	Current Public Use: YES	Future Public Use: YES
Land Code: 1000049303	Agency Land Code: R29190942	Land Name: FORESTRY	County: LAKE OF THE WOOD	Acres: 41.94
City:	Site Code: R290099	Classification Per M.S. 86A.05: f. state forests and state forest subareas	Current Public Use: YES	Future Public Use: YES
Land Code: 1000049304	Agency Land Code: R29188333	Land Name: FORESTRY	County: LAKE OF THE WOOD	Acres: 40.00
City:	Site Code: R290099	Classification Per M.S. 86A.05: f. state forests and state forest subareas	Current Public Use: YES	Future Public Use: YES
Land Code: 1000049305	Agency Land Code: R29187840	Land Name: FORESTRY	County: LAKE OF THE WOOD	Acres: 40.00
City:	Site Code: R290099	Classification Per M.S. 86A.05: f. state forests and state forest subareas	Current Public Use: YES	Future Public Use: YES
Land Code: 1000049306	Agency Land Code: R29191005	Land Name: FORESTRY	County: LAKE OF THE WOOD	Acres: 40.00
City:	Site Code: R290099	Classification Per M.S. 86A.05: f. state forests and state forest subareas	Current Public Use: YES	Future Public Use: YES
Land Code: 1000049307	Agency Land Code: R29185612	Land Name: FORESTRY	County: LAKE OF THE WOOD	Acres: 40.00
City:	Site Code: R290099	Classification Per M.S. 86A.05: f. state forests and state forest subareas	Current Public Use: YES	Future Public Use: YES
Land Code: 1000049308	Agency Land Code: R29194061	Land Name: FORESTRY	County: LAKE OF THE WOOD	Acres: 40.00
City:	Site Code: R290099	Classification Per M.S. 86A.05: f. state forests and state forest subareas	Current Public Use: YES	Future Public Use: YES
Land Code: 1000049309	Agency Land Code: R29194426	Land Name: FORESTRY	County: LAKE OF THE WOOD	Acres: 40.00
City:	Site Code: R290099	Classification Per M.S. 86A.05: f. state forests and state forest subareas	Current Public Use: YES	Future Public Use: YES
Land Code: 1000049310	Agency Land Code: R29188161	Land Name: FORESTRY	County: LAKE OF THE WOOD	Acres: 40.00
City:	Site Code: R290099	Classification Per M.S. 86A.05: f. state forests and state forest subareas	Current Public Use: YES	Future Public Use: YES



Land Code: 1000049311	Agency Land Code: R29190124	Land Name: FORESTRY	County: LAKE OF THE WOOD	Acres: 40.00
City:	Site Code: R290099	Classification Per M.S. 86A.05: f. state forests and state forest subareas	Current Public Use: YES	Future Public Use: YES
Land Code: 1000049312	Agency Land Code: R29191733	Land Name: FORESTRY	County: LAKE OF THE WOOD	Acres: 39.40
City:	Site Code: R290099	Classification Per M.S. 86A.05: f. state forests and state forest subareas	Current Public Use: YES	Future Public Use: YES
Land Code: 1000049313	Agency Land Code: R29188115	Land Name: FORESTRY	County: LAKE OF THE WOOD	Acres: 40.00
City:	Site Code: R290099	Classification Per M.S. 86A.05: f. state forests and state forest subareas	Current Public Use: YES	Future Public Use: YES
Land Code: 1000049314	Agency Land Code: R29190291	Land Name: FORESTRY	County: LAKE OF THE WOOD	Acres: 40.00
City:	Site Code: R290099	Classification Per M.S. 86A.05: f. state forests and state forest subareas	Current Public Use: YES	Future Public Use: YES
Land Code: 1000049315	Agency Land Code: R29190306	Land Name: FORESTRY	County: LAKE OF THE WOOD	Acres: 40.00
City:	Site Code: R290099	Classification Per M.S. 86A.05: f. state forests and state forest subareas	Current Public Use: YES	Future Public Use: YES
Land Code: 1000049316	Agency Land Code: R29195366	Land Name: FORESTRY	County: LAKE OF THE WOOD	Acres: 40.00
City:	Site Code: R290099	Classification Per M.S. 86A.05: f. state forests and state forest subareas	Current Public Use: YES	Future Public Use: YES
Land Code: 1000049317	Agency Land Code: R29193136	Land Name: FORESTRY	County: LAKE OF THE WOOD	Acres: 40.00
City:	Site Code: R290099	Classification Per M.S. 86A.05: f. state forests and state forest subareas	Current Public Use: YES	Future Public Use: YES
Land Code: 1000049318	Agency Land Code: R29194521	Land Name: FORESTRY	County: LAKE OF THE WOOD	Acres: 40.00
City:	Site Code: R290099	Classification Per M.S. 86A.05: f. state forests and state forest subareas	Current Public Use: YES	Future Public Use: YES
Land Code: 1000049319	Agency Land Code: R29193217	Land Name: FORESTRY	County: LAKE OF THE WOOD	Acres: 40.00
City:	Site Code: R290099	Classification Per M.S. 86A.05: f. state forests and state forest subareas	Current Public Use: YES	Future Public Use: YES
Land Code: 1000049320	Agency Land Code: R29193032	Land Name: FORESTRY	County: LAKE OF THE WOOD	Acres: 40.00
City:	Site Code: R290099	Classification Per M.S. 86A.05: f. state forests and state forest subareas	Current Public Use: YES	Future Public Use: YES
Land Code: 1000049321	Agency Land Code: R29193284	Land Name: FORESTRY	County: LAKE OF THE WOOD	Acres: 40.00
City:	Site Code: R290099	Classification Per M.S. 86A.05: f. state forests and state forest subareas	Current Public Use: YES	Future Public Use: YES
Land Code: 1000049322	Agency Land Code: R29187781	Land Name: FORESTRY	County: LAKE OF THE WOOD	Acres: 40.00
City:	Site Code: R290099	Classification Per M.S. 86A.05: f. state forests and state forest subareas	Current Public Use: YES	Future Public Use: YES



Land Code: 1000049323	Agency Land Code: R29185558	Land Name: FORESTRY	County: LAKE OF THE WOOD	Acres: 40.00
City:	Site Code: R290099	Classification Per M.S. 86A.05: f. state forests and state forest subareas	Current Public Use: YES	Future Public Use: YES
Land Code: 1000049324	Agency Land Code: R29185657	Land Name: FORESTRY	County: LAKE OF THE WOOD	Acres: 40.00
City:	Site Code: R290099	Classification Per M.S. 86A.05: f. state forests and state forest subareas	Current Public Use: YES	Future Public Use: YES
Land Code: 1000049325	Agency Land Code: R29190919	Land Name: FORESTRY	County: LAKE OF THE WOOD	Acres: 40.00
City:	Site Code: R290099	Classification Per M.S. 86A.05: f. state forests and state forest subareas	Current Public Use: YES	Future Public Use: YES
Land Code: 1000049326	Agency Land Code: R29190722	Land Name: FORESTRY	County: LAKE OF THE WOOD	Acres: 40.00
City:	Site Code: R290099	Classification Per M.S. 86A.05: f. state forests and state forest subareas	Current Public Use: YES	Future Public Use: YES
Land Code: 1000049327	Agency Land Code: R29195461	Land Name: FORESTRY	County: LAKE OF THE WOOD	Acres: 40.00
City:	Site Code: R290099	Classification Per M.S. 86A.05: f. state forests and state forest subareas	Current Public Use: YES	Future Public Use: YES
Land Code: 1000049328	Agency Land Code: R29194823	Land Name: FORESTRY	County: LAKE OF THE WOOD	Acres: 40.00
City:	Site Code: R290099	Classification Per M.S. 86A.05: f. state forests and state forest subareas	Current Public Use: YES	Future Public Use: YES
Land Code: 1000049329	Agency Land Code: R29188559	Land Name: FORESTRY	County: LAKE OF THE WOOD	Acres: 40.00
City:	Site Code: R290099	Classification Per M.S. 86A.05: f. state forests and state forest subareas	Current Public Use: YES	Future Public Use: YES
Land Code: 1000049330	Agency Land Code: R29193823	Land Name: FORESTRY	County: LAKE OF THE WOOD	Acres: 40.00
City:	Site Code: R290099	Classification Per M.S. 86A.05: f. state forests and state forest subareas	Current Public Use: YES	Future Public Use: YES
Land Code: 1000049331	Agency Land Code: R29195137	Land Name: FORESTRY	County: LAKE OF THE WOOD	Acres: 40.00
City:	Site Code: R290099	Classification Per M.S. 86A.05: f. state forests and state forest subareas	Current Public Use: YES	Future Public Use: YES
Land Code: 1000049332	Agency Land Code: R29191418	Land Name: FORESTRY	County: LAKE OF THE WOOD	Acres: 40.00
City:	Site Code: R290099	Classification Per M.S. 86A.05: f. state forests and state forest subareas	Current Public Use: YES	Future Public Use: YES
Land Code: 1000049333	Agency Land Code: R29186709	Land Name: FORESTRY	County: LAKE OF THE WOOD	Acres: 40.00
City:	Site Code: R290099	Classification Per M.S. 86A.05: f. state forests and state forest subareas	Current Public Use: YES	Future Public Use: YES
Land Code: 1000049334	Agency Land Code: R29191006	Land Name: FORESTRY	County: LAKE OF THE WOOD	Acres: 40.00
City:	Site Code: R290099	Classification Per M.S. 86A.05: f. state forests and state forest subareas	Current Public Use: YES	Future Public Use: YES



Land Code: 1000049335	Agency Land Code: R29185633	Land Name: FORESTRY	County: LAKE OF THE WOOD	Acres: 40.00
City:	Site Code: R290099	Classification Per M.S. 86A.05: f. state forests and state forest subareas	Current Public Use: YES	Future Public Use: YES
Land Code: 1000049336	Agency Land Code: R29193313	Land Name: FORESTRY	County: LAKE OF THE WOOD	Acres: 40.00
City:	Site Code: R290099	Classification Per M.S. 86A.05: f. state forests and state forest subareas	Current Public Use: YES	Future Public Use: YES
Land Code: 1000049337	Agency Land Code: R29193327	Land Name: FORESTRY	County: LAKE OF THE WOOD	Acres: 44.79
City:	Site Code: R290099	Classification Per M.S. 86A.05: f. state forests and state forest subareas	Current Public Use: YES	Future Public Use: YES
Land Code: 1000049338	Agency Land Code: R29193546	Land Name: FORESTRY	County: LAKE OF THE WOOD	Acres: 40.00
City:	Site Code: R290099	Classification Per M.S. 86A.05: f. state forests and state forest subareas	Current Public Use: YES	Future Public Use: YES
Land Code: 1000049339	Agency Land Code: R29195442	Land Name: FORESTRY	County: LAKE OF THE WOOD	Acres: 40.00
City:	Site Code: R290099	Classification Per M.S. 86A.05: f. state forests and state forest subareas	Current Public Use: YES	Future Public Use: YES
Land Code: 1000049340	Agency Land Code: R29194295	Land Name: FORESTRY	County: LAKE OF THE WOOD	Acres: 40.00
City:	Site Code: R290099	Classification Per M.S. 86A.05: f. state forests and state forest subareas	Current Public Use: YES	Future Public Use: YES
Land Code: 1000049341	Agency Land Code: R29195130	Land Name: FORESTRY	County: LAKE OF THE WOOD	Acres: 40.00
City:	Site Code: R290099	Classification Per M.S. 86A.05: f. state forests and state forest subareas	Current Public Use: YES	Future Public Use: YES
Land Code: 1000049342	Agency Land Code: R29190189	Land Name: FORESTRY	County: LAKE OF THE WOOD	Acres: 40.00
City:	Site Code: R290099	Classification Per M.S. 86A.05: f. state forests and state forest subareas	Current Public Use: YES	Future Public Use: YES
Land Code: 1000049343	Agency Land Code: R29190452	Land Name: FORESTRY	County: LAKE OF THE WOOD	Acres: 40.00
City:	Site Code: R290099	Classification Per M.S. 86A.05: f. state forests and state forest subareas	Current Public Use: YES	Future Public Use: YES
Land Code: 1000049344	Agency Land Code: R29185853	Land Name: FORESTRY	County: LAKE OF THE WOOD	Acres: 40.00
City:	Site Code: R290099	Classification Per M.S. 86A.05: f. state forests and state forest subareas	Current Public Use: YES	Future Public Use: YES
Land Code: 1000049345	Agency Land Code: R29193065	Land Name: FORESTRY	County: LAKE OF THE WOOD	Acres: 40.00
City:	Site Code: R290099	Classification Per M.S. 86A.05: f. state forests and state forest subareas	Current Public Use: YES	Future Public Use: YES
Land Code: 1000049346	Agency Land Code: R29188491	Land Name: FORESTRY	County: LAKE OF THE WOOD	Acres: 40.00
City:	Site Code: R290099	Classification Per M.S. 86A.05: f. state forests and state forest subareas	Current Public Use: YES	Future Public Use: YES



Land Code: 1000049347	Agency Land Code: R29190517	Land Name: FORESTRY	County: LAKE OF THE WOOD	Acres: 40.27
City:	Site Code: R290099	Classification Per M.S. 86A.05: f. state forests and state forest subareas	Current Public Use: YES	Future Public Use: YES
Land Code: 1000049348	Agency Land Code: R29186411	Land Name: FORESTRY	County: LAKE OF THE WOOD	Acres: 40.00
City:	Site Code: R290099	Classification Per M.S. 86A.05: f. state forests and state forest subareas	Current Public Use: YES	Future Public Use: YES
Land Code: 1000049349	Agency Land Code: R29190832	Land Name: FORESTRY	County: LAKE OF THE WOOD	Acres: 40.00
City:	Site Code: R290099	Classification Per M.S. 86A.05: f. state forests and state forest subareas	Current Public Use: YES	Future Public Use: YES
Land Code: 1000049350	Agency Land Code: R29193972	Land Name: FORESTRY	County: LAKE OF THE WOOD	Acres: 40.00
City:	Site Code: R290099	Classification Per M.S. 86A.05: f. state forests and state forest subareas	Current Public Use: YES	Future Public Use: YES
Land Code: 1000049351	Agency Land Code: R29193802	Land Name: FORESTRY	County: LAKE OF THE WOOD	Acres: 40.00
City:	Site Code: R290099	Classification Per M.S. 86A.05: f. state forests and state forest subareas	Current Public Use: YES	Future Public Use: YES
Land Code: 1000049352	Agency Land Code: R29191090	Land Name: FORESTRY	County: LAKE OF THE WOOD	Acres: 40.00
City:	Site Code: R290099	Classification Per M.S. 86A.05: f. state forests and state forest subareas	Current Public Use: YES	Future Public Use: YES
Land Code: 1000049353	Agency Land Code: R29194800	Land Name: FORESTRY	County: LAKE OF THE WOOD	Acres: 37.55
City:	Site Code: R290099	Classification Per M.S. 86A.05: f. state forests and state forest subareas	Current Public Use: YES	Future Public Use: YES
Land Code: 1000049354	Agency Land Code: R29188361	Land Name: FORESTRY	County: LAKE OF THE WOOD	Acres: 40.00
City:	Site Code: R290099	Classification Per M.S. 86A.05: f. state forests and state forest subareas	Current Public Use: YES	Future Public Use: YES
Land Code: 1000049355	Agency Land Code: R29194821	Land Name: FORESTRY	County: LAKE OF THE WOOD	Acres: 38.50
City:	Site Code: R290099	Classification Per M.S. 86A.05: f. state forests and state forest subareas	Current Public Use: YES	Future Public Use: YES
Land Code: 1000049356	Agency Land Code: R29191252	Land Name: FORESTRY	County: LAKE OF THE WOOD	Acres: 40.00
City:	Site Code: R290099	Classification Per M.S. 86A.05: f. state forests and state forest subareas	Current Public Use: YES	Future Public Use: YES
Land Code: 1000049357	Agency Land Code: R29194173	Land Name: FORESTRY	County: LAKE OF THE WOOD	Acres: 40.00
City:	Site Code: R290099	Classification Per M.S. 86A.05: f. state forests and state forest subareas	Current Public Use: YES	Future Public Use: YES
Land Code: 1000049358	Agency Land Code: R29195503	Land Name: FORESTRY	County: LAKE OF THE WOOD	Acres: 40.00
City:	Site Code: R290099	Classification Per M.S. 86A.05: f. state forests and state forest subareas	Current Public Use: YES	Future Public Use: YES



Land Code: 1000049359	Agency Land Code: R29195445	Land Name: FORESTRY	County: LAKE OF THE WOOD	Acres: 40.00
City:	Site Code: R290099	Classification Per M.S. 86A.05: f. state forests and state forest subareas	Current Public Use: YES	Future Public Use: YES
Land Code: 1000049360	Agency Land Code: R29185456	Land Name: FORESTRY	County: LAKE OF THE WOOD	Acres: 39.97
City:	Site Code: R290099	Classification Per M.S. 86A.05: f. state forests and state forest subareas	Current Public Use: YES	Future Public Use: YES
Land Code: 1000049361	Agency Land Code: R29194791	Land Name: FORESTRY	County: LAKE OF THE WOOD	Acres: 40.00
City:	Site Code: R290099	Classification Per M.S. 86A.05: f. state forests and state forest subareas	Current Public Use: YES	Future Public Use: YES
Land Code: 1000049362	Agency Land Code: R29194134	Land Name: FORESTRY	County: LAKE OF THE WOOD	Acres: 40.00
City:	Site Code: R290099	Classification Per M.S. 86A.05: f. state forests and state forest subareas	Current Public Use: YES	Future Public Use: YES
Land Code: 1000049363	Agency Land Code: R29192956	Land Name: FORESTRY	County: LAKE OF THE WOOD	Acres: 40.00
City:	Site Code: R290099	Classification Per M.S. 86A.05: f. state forests and state forest subareas	Current Public Use: YES	Future Public Use: YES
Land Code: 1000049364	Agency Land Code: R29185726	Land Name: FORESTRY	County: LAKE OF THE WOOD	Acres: 40.00
City:	Site Code: R290099	Classification Per M.S. 86A.05: f. state forests and state forest subareas	Current Public Use: YES	Future Public Use: YES
Land Code: 1000049365	Agency Land Code: R29193417	Land Name: FORESTRY	County: LAKE OF THE WOOD	Acres: 40.00
City:	Site Code: R290099	Classification Per M.S. 86A.05: f. state forests and state forest subareas	Current Public Use: YES	Future Public Use: YES
Land Code: 1000049366	Agency Land Code: R29192845	Land Name: FORESTRY	County: LAKE OF THE WOOD	Acres: 37.27
City:	Site Code: R290099	Classification Per M.S. 86A.05: f. state forests and state forest subareas	Current Public Use: YES	Future Public Use: YES
Land Code: 1000049367	Agency Land Code: R29194903	Land Name: FORESTRY	County: LAKE OF THE WOOD	Acres: 40.00
City:	Site Code: R290099	Classification Per M.S. 86A.05: f. state forests and state forest subareas	Current Public Use: YES	Future Public Use: YES
Land Code: 1000049368	Agency Land Code: R29194510	Land Name: FORESTRY	County: LAKE OF THE WOOD	Acres: 40.00
City:	Site Code: R290099	Classification Per M.S. 86A.05: f. state forests and state forest subareas	Current Public Use: YES	Future Public Use: YES
Land Code: 1000049369	Agency Land Code: R29185577	Land Name: FORESTRY	County: LAKE OF THE WOOD	Acres: 40.00
City:	Site Code: R290099	Classification Per M.S. 86A.05: f. state forests and state forest subareas	Current Public Use: YES	Future Public Use: YES
Land Code: 1000049370	Agency Land Code: R29192804	Land Name: FORESTRY	County: LAKE OF THE WOOD	Acres: 40.00
City:	Site Code: R290099	Classification Per M.S. 86A.05: f. state forests and state forest subareas	Current Public Use: YES	Future Public Use: YES



Land Code: 1000049371	Agency Land Code: R29195268	Land Name: FORESTRY	County: LAKE OF THE WOOD	Acres: 40.00
City:	Site Code: R290099	Classification Per M.S. 86A.05: f. state forests and state forest subareas	Current Public Use: YES	Future Public Use: YES
Land Code: 1000049372	Agency Land Code: R29190154	Land Name: FORESTRY	County: LAKE OF THE WOOD	Acres: 40.00
City:	Site Code: R290099	Classification Per M.S. 86A.05: f. state forests and state forest subareas	Current Public Use: YES	Future Public Use: YES
Land Code: 1000049373	Agency Land Code: R29195246	Land Name: FORESTRY	County: LAKE OF THE WOOD	Acres: 40.00
City:	Site Code: R290099	Classification Per M.S. 86A.05: f. state forests and state forest subareas	Current Public Use: YES	Future Public Use: YES
Land Code: 1000049374	Agency Land Code: R29186779	Land Name: FORESTRY	County: LAKE OF THE WOOD	Acres: 40.00
City:	Site Code: R290099	Classification Per M.S. 86A.05: f. state forests and state forest subareas	Current Public Use: YES	Future Public Use: YES
Land Code: 1000049375	Agency Land Code: R29192924	Land Name: FORESTRY	County: LAKE OF THE WOOD	Acres: 40.00
City:	Site Code: R290099	Classification Per M.S. 86A.05: f. state forests and state forest subareas	Current Public Use: YES	Future Public Use: YES
Land Code: 1000049376	Agency Land Code: R29188228	Land Name: FORESTRY	County: LAKE OF THE WOOD	Acres: 40.00
City:	Site Code: R290099	Classification Per M.S. 86A.05: f. state forests and state forest subareas	Current Public Use: YES	Future Public Use: YES
Land Code: 1000049377	Agency Land Code: R29193994	Land Name: FORESTRY	County: LAKE OF THE WOOD	Acres: 40.00
City:	Site Code: R290099	Classification Per M.S. 86A.05: f. state forests and state forest subareas	Current Public Use: YES	Future Public Use: YES
Land Code: 1000049378	Agency Land Code: R29190810	Land Name: FORESTRY	County: LAKE OF THE WOOD	Acres: 40.00
City:	Site Code: R290099	Classification Per M.S. 86A.05: f. state forests and state forest subareas	Current Public Use: YES	Future Public Use: YES
Land Code: 1000049379	Agency Land Code: R29192934	Land Name: FORESTRY	County: LAKE OF THE WOOD	Acres: 40.00
City:	Site Code: R290099	Classification Per M.S. 86A.05: f. state forests and state forest subareas	Current Public Use: YES	Future Public Use: YES
Land Code: 1000049380	Agency Land Code: R29193350	Land Name: FORESTRY	County: LAKE OF THE WOOD	Acres: 40.00
City:	Site Code: R290099	Classification Per M.S. 86A.05: f. state forests and state forest subareas	Current Public Use: YES	Future Public Use: YES
Land Code: 1000049381	Agency Land Code: R29193465	Land Name: FORESTRY	County: LAKE OF THE WOOD	Acres: 40.00
City:	Site Code: R290099	Classification Per M.S. 86A.05: f. state forests and state forest subareas	Current Public Use: YES	Future Public Use: YES
Land Code: 1000049382	Agency Land Code: R29191205	Land Name: FORESTRY	County: LAKE OF THE WOOD	Acres: 40.00
City:	Site Code: R290099	Classification Per M.S. 86A.05: f. state forests and state forest subareas	Current Public Use: YES	Future Public Use: YES



Land Code: 1000049383	Agency Land Code: R29193114	Land Name: FORESTRY	County: LAKE OF THE WOOD	Acres: 40.00
City:	Site Code: R290099	Classification Per M.S. 86A.05: f. state forests and state forest subareas	Current Public Use: YES	Future Public Use: YES
Land Code: 1000049384	Agency Land Code: R29188243	Land Name: FORESTRY	County: LAKE OF THE WOOD	Acres: 40.00
City:	Site Code: R290099	Classification Per M.S. 86A.05: f. state forests and state forest subareas	Current Public Use: YES	Future Public Use: YES
Land Code: 1000049385	Agency Land Code: R29193630	Land Name: FORESTRY	County: LAKE OF THE WOOD	Acres: 40.00
City:	Site Code: R290099	Classification Per M.S. 86A.05: f. state forests and state forest subareas	Current Public Use: YES	Future Public Use: YES
Land Code: 1000049386	Agency Land Code: R29195485	Land Name: FORESTRY	County: LAKE OF THE WOOD	Acres: 40.00
City:	Site Code: R290099	Classification Per M.S. 86A.05: f. state forests and state forest subareas	Current Public Use: YES	Future Public Use: YES
Land Code: 1000049387	Agency Land Code: R29187604	Land Name: FORESTRY	County: LAKE OF THE WOOD	Acres: 39.86
City:	Site Code: R290099	Classification Per M.S. 86A.05: f. state forests and state forest subareas	Current Public Use: YES	Future Public Use: YES
Land Code: 1000049388	Agency Land Code: R29193028	Land Name: FORESTRY	County: LAKE OF THE WOOD	Acres: 40.00
City:	Site Code: R290099	Classification Per M.S. 86A.05: f. state forests and state forest subareas	Current Public Use: YES	Future Public Use: YES
Land Code: 1000049389	Agency Land Code: R29185416	Land Name: FORESTRY	County: LAKE OF THE WOOD	Acres: 41.80
City:	Site Code: R290099	Classification Per M.S. 86A.05: f. state forests and state forest subareas	Current Public Use: YES	Future Public Use: YES
Land Code: 1000049390	Agency Land Code: R29194387	Land Name: FORESTRY	County: LAKE OF THE WOOD	Acres: 40.00
City:	Site Code: R290099	Classification Per M.S. 86A.05: f. state forests and state forest subareas	Current Public Use: YES	Future Public Use: YES
Land Code: 1000049391	Agency Land Code: R29194793	Land Name: FORESTRY	County: LAKE OF THE WOOD	Acres: 40.00
City:	Site Code: R290099	Classification Per M.S. 86A.05: f. state forests and state forest subareas	Current Public Use: YES	Future Public Use: YES
Land Code: 1000049392	Agency Land Code: R29194392	Land Name: FORESTRY	County: LAKE OF THE WOOD	Acres: 40.00
City:	Site Code: R290099	Classification Per M.S. 86A.05: f. state forests and state forest subareas	Current Public Use: YES	Future Public Use: YES
Land Code: 1000049393	Agency Land Code: R29191193	Land Name: FORESTRY	County: LAKE OF THE WOOD	Acres: 40.00
City:	Site Code: R290099	Classification Per M.S. 86A.05: f. state forests and state forest subareas	Current Public Use: YES	Future Public Use: YES
Land Code: 1000049394	Agency Land Code: R29189994	Land Name: FORESTRY	County: LAKE OF THE WOOD	Acres: 40.00
City:	Site Code: R290099	Classification Per M.S. 86A.05: f. state forests and state forest subareas	Current Public Use: YES	Future Public Use: YES



Land Code: 1000049395	Agency Land Code: R29191039	Land Name: FORESTRY	County: LAKE OF THE WOOD	Acres: 40.00
City:	Site Code: R290099	Classification Per M.S. 86A.05: f. state forests and state forest subareas	Current Public Use: YES	Future Public Use: YES
Land Code: 1000049396	Agency Land Code: R29193250	Land Name: FORESTRY	County: LAKE OF THE WOOD	Acres: 40.00
City:	Site Code: R290099	Classification Per M.S. 86A.05: f. state forests and state forest subareas	Current Public Use: YES	Future Public Use: YES
Land Code: 1000049397	Agency Land Code: R29195125	Land Name: FORESTRY	County: LAKE OF THE WOOD	Acres: 40.00
City:	Site Code: R290099	Classification Per M.S. 86A.05: f. state forests and state forest subareas	Current Public Use: YES	Future Public Use: YES
Land Code: 1000049398	Agency Land Code: R29185453	Land Name: FORESTRY	County: LAKE OF THE WOOD	Acres: 40.00
City:	Site Code: R290099	Classification Per M.S. 86A.05: f. state forests and state forest subareas	Current Public Use: YES	Future Public Use: YES
Land Code: 1000049399	Agency Land Code: R29192897	Land Name: FORESTRY	County: LAKE OF THE WOOD	Acres: 40.00
City:	Site Code: R290099	Classification Per M.S. 86A.05: f. state forests and state forest subareas	Current Public Use: YES	Future Public Use: YES
Land Code: 1000049400	Agency Land Code: R29190143	Land Name: FORESTRY	County: LAKE OF THE WOOD	Acres: 40.00
City:	Site Code: R290099	Classification Per M.S. 86A.05: f. state forests and state forest subareas	Current Public Use: YES	Future Public Use: YES
Land Code: 1000049401	Agency Land Code: R29191123	Land Name: FORESTRY	County: LAKE OF THE WOOD	Acres: 40.00
City:	Site Code: R290099	Classification Per M.S. 86A.05: f. state forests and state forest subareas	Current Public Use: YES	Future Public Use: YES
Land Code: 1000049402	Agency Land Code: R29195150	Land Name: FORESTRY	County: LAKE OF THE WOOD	Acres: 40.00
City:	Site Code: R290099	Classification Per M.S. 86A.05: f. state forests and state forest subareas	Current Public Use: YES	Future Public Use: YES
Land Code: 1000049403	Agency Land Code: R29192943	Land Name: FORESTRY	County: LAKE OF THE WOOD	Acres: 40.00
City:	Site Code: R290099	Classification Per M.S. 86A.05: f. state forests and state forest subareas	Current Public Use: YES	Future Public Use: YES
Land Code: 1000049404	Agency Land Code: R29190959	Land Name: FORESTRY	County: LAKE OF THE WOOD	Acres: 40.00
City:	Site Code: R290099	Classification Per M.S. 86A.05: f. state forests and state forest subareas	Current Public Use: YES	Future Public Use: YES
Land Code: 1000049405	Agency Land Code: R29190665	Land Name: FORESTRY	County: LAKE OF THE WOOD	Acres: 40.00
City:	Site Code: R290099	Classification Per M.S. 86A.05: f. state forests and state forest subareas	Current Public Use: YES	Future Public Use: YES
Land Code: 1000049406	Agency Land Code: R29194568	Land Name: FORESTRY	County: LAKE OF THE WOOD	Acres: 26.70
City:	Site Code: R290099	Classification Per M.S. 86A.05: f. state forests and state forest subareas	Current Public Use: YES	Future Public Use: YES



Land Code: 1000049407	Agency Land Code: R29194634	Land Name: FORESTRY	County: LAKE OF THE WOOD	Acres: 40.00
City:	Site Code: R290099	Classification Per M.S. 86A.05: f. state forests and state forest subareas	Current Public Use: YES	Future Public Use: YES
Land Code: 1000049408	Agency Land Code: R29194219	Land Name: FORESTRY	County: LAKE OF THE WOOD	Acres: 40.00
City:	Site Code: R290099	Classification Per M.S. 86A.05: f. state forests and state forest subareas	Current Public Use: YES	Future Public Use: YES
Land Code: 1000049409	Agency Land Code: R29190363	Land Name: FORESTRY	County: LAKE OF THE WOOD	Acres: 40.00
City:	Site Code: R290099	Classification Per M.S. 86A.05: f. state forests and state forest subareas	Current Public Use: YES	Future Public Use: YES
Land Code: 1000049410	Agency Land Code: R29194054	Land Name: FORESTRY	County: LAKE OF THE WOOD	Acres: 40.00
City:	Site Code: R290099	Classification Per M.S. 86A.05: f. state forests and state forest subareas	Current Public Use: YES	Future Public Use: YES
Land Code: 1000049411	Agency Land Code: R29185631	Land Name: FORESTRY	County: LAKE OF THE WOOD	Acres: 40.00
City:	Site Code: R290099	Classification Per M.S. 86A.05: f. state forests and state forest subareas	Current Public Use: YES	Future Public Use: YES
Land Code: 1000049412	Agency Land Code: R29188468	Land Name: FORESTRY	County: LAKE OF THE WOOD	Acres: 40.00
City:	Site Code: R290099	Classification Per M.S. 86A.05: f. state forests and state forest subareas	Current Public Use: YES	Future Public Use: YES
Land Code: 1000049413	Agency Land Code: R29191407	Land Name: FORESTRY	County: LAKE OF THE WOOD	Acres: 40.00
City:	Site Code: R290099	Classification Per M.S. 86A.05: f. state forests and state forest subareas	Current Public Use: YES	Future Public Use: YES
Land Code: 1000049414	Agency Land Code: R29193491	Land Name: FORESTRY	County: LAKE OF THE WOOD	Acres: 40.00
City:	Site Code: R290099	Classification Per M.S. 86A.05: f. state forests and state forest subareas	Current Public Use: YES	Future Public Use: YES
Land Code: 1000049415	Agency Land Code: R29192808	Land Name: FORESTRY	County: LAKE OF THE WOOD	Acres: 40.00
City:	Site Code: R290099	Classification Per M.S. 86A.05: f. state forests and state forest subareas	Current Public Use: YES	Future Public Use: YES
Land Code: 1000049416	Agency Land Code: R29190469	Land Name: FORESTRY	County: LAKE OF THE WOOD	Acres: 40.00
City:	Site Code: R290099	Classification Per M.S. 86A.05: f. state forests and state forest subareas	Current Public Use: YES	Future Public Use: YES
Land Code: 1000049417	Agency Land Code: R29193698	Land Name: FORESTRY	County: LAKE OF THE WOOD	Acres: 40.00
City:	Site Code: R290099	Classification Per M.S. 86A.05: f. state forests and state forest subareas	Current Public Use: YES	Future Public Use: YES
Land Code: 1000049418	Agency Land Code: R29190623	Land Name: FORESTRY	County: LAKE OF THE WOOD	Acres: 40.00
City:	Site Code: R290099	Classification Per M.S. 86A.05: f. state forests and state forest subareas	Current Public Use: YES	Future Public Use: YES



Land Code: 1000049419	Agency Land Code: R29194373	Land Name: FORESTRY	County: LAKE OF THE WOOD	Acres: 40.00
City:	Site Code: R290099	Classification Per M.S. 86A.05: f. state forests and state forest subareas	Current Public Use: YES	Future Public Use: YES
Land Code: 1000049420	Agency Land Code: R29194060	Land Name: FORESTRY	County: LAKE OF THE WOOD	Acres: 40.00
City:	Site Code: R290099	Classification Per M.S. 86A.05: f. state forests and state forest subareas	Current Public Use: YES	Future Public Use: YES
Land Code: 1000049421	Agency Land Code: R29194404	Land Name: FORESTRY	County: LAKE OF THE WOOD	Acres: 40.00
City:	Site Code: R290099	Classification Per M.S. 86A.05: f. state forests and state forest subareas	Current Public Use: YES	Future Public Use: YES
Land Code: 1000049422	Agency Land Code: R29188456	Land Name: FORESTRY	County: LAKE OF THE WOOD	Acres: 40.00
City:	Site Code: R290099	Classification Per M.S. 86A.05: f. state forests and state forest subareas	Current Public Use: YES	Future Public Use: YES
Land Code: 1000049423	Agency Land Code: R29193431	Land Name: FORESTRY	County: LAKE OF THE WOOD	Acres: 40.00
City:	Site Code: R290099	Classification Per M.S. 86A.05: f. state forests and state forest subareas	Current Public Use: YES	Future Public Use: YES
Land Code: 1000049424	Agency Land Code: R29193803	Land Name: FORESTRY	County: LAKE OF THE WOOD	Acres: 40.00
City:	Site Code: R290099	Classification Per M.S. 86A.05: f. state forests and state forest subareas	Current Public Use: YES	Future Public Use: YES
Land Code: 1000049425	Agency Land Code: R29185937	Land Name: FORESTRY	County: LAKE OF THE WOOD	Acres: 40.00
City:	Site Code: R290099	Classification Per M.S. 86A.05: f. state forests and state forest subareas	Current Public Use: YES	Future Public Use: YES
Land Code: 1000049426	Agency Land Code: R29194494	Land Name: FORESTRY	County: LAKE OF THE WOOD	Acres: 40.00
City:	Site Code: R290099	Classification Per M.S. 86A.05: f. state forests and state forest subareas	Current Public Use: YES	Future Public Use: YES
Land Code: 1000049427	Agency Land Code: R29195082	Land Name: FORESTRY	County: LAKE OF THE WOOD	Acres: 40.00
City:	Site Code: R290099	Classification Per M.S. 86A.05: f. state forests and state forest subareas	Current Public Use: YES	Future Public Use: YES
Land Code: 1000049428	Agency Land Code: R29188351	Land Name: FORESTRY	County: LAKE OF THE WOOD	Acres: 40.00
City:	Site Code: R290099	Classification Per M.S. 86A.05: f. state forests and state forest subareas	Current Public Use: YES	Future Public Use: YES
Land Code: 1000049429	Agency Land Code: R29190751	Land Name: FORESTRY	County: LAKE OF THE WOOD	Acres: 40.00
City:	Site Code: R290099	Classification Per M.S. 86A.05: f. state forests and state forest subareas	Current Public Use: YES	Future Public Use: YES
Land Code: 1000049430	Agency Land Code: R29193046	Land Name: FORESTRY	County: LAKE OF THE WOOD	Acres: 40.00
City:	Site Code: R290099	Classification Per M.S. 86A.05: f. state forests and state forest subareas	Current Public Use: YES	Future Public Use: YES



Land Code: 1000049431	Agency Land Code: R29193241	Land Name: FORESTRY	County: LAKE OF THE WOOD	Acres: 40.00
City:	Site Code: R290099	Classification Per M.S. 86A.05: f. state forests and state forest subareas	Current Public Use: YES	Future Public Use: YES
Land Code: 1000049432	Agency Land Code: R29185693	Land Name: FORESTRY	County: LAKE OF THE WOOD	Acres: 40.00
City:	Site Code: R290099	Classification Per M.S. 86A.05: f. state forests and state forest subareas	Current Public Use: YES	Future Public Use: YES
Land Code: 1000049433	Agency Land Code: R29194893	Land Name: FORESTRY	County: LAKE OF THE WOOD	Acres: 40.00
City:	Site Code: R290099	Classification Per M.S. 86A.05: f. state forests and state forest subareas	Current Public Use: YES	Future Public Use: YES
Land Code: 1000049434	Agency Land Code: R29194968	Land Name: FORESTRY	County: LAKE OF THE WOOD	Acres: 40.00
City:	Site Code: R290099	Classification Per M.S. 86A.05: f. state forests and state forest subareas	Current Public Use: YES	Future Public Use: YES
Land Code: 1000049435	Agency Land Code: R29190944	Land Name: FORESTRY	County: LAKE OF THE WOOD	Acres: 40.00
City:	Site Code: R290099	Classification Per M.S. 86A.05: f. state forests and state forest subareas	Current Public Use: YES	Future Public Use: YES
Land Code: 1000049436	Agency Land Code: R29194352	Land Name: FORESTRY	County: LAKE OF THE WOOD	Acres: 40.00
City:	Site Code: R290099	Classification Per M.S. 86A.05: f. state forests and state forest subareas	Current Public Use: YES	Future Public Use: YES
Land Code: 1000049437	Agency Land Code: R29195090	Land Name: FORESTRY	County: LAKE OF THE WOOD	Acres: 40.00
City:	Site Code: R290099	Classification Per M.S. 86A.05: f. state forests and state forest subareas	Current Public Use: YES	Future Public Use: YES
Land Code: 1000049438	Agency Land Code: R29189976	Land Name: FORESTRY	County: LAKE OF THE WOOD	Acres: 40.00
City:	Site Code: R290099	Classification Per M.S. 86A.05: f. state forests and state forest subareas	Current Public Use: YES	Future Public Use: YES
Land Code: 1000049439	Agency Land Code: R29194165	Land Name: FORESTRY	County: LAKE OF THE WOOD	Acres: 40.00
City:	Site Code: R290099	Classification Per M.S. 86A.05: f. state forests and state forest subareas	Current Public Use: YES	Future Public Use: YES
Land Code: 1000049440	Agency Land Code: R29193199	Land Name: FORESTRY	County: LAKE OF THE WOOD	Acres: 40.00
City:	Site Code: R290099	Classification Per M.S. 86A.05: f. state forests and state forest subareas	Current Public Use: YES	Future Public Use: YES
Land Code: 1000049441	Agency Land Code: R29193718	Land Name: FORESTRY	County: LAKE OF THE WOOD	Acres: 40.00
City:	Site Code: R290099	Classification Per M.S. 86A.05: f. state forests and state forest subareas	Current Public Use: YES	Future Public Use: YES
Land Code: 1000049442	Agency Land Code: R29190693	Land Name: FORESTRY	County: LAKE OF THE WOOD	Acres: 40.00
City:	Site Code: R290099	Classification Per M.S. 86A.05: f. state forests and state forest subareas	Current Public Use: YES	Future Public Use: YES



Land Code: 1000049443	Agency Land Code: R29195186	Land Name: FORESTRY	County: LAKE OF THE WOOD	Acres: 40.00
City:	Site Code: R290099	Classification Per M.S. 86A.05: f. state forests and state forest subareas	Current Public Use: YES	Future Public Use: YES
Land Code: 1000049444	Agency Land Code: R29190769	Land Name: FORESTRY	County: LAKE OF THE WOOD	Acres: 40.00
City:	Site Code: R290099	Classification Per M.S. 86A.05: f. state forests and state forest subareas	Current Public Use: YES	Future Public Use: YES
Land Code: 1000049445	Agency Land Code: R29186217	Land Name: FORESTRY	County: LAKE OF THE WOOD	Acres: 40.00
City:	Site Code: R290099	Classification Per M.S. 86A.05: f. state forests and state forest subareas	Current Public Use: YES	Future Public Use: YES
Land Code: 1000049446	Agency Land Code: R29193695	Land Name: FORESTRY	County: LAKE OF THE WOOD	Acres: 40.00
City:	Site Code: R290099	Classification Per M.S. 86A.05: f. state forests and state forest subareas	Current Public Use: YES	Future Public Use: YES
Land Code: 1000049447	Agency Land Code: R29190979	Land Name: FORESTRY	County: LAKE OF THE WOOD	Acres: 40.00
City:	Site Code: R290099	Classification Per M.S. 86A.05: f. state forests and state forest subareas	Current Public Use: YES	Future Public Use: YES
Land Code: 1000049448	Agency Land Code: R29190030	Land Name: FORESTRY	County: LAKE OF THE WOOD	Acres: 35.85
City:	Site Code: R290099	Classification Per M.S. 86A.05: f. state forests and state forest subareas	Current Public Use: YES	Future Public Use: YES
Land Code: 1000049449	Agency Land Code: R29188121	Land Name: FORESTRY	County: LAKE OF THE WOOD	Acres: 40.00
City:	Site Code: R290099	Classification Per M.S. 86A.05: f. state forests and state forest subareas	Current Public Use: YES	Future Public Use: YES
Land Code: 1000049450	Agency Land Code: R29195354	Land Name: FORESTRY	County: LAKE OF THE WOOD	Acres: 40.00
City:	Site Code: R290099	Classification Per M.S. 86A.05: f. state forests and state forest subareas	Current Public Use: YES	Future Public Use: YES
Land Code: 1000049451	Agency Land Code: R29188172	Land Name: FORESTRY	County: LAKE OF THE WOOD	Acres: 40.00
City:	Site Code: R290099	Classification Per M.S. 86A.05: f. state forests and state forest subareas	Current Public Use: YES	Future Public Use: YES
Land Code: 1000049452	Agency Land Code: R29194163	Land Name: FORESTRY	County: LAKE OF THE WOOD	Acres: 40.00
City:	Site Code: R290099	Classification Per M.S. 86A.05: f. state forests and state forest subareas	Current Public Use: YES	Future Public Use: YES
Land Code: 1000049453	Agency Land Code: R29193894	Land Name: FORESTRY	County: LAKE OF THE WOOD	Acres: 40.00
City:	Site Code: R290099	Classification Per M.S. 86A.05: f. state forests and state forest subareas	Current Public Use: YES	Future Public Use: YES
Land Code: 1000049454	Agency Land Code: R29193820	Land Name: FORESTRY	County: LAKE OF THE WOOD	Acres: 40.00
City:	Site Code: R290099	Classification Per M.S. 86A.05: f. state forests and state forest subareas	Current Public Use: YES	Future Public Use: YES



Land Code: 1000049455	Agency Land Code: R29194493	Land Name: FORESTRY	County: LAKE OF THE WOOD	Acres: 40.00
City:	Site Code: R290099	Classification Per M.S. 86A.05: f. state forests and state forest subareas	Current Public Use: YES	Future Public Use: YES
Land Code: 1000049456	Agency Land Code: R29191098	Land Name: FORESTRY	County: LAKE OF THE WOOD	Acres: 40.00
City:	Site Code: R290099	Classification Per M.S. 86A.05: f. state forests and state forest subareas	Current Public Use: YES	Future Public Use: YES
Land Code: 1000049457	Agency Land Code: R29187934	Land Name: FORESTRY	County: LAKE OF THE WOOD	Acres: 40.00
City:	Site Code: R290099	Classification Per M.S. 86A.05: f. state forests and state forest subareas	Current Public Use: YES	Future Public Use: YES
Land Code: 1000049458	Agency Land Code: R29185911	Land Name: FORESTRY	County: LAKE OF THE WOOD	Acres: 41.21
City:	Site Code: R290099	Classification Per M.S. 86A.05: f. state forests and state forest subareas	Current Public Use: YES	Future Public Use: YES
Land Code: 1000049459	Agency Land Code: R29193583	Land Name: FORESTRY	County: LAKE OF THE WOOD	Acres: 40.00
City:	Site Code: R290099	Classification Per M.S. 86A.05: f. state forests and state forest subareas	Current Public Use: YES	Future Public Use: YES
Land Code: 1000049460	Agency Land Code: R29193359	Land Name: FORESTRY	County: LAKE OF THE WOOD	Acres: 40.00
City:	Site Code: R290099	Classification Per M.S. 86A.05: f. state forests and state forest subareas	Current Public Use: YES	Future Public Use: YES
Land Code: 1000049461	Agency Land Code: R29190827	Land Name: FORESTRY	County: LAKE OF THE WOOD	Acres: 40.00
City:	Site Code: R290099	Classification Per M.S. 86A.05: f. state forests and state forest subareas	Current Public Use: YES	Future Public Use: YES
Land Code: 1000049462	Agency Land Code: R29194409	Land Name: FORESTRY	County: LAKE OF THE WOOD	Acres: 40.00
City:	Site Code: R290099	Classification Per M.S. 86A.05: f. state forests and state forest subareas	Current Public Use: YES	Future Public Use: YES
Land Code: 1000049463	Agency Land Code: R29193421	Land Name: FORESTRY	County: LAKE OF THE WOOD	Acres: 40.00
City:	Site Code: R290099	Classification Per M.S. 86A.05: f. state forests and state forest subareas	Current Public Use: YES	Future Public Use: YES
Land Code: 1000049464	Agency Land Code: R29190663	Land Name: FORESTRY	County: LAKE OF THE WOOD	Acres: 40.00
City:	Site Code: R290099	Classification Per M.S. 86A.05: f. state forests and state forest subareas	Current Public Use: YES	Future Public Use: YES
Land Code: 1000049465	Agency Land Code: R29193444	Land Name: FORESTRY	County: LAKE OF THE WOOD	Acres: 40.00
City:	Site Code: R290099	Classification Per M.S. 86A.05: f. state forests and state forest subareas	Current Public Use: YES	Future Public Use: YES
Land Code: 1000049466	Agency Land Code: R29190487	Land Name: FORESTRY	County: LAKE OF THE WOOD	Acres: 40.00
City:	Site Code: R290099	Classification Per M.S. 86A.05: f. state forests and state forest subareas	Current Public Use: YES	Future Public Use: YES



Land Code: 1000049467	Agency Land Code: R29194259	Land Name: FORESTRY	County: LAKE OF THE WOOD	Acres: 40.00
City:	Site Code: R290099	Classification Per M.S. 86A.05: f. state forests and state forest subareas	Current Public Use: YES	Future Public Use: YES
Land Code: 1000049468	Agency Land Code: R29188284	Land Name: FORESTRY	County: LAKE OF THE WOOD	Acres: 40.00
City:	Site Code: R290099	Classification Per M.S. 86A.05: f. state forests and state forest subareas	Current Public Use: YES	Future Public Use: YES
Land Code: 1000049469	Agency Land Code: R29186407	Land Name: FORESTRY	County: LAKE OF THE WOOD	Acres: 40.00
City:	Site Code: R290099	Classification Per M.S. 86A.05: f. state forests and state forest subareas	Current Public Use: YES	Future Public Use: YES
Land Code: 1000049470	Agency Land Code: R29190169	Land Name: FORESTRY	County: LAKE OF THE WOOD	Acres: 40.00
City:	Site Code: R290099	Classification Per M.S. 86A.05: f. state forests and state forest subareas	Current Public Use: YES	Future Public Use: YES
Land Code: 1000049471	Agency Land Code: R29193539	Land Name: FORESTRY	County: LAKE OF THE WOOD	Acres: 40.00
City:	Site Code: R290099	Classification Per M.S. 86A.05: f. state forests and state forest subareas	Current Public Use: YES	Future Public Use: YES
Land Code: 1000049472	Agency Land Code: R29194429	Land Name: FORESTRY	County: LAKE OF THE WOOD	Acres: 40.00
City:	Site Code: R290099	Classification Per M.S. 86A.05: f. state forests and state forest subareas	Current Public Use: YES	Future Public Use: YES
Land Code: 1000049473	Agency Land Code: R29188540	Land Name: FORESTRY	County: LAKE OF THE WOOD	Acres: 40.00
City:	Site Code: R290099	Classification Per M.S. 86A.05: f. state forests and state forest subareas	Current Public Use: YES	Future Public Use: YES
Land Code: 1000049474	Agency Land Code: R29191268	Land Name: FORESTRY	County: LAKE OF THE WOOD	Acres: 40.00
City:	Site Code: R290099	Classification Per M.S. 86A.05: f. state forests and state forest subareas	Current Public Use: YES	Future Public Use: YES
Land Code: 1000049475	Agency Land Code: R29190584	Land Name: FORESTRY	County: LAKE OF THE WOOD	Acres: 40.00
City:	Site Code: R290099	Classification Per M.S. 86A.05: f. state forests and state forest subareas	Current Public Use: YES	Future Public Use: YES
Land Code: 1000049476	Agency Land Code: R29186194	Land Name: FORESTRY	County: LAKE OF THE WOOD	Acres: 40.00
City:	Site Code: R290099	Classification Per M.S. 86A.05: f. state forests and state forest subareas	Current Public Use: YES	Future Public Use: YES
Land Code: 1000049477	Agency Land Code: R29193717	Land Name: FORESTRY	County: LAKE OF THE WOOD	Acres: 40.00
City:	Site Code: R290099	Classification Per M.S. 86A.05: f. state forests and state forest subareas	Current Public Use: YES	Future Public Use: YES
Land Code: 1000049478	Agency Land Code: R29195272	Land Name: FORESTRY	County: LAKE OF THE WOOD	Acres: 40.00
City:	Site Code: R290099	Classification Per M.S. 86A.05: f. state forests and state forest subareas	Current Public Use: YES	Future Public Use: YES



Land Code: 1000049479	Agency Land Code: R29188444	Land Name: FORESTRY	County: LAKE OF THE WOOD	Acres: 40.00
City:	Site Code: R290099	Classification Per M.S. 86A.05: f. state forests and state forest subareas	Current Public Use: YES	Future Public Use: YES
Land Code: 1000049480	Agency Land Code: R29188026	Land Name: FORESTRY	County: LAKE OF THE WOOD	Acres: 40.89
City:	Site Code: R290099	Classification Per M.S. 86A.05: f. state forests and state forest subareas	Current Public Use: YES	Future Public Use: YES
Land Code: 1000049481	Agency Land Code: R29191228	Land Name: FORESTRY	County: LAKE OF THE WOOD	Acres: 40.00
City:	Site Code: R290099	Classification Per M.S. 86A.05: f. state forests and state forest subareas	Current Public Use: YES	Future Public Use: YES
Land Code: 1000049482	Agency Land Code: R29193966	Land Name: FORESTRY	County: LAKE OF THE WOOD	Acres: 40.00
City:	Site Code: R290099	Classification Per M.S. 86A.05: f. state forests and state forest subareas	Current Public Use: YES	Future Public Use: YES
Land Code: 1000049483	Agency Land Code: R29188495	Land Name: FORESTRY	County: LAKE OF THE WOOD	Acres: 40.00
City:	Site Code: R290099	Classification Per M.S. 86A.05: f. state forests and state forest subareas	Current Public Use: YES	Future Public Use: YES
Land Code: 1000049484	Agency Land Code: R29191220	Land Name: FORESTRY	County: LAKE OF THE WOOD	Acres: 40.00
City:	Site Code: R290099	Classification Per M.S. 86A.05: f. state forests and state forest subareas	Current Public Use: YES	Future Public Use: YES
Land Code: 1000049485	Agency Land Code: R29194806	Land Name: FORESTRY	County: LAKE OF THE WOOD	Acres: 40.00
City:	Site Code: R290099	Classification Per M.S. 86A.05: f. state forests and state forest subareas	Current Public Use: YES	Future Public Use: YES
Land Code: 1000049486	Agency Land Code: R29195473	Land Name: FORESTRY	County: LAKE OF THE WOOD	Acres: 40.00
City:	Site Code: R290099	Classification Per M.S. 86A.05: f. state forests and state forest subareas	Current Public Use: YES	Future Public Use: YES
Land Code: 1000049487	Agency Land Code: R29190253	Land Name: FORESTRY	County: LAKE OF THE WOOD	Acres: 40.00
City:	Site Code: R290099	Classification Per M.S. 86A.05: f. state forests and state forest subareas	Current Public Use: YES	Future Public Use: YES
Land Code: 1000049488	Agency Land Code: R29185930	Land Name: FORESTRY	County: LAKE OF THE WOOD	Acres: 40.52
City:	Site Code: R290099	Classification Per M.S. 86A.05: f. state forests and state forest subareas	Current Public Use: YES	Future Public Use: YES
Land Code: 1000049489	Agency Land Code: R29195214	Land Name: FORESTRY	County: LAKE OF THE WOOD	Acres: 40.00
City:	Site Code: R290099	Classification Per M.S. 86A.05: f. state forests and state forest subareas	Current Public Use: YES	Future Public Use: YES
Land Code: 1000049490	Agency Land Code: R29193476	Land Name: FORESTRY	County: LAKE OF THE WOOD	Acres: 40.00
City:	Site Code: R290099	Classification Per M.S. 86A.05: f. state forests and state forest subareas	Current Public Use: YES	Future Public Use: YES



Land Code: 1000049491	Agency Land Code: R29191499	Land Name: FORESTRY	County: LAKE OF THE WOOD	Acres: 40.00
City:	Site Code: R290099	Classification Per M.S. 86A.05: f. state forests and state forest subareas	Current Public Use: YES	Future Public Use: YES
Land Code: 1000049492	Agency Land Code: R29193288	Land Name: FORESTRY	County: LAKE OF THE WOOD	Acres: 40.00
City:	Site Code: R290099	Classification Per M.S. 86A.05: f. state forests and state forest subareas	Current Public Use: YES	Future Public Use: YES
Land Code: 1000049493	Agency Land Code: R29190889	Land Name: FORESTRY	County: LAKE OF THE WOOD	Acres: 40.00
City:	Site Code: R290099	Classification Per M.S. 86A.05: f. state forests and state forest subareas	Current Public Use: YES	Future Public Use: YES
Land Code: 1000049494	Agency Land Code: R29185396	Land Name: FORESTRY	County: LAKE OF THE WOOD	Acres: 41.80
City:	Site Code: R290099	Classification Per M.S. 86A.05: f. state forests and state forest subareas	Current Public Use: YES	Future Public Use: YES
Land Code: 1000049495	Agency Land Code: R29195436	Land Name: FORESTRY	County: LAKE OF THE WOOD	Acres: 40.00
City:	Site Code: R290099	Classification Per M.S. 86A.05: f. state forests and state forest subareas	Current Public Use: YES	Future Public Use: YES
Land Code: 1000049496	Agency Land Code: R29193260	Land Name: FORESTRY	County: LAKE OF THE WOOD	Acres: 40.00
City:	Site Code: R290099	Classification Per M.S. 86A.05: f. state forests and state forest subareas	Current Public Use: YES	Future Public Use: YES
Land Code: 1000049497	Agency Land Code: R29194376	Land Name: FORESTRY	County: LAKE OF THE WOOD	Acres: 40.00
City:	Site Code: R290099	Classification Per M.S. 86A.05: f. state forests and state forest subareas	Current Public Use: YES	Future Public Use: YES
Land Code: 1000049498	Agency Land Code: R29188146	Land Name: FORESTRY	County: LAKE OF THE WOOD	Acres: 40.00
City:	Site Code: R290099	Classification Per M.S. 86A.05: f. state forests and state forest subareas	Current Public Use: YES	Future Public Use: YES
Land Code: 1000049499	Agency Land Code: R29195068	Land Name: FORESTRY	County: LAKE OF THE WOOD	Acres: 40.00
City:	Site Code: R290099	Classification Per M.S. 86A.05: f. state forests and state forest subareas	Current Public Use: YES	Future Public Use: YES
Land Code: 1000049500	Agency Land Code: R29191430	Land Name: FORESTRY	County: LAKE OF THE WOOD	Acres: 40.00
City:	Site Code: R290099	Classification Per M.S. 86A.05: f. state forests and state forest subareas	Current Public Use: YES	Future Public Use: YES
Land Code: 1000049501	Agency Land Code: R29192850	Land Name: FORESTRY	County: LAKE OF THE WOOD	Acres: 37.61
City:	Site Code: R290099	Classification Per M.S. 86A.05: f. state forests and state forest subareas	Current Public Use: YES	Future Public Use: YES
Land Code: 1000049502	Agency Land Code: R29188252	Land Name: FORESTRY	County: LAKE OF THE WOOD	Acres: 40.00
City:	Site Code: R290099	Classification Per M.S. 86A.05: f. state forests and state forest subareas	Current Public Use: YES	Future Public Use: YES



Land Code: 1000049503	Agency Land Code: R29195016	Land Name: FORESTRY	County: LAKE OF THE WOOD	Acres: 40.00
City:	Site Code: R290099	Classification Per M.S. 86A.05: f. state forests and state forest subareas	Current Public Use: YES	Future Public Use: YES
Land Code: 1000049504	Agency Land Code: R29190652	Land Name: FORESTRY	County: LAKE OF THE WOOD	Acres: 40.00
City:	Site Code: R290099	Classification Per M.S. 86A.05: f. state forests and state forest subareas	Current Public Use: YES	Future Public Use: YES
Land Code: 1000049505	Agency Land Code: R29193393	Land Name: FORESTRY	County: LAKE OF THE WOOD	Acres: 43.77
City:	Site Code: R290099	Classification Per M.S. 86A.05: f. state forests and state forest subareas	Current Public Use: YES	Future Public Use: YES
Land Code: 1000049506	Agency Land Code: R29188330	Land Name: FORESTRY	County: LAKE OF THE WOOD	Acres: 40.00
City:	Site Code: R290099	Classification Per M.S. 86A.05: f. state forests and state forest subareas	Current Public Use: YES	Future Public Use: YES
Land Code: 1000049507	Agency Land Code: R29188287	Land Name: FORESTRY	County: LAKE OF THE WOOD	Acres: 40.00
City:	Site Code: R290099	Classification Per M.S. 86A.05: f. state forests and state forest subareas	Current Public Use: YES	Future Public Use: YES
Land Code: 1000049508	Agency Land Code: R29191199	Land Name: FORESTRY	County: LAKE OF THE WOOD	Acres: 40.00
City:	Site Code: R290099	Classification Per M.S. 86A.05: f. state forests and state forest subareas	Current Public Use: YES	Future Public Use: YES
Land Code: 1000049509	Agency Land Code: R29190301	Land Name: FORESTRY	County: LAKE OF THE WOOD	Acres: 40.00
City:	Site Code: R290099	Classification Per M.S. 86A.05: f. state forests and state forest subareas	Current Public Use: YES	Future Public Use: YES
Land Code: 1000049510	Agency Land Code: R29190685	Land Name: FORESTRY	County: LAKE OF THE WOOD	Acres: 40.00
City:	Site Code: R290099	Classification Per M.S. 86A.05: f. state forests and state forest subareas	Current Public Use: YES	Future Public Use: YES
Land Code: 1000049511	Agency Land Code: R29192827	Land Name: FORESTRY	County: LAKE OF THE WOOD	Acres: 40.00
City:	Site Code: R290099	Classification Per M.S. 86A.05: f. state forests and state forest subareas	Current Public Use: YES	Future Public Use: YES
Land Code: 1000049512	Agency Land Code: R29193074	Land Name: FORESTRY	County: LAKE OF THE WOOD	Acres: 40.00
City:	Site Code: R290099	Classification Per M.S. 86A.05: f. state forests and state forest subareas	Current Public Use: YES	Future Public Use: YES
Land Code: 1000049513	Agency Land Code: R29193658	Land Name: FORESTRY	County: LAKE OF THE WOOD	Acres: 40.00
City:	Site Code: R290099	Classification Per M.S. 86A.05: f. state forests and state forest subareas	Current Public Use: YES	Future Public Use: YES
Land Code: 1000049514	Agency Land Code: R29195240	Land Name: FORESTRY	County: LAKE OF THE WOOD	Acres: 40.00
City:	Site Code: R290099	Classification Per M.S. 86A.05: f. state forests and state forest subareas	Current Public Use: YES	Future Public Use: YES



Land Code: 1000049515	Agency Land Code: R29187735	Land Name: FORESTRY	County: LAKE OF THE WOOD	Acres: 40.00
City:	Site Code: R290099	Classification Per M.S. 86A.05: f. state forests and state forest subareas	Current Public Use: YES	Future Public Use: YES
Land Code: 1000049516	Agency Land Code: R29191423	Land Name: FORESTRY	County: LAKE OF THE WOOD	Acres: 40.00
City:	Site Code: R290099	Classification Per M.S. 86A.05: f. state forests and state forest subareas	Current Public Use: YES	Future Public Use: YES
Land Code: 1000049517	Agency Land Code: R29194573	Land Name: FORESTRY	County: LAKE OF THE WOOD	Acres: 40.00
City:	Site Code: R290099	Classification Per M.S. 86A.05: f. state forests and state forest subareas	Current Public Use: YES	Future Public Use: YES
Land Code: 1000049518	Agency Land Code: R29194221	Land Name: FORESTRY	County: LAKE OF THE WOOD	Acres: 40.00
City:	Site Code: R290099	Classification Per M.S. 86A.05: f. state forests and state forest subareas	Current Public Use: YES	Future Public Use: YES
Land Code: 1000049519	Agency Land Code: R29194183	Land Name: FORESTRY	County: LAKE OF THE WOOD	Acres: 40.00
City:	Site Code: R290099	Classification Per M.S. 86A.05: f. state forests and state forest subareas	Current Public Use: YES	Future Public Use: YES
Land Code: 1000049520	Agency Land Code: R29194866	Land Name: FORESTRY	County: LAKE OF THE WOOD	Acres: 40.00
City:	Site Code: R290099	Classification Per M.S. 86A.05: f. state forests and state forest subareas	Current Public Use: YES	Future Public Use: YES
Land Code: 1000049521	Agency Land Code: R29190262	Land Name: FORESTRY	County: LAKE OF THE WOOD	Acres: 40.00
City:	Site Code: R290099	Classification Per M.S. 86A.05: f. state forests and state forest subareas	Current Public Use: YES	Future Public Use: YES
Land Code: 1000049522	Agency Land Code: R29194430	Land Name: FORESTRY	County: LAKE OF THE WOOD	Acres: 40.00
City:	Site Code: R290099	Classification Per M.S. 86A.05: f. state forests and state forest subareas	Current Public Use: YES	Future Public Use: YES
Land Code: 1000049523	Agency Land Code: R29190790	Land Name: FORESTRY	County: LAKE OF THE WOOD	Acres: 40.00
City:	Site Code: R290099	Classification Per M.S. 86A.05: f. state forests and state forest subareas	Current Public Use: YES	Future Public Use: YES
Land Code: 1000049524	Agency Land Code: R29194883	Land Name: FORESTRY	County: LAKE OF THE WOOD	Acres: 40.00
City:	Site Code: R290099	Classification Per M.S. 86A.05: f. state forests and state forest subareas	Current Public Use: YES	Future Public Use: YES
Land Code: 1000049525	Agency Land Code: R29194882	Land Name: FORESTRY	County: LAKE OF THE WOOD	Acres: 40.00
City:	Site Code: R290099	Classification Per M.S. 86A.05: f. state forests and state forest subareas	Current Public Use: YES	Future Public Use: YES
Land Code: 1000049526	Agency Land Code: R29188381	Land Name: FORESTRY	County: LAKE OF THE WOOD	Acres: 40.00
City:	Site Code: R290099	Classification Per M.S. 86A.05: f. state forests and state forest subareas	Current Public Use: YES	Future Public Use: YES



Land Code: 1000049527	Agency Land Code: R29195367	Land Name: FORESTRY	County: LAKE OF THE WOOD	Acres: 40.00
City:	Site Code: R290099	Classification Per M.S. 86A.05: f. state forests and state forest subareas	Current Public Use: YES	Future Public Use: YES
Land Code: 1000049528	Agency Land Code: R29188479	Land Name: FORESTRY	County: LAKE OF THE WOOD	Acres: 40.00
City:	Site Code: R290099	Classification Per M.S. 86A.05: f. state forests and state forest subareas	Current Public Use: YES	Future Public Use: YES
Land Code: 1000049529	Agency Land Code: R29194758	Land Name: FORESTRY	County: LAKE OF THE WOOD	Acres: 40.00
City:	Site Code: R290099	Classification Per M.S. 86A.05: f. state forests and state forest subareas	Current Public Use: YES	Future Public Use: YES
Land Code: 1000049530	Agency Land Code: R29193287	Land Name: FORESTRY	County: LAKE OF THE WOOD	Acres: 40.00
City:	Site Code: R290099	Classification Per M.S. 86A.05: f. state forests and state forest subareas	Current Public Use: YES	Future Public Use: YES
Land Code: 1000049531	Agency Land Code: R29190599	Land Name: FORESTRY	County: LAKE OF THE WOOD	Acres: 40.00
City:	Site Code: R290099	Classification Per M.S. 86A.05: f. state forests and state forest subareas	Current Public Use: YES	Future Public Use: YES
Land Code: 1000049532	Agency Land Code: R29192984	Land Name: FORESTRY	County: LAKE OF THE WOOD	Acres: 40.00
City:	Site Code: R290099	Classification Per M.S. 86A.05: f. state forests and state forest subareas	Current Public Use: YES	Future Public Use: YES
Land Code: 1000049533	Agency Land Code: R29194606	Land Name: FORESTRY	County: LAKE OF THE WOOD	Acres: 40.00
City:	Site Code: R290099	Classification Per M.S. 86A.05: f. state forests and state forest subareas	Current Public Use: YES	Future Public Use: YES
Land Code: 1000049534	Agency Land Code: R29194925	Land Name: FORESTRY	County: LAKE OF THE WOOD	Acres: 40.00
City:	Site Code: R290099	Classification Per M.S. 86A.05: f. state forests and state forest subareas	Current Public Use: YES	Future Public Use: YES
Land Code: 1000049535	Agency Land Code: R29186581	Land Name: FORESTRY	County: LAKE OF THE WOOD	Acres: 40.00
City:	Site Code: R290099	Classification Per M.S. 86A.05: f. state forests and state forest subareas	Current Public Use: YES	Future Public Use: YES
Land Code: 1000049536	Agency Land Code: R29185571	Land Name: FORESTRY	County: LAKE OF THE WOOD	Acres: 40.00
City:	Site Code: R290099	Classification Per M.S. 86A.05: f. state forests and state forest subareas	Current Public Use: YES	Future Public Use: YES
Land Code: 1000049537	Agency Land Code: R29191576	Land Name: FORESTRY	County: LAKE OF THE WOOD	Acres: 40.00
City:	Site Code: R290099	Classification Per M.S. 86A.05: f. state forests and state forest subareas	Current Public Use: YES	Future Public Use: YES
Land Code: 1000049538	Agency Land Code: R29191312	Land Name: FORESTRY	County: LAKE OF THE WOOD	Acres: 40.00
City:	Site Code: R290099	Classification Per M.S. 86A.05: f. state forests and state forest subareas	Current Public Use: YES	Future Public Use: YES



Land Code: 1000049539	Agency Land Code: R29190074	Land Name: FORESTRY	County: LAKE OF THE WOOD	Acres: 40.00
City:	Site Code: R290099	Classification Per M.S. 86A.05: f. state forests and state forest subareas	Current Public Use: YES	Future Public Use: YES
Land Code: 1000049540	Agency Land Code: R29195456	Land Name: FORESTRY	County: LAKE OF THE WOOD	Acres: 40.00
City:	Site Code: R290099	Classification Per M.S. 86A.05: f. state forests and state forest subareas	Current Public Use: YES	Future Public Use: YES
Land Code: 1000049541	Agency Land Code: R29185731	Land Name: FORESTRY	County: LAKE OF THE WOOD	Acres: 40.00
City:	Site Code: R290099	Classification Per M.S. 86A.05: f. state forests and state forest subareas	Current Public Use: YES	Future Public Use: YES
Land Code: 1000049542	Agency Land Code: R29190858	Land Name: FORESTRY	County: LAKE OF THE WOOD	Acres: 41.27
City:	Site Code: R290099	Classification Per M.S. 86A.05: f. state forests and state forest subareas	Current Public Use: YES	Future Public Use: YES
Land Code: 1000049543	Agency Land Code: R29195270	Land Name: FORESTRY	County: LAKE OF THE WOOD	Acres: 40.00
City:	Site Code: R290099	Classification Per M.S. 86A.05: f. state forests and state forest subareas	Current Public Use: YES	Future Public Use: YES
Land Code: 1000049544	Agency Land Code: R29193540	Land Name: FORESTRY	County: LAKE OF THE WOOD	Acres: 40.00
City:	Site Code: R290099	Classification Per M.S. 86A.05: f. state forests and state forest subareas	Current Public Use: YES	Future Public Use: YES
Land Code: 1000049545	Agency Land Code: R29185422	Land Name: FORESTRY	County: LAKE OF THE WOOD	Acres: 40.00
City:	Site Code: R290099	Classification Per M.S. 86A.05: f. state forests and state forest subareas	Current Public Use: YES	Future Public Use: YES
Land Code: 1000049546	Agency Land Code: R29186068	Land Name: FORESTRY	County: LAKE OF THE WOOD	Acres: 40.00
City:	Site Code: R290099	Classification Per M.S. 86A.05: f. state forests and state forest subareas	Current Public Use: YES	Future Public Use: YES
Land Code: 1000049547	Agency Land Code: R29185781	Land Name: FORESTRY	County: LAKE OF THE WOOD	Acres: 40.00
City:	Site Code: R290099	Classification Per M.S. 86A.05: f. state forests and state forest subareas	Current Public Use: YES	Future Public Use: YES
Land Code: 1000049548	Agency Land Code: R29194489	Land Name: FORESTRY	County: LAKE OF THE WOOD	Acres: 40.00
City:	Site Code: R290099	Classification Per M.S. 86A.05: f. state forests and state forest subareas	Current Public Use: YES	Future Public Use: YES
Land Code: 1000049549	Agency Land Code: R29190099	Land Name: FORESTRY	County: LAKE OF THE WOOD	Acres: 40.00
City:	Site Code: R290099	Classification Per M.S. 86A.05: f. state forests and state forest subareas	Current Public Use: YES	Future Public Use: YES
Land Code: 1000049550	Agency Land Code: R29191513	Land Name: FORESTRY	County: LAKE OF THE WOOD	Acres: 40.00
City:	Site Code: R290099	Classification Per M.S. 86A.05: f. state forests and state forest subareas	Current Public Use: YES	Future Public Use: YES



Land Code: 1000049551	Agency Land Code: R29194340	Land Name: FORESTRY	County: LAKE OF THE WOOD	Acres: 40.00
City:	Site Code: R290099	Classification Per M.S. 86A.05: f. state forests and state forest subareas	Current Public Use: YES	Future Public Use: YES
Land Code: 1000049552	Agency Land Code: R29194827	Land Name: FORESTRY	County: LAKE OF THE WOOD	Acres: 40.00
City:	Site Code: R290099	Classification Per M.S. 86A.05: f. state forests and state forest subareas	Current Public Use: YES	Future Public Use: YES
Land Code: 1000049553	Agency Land Code: R29185468	Land Name: FORESTRY	County: LAKE OF THE WOOD	Acres: 40.00
City:	Site Code: R290099	Classification Per M.S. 86A.05: f. state forests and state forest subareas	Current Public Use: YES	Future Public Use: YES
Land Code: 1000049554	Agency Land Code: R29193173	Land Name: FORESTRY	County: LAKE OF THE WOOD	Acres: 40.00
City:	Site Code: R290099	Classification Per M.S. 86A.05: f. state forests and state forest subareas	Current Public Use: YES	Future Public Use: YES
Land Code: 1000049555	Agency Land Code: R29195286	Land Name: FORESTRY	County: LAKE OF THE WOOD	Acres: 40.00
City:	Site Code: R290099	Classification Per M.S. 86A.05: f. state forests and state forest subareas	Current Public Use: YES	Future Public Use: YES
Land Code: 1000049556	Agency Land Code: R29194149	Land Name: FORESTRY	County: LAKE OF THE WOOD	Acres: 40.00
City:	Site Code: R290099	Classification Per M.S. 86A.05: f. state forests and state forest subareas	Current Public Use: YES	Future Public Use: YES
Land Code: 1000049557	Agency Land Code: R29191532	Land Name: FORESTRY	County: LAKE OF THE WOOD	Acres: 40.00
City:	Site Code: R290099	Classification Per M.S. 86A.05: f. state forests and state forest subareas	Current Public Use: YES	Future Public Use: YES
Land Code: 1000049558	Agency Land Code: R29193614	Land Name: FORESTRY	County: LAKE OF THE WOOD	Acres: 40.00
City:	Site Code: R290099	Classification Per M.S. 86A.05: f. state forests and state forest subareas	Current Public Use: YES	Future Public Use: YES
Land Code: 1000049559	Agency Land Code: R29185738	Land Name: FORESTRY	County: LAKE OF THE WOOD	Acres: 40.00
City:	Site Code: R290099	Classification Per M.S. 86A.05: f. state forests and state forest subareas	Current Public Use: YES	Future Public Use: YES
Land Code: 1000049560	Agency Land Code: R29193741	Land Name: FORESTRY	County: LAKE OF THE WOOD	Acres: 40.00
City:	Site Code: R290099	Classification Per M.S. 86A.05: f. state forests and state forest subareas	Current Public Use: YES	Future Public Use: YES
Land Code: 1000049561	Agency Land Code: R29187780	Land Name: FORESTRY	County: LAKE OF THE WOOD	Acres: 40.00
City:	Site Code: R290099	Classification Per M.S. 86A.05: f. state forests and state forest subareas	Current Public Use: YES	Future Public Use: YES
Land Code: 1000049562	Agency Land Code: R29195034	Land Name: FORESTRY	County: LAKE OF THE WOOD	Acres: 40.00
City:	Site Code: R290099	Classification Per M.S. 86A.05: f. state forests and state forest subareas	Current Public Use: YES	Future Public Use: YES



Land Code: 1000049563	Agency Land Code: R29193719	Land Name: FORESTRY	County: LAKE OF THE WOOD	Acres: 40.00
City:	Site Code: R290099	Classification Per M.S. 86A.05: f. state forests and state forest subareas	Current Public Use: YES	Future Public Use: YES
Land Code: 1000049564	Agency Land Code: R29186591	Land Name: FORESTRY	County: LAKE OF THE WOOD	Acres: 40.00
City:	Site Code: R290099	Classification Per M.S. 86A.05: f. state forests and state forest subareas	Current Public Use: YES	Future Public Use: YES
Land Code: 1000049565	Agency Land Code: R29194911	Land Name: FORESTRY	County: LAKE OF THE WOOD	Acres: 40.00
City:	Site Code: R290099	Classification Per M.S. 86A.05: f. state forests and state forest subareas	Current Public Use: YES	Future Public Use: YES
Land Code: 1000049566	Agency Land Code: R29193387	Land Name: FORESTRY	County: LAKE OF THE WOOD	Acres: 40.00
City:	Site Code: R290099	Classification Per M.S. 86A.05: f. state forests and state forest subareas	Current Public Use: YES	Future Public Use: YES
Land Code: 1000049567	Agency Land Code: R29190747	Land Name: FORESTRY	County: LAKE OF THE WOOD	Acres: 40.00
City:	Site Code: R290099	Classification Per M.S. 86A.05: f. state forests and state forest subareas	Current Public Use: YES	Future Public Use: YES
Land Code: 1000049568	Agency Land Code: R29191521	Land Name: FORESTRY	County: LAKE OF THE WOOD	Acres: 40.00
City:	Site Code: R290099	Classification Per M.S. 86A.05: f. state forests and state forest subareas	Current Public Use: YES	Future Public Use: YES
Land Code: 1000049569	Agency Land Code: R29191013	Land Name: FORESTRY	County: LAKE OF THE WOOD	Acres: 40.00
City:	Site Code: R290099	Classification Per M.S. 86A.05: f. state forests and state forest subareas	Current Public Use: YES	Future Public Use: YES
Land Code: 1000049570	Agency Land Code: R29187723	Land Name: FORESTRY	County: LAKE OF THE WOOD	Acres: 40.00
City:	Site Code: R290099	Classification Per M.S. 86A.05: f. state forests and state forest subareas	Current Public Use: YES	Future Public Use: YES
Land Code: 1000049571	Agency Land Code: R29188483	Land Name: FORESTRY	County: LAKE OF THE WOOD	Acres: 40.00
City:	Site Code: R290099	Classification Per M.S. 86A.05: f. state forests and state forest subareas	Current Public Use: YES	Future Public Use: YES
Land Code: 1000049572	Agency Land Code: R29191582	Land Name: FORESTRY	County: LAKE OF THE WOOD	Acres: 40.00
City:	Site Code: R290099	Classification Per M.S. 86A.05: f. state forests and state forest subareas	Current Public Use: YES	Future Public Use: YES
Land Code: 1000049573	Agency Land Code: R29193789	Land Name: FORESTRY	County: LAKE OF THE WOOD	Acres: 40.00
City:	Site Code: R290099	Classification Per M.S. 86A.05: f. state forests and state forest subareas	Current Public Use: YES	Future Public Use: YES
Land Code: 1000049574	Agency Land Code: R29193579	Land Name: FORESTRY	County: LAKE OF THE WOOD	Acres: 40.00
City:	Site Code: R290099	Classification Per M.S. 86A.05: f. state forests and state forest subareas	Current Public Use: YES	Future Public Use: YES



Land Code: 1000049575	Agency Land Code: R29187765	Land Name: FORESTRY	County: LAKE OF THE WOOD	Acres: 40.00
City:	Site Code: R290099	Classification Per M.S. 86A.05: f. state forests and state forest subareas	Current Public Use: YES	Future Public Use: YES
Land Code: 1000049576	Agency Land Code: R29193867	Land Name: FORESTRY	County: LAKE OF THE WOOD	Acres: 40.00
City:	Site Code: R290099	Classification Per M.S. 86A.05: f. state forests and state forest subareas	Current Public Use: YES	Future Public Use: YES
Land Code: 1000049577	Agency Land Code: R29193679	Land Name: FORESTRY	County: LAKE OF THE WOOD	Acres: 40.00
City:	Site Code: R290099	Classification Per M.S. 86A.05: f. state forests and state forest subareas	Current Public Use: YES	Future Public Use: YES
Land Code: 1000049578	Agency Land Code: R29185603	Land Name: FORESTRY	County: LAKE OF THE WOOD	Acres: 40.00
City:	Site Code: R290099	Classification Per M.S. 86A.05: f. state forests and state forest subareas	Current Public Use: YES	Future Public Use: YES
Land Code: 1000049579	Agency Land Code: R29193229	Land Name: FORESTRY	County: LAKE OF THE WOOD	Acres: 40.00
City:	Site Code: R290099	Classification Per M.S. 86A.05: f. state forests and state forest subareas	Current Public Use: YES	Future Public Use: YES
Land Code: 1000049580	Agency Land Code: R29193366	Land Name: FORESTRY	County: LAKE OF THE WOOD	Acres: 40.00
City:	Site Code: R290099	Classification Per M.S. 86A.05: f. state forests and state forest subareas	Current Public Use: YES	Future Public Use: YES
Land Code: 1000049581	Agency Land Code: R29185666	Land Name: FORESTRY	County: LAKE OF THE WOOD	Acres: 40.00
City:	Site Code: R290099	Classification Per M.S. 86A.05: f. state forests and state forest subareas	Current Public Use: YES	Future Public Use: YES
Land Code: 1000049582	Agency Land Code: R29185477	Land Name: FORESTRY	County: LAKE OF THE WOOD	Acres: 38.81
City:	Site Code: R290099	Classification Per M.S. 86A.05: f. state forests and state forest subareas	Current Public Use: YES	Future Public Use: YES
Land Code: 1000049583	Agency Land Code: R29188070	Land Name: FORESTRY	County: LAKE OF THE WOOD	Acres: 40.00
City:	Site Code: R290099	Classification Per M.S. 86A.05: f. state forests and state forest subareas	Current Public Use: YES	Future Public Use: YES
Land Code: 1000049584	Agency Land Code: R29190427	Land Name: FORESTRY	County: LAKE OF THE WOOD	Acres: 40.00
City:	Site Code: R290099	Classification Per M.S. 86A.05: f. state forests and state forest subareas	Current Public Use: YES	Future Public Use: YES
Land Code: 1000049585	Agency Land Code: R29188278	Land Name: FORESTRY	County: LAKE OF THE WOOD	Acres: 40.00
City:	Site Code: R290099	Classification Per M.S. 86A.05: f. state forests and state forest subareas	Current Public Use: YES	Future Public Use: YES
Land Code: 1000049586	Agency Land Code: R29194231	Land Name: FORESTRY	County: LAKE OF THE WOOD	Acres: 40.00
City:	Site Code: R290099	Classification Per M.S. 86A.05: f. state forests and state forest subareas	Current Public Use: YES	Future Public Use: YES



Land Code: 1000049587	Agency Land Code: R29193330	Land Name: FORESTRY	County: LAKE OF THE WOOD	Acres: 40.00
City:	Site Code: R290099	Classification Per M.S. 86A.05: f. state forests and state forest subareas	Current Public Use: YES	Future Public Use: YES
Land Code: 1000049588	Agency Land Code: R29194210	Land Name: FORESTRY	County: LAKE OF THE WOOD	Acres: 40.00
City:	Site Code: R290099	Classification Per M.S. 86A.05: f. state forests and state forest subareas	Current Public Use: YES	Future Public Use: YES
Land Code: 1000049589	Agency Land Code: R29194607	Land Name: FORESTRY	County: LAKE OF THE WOOD	Acres: 40.00
City:	Site Code: R290099	Classification Per M.S. 86A.05: f. state forests and state forest subareas	Current Public Use: YES	Future Public Use: YES
Land Code: 1000049590	Agency Land Code: R29187871	Land Name: FORESTRY	County: LAKE OF THE WOOD	Acres: 40.00
City:	Site Code: R290099	Classification Per M.S. 86A.05: f. state forests and state forest subareas	Current Public Use: YES	Future Public Use: YES
Land Code: 1000049591	Agency Land Code: R29190400	Land Name: FORESTRY	County: LAKE OF THE WOOD	Acres: 40.00
City:	Site Code: R290099	Classification Per M.S. 86A.05: f. state forests and state forest subareas	Current Public Use: YES	Future Public Use: YES
Land Code: 1000049592	Agency Land Code: R29194377	Land Name: FORESTRY	County: LAKE OF THE WOOD	Acres: 40.00
City:	Site Code: R290099	Classification Per M.S. 86A.05: f. state forests and state forest subareas	Current Public Use: YES	Future Public Use: YES
Land Code: 1000049593	Agency Land Code: R29193962	Land Name: FORESTRY	County: LAKE OF THE WOOD	Acres: 40.00
City:	Site Code: R290099	Classification Per M.S. 86A.05: f. state forests and state forest subareas	Current Public Use: YES	Future Public Use: YES
Land Code: 1000049594	Agency Land Code: R29195038	Land Name: FORESTRY	County: LAKE OF THE WOOD	Acres: 40.00
City:	Site Code: R290099	Classification Per M.S. 86A.05: f. state forests and state forest subareas	Current Public Use: YES	Future Public Use: YES
Land Code: 1000049595	Agency Land Code: R29186076	Land Name: FORESTRY	County: LAKE OF THE WOOD	Acres: 39.00
City:	Site Code: R290099	Classification Per M.S. 86A.05: f. state forests and state forest subareas	Current Public Use: YES	Future Public Use: YES
Land Code: 1000049596	Agency Land Code: R29193342	Land Name: FORESTRY	County: LAKE OF THE WOOD	Acres: 40.00
City:	Site Code: R290099	Classification Per M.S. 86A.05: f. state forests and state forest subareas	Current Public Use: YES	Future Public Use: YES
Land Code: 1000049597	Agency Land Code: R29195427	Land Name: FORESTRY	County: LAKE OF THE WOOD	Acres: 40.00
City:	Site Code: R290099	Classification Per M.S. 86A.05: f. state forests and state forest subareas	Current Public Use: YES	Future Public Use: YES
Land Code: 1000049598	Agency Land Code: R29190727	Land Name: FORESTRY	County: LAKE OF THE WOOD	Acres: 40.00
City:	Site Code: R290099	Classification Per M.S. 86A.05: f. state forests and state forest subareas	Current Public Use: YES	Future Public Use: YES



Land Code: 1000049599	Agency Land Code: R29191758	Land Name: FORESTRY	County: LAKE OF THE WOOD	Acres: 40.00
City:	Site Code: R290099	Classification Per M.S. 86A.05: f. state forests and state forest subareas	Current Public Use: YES	Future Public Use: YES
Land Code: 1000049600	Agency Land Code: R29194912	Land Name: FORESTRY	County: LAKE OF THE WOOD	Acres: 40.00
City:	Site Code: R290099	Classification Per M.S. 86A.05: f. state forests and state forest subareas	Current Public Use: YES	Future Public Use: YES
Land Code: 1000049601	Agency Land Code: R29188203	Land Name: FORESTRY	County: LAKE OF THE WOOD	Acres: 40.00
City:	Site Code: R290099	Classification Per M.S. 86A.05: f. state forests and state forest subareas	Current Public Use: YES	Future Public Use: YES
Land Code: 1000049602	Agency Land Code: R29190456	Land Name: FORESTRY	County: LAKE OF THE WOOD	Acres: 40.00
City:	Site Code: R290099	Classification Per M.S. 86A.05: f. state forests and state forest subareas	Current Public Use: YES	Future Public Use: YES
Land Code: 1000049603	Agency Land Code: R29185827	Land Name: FORESTRY	County: LAKE OF THE WOOD	Acres: 40.00
City:	Site Code: R290099	Classification Per M.S. 86A.05: f. state forests and state forest subareas	Current Public Use: YES	Future Public Use: YES
Land Code: 1000049604	Agency Land Code: R29185855	Land Name: FORESTRY	County: LAKE OF THE WOOD	Acres: 40.00
City:	Site Code: R290099	Classification Per M.S. 86A.05: f. state forests and state forest subareas	Current Public Use: YES	Future Public Use: YES
Land Code: 1000049605	Agency Land Code: R29193290	Land Name: FORESTRY	County: LAKE OF THE WOOD	Acres: 40.00
City:	Site Code: R290099	Classification Per M.S. 86A.05: f. state forests and state forest subareas	Current Public Use: YES	Future Public Use: YES
Land Code: 1000049606	Agency Land Code: R29187977	Land Name: FORESTRY	County: LAKE OF THE WOOD	Acres: 40.00
City:	Site Code: R290099	Classification Per M.S. 86A.05: f. state forests and state forest subareas	Current Public Use: YES	Future Public Use: YES
Land Code: 1000049607	Agency Land Code: R29194104	Land Name: FORESTRY	County: LAKE OF THE WOOD	Acres: 40.00
City:	Site Code: R290099	Classification Per M.S. 86A.05: f. state forests and state forest subareas	Current Public Use: YES	Future Public Use: YES
Land Code: 1000049608	Agency Land Code: R29193328	Land Name: FORESTRY	County: LAKE OF THE WOOD	Acres: 44.76
City:	Site Code: R290099	Classification Per M.S. 86A.05: f. state forests and state forest subareas	Current Public Use: YES	Future Public Use: YES
Land Code: 1000049609	Agency Land Code: R29188300	Land Name: FORESTRY	County: LAKE OF THE WOOD	Acres: 40.00
City:	Site Code: R290099	Classification Per M.S. 86A.05: f. state forests and state forest subareas	Current Public Use: YES	Future Public Use: YES
Land Code: 1000049610	Agency Land Code: R29187952	Land Name: FORESTRY	County: LAKE OF THE WOOD	Acres: 40.00
City:	Site Code: R290099	Classification Per M.S. 86A.05: f. state forests and state forest subareas	Current Public Use: YES	Future Public Use: YES



Land Code: 1000049611	Agency Land Code: R29191033	Land Name: FORESTRY	County: LAKE OF THE WOOD	Acres: 40.00
City:	Site Code: R290099	Classification Per M.S. 86A.05: f. state forests and state forest subareas	Current Public Use: YES	Future Public Use: YES
Land Code: 1000049612	Agency Land Code: R29190976	Land Name: FORESTRY	County: LAKE OF THE WOOD	Acres: 40.00
City:	Site Code: R290099	Classification Per M.S. 86A.05: f. state forests and state forest subareas	Current Public Use: YES	Future Public Use: YES
Land Code: 1000049613	Agency Land Code: R29194178	Land Name: FORESTRY	County: LAKE OF THE WOOD	Acres: 40.00
City:	Site Code: R290099	Classification Per M.S. 86A.05: f. state forests and state forest subareas	Current Public Use: YES	Future Public Use: YES
Land Code: 1000049614	Agency Land Code: R29193859	Land Name: FORESTRY	County: LAKE OF THE WOOD	Acres: 40.00
City:	Site Code: R290099	Classification Per M.S. 86A.05: f. state forests and state forest subareas	Current Public Use: YES	Future Public Use: YES
Land Code: 1000049615	Agency Land Code: R29190642	Land Name: FORESTRY	County: LAKE OF THE WOOD	Acres: 40.00
City:	Site Code: R290099	Classification Per M.S. 86A.05: f. state forests and state forest subareas	Current Public Use: YES	Future Public Use: YES
Land Code: 1000049616	Agency Land Code: R29191185	Land Name: FORESTRY	County: LAKE OF THE WOOD	Acres: 40.00
City:	Site Code: R290099	Classification Per M.S. 86A.05: f. state forests and state forest subareas	Current Public Use: YES	Future Public Use: YES
Land Code: 1000049617	Agency Land Code: R29195205	Land Name: FORESTRY	County: LAKE OF THE WOOD	Acres: 40.00
City:	Site Code: R290099	Classification Per M.S. 86A.05: f. state forests and state forest subareas	Current Public Use: YES	Future Public Use: YES
Land Code: 1000049618	Agency Land Code: R29193495	Land Name: FORESTRY	County: LAKE OF THE WOOD	Acres: 40.00
City:	Site Code: R290099	Classification Per M.S. 86A.05: f. state forests and state forest subareas	Current Public Use: YES	Future Public Use: YES
Land Code: 1000049619	Agency Land Code: R29185570	Land Name: FORESTRY	County: LAKE OF THE WOOD	Acres: 40.00
City:	Site Code: R290099	Classification Per M.S. 86A.05: f. state forests and state forest subareas	Current Public Use: YES	Future Public Use: YES
Land Code: 1000049620	Agency Land Code: R29193714	Land Name: FORESTRY	County: LAKE OF THE WOOD	Acres: 40.00
City:	Site Code: R290099	Classification Per M.S. 86A.05: f. state forests and state forest subareas	Current Public Use: YES	Future Public Use: YES
Land Code: 1000049621	Agency Land Code: R29194931	Land Name: FORESTRY	County: LAKE OF THE WOOD	Acres: 40.00
City:	Site Code: R290099	Classification Per M.S. 86A.05: f. state forests and state forest subareas	Current Public Use: YES	Future Public Use: YES
Land Code: 1000049622	Agency Land Code: R29190549	Land Name: FORESTRY	County: LAKE OF THE WOOD	Acres: 40.68
City:	Site Code: R290099	Classification Per M.S. 86A.05: f. state forests and state forest subareas	Current Public Use: YES	Future Public Use: YES



Land Code: 1000049623	Agency Land Code: R29193869	Land Name: FORESTRY	County: LAKE OF THE WOOD	Acres: 40.00
City:	Site Code: R290099	Classification Per M.S. 86A.05: f. state forests and state forest subareas	Current Public Use: YES	Future Public Use: YES
Land Code: 1000049624	Agency Land Code: R29195028	Land Name: FORESTRY	County: LAKE OF THE WOOD	Acres: 40.00
City:	Site Code: R290099	Classification Per M.S. 86A.05: f. state forests and state forest subareas	Current Public Use: YES	Future Public Use: YES
Land Code: 1000049625	Agency Land Code: R29190292	Land Name: FORESTRY	County: LAKE OF THE WOOD	Acres: 40.00
City:	Site Code: R290099	Classification Per M.S. 86A.05: f. state forests and state forest subareas	Current Public Use: YES	Future Public Use: YES
Land Code: 1000049626	Agency Land Code: R29192828	Land Name: FORESTRY	County: LAKE OF THE WOOD	Acres: 40.00
City:	Site Code: R290099	Classification Per M.S. 86A.05: f. state forests and state forest subareas	Current Public Use: YES	Future Public Use: YES
Land Code: 1000049627	Agency Land Code: R29186552	Land Name: FORESTRY	County: LAKE OF THE WOOD	Acres: 40.00
City:	Site Code: R290099	Classification Per M.S. 86A.05: f. state forests and state forest subareas	Current Public Use: YES	Future Public Use: YES
Land Code: 1000049628	Agency Land Code: R29194112	Land Name: FORESTRY	County: LAKE OF THE WOOD	Acres: 40.00
City:	Site Code: R290099	Classification Per M.S. 86A.05: f. state forests and state forest subareas	Current Public Use: YES	Future Public Use: YES
Land Code: 1000049629	Agency Land Code: R29190784	Land Name: FORESTRY	County: LAKE OF THE WOOD	Acres: 34.29
City:	Site Code: R290099	Classification Per M.S. 86A.05: f. state forests and state forest subareas	Current Public Use: YES	Future Public Use: YES
Land Code: 1000049630	Agency Land Code: R29190618	Land Name: FORESTRY	County: LAKE OF THE WOOD	Acres: 40.00
City:	Site Code: R290099	Classification Per M.S. 86A.05: f. state forests and state forest subareas	Current Public Use: YES	Future Public Use: YES
Land Code: 1000049631	Agency Land Code: R29191528	Land Name: FORESTRY	County: LAKE OF THE WOOD	Acres: 40.00
City:	Site Code: R290099	Classification Per M.S. 86A.05: f. state forests and state forest subareas	Current Public Use: YES	Future Public Use: YES
Land Code: 1000049632	Agency Land Code: R29190519	Land Name: FORESTRY	County: LAKE OF THE WOOD	Acres: 40.00
City:	Site Code: R290099	Classification Per M.S. 86A.05: f. state forests and state forest subareas	Current Public Use: YES	Future Public Use: YES
Land Code: 1000049633	Agency Land Code: R29188571	Land Name: FORESTRY	County: LAKE OF THE WOOD	Acres: 40.00
City:	Site Code: R290099	Classification Per M.S. 86A.05: f. state forests and state forest subareas	Current Public Use: YES	Future Public Use: YES
Land Code: 1000049634	Agency Land Code: R29194479	Land Name: FORESTRY	County: LAKE OF THE WOOD	Acres: 40.00
City:	Site Code: R290099	Classification Per M.S. 86A.05: f. state forests and state forest subareas	Current Public Use: YES	Future Public Use: YES



Land Code: 1000049635	Agency Land Code: R29194549	Land Name: FORESTRY	County: LAKE OF THE WOOD	Acres: 40.00
City:	Site Code: R290099	Classification Per M.S. 86A.05: f. state forests and state forest subareas	Current Public Use: YES	Future Public Use: YES
Land Code: 1000049636	Agency Land Code: R29194105	Land Name: FORESTRY	County: LAKE OF THE WOOD	Acres: 40.00
City:	Site Code: R290099	Classification Per M.S. 86A.05: f. state forests and state forest subareas	Current Public Use: YES	Future Public Use: YES
Land Code: 1000049637	Agency Land Code: R29194393	Land Name: FORESTRY	County: LAKE OF THE WOOD	Acres: 40.00
City:	Site Code: R290099	Classification Per M.S. 86A.05: f. state forests and state forest subareas	Current Public Use: YES	Future Public Use: YES
Land Code: 1000049638	Agency Land Code: R29193603	Land Name: FORESTRY	County: LAKE OF THE WOOD	Acres: 40.00
City:	Site Code: R290099	Classification Per M.S. 86A.05: f. state forests and state forest subareas	Current Public Use: YES	Future Public Use: YES
Land Code: 1000049639	Agency Land Code: R29194465	Land Name: FORESTRY	County: LAKE OF THE WOOD	Acres: 40.00
City:	Site Code: R290099	Classification Per M.S. 86A.05: f. state forests and state forest subareas	Current Public Use: YES	Future Public Use: YES
Land Code: 1000049640	Agency Land Code: R29193170	Land Name: FORESTRY	County: LAKE OF THE WOOD	Acres: 40.00
City:	Site Code: R290099	Classification Per M.S. 86A.05: f. state forests and state forest subareas	Current Public Use: YES	Future Public Use: YES
Land Code: 1000049641	Agency Land Code: R29191591	Land Name: FORESTRY	County: LAKE OF THE WOOD	Acres: 40.00
City:	Site Code: R290099	Classification Per M.S. 86A.05: f. state forests and state forest subareas	Current Public Use: YES	Future Public Use: YES
Land Code: 1000049642	Agency Land Code: R29190134	Land Name: FORESTRY	County: LAKE OF THE WOOD	Acres: 40.00
City:	Site Code: R290099	Classification Per M.S. 86A.05: f. state forests and state forest subareas	Current Public Use: YES	Future Public Use: YES
Land Code: 1000049643	Agency Land Code: R29190792	Land Name: FORESTRY	County: LAKE OF THE WOOD	Acres: 40.00
City:	Site Code: R290099	Classification Per M.S. 86A.05: f. state forests and state forest subareas	Current Public Use: YES	Future Public Use: YES
Land Code: 1000049644	Agency Land Code: R29185881	Land Name: FORESTRY	County: LAKE OF THE WOOD	Acres: 38.51
City:	Site Code: R290099	Classification Per M.S. 86A.05: f. state forests and state forest subareas	Current Public Use: YES	Future Public Use: YES
Land Code: 1000049645	Agency Land Code: R29188561	Land Name: FORESTRY	County: LAKE OF THE WOOD	Acres: 40.00
City:	Site Code: R290099	Classification Per M.S. 86A.05: f. state forests and state forest subareas	Current Public Use: YES	Future Public Use: YES
Land Code: 1000049646	Agency Land Code: R29193760	Land Name: FORESTRY	County: LAKE OF THE WOOD	Acres: 40.00
City:	Site Code: R290099	Classification Per M.S. 86A.05: f. state forests and state forest subareas	Current Public Use: YES	Future Public Use: YES



Land Code: 1000049647	Agency Land Code: R29193454	Land Name: FORESTRY	County: LAKE OF THE WOOD	Acres: 40.00
City:	Site Code: R290099	Classification Per M.S. 86A.05: f. state forests and state forest subareas	Current Public Use: YES	Future Public Use: YES
Land Code: 1000049648	Agency Land Code: R29185759	Land Name: FORESTRY	County: LAKE OF THE WOOD	Acres: 40.00
City:	Site Code: R290099	Classification Per M.S. 86A.05: f. state forests and state forest subareas	Current Public Use: YES	Future Public Use: YES
Land Code: 1000049649	Agency Land Code: R29194888	Land Name: FORESTRY	County: LAKE OF THE WOOD	Acres: 40.00
City:	Site Code: R290099	Classification Per M.S. 86A.05: f. state forests and state forest subareas	Current Public Use: YES	Future Public Use: YES
Land Code: 1000049650	Agency Land Code: R29194420	Land Name: FORESTRY	County: LAKE OF THE WOOD	Acres: 40.00
City:	Site Code: R290099	Classification Per M.S. 86A.05: f. state forests and state forest subareas	Current Public Use: YES	Future Public Use: YES
Land Code: 1000049651	Agency Land Code: R29190921	Land Name: FORESTRY	County: LAKE OF THE WOOD	Acres: 40.00
City:	Site Code: R290099	Classification Per M.S. 86A.05: f. state forests and state forest subareas	Current Public Use: YES	Future Public Use: YES
Land Code: 1000049652	Agency Land Code: R29194230	Land Name: FORESTRY	County: LAKE OF THE WOOD	Acres: 40.00
City:	Site Code: R290099	Classification Per M.S. 86A.05: f. state forests and state forest subareas	Current Public Use: YES	Future Public Use: YES
Land Code: 1000049653	Agency Land Code: R29192980	Land Name: FORESTRY	County: LAKE OF THE WOOD	Acres: 40.00
City:	Site Code: R290099	Classification Per M.S. 86A.05: f. state forests and state forest subareas	Current Public Use: YES	Future Public Use: YES
Land Code: 1000049654	Agency Land Code: R29193523	Land Name: FORESTRY	County: LAKE OF THE WOOD	Acres: 40.00
City:	Site Code: R290099	Classification Per M.S. 86A.05: f. state forests and state forest subareas	Current Public Use: YES	Future Public Use: YES
Land Code: 1000049655	Agency Land Code: R29185497	Land Name: FORESTRY	County: LAKE OF THE WOOD	Acres: 40.00
City:	Site Code: R290099	Classification Per M.S. 86A.05: f. state forests and state forest subareas	Current Public Use: YES	Future Public Use: YES
Land Code: 1000049656	Agency Land Code: R29187907	Land Name: FORESTRY	County: LAKE OF THE WOOD	Acres: 40.00
City:	Site Code: R290099	Classification Per M.S. 86A.05: f. state forests and state forest subareas	Current Public Use: YES	Future Public Use: YES
Land Code: 1000049657	Agency Land Code: R29190679	Land Name: FORESTRY	County: LAKE OF THE WOOD	Acres: 40.00
City:	Site Code: R290099	Classification Per M.S. 86A.05: f. state forests and state forest subareas	Current Public Use: YES	Future Public Use: YES
Land Code: 1000049658	Agency Land Code: R29194083	Land Name: FORESTRY	County: LAKE OF THE WOOD	Acres: 40.00
City:	Site Code: R290099	Classification Per M.S. 86A.05: f. state forests and state forest subareas	Current Public Use: YES	Future Public Use: YES



Land Code: 1000049659	Agency Land Code: R29188307	Land Name: FORESTRY	County: LAKE OF THE WOOD	Acres: 40.00
City:	Site Code: R290099	Classification Per M.S. 86A.05: f. state forests and state forest subareas	Current Public Use: YES	Future Public Use: YES
Land Code: 1000049660	Agency Land Code: R29191534	Land Name: FORESTRY	County: LAKE OF THE WOOD	Acres: 40.01
City:	Site Code: R290099	Classification Per M.S. 86A.05: f. state forests and state forest subareas	Current Public Use: YES	Future Public Use: YES
Land Code: 1000049661	Agency Land Code: R29190357	Land Name: FORESTRY	County: LAKE OF THE WOOD	Acres: 40.00
City:	Site Code: R290099	Classification Per M.S. 86A.05: f. state forests and state forest subareas	Current Public Use: YES	Future Public Use: YES
Land Code: 1000049662	Agency Land Code: R29193757	Land Name: FORESTRY	County: LAKE OF THE WOOD	Acres: 36.50
City:	Site Code: R290099	Classification Per M.S. 86A.05: f. state forests and state forest subareas	Current Public Use: YES	Future Public Use: YES
Land Code: 1000049663	Agency Land Code: R29191684	Land Name: FORESTRY	County: LAKE OF THE WOOD	Acres: 40.00
City:	Site Code: R290099	Classification Per M.S. 86A.05: f. state forests and state forest subareas	Current Public Use: YES	Future Public Use: YES
Land Code: 1000049664	Agency Land Code: R29187779	Land Name: FORESTRY	County: LAKE OF THE WOOD	Acres: 40.00
City:	Site Code: R290099	Classification Per M.S. 86A.05: f. state forests and state forest subareas	Current Public Use: YES	Future Public Use: YES
Land Code: 1000049665	Agency Land Code: R29193983	Land Name: FORESTRY	County: LAKE OF THE WOOD	Acres: 40.00
City:	Site Code: R290099	Classification Per M.S. 86A.05: f. state forests and state forest subareas	Current Public Use: YES	Future Public Use: YES
Land Code: 1000049666	Agency Land Code: R29191285	Land Name: FORESTRY	County: LAKE OF THE WOOD	Acres: 40.00
City:	Site Code: R290099	Classification Per M.S. 86A.05: f. state forests and state forest subareas	Current Public Use: YES	Future Public Use: YES
Land Code: 1000049667	Agency Land Code: R29190185	Land Name: FORESTRY	County: LAKE OF THE WOOD	Acres: 37.13
City:	Site Code: R290099	Classification Per M.S. 86A.05: f. state forests and state forest subareas	Current Public Use: YES	Future Public Use: YES
Land Code: 1000049668	Agency Land Code: R29194535	Land Name: FORESTRY	County: LAKE OF THE WOOD	Acres: 40.00
City:	Site Code: R290099	Classification Per M.S. 86A.05: f. state forests and state forest subareas	Current Public Use: YES	Future Public Use: YES
Land Code: 1000049669	Agency Land Code: R29195194	Land Name: FORESTRY	County: LAKE OF THE WOOD	Acres: 40.00
City:	Site Code: R290099	Classification Per M.S. 86A.05: f. state forests and state forest subareas	Current Public Use: YES	Future Public Use: YES
Land Code: 1000049670	Agency Land Code: R29195107	Land Name: FORESTRY	County: LAKE OF THE WOOD	Acres: 40.00
City:	Site Code: R290099	Classification Per M.S. 86A.05: f. state forests and state forest subareas	Current Public Use: YES	Future Public Use: YES



Land Code: 1000049671	Agency Land Code: R29190410	Land Name: FORESTRY	County: LAKE OF THE WOOD	Acres: 40.00
City:	Site Code: R290099	Classification Per M.S. 86A.05: f. state forests and state forest subareas	Current Public Use: YES	Future Public Use: YES
Land Code: 1000049672	Agency Land Code: R29195311	Land Name: FORESTRY	County: LAKE OF THE WOOD	Acres: 40.00
City:	Site Code: R290099	Classification Per M.S. 86A.05: f. state forests and state forest subareas	Current Public Use: YES	Future Public Use: YES
Land Code: 1000049673	Agency Land Code: R29190536	Land Name: FORESTRY	County: LAKE OF THE WOOD	Acres: 40.80
City:	Site Code: R290099	Classification Per M.S. 86A.05: f. state forests and state forest subareas	Current Public Use: YES	Future Public Use: YES
Land Code: 1000049674	Agency Land Code: R29190873	Land Name: FORESTRY	County: LAKE OF THE WOOD	Acres: 40.00
City:	Site Code: R290099	Classification Per M.S. 86A.05: f. state forests and state forest subareas	Current Public Use: YES	Future Public Use: YES
Land Code: 1000049675	Agency Land Code: R29190756	Land Name: FORESTRY	County: LAKE OF THE WOOD	Acres: 40.00
City:	Site Code: R290099	Classification Per M.S. 86A.05: f. state forests and state forest subareas	Current Public Use: YES	Future Public Use: YES
Land Code: 1000049676	Agency Land Code: R29191419	Land Name: FORESTRY	County: LAKE OF THE WOOD	Acres: 40.00
City:	Site Code: R290099	Classification Per M.S. 86A.05: f. state forests and state forest subareas	Current Public Use: YES	Future Public Use: YES
Land Code: 1000049677	Agency Land Code: R29186754	Land Name: FORESTRY	County: LAKE OF THE WOOD	Acres: 40.00
City:	Site Code: R290099	Classification Per M.S. 86A.05: f. state forests and state forest subareas	Current Public Use: YES	Future Public Use: YES
Land Code: 1000049678	Agency Land Code: R29193045	Land Name: FORESTRY	County: LAKE OF THE WOOD	Acres: 40.00
City:	Site Code: R290099	Classification Per M.S. 86A.05: f. state forests and state forest subareas	Current Public Use: YES	Future Public Use: YES
Land Code: 1000049679	Agency Land Code: R29186193	Land Name: FORESTRY	County: LAKE OF THE WOOD	Acres: 40.00
City:	Site Code: R290099	Classification Per M.S. 86A.05: f. state forests and state forest subareas	Current Public Use: YES	Future Public Use: YES
Land Code: 1000049680	Agency Land Code: R29190233	Land Name: FORESTRY	County: LAKE OF THE WOOD	Acres: 40.00
City:	Site Code: R290099	Classification Per M.S. 86A.05: f. state forests and state forest subareas	Current Public Use: YES	Future Public Use: YES
Land Code: 1000049681	Agency Land Code: R29187617	Land Name: FORESTRY	County: LAKE OF THE WOOD	Acres: 40.00
City:	Site Code: R290099	Classification Per M.S. 86A.05: f. state forests and state forest subareas	Current Public Use: YES	Future Public Use: YES
Land Code: 1000049682	Agency Land Code: R29193203	Land Name: FORESTRY	County: LAKE OF THE WOOD	Acres: 40.00
City:	Site Code: R290099	Classification Per M.S. 86A.05: f. state forests and state forest subareas	Current Public Use: YES	Future Public Use: YES



Land Code: 1000049683	Agency Land Code: R29189972	Land Name: FORESTRY	County: LAKE OF THE WOOD	Acres: 40.00
City:	Site Code: R290099	Classification Per M.S. 86A.05: f. state forests and state forest subareas	Current Public Use: YES	Future Public Use: YES
Land Code: 1000049684	Agency Land Code: R29194019	Land Name: FORESTRY	County: LAKE OF THE WOOD	Acres: 40.00
City:	Site Code: R290099	Classification Per M.S. 86A.05: f. state forests and state forest subareas	Current Public Use: YES	Future Public Use: YES
Land Code: 1000049685	Agency Land Code: R29193198	Land Name: FORESTRY	County: LAKE OF THE WOOD	Acres: 40.00
City:	Site Code: R290099	Classification Per M.S. 86A.05: f. state forests and state forest subareas	Current Public Use: YES	Future Public Use: YES
Land Code: 1000049686	Agency Land Code: R29187954	Land Name: FORESTRY	County: LAKE OF THE WOOD	Acres: 40.00
City:	Site Code: R290099	Classification Per M.S. 86A.05: f. state forests and state forest subareas	Current Public Use: YES	Future Public Use: YES
Land Code: 1000049687	Agency Land Code: R29186749	Land Name: FORESTRY	County: LAKE OF THE WOOD	Acres: 40.00
City:	Site Code: R290099	Classification Per M.S. 86A.05: f. state forests and state forest subareas	Current Public Use: YES	Future Public Use: YES
Land Code: 1000049688	Agency Land Code: R29195343	Land Name: FORESTRY	County: LAKE OF THE WOOD	Acres: 40.00
City:	Site Code: R290099	Classification Per M.S. 86A.05: f. state forests and state forest subareas	Current Public Use: YES	Future Public Use: YES
Land Code: 1000049689	Agency Land Code: R29191680	Land Name: FORESTRY	County: LAKE OF THE WOOD	Acres: 40.00
City:	Site Code: R290099	Classification Per M.S. 86A.05: f. state forests and state forest subareas	Current Public Use: YES	Future Public Use: YES
Land Code: 1000049690	Agency Land Code: R29193239	Land Name: FORESTRY	County: LAKE OF THE WOOD	Acres: 40.00
City:	Site Code: R290099	Classification Per M.S. 86A.05: f. state forests and state forest subareas	Current Public Use: YES	Future Public Use: YES
Land Code: 1000049691	Agency Land Code: R29194381	Land Name: FORESTRY	County: LAKE OF THE WOOD	Acres: 40.00
City:	Site Code: R290099	Classification Per M.S. 86A.05: f. state forests and state forest subareas	Current Public Use: YES	Future Public Use: YES
Land Code: 1000049692	Agency Land Code: R29194315	Land Name: FORESTRY	County: LAKE OF THE WOOD	Acres: 40.00
City:	Site Code: R290099	Classification Per M.S. 86A.05: f. state forests and state forest subareas	Current Public Use: YES	Future Public Use: YES
Land Code: 1000049693	Agency Land Code: R29193014	Land Name: FORESTRY	County: LAKE OF THE WOOD	Acres: 40.00
City:	Site Code: R290099	Classification Per M.S. 86A.05: f. state forests and state forest subareas	Current Public Use: YES	Future Public Use: YES
Land Code: 1000049694	Agency Land Code: R29193376	Land Name: FORESTRY	County: LAKE OF THE WOOD	Acres: 40.00
City:	Site Code: R290099	Classification Per M.S. 86A.05: f. state forests and state forest subareas	Current Public Use: YES	Future Public Use: YES



Land Code: 1000049695	Agency Land Code: R29191688	Land Name: FORESTRY	County: LAKE OF THE WOOD	Acres: 40.00
City:	Site Code: R290099	Classification Per M.S. 86A.05: f. state forests and state forest subareas	Current Public Use: YES	Future Public Use: YES
Land Code: 1000049696	Agency Land Code: R29185762	Land Name: FORESTRY	County: LAKE OF THE WOOD	Acres: 40.00
City:	Site Code: R290099	Classification Per M.S. 86A.05: f. state forests and state forest subareas	Current Public Use: YES	Future Public Use: YES
Land Code: 1000049697	Agency Land Code: R29193895	Land Name: FORESTRY	County: LAKE OF THE WOOD	Acres: 40.00
City:	Site Code: R290099	Classification Per M.S. 86A.05: f. state forests and state forest subareas	Current Public Use: YES	Future Public Use: YES
Land Code: 1000049698	Agency Land Code: R29185946	Land Name: FORESTRY	County: LAKE OF THE WOOD	Acres: 40.00
City:	Site Code: R290099	Classification Per M.S. 86A.05: f. state forests and state forest subareas	Current Public Use: YES	Future Public Use: YES
Land Code: 1000049699	Agency Land Code: R29191019	Land Name: FORESTRY	County: LAKE OF THE WOOD	Acres: 40.00
City:	Site Code: R290099	Classification Per M.S. 86A.05: f. state forests and state forest subareas	Current Public Use: YES	Future Public Use: YES
Land Code: 1000049700	Agency Land Code: R29185403	Land Name: FORESTRY	County: LAKE OF THE WOOD	Acres: 40.00
City:	Site Code: R290099	Classification Per M.S. 86A.05: f. state forests and state forest subareas	Current Public Use: YES	Future Public Use: YES
Land Code: 1000049701	Agency Land Code: R29187976	Land Name: FORESTRY	County: LAKE OF THE WOOD	Acres: 40.00
City:	Site Code: R290099	Classification Per M.S. 86A.05: f. state forests and state forest subareas	Current Public Use: YES	Future Public Use: YES
Land Code: 1000049702	Agency Land Code: R29194939	Land Name: FORESTRY	County: LAKE OF THE WOOD	Acres: 36.81
City:	Site Code: R290099	Classification Per M.S. 86A.05: f. state forests and state forest subareas	Current Public Use: YES	Future Public Use: YES
Land Code: 1000049703	Agency Land Code: R29194537	Land Name: FORESTRY	County: LAKE OF THE WOOD	Acres: 40.00
City:	Site Code: R290099	Classification Per M.S. 86A.05: f. state forests and state forest subareas	Current Public Use: YES	Future Public Use: YES
Land Code: 1000049704	Agency Land Code: R29195164	Land Name: FORESTRY	County: LAKE OF THE WOOD	Acres: 40.00
City:	Site Code: R290099	Classification Per M.S. 86A.05: f. state forests and state forest subareas	Current Public Use: YES	Future Public Use: YES
Land Code: 1000049705	Agency Land Code: R29190264	Land Name: FORESTRY	County: LAKE OF THE WOOD	Acres: 40.00
City:	Site Code: R290099	Classification Per M.S. 86A.05: f. state forests and state forest subareas	Current Public Use: YES	Future Public Use: YES
Land Code: 1000049706	Agency Land Code: R29195015	Land Name: FORESTRY	County: LAKE OF THE WOOD	Acres: 40.00
City:	Site Code: R290099	Classification Per M.S. 86A.05: f. state forests and state forest subareas	Current Public Use: YES	Future Public Use: YES



Land Code: 1000049707	Agency Land Code: R29186599	Land Name: FORESTRY	County: LAKE OF THE WOOD	Acres: 40.00
City:	Site Code: R290099	Classification Per M.S. 86A.05: f. state forests and state forest subareas	Current Public Use: YES	Future Public Use: YES
Land Code: 1000049708	Agency Land Code: R29190335	Land Name: FORESTRY	County: LAKE OF THE WOOD	Acres: 40.00
City:	Site Code: R290099	Classification Per M.S. 86A.05: f. state forests and state forest subareas	Current Public Use: YES	Future Public Use: YES
Land Code: 1000049709	Agency Land Code: R29188103	Land Name: FORESTRY	County: LAKE OF THE WOOD	Acres: 40.00
City:	Site Code: R290099	Classification Per M.S. 86A.05: f. state forests and state forest subareas	Current Public Use: YES	Future Public Use: YES
Land Code: 1000049710	Agency Land Code: R29194843	Land Name: FORESTRY	County: LAKE OF THE WOOD	Acres: 40.00
City:	Site Code: R290099	Classification Per M.S. 86A.05: f. state forests and state forest subareas	Current Public Use: YES	Future Public Use: YES
Land Code: 1000049711	Agency Land Code: R29195095	Land Name: FORESTRY	County: LAKE OF THE WOOD	Acres: 40.00
City:	Site Code: R290099	Classification Per M.S. 86A.05: f. state forests and state forest subareas	Current Public Use: YES	Future Public Use: YES
Land Code: 1000049712	Agency Land Code: R29185741	Land Name: FORESTRY	County: LAKE OF THE WOOD	Acres: 40.00
City:	Site Code: R290099	Classification Per M.S. 86A.05: f. state forests and state forest subareas	Current Public Use: YES	Future Public Use: YES
Land Code: 1000049713	Agency Land Code: R29185922	Land Name: FORESTRY	County: LAKE OF THE WOOD	Acres: 40.00
City:	Site Code: R290099	Classification Per M.S. 86A.05: f. state forests and state forest subareas	Current Public Use: YES	Future Public Use: YES
Land Code: 1000049714	Agency Land Code: R29191306	Land Name: FORESTRY	County: LAKE OF THE WOOD	Acres: 40.00
City:	Site Code: R290099	Classification Per M.S. 86A.05: f. state forests and state forest subareas	Current Public Use: YES	Future Public Use: YES
Land Code: 1000049715	Agency Land Code: R29193996	Land Name: FORESTRY	County: LAKE OF THE WOOD	Acres: 40.00
City:	Site Code: R290099	Classification Per M.S. 86A.05: f. state forests and state forest subareas	Current Public Use: YES	Future Public Use: YES
Land Code: 1000049716	Agency Land Code: R29194361	Land Name: FORESTRY	County: LAKE OF THE WOOD	Acres: 40.00
City:	Site Code: R290099	Classification Per M.S. 86A.05: f. state forests and state forest subareas	Current Public Use: YES	Future Public Use: YES
Land Code: 1000049717	Agency Land Code: R29189966	Land Name: FORESTRY	County: LAKE OF THE WOOD	Acres: 38.98
City:	Site Code: R290099	Classification Per M.S. 86A.05: f. state forests and state forest subareas	Current Public Use: YES	Future Public Use: YES
Land Code: 1000049718	Agency Land Code: R29191302	Land Name: FORESTRY	County: LAKE OF THE WOOD	Acres: 40.00
City:	Site Code: R290099	Classification Per M.S. 86A.05: f. state forests and state forest subareas	Current Public Use: YES	Future Public Use: YES



Land Code: 1000049719	Agency Land Code: R29189970	Land Name: FORESTRY	County: LAKE OF THE WOOD	Acres: 40.00
City:	Site Code: R290099	Classification Per M.S. 86A.05: f. state forests and state forest subareas	Current Public Use: YES	Future Public Use: YES
Land Code: 1000049720	Agency Land Code: R29193251	Land Name: FORESTRY	County: LAKE OF THE WOOD	Acres: 40.00
City:	Site Code: R290099	Classification Per M.S. 86A.05: f. state forests and state forest subareas	Current Public Use: YES	Future Public Use: YES
Land Code: 1000049721	Agency Land Code: R29190024	Land Name: FORESTRY	County: LAKE OF THE WOOD	Acres: 40.00
City:	Site Code: R290099	Classification Per M.S. 86A.05: f. state forests and state forest subareas	Current Public Use: YES	Future Public Use: YES
Land Code: 1000049722	Agency Land Code: R29185846	Land Name: FORESTRY	County: LAKE OF THE WOOD	Acres: 40.00
City:	Site Code: R290099	Classification Per M.S. 86A.05: f. state forests and state forest subareas	Current Public Use: YES	Future Public Use: YES
Land Code: 1000049723	Agency Land Code: R29193075	Land Name: FORESTRY	County: LAKE OF THE WOOD	Acres: 40.00
City:	Site Code: R290099	Classification Per M.S. 86A.05: f. state forests and state forest subareas	Current Public Use: YES	Future Public Use: YES
Land Code: 1000049724	Agency Land Code: R29190496	Land Name: FORESTRY	County: LAKE OF THE WOOD	Acres: 40.00
City:	Site Code: R290099	Classification Per M.S. 86A.05: f. state forests and state forest subareas	Current Public Use: YES	Future Public Use: YES
Land Code: 1000049725	Agency Land Code: R29188471	Land Name: FORESTRY	County: LAKE OF THE WOOD	Acres: 40.00
City:	Site Code: R290099	Classification Per M.S. 86A.05: f. state forests and state forest subareas	Current Public Use: YES	Future Public Use: YES
Land Code: 1000049726	Agency Land Code: R29194488	Land Name: FORESTRY	County: LAKE OF THE WOOD	Acres: 40.00
City:	Site Code: R290099	Classification Per M.S. 86A.05: f. state forests and state forest subareas	Current Public Use: YES	Future Public Use: YES
Land Code: 1000049727	Agency Land Code: R29185820	Land Name: FORESTRY	County: LAKE OF THE WOOD	Acres: 40.00
City:	Site Code: R290099	Classification Per M.S. 86A.05: f. state forests and state forest subareas	Current Public Use: YES	Future Public Use: YES
Land Code: 1000049728	Agency Land Code: R29190039	Land Name: FORESTRY	County: LAKE OF THE WOOD	Acres: 40.00
City:	Site Code: R290099	Classification Per M.S. 86A.05: f. state forests and state forest subareas	Current Public Use: YES	Future Public Use: YES
Land Code: 1000049729	Agency Land Code: R29191590	Land Name: FORESTRY	County: LAKE OF THE WOOD	Acres: 40.00
City:	Site Code: R290099	Classification Per M.S. 86A.05: f. state forests and state forest subareas	Current Public Use: YES	Future Public Use: YES
Land Code: 1000049730	Agency Land Code: R29194504	Land Name: FORESTRY	County: LAKE OF THE WOOD	Acres: 40.00
City:	Site Code: R290099	Classification Per M.S. 86A.05: f. state forests and state forest subareas	Current Public Use: YES	Future Public Use: YES



Land Code: 1000049731	Agency Land Code: R29194995	Land Name: FORESTRY	County: LAKE OF THE WOOD	Acres: 40.00
City:	Site Code: R290099	Classification Per M.S. 86A.05: f. state forests and state forest subareas	Current Public Use: YES	Future Public Use: YES
Land Code: 1000049732	Agency Land Code: R29191547	Land Name: FORESTRY	County: LAKE OF THE WOOD	Acres: 40.00
City:	Site Code: R290099	Classification Per M.S. 86A.05: f. state forests and state forest subareas	Current Public Use: YES	Future Public Use: YES
Land Code: 1000049733	Agency Land Code: R29192779	Land Name: FORESTRY	County: LAKE OF THE WOOD	Acres: 40.00
City:	Site Code: R290099	Classification Per M.S. 86A.05: f. state forests and state forest subareas	Current Public Use: YES	Future Public Use: YES
Land Code: 1000049734	Agency Land Code: R29192964	Land Name: FORESTRY	County: LAKE OF THE WOOD	Acres: 40.00
City:	Site Code: R290099	Classification Per M.S. 86A.05: f. state forests and state forest subareas	Current Public Use: YES	Future Public Use: YES
Land Code: 1000049735	Agency Land Code: R29185547	Land Name: FORESTRY	County: LAKE OF THE WOOD	Acres: 35.07
City:	Site Code: R290099	Classification Per M.S. 86A.05: f. state forests and state forest subareas	Current Public Use: YES	Future Public Use: YES
Land Code: 1000049736	Agency Land Code: R29192775	Land Name: FORESTRY	County: LAKE OF THE WOOD	Acres: 40.00
City:	Site Code: R290099	Classification Per M.S. 86A.05: f. state forests and state forest subareas	Current Public Use: YES	Future Public Use: YES
Land Code: 1000049737	Agency Land Code: R29191517	Land Name: FORESTRY	County: LAKE OF THE WOOD	Acres: 40.00
City:	Site Code: R290099	Classification Per M.S. 86A.05: f. state forests and state forest subareas	Current Public Use: YES	Future Public Use: YES
Land Code: 1000049738	Agency Land Code: R29193896	Land Name: FORESTRY	County: LAKE OF THE WOOD	Acres: 40.00
City:	Site Code: R290099	Classification Per M.S. 86A.05: f. state forests and state forest subareas	Current Public Use: YES	Future Public Use: YES
Land Code: 1000049739	Agency Land Code: R29185864	Land Name: FORESTRY	County: LAKE OF THE WOOD	Acres: 40.00
City:	Site Code: R290099	Classification Per M.S. 86A.05: f. state forests and state forest subareas	Current Public Use: YES	Future Public Use: YES
Land Code: 1000049740	Agency Land Code: R29193300	Land Name: FORESTRY	County: LAKE OF THE WOOD	Acres: 40.00
City:	Site Code: R290099	Classification Per M.S. 86A.05: f. state forests and state forest subareas	Current Public Use: YES	Future Public Use: YES
Land Code: 1000049741	Agency Land Code: R29193548	Land Name: FORESTRY	County: LAKE OF THE WOOD	Acres: 40.00
City:	Site Code: R290099	Classification Per M.S. 86A.05: f. state forests and state forest subareas	Current Public Use: YES	Future Public Use: YES
Land Code: 1000049742	Agency Land Code: R29194600	Land Name: FORESTRY	County: LAKE OF THE WOOD	Acres: 40.00
City:	Site Code: R290099	Classification Per M.S. 86A.05: f. state forests and state forest subareas	Current Public Use: YES	Future Public Use: YES



Land Code: 1000049743	Agency Land Code: R29190595	Land Name: FORESTRY	County: LAKE OF THE WOOD	Acres: 40.00
City:	Site Code: R290099	Classification Per M.S. 86A.05: f. state forests and state forest subareas	Current Public Use: YES	Future Public Use: YES
Land Code: 1000049744	Agency Land Code: R29185616	Land Name: FORESTRY	County: LAKE OF THE WOOD	Acres: 40.00
City:	Site Code: R290099	Classification Per M.S. 86A.05: f. state forests and state forest subareas	Current Public Use: YES	Future Public Use: YES
Land Code: 1000049745	Agency Land Code: R29186697	Land Name: FORESTRY	County: LAKE OF THE WOOD	Acres: 40.00
City:	Site Code: R290099	Classification Per M.S. 86A.05: f. state forests and state forest subareas	Current Public Use: YES	Future Public Use: YES
Land Code: 1000049746	Agency Land Code: R29190529	Land Name: FORESTRY	County: LAKE OF THE WOOD	Acres: 40.00
City:	Site Code: R290099	Classification Per M.S. 86A.05: f. state forests and state forest subareas	Current Public Use: YES	Future Public Use: YES
Land Code: 1000049747	Agency Land Code: R29186593	Land Name: FORESTRY	County: LAKE OF THE WOOD	Acres: 40.00
City:	Site Code: R290099	Classification Per M.S. 86A.05: f. state forests and state forest subareas	Current Public Use: YES	Future Public Use: YES
Land Code: 1000049748	Agency Land Code: R29192809	Land Name: FORESTRY	County: LAKE OF THE WOOD	Acres: 40.00
City:	Site Code: R290099	Classification Per M.S. 86A.05: f. state forests and state forest subareas	Current Public Use: YES	Future Public Use: YES
Land Code: 1000049749	Agency Land Code: R29194468	Land Name: FORESTRY	County: LAKE OF THE WOOD	Acres: 40.00
City:	Site Code: R290099	Classification Per M.S. 86A.05: f. state forests and state forest subareas	Current Public Use: YES	Future Public Use: YES
Land Code: 1000049750	Agency Land Code: R29186090	Land Name: FORESTRY	County: LAKE OF THE WOOD	Acres: 40.00
City:	Site Code: R290099	Classification Per M.S. 86A.05: f. state forests and state forest subareas	Current Public Use: YES	Future Public Use: YES
Land Code: 1000049751	Agency Land Code: R29190266	Land Name: FORESTRY	County: LAKE OF THE WOOD	Acres: 40.00
City:	Site Code: R290099	Classification Per M.S. 86A.05: f. state forests and state forest subareas	Current Public Use: YES	Future Public Use: YES
Land Code: 1000049752	Agency Land Code: R29185647	Land Name: FORESTRY	County: LAKE OF THE WOOD	Acres: 40.00
City:	Site Code: R290099	Classification Per M.S. 86A.05: f. state forests and state forest subareas	Current Public Use: YES	Future Public Use: YES
Land Code: 1000049753	Agency Land Code: R29186251	Land Name: FORESTRY	County: LAKE OF THE WOOD	Acres: 40.00
City:	Site Code: R290099	Classification Per M.S. 86A.05: f. state forests and state forest subareas	Current Public Use: YES	Future Public Use: YES
Land Code: 1000049754	Agency Land Code: R29193744	Land Name: FORESTRY	County: LAKE OF THE WOOD	Acres: 40.00
City:	Site Code: R290099	Classification Per M.S. 86A.05: f. state forests and state forest subareas	Current Public Use: YES	Future Public Use: YES



Land Code: 1000049755	Agency Land Code: R29187953	Land Name: FORESTRY	County: LAKE OF THE WOOD	Acres: 40.00
City:	Site Code: R290099	Classification Per M.S. 86A.05: f. state forests and state forest subareas	Current Public Use: YES	Future Public Use: YES
Land Code: 1000049756	Agency Land Code: R29190178	Land Name: FORESTRY	County: LAKE OF THE WOOD	Acres: 40.00
City:	Site Code: R290099	Classification Per M.S. 86A.05: f. state forests and state forest subareas	Current Public Use: YES	Future Public Use: YES
Land Code: 1000049757	Agency Land Code: R29195375	Land Name: FORESTRY	County: LAKE OF THE WOOD	Acres: 40.00
City:	Site Code: R290099	Classification Per M.S. 86A.05: f. state forests and state forest subareas	Current Public Use: YES	Future Public Use: YES
Land Code: 1000049758	Agency Land Code: R29191555	Land Name: FORESTRY	County: LAKE OF THE WOOD	Acres: 40.00
City:	Site Code: R290099	Classification Per M.S. 86A.05: f. state forests and state forest subareas	Current Public Use: YES	Future Public Use: YES
Land Code: 1000049759	Agency Land Code: R29194970	Land Name: FORESTRY	County: LAKE OF THE WOOD	Acres: 40.00
City:	Site Code: R290099	Classification Per M.S. 86A.05: f. state forests and state forest subareas	Current Public Use: YES	Future Public Use: YES
Land Code: 1000049760	Agency Land Code: R29192873	Land Name: FORESTRY	County: LAKE OF THE WOOD	Acres: 40.00
City:	Site Code: R290099	Classification Per M.S. 86A.05: f. state forests and state forest subareas	Current Public Use: YES	Future Public Use: YES
Land Code: 1000049761	Agency Land Code: R29194308	Land Name: FORESTRY	County: LAKE OF THE WOOD	Acres: 40.00
City:	Site Code: R290099	Classification Per M.S. 86A.05: f. state forests and state forest subareas	Current Public Use: YES	Future Public Use: YES
Land Code: 1000049762	Agency Land Code: R29185492	Land Name: FORESTRY	County: LAKE OF THE WOOD	Acres: 40.00
City:	Site Code: R290099	Classification Per M.S. 86A.05: f. state forests and state forest subareas	Current Public Use: YES	Future Public Use: YES
Land Code: 1000049763	Agency Land Code: R29193125	Land Name: FORESTRY	County: LAKE OF THE WOOD	Acres: 40.00
City:	Site Code: R290099	Classification Per M.S. 86A.05: f. state forests and state forest subareas	Current Public Use: YES	Future Public Use: YES
Land Code: 1000049764	Agency Land Code: R29193236	Land Name: FORESTRY	County: LAKE OF THE WOOD	Acres: 43.73
City:	Site Code: R290099	Classification Per M.S. 86A.05: f. state forests and state forest subareas	Current Public Use: YES	Future Public Use: YES
Land Code: 1000049765	Agency Land Code: R29194530	Land Name: FORESTRY	County: LAKE OF THE WOOD	Acres: 40.00
City:	Site Code: R290099	Classification Per M.S. 86A.05: f. state forests and state forest subareas	Current Public Use: YES	Future Public Use: YES
Land Code: 1000049766	Agency Land Code: R29194783	Land Name: FORESTRY	County: LAKE OF THE WOOD	Acres: 40.00
City:	Site Code: R290099	Classification Per M.S. 86A.05: f. state forests and state forest subareas	Current Public Use: YES	Future Public Use: YES



Land Code: 1000049767	Agency Land Code: R29185467	Land Name: FORESTRY	County: LAKE OF THE WOOD	Acres: 40.00
City:	Site Code: R290099	Classification Per M.S. 86A.05: f. state forests and state forest subareas	Current Public Use: YES	Future Public Use: YES
Land Code: 1000049768	Agency Land Code: R29185812	Land Name: FORESTRY	County: LAKE OF THE WOOD	Acres: 40.00
City:	Site Code: R290099	Classification Per M.S. 86A.05: f. state forests and state forest subareas	Current Public Use: YES	Future Public Use: YES
Land Code: 1000049769	Agency Land Code: R29195114	Land Name: FORESTRY	County: LAKE OF THE WOOD	Acres: 40.00
City:	Site Code: R290099	Classification Per M.S. 86A.05: f. state forests and state forest subareas	Current Public Use: YES	Future Public Use: YES
Land Code: 1000049770	Agency Land Code: R29190776	Land Name: FORESTRY	County: LAKE OF THE WOOD	Acres: 32.54
City:	Site Code: R290099	Classification Per M.S. 86A.05: f. state forests and state forest subareas	Current Public Use: YES	Future Public Use: YES
Land Code: 1000049771	Agency Land Code: R29189990	Land Name: FORESTRY	County: LAKE OF THE WOOD	Acres: 40.00
City:	Site Code: R290099	Classification Per M.S. 86A.05: f. state forests and state forest subareas	Current Public Use: YES	Future Public Use: YES
Land Code: 1000049772	Agency Land Code: R29194082	Land Name: FORESTRY	County: LAKE OF THE WOOD	Acres: 40.00
City:	Site Code: R290099	Classification Per M.S. 86A.05: f. state forests and state forest subareas	Current Public Use: YES	Future Public Use: YES
Land Code: 1000049773	Agency Land Code: R29193223	Land Name: FORESTRY	County: LAKE OF THE WOOD	Acres: 40.00
City:	Site Code: R290099	Classification Per M.S. 86A.05: f. state forests and state forest subareas	Current Public Use: YES	Future Public Use: YES
Land Code: 1000049774	Agency Land Code: R29193766	Land Name: FORESTRY	County: LAKE OF THE WOOD	Acres: 40.00
City:	Site Code: R290099	Classification Per M.S. 86A.05: f. state forests and state forest subareas	Current Public Use: YES	Future Public Use: YES
Land Code: 1000049775	Agency Land Code: R29188413	Land Name: FORESTRY	County: LAKE OF THE WOOD	Acres: 40.00
City:	Site Code: R290099	Classification Per M.S. 86A.05: f. state forests and state forest subareas	Current Public Use: YES	Future Public Use: YES
Land Code: 1000049776	Agency Land Code: R29186419	Land Name: FORESTRY	County: LAKE OF THE WOOD	Acres: 40.00
City:	Site Code: R290099	Classification Per M.S. 86A.05: f. state forests and state forest subareas	Current Public Use: YES	Future Public Use: YES
Land Code: 1000049777	Agency Land Code: R29194267	Land Name: FORESTRY	County: LAKE OF THE WOOD	Acres: 38.30
City:	Site Code: R290099	Classification Per M.S. 86A.05: f. state forests and state forest subareas	Current Public Use: YES	Future Public Use: YES
Land Code: 1000049778	Agency Land Code: R29190068	Land Name: FORESTRY	County: LAKE OF THE WOOD	Acres: 40.00
City:	Site Code: R290099	Classification Per M.S. 86A.05: f. state forests and state forest subareas	Current Public Use: YES	Future Public Use: YES



Land Code: 1000049779	Agency Land Code: R29190506	Land Name: FORESTRY	County: LAKE OF THE WOOD	Acres: 36.56
City:	Site Code: R290099	Classification Per M.S. 86A.05: f. state forests and state forest subareas	Current Public Use: YES	Future Public Use: YES
Land Code: 1000049780	Agency Land Code: R29190132	Land Name: FORESTRY	County: LAKE OF THE WOOD	Acres: 40.00
City:	Site Code: R290099	Classification Per M.S. 86A.05: f. state forests and state forest subareas	Current Public Use: YES	Future Public Use: YES
Land Code: 1000049781	Agency Land Code: R29194870	Land Name: FORESTRY	County: LAKE OF THE WOOD	Acres: 40.00
City:	Site Code: R290099	Classification Per M.S. 86A.05: f. state forests and state forest subareas	Current Public Use: YES	Future Public Use: YES
Land Code: 1000049782	Agency Land Code: R29194298	Land Name: FORESTRY	County: LAKE OF THE WOOD	Acres: 31.66
City:	Site Code: R290099	Classification Per M.S. 86A.05: f. state forests and state forest subareas	Current Public Use: YES	Future Public Use: YES
Land Code: 1000049783	Agency Land Code: R29191014	Land Name: FORESTRY	County: LAKE OF THE WOOD	Acres: 40.00
City:	Site Code: R290099	Classification Per M.S. 86A.05: f. state forests and state forest subareas	Current Public Use: YES	Future Public Use: YES
Land Code: 1000049784	Agency Land Code: R29193193	Land Name: FORESTRY	County: LAKE OF THE WOOD	Acres: 40.00
City:	Site Code: R290099	Classification Per M.S. 86A.05: f. state forests and state forest subareas	Current Public Use: YES	Future Public Use: YES
Land Code: 1000049785	Agency Land Code: R29190585	Land Name: FORESTRY	County: LAKE OF THE WOOD	Acres: 40.00
City:	Site Code: R290099	Classification Per M.S. 86A.05: f. state forests and state forest subareas	Current Public Use: YES	Future Public Use: YES
Land Code: 1000049786	Agency Land Code: R29190294	Land Name: FORESTRY	County: LAKE OF THE WOOD	Acres: 40.00
City:	Site Code: R290099	Classification Per M.S. 86A.05: f. state forests and state forest subareas	Current Public Use: YES	Future Public Use: YES
Land Code: 1000049787	Agency Land Code: R29194159	Land Name: FORESTRY	County: LAKE OF THE WOOD	Acres: 40.00
City:	Site Code: R290099	Classification Per M.S. 86A.05: f. state forests and state forest subareas	Current Public Use: YES	Future Public Use: YES
Land Code: 1000049788	Agency Land Code: R29191538	Land Name: FORESTRY	County: LAKE OF THE WOOD	Acres: 40.07
City:	Site Code: R290099	Classification Per M.S. 86A.05: f. state forests and state forest subareas	Current Public Use: YES	Future Public Use: YES
Land Code: 1000049789	Agency Land Code: R29191284	Land Name: FORESTRY	County: LAKE OF THE WOOD	Acres: 40.00
City:	Site Code: R290099	Classification Per M.S. 86A.05: f. state forests and state forest subareas	Current Public Use: YES	Future Public Use: YES
Land Code: 1000049790	Agency Land Code: R29195132	Land Name: FORESTRY	County: LAKE OF THE WOOD	Acres: 40.00
City:	Site Code: R290099	Classification Per M.S. 86A.05: f. state forests and state forest subareas	Current Public Use: YES	Future Public Use: YES



Land Code: 1000049791	Agency Land Code: R29190956	Land Name: FORESTRY	County: LAKE OF THE WOOD	Acres: 40.00
City:	Site Code: R290099	Classification Per M.S. 86A.05: f. state forests and state forest subareas	Current Public Use: YES	Future Public Use: YES
Land Code: 1000049792	Agency Land Code: R29193774	Land Name: FORESTRY	County: LAKE OF THE WOOD	Acres: 40.00
City:	Site Code: R290099	Classification Per M.S. 86A.05: f. state forests and state forest subareas	Current Public Use: YES	Future Public Use: YES
Land Code: 1000049793	Agency Land Code: R29190513	Land Name: FORESTRY	County: LAKE OF THE WOOD	Acres: 40.00
City:	Site Code: R290099	Classification Per M.S. 86A.05: f. state forests and state forest subareas	Current Public Use: YES	Future Public Use: YES
Land Code: 1000049794	Agency Land Code: R29191795	Land Name: FORESTRY	County: LAKE OF THE WOOD	Acres: 40.00
City:	Site Code: R290099	Classification Per M.S. 86A.05: f. state forests and state forest subareas	Current Public Use: YES	Future Public Use: YES
Land Code: 1000049795	Agency Land Code: R29187770	Land Name: FORESTRY	County: LAKE OF THE WOOD	Acres: 40.00
City:	Site Code: R290099	Classification Per M.S. 86A.05: f. state forests and state forest subareas	Current Public Use: YES	Future Public Use: YES
Land Code: 1000049796	Agency Land Code: R29193547	Land Name: FORESTRY	County: LAKE OF THE WOOD	Acres: 40.00
City:	Site Code: R290099	Classification Per M.S. 86A.05: f. state forests and state forest subareas	Current Public Use: YES	Future Public Use: YES
Land Code: 1000049797	Agency Land Code: R29195149	Land Name: FORESTRY	County: LAKE OF THE WOOD	Acres: 40.00
City:	Site Code: R290099	Classification Per M.S. 86A.05: f. state forests and state forest subareas	Current Public Use: YES	Future Public Use: YES
Land Code: 1000049798	Agency Land Code: R29193022	Land Name: FORESTRY	County: LAKE OF THE WOOD	Acres: 40.00
City:	Site Code: R290099	Classification Per M.S. 86A.05: f. state forests and state forest subareas	Current Public Use: YES	Future Public Use: YES
Land Code: 1000049799	Agency Land Code: R29193506	Land Name: FORESTRY	County: LAKE OF THE WOOD	Acres: 40.00
City:	Site Code: R290099	Classification Per M.S. 86A.05: f. state forests and state forest subareas	Current Public Use: YES	Future Public Use: YES
Land Code: 1000049800	Agency Land Code: R29187624	Land Name: FORESTRY	County: LAKE OF THE WOOD	Acres: 40.40
City:	Site Code: R290099	Classification Per M.S. 86A.05: f. state forests and state forest subareas	Current Public Use: YES	Future Public Use: YES
Land Code: 1000049801	Agency Land Code: R29190495	Land Name: FORESTRY	County: LAKE OF THE WOOD	Acres: 40.00
City:	Site Code: R290099	Classification Per M.S. 86A.05: f. state forests and state forest subareas	Current Public Use: YES	Future Public Use: YES
Land Code: 1000049802	Agency Land Code: R29186769	Land Name: FORESTRY	County: LAKE OF THE WOOD	Acres: 40.00
City:	Site Code: R290099	Classification Per M.S. 86A.05: f. state forests and state forest subareas	Current Public Use: YES	Future Public Use: YES



Land Code: 1000049803	Agency Land Code: R29194297	Land Name: FORESTRY	County: LAKE OF THE WOOD	Acres: 40.00
City:	Site Code: R290099	Classification Per M.S. 86A.05: f. state forests and state forest subareas	Current Public Use: YES	Future Public Use: YES
Land Code: 1000049804	Agency Land Code: R29194034	Land Name: FORESTRY	County: LAKE OF THE WOOD	Acres: 40.00
City:	Site Code: R290099	Classification Per M.S. 86A.05: f. state forests and state forest subareas	Current Public Use: YES	Future Public Use: YES
Land Code: 1000049805	Agency Land Code: R29194318	Land Name: FORESTRY	County: LAKE OF THE WOOD	Acres: 40.00
City:	Site Code: R290099	Classification Per M.S. 86A.05: f. state forests and state forest subareas	Current Public Use: YES	Future Public Use: YES
Land Code: 1000049806	Agency Land Code: R29188072	Land Name: FORESTRY	County: LAKE OF THE WOOD	Acres: 40.00
City:	Site Code: R290099	Classification Per M.S. 86A.05: f. state forests and state forest subareas	Current Public Use: YES	Future Public Use: YES
Land Code: 1000049807	Agency Land Code: R29185388	Land Name: FORESTRY	County: LAKE OF THE WOOD	Acres: 40.00
City:	Site Code: R290099	Classification Per M.S. 86A.05: f. state forests and state forest subareas	Current Public Use: YES	Future Public Use: YES
Land Code: 1000049808	Agency Land Code: R29186197	Land Name: FORESTRY	County: LAKE OF THE WOOD	Acres: 40.00
City:	Site Code: R290099	Classification Per M.S. 86A.05: f. state forests and state forest subareas	Current Public Use: YES	Future Public Use: YES
Land Code: 1000049809	Agency Land Code: R29195463	Land Name: FORESTRY	County: LAKE OF THE WOOD	Acres: 40.00
City:	Site Code: R290099	Classification Per M.S. 86A.05: f. state forests and state forest subareas	Current Public Use: YES	Future Public Use: YES
Land Code: 1000049810	Agency Land Code: R29194176	Land Name: FORESTRY	County: LAKE OF THE WOOD	Acres: 40.00
City:	Site Code: R290099	Classification Per M.S. 86A.05: f. state forests and state forest subareas	Current Public Use: YES	Future Public Use: YES
Land Code: 1000049811	Agency Land Code: R29190544	Land Name: FORESTRY	County: LAKE OF THE WOOD	Acres: 40.00
City:	Site Code: R290099	Classification Per M.S. 86A.05: f. state forests and state forest subareas	Current Public Use: YES	Future Public Use: YES
Land Code: 1000049812	Agency Land Code: R29190565	Land Name: FORESTRY	County: LAKE OF THE WOOD	Acres: 40.00
City:	Site Code: R290099	Classification Per M.S. 86A.05: f. state forests and state forest subareas	Current Public Use: YES	Future Public Use: YES
Land Code: 1000049813	Agency Land Code: R29191687	Land Name: FORESTRY	County: LAKE OF THE WOOD	Acres: 40.00
City:	Site Code: R290099	Classification Per M.S. 86A.05: f. state forests and state forest subareas	Current Public Use: YES	Future Public Use: YES
Land Code: 1000049814	Agency Land Code: R29192933	Land Name: FORESTRY	County: LAKE OF THE WOOD	Acres: 40.00
City:	Site Code: R290099	Classification Per M.S. 86A.05: f. state forests and state forest subareas	Current Public Use: YES	Future Public Use: YES



Land Code: 1000049815	Agency Land Code: R29192992	Land Name: FORESTRY	County: LAKE OF THE WOOD	Acres: 40.00
City:	Site Code: R290099	Classification Per M.S. 86A.05: f. state forests and state forest subareas	Current Public Use: YES	Future Public Use: YES
Land Code: 1000049816	Agency Land Code: R29188355	Land Name: FORESTRY	County: LAKE OF THE WOOD	Acres: 40.00
City:	Site Code: R290099	Classification Per M.S. 86A.05: f. state forests and state forest subareas	Current Public Use: YES	Future Public Use: YES
Land Code: 1000049817	Agency Land Code: R29193898	Land Name: FORESTRY	County: LAKE OF THE WOOD	Acres: 40.00
City:	Site Code: R290099	Classification Per M.S. 86A.05: f. state forests and state forest subareas	Current Public Use: YES	Future Public Use: YES
Land Code: 1000049818	Agency Land Code: R29193048	Land Name: FORESTRY	County: LAKE OF THE WOOD	Acres: 40.00
City:	Site Code: R290099	Classification Per M.S. 86A.05: f. state forests and state forest subareas	Current Public Use: YES	Future Public Use: YES
Land Code: 1000049819	Agency Land Code: R29195265	Land Name: FORESTRY	County: LAKE OF THE WOOD	Acres: 40.00
City:	Site Code: R290099	Classification Per M.S. 86A.05: f. state forests and state forest subareas	Current Public Use: YES	Future Public Use: YES
Land Code: 1000049820	Agency Land Code: R29185797	Land Name: FORESTRY	County: LAKE OF THE WOOD	Acres: 40.00
City:	Site Code: R290099	Classification Per M.S. 86A.05: f. state forests and state forest subareas	Current Public Use: YES	Future Public Use: YES
Land Code: 1000049821	Agency Land Code: R29186226	Land Name: FORESTRY	County: LAKE OF THE WOOD	Acres: 40.00
City:	Site Code: R290099	Classification Per M.S. 86A.05: f. state forests and state forest subareas	Current Public Use: YES	Future Public Use: YES
Land Code: 1000049822	Agency Land Code: R29193226	Land Name: FORESTRY	County: LAKE OF THE WOOD	Acres: 40.00
City:	Site Code: R290099	Classification Per M.S. 86A.05: f. state forests and state forest subareas	Current Public Use: YES	Future Public Use: YES
Land Code: 1000049823	Agency Land Code: R29191046	Land Name: FORESTRY	County: LAKE OF THE WOOD	Acres: 40.00
City:	Site Code: R290099	Classification Per M.S. 86A.05: f. state forests and state forest subareas	Current Public Use: YES	Future Public Use: YES
Land Code: 1000049824	Agency Land Code: R29193888	Land Name: FORESTRY	County: LAKE OF THE WOOD	Acres: 40.00
City:	Site Code: R290099	Classification Per M.S. 86A.05: f. state forests and state forest subareas	Current Public Use: YES	Future Public Use: YES
Land Code: 1000049825	Agency Land Code: R29188227	Land Name: FORESTRY	County: LAKE OF THE WOOD	Acres: 40.00
City:	Site Code: R290099	Classification Per M.S. 86A.05: f. state forests and state forest subareas	Current Public Use: YES	Future Public Use: YES
Land Code: 1000049826	Agency Land Code: R29190109	Land Name: FORESTRY	County: LAKE OF THE WOOD	Acres: 40.00
City:	Site Code: R290099	Classification Per M.S. 86A.05: f. state forests and state forest subareas	Current Public Use: YES	Future Public Use: YES



Land Code: 1000049827	Agency Land Code: R29193864	Land Name: FORESTRY	County: LAKE OF THE WOOD	Acres: 40.00
City:	Site Code: R290099	Classification Per M.S. 86A.05: f. state forests and state forest subareas	Current Public Use: YES	Future Public Use: YES
Land Code: 1000049828	Agency Land Code: R29194482	Land Name: FORESTRY	County: LAKE OF THE WOOD	Acres: 40.00
City:	Site Code: R290099	Classification Per M.S. 86A.05: f. state forests and state forest subareas	Current Public Use: YES	Future Public Use: YES
Land Code: 1000049829	Agency Land Code: R29195193	Land Name: FORESTRY	County: LAKE OF THE WOOD	Acres: 40.00
City:	Site Code: R290099	Classification Per M.S. 86A.05: f. state forests and state forest subareas	Current Public Use: YES	Future Public Use: YES
Land Code: 1000049830	Agency Land Code: R29193134	Land Name: FORESTRY	County: LAKE OF THE WOOD	Acres: 40.00
City:	Site Code: R290099	Classification Per M.S. 86A.05: f. state forests and state forest subareas	Current Public Use: YES	Future Public Use: YES
Land Code: 1000049831	Agency Land Code: R29190505	Land Name: FORESTRY	County: LAKE OF THE WOOD	Acres: 40.00
City:	Site Code: R290099	Classification Per M.S. 86A.05: f. state forests and state forest subareas	Current Public Use: YES	Future Public Use: YES
Land Code: 1000049832	Agency Land Code: R29185389	Land Name: FORESTRY	County: LAKE OF THE WOOD	Acres: 40.00
City:	Site Code: R290099	Classification Per M.S. 86A.05: f. state forests and state forest subareas	Current Public Use: YES	Future Public Use: YES
Land Code: 1000049833	Agency Land Code: R29191029	Land Name: FORESTRY	County: LAKE OF THE WOOD	Acres: 40.00
City:	Site Code: R290099	Classification Per M.S. 86A.05: f. state forests and state forest subareas	Current Public Use: YES	Future Public Use: YES
Land Code: 1000049834	Agency Land Code: R29195258	Land Name: FORESTRY	County: LAKE OF THE WOOD	Acres: 40.00
City:	Site Code: R290099	Classification Per M.S. 86A.05: f. state forests and state forest subareas	Current Public Use: YES	Future Public Use: YES
Land Code: 1000049835	Agency Land Code: R29195301	Land Name: FORESTRY	County: LAKE OF THE WOOD	Acres: 40.00
City:	Site Code: R290099	Classification Per M.S. 86A.05: f. state forests and state forest subareas	Current Public Use: YES	Future Public Use: YES
Land Code: 1000049836	Agency Land Code: R29188364	Land Name: FORESTRY	County: LAKE OF THE WOOD	Acres: 40.00
City:	Site Code: R290099	Classification Per M.S. 86A.05: f. state forests and state forest subareas	Current Public Use: YES	Future Public Use: YES
Land Code: 1000049837	Agency Land Code: R29193138	Land Name: FORESTRY	County: LAKE OF THE WOOD	Acres: 40.00
City:	Site Code: R290099	Classification Per M.S. 86A.05: f. state forests and state forest subareas	Current Public Use: YES	Future Public Use: YES
Land Code: 1000049838	Agency Land Code: R29195232	Land Name: FORESTRY	County: LAKE OF THE WOOD	Acres: 40.00
City:	Site Code: R290099	Classification Per M.S. 86A.05: f. state forests and state forest subareas	Current Public Use: YES	Future Public Use: YES



Land Code: 1000049839	Agency Land Code: R29194477	Land Name: FORESTRY	County: LAKE OF THE WOOD	Acres: 40.00
City:	Site Code: R290099	Classification Per M.S. 86A.05: f. state forests and state forest subareas	Current Public Use: YES	Future Public Use: YES
Land Code: 1000049840	Agency Land Code: R29190762	Land Name: FORESTRY	County: LAKE OF THE WOOD	Acres: 40.00
City:	Site Code: R290099	Classification Per M.S. 86A.05: f. state forests and state forest subareas	Current Public Use: YES	Future Public Use: YES
Land Code: 1000049841	Agency Land Code: R29185447	Land Name: FORESTRY	County: LAKE OF THE WOOD	Acres: 40.00
City:	Site Code: R290099	Classification Per M.S. 86A.05: f. state forests and state forest subareas	Current Public Use: YES	Future Public Use: YES
Land Code: 1000049842	Agency Land Code: R29190417	Land Name: FORESTRY	County: LAKE OF THE WOOD	Acres: 40.00
City:	Site Code: R290099	Classification Per M.S. 86A.05: f. state forests and state forest subareas	Current Public Use: YES	Future Public Use: YES
Land Code: 1000049843	Agency Land Code: R29191165	Land Name: FORESTRY	County: LAKE OF THE WOOD	Acres: 40.00
City:	Site Code: R290099	Classification Per M.S. 86A.05: f. state forests and state forest subareas	Current Public Use: YES	Future Public Use: YES
Land Code: 1000049844	Agency Land Code: R29191668	Land Name: FORESTRY	County: LAKE OF THE WOOD	Acres: 40.00
City:	Site Code: R290099	Classification Per M.S. 86A.05: f. state forests and state forest subareas	Current Public Use: YES	Future Public Use: YES
Land Code: 1000049845	Agency Land Code: R29187874	Land Name: FORESTRY	County: LAKE OF THE WOOD	Acres: 40.00
City:	Site Code: R290099	Classification Per M.S. 86A.05: f. state forests and state forest subareas	Current Public Use: YES	Future Public Use: YES
Land Code: 1000049846	Agency Land Code: R29190731	Land Name: FORESTRY	County: LAKE OF THE WOOD	Acres: 40.00
City:	Site Code: R290099	Classification Per M.S. 86A.05: f. state forests and state forest subareas	Current Public Use: YES	Future Public Use: YES
Land Code: 1000049847	Agency Land Code: R29188293	Land Name: FORESTRY	County: LAKE OF THE WOOD	Acres: 40.00
City:	Site Code: R290099	Classification Per M.S. 86A.05: f. state forests and state forest subareas	Current Public Use: YES	Future Public Use: YES
Land Code: 1000049848	Agency Land Code: R29190095	Land Name: FORESTRY	County: LAKE OF THE WOOD	Acres: 40.00
City:	Site Code: R290099	Classification Per M.S. 86A.05: f. state forests and state forest subareas	Current Public Use: YES	Future Public Use: YES
Land Code: 1000049849	Agency Land Code: R29187852	Land Name: FORESTRY	County: LAKE OF THE WOOD	Acres: 40.00
City:	Site Code: R290099	Classification Per M.S. 86A.05: f. state forests and state forest subareas	Current Public Use: YES	Future Public Use: YES
Land Code: 1000049850	Agency Land Code: R29195091	Land Name: FORESTRY	County: LAKE OF THE WOOD	Acres: 40.00
City:	Site Code: R290099	Classification Per M.S. 86A.05: f. state forests and state forest subareas	Current Public Use: YES	Future Public Use: YES



Land Code: 1000049851	Agency Land Code: R29190567	Land Name: FORESTRY	County: LAKE OF THE WOOD	Acres: 39.57
City:	Site Code: R290099	Classification Per M.S. 86A.05: f. state forests and state forest subareas	Current Public Use: YES	Future Public Use: YES
Land Code: 1000049852	Agency Land Code: R29190380	Land Name: FORESTRY	County: LAKE OF THE WOOD	Acres: 40.00
City:	Site Code: R290099	Classification Per M.S. 86A.05: f. state forests and state forest subareas	Current Public Use: YES	Future Public Use: YES
Land Code: 1000049853	Agency Land Code: R29188537	Land Name: FORESTRY	County: LAKE OF THE WOOD	Acres: 40.00
City:	Site Code: R290099	Classification Per M.S. 86A.05: f. state forests and state forest subareas	Current Public Use: YES	Future Public Use: YES
Land Code: 1000049854	Agency Land Code: R29185536	Land Name: FORESTRY	County: LAKE OF THE WOOD	Acres: 40.00
City:	Site Code: R290099	Classification Per M.S. 86A.05: f. state forests and state forest subareas	Current Public Use: YES	Future Public Use: YES
Land Code: 1000049855	Agency Land Code: R29190119	Land Name: FORESTRY	County: LAKE OF THE WOOD	Acres: 40.00
City:	Site Code: R290099	Classification Per M.S. 86A.05: f. state forests and state forest subareas	Current Public Use: YES	Future Public Use: YES
Land Code: 1000049856	Agency Land Code: R29185474	Land Name: FORESTRY	County: LAKE OF THE WOOD	Acres: 40.00
City:	Site Code: R290099	Classification Per M.S. 86A.05: f. state forests and state forest subareas	Current Public Use: YES	Future Public Use: YES
Land Code: 1000049857	Agency Land Code: R29185454	Land Name: FORESTRY	County: LAKE OF THE WOOD	Acres: 40.00
City:	Site Code: R290099	Classification Per M.S. 86A.05: f. state forests and state forest subareas	Current Public Use: YES	Future Public Use: YES
Land Code: 1000049858	Agency Land Code: R29190448	Land Name: FORESTRY	County: LAKE OF THE WOOD	Acres: 40.00
City:	Site Code: R290099	Classification Per M.S. 86A.05: f. state forests and state forest subareas	Current Public Use: YES	Future Public Use: YES
Land Code: 1000049859	Agency Land Code: R29195452	Land Name: FORESTRY	County: LAKE OF THE WOOD	Acres: 40.00
City:	Site Code: R290099	Classification Per M.S. 86A.05: f. state forests and state forest subareas	Current Public Use: YES	Future Public Use: YES
Land Code: 1000049860	Agency Land Code: R29194400	Land Name: FORESTRY	County: LAKE OF THE WOOD	Acres: 40.00
City:	Site Code: R290099	Classification Per M.S. 86A.05: f. state forests and state forest subareas	Current Public Use: YES	Future Public Use: YES
Land Code: 1000049861	Agency Land Code: R29194421	Land Name: FORESTRY	County: LAKE OF THE WOOD	Acres: 40.00
City:	Site Code: R290099	Classification Per M.S. 86A.05: f. state forests and state forest subareas	Current Public Use: YES	Future Public Use: YES
Land Code: 1000049862	Agency Land Code: R29190120	Land Name: FORESTRY	County: LAKE OF THE WOOD	Acres: 40.00
City:	Site Code: R290099	Classification Per M.S. 86A.05: f. state forests and state forest subareas	Current Public Use: YES	Future Public Use: YES



Land Code: 1000049863	Agency Land Code: R29192916	Land Name: FORESTRY	County: LAKE OF THE WOOD	Acres: 40.00
City:	Site Code: R290099	Classification Per M.S. 86A.05: f. state forests and state forest subareas	Current Public Use: YES	Future Public Use: YES
Land Code: 1000049864	Agency Land Code: R29193624	Land Name: FORESTRY	County: LAKE OF THE WOOD	Acres: 40.00
City:	Site Code: R290099	Classification Per M.S. 86A.05: f. state forests and state forest subareas	Current Public Use: YES	Future Public Use: YES
Land Code: 1000049865	Agency Land Code: R29191601	Land Name: FORESTRY	County: LAKE OF THE WOOD	Acres: 40.00
City:	Site Code: R290099	Classification Per M.S. 86A.05: f. state forests and state forest subareas	Current Public Use: YES	Future Public Use: YES
Land Code: 1000049866	Agency Land Code: R29187836	Land Name: FORESTRY	County: LAKE OF THE WOOD	Acres: 40.00
City:	Site Code: R290099	Classification Per M.S. 86A.05: f. state forests and state forest subareas	Current Public Use: YES	Future Public Use: YES
Land Code: 1000049867	Agency Land Code: R29186052	Land Name: FORESTRY	County: LAKE OF THE WOOD	Acres: 40.00
City:	Site Code: R290099	Classification Per M.S. 86A.05: f. state forests and state forest subareas	Current Public Use: YES	Future Public Use: YES
Land Code: 1000049868	Agency Land Code: R29195036	Land Name: FORESTRY	County: LAKE OF THE WOOD	Acres: 40.00
City:	Site Code: R290099	Classification Per M.S. 86A.05: f. state forests and state forest subareas	Current Public Use: YES	Future Public Use: YES
Land Code: 1000049869	Agency Land Code: R29193033	Land Name: FORESTRY	County: LAKE OF THE WOOD	Acres: 40.00
City:	Site Code: R290099	Classification Per M.S. 86A.05: f. state forests and state forest subareas	Current Public Use: YES	Future Public Use: YES
Land Code: 1000049870	Agency Land Code: R29190181	Land Name: FORESTRY	County: LAKE OF THE WOOD	Acres: 40.00
City:	Site Code: R290099	Classification Per M.S. 86A.05: f. state forests and state forest subareas	Current Public Use: YES	Future Public Use: YES
Land Code: 1000049871	Agency Land Code: R29190611	Land Name: FORESTRY	County: LAKE OF THE WOOD	Acres: 40.00
City:	Site Code: R290099	Classification Per M.S. 86A.05: f. state forests and state forest subareas	Current Public Use: YES	Future Public Use: YES
Land Code: 1000049872	Agency Land Code: R29190848	Land Name: FORESTRY	County: LAKE OF THE WOOD	Acres: 40.00
City:	Site Code: R290099	Classification Per M.S. 86A.05: f. state forests and state forest subareas	Current Public Use: YES	Future Public Use: YES
Land Code: 1000049873	Agency Land Code: R29191210	Land Name: FORESTRY	County: LAKE OF THE WOOD	Acres: 40.00
City:	Site Code: R290099	Classification Per M.S. 86A.05: f. state forests and state forest subareas	Current Public Use: YES	Future Public Use: YES
Land Code: 1000049874	Agency Land Code: R29191667	Land Name: FORESTRY	County: LAKE OF THE WOOD	Acres: 40.00
City:	Site Code: R290099	Classification Per M.S. 86A.05: f. state forests and state forest subareas	Current Public Use: YES	Future Public Use: YES



Land Code: 1000049875	Agency Land Code: R29187810	Land Name: FORESTRY	County: LAKE OF THE WOOD	Acres: 40.00
City:	Site Code: R290099	Classification Per M.S. 86A.05: f. state forests and state forest subareas	Current Public Use: YES	Future Public Use: YES
Land Code: 1000049876	Agency Land Code: R29190187	Land Name: FORESTRY	County: LAKE OF THE WOOD	Acres: 40.00
City:	Site Code: R290099	Classification Per M.S. 86A.05: f. state forests and state forest subareas	Current Public Use: YES	Future Public Use: YES
Land Code: 1000049877	Agency Land Code: R29187721	Land Name: FORESTRY	County: LAKE OF THE WOOD	Acres: 40.00
City:	Site Code: R290099	Classification Per M.S. 86A.05: f. state forests and state forest subareas	Current Public Use: YES	Future Public Use: YES
Land Code: 1000049878	Agency Land Code: R29187775	Land Name: FORESTRY	County: LAKE OF THE WOOD	Acres: 40.00
City:	Site Code: R290099	Classification Per M.S. 86A.05: f. state forests and state forest subareas	Current Public Use: YES	Future Public Use: YES
Land Code: 1000049879	Agency Land Code: R29194080	Land Name: FORESTRY	County: LAKE OF THE WOOD	Acres: 25.45
City:	Site Code: R290099	Classification Per M.S. 86A.05: f. state forests and state forest subareas	Current Public Use: YES	Future Public Use: YES
Land Code: 1000049880	Agency Land Code: R29185561	Land Name: FORESTRY	County: LAKE OF THE WOOD	Acres: 40.00
City:	Site Code: R290099	Classification Per M.S. 86A.05: f. state forests and state forest subareas	Current Public Use: YES	Future Public Use: YES
Land Code: 1000049881	Agency Land Code: R29188529	Land Name: FORESTRY	County: LAKE OF THE WOOD	Acres: 40.00
City:	Site Code: R290099	Classification Per M.S. 86A.05: f. state forests and state forest subareas	Current Public Use: YES	Future Public Use: YES
Land Code: 1000049882	Agency Land Code: R29194805	Land Name: FORESTRY	County: LAKE OF THE WOOD	Acres: 37.77
City:	Site Code: R290099	Classification Per M.S. 86A.05: f. state forests and state forest subareas	Current Public Use: YES	Future Public Use: YES
Land Code: 1000049883	Agency Land Code: R29188499	Land Name: FORESTRY	County: LAKE OF THE WOOD	Acres: 40.00
City:	Site Code: R290099	Classification Per M.S. 86A.05: f. state forests and state forest subareas	Current Public Use: YES	Future Public Use: YES
Land Code: 1000049884	Agency Land Code: R29190818	Land Name: FORESTRY	County: LAKE OF THE WOOD	Acres: 40.00
City:	Site Code: R290099	Classification Per M.S. 86A.05: f. state forests and state forest subareas	Current Public Use: YES	Future Public Use: YES
Land Code: 1000049885	Agency Land Code: R29186715	Land Name: FORESTRY	County: LAKE OF THE WOOD	Acres: 40.00
City:	Site Code: R290099	Classification Per M.S. 86A.05: f. state forests and state forest subareas	Current Public Use: YES	Future Public Use: YES
Land Code: 1000049886	Agency Land Code: R29185507	Land Name: FORESTRY	County: LAKE OF THE WOOD	Acres: 40.00
City:	Site Code: R290099	Classification Per M.S. 86A.05: f. state forests and state forest subareas	Current Public Use: YES	Future Public Use: YES



Land Code: 1000049887	Agency Land Code: R29190108	Land Name: FORESTRY	County: LAKE OF THE WOOD	Acres: 40.00
City:	Site Code: R290099	Classification Per M.S. 86A.05: f. state forests and state forest subareas	Current Public Use: YES	Future Public Use: YES
Land Code: 1000049888	Agency Land Code: R29195476	Land Name: FORESTRY	County: LAKE OF THE WOOD	Acres: 40.00
City:	Site Code: R290099	Classification Per M.S. 86A.05: f. state forests and state forest subareas	Current Public Use: YES	Future Public Use: YES
Land Code: 1000049889	Agency Land Code: R29190746	Land Name: FORESTRY	County: LAKE OF THE WOOD	Acres: 40.00
City:	Site Code: R290099	Classification Per M.S. 86A.05: f. state forests and state forest subareas	Current Public Use: YES	Future Public Use: YES
Land Code: 1000049890	Agency Land Code: R29193929	Land Name: FORESTRY	County: LAKE OF THE WOOD	Acres: 40.00
City:	Site Code: R290099	Classification Per M.S. 86A.05: f. state forests and state forest subareas	Current Public Use: YES	Future Public Use: YES
Land Code: 1000049891	Agency Land Code: R29186353	Land Name: FORESTRY	County: LAKE OF THE WOOD	Acres: 40.00
City:	Site Code: R290099	Classification Per M.S. 86A.05: f. state forests and state forest subareas	Current Public Use: YES	Future Public Use: YES
Land Code: 1000049892	Agency Land Code: R29190121	Land Name: FORESTRY	County: LAKE OF THE WOOD	Acres: 40.00
City:	Site Code: R290099	Classification Per M.S. 86A.05: f. state forests and state forest subareas	Current Public Use: YES	Future Public Use: YES
Land Code: 1000049893	Agency Land Code: R29190236	Land Name: FORESTRY	County: LAKE OF THE WOOD	Acres: 40.00
City:	Site Code: R290099	Classification Per M.S. 86A.05: f. state forests and state forest subareas	Current Public Use: YES	Future Public Use: YES
Land Code: 1000049894	Agency Land Code: R29193206	Land Name: FORESTRY	County: LAKE OF THE WOOD	Acres: 40.00
City:	Site Code: R290099	Classification Per M.S. 86A.05: f. state forests and state forest subareas	Current Public Use: YES	Future Public Use: YES
Land Code: 1000049895	Agency Land Code: R29187815	Land Name: FORESTRY	County: LAKE OF THE WOOD	Acres: 40.00
City:	Site Code: R290099	Classification Per M.S. 86A.05: f. state forests and state forest subareas	Current Public Use: YES	Future Public Use: YES
Land Code: 1000049896	Agency Land Code: R29193743	Land Name: FORESTRY	County: LAKE OF THE WOOD	Acres: 40.00
City:	Site Code: R290099	Classification Per M.S. 86A.05: f. state forests and state forest subareas	Current Public Use: YES	Future Public Use: YES
Land Code: 1000049897	Agency Land Code: R29193598	Land Name: FORESTRY	County: LAKE OF THE WOOD	Acres: 40.00
City:	Site Code: R290099	Classification Per M.S. 86A.05: f. state forests and state forest subareas	Current Public Use: YES	Future Public Use: YES
Land Code: 1000049898	Agency Land Code: R29194979	Land Name: FORESTRY	County: LAKE OF THE WOOD	Acres: 40.00
City:	Site Code: R290099	Classification Per M.S. 86A.05: f. state forests and state forest subareas	Current Public Use: YES	Future Public Use: YES



Land Code: 1000049899	Agency Land Code: R29186089	Land Name: FORESTRY	County: LAKE OF THE WOOD	Acres: 40.00
City:	Site Code: R290099	Classification Per M.S. 86A.05: f. state forests and state forest subareas	Current Public Use: YES	Future Public Use: YES
Land Code: 1000049900	Agency Land Code: R29185944	Land Name: FORESTRY	County: LAKE OF THE WOOD	Acres: 38.00
City:	Site Code: R290099	Classification Per M.S. 86A.05: f. state forests and state forest subareas	Current Public Use: YES	Future Public Use: YES
Land Code: 1000049901	Agency Land Code: R29194164	Land Name: FORESTRY	County: LAKE OF THE WOOD	Acres: 40.00
City:	Site Code: R290099	Classification Per M.S. 86A.05: f. state forests and state forest subareas	Current Public Use: YES	Future Public Use: YES
Land Code: 1000049902	Agency Land Code: R29185478	Land Name: FORESTRY	County: LAKE OF THE WOOD	Acres: 38.84
City:	Site Code: R290099	Classification Per M.S. 86A.05: f. state forests and state forest subareas	Current Public Use: YES	Future Public Use: YES
Land Code: 1000049903	Agency Land Code: R29193372	Land Name: FORESTRY	County: LAKE OF THE WOOD	Acres: 40.00
City:	Site Code: R290099	Classification Per M.S. 86A.05: f. state forests and state forest subareas	Current Public Use: YES	Future Public Use: YES
Land Code: 1000049904	Agency Land Code: R29190404	Land Name: FORESTRY	County: LAKE OF THE WOOD	Acres: 40.00
City:	Site Code: R290099	Classification Per M.S. 86A.05: f. state forests and state forest subareas	Current Public Use: YES	Future Public Use: YES
Land Code: 1000049905	Agency Land Code: R29193607	Land Name: FORESTRY	County: LAKE OF THE WOOD	Acres: 40.00
City:	Site Code: R290099	Classification Per M.S. 86A.05: f. state forests and state forest subareas	Current Public Use: YES	Future Public Use: YES
Land Code: 1000049906	Agency Land Code: R29193286	Land Name: FORESTRY	County: LAKE OF THE WOOD	Acres: 40.00
City:	Site Code: R290099	Classification Per M.S. 86A.05: f. state forests and state forest subareas	Current Public Use: YES	Future Public Use: YES
Land Code: 1000049907	Agency Land Code: R29194427	Land Name: FORESTRY	County: LAKE OF THE WOOD	Acres: 40.00
City:	Site Code: R290099	Classification Per M.S. 86A.05: f. state forests and state forest subareas	Current Public Use: YES	Future Public Use: YES
Land Code: 1000049908	Agency Land Code: R29195059	Land Name: FORESTRY	County: LAKE OF THE WOOD	Acres: 36.61
City:	Site Code: R290099	Classification Per M.S. 86A.05: f. state forests and state forest subareas	Current Public Use: YES	Future Public Use: YES
Land Code: 1000049909	Agency Land Code: R29186087	Land Name: FORESTRY	County: LAKE OF THE WOOD	Acres: 40.00
City:	Site Code: R290099	Classification Per M.S. 86A.05: f. state forests and state forest subareas	Current Public Use: YES	Future Public Use: YES
Land Code: 1000049910	Agency Land Code: R29186732	Land Name: FORESTRY	County: LAKE OF THE WOOD	Acres: 40.00
City:	Site Code: R290099	Classification Per M.S. 86A.05: f. state forests and state forest subareas	Current Public Use: YES	Future Public Use: YES



Land Code: 1000049911	Agency Land Code: R29187863	Land Name: FORESTRY	County: LAKE OF THE WOOD	Acres: 40.00
City:	Site Code: R290099	Classification Per M.S. 86A.05: f. state forests and state forest subareas	Current Public Use: YES	Future Public Use: YES
Land Code: 1000049912	Agency Land Code: R29194455	Land Name: FORESTRY	County: LAKE OF THE WOOD	Acres: 40.00
City:	Site Code: R290099	Classification Per M.S. 86A.05: f. state forests and state forest subareas	Current Public Use: YES	Future Public Use: YES
Land Code: 1000049913	Agency Land Code: R29188460	Land Name: FORESTRY	County: LAKE OF THE WOOD	Acres: 40.00
City:	Site Code: R290099	Classification Per M.S. 86A.05: f. state forests and state forest subareas	Current Public Use: YES	Future Public Use: YES
Land Code: 1000049914	Agency Land Code: R29193628	Land Name: FORESTRY	County: LAKE OF THE WOOD	Acres: 40.00
City:	Site Code: R290099	Classification Per M.S. 86A.05: f. state forests and state forest subareas	Current Public Use: YES	Future Public Use: YES
Land Code: 1000049915	Agency Land Code: R29193054	Land Name: FORESTRY	County: LAKE OF THE WOOD	Acres: 40.00
City:	Site Code: R290099	Classification Per M.S. 86A.05: f. state forests and state forest subareas	Current Public Use: YES	Future Public Use: YES
Land Code: 1000049916	Agency Land Code: R29193080	Land Name: FORESTRY	County: LAKE OF THE WOOD	Acres: 40.00
City:	Site Code: R290099	Classification Per M.S. 86A.05: f. state forests and state forest subareas	Current Public Use: YES	Future Public Use: YES
Land Code: 1000049917	Agency Land Code: R29186379	Land Name: FORESTRY	County: LAKE OF THE WOOD	Acres: 39.60
City:	Site Code: R290099	Classification Per M.S. 86A.05: f. state forests and state forest subareas	Current Public Use: YES	Future Public Use: YES
Land Code: 1000049918	Agency Land Code: R29194370	Land Name: FORESTRY	County: LAKE OF THE WOOD	Acres: 40.00
City:	Site Code: R290099	Classification Per M.S. 86A.05: f. state forests and state forest subareas	Current Public Use: YES	Future Public Use: YES
Land Code: 1000049919	Agency Land Code: R29190688	Land Name: FORESTRY	County: LAKE OF THE WOOD	Acres: 40.00
City:	Site Code: R290099	Classification Per M.S. 86A.05: f. state forests and state forest subareas	Current Public Use: YES	Future Public Use: YES
Land Code: 1000049920	Agency Land Code: R29195394	Land Name: FORESTRY	County: LAKE OF THE WOOD	Acres: 40.00
City:	Site Code: R290099	Classification Per M.S. 86A.05: f. state forests and state forest subareas	Current Public Use: YES	Future Public Use: YES
Land Code: 1000049921	Agency Land Code: R29186524	Land Name: FORESTRY	County: LAKE OF THE WOOD	Acres: 40.00
City:	Site Code: R290099	Classification Per M.S. 86A.05: f. state forests and state forest subareas	Current Public Use: YES	Future Public Use: YES
Land Code: 1000049922	Agency Land Code: R29193655	Land Name: FORESTRY	County: LAKE OF THE WOOD	Acres: 40.00
City:	Site Code: R290099	Classification Per M.S. 86A.05: f. state forests and state forest subareas	Current Public Use: YES	Future Public Use: YES



Land Code: 1000049923	Agency Land Code: R29193666	Land Name: FORESTRY	County: LAKE OF THE WOOD	Acres: 40.00
City:	Site Code: R290099	Classification Per M.S. 86A.05: f. state forests and state forest subareas	Current Public Use: YES	Future Public Use: YES
Land Code: 1000049924	Agency Land Code: R29193675	Land Name: FORESTRY	County: LAKE OF THE WOOD	Acres: 40.00
City:	Site Code: R290099	Classification Per M.S. 86A.05: f. state forests and state forest subareas	Current Public Use: YES	Future Public Use: YES
Land Code: 1000049925	Agency Land Code: R29185656	Land Name: FORESTRY	County: LAKE OF THE WOOD	Acres: 40.00
City:	Site Code: R290099	Classification Per M.S. 86A.05: f. state forests and state forest subareas	Current Public Use: YES	Future Public Use: YES
Land Code: 1000049926	Agency Land Code: R29190451	Land Name: FORESTRY	County: LAKE OF THE WOOD	Acres: 40.00
City:	Site Code: R290099	Classification Per M.S. 86A.05: f. state forests and state forest subareas	Current Public Use: YES	Future Public Use: YES
Land Code: 1000049927	Agency Land Code: R29192785	Land Name: FORESTRY	County: LAKE OF THE WOOD	Acres: 40.00
City:	Site Code: R290099	Classification Per M.S. 86A.05: f. state forests and state forest subareas	Current Public Use: YES	Future Public Use: YES
Land Code: 1000049928	Agency Land Code: R29190274	Land Name: FORESTRY	County: LAKE OF THE WOOD	Acres: 40.00
City:	Site Code: R290099	Classification Per M.S. 86A.05: f. state forests and state forest subareas	Current Public Use: YES	Future Public Use: YES
Land Code: 1000049929	Agency Land Code: R29190800	Land Name: FORESTRY	County: LAKE OF THE WOOD	Acres: 40.00
City:	Site Code: R290099	Classification Per M.S. 86A.05: f. state forests and state forest subareas	Current Public Use: YES	Future Public Use: YES
Land Code: 1000049930	Agency Land Code: R29191707	Land Name: FORESTRY	County: LAKE OF THE WOOD	Acres: 40.00
City:	Site Code: R290099	Classification Per M.S. 86A.05: f. state forests and state forest subareas	Current Public Use: YES	Future Public Use: YES
Land Code: 1000049931	Agency Land Code: R29194227	Land Name: FORESTRY	County: LAKE OF THE WOOD	Acres: 40.00
City:	Site Code: R290099	Classification Per M.S. 86A.05: f. state forests and state forest subareas	Current Public Use: YES	Future Public Use: YES
Land Code: 1000049932	Agency Land Code: R29190640	Land Name: FORESTRY	County: LAKE OF THE WOOD	Acres: 31.90
City:	Site Code: R290099	Classification Per M.S. 86A.05: f. state forests and state forest subareas	Current Public Use: YES	Future Public Use: YES
Land Code: 1000049933	Agency Land Code: R29187638	Land Name: FORESTRY	County: LAKE OF THE WOOD	Acres: 40.00
City:	Site Code: R290099	Classification Per M.S. 86A.05: f. state forests and state forest subareas	Current Public Use: YES	Future Public Use: YES
Land Code: 1000049934	Agency Land Code: R29194335	Land Name: FORESTRY	County: LAKE OF THE WOOD	Acres: 40.00
City:	Site Code: R290099	Classification Per M.S. 86A.05: f. state forests and state forest subareas	Current Public Use: YES	Future Public Use: YES



Land Code: 1000049935	Agency Land Code: R29193276	Land Name: FORESTRY	County: LAKE OF THE WOOD	Acres: 40.00
City:	Site Code: R290099	Classification Per M.S. 86A.05: f. state forests and state forest subareas	Current Public Use: YES	Future Public Use: YES
Land Code: 1000049936	Agency Land Code: R29188166	Land Name: FORESTRY	County: LAKE OF THE WOOD	Acres: 40.00
City:	Site Code: R290099	Classification Per M.S. 86A.05: f. state forests and state forest subareas	Current Public Use: YES	Future Public Use: YES
Land Code: 1000049937	Agency Land Code: R29193557	Land Name: FORESTRY	County: LAKE OF THE WOOD	Acres: 40.00
City:	Site Code: R290099	Classification Per M.S. 86A.05: f. state forests and state forest subareas	Current Public Use: YES	Future Public Use: YES
Land Code: 1000049938	Agency Land Code: R29195138	Land Name: FORESTRY	County: LAKE OF THE WOOD	Acres: 40.00
City:	Site Code: R290099	Classification Per M.S. 86A.05: f. state forests and state forest subareas	Current Public Use: YES	Future Public Use: YES
Land Code: 1000049939	Agency Land Code: R29194152	Land Name: FORESTRY	County: LAKE OF THE WOOD	Acres: 40.00
City:	Site Code: R290099	Classification Per M.S. 86A.05: f. state forests and state forest subareas	Current Public Use: YES	Future Public Use: YES
Land Code: 1000049940	Agency Land Code: R29187898	Land Name: FORESTRY	County: LAKE OF THE WOOD	Acres: 40.00
City:	Site Code: R290099	Classification Per M.S. 86A.05: f. state forests and state forest subareas	Current Public Use: YES	Future Public Use: YES
Land Code: 1000049941	Agency Land Code: R29188216	Land Name: FORESTRY	County: LAKE OF THE WOOD	Acres: 40.46
City:	Site Code: R290099	Classification Per M.S. 86A.05: f. state forests and state forest subareas	Current Public Use: YES	Future Public Use: YES
Land Code: 1000049942	Agency Land Code: R29193810	Land Name: FORESTRY	County: LAKE OF THE WOOD	Acres: 40.00
City:	Site Code: R290099	Classification Per M.S. 86A.05: f. state forests and state forest subareas	Current Public Use: YES	Future Public Use: YES
Land Code: 1000049943	Agency Land Code: R29194527	Land Name: FORESTRY	County: LAKE OF THE WOOD	Acres: 40.00
City:	Site Code: R290099	Classification Per M.S. 86A.05: f. state forests and state forest subareas	Current Public Use: YES	Future Public Use: YES
Land Code: 1000049944	Agency Land Code: R29185952	Land Name: FORESTRY	County: LAKE OF THE WOOD	Acres: 40.00
City:	Site Code: R290099	Classification Per M.S. 86A.05: f. state forests and state forest subareas	Current Public Use: YES	Future Public Use: YES
Land Code: 1000049945	Agency Land Code: R29188331	Land Name: FORESTRY	County: LAKE OF THE WOOD	Acres: 40.00
City:	Site Code: R290099	Classification Per M.S. 86A.05: f. state forests and state forest subareas	Current Public Use: YES	Future Public Use: YES
Land Code: 1000049946	Agency Land Code: R29194617	Land Name: FORESTRY	County: LAKE OF THE WOOD	Acres: 40.00
City:	Site Code: R290099	Classification Per M.S. 86A.05: f. state forests and state forest subareas	Current Public Use: YES	Future Public Use: YES



Land Code: 1000049947	Agency Land Code: R29185683	Land Name: FORESTRY	County: LAKE OF THE WOOD	Acres: 40.00
City:	Site Code: R290099	Classification Per M.S. 86A.05: f. state forests and state forest subareas	Current Public Use: YES	Future Public Use: YES
Land Code: 1000049948	Agency Land Code: R29188441	Land Name: FORESTRY	County: LAKE OF THE WOOD	Acres: 40.00
City:	Site Code: R290099	Classification Per M.S. 86A.05: f. state forests and state forest subareas	Current Public Use: YES	Future Public Use: YES
Land Code: 1000049949	Agency Land Code: R29191043	Land Name: FORESTRY	County: LAKE OF THE WOOD	Acres: 40.00
City:	Site Code: R290099	Classification Per M.S. 86A.05: f. state forests and state forest subareas	Current Public Use: YES	Future Public Use: YES
Land Code: 1000049950	Agency Land Code: R29188311	Land Name: FORESTRY	County: LAKE OF THE WOOD	Acres: 40.00
City:	Site Code: R290099	Classification Per M.S. 86A.05: f. state forests and state forest subareas	Current Public Use: YES	Future Public Use: YES
Land Code: 1000049951	Agency Land Code: R29191206	Land Name: FORESTRY	County: LAKE OF THE WOOD	Acres: 40.00
City:	Site Code: R290099	Classification Per M.S. 86A.05: f. state forests and state forest subareas	Current Public Use: YES	Future Public Use: YES
Land Code: 1000049952	Agency Land Code: R29190753	Land Name: FORESTRY	County: LAKE OF THE WOOD	Acres: 40.00
City:	Site Code: R290099	Classification Per M.S. 86A.05: f. state forests and state forest subareas	Current Public Use: YES	Future Public Use: YES
Land Code: 1000049953	Agency Land Code: R29191703	Land Name: FORESTRY	County: LAKE OF THE WOOD	Acres: 40.00
City:	Site Code: R290099	Classification Per M.S. 86A.05: f. state forests and state forest subareas	Current Public Use: YES	Future Public Use: YES
Land Code: 1000049954	Agency Land Code: R29191113	Land Name: FORESTRY	County: LAKE OF THE WOOD	Acres: 40.00
City:	Site Code: R290099	Classification Per M.S. 86A.05: f. state forests and state forest subareas	Current Public Use: YES	Future Public Use: YES
Land Code: 1000049955	Agency Land Code: R29194229	Land Name: FORESTRY	County: LAKE OF THE WOOD	Acres: 40.00
City:	Site Code: R290099	Classification Per M.S. 86A.05: f. state forests and state forest subareas	Current Public Use: YES	Future Public Use: YES
Land Code: 1000049956	Agency Land Code: R29194886	Land Name: FORESTRY	County: LAKE OF THE WOOD	Acres: 40.00
City:	Site Code: R290099	Classification Per M.S. 86A.05: f. state forests and state forest subareas	Current Public Use: YES	Future Public Use: YES
Land Code: 1000049957	Agency Land Code: R29187690	Land Name: FORESTRY	County: LAKE OF THE WOOD	Acres: 38.36
City:	Site Code: R290099	Classification Per M.S. 86A.05: f. state forests and state forest subareas	Current Public Use: YES	Future Public Use: YES
Land Code: 1000049958	Agency Land Code: R29193413	Land Name: FORESTRY	County: LAKE OF THE WOOD	Acres: 40.00
City:	Site Code: R290099	Classification Per M.S. 86A.05: f. state forests and state forest subareas	Current Public Use: YES	Future Public Use: YES



Land Code: 1000049959	Agency Land Code: R29187890	Land Name: FORESTRY	County: LAKE OF THE WOOD	Acres: 40.00
City:	Site Code: R290099	Classification Per M.S. 86A.05: f. state forests and state forest subareas	Current Public Use: YES	Future Public Use: YES
Land Code: 1000049960	Agency Land Code: R29193282	Land Name: FORESTRY	County: LAKE OF THE WOOD	Acres: 40.00
City:	Site Code: R290099	Classification Per M.S. 86A.05: f. state forests and state forest subareas	Current Public Use: YES	Future Public Use: YES
Land Code: 1000049961	Agency Land Code: R29190035	Land Name: FORESTRY	County: LAKE OF THE WOOD	Acres: 40.00
City:	Site Code: R290099	Classification Per M.S. 86A.05: f. state forests and state forest subareas	Current Public Use: YES	Future Public Use: YES
Land Code: 1000049962	Agency Land Code: R29194816	Land Name: FORESTRY	County: LAKE OF THE WOOD	Acres: 37.90
City:	Site Code: R290099	Classification Per M.S. 86A.05: f. state forests and state forest subareas	Current Public Use: YES	Future Public Use: YES
Land Code: 1000049963	Agency Land Code: R29191264	Land Name: FORESTRY	County: LAKE OF THE WOOD	Acres: 40.00
City:	Site Code: R290099	Classification Per M.S. 86A.05: f. state forests and state forest subareas	Current Public Use: YES	Future Public Use: YES
Land Code: 1000049964	Agency Land Code: R29190243	Land Name: FORESTRY	County: LAKE OF THE WOOD	Acres: 40.00
City:	Site Code: R290099	Classification Per M.S. 86A.05: f. state forests and state forest subareas	Current Public Use: YES	Future Public Use: YES
Land Code: 1000049965	Agency Land Code: R29190842	Land Name: FORESTRY	County: LAKE OF THE WOOD	Acres: 40.00
City:	Site Code: R290099	Classification Per M.S. 86A.05: f. state forests and state forest subareas	Current Public Use: YES	Future Public Use: YES
Land Code: 1000049966	Agency Land Code: R29190226	Land Name: FORESTRY	County: LAKE OF THE WOOD	Acres: 40.00
City:	Site Code: R290099	Classification Per M.S. 86A.05: f. state forests and state forest subareas	Current Public Use: YES	Future Public Use: YES
Land Code: 1000049967	Agency Land Code: R29194170	Land Name: FORESTRY	County: LAKE OF THE WOOD	Acres: 40.00
City:	Site Code: R290099	Classification Per M.S. 86A.05: f. state forests and state forest subareas	Current Public Use: YES	Future Public Use: YES
Land Code: 1000049968	Agency Land Code: R29190660	Land Name: FORESTRY	County: LAKE OF THE WOOD	Acres: 40.00
City:	Site Code: R290099	Classification Per M.S. 86A.05: f. state forests and state forest subareas	Current Public Use: YES	Future Public Use: YES
Land Code: 1000049969	Agency Land Code: R29188106	Land Name: FORESTRY	County: LAKE OF THE WOOD	Acres: 40.00
City:	Site Code: R290099	Classification Per M.S. 86A.05: f. state forests and state forest subareas	Current Public Use: YES	Future Public Use: YES
Land Code: 1000049970	Agency Land Code: R29193610	Land Name: FORESTRY	County: LAKE OF THE WOOD	Acres: 40.00
City:	Site Code: R290099	Classification Per M.S. 86A.05: f. state forests and state forest subareas	Current Public Use: YES	Future Public Use: YES



Land Code: 1000049971	Agency Land Code: R29187717	Land Name: FORESTRY	County: LAKE OF THE WOOD	Acres: 40.00
City:	Site Code: R290099	Classification Per M.S. 86A.05: f. state forests and state forest subareas	Current Public Use: YES	Future Public Use: YES
Land Code: 1000049972	Agency Land Code: R29186224	Land Name: FORESTRY	County: LAKE OF THE WOOD	Acres: 40.00
City:	Site Code: R290099	Classification Per M.S. 86A.05: f. state forests and state forest subareas	Current Public Use: YES	Future Public Use: YES
Land Code: 1000049973	Agency Land Code: R29194987	Land Name: FORESTRY	County: LAKE OF THE WOOD	Acres: 40.00
City:	Site Code: R290099	Classification Per M.S. 86A.05: f. state forests and state forest subareas	Current Public Use: YES	Future Public Use: YES
Land Code: 1000049974	Agency Land Code: R29194857	Land Name: FORESTRY	County: LAKE OF THE WOOD	Acres: 40.00
City:	Site Code: R290099	Classification Per M.S. 86A.05: f. state forests and state forest subareas	Current Public Use: YES	Future Public Use: YES
Land Code: 1000049975	Agency Land Code: R29195396	Land Name: FORESTRY	County: LAKE OF THE WOOD	Acres: 40.00
City:	Site Code: R290099	Classification Per M.S. 86A.05: f. state forests and state forest subareas	Current Public Use: YES	Future Public Use: YES
Land Code: 1000049976	Agency Land Code: R29194043	Land Name: FORESTRY	County: LAKE OF THE WOOD	Acres: 40.00
City:	Site Code: R290099	Classification Per M.S. 86A.05: f. state forests and state forest subareas	Current Public Use: YES	Future Public Use: YES
Land Code: 1000049977	Agency Land Code: R29193629	Land Name: FORESTRY	County: LAKE OF THE WOOD	Acres: 40.00
City:	Site Code: R290099	Classification Per M.S. 86A.05: f. state forests and state forest subareas	Current Public Use: YES	Future Public Use: YES
Land Code: 1000049978	Agency Land Code: R29190807	Land Name: FORESTRY	County: LAKE OF THE WOOD	Acres: 40.00
City:	Site Code: R290099	Classification Per M.S. 86A.05: f. state forests and state forest subareas	Current Public Use: YES	Future Public Use: YES
Land Code: 1000049979	Agency Land Code: R29193948	Land Name: FORESTRY	County: LAKE OF THE WOOD	Acres: 40.00
City:	Site Code: R290099	Classification Per M.S. 86A.05: f. state forests and state forest subareas	Current Public Use: YES	Future Public Use: YES
Land Code: 1000049980	Agency Land Code: R29188061	Land Name: FORESTRY	County: LAKE OF THE WOOD	Acres: 40.00
City:	Site Code: R290099	Classification Per M.S. 86A.05: f. state forests and state forest subareas	Current Public Use: YES	Future Public Use: YES
Land Code: 1000049981	Agency Land Code: R29187627	Land Name: FORESTRY	County: LAKE OF THE WOOD	Acres: 40.00
City:	Site Code: R290099	Classification Per M.S. 86A.05: f. state forests and state forest subareas	Current Public Use: YES	Future Public Use: YES
Land Code: 1000049982	Agency Land Code: R29188110	Land Name: FORESTRY	County: LAKE OF THE WOOD	Acres: 40.00
City:	Site Code: R290099	Classification Per M.S. 86A.05: f. state forests and state forest subareas	Current Public Use: YES	Future Public Use: YES



Land Code: 1000049983	Agency Land Code: R29190454	Land Name: FORESTRY	County: LAKE OF THE WOOD	Acres: 32.12
City:	Site Code: R290099	Classification Per M.S. 86A.05: f. state forests and state forest subareas	Current Public Use: YES	Future Public Use: YES
Land Code: 1000049984	Agency Land Code: R29195116	Land Name: FORESTRY	County: LAKE OF THE WOOD	Acres: 40.00
City:	Site Code: R290099	Classification Per M.S. 86A.05: f. state forests and state forest subareas	Current Public Use: YES	Future Public Use: YES
Land Code: 1000049985	Agency Land Code: R29185712	Land Name: FORESTRY	County: LAKE OF THE WOOD	Acres: 40.00
City:	Site Code: R290099	Classification Per M.S. 86A.05: f. state forests and state forest subareas	Current Public Use: YES	Future Public Use: YES
Land Code: 1000049986	Agency Land Code: R29190811	Land Name: FORESTRY	County: LAKE OF THE WOOD	Acres: 40.00
City:	Site Code: R290099	Classification Per M.S. 86A.05: f. state forests and state forest subareas	Current Public Use: YES	Future Public Use: YES
Land Code: 1000049987	Agency Land Code: R29191104	Land Name: FORESTRY	County: LAKE OF THE WOOD	Acres: 40.00
City:	Site Code: R290099	Classification Per M.S. 86A.05: f. state forests and state forest subareas	Current Public Use: YES	Future Public Use: YES
Land Code: 1000049988	Agency Land Code: R29193219	Land Name: FORESTRY	County: LAKE OF THE WOOD	Acres: 40.00
City:	Site Code: R290099	Classification Per M.S. 86A.05: f. state forests and state forest subareas	Current Public Use: YES	Future Public Use: YES
Land Code: 1000049989	Agency Land Code: R29187847	Land Name: FORESTRY	County: LAKE OF THE WOOD	Acres: 40.00
City:	Site Code: R290099	Classification Per M.S. 86A.05: f. state forests and state forest subareas	Current Public Use: YES	Future Public Use: YES
Land Code: 1000049990	Agency Land Code: R29193585	Land Name: FORESTRY	County: LAKE OF THE WOOD	Acres: 40.00
City:	Site Code: R290099	Classification Per M.S. 86A.05: f. state forests and state forest subareas	Current Public Use: YES	Future Public Use: YES
Land Code: 1000049991	Agency Land Code: R29190671	Land Name: FORESTRY	County: LAKE OF THE WOOD	Acres: 40.00
City:	Site Code: R290099	Classification Per M.S. 86A.05: f. state forests and state forest subareas	Current Public Use: YES	Future Public Use: YES
Land Code: 1000049992	Agency Land Code: R29191506	Land Name: FORESTRY	County: LAKE OF THE WOOD	Acres: 40.00
City:	Site Code: R290099	Classification Per M.S. 86A.05: f. state forests and state forest subareas	Current Public Use: YES	Future Public Use: YES
Land Code: 1000049993	Agency Land Code: R29190806	Land Name: FORESTRY	County: LAKE OF THE WOOD	Acres: 40.00
City:	Site Code: R290099	Classification Per M.S. 86A.05: f. state forests and state forest subareas	Current Public Use: YES	Future Public Use: YES
Land Code: 1000049994	Agency Land Code: R29195119	Land Name: FORESTRY	County: LAKE OF THE WOOD	Acres: 40.00
City:	Site Code: R290099	Classification Per M.S. 86A.05: f. state forests and state forest subareas	Current Public Use: YES	Future Public Use: YES



Land Code: 1000049995	Agency Land Code: R29191077	Land Name: FORESTRY	County: LAKE OF THE WOOD	Acres: 40.00
City:	Site Code: R290099	Classification Per M.S. 86A.05: f. state forests and state forest subareas	Current Public Use: YES	Future Public Use: YES
Land Code: 1000049996	Agency Land Code: R29191683	Land Name: FORESTRY	County: LAKE OF THE WOOD	Acres: 40.00
City:	Site Code: R290099	Classification Per M.S. 86A.05: f. state forests and state forest subareas	Current Public Use: YES	Future Public Use: YES
Land Code: 1000049997	Agency Land Code: R29193865	Land Name: FORESTRY	County: LAKE OF THE WOOD	Acres: 40.00
City:	Site Code: R290099	Classification Per M.S. 86A.05: f. state forests and state forest subareas	Current Public Use: YES	Future Public Use: YES
Land Code: 1000049998	Agency Land Code: R29194328	Land Name: FORESTRY	County: LAKE OF THE WOOD	Acres: 40.00
City:	Site Code: R290099	Classification Per M.S. 86A.05: f. state forests and state forest subareas	Current Public Use: YES	Future Public Use: YES
Land Code: 1000049999	Agency Land Code: R29185585	Land Name: FORESTRY	County: LAKE OF THE WOOD	Acres: 40.00
City:	Site Code: R290099	Classification Per M.S. 86A.05: f. state forests and state forest subareas	Current Public Use: YES	Future Public Use: YES
Land Code: 1000050000	Agency Land Code: R29194153	Land Name: FORESTRY	County: LAKE OF THE WOOD	Acres: 40.00
City:	Site Code: R290099	Classification Per M.S. 86A.05: f. state forests and state forest subareas	Current Public Use: YES	Future Public Use: YES
Land Code: 1000050001	Agency Land Code: R29188472	Land Name: FORESTRY	County: LAKE OF THE WOOD	Acres: 40.00
City:	Site Code: R290099	Classification Per M.S. 86A.05: f. state forests and state forest subareas	Current Public Use: YES	Future Public Use: YES
Land Code: 1000050002	Agency Land Code: R29188184	Land Name: FORESTRY	County: LAKE OF THE WOOD	Acres: 40.00
City:	Site Code: R290099	Classification Per M.S. 86A.05: f. state forests and state forest subareas	Current Public Use: YES	Future Public Use: YES
Land Code: 1000050003	Agency Land Code: R29188179	Land Name: FORESTRY	County: LAKE OF THE WOOD	Acres: 40.00
City:	Site Code: R290099	Classification Per M.S. 86A.05: f. state forests and state forest subareas	Current Public Use: YES	Future Public Use: YES
Land Code: 1000050004	Agency Land Code: R29195004	Land Name: FORESTRY	County: LAKE OF THE WOOD	Acres: 40.00
City:	Site Code: R290099	Classification Per M.S. 86A.05: f. state forests and state forest subareas	Current Public Use: YES	Future Public Use: YES
Land Code: 1000050005	Agency Land Code: R29186535	Land Name: FORESTRY	County: LAKE OF THE WOOD	Acres: 40.00
City:	Site Code: R290099	Classification Per M.S. 86A.05: f. state forests and state forest subareas	Current Public Use: YES	Future Public Use: YES
Land Code: 1000050006	Agency Land Code: R29185945	Land Name: FORESTRY	County: LAKE OF THE WOOD	Acres: 40.00
City:	Site Code: R290099	Classification Per M.S. 86A.05: f. state forests and state forest subareas	Current Public Use: YES	Future Public Use: YES



Land Code: 1000050007	Agency Land Code: R29188567	Land Name: FORESTRY	County: LAKE OF THE WOOD	Acres: 40.00
City:	Site Code: R290099	Classification Per M.S. 86A.05: f. state forests and state forest subareas	Current Public Use: YES	Future Public Use: YES
Land Code: 1000050008	Agency Land Code: R29192998	Land Name: FORESTRY	County: LAKE OF THE WOOD	Acres: 40.00
City:	Site Code: R290099	Classification Per M.S. 86A.05: f. state forests and state forest subareas	Current Public Use: YES	Future Public Use: YES
Land Code: 1000050009	Agency Land Code: R29185816	Land Name: FORESTRY	County: LAKE OF THE WOOD	Acres: 40.00
City:	Site Code: R290099	Classification Per M.S. 86A.05: f. state forests and state forest subareas	Current Public Use: YES	Future Public Use: YES
Land Code: 1000050010	Agency Land Code: R29193923	Land Name: FORESTRY	County: LAKE OF THE WOOD	Acres: 40.00
City:	Site Code: R290099	Classification Per M.S. 86A.05: f. state forests and state forest subareas	Current Public Use: YES	Future Public Use: YES
Land Code: 1000050011	Agency Land Code: R29191150	Land Name: FORESTRY	County: LAKE OF THE WOOD	Acres: 43.80
City:	Site Code: R290099	Classification Per M.S. 86A.05: f. state forests and state forest subareas	Current Public Use: YES	Future Public Use: YES
Land Code: 1000050012	Agency Land Code: R29190740	Land Name: FORESTRY	County: LAKE OF THE WOOD	Acres: 40.00
City:	Site Code: R290099	Classification Per M.S. 86A.05: f. state forests and state forest subareas	Current Public Use: YES	Future Public Use: YES
Land Code: 1000050013	Agency Land Code: R29193670	Land Name: FORESTRY	County: LAKE OF THE WOOD	Acres: 40.00
City:	Site Code: R290099	Classification Per M.S. 86A.05: f. state forests and state forest subareas	Current Public Use: YES	Future Public Use: YES
Land Code: 1000050014	Agency Land Code: R29194490	Land Name: FORESTRY	County: LAKE OF THE WOOD	Acres: 40.00
City:	Site Code: R290099	Classification Per M.S. 86A.05: f. state forests and state forest subareas	Current Public Use: YES	Future Public Use: YES
Land Code: 1000050015	Agency Land Code: R29190287	Land Name: FORESTRY	County: LAKE OF THE WOOD	Acres: 40.00
City:	Site Code: R290099	Classification Per M.S. 86A.05: f. state forests and state forest subareas	Current Public Use: YES	Future Public Use: YES
Land Code: 1000050016	Agency Land Code: R29190214	Land Name: FORESTRY	County: LAKE OF THE WOOD	Acres: 40.00
City:	Site Code: R290099	Classification Per M.S. 86A.05: f. state forests and state forest subareas	Current Public Use: YES	Future Public Use: YES
Land Code: 1000050017	Agency Land Code: R29192919	Land Name: FORESTRY	County: LAKE OF THE WOOD	Acres: 40.00
City:	Site Code: R290099	Classification Per M.S. 86A.05: f. state forests and state forest subareas	Current Public Use: YES	Future Public Use: YES
Land Code: 1000050018	Agency Land Code: R29193697	Land Name: FORESTRY	County: LAKE OF THE WOOD	Acres: 40.00
City:	Site Code: R290099	Classification Per M.S. 86A.05: f. state forests and state forest subareas	Current Public Use: YES	Future Public Use: YES



Land Code: 1000050019	Agency Land Code: R29190538	Land Name: FORESTRY	County: LAKE OF THE WOOD	Acres: 40.00
City:	Site Code: R290099	Classification Per M.S. 86A.05: f. state forests and state forest subareas	Current Public Use: YES	Future Public Use: YES
Land Code: 1000050020	Agency Land Code: R29191584	Land Name: FORESTRY	County: LAKE OF THE WOOD	Acres: 40.00
City:	Site Code: R290099	Classification Per M.S. 86A.05: f. state forests and state forest subareas	Current Public Use: YES	Future Public Use: YES
Land Code: 1000050021	Agency Land Code: R29185750	Land Name: FORESTRY	County: LAKE OF THE WOOD	Acres: 40.00
City:	Site Code: R290099	Classification Per M.S. 86A.05: f. state forests and state forest subareas	Current Public Use: YES	Future Public Use: YES
Land Code: 1000050022	Agency Land Code: R29187941	Land Name: FORESTRY	County: LAKE OF THE WOOD	Acres: 40.00
City:	Site Code: R290099	Classification Per M.S. 86A.05: f. state forests and state forest subareas	Current Public Use: YES	Future Public Use: YES
Land Code: 1000050023	Agency Land Code: R29194030	Land Name: FORESTRY	County: LAKE OF THE WOOD	Acres: 40.00
City:	Site Code: R290099	Classification Per M.S. 86A.05: f. state forests and state forest subareas	Current Public Use: YES	Future Public Use: YES
Land Code: 1000050024	Agency Land Code: R29185643	Land Name: FORESTRY	County: LAKE OF THE WOOD	Acres: 40.00
City:	Site Code: R290099	Classification Per M.S. 86A.05: f. state forests and state forest subareas	Current Public Use: YES	Future Public Use: YES
Land Code: 1000050025	Agency Land Code: R29190707	Land Name: FORESTRY	County: LAKE OF THE WOOD	Acres: 39.80
City:	Site Code: R290099	Classification Per M.S. 86A.05: f. state forests and state forest subareas	Current Public Use: YES	Future Public Use: YES
Land Code: 1000050026	Agency Land Code: R29193787	Land Name: FORESTRY	County: LAKE OF THE WOOD	Acres: 40.00
City:	Site Code: R290099	Classification Per M.S. 86A.05: f. state forests and state forest subareas	Current Public Use: YES	Future Public Use: YES
Land Code: 1000050027	Agency Land Code: R29195085	Land Name: FORESTRY	County: LAKE OF THE WOOD	Acres: 40.00
City:	Site Code: R290099	Classification Per M.S. 86A.05: f. state forests and state forest subareas	Current Public Use: YES	Future Public Use: YES
Land Code: 1000050028	Agency Land Code: R29185775	Land Name: FORESTRY	County: LAKE OF THE WOOD	Acres: 40.00
City:	Site Code: R290099	Classification Per M.S. 86A.05: f. state forests and state forest subareas	Current Public Use: YES	Future Public Use: YES
Land Code: 1000050029	Agency Land Code: R29194566	Land Name: FORESTRY	County: LAKE OF THE WOOD	Acres: 40.00
City:	Site Code: R290099	Classification Per M.S. 86A.05: f. state forests and state forest subareas	Current Public Use: YES	Future Public Use: YES
Land Code: 1000050030	Agency Land Code: R29185669	Land Name: FORESTRY	County: LAKE OF THE WOOD	Acres: 40.00
City:	Site Code: R290099	Classification Per M.S. 86A.05: f. state forests and state forest subareas	Current Public Use: YES	Future Public Use: YES



Land Code: 1000050031	Agency Land Code: R29185611	Land Name: FORESTRY	County: LAKE OF THE WOOD	Acres: 40.00
City:	Site Code: R290099	Classification Per M.S. 86A.05: f. state forests and state forest subareas	Current Public Use: YES	Future Public Use: YES
Land Code: 1000050032	Agency Land Code: R29187855	Land Name: FORESTRY	County: LAKE OF THE WOOD	Acres: 40.00
City:	Site Code: R290099	Classification Per M.S. 86A.05: f. state forests and state forest subareas	Current Public Use: YES	Future Public Use: YES
Land Code: 1000050033	Agency Land Code: R29186397	Land Name: FORESTRY	County: LAKE OF THE WOOD	Acres: 40.00
City:	Site Code: R290099	Classification Per M.S. 86A.05: f. state forests and state forest subareas	Current Public Use: YES	Future Public Use: YES
Land Code: 1000050034	Agency Land Code: R29190686	Land Name: FORESTRY	County: LAKE OF THE WOOD	Acres: 40.00
City:	Site Code: R290099	Classification Per M.S. 86A.05: f. state forests and state forest subareas	Current Public Use: YES	Future Public Use: YES
Land Code: 1000050035	Agency Land Code: R29191685	Land Name: FORESTRY	County: LAKE OF THE WOOD	Acres: 40.00
City:	Site Code: R290099	Classification Per M.S. 86A.05: f. state forests and state forest subareas	Current Public Use: YES	Future Public Use: YES
Land Code: 1000050036	Agency Land Code: R29194562	Land Name: FORESTRY	County: LAKE OF THE WOOD	Acres: 40.00
City:	Site Code: R290099	Classification Per M.S. 86A.05: f. state forests and state forest subareas	Current Public Use: YES	Future Public Use: YES
Land Code: 1000050037	Agency Land Code: R29194339	Land Name: FORESTRY	County: LAKE OF THE WOOD	Acres: 40.00
City:	Site Code: R290099	Classification Per M.S. 86A.05: f. state forests and state forest subareas	Current Public Use: YES	Future Public Use: YES
Land Code: 1000050038	Agency Land Code: R29195451	Land Name: FORESTRY	County: LAKE OF THE WOOD	Acres: 40.00
City:	Site Code: R290099	Classification Per M.S. 86A.05: f. state forests and state forest subareas	Current Public Use: YES	Future Public Use: YES
Land Code: 1000050039	Agency Land Code: R29191067	Land Name: FORESTRY	County: LAKE OF THE WOOD	Acres: 40.00
City:	Site Code: R290099	Classification Per M.S. 86A.05: f. state forests and state forest subareas	Current Public Use: YES	Future Public Use: YES
Land Code: 1000050040	Agency Land Code: R29194040	Land Name: FORESTRY	County: LAKE OF THE WOOD	Acres: 40.00
City:	Site Code: R290099	Classification Per M.S. 86A.05: f. state forests and state forest subareas	Current Public Use: YES	Future Public Use: YES
Land Code: 1000050041	Agency Land Code: R29187783	Land Name: FORESTRY	County: LAKE OF THE WOOD	Acres: 40.00
City:	Site Code: R290099	Classification Per M.S. 86A.05: f. state forests and state forest subareas	Current Public Use: YES	Future Public Use: YES
Land Code: 1000050042	Agency Land Code: R29194859	Land Name: FORESTRY	County: LAKE OF THE WOOD	Acres: 40.00
City:	Site Code: R290099	Classification Per M.S. 86A.05: f. state forests and state forest subareas	Current Public Use: YES	Future Public Use: YES



Land Code: 1000050043	Agency Land Code: R29187949	Land Name: FORESTRY	County: LAKE OF THE WOOD	Acres: 40.00
City:	Site Code: R290099	Classification Per M.S. 86A.05: f. state forests and state forest subareas	Current Public Use: YES	Future Public Use: YES
Land Code: 1000050044	Agency Land Code: R29191293	Land Name: FORESTRY	County: LAKE OF THE WOOD	Acres: 40.00
City:	Site Code: R290099	Classification Per M.S. 86A.05: f. state forests and state forest subareas	Current Public Use: YES	Future Public Use: YES
Land Code: 1000050045	Agency Land Code: R29187628	Land Name: FORESTRY	County: LAKE OF THE WOOD	Acres: 40.00
City:	Site Code: R290099	Classification Per M.S. 86A.05: f. state forests and state forest subareas	Current Public Use: YES	Future Public Use: YES
Land Code: 1000050046	Agency Land Code: R29190272	Land Name: FORESTRY	County: LAKE OF THE WOOD	Acres: 40.00
City:	Site Code: R290099	Classification Per M.S. 86A.05: f. state forests and state forest subareas	Current Public Use: YES	Future Public Use: YES
Land Code: 1000050047	Agency Land Code: R29193902	Land Name: FORESTRY	County: LAKE OF THE WOOD	Acres: 40.00
City:	Site Code: R290099	Classification Per M.S. 86A.05: f. state forests and state forest subareas	Current Public Use: YES	Future Public Use: YES
Land Code: 1000050048	Agency Land Code: R29194025	Land Name: FORESTRY	County: LAKE OF THE WOOD	Acres: 40.00
City:	Site Code: R290099	Classification Per M.S. 86A.05: f. state forests and state forest subareas	Current Public Use: YES	Future Public Use: YES
Land Code: 1000050049	Agency Land Code: R29194207	Land Name: FORESTRY	County: LAKE OF THE WOOD	Acres: 26.23
City:	Site Code: R290099	Classification Per M.S. 86A.05: f. state forests and state forest subareas	Current Public Use: YES	Future Public Use: YES
Land Code: 1000050050	Agency Land Code: R29190126	Land Name: FORESTRY	County: LAKE OF THE WOOD	Acres: 40.00
City:	Site Code: R290099	Classification Per M.S. 86A.05: f. state forests and state forest subareas	Current Public Use: YES	Future Public Use: YES
Land Code: 1000050051	Agency Land Code: R29189989	Land Name: FORESTRY	County: LAKE OF THE WOOD	Acres: 40.00
City:	Site Code: R290099	Classification Per M.S. 86A.05: f. state forests and state forest subareas	Current Public Use: YES	Future Public Use: YES
Land Code: 1000050052	Agency Land Code: R29186727	Land Name: FORESTRY	County: LAKE OF THE WOOD	Acres: 40.00
City:	Site Code: R290099	Classification Per M.S. 86A.05: f. state forests and state forest subareas	Current Public Use: YES	Future Public Use: YES
Land Code: 1000050053	Agency Land Code: R29195041	Land Name: FORESTRY	County: LAKE OF THE WOOD	Acres: 40.00
City:	Site Code: R290099	Classification Per M.S. 86A.05: f. state forests and state forest subareas	Current Public Use: YES	Future Public Use: YES
Land Code: 1000050054	Agency Land Code: R29191596	Land Name: FORESTRY	County: LAKE OF THE WOOD	Acres: 40.00
City:	Site Code: R290099	Classification Per M.S. 86A.05: f. state forests and state forest subareas	Current Public Use: YES	Future Public Use: YES



Land Code: 1000050055	Agency Land Code: R29186558	Land Name: FORESTRY	County: LAKE OF THE WOOD	Acres: 40.00
City:	Site Code: R290099	Classification Per M.S. 86A.05: f. state forests and state forest subareas	Current Public Use: YES	Future Public Use: YES
Land Code: 1000050056	Agency Land Code: R29193035	Land Name: FORESTRY	County: LAKE OF THE WOOD	Acres: 40.00
City:	Site Code: R290099	Classification Per M.S. 86A.05: f. state forests and state forest subareas	Current Public Use: YES	Future Public Use: YES
Land Code: 1000050057	Agency Land Code: R29190673	Land Name: FORESTRY	County: LAKE OF THE WOOD	Acres: 40.00
City:	Site Code: R290099	Classification Per M.S. 86A.05: f. state forests and state forest subareas	Current Public Use: YES	Future Public Use: YES
Land Code: 1000050058	Agency Land Code: R29190089	Land Name: FORESTRY	County: LAKE OF THE WOOD	Acres: 40.00
City:	Site Code: R290099	Classification Per M.S. 86A.05: f. state forests and state forest subareas	Current Public Use: YES	Future Public Use: YES
Land Code: 1000050059	Agency Land Code: R29192811	Land Name: FORESTRY	County: LAKE OF THE WOOD	Acres: 40.00
City:	Site Code: R290099	Classification Per M.S. 86A.05: f. state forests and state forest subareas	Current Public Use: YES	Future Public Use: YES
Land Code: 1000050060	Agency Land Code: R29186559	Land Name: FORESTRY	County: LAKE OF THE WOOD	Acres: 40.00
City:	Site Code: R290099	Classification Per M.S. 86A.05: f. state forests and state forest subareas	Current Public Use: YES	Future Public Use: YES
Land Code: 1000050061	Agency Land Code: R29186720	Land Name: FORESTRY	County: LAKE OF THE WOOD	Acres: 40.00
City:	Site Code: R290099	Classification Per M.S. 86A.05: f. state forests and state forest subareas	Current Public Use: YES	Future Public Use: YES
Land Code: 1000050062	Agency Land Code: R29194874	Land Name: FORESTRY	County: LAKE OF THE WOOD	Acres: 40.00
City:	Site Code: R290099	Classification Per M.S. 86A.05: f. state forests and state forest subareas	Current Public Use: YES	Future Public Use: YES
Land Code: 1000050063	Agency Land Code: R29188222	Land Name: FORESTRY	County: LAKE OF THE WOOD	Acres: 40.53
City:	Site Code: R290099	Classification Per M.S. 86A.05: f. state forests and state forest subareas	Current Public Use: YES	Future Public Use: YES
Land Code: 1000050064	Agency Land Code: R29194113	Land Name: FORESTRY	County: LAKE OF THE WOOD	Acres: 40.00
City:	Site Code: R290099	Classification Per M.S. 86A.05: f. state forests and state forest subareas	Current Public Use: YES	Future Public Use: YES
Land Code: 1000050065	Agency Land Code: R29185787	Land Name: FORESTRY	County: LAKE OF THE WOOD	Acres: 40.00
City:	Site Code: R290099	Classification Per M.S. 86A.05: f. state forests and state forest subareas	Current Public Use: YES	Future Public Use: YES
Land Code: 1000050066	Agency Land Code: R29191412	Land Name: FORESTRY	County: LAKE OF THE WOOD	Acres: 40.00
City:	Site Code: R290099	Classification Per M.S. 86A.05: f. state forests and state forest subareas	Current Public Use: YES	Future Public Use: YES



Land Code: 1000050067	Agency Land Code: R29190123	Land Name: FORESTRY	County: LAKE OF THE WOOD	Acres: 40.00
City:	Site Code: R290099	Classification Per M.S. 86A.05: f. state forests and state forest subareas	Current Public Use: YES	Future Public Use: YES
Land Code: 1000050068	Agency Land Code: R29194200	Land Name: FORESTRY	County: LAKE OF THE WOOD	Acres: 40.00
City:	Site Code: R290099	Classification Per M.S. 86A.05: f. state forests and state forest subareas	Current Public Use: YES	Future Public Use: YES
Land Code: 1000050069	Agency Land Code: R29190925	Land Name: FORESTRY	County: LAKE OF THE WOOD	Acres: 40.00
City:	Site Code: R290099	Classification Per M.S. 86A.05: f. state forests and state forest subareas	Current Public Use: YES	Future Public Use: YES
Land Code: 1000050070	Agency Land Code: R29188168	Land Name: FORESTRY	County: LAKE OF THE WOOD	Acres: 40.00
City:	Site Code: R290099	Classification Per M.S. 86A.05: f. state forests and state forest subareas	Current Public Use: YES	Future Public Use: YES
Land Code: 1000050071	Agency Land Code: R29192856	Land Name: FORESTRY	County: LAKE OF THE WOOD	Acres: 40.00
City:	Site Code: R290099	Classification Per M.S. 86A.05: f. state forests and state forest subareas	Current Public Use: YES	Future Public Use: YES
Land Code: 1000050072	Agency Land Code: R29194492	Land Name: FORESTRY	County: LAKE OF THE WOOD	Acres: 40.00
City:	Site Code: R290099	Classification Per M.S. 86A.05: f. state forests and state forest subareas	Current Public Use: YES	Future Public Use: YES
Land Code: 1000050073	Agency Land Code: R29194246	Land Name: FORESTRY	County: LAKE OF THE WOOD	Acres: 40.00
City:	Site Code: R290099	Classification Per M.S. 86A.05: f. state forests and state forest subareas	Current Public Use: YES	Future Public Use: YES
Land Code: 1000050074	Agency Land Code: R29185943	Land Name: FORESTRY	County: LAKE OF THE WOOD	Acres: 38.00
City:	Site Code: R290099	Classification Per M.S. 86A.05: f. state forests and state forest subareas	Current Public Use: YES	Future Public Use: YES
Land Code: 1000050075	Agency Land Code: R29194217	Land Name: FORESTRY	County: LAKE OF THE WOOD	Acres: 38.95
City:	Site Code: R290099	Classification Per M.S. 86A.05: f. state forests and state forest subareas	Current Public Use: YES	Future Public Use: YES
Land Code: 1000050076	Agency Land Code: R29195264	Land Name: FORESTRY	County: LAKE OF THE WOOD	Acres: 40.00
City:	Site Code: R290099	Classification Per M.S. 86A.05: f. state forests and state forest subareas	Current Public Use: YES	Future Public Use: YES
Land Code: 1000050077	Agency Land Code: R29190588	Land Name: FORESTRY	County: LAKE OF THE WOOD	Acres: 40.00
City:	Site Code: R290099	Classification Per M.S. 86A.05: f. state forests and state forest subareas	Current Public Use: YES	Future Public Use: YES
Land Code: 1000050078	Agency Land Code: R29191012	Land Name: FORESTRY	County: LAKE OF THE WOOD	Acres: 40.00
City:	Site Code: R290099	Classification Per M.S. 86A.05: f. state forests and state forest subareas	Current Public Use: YES	Future Public Use: YES



Land Code: 1000050079	Agency Land Code: R29190146	Land Name: FORESTRY	County: LAKE OF THE WOOD	Acres: 40.00
City:	Site Code: R290099	Classification Per M.S. 86A.05: f. state forests and state forest subareas	Current Public Use: YES	Future Public Use: YES
Land Code: 1000050080	Agency Land Code: R29188240	Land Name: FORESTRY	County: LAKE OF THE WOOD	Acres: 40.00
City:	Site Code: R290099	Classification Per M.S. 86A.05: f. state forests and state forest subareas	Current Public Use: YES	Future Public Use: YES
Land Code: 1000050081	Agency Land Code: R29194456	Land Name: FORESTRY	County: LAKE OF THE WOOD	Acres: 40.00
City:	Site Code: R290099	Classification Per M.S. 86A.05: f. state forests and state forest subareas	Current Public Use: YES	Future Public Use: YES
Land Code: 1000050082	Agency Land Code: R29194329	Land Name: FORESTRY	County: LAKE OF THE WOOD	Acres: 40.00
City:	Site Code: R290099	Classification Per M.S. 86A.05: f. state forests and state forest subareas	Current Public Use: YES	Future Public Use: YES
Land Code: 1000050083	Agency Land Code: R29190113	Land Name: FORESTRY	County: LAKE OF THE WOOD	Acres: 40.00
City:	Site Code: R290099	Classification Per M.S. 86A.05: f. state forests and state forest subareas	Current Public Use: YES	Future Public Use: YES
Land Code: 1000050084	Agency Land Code: R29190606	Land Name: FORESTRY	County: LAKE OF THE WOOD	Acres: 40.00
City:	Site Code: R290099	Classification Per M.S. 86A.05: f. state forests and state forest subareas	Current Public Use: YES	Future Public Use: YES
Land Code: 1000050085	Agency Land Code: R29193758	Land Name: FORESTRY	County: LAKE OF THE WOOD	Acres: 40.00
City:	Site Code: R290099	Classification Per M.S. 86A.05: f. state forests and state forest subareas	Current Public Use: YES	Future Public Use: YES
Land Code: 1000050086	Agency Land Code: R29195407	Land Name: FORESTRY	County: LAKE OF THE WOOD	Acres: 40.00
City:	Site Code: R290099	Classification Per M.S. 86A.05: f. state forests and state forest subareas	Current Public Use: YES	Future Public Use: YES
Land Code: 1000050087	Agency Land Code: R29187646	Land Name: FORESTRY	County: LAKE OF THE WOOD	Acres: 40.00
City:	Site Code: R290099	Classification Per M.S. 86A.05: f. state forests and state forest subareas	Current Public Use: YES	Future Public Use: YES
Land Code: 1000050088	Agency Land Code: R29185392	Land Name: FORESTRY	County: LAKE OF THE WOOD	Acres: 34.61
City:	Site Code: R290099	Classification Per M.S. 86A.05: f. state forests and state forest subareas	Current Public Use: YES	Future Public Use: YES
Land Code: 1000050089	Agency Land Code: R29190974	Land Name: FORESTRY	County: LAKE OF THE WOOD	Acres: 34.91
City:	Site Code: R290099	Classification Per M.S. 86A.05: f. state forests and state forest subareas	Current Public Use: YES	Future Public Use: YES
Land Code: 1000050090	Agency Land Code: R29195100	Land Name: FORESTRY	County: LAKE OF THE WOOD	Acres: 40.00
City:	Site Code: R290099	Classification Per M.S. 86A.05: f. state forests and state forest subareas	Current Public Use: YES	Future Public Use: YES



Land Code: 1000050091	Agency Land Code: R29190488	Land Name: FORESTRY	County: LAKE OF THE WOOD	Acres: 40.00
City:	Site Code: R290099	Classification Per M.S. 86A.05: f. state forests and state forest subareas	Current Public Use: YES	Future Public Use: YES
Land Code: 1000050092	Agency Land Code: R29194408	Land Name: FORESTRY	County: LAKE OF THE WOOD	Acres: 40.00
City:	Site Code: R290099	Classification Per M.S. 86A.05: f. state forests and state forest subareas	Current Public Use: YES	Future Public Use: YES
Land Code: 1000050093	Agency Land Code: R29188231	Land Name: FORESTRY	County: LAKE OF THE WOOD	Acres: 40.00
City:	Site Code: R290099	Classification Per M.S. 86A.05: f. state forests and state forest subareas	Current Public Use: YES	Future Public Use: YES
Land Code: 1000050094	Agency Land Code: R29185823	Land Name: FORESTRY	County: LAKE OF THE WOOD	Acres: 40.00
City:	Site Code: R290099	Classification Per M.S. 86A.05: f. state forests and state forest subareas	Current Public Use: YES	Future Public Use: YES
Land Code: 1000050095	Agency Land Code: R29193002	Land Name: FORESTRY	County: LAKE OF THE WOOD	Acres: 40.00
City:	Site Code: R290099	Classification Per M.S. 86A.05: f. state forests and state forest subareas	Current Public Use: YES	Future Public Use: YES
Land Code: 1000050096	Agency Land Code: R29195212	Land Name: FORESTRY	County: LAKE OF THE WOOD	Acres: 30.94
City:	Site Code: R290099	Classification Per M.S. 86A.05: f. state forests and state forest subareas	Current Public Use: YES	Future Public Use: YES
Land Code: 1000050097	Agency Land Code: R29193163	Land Name: FORESTRY	County: LAKE OF THE WOOD	Acres: 40.00
City:	Site Code: R290099	Classification Per M.S. 86A.05: f. state forests and state forest subareas	Current Public Use: YES	Future Public Use: YES
Land Code: 1000050098	Agency Land Code: R29191524	Land Name: FORESTRY	County: LAKE OF THE WOOD	Acres: 40.00
City:	Site Code: R290099	Classification Per M.S. 86A.05: f. state forests and state forest subareas	Current Public Use: YES	Future Public Use: YES
Land Code: 1000050099	Agency Land Code: R29194403	Land Name: FORESTRY	County: LAKE OF THE WOOD	Acres: 40.00
City:	Site Code: R290099	Classification Per M.S. 86A.05: f. state forests and state forest subareas	Current Public Use: YES	Future Public Use: YES
Land Code: 1000050100	Agency Land Code: R29194948	Land Name: FORESTRY	County: LAKE OF THE WOOD	Acres: 40.00
City:	Site Code: R290099	Classification Per M.S. 86A.05: f. state forests and state forest subareas	Current Public Use: YES	Future Public Use: YES
Land Code: 1000050101	Agency Land Code: R29193556	Land Name: FORESTRY	County: LAKE OF THE WOOD	Acres: 40.00
City:	Site Code: R290099	Classification Per M.S. 86A.05: f. state forests and state forest subareas	Current Public Use: YES	Future Public Use: YES
Land Code: 1000050102	Agency Land Code: R29195357	Land Name: FORESTRY	County: LAKE OF THE WOOD	Acres: 40.00
City:	Site Code: R290099	Classification Per M.S. 86A.05: f. state forests and state forest subareas	Current Public Use: YES	Future Public Use: YES



Land Code: 1000050103	Agency Land Code: R29193187	Land Name: FORESTRY	County: LAKE OF THE WOOD	Acres: 40.00
City:	Site Code: R290099	Classification Per M.S. 86A.05: f. state forests and state forest subareas	Current Public Use: YES	Future Public Use: YES
Land Code: 1000050104	Agency Land Code: R29193776	Land Name: FORESTRY	County: LAKE OF THE WOOD	Acres: 40.00
City:	Site Code: R290099	Classification Per M.S. 86A.05: f. state forests and state forest subareas	Current Public Use: YES	Future Public Use: YES
Land Code: 1000050105	Agency Land Code: R29186220	Land Name: FORESTRY	County: LAKE OF THE WOOD	Acres: 40.00
City:	Site Code: R290099	Classification Per M.S. 86A.05: f. state forests and state forest subareas	Current Public Use: YES	Future Public Use: YES
Land Code: 1000050106	Agency Land Code: R29188319	Land Name: FORESTRY	County: LAKE OF THE WOOD	Acres: 40.00
City:	Site Code: R290099	Classification Per M.S. 86A.05: f. state forests and state forest subareas	Current Public Use: YES	Future Public Use: YES
Land Code: 1000050107	Agency Land Code: R29185745	Land Name: FORESTRY	County: LAKE OF THE WOOD	Acres: 40.00
City:	Site Code: R290099	Classification Per M.S. 86A.05: f. state forests and state forest subareas	Current Public Use: YES	Future Public Use: YES
Land Code: 1000050108	Agency Land Code: R29185841	Land Name: FORESTRY	County: LAKE OF THE WOOD	Acres: 40.00
City:	Site Code: R290099	Classification Per M.S. 86A.05: f. state forests and state forest subareas	Current Public Use: YES	Future Public Use: YES
Land Code: 1000050109	Agency Land Code: R29193174	Land Name: FORESTRY	County: LAKE OF THE WOOD	Acres: 40.00
City:	Site Code: R290099	Classification Per M.S. 86A.05: f. state forests and state forest subareas	Current Public Use: YES	Future Public Use: YES
Land Code: 1000050110	Agency Land Code: R29188562	Land Name: FORESTRY	County: LAKE OF THE WOOD	Acres: 40.00
City:	Site Code: R290099	Classification Per M.S. 86A.05: f. state forests and state forest subareas	Current Public Use: YES	Future Public Use: YES
Land Code: 1000050111	Agency Land Code: R29195131	Land Name: FORESTRY	County: LAKE OF THE WOOD	Acres: 40.00
City:	Site Code: R290099	Classification Per M.S. 86A.05: f. state forests and state forest subareas	Current Public Use: YES	Future Public Use: YES
Land Code: 1000050112	Agency Land Code: R29188200	Land Name: FORESTRY	County: LAKE OF THE WOOD	Acres: 40.00
City:	Site Code: R290099	Classification Per M.S. 86A.05: f. state forests and state forest subareas	Current Public Use: YES	Future Public Use: YES
Land Code: 1000050113	Agency Land Code: R29190107	Land Name: FORESTRY	County: LAKE OF THE WOOD	Acres: 40.00
City:	Site Code: R290099	Classification Per M.S. 86A.05: f. state forests and state forest subareas	Current Public Use: YES	Future Public Use: YES
Land Code: 1000050114	Agency Land Code: R29193204	Land Name: FORESTRY	County: LAKE OF THE WOOD	Acres: 40.00
City:	Site Code: R290099	Classification Per M.S. 86A.05: f. state forests and state forest subareas	Current Public Use: YES	Future Public Use: YES



Land Code: 1000050115	Agency Land Code: R29190973	Land Name: FORESTRY	County: LAKE OF THE WOOD	Acres: 40.00
City:	Site Code: R290099	Classification Per M.S. 86A.05: f. state forests and state forest subareas	Current Public Use: YES	Future Public Use: YES
Land Code: 1000050116	Agency Land Code: R29192923	Land Name: FORESTRY	County: LAKE OF THE WOOD	Acres: 40.00
City:	Site Code: R290099	Classification Per M.S. 86A.05: f. state forests and state forest subareas	Current Public Use: YES	Future Public Use: YES
Land Code: 1000050117	Agency Land Code: R29193018	Land Name: FORESTRY	County: LAKE OF THE WOOD	Acres: 40.00
City:	Site Code: R290099	Classification Per M.S. 86A.05: f. state forests and state forest subareas	Current Public Use: YES	Future Public Use: YES
Land Code: 1000050118	Agency Land Code: R29190717	Land Name: FORESTRY	County: LAKE OF THE WOOD	Acres: 40.00
City:	Site Code: R290099	Classification Per M.S. 86A.05: f. state forests and state forest subareas	Current Public Use: YES	Future Public Use: YES
Land Code: 1000050119	Agency Land Code: R29191580	Land Name: FORESTRY	County: LAKE OF THE WOOD	Acres: 40.00
City:	Site Code: R290099	Classification Per M.S. 86A.05: f. state forests and state forest subareas	Current Public Use: YES	Future Public Use: YES
Land Code: 1000050120	Agency Land Code: R29191071	Land Name: FORESTRY	County: LAKE OF THE WOOD	Acres: 40.00
City:	Site Code: R290099	Classification Per M.S. 86A.05: f. state forests and state forest subareas	Current Public Use: YES	Future Public Use: YES
Land Code: 1000050121	Agency Land Code: R29195440	Land Name: FORESTRY	County: LAKE OF THE WOOD	Acres: 40.00
City:	Site Code: R290099	Classification Per M.S. 86A.05: f. state forests and state forest subareas	Current Public Use: YES	Future Public Use: YES
Land Code: 1000050122	Agency Land Code: R29190209	Land Name: FORESTRY	County: LAKE OF THE WOOD	Acres: 40.00
City:	Site Code: R290099	Classification Per M.S. 86A.05: f. state forests and state forest subareas	Current Public Use: YES	Future Public Use: YES
Land Code: 1000050123	Agency Land Code: R29194997	Land Name: FORESTRY	County: LAKE OF THE WOOD	Acres: 40.00
City:	Site Code: R290099	Classification Per M.S. 86A.05: f. state forests and state forest subareas	Current Public Use: YES	Future Public Use: YES
Land Code: 1000050124	Agency Land Code: R29190964	Land Name: FORESTRY	County: LAKE OF THE WOOD	Acres: 40.00
City:	Site Code: R290099	Classification Per M.S. 86A.05: f. state forests and state forest subareas	Current Public Use: YES	Future Public Use: YES
Land Code: 1000050125	Agency Land Code: R29194901	Land Name: FORESTRY	County: LAKE OF THE WOOD	Acres: 40.00
City:	Site Code: R290099	Classification Per M.S. 86A.05: f. state forests and state forest subareas	Current Public Use: YES	Future Public Use: YES
Land Code: 1000050126	Agency Land Code: R29193740	Land Name: FORESTRY	County: LAKE OF THE WOOD	Acres: 40.00
City:	Site Code: R290099	Classification Per M.S. 86A.05: f. state forests and state forest subareas	Current Public Use: YES	Future Public Use: YES



Land Code: 1000050127	Agency Land Code: R29188339	Land Name: FORESTRY	County: LAKE OF THE WOOD	Acres: 40.00
City:	Site Code: R290099	Classification Per M.S. 86A.05: f. state forests and state forest subareas	Current Public Use: YES	Future Public Use: YES
Land Code: 1000050128	Agency Land Code: R29186371	Land Name: FORESTRY	County: LAKE OF THE WOOD	Acres: 40.00
City:	Site Code: R290099	Classification Per M.S. 86A.05: f. state forests and state forest subareas	Current Public Use: YES	Future Public Use: YES
Land Code: 1000050129	Agency Land Code: R29191080	Land Name: FORESTRY	County: LAKE OF THE WOOD	Acres: 27.60
City:	Site Code: R290099	Classification Per M.S. 86A.05: f. state forests and state forest subareas	Current Public Use: YES	Future Public Use: YES
Land Code: 1000050130	Agency Land Code: R29194447	Land Name: FORESTRY	County: LAKE OF THE WOOD	Acres: 40.00
City:	Site Code: R290099	Classification Per M.S. 86A.05: f. state forests and state forest subareas	Current Public Use: YES	Future Public Use: YES
Land Code: 1000050131	Agency Land Code: R29195236	Land Name: FORESTRY	County: LAKE OF THE WOOD	Acres: 40.00
City:	Site Code: R290099	Classification Per M.S. 86A.05: f. state forests and state forest subareas	Current Public Use: YES	Future Public Use: YES
Land Code: 1000050132	Agency Land Code: R29187743	Land Name: FORESTRY	County: LAKE OF THE WOOD	Acres: 40.00
City:	Site Code: R290099	Classification Per M.S. 86A.05: f. state forests and state forest subareas	Current Public Use: YES	Future Public Use: YES
Land Code: 1000050133	Agency Land Code: R29193406	Land Name: FORESTRY	County: LAKE OF THE WOOD	Acres: 40.00
City:	Site Code: R290099	Classification Per M.S. 86A.05: f. state forests and state forest subareas	Current Public Use: YES	Future Public Use: YES
Land Code: 1000050134	Agency Land Code: R29191726	Land Name: FORESTRY	County: LAKE OF THE WOOD	Acres: 40.00
City:	Site Code: R290099	Classification Per M.S. 86A.05: f. state forests and state forest subareas	Current Public Use: YES	Future Public Use: YES
Land Code: 1000050135	Agency Land Code: R29185684	Land Name: FORESTRY	County: LAKE OF THE WOOD	Acres: 40.00
City:	Site Code: R290099	Classification Per M.S. 86A.05: f. state forests and state forest subareas	Current Public Use: YES	Future Public Use: YES
Land Code: 1000050136	Agency Land Code: R29186700	Land Name: FORESTRY	County: LAKE OF THE WOOD	Acres: 40.00
City:	Site Code: R290099	Classification Per M.S. 86A.05: f. state forests and state forest subareas	Current Public Use: YES	Future Public Use: YES
Land Code: 1000050137	Agency Land Code: R29191301	Land Name: FORESTRY	County: LAKE OF THE WOOD	Acres: 40.00
City:	Site Code: R290099	Classification Per M.S. 86A.05: f. state forests and state forest subareas	Current Public Use: YES	Future Public Use: YES
Land Code: 1000050138	Agency Land Code: R29187800	Land Name: FORESTRY	County: LAKE OF THE WOOD	Acres: 40.00
City:	Site Code: R290099	Classification Per M.S. 86A.05: f. state forests and state forest subareas	Current Public Use: YES	Future Public Use: YES



Land Code: 1000050139	Agency Land Code: R29194431	Land Name: FORESTRY	County: LAKE OF THE WOOD	Acres: 40.00
City:	Site Code: R290099	Classification Per M.S. 86A.05: f. state forests and state forest subareas	Current Public Use: YES	Future Public Use: YES
Land Code: 1000050140	Agency Land Code: R29193310	Land Name: FORESTRY	County: LAKE OF THE WOOD	Acres: 40.14
City:	Site Code: R290099	Classification Per M.S. 86A.05: f. state forests and state forest subareas	Current Public Use: YES	Future Public Use: YES
Land Code: 1000050141	Agency Land Code: R29187987	Land Name: FORESTRY	County: LAKE OF THE WOOD	Acres: 40.00
City:	Site Code: R290099	Classification Per M.S. 86A.05: f. state forests and state forest subareas	Current Public Use: YES	Future Public Use: YES
Land Code: 1000050142	Agency Land Code: R29185443	Land Name: FORESTRY	County: LAKE OF THE WOOD	Acres: 40.00
City:	Site Code: R290099	Classification Per M.S. 86A.05: f. state forests and state forest subareas	Current Public Use: YES	Future Public Use: YES
Land Code: 1000050143	Agency Land Code: R29186103	Land Name: FORESTRY	County: LAKE OF THE WOOD	Acres: 40.00
City:	Site Code: R290099	Classification Per M.S. 86A.05: f. state forests and state forest subareas	Current Public Use: YES	Future Public Use: YES
Land Code: 1000050144	Agency Land Code: R29187615	Land Name: FORESTRY	County: LAKE OF THE WOOD	Acres: 40.00
City:	Site Code: R290099	Classification Per M.S. 86A.05: f. state forests and state forest subareas	Current Public Use: YES	Future Public Use: YES
Land Code: 1000050145	Agency Land Code: R29194310	Land Name: FORESTRY	County: LAKE OF THE WOOD	Acres: 40.00
City:	Site Code: R290099	Classification Per M.S. 86A.05: f. state forests and state forest subareas	Current Public Use: YES	Future Public Use: YES
Land Code: 1000050146	Agency Land Code: R29191231	Land Name: FORESTRY	County: LAKE OF THE WOOD	Acres: 40.00
City:	Site Code: R290099	Classification Per M.S. 86A.05: f. state forests and state forest subareas	Current Public Use: YES	Future Public Use: YES
Land Code: 1000050147	Agency Land Code: R29190203	Land Name: FORESTRY	County: LAKE OF THE WOOD	Acres: 40.00
City:	Site Code: R290099	Classification Per M.S. 86A.05: f. state forests and state forest subareas	Current Public Use: YES	Future Public Use: YES
Land Code: 1000050148	Agency Land Code: R29193377	Land Name: FORESTRY	County: LAKE OF THE WOOD	Acres: 44.73
City:	Site Code: R290099	Classification Per M.S. 86A.05: f. state forests and state forest subareas	Current Public Use: YES	Future Public Use: YES
Land Code: 1000050149	Agency Land Code: R29195364	Land Name: FORESTRY	County: LAKE OF THE WOOD	Acres: 40.00
City:	Site Code: R290099	Classification Per M.S. 86A.05: f. state forests and state forest subareas	Current Public Use: YES	Future Public Use: YES
Land Code: 1000050150	Agency Land Code: R29194241	Land Name: FORESTRY	County: LAKE OF THE WOOD	Acres: 40.00
City:	Site Code: R290099	Classification Per M.S. 86A.05: f. state forests and state forest subareas	Current Public Use: YES	Future Public Use: YES



Land Code: 1000050151	Agency Land Code: R29195507	Land Name: FORESTRY	County: LAKE OF THE WOOD	Acres: 40.00
City:	Site Code: R290099	Classification Per M.S. 86A.05: f. state forests and state forest subareas	Current Public Use: YES	Future Public Use: YES
Land Code: 1000050152	Agency Land Code: R29190419	Land Name: FORESTRY	County: LAKE OF THE WOOD	Acres: 40.00
City:	Site Code: R290099	Classification Per M.S. 86A.05: f. state forests and state forest subareas	Current Public Use: YES	Future Public Use: YES
Land Code: 1000050153	Agency Land Code: R29195518	Land Name: FORESTRY	County: LAKE OF THE WOOD	Acres: 40.00
City:	Site Code: R290099	Classification Per M.S. 86A.05: f. state forests and state forest subareas	Current Public Use: YES	Future Public Use: YES
Land Code: 1000050154	Agency Land Code: R29185485	Land Name: FORESTRY	County: LAKE OF THE WOOD	Acres: 40.00
City:	Site Code: R290099	Classification Per M.S. 86A.05: f. state forests and state forest subareas	Current Public Use: YES	Future Public Use: YES
Land Code: 1000050155	Agency Land Code: R29190824	Land Name: FORESTRY	County: LAKE OF THE WOOD	Acres: 40.00
City:	Site Code: R290099	Classification Per M.S. 86A.05: f. state forests and state forest subareas	Current Public Use: YES	Future Public Use: YES
Land Code: 1000050156	Agency Land Code: R29190675	Land Name: FORESTRY	County: LAKE OF THE WOOD	Acres: 40.00
City:	Site Code: R290099	Classification Per M.S. 86A.05: f. state forests and state forest subareas	Current Public Use: YES	Future Public Use: YES
Land Code: 1000050157	Agency Land Code: R29187817	Land Name: FORESTRY	County: LAKE OF THE WOOD	Acres: 40.00
City:	Site Code: R290099	Classification Per M.S. 86A.05: f. state forests and state forest subareas	Current Public Use: YES	Future Public Use: YES
Land Code: 1000050158	Agency Land Code: R29191674	Land Name: FORESTRY	County: LAKE OF THE WOOD	Acres: 40.00
City:	Site Code: R290099	Classification Per M.S. 86A.05: f. state forests and state forest subareas	Current Public Use: YES	Future Public Use: YES
Land Code: 1000050159	Agency Land Code: R29188512	Land Name: FORESTRY	County: LAKE OF THE WOOD	Acres: 40.00
City:	Site Code: R290099	Classification Per M.S. 86A.05: f. state forests and state forest subareas	Current Public Use: YES	Future Public Use: YES
Land Code: 1000050160	Agency Land Code: R29194992	Land Name: FORESTRY	County: LAKE OF THE WOOD	Acres: 40.00
City:	Site Code: R290099	Classification Per M.S. 86A.05: f. state forests and state forest subareas	Current Public Use: YES	Future Public Use: YES
Land Code: 1000050161	Agency Land Code: R29189959	Land Name: FORESTRY	County: LAKE OF THE WOOD	Acres: 40.00
City:	Site Code: R290099	Classification Per M.S. 86A.05: f. state forests and state forest subareas	Current Public Use: YES	Future Public Use: YES
Land Code: 1000050162	Agency Land Code: R29186414	Land Name: FORESTRY	County: LAKE OF THE WOOD	Acres: 40.00
City:	Site Code: R290099	Classification Per M.S. 86A.05: f. state forests and state forest subareas	Current Public Use: YES	Future Public Use: YES



Land Code: 1000050163	Agency Land Code: R29195064	Land Name: FORESTRY	County: LAKE OF THE WOOD	Acres: 40.00
City:	Site Code: R290099	Classification Per M.S. 86A.05: f. state forests and state forest subareas	Current Public Use: YES	Future Public Use: YES
Land Code: 1000050164	Agency Land Code: R29193201	Land Name: FORESTRY	County: LAKE OF THE WOOD	Acres: 40.00
City:	Site Code: R290099	Classification Per M.S. 86A.05: f. state forests and state forest subareas	Current Public Use: YES	Future Public Use: YES
Land Code: 1000050165	Agency Land Code: R29191767	Land Name: FORESTRY	County: LAKE OF THE WOOD	Acres: 40.00
City:	Site Code: R290099	Classification Per M.S. 86A.05: f. state forests and state forest subareas	Current Public Use: YES	Future Public Use: YES
Land Code: 1000050166	Agency Land Code: R29190020	Land Name: FORESTRY	County: LAKE OF THE WOOD	Acres: 40.00
City:	Site Code: R290099	Classification Per M.S. 86A.05: f. state forests and state forest subareas	Current Public Use: YES	Future Public Use: YES
Land Code: 1000050167	Agency Land Code: R29190490	Land Name: FORESTRY	County: LAKE OF THE WOOD	Acres: 40.00
City:	Site Code: R290099	Classification Per M.S. 86A.05: f. state forests and state forest subareas	Current Public Use: YES	Future Public Use: YES
Land Code: 1000050168	Agency Land Code: R29188064	Land Name: FORESTRY	County: LAKE OF THE WOOD	Acres: 41.92
City:	Site Code: R290099	Classification Per M.S. 86A.05: f. state forests and state forest subareas	Current Public Use: YES	Future Public Use: YES
Land Code: 1000050169	Agency Land Code: R29188066	Land Name: FORESTRY	County: LAKE OF THE WOOD	Acres: 40.00
City:	Site Code: R290099	Classification Per M.S. 86A.05: f. state forests and state forest subareas	Current Public Use: YES	Future Public Use: YES
Land Code: 1000050170	Agency Land Code: R29191137	Land Name: FORESTRY	County: LAKE OF THE WOOD	Acres: 40.00
City:	Site Code: R290099	Classification Per M.S. 86A.05: f. state forests and state forest subareas	Current Public Use: YES	Future Public Use: YES
Land Code: 1000050171	Agency Land Code: R29194924	Land Name: FORESTRY	County: LAKE OF THE WOOD	Acres: 40.00
City:	Site Code: R290099	Classification Per M.S. 86A.05: f. state forests and state forest subareas	Current Public Use: YES	Future Public Use: YES
Land Code: 1000050172	Agency Land Code: R29185818	Land Name: FORESTRY	County: LAKE OF THE WOOD	Acres: 40.00
City:	Site Code: R290099	Classification Per M.S. 86A.05: f. state forests and state forest subareas	Current Public Use: YES	Future Public Use: YES
Land Code: 1000050173	Agency Land Code: R29186200	Land Name: FORESTRY	County: LAKE OF THE WOOD	Acres: 40.00
City:	Site Code: R290099	Classification Per M.S. 86A.05: f. state forests and state forest subareas	Current Public Use: YES	Future Public Use: YES
Land Code: 1000050174	Agency Land Code: R29190151	Land Name: FORESTRY	County: LAKE OF THE WOOD	Acres: 40.00
City:	Site Code: R290099	Classification Per M.S. 86A.05: f. state forests and state forest subareas	Current Public Use: YES	Future Public Use: YES



Land Code: 1000050175	Agency Land Code: R29191181	Land Name: FORESTRY	County: LAKE OF THE WOOD	Acres: 40.00
City:	Site Code: R290099	Classification Per M.S. 86A.05: f. state forests and state forest subareas	Current Public Use: YES	Future Public Use: YES
Land Code: 1000050176	Agency Land Code: R29188124	Land Name: FORESTRY	County: LAKE OF THE WOOD	Acres: 40.00
City:	Site Code: R290099	Classification Per M.S. 86A.05: f. state forests and state forest subareas	Current Public Use: YES	Future Public Use: YES
Land Code: 1000050177	Agency Land Code: R29194243	Land Name: FORESTRY	County: LAKE OF THE WOOD	Acres: 38.86
City:	Site Code: R290099	Classification Per M.S. 86A.05: f. state forests and state forest subareas	Current Public Use: YES	Future Public Use: YES
Land Code: 1000050178	Agency Land Code: R29194458	Land Name: FORESTRY	County: LAKE OF THE WOOD	Acres: 40.00
City:	Site Code: R290099	Classification Per M.S. 86A.05: f. state forests and state forest subareas	Current Public Use: YES	Future Public Use: YES
Land Code: 1000050179	Agency Land Code: R29195009	Land Name: FORESTRY	County: LAKE OF THE WOOD	Acres: 40.00
City:	Site Code: R290099	Classification Per M.S. 86A.05: f. state forests and state forest subareas	Current Public Use: YES	Future Public Use: YES
Land Code: 1000050180	Agency Land Code: R29193161	Land Name: FORESTRY	County: LAKE OF THE WOOD	Acres: 40.00
City:	Site Code: R290099	Classification Per M.S. 86A.05: f. state forests and state forest subareas	Current Public Use: YES	Future Public Use: YES
Land Code: 1000050181	Agency Land Code: R29185939	Land Name: FORESTRY	County: LAKE OF THE WOOD	Acres: 40.00
City:	Site Code: R290099	Classification Per M.S. 86A.05: f. state forests and state forest subareas	Current Public Use: YES	Future Public Use: YES
Land Code: 1000050182	Agency Land Code: R29185423	Land Name: FORESTRY	County: LAKE OF THE WOOD	Acres: 40.00
City:	Site Code: R290099	Classification Per M.S. 86A.05: f. state forests and state forest subareas	Current Public Use: YES	Future Public Use: YES
Land Code: 1000050183	Agency Land Code: R29193699	Land Name: FORESTRY	County: LAKE OF THE WOOD	Acres: 40.00
City:	Site Code: R290099	Classification Per M.S. 86A.05: f. state forests and state forest subareas	Current Public Use: YES	Future Public Use: YES
Land Code: 1000050184	Agency Land Code: R29194325	Land Name: FORESTRY	County: LAKE OF THE WOOD	Acres: 22.28
City:	Site Code: R290099	Classification Per M.S. 86A.05: f. state forests and state forest subareas	Current Public Use: YES	Future Public Use: YES
Land Code: 1000050185	Agency Land Code: R29192799	Land Name: FORESTRY	County: LAKE OF THE WOOD	Acres: 40.00
City:	Site Code: R290099	Classification Per M.S. 86A.05: f. state forests and state forest subareas	Current Public Use: YES	Future Public Use: YES
Land Code: 1000050186	Agency Land Code: R29191201	Land Name: FORESTRY	County: LAKE OF THE WOOD	Acres: 40.00
City:	Site Code: R290099	Classification Per M.S. 86A.05: f. state forests and state forest subareas	Current Public Use: YES	Future Public Use: YES



Land Code: 1000050187	Agency Land Code: R29191531	Land Name: FORESTRY	County: LAKE OF THE WOOD	Acres: 40.00
City:	Site Code: R290099	Classification Per M.S. 86A.05: f. state forests and state forest subareas	Current Public Use: YES	Future Public Use: YES
Land Code: 1000050188	Agency Land Code: R29187877	Land Name: FORESTRY	County: LAKE OF THE WOOD	Acres: 40.00
City:	Site Code: R290099	Classification Per M.S. 86A.05: f. state forests and state forest subareas	Current Public Use: YES	Future Public Use: YES
Land Code: 1000050189	Agency Land Code: R29194775	Land Name: FORESTRY	County: LAKE OF THE WOOD	Acres: 40.00
City:	Site Code: R290099	Classification Per M.S. 86A.05: f. state forests and state forest subareas	Current Public Use: YES	Future Public Use: YES
Land Code: 1000050190	Agency Land Code: R29195126	Land Name: FORESTRY	County: LAKE OF THE WOOD	Acres: 40.00
City:	Site Code: R290099	Classification Per M.S. 86A.05: f. state forests and state forest subareas	Current Public Use: YES	Future Public Use: YES
Land Code: 1000050191	Agency Land Code: R29193337	Land Name: FORESTRY	County: LAKE OF THE WOOD	Acres: 40.00
City:	Site Code: R290099	Classification Per M.S. 86A.05: f. state forests and state forest subareas	Current Public Use: YES	Future Public Use: YES
Land Code: 1000050192	Agency Land Code: R29191092	Land Name: FORESTRY	County: LAKE OF THE WOOD	Acres: 40.00
City:	Site Code: R290099	Classification Per M.S. 86A.05: f. state forests and state forest subareas	Current Public Use: YES	Future Public Use: YES
Land Code: 1000050193	Agency Land Code: R29193159	Land Name: FORESTRY	County: LAKE OF THE WOOD	Acres: 40.00
City:	Site Code: R290099	Classification Per M.S. 86A.05: f. state forests and state forest subareas	Current Public Use: YES	Future Public Use: YES
Land Code: 1000050194	Agency Land Code: R29191741	Land Name: FORESTRY	County: LAKE OF THE WOOD	Acres: 40.00
City:	Site Code: R290099	Classification Per M.S. 86A.05: f. state forests and state forest subareas	Current Public Use: YES	Future Public Use: YES
Land Code: 1000050195	Agency Land Code: R29191751	Land Name: FORESTRY	County: LAKE OF THE WOOD	Acres: 40.00
City:	Site Code: R290099	Classification Per M.S. 86A.05: f. state forests and state forest subareas	Current Public Use: YES	Future Public Use: YES
Land Code: 1000050196	Agency Land Code: R29195117	Land Name: FORESTRY	County: LAKE OF THE WOOD	Acres: 40.00
City:	Site Code: R290099	Classification Per M.S. 86A.05: f. state forests and state forest subareas	Current Public Use: YES	Future Public Use: YES
Land Code: 1000050197	Agency Land Code: R29194919	Land Name: FORESTRY	County: LAKE OF THE WOOD	Acres: 40.00
City:	Site Code: R290099	Classification Per M.S. 86A.05: f. state forests and state forest subareas	Current Public Use: YES	Future Public Use: YES
Land Code: 1000050198	Agency Land Code: R29187966	Land Name: FORESTRY	County: LAKE OF THE WOOD	Acres: 40.00
City:	Site Code: R290099	Classification Per M.S. 86A.05: f. state forests and state forest subareas	Current Public Use: YES	Future Public Use: YES



Land Code: 1000050199	Agency Land Code: R29195324	Land Name: FORESTRY	County: LAKE OF THE WOOD	Acres: 40.00
City:	Site Code: R290099	Classification Per M.S. 86A.05: f. state forests and state forest subareas	Current Public Use: YES	Future Public Use: YES
Land Code: 1000050200	Agency Land Code: R29191147	Land Name: FORESTRY	County: LAKE OF THE WOOD	Acres: 45.18
City:	Site Code: R290099	Classification Per M.S. 86A.05: f. state forests and state forest subareas	Current Public Use: YES	Future Public Use: YES
Land Code: 1000050201	Agency Land Code: R29190524	Land Name: FORESTRY	County: LAKE OF THE WOOD	Acres: 40.00
City:	Site Code: R290099	Classification Per M.S. 86A.05: f. state forests and state forest subareas	Current Public Use: YES	Future Public Use: YES
Land Code: 1000050202	Agency Land Code: R29191670	Land Name: FORESTRY	County: LAKE OF THE WOOD	Acres: 40.00
City:	Site Code: R290099	Classification Per M.S. 86A.05: f. state forests and state forest subareas	Current Public Use: YES	Future Public Use: YES
Land Code: 1000050203	Agency Land Code: R29186100	Land Name: FORESTRY	County: LAKE OF THE WOOD	Acres: 40.00
City:	Site Code: R290099	Classification Per M.S. 86A.05: f. state forests and state forest subareas	Current Public Use: YES	Future Public Use: YES
Land Code: 1000050204	Agency Land Code: R29193242	Land Name: FORESTRY	County: LAKE OF THE WOOD	Acres: 40.00
City:	Site Code: R290099	Classification Per M.S. 86A.05: f. state forests and state forest subareas	Current Public Use: YES	Future Public Use: YES
Land Code: 1000050205	Agency Land Code: R29190668	Land Name: FORESTRY	County: LAKE OF THE WOOD	Acres: 40.00
City:	Site Code: R290099	Classification Per M.S. 86A.05: f. state forests and state forest subareas	Current Public Use: YES	Future Public Use: YES
Land Code: 1000050206	Agency Land Code: R29193259	Land Name: FORESTRY	County: LAKE OF THE WOOD	Acres: 40.00
City:	Site Code: R290099	Classification Per M.S. 86A.05: f. state forests and state forest subareas	Current Public Use: YES	Future Public Use: YES
Land Code: 1000050207	Agency Land Code: R29193405	Land Name: FORESTRY	County: LAKE OF THE WOOD	Acres: 40.00
City:	Site Code: R290099	Classification Per M.S. 86A.05: f. state forests and state forest subareas	Current Public Use: YES	Future Public Use: YES
Land Code: 1000050208	Agency Land Code: R29193102	Land Name: FORESTRY	County: LAKE OF THE WOOD	Acres: 40.00
City:	Site Code: R290099	Classification Per M.S. 86A.05: f. state forests and state forest subareas	Current Public Use: YES	Future Public Use: YES
Land Code: 1000050209	Agency Land Code: R29194128	Land Name: FORESTRY	County: LAKE OF THE WOOD	Acres: 40.00
City:	Site Code: R290099	Classification Per M.S. 86A.05: f. state forests and state forest subareas	Current Public Use: YES	Future Public Use: YES
Land Code: 1000050210	Agency Land Code: R29185735	Land Name: FORESTRY	County: LAKE OF THE WOOD	Acres: 40.00
City:	Site Code: R290099	Classification Per M.S. 86A.05: f. state forests and state forest subareas	Current Public Use: YES	Future Public Use: YES



Land Code: 1000050211	Agency Land Code: R29188504	Land Name: FORESTRY	County: LAKE OF THE WOOD	Acres: 40.00
City:	Site Code: R290099	Classification Per M.S. 86A.05: f. state forests and state forest subareas	Current Public Use: YES	Future Public Use: YES
Land Code: 1000050212	Agency Land Code: R29193955	Land Name: FORESTRY	County: LAKE OF THE WOOD	Acres: 40.00
City:	Site Code: R290099	Classification Per M.S. 86A.05: f. state forests and state forest subareas	Current Public Use: YES	Future Public Use: YES
Land Code: 1000050213	Agency Land Code: R29193799	Land Name: FORESTRY	County: LAKE OF THE WOOD	Acres: 40.00
City:	Site Code: R290099	Classification Per M.S. 86A.05: f. state forests and state forest subareas	Current Public Use: YES	Future Public Use: YES
Land Code: 1000050214	Agency Land Code: R29190933	Land Name: FORESTRY	County: LAKE OF THE WOOD	Acres: 39.58
City:	Site Code: R290099	Classification Per M.S. 86A.05: f. state forests and state forest subareas	Current Public Use: YES	Future Public Use: YES
Land Code: 1000050215	Agency Land Code: R29194406	Land Name: FORESTRY	County: LAKE OF THE WOOD	Acres: 40.00
City:	Site Code: R290099	Classification Per M.S. 86A.05: f. state forests and state forest subareas	Current Public Use: YES	Future Public Use: YES
Land Code: 1000050216	Agency Land Code: R29187948	Land Name: FORESTRY	County: LAKE OF THE WOOD	Acres: 40.00
City:	Site Code: R290099	Classification Per M.S. 86A.05: f. state forests and state forest subareas	Current Public Use: YES	Future Public Use: YES
Land Code: 1000050217	Agency Land Code: R29191500	Land Name: FORESTRY	County: LAKE OF THE WOOD	Acres: 40.00
City:	Site Code: R290099	Classification Per M.S. 86A.05: f. state forests and state forest subareas	Current Public Use: YES	Future Public Use: YES
Land Code: 1000050218	Agency Land Code: R29194497	Land Name: FORESTRY	County: LAKE OF THE WOOD	Acres: 40.00
City:	Site Code: R290099	Classification Per M.S. 86A.05: f. state forests and state forest subareas	Current Public Use: YES	Future Public Use: YES
Land Code: 1000050219	Agency Land Code: R29186079	Land Name: FORESTRY	County: LAKE OF THE WOOD	Acres: 40.00
City:	Site Code: R290099	Classification Per M.S. 86A.05: f. state forests and state forest subareas	Current Public Use: YES	Future Public Use: YES
Land Code: 1000050220	Agency Land Code: R29188291	Land Name: FORESTRY	County: LAKE OF THE WOOD	Acres: 40.00
City:	Site Code: R290099	Classification Per M.S. 86A.05: f. state forests and state forest subareas	Current Public Use: YES	Future Public Use: YES
Land Code: 1000050221	Agency Land Code: R29191192	Land Name: FORESTRY	County: LAKE OF THE WOOD	Acres: 40.00
City:	Site Code: R290099	Classification Per M.S. 86A.05: f. state forests and state forest subareas	Current Public Use: YES	Future Public Use: YES
Land Code: 1000050222	Agency Land Code: R29188248	Land Name: FORESTRY	County: LAKE OF THE WOOD	Acres: 39.62
City:	Site Code: R290099	Classification Per M.S. 86A.05: f. state forests and state forest subareas	Current Public Use: YES	Future Public Use: YES



Land Code: 1000050223	Agency Land Code: R29195329	Land Name: FORESTRY	County: LAKE OF THE WOOD	Acres: 40.00
City:	Site Code: R290099	Classification Per M.S. 86A.05: f. state forests and state forest subareas	Current Public Use: YES	Future Public Use: YES
Land Code: 1000050224	Agency Land Code: R29195459	Land Name: FORESTRY	County: LAKE OF THE WOOD	Acres: 40.00
City:	Site Code: R290099	Classification Per M.S. 86A.05: f. state forests and state forest subareas	Current Public Use: YES	Future Public Use: YES
Land Code: 1000050225	Agency Land Code: R29192889	Land Name: FORESTRY	County: LAKE OF THE WOOD	Acres: 40.00
City:	Site Code: R290099	Classification Per M.S. 86A.05: f. state forests and state forest subareas	Current Public Use: YES	Future Public Use: YES
Land Code: 1000050226	Agency Land Code: R29190733	Land Name: FORESTRY	County: LAKE OF THE WOOD	Acres: 40.00
City:	Site Code: R290099	Classification Per M.S. 86A.05: f. state forests and state forest subareas	Current Public Use: YES	Future Public Use: YES
Land Code: 1000050227	Agency Land Code: R29190783	Land Name: FORESTRY	County: LAKE OF THE WOOD	Acres: 40.00
City:	Site Code: R290099	Classification Per M.S. 86A.05: f. state forests and state forest subareas	Current Public Use: YES	Future Public Use: YES
Land Code: 1000050228	Agency Land Code: R29185681	Land Name: FORESTRY	County: LAKE OF THE WOOD	Acres: 40.00
City:	Site Code: R290099	Classification Per M.S. 86A.05: f. state forests and state forest subareas	Current Public Use: YES	Future Public Use: YES
Land Code: 1000050229	Agency Land Code: R29195443	Land Name: FORESTRY	County: LAKE OF THE WOOD	Acres: 40.00
City:	Site Code: R290099	Classification Per M.S. 86A.05: f. state forests and state forest subareas	Current Public Use: YES	Future Public Use: YES
Land Code: 1000050230	Agency Land Code: R29190458	Land Name: FORESTRY	County: LAKE OF THE WOOD	Acres: 40.00
City:	Site Code: R290099	Classification Per M.S. 86A.05: f. state forests and state forest subareas	Current Public Use: YES	Future Public Use: YES
Land Code: 1000050231	Agency Land Code: R29192968	Land Name: FORESTRY	County: LAKE OF THE WOOD	Acres: 40.00
City:	Site Code: R290099	Classification Per M.S. 86A.05: f. state forests and state forest subareas	Current Public Use: YES	Future Public Use: YES
Land Code: 1000050232	Agency Land Code: R29190319	Land Name: FORESTRY	County: LAKE OF THE WOOD	Acres: 40.00
City:	Site Code: R290099	Classification Per M.S. 86A.05: f. state forests and state forest subareas	Current Public Use: YES	Future Public Use: YES
Land Code: 1000050233	Agency Land Code: R29191718	Land Name: FORESTRY	County: LAKE OF THE WOOD	Acres: 40.00
City:	Site Code: R290099	Classification Per M.S. 86A.05: f. state forests and state forest subareas	Current Public Use: YES	Future Public Use: YES
Land Code: 1000050234	Agency Land Code: R29193015	Land Name: FORESTRY	County: LAKE OF THE WOOD	Acres: 40.00
City:	Site Code: R290099	Classification Per M.S. 86A.05: f. state forests and state forest subareas	Current Public Use: YES	Future Public Use: YES



Land Code: 1000050235	Agency Land Code: R29190012	Land Name: FORESTRY	County: LAKE OF THE WOOD	Acres: 40.88
City:	Site Code: R290099	Classification Per M.S. 86A.05: f. state forests and state forest subareas	Current Public Use: YES	Future Public Use: YES
Land Code: 1000050236	Agency Land Code: R29194215	Land Name: FORESTRY	County: LAKE OF THE WOOD	Acres: 40.60
City:	Site Code: R290099	Classification Per M.S. 86A.05: f. state forests and state forest subareas	Current Public Use: YES	Future Public Use: YES
Land Code: 1000050237	Agency Land Code: R29192866	Land Name: FORESTRY	County: LAKE OF THE WOOD	Acres: 42.02
City:	Site Code: R290099	Classification Per M.S. 86A.05: f. state forests and state forest subareas	Current Public Use: YES	Future Public Use: YES
Land Code: 1000050238	Agency Land Code: R29191249	Land Name: FORESTRY	County: LAKE OF THE WOOD	Acres: 33.01
City:	Site Code: R290099	Classification Per M.S. 86A.05: f. state forests and state forest subareas	Current Public Use: YES	Future Public Use: YES
Land Code: 1000050239	Agency Land Code: R29193735	Land Name: FORESTRY	County: LAKE OF THE WOOD	Acres: 40.00
City:	Site Code: R290099	Classification Per M.S. 86A.05: f. state forests and state forest subareas	Current Public Use: YES	Future Public Use: YES
Land Code: 1000050240	Agency Land Code: R29194319	Land Name: FORESTRY	County: LAKE OF THE WOOD	Acres: 40.00
City:	Site Code: R290099	Classification Per M.S. 86A.05: f. state forests and state forest subareas	Current Public Use: YES	Future Public Use: YES
Land Code: 1000050241	Agency Land Code: R29194071	Land Name: FORESTRY	County: LAKE OF THE WOOD	Acres: 40.00
City:	Site Code: R290099	Classification Per M.S. 86A.05: f. state forests and state forest subareas	Current Public Use: YES	Future Public Use: YES
Land Code: 1000050242	Agency Land Code: R29188136	Land Name: FORESTRY	County: LAKE OF THE WOOD	Acres: 40.00
City:	Site Code: R290099	Classification Per M.S. 86A.05: f. state forests and state forest subareas	Current Public Use: YES	Future Public Use: YES
Land Code: 1000050243	Agency Land Code: R29195505	Land Name: FORESTRY	County: LAKE OF THE WOOD	Acres: 40.00
City:	Site Code: R290099	Classification Per M.S. 86A.05: f. state forests and state forest subareas	Current Public Use: YES	Future Public Use: YES
Land Code: 1000050244	Agency Land Code: R29187849	Land Name: FORESTRY	County: LAKE OF THE WOOD	Acres: 40.00
City:	Site Code: R290099	Classification Per M.S. 86A.05: f. state forests and state forest subareas	Current Public Use: YES	Future Public Use: YES
Land Code: 1000050245	Agency Land Code: R29187818	Land Name: FORESTRY	County: LAKE OF THE WOOD	Acres: 40.00
City:	Site Code: R290099	Classification Per M.S. 86A.05: f. state forests and state forest subareas	Current Public Use: YES	Future Public Use: YES
Land Code: 1000050246	Agency Land Code: R29195179	Land Name: FORESTRY	County: LAKE OF THE WOOD	Acres: 40.00
City:	Site Code: R290099	Classification Per M.S. 86A.05: f. state forests and state forest subareas	Current Public Use: YES	Future Public Use: YES



Land Code: 1000050247	Agency Land Code: R29189967	Land Name: FORESTRY	County: LAKE OF THE WOOD	Acres: 40.00
City:	Site Code: R290099	Classification Per M.S. 86A.05: f. state forests and state forest subareas	Current Public Use: YES	Future Public Use: YES
Land Code: 1000050248	Agency Land Code: R29187911	Land Name: FORESTRY	County: LAKE OF THE WOOD	Acres: 40.00
City:	Site Code: R290099	Classification Per M.S. 86A.05: f. state forests and state forest subareas	Current Public Use: YES	Future Public Use: YES
Land Code: 1000050249	Agency Land Code: R29188372	Land Name: FORESTRY	County: LAKE OF THE WOOD	Acres: 40.00
City:	Site Code: R290099	Classification Per M.S. 86A.05: f. state forests and state forest subareas	Current Public Use: YES	Future Public Use: YES
Land Code: 1000050250	Agency Land Code: R29193566	Land Name: FORESTRY	County: LAKE OF THE WOOD	Acres: 40.00
City:	Site Code: R290099	Classification Per M.S. 86A.05: f. state forests and state forest subareas	Current Public Use: YES	Future Public Use: YES
Land Code: 1000050251	Agency Land Code: R29194839	Land Name: FORESTRY	County: LAKE OF THE WOOD	Acres: 40.00
City:	Site Code: R290099	Classification Per M.S. 86A.05: f. state forests and state forest subareas	Current Public Use: YES	Future Public Use: YES
Land Code: 1000050252	Agency Land Code: R29195201	Land Name: FORESTRY	County: LAKE OF THE WOOD	Acres: 40.00
City:	Site Code: R290099	Classification Per M.S. 86A.05: f. state forests and state forest subareas	Current Public Use: YES	Future Public Use: YES
Land Code: 1000050253	Agency Land Code: R29188247	Land Name: FORESTRY	County: LAKE OF THE WOOD	Acres: 40.00
City:	Site Code: R290099	Classification Per M.S. 86A.05: f. state forests and state forest subareas	Current Public Use: YES	Future Public Use: YES
Land Code: 1000050254	Agency Land Code: R29193956	Land Name: FORESTRY	County: LAKE OF THE WOOD	Acres: 40.00
City:	Site Code: R290099	Classification Per M.S. 86A.05: f. state forests and state forest subareas	Current Public Use: YES	Future Public Use: YES
Land Code: 1000050255	Agency Land Code: R29191546	Land Name: FORESTRY	County: LAKE OF THE WOOD	Acres: 40.00
City:	Site Code: R290099	Classification Per M.S. 86A.05: f. state forests and state forest subareas	Current Public Use: YES	Future Public Use: YES
Land Code: 1000050256	Agency Land Code: R29194271	Land Name: FORESTRY	County: LAKE OF THE WOOD	Acres: 40.00
City:	Site Code: R290099	Classification Per M.S. 86A.05: f. state forests and state forest subareas	Current Public Use: YES	Future Public Use: YES
Land Code: 1000050257	Agency Land Code: R29193268	Land Name: FORESTRY	County: LAKE OF THE WOOD	Acres: 43.45
City:	Site Code: R290099	Classification Per M.S. 86A.05: f. state forests and state forest subareas	Current Public Use: YES	Future Public Use: YES
Land Code: 1000050258	Agency Land Code: R29193283	Land Name: FORESTRY	County: LAKE OF THE WOOD	Acres: 40.00
City:	Site Code: R290099	Classification Per M.S. 86A.05: f. state forests and state forest subareas	Current Public Use: YES	Future Public Use: YES



Land Code: 1000050259	Agency Land Code: R29188147	Land Name: FORESTRY	County: LAKE OF THE WOOD	Acres: 40.00
City:	Site Code: R290099	Classification Per M.S. 86A.05: f. state forests and state forest subareas	Current Public Use: YES	Future Public Use: YES
Land Code: 1000050260	Agency Land Code: R29191594	Land Name: FORESTRY	County: LAKE OF THE WOOD	Acres: 40.00
City:	Site Code: R290099	Classification Per M.S. 86A.05: f. state forests and state forest subareas	Current Public Use: YES	Future Public Use: YES
Land Code: 1000050261	Agency Land Code: R29185747	Land Name: FORESTRY	County: LAKE OF THE WOOD	Acres: 40.00
City:	Site Code: R290099	Classification Per M.S. 86A.05: f. state forests and state forest subareas	Current Public Use: YES	Future Public Use: YES
Land Code: 1000050262	Agency Land Code: R29192974	Land Name: FORESTRY	County: LAKE OF THE WOOD	Acres: 40.00
City:	Site Code: R290099	Classification Per M.S. 86A.05: f. state forests and state forest subareas	Current Public Use: YES	Future Public Use: YES
Land Code: 1000050263	Agency Land Code: R29185504	Land Name: FORESTRY	County: LAKE OF THE WOOD	Acres: 40.00
City:	Site Code: R290099	Classification Per M.S. 86A.05: f. state forests and state forest subareas	Current Public Use: YES	Future Public Use: YES
Land Code: 1000050264	Agency Land Code: R29191716	Land Name: FORESTRY	County: LAKE OF THE WOOD	Acres: 40.05
City:	Site Code: R290099	Classification Per M.S. 86A.05: f. state forests and state forest subareas	Current Public Use: YES	Future Public Use: YES
Land Code: 1000050265	Agency Land Code: R29194917	Land Name: FORESTRY	County: LAKE OF THE WOOD	Acres: 40.00
City:	Site Code: R290099	Classification Per M.S. 86A.05: f. state forests and state forest subareas	Current Public Use: YES	Future Public Use: YES
Land Code: 1000050266	Agency Land Code: R29193705	Land Name: FORESTRY	County: LAKE OF THE WOOD	Acres: 40.00
City:	Site Code: R290099	Classification Per M.S. 86A.05: f. state forests and state forest subareas	Current Public Use: YES	Future Public Use: YES
Land Code: 1000050267	Agency Land Code: R29190647	Land Name: FORESTRY	County: LAKE OF THE WOOD	Acres: 40.00
City:	Site Code: R290099	Classification Per M.S. 86A.05: f. state forests and state forest subareas	Current Public Use: YES	Future Public Use: YES
Land Code: 1000050268	Agency Land Code: R29188270	Land Name: FORESTRY	County: LAKE OF THE WOOD	Acres: 40.00
City:	Site Code: R290099	Classification Per M.S. 86A.05: f. state forests and state forest subareas	Current Public Use: YES	Future Public Use: YES
Land Code: 1000050269	Agency Land Code: R29188260	Land Name: FORESTRY	County: LAKE OF THE WOOD	Acres: 39.17
City:	Site Code: R290099	Classification Per M.S. 86A.05: f. state forests and state forest subareas	Current Public Use: YES	Future Public Use: YES
Land Code: 1000050270	Agency Land Code: R29188545	Land Name: FORESTRY	County: LAKE OF THE WOOD	Acres: 40.00
City:	Site Code: R290099	Classification Per M.S. 86A.05: f. state forests and state forest subareas	Current Public Use: YES	Future Public Use: YES



Land Code: 1000050271	Agency Land Code: R29191564	Land Name: FORESTRY	County: LAKE OF THE WOOD	Acres: 40.00
City:	Site Code: R290099	Classification Per M.S. 86A.05: f. state forests and state forest subareas	Current Public Use: YES	Future Public Use: YES
Land Code: 1000050272	Agency Land Code: R29185728	Land Name: FORESTRY	County: LAKE OF THE WOOD	Acres: 40.00
City:	Site Code: R290099	Classification Per M.S. 86A.05: f. state forests and state forest subareas	Current Public Use: YES	Future Public Use: YES
Land Code: 1000050273	Agency Land Code: R29194225	Land Name: FORESTRY	County: LAKE OF THE WOOD	Acres: 40.00
City:	Site Code: R290099	Classification Per M.S. 86A.05: f. state forests and state forest subareas	Current Public Use: YES	Future Public Use: YES
Land Code: 1000050274	Agency Land Code: R29188502	Land Name: FORESTRY	County: LAKE OF THE WOOD	Acres: 40.00
City:	Site Code: R290099	Classification Per M.S. 86A.05: f. state forests and state forest subareas	Current Public Use: YES	Future Public Use: YES
Land Code: 1000050275	Agency Land Code: R29192900	Land Name: FORESTRY	County: LAKE OF THE WOOD	Acres: 40.00
City:	Site Code: R290099	Classification Per M.S. 86A.05: f. state forests and state forest subareas	Current Public Use: YES	Future Public Use: YES
Land Code: 1000050276	Agency Land Code: R29195121	Land Name: FORESTRY	County: LAKE OF THE WOOD	Acres: 40.00
City:	Site Code: R290099	Classification Per M.S. 86A.05: f. state forests and state forest subareas	Current Public Use: YES	Future Public Use: YES
Land Code: 1000050277	Agency Land Code: R29190657	Land Name: FORESTRY	County: LAKE OF THE WOOD	Acres: 40.00
City:	Site Code: R290099	Classification Per M.S. 86A.05: f. state forests and state forest subareas	Current Public Use: YES	Future Public Use: YES
Land Code: 1000050278	Agency Land Code: R29189991	Land Name: FORESTRY	County: LAKE OF THE WOOD	Acres: 39.65
City:	Site Code: R290099	Classification Per M.S. 86A.05: f. state forests and state forest subareas	Current Public Use: YES	Future Public Use: YES
Land Code: 1000050279	Agency Land Code: R29185418	Land Name: FORESTRY	County: LAKE OF THE WOOD	Acres: 40.00
City:	Site Code: R290099	Classification Per M.S. 86A.05: f. state forests and state forest subareas	Current Public Use: YES	Future Public Use: YES
Land Code: 1000050280	Agency Land Code: R29193963	Land Name: FORESTRY	County: LAKE OF THE WOOD	Acres: 40.00
City:	Site Code: R290099	Classification Per M.S. 86A.05: f. state forests and state forest subareas	Current Public Use: YES	Future Public Use: YES
Land Code: 1000050281	Agency Land Code: R29185543	Land Name: FORESTRY	County: LAKE OF THE WOOD	Acres: 40.00
City:	Site Code: R290099	Classification Per M.S. 86A.05: f. state forests and state forest subareas	Current Public Use: YES	Future Public Use: YES
Land Code: 1000050282	Agency Land Code: R29190316	Land Name: FORESTRY	County: LAKE OF THE WOOD	Acres: 40.00
City:	Site Code: R290099	Classification Per M.S. 86A.05: f. state forests and state forest subareas	Current Public Use: YES	Future Public Use: YES



Land Code: 1000050283	Agency Land Code: R29188006	Land Name: FORESTRY	County: LAKE OF THE WOOD	Acres: 40.00
City:	Site Code: R290099	Classification Per M.S. 86A.05: f. state forests and state forest subareas	Current Public Use: YES	Future Public Use: YES
Land Code: 1000050284	Agency Land Code: R29194363	Land Name: FORESTRY	County: LAKE OF THE WOOD	Acres: 40.00
City:	Site Code: R290099	Classification Per M.S. 86A.05: f. state forests and state forest subareas	Current Public Use: YES	Future Public Use: YES
Land Code: 1000050285	Agency Land Code: R29192831	Land Name: FORESTRY	County: LAKE OF THE WOOD	Acres: 40.00
City:	Site Code: R290099	Classification Per M.S. 86A.05: f. state forests and state forest subareas	Current Public Use: YES	Future Public Use: YES
Land Code: 1000050286	Agency Land Code: R29193424	Land Name: FORESTRY	County: LAKE OF THE WOOD	Acres: 40.00
City:	Site Code: R290099	Classification Per M.S. 86A.05: f. state forests and state forest subareas	Current Public Use: YES	Future Public Use: YES
Land Code: 1000050287	Agency Land Code: R29190953	Land Name: FORESTRY	County: LAKE OF THE WOOD	Acres: 40.30
City:	Site Code: R290099	Classification Per M.S. 86A.05: f. state forests and state forest subareas	Current Public Use: YES	Future Public Use: YES
Land Code: 1000050288	Agency Land Code: R29185412	Land Name: FORESTRY	County: LAKE OF THE WOOD	Acres: 41.80
City:	Site Code: R290099	Classification Per M.S. 86A.05: f. state forests and state forest subareas	Current Public Use: YES	Future Public Use: YES
Land Code: 1000050289	Agency Land Code: R29194540	Land Name: FORESTRY	County: LAKE OF THE WOOD	Acres: 40.00
City:	Site Code: R290099	Classification Per M.S. 86A.05: f. state forests and state forest subareas	Current Public Use: YES	Future Public Use: YES
Land Code: 1000050290	Agency Land Code: R29195284	Land Name: FORESTRY	County: LAKE OF THE WOOD	Acres: 40.00
City:	Site Code: R290099	Classification Per M.S. 86A.05: f. state forests and state forest subareas	Current Public Use: YES	Future Public Use: YES
Land Code: 1000050291	Agency Land Code: R29194487	Land Name: FORESTRY	County: LAKE OF THE WOOD	Acres: 40.00
City:	Site Code: R290099	Classification Per M.S. 86A.05: f. state forests and state forest subareas	Current Public Use: YES	Future Public Use: YES
Land Code: 1000050292	Agency Land Code: R29188180	Land Name: FORESTRY	County: LAKE OF THE WOOD	Acres: 40.00
City:	Site Code: R290099	Classification Per M.S. 86A.05: f. state forests and state forest subareas	Current Public Use: YES	Future Public Use: YES
Land Code: 1000050293	Agency Land Code: R29187894	Land Name: FORESTRY	County: LAKE OF THE WOOD	Acres: 40.00
City:	Site Code: R290099	Classification Per M.S. 86A.05: f. state forests and state forest subareas	Current Public Use: YES	Future Public Use: YES
Land Code: 1000050294	Agency Land Code: R29192853	Land Name: FORESTRY	County: LAKE OF THE WOOD	Acres: 40.00
City:	Site Code: R290099	Classification Per M.S. 86A.05: f. state forests and state forest subareas	Current Public Use: YES	Future Public Use: YES



Land Code: 1000050295	Agency Land Code: R29186380	Land Name: FORESTRY	County: LAKE OF THE WOOD	Acres: 40.00
City:	Site Code: R290099	Classification Per M.S. 86A.05: f. state forests and state forest subareas	Current Public Use: YES	Future Public Use: YES
Land Code: 1000050296	Agency Land Code: R29195420	Land Name: FORESTRY	County: LAKE OF THE WOOD	Acres: 40.00
City:	Site Code: R290099	Classification Per M.S. 86A.05: f. state forests and state forest subareas	Current Public Use: YES	Future Public Use: YES
Land Code: 1000050297	Agency Land Code: R29190947	Land Name: FORESTRY	County: LAKE OF THE WOOD	Acres: 40.00
City:	Site Code: R290099	Classification Per M.S. 86A.05: f. state forests and state forest subareas	Current Public Use: YES	Future Public Use: YES
Land Code: 1000050298	Agency Land Code: R29191317	Land Name: FORESTRY	County: LAKE OF THE WOOD	Acres: 40.00
City:	Site Code: R290099	Classification Per M.S. 86A.05: f. state forests and state forest subareas	Current Public Use: YES	Future Public Use: YES
Land Code: 1000050299	Agency Land Code: R29190067	Land Name: FORESTRY	County: LAKE OF THE WOOD	Acres: 40.00
City:	Site Code: R290099	Classification Per M.S. 86A.05: f. state forests and state forest subareas	Current Public Use: YES	Future Public Use: YES
Land Code: 1000050300	Agency Land Code: R29191304	Land Name: FORESTRY	County: LAKE OF THE WOOD	Acres: 40.00
City:	Site Code: R290099	Classification Per M.S. 86A.05: f. state forests and state forest subareas	Current Public Use: YES	Future Public Use: YES
Land Code: 1000050301	Agency Land Code: R29187675	Land Name: FORESTRY	County: LAKE OF THE WOOD	Acres: 40.00
City:	Site Code: R290099	Classification Per M.S. 86A.05: f. state forests and state forest subareas	Current Public Use: YES	Future Public Use: YES
Land Code: 1000050302	Agency Land Code: R29195195	Land Name: FORESTRY	County: LAKE OF THE WOOD	Acres: 31.10
City:	Site Code: R290099	Classification Per M.S. 86A.05: f. state forests and state forest subareas	Current Public Use: YES	Future Public Use: YES
Land Code: 1000050303	Agency Land Code: R29194156	Land Name: FORESTRY	County: LAKE OF THE WOOD	Acres: 40.00
City:	Site Code: R290099	Classification Per M.S. 86A.05: f. state forests and state forest subareas	Current Public Use: YES	Future Public Use: YES
Land Code: 1000050304	Agency Land Code: R29190204	Land Name: FORESTRY	County: LAKE OF THE WOOD	Acres: 40.00
City:	Site Code: R290099	Classification Per M.S. 86A.05: f. state forests and state forest subareas	Current Public Use: YES	Future Public Use: YES
Land Code: 1000050305	Agency Land Code: R29193427	Land Name: FORESTRY	County: LAKE OF THE WOOD	Acres: 40.00
City:	Site Code: R290099	Classification Per M.S. 86A.05: f. state forests and state forest subareas	Current Public Use: YES	Future Public Use: YES
Land Code: 1000050306	Agency Land Code: R29193804	Land Name: FORESTRY	County: LAKE OF THE WOOD	Acres: 40.00
City:	Site Code: R290099	Classification Per M.S. 86A.05: f. state forests and state forest subareas	Current Public Use: YES	Future Public Use: YES



Land Code: 1000050307	Agency Land Code: R29193244	Land Name: FORESTRY	County: LAKE OF THE WOOD	Acres: 40.00
City:	Site Code: R290099	Classification Per M.S. 86A.05: f. state forests and state forest subareas	Current Public Use: YES	Future Public Use: YES
Land Code: 1000050308	Agency Land Code: R29193395	Land Name: FORESTRY	County: LAKE OF THE WOOD	Acres: 40.00
City:	Site Code: R290099	Classification Per M.S. 86A.05: f. state forests and state forest subareas	Current Public Use: YES	Future Public Use: YES
Land Code: 1000050309	Agency Land Code: R29194226	Land Name: FORESTRY	County: LAKE OF THE WOOD	Acres: 40.00
City:	Site Code: R290099	Classification Per M.S. 86A.05: f. state forests and state forest subareas	Current Public Use: YES	Future Public Use: YES
Land Code: 1000050310	Agency Land Code: R29190166	Land Name: FORESTRY	County: LAKE OF THE WOOD	Acres: 40.00
City:	Site Code: R290099	Classification Per M.S. 86A.05: f. state forests and state forest subareas	Current Public Use: YES	Future Public Use: YES
Land Code: 1000050311	Agency Land Code: R29194266	Land Name: FORESTRY	County: LAKE OF THE WOOD	Acres: 40.00
City:	Site Code: R290099	Classification Per M.S. 86A.05: f. state forests and state forest subareas	Current Public Use: YES	Future Public Use: YES
Land Code: 1000050312	Agency Land Code: R29193590	Land Name: FORESTRY	County: LAKE OF THE WOOD	Acres: 37.96
City:	Site Code: R290099	Classification Per M.S. 86A.05: f. state forests and state forest subareas	Current Public Use: YES	Future Public Use: YES
Land Code: 1000050313	Agency Land Code: R29193216	Land Name: FORESTRY	County: LAKE OF THE WOOD	Acres: 40.80
City:	Site Code: R290099	Classification Per M.S. 86A.05: f. state forests and state forest subareas	Current Public Use: YES	Future Public Use: YES
Land Code: 1000050314	Agency Land Code: R29185414	Land Name: FORESTRY	County: LAKE OF THE WOOD	Acres: 40.00
City:	Site Code: R290099	Classification Per M.S. 86A.05: f. state forests and state forest subareas	Current Public Use: YES	Future Public Use: YES
Land Code: 1000050315	Agency Land Code: R29188327	Land Name: FORESTRY	County: LAKE OF THE WOOD	Acres: 40.00
City:	Site Code: R290099	Classification Per M.S. 86A.05: f. state forests and state forest subareas	Current Public Use: YES	Future Public Use: YES
Land Code: 1000050316	Agency Land Code: R29190626	Land Name: FORESTRY	County: LAKE OF THE WOOD	Acres: 35.54
City:	Site Code: R290099	Classification Per M.S. 86A.05: f. state forests and state forest subareas	Current Public Use: YES	Future Public Use: YES
Land Code: 1000050317	Agency Land Code: R29193591	Land Name: FORESTRY	County: LAKE OF THE WOOD	Acres: 37.67
City:	Site Code: R290099	Classification Per M.S. 86A.05: f. state forests and state forest subareas	Current Public Use: YES	Future Public Use: YES
Land Code: 1000050318	Agency Land Code: R29195291	Land Name: FORESTRY	County: LAKE OF THE WOOD	Acres: 40.00
City:	Site Code: R290099	Classification Per M.S. 86A.05: f. state forests and state forest subareas	Current Public Use: YES	Future Public Use: YES



Land Code: 1000050319	Agency Land Code: R29186102	Land Name: FORESTRY	County: LAKE OF THE WOOD	Acres: 40.00
City:	Site Code: R290099	Classification Per M.S. 86A.05: f. state forests and state forest subareas	Current Public Use: YES	Future Public Use: YES
Land Code: 1000050320	Agency Land Code: R29195049	Land Name: FORESTRY	County: LAKE OF THE WOOD	Acres: 40.00
City:	Site Code: R290099	Classification Per M.S. 86A.05: f. state forests and state forest subareas	Current Public Use: YES	Future Public Use: YES
Land Code: 1000050321	Agency Land Code: R29188459	Land Name: FORESTRY	County: LAKE OF THE WOOD	Acres: 40.00
City:	Site Code: R290099	Classification Per M.S. 86A.05: f. state forests and state forest subareas	Current Public Use: YES	Future Public Use: YES
Land Code: 1000050322	Agency Land Code: R29195006	Land Name: FORESTRY	County: LAKE OF THE WOOD	Acres: 40.00
City:	Site Code: R290099	Classification Per M.S. 86A.05: f. state forests and state forest subareas	Current Public Use: YES	Future Public Use: YES
Land Code: 1000050323	Agency Land Code: R29191044	Land Name: FORESTRY	County: LAKE OF THE WOOD	Acres: 40.00
City:	Site Code: R290099	Classification Per M.S. 86A.05: f. state forests and state forest subareas	Current Public Use: YES	Future Public Use: YES
Land Code: 1000050324	Agency Land Code: R29190402	Land Name: FORESTRY	County: LAKE OF THE WOOD	Acres: 40.00
City:	Site Code: R290099	Classification Per M.S. 86A.05: f. state forests and state forest subareas	Current Public Use: YES	Future Public Use: YES
Land Code: 1000050325	Agency Land Code: R29194612	Land Name: FORESTRY	County: LAKE OF THE WOOD	Acres: 40.00
City:	Site Code: R290099	Classification Per M.S. 86A.05: f. state forests and state forest subareas	Current Public Use: YES	Future Public Use: YES
Land Code: 1000050326	Agency Land Code: R29194801	Land Name: FORESTRY	County: LAKE OF THE WOOD	Acres: 37.63
City:	Site Code: R290099	Classification Per M.S. 86A.05: f. state forests and state forest subareas	Current Public Use: YES	Future Public Use: YES
Land Code: 1000050327	Agency Land Code: R29193848	Land Name: FORESTRY	County: LAKE OF THE WOOD	Acres: 39.56
City:	Site Code: R290099	Classification Per M.S. 86A.05: f. state forests and state forest subareas	Current Public Use: YES	Future Public Use: YES
Land Code: 1000050328	Agency Land Code: R29185566	Land Name: FORESTRY	County: LAKE OF THE WOOD	Acres: 38.53
City:	Site Code: R290099	Classification Per M.S. 86A.05: f. state forests and state forest subareas	Current Public Use: YES	Future Public Use: YES
Land Code: 1000050329	Agency Land Code: R29193609	Land Name: FORESTRY	County: LAKE OF THE WOOD	Acres: 40.00
City:	Site Code: R290099	Classification Per M.S. 86A.05: f. state forests and state forest subareas	Current Public Use: YES	Future Public Use: YES
Land Code: 1000050330	Agency Land Code: R29194299	Land Name: FORESTRY	County: LAKE OF THE WOOD	Acres: 40.00
City:	Site Code: R290099	Classification Per M.S. 86A.05: f. state forests and state forest subareas	Current Public Use: YES	Future Public Use: YES



Land Code: 1000050331	Agency Land Code: R29191740	Land Name: FORESTRY	County: LAKE OF THE WOOD	Acres: 40.00
City:	Site Code: R290099	Classification Per M.S. 86A.05: f. state forests and state forest subareas	Current Public Use: YES	Future Public Use: YES
Land Code: 1000050332	Agency Land Code: R29192932	Land Name: FORESTRY	County: LAKE OF THE WOOD	Acres: 40.00
City:	Site Code: R290099	Classification Per M.S. 86A.05: f. state forests and state forest subareas	Current Public Use: YES	Future Public Use: YES
Land Code: 1000050333	Agency Land Code: R29188408	Land Name: FORESTRY	County: LAKE OF THE WOOD	Acres: 40.00
City:	Site Code: R290099	Classification Per M.S. 86A.05: f. state forests and state forest subareas	Current Public Use: YES	Future Public Use: YES
Land Code: 1000050334	Agency Land Code: R29194953	Land Name: FORESTRY	County: LAKE OF THE WOOD	Acres: 40.00
City:	Site Code: R290099	Classification Per M.S. 86A.05: f. state forests and state forest subareas	Current Public Use: YES	Future Public Use: YES
Land Code: 1000050335	Agency Land Code: R29191677	Land Name: FORESTRY	County: LAKE OF THE WOOD	Acres: 40.00
City:	Site Code: R290099	Classification Per M.S. 86A.05: f. state forests and state forest subareas	Current Public Use: YES	Future Public Use: YES
Land Code: 1000050336	Agency Land Code: R29185598	Land Name: FORESTRY	County: LAKE OF THE WOOD	Acres: 40.00
City:	Site Code: R290099	Classification Per M.S. 86A.05: f. state forests and state forest subareas	Current Public Use: YES	Future Public Use: YES
Land Code: 1000050337	Agency Land Code: R29195152	Land Name: FORESTRY	County: LAKE OF THE WOOD	Acres: 33.81
City:	Site Code: R290099	Classification Per M.S. 86A.05: f. state forests and state forest subareas	Current Public Use: YES	Future Public Use: YES
Land Code: 1000050338	Agency Land Code: R29187814	Land Name: FORESTRY	County: LAKE OF THE WOOD	Acres: 40.00
City:	Site Code: R290099	Classification Per M.S. 86A.05: f. state forests and state forest subareas	Current Public Use: YES	Future Public Use: YES
Land Code: 1000050339	Agency Land Code: R29194774	Land Name: FORESTRY	County: LAKE OF THE WOOD	Acres: 40.00
City:	Site Code: R290099	Classification Per M.S. 86A.05: f. state forests and state forest subareas	Current Public Use: YES	Future Public Use: YES
Land Code: 1000050340	Agency Land Code: R29195248	Land Name: FORESTRY	County: LAKE OF THE WOOD	Acres: 40.00
City:	Site Code: R290099	Classification Per M.S. 86A.05: f. state forests and state forest subareas	Current Public Use: YES	Future Public Use: YES
Land Code: 1000050341	Agency Land Code: R29193982	Land Name: FORESTRY	County: LAKE OF THE WOOD	Acres: 40.00
City:	Site Code: R290099	Classification Per M.S. 86A.05: f. state forests and state forest subareas	Current Public Use: YES	Future Public Use: YES
Land Code: 1000050342	Agency Land Code: R29187684	Land Name: FORESTRY	County: LAKE OF THE WOOD	Acres: 37.68
City:	Site Code: R290099	Classification Per M.S. 86A.05: f. state forests and state forest subareas	Current Public Use: YES	Future Public Use: YES



Land Code: 1000050343	Agency Land Code: R29185498	Land Name: FORESTRY	County: LAKE OF THE WOOD	Acres: 40.00
City:	Site Code: R290099	Classification Per M.S. 86A.05: f. state forests and state forest subareas	Current Public Use: YES	Future Public Use: YES
Land Code: 1000050344	Agency Land Code: R29191426	Land Name: FORESTRY	County: LAKE OF THE WOOD	Acres: 40.00
City:	Site Code: R290099	Classification Per M.S. 86A.05: f. state forests and state forest subareas	Current Public Use: YES	Future Public Use: YES
Land Code: 1000050345	Agency Land Code: R29193296	Land Name: FORESTRY	County: LAKE OF THE WOOD	Acres: 41.51
City:	Site Code: R290099	Classification Per M.S. 86A.05: f. state forests and state forest subareas	Current Public Use: YES	Future Public Use: YES
Land Code: 1000050346	Agency Land Code: R29190079	Land Name: FORESTRY	County: LAKE OF THE WOOD	Acres: 40.00
City:	Site Code: R290099	Classification Per M.S. 86A.05: f. state forests and state forest subareas	Current Public Use: YES	Future Public Use: YES
Land Code: 1000050347	Agency Land Code: R29190615	Land Name: FORESTRY	County: LAKE OF THE WOOD	Acres: 40.00
City:	Site Code: R290099	Classification Per M.S. 86A.05: f. state forests and state forest subareas	Current Public Use: YES	Future Public Use: YES
Land Code: 1000050348	Agency Land Code: R29188549	Land Name: FORESTRY	County: LAKE OF THE WOOD	Acres: 42.14
City:	Site Code: R290099	Classification Per M.S. 86A.05: f. state forests and state forest subareas	Current Public Use: YES	Future Public Use: YES
Land Code: 1000050349	Agency Land Code: R29194602	Land Name: FORESTRY	County: LAKE OF THE WOOD	Acres: 40.00
City:	Site Code: R290099	Classification Per M.S. 86A.05: f. state forests and state forest subareas	Current Public Use: YES	Future Public Use: YES
Land Code: 1000050350	Agency Land Code: R29190932	Land Name: FORESTRY	County: LAKE OF THE WOOD	Acres: 33.29
City:	Site Code: R290099	Classification Per M.S. 86A.05: f. state forests and state forest subareas	Current Public Use: YES	Future Public Use: YES
Land Code: 1000050351	Agency Land Code: R29193305	Land Name: FORESTRY	County: LAKE OF THE WOOD	Acres: 40.00
City:	Site Code: R290099	Classification Per M.S. 86A.05: f. state forests and state forest subareas	Current Public Use: YES	Future Public Use: YES
Land Code: 1000050352	Agency Land Code: R29193663	Land Name: FORESTRY	County: LAKE OF THE WOOD	Acres: 40.00
City:	Site Code: R290099	Classification Per M.S. 86A.05: f. state forests and state forest subareas	Current Public Use: YES	Future Public Use: YES
Land Code: 1000050353	Agency Land Code: R29187761	Land Name: FORESTRY	County: LAKE OF THE WOOD	Acres: 40.00
City:	Site Code: R290099	Classification Per M.S. 86A.05: f. state forests and state forest subareas	Current Public Use: YES	Future Public Use: YES
Land Code: 1000050354	Agency Land Code: R29195228	Land Name: FORESTRY	County: LAKE OF THE WOOD	Acres: 40.00
City:	Site Code: R290099	Classification Per M.S. 86A.05: f. state forests and state forest subareas	Current Public Use: YES	Future Public Use: YES



Land Code: 1000050355	Agency Land Code: R29194851	Land Name: FORESTRY	County: LAKE OF THE WOOD	Acres: 40.00
City:	Site Code: R290099	Classification Per M.S. 86A.05: f. state forests and state forest subareas	Current Public Use: YES	Future Public Use: YES
Land Code: 1000050356	Agency Land Code: R29194457	Land Name: FORESTRY	County: LAKE OF THE WOOD	Acres: 40.00
City:	Site Code: R290099	Classification Per M.S. 86A.05: f. state forests and state forest subareas	Current Public Use: YES	Future Public Use: YES
Land Code: 1000050357	Agency Land Code: R29191028	Land Name: FORESTRY	County: LAKE OF THE WOOD	Acres: 40.00
City:	Site Code: R290099	Classification Per M.S. 86A.05: f. state forests and state forest subareas	Current Public Use: YES	Future Public Use: YES
Land Code: 1000050358	Agency Land Code: R29190213	Land Name: FORESTRY	County: LAKE OF THE WOOD	Acres: 40.00
City:	Site Code: R290099	Classification Per M.S. 86A.05: f. state forests and state forest subareas	Current Public Use: YES	Future Public Use: YES
Land Code: 1000050359	Agency Land Code: R29190394	Land Name: FORESTRY	County: LAKE OF THE WOOD	Acres: 40.00
City:	Site Code: R290099	Classification Per M.S. 86A.05: f. state forests and state forest subareas	Current Public Use: YES	Future Public Use: YES
Land Code: 1000050360	Agency Land Code: R29187605	Land Name: FORESTRY	County: LAKE OF THE WOOD	Acres: 40.01
City:	Site Code: R290099	Classification Per M.S. 86A.05: f. state forests and state forest subareas	Current Public Use: YES	Future Public Use: YES
Land Code: 1000050361	Agency Land Code: R29192940	Land Name: FORESTRY	County: LAKE OF THE WOOD	Acres: 40.00
City:	Site Code: R290099	Classification Per M.S. 86A.05: f. state forests and state forest subareas	Current Public Use: YES	Future Public Use: YES
Land Code: 1000050362	Agency Land Code: R29188176	Land Name: FORESTRY	County: LAKE OF THE WOOD	Acres: 40.00
City:	Site Code: R290099	Classification Per M.S. 86A.05: f. state forests and state forest subareas	Current Public Use: YES	Future Public Use: YES
Land Code: 1000050363	Agency Land Code: R29194419	Land Name: FORESTRY	County: LAKE OF THE WOOD	Acres: 40.00
City:	Site Code: R290099	Classification Per M.S. 86A.05: f. state forests and state forest subareas	Current Public Use: YES	Future Public Use: YES
Land Code: 1000050364	Agency Land Code: R29188390	Land Name: FORESTRY	County: LAKE OF THE WOOD	Acres: 40.00
City:	Site Code: R290099	Classification Per M.S. 86A.05: f. state forests and state forest subareas	Current Public Use: YES	Future Public Use: YES
Land Code: 1000050365	Agency Land Code: R29190561	Land Name: FORESTRY	County: LAKE OF THE WOOD	Acres: 40.70
City:	Site Code: R290099	Classification Per M.S. 86A.05: f. state forests and state forest subareas	Current Public Use: YES	Future Public Use: YES
Land Code: 1000050366	Agency Land Code: R29194367	Land Name: FORESTRY	County: LAKE OF THE WOOD	Acres: 40.00
City:	Site Code: R290099	Classification Per M.S. 86A.05: f. state forests and state forest subareas	Current Public Use: YES	Future Public Use: YES



Land Code: 1000050367	Agency Land Code: R29186723	Land Name: FORESTRY	County: LAKE OF THE WOOD	Acres: 40.00
City:	Site Code: R290099	Classification Per M.S. 86A.05: f. state forests and state forest subareas	Current Public Use: YES	Future Public Use: YES
Land Code: 1000050368	Agency Land Code: R29193736	Land Name: FORESTRY	County: LAKE OF THE WOOD	Acres: 40.00
City:	Site Code: R290099	Classification Per M.S. 86A.05: f. state forests and state forest subareas	Current Public Use: YES	Future Public Use: YES
Land Code: 1000050369	Agency Land Code: R29188397	Land Name: FORESTRY	County: LAKE OF THE WOOD	Acres: 40.00
City:	Site Code: R290099	Classification Per M.S. 86A.05: f. state forests and state forest subareas	Current Public Use: YES	Future Public Use: YES
Land Code: 1000050370	Agency Land Code: R29195007	Land Name: FORESTRY	County: LAKE OF THE WOOD	Acres: 40.00
City:	Site Code: R290099	Classification Per M.S. 86A.05: f. state forests and state forest subareas	Current Public Use: YES	Future Public Use: YES
Land Code: 1000050371	Agency Land Code: R29186518	Land Name: FORESTRY	County: LAKE OF THE WOOD	Acres: 40.00
City:	Site Code: R290099	Classification Per M.S. 86A.05: f. state forests and state forest subareas	Current Public Use: YES	Future Public Use: YES
Land Code: 1000050372	Agency Land Code: R29193335	Land Name: FORESTRY	County: LAKE OF THE WOOD	Acres: 40.00
City:	Site Code: R290099	Classification Per M.S. 86A.05: f. state forests and state forest subareas	Current Public Use: YES	Future Public Use: YES
Land Code: 1000050373	Agency Land Code: R29185767	Land Name: FORESTRY	County: LAKE OF THE WOOD	Acres: 40.00
City:	Site Code: R290099	Classification Per M.S. 86A.05: f. state forests and state forest subareas	Current Public Use: YES	Future Public Use: YES
Land Code: 1000050374	Agency Land Code: R29193571	Land Name: FORESTRY	County: LAKE OF THE WOOD	Acres: 39.45
City:	Site Code: R290099	Classification Per M.S. 86A.05: f. state forests and state forest subareas	Current Public Use: YES	Future Public Use: YES
Land Code: 1000050375	Agency Land Code: R29187838	Land Name: FORESTRY	County: LAKE OF THE WOOD	Acres: 40.00
City:	Site Code: R290099	Classification Per M.S. 86A.05: f. state forests and state forest subareas	Current Public Use: YES	Future Public Use: YES
Land Code: 1000050376	Agency Land Code: R29190980	Land Name: FORESTRY	County: LAKE OF THE WOOD	Acres: 40.00
City:	Site Code: R290099	Classification Per M.S. 86A.05: f. state forests and state forest subareas	Current Public Use: YES	Future Public Use: YES
Land Code: 1000050377	Agency Land Code: R29186585	Land Name: FORESTRY	County: LAKE OF THE WOOD	Acres: 40.00
City:	Site Code: R290099	Classification Per M.S. 86A.05: f. state forests and state forest subareas	Current Public Use: YES	Future Public Use: YES
Land Code: 1000050378	Agency Land Code: R29195177	Land Name: FORESTRY	County: LAKE OF THE WOOD	Acres: 40.00
City:	Site Code: R290099	Classification Per M.S. 86A.05: f. state forests and state forest subareas	Current Public Use: YES	Future Public Use: YES



Land Code: 1000050379	Agency Land Code: R29190499	Land Name: FORESTRY	County: LAKE OF THE WOOD	Acres: 40.00
City:	Site Code: R290099	Classification Per M.S. 86A.05: f. state forests and state forest subareas	Current Public Use: YES	Future Public Use: YES
Land Code: 1000050380	Agency Land Code: R29188277	Land Name: FORESTRY	County: LAKE OF THE WOOD	Acres: 40.00
City:	Site Code: R290099	Classification Per M.S. 86A.05: f. state forests and state forest subareas	Current Public Use: YES	Future Public Use: YES
Land Code: 1000050381	Agency Land Code: R29185826	Land Name: FORESTRY	County: LAKE OF THE WOOD	Acres: 40.00
City:	Site Code: R290099	Classification Per M.S. 86A.05: f. state forests and state forest subareas	Current Public Use: YES	Future Public Use: YES
Land Code: 1000050382	Agency Land Code: R29190573	Land Name: FORESTRY	County: LAKE OF THE WOOD	Acres: 40.00
City:	Site Code: R290099	Classification Per M.S. 86A.05: f. state forests and state forest subareas	Current Public Use: YES	Future Public Use: YES
Land Code: 1000050383	Agency Land Code: R29190655	Land Name: FORESTRY	County: LAKE OF THE WOOD	Acres: 40.00
City:	Site Code: R290099	Classification Per M.S. 86A.05: f. state forests and state forest subareas	Current Public Use: YES	Future Public Use: YES
Land Code: 1000050384	Agency Land Code: R29187644	Land Name: FORESTRY	County: LAKE OF THE WOOD	Acres: 40.00
City:	Site Code: R290099	Classification Per M.S. 86A.05: f. state forests and state forest subareas	Current Public Use: YES	Future Public Use: YES
Land Code: 1000050385	Agency Land Code: R29188531	Land Name: FORESTRY	County: LAKE OF THE WOOD	Acres: 40.00
City:	Site Code: R290099	Classification Per M.S. 86A.05: f. state forests and state forest subareas	Current Public Use: YES	Future Public Use: YES
Land Code: 1000050386	Agency Land Code: R29185928	Land Name: FORESTRY	County: LAKE OF THE WOOD	Acres: 40.00
City:	Site Code: R290099	Classification Per M.S. 86A.05: f. state forests and state forest subareas	Current Public Use: YES	Future Public Use: YES
Land Code: 1000050387	Agency Land Code: R29190228	Land Name: FORESTRY	County: LAKE OF THE WOOD	Acres: 40.00
City:	Site Code: R290099	Classification Per M.S. 86A.05: f. state forests and state forest subareas	Current Public Use: YES	Future Public Use: YES
Land Code: 1000050388	Agency Land Code: R29188401	Land Name: FORESTRY	County: LAKE OF THE WOOD	Acres: 40.00
City:	Site Code: R290099	Classification Per M.S. 86A.05: f. state forests and state forest subareas	Current Public Use: YES	Future Public Use: YES
Land Code: 1000050389	Agency Land Code: R29187929	Land Name: FORESTRY	County: LAKE OF THE WOOD	Acres: 40.00
City:	Site Code: R290099	Classification Per M.S. 86A.05: f. state forests and state forest subareas	Current Public Use: YES	Future Public Use: YES
Land Code: 1000050390	Agency Land Code: R29195211	Land Name: FORESTRY	County: LAKE OF THE WOOD	Acres: 31.12
City:	Site Code: R290099	Classification Per M.S. 86A.05: f. state forests and state forest subareas	Current Public Use: YES	Future Public Use: YES



Land Code: 1000050391	Agency Land Code: R29186199	Land Name: FORESTRY	County: LAKE OF THE WOOD	Acres: 40.00
City:	Site Code: R290099	Classification Per M.S. 86A.05: f. state forests and state forest subareas	Current Public Use: YES	Future Public Use: YES
Land Code: 1000050392	Agency Land Code: R29194018	Land Name: FORESTRY	County: LAKE OF THE WOOD	Acres: 40.00
City:	Site Code: R290099	Classification Per M.S. 86A.05: f. state forests and state forest subareas	Current Public Use: YES	Future Public Use: YES
Land Code: 1000050393	Agency Land Code: R29191498	Land Name: FORESTRY	County: LAKE OF THE WOOD	Acres: 40.00
City:	Site Code: R290099	Classification Per M.S. 86A.05: f. state forests and state forest subareas	Current Public Use: YES	Future Public Use: YES
Land Code: 1000050394	Agency Land Code: R29194615	Land Name: FORESTRY	County: LAKE OF THE WOOD	Acres: 40.00
City:	Site Code: R290099	Classification Per M.S. 86A.05: f. state forests and state forest subareas	Current Public Use: YES	Future Public Use: YES
Land Code: 1000050395	Agency Land Code: R29191414	Land Name: FORESTRY	County: LAKE OF THE WOOD	Acres: 40.00
City:	Site Code: R290099	Classification Per M.S. 86A.05: f. state forests and state forest subareas	Current Public Use: YES	Future Public Use: YES
Land Code: 1000050396	Agency Land Code: R29190946	Land Name: FORESTRY	County: LAKE OF THE WOOD	Acres: 40.00
City:	Site Code: R290099	Classification Per M.S. 86A.05: f. state forests and state forest subareas	Current Public Use: YES	Future Public Use: YES
Land Code: 1000050397	Agency Land Code: R29185867	Land Name: FORESTRY	County: LAKE OF THE WOOD	Acres: 40.00
City:	Site Code: R290099	Classification Per M.S. 86A.05: f. state forests and state forest subareas	Current Public Use: YES	Future Public Use: YES
Land Code: 1000050398	Agency Land Code: R29188442	Land Name: FORESTRY	County: LAKE OF THE WOOD	Acres: 40.00
City:	Site Code: R290099	Classification Per M.S. 86A.05: f. state forests and state forest subareas	Current Public Use: YES	Future Public Use: YES
Land Code: 1000050399	Agency Land Code: R29185729	Land Name: FORESTRY	County: LAKE OF THE WOOD	Acres: 40.00
City:	Site Code: R290099	Classification Per M.S. 86A.05: f. state forests and state forest subareas	Current Public Use: YES	Future Public Use: YES
Land Code: 1000050400	Agency Land Code: R29192995	Land Name: FORESTRY	County: LAKE OF THE WOOD	Acres: 40.00
City:	Site Code: R290099	Classification Per M.S. 86A.05: f. state forests and state forest subareas	Current Public Use: YES	Future Public Use: YES
Land Code: 1000050401	Agency Land Code: R29190174	Land Name: FORESTRY	County: LAKE OF THE WOOD	Acres: 40.00
City:	Site Code: R290099	Classification Per M.S. 86A.05: f. state forests and state forest subareas	Current Public Use: YES	Future Public Use: YES
Land Code: 1000050402	Agency Land Code: R29194986	Land Name: FORESTRY	County: LAKE OF THE WOOD	Acres: 40.00
City:	Site Code: R290099	Classification Per M.S. 86A.05: f. state forests and state forest subareas	Current Public Use: YES	Future Public Use: YES



Land Code: 1000050403	Agency Land Code: R29193318	Land Name: FORESTRY	County: LAKE OF THE WOOD	Acres: 40.00
City:	Site Code: R290099	Classification Per M.S. 86A.05: f. state forests and state forest subareas	Current Public Use: YES	Future Public Use: YES
Land Code: 1000050404	Agency Land Code: R29188373	Land Name: FORESTRY	County: LAKE OF THE WOOD	Acres: 40.00
City:	Site Code: R290099	Classification Per M.S. 86A.05: f. state forests and state forest subareas	Current Public Use: YES	Future Public Use: YES
Land Code: 1000050405	Agency Land Code: R29187875	Land Name: FORESTRY	County: LAKE OF THE WOOD	Acres: 40.00
City:	Site Code: R290099	Classification Per M.S. 86A.05: f. state forests and state forest subareas	Current Public Use: YES	Future Public Use: YES
Land Code: 1000050406	Agency Land Code: R29186771	Land Name: FORESTRY	County: LAKE OF THE WOOD	Acres: 40.00
City:	Site Code: R290099	Classification Per M.S. 86A.05: f. state forests and state forest subareas	Current Public Use: YES	Future Public Use: YES
Land Code: 1000050407	Agency Land Code: R29187850	Land Name: FORESTRY	County: LAKE OF THE WOOD	Acres: 40.00
City:	Site Code: R290099	Classification Per M.S. 86A.05: f. state forests and state forest subareas	Current Public Use: YES	Future Public Use: YES
Land Code: 1000050408	Agency Land Code: R29188232	Land Name: FORESTRY	County: LAKE OF THE WOOD	Acres: 40.00
City:	Site Code: R290099	Classification Per M.S. 86A.05: f. state forests and state forest subareas	Current Public Use: YES	Future Public Use: YES
Land Code: 1000050409	Agency Land Code: R29185774	Land Name: FORESTRY	County: LAKE OF THE WOOD	Acres: 40.00
City:	Site Code: R290099	Classification Per M.S. 86A.05: f. state forests and state forest subareas	Current Public Use: YES	Future Public Use: YES
Land Code: 1000050410	Agency Land Code: R29190418	Land Name: FORESTRY	County: LAKE OF THE WOOD	Acres: 40.00
City:	Site Code: R290099	Classification Per M.S. 86A.05: f. state forests and state forest subareas	Current Public Use: YES	Future Public Use: YES
Land Code: 1000050411	Agency Land Code: R29193373	Land Name: FORESTRY	County: LAKE OF THE WOOD	Acres: 44.63
City:	Site Code: R290099	Classification Per M.S. 86A.05: f. state forests and state forest subareas	Current Public Use: YES	Future Public Use: YES
Land Code: 1000050412	Agency Land Code: R29190473	Land Name: FORESTRY	County: LAKE OF THE WOOD	Acres: 40.00
City:	Site Code: R290099	Classification Per M.S. 86A.05: f. state forests and state forest subareas	Current Public Use: YES	Future Public Use: YES
Land Code: 1000050413	Agency Land Code: R29190804	Land Name: FORESTRY	County: LAKE OF THE WOOD	Acres: 40.00
City:	Site Code: R290099	Classification Per M.S. 86A.05: f. state forests and state forest subareas	Current Public Use: YES	Future Public Use: YES
Land Code: 1000050414	Agency Land Code: R29190522	Land Name: FORESTRY	County: LAKE OF THE WOOD	Acres: 40.00
City:	Site Code: R290099	Classification Per M.S. 86A.05: f. state forests and state forest subareas	Current Public Use: YES	Future Public Use: YES



Land Code: 1000050415	Agency Land Code: R29186738	Land Name: FORESTRY	County: LAKE OF THE WOOD	Acres: 40.00
City:	Site Code: R290099	Classification Per M.S. 86A.05: f. state forests and state forest subareas	Current Public Use: YES	Future Public Use: YES
Land Code: 1000050416	Agency Land Code: R29185748	Land Name: FORESTRY	County: LAKE OF THE WOOD	Acres: 40.00
City:	Site Code: R290099	Classification Per M.S. 86A.05: f. state forests and state forest subareas	Current Public Use: YES	Future Public Use: YES
Land Code: 1000050417	Agency Land Code: R29192793	Land Name: FORESTRY	County: LAKE OF THE WOOD	Acres: 40.00
City:	Site Code: R290099	Classification Per M.S. 86A.05: f. state forests and state forest subareas	Current Public Use: YES	Future Public Use: YES
Land Code: 1000050418	Agency Land Code: R29194066	Land Name: FORESTRY	County: LAKE OF THE WOOD	Acres: 40.00
City:	Site Code: R290099	Classification Per M.S. 86A.05: f. state forests and state forest subareas	Current Public Use: YES	Future Public Use: YES
Land Code: 1000050419	Agency Land Code: R29190483	Land Name: FORESTRY	County: LAKE OF THE WOOD	Acres: 40.00
City:	Site Code: R290099	Classification Per M.S. 86A.05: f. state forests and state forest subareas	Current Public Use: YES	Future Public Use: YES
Land Code: 1000050420	Agency Land Code: R29195184	Land Name: FORESTRY	County: LAKE OF THE WOOD	Acres: 31.76
City:	Site Code: R290099	Classification Per M.S. 86A.05: f. state forests and state forest subareas	Current Public Use: YES	Future Public Use: YES
Land Code: 1000050421	Agency Land Code: R29193632	Land Name: FORESTRY	County: LAKE OF THE WOOD	Acres: 40.00
City:	Site Code: R290099	Classification Per M.S. 86A.05: f. state forests and state forest subareas	Current Public Use: YES	Future Public Use: YES
Land Code: 1000050422	Agency Land Code: R29193419	Land Name: FORESTRY	County: LAKE OF THE WOOD	Acres: 40.00
City:	Site Code: R290099	Classification Per M.S. 86A.05: f. state forests and state forest subareas	Current Public Use: YES	Future Public Use: YES
Land Code: 1000050423	Agency Land Code: R29186389	Land Name: FORESTRY	County: LAKE OF THE WOOD	Acres: 40.00
City:	Site Code: R290099	Classification Per M.S. 86A.05: f. state forests and state forest subareas	Current Public Use: YES	Future Public Use: YES
Land Code: 1000050424	Agency Land Code: R29193780	Land Name: FORESTRY	County: LAKE OF THE WOOD	Acres: 40.00
City:	Site Code: R290099	Classification Per M.S. 86A.05: f. state forests and state forest subareas	Current Public Use: YES	Future Public Use: YES
Land Code: 1000050425	Agency Land Code: R29188000	Land Name: FORESTRY	County: LAKE OF THE WOOD	Acres: 40.00
City:	Site Code: R290099	Classification Per M.S. 86A.05: f. state forests and state forest subareas	Current Public Use: YES	Future Public Use: YES
Land Code: 1000050426	Agency Land Code: R29194401	Land Name: FORESTRY	County: LAKE OF THE WOOD	Acres: 40.00
City:	Site Code: R290099	Classification Per M.S. 86A.05: f. state forests and state forest subareas	Current Public Use: YES	Future Public Use: YES



Land Code: 1000050427	Agency Land Code: R29186106	Land Name: FORESTRY	County: LAKE OF THE WOOD	Acres: 40.00
City:	Site Code: R290099	Classification Per M.S. 86A.05: f. state forests and state forest subareas	Current Public Use: YES	Future Public Use: YES
Land Code: 1000050428	Agency Land Code: R29194985	Land Name: FORESTRY	County: LAKE OF THE WOOD	Acres: 40.00
City:	Site Code: R290099	Classification Per M.S. 86A.05: f. state forests and state forest subareas	Current Public Use: YES	Future Public Use: YES
Land Code: 1000050429	Agency Land Code: R29193443	Land Name: FORESTRY	County: LAKE OF THE WOOD	Acres: 40.00
City:	Site Code: R290099	Classification Per M.S. 86A.05: f. state forests and state forest subareas	Current Public Use: YES	Future Public Use: YES
Land Code: 1000050430	Agency Land Code: R29194301	Land Name: FORESTRY	County: LAKE OF THE WOOD	Acres: 40.00
City:	Site Code: R290099	Classification Per M.S. 86A.05: f. state forests and state forest subareas	Current Public Use: YES	Future Public Use: YES
Land Code: 1000050431	Agency Land Code: R29193681	Land Name: FORESTRY	County: LAKE OF THE WOOD	Acres: 40.00
City:	Site Code: R290099	Classification Per M.S. 86A.05: f. state forests and state forest subareas	Current Public Use: YES	Future Public Use: YES
Land Code: 1000050432	Agency Land Code: R29193811	Land Name: FORESTRY	County: LAKE OF THE WOOD	Acres: 40.00
City:	Site Code: R290099	Classification Per M.S. 86A.05: f. state forests and state forest subareas	Current Public Use: YES	Future Public Use: YES
Land Code: 1000050433	Agency Land Code: R29185560	Land Name: FORESTRY	County: LAKE OF THE WOOD	Acres: 40.00
City:	Site Code: R290099	Classification Per M.S. 86A.05: f. state forests and state forest subareas	Current Public Use: YES	Future Public Use: YES
Land Code: 1000050434	Agency Land Code: R29188428	Land Name: FORESTRY	County: LAKE OF THE WOOD	Acres: 40.00
City:	Site Code: R290099	Classification Per M.S. 86A.05: f. state forests and state forest subareas	Current Public Use: YES	Future Public Use: YES
Land Code: 1000050435	Agency Land Code: R29190750	Land Name: FORESTRY	County: LAKE OF THE WOOD	Acres: 40.00
City:	Site Code: R290099	Classification Per M.S. 86A.05: f. state forests and state forest subareas	Current Public Use: YES	Future Public Use: YES
Land Code: 1000050436	Agency Land Code: R29194388	Land Name: FORESTRY	County: LAKE OF THE WOOD	Acres: 40.00
City:	Site Code: R290099	Classification Per M.S. 86A.05: f. state forests and state forest subareas	Current Public Use: YES	Future Public Use: YES
Land Code: 1000050437	Agency Land Code: R29194552	Land Name: FORESTRY	County: LAKE OF THE WOOD	Acres: 40.00
City:	Site Code: R290099	Classification Per M.S. 86A.05: f. state forests and state forest subareas	Current Public Use: YES	Future Public Use: YES
Land Code: 1000050438	Agency Land Code: R29187825	Land Name: FORESTRY	County: LAKE OF THE WOOD	Acres: 40.00
City:	Site Code: R290099	Classification Per M.S. 86A.05: f. state forests and state forest subareas	Current Public Use: YES	Future Public Use: YES



Land Code: 1000050439	Agency Land Code: R29191136	Land Name: FORESTRY	County: LAKE OF THE WOOD	Acres: 40.00
City:	Site Code: R290099	Classification Per M.S. 86A.05: f. state forests and state forest subareas	Current Public Use: YES	Future Public Use: YES
Land Code: 1000050440	Agency Land Code: R29194944	Land Name: FORESTRY	County: LAKE OF THE WOOD	Acres: 40.00
City:	Site Code: R290099	Classification Per M.S. 86A.05: f. state forests and state forest subareas	Current Public Use: YES	Future Public Use: YES
Land Code: 1000050441	Agency Land Code: R29193808	Land Name: FORESTRY	County: LAKE OF THE WOOD	Acres: 40.00
City:	Site Code: R290099	Classification Per M.S. 86A.05: f. state forests and state forest subareas	Current Public Use: YES	Future Public Use: YES
Land Code: 1000050442	Agency Land Code: R29185772	Land Name: FORESTRY	County: LAKE OF THE WOOD	Acres: 40.00
City:	Site Code: R290099	Classification Per M.S. 86A.05: f. state forests and state forest subareas	Current Public Use: YES	Future Public Use: YES
Land Code: 1000050443	Agency Land Code: R29186400	Land Name: FORESTRY	County: LAKE OF THE WOOD	Acres: 40.00
City:	Site Code: R290099	Classification Per M.S. 86A.05: f. state forests and state forest subareas	Current Public Use: YES	Future Public Use: YES
Land Code: 1000050444	Agency Land Code: R29193384	Land Name: FORESTRY	County: LAKE OF THE WOOD	Acres: 40.00
City:	Site Code: R290099	Classification Per M.S. 86A.05: f. state forests and state forest subareas	Current Public Use: YES	Future Public Use: YES
Land Code: 1000050445	Agency Land Code: R29190556	Land Name: FORESTRY	County: LAKE OF THE WOOD	Acres: 40.00
City:	Site Code: R290099	Classification Per M.S. 86A.05: f. state forests and state forest subareas	Current Public Use: YES	Future Public Use: YES
Land Code: 1000050446	Agency Land Code: R29190476	Land Name: FORESTRY	County: LAKE OF THE WOOD	Acres: 32.92
City:	Site Code: R290099	Classification Per M.S. 86A.05: f. state forests and state forest subareas	Current Public Use: YES	Future Public Use: YES
Land Code: 1000050447	Agency Land Code: R29191303	Land Name: FORESTRY	County: LAKE OF THE WOOD	Acres: 40.00
City:	Site Code: R290099	Classification Per M.S. 86A.05: f. state forests and state forest subareas	Current Public Use: YES	Future Public Use: YES
Land Code: 1000050448	Agency Land Code: R29195376	Land Name: FORESTRY	County: LAKE OF THE WOOD	Acres: 40.00
City:	Site Code: R290099	Classification Per M.S. 86A.05: f. state forests and state forest subareas	Current Public Use: YES	Future Public Use: YES
Land Code: 1000050449	Agency Land Code: R29193759	Land Name: FORESTRY	County: LAKE OF THE WOOD	Acres: 40.00
City:	Site Code: R290099	Classification Per M.S. 86A.05: f. state forests and state forest subareas	Current Public Use: YES	Future Public Use: YES
Land Code: 1000050450	Agency Land Code: R29192909	Land Name: FORESTRY	County: LAKE OF THE WOOD	Acres: 40.00
City:	Site Code: R290099	Classification Per M.S. 86A.05: f. state forests and state forest subareas	Current Public Use: YES	Future Public Use: YES



Land Code: 1000050451	Agency Land Code: R29190478	Land Name: FORESTRY	County: LAKE OF THE WOOD	Acres: 40.00
City:	Site Code: R290099	Classification Per M.S. 86A.05: f. state forests and state forest subareas	Current Public Use: YES	Future Public Use: YES
Land Code: 1000050452	Agency Land Code: R29193047	Land Name: FORESTRY	County: LAKE OF THE WOOD	Acres: 40.00
City:	Site Code: R290099	Classification Per M.S. 86A.05: f. state forests and state forest subareas	Current Public Use: YES	Future Public Use: YES
Land Code: 1000050453	Agency Land Code: R29195127	Land Name: FORESTRY	County: LAKE OF THE WOOD	Acres: 40.00
City:	Site Code: R290099	Classification Per M.S. 86A.05: f. state forests and state forest subareas	Current Public Use: YES	Future Public Use: YES
Land Code: 1000050454	Agency Land Code: R29186093	Land Name: FORESTRY	County: LAKE OF THE WOOD	Acres: 40.00
City:	Site Code: R290099	Classification Per M.S. 86A.05: f. state forests and state forest subareas	Current Public Use: YES	Future Public Use: YES
Land Code: 1000050455	Agency Land Code: R29194035	Land Name: FORESTRY	County: LAKE OF THE WOOD	Acres: 40.00
City:	Site Code: R290099	Classification Per M.S. 86A.05: f. state forests and state forest subareas	Current Public Use: YES	Future Public Use: YES
Land Code: 1000050456	Agency Land Code: R29190681	Land Name: FORESTRY	County: LAKE OF THE WOOD	Acres: 40.00
City:	Site Code: R290099	Classification Per M.S. 86A.05: f. state forests and state forest subareas	Current Public Use: YES	Future Public Use: YES
Land Code: 1000050457	Agency Land Code: R29195234	Land Name: FORESTRY	County: LAKE OF THE WOOD	Acres: 40.00
City:	Site Code: R290099	Classification Per M.S. 86A.05: f. state forests and state forest subareas	Current Public Use: YES	Future Public Use: YES
Land Code: 1000050458	Agency Land Code: R29191696	Land Name: FORESTRY	County: LAKE OF THE WOOD	Acres: 40.00
City:	Site Code: R290099	Classification Per M.S. 86A.05: f. state forests and state forest subareas	Current Public Use: YES	Future Public Use: YES
Land Code: 1000050459	Agency Land Code: R29185727	Land Name: FORESTRY	County: LAKE OF THE WOOD	Acres: 40.00
City:	Site Code: R290099	Classification Per M.S. 86A.05: f. state forests and state forest subareas	Current Public Use: YES	Future Public Use: YES
Land Code: 1000050460	Agency Land Code: R29190308	Land Name: FORESTRY	County: LAKE OF THE WOOD	Acres: 40.00
City:	Site Code: R290099	Classification Per M.S. 86A.05: f. state forests and state forest subareas	Current Public Use: YES	Future Public Use: YES
Land Code: 1000050461	Agency Land Code: R29190436	Land Name: FORESTRY	County: LAKE OF THE WOOD	Acres: 40.00
City:	Site Code: R290099	Classification Per M.S. 86A.05: f. state forests and state forest subareas	Current Public Use: YES	Future Public Use: YES
Land Code: 1000050462	Agency Land Code: R29190192	Land Name: FORESTRY	County: LAKE OF THE WOOD	Acres: 40.00
City:	Site Code: R290099	Classification Per M.S. 86A.05: f. state forests and state forest subareas	Current Public Use: YES	Future Public Use: YES



Land Code: 1000050463	Agency Land Code: R29195118	Land Name: FORESTRY	County: LAKE OF THE WOOD	Acres: 40.00
City:	Site Code: R290099	Classification Per M.S. 86A.05: f. state forests and state forest subareas	Current Public Use: YES	Future Public Use: YES
Land Code: 1000050464	Agency Land Code: R29190637	Land Name: FORESTRY	County: LAKE OF THE WOOD	Acres: 40.00
City:	Site Code: R290099	Classification Per M.S. 86A.05: f. state forests and state forest subareas	Current Public Use: YES	Future Public Use: YES
Land Code: 1000050465	Agency Land Code: R29194798	Land Name: FORESTRY	County: LAKE OF THE WOOD	Acres: 40.00
City:	Site Code: R290099	Classification Per M.S. 86A.05: f. state forests and state forest subareas	Current Public Use: YES	Future Public Use: YES
Land Code: 1000050466	Agency Land Code: R29195514	Land Name: FORESTRY	County: LAKE OF THE WOOD	Acres: 40.00
City:	Site Code: R290099	Classification Per M.S. 86A.05: f. state forests and state forest subareas	Current Public Use: YES	Future Public Use: YES
Land Code: 1000050467	Agency Land Code: R29193368	Land Name: FORESTRY	County: LAKE OF THE WOOD	Acres: 40.00
City:	Site Code: R290099	Classification Per M.S. 86A.05: f. state forests and state forest subareas	Current Public Use: YES	Future Public Use: YES
Land Code: 1000050468	Agency Land Code: R29193394	Land Name: FORESTRY	County: LAKE OF THE WOOD	Acres: 47.92
City:	Site Code: R290099	Classification Per M.S. 86A.05: f. state forests and state forest subareas	Current Public Use: YES	Future Public Use: YES
Land Code: 1000050469	Agency Land Code: R29193890	Land Name: FORESTRY	County: LAKE OF THE WOOD	Acres: 37.06
City:	Site Code: R290099	Classification Per M.S. 86A.05: f. state forests and state forest subareas	Current Public Use: YES	Future Public Use: YES
Land Code: 1000050470	Agency Land Code: R29194813	Land Name: FORESTRY	County: LAKE OF THE WOOD	Acres: 40.00
City:	Site Code: R290099	Classification Per M.S. 86A.05: f. state forests and state forest subareas	Current Public Use: YES	Future Public Use: YES
Land Code: 1000050471	Agency Land Code: R29195280	Land Name: FORESTRY	County: LAKE OF THE WOOD	Acres: 40.00
City:	Site Code: R290099	Classification Per M.S. 86A.05: f. state forests and state forest subareas	Current Public Use: YES	Future Public Use: YES
Land Code: 1000050472	Agency Land Code: R29191145	Land Name: FORESTRY	County: LAKE OF THE WOOD	Acres: 40.00
City:	Site Code: R290099	Classification Per M.S. 86A.05: f. state forests and state forest subareas	Current Public Use: YES	Future Public Use: YES
Land Code: 1000050473	Agency Land Code: R29191105	Land Name: FORESTRY	County: LAKE OF THE WOOD	Acres: 40.00
City:	Site Code: R290099	Classification Per M.S. 86A.05: f. state forests and state forest subareas	Current Public Use: YES	Future Public Use: YES
Land Code: 1000050474	Agency Land Code: R29195360	Land Name: FORESTRY	County: LAKE OF THE WOOD	Acres: 40.00
City:	Site Code: R290099	Classification Per M.S. 86A.05: f. state forests and state forest subareas	Current Public Use: YES	Future Public Use: YES



Land Code: 1000050475	Agency Land Code: R29190778	Land Name: FORESTRY	County: LAKE OF THE WOOD	Acres: 40.00
City:	Site Code: R290099	Classification Per M.S. 86A.05: f. state forests and state forest subareas	Current Public Use: YES	Future Public Use: YES
Land Code: 1000050476	Agency Land Code: R29188102	Land Name: FORESTRY	County: LAKE OF THE WOOD	Acres: 40.00
City:	Site Code: R290099	Classification Per M.S. 86A.05: f. state forests and state forest subareas	Current Public Use: YES	Future Public Use: YES
Land Code: 1000050477	Agency Land Code: R29186366	Land Name: FORESTRY	County: LAKE OF THE WOOD	Acres: 40.00
City:	Site Code: R290099	Classification Per M.S. 86A.05: f. state forests and state forest subareas	Current Public Use: YES	Future Public Use: YES
Land Code: 1000050478	Agency Land Code: R29193425	Land Name: FORESTRY	County: LAKE OF THE WOOD	Acres: 40.00
City:	Site Code: R290099	Classification Per M.S. 86A.05: f. state forests and state forest subareas	Current Public Use: YES	Future Public Use: YES
Land Code: 1000050479	Agency Land Code: R29192987	Land Name: FORESTRY	County: LAKE OF THE WOOD	Acres: 40.00
City:	Site Code: R290099	Classification Per M.S. 86A.05: f. state forests and state forest subareas	Current Public Use: YES	Future Public Use: YES
Land Code: 1000050480	Agency Land Code: R29185873	Land Name: FORESTRY	County: LAKE OF THE WOOD	Acres: 40.00
City:	Site Code: R290099	Classification Per M.S. 86A.05: f. state forests and state forest subareas	Current Public Use: YES	Future Public Use: YES
Land Code: 1000050481	Agency Land Code: R29190194	Land Name: FORESTRY	County: LAKE OF THE WOOD	Acres: 40.00
City:	Site Code: R290099	Classification Per M.S. 86A.05: f. state forests and state forest subareas	Current Public Use: YES	Future Public Use: YES
Land Code: 1000050482	Agency Land Code: R29188422	Land Name: FORESTRY	County: LAKE OF THE WOOD	Acres: 40.00
City:	Site Code: R290099	Classification Per M.S. 86A.05: f. state forests and state forest subareas	Current Public Use: YES	Future Public Use: YES
Land Code: 1000050483	Agency Land Code: R29188165	Land Name: FORESTRY	County: LAKE OF THE WOOD	Acres: 40.00
City:	Site Code: R290099	Classification Per M.S. 86A.05: f. state forests and state forest subareas	Current Public Use: YES	Future Public Use: YES
Land Code: 1000050484	Agency Land Code: R29193599	Land Name: FORESTRY	County: LAKE OF THE WOOD	Acres: 40.00
City:	Site Code: R290099	Classification Per M.S. 86A.05: f. state forests and state forest subareas	Current Public Use: YES	Future Public Use: YES
Land Code: 1000050485	Agency Land Code: R29187668	Land Name: FORESTRY	County: LAKE OF THE WOOD	Acres: 38.68
City:	Site Code: R290099	Classification Per M.S. 86A.05: f. state forests and state forest subareas	Current Public Use: YES	Future Public Use: YES
Land Code: 1000050486	Agency Land Code: R29190532	Land Name: FORESTRY	County: LAKE OF THE WOOD	Acres: 40.00
City:	Site Code: R290099	Classification Per M.S. 86A.05: f. state forests and state forest subareas	Current Public Use: YES	Future Public Use: YES



Land Code: 1000050487	Agency Land Code: R29193122	Land Name: FORESTRY	County: LAKE OF THE WOOD	Acres: 40.00
City:	Site Code: R290099	Classification Per M.S. 86A.05: f. state forests and state forest subareas	Current Public Use: YES	Future Public Use: YES
Land Code: 1000050488	Agency Land Code: R29193189	Land Name: FORESTRY	County: LAKE OF THE WOOD	Acres: 40.00
City:	Site Code: R290099	Classification Per M.S. 86A.05: f. state forests and state forest subareas	Current Public Use: YES	Future Public Use: YES
Land Code: 1000050489	Agency Land Code: R29193363	Land Name: FORESTRY	County: LAKE OF THE WOOD	Acres: 40.00
City:	Site Code: R290099	Classification Per M.S. 86A.05: f. state forests and state forest subareas	Current Public Use: YES	Future Public Use: YES
Land Code: 1000050490	Agency Land Code: R29195413	Land Name: FORESTRY	County: LAKE OF THE WOOD	Acres: 40.00
City:	Site Code: R290099	Classification Per M.S. 86A.05: f. state forests and state forest subareas	Current Public Use: YES	Future Public Use: YES
Land Code: 1000050491	Agency Land Code: R29185619	Land Name: FORESTRY	County: LAKE OF THE WOOD	Acres: 40.00
City:	Site Code: R290099	Classification Per M.S. 86A.05: f. state forests and state forest subareas	Current Public Use: YES	Future Public Use: YES
Land Code: 1000050492	Agency Land Code: R29193165	Land Name: FORESTRY	County: LAKE OF THE WOOD	Acres: 40.00
City:	Site Code: R290099	Classification Per M.S. 86A.05: f. state forests and state forest subareas	Current Public Use: YES	Future Public Use: YES
Land Code: 1000050493	Agency Land Code: R29188086	Land Name: FORESTRY	County: LAKE OF THE WOOD	Acres: 40.00
City:	Site Code: R290099	Classification Per M.S. 86A.05: f. state forests and state forest subareas	Current Public Use: YES	Future Public Use: YES
Land Code: 1000050494	Agency Land Code: R29191267	Land Name: FORESTRY	County: LAKE OF THE WOOD	Acres: 40.00
City:	Site Code: R290099	Classification Per M.S. 86A.05: f. state forests and state forest subareas	Current Public Use: YES	Future Public Use: YES
Land Code: 1000050495	Agency Land Code: R29195495	Land Name: FORESTRY	County: LAKE OF THE WOOD	Acres: 40.00
City:	Site Code: R290099	Classification Per M.S. 86A.05: f. state forests and state forest subareas	Current Public Use: YES	Future Public Use: YES
Land Code: 1000050496	Agency Land Code: R29195057	Land Name: FORESTRY	County: LAKE OF THE WOOD	Acres: 40.00
City:	Site Code: R290099	Classification Per M.S. 86A.05: f. state forests and state forest subareas	Current Public Use: YES	Future Public Use: YES
Land Code: 1000050497	Agency Land Code: R29187737	Land Name: FORESTRY	County: LAKE OF THE WOOD	Acres: 40.00
City:	Site Code: R290099	Classification Per M.S. 86A.05: f. state forests and state forest subareas	Current Public Use: YES	Future Public Use: YES
Land Code: 1000050498	Agency Land Code: R29191023	Land Name: FORESTRY	County: LAKE OF THE WOOD	Acres: 40.00
City:	Site Code: R290099	Classification Per M.S. 86A.05: f. state forests and state forest subareas	Current Public Use: YES	Future Public Use: YES



Land Code: 1000050499	Agency Land Code: R29194885	Land Name: FORESTRY	County: LAKE OF THE WOOD	Acres: 40.00
City:	Site Code: R290099	Classification Per M.S. 86A.05: f. state forests and state forest subareas	Current Public Use: YES	Future Public Use: YES
Land Code: 1000050500	Agency Land Code: R29190355	Land Name: FORESTRY	County: LAKE OF THE WOOD	Acres: 40.00
City:	Site Code: R290099	Classification Per M.S. 86A.05: f. state forests and state forest subareas	Current Public Use: YES	Future Public Use: YES
Land Code: 1000050501	Agency Land Code: R29190985	Land Name: FORESTRY	County: LAKE OF THE WOOD	Acres: 33.01
City:	Site Code: R290099	Classification Per M.S. 86A.05: f. state forests and state forest subareas	Current Public Use: YES	Future Public Use: YES
Land Code: 1000050502	Agency Land Code: R29190116	Land Name: FORESTRY	County: LAKE OF THE WOOD	Acres: 40.00
City:	Site Code: R290099	Classification Per M.S. 86A.05: f. state forests and state forest subareas	Current Public Use: YES	Future Public Use: YES
Land Code: 1000050503	Agency Land Code: R29187750	Land Name: FORESTRY	County: LAKE OF THE WOOD	Acres: 40.00
City:	Site Code: R290099	Classification Per M.S. 86A.05: f. state forests and state forest subareas	Current Public Use: YES	Future Public Use: YES
Land Code: 1000050504	Agency Land Code: R29185552	Land Name: FORESTRY	County: LAKE OF THE WOOD	Acres: 40.00
City:	Site Code: R290099	Classification Per M.S. 86A.05: f. state forests and state forest subareas	Current Public Use: YES	Future Public Use: YES
Land Code: 1000050505	Agency Land Code: R29191599	Land Name: FORESTRY	County: LAKE OF THE WOOD	Acres: 40.00
City:	Site Code: R290099	Classification Per M.S. 86A.05: f. state forests and state forest subareas	Current Public Use: YES	Future Public Use: YES
Land Code: 1000050506	Agency Land Code: R29186770	Land Name: FORESTRY	County: LAKE OF THE WOOD	Acres: 40.00
City:	Site Code: R290099	Classification Per M.S. 86A.05: f. state forests and state forest subareas	Current Public Use: YES	Future Public Use: YES
Land Code: 1000050507	Agency Land Code: R29191736	Land Name: FORESTRY	County: LAKE OF THE WOOD	Acres: 39.64
City:	Site Code: R290099	Classification Per M.S. 86A.05: f. state forests and state forest subareas	Current Public Use: YES	Future Public Use: YES
Land Code: 1000050508	Agency Land Code: R29194216	Land Name: FORESTRY	County: LAKE OF THE WOOD	Acres: 39.65
City:	Site Code: R290099	Classification Per M.S. 86A.05: f. state forests and state forest subareas	Current Public Use: YES	Future Public Use: YES
Land Code: 1000050509	Agency Land Code: R29193042	Land Name: FORESTRY	County: LAKE OF THE WOOD	Acres: 40.00
City:	Site Code: R290099	Classification Per M.S. 86A.05: f. state forests and state forest subareas	Current Public Use: YES	Future Public Use: YES
Land Code: 1000050510	Agency Land Code: R29186232	Land Name: FORESTRY	County: LAKE OF THE WOOD	Acres: 40.00
City:	Site Code: R290099	Classification Per M.S. 86A.05: f. state forests and state forest subareas	Current Public Use: YES	Future Public Use: YES



Land Code: 1000050511	Agency Land Code: R29193677	Land Name: FORESTRY	County: LAKE OF THE WOOD	Acres: 40.00
City:	Site Code: R290099	Classification Per M.S. 86A.05: f. state forests and state forest subareas	Current Public Use: YES	Future Public Use: YES
Land Code: 1000050512	Agency Land Code: R29190081	Land Name: FORESTRY	County: LAKE OF THE WOOD	Acres: 40.00
City:	Site Code: R290099	Classification Per M.S. 86A.05: f. state forests and state forest subareas	Current Public Use: YES	Future Public Use: YES
Land Code: 1000050513	Agency Land Code: R29192846	Land Name: FORESTRY	County: LAKE OF THE WOOD	Acres: 36.89
City:	Site Code: R290099	Classification Per M.S. 86A.05: f. state forests and state forest subareas	Current Public Use: YES	Future Public Use: YES
Land Code: 1000050514	Agency Land Code: R29188213	Land Name: FORESTRY	County: LAKE OF THE WOOD	Acres: 40.00
City:	Site Code: R290099	Classification Per M.S. 86A.05: f. state forests and state forest subareas	Current Public Use: YES	Future Public Use: YES
Land Code: 1000050515	Agency Land Code: R29195460	Land Name: FORESTRY	County: LAKE OF THE WOOD	Acres: 40.00
City:	Site Code: R290099	Classification Per M.S. 86A.05: f. state forests and state forest subareas	Current Public Use: YES	Future Public Use: YES
Land Code: 1000050516	Agency Land Code: R29195425	Land Name: FORESTRY	County: LAKE OF THE WOOD	Acres: 40.00
City:	Site Code: R290099	Classification Per M.S. 86A.05: f. state forests and state forest subareas	Current Public Use: YES	Future Public Use: YES
Land Code: 1000050517	Agency Land Code: R29187893	Land Name: FORESTRY	County: LAKE OF THE WOOD	Acres: 40.00
City:	Site Code: R290099	Classification Per M.S. 86A.05: f. state forests and state forest subareas	Current Public Use: YES	Future Public Use: YES
Land Code: 1000050518	Agency Land Code: R29191034	Land Name: FORESTRY	County: LAKE OF THE WOOD	Acres: 40.00
City:	Site Code: R290099	Classification Per M.S. 86A.05: f. state forests and state forest subareas	Current Public Use: YES	Future Public Use: YES
Land Code: 1000050519	Agency Land Code: R29190870	Land Name: FORESTRY	County: LAKE OF THE WOOD	Acres: 40.00
City:	Site Code: R290099	Classification Per M.S. 86A.05: f. state forests and state forest subareas	Current Public Use: YES	Future Public Use: YES
Land Code: 1000050520	Agency Land Code: R29190322	Land Name: FORESTRY	County: LAKE OF THE WOOD	Acres: 40.00
City:	Site Code: R290099	Classification Per M.S. 86A.05: f. state forests and state forest subareas	Current Public Use: YES	Future Public Use: YES
Land Code: 1000050521	Agency Land Code: R29193642	Land Name: FORESTRY	County: LAKE OF THE WOOD	Acres: 40.00
City:	Site Code: R290099	Classification Per M.S. 86A.05: f. state forests and state forest subareas	Current Public Use: YES	Future Public Use: YES
Land Code: 1000050522	Agency Land Code: R29195330	Land Name: FORESTRY	County: LAKE OF THE WOOD	Acres: 40.00
City:	Site Code: R290099	Classification Per M.S. 86A.05: f. state forests and state forest subareas	Current Public Use: YES	Future Public Use: YES



Land Code: 1000050523	Agency Land Code: R29185824	Land Name: FORESTRY	County: LAKE OF THE WOOD	Acres: 40.00
City:	Site Code: R290099	Classification Per M.S. 86A.05: f. state forests and state forest subareas	Current Public Use: YES	Future Public Use: YES
Land Code: 1000050524	Agency Land Code: R29193792	Land Name: FORESTRY	County: LAKE OF THE WOOD	Acres: 40.00
City:	Site Code: R290099	Classification Per M.S. 86A.05: f. state forests and state forest subareas	Current Public Use: YES	Future Public Use: YES
Land Code: 1000050525	Agency Land Code: R29187661	Land Name: FORESTRY	County: LAKE OF THE WOOD	Acres: 40.00
City:	Site Code: R290099	Classification Per M.S. 86A.05: f. state forests and state forest subareas	Current Public Use: YES	Future Public Use: YES
Land Code: 1000050526	Agency Land Code: R29185440	Land Name: FORESTRY	County: LAKE OF THE WOOD	Acres: 40.84
City:	Site Code: R290099	Classification Per M.S. 86A.05: f. state forests and state forest subareas	Current Public Use: YES	Future Public Use: YES
Land Code: 1000050527	Agency Land Code: R29191027	Land Name: FORESTRY	County: LAKE OF THE WOOD	Acres: 40.00
City:	Site Code: R290099	Classification Per M.S. 86A.05: f. state forests and state forest subareas	Current Public Use: YES	Future Public Use: YES
Land Code: 1000050528	Agency Land Code: R29192867	Land Name: FORESTRY	County: LAKE OF THE WOOD	Acres: 42.04
City:	Site Code: R290099	Classification Per M.S. 86A.05: f. state forests and state forest subareas	Current Public Use: YES	Future Public Use: YES
Land Code: 1000050529	Agency Land Code: R29193240	Land Name: FORESTRY	County: LAKE OF THE WOOD	Acres: 40.00
City:	Site Code: R290099	Classification Per M.S. 86A.05: f. state forests and state forest subareas	Current Public Use: YES	Future Public Use: YES
Land Code: 1000050530	Agency Land Code: R29190961	Land Name: FORESTRY	County: LAKE OF THE WOOD	Acres: 37.41
City:	Site Code: R290099	Classification Per M.S. 86A.05: f. state forests and state forest subareas	Current Public Use: YES	Future Public Use: YES
Land Code: 1000050531	Agency Land Code: R29193691	Land Name: FORESTRY	County: LAKE OF THE WOOD	Acres: 40.00
City:	Site Code: R290099	Classification Per M.S. 86A.05: f. state forests and state forest subareas	Current Public Use: YES	Future Public Use: YES
Land Code: 1000050532	Agency Land Code: R29192908	Land Name: FORESTRY	County: LAKE OF THE WOOD	Acres: 40.00
City:	Site Code: R290099	Classification Per M.S. 86A.05: f. state forests and state forest subareas	Current Public Use: YES	Future Public Use: YES
Land Code: 1000050533	Agency Land Code: R29192990	Land Name: FORESTRY	County: LAKE OF THE WOOD	Acres: 40.00
City:	Site Code: R290099	Classification Per M.S. 86A.05: f. state forests and state forest subareas	Current Public Use: YES	Future Public Use: YES
Land Code: 1000050534	Agency Land Code: R29194854	Land Name: FORESTRY	County: LAKE OF THE WOOD	Acres: 40.00
City:	Site Code: R290099	Classification Per M.S. 86A.05: f. state forests and state forest subareas	Current Public Use: YES	Future Public Use: YES



Land Code: 1000050535	Agency Land Code: R29188272	Land Name: FORESTRY	County: LAKE OF THE WOOD	Acres: 40.00
City:	Site Code: R290099	Classification Per M.S. 86A.05: f. state forests and state forest subareas	Current Public Use: YES	Future Public Use: YES
Land Code: 1000050536	Agency Land Code: R29191115	Land Name: FORESTRY	County: LAKE OF THE WOOD	Acres: 40.00
City:	Site Code: R290099	Classification Per M.S. 86A.05: f. state forests and state forest subareas	Current Public Use: YES	Future Public Use: YES
Land Code: 1000050537	Agency Land Code: R29185654	Land Name: FORESTRY	County: LAKE OF THE WOOD	Acres: 40.00
City:	Site Code: R290099	Classification Per M.S. 86A.05: f. state forests and state forest subareas	Current Public Use: YES	Future Public Use: YES
Land Code: 1000050538	Agency Land Code: R29193668	Land Name: FORESTRY	County: LAKE OF THE WOOD	Acres: 40.00
City:	Site Code: R290099	Classification Per M.S. 86A.05: f. state forests and state forest subareas	Current Public Use: YES	Future Public Use: YES
Land Code: 1000050539	Agency Land Code: R29187699	Land Name: FORESTRY	County: LAKE OF THE WOOD	Acres: 40.00
City:	Site Code: R290099	Classification Per M.S. 86A.05: f. state forests and state forest subareas	Current Public Use: YES	Future Public Use: YES
Land Code: 1000050540	Agency Land Code: R29194785	Land Name: FORESTRY	County: LAKE OF THE WOOD	Acres: 37.32
City:	Site Code: R290099	Classification Per M.S. 86A.05: f. state forests and state forest subareas	Current Public Use: YES	Future Public Use: YES
Land Code: 1000050541	Agency Land Code: R29193912	Land Name: FORESTRY	County: LAKE OF THE WOOD	Acres: 40.00
City:	Site Code: R290099	Classification Per M.S. 86A.05: f. state forests and state forest subareas	Current Public Use: YES	Future Public Use: YES
Land Code: 1000050542	Agency Land Code: R29193140	Land Name: FORESTRY	County: LAKE OF THE WOOD	Acres: 40.00
City:	Site Code: R290099	Classification Per M.S. 86A.05: f. state forests and state forest subareas	Current Public Use: YES	Future Public Use: YES
Land Code: 1000050543	Agency Land Code: R29190128	Land Name: FORESTRY	County: LAKE OF THE WOOD	Acres: 40.00
City:	Site Code: R290099	Classification Per M.S. 86A.05: f. state forests and state forest subareas	Current Public Use: YES	Future Public Use: YES
Land Code: 1000050544	Agency Land Code: R29193001	Land Name: FORESTRY	County: LAKE OF THE WOOD	Acres: 40.00
City:	Site Code: R290099	Classification Per M.S. 86A.05: f. state forests and state forest subareas	Current Public Use: YES	Future Public Use: YES
Land Code: 1000050545	Agency Land Code: R29191541	Land Name: FORESTRY	County: LAKE OF THE WOOD	Acres: 40.00
City:	Site Code: R290099	Classification Per M.S. 86A.05: f. state forests and state forest subareas	Current Public Use: YES	Future Public Use: YES
Land Code: 1000050546	Agency Land Code: R29190644	Land Name: FORESTRY	County: LAKE OF THE WOOD	Acres: 40.00
City:	Site Code: R290099	Classification Per M.S. 86A.05: f. state forests and state forest subareas	Current Public Use: YES	Future Public Use: YES



Land Code: 1000050547	Agency Land Code: R29186540	Land Name: FORESTRY	County: LAKE OF THE WOOD	Acres: 40.00
City:	Site Code: R290099	Classification Per M.S. 86A.05: f. state forests and state forest subareas	Current Public Use: YES	Future Public Use: YES
Land Code: 1000050548	Agency Land Code: R29187772	Land Name: FORESTRY	County: LAKE OF THE WOOD	Acres: 40.00
City:	Site Code: R290099	Classification Per M.S. 86A.05: f. state forests and state forest subareas	Current Public Use: YES	Future Public Use: YES
Land Code: 1000050549	Agency Land Code: R29193842	Land Name: FORESTRY	County: LAKE OF THE WOOD	Acres: 40.00
City:	Site Code: R290099	Classification Per M.S. 86A.05: f. state forests and state forest subareas	Current Public Use: YES	Future Public Use: YES
Land Code: 1000050550	Agency Land Code: R29194844	Land Name: FORESTRY	County: LAKE OF THE WOOD	Acres: 40.00
City:	Site Code: R290099	Classification Per M.S. 86A.05: f. state forests and state forest subareas	Current Public Use: YES	Future Public Use: YES
Land Code: 1000050551	Agency Land Code: R29188296	Land Name: FORESTRY	County: LAKE OF THE WOOD	Acres: 40.00
City:	Site Code: R290099	Classification Per M.S. 86A.05: f. state forests and state forest subareas	Current Public Use: YES	Future Public Use: YES
Land Code: 1000050552	Agency Land Code: R29191603	Land Name: FORESTRY	County: LAKE OF THE WOOD	Acres: 40.00
City:	Site Code: R290099	Classification Per M.S. 86A.05: f. state forests and state forest subareas	Current Public Use: YES	Future Public Use: YES
Land Code: 1000050553	Agency Land Code: R29192941	Land Name: FORESTRY	County: LAKE OF THE WOOD	Acres: 40.00
City:	Site Code: R290099	Classification Per M.S. 86A.05: f. state forests and state forest subareas	Current Public Use: YES	Future Public Use: YES
Land Code: 1000050554	Agency Land Code: R29191794	Land Name: FORESTRY	County: LAKE OF THE WOOD	Acres: 40.00
City:	Site Code: R290099	Classification Per M.S. 86A.05: f. state forests and state forest subareas	Current Public Use: YES	Future Public Use: YES
Land Code: 1000050555	Agency Land Code: R29190315	Land Name: FORESTRY	County: LAKE OF THE WOOD	Acres: 40.00
City:	Site Code: R290099	Classification Per M.S. 86A.05: f. state forests and state forest subareas	Current Public Use: YES	Future Public Use: YES
Land Code: 1000050556	Agency Land Code: R29190504	Land Name: FORESTRY	County: LAKE OF THE WOOD	Acres: 40.08
City:	Site Code: R290099	Classification Per M.S. 86A.05: f. state forests and state forest subareas	Current Public Use: YES	Future Public Use: YES
Land Code: 1000050557	Agency Land Code: R29186243	Land Name: FORESTRY	County: LAKE OF THE WOOD	Acres: 40.00
City:	Site Code: R290099	Classification Per M.S. 86A.05: f. state forests and state forest subareas	Current Public Use: YES	Future Public Use: YES
Land Code: 1000050558	Agency Land Code: R29191093	Land Name: FORESTRY	County: LAKE OF THE WOOD	Acres: 40.00
City:	Site Code: R290099	Classification Per M.S. 86A.05: f. state forests and state forest subareas	Current Public Use: YES	Future Public Use: YES



Land Code: 1000050559	Agency Land Code: R29194191	Land Name: FORESTRY	County: LAKE OF THE WOOD	Acres: 40.00
City:	Site Code: R290099	Classification Per M.S. 86A.05: f. state forests and state forest subareas	Current Public Use: YES	Future Public Use: YES
Land Code: 1000050560	Agency Land Code: R29195061	Land Name: FORESTRY	County: LAKE OF THE WOOD	Acres: 36.26
City:	Site Code: R290099	Classification Per M.S. 86A.05: f. state forests and state forest subareas	Current Public Use: YES	Future Public Use: YES
Land Code: 1000050561	Agency Land Code: R29195406	Land Name: FORESTRY	County: LAKE OF THE WOOD	Acres: 40.00
City:	Site Code: R290099	Classification Per M.S. 86A.05: f. state forests and state forest subareas	Current Public Use: YES	Future Public Use: YES
Land Code: 1000050562	Agency Land Code: R29194958	Land Name: FORESTRY	County: LAKE OF THE WOOD	Acres: 40.00
City:	Site Code: R290099	Classification Per M.S. 86A.05: f. state forests and state forest subareas	Current Public Use: YES	Future Public Use: YES
Land Code: 1000050563	Agency Land Code: R29185508	Land Name: FORESTRY	County: LAKE OF THE WOOD	Acres: 40.00
City:	Site Code: R290099	Classification Per M.S. 86A.05: f. state forests and state forest subareas	Current Public Use: YES	Future Public Use: YES
Land Code: 1000050564	Agency Land Code: R29195344	Land Name: FORESTRY	County: LAKE OF THE WOOD	Acres: 40.00
City:	Site Code: R290099	Classification Per M.S. 86A.05: f. state forests and state forest subareas	Current Public Use: YES	Future Public Use: YES
Land Code: 1000050565	Agency Land Code: R29188514	Land Name: FORESTRY	County: LAKE OF THE WOOD	Acres: 40.00
City:	Site Code: R290099	Classification Per M.S. 86A.05: f. state forests and state forest subareas	Current Public Use: YES	Future Public Use: YES
Land Code: 1000050566	Agency Land Code: R29190552	Land Name: FORESTRY	County: LAKE OF THE WOOD	Acres: 40.00
City:	Site Code: R290099	Classification Per M.S. 86A.05: f. state forests and state forest subareas	Current Public Use: YES	Future Public Use: YES
Land Code: 1000050567	Agency Land Code: R29194351	Land Name: FORESTRY	County: LAKE OF THE WOOD	Acres: 40.00
City:	Site Code: R290099	Classification Per M.S. 86A.05: f. state forests and state forest subareas	Current Public Use: YES	Future Public Use: YES
Land Code: 1000050568	Agency Land Code: R29190702	Land Name: FORESTRY	County: LAKE OF THE WOOD	Acres: 40.00
City:	Site Code: R290099	Classification Per M.S. 86A.05: f. state forests and state forest subareas	Current Public Use: YES	Future Public Use: YES
Land Code: 1000050569	Agency Land Code: R29186764	Land Name: FORESTRY	County: LAKE OF THE WOOD	Acres: 40.00
City:	Site Code: R290099	Classification Per M.S. 86A.05: f. state forests and state forest subareas	Current Public Use: YES	Future Public Use: YES
Land Code: 1000050570	Agency Land Code: R29190857	Land Name: FORESTRY	County: LAKE OF THE WOOD	Acres: 40.00
City:	Site Code: R290099	Classification Per M.S. 86A.05: f. state forests and state forest subareas	Current Public Use: YES	Future Public Use: YES



Land Code: 1000050571	Agency Land Code: R29194812	Land Name: FORESTRY	County: LAKE OF THE WOOD	Acres: 40.00
City:	Site Code: R290099	Classification Per M.S. 86A.05: f. state forests and state forest subareas	Current Public Use: YES	Future Public Use: YES
Land Code: 1000050572	Agency Land Code: R29186589	Land Name: FORESTRY	County: LAKE OF THE WOOD	Acres: 40.00
City:	Site Code: R290099	Classification Per M.S. 86A.05: f. state forests and state forest subareas	Current Public Use: YES	Future Public Use: YES
Land Code: 1000050573	Agency Land Code: R29185505	Land Name: FORESTRY	County: LAKE OF THE WOOD	Acres: 40.00
City:	Site Code: R290099	Classification Per M.S. 86A.05: f. state forests and state forest subareas	Current Public Use: YES	Future Public Use: YES
Land Code: 1000050574	Agency Land Code: R29186736	Land Name: FORESTRY	County: LAKE OF THE WOOD	Acres: 40.00
City:	Site Code: R290099	Classification Per M.S. 86A.05: f. state forests and state forest subareas	Current Public Use: YES	Future Public Use: YES
Land Code: 1000050575	Agency Land Code: R29193674	Land Name: FORESTRY	County: LAKE OF THE WOOD	Acres: 40.00
City:	Site Code: R290099	Classification Per M.S. 86A.05: f. state forests and state forest subareas	Current Public Use: YES	Future Public Use: YES
Land Code: 1000050576	Agency Land Code: R29185701	Land Name: FORESTRY	County: LAKE OF THE WOOD	Acres: 40.00
City:	Site Code: R290099	Classification Per M.S. 86A.05: f. state forests and state forest subareas	Current Public Use: YES	Future Public Use: YES
Land Code: 1000050577	Agency Land Code: R29190924	Land Name: FORESTRY	County: LAKE OF THE WOOD	Acres: 40.00
City:	Site Code: R290099	Classification Per M.S. 86A.05: f. state forests and state forest subareas	Current Public Use: YES	Future Public Use: YES
Land Code: 1000050578	Agency Land Code: R29193561	Land Name: FORESTRY	County: LAKE OF THE WOOD	Acres: 40.00
City:	Site Code: R290099	Classification Per M.S. 86A.05: f. state forests and state forest subareas	Current Public Use: YES	Future Public Use: YES
Land Code: 1000050579	Agency Land Code: R29193299	Land Name: FORESTRY	County: LAKE OF THE WOOD	Acres: 40.00
City:	Site Code: R290099	Classification Per M.S. 86A.05: f. state forests and state forest subareas	Current Public Use: YES	Future Public Use: YES
Land Code: 1000050580	Agency Land Code: R29195464	Land Name: FORESTRY	County: LAKE OF THE WOOD	Acres: 40.00
City:	Site Code: R290099	Classification Per M.S. 86A.05: f. state forests and state forest subareas	Current Public Use: YES	Future Public Use: YES
Land Code: 1000050581	Agency Land Code: R29194810	Land Name: FORESTRY	County: LAKE OF THE WOOD	Acres: 40.00
City:	Site Code: R290099	Classification Per M.S. 86A.05: f. state forests and state forest subareas	Current Public Use: YES	Future Public Use: YES
Land Code: 1000050582	Agency Land Code: R29189984	Land Name: FORESTRY	County: LAKE OF THE WOOD	Acres: 40.00
City:	Site Code: R290099	Classification Per M.S. 86A.05: f. state forests and state forest subareas	Current Public Use: YES	Future Public Use: YES



Land Code: 1000050583	Agency Land Code: R29193263	Land Name: FORESTRY	County: LAKE OF THE WOOD	Acres: 40.00
City:	Site Code: R290099	Classification Per M.S. 86A.05: f. state forests and state forest subareas	Current Public Use: YES	Future Public Use: YES
Land Code: 1000050584	Agency Land Code: R29193967	Land Name: FORESTRY	County: LAKE OF THE WOOD	Acres: 40.00
City:	Site Code: R290099	Classification Per M.S. 86A.05: f. state forests and state forest subareas	Current Public Use: YES	Future Public Use: YES
Land Code: 1000050585	Agency Land Code: R29188374	Land Name: FORESTRY	County: LAKE OF THE WOOD	Acres: 40.00
City:	Site Code: R290099	Classification Per M.S. 86A.05: f. state forests and state forest subareas	Current Public Use: YES	Future Public Use: YES
Land Code: 1000050586	Agency Land Code: R29191020	Land Name: FORESTRY	County: LAKE OF THE WOOD	Acres: 40.00
City:	Site Code: R290099	Classification Per M.S. 86A.05: f. state forests and state forest subareas	Current Public Use: YES	Future Public Use: YES
Land Code: 1000050587	Agency Land Code: R29195472	Land Name: FORESTRY	County: LAKE OF THE WOOD	Acres: 40.00
City:	Site Code: R290099	Classification Per M.S. 86A.05: f. state forests and state forest subareas	Current Public Use: YES	Future Public Use: YES
Land Code: 1000050588	Agency Land Code: R29195412	Land Name: FORESTRY	County: LAKE OF THE WOOD	Acres: 40.00
City:	Site Code: R290099	Classification Per M.S. 86A.05: f. state forests and state forest subareas	Current Public Use: YES	Future Public Use: YES
Land Code: 1000050589	Agency Land Code: R29193968	Land Name: FORESTRY	County: LAKE OF THE WOOD	Acres: 40.00
City:	Site Code: R290099	Classification Per M.S. 86A.05: f. state forests and state forest subareas	Current Public Use: YES	Future Public Use: YES
Land Code: 1000050590	Agency Land Code: R29193639	Land Name: FORESTRY	County: LAKE OF THE WOOD	Acres: 40.00
City:	Site Code: R290099	Classification Per M.S. 86A.05: f. state forests and state forest subareas	Current Public Use: YES	Future Public Use: YES
Land Code: 1000050591	Agency Land Code: R29190867	Land Name: FORESTRY	County: LAKE OF THE WOOD	Acres: 40.00
City:	Site Code: R290099	Classification Per M.S. 86A.05: f. state forests and state forest subareas	Current Public Use: YES	Future Public Use: YES
Land Code: 1000050592	Agency Land Code: R29193765	Land Name: FORESTRY	County: LAKE OF THE WOOD	Acres: 40.00
City:	Site Code: R290099	Classification Per M.S. 86A.05: f. state forests and state forest subareas	Current Public Use: YES	Future Public Use: YES
Land Code: 1000050593	Agency Land Code: R29194208	Land Name: FORESTRY	County: LAKE OF THE WOOD	Acres: 26.39
City:	Site Code: R290099	Classification Per M.S. 86A.05: f. state forests and state forest subareas	Current Public Use: YES	Future Public Use: YES
Land Code: 1000050594	Agency Land Code: R29188156	Land Name: FORESTRY	County: LAKE OF THE WOOD	Acres: 40.00
City:	Site Code: R290099	Classification Per M.S. 86A.05: f. state forests and state forest subareas	Current Public Use: YES	Future Public Use: YES



Land Code: 1000050595	Agency Land Code: R29187942	Land Name: FORESTRY	County: LAKE OF THE WOOD	Acres: 40.00
City:	Site Code: R290099	Classification Per M.S. 86A.05: f. state forests and state forest subareas	Current Public Use: YES	Future Public Use: YES
Land Code: 1000050596	Agency Land Code: R29186762	Land Name: FORESTRY	County: LAKE OF THE WOOD	Acres: 40.00
City:	Site Code: R290099	Classification Per M.S. 86A.05: f. state forests and state forest subareas	Current Public Use: YES	Future Public Use: YES
Land Code: 1000050597	Agency Land Code: R29188120	Land Name: FORESTRY	County: LAKE OF THE WOOD	Acres: 40.00
City:	Site Code: R290099	Classification Per M.S. 86A.05: f. state forests and state forest subareas	Current Public Use: YES	Future Public Use: YES
Land Code: 1000050598	Agency Land Code: R29187694	Land Name: FORESTRY	County: LAKE OF THE WOOD	Acres: 38.87
City:	Site Code: R290099	Classification Per M.S. 86A.05: f. state forests and state forest subareas	Current Public Use: YES	Future Public Use: YES
Land Code: 1000050599	Agency Land Code: R29193911	Land Name: FORESTRY	County: LAKE OF THE WOOD	Acres: 40.00
City:	Site Code: R290099	Classification Per M.S. 86A.05: f. state forests and state forest subareas	Current Public Use: YES	Future Public Use: YES
Land Code: 1000050600	Agency Land Code: R29192821	Land Name: FORESTRY	County: LAKE OF THE WOOD	Acres: 40.00
City:	Site Code: R290099	Classification Per M.S. 86A.05: f. state forests and state forest subareas	Current Public Use: YES	Future Public Use: YES
Land Code: 1000050601	Agency Land Code: R29190299	Land Name: FORESTRY	County: LAKE OF THE WOOD	Acres: 40.00
City:	Site Code: R290099	Classification Per M.S. 86A.05: f. state forests and state forest subareas	Current Public Use: YES	Future Public Use: YES
Land Code: 1000050602	Agency Land Code: R29193208	Land Name: FORESTRY	County: LAKE OF THE WOOD	Acres: 40.00
City:	Site Code: R290099	Classification Per M.S. 86A.05: f. state forests and state forest subareas	Current Public Use: YES	Future Public Use: YES
Land Code: 1000050603	Agency Land Code: R29189997	Land Name: FORESTRY	County: LAKE OF THE WOOD	Acres: 40.00
City:	Site Code: R290099	Classification Per M.S. 86A.05: f. state forests and state forest subareas	Current Public Use: YES	Future Public Use: YES
Land Code: 1000050604	Agency Land Code: R29190176	Land Name: FORESTRY	County: LAKE OF THE WOOD	Acres: 40.00
City:	Site Code: R290099	Classification Per M.S. 86A.05: f. state forests and state forest subareas	Current Public Use: YES	Future Public Use: YES
Land Code: 1000050605	Agency Land Code: R29190966	Land Name: FORESTRY	County: LAKE OF THE WOOD	Acres: 40.00
City:	Site Code: R290099	Classification Per M.S. 86A.05: f. state forests and state forest subareas	Current Public Use: YES	Future Public Use: YES
Land Code: 1000050606	Agency Land Code: R29194807	Land Name: FORESTRY	County: LAKE OF THE WOOD	Acres: 40.00
City:	Site Code: R290099	Classification Per M.S. 86A.05: f. state forests and state forest subareas	Current Public Use: YES	Future Public Use: YES



Land Code: 1000050607	Agency Land Code: R29191052	Land Name: FORESTRY	County: LAKE OF THE WOOD	Acres: 40.00
City:	Site Code: R290099	Classification Per M.S. 86A.05: f. state forests and state forest subareas	Current Public Use: YES	Future Public Use: YES
Land Code: 1000050608	Agency Land Code: R29185790	Land Name: FORESTRY	County: LAKE OF THE WOOD	Acres: 40.00
City:	Site Code: R290099	Classification Per M.S. 86A.05: f. state forests and state forest subareas	Current Public Use: YES	Future Public Use: YES
Land Code: 1000050609	Agency Land Code: R29185721	Land Name: FORESTRY	County: LAKE OF THE WOOD	Acres: 40.00
City:	Site Code: R290099	Classification Per M.S. 86A.05: f. state forests and state forest subareas	Current Public Use: YES	Future Public Use: YES
Land Code: 1000050610	Agency Land Code: R29188573	Land Name: FORESTRY	County: LAKE OF THE WOOD	Acres: 40.00
City:	Site Code: R290099	Classification Per M.S. 86A.05: f. state forests and state forest subareas	Current Public Use: YES	Future Public Use: YES
Land Code: 1000050611	Agency Land Code: R29189993	Land Name: FORESTRY	County: LAKE OF THE WOOD	Acres: 40.00
City:	Site Code: R290099	Classification Per M.S. 86A.05: f. state forests and state forest subareas	Current Public Use: YES	Future Public Use: YES
Land Code: 1000050612	Agency Land Code: R29190054	Land Name: FORESTRY	County: LAKE OF THE WOOD	Acres: 40.00
City:	Site Code: R290099	Classification Per M.S. 86A.05: f. state forests and state forest subareas	Current Public Use: YES	Future Public Use: YES
Land Code: 1000050613	Agency Land Code: R29194564	Land Name: FORESTRY	County: LAKE OF THE WOOD	Acres: 26.30
City:	Site Code: R290099	Classification Per M.S. 86A.05: f. state forests and state forest subareas	Current Public Use: YES	Future Public Use: YES
Land Code: 1000050614	Agency Land Code: R29191158	Land Name: FORESTRY	County: LAKE OF THE WOOD	Acres: 40.00
City:	Site Code: R290099	Classification Per M.S. 86A.05: f. state forests and state forest subareas	Current Public Use: YES	Future Public Use: YES
Land Code: 1000050615	Agency Land Code: R29186582	Land Name: FORESTRY	County: LAKE OF THE WOOD	Acres: 40.00
City:	Site Code: R290099	Classification Per M.S. 86A.05: f. state forests and state forest subareas	Current Public Use: YES	Future Public Use: YES
Land Code: 1000050616	Agency Land Code: R29192869	Land Name: FORESTRY	County: LAKE OF THE WOOD	Acres: 40.00
City:	Site Code: R290099	Classification Per M.S. 86A.05: f. state forests and state forest subareas	Current Public Use: YES	Future Public Use: YES
Land Code: 1000050617	Agency Land Code: R29193981	Land Name: FORESTRY	County: LAKE OF THE WOOD	Acres: 40.00
City:	Site Code: R290099	Classification Per M.S. 86A.05: f. state forests and state forest subareas	Current Public Use: YES	Future Public Use: YES
Land Code: 1000050618	Agency Land Code: R29185494	Land Name: FORESTRY	County: LAKE OF THE WOOD	Acres: 40.00
City:	Site Code: R290099	Classification Per M.S. 86A.05: f. state forests and state forest subareas	Current Public Use: YES	Future Public Use: YES



Land Code: 1000050619	Agency Land Code: R29189979	Land Name: FORESTRY	County: LAKE OF THE WOOD	Acres: 40.00
City:	Site Code: R290099	Classification Per M.S. 86A.05: f. state forests and state forest subareas	Current Public Use: YES	Future Public Use: YES
Land Code: 1000050620	Agency Land Code: R29188256	Land Name: FORESTRY	County: LAKE OF THE WOOD	Acres: 40.00
City:	Site Code: R290099	Classification Per M.S. 86A.05: f. state forests and state forest subareas	Current Public Use: YES	Future Public Use: YES
Land Code: 1000050621	Agency Land Code: R29190441	Land Name: FORESTRY	County: LAKE OF THE WOOD	Acres: 31.94
City:	Site Code: R290099	Classification Per M.S. 86A.05: f. state forests and state forest subareas	Current Public Use: YES	Future Public Use: YES
Land Code: 1000050622	Agency Land Code: R29186604	Land Name: FORESTRY	County: LAKE OF THE WOOD	Acres: 40.00
City:	Site Code: R290099	Classification Per M.S. 86A.05: f. state forests and state forest subareas	Current Public Use: YES	Future Public Use: YES
Land Code: 1000050623	Agency Land Code: R29188488	Land Name: FORESTRY	County: LAKE OF THE WOOD	Acres: 40.00
City:	Site Code: R290099	Classification Per M.S. 86A.05: f. state forests and state forest subareas	Current Public Use: YES	Future Public Use: YES
Land Code: 1000050624	Agency Land Code: R29195521	Land Name: FORESTRY	County: LAKE OF THE WOOD	Acres: 40.00
City:	Site Code: R290099	Classification Per M.S. 86A.05: f. state forests and state forest subareas	Current Public Use: YES	Future Public Use: YES
Land Code: 1000050625	Agency Land Code: R29188599	Land Name: FORESTRY	County: LAKE OF THE WOOD	Acres: 40.00
City:	Site Code: R290099	Classification Per M.S. 86A.05: f. state forests and state forest subareas	Current Public Use: YES	Future Public Use: YES
Land Code: 1000050626	Agency Land Code: R29188079	Land Name: FORESTRY	County: LAKE OF THE WOOD	Acres: 41.70
City:	Site Code: R290099	Classification Per M.S. 86A.05: f. state forests and state forest subareas	Current Public Use: YES	Future Public Use: YES
Land Code: 1000050627	Agency Land Code: R29194139	Land Name: FORESTRY	County: LAKE OF THE WOOD	Acres: 40.00
City:	Site Code: R290099	Classification Per M.S. 86A.05: f. state forests and state forest subareas	Current Public Use: YES	Future Public Use: YES
Land Code: 1000050628	Agency Land Code: R29186417	Land Name: FORESTRY	County: LAKE OF THE WOOD	Acres: 40.00
City:	Site Code: R290099	Classification Per M.S. 86A.05: f. state forests and state forest subareas	Current Public Use: YES	Future Public Use: YES
Land Code: 1000050629	Agency Land Code: R29193645	Land Name: FORESTRY	County: LAKE OF THE WOOD	Acres: 40.00
City:	Site Code: R290099	Classification Per M.S. 86A.05: f. state forests and state forest subareas	Current Public Use: YES	Future Public Use: YES
Land Code: 1000050630	Agency Land Code: R29193291	Land Name: FORESTRY	County: LAKE OF THE WOOD	Acres: 40.00
City:	Site Code: R290099	Classification Per M.S. 86A.05: f. state forests and state forest subareas	Current Public Use: YES	Future Public Use: YES



Land Code: 1000050631	Agency Land Code: R29194971	Land Name: FORESTRY	County: LAKE OF THE WOOD	Acres: 40.00
City:	Site Code: R290099	Classification Per M.S. 86A.05: f. state forests and state forest subareas	Current Public Use: YES	Future Public Use: YES
Land Code: 1000050632	Agency Land Code: R29190881	Land Name: FORESTRY	County: LAKE OF THE WOOD	Acres: 40.00
City:	Site Code: R290099	Classification Per M.S. 86A.05: f. state forests and state forest subareas	Current Public Use: YES	Future Public Use: YES
Land Code: 1000050633	Agency Land Code: R29194513	Land Name: FORESTRY	County: LAKE OF THE WOOD	Acres: 40.00
City:	Site Code: R290099	Classification Per M.S. 86A.05: f. state forests and state forest subareas	Current Public Use: YES	Future Public Use: YES
Land Code: 1000050634	Agency Land Code: R29188596	Land Name: FORESTRY	County: LAKE OF THE WOOD	Acres: 40.00
City:	Site Code: R290099	Classification Per M.S. 86A.05: f. state forests and state forest subareas	Current Public Use: YES	Future Public Use: YES
Land Code: 1000050635	Agency Land Code: R29191204	Land Name: FORESTRY	County: LAKE OF THE WOOD	Acres: 40.00
City:	Site Code: R290099	Classification Per M.S. 86A.05: f. state forests and state forest subareas	Current Public Use: YES	Future Public Use: YES
Land Code: 1000050636	Agency Land Code: R29195223	Land Name: FORESTRY	County: LAKE OF THE WOOD	Acres: 39.99
City:	Site Code: R290099	Classification Per M.S. 86A.05: f. state forests and state forest subareas	Current Public Use: YES	Future Public Use: YES
Land Code: 1000050637	Agency Land Code: R29191415	Land Name: FORESTRY	County: LAKE OF THE WOOD	Acres: 40.00
City:	Site Code: R290099	Classification Per M.S. 86A.05: f. state forests and state forest subareas	Current Public Use: YES	Future Public Use: YES
Land Code: 1000050638	Agency Land Code: R29191286	Land Name: FORESTRY	County: LAKE OF THE WOOD	Acres: 40.00
City:	Site Code: R290099	Classification Per M.S. 86A.05: f. state forests and state forest subareas	Current Public Use: YES	Future Public Use: YES
Land Code: 1000050639	Agency Land Code: R29190086	Land Name: FORESTRY	County: LAKE OF THE WOOD	Acres: 40.00
City:	Site Code: R290099	Classification Per M.S. 86A.05: f. state forests and state forest subareas	Current Public Use: YES	Future Public Use: YES
Land Code: 1000050640	Agency Land Code: R29193107	Land Name: FORESTRY	County: LAKE OF THE WOOD	Acres: 40.00
City:	Site Code: R290099	Classification Per M.S. 86A.05: f. state forests and state forest subareas	Current Public Use: YES	Future Public Use: YES
Land Code: 1000050641	Agency Land Code: R29193005	Land Name: FORESTRY	County: LAKE OF THE WOOD	Acres: 40.00
City:	Site Code: R290099	Classification Per M.S. 86A.05: f. state forests and state forest subareas	Current Public Use: YES	Future Public Use: YES
Land Code: 1000050642	Agency Land Code: R29191512	Land Name: FORESTRY	County: LAKE OF THE WOOD	Acres: 40.00
City:	Site Code: R290099	Classification Per M.S. 86A.05: f. state forests and state forest subareas	Current Public Use: YES	Future Public Use: YES



Land Code: 1000050643	Agency Land Code: R29186055	Land Name: FORESTRY	County: LAKE OF THE WOOD	Acres: 40.00
City:	Site Code: R290099	Classification Per M.S. 86A.05: f. state forests and state forest subareas	Current Public Use: YES	Future Public Use: YES
Land Code: 1000050644	Agency Land Code: R29188150	Land Name: FORESTRY	County: LAKE OF THE WOOD	Acres: 40.00
City:	Site Code: R290099	Classification Per M.S. 86A.05: f. state forests and state forest subareas	Current Public Use: YES	Future Public Use: YES
Land Code: 1000050645	Agency Land Code: R29185789	Land Name: FORESTRY	County: LAKE OF THE WOOD	Acres: 40.00
City:	Site Code: R290099	Classification Per M.S. 86A.05: f. state forests and state forest subareas	Current Public Use: YES	Future Public Use: YES
Land Code: 1000050646	Agency Land Code: R29187709	Land Name: FORESTRY	County: LAKE OF THE WOOD	Acres: 40.00
City:	Site Code: R290099	Classification Per M.S. 86A.05: f. state forests and state forest subareas	Current Public Use: YES	Future Public Use: YES
Land Code: 1000050647	Agency Land Code: R29188198	Land Name: FORESTRY	County: LAKE OF THE WOOD	Acres: 40.00
City:	Site Code: R290099	Classification Per M.S. 86A.05: f. state forests and state forest subareas	Current Public Use: YES	Future Public Use: YES
Land Code: 1000050648	Agency Land Code: R29193984	Land Name: FORESTRY	County: LAKE OF THE WOOD	Acres: 40.00
City:	Site Code: R290099	Classification Per M.S. 86A.05: f. state forests and state forest subareas	Current Public Use: YES	Future Public Use: YES
Land Code: 1000050649	Agency Land Code: R29190798	Land Name: FORESTRY	County: LAKE OF THE WOOD	Acres: 40.00
City:	Site Code: R290099	Classification Per M.S. 86A.05: f. state forests and state forest subareas	Current Public Use: YES	Future Public Use: YES
Land Code: 1000050650	Agency Land Code: R29190425	Land Name: FORESTRY	County: LAKE OF THE WOOD	Acres: 40.00
City:	Site Code: R290099	Classification Per M.S. 86A.05: f. state forests and state forest subareas	Current Public Use: YES	Future Public Use: YES
Land Code: 1000050651	Agency Land Code: R29193641	Land Name: FORESTRY	County: LAKE OF THE WOOD	Acres: 40.00
City:	Site Code: R290099	Classification Per M.S. 86A.05: f. state forests and state forest subareas	Current Public Use: YES	Future Public Use: YES
Land Code: 1000050652	Agency Land Code: R29185880	Land Name: FORESTRY	County: LAKE OF THE WOOD	Acres: 38.94
City:	Site Code: R290099	Classification Per M.S. 86A.05: f. state forests and state forest subareas	Current Public Use: YES	Future Public Use: YES
Land Code: 1000050653	Agency Land Code: R29191122	Land Name: FORESTRY	County: LAKE OF THE WOOD	Acres: 40.00
City:	Site Code: R290099	Classification Per M.S. 86A.05: f. state forests and state forest subareas	Current Public Use: YES	Future Public Use: YES
Land Code: 1000050654	Agency Land Code: R29190794	Land Name: FORESTRY	County: LAKE OF THE WOOD	Acres: 40.00
City:	Site Code: R290099	Classification Per M.S. 86A.05: f. state forests and state forest subareas	Current Public Use: YES	Future Public Use: YES



Land Code: 1000050655	Agency Land Code: R29190347	Land Name: FORESTRY	County: LAKE OF THE WOOD	Acres: 39.63
City:	Site Code: R290099	Classification Per M.S. 86A.05: f. state forests and state forest subareas	Current Public Use: YES	Future Public Use: YES
Land Code: 1000050656	Agency Land Code: R29190757	Land Name: FORESTRY	County: LAKE OF THE WOOD	Acres: 40.00
City:	Site Code: R290099	Classification Per M.S. 86A.05: f. state forests and state forest subareas	Current Public Use: YES	Future Public Use: YES
Land Code: 1000050657	Agency Land Code: R29194829	Land Name: FORESTRY	County: LAKE OF THE WOOD	Acres: 40.00
City:	Site Code: R290099	Classification Per M.S. 86A.05: f. state forests and state forest subareas	Current Public Use: YES	Future Public Use: YES
Land Code: 1000050658	Agency Land Code: R29193769	Land Name: FORESTRY	County: LAKE OF THE WOOD	Acres: 35.89
City:	Site Code: R290099	Classification Per M.S. 86A.05: f. state forests and state forest subareas	Current Public Use: YES	Future Public Use: YES
Land Code: 1000050659	Agency Land Code: R29185876	Land Name: FORESTRY	County: LAKE OF THE WOOD	Acres: 39.79
City:	Site Code: R290099	Classification Per M.S. 86A.05: f. state forests and state forest subareas	Current Public Use: YES	Future Public Use: YES
Land Code: 1000050660	Agency Land Code: R29194232	Land Name: FORESTRY	County: LAKE OF THE WOOD	Acres: 40.00
City:	Site Code: R290099	Classification Per M.S. 86A.05: f. state forests and state forest subareas	Current Public Use: YES	Future Public Use: YES
Land Code: 1000050661	Agency Land Code: R29187794	Land Name: FORESTRY	County: LAKE OF THE WOOD	Acres: 40.00
City:	Site Code: R290099	Classification Per M.S. 86A.05: f. state forests and state forest subareas	Current Public Use: YES	Future Public Use: YES
Land Code: 1000050662	Agency Land Code: R29193854	Land Name: FORESTRY	County: LAKE OF THE WOOD	Acres: 40.00
City:	Site Code: R290099	Classification Per M.S. 86A.05: f. state forests and state forest subareas	Current Public Use: YES	Future Public Use: YES
Land Code: 1000050663	Agency Land Code: R29188501	Land Name: FORESTRY	County: LAKE OF THE WOOD	Acres: 40.00
City:	Site Code: R290099	Classification Per M.S. 86A.05: f. state forests and state forest subareas	Current Public Use: YES	Future Public Use: YES
Land Code: 1000050664	Agency Land Code: R29193126	Land Name: FORESTRY	County: LAKE OF THE WOOD	Acres: 40.00
City:	Site Code: R290099	Classification Per M.S. 86A.05: f. state forests and state forest subareas	Current Public Use: YES	Future Public Use: YES
Land Code: 1000050665	Agency Land Code: R29187982	Land Name: FORESTRY	County: LAKE OF THE WOOD	Acres: 40.00
City:	Site Code: R290099	Classification Per M.S. 86A.05: f. state forests and state forest subareas	Current Public Use: YES	Future Public Use: YES
Land Code: 1000050666	Agency Land Code: R29187667	Land Name: FORESTRY	County: LAKE OF THE WOOD	Acres: 40.00
City:	Site Code: R290099	Classification Per M.S. 86A.05: f. state forests and state forest subareas	Current Public Use: YES	Future Public Use: YES



Land Code: 1000050667	Agency Land Code: R29190165	Land Name: FORESTRY	County: LAKE OF THE WOOD	Acres: 40.00
City:	Site Code: R290099	Classification Per M.S. 86A.05: f. state forests and state forest subareas	Current Public Use: YES	Future Public Use: YES
Land Code: 1000050668	Agency Land Code: R29192951	Land Name: FORESTRY	County: LAKE OF THE WOOD	Acres: 40.00
City:	Site Code: R290099	Classification Per M.S. 86A.05: f. state forests and state forest subareas	Current Public Use: YES	Future Public Use: YES
Land Code: 1000050669	Agency Land Code: R29192950	Land Name: FORESTRY	County: LAKE OF THE WOOD	Acres: 40.00
City:	Site Code: R290099	Classification Per M.S. 86A.05: f. state forests and state forest subareas	Current Public Use: YES	Future Public Use: YES
Land Code: 1000050670	Agency Land Code: R29186526	Land Name: FORESTRY	County: LAKE OF THE WOOD	Acres: 40.00
City:	Site Code: R290099	Classification Per M.S. 86A.05: f. state forests and state forest subareas	Current Public Use: YES	Future Public Use: YES
Land Code: 1000050671	Agency Land Code: R29187994	Land Name: FORESTRY	County: LAKE OF THE WOOD	Acres: 40.00
City:	Site Code: R290099	Classification Per M.S. 86A.05: f. state forests and state forest subareas	Current Public Use: YES	Future Public Use: YES
Land Code: 1000050672	Agency Land Code: R29187826	Land Name: FORESTRY	County: LAKE OF THE WOOD	Acres: 40.00
City:	Site Code: R290099	Classification Per M.S. 86A.05: f. state forests and state forest subareas	Current Public Use: YES	Future Public Use: YES
Land Code: 1000050673	Agency Land Code: R29190368	Land Name: FORESTRY	County: LAKE OF THE WOOD	Acres: 40.00
City:	Site Code: R290099	Classification Per M.S. 86A.05: f. state forests and state forest subareas	Current Public Use: YES	Future Public Use: YES
Land Code: 1000050674	Agency Land Code: R29187747	Land Name: FORESTRY	County: LAKE OF THE WOOD	Acres: 40.00
City:	Site Code: R290099	Classification Per M.S. 86A.05: f. state forests and state forest subareas	Current Public Use: YES	Future Public Use: YES
Land Code: 1000050675	Agency Land Code: R29192813	Land Name: FORESTRY	County: LAKE OF THE WOOD	Acres: 40.00
City:	Site Code: R290099	Classification Per M.S. 86A.05: f. state forests and state forest subareas	Current Public Use: YES	Future Public Use: YES
Land Code: 1000050676	Agency Land Code: R29190802	Land Name: FORESTRY	County: LAKE OF THE WOOD	Acres: 40.00
City:	Site Code: R290099	Classification Per M.S. 86A.05: f. state forests and state forest subareas	Current Public Use: YES	Future Public Use: YES
Land Code: 1000050677	Agency Land Code: R29195310	Land Name: FORESTRY	County: LAKE OF THE WOOD	Acres: 40.00
City:	Site Code: R290099	Classification Per M.S. 86A.05: f. state forests and state forest subareas	Current Public Use: YES	Future Public Use: YES
Land Code: 1000050678	Agency Land Code: R29188236	Land Name: FORESTRY	County: LAKE OF THE WOOD	Acres: 40.15
City:	Site Code: R290099	Classification Per M.S. 86A.05: f. state forests and state forest subareas	Current Public Use: YES	Future Public Use: YES



Land Code: 1000050679	Agency Land Code: R29185925	Land Name: FORESTRY	County: LAKE OF THE WOOD	Acres: 40.00
City:	Site Code: R290099	Classification Per M.S. 86A.05: f. state forests and state forest subareas	Current Public Use: YES	Future Public Use: YES
Land Code: 1000050680	Agency Land Code: R29185956	Land Name: FORESTRY	County: LAKE OF THE WOOD	Acres: 40.00
City:	Site Code: R290099	Classification Per M.S. 86A.05: f. state forests and state forest subareas	Current Public Use: YES	Future Public Use: YES
Land Code: 1000050681	Agency Land Code: R29190041	Land Name: FORESTRY	County: LAKE OF THE WOOD	Acres: 40.00
City:	Site Code: R290099	Classification Per M.S. 86A.05: f. state forests and state forest subareas	Current Public Use: YES	Future Public Use: YES
Land Code: 1000050682	Agency Land Code: R29186078	Land Name: FORESTRY	County: LAKE OF THE WOOD	Acres: 40.00
City:	Site Code: R290099	Classification Per M.S. 86A.05: f. state forests and state forest subareas	Current Public Use: YES	Future Public Use: YES
Land Code: 1000050683	Agency Land Code: R29190716	Land Name: FORESTRY	County: LAKE OF THE WOOD	Acres: 40.00
City:	Site Code: R290099	Classification Per M.S. 86A.05: f. state forests and state forest subareas	Current Public Use: YES	Future Public Use: YES
Land Code: 1000050684	Agency Land Code: R29193336	Land Name: FORESTRY	County: LAKE OF THE WOOD	Acres: 40.00
City:	Site Code: R290099	Classification Per M.S. 86A.05: f. state forests and state forest subareas	Current Public Use: YES	Future Public Use: YES
Land Code: 1000050685	Agency Land Code: R29193403	Land Name: FORESTRY	County: LAKE OF THE WOOD	Acres: 40.00
City:	Site Code: R290099	Classification Per M.S. 86A.05: f. state forests and state forest subareas	Current Public Use: YES	Future Public Use: YES
Land Code: 1000050686	Agency Land Code: R29187797	Land Name: FORESTRY	County: LAKE OF THE WOOD	Acres: 40.00
City:	Site Code: R290099	Classification Per M.S. 86A.05: f. state forests and state forest subareas	Current Public Use: YES	Future Public Use: YES
Land Code: 1000050687	Agency Land Code: R29188223	Land Name: FORESTRY	County: LAKE OF THE WOOD	Acres: 40.00
City:	Site Code: R290099	Classification Per M.S. 86A.05: f. state forests and state forest subareas	Current Public Use: YES	Future Public Use: YES
Land Code: 1000050688	Agency Land Code: R29190200	Land Name: FORESTRY	County: LAKE OF THE WOOD	Acres: 38.25
City:	Site Code: R290099	Classification Per M.S. 86A.05: f. state forests and state forest subareas	Current Public Use: YES	Future Public Use: YES
Land Code: 1000050689	Agency Land Code: R29193063	Land Name: FORESTRY	County: LAKE OF THE WOOD	Acres: 40.00
City:	Site Code: R290099	Classification Per M.S. 86A.05: f. state forests and state forest subareas	Current Public Use: YES	Future Public Use: YES
Land Code: 1000050690	Agency Land Code: R29191022	Land Name: FORESTRY	County: LAKE OF THE WOOD	Acres: 40.00
City:	Site Code: R290099	Classification Per M.S. 86A.05: f. state forests and state forest subareas	Current Public Use: YES	Future Public Use: YES



Land Code: 1000050691	Agency Land Code: R29187801	Land Name: FORESTRY	County: LAKE OF THE WOOD	Acres: 40.00
City:	Site Code: R290099	Classification Per M.S. 86A.05: f. state forests and state forest subareas	Current Public Use: YES	Future Public Use: YES
Land Code: 1000050692	Agency Land Code: R29187618	Land Name: FORESTRY	County: LAKE OF THE WOOD	Acres: 40.00
City:	Site Code: R290099	Classification Per M.S. 86A.05: f. state forests and state forest subareas	Current Public Use: YES	Future Public Use: YES
Land Code: 1000050693	Agency Land Code: R29194514	Land Name: FORESTRY	County: LAKE OF THE WOOD	Acres: 40.00
City:	Site Code: R290099	Classification Per M.S. 86A.05: f. state forests and state forest subareas	Current Public Use: YES	Future Public Use: YES
Land Code: 1000050694	Agency Land Code: R29185425	Land Name: FORESTRY	County: LAKE OF THE WOOD	Acres: 41.48
City:	Site Code: R290099	Classification Per M.S. 86A.05: f. state forests and state forest subareas	Current Public Use: YES	Future Public Use: YES
Land Code: 1000050695	Agency Land Code: R29190545	Land Name: FORESTRY	County: LAKE OF THE WOOD	Acres: 40.78
City:	Site Code: R290099	Classification Per M.S. 86A.05: f. state forests and state forest subareas	Current Public Use: YES	Future Public Use: YES
Land Code: 1000050696	Agency Land Code: R29188037	Land Name: FORESTRY	County: LAKE OF THE WOOD	Acres: 40.00
City:	Site Code: R290099	Classification Per M.S. 86A.05: f. state forests and state forest subareas	Current Public Use: YES	Future Public Use: YES
Land Code: 1000050697	Agency Land Code: R29194998	Land Name: FORESTRY	County: LAKE OF THE WOOD	Acres: 40.00
City:	Site Code: R290099	Classification Per M.S. 86A.05: f. state forests and state forest subareas	Current Public Use: YES	Future Public Use: YES
Land Code: 1000050698	Agency Land Code: R29195142	Land Name: FORESTRY	County: LAKE OF THE WOOD	Acres: 40.00
City:	Site Code: R290099	Classification Per M.S. 86A.05: f. state forests and state forest subareas	Current Public Use: YES	Future Public Use: YES
Land Code: 1000050699	Agency Land Code: R29191510	Land Name: FORESTRY	County: LAKE OF THE WOOD	Acres: 40.00
City:	Site Code: R290099	Classification Per M.S. 86A.05: f. state forests and state forest subareas	Current Public Use: YES	Future Public Use: YES
Land Code: 1000050700	Agency Land Code: R29188075	Land Name: FORESTRY	County: LAKE OF THE WOOD	Acres: 41.86
City:	Site Code: R290099	Classification Per M.S. 86A.05: f. state forests and state forest subareas	Current Public Use: YES	Future Public Use: YES
Land Code: 1000050701	Agency Land Code: R29194102	Land Name: FORESTRY	County: LAKE OF THE WOOD	Acres: 40.00
City:	Site Code: R290099	Classification Per M.S. 86A.05: f. state forests and state forest subareas	Current Public Use: YES	Future Public Use: YES
Land Code: 1000050702	Agency Land Code: R29193089	Land Name: FORESTRY	County: LAKE OF THE WOOD	Acres: 40.00
City:	Site Code: R290099	Classification Per M.S. 86A.05: f. state forests and state forest subareas	Current Public Use: YES	Future Public Use: YES



Land Code: 1000050703	Agency Land Code: R29185856	Land Name: FORESTRY	County: LAKE OF THE WOOD	Acres: 40.00
City:	Site Code: R290099	Classification Per M.S. 86A.05: f. state forests and state forest subareas	Current Public Use: YES	Future Public Use: YES
Land Code: 1000050704	Agency Land Code: R29195001	Land Name: FORESTRY	County: LAKE OF THE WOOD	Acres: 40.00
City:	Site Code: R290099	Classification Per M.S. 86A.05: f. state forests and state forest subareas	Current Public Use: YES	Future Public Use: YES
Land Code: 1000050705	Agency Land Code: R29193702	Land Name: FORESTRY	County: LAKE OF THE WOOD	Acres: 40.00
City:	Site Code: R290099	Classification Per M.S. 86A.05: f. state forests and state forest subareas	Current Public Use: YES	Future Public Use: YES
Land Code: 1000050706	Agency Land Code: R29193534	Land Name: FORESTRY	County: LAKE OF THE WOOD	Acres: 40.00
City:	Site Code: R290099	Classification Per M.S. 86A.05: f. state forests and state forest subareas	Current Public Use: YES	Future Public Use: YES
Land Code: 1000050707	Agency Land Code: R29190518	Land Name: FORESTRY	County: LAKE OF THE WOOD	Acres: 40.00
City:	Site Code: R290099	Classification Per M.S. 86A.05: f. state forests and state forest subareas	Current Public Use: YES	Future Public Use: YES
Land Code: 1000050708	Agency Land Code: R29194245	Land Name: FORESTRY	County: LAKE OF THE WOOD	Acres: 40.00
City:	Site Code: R290099	Classification Per M.S. 86A.05: f. state forests and state forest subareas	Current Public Use: YES	Future Public Use: YES
Land Code: 1000050709	Agency Land Code: R29195292	Land Name: FORESTRY	County: LAKE OF THE WOOD	Acres: 40.00
City:	Site Code: R290099	Classification Per M.S. 86A.05: f. state forests and state forest subareas	Current Public Use: YES	Future Public Use: YES
Land Code: 1000050710	Agency Land Code: R29193821	Land Name: FORESTRY	County: LAKE OF THE WOOD	Acres: 40.00
City:	Site Code: R290099	Classification Per M.S. 86A.05: f. state forests and state forest subareas	Current Public Use: YES	Future Public Use: YES
Land Code: 1000050711	Agency Land Code: R29185753	Land Name: FORESTRY	County: LAKE OF THE WOOD	Acres: 40.00
City:	Site Code: R290099	Classification Per M.S. 86A.05: f. state forests and state forest subareas	Current Public Use: YES	Future Public Use: YES
Land Code: 1000050712	Agency Land Code: R29195289	Land Name: FORESTRY	County: LAKE OF THE WOOD	Acres: 40.00
City:	Site Code: R290099	Classification Per M.S. 86A.05: f. state forests and state forest subareas	Current Public Use: YES	Future Public Use: YES
Land Code: 1000050713	Agency Land Code: R29191549	Land Name: FORESTRY	County: LAKE OF THE WOOD	Acres: 40.00
City:	Site Code: R290099	Classification Per M.S. 86A.05: f. state forests and state forest subareas	Current Public Use: YES	Future Public Use: YES
Land Code: 1000050714	Agency Land Code: R29193818	Land Name: FORESTRY	County: LAKE OF THE WOOD	Acres: 40.00
City:	Site Code: R290099	Classification Per M.S. 86A.05: f. state forests and state forest subareas	Current Public Use: YES	Future Public Use: YES



Land Code: 1000050715	Agency Land Code: R29187865	Land Name: FORESTRY	County: LAKE OF THE WOOD	Acres: 40.38
City:	Site Code: R290099	Classification Per M.S. 86A.05: f. state forests and state forest subareas	Current Public Use: YES	Future Public Use: YES
Land Code: 1000050716	Agency Land Code: R29194946	Land Name: FORESTRY	County: LAKE OF THE WOOD	Acres: 40.00
City:	Site Code: R290099	Classification Per M.S. 86A.05: f. state forests and state forest subareas	Current Public Use: YES	Future Public Use: YES
Land Code: 1000050717	Agency Land Code: R29186065	Land Name: FORESTRY	County: LAKE OF THE WOOD	Acres: 40.00
City:	Site Code: R290099	Classification Per M.S. 86A.05: f. state forests and state forest subareas	Current Public Use: YES	Future Public Use: YES
Land Code: 1000050718	Agency Land Code: R29194107	Land Name: FORESTRY	County: LAKE OF THE WOOD	Acres: 40.00
City:	Site Code: R290099	Classification Per M.S. 86A.05: f. state forests and state forest subareas	Current Public Use: YES	Future Public Use: YES
Land Code: 1000050719	Agency Land Code: R29190056	Land Name: FORESTRY	County: LAKE OF THE WOOD	Acres: 40.00
City:	Site Code: R290099	Classification Per M.S. 86A.05: f. state forests and state forest subareas	Current Public Use: YES	Future Public Use: YES
Land Code: 1000050720	Agency Land Code: R29187774	Land Name: FORESTRY	County: LAKE OF THE WOOD	Acres: 40.00
City:	Site Code: R290099	Classification Per M.S. 86A.05: f. state forests and state forest subareas	Current Public Use: YES	Future Public Use: YES
Land Code: 1000050721	Agency Land Code: R29191015	Land Name: FORESTRY	County: LAKE OF THE WOOD	Acres: 40.00
City:	Site Code: R290099	Classification Per M.S. 86A.05: f. state forests and state forest subareas	Current Public Use: YES	Future Public Use: YES
Land Code: 1000050722	Agency Land Code: R29190304	Land Name: FORESTRY	County: LAKE OF THE WOOD	Acres: 40.00
City:	Site Code: R290099	Classification Per M.S. 86A.05: f. state forests and state forest subareas	Current Public Use: YES	Future Public Use: YES
Land Code: 1000050723	Agency Land Code: R29194272	Land Name: FORESTRY	County: LAKE OF THE WOOD	Acres: 40.00
City:	Site Code: R290099	Classification Per M.S. 86A.05: f. state forests and state forest subareas	Current Public Use: YES	Future Public Use: YES
Land Code: 1000050724	Agency Land Code: R29190259	Land Name: FORESTRY	County: LAKE OF THE WOOD	Acres: 40.00
City:	Site Code: R290099	Classification Per M.S. 86A.05: f. state forests and state forest subareas	Current Public Use: YES	Future Public Use: YES
Land Code: 1000050725	Agency Land Code: R29187889	Land Name: FORESTRY	County: LAKE OF THE WOOD	Acres: 40.00
City:	Site Code: R290099	Classification Per M.S. 86A.05: f. state forests and state forest subareas	Current Public Use: YES	Future Public Use: YES
Land Code: 1000050726	Agency Land Code: R29194544	Land Name: FORESTRY	County: LAKE OF THE WOOD	Acres: 40.00
City:	Site Code: R290099	Classification Per M.S. 86A.05: f. state forests and state forest subareas	Current Public Use: YES	Future Public Use: YES



Land Code: 1000050727	Agency Land Code: R29194899	Land Name: FORESTRY	County: LAKE OF THE WOOD	Acres: 40.00
City:	Site Code: R290099	Classification Per M.S. 86A.05: f. state forests and state forest subareas	Current Public Use: YES	Future Public Use: YES
Land Code: 1000050728	Agency Land Code: R29187664	Land Name: FORESTRY	County: LAKE OF THE WOOD	Acres: 40.00
City:	Site Code: R290099	Classification Per M.S. 86A.05: f. state forests and state forest subareas	Current Public Use: YES	Future Public Use: YES
Land Code: 1000050729	Agency Land Code: R29191511	Land Name: FORESTRY	County: LAKE OF THE WOOD	Acres: 40.00
City:	Site Code: R290099	Classification Per M.S. 86A.05: f. state forests and state forest subareas	Current Public Use: YES	Future Public Use: YES
Land Code: 1000050730	Agency Land Code: R29193701	Land Name: FORESTRY	County: LAKE OF THE WOOD	Acres: 40.00
City:	Site Code: R290099	Classification Per M.S. 86A.05: f. state forests and state forest subareas	Current Public Use: YES	Future Public Use: YES
Land Code: 1000050731	Agency Land Code: R29185461	Land Name: FORESTRY	County: LAKE OF THE WOOD	Acres: 38.56
City:	Site Code: R290099	Classification Per M.S. 86A.05: f. state forests and state forest subareas	Current Public Use: YES	Future Public Use: YES
Land Code: 1000050732	Agency Land Code: R29193113	Land Name: FORESTRY	County: LAKE OF THE WOOD	Acres: 40.00
City:	Site Code: R290099	Classification Per M.S. 86A.05: f. state forests and state forest subareas	Current Public Use: YES	Future Public Use: YES
Land Code: 1000050733	Agency Land Code: R29185752	Land Name: FORESTRY	County: LAKE OF THE WOOD	Acres: 40.00
City:	Site Code: R290099	Classification Per M.S. 86A.05: f. state forests and state forest subareas	Current Public Use: YES	Future Public Use: YES
Land Code: 1000050734	Agency Land Code: R29185408	Land Name: FORESTRY	County: LAKE OF THE WOOD	Acres: 40.00
City:	Site Code: R290099	Classification Per M.S. 86A.05: f. state forests and state forest subareas	Current Public Use: YES	Future Public Use: YES
Land Code: 1000050735	Agency Land Code: R29194506	Land Name: FORESTRY	County: LAKE OF THE WOOD	Acres: 40.00
City:	Site Code: R290099	Classification Per M.S. 86A.05: f. state forests and state forest subareas	Current Public Use: YES	Future Public Use: YES
Land Code: 1000050736	Agency Land Code: R29192823	Land Name: FORESTRY	County: LAKE OF THE WOOD	Acres: 40.00
City:	Site Code: R290099	Classification Per M.S. 86A.05: f. state forests and state forest subareas	Current Public Use: YES	Future Public Use: YES
Land Code: 1000050737	Agency Land Code: R29195170	Land Name: FORESTRY	County: LAKE OF THE WOOD	Acres: 40.00
City:	Site Code: R290099	Classification Per M.S. 86A.05: f. state forests and state forest subareas	Current Public Use: YES	Future Public Use: YES
Land Code: 1000050738	Agency Land Code: R29187886	Land Name: FORESTRY	County: LAKE OF THE WOOD	Acres: 40.00
City:	Site Code: R290099	Classification Per M.S. 86A.05: f. state forests and state forest subareas	Current Public Use: YES	Future Public Use: YES



Land Code: 1000050739	Agency Land Code: R29190764	Land Name: FORESTRY	County: LAKE OF THE WOOD	Acres: 40.00
City:	Site Code: R290099	Classification Per M.S. 86A.05: f. state forests and state forest subareas	Current Public Use: YES	Future Public Use: YES
Land Code: 1000050740	Agency Land Code: R29185819	Land Name: FORESTRY	County: LAKE OF THE WOOD	Acres: 40.00
City:	Site Code: R290099	Classification Per M.S. 86A.05: f. state forests and state forest subareas	Current Public Use: YES	Future Public Use: YES
Land Code: 1000050741	Agency Land Code: R29190372	Land Name: FORESTRY	County: LAKE OF THE WOOD	Acres: 40.00
City:	Site Code: R290099	Classification Per M.S. 86A.05: f. state forests and state forest subareas	Current Public Use: YES	Future Public Use: YES
Land Code: 1000050742	Agency Land Code: R29193528	Land Name: FORESTRY	County: LAKE OF THE WOOD	Acres: 40.00
City:	Site Code: R290099	Classification Per M.S. 86A.05: f. state forests and state forest subareas	Current Public Use: YES	Future Public Use: YES
Land Code: 1000050743	Agency Land Code: R29190472	Land Name: FORESTRY	County: LAKE OF THE WOOD	Acres: 33.08
City:	Site Code: R290099	Classification Per M.S. 86A.05: f. state forests and state forest subareas	Current Public Use: YES	Future Public Use: YES
Land Code: 1000050744	Agency Land Code: R29187626	Land Name: FORESTRY	County: LAKE OF THE WOOD	Acres: 40.00
City:	Site Code: R290099	Classification Per M.S. 86A.05: f. state forests and state forest subareas	Current Public Use: YES	Future Public Use: YES
Land Code: 1000050745	Agency Land Code: R29185955	Land Name: FORESTRY	County: LAKE OF THE WOOD	Acres: 40.00
City:	Site Code: R290099	Classification Per M.S. 86A.05: f. state forests and state forest subareas	Current Public Use: YES	Future Public Use: YES
Land Code: 1000050746	Agency Land Code: R29191085	Land Name: FORESTRY	County: LAKE OF THE WOOD	Acres: 40.00
City:	Site Code: R290099	Classification Per M.S. 86A.05: f. state forests and state forest subareas	Current Public Use: YES	Future Public Use: YES
Land Code: 1000050747	Agency Land Code: R29188239	Land Name: FORESTRY	County: LAKE OF THE WOOD	Acres: 40.00
City:	Site Code: R290099	Classification Per M.S. 86A.05: f. state forests and state forest subareas	Current Public Use: YES	Future Public Use: YES
Land Code: 1000050748	Agency Land Code: R29185802	Land Name: FORESTRY	County: LAKE OF THE WOOD	Acres: 40.00
City:	Site Code: R290099	Classification Per M.S. 86A.05: f. state forests and state forest subareas	Current Public Use: YES	Future Public Use: YES
Land Code: 1000050749	Agency Land Code: R29193386	Land Name: FORESTRY	County: LAKE OF THE WOOD	Acres: 40.00
City:	Site Code: R290099	Classification Per M.S. 86A.05: f. state forests and state forest subareas	Current Public Use: YES	Future Public Use: YES
Land Code: 1000050750	Agency Land Code: R29195027	Land Name: FORESTRY	County: LAKE OF THE WOOD	Acres: 40.00
City:	Site Code: R290099	Classification Per M.S. 86A.05: f. state forests and state forest subareas	Current Public Use: YES	Future Public Use: YES



Land Code: 1000050751	Agency Land Code: R29190967	Land Name: FORESTRY	County: LAKE OF THE WOOD	Acres: 40.00
City:	Site Code: R290099	Classification Per M.S. 86A.05: f. state forests and state forest subareas	Current Public Use: YES	Future Public Use: YES
Land Code: 1000050752	Agency Land Code: R29186541	Land Name: FORESTRY	County: LAKE OF THE WOOD	Acres: 40.00
City:	Site Code: R290099	Classification Per M.S. 86A.05: f. state forests and state forest subareas	Current Public Use: YES	Future Public Use: YES
Land Code: 1000050753	Agency Land Code: R29194974	Land Name: FORESTRY	County: LAKE OF THE WOOD	Acres: 40.00
City:	Site Code: R290099	Classification Per M.S. 86A.05: f. state forests and state forest subareas	Current Public Use: YES	Future Public Use: YES
Land Code: 1000050754	Agency Land Code: R29186426	Land Name: FORESTRY	County: LAKE OF THE WOOD	Acres: 40.00
City:	Site Code: R290099	Classification Per M.S. 86A.05: f. state forests and state forest subareas	Current Public Use: YES	Future Public Use: YES
Land Code: 1000050755	Agency Land Code: R29193339	Land Name: FORESTRY	County: LAKE OF THE WOOD	Acres: 40.00
City:	Site Code: R290099	Classification Per M.S. 86A.05: f. state forests and state forest subareas	Current Public Use: YES	Future Public Use: YES
Land Code: 1000050756	Agency Land Code: R29194453	Land Name: FORESTRY	County: LAKE OF THE WOOD	Acres: 40.00
City:	Site Code: R290099	Classification Per M.S. 86A.05: f. state forests and state forest subareas	Current Public Use: YES	Future Public Use: YES
Land Code: 1000050757	Agency Land Code: R29185822	Land Name: FORESTRY	County: LAKE OF THE WOOD	Acres: 40.00
City:	Site Code: R290099	Classification Per M.S. 86A.05: f. state forests and state forest subareas	Current Public Use: YES	Future Public Use: YES
Land Code: 1000050758	Agency Land Code: R29188288	Land Name: FORESTRY	County: LAKE OF THE WOOD	Acres: 40.00
City:	Site Code: R290099	Classification Per M.S. 86A.05: f. state forests and state forest subareas	Current Public Use: YES	Future Public Use: YES
Land Code: 1000050759	Agency Land Code: R29195010	Land Name: FORESTRY	County: LAKE OF THE WOOD	Acres: 40.00
City:	Site Code: R290099	Classification Per M.S. 86A.05: f. state forests and state forest subareas	Current Public Use: YES	Future Public Use: YES
Land Code: 1000050760	Agency Land Code: R29194209	Land Name: FORESTRY	County: LAKE OF THE WOOD	Acres: 40.00
City:	Site Code: R290099	Classification Per M.S. 86A.05: f. state forests and state forest subareas	Current Public Use: YES	Future Public Use: YES
Land Code: 1000050761	Agency Land Code: R29194972	Land Name: FORESTRY	County: LAKE OF THE WOOD	Acres: 40.00
City:	Site Code: R290099	Classification Per M.S. 86A.05: f. state forests and state forest subareas	Current Public Use: YES	Future Public Use: YES
Land Code: 1000050762	Agency Land Code: R29333369	Land Name: FORESTRY	County: LAKE OF THE WOOD	Acres: 40.00
City:	Site Code: R290099	Classification Per M.S. 86A.05: f. state forests and state forest subareas	Current Public Use: YES	Future Public Use: YES



Land Code: 1000050763	Agency Land Code: R29193615	Land Name: FORESTRY	County: LAKE OF THE WOOD	Acres: 40.00
City:	Site Code: R290099	Classification Per M.S. 86A.05: f. state forests and state forest subareas	Current Public Use: YES	Future Public Use: YES
Land Code: 1000050764	Agency Land Code: R29193732	Land Name: FORESTRY	County: LAKE OF THE WOOD	Acres: 40.00
City:	Site Code: R290099	Classification Per M.S. 86A.05: f. state forests and state forest subareas	Current Public Use: YES	Future Public Use: YES
Land Code: 1000050765	Agency Land Code: R29192938	Land Name: FORESTRY	County: LAKE OF THE WOOD	Acres: 40.00
City:	Site Code: R290099	Classification Per M.S. 86A.05: f. state forests and state forest subareas	Current Public Use: YES	Future Public Use: YES
Land Code: 1000050766	Agency Land Code: R29193754	Land Name: FORESTRY	County: LAKE OF THE WOOD	Acres: 40.00
City:	Site Code: R290099	Classification Per M.S. 86A.05: f. state forests and state forest subareas	Current Public Use: YES	Future Public Use: YES
Land Code: 1000050767	Agency Land Code: R29190114	Land Name: FORESTRY	County: LAKE OF THE WOOD	Acres: 40.00
City:	Site Code: R290099	Classification Per M.S. 86A.05: f. state forests and state forest subareas	Current Public Use: YES	Future Public Use: YES
Land Code: 1000050768	Agency Land Code: R29188407	Land Name: FORESTRY	County: LAKE OF THE WOOD	Acres: 40.00
City:	Site Code: R290099	Classification Per M.S. 86A.05: f. state forests and state forest subareas	Current Public Use: YES	Future Public Use: YES
Land Code: 1000050769	Agency Land Code: R29193475	Land Name: FORESTRY	County: LAKE OF THE WOOD	Acres: 40.00
City:	Site Code: R290099	Classification Per M.S. 86A.05: f. state forests and state forest subareas	Current Public Use: YES	Future Public Use: YES
Land Code: 1000050770	Agency Land Code: R29188337	Land Name: FORESTRY	County: LAKE OF THE WOOD	Acres: 40.00
City:	Site Code: R290099	Classification Per M.S. 86A.05: f. state forests and state forest subareas	Current Public Use: YES	Future Public Use: YES
Land Code: 1000050771	Agency Land Code: R29188008	Land Name: FORESTRY	County: LAKE OF THE WOOD	Acres: 40.00
City:	Site Code: R290099	Classification Per M.S. 86A.05: f. state forests and state forest subareas	Current Public Use: YES	Future Public Use: YES
Land Code: 1000050772	Agency Land Code: R29188574	Land Name: FORESTRY	County: LAKE OF THE WOOD	Acres: 40.00
City:	Site Code: R290099	Classification Per M.S. 86A.05: f. state forests and state forest subareas	Current Public Use: YES	Future Public Use: YES
Land Code: 1000050773	Agency Land Code: R29191017	Land Name: FORESTRY	County: LAKE OF THE WOOD	Acres: 35.25
City:	Site Code: R290099	Classification Per M.S. 86A.05: f. state forests and state forest subareas	Current Public Use: YES	Future Public Use: YES
Land Code: 1000050774	Agency Land Code: R29186412	Land Name: FORESTRY	County: LAKE OF THE WOOD	Acres: 40.00
City:	Site Code: R290099	Classification Per M.S. 86A.05: f. state forests and state forest subareas	Current Public Use: YES	Future Public Use: YES



Land Code: 1000050775	Agency Land Code: R29185582	Land Name: FORESTRY	County: LAKE OF THE WOOD	Acres: 40.00
City:	Site Code: R290099	Classification Per M.S. 86A.05: f. state forests and state forest subareas	Current Public Use: YES	Future Public Use: YES
Land Code: 1000050776	Agency Land Code: R29186565	Land Name: FORESTRY	County: LAKE OF THE WOOD	Acres: 40.00
City:	Site Code: R290099	Classification Per M.S. 86A.05: f. state forests and state forest subareas	Current Public Use: YES	Future Public Use: YES
Land Code: 1000050777	Agency Land Code: R29190692	Land Name: FORESTRY	County: LAKE OF THE WOOD	Acres: 40.00
City:	Site Code: R290099	Classification Per M.S. 86A.05: f. state forests and state forest subareas	Current Public Use: YES	Future Public Use: YES
Land Code: 1000050778	Agency Land Code: R29194955	Land Name: FORESTRY	County: LAKE OF THE WOOD	Acres: 40.00
City:	Site Code: R290099	Classification Per M.S. 86A.05: f. state forests and state forest subareas	Current Public Use: YES	Future Public Use: YES
Land Code: 1000050779	Agency Land Code: R29191508	Land Name: FORESTRY	County: LAKE OF THE WOOD	Acres: 40.00
City:	Site Code: R290099	Classification Per M.S. 86A.05: f. state forests and state forest subareas	Current Public Use: YES	Future Public Use: YES
Land Code: 1000050780	Agency Land Code: R29191305	Land Name: FORESTRY	County: LAKE OF THE WOOD	Acres: 40.00
City:	Site Code: R290099	Classification Per M.S. 86A.05: f. state forests and state forest subareas	Current Public Use: YES	Future Public Use: YES
Land Code: 1000050781	Agency Land Code: R29193186	Land Name: FORESTRY	County: LAKE OF THE WOOD	Acres: 40.00
City:	Site Code: R290099	Classification Per M.S. 86A.05: f. state forests and state forest subareas	Current Public Use: YES	Future Public Use: YES
Land Code: 1000050782	Agency Land Code: R29192865	Land Name: FORESTRY	County: LAKE OF THE WOOD	Acres: 40.00
City:	Site Code: R290099	Classification Per M.S. 86A.05: f. state forests and state forest subareas	Current Public Use: YES	Future Public Use: YES
Land Code: 1000050783	Agency Land Code: R29193183	Land Name: FORESTRY	County: LAKE OF THE WOOD	Acres: 40.00
City:	Site Code: R290099	Classification Per M.S. 86A.05: f. state forests and state forest subareas	Current Public Use: YES	Future Public Use: YES
Land Code: 1000050784	Agency Land Code: R29187788	Land Name: FORESTRY	County: LAKE OF THE WOOD	Acres: 40.00
City:	Site Code: R290099	Classification Per M.S. 86A.05: f. state forests and state forest subareas	Current Public Use: YES	Future Public Use: YES
Land Code: 1000050785	Agency Land Code: R29195213	Land Name: FORESTRY	County: LAKE OF THE WOOD	Acres: 40.19
City:	Site Code: R290099	Classification Per M.S. 86A.05: f. state forests and state forest subareas	Current Public Use: YES	Future Public Use: YES
Land Code: 1000050786	Agency Land Code: R29193784	Land Name: FORESTRY	County: LAKE OF THE WOOD	Acres: 40.00
City:	Site Code: R290099	Classification Per M.S. 86A.05: f. state forests and state forest subareas	Current Public Use: YES	Future Public Use: YES



Land Code: 1000050787	Agency Land Code: R29185742	Land Name: FORESTRY	County: LAKE OF THE WOOD	Acres: 40.00
City:	Site Code: R290099	Classification Per M.S. 86A.05: f. state forests and state forest subareas	Current Public Use: YES	Future Public Use: YES
Land Code: 1000050788	Agency Land Code: R29193480	Land Name: FORESTRY	County: LAKE OF THE WOOD	Acres: 40.00
City:	Site Code: R290099	Classification Per M.S. 86A.05: f. state forests and state forest subareas	Current Public Use: YES	Future Public Use: YES
Land Code: 1000050789	Agency Land Code: R29187965	Land Name: FORESTRY	County: LAKE OF THE WOOD	Acres: 40.00
City:	Site Code: R290099	Classification Per M.S. 86A.05: f. state forests and state forest subareas	Current Public Use: YES	Future Public Use: YES
Land Code: 1000050790	Agency Land Code: R29193197	Land Name: FORESTRY	County: LAKE OF THE WOOD	Acres: 40.00
City:	Site Code: R290099	Classification Per M.S. 86A.05: f. state forests and state forest subareas	Current Public Use: YES	Future Public Use: YES
Land Code: 1000050791	Agency Land Code: R29191076	Land Name: FORESTRY	County: LAKE OF THE WOOD	Acres: 40.00
City:	Site Code: R290099	Classification Per M.S. 86A.05: f. state forests and state forest subareas	Current Public Use: YES	Future Public Use: YES
Land Code: 1000050792	Agency Land Code: R29190405	Land Name: FORESTRY	County: LAKE OF THE WOOD	Acres: 40.00
City:	Site Code: R290099	Classification Per M.S. 86A.05: f. state forests and state forest subareas	Current Public Use: YES	Future Public Use: YES
Land Code: 1000050793	Agency Land Code: R29191778	Land Name: FORESTRY	County: LAKE OF THE WOOD	Acres: 40.00
City:	Site Code: R290099	Classification Per M.S. 86A.05: f. state forests and state forest subareas	Current Public Use: YES	Future Public Use: YES
Land Code: 1000050794	Agency Land Code: R29194204	Land Name: FORESTRY	County: LAKE OF THE WOOD	Acres: 26.05
City:	Site Code: R290099	Classification Per M.S. 86A.05: f. state forests and state forest subareas	Current Public Use: YES	Future Public Use: YES
Land Code: 1000050795	Agency Land Code: R29193179	Land Name: FORESTRY	County: LAKE OF THE WOOD	Acres: 40.00
City:	Site Code: R290099	Classification Per M.S. 86A.05: f. state forests and state forest subareas	Current Public Use: YES	Future Public Use: YES
Land Code: 1000050796	Agency Land Code: R29193633	Land Name: FORESTRY	County: LAKE OF THE WOOD	Acres: 40.00
City:	Site Code: R290099	Classification Per M.S. 86A.05: f. state forests and state forest subareas	Current Public Use: YES	Future Public Use: YES
Land Code: 1000050797	Agency Land Code: R29195019	Land Name: FORESTRY	County: LAKE OF THE WOOD	Acres: 40.00
City:	Site Code: R290099	Classification Per M.S. 86A.05: f. state forests and state forest subareas	Current Public Use: YES	Future Public Use: YES
Land Code: 1000050798	Agency Land Code: R29193205	Land Name: FORESTRY	County: LAKE OF THE WOOD	Acres: 40.00
City:	Site Code: R290099	Classification Per M.S. 86A.05: f. state forests and state forest subareas	Current Public Use: YES	Future Public Use: YES



Land Code: 1000050799	Agency Land Code: R29190605	Land Name: FORESTRY	County: LAKE OF THE WOOD	Acres: 40.00
City:	Site Code: R290099	Classification Per M.S. 86A.05: f. state forests and state forest subareas	Current Public Use: YES	Future Public Use: YES
Land Code: 1000050800	Agency Land Code: R29186418	Land Name: FORESTRY	County: LAKE OF THE WOOD	Acres: 40.00
City:	Site Code: R290099	Classification Per M.S. 86A.05: f. state forests and state forest subareas	Current Public Use: YES	Future Public Use: YES
Land Code: 1000050801	Agency Land Code: R29190805	Land Name: FORESTRY	County: LAKE OF THE WOOD	Acres: 40.00
City:	Site Code: R290099	Classification Per M.S. 86A.05: f. state forests and state forest subareas	Current Public Use: YES	Future Public Use: YES
Land Code: 1000050802	Agency Land Code: R29187768	Land Name: FORESTRY	County: LAKE OF THE WOOD	Acres: 40.00
City:	Site Code: R290099	Classification Per M.S. 86A.05: f. state forests and state forest subareas	Current Public Use: YES	Future Public Use: YES
Land Code: 1000050803	Agency Land Code: R29194584	Land Name: FORESTRY	County: LAKE OF THE WOOD	Acres: 40.00
City:	Site Code: R290099	Classification Per M.S. 86A.05: f. state forests and state forest subareas	Current Public Use: YES	Future Public Use: YES
Land Code: 1000050804	Agency Land Code: R29185658	Land Name: FORESTRY	County: LAKE OF THE WOOD	Acres: 40.00
City:	Site Code: R290099	Classification Per M.S. 86A.05: f. state forests and state forest subareas	Current Public Use: YES	Future Public Use: YES
Land Code: 1000050805	Agency Land Code: R29191002	Land Name: FORESTRY	County: LAKE OF THE WOOD	Acres: 32.44
City:	Site Code: R290099	Classification Per M.S. 86A.05: f. state forests and state forest subareas	Current Public Use: YES	Future Public Use: YES
Land Code: 1000050806	Agency Land Code: R29193228	Land Name: FORESTRY	County: LAKE OF THE WOOD	Acres: 40.45
City:	Site Code: R290099	Classification Per M.S. 86A.05: f. state forests and state forest subareas	Current Public Use: YES	Future Public Use: YES
Land Code: 1000050807	Agency Land Code: R29186415	Land Name: FORESTRY	County: LAKE OF THE WOOD	Acres: 40.00
City:	Site Code: R290099	Classification Per M.S. 86A.05: f. state forests and state forest subareas	Current Public Use: YES	Future Public Use: YES
Land Code: 1000050808	Agency Land Code: R29190715	Land Name: FORESTRY	County: LAKE OF THE WOOD	Acres: 40.00
City:	Site Code: R290099	Classification Per M.S. 86A.05: f. state forests and state forest subareas	Current Public Use: YES	Future Public Use: YES
Land Code: 1000050809	Agency Land Code: R29190389	Land Name: FORESTRY	County: LAKE OF THE WOOD	Acres: 40.00
City:	Site Code: R290099	Classification Per M.S. 86A.05: f. state forests and state forest subareas	Current Public Use: YES	Future Public Use: YES
Land Code: 1000050810	Agency Land Code: R29188185	Land Name: FORESTRY	County: LAKE OF THE WOOD	Acres: 40.00
City:	Site Code: R290099	Classification Per M.S. 86A.05: f. state forests and state forest subareas	Current Public Use: YES	Future Public Use: YES



Land Code: 1000050811	Agency Land Code: R29194067	Land Name: FORESTRY	County: LAKE OF THE WOOD	Acres: 40.00
City:	Site Code: R290099	Classification Per M.S. 86A.05: f. state forests and state forest subareas	Current Public Use: YES	Future Public Use: YES
Land Code: 1000050812	Agency Land Code: R29191195	Land Name: FORESTRY	County: LAKE OF THE WOOD	Acres: 40.00
City:	Site Code: R290099	Classification Per M.S. 86A.05: f. state forests and state forest subareas	Current Public Use: YES	Future Public Use: YES
Land Code: 1000050813	Agency Land Code: R29194962	Land Name: FORESTRY	County: LAKE OF THE WOOD	Acres: 40.00
City:	Site Code: R290099	Classification Per M.S. 86A.05: f. state forests and state forest subareas	Current Public Use: YES	Future Public Use: YES
Land Code: 1000050814	Agency Land Code: R29188490	Land Name: FORESTRY	County: LAKE OF THE WOOD	Acres: 40.00
City:	Site Code: R290099	Classification Per M.S. 86A.05: f. state forests and state forest subareas	Current Public Use: YES	Future Public Use: YES
Land Code: 1000050815	Agency Land Code: R29188268	Land Name: FORESTRY	County: LAKE OF THE WOOD	Acres: 40.00
City:	Site Code: R290099	Classification Per M.S. 86A.05: f. state forests and state forest subareas	Current Public Use: YES	Future Public Use: YES
Land Code: 1000050816	Agency Land Code: R29191274	Land Name: FORESTRY	County: LAKE OF THE WOOD	Acres: 40.00
City:	Site Code: R290099	Classification Per M.S. 86A.05: f. state forests and state forest subareas	Current Public Use: YES	Future Public Use: YES
Land Code: 1000050817	Agency Land Code: R29185524	Land Name: FORESTRY	County: LAKE OF THE WOOD	Acres: 40.00
City:	Site Code: R290099	Classification Per M.S. 86A.05: f. state forests and state forest subareas	Current Public Use: YES	Future Public Use: YES
Land Code: 1000050818	Agency Land Code: R29190596	Land Name: FORESTRY	County: LAKE OF THE WOOD	Acres: 40.00
City:	Site Code: R290099	Classification Per M.S. 86A.05: f. state forests and state forest subareas	Current Public Use: YES	Future Public Use: YES
Land Code: 1000050819	Agency Land Code: R29195171	Land Name: FORESTRY	County: LAKE OF THE WOOD	Acres: 40.00
City:	Site Code: R290099	Classification Per M.S. 86A.05: f. state forests and state forest subareas	Current Public Use: YES	Future Public Use: YES
Land Code: 1000050820	Agency Land Code: R29195416	Land Name: FORESTRY	County: LAKE OF THE WOOD	Acres: 40.00
City:	Site Code: R290099	Classification Per M.S. 86A.05: f. state forests and state forest subareas	Current Public Use: YES	Future Public Use: YES
Land Code: 1000050821	Agency Land Code: R29186050	Land Name: FORESTRY	County: LAKE OF THE WOOD	Acres: 40.00
City:	Site Code: R290099	Classification Per M.S. 86A.05: f. state forests and state forest subareas	Current Public Use: YES	Future Public Use: YES
Land Code: 1000050822	Agency Land Code: R29193611	Land Name: FORESTRY	County: LAKE OF THE WOOD	Acres: 40.00
City:	Site Code: R290099	Classification Per M.S. 86A.05: f. state forests and state forest subareas	Current Public Use: YES	Future Public Use: YES



Land Code: 1000050823	Agency Land Code: R29185965	Land Name: FORESTRY	County: LAKE OF THE WOOD	Acres: 40.00
City:	Site Code: R290099	Classification Per M.S. 86A.05: f. state forests and state forest subareas	Current Public Use: YES	Future Public Use: YES
Land Code: 1000050824	Agency Land Code: R29191202	Land Name: FORESTRY	County: LAKE OF THE WOOD	Acres: 40.00
City:	Site Code: R290099	Classification Per M.S. 86A.05: f. state forests and state forest subareas	Current Public Use: YES	Future Public Use: YES
Land Code: 1000050825	Agency Land Code: R29195153	Land Name: FORESTRY	County: LAKE OF THE WOOD	Acres: 33.99
City:	Site Code: R290099	Classification Per M.S. 86A.05: f. state forests and state forest subareas	Current Public Use: YES	Future Public Use: YES
Land Code: 1000050826	Agency Land Code: R29194961	Land Name: FORESTRY	County: LAKE OF THE WOOD	Acres: 40.00
City:	Site Code: R290099	Classification Per M.S. 86A.05: f. state forests and state forest subareas	Current Public Use: YES	Future Public Use: YES
Land Code: 1000050827	Agency Land Code: R29190874	Land Name: FORESTRY	County: LAKE OF THE WOOD	Acres: 40.00
City:	Site Code: R290099	Classification Per M.S. 86A.05: f. state forests and state forest subareas	Current Public Use: YES	Future Public Use: YES
Land Code: 1000050828	Agency Land Code: R29192877	Land Name: FORESTRY	County: LAKE OF THE WOOD	Acres: 40.00
City:	Site Code: R290099	Classification Per M.S. 86A.05: f. state forests and state forest subareas	Current Public Use: YES	Future Public Use: YES
Land Code: 1000050829	Agency Land Code: R29193303	Land Name: FORESTRY	County: LAKE OF THE WOOD	Acres: 40.00
City:	Site Code: R290099	Classification Per M.S. 86A.05: f. state forests and state forest subareas	Current Public Use: YES	Future Public Use: YES
Land Code: 1000050830	Agency Land Code: R29194138	Land Name: FORESTRY	County: LAKE OF THE WOOD	Acres: 40.00
City:	Site Code: R290099	Classification Per M.S. 86A.05: f. state forests and state forest subareas	Current Public Use: YES	Future Public Use: YES
Land Code: 1000050831	Agency Land Code: R29190834	Land Name: FORESTRY	County: LAKE OF THE WOOD	Acres: 40.00
City:	Site Code: R290099	Classification Per M.S. 86A.05: f. state forests and state forest subareas	Current Public Use: YES	Future Public Use: YES
Land Code: 1000050832	Agency Land Code: R29190497	Land Name: FORESTRY	County: LAKE OF THE WOOD	Acres: 40.00
City:	Site Code: R290099	Classification Per M.S. 86A.05: f. state forests and state forest subareas	Current Public Use: YES	Future Public Use: YES
Land Code: 1000050833	Agency Land Code: R29188579	Land Name: FORESTRY	County: LAKE OF THE WOOD	Acres: 40.00
City:	Site Code: R290099	Classification Per M.S. 86A.05: f. state forests and state forest subareas	Current Public Use: YES	Future Public Use: YES
Land Code: 1000050834	Agency Land Code: R29191003	Land Name: FORESTRY	County: LAKE OF THE WOOD	Acres: 32.41
City:	Site Code: R290099	Classification Per M.S. 86A.05: f. state forests and state forest subareas	Current Public Use: YES	Future Public Use: YES



Land Code: 1000050835	Agency Land Code: R29194557	Land Name: FORESTRY	County: LAKE OF THE WOOD	Acres: 40.00
City:	Site Code: R290099	Classification Per M.S. 86A.05: f. state forests and state forest subareas	Current Public Use: YES	Future Public Use: YES
Land Code: 1000050836	Agency Land Code: R29186211	Land Name: FORESTRY	County: LAKE OF THE WOOD	Acres: 40.00
City:	Site Code: R290099	Classification Per M.S. 86A.05: f. state forests and state forest subareas	Current Public Use: YES	Future Public Use: YES
Land Code: 1000050837	Agency Land Code: R29190161	Land Name: FORESTRY	County: LAKE OF THE WOOD	Acres: 40.00
City:	Site Code: R290099	Classification Per M.S. 86A.05: f. state forests and state forest subareas	Current Public Use: YES	Future Public Use: YES
Land Code: 1000050838	Agency Land Code: R29190597	Land Name: FORESTRY	County: LAKE OF THE WOOD	Acres: 40.00
City:	Site Code: R290099	Classification Per M.S. 86A.05: f. state forests and state forest subareas	Current Public Use: YES	Future Public Use: YES
Land Code: 1000050839	Agency Land Code: R29194048	Land Name: FORESTRY	County: LAKE OF THE WOOD	Acres: 40.00
City:	Site Code: R290099	Classification Per M.S. 86A.05: f. state forests and state forest subareas	Current Public Use: YES	Future Public Use: YES
Land Code: 1000050840	Agency Land Code: R29193961	Land Name: FORESTRY	County: LAKE OF THE WOOD	Acres: 40.00
City:	Site Code: R290099	Classification Per M.S. 86A.05: f. state forests and state forest subareas	Current Public Use: YES	Future Public Use: YES
Land Code: 1000050841	Agency Land Code: R29190280	Land Name: FORESTRY	County: LAKE OF THE WOOD	Acres: 40.00
City:	Site Code: R290099	Classification Per M.S. 86A.05: f. state forests and state forest subareas	Current Public Use: YES	Future Public Use: YES
Land Code: 1000050842	Agency Land Code: R29194558	Land Name: FORESTRY	County: LAKE OF THE WOOD	Acres: 40.00
City:	Site Code: R290099	Classification Per M.S. 86A.05: f. state forests and state forest subareas	Current Public Use: YES	Future Public Use: YES
Land Code: 1000050843	Agency Land Code: R29187728	Land Name: FORESTRY	County: LAKE OF THE WOOD	Acres: 40.00
City:	Site Code: R290099	Classification Per M.S. 86A.05: f. state forests and state forest subareas	Current Public Use: YES	Future Public Use: YES
Land Code: 1000050844	Agency Land Code: R29188399	Land Name: FORESTRY	County: LAKE OF THE WOOD	Acres: 40.00
City:	Site Code: R290099	Classification Per M.S. 86A.05: f. state forests and state forest subareas	Current Public Use: YES	Future Public Use: YES
Land Code: 1000050845	Agency Land Code: R29191118	Land Name: FORESTRY	County: LAKE OF THE WOOD	Acres: 40.00
City:	Site Code: R290099	Classification Per M.S. 86A.05: f. state forests and state forest subareas	Current Public Use: YES	Future Public Use: YES
Land Code: 1000050846	Agency Land Code: R29192800	Land Name: FORESTRY	County: LAKE OF THE WOOD	Acres: 40.00
City:	Site Code: R290099	Classification Per M.S. 86A.05: f. state forests and state forest subareas	Current Public Use: YES	Future Public Use: YES



Land Code: 1000050847	Agency Land Code: R29193439	Land Name: FORESTRY	County: LAKE OF THE WOOD	Acres: 40.00
City:	Site Code: R290099	Classification Per M.S. 86A.05: f. state forests and state forest subareas	Current Public Use: YES	Future Public Use: YES
Land Code: 1000050848	Agency Land Code: R29191713	Land Name: FORESTRY	County: LAKE OF THE WOOD	Acres: 40.00
City:	Site Code: R290099	Classification Per M.S. 86A.05: f. state forests and state forest subareas	Current Public Use: YES	Future Public Use: YES
Land Code: 1000050849	Agency Land Code: R29195168	Land Name: FORESTRY	County: LAKE OF THE WOOD	Acres: 40.00
City:	Site Code: R290099	Classification Per M.S. 86A.05: f. state forests and state forest subareas	Current Public Use: YES	Future Public Use: YES
Land Code: 1000050850	Agency Land Code: R29186729	Land Name: FORESTRY	County: LAKE OF THE WOOD	Acres: 40.00
City:	Site Code: R290099	Classification Per M.S. 86A.05: f. state forests and state forest subareas	Current Public Use: YES	Future Public Use: YES
Land Code: 1000050851	Agency Land Code: R29185596	Land Name: FORESTRY	County: LAKE OF THE WOOD	Acres: 40.00
City:	Site Code: R290099	Classification Per M.S. 86A.05: f. state forests and state forest subareas	Current Public Use: YES	Future Public Use: YES
Land Code: 1000050852	Agency Land Code: R29185912	Land Name: FORESTRY	County: LAKE OF THE WOOD	Acres: 40.00
City:	Site Code: R290099	Classification Per M.S. 86A.05: f. state forests and state forest subareas	Current Public Use: YES	Future Public Use: YES
Land Code: 1000050853	Agency Land Code: R29195135	Land Name: FORESTRY	County: LAKE OF THE WOOD	Acres: 40.00
City:	Site Code: R290099	Classification Per M.S. 86A.05: f. state forests and state forest subareas	Current Public Use: YES	Future Public Use: YES
Land Code: 1000050854	Agency Land Code: R29193807	Land Name: FORESTRY	County: LAKE OF THE WOOD	Acres: 40.00
City:	Site Code: R290099	Classification Per M.S. 86A.05: f. state forests and state forest subareas	Current Public Use: YES	Future Public Use: YES
Land Code: 1000050855	Agency Land Code: R29188214	Land Name: FORESTRY	County: LAKE OF THE WOOD	Acres: 40.00
City:	Site Code: R290099	Classification Per M.S. 86A.05: f. state forests and state forest subareas	Current Public Use: YES	Future Public Use: YES
Land Code: 1000050856	Agency Land Code: R29194199	Land Name: FORESTRY	County: LAKE OF THE WOOD	Acres: 40.00
City:	Site Code: R290099	Classification Per M.S. 86A.05: f. state forests and state forest subareas	Current Public Use: YES	Future Public Use: YES
Land Code: 1000050857	Agency Land Code: R29193876	Land Name: FORESTRY	County: LAKE OF THE WOOD	Acres: 40.00
City:	Site Code: R290099	Classification Per M.S. 86A.05: f. state forests and state forest subareas	Current Public Use: YES	Future Public Use: YES
Land Code: 1000050858	Agency Land Code: R29188275	Land Name: FORESTRY	County: LAKE OF THE WOOD	Acres: 40.00
City:	Site Code: R290099	Classification Per M.S. 86A.05: f. state forests and state forest subareas	Current Public Use: YES	Future Public Use: YES



Land Code: 1000050859	Agency Land Code: R29190163	Land Name: FORESTRY	County: LAKE OF THE WOOD	Acres: 40.00
City:	Site Code: R290099	Classification Per M.S. 86A.05: f. state forests and state forest subareas	Current Public Use: YES	Future Public Use: YES
Land Code: 1000050860	Agency Land Code: R29188429	Land Name: FORESTRY	County: LAKE OF THE WOOD	Acres: 40.00
City:	Site Code: R290099	Classification Per M.S. 86A.05: f. state forests and state forest subareas	Current Public Use: YES	Future Public Use: YES
Land Code: 1000050861	Agency Land Code: R29188292	Land Name: FORESTRY	County: LAKE OF THE WOOD	Acres: 40.00
City:	Site Code: R290099	Classification Per M.S. 86A.05: f. state forests and state forest subareas	Current Public Use: YES	Future Public Use: YES
Land Code: 1000050862	Agency Land Code: R29194463	Land Name: FORESTRY	County: LAKE OF THE WOOD	Acres: 40.00
City:	Site Code: R290099	Classification Per M.S. 86A.05: f. state forests and state forest subareas	Current Public Use: YES	Future Public Use: YES
Land Code: 1000050863	Agency Land Code: R29190638	Land Name: FORESTRY	County: LAKE OF THE WOOD	Acres: 40.00
City:	Site Code: R290099	Classification Per M.S. 86A.05: f. state forests and state forest subareas	Current Public Use: YES	Future Public Use: YES
Land Code: 1000050864	Agency Land Code: R29190866	Land Name: FORESTRY	County: LAKE OF THE WOOD	Acres: 40.00
City:	Site Code: R290099	Classification Per M.S. 86A.05: f. state forests and state forest subareas	Current Public Use: YES	Future Public Use: YES
Land Code: 1000050865	Agency Land Code: R29193650	Land Name: FORESTRY	County: LAKE OF THE WOOD	Acres: 40.00
City:	Site Code: R290099	Classification Per M.S. 86A.05: f. state forests and state forest subareas	Current Public Use: YES	Future Public Use: YES
Land Code: 1000050866	Agency Land Code: R29185538	Land Name: FORESTRY	County: LAKE OF THE WOOD	Acres: 40.00
City:	Site Code: R290099	Classification Per M.S. 86A.05: f. state forests and state forest subareas	Current Public Use: YES	Future Public Use: YES
Land Code: 1000050867	Agency Land Code: R29195200	Land Name: FORESTRY	County: LAKE OF THE WOOD	Acres: 30.50
City:	Site Code: R290099	Classification Per M.S. 86A.05: f. state forests and state forest subareas	Current Public Use: YES	Future Public Use: YES
Land Code: 1000050868	Agency Land Code: R29193944	Land Name: FORESTRY	County: LAKE OF THE WOOD	Acres: 40.00
City:	Site Code: R290099	Classification Per M.S. 86A.05: f. state forests and state forest subareas	Current Public Use: YES	Future Public Use: YES
Land Code: 1000050869	Agency Land Code: R29194331	Land Name: FORESTRY	County: LAKE OF THE WOOD	Acres: 40.00
City:	Site Code: R290099	Classification Per M.S. 86A.05: f. state forests and state forest subareas	Current Public Use: YES	Future Public Use: YES
Land Code: 1000050870	Agency Land Code: R29195097	Land Name: FORESTRY	County: LAKE OF THE WOOD	Acres: 40.00
City:	Site Code: R290099	Classification Per M.S. 86A.05: f. state forests and state forest subareas	Current Public Use: YES	Future Public Use: YES



Land Code: 1000050871	Agency Land Code: R29190129	Land Name: FORESTRY	County: LAKE OF THE WOOD	Acres: 40.00
City:	Site Code: R290099	Classification Per M.S. 86A.05: f. state forests and state forest subareas	Current Public Use: YES	Future Public Use: YES
Land Code: 1000050872	Agency Land Code: R29194965	Land Name: FORESTRY	County: LAKE OF THE WOOD	Acres: 40.00
City:	Site Code: R290099	Classification Per M.S. 86A.05: f. state forests and state forest subareas	Current Public Use: YES	Future Public Use: YES
Land Code: 1000050873	Agency Land Code: R29191746	Land Name: FORESTRY	County: LAKE OF THE WOOD	Acres: 40.00
City:	Site Code: R290099	Classification Per M.S. 86A.05: f. state forests and state forest subareas	Current Public Use: YES	Future Public Use: YES
Land Code: 1000050874	Agency Land Code: R29192948	Land Name: FORESTRY	County: LAKE OF THE WOOD	Acres: 40.00
City:	Site Code: R290099	Classification Per M.S. 86A.05: f. state forests and state forest subareas	Current Public Use: YES	Future Public Use: YES
Land Code: 1000050875	Agency Land Code: R29194889	Land Name: FORESTRY	County: LAKE OF THE WOOD	Acres: 40.00
City:	Site Code: R290099	Classification Per M.S. 86A.05: f. state forests and state forest subareas	Current Public Use: YES	Future Public Use: YES
Land Code: 1000050876	Agency Land Code: R29192985	Land Name: FORESTRY	County: LAKE OF THE WOOD	Acres: 40.00
City:	Site Code: R290099	Classification Per M.S. 86A.05: f. state forests and state forest subareas	Current Public Use: YES	Future Public Use: YES
Land Code: 1000050877	Agency Land Code: R29195206	Land Name: FORESTRY	County: LAKE OF THE WOOD	Acres: 40.00
City:	Site Code: R290099	Classification Per M.S. 86A.05: f. state forests and state forest subareas	Current Public Use: YES	Future Public Use: YES
Land Code: 1000050878	Agency Land Code: R29191766	Land Name: FORESTRY	County: LAKE OF THE WOOD	Acres: 40.00
City:	Site Code: R290099	Classification Per M.S. 86A.05: f. state forests and state forest subareas	Current Public Use: YES	Future Public Use: YES
Land Code: 1000050879	Agency Land Code: R29194078	Land Name: FORESTRY	County: LAKE OF THE WOOD	Acres: 40.00
City:	Site Code: R290099	Classification Per M.S. 86A.05: f. state forests and state forest subareas	Current Public Use: YES	Future Public Use: YES
Land Code: 1000050880	Agency Land Code: R29185471	Land Name: FORESTRY	County: LAKE OF THE WOOD	Acres: 40.00
City:	Site Code: R290099	Classification Per M.S. 86A.05: f. state forests and state forest subareas	Current Public Use: YES	Future Public Use: YES
Land Code: 1000050881	Agency Land Code: R29190814	Land Name: FORESTRY	County: LAKE OF THE WOOD	Acres: 40.00
City:	Site Code: R290099	Classification Per M.S. 86A.05: f. state forests and state forest subareas	Current Public Use: YES	Future Public Use: YES
Land Code: 1000050882	Agency Land Code: R29187821	Land Name: FORESTRY	County: LAKE OF THE WOOD	Acres: 40.00
City:	Site Code: R290099	Classification Per M.S. 86A.05: f. state forests and state forest subareas	Current Public Use: YES	Future Public Use: YES



Land Code: 1000050883	Agency Land Code: R29191434	Land Name: FORESTRY	County: LAKE OF THE WOOD	Acres: 40.00
City:	Site Code: R290099	Classification Per M.S. 86A.05: f. state forests and state forest subareas	Current Public Use: YES	Future Public Use: YES
Land Code: 1000050884	Agency Land Code: R29194551	Land Name: FORESTRY	County: LAKE OF THE WOOD	Acres: 40.00
City:	Site Code: R290099	Classification Per M.S. 86A.05: f. state forests and state forest subareas	Current Public Use: YES	Future Public Use: YES
Land Code: 1000050885	Agency Land Code: R29185415	Land Name: FORESTRY	County: LAKE OF THE WOOD	Acres: 40.00
City:	Site Code: R290099	Classification Per M.S. 86A.05: f. state forests and state forest subareas	Current Public Use: YES	Future Public Use: YES
Land Code: 1000050886	Agency Land Code: R29187625	Land Name: FORESTRY	County: LAKE OF THE WOOD	Acres: 40.40
City:	Site Code: R290099	Classification Per M.S. 86A.05: f. state forests and state forest subareas	Current Public Use: YES	Future Public Use: YES
Land Code: 1000050887	Agency Land Code: R29190449	Land Name: FORESTRY	County: LAKE OF THE WOOD	Acres: 40.00
City:	Site Code: R290099	Classification Per M.S. 86A.05: f. state forests and state forest subareas	Current Public Use: YES	Future Public Use: YES
Land Code: 1000050888	Agency Land Code: R29194766	Land Name: FORESTRY	County: LAKE OF THE WOOD	Acres: 40.00
City:	Site Code: R290099	Classification Per M.S. 86A.05: f. state forests and state forest subareas	Current Public Use: YES	Future Public Use: YES
Land Code: 1000050889	Agency Land Code: R29195467	Land Name: FORESTRY	County: LAKE OF THE WOOD	Acres: 40.00
City:	Site Code: R290099	Classification Per M.S. 86A.05: f. state forests and state forest subareas	Current Public Use: YES	Future Public Use: YES
Land Code: 1000050890	Agency Land Code: R29195241	Land Name: FORESTRY	County: LAKE OF THE WOOD	Acres: 40.00
City:	Site Code: R290099	Classification Per M.S. 86A.05: f. state forests and state forest subareas	Current Public Use: YES	Future Public Use: YES
Land Code: 1000050891	Agency Land Code: R29193764	Land Name: FORESTRY	County: LAKE OF THE WOOD	Acres: 40.00
City:	Site Code: R290099	Classification Per M.S. 86A.05: f. state forests and state forest subareas	Current Public Use: YES	Future Public Use: YES
Land Code: 1000050892	Agency Land Code: R29186571	Land Name: FORESTRY	County: LAKE OF THE WOOD	Acres: 40.00
City:	Site Code: R290099	Classification Per M.S. 86A.05: f. state forests and state forest subareas	Current Public Use: YES	Future Public Use: YES
Land Code: 1000050893	Agency Land Code: R29194547	Land Name: FORESTRY	County: LAKE OF THE WOOD	Acres: 40.00
City:	Site Code: R290099	Classification Per M.S. 86A.05: f. state forests and state forest subareas	Current Public Use: YES	Future Public Use: YES
Land Code: 1000050894	Agency Land Code: R29195021	Land Name: FORESTRY	County: LAKE OF THE WOOD	Acres: 40.00
City:	Site Code: R290099	Classification Per M.S. 86A.05: f. state forests and state forest subareas	Current Public Use: YES	Future Public Use: YES



Land Code: 1000050895	Agency Land Code: R29194848	Land Name: FORESTRY	County: LAKE OF THE WOOD	Acres: 40.00
City:	Site Code: R290099	Classification Per M.S. 86A.05: f. state forests and state forest subareas	Current Public Use: YES	Future Public Use: YES
Land Code: 1000050896	Agency Land Code: R29187659	Land Name: FORESTRY	County: LAKE OF THE WOOD	Acres: 40.00
City:	Site Code: R290099	Classification Per M.S. 86A.05: f. state forests and state forest subareas	Current Public Use: YES	Future Public Use: YES
Land Code: 1000050897	Agency Land Code: R29193781	Land Name: FORESTRY	County: LAKE OF THE WOOD	Acres: 40.00
City:	Site Code: R290099	Classification Per M.S. 86A.05: f. state forests and state forest subareas	Current Public Use: YES	Future Public Use: YES
Land Code: 1000050898	Agency Land Code: R29188447	Land Name: FORESTRY	County: LAKE OF THE WOOD	Acres: 40.00
City:	Site Code: R290099	Classification Per M.S. 86A.05: f. state forests and state forest subareas	Current Public Use: YES	Future Public Use: YES
Land Code: 1000050899	Agency Land Code: R29192949	Land Name: FORESTRY	County: LAKE OF THE WOOD	Acres: 40.00
City:	Site Code: R290099	Classification Per M.S. 86A.05: f. state forests and state forest subareas	Current Public Use: YES	Future Public Use: YES
Land Code: 1000050900	Agency Land Code: R29195299	Land Name: FORESTRY	County: LAKE OF THE WOOD	Acres: 40.00
City:	Site Code: R290099	Classification Per M.S. 86A.05: f. state forests and state forest subareas	Current Public Use: YES	Future Public Use: YES
Land Code: 1000050901	Agency Land Code: R29191032	Land Name: FORESTRY	County: LAKE OF THE WOOD	Acres: 40.00
City:	Site Code: R290099	Classification Per M.S. 86A.05: f. state forests and state forest subareas	Current Public Use: YES	Future Public Use: YES
Land Code: 1000050902	Agency Land Code: R29190845	Land Name: FORESTRY	County: LAKE OF THE WOOD	Acres: 40.59
City:	Site Code: R290099	Classification Per M.S. 86A.05: f. state forests and state forest subareas	Current Public Use: YES	Future Public Use: YES
Land Code: 1000050903	Agency Land Code: R29188484	Land Name: FORESTRY	County: LAKE OF THE WOOD	Acres: 40.00
City:	Site Code: R290099	Classification Per M.S. 86A.05: f. state forests and state forest subareas	Current Public Use: YES	Future Public Use: YES
Land Code: 1000050904	Agency Land Code: R29188391	Land Name: FORESTRY	County: LAKE OF THE WOOD	Acres: 40.00
City:	Site Code: R290099	Classification Per M.S. 86A.05: f. state forests and state forest subareas	Current Public Use: YES	Future Public Use: YES
Land Code: 1000050905	Agency Land Code: R29195359	Land Name: FORESTRY	County: LAKE OF THE WOOD	Acres: 40.00
City:	Site Code: R290099	Classification Per M.S. 86A.05: f. state forests and state forest subareas	Current Public Use: YES	Future Public Use: YES
Land Code: 1000050906	Agency Land Code: R29190562	Land Name: FORESTRY	County: LAKE OF THE WOOD	Acres: 40.90
City:	Site Code: R290099	Classification Per M.S. 86A.05: f. state forests and state forest subareas	Current Public Use: YES	Future Public Use: YES



Land Code: 1000050907	Agency Land Code: R29195458	Land Name: FORESTRY	County: LAKE OF THE WOOD	Acres: 39.59
City:	Site Code: R290099	Classification Per M.S. 86A.05: f. state forests and state forest subareas	Current Public Use: YES	Future Public Use: YES
Land Code: 1000050908	Agency Land Code: R29192975	Land Name: FORESTRY	County: LAKE OF THE WOOD	Acres: 40.00
City:	Site Code: R290099	Classification Per M.S. 86A.05: f. state forests and state forest subareas	Current Public Use: YES	Future Public Use: YES
Land Code: 1000050909	Agency Land Code: R29190828	Land Name: FORESTRY	County: LAKE OF THE WOOD	Acres: 40.00
City:	Site Code: R290099	Classification Per M.S. 86A.05: f. state forests and state forest subareas	Current Public Use: YES	Future Public Use: YES
Land Code: 1000050910	Agency Land Code: R29195147	Land Name: FORESTRY	County: LAKE OF THE WOOD	Acres: 40.00
City:	Site Code: R290099	Classification Per M.S. 86A.05: f. state forests and state forest subareas	Current Public Use: YES	Future Public Use: YES
Land Code: 1000050911	Agency Land Code: R29188221	Land Name: FORESTRY	County: LAKE OF THE WOOD	Acres: 40.18
City:	Site Code: R290099	Classification Per M.S. 86A.05: f. state forests and state forest subareas	Current Public Use: YES	Future Public Use: YES
Land Code: 1000050912	Agency Land Code: R29195002	Land Name: FORESTRY	County: LAKE OF THE WOOD	Acres: 40.00
City:	Site Code: R290099	Classification Per M.S. 86A.05: f. state forests and state forest subareas	Current Public Use: YES	Future Public Use: YES
Land Code: 1000050913	Agency Land Code: R29190620	Land Name: FORESTRY	County: LAKE OF THE WOOD	Acres: 40.00
City:	Site Code: R290099	Classification Per M.S. 86A.05: f. state forests and state forest subareas	Current Public Use: YES	Future Public Use: YES
Land Code: 1000050914	Agency Land Code: R29194949	Land Name: FORESTRY	County: LAKE OF THE WOOD	Acres: 40.00
City:	Site Code: R290099	Classification Per M.S. 86A.05: f. state forests and state forest subareas	Current Public Use: YES	Future Public Use: YES
Land Code: 1000050915	Agency Land Code: R29191759	Land Name: FORESTRY	County: LAKE OF THE WOOD	Acres: 40.00
City:	Site Code: R290099	Classification Per M.S. 86A.05: f. state forests and state forest subareas	Current Public Use: YES	Future Public Use: YES
Land Code: 1000050916	Agency Land Code: R29194580	Land Name: FORESTRY	County: LAKE OF THE WOOD	Acres: 40.00
City:	Site Code: R290099	Classification Per M.S. 86A.05: f. state forests and state forest subareas	Current Public Use: YES	Future Public Use: YES
Land Code: 1000050917	Agency Land Code: R29186349	Land Name: FORESTRY	County: LAKE OF THE WOOD	Acres: 40.00
City:	Site Code: R290099	Classification Per M.S. 86A.05: f. state forests and state forest subareas	Current Public Use: YES	Future Public Use: YES
Land Code: 1000050918	Agency Land Code: R29190004	Land Name: FORESTRY	County: LAKE OF THE WOOD	Acres: 40.00
City:	Site Code: R290099	Classification Per M.S. 86A.05: f. state forests and state forest subareas	Current Public Use: YES	Future Public Use: YES



Land Code: 1000050919	Agency Land Code: R29188421	Land Name: FORESTRY	County: LAKE OF THE WOOD	Acres: 40.00
City:	Site Code: R290099	Classification Per M.S. 86A.05: f. state forests and state forest subareas	Current Public Use: YES	Future Public Use: YES
Land Code: 1000050920	Agency Land Code: R29195000	Land Name: FORESTRY	County: LAKE OF THE WOOD	Acres: 40.00
City:	Site Code: R290099	Classification Per M.S. 86A.05: f. state forests and state forest subareas	Current Public Use: YES	Future Public Use: YES
Land Code: 1000050921	Agency Land Code: R29188380	Land Name: FORESTRY	County: LAKE OF THE WOOD	Acres: 40.00
City:	Site Code: R290099	Classification Per M.S. 86A.05: f. state forests and state forest subareas	Current Public Use: YES	Future Public Use: YES
Land Code: 1000050922	Agency Land Code: R29194930	Land Name: FORESTRY	County: LAKE OF THE WOOD	Acres: 40.00
City:	Site Code: R290099	Classification Per M.S. 86A.05: f. state forests and state forest subareas	Current Public Use: YES	Future Public Use: YES
Land Code: 1000050923	Agency Land Code: R29191209	Land Name: FORESTRY	County: LAKE OF THE WOOD	Acres: 40.00
City:	Site Code: R290099	Classification Per M.S. 86A.05: f. state forests and state forest subareas	Current Public Use: YES	Future Public Use: YES
Land Code: 1000050924	Agency Land Code: R29194937	Land Name: FORESTRY	County: LAKE OF THE WOOD	Acres: 40.00
City:	Site Code: R290099	Classification Per M.S. 86A.05: f. state forests and state forest subareas	Current Public Use: YES	Future Public Use: YES
Land Code: 1000050925	Agency Land Code: R29194572	Land Name: FORESTRY	County: LAKE OF THE WOOD	Acres: 40.00
City:	Site Code: R290099	Classification Per M.S. 86A.05: f. state forests and state forest subareas	Current Public Use: YES	Future Public Use: YES
Land Code: 1000050926	Agency Land Code: R29188194	Land Name: FORESTRY	County: LAKE OF THE WOOD	Acres: 40.00
City:	Site Code: R290099	Classification Per M.S. 86A.05: f. state forests and state forest subareas	Current Public Use: YES	Future Public Use: YES
Land Code: 1000050927	Agency Land Code: R29190991	Land Name: FORESTRY	County: LAKE OF THE WOOD	Acres: 40.00
City:	Site Code: R290099	Classification Per M.S. 86A.05: f. state forests and state forest subareas	Current Public Use: YES	Future Public Use: YES
Land Code: 1000050928	Agency Land Code: R29194906	Land Name: FORESTRY	County: LAKE OF THE WOOD	Acres: 40.00
City:	Site Code: R290099	Classification Per M.S. 86A.05: f. state forests and state forest subareas	Current Public Use: YES	Future Public Use: YES
Land Code: 1000050929	Agency Land Code: R29191551	Land Name: FORESTRY	County: LAKE OF THE WOOD	Acres: 40.00
City:	Site Code: R290099	Classification Per M.S. 86A.05: f. state forests and state forest subareas	Current Public Use: YES	Future Public Use: YES
Land Code: 1000050930	Agency Land Code: R29188230	Land Name: FORESTRY	County: LAKE OF THE WOOD	Acres: 40.00
City:	Site Code: R290099	Classification Per M.S. 86A.05: f. state forests and state forest subareas	Current Public Use: YES	Future Public Use: YES



Land Code: 1000050931	Agency Land Code: R29193280	Land Name: FORESTRY	County: LAKE OF THE WOOD	Acres: 42.61
City:	Site Code: R290099	Classification Per M.S. 86A.05: f. state forests and state forest subareas	Current Public Use: YES	Future Public Use: YES
Land Code: 1000050932	Agency Land Code: R29194625	Land Name: FORESTRY	County: LAKE OF THE WOOD	Acres: 40.00
City:	Site Code: R290099	Classification Per M.S. 86A.05: f. state forests and state forest subareas	Current Public Use: YES	Future Public Use: YES
Land Code: 1000050933	Agency Land Code: R29195338	Land Name: FORESTRY	County: LAKE OF THE WOOD	Acres: 40.00
City:	Site Code: R290099	Classification Per M.S. 86A.05: f. state forests and state forest subareas	Current Public Use: YES	Future Public Use: YES
Land Code: 1000050934	Agency Land Code: R29190268	Land Name: FORESTRY	County: LAKE OF THE WOOD	Acres: 40.00
City:	Site Code: R290099	Classification Per M.S. 86A.05: f. state forests and state forest subareas	Current Public Use: YES	Future Public Use: YES
Land Code: 1000050935	Agency Land Code: R29192790	Land Name: FORESTRY	County: LAKE OF THE WOOD	Acres: 40.00
City:	Site Code: R290099	Classification Per M.S. 86A.05: f. state forests and state forest subareas	Current Public Use: YES	Future Public Use: YES
Land Code: 1000050936	Agency Land Code: R29195113	Land Name: FORESTRY	County: LAKE OF THE WOOD	Acres: 40.00
City:	Site Code: R290099	Classification Per M.S. 86A.05: f. state forests and state forest subareas	Current Public Use: YES	Future Public Use: YES
Land Code: 1000050937	Agency Land Code: R29194880	Land Name: FORESTRY	County: LAKE OF THE WOOD	Acres: 40.00
City:	Site Code: R290099	Classification Per M.S. 86A.05: f. state forests and state forest subareas	Current Public Use: YES	Future Public Use: YES
Land Code: 1000050938	Agency Land Code: R29190786	Land Name: FORESTRY	County: LAKE OF THE WOOD	Acres: 40.00
City:	Site Code: R290099	Classification Per M.S. 86A.05: f. state forests and state forest subareas	Current Public Use: YES	Future Public Use: YES
Land Code: 1000050939	Agency Land Code: R29193024	Land Name: FORESTRY	County: LAKE OF THE WOOD	Acres: 40.00
City:	Site Code: R290099	Classification Per M.S. 86A.05: f. state forests and state forest subareas	Current Public Use: YES	Future Public Use: YES
Land Code: 1000050940	Agency Land Code: R29193297	Land Name: FORESTRY	County: LAKE OF THE WOOD	Acres: 41.24
City:	Site Code: R290099	Classification Per M.S. 86A.05: f. state forests and state forest subareas	Current Public Use: YES	Future Public Use: YES
Land Code: 1000050941	Agency Land Code: R29185785	Land Name: FORESTRY	County: LAKE OF THE WOOD	Acres: 40.00
City:	Site Code: R290099	Classification Per M.S. 86A.05: f. state forests and state forest subareas	Current Public Use: YES	Future Public Use: YES
Land Code: 1000050942	Agency Land Code: R29193930	Land Name: FORESTRY	County: LAKE OF THE WOOD	Acres: 40.00
City:	Site Code: R290099	Classification Per M.S. 86A.05: f. state forests and state forest subareas	Current Public Use: YES	Future Public Use: YES



Land Code: 1000050943	Agency Land Code: R29193826	Land Name: FORESTRY	County: LAKE OF THE WOOD	Acres: 40.00
City:	Site Code: R290099	Classification Per M.S. 86A.05: f. state forests and state forest subareas	Current Public Use: YES	Future Public Use: YES
Land Code: 1000050944	Agency Land Code: R29192868	Land Name: FORESTRY	County: LAKE OF THE WOOD	Acres: 40.00
City:	Site Code: R290099	Classification Per M.S. 86A.05: f. state forests and state forest subareas	Current Public Use: YES	Future Public Use: YES
Land Code: 1000050945	Agency Land Code: R29194088	Land Name: FORESTRY	County: LAKE OF THE WOOD	Acres: 40.00
City:	Site Code: R290099	Classification Per M.S. 86A.05: f. state forests and state forest subareas	Current Public Use: YES	Future Public Use: YES
Land Code: 1000050946	Agency Land Code: R29190235	Land Name: FORESTRY	County: LAKE OF THE WOOD	Acres: 40.00
City:	Site Code: R290099	Classification Per M.S. 86A.05: f. state forests and state forest subareas	Current Public Use: YES	Future Public Use: YES
Land Code: 1000050947	Agency Land Code: R29185733	Land Name: FORESTRY	County: LAKE OF THE WOOD	Acres: 40.00
City:	Site Code: R290099	Classification Per M.S. 86A.05: f. state forests and state forest subareas	Current Public Use: YES	Future Public Use: YES
Land Code: 1000050948	Agency Land Code: R29190063	Land Name: FORESTRY	County: LAKE OF THE WOOD	Acres: 40.00
City:	Site Code: R290099	Classification Per M.S. 86A.05: f. state forests and state forest subareas	Current Public Use: YES	Future Public Use: YES
Land Code: 1000050949	Agency Land Code: R29187909	Land Name: FORESTRY	County: LAKE OF THE WOOD	Acres: 40.00
City:	Site Code: R290099	Classification Per M.S. 86A.05: f. state forests and state forest subareas	Current Public Use: YES	Future Public Use: YES
Land Code: 1000050950	Agency Land Code: R29187993	Land Name: FORESTRY	County: LAKE OF THE WOOD	Acres: 40.00
City:	Site Code: R290099	Classification Per M.S. 86A.05: f. state forests and state forest subareas	Current Public Use: YES	Future Public Use: YES
Land Code: 1000050951	Agency Land Code: R29195520	Land Name: FORESTRY	County: LAKE OF THE WOOD	Acres: 40.00
City:	Site Code: R290099	Classification Per M.S. 86A.05: f. state forests and state forest subareas	Current Public Use: YES	Future Public Use: YES
Land Code: 1000050952	Agency Land Code: R29195305	Land Name: FORESTRY	County: LAKE OF THE WOOD	Acres: 40.00
City:	Site Code: R290099	Classification Per M.S. 86A.05: f. state forests and state forest subareas	Current Public Use: YES	Future Public Use: YES
Land Code: 1000050953	Agency Land Code: R29194879	Land Name: FORESTRY	County: LAKE OF THE WOOD	Acres: 40.00
City:	Site Code: R290099	Classification Per M.S. 86A.05: f. state forests and state forest subareas	Current Public Use: YES	Future Public Use: YES
Land Code: 1000050954	Agency Land Code: R29194583	Land Name: FORESTRY	County: LAKE OF THE WOOD	Acres: 40.00
City:	Site Code: R290099	Classification Per M.S. 86A.05: f. state forests and state forest subareas	Current Public Use: YES	Future Public Use: YES



Land Code: 1000050955	Agency Land Code: R29194358	Land Name: FORESTRY	County: LAKE OF THE WOOD	Acres: 40.00
City:	Site Code: R290099	Classification Per M.S. 86A.05: f. state forests and state forest subareas	Current Public Use: YES	Future Public Use: YES
Land Code: 1000050956	Agency Land Code: R29192776	Land Name: FORESTRY	County: LAKE OF THE WOOD	Acres: 40.00
City:	Site Code: R290099	Classification Per M.S. 86A.05: f. state forests and state forest subareas	Current Public Use: YES	Future Public Use: YES
Land Code: 1000050957	Agency Land Code: R29195363	Land Name: FORESTRY	County: LAKE OF THE WOOD	Acres: 40.00
City:	Site Code: R290099	Classification Per M.S. 86A.05: f. state forests and state forest subareas	Current Public Use: YES	Future Public Use: YES
Land Code: 1000050958	Agency Land Code: R29195513	Land Name: FORESTRY	County: LAKE OF THE WOOD	Acres: 40.00
City:	Site Code: R290099	Classification Per M.S. 86A.05: f. state forests and state forest subareas	Current Public Use: YES	Future Public Use: YES
Land Code: 1000050959	Agency Land Code: R29192977	Land Name: FORESTRY	County: LAKE OF THE WOOD	Acres: 40.00
City:	Site Code: R290099	Classification Per M.S. 86A.05: f. state forests and state forest subareas	Current Public Use: YES	Future Public Use: YES
Land Code: 1000050960	Agency Land Code: R29193109	Land Name: FORESTRY	County: LAKE OF THE WOOD	Acres: 40.00
City:	Site Code: R290099	Classification Per M.S. 86A.05: f. state forests and state forest subareas	Current Public Use: YES	Future Public Use: YES
Land Code: 1000050961	Agency Land Code: R29185531	Land Name: FORESTRY	County: LAKE OF THE WOOD	Acres: 40.00
City:	Site Code: R290099	Classification Per M.S. 86A.05: f. state forests and state forest subareas	Current Public Use: YES	Future Public Use: YES
Land Code: 1000050962	Agency Land Code: R29193949	Land Name: FORESTRY	County: LAKE OF THE WOOD	Acres: 40.00
City:	Site Code: R290099	Classification Per M.S. 86A.05: f. state forests and state forest subareas	Current Public Use: YES	Future Public Use: YES
Land Code: 1000050963	Agency Land Code: R29187682	Land Name: FORESTRY	County: LAKE OF THE WOOD	Acres: 40.00
City:	Site Code: R290099	Classification Per M.S. 86A.05: f. state forests and state forest subareas	Current Public Use: YES	Future Public Use: YES
Land Code: 1000050964	Agency Land Code: R29186533	Land Name: FORESTRY	County: LAKE OF THE WOOD	Acres: 40.00
City:	Site Code: R290099	Classification Per M.S. 86A.05: f. state forests and state forest subareas	Current Public Use: YES	Future Public Use: YES
Land Code: 1000050965	Agency Land Code: R29187813	Land Name: FORESTRY	County: LAKE OF THE WOOD	Acres: 40.00
City:	Site Code: R290099	Classification Per M.S. 86A.05: f. state forests and state forest subareas	Current Public Use: YES	Future Public Use: YES
Land Code: 1000050966	Agency Land Code: R29194081	Land Name: FORESTRY	County: LAKE OF THE WOOD	Acres: 40.00
City:	Site Code: R290099	Classification Per M.S. 86A.05: f. state forests and state forest subareas	Current Public Use: YES	Future Public Use: YES



Land Code: 1000050967	Agency Land Code: R29191124	Land Name: FORESTRY	County: LAKE OF THE WOOD	Acres: 40.00
City:	Site Code: R290099	Classification Per M.S. 86A.05: f. state forests and state forest subareas	Current Public Use: YES	Future Public Use: YES
Land Code: 1000050968	Agency Land Code: R29188375	Land Name: FORESTRY	County: LAKE OF THE WOOD	Acres: 40.00
City:	Site Code: R290099	Classification Per M.S. 86A.05: f. state forests and state forest subareas	Current Public Use: YES	Future Public Use: YES
Land Code: 1000050969	Agency Land Code: R29195033	Land Name: FORESTRY	County: LAKE OF THE WOOD	Acres: 40.00
City:	Site Code: R290099	Classification Per M.S. 86A.05: f. state forests and state forest subareas	Current Public Use: YES	Future Public Use: YES
Land Code: 1000050970	Agency Land Code: R29194755	Land Name: FORESTRY	County: LAKE OF THE WOOD	Acres: 40.00
City:	Site Code: R290099	Classification Per M.S. 86A.05: f. state forests and state forest subareas	Current Public Use: YES	Future Public Use: YES
Land Code: 1000050971	Agency Land Code: R29190254	Land Name: FORESTRY	County: LAKE OF THE WOOD	Acres: 40.00
City:	Site Code: R290099	Classification Per M.S. 86A.05: f. state forests and state forest subareas	Current Public Use: YES	Future Public Use: YES
Land Code: 1000050972	Agency Land Code: R29195134	Land Name: FORESTRY	County: LAKE OF THE WOOD	Acres: 40.00
City:	Site Code: R290099	Classification Per M.S. 86A.05: f. state forests and state forest subareas	Current Public Use: YES	Future Public Use: YES
Land Code: 1000050973	Agency Land Code: R29191178	Land Name: FORESTRY	County: LAKE OF THE WOOD	Acres: 40.00
City:	Site Code: R290099	Classification Per M.S. 86A.05: f. state forests and state forest subareas	Current Public Use: YES	Future Public Use: YES
Land Code: 1000050974	Agency Land Code: R29185783	Land Name: FORESTRY	County: LAKE OF THE WOOD	Acres: 39.62
City:	Site Code: R290099	Classification Per M.S. 86A.05: f. state forests and state forest subareas	Current Public Use: YES	Future Public Use: YES
Land Code: 1000050975	Agency Land Code: R29188415	Land Name: FORESTRY	County: LAKE OF THE WOOD	Acres: 40.00
City:	Site Code: R290099	Classification Per M.S. 86A.05: f. state forests and state forest subareas	Current Public Use: YES	Future Public Use: YES
Land Code: 1000050976	Agency Land Code: R29193391	Land Name: FORESTRY	County: LAKE OF THE WOOD	Acres: 40.00
City:	Site Code: R290099	Classification Per M.S. 86A.05: f. state forests and state forest subareas	Current Public Use: YES	Future Public Use: YES
Land Code: 1000050977	Agency Land Code: R29191009	Land Name: FORESTRY	County: LAKE OF THE WOOD	Acres: 40.00
City:	Site Code: R290099	Classification Per M.S. 86A.05: f. state forests and state forest subareas	Current Public Use: YES	Future Public Use: YES
Land Code: 1000050978	Agency Land Code: R29193993	Land Name: FORESTRY	County: LAKE OF THE WOOD	Acres: 40.00
City:	Site Code: R290099	Classification Per M.S. 86A.05: f. state forests and state forest subareas	Current Public Use: YES	Future Public Use: YES



Land Code: 1000050979	Agency Land Code: R29188557	Land Name: FORESTRY	County: LAKE OF THE WOOD	Acres: 40.00
City:	Site Code: R290099	Classification Per M.S. 86A.05: f. state forests and state forest subareas	Current Public Use: YES	Future Public Use: YES
Land Code: 1000050980	Agency Land Code: R29195509	Land Name: FORESTRY	County: LAKE OF THE WOOD	Acres: 40.00
City:	Site Code: R290099	Classification Per M.S. 86A.05: f. state forests and state forest subareas	Current Public Use: YES	Future Public Use: YES
Land Code: 1000050981	Agency Land Code: R29193653	Land Name: FORESTRY	County: LAKE OF THE WOOD	Acres: 40.00
City:	Site Code: R290099	Classification Per M.S. 86A.05: f. state forests and state forest subareas	Current Public Use: YES	Future Public Use: YES
Land Code: 1000050982	Agency Land Code: R29190535	Land Name: FORESTRY	County: LAKE OF THE WOOD	Acres: 40.80
City:	Site Code: R290099	Classification Per M.S. 86A.05: f. state forests and state forest subareas	Current Public Use: YES	Future Public Use: YES
Land Code: 1000050983	Agency Land Code: R29191588	Land Name: FORESTRY	County: LAKE OF THE WOOD	Acres: 40.00
City:	Site Code: R290099	Classification Per M.S. 86A.05: f. state forests and state forest subareas	Current Public Use: YES	Future Public Use: YES
Land Code: 1000050984	Agency Land Code: R29192947	Land Name: FORESTRY	County: LAKE OF THE WOOD	Acres: 40.00
City:	Site Code: R290099	Classification Per M.S. 86A.05: f. state forests and state forest subareas	Current Public Use: YES	Future Public Use: YES
Land Code: 1000050985	Agency Land Code: R29185803	Land Name: FORESTRY	County: LAKE OF THE WOOD	Acres: 40.00
City:	Site Code: R290099	Classification Per M.S. 86A.05: f. state forests and state forest subareas	Current Public Use: YES	Future Public Use: YES
Land Code: 1000050986	Agency Land Code: R29188126	Land Name: FORESTRY	County: LAKE OF THE WOOD	Acres: 40.00
City:	Site Code: R290099	Classification Per M.S. 86A.05: f. state forests and state forest subareas	Current Public Use: YES	Future Public Use: YES
Land Code: 1000050987	Agency Land Code: R29195398	Land Name: FORESTRY	County: LAKE OF THE WOOD	Acres: 40.00
City:	Site Code: R290099	Classification Per M.S. 86A.05: f. state forests and state forest subareas	Current Public Use: YES	Future Public Use: YES
Land Code: 1000050988	Agency Land Code: R29188076	Land Name: FORESTRY	County: LAKE OF THE WOOD	Acres: 41.78
City:	Site Code: R290099	Classification Per M.S. 86A.05: f. state forests and state forest subareas	Current Public Use: YES	Future Public Use: YES
Land Code: 1000050989	Agency Land Code: R29191219	Land Name: FORESTRY	County: LAKE OF THE WOOD	Acres: 40.00
City:	Site Code: R290099	Classification Per M.S. 86A.05: f. state forests and state forest subareas	Current Public Use: YES	Future Public Use: YES
Land Code: 1000050990	Agency Land Code: R29190949	Land Name: FORESTRY	County: LAKE OF THE WOOD	Acres: 40.00
City:	Site Code: R290099	Classification Per M.S. 86A.05: f. state forests and state forest subareas	Current Public Use: YES	Future Public Use: YES



Land Code: 1000050991	Agency Land Code: R29195255	Land Name: FORESTRY	County: LAKE OF THE WOOD	Acres: 40.00
City:	Site Code: R290099	Classification Per M.S. 86A.05: f. state forests and state forest subareas	Current Public Use: YES	Future Public Use: YES
Land Code: 1000050992	Agency Land Code: R29186367	Land Name: FORESTRY	County: LAKE OF THE WOOD	Acres: 39.53
City:	Site Code: R290099	Classification Per M.S. 86A.05: f. state forests and state forest subareas	Current Public Use: YES	Future Public Use: YES
Land Code: 1000050993	Agency Land Code: R29193884	Land Name: FORESTRY	County: LAKE OF THE WOOD	Acres: 37.49
City:	Site Code: R290099	Classification Per M.S. 86A.05: f. state forests and state forest subareas	Current Public Use: YES	Future Public Use: YES
Land Code: 1000050994	Agency Land Code: R29190995	Land Name: FORESTRY	County: LAKE OF THE WOOD	Acres: 40.00
City:	Site Code: R290099	Classification Per M.S. 86A.05: f. state forests and state forest subareas	Current Public Use: YES	Future Public Use: YES
Land Code: 1000050995	Agency Land Code: R29190659	Land Name: FORESTRY	County: LAKE OF THE WOOD	Acres: 40.00
City:	Site Code: R290099	Classification Per M.S. 86A.05: f. state forests and state forest subareas	Current Public Use: YES	Future Public Use: YES
Land Code: 1000050996	Agency Land Code: R29187853	Land Name: FORESTRY	County: LAKE OF THE WOOD	Acres: 40.00
City:	Site Code: R290099	Classification Per M.S. 86A.05: f. state forests and state forest subareas	Current Public Use: YES	Future Public Use: YES
Land Code: 1000050997	Agency Land Code: R29190343	Land Name: FORESTRY	County: LAKE OF THE WOOD	Acres: 40.00
City:	Site Code: R290099	Classification Per M.S. 86A.05: f. state forests and state forest subareas	Current Public Use: YES	Future Public Use: YES
Land Code: 1000050998	Agency Land Code: R29187752	Land Name: FORESTRY	County: LAKE OF THE WOOD	Acres: 40.00
City:	Site Code: R290099	Classification Per M.S. 86A.05: f. state forests and state forest subareas	Current Public Use: YES	Future Public Use: YES
Land Code: 1000050999	Agency Land Code: R29194491	Land Name: FORESTRY	County: LAKE OF THE WOOD	Acres: 40.00
City:	Site Code: R290099	Classification Per M.S. 86A.05: f. state forests and state forest subareas	Current Public Use: YES	Future Public Use: YES
Land Code: 1000051000	Agency Land Code: R29192945	Land Name: FORESTRY	County: LAKE OF THE WOOD	Acres: 40.00
City:	Site Code: R290099	Classification Per M.S. 86A.05: f. state forests and state forest subareas	Current Public Use: YES	Future Public Use: YES
Land Code: 1000051001	Agency Land Code: R29194220	Land Name: FORESTRY	County: LAKE OF THE WOOD	Acres: 40.00
City:	Site Code: R290099	Classification Per M.S. 86A.05: f. state forests and state forest subareas	Current Public Use: YES	Future Public Use: YES
Land Code: 1000051002	Agency Land Code: R29192830	Land Name: FORESTRY	County: LAKE OF THE WOOD	Acres: 38.01
City:	Site Code: R290099	Classification Per M.S. 86A.05: f. state forests and state forest subareas	Current Public Use: YES	Future Public Use: YES



Land Code: 1000051003	Agency Land Code: R29193843	Land Name: FORESTRY	County: LAKE OF THE WOOD	Acres: 40.00
City:	Site Code: R290099	Classification Per M.S. 86A.05: f. state forests and state forest subareas	Current Public Use: YES	Future Public Use: YES
Land Code: 1000051004	Agency Land Code: R29188400	Land Name: FORESTRY	County: LAKE OF THE WOOD	Acres: 40.00
City:	Site Code: R290099	Classification Per M.S. 86A.05: f. state forests and state forest subareas	Current Public Use: YES	Future Public Use: YES
Land Code: 1000051005	Agency Land Code: R29195475	Land Name: FORESTRY	County: LAKE OF THE WOOD	Acres: 40.00
City:	Site Code: R290099	Classification Per M.S. 86A.05: f. state forests and state forest subareas	Current Public Use: YES	Future Public Use: YES
Land Code: 1000051006	Agency Land Code: R29188424	Land Name: FORESTRY	County: LAKE OF THE WOOD	Acres: 40.00
City:	Site Code: R290099	Classification Per M.S. 86A.05: f. state forests and state forest subareas	Current Public Use: YES	Future Public Use: YES
Land Code: 1000051007	Agency Land Code: R29187806	Land Name: FORESTRY	County: LAKE OF THE WOOD	Acres: 40.00
City:	Site Code: R290099	Classification Per M.S. 86A.05: f. state forests and state forest subareas	Current Public Use: YES	Future Public Use: YES
Land Code: 1000051008	Agency Land Code: R29190498	Land Name: FORESTRY	County: LAKE OF THE WOOD	Acres: 40.00
City:	Site Code: R290099	Classification Per M.S. 86A.05: f. state forests and state forest subareas	Current Public Use: YES	Future Public Use: YES
Land Code: 1000051009	Agency Land Code: R29194203	Land Name: FORESTRY	County: LAKE OF THE WOOD	Acres: 25.89
City:	Site Code: R290099	Classification Per M.S. 86A.05: f. state forests and state forest subareas	Current Public Use: YES	Future Public Use: YES
Land Code: 1000051010	Agency Land Code: R29192826	Land Name: FORESTRY	County: LAKE OF THE WOOD	Acres: 40.00
City:	Site Code: R290099	Classification Per M.S. 86A.05: f. state forests and state forest subareas	Current Public Use: YES	Future Public Use: YES
Land Code: 1000051011	Agency Land Code: R29188127	Land Name: FORESTRY	County: LAKE OF THE WOOD	Acres: 40.00
City:	Site Code: R290099	Classification Per M.S. 86A.05: f. state forests and state forest subareas	Current Public Use: YES	Future Public Use: YES
Land Code: 1000051012	Agency Land Code: R29185659	Land Name: FORESTRY	County: LAKE OF THE WOOD	Acres: 40.00
City:	Site Code: R290099	Classification Per M.S. 86A.05: f. state forests and state forest subareas	Current Public Use: YES	Future Public Use: YES
Land Code: 1000051013	Agency Land Code: R29191151	Land Name: FORESTRY	County: LAKE OF THE WOOD	Acres: 40.00
City:	Site Code: R290099	Classification Per M.S. 86A.05: f. state forests and state forest subareas	Current Public Use: YES	Future Public Use: YES
Land Code: 1000051014	Agency Land Code: R29187616	Land Name: FORESTRY	County: LAKE OF THE WOOD	Acres: 40.00
City:	Site Code: R290099	Classification Per M.S. 86A.05: f. state forests and state forest subareas	Current Public Use: YES	Future Public Use: YES



Land Code: 1000051015	Agency Land Code: R29195067	Land Name: FORESTRY	County: LAKE OF THE WOOD	Acres: 40.00
City:	Site Code: R290099	Classification Per M.S. 86A.05: f. state forests and state forest subareas	Current Public Use: YES	Future Public Use: YES
Land Code: 1000051016	Agency Land Code: R29191254	Land Name: FORESTRY	County: LAKE OF THE WOOD	Acres: 40.00
City:	Site Code: R290099	Classification Per M.S. 86A.05: f. state forests and state forest subareas	Current Public Use: YES	Future Public Use: YES
Land Code: 1000051017	Agency Land Code: R29190817	Land Name: FORESTRY	County: LAKE OF THE WOOD	Acres: 40.00
City:	Site Code: R290099	Classification Per M.S. 86A.05: f. state forests and state forest subareas	Current Public Use: YES	Future Public Use: YES
Land Code: 1000051018	Agency Land Code: R29190911	Land Name: FORESTRY	County: LAKE OF THE WOOD	Acres: 40.00
City:	Site Code: R290099	Classification Per M.S. 86A.05: f. state forests and state forest subareas	Current Public Use: YES	Future Public Use: YES
Land Code: 1000051019	Agency Land Code: R29186775	Land Name: FORESTRY	County: LAKE OF THE WOOD	Acres: 40.00
City:	Site Code: R290099	Classification Per M.S. 86A.05: f. state forests and state forest subareas	Current Public Use: YES	Future Public Use: YES
Land Code: 1000051020	Agency Land Code: R29190140	Land Name: FORESTRY	County: LAKE OF THE WOOD	Acres: 40.00
City:	Site Code: R290099	Classification Per M.S. 86A.05: f. state forests and state forest subareas	Current Public Use: YES	Future Public Use: YES
Land Code: 1000051021	Agency Land Code: R29195381	Land Name: FORESTRY	County: LAKE OF THE WOOD	Acres: 40.00
City:	Site Code: R290099	Classification Per M.S. 86A.05: f. state forests and state forest subareas	Current Public Use: YES	Future Public Use: YES
Land Code: 1000051022	Agency Land Code: R29193680	Land Name: FORESTRY	County: LAKE OF THE WOOD	Acres: 40.00
City:	Site Code: R290099	Classification Per M.S. 86A.05: f. state forests and state forest subareas	Current Public Use: YES	Future Public Use: YES
Land Code: 1000051023	Agency Land Code: R29191114	Land Name: FORESTRY	County: LAKE OF THE WOOD	Acres: 40.00
City:	Site Code: R290099	Classification Per M.S. 86A.05: f. state forests and state forest subareas	Current Public Use: YES	Future Public Use: YES
Land Code: 1000051024	Agency Land Code: R29190042	Land Name: FORESTRY	County: LAKE OF THE WOOD	Acres: 36.22
City:	Site Code: R290099	Classification Per M.S. 86A.05: f. state forests and state forest subareas	Current Public Use: YES	Future Public Use: YES
Land Code: 1000051025	Agency Land Code: R29194570	Land Name: FORESTRY	County: LAKE OF THE WOOD	Acres: 40.00
City:	Site Code: R290099	Classification Per M.S. 86A.05: f. state forests and state forest subareas	Current Public Use: YES	Future Public Use: YES
Land Code: 1000051026	Agency Land Code: R29193349	Land Name: FORESTRY	County: LAKE OF THE WOOD	Acres: 40.00
City:	Site Code: R290099	Classification Per M.S. 86A.05: f. state forests and state forest subareas	Current Public Use: YES	Future Public Use: YES



Land Code: 1000051027	Agency Land Code: R29194126	Land Name: FORESTRY	County: LAKE OF THE WOOD	Acres: 40.00
City:	Site Code: R290099	Classification Per M.S. 86A.05: f. state forests and state forest subareas	Current Public Use: YES	Future Public Use: YES
Land Code: 1000051028	Agency Land Code: R29193793	Land Name: FORESTRY	County: LAKE OF THE WOOD	Acres: 40.00
City:	Site Code: R290099	Classification Per M.S. 86A.05: f. state forests and state forest subareas	Current Public Use: YES	Future Public Use: YES
Land Code: 1000051029	Agency Land Code: R29193957	Land Name: FORESTRY	County: LAKE OF THE WOOD	Acres: 40.00
City:	Site Code: R290099	Classification Per M.S. 86A.05: f. state forests and state forest subareas	Current Public Use: YES	Future Public Use: YES
Land Code: 1000051030	Agency Land Code: R29191769	Land Name: FORESTRY	County: LAKE OF THE WOOD	Acres: 40.00
City:	Site Code: R290099	Classification Per M.S. 86A.05: f. state forests and state forest subareas	Current Public Use: YES	Future Public Use: YES
Land Code: 1000051031	Agency Land Code: R29188160	Land Name: FORESTRY	County: LAKE OF THE WOOD	Acres: 40.00
City:	Site Code: R290099	Classification Per M.S. 86A.05: f. state forests and state forest subareas	Current Public Use: YES	Future Public Use: YES
Land Code: 1000051032	Agency Land Code: R29190521	Land Name: FORESTRY	County: LAKE OF THE WOOD	Acres: 40.00
City:	Site Code: R290099	Classification Per M.S. 86A.05: f. state forests and state forest subareas	Current Public Use: YES	Future Public Use: YES
Land Code: 1000051033	Agency Land Code: R29190570	Land Name: FORESTRY	County: LAKE OF THE WOOD	Acres: 40.00
City:	Site Code: R290099	Classification Per M.S. 86A.05: f. state forests and state forest subareas	Current Public Use: YES	Future Public Use: YES
Land Code: 1000051034	Agency Land Code: R29190661	Land Name: FORESTRY	County: LAKE OF THE WOOD	Acres: 40.00
City:	Site Code: R290099	Classification Per M.S. 86A.05: f. state forests and state forest subareas	Current Public Use: YES	Future Public Use: YES
Land Code: 1000051035	Agency Land Code: R29190780	Land Name: FORESTRY	County: LAKE OF THE WOOD	Acres: 40.00
City:	Site Code: R290099	Classification Per M.S. 86A.05: f. state forests and state forest subareas	Current Public Use: YES	Future Public Use: YES
Land Code: 1000051036	Agency Land Code: R29190862	Land Name: FORESTRY	County: LAKE OF THE WOOD	Acres: 40.00
City:	Site Code: R290099	Classification Per M.S. 86A.05: f. state forests and state forest subareas	Current Public Use: YES	Future Public Use: YES
Land Code: 1000051037	Agency Land Code: R29190879	Land Name: FORESTRY	County: LAKE OF THE WOOD	Acres: 40.00
City:	Site Code: R290099	Classification Per M.S. 86A.05: f. state forests and state forest subareas	Current Public Use: YES	Future Public Use: YES
Land Code: 1000051038	Agency Land Code: R29190895	Land Name: FORESTRY	County: LAKE OF THE WOOD	Acres: 40.00
City:	Site Code: R290099	Classification Per M.S. 86A.05: f. state forests and state forest subareas	Current Public Use: YES	Future Public Use: YES



Land Code: 1000051039	Agency Land Code: R29190897	Land Name: FORESTRY	County: LAKE OF THE WOOD	Acres: 40.00
City:	Site Code: R290099	Classification Per M.S. 86A.05: f. state forests and state forest subareas	Current Public Use: YES	Future Public Use: YES
Land Code: 1000051040	Agency Land Code: R29190978	Land Name: FORESTRY	County: LAKE OF THE WOOD	Acres: 40.00
City:	Site Code: R290099	Classification Per M.S. 86A.05: f. state forests and state forest subareas	Current Public Use: YES	Future Public Use: YES
Land Code: 1000051041	Agency Land Code: R29191226	Land Name: FORESTRY	County: LAKE OF THE WOOD	Acres: 40.00
City:	Site Code: R290099	Classification Per M.S. 86A.05: f. state forests and state forest subareas	Current Public Use: YES	Future Public Use: YES
Land Code: 1000051042	Agency Land Code: R29190922	Land Name: FORESTRY	County: LAKE OF THE WOOD	Acres: 40.00
City:	Site Code: R290099	Classification Per M.S. 86A.05: f. state forests and state forest subareas	Current Public Use: YES	Future Public Use: YES
Land Code: 1000051043	Agency Land Code: R29190945	Land Name: FORESTRY	County: LAKE OF THE WOOD	Acres: 40.00
City:	Site Code: R290099	Classification Per M.S. 86A.05: f. state forests and state forest subareas	Current Public Use: YES	Future Public Use: YES
Land Code: 1000051044	Agency Land Code: R29193110	Land Name: FORESTRY	County: LAKE OF THE WOOD	Acres: 40.00
City:	Site Code: R290099	Classification Per M.S. 86A.05: f. state forests and state forest subareas	Current Public Use: YES	Future Public Use: YES
Land Code: 1000051045	Agency Land Code: R29193116	Land Name: FORESTRY	County: LAKE OF THE WOOD	Acres: 40.00
City:	Site Code: R290099	Classification Per M.S. 86A.05: f. state forests and state forest subareas	Current Public Use: YES	Future Public Use: YES
Land Code: 1000051046	Agency Land Code: R29193167	Land Name: FORESTRY	County: LAKE OF THE WOOD	Acres: 40.00
City:	Site Code: R290099	Classification Per M.S. 86A.05: f. state forests and state forest subareas	Current Public Use: YES	Future Public Use: YES
Land Code: 1000051047	Agency Land Code: R29193178	Land Name: FORESTRY	County: LAKE OF THE WOOD	Acres: 40.00
City:	Site Code: R290099	Classification Per M.S. 86A.05: f. state forests and state forest subareas	Current Public Use: YES	Future Public Use: YES
Land Code: 1000051048	Agency Land Code: R29193182	Land Name: FORESTRY	County: LAKE OF THE WOOD	Acres: 40.00
City:	Site Code: R290099	Classification Per M.S. 86A.05: f. state forests and state forest subareas	Current Public Use: YES	Future Public Use: YES
Land Code: 1000051049	Agency Land Code: R29193215	Land Name: FORESTRY	County: LAKE OF THE WOOD	Acres: 41.00
City:	Site Code: R290099	Classification Per M.S. 86A.05: f. state forests and state forest subareas	Current Public Use: YES	Future Public Use: YES
Land Code: 1000051050	Agency Land Code: R29193255	Land Name: FORESTRY	County: LAKE OF THE WOOD	Acres: 40.00
City:	Site Code: R290099	Classification Per M.S. 86A.05: f. state forests and state forest subareas	Current Public Use: YES	Future Public Use: YES



Land Code: 1000051051	Agency Land Code: R29193256	Land Name: FORESTRY	County: LAKE OF THE WOOD	Acres: 40.00
City:	Site Code: R290099	Classification Per M.S. 86A.05: f. state forests and state forest subareas	Current Public Use: YES	Future Public Use: YES
Land Code: 1000051052	Agency Land Code: R29193273	Land Name: FORESTRY	County: LAKE OF THE WOOD	Acres: 40.00
City:	Site Code: R290099	Classification Per M.S. 86A.05: f. state forests and state forest subareas	Current Public Use: YES	Future Public Use: YES
Land Code: 1000051053	Agency Land Code: R29193304	Land Name: FORESTRY	County: LAKE OF THE WOOD	Acres: 40.00
City:	Site Code: R290099	Classification Per M.S. 86A.05: f. state forests and state forest subareas	Current Public Use: YES	Future Public Use: YES
Land Code: 1000051054	Agency Land Code: R29193314	Land Name: FORESTRY	County: LAKE OF THE WOOD	Acres: 40.00
City:	Site Code: R290099	Classification Per M.S. 86A.05: f. state forests and state forest subareas	Current Public Use: YES	Future Public Use: YES
Land Code: 1000051055	Agency Land Code: R29193326	Land Name: FORESTRY	County: LAKE OF THE WOOD	Acres: 40.00
City:	Site Code: R290099	Classification Per M.S. 86A.05: f. state forests and state forest subareas	Current Public Use: YES	Future Public Use: YES
Land Code: 1000051056	Agency Land Code: R29193329	Land Name: FORESTRY	County: LAKE OF THE WOOD	Acres: 40.00
City:	Site Code: R290099	Classification Per M.S. 86A.05: f. state forests and state forest subareas	Current Public Use: YES	Future Public Use: YES
Land Code: 1000051057	Agency Land Code: R29193340	Land Name: FORESTRY	County: LAKE OF THE WOOD	Acres: 40.00
City:	Site Code: R290099	Classification Per M.S. 86A.05: f. state forests and state forest subareas	Current Public Use: YES	Future Public Use: YES
Land Code: 1000051058	Agency Land Code: R29193347	Land Name: FORESTRY	County: LAKE OF THE WOOD	Acres: 40.00
City:	Site Code: R290099	Classification Per M.S. 86A.05: f. state forests and state forest subareas	Current Public Use: YES	Future Public Use: YES
Land Code: 1000051059	Agency Land Code: R29193402	Land Name: FORESTRY	County: LAKE OF THE WOOD	Acres: 40.00
City:	Site Code: R290099	Classification Per M.S. 86A.05: f. state forests and state forest subareas	Current Public Use: YES	Future Public Use: YES
Land Code: 1000051060	Agency Land Code: R29193415	Land Name: FORESTRY	County: LAKE OF THE WOOD	Acres: 40.00
City:	Site Code: R290099	Classification Per M.S. 86A.05: f. state forests and state forest subareas	Current Public Use: YES	Future Public Use: YES
Land Code: 1000051061	Agency Land Code: R29193458	Land Name: FORESTRY	County: LAKE OF THE WOOD	Acres: 40.00
City:	Site Code: R290099	Classification Per M.S. 86A.05: f. state forests and state forest subareas	Current Public Use: YES	Future Public Use: YES
Land Code: 1000051062	Agency Land Code: R29193479	Land Name: FORESTRY	County: LAKE OF THE WOOD	Acres: 40.00
City:	Site Code: R290099	Classification Per M.S. 86A.05: f. state forests and state forest subareas	Current Public Use: YES	Future Public Use: YES



Land Code: 1000051063	Agency Land Code: R29193490	Land Name: FORESTRY	County: LAKE OF THE WOOD	Acres: 40.00
City:	Site Code: R290099	Classification Per M.S. 86A.05: f. state forests and state forest subareas	Current Public Use: YES	Future Public Use: YES
Land Code: 1000051064	Agency Land Code: R29193554	Land Name: FORESTRY	County: LAKE OF THE WOOD	Acres: 40.00
City:	Site Code: R290099	Classification Per M.S. 86A.05: f. state forests and state forest subareas	Current Public Use: YES	Future Public Use: YES
Land Code: 1000051065	Agency Land Code: R29188030	Land Name: FORESTRY	County: LAKE OF THE WOOD	Acres: 40.00
City:	Site Code: R290099	Classification Per M.S. 86A.05: f. state forests and state forest subareas	Current Public Use: YES	Future Public Use: YES
Land Code: 1000051066	Agency Land Code: R29188416	Land Name: FORESTRY	County: LAKE OF THE WOOD	Acres: 40.00
City:	Site Code: R290099	Classification Per M.S. 86A.05: f. state forests and state forest subareas	Current Public Use: YES	Future Public Use: YES
Land Code: 1000051067	Agency Land Code: R29188039	Land Name: FORESTRY	County: LAKE OF THE WOOD	Acres: 40.49
City:	Site Code: R290099	Classification Per M.S. 86A.05: f. state forests and state forest subareas	Current Public Use: YES	Future Public Use: YES
Land Code: 1000051068	Agency Land Code: R29188049	Land Name: FORESTRY	County: LAKE OF THE WOOD	Acres: 40.00
City:	Site Code: R290099	Classification Per M.S. 86A.05: f. state forests and state forest subareas	Current Public Use: YES	Future Public Use: YES
Land Code: 1000051069	Agency Land Code: R29188057	Land Name: FORESTRY	County: LAKE OF THE WOOD	Acres: 40.00
City:	Site Code: R290099	Classification Per M.S. 86A.05: f. state forests and state forest subareas	Current Public Use: YES	Future Public Use: YES
Land Code: 1000051070	Agency Land Code: R29188088	Land Name: FORESTRY	County: LAKE OF THE WOOD	Acres: 40.00
City:	Site Code: R290099	Classification Per M.S. 86A.05: f. state forests and state forest subareas	Current Public Use: YES	Future Public Use: YES
Land Code: 1000051071	Agency Land Code: R29188513	Land Name: FORESTRY	County: LAKE OF THE WOOD	Acres: 40.00
City:	Site Code: R290099	Classification Per M.S. 86A.05: f. state forests and state forest subareas	Current Public Use: YES	Future Public Use: YES
Land Code: 1000051072	Agency Land Code: R29188526	Land Name: FORESTRY	County: LAKE OF THE WOOD	Acres: 40.00
City:	Site Code: R290099	Classification Per M.S. 86A.05: f. state forests and state forest subareas	Current Public Use: YES	Future Public Use: YES
Land Code: 1000051073	Agency Land Code: R29188535	Land Name: FORESTRY	County: LAKE OF THE WOOD	Acres: 40.00
City:	Site Code: R290099	Classification Per M.S. 86A.05: f. state forests and state forest subareas	Current Public Use: YES	Future Public Use: YES
Land Code: 1000051074	Agency Land Code: R29188548	Land Name: FORESTRY	County: LAKE OF THE WOOD	Acres: 40.00
City:	Site Code: R290099	Classification Per M.S. 86A.05: f. state forests and state forest subareas	Current Public Use: YES	Future Public Use: YES



Land Code: 1000051075	Agency Land Code: R29193563	Land Name: FORESTRY	County: LAKE OF THE WOOD	Acres: 40.00
City:	Site Code: R290099	Classification Per M.S. 86A.05: f. state forests and state forest subareas	Current Public Use: YES	Future Public Use: YES
Land Code: 1000051076	Agency Land Code: R29193593	Land Name: FORESTRY	County: LAKE OF THE WOOD	Acres: 40.00
City:	Site Code: R290099	Classification Per M.S. 86A.05: f. state forests and state forest subareas	Current Public Use: YES	Future Public Use: YES
Land Code: 1000051077	Agency Land Code: R29193664	Land Name: FORESTRY	County: LAKE OF THE WOOD	Acres: 40.00
City:	Site Code: R290099	Classification Per M.S. 86A.05: f. state forests and state forest subareas	Current Public Use: YES	Future Public Use: YES
Land Code: 1000051078	Agency Land Code: R29193671	Land Name: FORESTRY	County: LAKE OF THE WOOD	Acres: 40.00
City:	Site Code: R290099	Classification Per M.S. 86A.05: f. state forests and state forest subareas	Current Public Use: YES	Future Public Use: YES
Land Code: 1000051079	Agency Land Code: R29193711	Land Name: FORESTRY	County: LAKE OF THE WOOD	Acres: 40.00
City:	Site Code: R290099	Classification Per M.S. 86A.05: f. state forests and state forest subareas	Current Public Use: YES	Future Public Use: YES
Land Code: 1000051080	Agency Land Code: R29193742	Land Name: FORESTRY	County: LAKE OF THE WOOD	Acres: 40.00
City:	Site Code: R290099	Classification Per M.S. 86A.05: f. state forests and state forest subareas	Current Public Use: YES	Future Public Use: YES
Land Code: 1000051081	Agency Land Code: R29193751	Land Name: FORESTRY	County: LAKE OF THE WOOD	Acres: 40.00
City:	Site Code: R290099	Classification Per M.S. 86A.05: f. state forests and state forest subareas	Current Public Use: YES	Future Public Use: YES
Land Code: 1000051082	Agency Land Code: R29193920	Land Name: FORESTRY	County: LAKE OF THE WOOD	Acres: 40.00
City:	Site Code: R290099	Classification Per M.S. 86A.05: f. state forests and state forest subareas	Current Public Use: YES	Future Public Use: YES
Land Code: 1000051083	Agency Land Code: R29193941	Land Name: FORESTRY	County: LAKE OF THE WOOD	Acres: 40.00
City:	Site Code: R290099	Classification Per M.S. 86A.05: f. state forests and state forest subareas	Current Public Use: YES	Future Public Use: YES
Land Code: 1000051084	Agency Land Code: R29193971	Land Name: FORESTRY	County: LAKE OF THE WOOD	Acres: 40.00
City:	Site Code: R290099	Classification Per M.S. 86A.05: f. state forests and state forest subareas	Current Public Use: YES	Future Public Use: YES
Land Code: 1000051085	Agency Land Code: R29193989	Land Name: FORESTRY	County: LAKE OF THE WOOD	Acres: 40.00
City:	Site Code: R290099	Classification Per M.S. 86A.05: f. state forests and state forest subareas	Current Public Use: YES	Future Public Use: YES
Land Code: 1000051086	Agency Land Code: R29194010	Land Name: FORESTRY	County: LAKE OF THE WOOD	Acres: 40.00
City:	Site Code: R290099	Classification Per M.S. 86A.05: f. state forests and state forest subareas	Current Public Use: YES	Future Public Use: YES



Land Code: 1000051087	Agency Land Code: R29194029	Land Name: FORESTRY	County: LAKE OF THE WOOD	Acres: 40.00
City:	Site Code: R290099	Classification Per M.S. 86A.05: f. state forests and state forest subareas	Current Public Use: YES	Future Public Use: YES
Land Code: 1000051088	Agency Land Code: R29194079	Land Name: FORESTRY	County: LAKE OF THE WOOD	Acres: 40.00
City:	Site Code: R290099	Classification Per M.S. 86A.05: f. state forests and state forest subareas	Current Public Use: YES	Future Public Use: YES
Land Code: 1000051089	Agency Land Code: R29194085	Land Name: FORESTRY	County: LAKE OF THE WOOD	Acres: 40.00
City:	Site Code: R290099	Classification Per M.S. 86A.05: f. state forests and state forest subareas	Current Public Use: YES	Future Public Use: YES
Land Code: 1000051090	Agency Land Code: R29194106	Land Name: FORESTRY	County: LAKE OF THE WOOD	Acres: 40.00
City:	Site Code: R290099	Classification Per M.S. 86A.05: f. state forests and state forest subareas	Current Public Use: YES	Future Public Use: YES
Land Code: 1000051091	Agency Land Code: R29194109	Land Name: FORESTRY	County: LAKE OF THE WOOD	Acres: 40.00
City:	Site Code: R290099	Classification Per M.S. 86A.05: f. state forests and state forest subareas	Current Public Use: YES	Future Public Use: YES
Land Code: 1000051092	Agency Land Code: R29194136	Land Name: FORESTRY	County: LAKE OF THE WOOD	Acres: 40.00
City:	Site Code: R290099	Classification Per M.S. 86A.05: f. state forests and state forest subareas	Current Public Use: YES	Future Public Use: YES
Land Code: 1000051093	Agency Land Code: R29194177	Land Name: FORESTRY	County: LAKE OF THE WOOD	Acres: 40.00
City:	Site Code: R290099	Classification Per M.S. 86A.05: f. state forests and state forest subareas	Current Public Use: YES	Future Public Use: YES
Land Code: 1000051094	Agency Land Code: R29194242	Land Name: FORESTRY	County: LAKE OF THE WOOD	Acres: 38.61
City:	Site Code: R290099	Classification Per M.S. 86A.05: f. state forests and state forest subareas	Current Public Use: YES	Future Public Use: YES
Land Code: 1000051095	Agency Land Code: R29188143	Land Name: FORESTRY	County: LAKE OF THE WOOD	Acres: 40.00
City:	Site Code: R290099	Classification Per M.S. 86A.05: f. state forests and state forest subareas	Current Public Use: YES	Future Public Use: YES
Land Code: 1000051096	Agency Land Code: R29188178	Land Name: FORESTRY	County: LAKE OF THE WOOD	Acres: 40.00
City:	Site Code: R290099	Classification Per M.S. 86A.05: f. state forests and state forest subareas	Current Public Use: YES	Future Public Use: YES
Land Code: 1000051097	Agency Land Code: R29188191	Land Name: FORESTRY	County: LAKE OF THE WOOD	Acres: 40.00
City:	Site Code: R290099	Classification Per M.S. 86A.05: f. state forests and state forest subareas	Current Public Use: YES	Future Public Use: YES
Land Code: 1000051098	Agency Land Code: R29188192	Land Name: FORESTRY	County: LAKE OF THE WOOD	Acres: 40.00
City:	Site Code: R290099	Classification Per M.S. 86A.05: f. state forests and state forest subareas	Current Public Use: YES	Future Public Use: YES



Land Code: 1000051099	Agency Land Code: R29188580	Land Name: FORESTRY	County: LAKE OF THE WOOD	Acres: 40.00
City:	Site Code: R290099	Classification Per M.S. 86A.05: f. state forests and state forest subareas	Current Public Use: YES	Future Public Use: YES
Land Code: 1000051100	Agency Land Code: R29188250	Land Name: FORESTRY	County: LAKE OF THE WOOD	Acres: 40.00
City:	Site Code: R290099	Classification Per M.S. 86A.05: f. state forests and state forest subareas	Current Public Use: YES	Future Public Use: YES
Land Code: 1000051101	Agency Land Code: R29188259	Land Name: FORESTRY	County: LAKE OF THE WOOD	Acres: 40.00
City:	Site Code: R290099	Classification Per M.S. 86A.05: f. state forests and state forest subareas	Current Public Use: YES	Future Public Use: YES
Land Code: 1000051102	Agency Land Code: R29194256	Land Name: FORESTRY	County: LAKE OF THE WOOD	Acres: 40.00
City:	Site Code: R290099	Classification Per M.S. 86A.05: f. state forests and state forest subareas	Current Public Use: YES	Future Public Use: YES
Land Code: 1000051103	Agency Land Code: R29194265	Land Name: FORESTRY	County: LAKE OF THE WOOD	Acres: 40.00
City:	Site Code: R290099	Classification Per M.S. 86A.05: f. state forests and state forest subareas	Current Public Use: YES	Future Public Use: YES
Land Code: 1000051104	Agency Land Code: R29194270	Land Name: FORESTRY	County: LAKE OF THE WOOD	Acres: 40.00
City:	Site Code: R290099	Classification Per M.S. 86A.05: f. state forests and state forest subareas	Current Public Use: YES	Future Public Use: YES
Land Code: 1000051105	Agency Land Code: R29194282	Land Name: FORESTRY	County: LAKE OF THE WOOD	Acres: 40.00
City:	Site Code: R290099	Classification Per M.S. 86A.05: f. state forests and state forest subareas	Current Public Use: YES	Future Public Use: YES
Land Code: 1000051106	Agency Land Code: R29194285	Land Name: FORESTRY	County: LAKE OF THE WOOD	Acres: 30.98
City:	Site Code: R290099	Classification Per M.S. 86A.05: f. state forests and state forest subareas	Current Public Use: YES	Future Public Use: YES
Land Code: 1000051107	Agency Land Code: R29194306	Land Name: FORESTRY	County: LAKE OF THE WOOD	Acres: 40.00
City:	Site Code: R290099	Classification Per M.S. 86A.05: f. state forests and state forest subareas	Current Public Use: YES	Future Public Use: YES
Land Code: 1000051108	Agency Land Code: R29194320	Land Name: FORESTRY	County: LAKE OF THE WOOD	Acres: 40.00
City:	Site Code: R290099	Classification Per M.S. 86A.05: f. state forests and state forest subareas	Current Public Use: YES	Future Public Use: YES
Land Code: 1000051109	Agency Land Code: R29194330	Land Name: FORESTRY	County: LAKE OF THE WOOD	Acres: 40.00
City:	Site Code: R290099	Classification Per M.S. 86A.05: f. state forests and state forest subareas	Current Public Use: YES	Future Public Use: YES
Land Code: 1000051110	Agency Land Code: R29194337	Land Name: FORESTRY	County: LAKE OF THE WOOD	Acres: 22.93
City:	Site Code: R290099	Classification Per M.S. 86A.05: f. state forests and state forest subareas	Current Public Use: YES	Future Public Use: YES



Land Code: 1000051111	Agency Land Code: R29194533	Land Name: FORESTRY	County: LAKE OF THE WOOD	Acres: 40.00
City:	Site Code: R290099	Classification Per M.S. 86A.05: f. state forests and state forest subareas	Current Public Use: YES	Future Public Use: YES
Land Code: 1000051112	Agency Land Code: R29194354	Land Name: FORESTRY	County: LAKE OF THE WOOD	Acres: 40.00
City:	Site Code: R290099	Classification Per M.S. 86A.05: f. state forests and state forest subareas	Current Public Use: YES	Future Public Use: YES
Land Code: 1000051113	Agency Land Code: R29194372	Land Name: FORESTRY	County: LAKE OF THE WOOD	Acres: 40.00
City:	Site Code: R290099	Classification Per M.S. 86A.05: f. state forests and state forest subareas	Current Public Use: YES	Future Public Use: YES
Land Code: 1000051114	Agency Land Code: R29194466	Land Name: FORESTRY	County: LAKE OF THE WOOD	Acres: 40.00
City:	Site Code: R290099	Classification Per M.S. 86A.05: f. state forests and state forest subareas	Current Public Use: YES	Future Public Use: YES
Land Code: 1000051115	Agency Land Code: R29194500	Land Name: FORESTRY	County: LAKE OF THE WOOD	Acres: 40.00
City:	Site Code: R290099	Classification Per M.S. 86A.05: f. state forests and state forest subareas	Current Public Use: YES	Future Public Use: YES
Land Code: 1000051116	Agency Land Code: R29194575	Land Name: FORESTRY	County: LAKE OF THE WOOD	Acres: 40.00
City:	Site Code: R290099	Classification Per M.S. 86A.05: f. state forests and state forest subareas	Current Public Use: YES	Future Public Use: YES
Land Code: 1000051117	Agency Land Code: R29194578	Land Name: FORESTRY	County: LAKE OF THE WOOD	Acres: 40.00
City:	Site Code: R290099	Classification Per M.S. 86A.05: f. state forests and state forest subareas	Current Public Use: YES	Future Public Use: YES
Land Code: 1000051118	Agency Land Code: R29194425	Land Name: FORESTRY	County: LAKE OF THE WOOD	Acres: 40.00
City:	Site Code: R290099	Classification Per M.S. 86A.05: f. state forests and state forest subareas	Current Public Use: YES	Future Public Use: YES
Land Code: 1000051119	Agency Land Code: R29191243	Land Name: FORESTRY	County: LAKE OF THE WOOD	Acres: 40.00
City:	Site Code: R290099	Classification Per M.S. 86A.05: f. state forests and state forest subareas	Current Public Use: YES	Future Public Use: YES
Land Code: 1000051120	Agency Land Code: R29191721	Land Name: FORESTRY	County: LAKE OF THE WOOD	Acres: 39.17
City:	Site Code: R290099	Classification Per M.S. 86A.05: f. state forests and state forest subareas	Current Public Use: YES	Future Public Use: YES
Land Code: 1000051121	Agency Land Code: R29191725	Land Name: FORESTRY	County: LAKE OF THE WOOD	Acres: 40.00
City:	Site Code: R290099	Classification Per M.S. 86A.05: f. state forests and state forest subareas	Current Public Use: YES	Future Public Use: YES
Land Code: 1000051122	Agency Land Code: R29185512	Land Name: FORESTRY	County: LAKE OF THE WOOD	Acres: 40.00
City:	Site Code: R290099	Classification Per M.S. 86A.05: f. state forests and state forest subareas	Current Public Use: YES	Future Public Use: YES



Land Code: 1000051123	Agency Land Code: R29185535	Land Name: FORESTRY	County: LAKE OF THE WOOD	Acres: 40.00
City:	Site Code: R290099	Classification Per M.S. 86A.05: f. state forests and state forest subareas	Current Public Use: YES	Future Public Use: YES
Land Code: 1000051124	Agency Land Code: R29185915	Land Name: FORESTRY	County: LAKE OF THE WOOD	Acres: 41.09
City:	Site Code: R290099	Classification Per M.S. 86A.05: f. state forests and state forest subareas	Current Public Use: YES	Future Public Use: YES
Land Code: 1000051125	Agency Land Code: R29185919	Land Name: FORESTRY	County: LAKE OF THE WOOD	Acres: 40.00
City:	Site Code: R290099	Classification Per M.S. 86A.05: f. state forests and state forest subareas	Current Public Use: YES	Future Public Use: YES
Land Code: 1000051126	Agency Land Code: R29185924	Land Name: FORESTRY	County: LAKE OF THE WOOD	Acres: 40.00
City:	Site Code: R290099	Classification Per M.S. 86A.05: f. state forests and state forest subareas	Current Public Use: YES	Future Public Use: YES
Land Code: 1000051127	Agency Land Code: R29185932	Land Name: FORESTRY	County: LAKE OF THE WOOD	Acres: 40.00
City:	Site Code: R290099	Classification Per M.S. 86A.05: f. state forests and state forest subareas	Current Public Use: YES	Future Public Use: YES
Land Code: 1000051128	Agency Land Code: R29186396	Land Name: FORESTRY	County: LAKE OF THE WOOD	Acres: 40.00
City:	Site Code: R290099	Classification Per M.S. 86A.05: f. state forests and state forest subareas	Current Public Use: YES	Future Public Use: YES
Land Code: 1000051129	Agency Land Code: R29186408	Land Name: FORESTRY	County: LAKE OF THE WOOD	Acres: 40.00
City:	Site Code: R290099	Classification Per M.S. 86A.05: f. state forests and state forest subareas	Current Public Use: YES	Future Public Use: YES
Land Code: 1000051130	Agency Land Code: R29186525	Land Name: FORESTRY	County: LAKE OF THE WOOD	Acres: 40.00
City:	Site Code: R290099	Classification Per M.S. 86A.05: f. state forests and state forest subareas	Current Public Use: YES	Future Public Use: YES
Land Code: 1000051131	Agency Land Code: R29186545	Land Name: FORESTRY	County: LAKE OF THE WOOD	Acres: 40.00
City:	Site Code: R290099	Classification Per M.S. 86A.05: f. state forests and state forest subareas	Current Public Use: YES	Future Public Use: YES
Land Code: 1000051132	Agency Land Code: R29191300	Land Name: FORESTRY	County: LAKE OF THE WOOD	Acres: 40.00
City:	Site Code: R290099	Classification Per M.S. 86A.05: f. state forests and state forest subareas	Current Public Use: YES	Future Public Use: YES
Land Code: 1000051133	Agency Land Code: R29191309	Land Name: FORESTRY	County: LAKE OF THE WOOD	Acres: 40.00
City:	Site Code: R290099	Classification Per M.S. 86A.05: f. state forests and state forest subareas	Current Public Use: YES	Future Public Use: YES
Land Code: 1000051134	Agency Land Code: R29191780	Land Name: FORESTRY	County: LAKE OF THE WOOD	Acres: 40.00
City:	Site Code: R290099	Classification Per M.S. 86A.05: f. state forests and state forest subareas	Current Public Use: YES	Future Public Use: YES



Land Code: 1000051135	Agency Land Code: R29186551	Land Name: FORESTRY	County: LAKE OF THE WOOD	Acres: 28.41
City:	Site Code: R290099	Classification Per M.S. 86A.05: f. state forests and state forest subareas	Current Public Use: YES	Future Public Use: YES
Land Code: 1000051136	Agency Land Code: R29186567	Land Name: FORESTRY	County: LAKE OF THE WOOD	Acres: 29.15
City:	Site Code: R290099	Classification Per M.S. 86A.05: f. state forests and state forest subareas	Current Public Use: YES	Future Public Use: YES
Land Code: 1000051137	Agency Land Code: R29186587	Land Name: FORESTRY	County: LAKE OF THE WOOD	Acres: 40.00
City:	Site Code: R290099	Classification Per M.S. 86A.05: f. state forests and state forest subareas	Current Public Use: YES	Future Public Use: YES
Land Code: 1000051138	Agency Land Code: R29186713	Land Name: FORESTRY	County: LAKE OF THE WOOD	Acres: 40.00
City:	Site Code: R290099	Classification Per M.S. 86A.05: f. state forests and state forest subareas	Current Public Use: YES	Future Public Use: YES
Land Code: 1000051139	Agency Land Code: R29186768	Land Name: FORESTRY	County: LAKE OF THE WOOD	Acres: 40.00
City:	Site Code: R290099	Classification Per M.S. 86A.05: f. state forests and state forest subareas	Current Public Use: YES	Future Public Use: YES
Land Code: 1000051140	Agency Land Code: R29192852	Land Name: FORESTRY	County: LAKE OF THE WOOD	Acres: 40.00
City:	Site Code: R290099	Classification Per M.S. 86A.05: f. state forests and state forest subareas	Current Public Use: YES	Future Public Use: YES
Land Code: 1000051141	Agency Land Code: R29187665	Land Name: FORESTRY	County: LAKE OF THE WOOD	Acres: 40.00
City:	Site Code: R290099	Classification Per M.S. 86A.05: f. state forests and state forest subareas	Current Public Use: YES	Future Public Use: YES
Land Code: 1000051142	Agency Land Code: R29187703	Land Name: FORESTRY	County: LAKE OF THE WOOD	Acres: 40.00
City:	Site Code: R290099	Classification Per M.S. 86A.05: f. state forests and state forest subareas	Current Public Use: YES	Future Public Use: YES
Land Code: 1000051143	Agency Land Code: R29187903	Land Name: FORESTRY	County: LAKE OF THE WOOD	Acres: 40.00
City:	Site Code: R290099	Classification Per M.S. 86A.05: f. state forests and state forest subareas	Current Public Use: YES	Future Public Use: YES
Land Code: 1000051144	Agency Land Code: R29187906	Land Name: FORESTRY	County: LAKE OF THE WOOD	Acres: 40.00
City:	Site Code: R290099	Classification Per M.S. 86A.05: f. state forests and state forest subareas	Current Public Use: YES	Future Public Use: YES
Land Code: 1000051145	Agency Land Code: R29187922	Land Name: FORESTRY	County: LAKE OF THE WOOD	Acres: 40.00
City:	Site Code: R290099	Classification Per M.S. 86A.05: f. state forests and state forest subareas	Current Public Use: YES	Future Public Use: YES
Land Code: 1000051146	Agency Land Code: R29192875	Land Name: FORESTRY	County: LAKE OF THE WOOD	Acres: 40.00
City:	Site Code: R290099	Classification Per M.S. 86A.05: f. state forests and state forest subareas	Current Public Use: YES	Future Public Use: YES



Land Code: 1000051147	Agency Land Code: R29192896	Land Name: FORESTRY	County: LAKE OF THE WOOD	Acres: 40.00
City:	Site Code: R290099	Classification Per M.S. 86A.05: f. state forests and state forest subareas	Current Public Use: YES	Future Public Use: YES
Land Code: 1000051148	Agency Land Code: R29187724	Land Name: FORESTRY	County: LAKE OF THE WOOD	Acres: 40.00
City:	Site Code: R290099	Classification Per M.S. 86A.05: f. state forests and state forest subareas	Current Public Use: YES	Future Public Use: YES
Land Code: 1000051149	Agency Land Code: R29187834	Land Name: FORESTRY	County: LAKE OF THE WOOD	Acres: 40.00
City:	Site Code: R290099	Classification Per M.S. 86A.05: f. state forests and state forest subareas	Current Public Use: YES	Future Public Use: YES
Land Code: 1000051150	Agency Land Code: R29187845	Land Name: FORESTRY	County: LAKE OF THE WOOD	Acres: 40.00
City:	Site Code: R290099	Classification Per M.S. 86A.05: f. state forests and state forest subareas	Current Public Use: YES	Future Public Use: YES
Land Code: 1000051151	Agency Land Code: R29187931	Land Name: FORESTRY	County: LAKE OF THE WOOD	Acres: 40.00
City:	Site Code: R290099	Classification Per M.S. 86A.05: f. state forests and state forest subareas	Current Public Use: YES	Future Public Use: YES
Land Code: 1000051152	Agency Land Code: R29187773	Land Name: FORESTRY	County: LAKE OF THE WOOD	Acres: 40.00
City:	Site Code: R290099	Classification Per M.S. 86A.05: f. state forests and state forest subareas	Current Public Use: YES	Future Public Use: YES
Land Code: 1000051153	Agency Land Code: R29187792	Land Name: FORESTRY	County: LAKE OF THE WOOD	Acres: 40.00
City:	Site Code: R290099	Classification Per M.S. 86A.05: f. state forests and state forest subareas	Current Public Use: YES	Future Public Use: YES
Land Code: 1000051154	Agency Land Code: R29187819	Land Name: FORESTRY	County: LAKE OF THE WOOD	Acres: 40.00
City:	Site Code: R290099	Classification Per M.S. 86A.05: f. state forests and state forest subareas	Current Public Use: YES	Future Public Use: YES
Land Code: 1000051155	Agency Land Code: R29185555	Land Name: FORESTRY	County: LAKE OF THE WOOD	Acres: 40.00
City:	Site Code: R290099	Classification Per M.S. 86A.05: f. state forests and state forest subareas	Current Public Use: YES	Future Public Use: YES
Land Code: 1000051156	Agency Land Code: R29185589	Land Name: FORESTRY	County: LAKE OF THE WOOD	Acres: 40.00
City:	Site Code: R290099	Classification Per M.S. 86A.05: f. state forests and state forest subareas	Current Public Use: YES	Future Public Use: YES
Land Code: 1000051157	Agency Land Code: R29185967	Land Name: FORESTRY	County: LAKE OF THE WOOD	Acres: 40.00
City:	Site Code: R290099	Classification Per M.S. 86A.05: f. state forests and state forest subareas	Current Public Use: YES	Future Public Use: YES
Land Code: 1000051158	Agency Land Code: R29185648	Land Name: FORESTRY	County: LAKE OF THE WOOD	Acres: 40.00
City:	Site Code: R290099	Classification Per M.S. 86A.05: f. state forests and state forest subareas	Current Public Use: YES	Future Public Use: YES



Land Code: 1000051159	Agency Land Code: R29186057	Land Name: FORESTRY	County: LAKE OF THE WOOD	Acres: 40.00
City:	Site Code: R290099	Classification Per M.S. 86A.05: f. state forests and state forest subareas	Current Public Use: YES	Future Public Use: YES
Land Code: 1000051160	Agency Land Code: R29186104	Land Name: FORESTRY	County: LAKE OF THE WOOD	Acres: 40.00
City:	Site Code: R290099	Classification Per M.S. 86A.05: f. state forests and state forest subareas	Current Public Use: YES	Future Public Use: YES
Land Code: 1000051161	Agency Land Code: R29185705	Land Name: FORESTRY	County: LAKE OF THE WOOD	Acres: 40.00
City:	Site Code: R290099	Classification Per M.S. 86A.05: f. state forests and state forest subareas	Current Public Use: YES	Future Public Use: YES
Land Code: 1000051162	Agency Land Code: R29185740	Land Name: FORESTRY	County: LAKE OF THE WOOD	Acres: 40.00
City:	Site Code: R290099	Classification Per M.S. 86A.05: f. state forests and state forest subareas	Current Public Use: YES	Future Public Use: YES
Land Code: 1000051163	Agency Land Code: R29185770	Land Name: FORESTRY	County: LAKE OF THE WOOD	Acres: 40.00
City:	Site Code: R290099	Classification Per M.S. 86A.05: f. state forests and state forest subareas	Current Public Use: YES	Future Public Use: YES
Land Code: 1000051164	Agency Land Code: R29185795	Land Name: FORESTRY	County: LAKE OF THE WOOD	Acres: 39.78
City:	Site Code: R290099	Classification Per M.S. 86A.05: f. state forests and state forest subareas	Current Public Use: YES	Future Public Use: YES
Land Code: 1000051165	Agency Land Code: R29186203	Land Name: FORESTRY	County: LAKE OF THE WOOD	Acres: 40.00
City:	Site Code: R290099	Classification Per M.S. 86A.05: f. state forests and state forest subareas	Current Public Use: YES	Future Public Use: YES
Land Code: 1000051166	Agency Land Code: R29186213	Land Name: FORESTRY	County: LAKE OF THE WOOD	Acres: 40.00
City:	Site Code: R290099	Classification Per M.S. 86A.05: f. state forests and state forest subareas	Current Public Use: YES	Future Public Use: YES
Land Code: 1000051167	Agency Land Code: R29186231	Land Name: FORESTRY	County: LAKE OF THE WOOD	Acres: 40.00
City:	Site Code: R290099	Classification Per M.S. 86A.05: f. state forests and state forest subareas	Current Public Use: YES	Future Public Use: YES
Land Code: 1000051168	Agency Land Code: R29185398	Land Name: FORESTRY	County: LAKE OF THE WOOD	Acres: 40.00
City:	Site Code: R290099	Classification Per M.S. 86A.05: f. state forests and state forest subareas	Current Public Use: YES	Future Public Use: YES
Land Code: 1000051169	Agency Land Code: R29185813	Land Name: FORESTRY	County: LAKE OF THE WOOD	Acres: 40.00
City:	Site Code: R290099	Classification Per M.S. 86A.05: f. state forests and state forest subareas	Current Public Use: YES	Future Public Use: YES
Land Code: 1000051170	Agency Land Code: R29185825	Land Name: FORESTRY	County: LAKE OF THE WOOD	Acres: 40.00
City:	Site Code: R290099	Classification Per M.S. 86A.05: f. state forests and state forest subareas	Current Public Use: YES	Future Public Use: YES



Land Code: 1000051171	Agency Land Code: R29185835	Land Name: FORESTRY	County: LAKE OF THE WOOD	Acres: 40.00
City:	Site Code: R290099	Classification Per M.S. 86A.05: f. state forests and state forest subareas	Current Public Use: YES	Future Public Use: YES
Land Code: 1000051172	Agency Land Code: R29185854	Land Name: FORESTRY	County: LAKE OF THE WOOD	Acres: 40.00
City:	Site Code: R290099	Classification Per M.S. 86A.05: f. state forests and state forest subareas	Current Public Use: YES	Future Public Use: YES
Land Code: 1000051173	Agency Land Code: R29186247	Land Name: FORESTRY	County: LAKE OF THE WOOD	Acres: 40.00
City:	Site Code: R290099	Classification Per M.S. 86A.05: f. state forests and state forest subareas	Current Public Use: YES	Future Public Use: YES
Land Code: 1000051174	Agency Land Code: R29185473	Land Name: FORESTRY	County: LAKE OF THE WOOD	Acres: 40.00
City:	Site Code: R290099	Classification Per M.S. 86A.05: f. state forests and state forest subareas	Current Public Use: YES	Future Public Use: YES
Land Code: 1000051175	Agency Land Code: R29185861	Land Name: FORESTRY	County: LAKE OF THE WOOD	Acres: 40.00
City:	Site Code: R290099	Classification Per M.S. 86A.05: f. state forests and state forest subareas	Current Public Use: YES	Future Public Use: YES
Land Code: 1000051176	Agency Land Code: R29194982	Land Name: FORESTRY	County: LAKE OF THE WOOD	Acres: 40.00
City:	Site Code: R290099	Classification Per M.S. 86A.05: f. state forests and state forest subareas	Current Public Use: YES	Future Public Use: YES
Land Code: 1000051177	Agency Land Code: R29194990	Land Name: FORESTRY	County: LAKE OF THE WOOD	Acres: 40.00
City:	Site Code: R290099	Classification Per M.S. 86A.05: f. state forests and state forest subareas	Current Public Use: YES	Future Public Use: YES
Land Code: 1000051178	Agency Land Code: R29195423	Land Name: FORESTRY	County: LAKE OF THE WOOD	Acres: 40.00
City:	Site Code: R290099	Classification Per M.S. 86A.05: f. state forests and state forest subareas	Current Public Use: YES	Future Public Use: YES
Land Code: 1000051179	Agency Land Code: R29195044	Land Name: FORESTRY	County: LAKE OF THE WOOD	Acres: 40.00
City:	Site Code: R290099	Classification Per M.S. 86A.05: f. state forests and state forest subareas	Current Public Use: YES	Future Public Use: YES
Land Code: 1000051180	Agency Land Code: R29195050	Land Name: FORESTRY	County: LAKE OF THE WOOD	Acres: 40.00
City:	Site Code: R290099	Classification Per M.S. 86A.05: f. state forests and state forest subareas	Current Public Use: YES	Future Public Use: YES
Land Code: 1000051181	Agency Land Code: R29195491	Land Name: FORESTRY	County: LAKE OF THE WOOD	Acres: 40.00
City:	Site Code: R290099	Classification Per M.S. 86A.05: f. state forests and state forest subareas	Current Public Use: YES	Future Public Use: YES
Land Code: 1000051182	Agency Land Code: R29195501	Land Name: FORESTRY	County: LAKE OF THE WOOD	Acres: 40.00
City:	Site Code: R290099	Classification Per M.S. 86A.05: f. state forests and state forest subareas	Current Public Use: YES	Future Public Use: YES



Land Code: 1000051183	Agency Land Code: R29195096	Land Name: FORESTRY	County: LAKE OF THE WOOD	Acres: 40.00
City:	Site Code: R290099	Classification Per M.S. 86A.05: f. state forests and state forest subareas	Current Public Use: YES	Future Public Use: YES
Land Code: 1000051184	Agency Land Code: R29195099	Land Name: FORESTRY	County: LAKE OF THE WOOD	Acres: 40.00
City:	Site Code: R290099	Classification Per M.S. 86A.05: f. state forests and state forest subareas	Current Public Use: YES	Future Public Use: YES
Land Code: 1000051185	Agency Land Code: R29194760	Land Name: FORESTRY	County: LAKE OF THE WOOD	Acres: 40.00
City:	Site Code: R290099	Classification Per M.S. 86A.05: f. state forests and state forest subareas	Current Public Use: YES	Future Public Use: YES
Land Code: 1000051186	Agency Land Code: R29195169	Land Name: FORESTRY	County: LAKE OF THE WOOD	Acres: 40.00
City:	Site Code: R290099	Classification Per M.S. 86A.05: f. state forests and state forest subareas	Current Public Use: YES	Future Public Use: YES
Land Code: 1000051187	Agency Land Code: R29194781	Land Name: FORESTRY	County: LAKE OF THE WOOD	Acres: 40.00
City:	Site Code: R290099	Classification Per M.S. 86A.05: f. state forests and state forest subareas	Current Public Use: YES	Future Public Use: YES
Land Code: 1000051188	Agency Land Code: R29195222	Land Name: FORESTRY	County: LAKE OF THE WOOD	Acres: 40.00
City:	Site Code: R290099	Classification Per M.S. 86A.05: f. state forests and state forest subareas	Current Public Use: YES	Future Public Use: YES
Land Code: 1000051189	Agency Land Code: R29194836	Land Name: FORESTRY	County: LAKE OF THE WOOD	Acres: 38.47
City:	Site Code: R290099	Classification Per M.S. 86A.05: f. state forests and state forest subareas	Current Public Use: YES	Future Public Use: YES
Land Code: 1000051190	Agency Land Code: R29194841	Land Name: FORESTRY	County: LAKE OF THE WOOD	Acres: 38.10
City:	Site Code: R290099	Classification Per M.S. 86A.05: f. state forests and state forest subareas	Current Public Use: YES	Future Public Use: YES
Land Code: 1000051191	Agency Land Code: R29194852	Land Name: FORESTRY	County: LAKE OF THE WOOD	Acres: 40.00
City:	Site Code: R290099	Classification Per M.S. 86A.05: f. state forests and state forest subareas	Current Public Use: YES	Future Public Use: YES
Land Code: 1000051192	Agency Land Code: R29194855	Land Name: FORESTRY	County: LAKE OF THE WOOD	Acres: 40.00
City:	Site Code: R290099	Classification Per M.S. 86A.05: f. state forests and state forest subareas	Current Public Use: YES	Future Public Use: YES
Land Code: 1000051193	Agency Land Code: R29195269	Land Name: FORESTRY	County: LAKE OF THE WOOD	Acres: 40.00
City:	Site Code: R290099	Classification Per M.S. 86A.05: f. state forests and state forest subareas	Current Public Use: YES	Future Public Use: YES
Land Code: 1000051194	Agency Land Code: R29195285	Land Name: FORESTRY	County: LAKE OF THE WOOD	Acres: 40.00
City:	Site Code: R290099	Classification Per M.S. 86A.05: f. state forests and state forest subareas	Current Public Use: YES	Future Public Use: YES



Land Code: 1000051195	Agency Land Code: R29194915	Land Name: FORESTRY	County: LAKE OF THE WOOD	Acres: 40.00
City:	Site Code: R290099	Classification Per M.S. 86A.05: f. state forests and state forest subareas	Current Public Use: YES	Future Public Use: YES
Land Code: 1000051196	Agency Land Code: R29194921	Land Name: FORESTRY	County: LAKE OF THE WOOD	Acres: 40.00
City:	Site Code: R290099	Classification Per M.S. 86A.05: f. state forests and state forest subareas	Current Public Use: YES	Future Public Use: YES
Land Code: 1000051197	Agency Land Code: R29189988	Land Name: FORESTRY	County: LAKE OF THE WOOD	Acres: 40.00
City:	Site Code: R290099	Classification Per M.S. 86A.05: f. state forests and state forest subareas	Current Public Use: YES	Future Public Use: YES
Land Code: 1000051198	Agency Land Code: R29190007	Land Name: FORESTRY	County: LAKE OF THE WOOD	Acres: 40.12
City:	Site Code: R290099	Classification Per M.S. 86A.05: f. state forests and state forest subareas	Current Public Use: YES	Future Public Use: YES
Land Code: 1000051199	Agency Land Code: R29190029	Land Name: FORESTRY	County: LAKE OF THE WOOD	Acres: 40.00
City:	Site Code: R290099	Classification Per M.S. 86A.05: f. state forests and state forest subareas	Current Public Use: YES	Future Public Use: YES
Land Code: 1000051200	Agency Land Code: R29190051	Land Name: FORESTRY	County: LAKE OF THE WOOD	Acres: 40.00
City:	Site Code: R290099	Classification Per M.S. 86A.05: f. state forests and state forest subareas	Current Public Use: YES	Future Public Use: YES
Land Code: 1000051201	Agency Land Code: R29190145	Land Name: FORESTRY	County: LAKE OF THE WOOD	Acres: 40.00
City:	Site Code: R290099	Classification Per M.S. 86A.05: f. state forests and state forest subareas	Current Public Use: YES	Future Public Use: YES
Land Code: 1000051202	Agency Land Code: R29190191	Land Name: FORESTRY	County: LAKE OF THE WOOD	Acres: 40.00
City:	Site Code: R290099	Classification Per M.S. 86A.05: f. state forests and state forest subareas	Current Public Use: YES	Future Public Use: YES
Land Code: 1000051203	Agency Land Code: R29190240	Land Name: FORESTRY	County: LAKE OF THE WOOD	Acres: 40.00
City:	Site Code: R290099	Classification Per M.S. 86A.05: f. state forests and state forest subareas	Current Public Use: YES	Future Public Use: YES
Land Code: 1000051204	Agency Land Code: R29190284	Land Name: FORESTRY	County: LAKE OF THE WOOD	Acres: 40.00
City:	Site Code: R290099	Classification Per M.S. 86A.05: f. state forests and state forest subareas	Current Public Use: YES	Future Public Use: YES
Land Code: 1000051205	Agency Land Code: R29190318	Land Name: FORESTRY	County: LAKE OF THE WOOD	Acres: 40.00
City:	Site Code: R290099	Classification Per M.S. 86A.05: f. state forests and state forest subareas	Current Public Use: YES	Future Public Use: YES
Land Code: 1000051206	Agency Land Code: R29190348	Land Name: FORESTRY	County: LAKE OF THE WOOD	Acres: 40.00
City:	Site Code: R290099	Classification Per M.S. 86A.05: f. state forests and state forest subareas	Current Public Use: YES	Future Public Use: YES



Land Code: 1000051207	Agency Land Code: R29190366	Land Name: FORESTRY	County: LAKE OF THE WOOD	Acres: 40.00
City:	Site Code: R290099	Classification Per M.S. 86A.05: f. state forests and state forest subareas	Current Public Use: YES	Future Public Use: YES
Land Code: 1000051208	Agency Land Code: R29190377	Land Name: FORESTRY	County: LAKE OF THE WOOD	Acres: 40.00
City:	Site Code: R290099	Classification Per M.S. 86A.05: f. state forests and state forest subareas	Current Public Use: YES	Future Public Use: YES
Land Code: 1000051209	Agency Land Code: R29190398	Land Name: FORESTRY	County: LAKE OF THE WOOD	Acres: 40.00
City:	Site Code: R290099	Classification Per M.S. 86A.05: f. state forests and state forest subareas	Current Public Use: YES	Future Public Use: YES
Land Code: 1000051210	Agency Land Code: R29190414	Land Name: FORESTRY	County: LAKE OF THE WOOD	Acres: 40.00
City:	Site Code: R290099	Classification Per M.S. 86A.05: f. state forests and state forest subareas	Current Public Use: YES	Future Public Use: YES
Land Code: 1000051211	Agency Land Code: R29190430	Land Name: FORESTRY	County: LAKE OF THE WOOD	Acres: 40.00
City:	Site Code: R290099	Classification Per M.S. 86A.05: f. state forests and state forest subareas	Current Public Use: YES	Future Public Use: YES
Land Code: 1000051212	Agency Land Code: R29190435	Land Name: FORESTRY	County: LAKE OF THE WOOD	Acres: 40.00
City:	Site Code: R290099	Classification Per M.S. 86A.05: f. state forests and state forest subareas	Current Public Use: YES	Future Public Use: YES
Land Code: 1000051213	Agency Land Code: R29190447	Land Name: FORESTRY	County: LAKE OF THE WOOD	Acres: 40.00
City:	Site Code: R290099	Classification Per M.S. 86A.05: f. state forests and state forest subareas	Current Public Use: YES	Future Public Use: YES
Land Code: 1000051214	Agency Land Code: R29190515	Land Name: FORESTRY	County: LAKE OF THE WOOD	Acres: 40.00
City:	Site Code: R290099	Classification Per M.S. 86A.05: f. state forests and state forest subareas	Current Public Use: YES	Future Public Use: YES
Land Code: 1000051215	Agency Land Code: R29195318	Land Name: FORESTRY	County: LAKE OF THE WOOD	Acres: 40.00
City:	Site Code: R290099	Classification Per M.S. 86A.05: f. state forests and state forest subareas	Current Public Use: YES	Future Public Use: YES
Land Code: 1000051216	Agency Land Code: R29194978	Land Name: FORESTRY	County: LAKE OF THE WOOD	Acres: 40.00
City:	Site Code: R290099	Classification Per M.S. 86A.05: f. state forests and state forest subareas	Current Public Use: YES	Future Public Use: YES
Land Code: 1000051217	Agency Land Code: R29195391	Land Name: FORESTRY	County: LAKE OF THE WOOD	Acres: 40.00
City:	Site Code: R290099	Classification Per M.S. 86A.05: f. state forests and state forest subareas	Current Public Use: YES	Future Public Use: YES
Land Code: 1000051218	Agency Land Code: R29195401	Land Name: FORESTRY	County: LAKE OF THE WOOD	Acres: 40.00
City:	Site Code: R290099	Classification Per M.S. 86A.05: f. state forests and state forest subareas	Current Public Use: YES	Future Public Use: YES



Land Code: 1000051219	Agency Land Code: R29191691	Land Name: FORESTRY	County: LAKE OF THE WOOD	Acres: 40.00
City:	Site Code: R290099	Classification Per M.S. 86A.05: f. state forests and state forest subareas	Current Public Use: YES	Future Public Use: YES
Land Code: 1000051220	Agency Land Code: R29192962	Land Name: FORESTRY	County: LAKE OF THE WOOD	Acres: 40.00
City:	Site Code: R290099	Classification Per M.S. 86A.05: f. state forests and state forest subareas	Current Public Use: YES	Future Public Use: YES
Land Code: 1000051221	Agency Land Code: R29192963	Land Name: FORESTRY	County: LAKE OF THE WOOD	Acres: 40.00
City:	Site Code: R290099	Classification Per M.S. 86A.05: f. state forests and state forest subareas	Current Public Use: YES	Future Public Use: YES
Land Code: 1000051222	Agency Land Code: R29193010	Land Name: FORESTRY	County: LAKE OF THE WOOD	Acres: 40.00
City:	Site Code: R290099	Classification Per M.S. 86A.05: f. state forests and state forest subareas	Current Public Use: YES	Future Public Use: YES
Land Code: 1000051223	Agency Land Code: R29193027	Land Name: FORESTRY	County: LAKE OF THE WOOD	Acres: 42.07
City:	Site Code: R290099	Classification Per M.S. 86A.05: f. state forests and state forest subareas	Current Public Use: YES	Future Public Use: YES
Land Code: 1000051224	Agency Land Code: R29193044	Land Name: FORESTRY	County: LAKE OF THE WOOD	Acres: 40.00
City:	Site Code: R290099	Classification Per M.S. 86A.05: f. state forests and state forest subareas	Current Public Use: YES	Future Public Use: YES
Land Code: 1000051225	Agency Land Code: R29193061	Land Name: FORESTRY	County: LAKE OF THE WOOD	Acres: 40.00
City:	Site Code: R290099	Classification Per M.S. 86A.05: f. state forests and state forest subareas	Current Public Use: YES	Future Public Use: YES
Land Code: 1000051226	Agency Land Code: R29193076	Land Name: FORESTRY	County: LAKE OF THE WOOD	Acres: 40.00
City:	Site Code: R290099	Classification Per M.S. 86A.05: f. state forests and state forest subareas	Current Public Use: YES	Future Public Use: YES
Land Code: 1000051227	Agency Land Code: R29187990	Land Name: FORESTRY	County: LAKE OF THE WOOD	Acres: 40.00
City:	Site Code: R290099	Classification Per M.S. 86A.05: f. state forests and state forest subareas	Current Public Use: YES	Future Public Use: YES
Land Code: 1000051228	Agency Land Code: R29188411	Land Name: FORESTRY	County: LAKE OF THE WOOD	Acres: 40.00
City:	Site Code: R290099	Classification Per M.S. 86A.05: f. state forests and state forest subareas	Current Public Use: YES	Future Public Use: YES
Land Code: 1000051229	Agency Land Code: R29185533	Land Name: FORESTRY	County: LAKE OF THE WOOD	Acres: 40.00
City:	Site Code: R290099	Classification Per M.S. 86A.05: f. state forests and state forest subareas	Current Public Use: YES	Future Public Use: YES
Land Code: 1000051230	Agency Land Code: R29185948	Land Name: FORESTRY	County: LAKE OF THE WOOD	Acres: 40.00
City:	Site Code: R290099	Classification Per M.S. 86A.05: f. state forests and state forest subareas	Current Public Use: YES	Future Public Use: YES



Land Code: 1000051231	Agency Land Code: R29185951	Land Name: FORESTRY	County: LAKE OF THE WOOD	Acres: 40.00
City:	Site Code: R290099	Classification Per M.S. 86A.05: f. state forests and state forest subareas	Current Public Use: YES	Future Public Use: YES
Land Code: 1000051232	Agency Land Code: R29188437	Land Name: FORESTRY	County: LAKE OF THE WOOD	Acres: 40.00
City:	Site Code: R290099	Classification Per M.S. 86A.05: f. state forests and state forest subareas	Current Public Use: YES	Future Public Use: YES
Land Code: 1000051233	Agency Land Code: R29185959	Land Name: FORESTRY	County: LAKE OF THE WOOD	Acres: 40.00
City:	Site Code: R290099	Classification Per M.S. 86A.05: f. state forests and state forest subareas	Current Public Use: YES	Future Public Use: YES
Land Code: 1000051234	Agency Land Code: R29186370	Land Name: FORESTRY	County: LAKE OF THE WOOD	Acres: 40.00
City:	Site Code: R290099	Classification Per M.S. 86A.05: f. state forests and state forest subareas	Current Public Use: YES	Future Public Use: YES
Land Code: 1000051235	Agency Land Code: R29188043	Land Name: FORESTRY	County: LAKE OF THE WOOD	Acres: 42.65
City:	Site Code: R290099	Classification Per M.S. 86A.05: f. state forests and state forest subareas	Current Public Use: YES	Future Public Use: YES
Land Code: 1000051236	Agency Land Code: R29188054	Land Name: FORESTRY	County: LAKE OF THE WOOD	Acres: 40.00
City:	Site Code: R290099	Classification Per M.S. 86A.05: f. state forests and state forest subareas	Current Public Use: YES	Future Public Use: YES
Land Code: 1000051237	Agency Land Code: R29189973	Land Name: FORESTRY	County: LAKE OF THE WOOD	Acres: 40.00
City:	Site Code: R290099	Classification Per M.S. 86A.05: f. state forests and state forest subareas	Current Public Use: YES	Future Public Use: YES
Land Code: 1000051238	Agency Land Code: R29188085	Land Name: FORESTRY	County: LAKE OF THE WOOD	Acres: 40.00
City:	Site Code: R290099	Classification Per M.S. 86A.05: f. state forests and state forest subareas	Current Public Use: YES	Future Public Use: YES
Land Code: 1000051239	Agency Land Code: R29188487	Land Name: FORESTRY	County: LAKE OF THE WOOD	Acres: 40.00
City:	Site Code: R290099	Classification Per M.S. 86A.05: f. state forests and state forest subareas	Current Public Use: YES	Future Public Use: YES
Land Code: 1000051240	Agency Land Code: R29186527	Land Name: FORESTRY	County: LAKE OF THE WOOD	Acres: 40.00
City:	Site Code: R290099	Classification Per M.S. 86A.05: f. state forests and state forest subareas	Current Public Use: YES	Future Public Use: YES
Land Code: 1000051241	Agency Land Code: R29186543	Land Name: FORESTRY	County: LAKE OF THE WOOD	Acres: 40.00
City:	Site Code: R290099	Classification Per M.S. 86A.05: f. state forests and state forest subareas	Current Public Use: YES	Future Public Use: YES
Land Code: 1000051242	Agency Land Code: R29186562	Land Name: FORESTRY	County: LAKE OF THE WOOD	Acres: 28.51
City:	Site Code: R290099	Classification Per M.S. 86A.05: f. state forests and state forest subareas	Current Public Use: YES	Future Public Use: YES



Land Code: 1000051243	Agency Land Code: R29186573	Land Name: FORESTRY	County: LAKE OF THE WOOD	Acres: 40.00
City:	Site Code: R290099	Classification Per M.S. 86A.05: f. state forests and state forest subareas	Current Public Use: YES	Future Public Use: YES
Land Code: 1000051244	Agency Land Code: R29186588	Land Name: FORESTRY	County: LAKE OF THE WOOD	Acres: 40.00
City:	Site Code: R290099	Classification Per M.S. 86A.05: f. state forests and state forest subareas	Current Public Use: YES	Future Public Use: YES
Land Code: 1000051245	Agency Land Code: R29190009	Land Name: FORESTRY	County: LAKE OF THE WOOD	Acres: 40.00
City:	Site Code: R290099	Classification Per M.S. 86A.05: f. state forests and state forest subareas	Current Public Use: YES	Future Public Use: YES
Land Code: 1000051246	Agency Land Code: R29190104	Land Name: FORESTRY	County: LAKE OF THE WOOD	Acres: 40.00
City:	Site Code: R290099	Classification Per M.S. 86A.05: f. state forests and state forest subareas	Current Public Use: YES	Future Public Use: YES
Land Code: 1000051247	Agency Land Code: R29190152	Land Name: FORESTRY	County: LAKE OF THE WOOD	Acres: 40.00
City:	Site Code: R290099	Classification Per M.S. 86A.05: f. state forests and state forest subareas	Current Public Use: YES	Future Public Use: YES
Land Code: 1000051248	Agency Land Code: R29190162	Land Name: FORESTRY	County: LAKE OF THE WOOD	Acres: 40.00
City:	Site Code: R290099	Classification Per M.S. 86A.05: f. state forests and state forest subareas	Current Public Use: YES	Future Public Use: YES
Land Code: 1000051249	Agency Land Code: R29190164	Land Name: FORESTRY	County: LAKE OF THE WOOD	Acres: 40.00
City:	Site Code: R290099	Classification Per M.S. 86A.05: f. state forests and state forest subareas	Current Public Use: YES	Future Public Use: YES
Land Code: 1000051250	Agency Land Code: R29188099	Land Name: FORESTRY	County: LAKE OF THE WOOD	Acres: 40.00
City:	Site Code: R290099	Classification Per M.S. 86A.05: f. state forests and state forest subareas	Current Public Use: YES	Future Public Use: YES
Land Code: 1000051251	Agency Land Code: R29188100	Land Name: FORESTRY	County: LAKE OF THE WOOD	Acres: 40.00
City:	Site Code: R290099	Classification Per M.S. 86A.05: f. state forests and state forest subareas	Current Public Use: YES	Future Public Use: YES
Land Code: 1000051252	Agency Land Code: R29188511	Land Name: FORESTRY	County: LAKE OF THE WOOD	Acres: 40.00
City:	Site Code: R290099	Classification Per M.S. 86A.05: f. state forests and state forest subareas	Current Public Use: YES	Future Public Use: YES
Land Code: 1000051253	Agency Land Code: R29190205	Land Name: FORESTRY	County: LAKE OF THE WOOD	Acres: 40.00
City:	Site Code: R290099	Classification Per M.S. 86A.05: f. state forests and state forest subareas	Current Public Use: YES	Future Public Use: YES
Land Code: 1000051254	Agency Land Code: R29190241	Land Name: FORESTRY	County: LAKE OF THE WOOD	Acres: 40.00
City:	Site Code: R290099	Classification Per M.S. 86A.05: f. state forests and state forest subareas	Current Public Use: YES	Future Public Use: YES



Land Code: 1000051255	Agency Land Code: R29190260	Land Name: FORESTRY	County: LAKE OF THE WOOD	Acres: 40.00
City:	Site Code: R290099	Classification Per M.S. 86A.05: f. state forests and state forest subareas	Current Public Use: YES	Future Public Use: YES
Land Code: 1000051256	Agency Land Code: R29190303	Land Name: FORESTRY	County: LAKE OF THE WOOD	Acres: 40.00
City:	Site Code: R290099	Classification Per M.S. 86A.05: f. state forests and state forest subareas	Current Public Use: YES	Future Public Use: YES
Land Code: 1000051257	Agency Land Code: R29190305	Land Name: FORESTRY	County: LAKE OF THE WOOD	Acres: 40.00
City:	Site Code: R290099	Classification Per M.S. 86A.05: f. state forests and state forest subareas	Current Public Use: YES	Future Public Use: YES
Land Code: 1000051258	Agency Land Code: R29190317	Land Name: FORESTRY	County: LAKE OF THE WOOD	Acres: 40.00
City:	Site Code: R290099	Classification Per M.S. 86A.05: f. state forests and state forest subareas	Current Public Use: YES	Future Public Use: YES
Land Code: 1000051259	Agency Land Code: R29190338	Land Name: FORESTRY	County: LAKE OF THE WOOD	Acres: 40.00
City:	Site Code: R290099	Classification Per M.S. 86A.05: f. state forests and state forest subareas	Current Public Use: YES	Future Public Use: YES
Land Code: 1000051260	Agency Land Code: R29190346	Land Name: FORESTRY	County: LAKE OF THE WOOD	Acres: 40.00
City:	Site Code: R290099	Classification Per M.S. 86A.05: f. state forests and state forest subareas	Current Public Use: YES	Future Public Use: YES
Land Code: 1000051261	Agency Land Code: R29188584	Land Name: FORESTRY	County: LAKE OF THE WOOD	Acres: 40.00
City:	Site Code: R290099	Classification Per M.S. 86A.05: f. state forests and state forest subareas	Current Public Use: YES	Future Public Use: YES
Land Code: 1000051262	Agency Land Code: R29190393	Land Name: FORESTRY	County: LAKE OF THE WOOD	Acres: 40.00
City:	Site Code: R290099	Classification Per M.S. 86A.05: f. state forests and state forest subareas	Current Public Use: YES	Future Public Use: YES
Land Code: 1000051263	Agency Land Code: R29190396	Land Name: FORESTRY	County: LAKE OF THE WOOD	Acres: 40.00
City:	Site Code: R290099	Classification Per M.S. 86A.05: f. state forests and state forest subareas	Current Public Use: YES	Future Public Use: YES
Land Code: 1000051264	Agency Land Code: R29190397	Land Name: FORESTRY	County: LAKE OF THE WOOD	Acres: 40.00
City:	Site Code: R290099	Classification Per M.S. 86A.05: f. state forests and state forest subareas	Current Public Use: YES	Future Public Use: YES
Land Code: 1000051265	Agency Land Code: R29190411	Land Name: FORESTRY	County: LAKE OF THE WOOD	Acres: 40.00
City:	Site Code: R290099	Classification Per M.S. 86A.05: f. state forests and state forest subareas	Current Public Use: YES	Future Public Use: YES
Land Code: 1000051266	Agency Land Code: R29190431	Land Name: FORESTRY	County: LAKE OF THE WOOD	Acres: 40.00
City:	Site Code: R290099	Classification Per M.S. 86A.05: f. state forests and state forest subareas	Current Public Use: YES	Future Public Use: YES



Land Code: 1000051267	Agency Land Code: R29188196	Land Name: FORESTRY	County: LAKE OF THE WOOD	Acres: 40.00
City:	Site Code: R290099	Classification Per M.S. 86A.05: f. state forests and state forest subareas	Current Public Use: YES	Future Public Use: YES
Land Code: 1000051268	Agency Land Code: R29188211	Land Name: FORESTRY	County: LAKE OF THE WOOD	Acres: 40.00
City:	Site Code: R290099	Classification Per M.S. 86A.05: f. state forests and state forest subareas	Current Public Use: YES	Future Public Use: YES
Land Code: 1000051269	Agency Land Code: R29190598	Land Name: FORESTRY	County: LAKE OF THE WOOD	Acres: 40.00
City:	Site Code: R290099	Classification Per M.S. 86A.05: f. state forests and state forest subareas	Current Public Use: YES	Future Public Use: YES
Land Code: 1000051270	Agency Land Code: R29190632	Land Name: FORESTRY	County: LAKE OF THE WOOD	Acres: 35.40
City:	Site Code: R290099	Classification Per M.S. 86A.05: f. state forests and state forest subareas	Current Public Use: YES	Future Public Use: YES
Land Code: 1000051271	Agency Land Code: R29190645	Land Name: FORESTRY	County: LAKE OF THE WOOD	Acres: 40.00
City:	Site Code: R290099	Classification Per M.S. 86A.05: f. state forests and state forest subareas	Current Public Use: YES	Future Public Use: YES
Land Code: 1000051272	Agency Land Code: R29190708	Land Name: FORESTRY	County: LAKE OF THE WOOD	Acres: 39.82
City:	Site Code: R290099	Classification Per M.S. 86A.05: f. state forests and state forest subareas	Current Public Use: YES	Future Public Use: YES
Land Code: 1000051273	Agency Land Code: R29186710	Land Name: FORESTRY	County: LAKE OF THE WOOD	Acres: 40.00
City:	Site Code: R290099	Classification Per M.S. 86A.05: f. state forests and state forest subareas	Current Public Use: YES	Future Public Use: YES
Land Code: 1000051274	Agency Land Code: R29186752	Land Name: FORESTRY	County: LAKE OF THE WOOD	Acres: 40.00
City:	Site Code: R290099	Classification Per M.S. 86A.05: f. state forests and state forest subareas	Current Public Use: YES	Future Public Use: YES
Land Code: 1000051275	Agency Land Code: R29186761	Land Name: FORESTRY	County: LAKE OF THE WOOD	Acres: 40.00
City:	Site Code: R290099	Classification Per M.S. 86A.05: f. state forests and state forest subareas	Current Public Use: YES	Future Public Use: YES
Land Code: 1000051276	Agency Land Code: R29190737	Land Name: FORESTRY	County: LAKE OF THE WOOD	Acres: 40.00
City:	Site Code: R290099	Classification Per M.S. 86A.05: f. state forests and state forest subareas	Current Public Use: YES	Future Public Use: YES
Land Code: 1000051277	Agency Land Code: R29190755	Land Name: FORESTRY	County: LAKE OF THE WOOD	Acres: 40.00
City:	Site Code: R290099	Classification Per M.S. 86A.05: f. state forests and state forest subareas	Current Public Use: YES	Future Public Use: YES
Land Code: 1000051278	Agency Land Code: R29190808	Land Name: FORESTRY	County: LAKE OF THE WOOD	Acres: 40.00
City:	Site Code: R290099	Classification Per M.S. 86A.05: f. state forests and state forest subareas	Current Public Use: YES	Future Public Use: YES



Land Code: 1000051279	Agency Land Code: R29188358	Land Name: FORESTRY	County: LAKE OF THE WOOD	Acres: 40.00
City:	Site Code: R290099	Classification Per M.S. 86A.05: f. state forests and state forest subareas	Current Public Use: YES	Future Public Use: YES
Land Code: 1000051280	Agency Land Code: R29188387	Land Name: FORESTRY	County: LAKE OF THE WOOD	Acres: 40.00
City:	Site Code: R290099	Classification Per M.S. 86A.05: f. state forests and state forest subareas	Current Public Use: YES	Future Public Use: YES
Land Code: 1000051281	Agency Land Code: R29188389	Land Name: FORESTRY	County: LAKE OF THE WOOD	Acres: 40.00
City:	Site Code: R290099	Classification Per M.S. 86A.05: f. state forests and state forest subareas	Current Public Use: YES	Future Public Use: YES
Land Code: 1000051282	Agency Land Code: R29190850	Land Name: FORESTRY	County: LAKE OF THE WOOD	Acres: 40.00
City:	Site Code: R290099	Classification Per M.S. 86A.05: f. state forests and state forest subareas	Current Public Use: YES	Future Public Use: YES
Land Code: 1000051283	Agency Land Code: R29191087	Land Name: FORESTRY	County: LAKE OF THE WOOD	Acres: 40.00
City:	Site Code: R290099	Classification Per M.S. 86A.05: f. state forests and state forest subareas	Current Public Use: YES	Future Public Use: YES
Land Code: 1000051284	Agency Land Code: R29188316	Land Name: FORESTRY	County: LAKE OF THE WOOD	Acres: 40.00
City:	Site Code: R290099	Classification Per M.S. 86A.05: f. state forests and state forest subareas	Current Public Use: YES	Future Public Use: YES
Land Code: 1000051285	Agency Land Code: R29190887	Land Name: FORESTRY	County: LAKE OF THE WOOD	Acres: 40.00
City:	Site Code: R290099	Classification Per M.S. 86A.05: f. state forests and state forest subareas	Current Public Use: YES	Future Public Use: YES
Land Code: 1000051286	Agency Land Code: R29190908	Land Name: FORESTRY	County: LAKE OF THE WOOD	Acres: 40.00
City:	Site Code: R290099	Classification Per M.S. 86A.05: f. state forests and state forest subareas	Current Public Use: YES	Future Public Use: YES
Land Code: 1000051287	Agency Land Code: R29191007	Land Name: FORESTRY	County: LAKE OF THE WOOD	Acres: 40.00
City:	Site Code: R290099	Classification Per M.S. 86A.05: f. state forests and state forest subareas	Current Public Use: YES	Future Public Use: YES
Land Code: 1000051288	Agency Land Code: R29188346	Land Name: FORESTRY	County: LAKE OF THE WOOD	Acres: 40.00
City:	Site Code: R290099	Classification Per M.S. 86A.05: f. state forests and state forest subareas	Current Public Use: YES	Future Public Use: YES
Land Code: 1000051289	Agency Land Code: R29191194	Land Name: FORESTRY	County: LAKE OF THE WOOD	Acres: 40.00
City:	Site Code: R290099	Classification Per M.S. 86A.05: f. state forests and state forest subareas	Current Public Use: YES	Future Public Use: YES
Land Code: 1000051290	Agency Land Code: R29191232	Land Name: FORESTRY	County: LAKE OF THE WOOD	Acres: 40.00
City:	Site Code: R290099	Classification Per M.S. 86A.05: f. state forests and state forest subareas	Current Public Use: YES	Future Public Use: YES



Land Code: 1000051291	Agency Land Code: R29190965	Land Name: FORESTRY	County: LAKE OF THE WOOD	Acres: 40.00
City:	Site Code: R290099	Classification Per M.S. 86A.05: f. state forests and state forest subareas	Current Public Use: YES	Future Public Use: YES
Land Code: 1000051292	Agency Land Code: R29191026	Land Name: FORESTRY	County: LAKE OF THE WOOD	Acres: 40.00
City:	Site Code: R290099	Classification Per M.S. 86A.05: f. state forests and state forest subareas	Current Public Use: YES	Future Public Use: YES
Land Code: 1000051293	Agency Land Code: R29191135	Land Name: FORESTRY	County: LAKE OF THE WOOD	Acres: 40.00
City:	Site Code: R290099	Classification Per M.S. 86A.05: f. state forests and state forest subareas	Current Public Use: YES	Future Public Use: YES
Land Code: 1000051294	Agency Land Code: R29191156	Land Name: FORESTRY	County: LAKE OF THE WOOD	Acres: 40.00
City:	Site Code: R290099	Classification Per M.S. 86A.05: f. state forests and state forest subareas	Current Public Use: YES	Future Public Use: YES
Land Code: 1000051295	Agency Land Code: R29187895	Land Name: FORESTRY	County: LAKE OF THE WOOD	Acres: 40.00
City:	Site Code: R290099	Classification Per M.S. 86A.05: f. state forests and state forest subareas	Current Public Use: YES	Future Public Use: YES
Land Code: 1000051296	Agency Land Code: R29187753	Land Name: FORESTRY	County: LAKE OF THE WOOD	Acres: 40.00
City:	Site Code: R290099	Classification Per M.S. 86A.05: f. state forests and state forest subareas	Current Public Use: YES	Future Public Use: YES
Land Code: 1000051297	Agency Land Code: R29187763	Land Name: FORESTRY	County: LAKE OF THE WOOD	Acres: 40.00
City:	Site Code: R290099	Classification Per M.S. 86A.05: f. state forests and state forest subareas	Current Public Use: YES	Future Public Use: YES
Land Code: 1000051298	Agency Land Code: R29187827	Land Name: FORESTRY	County: LAKE OF THE WOOD	Acres: 40.00
City:	Site Code: R290099	Classification Per M.S. 86A.05: f. state forests and state forest subareas	Current Public Use: YES	Future Public Use: YES
Land Code: 1000051299	Agency Land Code: R29187848	Land Name: FORESTRY	County: LAKE OF THE WOOD	Acres: 40.00
City:	Site Code: R290099	Classification Per M.S. 86A.05: f. state forests and state forest subareas	Current Public Use: YES	Future Public Use: YES
Land Code: 1000051300	Agency Land Code: R29185458	Land Name: FORESTRY	County: LAKE OF THE WOOD	Acres: 40.00
City:	Site Code: R290099	Classification Per M.S. 86A.05: f. state forests and state forest subareas	Current Public Use: YES	Future Public Use: YES
Land Code: 1000051301	Agency Land Code: R29194884	Land Name: FORESTRY	County: LAKE OF THE WOOD	Acres: 40.00
City:	Site Code: R290099	Classification Per M.S. 86A.05: f. state forests and state forest subareas	Current Public Use: YES	Future Public Use: YES
Land Code: 1000051302	Agency Land Code: R29194890	Land Name: FORESTRY	County: LAKE OF THE WOOD	Acres: 40.00
City:	Site Code: R290099	Classification Per M.S. 86A.05: f. state forests and state forest subareas	Current Public Use: YES	Future Public Use: YES



Land Code: 1000051303	Agency Land Code: R29194918	Land Name: FORESTRY	County: LAKE OF THE WOOD	Acres: 40.00
City:	Site Code: R290099	Classification Per M.S. 86A.05: f. state forests and state forest subareas	Current Public Use: YES	Future Public Use: YES
Land Code: 1000051304	Agency Land Code: R29195317	Land Name: FORESTRY	County: LAKE OF THE WOOD	Acres: 40.00
City:	Site Code: R290099	Classification Per M.S. 86A.05: f. state forests and state forest subareas	Current Public Use: YES	Future Public Use: YES
Land Code: 1000051305	Agency Land Code: R29193618	Land Name: FORESTRY	County: LAKE OF THE WOOD	Acres: 40.00
City:	Site Code: R290099	Classification Per M.S. 86A.05: f. state forests and state forest subareas	Current Public Use: YES	Future Public Use: YES
Land Code: 1000051306	Agency Land Code: R29193627	Land Name: FORESTRY	County: LAKE OF THE WOOD	Acres: 40.00
City:	Site Code: R290099	Classification Per M.S. 86A.05: f. state forests and state forest subareas	Current Public Use: YES	Future Public Use: YES
Land Code: 1000051307	Agency Land Code: R29194984	Land Name: FORESTRY	County: LAKE OF THE WOOD	Acres: 40.00
City:	Site Code: R290099	Classification Per M.S. 86A.05: f. state forests and state forest subareas	Current Public Use: YES	Future Public Use: YES
Land Code: 1000051308	Agency Land Code: R29185569	Land Name: FORESTRY	County: LAKE OF THE WOOD	Acres: 40.00
City:	Site Code: R290099	Classification Per M.S. 86A.05: f. state forests and state forest subareas	Current Public Use: YES	Future Public Use: YES
Land Code: 1000051309	Agency Land Code: R29185595	Land Name: FORESTRY	County: LAKE OF THE WOOD	Acres: 40.00
City:	Site Code: R290099	Classification Per M.S. 86A.05: f. state forests and state forest subareas	Current Public Use: YES	Future Public Use: YES
Land Code: 1000051310	Agency Land Code: R29185599	Land Name: FORESTRY	County: LAKE OF THE WOOD	Acres: 40.00
City:	Site Code: R290099	Classification Per M.S. 86A.05: f. state forests and state forest subareas	Current Public Use: YES	Future Public Use: YES
Land Code: 1000051311	Agency Land Code: R29195024	Land Name: FORESTRY	County: LAKE OF THE WOOD	Acres: 40.00
City:	Site Code: R290099	Classification Per M.S. 86A.05: f. state forests and state forest subareas	Current Public Use: YES	Future Public Use: YES
Land Code: 1000051312	Agency Land Code: R29195411	Land Name: FORESTRY	County: LAKE OF THE WOOD	Acres: 40.00
City:	Site Code: R290099	Classification Per M.S. 86A.05: f. state forests and state forest subareas	Current Public Use: YES	Future Public Use: YES
Land Code: 1000051313	Agency Land Code: R29195432	Land Name: FORESTRY	County: LAKE OF THE WOOD	Acres: 40.00
City:	Site Code: R290099	Classification Per M.S. 86A.05: f. state forests and state forest subareas	Current Public Use: YES	Future Public Use: YES
Land Code: 1000051314	Agency Land Code: R29194928	Land Name: FORESTRY	County: LAKE OF THE WOOD	Acres: 40.00
City:	Site Code: R290099	Classification Per M.S. 86A.05: f. state forests and state forest subareas	Current Public Use: YES	Future Public Use: YES



Land Code: 1000051315	Agency Land Code: R29194610	Land Name: FORESTRY	County: LAKE OF THE WOOD	Acres: 40.00
City:	Site Code: R290099	Classification Per M.S. 86A.05: f. state forests and state forest subareas	Current Public Use: YES	Future Public Use: YES
Land Code: 1000051316	Agency Land Code: R29195377	Land Name: FORESTRY	County: LAKE OF THE WOOD	Acres: 40.00
City:	Site Code: R290099	Classification Per M.S. 86A.05: f. state forests and state forest subareas	Current Public Use: YES	Future Public Use: YES
Land Code: 1000051317	Agency Land Code: R29195066	Land Name: FORESTRY	County: LAKE OF THE WOOD	Acres: 40.00
City:	Site Code: R290099	Classification Per M.S. 86A.05: f. state forests and state forest subareas	Current Public Use: YES	Future Public Use: YES
Land Code: 1000051318	Agency Land Code: R29195457	Land Name: FORESTRY	County: LAKE OF THE WOOD	Acres: 38.98
City:	Site Code: R290099	Classification Per M.S. 86A.05: f. state forests and state forest subareas	Current Public Use: YES	Future Public Use: YES
Land Code: 1000051319	Agency Land Code: R29191699	Land Name: FORESTRY	County: LAKE OF THE WOOD	Acres: 40.00
City:	Site Code: R290099	Classification Per M.S. 86A.05: f. state forests and state forest subareas	Current Public Use: YES	Future Public Use: YES
Land Code: 1000051320	Agency Land Code: R29195502	Land Name: FORESTRY	County: LAKE OF THE WOOD	Acres: 40.00
City:	Site Code: R290099	Classification Per M.S. 86A.05: f. state forests and state forest subareas	Current Public Use: YES	Future Public Use: YES
Land Code: 1000051321	Agency Land Code: R29185667	Land Name: FORESTRY	County: LAKE OF THE WOOD	Acres: 40.00
City:	Site Code: R290099	Classification Per M.S. 86A.05: f. state forests and state forest subareas	Current Public Use: YES	Future Public Use: YES
Land Code: 1000051322	Agency Land Code: R29192978	Land Name: FORESTRY	County: LAKE OF THE WOOD	Acres: 40.00
City:	Site Code: R290099	Classification Per M.S. 86A.05: f. state forests and state forest subareas	Current Public Use: YES	Future Public Use: YES
Land Code: 1000051323	Agency Land Code: R29192983	Land Name: FORESTRY	County: LAKE OF THE WOOD	Acres: 40.00
City:	Site Code: R290099	Classification Per M.S. 86A.05: f. state forests and state forest subareas	Current Public Use: YES	Future Public Use: YES
Land Code: 1000051324	Agency Land Code: R29193008	Land Name: FORESTRY	County: LAKE OF THE WOOD	Acres: 40.00
City:	Site Code: R290099	Classification Per M.S. 86A.05: f. state forests and state forest subareas	Current Public Use: YES	Future Public Use: YES
Land Code: 1000051325	Agency Land Code: R29193034	Land Name: FORESTRY	County: LAKE OF THE WOOD	Acres: 40.00
City:	Site Code: R290099	Classification Per M.S. 86A.05: f. state forests and state forest subareas	Current Public Use: YES	Future Public Use: YES
Land Code: 1000051326	Agency Land Code: R29193036	Land Name: FORESTRY	County: LAKE OF THE WOOD	Acres: 40.00
City:	Site Code: R290099	Classification Per M.S. 86A.05: f. state forests and state forest subareas	Current Public Use: YES	Future Public Use: YES



Land Code: 1000051327	Agency Land Code: R29193051	Land Name: FORESTRY	County: LAKE OF THE WOOD	Acres: 40.00
City:	Site Code: R290099	Classification Per M.S. 86A.05: f. state forests and state forest subareas	Current Public Use: YES	Future Public Use: YES
Land Code: 1000051328	Agency Land Code: R29193099	Land Name: FORESTRY	County: LAKE OF THE WOOD	Acres: 40.00
City:	Site Code: R290099	Classification Per M.S. 86A.05: f. state forests and state forest subareas	Current Public Use: YES	Future Public Use: YES
Land Code: 1000051329	Agency Land Code: R29193132	Land Name: FORESTRY	County: LAKE OF THE WOOD	Acres: 40.00
City:	Site Code: R290099	Classification Per M.S. 86A.05: f. state forests and state forest subareas	Current Public Use: YES	Future Public Use: YES
Land Code: 1000051330	Agency Land Code: R29185710	Land Name: FORESTRY	County: LAKE OF THE WOOD	Acres: 40.00
City:	Site Code: R290099	Classification Per M.S. 86A.05: f. state forests and state forest subareas	Current Public Use: YES	Future Public Use: YES
Land Code: 1000051331	Agency Land Code: R29193211	Land Name: FORESTRY	County: LAKE OF THE WOOD	Acres: 41.40
City:	Site Code: R290099	Classification Per M.S. 86A.05: f. state forests and state forest subareas	Current Public Use: YES	Future Public Use: YES
Land Code: 1000051332	Agency Land Code: R29195165	Land Name: FORESTRY	County: LAKE OF THE WOOD	Acres: 40.00
City:	Site Code: R290099	Classification Per M.S. 86A.05: f. state forests and state forest subareas	Current Public Use: YES	Future Public Use: YES
Land Code: 1000051333	Agency Land Code: R29195174	Land Name: FORESTRY	County: LAKE OF THE WOOD	Acres: 40.00
City:	Site Code: R290099	Classification Per M.S. 86A.05: f. state forests and state forest subareas	Current Public Use: YES	Future Public Use: YES
Land Code: 1000051334	Agency Land Code: R29193321	Land Name: FORESTRY	County: LAKE OF THE WOOD	Acres: 40.00
City:	Site Code: R290099	Classification Per M.S. 86A.05: f. state forests and state forest subareas	Current Public Use: YES	Future Public Use: YES
Land Code: 1000051335	Agency Land Code: R29194776	Land Name: FORESTRY	County: LAKE OF THE WOOD	Acres: 40.00
City:	Site Code: R290099	Classification Per M.S. 86A.05: f. state forests and state forest subareas	Current Public Use: YES	Future Public Use: YES
Land Code: 1000051336	Agency Land Code: R29193440	Land Name: FORESTRY	County: LAKE OF THE WOOD	Acres: 40.00
City:	Site Code: R290099	Classification Per M.S. 86A.05: f. state forests and state forest subareas	Current Public Use: YES	Future Public Use: YES
Land Code: 1000051337	Agency Land Code: R29193470	Land Name: FORESTRY	County: LAKE OF THE WOOD	Acres: 40.00
City:	Site Code: R290099	Classification Per M.S. 86A.05: f. state forests and state forest subareas	Current Public Use: YES	Future Public Use: YES
Land Code: 1000051338	Agency Land Code: R29193471	Land Name: FORESTRY	County: LAKE OF THE WOOD	Acres: 40.00
City:	Site Code: R290099	Classification Per M.S. 86A.05: f. state forests and state forest subareas	Current Public Use: YES	Future Public Use: YES



Land Code: 1000051339	Agency Land Code: R29185793	Land Name: FORESTRY	County: LAKE OF THE WOOD	Acres: 40.00
City:	Site Code: R290099	Classification Per M.S. 86A.05: f. state forests and state forest subareas	Current Public Use: YES	Future Public Use: YES
Land Code: 1000051340	Agency Land Code: R29185794	Land Name: FORESTRY	County: LAKE OF THE WOOD	Acres: 40.00
City:	Site Code: R290099	Classification Per M.S. 86A.05: f. state forests and state forest subareas	Current Public Use: YES	Future Public Use: YES
Land Code: 1000051341	Agency Land Code: R29186201	Land Name: FORESTRY	County: LAKE OF THE WOOD	Acres: 40.00
City:	Site Code: R290099	Classification Per M.S. 86A.05: f. state forests and state forest subareas	Current Public Use: YES	Future Public Use: YES
Land Code: 1000051342	Agency Land Code: R29194815	Land Name: FORESTRY	County: LAKE OF THE WOOD	Acres: 40.00
City:	Site Code: R290099	Classification Per M.S. 86A.05: f. state forests and state forest subareas	Current Public Use: YES	Future Public Use: YES
Land Code: 1000051343	Agency Land Code: R29195233	Land Name: FORESTRY	County: LAKE OF THE WOOD	Acres: 40.00
City:	Site Code: R290099	Classification Per M.S. 86A.05: f. state forests and state forest subareas	Current Public Use: YES	Future Public Use: YES
Land Code: 1000051344	Agency Land Code: R29193481	Land Name: FORESTRY	County: LAKE OF THE WOOD	Acres: 40.00
City:	Site Code: R290099	Classification Per M.S. 86A.05: f. state forests and state forest subareas	Current Public Use: YES	Future Public Use: YES
Land Code: 1000051345	Agency Land Code: R29193493	Land Name: FORESTRY	County: LAKE OF THE WOOD	Acres: 40.00
City:	Site Code: R290099	Classification Per M.S. 86A.05: f. state forests and state forest subareas	Current Public Use: YES	Future Public Use: YES
Land Code: 1000051346	Agency Land Code: R29185426	Land Name: FORESTRY	County: LAKE OF THE WOOD	Acres: 40.00
City:	Site Code: R290099	Classification Per M.S. 86A.05: f. state forests and state forest subareas	Current Public Use: YES	Future Public Use: YES
Land Code: 1000051347	Agency Land Code: R29185431	Land Name: FORESTRY	County: LAKE OF THE WOOD	Acres: 40.00
City:	Site Code: R290099	Classification Per M.S. 86A.05: f. state forests and state forest subareas	Current Public Use: YES	Future Public Use: YES
Land Code: 1000051348	Agency Land Code: R29194831	Land Name: FORESTRY	County: LAKE OF THE WOOD	Acres: 40.00
City:	Site Code: R290099	Classification Per M.S. 86A.05: f. state forests and state forest subareas	Current Public Use: YES	Future Public Use: YES
Land Code: 1000051349	Agency Land Code: R29194835	Land Name: FORESTRY	County: LAKE OF THE WOOD	Acres: 40.00
City:	Site Code: R290099	Classification Per M.S. 86A.05: f. state forests and state forest subareas	Current Public Use: YES	Future Public Use: YES
Land Code: 1000051350	Agency Land Code: R29194847	Land Name: FORESTRY	County: LAKE OF THE WOOD	Acres: 40.00
City:	Site Code: R290099	Classification Per M.S. 86A.05: f. state forests and state forest subareas	Current Public Use: YES	Future Public Use: YES



Land Code: 1000051351	Agency Land Code: R29187612	Land Name: FORESTRY	County: LAKE OF THE WOOD	Acres: 40.00
City:	Site Code: R290099	Classification Per M.S. 86A.05: f. state forests and state forest subareas	Current Public Use: YES	Future Public Use: YES
Land Code: 1000051352	Agency Land Code: R29186236	Land Name: FORESTRY	County: LAKE OF THE WOOD	Acres: 40.00
City:	Site Code: R290099	Classification Per M.S. 86A.05: f. state forests and state forest subareas	Current Public Use: YES	Future Public Use: YES
Land Code: 1000051353	Agency Land Code: R29186244	Land Name: FORESTRY	County: LAKE OF THE WOOD	Acres: 40.00
City:	Site Code: R290099	Classification Per M.S. 86A.05: f. state forests and state forest subareas	Current Public Use: YES	Future Public Use: YES
Land Code: 1000051354	Agency Land Code: R29186252	Land Name: FORESTRY	County: LAKE OF THE WOOD	Acres: 40.00
City:	Site Code: R290099	Classification Per M.S. 86A.05: f. state forests and state forest subareas	Current Public Use: YES	Future Public Use: YES
Land Code: 1000051355	Agency Land Code: R29195247	Land Name: FORESTRY	County: LAKE OF THE WOOD	Acres: 40.00
City:	Site Code: R290099	Classification Per M.S. 86A.05: f. state forests and state forest subareas	Current Public Use: YES	Future Public Use: YES
Land Code: 1000051356	Agency Land Code: R29195251	Land Name: FORESTRY	County: LAKE OF THE WOOD	Acres: 40.00
City:	Site Code: R290099	Classification Per M.S. 86A.05: f. state forests and state forest subareas	Current Public Use: YES	Future Public Use: YES
Land Code: 1000051357	Agency Land Code: R29187649	Land Name: FORESTRY	County: LAKE OF THE WOOD	Acres: 40.00
City:	Site Code: R290099	Classification Per M.S. 86A.05: f. state forests and state forest subareas	Current Public Use: YES	Future Public Use: YES
Land Code: 1000051358	Agency Land Code: R29187653	Land Name: FORESTRY	County: LAKE OF THE WOOD	Acres: 39.24
City:	Site Code: R290099	Classification Per M.S. 86A.05: f. state forests and state forest subareas	Current Public Use: YES	Future Public Use: YES
Land Code: 1000051359	Agency Land Code: R29187663	Land Name: FORESTRY	County: LAKE OF THE WOOD	Acres: 40.00
City:	Site Code: R290099	Classification Per M.S. 86A.05: f. state forests and state forest subareas	Current Public Use: YES	Future Public Use: YES
Land Code: 1000051360	Agency Land Code: R29194024	Land Name: FORESTRY	County: LAKE OF THE WOOD	Acres: 40.00
City:	Site Code: R290099	Classification Per M.S. 86A.05: f. state forests and state forest subareas	Current Public Use: YES	Future Public Use: YES
Land Code: 1000051361	Agency Land Code: R29194028	Land Name: FORESTRY	County: LAKE OF THE WOOD	Acres: 40.00
City:	Site Code: R290099	Classification Per M.S. 86A.05: f. state forests and state forest subareas	Current Public Use: YES	Future Public Use: YES
Land Code: 1000051362	Agency Land Code: R29194042	Land Name: FORESTRY	County: LAKE OF THE WOOD	Acres: 40.00
City:	Site Code: R290099	Classification Per M.S. 86A.05: f. state forests and state forest subareas	Current Public Use: YES	Future Public Use: YES



Land Code: 1000051363	Agency Land Code: R29194050	Land Name: FORESTRY	County: LAKE OF THE WOOD	Acres: 40.00
City:	Site Code: R290099	Classification Per M.S. 86A.05: f. state forests and state forest subareas	Current Public Use: YES	Future Public Use: YES
Land Code: 1000051364	Agency Land Code: R29194099	Land Name: FORESTRY	County: LAKE OF THE WOOD	Acres: 40.00
City:	Site Code: R290099	Classification Per M.S. 86A.05: f. state forests and state forest subareas	Current Public Use: YES	Future Public Use: YES
Land Code: 1000051365	Agency Land Code: R29194101	Land Name: FORESTRY	County: LAKE OF THE WOOD	Acres: 40.00
City:	Site Code: R290099	Classification Per M.S. 86A.05: f. state forests and state forest subareas	Current Public Use: YES	Future Public Use: YES
Land Code: 1000051366	Agency Land Code: R29194103	Land Name: FORESTRY	County: LAKE OF THE WOOD	Acres: 40.00
City:	Site Code: R290099	Classification Per M.S. 86A.05: f. state forests and state forest subareas	Current Public Use: YES	Future Public Use: YES
Land Code: 1000051367	Agency Land Code: R29192778	Land Name: FORESTRY	County: LAKE OF THE WOOD	Acres: 40.00
City:	Site Code: R290099	Classification Per M.S. 86A.05: f. state forests and state forest subareas	Current Public Use: YES	Future Public Use: YES
Land Code: 1000051368	Agency Land Code: R29192784	Land Name: FORESTRY	County: LAKE OF THE WOOD	Acres: 40.00
City:	Site Code: R290099	Classification Per M.S. 86A.05: f. state forests and state forest subareas	Current Public Use: YES	Future Public Use: YES
Land Code: 1000051369	Agency Land Code: R29192795	Land Name: FORESTRY	County: LAKE OF THE WOOD	Acres: 40.00
City:	Site Code: R290099	Classification Per M.S. 86A.05: f. state forests and state forest subareas	Current Public Use: YES	Future Public Use: YES
Land Code: 1000051370	Agency Land Code: R29192801	Land Name: FORESTRY	County: LAKE OF THE WOOD	Acres: 40.00
City:	Site Code: R290099	Classification Per M.S. 86A.05: f. state forests and state forest subareas	Current Public Use: YES	Future Public Use: YES
Land Code: 1000051371	Agency Land Code: R29191509	Land Name: FORESTRY	County: LAKE OF THE WOOD	Acres: 40.00
City:	Site Code: R290099	Classification Per M.S. 86A.05: f. state forests and state forest subareas	Current Public Use: YES	Future Public Use: YES
Land Code: 1000051372	Agency Land Code: R29191522	Land Name: FORESTRY	County: LAKE OF THE WOOD	Acres: 40.00
City:	Site Code: R290099	Classification Per M.S. 86A.05: f. state forests and state forest subareas	Current Public Use: YES	Future Public Use: YES
Land Code: 1000051373	Agency Land Code: R29194172	Land Name: FORESTRY	County: LAKE OF THE WOOD	Acres: 40.00
City:	Site Code: R290099	Classification Per M.S. 86A.05: f. state forests and state forest subareas	Current Public Use: YES	Future Public Use: YES
Land Code: 1000051374	Agency Land Code: R29194187	Land Name: FORESTRY	County: LAKE OF THE WOOD	Acres: 40.00
City:	Site Code: R290099	Classification Per M.S. 86A.05: f. state forests and state forest subareas	Current Public Use: YES	Future Public Use: YES



Land Code: 1000051375	Agency Land Code: R29194304	Land Name: FORESTRY	County: LAKE OF THE WOOD	Acres: 40.00
City:	Site Code: R290099	Classification Per M.S. 86A.05: f. state forests and state forest subareas	Current Public Use: YES	Future Public Use: YES
Land Code: 1000051376	Agency Land Code: R29192851	Land Name: FORESTRY	County: LAKE OF THE WOOD	Acres: 41.74
City:	Site Code: R290099	Classification Per M.S. 86A.05: f. state forests and state forest subareas	Current Public Use: YES	Future Public Use: YES
Land Code: 1000051377	Agency Land Code: R29192861	Land Name: FORESTRY	County: LAKE OF THE WOOD	Acres: 40.00
City:	Site Code: R290099	Classification Per M.S. 86A.05: f. state forests and state forest subareas	Current Public Use: YES	Future Public Use: YES
Land Code: 1000051378	Agency Land Code: R29194364	Land Name: FORESTRY	County: LAKE OF THE WOOD	Acres: 40.00
City:	Site Code: R290099	Classification Per M.S. 86A.05: f. state forests and state forest subareas	Current Public Use: YES	Future Public Use: YES
Land Code: 1000051379	Agency Land Code: R29194450	Land Name: FORESTRY	County: LAKE OF THE WOOD	Acres: 24.32
City:	Site Code: R290099	Classification Per M.S. 86A.05: f. state forests and state forest subareas	Current Public Use: YES	Future Public Use: YES
Land Code: 1000051380	Agency Land Code: R29191585	Land Name: FORESTRY	County: LAKE OF THE WOOD	Acres: 40.00
City:	Site Code: R290099	Classification Per M.S. 86A.05: f. state forests and state forest subareas	Current Public Use: YES	Future Public Use: YES
Land Code: 1000051381	Agency Land Code: R29191587	Land Name: FORESTRY	County: LAKE OF THE WOOD	Acres: 40.00
City:	Site Code: R290099	Classification Per M.S. 86A.05: f. state forests and state forest subareas	Current Public Use: YES	Future Public Use: YES
Land Code: 1000051382	Agency Land Code: R29194498	Land Name: FORESTRY	County: LAKE OF THE WOOD	Acres: 40.00
City:	Site Code: R290099	Classification Per M.S. 86A.05: f. state forests and state forest subareas	Current Public Use: YES	Future Public Use: YES
Land Code: 1000051383	Agency Land Code: R29192880	Land Name: FORESTRY	County: LAKE OF THE WOOD	Acres: 40.00
City:	Site Code: R290099	Classification Per M.S. 86A.05: f. state forests and state forest subareas	Current Public Use: YES	Future Public Use: YES
Land Code: 1000051384	Agency Land Code: R29191265	Land Name: FORESTRY	County: LAKE OF THE WOOD	Acres: 40.00
City:	Site Code: R290099	Classification Per M.S. 86A.05: f. state forests and state forest subareas	Current Public Use: YES	Future Public Use: YES
Land Code: 1000051385	Agency Land Code: R29191279	Land Name: FORESTRY	County: LAKE OF THE WOOD	Acres: 40.00
City:	Site Code: R290099	Classification Per M.S. 86A.05: f. state forests and state forest subareas	Current Public Use: YES	Future Public Use: YES
Land Code: 1000051386	Agency Land Code: R29192914	Land Name: FORESTRY	County: LAKE OF THE WOOD	Acres: 40.00
City:	Site Code: R290099	Classification Per M.S. 86A.05: f. state forests and state forest subareas	Current Public Use: YES	Future Public Use: YES



Land Code: 1000051387	Agency Land Code: R29192915	Land Name: FORESTRY	County: LAKE OF THE WOOD	Acres: 40.00
City:	Site Code: R290099	Classification Per M.S. 86A.05: f. state forests and state forest subareas	Current Public Use: YES	Future Public Use: YES
Land Code: 1000051388	Agency Land Code: R29191739	Land Name: FORESTRY	County: LAKE OF THE WOOD	Acres: 40.00
City:	Site Code: R290099	Classification Per M.S. 86A.05: f. state forests and state forest subareas	Current Public Use: YES	Future Public Use: YES
Land Code: 1000051389	Agency Land Code: R29191745	Land Name: FORESTRY	County: LAKE OF THE WOOD	Acres: 40.00
City:	Site Code: R290099	Classification Per M.S. 86A.05: f. state forests and state forest subareas	Current Public Use: YES	Future Public Use: YES
Land Code: 1000051390	Agency Land Code: R29191770	Land Name: FORESTRY	County: LAKE OF THE WOOD	Acres: 40.00
City:	Site Code: R290099	Classification Per M.S. 86A.05: f. state forests and state forest subareas	Current Public Use: YES	Future Public Use: YES
Land Code: 1000051391	Agency Land Code: R29193690	Land Name: FORESTRY	County: LAKE OF THE WOOD	Acres: 40.00
City:	Site Code: R290099	Classification Per M.S. 86A.05: f. state forests and state forest subareas	Current Public Use: YES	Future Public Use: YES
Land Code: 1000051392	Agency Land Code: R29193723	Land Name: FORESTRY	County: LAKE OF THE WOOD	Acres: 40.00
City:	Site Code: R290099	Classification Per M.S. 86A.05: f. state forests and state forest subareas	Current Public Use: YES	Future Public Use: YES
Land Code: 1000051393	Agency Land Code: R29193750	Land Name: FORESTRY	County: LAKE OF THE WOOD	Acres: 40.00
City:	Site Code: R290099	Classification Per M.S. 86A.05: f. state forests and state forest subareas	Current Public Use: YES	Future Public Use: YES
Land Code: 1000051394	Agency Land Code: R29193773	Land Name: FORESTRY	County: LAKE OF THE WOOD	Acres: 40.00
City:	Site Code: R290099	Classification Per M.S. 86A.05: f. state forests and state forest subareas	Current Public Use: YES	Future Public Use: YES
Land Code: 1000051395	Agency Land Code: R29191408	Land Name: FORESTRY	County: LAKE OF THE WOOD	Acres: 40.00
City:	Site Code: R290099	Classification Per M.S. 86A.05: f. state forests and state forest subareas	Current Public Use: YES	Future Public Use: YES
Land Code: 1000051396	Agency Land Code: R29191413	Land Name: FORESTRY	County: LAKE OF THE WOOD	Acres: 40.00
City:	Site Code: R290099	Classification Per M.S. 86A.05: f. state forests and state forest subareas	Current Public Use: YES	Future Public Use: YES
Land Code: 1000051397	Agency Land Code: R29191431	Land Name: FORESTRY	County: LAKE OF THE WOOD	Acres: 40.00
City:	Site Code: R290099	Classification Per M.S. 86A.05: f. state forests and state forest subareas	Current Public Use: YES	Future Public Use: YES
Land Code: 1000051398	Agency Land Code: R29193788	Land Name: FORESTRY	County: LAKE OF THE WOOD	Acres: 40.00
City:	Site Code: R290099	Classification Per M.S. 86A.05: f. state forests and state forest subareas	Current Public Use: YES	Future Public Use: YES



Land Code: 1000051399	Agency Land Code: R29193825	Land Name: FORESTRY	County: LAKE OF THE WOOD	Acres: 40.00
City:	Site Code: R290099	Classification Per M.S. 86A.05: f. state forests and state forest subareas	Current Public Use: YES	Future Public Use: YES
Land Code: 1000051400	Agency Land Code: R29193860	Land Name: FORESTRY	County: LAKE OF THE WOOD	Acres: 39.11
City:	Site Code: R290099	Classification Per M.S. 86A.05: f. state forests and state forest subareas	Current Public Use: YES	Future Public Use: YES
Land Code: 1000051401	Agency Land Code: R29193862	Land Name: FORESTRY	County: LAKE OF THE WOOD	Acres: 40.00
City:	Site Code: R290099	Classification Per M.S. 86A.05: f. state forests and state forest subareas	Current Public Use: YES	Future Public Use: YES
Land Code: 1000051402	Agency Land Code: R29191172	Land Name: FORESTRY	County: LAKE OF THE WOOD	Acres: 40.00
City:	Site Code: R290099	Classification Per M.S. 86A.05: f. state forests and state forest subareas	Current Public Use: YES	Future Public Use: YES
Land Code: 1000051403	Agency Land Code: R29188032	Land Name: FORESTRY	County: LAKE OF THE WOOD	Acres: 40.00
City:	Site Code: R290099	Classification Per M.S. 86A.05: f. state forests and state forest subareas	Current Public Use: YES	Future Public Use: YES
Land Code: 1000051404	Agency Land Code: R29188419	Land Name: FORESTRY	County: LAKE OF THE WOOD	Acres: 40.00
City:	Site Code: R290099	Classification Per M.S. 86A.05: f. state forests and state forest subareas	Current Public Use: YES	Future Public Use: YES
Land Code: 1000051405	Agency Land Code: R29185516	Land Name: FORESTRY	County: LAKE OF THE WOOD	Acres: 40.00
City:	Site Code: R290099	Classification Per M.S. 86A.05: f. state forests and state forest subareas	Current Public Use: YES	Future Public Use: YES
Land Code: 1000051406	Agency Land Code: R29185926	Land Name: FORESTRY	County: LAKE OF THE WOOD	Acres: 40.95
City:	Site Code: R290099	Classification Per M.S. 86A.05: f. state forests and state forest subareas	Current Public Use: YES	Future Public Use: YES
Land Code: 1000051407	Agency Land Code: R29186354	Land Name: FORESTRY	County: LAKE OF THE WOOD	Acres: 40.00
City:	Site Code: R290099	Classification Per M.S. 86A.05: f. state forests and state forest subareas	Current Public Use: YES	Future Public Use: YES
Land Code: 1000051408	Agency Land Code: R29186356	Land Name: FORESTRY	County: LAKE OF THE WOOD	Acres: 40.00
City:	Site Code: R290099	Classification Per M.S. 86A.05: f. state forests and state forest subareas	Current Public Use: YES	Future Public Use: YES
Land Code: 1000051409	Agency Land Code: R29186378	Land Name: FORESTRY	County: LAKE OF THE WOOD	Acres: 40.00
City:	Site Code: R290099	Classification Per M.S. 86A.05: f. state forests and state forest subareas	Current Public Use: YES	Future Public Use: YES
Land Code: 1000051410	Agency Land Code: R29186386	Land Name: FORESTRY	County: LAKE OF THE WOOD	Acres: 40.00
City:	Site Code: R290099	Classification Per M.S. 86A.05: f. state forests and state forest subareas	Current Public Use: YES	Future Public Use: YES



Land Code: 1000051411	Agency Land Code: R29189983	Land Name: FORESTRY	County: LAKE OF THE WOOD	Acres: 40.00
City:	Site Code: R290099	Classification Per M.S. 86A.05: f. state forests and state forest subareas	Current Public Use: YES	Future Public Use: YES
Land Code: 1000051412	Agency Land Code: R29188474	Land Name: FORESTRY	County: LAKE OF THE WOOD	Acres: 40.00
City:	Site Code: R290099	Classification Per M.S. 86A.05: f. state forests and state forest subareas	Current Public Use: YES	Future Public Use: YES
Land Code: 1000051413	Agency Land Code: R29188505	Land Name: FORESTRY	County: LAKE OF THE WOOD	Acres: 40.00
City:	Site Code: R290099	Classification Per M.S. 86A.05: f. state forests and state forest subareas	Current Public Use: YES	Future Public Use: YES
Land Code: 1000051414	Agency Land Code: R29186530	Land Name: FORESTRY	County: LAKE OF THE WOOD	Acres: 40.00
City:	Site Code: R290099	Classification Per M.S. 86A.05: f. state forests and state forest subareas	Current Public Use: YES	Future Public Use: YES
Land Code: 1000051415	Agency Land Code: R29186542	Land Name: FORESTRY	County: LAKE OF THE WOOD	Acres: 40.00
City:	Site Code: R290099	Classification Per M.S. 86A.05: f. state forests and state forest subareas	Current Public Use: YES	Future Public Use: YES
Land Code: 1000051416	Agency Land Code: R29186563	Land Name: FORESTRY	County: LAKE OF THE WOOD	Acres: 28.72
City:	Site Code: R290099	Classification Per M.S. 86A.05: f. state forests and state forest subareas	Current Public Use: YES	Future Public Use: YES
Land Code: 1000051417	Agency Land Code: R29190016	Land Name: FORESTRY	County: LAKE OF THE WOOD	Acres: 40.00
City:	Site Code: R290099	Classification Per M.S. 86A.05: f. state forests and state forest subareas	Current Public Use: YES	Future Public Use: YES
Land Code: 1000051418	Agency Land Code: R29190038	Land Name: FORESTRY	County: LAKE OF THE WOOD	Acres: 40.00
City:	Site Code: R290099	Classification Per M.S. 86A.05: f. state forests and state forest subareas	Current Public Use: YES	Future Public Use: YES
Land Code: 1000051419	Agency Land Code: R29190057	Land Name: FORESTRY	County: LAKE OF THE WOOD	Acres: 40.00
City:	Site Code: R290099	Classification Per M.S. 86A.05: f. state forests and state forest subareas	Current Public Use: YES	Future Public Use: YES
Land Code: 1000051420	Agency Land Code: R29190059	Land Name: FORESTRY	County: LAKE OF THE WOOD	Acres: 40.00
City:	Site Code: R290099	Classification Per M.S. 86A.05: f. state forests and state forest subareas	Current Public Use: YES	Future Public Use: YES
Land Code: 1000051421	Agency Land Code: R29190115	Land Name: FORESTRY	County: LAKE OF THE WOOD	Acres: 40.00
City:	Site Code: R290099	Classification Per M.S. 86A.05: f. state forests and state forest subareas	Current Public Use: YES	Future Public Use: YES
Land Code: 1000051422	Agency Land Code: R29190139	Land Name: FORESTRY	County: LAKE OF THE WOOD	Acres: 40.00
City:	Site Code: R290099	Classification Per M.S. 86A.05: f. state forests and state forest subareas	Current Public Use: YES	Future Public Use: YES



Land Code: 1000051423	Agency Land Code: R29190153	Land Name: FORESTRY	County: LAKE OF THE WOOD	Acres: 40.00
City:	Site Code: R290099	Classification Per M.S. 86A.05: f. state forests and state forest subareas	Current Public Use: YES	Future Public Use: YES
Land Code: 1000051424	Agency Land Code: R29190175	Land Name: FORESTRY	County: LAKE OF THE WOOD	Acres: 40.00
City:	Site Code: R290099	Classification Per M.S. 86A.05: f. state forests and state forest subareas	Current Public Use: YES	Future Public Use: YES
Land Code: 1000051425	Agency Land Code: R29188125	Land Name: FORESTRY	County: LAKE OF THE WOOD	Acres: 40.00
City:	Site Code: R290099	Classification Per M.S. 86A.05: f. state forests and state forest subareas	Current Public Use: YES	Future Public Use: YES
Land Code: 1000051426	Agency Land Code: R29188134	Land Name: FORESTRY	County: LAKE OF THE WOOD	Acres: 40.00
City:	Site Code: R290099	Classification Per M.S. 86A.05: f. state forests and state forest subareas	Current Public Use: YES	Future Public Use: YES
Land Code: 1000051427	Agency Land Code: R29188141	Land Name: FORESTRY	County: LAKE OF THE WOOD	Acres: 35.00
City:	Site Code: R290099	Classification Per M.S. 86A.05: f. state forests and state forest subareas	Current Public Use: YES	Future Public Use: YES
Land Code: 1000051428	Agency Land Code: R29188542	Land Name: FORESTRY	County: LAKE OF THE WOOD	Acres: 40.00
City:	Site Code: R290099	Classification Per M.S. 86A.05: f. state forests and state forest subareas	Current Public Use: YES	Future Public Use: YES
Land Code: 1000051429	Agency Land Code: R29190221	Land Name: FORESTRY	County: LAKE OF THE WOOD	Acres: 40.00
City:	Site Code: R290099	Classification Per M.S. 86A.05: f. state forests and state forest subareas	Current Public Use: YES	Future Public Use: YES
Land Code: 1000051430	Agency Land Code: R29190222	Land Name: FORESTRY	County: LAKE OF THE WOOD	Acres: 40.00
City:	Site Code: R290099	Classification Per M.S. 86A.05: f. state forests and state forest subareas	Current Public Use: YES	Future Public Use: YES
Land Code: 1000051431	Agency Land Code: R29190249	Land Name: FORESTRY	County: LAKE OF THE WOOD	Acres: 40.00
City:	Site Code: R290099	Classification Per M.S. 86A.05: f. state forests and state forest subareas	Current Public Use: YES	Future Public Use: YES
Land Code: 1000051432	Agency Land Code: R29190255	Land Name: FORESTRY	County: LAKE OF THE WOOD	Acres: 40.00
City:	Site Code: R290099	Classification Per M.S. 86A.05: f. state forests and state forest subareas	Current Public Use: YES	Future Public Use: YES
Land Code: 1000051433	Agency Land Code: R29190277	Land Name: FORESTRY	County: LAKE OF THE WOOD	Acres: 40.00
City:	Site Code: R290099	Classification Per M.S. 86A.05: f. state forests and state forest subareas	Current Public Use: YES	Future Public Use: YES
Land Code: 1000051434	Agency Land Code: R29188553	Land Name: FORESTRY	County: LAKE OF THE WOOD	Acres: 42.54
City:	Site Code: R290099	Classification Per M.S. 86A.05: f. state forests and state forest subareas	Current Public Use: YES	Future Public Use: YES



Land Code: 1000051435	Agency Land Code: R29188560	Land Name: FORESTRY	County: LAKE OF THE WOOD	Acres: 40.00
City:	Site Code: R290099	Classification Per M.S. 86A.05: f. state forests and state forest subareas	Current Public Use: YES	Future Public Use: YES
Land Code: 1000051436	Agency Land Code: R29190345	Land Name: FORESTRY	County: LAKE OF THE WOOD	Acres: 40.00
City:	Site Code: R290099	Classification Per M.S. 86A.05: f. state forests and state forest subareas	Current Public Use: YES	Future Public Use: YES
Land Code: 1000051437	Agency Land Code: R29188157	Land Name: FORESTRY	County: LAKE OF THE WOOD	Acres: 40.00
City:	Site Code: R290099	Classification Per M.S. 86A.05: f. state forests and state forest subareas	Current Public Use: YES	Future Public Use: YES
Land Code: 1000051438	Agency Land Code: R29188587	Land Name: FORESTRY	County: LAKE OF THE WOOD	Acres: 40.00
City:	Site Code: R290099	Classification Per M.S. 86A.05: f. state forests and state forest subareas	Current Public Use: YES	Future Public Use: YES
Land Code: 1000051439	Agency Land Code: R29190408	Land Name: FORESTRY	County: LAKE OF THE WOOD	Acres: 40.00
City:	Site Code: R290099	Classification Per M.S. 86A.05: f. state forests and state forest subareas	Current Public Use: YES	Future Public Use: YES
Land Code: 1000051440	Agency Land Code: R29190426	Land Name: FORESTRY	County: LAKE OF THE WOOD	Acres: 40.00
City:	Site Code: R290099	Classification Per M.S. 86A.05: f. state forests and state forest subareas	Current Public Use: YES	Future Public Use: YES
Land Code: 1000051441	Agency Land Code: R29190443	Land Name: FORESTRY	County: LAKE OF THE WOOD	Acres: 40.00
City:	Site Code: R290099	Classification Per M.S. 86A.05: f. state forests and state forest subareas	Current Public Use: YES	Future Public Use: YES
Land Code: 1000051442	Agency Land Code: R29190501	Land Name: FORESTRY	County: LAKE OF THE WOOD	Acres: 40.00
City:	Site Code: R290099	Classification Per M.S. 86A.05: f. state forests and state forest subareas	Current Public Use: YES	Future Public Use: YES
Land Code: 1000051443	Agency Land Code: R29190509	Land Name: FORESTRY	County: LAKE OF THE WOOD	Acres: 40.00
City:	Site Code: R290099	Classification Per M.S. 86A.05: f. state forests and state forest subareas	Current Public Use: YES	Future Public Use: YES
Land Code: 1000051444	Agency Land Code: R29188210	Land Name: FORESTRY	County: LAKE OF THE WOOD	Acres: 40.00
City:	Site Code: R290099	Classification Per M.S. 86A.05: f. state forests and state forest subareas	Current Public Use: YES	Future Public Use: YES
Land Code: 1000051445	Agency Land Code: R29188218	Land Name: FORESTRY	County: LAKE OF THE WOOD	Acres: 40.00
City:	Site Code: R290099	Classification Per M.S. 86A.05: f. state forests and state forest subareas	Current Public Use: YES	Future Public Use: YES
Land Code: 1000051446	Agency Land Code: R29190553	Land Name: FORESTRY	County: LAKE OF THE WOOD	Acres: 40.00
City:	Site Code: R290099	Classification Per M.S. 86A.05: f. state forests and state forest subareas	Current Public Use: YES	Future Public Use: YES



Land Code: 1000051447	Agency Land Code: R29190581	Land Name: FORESTRY	County: LAKE OF THE WOOD	Acres: 40.00
City:	Site Code: R290099	Classification Per M.S. 86A.05: f. state forests and state forest subareas	Current Public Use: YES	Future Public Use: YES
Land Code: 1000051448	Agency Land Code: R29190590	Land Name: FORESTRY	County: LAKE OF THE WOOD	Acres: 40.00
City:	Site Code: R290099	Classification Per M.S. 86A.05: f. state forests and state forest subareas	Current Public Use: YES	Future Public Use: YES
Land Code: 1000051449	Agency Land Code: R29190625	Land Name: FORESTRY	County: LAKE OF THE WOOD	Acres: 40.00
City:	Site Code: R290099	Classification Per M.S. 86A.05: f. state forests and state forest subareas	Current Public Use: YES	Future Public Use: YES
Land Code: 1000051450	Agency Land Code: R29190627	Land Name: FORESTRY	County: LAKE OF THE WOOD	Acres: 40.00
City:	Site Code: R290099	Classification Per M.S. 86A.05: f. state forests and state forest subareas	Current Public Use: YES	Future Public Use: YES
Land Code: 1000051451	Agency Land Code: R29190636	Land Name: FORESTRY	County: LAKE OF THE WOOD	Acres: 34.76
City:	Site Code: R290099	Classification Per M.S. 86A.05: f. state forests and state forest subareas	Current Public Use: YES	Future Public Use: YES
Land Code: 1000051452	Agency Land Code: R29190651	Land Name: FORESTRY	County: LAKE OF THE WOOD	Acres: 40.00
City:	Site Code: R290099	Classification Per M.S. 86A.05: f. state forests and state forest subareas	Current Public Use: YES	Future Public Use: YES
Land Code: 1000051453	Agency Land Code: R29188241	Land Name: FORESTRY	County: LAKE OF THE WOOD	Acres: 40.00
City:	Site Code: R290099	Classification Per M.S. 86A.05: f. state forests and state forest subareas	Current Public Use: YES	Future Public Use: YES
Land Code: 1000051454	Agency Land Code: R29190683	Land Name: FORESTRY	County: LAKE OF THE WOOD	Acres: 40.00
City:	Site Code: R290099	Classification Per M.S. 86A.05: f. state forests and state forest subareas	Current Public Use: YES	Future Public Use: YES
Land Code: 1000051455	Agency Land Code: R29190703	Land Name: FORESTRY	County: LAKE OF THE WOOD	Acres: 40.00
City:	Site Code: R290099	Classification Per M.S. 86A.05: f. state forests and state forest subareas	Current Public Use: YES	Future Public Use: YES
Land Code: 1000051456	Agency Land Code: R29190710	Land Name: FORESTRY	County: LAKE OF THE WOOD	Acres: 40.00
City:	Site Code: R290099	Classification Per M.S. 86A.05: f. state forests and state forest subareas	Current Public Use: YES	Future Public Use: YES
Land Code: 1000051457	Agency Land Code: R29190712	Land Name: FORESTRY	County: LAKE OF THE WOOD	Acres: 39.84
City:	Site Code: R290099	Classification Per M.S. 86A.05: f. state forests and state forest subareas	Current Public Use: YES	Future Public Use: YES
Land Code: 1000051458	Agency Land Code: R29186730	Land Name: FORESTRY	County: LAKE OF THE WOOD	Acres: 29.35
City:	Site Code: R290099	Classification Per M.S. 86A.05: f. state forests and state forest subareas	Current Public Use: YES	Future Public Use: YES



Land Code: 1000051459	Agency Land Code: R29186740	Land Name: FORESTRY	County: LAKE OF THE WOOD	Acres: 40.00
City:	Site Code: R290099	Classification Per M.S. 86A.05: f. state forests and state forest subareas	Current Public Use: YES	Future Public Use: YES
Land Code: 1000051460	Agency Land Code: R29186746	Land Name: FORESTRY	County: LAKE OF THE WOOD	Acres: 31.05
City:	Site Code: R290099	Classification Per M.S. 86A.05: f. state forests and state forest subareas	Current Public Use: YES	Future Public Use: YES
Land Code: 1000051461	Agency Land Code: R29186748	Land Name: FORESTRY	County: LAKE OF THE WOOD	Acres: 40.00
City:	Site Code: R290099	Classification Per M.S. 86A.05: f. state forests and state forest subareas	Current Public Use: YES	Future Public Use: YES
Land Code: 1000051462	Agency Land Code: R29190759	Land Name: FORESTRY	County: LAKE OF THE WOOD	Acres: 40.00
City:	Site Code: R290099	Classification Per M.S. 86A.05: f. state forests and state forest subareas	Current Public Use: YES	Future Public Use: YES
Land Code: 1000051463	Agency Land Code: R29190760	Land Name: FORESTRY	County: LAKE OF THE WOOD	Acres: 40.00
City:	Site Code: R290099	Classification Per M.S. 86A.05: f. state forests and state forest subareas	Current Public Use: YES	Future Public Use: YES
Land Code: 1000051464	Agency Land Code: R29190813	Land Name: FORESTRY	County: LAKE OF THE WOOD	Acres: 40.00
City:	Site Code: R290099	Classification Per M.S. 86A.05: f. state forests and state forest subareas	Current Public Use: YES	Future Public Use: YES
Land Code: 1000051465	Agency Land Code: R29188298	Land Name: FORESTRY	County: LAKE OF THE WOOD	Acres: 40.00
City:	Site Code: R290099	Classification Per M.S. 86A.05: f. state forests and state forest subareas	Current Public Use: YES	Future Public Use: YES
Land Code: 1000051466	Agency Land Code: R29188369	Land Name: FORESTRY	County: LAKE OF THE WOOD	Acres: 40.00
City:	Site Code: R290099	Classification Per M.S. 86A.05: f. state forests and state forest subareas	Current Public Use: YES	Future Public Use: YES
Land Code: 1000051467	Agency Land Code: R29188405	Land Name: FORESTRY	County: LAKE OF THE WOOD	Acres: 40.00
City:	Site Code: R290099	Classification Per M.S. 86A.05: f. state forests and state forest subareas	Current Public Use: YES	Future Public Use: YES
Land Code: 1000051468	Agency Land Code: R29190860	Land Name: FORESTRY	County: LAKE OF THE WOOD	Acres: 38.76
City:	Site Code: R290099	Classification Per M.S. 86A.05: f. state forests and state forest subareas	Current Public Use: YES	Future Public Use: YES
Land Code: 1000051469	Agency Land Code: R29190861	Land Name: FORESTRY	County: LAKE OF THE WOOD	Acres: 40.00
City:	Site Code: R290099	Classification Per M.S. 86A.05: f. state forests and state forest subareas	Current Public Use: YES	Future Public Use: YES
Land Code: 1000051470	Agency Land Code: R29191082	Land Name: FORESTRY	County: LAKE OF THE WOOD	Acres: 40.00
City:	Site Code: R290099	Classification Per M.S. 86A.05: f. state forests and state forest subareas	Current Public Use: YES	Future Public Use: YES



Land Code: 1000051471	Agency Land Code: R29191117	Land Name: FORESTRY	County: LAKE OF THE WOOD	Acres: 40.00
City:	Site Code: R290099	Classification Per M.S. 86A.05: f. state forests and state forest subareas	Current Public Use: YES	Future Public Use: YES
Land Code: 1000051472	Agency Land Code: R29191125	Land Name: FORESTRY	County: LAKE OF THE WOOD	Acres: 40.00
City:	Site Code: R290099	Classification Per M.S. 86A.05: f. state forests and state forest subareas	Current Public Use: YES	Future Public Use: YES
Land Code: 1000051473	Agency Land Code: R29191126	Land Name: FORESTRY	County: LAKE OF THE WOOD	Acres: 40.00
City:	Site Code: R290099	Classification Per M.S. 86A.05: f. state forests and state forest subareas	Current Public Use: YES	Future Public Use: YES
Land Code: 1000051474	Agency Land Code: R29191130	Land Name: FORESTRY	County: LAKE OF THE WOOD	Acres: 40.00
City:	Site Code: R290099	Classification Per M.S. 86A.05: f. state forests and state forest subareas	Current Public Use: YES	Future Public Use: YES
Land Code: 1000051475	Agency Land Code: R29190868	Land Name: FORESTRY	County: LAKE OF THE WOOD	Acres: 40.00
City:	Site Code: R290099	Classification Per M.S. 86A.05: f. state forests and state forest subareas	Current Public Use: YES	Future Public Use: YES
Land Code: 1000051476	Agency Land Code: R29188308	Land Name: FORESTRY	County: LAKE OF THE WOOD	Acres: 40.00
City:	Site Code: R290099	Classification Per M.S. 86A.05: f. state forests and state forest subareas	Current Public Use: YES	Future Public Use: YES
Land Code: 1000051477	Agency Land Code: R29190890	Land Name: FORESTRY	County: LAKE OF THE WOOD	Acres: 40.00
City:	Site Code: R290099	Classification Per M.S. 86A.05: f. state forests and state forest subareas	Current Public Use: YES	Future Public Use: YES
Land Code: 1000051478	Agency Land Code: R29191018	Land Name: FORESTRY	County: LAKE OF THE WOOD	Acres: 40.00
City:	Site Code: R290099	Classification Per M.S. 86A.05: f. state forests and state forest subareas	Current Public Use: YES	Future Public Use: YES
Land Code: 1000051479	Agency Land Code: R29188326	Land Name: FORESTRY	County: LAKE OF THE WOOD	Acres: 40.00
City:	Site Code: R290099	Classification Per M.S. 86A.05: f. state forests and state forest subareas	Current Public Use: YES	Future Public Use: YES
Land Code: 1000051480	Agency Land Code: R29188329	Land Name: FORESTRY	County: LAKE OF THE WOOD	Acres: 40.00
City:	Site Code: R290099	Classification Per M.S. 86A.05: f. state forests and state forest subareas	Current Public Use: YES	Future Public Use: YES
Land Code: 1000051481	Agency Land Code: R29188354	Land Name: FORESTRY	County: LAKE OF THE WOOD	Acres: 40.00
City:	Site Code: R290099	Classification Per M.S. 86A.05: f. state forests and state forest subareas	Current Public Use: YES	Future Public Use: YES
Land Code: 1000051482	Agency Land Code: R29190962	Land Name: FORESTRY	County: LAKE OF THE WOOD	Acres: 40.00
City:	Site Code: R290099	Classification Per M.S. 86A.05: f. state forests and state forest subareas	Current Public Use: YES	Future Public Use: YES



Land Code: 1000051483	Agency Land Code: R29190968	Land Name: FORESTRY	County: LAKE OF THE WOOD	Acres: 40.00
City:	Site Code: R290099	Classification Per M.S. 86A.05: f. state forests and state forest subareas	Current Public Use: YES	Future Public Use: YES
Land Code: 1000051484	Agency Land Code: R29191047	Land Name: FORESTRY	County: LAKE OF THE WOOD	Acres: 40.00
City:	Site Code: R290099	Classification Per M.S. 86A.05: f. state forests and state forest subareas	Current Public Use: YES	Future Public Use: YES
Land Code: 1000051485	Agency Land Code: R29191068	Land Name: FORESTRY	County: LAKE OF THE WOOD	Acres: 40.00
City:	Site Code: R290099	Classification Per M.S. 86A.05: f. state forests and state forest subareas	Current Public Use: YES	Future Public Use: YES
Land Code: 1000051486	Agency Land Code: R29191074	Land Name: FORESTRY	County: LAKE OF THE WOOD	Acres: 20.00
City:	Site Code: R290099	Classification Per M.S. 86A.05: f. state forests and state forest subareas	Current Public Use: YES	Future Public Use: YES
Land Code: 1000051487	Agency Land Code: R29187901	Land Name: FORESTRY	County: LAKE OF THE WOOD	Acres: 40.00
City:	Site Code: R290099	Classification Per M.S. 86A.05: f. state forests and state forest subareas	Current Public Use: YES	Future Public Use: YES
Land Code: 1000051488	Agency Land Code: R29187766	Land Name: FORESTRY	County: LAKE OF THE WOOD	Acres: 40.00
City:	Site Code: R290099	Classification Per M.S. 86A.05: f. state forests and state forest subareas	Current Public Use: YES	Future Public Use: YES
Land Code: 1000051489	Agency Land Code: R29195307	Land Name: FORESTRY	County: LAKE OF THE WOOD	Acres: 40.00
City:	Site Code: R290099	Classification Per M.S. 86A.05: f. state forests and state forest subareas	Current Public Use: YES	Future Public Use: YES
Land Code: 1000051490	Agency Land Code: R29195319	Land Name: FORESTRY	County: LAKE OF THE WOOD	Acres: 40.00
City:	Site Code: R290099	Classification Per M.S. 86A.05: f. state forests and state forest subareas	Current Public Use: YES	Future Public Use: YES
Land Code: 1000051491	Agency Land Code: R29187856	Land Name: FORESTRY	County: LAKE OF THE WOOD	Acres: 40.00
City:	Site Code: R290099	Classification Per M.S. 86A.05: f. state forests and state forest subareas	Current Public Use: YES	Future Public Use: YES
Land Code: 1000051492	Agency Land Code: R29187876	Land Name: FORESTRY	County: LAKE OF THE WOOD	Acres: 40.00
City:	Site Code: R290099	Classification Per M.S. 86A.05: f. state forests and state forest subareas	Current Public Use: YES	Future Public Use: YES
Land Code: 1000051493	Agency Land Code: R29187955	Land Name: FORESTRY	County: LAKE OF THE WOOD	Acres: 40.00
City:	Site Code: R290099	Classification Per M.S. 86A.05: f. state forests and state forest subareas	Current Public Use: YES	Future Public Use: YES
Land Code: 1000051494	Agency Land Code: R29187972	Land Name: FORESTRY	County: LAKE OF THE WOOD	Acres: 40.00
City:	Site Code: R290099	Classification Per M.S. 86A.05: f. state forests and state forest subareas	Current Public Use: YES	Future Public Use: YES



Land Code: 1000051495	Agency Land Code: R29187795	Land Name: FORESTRY	County: LAKE OF THE WOOD	Acres: 40.00
City:	Site Code: R290099	Classification Per M.S. 86A.05: f. state forests and state forest subareas	Current Public Use: YES	Future Public Use: YES
Land Code: 1000051496	Agency Land Code: R29185862	Land Name: FORESTRY	County: LAKE OF THE WOOD	Acres: 40.00
City:	Site Code: R290099	Classification Per M.S. 86A.05: f. state forests and state forest subareas	Current Public Use: YES	Future Public Use: YES
Land Code: 1000051497	Agency Land Code: R29193619	Land Name: FORESTRY	County: LAKE OF THE WOOD	Acres: 40.00
City:	Site Code: R290099	Classification Per M.S. 86A.05: f. state forests and state forest subareas	Current Public Use: YES	Future Public Use: YES
Land Code: 1000051498	Agency Land Code: R29193635	Land Name: FORESTRY	County: LAKE OF THE WOOD	Acres: 40.00
City:	Site Code: R290099	Classification Per M.S. 86A.05: f. state forests and state forest subareas	Current Public Use: YES	Future Public Use: YES
Land Code: 1000051499	Agency Land Code: R29187816	Land Name: FORESTRY	County: LAKE OF THE WOOD	Acres: 40.00
City:	Site Code: R290099	Classification Per M.S. 86A.05: f. state forests and state forest subareas	Current Public Use: YES	Future Public Use: YES
Land Code: 1000051500	Agency Land Code: R29187822	Land Name: FORESTRY	County: LAKE OF THE WOOD	Acres: 40.00
City:	Site Code: R290099	Classification Per M.S. 86A.05: f. state forests and state forest subareas	Current Public Use: YES	Future Public Use: YES
Land Code: 1000051501	Agency Land Code: R29194988	Land Name: FORESTRY	County: LAKE OF THE WOOD	Acres: 40.00
City:	Site Code: R290099	Classification Per M.S. 86A.05: f. state forests and state forest subareas	Current Public Use: YES	Future Public Use: YES
Land Code: 1000051502	Agency Land Code: R29185550	Land Name: FORESTRY	County: LAKE OF THE WOOD	Acres: 35.74
City:	Site Code: R290099	Classification Per M.S. 86A.05: f. state forests and state forest subareas	Current Public Use: YES	Future Public Use: YES
Land Code: 1000051503	Agency Land Code: R29195014	Land Name: FORESTRY	County: LAKE OF THE WOOD	Acres: 40.00
City:	Site Code: R290099	Classification Per M.S. 86A.05: f. state forests and state forest subareas	Current Public Use: YES	Future Public Use: YES
Land Code: 1000051504	Agency Land Code: R29195433	Land Name: FORESTRY	County: LAKE OF THE WOOD	Acres: 40.00
City:	Site Code: R290099	Classification Per M.S. 86A.05: f. state forests and state forest subareas	Current Public Use: YES	Future Public Use: YES
Land Code: 1000051505	Agency Land Code: R29195439	Land Name: FORESTRY	County: LAKE OF THE WOOD	Acres: 40.00
City:	Site Code: R290099	Classification Per M.S. 86A.05: f. state forests and state forest subareas	Current Public Use: YES	Future Public Use: YES
Land Code: 1000051506	Agency Land Code: R29194956	Land Name: FORESTRY	County: LAKE OF THE WOOD	Acres: 40.00
City:	Site Code: R290099	Classification Per M.S. 86A.05: f. state forests and state forest subareas	Current Public Use: YES	Future Public Use: YES



Land Code: 1000051507	Agency Land Code: R29195350	Land Name: FORESTRY	County: LAKE OF THE WOOD	Acres: 39.54
City:	Site Code: R290099	Classification Per M.S. 86A.05: f. state forests and state forest subareas	Current Public Use: YES	Future Public Use: YES
Land Code: 1000051508	Agency Land Code: R29195361	Land Name: FORESTRY	County: LAKE OF THE WOOD	Acres: 38.96
City:	Site Code: R290099	Classification Per M.S. 86A.05: f. state forests and state forest subareas	Current Public Use: YES	Future Public Use: YES
Land Code: 1000051509	Agency Land Code: R29194609	Land Name: FORESTRY	County: LAKE OF THE WOOD	Acres: 40.00
City:	Site Code: R290099	Classification Per M.S. 86A.05: f. state forests and state forest subareas	Current Public Use: YES	Future Public Use: YES
Land Code: 1000051510	Agency Land Code: R29195393	Land Name: FORESTRY	County: LAKE OF THE WOOD	Acres: 40.00
City:	Site Code: R290099	Classification Per M.S. 86A.05: f. state forests and state forest subareas	Current Public Use: YES	Future Public Use: YES
Land Code: 1000051511	Agency Land Code: R29185620	Land Name: FORESTRY	County: LAKE OF THE WOOD	Acres: 40.00
City:	Site Code: R290099	Classification Per M.S. 86A.05: f. state forests and state forest subareas	Current Public Use: YES	Future Public Use: YES
Land Code: 1000051512	Agency Land Code: R29185624	Land Name: FORESTRY	County: LAKE OF THE WOOD	Acres: 38.94
City:	Site Code: R290099	Classification Per M.S. 86A.05: f. state forests and state forest subareas	Current Public Use: YES	Future Public Use: YES
Land Code: 1000051513	Agency Land Code: R29185635	Land Name: FORESTRY	County: LAKE OF THE WOOD	Acres: 40.00
City:	Site Code: R290099	Classification Per M.S. 86A.05: f. state forests and state forest subareas	Current Public Use: YES	Future Public Use: YES
Land Code: 1000051514	Agency Land Code: R29186042	Land Name: FORESTRY	County: LAKE OF THE WOOD	Acres: 40.00
City:	Site Code: R290099	Classification Per M.S. 86A.05: f. state forests and state forest subareas	Current Public Use: YES	Future Public Use: YES
Land Code: 1000051515	Agency Land Code: R29194629	Land Name: FORESTRY	County: LAKE OF THE WOOD	Acres: 40.00
City:	Site Code: R290099	Classification Per M.S. 86A.05: f. state forests and state forest subareas	Current Public Use: YES	Future Public Use: YES
Land Code: 1000051516	Agency Land Code: R29195035	Land Name: FORESTRY	County: LAKE OF THE WOOD	Acres: 40.00
City:	Site Code: R290099	Classification Per M.S. 86A.05: f. state forests and state forest subareas	Current Public Use: YES	Future Public Use: YES
Land Code: 1000051517	Agency Land Code: R29195078	Land Name: FORESTRY	County: LAKE OF THE WOOD	Acres: 40.00
City:	Site Code: R290099	Classification Per M.S. 86A.05: f. state forests and state forest subareas	Current Public Use: YES	Future Public Use: YES
Land Code: 1000051518	Agency Land Code: R29195481	Land Name: FORESTRY	County: LAKE OF THE WOOD	Acres: 40.00
City:	Site Code: R290099	Classification Per M.S. 86A.05: f. state forests and state forest subareas	Current Public Use: YES	Future Public Use: YES



Land Code: 1000051519	Agency Land Code: R29195497	Land Name: FORESTRY	County: LAKE OF THE WOOD	Acres: 40.00
City:	Site Code: R290099	Classification Per M.S. 86A.05: f. state forests and state forest subareas	Current Public Use: YES	Future Public Use: YES
Land Code: 1000051520	Agency Land Code: R29195498	Land Name: FORESTRY	County: LAKE OF THE WOOD	Acres: 40.00
City:	Site Code: R290099	Classification Per M.S. 86A.05: f. state forests and state forest subareas	Current Public Use: YES	Future Public Use: YES
Land Code: 1000051521	Agency Land Code: R29192920	Land Name: FORESTRY	County: LAKE OF THE WOOD	Acres: 40.00
City:	Site Code: R290099	Classification Per M.S. 86A.05: f. state forests and state forest subareas	Current Public Use: YES	Future Public Use: YES
Land Code: 1000051522	Agency Land Code: R29185662	Land Name: FORESTRY	County: LAKE OF THE WOOD	Acres: 40.00
City:	Site Code: R290099	Classification Per M.S. 86A.05: f. state forests and state forest subareas	Current Public Use: YES	Future Public Use: YES
Land Code: 1000051523	Agency Land Code: R29185673	Land Name: FORESTRY	County: LAKE OF THE WOOD	Acres: 40.00
City:	Site Code: R290099	Classification Per M.S. 86A.05: f. state forests and state forest subareas	Current Public Use: YES	Future Public Use: YES
Land Code: 1000051524	Agency Land Code: R29185680	Land Name: FORESTRY	County: LAKE OF THE WOOD	Acres: 40.00
City:	Site Code: R290099	Classification Per M.S. 86A.05: f. state forests and state forest subareas	Current Public Use: YES	Future Public Use: YES
Land Code: 1000051525	Agency Land Code: R29185691	Land Name: FORESTRY	County: LAKE OF THE WOOD	Acres: 40.00
City:	Site Code: R290099	Classification Per M.S. 86A.05: f. state forests and state forest subareas	Current Public Use: YES	Future Public Use: YES
Land Code: 1000051526	Agency Land Code: R29195105	Land Name: FORESTRY	County: LAKE OF THE WOOD	Acres: 40.00
City:	Site Code: R290099	Classification Per M.S. 86A.05: f. state forests and state forest subareas	Current Public Use: YES	Future Public Use: YES
Land Code: 1000051527	Agency Land Code: R29195111	Land Name: FORESTRY	County: LAKE OF THE WOOD	Acres: 40.00
City:	Site Code: R290099	Classification Per M.S. 86A.05: f. state forests and state forest subareas	Current Public Use: YES	Future Public Use: YES
Land Code: 1000051528	Agency Land Code: R29192953	Land Name: FORESTRY	County: LAKE OF THE WOOD	Acres: 40.00
City:	Site Code: R290099	Classification Per M.S. 86A.05: f. state forests and state forest subareas	Current Public Use: YES	Future Public Use: YES
Land Code: 1000051529	Agency Land Code: R29193037	Land Name: FORESTRY	County: LAKE OF THE WOOD	Acres: 42.06
City:	Site Code: R290099	Classification Per M.S. 86A.05: f. state forests and state forest subareas	Current Public Use: YES	Future Public Use: YES
Land Code: 1000051530	Agency Land Code: R29186088	Land Name: FORESTRY	County: LAKE OF THE WOOD	Acres: 40.00
City:	Site Code: R290099	Classification Per M.S. 86A.05: f. state forests and state forest subareas	Current Public Use: YES	Future Public Use: YES



Land Code: 1000051531	Agency Land Code: R29193043	Land Name: FORESTRY	County: LAKE OF THE WOOD	Acres: 40.00
City:	Site Code: R290099	Classification Per M.S. 86A.05: f. state forests and state forest subareas	Current Public Use: YES	Future Public Use: YES
Land Code: 1000051532	Agency Land Code: R29193052	Land Name: FORESTRY	County: LAKE OF THE WOOD	Acres: 40.00
City:	Site Code: R290099	Classification Per M.S. 86A.05: f. state forests and state forest subareas	Current Public Use: YES	Future Public Use: YES
Land Code: 1000051533	Agency Land Code: R29185715	Land Name: FORESTRY	County: LAKE OF THE WOOD	Acres: 40.00
City:	Site Code: R290099	Classification Per M.S. 86A.05: f. state forests and state forest subareas	Current Public Use: YES	Future Public Use: YES
Land Code: 1000051534	Agency Land Code: R29194756	Land Name: FORESTRY	County: LAKE OF THE WOOD	Acres: 37.66
City:	Site Code: R290099	Classification Per M.S. 86A.05: f. state forests and state forest subareas	Current Public Use: YES	Future Public Use: YES
Land Code: 1000051535	Agency Land Code: R29193141	Land Name: FORESTRY	County: LAKE OF THE WOOD	Acres: 40.00
City:	Site Code: R290099	Classification Per M.S. 86A.05: f. state forests and state forest subareas	Current Public Use: YES	Future Public Use: YES
Land Code: 1000051536	Agency Land Code: R29193154	Land Name: FORESTRY	County: LAKE OF THE WOOD	Acres: 40.00
City:	Site Code: R290099	Classification Per M.S. 86A.05: f. state forests and state forest subareas	Current Public Use: YES	Future Public Use: YES
Land Code: 1000051537	Agency Land Code: R29195166	Land Name: FORESTRY	County: LAKE OF THE WOOD	Acres: 40.00
City:	Site Code: R290099	Classification Per M.S. 86A.05: f. state forests and state forest subareas	Current Public Use: YES	Future Public Use: YES
Land Code: 1000051538	Agency Land Code: R29195173	Land Name: FORESTRY	County: LAKE OF THE WOOD	Acres: 32.80
City:	Site Code: R290099	Classification Per M.S. 86A.05: f. state forests and state forest subareas	Current Public Use: YES	Future Public Use: YES
Land Code: 1000051539	Agency Land Code: R29193309	Land Name: FORESTRY	County: LAKE OF THE WOOD	Acres: 40.00
City:	Site Code: R290099	Classification Per M.S. 86A.05: f. state forests and state forest subareas	Current Public Use: YES	Future Public Use: YES
Land Code: 1000051540	Agency Land Code: R29193351	Land Name: FORESTRY	County: LAKE OF THE WOOD	Acres: 40.00
City:	Site Code: R290099	Classification Per M.S. 86A.05: f. state forests and state forest subareas	Current Public Use: YES	Future Public Use: YES
Land Code: 1000051541	Agency Land Code: R29185383	Land Name: FORESTRY	County: LAKE OF THE WOOD	Acres: 40.00
City:	Site Code: R290099	Classification Per M.S. 86A.05: f. state forests and state forest subareas	Current Public Use: YES	Future Public Use: YES
Land Code: 1000051542	Agency Land Code: R29185755	Land Name: FORESTRY	County: LAKE OF THE WOOD	Acres: 40.00
City:	Site Code: R290099	Classification Per M.S. 86A.05: f. state forests and state forest subareas	Current Public Use: YES	Future Public Use: YES



Land Code: 1000051543	Agency Land Code: R29185766	Land Name: FORESTRY	County: LAKE OF THE WOOD	Acres: 40.00
City:	Site Code: R290099	Classification Per M.S. 86A.05: f. state forests and state forest subareas	Current Public Use: YES	Future Public Use: YES
Land Code: 1000051544	Agency Land Code: R29185771	Land Name: FORESTRY	County: LAKE OF THE WOOD	Acres: 40.00
City:	Site Code: R290099	Classification Per M.S. 86A.05: f. state forests and state forest subareas	Current Public Use: YES	Future Public Use: YES
Land Code: 1000051545	Agency Land Code: R29194784	Land Name: FORESTRY	County: LAKE OF THE WOOD	Acres: 37.24
City:	Site Code: R290099	Classification Per M.S. 86A.05: f. state forests and state forest subareas	Current Public Use: YES	Future Public Use: YES
Land Code: 1000051546	Agency Land Code: R29193388	Land Name: FORESTRY	County: LAKE OF THE WOOD	Acres: 40.00
City:	Site Code: R290099	Classification Per M.S. 86A.05: f. state forests and state forest subareas	Current Public Use: YES	Future Public Use: YES
Land Code: 1000051547	Agency Land Code: R29193455	Land Name: FORESTRY	County: LAKE OF THE WOOD	Acres: 40.00
City:	Site Code: R290099	Classification Per M.S. 86A.05: f. state forests and state forest subareas	Current Public Use: YES	Future Public Use: YES
Land Code: 1000051548	Agency Land Code: R29186198	Land Name: FORESTRY	County: LAKE OF THE WOOD	Acres: 40.00
City:	Site Code: R290099	Classification Per M.S. 86A.05: f. state forests and state forest subareas	Current Public Use: YES	Future Public Use: YES
Land Code: 1000051549	Agency Land Code: R29186205	Land Name: FORESTRY	County: LAKE OF THE WOOD	Acres: 40.00
City:	Site Code: R290099	Classification Per M.S. 86A.05: f. state forests and state forest subareas	Current Public Use: YES	Future Public Use: YES
Land Code: 1000051550	Agency Land Code: R29186210	Land Name: FORESTRY	County: LAKE OF THE WOOD	Acres: 40.00
City:	Site Code: R290099	Classification Per M.S. 86A.05: f. state forests and state forest subareas	Current Public Use: YES	Future Public Use: YES
Land Code: 1000051551	Agency Land Code: R29194802	Land Name: FORESTRY	County: LAKE OF THE WOOD	Acres: 40.00
City:	Site Code: R290099	Classification Per M.S. 86A.05: f. state forests and state forest subareas	Current Public Use: YES	Future Public Use: YES
Land Code: 1000051552	Agency Land Code: R29193486	Land Name: FORESTRY	County: LAKE OF THE WOOD	Acres: 40.00
City:	Site Code: R290099	Classification Per M.S. 86A.05: f. state forests and state forest subareas	Current Public Use: YES	Future Public Use: YES
Land Code: 1000051553	Agency Land Code: R29193516	Land Name: FORESTRY	County: LAKE OF THE WOOD	Acres: 40.00
City:	Site Code: R290099	Classification Per M.S. 86A.05: f. state forests and state forest subareas	Current Public Use: YES	Future Public Use: YES
Land Code: 1000051554	Agency Land Code: R29193518	Land Name: FORESTRY	County: LAKE OF THE WOOD	Acres: 40.00
City:	Site Code: R290099	Classification Per M.S. 86A.05: f. state forests and state forest subareas	Current Public Use: YES	Future Public Use: YES



Land Code: 1000051555	Agency Land Code: R29193570	Land Name: FORESTRY	County: LAKE OF THE WOOD	Acres: 39.75
City:	Site Code: R290099	Classification Per M.S. 86A.05: f. state forests and state forest subareas	Current Public Use: YES	Future Public Use: YES
Land Code: 1000051556	Agency Land Code: R29185395	Land Name: FORESTRY	County: LAKE OF THE WOOD	Acres: 34.70
City:	Site Code: R290099	Classification Per M.S. 86A.05: f. state forests and state forest subareas	Current Public Use: YES	Future Public Use: YES
Land Code: 1000051557	Agency Land Code: R29185405	Land Name: FORESTRY	County: LAKE OF THE WOOD	Acres: 40.00
City:	Site Code: R290099	Classification Per M.S. 86A.05: f. state forests and state forest subareas	Current Public Use: YES	Future Public Use: YES
Land Code: 1000051558	Agency Land Code: R29185424	Land Name: FORESTRY	County: LAKE OF THE WOOD	Acres: 41.70
City:	Site Code: R290099	Classification Per M.S. 86A.05: f. state forests and state forest subareas	Current Public Use: YES	Future Public Use: YES
Land Code: 1000051559	Agency Land Code: R29185433	Land Name: FORESTRY	County: LAKE OF THE WOOD	Acres: 40.00
City:	Site Code: R290099	Classification Per M.S. 86A.05: f. state forests and state forest subareas	Current Public Use: YES	Future Public Use: YES
Land Code: 1000051560	Agency Land Code: R29185814	Land Name: FORESTRY	County: LAKE OF THE WOOD	Acres: 40.00
City:	Site Code: R290099	Classification Per M.S. 86A.05: f. state forests and state forest subareas	Current Public Use: YES	Future Public Use: YES
Land Code: 1000051561	Agency Land Code: R29187614	Land Name: FORESTRY	County: LAKE OF THE WOOD	Acres: 40.00
City:	Site Code: R290099	Classification Per M.S. 86A.05: f. state forests and state forest subareas	Current Public Use: YES	Future Public Use: YES
Land Code: 1000051562	Agency Land Code: R29186240	Land Name: FORESTRY	County: LAKE OF THE WOOD	Acres: 40.00
City:	Site Code: R290099	Classification Per M.S. 86A.05: f. state forests and state forest subareas	Current Public Use: YES	Future Public Use: YES
Land Code: 1000051563	Agency Land Code: R29194867	Land Name: FORESTRY	County: LAKE OF THE WOOD	Acres: 40.00
City:	Site Code: R290099	Classification Per M.S. 86A.05: f. state forests and state forest subareas	Current Public Use: YES	Future Public Use: YES
Land Code: 1000051564	Agency Land Code: R29195293	Land Name: FORESTRY	County: LAKE OF THE WOOD	Acres: 40.00
City:	Site Code: R290099	Classification Per M.S. 86A.05: f. state forests and state forest subareas	Current Public Use: YES	Future Public Use: YES
Land Code: 1000051565	Agency Land Code: R29187623	Land Name: FORESTRY	County: LAKE OF THE WOOD	Acres: 40.00
City:	Site Code: R290099	Classification Per M.S. 86A.05: f. state forests and state forest subareas	Current Public Use: YES	Future Public Use: YES
Land Code: 1000051566	Agency Land Code: R29187629	Land Name: FORESTRY	County: LAKE OF THE WOOD	Acres: 40.00
City:	Site Code: R290099	Classification Per M.S. 86A.05: f. state forests and state forest subareas	Current Public Use: YES	Future Public Use: YES



Land Code: 1000051567	Agency Land Code: R29187702	Land Name: FORESTRY	County: LAKE OF THE WOOD	Acres: 40.00
City:	Site Code: R290099	Classification Per M.S. 86A.05: f. state forests and state forest subareas	Current Public Use: YES	Future Public Use: YES
Land Code: 1000051568	Agency Land Code: R29187712	Land Name: FORESTRY	County: LAKE OF THE WOOD	Acres: 40.00
City:	Site Code: R290099	Classification Per M.S. 86A.05: f. state forests and state forest subareas	Current Public Use: YES	Future Public Use: YES
Land Code: 1000051569	Agency Land Code: R29187715	Land Name: FORESTRY	County: LAKE OF THE WOOD	Acres: 40.00
City:	Site Code: R290099	Classification Per M.S. 86A.05: f. state forests and state forest subareas	Current Public Use: YES	Future Public Use: YES
Land Code: 1000051570	Agency Land Code: R29193914	Land Name: FORESTRY	County: LAKE OF THE WOOD	Acres: 40.00
City:	Site Code: R290099	Classification Per M.S. 86A.05: f. state forests and state forest subareas	Current Public Use: YES	Future Public Use: YES
Land Code: 1000051571	Agency Land Code: R29193926	Land Name: FORESTRY	County: LAKE OF THE WOOD	Acres: 40.00
City:	Site Code: R290099	Classification Per M.S. 86A.05: f. state forests and state forest subareas	Current Public Use: YES	Future Public Use: YES
Land Code: 1000051572	Agency Land Code: R29194051	Land Name: FORESTRY	County: LAKE OF THE WOOD	Acres: 40.00
City:	Site Code: R290099	Classification Per M.S. 86A.05: f. state forests and state forest subareas	Current Public Use: YES	Future Public Use: YES
Land Code: 1000051573	Agency Land Code: R29194055	Land Name: FORESTRY	County: LAKE OF THE WOOD	Acres: 40.00
City:	Site Code: R290099	Classification Per M.S. 86A.05: f. state forests and state forest subareas	Current Public Use: YES	Future Public Use: YES
Land Code: 1000051574	Agency Land Code: R29194059	Land Name: FORESTRY	County: LAKE OF THE WOOD	Acres: 40.00
City:	Site Code: R290099	Classification Per M.S. 86A.05: f. state forests and state forest subareas	Current Public Use: YES	Future Public Use: YES
Land Code: 1000051575	Agency Land Code: R29194086	Land Name: FORESTRY	County: LAKE OF THE WOOD	Acres: 40.00
City:	Site Code: R290099	Classification Per M.S. 86A.05: f. state forests and state forest subareas	Current Public Use: YES	Future Public Use: YES
Land Code: 1000051576	Agency Land Code: R29194124	Land Name: FORESTRY	County: LAKE OF THE WOOD	Acres: 40.00
City:	Site Code: R290099	Classification Per M.S. 86A.05: f. state forests and state forest subareas	Current Public Use: YES	Future Public Use: YES
Land Code: 1000051577	Agency Land Code: R29194132	Land Name: FORESTRY	County: LAKE OF THE WOOD	Acres: 40.00
City:	Site Code: R290099	Classification Per M.S. 86A.05: f. state forests and state forest subareas	Current Public Use: YES	Future Public Use: YES
Land Code: 1000051578	Agency Land Code: R29194133	Land Name: FORESTRY	County: LAKE OF THE WOOD	Acres: 40.00
City:	Site Code: R290099	Classification Per M.S. 86A.05: f. state forests and state forest subareas	Current Public Use: YES	Future Public Use: YES



Land Code: 1000051579	Agency Land Code: R29192802	Land Name: FORESTRY	County: LAKE OF THE WOOD	Acres: 39.30
City:	Site Code: R290099	Classification Per M.S. 86A.05: f. state forests and state forest subareas	Current Public Use: YES	Future Public Use: YES
Land Code: 1000051580	Agency Land Code: R29194198	Land Name: FORESTRY	County: LAKE OF THE WOOD	Acres: 40.00
City:	Site Code: R290099	Classification Per M.S. 86A.05: f. state forests and state forest subareas	Current Public Use: YES	Future Public Use: YES
Land Code: 1000051581	Agency Land Code: R29194202	Land Name: FORESTRY	County: LAKE OF THE WOOD	Acres: 40.00
City:	Site Code: R290099	Classification Per M.S. 86A.05: f. state forests and state forest subareas	Current Public Use: YES	Future Public Use: YES
Land Code: 1000051582	Agency Land Code: R29194238	Land Name: FORESTRY	County: LAKE OF THE WOOD	Acres: 38.12
City:	Site Code: R290099	Classification Per M.S. 86A.05: f. state forests and state forest subareas	Current Public Use: YES	Future Public Use: YES
Land Code: 1000051583	Agency Land Code: R29194247	Land Name: FORESTRY	County: LAKE OF THE WOOD	Acres: 40.00
City:	Site Code: R290099	Classification Per M.S. 86A.05: f. state forests and state forest subareas	Current Public Use: YES	Future Public Use: YES
Land Code: 1000051584	Agency Land Code: R29194280	Land Name: FORESTRY	County: LAKE OF THE WOOD	Acres: 40.00
City:	Site Code: R290099	Classification Per M.S. 86A.05: f. state forests and state forest subareas	Current Public Use: YES	Future Public Use: YES
Land Code: 1000051585	Agency Land Code: R29194321	Land Name: FORESTRY	County: LAKE OF THE WOOD	Acres: 40.00
City:	Site Code: R290099	Classification Per M.S. 86A.05: f. state forests and state forest subareas	Current Public Use: YES	Future Public Use: YES
Land Code: 1000051586	Agency Land Code: R29194323	Land Name: FORESTRY	County: LAKE OF THE WOOD	Acres: 40.00
City:	Site Code: R290099	Classification Per M.S. 86A.05: f. state forests and state forest subareas	Current Public Use: YES	Future Public Use: YES
Land Code: 1000051587	Agency Land Code: R29192820	Land Name: FORESTRY	County: LAKE OF THE WOOD	Acres: 40.00
City:	Site Code: R290099	Classification Per M.S. 86A.05: f. state forests and state forest subareas	Current Public Use: YES	Future Public Use: YES
Land Code: 1000051588	Agency Land Code: R29192841	Land Name: FORESTRY	County: LAKE OF THE WOOD	Acres: 40.00
City:	Site Code: R290099	Classification Per M.S. 86A.05: f. state forests and state forest subareas	Current Public Use: YES	Future Public Use: YES
Land Code: 1000051589	Agency Land Code: R29191554	Land Name: FORESTRY	County: LAKE OF THE WOOD	Acres: 40.03
City:	Site Code: R290099	Classification Per M.S. 86A.05: f. state forests and state forest subareas	Current Public Use: YES	Future Public Use: YES
Land Code: 1000051590	Agency Land Code: R29191562	Land Name: FORESTRY	County: LAKE OF THE WOOD	Acres: 40.00
City:	Site Code: R290099	Classification Per M.S. 86A.05: f. state forests and state forest subareas	Current Public Use: YES	Future Public Use: YES



Land Code: 1000051591	Agency Land Code: R29191566	Land Name: FORESTRY	County: LAKE OF THE WOOD	Acres: 40.00
City:	Site Code: R290099	Classification Per M.S. 86A.05: f. state forests and state forest subareas	Current Public Use: YES	Future Public Use: YES
Land Code: 1000051592	Agency Land Code: R29191567	Land Name: FORESTRY	County: LAKE OF THE WOOD	Acres: 40.00
City:	Site Code: R290099	Classification Per M.S. 86A.05: f. state forests and state forest subareas	Current Public Use: YES	Future Public Use: YES
Land Code: 1000051593	Agency Land Code: R29191573	Land Name: FORESTRY	County: LAKE OF THE WOOD	Acres: 40.00
City:	Site Code: R290099	Classification Per M.S. 86A.05: f. state forests and state forest subareas	Current Public Use: YES	Future Public Use: YES
Land Code: 1000051594	Agency Land Code: R29194509	Land Name: FORESTRY	County: LAKE OF THE WOOD	Acres: 40.00
City:	Site Code: R290099	Classification Per M.S. 86A.05: f. state forests and state forest subareas	Current Public Use: YES	Future Public Use: YES
Land Code: 1000051595	Agency Land Code: R29194459	Land Name: FORESTRY	County: LAKE OF THE WOOD	Acres: 40.00
City:	Site Code: R290099	Classification Per M.S. 86A.05: f. state forests and state forest subareas	Current Public Use: YES	Future Public Use: YES
Land Code: 1000051596	Agency Land Code: R29191595	Land Name: FORESTRY	County: LAKE OF THE WOOD	Acres: 40.00
City:	Site Code: R290099	Classification Per M.S. 86A.05: f. state forests and state forest subareas	Current Public Use: YES	Future Public Use: YES
Land Code: 1000051597	Agency Land Code: R29191600	Land Name: FORESTRY	County: LAKE OF THE WOOD	Acres: 40.00
City:	Site Code: R290099	Classification Per M.S. 86A.05: f. state forests and state forest subareas	Current Public Use: YES	Future Public Use: YES
Land Code: 1000051598	Agency Land Code: R29194581	Land Name: FORESTRY	County: LAKE OF THE WOOD	Acres: 40.00
City:	Site Code: R290099	Classification Per M.S. 86A.05: f. state forests and state forest subareas	Current Public Use: YES	Future Public Use: YES
Land Code: 1000051599	Agency Land Code: R29194597	Land Name: FORESTRY	County: LAKE OF THE WOOD	Acres: 40.00
City:	Site Code: R290099	Classification Per M.S. 86A.05: f. state forests and state forest subareas	Current Public Use: YES	Future Public Use: YES
Land Code: 1000051600	Agency Land Code: R29194407	Land Name: FORESTRY	County: LAKE OF THE WOOD	Acres: 40.00
City:	Site Code: R290099	Classification Per M.S. 86A.05: f. state forests and state forest subareas	Current Public Use: YES	Future Public Use: YES
Land Code: 1000051601	Agency Land Code: R29192894	Land Name: FORESTRY	County: LAKE OF THE WOOD	Acres: 40.00
City:	Site Code: R290099	Classification Per M.S. 86A.05: f. state forests and state forest subareas	Current Public Use: YES	Future Public Use: YES
Land Code: 1000051602	Agency Land Code: R29192895	Land Name: FORESTRY	County: LAKE OF THE WOOD	Acres: 40.00
City:	Site Code: R290099	Classification Per M.S. 86A.05: f. state forests and state forest subareas	Current Public Use: YES	Future Public Use: YES



Land Code: 1000051603	Agency Land Code: R29192913	Land Name: FORESTRY	County: LAKE OF THE WOOD	Acres: 40.00
City:	Site Code: R290099	Classification Per M.S. 86A.05: f. state forests and state forest subareas	Current Public Use: YES	Future Public Use: YES
Land Code: 1000051604	Agency Land Code: R29191757	Land Name: FORESTRY	County: LAKE OF THE WOOD	Acres: 40.00
City:	Site Code: R290099	Classification Per M.S. 86A.05: f. state forests and state forest subareas	Current Public Use: YES	Future Public Use: YES
Land Code: 1000051605	Agency Land Code: R29191796	Land Name: FORESTRY	County: LAKE OF THE WOOD	Acres: 40.00
City:	Site Code: R290099	Classification Per M.S. 86A.05: f. state forests and state forest subareas	Current Public Use: YES	Future Public Use: YES
Land Code: 1000051606	Agency Land Code: R29191797	Land Name: FORESTRY	County: LAKE OF THE WOOD	Acres: 40.00
City:	Site Code: R290099	Classification Per M.S. 86A.05: f. state forests and state forest subareas	Current Public Use: YES	Future Public Use: YES
Land Code: 1000051607	Agency Land Code: R29193712	Land Name: FORESTRY	County: LAKE OF THE WOOD	Acres: 40.00
City:	Site Code: R290099	Classification Per M.S. 86A.05: f. state forests and state forest subareas	Current Public Use: YES	Future Public Use: YES
Land Code: 1000051608	Agency Land Code: R29193737	Land Name: FORESTRY	County: LAKE OF THE WOOD	Acres: 40.00
City:	Site Code: R290099	Classification Per M.S. 86A.05: f. state forests and state forest subareas	Current Public Use: YES	Future Public Use: YES
Land Code: 1000051609	Agency Land Code: R29193771	Land Name: FORESTRY	County: LAKE OF THE WOOD	Acres: 40.00
City:	Site Code: R290099	Classification Per M.S. 86A.05: f. state forests and state forest subareas	Current Public Use: YES	Future Public Use: YES
Land Code: 1000051610	Agency Land Code: R29193777	Land Name: FORESTRY	County: LAKE OF THE WOOD	Acres: 40.00
City:	Site Code: R290099	Classification Per M.S. 86A.05: f. state forests and state forest subareas	Current Public Use: YES	Future Public Use: YES
Land Code: 1000051611	Agency Land Code: R29193813	Land Name: FORESTRY	County: LAKE OF THE WOOD	Acres: 40.00
City:	Site Code: R290099	Classification Per M.S. 86A.05: f. state forests and state forest subareas	Current Public Use: YES	Future Public Use: YES
Land Code: 1000051612	Agency Land Code: R29193831	Land Name: FORESTRY	County: LAKE OF THE WOOD	Acres: 40.00
City:	Site Code: R290099	Classification Per M.S. 86A.05: f. state forests and state forest subareas	Current Public Use: YES	Future Public Use: YES
Land Code: 1000051613	Agency Land Code: R29193850	Land Name: FORESTRY	County: LAKE OF THE WOOD	Acres: 40.00
City:	Site Code: R290099	Classification Per M.S. 86A.05: f. state forests and state forest subareas	Current Public Use: YES	Future Public Use: YES
Land Code: 1000051614	Agency Land Code: R29191175	Land Name: FORESTRY	County: LAKE OF THE WOOD	Acres: 40.00
City:	Site Code: R290099	Classification Per M.S. 86A.05: f. state forests and state forest subareas	Current Public Use: YES	Future Public Use: YES



Land Code: 1000051615	Agency Land Code: R29187999	Land Name: FORESTRY	County: LAKE OF THE WOOD	Acres: 40.00
City:	Site Code: R290099	Classification Per M.S. 86A.05: f. state forests and state forest subareas	Current Public Use: YES	Future Public Use: YES
Land Code: 1000051616	Agency Land Code: R29188012	Land Name: FORESTRY	County: LAKE OF THE WOOD	Acres: 40.00
City:	Site Code: R290099	Classification Per M.S. 86A.05: f. state forests and state forest subareas	Current Public Use: YES	Future Public Use: YES
Land Code: 1000051617	Agency Land Code: R29188033	Land Name: FORESTRY	County: LAKE OF THE WOOD	Acres: 40.00
City:	Site Code: R290099	Classification Per M.S. 86A.05: f. state forests and state forest subareas	Current Public Use: YES	Future Public Use: YES
Land Code: 1000051618	Agency Land Code: R29188035	Land Name: FORESTRY	County: LAKE OF THE WOOD	Acres: 40.00
City:	Site Code: R290099	Classification Per M.S. 86A.05: f. state forests and state forest subareas	Current Public Use: YES	Future Public Use: YES
Land Code: 1000051619	Agency Land Code: R29188414	Land Name: FORESTRY	County: LAKE OF THE WOOD	Acres: 40.00
City:	Site Code: R290099	Classification Per M.S. 86A.05: f. state forests and state forest subareas	Current Public Use: YES	Future Public Use: YES
Land Code: 1000051620	Agency Land Code: R29188431	Land Name: FORESTRY	County: LAKE OF THE WOOD	Acres: 40.61
City:	Site Code: R290099	Classification Per M.S. 86A.05: f. state forests and state forest subareas	Current Public Use: YES	Future Public Use: YES
Land Code: 1000051621	Agency Land Code: R29188454	Land Name: FORESTRY	County: LAKE OF THE WOOD	Acres: 40.00
City:	Site Code: R290099	Classification Per M.S. 86A.05: f. state forests and state forest subareas	Current Public Use: YES	Future Public Use: YES
Land Code: 1000051622	Agency Land Code: R29185962	Land Name: FORESTRY	County: LAKE OF THE WOOD	Acres: 40.00
City:	Site Code: R290099	Classification Per M.S. 86A.05: f. state forests and state forest subareas	Current Public Use: YES	Future Public Use: YES
Land Code: 1000051623	Agency Land Code: R29186347	Land Name: FORESTRY	County: LAKE OF THE WOOD	Acres: 39.36
City:	Site Code: R290099	Classification Per M.S. 86A.05: f. state forests and state forest subareas	Current Public Use: YES	Future Public Use: YES
Land Code: 1000051624	Agency Land Code: R29186394	Land Name: FORESTRY	County: LAKE OF THE WOOD	Acres: 40.00
City:	Site Code: R290099	Classification Per M.S. 86A.05: f. state forests and state forest subareas	Current Public Use: YES	Future Public Use: YES
Land Code: 1000051625	Agency Land Code: R29186409	Land Name: FORESTRY	County: LAKE OF THE WOOD	Acres: 40.00
City:	Site Code: R290099	Classification Per M.S. 86A.05: f. state forests and state forest subareas	Current Public Use: YES	Future Public Use: YES
Land Code: 1000051626	Agency Land Code: R29188046	Land Name: FORESTRY	County: LAKE OF THE WOOD	Acres: 40.00
City:	Site Code: R290099	Classification Per M.S. 86A.05: f. state forests and state forest subareas	Current Public Use: YES	Future Public Use: YES



Land Code: 1000051627	Agency Land Code: R29188065	Land Name: FORESTRY	County: LAKE OF THE WOOD	Acres: 40.00
City:	Site Code: R290099	Classification Per M.S. 86A.05: f. state forests and state forest subareas	Current Public Use: YES	Future Public Use: YES
Land Code: 1000051628	Agency Land Code: R29188078	Land Name: FORESTRY	County: LAKE OF THE WOOD	Acres: 40.00
City:	Site Code: R290099	Classification Per M.S. 86A.05: f. state forests and state forest subareas	Current Public Use: YES	Future Public Use: YES
Land Code: 1000051629	Agency Land Code: R29186427	Land Name: FORESTRY	County: LAKE OF THE WOOD	Acres: 40.00
City:	Site Code: R290099	Classification Per M.S. 86A.05: f. state forests and state forest subareas	Current Public Use: YES	Future Public Use: YES
Land Code: 1000051630	Agency Land Code: R29189956	Land Name: FORESTRY	County: LAKE OF THE WOOD	Acres: 40.00
City:	Site Code: R290099	Classification Per M.S. 86A.05: f. state forests and state forest subareas	Current Public Use: YES	Future Public Use: YES
Land Code: 1000051631	Agency Land Code: R29188464	Land Name: FORESTRY	County: LAKE OF THE WOOD	Acres: 40.00
City:	Site Code: R290099	Classification Per M.S. 86A.05: f. state forests and state forest subareas	Current Public Use: YES	Future Public Use: YES
Land Code: 1000051632	Agency Land Code: R29333139	Land Name: FORESTRY	County: LAKE OF THE WOOD	Acres: 40.00
City:	Site Code: R290099	Classification Per M.S. 86A.05: f. state forests and state forest subareas	Current Public Use: YES	Future Public Use: YES
Land Code: 1000051633	Agency Land Code: R29188509	Land Name: FORESTRY	County: LAKE OF THE WOOD	Acres: 40.00
City:	Site Code: R290099	Classification Per M.S. 86A.05: f. state forests and state forest subareas	Current Public Use: YES	Future Public Use: YES
Land Code: 1000051634	Agency Land Code: R29186522	Land Name: FORESTRY	County: LAKE OF THE WOOD	Acres: 40.00
City:	Site Code: R290099	Classification Per M.S. 86A.05: f. state forests and state forest subareas	Current Public Use: YES	Future Public Use: YES
Land Code: 1000051635	Agency Land Code: R29186528	Land Name: FORESTRY	County: LAKE OF THE WOOD	Acres: 40.00
City:	Site Code: R290099	Classification Per M.S. 86A.05: f. state forests and state forest subareas	Current Public Use: YES	Future Public Use: YES
Land Code: 1000051636	Agency Land Code: R29186534	Land Name: FORESTRY	County: LAKE OF THE WOOD	Acres: 40.00
City:	Site Code: R290099	Classification Per M.S. 86A.05: f. state forests and state forest subareas	Current Public Use: YES	Future Public Use: YES
Land Code: 1000051637	Agency Land Code: R29186554	Land Name: FORESTRY	County: LAKE OF THE WOOD	Acres: 40.00
City:	Site Code: R290099	Classification Per M.S. 86A.05: f. state forests and state forest subareas	Current Public Use: YES	Future Public Use: YES
Land Code: 1000051638	Agency Land Code: R29186561	Land Name: FORESTRY	County: LAKE OF THE WOOD	Acres: 40.00
City:	Site Code: R290099	Classification Per M.S. 86A.05: f. state forests and state forest subareas	Current Public Use: YES	Future Public Use: YES



Land Code: 1000051639	Agency Land Code: R29190023	Land Name: FORESTRY	County: LAKE OF THE WOOD	Acres: 41.26
City:	Site Code: R290099	Classification Per M.S. 86A.05: f. state forests and state forest subareas	Current Public Use: YES	Future Public Use: YES
Land Code: 1000051640	Agency Land Code: R29190043	Land Name: FORESTRY	County: LAKE OF THE WOOD	Acres: 36.39
City:	Site Code: R290099	Classification Per M.S. 86A.05: f. state forests and state forest subareas	Current Public Use: YES	Future Public Use: YES
Land Code: 1000051641	Agency Land Code: R29190075	Land Name: FORESTRY	County: LAKE OF THE WOOD	Acres: 40.00
City:	Site Code: R290099	Classification Per M.S. 86A.05: f. state forests and state forest subareas	Current Public Use: YES	Future Public Use: YES
Land Code: 1000051642	Agency Land Code: R29188107	Land Name: FORESTRY	County: LAKE OF THE WOOD	Acres: 40.00
City:	Site Code: R290099	Classification Per M.S. 86A.05: f. state forests and state forest subareas	Current Public Use: YES	Future Public Use: YES
Land Code: 1000051643	Agency Land Code: R29188112	Land Name: FORESTRY	County: LAKE OF THE WOOD	Acres: 40.00
City:	Site Code: R290099	Classification Per M.S. 86A.05: f. state forests and state forest subareas	Current Public Use: YES	Future Public Use: YES
Land Code: 1000051644	Agency Land Code: R29188116	Land Name: FORESTRY	County: LAKE OF THE WOOD	Acres: 40.00
City:	Site Code: R290099	Classification Per M.S. 86A.05: f. state forests and state forest subareas	Current Public Use: YES	Future Public Use: YES
Land Code: 1000051645	Agency Land Code: R29188128	Land Name: FORESTRY	County: LAKE OF THE WOOD	Acres: 40.00
City:	Site Code: R290099	Classification Per M.S. 86A.05: f. state forests and state forest subareas	Current Public Use: YES	Future Public Use: YES
Land Code: 1000051646	Agency Land Code: R29188129	Land Name: FORESTRY	County: LAKE OF THE WOOD	Acres: 40.00
City:	Site Code: R290099	Classification Per M.S. 86A.05: f. state forests and state forest subareas	Current Public Use: YES	Future Public Use: YES
Land Code: 1000051647	Agency Land Code: R29190223	Land Name: FORESTRY	County: LAKE OF THE WOOD	Acres: 40.00
City:	Site Code: R290099	Classification Per M.S. 86A.05: f. state forests and state forest subareas	Current Public Use: YES	Future Public Use: YES
Land Code: 1000051648	Agency Land Code: R29190321	Land Name: FORESTRY	County: LAKE OF THE WOOD	Acres: 40.00
City:	Site Code: R290099	Classification Per M.S. 86A.05: f. state forests and state forest subareas	Current Public Use: YES	Future Public Use: YES
Land Code: 1000051649	Agency Land Code: R29190367	Land Name: FORESTRY	County: LAKE OF THE WOOD	Acres: 40.00
City:	Site Code: R290099	Classification Per M.S. 86A.05: f. state forests and state forest subareas	Current Public Use: YES	Future Public Use: YES
Land Code: 1000051650	Agency Land Code: R29190379	Land Name: FORESTRY	County: LAKE OF THE WOOD	Acres: 40.00
City:	Site Code: R290099	Classification Per M.S. 86A.05: f. state forests and state forest subareas	Current Public Use: YES	Future Public Use: YES



Land Code: 1000051651	Agency Land Code: R29188159	Land Name: FORESTRY	County: LAKE OF THE WOOD	Acres: 40.00
City:	Site Code: R290099	Classification Per M.S. 86A.05: f. state forests and state forest subareas	Current Public Use: YES	Future Public Use: YES
Land Code: 1000051652	Agency Land Code: R29188164	Land Name: FORESTRY	County: LAKE OF THE WOOD	Acres: 40.00
City:	Site Code: R290099	Classification Per M.S. 86A.05: f. state forests and state forest subareas	Current Public Use: YES	Future Public Use: YES
Land Code: 1000051653	Agency Land Code: R29188195	Land Name: FORESTRY	County: LAKE OF THE WOOD	Acres: 40.00
City:	Site Code: R290099	Classification Per M.S. 86A.05: f. state forests and state forest subareas	Current Public Use: YES	Future Public Use: YES
Land Code: 1000051654	Agency Land Code: R29188582	Land Name: FORESTRY	County: LAKE OF THE WOOD	Acres: 40.00
City:	Site Code: R290099	Classification Per M.S. 86A.05: f. state forests and state forest subareas	Current Public Use: YES	Future Public Use: YES
Land Code: 1000051655	Agency Land Code: R29190415	Land Name: FORESTRY	County: LAKE OF THE WOOD	Acres: 40.00
City:	Site Code: R290099	Classification Per M.S. 86A.05: f. state forests and state forest subareas	Current Public Use: YES	Future Public Use: YES
Land Code: 1000051656	Agency Land Code: R29190428	Land Name: FORESTRY	County: LAKE OF THE WOOD	Acres: 40.00
City:	Site Code: R290099	Classification Per M.S. 86A.05: f. state forests and state forest subareas	Current Public Use: YES	Future Public Use: YES
Land Code: 1000051657	Agency Land Code: R29190434	Land Name: FORESTRY	County: LAKE OF THE WOOD	Acres: 40.00
City:	Site Code: R290099	Classification Per M.S. 86A.05: f. state forests and state forest subareas	Current Public Use: YES	Future Public Use: YES
Land Code: 1000051658	Agency Land Code: R29190438	Land Name: FORESTRY	County: LAKE OF THE WOOD	Acres: 40.00
City:	Site Code: R290099	Classification Per M.S. 86A.05: f. state forests and state forest subareas	Current Public Use: YES	Future Public Use: YES
Land Code: 1000051659	Agency Land Code: R29190455	Land Name: FORESTRY	County: LAKE OF THE WOOD	Acres: 40.00
City:	Site Code: R290099	Classification Per M.S. 86A.05: f. state forests and state forest subareas	Current Public Use: YES	Future Public Use: YES
Land Code: 1000051660	Agency Land Code: R29188588	Land Name: FORESTRY	County: LAKE OF THE WOOD	Acres: 40.00
City:	Site Code: R290099	Classification Per M.S. 86A.05: f. state forests and state forest subareas	Current Public Use: YES	Future Public Use: YES
Land Code: 1000051661	Agency Land Code: R29188590	Land Name: FORESTRY	County: LAKE OF THE WOOD	Acres: 40.00
City:	Site Code: R290099	Classification Per M.S. 86A.05: f. state forests and state forest subareas	Current Public Use: YES	Future Public Use: YES
Land Code: 1000051662	Agency Land Code: R29190530	Land Name: FORESTRY	County: LAKE OF THE WOOD	Acres: 40.00
City:	Site Code: R290099	Classification Per M.S. 86A.05: f. state forests and state forest subareas	Current Public Use: YES	Future Public Use: YES



Land Code: 1000051663	Agency Land Code: R29190542	Land Name: FORESTRY	County: LAKE OF THE WOOD	Acres: 40.00
City:	Site Code: R290099	Classification Per M.S. 86A.05: f. state forests and state forest subareas	Current Public Use: YES	Future Public Use: YES
Land Code: 1000051664	Agency Land Code: R29188199	Land Name: FORESTRY	County: LAKE OF THE WOOD	Acres: 40.00
City:	Site Code: R290099	Classification Per M.S. 86A.05: f. state forests and state forest subareas	Current Public Use: YES	Future Public Use: YES
Land Code: 1000051665	Agency Land Code: R29188225	Land Name: FORESTRY	County: LAKE OF THE WOOD	Acres: 40.89
City:	Site Code: R290099	Classification Per M.S. 86A.05: f. state forests and state forest subareas	Current Public Use: YES	Future Public Use: YES
Land Code: 1000051666	Agency Land Code: R29190564	Land Name: FORESTRY	County: LAKE OF THE WOOD	Acres: 40.67
City:	Site Code: R290099	Classification Per M.S. 86A.05: f. state forests and state forest subareas	Current Public Use: YES	Future Public Use: YES
Land Code: 1000051667	Agency Land Code: R29188226	Land Name: FORESTRY	County: LAKE OF THE WOOD	Acres: 41.24
City:	Site Code: R290099	Classification Per M.S. 86A.05: f. state forests and state forest subareas	Current Public Use: YES	Future Public Use: YES
Land Code: 1000051668	Agency Land Code: R29188246	Land Name: FORESTRY	County: LAKE OF THE WOOD	Acres: 40.02
City:	Site Code: R290099	Classification Per M.S. 86A.05: f. state forests and state forest subareas	Current Public Use: YES	Future Public Use: YES
Land Code: 1000051669	Agency Land Code: R29190682	Land Name: FORESTRY	County: LAKE OF THE WOOD	Acres: 40.00
City:	Site Code: R290099	Classification Per M.S. 86A.05: f. state forests and state forest subareas	Current Public Use: YES	Future Public Use: YES
Land Code: 1000051670	Agency Land Code: R29190689	Land Name: FORESTRY	County: LAKE OF THE WOOD	Acres: 40.00
City:	Site Code: R290099	Classification Per M.S. 86A.05: f. state forests and state forest subareas	Current Public Use: YES	Future Public Use: YES
Land Code: 1000051671	Agency Land Code: R29186751	Land Name: FORESTRY	County: LAKE OF THE WOOD	Acres: 40.00
City:	Site Code: R290099	Classification Per M.S. 86A.05: f. state forests and state forest subareas	Current Public Use: YES	Future Public Use: YES
Land Code: 1000051672	Agency Land Code: R29190767	Land Name: FORESTRY	County: LAKE OF THE WOOD	Acres: 40.00
City:	Site Code: R290099	Classification Per M.S. 86A.05: f. state forests and state forest subareas	Current Public Use: YES	Future Public Use: YES
Land Code: 1000051673	Agency Land Code: R29190803	Land Name: FORESTRY	County: LAKE OF THE WOOD	Acres: 40.00
City:	Site Code: R290099	Classification Per M.S. 86A.05: f. state forests and state forest subareas	Current Public Use: YES	Future Public Use: YES
Land Code: 1000051674	Agency Land Code: R29190830	Land Name: FORESTRY	County: LAKE OF THE WOOD	Acres: 40.00
City:	Site Code: R290099	Classification Per M.S. 86A.05: f. state forests and state forest subareas	Current Public Use: YES	Future Public Use: YES



Land Code: 1000051675	Agency Land Code: R29188377	Land Name: FORESTRY	County: LAKE OF THE WOOD	Acres: 40.00
City:	Site Code: R290099	Classification Per M.S. 86A.05: f. state forests and state forest subareas	Current Public Use: YES	Future Public Use: YES
Land Code: 1000051676	Agency Land Code: R29190840	Land Name: FORESTRY	County: LAKE OF THE WOOD	Acres: 40.00
City:	Site Code: R290099	Classification Per M.S. 86A.05: f. state forests and state forest subareas	Current Public Use: YES	Future Public Use: YES
Land Code: 1000051677	Agency Land Code: R29190846	Land Name: FORESTRY	County: LAKE OF THE WOOD	Acres: 40.00
City:	Site Code: R290099	Classification Per M.S. 86A.05: f. state forests and state forest subareas	Current Public Use: YES	Future Public Use: YES
Land Code: 1000051678	Agency Land Code: R29188318	Land Name: FORESTRY	County: LAKE OF THE WOOD	Acres: 40.00
City:	Site Code: R290099	Classification Per M.S. 86A.05: f. state forests and state forest subareas	Current Public Use: YES	Future Public Use: YES
Land Code: 1000051679	Agency Land Code: R29188322	Land Name: FORESTRY	County: LAKE OF THE WOOD	Acres: 40.00
City:	Site Code: R290099	Classification Per M.S. 86A.05: f. state forests and state forest subareas	Current Public Use: YES	Future Public Use: YES
Land Code: 1000051680	Agency Land Code: R29190882	Land Name: FORESTRY	County: LAKE OF THE WOOD	Acres: 40.00
City:	Site Code: R290099	Classification Per M.S. 86A.05: f. state forests and state forest subareas	Current Public Use: YES	Future Public Use: YES
Land Code: 1000051681	Agency Land Code: R29190891	Land Name: FORESTRY	County: LAKE OF THE WOOD	Acres: 40.00
City:	Site Code: R290099	Classification Per M.S. 86A.05: f. state forests and state forest subareas	Current Public Use: YES	Future Public Use: YES
Land Code: 1000051682	Agency Land Code: R29190986	Land Name: FORESTRY	County: LAKE OF THE WOOD	Acres: 40.00
City:	Site Code: R290099	Classification Per M.S. 86A.05: f. state forests and state forest subareas	Current Public Use: YES	Future Public Use: YES
Land Code: 1000051683	Agency Land Code: R29191000	Land Name: FORESTRY	County: LAKE OF THE WOOD	Acres: 40.00
City:	Site Code: R290099	Classification Per M.S. 86A.05: f. state forests and state forest subareas	Current Public Use: YES	Future Public Use: YES
Land Code: 1000051684	Agency Land Code: R29191186	Land Name: FORESTRY	County: LAKE OF THE WOOD	Acres: 40.00
City:	Site Code: R290099	Classification Per M.S. 86A.05: f. state forests and state forest subareas	Current Public Use: YES	Future Public Use: YES
Land Code: 1000051685	Agency Land Code: R29188350	Land Name: FORESTRY	County: LAKE OF THE WOOD	Acres: 40.00
City:	Site Code: R290099	Classification Per M.S. 86A.05: f. state forests and state forest subareas	Current Public Use: YES	Future Public Use: YES
Land Code: 1000051686	Agency Land Code: R29190935	Land Name: FORESTRY	County: LAKE OF THE WOOD	Acres: 36.82
City:	Site Code: R290099	Classification Per M.S. 86A.05: f. state forests and state forest subareas	Current Public Use: YES	Future Public Use: YES



Land Code: 1000051687	Agency Land Code: R29190970	Land Name: FORESTRY	County: LAKE OF THE WOOD	Acres: 35.32
City:	Site Code: R290099	Classification Per M.S. 86A.05: f. state forests and state forest subareas	Current Public Use: YES	Future Public Use: YES
Land Code: 1000051688	Agency Land Code: R29191035	Land Name: FORESTRY	County: LAKE OF THE WOOD	Acres: 40.00
City:	Site Code: R290099	Classification Per M.S. 86A.05: f. state forests and state forest subareas	Current Public Use: YES	Future Public Use: YES
Land Code: 1000051689	Agency Land Code: R29191155	Land Name: FORESTRY	County: LAKE OF THE WOOD	Acres: 42.40
City:	Site Code: R290099	Classification Per M.S. 86A.05: f. state forests and state forest subareas	Current Public Use: YES	Future Public Use: YES
Land Code: 1000051690	Agency Land Code: R29191168	Land Name: FORESTRY	County: LAKE OF THE WOOD	Acres: 40.00
City:	Site Code: R290099	Classification Per M.S. 86A.05: f. state forests and state forest subareas	Current Public Use: YES	Future Public Use: YES
Land Code: 1000051691	Agency Land Code: R29187892	Land Name: FORESTRY	County: LAKE OF THE WOOD	Acres: 40.00
City:	Site Code: R290099	Classification Per M.S. 86A.05: f. state forests and state forest subareas	Current Public Use: YES	Future Public Use: YES
Land Code: 1000051692	Agency Land Code: R29187754	Land Name: FORESTRY	County: LAKE OF THE WOOD	Acres: 40.00
City:	Site Code: R290099	Classification Per M.S. 86A.05: f. state forests and state forest subareas	Current Public Use: YES	Future Public Use: YES
Land Code: 1000051693	Agency Land Code: R29187755	Land Name: FORESTRY	County: LAKE OF THE WOOD	Acres: 40.00
City:	Site Code: R290099	Classification Per M.S. 86A.05: f. state forests and state forest subareas	Current Public Use: YES	Future Public Use: YES
Land Code: 1000051694	Agency Land Code: R29194887	Land Name: FORESTRY	County: LAKE OF THE WOOD	Acres: 40.00
City:	Site Code: R290099	Classification Per M.S. 86A.05: f. state forests and state forest subareas	Current Public Use: YES	Future Public Use: YES
Land Code: 1000051695	Agency Land Code: R29194920	Land Name: FORESTRY	County: LAKE OF THE WOOD	Acres: 40.00
City:	Site Code: R290099	Classification Per M.S. 86A.05: f. state forests and state forest subareas	Current Public Use: YES	Future Public Use: YES
Land Code: 1000051696	Agency Land Code: R29195322	Land Name: FORESTRY	County: LAKE OF THE WOOD	Acres: 40.00
City:	Site Code: R290099	Classification Per M.S. 86A.05: f. state forests and state forest subareas	Current Public Use: YES	Future Public Use: YES
Land Code: 1000051697	Agency Land Code: R29187933	Land Name: FORESTRY	County: LAKE OF THE WOOD	Acres: 40.00
City:	Site Code: R290099	Classification Per M.S. 86A.05: f. state forests and state forest subareas	Current Public Use: YES	Future Public Use: YES
Land Code: 1000051698	Agency Land Code: R29187961	Land Name: FORESTRY	County: LAKE OF THE WOOD	Acres: 40.00
City:	Site Code: R290099	Classification Per M.S. 86A.05: f. state forests and state forest subareas	Current Public Use: YES	Future Public Use: YES



Land Code: 1000051699	Agency Land Code: R29187778	Land Name: FORESTRY	County: LAKE OF THE WOOD	Acres: 40.00
City:	Site Code: R290099	Classification Per M.S. 86A.05: f. state forests and state forest subareas	Current Public Use: YES	Future Public Use: YES
Land Code: 1000051700	Agency Land Code: R29193601	Land Name: FORESTRY	County: LAKE OF THE WOOD	Acres: 40.00
City:	Site Code: R290099	Classification Per M.S. 86A.05: f. state forests and state forest subareas	Current Public Use: YES	Future Public Use: YES
Land Code: 1000051701	Agency Land Code: R29193608	Land Name: FORESTRY	County: LAKE OF THE WOOD	Acres: 40.00
City:	Site Code: R290099	Classification Per M.S. 86A.05: f. state forests and state forest subareas	Current Public Use: YES	Future Public Use: YES
Land Code: 1000051702	Agency Land Code: R29193617	Land Name: FORESTRY	County: LAKE OF THE WOOD	Acres: 40.00
City:	Site Code: R290099	Classification Per M.S. 86A.05: f. state forests and state forest subareas	Current Public Use: YES	Future Public Use: YES
Land Code: 1000051703	Agency Land Code: R29193634	Land Name: FORESTRY	County: LAKE OF THE WOOD	Acres: 40.00
City:	Site Code: R290099	Classification Per M.S. 86A.05: f. state forests and state forest subareas	Current Public Use: YES	Future Public Use: YES
Land Code: 1000051704	Agency Land Code: R29193652	Land Name: FORESTRY	County: LAKE OF THE WOOD	Acres: 40.00
City:	Site Code: R290099	Classification Per M.S. 86A.05: f. state forests and state forest subareas	Current Public Use: YES	Future Public Use: YES
Land Code: 1000051705	Agency Land Code: R29193683	Land Name: FORESTRY	County: LAKE OF THE WOOD	Acres: 40.00
City:	Site Code: R290099	Classification Per M.S. 86A.05: f. state forests and state forest subareas	Current Public Use: YES	Future Public Use: YES
Land Code: 1000051706	Agency Land Code: R29194999	Land Name: FORESTRY	County: LAKE OF THE WOOD	Acres: 40.00
City:	Site Code: R290099	Classification Per M.S. 86A.05: f. state forests and state forest subareas	Current Public Use: YES	Future Public Use: YES
Land Code: 1000051707	Agency Land Code: R29195030	Land Name: FORESTRY	County: LAKE OF THE WOOD	Acres: 40.00
City:	Site Code: R290099	Classification Per M.S. 86A.05: f. state forests and state forest subareas	Current Public Use: YES	Future Public Use: YES
Land Code: 1000051708	Agency Land Code: R29194947	Land Name: FORESTRY	County: LAKE OF THE WOOD	Acres: 40.00
City:	Site Code: R290099	Classification Per M.S. 86A.05: f. state forests and state forest subareas	Current Public Use: YES	Future Public Use: YES
Land Code: 1000051709	Agency Land Code: R29194614	Land Name: FORESTRY	County: LAKE OF THE WOOD	Acres: 40.00
City:	Site Code: R290099	Classification Per M.S. 86A.05: f. state forests and state forest subareas	Current Public Use: YES	Future Public Use: YES
Land Code: 1000051710	Agency Land Code: R29185618	Land Name: FORESTRY	County: LAKE OF THE WOOD	Acres: 40.00
City:	Site Code: R290099	Classification Per M.S. 86A.05: f. state forests and state forest subareas	Current Public Use: YES	Future Public Use: YES



Land Code: 1000051711	Agency Land Code: R29185642	Land Name: FORESTRY	County: LAKE OF THE WOOD	Acres: 40.00
City:	Site Code: R290099	Classification Per M.S. 86A.05: f. state forests and state forest subareas	Current Public Use: YES	Future Public Use: YES
Land Code: 1000051712	Agency Land Code: R29195037	Land Name: FORESTRY	County: LAKE OF THE WOOD	Acres: 40.00
City:	Site Code: R290099	Classification Per M.S. 86A.05: f. state forests and state forest subareas	Current Public Use: YES	Future Public Use: YES
Land Code: 1000051713	Agency Land Code: R29195073	Land Name: FORESTRY	County: LAKE OF THE WOOD	Acres: 36.14
City:	Site Code: R290099	Classification Per M.S. 86A.05: f. state forests and state forest subareas	Current Public Use: YES	Future Public Use: YES
Land Code: 1000051714	Agency Land Code: R29195080	Land Name: FORESTRY	County: LAKE OF THE WOOD	Acres: 40.00
City:	Site Code: R290099	Classification Per M.S. 86A.05: f. state forests and state forest subareas	Current Public Use: YES	Future Public Use: YES
Land Code: 1000051715	Agency Land Code: R29195486	Land Name: FORESTRY	County: LAKE OF THE WOOD	Acres: 40.00
City:	Site Code: R290099	Classification Per M.S. 86A.05: f. state forests and state forest subareas	Current Public Use: YES	Future Public Use: YES
Land Code: 1000051716	Agency Land Code: R29195487	Land Name: FORESTRY	County: LAKE OF THE WOOD	Acres: 40.00
City:	Site Code: R290099	Classification Per M.S. 86A.05: f. state forests and state forest subareas	Current Public Use: YES	Future Public Use: YES
Land Code: 1000051717	Agency Land Code: R29191671	Land Name: FORESTRY	County: LAKE OF THE WOOD	Acres: 40.00
City:	Site Code: R290099	Classification Per M.S. 86A.05: f. state forests and state forest subareas	Current Public Use: YES	Future Public Use: YES
Land Code: 1000051718	Agency Land Code: R29191678	Land Name: FORESTRY	County: LAKE OF THE WOOD	Acres: 40.00
City:	Site Code: R290099	Classification Per M.S. 86A.05: f. state forests and state forest subareas	Current Public Use: YES	Future Public Use: YES
Land Code: 1000051719	Agency Land Code: R29191686	Land Name: FORESTRY	County: LAKE OF THE WOOD	Acres: 40.00
City:	Site Code: R290099	Classification Per M.S. 86A.05: f. state forests and state forest subareas	Current Public Use: YES	Future Public Use: YES
Land Code: 1000051720	Agency Land Code: R29186061	Land Name: FORESTRY	County: LAKE OF THE WOOD	Acres: 40.00
City:	Site Code: R290099	Classification Per M.S. 86A.05: f. state forests and state forest subareas	Current Public Use: YES	Future Public Use: YES
Land Code: 1000051721	Agency Land Code: R29195508	Land Name: FORESTRY	County: LAKE OF THE WOOD	Acres: 40.00
City:	Site Code: R290099	Classification Per M.S. 86A.05: f. state forests and state forest subareas	Current Public Use: YES	Future Public Use: YES
Land Code: 1000051722	Agency Land Code: R29192921	Land Name: FORESTRY	County: LAKE OF THE WOOD	Acres: 40.00
City:	Site Code: R290099	Classification Per M.S. 86A.05: f. state forests and state forest subareas	Current Public Use: YES	Future Public Use: YES



Land Code: 1000051723	Agency Land Code: R29185698	Land Name: FORESTRY	County: LAKE OF THE WOOD	Acres: 40.00
City:	Site Code: R290099	Classification Per M.S. 86A.05: f. state forests and state forest subareas	Current Public Use: YES	Future Public Use: YES
Land Code: 1000051724	Agency Land Code: R29193029	Land Name: FORESTRY	County: LAKE OF THE WOOD	Acres: 40.00
City:	Site Code: R290099	Classification Per M.S. 86A.05: f. state forests and state forest subareas	Current Public Use: YES	Future Public Use: YES
Land Code: 1000051725	Agency Land Code: R29186091	Land Name: FORESTRY	County: LAKE OF THE WOOD	Acres: 40.00
City:	Site Code: R290099	Classification Per M.S. 86A.05: f. state forests and state forest subareas	Current Public Use: YES	Future Public Use: YES
Land Code: 1000051726	Agency Land Code: R29193056	Land Name: FORESTRY	County: LAKE OF THE WOOD	Acres: 40.00
City:	Site Code: R290099	Classification Per M.S. 86A.05: f. state forests and state forest subareas	Current Public Use: YES	Future Public Use: YES
Land Code: 1000051727	Agency Land Code: R29193066	Land Name: FORESTRY	County: LAKE OF THE WOOD	Acres: 40.00
City:	Site Code: R290099	Classification Per M.S. 86A.05: f. state forests and state forest subareas	Current Public Use: YES	Future Public Use: YES
Land Code: 1000051728	Agency Land Code: R29193106	Land Name: FORESTRY	County: LAKE OF THE WOOD	Acres: 40.00
City:	Site Code: R290099	Classification Per M.S. 86A.05: f. state forests and state forest subareas	Current Public Use: YES	Future Public Use: YES
Land Code: 1000051729	Agency Land Code: R29193118	Land Name: FORESTRY	County: LAKE OF THE WOOD	Acres: 40.00
City:	Site Code: R290099	Classification Per M.S. 86A.05: f. state forests and state forest subareas	Current Public Use: YES	Future Public Use: YES
Land Code: 1000051730	Agency Land Code: R29193119	Land Name: FORESTRY	County: LAKE OF THE WOOD	Acres: 40.00
City:	Site Code: R290099	Classification Per M.S. 86A.05: f. state forests and state forest subareas	Current Public Use: YES	Future Public Use: YES
Land Code: 1000051731	Agency Land Code: R29185707	Land Name: FORESTRY	County: LAKE OF THE WOOD	Acres: 40.00
City:	Site Code: R290099	Classification Per M.S. 86A.05: f. state forests and state forest subareas	Current Public Use: YES	Future Public Use: YES
Land Code: 1000051732	Agency Land Code: R29185722	Land Name: FORESTRY	County: LAKE OF THE WOOD	Acres: 40.00
City:	Site Code: R290099	Classification Per M.S. 86A.05: f. state forests and state forest subareas	Current Public Use: YES	Future Public Use: YES
Land Code: 1000051733	Agency Land Code: R29194761	Land Name: FORESTRY	County: LAKE OF THE WOOD	Acres: 40.00
City:	Site Code: R290099	Classification Per M.S. 86A.05: f. state forests and state forest subareas	Current Public Use: YES	Future Public Use: YES
Land Code: 1000051734	Agency Land Code: R29193147	Land Name: FORESTRY	County: LAKE OF THE WOOD	Acres: 40.00
City:	Site Code: R290099	Classification Per M.S. 86A.05: f. state forests and state forest subareas	Current Public Use: YES	Future Public Use: YES



Land Code: 1000051735	Agency Land Code: R29193156	Land Name: FORESTRY	County: LAKE OF THE WOOD	Acres: 40.00
City:	Site Code: R290099	Classification Per M.S. 86A.05: f. state forests and state forest subareas	Current Public Use: YES	Future Public Use: YES
Land Code: 1000051736	Agency Land Code: R29193160	Land Name: FORESTRY	County: LAKE OF THE WOOD	Acres: 40.00
City:	Site Code: R290099	Classification Per M.S. 86A.05: f. state forests and state forest subareas	Current Public Use: YES	Future Public Use: YES
Land Code: 1000051737	Agency Land Code: R29193177	Land Name: FORESTRY	County: LAKE OF THE WOOD	Acres: 40.00
City:	Site Code: R290099	Classification Per M.S. 86A.05: f. state forests and state forest subareas	Current Public Use: YES	Future Public Use: YES
Land Code: 1000051738	Agency Land Code: R29193218	Land Name: FORESTRY	County: LAKE OF THE WOOD	Acres: 40.00
City:	Site Code: R290099	Classification Per M.S. 86A.05: f. state forests and state forest subareas	Current Public Use: YES	Future Public Use: YES
Land Code: 1000051739	Agency Land Code: R29193253	Land Name: FORESTRY	County: LAKE OF THE WOOD	Acres: 43.68
City:	Site Code: R290099	Classification Per M.S. 86A.05: f. state forests and state forest subareas	Current Public Use: YES	Future Public Use: YES
Land Code: 1000051740	Agency Land Code: R29193257	Land Name: FORESTRY	County: LAKE OF THE WOOD	Acres: 40.00
City:	Site Code: R290099	Classification Per M.S. 86A.05: f. state forests and state forest subareas	Current Public Use: YES	Future Public Use: YES
Land Code: 1000051741	Agency Land Code: R29185746	Land Name: FORESTRY	County: LAKE OF THE WOOD	Acres: 40.00
City:	Site Code: R290099	Classification Per M.S. 86A.05: f. state forests and state forest subareas	Current Public Use: YES	Future Public Use: YES
Land Code: 1000051742	Agency Land Code: R29193258	Land Name: FORESTRY	County: LAKE OF THE WOOD	Acres: 40.00
City:	Site Code: R290099	Classification Per M.S. 86A.05: f. state forests and state forest subareas	Current Public Use: YES	Future Public Use: YES
Land Code: 1000051743	Agency Land Code: R29193319	Land Name: FORESTRY	County: LAKE OF THE WOOD	Acres: 40.00
City:	Site Code: R290099	Classification Per M.S. 86A.05: f. state forests and state forest subareas	Current Public Use: YES	Future Public Use: YES
Land Code: 1000051744	Agency Land Code: R29193354	Land Name: FORESTRY	County: LAKE OF THE WOOD	Acres: 40.00
City:	Site Code: R290099	Classification Per M.S. 86A.05: f. state forests and state forest subareas	Current Public Use: YES	Future Public Use: YES
Land Code: 1000051745	Agency Land Code: R29193365	Land Name: FORESTRY	County: LAKE OF THE WOOD	Acres: 40.00
City:	Site Code: R290099	Classification Per M.S. 86A.05: f. state forests and state forest subareas	Current Public Use: YES	Future Public Use: YES
Land Code: 1000051746	Agency Land Code: R29185782	Land Name: FORESTRY	County: LAKE OF THE WOOD	Acres: 40.00
City:	Site Code: R290099	Classification Per M.S. 86A.05: f. state forests and state forest subareas	Current Public Use: YES	Future Public Use: YES



Land Code: 1000051747	Agency Land Code: R29194788	Land Name: FORESTRY	County: LAKE OF THE WOOD	Acres: 37.40
City:	Site Code: R290099	Classification Per M.S. 86A.05: f. state forests and state forest subareas	Current Public Use: YES	Future Public Use: YES
Land Code: 1000051748	Agency Land Code: R29193382	Land Name: FORESTRY	County: LAKE OF THE WOOD	Acres: 40.00
City:	Site Code: R290099	Classification Per M.S. 86A.05: f. state forests and state forest subareas	Current Public Use: YES	Future Public Use: YES
Land Code: 1000051749	Agency Land Code: R29193383	Land Name: FORESTRY	County: LAKE OF THE WOOD	Acres: 40.00
City:	Site Code: R290099	Classification Per M.S. 86A.05: f. state forests and state forest subareas	Current Public Use: YES	Future Public Use: YES
Land Code: 1000051750	Agency Land Code: R29193433	Land Name: FORESTRY	County: LAKE OF THE WOOD	Acres: 40.00
City:	Site Code: R290099	Classification Per M.S. 86A.05: f. state forests and state forest subareas	Current Public Use: YES	Future Public Use: YES
Land Code: 1000051751	Agency Land Code: R29193441	Land Name: FORESTRY	County: LAKE OF THE WOOD	Acres: 40.00
City:	Site Code: R290099	Classification Per M.S. 86A.05: f. state forests and state forest subareas	Current Public Use: YES	Future Public Use: YES
Land Code: 1000051752	Agency Land Code: R29193456	Land Name: FORESTRY	County: LAKE OF THE WOOD	Acres: 40.00
City:	Site Code: R290099	Classification Per M.S. 86A.05: f. state forests and state forest subareas	Current Public Use: YES	Future Public Use: YES
Land Code: 1000051753	Agency Land Code: R29193468	Land Name: FORESTRY	County: LAKE OF THE WOOD	Acres: 40.00
City:	Site Code: R290099	Classification Per M.S. 86A.05: f. state forests and state forest subareas	Current Public Use: YES	Future Public Use: YES
Land Code: 1000051754	Agency Land Code: R29185800	Land Name: FORESTRY	County: LAKE OF THE WOOD	Acres: 40.00
City:	Site Code: R290099	Classification Per M.S. 86A.05: f. state forests and state forest subareas	Current Public Use: YES	Future Public Use: YES
Land Code: 1000051755	Agency Land Code: R29185804	Land Name: FORESTRY	County: LAKE OF THE WOOD	Acres: 40.00
City:	Site Code: R290099	Classification Per M.S. 86A.05: f. state forests and state forest subareas	Current Public Use: YES	Future Public Use: YES
Land Code: 1000051756	Agency Land Code: R29194809	Land Name: FORESTRY	County: LAKE OF THE WOOD	Acres: 40.00
City:	Site Code: R290099	Classification Per M.S. 86A.05: f. state forests and state forest subareas	Current Public Use: YES	Future Public Use: YES
Land Code: 1000051757	Agency Land Code: R29195197	Land Name: FORESTRY	County: LAKE OF THE WOOD	Acres: 40.00
City:	Site Code: R290099	Classification Per M.S. 86A.05: f. state forests and state forest subareas	Current Public Use: YES	Future Public Use: YES
Land Code: 1000051758	Agency Land Code: R29195204	Land Name: FORESTRY	County: LAKE OF THE WOOD	Acres: 40.00
City:	Site Code: R290099	Classification Per M.S. 86A.05: f. state forests and state forest subareas	Current Public Use: YES	Future Public Use: YES



Land Code: 1000051759	Agency Land Code: R29195208	Land Name: FORESTRY	County: LAKE OF THE WOOD	Acres: 31.22
City:	Site Code: R290099	Classification Per M.S. 86A.05: f. state forests and state forest subareas	Current Public Use: YES	Future Public Use: YES
Land Code: 1000051760	Agency Land Code: R29193517	Land Name: FORESTRY	County: LAKE OF THE WOOD	Acres: 40.00
City:	Site Code: R290099	Classification Per M.S. 86A.05: f. state forests and state forest subareas	Current Public Use: YES	Future Public Use: YES
Land Code: 1000051761	Agency Land Code: R29193578	Land Name: FORESTRY	County: LAKE OF THE WOOD	Acres: 40.00
City:	Site Code: R290099	Classification Per M.S. 86A.05: f. state forests and state forest subareas	Current Public Use: YES	Future Public Use: YES
Land Code: 1000051762	Agency Land Code: R29185391	Land Name: FORESTRY	County: LAKE OF THE WOOD	Acres: 40.00
City:	Site Code: R290099	Classification Per M.S. 86A.05: f. state forests and state forest subareas	Current Public Use: YES	Future Public Use: YES
Land Code: 1000051763	Agency Land Code: R29186239	Land Name: FORESTRY	County: LAKE OF THE WOOD	Acres: 40.00
City:	Site Code: R290099	Classification Per M.S. 86A.05: f. state forests and state forest subareas	Current Public Use: YES	Future Public Use: YES
Land Code: 1000051764	Agency Land Code: R29194863	Land Name: FORESTRY	County: LAKE OF THE WOOD	Acres: 40.00
City:	Site Code: R290099	Classification Per M.S. 86A.05: f. state forests and state forest subareas	Current Public Use: YES	Future Public Use: YES
Land Code: 1000051765	Agency Land Code: R29195253	Land Name: FORESTRY	County: LAKE OF THE WOOD	Acres: 40.00
City:	Site Code: R290099	Classification Per M.S. 86A.05: f. state forests and state forest subareas	Current Public Use: YES	Future Public Use: YES
Land Code: 1000051766	Agency Land Code: R29187685	Land Name: FORESTRY	County: LAKE OF THE WOOD	Acres: 37.44
City:	Site Code: R290099	Classification Per M.S. 86A.05: f. state forests and state forest subareas	Current Public Use: YES	Future Public Use: YES
Land Code: 1000051767	Agency Land Code: R29187884	Land Name: FORESTRY	County: LAKE OF THE WOOD	Acres: 40.00
City:	Site Code: R290099	Classification Per M.S. 86A.05: f. state forests and state forest subareas	Current Public Use: YES	Future Public Use: YES
Land Code: 1000051768	Agency Land Code: R29193875	Land Name: FORESTRY	County: LAKE OF THE WOOD	Acres: 40.00
City:	Site Code: R290099	Classification Per M.S. 86A.05: f. state forests and state forest subareas	Current Public Use: YES	Future Public Use: YES
Land Code: 1000051769	Agency Land Code: R29193886	Land Name: FORESTRY	County: LAKE OF THE WOOD	Acres: 40.00
City:	Site Code: R290099	Classification Per M.S. 86A.05: f. state forests and state forest subareas	Current Public Use: YES	Future Public Use: YES
Land Code: 1000051770	Agency Land Code: R29193932	Land Name: FORESTRY	County: LAKE OF THE WOOD	Acres: 40.00
City:	Site Code: R290099	Classification Per M.S. 86A.05: f. state forests and state forest subareas	Current Public Use: YES	Future Public Use: YES



Land Code: 1000051771	Agency Land Code: R29193998	Land Name: FORESTRY	County: LAKE OF THE WOOD	Acres: 40.00
City:	Site Code: R290099	Classification Per M.S. 86A.05: f. state forests and state forest subareas	Current Public Use: YES	Future Public Use: YES
Land Code: 1000051772	Agency Land Code: R29194009	Land Name: FORESTRY	County: LAKE OF THE WOOD	Acres: 40.00
City:	Site Code: R290099	Classification Per M.S. 86A.05: f. state forests and state forest subareas	Current Public Use: YES	Future Public Use: YES
Land Code: 1000051773	Agency Land Code: R29194096	Land Name: FORESTRY	County: LAKE OF THE WOOD	Acres: 40.00
City:	Site Code: R290099	Classification Per M.S. 86A.05: f. state forests and state forest subareas	Current Public Use: YES	Future Public Use: YES
Land Code: 1000051774	Agency Land Code: R29191523	Land Name: FORESTRY	County: LAKE OF THE WOOD	Acres: 40.00
City:	Site Code: R290099	Classification Per M.S. 86A.05: f. state forests and state forest subareas	Current Public Use: YES	Future Public Use: YES
Land Code: 1000051775	Agency Land Code: R29191545	Land Name: FORESTRY	County: LAKE OF THE WOOD	Acres: 40.00
City:	Site Code: R290099	Classification Per M.S. 86A.05: f. state forests and state forest subareas	Current Public Use: YES	Future Public Use: YES
Land Code: 1000051776	Agency Land Code: R29194171	Land Name: FORESTRY	County: LAKE OF THE WOOD	Acres: 40.00
City:	Site Code: R290099	Classification Per M.S. 86A.05: f. state forests and state forest subareas	Current Public Use: YES	Future Public Use: YES
Land Code: 1000051777	Agency Land Code: R29194182	Land Name: FORESTRY	County: LAKE OF THE WOOD	Acres: 40.00
City:	Site Code: R290099	Classification Per M.S. 86A.05: f. state forests and state forest subareas	Current Public Use: YES	Future Public Use: YES
Land Code: 1000051778	Agency Land Code: R29194234	Land Name: FORESTRY	County: LAKE OF THE WOOD	Acres: 40.00
City:	Site Code: R290099	Classification Per M.S. 86A.05: f. state forests and state forest subareas	Current Public Use: YES	Future Public Use: YES
Land Code: 1000051779	Agency Land Code: R29194278	Land Name: FORESTRY	County: LAKE OF THE WOOD	Acres: 40.00
City:	Site Code: R290099	Classification Per M.S. 86A.05: f. state forests and state forest subareas	Current Public Use: YES	Future Public Use: YES
Land Code: 1000051780	Agency Land Code: R29194334	Land Name: FORESTRY	County: LAKE OF THE WOOD	Acres: 40.00
City:	Site Code: R290099	Classification Per M.S. 86A.05: f. state forests and state forest subareas	Current Public Use: YES	Future Public Use: YES
Land Code: 1000051781	Agency Land Code: R29194508	Land Name: FORESTRY	County: LAKE OF THE WOOD	Acres: 40.00
City:	Site Code: R290099	Classification Per M.S. 86A.05: f. state forests and state forest subareas	Current Public Use: YES	Future Public Use: YES
Land Code: 1000051782	Agency Land Code: R29192824	Land Name: FORESTRY	County: LAKE OF THE WOOD	Acres: 40.00
City:	Site Code: R290099	Classification Per M.S. 86A.05: f. state forests and state forest subareas	Current Public Use: YES	Future Public Use: YES



Land Code: 1000051783	Agency Land Code: R29192832	Land Name: FORESTRY	County: LAKE OF THE WOOD	Acres: 40.00
City:	Site Code: R290099	Classification Per M.S. 86A.05: f. state forests and state forest subareas	Current Public Use: YES	Future Public Use: YES
Land Code: 1000051784	Agency Land Code: R29194546	Land Name: FORESTRY	County: LAKE OF THE WOOD	Acres: 40.00
City:	Site Code: R290099	Classification Per M.S. 86A.05: f. state forests and state forest subareas	Current Public Use: YES	Future Public Use: YES
Land Code: 1000051785	Agency Land Code: R29194454	Land Name: FORESTRY	County: LAKE OF THE WOOD	Acres: 40.00
City:	Site Code: R290099	Classification Per M.S. 86A.05: f. state forests and state forest subareas	Current Public Use: YES	Future Public Use: YES
Land Code: 1000051786	Agency Land Code: R29194472	Land Name: FORESTRY	County: LAKE OF THE WOOD	Acres: 40.00
City:	Site Code: R290099	Classification Per M.S. 86A.05: f. state forests and state forest subareas	Current Public Use: YES	Future Public Use: YES
Land Code: 1000051787	Agency Land Code: R29194560	Land Name: FORESTRY	County: LAKE OF THE WOOD	Acres: 40.00
City:	Site Code: R290099	Classification Per M.S. 86A.05: f. state forests and state forest subareas	Current Public Use: YES	Future Public Use: YES
Land Code: 1000051788	Agency Land Code: R29191710	Land Name: FORESTRY	County: LAKE OF THE WOOD	Acres: 40.00
City:	Site Code: R290099	Classification Per M.S. 86A.05: f. state forests and state forest subareas	Current Public Use: YES	Future Public Use: YES
Land Code: 1000051789	Agency Land Code: R29191712	Land Name: FORESTRY	County: LAKE OF THE WOOD	Acres: 40.00
City:	Site Code: R290099	Classification Per M.S. 86A.05: f. state forests and state forest subareas	Current Public Use: YES	Future Public Use: YES
Land Code: 1000051790	Agency Land Code: R29192904	Land Name: FORESTRY	County: LAKE OF THE WOOD	Acres: 40.00
City:	Site Code: R290099	Classification Per M.S. 86A.05: f. state forests and state forest subareas	Current Public Use: YES	Future Public Use: YES
Land Code: 1000051791	Agency Land Code: R29191289	Land Name: FORESTRY	County: LAKE OF THE WOOD	Acres: 40.00
City:	Site Code: R290099	Classification Per M.S. 86A.05: f. state forests and state forest subareas	Current Public Use: YES	Future Public Use: YES
Land Code: 1000051792	Agency Land Code: R29193772	Land Name: FORESTRY	County: LAKE OF THE WOOD	Acres: 40.00
City:	Site Code: R290099	Classification Per M.S. 86A.05: f. state forests and state forest subareas	Current Public Use: YES	Future Public Use: YES
Land Code: 1000051793	Agency Land Code: R29193829	Land Name: FORESTRY	County: LAKE OF THE WOOD	Acres: 40.00
City:	Site Code: R290099	Classification Per M.S. 86A.05: f. state forests and state forest subareas	Current Public Use: YES	Future Public Use: YES
Land Code: 1000051794	Agency Land Code: R29193833	Land Name: FORESTRY	County: LAKE OF THE WOOD	Acres: 40.00
City:	Site Code: R290099	Classification Per M.S. 86A.05: f. state forests and state forest subareas	Current Public Use: YES	Future Public Use: YES



Land Code: 1000051795	Agency Land Code: R29193853	Land Name: FORESTRY	County: LAKE OF THE WOOD	Acres: 40.00
City:	Site Code: R290099	Classification Per M.S. 86A.05: f. state forests and state forest subareas	Current Public Use: YES	Future Public Use: YES
Land Code: 1000051796	Agency Land Code: R29188004	Land Name: FORESTRY	County: LAKE OF THE WOOD	Acres: 40.00
City:	Site Code: R290099	Classification Per M.S. 86A.05: f. state forests and state forest subareas	Current Public Use: YES	Future Public Use: YES
Land Code: 1000051797	Agency Land Code: R29185941	Land Name: FORESTRY	County: LAKE OF THE WOOD	Acres: 40.00
City:	Site Code: R290099	Classification Per M.S. 86A.05: f. state forests and state forest subareas	Current Public Use: YES	Future Public Use: YES
Land Code: 1000051798	Agency Land Code: R29188433	Land Name: FORESTRY	County: LAKE OF THE WOOD	Acres: 40.00
City:	Site Code: R290099	Classification Per M.S. 86A.05: f. state forests and state forest subareas	Current Public Use: YES	Future Public Use: YES
Land Code: 1000051799	Agency Land Code: R29188438	Land Name: FORESTRY	County: LAKE OF THE WOOD	Acres: 40.00
City:	Site Code: R290099	Classification Per M.S. 86A.05: f. state forests and state forest subareas	Current Public Use: YES	Future Public Use: YES
Land Code: 1000051800	Agency Land Code: R29186404	Land Name: FORESTRY	County: LAKE OF THE WOOD	Acres: 40.00
City:	Site Code: R290099	Classification Per M.S. 86A.05: f. state forests and state forest subareas	Current Public Use: YES	Future Public Use: YES
Land Code: 1000051801	Agency Land Code: R29188067	Land Name: FORESTRY	County: LAKE OF THE WOOD	Acres: 40.00
City:	Site Code: R290099	Classification Per M.S. 86A.05: f. state forests and state forest subareas	Current Public Use: YES	Future Public Use: YES
Land Code: 1000051802	Agency Land Code: R29189954	Land Name: FORESTRY	County: LAKE OF THE WOOD	Acres: 39.20
City:	Site Code: R290099	Classification Per M.S. 86A.05: f. state forests and state forest subareas	Current Public Use: YES	Future Public Use: YES
Land Code: 1000051803	Agency Land Code: R29189955	Land Name: FORESTRY	County: LAKE OF THE WOOD	Acres: 40.00
City:	Site Code: R290099	Classification Per M.S. 86A.05: f. state forests and state forest subareas	Current Public Use: YES	Future Public Use: YES
Land Code: 1000051804	Agency Land Code: R29189977	Land Name: FORESTRY	County: LAKE OF THE WOOD	Acres: 39.07
City:	Site Code: R290099	Classification Per M.S. 86A.05: f. state forests and state forest subareas	Current Public Use: YES	Future Public Use: YES
Land Code: 1000051805	Agency Land Code: R29189978	Land Name: FORESTRY	County: LAKE OF THE WOOD	Acres: 39.23
City:	Site Code: R290099	Classification Per M.S. 86A.05: f. state forests and state forest subareas	Current Public Use: YES	Future Public Use: YES
Land Code: 1000051806	Agency Land Code: R29188080	Land Name: FORESTRY	County: LAKE OF THE WOOD	Acres: 41.62
City:	Site Code: R290099	Classification Per M.S. 86A.05: f. state forests and state forest subareas	Current Public Use: YES	Future Public Use: YES



Land Code: 1000051807	Agency Land Code: R29186514	Land Name: FORESTRY	County: LAKE OF THE WOOD	Acres: 40.00
City:	Site Code: R290099	Classification Per M.S. 86A.05: f. state forests and state forest subareas	Current Public Use: YES	Future Public Use: YES
Land Code: 1000051808	Agency Land Code: R29186521	Land Name: FORESTRY	County: LAKE OF THE WOOD	Acres: 40.00
City:	Site Code: R290099	Classification Per M.S. 86A.05: f. state forests and state forest subareas	Current Public Use: YES	Future Public Use: YES
Land Code: 1000051809	Agency Land Code: R29186568	Land Name: FORESTRY	County: LAKE OF THE WOOD	Acres: 40.00
City:	Site Code: R290099	Classification Per M.S. 86A.05: f. state forests and state forest subareas	Current Public Use: YES	Future Public Use: YES
Land Code: 1000051810	Agency Land Code: R29190013	Land Name: FORESTRY	County: LAKE OF THE WOOD	Acres: 40.00
City:	Site Code: R290099	Classification Per M.S. 86A.05: f. state forests and state forest subareas	Current Public Use: YES	Future Public Use: YES
Land Code: 1000051811	Agency Land Code: R29190022	Land Name: FORESTRY	County: LAKE OF THE WOOD	Acres: 41.08
City:	Site Code: R290099	Classification Per M.S. 86A.05: f. state forests and state forest subareas	Current Public Use: YES	Future Public Use: YES
Land Code: 1000051812	Agency Land Code: R29190031	Land Name: FORESTRY	County: LAKE OF THE WOOD	Acres: 36.05
City:	Site Code: R290099	Classification Per M.S. 86A.05: f. state forests and state forest subareas	Current Public Use: YES	Future Public Use: YES
Land Code: 1000051813	Agency Land Code: R29190036	Land Name: FORESTRY	County: LAKE OF THE WOOD	Acres: 40.00
City:	Site Code: R290099	Classification Per M.S. 86A.05: f. state forests and state forest subareas	Current Public Use: YES	Future Public Use: YES
Land Code: 1000051814	Agency Land Code: R29190045	Land Name: FORESTRY	County: LAKE OF THE WOOD	Acres: 40.00
City:	Site Code: R290099	Classification Per M.S. 86A.05: f. state forests and state forest subareas	Current Public Use: YES	Future Public Use: YES
Land Code: 1000051815	Agency Land Code: R29190094	Land Name: FORESTRY	County: LAKE OF THE WOOD	Acres: 40.00
City:	Site Code: R290099	Classification Per M.S. 86A.05: f. state forests and state forest subareas	Current Public Use: YES	Future Public Use: YES
Land Code: 1000051816	Agency Land Code: R29190102	Land Name: FORESTRY	County: LAKE OF THE WOOD	Acres: 40.00
City:	Site Code: R290099	Classification Per M.S. 86A.05: f. state forests and state forest subareas	Current Public Use: YES	Future Public Use: YES
Land Code: 1000051817	Agency Land Code: R29190130	Land Name: FORESTRY	County: LAKE OF THE WOOD	Acres: 40.00
City:	Site Code: R290099	Classification Per M.S. 86A.05: f. state forests and state forest subareas	Current Public Use: YES	Future Public Use: YES
Land Code: 1000051818	Agency Land Code: R29190157	Land Name: FORESTRY	County: LAKE OF THE WOOD	Acres: 40.00
City:	Site Code: R290099	Classification Per M.S. 86A.05: f. state forests and state forest subareas	Current Public Use: YES	Future Public Use: YES



Land Code: 1000051819	Agency Land Code: R29188131	Land Name: FORESTRY	County: LAKE OF THE WOOD	Acres: 40.00
City:	Site Code: R290099	Classification Per M.S. 86A.05: f. state forests and state forest subareas	Current Public Use: YES	Future Public Use: YES
Land Code: 1000051820	Agency Land Code: R29190197	Land Name: FORESTRY	County: LAKE OF THE WOOD	Acres: 38.03
City:	Site Code: R290099	Classification Per M.S. 86A.05: f. state forests and state forest subareas	Current Public Use: YES	Future Public Use: YES
Land Code: 1000051821	Agency Land Code: R29190208	Land Name: FORESTRY	County: LAKE OF THE WOOD	Acres: 40.00
City:	Site Code: R290099	Classification Per M.S. 86A.05: f. state forests and state forest subareas	Current Public Use: YES	Future Public Use: YES
Land Code: 1000051822	Agency Land Code: R29190215	Land Name: FORESTRY	County: LAKE OF THE WOOD	Acres: 40.00
City:	Site Code: R290099	Classification Per M.S. 86A.05: f. state forests and state forest subareas	Current Public Use: YES	Future Public Use: YES
Land Code: 1000051823	Agency Land Code: R29190244	Land Name: FORESTRY	County: LAKE OF THE WOOD	Acres: 40.00
City:	Site Code: R290099	Classification Per M.S. 86A.05: f. state forests and state forest subareas	Current Public Use: YES	Future Public Use: YES
Land Code: 1000051824	Agency Land Code: R29190276	Land Name: FORESTRY	County: LAKE OF THE WOOD	Acres: 40.00
City:	Site Code: R290099	Classification Per M.S. 86A.05: f. state forests and state forest subareas	Current Public Use: YES	Future Public Use: YES
Land Code: 1000051825	Agency Land Code: R29190296	Land Name: FORESTRY	County: LAKE OF THE WOOD	Acres: 40.00
City:	Site Code: R290099	Classification Per M.S. 86A.05: f. state forests and state forest subareas	Current Public Use: YES	Future Public Use: YES
Land Code: 1000051826	Agency Land Code: R29190300	Land Name: FORESTRY	County: LAKE OF THE WOOD	Acres: 40.00
City:	Site Code: R290099	Classification Per M.S. 86A.05: f. state forests and state forest subareas	Current Public Use: YES	Future Public Use: YES
Land Code: 1000051827	Agency Land Code: R29190324	Land Name: FORESTRY	County: LAKE OF THE WOOD	Acres: 40.00
City:	Site Code: R290099	Classification Per M.S. 86A.05: f. state forests and state forest subareas	Current Public Use: YES	Future Public Use: YES
Land Code: 1000051828	Agency Land Code: R29190331	Land Name: FORESTRY	County: LAKE OF THE WOOD	Acres: 40.00
City:	Site Code: R290099	Classification Per M.S. 86A.05: f. state forests and state forest subareas	Current Public Use: YES	Future Public Use: YES
Land Code: 1000051829	Agency Land Code: R29190360	Land Name: FORESTRY	County: LAKE OF THE WOOD	Acres: 40.00
City:	Site Code: R290099	Classification Per M.S. 86A.05: f. state forests and state forest subareas	Current Public Use: YES	Future Public Use: YES
Land Code: 1000051830	Agency Land Code: R29190432	Land Name: FORESTRY	County: LAKE OF THE WOOD	Acres: 40.00
City:	Site Code: R290099	Classification Per M.S. 86A.05: f. state forests and state forest subareas	Current Public Use: YES	Future Public Use: YES



Land Code: 1000051831	Agency Land Code: R29190446	Land Name: FORESTRY	County: LAKE OF THE WOOD	Acres: 40.00
City:	Site Code: R290099	Classification Per M.S. 86A.05: f. state forests and state forest subareas	Current Public Use: YES	Future Public Use: YES
Land Code: 1000051832	Agency Land Code: R29188597	Land Name: FORESTRY	County: LAKE OF THE WOOD	Acres: 40.00
City:	Site Code: R290099	Classification Per M.S. 86A.05: f. state forests and state forest subareas	Current Public Use: YES	Future Public Use: YES
Land Code: 1000051833	Agency Land Code: R29190479	Land Name: FORESTRY	County: LAKE OF THE WOOD	Acres: 40.00
City:	Site Code: R290099	Classification Per M.S. 86A.05: f. state forests and state forest subareas	Current Public Use: YES	Future Public Use: YES
Land Code: 1000051834	Agency Land Code: R29190491	Land Name: FORESTRY	County: LAKE OF THE WOOD	Acres: 40.00
City:	Site Code: R290099	Classification Per M.S. 86A.05: f. state forests and state forest subareas	Current Public Use: YES	Future Public Use: YES
Land Code: 1000051835	Agency Land Code: R29190520	Land Name: FORESTRY	County: LAKE OF THE WOOD	Acres: 40.33
City:	Site Code: R290099	Classification Per M.S. 86A.05: f. state forests and state forest subareas	Current Public Use: YES	Future Public Use: YES
Land Code: 1000051836	Agency Land Code: R29190534	Land Name: FORESTRY	County: LAKE OF THE WOOD	Acres: 40.00
City:	Site Code: R290099	Classification Per M.S. 86A.05: f. state forests and state forest subareas	Current Public Use: YES	Future Public Use: YES
Land Code: 1000051837	Agency Land Code: R29190563	Land Name: FORESTRY	County: LAKE OF THE WOOD	Acres: 40.00
City:	Site Code: R290099	Classification Per M.S. 86A.05: f. state forests and state forest subareas	Current Public Use: YES	Future Public Use: YES
Land Code: 1000051838	Agency Land Code: R29190580	Land Name: FORESTRY	County: LAKE OF THE WOOD	Acres: 40.00
City:	Site Code: R290099	Classification Per M.S. 86A.05: f. state forests and state forest subareas	Current Public Use: YES	Future Public Use: YES
Land Code: 1000051839	Agency Land Code: R29190587	Land Name: FORESTRY	County: LAKE OF THE WOOD	Acres: 40.00
City:	Site Code: R290099	Classification Per M.S. 86A.05: f. state forests and state forest subareas	Current Public Use: YES	Future Public Use: YES
Land Code: 1000051840	Agency Land Code: R29190672	Land Name: FORESTRY	County: LAKE OF THE WOOD	Acres: 40.00
City:	Site Code: R290099	Classification Per M.S. 86A.05: f. state forests and state forest subareas	Current Public Use: YES	Future Public Use: YES
Land Code: 1000051841	Agency Land Code: R29186702	Land Name: FORESTRY	County: LAKE OF THE WOOD	Acres: 40.00
City:	Site Code: R290099	Classification Per M.S. 86A.05: f. state forests and state forest subareas	Current Public Use: YES	Future Public Use: YES
Land Code: 1000051842	Agency Land Code: R29186719	Land Name: FORESTRY	County: LAKE OF THE WOOD	Acres: 40.00
City:	Site Code: R290099	Classification Per M.S. 86A.05: f. state forests and state forest subareas	Current Public Use: YES	Future Public Use: YES



Land Code: 1000051843	Agency Land Code: R29186774	Land Name: FORESTRY	County: LAKE OF THE WOOD	Acres: 40.00
City:	Site Code: R290099	Classification Per M.S. 86A.05: f. state forests and state forest subareas	Current Public Use: YES	Future Public Use: YES
Land Code: 1000051844	Agency Land Code: R29190735	Land Name: FORESTRY	County: LAKE OF THE WOOD	Acres: 40.00
City:	Site Code: R290099	Classification Per M.S. 86A.05: f. state forests and state forest subareas	Current Public Use: YES	Future Public Use: YES
Land Code: 1000051845	Agency Land Code: R29190761	Land Name: FORESTRY	County: LAKE OF THE WOOD	Acres: 40.00
City:	Site Code: R290099	Classification Per M.S. 86A.05: f. state forests and state forest subareas	Current Public Use: YES	Future Public Use: YES
Land Code: 1000051846	Agency Land Code: R29190766	Land Name: FORESTRY	County: LAKE OF THE WOOD	Acres: 40.00
City:	Site Code: R290099	Classification Per M.S. 86A.05: f. state forests and state forest subareas	Current Public Use: YES	Future Public Use: YES
Land Code: 1000051847	Agency Land Code: R29190797	Land Name: FORESTRY	County: LAKE OF THE WOOD	Acres: 40.00
City:	Site Code: R290099	Classification Per M.S. 86A.05: f. state forests and state forest subareas	Current Public Use: YES	Future Public Use: YES
Land Code: 1000051848	Agency Land Code: R29190836	Land Name: FORESTRY	County: LAKE OF THE WOOD	Acres: 40.00
City:	Site Code: R290099	Classification Per M.S. 86A.05: f. state forests and state forest subareas	Current Public Use: YES	Future Public Use: YES
Land Code: 1000051849	Agency Land Code: R29191086	Land Name: FORESTRY	County: LAKE OF THE WOOD	Acres: 40.00
City:	Site Code: R290099	Classification Per M.S. 86A.05: f. state forests and state forest subareas	Current Public Use: YES	Future Public Use: YES
Land Code: 1000051850	Agency Land Code: R29190869	Land Name: FORESTRY	County: LAKE OF THE WOOD	Acres: 40.00
City:	Site Code: R290099	Classification Per M.S. 86A.05: f. state forests and state forest subareas	Current Public Use: YES	Future Public Use: YES
Land Code: 1000051851	Agency Land Code: R29190880	Land Name: FORESTRY	County: LAKE OF THE WOOD	Acres: 40.00
City:	Site Code: R290099	Classification Per M.S. 86A.05: f. state forests and state forest subareas	Current Public Use: YES	Future Public Use: YES
Land Code: 1000051852	Agency Land Code: R29190894	Land Name: FORESTRY	County: LAKE OF THE WOOD	Acres: 40.00
City:	Site Code: R290099	Classification Per M.S. 86A.05: f. state forests and state forest subareas	Current Public Use: YES	Future Public Use: YES
Land Code: 1000051853	Agency Land Code: R29190989	Land Name: FORESTRY	County: LAKE OF THE WOOD	Acres: 32.60
City:	Site Code: R290099	Classification Per M.S. 86A.05: f. state forests and state forest subareas	Current Public Use: YES	Future Public Use: YES
Land Code: 1000051854	Agency Land Code: R29190997	Land Name: FORESTRY	County: LAKE OF THE WOOD	Acres: 40.00
City:	Site Code: R290099	Classification Per M.S. 86A.05: f. state forests and state forest subareas	Current Public Use: YES	Future Public Use: YES



Land Code: 1000051855	Agency Land Code: R29191004	Land Name: FORESTRY	County: LAKE OF THE WOOD	Acres: 40.00
City:	Site Code: R290099	Classification Per M.S. 86A.05: f. state forests and state forest subareas	Current Public Use: YES	Future Public Use: YES
Land Code: 1000051856	Agency Land Code: R29191008	Land Name: FORESTRY	County: LAKE OF THE WOOD	Acres: 40.00
City:	Site Code: R290099	Classification Per M.S. 86A.05: f. state forests and state forest subareas	Current Public Use: YES	Future Public Use: YES
Land Code: 1000051857	Agency Land Code: R29191211	Land Name: FORESTRY	County: LAKE OF THE WOOD	Acres: 40.00
City:	Site Code: R290099	Classification Per M.S. 86A.05: f. state forests and state forest subareas	Current Public Use: YES	Future Public Use: YES
Land Code: 1000051858	Agency Land Code: R29185499	Land Name: FORESTRY	County: LAKE OF THE WOOD	Acres: 40.00
City:	Site Code: R290099	Classification Per M.S. 86A.05: f. state forests and state forest subareas	Current Public Use: YES	Future Public Use: YES
Land Code: 1000051859	Agency Land Code: R29191069	Land Name: FORESTRY	County: LAKE OF THE WOOD	Acres: 40.00
City:	Site Code: R290099	Classification Per M.S. 86A.05: f. state forests and state forest subareas	Current Public Use: YES	Future Public Use: YES
Land Code: 1000051860	Agency Land Code: R29191132	Land Name: FORESTRY	County: LAKE OF THE WOOD	Acres: 40.00
City:	Site Code: R290099	Classification Per M.S. 86A.05: f. state forests and state forest subareas	Current Public Use: YES	Future Public Use: YES
Land Code: 1000051861	Agency Land Code: R29191133	Land Name: FORESTRY	County: LAKE OF THE WOOD	Acres: 40.00
City:	Site Code: R290099	Classification Per M.S. 86A.05: f. state forests and state forest subareas	Current Public Use: YES	Future Public Use: YES
Land Code: 1000051862	Agency Land Code: R29194876	Land Name: FORESTRY	County: LAKE OF THE WOOD	Acres: 40.00
City:	Site Code: R290099	Classification Per M.S. 86A.05: f. state forests and state forest subareas	Current Public Use: YES	Future Public Use: YES
Land Code: 1000051863	Agency Land Code: R29187916	Land Name: FORESTRY	County: LAKE OF THE WOOD	Acres: 40.00
City:	Site Code: R290099	Classification Per M.S. 86A.05: f. state forests and state forest subareas	Current Public Use: YES	Future Public Use: YES
Land Code: 1000051864	Agency Land Code: R29187924	Land Name: FORESTRY	County: LAKE OF THE WOOD	Acres: 40.00
City:	Site Code: R290099	Classification Per M.S. 86A.05: f. state forests and state forest subareas	Current Public Use: YES	Future Public Use: YES
Land Code: 1000051865	Agency Land Code: R29187738	Land Name: FORESTRY	County: LAKE OF THE WOOD	Acres: 40.00
City:	Site Code: R290099	Classification Per M.S. 86A.05: f. state forests and state forest subareas	Current Public Use: YES	Future Public Use: YES
Land Code: 1000051866	Agency Land Code: R29187839	Land Name: FORESTRY	County: LAKE OF THE WOOD	Acres: 40.00
City:	Site Code: R290099	Classification Per M.S. 86A.05: f. state forests and state forest subareas	Current Public Use: YES	Future Public Use: YES



Land Code: 1000051867	Agency Land Code: R29195298	Land Name: FORESTRY	County: LAKE OF THE WOOD	Acres: 40.00
City:	Site Code: R290099	Classification Per M.S. 86A.05: f. state forests and state forest subareas	Current Public Use: YES	Future Public Use: YES
Land Code: 1000051868	Agency Land Code: R29195303	Land Name: FORESTRY	County: LAKE OF THE WOOD	Acres: 40.00
City:	Site Code: R290099	Classification Per M.S. 86A.05: f. state forests and state forest subareas	Current Public Use: YES	Future Public Use: YES
Land Code: 1000051869	Agency Land Code: R29195306	Land Name: FORESTRY	County: LAKE OF THE WOOD	Acres: 40.00
City:	Site Code: R290099	Classification Per M.S. 86A.05: f. state forests and state forest subareas	Current Public Use: YES	Future Public Use: YES
Land Code: 1000051870	Agency Land Code: R29195325	Land Name: FORESTRY	County: LAKE OF THE WOOD	Acres: 40.00
City:	Site Code: R290099	Classification Per M.S. 86A.05: f. state forests and state forest subareas	Current Public Use: YES	Future Public Use: YES
Land Code: 1000051871	Agency Land Code: R29195332	Land Name: FORESTRY	County: LAKE OF THE WOOD	Acres: 40.00
City:	Site Code: R290099	Classification Per M.S. 86A.05: f. state forests and state forest subareas	Current Public Use: YES	Future Public Use: YES
Land Code: 1000051872	Agency Land Code: R29187957	Land Name: FORESTRY	County: LAKE OF THE WOOD	Acres: 40.00
City:	Site Code: R290099	Classification Per M.S. 86A.05: f. state forests and state forest subareas	Current Public Use: YES	Future Public Use: YES
Land Code: 1000051873	Agency Land Code: R29187793	Land Name: FORESTRY	County: LAKE OF THE WOOD	Acres: 40.00
City:	Site Code: R290099	Classification Per M.S. 86A.05: f. state forests and state forest subareas	Current Public Use: YES	Future Public Use: YES
Land Code: 1000051874	Agency Land Code: R29185871	Land Name: FORESTRY	County: LAKE OF THE WOOD	Acres: 40.00
City:	Site Code: R290099	Classification Per M.S. 86A.05: f. state forests and state forest subareas	Current Public Use: YES	Future Public Use: YES
Land Code: 1000051875	Agency Land Code: R29185875	Land Name: FORESTRY	County: LAKE OF THE WOOD	Acres: 40.00
City:	Site Code: R290099	Classification Per M.S. 86A.05: f. state forests and state forest subareas	Current Public Use: YES	Future Public Use: YES
Land Code: 1000051876	Agency Land Code: R29193596	Land Name: FORESTRY	County: LAKE OF THE WOOD	Acres: 40.00
City:	Site Code: R290099	Classification Per M.S. 86A.05: f. state forests and state forest subareas	Current Public Use: YES	Future Public Use: YES
Land Code: 1000051877	Agency Land Code: R29193612	Land Name: FORESTRY	County: LAKE OF THE WOOD	Acres: 40.00
City:	Site Code: R290099	Classification Per M.S. 86A.05: f. state forests and state forest subareas	Current Public Use: YES	Future Public Use: YES
Land Code: 1000051878	Agency Land Code: R29193631	Land Name: FORESTRY	County: LAKE OF THE WOOD	Acres: 40.00
City:	Site Code: R290099	Classification Per M.S. 86A.05: f. state forests and state forest subareas	Current Public Use: YES	Future Public Use: YES



Land Code: 1000051879	Agency Land Code: R29193689	Land Name: FORESTRY	County: LAKE OF THE WOOD	Acres: 40.00
City:	Site Code: R290099	Classification Per M.S. 86A.05: f. state forests and state forest subareas	Current Public Use: YES	Future Public Use: YES
Land Code: 1000051880	Agency Land Code: R29195005	Land Name: FORESTRY	County: LAKE OF THE WOOD	Acres: 40.00
City:	Site Code: R290099	Classification Per M.S. 86A.05: f. state forests and state forest subareas	Current Public Use: YES	Future Public Use: YES
Land Code: 1000051881	Agency Land Code: R29185575	Land Name: FORESTRY	County: LAKE OF THE WOOD	Acres: 39.27
City:	Site Code: R290099	Classification Per M.S. 86A.05: f. state forests and state forest subareas	Current Public Use: YES	Future Public Use: YES
Land Code: 1000051882	Agency Land Code: R29185969	Land Name: FORESTRY	County: LAKE OF THE WOOD	Acres: 40.00
City:	Site Code: R290099	Classification Per M.S. 86A.05: f. state forests and state forest subareas	Current Public Use: YES	Future Public Use: YES
Land Code: 1000051883	Agency Land Code: R29185972	Land Name: FORESTRY	County: LAKE OF THE WOOD	Acres: 40.00
City:	Site Code: R290099	Classification Per M.S. 86A.05: f. state forests and state forest subareas	Current Public Use: YES	Future Public Use: YES
Land Code: 1000051884	Agency Land Code: R29195435	Land Name: FORESTRY	County: LAKE OF THE WOOD	Acres: 40.00
City:	Site Code: R290099	Classification Per M.S. 86A.05: f. state forests and state forest subareas	Current Public Use: YES	Future Public Use: YES
Land Code: 1000051885	Agency Land Code: R29194950	Land Name: FORESTRY	County: LAKE OF THE WOOD	Acres: 40.00
City:	Site Code: R290099	Classification Per M.S. 86A.05: f. state forests and state forest subareas	Current Public Use: YES	Future Public Use: YES
Land Code: 1000051886	Agency Land Code: R29195385	Land Name: FORESTRY	County: LAKE OF THE WOOD	Acres: 40.00
City:	Site Code: R290099	Classification Per M.S. 86A.05: f. state forests and state forest subareas	Current Public Use: YES	Future Public Use: YES
Land Code: 1000051887	Agency Land Code: R29195399	Land Name: FORESTRY	County: LAKE OF THE WOOD	Acres: 40.00
City:	Site Code: R290099	Classification Per M.S. 86A.05: f. state forests and state forest subareas	Current Public Use: YES	Future Public Use: YES
Land Code: 1000051888	Agency Land Code: R29185606	Land Name: FORESTRY	County: LAKE OF THE WOOD	Acres: 40.00
City:	Site Code: R290099	Classification Per M.S. 86A.05: f. state forests and state forest subareas	Current Public Use: YES	Future Public Use: YES
Land Code: 1000051889	Agency Land Code: R29185634	Land Name: FORESTRY	County: LAKE OF THE WOOD	Acres: 40.00
City:	Site Code: R290099	Classification Per M.S. 86A.05: f. state forests and state forest subareas	Current Public Use: YES	Future Public Use: YES
Land Code: 1000051890	Agency Land Code: R29186046	Land Name: FORESTRY	County: LAKE OF THE WOOD	Acres: 40.00
City:	Site Code: R290099	Classification Per M.S. 86A.05: f. state forests and state forest subareas	Current Public Use: YES	Future Public Use: YES



Land Code: 1000051891	Agency Land Code: R29186047	Land Name: FORESTRY	County: LAKE OF THE WOOD	Acres: 40.00
City:	Site Code: R290099	Classification Per M.S. 86A.05: f. state forests and state forest subareas	Current Public Use: YES	Future Public Use: YES
Land Code: 1000051892	Agency Land Code: R29194627	Land Name: FORESTRY	County: LAKE OF THE WOOD	Acres: 40.00
City:	Site Code: R290099	Classification Per M.S. 86A.05: f. state forests and state forest subareas	Current Public Use: YES	Future Public Use: YES
Land Code: 1000051893	Agency Land Code: R29195053	Land Name: FORESTRY	County: LAKE OF THE WOOD	Acres: 40.00
City:	Site Code: R290099	Classification Per M.S. 86A.05: f. state forests and state forest subareas	Current Public Use: YES	Future Public Use: YES
Land Code: 1000051894	Agency Land Code: R29195484	Land Name: FORESTRY	County: LAKE OF THE WOOD	Acres: 40.00
City:	Site Code: R290099	Classification Per M.S. 86A.05: f. state forests and state forest subareas	Current Public Use: YES	Future Public Use: YES
Land Code: 1000051895	Agency Land Code: R29191689	Land Name: FORESTRY	County: LAKE OF THE WOOD	Acres: 40.00
City:	Site Code: R290099	Classification Per M.S. 86A.05: f. state forests and state forest subareas	Current Public Use: YES	Future Public Use: YES
Land Code: 1000051896	Agency Land Code: R29191692	Land Name: FORESTRY	County: LAKE OF THE WOOD	Acres: 40.00
City:	Site Code: R290099	Classification Per M.S. 86A.05: f. state forests and state forest subareas	Current Public Use: YES	Future Public Use: YES
Land Code: 1000051897	Agency Land Code: R29195492	Land Name: FORESTRY	County: LAKE OF THE WOOD	Acres: 40.00
City:	Site Code: R290099	Classification Per M.S. 86A.05: f. state forests and state forest subareas	Current Public Use: YES	Future Public Use: YES
Land Code: 1000051898	Agency Land Code: R29192926	Land Name: FORESTRY	County: LAKE OF THE WOOD	Acres: 40.00
City:	Site Code: R290099	Classification Per M.S. 86A.05: f. state forests and state forest subareas	Current Public Use: YES	Future Public Use: YES
Land Code: 1000051899	Agency Land Code: R29185661	Land Name: FORESTRY	County: LAKE OF THE WOOD	Acres: 40.00
City:	Site Code: R290099	Classification Per M.S. 86A.05: f. state forests and state forest subareas	Current Public Use: YES	Future Public Use: YES
Land Code: 1000051900	Agency Land Code: R29185668	Land Name: FORESTRY	County: LAKE OF THE WOOD	Acres: 40.00
City:	Site Code: R290099	Classification Per M.S. 86A.05: f. state forests and state forest subareas	Current Public Use: YES	Future Public Use: YES
Land Code: 1000051901	Agency Land Code: R29195101	Land Name: FORESTRY	County: LAKE OF THE WOOD	Acres: 40.00
City:	Site Code: R290099	Classification Per M.S. 86A.05: f. state forests and state forest subareas	Current Public Use: YES	Future Public Use: YES
Land Code: 1000051902	Agency Land Code: R29195122	Land Name: FORESTRY	County: LAKE OF THE WOOD	Acres: 40.00
City:	Site Code: R290099	Classification Per M.S. 86A.05: f. state forests and state forest subareas	Current Public Use: YES	Future Public Use: YES



Land Code: 1000051903	Agency Land Code: R29192979	Land Name: FORESTRY	County: LAKE OF THE WOOD	Acres: 40.00
City:	Site Code: R290099	Classification Per M.S. 86A.05: f. state forests and state forest subareas	Current Public Use: YES	Future Public Use: YES
Land Code: 1000051904	Agency Land Code: R29186074	Land Name: FORESTRY	County: LAKE OF THE WOOD	Acres: 40.00
City:	Site Code: R290099	Classification Per M.S. 86A.05: f. state forests and state forest subareas	Current Public Use: YES	Future Public Use: YES
Land Code: 1000051905	Agency Land Code: R29186094	Land Name: FORESTRY	County: LAKE OF THE WOOD	Acres: 40.00
City:	Site Code: R290099	Classification Per M.S. 86A.05: f. state forests and state forest subareas	Current Public Use: YES	Future Public Use: YES
Land Code: 1000051906	Agency Land Code: R29186101	Land Name: FORESTRY	County: LAKE OF THE WOOD	Acres: 40.00
City:	Site Code: R290099	Classification Per M.S. 86A.05: f. state forests and state forest subareas	Current Public Use: YES	Future Public Use: YES
Land Code: 1000051907	Agency Land Code: R29195511	Land Name: FORESTRY	County: LAKE OF THE WOOD	Acres: 40.00
City:	Site Code: R290099	Classification Per M.S. 86A.05: f. state forests and state forest subareas	Current Public Use: YES	Future Public Use: YES
Land Code: 1000051908	Agency Land Code: R29193049	Land Name: FORESTRY	County: LAKE OF THE WOOD	Acres: 40.00
City:	Site Code: R290099	Classification Per M.S. 86A.05: f. state forests and state forest subareas	Current Public Use: YES	Future Public Use: YES
Land Code: 1000051909	Agency Land Code: R29193058	Land Name: FORESTRY	County: LAKE OF THE WOOD	Acres: 40.00
City:	Site Code: R290099	Classification Per M.S. 86A.05: f. state forests and state forest subareas	Current Public Use: YES	Future Public Use: YES
Land Code: 1000051910	Agency Land Code: R29193101	Land Name: FORESTRY	County: LAKE OF THE WOOD	Acres: 40.00
City:	Site Code: R290099	Classification Per M.S. 86A.05: f. state forests and state forest subareas	Current Public Use: YES	Future Public Use: YES
Land Code: 1000051911	Agency Land Code: R29193202	Land Name: FORESTRY	County: LAKE OF THE WOOD	Acres: 40.00
City:	Site Code: R290099	Classification Per M.S. 86A.05: f. state forests and state forest subareas	Current Public Use: YES	Future Public Use: YES
Land Code: 1000051912	Agency Land Code: R29193235	Land Name: FORESTRY	County: LAKE OF THE WOOD	Acres: 40.00
City:	Site Code: R290099	Classification Per M.S. 86A.05: f. state forests and state forest subareas	Current Public Use: YES	Future Public Use: YES
Land Code: 1000051913	Agency Land Code: R29195180	Land Name: FORESTRY	County: LAKE OF THE WOOD	Acres: 40.00
City:	Site Code: R290099	Classification Per M.S. 86A.05: f. state forests and state forest subareas	Current Public Use: YES	Future Public Use: YES
Land Code: 1000051914	Agency Land Code: R29193275	Land Name: FORESTRY	County: LAKE OF THE WOOD	Acres: 40.00
City:	Site Code: R290099	Classification Per M.S. 86A.05: f. state forests and state forest subareas	Current Public Use: YES	Future Public Use: YES



Land Code: 1000051915	Agency Land Code: R29193320	Land Name: FORESTRY	County: LAKE OF THE WOOD	Acres: 40.00
City:	Site Code: R290099	Classification Per M.S. 86A.05: f. state forests and state forest subareas	Current Public Use: YES	Future Public Use: YES
Land Code: 1000051916	Agency Land Code: R29193343	Land Name: FORESTRY	County: LAKE OF THE WOOD	Acres: 44.69
City:	Site Code: R290099	Classification Per M.S. 86A.05: f. state forests and state forest subareas	Current Public Use: YES	Future Public Use: YES
Land Code: 1000051917	Agency Land Code: R29193378	Land Name: FORESTRY	County: LAKE OF THE WOOD	Acres: 44.77
City:	Site Code: R290099	Classification Per M.S. 86A.05: f. state forests and state forest subareas	Current Public Use: YES	Future Public Use: YES
Land Code: 1000051918	Agency Land Code: R29193381	Land Name: FORESTRY	County: LAKE OF THE WOOD	Acres: 40.00
City:	Site Code: R290099	Classification Per M.S. 86A.05: f. state forests and state forest subareas	Current Public Use: YES	Future Public Use: YES
Land Code: 1000051919	Agency Land Code: R29193389	Land Name: FORESTRY	County: LAKE OF THE WOOD	Acres: 44.79
City:	Site Code: R290099	Classification Per M.S. 86A.05: f. state forests and state forest subareas	Current Public Use: YES	Future Public Use: YES
Land Code: 1000051920	Agency Land Code: R29186227	Land Name: FORESTRY	County: LAKE OF THE WOOD	Acres: 40.00
City:	Site Code: R290099	Classification Per M.S. 86A.05: f. state forests and state forest subareas	Current Public Use: YES	Future Public Use: YES
Land Code: 1000051921	Agency Land Code: R29195221	Land Name: FORESTRY	County: LAKE OF THE WOOD	Acres: 40.00
City:	Site Code: R290099	Classification Per M.S. 86A.05: f. state forests and state forest subareas	Current Public Use: YES	Future Public Use: YES
Land Code: 1000051922	Agency Land Code: R29195229	Land Name: FORESTRY	County: LAKE OF THE WOOD	Acres: 40.00
City:	Site Code: R290099	Classification Per M.S. 86A.05: f. state forests and state forest subareas	Current Public Use: YES	Future Public Use: YES
Land Code: 1000051923	Agency Land Code: R29193488	Land Name: FORESTRY	County: LAKE OF THE WOOD	Acres: 40.00
City:	Site Code: R290099	Classification Per M.S. 86A.05: f. state forests and state forest subareas	Current Public Use: YES	Future Public Use: YES
Land Code: 1000051924	Agency Land Code: R29193505	Land Name: FORESTRY	County: LAKE OF THE WOOD	Acres: 40.00
City:	Site Code: R290099	Classification Per M.S. 86A.05: f. state forests and state forest subareas	Current Public Use: YES	Future Public Use: YES
Land Code: 1000051925	Agency Land Code: R29193527	Land Name: FORESTRY	County: LAKE OF THE WOOD	Acres: 40.00
City:	Site Code: R290099	Classification Per M.S. 86A.05: f. state forests and state forest subareas	Current Public Use: YES	Future Public Use: YES
Land Code: 1000051926	Agency Land Code: R29193565	Land Name: FORESTRY	County: LAKE OF THE WOOD	Acres: 40.00
City:	Site Code: R290099	Classification Per M.S. 86A.05: f. state forests and state forest subareas	Current Public Use: YES	Future Public Use: YES



Land Code: 1000051927	Agency Land Code: R29193567	Land Name: FORESTRY	County: LAKE OF THE WOOD	Acres: 40.00
City:	Site Code: R290099	Classification Per M.S. 86A.05: f. state forests and state forest subareas	Current Public Use: YES	Future Public Use: YES
Land Code: 1000051928	Agency Land Code: R29185420	Land Name: FORESTRY	County: LAKE OF THE WOOD	Acres: 40.00
City:	Site Code: R290099	Classification Per M.S. 86A.05: f. state forests and state forest subareas	Current Public Use: YES	Future Public Use: YES
Land Code: 1000051929	Agency Land Code: R29185439	Land Name: FORESTRY	County: LAKE OF THE WOOD	Acres: 40.00
City:	Site Code: R290099	Classification Per M.S. 86A.05: f. state forests and state forest subareas	Current Public Use: YES	Future Public Use: YES
Land Code: 1000051930	Agency Land Code: R29194846	Land Name: FORESTRY	County: LAKE OF THE WOOD	Acres: 40.00
City:	Site Code: R290099	Classification Per M.S. 86A.05: f. state forests and state forest subareas	Current Public Use: YES	Future Public Use: YES
Land Code: 1000051931	Agency Land Code: R29194853	Land Name: FORESTRY	County: LAKE OF THE WOOD	Acres: 40.00
City:	Site Code: R290099	Classification Per M.S. 86A.05: f. state forests and state forest subareas	Current Public Use: YES	Future Public Use: YES
Land Code: 1000051932	Agency Land Code: R29187607	Land Name: FORESTRY	County: LAKE OF THE WOOD	Acres: 40.00
City:	Site Code: R290099	Classification Per M.S. 86A.05: f. state forests and state forest subareas	Current Public Use: YES	Future Public Use: YES
Land Code: 1000051933	Agency Land Code: R29185859	Land Name: FORESTRY	County: LAKE OF THE WOOD	Acres: 40.00
City:	Site Code: R290099	Classification Per M.S. 86A.05: f. state forests and state forest subareas	Current Public Use: YES	Future Public Use: YES
Land Code: 1000051934	Agency Land Code: R29195257	Land Name: FORESTRY	County: LAKE OF THE WOOD	Acres: 40.00
City:	Site Code: R290099	Classification Per M.S. 86A.05: f. state forests and state forest subareas	Current Public Use: YES	Future Public Use: YES
Land Code: 1000051935	Agency Land Code: R29195279	Land Name: FORESTRY	County: LAKE OF THE WOOD	Acres: 40.00
City:	Site Code: R290099	Classification Per M.S. 86A.05: f. state forests and state forest subareas	Current Public Use: YES	Future Public Use: YES
Land Code: 1000051936	Agency Land Code: R29195290	Land Name: FORESTRY	County: LAKE OF THE WOOD	Acres: 40.00
City:	Site Code: R290099	Classification Per M.S. 86A.05: f. state forests and state forest subareas	Current Public Use: YES	Future Public Use: YES
Land Code: 1000051937	Agency Land Code: R29187622	Land Name: FORESTRY	County: LAKE OF THE WOOD	Acres: 40.00
City:	Site Code: R290099	Classification Per M.S. 86A.05: f. state forests and state forest subareas	Current Public Use: YES	Future Public Use: YES
Land Code: 1000051938	Agency Land Code: R29187672	Land Name: FORESTRY	County: LAKE OF THE WOOD	Acres: 38.18
City:	Site Code: R290099	Classification Per M.S. 86A.05: f. state forests and state forest subareas	Current Public Use: YES	Future Public Use: YES



Land Code: 1000051939	Agency Land Code: R29187678	Land Name: FORESTRY	County: LAKE OF THE WOOD	Acres: 40.00
City:	Site Code: R290099	Classification Per M.S. 86A.05: f. state forests and state forest subareas	Current Public Use: YES	Future Public Use: YES
Land Code: 1000051940	Agency Land Code: R29187680	Land Name: FORESTRY	County: LAKE OF THE WOOD	Acres: 40.00
City:	Site Code: R290099	Classification Per M.S. 86A.05: f. state forests and state forest subareas	Current Public Use: YES	Future Public Use: YES
Land Code: 1000051941	Agency Land Code: R29187878	Land Name: FORESTRY	County: LAKE OF THE WOOD	Acres: 41.01
City:	Site Code: R290099	Classification Per M.S. 86A.05: f. state forests and state forest subareas	Current Public Use: YES	Future Public Use: YES
Land Code: 1000051942	Agency Land Code: R29193877	Land Name: FORESTRY	County: LAKE OF THE WOOD	Acres: 40.00
City:	Site Code: R290099	Classification Per M.S. 86A.05: f. state forests and state forest subareas	Current Public Use: YES	Future Public Use: YES
Land Code: 1000051943	Agency Land Code: R29194011	Land Name: FORESTRY	County: LAKE OF THE WOOD	Acres: 40.00
City:	Site Code: R290099	Classification Per M.S. 86A.05: f. state forests and state forest subareas	Current Public Use: YES	Future Public Use: YES
Land Code: 1000051944	Agency Land Code: R29194049	Land Name: FORESTRY	County: LAKE OF THE WOOD	Acres: 40.00
City:	Site Code: R290099	Classification Per M.S. 86A.05: f. state forests and state forest subareas	Current Public Use: YES	Future Public Use: YES
Land Code: 1000051945	Agency Land Code: R29194053	Land Name: FORESTRY	County: LAKE OF THE WOOD	Acres: 40.00
City:	Site Code: R290099	Classification Per M.S. 86A.05: f. state forests and state forest subareas	Current Public Use: YES	Future Public Use: YES
Land Code: 1000051946	Agency Land Code: R29194087	Land Name: FORESTRY	County: LAKE OF THE WOOD	Acres: 40.00
City:	Site Code: R290099	Classification Per M.S. 86A.05: f. state forests and state forest subareas	Current Public Use: YES	Future Public Use: YES
Land Code: 1000051947	Agency Land Code: R29194116	Land Name: FORESTRY	County: LAKE OF THE WOOD	Acres: 40.00
City:	Site Code: R290099	Classification Per M.S. 86A.05: f. state forests and state forest subareas	Current Public Use: YES	Future Public Use: YES
Land Code: 1000051948	Agency Land Code: R29194120	Land Name: FORESTRY	County: LAKE OF THE WOOD	Acres: 40.00
City:	Site Code: R290099	Classification Per M.S. 86A.05: f. state forests and state forest subareas	Current Public Use: YES	Future Public Use: YES
Land Code: 1000051949	Agency Land Code: R29194122	Land Name: FORESTRY	County: LAKE OF THE WOOD	Acres: 40.00
City:	Site Code: R290099	Classification Per M.S. 86A.05: f. state forests and state forest subareas	Current Public Use: YES	Future Public Use: YES
Land Code: 1000051950	Agency Land Code: R29192777	Land Name: FORESTRY	County: LAKE OF THE WOOD	Acres: 40.00
City:	Site Code: R290099	Classification Per M.S. 86A.05: f. state forests and state forest subareas	Current Public Use: YES	Future Public Use: YES



Land Code: 1000051951	Agency Land Code: R29192781	Land Name: FORESTRY	County: LAKE OF THE WOOD	Acres: 40.00
City:	Site Code: R290099	Classification Per M.S. 86A.05: f. state forests and state forest subareas	Current Public Use: YES	Future Public Use: YES
Land Code: 1000051952	Agency Land Code: R29192798	Land Name: FORESTRY	County: LAKE OF THE WOOD	Acres: 40.00
City:	Site Code: R290099	Classification Per M.S. 86A.05: f. state forests and state forest subareas	Current Public Use: YES	Future Public Use: YES
Land Code: 1000051953	Agency Land Code: R29191501	Land Name: FORESTRY	County: LAKE OF THE WOOD	Acres: 40.00
City:	Site Code: R290099	Classification Per M.S. 86A.05: f. state forests and state forest subareas	Current Public Use: YES	Future Public Use: YES
Land Code: 1000051954	Agency Land Code: R29191515	Land Name: FORESTRY	County: LAKE OF THE WOOD	Acres: 40.00
City:	Site Code: R290099	Classification Per M.S. 86A.05: f. state forests and state forest subareas	Current Public Use: YES	Future Public Use: YES
Land Code: 1000051955	Agency Land Code: R29194174	Land Name: FORESTRY	County: LAKE OF THE WOOD	Acres: 40.00
City:	Site Code: R290099	Classification Per M.S. 86A.05: f. state forests and state forest subareas	Current Public Use: YES	Future Public Use: YES
Land Code: 1000051956	Agency Land Code: R29194175	Land Name: FORESTRY	County: LAKE OF THE WOOD	Acres: 40.00
City:	Site Code: R290099	Classification Per M.S. 86A.05: f. state forests and state forest subareas	Current Public Use: YES	Future Public Use: YES
Land Code: 1000051957	Agency Land Code: R29194205	Land Name: FORESTRY	County: LAKE OF THE WOOD	Acres: 40.00
City:	Site Code: R290099	Classification Per M.S. 86A.05: f. state forests and state forest subareas	Current Public Use: YES	Future Public Use: YES
Land Code: 1000051958	Agency Land Code: R29194248	Land Name: FORESTRY	County: LAKE OF THE WOOD	Acres: 40.00
City:	Site Code: R290099	Classification Per M.S. 86A.05: f. state forests and state forest subareas	Current Public Use: YES	Future Public Use: YES
Land Code: 1000051959	Agency Land Code: R29194250	Land Name: FORESTRY	County: LAKE OF THE WOOD	Acres: 38.96
City:	Site Code: R290099	Classification Per M.S. 86A.05: f. state forests and state forest subareas	Current Public Use: YES	Future Public Use: YES
Land Code: 1000051960	Agency Land Code: R29194251	Land Name: FORESTRY	County: LAKE OF THE WOOD	Acres: 40.00
City:	Site Code: R290099	Classification Per M.S. 86A.05: f. state forests and state forest subareas	Current Public Use: YES	Future Public Use: YES
Land Code: 1000051961	Agency Land Code: R29194268	Land Name: FORESTRY	County: LAKE OF THE WOOD	Acres: 38.10
City:	Site Code: R290099	Classification Per M.S. 86A.05: f. state forests and state forest subareas	Current Public Use: YES	Future Public Use: YES
Land Code: 1000051962	Agency Land Code: R29194294	Land Name: FORESTRY	County: LAKE OF THE WOOD	Acres: 40.00
City:	Site Code: R290099	Classification Per M.S. 86A.05: f. state forests and state forest subareas	Current Public Use: YES	Future Public Use: YES



Land Code: 1000051963	Agency Land Code: R29192816	Land Name: FORESTRY	County: LAKE OF THE WOOD	Acres: 40.00
City:	Site Code: R290099	Classification Per M.S. 86A.05: f. state forests and state forest subareas	Current Public Use: YES	Future Public Use: YES
Land Code: 1000051964	Agency Land Code: R29192822	Land Name: FORESTRY	County: LAKE OF THE WOOD	Acres: 40.00
City:	Site Code: R290099	Classification Per M.S. 86A.05: f. state forests and state forest subareas	Current Public Use: YES	Future Public Use: YES
Land Code: 1000051965	Agency Land Code: R29192840	Land Name: FORESTRY	County: LAKE OF THE WOOD	Acres: 40.00
City:	Site Code: R290099	Classification Per M.S. 86A.05: f. state forests and state forest subareas	Current Public Use: YES	Future Public Use: YES
Land Code: 1000051966	Agency Land Code: R29191575	Land Name: FORESTRY	County: LAKE OF THE WOOD	Acres: 40.00
City:	Site Code: R290099	Classification Per M.S. 86A.05: f. state forests and state forest subareas	Current Public Use: YES	Future Public Use: YES
Land Code: 1000051967	Agency Land Code: R29194346	Land Name: FORESTRY	County: LAKE OF THE WOOD	Acres: 40.00
City:	Site Code: R290099	Classification Per M.S. 86A.05: f. state forests and state forest subareas	Current Public Use: YES	Future Public Use: YES
Land Code: 1000051968	Agency Land Code: R29194355	Land Name: FORESTRY	County: LAKE OF THE WOOD	Acres: 40.00
City:	Site Code: R290099	Classification Per M.S. 86A.05: f. state forests and state forest subareas	Current Public Use: YES	Future Public Use: YES
Land Code: 1000051969	Agency Land Code: R29194362	Land Name: FORESTRY	County: LAKE OF THE WOOD	Acres: 40.00
City:	Site Code: R290099	Classification Per M.S. 86A.05: f. state forests and state forest subareas	Current Public Use: YES	Future Public Use: YES
Land Code: 1000051970	Agency Land Code: R29191592	Land Name: FORESTRY	County: LAKE OF THE WOOD	Acres: 40.00
City:	Site Code: R290099	Classification Per M.S. 86A.05: f. state forests and state forest subareas	Current Public Use: YES	Future Public Use: YES
Land Code: 1000051971	Agency Land Code: R29191602	Land Name: FORESTRY	County: LAKE OF THE WOOD	Acres: 40.00
City:	Site Code: R290099	Classification Per M.S. 86A.05: f. state forests and state forest subareas	Current Public Use: YES	Future Public Use: YES
Land Code: 1000051972	Agency Land Code: R29194476	Land Name: FORESTRY	County: LAKE OF THE WOOD	Acres: 40.00
City:	Site Code: R290099	Classification Per M.S. 86A.05: f. state forests and state forest subareas	Current Public Use: YES	Future Public Use: YES
Land Code: 1000051973	Agency Land Code: R29194480	Land Name: FORESTRY	County: LAKE OF THE WOOD	Acres: 40.00
City:	Site Code: R290099	Classification Per M.S. 86A.05: f. state forests and state forest subareas	Current Public Use: YES	Future Public Use: YES
Land Code: 1000051974	Agency Land Code: R29194501	Land Name: FORESTRY	County: LAKE OF THE WOOD	Acres: 40.00
City:	Site Code: R290099	Classification Per M.S. 86A.05: f. state forests and state forest subareas	Current Public Use: YES	Future Public Use: YES



Land Code: 1000051975	Agency Land Code: R29192872	Land Name: FORESTRY	County: LAKE OF THE WOOD	Acres: 40.00
City:	Site Code: R290099	Classification Per M.S. 86A.05: f. state forests and state forest subareas	Current Public Use: YES	Future Public Use: YES
Land Code: 1000051976	Agency Land Code: R29192874	Land Name: FORESTRY	County: LAKE OF THE WOOD	Acres: 40.00
City:	Site Code: R290099	Classification Per M.S. 86A.05: f. state forests and state forest subareas	Current Public Use: YES	Future Public Use: YES
Land Code: 1000051977	Agency Land Code: R29192878	Land Name: FORESTRY	County: LAKE OF THE WOOD	Acres: 40.00
City:	Site Code: R290099	Classification Per M.S. 86A.05: f. state forests and state forest subareas	Current Public Use: YES	Future Public Use: YES
Land Code: 1000051978	Agency Land Code: R29194428	Land Name: FORESTRY	County: LAKE OF THE WOOD	Acres: 40.00
City:	Site Code: R290099	Classification Per M.S. 86A.05: f. state forests and state forest subareas	Current Public Use: YES	Future Public Use: YES
Land Code: 1000051979	Agency Land Code: R29194432	Land Name: FORESTRY	County: LAKE OF THE WOOD	Acres: 40.00
City:	Site Code: R290099	Classification Per M.S. 86A.05: f. state forests and state forest subareas	Current Public Use: YES	Future Public Use: YES
Land Code: 1000051980	Agency Land Code: R29191271	Land Name: FORESTRY	County: LAKE OF THE WOOD	Acres: 40.00
City:	Site Code: R290099	Classification Per M.S. 86A.05: f. state forests and state forest subareas	Current Public Use: YES	Future Public Use: YES
Land Code: 1000051981	Agency Land Code: R29191715	Land Name: FORESTRY	County: LAKE OF THE WOOD	Acres: 40.00
City:	Site Code: R290099	Classification Per M.S. 86A.05: f. state forests and state forest subareas	Current Public Use: YES	Future Public Use: YES
Land Code: 1000051982	Agency Land Code: R29191723	Land Name: FORESTRY	County: LAKE OF THE WOOD	Acres: 40.00
City:	Site Code: R290099	Classification Per M.S. 86A.05: f. state forests and state forest subareas	Current Public Use: YES	Future Public Use: YES
Land Code: 1000051983	Agency Land Code: R29192912	Land Name: FORESTRY	County: LAKE OF THE WOOD	Acres: 40.00
City:	Site Code: R290099	Classification Per M.S. 86A.05: f. state forests and state forest subareas	Current Public Use: YES	Future Public Use: YES
Land Code: 1000051984	Agency Land Code: R29191296	Land Name: FORESTRY	County: LAKE OF THE WOOD	Acres: 40.00
City:	Site Code: R290099	Classification Per M.S. 86A.05: f. state forests and state forest subareas	Current Public Use: YES	Future Public Use: YES
Land Code: 1000051985	Agency Land Code: R29191774	Land Name: FORESTRY	County: LAKE OF THE WOOD	Acres: 40.00
City:	Site Code: R290099	Classification Per M.S. 86A.05: f. state forests and state forest subareas	Current Public Use: YES	Future Public Use: YES
Land Code: 1000051986	Agency Land Code: R29191793	Land Name: FORESTRY	County: LAKE OF THE WOOD	Acres: 40.00
City:	Site Code: R290099	Classification Per M.S. 86A.05: f. state forests and state forest subareas	Current Public Use: YES	Future Public Use: YES



Land Code: 1000051987	Agency Land Code: R29193694	Land Name: FORESTRY	County: LAKE OF THE WOOD	Acres: 40.00
City:	Site Code: R290099	Classification Per M.S. 86A.05: f. state forests and state forest subareas	Current Public Use: YES	Future Public Use: YES
Land Code: 1000051988	Agency Land Code: R29193722	Land Name: FORESTRY	County: LAKE OF THE WOOD	Acres: 40.00
City:	Site Code: R290099	Classification Per M.S. 86A.05: f. state forests and state forest subareas	Current Public Use: YES	Future Public Use: YES
Land Code: 1000051989	Agency Land Code: R29191179	Land Name: FORESTRY	County: LAKE OF THE WOOD	Acres: 40.00
City:	Site Code: R290099	Classification Per M.S. 86A.05: f. state forests and state forest subareas	Current Public Use: YES	Future Public Use: YES
Land Code: 1000051990	Agency Land Code: R29191182	Land Name: FORESTRY	County: LAKE OF THE WOOD	Acres: 40.00
City:	Site Code: R290099	Classification Per M.S. 86A.05: f. state forests and state forest subareas	Current Public Use: YES	Future Public Use: YES
Land Code: 1000051991	Agency Land Code: R29187995	Land Name: FORESTRY	County: LAKE OF THE WOOD	Acres: 40.00
City:	Site Code: R290099	Classification Per M.S. 86A.05: f. state forests and state forest subareas	Current Public Use: YES	Future Public Use: YES
Land Code: 1000051992	Agency Land Code: R29188409	Land Name: FORESTRY	County: LAKE OF THE WOOD	Acres: 40.00
City:	Site Code: R290099	Classification Per M.S. 86A.05: f. state forests and state forest subareas	Current Public Use: YES	Future Public Use: YES
Land Code: 1000051993	Agency Land Code: R29185545	Land Name: FORESTRY	County: LAKE OF THE WOOD	Acres: 40.00
City:	Site Code: R290099	Classification Per M.S. 86A.05: f. state forests and state forest subareas	Current Public Use: YES	Future Public Use: YES
Land Code: 1000051994	Agency Land Code: R29185916	Land Name: FORESTRY	County: LAKE OF THE WOOD	Acres: 40.00
City:	Site Code: R290099	Classification Per M.S. 86A.05: f. state forests and state forest subareas	Current Public Use: YES	Future Public Use: YES
Land Code: 1000051995	Agency Land Code: R29188432	Land Name: FORESTRY	County: LAKE OF THE WOOD	Acres: 40.94
City:	Site Code: R290099	Classification Per M.S. 86A.05: f. state forests and state forest subareas	Current Public Use: YES	Future Public Use: YES
Land Code: 1000051996	Agency Land Code: R29188436	Land Name: FORESTRY	County: LAKE OF THE WOOD	Acres: 40.00
City:	Site Code: R290099	Classification Per M.S. 86A.05: f. state forests and state forest subareas	Current Public Use: YES	Future Public Use: YES
Land Code: 1000051997	Agency Land Code: R29188443	Land Name: FORESTRY	County: LAKE OF THE WOOD	Acres: 40.00
City:	Site Code: R290099	Classification Per M.S. 86A.05: f. state forests and state forest subareas	Current Public Use: YES	Future Public Use: YES
Land Code: 1000051998	Agency Land Code: R29188453	Land Name: FORESTRY	County: LAKE OF THE WOOD	Acres: 40.00
City:	Site Code: R290099	Classification Per M.S. 86A.05: f. state forests and state forest subareas	Current Public Use: YES	Future Public Use: YES



Land Code: 1000051999	Agency Land Code: R29186350	Land Name: FORESTRY	County: LAKE OF THE WOOD	Acres: 40.00
City:	Site Code: R290099	Classification Per M.S. 86A.05: f. state forests and state forest subareas	Current Public Use: YES	Future Public Use: YES
Land Code: 1000052000	Agency Land Code: R29186364	Land Name: FORESTRY	County: LAKE OF THE WOOD	Acres: 39.51
City:	Site Code: R290099	Classification Per M.S. 86A.05: f. state forests and state forest subareas	Current Public Use: YES	Future Public Use: YES
Land Code: 1000052001	Agency Land Code: R29186381	Land Name: FORESTRY	County: LAKE OF THE WOOD	Acres: 39.85
City:	Site Code: R290099	Classification Per M.S. 86A.05: f. state forests and state forest subareas	Current Public Use: YES	Future Public Use: YES
Land Code: 1000052002	Agency Land Code: R29186398	Land Name: FORESTRY	County: LAKE OF THE WOOD	Acres: 40.00
City:	Site Code: R290099	Classification Per M.S. 86A.05: f. state forests and state forest subareas	Current Public Use: YES	Future Public Use: YES
Land Code: 1000052003	Agency Land Code: R29188074	Land Name: FORESTRY	County: LAKE OF THE WOOD	Acres: 40.00
City:	Site Code: R290099	Classification Per M.S. 86A.05: f. state forests and state forest subareas	Current Public Use: YES	Future Public Use: YES
Land Code: 1000052004	Agency Land Code: R29189962	Land Name: FORESTRY	County: LAKE OF THE WOOD	Acres: 40.00
City:	Site Code: R290099	Classification Per M.S. 86A.05: f. state forests and state forest subareas	Current Public Use: YES	Future Public Use: YES
Land Code: 1000052005	Agency Land Code: R29188465	Land Name: FORESTRY	County: LAKE OF THE WOOD	Acres: 40.00
City:	Site Code: R290099	Classification Per M.S. 86A.05: f. state forests and state forest subareas	Current Public Use: YES	Future Public Use: YES
Land Code: 1000052006	Agency Land Code: R29188494	Land Name: FORESTRY	County: LAKE OF THE WOOD	Acres: 40.00
City:	Site Code: R290099	Classification Per M.S. 86A.05: f. state forests and state forest subareas	Current Public Use: YES	Future Public Use: YES
Land Code: 1000052007	Agency Land Code: R29188496	Land Name: FORESTRY	County: LAKE OF THE WOOD	Acres: 40.00
City:	Site Code: R290099	Classification Per M.S. 86A.05: f. state forests and state forest subareas	Current Public Use: YES	Future Public Use: YES
Land Code: 1000052008	Agency Land Code: R29186520	Land Name: FORESTRY	County: LAKE OF THE WOOD	Acres: 40.00
City:	Site Code: R290099	Classification Per M.S. 86A.05: f. state forests and state forest subareas	Current Public Use: YES	Future Public Use: YES
Land Code: 1000052009	Agency Land Code: R29186536	Land Name: FORESTRY	County: LAKE OF THE WOOD	Acres: 40.00
City:	Site Code: R290099	Classification Per M.S. 86A.05: f. state forests and state forest subareas	Current Public Use: YES	Future Public Use: YES
Land Code: 1000052010	Agency Land Code: R29186556	Land Name: FORESTRY	County: LAKE OF THE WOOD	Acres: 40.00
City:	Site Code: R290099	Classification Per M.S. 86A.05: f. state forests and state forest subareas	Current Public Use: YES	Future Public Use: YES



Land Code: 1000052011	Agency Land Code: R29186570	Land Name: FORESTRY	County: LAKE OF THE WOOD	Acres: 40.00
City:	Site Code: R290099	Classification Per M.S. 86A.05: f. state forests and state forest subareas	Current Public Use: YES	Future Public Use: YES
Land Code: 1000052012	Agency Land Code: R29189998	Land Name: FORESTRY	County: LAKE OF THE WOOD	Acres: 40.00
City:	Site Code: R290099	Classification Per M.S. 86A.05: f. state forests and state forest subareas	Current Public Use: YES	Future Public Use: YES
Land Code: 1000052013	Agency Land Code: R29190005	Land Name: FORESTRY	County: LAKE OF THE WOOD	Acres: 40.00
City:	Site Code: R290099	Classification Per M.S. 86A.05: f. state forests and state forest subareas	Current Public Use: YES	Future Public Use: YES
Land Code: 1000052014	Agency Land Code: R29190014	Land Name: FORESTRY	County: LAKE OF THE WOOD	Acres: 40.00
City:	Site Code: R290099	Classification Per M.S. 86A.05: f. state forests and state forest subareas	Current Public Use: YES	Future Public Use: YES
Land Code: 1000052015	Agency Land Code: R29190092	Land Name: FORESTRY	County: LAKE OF THE WOOD	Acres: 40.00
City:	Site Code: R290099	Classification Per M.S. 86A.05: f. state forests and state forest subareas	Current Public Use: YES	Future Public Use: YES
Land Code: 1000052016	Agency Land Code: R29190110	Land Name: FORESTRY	County: LAKE OF THE WOOD	Acres: 40.00
City:	Site Code: R290099	Classification Per M.S. 86A.05: f. state forests and state forest subareas	Current Public Use: YES	Future Public Use: YES
Land Code: 1000052017	Agency Land Code: R29190127	Land Name: FORESTRY	County: LAKE OF THE WOOD	Acres: 40.00
City:	Site Code: R290099	Classification Per M.S. 86A.05: f. state forests and state forest subareas	Current Public Use: YES	Future Public Use: YES
Land Code: 1000052018	Agency Land Code: R29190133	Land Name: FORESTRY	County: LAKE OF THE WOOD	Acres: 40.00
City:	Site Code: R290099	Classification Per M.S. 86A.05: f. state forests and state forest subareas	Current Public Use: YES	Future Public Use: YES
Land Code: 1000052019	Agency Land Code: R29190171	Land Name: FORESTRY	County: LAKE OF THE WOOD	Acres: 40.00
City:	Site Code: R290099	Classification Per M.S. 86A.05: f. state forests and state forest subareas	Current Public Use: YES	Future Public Use: YES
Land Code: 1000052020	Agency Land Code: R29188097	Land Name: FORESTRY	County: LAKE OF THE WOOD	Acres: 40.00
City:	Site Code: R290099	Classification Per M.S. 86A.05: f. state forests and state forest subareas	Current Public Use: YES	Future Public Use: YES
Land Code: 1000052021	Agency Land Code: R29188135	Land Name: FORESTRY	County: LAKE OF THE WOOD	Acres: 40.00
City:	Site Code: R290099	Classification Per M.S. 86A.05: f. state forests and state forest subareas	Current Public Use: YES	Future Public Use: YES
Land Code: 1000052022	Agency Land Code: R29188521	Land Name: FORESTRY	County: LAKE OF THE WOOD	Acres: 40.00
City:	Site Code: R290099	Classification Per M.S. 86A.05: f. state forests and state forest subareas	Current Public Use: YES	Future Public Use: YES



Land Code: 1000052023	Agency Land Code: R29188538	Land Name: FORESTRY	County: LAKE OF THE WOOD	Acres: 40.00
City:	Site Code: R290099	Classification Per M.S. 86A.05: f. state forests and state forest subareas	Current Public Use: YES	Future Public Use: YES
Land Code: 1000052024	Agency Land Code: R29188543	Land Name: FORESTRY	County: LAKE OF THE WOOD	Acres: 40.00
City:	Site Code: R290099	Classification Per M.S. 86A.05: f. state forests and state forest subareas	Current Public Use: YES	Future Public Use: YES
Land Code: 1000052025	Agency Land Code: R29190250	Land Name: FORESTRY	County: LAKE OF THE WOOD	Acres: 40.00
City:	Site Code: R290099	Classification Per M.S. 86A.05: f. state forests and state forest subareas	Current Public Use: YES	Future Public Use: YES
Land Code: 1000052026	Agency Land Code: R29188547	Land Name: FORESTRY	County: LAKE OF THE WOOD	Acres: 40.00
City:	Site Code: R290099	Classification Per M.S. 86A.05: f. state forests and state forest subareas	Current Public Use: YES	Future Public Use: YES
Land Code: 1000052027	Agency Land Code: R29190337	Land Name: FORESTRY	County: LAKE OF THE WOOD	Acres: 38.90
City:	Site Code: R290099	Classification Per M.S. 86A.05: f. state forests and state forest subareas	Current Public Use: YES	Future Public Use: YES
Land Code: 1000052028	Agency Land Code: R29188145	Land Name: FORESTRY	County: LAKE OF THE WOOD	Acres: 37.83
City:	Site Code: R290099	Classification Per M.S. 86A.05: f. state forests and state forest subareas	Current Public Use: YES	Future Public Use: YES
Land Code: 1000052029	Agency Land Code: R29188189	Land Name: FORESTRY	County: LAKE OF THE WOOD	Acres: 40.00
City:	Site Code: R290099	Classification Per M.S. 86A.05: f. state forests and state forest subareas	Current Public Use: YES	Future Public Use: YES
Land Code: 1000052030	Agency Land Code: R29186694	Land Name: FORESTRY	County: LAKE OF THE WOOD	Acres: 40.00
City:	Site Code: R290099	Classification Per M.S. 86A.05: f. state forests and state forest subareas	Current Public Use: YES	Future Public Use: YES
Land Code: 1000052031	Agency Land Code: R29190492	Land Name: FORESTRY	County: LAKE OF THE WOOD	Acres: 40.00
City:	Site Code: R290099	Classification Per M.S. 86A.05: f. state forests and state forest subareas	Current Public Use: YES	Future Public Use: YES
Land Code: 1000052032	Agency Land Code: R29190514	Land Name: FORESTRY	County: LAKE OF THE WOOD	Acres: 40.00
City:	Site Code: R290099	Classification Per M.S. 86A.05: f. state forests and state forest subareas	Current Public Use: YES	Future Public Use: YES
Land Code: 1000052033	Agency Land Code: R29190551	Land Name: FORESTRY	County: LAKE OF THE WOOD	Acres: 40.00
City:	Site Code: R290099	Classification Per M.S. 86A.05: f. state forests and state forest subareas	Current Public Use: YES	Future Public Use: YES
Land Code: 1000052034	Agency Land Code: R29188205	Land Name: FORESTRY	County: LAKE OF THE WOOD	Acres: 40.00
City:	Site Code: R290099	Classification Per M.S. 86A.05: f. state forests and state forest subareas	Current Public Use: YES	Future Public Use: YES



Land Code: 1000052035	Agency Land Code: R29188219	Land Name: FORESTRY	County: LAKE OF THE WOOD	Acres: 40.00
City:	Site Code: R290099	Classification Per M.S. 86A.05: f. state forests and state forest subareas	Current Public Use: YES	Future Public Use: YES
Land Code: 1000052036	Agency Land Code: R29190622	Land Name: FORESTRY	County: LAKE OF THE WOOD	Acres: 40.00
City:	Site Code: R290099	Classification Per M.S. 86A.05: f. state forests and state forest subareas	Current Public Use: YES	Future Public Use: YES
Land Code: 1000052037	Agency Land Code: R29190670	Land Name: FORESTRY	County: LAKE OF THE WOOD	Acres: 40.00
City:	Site Code: R290099	Classification Per M.S. 86A.05: f. state forests and state forest subareas	Current Public Use: YES	Future Public Use: YES
Land Code: 1000052038	Agency Land Code: R29190711	Land Name: FORESTRY	County: LAKE OF THE WOOD	Acres: 39.82
City:	Site Code: R290099	Classification Per M.S. 86A.05: f. state forests and state forest subareas	Current Public Use: YES	Future Public Use: YES
Land Code: 1000052039	Agency Land Code: R29190713	Land Name: FORESTRY	County: LAKE OF THE WOOD	Acres: 40.00
City:	Site Code: R290099	Classification Per M.S. 86A.05: f. state forests and state forest subareas	Current Public Use: YES	Future Public Use: YES
Land Code: 1000052040	Agency Land Code: R29188253	Land Name: FORESTRY	County: LAKE OF THE WOOD	Acres: 40.00
City:	Site Code: R290099	Classification Per M.S. 86A.05: f. state forests and state forest subareas	Current Public Use: YES	Future Public Use: YES
Land Code: 1000052041	Agency Land Code: R29186711	Land Name: FORESTRY	County: LAKE OF THE WOOD	Acres: 40.00
City:	Site Code: R290099	Classification Per M.S. 86A.05: f. state forests and state forest subareas	Current Public Use: YES	Future Public Use: YES
Land Code: 1000052042	Agency Land Code: R29186718	Land Name: FORESTRY	County: LAKE OF THE WOOD	Acres: 40.00
City:	Site Code: R290099	Classification Per M.S. 86A.05: f. state forests and state forest subareas	Current Public Use: YES	Future Public Use: YES
Land Code: 1000052043	Agency Land Code: R29186742	Land Name: FORESTRY	County: LAKE OF THE WOOD	Acres: 40.00
City:	Site Code: R290099	Classification Per M.S. 86A.05: f. state forests and state forest subareas	Current Public Use: YES	Future Public Use: YES
Land Code: 1000052044	Agency Land Code: R29186743	Land Name: FORESTRY	County: LAKE OF THE WOOD	Acres: 40.00
City:	Site Code: R290099	Classification Per M.S. 86A.05: f. state forests and state forest subareas	Current Public Use: YES	Future Public Use: YES
Land Code: 1000052045	Agency Land Code: R29186757	Land Name: FORESTRY	County: LAKE OF THE WOOD	Acres: 40.00
City:	Site Code: R290099	Classification Per M.S. 86A.05: f. state forests and state forest subareas	Current Public Use: YES	Future Public Use: YES
Land Code: 1000052046	Agency Land Code: R29190763	Land Name: FORESTRY	County: LAKE OF THE WOOD	Acres: 40.00
City:	Site Code: R290099	Classification Per M.S. 86A.05: f. state forests and state forest subareas	Current Public Use: YES	Future Public Use: YES



Land Code: 1000052047	Agency Land Code: R29190777	Land Name: FORESTRY	County: LAKE OF THE WOOD	Acres: 40.00
City:	Site Code: R290099	Classification Per M.S. 86A.05: f. state forests and state forest subareas	Current Public Use: YES	Future Public Use: YES
Land Code: 1000052048	Agency Land Code: R29190823	Land Name: FORESTRY	County: LAKE OF THE WOOD	Acres: 40.00
City:	Site Code: R290099	Classification Per M.S. 86A.05: f. state forests and state forest subareas	Current Public Use: YES	Future Public Use: YES
Land Code: 1000052049	Agency Land Code: R29188283	Land Name: FORESTRY	County: LAKE OF THE WOOD	Acres: 40.00
City:	Site Code: R290099	Classification Per M.S. 86A.05: f. state forests and state forest subareas	Current Public Use: YES	Future Public Use: YES
Land Code: 1000052050	Agency Land Code: R29188392	Land Name: FORESTRY	County: LAKE OF THE WOOD	Acres: 40.00
City:	Site Code: R290099	Classification Per M.S. 86A.05: f. state forests and state forest subareas	Current Public Use: YES	Future Public Use: YES
Land Code: 1000052051	Agency Land Code: R29190841	Land Name: FORESTRY	County: LAKE OF THE WOOD	Acres: 40.00
City:	Site Code: R290099	Classification Per M.S. 86A.05: f. state forests and state forest subareas	Current Public Use: YES	Future Public Use: YES
Land Code: 1000052052	Agency Land Code: R29191083	Land Name: FORESTRY	County: LAKE OF THE WOOD	Acres: 40.00
City:	Site Code: R290099	Classification Per M.S. 86A.05: f. state forests and state forest subareas	Current Public Use: YES	Future Public Use: YES
Land Code: 1000052053	Agency Land Code: R29191097	Land Name: FORESTRY	County: LAKE OF THE WOOD	Acres: 40.00
City:	Site Code: R290099	Classification Per M.S. 86A.05: f. state forests and state forest subareas	Current Public Use: YES	Future Public Use: YES
Land Code: 1000052054	Agency Land Code: R29191108	Land Name: FORESTRY	County: LAKE OF THE WOOD	Acres: 40.00
City:	Site Code: R290099	Classification Per M.S. 86A.05: f. state forests and state forest subareas	Current Public Use: YES	Future Public Use: YES
Land Code: 1000052055	Agency Land Code: R29190900	Land Name: FORESTRY	County: LAKE OF THE WOOD	Acres: 40.00
City:	Site Code: R290099	Classification Per M.S. 86A.05: f. state forests and state forest subareas	Current Public Use: YES	Future Public Use: YES
Land Code: 1000052056	Agency Land Code: R29190912	Land Name: FORESTRY	County: LAKE OF THE WOOD	Acres: 40.00
City:	Site Code: R290099	Classification Per M.S. 86A.05: f. state forests and state forest subareas	Current Public Use: YES	Future Public Use: YES
Land Code: 1000052057	Agency Land Code: R29190918	Land Name: FORESTRY	County: LAKE OF THE WOOD	Acres: 40.00
City:	Site Code: R290099	Classification Per M.S. 86A.05: f. state forests and state forest subareas	Current Public Use: YES	Future Public Use: YES
Land Code: 1000052058	Agency Land Code: R29190975	Land Name: FORESTRY	County: LAKE OF THE WOOD	Acres: 34.93
City:	Site Code: R290099	Classification Per M.S. 86A.05: f. state forests and state forest subareas	Current Public Use: YES	Future Public Use: YES



Land Code: 1000052059	Agency Land Code: R29188323	Land Name: FORESTRY	County: LAKE OF THE WOOD	Acres: 40.00
City:	Site Code: R290099	Classification Per M.S. 86A.05: f. state forests and state forest subareas	Current Public Use: YES	Future Public Use: YES
Land Code: 1000052060	Agency Land Code: R29191212	Land Name: FORESTRY	County: LAKE OF THE WOOD	Acres: 40.00
City:	Site Code: R290099	Classification Per M.S. 86A.05: f. state forests and state forest subareas	Current Public Use: YES	Future Public Use: YES
Land Code: 1000052061	Agency Land Code: R29185495	Land Name: FORESTRY	County: LAKE OF THE WOOD	Acres: 40.00
City:	Site Code: R290099	Classification Per M.S. 86A.05: f. state forests and state forest subareas	Current Public Use: YES	Future Public Use: YES
Land Code: 1000052062	Agency Land Code: R29191062	Land Name: FORESTRY	County: LAKE OF THE WOOD	Acres: 40.00
City:	Site Code: R290099	Classification Per M.S. 86A.05: f. state forests and state forest subareas	Current Public Use: YES	Future Public Use: YES
Land Code: 1000052063	Agency Land Code: R29191065	Land Name: FORESTRY	County: LAKE OF THE WOOD	Acres: 40.00
City:	Site Code: R290099	Classification Per M.S. 86A.05: f. state forests and state forest subareas	Current Public Use: YES	Future Public Use: YES
Land Code: 1000052064	Agency Land Code: R29191154	Land Name: FORESTRY	County: LAKE OF THE WOOD	Acres: 40.00
City:	Site Code: R290099	Classification Per M.S. 86A.05: f. state forests and state forest subareas	Current Public Use: YES	Future Public Use: YES
Land Code: 1000052065	Agency Land Code: R29187759	Land Name: FORESTRY	County: LAKE OF THE WOOD	Acres: 40.00
City:	Site Code: R290099	Classification Per M.S. 86A.05: f. state forests and state forest subareas	Current Public Use: YES	Future Public Use: YES
Land Code: 1000052066	Agency Land Code: R29187835	Land Name: FORESTRY	County: LAKE OF THE WOOD	Acres: 40.00
City:	Site Code: R290099	Classification Per M.S. 86A.05: f. state forests and state forest subareas	Current Public Use: YES	Future Public Use: YES
Land Code: 1000052067	Agency Land Code: R29194894	Land Name: FORESTRY	County: LAKE OF THE WOOD	Acres: 40.00
City:	Site Code: R290099	Classification Per M.S. 86A.05: f. state forests and state forest subareas	Current Public Use: YES	Future Public Use: YES
Land Code: 1000052068	Agency Land Code: R29194902	Land Name: FORESTRY	County: LAKE OF THE WOOD	Acres: 40.00
City:	Site Code: R290099	Classification Per M.S. 86A.05: f. state forests and state forest subareas	Current Public Use: YES	Future Public Use: YES
Land Code: 1000052069	Agency Land Code: R29195309	Land Name: FORESTRY	County: LAKE OF THE WOOD	Acres: 40.00
City:	Site Code: R290099	Classification Per M.S. 86A.05: f. state forests and state forest subareas	Current Public Use: YES	Future Public Use: YES
Land Code: 1000052070	Agency Land Code: R29195320	Land Name: FORESTRY	County: LAKE OF THE WOOD	Acres: 40.00
City:	Site Code: R290099	Classification Per M.S. 86A.05: f. state forests and state forest subareas	Current Public Use: YES	Future Public Use: YES



Land Code: 1000052071	Agency Land Code: R29187938	Land Name: FORESTRY	County: LAKE OF THE WOOD	Acres: 40.00
City:	Site Code: R290099	Classification Per M.S. 86A.05: f. state forests and state forest subareas	Current Public Use: YES	Future Public Use: YES
Land Code: 1000052072	Agency Land Code: R29187975	Land Name: FORESTRY	County: LAKE OF THE WOOD	Acres: 40.00
City:	Site Code: R290099	Classification Per M.S. 86A.05: f. state forests and state forest subareas	Current Public Use: YES	Future Public Use: YES
Land Code: 1000052073	Agency Land Code: R29187981	Land Name: FORESTRY	County: LAKE OF THE WOOD	Acres: 40.00
City:	Site Code: R290099	Classification Per M.S. 86A.05: f. state forests and state forest subareas	Current Public Use: YES	Future Public Use: YES
Land Code: 1000052074	Agency Land Code: R29185863	Land Name: FORESTRY	County: LAKE OF THE WOOD	Acres: 40.00
City:	Site Code: R290099	Classification Per M.S. 86A.05: f. state forests and state forest subareas	Current Public Use: YES	Future Public Use: YES
Land Code: 1000052075	Agency Land Code: R29185868	Land Name: FORESTRY	County: LAKE OF THE WOOD	Acres: 40.00
City:	Site Code: R290099	Classification Per M.S. 86A.05: f. state forests and state forest subareas	Current Public Use: YES	Future Public Use: YES
Land Code: 1000052076	Agency Land Code: R29185878	Land Name: FORESTRY	County: LAKE OF THE WOOD	Acres: 40.00
City:	Site Code: R290099	Classification Per M.S. 86A.05: f. state forests and state forest subareas	Current Public Use: YES	Future Public Use: YES
Land Code: 1000052077	Agency Land Code: R29193649	Land Name: FORESTRY	County: LAKE OF THE WOOD	Acres: 40.00
City:	Site Code: R290099	Classification Per M.S. 86A.05: f. state forests and state forest subareas	Current Public Use: YES	Future Public Use: YES
Land Code: 1000052078	Agency Land Code: R29193685	Land Name: FORESTRY	County: LAKE OF THE WOOD	Acres: 40.00
City:	Site Code: R290099	Classification Per M.S. 86A.05: f. state forests and state forest subareas	Current Public Use: YES	Future Public Use: YES
Land Code: 1000052079	Agency Land Code: R29187824	Land Name: FORESTRY	County: LAKE OF THE WOOD	Acres: 40.00
City:	Site Code: R290099	Classification Per M.S. 86A.05: f. state forests and state forest subareas	Current Public Use: YES	Future Public Use: YES
Land Code: 1000052080	Agency Land Code: R29195339	Land Name: FORESTRY	County: LAKE OF THE WOOD	Acres: 40.00
City:	Site Code: R290099	Classification Per M.S. 86A.05: f. state forests and state forest subareas	Current Public Use: YES	Future Public Use: YES
Land Code: 1000052081	Agency Land Code: R29185572	Land Name: FORESTRY	County: LAKE OF THE WOOD	Acres: 40.00
City:	Site Code: R290099	Classification Per M.S. 86A.05: f. state forests and state forest subareas	Current Public Use: YES	Future Public Use: YES
Land Code: 1000052082	Agency Land Code: R29185584	Land Name: FORESTRY	County: LAKE OF THE WOOD	Acres: 40.00
City:	Site Code: R290099	Classification Per M.S. 86A.05: f. state forests and state forest subareas	Current Public Use: YES	Future Public Use: YES



Land Code: 1000052083	Agency Land Code: R29185590	Land Name: FORESTRY	County: LAKE OF THE WOOD	Acres: 40.00
City:	Site Code: R290099	Classification Per M.S. 86A.05: f. state forests and state forest subareas	Current Public Use: YES	Future Public Use: YES
Land Code: 1000052084	Agency Land Code: R29195031	Land Name: FORESTRY	County: LAKE OF THE WOOD	Acres: 40.00
City:	Site Code: R290099	Classification Per M.S. 86A.05: f. state forests and state forest subareas	Current Public Use: YES	Future Public Use: YES
Land Code: 1000052085	Agency Land Code: R29195403	Land Name: FORESTRY	County: LAKE OF THE WOOD	Acres: 40.00
City:	Site Code: R290099	Classification Per M.S. 86A.05: f. state forests and state forest subareas	Current Public Use: YES	Future Public Use: YES
Land Code: 1000052086	Agency Land Code: R29195434	Land Name: FORESTRY	County: LAKE OF THE WOOD	Acres: 40.00
City:	Site Code: R290099	Classification Per M.S. 86A.05: f. state forests and state forest subareas	Current Public Use: YES	Future Public Use: YES
Land Code: 1000052087	Agency Land Code: R29195356	Land Name: FORESTRY	County: LAKE OF THE WOOD	Acres: 40.00
City:	Site Code: R290099	Classification Per M.S. 86A.05: f. state forests and state forest subareas	Current Public Use: YES	Future Public Use: YES
Land Code: 1000052088	Agency Land Code: R29185617	Land Name: FORESTRY	County: LAKE OF THE WOOD	Acres: 40.00
City:	Site Code: R290099	Classification Per M.S. 86A.05: f. state forests and state forest subareas	Current Public Use: YES	Future Public Use: YES
Land Code: 1000052089	Agency Land Code: R29185639	Land Name: FORESTRY	County: LAKE OF THE WOOD	Acres: 40.00
City:	Site Code: R290099	Classification Per M.S. 86A.05: f. state forests and state forest subareas	Current Public Use: YES	Future Public Use: YES
Land Code: 1000052090	Agency Land Code: R29194624	Land Name: FORESTRY	County: LAKE OF THE WOOD	Acres: 40.00
City:	Site Code: R290099	Classification Per M.S. 86A.05: f. state forests and state forest subareas	Current Public Use: YES	Future Public Use: YES
Land Code: 1000052091	Agency Land Code: R29186066	Land Name: FORESTRY	County: LAKE OF THE WOOD	Acres: 38.02
City:	Site Code: R290099	Classification Per M.S. 86A.05: f. state forests and state forest subareas	Current Public Use: YES	Future Public Use: YES
Land Code: 1000052092	Agency Land Code: R29195490	Land Name: FORESTRY	County: LAKE OF THE WOOD	Acres: 40.00
City:	Site Code: R290099	Classification Per M.S. 86A.05: f. state forests and state forest subareas	Current Public Use: YES	Future Public Use: YES
Land Code: 1000052093	Agency Land Code: R29195494	Land Name: FORESTRY	County: LAKE OF THE WOOD	Acres: 40.00
City:	Site Code: R290099	Classification Per M.S. 86A.05: f. state forests and state forest subareas	Current Public Use: YES	Future Public Use: YES
Land Code: 1000052094	Agency Land Code: R29185674	Land Name: FORESTRY	County: LAKE OF THE WOOD	Acres: 40.00
City:	Site Code: R290099	Classification Per M.S. 86A.05: f. state forests and state forest subareas	Current Public Use: YES	Future Public Use: YES



Land Code: 1000052095	Agency Land Code: R29185679	Land Name: FORESTRY	County: LAKE OF THE WOOD	Acres: 40.00
City:	Site Code: R290099	Classification Per M.S. 86A.05: f. state forests and state forest subareas	Current Public Use: YES	Future Public Use: YES
Land Code: 1000052096	Agency Land Code: R29185699	Land Name: FORESTRY	County: LAKE OF THE WOOD	Acres: 40.00
City:	Site Code: R290099	Classification Per M.S. 86A.05: f. state forests and state forest subareas	Current Public Use: YES	Future Public Use: YES
Land Code: 1000052097	Agency Land Code: R29195103	Land Name: FORESTRY	County: LAKE OF THE WOOD	Acres: 40.00
City:	Site Code: R290099	Classification Per M.S. 86A.05: f. state forests and state forest subareas	Current Public Use: YES	Future Public Use: YES
Land Code: 1000052098	Agency Land Code: R29195108	Land Name: FORESTRY	County: LAKE OF THE WOOD	Acres: 40.00
City:	Site Code: R290099	Classification Per M.S. 86A.05: f. state forests and state forest subareas	Current Public Use: YES	Future Public Use: YES
Land Code: 1000052099	Agency Land Code: R29195124	Land Name: FORESTRY	County: LAKE OF THE WOOD	Acres: 40.00
City:	Site Code: R290099	Classification Per M.S. 86A.05: f. state forests and state forest subareas	Current Public Use: YES	Future Public Use: YES
Land Code: 1000052100	Agency Land Code: R29192946	Land Name: FORESTRY	County: LAKE OF THE WOOD	Acres: 40.00
City:	Site Code: R290099	Classification Per M.S. 86A.05: f. state forests and state forest subareas	Current Public Use: YES	Future Public Use: YES
Land Code: 1000052101	Agency Land Code: R29186095	Land Name: FORESTRY	County: LAKE OF THE WOOD	Acres: 40.00
City:	Site Code: R290099	Classification Per M.S. 86A.05: f. state forests and state forest subareas	Current Public Use: YES	Future Public Use: YES
Land Code: 1000052102	Agency Land Code: R29185702	Land Name: FORESTRY	County: LAKE OF THE WOOD	Acres: 40.00
City:	Site Code: R290099	Classification Per M.S. 86A.05: f. state forests and state forest subareas	Current Public Use: YES	Future Public Use: YES
Land Code: 1000052103	Agency Land Code: R29185714	Land Name: FORESTRY	County: LAKE OF THE WOOD	Acres: 40.00
City:	Site Code: R290099	Classification Per M.S. 86A.05: f. state forests and state forest subareas	Current Public Use: YES	Future Public Use: YES
Land Code: 1000052104	Agency Land Code: R29195141	Land Name: FORESTRY	County: LAKE OF THE WOOD	Acres: 40.00
City:	Site Code: R290099	Classification Per M.S. 86A.05: f. state forests and state forest subareas	Current Public Use: YES	Future Public Use: YES
Land Code: 1000052105	Agency Land Code: R29193145	Land Name: FORESTRY	County: LAKE OF THE WOOD	Acres: 40.00
City:	Site Code: R290099	Classification Per M.S. 86A.05: f. state forests and state forest subareas	Current Public Use: YES	Future Public Use: YES
Land Code: 1000052106	Agency Land Code: R29193155	Land Name: FORESTRY	County: LAKE OF THE WOOD	Acres: 40.00
City:	Site Code: R290099	Classification Per M.S. 86A.05: f. state forests and state forest subareas	Current Public Use: YES	Future Public Use: YES



Land Code: 1000052107	Agency Land Code: R29193225	Land Name: FORESTRY	County: LAKE OF THE WOOD	Acres: 40.00
City:	Site Code: R290099	Classification Per M.S. 86A.05: f. state forests and state forest subareas	Current Public Use: YES	Future Public Use: YES
Land Code: 1000052108	Agency Land Code: R29193233	Land Name: FORESTRY	County: LAKE OF THE WOOD	Acres: 43.87
City:	Site Code: R290099	Classification Per M.S. 86A.05: f. state forests and state forest subareas	Current Public Use: YES	Future Public Use: YES
Land Code: 1000052109	Agency Land Code: R29193234	Land Name: FORESTRY	County: LAKE OF THE WOOD	Acres: 40.00
City:	Site Code: R290099	Classification Per M.S. 86A.05: f. state forests and state forest subareas	Current Public Use: YES	Future Public Use: YES
Land Code: 1000052110	Agency Land Code: R29193249	Land Name: FORESTRY	County: LAKE OF THE WOOD	Acres: 43.59
City:	Site Code: R290099	Classification Per M.S. 86A.05: f. state forests and state forest subareas	Current Public Use: YES	Future Public Use: YES
Land Code: 1000052111	Agency Land Code: R29185736	Land Name: FORESTRY	County: LAKE OF THE WOOD	Acres: 40.00
City:	Site Code: R290099	Classification Per M.S. 86A.05: f. state forests and state forest subareas	Current Public Use: YES	Future Public Use: YES
Land Code: 1000052112	Agency Land Code: R29195155	Land Name: FORESTRY	County: LAKE OF THE WOOD	Acres: 40.00
City:	Site Code: R290099	Classification Per M.S. 86A.05: f. state forests and state forest subareas	Current Public Use: YES	Future Public Use: YES
Land Code: 1000052113	Agency Land Code: R29195187	Land Name: FORESTRY	County: LAKE OF THE WOOD	Acres: 31.54
City:	Site Code: R290099	Classification Per M.S. 86A.05: f. state forests and state forest subareas	Current Public Use: YES	Future Public Use: YES
Land Code: 1000052114	Agency Land Code: R29193274	Land Name: FORESTRY	County: LAKE OF THE WOOD	Acres: 40.00
City:	Site Code: R290099	Classification Per M.S. 86A.05: f. state forests and state forest subareas	Current Public Use: YES	Future Public Use: YES
Land Code: 1000052115	Agency Land Code: R29193316	Land Name: FORESTRY	County: LAKE OF THE WOOD	Acres: 44.50
City:	Site Code: R290099	Classification Per M.S. 86A.05: f. state forests and state forest subareas	Current Public Use: YES	Future Public Use: YES
Land Code: 1000052116	Agency Land Code: R29193323	Land Name: FORESTRY	County: LAKE OF THE WOOD	Acres: 40.00
City:	Site Code: R290099	Classification Per M.S. 86A.05: f. state forests and state forest subareas	Current Public Use: YES	Future Public Use: YES
Land Code: 1000052117	Agency Land Code: R29185381	Land Name: FORESTRY	County: LAKE OF THE WOOD	Acres: 35.92
City:	Site Code: R290099	Classification Per M.S. 86A.05: f. state forests and state forest subareas	Current Public Use: YES	Future Public Use: YES
Land Code: 1000052118	Agency Land Code: R29185786	Land Name: FORESTRY	County: LAKE OF THE WOOD	Acres: 40.00
City:	Site Code: R290099	Classification Per M.S. 86A.05: f. state forests and state forest subareas	Current Public Use: YES	Future Public Use: YES



Land Code: 1000052119	Agency Land Code: R29194789	Land Name: FORESTRY	County: LAKE OF THE WOOD	Acres: 37.48
City:	Site Code: R290099	Classification Per M.S. 86A.05: f. state forests and state forest subareas	Current Public Use: YES	Future Public Use: YES
Land Code: 1000052120	Agency Land Code: R29193390	Land Name: FORESTRY	County: LAKE OF THE WOOD	Acres: 44.36
City:	Site Code: R290099	Classification Per M.S. 86A.05: f. state forests and state forest subareas	Current Public Use: YES	Future Public Use: YES
Land Code: 1000052121	Agency Land Code: R29193399	Land Name: FORESTRY	County: LAKE OF THE WOOD	Acres: 40.00
City:	Site Code: R290099	Classification Per M.S. 86A.05: f. state forests and state forest subareas	Current Public Use: YES	Future Public Use: YES
Land Code: 1000052122	Agency Land Code: R29193407	Land Name: FORESTRY	County: LAKE OF THE WOOD	Acres: 40.00
City:	Site Code: R290099	Classification Per M.S. 86A.05: f. state forests and state forest subareas	Current Public Use: YES	Future Public Use: YES
Land Code: 1000052123	Agency Land Code: R29193451	Land Name: FORESTRY	County: LAKE OF THE WOOD	Acres: 40.00
City:	Site Code: R290099	Classification Per M.S. 86A.05: f. state forests and state forest subareas	Current Public Use: YES	Future Public Use: YES
Land Code: 1000052124	Agency Land Code: R29185801	Land Name: FORESTRY	County: LAKE OF THE WOOD	Acres: 40.00
City:	Site Code: R290099	Classification Per M.S. 86A.05: f. state forests and state forest subareas	Current Public Use: YES	Future Public Use: YES
Land Code: 1000052125	Agency Land Code: R29186208	Land Name: FORESTRY	County: LAKE OF THE WOOD	Acres: 40.00
City:	Site Code: R290099	Classification Per M.S. 86A.05: f. state forests and state forest subareas	Current Public Use: YES	Future Public Use: YES
Land Code: 1000052126	Agency Land Code: R29194808	Land Name: FORESTRY	County: LAKE OF THE WOOD	Acres: 40.00
City:	Site Code: R290099	Classification Per M.S. 86A.05: f. state forests and state forest subareas	Current Public Use: YES	Future Public Use: YES
Land Code: 1000052127	Agency Land Code: R29193564	Land Name: FORESTRY	County: LAKE OF THE WOOD	Acres: 40.00
City:	Site Code: R290099	Classification Per M.S. 86A.05: f. state forests and state forest subareas	Current Public Use: YES	Future Public Use: YES
Land Code: 1000052128	Agency Land Code: R29185390	Land Name: FORESTRY	County: LAKE OF THE WOOD	Acres: 40.00
City:	Site Code: R290099	Classification Per M.S. 86A.05: f. state forests and state forest subareas	Current Public Use: YES	Future Public Use: YES
Land Code: 1000052129	Agency Land Code: R29185427	Land Name: FORESTRY	County: LAKE OF THE WOOD	Acres: 40.00
City:	Site Code: R290099	Classification Per M.S. 86A.05: f. state forests and state forest subareas	Current Public Use: YES	Future Public Use: YES
Land Code: 1000052130	Agency Land Code: R29185436	Land Name: FORESTRY	County: LAKE OF THE WOOD	Acres: 40.00
City:	Site Code: R290099	Classification Per M.S. 86A.05: f. state forests and state forest subareas	Current Public Use: YES	Future Public Use: YES



Land Code: 1000052131	Agency Land Code: R29185437	Land Name: FORESTRY	County: LAKE OF THE WOOD	Acres: 40.00
City:	Site Code: R290099	Classification Per M.S. 86A.05: f. state forests and state forest subareas	Current Public Use: YES	Future Public Use: YES
Land Code: 1000052132	Agency Land Code: R29194822	Land Name: FORESTRY	County: LAKE OF THE WOOD	Acres: 40.00
City:	Site Code: R290099	Classification Per M.S. 86A.05: f. state forests and state forest subareas	Current Public Use: YES	Future Public Use: YES
Land Code: 1000052133	Agency Land Code: R29194828	Land Name: FORESTRY	County: LAKE OF THE WOOD	Acres: 40.00
City:	Site Code: R290099	Classification Per M.S. 86A.05: f. state forests and state forest subareas	Current Public Use: YES	Future Public Use: YES
Land Code: 1000052134	Agency Land Code: R29185847	Land Name: FORESTRY	County: LAKE OF THE WOOD	Acres: 40.00
City:	Site Code: R290099	Classification Per M.S. 86A.05: f. state forests and state forest subareas	Current Public Use: YES	Future Public Use: YES
Land Code: 1000052135	Agency Land Code: R29186248	Land Name: FORESTRY	County: LAKE OF THE WOOD	Acres: 40.00
City:	Site Code: R290099	Classification Per M.S. 86A.05: f. state forests and state forest subareas	Current Public Use: YES	Future Public Use: YES
Land Code: 1000052136	Agency Land Code: R29195274	Land Name: FORESTRY	County: LAKE OF THE WOOD	Acres: 40.00
City:	Site Code: R290099	Classification Per M.S. 86A.05: f. state forests and state forest subareas	Current Public Use: YES	Future Public Use: YES
Land Code: 1000052137	Agency Land Code: R29195288	Land Name: FORESTRY	County: LAKE OF THE WOOD	Acres: 40.00
City:	Site Code: R290099	Classification Per M.S. 86A.05: f. state forests and state forest subareas	Current Public Use: YES	Future Public Use: YES
Land Code: 1000052138	Agency Land Code: R29195296	Land Name: FORESTRY	County: LAKE OF THE WOOD	Acres: 40.00
City:	Site Code: R290099	Classification Per M.S. 86A.05: f. state forests and state forest subareas	Current Public Use: YES	Future Public Use: YES
Land Code: 1000052139	Agency Land Code: R29187631	Land Name: FORESTRY	County: LAKE OF THE WOOD	Acres: 40.00
City:	Site Code: R290099	Classification Per M.S. 86A.05: f. state forests and state forest subareas	Current Public Use: YES	Future Public Use: YES
Land Code: 1000052140	Agency Land Code: R29187639	Land Name: FORESTRY	County: LAKE OF THE WOOD	Acres: 40.00
City:	Site Code: R290099	Classification Per M.S. 86A.05: f. state forests and state forest subareas	Current Public Use: YES	Future Public Use: YES
Land Code: 1000052141	Agency Land Code: R29187652	Land Name: FORESTRY	County: LAKE OF THE WOOD	Acres: 39.41
City:	Site Code: R290099	Classification Per M.S. 86A.05: f. state forests and state forest subareas	Current Public Use: YES	Future Public Use: YES
Land Code: 1000052142	Agency Land Code: R29187677	Land Name: FORESTRY	County: LAKE OF THE WOOD	Acres: 40.00
City:	Site Code: R290099	Classification Per M.S. 86A.05: f. state forests and state forest subareas	Current Public Use: YES	Future Public Use: YES



Land Code: 1000052143	Agency Land Code: R29193903	Land Name: FORESTRY	County: LAKE OF THE WOOD	Acres: 35.98
City:	Site Code: R290099	Classification Per M.S. 86A.05: f. state forests and state forest subareas	Current Public Use: YES	Future Public Use: YES
Land Code: 1000052144	Agency Land Code: R29193933	Land Name: FORESTRY	County: LAKE OF THE WOOD	Acres: 40.00
City:	Site Code: R290099	Classification Per M.S. 86A.05: f. state forests and state forest subareas	Current Public Use: YES	Future Public Use: YES
Land Code: 1000052145	Agency Land Code: R29193960	Land Name: FORESTRY	County: LAKE OF THE WOOD	Acres: 40.00
City:	Site Code: R290099	Classification Per M.S. 86A.05: f. state forests and state forest subareas	Current Public Use: YES	Future Public Use: YES
Land Code: 1000052146	Agency Land Code: R29193969	Land Name: FORESTRY	County: LAKE OF THE WOOD	Acres: 40.00
City:	Site Code: R290099	Classification Per M.S. 86A.05: f. state forests and state forest subareas	Current Public Use: YES	Future Public Use: YES
Land Code: 1000052147	Agency Land Code: R29193986	Land Name: FORESTRY	County: LAKE OF THE WOOD	Acres: 40.00
City:	Site Code: R290099	Classification Per M.S. 86A.05: f. state forests and state forest subareas	Current Public Use: YES	Future Public Use: YES
Land Code: 1000052148	Agency Land Code: R29193991	Land Name: FORESTRY	County: LAKE OF THE WOOD	Acres: 40.00
City:	Site Code: R290099	Classification Per M.S. 86A.05: f. state forests and state forest subareas	Current Public Use: YES	Future Public Use: YES
Land Code: 1000052149	Agency Land Code: R29194014	Land Name: FORESTRY	County: LAKE OF THE WOOD	Acres: 40.00
City:	Site Code: R290099	Classification Per M.S. 86A.05: f. state forests and state forest subareas	Current Public Use: YES	Future Public Use: YES
Land Code: 1000052150	Agency Land Code: R29194023	Land Name: FORESTRY	County: LAKE OF THE WOOD	Acres: 40.00
City:	Site Code: R290099	Classification Per M.S. 86A.05: f. state forests and state forest subareas	Current Public Use: YES	Future Public Use: YES
Land Code: 1000052151	Agency Land Code: R29194075	Land Name: FORESTRY	County: LAKE OF THE WOOD	Acres: 25.35
City:	Site Code: R290099	Classification Per M.S. 86A.05: f. state forests and state forest subareas	Current Public Use: YES	Future Public Use: YES
Land Code: 1000052152	Agency Land Code: R29194117	Land Name: FORESTRY	County: LAKE OF THE WOOD	Acres: 40.00
City:	Site Code: R290099	Classification Per M.S. 86A.05: f. state forests and state forest subareas	Current Public Use: YES	Future Public Use: YES
Land Code: 1000052153	Agency Land Code: R29194224	Land Name: FORESTRY	County: LAKE OF THE WOOD	Acres: 40.00
City:	Site Code: R290099	Classification Per M.S. 86A.05: f. state forests and state forest subareas	Current Public Use: YES	Future Public Use: YES
Land Code: 1000052154	Agency Land Code: R29194281	Land Name: FORESTRY	County: LAKE OF THE WOOD	Acres: 40.00
City:	Site Code: R290099	Classification Per M.S. 86A.05: f. state forests and state forest subareas	Current Public Use: YES	Future Public Use: YES



Land Code: 1000052155	Agency Land Code: R29192844	Land Name: FORESTRY	County: LAKE OF THE WOOD	Acres: 40.00
City:	Site Code: R290099	Classification Per M.S. 86A.05: f. state forests and state forest subareas	Current Public Use: YES	Future Public Use: YES
Land Code: 1000052156	Agency Land Code: R29194515	Land Name: FORESTRY	County: LAKE OF THE WOOD	Acres: 40.00
City:	Site Code: R290099	Classification Per M.S. 86A.05: f. state forests and state forest subareas	Current Public Use: YES	Future Public Use: YES
Land Code: 1000052157	Agency Land Code: R29194461	Land Name: FORESTRY	County: LAKE OF THE WOOD	Acres: 40.00
City:	Site Code: R290099	Classification Per M.S. 86A.05: f. state forests and state forest subareas	Current Public Use: YES	Future Public Use: YES
Land Code: 1000052158	Agency Land Code: R29194605	Land Name: FORESTRY	County: LAKE OF THE WOOD	Acres: 40.00
City:	Site Code: R290099	Classification Per M.S. 86A.05: f. state forests and state forest subareas	Current Public Use: YES	Future Public Use: YES
Land Code: 1000052159	Agency Land Code: R29194439	Land Name: FORESTRY	County: LAKE OF THE WOOD	Acres: 40.00
City:	Site Code: R290099	Classification Per M.S. 86A.05: f. state forests and state forest subareas	Current Public Use: YES	Future Public Use: YES
Land Code: 1000052160	Agency Land Code: R29191266	Land Name: FORESTRY	County: LAKE OF THE WOOD	Acres: 40.00
City:	Site Code: R290099	Classification Per M.S. 86A.05: f. state forests and state forest subareas	Current Public Use: YES	Future Public Use: YES
Land Code: 1000052161	Agency Land Code: R29191724	Land Name: FORESTRY	County: LAKE OF THE WOOD	Acres: 40.00
City:	Site Code: R290099	Classification Per M.S. 86A.05: f. state forests and state forest subareas	Current Public Use: YES	Future Public Use: YES
Land Code: 1000052162	Agency Land Code: R29191749	Land Name: FORESTRY	County: LAKE OF THE WOOD	Acres: 40.00
City:	Site Code: R290099	Classification Per M.S. 86A.05: f. state forests and state forest subareas	Current Public Use: YES	Future Public Use: YES
Land Code: 1000052163	Agency Land Code: R29191755	Land Name: FORESTRY	County: LAKE OF THE WOOD	Acres: 40.00
City:	Site Code: R290099	Classification Per M.S. 86A.05: f. state forests and state forest subareas	Current Public Use: YES	Future Public Use: YES
Land Code: 1000052164	Agency Land Code: R29191779	Land Name: FORESTRY	County: LAKE OF THE WOOD	Acres: 40.00
City:	Site Code: R290099	Classification Per M.S. 86A.05: f. state forests and state forest subareas	Current Public Use: YES	Future Public Use: YES
Land Code: 1000052165	Agency Land Code: R29193726	Land Name: FORESTRY	County: LAKE OF THE WOOD	Acres: 40.00
City:	Site Code: R290099	Classification Per M.S. 86A.05: f. state forests and state forest subareas	Current Public Use: YES	Future Public Use: YES
Land Code: 1000052166	Agency Land Code: R29193733	Land Name: FORESTRY	County: LAKE OF THE WOOD	Acres: 40.00
City:	Site Code: R290099	Classification Per M.S. 86A.05: f. state forests and state forest subareas	Current Public Use: YES	Future Public Use: YES



Land Code: 1000052167	Agency Land Code: R29193762	Land Name: FORESTRY	County: LAKE OF THE WOOD	Acres: 40.00
City:	Site Code: R290099	Classification Per M.S. 86A.05: f. state forests and state forest subareas	Current Public Use: YES	Future Public Use: YES
Land Code: 1000052168	Agency Land Code: R29193767	Land Name: FORESTRY	County: LAKE OF THE WOOD	Acres: 40.00
City:	Site Code: R290099	Classification Per M.S. 86A.05: f. state forests and state forest subareas	Current Public Use: YES	Future Public Use: YES
Land Code: 1000052169	Agency Land Code: R29193770	Land Name: FORESTRY	County: LAKE OF THE WOOD	Acres: 40.00
City:	Site Code: R290099	Classification Per M.S. 86A.05: f. state forests and state forest subareas	Current Public Use: YES	Future Public Use: YES
Land Code: 1000052170	Agency Land Code: R29191416	Land Name: FORESTRY	County: LAKE OF THE WOOD	Acres: 40.00
City:	Site Code: R290099	Classification Per M.S. 86A.05: f. state forests and state forest subareas	Current Public Use: YES	Future Public Use: YES
Land Code: 1000052171	Agency Land Code: R29191435	Land Name: FORESTRY	County: LAKE OF THE WOOD	Acres: 40.00
City:	Site Code: R290099	Classification Per M.S. 86A.05: f. state forests and state forest subareas	Current Public Use: YES	Future Public Use: YES
Land Code: 1000052172	Agency Land Code: R29193815	Land Name: FORESTRY	County: LAKE OF THE WOOD	Acres: 40.00
City:	Site Code: R290099	Classification Per M.S. 86A.05: f. state forests and state forest subareas	Current Public Use: YES	Future Public Use: YES
Land Code: 1000052173	Agency Land Code: R29193828	Land Name: FORESTRY	County: LAKE OF THE WOOD	Acres: 40.00
City:	Site Code: R290099	Classification Per M.S. 86A.05: f. state forests and state forest subareas	Current Public Use: YES	Future Public Use: YES
Land Code: 1000052174	Agency Land Code: R29193851	Land Name: FORESTRY	County: LAKE OF THE WOOD	Acres: 40.00
City:	Site Code: R290099	Classification Per M.S. 86A.05: f. state forests and state forest subareas	Current Public Use: YES	Future Public Use: YES
Land Code: 1000052175	Agency Land Code: R29193871	Land Name: FORESTRY	County: LAKE OF THE WOOD	Acres: 38.89
City:	Site Code: R290099	Classification Per M.S. 86A.05: f. state forests and state forest subareas	Current Public Use: YES	Future Public Use: YES
Land Code: 1000052176	Agency Land Code: R29188021	Land Name: FORESTRY	County: LAKE OF THE WOOD	Acres: 40.00
City:	Site Code: R290099	Classification Per M.S. 86A.05: f. state forests and state forest subareas	Current Public Use: YES	Future Public Use: YES
Land Code: 1000052177	Agency Land Code: R29185513	Land Name: FORESTRY	County: LAKE OF THE WOOD	Acres: 40.00
City:	Site Code: R290099	Classification Per M.S. 86A.05: f. state forests and state forest subareas	Current Public Use: YES	Future Public Use: YES
Land Code: 1000052178	Agency Land Code: R29185920	Land Name: FORESTRY	County: LAKE OF THE WOOD	Acres: 40.00
City:	Site Code: R290099	Classification Per M.S. 86A.05: f. state forests and state forest subareas	Current Public Use: YES	Future Public Use: YES



Land Code: 1000052179	Agency Land Code: R29185954	Land Name: FORESTRY	County: LAKE OF THE WOOD	Acres: 40.00
City:	Site Code: R290099	Classification Per M.S. 86A.05: f. state forests and state forest subareas	Current Public Use: YES	Future Public Use: YES
Land Code: 1000052180	Agency Land Code: R29188457	Land Name: FORESTRY	County: LAKE OF THE WOOD	Acres: 40.00
City:	Site Code: R290099	Classification Per M.S. 86A.05: f. state forests and state forest subareas	Current Public Use: YES	Future Public Use: YES
Land Code: 1000052181	Agency Land Code: R29186375	Land Name: FORESTRY	County: LAKE OF THE WOOD	Acres: 40.00
City:	Site Code: R290099	Classification Per M.S. 86A.05: f. state forests and state forest subareas	Current Public Use: YES	Future Public Use: YES
Land Code: 1000052182	Agency Land Code: R29186403	Land Name: FORESTRY	County: LAKE OF THE WOOD	Acres: 40.00
City:	Site Code: R290099	Classification Per M.S. 86A.05: f. state forests and state forest subareas	Current Public Use: YES	Future Public Use: YES
Land Code: 1000052183	Agency Land Code: R29188063	Land Name: FORESTRY	County: LAKE OF THE WOOD	Acres: 41.98
City:	Site Code: R290099	Classification Per M.S. 86A.05: f. state forests and state forest subareas	Current Public Use: YES	Future Public Use: YES
Land Code: 1000052184	Agency Land Code: R29188071	Land Name: FORESTRY	County: LAKE OF THE WOOD	Acres: 40.00
City:	Site Code: R290099	Classification Per M.S. 86A.05: f. state forests and state forest subareas	Current Public Use: YES	Future Public Use: YES
Land Code: 1000052185	Agency Land Code: R29186421	Land Name: FORESTRY	County: LAKE OF THE WOOD	Acres: 40.00
City:	Site Code: R290099	Classification Per M.S. 86A.05: f. state forests and state forest subareas	Current Public Use: YES	Future Public Use: YES
Land Code: 1000052186	Agency Land Code: R29189961	Land Name: FORESTRY	County: LAKE OF THE WOOD	Acres: 40.00
City:	Site Code: R290099	Classification Per M.S. 86A.05: f. state forests and state forest subareas	Current Public Use: YES	Future Public Use: YES
Land Code: 1000052187	Agency Land Code: R29189980	Land Name: FORESTRY	County: LAKE OF THE WOOD	Acres: 40.00
City:	Site Code: R290099	Classification Per M.S. 86A.05: f. state forests and state forest subareas	Current Public Use: YES	Future Public Use: YES
Land Code: 1000052188	Agency Land Code: R29188467	Land Name: FORESTRY	County: LAKE OF THE WOOD	Acres: 40.00
City:	Site Code: R290099	Classification Per M.S. 86A.05: f. state forests and state forest subareas	Current Public Use: YES	Future Public Use: YES
Land Code: 1000052189	Agency Land Code: R29188470	Land Name: FORESTRY	County: LAKE OF THE WOOD	Acres: 40.00
City:	Site Code: R290099	Classification Per M.S. 86A.05: f. state forests and state forest subareas	Current Public Use: YES	Future Public Use: YES
Land Code: 1000052190	Agency Land Code: R29188493	Land Name: FORESTRY	County: LAKE OF THE WOOD	Acres: 40.00
City:	Site Code: R290099	Classification Per M.S. 86A.05: f. state forests and state forest subareas	Current Public Use: YES	Future Public Use: YES



Land Code: 1000052191	Agency Land Code: R29188500	Land Name: FORESTRY	County: LAKE OF THE WOOD	Acres: 40.00
City:	Site Code: R290099	Classification Per M.S. 86A.05: f. state forests and state forest subareas	Current Public Use: YES	Future Public Use: YES
Land Code: 1000052192	Agency Land Code: R29186538	Land Name: FORESTRY	County: LAKE OF THE WOOD	Acres: 40.00
City:	Site Code: R290099	Classification Per M.S. 86A.05: f. state forests and state forest subareas	Current Public Use: YES	Future Public Use: YES
Land Code: 1000052193	Agency Land Code: R29189995	Land Name: FORESTRY	County: LAKE OF THE WOOD	Acres: 39.85
City:	Site Code: R290099	Classification Per M.S. 86A.05: f. state forests and state forest subareas	Current Public Use: YES	Future Public Use: YES
Land Code: 1000052194	Agency Land Code: R29189996	Land Name: FORESTRY	County: LAKE OF THE WOOD	Acres: 39.95
City:	Site Code: R290099	Classification Per M.S. 86A.05: f. state forests and state forest subareas	Current Public Use: YES	Future Public Use: YES
Land Code: 1000052195	Agency Land Code: R29190032	Land Name: FORESTRY	County: LAKE OF THE WOOD	Acres: 40.00
City:	Site Code: R290099	Classification Per M.S. 86A.05: f. state forests and state forest subareas	Current Public Use: YES	Future Public Use: YES
Land Code: 1000052196	Agency Land Code: R29190137	Land Name: FORESTRY	County: LAKE OF THE WOOD	Acres: 40.00
City:	Site Code: R290099	Classification Per M.S. 86A.05: f. state forests and state forest subareas	Current Public Use: YES	Future Public Use: YES
Land Code: 1000052197	Agency Land Code: R29190172	Land Name: FORESTRY	County: LAKE OF THE WOOD	Acres: 40.00
City:	Site Code: R290099	Classification Per M.S. 86A.05: f. state forests and state forest subareas	Current Public Use: YES	Future Public Use: YES
Land Code: 1000052198	Agency Land Code: R29188109	Land Name: FORESTRY	County: LAKE OF THE WOOD	Acres: 40.00
City:	Site Code: R290099	Classification Per M.S. 86A.05: f. state forests and state forest subareas	Current Public Use: YES	Future Public Use: YES
Land Code: 1000052199	Agency Land Code: R29188117	Land Name: FORESTRY	County: LAKE OF THE WOOD	Acres: 40.00
City:	Site Code: R290099	Classification Per M.S. 86A.05: f. state forests and state forest subareas	Current Public Use: YES	Future Public Use: YES
Land Code: 1000052200	Agency Land Code: R29188132	Land Name: FORESTRY	County: LAKE OF THE WOOD	Acres: 40.00
City:	Site Code: R290099	Classification Per M.S. 86A.05: f. state forests and state forest subareas	Current Public Use: YES	Future Public Use: YES
Land Code: 1000052201	Agency Land Code: R29190177	Land Name: FORESTRY	County: LAKE OF THE WOOD	Acres: 40.00
City:	Site Code: R290099	Classification Per M.S. 86A.05: f. state forests and state forest subareas	Current Public Use: YES	Future Public Use: YES
Land Code: 1000052202	Agency Land Code: R29190180	Land Name: FORESTRY	County: LAKE OF THE WOOD	Acres: 40.00
City:	Site Code: R290099	Classification Per M.S. 86A.05: f. state forests and state forest subareas	Current Public Use: YES	Future Public Use: YES



Land Code: 1000052203	Agency Land Code: R29190199	Land Name: FORESTRY	County: LAKE OF THE WOOD	Acres: 40.00
City:	Site Code: R290099	Classification Per M.S. 86A.05: f. state forests and state forest subareas	Current Public Use: YES	Future Public Use: YES
Land Code: 1000052204	Agency Land Code: R29188556	Land Name: FORESTRY	County: LAKE OF THE WOOD	Acres: 40.00
City:	Site Code: R290099	Classification Per M.S. 86A.05: f. state forests and state forest subareas	Current Public Use: YES	Future Public Use: YES
Land Code: 1000052205	Agency Land Code: R29190311	Land Name: FORESTRY	County: LAKE OF THE WOOD	Acres: 40.00
City:	Site Code: R290099	Classification Per M.S. 86A.05: f. state forests and state forest subareas	Current Public Use: YES	Future Public Use: YES
Land Code: 1000052206	Agency Land Code: R29190361	Land Name: FORESTRY	County: LAKE OF THE WOOD	Acres: 40.00
City:	Site Code: R290099	Classification Per M.S. 86A.05: f. state forests and state forest subareas	Current Public Use: YES	Future Public Use: YES
Land Code: 1000052207	Agency Land Code: R29190371	Land Name: FORESTRY	County: LAKE OF THE WOOD	Acres: 40.00
City:	Site Code: R290099	Classification Per M.S. 86A.05: f. state forests and state forest subareas	Current Public Use: YES	Future Public Use: YES
Land Code: 1000052208	Agency Land Code: R29190373	Land Name: FORESTRY	County: LAKE OF THE WOOD	Acres: 40.00
City:	Site Code: R290099	Classification Per M.S. 86A.05: f. state forests and state forest subareas	Current Public Use: YES	Future Public Use: YES
Land Code: 1000052209	Agency Land Code: R29188181	Land Name: FORESTRY	County: LAKE OF THE WOOD	Acres: 40.00
City:	Site Code: R290099	Classification Per M.S. 86A.05: f. state forests and state forest subareas	Current Public Use: YES	Future Public Use: YES
Land Code: 1000052210	Agency Land Code: R29188190	Land Name: FORESTRY	County: LAKE OF THE WOOD	Acres: 40.00
City:	Site Code: R290099	Classification Per M.S. 86A.05: f. state forests and state forest subareas	Current Public Use: YES	Future Public Use: YES
Land Code: 1000052211	Agency Land Code: R29188565	Land Name: FORESTRY	County: LAKE OF THE WOOD	Acres: 40.00
City:	Site Code: R290099	Classification Per M.S. 86A.05: f. state forests and state forest subareas	Current Public Use: YES	Future Public Use: YES
Land Code: 1000052212	Agency Land Code: R29190383	Land Name: FORESTRY	County: LAKE OF THE WOOD	Acres: 40.00
City:	Site Code: R290099	Classification Per M.S. 86A.05: f. state forests and state forest subareas	Current Public Use: YES	Future Public Use: YES
Land Code: 1000052213	Agency Land Code: R29188595	Land Name: FORESTRY	County: LAKE OF THE WOOD	Acres: 40.00
City:	Site Code: R290099	Classification Per M.S. 86A.05: f. state forests and state forest subareas	Current Public Use: YES	Future Public Use: YES
Land Code: 1000052214	Agency Land Code: R29186698	Land Name: FORESTRY	County: LAKE OF THE WOOD	Acres: 40.00
City:	Site Code: R290099	Classification Per M.S. 86A.05: f. state forests and state forest subareas	Current Public Use: YES	Future Public Use: YES



Land Code: 1000052215	Agency Land Code: R29190477	Land Name: FORESTRY	County: LAKE OF THE WOOD	Acres: 40.00
City:	Site Code: R290099	Classification Per M.S. 86A.05: f. state forests and state forest subareas	Current Public Use: YES	Future Public Use: YES
Land Code: 1000052216	Agency Land Code: R29190494	Land Name: FORESTRY	County: LAKE OF THE WOOD	Acres: 40.00
City:	Site Code: R290099	Classification Per M.S. 86A.05: f. state forests and state forest subareas	Current Public Use: YES	Future Public Use: YES
Land Code: 1000052217	Agency Land Code: R29190510	Land Name: FORESTRY	County: LAKE OF THE WOOD	Acres: 40.00
City:	Site Code: R290099	Classification Per M.S. 86A.05: f. state forests and state forest subareas	Current Public Use: YES	Future Public Use: YES
Land Code: 1000052218	Agency Land Code: R29188209	Land Name: FORESTRY	County: LAKE OF THE WOOD	Acres: 40.00
City:	Site Code: R290099	Classification Per M.S. 86A.05: f. state forests and state forest subareas	Current Public Use: YES	Future Public Use: YES
Land Code: 1000052219	Agency Land Code: R29190566	Land Name: FORESTRY	County: LAKE OF THE WOOD	Acres: 40.00
City:	Site Code: R290099	Classification Per M.S. 86A.05: f. state forests and state forest subareas	Current Public Use: YES	Future Public Use: YES
Land Code: 1000052220	Agency Land Code: R29190649	Land Name: FORESTRY	County: LAKE OF THE WOOD	Acres: 40.00
City:	Site Code: R290099	Classification Per M.S. 86A.05: f. state forests and state forest subareas	Current Public Use: YES	Future Public Use: YES
Land Code: 1000052221	Agency Land Code: R29190650	Land Name: FORESTRY	County: LAKE OF THE WOOD	Acres: 40.00
City:	Site Code: R290099	Classification Per M.S. 86A.05: f. state forests and state forest subareas	Current Public Use: YES	Future Public Use: YES
Land Code: 1000052222	Agency Land Code: R29188234	Land Name: FORESTRY	County: LAKE OF THE WOOD	Acres: 41.23
City:	Site Code: R290099	Classification Per M.S. 86A.05: f. state forests and state forest subareas	Current Public Use: YES	Future Public Use: YES
Land Code: 1000052223	Agency Land Code: R29190666	Land Name: FORESTRY	County: LAKE OF THE WOOD	Acres: 40.00
City:	Site Code: R290099	Classification Per M.S. 86A.05: f. state forests and state forest subareas	Current Public Use: YES	Future Public Use: YES
Land Code: 1000052224	Agency Land Code: R29190677	Land Name: FORESTRY	County: LAKE OF THE WOOD	Acres: 40.00
City:	Site Code: R290099	Classification Per M.S. 86A.05: f. state forests and state forest subareas	Current Public Use: YES	Future Public Use: YES
Land Code: 1000052225	Agency Land Code: R29190678	Land Name: FORESTRY	County: LAKE OF THE WOOD	Acres: 40.00
City:	Site Code: R290099	Classification Per M.S. 86A.05: f. state forests and state forest subareas	Current Public Use: YES	Future Public Use: YES
Land Code: 1000052226	Agency Land Code: R29190728	Land Name: FORESTRY	County: LAKE OF THE WOOD	Acres: 40.00
City:	Site Code: R290099	Classification Per M.S. 86A.05: f. state forests and state forest subareas	Current Public Use: YES	Future Public Use: YES



Land Code: 1000052227	Agency Land Code: R29190732	Land Name: FORESTRY	County: LAKE OF THE WOOD	Acres: 40.00
City:	Site Code: R290099	Classification Per M.S. 86A.05: f. state forests and state forest subareas	Current Public Use: YES	Future Public Use: YES
Land Code: 1000052228	Agency Land Code: R29186744	Land Name: FORESTRY	County: LAKE OF THE WOOD	Acres: 40.00
City:	Site Code: R290099	Classification Per M.S. 86A.05: f. state forests and state forest subareas	Current Public Use: YES	Future Public Use: YES
Land Code: 1000052229	Agency Land Code: R29190820	Land Name: FORESTRY	County: LAKE OF THE WOOD	Acres: 40.00
City:	Site Code: R290099	Classification Per M.S. 86A.05: f. state forests and state forest subareas	Current Public Use: YES	Future Public Use: YES
Land Code: 1000052230	Agency Land Code: R29190825	Land Name: FORESTRY	County: LAKE OF THE WOOD	Acres: 40.00
City:	Site Code: R290099	Classification Per M.S. 86A.05: f. state forests and state forest subareas	Current Public Use: YES	Future Public Use: YES
Land Code: 1000052231	Agency Land Code: R29190833	Land Name: FORESTRY	County: LAKE OF THE WOOD	Acres: 40.00
City:	Site Code: R290099	Classification Per M.S. 86A.05: f. state forests and state forest subareas	Current Public Use: YES	Future Public Use: YES
Land Code: 1000052232	Agency Land Code: R29188264	Land Name: FORESTRY	County: LAKE OF THE WOOD	Acres: 40.00
City:	Site Code: R290099	Classification Per M.S. 86A.05: f. state forests and state forest subareas	Current Public Use: YES	Future Public Use: YES
Land Code: 1000052233	Agency Land Code: R29188280	Land Name: FORESTRY	County: LAKE OF THE WOOD	Acres: 40.00
City:	Site Code: R290099	Classification Per M.S. 86A.05: f. state forests and state forest subareas	Current Public Use: YES	Future Public Use: YES
Land Code: 1000052234	Agency Land Code: R29188286	Land Name: FORESTRY	County: LAKE OF THE WOOD	Acres: 40.00
City:	Site Code: R290099	Classification Per M.S. 86A.05: f. state forests and state forest subareas	Current Public Use: YES	Future Public Use: YES
Land Code: 1000052235	Agency Land Code: R29188370	Land Name: FORESTRY	County: LAKE OF THE WOOD	Acres: 40.00
City:	Site Code: R290099	Classification Per M.S. 86A.05: f. state forests and state forest subareas	Current Public Use: YES	Future Public Use: YES
Land Code: 1000052236	Agency Land Code: R29190843	Land Name: FORESTRY	County: LAKE OF THE WOOD	Acres: 40.00
City:	Site Code: R290099	Classification Per M.S. 86A.05: f. state forests and state forest subareas	Current Public Use: YES	Future Public Use: YES
Land Code: 1000052237	Agency Land Code: R29190853	Land Name: FORESTRY	County: LAKE OF THE WOOD	Acres: 40.00
City:	Site Code: R290099	Classification Per M.S. 86A.05: f. state forests and state forest subareas	Current Public Use: YES	Future Public Use: YES
Land Code: 1000052238	Agency Land Code: R29190854	Land Name: FORESTRY	County: LAKE OF THE WOOD	Acres: 40.81
City:	Site Code: R290099	Classification Per M.S. 86A.05: f. state forests and state forest subareas	Current Public Use: YES	Future Public Use: YES



Land Code: 1000052239	Agency Land Code: R29188320	Land Name: FORESTRY	County: LAKE OF THE WOOD	Acres: 40.00
City:	Site Code: R290099	Classification Per M.S. 86A.05: f. state forests and state forest subareas	Current Public Use: YES	Future Public Use: YES
Land Code: 1000052240	Agency Land Code: R29190892	Land Name: FORESTRY	County: LAKE OF THE WOOD	Acres: 40.00
City:	Site Code: R290099	Classification Per M.S. 86A.05: f. state forests and state forest subareas	Current Public Use: YES	Future Public Use: YES
Land Code: 1000052241	Agency Land Code: R29190898	Land Name: FORESTRY	County: LAKE OF THE WOOD	Acres: 40.00
City:	Site Code: R290099	Classification Per M.S. 86A.05: f. state forests and state forest subareas	Current Public Use: YES	Future Public Use: YES
Land Code: 1000052242	Agency Land Code: R29190910	Land Name: FORESTRY	County: LAKE OF THE WOOD	Acres: 40.00
City:	Site Code: R290099	Classification Per M.S. 86A.05: f. state forests and state forest subareas	Current Public Use: YES	Future Public Use: YES
Land Code: 1000052243	Agency Land Code: R29190977	Land Name: FORESTRY	County: LAKE OF THE WOOD	Acres: 40.00
City:	Site Code: R290099	Classification Per M.S. 86A.05: f. state forests and state forest subareas	Current Public Use: YES	Future Public Use: YES
Land Code: 1000052244	Agency Land Code: R29190998	Land Name: FORESTRY	County: LAKE OF THE WOOD	Acres: 32.49
City:	Site Code: R290099	Classification Per M.S. 86A.05: f. state forests and state forest subareas	Current Public Use: YES	Future Public Use: YES
Land Code: 1000052245	Agency Land Code: R29188334	Land Name: FORESTRY	County: LAKE OF THE WOOD	Acres: 40.00
City:	Site Code: R290099	Classification Per M.S. 86A.05: f. state forests and state forest subareas	Current Public Use: YES	Future Public Use: YES
Land Code: 1000052246	Agency Land Code: R29191025	Land Name: FORESTRY	County: LAKE OF THE WOOD	Acres: 13.75
City:	Site Code: R290099	Classification Per M.S. 86A.05: f. state forests and state forest subareas	Current Public Use: YES	Future Public Use: YES
Land Code: 1000052247	Agency Land Code: R29191048	Land Name: FORESTRY	County: LAKE OF THE WOOD	Acres: 40.00
City:	Site Code: R290099	Classification Per M.S. 86A.05: f. state forests and state forest subareas	Current Public Use: YES	Future Public Use: YES
Land Code: 1000052248	Agency Land Code: R29191055	Land Name: FORESTRY	County: LAKE OF THE WOOD	Acres: 40.00
City:	Site Code: R290099	Classification Per M.S. 86A.05: f. state forests and state forest subareas	Current Public Use: YES	Future Public Use: YES
Land Code: 1000052249	Agency Land Code: R29191162	Land Name: FORESTRY	County: LAKE OF THE WOOD	Acres: 40.00
City:	Site Code: R290099	Classification Per M.S. 86A.05: f. state forests and state forest subareas	Current Public Use: YES	Future Public Use: YES
Land Code: 1000052250	Agency Land Code: R29194878	Land Name: FORESTRY	County: LAKE OF THE WOOD	Acres: 40.00
City:	Site Code: R290099	Classification Per M.S. 86A.05: f. state forests and state forest subareas	Current Public Use: YES	Future Public Use: YES



Land Code: 1000052251	Agency Land Code: R29187745	Land Name: FORESTRY	County: LAKE OF THE WOOD	Acres: 40.00
City:	Site Code: R290099	Classification Per M.S. 86A.05: f. state forests and state forest subareas	Current Public Use: YES	Future Public Use: YES
Land Code: 1000052252	Agency Land Code: R29187843	Land Name: FORESTRY	County: LAKE OF THE WOOD	Acres: 40.00
City:	Site Code: R290099	Classification Per M.S. 86A.05: f. state forests and state forest subareas	Current Public Use: YES	Future Public Use: YES
Land Code: 1000052253	Agency Land Code: R29194896	Land Name: FORESTRY	County: LAKE OF THE WOOD	Acres: 40.00
City:	Site Code: R290099	Classification Per M.S. 86A.05: f. state forests and state forest subareas	Current Public Use: YES	Future Public Use: YES
Land Code: 1000052254	Agency Land Code: R29194904	Land Name: FORESTRY	County: LAKE OF THE WOOD	Acres: 40.00
City:	Site Code: R290099	Classification Per M.S. 86A.05: f. state forests and state forest subareas	Current Public Use: YES	Future Public Use: YES
Land Code: 1000052255	Agency Land Code: R29195315	Land Name: FORESTRY	County: LAKE OF THE WOOD	Acres: 40.00
City:	Site Code: R290099	Classification Per M.S. 86A.05: f. state forests and state forest subareas	Current Public Use: YES	Future Public Use: YES
Land Code: 1000052256	Agency Land Code: R29195331	Land Name: FORESTRY	County: LAKE OF THE WOOD	Acres: 40.00
City:	Site Code: R290099	Classification Per M.S. 86A.05: f. state forests and state forest subareas	Current Public Use: YES	Future Public Use: YES
Land Code: 1000052257	Agency Land Code: R29195333	Land Name: FORESTRY	County: LAKE OF THE WOOD	Acres: 40.00
City:	Site Code: R290099	Classification Per M.S. 86A.05: f. state forests and state forest subareas	Current Public Use: YES	Future Public Use: YES
Land Code: 1000052258	Agency Land Code: R29187851	Land Name: FORESTRY	County: LAKE OF THE WOOD	Acres: 40.00
City:	Site Code: R290099	Classification Per M.S. 86A.05: f. state forests and state forest subareas	Current Public Use: YES	Future Public Use: YES
Land Code: 1000052259	Agency Land Code: R29187860	Land Name: FORESTRY	County: LAKE OF THE WOOD	Acres: 40.00
City:	Site Code: R290099	Classification Per M.S. 86A.05: f. state forests and state forest subareas	Current Public Use: YES	Future Public Use: YES
Land Code: 1000052260	Agency Land Code: R29187935	Land Name: FORESTRY	County: LAKE OF THE WOOD	Acres: 40.00
City:	Site Code: R290099	Classification Per M.S. 86A.05: f. state forests and state forest subareas	Current Public Use: YES	Future Public Use: YES
Land Code: 1000052261	Agency Land Code: R29187959	Land Name: FORESTRY	County: LAKE OF THE WOOD	Acres: 40.00
City:	Site Code: R290099	Classification Per M.S. 86A.05: f. state forests and state forest subareas	Current Public Use: YES	Future Public Use: YES
Land Code: 1000052262	Agency Land Code: R29187787	Land Name: FORESTRY	County: LAKE OF THE WOOD	Acres: 40.00
City:	Site Code: R290099	Classification Per M.S. 86A.05: f. state forests and state forest subareas	Current Public Use: YES	Future Public Use: YES



Land Code: 1000052263	Agency Land Code: R29193622	Land Name: FORESTRY	County: LAKE OF THE WOOD	Acres: 40.00
City:	Site Code: R290099	Classification Per M.S. 86A.05: f. state forests and state forest subareas	Current Public Use: YES	Future Public Use: YES
Land Code: 1000052264	Agency Land Code: R29195334	Land Name: FORESTRY	County: LAKE OF THE WOOD	Acres: 40.00
City:	Site Code: R290099	Classification Per M.S. 86A.05: f. state forests and state forest subareas	Current Public Use: YES	Future Public Use: YES
Land Code: 1000052265	Agency Land Code: R29195455	Land Name: FORESTRY	County: LAKE OF THE WOOD	Acres: 40.00
City:	Site Code: R290099	Classification Per M.S. 86A.05: f. state forests and state forest subareas	Current Public Use: YES	Future Public Use: YES
Land Code: 1000052266	Agency Land Code: R29194941	Land Name: FORESTRY	County: LAKE OF THE WOOD	Acres: 40.00
City:	Site Code: R290099	Classification Per M.S. 86A.05: f. state forests and state forest subareas	Current Public Use: YES	Future Public Use: YES
Land Code: 1000052267	Agency Land Code: R29194957	Land Name: FORESTRY	County: LAKE OF THE WOOD	Acres: 40.00
City:	Site Code: R290099	Classification Per M.S. 86A.05: f. state forests and state forest subareas	Current Public Use: YES	Future Public Use: YES
Land Code: 1000052268	Agency Land Code: R29195372	Land Name: FORESTRY	County: LAKE OF THE WOOD	Acres: 40.00
City:	Site Code: R290099	Classification Per M.S. 86A.05: f. state forests and state forest subareas	Current Public Use: YES	Future Public Use: YES
Land Code: 1000052269	Agency Land Code: R29185602	Land Name: FORESTRY	County: LAKE OF THE WOOD	Acres: 40.00
City:	Site Code: R290099	Classification Per M.S. 86A.05: f. state forests and state forest subareas	Current Public Use: YES	Future Public Use: YES
Land Code: 1000052270	Agency Land Code: R29185622	Land Name: FORESTRY	County: LAKE OF THE WOOD	Acres: 40.00
City:	Site Code: R290099	Classification Per M.S. 86A.05: f. state forests and state forest subareas	Current Public Use: YES	Future Public Use: YES
Land Code: 1000052271	Agency Land Code: R29186041	Land Name: FORESTRY	County: LAKE OF THE WOOD	Acres: 40.00
City:	Site Code: R290099	Classification Per M.S. 86A.05: f. state forests and state forest subareas	Current Public Use: YES	Future Public Use: YES
Land Code: 1000052272	Agency Land Code: R29194623	Land Name: FORESTRY	County: LAKE OF THE WOOD	Acres: 40.00
City:	Site Code: R290099	Classification Per M.S. 86A.05: f. state forests and state forest subareas	Current Public Use: YES	Future Public Use: YES
Land Code: 1000052273	Agency Land Code: R29195070	Land Name: FORESTRY	County: LAKE OF THE WOOD	Acres: 40.00
City:	Site Code: R290099	Classification Per M.S. 86A.05: f. state forests and state forest subareas	Current Public Use: YES	Future Public Use: YES
Land Code: 1000052274	Agency Land Code: R29195480	Land Name: FORESTRY	County: LAKE OF THE WOOD	Acres: 40.00
City:	Site Code: R290099	Classification Per M.S. 86A.05: f. state forests and state forest subareas	Current Public Use: YES	Future Public Use: YES



Land Code: 1000052275	Agency Land Code: R29191676	Land Name: FORESTRY	County: LAKE OF THE WOOD	Acres: 40.00
City:	Site Code: R290099	Classification Per M.S. 86A.05: f. state forests and state forest subareas	Current Public Use: YES	Future Public Use: YES
Land Code: 1000052276	Agency Land Code: R29191682	Land Name: FORESTRY	County: LAKE OF THE WOOD	Acres: 40.00
City:	Site Code: R290099	Classification Per M.S. 86A.05: f. state forests and state forest subareas	Current Public Use: YES	Future Public Use: YES
Land Code: 1000052277	Agency Land Code: R29186049	Land Name: FORESTRY	County: LAKE OF THE WOOD	Acres: 40.00
City:	Site Code: R290099	Classification Per M.S. 86A.05: f. state forests and state forest subareas	Current Public Use: YES	Future Public Use: YES
Land Code: 1000052278	Agency Land Code: R29185651	Land Name: FORESTRY	County: LAKE OF THE WOOD	Acres: 40.00
City:	Site Code: R290099	Classification Per M.S. 86A.05: f. state forests and state forest subareas	Current Public Use: YES	Future Public Use: YES
Land Code: 1000052279	Agency Land Code: R29195098	Land Name: FORESTRY	County: LAKE OF THE WOOD	Acres: 40.00
City:	Site Code: R290099	Classification Per M.S. 86A.05: f. state forests and state forest subareas	Current Public Use: YES	Future Public Use: YES
Land Code: 1000052280	Agency Land Code: R29192971	Land Name: FORESTRY	County: LAKE OF THE WOOD	Acres: 40.00
City:	Site Code: R290099	Classification Per M.S. 86A.05: f. state forests and state forest subareas	Current Public Use: YES	Future Public Use: YES
Land Code: 1000052281	Agency Land Code: R29192993	Land Name: FORESTRY	County: LAKE OF THE WOOD	Acres: 40.00
City:	Site Code: R290099	Classification Per M.S. 86A.05: f. state forests and state forest subareas	Current Public Use: YES	Future Public Use: YES
Land Code: 1000052282	Agency Land Code: R29193003	Land Name: FORESTRY	County: LAKE OF THE WOOD	Acres: 40.00
City:	Site Code: R290099	Classification Per M.S. 86A.05: f. state forests and state forest subareas	Current Public Use: YES	Future Public Use: YES
Land Code: 1000052283	Agency Land Code: R29193007	Land Name: FORESTRY	County: LAKE OF THE WOOD	Acres: 40.00
City:	Site Code: R290099	Classification Per M.S. 86A.05: f. state forests and state forest subareas	Current Public Use: YES	Future Public Use: YES
Land Code: 1000052284	Agency Land Code: R29193067	Land Name: FORESTRY	County: LAKE OF THE WOOD	Acres: 40.00
City:	Site Code: R290099	Classification Per M.S. 86A.05: f. state forests and state forest subareas	Current Public Use: YES	Future Public Use: YES
Land Code: 1000052285	Agency Land Code: R29193085	Land Name: FORESTRY	County: LAKE OF THE WOOD	Acres: 40.00
City:	Site Code: R290099	Classification Per M.S. 86A.05: f. state forests and state forest subareas	Current Public Use: YES	Future Public Use: YES
Land Code: 1000052286	Agency Land Code: R29193105	Land Name: FORESTRY	County: LAKE OF THE WOOD	Acres: 40.00
City:	Site Code: R290099	Classification Per M.S. 86A.05: f. state forests and state forest subareas	Current Public Use: YES	Future Public Use: YES



Land Code: 1000052287	Agency Land Code: R29185719	Land Name: FORESTRY	County: LAKE OF THE WOOD	Acres: 40.00
City:	Site Code: R290099	Classification Per M.S. 86A.05: f. state forests and state forest subareas	Current Public Use: YES	Future Public Use: YES
Land Code: 1000052288	Agency Land Code: R29185730	Land Name: FORESTRY	County: LAKE OF THE WOOD	Acres: 40.00
City:	Site Code: R290099	Classification Per M.S. 86A.05: f. state forests and state forest subareas	Current Public Use: YES	Future Public Use: YES
Land Code: 1000052289	Agency Land Code: R29193164	Land Name: FORESTRY	County: LAKE OF THE WOOD	Acres: 40.00
City:	Site Code: R290099	Classification Per M.S. 86A.05: f. state forests and state forest subareas	Current Public Use: YES	Future Public Use: YES
Land Code: 1000052290	Agency Land Code: R29193188	Land Name: FORESTRY	County: LAKE OF THE WOOD	Acres: 40.00
City:	Site Code: R290099	Classification Per M.S. 86A.05: f. state forests and state forest subareas	Current Public Use: YES	Future Public Use: YES
Land Code: 1000052291	Agency Land Code: R29193192	Land Name: FORESTRY	County: LAKE OF THE WOOD	Acres: 40.00
City:	Site Code: R290099	Classification Per M.S. 86A.05: f. state forests and state forest subareas	Current Public Use: YES	Future Public Use: YES
Land Code: 1000052292	Agency Land Code: R29193200	Land Name: FORESTRY	County: LAKE OF THE WOOD	Acres: 40.00
City:	Site Code: R290099	Classification Per M.S. 86A.05: f. state forests and state forest subareas	Current Public Use: YES	Future Public Use: YES
Land Code: 1000052293	Agency Land Code: R29193212	Land Name: FORESTRY	County: LAKE OF THE WOOD	Acres: 41.20
City:	Site Code: R290099	Classification Per M.S. 86A.05: f. state forests and state forest subareas	Current Public Use: YES	Future Public Use: YES
Land Code: 1000052294	Agency Land Code: R29195163	Land Name: FORESTRY	County: LAKE OF THE WOOD	Acres: 40.00
City:	Site Code: R290099	Classification Per M.S. 86A.05: f. state forests and state forest subareas	Current Public Use: YES	Future Public Use: YES
Land Code: 1000052295	Agency Land Code: R29193272	Land Name: FORESTRY	County: LAKE OF THE WOOD	Acres: 40.00
City:	Site Code: R290099	Classification Per M.S. 86A.05: f. state forests and state forest subareas	Current Public Use: YES	Future Public Use: YES
Land Code: 1000052296	Agency Land Code: R29194768	Land Name: FORESTRY	County: LAKE OF THE WOOD	Acres: 37.55
City:	Site Code: R290099	Classification Per M.S. 86A.05: f. state forests and state forest subareas	Current Public Use: YES	Future Public Use: YES
Land Code: 1000052297	Agency Land Code: R29194778	Land Name: FORESTRY	County: LAKE OF THE WOOD	Acres: 40.00
City:	Site Code: R290099	Classification Per M.S. 86A.05: f. state forests and state forest subareas	Current Public Use: YES	Future Public Use: YES
Land Code: 1000052298	Agency Land Code: R29193460	Land Name: FORESTRY	County: LAKE OF THE WOOD	Acres: 40.00
City:	Site Code: R290099	Classification Per M.S. 86A.05: f. state forests and state forest subareas	Current Public Use: YES	Future Public Use: YES



Land Code: 1000052299	Agency Land Code: R29195209	Land Name: FORESTRY	County: LAKE OF THE WOOD	Acres: 40.00
City:	Site Code: R290099	Classification Per M.S. 86A.05: f. state forests and state forest subareas	Current Public Use: YES	Future Public Use: YES
Land Code: 1000052300	Agency Land Code: R29195238	Land Name: FORESTRY	County: LAKE OF THE WOOD	Acres: 40.00
City:	Site Code: R290099	Classification Per M.S. 86A.05: f. state forests and state forest subareas	Current Public Use: YES	Future Public Use: YES
Land Code: 1000052301	Agency Land Code: R29193530	Land Name: FORESTRY	County: LAKE OF THE WOOD	Acres: 40.00
City:	Site Code: R290099	Classification Per M.S. 86A.05: f. state forests and state forest subareas	Current Public Use: YES	Future Public Use: YES
Land Code: 1000052302	Agency Land Code: R29193543	Land Name: FORESTRY	County: LAKE OF THE WOOD	Acres: 40.00
City:	Site Code: R290099	Classification Per M.S. 86A.05: f. state forests and state forest subareas	Current Public Use: YES	Future Public Use: YES
Land Code: 1000052303	Agency Land Code: R29193558	Land Name: FORESTRY	County: LAKE OF THE WOOD	Acres: 40.00
City:	Site Code: R290099	Classification Per M.S. 86A.05: f. state forests and state forest subareas	Current Public Use: YES	Future Public Use: YES
Land Code: 1000052304	Agency Land Code: R29193594	Land Name: FORESTRY	County: LAKE OF THE WOOD	Acres: 40.00
City:	Site Code: R290099	Classification Per M.S. 86A.05: f. state forests and state forest subareas	Current Public Use: YES	Future Public Use: YES
Land Code: 1000052305	Agency Land Code: R29185404	Land Name: FORESTRY	County: LAKE OF THE WOOD	Acres: 40.00
City:	Site Code: R290099	Classification Per M.S. 86A.05: f. state forests and state forest subareas	Current Public Use: YES	Future Public Use: YES
Land Code: 1000052306	Agency Land Code: R29185811	Land Name: FORESTRY	County: LAKE OF THE WOOD	Acres: 40.00
City:	Site Code: R290099	Classification Per M.S. 86A.05: f. state forests and state forest subareas	Current Public Use: YES	Future Public Use: YES
Land Code: 1000052307	Agency Land Code: R29194830	Land Name: FORESTRY	County: LAKE OF THE WOOD	Acres: 40.00
City:	Site Code: R290099	Classification Per M.S. 86A.05: f. state forests and state forest subareas	Current Public Use: YES	Future Public Use: YES
Land Code: 1000052308	Agency Land Code: R29194868	Land Name: FORESTRY	County: LAKE OF THE WOOD	Acres: 40.00
City:	Site Code: R290099	Classification Per M.S. 86A.05: f. state forests and state forest subareas	Current Public Use: YES	Future Public Use: YES
Land Code: 1000052309	Agency Land Code: R29195252	Land Name: FORESTRY	County: LAKE OF THE WOOD	Acres: 40.00
City:	Site Code: R290099	Classification Per M.S. 86A.05: f. state forests and state forest subareas	Current Public Use: YES	Future Public Use: YES
Land Code: 1000052310	Agency Land Code: R29195278	Land Name: FORESTRY	County: LAKE OF THE WOOD	Acres: 40.00
City:	Site Code: R290099	Classification Per M.S. 86A.05: f. state forests and state forest subareas	Current Public Use: YES	Future Public Use: YES



Land Code: 1000052311	Agency Land Code: R29187637	Land Name: FORESTRY	County: LAKE OF THE WOOD	Acres: 40.06
City:	Site Code: R290099	Classification Per M.S. 86A.05: f. state forests and state forest subareas	Current Public Use: YES	Future Public Use: YES
Land Code: 1000052312	Agency Land Code: R29187643	Land Name: FORESTRY	County: LAKE OF THE WOOD	Acres: 40.00
City:	Site Code: R290099	Classification Per M.S. 86A.05: f. state forests and state forest subareas	Current Public Use: YES	Future Public Use: YES
Land Code: 1000052313	Agency Land Code: R29187708	Land Name: FORESTRY	County: LAKE OF THE WOOD	Acres: 39.88
City:	Site Code: R290099	Classification Per M.S. 86A.05: f. state forests and state forest subareas	Current Public Use: YES	Future Public Use: YES
Land Code: 1000052314	Agency Land Code: R29187883	Land Name: FORESTRY	County: LAKE OF THE WOOD	Acres: 40.00
City:	Site Code: R290099	Classification Per M.S. 86A.05: f. state forests and state forest subareas	Current Public Use: YES	Future Public Use: YES
Land Code: 1000052315	Agency Land Code: R29193901	Land Name: FORESTRY	County: LAKE OF THE WOOD	Acres: 40.00
City:	Site Code: R290099	Classification Per M.S. 86A.05: f. state forests and state forest subareas	Current Public Use: YES	Future Public Use: YES
Land Code: 1000052316	Agency Land Code: R29194000	Land Name: FORESTRY	County: LAKE OF THE WOOD	Acres: 40.00
City:	Site Code: R290099	Classification Per M.S. 86A.05: f. state forests and state forest subareas	Current Public Use: YES	Future Public Use: YES
Land Code: 1000052317	Agency Land Code: R29194005	Land Name: FORESTRY	County: LAKE OF THE WOOD	Acres: 40.00
City:	Site Code: R290099	Classification Per M.S. 86A.05: f. state forests and state forest subareas	Current Public Use: YES	Future Public Use: YES
Land Code: 1000052318	Agency Land Code: R29194017	Land Name: FORESTRY	County: LAKE OF THE WOOD	Acres: 40.00
City:	Site Code: R290099	Classification Per M.S. 86A.05: f. state forests and state forest subareas	Current Public Use: YES	Future Public Use: YES
Land Code: 1000052319	Agency Land Code: R29194022	Land Name: FORESTRY	County: LAKE OF THE WOOD	Acres: 40.00
City:	Site Code: R290099	Classification Per M.S. 86A.05: f. state forests and state forest subareas	Current Public Use: YES	Future Public Use: YES
Land Code: 1000052320	Agency Land Code: R29194036	Land Name: FORESTRY	County: LAKE OF THE WOOD	Acres: 40.00
City:	Site Code: R290099	Classification Per M.S. 86A.05: f. state forests and state forest subareas	Current Public Use: YES	Future Public Use: YES
Land Code: 1000052321	Agency Land Code: R29194135	Land Name: FORESTRY	County: LAKE OF THE WOOD	Acres: 40.00
City:	Site Code: R290099	Classification Per M.S. 86A.05: f. state forests and state forest subareas	Current Public Use: YES	Future Public Use: YES
Land Code: 1000052322	Agency Land Code: R29194158	Land Name: FORESTRY	County: LAKE OF THE WOOD	Acres: 40.00
City:	Site Code: R290099	Classification Per M.S. 86A.05: f. state forests and state forest subareas	Current Public Use: YES	Future Public Use: YES



Land Code: 1000052323	Agency Land Code: R29194161	Land Name: FORESTRY	County: LAKE OF THE WOOD	Acres: 40.00
City:	Site Code: R290099	Classification Per M.S. 86A.05: f. state forests and state forest subareas	Current Public Use: YES	Future Public Use: YES
Land Code: 1000052324	Agency Land Code: R29194162	Land Name: FORESTRY	County: LAKE OF THE WOOD	Acres: 40.00
City:	Site Code: R290099	Classification Per M.S. 86A.05: f. state forests and state forest subareas	Current Public Use: YES	Future Public Use: YES
Land Code: 1000052325	Agency Land Code: R29191514	Land Name: FORESTRY	County: LAKE OF THE WOOD	Acres: 40.00
City:	Site Code: R290099	Classification Per M.S. 86A.05: f. state forests and state forest subareas	Current Public Use: YES	Future Public Use: YES
Land Code: 1000052326	Agency Land Code: R29194188	Land Name: FORESTRY	County: LAKE OF THE WOOD	Acres: 40.00
City:	Site Code: R290099	Classification Per M.S. 86A.05: f. state forests and state forest subareas	Current Public Use: YES	Future Public Use: YES
Land Code: 1000052327	Agency Land Code: R29194261	Land Name: FORESTRY	County: LAKE OF THE WOOD	Acres: 40.00
City:	Site Code: R290099	Classification Per M.S. 86A.05: f. state forests and state forest subareas	Current Public Use: YES	Future Public Use: YES
Land Code: 1000052328	Agency Land Code: R29194286	Land Name: FORESTRY	County: LAKE OF THE WOOD	Acres: 30.80
City:	Site Code: R290099	Classification Per M.S. 86A.05: f. state forests and state forest subareas	Current Public Use: YES	Future Public Use: YES
Land Code: 1000052329	Agency Land Code: R29194314	Land Name: FORESTRY	County: LAKE OF THE WOOD	Acres: 40.00
City:	Site Code: R290099	Classification Per M.S. 86A.05: f. state forests and state forest subareas	Current Public Use: YES	Future Public Use: YES
Land Code: 1000052330	Agency Land Code: R29192829	Land Name: FORESTRY	County: LAKE OF THE WOOD	Acres: 38.23
City:	Site Code: R290099	Classification Per M.S. 86A.05: f. state forests and state forest subareas	Current Public Use: YES	Future Public Use: YES
Land Code: 1000052331	Agency Land Code: R29191577	Land Name: FORESTRY	County: LAKE OF THE WOOD	Acres: 40.00
City:	Site Code: R290099	Classification Per M.S. 86A.05: f. state forests and state forest subareas	Current Public Use: YES	Future Public Use: YES
Land Code: 1000052332	Agency Land Code: R29194518	Land Name: FORESTRY	County: LAKE OF THE WOOD	Acres: 40.00
City:	Site Code: R290099	Classification Per M.S. 86A.05: f. state forests and state forest subareas	Current Public Use: YES	Future Public Use: YES
Land Code: 1000052333	Agency Land Code: R29194541	Land Name: FORESTRY	County: LAKE OF THE WOOD	Acres: 40.00
City:	Site Code: R290099	Classification Per M.S. 86A.05: f. state forests and state forest subareas	Current Public Use: YES	Future Public Use: YES
Land Code: 1000052334	Agency Land Code: R29194379	Land Name: FORESTRY	County: LAKE OF THE WOOD	Acres: 40.00
City:	Site Code: R290099	Classification Per M.S. 86A.05: f. state forests and state forest subareas	Current Public Use: YES	Future Public Use: YES



Land Code: 1000052335	Agency Land Code: R29194452	Land Name: FORESTRY	County: LAKE OF THE WOOD	Acres: 40.00
City:	Site Code: R290099	Classification Per M.S. 86A.05: f. state forests and state forest subareas	Current Public Use: YES	Future Public Use: YES
Land Code: 1000052336	Agency Land Code: R29194486	Land Name: FORESTRY	County: LAKE OF THE WOOD	Acres: 40.00
City:	Site Code: R290099	Classification Per M.S. 86A.05: f. state forests and state forest subareas	Current Public Use: YES	Future Public Use: YES
Land Code: 1000052337	Agency Land Code: R29194563	Land Name: FORESTRY	County: LAKE OF THE WOOD	Acres: 40.00
City:	Site Code: R290099	Classification Per M.S. 86A.05: f. state forests and state forest subareas	Current Public Use: YES	Future Public Use: YES
Land Code: 1000052338	Agency Land Code: R29194399	Land Name: FORESTRY	County: LAKE OF THE WOOD	Acres: 40.00
City:	Site Code: R290099	Classification Per M.S. 86A.05: f. state forests and state forest subareas	Current Public Use: YES	Future Public Use: YES
Land Code: 1000052339	Agency Land Code: R29194444	Land Name: FORESTRY	County: LAKE OF THE WOOD	Acres: 40.00
City:	Site Code: R290099	Classification Per M.S. 86A.05: f. state forests and state forest subareas	Current Public Use: YES	Future Public Use: YES
Land Code: 1000052340	Agency Land Code: R29191256	Land Name: FORESTRY	County: LAKE OF THE WOOD	Acres: 40.00
City:	Site Code: R290099	Classification Per M.S. 86A.05: f. state forests and state forest subareas	Current Public Use: YES	Future Public Use: YES
Land Code: 1000052341	Agency Land Code: R29191719	Land Name: FORESTRY	County: LAKE OF THE WOOD	Acres: 40.00
City:	Site Code: R290099	Classification Per M.S. 86A.05: f. state forests and state forest subareas	Current Public Use: YES	Future Public Use: YES
Land Code: 1000052342	Agency Land Code: R29191605	Land Name: FORESTRY	County: LAKE OF THE WOOD	Acres: 40.00
City:	Site Code: R290099	Classification Per M.S. 86A.05: f. state forests and state forest subareas	Current Public Use: YES	Future Public Use: YES
Land Code: 1000052343	Agency Land Code: R29191742	Land Name: FORESTRY	County: LAKE OF THE WOOD	Acres: 40.00
City:	Site Code: R290099	Classification Per M.S. 86A.05: f. state forests and state forest subareas	Current Public Use: YES	Future Public Use: YES
Land Code: 1000052344	Agency Land Code: R29191756	Land Name: FORESTRY	County: LAKE OF THE WOOD	Acres: 40.00
City:	Site Code: R290099	Classification Per M.S. 86A.05: f. state forests and state forest subareas	Current Public Use: YES	Future Public Use: YES
Land Code: 1000052345	Agency Land Code: R29191763	Land Name: FORESTRY	County: LAKE OF THE WOOD	Acres: 40.00
City:	Site Code: R290099	Classification Per M.S. 86A.05: f. state forests and state forest subareas	Current Public Use: YES	Future Public Use: YES
Land Code: 1000052346	Agency Land Code: R29191790	Land Name: FORESTRY	County: LAKE OF THE WOOD	Acres: 40.00
City:	Site Code: R290099	Classification Per M.S. 86A.05: f. state forests and state forest subareas	Current Public Use: YES	Future Public Use: YES



Land Code: 1000052347	Agency Land Code: R29193703	Land Name: FORESTRY	County: LAKE OF THE WOOD	Acres: 40.00
City:	Site Code: R290099	Classification Per M.S. 86A.05: f. state forests and state forest subareas	Current Public Use: YES	Future Public Use: YES
Land Code: 1000052348	Agency Land Code: R29193734	Land Name: FORESTRY	County: LAKE OF THE WOOD	Acres: 40.00
City:	Site Code: R290099	Classification Per M.S. 86A.05: f. state forests and state forest subareas	Current Public Use: YES	Future Public Use: YES
Land Code: 1000052349	Agency Land Code: R29193746	Land Name: FORESTRY	County: LAKE OF THE WOOD	Acres: 40.00
City:	Site Code: R290099	Classification Per M.S. 86A.05: f. state forests and state forest subareas	Current Public Use: YES	Future Public Use: YES
Land Code: 1000052350	Agency Land Code: R29193763	Land Name: FORESTRY	County: LAKE OF THE WOOD	Acres: 40.00
City:	Site Code: R290099	Classification Per M.S. 86A.05: f. state forests and state forest subareas	Current Public Use: YES	Future Public Use: YES
Land Code: 1000052351	Agency Land Code: R29191424	Land Name: FORESTRY	County: LAKE OF THE WOOD	Acres: 40.00
City:	Site Code: R290099	Classification Per M.S. 86A.05: f. state forests and state forest subareas	Current Public Use: YES	Future Public Use: YES
Land Code: 1000052352	Agency Land Code: R29193796	Land Name: FORESTRY	County: LAKE OF THE WOOD	Acres: 40.00
City:	Site Code: R290099	Classification Per M.S. 86A.05: f. state forests and state forest subareas	Current Public Use: YES	Future Public Use: YES
Land Code: 1000052353	Agency Land Code: R29193834	Land Name: FORESTRY	County: LAKE OF THE WOOD	Acres: 40.00
City:	Site Code: R290099	Classification Per M.S. 86A.05: f. state forests and state forest subareas	Current Public Use: YES	Future Public Use: YES
Land Code: 1000052354	Agency Land Code: R29193863	Land Name: FORESTRY	County: LAKE OF THE WOOD	Acres: 40.00
City:	Site Code: R290099	Classification Per M.S. 86A.05: f. state forests and state forest subareas	Current Public Use: YES	Future Public Use: YES
Land Code: 1000052355	Agency Land Code: R29193868	Land Name: FORESTRY	County: LAKE OF THE WOOD	Acres: 40.00
City:	Site Code: R290099	Classification Per M.S. 86A.05: f. state forests and state forest subareas	Current Public Use: YES	Future Public Use: YES
Land Code: 1000052356	Agency Land Code: R29188404	Land Name: FORESTRY	County: LAKE OF THE WOOD	Acres: 40.00
City:	Site Code: R290099	Classification Per M.S. 86A.05: f. state forests and state forest subareas	Current Public Use: YES	Future Public Use: YES
Land Code: 1000052357	Agency Land Code: R29190000	Land Name: FORESTRY	County: LAKE OF THE WOOD	Acres: 40.00
City:	Site Code: R290099	Classification Per M.S. 86A.05: f. state forests and state forest subareas	Current Public Use: YES	Future Public Use: YES
Land Code: 1000052358	Agency Land Code: R29190017	Land Name: FORESTRY	County: LAKE OF THE WOOD	Acres: 40.00
City:	Site Code: R290099	Classification Per M.S. 86A.05: f. state forests and state forest subareas	Current Public Use: YES	Future Public Use: YES



Land Code: 1000052359	Agency Land Code: R29333371	Land Name: FORESTRY	County: LAKE OF THE WOOD	Acres: 41.42
City:	Site Code: R290099	Classification Per M.S. 86A.05: f. state forests and state forest subareas	Current Public Use: YES	Future Public Use: YES
Land Code: 1000052360	Agency Land Code: R29190026	Land Name: FORESTRY	County: LAKE OF THE WOOD	Acres: 36.92
City:	Site Code: R290099	Classification Per M.S. 86A.05: f. state forests and state forest subareas	Current Public Use: YES	Future Public Use: YES
Land Code: 1000052361	Agency Land Code: R29190055	Land Name: FORESTRY	County: LAKE OF THE WOOD	Acres: 40.00
City:	Site Code: R290099	Classification Per M.S. 86A.05: f. state forests and state forest subareas	Current Public Use: YES	Future Public Use: YES
Land Code: 1000052362	Agency Land Code: R29190069	Land Name: FORESTRY	County: LAKE OF THE WOOD	Acres: 40.00
City:	Site Code: R290099	Classification Per M.S. 86A.05: f. state forests and state forest subareas	Current Public Use: YES	Future Public Use: YES
Land Code: 1000052363	Agency Land Code: R29190117	Land Name: FORESTRY	County: LAKE OF THE WOOD	Acres: 40.00
City:	Site Code: R290099	Classification Per M.S. 86A.05: f. state forests and state forest subareas	Current Public Use: YES	Future Public Use: YES
Land Code: 1000052364	Agency Land Code: R29190122	Land Name: FORESTRY	County: LAKE OF THE WOOD	Acres: 40.00
City:	Site Code: R290099	Classification Per M.S. 86A.05: f. state forests and state forest subareas	Current Public Use: YES	Future Public Use: YES
Land Code: 1000052365	Agency Land Code: R29190168	Land Name: FORESTRY	County: LAKE OF THE WOOD	Acres: 40.00
City:	Site Code: R290099	Classification Per M.S. 86A.05: f. state forests and state forest subareas	Current Public Use: YES	Future Public Use: YES
Land Code: 1000052366	Agency Land Code: R29190251	Land Name: FORESTRY	County: LAKE OF THE WOOD	Acres: 40.00
City:	Site Code: R290099	Classification Per M.S. 86A.05: f. state forests and state forest subareas	Current Public Use: YES	Future Public Use: YES
Land Code: 1000052367	Agency Land Code: R29190282	Land Name: FORESTRY	County: LAKE OF THE WOOD	Acres: 40.00
City:	Site Code: R290099	Classification Per M.S. 86A.05: f. state forests and state forest subareas	Current Public Use: YES	Future Public Use: YES
Land Code: 1000052368	Agency Land Code: R29190365	Land Name: FORESTRY	County: LAKE OF THE WOOD	Acres: 40.00
City:	Site Code: R290099	Classification Per M.S. 86A.05: f. state forests and state forest subareas	Current Public Use: YES	Future Public Use: YES
Land Code: 1000052369	Agency Land Code: R29190407	Land Name: FORESTRY	County: LAKE OF THE WOOD	Acres: 40.00
City:	Site Code: R290099	Classification Per M.S. 86A.05: f. state forests and state forest subareas	Current Public Use: YES	Future Public Use: YES
Land Code: 1000052370	Agency Land Code: R29190442	Land Name: FORESTRY	County: LAKE OF THE WOOD	Acres: 40.00
City:	Site Code: R290099	Classification Per M.S. 86A.05: f. state forests and state forest subareas	Current Public Use: YES	Future Public Use: YES



Land Code: 1000052371	Agency Land Code: R29190453	Land Name: FORESTRY	County: LAKE OF THE WOOD	Acres: 40.00
City:	Site Code: R290099	Classification Per M.S. 86A.05: f. state forests and state forest subareas	Current Public Use: YES	Future Public Use: YES
Land Code: 1000052372	Agency Land Code: R29190474	Land Name: FORESTRY	County: LAKE OF THE WOOD	Acres: 40.00
City:	Site Code: R290099	Classification Per M.S. 86A.05: f. state forests and state forest subareas	Current Public Use: YES	Future Public Use: YES
Land Code: 1000052373	Agency Land Code: R29190489	Land Name: FORESTRY	County: LAKE OF THE WOOD	Acres: 40.00
City:	Site Code: R290099	Classification Per M.S. 86A.05: f. state forests and state forest subareas	Current Public Use: YES	Future Public Use: YES
Land Code: 1000052374	Agency Land Code: R29190601	Land Name: FORESTRY	County: LAKE OF THE WOOD	Acres: 40.00
City:	Site Code: R290099	Classification Per M.S. 86A.05: f. state forests and state forest subareas	Current Public Use: YES	Future Public Use: YES
Land Code: 1000052375	Agency Land Code: R29190614	Land Name: FORESTRY	County: LAKE OF THE WOOD	Acres: 40.00
City:	Site Code: R290099	Classification Per M.S. 86A.05: f. state forests and state forest subareas	Current Public Use: YES	Future Public Use: YES
Land Code: 1000052376	Agency Land Code: R29190723	Land Name: FORESTRY	County: LAKE OF THE WOOD	Acres: 40.00
City:	Site Code: R290099	Classification Per M.S. 86A.05: f. state forests and state forest subareas	Current Public Use: YES	Future Public Use: YES
Land Code: 1000052377	Agency Land Code: R29190736	Land Name: FORESTRY	County: LAKE OF THE WOOD	Acres: 40.00
City:	Site Code: R290099	Classification Per M.S. 86A.05: f. state forests and state forest subareas	Current Public Use: YES	Future Public Use: YES
Land Code: 1000052378	Agency Land Code: R29190742	Land Name: FORESTRY	County: LAKE OF THE WOOD	Acres: 40.00
City:	Site Code: R290099	Classification Per M.S. 86A.05: f. state forests and state forest subareas	Current Public Use: YES	Future Public Use: YES
Land Code: 1000052379	Agency Land Code: R29190782	Land Name: FORESTRY	County: LAKE OF THE WOOD	Acres: 40.00
City:	Site Code: R290099	Classification Per M.S. 86A.05: f. state forests and state forest subareas	Current Public Use: YES	Future Public Use: YES
Land Code: 1000052380	Agency Land Code: R29190815	Land Name: FORESTRY	County: LAKE OF THE WOOD	Acres: 40.00
City:	Site Code: R290099	Classification Per M.S. 86A.05: f. state forests and state forest subareas	Current Public Use: YES	Future Public Use: YES
Land Code: 1000052381	Agency Land Code: R29190821	Land Name: FORESTRY	County: LAKE OF THE WOOD	Acres: 40.00
City:	Site Code: R290099	Classification Per M.S. 86A.05: f. state forests and state forest subareas	Current Public Use: YES	Future Public Use: YES
Land Code: 1000052382	Agency Land Code: R29190826	Land Name: FORESTRY	County: LAKE OF THE WOOD	Acres: 40.00
City:	Site Code: R290099	Classification Per M.S. 86A.05: f. state forests and state forest subareas	Current Public Use: YES	Future Public Use: YES



Land Code: 1000052383	Agency Land Code: R29190859	Land Name: FORESTRY	County: LAKE OF THE WOOD	Acres: 39.68
City:	Site Code: R290099	Classification Per M.S. 86A.05: f. state forests and state forest subareas	Current Public Use: YES	Future Public Use: YES
Land Code: 1000052384	Agency Land Code: R29191116	Land Name: FORESTRY	County: LAKE OF THE WOOD	Acres: 40.00
City:	Site Code: R290099	Classification Per M.S. 86A.05: f. state forests and state forest subareas	Current Public Use: YES	Future Public Use: YES
Land Code: 1000052385	Agency Land Code: R29190902	Land Name: FORESTRY	County: LAKE OF THE WOOD	Acres: 40.00
City:	Site Code: R290099	Classification Per M.S. 86A.05: f. state forests and state forest subareas	Current Public Use: YES	Future Public Use: YES
Land Code: 1000052386	Agency Land Code: R29190905	Land Name: FORESTRY	County: LAKE OF THE WOOD	Acres: 40.00
City:	Site Code: R290099	Classification Per M.S. 86A.05: f. state forests and state forest subareas	Current Public Use: YES	Future Public Use: YES
Land Code: 1000052387	Agency Land Code: R29191011	Land Name: FORESTRY	County: LAKE OF THE WOOD	Acres: 40.00
City:	Site Code: R290099	Classification Per M.S. 86A.05: f. state forests and state forest subareas	Current Public Use: YES	Future Public Use: YES
Land Code: 1000052388	Agency Land Code: R29191214	Land Name: FORESTRY	County: LAKE OF THE WOOD	Acres: 40.00
City:	Site Code: R290099	Classification Per M.S. 86A.05: f. state forests and state forest subareas	Current Public Use: YES	Future Public Use: YES
Land Code: 1000052389	Agency Land Code: R29190928	Land Name: FORESTRY	County: LAKE OF THE WOOD	Acres: 40.00
City:	Site Code: R290099	Classification Per M.S. 86A.05: f. state forests and state forest subareas	Current Public Use: YES	Future Public Use: YES
Land Code: 1000052390	Agency Land Code: R29190931	Land Name: FORESTRY	County: LAKE OF THE WOOD	Acres: 40.00
City:	Site Code: R290099	Classification Per M.S. 86A.05: f. state forests and state forest subareas	Current Public Use: YES	Future Public Use: YES
Land Code: 1000052391	Agency Land Code: R29190938	Land Name: FORESTRY	County: LAKE OF THE WOOD	Acres: 38.25
City:	Site Code: R290099	Classification Per M.S. 86A.05: f. state forests and state forest subareas	Current Public Use: YES	Future Public Use: YES
Land Code: 1000052392	Agency Land Code: R29190963	Land Name: FORESTRY	County: LAKE OF THE WOOD	Acres: 40.00
City:	Site Code: R290099	Classification Per M.S. 86A.05: f. state forests and state forest subareas	Current Public Use: YES	Future Public Use: YES
Land Code: 1000052393	Agency Land Code: R29188001	Land Name: FORESTRY	County: LAKE OF THE WOOD	Acres: 40.00
City:	Site Code: R290099	Classification Per M.S. 86A.05: f. state forests and state forest subareas	Current Public Use: YES	Future Public Use: YES
Land Code: 1000052394	Agency Land Code: R29188410	Land Name: FORESTRY	County: LAKE OF THE WOOD	Acres: 40.00
City:	Site Code: R290099	Classification Per M.S. 86A.05: f. state forests and state forest subareas	Current Public Use: YES	Future Public Use: YES



Land Code: 1000052395	Agency Land Code: R29188449	Land Name: FORESTRY	County: LAKE OF THE WOOD	Acres: 40.00
City:	Site Code: R290099	Classification Per M.S. 86A.05: f. state forests and state forest subareas	Current Public Use: YES	Future Public Use: YES
Land Code: 1000052396	Agency Land Code: R29188047	Land Name: FORESTRY	County: LAKE OF THE WOOD	Acres: 42.29
City:	Site Code: R290099	Classification Per M.S. 86A.05: f. state forests and state forest subareas	Current Public Use: YES	Future Public Use: YES
Land Code: 1000052397	Agency Land Code: R29188060	Land Name: FORESTRY	County: LAKE OF THE WOOD	Acres: 42.02
City:	Site Code: R290099	Classification Per M.S. 86A.05: f. state forests and state forest subareas	Current Public Use: YES	Future Public Use: YES
Land Code: 1000052398	Agency Land Code: R29188498	Land Name: FORESTRY	County: LAKE OF THE WOOD	Acres: 40.00
City:	Site Code: R290099	Classification Per M.S. 86A.05: f. state forests and state forest subareas	Current Public Use: YES	Future Public Use: YES
Land Code: 1000052399	Agency Land Code: R29188539	Land Name: FORESTRY	County: LAKE OF THE WOOD	Acres: 40.00
City:	Site Code: R290099	Classification Per M.S. 86A.05: f. state forests and state forest subareas	Current Public Use: YES	Future Public Use: YES
Land Code: 1000052400	Agency Land Code: R29188177	Land Name: FORESTRY	County: LAKE OF THE WOOD	Acres: 40.00
City:	Site Code: R290099	Classification Per M.S. 86A.05: f. state forests and state forest subareas	Current Public Use: YES	Future Public Use: YES
Land Code: 1000052401	Agency Land Code: R29188306	Land Name: FORESTRY	County: LAKE OF THE WOOD	Acres: 40.00
City:	Site Code: R290099	Classification Per M.S. 86A.05: f. state forests and state forest subareas	Current Public Use: YES	Future Public Use: YES
Land Code: 1000052402	Agency Land Code: R29188340	Land Name: FORESTRY	County: LAKE OF THE WOOD	Acres: 40.00
City:	Site Code: R290099	Classification Per M.S. 86A.05: f. state forests and state forest subareas	Current Public Use: YES	Future Public Use: YES
Land Code: 1000052403	Agency Land Code: R29188348	Land Name: FORESTRY	County: LAKE OF THE WOOD	Acres: 40.00
City:	Site Code: R290099	Classification Per M.S. 86A.05: f. state forests and state forest subareas	Current Public Use: YES	Future Public Use: YES
Land Code: 1000052404	Agency Land Code: R29188349	Land Name: FORESTRY	County: LAKE OF THE WOOD	Acres: 40.00
City:	Site Code: R290099	Classification Per M.S. 86A.05: f. state forests and state forest subareas	Current Public Use: YES	Future Public Use: YES
Land Code: 1000052405	Agency Land Code: R29185529	Land Name: FORESTRY	County: LAKE OF THE WOOD	Acres: 40.00
City:	Site Code: R290099	Classification Per M.S. 86A.05: f. state forests and state forest subareas	Current Public Use: YES	Future Public Use: YES
Land Code: 1000052406	Agency Land Code: R29185537	Land Name: FORESTRY	County: LAKE OF THE WOOD	Acres: 40.00
City:	Site Code: R290099	Classification Per M.S. 86A.05: f. state forests and state forest subareas	Current Public Use: YES	Future Public Use: YES



Land Code: 1000052407	Agency Land Code: R29185541	Land Name: FORESTRY	County: LAKE OF THE WOOD	Acres: 40.00
City:	Site Code: R290099	Classification Per M.S. 86A.05: f. state forests and state forest subareas	Current Public Use: YES	Future Public Use: YES
Land Code: 1000052408	Agency Land Code: R29186358	Land Name: FORESTRY	County: LAKE OF THE WOOD	Acres: 40.00
City:	Site Code: R290099	Classification Per M.S. 86A.05: f. state forests and state forest subareas	Current Public Use: YES	Future Public Use: YES
Land Code: 1000052409	Agency Land Code: R29186517	Land Name: FORESTRY	County: LAKE OF THE WOOD	Acres: 40.00
City:	Site Code: R290099	Classification Per M.S. 86A.05: f. state forests and state forest subareas	Current Public Use: YES	Future Public Use: YES
Land Code: 1000052410	Agency Land Code: R29186578	Land Name: FORESTRY	County: LAKE OF THE WOOD	Acres: 40.00
City:	Site Code: R290099	Classification Per M.S. 86A.05: f. state forests and state forest subareas	Current Public Use: YES	Future Public Use: YES
Land Code: 1000052411	Agency Land Code: R29186726	Land Name: FORESTRY	County: LAKE OF THE WOOD	Acres: 40.00
City:	Site Code: R290099	Classification Per M.S. 86A.05: f. state forests and state forest subareas	Current Public Use: YES	Future Public Use: YES
Land Code: 1000052412	Agency Land Code: R29186760	Land Name: FORESTRY	County: LAKE OF THE WOOD	Acres: 40.00
City:	Site Code: R290099	Classification Per M.S. 86A.05: f. state forests and state forest subareas	Current Public Use: YES	Future Public Use: YES
Land Code: 1000052413	Agency Land Code: R29186772	Land Name: FORESTRY	County: LAKE OF THE WOOD	Acres: 40.00
City:	Site Code: R290099	Classification Per M.S. 86A.05: f. state forests and state forest subareas	Current Public Use: YES	Future Public Use: YES
Land Code: 1000052414	Agency Land Code: R29187651	Land Name: FORESTRY	County: LAKE OF THE WOOD	Acres: 40.00
City:	Site Code: R290099	Classification Per M.S. 86A.05: f. state forests and state forest subareas	Current Public Use: YES	Future Public Use: YES
Land Code: 1000052415	Agency Land Code: R29187656	Land Name: FORESTRY	County: LAKE OF THE WOOD	Acres: 39.06
City:	Site Code: R290099	Classification Per M.S. 86A.05: f. state forests and state forest subareas	Current Public Use: YES	Future Public Use: YES
Land Code: 1000052416	Agency Land Code: R29187695	Land Name: FORESTRY	County: LAKE OF THE WOOD	Acres: 40.00
City:	Site Code: R290099	Classification Per M.S. 86A.05: f. state forests and state forest subareas	Current Public Use: YES	Future Public Use: YES
Land Code: 1000052417	Agency Land Code: R29187710	Land Name: FORESTRY	County: LAKE OF THE WOOD	Acres: 40.00
City:	Site Code: R290099	Classification Per M.S. 86A.05: f. state forests and state forest subareas	Current Public Use: YES	Future Public Use: YES
Land Code: 1000052418	Agency Land Code: R29187716	Land Name: FORESTRY	County: LAKE OF THE WOOD	Acres: 40.00
City:	Site Code: R290099	Classification Per M.S. 86A.05: f. state forests and state forest subareas	Current Public Use: YES	Future Public Use: YES



Land Code: 1000052419	Agency Land Code: R29187912	Land Name: FORESTRY	County: LAKE OF THE WOOD	Acres: 40.00
City:	Site Code: R290099	Classification Per M.S. 86A.05: f. state forests and state forest subareas	Current Public Use: YES	Future Public Use: YES
Land Code: 1000052420	Agency Land Code: R29187918	Land Name: FORESTRY	County: LAKE OF THE WOOD	Acres: 40.00
City:	Site Code: R290099	Classification Per M.S. 86A.05: f. state forests and state forest subareas	Current Public Use: YES	Future Public Use: YES
Land Code: 1000052421	Agency Land Code: R29187730	Land Name: FORESTRY	County: LAKE OF THE WOOD	Acres: 40.00
City:	Site Code: R290099	Classification Per M.S. 86A.05: f. state forests and state forest subareas	Current Public Use: YES	Future Public Use: YES
Land Code: 1000052422	Agency Land Code: R29187733	Land Name: FORESTRY	County: LAKE OF THE WOOD	Acres: 40.00
City:	Site Code: R290099	Classification Per M.S. 86A.05: f. state forests and state forest subareas	Current Public Use: YES	Future Public Use: YES
Land Code: 1000052423	Agency Land Code: R29187756	Land Name: FORESTRY	County: LAKE OF THE WOOD	Acres: 40.00
City:	Site Code: R290099	Classification Per M.S. 86A.05: f. state forests and state forest subareas	Current Public Use: YES	Future Public Use: YES
Land Code: 1000052424	Agency Land Code: R29187757	Land Name: FORESTRY	County: LAKE OF THE WOOD	Acres: 40.00
City:	Site Code: R290099	Classification Per M.S. 86A.05: f. state forests and state forest subareas	Current Public Use: YES	Future Public Use: YES
Land Code: 1000052425	Agency Land Code: R29187767	Land Name: FORESTRY	County: LAKE OF THE WOOD	Acres: 40.00
City:	Site Code: R290099	Classification Per M.S. 86A.05: f. state forests and state forest subareas	Current Public Use: YES	Future Public Use: YES
Land Code: 1000052426	Agency Land Code: R29187829	Land Name: FORESTRY	County: LAKE OF THE WOOD	Acres: 40.00
City:	Site Code: R290099	Classification Per M.S. 86A.05: f. state forests and state forest subareas	Current Public Use: YES	Future Public Use: YES
Land Code: 1000052427	Agency Land Code: R29187857	Land Name: FORESTRY	County: LAKE OF THE WOOD	Acres: 40.00
City:	Site Code: R290099	Classification Per M.S. 86A.05: f. state forests and state forest subareas	Current Public Use: YES	Future Public Use: YES
Land Code: 1000052428	Agency Land Code: R29187946	Land Name: FORESTRY	County: LAKE OF THE WOOD	Acres: 40.00
City:	Site Code: R290099	Classification Per M.S. 86A.05: f. state forests and state forest subareas	Current Public Use: YES	Future Public Use: YES
Land Code: 1000052429	Agency Land Code: R29187979	Land Name: FORESTRY	County: LAKE OF THE WOOD	Acres: 40.00
City:	Site Code: R290099	Classification Per M.S. 86A.05: f. state forests and state forest subareas	Current Public Use: YES	Future Public Use: YES
Land Code: 1000052430	Agency Land Code: R29187796	Land Name: FORESTRY	County: LAKE OF THE WOOD	Acres: 40.00
City:	Site Code: R290099	Classification Per M.S. 86A.05: f. state forests and state forest subareas	Current Public Use: YES	Future Public Use: YES



Land Code: 1000052431	Agency Land Code: R29187803	Land Name: FORESTRY	County: LAKE OF THE WOOD	Acres: 40.00
City:	Site Code: R290099	Classification Per M.S. 86A.05: f. state forests and state forest subareas	Current Public Use: YES	Future Public Use: YES
Land Code: 1000052432	Agency Land Code: R29187823	Land Name: FORESTRY	County: LAKE OF THE WOOD	Acres: 40.00
City:	Site Code: R290099	Classification Per M.S. 86A.05: f. state forests and state forest subareas	Current Public Use: YES	Future Public Use: YES
Land Code: 1000052433	Agency Land Code: R29185556	Land Name: FORESTRY	County: LAKE OF THE WOOD	Acres: 40.00
City:	Site Code: R290099	Classification Per M.S. 86A.05: f. state forests and state forest subareas	Current Public Use: YES	Future Public Use: YES
Land Code: 1000052434	Agency Land Code: R29185567	Land Name: FORESTRY	County: LAKE OF THE WOOD	Acres: 40.00
City:	Site Code: R290099	Classification Per M.S. 86A.05: f. state forests and state forest subareas	Current Public Use: YES	Future Public Use: YES
Land Code: 1000052435	Agency Land Code: R29185586	Land Name: FORESTRY	County: LAKE OF THE WOOD	Acres: 40.00
City:	Site Code: R290099	Classification Per M.S. 86A.05: f. state forests and state forest subareas	Current Public Use: YES	Future Public Use: YES
Land Code: 1000052436	Agency Land Code: R29185591	Land Name: FORESTRY	County: LAKE OF THE WOOD	Acres: 40.00
City:	Site Code: R290099	Classification Per M.S. 86A.05: f. state forests and state forest subareas	Current Public Use: YES	Future Public Use: YES
Land Code: 1000052437	Agency Land Code: R29185615	Land Name: FORESTRY	County: LAKE OF THE WOOD	Acres: 40.00
City:	Site Code: R290099	Classification Per M.S. 86A.05: f. state forests and state forest subareas	Current Public Use: YES	Future Public Use: YES
Land Code: 1000052438	Agency Land Code: R29186044	Land Name: FORESTRY	County: LAKE OF THE WOOD	Acres: 40.00
City:	Site Code: R290099	Classification Per M.S. 86A.05: f. state forests and state forest subareas	Current Public Use: YES	Future Public Use: YES
Land Code: 1000052439	Agency Land Code: R29186070	Land Name: FORESTRY	County: LAKE OF THE WOOD	Acres: 38.11
City:	Site Code: R290099	Classification Per M.S. 86A.05: f. state forests and state forest subareas	Current Public Use: YES	Future Public Use: YES
Land Code: 1000052440	Agency Land Code: R29185663	Land Name: FORESTRY	County: LAKE OF THE WOOD	Acres: 40.00
City:	Site Code: R290099	Classification Per M.S. 86A.05: f. state forests and state forest subareas	Current Public Use: YES	Future Public Use: YES
Land Code: 1000052441	Agency Land Code: R29185690	Land Name: FORESTRY	County: LAKE OF THE WOOD	Acres: 40.00
City:	Site Code: R290099	Classification Per M.S. 86A.05: f. state forests and state forest subareas	Current Public Use: YES	Future Public Use: YES
Land Code: 1000052442	Agency Land Code: R29186105	Land Name: FORESTRY	County: LAKE OF THE WOOD	Acres: 40.00
City:	Site Code: R290099	Classification Per M.S. 86A.05: f. state forests and state forest subareas	Current Public Use: YES	Future Public Use: YES



Land Code: 1000052443	Agency Land Code: R29185751	Land Name: FORESTRY	County: LAKE OF THE WOOD	Acres: 40.00
City:	Site Code: R290099	Classification Per M.S. 86A.05: f. state forests and state forest subareas	Current Public Use: YES	Future Public Use: YES
Land Code: 1000052444	Agency Land Code: R29185758	Land Name: FORESTRY	County: LAKE OF THE WOOD	Acres: 40.00
City:	Site Code: R290099	Classification Per M.S. 86A.05: f. state forests and state forest subareas	Current Public Use: YES	Future Public Use: YES
Land Code: 1000052445	Agency Land Code: R29185760	Land Name: FORESTRY	County: LAKE OF THE WOOD	Acres: 40.00
City:	Site Code: R290099	Classification Per M.S. 86A.05: f. state forests and state forest subareas	Current Public Use: YES	Future Public Use: YES
Land Code: 1000052446	Agency Land Code: R29186223	Land Name: FORESTRY	County: LAKE OF THE WOOD	Acres: 40.00
City:	Site Code: R290099	Classification Per M.S. 86A.05: f. state forests and state forest subareas	Current Public Use: YES	Future Public Use: YES
Land Code: 1000052447	Agency Land Code: R29186228	Land Name: FORESTRY	County: LAKE OF THE WOOD	Acres: 40.00
City:	Site Code: R290099	Classification Per M.S. 86A.05: f. state forests and state forest subareas	Current Public Use: YES	Future Public Use: YES
Land Code: 1000052448	Agency Land Code: R29185410	Land Name: FORESTRY	County: LAKE OF THE WOOD	Acres: 40.00
City:	Site Code: R290099	Classification Per M.S. 86A.05: f. state forests and state forest subareas	Current Public Use: YES	Future Public Use: YES
Land Code: 1000052449	Agency Land Code: R29185851	Land Name: FORESTRY	County: LAKE OF THE WOOD	Acres: 40.00
City:	Site Code: R290099	Classification Per M.S. 86A.05: f. state forests and state forest subareas	Current Public Use: YES	Future Public Use: YES
Land Code: 1000052450	Agency Land Code: R29186237	Land Name: FORESTRY	County: LAKE OF THE WOOD	Acres: 40.00
City:	Site Code: R290099	Classification Per M.S. 86A.05: f. state forests and state forest subareas	Current Public Use: YES	Future Public Use: YES
Land Code: 1000052451	Agency Land Code: R29186250	Land Name: FORESTRY	County: LAKE OF THE WOOD	Acres: 40.00
City:	Site Code: R290099	Classification Per M.S. 86A.05: f. state forests and state forest subareas	Current Public Use: YES	Future Public Use: YES
Land Code: 1000052452	Agency Land Code: R29185463	Land Name: FORESTRY	County: LAKE OF THE WOOD	Acres: 40.00
City:	Site Code: R290099	Classification Per M.S. 86A.05: f. state forests and state forest subareas	Current Public Use: YES	Future Public Use: YES
Land Code: 1000052453	Agency Land Code: R29185476	Land Name: FORESTRY	County: LAKE OF THE WOOD	Acres: 40.00
City:	Site Code: R290099	Classification Per M.S. 86A.05: f. state forests and state forest subareas	Current Public Use: YES	Future Public Use: YES
Land Code: 1000052454	Agency Land Code: R29185487	Land Name: FORESTRY	County: LAKE OF THE WOOD	Acres: 40.00
City:	Site Code: R290099	Classification Per M.S. 86A.05: f. state forests and state forest subareas	Current Public Use: YES	Future Public Use: YES



Land Code: 1000052455	Agency Land Code: R29185872	Land Name: FORESTRY	County: LAKE OF THE WOOD	Acres: 40.00
City:	Site Code: R290099	Classification Per M.S. 86A.05: f. state forests and state forest subareas	Current Public Use: YES	Future Public Use: YES
Land Code: 1000052456	Agency Land Code: R29185910	Land Name: FORESTRY	County: LAKE OF THE WOOD	Acres: 41.27
City:	Site Code: R290099	Classification Per M.S. 86A.05: f. state forests and state forest subareas	Current Public Use: YES	Future Public Use: YES
Land Code: 1000052457	Agency Land Code: R29194991	Land Name: FORESTRY	County: LAKE OF THE WOOD	Acres: 40.00
City:	Site Code: R290099	Classification Per M.S. 86A.05: f. state forests and state forest subareas	Current Public Use: YES	Future Public Use: YES
Land Code: 1000052458	Agency Land Code: R29195013	Land Name: FORESTRY	County: LAKE OF THE WOOD	Acres: 40.00
City:	Site Code: R290099	Classification Per M.S. 86A.05: f. state forests and state forest subareas	Current Public Use: YES	Future Public Use: YES
Land Code: 1000052459	Agency Land Code: R29195447	Land Name: FORESTRY	County: LAKE OF THE WOOD	Acres: 40.00
City:	Site Code: R290099	Classification Per M.S. 86A.05: f. state forests and state forest subareas	Current Public Use: YES	Future Public Use: YES
Land Code: 1000052460	Agency Land Code: R29195191	Land Name: FORESTRY	County: LAKE OF THE WOOD	Acres: 40.00
City:	Site Code: R290099	Classification Per M.S. 86A.05: f. state forests and state forest subareas	Current Public Use: YES	Future Public Use: YES
Land Code: 1000052461	Agency Land Code: R29194824	Land Name: FORESTRY	County: LAKE OF THE WOOD	Acres: 40.00
City:	Site Code: R290099	Classification Per M.S. 86A.05: f. state forests and state forest subareas	Current Public Use: YES	Future Public Use: YES
Land Code: 1000052462	Agency Land Code: R29194826	Land Name: FORESTRY	County: LAKE OF THE WOOD	Acres: 40.00
City:	Site Code: R290099	Classification Per M.S. 86A.05: f. state forests and state forest subareas	Current Public Use: YES	Future Public Use: YES
Land Code: 1000052463	Agency Land Code: R29194837	Land Name: FORESTRY	County: LAKE OF THE WOOD	Acres: 37.23
City:	Site Code: R290099	Classification Per M.S. 86A.05: f. state forests and state forest subareas	Current Public Use: YES	Future Public Use: YES
Land Code: 1000052464	Agency Land Code: R29195295	Land Name: FORESTRY	County: LAKE OF THE WOOD	Acres: 40.00
City:	Site Code: R290099	Classification Per M.S. 86A.05: f. state forests and state forest subareas	Current Public Use: YES	Future Public Use: YES
Land Code: 1000052465	Agency Land Code: R29194875	Land Name: FORESTRY	County: LAKE OF THE WOOD	Acres: 40.00
City:	Site Code: R290099	Classification Per M.S. 86A.05: f. state forests and state forest subareas	Current Public Use: YES	Future Public Use: YES
Land Code: 1000052466	Agency Land Code: R29194916	Land Name: FORESTRY	County: LAKE OF THE WOOD	Acres: 40.00
City:	Site Code: R290099	Classification Per M.S. 86A.05: f. state forests and state forest subareas	Current Public Use: YES	Future Public Use: YES



Land Code: 1000052467	Agency Land Code: R29195326	Land Name: FORESTRY	County: LAKE OF THE WOOD	Acres: 40.00
City:	Site Code: R290099	Classification Per M.S. 86A.05: f. state forests and state forest subareas	Current Public Use: YES	Future Public Use: YES
Land Code: 1000052468	Agency Land Code: R29194935	Land Name: FORESTRY	County: LAKE OF THE WOOD	Acres: 37.25
City:	Site Code: R290099	Classification Per M.S. 86A.05: f. state forests and state forest subareas	Current Public Use: YES	Future Public Use: YES
Land Code: 1000052469	Agency Land Code: R29194963	Land Name: FORESTRY	County: LAKE OF THE WOOD	Acres: 40.00
City:	Site Code: R290099	Classification Per M.S. 86A.05: f. state forests and state forest subareas	Current Public Use: YES	Future Public Use: YES
Land Code: 1000052470	Agency Land Code: R29191697	Land Name: FORESTRY	County: LAKE OF THE WOOD	Acres: 40.00
City:	Site Code: R290099	Classification Per M.S. 86A.05: f. state forests and state forest subareas	Current Public Use: YES	Future Public Use: YES
Land Code: 1000052471	Agency Land Code: R29191704	Land Name: FORESTRY	County: LAKE OF THE WOOD	Acres: 40.00
City:	Site Code: R290099	Classification Per M.S. 86A.05: f. state forests and state forest subareas	Current Public Use: YES	Future Public Use: YES
Land Code: 1000052472	Agency Land Code: R29192994	Land Name: FORESTRY	County: LAKE OF THE WOOD	Acres: 40.00
City:	Site Code: R290099	Classification Per M.S. 86A.05: f. state forests and state forest subareas	Current Public Use: YES	Future Public Use: YES
Land Code: 1000052473	Agency Land Code: R29193097	Land Name: FORESTRY	County: LAKE OF THE WOOD	Acres: 40.00
City:	Site Code: R290099	Classification Per M.S. 86A.05: f. state forests and state forest subareas	Current Public Use: YES	Future Public Use: YES
Land Code: 1000052474	Agency Land Code: R29193146	Land Name: FORESTRY	County: LAKE OF THE WOOD	Acres: 40.00
City:	Site Code: R290099	Classification Per M.S. 86A.05: f. state forests and state forest subareas	Current Public Use: YES	Future Public Use: YES
Land Code: 1000052475	Agency Land Code: R29193149	Land Name: FORESTRY	County: LAKE OF THE WOOD	Acres: 40.00
City:	Site Code: R290099	Classification Per M.S. 86A.05: f. state forests and state forest subareas	Current Public Use: YES	Future Public Use: YES
Land Code: 1000052476	Agency Land Code: R29193157	Land Name: FORESTRY	County: LAKE OF THE WOOD	Acres: 40.00
City:	Site Code: R290099	Classification Per M.S. 86A.05: f. state forests and state forest subareas	Current Public Use: YES	Future Public Use: YES
Land Code: 1000052477	Agency Land Code: R29193181	Land Name: FORESTRY	County: LAKE OF THE WOOD	Acres: 40.00
City:	Site Code: R290099	Classification Per M.S. 86A.05: f. state forests and state forest subareas	Current Public Use: YES	Future Public Use: YES
Land Code: 1000052478	Agency Land Code: R29193191	Land Name: FORESTRY	County: LAKE OF THE WOOD	Acres: 40.00
City:	Site Code: R290099	Classification Per M.S. 86A.05: f. state forests and state forest subareas	Current Public Use: YES	Future Public Use: YES



Land Code: 1000052479	Agency Land Code: R29193194	Land Name: FORESTRY	County: LAKE OF THE WOOD	Acres: 40.00
City:	Site Code: R290099	Classification Per M.S. 86A.05: f. state forests and state forest subareas	Current Public Use: YES	Future Public Use: YES
Land Code: 1000052480	Agency Land Code: R29193207	Land Name: FORESTRY	County: LAKE OF THE WOOD	Acres: 40.00
City:	Site Code: R290099	Classification Per M.S. 86A.05: f. state forests and state forest subareas	Current Public Use: YES	Future Public Use: YES
Land Code: 1000052481	Agency Land Code: R29193267	Land Name: FORESTRY	County: LAKE OF THE WOOD	Acres: 40.00
City:	Site Code: R290099	Classification Per M.S. 86A.05: f. state forests and state forest subareas	Current Public Use: YES	Future Public Use: YES
Land Code: 1000052482	Agency Land Code: R29193295	Land Name: FORESTRY	County: LAKE OF THE WOOD	Acres: 40.00
City:	Site Code: R290099	Classification Per M.S. 86A.05: f. state forests and state forest subareas	Current Public Use: YES	Future Public Use: YES
Land Code: 1000052483	Agency Land Code: R29193332	Land Name: FORESTRY	County: LAKE OF THE WOOD	Acres: 44.71
City:	Site Code: R290099	Classification Per M.S. 86A.05: f. state forests and state forest subareas	Current Public Use: YES	Future Public Use: YES
Land Code: 1000052484	Agency Land Code: R29193338	Land Name: FORESTRY	County: LAKE OF THE WOOD	Acres: 40.00
City:	Site Code: R290099	Classification Per M.S. 86A.05: f. state forests and state forest subareas	Current Public Use: YES	Future Public Use: YES
Land Code: 1000052485	Agency Land Code: R29193361	Land Name: FORESTRY	County: LAKE OF THE WOOD	Acres: 44.60
City:	Site Code: R290099	Classification Per M.S. 86A.05: f. state forests and state forest subareas	Current Public Use: YES	Future Public Use: YES
Land Code: 1000052486	Agency Land Code: R29193449	Land Name: FORESTRY	County: LAKE OF THE WOOD	Acres: 40.00
City:	Site Code: R290099	Classification Per M.S. 86A.05: f. state forests and state forest subareas	Current Public Use: YES	Future Public Use: YES
Land Code: 1000052487	Agency Land Code: R29193499	Land Name: FORESTRY	County: LAKE OF THE WOOD	Acres: 40.00
City:	Site Code: R290099	Classification Per M.S. 86A.05: f. state forests and state forest subareas	Current Public Use: YES	Future Public Use: YES
Land Code: 1000052488	Agency Land Code: R29193555	Land Name: FORESTRY	County: LAKE OF THE WOOD	Acres: 40.00
City:	Site Code: R290099	Classification Per M.S. 86A.05: f. state forests and state forest subareas	Current Public Use: YES	Future Public Use: YES
Land Code: 1000052489	Agency Land Code: R29193560	Land Name: FORESTRY	County: LAKE OF THE WOOD	Acres: 40.00
City:	Site Code: R290099	Classification Per M.S. 86A.05: f. state forests and state forest subareas	Current Public Use: YES	Future Public Use: YES
Land Code: 1000052490	Agency Land Code: R29193569	Land Name: FORESTRY	County: LAKE OF THE WOOD	Acres: 40.00
City:	Site Code: R290099	Classification Per M.S. 86A.05: f. state forests and state forest subareas	Current Public Use: YES	Future Public Use: YES



Land Code: 1000052491	Agency Land Code: R29193576	Land Name: FORESTRY	County: LAKE OF THE WOOD	Acres: 40.00
City:	Site Code: R290099	Classification Per M.S. 86A.05: f. state forests and state forest subareas	Current Public Use: YES	Future Public Use: YES
Land Code: 1000052492	Agency Land Code: R29193693	Land Name: FORESTRY	County: LAKE OF THE WOOD	Acres: 40.00
City:	Site Code: R290099	Classification Per M.S. 86A.05: f. state forests and state forest subareas	Current Public Use: YES	Future Public Use: YES
Land Code: 1000052493	Agency Land Code: R29193707	Land Name: FORESTRY	County: LAKE OF THE WOOD	Acres: 40.00
City:	Site Code: R290099	Classification Per M.S. 86A.05: f. state forests and state forest subareas	Current Public Use: YES	Future Public Use: YES
Land Code: 1000052494	Agency Land Code: R29193709	Land Name: FORESTRY	County: LAKE OF THE WOOD	Acres: 40.00
City:	Site Code: R290099	Classification Per M.S. 86A.05: f. state forests and state forest subareas	Current Public Use: YES	Future Public Use: YES
Land Code: 1000052495	Agency Land Code: R29193753	Land Name: FORESTRY	County: LAKE OF THE WOOD	Acres: 37.09
City:	Site Code: R290099	Classification Per M.S. 86A.05: f. state forests and state forest subareas	Current Public Use: YES	Future Public Use: YES
Land Code: 1000052496	Agency Land Code: R29193782	Land Name: FORESTRY	County: LAKE OF THE WOOD	Acres: 40.00
City:	Site Code: R290099	Classification Per M.S. 86A.05: f. state forests and state forest subareas	Current Public Use: YES	Future Public Use: YES
Land Code: 1000052497	Agency Land Code: R29193836	Land Name: FORESTRY	County: LAKE OF THE WOOD	Acres: 40.00
City:	Site Code: R290099	Classification Per M.S. 86A.05: f. state forests and state forest subareas	Current Public Use: YES	Future Public Use: YES
Land Code: 1000052498	Agency Land Code: R29193838	Land Name: FORESTRY	County: LAKE OF THE WOOD	Acres: 40.00
City:	Site Code: R290099	Classification Per M.S. 86A.05: f. state forests and state forest subareas	Current Public Use: YES	Future Public Use: YES
Land Code: 1000052499	Agency Land Code: R29193874	Land Name: FORESTRY	County: LAKE OF THE WOOD	Acres: 38.21
City:	Site Code: R290099	Classification Per M.S. 86A.05: f. state forests and state forest subareas	Current Public Use: YES	Future Public Use: YES
Land Code: 1000052500	Agency Land Code: R29193900	Land Name: FORESTRY	County: LAKE OF THE WOOD	Acres: 40.00
City:	Site Code: R290099	Classification Per M.S. 86A.05: f. state forests and state forest subareas	Current Public Use: YES	Future Public Use: YES
Land Code: 1000052501	Agency Land Code: R29193925	Land Name: FORESTRY	County: LAKE OF THE WOOD	Acres: 40.00
City:	Site Code: R290099	Classification Per M.S. 86A.05: f. state forests and state forest subareas	Current Public Use: YES	Future Public Use: YES
Land Code: 1000052502	Agency Land Code: R29193939	Land Name: FORESTRY	County: LAKE OF THE WOOD	Acres: 40.00
City:	Site Code: R290099	Classification Per M.S. 86A.05: f. state forests and state forest subareas	Current Public Use: YES	Future Public Use: YES



Land Code: 1000052503	Agency Land Code: R29193987	Land Name: FORESTRY	County: LAKE OF THE WOOD	Acres: 40.00
City:	Site Code: R290099	Classification Per M.S. 86A.05: f. state forests and state forest subareas	Current Public Use: YES	Future Public Use: YES
Land Code: 1000052504	Agency Land Code: R29193990	Land Name: FORESTRY	County: LAKE OF THE WOOD	Acres: 40.00
City:	Site Code: R290099	Classification Per M.S. 86A.05: f. state forests and state forest subareas	Current Public Use: YES	Future Public Use: YES
Land Code: 1000052505	Agency Land Code: R29194033	Land Name: FORESTRY	County: LAKE OF THE WOOD	Acres: 40.00
City:	Site Code: R290099	Classification Per M.S. 86A.05: f. state forests and state forest subareas	Current Public Use: YES	Future Public Use: YES
Land Code: 1000052506	Agency Land Code: R29194064	Land Name: FORESTRY	County: LAKE OF THE WOOD	Acres: 40.00
City:	Site Code: R290099	Classification Per M.S. 86A.05: f. state forests and state forest subareas	Current Public Use: YES	Future Public Use: YES
Land Code: 1000052507	Agency Land Code: R29194111	Land Name: FORESTRY	County: LAKE OF THE WOOD	Acres: 40.00
City:	Site Code: R290099	Classification Per M.S. 86A.05: f. state forests and state forest subareas	Current Public Use: YES	Future Public Use: YES
Land Code: 1000052508	Agency Land Code: R29194288	Land Name: FORESTRY	County: LAKE OF THE WOOD	Acres: 40.00
City:	Site Code: R290099	Classification Per M.S. 86A.05: f. state forests and state forest subareas	Current Public Use: YES	Future Public Use: YES
Land Code: 1000052509	Agency Land Code: R29194290	Land Name: FORESTRY	County: LAKE OF THE WOOD	Acres: 40.00
City:	Site Code: R290099	Classification Per M.S. 86A.05: f. state forests and state forest subareas	Current Public Use: YES	Future Public Use: YES
Land Code: 1000052510	Agency Land Code: R29194291	Land Name: FORESTRY	County: LAKE OF THE WOOD	Acres: 40.00
City:	Site Code: R290099	Classification Per M.S. 86A.05: f. state forests and state forest subareas	Current Public Use: YES	Future Public Use: YES
Land Code: 1000052511	Agency Land Code: R29194313	Land Name: FORESTRY	County: LAKE OF THE WOOD	Acres: 33.19
City:	Site Code: R290099	Classification Per M.S. 86A.05: f. state forests and state forest subareas	Current Public Use: YES	Future Public Use: YES
Land Code: 1000052512	Agency Land Code: R29194502	Land Name: FORESTRY	County: LAKE OF THE WOOD	Acres: 40.00
City:	Site Code: R290099	Classification Per M.S. 86A.05: f. state forests and state forest subareas	Current Public Use: YES	Future Public Use: YES
Land Code: 1000052513	Agency Land Code: R29194534	Land Name: FORESTRY	County: LAKE OF THE WOOD	Acres: 40.00
City:	Site Code: R290099	Classification Per M.S. 86A.05: f. state forests and state forest subareas	Current Public Use: YES	Future Public Use: YES
Land Code: 1000052514	Agency Land Code: R29194543	Land Name: FORESTRY	County: LAKE OF THE WOOD	Acres: 40.00
City:	Site Code: R290099	Classification Per M.S. 86A.05: f. state forests and state forest subareas	Current Public Use: YES	Future Public Use: YES



Land Code: 1000052515	Agency Land Code: R29194366	Land Name: FORESTRY	County: LAKE OF THE WOOD	Acres: 40.00
City:	Site Code: R290099	Classification Per M.S. 86A.05: f. state forests and state forest subareas	Current Public Use: YES	Future Public Use: YES
Land Code: 1000052516	Agency Land Code: R29194368	Land Name: FORESTRY	County: LAKE OF THE WOOD	Acres: 40.00
City:	Site Code: R290099	Classification Per M.S. 86A.05: f. state forests and state forest subareas	Current Public Use: YES	Future Public Use: YES
Land Code: 1000052517	Agency Land Code: R29194375	Land Name: FORESTRY	County: LAKE OF THE WOOD	Acres: 40.00
City:	Site Code: R290099	Classification Per M.S. 86A.05: f. state forests and state forest subareas	Current Public Use: YES	Future Public Use: YES
Land Code: 1000052518	Agency Land Code: R29194460	Land Name: FORESTRY	County: LAKE OF THE WOOD	Acres: 40.00
City:	Site Code: R290099	Classification Per M.S. 86A.05: f. state forests and state forest subareas	Current Public Use: YES	Future Public Use: YES
Land Code: 1000052519	Agency Land Code: R29194484	Land Name: FORESTRY	County: LAKE OF THE WOOD	Acres: 40.00
City:	Site Code: R290099	Classification Per M.S. 86A.05: f. state forests and state forest subareas	Current Public Use: YES	Future Public Use: YES
Land Code: 1000052520	Agency Land Code: R29194446	Land Name: FORESTRY	County: LAKE OF THE WOOD	Acres: 40.00
City:	Site Code: R290099	Classification Per M.S. 86A.05: f. state forests and state forest subareas	Current Public Use: YES	Future Public Use: YES
Land Code: 1000052521	Agency Land Code: R29191251	Land Name: FORESTRY	County: LAKE OF THE WOOD	Acres: 40.00
City:	Site Code: R290099	Classification Per M.S. 86A.05: f. state forests and state forest subareas	Current Public Use: YES	Future Public Use: YES
Land Code: 1000052522	Agency Land Code: R29191272	Land Name: FORESTRY	County: LAKE OF THE WOOD	Acres: 40.00
City:	Site Code: R290099	Classification Per M.S. 86A.05: f. state forests and state forest subareas	Current Public Use: YES	Future Public Use: YES
Land Code: 1000052523	Agency Land Code: R29191278	Land Name: FORESTRY	County: LAKE OF THE WOOD	Acres: 40.00
City:	Site Code: R290099	Classification Per M.S. 86A.05: f. state forests and state forest subareas	Current Public Use: YES	Future Public Use: YES
Land Code: 1000052524	Agency Land Code: R29191731	Land Name: FORESTRY	County: LAKE OF THE WOOD	Acres: 40.00
City:	Site Code: R290099	Classification Per M.S. 86A.05: f. state forests and state forest subareas	Current Public Use: YES	Future Public Use: YES
Land Code: 1000052525	Agency Land Code: R29191737	Land Name: FORESTRY	County: LAKE OF THE WOOD	Acres: 39.88
City:	Site Code: R290099	Classification Per M.S. 86A.05: f. state forests and state forest subareas	Current Public Use: YES	Future Public Use: YES
Land Code: 1000052526	Agency Land Code: R29191308	Land Name: FORESTRY	County: LAKE OF THE WOOD	Acres: 40.00
City:	Site Code: R290099	Classification Per M.S. 86A.05: f. state forests and state forest subareas	Current Public Use: YES	Future Public Use: YES



Land Code: 1000052527	Agency Land Code: R29191314	Land Name: FORESTRY	County: LAKE OF THE WOOD	Acres: 40.00
City:	Site Code: R290099	Classification Per M.S. 86A.05: f. state forests and state forest subareas	Current Public Use: YES	Future Public Use: YES
Land Code: 1000052528	Agency Land Code: R29191787	Land Name: FORESTRY	County: LAKE OF THE WOOD	Acres: 40.00
City:	Site Code: R290099	Classification Per M.S. 86A.05: f. state forests and state forest subareas	Current Public Use: YES	Future Public Use: YES
Land Code: 1000052529	Agency Land Code: R29191429	Land Name: FORESTRY	County: LAKE OF THE WOOD	Acres: 40.00
City:	Site Code: R290099	Classification Per M.S. 86A.05: f. state forests and state forest subareas	Current Public Use: YES	Future Public Use: YES
Land Code: 1000052530	Agency Land Code: R29191432	Land Name: FORESTRY	County: LAKE OF THE WOOD	Acres: 40.00
City:	Site Code: R290099	Classification Per M.S. 86A.05: f. state forests and state forest subareas	Current Public Use: YES	Future Public Use: YES
Land Code: 1000052531	Agency Land Code: R29191497	Land Name: FORESTRY	County: LAKE OF THE WOOD	Acres: 40.00
City:	Site Code: R290099	Classification Per M.S. 86A.05: f. state forests and state forest subareas	Current Public Use: YES	Future Public Use: YES
Land Code: 1000052532	Agency Land Code: R29192794	Land Name: FORESTRY	County: LAKE OF THE WOOD	Acres: 40.00
City:	Site Code: R290099	Classification Per M.S. 86A.05: f. state forests and state forest subareas	Current Public Use: YES	Future Public Use: YES
Land Code: 1000052533	Agency Land Code: R29191542	Land Name: FORESTRY	County: LAKE OF THE WOOD	Acres: 40.00
City:	Site Code: R290099	Classification Per M.S. 86A.05: f. state forests and state forest subareas	Current Public Use: YES	Future Public Use: YES
Land Code: 1000052534	Agency Land Code: R29191550	Land Name: FORESTRY	County: LAKE OF THE WOOD	Acres: 39.98
City:	Site Code: R290099	Classification Per M.S. 86A.05: f. state forests and state forest subareas	Current Public Use: YES	Future Public Use: YES
Land Code: 1000052535	Agency Land Code: R29192834	Land Name: FORESTRY	County: LAKE OF THE WOOD	Acres: 37.57
City:	Site Code: R290099	Classification Per M.S. 86A.05: f. state forests and state forest subareas	Current Public Use: YES	Future Public Use: YES
Land Code: 1000052536	Agency Land Code: R29191593	Land Name: FORESTRY	County: LAKE OF THE WOOD	Acres: 40.00
City:	Site Code: R290099	Classification Per M.S. 86A.05: f. state forests and state forest subareas	Current Public Use: YES	Future Public Use: YES
Land Code: 1000052537	Agency Land Code: R29192890	Land Name: FORESTRY	County: LAKE OF THE WOOD	Acres: 40.00
City:	Site Code: R290099	Classification Per M.S. 86A.05: f. state forests and state forest subareas	Current Public Use: YES	Future Public Use: YES
Land Code: 1000052538	Agency Land Code: R29194631	Land Name: FORESTRY	County: LAKE OF THE WOOD	Acres: 40.00
City:	Site Code: R290099	Classification Per M.S. 86A.05: f. state forests and state forest subareas	Current Public Use: YES	Future Public Use: YES



Land Code: 1000052539	Agency Land Code: R29195077	Land Name: FORESTRY	County: LAKE OF THE WOOD	Acres: 40.00
City:	Site Code: R290099	Classification Per M.S. 86A.05: f. state forests and state forest subareas	Current Public Use: YES	Future Public Use: YES
Land Code: 1000052540	Agency Land Code: R29195128	Land Name: FORESTRY	County: LAKE OF THE WOOD	Acres: 40.00
City:	Site Code: R290099	Classification Per M.S. 86A.05: f. state forests and state forest subareas	Current Public Use: YES	Future Public Use: YES
Land Code: 1000052541	Agency Land Code: R29186712	Land Name: FORESTRY	County: LAKE OF THE WOOD	Acres: 40.00
City:	Site Code: R290099	Classification Per M.S. 86A.05: f. state forests and state forest subareas	Current Public Use: YES	Future Public Use: YES
Land Code: 1000052542	Agency Land Code: R29186721	Land Name: FORESTRY	County: LAKE OF THE WOOD	Acres: 40.00
City:	Site Code: R290099	Classification Per M.S. 86A.05: f. state forests and state forest subareas	Current Public Use: YES	Future Public Use: YES
Land Code: 1000052543	Agency Land Code: R29186728	Land Name: FORESTRY	County: LAKE OF THE WOOD	Acres: 40.00
City:	Site Code: R290099	Classification Per M.S. 86A.05: f. state forests and state forest subareas	Current Public Use: YES	Future Public Use: YES
Land Code: 1000052544	Agency Land Code: R29186753	Land Name: FORESTRY	County: LAKE OF THE WOOD	Acres: 40.00
City:	Site Code: R290099	Classification Per M.S. 86A.05: f. state forests and state forest subareas	Current Public Use: YES	Future Public Use: YES
Land Code: 1000052545	Agency Land Code: R29186755	Land Name: FORESTRY	County: LAKE OF THE WOOD	Acres: 40.00
City:	Site Code: R290099	Classification Per M.S. 86A.05: f. state forests and state forest subareas	Current Public Use: YES	Future Public Use: YES
Land Code: 1000052546	Agency Land Code: R29191520	Land Name: FORESTRY	County: LAKE OF THE WOOD	Acres: 40.00
City:	Site Code: R290099	Classification Per M.S. 86A.05: f. state forests and state forest subareas	Current Public Use: YES	Future Public Use: YES
Land Code: 1000052547	Agency Land Code: R29191526	Land Name: FORESTRY	County: LAKE OF THE WOOD	Acres: 40.00
City:	Site Code: R290099	Classification Per M.S. 86A.05: f. state forests and state forest subareas	Current Public Use: YES	Future Public Use: YES
Land Code: 1000052548	Agency Land Code: R29191530	Land Name: FORESTRY	County: LAKE OF THE WOOD	Acres: 40.00
City:	Site Code: R290099	Classification Per M.S. 86A.05: f. state forests and state forest subareas	Current Public Use: YES	Future Public Use: YES
Land Code: 1000052549	Agency Land Code: R29191543	Land Name: FORESTRY	County: LAKE OF THE WOOD	Acres: 40.00
City:	Site Code: R290099	Classification Per M.S. 86A.05: f. state forests and state forest subareas	Current Public Use: YES	Future Public Use: YES
Land Code: 1000052550	Agency Land Code: R29191544	Land Name: FORESTRY	County: LAKE OF THE WOOD	Acres: 40.00
City:	Site Code: R290099	Classification Per M.S. 86A.05: f. state forests and state forest subareas	Current Public Use: YES	Future Public Use: YES



Land Code: 1000052551	Agency Land Code: R29191565	Land Name: FORESTRY	County: LAKE OF THE WOOD	Acres: 40.00
City:	Site Code: R290099	Classification Per M.S. 86A.05: f. state forests and state forest subareas	Current Public Use: YES	Future Public Use: YES
Land Code: 1000052552	Agency Land Code: R29191568	Land Name: FORESTRY	County: LAKE OF THE WOOD	Acres: 40.00
City:	Site Code: R290099	Classification Per M.S. 86A.05: f. state forests and state forest subareas	Current Public Use: YES	Future Public Use: YES
Land Code: 1000052553	Agency Land Code: R29191578	Land Name: FORESTRY	County: LAKE OF THE WOOD	Acres: 40.00
City:	Site Code: R290099	Classification Per M.S. 86A.05: f. state forests and state forest subareas	Current Public Use: YES	Future Public Use: YES
Land Code: 1000052554	Agency Land Code: R29192902	Land Name: FORESTRY	County: LAKE OF THE WOOD	Acres: 40.00
City:	Site Code: R290099	Classification Per M.S. 86A.05: f. state forests and state forest subareas	Current Public Use: YES	Future Public Use: YES
Land Code: 1000052555	Agency Land Code: R29187654	Land Name: FORESTRY	County: LAKE OF THE WOOD	Acres: 40.00
City:	Site Code: R290099	Classification Per M.S. 86A.05: f. state forests and state forest subareas	Current Public Use: YES	Future Public Use: YES
Land Code: 1000052556	Agency Land Code: R29187670	Land Name: FORESTRY	County: LAKE OF THE WOOD	Acres: 40.00
City:	Site Code: R290099	Classification Per M.S. 86A.05: f. state forests and state forest subareas	Current Public Use: YES	Future Public Use: YES
Land Code: 1000052557	Agency Land Code: R29187920	Land Name: FORESTRY	County: LAKE OF THE WOOD	Acres: 40.00
City:	Site Code: R290099	Classification Per M.S. 86A.05: f. state forests and state forest subareas	Current Public Use: YES	Future Public Use: YES
Land Code: 1000052558	Agency Land Code: R29187746	Land Name: FORESTRY	County: LAKE OF THE WOOD	Acres: 40.00
City:	Site Code: R290099	Classification Per M.S. 86A.05: f. state forests and state forest subareas	Current Public Use: YES	Future Public Use: YES
Land Code: 1000052559	Agency Land Code: R29187762	Land Name: FORESTRY	County: LAKE OF THE WOOD	Acres: 40.00
City:	Site Code: R290099	Classification Per M.S. 86A.05: f. state forests and state forest subareas	Current Public Use: YES	Future Public Use: YES
Land Code: 1000052560	Agency Land Code: R29187769	Land Name: FORESTRY	County: LAKE OF THE WOOD	Acres: 40.00
City:	Site Code: R290099	Classification Per M.S. 86A.05: f. state forests and state forest subareas	Current Public Use: YES	Future Public Use: YES
Land Code: 1000052561	Agency Land Code: R29187830	Land Name: FORESTRY	County: LAKE OF THE WOOD	Acres: 40.00
City:	Site Code: R290099	Classification Per M.S. 86A.05: f. state forests and state forest subareas	Current Public Use: YES	Future Public Use: YES
Land Code: 1000052562	Agency Land Code: R29187841	Land Name: FORESTRY	County: LAKE OF THE WOOD	Acres: 40.00
City:	Site Code: R290099	Classification Per M.S. 86A.05: f. state forests and state forest subareas	Current Public Use: YES	Future Public Use: YES



Land Code: 1000052563	Agency Land Code: R29187861	Land Name: FORESTRY	County: LAKE OF THE WOOD	Acres: 40.00
City:	Site Code: R290099	Classification Per M.S. 86A.05: f. state forests and state forest subareas	Current Public Use: YES	Future Public Use: YES
Land Code: 1000052564	Agency Land Code: R29187864	Land Name: FORESTRY	County: LAKE OF THE WOOD	Acres: 40.00
City:	Site Code: R290099	Classification Per M.S. 86A.05: f. state forests and state forest subareas	Current Public Use: YES	Future Public Use: YES
Land Code: 1000052565	Agency Land Code: R29187940	Land Name: FORESTRY	County: LAKE OF THE WOOD	Acres: 40.00
City:	Site Code: R290099	Classification Per M.S. 86A.05: f. state forests and state forest subareas	Current Public Use: YES	Future Public Use: YES
Land Code: 1000052566	Agency Land Code: R29187969	Land Name: FORESTRY	County: LAKE OF THE WOOD	Acres: 40.00
City:	Site Code: R290099	Classification Per M.S. 86A.05: f. state forests and state forest subareas	Current Public Use: YES	Future Public Use: YES
Land Code: 1000052567	Agency Land Code: R29187799	Land Name: FORESTRY	County: LAKE OF THE WOOD	Acres: 40.00
City:	Site Code: R290099	Classification Per M.S. 86A.05: f. state forests and state forest subareas	Current Public Use: YES	Future Public Use: YES
Land Code: 1000052568	Agency Land Code: R29187808	Land Name: FORESTRY	County: LAKE OF THE WOOD	Acres: 40.00
City:	Site Code: R290099	Classification Per M.S. 86A.05: f. state forests and state forest subareas	Current Public Use: YES	Future Public Use: YES
Land Code: 1000052569	Agency Land Code: R29185551	Land Name: FORESTRY	County: LAKE OF THE WOOD	Acres: 40.00
City:	Site Code: R290099	Classification Per M.S. 86A.05: f. state forests and state forest subareas	Current Public Use: YES	Future Public Use: YES
Land Code: 1000052570	Agency Land Code: R29185579	Land Name: FORESTRY	County: LAKE OF THE WOOD	Acres: 40.00
City:	Site Code: R290099	Classification Per M.S. 86A.05: f. state forests and state forest subareas	Current Public Use: YES	Future Public Use: YES
Land Code: 1000052571	Agency Land Code: R29185627	Land Name: FORESTRY	County: LAKE OF THE WOOD	Acres: 40.00
City:	Site Code: R290099	Classification Per M.S. 86A.05: f. state forests and state forest subareas	Current Public Use: YES	Future Public Use: YES
Land Code: 1000052572	Agency Land Code: R29185646	Land Name: FORESTRY	County: LAKE OF THE WOOD	Acres: 40.00
City:	Site Code: R290099	Classification Per M.S. 86A.05: f. state forests and state forest subareas	Current Public Use: YES	Future Public Use: YES
Land Code: 1000052573	Agency Land Code: R29186043	Land Name: FORESTRY	County: LAKE OF THE WOOD	Acres: 40.00
City:	Site Code: R290099	Classification Per M.S. 86A.05: f. state forests and state forest subareas	Current Public Use: YES	Future Public Use: YES
Land Code: 1000052574	Agency Land Code: R29186067	Land Name: FORESTRY	County: LAKE OF THE WOOD	Acres: 38.07
City:	Site Code: R290099	Classification Per M.S. 86A.05: f. state forests and state forest subareas	Current Public Use: YES	Future Public Use: YES



Land Code: 1000052575	Agency Land Code: R29185652	Land Name: FORESTRY	County: LAKE OF THE WOOD	Acres: 40.00
City:	Site Code: R290099	Classification Per M.S. 86A.05: f. state forests and state forest subareas	Current Public Use: YES	Future Public Use: YES
Land Code: 1000052576	Agency Land Code: R29185675	Land Name: FORESTRY	County: LAKE OF THE WOOD	Acres: 40.00
City:	Site Code: R290099	Classification Per M.S. 86A.05: f. state forests and state forest subareas	Current Public Use: YES	Future Public Use: YES
Land Code: 1000052577	Agency Land Code: R29186086	Land Name: FORESTRY	County: LAKE OF THE WOOD	Acres: 40.00
City:	Site Code: R290099	Classification Per M.S. 86A.05: f. state forests and state forest subareas	Current Public Use: YES	Future Public Use: YES
Land Code: 1000052578	Agency Land Code: R29186092	Land Name: FORESTRY	County: LAKE OF THE WOOD	Acres: 40.00
City:	Site Code: R290099	Classification Per M.S. 86A.05: f. state forests and state forest subareas	Current Public Use: YES	Future Public Use: YES
Land Code: 1000052579	Agency Land Code: R29185704	Land Name: FORESTRY	County: LAKE OF THE WOOD	Acres: 40.00
City:	Site Code: R290099	Classification Per M.S. 86A.05: f. state forests and state forest subareas	Current Public Use: YES	Future Public Use: YES
Land Code: 1000052580	Agency Land Code: R29185709	Land Name: FORESTRY	County: LAKE OF THE WOOD	Acres: 40.00
City:	Site Code: R290099	Classification Per M.S. 86A.05: f. state forests and state forest subareas	Current Public Use: YES	Future Public Use: YES
Land Code: 1000052581	Agency Land Code: R29185385	Land Name: FORESTRY	County: LAKE OF THE WOOD	Acres: 41.76
City:	Site Code: R290099	Classification Per M.S. 86A.05: f. state forests and state forest subareas	Current Public Use: YES	Future Public Use: YES
Land Code: 1000052582	Agency Land Code: R29185387	Land Name: FORESTRY	County: LAKE OF THE WOOD	Acres: 40.00
City:	Site Code: R290099	Classification Per M.S. 86A.05: f. state forests and state forest subareas	Current Public Use: YES	Future Public Use: YES
Land Code: 1000052583	Agency Land Code: R29185778	Land Name: FORESTRY	County: LAKE OF THE WOOD	Acres: 40.00
City:	Site Code: R290099	Classification Per M.S. 86A.05: f. state forests and state forest subareas	Current Public Use: YES	Future Public Use: YES
Land Code: 1000052584	Agency Land Code: R29186207	Land Name: FORESTRY	County: LAKE OF THE WOOD	Acres: 40.00
City:	Site Code: R290099	Classification Per M.S. 86A.05: f. state forests and state forest subareas	Current Public Use: YES	Future Public Use: YES
Land Code: 1000052585	Agency Land Code: R29186230	Land Name: FORESTRY	County: LAKE OF THE WOOD	Acres: 40.00
City:	Site Code: R290099	Classification Per M.S. 86A.05: f. state forests and state forest subareas	Current Public Use: YES	Future Public Use: YES
Land Code: 1000052586	Agency Land Code: R29185429	Land Name: FORESTRY	County: LAKE OF THE WOOD	Acres: 41.06
City:	Site Code: R290099	Classification Per M.S. 86A.05: f. state forests and state forest subareas	Current Public Use: YES	Future Public Use: YES



Land Code: 1000052587	Agency Land Code: R29185832	Land Name: FORESTRY	County: LAKE OF THE WOOD	Acres: 40.00
City:	Site Code: R290099	Classification Per M.S. 86A.05: f. state forests and state forest subareas	Current Public Use: YES	Future Public Use: YES
Land Code: 1000052588	Agency Land Code: R29185459	Land Name: FORESTRY	County: LAKE OF THE WOOD	Acres: 40.00
City:	Site Code: R290099	Classification Per M.S. 86A.05: f. state forests and state forest subareas	Current Public Use: YES	Future Public Use: YES
Land Code: 1000052589	Agency Land Code: R29185469	Land Name: FORESTRY	County: LAKE OF THE WOOD	Acres: 40.00
City:	Site Code: R290099	Classification Per M.S. 86A.05: f. state forests and state forest subareas	Current Public Use: YES	Future Public Use: YES
Land Code: 1000052590	Agency Land Code: R29185493	Land Name: FORESTRY	County: LAKE OF THE WOOD	Acres: 40.00
City:	Site Code: R290099	Classification Per M.S. 86A.05: f. state forests and state forest subareas	Current Public Use: YES	Future Public Use: YES
Land Code: 1000052591	Agency Land Code: R29185865	Land Name: FORESTRY	County: LAKE OF THE WOOD	Acres: 40.00
City:	Site Code: R290099	Classification Per M.S. 86A.05: f. state forests and state forest subareas	Current Public Use: YES	Future Public Use: YES
Land Code: 1000052592	Agency Land Code: R29185870	Land Name: FORESTRY	County: LAKE OF THE WOOD	Acres: 40.00
City:	Site Code: R290099	Classification Per M.S. 86A.05: f. state forests and state forest subareas	Current Public Use: YES	Future Public Use: YES
Land Code: 1000052593	Agency Land Code: R29194983	Land Name: FORESTRY	County: LAKE OF THE WOOD	Acres: 40.00
City:	Site Code: R290099	Classification Per M.S. 86A.05: f. state forests and state forest subareas	Current Public Use: YES	Future Public Use: YES
Land Code: 1000052594	Agency Land Code: R29195415	Land Name: FORESTRY	County: LAKE OF THE WOOD	Acres: 40.00
City:	Site Code: R290099	Classification Per M.S. 86A.05: f. state forests and state forest subareas	Current Public Use: YES	Future Public Use: YES
Land Code: 1000052595	Agency Land Code: R29194613	Land Name: FORESTRY	County: LAKE OF THE WOOD	Acres: 40.00
City:	Site Code: R290099	Classification Per M.S. 86A.05: f. state forests and state forest subareas	Current Public Use: YES	Future Public Use: YES
Land Code: 1000052596	Agency Land Code: R29194616	Land Name: FORESTRY	County: LAKE OF THE WOOD	Acres: 40.00
City:	Site Code: R290099	Classification Per M.S. 86A.05: f. state forests and state forest subareas	Current Public Use: YES	Future Public Use: YES
Land Code: 1000052597	Agency Land Code: R29194618	Land Name: FORESTRY	County: LAKE OF THE WOOD	Acres: 40.00
City:	Site Code: R290099	Classification Per M.S. 86A.05: f. state forests and state forest subareas	Current Public Use: YES	Future Public Use: YES
Land Code: 1000052598	Agency Land Code: R29194632	Land Name: FORESTRY	County: LAKE OF THE WOOD	Acres: 40.00
City:	Site Code: R290099	Classification Per M.S. 86A.05: f. state forests and state forest subareas	Current Public Use: YES	Future Public Use: YES



Land Code: 1000052599	Agency Land Code: R29195039	Land Name: FORESTRY	County: LAKE OF THE WOOD	Acres: 40.00
City:	Site Code: R290099	Classification Per M.S. 86A.05: f. state forests and state forest subareas	Current Public Use: YES	Future Public Use: YES
Land Code: 1000052600	Agency Land Code: R29195045	Land Name: FORESTRY	County: LAKE OF THE WOOD	Acres: 40.00
City:	Site Code: R290099	Classification Per M.S. 86A.05: f. state forests and state forest subareas	Current Public Use: YES	Future Public Use: YES
Land Code: 1000052601	Agency Land Code: R29195074	Land Name: FORESTRY	County: LAKE OF THE WOOD	Acres: 40.00
City:	Site Code: R290099	Classification Per M.S. 86A.05: f. state forests and state forest subareas	Current Public Use: YES	Future Public Use: YES
Land Code: 1000052602	Agency Land Code: R29195478	Land Name: FORESTRY	County: LAKE OF THE WOOD	Acres: 40.00
City:	Site Code: R290099	Classification Per M.S. 86A.05: f. state forests and state forest subareas	Current Public Use: YES	Future Public Use: YES
Land Code: 1000052603	Agency Land Code: R29195489	Land Name: FORESTRY	County: LAKE OF THE WOOD	Acres: 40.00
City:	Site Code: R290099	Classification Per M.S. 86A.05: f. state forests and state forest subareas	Current Public Use: YES	Future Public Use: YES
Land Code: 1000052604	Agency Land Code: R29195104	Land Name: FORESTRY	County: LAKE OF THE WOOD	Acres: 40.00
City:	Site Code: R290099	Classification Per M.S. 86A.05: f. state forests and state forest subareas	Current Public Use: YES	Future Public Use: YES
Land Code: 1000052605	Agency Land Code: R29195120	Land Name: FORESTRY	County: LAKE OF THE WOOD	Acres: 40.00
City:	Site Code: R290099	Classification Per M.S. 86A.05: f. state forests and state forest subareas	Current Public Use: YES	Future Public Use: YES
Land Code: 1000052606	Agency Land Code: R29189971	Land Name: FORESTRY	County: LAKE OF THE WOOD	Acres: 40.00
City:	Site Code: R290099	Classification Per M.S. 86A.05: f. state forests and state forest subareas	Current Public Use: YES	Future Public Use: YES
Land Code: 1000052607	Agency Land Code: R29190034	Land Name: FORESTRY	County: LAKE OF THE WOOD	Acres: 40.00
City:	Site Code: R290099	Classification Per M.S. 86A.05: f. state forests and state forest subareas	Current Public Use: YES	Future Public Use: YES
Land Code: 1000052608	Agency Land Code: R29190060	Land Name: FORESTRY	County: LAKE OF THE WOOD	Acres: 40.00
City:	Site Code: R290099	Classification Per M.S. 86A.05: f. state forests and state forest subareas	Current Public Use: YES	Future Public Use: YES
Land Code: 1000052609	Agency Land Code: R29190080	Land Name: FORESTRY	County: LAKE OF THE WOOD	Acres: 40.00
City:	Site Code: R290099	Classification Per M.S. 86A.05: f. state forests and state forest subareas	Current Public Use: YES	Future Public Use: YES
Land Code: 1000052610	Agency Land Code: R29190084	Land Name: FORESTRY	County: LAKE OF THE WOOD	Acres: 40.00
City:	Site Code: R290099	Classification Per M.S. 86A.05: f. state forests and state forest subareas	Current Public Use: YES	Future Public Use: YES



Land Code: 1000052611	Agency Land Code: R29190138	Land Name: FORESTRY	County: LAKE OF THE WOOD	Acres: 40.00
City:	Site Code: R290099	Classification Per M.S. 86A.05: f. state forests and state forest subareas	Current Public Use: YES	Future Public Use: YES
Land Code: 1000052612	Agency Land Code: R29190142	Land Name: FORESTRY	County: LAKE OF THE WOOD	Acres: 40.00
City:	Site Code: R290099	Classification Per M.S. 86A.05: f. state forests and state forest subareas	Current Public Use: YES	Future Public Use: YES
Land Code: 1000052613	Agency Land Code: R29195144	Land Name: FORESTRY	County: LAKE OF THE WOOD	Acres: 40.00
City:	Site Code: R290099	Classification Per M.S. 86A.05: f. state forests and state forest subareas	Current Public Use: YES	Future Public Use: YES
Land Code: 1000052614	Agency Land Code: R29195148	Land Name: FORESTRY	County: LAKE OF THE WOOD	Acres: 40.00
City:	Site Code: R290099	Classification Per M.S. 86A.05: f. state forests and state forest subareas	Current Public Use: YES	Future Public Use: YES
Land Code: 1000052615	Agency Land Code: R29194787	Land Name: FORESTRY	County: LAKE OF THE WOOD	Acres: 40.00
City:	Site Code: R290099	Classification Per M.S. 86A.05: f. state forests and state forest subareas	Current Public Use: YES	Future Public Use: YES
Land Code: 1000052616	Agency Land Code: R29194814	Land Name: FORESTRY	County: LAKE OF THE WOOD	Acres: 40.00
City:	Site Code: R290099	Classification Per M.S. 86A.05: f. state forests and state forest subareas	Current Public Use: YES	Future Public Use: YES
Land Code: 1000052617	Agency Land Code: R29194818	Land Name: FORESTRY	County: LAKE OF THE WOOD	Acres: 40.00
City:	Site Code: R290099	Classification Per M.S. 86A.05: f. state forests and state forest subareas	Current Public Use: YES	Future Public Use: YES
Land Code: 1000052618	Agency Land Code: R29194860	Land Name: FORESTRY	County: LAKE OF THE WOOD	Acres: 40.00
City:	Site Code: R290099	Classification Per M.S. 86A.05: f. state forests and state forest subareas	Current Public Use: YES	Future Public Use: YES
Land Code: 1000052619	Agency Land Code: R29194864	Land Name: FORESTRY	County: LAKE OF THE WOOD	Acres: 40.00
City:	Site Code: R290099	Classification Per M.S. 86A.05: f. state forests and state forest subareas	Current Public Use: YES	Future Public Use: YES
Land Code: 1000052620	Agency Land Code: R29195245	Land Name: FORESTRY	County: LAKE OF THE WOOD	Acres: 40.00
City:	Site Code: R290099	Classification Per M.S. 86A.05: f. state forests and state forest subareas	Current Public Use: YES	Future Public Use: YES
Land Code: 1000052621	Agency Land Code: R29195287	Land Name: FORESTRY	County: LAKE OF THE WOOD	Acres: 40.00
City:	Site Code: R290099	Classification Per M.S. 86A.05: f. state forests and state forest subareas	Current Public Use: YES	Future Public Use: YES
Land Code: 1000052622	Agency Land Code: R29194909	Land Name: FORESTRY	County: LAKE OF THE WOOD	Acres: 40.00
City:	Site Code: R290099	Classification Per M.S. 86A.05: f. state forests and state forest subareas	Current Public Use: YES	Future Public Use: YES



Land Code: 1000052623	Agency Land Code: R29190183	Land Name: FORESTRY	County: LAKE OF THE WOOD	Acres: 40.00
City:	Site Code: R290099	Classification Per M.S. 86A.05: f. state forests and state forest subareas	Current Public Use: YES	Future Public Use: YES
Land Code: 1000052624	Agency Land Code: R29190212	Land Name: FORESTRY	County: LAKE OF THE WOOD	Acres: 40.00
City:	Site Code: R290099	Classification Per M.S. 86A.05: f. state forests and state forest subareas	Current Public Use: YES	Future Public Use: YES
Land Code: 1000052625	Agency Land Code: R29190234	Land Name: FORESTRY	County: LAKE OF THE WOOD	Acres: 40.00
City:	Site Code: R290099	Classification Per M.S. 86A.05: f. state forests and state forest subareas	Current Public Use: YES	Future Public Use: YES
Land Code: 1000052626	Agency Land Code: R29190270	Land Name: FORESTRY	County: LAKE OF THE WOOD	Acres: 40.00
City:	Site Code: R290099	Classification Per M.S. 86A.05: f. state forests and state forest subareas	Current Public Use: YES	Future Public Use: YES
Land Code: 1000052627	Agency Land Code: R29190283	Land Name: FORESTRY	County: LAKE OF THE WOOD	Acres: 40.00
City:	Site Code: R290099	Classification Per M.S. 86A.05: f. state forests and state forest subareas	Current Public Use: YES	Future Public Use: YES
Land Code: 1000052628	Agency Land Code: R29190313	Land Name: FORESTRY	County: LAKE OF THE WOOD	Acres: 40.00
City:	Site Code: R290099	Classification Per M.S. 86A.05: f. state forests and state forest subareas	Current Public Use: YES	Future Public Use: YES
Land Code: 1000052629	Agency Land Code: R29190384	Land Name: FORESTRY	County: LAKE OF THE WOOD	Acres: 40.00
City:	Site Code: R290099	Classification Per M.S. 86A.05: f. state forests and state forest subareas	Current Public Use: YES	Future Public Use: YES
Land Code: 1000052630	Agency Land Code: R29190386	Land Name: FORESTRY	County: LAKE OF THE WOOD	Acres: 40.00
City:	Site Code: R290099	Classification Per M.S. 86A.05: f. state forests and state forest subareas	Current Public Use: YES	Future Public Use: YES
Land Code: 1000052631	Agency Land Code: R29190399	Land Name: FORESTRY	County: LAKE OF THE WOOD	Acres: 40.00
City:	Site Code: R290099	Classification Per M.S. 86A.05: f. state forests and state forest subareas	Current Public Use: YES	Future Public Use: YES
Land Code: 1000052632	Agency Land Code: R29190412	Land Name: FORESTRY	County: LAKE OF THE WOOD	Acres: 40.00
City:	Site Code: R290099	Classification Per M.S. 86A.05: f. state forests and state forest subareas	Current Public Use: YES	Future Public Use: YES
Land Code: 1000052633	Agency Land Code: R29190437	Land Name: FORESTRY	County: LAKE OF THE WOOD	Acres: 40.00
City:	Site Code: R290099	Classification Per M.S. 86A.05: f. state forests and state forest subareas	Current Public Use: YES	Future Public Use: YES
Land Code: 1000052634	Agency Land Code: R29190445	Land Name: FORESTRY	County: LAKE OF THE WOOD	Acres: 40.00
City:	Site Code: R290099	Classification Per M.S. 86A.05: f. state forests and state forest subareas	Current Public Use: YES	Future Public Use: YES



Land Code: 1000052635	Agency Land Code: R29190484	Land Name: FORESTRY	County: LAKE OF THE WOOD	Acres: 40.00
City:	Site Code: R290099	Classification Per M.S. 86A.05: f. state forests and state forest subareas	Current Public Use: YES	Future Public Use: YES
Land Code: 1000052636	Agency Land Code: R29190526	Land Name: FORESTRY	County: LAKE OF THE WOOD	Acres: 40.00
City:	Site Code: R290099	Classification Per M.S. 86A.05: f. state forests and state forest subareas	Current Public Use: YES	Future Public Use: YES
Land Code: 1000052637	Agency Land Code: R29190560	Land Name: FORESTRY	County: LAKE OF THE WOOD	Acres: 40.00
City:	Site Code: R290099	Classification Per M.S. 86A.05: f. state forests and state forest subareas	Current Public Use: YES	Future Public Use: YES
Land Code: 1000052638	Agency Land Code: R29190602	Land Name: FORESTRY	County: LAKE OF THE WOOD	Acres: 40.00
City:	Site Code: R290099	Classification Per M.S. 86A.05: f. state forests and state forest subareas	Current Public Use: YES	Future Public Use: YES
Land Code: 1000052639	Agency Land Code: R29190654	Land Name: FORESTRY	County: LAKE OF THE WOOD	Acres: 40.00
City:	Site Code: R290099	Classification Per M.S. 86A.05: f. state forests and state forest subareas	Current Public Use: YES	Future Public Use: YES
Land Code: 1000052640	Agency Land Code: R29194951	Land Name: FORESTRY	County: LAKE OF THE WOOD	Acres: 40.00
City:	Site Code: R290099	Classification Per M.S. 86A.05: f. state forests and state forest subareas	Current Public Use: YES	Future Public Use: YES
Land Code: 1000052641	Agency Land Code: R29194960	Land Name: FORESTRY	County: LAKE OF THE WOOD	Acres: 40.00
City:	Site Code: R290099	Classification Per M.S. 86A.05: f. state forests and state forest subareas	Current Public Use: YES	Future Public Use: YES
Land Code: 1000052642	Agency Land Code: R29194967	Land Name: FORESTRY	County: LAKE OF THE WOOD	Acres: 40.00
City:	Site Code: R290099	Classification Per M.S. 86A.05: f. state forests and state forest subareas	Current Public Use: YES	Future Public Use: YES
Land Code: 1000052643	Agency Land Code: R29195369	Land Name: FORESTRY	County: LAKE OF THE WOOD	Acres: 40.00
City:	Site Code: R290099	Classification Per M.S. 86A.05: f. state forests and state forest subareas	Current Public Use: YES	Future Public Use: YES
Land Code: 1000052644	Agency Land Code: R29195390	Land Name: FORESTRY	County: LAKE OF THE WOOD	Acres: 40.00
City:	Site Code: R290099	Classification Per M.S. 86A.05: f. state forests and state forest subareas	Current Public Use: YES	Future Public Use: YES
Land Code: 1000052645	Agency Land Code: R29195395	Land Name: FORESTRY	County: LAKE OF THE WOOD	Acres: 40.00
City:	Site Code: R290099	Classification Per M.S. 86A.05: f. state forests and state forest subareas	Current Public Use: YES	Future Public Use: YES
Land Code: 1000052646	Agency Land Code: R29192952	Land Name: FORESTRY	County: LAKE OF THE WOOD	Acres: 40.00
City:	Site Code: R290099	Classification Per M.S. 86A.05: f. state forests and state forest subareas	Current Public Use: YES	Future Public Use: YES



Land Code: 1000052647	Agency Land Code: R29192967	Land Name: FORESTRY	County: LAKE OF THE WOOD	Acres: 40.00
City:	Site Code: R290099	Classification Per M.S. 86A.05: f. state forests and state forest subareas	Current Public Use: YES	Future Public Use: YES
Land Code: 1000052648	Agency Land Code: R29193012	Land Name: FORESTRY	County: LAKE OF THE WOOD	Acres: 40.00
City:	Site Code: R290099	Classification Per M.S. 86A.05: f. state forests and state forest subareas	Current Public Use: YES	Future Public Use: YES
Land Code: 1000052649	Agency Land Code: R29193073	Land Name: FORESTRY	County: LAKE OF THE WOOD	Acres: 40.00
City:	Site Code: R290099	Classification Per M.S. 86A.05: f. state forests and state forest subareas	Current Public Use: YES	Future Public Use: YES
Land Code: 1000052650	Agency Land Code: R29193078	Land Name: FORESTRY	County: LAKE OF THE WOOD	Acres: 40.00
City:	Site Code: R290099	Classification Per M.S. 86A.05: f. state forests and state forest subareas	Current Public Use: YES	Future Public Use: YES
Land Code: 1000052651	Agency Land Code: R29193120	Land Name: FORESTRY	County: LAKE OF THE WOOD	Acres: 40.00
City:	Site Code: R290099	Classification Per M.S. 86A.05: f. state forests and state forest subareas	Current Public Use: YES	Future Public Use: YES
Land Code: 1000052652	Agency Land Code: R29193121	Land Name: FORESTRY	County: LAKE OF THE WOOD	Acres: 40.00
City:	Site Code: R290099	Classification Per M.S. 86A.05: f. state forests and state forest subareas	Current Public Use: YES	Future Public Use: YES
Land Code: 1000052653	Agency Land Code: R29190662	Land Name: FORESTRY	County: LAKE OF THE WOOD	Acres: 40.00
City:	Site Code: R290099	Classification Per M.S. 86A.05: f. state forests and state forest subareas	Current Public Use: YES	Future Public Use: YES
Land Code: 1000052654	Agency Land Code: R29190730	Land Name: FORESTRY	County: LAKE OF THE WOOD	Acres: 40.00
City:	Site Code: R290099	Classification Per M.S. 86A.05: f. state forests and state forest subareas	Current Public Use: YES	Future Public Use: YES
Land Code: 1000052655	Agency Land Code: R29190787	Land Name: FORESTRY	County: LAKE OF THE WOOD	Acres: 40.00
City:	Site Code: R290099	Classification Per M.S. 86A.05: f. state forests and state forest subareas	Current Public Use: YES	Future Public Use: YES
Land Code: 1000052656	Agency Land Code: R29190829	Land Name: FORESTRY	County: LAKE OF THE WOOD	Acres: 40.00
City:	Site Code: R290099	Classification Per M.S. 86A.05: f. state forests and state forest subareas	Current Public Use: YES	Future Public Use: YES
Land Code: 1000052657	Agency Land Code: R29190835	Land Name: FORESTRY	County: LAKE OF THE WOOD	Acres: 40.00
City:	Site Code: R290099	Classification Per M.S. 86A.05: f. state forests and state forest subareas	Current Public Use: YES	Future Public Use: YES
Land Code: 1000052658	Agency Land Code: R29190864	Land Name: FORESTRY	County: LAKE OF THE WOOD	Acres: 39.75
City:	Site Code: R290099	Classification Per M.S. 86A.05: f. state forests and state forest subareas	Current Public Use: YES	Future Public Use: YES



Land Code: 1000052659	Agency Land Code: R29191088	Land Name: FORESTRY	County: LAKE OF THE WOOD	Acres: 40.00
City:	Site Code: R290099	Classification Per M.S. 86A.05: f. state forests and state forest subareas	Current Public Use: YES	Future Public Use: YES
Land Code: 1000052660	Agency Land Code: R29190876	Land Name: FORESTRY	County: LAKE OF THE WOOD	Acres: 40.00
City:	Site Code: R290099	Classification Per M.S. 86A.05: f. state forests and state forest subareas	Current Public Use: YES	Future Public Use: YES
Land Code: 1000052661	Agency Land Code: R29190884	Land Name: FORESTRY	County: LAKE OF THE WOOD	Acres: 40.00
City:	Site Code: R290099	Classification Per M.S. 86A.05: f. state forests and state forest subareas	Current Public Use: YES	Future Public Use: YES
Land Code: 1000052662	Agency Land Code: R29190907	Land Name: FORESTRY	County: LAKE OF THE WOOD	Acres: 40.00
City:	Site Code: R290099	Classification Per M.S. 86A.05: f. state forests and state forest subareas	Current Public Use: YES	Future Public Use: YES
Land Code: 1000052663	Agency Land Code: R29191016	Land Name: FORESTRY	County: LAKE OF THE WOOD	Acres: 17.25
City:	Site Code: R290099	Classification Per M.S. 86A.05: f. state forests and state forest subareas	Current Public Use: YES	Future Public Use: YES
Land Code: 1000052664	Agency Land Code: R29191184	Land Name: FORESTRY	County: LAKE OF THE WOOD	Acres: 40.00
City:	Site Code: R290099	Classification Per M.S. 86A.05: f. state forests and state forest subareas	Current Public Use: YES	Future Public Use: YES
Land Code: 1000052665	Agency Land Code: R29191230	Land Name: FORESTRY	County: LAKE OF THE WOOD	Acres: 32.07
City:	Site Code: R290099	Classification Per M.S. 86A.05: f. state forests and state forest subareas	Current Public Use: YES	Future Public Use: YES
Land Code: 1000052666	Agency Land Code: R29191037	Land Name: FORESTRY	County: LAKE OF THE WOOD	Acres: 40.00
City:	Site Code: R290099	Classification Per M.S. 86A.05: f. state forests and state forest subareas	Current Public Use: YES	Future Public Use: YES
Land Code: 1000052667	Agency Land Code: R29191141	Land Name: FORESTRY	County: LAKE OF THE WOOD	Acres: 40.00
City:	Site Code: R290099	Classification Per M.S. 86A.05: f. state forests and state forest subareas	Current Public Use: YES	Future Public Use: YES
Land Code: 1000052668	Agency Land Code: R29193129	Land Name: FORESTRY	County: LAKE OF THE WOOD	Acres: 40.00
City:	Site Code: R290099	Classification Per M.S. 86A.05: f. state forests and state forest subareas	Current Public Use: YES	Future Public Use: YES
Land Code: 1000052669	Agency Land Code: R29193171	Land Name: FORESTRY	County: LAKE OF THE WOOD	Acres: 40.00
City:	Site Code: R290099	Classification Per M.S. 86A.05: f. state forests and state forest subareas	Current Public Use: YES	Future Public Use: YES
Land Code: 1000052670	Agency Land Code: R29193190	Land Name: FORESTRY	County: LAKE OF THE WOOD	Acres: 40.00
City:	Site Code: R290099	Classification Per M.S. 86A.05: f. state forests and state forest subareas	Current Public Use: YES	Future Public Use: YES



Land Code: 1000052671	Agency Land Code: R29193246	Land Name: FORESTRY	County: LAKE OF THE WOOD	Acres: 40.00
City:	Site Code: R290099	Classification Per M.S. 86A.05: f. state forests and state forest subareas	Current Public Use: YES	Future Public Use: YES
Land Code: 1000052672	Agency Land Code: R29193261	Land Name: FORESTRY	County: LAKE OF THE WOOD	Acres: 40.00
City:	Site Code: R290099	Classification Per M.S. 86A.05: f. state forests and state forest subareas	Current Public Use: YES	Future Public Use: YES
Land Code: 1000052673	Agency Land Code: R29193302	Land Name: FORESTRY	County: LAKE OF THE WOOD	Acres: 40.00
City:	Site Code: R290099	Classification Per M.S. 86A.05: f. state forests and state forest subareas	Current Public Use: YES	Future Public Use: YES
Land Code: 1000052674	Agency Land Code: R29193306	Land Name: FORESTRY	County: LAKE OF THE WOOD	Acres: 40.00
City:	Site Code: R290099	Classification Per M.S. 86A.05: f. state forests and state forest subareas	Current Public Use: YES	Future Public Use: YES
Land Code: 1000052675	Agency Land Code: R29193311	Land Name: FORESTRY	County: LAKE OF THE WOOD	Acres: 42.74
City:	Site Code: R290099	Classification Per M.S. 86A.05: f. state forests and state forest subareas	Current Public Use: YES	Future Public Use: YES
Land Code: 1000052676	Agency Land Code: R29193409	Land Name: FORESTRY	County: LAKE OF THE WOOD	Acres: 40.88
City:	Site Code: R290099	Classification Per M.S. 86A.05: f. state forests and state forest subareas	Current Public Use: YES	Future Public Use: YES
Land Code: 1000052677	Agency Land Code: R29193453	Land Name: FORESTRY	County: LAKE OF THE WOOD	Acres: 40.00
City:	Site Code: R290099	Classification Per M.S. 86A.05: f. state forests and state forest subareas	Current Public Use: YES	Future Public Use: YES
Land Code: 1000052678	Agency Land Code: R29193492	Land Name: FORESTRY	County: LAKE OF THE WOOD	Acres: 40.00
City:	Site Code: R290099	Classification Per M.S. 86A.05: f. state forests and state forest subareas	Current Public Use: YES	Future Public Use: YES
Land Code: 1000052679	Agency Land Code: R29193532	Land Name: FORESTRY	County: LAKE OF THE WOOD	Acres: 40.00
City:	Site Code: R290099	Classification Per M.S. 86A.05: f. state forests and state forest subareas	Current Public Use: YES	Future Public Use: YES
Land Code: 1000052680	Agency Land Code: R29193536	Land Name: FORESTRY	County: LAKE OF THE WOOD	Acres: 40.00
City:	Site Code: R290099	Classification Per M.S. 86A.05: f. state forests and state forest subareas	Current Public Use: YES	Future Public Use: YES
Land Code: 1000052681	Agency Land Code: R29193541	Land Name: FORESTRY	County: LAKE OF THE WOOD	Acres: 40.00
City:	Site Code: R290099	Classification Per M.S. 86A.05: f. state forests and state forest subareas	Current Public Use: YES	Future Public Use: YES
Land Code: 1000052682	Agency Land Code: R29193575	Land Name: FORESTRY	County: LAKE OF THE WOOD	Acres: 38.85
City:	Site Code: R290099	Classification Per M.S. 86A.05: f. state forests and state forest subareas	Current Public Use: YES	Future Public Use: YES



Land Code: 1000052683	Agency Land Code: R29193580	Land Name: FORESTRY	County: LAKE OF THE WOOD	Acres: 40.00
City:	Site Code: R290099	Classification Per M.S. 86A.05: f. state forests and state forest subareas	Current Public Use: YES	Future Public Use: YES
Land Code: 1000052684	Agency Land Code: R29193648	Land Name: FORESTRY	County: LAKE OF THE WOOD	Acres: 40.00
City:	Site Code: R290099	Classification Per M.S. 86A.05: f. state forests and state forest subareas	Current Public Use: YES	Future Public Use: YES
Land Code: 1000052685	Agency Land Code: R29191160	Land Name: FORESTRY	County: LAKE OF THE WOOD	Acres: 40.00
City:	Site Code: R290099	Classification Per M.S. 86A.05: f. state forests and state forest subareas	Current Public Use: YES	Future Public Use: YES
Land Code: 1000052686	Agency Land Code: R29191163	Land Name: FORESTRY	County: LAKE OF THE WOOD	Acres: 40.00
City:	Site Code: R290099	Classification Per M.S. 86A.05: f. state forests and state forest subareas	Current Public Use: YES	Future Public Use: YES
Land Code: 1000052687	Agency Land Code: R29191174	Land Name: FORESTRY	County: LAKE OF THE WOOD	Acres: 40.00
City:	Site Code: R290099	Classification Per M.S. 86A.05: f. state forests and state forest subareas	Current Public Use: YES	Future Public Use: YES
Land Code: 1000052688	Agency Land Code: R29191183	Land Name: FORESTRY	County: LAKE OF THE WOOD	Acres: 40.00
City:	Site Code: R290099	Classification Per M.S. 86A.05: f. state forests and state forest subareas	Current Public Use: YES	Future Public Use: YES
Land Code: 1000052689	Agency Land Code: R29187991	Land Name: FORESTRY	County: LAKE OF THE WOOD	Acres: 40.00
City:	Site Code: R290099	Classification Per M.S. 86A.05: f. state forests and state forest subareas	Current Public Use: YES	Future Public Use: YES
Land Code: 1000052690	Agency Land Code: R29187998	Land Name: FORESTRY	County: LAKE OF THE WOOD	Acres: 40.00
City:	Site Code: R290099	Classification Per M.S. 86A.05: f. state forests and state forest subareas	Current Public Use: YES	Future Public Use: YES
Land Code: 1000052691	Agency Land Code: R29188425	Land Name: FORESTRY	County: LAKE OF THE WOOD	Acres: 40.00
City:	Site Code: R290099	Classification Per M.S. 86A.05: f. state forests and state forest subareas	Current Public Use: YES	Future Public Use: YES
Land Code: 1000052692	Agency Land Code: R29188446	Land Name: FORESTRY	County: LAKE OF THE WOOD	Acres: 40.00
City:	Site Code: R290099	Classification Per M.S. 86A.05: f. state forests and state forest subareas	Current Public Use: YES	Future Public Use: YES
Land Code: 1000052693	Agency Land Code: R29188473	Land Name: FORESTRY	County: LAKE OF THE WOOD	Acres: 40.00
City:	Site Code: R290099	Classification Per M.S. 86A.05: f. state forests and state forest subareas	Current Public Use: YES	Future Public Use: YES
Land Code: 1000052694	Agency Land Code: R29188092	Land Name: FORESTRY	County: LAKE OF THE WOOD	Acres: 40.39
City:	Site Code: R290099	Classification Per M.S. 86A.05: f. state forests and state forest subareas	Current Public Use: YES	Future Public Use: YES



Land Code: 1000052695	Agency Land Code: R29193687	Land Name: FORESTRY	County: LAKE OF THE WOOD	Acres: 40.00
City:	Site Code: R290099	Classification Per M.S. 86A.05: f. state forests and state forest subareas	Current Public Use: YES	Future Public Use: YES
Land Code: 1000052696	Agency Land Code: R29193790	Land Name: FORESTRY	County: LAKE OF THE WOOD	Acres: 40.00
City:	Site Code: R290099	Classification Per M.S. 86A.05: f. state forests and state forest subareas	Current Public Use: YES	Future Public Use: YES
Land Code: 1000052697	Agency Land Code: R29193866	Land Name: FORESTRY	County: LAKE OF THE WOOD	Acres: 40.00
City:	Site Code: R290099	Classification Per M.S. 86A.05: f. state forests and state forest subareas	Current Public Use: YES	Future Public Use: YES
Land Code: 1000052698	Agency Land Code: R29193878	Land Name: FORESTRY	County: LAKE OF THE WOOD	Acres: 40.00
City:	Site Code: R290099	Classification Per M.S. 86A.05: f. state forests and state forest subareas	Current Public Use: YES	Future Public Use: YES
Land Code: 1000052699	Agency Land Code: R29193883	Land Name: FORESTRY	County: LAKE OF THE WOOD	Acres: 37.84
City:	Site Code: R290099	Classification Per M.S. 86A.05: f. state forests and state forest subareas	Current Public Use: YES	Future Public Use: YES
Land Code: 1000052700	Agency Land Code: R29193891	Land Name: FORESTRY	County: LAKE OF THE WOOD	Acres: 40.00
City:	Site Code: R290099	Classification Per M.S. 86A.05: f. state forests and state forest subareas	Current Public Use: YES	Future Public Use: YES
Land Code: 1000052701	Agency Land Code: R29193918	Land Name: FORESTRY	County: LAKE OF THE WOOD	Acres: 24.90
City:	Site Code: R290099	Classification Per M.S. 86A.05: f. state forests and state forest subareas	Current Public Use: YES	Future Public Use: YES
Land Code: 1000052702	Agency Land Code: R29193951	Land Name: FORESTRY	County: LAKE OF THE WOOD	Acres: 40.00
City:	Site Code: R290099	Classification Per M.S. 86A.05: f. state forests and state forest subareas	Current Public Use: YES	Future Public Use: YES
Land Code: 1000052703	Agency Land Code: R29194031	Land Name: FORESTRY	County: LAKE OF THE WOOD	Acres: 40.00
City:	Site Code: R290099	Classification Per M.S. 86A.05: f. state forests and state forest subareas	Current Public Use: YES	Future Public Use: YES
Land Code: 1000052704	Agency Land Code: R29194057	Land Name: FORESTRY	County: LAKE OF THE WOOD	Acres: 40.00
City:	Site Code: R290099	Classification Per M.S. 86A.05: f. state forests and state forest subareas	Current Public Use: YES	Future Public Use: YES
Land Code: 1000052705	Agency Land Code: R29194069	Land Name: FORESTRY	County: LAKE OF THE WOOD	Acres: 40.00
City:	Site Code: R290099	Classification Per M.S. 86A.05: f. state forests and state forest subareas	Current Public Use: YES	Future Public Use: YES
Land Code: 1000052706	Agency Land Code: R29194070	Land Name: FORESTRY	County: LAKE OF THE WOOD	Acres: 40.00
City:	Site Code: R290099	Classification Per M.S. 86A.05: f. state forests and state forest subareas	Current Public Use: YES	Future Public Use: YES



Land Code: 1000052707	Agency Land Code: R29194092	Land Name: FORESTRY	County: LAKE OF THE WOOD	Acres: 40.00
City:	Site Code: R290099	Classification Per M.S. 86A.05: f. state forests and state forest subareas	Current Public Use: YES	Future Public Use: YES
Land Code: 1000052708	Agency Land Code: R29194110	Land Name: FORESTRY	County: LAKE OF THE WOOD	Acres: 40.00
City:	Site Code: R290099	Classification Per M.S. 86A.05: f. state forests and state forest subareas	Current Public Use: YES	Future Public Use: YES
Land Code: 1000052709	Agency Land Code: R29188520	Land Name: FORESTRY	County: LAKE OF THE WOOD	Acres: 40.00
City:	Site Code: R290099	Classification Per M.S. 86A.05: f. state forests and state forest subareas	Current Public Use: YES	Future Public Use: YES
Land Code: 1000052710	Agency Land Code: R29188524	Land Name: FORESTRY	County: LAKE OF THE WOOD	Acres: 40.00
City:	Site Code: R290099	Classification Per M.S. 86A.05: f. state forests and state forest subareas	Current Public Use: YES	Future Public Use: YES
Land Code: 1000052711	Agency Land Code: R29188533	Land Name: FORESTRY	County: LAKE OF THE WOOD	Acres: 40.00
City:	Site Code: R290099	Classification Per M.S. 86A.05: f. state forests and state forest subareas	Current Public Use: YES	Future Public Use: YES
Land Code: 1000052712	Agency Land Code: R29188534	Land Name: FORESTRY	County: LAKE OF THE WOOD	Acres: 40.00
City:	Site Code: R290099	Classification Per M.S. 86A.05: f. state forests and state forest subareas	Current Public Use: YES	Future Public Use: YES
Land Code: 1000052713	Agency Land Code: R29188148	Land Name: FORESTRY	County: LAKE OF THE WOOD	Acres: 40.00
City:	Site Code: R290099	Classification Per M.S. 86A.05: f. state forests and state forest subareas	Current Public Use: YES	Future Public Use: YES
Land Code: 1000052714	Agency Land Code: R29188149	Land Name: FORESTRY	County: LAKE OF THE WOOD	Acres: 40.00
City:	Site Code: R290099	Classification Per M.S. 86A.05: f. state forests and state forest subareas	Current Public Use: YES	Future Public Use: YES
Land Code: 1000052715	Agency Land Code: R29188208	Land Name: FORESTRY	County: LAKE OF THE WOOD	Acres: 40.00
City:	Site Code: R290099	Classification Per M.S. 86A.05: f. state forests and state forest subareas	Current Public Use: YES	Future Public Use: YES
Land Code: 1000052716	Agency Land Code: R29188220	Land Name: FORESTRY	County: LAKE OF THE WOOD	Acres: 40.00
City:	Site Code: R290099	Classification Per M.S. 86A.05: f. state forests and state forest subareas	Current Public Use: YES	Future Public Use: YES
Land Code: 1000052717	Agency Land Code: R29194244	Land Name: FORESTRY	County: LAKE OF THE WOOD	Acres: 40.00
City:	Site Code: R290099	Classification Per M.S. 86A.05: f. state forests and state forest subareas	Current Public Use: YES	Future Public Use: YES
Land Code: 1000052718	Agency Land Code: R29194300	Land Name: FORESTRY	County: LAKE OF THE WOOD	Acres: 40.00
City:	Site Code: R290099	Classification Per M.S. 86A.05: f. state forests and state forest subareas	Current Public Use: YES	Future Public Use: YES



Land Code: 1000052719	Agency Land Code: R29194309	Land Name: FORESTRY	County: LAKE OF THE WOOD	Acres: 40.00
City:	Site Code: R290099	Classification Per M.S. 86A.05: f. state forests and state forest subareas	Current Public Use: YES	Future Public Use: YES
Land Code: 1000052720	Agency Land Code: R29194317	Land Name: FORESTRY	County: LAKE OF THE WOOD	Acres: 40.00
City:	Site Code: R290099	Classification Per M.S. 86A.05: f. state forests and state forest subareas	Current Public Use: YES	Future Public Use: YES
Land Code: 1000052721	Agency Land Code: R29194511	Land Name: FORESTRY	County: LAKE OF THE WOOD	Acres: 40.00
City:	Site Code: R290099	Classification Per M.S. 86A.05: f. state forests and state forest subareas	Current Public Use: YES	Future Public Use: YES
Land Code: 1000052722	Agency Land Code: R29194385	Land Name: FORESTRY	County: LAKE OF THE WOOD	Acres: 40.00
City:	Site Code: R290099	Classification Per M.S. 86A.05: f. state forests and state forest subareas	Current Public Use: YES	Future Public Use: YES
Land Code: 1000052723	Agency Land Code: R29194556	Land Name: FORESTRY	County: LAKE OF THE WOOD	Acres: 40.00
City:	Site Code: R290099	Classification Per M.S. 86A.05: f. state forests and state forest subareas	Current Public Use: YES	Future Public Use: YES
Land Code: 1000052724	Agency Land Code: R29194569	Land Name: FORESTRY	County: LAKE OF THE WOOD	Acres: 26.90
City:	Site Code: R290099	Classification Per M.S. 86A.05: f. state forests and state forest subareas	Current Public Use: YES	Future Public Use: YES
Land Code: 1000052725	Agency Land Code: R29194592	Land Name: FORESTRY	County: LAKE OF THE WOOD	Acres: 40.00
City:	Site Code: R290099	Classification Per M.S. 86A.05: f. state forests and state forest subareas	Current Public Use: YES	Future Public Use: YES
Land Code: 1000052726	Agency Land Code: R29194593	Land Name: FORESTRY	County: LAKE OF THE WOOD	Acres: 40.00
City:	Site Code: R290099	Classification Per M.S. 86A.05: f. state forests and state forest subareas	Current Public Use: YES	Future Public Use: YES
Land Code: 1000052727	Agency Land Code: R29194599	Land Name: FORESTRY	County: LAKE OF THE WOOD	Acres: 40.00
City:	Site Code: R290099	Classification Per M.S. 86A.05: f. state forests and state forest subareas	Current Public Use: YES	Future Public Use: YES
Land Code: 1000052728	Agency Land Code: R29194603	Land Name: FORESTRY	County: LAKE OF THE WOOD	Acres: 40.00
City:	Site Code: R290099	Classification Per M.S. 86A.05: f. state forests and state forest subareas	Current Public Use: YES	Future Public Use: YES
Land Code: 1000052729	Agency Land Code: R29194396	Land Name: FORESTRY	County: LAKE OF THE WOOD	Acres: 40.00
City:	Site Code: R290099	Classification Per M.S. 86A.05: f. state forests and state forest subareas	Current Public Use: YES	Future Public Use: YES
Land Code: 1000052730	Agency Land Code: R29194414	Land Name: FORESTRY	County: LAKE OF THE WOOD	Acres: 40.00
City:	Site Code: R290099	Classification Per M.S. 86A.05: f. state forests and state forest subareas	Current Public Use: YES	Future Public Use: YES



Land Code: 1000052731	Agency Land Code: R29194441	Land Name: FORESTRY	County: LAKE OF THE WOOD	Acres: 40.00
City:	Site Code: R290099	Classification Per M.S. 86A.05: f. state forests and state forest subareas	Current Public Use: YES	Future Public Use: YES
Land Code: 1000052732	Agency Land Code: R29191258	Land Name: FORESTRY	County: LAKE OF THE WOOD	Acres: 40.00
City:	Site Code: R290099	Classification Per M.S. 86A.05: f. state forests and state forest subareas	Current Public Use: YES	Future Public Use: YES
Land Code: 1000052733	Agency Land Code: R29188261	Land Name: FORESTRY	County: LAKE OF THE WOOD	Acres: 40.15
City:	Site Code: R290099	Classification Per M.S. 86A.05: f. state forests and state forest subareas	Current Public Use: YES	Future Public Use: YES
Land Code: 1000052734	Agency Land Code: R29188289	Land Name: FORESTRY	County: LAKE OF THE WOOD	Acres: 40.00
City:	Site Code: R290099	Classification Per M.S. 86A.05: f. state forests and state forest subareas	Current Public Use: YES	Future Public Use: YES
Land Code: 1000052735	Agency Land Code: R29191281	Land Name: FORESTRY	County: LAKE OF THE WOOD	Acres: 40.00
City:	Site Code: R290099	Classification Per M.S. 86A.05: f. state forests and state forest subareas	Current Public Use: YES	Future Public Use: YES
Land Code: 1000052736	Agency Land Code: R29191709	Land Name: FORESTRY	County: LAKE OF THE WOOD	Acres: 40.00
City:	Site Code: R290099	Classification Per M.S. 86A.05: f. state forests and state forest subareas	Current Public Use: YES	Future Public Use: YES
Land Code: 1000052737	Agency Land Code: R29191743	Land Name: FORESTRY	County: LAKE OF THE WOOD	Acres: 40.00
City:	Site Code: R290099	Classification Per M.S. 86A.05: f. state forests and state forest subareas	Current Public Use: YES	Future Public Use: YES
Land Code: 1000052738	Agency Land Code: R29191321	Land Name: FORESTRY	County: LAKE OF THE WOOD	Acres: 40.00
City:	Site Code: R290099	Classification Per M.S. 86A.05: f. state forests and state forest subareas	Current Public Use: YES	Future Public Use: YES
Land Code: 1000052739	Agency Land Code: R29191765	Land Name: FORESTRY	County: LAKE OF THE WOOD	Acres: 40.00
City:	Site Code: R290099	Classification Per M.S. 86A.05: f. state forests and state forest subareas	Current Public Use: YES	Future Public Use: YES
Land Code: 1000052740	Agency Land Code: R29191798	Land Name: FORESTRY	County: LAKE OF THE WOOD	Acres: 40.00
City:	Site Code: R290099	Classification Per M.S. 86A.05: f. state forests and state forest subareas	Current Public Use: YES	Future Public Use: YES
Land Code: 1000052741	Agency Land Code: R29185500	Land Name: FORESTRY	County: LAKE OF THE WOOD	Acres: 40.00
City:	Site Code: R290099	Classification Per M.S. 86A.05: f. state forests and state forest subareas	Current Public Use: YES	Future Public Use: YES
Land Code: 1000052742	Agency Land Code: R29185510	Land Name: FORESTRY	County: LAKE OF THE WOOD	Acres: 40.00
City:	Site Code: R290099	Classification Per M.S. 86A.05: f. state forests and state forest subareas	Current Public Use: YES	Future Public Use: YES



Land Code: 1000052743	Agency Land Code: R29185546	Land Name: FORESTRY	County: LAKE OF THE WOOD	Acres: 40.00
City:	Site Code: R290099	Classification Per M.S. 86A.05: f. state forests and state forest subareas	Current Public Use: YES	Future Public Use: YES
Land Code: 1000052744	Agency Land Code: R29185917	Land Name: FORESTRY	County: LAKE OF THE WOOD	Acres: 40.00
City:	Site Code: R290099	Classification Per M.S. 86A.05: f. state forests and state forest subareas	Current Public Use: YES	Future Public Use: YES
Land Code: 1000052745	Agency Land Code: R29185931	Land Name: FORESTRY	County: LAKE OF THE WOOD	Acres: 40.31
City:	Site Code: R290099	Classification Per M.S. 86A.05: f. state forests and state forest subareas	Current Public Use: YES	Future Public Use: YES
Land Code: 1000052746	Agency Land Code: R29185960	Land Name: FORESTRY	County: LAKE OF THE WOOD	Acres: 40.00
City:	Site Code: R290099	Classification Per M.S. 86A.05: f. state forests and state forest subareas	Current Public Use: YES	Future Public Use: YES
Land Code: 1000052747	Agency Land Code: R29185961	Land Name: FORESTRY	County: LAKE OF THE WOOD	Acres: 40.00
City:	Site Code: R290099	Classification Per M.S. 86A.05: f. state forests and state forest subareas	Current Public Use: YES	Future Public Use: YES
Land Code: 1000052748	Agency Land Code: R29186365	Land Name: FORESTRY	County: LAKE OF THE WOOD	Acres: 40.00
City:	Site Code: R290099	Classification Per M.S. 86A.05: f. state forests and state forest subareas	Current Public Use: YES	Future Public Use: YES
Land Code: 1000052749	Agency Land Code: R29186392	Land Name: FORESTRY	County: LAKE OF THE WOOD	Acres: 28.42
City:	Site Code: R290099	Classification Per M.S. 86A.05: f. state forests and state forest subareas	Current Public Use: YES	Future Public Use: YES
Land Code: 1000052750	Agency Land Code: R29186422	Land Name: FORESTRY	County: LAKE OF THE WOOD	Acres: 40.00
City:	Site Code: R290099	Classification Per M.S. 86A.05: f. state forests and state forest subareas	Current Public Use: YES	Future Public Use: YES
Land Code: 1000052751	Agency Land Code: R29186515	Land Name: FORESTRY	County: LAKE OF THE WOOD	Acres: 40.00
City:	Site Code: R290099	Classification Per M.S. 86A.05: f. state forests and state forest subareas	Current Public Use: YES	Future Public Use: YES
Land Code: 1000052752	Agency Land Code: R29186550	Land Name: FORESTRY	County: LAKE OF THE WOOD	Acres: 28.44
City:	Site Code: R290099	Classification Per M.S. 86A.05: f. state forests and state forest subareas	Current Public Use: YES	Future Public Use: YES
Land Code: 1000052753	Agency Land Code: R29186584	Land Name: FORESTRY	County: LAKE OF THE WOOD	Acres: 40.00
City:	Site Code: R290099	Classification Per M.S. 86A.05: f. state forests and state forest subareas	Current Public Use: YES	Future Public Use: YES
Land Code: 1000052754	Agency Land Code: R29186600	Land Name: FORESTRY	County: LAKE OF THE WOOD	Acres: 40.00
City:	Site Code: R290099	Classification Per M.S. 86A.05: f. state forests and state forest subareas	Current Public Use: YES	Future Public Use: YES



Land Code: 1000052755	Agency Land Code: R29192772	Land Name: FORESTRY	County: LAKE OF THE WOOD	Acres: 41.60
City:	Site Code: R290099	Classification Per M.S. 86A.05: f. state forests and state forest subareas	Current Public Use: YES	Future Public Use: YES
Land Code: 1000052756	Agency Land Code: R29192791	Land Name: FORESTRY	County: LAKE OF THE WOOD	Acres: 40.00
City:	Site Code: R290099	Classification Per M.S. 86A.05: f. state forests and state forest subareas	Current Public Use: YES	Future Public Use: YES
Land Code: 1000052757	Agency Land Code: R29185576	Land Name: FORESTRY	County: LAKE OF THE WOOD	Acres: 40.00
City:	Site Code: R290099	Classification Per M.S. 86A.05: f. state forests and state forest subareas	Current Public Use: YES	Future Public Use: YES
Land Code: 1000052758	Agency Land Code: R29185583	Land Name: FORESTRY	County: LAKE OF THE WOOD	Acres: 40.00
City:	Site Code: R290099	Classification Per M.S. 86A.05: f. state forests and state forest subareas	Current Public Use: YES	Future Public Use: YES
Land Code: 1000052759	Agency Land Code: R29185605	Land Name: FORESTRY	County: LAKE OF THE WOOD	Acres: 40.00
City:	Site Code: R290099	Classification Per M.S. 86A.05: f. state forests and state forest subareas	Current Public Use: YES	Future Public Use: YES
Land Code: 1000052760	Agency Land Code: R29185670	Land Name: FORESTRY	County: LAKE OF THE WOOD	Acres: 40.00
City:	Site Code: R290099	Classification Per M.S. 86A.05: f. state forests and state forest subareas	Current Public Use: YES	Future Public Use: YES
Land Code: 1000052761	Agency Land Code: R29185677	Land Name: FORESTRY	County: LAKE OF THE WOOD	Acres: 40.00
City:	Site Code: R290099	Classification Per M.S. 86A.05: f. state forests and state forest subareas	Current Public Use: YES	Future Public Use: YES
Land Code: 1000052762	Agency Land Code: R29185725	Land Name: FORESTRY	County: LAKE OF THE WOOD	Acres: 40.00
City:	Site Code: R290099	Classification Per M.S. 86A.05: f. state forests and state forest subareas	Current Public Use: YES	Future Public Use: YES
Land Code: 1000052763	Agency Land Code: R29185739	Land Name: FORESTRY	County: LAKE OF THE WOOD	Acres: 40.00
City:	Site Code: R290099	Classification Per M.S. 86A.05: f. state forests and state forest subareas	Current Public Use: YES	Future Public Use: YES
Land Code: 1000052764	Agency Land Code: R29185743	Land Name: FORESTRY	County: LAKE OF THE WOOD	Acres: 40.00
City:	Site Code: R290099	Classification Per M.S. 86A.05: f. state forests and state forest subareas	Current Public Use: YES	Future Public Use: YES
Land Code: 1000052765	Agency Land Code: R29185798	Land Name: FORESTRY	County: LAKE OF THE WOOD	Acres: 40.00
City:	Site Code: R290099	Classification Per M.S. 86A.05: f. state forests and state forest subareas	Current Public Use: YES	Future Public Use: YES
Land Code: 1000052766	Agency Land Code: R29186212	Land Name: FORESTRY	County: LAKE OF THE WOOD	Acres: 40.00
City:	Site Code: R290099	Classification Per M.S. 86A.05: f. state forests and state forest subareas	Current Public Use: YES	Future Public Use: YES



Land Code: 1000052767	Agency Land Code: R29185417	Land Name: FORESTRY	County: LAKE OF THE WOOD	Acres: 41.80
City:	Site Code: R290099	Classification Per M.S. 86A.05: f. state forests and state forest subareas	Current Public Use: YES	Future Public Use: YES
Land Code: 1000052768	Agency Land Code: R29185808	Land Name: FORESTRY	County: LAKE OF THE WOOD	Acres: 40.00
City:	Site Code: R290099	Classification Per M.S. 86A.05: f. state forests and state forest subareas	Current Public Use: YES	Future Public Use: YES
Land Code: 1000052769	Agency Land Code: R29185830	Land Name: FORESTRY	County: LAKE OF THE WOOD	Acres: 40.00
City:	Site Code: R290099	Classification Per M.S. 86A.05: f. state forests and state forest subareas	Current Public Use: YES	Future Public Use: YES
Land Code: 1000052770	Agency Land Code: R29185838	Land Name: FORESTRY	County: LAKE OF THE WOOD	Acres: 40.00
City:	Site Code: R290099	Classification Per M.S. 86A.05: f. state forests and state forest subareas	Current Public Use: YES	Future Public Use: YES
Land Code: 1000052771	Agency Land Code: R29185445	Land Name: FORESTRY	County: LAKE OF THE WOOD	Acres: 40.12
City:	Site Code: R290099	Classification Per M.S. 86A.05: f. state forests and state forest subareas	Current Public Use: YES	Future Public Use: YES
Land Code: 1000052772	Agency Land Code: R29185457	Land Name: FORESTRY	County: LAKE OF THE WOOD	Acres: 39.92
City:	Site Code: R290099	Classification Per M.S. 86A.05: f. state forests and state forest subareas	Current Public Use: YES	Future Public Use: YES
Land Code: 1000052773	Agency Land Code: R29185482	Land Name: FORESTRY	County: LAKE OF THE WOOD	Acres: 38.89
City:	Site Code: R290099	Classification Per M.S. 86A.05: f. state forests and state forest subareas	Current Public Use: YES	Future Public Use: YES
Land Code: 1000052774	Agency Land Code: R29185879	Land Name: FORESTRY	County: LAKE OF THE WOOD	Acres: 40.00
City:	Site Code: R290099	Classification Per M.S. 86A.05: f. state forests and state forest subareas	Current Public Use: YES	Future Public Use: YES
Land Code: 1000052775	Agency Land Code: R29195410	Land Name: FORESTRY	County: LAKE OF THE WOOD	Acres: 40.00
City:	Site Code: R290099	Classification Per M.S. 86A.05: f. state forests and state forest subareas	Current Public Use: YES	Future Public Use: YES
Land Code: 1000052776	Agency Land Code: R29195449	Land Name: FORESTRY	County: LAKE OF THE WOOD	Acres: 40.00
City:	Site Code: R290099	Classification Per M.S. 86A.05: f. state forests and state forest subareas	Current Public Use: YES	Future Public Use: YES
Land Code: 1000052777	Agency Land Code: R29195051	Land Name: FORESTRY	County: LAKE OF THE WOOD	Acres: 40.00
City:	Site Code: R290099	Classification Per M.S. 86A.05: f. state forests and state forest subareas	Current Public Use: YES	Future Public Use: YES
Land Code: 1000052778	Agency Land Code: R29195079	Land Name: FORESTRY	County: LAKE OF THE WOOD	Acres: 40.00
City:	Site Code: R290099	Classification Per M.S. 86A.05: f. state forests and state forest subareas	Current Public Use: YES	Future Public Use: YES



Land Code: 1000052779	Agency Land Code: R29195083	Land Name: FORESTRY	County: LAKE OF THE WOOD	Acres: 40.00
City:	Site Code: R290099	Classification Per M.S. 86A.05: f. state forests and state forest subareas	Current Public Use: YES	Future Public Use: YES
Land Code: 1000052780	Agency Land Code: R29195499	Land Name: FORESTRY	County: LAKE OF THE WOOD	Acres: 40.00
City:	Site Code: R290099	Classification Per M.S. 86A.05: f. state forests and state forest subareas	Current Public Use: YES	Future Public Use: YES
Land Code: 1000052781	Agency Land Code: R29195093	Land Name: FORESTRY	County: LAKE OF THE WOOD	Acres: 40.00
City:	Site Code: R290099	Classification Per M.S. 86A.05: f. state forests and state forest subareas	Current Public Use: YES	Future Public Use: YES
Land Code: 1000052782	Agency Land Code: R29195159	Land Name: FORESTRY	County: LAKE OF THE WOOD	Acres: 40.00
City:	Site Code: R290099	Classification Per M.S. 86A.05: f. state forests and state forest subareas	Current Public Use: YES	Future Public Use: YES
Land Code: 1000052783	Agency Land Code: R29195181	Land Name: FORESTRY	County: LAKE OF THE WOOD	Acres: 40.00
City:	Site Code: R290099	Classification Per M.S. 86A.05: f. state forests and state forest subareas	Current Public Use: YES	Future Public Use: YES
Land Code: 1000052784	Agency Land Code: R29194796	Land Name: FORESTRY	County: LAKE OF THE WOOD	Acres: 40.00
City:	Site Code: R290099	Classification Per M.S. 86A.05: f. state forests and state forest subareas	Current Public Use: YES	Future Public Use: YES
Land Code: 1000052785	Agency Land Code: R29195202	Land Name: FORESTRY	County: LAKE OF THE WOOD	Acres: 40.00
City:	Site Code: R290099	Classification Per M.S. 86A.05: f. state forests and state forest subareas	Current Public Use: YES	Future Public Use: YES
Land Code: 1000052786	Agency Land Code: R29195217	Land Name: FORESTRY	County: LAKE OF THE WOOD	Acres: 40.00
City:	Site Code: R290099	Classification Per M.S. 86A.05: f. state forests and state forest subareas	Current Public Use: YES	Future Public Use: YES
Land Code: 1000052787	Agency Land Code: R29195239	Land Name: FORESTRY	County: LAKE OF THE WOOD	Acres: 40.00
City:	Site Code: R290099	Classification Per M.S. 86A.05: f. state forests and state forest subareas	Current Public Use: YES	Future Public Use: YES
Land Code: 1000052788	Agency Land Code: R29194834	Land Name: FORESTRY	County: LAKE OF THE WOOD	Acres: 40.00
City:	Site Code: R290099	Classification Per M.S. 86A.05: f. state forests and state forest subareas	Current Public Use: YES	Future Public Use: YES
Land Code: 1000052789	Agency Land Code: R29194842	Land Name: FORESTRY	County: LAKE OF THE WOOD	Acres: 40.00
City:	Site Code: R290099	Classification Per M.S. 86A.05: f. state forests and state forest subareas	Current Public Use: YES	Future Public Use: YES
Land Code: 1000052790	Agency Land Code: R29194869	Land Name: FORESTRY	County: LAKE OF THE WOOD	Acres: 40.00
City:	Site Code: R290099	Classification Per M.S. 86A.05: f. state forests and state forest subareas	Current Public Use: YES	Future Public Use: YES



Land Code: 1000052791	Agency Land Code: R29195261	Land Name: FORESTRY	County: LAKE OF THE WOOD	Acres: 40.00
City:	Site Code: R290099	Classification Per M.S. 86A.05: f. state forests and state forest subareas	Current Public Use: YES	Future Public Use: YES
Land Code: 1000052792	Agency Land Code: R29195266	Land Name: FORESTRY	County: LAKE OF THE WOOD	Acres: 40.00
City:	Site Code: R290099	Classification Per M.S. 86A.05: f. state forests and state forest subareas	Current Public Use: YES	Future Public Use: YES
Land Code: 1000052793	Agency Land Code: R29195267	Land Name: FORESTRY	County: LAKE OF THE WOOD	Acres: 40.00
City:	Site Code: R290099	Classification Per M.S. 86A.05: f. state forests and state forest subareas	Current Public Use: YES	Future Public Use: YES
Land Code: 1000052794	Agency Land Code: R29188360	Land Name: FORESTRY	County: LAKE OF THE WOOD	Acres: 40.00
City:	Site Code: R290099	Classification Per M.S. 86A.05: f. state forests and state forest subareas	Current Public Use: YES	Future Public Use: YES
Land Code: 1000052795	Agency Land Code: R29188398	Land Name: FORESTRY	County: LAKE OF THE WOOD	Acres: 40.00
City:	Site Code: R290099	Classification Per M.S. 86A.05: f. state forests and state forest subareas	Current Public Use: YES	Future Public Use: YES
Land Code: 1000052796	Agency Land Code: R29194881	Land Name: FORESTRY	County: LAKE OF THE WOOD	Acres: 40.00
City:	Site Code: R290099	Classification Per M.S. 86A.05: f. state forests and state forest subareas	Current Public Use: YES	Future Public Use: YES
Land Code: 1000052797	Agency Land Code: R29195327	Land Name: FORESTRY	County: LAKE OF THE WOOD	Acres: 40.00
City:	Site Code: R290099	Classification Per M.S. 86A.05: f. state forests and state forest subareas	Current Public Use: YES	Future Public Use: YES
Land Code: 1000052798	Agency Land Code: R29194973	Land Name: FORESTRY	County: LAKE OF THE WOOD	Acres: 40.00
City:	Site Code: R290099	Classification Per M.S. 86A.05: f. state forests and state forest subareas	Current Public Use: YES	Future Public Use: YES
Land Code: 1000052799	Agency Land Code: R29194975	Land Name: FORESTRY	County: LAKE OF THE WOOD	Acres: 40.00
City:	Site Code: R290099	Classification Per M.S. 86A.05: f. state forests and state forest subareas	Current Public Use: YES	Future Public Use: YES
Land Code: 1000052800	Agency Land Code: R29195355	Land Name: FORESTRY	County: LAKE OF THE WOOD	Acres: 40.00
City:	Site Code: R290099	Classification Per M.S. 86A.05: f. state forests and state forest subareas	Current Public Use: YES	Future Public Use: YES
Land Code: 1000052801	Agency Land Code: R29195380	Land Name: FORESTRY	County: LAKE OF THE WOOD	Acres: 40.00
City:	Site Code: R290099	Classification Per M.S. 86A.05: f. state forests and state forest subareas	Current Public Use: YES	Future Public Use: YES
Land Code: 1000052802	Agency Land Code: R29195388	Land Name: FORESTRY	County: LAKE OF THE WOOD	Acres: 40.00
City:	Site Code: R290099	Classification Per M.S. 86A.05: f. state forests and state forest subareas	Current Public Use: YES	Future Public Use: YES



Land Code: 1000052803	Agency Land Code: R29192935	Land Name: FORESTRY	County: LAKE OF THE WOOD	Acres: 40.00
City:	Site Code: R290099	Classification Per M.S. 86A.05: f. state forests and state forest subareas	Current Public Use: YES	Future Public Use: YES
Land Code: 1000052804	Agency Land Code: R29192961	Land Name: FORESTRY	County: LAKE OF THE WOOD	Acres: 40.00
City:	Site Code: R290099	Classification Per M.S. 86A.05: f. state forests and state forest subareas	Current Public Use: YES	Future Public Use: YES
Land Code: 1000052805	Agency Land Code: R29192976	Land Name: FORESTRY	County: LAKE OF THE WOOD	Acres: 40.00
City:	Site Code: R290099	Classification Per M.S. 86A.05: f. state forests and state forest subareas	Current Public Use: YES	Future Public Use: YES
Land Code: 1000052806	Agency Land Code: R29193104	Land Name: FORESTRY	County: LAKE OF THE WOOD	Acres: 40.00
City:	Site Code: R290099	Classification Per M.S. 86A.05: f. state forests and state forest subareas	Current Public Use: YES	Future Public Use: YES
Land Code: 1000052807	Agency Land Code: R29189960	Land Name: FORESTRY	County: LAKE OF THE WOOD	Acres: 40.00
City:	Site Code: R290099	Classification Per M.S. 86A.05: f. state forests and state forest subareas	Current Public Use: YES	Future Public Use: YES
Land Code: 1000052808	Agency Land Code: R29189968	Land Name: FORESTRY	County: LAKE OF THE WOOD	Acres: 40.00
City:	Site Code: R290099	Classification Per M.S. 86A.05: f. state forests and state forest subareas	Current Public Use: YES	Future Public Use: YES
Land Code: 1000052809	Agency Land Code: R29189992	Land Name: FORESTRY	County: LAKE OF THE WOOD	Acres: 39.75
City:	Site Code: R290099	Classification Per M.S. 86A.05: f. state forests and state forest subareas	Current Public Use: YES	Future Public Use: YES
Land Code: 1000052810	Agency Land Code: R29190006	Land Name: FORESTRY	County: LAKE OF THE WOOD	Acres: 40.00
City:	Site Code: R290099	Classification Per M.S. 86A.05: f. state forests and state forest subareas	Current Public Use: YES	Future Public Use: YES
Land Code: 1000052811	Agency Land Code: R29190027	Land Name: FORESTRY	County: LAKE OF THE WOOD	Acres: 35.67
City:	Site Code: R290099	Classification Per M.S. 86A.05: f. state forests and state forest subareas	Current Public Use: YES	Future Public Use: YES
Land Code: 1000052812	Agency Land Code: R29190072	Land Name: FORESTRY	County: LAKE OF THE WOOD	Acres: 40.00
City:	Site Code: R290099	Classification Per M.S. 86A.05: f. state forests and state forest subareas	Current Public Use: YES	Future Public Use: YES
Land Code: 1000052813	Agency Land Code: R29190091	Land Name: FORESTRY	County: LAKE OF THE WOOD	Acres: 40.00
City:	Site Code: R290099	Classification Per M.S. 86A.05: f. state forests and state forest subareas	Current Public Use: YES	Future Public Use: YES
Land Code: 1000052814	Agency Land Code: R29190098	Land Name: FORESTRY	County: LAKE OF THE WOOD	Acres: 40.00
City:	Site Code: R290099	Classification Per M.S. 86A.05: f. state forests and state forest subareas	Current Public Use: YES	Future Public Use: YES



Land Code: 1000052815	Agency Land Code: R29190135	Land Name: FORESTRY	County: LAKE OF THE WOOD	Acres: 40.00
City:	Site Code: R290099	Classification Per M.S. 86A.05: f. state forests and state forest subareas	Current Public Use: YES	Future Public Use: YES
Land Code: 1000052816	Agency Land Code: R29190136	Land Name: FORESTRY	County: LAKE OF THE WOOD	Acres: 40.00
City:	Site Code: R290099	Classification Per M.S. 86A.05: f. state forests and state forest subareas	Current Public Use: YES	Future Public Use: YES
Land Code: 1000052817	Agency Land Code: R29190206	Land Name: FORESTRY	County: LAKE OF THE WOOD	Acres: 40.00
City:	Site Code: R290099	Classification Per M.S. 86A.05: f. state forests and state forest subareas	Current Public Use: YES	Future Public Use: YES
Land Code: 1000052818	Agency Land Code: R29190230	Land Name: FORESTRY	County: LAKE OF THE WOOD	Acres: 40.00
City:	Site Code: R290099	Classification Per M.S. 86A.05: f. state forests and state forest subareas	Current Public Use: YES	Future Public Use: YES
Land Code: 1000052819	Agency Land Code: R29190232	Land Name: FORESTRY	County: LAKE OF THE WOOD	Acres: 40.00
City:	Site Code: R290099	Classification Per M.S. 86A.05: f. state forests and state forest subareas	Current Public Use: YES	Future Public Use: YES
Land Code: 1000052820	Agency Land Code: R29190246	Land Name: FORESTRY	County: LAKE OF THE WOOD	Acres: 40.00
City:	Site Code: R290099	Classification Per M.S. 86A.05: f. state forests and state forest subareas	Current Public Use: YES	Future Public Use: YES
Land Code: 1000052821	Agency Land Code: R29190332	Land Name: FORESTRY	County: LAKE OF THE WOOD	Acres: 40.00
City:	Site Code: R290099	Classification Per M.S. 86A.05: f. state forests and state forest subareas	Current Public Use: YES	Future Public Use: YES
Land Code: 1000052822	Agency Land Code: R29190340	Land Name: FORESTRY	County: LAKE OF THE WOOD	Acres: 39.10
City:	Site Code: R290099	Classification Per M.S. 86A.05: f. state forests and state forest subareas	Current Public Use: YES	Future Public Use: YES
Land Code: 1000052823	Agency Land Code: R29190358	Land Name: FORESTRY	County: LAKE OF THE WOOD	Acres: 40.00
City:	Site Code: R290099	Classification Per M.S. 86A.05: f. state forests and state forest subareas	Current Public Use: YES	Future Public Use: YES
Land Code: 1000052824	Agency Land Code: R29190364	Land Name: FORESTRY	County: LAKE OF THE WOOD	Acres: 40.00
City:	Site Code: R290099	Classification Per M.S. 86A.05: f. state forests and state forest subareas	Current Public Use: YES	Future Public Use: YES
Land Code: 1000052825	Agency Land Code: R29190459	Land Name: FORESTRY	County: LAKE OF THE WOOD	Acres: 40.00
City:	Site Code: R290099	Classification Per M.S. 86A.05: f. state forests and state forest subareas	Current Public Use: YES	Future Public Use: YES
Land Code: 1000052826	Agency Land Code: R29193162	Land Name: FORESTRY	County: LAKE OF THE WOOD	Acres: 40.00
City:	Site Code: R290099	Classification Per M.S. 86A.05: f. state forests and state forest subareas	Current Public Use: YES	Future Public Use: YES



Land Code: 1000052827	Agency Land Code: R29193222	Land Name: FORESTRY	County: LAKE OF THE WOOD	Acres: 40.00
City:	Site Code: R290099	Classification Per M.S. 86A.05: f. state forests and state forest subareas	Current Public Use: YES	Future Public Use: YES
Land Code: 1000052828	Agency Land Code: R29193270	Land Name: FORESTRY	County: LAKE OF THE WOOD	Acres: 40.00
City:	Site Code: R290099	Classification Per M.S. 86A.05: f. state forests and state forest subareas	Current Public Use: YES	Future Public Use: YES
Land Code: 1000052829	Agency Land Code: R29193281	Land Name: FORESTRY	County: LAKE OF THE WOOD	Acres: 42.34
City:	Site Code: R290099	Classification Per M.S. 86A.05: f. state forests and state forest subareas	Current Public Use: YES	Future Public Use: YES
Land Code: 1000052830	Agency Land Code: R29193353	Land Name: FORESTRY	County: LAKE OF THE WOOD	Acres: 40.00
City:	Site Code: R290099	Classification Per M.S. 86A.05: f. state forests and state forest subareas	Current Public Use: YES	Future Public Use: YES
Land Code: 1000052831	Agency Land Code: R29193371	Land Name: FORESTRY	County: LAKE OF THE WOOD	Acres: 40.00
City:	Site Code: R290099	Classification Per M.S. 86A.05: f. state forests and state forest subareas	Current Public Use: YES	Future Public Use: YES
Land Code: 1000052832	Agency Land Code: R29193411	Land Name: FORESTRY	County: LAKE OF THE WOOD	Acres: 40.00
City:	Site Code: R290099	Classification Per M.S. 86A.05: f. state forests and state forest subareas	Current Public Use: YES	Future Public Use: YES
Land Code: 1000052833	Agency Land Code: R29193446	Land Name: FORESTRY	County: LAKE OF THE WOOD	Acres: 40.00
City:	Site Code: R290099	Classification Per M.S. 86A.05: f. state forests and state forest subareas	Current Public Use: YES	Future Public Use: YES
Land Code: 1000052834	Agency Land Code: R29193521	Land Name: FORESTRY	County: LAKE OF THE WOOD	Acres: 40.00
City:	Site Code: R290099	Classification Per M.S. 86A.05: f. state forests and state forest subareas	Current Public Use: YES	Future Public Use: YES
Land Code: 1000052835	Agency Land Code: R29193535	Land Name: FORESTRY	County: LAKE OF THE WOOD	Acres: 40.00
City:	Site Code: R290099	Classification Per M.S. 86A.05: f. state forests and state forest subareas	Current Public Use: YES	Future Public Use: YES
Land Code: 1000052836	Agency Land Code: R29193588	Land Name: FORESTRY	County: LAKE OF THE WOOD	Acres: 40.00
City:	Site Code: R290099	Classification Per M.S. 86A.05: f. state forests and state forest subareas	Current Public Use: YES	Future Public Use: YES
Land Code: 1000052837	Agency Land Code: R29193589	Land Name: FORESTRY	County: LAKE OF THE WOOD	Acres: 40.00
City:	Site Code: R290099	Classification Per M.S. 86A.05: f. state forests and state forest subareas	Current Public Use: YES	Future Public Use: YES
Land Code: 1000052838	Agency Land Code: R29193600	Land Name: FORESTRY	County: LAKE OF THE WOOD	Acres: 40.00
City:	Site Code: R290099	Classification Per M.S. 86A.05: f. state forests and state forest subareas	Current Public Use: YES	Future Public Use: YES



Land Code: 1000052839	Agency Land Code: R29193620	Land Name: FORESTRY	County: LAKE OF THE WOOD	Acres: 40.00
City:	Site Code: R290099	Classification Per M.S. 86A.05: f. state forests and state forest subareas	Current Public Use: YES	Future Public Use: YES
Land Code: 1000052840	Agency Land Code: R29193646	Land Name: FORESTRY	County: LAKE OF THE WOOD	Acres: 40.00
City:	Site Code: R290099	Classification Per M.S. 86A.05: f. state forests and state forest subareas	Current Public Use: YES	Future Public Use: YES
Land Code: 1000052841	Agency Land Code: R29193659	Land Name: FORESTRY	County: LAKE OF THE WOOD	Acres: 40.00
City:	Site Code: R290099	Classification Per M.S. 86A.05: f. state forests and state forest subareas	Current Public Use: YES	Future Public Use: YES
Land Code: 1000052842	Agency Land Code: R29193696	Land Name: FORESTRY	County: LAKE OF THE WOOD	Acres: 40.00
City:	Site Code: R290099	Classification Per M.S. 86A.05: f. state forests and state forest subareas	Current Public Use: YES	Future Public Use: YES
Land Code: 1000052843	Agency Land Code: R29190471	Land Name: FORESTRY	County: LAKE OF THE WOOD	Acres: 40.00
City:	Site Code: R290099	Classification Per M.S. 86A.05: f. state forests and state forest subareas	Current Public Use: YES	Future Public Use: YES
Land Code: 1000052844	Agency Land Code: R29190528	Land Name: FORESTRY	County: LAKE OF THE WOOD	Acres: 40.45
City:	Site Code: R290099	Classification Per M.S. 86A.05: f. state forests and state forest subareas	Current Public Use: YES	Future Public Use: YES
Land Code: 1000052845	Agency Land Code: R29190541	Land Name: FORESTRY	County: LAKE OF THE WOOD	Acres: 40.00
City:	Site Code: R290099	Classification Per M.S. 86A.05: f. state forests and state forest subareas	Current Public Use: YES	Future Public Use: YES
Land Code: 1000052846	Agency Land Code: R29190603	Land Name: FORESTRY	County: LAKE OF THE WOOD	Acres: 40.00
City:	Site Code: R290099	Classification Per M.S. 86A.05: f. state forests and state forest subareas	Current Public Use: YES	Future Public Use: YES
Land Code: 1000052847	Agency Land Code: R29190612	Land Name: FORESTRY	County: LAKE OF THE WOOD	Acres: 40.00
City:	Site Code: R290099	Classification Per M.S. 86A.05: f. state forests and state forest subareas	Current Public Use: YES	Future Public Use: YES
Land Code: 1000052848	Agency Land Code: R29190648	Land Name: FORESTRY	County: LAKE OF THE WOOD	Acres: 40.00
City:	Site Code: R290099	Classification Per M.S. 86A.05: f. state forests and state forest subareas	Current Public Use: YES	Future Public Use: YES
Land Code: 1000052849	Agency Land Code: R29190656	Land Name: FORESTRY	County: LAKE OF THE WOOD	Acres: 40.00
City:	Site Code: R290099	Classification Per M.S. 86A.05: f. state forests and state forest subareas	Current Public Use: YES	Future Public Use: YES
Land Code: 1000052850	Agency Land Code: R29190669	Land Name: FORESTRY	County: LAKE OF THE WOOD	Acres: 40.00
City:	Site Code: R290099	Classification Per M.S. 86A.05: f. state forests and state forest subareas	Current Public Use: YES	Future Public Use: YES



Land Code: 1000052851	Agency Land Code: R29190691	Land Name: FORESTRY	County: LAKE OF THE WOOD	Acres: 40.00
City:	Site Code: R290099	Classification Per M.S. 86A.05: f. state forests and state forest subareas	Current Public Use: YES	Future Public Use: YES
Land Code: 1000052852	Agency Land Code: R29190694	Land Name: FORESTRY	County: LAKE OF THE WOOD	Acres: 40.00
City:	Site Code: R290099	Classification Per M.S. 86A.05: f. state forests and state forest subareas	Current Public Use: YES	Future Public Use: YES
Land Code: 1000052853	Agency Land Code: R29190738	Land Name: FORESTRY	County: LAKE OF THE WOOD	Acres: 40.00
City:	Site Code: R290099	Classification Per M.S. 86A.05: f. state forests and state forest subareas	Current Public Use: YES	Future Public Use: YES
Land Code: 1000052854	Agency Land Code: R29190741	Land Name: FORESTRY	County: LAKE OF THE WOOD	Acres: 40.00
City:	Site Code: R290099	Classification Per M.S. 86A.05: f. state forests and state forest subareas	Current Public Use: YES	Future Public Use: YES
Land Code: 1000052855	Agency Land Code: R29190748	Land Name: FORESTRY	County: LAKE OF THE WOOD	Acres: 40.00
City:	Site Code: R290099	Classification Per M.S. 86A.05: f. state forests and state forest subareas	Current Public Use: YES	Future Public Use: YES
Land Code: 1000052856	Agency Land Code: R29190788	Land Name: FORESTRY	County: LAKE OF THE WOOD	Acres: 40.00
City:	Site Code: R290099	Classification Per M.S. 86A.05: f. state forests and state forest subareas	Current Public Use: YES	Future Public Use: YES
Land Code: 1000052857	Agency Land Code: R29190809	Land Name: FORESTRY	County: LAKE OF THE WOOD	Acres: 40.00
City:	Site Code: R290099	Classification Per M.S. 86A.05: f. state forests and state forest subareas	Current Public Use: YES	Future Public Use: YES
Land Code: 1000052858	Agency Land Code: R29190849	Land Name: FORESTRY	County: LAKE OF THE WOOD	Acres: 40.00
City:	Site Code: R290099	Classification Per M.S. 86A.05: f. state forests and state forest subareas	Current Public Use: YES	Future Public Use: YES
Land Code: 1000052859	Agency Land Code: R29190851	Land Name: FORESTRY	County: LAKE OF THE WOOD	Acres: 40.00
City:	Site Code: R290099	Classification Per M.S. 86A.05: f. state forests and state forest subareas	Current Public Use: YES	Future Public Use: YES
Land Code: 1000052860	Agency Land Code: R29190855	Land Name: FORESTRY	County: LAKE OF THE WOOD	Acres: 41.04
City:	Site Code: R290099	Classification Per M.S. 86A.05: f. state forests and state forest subareas	Current Public Use: YES	Future Public Use: YES
Land Code: 1000052861	Agency Land Code: R29193731	Land Name: FORESTRY	County: LAKE OF THE WOOD	Acres: 40.00
City:	Site Code: R290099	Classification Per M.S. 86A.05: f. state forests and state forest subareas	Current Public Use: YES	Future Public Use: YES
Land Code: 1000052862	Agency Land Code: R29193791	Land Name: FORESTRY	County: LAKE OF THE WOOD	Acres: 40.00
City:	Site Code: R290099	Classification Per M.S. 86A.05: f. state forests and state forest subareas	Current Public Use: YES	Future Public Use: YES



Land Code: 1000052863	Agency Land Code: R29193797	Land Name: FORESTRY	County: LAKE OF THE WOOD	Acres: 40.00
City:	Site Code: R290099	Classification Per M.S. 86A.05: f. state forests and state forest subareas	Current Public Use: YES	Future Public Use: YES
Land Code: 1000052864	Agency Land Code: R29193822	Land Name: FORESTRY	County: LAKE OF THE WOOD	Acres: 40.00
City:	Site Code: R290099	Classification Per M.S. 86A.05: f. state forests and state forest subareas	Current Public Use: YES	Future Public Use: YES
Land Code: 1000052865	Agency Land Code: R29193841	Land Name: FORESTRY	County: LAKE OF THE WOOD	Acres: 40.00
City:	Site Code: R290099	Classification Per M.S. 86A.05: f. state forests and state forest subareas	Current Public Use: YES	Future Public Use: YES
Land Code: 1000052866	Agency Land Code: R29193856	Land Name: FORESTRY	County: LAKE OF THE WOOD	Acres: 39.26
City:	Site Code: R290099	Classification Per M.S. 86A.05: f. state forests and state forest subareas	Current Public Use: YES	Future Public Use: YES
Land Code: 1000052867	Agency Land Code: R29193916	Land Name: FORESTRY	County: LAKE OF THE WOOD	Acres: 40.00
City:	Site Code: R290099	Classification Per M.S. 86A.05: f. state forests and state forest subareas	Current Public Use: YES	Future Public Use: YES
Land Code: 1000052868	Agency Land Code: R29193942	Land Name: FORESTRY	County: LAKE OF THE WOOD	Acres: 40.00
City:	Site Code: R290099	Classification Per M.S. 86A.05: f. state forests and state forest subareas	Current Public Use: YES	Future Public Use: YES
Land Code: 1000052869	Agency Land Code: R29193958	Land Name: FORESTRY	County: LAKE OF THE WOOD	Acres: 40.00
City:	Site Code: R290099	Classification Per M.S. 86A.05: f. state forests and state forest subareas	Current Public Use: YES	Future Public Use: YES
Land Code: 1000052870	Agency Land Code: R29193970	Land Name: FORESTRY	County: LAKE OF THE WOOD	Acres: 40.00
City:	Site Code: R290099	Classification Per M.S. 86A.05: f. state forests and state forest subareas	Current Public Use: YES	Future Public Use: YES
Land Code: 1000052871	Agency Land Code: R29193977	Land Name: FORESTRY	County: LAKE OF THE WOOD	Acres: 40.00
City:	Site Code: R290099	Classification Per M.S. 86A.05: f. state forests and state forest subareas	Current Public Use: YES	Future Public Use: YES
Land Code: 1000052872	Agency Land Code: R29194002	Land Name: FORESTRY	County: LAKE OF THE WOOD	Acres: 40.00
City:	Site Code: R290099	Classification Per M.S. 86A.05: f. state forests and state forest subareas	Current Public Use: YES	Future Public Use: YES
Land Code: 1000052873	Agency Land Code: R29194013	Land Name: FORESTRY	County: LAKE OF THE WOOD	Acres: 40.00
City:	Site Code: R290099	Classification Per M.S. 86A.05: f. state forests and state forest subareas	Current Public Use: YES	Future Public Use: YES
Land Code: 1000052874	Agency Land Code: R29194016	Land Name: FORESTRY	County: LAKE OF THE WOOD	Acres: 40.00
City:	Site Code: R290099	Classification Per M.S. 86A.05: f. state forests and state forest subareas	Current Public Use: YES	Future Public Use: YES



Land Code: 1000052875	Agency Land Code: R29194044	Land Name: FORESTRY	County: LAKE OF THE WOOD	Acres: 40.00
City:	Site Code: R290099	Classification Per M.S. 86A.05: f. state forests and state forest subareas	Current Public Use: YES	Future Public Use: YES
Land Code: 1000052876	Agency Land Code: R29194047	Land Name: FORESTRY	County: LAKE OF THE WOOD	Acres: 40.00
City:	Site Code: R290099	Classification Per M.S. 86A.05: f. state forests and state forest subareas	Current Public Use: YES	Future Public Use: YES
Land Code: 1000052877	Agency Land Code: R29194094	Land Name: FORESTRY	County: LAKE OF THE WOOD	Acres: 40.00
City:	Site Code: R290099	Classification Per M.S. 86A.05: f. state forests and state forest subareas	Current Public Use: YES	Future Public Use: YES
Land Code: 1000052878	Agency Land Code: R29194129	Land Name: FORESTRY	County: LAKE OF THE WOOD	Acres: 40.00
City:	Site Code: R290099	Classification Per M.S. 86A.05: f. state forests and state forest subareas	Current Public Use: YES	Future Public Use: YES
Land Code: 1000052879	Agency Land Code: R29194223	Land Name: FORESTRY	County: LAKE OF THE WOOD	Acres: 40.00
City:	Site Code: R290099	Classification Per M.S. 86A.05: f. state forests and state forest subareas	Current Public Use: YES	Future Public Use: YES
Land Code: 1000052880	Agency Land Code: R29194260	Land Name: FORESTRY	County: LAKE OF THE WOOD	Acres: 40.00
City:	Site Code: R290099	Classification Per M.S. 86A.05: f. state forests and state forest subareas	Current Public Use: YES	Future Public Use: YES
Land Code: 1000052881	Agency Land Code: R29191127	Land Name: FORESTRY	County: LAKE OF THE WOOD	Acres: 40.00
City:	Site Code: R290099	Classification Per M.S. 86A.05: f. state forests and state forest subareas	Current Public Use: YES	Future Public Use: YES
Land Code: 1000052882	Agency Land Code: R29190886	Land Name: FORESTRY	County: LAKE OF THE WOOD	Acres: 40.00
City:	Site Code: R290099	Classification Per M.S. 86A.05: f. state forests and state forest subareas	Current Public Use: YES	Future Public Use: YES
Land Code: 1000052883	Agency Land Code: R29190899	Land Name: FORESTRY	County: LAKE OF THE WOOD	Acres: 40.00
City:	Site Code: R290099	Classification Per M.S. 86A.05: f. state forests and state forest subareas	Current Public Use: YES	Future Public Use: YES
Land Code: 1000052884	Agency Land Code: R29190901	Land Name: FORESTRY	County: LAKE OF THE WOOD	Acres: 40.00
City:	Site Code: R290099	Classification Per M.S. 86A.05: f. state forests and state forest subareas	Current Public Use: YES	Future Public Use: YES
Land Code: 1000052885	Agency Land Code: R29190972	Land Name: FORESTRY	County: LAKE OF THE WOOD	Acres: 40.00
City:	Site Code: R290099	Classification Per M.S. 86A.05: f. state forests and state forest subareas	Current Public Use: YES	Future Public Use: YES
Land Code: 1000052886	Agency Land Code: R29190987	Land Name: FORESTRY	County: LAKE OF THE WOOD	Acres: 40.00
City:	Site Code: R290099	Classification Per M.S. 86A.05: f. state forests and state forest subareas	Current Public Use: YES	Future Public Use: YES



Land Code: 1000052887	Agency Land Code: R29191010	Land Name: FORESTRY	County: LAKE OF THE WOOD	Acres: 40.00
City:	Site Code: R290099	Classification Per M.S. 86A.05: f. state forests and state forest subareas	Current Public Use: YES	Future Public Use: YES
Land Code: 1000052888	Agency Land Code: R29191058	Land Name: FORESTRY	County: LAKE OF THE WOOD	Acres: 40.00
City:	Site Code: R290099	Classification Per M.S. 86A.05: f. state forests and state forest subareas	Current Public Use: YES	Future Public Use: YES
Land Code: 1000052889	Agency Land Code: R29191173	Land Name: FORESTRY	County: LAKE OF THE WOOD	Acres: 40.00
City:	Site Code: R290099	Classification Per M.S. 86A.05: f. state forests and state forest subareas	Current Public Use: YES	Future Public Use: YES
Land Code: 1000052890	Agency Land Code: R29188016	Land Name: FORESTRY	County: LAKE OF THE WOOD	Acres: 40.00
City:	Site Code: R290099	Classification Per M.S. 86A.05: f. state forests and state forest subareas	Current Public Use: YES	Future Public Use: YES
Land Code: 1000052891	Agency Land Code: R29188440	Land Name: FORESTRY	County: LAKE OF THE WOOD	Acres: 40.00
City:	Site Code: R290099	Classification Per M.S. 86A.05: f. state forests and state forest subareas	Current Public Use: YES	Future Public Use: YES
Land Code: 1000052892	Agency Land Code: R29188480	Land Name: FORESTRY	County: LAKE OF THE WOOD	Acres: 40.00
City:	Site Code: R290099	Classification Per M.S. 86A.05: f. state forests and state forest subareas	Current Public Use: YES	Future Public Use: YES
Land Code: 1000052893	Agency Land Code: R29194275	Land Name: FORESTRY	County: LAKE OF THE WOOD	Acres: 40.00
City:	Site Code: R290099	Classification Per M.S. 86A.05: f. state forests and state forest subareas	Current Public Use: YES	Future Public Use: YES
Land Code: 1000052894	Agency Land Code: R29194289	Land Name: FORESTRY	County: LAKE OF THE WOOD	Acres: 40.00
City:	Site Code: R290099	Classification Per M.S. 86A.05: f. state forests and state forest subareas	Current Public Use: YES	Future Public Use: YES
Land Code: 1000052895	Agency Land Code: R29194305	Land Name: FORESTRY	County: LAKE OF THE WOOD	Acres: 40.00
City:	Site Code: R290099	Classification Per M.S. 86A.05: f. state forests and state forest subareas	Current Public Use: YES	Future Public Use: YES
Land Code: 1000052896	Agency Land Code: R29194324	Land Name: FORESTRY	County: LAKE OF THE WOOD	Acres: 33.38
City:	Site Code: R290099	Classification Per M.S. 86A.05: f. state forests and state forest subareas	Current Public Use: YES	Future Public Use: YES
Land Code: 1000052897	Agency Land Code: R29194522	Land Name: FORESTRY	County: LAKE OF THE WOOD	Acres: 40.00
City:	Site Code: R290099	Classification Per M.S. 86A.05: f. state forests and state forest subareas	Current Public Use: YES	Future Public Use: YES
Land Code: 1000052898	Agency Land Code: R29194548	Land Name: FORESTRY	County: LAKE OF THE WOOD	Acres: 40.00
City:	Site Code: R290099	Classification Per M.S. 86A.05: f. state forests and state forest subareas	Current Public Use: YES	Future Public Use: YES



Land Code: 1000052899	Agency Land Code: R29194345	Land Name: FORESTRY	County: LAKE OF THE WOOD	Acres: 40.00
City:	Site Code: R290099	Classification Per M.S. 86A.05: f. state forests and state forest subareas	Current Public Use: YES	Future Public Use: YES
Land Code: 1000052900	Agency Land Code: R29194348	Land Name: FORESTRY	County: LAKE OF THE WOOD	Acres: 40.00
City:	Site Code: R290099	Classification Per M.S. 86A.05: f. state forests and state forest subareas	Current Public Use: YES	Future Public Use: YES
Land Code: 1000052901	Agency Land Code: R29194365	Land Name: FORESTRY	County: LAKE OF THE WOOD	Acres: 40.00
City:	Site Code: R290099	Classification Per M.S. 86A.05: f. state forests and state forest subareas	Current Public Use: YES	Future Public Use: YES
Land Code: 1000052902	Agency Land Code: R29194371	Land Name: FORESTRY	County: LAKE OF THE WOOD	Acres: 40.00
City:	Site Code: R290099	Classification Per M.S. 86A.05: f. state forests and state forest subareas	Current Public Use: YES	Future Public Use: YES
Land Code: 1000052903	Agency Land Code: R29194469	Land Name: FORESTRY	County: LAKE OF THE WOOD	Acres: 40.00
City:	Site Code: R290099	Classification Per M.S. 86A.05: f. state forests and state forest subareas	Current Public Use: YES	Future Public Use: YES
Land Code: 1000052904	Agency Land Code: R29194559	Land Name: FORESTRY	County: LAKE OF THE WOOD	Acres: 40.00
City:	Site Code: R290099	Classification Per M.S. 86A.05: f. state forests and state forest subareas	Current Public Use: YES	Future Public Use: YES
Land Code: 1000052905	Agency Land Code: R29194586	Land Name: FORESTRY	County: LAKE OF THE WOOD	Acres: 40.00
City:	Site Code: R290099	Classification Per M.S. 86A.05: f. state forests and state forest subareas	Current Public Use: YES	Future Public Use: YES
Land Code: 1000052906	Agency Land Code: R29194402	Land Name: FORESTRY	County: LAKE OF THE WOOD	Acres: 40.00
City:	Site Code: R290099	Classification Per M.S. 86A.05: f. state forests and state forest subareas	Current Public Use: YES	Future Public Use: YES
Land Code: 1000052907	Agency Land Code: R29194412	Land Name: FORESTRY	County: LAKE OF THE WOOD	Acres: 40.00
City:	Site Code: R290099	Classification Per M.S. 86A.05: f. state forests and state forest subareas	Current Public Use: YES	Future Public Use: YES
Land Code: 1000052908	Agency Land Code: R29194423	Land Name: FORESTRY	County: LAKE OF THE WOOD	Acres: 40.00
City:	Site Code: R290099	Classification Per M.S. 86A.05: f. state forests and state forest subareas	Current Public Use: YES	Future Public Use: YES
Land Code: 1000052909	Agency Land Code: R29191244	Land Name: FORESTRY	County: LAKE OF THE WOOD	Acres: 40.00
City:	Site Code: R290099	Classification Per M.S. 86A.05: f. state forests and state forest subareas	Current Public Use: YES	Future Public Use: YES
Land Code: 1000052910	Agency Land Code: R29191717	Land Name: FORESTRY	County: LAKE OF THE WOOD	Acres: 39.75
City:	Site Code: R290099	Classification Per M.S. 86A.05: f. state forests and state forest subareas	Current Public Use: YES	Future Public Use: YES



Land Code: 1000052911	Agency Land Code: R29191291	Land Name: FORESTRY	County: LAKE OF THE WOOD	Acres: 40.00
City:	Site Code: R290099	Classification Per M.S. 86A.05: f. state forests and state forest subareas	Current Public Use: YES	Future Public Use: YES
Land Code: 1000052912	Agency Land Code: R29188094	Land Name: FORESTRY	County: LAKE OF THE WOOD	Acres: 40.00
City:	Site Code: R290099	Classification Per M.S. 86A.05: f. state forests and state forest subareas	Current Public Use: YES	Future Public Use: YES
Land Code: 1000052913	Agency Land Code: R29188108	Land Name: FORESTRY	County: LAKE OF THE WOOD	Acres: 40.00
City:	Site Code: R290099	Classification Per M.S. 86A.05: f. state forests and state forest subareas	Current Public Use: YES	Future Public Use: YES
Land Code: 1000052914	Agency Land Code: R29188118	Land Name: FORESTRY	County: LAKE OF THE WOOD	Acres: 40.00
City:	Site Code: R290099	Classification Per M.S. 86A.05: f. state forests and state forest subareas	Current Public Use: YES	Future Public Use: YES
Land Code: 1000052915	Agency Land Code: R29188563	Land Name: FORESTRY	County: LAKE OF THE WOOD	Acres: 40.00
City:	Site Code: R290099	Classification Per M.S. 86A.05: f. state forests and state forest subareas	Current Public Use: YES	Future Public Use: YES
Land Code: 1000052916	Agency Land Code: R29188162	Land Name: FORESTRY	County: LAKE OF THE WOOD	Acres: 40.00
City:	Site Code: R290099	Classification Per M.S. 86A.05: f. state forests and state forest subareas	Current Public Use: YES	Future Public Use: YES
Land Code: 1000052917	Agency Land Code: R29188173	Land Name: FORESTRY	County: LAKE OF THE WOOD	Acres: 40.00
City:	Site Code: R290099	Classification Per M.S. 86A.05: f. state forests and state forest subareas	Current Public Use: YES	Future Public Use: YES
Land Code: 1000052918	Agency Land Code: R29188174	Land Name: FORESTRY	County: LAKE OF THE WOOD	Acres: 40.00
City:	Site Code: R290099	Classification Per M.S. 86A.05: f. state forests and state forest subareas	Current Public Use: YES	Future Public Use: YES
Land Code: 1000052919	Agency Land Code: R29188207	Land Name: FORESTRY	County: LAKE OF THE WOOD	Acres: 40.00
City:	Site Code: R290099	Classification Per M.S. 86A.05: f. state forests and state forest subareas	Current Public Use: YES	Future Public Use: YES
Land Code: 1000052920	Agency Land Code: R29188245	Land Name: FORESTRY	County: LAKE OF THE WOOD	Acres: 40.00
City:	Site Code: R290099	Classification Per M.S. 86A.05: f. state forests and state forest subareas	Current Public Use: YES	Future Public Use: YES
Land Code: 1000052921	Agency Land Code: R29191782	Land Name: FORESTRY	County: LAKE OF THE WOOD	Acres: 40.00
City:	Site Code: R290099	Classification Per M.S. 86A.05: f. state forests and state forest subareas	Current Public Use: YES	Future Public Use: YES
Land Code: 1000052922	Agency Land Code: R29191789	Land Name: FORESTRY	County: LAKE OF THE WOOD	Acres: 40.00
City:	Site Code: R290099	Classification Per M.S. 86A.05: f. state forests and state forest subareas	Current Public Use: YES	Future Public Use: YES



Land Code: 1000052923	Agency Land Code: R29191799	Land Name: FORESTRY	County: LAKE OF THE WOOD	Acres: 40.00
City:	Site Code: R290099	Classification Per M.S. 86A.05: f. state forests and state forest subareas	Current Public Use: YES	Future Public Use: YES
Land Code: 1000052924	Agency Land Code: R29188254	Land Name: FORESTRY	County: LAKE OF THE WOOD	Acres: 40.00
City:	Site Code: R290099	Classification Per M.S. 86A.05: f. state forests and state forest subareas	Current Public Use: YES	Future Public Use: YES
Land Code: 1000052925	Agency Land Code: R29188271	Land Name: FORESTRY	County: LAKE OF THE WOOD	Acres: 40.28
City:	Site Code: R290099	Classification Per M.S. 86A.05: f. state forests and state forest subareas	Current Public Use: YES	Future Public Use: YES
Land Code: 1000052926	Agency Land Code: R29188276	Land Name: FORESTRY	County: LAKE OF THE WOOD	Acres: 40.00
City:	Site Code: R290099	Classification Per M.S. 86A.05: f. state forests and state forest subareas	Current Public Use: YES	Future Public Use: YES
Land Code: 1000052927	Agency Land Code: R29188279	Land Name: FORESTRY	County: LAKE OF THE WOOD	Acres: 39.35
City:	Site Code: R290099	Classification Per M.S. 86A.05: f. state forests and state forest subareas	Current Public Use: YES	Future Public Use: YES
Land Code: 1000052928	Agency Land Code: R29188281	Land Name: FORESTRY	County: LAKE OF THE WOOD	Acres: 40.00
City:	Site Code: R290099	Classification Per M.S. 86A.05: f. state forests and state forest subareas	Current Public Use: YES	Future Public Use: YES
Land Code: 1000052929	Agency Land Code: R29188285	Land Name: FORESTRY	County: LAKE OF THE WOOD	Acres: 40.00
City:	Site Code: R290099	Classification Per M.S. 86A.05: f. state forests and state forest subareas	Current Public Use: YES	Future Public Use: YES
Land Code: 1000052930	Agency Land Code: R29188328	Land Name: FORESTRY	County: LAKE OF THE WOOD	Acres: 40.00
City:	Site Code: R290099	Classification Per M.S. 86A.05: f. state forests and state forest subareas	Current Public Use: YES	Future Public Use: YES
Land Code: 1000052931	Agency Land Code: R29188352	Land Name: FORESTRY	County: LAKE OF THE WOOD	Acres: 40.00
City:	Site Code: R290099	Classification Per M.S. 86A.05: f. state forests and state forest subareas	Current Public Use: YES	Future Public Use: YES
Land Code: 1000052932	Agency Land Code: R29185511	Land Name: FORESTRY	County: LAKE OF THE WOOD	Acres: 40.00
City:	Site Code: R290099	Classification Per M.S. 86A.05: f. state forests and state forest subareas	Current Public Use: YES	Future Public Use: YES
Land Code: 1000052933	Agency Land Code: R29185534	Land Name: FORESTRY	County: LAKE OF THE WOOD	Acres: 40.00
City:	Site Code: R290099	Classification Per M.S. 86A.05: f. state forests and state forest subareas	Current Public Use: YES	Future Public Use: YES
Land Code: 1000052934	Agency Land Code: R29186357	Land Name: FORESTRY	County: LAKE OF THE WOOD	Acres: 40.00
City:	Site Code: R290099	Classification Per M.S. 86A.05: f. state forests and state forest subareas	Current Public Use: YES	Future Public Use: YES



Land Code: 1000052935	Agency Land Code: R29186361	Land Name: FORESTRY	County: LAKE OF THE WOOD	Acres: 40.00
City:	Site Code: R290099	Classification Per M.S. 86A.05: f. state forests and state forest subareas	Current Public Use: YES	Future Public Use: YES
Land Code: 1000052936	Agency Land Code: R29186390	Land Name: FORESTRY	County: LAKE OF THE WOOD	Acres: 40.00
City:	Site Code: R290099	Classification Per M.S. 86A.05: f. state forests and state forest subareas	Current Public Use: YES	Future Public Use: YES
Land Code: 1000052937	Agency Land Code: R29186391	Land Name: FORESTRY	County: LAKE OF THE WOOD	Acres: 40.00
City:	Site Code: R290099	Classification Per M.S. 86A.05: f. state forests and state forest subareas	Current Public Use: YES	Future Public Use: YES
Land Code: 1000052938	Agency Land Code: R29192782	Land Name: FORESTRY	County: LAKE OF THE WOOD	Acres: 40.00
City:	Site Code: R290099	Classification Per M.S. 86A.05: f. state forests and state forest subareas	Current Public Use: YES	Future Public Use: YES
Land Code: 1000052939	Agency Land Code: R29192792	Land Name: FORESTRY	County: LAKE OF THE WOOD	Acres: 40.00
City:	Site Code: R290099	Classification Per M.S. 86A.05: f. state forests and state forest subareas	Current Public Use: YES	Future Public Use: YES
Land Code: 1000052940	Agency Land Code: R29192806	Land Name: FORESTRY	County: LAKE OF THE WOOD	Acres: 40.00
City:	Site Code: R290099	Classification Per M.S. 86A.05: f. state forests and state forest subareas	Current Public Use: YES	Future Public Use: YES
Land Code: 1000052941	Agency Land Code: R29192854	Land Name: FORESTRY	County: LAKE OF THE WOOD	Acres: 41.84
City:	Site Code: R290099	Classification Per M.S. 86A.05: f. state forests and state forest subareas	Current Public Use: YES	Future Public Use: YES
Land Code: 1000052942	Agency Land Code: R29191579	Land Name: FORESTRY	County: LAKE OF THE WOOD	Acres: 40.00
City:	Site Code: R290099	Classification Per M.S. 86A.05: f. state forests and state forest subareas	Current Public Use: YES	Future Public Use: YES
Land Code: 1000052943	Agency Land Code: R29186544	Land Name: FORESTRY	County: LAKE OF THE WOOD	Acres: 40.00
City:	Site Code: R290099	Classification Per M.S. 86A.05: f. state forests and state forest subareas	Current Public Use: YES	Future Public Use: YES
Land Code: 1000052944	Agency Land Code: R29186731	Land Name: FORESTRY	County: LAKE OF THE WOOD	Acres: 29.53
City:	Site Code: R290099	Classification Per M.S. 86A.05: f. state forests and state forest subareas	Current Public Use: YES	Future Public Use: YES
Land Code: 1000052945	Agency Land Code: R29186741	Land Name: FORESTRY	County: LAKE OF THE WOOD	Acres: 40.00
City:	Site Code: R290099	Classification Per M.S. 86A.05: f. state forests and state forest subareas	Current Public Use: YES	Future Public Use: YES
Land Code: 1000052946	Agency Land Code: R29192864	Land Name: FORESTRY	County: LAKE OF THE WOOD	Acres: 40.00
City:	Site Code: R290099	Classification Per M.S. 86A.05: f. state forests and state forest subareas	Current Public Use: YES	Future Public Use: YES



Land Code: 1000052947	Agency Land Code: R29192881	Land Name: FORESTRY	County: LAKE OF THE WOOD	Acres: 40.00
City:	Site Code: R290099	Classification Per M.S. 86A.05: f. state forests and state forest subareas	Current Public Use: YES	Future Public Use: YES
Land Code: 1000052948	Agency Land Code: R29192907	Land Name: FORESTRY	County: LAKE OF THE WOOD	Acres: 40.00
City:	Site Code: R290099	Classification Per M.S. 86A.05: f. state forests and state forest subareas	Current Public Use: YES	Future Public Use: YES
Land Code: 1000052949	Agency Land Code: R29187620	Land Name: FORESTRY	County: LAKE OF THE WOOD	Acres: 40.40
City:	Site Code: R290099	Classification Per M.S. 86A.05: f. state forests and state forest subareas	Current Public Use: YES	Future Public Use: YES
Land Code: 1000052950	Agency Land Code: R29187681	Land Name: FORESTRY	County: LAKE OF THE WOOD	Acres: 40.00
City:	Site Code: R290099	Classification Per M.S. 86A.05: f. state forests and state forest subareas	Current Public Use: YES	Future Public Use: YES
Land Code: 1000052951	Agency Land Code: R29187697	Land Name: FORESTRY	County: LAKE OF THE WOOD	Acres: 40.00
City:	Site Code: R290099	Classification Per M.S. 86A.05: f. state forests and state forest subareas	Current Public Use: YES	Future Public Use: YES
Land Code: 1000052952	Agency Land Code: R29187704	Land Name: FORESTRY	County: LAKE OF THE WOOD	Acres: 39.38
City:	Site Code: R290099	Classification Per M.S. 86A.05: f. state forests and state forest subareas	Current Public Use: YES	Future Public Use: YES
Land Code: 1000052953	Agency Land Code: R29187707	Land Name: FORESTRY	County: LAKE OF THE WOOD	Acres: 39.62
City:	Site Code: R290099	Classification Per M.S. 86A.05: f. state forests and state forest subareas	Current Public Use: YES	Future Public Use: YES
Land Code: 1000052954	Agency Land Code: R29187879	Land Name: FORESTRY	County: LAKE OF THE WOOD	Acres: 40.00
City:	Site Code: R290099	Classification Per M.S. 86A.05: f. state forests and state forest subareas	Current Public Use: YES	Future Public Use: YES
Land Code: 1000052955	Agency Land Code: R29187891	Land Name: FORESTRY	County: LAKE OF THE WOOD	Acres: 40.00
City:	Site Code: R290099	Classification Per M.S. 86A.05: f. state forests and state forest subareas	Current Public Use: YES	Future Public Use: YES
Land Code: 1000052956	Agency Land Code: R29187910	Land Name: FORESTRY	County: LAKE OF THE WOOD	Acres: 40.00
City:	Site Code: R290099	Classification Per M.S. 86A.05: f. state forests and state forest subareas	Current Public Use: YES	Future Public Use: YES
Land Code: 1000052957	Agency Land Code: R29187719	Land Name: FORESTRY	County: LAKE OF THE WOOD	Acres: 40.00
City:	Site Code: R290099	Classification Per M.S. 86A.05: f. state forests and state forest subareas	Current Public Use: YES	Future Public Use: YES
Land Code: 1000052958	Agency Land Code: R29187846	Land Name: FORESTRY	County: LAKE OF THE WOOD	Acres: 40.00
City:	Site Code: R290099	Classification Per M.S. 86A.05: f. state forests and state forest subareas	Current Public Use: YES	Future Public Use: YES



Land Code: 1000052959	Agency Land Code: R29187947	Land Name: FORESTRY	County: LAKE OF THE WOOD	Acres: 40.00
City:	Site Code: R290099	Classification Per M.S. 86A.05: f. state forests and state forest subareas	Current Public Use: YES	Future Public Use: YES
Land Code: 1000052960	Agency Land Code: R29187785	Land Name: FORESTRY	County: LAKE OF THE WOOD	Acres: 40.00
City:	Site Code: R290099	Classification Per M.S. 86A.05: f. state forests and state forest subareas	Current Public Use: YES	Future Public Use: YES
Land Code: 1000052961	Agency Land Code: R29185559	Land Name: FORESTRY	County: LAKE OF THE WOOD	Acres: 36.40
City:	Site Code: R290099	Classification Per M.S. 86A.05: f. state forests and state forest subareas	Current Public Use: YES	Future Public Use: YES
Land Code: 1000052962	Agency Land Code: R29185562	Land Name: FORESTRY	County: LAKE OF THE WOOD	Acres: 37.07
City:	Site Code: R290099	Classification Per M.S. 86A.05: f. state forests and state forest subareas	Current Public Use: YES	Future Public Use: YES
Land Code: 1000052963	Agency Land Code: R29188356	Land Name: FORESTRY	County: LAKE OF THE WOOD	Acres: 40.00
City:	Site Code: R290099	Classification Per M.S. 86A.05: f. state forests and state forest subareas	Current Public Use: YES	Future Public Use: YES
Land Code: 1000052964	Agency Land Code: R29188357	Land Name: FORESTRY	County: LAKE OF THE WOOD	Acres: 40.00
City:	Site Code: R290099	Classification Per M.S. 86A.05: f. state forests and state forest subareas	Current Public Use: YES	Future Public Use: YES
Land Code: 1000052965	Agency Land Code: R29188368	Land Name: FORESTRY	County: LAKE OF THE WOOD	Acres: 40.00
City:	Site Code: R290099	Classification Per M.S. 86A.05: f. state forests and state forest subareas	Current Public Use: YES	Future Public Use: YES
Land Code: 1000052966	Agency Land Code: R29188386	Land Name: FORESTRY	County: LAKE OF THE WOOD	Acres: 40.00
City:	Site Code: R290099	Classification Per M.S. 86A.05: f. state forests and state forest subareas	Current Public Use: YES	Future Public Use: YES
Land Code: 1000052967	Agency Land Code: R29189958	Land Name: FORESTRY	County: LAKE OF THE WOOD	Acres: 40.00
City:	Site Code: R290099	Classification Per M.S. 86A.05: f. state forests and state forest subareas	Current Public Use: YES	Future Public Use: YES
Land Code: 1000052968	Agency Land Code: R29190010	Land Name: FORESTRY	County: LAKE OF THE WOOD	Acres: 40.00
City:	Site Code: R290099	Classification Per M.S. 86A.05: f. state forests and state forest subareas	Current Public Use: YES	Future Public Use: YES
Land Code: 1000052969	Agency Land Code: R29190082	Land Name: FORESTRY	County: LAKE OF THE WOOD	Acres: 40.00
City:	Site Code: R290099	Classification Per M.S. 86A.05: f. state forests and state forest subareas	Current Public Use: YES	Future Public Use: YES
Land Code: 1000052970	Agency Land Code: R29190106	Land Name: FORESTRY	County: LAKE OF THE WOOD	Acres: 40.00
City:	Site Code: R290099	Classification Per M.S. 86A.05: f. state forests and state forest subareas	Current Public Use: YES	Future Public Use: YES



Land Code: 1000052971	Agency Land Code: R29190186	Land Name: FORESTRY	County: LAKE OF THE WOOD	Acres: 40.00
City:	Site Code: R290099	Classification Per M.S. 86A.05: f. state forests and state forest subareas	Current Public Use: YES	Future Public Use: YES
Land Code: 1000052972	Agency Land Code: R29190190	Land Name: FORESTRY	County: LAKE OF THE WOOD	Acres: 40.00
City:	Site Code: R290099	Classification Per M.S. 86A.05: f. state forests and state forest subareas	Current Public Use: YES	Future Public Use: YES
Land Code: 1000052973	Agency Land Code: R29190207	Land Name: FORESTRY	County: LAKE OF THE WOOD	Acres: 40.00
City:	Site Code: R290099	Classification Per M.S. 86A.05: f. state forests and state forest subareas	Current Public Use: YES	Future Public Use: YES
Land Code: 1000052974	Agency Land Code: R29190218	Land Name: FORESTRY	County: LAKE OF THE WOOD	Acres: 40.00
City:	Site Code: R290099	Classification Per M.S. 86A.05: f. state forests and state forest subareas	Current Public Use: YES	Future Public Use: YES
Land Code: 1000052975	Agency Land Code: R29190220	Land Name: FORESTRY	County: LAKE OF THE WOOD	Acres: 40.00
City:	Site Code: R290099	Classification Per M.S. 86A.05: f. state forests and state forest subareas	Current Public Use: YES	Future Public Use: YES
Land Code: 1000052976	Agency Land Code: R29190245	Land Name: FORESTRY	County: LAKE OF THE WOOD	Acres: 40.00
City:	Site Code: R290099	Classification Per M.S. 86A.05: f. state forests and state forest subareas	Current Public Use: YES	Future Public Use: YES
Land Code: 1000052977	Agency Land Code: R29190252	Land Name: FORESTRY	County: LAKE OF THE WOOD	Acres: 40.00
City:	Site Code: R290099	Classification Per M.S. 86A.05: f. state forests and state forest subareas	Current Public Use: YES	Future Public Use: YES
Land Code: 1000052978	Agency Land Code: R29190273	Land Name: FORESTRY	County: LAKE OF THE WOOD	Acres: 40.00
City:	Site Code: R290099	Classification Per M.S. 86A.05: f. state forests and state forest subareas	Current Public Use: YES	Future Public Use: YES
Land Code: 1000052979	Agency Land Code: R29190289	Land Name: FORESTRY	County: LAKE OF THE WOOD	Acres: 40.00
City:	Site Code: R290099	Classification Per M.S. 86A.05: f. state forests and state forest subareas	Current Public Use: YES	Future Public Use: YES
Land Code: 1000052980	Agency Land Code: R29190330	Land Name: FORESTRY	County: LAKE OF THE WOOD	Acres: 40.00
City:	Site Code: R290099	Classification Per M.S. 86A.05: f. state forests and state forest subareas	Current Public Use: YES	Future Public Use: YES
Land Code: 1000052981	Agency Land Code: R29190369	Land Name: FORESTRY	County: LAKE OF THE WOOD	Acres: 40.00
City:	Site Code: R290099	Classification Per M.S. 86A.05: f. state forests and state forest subareas	Current Public Use: YES	Future Public Use: YES
Land Code: 1000052982	Agency Land Code: R29190439	Land Name: FORESTRY	County: LAKE OF THE WOOD	Acres: 40.00
City:	Site Code: R290099	Classification Per M.S. 86A.05: f. state forests and state forest subareas	Current Public Use: YES	Future Public Use: YES



Land Code: 1000052983	Agency Land Code: R29190531	Land Name: FORESTRY	County: LAKE OF THE WOOD	Acres: 40.00
City:	Site Code: R290099	Classification Per M.S. 86A.05: f. state forests and state forest subareas	Current Public Use: YES	Future Public Use: YES
Land Code: 1000052984	Agency Land Code: R29190548	Land Name: FORESTRY	County: LAKE OF THE WOOD	Acres: 40.00
City:	Site Code: R290099	Classification Per M.S. 86A.05: f. state forests and state forest subareas	Current Public Use: YES	Future Public Use: YES
Land Code: 1000052985	Agency Land Code: R29190554	Land Name: FORESTRY	County: LAKE OF THE WOOD	Acres: 40.00
City:	Site Code: R290099	Classification Per M.S. 86A.05: f. state forests and state forest subareas	Current Public Use: YES	Future Public Use: YES
Land Code: 1000052986	Agency Land Code: R29190559	Land Name: FORESTRY	County: LAKE OF THE WOOD	Acres: 40.00
City:	Site Code: R290099	Classification Per M.S. 86A.05: f. state forests and state forest subareas	Current Public Use: YES	Future Public Use: YES
Land Code: 1000052987	Agency Land Code: R29190572	Land Name: FORESTRY	County: LAKE OF THE WOOD	Acres: 40.00
City:	Site Code: R290099	Classification Per M.S. 86A.05: f. state forests and state forest subareas	Current Public Use: YES	Future Public Use: YES
Land Code: 1000052988	Agency Land Code: R29190591	Land Name: FORESTRY	County: LAKE OF THE WOOD	Acres: 40.00
City:	Site Code: R290099	Classification Per M.S. 86A.05: f. state forests and state forest subareas	Current Public Use: YES	Future Public Use: YES
Land Code: 1000052989	Agency Land Code: R29190600	Land Name: FORESTRY	County: LAKE OF THE WOOD	Acres: 40.00
City:	Site Code: R290099	Classification Per M.S. 86A.05: f. state forests and state forest subareas	Current Public Use: YES	Future Public Use: YES
Land Code: 1000052990	Agency Land Code: R29190674	Land Name: FORESTRY	County: LAKE OF THE WOOD	Acres: 40.00
City:	Site Code: R290099	Classification Per M.S. 86A.05: f. state forests and state forest subareas	Current Public Use: YES	Future Public Use: YES
Land Code: 1000052991	Agency Land Code: R29190695	Land Name: FORESTRY	County: LAKE OF THE WOOD	Acres: 40.00
City:	Site Code: R290099	Classification Per M.S. 86A.05: f. state forests and state forest subareas	Current Public Use: YES	Future Public Use: YES
Land Code: 1000052992	Agency Land Code: R29190704	Land Name: FORESTRY	County: LAKE OF THE WOOD	Acres: 40.00
City:	Site Code: R290099	Classification Per M.S. 86A.05: f. state forests and state forest subareas	Current Public Use: YES	Future Public Use: YES
Land Code: 1000052993	Agency Land Code: R29190720	Land Name: FORESTRY	County: LAKE OF THE WOOD	Acres: 40.00
City:	Site Code: R290099	Classification Per M.S. 86A.05: f. state forests and state forest subareas	Current Public Use: YES	Future Public Use: YES
Land Code: 1000052994	Agency Land Code: R29190739	Land Name: FORESTRY	County: LAKE OF THE WOOD	Acres: 40.00
City:	Site Code: R290099	Classification Per M.S. 86A.05: f. state forests and state forest subareas	Current Public Use: YES	Future Public Use: YES



Land Code: 1000052995	Agency Land Code: R29190758	Land Name: FORESTRY	County: LAKE OF THE WOOD	Acres: 40.00
City:	Site Code: R290099	Classification Per M.S. 86A.05: f. state forests and state forest subareas	Current Public Use: YES	Future Public Use: YES
Land Code: 1000052996	Agency Land Code: R29190765	Land Name: FORESTRY	County: LAKE OF THE WOOD	Acres: 40.00
City:	Site Code: R290099	Classification Per M.S. 86A.05: f. state forests and state forest subareas	Current Public Use: YES	Future Public Use: YES
Land Code: 1000052997	Agency Land Code: R29190774	Land Name: FORESTRY	County: LAKE OF THE WOOD	Acres: 40.00
City:	Site Code: R290099	Classification Per M.S. 86A.05: f. state forests and state forest subareas	Current Public Use: YES	Future Public Use: YES
Land Code: 1000052998	Agency Land Code: R29190781	Land Name: FORESTRY	County: LAKE OF THE WOOD	Acres: 33.29
City:	Site Code: R290099	Classification Per M.S. 86A.05: f. state forests and state forest subareas	Current Public Use: YES	Future Public Use: YES
Land Code: 1000052999	Agency Land Code: R29190839	Land Name: FORESTRY	County: LAKE OF THE WOOD	Acres: 40.00
City:	Site Code: R290099	Classification Per M.S. 86A.05: f. state forests and state forest subareas	Current Public Use: YES	Future Public Use: YES
Land Code: 1000053000	Agency Land Code: R29191095	Land Name: FORESTRY	County: LAKE OF THE WOOD	Acres: 32.32
City:	Site Code: R290099	Classification Per M.S. 86A.05: f. state forests and state forest subareas	Current Public Use: YES	Future Public Use: YES
Land Code: 1000053001	Agency Land Code: R29194754	Land Name: FORESTRY	County: LAKE OF THE WOOD	Acres: 40.00
City:	Site Code: R290099	Classification Per M.S. 86A.05: f. state forests and state forest subareas	Current Public Use: YES	Future Public Use: YES
Land Code: 1000053002	Agency Land Code: R29194757	Land Name: FORESTRY	County: LAKE OF THE WOOD	Acres: 37.62
City:	Site Code: R290099	Classification Per M.S. 86A.05: f. state forests and state forest subareas	Current Public Use: YES	Future Public Use: YES
Land Code: 1000053003	Agency Land Code: R29195143	Land Name: FORESTRY	County: LAKE OF THE WOOD	Acres: 40.00
City:	Site Code: R290099	Classification Per M.S. 86A.05: f. state forests and state forest subareas	Current Public Use: YES	Future Public Use: YES
Land Code: 1000053004	Agency Land Code: R29194799	Land Name: FORESTRY	County: LAKE OF THE WOOD	Acres: 40.00
City:	Site Code: R290099	Classification Per M.S. 86A.05: f. state forests and state forest subareas	Current Public Use: YES	Future Public Use: YES
Land Code: 1000053005	Agency Land Code: R29195198	Land Name: FORESTRY	County: LAKE OF THE WOOD	Acres: 40.00
City:	Site Code: R290099	Classification Per M.S. 86A.05: f. state forests and state forest subareas	Current Public Use: YES	Future Public Use: YES
Land Code: 1000053006	Agency Land Code: R29195276	Land Name: FORESTRY	County: LAKE OF THE WOOD	Acres: 40.00
City:	Site Code: R290099	Classification Per M.S. 86A.05: f. state forests and state forest subareas	Current Public Use: YES	Future Public Use: YES



Land Code: 1000053007	Agency Land Code: R29195282	Land Name: FORESTRY	County: LAKE OF THE WOOD	Acres: 40.00
City:	Site Code: R290099	Classification Per M.S. 86A.05: f. state forests and state forest subareas	Current Public Use: YES	Future Public Use: YES
Land Code: 1000053008	Agency Land Code: R29194900	Land Name: FORESTRY	County: LAKE OF THE WOOD	Acres: 40.00
City:	Site Code: R290099	Classification Per M.S. 86A.05: f. state forests and state forest subareas	Current Public Use: YES	Future Public Use: YES
Land Code: 1000053009	Agency Land Code: R29195316	Land Name: FORESTRY	County: LAKE OF THE WOOD	Acres: 40.00
City:	Site Code: R290099	Classification Per M.S. 86A.05: f. state forests and state forest subareas	Current Public Use: YES	Future Public Use: YES
Land Code: 1000053010	Agency Land Code: R29195328	Land Name: FORESTRY	County: LAKE OF THE WOOD	Acres: 40.00
City:	Site Code: R290099	Classification Per M.S. 86A.05: f. state forests and state forest subareas	Current Public Use: YES	Future Public Use: YES
Land Code: 1000053011	Agency Land Code: R29194966	Land Name: FORESTRY	County: LAKE OF THE WOOD	Acres: 40.00
City:	Site Code: R290099	Classification Per M.S. 86A.05: f. state forests and state forest subareas	Current Public Use: YES	Future Public Use: YES
Land Code: 1000053012	Agency Land Code: R29195400	Land Name: FORESTRY	County: LAKE OF THE WOOD	Acres: 40.00
City:	Site Code: R290099	Classification Per M.S. 86A.05: f. state forests and state forest subareas	Current Public Use: YES	Future Public Use: YES
Land Code: 1000053013	Agency Land Code: R29191664	Land Name: FORESTRY	County: LAKE OF THE WOOD	Acres: 40.00
City:	Site Code: R290099	Classification Per M.S. 86A.05: f. state forests and state forest subareas	Current Public Use: YES	Future Public Use: YES
Land Code: 1000053014	Agency Land Code: R29192954	Land Name: FORESTRY	County: LAKE OF THE WOOD	Acres: 40.00
City:	Site Code: R290099	Classification Per M.S. 86A.05: f. state forests and state forest subareas	Current Public Use: YES	Future Public Use: YES
Land Code: 1000053015	Agency Land Code: R29192999	Land Name: FORESTRY	County: LAKE OF THE WOOD	Acres: 40.00
City:	Site Code: R290099	Classification Per M.S. 86A.05: f. state forests and state forest subareas	Current Public Use: YES	Future Public Use: YES
Land Code: 1000053016	Agency Land Code: R29193057	Land Name: FORESTRY	County: LAKE OF THE WOOD	Acres: 40.00
City:	Site Code: R290099	Classification Per M.S. 86A.05: f. state forests and state forest subareas	Current Public Use: YES	Future Public Use: YES
Land Code: 1000053017	Agency Land Code: R29193083	Land Name: FORESTRY	County: LAKE OF THE WOOD	Acres: 40.00
City:	Site Code: R290099	Classification Per M.S. 86A.05: f. state forests and state forest subareas	Current Public Use: YES	Future Public Use: YES
Land Code: 1000053018	Agency Land Code: R29193092	Land Name: FORESTRY	County: LAKE OF THE WOOD	Acres: 40.00
City:	Site Code: R290099	Classification Per M.S. 86A.05: f. state forests and state forest subareas	Current Public Use: YES	Future Public Use: YES



Land Code: 1000053019	Agency Land Code: R29193127	Land Name: FORESTRY	County: LAKE OF THE WOOD	Acres: 40.00
City:	Site Code: R290099	Classification Per M.S. 86A.05: f. state forests and state forest subareas	Current Public Use: YES	Future Public Use: YES
Land Code: 1000053020	Agency Land Code: R29193172	Land Name: FORESTRY	County: LAKE OF THE WOOD	Acres: 40.00
City:	Site Code: R290099	Classification Per M.S. 86A.05: f. state forests and state forest subareas	Current Public Use: YES	Future Public Use: YES
Land Code: 1000053021	Agency Land Code: R29193195	Land Name: FORESTRY	County: LAKE OF THE WOOD	Acres: 40.00
City:	Site Code: R290099	Classification Per M.S. 86A.05: f. state forests and state forest subareas	Current Public Use: YES	Future Public Use: YES
Land Code: 1000053022	Agency Land Code: R29193301	Land Name: FORESTRY	County: LAKE OF THE WOOD	Acres: 40.00
City:	Site Code: R290099	Classification Per M.S. 86A.05: f. state forests and state forest subareas	Current Public Use: YES	Future Public Use: YES
Land Code: 1000053023	Agency Land Code: R29193348	Land Name: FORESTRY	County: LAKE OF THE WOOD	Acres: 40.00
City:	Site Code: R290099	Classification Per M.S. 86A.05: f. state forests and state forest subareas	Current Public Use: YES	Future Public Use: YES
Land Code: 1000053024	Agency Land Code: R29193432	Land Name: FORESTRY	County: LAKE OF THE WOOD	Acres: 40.00
City:	Site Code: R290099	Classification Per M.S. 86A.05: f. state forests and state forest subareas	Current Public Use: YES	Future Public Use: YES
Land Code: 1000053025	Agency Land Code: R29191099	Land Name: FORESTRY	County: LAKE OF THE WOOD	Acres: 32.02
City:	Site Code: R290099	Classification Per M.S. 86A.05: f. state forests and state forest subareas	Current Public Use: YES	Future Public Use: YES
Land Code: 1000053026	Agency Land Code: R29190872	Land Name: FORESTRY	County: LAKE OF THE WOOD	Acres: 40.00
City:	Site Code: R290099	Classification Per M.S. 86A.05: f. state forests and state forest subareas	Current Public Use: YES	Future Public Use: YES
Land Code: 1000053027	Agency Land Code: R29190893	Land Name: FORESTRY	County: LAKE OF THE WOOD	Acres: 40.00
City:	Site Code: R290099	Classification Per M.S. 86A.05: f. state forests and state forest subareas	Current Public Use: YES	Future Public Use: YES
Land Code: 1000053028	Agency Land Code: R29190906	Land Name: FORESTRY	County: LAKE OF THE WOOD	Acres: 40.00
City:	Site Code: R290099	Classification Per M.S. 86A.05: f. state forests and state forest subareas	Current Public Use: YES	Future Public Use: YES
Land Code: 1000053029	Agency Land Code: R29190916	Land Name: FORESTRY	County: LAKE OF THE WOOD	Acres: 40.00
City:	Site Code: R290099	Classification Per M.S. 86A.05: f. state forests and state forest subareas	Current Public Use: YES	Future Public Use: YES
Land Code: 1000053030	Agency Land Code: R29190992	Land Name: FORESTRY	County: LAKE OF THE WOOD	Acres: 40.00
City:	Site Code: R290099	Classification Per M.S. 86A.05: f. state forests and state forest subareas	Current Public Use: YES	Future Public Use: YES



Land Code: 1000053031	Agency Land Code: R29190996	Land Name: FORESTRY	County: LAKE OF THE WOOD	Acres: 40.00
City:	Site Code: R290099	Classification Per M.S. 86A.05: f. state forests and state forest subareas	Current Public Use: YES	Future Public Use: YES
Land Code: 1000053032	Agency Land Code: R29191203	Land Name: FORESTRY	County: LAKE OF THE WOOD	Acres: 40.00
City:	Site Code: R290099	Classification Per M.S. 86A.05: f. state forests and state forest subareas	Current Public Use: YES	Future Public Use: YES
Land Code: 1000053033	Agency Land Code: R29191207	Land Name: FORESTRY	County: LAKE OF THE WOOD	Acres: 40.00
City:	Site Code: R290099	Classification Per M.S. 86A.05: f. state forests and state forest subareas	Current Public Use: YES	Future Public Use: YES
Land Code: 1000053034	Agency Land Code: R29191223	Land Name: FORESTRY	County: LAKE OF THE WOOD	Acres: 40.00
City:	Site Code: R290099	Classification Per M.S. 86A.05: f. state forests and state forest subareas	Current Public Use: YES	Future Public Use: YES
Land Code: 1000053035	Agency Land Code: R29190936	Land Name: FORESTRY	County: LAKE OF THE WOOD	Acres: 40.61
City:	Site Code: R290099	Classification Per M.S. 86A.05: f. state forests and state forest subareas	Current Public Use: YES	Future Public Use: YES
Land Code: 1000053036	Agency Land Code: R29191176	Land Name: FORESTRY	County: LAKE OF THE WOOD	Acres: 40.00
City:	Site Code: R290099	Classification Per M.S. 86A.05: f. state forests and state forest subareas	Current Public Use: YES	Future Public Use: YES
Land Code: 1000053037	Agency Land Code: R29191177	Land Name: FORESTRY	County: LAKE OF THE WOOD	Acres: 40.00
City:	Site Code: R290099	Classification Per M.S. 86A.05: f. state forests and state forest subareas	Current Public Use: YES	Future Public Use: YES
Land Code: 1000053038	Agency Land Code: R29188010	Land Name: FORESTRY	County: LAKE OF THE WOOD	Acres: 40.00
City:	Site Code: R290099	Classification Per M.S. 86A.05: f. state forests and state forest subareas	Current Public Use: YES	Future Public Use: YES
Land Code: 1000053039	Agency Land Code: R29188038	Land Name: FORESTRY	County: LAKE OF THE WOOD	Acres: 40.68
City:	Site Code: R290099	Classification Per M.S. 86A.05: f. state forests and state forest subareas	Current Public Use: YES	Future Public Use: YES
Land Code: 1000053040	Agency Land Code: R29188077	Land Name: FORESTRY	County: LAKE OF THE WOOD	Acres: 40.00
City:	Site Code: R290099	Classification Per M.S. 86A.05: f. state forests and state forest subareas	Current Public Use: YES	Future Public Use: YES
Land Code: 1000053041	Agency Land Code: R29193498	Land Name: FORESTRY	County: LAKE OF THE WOOD	Acres: 40.00
City:	Site Code: R290099	Classification Per M.S. 86A.05: f. state forests and state forest subareas	Current Public Use: YES	Future Public Use: YES
Land Code: 1000053042	Agency Land Code: R29193513	Land Name: FORESTRY	County: LAKE OF THE WOOD	Acres: 40.00
City:	Site Code: R290099	Classification Per M.S. 86A.05: f. state forests and state forest subareas	Current Public Use: YES	Future Public Use: YES



Land Code: 1000053043	Agency Land Code: R29193524	Land Name: FORESTRY	County: LAKE OF THE WOOD	Acres: 40.00
City:	Site Code: R290099	Classification Per M.S. 86A.05: f. state forests and state forest subareas	Current Public Use: YES	Future Public Use: YES
Land Code: 1000053044	Agency Land Code: R29193573	Land Name: FORESTRY	County: LAKE OF THE WOOD	Acres: 40.00
City:	Site Code: R290099	Classification Per M.S. 86A.05: f. state forests and state forest subareas	Current Public Use: YES	Future Public Use: YES
Land Code: 1000053045	Agency Land Code: R29193581	Land Name: FORESTRY	County: LAKE OF THE WOOD	Acres: 40.00
City:	Site Code: R290099	Classification Per M.S. 86A.05: f. state forests and state forest subareas	Current Public Use: YES	Future Public Use: YES
Land Code: 1000053046	Agency Land Code: R29193582	Land Name: FORESTRY	County: LAKE OF THE WOOD	Acres: 40.00
City:	Site Code: R290099	Classification Per M.S. 86A.05: f. state forests and state forest subareas	Current Public Use: YES	Future Public Use: YES
Land Code: 1000053047	Agency Land Code: R29193605	Land Name: FORESTRY	County: LAKE OF THE WOOD	Acres: 40.00
City:	Site Code: R290099	Classification Per M.S. 86A.05: f. state forests and state forest subareas	Current Public Use: YES	Future Public Use: YES
Land Code: 1000053048	Agency Land Code: R29193684	Land Name: FORESTRY	County: LAKE OF THE WOOD	Acres: 40.00
City:	Site Code: R290099	Classification Per M.S. 86A.05: f. state forests and state forest subareas	Current Public Use: YES	Future Public Use: YES
Land Code: 1000053049	Agency Land Code: R29193692	Land Name: FORESTRY	County: LAKE OF THE WOOD	Acres: 40.00
City:	Site Code: R290099	Classification Per M.S. 86A.05: f. state forests and state forest subareas	Current Public Use: YES	Future Public Use: YES
Land Code: 1000053050	Agency Land Code: R29193715	Land Name: FORESTRY	County: LAKE OF THE WOOD	Acres: 40.00
City:	Site Code: R290099	Classification Per M.S. 86A.05: f. state forests and state forest subareas	Current Public Use: YES	Future Public Use: YES
Land Code: 1000053051	Agency Land Code: R29193730	Land Name: FORESTRY	County: LAKE OF THE WOOD	Acres: 40.00
City:	Site Code: R290099	Classification Per M.S. 86A.05: f. state forests and state forest subareas	Current Public Use: YES	Future Public Use: YES
Land Code: 1000053052	Agency Land Code: R29193748	Land Name: FORESTRY	County: LAKE OF THE WOOD	Acres: 40.00
City:	Site Code: R290099	Classification Per M.S. 86A.05: f. state forests and state forest subareas	Current Public Use: YES	Future Public Use: YES
Land Code: 1000053053	Agency Land Code: R29193752	Land Name: FORESTRY	County: LAKE OF THE WOOD	Acres: 37.37
City:	Site Code: R290099	Classification Per M.S. 86A.05: f. state forests and state forest subareas	Current Public Use: YES	Future Public Use: YES
Land Code: 1000053054	Agency Land Code: R29193835	Land Name: FORESTRY	County: LAKE OF THE WOOD	Acres: 40.00
City:	Site Code: R290099	Classification Per M.S. 86A.05: f. state forests and state forest subareas	Current Public Use: YES	Future Public Use: YES



Land Code: 1000053055	Agency Land Code: R29193861	Land Name: FORESTRY	County: LAKE OF THE WOOD	Acres: 39.04
City:	Site Code: R290099	Classification Per M.S. 86A.05: f. state forests and state forest subareas	Current Public Use: YES	Future Public Use: YES
Land Code: 1000053056	Agency Land Code: R29193937	Land Name: FORESTRY	County: LAKE OF THE WOOD	Acres: 40.00
City:	Site Code: R290099	Classification Per M.S. 86A.05: f. state forests and state forest subareas	Current Public Use: YES	Future Public Use: YES
Land Code: 1000053057	Agency Land Code: R29193952	Land Name: FORESTRY	County: LAKE OF THE WOOD	Acres: 40.00
City:	Site Code: R290099	Classification Per M.S. 86A.05: f. state forests and state forest subareas	Current Public Use: YES	Future Public Use: YES
Land Code: 1000053058	Agency Land Code: R29188090	Land Name: FORESTRY	County: LAKE OF THE WOOD	Acres: 40.00
City:	Site Code: R290099	Classification Per M.S. 86A.05: f. state forests and state forest subareas	Current Public Use: YES	Future Public Use: YES
Land Code: 1000053059	Agency Land Code: R29188098	Land Name: FORESTRY	County: LAKE OF THE WOOD	Acres: 40.00
City:	Site Code: R290099	Classification Per M.S. 86A.05: f. state forests and state forest subareas	Current Public Use: YES	Future Public Use: YES
Land Code: 1000053060	Agency Land Code: R29188104	Land Name: FORESTRY	County: LAKE OF THE WOOD	Acres: 40.00
City:	Site Code: R290099	Classification Per M.S. 86A.05: f. state forests and state forest subareas	Current Public Use: YES	Future Public Use: YES
Land Code: 1000053061	Agency Land Code: R29188105	Land Name: FORESTRY	County: LAKE OF THE WOOD	Acres: 40.00
City:	Site Code: R290099	Classification Per M.S. 86A.05: f. state forests and state forest subareas	Current Public Use: YES	Future Public Use: YES
Land Code: 1000053062	Agency Land Code: R29188111	Land Name: FORESTRY	County: LAKE OF THE WOOD	Acres: 40.00
City:	Site Code: R290099	Classification Per M.S. 86A.05: f. state forests and state forest subareas	Current Public Use: YES	Future Public Use: YES
Land Code: 1000053063	Agency Land Code: R29188519	Land Name: FORESTRY	County: LAKE OF THE WOOD	Acres: 40.00
City:	Site Code: R290099	Classification Per M.S. 86A.05: f. state forests and state forest subareas	Current Public Use: YES	Future Public Use: YES
Land Code: 1000053064	Agency Land Code: R29188544	Land Name: FORESTRY	County: LAKE OF THE WOOD	Acres: 40.00
City:	Site Code: R290099	Classification Per M.S. 86A.05: f. state forests and state forest subareas	Current Public Use: YES	Future Public Use: YES
Land Code: 1000053065	Agency Land Code: R29188589	Land Name: FORESTRY	County: LAKE OF THE WOOD	Acres: 40.00
City:	Site Code: R290099	Classification Per M.S. 86A.05: f. state forests and state forest subareas	Current Public Use: YES	Future Public Use: YES
Land Code: 1000053066	Agency Land Code: R29188238	Land Name: FORESTRY	County: LAKE OF THE WOOD	Acres: 40.35
City:	Site Code: R290099	Classification Per M.S. 86A.05: f. state forests and state forest subareas	Current Public Use: YES	Future Public Use: YES



Land Code: 1000053067	Agency Land Code: R29194091	Land Name: FORESTRY	County: LAKE OF THE WOOD	Acres: 40.00
City:	Site Code: R290099	Classification Per M.S. 86A.05: f. state forests and state forest subareas	Current Public Use: YES	Future Public Use: YES
Land Code: 1000053068	Agency Land Code: R29194114	Land Name: FORESTRY	County: LAKE OF THE WOOD	Acres: 40.00
City:	Site Code: R290099	Classification Per M.S. 86A.05: f. state forests and state forest subareas	Current Public Use: YES	Future Public Use: YES
Land Code: 1000053069	Agency Land Code: R29194119	Land Name: FORESTRY	County: LAKE OF THE WOOD	Acres: 40.00
City:	Site Code: R290099	Classification Per M.S. 86A.05: f. state forests and state forest subareas	Current Public Use: YES	Future Public Use: YES
Land Code: 1000053070	Agency Land Code: R29194141	Land Name: FORESTRY	County: LAKE OF THE WOOD	Acres: 40.00
City:	Site Code: R290099	Classification Per M.S. 86A.05: f. state forests and state forest subareas	Current Public Use: YES	Future Public Use: YES
Land Code: 1000053071	Agency Land Code: R29194155	Land Name: FORESTRY	County: LAKE OF THE WOOD	Acres: 40.00
City:	Site Code: R290099	Classification Per M.S. 86A.05: f. state forests and state forest subareas	Current Public Use: YES	Future Public Use: YES
Land Code: 1000053072	Agency Land Code: R29194180	Land Name: FORESTRY	County: LAKE OF THE WOOD	Acres: 40.00
City:	Site Code: R290099	Classification Per M.S. 86A.05: f. state forests and state forest subareas	Current Public Use: YES	Future Public Use: YES
Land Code: 1000053073	Agency Land Code: R29194184	Land Name: FORESTRY	County: LAKE OF THE WOOD	Acres: 40.00
City:	Site Code: R290099	Classification Per M.S. 86A.05: f. state forests and state forest subareas	Current Public Use: YES	Future Public Use: YES
Land Code: 1000053074	Agency Land Code: R29194222	Land Name: FORESTRY	County: LAKE OF THE WOOD	Acres: 40.00
City:	Site Code: R290099	Classification Per M.S. 86A.05: f. state forests and state forest subareas	Current Public Use: YES	Future Public Use: YES
Land Code: 1000053075	Agency Land Code: R29194228	Land Name: FORESTRY	County: LAKE OF THE WOOD	Acres: 40.00
City:	Site Code: R290099	Classification Per M.S. 86A.05: f. state forests and state forest subareas	Current Public Use: YES	Future Public Use: YES
Land Code: 1000053076	Agency Land Code: R29194237	Land Name: FORESTRY	County: LAKE OF THE WOOD	Acres: 40.00
City:	Site Code: R290099	Classification Per M.S. 86A.05: f. state forests and state forest subareas	Current Public Use: YES	Future Public Use: YES
Land Code: 1000053077	Agency Land Code: R29194296	Land Name: FORESTRY	County: LAKE OF THE WOOD	Acres: 30.84
City:	Site Code: R290099	Classification Per M.S. 86A.05: f. state forests and state forest subareas	Current Public Use: YES	Future Public Use: YES
Land Code: 1000053078	Agency Land Code: R29194336	Land Name: FORESTRY	County: LAKE OF THE WOOD	Acres: 22.71
City:	Site Code: R290099	Classification Per M.S. 86A.05: f. state forests and state forest subareas	Current Public Use: YES	Future Public Use: YES



Land Code: 1000053079	Agency Land Code: R29194512	Land Name: FORESTRY	County: LAKE OF THE WOOD	Acres: 40.00
City:	Site Code: R290099	Classification Per M.S. 86A.05: f. state forests and state forest subareas	Current Public Use: YES	Future Public Use: YES
Land Code: 1000053080	Agency Land Code: R29194532	Land Name: FORESTRY	County: LAKE OF THE WOOD	Acres: 40.00
City:	Site Code: R290099	Classification Per M.S. 86A.05: f. state forests and state forest subareas	Current Public Use: YES	Future Public Use: YES
Land Code: 1000053081	Agency Land Code: R29194545	Land Name: FORESTRY	County: LAKE OF THE WOOD	Acres: 40.00
City:	Site Code: R290099	Classification Per M.S. 86A.05: f. state forests and state forest subareas	Current Public Use: YES	Future Public Use: YES
Land Code: 1000053082	Agency Land Code: R29194550	Land Name: FORESTRY	County: LAKE OF THE WOOD	Acres: 40.00
City:	Site Code: R290099	Classification Per M.S. 86A.05: f. state forests and state forest subareas	Current Public Use: YES	Future Public Use: YES
Land Code: 1000053083	Agency Land Code: R29194359	Land Name: FORESTRY	County: LAKE OF THE WOOD	Acres: 40.00
City:	Site Code: R290099	Classification Per M.S. 86A.05: f. state forests and state forest subareas	Current Public Use: YES	Future Public Use: YES
Land Code: 1000053084	Agency Land Code: R29194574	Land Name: FORESTRY	County: LAKE OF THE WOOD	Acres: 40.00
City:	Site Code: R290099	Classification Per M.S. 86A.05: f. state forests and state forest subareas	Current Public Use: YES	Future Public Use: YES
Land Code: 1000053085	Agency Land Code: R29194405	Land Name: FORESTRY	County: LAKE OF THE WOOD	Acres: 40.00
City:	Site Code: R290099	Classification Per M.S. 86A.05: f. state forests and state forest subareas	Current Public Use: YES	Future Public Use: YES
Land Code: 1000053086	Agency Land Code: R29188244	Land Name: FORESTRY	County: LAKE OF THE WOOD	Acres: 40.00
City:	Site Code: R290099	Classification Per M.S. 86A.05: f. state forests and state forest subareas	Current Public Use: YES	Future Public Use: YES
Land Code: 1000053087	Agency Land Code: R29188258	Land Name: FORESTRY	County: LAKE OF THE WOOD	Acres: 40.00
City:	Site Code: R290099	Classification Per M.S. 86A.05: f. state forests and state forest subareas	Current Public Use: YES	Future Public Use: YES
Land Code: 1000053088	Agency Land Code: R29188338	Land Name: FORESTRY	County: LAKE OF THE WOOD	Acres: 40.00
City:	Site Code: R290099	Classification Per M.S. 86A.05: f. state forests and state forest subareas	Current Public Use: YES	Future Public Use: YES
Land Code: 1000053089	Agency Land Code: R29194435	Land Name: FORESTRY	County: LAKE OF THE WOOD	Acres: 40.00
City:	Site Code: R290099	Classification Per M.S. 86A.05: f. state forests and state forest subareas	Current Public Use: YES	Future Public Use: YES
Land Code: 1000053090	Agency Land Code: R29191714	Land Name: FORESTRY	County: LAKE OF THE WOOD	Acres: 40.00
City:	Site Code: R290099	Classification Per M.S. 86A.05: f. state forests and state forest subareas	Current Public Use: YES	Future Public Use: YES



Land Code: 1000053091	Agency Land Code: R29191722	Land Name: FORESTRY	County: LAKE OF THE WOOD	Acres: 40.00
City:	Site Code: R290099	Classification Per M.S. 86A.05: f. state forests and state forest subareas	Current Public Use: YES	Future Public Use: YES
Land Code: 1000053092	Agency Land Code: R29191298	Land Name: FORESTRY	County: LAKE OF THE WOOD	Acres: 40.00
City:	Site Code: R290099	Classification Per M.S. 86A.05: f. state forests and state forest subareas	Current Public Use: YES	Future Public Use: YES
Land Code: 1000053093	Agency Land Code: R29191315	Land Name: FORESTRY	County: LAKE OF THE WOOD	Acres: 40.00
City:	Site Code: R290099	Classification Per M.S. 86A.05: f. state forests and state forest subareas	Current Public Use: YES	Future Public Use: YES
Land Code: 1000053094	Agency Land Code: R29191785	Land Name: FORESTRY	County: LAKE OF THE WOOD	Acres: 40.00
City:	Site Code: R290099	Classification Per M.S. 86A.05: f. state forests and state forest subareas	Current Public Use: YES	Future Public Use: YES
Land Code: 1000053095	Agency Land Code: R29191792	Land Name: FORESTRY	County: LAKE OF THE WOOD	Acres: 40.00
City:	Site Code: R290099	Classification Per M.S. 86A.05: f. state forests and state forest subareas	Current Public Use: YES	Future Public Use: YES
Land Code: 1000053096	Agency Land Code: R29185528	Land Name: FORESTRY	County: LAKE OF THE WOOD	Acres: 40.00
City:	Site Code: R290099	Classification Per M.S. 86A.05: f. state forests and state forest subareas	Current Public Use: YES	Future Public Use: YES
Land Code: 1000053097	Agency Land Code: R29185539	Land Name: FORESTRY	County: LAKE OF THE WOOD	Acres: 40.00
City:	Site Code: R290099	Classification Per M.S. 86A.05: f. state forests and state forest subareas	Current Public Use: YES	Future Public Use: YES
Land Code: 1000053098	Agency Land Code: R29185544	Land Name: FORESTRY	County: LAKE OF THE WOOD	Acres: 40.00
City:	Site Code: R290099	Classification Per M.S. 86A.05: f. state forests and state forest subareas	Current Public Use: YES	Future Public Use: YES
Land Code: 1000053099	Agency Land Code: R29186401	Land Name: FORESTRY	County: LAKE OF THE WOOD	Acres: 40.00
City:	Site Code: R290099	Classification Per M.S. 86A.05: f. state forests and state forest subareas	Current Public Use: YES	Future Public Use: YES
Land Code: 1000053100	Agency Land Code: R29186406	Land Name: FORESTRY	County: LAKE OF THE WOOD	Acres: 40.00
City:	Site Code: R290099	Classification Per M.S. 86A.05: f. state forests and state forest subareas	Current Public Use: YES	Future Public Use: YES
Land Code: 1000053101	Agency Land Code: R29186410	Land Name: FORESTRY	County: LAKE OF THE WOOD	Acres: 40.00
City:	Site Code: R290099	Classification Per M.S. 86A.05: f. state forests and state forest subareas	Current Public Use: YES	Future Public Use: YES
Land Code: 1000053102	Agency Land Code: R29186420	Land Name: FORESTRY	County: LAKE OF THE WOOD	Acres: 40.00
City:	Site Code: R290099	Classification Per M.S. 86A.05: f. state forests and state forest subareas	Current Public Use: YES	Future Public Use: YES



Land Code: 1000053103	Agency Land Code: R29186424	Land Name: FORESTRY	County: LAKE OF THE WOOD	Acres: 40.00
City:	Site Code: R290099	Classification Per M.S. 86A.05: f. state forests and state forest subareas	Current Public Use: YES	Future Public Use: YES
Land Code: 1000053104	Agency Land Code: R29186548	Land Name: FORESTRY	County: LAKE OF THE WOOD	Acres: 40.00
City:	Site Code: R290099	Classification Per M.S. 86A.05: f. state forests and state forest subareas	Current Public Use: YES	Future Public Use: YES
Land Code: 1000053105	Agency Land Code: R29186583	Land Name: FORESTRY	County: LAKE OF THE WOOD	Acres: 40.00
City:	Site Code: R290099	Classification Per M.S. 86A.05: f. state forests and state forest subareas	Current Public Use: YES	Future Public Use: YES
Land Code: 1000053106	Agency Land Code: R29186586	Land Name: FORESTRY	County: LAKE OF THE WOOD	Acres: 40.00
City:	Site Code: R290099	Classification Per M.S. 86A.05: f. state forests and state forest subareas	Current Public Use: YES	Future Public Use: YES
Land Code: 1000053107	Agency Land Code: R29186722	Land Name: FORESTRY	County: LAKE OF THE WOOD	Acres: 40.00
City:	Site Code: R290099	Classification Per M.S. 86A.05: f. state forests and state forest subareas	Current Public Use: YES	Future Public Use: YES
Land Code: 1000053108	Agency Land Code: R29186724	Land Name: FORESTRY	County: LAKE OF THE WOOD	Acres: 40.00
City:	Site Code: R290099	Classification Per M.S. 86A.05: f. state forests and state forest subareas	Current Public Use: YES	Future Public Use: YES
Land Code: 1000053109	Agency Land Code: R29186765	Land Name: FORESTRY	County: LAKE OF THE WOOD	Acres: 40.00
City:	Site Code: R290099	Classification Per M.S. 86A.05: f. state forests and state forest subareas	Current Public Use: YES	Future Public Use: YES
Land Code: 1000053110	Agency Land Code: R29192774	Land Name: FORESTRY	County: LAKE OF THE WOOD	Acres: 40.00
City:	Site Code: R290099	Classification Per M.S. 86A.05: f. state forests and state forest subareas	Current Public Use: YES	Future Public Use: YES
Land Code: 1000053111	Agency Land Code: R29191525	Land Name: FORESTRY	County: LAKE OF THE WOOD	Acres: 40.00
City:	Site Code: R290099	Classification Per M.S. 86A.05: f. state forests and state forest subareas	Current Public Use: YES	Future Public Use: YES
Land Code: 1000053112	Agency Land Code: R29186766	Land Name: FORESTRY	County: LAKE OF THE WOOD	Acres: 40.00
City:	Site Code: R290099	Classification Per M.S. 86A.05: f. state forests and state forest subareas	Current Public Use: YES	Future Public Use: YES
Land Code: 1000053113	Agency Land Code: R29186778	Land Name: FORESTRY	County: LAKE OF THE WOOD	Acres: 40.00
City:	Site Code: R290099	Classification Per M.S. 86A.05: f. state forests and state forest subareas	Current Public Use: YES	Future Public Use: YES
Land Code: 1000053114	Agency Land Code: R29192819	Land Name: FORESTRY	County: LAKE OF THE WOOD	Acres: 40.00
City:	Site Code: R290099	Classification Per M.S. 86A.05: f. state forests and state forest subareas	Current Public Use: YES	Future Public Use: YES



Land Code: 1000053115	Agency Land Code: R29192847	Land Name: FORESTRY	County: LAKE OF THE WOOD	Acres: 40.00
City:	Site Code: R290099	Classification Per M.S. 86A.05: f. state forests and state forest subareas	Current Public Use: YES	Future Public Use: YES
Land Code: 1000053116	Agency Land Code: R29191552	Land Name: FORESTRY	County: LAKE OF THE WOOD	Acres: 40.00
City:	Site Code: R290099	Classification Per M.S. 86A.05: f. state forests and state forest subareas	Current Public Use: YES	Future Public Use: YES
Land Code: 1000053117	Agency Land Code: R29191570	Land Name: FORESTRY	County: LAKE OF THE WOOD	Acres: 40.00
City:	Site Code: R290099	Classification Per M.S. 86A.05: f. state forests and state forest subareas	Current Public Use: YES	Future Public Use: YES
Land Code: 1000053118	Agency Land Code: R29187611	Land Name: FORESTRY	County: LAKE OF THE WOOD	Acres: 40.00
City:	Site Code: R290099	Classification Per M.S. 86A.05: f. state forests and state forest subareas	Current Public Use: YES	Future Public Use: YES
Land Code: 1000053119	Agency Land Code: R29187632	Land Name: FORESTRY	County: LAKE OF THE WOOD	Acres: 40.00
City:	Site Code: R290099	Classification Per M.S. 86A.05: f. state forests and state forest subareas	Current Public Use: YES	Future Public Use: YES
Land Code: 1000053120	Agency Land Code: R29187658	Land Name: FORESTRY	County: LAKE OF THE WOOD	Acres: 40.00
City:	Site Code: R290099	Classification Per M.S. 86A.05: f. state forests and state forest subareas	Current Public Use: YES	Future Public Use: YES
Land Code: 1000053121	Agency Land Code: R29187696	Land Name: FORESTRY	County: LAKE OF THE WOOD	Acres: 40.00
City:	Site Code: R290099	Classification Per M.S. 86A.05: f. state forests and state forest subareas	Current Public Use: YES	Future Public Use: YES
Land Code: 1000053122	Agency Land Code: R29187701	Land Name: FORESTRY	County: LAKE OF THE WOOD	Acres: 40.00
City:	Site Code: R290099	Classification Per M.S. 86A.05: f. state forests and state forest subareas	Current Public Use: YES	Future Public Use: YES
Land Code: 1000053123	Agency Land Code: R29187706	Land Name: FORESTRY	County: LAKE OF THE WOOD	Acres: 40.00
City:	Site Code: R290099	Classification Per M.S. 86A.05: f. state forests and state forest subareas	Current Public Use: YES	Future Public Use: YES
Land Code: 1000053124	Agency Land Code: R29187720	Land Name: FORESTRY	County: LAKE OF THE WOOD	Acres: 40.00
City:	Site Code: R290099	Classification Per M.S. 86A.05: f. state forests and state forest subareas	Current Public Use: YES	Future Public Use: YES
Land Code: 1000053125	Agency Land Code: R29187736	Land Name: FORESTRY	County: LAKE OF THE WOOD	Acres: 40.00
City:	Site Code: R290099	Classification Per M.S. 86A.05: f. state forests and state forest subareas	Current Public Use: YES	Future Public Use: YES
Land Code: 1000053126	Agency Land Code: R29187744	Land Name: FORESTRY	County: LAKE OF THE WOOD	Acres: 40.00
City:	Site Code: R290099	Classification Per M.S. 86A.05: f. state forests and state forest subareas	Current Public Use: YES	Future Public Use: YES



Land Code: 1000053127	Agency Land Code: R29187842	Land Name: FORESTRY	County: LAKE OF THE WOOD	Acres: 40.00
City:	Site Code: R290099	Classification Per M.S. 86A.05: f. state forests and state forest subareas	Current Public Use: YES	Future Public Use: YES
Land Code: 1000053128	Agency Land Code: R29187936	Land Name: FORESTRY	County: LAKE OF THE WOOD	Acres: 40.00
City:	Site Code: R290099	Classification Per M.S. 86A.05: f. state forests and state forest subareas	Current Public Use: YES	Future Public Use: YES
Land Code: 1000053129	Agency Land Code: R29187944	Land Name: FORESTRY	County: LAKE OF THE WOOD	Acres: 40.00
City:	Site Code: R290099	Classification Per M.S. 86A.05: f. state forests and state forest subareas	Current Public Use: YES	Future Public Use: YES
Land Code: 1000053130	Agency Land Code: R29187807	Land Name: FORESTRY	County: LAKE OF THE WOOD	Acres: 40.00
City:	Site Code: R290099	Classification Per M.S. 86A.05: f. state forests and state forest subareas	Current Public Use: YES	Future Public Use: YES
Land Code: 1000053131	Agency Land Code: R29185593	Land Name: FORESTRY	County: LAKE OF THE WOOD	Acres: 40.00
City:	Site Code: R290099	Classification Per M.S. 86A.05: f. state forests and state forest subareas	Current Public Use: YES	Future Public Use: YES
Land Code: 1000053132	Agency Land Code: R29185594	Land Name: FORESTRY	County: LAKE OF THE WOOD	Acres: 40.00
City:	Site Code: R290099	Classification Per M.S. 86A.05: f. state forests and state forest subareas	Current Public Use: YES	Future Public Use: YES
Land Code: 1000053133	Agency Land Code: R29185623	Land Name: FORESTRY	County: LAKE OF THE WOOD	Acres: 40.00
City:	Site Code: R290099	Classification Per M.S. 86A.05: f. state forests and state forest subareas	Current Public Use: YES	Future Public Use: YES
Land Code: 1000053134	Agency Land Code: R29185629	Land Name: FORESTRY	County: LAKE OF THE WOOD	Acres: 40.00
City:	Site Code: R290099	Classification Per M.S. 86A.05: f. state forests and state forest subareas	Current Public Use: YES	Future Public Use: YES
Land Code: 1000053135	Agency Land Code: R29185671	Land Name: FORESTRY	County: LAKE OF THE WOOD	Acres: 40.00
City:	Site Code: R290099	Classification Per M.S. 86A.05: f. state forests and state forest subareas	Current Public Use: YES	Future Public Use: YES
Land Code: 1000053136	Agency Land Code: R29185678	Land Name: FORESTRY	County: LAKE OF THE WOOD	Acres: 40.00
City:	Site Code: R290099	Classification Per M.S. 86A.05: f. state forests and state forest subareas	Current Public Use: YES	Future Public Use: YES
Land Code: 1000053137	Agency Land Code: R29186083	Land Name: FORESTRY	County: LAKE OF THE WOOD	Acres: 40.00
City:	Site Code: R290099	Classification Per M.S. 86A.05: f. state forests and state forest subareas	Current Public Use: YES	Future Public Use: YES
Land Code: 1000053138	Agency Land Code: R29186096	Land Name: FORESTRY	County: LAKE OF THE WOOD	Acres: 40.00
City:	Site Code: R290099	Classification Per M.S. 86A.05: f. state forests and state forest subareas	Current Public Use: YES	Future Public Use: YES



Land Code: 1000053139	Agency Land Code: R29186097	Land Name: FORESTRY	County: LAKE OF THE WOOD	Acres: 40.00
City:	Site Code: R290099	Classification Per M.S. 86A.05: f. state forests and state forest subareas	Current Public Use: YES	Future Public Use: YES
Land Code: 1000053140	Agency Land Code: R29185720	Land Name: FORESTRY	County: LAKE OF THE WOOD	Acres: 40.00
City:	Site Code: R290099	Classification Per M.S. 86A.05: f. state forests and state forest subareas	Current Public Use: YES	Future Public Use: YES
Land Code: 1000053141	Agency Land Code: R29185386	Land Name: FORESTRY	County: LAKE OF THE WOOD	Acres: 41.79
City:	Site Code: R290099	Classification Per M.S. 86A.05: f. state forests and state forest subareas	Current Public Use: YES	Future Public Use: YES
Land Code: 1000053142	Agency Land Code: R29185805	Land Name: FORESTRY	County: LAKE OF THE WOOD	Acres: 40.00
City:	Site Code: R290099	Classification Per M.S. 86A.05: f. state forests and state forest subareas	Current Public Use: YES	Future Public Use: YES
Land Code: 1000053143	Agency Land Code: R29186192	Land Name: FORESTRY	County: LAKE OF THE WOOD	Acres: 40.00
City:	Site Code: R290099	Classification Per M.S. 86A.05: f. state forests and state forest subareas	Current Public Use: YES	Future Public Use: YES
Land Code: 1000053144	Agency Land Code: R29186225	Land Name: FORESTRY	County: LAKE OF THE WOOD	Acres: 40.00
City:	Site Code: R290099	Classification Per M.S. 86A.05: f. state forests and state forest subareas	Current Public Use: YES	Future Public Use: YES
Land Code: 1000053145	Agency Land Code: R29185399	Land Name: FORESTRY	County: LAKE OF THE WOOD	Acres: 40.00
City:	Site Code: R290099	Classification Per M.S. 86A.05: f. state forests and state forest subareas	Current Public Use: YES	Future Public Use: YES
Land Code: 1000053146	Agency Land Code: R29185434	Land Name: FORESTRY	County: LAKE OF THE WOOD	Acres: 40.00
City:	Site Code: R290099	Classification Per M.S. 86A.05: f. state forests and state forest subareas	Current Public Use: YES	Future Public Use: YES
Land Code: 1000053147	Agency Land Code: R29185809	Land Name: FORESTRY	County: LAKE OF THE WOOD	Acres: 40.00
City:	Site Code: R290099	Classification Per M.S. 86A.05: f. state forests and state forest subareas	Current Public Use: YES	Future Public Use: YES
Land Code: 1000053148	Agency Land Code: R29186234	Land Name: FORESTRY	County: LAKE OF THE WOOD	Acres: 40.00
City:	Site Code: R290099	Classification Per M.S. 86A.05: f. state forests and state forest subareas	Current Public Use: YES	Future Public Use: YES
Land Code: 1000053149	Agency Land Code: R29185442	Land Name: FORESTRY	County: LAKE OF THE WOOD	Acres: 40.00
City:	Site Code: R290099	Classification Per M.S. 86A.05: f. state forests and state forest subareas	Current Public Use: YES	Future Public Use: YES
Land Code: 1000053150	Agency Land Code: R29195029	Land Name: FORESTRY	County: LAKE OF THE WOOD	Acres: 40.00
City:	Site Code: R290099	Classification Per M.S. 86A.05: f. state forests and state forest subareas	Current Public Use: YES	Future Public Use: YES



Land Code: 1000053151	Agency Land Code: R29195426	Land Name: FORESTRY	County: LAKE OF THE WOOD	Acres: 40.00
City:	Site Code: R290099	Classification Per M.S. 86A.05: f. state forests and state forest subareas	Current Public Use: YES	Future Public Use: YES
Land Code: 1000053152	Agency Land Code: R29195054	Land Name: FORESTRY	County: LAKE OF THE WOOD	Acres: 40.00
City:	Site Code: R290099	Classification Per M.S. 86A.05: f. state forests and state forest subareas	Current Public Use: YES	Future Public Use: YES
Land Code: 1000053153	Agency Land Code: R29195076	Land Name: FORESTRY	County: LAKE OF THE WOOD	Acres: 40.00
City:	Site Code: R290099	Classification Per M.S. 86A.05: f. state forests and state forest subareas	Current Public Use: YES	Future Public Use: YES
Land Code: 1000053154	Agency Land Code: R29195462	Land Name: FORESTRY	County: LAKE OF THE WOOD	Acres: 40.00
City:	Site Code: R290099	Classification Per M.S. 86A.05: f. state forests and state forest subareas	Current Public Use: YES	Future Public Use: YES
Land Code: 1000053155	Agency Land Code: R29195129	Land Name: FORESTRY	County: LAKE OF THE WOOD	Acres: 40.00
City:	Site Code: R290099	Classification Per M.S. 86A.05: f. state forests and state forest subareas	Current Public Use: YES	Future Public Use: YES
Land Code: 1000053156	Agency Land Code: R29195133	Land Name: FORESTRY	County: LAKE OF THE WOOD	Acres: 40.00
City:	Site Code: R290099	Classification Per M.S. 86A.05: f. state forests and state forest subareas	Current Public Use: YES	Future Public Use: YES
Land Code: 1000053157	Agency Land Code: R29189969	Land Name: FORESTRY	County: LAKE OF THE WOOD	Acres: 40.00
City:	Site Code: R290099	Classification Per M.S. 86A.05: f. state forests and state forest subareas	Current Public Use: YES	Future Public Use: YES
Land Code: 1000053158	Agency Land Code: R29190044	Land Name: FORESTRY	County: LAKE OF THE WOOD	Acres: 40.00
City:	Site Code: R290099	Classification Per M.S. 86A.05: f. state forests and state forest subareas	Current Public Use: YES	Future Public Use: YES
Land Code: 1000053159	Agency Land Code: R29190047	Land Name: FORESTRY	County: LAKE OF THE WOOD	Acres: 36.72
City:	Site Code: R290099	Classification Per M.S. 86A.05: f. state forests and state forest subareas	Current Public Use: YES	Future Public Use: YES
Land Code: 1000053160	Agency Land Code: R29190050	Land Name: FORESTRY	County: LAKE OF THE WOOD	Acres: 40.00
City:	Site Code: R290099	Classification Per M.S. 86A.05: f. state forests and state forest subareas	Current Public Use: YES	Future Public Use: YES
Land Code: 1000053161	Agency Land Code: R29190105	Land Name: FORESTRY	County: LAKE OF THE WOOD	Acres: 40.00
City:	Site Code: R290099	Classification Per M.S. 86A.05: f. state forests and state forest subareas	Current Public Use: YES	Future Public Use: YES
Land Code: 1000053162	Agency Land Code: R29190118	Land Name: FORESTRY	County: LAKE OF THE WOOD	Acres: 40.00
City:	Site Code: R290099	Classification Per M.S. 86A.05: f. state forests and state forest subareas	Current Public Use: YES	Future Public Use: YES



Land Code: 1000053163	Agency Land Code: R29190170	Land Name: FORESTRY	County: LAKE OF THE WOOD	Acres: 40.00
City:	Site Code: R290099	Classification Per M.S. 86A.05: f. state forests and state forest subareas	Current Public Use: YES	Future Public Use: YES
Land Code: 1000053164	Agency Land Code: R29190198	Land Name: FORESTRY	County: LAKE OF THE WOOD	Acres: 40.00
City:	Site Code: R290099	Classification Per M.S. 86A.05: f. state forests and state forest subareas	Current Public Use: YES	Future Public Use: YES
Land Code: 1000053165	Agency Land Code: R29191693	Land Name: FORESTRY	County: LAKE OF THE WOOD	Acres: 40.00
City:	Site Code: R290099	Classification Per M.S. 86A.05: f. state forests and state forest subareas	Current Public Use: YES	Future Public Use: YES
Land Code: 1000053166	Agency Land Code: R29191695	Land Name: FORESTRY	County: LAKE OF THE WOOD	Acres: 40.00
City:	Site Code: R290099	Classification Per M.S. 86A.05: f. state forests and state forest subareas	Current Public Use: YES	Future Public Use: YES
Land Code: 1000053167	Agency Land Code: R29191700	Land Name: FORESTRY	County: LAKE OF THE WOOD	Acres: 40.00
City:	Site Code: R290099	Classification Per M.S. 86A.05: f. state forests and state forest subareas	Current Public Use: YES	Future Public Use: YES
Land Code: 1000053168	Agency Land Code: R29191702	Land Name: FORESTRY	County: LAKE OF THE WOOD	Acres: 40.00
City:	Site Code: R290099	Classification Per M.S. 86A.05: f. state forests and state forest subareas	Current Public Use: YES	Future Public Use: YES
Land Code: 1000053169	Agency Land Code: R29192925	Land Name: FORESTRY	County: LAKE OF THE WOOD	Acres: 40.00
City:	Site Code: R290099	Classification Per M.S. 86A.05: f. state forests and state forest subareas	Current Public Use: YES	Future Public Use: YES
Land Code: 1000053170	Agency Land Code: R29192958	Land Name: FORESTRY	County: LAKE OF THE WOOD	Acres: 40.00
City:	Site Code: R290099	Classification Per M.S. 86A.05: f. state forests and state forest subareas	Current Public Use: YES	Future Public Use: YES
Land Code: 1000053171	Agency Land Code: R29193017	Land Name: FORESTRY	County: LAKE OF THE WOOD	Acres: 40.00
City:	Site Code: R290099	Classification Per M.S. 86A.05: f. state forests and state forest subareas	Current Public Use: YES	Future Public Use: YES
Land Code: 1000053172	Agency Land Code: R29193091	Land Name: FORESTRY	County: LAKE OF THE WOOD	Acres: 40.00
City:	Site Code: R290099	Classification Per M.S. 86A.05: f. state forests and state forest subareas	Current Public Use: YES	Future Public Use: YES
Land Code: 1000053173	Agency Land Code: R29193098	Land Name: FORESTRY	County: LAKE OF THE WOOD	Acres: 40.00
City:	Site Code: R290099	Classification Per M.S. 86A.05: f. state forests and state forest subareas	Current Public Use: YES	Future Public Use: YES
Land Code: 1000053174	Agency Land Code: R29193103	Land Name: FORESTRY	County: LAKE OF THE WOOD	Acres: 40.00
City:	Site Code: R290099	Classification Per M.S. 86A.05: f. state forests and state forest subareas	Current Public Use: YES	Future Public Use: YES



Land Code: 1000053175	Agency Land Code: R29193128	Land Name: FORESTRY	County: LAKE OF THE WOOD	Acres: 40.00
City:	Site Code: R290099	Classification Per M.S. 86A.05: f. state forests and state forest subareas	Current Public Use: YES	Future Public Use: YES
Land Code: 1000053176	Agency Land Code: R29193135	Land Name: FORESTRY	County: LAKE OF THE WOOD	Acres: 40.00
City:	Site Code: R290099	Classification Per M.S. 86A.05: f. state forests and state forest subareas	Current Public Use: YES	Future Public Use: YES
Land Code: 1000053177	Agency Land Code: R29193209	Land Name: FORESTRY	County: LAKE OF THE WOOD	Acres: 40.00
City:	Site Code: R290099	Classification Per M.S. 86A.05: f. state forests and state forest subareas	Current Public Use: YES	Future Public Use: YES
Land Code: 1000053178	Agency Land Code: R29193232	Land Name: FORESTRY	County: LAKE OF THE WOOD	Acres: 44.11
City:	Site Code: R290099	Classification Per M.S. 86A.05: f. state forests and state forest subareas	Current Public Use: YES	Future Public Use: YES
Land Code: 1000053179	Agency Land Code: R29193238	Land Name: FORESTRY	County: LAKE OF THE WOOD	Acres: 40.00
City:	Site Code: R290099	Classification Per M.S. 86A.05: f. state forests and state forest subareas	Current Public Use: YES	Future Public Use: YES
Land Code: 1000053180	Agency Land Code: R29193245	Land Name: FORESTRY	County: LAKE OF THE WOOD	Acres: 40.00
City:	Site Code: R290099	Classification Per M.S. 86A.05: f. state forests and state forest subareas	Current Public Use: YES	Future Public Use: YES
Land Code: 1000053181	Agency Land Code: R29190238	Land Name: FORESTRY	County: LAKE OF THE WOOD	Acres: 40.00
City:	Site Code: R290099	Classification Per M.S. 86A.05: f. state forests and state forest subareas	Current Public Use: YES	Future Public Use: YES
Land Code: 1000053182	Agency Land Code: R29190258	Land Name: FORESTRY	County: LAKE OF THE WOOD	Acres: 40.00
City:	Site Code: R290099	Classification Per M.S. 86A.05: f. state forests and state forest subareas	Current Public Use: YES	Future Public Use: YES
Land Code: 1000053183	Agency Land Code: R29190328	Land Name: FORESTRY	County: LAKE OF THE WOOD	Acres: 40.00
City:	Site Code: R290099	Classification Per M.S. 86A.05: f. state forests and state forest subareas	Current Public Use: YES	Future Public Use: YES
Land Code: 1000053184	Agency Land Code: R29190341	Land Name: FORESTRY	County: LAKE OF THE WOOD	Acres: 40.00
City:	Site Code: R290099	Classification Per M.S. 86A.05: f. state forests and state forest subareas	Current Public Use: YES	Future Public Use: YES
Land Code: 1000053185	Agency Land Code: R29190344	Land Name: FORESTRY	County: LAKE OF THE WOOD	Acres: 40.00
City:	Site Code: R290099	Classification Per M.S. 86A.05: f. state forests and state forest subareas	Current Public Use: YES	Future Public Use: YES
Land Code: 1000053186	Agency Land Code: R29190354	Land Name: FORESTRY	County: LAKE OF THE WOOD	Acres: 40.00
City:	Site Code: R290099	Classification Per M.S. 86A.05: f. state forests and state forest subareas	Current Public Use: YES	Future Public Use: YES



Land Code: 1000053187	Agency Land Code: R29190461	Land Name: FORESTRY	County: LAKE OF THE WOOD	Acres: 40.00
City:	Site Code: R290099	Classification Per M.S. 86A.05: f. state forests and state forest subareas	Current Public Use: YES	Future Public Use: YES
Land Code: 1000053188	Agency Land Code: R29190468	Land Name: FORESTRY	County: LAKE OF THE WOOD	Acres: 40.00
City:	Site Code: R290099	Classification Per M.S. 86A.05: f. state forests and state forest subareas	Current Public Use: YES	Future Public Use: YES
Land Code: 1000053189	Agency Land Code: R29190493	Land Name: FORESTRY	County: LAKE OF THE WOOD	Acres: 40.00
City:	Site Code: R290099	Classification Per M.S. 86A.05: f. state forests and state forest subareas	Current Public Use: YES	Future Public Use: YES
Land Code: 1000053190	Agency Land Code: R29190579	Land Name: FORESTRY	County: LAKE OF THE WOOD	Acres: 40.00
City:	Site Code: R290099	Classification Per M.S. 86A.05: f. state forests and state forest subareas	Current Public Use: YES	Future Public Use: YES
Land Code: 1000053191	Agency Land Code: R29190582	Land Name: FORESTRY	County: LAKE OF THE WOOD	Acres: 40.00
City:	Site Code: R290099	Classification Per M.S. 86A.05: f. state forests and state forest subareas	Current Public Use: YES	Future Public Use: YES
Land Code: 1000053192	Agency Land Code: R29190619	Land Name: FORESTRY	County: LAKE OF THE WOOD	Acres: 40.00
City:	Site Code: R290099	Classification Per M.S. 86A.05: f. state forests and state forest subareas	Current Public Use: YES	Future Public Use: YES
Land Code: 1000053193	Agency Land Code: R29190634	Land Name: FORESTRY	County: LAKE OF THE WOOD	Acres: 40.00
City:	Site Code: R290099	Classification Per M.S. 86A.05: f. state forests and state forest subareas	Current Public Use: YES	Future Public Use: YES
Land Code: 1000053194	Agency Land Code: R29190658	Land Name: FORESTRY	County: LAKE OF THE WOOD	Acres: 40.00
City:	Site Code: R290099	Classification Per M.S. 86A.05: f. state forests and state forest subareas	Current Public Use: YES	Future Public Use: YES
Land Code: 1000053195	Agency Land Code: R29190676	Land Name: FORESTRY	County: LAKE OF THE WOOD	Acres: 40.00
City:	Site Code: R290099	Classification Per M.S. 86A.05: f. state forests and state forest subareas	Current Public Use: YES	Future Public Use: YES
Land Code: 1000053196	Agency Land Code: R29190701	Land Name: FORESTRY	County: LAKE OF THE WOOD	Acres: 40.00
City:	Site Code: R290099	Classification Per M.S. 86A.05: f. state forests and state forest subareas	Current Public Use: YES	Future Public Use: YES
Land Code: 1000053197	Agency Land Code: R29190822	Land Name: FORESTRY	County: LAKE OF THE WOOD	Acres: 40.00
City:	Site Code: R290099	Classification Per M.S. 86A.05: f. state forests and state forest subareas	Current Public Use: YES	Future Public Use: YES
Land Code: 1000053198	Agency Land Code: R29190844	Land Name: FORESTRY	County: LAKE OF THE WOOD	Acres: 40.38
City:	Site Code: R290099	Classification Per M.S. 86A.05: f. state forests and state forest subareas	Current Public Use: YES	Future Public Use: YES



Land Code: 1000053199	Agency Land Code: R29193266	Land Name: FORESTRY	County: LAKE OF THE WOOD	Acres: 40.00
City:	Site Code: R290099	Classification Per M.S. 86A.05: f. state forests and state forest subareas	Current Public Use: YES	Future Public Use: YES
Land Code: 1000053200	Agency Land Code: R29193285	Land Name: FORESTRY	County: LAKE OF THE WOOD	Acres: 40.00
City:	Site Code: R290099	Classification Per M.S. 86A.05: f. state forests and state forest subareas	Current Public Use: YES	Future Public Use: YES
Land Code: 1000053201	Agency Land Code: R29193360	Land Name: FORESTRY	County: LAKE OF THE WOOD	Acres: 40.00
City:	Site Code: R290099	Classification Per M.S. 86A.05: f. state forests and state forest subareas	Current Public Use: YES	Future Public Use: YES
Land Code: 1000053202	Agency Land Code: R29193404	Land Name: FORESTRY	County: LAKE OF THE WOOD	Acres: 40.00
City:	Site Code: R290099	Classification Per M.S. 86A.05: f. state forests and state forest subareas	Current Public Use: YES	Future Public Use: YES
Land Code: 1000053203	Agency Land Code: R29193418	Land Name: FORESTRY	County: LAKE OF THE WOOD	Acres: 40.00
City:	Site Code: R290099	Classification Per M.S. 86A.05: f. state forests and state forest subareas	Current Public Use: YES	Future Public Use: YES
Land Code: 1000053204	Agency Land Code: R29193450	Land Name: FORESTRY	County: LAKE OF THE WOOD	Acres: 40.00
City:	Site Code: R290099	Classification Per M.S. 86A.05: f. state forests and state forest subareas	Current Public Use: YES	Future Public Use: YES
Land Code: 1000053205	Agency Land Code: R29193464	Land Name: FORESTRY	County: LAKE OF THE WOOD	Acres: 40.00
City:	Site Code: R290099	Classification Per M.S. 86A.05: f. state forests and state forest subareas	Current Public Use: YES	Future Public Use: YES
Land Code: 1000053206	Agency Land Code: R29193466	Land Name: FORESTRY	County: LAKE OF THE WOOD	Acres: 40.00
City:	Site Code: R290099	Classification Per M.S. 86A.05: f. state forests and state forest subareas	Current Public Use: YES	Future Public Use: YES
Land Code: 1000053207	Agency Land Code: R29193500	Land Name: FORESTRY	County: LAKE OF THE WOOD	Acres: 40.00
City:	Site Code: R290099	Classification Per M.S. 86A.05: f. state forests and state forest subareas	Current Public Use: YES	Future Public Use: YES
Land Code: 1000053208	Agency Land Code: R29193533	Land Name: FORESTRY	County: LAKE OF THE WOOD	Acres: 40.00
City:	Site Code: R290099	Classification Per M.S. 86A.05: f. state forests and state forest subareas	Current Public Use: YES	Future Public Use: YES
Land Code: 1000053209	Agency Land Code: R29193586	Land Name: FORESTRY	County: LAKE OF THE WOOD	Acres: 38.55
City:	Site Code: R290099	Classification Per M.S. 86A.05: f. state forests and state forest subareas	Current Public Use: YES	Future Public Use: YES
Land Code: 1000053210	Agency Land Code: R29193625	Land Name: FORESTRY	County: LAKE OF THE WOOD	Acres: 40.00
City:	Site Code: R290099	Classification Per M.S. 86A.05: f. state forests and state forest subareas	Current Public Use: YES	Future Public Use: YES



Land Code: 1000053211	Agency Land Code: R29193662	Land Name: FORESTRY	County: LAKE OF THE WOOD	Acres: 40.00
City:	Site Code: R290099	Classification Per M.S. 86A.05: f. state forests and state forest subareas	Current Public Use: YES	Future Public Use: YES
Land Code: 1000053212	Agency Land Code: R29193673	Land Name: FORESTRY	County: LAKE OF THE WOOD	Acres: 40.00
City:	Site Code: R290099	Classification Per M.S. 86A.05: f. state forests and state forest subareas	Current Public Use: YES	Future Public Use: YES
Land Code: 1000053213	Agency Land Code: R29193706	Land Name: FORESTRY	County: LAKE OF THE WOOD	Acres: 40.00
City:	Site Code: R290099	Classification Per M.S. 86A.05: f. state forests and state forest subareas	Current Public Use: YES	Future Public Use: YES
Land Code: 1000053214	Agency Land Code: R29193720	Land Name: FORESTRY	County: LAKE OF THE WOOD	Acres: 40.00
City:	Site Code: R290099	Classification Per M.S. 86A.05: f. state forests and state forest subareas	Current Public Use: YES	Future Public Use: YES
Land Code: 1000053215	Agency Land Code: R29193721	Land Name: FORESTRY	County: LAKE OF THE WOOD	Acres: 40.00
City:	Site Code: R290099	Classification Per M.S. 86A.05: f. state forests and state forest subareas	Current Public Use: YES	Future Public Use: YES
Land Code: 1000053216	Agency Land Code: R29193786	Land Name: FORESTRY	County: LAKE OF THE WOOD	Acres: 40.00
City:	Site Code: R290099	Classification Per M.S. 86A.05: f. state forests and state forest subareas	Current Public Use: YES	Future Public Use: YES
Land Code: 1000053217	Agency Land Code: R29193795	Land Name: FORESTRY	County: LAKE OF THE WOOD	Acres: 40.00
City:	Site Code: R290099	Classification Per M.S. 86A.05: f. state forests and state forest subareas	Current Public Use: YES	Future Public Use: YES
Land Code: 1000053218	Agency Land Code: R29193844	Land Name: FORESTRY	County: LAKE OF THE WOOD	Acres: 40.00
City:	Site Code: R290099	Classification Per M.S. 86A.05: f. state forests and state forest subareas	Current Public Use: YES	Future Public Use: YES
Land Code: 1000053219	Agency Land Code: R29193846	Land Name: FORESTRY	County: LAKE OF THE WOOD	Acres: 40.00
City:	Site Code: R290099	Classification Per M.S. 86A.05: f. state forests and state forest subareas	Current Public Use: YES	Future Public Use: YES
Land Code: 1000053220	Agency Land Code: R29190847	Land Name: FORESTRY	County: LAKE OF THE WOOD	Acres: 40.00
City:	Site Code: R290099	Classification Per M.S. 86A.05: f. state forests and state forest subareas	Current Public Use: YES	Future Public Use: YES
Land Code: 1000053221	Agency Land Code: R29190852	Land Name: FORESTRY	County: LAKE OF THE WOOD	Acres: 40.00
City:	Site Code: R290099	Classification Per M.S. 86A.05: f. state forests and state forest subareas	Current Public Use: YES	Future Public Use: YES
Land Code: 1000053222	Agency Land Code: R29191100	Land Name: FORESTRY	County: LAKE OF THE WOOD	Acres: 31.88
City:	Site Code: R290099	Classification Per M.S. 86A.05: f. state forests and state forest subareas	Current Public Use: YES	Future Public Use: YES



Land Code: 1000053223	Agency Land Code: R29191112	Land Name: FORESTRY	County: LAKE OF THE WOOD	Acres: 40.00
City:	Site Code: R290099	Classification Per M.S. 86A.05: f. state forests and state forest subareas	Current Public Use: YES	Future Public Use: YES
Land Code: 1000053224	Agency Land Code: R29191119	Land Name: FORESTRY	County: LAKE OF THE WOOD	Acres: 40.00
City:	Site Code: R290099	Classification Per M.S. 86A.05: f. state forests and state forest subareas	Current Public Use: YES	Future Public Use: YES
Land Code: 1000053225	Agency Land Code: R29190883	Land Name: FORESTRY	County: LAKE OF THE WOOD	Acres: 40.00
City:	Site Code: R290099	Classification Per M.S. 86A.05: f. state forests and state forest subareas	Current Public Use: YES	Future Public Use: YES
Land Code: 1000053226	Agency Land Code: R29191215	Land Name: FORESTRY	County: LAKE OF THE WOOD	Acres: 40.00
City:	Site Code: R290099	Classification Per M.S. 86A.05: f. state forests and state forest subareas	Current Public Use: YES	Future Public Use: YES
Land Code: 1000053227	Agency Land Code: R29191224	Land Name: FORESTRY	County: LAKE OF THE WOOD	Acres: 40.00
City:	Site Code: R290099	Classification Per M.S. 86A.05: f. state forests and state forest subareas	Current Public Use: YES	Future Public Use: YES
Land Code: 1000053228	Agency Land Code: R29191225	Land Name: FORESTRY	County: LAKE OF THE WOOD	Acres: 40.00
City:	Site Code: R290099	Classification Per M.S. 86A.05: f. state forests and state forest subareas	Current Public Use: YES	Future Public Use: YES
Land Code: 1000053229	Agency Land Code: R29191233	Land Name: FORESTRY	County: LAKE OF THE WOOD	Acres: 32.21
City:	Site Code: R290099	Classification Per M.S. 86A.05: f. state forests and state forest subareas	Current Public Use: YES	Future Public Use: YES
Land Code: 1000053230	Agency Land Code: R29190926	Land Name: FORESTRY	County: LAKE OF THE WOOD	Acres: 40.00
City:	Site Code: R290099	Classification Per M.S. 86A.05: f. state forests and state forest subareas	Current Public Use: YES	Future Public Use: YES
Land Code: 1000053231	Agency Land Code: R29190927	Land Name: FORESTRY	County: LAKE OF THE WOOD	Acres: 40.00
City:	Site Code: R290099	Classification Per M.S. 86A.05: f. state forests and state forest subareas	Current Public Use: YES	Future Public Use: YES
Land Code: 1000053232	Agency Land Code: R29190948	Land Name: FORESTRY	County: LAKE OF THE WOOD	Acres: 40.00
City:	Site Code: R290099	Classification Per M.S. 86A.05: f. state forests and state forest subareas	Current Public Use: YES	Future Public Use: YES
Land Code: 1000053233	Agency Land Code: R29191066	Land Name: FORESTRY	County: LAKE OF THE WOOD	Acres: 40.00
City:	Site Code: R290099	Classification Per M.S. 86A.05: f. state forests and state forest subareas	Current Public Use: YES	Future Public Use: YES
Land Code: 1000053234	Agency Land Code: R29191073	Land Name: FORESTRY	County: LAKE OF THE WOOD	Acres: 40.00
City:	Site Code: R290099	Classification Per M.S. 86A.05: f. state forests and state forest subareas	Current Public Use: YES	Future Public Use: YES



Land Code: 1000053235	Agency Land Code: R29191134	Land Name: FORESTRY	County: LAKE OF THE WOOD	Acres: 40.00
City:	Site Code: R290099	Classification Per M.S. 86A.05: f. state forests and state forest subareas	Current Public Use: YES	Future Public Use: YES
Land Code: 1000053236	Agency Land Code: R29191159	Land Name: FORESTRY	County: LAKE OF THE WOOD	Acres: 40.00
City:	Site Code: R290099	Classification Per M.S. 86A.05: f. state forests and state forest subareas	Current Public Use: YES	Future Public Use: YES
Land Code: 1000053237	Agency Land Code: R29191180	Land Name: FORESTRY	County: LAKE OF THE WOOD	Acres: 40.00
City:	Site Code: R290099	Classification Per M.S. 86A.05: f. state forests and state forest subareas	Current Public Use: YES	Future Public Use: YES
Land Code: 1000053238	Agency Land Code: R29187997	Land Name: FORESTRY	County: LAKE OF THE WOOD	Acres: 40.00
City:	Site Code: R290099	Classification Per M.S. 86A.05: f. state forests and state forest subareas	Current Public Use: YES	Future Public Use: YES
Land Code: 1000053239	Agency Land Code: R29188023	Land Name: FORESTRY	County: LAKE OF THE WOOD	Acres: 40.79
City:	Site Code: R290099	Classification Per M.S. 86A.05: f. state forests and state forest subareas	Current Public Use: YES	Future Public Use: YES
Land Code: 1000053240	Agency Land Code: R29188031	Land Name: FORESTRY	County: LAKE OF THE WOOD	Acres: 40.00
City:	Site Code: R290099	Classification Per M.S. 86A.05: f. state forests and state forest subareas	Current Public Use: YES	Future Public Use: YES
Land Code: 1000053241	Agency Land Code: R29188434	Land Name: FORESTRY	County: LAKE OF THE WOOD	Acres: 40.00
City:	Site Code: R290099	Classification Per M.S. 86A.05: f. state forests and state forest subareas	Current Public Use: YES	Future Public Use: YES
Land Code: 1000053242	Agency Land Code: R29188451	Land Name: FORESTRY	County: LAKE OF THE WOOD	Acres: 40.00
City:	Site Code: R290099	Classification Per M.S. 86A.05: f. state forests and state forest subareas	Current Public Use: YES	Future Public Use: YES
Land Code: 1000053243	Agency Land Code: R29193855	Land Name: FORESTRY	County: LAKE OF THE WOOD	Acres: 40.00
City:	Site Code: R290099	Classification Per M.S. 86A.05: f. state forests and state forest subareas	Current Public Use: YES	Future Public Use: YES
Land Code: 1000053244	Agency Land Code: R29193857	Land Name: FORESTRY	County: LAKE OF THE WOOD	Acres: 39.19
City:	Site Code: R290099	Classification Per M.S. 86A.05: f. state forests and state forest subareas	Current Public Use: YES	Future Public Use: YES
Land Code: 1000053245	Agency Land Code: R29193879	Land Name: FORESTRY	County: LAKE OF THE WOOD	Acres: 40.00
City:	Site Code: R290099	Classification Per M.S. 86A.05: f. state forests and state forest subareas	Current Public Use: YES	Future Public Use: YES
Land Code: 1000053246	Agency Land Code: R29193913	Land Name: FORESTRY	County: LAKE OF THE WOOD	Acres: 40.00
City:	Site Code: R290099	Classification Per M.S. 86A.05: f. state forests and state forest subareas	Current Public Use: YES	Future Public Use: YES



Land Code: 1000053247	Agency Land Code: R29193940	Land Name: FORESTRY	County: LAKE OF THE WOOD	Acres: 40.00
City:	Site Code: R290099	Classification Per M.S. 86A.05: f. state forests and state forest subareas	Current Public Use: YES	Future Public Use: YES
Land Code: 1000053248	Agency Land Code: R29193946	Land Name: FORESTRY	County: LAKE OF THE WOOD	Acres: 40.00
City:	Site Code: R290099	Classification Per M.S. 86A.05: f. state forests and state forest subareas	Current Public Use: YES	Future Public Use: YES
Land Code: 1000053249	Agency Land Code: R29193999	Land Name: FORESTRY	County: LAKE OF THE WOOD	Acres: 40.00
City:	Site Code: R290099	Classification Per M.S. 86A.05: f. state forests and state forest subareas	Current Public Use: YES	Future Public Use: YES
Land Code: 1000053250	Agency Land Code: R29194142	Land Name: FORESTRY	County: LAKE OF THE WOOD	Acres: 40.00
City:	Site Code: R290099	Classification Per M.S. 86A.05: f. state forests and state forest subareas	Current Public Use: YES	Future Public Use: YES
Land Code: 1000053251	Agency Land Code: R29194144	Land Name: FORESTRY	County: LAKE OF THE WOOD	Acres: 40.00
City:	Site Code: R290099	Classification Per M.S. 86A.05: f. state forests and state forest subareas	Current Public Use: YES	Future Public Use: YES
Land Code: 1000053252	Agency Land Code: R29194239	Land Name: FORESTRY	County: LAKE OF THE WOOD	Acres: 38.37
City:	Site Code: R290099	Classification Per M.S. 86A.05: f. state forests and state forest subareas	Current Public Use: YES	Future Public Use: YES
Land Code: 1000053253	Agency Land Code: R29194262	Land Name: FORESTRY	County: LAKE OF THE WOOD	Acres: 40.00
City:	Site Code: R290099	Classification Per M.S. 86A.05: f. state forests and state forest subareas	Current Public Use: YES	Future Public Use: YES
Land Code: 1000053254	Agency Land Code: R29194273	Land Name: FORESTRY	County: LAKE OF THE WOOD	Acres: 32.14
City:	Site Code: R290099	Classification Per M.S. 86A.05: f. state forests and state forest subareas	Current Public Use: YES	Future Public Use: YES
Land Code: 1000053255	Agency Land Code: R29194276	Land Name: FORESTRY	County: LAKE OF THE WOOD	Acres: 40.00
City:	Site Code: R290099	Classification Per M.S. 86A.05: f. state forests and state forest subareas	Current Public Use: YES	Future Public Use: YES
Land Code: 1000053256	Agency Land Code: R29194279	Land Name: FORESTRY	County: LAKE OF THE WOOD	Acres: 40.00
City:	Site Code: R290099	Classification Per M.S. 86A.05: f. state forests and state forest subareas	Current Public Use: YES	Future Public Use: YES
Land Code: 1000053257	Agency Land Code: R29194524	Land Name: FORESTRY	County: LAKE OF THE WOOD	Acres: 40.00
City:	Site Code: R290099	Classification Per M.S. 86A.05: f. state forests and state forest subareas	Current Public Use: YES	Future Public Use: YES
Land Code: 1000053258	Agency Land Code: R29194526	Land Name: FORESTRY	County: LAKE OF THE WOOD	Acres: 40.00
City:	Site Code: R290099	Classification Per M.S. 86A.05: f. state forests and state forest subareas	Current Public Use: YES	Future Public Use: YES



Land Code: 1000053259	Agency Land Code: R29194531	Land Name: FORESTRY	County: LAKE OF THE WOOD	Acres: 40.00
City:	Site Code: R290099	Classification Per M.S. 86A.05: f. state forests and state forest subareas	Current Public Use: YES	Future Public Use: YES
Land Code: 1000053260	Agency Land Code: R29194344	Land Name: FORESTRY	County: LAKE OF THE WOOD	Acres: 40.00
City:	Site Code: R290099	Classification Per M.S. 86A.05: f. state forests and state forest subareas	Current Public Use: YES	Future Public Use: YES
Land Code: 1000053261	Agency Land Code: R29194369	Land Name: FORESTRY	County: LAKE OF THE WOOD	Acres: 40.00
City:	Site Code: R290099	Classification Per M.S. 86A.05: f. state forests and state forest subareas	Current Public Use: YES	Future Public Use: YES
Land Code: 1000053262	Agency Land Code: R29188452	Land Name: FORESTRY	County: LAKE OF THE WOOD	Acres: 40.00
City:	Site Code: R290099	Classification Per M.S. 86A.05: f. state forests and state forest subareas	Current Public Use: YES	Future Public Use: YES
Land Code: 1000053263	Agency Land Code: R29188068	Land Name: FORESTRY	County: LAKE OF THE WOOD	Acres: 40.00
City:	Site Code: R290099	Classification Per M.S. 86A.05: f. state forests and state forest subareas	Current Public Use: YES	Future Public Use: YES
Land Code: 1000053264	Agency Land Code: R29188566	Land Name: FORESTRY	County: LAKE OF THE WOOD	Acres: 40.00
City:	Site Code: R290099	Classification Per M.S. 86A.05: f. state forests and state forest subareas	Current Public Use: YES	Future Public Use: YES
Land Code: 1000053265	Agency Land Code: R29188572	Land Name: FORESTRY	County: LAKE OF THE WOOD	Acres: 40.00
City:	Site Code: R290099	Classification Per M.S. 86A.05: f. state forests and state forest subareas	Current Public Use: YES	Future Public Use: YES
Land Code: 1000053266	Agency Land Code: R29188601	Land Name: FORESTRY	County: LAKE OF THE WOOD	Acres: 40.00
City:	Site Code: R290099	Classification Per M.S. 86A.05: f. state forests and state forest subareas	Current Public Use: YES	Future Public Use: YES
Land Code: 1000053267	Agency Land Code: R29188310	Land Name: FORESTRY	County: LAKE OF THE WOOD	Acres: 40.00
City:	Site Code: R290099	Classification Per M.S. 86A.05: f. state forests and state forest subareas	Current Public Use: YES	Future Public Use: YES
Land Code: 1000053268	Agency Land Code: R29188315	Land Name: FORESTRY	County: LAKE OF THE WOOD	Acres: 40.00
City:	Site Code: R290099	Classification Per M.S. 86A.05: f. state forests and state forest subareas	Current Public Use: YES	Future Public Use: YES
Land Code: 1000053269	Agency Land Code: R29185523	Land Name: FORESTRY	County: LAKE OF THE WOOD	Acres: 40.00
City:	Site Code: R290099	Classification Per M.S. 86A.05: f. state forests and state forest subareas	Current Public Use: YES	Future Public Use: YES
Land Code: 1000053270	Agency Land Code: R29185525	Land Name: FORESTRY	County: LAKE OF THE WOOD	Acres: 40.00
City:	Site Code: R290099	Classification Per M.S. 86A.05: f. state forests and state forest subareas	Current Public Use: YES	Future Public Use: YES



Land Code: 1000053271	Agency Land Code: R29185929	Land Name: FORESTRY	County: LAKE OF THE WOOD	Acres: 40.00
City:	Site Code: R290099	Classification Per M.S. 86A.05: f. state forests and state forest subareas	Current Public Use: YES	Future Public Use: YES
Land Code: 1000053272	Agency Land Code: R29185933	Land Name: FORESTRY	County: LAKE OF THE WOOD	Acres: 40.00
City:	Site Code: R290099	Classification Per M.S. 86A.05: f. state forests and state forest subareas	Current Public Use: YES	Future Public Use: YES
Land Code: 1000053273	Agency Land Code: R29185942	Land Name: FORESTRY	County: LAKE OF THE WOOD	Acres: 40.00
City:	Site Code: R290099	Classification Per M.S. 86A.05: f. state forests and state forest subareas	Current Public Use: YES	Future Public Use: YES
Land Code: 1000053274	Agency Land Code: R29185964	Land Name: FORESTRY	County: LAKE OF THE WOOD	Acres: 40.00
City:	Site Code: R290099	Classification Per M.S. 86A.05: f. state forests and state forest subareas	Current Public Use: YES	Future Public Use: YES
Land Code: 1000053275	Agency Land Code: R29186395	Land Name: FORESTRY	County: LAKE OF THE WOOD	Acres: 40.00
City:	Site Code: R290099	Classification Per M.S. 86A.05: f. state forests and state forest subareas	Current Public Use: YES	Future Public Use: YES
Land Code: 1000053276	Agency Land Code: R29186537	Land Name: FORESTRY	County: LAKE OF THE WOOD	Acres: 40.00
City:	Site Code: R290099	Classification Per M.S. 86A.05: f. state forests and state forest subareas	Current Public Use: YES	Future Public Use: YES
Land Code: 1000053277	Agency Land Code: R29186564	Land Name: FORESTRY	County: LAKE OF THE WOOD	Acres: 40.00
City:	Site Code: R290099	Classification Per M.S. 86A.05: f. state forests and state forest subareas	Current Public Use: YES	Future Public Use: YES
Land Code: 1000053278	Agency Land Code: R29186574	Land Name: FORESTRY	County: LAKE OF THE WOOD	Acres: 40.00
City:	Site Code: R290099	Classification Per M.S. 86A.05: f. state forests and state forest subareas	Current Public Use: YES	Future Public Use: YES
Land Code: 1000053279	Agency Land Code: R29186575	Land Name: FORESTRY	County: LAKE OF THE WOOD	Acres: 40.00
City:	Site Code: R290099	Classification Per M.S. 86A.05: f. state forests and state forest subareas	Current Public Use: YES	Future Public Use: YES
Land Code: 1000053280	Agency Land Code: R29186577	Land Name: FORESTRY	County: LAKE OF THE WOOD	Acres: 40.00
City:	Site Code: R290099	Classification Per M.S. 86A.05: f. state forests and state forest subareas	Current Public Use: YES	Future Public Use: YES
Land Code: 1000053281	Agency Land Code: R29186592	Land Name: FORESTRY	County: LAKE OF THE WOOD	Acres: 40.00
City:	Site Code: R290099	Classification Per M.S. 86A.05: f. state forests and state forest subareas	Current Public Use: YES	Future Public Use: YES
Land Code: 1000053282	Agency Land Code: R29186695	Land Name: FORESTRY	County: LAKE OF THE WOOD	Acres: 40.00
City:	Site Code: R290099	Classification Per M.S. 86A.05: f. state forests and state forest subareas	Current Public Use: YES	Future Public Use: YES



Land Code: 1000053283	Agency Land Code: R29186699	Land Name: FORESTRY	County: LAKE OF THE WOOD	Acres: 40.00
City:	Site Code: R290099	Classification Per M.S. 86A.05: f. state forests and state forest subareas	Current Public Use: YES	Future Public Use: YES
Land Code: 1000053284	Agency Land Code: R29186733	Land Name: FORESTRY	County: LAKE OF THE WOOD	Acres: 40.00
City:	Site Code: R290099	Classification Per M.S. 86A.05: f. state forests and state forest subareas	Current Public Use: YES	Future Public Use: YES
Land Code: 1000053285	Agency Land Code: R29186750	Land Name: FORESTRY	County: LAKE OF THE WOOD	Acres: 40.00
City:	Site Code: R290099	Classification Per M.S. 86A.05: f. state forests and state forest subareas	Current Public Use: YES	Future Public Use: YES
Land Code: 1000053286	Agency Land Code: R29186767	Land Name: FORESTRY	County: LAKE OF THE WOOD	Acres: 40.00
City:	Site Code: R290099	Classification Per M.S. 86A.05: f. state forests and state forest subareas	Current Public Use: YES	Future Public Use: YES
Land Code: 1000053287	Agency Land Code: R29187660	Land Name: FORESTRY	County: LAKE OF THE WOOD	Acres: 40.00
City:	Site Code: R290099	Classification Per M.S. 86A.05: f. state forests and state forest subareas	Current Public Use: YES	Future Public Use: YES
Land Code: 1000053288	Agency Land Code: R29187676	Land Name: FORESTRY	County: LAKE OF THE WOOD	Acres: 40.00
City:	Site Code: R290099	Classification Per M.S. 86A.05: f. state forests and state forest subareas	Current Public Use: YES	Future Public Use: YES
Land Code: 1000053289	Agency Land Code: R29187714	Land Name: FORESTRY	County: LAKE OF THE WOOD	Acres: 40.00
City:	Site Code: R290099	Classification Per M.S. 86A.05: f. state forests and state forest subareas	Current Public Use: YES	Future Public Use: YES
Land Code: 1000053290	Agency Land Code: R29187897	Land Name: FORESTRY	County: LAKE OF THE WOOD	Acres: 40.00
City:	Site Code: R290099	Classification Per M.S. 86A.05: f. state forests and state forest subareas	Current Public Use: YES	Future Public Use: YES
Land Code: 1000053291	Agency Land Code: R29187725	Land Name: FORESTRY	County: LAKE OF THE WOOD	Acres: 40.00
City:	Site Code: R290099	Classification Per M.S. 86A.05: f. state forests and state forest subareas	Current Public Use: YES	Future Public Use: YES
Land Code: 1000053292	Agency Land Code: R29187751	Land Name: FORESTRY	County: LAKE OF THE WOOD	Acres: 40.00
City:	Site Code: R290099	Classification Per M.S. 86A.05: f. state forests and state forest subareas	Current Public Use: YES	Future Public Use: YES
Land Code: 1000053293	Agency Land Code: R29187869	Land Name: FORESTRY	County: LAKE OF THE WOOD	Acres: 40.88
City:	Site Code: R290099	Classification Per M.S. 86A.05: f. state forests and state forest subareas	Current Public Use: YES	Future Public Use: YES
Land Code: 1000053294	Agency Land Code: R29187980	Land Name: FORESTRY	County: LAKE OF THE WOOD	Acres: 40.00
City:	Site Code: R290099	Classification Per M.S. 86A.05: f. state forests and state forest subareas	Current Public Use: YES	Future Public Use: YES



Land Code: 1000053295	Agency Land Code: R29187805	Land Name: FORESTRY	County: LAKE OF THE WOOD	Acres: 40.00
City:	Site Code: R290099	Classification Per M.S. 86A.05: f. state forests and state forest subareas	Current Public Use: YES	Future Public Use: YES
Land Code: 1000053296	Agency Land Code: R29187820	Land Name: FORESTRY	County: LAKE OF THE WOOD	Acres: 40.00
City:	Site Code: R290099	Classification Per M.S. 86A.05: f. state forests and state forest subareas	Current Public Use: YES	Future Public Use: YES
Land Code: 1000053297	Agency Land Code: R29185613	Land Name: FORESTRY	County: LAKE OF THE WOOD	Acres: 40.00
City:	Site Code: R290099	Classification Per M.S. 86A.05: f. state forests and state forest subareas	Current Public Use: YES	Future Public Use: YES
Land Code: 1000053298	Agency Land Code: R29186056	Land Name: FORESTRY	County: LAKE OF THE WOOD	Acres: 40.00
City:	Site Code: R290099	Classification Per M.S. 86A.05: f. state forests and state forest subareas	Current Public Use: YES	Future Public Use: YES
Land Code: 1000053299	Agency Land Code: R29186081	Land Name: FORESTRY	County: LAKE OF THE WOOD	Acres: 40.00
City:	Site Code: R290099	Classification Per M.S. 86A.05: f. state forests and state forest subareas	Current Public Use: YES	Future Public Use: YES
Land Code: 1000053300	Agency Land Code: R29185706	Land Name: FORESTRY	County: LAKE OF THE WOOD	Acres: 40.00
City:	Site Code: R290099	Classification Per M.S. 86A.05: f. state forests and state forest subareas	Current Public Use: YES	Future Public Use: YES
Land Code: 1000053301	Agency Land Code: R29185754	Land Name: FORESTRY	County: LAKE OF THE WOOD	Acres: 40.00
City:	Site Code: R290099	Classification Per M.S. 86A.05: f. state forests and state forest subareas	Current Public Use: YES	Future Public Use: YES
Land Code: 1000053302	Agency Land Code: R29185428	Land Name: FORESTRY	County: LAKE OF THE WOOD	Acres: 41.28
City:	Site Code: R290099	Classification Per M.S. 86A.05: f. state forests and state forest subareas	Current Public Use: YES	Future Public Use: YES
Land Code: 1000053303	Agency Land Code: R29185815	Land Name: FORESTRY	County: LAKE OF THE WOOD	Acres: 40.00
City:	Site Code: R290099	Classification Per M.S. 86A.05: f. state forests and state forest subareas	Current Public Use: YES	Future Public Use: YES
Land Code: 1000053304	Agency Land Code: R29185848	Land Name: FORESTRY	County: LAKE OF THE WOOD	Acres: 40.00
City:	Site Code: R290099	Classification Per M.S. 86A.05: f. state forests and state forest subareas	Current Public Use: YES	Future Public Use: YES
Land Code: 1000053305	Agency Land Code: R29185852	Land Name: FORESTRY	County: LAKE OF THE WOOD	Acres: 40.00
City:	Site Code: R290099	Classification Per M.S. 86A.05: f. state forests and state forest subareas	Current Public Use: YES	Future Public Use: YES
Land Code: 1000053306	Agency Land Code: R29195012	Land Name: FORESTRY	County: LAKE OF THE WOOD	Acres: 40.00
City:	Site Code: R290099	Classification Per M.S. 86A.05: f. state forests and state forest subareas	Current Public Use: YES	Future Public Use: YES



Land Code: 1000053307	Agency Land Code: R29195018	Land Name: FORESTRY	County: LAKE OF THE WOOD	Acres: 40.00
City:	Site Code: R290099	Classification Per M.S. 86A.05: f. state forests and state forest subareas	Current Public Use: YES	Future Public Use: YES
Land Code: 1000053308	Agency Land Code: R29195020	Land Name: FORESTRY	County: LAKE OF THE WOOD	Acres: 40.00
City:	Site Code: R290099	Classification Per M.S. 86A.05: f. state forests and state forest subareas	Current Public Use: YES	Future Public Use: YES
Land Code: 1000053309	Agency Land Code: R29195430	Land Name: FORESTRY	County: LAKE OF THE WOOD	Acres: 40.00
City:	Site Code: R290099	Classification Per M.S. 86A.05: f. state forests and state forest subareas	Current Public Use: YES	Future Public Use: YES
Land Code: 1000053310	Agency Land Code: R29195448	Land Name: FORESTRY	County: LAKE OF THE WOOD	Acres: 40.00
City:	Site Code: R290099	Classification Per M.S. 86A.05: f. state forests and state forest subareas	Current Public Use: YES	Future Public Use: YES
Land Code: 1000053311	Agency Land Code: R29194628	Land Name: FORESTRY	County: LAKE OF THE WOOD	Acres: 40.00
City:	Site Code: R290099	Classification Per M.S. 86A.05: f. state forests and state forest subareas	Current Public Use: YES	Future Public Use: YES
Land Code: 1000053312	Agency Land Code: R29195046	Land Name: FORESTRY	County: LAKE OF THE WOOD	Acres: 40.00
City:	Site Code: R290099	Classification Per M.S. 86A.05: f. state forests and state forest subareas	Current Public Use: YES	Future Public Use: YES
Land Code: 1000053313	Agency Land Code: R29195052	Land Name: FORESTRY	County: LAKE OF THE WOOD	Acres: 40.00
City:	Site Code: R290099	Classification Per M.S. 86A.05: f. state forests and state forest subareas	Current Public Use: YES	Future Public Use: YES
Land Code: 1000053314	Agency Land Code: R29195055	Land Name: FORESTRY	County: LAKE OF THE WOOD	Acres: 40.00
City:	Site Code: R290099	Classification Per M.S. 86A.05: f. state forests and state forest subareas	Current Public Use: YES	Future Public Use: YES
Land Code: 1000053315	Agency Land Code: R29195058	Land Name: FORESTRY	County: LAKE OF THE WOOD	Acres: 40.00
City:	Site Code: R290099	Classification Per M.S. 86A.05: f. state forests and state forest subareas	Current Public Use: YES	Future Public Use: YES
Land Code: 1000053316	Agency Land Code: R29195081	Land Name: FORESTRY	County: LAKE OF THE WOOD	Acres: 40.00
City:	Site Code: R290099	Classification Per M.S. 86A.05: f. state forests and state forest subareas	Current Public Use: YES	Future Public Use: YES
Land Code: 1000053317	Agency Land Code: R29195084	Land Name: FORESTRY	County: LAKE OF THE WOOD	Acres: 40.00
City:	Site Code: R290099	Classification Per M.S. 86A.05: f. state forests and state forest subareas	Current Public Use: YES	Future Public Use: YES
Land Code: 1000053318	Agency Land Code: R29195470	Land Name: FORESTRY	County: LAKE OF THE WOOD	Acres: 40.00
City:	Site Code: R290099	Classification Per M.S. 86A.05: f. state forests and state forest subareas	Current Public Use: YES	Future Public Use: YES



Land Code: 1000053319	Agency Land Code: R29195089	Land Name: FORESTRY	County: LAKE OF THE WOOD	Acres: 40.00
City:	Site Code: R290099	Classification Per M.S. 86A.05: f. state forests and state forest subareas	Current Public Use: YES	Future Public Use: YES
Land Code: 1000053320	Agency Land Code: R29195112	Land Name: FORESTRY	County: LAKE OF THE WOOD	Acres: 40.00
City:	Site Code: R290099	Classification Per M.S. 86A.05: f. state forests and state forest subareas	Current Public Use: YES	Future Public Use: YES
Land Code: 1000053321	Agency Land Code: R29195123	Land Name: FORESTRY	County: LAKE OF THE WOOD	Acres: 40.00
City:	Site Code: R290099	Classification Per M.S. 86A.05: f. state forests and state forest subareas	Current Public Use: YES	Future Public Use: YES
Land Code: 1000053322	Agency Land Code: R29195190	Land Name: FORESTRY	County: LAKE OF THE WOOD	Acres: 40.00
City:	Site Code: R290099	Classification Per M.S. 86A.05: f. state forests and state forest subareas	Current Public Use: YES	Future Public Use: YES
Land Code: 1000053323	Agency Land Code: R29194773	Land Name: FORESTRY	County: LAKE OF THE WOOD	Acres: 37.25
City:	Site Code: R290099	Classification Per M.S. 86A.05: f. state forests and state forest subareas	Current Public Use: YES	Future Public Use: YES
Land Code: 1000053324	Agency Land Code: R29194819	Land Name: FORESTRY	County: LAKE OF THE WOOD	Acres: 40.00
City:	Site Code: R290099	Classification Per M.S. 86A.05: f. state forests and state forest subareas	Current Public Use: YES	Future Public Use: YES
Land Code: 1000053325	Agency Land Code: R29195218	Land Name: FORESTRY	County: LAKE OF THE WOOD	Acres: 40.00
City:	Site Code: R290099	Classification Per M.S. 86A.05: f. state forests and state forest subareas	Current Public Use: YES	Future Public Use: YES
Land Code: 1000053326	Agency Land Code: R29195231	Land Name: FORESTRY	County: LAKE OF THE WOOD	Acres: 40.00
City:	Site Code: R290099	Classification Per M.S. 86A.05: f. state forests and state forest subareas	Current Public Use: YES	Future Public Use: YES
Land Code: 1000053327	Agency Land Code: R29195237	Land Name: FORESTRY	County: LAKE OF THE WOOD	Acres: 40.00
City:	Site Code: R290099	Classification Per M.S. 86A.05: f. state forests and state forest subareas	Current Public Use: YES	Future Public Use: YES
Land Code: 1000053328	Agency Land Code: R29188362	Land Name: FORESTRY	County: LAKE OF THE WOOD	Acres: 40.00
City:	Site Code: R290099	Classification Per M.S. 86A.05: f. state forests and state forest subareas	Current Public Use: YES	Future Public Use: YES
Land Code: 1000053329	Agency Land Code: R29188365	Land Name: FORESTRY	County: LAKE OF THE WOOD	Acres: 40.00
City:	Site Code: R290099	Classification Per M.S. 86A.05: f. state forests and state forest subareas	Current Public Use: YES	Future Public Use: YES
Land Code: 1000053330	Agency Land Code: R29194833	Land Name: FORESTRY	County: LAKE OF THE WOOD	Acres: 38.53
City:	Site Code: R290099	Classification Per M.S. 86A.05: f. state forests and state forest subareas	Current Public Use: YES	Future Public Use: YES



Land Code: 1000053331	Agency Land Code: R29194840	Land Name: FORESTRY	County: LAKE OF THE WOOD	Acres: 40.00
City:	Site Code: R290099	Classification Per M.S. 86A.05: f. state forests and state forest subareas	Current Public Use: YES	Future Public Use: YES
Land Code: 1000053332	Agency Land Code: R29194849	Land Name: FORESTRY	County: LAKE OF THE WOOD	Acres: 40.00
City:	Site Code: R290099	Classification Per M.S. 86A.05: f. state forests and state forest subareas	Current Public Use: YES	Future Public Use: YES
Land Code: 1000053333	Agency Land Code: R29194850	Land Name: FORESTRY	County: LAKE OF THE WOOD	Acres: 40.00
City:	Site Code: R290099	Classification Per M.S. 86A.05: f. state forests and state forest subareas	Current Public Use: YES	Future Public Use: YES
Land Code: 1000053334	Agency Land Code: R29195260	Land Name: FORESTRY	County: LAKE OF THE WOOD	Acres: 40.00
City:	Site Code: R290099	Classification Per M.S. 86A.05: f. state forests and state forest subareas	Current Public Use: YES	Future Public Use: YES
Land Code: 1000053335	Agency Land Code: R29194914	Land Name: FORESTRY	County: LAKE OF THE WOOD	Acres: 40.00
City:	Site Code: R290099	Classification Per M.S. 86A.05: f. state forests and state forest subareas	Current Public Use: YES	Future Public Use: YES
Land Code: 1000053336	Agency Land Code: R29195313	Land Name: FORESTRY	County: LAKE OF THE WOOD	Acres: 40.00
City:	Site Code: R290099	Classification Per M.S. 86A.05: f. state forests and state forest subareas	Current Public Use: YES	Future Public Use: YES
Land Code: 1000053337	Agency Land Code: R29194940	Land Name: FORESTRY	County: LAKE OF THE WOOD	Acres: 40.00
City:	Site Code: R290099	Classification Per M.S. 86A.05: f. state forests and state forest subareas	Current Public Use: YES	Future Public Use: YES
Land Code: 1000053338	Agency Land Code: R29194964	Land Name: FORESTRY	County: LAKE OF THE WOOD	Acres: 40.00
City:	Site Code: R290099	Classification Per M.S. 86A.05: f. state forests and state forest subareas	Current Public Use: YES	Future Public Use: YES
Land Code: 1000053339	Agency Land Code: R29195365	Land Name: FORESTRY	County: LAKE OF THE WOOD	Acres: 40.00
City:	Site Code: R290099	Classification Per M.S. 86A.05: f. state forests and state forest subareas	Current Public Use: YES	Future Public Use: YES
Land Code: 1000053340	Agency Land Code: R29195383	Land Name: FORESTRY	County: LAKE OF THE WOOD	Acres: 40.00
City:	Site Code: R290099	Classification Per M.S. 86A.05: f. state forests and state forest subareas	Current Public Use: YES	Future Public Use: YES
Land Code: 1000053341	Agency Land Code: R29194470	Land Name: FORESTRY	County: LAKE OF THE WOOD	Acres: 40.00
City:	Site Code: R290099	Classification Per M.S. 86A.05: f. state forests and state forest subareas	Current Public Use: YES	Future Public Use: YES
Land Code: 1000053342	Agency Land Code: R29194555	Land Name: FORESTRY	County: LAKE OF THE WOOD	Acres: 40.00
City:	Site Code: R290099	Classification Per M.S. 86A.05: f. state forests and state forest subareas	Current Public Use: YES	Future Public Use: YES



Land Code: 1000053343	Agency Land Code: R29194589	Land Name: FORESTRY	County: LAKE OF THE WOOD	Acres: 40.00
City:	Site Code: R290099	Classification Per M.S. 86A.05: f. state forests and state forest subareas	Current Public Use: YES	Future Public Use: YES
Land Code: 1000053344	Agency Land Code: R29194448	Land Name: FORESTRY	County: LAKE OF THE WOOD	Acres: 40.00
City:	Site Code: R290099	Classification Per M.S. 86A.05: f. state forests and state forest subareas	Current Public Use: YES	Future Public Use: YES
Land Code: 1000053345	Agency Land Code: R29191280	Land Name: FORESTRY	County: LAKE OF THE WOOD	Acres: 40.00
City:	Site Code: R290099	Classification Per M.S. 86A.05: f. state forests and state forest subareas	Current Public Use: YES	Future Public Use: YES
Land Code: 1000053346	Agency Land Code: R29191720	Land Name: FORESTRY	County: LAKE OF THE WOOD	Acres: 39.45
City:	Site Code: R290099	Classification Per M.S. 86A.05: f. state forests and state forest subareas	Current Public Use: YES	Future Public Use: YES
Land Code: 1000053347	Agency Land Code: R29191760	Land Name: FORESTRY	County: LAKE OF THE WOOD	Acres: 40.00
City:	Site Code: R290099	Classification Per M.S. 86A.05: f. state forests and state forest subareas	Current Public Use: YES	Future Public Use: YES
Land Code: 1000053348	Agency Land Code: R29191788	Land Name: FORESTRY	County: LAKE OF THE WOOD	Acres: 40.00
City:	Site Code: R290099	Classification Per M.S. 86A.05: f. state forests and state forest subareas	Current Public Use: YES	Future Public Use: YES
Land Code: 1000053349	Agency Land Code: R29191427	Land Name: FORESTRY	County: LAKE OF THE WOOD	Acres: 40.00
City:	Site Code: R290099	Classification Per M.S. 86A.05: f. state forests and state forest subareas	Current Public Use: YES	Future Public Use: YES
Land Code: 1000053350	Agency Land Code: R29191433	Land Name: FORESTRY	County: LAKE OF THE WOOD	Acres: 40.00
City:	Site Code: R290099	Classification Per M.S. 86A.05: f. state forests and state forest subareas	Current Public Use: YES	Future Public Use: YES
Land Code: 1000053351	Agency Land Code: R29192780	Land Name: FORESTRY	County: LAKE OF THE WOOD	Acres: 40.00
City:	Site Code: R290099	Classification Per M.S. 86A.05: f. state forests and state forest subareas	Current Public Use: YES	Future Public Use: YES
Land Code: 1000053352	Agency Land Code: R29192788	Land Name: FORESTRY	County: LAKE OF THE WOOD	Acres: 40.38
City:	Site Code: R290099	Classification Per M.S. 86A.05: f. state forests and state forest subareas	Current Public Use: YES	Future Public Use: YES
Land Code: 1000053353	Agency Land Code: R29192796	Land Name: FORESTRY	County: LAKE OF THE WOOD	Acres: 40.00
City:	Site Code: R290099	Classification Per M.S. 86A.05: f. state forests and state forest subareas	Current Public Use: YES	Future Public Use: YES
Land Code: 1000053354	Agency Land Code: R29192797	Land Name: FORESTRY	County: LAKE OF THE WOOD	Acres: 40.00
City:	Site Code: R290099	Classification Per M.S. 86A.05: f. state forests and state forest subareas	Current Public Use: YES	Future Public Use: YES



Land Code: 1000053355	Agency Land Code: R29192849	Land Name: FORESTRY	County: LAKE OF THE WOOD	Acres: 36.51
City:	Site Code: R290099	Classification Per M.S. 86A.05: f. state forests and state forest subareas	Current Public Use: YES	Future Public Use: YES
Land Code: 1000053356	Agency Land Code: R29191558	Land Name: FORESTRY	County: LAKE OF THE WOOD	Acres: 40.00
City:	Site Code: R290099	Classification Per M.S. 86A.05: f. state forests and state forest subareas	Current Public Use: YES	Future Public Use: YES
Land Code: 1000053357	Agency Land Code: R29191559	Land Name: FORESTRY	County: LAKE OF THE WOOD	Acres: 40.00
City:	Site Code: R290099	Classification Per M.S. 86A.05: f. state forests and state forest subareas	Current Public Use: YES	Future Public Use: YES
Land Code: 1000053358	Agency Land Code: R29191589	Land Name: FORESTRY	County: LAKE OF THE WOOD	Acres: 40.00
City:	Site Code: R290099	Classification Per M.S. 86A.05: f. state forests and state forest subareas	Current Public Use: YES	Future Public Use: YES
Land Code: 1000053359	Agency Land Code: R29192887	Land Name: FORESTRY	County: LAKE OF THE WOOD	Acres: 40.00
City:	Site Code: R290099	Classification Per M.S. 86A.05: f. state forests and state forest subareas	Current Public Use: YES	Future Public Use: YES
Land Code: 1000053360	Agency Land Code: R29192899	Land Name: FORESTRY	County: LAKE OF THE WOOD	Acres: 40.00
City:	Site Code: R290099	Classification Per M.S. 86A.05: f. state forests and state forest subareas	Current Public Use: YES	Future Public Use: YES
Land Code: 1000053361	Agency Land Code: R29192783	Land Name: FORESTRY	County: LAKE OF THE WOOD	Acres: 40.00
City:	Site Code: R290099	Classification Per M.S. 86A.05: f. state forests and state forest subareas	Current Public Use: YES	Future Public Use: YES
Land Code: 1000053362	Agency Land Code: R29191505	Land Name: FORESTRY	County: LAKE OF THE WOOD	Acres: 40.00
City:	Site Code: R290099	Classification Per M.S. 86A.05: f. state forests and state forest subareas	Current Public Use: YES	Future Public Use: YES
Land Code: 1000053363	Agency Land Code: R29191540	Land Name: FORESTRY	County: LAKE OF THE WOOD	Acres: 40.00
City:	Site Code: R290099	Classification Per M.S. 86A.05: f. state forests and state forest subareas	Current Public Use: YES	Future Public Use: YES
Land Code: 1000053364	Agency Land Code: R29192836	Land Name: FORESTRY	County: LAKE OF THE WOOD	Acres: 40.00
City:	Site Code: R290099	Classification Per M.S. 86A.05: f. state forests and state forest subareas	Current Public Use: YES	Future Public Use: YES
Land Code: 1000053365	Agency Land Code: R29192838	Land Name: FORESTRY	County: LAKE OF THE WOOD	Acres: 40.00
City:	Site Code: R290099	Classification Per M.S. 86A.05: f. state forests and state forest subareas	Current Public Use: YES	Future Public Use: YES
Land Code: 1000053366	Agency Land Code: R29192848	Land Name: FORESTRY	County: LAKE OF THE WOOD	Acres: 40.00
City:	Site Code: R290099	Classification Per M.S. 86A.05: f. state forests and state forest subareas	Current Public Use: YES	Future Public Use: YES



Land Code: 1000053367	Agency Land Code: R29192858	Land Name: FORESTRY	County: LAKE OF THE WOOD	Acres: 40.00
City:	Site Code: R290099	Classification Per M.S. 86A.05: f. state forests and state forest subareas	Current Public Use: YES	Future Public Use: YES
Land Code: 1000053368	Agency Land Code: R29191574	Land Name: FORESTRY	County: LAKE OF THE WOOD	Acres: 40.00
City:	Site Code: R290099	Classification Per M.S. 86A.05: f. state forests and state forest subareas	Current Public Use: YES	Future Public Use: YES
Land Code: 1000053369	Agency Land Code: R29187613	Land Name: FORESTRY	County: LAKE OF THE WOOD	Acres: 40.00
City:	Site Code: R290099	Classification Per M.S. 86A.05: f. state forests and state forest subareas	Current Public Use: YES	Future Public Use: YES
Land Code: 1000053370	Agency Land Code: R29187641	Land Name: FORESTRY	County: LAKE OF THE WOOD	Acres: 39.61
City:	Site Code: R290099	Classification Per M.S. 86A.05: f. state forests and state forest subareas	Current Public Use: YES	Future Public Use: YES
Land Code: 1000053371	Agency Land Code: R29187669	Land Name: FORESTRY	County: LAKE OF THE WOOD	Acres: 38.42
City:	Site Code: R290099	Classification Per M.S. 86A.05: f. state forests and state forest subareas	Current Public Use: YES	Future Public Use: YES
Land Code: 1000053372	Agency Land Code: R29187899	Land Name: FORESTRY	County: LAKE OF THE WOOD	Acres: 40.00
City:	Site Code: R290099	Classification Per M.S. 86A.05: f. state forests and state forest subareas	Current Public Use: YES	Future Public Use: YES
Land Code: 1000053373	Agency Land Code: R29187928	Land Name: FORESTRY	County: LAKE OF THE WOOD	Acres: 40.00
City:	Site Code: R290099	Classification Per M.S. 86A.05: f. state forests and state forest subareas	Current Public Use: YES	Future Public Use: YES
Land Code: 1000053374	Agency Land Code: R29187930	Land Name: FORESTRY	County: LAKE OF THE WOOD	Acres: 40.00
City:	Site Code: R290099	Classification Per M.S. 86A.05: f. state forests and state forest subareas	Current Public Use: YES	Future Public Use: YES
Land Code: 1000053375	Agency Land Code: R29187833	Land Name: FORESTRY	County: LAKE OF THE WOOD	Acres: 40.00
City:	Site Code: R290099	Classification Per M.S. 86A.05: f. state forests and state forest subareas	Current Public Use: YES	Future Public Use: YES
Land Code: 1000053376	Agency Land Code: R29187870	Land Name: FORESTRY	County: LAKE OF THE WOOD	Acres: 40.00
City:	Site Code: R290099	Classification Per M.S. 86A.05: f. state forests and state forest subareas	Current Public Use: YES	Future Public Use: YES
Land Code: 1000053377	Agency Land Code: R29192871	Land Name: FORESTRY	County: LAKE OF THE WOOD	Acres: 40.00
City:	Site Code: R290099	Classification Per M.S. 86A.05: f. state forests and state forest subareas	Current Public Use: YES	Future Public Use: YES
Land Code: 1000053378	Agency Land Code: R29187964	Land Name: FORESTRY	County: LAKE OF THE WOOD	Acres: 40.00
City:	Site Code: R290099	Classification Per M.S. 86A.05: f. state forests and state forest subareas	Current Public Use: YES	Future Public Use: YES



Land Code: 1000053379	Agency Land Code: R29187970	Land Name: FORESTRY	County: LAKE OF THE WOOD	Acres: 40.00
City:	Site Code: R290099	Classification Per M.S. 86A.05: f. state forests and state forest subareas	Current Public Use: YES	Future Public Use: YES
Land Code: 1000053380	Agency Land Code: R29185597	Land Name: FORESTRY	County: LAKE OF THE WOOD	Acres: 40.00
City:	Site Code: R290099	Classification Per M.S. 86A.05: f. state forests and state forest subareas	Current Public Use: YES	Future Public Use: YES
Land Code: 1000053381	Agency Land Code: R29185609	Land Name: FORESTRY	County: LAKE OF THE WOOD	Acres: 40.00
City:	Site Code: R290099	Classification Per M.S. 86A.05: f. state forests and state forest subareas	Current Public Use: YES	Future Public Use: YES
Land Code: 1000053382	Agency Land Code: R29185665	Land Name: FORESTRY	County: LAKE OF THE WOOD	Acres: 40.00
City:	Site Code: R290099	Classification Per M.S. 86A.05: f. state forests and state forest subareas	Current Public Use: YES	Future Public Use: YES
Land Code: 1000053383	Agency Land Code: R29186082	Land Name: FORESTRY	County: LAKE OF THE WOOD	Acres: 40.00
City:	Site Code: R290099	Classification Per M.S. 86A.05: f. state forests and state forest subareas	Current Public Use: YES	Future Public Use: YES
Land Code: 1000053384	Agency Land Code: R29185724	Land Name: FORESTRY	County: LAKE OF THE WOOD	Acres: 40.00
City:	Site Code: R290099	Classification Per M.S. 86A.05: f. state forests and state forest subareas	Current Public Use: YES	Future Public Use: YES
Land Code: 1000053385	Agency Land Code: R29185796	Land Name: FORESTRY	County: LAKE OF THE WOOD	Acres: 39.92
City:	Site Code: R290099	Classification Per M.S. 86A.05: f. state forests and state forest subareas	Current Public Use: YES	Future Public Use: YES
Land Code: 1000053386	Agency Land Code: R29186195	Land Name: FORESTRY	County: LAKE OF THE WOOD	Acres: 40.00
City:	Site Code: R290099	Classification Per M.S. 86A.05: f. state forests and state forest subareas	Current Public Use: YES	Future Public Use: YES
Land Code: 1000053387	Agency Land Code: R29186218	Land Name: FORESTRY	County: LAKE OF THE WOOD	Acres: 40.00
City:	Site Code: R290099	Classification Per M.S. 86A.05: f. state forests and state forest subareas	Current Public Use: YES	Future Public Use: YES
Land Code: 1000053388	Agency Land Code: R29185393	Land Name: FORESTRY	County: LAKE OF THE WOOD	Acres: 40.00
City:	Site Code: R290099	Classification Per M.S. 86A.05: f. state forests and state forest subareas	Current Public Use: YES	Future Public Use: YES
Land Code: 1000053389	Agency Land Code: R29185394	Land Name: FORESTRY	County: LAKE OF THE WOOD	Acres: 40.00
City:	Site Code: R290099	Classification Per M.S. 86A.05: f. state forests and state forest subareas	Current Public Use: YES	Future Public Use: YES
Land Code: 1000053390	Agency Land Code: R29185413	Land Name: FORESTRY	County: LAKE OF THE WOOD	Acres: 41.80
City:	Site Code: R290099	Classification Per M.S. 86A.05: f. state forests and state forest subareas	Current Public Use: YES	Future Public Use: YES



Land Code: 1000053391	Agency Land Code: R29185419	Land Name: FORESTRY	County: LAKE OF THE WOOD	Acres: 40.00
City:	Site Code: R290099	Classification Per M.S. 86A.05: f. state forests and state forest subareas	Current Public Use: YES	Future Public Use: YES
Land Code: 1000053392	Agency Land Code: R29185435	Land Name: FORESTRY	County: LAKE OF THE WOOD	Acres: 40.00
City:	Site Code: R290099	Classification Per M.S. 86A.05: f. state forests and state forest subareas	Current Public Use: YES	Future Public Use: YES
Land Code: 1000053393	Agency Land Code: R29185438	Land Name: FORESTRY	County: LAKE OF THE WOOD	Acres: 40.00
City:	Site Code: R290099	Classification Per M.S. 86A.05: f. state forests and state forest subareas	Current Public Use: YES	Future Public Use: YES
Land Code: 1000053394	Agency Land Code: R29185821	Land Name: FORESTRY	County: LAKE OF THE WOOD	Acres: 40.00
City:	Site Code: R290099	Classification Per M.S. 86A.05: f. state forests and state forest subareas	Current Public Use: YES	Future Public Use: YES
Land Code: 1000053395	Agency Land Code: R29185449	Land Name: FORESTRY	County: LAKE OF THE WOOD	Acres: 40.00
City:	Site Code: R290099	Classification Per M.S. 86A.05: f. state forests and state forest subareas	Current Public Use: YES	Future Public Use: YES
Land Code: 1000053396	Agency Land Code: R29185489	Land Name: FORESTRY	County: LAKE OF THE WOOD	Acres: 40.00
City:	Site Code: R290099	Classification Per M.S. 86A.05: f. state forests and state forest subareas	Current Public Use: YES	Future Public Use: YES
Land Code: 1000053397	Agency Land Code: R29185877	Land Name: FORESTRY	County: LAKE OF THE WOOD	Acres: 39.36
City:	Site Code: R290099	Classification Per M.S. 86A.05: f. state forests and state forest subareas	Current Public Use: YES	Future Public Use: YES
Land Code: 1000053398	Agency Land Code: R29195008	Land Name: FORESTRY	County: LAKE OF THE WOOD	Acres: 40.00
City:	Site Code: R290099	Classification Per M.S. 86A.05: f. state forests and state forest subareas	Current Public Use: YES	Future Public Use: YES
Land Code: 1000053399	Agency Land Code: R29194608	Land Name: FORESTRY	County: LAKE OF THE WOOD	Acres: 40.00
City:	Site Code: R290099	Classification Per M.S. 86A.05: f. state forests and state forest subareas	Current Public Use: YES	Future Public Use: YES
Land Code: 1000053400	Agency Land Code: R29194633	Land Name: FORESTRY	County: LAKE OF THE WOOD	Acres: 40.00
City:	Site Code: R290099	Classification Per M.S. 86A.05: f. state forests and state forest subareas	Current Public Use: YES	Future Public Use: YES
Land Code: 1000053401	Agency Land Code: R29195032	Land Name: FORESTRY	County: LAKE OF THE WOOD	Acres: 40.00
City:	Site Code: R290099	Classification Per M.S. 86A.05: f. state forests and state forest subareas	Current Public Use: YES	Future Public Use: YES
Land Code: 1000053402	Agency Land Code: R29195040	Land Name: FORESTRY	County: LAKE OF THE WOOD	Acres: 40.00
City:	Site Code: R290099	Classification Per M.S. 86A.05: f. state forests and state forest subareas	Current Public Use: YES	Future Public Use: YES



Land Code: 1000053403	Agency Land Code: R29195474	Land Name: FORESTRY	County: LAKE OF THE WOOD	Acres: 40.00
City:	Site Code: R290099	Classification Per M.S. 86A.05: f. state forests and state forest subareas	Current Public Use: YES	Future Public Use: YES
Land Code: 1000053404	Agency Land Code: R29195479	Land Name: FORESTRY	County: LAKE OF THE WOOD	Acres: 40.00
City:	Site Code: R290099	Classification Per M.S. 86A.05: f. state forests and state forest subareas	Current Public Use: YES	Future Public Use: YES
Land Code: 1000053405	Agency Land Code: R29195488	Land Name: FORESTRY	County: LAKE OF THE WOOD	Acres: 40.00
City:	Site Code: R290099	Classification Per M.S. 86A.05: f. state forests and state forest subareas	Current Public Use: YES	Future Public Use: YES
Land Code: 1000053406	Agency Land Code: R29195115	Land Name: FORESTRY	County: LAKE OF THE WOOD	Acres: 40.00
City:	Site Code: R290099	Classification Per M.S. 86A.05: f. state forests and state forest subareas	Current Public Use: YES	Future Public Use: YES
Land Code: 1000053407	Agency Land Code: R29195136	Land Name: FORESTRY	County: LAKE OF THE WOOD	Acres: 40.00
City:	Site Code: R290099	Classification Per M.S. 86A.05: f. state forests and state forest subareas	Current Public Use: YES	Future Public Use: YES
Land Code: 1000053408	Agency Land Code: R29188388	Land Name: FORESTRY	County: LAKE OF THE WOOD	Acres: 40.00
City:	Site Code: R290099	Classification Per M.S. 86A.05: f. state forests and state forest subareas	Current Public Use: YES	Future Public Use: YES
Land Code: 1000053409	Agency Land Code: R29188395	Land Name: FORESTRY	County: LAKE OF THE WOOD	Acres: 40.00
City:	Site Code: R290099	Classification Per M.S. 86A.05: f. state forests and state forest subareas	Current Public Use: YES	Future Public Use: YES
Land Code: 1000053410	Agency Land Code: R29194753	Land Name: FORESTRY	County: LAKE OF THE WOOD	Acres: 37.70
City:	Site Code: R290099	Classification Per M.S. 86A.05: f. state forests and state forest subareas	Current Public Use: YES	Future Public Use: YES
Land Code: 1000053411	Agency Land Code: R29194764	Land Name: FORESTRY	County: LAKE OF THE WOOD	Acres: 40.00
City:	Site Code: R290099	Classification Per M.S. 86A.05: f. state forests and state forest subareas	Current Public Use: YES	Future Public Use: YES
Land Code: 1000053412	Agency Land Code: R29195146	Land Name: FORESTRY	County: LAKE OF THE WOOD	Acres: 40.00
City:	Site Code: R290099	Classification Per M.S. 86A.05: f. state forests and state forest subareas	Current Public Use: YES	Future Public Use: YES
Land Code: 1000053413	Agency Land Code: R29195172	Land Name: FORESTRY	County: LAKE OF THE WOOD	Acres: 40.00
City:	Site Code: R290099	Classification Per M.S. 86A.05: f. state forests and state forest subareas	Current Public Use: YES	Future Public Use: YES
Land Code: 1000053414	Agency Land Code: R29195175	Land Name: FORESTRY	County: LAKE OF THE WOOD	Acres: 40.00
City:	Site Code: R290099	Classification Per M.S. 86A.05: f. state forests and state forest subareas	Current Public Use: YES	Future Public Use: YES



Land Code: 1000053415	Agency Land Code: R29195189	Land Name: FORESTRY	County: LAKE OF THE WOOD	Acres: 40.00
City:	Site Code: R290099	Classification Per M.S. 86A.05: f. state forests and state forest subareas	Current Public Use: YES	Future Public Use: YES
Land Code: 1000053416	Agency Land Code: R29195203	Land Name: FORESTRY	County: LAKE OF THE WOOD	Acres: 40.00
City:	Site Code: R290099	Classification Per M.S. 86A.05: f. state forests and state forest subareas	Current Public Use: YES	Future Public Use: YES
Land Code: 1000053417	Agency Land Code: R29195227	Land Name: FORESTRY	County: LAKE OF THE WOOD	Acres: 40.00
City:	Site Code: R290099	Classification Per M.S. 86A.05: f. state forests and state forest subareas	Current Public Use: YES	Future Public Use: YES
Land Code: 1000053418	Agency Land Code: R29194825	Land Name: FORESTRY	County: LAKE OF THE WOOD	Acres: 40.00
City:	Site Code: R290099	Classification Per M.S. 86A.05: f. state forests and state forest subareas	Current Public Use: YES	Future Public Use: YES
Land Code: 1000053419	Agency Land Code: R29194838	Land Name: FORESTRY	County: LAKE OF THE WOOD	Acres: 38.43
City:	Site Code: R290099	Classification Per M.S. 86A.05: f. state forests and state forest subareas	Current Public Use: YES	Future Public Use: YES
Land Code: 1000053420	Agency Land Code: R29190048	Land Name: FORESTRY	County: LAKE OF THE WOOD	Acres: 40.00
City:	Site Code: R290099	Classification Per M.S. 86A.05: f. state forests and state forest subareas	Current Public Use: YES	Future Public Use: YES
Land Code: 1000053421	Agency Land Code: R29190052	Land Name: FORESTRY	County: LAKE OF THE WOOD	Acres: 40.00
City:	Site Code: R290099	Classification Per M.S. 86A.05: f. state forests and state forest subareas	Current Public Use: YES	Future Public Use: YES
Land Code: 1000053422	Agency Land Code: R29190071	Land Name: FORESTRY	County: LAKE OF THE WOOD	Acres: 40.00
City:	Site Code: R290099	Classification Per M.S. 86A.05: f. state forests and state forest subareas	Current Public Use: YES	Future Public Use: YES
Land Code: 1000053423	Agency Land Code: R29190078	Land Name: FORESTRY	County: LAKE OF THE WOOD	Acres: 40.00
City:	Site Code: R290099	Classification Per M.S. 86A.05: f. state forests and state forest subareas	Current Public Use: YES	Future Public Use: YES
Land Code: 1000053424	Agency Land Code: R29190088	Land Name: FORESTRY	County: LAKE OF THE WOOD	Acres: 40.00
City:	Site Code: R290099	Classification Per M.S. 86A.05: f. state forests and state forest subareas	Current Public Use: YES	Future Public Use: YES
Land Code: 1000053425	Agency Land Code: R29190173	Land Name: FORESTRY	County: LAKE OF THE WOOD	Acres: 40.00
City:	Site Code: R290099	Classification Per M.S. 86A.05: f. state forests and state forest subareas	Current Public Use: YES	Future Public Use: YES
Land Code: 1000053426	Agency Land Code: R29190179	Land Name: FORESTRY	County: LAKE OF THE WOOD	Acres: 40.00
City:	Site Code: R290099	Classification Per M.S. 86A.05: f. state forests and state forest subareas	Current Public Use: YES	Future Public Use: YES



Land Code: 1000053427	Agency Land Code: R29190193	Land Name: FORESTRY	County: LAKE OF THE WOOD	Acres: 40.00
City:	Site Code: R290099	Classification Per M.S. 86A.05: f. state forests and state forest subareas	Current Public Use: YES	Future Public Use: YES
Land Code: 1000053428	Agency Land Code: R29190195	Land Name: FORESTRY	County: LAKE OF THE WOOD	Acres: 40.00
City:	Site Code: R290099	Classification Per M.S. 86A.05: f. state forests and state forest subareas	Current Public Use: YES	Future Public Use: YES
Land Code: 1000053429	Agency Land Code: R29190202	Land Name: FORESTRY	County: LAKE OF THE WOOD	Acres: 40.00
City:	Site Code: R290099	Classification Per M.S. 86A.05: f. state forests and state forest subareas	Current Public Use: YES	Future Public Use: YES
Land Code: 1000053430	Agency Land Code: R29190242	Land Name: FORESTRY	County: LAKE OF THE WOOD	Acres: 40.00
City:	Site Code: R290099	Classification Per M.S. 86A.05: f. state forests and state forest subareas	Current Public Use: YES	Future Public Use: YES
Land Code: 1000053431	Agency Land Code: R29190248	Land Name: FORESTRY	County: LAKE OF THE WOOD	Acres: 40.00
City:	Site Code: R290099	Classification Per M.S. 86A.05: f. state forests and state forest subareas	Current Public Use: YES	Future Public Use: YES
Land Code: 1000053432	Agency Land Code: R29190269	Land Name: FORESTRY	County: LAKE OF THE WOOD	Acres: 40.00
City:	Site Code: R290099	Classification Per M.S. 86A.05: f. state forests and state forest subareas	Current Public Use: YES	Future Public Use: YES
Land Code: 1000053433	Agency Land Code: R29195259	Land Name: FORESTRY	County: LAKE OF THE WOOD	Acres: 40.00
City:	Site Code: R290099	Classification Per M.S. 86A.05: f. state forests and state forest subareas	Current Public Use: YES	Future Public Use: YES
Land Code: 1000053434	Agency Land Code: R29194897	Land Name: FORESTRY	County: LAKE OF THE WOOD	Acres: 40.00
City:	Site Code: R290099	Classification Per M.S. 86A.05: f. state forests and state forest subareas	Current Public Use: YES	Future Public Use: YES
Land Code: 1000053435	Agency Land Code: R29194905	Land Name: FORESTRY	County: LAKE OF THE WOOD	Acres: 40.00
City:	Site Code: R290099	Classification Per M.S. 86A.05: f. state forests and state forest subareas	Current Public Use: YES	Future Public Use: YES
Land Code: 1000053436	Agency Land Code: R29194913	Land Name: FORESTRY	County: LAKE OF THE WOOD	Acres: 40.00
City:	Site Code: R290099	Classification Per M.S. 86A.05: f. state forests and state forest subareas	Current Public Use: YES	Future Public Use: YES
Land Code: 1000053437	Agency Land Code: R29195335	Land Name: FORESTRY	County: LAKE OF THE WOOD	Acres: 40.00
City:	Site Code: R290099	Classification Per M.S. 86A.05: f. state forests and state forest subareas	Current Public Use: YES	Future Public Use: YES
Land Code: 1000053438	Agency Land Code: R29195336	Land Name: FORESTRY	County: LAKE OF THE WOOD	Acres: 40.00
City:	Site Code: R290099	Classification Per M.S. 86A.05: f. state forests and state forest subareas	Current Public Use: YES	Future Public Use: YES



Land Code: 1000053439	Agency Land Code: R29195342	Land Name: FORESTRY	County: LAKE OF THE WOOD	Acres: 40.00
City:	Site Code: R290099	Classification Per M.S. 86A.05: f. state forests and state forest subareas	Current Public Use: YES	Future Public Use: YES
Land Code: 1000053440	Agency Land Code: R29195353	Land Name: FORESTRY	County: LAKE OF THE WOOD	Acres: 40.00
City:	Site Code: R290099	Classification Per M.S. 86A.05: f. state forests and state forest subareas	Current Public Use: YES	Future Public Use: YES
Land Code: 1000053441	Agency Land Code: R29195374	Land Name: FORESTRY	County: LAKE OF THE WOOD	Acres: 40.00
City:	Site Code: R290099	Classification Per M.S. 86A.05: f. state forests and state forest subareas	Current Public Use: YES	Future Public Use: YES
Land Code: 1000053442	Agency Land Code: R29195387	Land Name: FORESTRY	County: LAKE OF THE WOOD	Acres: 40.00
City:	Site Code: R290099	Classification Per M.S. 86A.05: f. state forests and state forest subareas	Current Public Use: YES	Future Public Use: YES
Land Code: 1000053443	Agency Land Code: R29195402	Land Name: FORESTRY	County: LAKE OF THE WOOD	Acres: 40.00
City:	Site Code: R290099	Classification Per M.S. 86A.05: f. state forests and state forest subareas	Current Public Use: YES	Future Public Use: YES
Land Code: 1000053444	Agency Land Code: R29190279	Land Name: FORESTRY	County: LAKE OF THE WOOD	Acres: 40.00
City:	Site Code: R290099	Classification Per M.S. 86A.05: f. state forests and state forest subareas	Current Public Use: YES	Future Public Use: YES
Land Code: 1000053445	Agency Land Code: R29190320	Land Name: FORESTRY	County: LAKE OF THE WOOD	Acres: 40.00
City:	Site Code: R290099	Classification Per M.S. 86A.05: f. state forests and state forest subareas	Current Public Use: YES	Future Public Use: YES
Land Code: 1000053446	Agency Land Code: R29190336	Land Name: FORESTRY	County: LAKE OF THE WOOD	Acres: 38.70
City:	Site Code: R290099	Classification Per M.S. 86A.05: f. state forests and state forest subareas	Current Public Use: YES	Future Public Use: YES
Land Code: 1000053447	Agency Land Code: R29190339	Land Name: FORESTRY	County: LAKE OF THE WOOD	Acres: 40.00
City:	Site Code: R290099	Classification Per M.S. 86A.05: f. state forests and state forest subareas	Current Public Use: YES	Future Public Use: YES
Land Code: 1000053448	Agency Land Code: R29190359	Land Name: FORESTRY	County: LAKE OF THE WOOD	Acres: 40.00
City:	Site Code: R290099	Classification Per M.S. 86A.05: f. state forests and state forest subareas	Current Public Use: YES	Future Public Use: YES
Land Code: 1000053449	Agency Land Code: R29190362	Land Name: FORESTRY	County: LAKE OF THE WOOD	Acres: 40.00
City:	Site Code: R290099	Classification Per M.S. 86A.05: f. state forests and state forest subareas	Current Public Use: YES	Future Public Use: YES
Land Code: 1000053450	Agency Land Code: R29190401	Land Name: FORESTRY	County: LAKE OF THE WOOD	Acres: 40.00
City:	Site Code: R290099	Classification Per M.S. 86A.05: f. state forests and state forest subareas	Current Public Use: YES	Future Public Use: YES



Land Code: 1000053451	Agency Land Code: R29190429	Land Name: FORESTRY	County: LAKE OF THE WOOD	Acres: 40.60
City:	Site Code: R290099	Classification Per M.S. 86A.05: f. state forests and state forest subareas	Current Public Use: YES	Future Public Use: YES
Land Code: 1000053452	Agency Land Code: R29190460	Land Name: FORESTRY	County: LAKE OF THE WOOD	Acres: 40.00
City:	Site Code: R290099	Classification Per M.S. 86A.05: f. state forests and state forest subareas	Current Public Use: YES	Future Public Use: YES
Land Code: 1000053453	Agency Land Code: R29190470	Land Name: FORESTRY	County: LAKE OF THE WOOD	Acres: 40.00
City:	Site Code: R290099	Classification Per M.S. 86A.05: f. state forests and state forest subareas	Current Public Use: YES	Future Public Use: YES
Land Code: 1000053454	Agency Land Code: R29190546	Land Name: FORESTRY	County: LAKE OF THE WOOD	Acres: 40.72
City:	Site Code: R290099	Classification Per M.S. 86A.05: f. state forests and state forest subareas	Current Public Use: YES	Future Public Use: YES
Land Code: 1000053455	Agency Land Code: R29190569	Land Name: FORESTRY	County: LAKE OF THE WOOD	Acres: 40.00
City:	Site Code: R290099	Classification Per M.S. 86A.05: f. state forests and state forest subareas	Current Public Use: YES	Future Public Use: YES
Land Code: 1000053456	Agency Land Code: R29190575	Land Name: FORESTRY	County: LAKE OF THE WOOD	Acres: 40.00
City:	Site Code: R290099	Classification Per M.S. 86A.05: f. state forests and state forest subareas	Current Public Use: YES	Future Public Use: YES
Land Code: 1000053457	Agency Land Code: R29190639	Land Name: FORESTRY	County: LAKE OF THE WOOD	Acres: 40.00
City:	Site Code: R290099	Classification Per M.S. 86A.05: f. state forests and state forest subareas	Current Public Use: YES	Future Public Use: YES
Land Code: 1000053458	Agency Land Code: R29190719	Land Name: FORESTRY	County: LAKE OF THE WOOD	Acres: 40.00
City:	Site Code: R290099	Classification Per M.S. 86A.05: f. state forests and state forest subareas	Current Public Use: YES	Future Public Use: YES
Land Code: 1000053459	Agency Land Code: R29190744	Land Name: FORESTRY	County: LAKE OF THE WOOD	Acres: 40.00
City:	Site Code: R290099	Classification Per M.S. 86A.05: f. state forests and state forest subareas	Current Public Use: YES	Future Public Use: YES
Land Code: 1000053460	Agency Land Code: R29190793	Land Name: FORESTRY	County: LAKE OF THE WOOD	Acres: 40.00
City:	Site Code: R290099	Classification Per M.S. 86A.05: f. state forests and state forest subareas	Current Public Use: YES	Future Public Use: YES
Land Code: 1000053461	Agency Land Code: R29190796	Land Name: FORESTRY	County: LAKE OF THE WOOD	Acres: 40.00
City:	Site Code: R290099	Classification Per M.S. 86A.05: f. state forests and state forest subareas	Current Public Use: YES	Future Public Use: YES
Land Code: 1000053462	Agency Land Code: R29190831	Land Name: FORESTRY	County: LAKE OF THE WOOD	Acres: 40.00
City:	Site Code: R290099	Classification Per M.S. 86A.05: f. state forests and state forest subareas	Current Public Use: YES	Future Public Use: YES



Land Code: 1000053463	Agency Land Code: R29190837	Land Name: FORESTRY	County: LAKE OF THE WOOD	Acres: 40.00
City:	Site Code: R290099	Classification Per M.S. 86A.05: f. state forests and state forest subareas	Current Public Use: YES	Future Public Use: YES
Land Code: 1000053464	Agency Land Code: R29192930	Land Name: FORESTRY	County: LAKE OF THE WOOD	Acres: 40.00
City:	Site Code: R290099	Classification Per M.S. 86A.05: f. state forests and state forest subareas	Current Public Use: YES	Future Public Use: YES
Land Code: 1000053465	Agency Land Code: R29192997	Land Name: FORESTRY	County: LAKE OF THE WOOD	Acres: 40.00
City:	Site Code: R290099	Classification Per M.S. 86A.05: f. state forests and state forest subareas	Current Public Use: YES	Future Public Use: YES
Land Code: 1000053466	Agency Land Code: R29193004	Land Name: FORESTRY	County: LAKE OF THE WOOD	Acres: 40.00
City:	Site Code: R290099	Classification Per M.S. 86A.05: f. state forests and state forest subareas	Current Public Use: YES	Future Public Use: YES
Land Code: 1000053467	Agency Land Code: R29193009	Land Name: FORESTRY	County: LAKE OF THE WOOD	Acres: 40.00
City:	Site Code: R290099	Classification Per M.S. 86A.05: f. state forests and state forest subareas	Current Public Use: YES	Future Public Use: YES
Land Code: 1000053468	Agency Land Code: R29193039	Land Name: FORESTRY	County: LAKE OF THE WOOD	Acres: 41.74
City:	Site Code: R290099	Classification Per M.S. 86A.05: f. state forests and state forest subareas	Current Public Use: YES	Future Public Use: YES
Land Code: 1000053469	Agency Land Code: R29193040	Land Name: FORESTRY	County: LAKE OF THE WOOD	Acres: 41.58
City:	Site Code: R290099	Classification Per M.S. 86A.05: f. state forests and state forest subareas	Current Public Use: YES	Future Public Use: YES
Land Code: 1000053470	Agency Land Code: R29193055	Land Name: FORESTRY	County: LAKE OF THE WOOD	Acres: 40.00
City:	Site Code: R290099	Classification Per M.S. 86A.05: f. state forests and state forest subareas	Current Public Use: YES	Future Public Use: YES
Land Code: 1000053471	Agency Land Code: R29193060	Land Name: FORESTRY	County: LAKE OF THE WOOD	Acres: 40.00
City:	Site Code: R290099	Classification Per M.S. 86A.05: f. state forests and state forest subareas	Current Public Use: YES	Future Public Use: YES
Land Code: 1000053472	Agency Land Code: R29193079	Land Name: FORESTRY	County: LAKE OF THE WOOD	Acres: 40.00
City:	Site Code: R290099	Classification Per M.S. 86A.05: f. state forests and state forest subareas	Current Public Use: YES	Future Public Use: YES
Land Code: 1000053473	Agency Land Code: R29193117	Land Name: FORESTRY	County: LAKE OF THE WOOD	Acres: 40.00
City:	Site Code: R290099	Classification Per M.S. 86A.05: f. state forests and state forest subareas	Current Public Use: YES	Future Public Use: YES
Land Code: 1000053474	Agency Land Code: R29193166	Land Name: FORESTRY	County: LAKE OF THE WOOD	Acres: 40.00
City:	Site Code: R290099	Classification Per M.S. 86A.05: f. state forests and state forest subareas	Current Public Use: YES	Future Public Use: YES



Land Code: 1000053475	Agency Land Code: R29193169	Land Name: FORESTRY	County: LAKE OF THE WOOD	Acres: 40.00
City:	Site Code: R290099	Classification Per M.S. 86A.05: f. state forests and state forest subareas	Current Public Use: YES	Future Public Use: YES
Land Code: 1000053476	Agency Land Code: R29193185	Land Name: FORESTRY	County: LAKE OF THE WOOD	Acres: 40.00
City:	Site Code: R290099	Classification Per M.S. 86A.05: f. state forests and state forest subareas	Current Public Use: YES	Future Public Use: YES
Land Code: 1000053477	Agency Land Code: R29193224	Land Name: FORESTRY	County: LAKE OF THE WOOD	Acres: 40.00
City:	Site Code: R290099	Classification Per M.S. 86A.05: f. state forests and state forest subareas	Current Public Use: YES	Future Public Use: YES
Land Code: 1000053478	Agency Land Code: R29191081	Land Name: FORESTRY	County: LAKE OF THE WOOD	Acres: 27.60
City:	Site Code: R290099	Classification Per M.S. 86A.05: f. state forests and state forest subareas	Current Public Use: YES	Future Public Use: YES
Land Code: 1000053479	Agency Land Code: R29191089	Land Name: FORESTRY	County: LAKE OF THE WOOD	Acres: 40.00
City:	Site Code: R290099	Classification Per M.S. 86A.05: f. state forests and state forest subareas	Current Public Use: YES	Future Public Use: YES
Land Code: 1000053480	Agency Land Code: R29191101	Land Name: FORESTRY	County: LAKE OF THE WOOD	Acres: 40.00
City:	Site Code: R290099	Classification Per M.S. 86A.05: f. state forests and state forest subareas	Current Public Use: YES	Future Public Use: YES
Land Code: 1000053481	Agency Land Code: R29191110	Land Name: FORESTRY	County: LAKE OF THE WOOD	Acres: 40.00
City:	Site Code: R290099	Classification Per M.S. 86A.05: f. state forests and state forest subareas	Current Public Use: YES	Future Public Use: YES
Land Code: 1000053482	Agency Land Code: R29191111	Land Name: FORESTRY	County: LAKE OF THE WOOD	Acres: 31.82
City:	Site Code: R290099	Classification Per M.S. 86A.05: f. state forests and state forest subareas	Current Public Use: YES	Future Public Use: YES
Land Code: 1000053483	Agency Land Code: R29191121	Land Name: FORESTRY	County: LAKE OF THE WOOD	Acres: 40.00
City:	Site Code: R290099	Classification Per M.S. 86A.05: f. state forests and state forest subareas	Current Public Use: YES	Future Public Use: YES
Land Code: 1000053484	Agency Land Code: R29190915	Land Name: FORESTRY	County: LAKE OF THE WOOD	Acres: 40.00
City:	Site Code: R290099	Classification Per M.S. 86A.05: f. state forests and state forest subareas	Current Public Use: YES	Future Public Use: YES
Land Code: 1000053485	Agency Land Code: R29190999	Land Name: FORESTRY	County: LAKE OF THE WOOD	Acres: 32.46
City:	Site Code: R290099	Classification Per M.S. 86A.05: f. state forests and state forest subareas	Current Public Use: YES	Future Public Use: YES
Land Code: 1000053486	Agency Land Code: R29191001	Land Name: FORESTRY	County: LAKE OF THE WOOD	Acres: 40.00
City:	Site Code: R290099	Classification Per M.S. 86A.05: f. state forests and state forest subareas	Current Public Use: YES	Future Public Use: YES



Land Code: 1000053487	Agency Land Code: R29191218	Land Name: FORESTRY	County: LAKE OF THE WOOD	Acres: 40.00
City:	Site Code: R290099	Classification Per M.S. 86A.05: f. state forests and state forest subareas	Current Public Use: YES	Future Public Use: YES
Land Code: 1000053488	Agency Land Code: R29190954	Land Name: FORESTRY	County: LAKE OF THE WOOD	Acres: 40.00
City:	Site Code: R290099	Classification Per M.S. 86A.05: f. state forests and state forest subareas	Current Public Use: YES	Future Public Use: YES
Land Code: 1000053489	Agency Land Code: R29191170	Land Name: FORESTRY	County: LAKE OF THE WOOD	Acres: 40.00
City:	Site Code: R290099	Classification Per M.S. 86A.05: f. state forests and state forest subareas	Current Public Use: YES	Future Public Use: YES
Land Code: 1000053490	Agency Land Code: R29188019	Land Name: FORESTRY	County: LAKE OF THE WOOD	Acres: 40.00
City:	Site Code: R290099	Classification Per M.S. 86A.05: f. state forests and state forest subareas	Current Public Use: YES	Future Public Use: YES
Land Code: 1000053491	Agency Land Code: R29188420	Land Name: FORESTRY	County: LAKE OF THE WOOD	Acres: 40.00
City:	Site Code: R290099	Classification Per M.S. 86A.05: f. state forests and state forest subareas	Current Public Use: YES	Future Public Use: YES
Land Code: 1000053492	Agency Land Code: R29188458	Land Name: FORESTRY	County: LAKE OF THE WOOD	Acres: 40.00
City:	Site Code: R290099	Classification Per M.S. 86A.05: f. state forests and state forest subareas	Current Public Use: YES	Future Public Use: YES
Land Code: 1000053493	Agency Land Code: R29193265	Land Name: FORESTRY	County: LAKE OF THE WOOD	Acres: 43.55
City:	Site Code: R290099	Classification Per M.S. 86A.05: f. state forests and state forest subareas	Current Public Use: YES	Future Public Use: YES
Land Code: 1000053494	Agency Land Code: R29193269	Land Name: FORESTRY	County: LAKE OF THE WOOD	Acres: 43.35
City:	Site Code: R290099	Classification Per M.S. 86A.05: f. state forests and state forest subareas	Current Public Use: YES	Future Public Use: YES
Land Code: 1000053495	Agency Land Code: R29193289	Land Name: FORESTRY	County: LAKE OF THE WOOD	Acres: 40.00
City:	Site Code: R290099	Classification Per M.S. 86A.05: f. state forests and state forest subareas	Current Public Use: YES	Future Public Use: YES
Land Code: 1000053496	Agency Land Code: R29193298	Land Name: FORESTRY	County: LAKE OF THE WOOD	Acres: 40.00
City:	Site Code: R290099	Classification Per M.S. 86A.05: f. state forests and state forest subareas	Current Public Use: YES	Future Public Use: YES
Land Code: 1000053497	Agency Land Code: R29193358	Land Name: FORESTRY	County: LAKE OF THE WOOD	Acres: 44.60
City:	Site Code: R290099	Classification Per M.S. 86A.05: f. state forests and state forest subareas	Current Public Use: YES	Future Public Use: YES
Land Code: 1000053498	Agency Land Code: R29193375	Land Name: FORESTRY	County: LAKE OF THE WOOD	Acres: 40.00
City:	Site Code: R290099	Classification Per M.S. 86A.05: f. state forests and state forest subareas	Current Public Use: YES	Future Public Use: YES



Land Code: 1000053499	Agency Land Code: R29193396	Land Name: FORESTRY	County: LAKE OF THE WOOD	Acres: 40.00
City:	Site Code: R290099	Classification Per M.S. 86A.05: f. state forests and state forest subareas	Current Public Use: YES	Future Public Use: YES
Land Code: 1000053500	Agency Land Code: R29193428	Land Name: FORESTRY	County: LAKE OF THE WOOD	Acres: 40.00
City:	Site Code: R290099	Classification Per M.S. 86A.05: f. state forests and state forest subareas	Current Public Use: YES	Future Public Use: YES
Land Code: 1000053501	Agency Land Code: R29193435	Land Name: FORESTRY	County: LAKE OF THE WOOD	Acres: 40.00
City:	Site Code: R290099	Classification Per M.S. 86A.05: f. state forests and state forest subareas	Current Public Use: YES	Future Public Use: YES
Land Code: 1000053502	Agency Land Code: R29193459	Land Name: FORESTRY	County: LAKE OF THE WOOD	Acres: 40.00
City:	Site Code: R290099	Classification Per M.S. 86A.05: f. state forests and state forest subareas	Current Public Use: YES	Future Public Use: YES
Land Code: 1000053503	Agency Land Code: R29193501	Land Name: FORESTRY	County: LAKE OF THE WOOD	Acres: 40.00
City:	Site Code: R290099	Classification Per M.S. 86A.05: f. state forests and state forest subareas	Current Public Use: YES	Future Public Use: YES
Land Code: 1000053504	Agency Land Code: R29193502	Land Name: FORESTRY	County: LAKE OF THE WOOD	Acres: 40.00
City:	Site Code: R290099	Classification Per M.S. 86A.05: f. state forests and state forest subareas	Current Public Use: YES	Future Public Use: YES
Land Code: 1000053505	Agency Land Code: R29193529	Land Name: FORESTRY	County: LAKE OF THE WOOD	Acres: 40.00
City:	Site Code: R290099	Classification Per M.S. 86A.05: f. state forests and state forest subareas	Current Public Use: YES	Future Public Use: YES
Land Code: 1000053506	Agency Land Code: R29193544	Land Name: FORESTRY	County: LAKE OF THE WOOD	Acres: 40.00
City:	Site Code: R290099	Classification Per M.S. 86A.05: f. state forests and state forest subareas	Current Public Use: YES	Future Public Use: YES
Land Code: 1000053507	Agency Land Code: R29193559	Land Name: FORESTRY	County: LAKE OF THE WOOD	Acres: 40.00
City:	Site Code: R290099	Classification Per M.S. 86A.05: f. state forests and state forest subareas	Current Public Use: YES	Future Public Use: YES
Land Code: 1000053508	Agency Land Code: R29193621	Land Name: FORESTRY	County: LAKE OF THE WOOD	Acres: 40.00
City:	Site Code: R290099	Classification Per M.S. 86A.05: f. state forests and state forest subareas	Current Public Use: YES	Future Public Use: YES
Land Code: 1000053509	Agency Land Code: R29193727	Land Name: FORESTRY	County: LAKE OF THE WOOD	Acres: 40.00
City:	Site Code: R290099	Classification Per M.S. 86A.05: f. state forests and state forest subareas	Current Public Use: YES	Future Public Use: YES
Land Code: 1000053510	Agency Land Code: R29193728	Land Name: FORESTRY	County: LAKE OF THE WOOD	Acres: 40.00
City:	Site Code: R290099	Classification Per M.S. 86A.05: f. state forests and state forest subareas	Current Public Use: YES	Future Public Use: YES



Land Code: 1000053511	Agency Land Code: R29188059	Land Name: FORESTRY	County: LAKE OF THE WOOD	Acres: 42.08
City:	Site Code: R290099	Classification Per M.S. 86A.05: f. state forests and state forest subareas	Current Public Use: YES	Future Public Use: YES
Land Code: 1000053512	Agency Land Code: R29188462	Land Name: FORESTRY	County: LAKE OF THE WOOD	Acres: 40.00
City:	Site Code: R290099	Classification Per M.S. 86A.05: f. state forests and state forest subareas	Current Public Use: YES	Future Public Use: YES
Land Code: 1000053513	Agency Land Code: R29188463	Land Name: FORESTRY	County: LAKE OF THE WOOD	Acres: 40.00
City:	Site Code: R290099	Classification Per M.S. 86A.05: f. state forests and state forest subareas	Current Public Use: YES	Future Public Use: YES
Land Code: 1000053514	Agency Land Code: R29333141	Land Name: FORESTRY	County: LAKE OF THE WOOD	Acres: 40.00
City:	Site Code: R290099	Classification Per M.S. 86A.05: f. state forests and state forest subareas	Current Public Use: YES	Future Public Use: YES
Land Code: 1000053515	Agency Land Code: R29188093	Land Name: FORESTRY	County: LAKE OF THE WOOD	Acres: 40.00
City:	Site Code: R290099	Classification Per M.S. 86A.05: f. state forests and state forest subareas	Current Public Use: YES	Future Public Use: YES
Land Code: 1000053516	Agency Land Code: R29188096	Land Name: FORESTRY	County: LAKE OF THE WOOD	Acres: 40.00
City:	Site Code: R290099	Classification Per M.S. 86A.05: f. state forests and state forest subareas	Current Public Use: YES	Future Public Use: YES
Land Code: 1000053517	Agency Land Code: R29188142	Land Name: FORESTRY	County: LAKE OF THE WOOD	Acres: 40.00
City:	Site Code: R290099	Classification Per M.S. 86A.05: f. state forests and state forest subareas	Current Public Use: YES	Future Public Use: YES
Land Code: 1000053518	Agency Land Code: R29188583	Land Name: FORESTRY	County: LAKE OF THE WOOD	Acres: 40.00
City:	Site Code: R290099	Classification Per M.S. 86A.05: f. state forests and state forest subareas	Current Public Use: YES	Future Public Use: YES
Land Code: 1000053519	Agency Land Code: R29193800	Land Name: FORESTRY	County: LAKE OF THE WOOD	Acres: 40.00
City:	Site Code: R290099	Classification Per M.S. 86A.05: f. state forests and state forest subareas	Current Public Use: YES	Future Public Use: YES
Land Code: 1000053520	Agency Land Code: R29193805	Land Name: FORESTRY	County: LAKE OF THE WOOD	Acres: 40.00
City:	Site Code: R290099	Classification Per M.S. 86A.05: f. state forests and state forest subareas	Current Public Use: YES	Future Public Use: YES
Land Code: 1000053521	Agency Land Code: R29193858	Land Name: FORESTRY	County: LAKE OF THE WOOD	Acres: 40.00
City:	Site Code: R290099	Classification Per M.S. 86A.05: f. state forests and state forest subareas	Current Public Use: YES	Future Public Use: YES
Land Code: 1000053522	Agency Land Code: R29193887	Land Name: FORESTRY	County: LAKE OF THE WOOD	Acres: 40.00
City:	Site Code: R290099	Classification Per M.S. 86A.05: f. state forests and state forest subareas	Current Public Use: YES	Future Public Use: YES



Land Code: 1000053523	Agency Land Code: R29193897	Land Name: FORESTRY	County: LAKE OF THE WOOD	Acres: 40.00
City:	Site Code: R290099	Classification Per M.S. 86A.05: f. state forests and state forest subareas	Current Public Use: YES	Future Public Use: YES
Land Code: 1000053524	Agency Land Code: R29193906	Land Name: FORESTRY	County: LAKE OF THE WOOD	Acres: 40.00
City:	Site Code: R290099	Classification Per M.S. 86A.05: f. state forests and state forest subareas	Current Public Use: YES	Future Public Use: YES
Land Code: 1000053525	Agency Land Code: R29193915	Land Name: FORESTRY	County: LAKE OF THE WOOD	Acres: 24.50
City:	Site Code: R290099	Classification Per M.S. 86A.05: f. state forests and state forest subareas	Current Public Use: YES	Future Public Use: YES
Land Code: 1000053526	Agency Land Code: R29193921	Land Name: FORESTRY	County: LAKE OF THE WOOD	Acres: 40.00
City:	Site Code: R290099	Classification Per M.S. 86A.05: f. state forests and state forest subareas	Current Public Use: YES	Future Public Use: YES
Land Code: 1000053527	Agency Land Code: R29193980	Land Name: FORESTRY	County: LAKE OF THE WOOD	Acres: 40.00
City:	Site Code: R290099	Classification Per M.S. 86A.05: f. state forests and state forest subareas	Current Public Use: YES	Future Public Use: YES
Land Code: 1000053528	Agency Land Code: R29194007	Land Name: FORESTRY	County: LAKE OF THE WOOD	Acres: 40.00
City:	Site Code: R290099	Classification Per M.S. 86A.05: f. state forests and state forest subareas	Current Public Use: YES	Future Public Use: YES
Land Code: 1000053529	Agency Land Code: R29194020	Land Name: FORESTRY	County: LAKE OF THE WOOD	Acres: 40.00
City:	Site Code: R290099	Classification Per M.S. 86A.05: f. state forests and state forest subareas	Current Public Use: YES	Future Public Use: YES
Land Code: 1000053530	Agency Land Code: R29194021	Land Name: FORESTRY	County: LAKE OF THE WOOD	Acres: 40.00
City:	Site Code: R290099	Classification Per M.S. 86A.05: f. state forests and state forest subareas	Current Public Use: YES	Future Public Use: YES
Land Code: 1000053531	Agency Land Code: R29194038	Land Name: FORESTRY	County: LAKE OF THE WOOD	Acres: 40.00
City:	Site Code: R290099	Classification Per M.S. 86A.05: f. state forests and state forest subareas	Current Public Use: YES	Future Public Use: YES
Land Code: 1000053532	Agency Land Code: R29194063	Land Name: FORESTRY	County: LAKE OF THE WOOD	Acres: 40.00
City:	Site Code: R290099	Classification Per M.S. 86A.05: f. state forests and state forest subareas	Current Public Use: YES	Future Public Use: YES
Land Code: 1000053533	Agency Land Code: R29194089	Land Name: FORESTRY	County: LAKE OF THE WOOD	Acres: 40.00
City:	Site Code: R290099	Classification Per M.S. 86A.05: f. state forests and state forest subareas	Current Public Use: YES	Future Public Use: YES
Land Code: 1000053534	Agency Land Code: R29194108	Land Name: FORESTRY	County: LAKE OF THE WOOD	Acres: 40.00
City:	Site Code: R290099	Classification Per M.S. 86A.05: f. state forests and state forest subareas	Current Public Use: YES	Future Public Use: YES



Land Code: 1000053535	Agency Land Code: R29194125	Land Name: FORESTRY	County: LAKE OF THE WOOD	Acres: 40.00
City:	Site Code: R290099	Classification Per M.S. 86A.05: f. state forests and state forest subareas	Current Public Use: YES	Future Public Use: YES
Land Code: 1000053536	Agency Land Code: R29194145	Land Name: FORESTRY	County: LAKE OF THE WOOD	Acres: 40.00
City:	Site Code: R290099	Classification Per M.S. 86A.05: f. state forests and state forest subareas	Current Public Use: YES	Future Public Use: YES
Land Code: 1000053537	Agency Land Code: R29194148	Land Name: FORESTRY	County: LAKE OF THE WOOD	Acres: 40.00
City:	Site Code: R290099	Classification Per M.S. 86A.05: f. state forests and state forest subareas	Current Public Use: YES	Future Public Use: YES
Land Code: 1000053538	Agency Land Code: R29194185	Land Name: FORESTRY	County: LAKE OF THE WOOD	Acres: 40.00
City:	Site Code: R290099	Classification Per M.S. 86A.05: f. state forests and state forest subareas	Current Public Use: YES	Future Public Use: YES
Land Code: 1000053539	Agency Land Code: R29194263	Land Name: FORESTRY	County: LAKE OF THE WOOD	Acres: 38.70
City:	Site Code: R290099	Classification Per M.S. 86A.05: f. state forests and state forest subareas	Current Public Use: YES	Future Public Use: YES
Land Code: 1000053540	Agency Land Code: R29194269	Land Name: FORESTRY	County: LAKE OF THE WOOD	Acres: 40.00
City:	Site Code: R290099	Classification Per M.S. 86A.05: f. state forests and state forest subareas	Current Public Use: YES	Future Public Use: YES
Land Code: 1000053541	Agency Land Code: R29188317	Land Name: FORESTRY	County: LAKE OF THE WOOD	Acres: 40.00
City:	Site Code: R290099	Classification Per M.S. 86A.05: f. state forests and state forest subareas	Current Public Use: YES	Future Public Use: YES
Land Code: 1000053542	Agency Land Code: R29194322	Land Name: FORESTRY	County: LAKE OF THE WOOD	Acres: 40.00
City:	Site Code: R290099	Classification Per M.S. 86A.05: f. state forests and state forest subareas	Current Public Use: YES	Future Public Use: YES
Land Code: 1000053543	Agency Land Code: R29194333	Land Name: FORESTRY	County: LAKE OF THE WOOD	Acres: 40.00
City:	Site Code: R290099	Classification Per M.S. 86A.05: f. state forests and state forest subareas	Current Public Use: YES	Future Public Use: YES
Land Code: 1000053544	Agency Land Code: R29194517	Land Name: FORESTRY	County: LAKE OF THE WOOD	Acres: 40.00
City:	Site Code: R290099	Classification Per M.S. 86A.05: f. state forests and state forest subareas	Current Public Use: YES	Future Public Use: YES
Land Code: 1000053545	Agency Land Code: R29194536	Land Name: FORESTRY	County: LAKE OF THE WOOD	Acres: 40.00
City:	Site Code: R290099	Classification Per M.S. 86A.05: f. state forests and state forest subareas	Current Public Use: YES	Future Public Use: YES
Land Code: 1000053546	Agency Land Code: R29194390	Land Name: FORESTRY	County: LAKE OF THE WOOD	Acres: 40.00
City:	Site Code: R290099	Classification Per M.S. 86A.05: f. state forests and state forest subareas	Current Public Use: YES	Future Public Use: YES



Land Code: 1000053547	Agency Land Code: R29194462	Land Name: FORESTRY	County: LAKE OF THE WOOD	Acres: 40.00
City:	Site Code: R290099	Classification Per M.S. 86A.05: f. state forests and state forest subareas	Current Public Use: YES	Future Public Use: YES
Land Code: 1000053548	Agency Land Code: R29194475	Land Name: FORESTRY	County: LAKE OF THE WOOD	Acres: 40.00
City:	Site Code: R290099	Classification Per M.S. 86A.05: f. state forests and state forest subareas	Current Public Use: YES	Future Public Use: YES
Land Code: 1000053549	Agency Land Code: R29194478	Land Name: FORESTRY	County: LAKE OF THE WOOD	Acres: 40.00
City:	Site Code: R290099	Classification Per M.S. 86A.05: f. state forests and state forest subareas	Current Public Use: YES	Future Public Use: YES
Land Code: 1000053550	Agency Land Code: R29194418	Land Name: FORESTRY	County: LAKE OF THE WOOD	Acres: 40.00
City:	Site Code: R290099	Classification Per M.S. 86A.05: f. state forests and state forest subareas	Current Public Use: YES	Future Public Use: YES
Land Code: 1000053551	Agency Land Code: R29194436	Land Name: FORESTRY	County: LAKE OF THE WOOD	Acres: 40.00
City:	Site Code: R290099	Classification Per M.S. 86A.05: f. state forests and state forest subareas	Current Public Use: YES	Future Public Use: YES
Land Code: 1000053552	Agency Land Code: R29191299	Land Name: FORESTRY	County: LAKE OF THE WOOD	Acres: 40.00
City:	Site Code: R290099	Classification Per M.S. 86A.05: f. state forests and state forest subareas	Current Public Use: YES	Future Public Use: YES
Land Code: 1000053553	Agency Land Code: R29191773	Land Name: FORESTRY	County: LAKE OF THE WOOD	Acres: 40.00
City:	Site Code: R290099	Classification Per M.S. 86A.05: f. state forests and state forest subareas	Current Public Use: YES	Future Public Use: YES
Land Code: 1000053554	Agency Land Code: R29185501	Land Name: FORESTRY	County: LAKE OF THE WOOD	Acres: 40.00
City:	Site Code: R290099	Classification Per M.S. 86A.05: f. state forests and state forest subareas	Current Public Use: YES	Future Public Use: YES
Land Code: 1000053555	Agency Land Code: R29185918	Land Name: FORESTRY	County: LAKE OF THE WOOD	Acres: 40.00
City:	Site Code: R290099	Classification Per M.S. 86A.05: f. state forests and state forest subareas	Current Public Use: YES	Future Public Use: YES
Land Code: 1000053556	Agency Land Code: R29185927	Land Name: FORESTRY	County: LAKE OF THE WOOD	Acres: 40.74
City:	Site Code: R290099	Classification Per M.S. 86A.05: f. state forests and state forest subareas	Current Public Use: YES	Future Public Use: YES
Land Code: 1000053557	Agency Land Code: R29185935	Land Name: FORESTRY	County: LAKE OF THE WOOD	Acres: 40.00
City:	Site Code: R290099	Classification Per M.S. 86A.05: f. state forests and state forest subareas	Current Public Use: YES	Future Public Use: YES
Land Code: 1000053558	Agency Land Code: R29185950	Land Name: FORESTRY	County: LAKE OF THE WOOD	Acres: 40.00
City:	Site Code: R290099	Classification Per M.S. 86A.05: f. state forests and state forest subareas	Current Public Use: YES	Future Public Use: YES



Land Code: 1000053559	Agency Land Code: R29186351	Land Name: FORESTRY	County: LAKE OF THE WOOD	Acres: 39.44
City:	Site Code: R290099	Classification Per M.S. 86A.05: f. state forests and state forest subareas	Current Public Use: YES	Future Public Use: YES
Land Code: 1000053560	Agency Land Code: R29186696	Land Name: FORESTRY	County: LAKE OF THE WOOD	Acres: 40.00
City:	Site Code: R290099	Classification Per M.S. 86A.05: f. state forests and state forest subareas	Current Public Use: YES	Future Public Use: YES
Land Code: 1000053561	Agency Land Code: R29186725	Land Name: FORESTRY	County: LAKE OF THE WOOD	Acres: 40.00
City:	Site Code: R290099	Classification Per M.S. 86A.05: f. state forests and state forest subareas	Current Public Use: YES	Future Public Use: YES
Land Code: 1000053562	Agency Land Code: R29186776	Land Name: FORESTRY	County: LAKE OF THE WOOD	Acres: 40.00
City:	Site Code: R290099	Classification Per M.S. 86A.05: f. state forests and state forest subareas	Current Public Use: YES	Future Public Use: YES
Land Code: 1000053563	Agency Land Code: R29191411	Land Name: FORESTRY	County: LAKE OF THE WOOD	Acres: 40.00
City:	Site Code: R290099	Classification Per M.S. 86A.05: f. state forests and state forest subareas	Current Public Use: YES	Future Public Use: YES
Land Code: 1000053564	Agency Land Code: R29191422	Land Name: FORESTRY	County: LAKE OF THE WOOD	Acres: 40.00
City:	Site Code: R290099	Classification Per M.S. 86A.05: f. state forests and state forest subareas	Current Public Use: YES	Future Public Use: YES
Land Code: 1000053565	Agency Land Code: R29188366	Land Name: FORESTRY	County: LAKE OF THE WOOD	Acres: 40.00
City:	Site Code: R290099	Classification Per M.S. 86A.05: f. state forests and state forest subareas	Current Public Use: YES	Future Public Use: YES
Land Code: 1000053566	Agency Land Code: R29188384	Land Name: FORESTRY	County: LAKE OF THE WOOD	Acres: 40.00
City:	Site Code: R290099	Classification Per M.S. 86A.05: f. state forests and state forest subareas	Current Public Use: YES	Future Public Use: YES
Land Code: 1000053567	Agency Land Code: R29188403	Land Name: FORESTRY	County: LAKE OF THE WOOD	Acres: 40.00
City:	Site Code: R290099	Classification Per M.S. 86A.05: f. state forests and state forest subareas	Current Public Use: YES	Future Public Use: YES
Land Code: 1000053568	Agency Land Code: R29188406	Land Name: FORESTRY	County: LAKE OF THE WOOD	Acres: 40.00
City:	Site Code: R290099	Classification Per M.S. 86A.05: f. state forests and state forest subareas	Current Public Use: YES	Future Public Use: YES
Land Code: 1000053569	Agency Land Code: R29195060	Land Name: FORESTRY	County: LAKE OF THE WOOD	Acres: 36.44
City:	Site Code: R290099	Classification Per M.S. 86A.05: f. state forests and state forest subareas	Current Public Use: YES	Future Public Use: YES
Land Code: 1000053570	Agency Land Code: R29195063	Land Name: FORESTRY	County: LAKE OF THE WOOD	Acres: 40.00
City:	Site Code: R290099	Classification Per M.S. 86A.05: f. state forests and state forest subareas	Current Public Use: YES	Future Public Use: YES



Land Code: 1000053571	Agency Land Code: R29195466	Land Name: FORESTRY	County: LAKE OF THE WOOD	Acres: 40.00
City:	Site Code: R290099	Classification Per M.S. 86A.05: f. state forests and state forest subareas	Current Public Use: YES	Future Public Use: YES
Land Code: 1000053572	Agency Land Code: R29195469	Land Name: FORESTRY	County: LAKE OF THE WOOD	Acres: 40.00
City:	Site Code: R290099	Classification Per M.S. 86A.05: f. state forests and state forest subareas	Current Public Use: YES	Future Public Use: YES
Land Code: 1000053573	Agency Land Code: R29195477	Land Name: FORESTRY	County: LAKE OF THE WOOD	Acres: 40.00
City:	Site Code: R290099	Classification Per M.S. 86A.05: f. state forests and state forest subareas	Current Public Use: YES	Future Public Use: YES
Land Code: 1000053574	Agency Land Code: R29195106	Land Name: FORESTRY	County: LAKE OF THE WOOD	Acres: 40.00
City:	Site Code: R290099	Classification Per M.S. 86A.05: f. state forests and state forest subareas	Current Public Use: YES	Future Public Use: YES
Land Code: 1000053575	Agency Land Code: R29195110	Land Name: FORESTRY	County: LAKE OF THE WOOD	Acres: 40.00
City:	Site Code: R290099	Classification Per M.S. 86A.05: f. state forests and state forest subareas	Current Public Use: YES	Future Public Use: YES
Land Code: 1000053576	Agency Land Code: R29189986	Land Name: FORESTRY	County: LAKE OF THE WOOD	Acres: 40.00
City:	Site Code: R290099	Classification Per M.S. 86A.05: f. state forests and state forest subareas	Current Public Use: YES	Future Public Use: YES
Land Code: 1000053577	Agency Land Code: R29190083	Land Name: FORESTRY	County: LAKE OF THE WOOD	Acres: 40.00
City:	Site Code: R290099	Classification Per M.S. 86A.05: f. state forests and state forest subareas	Current Public Use: YES	Future Public Use: YES
Land Code: 1000053578	Agency Land Code: R29190085	Land Name: FORESTRY	County: LAKE OF THE WOOD	Acres: 40.00
City:	Site Code: R290099	Classification Per M.S. 86A.05: f. state forests and state forest subareas	Current Public Use: YES	Future Public Use: YES
Land Code: 1000053579	Agency Land Code: R29190096	Land Name: FORESTRY	County: LAKE OF THE WOOD	Acres: 40.00
City:	Site Code: R290099	Classification Per M.S. 86A.05: f. state forests and state forest subareas	Current Public Use: YES	Future Public Use: YES
Land Code: 1000053580	Agency Land Code: R29190210	Land Name: FORESTRY	County: LAKE OF THE WOOD	Acres: 40.00
City:	Site Code: R290099	Classification Per M.S. 86A.05: f. state forests and state forest subareas	Current Public Use: YES	Future Public Use: YES
Land Code: 1000053581	Agency Land Code: R29190217	Land Name: FORESTRY	County: LAKE OF THE WOOD	Acres: 40.00
City:	Site Code: R290099	Classification Per M.S. 86A.05: f. state forests and state forest subareas	Current Public Use: YES	Future Public Use: YES
Land Code: 1000053582	Agency Land Code: R29190247	Land Name: FORESTRY	County: LAKE OF THE WOOD	Acres: 40.00
City:	Site Code: R290099	Classification Per M.S. 86A.05: f. state forests and state forest subareas	Current Public Use: YES	Future Public Use: YES



Land Code: 1000053583	Agency Land Code: R29190288	Land Name: FORESTRY	County: LAKE OF THE WOOD	Acres: 40.00
City:	Site Code: R290099	Classification Per M.S. 86A.05: f. state forests and state forest subareas	Current Public Use: YES	Future Public Use: YES
Land Code: 1000053584	Agency Land Code: R29190290	Land Name: FORESTRY	County: LAKE OF THE WOOD	Acres: 40.00
City:	Site Code: R290099	Classification Per M.S. 86A.05: f. state forests and state forest subareas	Current Public Use: YES	Future Public Use: YES
Land Code: 1000053585	Agency Land Code: R29190302	Land Name: FORESTRY	County: LAKE OF THE WOOD	Acres: 40.00
City:	Site Code: R290099	Classification Per M.S. 86A.05: f. state forests and state forest subareas	Current Public Use: YES	Future Public Use: YES
Land Code: 1000053586	Agency Land Code: R29190325	Land Name: FORESTRY	County: LAKE OF THE WOOD	Acres: 40.00
City:	Site Code: R290099	Classification Per M.S. 86A.05: f. state forests and state forest subareas	Current Public Use: YES	Future Public Use: YES
Land Code: 1000053587	Agency Land Code: R29190388	Land Name: FORESTRY	County: LAKE OF THE WOOD	Acres: 40.00
City:	Site Code: R290099	Classification Per M.S. 86A.05: f. state forests and state forest subareas	Current Public Use: YES	Future Public Use: YES
Land Code: 1000053588	Agency Land Code: R29194752	Land Name: FORESTRY	County: LAKE OF THE WOOD	Acres: 37.74
City:	Site Code: R290099	Classification Per M.S. 86A.05: f. state forests and state forest subareas	Current Public Use: YES	Future Public Use: YES
Land Code: 1000053589	Agency Land Code: R29194759	Land Name: FORESTRY	County: LAKE OF THE WOOD	Acres: 40.00
City:	Site Code: R290099	Classification Per M.S. 86A.05: f. state forests and state forest subareas	Current Public Use: YES	Future Public Use: YES
Land Code: 1000053590	Agency Land Code: R29195176	Land Name: FORESTRY	County: LAKE OF THE WOOD	Acres: 40.00
City:	Site Code: R290099	Classification Per M.S. 86A.05: f. state forests and state forest subareas	Current Public Use: YES	Future Public Use: YES
Land Code: 1000053591	Agency Land Code: R29194767	Land Name: FORESTRY	County: LAKE OF THE WOOD	Acres: 40.00
City:	Site Code: R290099	Classification Per M.S. 86A.05: f. state forests and state forest subareas	Current Public Use: YES	Future Public Use: YES
Land Code: 1000053592	Agency Land Code: R29194769	Land Name: FORESTRY	County: LAKE OF THE WOOD	Acres: 37.45
City:	Site Code: R290099	Classification Per M.S. 86A.05: f. state forests and state forest subareas	Current Public Use: YES	Future Public Use: YES
Land Code: 1000053593	Agency Land Code: R29194780	Land Name: FORESTRY	County: LAKE OF THE WOOD	Acres: 40.00
City:	Site Code: R290099	Classification Per M.S. 86A.05: f. state forests and state forest subareas	Current Public Use: YES	Future Public Use: YES
Land Code: 1000053594	Agency Land Code: R29194792	Land Name: FORESTRY	County: LAKE OF THE WOOD	Acres: 40.00
City:	Site Code: R290099	Classification Per M.S. 86A.05: f. state forests and state forest subareas	Current Public Use: YES	Future Public Use: YES



Land Code: 1000053595	Agency Land Code: R29194811	Land Name: FORESTRY	County: LAKE OF THE WOOD	Acres: 40.00
City:	Site Code: R290099	Classification Per M.S. 86A.05: f. state forests and state forest subareas	Current Public Use: YES	Future Public Use: YES
Land Code: 1000053596	Agency Land Code: R29195192	Land Name: FORESTRY	County: LAKE OF THE WOOD	Acres: 40.00
City:	Site Code: R290099	Classification Per M.S. 86A.05: f. state forests and state forest subareas	Current Public Use: YES	Future Public Use: YES
Land Code: 1000053597	Agency Land Code: R29195216	Land Name: FORESTRY	County: LAKE OF THE WOOD	Acres: 40.00
City:	Site Code: R290099	Classification Per M.S. 86A.05: f. state forests and state forest subareas	Current Public Use: YES	Future Public Use: YES
Land Code: 1000053598	Agency Land Code: R29190403	Land Name: FORESTRY	County: LAKE OF THE WOOD	Acres: 40.00
City:	Site Code: R290099	Classification Per M.S. 86A.05: f. state forests and state forest subareas	Current Public Use: YES	Future Public Use: YES
Land Code: 1000053599	Agency Land Code: R29190444	Land Name: FORESTRY	County: LAKE OF THE WOOD	Acres: 40.00
City:	Site Code: R290099	Classification Per M.S. 86A.05: f. state forests and state forest subareas	Current Public Use: YES	Future Public Use: YES
Land Code: 1000053600	Agency Land Code: R29190589	Land Name: FORESTRY	County: LAKE OF THE WOOD	Acres: 40.00
City:	Site Code: R290099	Classification Per M.S. 86A.05: f. state forests and state forest subareas	Current Public Use: YES	Future Public Use: YES
Land Code: 1000053601	Agency Land Code: R29190617	Land Name: FORESTRY	County: LAKE OF THE WOOD	Acres: 40.00
City:	Site Code: R290099	Classification Per M.S. 86A.05: f. state forests and state forest subareas	Current Public Use: YES	Future Public Use: YES
Land Code: 1000053602	Agency Land Code: R29190667	Land Name: FORESTRY	County: LAKE OF THE WOOD	Acres: 40.00
City:	Site Code: R290099	Classification Per M.S. 86A.05: f. state forests and state forest subareas	Current Public Use: YES	Future Public Use: YES
Land Code: 1000053603	Agency Land Code: R29190725	Land Name: FORESTRY	County: LAKE OF THE WOOD	Acres: 40.00
City:	Site Code: R290099	Classification Per M.S. 86A.05: f. state forests and state forest subareas	Current Public Use: YES	Future Public Use: YES
Land Code: 1000053604	Agency Land Code: R29190749	Land Name: FORESTRY	County: LAKE OF THE WOOD	Acres: 40.00
City:	Site Code: R290099	Classification Per M.S. 86A.05: f. state forests and state forest subareas	Current Public Use: YES	Future Public Use: YES
Land Code: 1000053605	Agency Land Code: R29190752	Land Name: FORESTRY	County: LAKE OF THE WOOD	Acres: 40.00
City:	Site Code: R290099	Classification Per M.S. 86A.05: f. state forests and state forest subareas	Current Public Use: YES	Future Public Use: YES
Land Code: 1000053606	Agency Land Code: R29190768	Land Name: FORESTRY	County: LAKE OF THE WOOD	Acres: 40.00
City:	Site Code: R290099	Classification Per M.S. 86A.05: f. state forests and state forest subareas	Current Public Use: YES	Future Public Use: YES



Land Code: 1000053607	Agency Land Code: R29190863	Land Name: FORESTRY	County: LAKE OF THE WOOD	Acres: 39.26
City:	Site Code: R290099	Classification Per M.S. 86A.05: f. state forests and state forest subareas	Current Public Use: YES	Future Public Use: YES
Land Code: 1000053608	Agency Land Code: R29191096	Land Name: FORESTRY	County: LAKE OF THE WOOD	Acres: 32.18
City:	Site Code: R290099	Classification Per M.S. 86A.05: f. state forests and state forest subareas	Current Public Use: YES	Future Public Use: YES
Land Code: 1000053609	Agency Land Code: R29191129	Land Name: FORESTRY	County: LAKE OF THE WOOD	Acres: 40.00
City:	Site Code: R290099	Classification Per M.S. 86A.05: f. state forests and state forest subareas	Current Public Use: YES	Future Public Use: YES
Land Code: 1000053610	Agency Land Code: R29190877	Land Name: FORESTRY	County: LAKE OF THE WOOD	Acres: 40.00
City:	Site Code: R290099	Classification Per M.S. 86A.05: f. state forests and state forest subareas	Current Public Use: YES	Future Public Use: YES
Land Code: 1000053611	Agency Land Code: R29190903	Land Name: FORESTRY	County: LAKE OF THE WOOD	Acres: 40.00
City:	Site Code: R290099	Classification Per M.S. 86A.05: f. state forests and state forest subareas	Current Public Use: YES	Future Public Use: YES
Land Code: 1000053612	Agency Land Code: R29190982	Land Name: FORESTRY	County: LAKE OF THE WOOD	Acres: 40.00
City:	Site Code: R290099	Classification Per M.S. 86A.05: f. state forests and state forest subareas	Current Public Use: YES	Future Public Use: YES
Land Code: 1000053613	Agency Land Code: R29190990	Land Name: FORESTRY	County: LAKE OF THE WOOD	Acres: 40.00
City:	Site Code: R290099	Classification Per M.S. 86A.05: f. state forests and state forest subareas	Current Public Use: YES	Future Public Use: YES
Land Code: 1000053614	Agency Land Code: R29190993	Land Name: FORESTRY	County: LAKE OF THE WOOD	Acres: 40.00
City:	Site Code: R290099	Classification Per M.S. 86A.05: f. state forests and state forest subareas	Current Public Use: YES	Future Public Use: YES
Land Code: 1000053615	Agency Land Code: R29195262	Land Name: FORESTRY	County: LAKE OF THE WOOD	Acres: 40.00
City:	Site Code: R290099	Classification Per M.S. 86A.05: f. state forests and state forest subareas	Current Public Use: YES	Future Public Use: YES
Land Code: 1000053616	Agency Land Code: R29195263	Land Name: FORESTRY	County: LAKE OF THE WOOD	Acres: 40.00
City:	Site Code: R290099	Classification Per M.S. 86A.05: f. state forests and state forest subareas	Current Public Use: YES	Future Public Use: YES
Land Code: 1000053617	Agency Land Code: R29194898	Land Name: FORESTRY	County: LAKE OF THE WOOD	Acres: 40.00
City:	Site Code: R290099	Classification Per M.S. 86A.05: f. state forests and state forest subareas	Current Public Use: YES	Future Public Use: YES
Land Code: 1000053618	Agency Land Code: R29195351	Land Name: FORESTRY	County: LAKE OF THE WOOD	Acres: 40.00
City:	Site Code: R290099	Classification Per M.S. 86A.05: f. state forests and state forest subareas	Current Public Use: YES	Future Public Use: YES



Land Code: 1000053619	Agency Land Code: R29191189	Land Name: FORESTRY	County: LAKE OF THE WOOD	Acres: 40.00
City:	Site Code: R290099	Classification Per M.S. 86A.05: f. state forests and state forest subareas	Current Public Use: YES	Future Public Use: YES
Land Code: 1000053620	Agency Land Code: R29191197	Land Name: FORESTRY	County: LAKE OF THE WOOD	Acres: 40.00
City:	Site Code: R290099	Classification Per M.S. 86A.05: f. state forests and state forest subareas	Current Public Use: YES	Future Public Use: YES
Land Code: 1000053621	Agency Land Code: R29191200	Land Name: FORESTRY	County: LAKE OF THE WOOD	Acres: 40.00
City:	Site Code: R290099	Classification Per M.S. 86A.05: f. state forests and state forest subareas	Current Public Use: YES	Future Public Use: YES
Land Code: 1000053622	Agency Land Code: R29190929	Land Name: FORESTRY	County: LAKE OF THE WOOD	Acres: 40.00
City:	Site Code: R290099	Classification Per M.S. 86A.05: f. state forests and state forest subareas	Current Public Use: YES	Future Public Use: YES
Land Code: 1000053623	Agency Land Code: R29191030	Land Name: FORESTRY	County: LAKE OF THE WOOD	Acres: 40.00
City:	Site Code: R290099	Classification Per M.S. 86A.05: f. state forests and state forest subareas	Current Public Use: YES	Future Public Use: YES
Land Code: 1000053624	Agency Land Code: R29191040	Land Name: FORESTRY	County: LAKE OF THE WOOD	Acres: 40.00
City:	Site Code: R290099	Classification Per M.S. 86A.05: f. state forests and state forest subareas	Current Public Use: YES	Future Public Use: YES
Land Code: 1000053625	Agency Land Code: R29191049	Land Name: FORESTRY	County: LAKE OF THE WOOD	Acres: 40.00
City:	Site Code: R290099	Classification Per M.S. 86A.05: f. state forests and state forest subareas	Current Public Use: YES	Future Public Use: YES
Land Code: 1000053626	Agency Land Code: R29191138	Land Name: FORESTRY	County: LAKE OF THE WOOD	Acres: 40.00
City:	Site Code: R290099	Classification Per M.S. 86A.05: f. state forests and state forest subareas	Current Public Use: YES	Future Public Use: YES
Land Code: 1000053627	Agency Land Code: R29191167	Land Name: FORESTRY	County: LAKE OF THE WOOD	Acres: 40.00
City:	Site Code: R290099	Classification Per M.S. 86A.05: f. state forests and state forest subareas	Current Public Use: YES	Future Public Use: YES
Land Code: 1000053628	Agency Land Code: R29187992	Land Name: FORESTRY	County: LAKE OF THE WOOD	Acres: 40.00
City:	Site Code: R290099	Classification Per M.S. 86A.05: f. state forests and state forest subareas	Current Public Use: YES	Future Public Use: YES
Land Code: 1000053629	Agency Land Code: R29188007	Land Name: FORESTRY	County: LAKE OF THE WOOD	Acres: 40.00
City:	Site Code: R290099	Classification Per M.S. 86A.05: f. state forests and state forest subareas	Current Public Use: YES	Future Public Use: YES
Land Code: 1000053630	Agency Land Code: R29188036	Land Name: FORESTRY	County: LAKE OF THE WOOD	Acres: 40.00
City:	Site Code: R290099	Classification Per M.S. 86A.05: f. state forests and state forest subareas	Current Public Use: YES	Future Public Use: YES



Land Code: 1000053631	Agency Land Code: R29188439	Land Name: FORESTRY	County: LAKE OF THE WOOD	Acres: 41.96
City:	Site Code: R290099	Classification Per M.S. 86A.05: f. state forests and state forest subareas	Current Public Use: YES	Future Public Use: YES
Land Code: 1000053632	Agency Land Code: R29188450	Land Name: FORESTRY	County: LAKE OF THE WOOD	Acres: 40.00
City:	Site Code: R290099	Classification Per M.S. 86A.05: f. state forests and state forest subareas	Current Public Use: YES	Future Public Use: YES
Land Code: 1000053633	Agency Land Code: R29195379	Land Name: FORESTRY	County: LAKE OF THE WOOD	Acres: 40.00
City:	Site Code: R290099	Classification Per M.S. 86A.05: f. state forests and state forest subareas	Current Public Use: YES	Future Public Use: YES
Land Code: 1000053634	Agency Land Code: R29195386	Land Name: FORESTRY	County: LAKE OF THE WOOD	Acres: 40.00
City:	Site Code: R290099	Classification Per M.S. 86A.05: f. state forests and state forest subareas	Current Public Use: YES	Future Public Use: YES
Land Code: 1000053635	Agency Land Code: R29191706	Land Name: FORESTRY	County: LAKE OF THE WOOD	Acres: 40.00
City:	Site Code: R290099	Classification Per M.S. 86A.05: f. state forests and state forest subareas	Current Public Use: YES	Future Public Use: YES
Land Code: 1000053636	Agency Land Code: R29192927	Land Name: FORESTRY	County: LAKE OF THE WOOD	Acres: 40.00
City:	Site Code: R290099	Classification Per M.S. 86A.05: f. state forests and state forest subareas	Current Public Use: YES	Future Public Use: YES
Land Code: 1000053637	Agency Land Code: R29192965	Land Name: FORESTRY	County: LAKE OF THE WOOD	Acres: 40.00
City:	Site Code: R290099	Classification Per M.S. 86A.05: f. state forests and state forest subareas	Current Public Use: YES	Future Public Use: YES
Land Code: 1000053638	Agency Land Code: R29193023	Land Name: FORESTRY	County: LAKE OF THE WOOD	Acres: 40.00
City:	Site Code: R290099	Classification Per M.S. 86A.05: f. state forests and state forest subareas	Current Public Use: YES	Future Public Use: YES
Land Code: 1000053639	Agency Land Code: R29193030	Land Name: FORESTRY	County: LAKE OF THE WOOD	Acres: 42.11
City:	Site Code: R290099	Classification Per M.S. 86A.05: f. state forests and state forest subareas	Current Public Use: YES	Future Public Use: YES
Land Code: 1000053640	Agency Land Code: R29193086	Land Name: FORESTRY	County: LAKE OF THE WOOD	Acres: 40.00
City:	Site Code: R290099	Classification Per M.S. 86A.05: f. state forests and state forest subareas	Current Public Use: YES	Future Public Use: YES
Land Code: 1000053641	Agency Land Code: R29188051	Land Name: FORESTRY	County: LAKE OF THE WOOD	Acres: 40.00
City:	Site Code: R290099	Classification Per M.S. 86A.05: f. state forests and state forest subareas	Current Public Use: YES	Future Public Use: YES
Land Code: 1000053642	Agency Land Code: R29188492	Land Name: FORESTRY	County: LAKE OF THE WOOD	Acres: 40.00
City:	Site Code: R290099	Classification Per M.S. 86A.05: f. state forests and state forest subareas	Current Public Use: YES	Future Public Use: YES



Land Code: 1000053643	Agency Land Code: R29188101	Land Name: FORESTRY	County: LAKE OF THE WOOD	Acres: 40.00
City:	Site Code: R290099	Classification Per M.S. 86A.05: f. state forests and state forest subareas	Current Public Use: YES	Future Public Use: YES
Land Code: 1000053644	Agency Land Code: R29188523	Land Name: FORESTRY	County: LAKE OF THE WOOD	Acres: 40.00
City:	Site Code: R290099	Classification Per M.S. 86A.05: f. state forests and state forest subareas	Current Public Use: YES	Future Public Use: YES
Land Code: 1000053645	Agency Land Code: R29188552	Land Name: FORESTRY	County: LAKE OF THE WOOD	Acres: 42.40
City:	Site Code: R290099	Classification Per M.S. 86A.05: f. state forests and state forest subareas	Current Public Use: YES	Future Public Use: YES
Land Code: 1000053646	Agency Land Code: R29188186	Land Name: FORESTRY	County: LAKE OF THE WOOD	Acres: 40.00
City:	Site Code: R290099	Classification Per M.S. 86A.05: f. state forests and state forest subareas	Current Public Use: YES	Future Public Use: YES
Land Code: 1000053647	Agency Land Code: R29188575	Land Name: FORESTRY	County: LAKE OF THE WOOD	Acres: 40.00
City:	Site Code: R290099	Classification Per M.S. 86A.05: f. state forests and state forest subareas	Current Public Use: YES	Future Public Use: YES
Land Code: 1000053648	Agency Land Code: R29193143	Land Name: FORESTRY	County: LAKE OF THE WOOD	Acres: 40.00
City:	Site Code: R290099	Classification Per M.S. 86A.05: f. state forests and state forest subareas	Current Public Use: YES	Future Public Use: YES
Land Code: 1000053649	Agency Land Code: R29193153	Land Name: FORESTRY	County: LAKE OF THE WOOD	Acres: 40.00
City:	Site Code: R290099	Classification Per M.S. 86A.05: f. state forests and state forest subareas	Current Public Use: YES	Future Public Use: YES
Land Code: 1000053650	Agency Land Code: R29193158	Land Name: FORESTRY	County: LAKE OF THE WOOD	Acres: 40.00
City:	Site Code: R290099	Classification Per M.S. 86A.05: f. state forests and state forest subareas	Current Public Use: YES	Future Public Use: YES
Land Code: 1000053651	Agency Land Code: R29193196	Land Name: FORESTRY	County: LAKE OF THE WOOD	Acres: 40.00
City:	Site Code: R290099	Classification Per M.S. 86A.05: f. state forests and state forest subareas	Current Public Use: YES	Future Public Use: YES
Land Code: 1000053652	Agency Land Code: R29193247	Land Name: FORESTRY	County: LAKE OF THE WOOD	Acres: 40.00
City:	Site Code: R290099	Classification Per M.S. 86A.05: f. state forests and state forest subareas	Current Public Use: YES	Future Public Use: YES
Land Code: 1000053653	Agency Land Code: R29193292	Land Name: FORESTRY	County: LAKE OF THE WOOD	Acres: 42.06
City:	Site Code: R290099	Classification Per M.S. 86A.05: f. state forests and state forest subareas	Current Public Use: YES	Future Public Use: YES
Land Code: 1000053654	Agency Land Code: R29193322	Land Name: FORESTRY	County: LAKE OF THE WOOD	Acres: 40.00
City:	Site Code: R290099	Classification Per M.S. 86A.05: f. state forests and state forest subareas	Current Public Use: YES	Future Public Use: YES



Land Code: 1000053655	Agency Land Code: R29193325	Land Name: FORESTRY	County: LAKE OF THE WOOD	Acres: 40.00
City:	Site Code: R290099	Classification Per M.S. 86A.05: f. state forests and state forest subareas	Current Public Use: YES	Future Public Use: YES
Land Code: 1000053656	Agency Land Code: R29193346	Land Name: FORESTRY	County: LAKE OF THE WOOD	Acres: 44.61
City:	Site Code: R290099	Classification Per M.S. 86A.05: f. state forests and state forest subareas	Current Public Use: YES	Future Public Use: YES
Land Code: 1000053657	Agency Land Code: R29193367	Land Name: FORESTRY	County: LAKE OF THE WOOD	Acres: 40.00
City:	Site Code: R290099	Classification Per M.S. 86A.05: f. state forests and state forest subareas	Current Public Use: YES	Future Public Use: YES
Land Code: 1000053658	Agency Land Code: R29193401	Land Name: FORESTRY	County: LAKE OF THE WOOD	Acres: 40.00
City:	Site Code: R290099	Classification Per M.S. 86A.05: f. state forests and state forest subareas	Current Public Use: YES	Future Public Use: YES
Land Code: 1000053659	Agency Land Code: R29193426	Land Name: FORESTRY	County: LAKE OF THE WOOD	Acres: 40.00
City:	Site Code: R290099	Classification Per M.S. 86A.05: f. state forests and state forest subareas	Current Public Use: YES	Future Public Use: YES
Land Code: 1000053660	Agency Land Code: R29193473	Land Name: FORESTRY	County: LAKE OF THE WOOD	Acres: 40.00
City:	Site Code: R290099	Classification Per M.S. 86A.05: f. state forests and state forest subareas	Current Public Use: YES	Future Public Use: YES
Land Code: 1000053661	Agency Land Code: R29193478	Land Name: FORESTRY	County: LAKE OF THE WOOD	Acres: 40.00
City:	Site Code: R290099	Classification Per M.S. 86A.05: f. state forests and state forest subareas	Current Public Use: YES	Future Public Use: YES
Land Code: 1000053662	Agency Land Code: R29193512	Land Name: FORESTRY	County: LAKE OF THE WOOD	Acres: 40.00
City:	Site Code: R290099	Classification Per M.S. 86A.05: f. state forests and state forest subareas	Current Public Use: YES	Future Public Use: YES
Land Code: 1000053663	Agency Land Code: R29193514	Land Name: FORESTRY	County: LAKE OF THE WOOD	Acres: 40.00
City:	Site Code: R290099	Classification Per M.S. 86A.05: f. state forests and state forest subareas	Current Public Use: YES	Future Public Use: YES
Land Code: 1000053664	Agency Land Code: R29193531	Land Name: FORESTRY	County: LAKE OF THE WOOD	Acres: 40.00
City:	Site Code: R290099	Classification Per M.S. 86A.05: f. state forests and state forest subareas	Current Public Use: YES	Future Public Use: YES
Land Code: 1000053665	Agency Land Code: R29193537	Land Name: FORESTRY	County: LAKE OF THE WOOD	Acres: 40.00
City:	Site Code: R290099	Classification Per M.S. 86A.05: f. state forests and state forest subareas	Current Public Use: YES	Future Public Use: YES
Land Code: 1000053666	Agency Land Code: R29193552	Land Name: FORESTRY	County: LAKE OF THE WOOD	Acres: 40.00
City:	Site Code: R290099	Classification Per M.S. 86A.05: f. state forests and state forest subareas	Current Public Use: YES	Future Public Use: YES



Land Code: 1000053667	Agency Land Code: R29193574	Land Name: FORESTRY	County: LAKE OF THE WOOD	Acres: 39.15
City:	Site Code: R290099	Classification Per M.S. 86A.05: f. state forests and state forest subareas	Current Public Use: YES	Future Public Use: YES
Land Code: 1000053668	Agency Land Code: R29188237	Land Name: FORESTRY	County: LAKE OF THE WOOD	Acres: 40.00
City:	Site Code: R290099	Classification Per M.S. 86A.05: f. state forests and state forest subareas	Current Public Use: YES	Future Public Use: YES
Land Code: 1000053669	Agency Land Code: R29188242	Land Name: FORESTRY	County: LAKE OF THE WOOD	Acres: 40.00
City:	Site Code: R290099	Classification Per M.S. 86A.05: f. state forests and state forest subareas	Current Public Use: YES	Future Public Use: YES
Land Code: 1000053670	Agency Land Code: R29188267	Land Name: FORESTRY	County: LAKE OF THE WOOD	Acres: 40.00
City:	Site Code: R290099	Classification Per M.S. 86A.05: f. state forests and state forest subareas	Current Public Use: YES	Future Public Use: YES
Land Code: 1000053671	Agency Land Code: R29188282	Land Name: FORESTRY	County: LAKE OF THE WOOD	Acres: 40.00
City:	Site Code: R290099	Classification Per M.S. 86A.05: f. state forests and state forest subareas	Current Public Use: YES	Future Public Use: YES
Land Code: 1000053672	Agency Land Code: R29188297	Land Name: FORESTRY	County: LAKE OF THE WOOD	Acres: 40.00
City:	Site Code: R290099	Classification Per M.S. 86A.05: f. state forests and state forest subareas	Current Public Use: YES	Future Public Use: YES
Land Code: 1000053673	Agency Land Code: R29188305	Land Name: FORESTRY	County: LAKE OF THE WOOD	Acres: 40.00
City:	Site Code: R290099	Classification Per M.S. 86A.05: f. state forests and state forest subareas	Current Public Use: YES	Future Public Use: YES
Land Code: 1000053674	Agency Land Code: R29188313	Land Name: FORESTRY	County: LAKE OF THE WOOD	Acres: 40.00
City:	Site Code: R290099	Classification Per M.S. 86A.05: f. state forests and state forest subareas	Current Public Use: YES	Future Public Use: YES
Land Code: 1000053675	Agency Land Code: R29188335	Land Name: FORESTRY	County: LAKE OF THE WOOD	Acres: 40.00
City:	Site Code: R290099	Classification Per M.S. 86A.05: f. state forests and state forest subareas	Current Public Use: YES	Future Public Use: YES
Land Code: 1000053676	Agency Land Code: R29188347	Land Name: FORESTRY	County: LAKE OF THE WOOD	Acres: 40.00
City:	Site Code: R290099	Classification Per M.S. 86A.05: f. state forests and state forest subareas	Current Public Use: YES	Future Public Use: YES
Land Code: 1000053677	Agency Land Code: R29193657	Land Name: FORESTRY	County: LAKE OF THE WOOD	Acres: 40.00
City:	Site Code: R290099	Classification Per M.S. 86A.05: f. state forests and state forest subareas	Current Public Use: YES	Future Public Use: YES
Land Code: 1000053678	Agency Land Code: R29193665	Land Name: FORESTRY	County: LAKE OF THE WOOD	Acres: 40.00
City:	Site Code: R290099	Classification Per M.S. 86A.05: f. state forests and state forest subareas	Current Public Use: YES	Future Public Use: YES



Land Code: 1000053679	Agency Land Code: R29193708	Land Name: FORESTRY	County: LAKE OF THE WOOD	Acres: 40.00
City:	Site Code: R290099	Classification Per M.S. 86A.05: f. state forests and state forest subareas	Current Public Use: YES	Future Public Use: YES
Land Code: 1000053680	Agency Land Code: R29193713	Land Name: FORESTRY	County: LAKE OF THE WOOD	Acres: 40.00
City:	Site Code: R290099	Classification Per M.S. 86A.05: f. state forests and state forest subareas	Current Public Use: YES	Future Public Use: YES
Land Code: 1000053681	Agency Land Code: R29193778	Land Name: FORESTRY	County: LAKE OF THE WOOD	Acres: 40.00
City:	Site Code: R290099	Classification Per M.S. 86A.05: f. state forests and state forest subareas	Current Public Use: YES	Future Public Use: YES
Land Code: 1000053682	Agency Land Code: R29193783	Land Name: FORESTRY	County: LAKE OF THE WOOD	Acres: 40.00
City:	Site Code: R290099	Classification Per M.S. 86A.05: f. state forests and state forest subareas	Current Public Use: YES	Future Public Use: YES
Land Code: 1000053683	Agency Land Code: R29193801	Land Name: FORESTRY	County: LAKE OF THE WOOD	Acres: 40.00
City:	Site Code: R290099	Classification Per M.S. 86A.05: f. state forests and state forest subareas	Current Public Use: YES	Future Public Use: YES
Land Code: 1000053684	Agency Land Code: R29193814	Land Name: FORESTRY	County: LAKE OF THE WOOD	Acres: 40.00
City:	Site Code: R290099	Classification Per M.S. 86A.05: f. state forests and state forest subareas	Current Public Use: YES	Future Public Use: YES
Land Code: 1000053685	Agency Land Code: R29193839	Land Name: FORESTRY	County: LAKE OF THE WOOD	Acres: 40.00
City:	Site Code: R290099	Classification Per M.S. 86A.05: f. state forests and state forest subareas	Current Public Use: YES	Future Public Use: YES
Land Code: 1000053686	Agency Land Code: R29193885	Land Name: FORESTRY	County: LAKE OF THE WOOD	Acres: 40.00
City:	Site Code: R290099	Classification Per M.S. 86A.05: f. state forests and state forest subareas	Current Public Use: YES	Future Public Use: YES
Land Code: 1000053687	Agency Land Code: R29194056	Land Name: FORESTRY	County: LAKE OF THE WOOD	Acres: 40.00
City:	Site Code: R290099	Classification Per M.S. 86A.05: f. state forests and state forest subareas	Current Public Use: YES	Future Public Use: YES
Land Code: 1000053688	Agency Land Code: R29194098	Land Name: FORESTRY	County: LAKE OF THE WOOD	Acres: 40.00
City:	Site Code: R290099	Classification Per M.S. 86A.05: f. state forests and state forest subareas	Current Public Use: YES	Future Public Use: YES
Land Code: 1000053689	Agency Land Code: R29194146	Land Name: FORESTRY	County: LAKE OF THE WOOD	Acres: 40.00
City:	Site Code: R290099	Classification Per M.S. 86A.05: f. state forests and state forest subareas	Current Public Use: YES	Future Public Use: YES
Land Code: 1000053690	Agency Land Code: R29194181	Land Name: FORESTRY	County: LAKE OF THE WOOD	Acres: 40.00
City:	Site Code: R290099	Classification Per M.S. 86A.05: f. state forests and state forest subareas	Current Public Use: YES	Future Public Use: YES



Land Code: 1000053691	Agency Land Code: R29194201	Land Name: FORESTRY	County: LAKE OF THE WOOD	Acres: 40.00
City:	Site Code: R290099	Classification Per M.S. 86A.05: f. state forests and state forest subareas	Current Public Use: YES	Future Public Use: YES
Land Code: 1000053692	Agency Land Code: R29194236	Land Name: FORESTRY	County: LAKE OF THE WOOD	Acres: 40.00
City:	Site Code: R290099	Classification Per M.S. 86A.05: f. state forests and state forest subareas	Current Public Use: YES	Future Public Use: YES
Land Code: 1000053693	Agency Land Code: R29185506	Land Name: FORESTRY	County: LAKE OF THE WOOD	Acres: 40.00
City:	Site Code: R290099	Classification Per M.S. 86A.05: f. state forests and state forest subareas	Current Public Use: YES	Future Public Use: YES
Land Code: 1000053694	Agency Land Code: R29185509	Land Name: FORESTRY	County: LAKE OF THE WOOD	Acres: 40.00
City:	Site Code: R290099	Classification Per M.S. 86A.05: f. state forests and state forest subareas	Current Public Use: YES	Future Public Use: YES
Land Code: 1000053695	Agency Land Code: R29185520	Land Name: FORESTRY	County: LAKE OF THE WOOD	Acres: 40.00
City:	Site Code: R290099	Classification Per M.S. 86A.05: f. state forests and state forest subareas	Current Public Use: YES	Future Public Use: YES
Land Code: 1000053696	Agency Land Code: R29186352	Land Name: FORESTRY	County: LAKE OF THE WOOD	Acres: 39.48
City:	Site Code: R290099	Classification Per M.S. 86A.05: f. state forests and state forest subareas	Current Public Use: YES	Future Public Use: YES
Land Code: 1000053697	Agency Land Code: R29186372	Land Name: FORESTRY	County: LAKE OF THE WOOD	Acres: 40.00
City:	Site Code: R290099	Classification Per M.S. 86A.05: f. state forests and state forest subareas	Current Public Use: YES	Future Public Use: YES
Land Code: 1000053698	Agency Land Code: R29186373	Land Name: FORESTRY	County: LAKE OF THE WOOD	Acres: 40.00
City:	Site Code: R290099	Classification Per M.S. 86A.05: f. state forests and state forest subareas	Current Public Use: YES	Future Public Use: YES
Land Code: 1000053699	Agency Land Code: R29186385	Land Name: FORESTRY	County: LAKE OF THE WOOD	Acres: 28.46
City:	Site Code: R290099	Classification Per M.S. 86A.05: f. state forests and state forest subareas	Current Public Use: YES	Future Public Use: YES
Land Code: 1000053700	Agency Land Code: R29186523	Land Name: FORESTRY	County: LAKE OF THE WOOD	Acres: 40.00
City:	Site Code: R290099	Classification Per M.S. 86A.05: f. state forests and state forest subareas	Current Public Use: YES	Future Public Use: YES
Land Code: 1000053701	Agency Land Code: R29186529	Land Name: FORESTRY	County: LAKE OF THE WOOD	Acres: 40.00
City:	Site Code: R290099	Classification Per M.S. 86A.05: f. state forests and state forest subareas	Current Public Use: YES	Future Public Use: YES
Land Code: 1000053702	Agency Land Code: R29186549	Land Name: FORESTRY	County: LAKE OF THE WOOD	Acres: 40.00
City:	Site Code: R290099	Classification Per M.S. 86A.05: f. state forests and state forest subareas	Current Public Use: YES	Future Public Use: YES



Land Code: 1000053703	Agency Land Code: R29186603	Land Name: FORESTRY	County: LAKE OF THE WOOD	Acres: 40.00
City:	Site Code: R290099	Classification Per M.S. 86A.05: f. state forests and state forest subareas	Current Public Use: YES	Future Public Use: YES
Land Code: 1000053704	Agency Land Code: R29194257	Land Name: FORESTRY	County: LAKE OF THE WOOD	Acres: 40.00
City:	Site Code: R290099	Classification Per M.S. 86A.05: f. state forests and state forest subareas	Current Public Use: YES	Future Public Use: YES
Land Code: 1000053705	Agency Land Code: R29194312	Land Name: FORESTRY	County: LAKE OF THE WOOD	Acres: 33.06
City:	Site Code: R290099	Classification Per M.S. 86A.05: f. state forests and state forest subareas	Current Public Use: YES	Future Public Use: YES
Land Code: 1000053706	Agency Land Code: R29194505	Land Name: FORESTRY	County: LAKE OF THE WOOD	Acres: 40.00
City:	Site Code: R290099	Classification Per M.S. 86A.05: f. state forests and state forest subareas	Current Public Use: YES	Future Public Use: YES
Land Code: 1000053707	Agency Land Code: R29194529	Land Name: FORESTRY	County: LAKE OF THE WOOD	Acres: 40.00
City:	Site Code: R290099	Classification Per M.S. 86A.05: f. state forests and state forest subareas	Current Public Use: YES	Future Public Use: YES
Land Code: 1000053708	Agency Land Code: R29194538	Land Name: FORESTRY	County: LAKE OF THE WOOD	Acres: 40.00
City:	Site Code: R290099	Classification Per M.S. 86A.05: f. state forests and state forest subareas	Current Public Use: YES	Future Public Use: YES
Land Code: 1000053709	Agency Land Code: R29194553	Land Name: FORESTRY	County: LAKE OF THE WOOD	Acres: 40.00
City:	Site Code: R290099	Classification Per M.S. 86A.05: f. state forests and state forest subareas	Current Public Use: YES	Future Public Use: YES
Land Code: 1000053710	Agency Land Code: R29194353	Land Name: FORESTRY	County: LAKE OF THE WOOD	Acres: 40.00
City:	Site Code: R290099	Classification Per M.S. 86A.05: f. state forests and state forest subareas	Current Public Use: YES	Future Public Use: YES
Land Code: 1000053711	Agency Land Code: R29194374	Land Name: FORESTRY	County: LAKE OF THE WOOD	Acres: 40.00
City:	Site Code: R290099	Classification Per M.S. 86A.05: f. state forests and state forest subareas	Current Public Use: YES	Future Public Use: YES
Land Code: 1000053712	Agency Land Code: R29194383	Land Name: FORESTRY	County: LAKE OF THE WOOD	Acres: 40.00
City:	Site Code: R290099	Classification Per M.S. 86A.05: f. state forests and state forest subareas	Current Public Use: YES	Future Public Use: YES
Land Code: 1000053713	Agency Land Code: R29194598	Land Name: FORESTRY	County: LAKE OF THE WOOD	Acres: 40.00
City:	Site Code: R290099	Classification Per M.S. 86A.05: f. state forests and state forest subareas	Current Public Use: YES	Future Public Use: YES
Land Code: 1000053714	Agency Land Code: R29194438	Land Name: FORESTRY	County: LAKE OF THE WOOD	Acres: 40.00
City:	Site Code: R290099	Classification Per M.S. 86A.05: f. state forests and state forest subareas	Current Public Use: YES	Future Public Use: YES



Land Code: 1000053715	Agency Land Code: R29191241	Land Name: FORESTRY	County: LAKE OF THE WOOD	Acres: 40.00
City:	Site Code: R290099	Classification Per M.S. 86A.05: f. state forests and state forest subareas	Current Public Use: YES	Future Public Use: YES
Land Code: 1000053716	Agency Land Code: R29191248	Land Name: FORESTRY	County: LAKE OF THE WOOD	Acres: 40.00
City:	Site Code: R290099	Classification Per M.S. 86A.05: f. state forests and state forest subareas	Current Public Use: YES	Future Public Use: YES
Land Code: 1000053717	Agency Land Code: R29191253	Land Name: FORESTRY	County: LAKE OF THE WOOD	Acres: 40.00
City:	Site Code: R290099	Classification Per M.S. 86A.05: f. state forests and state forest subareas	Current Public Use: YES	Future Public Use: YES
Land Code: 1000053718	Agency Land Code: R29191269	Land Name: FORESTRY	County: LAKE OF THE WOOD	Acres: 40.00
City:	Site Code: R290099	Classification Per M.S. 86A.05: f. state forests and state forest subareas	Current Public Use: YES	Future Public Use: YES
Land Code: 1000053719	Agency Land Code: R29186703	Land Name: FORESTRY	County: LAKE OF THE WOOD	Acres: 40.00
City:	Site Code: R290099	Classification Per M.S. 86A.05: f. state forests and state forest subareas	Current Public Use: YES	Future Public Use: YES
Land Code: 1000053720	Agency Land Code: R29186704	Land Name: FORESTRY	County: LAKE OF THE WOOD	Acres: 40.00
City:	Site Code: R290099	Classification Per M.S. 86A.05: f. state forests and state forest subareas	Current Public Use: YES	Future Public Use: YES
Land Code: 1000053721	Agency Land Code: R29186716	Land Name: FORESTRY	County: LAKE OF THE WOOD	Acres: 40.00
City:	Site Code: R290099	Classification Per M.S. 86A.05: f. state forests and state forest subareas	Current Public Use: YES	Future Public Use: YES
Land Code: 1000053722	Agency Land Code: R29186773	Land Name: FORESTRY	County: LAKE OF THE WOOD	Acres: 40.00
City:	Site Code: R290099	Classification Per M.S. 86A.05: f. state forests and state forest subareas	Current Public Use: YES	Future Public Use: YES
Land Code: 1000053723	Agency Land Code: R29191783	Land Name: FORESTRY	County: LAKE OF THE WOOD	Acres: 40.00
City:	Site Code: R290099	Classification Per M.S. 86A.05: f. state forests and state forest subareas	Current Public Use: YES	Future Public Use: YES
Land Code: 1000053724	Agency Land Code: R29191409	Land Name: FORESTRY	County: LAKE OF THE WOOD	Acres: 40.00
City:	Site Code: R290099	Classification Per M.S. 86A.05: f. state forests and state forest subareas	Current Public Use: YES	Future Public Use: YES
Land Code: 1000053725	Agency Land Code: R29187666	Land Name: FORESTRY	County: LAKE OF THE WOOD	Acres: 40.00
City:	Site Code: R290099	Classification Per M.S. 86A.05: f. state forests and state forest subareas	Current Public Use: YES	Future Public Use: YES
Land Code: 1000053726	Agency Land Code: R29187683	Land Name: FORESTRY	County: LAKE OF THE WOOD	Acres: 40.00
City:	Site Code: R290099	Classification Per M.S. 86A.05: f. state forests and state forest subareas	Current Public Use: YES	Future Public Use: YES



Land Code: 1000053727	Agency Land Code: R29191504	Land Name: FORESTRY	County: LAKE OF THE WOOD	Acres: 40.00
City:	Site Code: R290099	Classification Per M.S. 86A.05: f. state forests and state forest subareas	Current Public Use: YES	Future Public Use: YES
Land Code: 1000053728	Agency Land Code: R29191507	Land Name: FORESTRY	County: LAKE OF THE WOOD	Acres: 40.00
City:	Site Code: R290099	Classification Per M.S. 86A.05: f. state forests and state forest subareas	Current Public Use: YES	Future Public Use: YES
Land Code: 1000053729	Agency Land Code: R29187705	Land Name: FORESTRY	County: LAKE OF THE WOOD	Acres: 40.00
City:	Site Code: R290099	Classification Per M.S. 86A.05: f. state forests and state forest subareas	Current Public Use: YES	Future Public Use: YES
Land Code: 1000053730	Agency Land Code: R29187888	Land Name: FORESTRY	County: LAKE OF THE WOOD	Acres: 40.00
City:	Site Code: R290099	Classification Per M.S. 86A.05: f. state forests and state forest subareas	Current Public Use: YES	Future Public Use: YES
Land Code: 1000053731	Agency Land Code: R29187913	Land Name: FORESTRY	County: LAKE OF THE WOOD	Acres: 40.00
City:	Site Code: R290099	Classification Per M.S. 86A.05: f. state forests and state forest subareas	Current Public Use: YES	Future Public Use: YES
Land Code: 1000053732	Agency Land Code: R29187749	Land Name: FORESTRY	County: LAKE OF THE WOOD	Acres: 40.00
City:	Site Code: R290099	Classification Per M.S. 86A.05: f. state forests and state forest subareas	Current Public Use: YES	Future Public Use: YES
Land Code: 1000053733	Agency Land Code: R29187764	Land Name: FORESTRY	County: LAKE OF THE WOOD	Acres: 40.00
City:	Site Code: R290099	Classification Per M.S. 86A.05: f. state forests and state forest subareas	Current Public Use: YES	Future Public Use: YES
Land Code: 1000053734	Agency Land Code: R29187862	Land Name: FORESTRY	County: LAKE OF THE WOOD	Acres: 40.00
City:	Site Code: R290099	Classification Per M.S. 86A.05: f. state forests and state forest subareas	Current Public Use: YES	Future Public Use: YES
Land Code: 1000053735	Agency Land Code: R29187867	Land Name: FORESTRY	County: LAKE OF THE WOOD	Acres: 40.00
City:	Site Code: R290099	Classification Per M.S. 86A.05: f. state forests and state forest subareas	Current Public Use: YES	Future Public Use: YES
Land Code: 1000053736	Agency Land Code: R29187943	Land Name: FORESTRY	County: LAKE OF THE WOOD	Acres: 40.00
City:	Site Code: R290099	Classification Per M.S. 86A.05: f. state forests and state forest subareas	Current Public Use: YES	Future Public Use: YES
Land Code: 1000053737	Agency Land Code: R29187945	Land Name: FORESTRY	County: LAKE OF THE WOOD	Acres: 40.00
City:	Site Code: R290099	Classification Per M.S. 86A.05: f. state forests and state forest subareas	Current Public Use: YES	Future Public Use: YES
Land Code: 1000053738	Agency Land Code: R29187950	Land Name: FORESTRY	County: LAKE OF THE WOOD	Acres: 40.00
City:	Site Code: R290099	Classification Per M.S. 86A.05: f. state forests and state forest subareas	Current Public Use: YES	Future Public Use: YES



Land Code: 1000053739	Agency Land Code: R29187958	Land Name: FORESTRY	County: LAKE OF THE WOOD	Acres: 40.00
City:	Site Code: R290099	Classification Per M.S. 86A.05: f. state forests and state forest subareas	Current Public Use: YES	Future Public Use: YES
Land Code: 1000053740	Agency Land Code: R29187789	Land Name: FORESTRY	County: LAKE OF THE WOOD	Acres: 40.00
City:	Site Code: R290099	Classification Per M.S. 86A.05: f. state forests and state forest subareas	Current Public Use: YES	Future Public Use: YES
Land Code: 1000053741	Agency Land Code: R29187798	Land Name: FORESTRY	County: LAKE OF THE WOOD	Acres: 40.00
City:	Site Code: R290099	Classification Per M.S. 86A.05: f. state forests and state forest subareas	Current Public Use: YES	Future Public Use: YES
Land Code: 1000053742	Agency Land Code: R29187811	Land Name: FORESTRY	County: LAKE OF THE WOOD	Acres: 40.00
City:	Site Code: R290099	Classification Per M.S. 86A.05: f. state forests and state forest subareas	Current Public Use: YES	Future Public Use: YES
Land Code: 1000053743	Agency Land Code: R29187812	Land Name: FORESTRY	County: LAKE OF THE WOOD	Acres: 40.00
City:	Site Code: R290099	Classification Per M.S. 86A.05: f. state forests and state forest subareas	Current Public Use: YES	Future Public Use: YES
Land Code: 1000053744	Agency Land Code: R29192818	Land Name: FORESTRY	County: LAKE OF THE WOOD	Acres: 38.41
City:	Site Code: R290099	Classification Per M.S. 86A.05: f. state forests and state forest subareas	Current Public Use: YES	Future Public Use: YES
Land Code: 1000053745	Agency Land Code: R29192857	Land Name: FORESTRY	County: LAKE OF THE WOOD	Acres: 40.00
City:	Site Code: R290099	Classification Per M.S. 86A.05: f. state forests and state forest subareas	Current Public Use: YES	Future Public Use: YES
Land Code: 1000053746	Agency Land Code: R29192859	Land Name: FORESTRY	County: LAKE OF THE WOOD	Acres: 40.00
City:	Site Code: R290099	Classification Per M.S. 86A.05: f. state forests and state forest subareas	Current Public Use: YES	Future Public Use: YES
Land Code: 1000053747	Agency Land Code: R29192891	Land Name: FORESTRY	County: LAKE OF THE WOOD	Acres: 40.00
City:	Site Code: R290099	Classification Per M.S. 86A.05: f. state forests and state forest subareas	Current Public Use: YES	Future Public Use: YES
Land Code: 1000053748	Agency Land Code: R29192892	Land Name: FORESTRY	County: LAKE OF THE WOOD	Acres: 40.00
City:	Site Code: R290099	Classification Per M.S. 86A.05: f. state forests and state forest subareas	Current Public Use: YES	Future Public Use: YES
Land Code: 1000053749	Agency Land Code: R29191604	Land Name: FORESTRY	County: LAKE OF THE WOOD	Acres: 40.00
City:	Site Code: R290099	Classification Per M.S. 86A.05: f. state forests and state forest subareas	Current Public Use: YES	Future Public Use: YES
Land Code: 1000053750	Agency Land Code: R29185578	Land Name: FORESTRY	County: LAKE OF THE WOOD	Acres: 40.00
City:	Site Code: R290099	Classification Per M.S. 86A.05: f. state forests and state forest subareas	Current Public Use: YES	Future Public Use: YES



Land Code: 1000053751	Agency Land Code: R29185968	Land Name: FORESTRY	County: LAKE OF THE WOOD	Acres: 40.00
City:	Site Code: R290099	Classification Per M.S. 86A.05: f. state forests and state forest subareas	Current Public Use: YES	Future Public Use: YES
Land Code: 1000053752	Agency Land Code: R29185608	Land Name: FORESTRY	County: LAKE OF THE WOOD	Acres: 40.00
City:	Site Code: R290099	Classification Per M.S. 86A.05: f. state forests and state forest subareas	Current Public Use: YES	Future Public Use: YES
Land Code: 1000053753	Agency Land Code: R29185610	Land Name: FORESTRY	County: LAKE OF THE WOOD	Acres: 40.00
City:	Site Code: R290099	Classification Per M.S. 86A.05: f. state forests and state forest subareas	Current Public Use: YES	Future Public Use: YES
Land Code: 1000053754	Agency Land Code: R29185638	Land Name: FORESTRY	County: LAKE OF THE WOOD	Acres: 40.00
City:	Site Code: R290099	Classification Per M.S. 86A.05: f. state forests and state forest subareas	Current Public Use: YES	Future Public Use: YES
Land Code: 1000053755	Agency Land Code: R29186058	Land Name: FORESTRY	County: LAKE OF THE WOOD	Acres: 40.00
City:	Site Code: R290099	Classification Per M.S. 86A.05: f. state forests and state forest subareas	Current Public Use: YES	Future Public Use: YES
Land Code: 1000053756	Agency Land Code: R29186062	Land Name: FORESTRY	County: LAKE OF THE WOOD	Acres: 40.00
City:	Site Code: R290099	Classification Per M.S. 86A.05: f. state forests and state forest subareas	Current Public Use: YES	Future Public Use: YES
Land Code: 1000053757	Agency Land Code: R29186080	Land Name: FORESTRY	County: LAKE OF THE WOOD	Acres: 40.00
City:	Site Code: R290099	Classification Per M.S. 86A.05: f. state forests and state forest subareas	Current Public Use: YES	Future Public Use: YES
Land Code: 1000053758	Agency Land Code: R29186084	Land Name: FORESTRY	County: LAKE OF THE WOOD	Acres: 40.00
City:	Site Code: R290099	Classification Per M.S. 86A.05: f. state forests and state forest subareas	Current Public Use: YES	Future Public Use: YES
Land Code: 1000053759	Agency Land Code: R29185716	Land Name: FORESTRY	County: LAKE OF THE WOOD	Acres: 40.00
City:	Site Code: R290099	Classification Per M.S. 86A.05: f. state forests and state forest subareas	Current Public Use: YES	Future Public Use: YES
Land Code: 1000053760	Agency Land Code: R29185764	Land Name: FORESTRY	County: LAKE OF THE WOOD	Acres: 40.00
City:	Site Code: R290099	Classification Per M.S. 86A.05: f. state forests and state forest subareas	Current Public Use: YES	Future Public Use: YES
Land Code: 1000053761	Agency Land Code: R29185776	Land Name: FORESTRY	County: LAKE OF THE WOOD	Acres: 40.00
City:	Site Code: R290099	Classification Per M.S. 86A.05: f. state forests and state forest subareas	Current Public Use: YES	Future Public Use: YES
Land Code: 1000053762	Agency Land Code: R29185779	Land Name: FORESTRY	County: LAKE OF THE WOOD	Acres: 40.00
City:	Site Code: R290099	Classification Per M.S. 86A.05: f. state forests and state forest subareas	Current Public Use: YES	Future Public Use: YES



Land Code: 1000053763	Agency Land Code: R29185401	Land Name: FORESTRY	County: LAKE OF THE WOOD	Acres: 41.80
City:	Site Code: R290099	Classification Per M.S. 86A.05: f. state forests and state forest subareas	Current Public Use: YES	Future Public Use: YES
Land Code: 1000053764	Agency Land Code: R29185411	Land Name: FORESTRY	County: LAKE OF THE WOOD	Acres: 40.00
City:	Site Code: R290099	Classification Per M.S. 86A.05: f. state forests and state forest subareas	Current Public Use: YES	Future Public Use: YES
Land Code: 1000053765	Agency Land Code: R29185843	Land Name: FORESTRY	County: LAKE OF THE WOOD	Acres: 40.00
City:	Site Code: R290099	Classification Per M.S. 86A.05: f. state forests and state forest subareas	Current Public Use: YES	Future Public Use: YES
Land Code: 1000053766	Agency Land Code: R29185452	Land Name: FORESTRY	County: LAKE OF THE WOOD	Acres: 40.00
City:	Site Code: R290099	Classification Per M.S. 86A.05: f. state forests and state forest subareas	Current Public Use: YES	Future Public Use: YES
Land Code: 1000053767	Agency Land Code: R29185491	Land Name: FORESTRY	County: LAKE OF THE WOOD	Acres: 40.00
City:	Site Code: R290099	Classification Per M.S. 86A.05: f. state forests and state forest subareas	Current Public Use: YES	Future Public Use: YES
Land Code: 1000053768	Agency Land Code: R29194996	Land Name: FORESTRY	County: LAKE OF THE WOOD	Acres: 40.00
City:	Site Code: R290099	Classification Per M.S. 86A.05: f. state forests and state forest subareas	Current Public Use: YES	Future Public Use: YES
Land Code: 1000053769	Agency Land Code: R29555735	Land Name: FORESTRY	County: LAKE OF THE WOOD	Acres: 40.00
City:	Site Code: R290099	Classification Per M.S. 86A.05: f. state forests and state forest subareas	Current Public Use: YES	Future Public Use: YES
Land Code: 1000053770	Agency Land Code: R29185421	Land Name: FORESTRY	County: LAKE OF THE WOOD	Acres: 40.00
City:	Site Code: R290099	Classification Per M.S. 86A.05: f. state forests and state forest subareas	Current Public Use: YES	Future Public Use: YES
Land Code: 1000053771	Agency Land Code: R29185460	Land Name: FORESTRY	County: LAKE OF THE WOOD	Acres: 39.86
City:	Site Code: R290099	Classification Per M.S. 86A.05: f. state forests and state forest subareas	Current Public Use: YES	Future Public Use: YES
Land Code: 1000053772	Agency Land Code: R29185475	Land Name: FORESTRY	County: LAKE OF THE WOOD	Acres: 40.00
City:	Site Code: R290099	Classification Per M.S. 86A.05: f. state forests and state forest subareas	Current Public Use: YES	Future Public Use: YES
Land Code: 1000053773	Agency Land Code: R29195404	Land Name: FORESTRY	County: LAKE OF THE WOOD	Acres: 40.00
City:	Site Code: R290099	Classification Per M.S. 86A.05: f. state forests and state forest subareas	Current Public Use: YES	Future Public Use: YES
Land Code: 1000053774	Agency Land Code: R29195405	Land Name: FORESTRY	County: LAKE OF THE WOOD	Acres: 40.00
City:	Site Code: R290099	Classification Per M.S. 86A.05: f. state forests and state forest subareas	Current Public Use: YES	Future Public Use: YES



Land Code: 1000053775	Agency Land Code: R29195408	Land Name: FORESTRY	County: LAKE OF THE WOOD	Acres: 40.00
City:	Site Code: R290099	Classification Per M.S. 86A.05: f. state forests and state forest subareas	Current Public Use: YES	Future Public Use: YES
Land Code: 1000053776	Agency Land Code: R29195414	Land Name: FORESTRY	County: LAKE OF THE WOOD	Acres: 40.00
City:	Site Code: R290099	Classification Per M.S. 86A.05: f. state forests and state forest subareas	Current Public Use: YES	Future Public Use: YES
Land Code: 1000053777	Agency Land Code: R29195431	Land Name: FORESTRY	County: LAKE OF THE WOOD	Acres: 40.00
City:	Site Code: R290099	Classification Per M.S. 86A.05: f. state forests and state forest subareas	Current Public Use: YES	Future Public Use: YES
Land Code: 1000053778	Agency Land Code: R29195042	Land Name: FORESTRY	County: LAKE OF THE WOOD	Acres: 40.00
City:	Site Code: R290099	Classification Per M.S. 86A.05: f. state forests and state forest subareas	Current Public Use: YES	Future Public Use: YES
Land Code: 1000053779	Agency Land Code: R29195062	Land Name: FORESTRY	County: LAKE OF THE WOOD	Acres: 36.09
City:	Site Code: R290099	Classification Per M.S. 86A.05: f. state forests and state forest subareas	Current Public Use: YES	Future Public Use: YES
Land Code: 1000053780	Agency Land Code: R29195483	Land Name: FORESTRY	County: LAKE OF THE WOOD	Acres: 40.00
City:	Site Code: R290099	Classification Per M.S. 86A.05: f. state forests and state forest subareas	Current Public Use: YES	Future Public Use: YES
Land Code: 1000053781	Agency Land Code: R29195109	Land Name: FORESTRY	County: LAKE OF THE WOOD	Acres: 40.00
City:	Site Code: R290099	Classification Per M.S. 86A.05: f. state forests and state forest subareas	Current Public Use: YES	Future Public Use: YES
Land Code: 1000053782	Agency Land Code: R29194765	Land Name: FORESTRY	County: LAKE OF THE WOOD	Acres: 40.00
City:	Site Code: R290099	Classification Per M.S. 86A.05: f. state forests and state forest subareas	Current Public Use: YES	Future Public Use: YES
Land Code: 1000053783	Agency Land Code: R29194786	Land Name: FORESTRY	County: LAKE OF THE WOOD	Acres: 40.00
City:	Site Code: R290099	Classification Per M.S. 86A.05: f. state forests and state forest subareas	Current Public Use: YES	Future Public Use: YES
Land Code: 1000053784	Agency Land Code: R29194797	Land Name: FORESTRY	County: LAKE OF THE WOOD	Acres: 40.00
City:	Site Code: R290099	Classification Per M.S. 86A.05: f. state forests and state forest subareas	Current Public Use: YES	Future Public Use: YES
Land Code: 1000053785	Agency Land Code: R29195219	Land Name: FORESTRY	County: LAKE OF THE WOOD	Acres: 40.00
City:	Site Code: R290099	Classification Per M.S. 86A.05: f. state forests and state forest subareas	Current Public Use: YES	Future Public Use: YES
Land Code: 1000053786	Agency Land Code: R29188393	Land Name: FORESTRY	County: LAKE OF THE WOOD	Acres: 40.00
City:	Site Code: R290099	Classification Per M.S. 86A.05: f. state forests and state forest subareas	Current Public Use: YES	Future Public Use: YES



Land Code: 1000053787	Agency Land Code: R29194862	Land Name: FORESTRY	County: LAKE OF THE WOOD	Acres: 40.00
City:	Site Code: R290099	Classification Per M.S. 86A.05: f. state forests and state forest subareas	Current Public Use: YES	Future Public Use: YES
Land Code: 1000053788	Agency Land Code: R29195271	Land Name: FORESTRY	County: LAKE OF THE WOOD	Acres: 40.00
City:	Site Code: R290099	Classification Per M.S. 86A.05: f. state forests and state forest subareas	Current Public Use: YES	Future Public Use: YES
Land Code: 1000053789	Agency Land Code: R29195273	Land Name: FORESTRY	County: LAKE OF THE WOOD	Acres: 40.00
City:	Site Code: R290099	Classification Per M.S. 86A.05: f. state forests and state forest subareas	Current Public Use: YES	Future Public Use: YES
Land Code: 1000053790	Agency Land Code: R29194892	Land Name: FORESTRY	County: LAKE OF THE WOOD	Acres: 40.00
City:	Site Code: R290099	Classification Per M.S. 86A.05: f. state forests and state forest subareas	Current Public Use: YES	Future Public Use: YES
Land Code: 1000053791	Agency Land Code: R29194907	Land Name: FORESTRY	County: LAKE OF THE WOOD	Acres: 40.00
City:	Site Code: R290099	Classification Per M.S. 86A.05: f. state forests and state forest subareas	Current Public Use: YES	Future Public Use: YES
Land Code: 1000053792	Agency Land Code: R29195314	Land Name: FORESTRY	County: LAKE OF THE WOOD	Acres: 40.00
City:	Site Code: R290099	Classification Per M.S. 86A.05: f. state forests and state forest subareas	Current Public Use: YES	Future Public Use: YES
Land Code: 1000053793	Agency Land Code: R29195337	Land Name: FORESTRY	County: LAKE OF THE WOOD	Acres: 40.00
City:	Site Code: R290099	Classification Per M.S. 86A.05: f. state forests and state forest subareas	Current Public Use: YES	Future Public Use: YES
Land Code: 1000053794	Agency Land Code: R29195358	Land Name: FORESTRY	County: LAKE OF THE WOOD	Acres: 40.00
City:	Site Code: R290099	Classification Per M.S. 86A.05: f. state forests and state forest subareas	Current Public Use: YES	Future Public Use: YES
Land Code: 1000053795	Agency Land Code: R29195384	Land Name: FORESTRY	County: LAKE OF THE WOOD	Acres: 40.00
City:	Site Code: R290099	Classification Per M.S. 86A.05: f. state forests and state forest subareas	Current Public Use: YES	Future Public Use: YES
Land Code: 1000053796	Agency Land Code: R29191673	Land Name: FORESTRY	County: LAKE OF THE WOOD	Acres: 40.00
City:	Site Code: R290099	Classification Per M.S. 86A.05: f. state forests and state forest subareas	Current Public Use: YES	Future Public Use: YES
Land Code: 1000053797	Agency Land Code: R29191705	Land Name: FORESTRY	County: LAKE OF THE WOOD	Acres: 40.00
City:	Site Code: R290099	Classification Per M.S. 86A.05: f. state forests and state forest subareas	Current Public Use: YES	Future Public Use: YES
Land Code: 1000053798	Agency Land Code: R29189999	Land Name: FORESTRY	County: LAKE OF THE WOOD	Acres: 40.00
City:	Site Code: R290099	Classification Per M.S. 86A.05: f. state forests and state forest subareas	Current Public Use: YES	Future Public Use: YES



Land Code: 1000053799	Agency Land Code: R29190033	Land Name: FORESTRY	County: LAKE OF THE WOOD	Acres: 40.00
City:	Site Code: R290099	Classification Per M.S. 86A.05: f. state forests and state forest subareas	Current Public Use: YES	Future Public Use: YES
Land Code: 1000053800	Agency Land Code: R29190037	Land Name: FORESTRY	County: LAKE OF THE WOOD	Acres: 40.00
City:	Site Code: R290099	Classification Per M.S. 86A.05: f. state forests and state forest subareas	Current Public Use: YES	Future Public Use: YES
Land Code: 1000053801	Agency Land Code: R29190239	Land Name: FORESTRY	County: LAKE OF THE WOOD	Acres: 40.00
City:	Site Code: R290099	Classification Per M.S. 86A.05: f. state forests and state forest subareas	Current Public Use: YES	Future Public Use: YES
Land Code: 1000053802	Agency Land Code: R29190265	Land Name: FORESTRY	County: LAKE OF THE WOOD	Acres: 40.00
City:	Site Code: R290099	Classification Per M.S. 86A.05: f. state forests and state forest subareas	Current Public Use: YES	Future Public Use: YES
Land Code: 1000053803	Agency Land Code: R29190271	Land Name: FORESTRY	County: LAKE OF THE WOOD	Acres: 40.00
City:	Site Code: R290099	Classification Per M.S. 86A.05: f. state forests and state forest subareas	Current Public Use: YES	Future Public Use: YES
Land Code: 1000053804	Agency Land Code: R29192939	Land Name: FORESTRY	County: LAKE OF THE WOOD	Acres: 40.00
City:	Site Code: R290099	Classification Per M.S. 86A.05: f. state forests and state forest subareas	Current Public Use: YES	Future Public Use: YES
Land Code: 1000053805	Agency Land Code: R29193026	Land Name: FORESTRY	County: LAKE OF THE WOOD	Acres: 42.05
City:	Site Code: R290099	Classification Per M.S. 86A.05: f. state forests and state forest subareas	Current Public Use: YES	Future Public Use: YES
Land Code: 1000053806	Agency Land Code: R29193082	Land Name: FORESTRY	County: LAKE OF THE WOOD	Acres: 40.00
City:	Site Code: R290099	Classification Per M.S. 86A.05: f. state forests and state forest subareas	Current Public Use: YES	Future Public Use: YES
Land Code: 1000053807	Agency Land Code: R29193088	Land Name: FORESTRY	County: LAKE OF THE WOOD	Acres: 40.00
City:	Site Code: R290099	Classification Per M.S. 86A.05: f. state forests and state forest subareas	Current Public Use: YES	Future Public Use: YES
Land Code: 1000053808	Agency Land Code: R29193130	Land Name: FORESTRY	County: LAKE OF THE WOOD	Acres: 40.00
City:	Site Code: R290099	Classification Per M.S. 86A.05: f. state forests and state forest subareas	Current Public Use: YES	Future Public Use: YES
Land Code: 1000053809	Agency Land Code: R29193133	Land Name: FORESTRY	County: LAKE OF THE WOOD	Acres: 40.00
City:	Site Code: R290099	Classification Per M.S. 86A.05: f. state forests and state forest subareas	Current Public Use: YES	Future Public Use: YES
Land Code: 1000053810	Agency Land Code: R29193139	Land Name: FORESTRY	County: LAKE OF THE WOOD	Acres: 40.00
City:	Site Code: R290099	Classification Per M.S. 86A.05: f. state forests and state forest subareas	Current Public Use: YES	Future Public Use: YES



Land Code: 1000053811	Agency Land Code: R29193148	Land Name: FORESTRY	County: LAKE OF THE WOOD	Acres: 40.00
City:	Site Code: R290099	Classification Per M.S. 86A.05: f. state forests and state forest subareas	Current Public Use: YES	Future Public Use: YES
Land Code: 1000053812	Agency Land Code: R29193227	Land Name: FORESTRY	County: LAKE OF THE WOOD	Acres: 40.61
City:	Site Code: R290099	Classification Per M.S. 86A.05: f. state forests and state forest subareas	Current Public Use: YES	Future Public Use: YES
Land Code: 1000053813	Agency Land Code: R29193237	Land Name: FORESTRY	County: LAKE OF THE WOOD	Acres: 43.59
City:	Site Code: R290099	Classification Per M.S. 86A.05: f. state forests and state forest subareas	Current Public Use: YES	Future Public Use: YES
Land Code: 1000053814	Agency Land Code: R29193294	Land Name: FORESTRY	County: LAKE OF THE WOOD	Acres: 40.00
City:	Site Code: R290099	Classification Per M.S. 86A.05: f. state forests and state forest subareas	Current Public Use: YES	Future Public Use: YES
Land Code: 1000053815	Agency Land Code: R29193307	Land Name: FORESTRY	County: LAKE OF THE WOOD	Acres: 40.69
City:	Site Code: R290099	Classification Per M.S. 86A.05: f. state forests and state forest subareas	Current Public Use: YES	Future Public Use: YES
Land Code: 1000053816	Agency Land Code: R29193331	Land Name: FORESTRY	County: LAKE OF THE WOOD	Acres: 44.74
City:	Site Code: R290099	Classification Per M.S. 86A.05: f. state forests and state forest subareas	Current Public Use: YES	Future Public Use: YES
Land Code: 1000053817	Agency Land Code: R29193334	Land Name: FORESTRY	County: LAKE OF THE WOOD	Acres: 40.00
City:	Site Code: R290099	Classification Per M.S. 86A.05: f. state forests and state forest subareas	Current Public Use: YES	Future Public Use: YES
Land Code: 1000053818	Agency Land Code: R29190421	Land Name: FORESTRY	County: LAKE OF THE WOOD	Acres: 40.00
City:	Site Code: R290099	Classification Per M.S. 86A.05: f. state forests and state forest subareas	Current Public Use: YES	Future Public Use: YES
Land Code: 1000053819	Agency Land Code: R29190503	Land Name: FORESTRY	County: LAKE OF THE WOOD	Acres: 36.88
City:	Site Code: R290099	Classification Per M.S. 86A.05: f. state forests and state forest subareas	Current Public Use: YES	Future Public Use: YES
Land Code: 1000053820	Agency Land Code: R29190523	Land Name: FORESTRY	County: LAKE OF THE WOOD	Acres: 40.00
City:	Site Code: R290099	Classification Per M.S. 86A.05: f. state forests and state forest subareas	Current Public Use: YES	Future Public Use: YES
Land Code: 1000053821	Agency Land Code: R29190533	Land Name: FORESTRY	County: LAKE OF THE WOOD	Acres: 40.80
City:	Site Code: R290099	Classification Per M.S. 86A.05: f. state forests and state forest subareas	Current Public Use: YES	Future Public Use: YES
Land Code: 1000053822	Agency Land Code: R29190555	Land Name: FORESTRY	County: LAKE OF THE WOOD	Acres: 40.00
City:	Site Code: R290099	Classification Per M.S. 86A.05: f. state forests and state forest subareas	Current Public Use: YES	Future Public Use: YES



Land Code: 1000053823	Agency Land Code: R29190583	Land Name: FORESTRY	County: LAKE OF THE WOOD	Acres: 40.00
City:	Site Code: R290099	Classification Per M.S. 86A.05: f. state forests and state forest subareas	Current Public Use: YES	Future Public Use: YES
Land Code: 1000053824	Agency Land Code: R29190613	Land Name: FORESTRY	County: LAKE OF THE WOOD	Acres: 40.00
City:	Site Code: R290099	Classification Per M.S. 86A.05: f. state forests and state forest subareas	Current Public Use: YES	Future Public Use: YES
Land Code: 1000053825	Agency Land Code: R29190635	Land Name: FORESTRY	County: LAKE OF THE WOOD	Acres: 35.34
City:	Site Code: R290099	Classification Per M.S. 86A.05: f. state forests and state forest subareas	Current Public Use: YES	Future Public Use: YES
Land Code: 1000053826	Agency Land Code: R29191091	Land Name: FORESTRY	County: LAKE OF THE WOOD	Acres: 40.00
City:	Site Code: R290099	Classification Per M.S. 86A.05: f. state forests and state forest subareas	Current Public Use: YES	Future Public Use: YES
Land Code: 1000053827	Agency Land Code: R29191103	Land Name: FORESTRY	County: LAKE OF THE WOOD	Acres: 40.00
City:	Site Code: R290099	Classification Per M.S. 86A.05: f. state forests and state forest subareas	Current Public Use: YES	Future Public Use: YES
Land Code: 1000053828	Agency Land Code: R29191188	Land Name: FORESTRY	County: LAKE OF THE WOOD	Acres: 40.00
City:	Site Code: R290099	Classification Per M.S. 86A.05: f. state forests and state forest subareas	Current Public Use: YES	Future Public Use: YES
Land Code: 1000053829	Agency Land Code: R29191217	Land Name: FORESTRY	County: LAKE OF THE WOOD	Acres: 40.00
City:	Site Code: R290099	Classification Per M.S. 86A.05: f. state forests and state forest subareas	Current Public Use: YES	Future Public Use: YES
Land Code: 1000053830	Agency Land Code: R29190939	Land Name: FORESTRY	County: LAKE OF THE WOOD	Acres: 40.00
City:	Site Code: R290099	Classification Per M.S. 86A.05: f. state forests and state forest subareas	Current Public Use: YES	Future Public Use: YES
Land Code: 1000053831	Agency Land Code: R29190943	Land Name: FORESTRY	County: LAKE OF THE WOOD	Acres: 41.32
City:	Site Code: R290099	Classification Per M.S. 86A.05: f. state forests and state forest subareas	Current Public Use: YES	Future Public Use: YES
Land Code: 1000053832	Agency Land Code: R29190971	Land Name: FORESTRY	County: LAKE OF THE WOOD	Acres: 34.90
City:	Site Code: R290099	Classification Per M.S. 86A.05: f. state forests and state forest subareas	Current Public Use: YES	Future Public Use: YES
Land Code: 1000053833	Agency Land Code: R29193469	Land Name: FORESTRY	County: LAKE OF THE WOOD	Acres: 40.00
City:	Site Code: R290099	Classification Per M.S. 86A.05: f. state forests and state forest subareas	Current Public Use: YES	Future Public Use: YES
Land Code: 1000053834	Agency Land Code: R29193474	Land Name: FORESTRY	County: LAKE OF THE WOOD	Acres: 40.00
City:	Site Code: R290099	Classification Per M.S. 86A.05: f. state forests and state forest subareas	Current Public Use: YES	Future Public Use: YES



Land Code: 1000053835	Agency Land Code: R29193494	Land Name: FORESTRY	County: LAKE OF THE WOOD	Acres: 40.00
City:	Site Code: R290099	Classification Per M.S. 86A.05: f. state forests and state forest subareas	Current Public Use: YES	Future Public Use: YES
Land Code: 1000053836	Agency Land Code: R29193511	Land Name: FORESTRY	County: LAKE OF THE WOOD	Acres: 40.00
City:	Site Code: R290099	Classification Per M.S. 86A.05: f. state forests and state forest subareas	Current Public Use: YES	Future Public Use: YES
Land Code: 1000053837	Agency Land Code: R29193538	Land Name: FORESTRY	County: LAKE OF THE WOOD	Acres: 40.00
City:	Site Code: R290099	Classification Per M.S. 86A.05: f. state forests and state forest subareas	Current Public Use: YES	Future Public Use: YES
Land Code: 1000053838	Agency Land Code: R29193568	Land Name: FORESTRY	County: LAKE OF THE WOOD	Acres: 40.00
City:	Site Code: R290099	Classification Per M.S. 86A.05: f. state forests and state forest subareas	Current Public Use: YES	Future Public Use: YES
Land Code: 1000053839	Agency Land Code: R29193613	Land Name: FORESTRY	County: LAKE OF THE WOOD	Acres: 40.00
City:	Site Code: R290099	Classification Per M.S. 86A.05: f. state forests and state forest subareas	Current Public Use: YES	Future Public Use: YES
Land Code: 1000053840	Agency Land Code: R29193678	Land Name: FORESTRY	County: LAKE OF THE WOOD	Acres: 40.00
City:	Site Code: R290099	Classification Per M.S. 86A.05: f. state forests and state forest subareas	Current Public Use: YES	Future Public Use: YES
Land Code: 1000053841	Agency Land Code: R29193809	Land Name: FORESTRY	County: LAKE OF THE WOOD	Acres: 40.00
City:	Site Code: R290099	Classification Per M.S. 86A.05: f. state forests and state forest subareas	Current Public Use: YES	Future Public Use: YES
Land Code: 1000053842	Agency Land Code: R29193824	Land Name: FORESTRY	County: LAKE OF THE WOOD	Acres: 40.00
City:	Site Code: R290099	Classification Per M.S. 86A.05: f. state forests and state forest subareas	Current Public Use: YES	Future Public Use: YES
Land Code: 1000053843	Agency Land Code: R29193827	Land Name: FORESTRY	County: LAKE OF THE WOOD	Acres: 40.00
City:	Site Code: R290099	Classification Per M.S. 86A.05: f. state forests and state forest subareas	Current Public Use: YES	Future Public Use: YES
Land Code: 1000053844	Agency Land Code: R29193870	Land Name: FORESTRY	County: LAKE OF THE WOOD	Acres: 40.00
City:	Site Code: R290099	Classification Per M.S. 86A.05: f. state forests and state forest subareas	Current Public Use: YES	Future Public Use: YES
Land Code: 1000053845	Agency Land Code: R29193892	Land Name: FORESTRY	County: LAKE OF THE WOOD	Acres: 36.84
City:	Site Code: R290099	Classification Per M.S. 86A.05: f. state forests and state forest subareas	Current Public Use: YES	Future Public Use: YES
Land Code: 1000053846	Agency Land Code: R29193928	Land Name: FORESTRY	County: LAKE OF THE WOOD	Acres: 40.00
City:	Site Code: R290099	Classification Per M.S. 86A.05: f. state forests and state forest subareas	Current Public Use: YES	Future Public Use: YES



Land Code: 1000053847	Agency Land Code: R29191045	Land Name: FORESTRY	County: LAKE OF THE WOOD	Acres: 40.00
City:	Site Code: R290099	Classification Per M.S. 86A.05: f. state forests and state forest subareas	Current Public Use: YES	Future Public Use: YES
Land Code: 1000053848	Agency Land Code: R29191059	Land Name: FORESTRY	County: LAKE OF THE WOOD	Acres: 40.00
City:	Site Code: R290099	Classification Per M.S. 86A.05: f. state forests and state forest subareas	Current Public Use: YES	Future Public Use: YES
Land Code: 1000053849	Agency Land Code: R29191144	Land Name: FORESTRY	County: LAKE OF THE WOOD	Acres: 40.00
City:	Site Code: R290099	Classification Per M.S. 86A.05: f. state forests and state forest subareas	Current Public Use: YES	Future Public Use: YES
Land Code: 1000053850	Agency Land Code: R29188423	Land Name: FORESTRY	County: LAKE OF THE WOOD	Acres: 40.00
City:	Site Code: R290099	Classification Per M.S. 86A.05: f. state forests and state forest subareas	Current Public Use: YES	Future Public Use: YES
Land Code: 1000053851	Agency Land Code: R29188044	Land Name: FORESTRY	County: LAKE OF THE WOOD	Acres: 42.41
City:	Site Code: R290099	Classification Per M.S. 86A.05: f. state forests and state forest subareas	Current Public Use: YES	Future Public Use: YES
Land Code: 1000053852	Agency Land Code: R29188052	Land Name: FORESTRY	County: LAKE OF THE WOOD	Acres: 40.00
City:	Site Code: R290099	Classification Per M.S. 86A.05: f. state forests and state forest subareas	Current Public Use: YES	Future Public Use: YES
Land Code: 1000053853	Agency Land Code: R29188056	Land Name: FORESTRY	County: LAKE OF THE WOOD	Acres: 40.00
City:	Site Code: R290099	Classification Per M.S. 86A.05: f. state forests and state forest subareas	Current Public Use: YES	Future Public Use: YES
Land Code: 1000053854	Agency Land Code: R29188489	Land Name: FORESTRY	County: LAKE OF THE WOOD	Acres: 40.00
City:	Site Code: R290099	Classification Per M.S. 86A.05: f. state forests and state forest subareas	Current Public Use: YES	Future Public Use: YES
Land Code: 1000053855	Agency Land Code: R29188507	Land Name: FORESTRY	County: LAKE OF THE WOOD	Acres: 40.00
City:	Site Code: R290099	Classification Per M.S. 86A.05: f. state forests and state forest subareas	Current Public Use: YES	Future Public Use: YES
Land Code: 1000053856	Agency Land Code: R29188123	Land Name: FORESTRY	County: LAKE OF THE WOOD	Acres: 40.00
City:	Site Code: R290099	Classification Per M.S. 86A.05: f. state forests and state forest subareas	Current Public Use: YES	Future Public Use: YES
Land Code: 1000053857	Agency Land Code: R29188130	Land Name: FORESTRY	County: LAKE OF THE WOOD	Acres: 38.38
City:	Site Code: R290099	Classification Per M.S. 86A.05: f. state forests and state forest subareas	Current Public Use: YES	Future Public Use: YES
Land Code: 1000053858	Agency Land Code: R29188140	Land Name: FORESTRY	County: LAKE OF THE WOOD	Acres: 40.00
City:	Site Code: R290099	Classification Per M.S. 86A.05: f. state forests and state forest subareas	Current Public Use: YES	Future Public Use: YES



Land Code: 1000053859	Agency Land Code: R29188554	Land Name: FORESTRY	County: LAKE OF THE WOOD	Acres: 40.00
City:	Site Code: R290099	Classification Per M.S. 86A.05: f. state forests and state forest subareas	Current Public Use: YES	Future Public Use: YES
Land Code: 1000053860	Agency Land Code: R29193975	Land Name: FORESTRY	County: LAKE OF THE WOOD	Acres: 40.00
City:	Site Code: R290099	Classification Per M.S. 86A.05: f. state forests and state forest subareas	Current Public Use: YES	Future Public Use: YES
Land Code: 1000053861	Agency Land Code: R29193992	Land Name: FORESTRY	County: LAKE OF THE WOOD	Acres: 40.00
City:	Site Code: R290099	Classification Per M.S. 86A.05: f. state forests and state forest subareas	Current Public Use: YES	Future Public Use: YES
Land Code: 1000053862	Agency Land Code: R29194045	Land Name: FORESTRY	County: LAKE OF THE WOOD	Acres: 40.00
City:	Site Code: R290099	Classification Per M.S. 86A.05: f. state forests and state forest subareas	Current Public Use: YES	Future Public Use: YES
Land Code: 1000053863	Agency Land Code: R29194062	Land Name: FORESTRY	County: LAKE OF THE WOOD	Acres: 40.00
City:	Site Code: R290099	Classification Per M.S. 86A.05: f. state forests and state forest subareas	Current Public Use: YES	Future Public Use: YES
Land Code: 1000053864	Agency Land Code: R29194068	Land Name: FORESTRY	County: LAKE OF THE WOOD	Acres: 40.00
City:	Site Code: R290099	Classification Per M.S. 86A.05: f. state forests and state forest subareas	Current Public Use: YES	Future Public Use: YES
Land Code: 1000053865	Agency Land Code: R29194077	Land Name: FORESTRY	County: LAKE OF THE WOOD	Acres: 40.00
City:	Site Code: R290099	Classification Per M.S. 86A.05: f. state forests and state forest subareas	Current Public Use: YES	Future Public Use: YES
Land Code: 1000053866	Agency Land Code: R29194093	Land Name: FORESTRY	County: LAKE OF THE WOOD	Acres: 40.00
City:	Site Code: R290099	Classification Per M.S. 86A.05: f. state forests and state forest subareas	Current Public Use: YES	Future Public Use: YES
Land Code: 1000053867	Agency Land Code: R29194130	Land Name: FORESTRY	County: LAKE OF THE WOOD	Acres: 40.00
City:	Site Code: R290099	Classification Per M.S. 86A.05: f. state forests and state forest subareas	Current Public Use: YES	Future Public Use: YES
Land Code: 1000053868	Agency Land Code: R29194137	Land Name: FORESTRY	County: LAKE OF THE WOOD	Acres: 40.00
City:	Site Code: R290099	Classification Per M.S. 86A.05: f. state forests and state forest subareas	Current Public Use: YES	Future Public Use: YES
Land Code: 1000053869	Agency Land Code: R29194160	Land Name: FORESTRY	County: LAKE OF THE WOOD	Acres: 40.00
City:	Site Code: R290099	Classification Per M.S. 86A.05: f. state forests and state forest subareas	Current Public Use: YES	Future Public Use: YES
Land Code: 1000053870	Agency Land Code: R29194258	Land Name: FORESTRY	County: LAKE OF THE WOOD	Acres: 40.00
City:	Site Code: R290099	Classification Per M.S. 86A.05: f. state forests and state forest subareas	Current Public Use: YES	Future Public Use: YES



Land Code: 1000053871	Agency Land Code: R29194277	Land Name: FORESTRY	County: LAKE OF THE WOOD	Acres: 40.00
City:	Site Code: R290099	Classification Per M.S. 86A.05: f. state forests and state forest subareas	Current Public Use: YES	Future Public Use: YES
Land Code: 1000053872	Agency Land Code: R29194307	Land Name: FORESTRY	County: LAKE OF THE WOOD	Acres: 40.00
City:	Site Code: R290099	Classification Per M.S. 86A.05: f. state forests and state forest subareas	Current Public Use: YES	Future Public Use: YES
Land Code: 1000053873	Agency Land Code: R29194342	Land Name: FORESTRY	County: LAKE OF THE WOOD	Acres: 40.00
City:	Site Code: R290099	Classification Per M.S. 86A.05: f. state forests and state forest subareas	Current Public Use: YES	Future Public Use: YES
Land Code: 1000053874	Agency Land Code: R29194503	Land Name: FORESTRY	County: LAKE OF THE WOOD	Acres: 40.00
City:	Site Code: R290099	Classification Per M.S. 86A.05: f. state forests and state forest subareas	Current Public Use: YES	Future Public Use: YES
Land Code: 1000053875	Agency Land Code: R29194542	Land Name: FORESTRY	County: LAKE OF THE WOOD	Acres: 40.00
City:	Site Code: R290099	Classification Per M.S. 86A.05: f. state forests and state forest subareas	Current Public Use: YES	Future Public Use: YES
Land Code: 1000053876	Agency Land Code: R29188578	Land Name: FORESTRY	County: LAKE OF THE WOOD	Acres: 40.00
City:	Site Code: R290099	Classification Per M.S. 86A.05: f. state forests and state forest subareas	Current Public Use: YES	Future Public Use: YES
Land Code: 1000053877	Agency Land Code: R29188581	Land Name: FORESTRY	County: LAKE OF THE WOOD	Acres: 40.00
City:	Site Code: R290099	Classification Per M.S. 86A.05: f. state forests and state forest subareas	Current Public Use: YES	Future Public Use: YES
Land Code: 1000053878	Agency Land Code: R29188212	Land Name: FORESTRY	County: LAKE OF THE WOOD	Acres: 40.00
City:	Site Code: R290099	Classification Per M.S. 86A.05: f. state forests and state forest subareas	Current Public Use: YES	Future Public Use: YES
Land Code: 1000053879	Agency Land Code: R29188262	Land Name: FORESTRY	County: LAKE OF THE WOOD	Acres: 40.00
City:	Site Code: R290099	Classification Per M.S. 86A.05: f. state forests and state forest subareas	Current Public Use: YES	Future Public Use: YES
Land Code: 1000053880	Agency Land Code: R29188266	Land Name: FORESTRY	County: LAKE OF THE WOOD	Acres: 40.00
City:	Site Code: R290099	Classification Per M.S. 86A.05: f. state forests and state forest subareas	Current Public Use: YES	Future Public Use: YES
Land Code: 1000053881	Agency Land Code: R29194386	Land Name: FORESTRY	County: LAKE OF THE WOOD	Acres: 40.00
City:	Site Code: R290099	Classification Per M.S. 86A.05: f. state forests and state forest subareas	Current Public Use: YES	Future Public Use: YES
Land Code: 1000053882	Agency Land Code: R29194389	Land Name: FORESTRY	County: LAKE OF THE WOOD	Acres: 40.00
City:	Site Code: R290099	Classification Per M.S. 86A.05: f. state forests and state forest subareas	Current Public Use: YES	Future Public Use: YES



Land Code: 1000053883	Agency Land Code: R29194395	Land Name: FORESTRY	County: LAKE OF THE WOOD	Acres: 40.00
City:	Site Code: R290099	Classification Per M.S. 86A.05: f. state forests and state forest subareas	Current Public Use: YES	Future Public Use: YES
Land Code: 1000053884	Agency Land Code: R29194451	Land Name: FORESTRY	County: LAKE OF THE WOOD	Acres: 40.00
City:	Site Code: R290099	Classification Per M.S. 86A.05: f. state forests and state forest subareas	Current Public Use: YES	Future Public Use: YES
Land Code: 1000053885	Agency Land Code: R29194595	Land Name: FORESTRY	County: LAKE OF THE WOOD	Acres: 40.00
City:	Site Code: R290099	Classification Per M.S. 86A.05: f. state forests and state forest subareas	Current Public Use: YES	Future Public Use: YES
Land Code: 1000053886	Agency Land Code: R29191259	Land Name: FORESTRY	County: LAKE OF THE WOOD	Acres: 40.00
City:	Site Code: R290099	Classification Per M.S. 86A.05: f. state forests and state forest subareas	Current Public Use: YES	Future Public Use: YES
Land Code: 1000053887	Agency Land Code: R29191270	Land Name: FORESTRY	County: LAKE OF THE WOOD	Acres: 40.00
City:	Site Code: R290099	Classification Per M.S. 86A.05: f. state forests and state forest subareas	Current Public Use: YES	Future Public Use: YES
Land Code: 1000053888	Agency Land Code: R29191727	Land Name: FORESTRY	County: LAKE OF THE WOOD	Acres: 40.00
City:	Site Code: R290099	Classification Per M.S. 86A.05: f. state forests and state forest subareas	Current Public Use: YES	Future Public Use: YES
Land Code: 1000053889	Agency Land Code: R29191753	Land Name: FORESTRY	County: LAKE OF THE WOOD	Acres: 40.00
City:	Site Code: R290099	Classification Per M.S. 86A.05: f. state forests and state forest subareas	Current Public Use: YES	Future Public Use: YES
Land Code: 1000053890	Agency Land Code: R29191768	Land Name: FORESTRY	County: LAKE OF THE WOOD	Acres: 40.00
City:	Site Code: R290099	Classification Per M.S. 86A.05: f. state forests and state forest subareas	Current Public Use: YES	Future Public Use: YES
Land Code: 1000053891	Agency Land Code: R29188299	Land Name: FORESTRY	County: LAKE OF THE WOOD	Acres: 40.00
City:	Site Code: R290099	Classification Per M.S. 86A.05: f. state forests and state forest subareas	Current Public Use: YES	Future Public Use: YES
Land Code: 1000053892	Agency Land Code: R29188314	Land Name: FORESTRY	County: LAKE OF THE WOOD	Acres: 40.00
City:	Site Code: R290099	Classification Per M.S. 86A.05: f. state forests and state forest subareas	Current Public Use: YES	Future Public Use: YES
Land Code: 1000053893	Agency Land Code: R29188345	Land Name: FORESTRY	County: LAKE OF THE WOOD	Acres: 40.00
City:	Site Code: R290099	Classification Per M.S. 86A.05: f. state forests and state forest subareas	Current Public Use: YES	Future Public Use: YES
Land Code: 1000053894	Agency Land Code: R29185522	Land Name: FORESTRY	County: LAKE OF THE WOOD	Acres: 40.00
City:	Site Code: R290099	Classification Per M.S. 86A.05: f. state forests and state forest subareas	Current Public Use: YES	Future Public Use: YES



Land Code: 1000053895	Agency Land Code: R29185527	Land Name: FORESTRY	County: LAKE OF THE WOOD	Acres: 40.00
City:	Site Code: R290099	Classification Per M.S. 86A.05: f. state forests and state forest subareas	Current Public Use: YES	Future Public Use: YES
Land Code: 1000053896	Agency Land Code: R29186405	Land Name: FORESTRY	County: LAKE OF THE WOOD	Acres: 40.00
City:	Site Code: R290099	Classification Per M.S. 86A.05: f. state forests and state forest subareas	Current Public Use: YES	Future Public Use: YES
Land Code: 1000053897	Agency Land Code: R29192803	Land Name: FORESTRY	County: LAKE OF THE WOOD	Acres: 39.02
City:	Site Code: R290099	Classification Per M.S. 86A.05: f. state forests and state forest subareas	Current Public Use: YES	Future Public Use: YES
Land Code: 1000053898	Agency Land Code: R29186576	Land Name: FORESTRY	County: LAKE OF THE WOOD	Acres: 40.00
City:	Site Code: R290099	Classification Per M.S. 86A.05: f. state forests and state forest subareas	Current Public Use: YES	Future Public Use: YES
Land Code: 1000053899	Agency Land Code: R29186580	Land Name: FORESTRY	County: LAKE OF THE WOOD	Acres: 40.00
City:	Site Code: R290099	Classification Per M.S. 86A.05: f. state forests and state forest subareas	Current Public Use: YES	Future Public Use: YES
Land Code: 1000053900	Agency Land Code: R29186707	Land Name: FORESTRY	County: LAKE OF THE WOOD	Acres: 40.00
City:	Site Code: R290099	Classification Per M.S. 86A.05: f. state forests and state forest subareas	Current Public Use: YES	Future Public Use: YES
Land Code: 1000053901	Agency Land Code: R29186739	Land Name: FORESTRY	County: LAKE OF THE WOOD	Acres: 40.00
City:	Site Code: R290099	Classification Per M.S. 86A.05: f. state forests and state forest subareas	Current Public Use: YES	Future Public Use: YES
Land Code: 1000053902	Agency Land Code: R29186756	Land Name: FORESTRY	County: LAKE OF THE WOOD	Acres: 40.00
City:	Site Code: R290099	Classification Per M.S. 86A.05: f. state forests and state forest subareas	Current Public Use: YES	Future Public Use: YES
Land Code: 1000053903	Agency Land Code: R29192825	Land Name: FORESTRY	County: LAKE OF THE WOOD	Acres: 40.00
City:	Site Code: R290099	Classification Per M.S. 86A.05: f. state forests and state forest subareas	Current Public Use: YES	Future Public Use: YES
Land Code: 1000053904	Agency Land Code: R29192833	Land Name: FORESTRY	County: LAKE OF THE WOOD	Acres: 37.79
City:	Site Code: R290099	Classification Per M.S. 86A.05: f. state forests and state forest subareas	Current Public Use: YES	Future Public Use: YES
Land Code: 1000053905	Agency Land Code: R29192835	Land Name: FORESTRY	County: LAKE OF THE WOOD	Acres: 40.00
City:	Site Code: R290099	Classification Per M.S. 86A.05: f. state forests and state forest subareas	Current Public Use: YES	Future Public Use: YES
Land Code: 1000053906	Agency Land Code: R29192839	Land Name: FORESTRY	County: LAKE OF THE WOOD	Acres: 40.00
City:	Site Code: R290099	Classification Per M.S. 86A.05: f. state forests and state forest subareas	Current Public Use: YES	Future Public Use: YES



Land Code: 1000053907	Agency Land Code: R29192860	Land Name: FORESTRY	County: LAKE OF THE WOOD	Acres: 40.00
City:	Site Code: R290099	Classification Per M.S. 86A.05: f. state forests and state forest subareas	Current Public Use: YES	Future Public Use: YES
Land Code: 1000053908	Agency Land Code: R29191557	Land Name: FORESTRY	County: LAKE OF THE WOOD	Acres: 40.00
City:	Site Code: R290099	Classification Per M.S. 86A.05: f. state forests and state forest subareas	Current Public Use: YES	Future Public Use: YES
Land Code: 1000053909	Agency Land Code: R29192870	Land Name: FORESTRY	County: LAKE OF THE WOOD	Acres: 40.00
City:	Site Code: R290099	Classification Per M.S. 86A.05: f. state forests and state forest subareas	Current Public Use: YES	Future Public Use: YES
Land Code: 1000053910	Agency Land Code: R29187609	Land Name: FORESTRY	County: LAKE OF THE WOOD	Acres: 40.32
City:	Site Code: R290099	Classification Per M.S. 86A.05: f. state forests and state forest subareas	Current Public Use: YES	Future Public Use: YES
Land Code: 1000053911	Agency Land Code: R29187642	Land Name: FORESTRY	County: LAKE OF THE WOOD	Acres: 40.00
City:	Site Code: R290099	Classification Per M.S. 86A.05: f. state forests and state forest subareas	Current Public Use: YES	Future Public Use: YES
Land Code: 1000053912	Agency Land Code: R29187645	Land Name: FORESTRY	County: LAKE OF THE WOOD	Acres: 40.00
City:	Site Code: R290099	Classification Per M.S. 86A.05: f. state forests and state forest subareas	Current Public Use: YES	Future Public Use: YES
Land Code: 1000053913	Agency Land Code: R29187679	Land Name: FORESTRY	County: LAKE OF THE WOOD	Acres: 40.00
City:	Site Code: R290099	Classification Per M.S. 86A.05: f. state forests and state forest subareas	Current Public Use: YES	Future Public Use: YES
Land Code: 1000053914	Agency Land Code: R29187881	Land Name: FORESTRY	County: LAKE OF THE WOOD	Acres: 41.07
City:	Site Code: R290099	Classification Per M.S. 86A.05: f. state forests and state forest subareas	Current Public Use: YES	Future Public Use: YES
Land Code: 1000053915	Agency Land Code: R29187882	Land Name: FORESTRY	County: LAKE OF THE WOOD	Acres: 40.00
City:	Site Code: R290099	Classification Per M.S. 86A.05: f. state forests and state forest subareas	Current Public Use: YES	Future Public Use: YES
Land Code: 1000053916	Agency Land Code: R29187902	Land Name: FORESTRY	County: LAKE OF THE WOOD	Acres: 40.00
City:	Site Code: R290099	Classification Per M.S. 86A.05: f. state forests and state forest subareas	Current Public Use: YES	Future Public Use: YES
Land Code: 1000053917	Agency Land Code: R29187905	Land Name: FORESTRY	County: LAKE OF THE WOOD	Acres: 40.00
City:	Site Code: R290099	Classification Per M.S. 86A.05: f. state forests and state forest subareas	Current Public Use: YES	Future Public Use: YES
Land Code: 1000053918	Agency Land Code: R29187919	Land Name: FORESTRY	County: LAKE OF THE WOOD	Acres: 40.00
City:	Site Code: R290099	Classification Per M.S. 86A.05: f. state forests and state forest subareas	Current Public Use: YES	Future Public Use: YES



Land Code: 1000053919	Agency Land Code: R29187726	Land Name: FORESTRY	County: LAKE OF THE WOOD	Acres: 40.00
City:	Site Code: R290099	Classification Per M.S. 86A.05: f. state forests and state forest subareas	Current Public Use: YES	Future Public Use: YES
Land Code: 1000053920	Agency Land Code: R29187739	Land Name: FORESTRY	County: LAKE OF THE WOOD	Acres: 40.00
City:	Site Code: R290099	Classification Per M.S. 86A.05: f. state forests and state forest subareas	Current Public Use: YES	Future Public Use: YES
Land Code: 1000053921	Agency Land Code: R29187854	Land Name: FORESTRY	County: LAKE OF THE WOOD	Acres: 40.00
City:	Site Code: R290099	Classification Per M.S. 86A.05: f. state forests and state forest subareas	Current Public Use: YES	Future Public Use: YES
Land Code: 1000053922	Agency Land Code: R29187868	Land Name: FORESTRY	County: LAKE OF THE WOOD	Acres: 40.62
City:	Site Code: R290099	Classification Per M.S. 86A.05: f. state forests and state forest subareas	Current Public Use: YES	Future Public Use: YES
Land Code: 1000053923	Agency Land Code: R29187962	Land Name: FORESTRY	County: LAKE OF THE WOOD	Acres: 40.00
City:	Site Code: R290099	Classification Per M.S. 86A.05: f. state forests and state forest subareas	Current Public Use: YES	Future Public Use: YES
Land Code: 1000053924	Agency Land Code: R29187963	Land Name: FORESTRY	County: LAKE OF THE WOOD	Acres: 40.00
City:	Site Code: R290099	Classification Per M.S. 86A.05: f. state forests and state forest subareas	Current Public Use: YES	Future Public Use: YES
Land Code: 1000053925	Agency Land Code: R29187967	Land Name: FORESTRY	County: LAKE OF THE WOOD	Acres: 40.00
City:	Site Code: R290099	Classification Per M.S. 86A.05: f. state forests and state forest subareas	Current Public Use: YES	Future Public Use: YES
Land Code: 1000053926	Agency Land Code: R29185563	Land Name: FORESTRY	County: LAKE OF THE WOOD	Acres: 37.77
City:	Site Code: R290099	Classification Per M.S. 86A.05: f. state forests and state forest subareas	Current Public Use: YES	Future Public Use: YES
Land Code: 1000053927	Agency Land Code: R29185564	Land Name: FORESTRY	County: LAKE OF THE WOOD	Acres: 40.00
City:	Site Code: R290099	Classification Per M.S. 86A.05: f. state forests and state forest subareas	Current Public Use: YES	Future Public Use: YES
Land Code: 1000053928	Agency Land Code: R29185628	Land Name: FORESTRY	County: LAKE OF THE WOOD	Acres: 40.00
City:	Site Code: R290099	Classification Per M.S. 86A.05: f. state forests and state forest subareas	Current Public Use: YES	Future Public Use: YES
Land Code: 1000053929	Agency Land Code: R29186054	Land Name: FORESTRY	County: LAKE OF THE WOOD	Acres: 40.00
City:	Site Code: R290099	Classification Per M.S. 86A.05: f. state forests and state forest subareas	Current Public Use: YES	Future Public Use: YES
Land Code: 1000053930	Agency Land Code: R29185653	Land Name: FORESTRY	County: LAKE OF THE WOOD	Acres: 40.00
City:	Site Code: R290099	Classification Per M.S. 86A.05: f. state forests and state forest subareas	Current Public Use: YES	Future Public Use: YES



Land Code: 1000053931	Agency Land Code: R29185682	Land Name: FORESTRY	County: LAKE OF THE WOOD	Acres: 40.00
City:	Site Code: R290099	Classification Per M.S. 86A.05: f. state forests and state forest subareas	Current Public Use: YES	Future Public Use: YES
Land Code: 1000053932	Agency Land Code: R29186099	Land Name: FORESTRY	County: LAKE OF THE WOOD	Acres: 40.00
City:	Site Code: R290099	Classification Per M.S. 86A.05: f. state forests and state forest subareas	Current Public Use: YES	Future Public Use: YES
Land Code: 1000053933	Agency Land Code: R29185718	Land Name: FORESTRY	County: LAKE OF THE WOOD	Acres: 40.00
City:	Site Code: R290099	Classification Per M.S. 86A.05: f. state forests and state forest subareas	Current Public Use: YES	Future Public Use: YES
Land Code: 1000053934	Agency Land Code: R29185732	Land Name: FORESTRY	County: LAKE OF THE WOOD	Acres: 40.00
City:	Site Code: R290099	Classification Per M.S. 86A.05: f. state forests and state forest subareas	Current Public Use: YES	Future Public Use: YES
Land Code: 1000053935	Agency Land Code: R29185382	Land Name: FORESTRY	County: LAKE OF THE WOOD	Acres: 41.74
City:	Site Code: R290099	Classification Per M.S. 86A.05: f. state forests and state forest subareas	Current Public Use: YES	Future Public Use: YES
Land Code: 1000053936	Agency Land Code: R29185769	Land Name: FORESTRY	County: LAKE OF THE WOOD	Acres: 40.00
City:	Site Code: R290099	Classification Per M.S. 86A.05: f. state forests and state forest subareas	Current Public Use: YES	Future Public Use: YES
Land Code: 1000053937	Agency Land Code: R29186214	Land Name: FORESTRY	County: LAKE OF THE WOOD	Acres: 40.00
City:	Site Code: R290099	Classification Per M.S. 86A.05: f. state forests and state forest subareas	Current Public Use: YES	Future Public Use: YES
Land Code: 1000053938	Agency Land Code: R29194942	Land Name: FORESTRY	County: LAKE OF THE WOOD	Acres: 40.00
City:	Site Code: R290099	Classification Per M.S. 86A.05: f. state forests and state forest subareas	Current Public Use: YES	Future Public Use: YES
Land Code: 1000053939	Agency Land Code: R29194954	Land Name: FORESTRY	County: LAKE OF THE WOOD	Acres: 40.00
City:	Site Code: R290099	Classification Per M.S. 86A.05: f. state forests and state forest subareas	Current Public Use: YES	Future Public Use: YES
Land Code: 1000053940	Agency Land Code: R29195382	Land Name: FORESTRY	County: LAKE OF THE WOOD	Acres: 40.00
City:	Site Code: R290099	Classification Per M.S. 86A.05: f. state forests and state forest subareas	Current Public Use: YES	Future Public Use: YES
Land Code: 1000053941	Agency Land Code: R29192917	Land Name: FORESTRY	County: LAKE OF THE WOOD	Acres: 40.00
City:	Site Code: R290099	Classification Per M.S. 86A.05: f. state forests and state forest subareas	Current Public Use: YES	Future Public Use: YES
Land Code: 1000053942	Agency Land Code: R29192942	Land Name: FORESTRY	County: LAKE OF THE WOOD	Acres: 40.00
City:	Site Code: R290099	Classification Per M.S. 86A.05: f. state forests and state forest subareas	Current Public Use: YES	Future Public Use: YES



Land Code: 1000053943	Agency Land Code: R29192969	Land Name: FORESTRY	County: LAKE OF THE WOOD	Acres: 40.00
City:	Site Code: R290099	Classification Per M.S. 86A.05: f. state forests and state forest subareas	Current Public Use: YES	Future Public Use: YES
Land Code: 1000053944	Agency Land Code: R29192996	Land Name: FORESTRY	County: LAKE OF THE WOOD	Acres: 40.00
City:	Site Code: R290099	Classification Per M.S. 86A.05: f. state forests and state forest subareas	Current Public Use: YES	Future Public Use: YES
Land Code: 1000053945	Agency Land Code: R29193000	Land Name: FORESTRY	County: LAKE OF THE WOOD	Acres: 40.00
City:	Site Code: R290099	Classification Per M.S. 86A.05: f. state forests and state forest subareas	Current Public Use: YES	Future Public Use: YES
Land Code: 1000053946	Agency Land Code: R29193016	Land Name: FORESTRY	County: LAKE OF THE WOOD	Acres: 40.00
City:	Site Code: R290099	Classification Per M.S. 86A.05: f. state forests and state forest subareas	Current Public Use: YES	Future Public Use: YES
Land Code: 1000053947	Agency Land Code: R29193021	Land Name: FORESTRY	County: LAKE OF THE WOOD	Acres: 40.00
City:	Site Code: R290099	Classification Per M.S. 86A.05: f. state forests and state forest subareas	Current Public Use: YES	Future Public Use: YES
Land Code: 1000053948	Agency Land Code: R29193025	Land Name: FORESTRY	County: LAKE OF THE WOOD	Acres: 40.00
City:	Site Code: R290099	Classification Per M.S. 86A.05: f. state forests and state forest subareas	Current Public Use: YES	Future Public Use: YES
Land Code: 1000053949	Agency Land Code: R29193050	Land Name: FORESTRY	County: LAKE OF THE WOOD	Acres: 40.00
City:	Site Code: R290099	Classification Per M.S. 86A.05: f. state forests and state forest subareas	Current Public Use: YES	Future Public Use: YES
Land Code: 1000053950	Agency Land Code: R29193069	Land Name: FORESTRY	County: LAKE OF THE WOOD	Acres: 40.00
City:	Site Code: R290099	Classification Per M.S. 86A.05: f. state forests and state forest subareas	Current Public Use: YES	Future Public Use: YES
Land Code: 1000053951	Agency Land Code: R29193084	Land Name: FORESTRY	County: LAKE OF THE WOOD	Acres: 40.00
City:	Site Code: R290099	Classification Per M.S. 86A.05: f. state forests and state forest subareas	Current Public Use: YES	Future Public Use: YES
Land Code: 1000053952	Agency Land Code: R29193100	Land Name: FORESTRY	County: LAKE OF THE WOOD	Acres: 40.00
City:	Site Code: R290099	Classification Per M.S. 86A.05: f. state forests and state forest subareas	Current Public Use: YES	Future Public Use: YES
Land Code: 1000053953	Agency Land Code: R29193112	Land Name: FORESTRY	County: LAKE OF THE WOOD	Acres: 40.00
City:	Site Code: R290099	Classification Per M.S. 86A.05: f. state forests and state forest subareas	Current Public Use: YES	Future Public Use: YES
Land Code: 1000053954	Agency Land Code: R29193151	Land Name: FORESTRY	County: LAKE OF THE WOOD	Acres: 40.00
City:	Site Code: R290099	Classification Per M.S. 86A.05: f. state forests and state forest subareas	Current Public Use: YES	Future Public Use: YES



Land Code: 1000053955	Agency Land Code: R29193214	Land Name: FORESTRY	County: LAKE OF THE WOOD	Acres: 40.00
City:	Site Code: R290099	Classification Per M.S. 86A.05: f. state forests and state forest subareas	Current Public Use: YES	Future Public Use: YES
Land Code: 1000053956	Agency Land Code: R29193420	Land Name: FORESTRY	County: LAKE OF THE WOOD	Acres: 40.00
City:	Site Code: R290099	Classification Per M.S. 86A.05: f. state forests and state forest subareas	Current Public Use: YES	Future Public Use: YES
Land Code: 1000053957	Agency Land Code: R29193436	Land Name: FORESTRY	County: LAKE OF THE WOOD	Acres: 40.00
City:	Site Code: R290099	Classification Per M.S. 86A.05: f. state forests and state forest subareas	Current Public Use: YES	Future Public Use: YES
Land Code: 1000053958	Agency Land Code: R29193467	Land Name: FORESTRY	County: LAKE OF THE WOOD	Acres: 40.00
City:	Site Code: R290099	Classification Per M.S. 86A.05: f. state forests and state forest subareas	Current Public Use: YES	Future Public Use: YES
Land Code: 1000053959	Agency Land Code: R29193477	Land Name: FORESTRY	County: LAKE OF THE WOOD	Acres: 40.00
City:	Site Code: R290099	Classification Per M.S. 86A.05: f. state forests and state forest subareas	Current Public Use: YES	Future Public Use: YES
Land Code: 1000053960	Agency Land Code: R29193487	Land Name: FORESTRY	County: LAKE OF THE WOOD	Acres: 40.00
City:	Site Code: R290099	Classification Per M.S. 86A.05: f. state forests and state forest subareas	Current Public Use: YES	Future Public Use: YES
Land Code: 1000053961	Agency Land Code: R29193503	Land Name: FORESTRY	County: LAKE OF THE WOOD	Acres: 40.00
City:	Site Code: R290099	Classification Per M.S. 86A.05: f. state forests and state forest subareas	Current Public Use: YES	Future Public Use: YES
Land Code: 1000053962	Agency Land Code: R29193522	Land Name: FORESTRY	County: LAKE OF THE WOOD	Acres: 40.00
City:	Site Code: R290099	Classification Per M.S. 86A.05: f. state forests and state forest subareas	Current Public Use: YES	Future Public Use: YES
Land Code: 1000053963	Agency Land Code: R29193577	Land Name: FORESTRY	County: LAKE OF THE WOOD	Acres: 40.00
City:	Site Code: R290099	Classification Per M.S. 86A.05: f. state forests and state forest subareas	Current Public Use: YES	Future Public Use: YES
Land Code: 1000053964	Agency Land Code: R29193592	Land Name: FORESTRY	County: LAKE OF THE WOOD	Acres: 40.00
City:	Site Code: R290099	Classification Per M.S. 86A.05: f. state forests and state forest subareas	Current Public Use: YES	Future Public Use: YES
Land Code: 1000053965	Agency Land Code: R29193794	Land Name: FORESTRY	County: LAKE OF THE WOOD	Acres: 40.00
City:	Site Code: R290099	Classification Per M.S. 86A.05: f. state forests and state forest subareas	Current Public Use: YES	Future Public Use: YES
Land Code: 1000053966	Agency Land Code: R29193881	Land Name: FORESTRY	County: LAKE OF THE WOOD	Acres: 40.00
City:	Site Code: R290099	Classification Per M.S. 86A.05: f. state forests and state forest subareas	Current Public Use: YES	Future Public Use: YES



Land Code: 1000053967	Agency Land Code: R29193882	Land Name: FORESTRY	County: LAKE OF THE WOOD	Acres: 40.00
City:	Site Code: R290099	Classification Per M.S. 86A.05: f. state forests and state forest subareas	Current Public Use: YES	Future Public Use: YES
Land Code: 1000053968	Agency Land Code: R29193889	Land Name: FORESTRY	County: LAKE OF THE WOOD	Acres: 37.29
City:	Site Code: R290099	Classification Per M.S. 86A.05: f. state forests and state forest subareas	Current Public Use: YES	Future Public Use: YES
Land Code: 1000053969	Agency Land Code: R29193924	Land Name: FORESTRY	County: LAKE OF THE WOOD	Acres: 40.00
City:	Site Code: R290099	Classification Per M.S. 86A.05: f. state forests and state forest subareas	Current Public Use: YES	Future Public Use: YES
Land Code: 1000053970	Agency Land Code: R29193947	Land Name: FORESTRY	County: LAKE OF THE WOOD	Acres: 40.00
City:	Site Code: R290099	Classification Per M.S. 86A.05: f. state forests and state forest subareas	Current Public Use: YES	Future Public Use: YES
Land Code: 1000053971	Agency Land Code: R29193973	Land Name: FORESTRY	County: LAKE OF THE WOOD	Acres: 40.00
City:	Site Code: R290099	Classification Per M.S. 86A.05: f. state forests and state forest subareas	Current Public Use: YES	Future Public Use: YES
Land Code: 1000053972	Agency Land Code: R29193995	Land Name: FORESTRY	County: LAKE OF THE WOOD	Acres: 40.00
City:	Site Code: R290099	Classification Per M.S. 86A.05: f. state forests and state forest subareas	Current Public Use: YES	Future Public Use: YES
Land Code: 1000053973	Agency Land Code: R29194012	Land Name: FORESTRY	County: LAKE OF THE WOOD	Acres: 40.00
City:	Site Code: R290099	Classification Per M.S. 86A.05: f. state forests and state forest subareas	Current Public Use: YES	Future Public Use: YES
Land Code: 1000053974	Agency Land Code: R29194072	Land Name: FORESTRY	County: LAKE OF THE WOOD	Acres: 40.00
City:	Site Code: R290099	Classification Per M.S. 86A.05: f. state forests and state forest subareas	Current Public Use: YES	Future Public Use: YES
Land Code: 1000053975	Agency Land Code: R29194097	Land Name: FORESTRY	County: LAKE OF THE WOOD	Acres: 40.00
City:	Site Code: R290099	Classification Per M.S. 86A.05: f. state forests and state forest subareas	Current Public Use: YES	Future Public Use: YES
Land Code: 1000053976	Agency Land Code: R29194127	Land Name: FORESTRY	County: LAKE OF THE WOOD	Acres: 40.00
City:	Site Code: R290099	Classification Per M.S. 86A.05: f. state forests and state forest subareas	Current Public Use: YES	Future Public Use: YES
Land Code: 1000053977	Agency Land Code: R29194193	Land Name: FORESTRY	County: LAKE OF THE WOOD	Acres: 40.00
City:	Site Code: R290099	Classification Per M.S. 86A.05: f. state forests and state forest subareas	Current Public Use: YES	Future Public Use: YES
Land Code: 1000053978	Agency Land Code: R29194206	Land Name: FORESTRY	County: LAKE OF THE WOOD	Acres: 40.00
City:	Site Code: R290099	Classification Per M.S. 86A.05: f. state forests and state forest subareas	Current Public Use: YES	Future Public Use: YES



Land Code: 1000053979	Agency Land Code: R29194233	Land Name: FORESTRY	County: LAKE OF THE WOOD	Acres: 40.00
City:	Site Code: R290099	Classification Per M.S. 86A.05: f. state forests and state forest subareas	Current Public Use: YES	Future Public Use: YES
Land Code: 1000053980	Agency Land Code: R29194249	Land Name: FORESTRY	County: LAKE OF THE WOOD	Acres: 40.00
City:	Site Code: R290099	Classification Per M.S. 86A.05: f. state forests and state forest subareas	Current Public Use: YES	Future Public Use: YES
Land Code: 1000053981	Agency Land Code: R29194255	Land Name: FORESTRY	County: LAKE OF THE WOOD	Acres: 40.00
City:	Site Code: R290099	Classification Per M.S. 86A.05: f. state forests and state forest subareas	Current Public Use: YES	Future Public Use: YES
Land Code: 1000053982	Agency Land Code: R29194316	Land Name: FORESTRY	County: LAKE OF THE WOOD	Acres: 40.00
City:	Site Code: R290099	Classification Per M.S. 86A.05: f. state forests and state forest subareas	Current Public Use: YES	Future Public Use: YES
Land Code: 1000053983	Agency Land Code: R29194525	Land Name: FORESTRY	County: LAKE OF THE WOOD	Acres: 40.00
City:	Site Code: R290099	Classification Per M.S. 86A.05: f. state forests and state forest subareas	Current Public Use: YES	Future Public Use: YES
Land Code: 1000053984	Agency Land Code: R29194464	Land Name: FORESTRY	County: LAKE OF THE WOOD	Acres: 40.00
City:	Site Code: R290099	Classification Per M.S. 86A.05: f. state forests and state forest subareas	Current Public Use: YES	Future Public Use: YES
Land Code: 1000053985	Agency Land Code: R29194585	Land Name: FORESTRY	County: LAKE OF THE WOOD	Acres: 40.00
City:	Site Code: R290099	Classification Per M.S. 86A.05: f. state forests and state forest subareas	Current Public Use: YES	Future Public Use: YES
Land Code: 1000053986	Agency Land Code: R29194443	Land Name: FORESTRY	County: LAKE OF THE WOOD	Acres: 40.00
City:	Site Code: R290099	Classification Per M.S. 86A.05: f. state forests and state forest subareas	Current Public Use: YES	Future Public Use: YES
Land Code: 1000053987	Agency Land Code: R29191247	Land Name: FORESTRY	County: LAKE OF THE WOOD	Acres: 40.00
City:	Site Code: R290099	Classification Per M.S. 86A.05: f. state forests and state forest subareas	Current Public Use: YES	Future Public Use: YES
Land Code: 1000053988	Agency Land Code: R29191261	Land Name: FORESTRY	County: LAKE OF THE WOOD	Acres: 40.00
City:	Site Code: R290099	Classification Per M.S. 86A.05: f. state forests and state forest subareas	Current Public Use: YES	Future Public Use: YES
Land Code: 1000053989	Agency Land Code: R29191313	Land Name: FORESTRY	County: LAKE OF THE WOOD	Acres: 40.00
City:	Site Code: R290099	Classification Per M.S. 86A.05: f. state forests and state forest subareas	Current Public Use: YES	Future Public Use: YES
Land Code: 1000053990	Agency Land Code: R29191316	Land Name: FORESTRY	County: LAKE OF THE WOOD	Acres: 40.00
City:	Site Code: R290099	Classification Per M.S. 86A.05: f. state forests and state forest subareas	Current Public Use: YES	Future Public Use: YES



Land Code: 1000053991	Agency Land Code: R29191405	Land Name: FORESTRY	County: LAKE OF THE WOOD	Acres: 40.00
City:	Site Code: R290099	Classification Per M.S. 86A.05: f. state forests and state forest subareas	Current Public Use: YES	Future Public Use: YES
Land Code: 1000053992	Agency Land Code: R29191516	Land Name: FORESTRY	County: LAKE OF THE WOOD	Acres: 40.00
City:	Site Code: R290099	Classification Per M.S. 86A.05: f. state forests and state forest subareas	Current Public Use: YES	Future Public Use: YES
Land Code: 1000053993	Agency Land Code: R29191535	Land Name: FORESTRY	County: LAKE OF THE WOOD	Acres: 40.00
City:	Site Code: R290099	Classification Per M.S. 86A.05: f. state forests and state forest subareas	Current Public Use: YES	Future Public Use: YES
Land Code: 1000053994	Agency Land Code: R29192814	Land Name: FORESTRY	County: LAKE OF THE WOOD	Acres: 38.81
City:	Site Code: R290099	Classification Per M.S. 86A.05: f. state forests and state forest subareas	Current Public Use: YES	Future Public Use: YES
Land Code: 1000053995	Agency Land Code: R29191598	Land Name: FORESTRY	County: LAKE OF THE WOOD	Acres: 40.00
City:	Site Code: R290099	Classification Per M.S. 86A.05: f. state forests and state forest subareas	Current Public Use: YES	Future Public Use: YES
Land Code: 1000053996	Agency Land Code: R29191607	Land Name: FORESTRY	County: LAKE OF THE WOOD	Acres: 40.00
City:	Site Code: R290099	Classification Per M.S. 86A.05: f. state forests and state forest subareas	Current Public Use: YES	Future Public Use: YES
Land Code: 1000053997	Agency Land Code: R29188325	Land Name: FORESTRY	County: LAKE OF THE WOOD	Acres: 40.00
City:	Site Code: R290099	Classification Per M.S. 86A.05: f. state forests and state forest subareas	Current Public Use: YES	Future Public Use: YES
Land Code: 1000053998	Agency Land Code: R29188336	Land Name: FORESTRY	County: LAKE OF THE WOOD	Acres: 40.00
City:	Site Code: R290099	Classification Per M.S. 86A.05: f. state forests and state forest subareas	Current Public Use: YES	Future Public Use: YES
Land Code: 1000053999	Agency Land Code: R29185521	Land Name: FORESTRY	County: LAKE OF THE WOOD	Acres: 40.00
City:	Site Code: R290099	Classification Per M.S. 86A.05: f. state forests and state forest subareas	Current Public Use: YES	Future Public Use: YES
Land Code: 1000054000	Agency Land Code: R29185542	Land Name: FORESTRY	County: LAKE OF THE WOOD	Acres: 40.00
City:	Site Code: R290099	Classification Per M.S. 86A.05: f. state forests and state forest subareas	Current Public Use: YES	Future Public Use: YES
Land Code: 1000054001	Agency Land Code: R29185940	Land Name: FORESTRY	County: LAKE OF THE WOOD	Acres: 40.00
City:	Site Code: R290099	Classification Per M.S. 86A.05: f. state forests and state forest subareas	Current Public Use: YES	Future Public Use: YES
Land Code: 1000054002	Agency Land Code: R29186369	Land Name: FORESTRY	County: LAKE OF THE WOOD	Acres: 40.00
City:	Site Code: R290099	Classification Per M.S. 86A.05: f. state forests and state forest subareas	Current Public Use: YES	Future Public Use: YES



Land Code: 1000054003	Agency Land Code: R29186388	Land Name: FORESTRY	County: LAKE OF THE WOOD	Acres: 40.00
City:	Site Code: R290099	Classification Per M.S. 86A.05: f. state forests and state forest subareas	Current Public Use: YES	Future Public Use: YES
Land Code: 1000054004	Agency Land Code: R29194770	Land Name: FORESTRY	County: LAKE OF THE WOOD	Acres: 40.00
City:	Site Code: R290099	Classification Per M.S. 86A.05: f. state forests and state forest subareas	Current Public Use: YES	Future Public Use: YES
Land Code: 1000054005	Agency Land Code: R29195215	Land Name: FORESTRY	County: LAKE OF THE WOOD	Acres: 40.00
City:	Site Code: R290099	Classification Per M.S. 86A.05: f. state forests and state forest subareas	Current Public Use: YES	Future Public Use: YES
Land Code: 1000054006	Agency Land Code: R29195224	Land Name: FORESTRY	County: LAKE OF THE WOOD	Acres: 40.00
City:	Site Code: R290099	Classification Per M.S. 86A.05: f. state forests and state forest subareas	Current Public Use: YES	Future Public Use: YES
Land Code: 1000054007	Agency Land Code: R29195225	Land Name: FORESTRY	County: LAKE OF THE WOOD	Acres: 40.00
City:	Site Code: R290099	Classification Per M.S. 86A.05: f. state forests and state forest subareas	Current Public Use: YES	Future Public Use: YES
Land Code: 1000054008	Agency Land Code: R29194820	Land Name: FORESTRY	County: LAKE OF THE WOOD	Acres: 38.30
City:	Site Code: R290099	Classification Per M.S. 86A.05: f. state forests and state forest subareas	Current Public Use: YES	Future Public Use: YES
Land Code: 1000054009	Agency Land Code: R29194865	Land Name: FORESTRY	County: LAKE OF THE WOOD	Acres: 40.00
City:	Site Code: R290099	Classification Per M.S. 86A.05: f. state forests and state forest subareas	Current Public Use: YES	Future Public Use: YES
Land Code: 1000054010	Agency Land Code: R29195294	Land Name: FORESTRY	County: LAKE OF THE WOOD	Acres: 40.00
City:	Site Code: R290099	Classification Per M.S. 86A.05: f. state forests and state forest subareas	Current Public Use: YES	Future Public Use: YES
Land Code: 1000054011	Agency Land Code: R29194891	Land Name: FORESTRY	County: LAKE OF THE WOOD	Acres: 40.00
City:	Site Code: R290099	Classification Per M.S. 86A.05: f. state forests and state forest subareas	Current Public Use: YES	Future Public Use: YES
Land Code: 1000054012	Agency Land Code: R29194923	Land Name: FORESTRY	County: LAKE OF THE WOOD	Acres: 37.54
City:	Site Code: R290099	Classification Per M.S. 86A.05: f. state forests and state forest subareas	Current Public Use: YES	Future Public Use: YES
Land Code: 1000054013	Agency Land Code: R29195297	Land Name: FORESTRY	County: LAKE OF THE WOOD	Acres: 40.00
City:	Site Code: R290099	Classification Per M.S. 86A.05: f. state forests and state forest subareas	Current Public Use: YES	Future Public Use: YES
Land Code: 1000054014	Agency Land Code: R29195341	Land Name: FORESTRY	County: LAKE OF THE WOOD	Acres: 40.00
City:	Site Code: R290099	Classification Per M.S. 86A.05: f. state forests and state forest subareas	Current Public Use: YES	Future Public Use: YES



Land Code: 1000054015	Agency Land Code: R29195347	Land Name: FORESTRY	County: LAKE OF THE WOOD	Acres: 40.00
City:	Site Code: R290099	Classification Per M.S. 86A.05: f. state forests and state forest subareas	Current Public Use: YES	Future Public Use: YES
Land Code: 1000054016	Agency Land Code: R29186547	Land Name: FORESTRY	County: LAKE OF THE WOOD	Acres: 28.46
City:	Site Code: R290099	Classification Per M.S. 86A.05: f. state forests and state forest subareas	Current Public Use: YES	Future Public Use: YES
Land Code: 1000054017	Agency Land Code: R29186557	Land Name: FORESTRY	County: LAKE OF THE WOOD	Acres: 40.00
City:	Site Code: R290099	Classification Per M.S. 86A.05: f. state forests and state forest subareas	Current Public Use: YES	Future Public Use: YES
Land Code: 1000054018	Agency Land Code: R29186572	Land Name: FORESTRY	County: LAKE OF THE WOOD	Acres: 40.00
City:	Site Code: R290099	Classification Per M.S. 86A.05: f. state forests and state forest subareas	Current Public Use: YES	Future Public Use: YES
Land Code: 1000054019	Agency Land Code: R29186594	Land Name: FORESTRY	County: LAKE OF THE WOOD	Acres: 40.00
City:	Site Code: R290099	Classification Per M.S. 86A.05: f. state forests and state forest subareas	Current Public Use: YES	Future Public Use: YES
Land Code: 1000054020	Agency Land Code: R29186596	Land Name: FORESTRY	County: LAKE OF THE WOOD	Acres: 40.00
City:	Site Code: R290099	Classification Per M.S. 86A.05: f. state forests and state forest subareas	Current Public Use: YES	Future Public Use: YES
Land Code: 1000054021	Agency Land Code: R29186758	Land Name: FORESTRY	County: LAKE OF THE WOOD	Acres: 40.00
City:	Site Code: R290099	Classification Per M.S. 86A.05: f. state forests and state forest subareas	Current Public Use: YES	Future Public Use: YES
Land Code: 1000054022	Agency Land Code: R29187610	Land Name: FORESTRY	County: LAKE OF THE WOOD	Acres: 40.00
City:	Site Code: R290099	Classification Per M.S. 86A.05: f. state forests and state forest subareas	Current Public Use: YES	Future Public Use: YES
Land Code: 1000054023	Agency Land Code: R29187621	Land Name: FORESTRY	County: LAKE OF THE WOOD	Acres: 40.40
City:	Site Code: R290099	Classification Per M.S. 86A.05: f. state forests and state forest subareas	Current Public Use: YES	Future Public Use: YES
Land Code: 1000054024	Agency Land Code: R29187630	Land Name: FORESTRY	County: LAKE OF THE WOOD	Acres: 40.00
City:	Site Code: R290099	Classification Per M.S. 86A.05: f. state forests and state forest subareas	Current Public Use: YES	Future Public Use: YES
Land Code: 1000054025	Agency Land Code: R29187636	Land Name: FORESTRY	County: LAKE OF THE WOOD	Acres: 40.29
City:	Site Code: R290099	Classification Per M.S. 86A.05: f. state forests and state forest subareas	Current Public Use: YES	Future Public Use: YES
Land Code: 1000054026	Agency Land Code: R29187640	Land Name: FORESTRY	County: LAKE OF THE WOOD	Acres: 39.84
City:	Site Code: R290099	Classification Per M.S. 86A.05: f. state forests and state forest subareas	Current Public Use: YES	Future Public Use: YES



Land Code: 1000054027	Agency Land Code: R29187647	Land Name: FORESTRY	County: LAKE OF THE WOOD	Acres: 40.00
City:	Site Code: R290099	Classification Per M.S. 86A.05: f. state forests and state forest subareas	Current Public Use: YES	Future Public Use: YES
Land Code: 1000054028	Agency Land Code: R29187657	Land Name: FORESTRY	County: LAKE OF THE WOOD	Acres: 39.89
City:	Site Code: R290099	Classification Per M.S. 86A.05: f. state forests and state forest subareas	Current Public Use: YES	Future Public Use: YES
Land Code: 1000054029	Agency Land Code: R29187691	Land Name: FORESTRY	County: LAKE OF THE WOOD	Acres: 40.00
City:	Site Code: R290099	Classification Per M.S. 86A.05: f. state forests and state forest subareas	Current Public Use: YES	Future Public Use: YES
Land Code: 1000054030	Agency Land Code: R29187698	Land Name: FORESTRY	County: LAKE OF THE WOOD	Acres: 40.00
City:	Site Code: R290099	Classification Per M.S. 86A.05: f. state forests and state forest subareas	Current Public Use: YES	Future Public Use: YES
Land Code: 1000054031	Agency Land Code: R29187896	Land Name: FORESTRY	County: LAKE OF THE WOOD	Acres: 40.00
City:	Site Code: R290099	Classification Per M.S. 86A.05: f. state forests and state forest subareas	Current Public Use: YES	Future Public Use: YES
Land Code: 1000054032	Agency Land Code: R29187904	Land Name: FORESTRY	County: LAKE OF THE WOOD	Acres: 40.00
City:	Site Code: R290099	Classification Per M.S. 86A.05: f. state forests and state forest subareas	Current Public Use: YES	Future Public Use: YES
Land Code: 1000054033	Agency Land Code: R29187927	Land Name: FORESTRY	County: LAKE OF THE WOOD	Acres: 40.00
City:	Site Code: R290099	Classification Per M.S. 86A.05: f. state forests and state forest subareas	Current Public Use: YES	Future Public Use: YES
Land Code: 1000054034	Agency Land Code: R29187722	Land Name: FORESTRY	County: LAKE OF THE WOOD	Acres: 40.00
City:	Site Code: R290099	Classification Per M.S. 86A.05: f. state forests and state forest subareas	Current Public Use: YES	Future Public Use: YES
Land Code: 1000054035	Agency Land Code: R29187729	Land Name: FORESTRY	County: LAKE OF THE WOOD	Acres: 40.00
City:	Site Code: R290099	Classification Per M.S. 86A.05: f. state forests and state forest subareas	Current Public Use: YES	Future Public Use: YES
Land Code: 1000054036	Agency Land Code: R29187740	Land Name: FORESTRY	County: LAKE OF THE WOOD	Acres: 40.00
City:	Site Code: R290099	Classification Per M.S. 86A.05: f. state forests and state forest subareas	Current Public Use: YES	Future Public Use: YES
Land Code: 1000054037	Agency Land Code: R29187758	Land Name: FORESTRY	County: LAKE OF THE WOOD	Acres: 40.00
City:	Site Code: R290099	Classification Per M.S. 86A.05: f. state forests and state forest subareas	Current Public Use: YES	Future Public Use: YES
Land Code: 1000054038	Agency Land Code: R29187866	Land Name: FORESTRY	County: LAKE OF THE WOOD	Acres: 40.00
City:	Site Code: R290099	Classification Per M.S. 86A.05: f. state forests and state forest subareas	Current Public Use: YES	Future Public Use: YES



Land Code: 1000054039	Agency Land Code: R29187873	Land Name: FORESTRY	County: LAKE OF THE WOOD	Acres: 40.00
City:	Site Code: R290099	Classification Per M.S. 86A.05: f. state forests and state forest subareas	Current Public Use: YES	Future Public Use: YES
Land Code: 1000054040	Agency Land Code: R29187776	Land Name: FORESTRY	County: LAKE OF THE WOOD	Acres: 40.00
City:	Site Code: R290099	Classification Per M.S. 86A.05: f. state forests and state forest subareas	Current Public Use: YES	Future Public Use: YES
Land Code: 1000054041	Agency Land Code: R29185553	Land Name: FORESTRY	County: LAKE OF THE WOOD	Acres: 40.00
City:	Site Code: R290099	Classification Per M.S. 86A.05: f. state forests and state forest subareas	Current Public Use: YES	Future Public Use: YES
Land Code: 1000054042	Agency Land Code: R29185581	Land Name: FORESTRY	County: LAKE OF THE WOOD	Acres: 40.00
City:	Site Code: R290099	Classification Per M.S. 86A.05: f. state forests and state forest subareas	Current Public Use: YES	Future Public Use: YES
Land Code: 1000054043	Agency Land Code: R29185625	Land Name: FORESTRY	County: LAKE OF THE WOOD	Acres: 39.01
City:	Site Code: R290099	Classification Per M.S. 86A.05: f. state forests and state forest subareas	Current Public Use: YES	Future Public Use: YES
Land Code: 1000054044	Agency Land Code: R29185626	Land Name: FORESTRY	County: LAKE OF THE WOOD	Acres: 40.00
City:	Site Code: R290099	Classification Per M.S. 86A.05: f. state forests and state forest subareas	Current Public Use: YES	Future Public Use: YES
Land Code: 1000054045	Agency Land Code: R29185645	Land Name: FORESTRY	County: LAKE OF THE WOOD	Acres: 40.00
City:	Site Code: R290099	Classification Per M.S. 86A.05: f. state forests and state forest subareas	Current Public Use: YES	Future Public Use: YES
Land Code: 1000054046	Agency Land Code: R29186063	Land Name: FORESTRY	County: LAKE OF THE WOOD	Acres: 40.00
City:	Site Code: R290099	Classification Per M.S. 86A.05: f. state forests and state forest subareas	Current Public Use: YES	Future Public Use: YES
Land Code: 1000054047	Agency Land Code: R29186072	Land Name: FORESTRY	County: LAKE OF THE WOOD	Acres: 40.00
City:	Site Code: R290099	Classification Per M.S. 86A.05: f. state forests and state forest subareas	Current Public Use: YES	Future Public Use: YES
Land Code: 1000054048	Agency Land Code: R29185650	Land Name: FORESTRY	County: LAKE OF THE WOOD	Acres: 40.00
City:	Site Code: R290099	Classification Per M.S. 86A.05: f. state forests and state forest subareas	Current Public Use: YES	Future Public Use: YES
Land Code: 1000054049	Agency Land Code: R29185664	Land Name: FORESTRY	County: LAKE OF THE WOOD	Acres: 40.00
City:	Site Code: R290099	Classification Per M.S. 86A.05: f. state forests and state forest subareas	Current Public Use: YES	Future Public Use: YES
Land Code: 1000054050	Agency Land Code: R29186075	Land Name: FORESTRY	County: LAKE OF THE WOOD	Acres: 40.00
City:	Site Code: R290099	Classification Per M.S. 86A.05: f. state forests and state forest subareas	Current Public Use: YES	Future Public Use: YES



Land Code: 1000054051	Agency Land Code: R29185717	Land Name: FORESTRY	County: LAKE OF THE WOOD	Acres: 40.00
City:	Site Code: R290099	Classification Per M.S. 86A.05: f. state forests and state forest subareas	Current Public Use: YES	Future Public Use: YES
Land Code: 1000054052	Agency Land Code: R29185749	Land Name: FORESTRY	County: LAKE OF THE WOOD	Acres: 40.00
City:	Site Code: R290099	Classification Per M.S. 86A.05: f. state forests and state forest subareas	Current Public Use: YES	Future Public Use: YES
Land Code: 1000054053	Agency Land Code: R29185768	Land Name: FORESTRY	County: LAKE OF THE WOOD	Acres: 40.00
City:	Site Code: R290099	Classification Per M.S. 86A.05: f. state forests and state forest subareas	Current Public Use: YES	Future Public Use: YES
Land Code: 1000054054	Agency Land Code: R29185799	Land Name: FORESTRY	County: LAKE OF THE WOOD	Acres: 40.00
City:	Site Code: R290099	Classification Per M.S. 86A.05: f. state forests and state forest subareas	Current Public Use: YES	Future Public Use: YES
Land Code: 1000054055	Agency Land Code: R29186222	Land Name: FORESTRY	County: LAKE OF THE WOOD	Acres: 39.23
City:	Site Code: R290099	Classification Per M.S. 86A.05: f. state forests and state forest subareas	Current Public Use: YES	Future Public Use: YES
Land Code: 1000054056	Agency Land Code: R29185409	Land Name: FORESTRY	County: LAKE OF THE WOOD	Acres: 40.00
City:	Site Code: R290099	Classification Per M.S. 86A.05: f. state forests and state forest subareas	Current Public Use: YES	Future Public Use: YES
Land Code: 1000054057	Agency Land Code: R29185430	Land Name: FORESTRY	County: LAKE OF THE WOOD	Acres: 40.00
City:	Site Code: R290099	Classification Per M.S. 86A.05: f. state forests and state forest subareas	Current Public Use: YES	Future Public Use: YES
Land Code: 1000054058	Agency Land Code: R29185840	Land Name: FORESTRY	County: LAKE OF THE WOOD	Acres: 40.00
City:	Site Code: R290099	Classification Per M.S. 86A.05: f. state forests and state forest subareas	Current Public Use: YES	Future Public Use: YES
Land Code: 1000054059	Agency Land Code: R29185849	Land Name: FORESTRY	County: LAKE OF THE WOOD	Acres: 40.00
City:	Site Code: R290099	Classification Per M.S. 86A.05: f. state forests and state forest subareas	Current Public Use: YES	Future Public Use: YES
Land Code: 1000054060	Agency Land Code: R29185860	Land Name: FORESTRY	County: LAKE OF THE WOOD	Acres: 40.00
City:	Site Code: R290099	Classification Per M.S. 86A.05: f. state forests and state forest subareas	Current Public Use: YES	Future Public Use: YES
Land Code: 1000054061	Agency Land Code: R29186238	Land Name: FORESTRY	County: LAKE OF THE WOOD	Acres: 40.00
City:	Site Code: R290099	Classification Per M.S. 86A.05: f. state forests and state forest subareas	Current Public Use: YES	Future Public Use: YES
Land Code: 1000054062	Agency Land Code: R29186242	Land Name: FORESTRY	County: LAKE OF THE WOOD	Acres: 40.00
City:	Site Code: R290099	Classification Per M.S. 86A.05: f. state forests and state forest subareas	Current Public Use: YES	Future Public Use: YES



Land Code: 1000054063	Agency Land Code: R29186246	Land Name: FORESTRY	County: LAKE OF THE WOOD	Acres: 40.00
City:	Site Code: R290099	Classification Per M.S. 86A.05: f. state forests and state forest subareas	Current Public Use: YES	Future Public Use: YES
Land Code: 1000054064	Agency Land Code: R29185444	Land Name: FORESTRY	County: LAKE OF THE WOOD	Acres: 40.36
City:	Site Code: R290099	Classification Per M.S. 86A.05: f. state forests and state forest subareas	Current Public Use: YES	Future Public Use: YES
Land Code: 1000054065	Agency Land Code: R29185451	Land Name: FORESTRY	County: LAKE OF THE WOOD	Acres: 40.00
City:	Site Code: R290099	Classification Per M.S. 86A.05: f. state forests and state forest subareas	Current Public Use: YES	Future Public Use: YES
Land Code: 1000054066	Agency Land Code: R29185462	Land Name: FORESTRY	County: LAKE OF THE WOOD	Acres: 38.76
City:	Site Code: R290099	Classification Per M.S. 86A.05: f. state forests and state forest subareas	Current Public Use: YES	Future Public Use: YES
Land Code: 1000054067	Agency Land Code: R29185464	Land Name: FORESTRY	County: LAKE OF THE WOOD	Acres: 40.00
City:	Site Code: R290099	Classification Per M.S. 86A.05: f. state forests and state forest subareas	Current Public Use: YES	Future Public Use: YES
Land Code: 1000054068	Agency Land Code: R29185466	Land Name: FORESTRY	County: LAKE OF THE WOOD	Acres: 38.79
City:	Site Code: R290099	Classification Per M.S. 86A.05: f. state forests and state forest subareas	Current Public Use: YES	Future Public Use: YES
Land Code: 1000054069	Agency Land Code: R29195017	Land Name: FORESTRY	County: LAKE OF THE WOOD	Acres: 40.00
City:	Site Code: R290099	Classification Per M.S. 86A.05: f. state forests and state forest subareas	Current Public Use: YES	Future Public Use: YES
Land Code: 1000054070	Agency Land Code: R29195421	Land Name: FORESTRY	County: LAKE OF THE WOOD	Acres: 40.00
City:	Site Code: R290099	Classification Per M.S. 86A.05: f. state forests and state forest subareas	Current Public Use: YES	Future Public Use: YES
Land Code: 1000054071	Agency Land Code: R29195438	Land Name: FORESTRY	County: LAKE OF THE WOOD	Acres: 40.00
City:	Site Code: R290099	Classification Per M.S. 86A.05: f. state forests and state forest subareas	Current Public Use: YES	Future Public Use: YES
Land Code: 1000054072	Agency Land Code: R29195441	Land Name: FORESTRY	County: LAKE OF THE WOOD	Acres: 40.00
City:	Site Code: R290099	Classification Per M.S. 86A.05: f. state forests and state forest subareas	Current Public Use: YES	Future Public Use: YES
Land Code: 1000054073	Agency Land Code: R29195453	Land Name: FORESTRY	County: LAKE OF THE WOOD	Acres: 40.00
City:	Site Code: R290099	Classification Per M.S. 86A.05: f. state forests and state forest subareas	Current Public Use: YES	Future Public Use: YES
Land Code: 1000054074	Agency Land Code: R29194619	Land Name: FORESTRY	County: LAKE OF THE WOOD	Acres: 40.00
City:	Site Code: R290099	Classification Per M.S. 86A.05: f. state forests and state forest subareas	Current Public Use: YES	Future Public Use: YES



Land Code: 1000054075	Agency Land Code: R29195075	Land Name: FORESTRY	County: LAKE OF THE WOOD	Acres: 40.00
City:	Site Code: R290099	Classification Per M.S. 86A.05: f. state forests and state forest subareas	Current Public Use: YES	Future Public Use: YES
Land Code: 1000054076	Agency Land Code: R29195493	Land Name: FORESTRY	County: LAKE OF THE WOOD	Acres: 40.00
City:	Site Code: R290099	Classification Per M.S. 86A.05: f. state forests and state forest subareas	Current Public Use: YES	Future Public Use: YES
Land Code: 1000054077	Agency Land Code: R29195506	Land Name: FORESTRY	County: LAKE OF THE WOOD	Acres: 40.00
City:	Site Code: R290099	Classification Per M.S. 86A.05: f. state forests and state forest subareas	Current Public Use: YES	Future Public Use: YES
Land Code: 1000054078	Agency Land Code: R29195139	Land Name: FORESTRY	County: LAKE OF THE WOOD	Acres: 40.00
City:	Site Code: R290099	Classification Per M.S. 86A.05: f. state forests and state forest subareas	Current Public Use: YES	Future Public Use: YES
Land Code: 1000054079	Agency Land Code: R29195158	Land Name: FORESTRY	County: LAKE OF THE WOOD	Acres: 40.00
City:	Site Code: R290099	Classification Per M.S. 86A.05: f. state forests and state forest subareas	Current Public Use: YES	Future Public Use: YES
Land Code: 1000054080	Agency Land Code: R29195188	Land Name: FORESTRY	County: LAKE OF THE WOOD	Acres: 31.31
City:	Site Code: R290099	Classification Per M.S. 86A.05: f. state forests and state forest subareas	Current Public Use: YES	Future Public Use: YES
Land Code: 1000054081	Agency Land Code: R29191234	Land Name: FORESTRY	County: LAKE OF THE WOOD	Acres: 32.37
City:	Site Code: R290099	Classification Per M.S. 86A.05: f. state forests and state forest subareas	Current Public Use: YES	Future Public Use: YES
Land Code: 1000054082	Agency Land Code: R29190960	Land Name: FORESTRY	County: LAKE OF THE WOOD	Acres: 38.08
City:	Site Code: R290099	Classification Per M.S. 86A.05: f. state forests and state forest subareas	Current Public Use: YES	Future Public Use: YES
Land Code: 1000054083	Agency Land Code: R29190969	Land Name: FORESTRY	County: LAKE OF THE WOOD	Acres: 40.00
City:	Site Code: R290099	Classification Per M.S. 86A.05: f. state forests and state forest subareas	Current Public Use: YES	Future Public Use: YES
Land Code: 1000054084	Agency Land Code: R29191070	Land Name: FORESTRY	County: LAKE OF THE WOOD	Acres: 40.00
City:	Site Code: R290099	Classification Per M.S. 86A.05: f. state forests and state forest subareas	Current Public Use: YES	Future Public Use: YES
Land Code: 1000054085	Agency Land Code: R29191142	Land Name: FORESTRY	County: LAKE OF THE WOOD	Acres: 40.00
City:	Site Code: R290099	Classification Per M.S. 86A.05: f. state forests and state forest subareas	Current Public Use: YES	Future Public Use: YES
Land Code: 1000054086	Agency Land Code: R29191153	Land Name: FORESTRY	County: LAKE OF THE WOOD	Acres: 40.00
City:	Site Code: R290099	Classification Per M.S. 86A.05: f. state forests and state forest subareas	Current Public Use: YES	Future Public Use: YES



Land Code: 1000054087	Agency Land Code: R29191164	Land Name: FORESTRY	County: LAKE OF THE WOOD	Acres: 40.00
City:	Site Code: R290099	Classification Per M.S. 86A.05: f. state forests and state forest subareas	Current Public Use: YES	Future Public Use: YES
Land Code: 1000054088	Agency Land Code: R29191166	Land Name: FORESTRY	County: LAKE OF THE WOOD	Acres: 40.00
City:	Site Code: R290099	Classification Per M.S. 86A.05: f. state forests and state forest subareas	Current Public Use: YES	Future Public Use: YES
Land Code: 1000054089	Agency Land Code: R29188005	Land Name: FORESTRY	County: LAKE OF THE WOOD	Acres: 40.00
City:	Site Code: R290099	Classification Per M.S. 86A.05: f. state forests and state forest subareas	Current Public Use: YES	Future Public Use: YES
Land Code: 1000054090	Agency Land Code: R29188009	Land Name: FORESTRY	County: LAKE OF THE WOOD	Acres: 40.00
City:	Site Code: R290099	Classification Per M.S. 86A.05: f. state forests and state forest subareas	Current Public Use: YES	Future Public Use: YES
Land Code: 1000054091	Agency Land Code: R29188024	Land Name: FORESTRY	County: LAKE OF THE WOOD	Acres: 40.00
City:	Site Code: R290099	Classification Per M.S. 86A.05: f. state forests and state forest subareas	Current Public Use: YES	Future Public Use: YES
Land Code: 1000054092	Agency Land Code: R29188034	Land Name: FORESTRY	County: LAKE OF THE WOOD	Acres: 40.00
City:	Site Code: R290099	Classification Per M.S. 86A.05: f. state forests and state forest subareas	Current Public Use: YES	Future Public Use: YES
Land Code: 1000054093	Agency Land Code: R29188412	Land Name: FORESTRY	County: LAKE OF THE WOOD	Acres: 40.00
City:	Site Code: R290099	Classification Per M.S. 86A.05: f. state forests and state forest subareas	Current Public Use: YES	Future Public Use: YES
Land Code: 1000054094	Agency Land Code: R29188418	Land Name: FORESTRY	County: LAKE OF THE WOOD	Acres: 40.00
City:	Site Code: R290099	Classification Per M.S. 86A.05: f. state forests and state forest subareas	Current Public Use: YES	Future Public Use: YES
Land Code: 1000054095	Agency Land Code: R29188448	Land Name: FORESTRY	County: LAKE OF THE WOOD	Acres: 40.00
City:	Site Code: R290099	Classification Per M.S. 86A.05: f. state forests and state forest subareas	Current Public Use: YES	Future Public Use: YES
Land Code: 1000054096	Agency Land Code: R29188084	Land Name: FORESTRY	County: LAKE OF THE WOOD	Acres: 40.00
City:	Site Code: R290099	Classification Per M.S. 86A.05: f. state forests and state forest subareas	Current Public Use: YES	Future Public Use: YES
Land Code: 1000054097	Agency Land Code: R29188087	Land Name: FORESTRY	County: LAKE OF THE WOOD	Acres: 40.00
City:	Site Code: R290099	Classification Per M.S. 86A.05: f. state forests and state forest subareas	Current Public Use: YES	Future Public Use: YES
Land Code: 1000054098	Agency Land Code: R29188475	Land Name: FORESTRY	County: LAKE OF THE WOOD	Acres: 40.00
City:	Site Code: R290099	Classification Per M.S. 86A.05: f. state forests and state forest subareas	Current Public Use: YES	Future Public Use: YES



Land Code: 1000054099	Agency Land Code: R29188478	Land Name: FORESTRY	County: LAKE OF THE WOOD	Acres: 40.00
City:	Site Code: R290099	Classification Per M.S. 86A.05: f. state forests and state forest subareas	Current Public Use: YES	Future Public Use: YES
Land Code: 1000054100	Agency Land Code: R29188515	Land Name: FORESTRY	County: LAKE OF THE WOOD	Acres: 40.00
City:	Site Code: R290099	Classification Per M.S. 86A.05: f. state forests and state forest subareas	Current Public Use: YES	Future Public Use: YES
Land Code: 1000054101	Agency Land Code: R29188530	Land Name: FORESTRY	County: LAKE OF THE WOOD	Acres: 40.00
City:	Site Code: R290099	Classification Per M.S. 86A.05: f. state forests and state forest subareas	Current Public Use: YES	Future Public Use: YES
Land Code: 1000054102	Agency Land Code: R29188153	Land Name: FORESTRY	County: LAKE OF THE WOOD	Acres: 40.00
City:	Site Code: R290099	Classification Per M.S. 86A.05: f. state forests and state forest subareas	Current Public Use: YES	Future Public Use: YES
Land Code: 1000054103	Agency Land Code: R29188154	Land Name: FORESTRY	County: LAKE OF THE WOOD	Acres: 40.00
City:	Site Code: R290099	Classification Per M.S. 86A.05: f. state forests and state forest subareas	Current Public Use: YES	Future Public Use: YES
Land Code: 1000054104	Agency Land Code: R29188290	Land Name: FORESTRY	County: LAKE OF THE WOOD	Acres: 40.00
City:	Site Code: R290099	Classification Per M.S. 86A.05: f. state forests and state forest subareas	Current Public Use: YES	Future Public Use: YES
Land Code: 1000054105	Agency Land Code: R29188295	Land Name: FORESTRY	County: LAKE OF THE WOOD	Acres: 40.00
City:	Site Code: R290099	Classification Per M.S. 86A.05: f. state forests and state forest subareas	Current Public Use: YES	Future Public Use: YES
Land Code: 1000054106	Agency Land Code: R29190370	Land Name: FORESTRY	County: LAKE OF THE WOOD	Acres: 40.00
City:	Site Code: R290099	Classification Per M.S. 86A.05: f. state forests and state forest subareas	Current Public Use: YES	Future Public Use: YES
Land Code: 1000054107	Agency Land Code: R29190375	Land Name: FORESTRY	County: LAKE OF THE WOOD	Acres: 40.00
City:	Site Code: R290099	Classification Per M.S. 86A.05: f. state forests and state forest subareas	Current Public Use: YES	Future Public Use: YES
Land Code: 1000054108	Agency Land Code: R29190433	Land Name: FORESTRY	County: LAKE OF THE WOOD	Acres: 40.00
City:	Site Code: R290099	Classification Per M.S. 86A.05: f. state forests and state forest subareas	Current Public Use: YES	Future Public Use: YES
Land Code: 1000054109	Agency Land Code: R29190486	Land Name: FORESTRY	County: LAKE OF THE WOOD	Acres: 40.00
City:	Site Code: R290099	Classification Per M.S. 86A.05: f. state forests and state forest subareas	Current Public Use: YES	Future Public Use: YES
Land Code: 1000054110	Agency Land Code: R29190500	Land Name: FORESTRY	County: LAKE OF THE WOOD	Acres: 40.00
City:	Site Code: R290099	Classification Per M.S. 86A.05: f. state forests and state forest subareas	Current Public Use: YES	Future Public Use: YES



Land Code: 1000054111	Agency Land Code: R29190508	Land Name: FORESTRY	County: LAKE OF THE WOOD	Acres: 40.18
City:	Site Code: R290099	Classification Per M.S. 86A.05: f. state forests and state forest subareas	Current Public Use: YES	Future Public Use: YES
Land Code: 1000054112	Agency Land Code: R29190537	Land Name: FORESTRY	County: LAKE OF THE WOOD	Acres: 40.00
City:	Site Code: R290099	Classification Per M.S. 86A.05: f. state forests and state forest subareas	Current Public Use: YES	Future Public Use: YES
Land Code: 1000054113	Agency Land Code: R29190550	Land Name: FORESTRY	County: LAKE OF THE WOOD	Acres: 40.62
City:	Site Code: R290099	Classification Per M.S. 86A.05: f. state forests and state forest subareas	Current Public Use: YES	Future Public Use: YES
Land Code: 1000054114	Agency Land Code: R29190571	Land Name: FORESTRY	County: LAKE OF THE WOOD	Acres: 40.00
City:	Site Code: R290099	Classification Per M.S. 86A.05: f. state forests and state forest subareas	Current Public Use: YES	Future Public Use: YES
Land Code: 1000054115	Agency Land Code: R29190574	Land Name: FORESTRY	County: LAKE OF THE WOOD	Acres: 40.00
City:	Site Code: R290099	Classification Per M.S. 86A.05: f. state forests and state forest subareas	Current Public Use: YES	Future Public Use: YES
Land Code: 1000054116	Agency Land Code: R29190616	Land Name: FORESTRY	County: LAKE OF THE WOOD	Acres: 40.00
City:	Site Code: R290099	Classification Per M.S. 86A.05: f. state forests and state forest subareas	Current Public Use: YES	Future Public Use: YES
Land Code: 1000054117	Agency Land Code: R29190699	Land Name: FORESTRY	County: LAKE OF THE WOOD	Acres: 40.00
City:	Site Code: R290099	Classification Per M.S. 86A.05: f. state forests and state forest subareas	Current Public Use: YES	Future Public Use: YES
Land Code: 1000054118	Agency Land Code: R29190705	Land Name: FORESTRY	County: LAKE OF THE WOOD	Acres: 40.00
City:	Site Code: R290099	Classification Per M.S. 86A.05: f. state forests and state forest subareas	Current Public Use: YES	Future Public Use: YES
Land Code: 1000054119	Agency Land Code: R29190714	Land Name: FORESTRY	County: LAKE OF THE WOOD	Acres: 40.00
City:	Site Code: R290099	Classification Per M.S. 86A.05: f. state forests and state forest subareas	Current Public Use: YES	Future Public Use: YES
Land Code: 1000054120	Agency Land Code: R29190754	Land Name: FORESTRY	County: LAKE OF THE WOOD	Acres: 40.00
City:	Site Code: R290099	Classification Per M.S. 86A.05: f. state forests and state forest subareas	Current Public Use: YES	Future Public Use: YES
Land Code: 1000054121	Agency Land Code: R29190856	Land Name: FORESTRY	County: LAKE OF THE WOOD	Acres: 40.00
City:	Site Code: R290099	Classification Per M.S. 86A.05: f. state forests and state forest subareas	Current Public Use: YES	Future Public Use: YES
Land Code: 1000054122	Agency Land Code: R29191106	Land Name: FORESTRY	County: LAKE OF THE WOOD	Acres: 40.00
City:	Site Code: R290099	Classification Per M.S. 86A.05: f. state forests and state forest subareas	Current Public Use: YES	Future Public Use: YES



Land Code: 1000054123	Agency Land Code: R29190875	Land Name: FORESTRY	County: LAKE OF THE WOOD	Acres: 40.00
City:	Site Code: R290099	Classification Per M.S. 86A.05: f. state forests and state forest subareas	Current Public Use: YES	Future Public Use: YES
Land Code: 1000054124	Agency Land Code: R29188382	Land Name: FORESTRY	County: LAKE OF THE WOOD	Acres: 40.00
City:	Site Code: R290099	Classification Per M.S. 86A.05: f. state forests and state forest subareas	Current Public Use: YES	Future Public Use: YES
Land Code: 1000054125	Agency Land Code: R29188394	Land Name: FORESTRY	County: LAKE OF THE WOOD	Acres: 40.00
City:	Site Code: R290099	Classification Per M.S. 86A.05: f. state forests and state forest subareas	Current Public Use: YES	Future Public Use: YES
Land Code: 1000054126	Agency Land Code: R29189981	Land Name: FORESTRY	County: LAKE OF THE WOOD	Acres: 39.37
City:	Site Code: R290099	Classification Per M.S. 86A.05: f. state forests and state forest subareas	Current Public Use: YES	Future Public Use: YES
Land Code: 1000054127	Agency Land Code: R29190018	Land Name: FORESTRY	County: LAKE OF THE WOOD	Acres: 40.00
City:	Site Code: R290099	Classification Per M.S. 86A.05: f. state forests and state forest subareas	Current Public Use: YES	Future Public Use: YES
Land Code: 1000054128	Agency Land Code: R29190021	Land Name: FORESTRY	County: LAKE OF THE WOOD	Acres: 40.00
City:	Site Code: R290099	Classification Per M.S. 86A.05: f. state forests and state forest subareas	Current Public Use: YES	Future Public Use: YES
Land Code: 1000054129	Agency Land Code: R29190053	Land Name: FORESTRY	County: LAKE OF THE WOOD	Acres: 40.00
City:	Site Code: R290099	Classification Per M.S. 86A.05: f. state forests and state forest subareas	Current Public Use: YES	Future Public Use: YES
Land Code: 1000054130	Agency Land Code: R29190061	Land Name: FORESTRY	County: LAKE OF THE WOOD	Acres: 40.00
City:	Site Code: R290099	Classification Per M.S. 86A.05: f. state forests and state forest subareas	Current Public Use: YES	Future Public Use: YES
Land Code: 1000054131	Agency Land Code: R29190093	Land Name: FORESTRY	County: LAKE OF THE WOOD	Acres: 40.00
City:	Site Code: R290099	Classification Per M.S. 86A.05: f. state forests and state forest subareas	Current Public Use: YES	Future Public Use: YES
Land Code: 1000054132	Agency Land Code: R29190148	Land Name: FORESTRY	County: LAKE OF THE WOOD	Acres: 40.00
City:	Site Code: R290099	Classification Per M.S. 86A.05: f. state forests and state forest subareas	Current Public Use: YES	Future Public Use: YES
Land Code: 1000054133	Agency Land Code: R29190298	Land Name: FORESTRY	County: LAKE OF THE WOOD	Acres: 40.00
City:	Site Code: R290099	Classification Per M.S. 86A.05: f. state forests and state forest subareas	Current Public Use: YES	Future Public Use: YES
Land Code: 1000054134	Agency Land Code: R29190352	Land Name: FORESTRY	County: LAKE OF THE WOOD	Acres: 40.00
City:	Site Code: R290099	Classification Per M.S. 86A.05: f. state forests and state forest subareas	Current Public Use: YES	Future Public Use: YES



Land Code: 1000054135	Agency Land Code: R29190356	Land Name: FORESTRY	County: LAKE OF THE WOOD	Acres: 40.00
City:	Site Code: R290099	Classification Per M.S. 86A.05: f. state forests and state forest subareas	Current Public Use: YES	Future Public Use: YES
Land Code: 1000054136	Agency Land Code: R29337172	Land Name: FORESTRY	County: LAKE OF THE WOOD	Acres: 10.00
City:	Site Code: R290164	Classification Per M.S. 86A.05: f. state forests and state forest subareas	Current Public Use: YES	Future Public Use: YES
Land Code: 1000054137	Agency Land Code: R29343156	Land Name: FORESTRY	County: LAKE OF THE WOOD	Acres: 40.00
City:	Site Code: R290164	Classification Per M.S. 86A.05: f. state forests and state forest subareas	Current Public Use: YES	Future Public Use: YES
Land Code: 1000054138	Agency Land Code: R29183180	Land Name: FORESTRY	County: LAKE OF THE WOOD	Acres: 40.62
City:	Site Code: R290164	Classification Per M.S. 86A.05: f. state forests and state forest subareas	Current Public Use: YES	Future Public Use: YES
Land Code: 1000054139	Agency Land Code: R29187153	Land Name: FORESTRY	County: LAKE OF THE WOOD	Acres: 40.00
City:	Site Code: R290164	Classification Per M.S. 86A.05: f. state forests and state forest subareas	Current Public Use: YES	Future Public Use: YES
Land Code: 1000054140	Agency Land Code: R29184042	Land Name: FORESTRY	County: LAKE OF THE WOOD	Acres: 40.00
City:	Site Code: R290164	Classification Per M.S. 86A.05: f. state forests and state forest subareas	Current Public Use: YES	Future Public Use: YES
Land Code: 1000054141	Agency Land Code: R29182206	Land Name: FORESTRY	County: LAKE OF THE WOOD	Acres: 40.00
City:	Site Code: R290164	Classification Per M.S. 86A.05: f. state forests and state forest subareas	Current Public Use: YES	Future Public Use: YES
Land Code: 1000054142	Agency Land Code: R29187003	Land Name: FORESTRY	County: LAKE OF THE WOOD	Acres: 40.00
City:	Site Code: R290164	Classification Per M.S. 86A.05: f. state forests and state forest subareas	Current Public Use: YES	Future Public Use: YES
Land Code: 1000054143	Agency Land Code: R29188972	Land Name: FORESTRY	County: LAKE OF THE WOOD	Acres: 40.00
City:	Site Code: R290164	Classification Per M.S. 86A.05: f. state forests and state forest subareas	Current Public Use: YES	Future Public Use: YES
Land Code: 1000054144	Agency Land Code: R29187018	Land Name: FORESTRY	County: LAKE OF THE WOOD	Acres: 40.00
City:	Site Code: R290164	Classification Per M.S. 86A.05: f. state forests and state forest subareas	Current Public Use: YES	Future Public Use: YES
Land Code: 1000054145	Agency Land Code: R29189568	Land Name: FORESTRY	County: LAKE OF THE WOOD	Acres: 40.00
City:	Site Code: R290164	Classification Per M.S. 86A.05: f. state forests and state forest subareas	Current Public Use: YES	Future Public Use: YES
Land Code: 1000054146	Agency Land Code: R29184029	Land Name: FORESTRY	County: LAKE OF THE WOOD	Acres: 40.00
City:	Site Code: R290164	Classification Per M.S. 86A.05: f. state forests and state forest subareas	Current Public Use: YES	Future Public Use: YES



Land Code: 1000054147	Agency Land Code: R29185310	Land Name: FORESTRY	County: LAKE OF THE WOOD	Acres: 40.00
City:	Site Code: R290164	Classification Per M.S. 86A.05: f. state forests and state forest subareas	Current Public Use: YES	Future Public Use: YES
Land Code: 1000054148	Agency Land Code: R29185908	Land Name: FORESTRY	County: LAKE OF THE WOOD	Acres: 40.00
City:	Site Code: R290164	Classification Per M.S. 86A.05: f. state forests and state forest subareas	Current Public Use: YES	Future Public Use: YES
Land Code: 1000054149	Agency Land Code: R29183123	Land Name: FORESTRY	County: LAKE OF THE WOOD	Acres: 40.00
City:	Site Code: R290164	Classification Per M.S. 86A.05: f. state forests and state forest subareas	Current Public Use: YES	Future Public Use: YES
Land Code: 1000054150	Agency Land Code: R29191357	Land Name: FORESTRY	County: LAKE OF THE WOOD	Acres: 40.00
City:	Site Code: R290164	Classification Per M.S. 86A.05: f. state forests and state forest subareas	Current Public Use: YES	Future Public Use: YES
Land Code: 1000054151	Agency Land Code: R29183449	Land Name: FORESTRY	County: LAKE OF THE WOOD	Acres: 40.00
City:	Site Code: R290164	Classification Per M.S. 86A.05: f. state forests and state forest subareas	Current Public Use: YES	Future Public Use: YES
Land Code: 1000054152	Agency Land Code: R29186319	Land Name: FORESTRY	County: LAKE OF THE WOOD	Acres: 39.30
City:	Site Code: R290164	Classification Per M.S. 86A.05: f. state forests and state forest subareas	Current Public Use: YES	Future Public Use: YES
Land Code: 1000054153	Agency Land Code: R29183817	Land Name: FORESTRY	County: LAKE OF THE WOOD	Acres: 40.00
City:	Site Code: R290164	Classification Per M.S. 86A.05: f. state forests and state forest subareas	Current Public Use: YES	Future Public Use: YES
Land Code: 1000054154	Agency Land Code: R29192432	Land Name: FORESTRY	County: LAKE OF THE WOOD	Acres: 40.00
City:	Site Code: R290164	Classification Per M.S. 86A.05: f. state forests and state forest subareas	Current Public Use: YES	Future Public Use: YES
Land Code: 1000054155	Agency Land Code: R29185317	Land Name: FORESTRY	County: LAKE OF THE WOOD	Acres: 40.00
City:	Site Code: R290164	Classification Per M.S. 86A.05: f. state forests and state forest subareas	Current Public Use: YES	Future Public Use: YES
Land Code: 1000054156	Agency Land Code: R29192327	Land Name: FORESTRY	County: LAKE OF THE WOOD	Acres: 40.00
City:	Site Code: R290164	Classification Per M.S. 86A.05: f. state forests and state forest subareas	Current Public Use: YES	Future Public Use: YES
Land Code: 1000054157	Agency Land Code: R29183886	Land Name: FORESTRY	County: LAKE OF THE WOOD	Acres: 40.00
City:	Site Code: R290164	Classification Per M.S. 86A.05: f. state forests and state forest subareas	Current Public Use: YES	Future Public Use: YES
Land Code: 1000054158	Agency Land Code: R29188727	Land Name: FORESTRY	County: LAKE OF THE WOOD	Acres: 40.00
City:	Site Code: R290164	Classification Per M.S. 86A.05: f. state forests and state forest subareas	Current Public Use: YES	Future Public Use: YES



Land Code: 1000054159	Agency Land Code: R29182809	Land Name: FORESTRY	County: LAKE OF THE WOOD	Acres: 40.00
City:	Site Code: R290164	Classification Per M.S. 86A.05: f. state forests and state forest subareas	Current Public Use: YES	Future Public Use: YES
Land Code: 1000054160	Agency Land Code: R29182359	Land Name: FORESTRY	County: LAKE OF THE WOOD	Acres: 40.00
City:	Site Code: R290164	Classification Per M.S. 86A.05: f. state forests and state forest subareas	Current Public Use: YES	Future Public Use: YES
Land Code: 1000054161	Agency Land Code: R29184628	Land Name: FORESTRY	County: LAKE OF THE WOOD	Acres: 40.00
City:	Site Code: R290164	Classification Per M.S. 86A.05: f. state forests and state forest subareas	Current Public Use: YES	Future Public Use: YES
Land Code: 1000054162	Agency Land Code: R29186155	Land Name: FORESTRY	County: LAKE OF THE WOOD	Acres: 40.00
City:	Site Code: R290164	Classification Per M.S. 86A.05: f. state forests and state forest subareas	Current Public Use: YES	Future Public Use: YES
Land Code: 1000054163	Agency Land Code: R29183953	Land Name: FORESTRY	County: LAKE OF THE WOOD	Acres: 42.52
City:	Site Code: R290164	Classification Per M.S. 86A.05: f. state forests and state forest subareas	Current Public Use: YES	Future Public Use: YES
Land Code: 1000054164	Agency Land Code: R29182899	Land Name: FORESTRY	County: LAKE OF THE WOOD	Acres: 40.00
City:	Site Code: R290164	Classification Per M.S. 86A.05: f. state forests and state forest subareas	Current Public Use: YES	Future Public Use: YES
Land Code: 1000054165	Agency Land Code: R29184535	Land Name: FORESTRY	County: LAKE OF THE WOOD	Acres: 40.00
City:	Site Code: R290164	Classification Per M.S. 86A.05: f. state forests and state forest subareas	Current Public Use: YES	Future Public Use: YES
Land Code: 1000054166	Agency Land Code: R29184294	Land Name: FORESTRY	County: LAKE OF THE WOOD	Acres: 40.00
City:	Site Code: R290164	Classification Per M.S. 86A.05: f. state forests and state forest subareas	Current Public Use: YES	Future Public Use: YES
Land Code: 1000054167	Agency Land Code: R29192104	Land Name: FORESTRY	County: LAKE OF THE WOOD	Acres: 40.00
City:	Site Code: R290164	Classification Per M.S. 86A.05: f. state forests and state forest subareas	Current Public Use: YES	Future Public Use: YES
Land Code: 1000054168	Agency Land Code: R29189359	Land Name: FORESTRY	County: LAKE OF THE WOOD	Acres: 40.00
City:	Site Code: R290164	Classification Per M.S. 86A.05: f. state forests and state forest subareas	Current Public Use: YES	Future Public Use: YES
Land Code: 1000054169	Agency Land Code: R29182250	Land Name: FORESTRY	County: LAKE OF THE WOOD	Acres: 40.00
City:	Site Code: R290164	Classification Per M.S. 86A.05: f. state forests and state forest subareas	Current Public Use: YES	Future Public Use: YES
Land Code: 1000054170	Agency Land Code: R29186109	Land Name: FORESTRY	County: LAKE OF THE WOOD	Acres: 40.00
City:	Site Code: R290164	Classification Per M.S. 86A.05: f. state forests and state forest subareas	Current Public Use: YES	Future Public Use: YES



Land Code: 1000054171	Agency Land Code: R29186511	Land Name: FORESTRY	County: LAKE OF THE WOOD	Acres: 40.00
City:	Site Code: R290164	Classification Per M.S. 86A.05: f. state forests and state forest subareas	Current Public Use: YES	Future Public Use: YES
Land Code: 1000054172	Agency Land Code: R29183089	Land Name: FORESTRY	County: LAKE OF THE WOOD	Acres: 40.00
City:	Site Code: R290164	Classification Per M.S. 86A.05: f. state forests and state forest subareas	Current Public Use: YES	Future Public Use: YES
Land Code: 1000054173	Agency Land Code: R29184928	Land Name: FORESTRY	County: LAKE OF THE WOOD	Acres: 40.00
City:	Site Code: R290164	Classification Per M.S. 86A.05: f. state forests and state forest subareas	Current Public Use: YES	Future Public Use: YES
Land Code: 1000054174	Agency Land Code: R29187085	Land Name: FORESTRY	County: LAKE OF THE WOOD	Acres: 40.00
City:	Site Code: R290164	Classification Per M.S. 86A.05: f. state forests and state forest subareas	Current Public Use: YES	Future Public Use: YES
Land Code: 1000054175	Agency Land Code: R29191645	Land Name: FORESTRY	County: LAKE OF THE WOOD	Acres: 40.00
City:	Site Code: R290164	Classification Per M.S. 86A.05: f. state forests and state forest subareas	Current Public Use: YES	Future Public Use: YES
Land Code: 1000054176	Agency Land Code: R29184284	Land Name: FORESTRY	County: LAKE OF THE WOOD	Acres: 40.00
City:	Site Code: R290164	Classification Per M.S. 86A.05: f. state forests and state forest subareas	Current Public Use: YES	Future Public Use: YES
Land Code: 1000054177	Agency Land Code: R29183908	Land Name: FORESTRY	County: LAKE OF THE WOOD	Acres: 40.00
City:	Site Code: R290164	Classification Per M.S. 86A.05: f. state forests and state forest subareas	Current Public Use: YES	Future Public Use: YES
Land Code: 1000054178	Agency Land Code: R29183256	Land Name: FORESTRY	County: LAKE OF THE WOOD	Acres: 40.00
City:	Site Code: R290164	Classification Per M.S. 86A.05: f. state forests and state forest subareas	Current Public Use: YES	Future Public Use: YES
Land Code: 1000054179	Agency Land Code: R29182186	Land Name: FORESTRY	County: LAKE OF THE WOOD	Acres: 40.00
City:	Site Code: R290164	Classification Per M.S. 86A.05: f. state forests and state forest subareas	Current Public Use: YES	Future Public Use: YES
Land Code: 1000054180	Agency Land Code: R29184727	Land Name: FORESTRY	County: LAKE OF THE WOOD	Acres: 39.66
City:	Site Code: R290164	Classification Per M.S. 86A.05: f. state forests and state forest subareas	Current Public Use: YES	Future Public Use: YES
Land Code: 1000054181	Agency Land Code: R29188722	Land Name: FORESTRY	County: LAKE OF THE WOOD	Acres: 40.00
City:	Site Code: R290164	Classification Per M.S. 86A.05: f. state forests and state forest subareas	Current Public Use: YES	Future Public Use: YES
Land Code: 1000054182	Agency Land Code: R29184432	Land Name: FORESTRY	County: LAKE OF THE WOOD	Acres: 40.00
City:	Site Code: R290164	Classification Per M.S. 86A.05: f. state forests and state forest subareas	Current Public Use: YES	Future Public Use: YES



Land Code: 1000054183	Agency Land Code: R29183983	Land Name: FORESTRY	County: LAKE OF THE WOOD	Acres: 40.00
City:	Site Code: R290164	Classification Per M.S. 86A.05: f. state forests and state forest subareas	Current Public Use: YES	Future Public Use: YES
Land Code: 1000054184	Agency Land Code: R29182234	Land Name: FORESTRY	County: LAKE OF THE WOOD	Acres: 40.00
City:	Site Code: R290164	Classification Per M.S. 86A.05: f. state forests and state forest subareas	Current Public Use: YES	Future Public Use: YES
Land Code: 1000054185	Agency Land Code: R29188909	Land Name: FORESTRY	County: LAKE OF THE WOOD	Acres: 40.00
City:	Site Code: R290164	Classification Per M.S. 86A.05: f. state forests and state forest subareas	Current Public Use: YES	Future Public Use: YES
Land Code: 1000054186	Agency Land Code: R29182540	Land Name: FORESTRY	County: LAKE OF THE WOOD	Acres: 40.38
City:	Site Code: R290164	Classification Per M.S. 86A.05: f. state forests and state forest subareas	Current Public Use: YES	Future Public Use: YES
Land Code: 1000054187	Agency Land Code: R29183134	Land Name: FORESTRY	County: LAKE OF THE WOOD	Acres: 40.00
City:	Site Code: R290164	Classification Per M.S. 86A.05: f. state forests and state forest subareas	Current Public Use: YES	Future Public Use: YES
Land Code: 1000054188	Agency Land Code: R29184253	Land Name: FORESTRY	County: LAKE OF THE WOOD	Acres: 40.00
City:	Site Code: R290164	Classification Per M.S. 86A.05: f. state forests and state forest subareas	Current Public Use: YES	Future Public Use: YES
Land Code: 1000054189	Agency Land Code: R29186110	Land Name: FORESTRY	County: LAKE OF THE WOOD	Acres: 40.00
City:	Site Code: R290164	Classification Per M.S. 86A.05: f. state forests and state forest subareas	Current Public Use: YES	Future Public Use: YES
Land Code: 1000054190	Agency Land Code: R29182556	Land Name: FORESTRY	County: LAKE OF THE WOOD	Acres: 40.00
City:	Site Code: R290164	Classification Per M.S. 86A.05: f. state forests and state forest subareas	Current Public Use: YES	Future Public Use: YES
Land Code: 1000054191	Agency Land Code: R29184181	Land Name: FORESTRY	County: LAKE OF THE WOOD	Acres: 40.00
City:	Site Code: R290164	Classification Per M.S. 86A.05: f. state forests and state forest subareas	Current Public Use: YES	Future Public Use: YES
Land Code: 1000054192	Agency Land Code: R29186190	Land Name: FORESTRY	County: LAKE OF THE WOOD	Acres: 40.00
City:	Site Code: R290164	Classification Per M.S. 86A.05: f. state forests and state forest subareas	Current Public Use: YES	Future Public Use: YES
Land Code: 1000054193	Agency Land Code: R29189747	Land Name: FORESTRY	County: LAKE OF THE WOOD	Acres: 40.00
City:	Site Code: R290164	Classification Per M.S. 86A.05: f. state forests and state forest subareas	Current Public Use: YES	Future Public Use: YES
Land Code: 1000054194	Agency Land Code: R29182535	Land Name: FORESTRY	County: LAKE OF THE WOOD	Acres: 40.00
City:	Site Code: R290164	Classification Per M.S. 86A.05: f. state forests and state forest subareas	Current Public Use: YES	Future Public Use: YES



Land Code: 1000054195	Agency Land Code: R29184287	Land Name: FORESTRY	County: LAKE OF THE WOOD	Acres: 40.00
City:	Site Code: R290164	Classification Per M.S. 86A.05: f. state forests and state forest subareas	Current Public Use: YES	Future Public Use: YES
Land Code: 1000054196	Agency Land Code: R29183246	Land Name: FORESTRY	County: LAKE OF THE WOOD	Acres: 40.00
City:	Site Code: R290164	Classification Per M.S. 86A.05: f. state forests and state forest subareas	Current Public Use: YES	Future Public Use: YES
Land Code: 1000054197	Agency Land Code: R29188991	Land Name: FORESTRY	County: LAKE OF THE WOOD	Acres: 40.00
City:	Site Code: R290164	Classification Per M.S. 86A.05: f. state forests and state forest subareas	Current Public Use: YES	Future Public Use: YES
Land Code: 1000054198	Agency Land Code: R29183149	Land Name: FORESTRY	County: LAKE OF THE WOOD	Acres: 40.00
City:	Site Code: R290164	Classification Per M.S. 86A.05: f. state forests and state forest subareas	Current Public Use: YES	Future Public Use: YES
Land Code: 1000054199	Agency Land Code: R29184934	Land Name: FORESTRY	County: LAKE OF THE WOOD	Acres: 40.00
City:	Site Code: R290164	Classification Per M.S. 86A.05: f. state forests and state forest subareas	Current Public Use: YES	Future Public Use: YES
Land Code: 1000054200	Agency Land Code: R29337149	Land Name: FORESTRY	County: LAKE OF THE WOOD	Acres: 39.78
City:	Site Code: R290164	Classification Per M.S. 86A.05: f. state forests and state forest subareas	Current Public Use: YES	Future Public Use: YES
Land Code: 1000054201	Agency Land Code: R29182614	Land Name: FORESTRY	County: LAKE OF THE WOOD	Acres: 40.00
City:	Site Code: R290164	Classification Per M.S. 86A.05: f. state forests and state forest subareas	Current Public Use: YES	Future Public Use: YES
Land Code: 1000054202	Agency Land Code: R29184460	Land Name: FORESTRY	County: LAKE OF THE WOOD	Acres: 40.00
City:	Site Code: R290164	Classification Per M.S. 86A.05: f. state forests and state forest subareas	Current Public Use: YES	Future Public Use: YES
Land Code: 1000054203	Agency Land Code: R29186669	Land Name: FORESTRY	County: LAKE OF THE WOOD	Acres: 40.00
City:	Site Code: R290164	Classification Per M.S. 86A.05: f. state forests and state forest subareas	Current Public Use: YES	Future Public Use: YES
Land Code: 1000054204	Agency Land Code: R29184650	Land Name: FORESTRY	County: LAKE OF THE WOOD	Acres: 40.00
City:	Site Code: R290164	Classification Per M.S. 86A.05: f. state forests and state forest subareas	Current Public Use: YES	Future Public Use: YES
Land Code: 1000054205	Agency Land Code: R29182242	Land Name: FORESTRY	County: LAKE OF THE WOOD	Acres: 40.00
City:	Site Code: R290164	Classification Per M.S. 86A.05: f. state forests and state forest subareas	Current Public Use: YES	Future Public Use: YES
Land Code: 1000054206	Agency Land Code: R29192069	Land Name: FORESTRY	County: LAKE OF THE WOOD	Acres: 40.00
City:	Site Code: R290164	Classification Per M.S. 86A.05: f. state forests and state forest subareas	Current Public Use: YES	Future Public Use: YES



Land Code: 1000054207	Agency Land Code: R29188882	Land Name: FORESTRY	County: LAKE OF THE WOOD	Acres: 40.00
City:	Site Code: R290164	Classification Per M.S. 86A.05: f. state forests and state forest subareas	Current Public Use: YES	Future Public Use: YES
Land Code: 1000054208	Agency Land Code: R29182230	Land Name: FORESTRY	County: LAKE OF THE WOOD	Acres: 40.00
City:	Site Code: R290164	Classification Per M.S. 86A.05: f. state forests and state forest subareas	Current Public Use: YES	Future Public Use: YES
Land Code: 1000054209	Agency Land Code: R29189297	Land Name: FORESTRY	County: LAKE OF THE WOOD	Acres: 40.00
City:	Site Code: R290164	Classification Per M.S. 86A.05: f. state forests and state forest subareas	Current Public Use: YES	Future Public Use: YES
Land Code: 1000054210	Agency Land Code: R29182463	Land Name: FORESTRY	County: LAKE OF THE WOOD	Acres: 40.00
City:	Site Code: R290164	Classification Per M.S. 86A.05: f. state forests and state forest subareas	Current Public Use: YES	Future Public Use: YES
Land Code: 1000054211	Agency Land Code: R29186510	Land Name: FORESTRY	County: LAKE OF THE WOOD	Acres: 40.00
City:	Site Code: R290164	Classification Per M.S. 86A.05: f. state forests and state forest subareas	Current Public Use: YES	Future Public Use: YES
Land Code: 1000054212	Agency Land Code: R29186973	Land Name: FORESTRY	County: LAKE OF THE WOOD	Acres: 40.00
City:	Site Code: R290164	Classification Per M.S. 86A.05: f. state forests and state forest subareas	Current Public Use: YES	Future Public Use: YES
Land Code: 1000054213	Agency Land Code: R29191869	Land Name: FORESTRY	County: LAKE OF THE WOOD	Acres: 40.00
City:	Site Code: R290164	Classification Per M.S. 86A.05: f. state forests and state forest subareas	Current Public Use: YES	Future Public Use: YES
Land Code: 1000054214	Agency Land Code: R29192107	Land Name: FORESTRY	County: LAKE OF THE WOOD	Acres: 40.00
City:	Site Code: R290164	Classification Per M.S. 86A.05: f. state forests and state forest subareas	Current Public Use: YES	Future Public Use: YES
Land Code: 1000054215	Agency Land Code: R29187044	Land Name: FORESTRY	County: LAKE OF THE WOOD	Acres: 40.00
City:	Site Code: R290164	Classification Per M.S. 86A.05: f. state forests and state forest subareas	Current Public Use: YES	Future Public Use: YES
Land Code: 1000054216	Agency Land Code: R29191831	Land Name: FORESTRY	County: LAKE OF THE WOOD	Acres: 40.00
City:	Site Code: R290164	Classification Per M.S. 86A.05: f. state forests and state forest subareas	Current Public Use: YES	Future Public Use: YES
Land Code: 1000054217	Agency Land Code: R29186610	Land Name: FORESTRY	County: LAKE OF THE WOOD	Acres: 40.00
City:	Site Code: R290164	Classification Per M.S. 86A.05: f. state forests and state forest subareas	Current Public Use: YES	Future Public Use: YES
Land Code: 1000054218	Agency Land Code: R29182853	Land Name: FORESTRY	County: LAKE OF THE WOOD	Acres: 40.00
City:	Site Code: R290164	Classification Per M.S. 86A.05: f. state forests and state forest subareas	Current Public Use: YES	Future Public Use: YES



Land Code: 1000054219	Agency Land Code: R29188694	Land Name: FORESTRY	County: LAKE OF THE WOOD	Acres: 40.00
City:	Site Code: R290164	Classification Per M.S. 86A.05: f. state forests and state forest subareas	Current Public Use: YES	Future Public Use: YES
Land Code: 1000054220	Agency Land Code: R29186154	Land Name: FORESTRY	County: LAKE OF THE WOOD	Acres: 40.00
City:	Site Code: R290164	Classification Per M.S. 86A.05: f. state forests and state forest subareas	Current Public Use: YES	Future Public Use: YES
Land Code: 1000054221	Agency Land Code: R29182489	Land Name: FORESTRY	County: LAKE OF THE WOOD	Acres: 40.00
City:	Site Code: R290164	Classification Per M.S. 86A.05: f. state forests and state forest subareas	Current Public Use: YES	Future Public Use: YES
Land Code: 1000054222	Agency Land Code: R29184931	Land Name: FORESTRY	County: LAKE OF THE WOOD	Acres: 40.00
City:	Site Code: R290164	Classification Per M.S. 86A.05: f. state forests and state forest subareas	Current Public Use: YES	Future Public Use: YES
Land Code: 1000054223	Agency Land Code: R29183756	Land Name: FORESTRY	County: LAKE OF THE WOOD	Acres: 40.00
City:	Site Code: R290164	Classification Per M.S. 86A.05: f. state forests and state forest subareas	Current Public Use: YES	Future Public Use: YES
Land Code: 1000054224	Agency Land Code: R29192467	Land Name: FORESTRY	County: LAKE OF THE WOOD	Acres: 40.00
City:	Site Code: R290164	Classification Per M.S. 86A.05: f. state forests and state forest subareas	Current Public Use: YES	Future Public Use: YES
Land Code: 1000054225	Agency Land Code: R29191469	Land Name: FORESTRY	County: LAKE OF THE WOOD	Acres: 40.00
City:	Site Code: R290164	Classification Per M.S. 86A.05: f. state forests and state forest subareas	Current Public Use: YES	Future Public Use: YES
Land Code: 1000054226	Agency Land Code: R29192585	Land Name: FORESTRY	County: LAKE OF THE WOOD	Acres: 40.00
City:	Site Code: R290164	Classification Per M.S. 86A.05: f. state forests and state forest subareas	Current Public Use: YES	Future Public Use: YES
Land Code: 1000054227	Agency Land Code: R29188978	Land Name: FORESTRY	County: LAKE OF THE WOOD	Acres: 40.00
City:	Site Code: R290164	Classification Per M.S. 86A.05: f. state forests and state forest subareas	Current Public Use: YES	Future Public Use: YES
Land Code: 1000054228	Agency Land Code: R29182318	Land Name: FORESTRY	County: LAKE OF THE WOOD	Acres: 40.00
City:	Site Code: R290164	Classification Per M.S. 86A.05: f. state forests and state forest subareas	Current Public Use: YES	Future Public Use: YES
Land Code: 1000054229	Agency Land Code: R29188760	Land Name: FORESTRY	County: LAKE OF THE WOOD	Acres: 40.00
City:	Site Code: R290164	Classification Per M.S. 86A.05: f. state forests and state forest subareas	Current Public Use: YES	Future Public Use: YES
Land Code: 1000054230	Agency Land Code: R29188923	Land Name: FORESTRY	County: LAKE OF THE WOOD	Acres: 40.00
City:	Site Code: R290164	Classification Per M.S. 86A.05: f. state forests and state forest subareas	Current Public Use: YES	Future Public Use: YES



Land Code: 1000054231	Agency Land Code: R29192227	Land Name: FORESTRY	County: LAKE OF THE WOOD	Acres: 40.00
City:	Site Code: R290164	Classification Per M.S. 86A.05: f. state forests and state forest subareas	Current Public Use: YES	Future Public Use: YES
Land Code: 1000054232	Agency Land Code: R29186309	Land Name: FORESTRY	County: LAKE OF THE WOOD	Acres: 40.00
City:	Site Code: R290164	Classification Per M.S. 86A.05: f. state forests and state forest subareas	Current Public Use: YES	Future Public Use: YES
Land Code: 1000054233	Agency Land Code: R29182115	Land Name: FORESTRY	County: LAKE OF THE WOOD	Acres: 40.00
City:	Site Code: R290164	Classification Per M.S. 86A.05: f. state forests and state forest subareas	Current Public Use: YES	Future Public Use: YES
Land Code: 1000054234	Agency Land Code: R29183811	Land Name: FORESTRY	County: LAKE OF THE WOOD	Acres: 40.00
City:	Site Code: R290164	Classification Per M.S. 86A.05: f. state forests and state forest subareas	Current Public Use: YES	Future Public Use: YES
Land Code: 1000054235	Agency Land Code: R29187166	Land Name: FORESTRY	County: LAKE OF THE WOOD	Acres: 40.00
City:	Site Code: R290164	Classification Per M.S. 86A.05: f. state forests and state forest subareas	Current Public Use: YES	Future Public Use: YES
Land Code: 1000054236	Agency Land Code: R29183807	Land Name: FORESTRY	County: LAKE OF THE WOOD	Acres: 40.00
City:	Site Code: R290164	Classification Per M.S. 86A.05: f. state forests and state forest subareas	Current Public Use: YES	Future Public Use: YES
Land Code: 1000054237	Agency Land Code: R29183159	Land Name: FORESTRY	County: LAKE OF THE WOOD	Acres: 40.00
City:	Site Code: R290164	Classification Per M.S. 86A.05: f. state forests and state forest subareas	Current Public Use: YES	Future Public Use: YES
Land Code: 1000054238	Agency Land Code: R29186126	Land Name: FORESTRY	County: LAKE OF THE WOOD	Acres: 40.00
City:	Site Code: R290164	Classification Per M.S. 86A.05: f. state forests and state forest subareas	Current Public Use: YES	Future Public Use: YES
Land Code: 1000054239	Agency Land Code: R29186502	Land Name: FORESTRY	County: LAKE OF THE WOOD	Acres: 40.00
City:	Site Code: R290164	Classification Per M.S. 86A.05: f. state forests and state forest subareas	Current Public Use: YES	Future Public Use: YES
Land Code: 1000054240	Agency Land Code: R29183053	Land Name: FORESTRY	County: LAKE OF THE WOOD	Acres: 40.00
City:	Site Code: R290164	Classification Per M.S. 86A.05: f. state forests and state forest subareas	Current Public Use: YES	Future Public Use: YES
Land Code: 1000054241	Agency Land Code: R29182608	Land Name: FORESTRY	County: LAKE OF THE WOOD	Acres: 40.00
City:	Site Code: R290164	Classification Per M.S. 86A.05: f. state forests and state forest subareas	Current Public Use: YES	Future Public Use: YES
Land Code: 1000054242	Agency Land Code: R29184600	Land Name: FORESTRY	County: LAKE OF THE WOOD	Acres: 40.00
City:	Site Code: R290164	Classification Per M.S. 86A.05: f. state forests and state forest subareas	Current Public Use: YES	Future Public Use: YES



Land Code: 1000054243	Agency Land Code: R29182885	Land Name: FORESTRY	County: LAKE OF THE WOOD	Acres: 40.00
City:	Site Code: R290164	Classification Per M.S. 86A.05: f. state forests and state forest subareas	Current Public Use: YES	Future Public Use: YES
Land Code: 1000054244	Agency Land Code: R29182334	Land Name: FORESTRY	County: LAKE OF THE WOOD	Acres: 40.00
City:	Site Code: R290164	Classification Per M.S. 86A.05: f. state forests and state forest subareas	Current Public Use: YES	Future Public Use: YES
Land Code: 1000054245	Agency Land Code: R29184512	Land Name: FORESTRY	County: LAKE OF THE WOOD	Acres: 40.00
City:	Site Code: R290164	Classification Per M.S. 86A.05: f. state forests and state forest subareas	Current Public Use: YES	Future Public Use: YES
Land Code: 1000054246	Agency Land Code: R29186266	Land Name: FORESTRY	County: LAKE OF THE WOOD	Acres: 40.00
City:	Site Code: R290164	Classification Per M.S. 86A.05: f. state forests and state forest subareas	Current Public Use: YES	Future Public Use: YES
Land Code: 1000054247	Agency Land Code: R29191356	Land Name: FORESTRY	County: LAKE OF THE WOOD	Acres: 40.00
City:	Site Code: R290164	Classification Per M.S. 86A.05: f. state forests and state forest subareas	Current Public Use: YES	Future Public Use: YES
Land Code: 1000054248	Agency Land Code: R29184614	Land Name: FORESTRY	County: LAKE OF THE WOOD	Acres: 40.00
City:	Site Code: R290164	Classification Per M.S. 86A.05: f. state forests and state forest subareas	Current Public Use: YES	Future Public Use: YES
Land Code: 1000054249	Agency Land Code: R29182557	Land Name: FORESTRY	County: LAKE OF THE WOOD	Acres: 40.00
City:	Site Code: R290164	Classification Per M.S. 86A.05: f. state forests and state forest subareas	Current Public Use: YES	Future Public Use: YES
Land Code: 1000054250	Agency Land Code: R29184585	Land Name: FORESTRY	County: LAKE OF THE WOOD	Acres: 43.79
City:	Site Code: R290164	Classification Per M.S. 86A.05: f. state forests and state forest subareas	Current Public Use: YES	Future Public Use: YES
Land Code: 1000054251	Agency Land Code: R29192203	Land Name: FORESTRY	County: LAKE OF THE WOOD	Acres: 40.00
City:	Site Code: R290164	Classification Per M.S. 86A.05: f. state forests and state forest subareas	Current Public Use: YES	Future Public Use: YES
Land Code: 1000054252	Agency Land Code: R29183955	Land Name: FORESTRY	County: LAKE OF THE WOOD	Acres: 40.00
City:	Site Code: R290164	Classification Per M.S. 86A.05: f. state forests and state forest subareas	Current Public Use: YES	Future Public Use: YES
Land Code: 1000054253	Agency Land Code: R29186453	Land Name: FORESTRY	County: LAKE OF THE WOOD	Acres: 40.00
City:	Site Code: R290164	Classification Per M.S. 86A.05: f. state forests and state forest subareas	Current Public Use: YES	Future Public Use: YES
Land Code: 1000054254	Agency Land Code: R29188726	Land Name: FORESTRY	County: LAKE OF THE WOOD	Acres: 40.00
City:	Site Code: R290164	Classification Per M.S. 86A.05: f. state forests and state forest subareas	Current Public Use: YES	Future Public Use: YES



Land Code: 1000054255	Agency Land Code: R29188949	Land Name: FORESTRY	County: LAKE OF THE WOOD	Acres: 36.58
City:	Site Code: R290164	Classification Per M.S. 86A.05: f. state forests and state forest subareas	Current Public Use: YES	Future Public Use: YES
Land Code: 1000054256	Agency Land Code: R29343638	Land Name: FORESTRY	County: LAKE OF THE WOOD	Acres: 40.00
City:	Site Code: R290164	Classification Per M.S. 86A.05: f. state forests and state forest subareas	Current Public Use: YES	Future Public Use: YES
Land Code: 1000054257	Agency Land Code: R29183067	Land Name: FORESTRY	County: LAKE OF THE WOOD	Acres: 40.00
City:	Site Code: R290164	Classification Per M.S. 86A.05: f. state forests and state forest subareas	Current Public Use: YES	Future Public Use: YES
Land Code: 1000054258	Agency Land Code: R29188894	Land Name: FORESTRY	County: LAKE OF THE WOOD	Acres: 40.00
City:	Site Code: R290164	Classification Per M.S. 86A.05: f. state forests and state forest subareas	Current Public Use: YES	Future Public Use: YES
Land Code: 1000054259	Agency Land Code: R29186985	Land Name: FORESTRY	County: LAKE OF THE WOOD	Acres: 40.00
City:	Site Code: R290164	Classification Per M.S. 86A.05: f. state forests and state forest subareas	Current Public Use: YES	Future Public Use: YES
Land Code: 1000054260	Agency Land Code: R29184486	Land Name: FORESTRY	County: LAKE OF THE WOOD	Acres: 40.00
City:	Site Code: R290164	Classification Per M.S. 86A.05: f. state forests and state forest subareas	Current Public Use: YES	Future Public Use: YES
Land Code: 1000054261	Agency Land Code: R29186282	Land Name: FORESTRY	County: LAKE OF THE WOOD	Acres: 40.00
City:	Site Code: R290164	Classification Per M.S. 86A.05: f. state forests and state forest subareas	Current Public Use: YES	Future Public Use: YES
Land Code: 1000054262	Agency Land Code: R29191844	Land Name: FORESTRY	County: LAKE OF THE WOOD	Acres: 40.00
City:	Site Code: R290164	Classification Per M.S. 86A.05: f. state forests and state forest subareas	Current Public Use: YES	Future Public Use: YES
Land Code: 1000054263	Agency Land Code: R29184882	Land Name: FORESTRY	County: LAKE OF THE WOOD	Acres: 40.00
City:	Site Code: R290164	Classification Per M.S. 86A.05: f. state forests and state forest subareas	Current Public Use: YES	Future Public Use: YES
Land Code: 1000054264	Agency Land Code: R29183540	Land Name: FORESTRY	County: LAKE OF THE WOOD	Acres: 40.00
City:	Site Code: R290164	Classification Per M.S. 86A.05: f. state forests and state forest subareas	Current Public Use: YES	Future Public Use: YES
Land Code: 1000054265	Agency Land Code: R29192348	Land Name: FORESTRY	County: LAKE OF THE WOOD	Acres: 40.00
City:	Site Code: R290164	Classification Per M.S. 86A.05: f. state forests and state forest subareas	Current Public Use: YES	Future Public Use: YES
Land Code: 1000054266	Agency Land Code: R29182816	Land Name: FORESTRY	County: LAKE OF THE WOOD	Acres: 40.00
City:	Site Code: R290164	Classification Per M.S. 86A.05: f. state forests and state forest subareas	Current Public Use: YES	Future Public Use: YES



Land Code: 1000054267	Agency Land Code: R29343580	Land Name: FORESTRY	County: LAKE OF THE WOOD	Acres: 40.00
City:	Site Code: R290164	Classification Per M.S. 86A.05: f. state forests and state forest subareas	Current Public Use: YES	Future Public Use: YES
Land Code: 1000054268	Agency Land Code: R29184229	Land Name: FORESTRY	County: LAKE OF THE WOOD	Acres: 40.00
City:	Site Code: R290164	Classification Per M.S. 86A.05: f. state forests and state forest subareas	Current Public Use: YES	Future Public Use: YES
Land Code: 1000054269	Agency Land Code: R29187133	Land Name: FORESTRY	County: LAKE OF THE WOOD	Acres: 40.00
City:	Site Code: R290164	Classification Per M.S. 86A.05: f. state forests and state forest subareas	Current Public Use: YES	Future Public Use: YES
Land Code: 1000054270	Agency Land Code: R29184092	Land Name: FORESTRY	County: LAKE OF THE WOOD	Acres: 40.00
City:	Site Code: R290164	Classification Per M.S. 86A.05: f. state forests and state forest subareas	Current Public Use: YES	Future Public Use: YES
Land Code: 1000054271	Agency Land Code: R29182883	Land Name: FORESTRY	County: LAKE OF THE WOOD	Acres: 40.00
City:	Site Code: R290164	Classification Per M.S. 86A.05: f. state forests and state forest subareas	Current Public Use: YES	Future Public Use: YES
Land Code: 1000054272	Agency Land Code: R29343592	Land Name: FORESTRY	County: LAKE OF THE WOOD	Acres: 40.00
City:	Site Code: R290164	Classification Per M.S. 86A.05: f. state forests and state forest subareas	Current Public Use: YES	Future Public Use: YES
Land Code: 1000054273	Agency Land Code: R29186988	Land Name: FORESTRY	County: LAKE OF THE WOOD	Acres: 40.00
City:	Site Code: R290164	Classification Per M.S. 86A.05: f. state forests and state forest subareas	Current Public Use: YES	Future Public Use: YES
Land Code: 1000054274	Agency Land Code: R29183229	Land Name: FORESTRY	County: LAKE OF THE WOOD	Acres: 40.00
City:	Site Code: R290164	Classification Per M.S. 86A.05: f. state forests and state forest subareas	Current Public Use: YES	Future Public Use: YES
Land Code: 1000054275	Agency Land Code: R29183061	Land Name: FORESTRY	County: LAKE OF THE WOOD	Acres: 40.00
City:	Site Code: R290164	Classification Per M.S. 86A.05: f. state forests and state forest subareas	Current Public Use: YES	Future Public Use: YES
Land Code: 1000054276	Agency Land Code: R29182511	Land Name: FORESTRY	County: LAKE OF THE WOOD	Acres: 40.00
City:	Site Code: R290164	Classification Per M.S. 86A.05: f. state forests and state forest subareas	Current Public Use: YES	Future Public Use: YES
Land Code: 1000054277	Agency Land Code: R29187098	Land Name: FORESTRY	County: LAKE OF THE WOOD	Acres: 40.00
City:	Site Code: R290164	Classification Per M.S. 86A.05: f. state forests and state forest subareas	Current Public Use: YES	Future Public Use: YES
Land Code: 1000054278	Agency Land Code: R29186471	Land Name: FORESTRY	County: LAKE OF THE WOOD	Acres: 40.00
City:	Site Code: R290164	Classification Per M.S. 86A.05: f. state forests and state forest subareas	Current Public Use: YES	Future Public Use: YES



Land Code: 1000054279	Agency Land Code: R29184289	Land Name: FORESTRY	County: LAKE OF THE WOOD	Acres: 40.00
City:	Site Code: R290164	Classification Per M.S. 86A.05: f. state forests and state forest subareas	Current Public Use: YES	Future Public Use: YES
Land Code: 1000054280	Agency Land Code: R29184920	Land Name: FORESTRY	County: LAKE OF THE WOOD	Acres: 40.00
City:	Site Code: R290164	Classification Per M.S. 86A.05: f. state forests and state forest subareas	Current Public Use: YES	Future Public Use: YES
Land Code: 1000054281	Agency Land Code: R29184206	Land Name: FORESTRY	County: LAKE OF THE WOOD	Acres: 40.00
City:	Site Code: R290164	Classification Per M.S. 86A.05: f. state forests and state forest subareas	Current Public Use: YES	Future Public Use: YES
Land Code: 1000054282	Agency Land Code: R29188669	Land Name: FORESTRY	County: LAKE OF THE WOOD	Acres: 40.00
City:	Site Code: R290164	Classification Per M.S. 86A.05: f. state forests and state forest subareas	Current Public Use: YES	Future Public Use: YES
Land Code: 1000054283	Agency Land Code: R29191931	Land Name: FORESTRY	County: LAKE OF THE WOOD	Acres: 40.00
City:	Site Code: R290164	Classification Per M.S. 86A.05: f. state forests and state forest subareas	Current Public Use: YES	Future Public Use: YES
Land Code: 1000054284	Agency Land Code: R29183690	Land Name: FORESTRY	County: LAKE OF THE WOOD	Acres: 40.00
City:	Site Code: R290164	Classification Per M.S. 86A.05: f. state forests and state forest subareas	Current Public Use: YES	Future Public Use: YES
Land Code: 1000054285	Agency Land Code: R29184494	Land Name: FORESTRY	County: LAKE OF THE WOOD	Acres: 40.00
City:	Site Code: R290164	Classification Per M.S. 86A.05: f. state forests and state forest subareas	Current Public Use: YES	Future Public Use: YES
Land Code: 1000054286	Agency Land Code: R29192120	Land Name: FORESTRY	County: LAKE OF THE WOOD	Acres: 40.00
City:	Site Code: R290164	Classification Per M.S. 86A.05: f. state forests and state forest subareas	Current Public Use: YES	Future Public Use: YES
Land Code: 1000054287	Agency Land Code: R29186187	Land Name: FORESTRY	County: LAKE OF THE WOOD	Acres: 40.00
City:	Site Code: R290164	Classification Per M.S. 86A.05: f. state forests and state forest subareas	Current Public Use: YES	Future Public Use: YES
Land Code: 1000054288	Agency Land Code: R29183653	Land Name: FORESTRY	County: LAKE OF THE WOOD	Acres: 40.00
City:	Site Code: R290164	Classification Per M.S. 86A.05: f. state forests and state forest subareas	Current Public Use: YES	Future Public Use: YES
Land Code: 1000054289	Agency Land Code: R29182880	Land Name: FORESTRY	County: LAKE OF THE WOOD	Acres: 40.00
City:	Site Code: R290164	Classification Per M.S. 86A.05: f. state forests and state forest subareas	Current Public Use: YES	Future Public Use: YES
Land Code: 1000054290	Agency Land Code: R29182338	Land Name: FORESTRY	County: LAKE OF THE WOOD	Acres: 40.00
City:	Site Code: R290164	Classification Per M.S. 86A.05: f. state forests and state forest subareas	Current Public Use: YES	Future Public Use: YES



Land Code: 1000054291	Agency Land Code: R29182189	Land Name: FORESTRY	County: LAKE OF THE WOOD	Acres: 40.00
City:	Site Code: R290164	Classification Per M.S. 86A.05: f. state forests and state forest subareas	Current Public Use: YES	Future Public Use: YES
Land Code: 1000054292	Agency Land Code: R29182161	Land Name: FORESTRY	County: LAKE OF THE WOOD	Acres: 40.00
City:	Site Code: R290164	Classification Per M.S. 86A.05: f. state forests and state forest subareas	Current Public Use: YES	Future Public Use: YES
Land Code: 1000054293	Agency Land Code: R29189017	Land Name: FORESTRY	County: LAKE OF THE WOOD	Acres: 40.00
City:	Site Code: R290164	Classification Per M.S. 86A.05: f. state forests and state forest subareas	Current Public Use: YES	Future Public Use: YES
Land Code: 1000054294	Agency Land Code: R29183850	Land Name: FORESTRY	County: LAKE OF THE WOOD	Acres: 39.90
City:	Site Code: R290164	Classification Per M.S. 86A.05: f. state forests and state forest subareas	Current Public Use: YES	Future Public Use: YES
Land Code: 1000054295	Agency Land Code: R29187100	Land Name: FORESTRY	County: LAKE OF THE WOOD	Acres: 40.00
City:	Site Code: R290164	Classification Per M.S. 86A.05: f. state forests and state forest subareas	Current Public Use: YES	Future Public Use: YES
Land Code: 1000054296	Agency Land Code: R29182821	Land Name: FORESTRY	County: LAKE OF THE WOOD	Acres: 40.00
City:	Site Code: R290164	Classification Per M.S. 86A.05: f. state forests and state forest subareas	Current Public Use: YES	Future Public Use: YES
Land Code: 1000054297	Agency Land Code: R29182389	Land Name: FORESTRY	County: LAKE OF THE WOOD	Acres: 40.00
City:	Site Code: R290164	Classification Per M.S. 86A.05: f. state forests and state forest subareas	Current Public Use: YES	Future Public Use: YES
Land Code: 1000054298	Agency Land Code: R29183758	Land Name: FORESTRY	County: LAKE OF THE WOOD	Acres: 40.00
City:	Site Code: R290164	Classification Per M.S. 86A.05: f. state forests and state forest subareas	Current Public Use: YES	Future Public Use: YES
Land Code: 1000054299	Agency Land Code: R29189807	Land Name: FORESTRY	County: LAKE OF THE WOOD	Acres: 40.00
City:	Site Code: R290164	Classification Per M.S. 86A.05: f. state forests and state forest subareas	Current Public Use: YES	Future Public Use: YES
Land Code: 1000054300	Agency Land Code: R29183331	Land Name: FORESTRY	County: LAKE OF THE WOOD	Acres: 40.00
City:	Site Code: R290164	Classification Per M.S. 86A.05: f. state forests and state forest subareas	Current Public Use: YES	Future Public Use: YES
Land Code: 1000054301	Agency Land Code: R29186506	Land Name: FORESTRY	County: LAKE OF THE WOOD	Acres: 40.00
City:	Site Code: R290164	Classification Per M.S. 86A.05: f. state forests and state forest subareas	Current Public Use: YES	Future Public Use: YES
Land Code: 1000054302	Agency Land Code: R29186325	Land Name: FORESTRY	County: LAKE OF THE WOOD	Acres: 40.00
City:	Site Code: R290164	Classification Per M.S. 86A.05: f. state forests and state forest subareas	Current Public Use: YES	Future Public Use: YES



Land Code: 1000054303	Agency Land Code: R29186291	Land Name: FORESTRY	County: LAKE OF THE WOOD	Acres: 40.00
City:	Site Code: R290164	Classification Per M.S. 86A.05: f. state forests and state forest subareas	Current Public Use: YES	Future Public Use: YES
Land Code: 1000054304	Agency Land Code: R29182239	Land Name: FORESTRY	County: LAKE OF THE WOOD	Acres: 40.00
City:	Site Code: R290164	Classification Per M.S. 86A.05: f. state forests and state forest subareas	Current Public Use: YES	Future Public Use: YES
Land Code: 1000054305	Agency Land Code: R29182370	Land Name: FORESTRY	County: LAKE OF THE WOOD	Acres: 39.54
City:	Site Code: R290164	Classification Per M.S. 86A.05: f. state forests and state forest subareas	Current Public Use: YES	Future Public Use: YES
Land Code: 1000054306	Agency Land Code: R29183033	Land Name: FORESTRY	County: LAKE OF THE WOOD	Acres: 40.00
City:	Site Code: R290164	Classification Per M.S. 86A.05: f. state forests and state forest subareas	Current Public Use: YES	Future Public Use: YES
Land Code: 1000054307	Agency Land Code: R29188730	Land Name: FORESTRY	County: LAKE OF THE WOOD	Acres: 40.00
City:	Site Code: R290164	Classification Per M.S. 86A.05: f. state forests and state forest subareas	Current Public Use: YES	Future Public Use: YES
Land Code: 1000054308	Agency Land Code: R29186650	Land Name: FORESTRY	County: LAKE OF THE WOOD	Acres: 40.00
City:	Site Code: R290164	Classification Per M.S. 86A.05: f. state forests and state forest subareas	Current Public Use: YES	Future Public Use: YES
Land Code: 1000054309	Agency Land Code: R29185977	Land Name: FORESTRY	County: LAKE OF THE WOOD	Acres: 40.00
City:	Site Code: R290164	Classification Per M.S. 86A.05: f. state forests and state forest subareas	Current Public Use: YES	Future Public Use: YES
Land Code: 1000054310	Agency Land Code: R29184638	Land Name: FORESTRY	County: LAKE OF THE WOOD	Acres: 40.00
City:	Site Code: R290164	Classification Per M.S. 86A.05: f. state forests and state forest subareas	Current Public Use: YES	Future Public Use: YES
Land Code: 1000054311	Agency Land Code: R29186148	Land Name: FORESTRY	County: LAKE OF THE WOOD	Acres: 40.00
City:	Site Code: R290164	Classification Per M.S. 86A.05: f. state forests and state forest subareas	Current Public Use: YES	Future Public Use: YES
Land Code: 1000054312	Agency Land Code: R29191614	Land Name: FORESTRY	County: LAKE OF THE WOOD	Acres: 40.00
City:	Site Code: R290164	Classification Per M.S. 86A.05: f. state forests and state forest subareas	Current Public Use: YES	Future Public Use: YES
Land Code: 1000054313	Agency Land Code: R29183069	Land Name: FORESTRY	County: LAKE OF THE WOOD	Acres: 40.00
City:	Site Code: R290164	Classification Per M.S. 86A.05: f. state forests and state forest subareas	Current Public Use: YES	Future Public Use: YES
Land Code: 1000054314	Agency Land Code: R29185077	Land Name: FORESTRY	County: LAKE OF THE WOOD	Acres: 40.00
City:	Site Code: R290164	Classification Per M.S. 86A.05: f. state forests and state forest subareas	Current Public Use: YES	Future Public Use: YES



Land Code: 1000054315	Agency Land Code: R29182391	Land Name: FORESTRY	County: LAKE OF THE WOOD	Acres: 40.00
City:	Site Code: R290164	Classification Per M.S. 86A.05: f. state forests and state forest subareas	Current Public Use: YES	Future Public Use: YES
Land Code: 1000054316	Agency Land Code: R29182478	Land Name: FORESTRY	County: LAKE OF THE WOOD	Acres: 40.00
City:	Site Code: R290164	Classification Per M.S. 86A.05: f. state forests and state forest subareas	Current Public Use: YES	Future Public Use: YES
Land Code: 1000054317	Agency Land Code: R29183192	Land Name: FORESTRY	County: LAKE OF THE WOOD	Acres: 40.00
City:	Site Code: R290164	Classification Per M.S. 86A.05: f. state forests and state forest subareas	Current Public Use: YES	Future Public Use: YES
Land Code: 1000054318	Agency Land Code: R29186344	Land Name: FORESTRY	County: LAKE OF THE WOOD	Acres: 40.00
City:	Site Code: R290164	Classification Per M.S. 86A.05: f. state forests and state forest subareas	Current Public Use: YES	Future Public Use: YES
Land Code: 1000054319	Agency Land Code: R29189006	Land Name: FORESTRY	County: LAKE OF THE WOOD	Acres: 40.00
City:	Site Code: R290164	Classification Per M.S. 86A.05: f. state forests and state forest subareas	Current Public Use: YES	Future Public Use: YES
Land Code: 1000054320	Agency Land Code: R29192331	Land Name: FORESTRY	County: LAKE OF THE WOOD	Acres: 40.00
City:	Site Code: R290164	Classification Per M.S. 86A.05: f. state forests and state forest subareas	Current Public Use: YES	Future Public Use: YES
Land Code: 1000054321	Agency Land Code: R29343590	Land Name: FORESTRY	County: LAKE OF THE WOOD	Acres: 40.00
City:	Site Code: R290164	Classification Per M.S. 86A.05: f. state forests and state forest subareas	Current Public Use: YES	Future Public Use: YES
Land Code: 1000054322	Agency Land Code: R29184233	Land Name: FORESTRY	County: LAKE OF THE WOOD	Acres: 40.00
City:	Site Code: R290164	Classification Per M.S. 86A.05: f. state forests and state forest subareas	Current Public Use: YES	Future Public Use: YES
Land Code: 1000054323	Agency Land Code: R29189319	Land Name: FORESTRY	County: LAKE OF THE WOOD	Acres: 40.00
City:	Site Code: R290164	Classification Per M.S. 86A.05: f. state forests and state forest subareas	Current Public Use: YES	Future Public Use: YES
Land Code: 1000054324	Agency Land Code: R29186501	Land Name: FORESTRY	County: LAKE OF THE WOOD	Acres: 40.00
City:	Site Code: R290164	Classification Per M.S. 86A.05: f. state forests and state forest subareas	Current Public Use: YES	Future Public Use: YES
Land Code: 1000054325	Agency Land Code: R29191828	Land Name: FORESTRY	County: LAKE OF THE WOOD	Acres: 40.00
City:	Site Code: R290164	Classification Per M.S. 86A.05: f. state forests and state forest subareas	Current Public Use: YES	Future Public Use: YES
Land Code: 1000054326	Agency Land Code: R29182292	Land Name: FORESTRY	County: LAKE OF THE WOOD	Acres: 40.00
City:	Site Code: R290164	Classification Per M.S. 86A.05: f. state forests and state forest subareas	Current Public Use: YES	Future Public Use: YES



Land Code: 1000054327	Agency Land Code: R29188853	Land Name: FORESTRY	County: LAKE OF THE WOOD	Acres: 40.00
City:	Site Code: R290164	Classification Per M.S. 86A.05: f. state forests and state forest subareas	Current Public Use: YES	Future Public Use: YES
Land Code: 1000054328	Agency Land Code: R29187016	Land Name: FORESTRY	County: LAKE OF THE WOOD	Acres: 40.00
City:	Site Code: R290164	Classification Per M.S. 86A.05: f. state forests and state forest subareas	Current Public Use: YES	Future Public Use: YES
Land Code: 1000054329	Agency Land Code: R29183137	Land Name: FORESTRY	County: LAKE OF THE WOOD	Acres: 40.00
City:	Site Code: R290164	Classification Per M.S. 86A.05: f. state forests and state forest subareas	Current Public Use: YES	Future Public Use: YES
Land Code: 1000054330	Agency Land Code: R29184306	Land Name: FORESTRY	County: LAKE OF THE WOOD	Acres: 40.00
City:	Site Code: R290164	Classification Per M.S. 86A.05: f. state forests and state forest subareas	Current Public Use: YES	Future Public Use: YES
Land Code: 1000054331	Agency Land Code: R29184606	Land Name: FORESTRY	County: LAKE OF THE WOOD	Acres: 40.00
City:	Site Code: R290164	Classification Per M.S. 86A.05: f. state forests and state forest subareas	Current Public Use: YES	Future Public Use: YES
Land Code: 1000054332	Agency Land Code: R29183885	Land Name: FORESTRY	County: LAKE OF THE WOOD	Acres: 40.00
City:	Site Code: R290164	Classification Per M.S. 86A.05: f. state forests and state forest subareas	Current Public Use: YES	Future Public Use: YES
Land Code: 1000054333	Agency Land Code: R29182255	Land Name: FORESTRY	County: LAKE OF THE WOOD	Acres: 40.00
City:	Site Code: R290164	Classification Per M.S. 86A.05: f. state forests and state forest subareas	Current Public Use: YES	Future Public Use: YES
Land Code: 1000054334	Agency Land Code: R29186504	Land Name: FORESTRY	County: LAKE OF THE WOOD	Acres: 40.00
City:	Site Code: R290164	Classification Per M.S. 86A.05: f. state forests and state forest subareas	Current Public Use: YES	Future Public Use: YES
Land Code: 1000054335	Agency Land Code: R29182569	Land Name: FORESTRY	County: LAKE OF THE WOOD	Acres: 40.00
City:	Site Code: R290164	Classification Per M.S. 86A.05: f. state forests and state forest subareas	Current Public Use: YES	Future Public Use: YES
Land Code: 1000054336	Agency Land Code: R29187494	Land Name: FORESTRY	County: LAKE OF THE WOOD	Acres: 30.10
City:	Site Code: R290164	Classification Per M.S. 86A.05: f. state forests and state forest subareas	Current Public Use: YES	Future Public Use: YES
Land Code: 1000054337	Agency Land Code: R29184070	Land Name: FORESTRY	County: LAKE OF THE WOOD	Acres: 40.00
City:	Site Code: R290164	Classification Per M.S. 86A.05: f. state forests and state forest subareas	Current Public Use: YES	Future Public Use: YES
Land Code: 1000054338	Agency Land Code: R29182826	Land Name: FORESTRY	County: LAKE OF THE WOOD	Acres: 40.00
City:	Site Code: R290164	Classification Per M.S. 86A.05: f. state forests and state forest subareas	Current Public Use: YES	Future Public Use: YES



Land Code: 1000054339	Agency Land Code: R29182797	Land Name: FORESTRY	County: LAKE OF THE WOOD	Acres: 40.00
City:	Site Code: R290164	Classification Per M.S. 86A.05: f. state forests and state forest subareas	Current Public Use: YES	Future Public Use: YES
Land Code: 1000054340	Agency Land Code: R29184658	Land Name: FORESTRY	County: LAKE OF THE WOOD	Acres: 40.00
City:	Site Code: R290164	Classification Per M.S. 86A.05: f. state forests and state forest subareas	Current Public Use: YES	Future Public Use: YES
Land Code: 1000054341	Agency Land Code: R29186889	Land Name: FORESTRY	County: LAKE OF THE WOOD	Acres: 40.00
City:	Site Code: R290164	Classification Per M.S. 86A.05: f. state forests and state forest subareas	Current Public Use: YES	Future Public Use: YES
Land Code: 1000054342	Agency Land Code: R29186430	Land Name: FORESTRY	County: LAKE OF THE WOOD	Acres: 40.00
City:	Site Code: R290164	Classification Per M.S. 86A.05: f. state forests and state forest subareas	Current Public Use: YES	Future Public Use: YES
Land Code: 1000054343	Agency Land Code: R29188865	Land Name: FORESTRY	County: LAKE OF THE WOOD	Acres: 40.00
City:	Site Code: R290164	Classification Per M.S. 86A.05: f. state forests and state forest subareas	Current Public Use: YES	Future Public Use: YES
Land Code: 1000054344	Agency Land Code: R29188846	Land Name: FORESTRY	County: LAKE OF THE WOOD	Acres: 40.00
City:	Site Code: R290164	Classification Per M.S. 86A.05: f. state forests and state forest subareas	Current Public Use: YES	Future Public Use: YES
Land Code: 1000054345	Agency Land Code: R29192225	Land Name: FORESTRY	County: LAKE OF THE WOOD	Acres: 40.00
City:	Site Code: R290164	Classification Per M.S. 86A.05: f. state forests and state forest subareas	Current Public Use: YES	Future Public Use: YES
Land Code: 1000054346	Agency Land Code: R29184323	Land Name: FORESTRY	County: LAKE OF THE WOOD	Acres: 40.00
City:	Site Code: R290164	Classification Per M.S. 86A.05: f. state forests and state forest subareas	Current Public Use: YES	Future Public Use: YES
Land Code: 1000054347	Agency Land Code: R29183918	Land Name: FORESTRY	County: LAKE OF THE WOOD	Acres: 40.00
City:	Site Code: R290164	Classification Per M.S. 86A.05: f. state forests and state forest subareas	Current Public Use: YES	Future Public Use: YES
Land Code: 1000054348	Agency Land Code: R29191939	Land Name: FORESTRY	County: LAKE OF THE WOOD	Acres: 40.00
City:	Site Code: R290164	Classification Per M.S. 86A.05: f. state forests and state forest subareas	Current Public Use: YES	Future Public Use: YES
Land Code: 1000054349	Agency Land Code: R29186865	Land Name: FORESTRY	County: LAKE OF THE WOOD	Acres: 26.73
City:	Site Code: R290164	Classification Per M.S. 86A.05: f. state forests and state forest subareas	Current Public Use: YES	Future Public Use: YES
Land Code: 1000054350	Agency Land Code: R29343562	Land Name: FORESTRY	County: LAKE OF THE WOOD	Acres: 39.78
City:	Site Code: R290164	Classification Per M.S. 86A.05: f. state forests and state forest subareas	Current Public Use: YES	Future Public Use: YES



Land Code: 1000054351	Agency Land Code: R29182513	Land Name: FORESTRY	County: LAKE OF THE WOOD	Acres: 40.00
City:	Site Code: R290164	Classification Per M.S. 86A.05: f. state forests and state forest subareas	Current Public Use: YES	Future Public Use: YES
Land Code: 1000054352	Agency Land Code: R29187142	Land Name: FORESTRY	County: LAKE OF THE WOOD	Acres: 40.00
City:	Site Code: R290164	Classification Per M.S. 86A.05: f. state forests and state forest subareas	Current Public Use: YES	Future Public Use: YES
Land Code: 1000054353	Agency Land Code: R29187121	Land Name: FORESTRY	County: LAKE OF THE WOOD	Acres: 40.00
City:	Site Code: R290164	Classification Per M.S. 86A.05: f. state forests and state forest subareas	Current Public Use: YES	Future Public Use: YES
Land Code: 1000054354	Agency Land Code: R29183108	Land Name: FORESTRY	County: LAKE OF THE WOOD	Acres: 40.00
City:	Site Code: R290164	Classification Per M.S. 86A.05: f. state forests and state forest subareas	Current Public Use: YES	Future Public Use: YES
Land Code: 1000054355	Agency Land Code: R29191486	Land Name: FORESTRY	County: LAKE OF THE WOOD	Acres: 40.00
City:	Site Code: R290164	Classification Per M.S. 86A.05: f. state forests and state forest subareas	Current Public Use: YES	Future Public Use: YES
Land Code: 1000054356	Agency Land Code: R29182440	Land Name: FORESTRY	County: LAKE OF THE WOOD	Acres: 40.00
City:	Site Code: R290164	Classification Per M.S. 86A.05: f. state forests and state forest subareas	Current Public Use: YES	Future Public Use: YES
Land Code: 1000054357	Agency Land Code: R29182197	Land Name: FORESTRY	County: LAKE OF THE WOOD	Acres: 40.00
City:	Site Code: R290164	Classification Per M.S. 86A.05: f. state forests and state forest subareas	Current Public Use: YES	Future Public Use: YES
Land Code: 1000054358	Agency Land Code: R29182973	Land Name: FORESTRY	County: LAKE OF THE WOOD	Acres: 40.00
City:	Site Code: R290164	Classification Per M.S. 86A.05: f. state forests and state forest subareas	Current Public Use: YES	Future Public Use: YES
Land Code: 1000054359	Agency Land Code: R29186791	Land Name: FORESTRY	County: LAKE OF THE WOOD	Acres: 40.00
City:	Site Code: R290164	Classification Per M.S. 86A.05: f. state forests and state forest subareas	Current Public Use: YES	Future Public Use: YES
Land Code: 1000054360	Agency Land Code: R29182176	Land Name: FORESTRY	County: LAKE OF THE WOOD	Acres: 40.27
City:	Site Code: R290164	Classification Per M.S. 86A.05: f. state forests and state forest subareas	Current Public Use: YES	Future Public Use: YES
Land Code: 1000054361	Agency Land Code: R29183163	Land Name: FORESTRY	County: LAKE OF THE WOOD	Acres: 41.01
City:	Site Code: R290164	Classification Per M.S. 86A.05: f. state forests and state forest subareas	Current Public Use: YES	Future Public Use: YES
Land Code: 1000054362	Agency Land Code: R29182249	Land Name: FORESTRY	County: LAKE OF THE WOOD	Acres: 40.00
City:	Site Code: R290164	Classification Per M.S. 86A.05: f. state forests and state forest subareas	Current Public Use: YES	Future Public Use: YES



Land Code: 1000054363	Agency Land Code: R29183925	Land Name: FORESTRY	County: LAKE OF THE WOOD	Acres: 40.00
City:	Site Code: R290164	Classification Per M.S. 86A.05: f. state forests and state forest subareas	Current Public Use: YES	Future Public Use: YES
Land Code: 1000054364	Agency Land Code: R29183405	Land Name: FORESTRY	County: LAKE OF THE WOOD	Acres: 40.00
City:	Site Code: R290164	Classification Per M.S. 86A.05: f. state forests and state forest subareas	Current Public Use: YES	Future Public Use: YES
Land Code: 1000054365	Agency Land Code: R29186854	Land Name: FORESTRY	County: LAKE OF THE WOOD	Acres: 40.00
City:	Site Code: R290164	Classification Per M.S. 86A.05: f. state forests and state forest subareas	Current Public Use: YES	Future Public Use: YES
Land Code: 1000054366	Agency Land Code: R29182241	Land Name: FORESTRY	County: LAKE OF THE WOOD	Acres: 40.00
City:	Site Code: R290164	Classification Per M.S. 86A.05: f. state forests and state forest subareas	Current Public Use: YES	Future Public Use: YES
Land Code: 1000054367	Agency Land Code: R29182840	Land Name: FORESTRY	County: LAKE OF THE WOOD	Acres: 40.00
City:	Site Code: R290164	Classification Per M.S. 86A.05: f. state forests and state forest subareas	Current Public Use: YES	Future Public Use: YES
Land Code: 1000054368	Agency Land Code: R29192087	Land Name: FORESTRY	County: LAKE OF THE WOOD	Acres: 40.00
City:	Site Code: R290164	Classification Per M.S. 86A.05: f. state forests and state forest subareas	Current Public Use: YES	Future Public Use: YES
Land Code: 1000054369	Agency Land Code: R29188857	Land Name: FORESTRY	County: LAKE OF THE WOOD	Acres: 40.00
City:	Site Code: R290164	Classification Per M.S. 86A.05: f. state forests and state forest subareas	Current Public Use: YES	Future Public Use: YES
Land Code: 1000054370	Agency Land Code: R29184171	Land Name: FORESTRY	County: LAKE OF THE WOOD	Acres: 40.00
City:	Site Code: R290164	Classification Per M.S. 86A.05: f. state forests and state forest subareas	Current Public Use: YES	Future Public Use: YES
Land Code: 1000054371	Agency Land Code: R29182877	Land Name: FORESTRY	County: LAKE OF THE WOOD	Acres: 40.00
City:	Site Code: R290164	Classification Per M.S. 86A.05: f. state forests and state forest subareas	Current Public Use: YES	Future Public Use: YES
Land Code: 1000054372	Agency Land Code: R29182132	Land Name: FORESTRY	County: LAKE OF THE WOOD	Acres: 39.63
City:	Site Code: R290164	Classification Per M.S. 86A.05: f. state forests and state forest subareas	Current Public Use: YES	Future Public Use: YES
Land Code: 1000054373	Agency Land Code: R29188863	Land Name: FORESTRY	County: LAKE OF THE WOOD	Acres: 40.00
City:	Site Code: R290164	Classification Per M.S. 86A.05: f. state forests and state forest subareas	Current Public Use: YES	Future Public Use: YES
Land Code: 1000054374	Agency Land Code: R29182321	Land Name: FORESTRY	County: LAKE OF THE WOOD	Acres: 40.00
City:	Site Code: R290164	Classification Per M.S. 86A.05: f. state forests and state forest subareas	Current Public Use: YES	Future Public Use: YES



Land Code: 1000054375	Agency Land Code: R29184276	Land Name: FORESTRY	County: LAKE OF THE WOOD	Acres: 40.00
City:	Site Code: R290164	Classification Per M.S. 86A.05: f. state forests and state forest subareas	Current Public Use: YES	Future Public Use: YES
Land Code: 1000054376	Agency Land Code: R29182416	Land Name: FORESTRY	County: LAKE OF THE WOOD	Acres: 40.00
City:	Site Code: R290164	Classification Per M.S. 86A.05: f. state forests and state forest subareas	Current Public Use: YES	Future Public Use: YES
Land Code: 1000054377	Agency Land Code: R29184883	Land Name: FORESTRY	County: LAKE OF THE WOOD	Acres: 40.00
City:	Site Code: R290164	Classification Per M.S. 86A.05: f. state forests and state forest subareas	Current Public Use: YES	Future Public Use: YES
Land Code: 1000054378	Agency Land Code: R29185894	Land Name: FORESTRY	County: LAKE OF THE WOOD	Acres: 40.60
City:	Site Code: R290164	Classification Per M.S. 86A.05: f. state forests and state forest subareas	Current Public Use: YES	Future Public Use: YES
Land Code: 1000054379	Agency Land Code: R29188975	Land Name: FORESTRY	County: LAKE OF THE WOOD	Acres: 40.00
City:	Site Code: R290164	Classification Per M.S. 86A.05: f. state forests and state forest subareas	Current Public Use: YES	Future Public Use: YES
Land Code: 1000054380	Agency Land Code: R29182445	Land Name: FORESTRY	County: LAKE OF THE WOOD	Acres: 40.00
City:	Site Code: R290164	Classification Per M.S. 86A.05: f. state forests and state forest subareas	Current Public Use: YES	Future Public Use: YES
Land Code: 1000054381	Agency Land Code: R29187130	Land Name: FORESTRY	County: LAKE OF THE WOOD	Acres: 40.00
City:	Site Code: R290164	Classification Per M.S. 86A.05: f. state forests and state forest subareas	Current Public Use: YES	Future Public Use: YES
Land Code: 1000054382	Agency Land Code: R29187163	Land Name: FORESTRY	County: LAKE OF THE WOOD	Acres: 40.00
City:	Site Code: R290164	Classification Per M.S. 86A.05: f. state forests and state forest subareas	Current Public Use: YES	Future Public Use: YES
Land Code: 1000054383	Agency Land Code: R29183542	Land Name: FORESTRY	County: LAKE OF THE WOOD	Acres: 40.00
City:	Site Code: R290164	Classification Per M.S. 86A.05: f. state forests and state forest subareas	Current Public Use: YES	Future Public Use: YES
Land Code: 1000054384	Agency Land Code: R29186004	Land Name: FORESTRY	County: LAKE OF THE WOOD	Acres: 32.00
City:	Site Code: R290164	Classification Per M.S. 86A.05: f. state forests and state forest subareas	Current Public Use: YES	Future Public Use: YES
Land Code: 1000054385	Agency Land Code: R29186821	Land Name: FORESTRY	County: LAKE OF THE WOOD	Acres: 40.00
City:	Site Code: R290164	Classification Per M.S. 86A.05: f. state forests and state forest subareas	Current Public Use: YES	Future Public Use: YES
Land Code: 1000054386	Agency Land Code: R29191403	Land Name: FORESTRY	County: LAKE OF THE WOOD	Acres: 40.00
City:	Site Code: R290164	Classification Per M.S. 86A.05: f. state forests and state forest subareas	Current Public Use: YES	Future Public Use: YES



Land Code: 1000054387	Agency Land Code: R29182228	Land Name: FORESTRY	County: LAKE OF THE WOOD	Acres: 40.00
City:	Site Code: R290164	Classification Per M.S. 86A.05: f. state forests and state forest subareas	Current Public Use: YES	Future Public Use: YES
Land Code: 1000054388	Agency Land Code: R29183352	Land Name: FORESTRY	County: LAKE OF THE WOOD	Acres: 40.00
City:	Site Code: R290164	Classification Per M.S. 86A.05: f. state forests and state forest subareas	Current Public Use: YES	Future Public Use: YES
Land Code: 1000054389	Agency Land Code: R29185981	Land Name: FORESTRY	County: LAKE OF THE WOOD	Acres: 40.00
City:	Site Code: R290164	Classification Per M.S. 86A.05: f. state forests and state forest subareas	Current Public Use: YES	Future Public Use: YES
Land Code: 1000054390	Agency Land Code: R29343574	Land Name: FORESTRY	County: LAKE OF THE WOOD	Acres: 40.00
City:	Site Code: R290164	Classification Per M.S. 86A.05: f. state forests and state forest subareas	Current Public Use: YES	Future Public Use: YES
Land Code: 1000054391	Agency Land Code: R29183682	Land Name: FORESTRY	County: LAKE OF THE WOOD	Acres: 40.00
City:	Site Code: R290164	Classification Per M.S. 86A.05: f. state forests and state forest subareas	Current Public Use: YES	Future Public Use: YES
Land Code: 1000054392	Agency Land Code: R29184391	Land Name: FORESTRY	County: LAKE OF THE WOOD	Acres: 43.84
City:	Site Code: R290164	Classification Per M.S. 86A.05: f. state forests and state forest subareas	Current Public Use: YES	Future Public Use: YES
Land Code: 1000054393	Agency Land Code: R29183827	Land Name: FORESTRY	County: LAKE OF THE WOOD	Acres: 40.00
City:	Site Code: R290164	Classification Per M.S. 86A.05: f. state forests and state forest subareas	Current Public Use: YES	Future Public Use: YES
Land Code: 1000054394	Agency Land Code: R29185320	Land Name: FORESTRY	County: LAKE OF THE WOOD	Acres: 40.00
City:	Site Code: R290164	Classification Per M.S. 86A.05: f. state forests and state forest subareas	Current Public Use: YES	Future Public Use: YES
Land Code: 1000054395	Agency Land Code: R29182369	Land Name: FORESTRY	County: LAKE OF THE WOOD	Acres: 40.00
City:	Site Code: R290164	Classification Per M.S. 86A.05: f. state forests and state forest subareas	Current Public Use: YES	Future Public Use: YES
Land Code: 1000054396	Agency Land Code: R29189573	Land Name: FORESTRY	County: LAKE OF THE WOOD	Acres: 40.00
City:	Site Code: R290164	Classification Per M.S. 86A.05: f. state forests and state forest subareas	Current Public Use: YES	Future Public Use: YES
Land Code: 1000054397	Agency Land Code: R29186460	Land Name: FORESTRY	County: LAKE OF THE WOOD	Acres: 40.00
City:	Site Code: R290164	Classification Per M.S. 86A.05: f. state forests and state forest subareas	Current Public Use: YES	Future Public Use: YES
Land Code: 1000054398	Agency Land Code: R29184651	Land Name: FORESTRY	County: LAKE OF THE WOOD	Acres: 40.00
City:	Site Code: R290164	Classification Per M.S. 86A.05: f. state forests and state forest subareas	Current Public Use: YES	Future Public Use: YES



Land Code: 1000054399	Agency Land Code: R29182991	Land Name: FORESTRY	County: LAKE OF THE WOOD	Acres: 40.00
City:	Site Code: R290164	Classification Per M.S. 86A.05: f. state forests and state forest subareas	Current Public Use: YES	Future Public Use: YES
Land Code: 1000054400	Agency Land Code: R29182402	Land Name: FORESTRY	County: LAKE OF THE WOOD	Acres: 40.00
City:	Site Code: R290164	Classification Per M.S. 86A.05: f. state forests and state forest subareas	Current Public Use: YES	Future Public Use: YES
Land Code: 1000054401	Agency Land Code: R29182572	Land Name: FORESTRY	County: LAKE OF THE WOOD	Acres: 40.00
City:	Site Code: R290164	Classification Per M.S. 86A.05: f. state forests and state forest subareas	Current Public Use: YES	Future Public Use: YES
Land Code: 1000054402	Agency Land Code: R29186608	Land Name: FORESTRY	County: LAKE OF THE WOOD	Acres: 40.00
City:	Site Code: R290164	Classification Per M.S. 86A.05: f. state forests and state forest subareas	Current Public Use: YES	Future Public Use: YES
Land Code: 1000054403	Agency Land Code: R29182351	Land Name: FORESTRY	County: LAKE OF THE WOOD	Acres: 38.60
City:	Site Code: R290164	Classification Per M.S. 86A.05: f. state forests and state forest subareas	Current Public Use: YES	Future Public Use: YES
Land Code: 1000054404	Agency Land Code: R29192463	Land Name: FORESTRY	County: LAKE OF THE WOOD	Acres: 40.00
City:	Site Code: R290164	Classification Per M.S. 86A.05: f. state forests and state forest subareas	Current Public Use: YES	Future Public Use: YES
Land Code: 1000054405	Agency Land Code: R29185909	Land Name: FORESTRY	County: LAKE OF THE WOOD	Acres: 40.00
City:	Site Code: R290164	Classification Per M.S. 86A.05: f. state forests and state forest subareas	Current Public Use: YES	Future Public Use: YES
Land Code: 1000054406	Agency Land Code: R29182769	Land Name: FORESTRY	County: LAKE OF THE WOOD	Acres: 40.00
City:	Site Code: R290164	Classification Per M.S. 86A.05: f. state forests and state forest subareas	Current Public Use: YES	Future Public Use: YES
Land Code: 1000054407	Agency Land Code: R29186295	Land Name: FORESTRY	County: LAKE OF THE WOOD	Acres: 38.25
City:	Site Code: R290164	Classification Per M.S. 86A.05: f. state forests and state forest subareas	Current Public Use: YES	Future Public Use: YES
Land Code: 1000054408	Agency Land Code: R29186263	Land Name: FORESTRY	County: LAKE OF THE WOOD	Acres: 40.00
City:	Site Code: R290164	Classification Per M.S. 86A.05: f. state forests and state forest subareas	Current Public Use: YES	Future Public Use: YES
Land Code: 1000054409	Agency Land Code: R29182755	Land Name: FORESTRY	County: LAKE OF THE WOOD	Acres: 40.00
City:	Site Code: R290164	Classification Per M.S. 86A.05: f. state forests and state forest subareas	Current Public Use: YES	Future Public Use: YES
Land Code: 1000054410	Agency Land Code: R29186328	Land Name: FORESTRY	County: LAKE OF THE WOOD	Acres: 40.00
City:	Site Code: R290164	Classification Per M.S. 86A.05: f. state forests and state forest subareas	Current Public Use: YES	Future Public Use: YES



Land Code: 1000054411	Agency Land Code: R29184563	Land Name: FORESTRY	County: LAKE OF THE WOOD	Acres: 40.00
City:	Site Code: R290164	Classification Per M.S. 86A.05: f. state forests and state forest subareas	Current Public Use: YES	Future Public Use: YES
Land Code: 1000054412	Agency Land Code: R29182233	Land Name: FORESTRY	County: LAKE OF THE WOOD	Acres: 40.00
City:	Site Code: R290164	Classification Per M.S. 86A.05: f. state forests and state forest subareas	Current Public Use: YES	Future Public Use: YES
Land Code: 1000054413	Agency Land Code: R29191656	Land Name: FORESTRY	County: LAKE OF THE WOOD	Acres: 40.00
City:	Site Code: R290164	Classification Per M.S. 86A.05: f. state forests and state forest subareas	Current Public Use: YES	Future Public Use: YES
Land Code: 1000054414	Agency Land Code: R29186452	Land Name: FORESTRY	County: LAKE OF THE WOOD	Acres: 40.00
City:	Site Code: R290164	Classification Per M.S. 86A.05: f. state forests and state forest subareas	Current Public Use: YES	Future Public Use: YES
Land Code: 1000054415	Agency Land Code: R29182901	Land Name: FORESTRY	County: LAKE OF THE WOOD	Acres: 40.00
City:	Site Code: R290164	Classification Per M.S. 86A.05: f. state forests and state forest subareas	Current Public Use: YES	Future Public Use: YES
Land Code: 1000054416	Agency Land Code: R29186486	Land Name: FORESTRY	County: LAKE OF THE WOOD	Acres: 40.00
City:	Site Code: R290164	Classification Per M.S. 86A.05: f. state forests and state forest subareas	Current Public Use: YES	Future Public Use: YES
Land Code: 1000054417	Agency Land Code: R29182699	Land Name: FORESTRY	County: LAKE OF THE WOOD	Acres: 40.00
City:	Site Code: R290164	Classification Per M.S. 86A.05: f. state forests and state forest subareas	Current Public Use: YES	Future Public Use: YES
Land Code: 1000054418	Agency Land Code: R29188871	Land Name: FORESTRY	County: LAKE OF THE WOOD	Acres: 40.00
City:	Site Code: R290164	Classification Per M.S. 86A.05: f. state forests and state forest subareas	Current Public Use: YES	Future Public Use: YES
Land Code: 1000054419	Agency Land Code: R29186630	Land Name: FORESTRY	County: LAKE OF THE WOOD	Acres: 40.00
City:	Site Code: R290164	Classification Per M.S. 86A.05: f. state forests and state forest subareas	Current Public Use: YES	Future Public Use: YES
Land Code: 1000054420	Agency Land Code: R29191985	Land Name: FORESTRY	County: LAKE OF THE WOOD	Acres: 40.00
City:	Site Code: R290164	Classification Per M.S. 86A.05: f. state forests and state forest subareas	Current Public Use: YES	Future Public Use: YES
Land Code: 1000054421	Agency Land Code: R29192102	Land Name: FORESTRY	County: LAKE OF THE WOOD	Acres: 40.00
City:	Site Code: R290164	Classification Per M.S. 86A.05: f. state forests and state forest subareas	Current Public Use: YES	Future Public Use: YES
Land Code: 1000054422	Agency Land Code: R29182972	Land Name: FORESTRY	County: LAKE OF THE WOOD	Acres: 40.00
City:	Site Code: R290164	Classification Per M.S. 86A.05: f. state forests and state forest subareas	Current Public Use: YES	Future Public Use: YES



Land Code: 1000054423	Agency Land Code: R29343559	Land Name: FORESTRY	County: LAKE OF THE WOOD	Acres: 40.00
City:	Site Code: R290164	Classification Per M.S. 86A.05: f. state forests and state forest subareas	Current Public Use: YES	Future Public Use: YES
Land Code: 1000054424	Agency Land Code: R29184643	Land Name: FORESTRY	County: LAKE OF THE WOOD	Acres: 40.00
City:	Site Code: R290164	Classification Per M.S. 86A.05: f. state forests and state forest subareas	Current Public Use: YES	Future Public Use: YES
Land Code: 1000054425	Agency Land Code: R29183848	Land Name: FORESTRY	County: LAKE OF THE WOOD	Acres: 40.00
City:	Site Code: R290164	Classification Per M.S. 86A.05: f. state forests and state forest subareas	Current Public Use: YES	Future Public Use: YES
Land Code: 1000054426	Agency Land Code: R29191976	Land Name: FORESTRY	County: LAKE OF THE WOOD	Acres: 40.00
City:	Site Code: R290164	Classification Per M.S. 86A.05: f. state forests and state forest subareas	Current Public Use: YES	Future Public Use: YES
Land Code: 1000054427	Agency Land Code: R29192126	Land Name: FORESTRY	County: LAKE OF THE WOOD	Acres: 40.00
City:	Site Code: R290164	Classification Per M.S. 86A.05: f. state forests and state forest subareas	Current Public Use: YES	Future Public Use: YES
Land Code: 1000054428	Agency Land Code: R29184320	Land Name: FORESTRY	County: LAKE OF THE WOOD	Acres: 40.00
City:	Site Code: R290164	Classification Per M.S. 86A.05: f. state forests and state forest subareas	Current Public Use: YES	Future Public Use: YES
Land Code: 1000054429	Agency Land Code: R29186793	Land Name: FORESTRY	County: LAKE OF THE WOOD	Acres: 40.00
City:	Site Code: R290164	Classification Per M.S. 86A.05: f. state forests and state forest subareas	Current Public Use: YES	Future Public Use: YES
Land Code: 1000054430	Agency Land Code: R29182963	Land Name: FORESTRY	County: LAKE OF THE WOOD	Acres: 40.00
City:	Site Code: R290164	Classification Per M.S. 86A.05: f. state forests and state forest subareas	Current Public Use: YES	Future Public Use: YES
Land Code: 1000054431	Agency Land Code: R29188911	Land Name: FORESTRY	County: LAKE OF THE WOOD	Acres: 40.00
City:	Site Code: R290164	Classification Per M.S. 86A.05: f. state forests and state forest subareas	Current Public Use: YES	Future Public Use: YES
Land Code: 1000054432	Agency Land Code: R29191443	Land Name: FORESTRY	County: LAKE OF THE WOOD	Acres: 40.00
City:	Site Code: R290164	Classification Per M.S. 86A.05: f. state forests and state forest subareas	Current Public Use: YES	Future Public Use: YES
Land Code: 1000054433	Agency Land Code: R29182890	Land Name: FORESTRY	County: LAKE OF THE WOOD	Acres: 40.00
City:	Site Code: R290164	Classification Per M.S. 86A.05: f. state forests and state forest subareas	Current Public Use: YES	Future Public Use: YES
Land Code: 1000054434	Agency Land Code: R29182760	Land Name: FORESTRY	County: LAKE OF THE WOOD	Acres: 40.00
City:	Site Code: R290164	Classification Per M.S. 86A.05: f. state forests and state forest subareas	Current Public Use: YES	Future Public Use: YES



Land Code: 1000054435	Agency Land Code: R29187077	Land Name: FORESTRY	County: LAKE OF THE WOOD	Acres: 40.00
City:	Site Code: R290164	Classification Per M.S. 86A.05: f. state forests and state forest subareas	Current Public Use: YES	Future Public Use: YES
Land Code: 1000054436	Agency Land Code: R29186119	Land Name: FORESTRY	County: LAKE OF THE WOOD	Acres: 40.00
City:	Site Code: R290164	Classification Per M.S. 86A.05: f. state forests and state forest subareas	Current Public Use: YES	Future Public Use: YES
Land Code: 1000054437	Agency Land Code: R29183173	Land Name: FORESTRY	County: LAKE OF THE WOOD	Acres: 40.00
City:	Site Code: R290164	Classification Per M.S. 86A.05: f. state forests and state forest subareas	Current Public Use: YES	Future Public Use: YES
Land Code: 1000054438	Agency Land Code: R29343587	Land Name: FORESTRY	County: LAKE OF THE WOOD	Acres: 40.00
City:	Site Code: R290164	Classification Per M.S. 86A.05: f. state forests and state forest subareas	Current Public Use: YES	Future Public Use: YES
Land Code: 1000054439	Agency Land Code: R29183524	Land Name: FORESTRY	County: LAKE OF THE WOOD	Acres: 40.00
City:	Site Code: R290164	Classification Per M.S. 86A.05: f. state forests and state forest subareas	Current Public Use: YES	Future Public Use: YES
Land Code: 1000054440	Agency Land Code: R29187065	Land Name: FORESTRY	County: LAKE OF THE WOOD	Acres: 40.00
City:	Site Code: R290164	Classification Per M.S. 86A.05: f. state forests and state forest subareas	Current Public Use: YES	Future Public Use: YES
Land Code: 1000054441	Agency Land Code: R29192375	Land Name: FORESTRY	County: LAKE OF THE WOOD	Acres: 40.00
City:	Site Code: R290164	Classification Per M.S. 86A.05: f. state forests and state forest subareas	Current Public Use: YES	Future Public Use: YES
Land Code: 1000054442	Agency Land Code: R29182225	Land Name: FORESTRY	County: LAKE OF THE WOOD	Acres: 40.00
City:	Site Code: R290164	Classification Per M.S. 86A.05: f. state forests and state forest subareas	Current Public Use: YES	Future Public Use: YES
Land Code: 1000054443	Agency Land Code: R29183014	Land Name: FORESTRY	County: LAKE OF THE WOOD	Acres: 40.00
City:	Site Code: R290164	Classification Per M.S. 86A.05: f. state forests and state forest subareas	Current Public Use: YES	Future Public Use: YES
Land Code: 1000054444	Agency Land Code: R29188632	Land Name: FORESTRY	County: LAKE OF THE WOOD	Acres: 40.00
City:	Site Code: R290164	Classification Per M.S. 86A.05: f. state forests and state forest subareas	Current Public Use: YES	Future Public Use: YES
Land Code: 1000054445	Agency Land Code: R29189570	Land Name: FORESTRY	County: LAKE OF THE WOOD	Acres: 40.00
City:	Site Code: R290164	Classification Per M.S. 86A.05: f. state forests and state forest subareas	Current Public Use: YES	Future Public Use: YES
Land Code: 1000054446	Agency Land Code: R29183269	Land Name: FORESTRY	County: LAKE OF THE WOOD	Acres: 40.00
City:	Site Code: R290164	Classification Per M.S. 86A.05: f. state forests and state forest subareas	Current Public Use: YES	Future Public Use: YES



Land Code: 1000054447	Agency Land Code: R29186125	Land Name: FORESTRY	County: LAKE OF THE WOOD	Acres: 40.00
City:	Site Code: R290164	Classification Per M.S. 86A.05: f. state forests and state forest subareas	Current Public Use: YES	Future Public Use: YES
Land Code: 1000054448	Agency Land Code: R29191368	Land Name: FORESTRY	County: LAKE OF THE WOOD	Acres: 40.00
City:	Site Code: R290164	Classification Per M.S. 86A.05: f. state forests and state forest subareas	Current Public Use: YES	Future Public Use: YES
Land Code: 1000054449	Agency Land Code: R29191478	Land Name: FORESTRY	County: LAKE OF THE WOOD	Acres: 40.00
City:	Site Code: R290164	Classification Per M.S. 86A.05: f. state forests and state forest subareas	Current Public Use: YES	Future Public Use: YES
Land Code: 1000054450	Agency Land Code: R29183064	Land Name: FORESTRY	County: LAKE OF THE WOOD	Acres: 40.00
City:	Site Code: R290164	Classification Per M.S. 86A.05: f. state forests and state forest subareas	Current Public Use: YES	Future Public Use: YES
Land Code: 1000054451	Agency Land Code: R29192419	Land Name: FORESTRY	County: LAKE OF THE WOOD	Acres: 40.00
City:	Site Code: R290164	Classification Per M.S. 86A.05: f. state forests and state forest subareas	Current Public Use: YES	Future Public Use: YES
Land Code: 1000054452	Agency Land Code: R29183312	Land Name: FORESTRY	County: LAKE OF THE WOOD	Acres: 40.00
City:	Site Code: R290164	Classification Per M.S. 86A.05: f. state forests and state forest subareas	Current Public Use: YES	Future Public Use: YES
Land Code: 1000054453	Agency Land Code: R29191367	Land Name: FORESTRY	County: LAKE OF THE WOOD	Acres: 40.00
City:	Site Code: R290164	Classification Per M.S. 86A.05: f. state forests and state forest subareas	Current Public Use: YES	Future Public Use: YES
Land Code: 1000054454	Agency Land Code: R29183946	Land Name: FORESTRY	County: LAKE OF THE WOOD	Acres: 40.00
City:	Site Code: R290164	Classification Per M.S. 86A.05: f. state forests and state forest subareas	Current Public Use: YES	Future Public Use: YES
Land Code: 1000054455	Agency Land Code: R29183952	Land Name: FORESTRY	County: LAKE OF THE WOOD	Acres: 42.67
City:	Site Code: R290164	Classification Per M.S. 86A.05: f. state forests and state forest subareas	Current Public Use: YES	Future Public Use: YES
Land Code: 1000054456	Agency Land Code: R29187074	Land Name: FORESTRY	County: LAKE OF THE WOOD	Acres: 40.00
City:	Site Code: R290164	Classification Per M.S. 86A.05: f. state forests and state forest subareas	Current Public Use: YES	Future Public Use: YES
Land Code: 1000054457	Agency Land Code: R29184885	Land Name: FORESTRY	County: LAKE OF THE WOOD	Acres: 40.00
City:	Site Code: R290164	Classification Per M.S. 86A.05: f. state forests and state forest subareas	Current Public Use: YES	Future Public Use: YES
Land Code: 1000054458	Agency Land Code: R29183038	Land Name: FORESTRY	County: LAKE OF THE WOOD	Acres: 37.35
City:	Site Code: R290164	Classification Per M.S. 86A.05: f. state forests and state forest subareas	Current Public Use: YES	Future Public Use: YES



Land Code: 1000054459	Agency Land Code: R29192439	Land Name: FORESTRY	County: LAKE OF THE WOOD	Acres: 40.00
City:	Site Code: R290164	Classification Per M.S. 86A.05: f. state forests and state forest subareas	Current Public Use: YES	Future Public Use: YES
Land Code: 1000054460	Agency Land Code: R29182842	Land Name: FORESTRY	County: LAKE OF THE WOOD	Acres: 40.00
City:	Site Code: R290164	Classification Per M.S. 86A.05: f. state forests and state forest subareas	Current Public Use: YES	Future Public Use: YES
Land Code: 1000054461	Agency Land Code: R29185903	Land Name: FORESTRY	County: LAKE OF THE WOOD	Acres: 40.00
City:	Site Code: R290164	Classification Per M.S. 86A.05: f. state forests and state forest subareas	Current Public Use: YES	Future Public Use: YES
Land Code: 1000054462	Agency Land Code: R29183813	Land Name: FORESTRY	County: LAKE OF THE WOOD	Acres: 40.00
City:	Site Code: R290164	Classification Per M.S. 86A.05: f. state forests and state forest subareas	Current Public Use: YES	Future Public Use: YES
Land Code: 1000054463	Agency Land Code: R29187043	Land Name: FORESTRY	County: LAKE OF THE WOOD	Acres: 40.00
City:	Site Code: R290164	Classification Per M.S. 86A.05: f. state forests and state forest subareas	Current Public Use: YES	Future Public Use: YES
Land Code: 1000054464	Agency Land Code: R29192124	Land Name: FORESTRY	County: LAKE OF THE WOOD	Acres: 40.00
City:	Site Code: R290164	Classification Per M.S. 86A.05: f. state forests and state forest subareas	Current Public Use: YES	Future Public Use: YES
Land Code: 1000054465	Agency Land Code: R29182818	Land Name: FORESTRY	County: LAKE OF THE WOOD	Acres: 40.00
City:	Site Code: R290164	Classification Per M.S. 86A.05: f. state forests and state forest subareas	Current Public Use: YES	Future Public Use: YES
Land Code: 1000054466	Agency Land Code: R29185987	Land Name: FORESTRY	County: LAKE OF THE WOOD	Acres: 40.00
City:	Site Code: R290164	Classification Per M.S. 86A.05: f. state forests and state forest subareas	Current Public Use: YES	Future Public Use: YES
Land Code: 1000054467	Agency Land Code: R29189008	Land Name: FORESTRY	County: LAKE OF THE WOOD	Acres: 40.00
City:	Site Code: R290164	Classification Per M.S. 86A.05: f. state forests and state forest subareas	Current Public Use: YES	Future Public Use: YES
Land Code: 1000054468	Agency Land Code: R29182940	Land Name: FORESTRY	County: LAKE OF THE WOOD	Acres: 40.00
City:	Site Code: R290164	Classification Per M.S. 86A.05: f. state forests and state forest subareas	Current Public Use: YES	Future Public Use: YES
Land Code: 1000054469	Agency Land Code: R29184170	Land Name: FORESTRY	County: LAKE OF THE WOOD	Acres: 40.00
City:	Site Code: R290164	Classification Per M.S. 86A.05: f. state forests and state forest subareas	Current Public Use: YES	Future Public Use: YES
Land Code: 1000054470	Agency Land Code: R29182841	Land Name: FORESTRY	County: LAKE OF THE WOOD	Acres: 40.00
City:	Site Code: R290164	Classification Per M.S. 86A.05: f. state forests and state forest subareas	Current Public Use: YES	Future Public Use: YES



Land Code: 1000054471	Agency Land Code: R29191365	Land Name: FORESTRY	County: LAKE OF THE WOOD	Acres: 39.28
City:	Site Code: R290164	Classification Per M.S. 86A.05: f. state forests and state forest subareas	Current Public Use: YES	Future Public Use: YES
Land Code: 1000054472	Agency Land Code: R29183396	Land Name: FORESTRY	County: LAKE OF THE WOOD	Acres: 40.00
City:	Site Code: R290164	Classification Per M.S. 86A.05: f. state forests and state forest subareas	Current Public Use: YES	Future Public Use: YES
Land Code: 1000054473	Agency Land Code: R29182496	Land Name: FORESTRY	County: LAKE OF THE WOOD	Acres: 40.00
City:	Site Code: R290164	Classification Per M.S. 86A.05: f. state forests and state forest subareas	Current Public Use: YES	Future Public Use: YES
Land Code: 1000054474	Agency Land Code: R29182500	Land Name: FORESTRY	County: LAKE OF THE WOOD	Acres: 40.00
City:	Site Code: R290164	Classification Per M.S. 86A.05: f. state forests and state forest subareas	Current Public Use: YES	Future Public Use: YES
Land Code: 1000054475	Agency Land Code: R29187083	Land Name: FORESTRY	County: LAKE OF THE WOOD	Acres: 40.00
City:	Site Code: R290164	Classification Per M.S. 86A.05: f. state forests and state forest subareas	Current Public Use: YES	Future Public Use: YES
Land Code: 1000054476	Agency Land Code: R29192465	Land Name: FORESTRY	County: LAKE OF THE WOOD	Acres: 40.00
City:	Site Code: R290164	Classification Per M.S. 86A.05: f. state forests and state forest subareas	Current Public Use: YES	Future Public Use: YES
Land Code: 1000054477	Agency Land Code: R29182582	Land Name: FORESTRY	County: LAKE OF THE WOOD	Acres: 40.00
City:	Site Code: R290164	Classification Per M.S. 86A.05: f. state forests and state forest subareas	Current Public Use: YES	Future Public Use: YES
Land Code: 1000054478	Agency Land Code: R29182689	Land Name: FORESTRY	County: LAKE OF THE WOOD	Acres: 40.00
City:	Site Code: R290164	Classification Per M.S. 86A.05: f. state forests and state forest subareas	Current Public Use: YES	Future Public Use: YES
Land Code: 1000054479	Agency Land Code: R29184159	Land Name: FORESTRY	County: LAKE OF THE WOOD	Acres: 40.00
City:	Site Code: R290164	Classification Per M.S. 86A.05: f. state forests and state forest subareas	Current Public Use: YES	Future Public Use: YES
Land Code: 1000054480	Agency Land Code: R29183203	Land Name: FORESTRY	County: LAKE OF THE WOOD	Acres: 40.00
City:	Site Code: R290164	Classification Per M.S. 86A.05: f. state forests and state forest subareas	Current Public Use: YES	Future Public Use: YES
Land Code: 1000054481	Agency Land Code: R29182616	Land Name: FORESTRY	County: LAKE OF THE WOOD	Acres: 40.00
City:	Site Code: R290164	Classification Per M.S. 86A.05: f. state forests and state forest subareas	Current Public Use: YES	Future Public Use: YES
Land Code: 1000054482	Agency Land Code: R29182520	Land Name: FORESTRY	County: LAKE OF THE WOOD	Acres: 40.00
City:	Site Code: R290164	Classification Per M.S. 86A.05: f. state forests and state forest subareas	Current Public Use: YES	Future Public Use: YES



Land Code: 1000054483	Agency Land Code: R29184393	Land Name: FORESTRY	County: LAKE OF THE WOOD	Acres: 43.68
City:	Site Code: R290164	Classification Per M.S. 86A.05: f. state forests and state forest subareas	Current Public Use: YES	Future Public Use: YES
Land Code: 1000054484	Agency Land Code: R29183794	Land Name: FORESTRY	County: LAKE OF THE WOOD	Acres: 40.00
City:	Site Code: R290164	Classification Per M.S. 86A.05: f. state forests and state forest subareas	Current Public Use: YES	Future Public Use: YES
Land Code: 1000054485	Agency Land Code: R29192370	Land Name: FORESTRY	County: LAKE OF THE WOOD	Acres: 40.00
City:	Site Code: R290164	Classification Per M.S. 86A.05: f. state forests and state forest subareas	Current Public Use: YES	Future Public Use: YES
Land Code: 1000054486	Agency Land Code: R29182142	Land Name: FORESTRY	County: LAKE OF THE WOOD	Acres: 40.00
City:	Site Code: R290164	Classification Per M.S. 86A.05: f. state forests and state forest subareas	Current Public Use: YES	Future Public Use: YES
Land Code: 1000054487	Agency Land Code: R29192015	Land Name: FORESTRY	County: LAKE OF THE WOOD	Acres: 40.00
City:	Site Code: R290164	Classification Per M.S. 86A.05: f. state forests and state forest subareas	Current Public Use: YES	Future Public Use: YES
Land Code: 1000054488	Agency Land Code: R29184592	Land Name: FORESTRY	County: LAKE OF THE WOOD	Acres: 40.00
City:	Site Code: R290164	Classification Per M.S. 86A.05: f. state forests and state forest subareas	Current Public Use: YES	Future Public Use: YES
Land Code: 1000054489	Agency Land Code: R29183020	Land Name: FORESTRY	County: LAKE OF THE WOOD	Acres: 40.00
City:	Site Code: R290164	Classification Per M.S. 86A.05: f. state forests and state forest subareas	Current Public Use: YES	Future Public Use: YES
Land Code: 1000054490	Agency Land Code: R29187161	Land Name: FORESTRY	County: LAKE OF THE WOOD	Acres: 40.00
City:	Site Code: R290164	Classification Per M.S. 86A.05: f. state forests and state forest subareas	Current Public Use: YES	Future Public Use: YES
Land Code: 1000054491	Agency Land Code: R29182191	Land Name: FORESTRY	County: LAKE OF THE WOOD	Acres: 37.94
City:	Site Code: R290164	Classification Per M.S. 86A.05: f. state forests and state forest subareas	Current Public Use: YES	Future Public Use: YES
Land Code: 1000054492	Agency Land Code: R29187128	Land Name: FORESTRY	County: LAKE OF THE WOOD	Acres: 40.00
City:	Site Code: R290164	Classification Per M.S. 86A.05: f. state forests and state forest subareas	Current Public Use: YES	Future Public Use: YES
Land Code: 1000054493	Agency Land Code: R29187093	Land Name: FORESTRY	County: LAKE OF THE WOOD	Acres: 40.00
City:	Site Code: R290164	Classification Per M.S. 86A.05: f. state forests and state forest subareas	Current Public Use: YES	Future Public Use: YES
Land Code: 1000054494	Agency Land Code: R29183334	Land Name: FORESTRY	County: LAKE OF THE WOOD	Acres: 40.00
City:	Site Code: R290164	Classification Per M.S. 86A.05: f. state forests and state forest subareas	Current Public Use: YES	Future Public Use: YES



Land Code: 1000054495	Agency Land Code: R29183124	Land Name: FORESTRY	County: LAKE OF THE WOOD	Acres: 40.00
City:	Site Code: R290164	Classification Per M.S. 86A.05: f. state forests and state forest subareas	Current Public Use: YES	Future Public Use: YES
Land Code: 1000054496	Agency Land Code: R29183226	Land Name: FORESTRY	County: LAKE OF THE WOOD	Acres: 40.00
City:	Site Code: R290164	Classification Per M.S. 86A.05: f. state forests and state forest subareas	Current Public Use: YES	Future Public Use: YES
Land Code: 1000054497	Agency Land Code: R29188969	Land Name: FORESTRY	County: LAKE OF THE WOOD	Acres: 40.00
City:	Site Code: R290164	Classification Per M.S. 86A.05: f. state forests and state forest subareas	Current Public Use: YES	Future Public Use: YES
Land Code: 1000054498	Agency Land Code: R29186021	Land Name: FORESTRY	County: LAKE OF THE WOOD	Acres: 40.00
City:	Site Code: R290164	Classification Per M.S. 86A.05: f. state forests and state forest subareas	Current Public Use: YES	Future Public Use: YES
Land Code: 1000054499	Agency Land Code: R29183772	Land Name: FORESTRY	County: LAKE OF THE WOOD	Acres: 40.00
City:	Site Code: R290164	Classification Per M.S. 86A.05: f. state forests and state forest subareas	Current Public Use: YES	Future Public Use: YES
Land Code: 1000054500	Agency Land Code: R29343629	Land Name: FORESTRY	County: LAKE OF THE WOOD	Acres: 40.00
City:	Site Code: R290164	Classification Per M.S. 86A.05: f. state forests and state forest subareas	Current Public Use: YES	Future Public Use: YES
Land Code: 1000054501	Agency Land Code: R29184646	Land Name: FORESTRY	County: LAKE OF THE WOOD	Acres: 40.00
City:	Site Code: R290164	Classification Per M.S. 86A.05: f. state forests and state forest subareas	Current Public Use: YES	Future Public Use: YES
Land Code: 1000054502	Agency Land Code: R29182990	Land Name: FORESTRY	County: LAKE OF THE WOOD	Acres: 40.00
City:	Site Code: R290164	Classification Per M.S. 86A.05: f. state forests and state forest subareas	Current Public Use: YES	Future Public Use: YES
Land Code: 1000054503	Agency Land Code: R29182307	Land Name: FORESTRY	County: LAKE OF THE WOOD	Acres: 40.00
City:	Site Code: R290164	Classification Per M.S. 86A.05: f. state forests and state forest subareas	Current Public Use: YES	Future Public Use: YES
Land Code: 1000054504	Agency Land Code: R29185305	Land Name: FORESTRY	County: LAKE OF THE WOOD	Acres: 40.00
City:	Site Code: R290164	Classification Per M.S. 86A.05: f. state forests and state forest subareas	Current Public Use: YES	Future Public Use: YES
Land Code: 1000054505	Agency Land Code: R29183285	Land Name: FORESTRY	County: LAKE OF THE WOOD	Acres: 40.00
City:	Site Code: R290164	Classification Per M.S. 86A.05: f. state forests and state forest subareas	Current Public Use: YES	Future Public Use: YES
Land Code: 1000054506	Agency Land Code: R29192228	Land Name: FORESTRY	County: LAKE OF THE WOOD	Acres: 40.00
City:	Site Code: R290164	Classification Per M.S. 86A.05: f. state forests and state forest subareas	Current Public Use: YES	Future Public Use: YES



Land Code: 1000054507	Agency Land Code: R29183751	Land Name: FORESTRY	County: LAKE OF THE WOOD	Acres: 40.00
City:	Site Code: R290164	Classification Per M.S. 86A.05: f. state forests and state forest subareas	Current Public Use: YES	Future Public Use: YES
Land Code: 1000054508	Agency Land Code: R29182939	Land Name: FORESTRY	County: LAKE OF THE WOOD	Acres: 40.00
City:	Site Code: R290164	Classification Per M.S. 86A.05: f. state forests and state forest subareas	Current Public Use: YES	Future Public Use: YES
Land Code: 1000054509	Agency Land Code: R29183920	Land Name: FORESTRY	County: LAKE OF THE WOOD	Acres: 40.00
City:	Site Code: R290164	Classification Per M.S. 86A.05: f. state forests and state forest subareas	Current Public Use: YES	Future Public Use: YES
Land Code: 1000054510	Agency Land Code: R29184165	Land Name: FORESTRY	County: LAKE OF THE WOOD	Acres: 40.00
City:	Site Code: R290164	Classification Per M.S. 86A.05: f. state forests and state forest subareas	Current Public Use: YES	Future Public Use: YES
Land Code: 1000054511	Agency Land Code: R29188630	Land Name: FORESTRY	County: LAKE OF THE WOOD	Acres: 40.00
City:	Site Code: R290164	Classification Per M.S. 86A.05: f. state forests and state forest subareas	Current Public Use: YES	Future Public Use: YES
Land Code: 1000054512	Agency Land Code: R29182594	Land Name: FORESTRY	County: LAKE OF THE WOOD	Acres: 40.00
City:	Site Code: R290164	Classification Per M.S. 86A.05: f. state forests and state forest subareas	Current Public Use: YES	Future Public Use: YES
Land Code: 1000054513	Agency Land Code: R29192003	Land Name: FORESTRY	County: LAKE OF THE WOOD	Acres: 40.00
City:	Site Code: R290164	Classification Per M.S. 86A.05: f. state forests and state forest subareas	Current Public Use: YES	Future Public Use: YES
Land Code: 1000054514	Agency Land Code: R29182834	Land Name: FORESTRY	County: LAKE OF THE WOOD	Acres: 40.00
City:	Site Code: R290164	Classification Per M.S. 86A.05: f. state forests and state forest subareas	Current Public Use: YES	Future Public Use: YES
Land Code: 1000054515	Agency Land Code: R29183465	Land Name: FORESTRY	County: LAKE OF THE WOOD	Acres: 40.00
City:	Site Code: R290164	Classification Per M.S. 86A.05: f. state forests and state forest subareas	Current Public Use: YES	Future Public Use: YES
Land Code: 1000054516	Agency Land Code: R29188960	Land Name: FORESTRY	County: LAKE OF THE WOOD	Acres: 40.00
City:	Site Code: R290164	Classification Per M.S. 86A.05: f. state forests and state forest subareas	Current Public Use: YES	Future Public Use: YES
Land Code: 1000054517	Agency Land Code: R29182387	Land Name: FORESTRY	County: LAKE OF THE WOOD	Acres: 40.00
City:	Site Code: R290164	Classification Per M.S. 86A.05: f. state forests and state forest subareas	Current Public Use: YES	Future Public Use: YES
Land Code: 1000054518	Agency Land Code: R29184504	Land Name: FORESTRY	County: LAKE OF THE WOOD	Acres: 40.00
City:	Site Code: R290164	Classification Per M.S. 86A.05: f. state forests and state forest subareas	Current Public Use: YES	Future Public Use: YES



Land Code: 1000054519	Agency Land Code: R29191829	Land Name: FORESTRY	County: LAKE OF THE WOOD	Acres: 40.00
City:	Site Code: R290164	Classification Per M.S. 86A.05: f. state forests and state forest subareas	Current Public Use: YES	Future Public Use: YES
Land Code: 1000054520	Agency Land Code: R29186484	Land Name: FORESTRY	County: LAKE OF THE WOOD	Acres: 40.00
City:	Site Code: R290164	Classification Per M.S. 86A.05: f. state forests and state forest subareas	Current Public Use: YES	Future Public Use: YES
Land Code: 1000054521	Agency Land Code: R29189329	Land Name: FORESTRY	County: LAKE OF THE WOOD	Acres: 40.00
City:	Site Code: R290164	Classification Per M.S. 86A.05: f. state forests and state forest subareas	Current Public Use: YES	Future Public Use: YES
Land Code: 1000054522	Agency Land Code: R29182550	Land Name: FORESTRY	County: LAKE OF THE WOOD	Acres: 40.00
City:	Site Code: R290164	Classification Per M.S. 86A.05: f. state forests and state forest subareas	Current Public Use: YES	Future Public Use: YES
Land Code: 1000054523	Agency Land Code: R29184202	Land Name: FORESTRY	County: LAKE OF THE WOOD	Acres: 40.00
City:	Site Code: R290164	Classification Per M.S. 86A.05: f. state forests and state forest subareas	Current Public Use: YES	Future Public Use: YES
Land Code: 1000054524	Agency Land Code: R29182439	Land Name: FORESTRY	County: LAKE OF THE WOOD	Acres: 40.00
City:	Site Code: R290164	Classification Per M.S. 86A.05: f. state forests and state forest subareas	Current Public Use: YES	Future Public Use: YES
Land Code: 1000054525	Agency Land Code: R29182998	Land Name: FORESTRY	County: LAKE OF THE WOOD	Acres: 40.00
City:	Site Code: R290164	Classification Per M.S. 86A.05: f. state forests and state forest subareas	Current Public Use: YES	Future Public Use: YES
Land Code: 1000054526	Agency Land Code: R29184521	Land Name: FORESTRY	County: LAKE OF THE WOOD	Acres: 40.00
City:	Site Code: R290164	Classification Per M.S. 86A.05: f. state forests and state forest subareas	Current Public Use: YES	Future Public Use: YES
Land Code: 1000054527	Agency Land Code: R29186461	Land Name: FORESTRY	County: LAKE OF THE WOOD	Acres: 40.00
City:	Site Code: R290164	Classification Per M.S. 86A.05: f. state forests and state forest subareas	Current Public Use: YES	Future Public Use: YES
Land Code: 1000054528	Agency Land Code: R29186479	Land Name: FORESTRY	County: LAKE OF THE WOOD	Acres: 40.00
City:	Site Code: R290164	Classification Per M.S. 86A.05: f. state forests and state forest subareas	Current Public Use: YES	Future Public Use: YES
Land Code: 1000054529	Agency Land Code: R29182328	Land Name: FORESTRY	County: LAKE OF THE WOOD	Acres: 40.00
City:	Site Code: R290164	Classification Per M.S. 86A.05: f. state forests and state forest subareas	Current Public Use: YES	Future Public Use: YES
Land Code: 1000054530	Agency Land Code: R29186795	Land Name: FORESTRY	County: LAKE OF THE WOOD	Acres: 40.00
City:	Site Code: R290164	Classification Per M.S. 86A.05: f. state forests and state forest subareas	Current Public Use: YES	Future Public Use: YES



Land Code: 1000054531	Agency Land Code: R29183156	Land Name: FORESTRY	County: LAKE OF THE WOOD	Acres: 40.00
City:	Site Code: R290164	Classification Per M.S. 86A.05: f. state forests and state forest subareas	Current Public Use: YES	Future Public Use: YES
Land Code: 1000054532	Agency Land Code: R29184268	Land Name: FORESTRY	County: LAKE OF THE WOOD	Acres: 40.06
City:	Site Code: R290164	Classification Per M.S. 86A.05: f. state forests and state forest subareas	Current Public Use: YES	Future Public Use: YES
Land Code: 1000054533	Agency Land Code: R29183764	Land Name: FORESTRY	County: LAKE OF THE WOOD	Acres: 40.00
City:	Site Code: R290164	Classification Per M.S. 86A.05: f. state forests and state forest subareas	Current Public Use: YES	Future Public Use: YES
Land Code: 1000054534	Agency Land Code: R29185900	Land Name: FORESTRY	County: LAKE OF THE WOOD	Acres: 40.00
City:	Site Code: R290164	Classification Per M.S. 86A.05: f. state forests and state forest subareas	Current Public Use: YES	Future Public Use: YES
Land Code: 1000054535	Agency Land Code: R29187127	Land Name: FORESTRY	County: LAKE OF THE WOOD	Acres: 40.00
City:	Site Code: R290164	Classification Per M.S. 86A.05: f. state forests and state forest subareas	Current Public Use: YES	Future Public Use: YES
Land Code: 1000054536	Agency Land Code: R29184424	Land Name: FORESTRY	County: LAKE OF THE WOOD	Acres: 40.00
City:	Site Code: R290164	Classification Per M.S. 86A.05: f. state forests and state forest subareas	Current Public Use: YES	Future Public Use: YES
Land Code: 1000054537	Agency Land Code: R29188877	Land Name: FORESTRY	County: LAKE OF THE WOOD	Acres: 40.00
City:	Site Code: R290164	Classification Per M.S. 86A.05: f. state forests and state forest subareas	Current Public Use: YES	Future Public Use: YES
Land Code: 1000054538	Agency Land Code: R29183448	Land Name: FORESTRY	County: LAKE OF THE WOOD	Acres: 40.00
City:	Site Code: R290164	Classification Per M.S. 86A.05: f. state forests and state forest subareas	Current Public Use: YES	Future Public Use: YES
Land Code: 1000054539	Agency Land Code: R29183786	Land Name: FORESTRY	County: LAKE OF THE WOOD	Acres: 40.00
City:	Site Code: R290164	Classification Per M.S. 86A.05: f. state forests and state forest subareas	Current Public Use: YES	Future Public Use: YES
Land Code: 1000054540	Agency Land Code: R29186034	Land Name: FORESTRY	County: LAKE OF THE WOOD	Acres: 40.00
City:	Site Code: R290164	Classification Per M.S. 86A.05: f. state forests and state forest subareas	Current Public Use: YES	Future Public Use: YES
Land Code: 1000054541	Agency Land Code: R29182770	Land Name: FORESTRY	County: LAKE OF THE WOOD	Acres: 40.00
City:	Site Code: R290164	Classification Per M.S. 86A.05: f. state forests and state forest subareas	Current Public Use: YES	Future Public Use: YES
Land Code: 1000054542	Agency Land Code: R29182560	Land Name: FORESTRY	County: LAKE OF THE WOOD	Acres: 40.00
City:	Site Code: R290164	Classification Per M.S. 86A.05: f. state forests and state forest subareas	Current Public Use: YES	Future Public Use: YES



Land Code: 1000054543	Agency Land Code: R29188957	Land Name: FORESTRY	County: LAKE OF THE WOOD	Acres: 36.91
City:	Site Code: R290164	Classification Per M.S. 86A.05: f. state forests and state forest subareas	Current Public Use: YES	Future Public Use: YES
Land Code: 1000054544	Agency Land Code: R29184554	Land Name: FORESTRY	County: LAKE OF THE WOOD	Acres: 40.00
City:	Site Code: R290164	Classification Per M.S. 86A.05: f. state forests and state forest subareas	Current Public Use: YES	Future Public Use: YES
Land Code: 1000054545	Agency Land Code: R29182754	Land Name: FORESTRY	County: LAKE OF THE WOOD	Acres: 40.00
City:	Site Code: R290164	Classification Per M.S. 86A.05: f. state forests and state forest subareas	Current Public Use: YES	Future Public Use: YES
Land Code: 1000054546	Agency Land Code: R29182623	Land Name: FORESTRY	County: LAKE OF THE WOOD	Acres: 40.00
City:	Site Code: R290164	Classification Per M.S. 86A.05: f. state forests and state forest subareas	Current Public Use: YES	Future Public Use: YES
Land Code: 1000054547	Agency Land Code: R29186666	Land Name: FORESTRY	County: LAKE OF THE WOOD	Acres: 40.00
City:	Site Code: R290164	Classification Per M.S. 86A.05: f. state forests and state forest subareas	Current Public Use: YES	Future Public Use: YES
Land Code: 1000054548	Agency Land Code: R29189274	Land Name: FORESTRY	County: LAKE OF THE WOOD	Acres: 40.00
City:	Site Code: R290164	Classification Per M.S. 86A.05: f. state forests and state forest subareas	Current Public Use: YES	Future Public Use: YES
Land Code: 1000054549	Agency Land Code: R29191832	Land Name: FORESTRY	County: LAKE OF THE WOOD	Acres: 40.00
City:	Site Code: R290164	Classification Per M.S. 86A.05: f. state forests and state forest subareas	Current Public Use: YES	Future Public Use: YES
Land Code: 1000054550	Agency Land Code: R29182562	Land Name: FORESTRY	County: LAKE OF THE WOOD	Acres: 40.00
City:	Site Code: R290164	Classification Per M.S. 86A.05: f. state forests and state forest subareas	Current Public Use: YES	Future Public Use: YES
Land Code: 1000054551	Agency Land Code: R29183990	Land Name: FORESTRY	County: LAKE OF THE WOOD	Acres: 40.00
City:	Site Code: R290164	Classification Per M.S. 86A.05: f. state forests and state forest subareas	Current Public Use: YES	Future Public Use: YES
Land Code: 1000054552	Agency Land Code: R29183924	Land Name: FORESTRY	County: LAKE OF THE WOOD	Acres: 40.00
City:	Site Code: R290164	Classification Per M.S. 86A.05: f. state forests and state forest subareas	Current Public Use: YES	Future Public Use: YES
Land Code: 1000054553	Agency Land Code: R29191809	Land Name: FORESTRY	County: LAKE OF THE WOOD	Acres: 40.00
City:	Site Code: R290164	Classification Per M.S. 86A.05: f. state forests and state forest subareas	Current Public Use: YES	Future Public Use: YES
Land Code: 1000054554	Agency Land Code: R29192051	Land Name: FORESTRY	County: LAKE OF THE WOOD	Acres: 40.00
City:	Site Code: R290164	Classification Per M.S. 86A.05: f. state forests and state forest subareas	Current Public Use: YES	Future Public Use: YES



Land Code: 1000054555	Agency Land Code: R29191960	Land Name: FORESTRY	County: LAKE OF THE WOOD	Acres: 40.00
City:	Site Code: R290164	Classification Per M.S. 86A.05: f. state forests and state forest subareas	Current Public Use: YES	Future Public Use: YES
Land Code: 1000054556	Agency Land Code: R29183650	Land Name: FORESTRY	County: LAKE OF THE WOOD	Acres: 40.00
City:	Site Code: R290164	Classification Per M.S. 86A.05: f. state forests and state forest subareas	Current Public Use: YES	Future Public Use: YES
Land Code: 1000054557	Agency Land Code: R29189567	Land Name: FORESTRY	County: LAKE OF THE WOOD	Acres: 40.00
City:	Site Code: R290164	Classification Per M.S. 86A.05: f. state forests and state forest subareas	Current Public Use: YES	Future Public Use: YES
Land Code: 1000054558	Agency Land Code: R29185973	Land Name: FORESTRY	County: LAKE OF THE WOOD	Acres: 40.00
City:	Site Code: R290164	Classification Per M.S. 86A.05: f. state forests and state forest subareas	Current Public Use: YES	Future Public Use: YES
Land Code: 1000054559	Agency Land Code: R29191921	Land Name: FORESTRY	County: LAKE OF THE WOOD	Acres: 40.00
City:	Site Code: R290164	Classification Per M.S. 86A.05: f. state forests and state forest subareas	Current Public Use: YES	Future Public Use: YES
Land Code: 1000054560	Agency Land Code: R29187157	Land Name: FORESTRY	County: LAKE OF THE WOOD	Acres: 40.00
City:	Site Code: R290164	Classification Per M.S. 86A.05: f. state forests and state forest subareas	Current Public Use: YES	Future Public Use: YES
Land Code: 1000054561	Agency Land Code: R29187109	Land Name: FORESTRY	County: LAKE OF THE WOOD	Acres: 40.00
City:	Site Code: R290164	Classification Per M.S. 86A.05: f. state forests and state forest subareas	Current Public Use: YES	Future Public Use: YES
Land Code: 1000054562	Agency Land Code: R29184642	Land Name: FORESTRY	County: LAKE OF THE WOOD	Acres: 40.00
City:	Site Code: R290164	Classification Per M.S. 86A.05: f. state forests and state forest subareas	Current Public Use: YES	Future Public Use: YES
Land Code: 1000054563	Agency Land Code: R29182164	Land Name: FORESTRY	County: LAKE OF THE WOOD	Acres: 40.58
City:	Site Code: R290164	Classification Per M.S. 86A.05: f. state forests and state forest subareas	Current Public Use: YES	Future Public Use: YES
Land Code: 1000054564	Agency Land Code: R29186808	Land Name: FORESTRY	County: LAKE OF THE WOOD	Acres: 40.00
City:	Site Code: R290164	Classification Per M.S. 86A.05: f. state forests and state forest subareas	Current Public Use: YES	Future Public Use: YES
Land Code: 1000054565	Agency Land Code: R29182620	Land Name: FORESTRY	County: LAKE OF THE WOOD	Acres: 40.00
City:	Site Code: R290164	Classification Per M.S. 86A.05: f. state forests and state forest subareas	Current Public Use: YES	Future Public Use: YES
Land Code: 1000054566	Agency Land Code: R29192469	Land Name: FORESTRY	County: LAKE OF THE WOOD	Acres: 40.00
City:	Site Code: R290164	Classification Per M.S. 86A.05: f. state forests and state forest subareas	Current Public Use: YES	Future Public Use: YES



Land Code: 1000054567	Agency Land Code: R29184747	Land Name: FORESTRY	County: LAKE OF THE WOOD	Acres: 40.00
City:	Site Code: R290164	Classification Per M.S. 86A.05: f. state forests and state forest subareas	Current Public Use: YES	Future Public Use: YES
Land Code: 1000054568	Agency Land Code: R29184232	Land Name: FORESTRY	County: LAKE OF THE WOOD	Acres: 40.00
City:	Site Code: R290164	Classification Per M.S. 86A.05: f. state forests and state forest subareas	Current Public Use: YES	Future Public Use: YES
Land Code: 1000054569	Agency Land Code: R29189635	Land Name: FORESTRY	County: LAKE OF THE WOOD	Acres: 40.00
City:	Site Code: R290164	Classification Per M.S. 86A.05: f. state forests and state forest subareas	Current Public Use: YES	Future Public Use: YES
Land Code: 1000054570	Agency Land Code: R29187011	Land Name: FORESTRY	County: LAKE OF THE WOOD	Acres: 40.00
City:	Site Code: R290164	Classification Per M.S. 86A.05: f. state forests and state forest subareas	Current Public Use: YES	Future Public Use: YES
Land Code: 1000054571	Agency Land Code: R29186438	Land Name: FORESTRY	County: LAKE OF THE WOOD	Acres: 40.00
City:	Site Code: R290164	Classification Per M.S. 86A.05: f. state forests and state forest subareas	Current Public Use: YES	Future Public Use: YES
Land Code: 1000054572	Agency Land Code: R29182227	Land Name: FORESTRY	County: LAKE OF THE WOOD	Acres: 40.00
City:	Site Code: R290164	Classification Per M.S. 86A.05: f. state forests and state forest subareas	Current Public Use: YES	Future Public Use: YES
Land Code: 1000054573	Agency Land Code: R29189752	Land Name: FORESTRY	County: LAKE OF THE WOOD	Acres: 40.00
City:	Site Code: R290164	Classification Per M.S. 86A.05: f. state forests and state forest subareas	Current Public Use: YES	Future Public Use: YES
Land Code: 1000054574	Agency Land Code: R29187120	Land Name: FORESTRY	County: LAKE OF THE WOOD	Acres: 40.00
City:	Site Code: R290164	Classification Per M.S. 86A.05: f. state forests and state forest subareas	Current Public Use: YES	Future Public Use: YES
Land Code: 1000054575	Agency Land Code: R29184511	Land Name: FORESTRY	County: LAKE OF THE WOOD	Acres: 40.00
City:	Site Code: R290164	Classification Per M.S. 86A.05: f. state forests and state forest subareas	Current Public Use: YES	Future Public Use: YES
Land Code: 1000054576	Agency Land Code: R29182537	Land Name: FORESTRY	County: LAKE OF THE WOOD	Acres: 40.00
City:	Site Code: R290164	Classification Per M.S. 86A.05: f. state forests and state forest subareas	Current Public Use: YES	Future Public Use: YES
Land Code: 1000054577	Agency Land Code: R29183195	Land Name: FORESTRY	County: LAKE OF THE WOOD	Acres: 39.83
City:	Site Code: R290164	Classification Per M.S. 86A.05: f. state forests and state forest subareas	Current Public Use: YES	Future Public Use: YES
Land Code: 1000054578	Agency Land Code: R29186450	Land Name: FORESTRY	County: LAKE OF THE WOOD	Acres: 40.00
City:	Site Code: R290164	Classification Per M.S. 86A.05: f. state forests and state forest subareas	Current Public Use: YES	Future Public Use: YES



Land Code: 1000054579	Agency Land Code: R29188935	Land Name: FORESTRY	County: LAKE OF THE WOOD	Acres: 40.00
City:	Site Code: R290164	Classification Per M.S. 86A.05: f. state forests and state forest subareas	Current Public Use: YES	Future Public Use: YES
Land Code: 1000054580	Agency Land Code: R29182904	Land Name: FORESTRY	County: LAKE OF THE WOOD	Acres: 40.00
City:	Site Code: R290164	Classification Per M.S. 86A.05: f. state forests and state forest subareas	Current Public Use: YES	Future Public Use: YES
Land Code: 1000054581	Agency Land Code: R29186177	Land Name: FORESTRY	County: LAKE OF THE WOOD	Acres: 40.00
City:	Site Code: R290164	Classification Per M.S. 86A.05: f. state forests and state forest subareas	Current Public Use: YES	Future Public Use: YES
Land Code: 1000054582	Agency Land Code: R29189013	Land Name: FORESTRY	County: LAKE OF THE WOOD	Acres: 40.00
City:	Site Code: R290164	Classification Per M.S. 86A.05: f. state forests and state forest subareas	Current Public Use: YES	Future Public Use: YES
Land Code: 1000054583	Agency Land Code: R29191619	Land Name: FORESTRY	County: LAKE OF THE WOOD	Acres: 40.00
City:	Site Code: R290164	Classification Per M.S. 86A.05: f. state forests and state forest subareas	Current Public Use: YES	Future Public Use: YES
Land Code: 1000054584	Agency Land Code: R29182848	Land Name: FORESTRY	County: LAKE OF THE WOOD	Acres: 38.88
City:	Site Code: R290164	Classification Per M.S. 86A.05: f. state forests and state forest subareas	Current Public Use: YES	Future Public Use: YES
Land Code: 1000054585	Agency Land Code: R29187110	Land Name: FORESTRY	County: LAKE OF THE WOOD	Acres: 40.00
City:	Site Code: R290164	Classification Per M.S. 86A.05: f. state forests and state forest subareas	Current Public Use: YES	Future Public Use: YES
Land Code: 1000054586	Agency Land Code: R29186318	Land Name: FORESTRY	County: LAKE OF THE WOOD	Acres: 40.00
City:	Site Code: R290164	Classification Per M.S. 86A.05: f. state forests and state forest subareas	Current Public Use: YES	Future Public Use: YES
Land Code: 1000054587	Agency Land Code: R29189783	Land Name: FORESTRY	County: LAKE OF THE WOOD	Acres: 40.00
City:	Site Code: R290164	Classification Per M.S. 86A.05: f. state forests and state forest subareas	Current Public Use: YES	Future Public Use: YES
Land Code: 1000054588	Agency Land Code: R29182645	Land Name: FORESTRY	County: LAKE OF THE WOOD	Acres: 40.00
City:	Site Code: R290164	Classification Per M.S. 86A.05: f. state forests and state forest subareas	Current Public Use: YES	Future Public Use: YES
Land Code: 1000054589	Agency Land Code: R29182151	Land Name: FORESTRY	County: LAKE OF THE WOOD	Acres: 40.00
City:	Site Code: R290164	Classification Per M.S. 86A.05: f. state forests and state forest subareas	Current Public Use: YES	Future Public Use: YES
Land Code: 1000054590	Agency Land Code: R29184577	Land Name: FORESTRY	County: LAKE OF THE WOOD	Acres: 40.00
City:	Site Code: R290164	Classification Per M.S. 86A.05: f. state forests and state forest subareas	Current Public Use: YES	Future Public Use: YES



Land Code: 1000054591	Agency Land Code: R29188899	Land Name: FORESTRY	County: LAKE OF THE WOOD	Acres: 40.00
City:	Site Code: R290164	Classification Per M.S. 86A.05: f. state forests and state forest subareas	Current Public Use: YES	Future Public Use: YES
Land Code: 1000054592	Agency Land Code: R29182636	Land Name: FORESTRY	County: LAKE OF THE WOOD	Acres: 40.00
City:	Site Code: R290164	Classification Per M.S. 86A.05: f. state forests and state forest subareas	Current Public Use: YES	Future Public Use: YES
Land Code: 1000054593	Agency Land Code: R29192205	Land Name: FORESTRY	County: LAKE OF THE WOOD	Acres: 40.00
City:	Site Code: R290164	Classification Per M.S. 86A.05: f. state forests and state forest subareas	Current Public Use: YES	Future Public Use: YES
Land Code: 1000054594	Agency Land Code: R29182911	Land Name: FORESTRY	County: LAKE OF THE WOOD	Acres: 40.00
City:	Site Code: R290164	Classification Per M.S. 86A.05: f. state forests and state forest subareas	Current Public Use: YES	Future Public Use: YES
Land Code: 1000054595	Agency Land Code: R29183113	Land Name: FORESTRY	County: LAKE OF THE WOOD	Acres: 40.00
City:	Site Code: R290164	Classification Per M.S. 86A.05: f. state forests and state forest subareas	Current Public Use: YES	Future Public Use: YES
Land Code: 1000054596	Agency Land Code: R29184905	Land Name: FORESTRY	County: LAKE OF THE WOOD	Acres: 40.00
City:	Site Code: R290164	Classification Per M.S. 86A.05: f. state forests and state forest subareas	Current Public Use: YES	Future Public Use: YES
Land Code: 1000054597	Agency Land Code: R29182966	Land Name: FORESTRY	County: LAKE OF THE WOOD	Acres: 40.00
City:	Site Code: R290164	Classification Per M.S. 86A.05: f. state forests and state forest subareas	Current Public Use: YES	Future Public Use: YES
Land Code: 1000054598	Agency Land Code: R29184505	Land Name: FORESTRY	County: LAKE OF THE WOOD	Acres: 40.00
City:	Site Code: R290164	Classification Per M.S. 86A.05: f. state forests and state forest subareas	Current Public Use: YES	Future Public Use: YES
Land Code: 1000054599	Agency Land Code: R29192554	Land Name: FORESTRY	County: LAKE OF THE WOOD	Acres: 40.00
City:	Site Code: R290164	Classification Per M.S. 86A.05: f. state forests and state forest subareas	Current Public Use: YES	Future Public Use: YES
Land Code: 1000054600	Agency Land Code: R29183783	Land Name: FORESTRY	County: LAKE OF THE WOOD	Acres: 40.00
City:	Site Code: R290164	Classification Per M.S. 86A.05: f. state forests and state forest subareas	Current Public Use: YES	Future Public Use: YES
Land Code: 1000054601	Agency Land Code: R29183902	Land Name: FORESTRY	County: LAKE OF THE WOOD	Acres: 39.01
City:	Site Code: R290164	Classification Per M.S. 86A.05: f. state forests and state forest subareas	Current Public Use: YES	Future Public Use: YES
Land Code: 1000054602	Agency Land Code: R29183112	Land Name: FORESTRY	County: LAKE OF THE WOOD	Acres: 40.00
City:	Site Code: R290164	Classification Per M.S. 86A.05: f. state forests and state forest subareas	Current Public Use: YES	Future Public Use: YES



Land Code: 1000054603	Agency Land Code: R29186682	Land Name: FORESTRY	County: LAKE OF THE WOOD	Acres: 40.00
City:	Site Code: R290164	Classification Per M.S. 86A.05: f. state forests and state forest subareas	Current Public Use: YES	Future Public Use: YES
Land Code: 1000054604	Agency Land Code: R29182258	Land Name: FORESTRY	County: LAKE OF THE WOOD	Acres: 40.00
City:	Site Code: R290164	Classification Per M.S. 86A.05: f. state forests and state forest subareas	Current Public Use: YES	Future Public Use: YES
Land Code: 1000054605	Agency Land Code: R29191390	Land Name: FORESTRY	County: LAKE OF THE WOOD	Acres: 40.00
City:	Site Code: R290164	Classification Per M.S. 86A.05: f. state forests and state forest subareas	Current Public Use: YES	Future Public Use: YES
Land Code: 1000054606	Agency Land Code: R29182521	Land Name: FORESTRY	County: LAKE OF THE WOOD	Acres: 40.00
City:	Site Code: R290164	Classification Per M.S. 86A.05: f. state forests and state forest subareas	Current Public Use: YES	Future Public Use: YES
Land Code: 1000054607	Agency Land Code: R29183949	Land Name: FORESTRY	County: LAKE OF THE WOOD	Acres: 42.83
City:	Site Code: R290164	Classification Per M.S. 86A.05: f. state forests and state forest subareas	Current Public Use: YES	Future Public Use: YES
Land Code: 1000054608	Agency Land Code: R29182825	Land Name: FORESTRY	County: LAKE OF THE WOOD	Acres: 40.00
City:	Site Code: R290164	Classification Per M.S. 86A.05: f. state forests and state forest subareas	Current Public Use: YES	Future Public Use: YES
Land Code: 1000054609	Agency Land Code: R29182247	Land Name: FORESTRY	County: LAKE OF THE WOOD	Acres: 40.00
City:	Site Code: R290164	Classification Per M.S. 86A.05: f. state forests and state forest subareas	Current Public Use: YES	Future Public Use: YES
Land Code: 1000054610	Agency Land Code: R29189794	Land Name: FORESTRY	County: LAKE OF THE WOOD	Acres: 40.00
City:	Site Code: R290164	Classification Per M.S. 86A.05: f. state forests and state forest subareas	Current Public Use: YES	Future Public Use: YES
Land Code: 1000054611	Agency Land Code: R29186933	Land Name: FORESTRY	County: LAKE OF THE WOOD	Acres: 40.00
City:	Site Code: R290164	Classification Per M.S. 86A.05: f. state forests and state forest subareas	Current Public Use: YES	Future Public Use: YES
Land Code: 1000054612	Agency Land Code: R29182112	Land Name: FORESTRY	County: LAKE OF THE WOOD	Acres: 40.04
City:	Site Code: R290164	Classification Per M.S. 86A.05: f. state forests and state forest subareas	Current Public Use: YES	Future Public Use: YES
Land Code: 1000054613	Agency Land Code: R29182364	Land Name: FORESTRY	County: LAKE OF THE WOOD	Acres: 40.00
City:	Site Code: R290164	Classification Per M.S. 86A.05: f. state forests and state forest subareas	Current Public Use: YES	Future Public Use: YES
Land Code: 1000054614	Agency Land Code: R29189722	Land Name: FORESTRY	County: LAKE OF THE WOOD	Acres: 40.00
City:	Site Code: R290164	Classification Per M.S. 86A.05: f. state forests and state forest subareas	Current Public Use: YES	Future Public Use: YES



Land Code: 1000054615	Agency Land Code: R29183969	Land Name: FORESTRY	County: LAKE OF THE WOOD	Acres: 40.00
City:	Site Code: R290164	Classification Per M.S. 86A.05: f. state forests and state forest subareas	Current Public Use: YES	Future Public Use: YES
Land Code: 1000054616	Agency Land Code: R29184655	Land Name: FORESTRY	County: LAKE OF THE WOOD	Acres: 40.00
City:	Site Code: R290164	Classification Per M.S. 86A.05: f. state forests and state forest subareas	Current Public Use: YES	Future Public Use: YES
Land Code: 1000054617	Agency Land Code: R29187114	Land Name: FORESTRY	County: LAKE OF THE WOOD	Acres: 40.00
City:	Site Code: R290164	Classification Per M.S. 86A.05: f. state forests and state forest subareas	Current Public Use: YES	Future Public Use: YES
Land Code: 1000054618	Agency Land Code: R29183040	Land Name: FORESTRY	County: LAKE OF THE WOOD	Acres: 40.00
City:	Site Code: R290164	Classification Per M.S. 86A.05: f. state forests and state forest subareas	Current Public Use: YES	Future Public Use: YES
Land Code: 1000054619	Agency Land Code: R29182629	Land Name: FORESTRY	County: LAKE OF THE WOOD	Acres: 40.00
City:	Site Code: R290164	Classification Per M.S. 86A.05: f. state forests and state forest subareas	Current Public Use: YES	Future Public Use: YES
Land Code: 1000054620	Agency Land Code: R29187143	Land Name: FORESTRY	County: LAKE OF THE WOOD	Acres: 40.00
City:	Site Code: R290164	Classification Per M.S. 86A.05: f. state forests and state forest subareas	Current Public Use: YES	Future Public Use: YES
Land Code: 1000054621	Agency Land Code: R29184565	Land Name: FORESTRY	County: LAKE OF THE WOOD	Acres: 40.00
City:	Site Code: R290164	Classification Per M.S. 86A.05: f. state forests and state forest subareas	Current Public Use: YES	Future Public Use: YES
Land Code: 1000054622	Agency Land Code: R29184157	Land Name: FORESTRY	County: LAKE OF THE WOOD	Acres: 40.00
City:	Site Code: R290164	Classification Per M.S. 86A.05: f. state forests and state forest subareas	Current Public Use: YES	Future Public Use: YES
Land Code: 1000054623	Agency Land Code: R29186606	Land Name: FORESTRY	County: LAKE OF THE WOOD	Acres: 40.00
City:	Site Code: R290164	Classification Per M.S. 86A.05: f. state forests and state forest subareas	Current Public Use: YES	Future Public Use: YES
Land Code: 1000054624	Agency Land Code: R29182575	Land Name: FORESTRY	County: LAKE OF THE WOOD	Acres: 40.00
City:	Site Code: R290164	Classification Per M.S. 86A.05: f. state forests and state forest subareas	Current Public Use: YES	Future Public Use: YES
Land Code: 1000054625	Agency Land Code: R29191933	Land Name: FORESTRY	County: LAKE OF THE WOOD	Acres: 40.00
City:	Site Code: R290164	Classification Per M.S. 86A.05: f. state forests and state forest subareas	Current Public Use: YES	Future Public Use: YES
Land Code: 1000054626	Agency Land Code: R29184225	Land Name: FORESTRY	County: LAKE OF THE WOOD	Acres: 40.00
City:	Site Code: R290164	Classification Per M.S. 86A.05: f. state forests and state forest subareas	Current Public Use: YES	Future Public Use: YES



Land Code: 1000054627	Agency Land Code: R29186152	Land Name: FORESTRY	County: LAKE OF THE WOOD	Acres: 40.00
City:	Site Code: R290164	Classification Per M.S. 86A.05: f. state forests and state forest subareas	Current Public Use: YES	Future Public Use: YES
Land Code: 1000054628	Agency Land Code: R29187034	Land Name: FORESTRY	County: LAKE OF THE WOOD	Acres: 40.00
City:	Site Code: R290164	Classification Per M.S. 86A.05: f. state forests and state forest subareas	Current Public Use: YES	Future Public Use: YES
Land Code: 1000054629	Agency Land Code: R29183059	Land Name: FORESTRY	County: LAKE OF THE WOOD	Acres: 40.00
City:	Site Code: R290164	Classification Per M.S. 86A.05: f. state forests and state forest subareas	Current Public Use: YES	Future Public Use: YES
Land Code: 1000054630	Agency Land Code: R29182187	Land Name: FORESTRY	County: LAKE OF THE WOOD	Acres: 37.70
City:	Site Code: R290164	Classification Per M.S. 86A.05: f. state forests and state forest subareas	Current Public Use: YES	Future Public Use: YES
Land Code: 1000054631	Agency Land Code: R29188961	Land Name: FORESTRY	County: LAKE OF THE WOOD	Acres: 40.00
City:	Site Code: R290164	Classification Per M.S. 86A.05: f. state forests and state forest subareas	Current Public Use: YES	Future Public Use: YES
Land Code: 1000054632	Agency Land Code: R29184662	Land Name: FORESTRY	County: LAKE OF THE WOOD	Acres: 40.00
City:	Site Code: R290164	Classification Per M.S. 86A.05: f. state forests and state forest subareas	Current Public Use: YES	Future Public Use: YES
Land Code: 1000054633	Agency Land Code: R29184916	Land Name: FORESTRY	County: LAKE OF THE WOOD	Acres: 40.00
City:	Site Code: R290164	Classification Per M.S. 86A.05: f. state forests and state forest subareas	Current Public Use: YES	Future Public Use: YES
Land Code: 1000054634	Agency Land Code: R29184659	Land Name: FORESTRY	County: LAKE OF THE WOOD	Acres: 40.00
City:	Site Code: R290164	Classification Per M.S. 86A.05: f. state forests and state forest subareas	Current Public Use: YES	Future Public Use: YES
Land Code: 1000054635	Agency Land Code: R29182190	Land Name: FORESTRY	County: LAKE OF THE WOOD	Acres: 37.82
City:	Site Code: R290164	Classification Per M.S. 86A.05: f. state forests and state forest subareas	Current Public Use: YES	Future Public Use: YES
Land Code: 1000054636	Agency Land Code: R29183207	Land Name: FORESTRY	County: LAKE OF THE WOOD	Acres: 40.00
City:	Site Code: R290164	Classification Per M.S. 86A.05: f. state forests and state forest subareas	Current Public Use: YES	Future Public Use: YES
Land Code: 1000054637	Agency Land Code: R29186888	Land Name: FORESTRY	County: LAKE OF THE WOOD	Acres: 40.00
City:	Site Code: R290164	Classification Per M.S. 86A.05: f. state forests and state forest subareas	Current Public Use: YES	Future Public Use: YES
Land Code: 1000054638	Agency Land Code: R29183247	Land Name: FORESTRY	County: LAKE OF THE WOOD	Acres: 40.00
City:	Site Code: R290164	Classification Per M.S. 86A.05: f. state forests and state forest subareas	Current Public Use: YES	Future Public Use: YES



Land Code: 1000054639	Agency Land Code: R29184474	Land Name: FORESTRY	County: LAKE OF THE WOOD	Acres: 40.00
City:	Site Code: R290164	Classification Per M.S. 86A.05: f. state forests and state forest subareas	Current Public Use: YES	Future Public Use: YES
Land Code: 1000054640	Agency Land Code: R29182503	Land Name: FORESTRY	County: LAKE OF THE WOOD	Acres: 40.00
City:	Site Code: R290164	Classification Per M.S. 86A.05: f. state forests and state forest subareas	Current Public Use: YES	Future Public Use: YES
Land Code: 1000054641	Agency Land Code: R29186638	Land Name: FORESTRY	County: LAKE OF THE WOOD	Acres: 40.00
City:	Site Code: R290164	Classification Per M.S. 86A.05: f. state forests and state forest subareas	Current Public Use: YES	Future Public Use: YES
Land Code: 1000054642	Agency Land Code: R29184560	Land Name: FORESTRY	County: LAKE OF THE WOOD	Acres: 40.00
City:	Site Code: R290164	Classification Per M.S. 86A.05: f. state forests and state forest subareas	Current Public Use: YES	Future Public Use: YES
Land Code: 1000054643	Agency Land Code: R29183152	Land Name: FORESTRY	County: LAKE OF THE WOOD	Acres: 40.90
City:	Site Code: R290164	Classification Per M.S. 86A.05: f. state forests and state forest subareas	Current Public Use: YES	Future Public Use: YES
Land Code: 1000054644	Agency Land Code: R29186675	Land Name: FORESTRY	County: LAKE OF THE WOOD	Acres: 40.00
City:	Site Code: R290164	Classification Per M.S. 86A.05: f. state forests and state forest subareas	Current Public Use: YES	Future Public Use: YES
Land Code: 1000054645	Agency Land Code: R29184578	Land Name: FORESTRY	County: LAKE OF THE WOOD	Acres: 40.00
City:	Site Code: R290164	Classification Per M.S. 86A.05: f. state forests and state forest subareas	Current Public Use: YES	Future Public Use: YES
Land Code: 1000054646	Agency Land Code: R29192464	Land Name: FORESTRY	County: LAKE OF THE WOOD	Acres: 40.00
City:	Site Code: R290164	Classification Per M.S. 86A.05: f. state forests and state forest subareas	Current Public Use: YES	Future Public Use: YES
Land Code: 1000054647	Agency Land Code: R29192151	Land Name: FORESTRY	County: LAKE OF THE WOOD	Acres: 40.00
City:	Site Code: R290164	Classification Per M.S. 86A.05: f. state forests and state forest subareas	Current Public Use: YES	Future Public Use: YES
Land Code: 1000054648	Agency Land Code: R29183252	Land Name: FORESTRY	County: LAKE OF THE WOOD	Acres: 40.00
City:	Site Code: R290164	Classification Per M.S. 86A.05: f. state forests and state forest subareas	Current Public Use: YES	Future Public Use: YES
Land Code: 1000054649	Agency Land Code: R29182354	Land Name: FORESTRY	County: LAKE OF THE WOOD	Acres: 39.00
City:	Site Code: R290164	Classification Per M.S. 86A.05: f. state forests and state forest subareas	Current Public Use: YES	Future Public Use: YES
Land Code: 1000054650	Agency Land Code: R29183460	Land Name: FORESTRY	County: LAKE OF THE WOOD	Acres: 40.00
City:	Site Code: R290164	Classification Per M.S. 86A.05: f. state forests and state forest subareas	Current Public Use: YES	Future Public Use: YES



Land Code: 1000054651	Agency Land Code: R29183092	Land Name: FORESTRY	County: LAKE OF THE WOOD	Acres: 40.00
City:	Site Code: R290164	Classification Per M.S. 86A.05: f. state forests and state forest subareas	Current Public Use: YES	Future Public Use: YES
Land Code: 1000054652	Agency Land Code: R29183131	Land Name: FORESTRY	County: LAKE OF THE WOOD	Acres: 38.75
City:	Site Code: R290164	Classification Per M.S. 86A.05: f. state forests and state forest subareas	Current Public Use: YES	Future Public Use: YES
Land Code: 1000054653	Agency Land Code: R29182725	Land Name: FORESTRY	County: LAKE OF THE WOOD	Acres: 40.00
City:	Site Code: R290164	Classification Per M.S. 86A.05: f. state forests and state forest subareas	Current Public Use: YES	Future Public Use: YES
Land Code: 1000054654	Agency Land Code: R29183781	Land Name: FORESTRY	County: LAKE OF THE WOOD	Acres: 40.00
City:	Site Code: R290164	Classification Per M.S. 86A.05: f. state forests and state forest subareas	Current Public Use: YES	Future Public Use: YES
Land Code: 1000054655	Agency Land Code: R29182510	Land Name: FORESTRY	County: LAKE OF THE WOOD	Acres: 40.00
City:	Site Code: R290164	Classification Per M.S. 86A.05: f. state forests and state forest subareas	Current Public Use: YES	Future Public Use: YES
Land Code: 1000054656	Agency Land Code: R29183058	Land Name: FORESTRY	County: LAKE OF THE WOOD	Acres: 40.00
City:	Site Code: R290164	Classification Per M.S. 86A.05: f. state forests and state forest subareas	Current Public Use: YES	Future Public Use: YES
Land Code: 1000054657	Agency Land Code: R29182516	Land Name: FORESTRY	County: LAKE OF THE WOOD	Acres: 40.00
City:	Site Code: R290164	Classification Per M.S. 86A.05: f. state forests and state forest subareas	Current Public Use: YES	Future Public Use: YES
Land Code: 1000054658	Agency Land Code: R29183078	Land Name: FORESTRY	County: LAKE OF THE WOOD	Acres: 40.00
City:	Site Code: R290164	Classification Per M.S. 86A.05: f. state forests and state forest subareas	Current Public Use: YES	Future Public Use: YES
Land Code: 1000054659	Agency Land Code: R29184147	Land Name: FORESTRY	County: LAKE OF THE WOOD	Acres: 40.00
City:	Site Code: R290164	Classification Per M.S. 86A.05: f. state forests and state forest subareas	Current Public Use: YES	Future Public Use: YES
Land Code: 1000054660	Agency Land Code: R29187107	Land Name: FORESTRY	County: LAKE OF THE WOOD	Acres: 40.00
City:	Site Code: R290164	Classification Per M.S. 86A.05: f. state forests and state forest subareas	Current Public Use: YES	Future Public Use: YES
Land Code: 1000054661	Agency Land Code: R29192576	Land Name: FORESTRY	County: LAKE OF THE WOOD	Acres: 40.00
City:	Site Code: R290164	Classification Per M.S. 86A.05: f. state forests and state forest subareas	Current Public Use: YES	Future Public Use: YES
Land Code: 1000054662	Agency Land Code: R29184609	Land Name: FORESTRY	County: LAKE OF THE WOOD	Acres: 40.00
City:	Site Code: R290164	Classification Per M.S. 86A.05: f. state forests and state forest subareas	Current Public Use: YES	Future Public Use: YES



Land Code: 1000054663	Agency Land Code: R29192215	Land Name: FORESTRY	County: LAKE OF THE WOOD	Acres: 40.00
City:	Site Code: R290164	Classification Per M.S. 86A.05: f. state forests and state forest subareas	Current Public Use: YES	Future Public Use: YES
Land Code: 1000054664	Agency Land Code: R29183206	Land Name: FORESTRY	County: LAKE OF THE WOOD	Acres: 40.00
City:	Site Code: R290164	Classification Per M.S. 86A.05: f. state forests and state forest subareas	Current Public Use: YES	Future Public Use: YES
Land Code: 1000054665	Agency Land Code: R29182193	Land Name: FORESTRY	County: LAKE OF THE WOOD	Acres: 40.00
City:	Site Code: R290164	Classification Per M.S. 86A.05: f. state forests and state forest subareas	Current Public Use: YES	Future Public Use: YES
Land Code: 1000054666	Agency Land Code: R29184108	Land Name: FORESTRY	County: LAKE OF THE WOOD	Acres: 40.00
City:	Site Code: R290164	Classification Per M.S. 86A.05: f. state forests and state forest subareas	Current Public Use: YES	Future Public Use: YES
Land Code: 1000054667	Agency Land Code: R29183024	Land Name: FORESTRY	County: LAKE OF THE WOOD	Acres: 41.00
City:	Site Code: R290164	Classification Per M.S. 86A.05: f. state forests and state forest subareas	Current Public Use: YES	Future Public Use: YES
Land Code: 1000054668	Agency Land Code: R29192477	Land Name: FORESTRY	County: LAKE OF THE WOOD	Acres: 40.00
City:	Site Code: R290164	Classification Per M.S. 86A.05: f. state forests and state forest subareas	Current Public Use: YES	Future Public Use: YES
Land Code: 1000054669	Agency Land Code: R29186684	Land Name: FORESTRY	County: LAKE OF THE WOOD	Acres: 40.00
City:	Site Code: R290164	Classification Per M.S. 86A.05: f. state forests and state forest subareas	Current Public Use: YES	Future Public Use: YES
Land Code: 1000054670	Agency Land Code: R29183971	Land Name: FORESTRY	County: LAKE OF THE WOOD	Acres: 40.00
City:	Site Code: R290164	Classification Per M.S. 86A.05: f. state forests and state forest subareas	Current Public Use: YES	Future Public Use: YES
Land Code: 1000054671	Agency Land Code: R29182203	Land Name: FORESTRY	County: LAKE OF THE WOOD	Acres: 40.00
City:	Site Code: R290164	Classification Per M.S. 86A.05: f. state forests and state forest subareas	Current Public Use: YES	Future Public Use: YES
Land Code: 1000054672	Agency Land Code: R29182256	Land Name: FORESTRY	County: LAKE OF THE WOOD	Acres: 40.00
City:	Site Code: R290164	Classification Per M.S. 86A.05: f. state forests and state forest subareas	Current Public Use: YES	Future Public Use: YES
Land Code: 1000054673	Agency Land Code: R29184224	Land Name: FORESTRY	County: LAKE OF THE WOOD	Acres: 40.00
City:	Site Code: R290164	Classification Per M.S. 86A.05: f. state forests and state forest subareas	Current Public Use: YES	Future Public Use: YES
Land Code: 1000054674	Agency Land Code: R29192147	Land Name: FORESTRY	County: LAKE OF THE WOOD	Acres: 40.00
City:	Site Code: R290164	Classification Per M.S. 86A.05: f. state forests and state forest subareas	Current Public Use: YES	Future Public Use: YES



Land Code: 1000054675	Agency Land Code: R29343624	Land Name: FORESTRY	County: LAKE OF THE WOOD	Acres: 40.00
City:	Site Code: R290164	Classification Per M.S. 86A.05: f. state forests and state forest subareas	Current Public Use: YES	Future Public Use: YES
Land Code: 1000054676	Agency Land Code: R29183015	Land Name: FORESTRY	County: LAKE OF THE WOOD	Acres: 40.00
City:	Site Code: R290164	Classification Per M.S. 86A.05: f. state forests and state forest subareas	Current Public Use: YES	Future Public Use: YES
Land Code: 1000054677	Agency Land Code: R29182709	Land Name: FORESTRY	County: LAKE OF THE WOOD	Acres: 40.00
City:	Site Code: R290164	Classification Per M.S. 86A.05: f. state forests and state forest subareas	Current Public Use: YES	Future Public Use: YES
Land Code: 1000054678	Agency Land Code: R29183991	Land Name: FORESTRY	County: LAKE OF THE WOOD	Acres: 40.00
City:	Site Code: R290164	Classification Per M.S. 86A.05: f. state forests and state forest subareas	Current Public Use: YES	Future Public Use: YES
Land Code: 1000054679	Agency Land Code: R29189327	Land Name: FORESTRY	County: LAKE OF THE WOOD	Acres: 39.44
City:	Site Code: R290164	Classification Per M.S. 86A.05: f. state forests and state forest subareas	Current Public Use: YES	Future Public Use: YES
Land Code: 1000054680	Agency Land Code: R29182710	Land Name: FORESTRY	County: LAKE OF THE WOOD	Acres: 40.00
City:	Site Code: R290164	Classification Per M.S. 86A.05: f. state forests and state forest subareas	Current Public Use: YES	Future Public Use: YES
Land Code: 1000054681	Agency Land Code: R29184344	Land Name: FORESTRY	County: LAKE OF THE WOOD	Acres: 40.00
City:	Site Code: R290164	Classification Per M.S. 86A.05: f. state forests and state forest subareas	Current Public Use: YES	Future Public Use: YES
Land Code: 1000054682	Agency Land Code: R29182309	Land Name: FORESTRY	County: LAKE OF THE WOOD	Acres: 40.00
City:	Site Code: R290164	Classification Per M.S. 86A.05: f. state forests and state forest subareas	Current Public Use: YES	Future Public Use: YES
Land Code: 1000054683	Agency Land Code: R29184918	Land Name: FORESTRY	County: LAKE OF THE WOOD	Acres: 40.00
City:	Site Code: R290164	Classification Per M.S. 86A.05: f. state forests and state forest subareas	Current Public Use: YES	Future Public Use: YES
Land Code: 1000054684	Agency Land Code: R29182605	Land Name: FORESTRY	County: LAKE OF THE WOOD	Acres: 40.00
City:	Site Code: R290164	Classification Per M.S. 86A.05: f. state forests and state forest subareas	Current Public Use: YES	Future Public Use: YES
Land Code: 1000054685	Agency Land Code: R29187132	Land Name: FORESTRY	County: LAKE OF THE WOOD	Acres: 40.00
City:	Site Code: R290164	Classification Per M.S. 86A.05: f. state forests and state forest subareas	Current Public Use: YES	Future Public Use: YES
Land Code: 1000054686	Agency Land Code: R29182397	Land Name: FORESTRY	County: LAKE OF THE WOOD	Acres: 40.00
City:	Site Code: R290164	Classification Per M.S. 86A.05: f. state forests and state forest subareas	Current Public Use: YES	Future Public Use: YES



Land Code: 1000054687	Agency Land Code: R29189762	Land Name: FORESTRY	County: LAKE OF THE WOOD	Acres: 40.00
City:	Site Code: R290164	Classification Per M.S. 86A.05: f. state forests and state forest subareas	Current Public Use: YES	Future Public Use: YES
Land Code: 1000054688	Agency Land Code: R29185983	Land Name: FORESTRY	County: LAKE OF THE WOOD	Acres: 40.00
City:	Site Code: R290164	Classification Per M.S. 86A.05: f. state forests and state forest subareas	Current Public Use: YES	Future Public Use: YES
Land Code: 1000054689	Agency Land Code: R29183843	Land Name: FORESTRY	County: LAKE OF THE WOOD	Acres: 40.00
City:	Site Code: R290164	Classification Per M.S. 86A.05: f. state forests and state forest subareas	Current Public Use: YES	Future Public Use: YES
Land Code: 1000054690	Agency Land Code: R29182385	Land Name: FORESTRY	County: LAKE OF THE WOOD	Acres: 40.00
City:	Site Code: R290164	Classification Per M.S. 86A.05: f. state forests and state forest subareas	Current Public Use: YES	Future Public Use: YES
Land Code: 1000054691	Agency Land Code: R29184663	Land Name: FORESTRY	County: LAKE OF THE WOOD	Acres: 40.00
City:	Site Code: R290164	Classification Per M.S. 86A.05: f. state forests and state forest subareas	Current Public Use: YES	Future Public Use: YES
Land Code: 1000054692	Agency Land Code: R29183915	Land Name: FORESTRY	County: LAKE OF THE WOOD	Acres: 40.00
City:	Site Code: R290164	Classification Per M.S. 86A.05: f. state forests and state forest subareas	Current Public Use: YES	Future Public Use: YES
Land Code: 1000054693	Agency Land Code: R29191398	Land Name: FORESTRY	County: LAKE OF THE WOOD	Acres: 39.95
City:	Site Code: R290164	Classification Per M.S. 86A.05: f. state forests and state forest subareas	Current Public Use: YES	Future Public Use: YES
Land Code: 1000054694	Agency Land Code: R29186862	Land Name: FORESTRY	County: LAKE OF THE WOOD	Acres: 40.00
City:	Site Code: R290164	Classification Per M.S. 86A.05: f. state forests and state forest subareas	Current Public Use: YES	Future Public Use: YES
Land Code: 1000054695	Agency Land Code: R29183888	Land Name: FORESTRY	County: LAKE OF THE WOOD	Acres: 40.00
City:	Site Code: R290164	Classification Per M.S. 86A.05: f. state forests and state forest subareas	Current Public Use: YES	Future Public Use: YES
Land Code: 1000054696	Agency Land Code: R29182271	Land Name: FORESTRY	County: LAKE OF THE WOOD	Acres: 40.00
City:	Site Code: R290164	Classification Per M.S. 86A.05: f. state forests and state forest subareas	Current Public Use: YES	Future Public Use: YES
Land Code: 1000054697	Agency Land Code: R29191638	Land Name: FORESTRY	County: LAKE OF THE WOOD	Acres: 40.00
City:	Site Code: R290164	Classification Per M.S. 86A.05: f. state forests and state forest subareas	Current Public Use: YES	Future Public Use: YES
Land Code: 1000054698	Agency Land Code: R29191978	Land Name: FORESTRY	County: LAKE OF THE WOOD	Acres: 40.00
City:	Site Code: R290164	Classification Per M.S. 86A.05: f. state forests and state forest subareas	Current Public Use: YES	Future Public Use: YES



Land Code: 1000054699	Agency Land Code: R29187012	Land Name: FORESTRY	County: LAKE OF THE WOOD	Acres: 40.00
City:	Site Code: R290164	Classification Per M.S. 86A.05: f. state forests and state forest subareas	Current Public Use: YES	Future Public Use: YES
Land Code: 1000054700	Agency Land Code: R29188980	Land Name: FORESTRY	County: LAKE OF THE WOOD	Acres: 40.00
City:	Site Code: R290164	Classification Per M.S. 86A.05: f. state forests and state forest subareas	Current Public Use: YES	Future Public Use: YES
Land Code: 1000054701	Agency Land Code: R29184745	Land Name: FORESTRY	County: LAKE OF THE WOOD	Acres: 41.71
City:	Site Code: R290164	Classification Per M.S. 86A.05: f. state forests and state forest subareas	Current Public Use: YES	Future Public Use: YES
Land Code: 1000054702	Agency Land Code: R29182373	Land Name: FORESTRY	County: LAKE OF THE WOOD	Acres: 40.00
City:	Site Code: R290164	Classification Per M.S. 86A.05: f. state forests and state forest subareas	Current Public Use: YES	Future Public Use: YES
Land Code: 1000054703	Agency Land Code: R29182339	Land Name: FORESTRY	County: LAKE OF THE WOOD	Acres: 40.00
City:	Site Code: R290164	Classification Per M.S. 86A.05: f. state forests and state forest subareas	Current Public Use: YES	Future Public Use: YES
Land Code: 1000054704	Agency Land Code: R29184121	Land Name: FORESTRY	County: LAKE OF THE WOOD	Acres: 40.00
City:	Site Code: R290164	Classification Per M.S. 86A.05: f. state forests and state forest subareas	Current Public Use: YES	Future Public Use: YES
Land Code: 1000054705	Agency Land Code: R29187171	Land Name: FORESTRY	County: LAKE OF THE WOOD	Acres: 40.00
City:	Site Code: R290164	Classification Per M.S. 86A.05: f. state forests and state forest subareas	Current Public Use: YES	Future Public Use: YES
Land Code: 1000054706	Agency Land Code: R29182715	Land Name: FORESTRY	County: LAKE OF THE WOOD	Acres: 40.00
City:	Site Code: R290164	Classification Per M.S. 86A.05: f. state forests and state forest subareas	Current Public Use: YES	Future Public Use: YES
Land Code: 1000054707	Agency Land Code: R29182374	Land Name: FORESTRY	County: LAKE OF THE WOOD	Acres: 40.00
City:	Site Code: R290164	Classification Per M.S. 86A.05: f. state forests and state forest subareas	Current Public Use: YES	Future Public Use: YES
Land Code: 1000054708	Agency Land Code: R29182765	Land Name: FORESTRY	County: LAKE OF THE WOOD	Acres: 40.00
City:	Site Code: R290164	Classification Per M.S. 86A.05: f. state forests and state forest subareas	Current Public Use: YES	Future Public Use: YES
Land Code: 1000054709	Agency Land Code: R29182767	Land Name: FORESTRY	County: LAKE OF THE WOOD	Acres: 40.00
City:	Site Code: R290164	Classification Per M.S. 86A.05: f. state forests and state forest subareas	Current Public Use: YES	Future Public Use: YES
Land Code: 1000054710	Agency Land Code: R29182960	Land Name: FORESTRY	County: LAKE OF THE WOOD	Acres: 40.00
City:	Site Code: R290164	Classification Per M.S. 86A.05: f. state forests and state forest subareas	Current Public Use: YES	Future Public Use: YES



Land Code: 1000054711	Agency Land Code: R29343581	Land Name: FORESTRY	County: LAKE OF THE WOOD	Acres: 40.00
City:	Site Code: R290164	Classification Per M.S. 86A.05: f. state forests and state forest subareas	Current Public Use: YES	Future Public Use: YES
Land Code: 1000054712	Agency Land Code: R29186288	Land Name: FORESTRY	County: LAKE OF THE WOOD	Acres: 40.00
City:	Site Code: R290164	Classification Per M.S. 86A.05: f. state forests and state forest subareas	Current Public Use: YES	Future Public Use: YES
Land Code: 1000054713	Agency Land Code: R29184031	Land Name: FORESTRY	County: LAKE OF THE WOOD	Acres: 40.00
City:	Site Code: R290164	Classification Per M.S. 86A.05: f. state forests and state forest subareas	Current Public Use: YES	Future Public Use: YES
Land Code: 1000054714	Agency Land Code: R29186656	Land Name: FORESTRY	County: LAKE OF THE WOOD	Acres: 40.00
City:	Site Code: R290164	Classification Per M.S. 86A.05: f. state forests and state forest subareas	Current Public Use: YES	Future Public Use: YES
Land Code: 1000054715	Agency Land Code: R29183363	Land Name: FORESTRY	County: LAKE OF THE WOOD	Acres: 40.00
City:	Site Code: R290164	Classification Per M.S. 86A.05: f. state forests and state forest subareas	Current Public Use: YES	Future Public Use: YES
Land Code: 1000054716	Agency Land Code: R29182759	Land Name: FORESTRY	County: LAKE OF THE WOOD	Acres: 40.00
City:	Site Code: R290164	Classification Per M.S. 86A.05: f. state forests and state forest subareas	Current Public Use: YES	Future Public Use: YES
Land Code: 1000054717	Agency Land Code: R29184179	Land Name: FORESTRY	County: LAKE OF THE WOOD	Acres: 40.00
City:	Site Code: R290164	Classification Per M.S. 86A.05: f. state forests and state forest subareas	Current Public Use: YES	Future Public Use: YES
Land Code: 1000054718	Agency Land Code: R29184898	Land Name: FORESTRY	County: LAKE OF THE WOOD	Acres: 40.00
City:	Site Code: R290164	Classification Per M.S. 86A.05: f. state forests and state forest subareas	Current Public Use: YES	Future Public Use: YES
Land Code: 1000054719	Agency Land Code: R29189793	Land Name: FORESTRY	County: LAKE OF THE WOOD	Acres: 40.00
City:	Site Code: R290164	Classification Per M.S. 86A.05: f. state forests and state forest subareas	Current Public Use: YES	Future Public Use: YES
Land Code: 1000054720	Agency Land Code: R29182251	Land Name: FORESTRY	County: LAKE OF THE WOOD	Acres: 40.00
City:	Site Code: R290164	Classification Per M.S. 86A.05: f. state forests and state forest subareas	Current Public Use: YES	Future Public Use: YES
Land Code: 1000054721	Agency Land Code: R29182631	Land Name: FORESTRY	County: LAKE OF THE WOOD	Acres: 39.76
City:	Site Code: R290164	Classification Per M.S. 86A.05: f. state forests and state forest subareas	Current Public Use: YES	Future Public Use: YES
Land Code: 1000054722	Agency Land Code: R29185078	Land Name: FORESTRY	County: LAKE OF THE WOOD	Acres: 40.00
City:	Site Code: R290164	Classification Per M.S. 86A.05: f. state forests and state forest subareas	Current Public Use: YES	Future Public Use: YES



Land Code: 1000054723	Agency Land Code: R29186455	Land Name: FORESTRY	County: LAKE OF THE WOOD	Acres: 40.00
City:	Site Code: R290164	Classification Per M.S. 86A.05: f. state forests and state forest subareas	Current Public Use: YES	Future Public Use: YES
Land Code: 1000054724	Agency Land Code: R29187088	Land Name: FORESTRY	County: LAKE OF THE WOOD	Acres: 40.00
City:	Site Code: R290164	Classification Per M.S. 86A.05: f. state forests and state forest subareas	Current Public Use: YES	Future Public Use: YES
Land Code: 1000054725	Agency Land Code: R29184661	Land Name: FORESTRY	County: LAKE OF THE WOOD	Acres: 40.00
City:	Site Code: R290164	Classification Per M.S. 86A.05: f. state forests and state forest subareas	Current Public Use: YES	Future Public Use: YES
Land Code: 1000054726	Agency Land Code: R29187076	Land Name: FORESTRY	County: LAKE OF THE WOOD	Acres: 30.15
City:	Site Code: R290164	Classification Per M.S. 86A.05: f. state forests and state forest subareas	Current Public Use: YES	Future Public Use: YES
Land Code: 1000054727	Agency Land Code: R29184136	Land Name: FORESTRY	County: LAKE OF THE WOOD	Acres: 40.00
City:	Site Code: R290164	Classification Per M.S. 86A.05: f. state forests and state forest subareas	Current Public Use: YES	Future Public Use: YES
Land Code: 1000054728	Agency Land Code: R29183793	Land Name: FORESTRY	County: LAKE OF THE WOOD	Acres: 40.00
City:	Site Code: R290164	Classification Per M.S. 86A.05: f. state forests and state forest subareas	Current Public Use: YES	Future Public Use: YES
Land Code: 1000054729	Agency Land Code: R29184509	Land Name: FORESTRY	County: LAKE OF THE WOOD	Acres: 40.00
City:	Site Code: R290164	Classification Per M.S. 86A.05: f. state forests and state forest subareas	Current Public Use: YES	Future Public Use: YES
Land Code: 1000054730	Agency Land Code: R29184741	Land Name: FORESTRY	County: LAKE OF THE WOOD	Acres: 41.54
City:	Site Code: R290164	Classification Per M.S. 86A.05: f. state forests and state forest subareas	Current Public Use: YES	Future Public Use: YES
Land Code: 1000054731	Agency Land Code: R29184322	Land Name: FORESTRY	County: LAKE OF THE WOOD	Acres: 40.00
City:	Site Code: R290164	Classification Per M.S. 86A.05: f. state forests and state forest subareas	Current Public Use: YES	Future Public Use: YES
Land Code: 1000054732	Agency Land Code: R29184880	Land Name: FORESTRY	County: LAKE OF THE WOOD	Acres: 40.00
City:	Site Code: R290164	Classification Per M.S. 86A.05: f. state forests and state forest subareas	Current Public Use: YES	Future Public Use: YES
Land Code: 1000054733	Agency Land Code: R29191806	Land Name: FORESTRY	County: LAKE OF THE WOOD	Acres: 40.00
City:	Site Code: R290164	Classification Per M.S. 86A.05: f. state forests and state forest subareas	Current Public Use: YES	Future Public Use: YES
Land Code: 1000054734	Agency Land Code: R29184912	Land Name: FORESTRY	County: LAKE OF THE WOOD	Acres: 40.00
City:	Site Code: R290164	Classification Per M.S. 86A.05: f. state forests and state forest subareas	Current Public Use: YES	Future Public Use: YES



Land Code: 1000054735	Agency Land Code: R29184878	Land Name: FORESTRY	County: LAKE OF THE WOOD	Acres: 40.00
City:	Site Code: R290164	Classification Per M.S. 86A.05: f. state forests and state forest subareas	Current Public Use: YES	Future Public Use: YES
Land Code: 1000054736	Agency Land Code: R29184413	Land Name: FORESTRY	County: LAKE OF THE WOOD	Acres: 40.00
City:	Site Code: R290164	Classification Per M.S. 86A.05: f. state forests and state forest subareas	Current Public Use: YES	Future Public Use: YES
Land Code: 1000054737	Agency Land Code: R29184160	Land Name: FORESTRY	County: LAKE OF THE WOOD	Acres: 40.00
City:	Site Code: R290164	Classification Per M.S. 86A.05: f. state forests and state forest subareas	Current Public Use: YES	Future Public Use: YES
Land Code: 1000054738	Agency Land Code: R29184002	Land Name: FORESTRY	County: LAKE OF THE WOOD	Acres: 40.00
City:	Site Code: R290164	Classification Per M.S. 86A.05: f. state forests and state forest subareas	Current Public Use: YES	Future Public Use: YES
Land Code: 1000054739	Agency Land Code: R29186459	Land Name: FORESTRY	County: LAKE OF THE WOOD	Acres: 40.00
City:	Site Code: R290164	Classification Per M.S. 86A.05: f. state forests and state forest subareas	Current Public Use: YES	Future Public Use: YES
Land Code: 1000054740	Agency Land Code: R29186446	Land Name: FORESTRY	County: LAKE OF THE WOOD	Acres: 40.00
City:	Site Code: R290164	Classification Per M.S. 86A.05: f. state forests and state forest subareas	Current Public Use: YES	Future Public Use: YES
Land Code: 1000054741	Agency Land Code: R29184208	Land Name: FORESTRY	County: LAKE OF THE WOOD	Acres: 40.00
City:	Site Code: R290164	Classification Per M.S. 86A.05: f. state forests and state forest subareas	Current Public Use: YES	Future Public Use: YES
Land Code: 1000054742	Agency Land Code: R29187041	Land Name: FORESTRY	County: LAKE OF THE WOOD	Acres: 40.00
City:	Site Code: R290164	Classification Per M.S. 86A.05: f. state forests and state forest subareas	Current Public Use: YES	Future Public Use: YES
Land Code: 1000054743	Agency Land Code: R29186787	Land Name: FORESTRY	County: LAKE OF THE WOOD	Acres: 40.00
City:	Site Code: R290164	Classification Per M.S. 86A.05: f. state forests and state forest subareas	Current Public Use: YES	Future Public Use: YES
Land Code: 1000054744	Agency Land Code: R29182887	Land Name: FORESTRY	County: LAKE OF THE WOOD	Acres: 40.00
City:	Site Code: R290164	Classification Per M.S. 86A.05: f. state forests and state forest subareas	Current Public Use: YES	Future Public Use: YES
Land Code: 1000054745	Agency Land Code: R29183174	Land Name: FORESTRY	County: LAKE OF THE WOOD	Acres: 40.00
City:	Site Code: R290164	Classification Per M.S. 86A.05: f. state forests and state forest subareas	Current Public Use: YES	Future Public Use: YES
Land Code: 1000054746	Agency Land Code: R29188718	Land Name: FORESTRY	County: LAKE OF THE WOOD	Acres: 40.00
City:	Site Code: R290164	Classification Per M.S. 86A.05: f. state forests and state forest subareas	Current Public Use: YES	Future Public Use: YES



Land Code: 1000054747	Agency Land Code: R29184575	Land Name: FORESTRY	County: LAKE OF THE WOOD	Acres: 40.00
City:	Site Code: R290164	Classification Per M.S. 86A.05: f. state forests and state forest subareas	Current Public Use: YES	Future Public Use: YES
Land Code: 1000054748	Agency Land Code: R29184280	Land Name: FORESTRY	County: LAKE OF THE WOOD	Acres: 40.00
City:	Site Code: R290164	Classification Per M.S. 86A.05: f. state forests and state forest subareas	Current Public Use: YES	Future Public Use: YES
Land Code: 1000054749	Agency Land Code: R29183052	Land Name: FORESTRY	County: LAKE OF THE WOOD	Acres: 40.00
City:	Site Code: R290164	Classification Per M.S. 86A.05: f. state forests and state forest subareas	Current Public Use: YES	Future Public Use: YES
Land Code: 1000054750	Agency Land Code: R29186322	Land Name: FORESTRY	County: LAKE OF THE WOOD	Acres: 40.00
City:	Site Code: R290164	Classification Per M.S. 86A.05: f. state forests and state forest subareas	Current Public Use: YES	Future Public Use: YES
Land Code: 1000054751	Agency Land Code: R29182747	Land Name: FORESTRY	County: LAKE OF THE WOOD	Acres: 40.00
City:	Site Code: R290164	Classification Per M.S. 86A.05: f. state forests and state forest subareas	Current Public Use: YES	Future Public Use: YES
Land Code: 1000054752	Agency Land Code: R29343583	Land Name: FORESTRY	County: LAKE OF THE WOOD	Acres: 40.00
City:	Site Code: R290164	Classification Per M.S. 86A.05: f. state forests and state forest subareas	Current Public Use: YES	Future Public Use: YES
Land Code: 1000054753	Agency Land Code: R29183360	Land Name: FORESTRY	County: LAKE OF THE WOOD	Acres: 40.00
City:	Site Code: R290164	Classification Per M.S. 86A.05: f. state forests and state forest subareas	Current Public Use: YES	Future Public Use: YES
Land Code: 1000054754	Agency Land Code: R29182484	Land Name: FORESTRY	County: LAKE OF THE WOOD	Acres: 40.00
City:	Site Code: R290164	Classification Per M.S. 86A.05: f. state forests and state forest subareas	Current Public Use: YES	Future Public Use: YES
Land Code: 1000054755	Agency Land Code: R29182863	Land Name: FORESTRY	County: LAKE OF THE WOOD	Acres: 42.44
City:	Site Code: R290164	Classification Per M.S. 86A.05: f. state forests and state forest subareas	Current Public Use: YES	Future Public Use: YES
Land Code: 1000054756	Agency Land Code: R29192206	Land Name: FORESTRY	County: LAKE OF THE WOOD	Acres: 40.00
City:	Site Code: R290164	Classification Per M.S. 86A.05: f. state forests and state forest subareas	Current Public Use: YES	Future Public Use: YES
Land Code: 1000054757	Agency Land Code: R29192436	Land Name: FORESTRY	County: LAKE OF THE WOOD	Acres: 40.00
City:	Site Code: R290164	Classification Per M.S. 86A.05: f. state forests and state forest subareas	Current Public Use: YES	Future Public Use: YES
Land Code: 1000054758	Agency Land Code: R29189291	Land Name: FORESTRY	County: LAKE OF THE WOOD	Acres: 40.00
City:	Site Code: R290164	Classification Per M.S. 86A.05: f. state forests and state forest subareas	Current Public Use: YES	Future Public Use: YES



Land Code: 1000054759	Agency Land Code: R29186287	Land Name: FORESTRY	County: LAKE OF THE WOOD	Acres: 40.00
City:	Site Code: R290164	Classification Per M.S. 86A.05: f. state forests and state forest subareas	Current Public Use: YES	Future Public Use: YES
Land Code: 1000054760	Agency Land Code: R29186678	Land Name: FORESTRY	County: LAKE OF THE WOOD	Acres: 40.00
City:	Site Code: R290164	Classification Per M.S. 86A.05: f. state forests and state forest subareas	Current Public Use: YES	Future Public Use: YES
Land Code: 1000054761	Agency Land Code: R29182447	Land Name: FORESTRY	County: LAKE OF THE WOOD	Acres: 40.00
City:	Site Code: R290164	Classification Per M.S. 86A.05: f. state forests and state forest subareas	Current Public Use: YES	Future Public Use: YES
Land Code: 1000054762	Agency Land Code: R29182414	Land Name: FORESTRY	County: LAKE OF THE WOOD	Acres: 40.00
City:	Site Code: R290164	Classification Per M.S. 86A.05: f. state forests and state forest subareas	Current Public Use: YES	Future Public Use: YES
Land Code: 1000054763	Agency Land Code: R29186032	Land Name: FORESTRY	County: LAKE OF THE WOOD	Acres: 40.00
City:	Site Code: R290164	Classification Per M.S. 86A.05: f. state forests and state forest subareas	Current Public Use: YES	Future Public Use: YES
Land Code: 1000054764	Agency Land Code: R29182297	Land Name: FORESTRY	County: LAKE OF THE WOOD	Acres: 40.00
City:	Site Code: R290164	Classification Per M.S. 86A.05: f. state forests and state forest subareas	Current Public Use: YES	Future Public Use: YES
Land Code: 1000054765	Agency Land Code: R29192084	Land Name: FORESTRY	County: LAKE OF THE WOOD	Acres: 40.00
City:	Site Code: R290164	Classification Per M.S. 86A.05: f. state forests and state forest subareas	Current Public Use: YES	Future Public Use: YES
Land Code: 1000054766	Agency Land Code: R29183838	Land Name: FORESTRY	County: LAKE OF THE WOOD	Acres: 40.00
City:	Site Code: R290164	Classification Per M.S. 86A.05: f. state forests and state forest subareas	Current Public Use: YES	Future Public Use: YES
Land Code: 1000054767	Agency Land Code: R29188999	Land Name: FORESTRY	County: LAKE OF THE WOOD	Acres: 40.00
City:	Site Code: R290164	Classification Per M.S. 86A.05: f. state forests and state forest subareas	Current Public Use: YES	Future Public Use: YES
Land Code: 1000054768	Agency Land Code: R29182461	Land Name: FORESTRY	County: LAKE OF THE WOOD	Acres: 40.00
City:	Site Code: R290164	Classification Per M.S. 86A.05: f. state forests and state forest subareas	Current Public Use: YES	Future Public Use: YES
Land Code: 1000054769	Agency Land Code: R29182976	Land Name: FORESTRY	County: LAKE OF THE WOOD	Acres: 40.00
City:	Site Code: R290164	Classification Per M.S. 86A.05: f. state forests and state forest subareas	Current Public Use: YES	Future Public Use: YES
Land Code: 1000054770	Agency Land Code: R29343618	Land Name: FORESTRY	County: LAKE OF THE WOOD	Acres: 40.00
City:	Site Code: R290164	Classification Per M.S. 86A.05: f. state forests and state forest subareas	Current Public Use: YES	Future Public Use: YES



Land Code: 1000054771	Agency Land Code: R29182530	Land Name: FORESTRY	County: LAKE OF THE WOOD	Acres: 40.00
City:	Site Code: R290164	Classification Per M.S. 86A.05: f. state forests and state forest subareas	Current Public Use: YES	Future Public Use: YES
Land Code: 1000054772	Agency Land Code: R29189277	Land Name: FORESTRY	County: LAKE OF THE WOOD	Acres: 40.00
City:	Site Code: R290164	Classification Per M.S. 86A.05: f. state forests and state forest subareas	Current Public Use: YES	Future Public Use: YES
Land Code: 1000054773	Agency Land Code: R29343633	Land Name: FORESTRY	County: LAKE OF THE WOOD	Acres: 40.00
City:	Site Code: R290164	Classification Per M.S. 86A.05: f. state forests and state forest subareas	Current Public Use: YES	Future Public Use: YES
Land Code: 1000054774	Agency Land Code: R29182855	Land Name: FORESTRY	County: LAKE OF THE WOOD	Acres: 40.00
City:	Site Code: R290164	Classification Per M.S. 86A.05: f. state forests and state forest subareas	Current Public Use: YES	Future Public Use: YES
Land Code: 1000054775	Agency Land Code: R29182280	Land Name: FORESTRY	County: LAKE OF THE WOOD	Acres: 40.00
City:	Site Code: R290164	Classification Per M.S. 86A.05: f. state forests and state forest subareas	Current Public Use: YES	Future Public Use: YES
Land Code: 1000054776	Agency Land Code: R29188997	Land Name: FORESTRY	County: LAKE OF THE WOOD	Acres: 40.00
City:	Site Code: R290164	Classification Per M.S. 86A.05: f. state forests and state forest subareas	Current Public Use: YES	Future Public Use: YES
Land Code: 1000054777	Agency Land Code: R29192110	Land Name: FORESTRY	County: LAKE OF THE WOOD	Acres: 40.00
City:	Site Code: R290164	Classification Per M.S. 86A.05: f. state forests and state forest subareas	Current Public Use: YES	Future Public Use: YES
Land Code: 1000054778	Agency Land Code: R29186002	Land Name: FORESTRY	County: LAKE OF THE WOOD	Acres: 32.06
City:	Site Code: R290164	Classification Per M.S. 86A.05: f. state forests and state forest subareas	Current Public Use: YES	Future Public Use: YES
Land Code: 1000054779	Agency Land Code: R29182410	Land Name: FORESTRY	County: LAKE OF THE WOOD	Acres: 40.00
City:	Site Code: R290164	Classification Per M.S. 86A.05: f. state forests and state forest subareas	Current Public Use: YES	Future Public Use: YES
Land Code: 1000054780	Agency Land Code: R29182902	Land Name: FORESTRY	County: LAKE OF THE WOOD	Acres: 40.00
City:	Site Code: R290164	Classification Per M.S. 86A.05: f. state forests and state forest subareas	Current Public Use: YES	Future Public Use: YES
Land Code: 1000054781	Agency Land Code: R29188880	Land Name: FORESTRY	County: LAKE OF THE WOOD	Acres: 40.00
City:	Site Code: R290164	Classification Per M.S. 86A.05: f. state forests and state forest subareas	Current Public Use: YES	Future Public Use: YES
Land Code: 1000054782	Agency Land Code: R29192150	Land Name: FORESTRY	County: LAKE OF THE WOOD	Acres: 40.00
City:	Site Code: R290164	Classification Per M.S. 86A.05: f. state forests and state forest subareas	Current Public Use: YES	Future Public Use: YES



Land Code: 1000054783	Agency Land Code: R29184464	Land Name: FORESTRY	County: LAKE OF THE WOOD	Acres: 40.00
City:	Site Code: R290164	Classification Per M.S. 86A.05: f. state forests and state forest subareas	Current Public Use: YES	Future Public Use: YES
Land Code: 1000054784	Agency Land Code: R29187105	Land Name: FORESTRY	County: LAKE OF THE WOOD	Acres: 40.00
City:	Site Code: R290164	Classification Per M.S. 86A.05: f. state forests and state forest subareas	Current Public Use: YES	Future Public Use: YES
Land Code: 1000054785	Agency Land Code: R29184281	Land Name: FORESTRY	County: LAKE OF THE WOOD	Acres: 40.00
City:	Site Code: R290164	Classification Per M.S. 86A.05: f. state forests and state forest subareas	Current Public Use: YES	Future Public Use: YES
Land Code: 1000054786	Agency Land Code: R29186822	Land Name: FORESTRY	County: LAKE OF THE WOOD	Acres: 40.00
City:	Site Code: R290164	Classification Per M.S. 86A.05: f. state forests and state forest subareas	Current Public Use: YES	Future Public Use: YES
Land Code: 1000054787	Agency Land Code: R29186648	Land Name: FORESTRY	County: LAKE OF THE WOOD	Acres: 40.00
City:	Site Code: R290164	Classification Per M.S. 86A.05: f. state forests and state forest subareas	Current Public Use: YES	Future Public Use: YES
Land Code: 1000054788	Agency Land Code: R29183016	Land Name: FORESTRY	County: LAKE OF THE WOOD	Acres: 40.00
City:	Site Code: R290164	Classification Per M.S. 86A.05: f. state forests and state forest subareas	Current Public Use: YES	Future Public Use: YES
Land Code: 1000054789	Agency Land Code: R29186345	Land Name: FORESTRY	County: LAKE OF THE WOOD	Acres: 40.00
City:	Site Code: R290164	Classification Per M.S. 86A.05: f. state forests and state forest subareas	Current Public Use: YES	Future Public Use: YES
Land Code: 1000054790	Agency Land Code: R29184215	Land Name: FORESTRY	County: LAKE OF THE WOOD	Acres: 40.00
City:	Site Code: R290164	Classification Per M.S. 86A.05: f. state forests and state forest subareas	Current Public Use: YES	Future Public Use: YES
Land Code: 1000054791	Agency Land Code: R29187020	Land Name: FORESTRY	County: LAKE OF THE WOOD	Acres: 40.00
City:	Site Code: R290164	Classification Per M.S. 86A.05: f. state forests and state forest subareas	Current Public Use: YES	Future Public Use: YES
Land Code: 1000054792	Agency Land Code: R29192127	Land Name: FORESTRY	County: LAKE OF THE WOOD	Acres: 40.00
City:	Site Code: R290164	Classification Per M.S. 86A.05: f. state forests and state forest subareas	Current Public Use: YES	Future Public Use: YES
Land Code: 1000054793	Agency Land Code: R29186480	Land Name: FORESTRY	County: LAKE OF THE WOOD	Acres: 40.00
City:	Site Code: R290164	Classification Per M.S. 86A.05: f. state forests and state forest subareas	Current Public Use: YES	Future Public Use: YES
Land Code: 1000054794	Agency Land Code: R29182844	Land Name: FORESTRY	County: LAKE OF THE WOOD	Acres: 37.92
City:	Site Code: R290164	Classification Per M.S. 86A.05: f. state forests and state forest subareas	Current Public Use: YES	Future Public Use: YES



Land Code: 1000054795	Agency Land Code: R29182384	Land Name: FORESTRY	County: LAKE OF THE WOOD	Acres: 40.00
City:	Site Code: R290164	Classification Per M.S. 86A.05: f. state forests and state forest subareas	Current Public Use: YES	Future Public Use: YES
Land Code: 1000054796	Agency Land Code: R29182856	Land Name: FORESTRY	County: LAKE OF THE WOOD	Acres: 40.00
City:	Site Code: R290164	Classification Per M.S. 86A.05: f. state forests and state forest subareas	Current Public Use: YES	Future Public Use: YES
Land Code: 1000054797	Agency Land Code: R29184196	Land Name: FORESTRY	County: LAKE OF THE WOOD	Acres: 40.00
City:	Site Code: R290164	Classification Per M.S. 86A.05: f. state forests and state forest subareas	Current Public Use: YES	Future Public Use: YES
Land Code: 1000054798	Agency Land Code: R29189803	Land Name: FORESTRY	County: LAKE OF THE WOOD	Acres: 40.00
City:	Site Code: R290164	Classification Per M.S. 86A.05: f. state forests and state forest subareas	Current Public Use: YES	Future Public Use: YES
Land Code: 1000054799	Agency Land Code: R29189016	Land Name: FORESTRY	County: LAKE OF THE WOOD	Acres: 40.00
City:	Site Code: R290164	Classification Per M.S. 86A.05: f. state forests and state forest subareas	Current Public Use: YES	Future Public Use: YES
Land Code: 1000054800	Agency Land Code: R29191610	Land Name: FORESTRY	County: LAKE OF THE WOOD	Acres: 40.00
City:	Site Code: R290164	Classification Per M.S. 86A.05: f. state forests and state forest subareas	Current Public Use: YES	Future Public Use: YES
Land Code: 1000054801	Agency Land Code: R29183197	Land Name: FORESTRY	County: LAKE OF THE WOOD	Acres: 40.00
City:	Site Code: R290164	Classification Per M.S. 86A.05: f. state forests and state forest subareas	Current Public Use: YES	Future Public Use: YES
Land Code: 1000054802	Agency Land Code: R29183102	Land Name: FORESTRY	County: LAKE OF THE WOOD	Acres: 40.00
City:	Site Code: R290164	Classification Per M.S. 86A.05: f. state forests and state forest subareas	Current Public Use: YES	Future Public Use: YES
Land Code: 1000054803	Agency Land Code: R29187032	Land Name: FORESTRY	County: LAKE OF THE WOOD	Acres: 40.00
City:	Site Code: R290164	Classification Per M.S. 86A.05: f. state forests and state forest subareas	Current Public Use: YES	Future Public Use: YES
Land Code: 1000054804	Agency Land Code: R29192435	Land Name: FORESTRY	County: LAKE OF THE WOOD	Acres: 40.00
City:	Site Code: R290164	Classification Per M.S. 86A.05: f. state forests and state forest subareas	Current Public Use: YES	Future Public Use: YES
Land Code: 1000054805	Agency Land Code: R29182300	Land Name: FORESTRY	County: LAKE OF THE WOOD	Acres: 40.00
City:	Site Code: R290164	Classification Per M.S. 86A.05: f. state forests and state forest subareas	Current Public Use: YES	Future Public Use: YES
Land Code: 1000054806	Agency Land Code: R29343619	Land Name: FORESTRY	County: LAKE OF THE WOOD	Acres: 40.00
City:	Site Code: R290164	Classification Per M.S. 86A.05: f. state forests and state forest subareas	Current Public Use: YES	Future Public Use: YES



Land Code: 1000054807	Agency Land Code: R29183677	Land Name: FORESTRY	County: LAKE OF THE WOOD	Acres: 40.00
City:	Site Code: R290164	Classification Per M.S. 86A.05: f. state forests and state forest subareas	Current Public Use: YES	Future Public Use: YES
Land Code: 1000054808	Agency Land Code: R29182244	Land Name: FORESTRY	County: LAKE OF THE WOOD	Acres: 40.00
City:	Site Code: R290164	Classification Per M.S. 86A.05: f. state forests and state forest subareas	Current Public Use: YES	Future Public Use: YES
Land Code: 1000054809	Agency Land Code: R29182477	Land Name: FORESTRY	County: LAKE OF THE WOOD	Acres: 40.00
City:	Site Code: R290164	Classification Per M.S. 86A.05: f. state forests and state forest subareas	Current Public Use: YES	Future Public Use: YES
Land Code: 1000054810	Agency Land Code: R29184005	Land Name: FORESTRY	County: LAKE OF THE WOOD	Acres: 40.00
City:	Site Code: R290164	Classification Per M.S. 86A.05: f. state forests and state forest subareas	Current Public Use: YES	Future Public Use: YES
Land Code: 1000054811	Agency Land Code: R29191842	Land Name: FORESTRY	County: LAKE OF THE WOOD	Acres: 40.00
City:	Site Code: R290164	Classification Per M.S. 86A.05: f. state forests and state forest subareas	Current Public Use: YES	Future Public Use: YES
Land Code: 1000054812	Agency Land Code: R29187050	Land Name: FORESTRY	County: LAKE OF THE WOOD	Acres: 40.00
City:	Site Code: R290164	Classification Per M.S. 86A.05: f. state forests and state forest subareas	Current Public Use: YES	Future Public Use: YES
Land Code: 1000054813	Agency Land Code: R29184135	Land Name: FORESTRY	County: LAKE OF THE WOOD	Acres: 40.00
City:	Site Code: R290164	Classification Per M.S. 86A.05: f. state forests and state forest subareas	Current Public Use: YES	Future Public Use: YES
Land Code: 1000054814	Agency Land Code: R29184109	Land Name: FORESTRY	County: LAKE OF THE WOOD	Acres: 40.00
City:	Site Code: R290164	Classification Per M.S. 86A.05: f. state forests and state forest subareas	Current Public Use: YES	Future Public Use: YES
Land Code: 1000054815	Agency Land Code: R29191495	Land Name: FORESTRY	County: LAKE OF THE WOOD	Acres: 40.00
City:	Site Code: R290164	Classification Per M.S. 86A.05: f. state forests and state forest subareas	Current Public Use: YES	Future Public Use: YES
Land Code: 1000054816	Agency Land Code: R29186283	Land Name: FORESTRY	County: LAKE OF THE WOOD	Acres: 35.92
City:	Site Code: R290164	Classification Per M.S. 86A.05: f. state forests and state forest subareas	Current Public Use: YES	Future Public Use: YES
Land Code: 1000054817	Agency Land Code: R29189007	Land Name: FORESTRY	County: LAKE OF THE WOOD	Acres: 40.00
City:	Site Code: R290164	Classification Per M.S. 86A.05: f. state forests and state forest subareas	Current Public Use: YES	Future Public Use: YES
Land Code: 1000054818	Agency Land Code: R29183927	Land Name: FORESTRY	County: LAKE OF THE WOOD	Acres: 39.56
City:	Site Code: R290164	Classification Per M.S. 86A.05: f. state forests and state forest subareas	Current Public Use: YES	Future Public Use: YES



Land Code: 1000054819	Agency Land Code: R29182450	Land Name: FORESTRY	County: LAKE OF THE WOOD	Acres: 40.00
City:	Site Code: R290164	Classification Per M.S. 86A.05: f. state forests and state forest subareas	Current Public Use: YES	Future Public Use: YES
Land Code: 1000054820	Agency Land Code: R29183747	Land Name: FORESTRY	County: LAKE OF THE WOOD	Acres: 41.11
City:	Site Code: R290164	Classification Per M.S. 86A.05: f. state forests and state forest subareas	Current Public Use: YES	Future Public Use: YES
Land Code: 1000054821	Agency Land Code: R29182274	Land Name: FORESTRY	County: LAKE OF THE WOOD	Acres: 40.00
City:	Site Code: R290164	Classification Per M.S. 86A.05: f. state forests and state forest subareas	Current Public Use: YES	Future Public Use: YES
Land Code: 1000054822	Agency Land Code: R29189806	Land Name: FORESTRY	County: LAKE OF THE WOOD	Acres: 40.00
City:	Site Code: R290164	Classification Per M.S. 86A.05: f. state forests and state forest subareas	Current Public Use: YES	Future Public Use: YES
Land Code: 1000054823	Agency Land Code: R29184613	Land Name: FORESTRY	County: LAKE OF THE WOOD	Acres: 40.00
City:	Site Code: R290164	Classification Per M.S. 86A.05: f. state forests and state forest subareas	Current Public Use: YES	Future Public Use: YES
Land Code: 1000054824	Agency Land Code: R29189737	Land Name: FORESTRY	County: LAKE OF THE WOOD	Acres: 36.77
City:	Site Code: R290164	Classification Per M.S. 86A.05: f. state forests and state forest subareas	Current Public Use: YES	Future Public Use: YES
Land Code: 1000054825	Agency Land Code: R29187051	Land Name: FORESTRY	County: LAKE OF THE WOOD	Acres: 40.00
City:	Site Code: R290164	Classification Per M.S. 86A.05: f. state forests and state forest subareas	Current Public Use: YES	Future Public Use: YES
Land Code: 1000054826	Agency Land Code: R29186609	Land Name: FORESTRY	County: LAKE OF THE WOOD	Acres: 40.00
City:	Site Code: R290164	Classification Per M.S. 86A.05: f. state forests and state forest subareas	Current Public Use: YES	Future Public Use: YES
Land Code: 1000054827	Agency Land Code: R29186436	Land Name: FORESTRY	County: LAKE OF THE WOOD	Acres: 40.00
City:	Site Code: R290164	Classification Per M.S. 86A.05: f. state forests and state forest subareas	Current Public Use: YES	Future Public Use: YES
Land Code: 1000054828	Agency Land Code: R29186979	Land Name: FORESTRY	County: LAKE OF THE WOOD	Acres: 40.00
City:	Site Code: R290164	Classification Per M.S. 86A.05: f. state forests and state forest subareas	Current Public Use: YES	Future Public Use: YES
Land Code: 1000054829	Agency Land Code: R29185898	Land Name: FORESTRY	County: LAKE OF THE WOOD	Acres: 41.00
City:	Site Code: R290164	Classification Per M.S. 86A.05: f. state forests and state forest subareas	Current Public Use: YES	Future Public Use: YES
Land Code: 1000054830	Agency Land Code: R29183145	Land Name: FORESTRY	County: LAKE OF THE WOOD	Acres: 40.00
City:	Site Code: R290164	Classification Per M.S. 86A.05: f. state forests and state forest subareas	Current Public Use: YES	Future Public Use: YES



Land Code: 1000054831	Agency Land Code: R29183890	Land Name: FORESTRY	County: LAKE OF THE WOOD	Acres: 40.00
City:	Site Code: R290164	Classification Per M.S. 86A.05: f. state forests and state forest subareas	Current Public Use: YES	Future Public Use: YES
Land Code: 1000054832	Agency Land Code: R29183992	Land Name: FORESTRY	County: LAKE OF THE WOOD	Acres: 40.00
City:	Site Code: R290164	Classification Per M.S. 86A.05: f. state forests and state forest subareas	Current Public Use: YES	Future Public Use: YES
Land Code: 1000054833	Agency Land Code: R29192581	Land Name: FORESTRY	County: LAKE OF THE WOOD	Acres: 40.00
City:	Site Code: R290164	Classification Per M.S. 86A.05: f. state forests and state forest subareas	Current Public Use: YES	Future Public Use: YES
Land Code: 1000054834	Agency Land Code: R29192575	Land Name: FORESTRY	County: LAKE OF THE WOOD	Acres: 40.00
City:	Site Code: R290164	Classification Per M.S. 86A.05: f. state forests and state forest subareas	Current Public Use: YES	Future Public Use: YES
Land Code: 1000054835	Agency Land Code: R29191957	Land Name: FORESTRY	County: LAKE OF THE WOOD	Acres: 40.00
City:	Site Code: R290164	Classification Per M.S. 86A.05: f. state forests and state forest subareas	Current Public Use: YES	Future Public Use: YES
Land Code: 1000054836	Agency Land Code: R29182502	Land Name: FORESTRY	County: LAKE OF THE WOOD	Acres: 40.00
City:	Site Code: R290164	Classification Per M.S. 86A.05: f. state forests and state forest subareas	Current Public Use: YES	Future Public Use: YES
Land Code: 1000054837	Agency Land Code: R29185329	Land Name: FORESTRY	County: LAKE OF THE WOOD	Acres: 45.29
City:	Site Code: R290164	Classification Per M.S. 86A.05: f. state forests and state forest subareas	Current Public Use: YES	Future Public Use: YES
Land Code: 1000054838	Agency Land Code: R29191477	Land Name: FORESTRY	County: LAKE OF THE WOOD	Acres: 40.00
City:	Site Code: R290164	Classification Per M.S. 86A.05: f. state forests and state forest subareas	Current Public Use: YES	Future Public Use: YES
Land Code: 1000054839	Agency Land Code: R29186874	Land Name: FORESTRY	County: LAKE OF THE WOOD	Acres: 40.00
City:	Site Code: R290164	Classification Per M.S. 86A.05: f. state forests and state forest subareas	Current Public Use: YES	Future Public Use: YES
Land Code: 1000054840	Agency Land Code: R29183297	Land Name: FORESTRY	County: LAKE OF THE WOOD	Acres: 43.68
City:	Site Code: R290164	Classification Per M.S. 86A.05: f. state forests and state forest subareas	Current Public Use: YES	Future Public Use: YES
Land Code: 1000054841	Agency Land Code: R29182154	Land Name: FORESTRY	County: LAKE OF THE WOOD	Acres: 40.00
City:	Site Code: R290164	Classification Per M.S. 86A.05: f. state forests and state forest subareas	Current Public Use: YES	Future Public Use: YES
Land Code: 1000054842	Agency Land Code: R29192213	Land Name: FORESTRY	County: LAKE OF THE WOOD	Acres: 40.00
City:	Site Code: R290164	Classification Per M.S. 86A.05: f. state forests and state forest subareas	Current Public Use: YES	Future Public Use: YES



Land Code: 1000054843	Agency Land Code: R29188925	Land Name: FORESTRY	County: LAKE OF THE WOOD	Acres: 40.00
City:	Site Code: R290164	Classification Per M.S. 86A.05: f. state forests and state forest subareas	Current Public Use: YES	Future Public Use: YES
Land Code: 1000054844	Agency Land Code: R29186189	Land Name: FORESTRY	County: LAKE OF THE WOOD	Acres: 40.00
City:	Site Code: R290164	Classification Per M.S. 86A.05: f. state forests and state forest subareas	Current Public Use: YES	Future Public Use: YES
Land Code: 1000054845	Agency Land Code: R29187037	Land Name: FORESTRY	County: LAKE OF THE WOOD	Acres: 40.00
City:	Site Code: R290164	Classification Per M.S. 86A.05: f. state forests and state forest subareas	Current Public Use: YES	Future Public Use: YES
Land Code: 1000054846	Agency Land Code: R29182918	Land Name: FORESTRY	County: LAKE OF THE WOOD	Acres: 40.00
City:	Site Code: R290164	Classification Per M.S. 86A.05: f. state forests and state forest subareas	Current Public Use: YES	Future Public Use: YES
Land Code: 1000054847	Agency Land Code: R29182908	Land Name: FORESTRY	County: LAKE OF THE WOOD	Acres: 40.00
City:	Site Code: R290164	Classification Per M.S. 86A.05: f. state forests and state forest subareas	Current Public Use: YES	Future Public Use: YES
Land Code: 1000054848	Agency Land Code: R29182182	Land Name: FORESTRY	County: LAKE OF THE WOOD	Acres: 40.00
City:	Site Code: R290164	Classification Per M.S. 86A.05: f. state forests and state forest subareas	Current Public Use: YES	Future Public Use: YES
Land Code: 1000054849	Agency Land Code: R29183917	Land Name: FORESTRY	County: LAKE OF THE WOOD	Acres: 39.42
City:	Site Code: R290164	Classification Per M.S. 86A.05: f. state forests and state forest subareas	Current Public Use: YES	Future Public Use: YES
Land Code: 1000054850	Agency Land Code: R29183324	Land Name: FORESTRY	County: LAKE OF THE WOOD	Acres: 40.00
City:	Site Code: R290164	Classification Per M.S. 86A.05: f. state forests and state forest subareas	Current Public Use: YES	Future Public Use: YES
Land Code: 1000054851	Agency Land Code: R29183234	Land Name: FORESTRY	County: LAKE OF THE WOOD	Acres: 40.00
City:	Site Code: R290164	Classification Per M.S. 86A.05: f. state forests and state forest subareas	Current Public Use: YES	Future Public Use: YES
Land Code: 1000054852	Agency Land Code: R29183042	Land Name: FORESTRY	County: LAKE OF THE WOOD	Acres: 40.00
City:	Site Code: R290164	Classification Per M.S. 86A.05: f. state forests and state forest subareas	Current Public Use: YES	Future Public Use: YES
Land Code: 1000054853	Agency Land Code: R29183456	Land Name: FORESTRY	County: LAKE OF THE WOOD	Acres: 40.00
City:	Site Code: R290164	Classification Per M.S. 86A.05: f. state forests and state forest subareas	Current Public Use: YES	Future Public Use: YES
Land Code: 1000054854	Agency Land Code: R29192346	Land Name: FORESTRY	County: LAKE OF THE WOOD	Acres: 40.00
City:	Site Code: R290164	Classification Per M.S. 86A.05: f. state forests and state forest subareas	Current Public Use: YES	Future Public Use: YES



Land Code: 1000054855	Agency Land Code: R29191651	Land Name: FORESTRY	County: LAKE OF THE WOOD	Acres: 40.00
City:	Site Code: R290164	Classification Per M.S. 86A.05: f. state forests and state forest subareas	Current Public Use: YES	Future Public Use: YES
Land Code: 1000054856	Agency Land Code: R29184665	Land Name: FORESTRY	County: LAKE OF THE WOOD	Acres: 40.00
City:	Site Code: R290164	Classification Per M.S. 86A.05: f. state forests and state forest subareas	Current Public Use: YES	Future Public Use: YES
Land Code: 1000054857	Agency Land Code: R29187418	Land Name: FORESTRY	County: LAKE OF THE WOOD	Acres: 40.38
City:	Site Code: R290164	Classification Per M.S. 86A.05: f. state forests and state forest subareas	Current Public Use: YES	Future Public Use: YES
Land Code: 1000054858	Agency Land Code: R29187444	Land Name: FORESTRY	County: LAKE OF THE WOOD	Acres: 7.56
City:	Site Code: R290164	Classification Per M.S. 86A.05: f. state forests and state forest subareas	Current Public Use: YES	Future Public Use: YES
Land Code: 1000054859	Agency Land Code: R29182238	Land Name: FORESTRY	County: LAKE OF THE WOOD	Acres: 40.00
City:	Site Code: R290164	Classification Per M.S. 86A.05: f. state forests and state forest subareas	Current Public Use: YES	Future Public Use: YES
Land Code: 1000054860	Agency Land Code: R29184182	Land Name: FORESTRY	County: LAKE OF THE WOOD	Acres: 40.00
City:	Site Code: R290164	Classification Per M.S. 86A.05: f. state forests and state forest subareas	Current Public Use: YES	Future Public Use: YES
Land Code: 1000054861	Agency Land Code: R29182393	Land Name: FORESTRY	County: LAKE OF THE WOOD	Acres: 40.00
City:	Site Code: R290164	Classification Per M.S. 86A.05: f. state forests and state forest subareas	Current Public Use: YES	Future Public Use: YES
Land Code: 1000054862	Agency Land Code: R29186805	Land Name: FORESTRY	County: LAKE OF THE WOOD	Acres: 40.00
City:	Site Code: R290164	Classification Per M.S. 86A.05: f. state forests and state forest subareas	Current Public Use: YES	Future Public Use: YES
Land Code: 1000054863	Agency Land Code: R29185896	Land Name: FORESTRY	County: LAKE OF THE WOOD	Acres: 40.00
City:	Site Code: R290164	Classification Per M.S. 86A.05: f. state forests and state forest subareas	Current Public Use: YES	Future Public Use: YES
Land Code: 1000054864	Agency Land Code: R29184914	Land Name: FORESTRY	County: LAKE OF THE WOOD	Acres: 42.68
City:	Site Code: R290164	Classification Per M.S. 86A.05: f. state forests and state forest subareas	Current Public Use: YES	Future Public Use: YES
Land Code: 1000054865	Agency Land Code: R29188887	Land Name: FORESTRY	County: LAKE OF THE WOOD	Acres: 40.00
City:	Site Code: R290164	Classification Per M.S. 86A.05: f. state forests and state forest subareas	Current Public Use: YES	Future Public Use: YES
Land Code: 1000054866	Agency Land Code: R29186983	Land Name: FORESTRY	County: LAKE OF THE WOOD	Acres: 40.00
City:	Site Code: R290164	Classification Per M.S. 86A.05: f. state forests and state forest subareas	Current Public Use: YES	Future Public Use: YES



Land Code: 1000054867	Agency Land Code: R29189761	Land Name: FORESTRY	County: LAKE OF THE WOOD	Acres: 40.00
City:	Site Code: R290164	Classification Per M.S. 86A.05: f. state forests and state forest subareas	Current Public Use: YES	Future Public Use: YES
Land Code: 1000054868	Agency Land Code: R29182523	Land Name: FORESTRY	County: LAKE OF THE WOOD	Acres: 40.00
City:	Site Code: R290164	Classification Per M.S. 86A.05: f. state forests and state forest subareas	Current Public Use: YES	Future Public Use: YES
Land Code: 1000054869	Agency Land Code: R29187154	Land Name: FORESTRY	County: LAKE OF THE WOOD	Acres: 40.00
City:	Site Code: R290164	Classification Per M.S. 86A.05: f. state forests and state forest subareas	Current Public Use: YES	Future Public Use: YES
Land Code: 1000054870	Agency Land Code: R29182691	Land Name: FORESTRY	County: LAKE OF THE WOOD	Acres: 40.00
City:	Site Code: R290164	Classification Per M.S. 86A.05: f. state forests and state forest subareas	Current Public Use: YES	Future Public Use: YES
Land Code: 1000054871	Agency Land Code: R29182185	Land Name: FORESTRY	County: LAKE OF THE WOOD	Acres: 40.00
City:	Site Code: R290164	Classification Per M.S. 86A.05: f. state forests and state forest subareas	Current Public Use: YES	Future Public Use: YES
Land Code: 1000054872	Agency Land Code: R29186434	Land Name: FORESTRY	County: LAKE OF THE WOOD	Acres: 40.00
City:	Site Code: R290164	Classification Per M.S. 86A.05: f. state forests and state forest subareas	Current Public Use: YES	Future Public Use: YES
Land Code: 1000054873	Agency Land Code: R29182157	Land Name: FORESTRY	County: LAKE OF THE WOOD	Acres: 40.00
City:	Site Code: R290164	Classification Per M.S. 86A.05: f. state forests and state forest subareas	Current Public Use: YES	Future Public Use: YES
Land Code: 1000054874	Agency Land Code: R29183096	Land Name: FORESTRY	County: LAKE OF THE WOOD	Acres: 40.00
City:	Site Code: R290164	Classification Per M.S. 86A.05: f. state forests and state forest subareas	Current Public Use: YES	Future Public Use: YES
Land Code: 1000054875	Agency Land Code: R29184627	Land Name: FORESTRY	County: LAKE OF THE WOOD	Acres: 40.00
City:	Site Code: R290164	Classification Per M.S. 86A.05: f. state forests and state forest subareas	Current Public Use: YES	Future Public Use: YES
Land Code: 1000054876	Agency Land Code: R29192476	Land Name: FORESTRY	County: LAKE OF THE WOOD	Acres: 40.00
City:	Site Code: R290164	Classification Per M.S. 86A.05: f. state forests and state forest subareas	Current Public Use: YES	Future Public Use: YES
Land Code: 1000054877	Agency Land Code: R29183048	Land Name: FORESTRY	County: LAKE OF THE WOOD	Acres: 40.00
City:	Site Code: R290164	Classification Per M.S. 86A.05: f. state forests and state forest subareas	Current Public Use: YES	Future Public Use: YES
Land Code: 1000054878	Agency Land Code: R29192415	Land Name: FORESTRY	County: LAKE OF THE WOOD	Acres: 40.00
City:	Site Code: R290164	Classification Per M.S. 86A.05: f. state forests and state forest subareas	Current Public Use: YES	Future Public Use: YES



Land Code: 1000054879	Agency Land Code: R29184214	Land Name: FORESTRY	County: LAKE OF THE WOOD	Acres: 40.00
City:	Site Code: R290164	Classification Per M.S. 86A.05: f. state forests and state forest subareas	Current Public Use: YES	Future Public Use: YES
Land Code: 1000054880	Agency Land Code: R29184032	Land Name: FORESTRY	County: LAKE OF THE WOOD	Acres: 40.00
City:	Site Code: R290164	Classification Per M.S. 86A.05: f. state forests and state forest subareas	Current Public Use: YES	Future Public Use: YES
Land Code: 1000054881	Agency Land Code: R29182688	Land Name: FORESTRY	County: LAKE OF THE WOOD	Acres: 37.68
City:	Site Code: R290164	Classification Per M.S. 86A.05: f. state forests and state forest subareas	Current Public Use: YES	Future Public Use: YES
Land Code: 1000054882	Agency Land Code: R29182893	Land Name: FORESTRY	County: LAKE OF THE WOOD	Acres: 40.00
City:	Site Code: R290164	Classification Per M.S. 86A.05: f. state forests and state forest subareas	Current Public Use: YES	Future Public Use: YES
Land Code: 1000054883	Agency Land Code: R29188677	Land Name: FORESTRY	County: LAKE OF THE WOOD	Acres: 40.00
City:	Site Code: R290164	Classification Per M.S. 86A.05: f. state forests and state forest subareas	Current Public Use: YES	Future Public Use: YES
Land Code: 1000054884	Agency Land Code: R29184097	Land Name: FORESTRY	County: LAKE OF THE WOOD	Acres: 40.00
City:	Site Code: R290164	Classification Per M.S. 86A.05: f. state forests and state forest subareas	Current Public Use: YES	Future Public Use: YES
Land Code: 1000054885	Agency Land Code: R29343651	Land Name: FORESTRY	County: LAKE OF THE WOOD	Acres: 40.00
City:	Site Code: R290164	Classification Per M.S. 86A.05: f. state forests and state forest subareas	Current Public Use: YES	Future Public Use: YES
Land Code: 1000054886	Agency Land Code: R29187015	Land Name: FORESTRY	County: LAKE OF THE WOOD	Acres: 40.00
City:	Site Code: R290164	Classification Per M.S. 86A.05: f. state forests and state forest subareas	Current Public Use: YES	Future Public Use: YES
Land Code: 1000054887	Agency Land Code: R29189569	Land Name: FORESTRY	County: LAKE OF THE WOOD	Acres: 40.00
City:	Site Code: R290164	Classification Per M.S. 86A.05: f. state forests and state forest subareas	Current Public Use: YES	Future Public Use: YES
Land Code: 1000054888	Agency Land Code: R29184332	Land Name: FORESTRY	County: LAKE OF THE WOOD	Acres: 40.00
City:	Site Code: R290164	Classification Per M.S. 86A.05: f. state forests and state forest subareas	Current Public Use: YES	Future Public Use: YES
Land Code: 1000054889	Agency Land Code: R29183114	Land Name: FORESTRY	County: LAKE OF THE WOOD	Acres: 40.00
City:	Site Code: R290164	Classification Per M.S. 86A.05: f. state forests and state forest subareas	Current Public Use: YES	Future Public Use: YES
Land Code: 1000054890	Agency Land Code: R29183746	Land Name: FORESTRY	County: LAKE OF THE WOOD	Acres: 40.00
City:	Site Code: R290164	Classification Per M.S. 86A.05: f. state forests and state forest subareas	Current Public Use: YES	Future Public Use: YES



Land Code: 1000054891	Agency Land Code: R29191858	Land Name: FORESTRY	County: LAKE OF THE WOOD	Acres: 40.00
City:	Site Code: R290164	Classification Per M.S. 86A.05: f. state forests and state forest subareas	Current Public Use: YES	Future Public Use: YES
Land Code: 1000054892	Agency Land Code: R29182987	Land Name: FORESTRY	County: LAKE OF THE WOOD	Acres: 40.00
City:	Site Code: R290164	Classification Per M.S. 86A.05: f. state forests and state forest subareas	Current Public Use: YES	Future Public Use: YES
Land Code: 1000054893	Agency Land Code: R29182120	Land Name: FORESTRY	County: LAKE OF THE WOOD	Acres: 40.00
City:	Site Code: R290164	Classification Per M.S. 86A.05: f. state forests and state forest subareas	Current Public Use: YES	Future Public Use: YES
Land Code: 1000054894	Agency Land Code: R29183737	Land Name: FORESTRY	County: LAKE OF THE WOOD	Acres: 40.00
City:	Site Code: R290164	Classification Per M.S. 86A.05: f. state forests and state forest subareas	Current Public Use: YES	Future Public Use: YES
Land Code: 1000054895	Agency Land Code: R29183309	Land Name: FORESTRY	County: LAKE OF THE WOOD	Acres: 40.00
City:	Site Code: R290164	Classification Per M.S. 86A.05: f. state forests and state forest subareas	Current Public Use: YES	Future Public Use: YES
Land Code: 1000054896	Agency Land Code: R29182262	Land Name: FORESTRY	County: LAKE OF THE WOOD	Acres: 40.00
City:	Site Code: R290164	Classification Per M.S. 86A.05: f. state forests and state forest subareas	Current Public Use: YES	Future Public Use: YES
Land Code: 1000054897	Agency Land Code: R29182125	Land Name: FORESTRY	County: LAKE OF THE WOOD	Acres: 40.00
City:	Site Code: R290164	Classification Per M.S. 86A.05: f. state forests and state forest subareas	Current Public Use: YES	Future Public Use: YES
Land Code: 1000054898	Agency Land Code: R29182223	Land Name: FORESTRY	County: LAKE OF THE WOOD	Acres: 40.00
City:	Site Code: R290164	Classification Per M.S. 86A.05: f. state forests and state forest subareas	Current Public Use: YES	Future Public Use: YES
Land Code: 1000054899	Agency Land Code: R29184570	Land Name: FORESTRY	County: LAKE OF THE WOOD	Acres: 40.00
City:	Site Code: R290164	Classification Per M.S. 86A.05: f. state forests and state forest subareas	Current Public Use: YES	Future Public Use: YES
Land Code: 1000054900	Agency Land Code: R29184120	Land Name: FORESTRY	County: LAKE OF THE WOOD	Acres: 40.00
City:	Site Code: R290164	Classification Per M.S. 86A.05: f. state forests and state forest subareas	Current Public Use: YES	Future Public Use: YES
Land Code: 1000054901	Agency Land Code: R29192438	Land Name: FORESTRY	County: LAKE OF THE WOOD	Acres: 40.00
City:	Site Code: R290164	Classification Per M.S. 86A.05: f. state forests and state forest subareas	Current Public Use: YES	Future Public Use: YES
Land Code: 1000054902	Agency Land Code: R29189633	Land Name: FORESTRY	County: LAKE OF THE WOOD	Acres: 40.00
City:	Site Code: R290164	Classification Per M.S. 86A.05: f. state forests and state forest subareas	Current Public Use: YES	Future Public Use: YES



Land Code: 1000054903	Agency Land Code: R29183945	Land Name: FORESTRY	County: LAKE OF THE WOOD	Acres: 40.00
City:	Site Code: R290164	Classification Per M.S. 86A.05: f. state forests and state forest subareas	Current Public Use: YES	Future Public Use: YES
Land Code: 1000054904	Agency Land Code: R29188695	Land Name: FORESTRY	County: LAKE OF THE WOOD	Acres: 40.00
City:	Site Code: R290164	Classification Per M.S. 86A.05: f. state forests and state forest subareas	Current Public Use: YES	Future Public Use: YES
Land Code: 1000054905	Agency Land Code: R29183389	Land Name: FORESTRY	County: LAKE OF THE WOOD	Acres: 40.00
City:	Site Code: R290164	Classification Per M.S. 86A.05: f. state forests and state forest subareas	Current Public Use: YES	Future Public Use: YES
Land Code: 1000054906	Agency Land Code: R29182350	Land Name: FORESTRY	County: LAKE OF THE WOOD	Acres: 38.20
City:	Site Code: R290164	Classification Per M.S. 86A.05: f. state forests and state forest subareas	Current Public Use: YES	Future Public Use: YES
Land Code: 1000054907	Agency Land Code: R29182758	Land Name: FORESTRY	County: LAKE OF THE WOOD	Acres: 40.00
City:	Site Code: R290164	Classification Per M.S. 86A.05: f. state forests and state forest subareas	Current Public Use: YES	Future Public Use: YES
Land Code: 1000054908	Agency Land Code: R29189019	Land Name: FORESTRY	County: LAKE OF THE WOOD	Acres: 40.00
City:	Site Code: R290164	Classification Per M.S. 86A.05: f. state forests and state forest subareas	Current Public Use: YES	Future Public Use: YES
Land Code: 1000054909	Agency Land Code: R29183688	Land Name: FORESTRY	County: LAKE OF THE WOOD	Acres: 40.00
City:	Site Code: R290164	Classification Per M.S. 86A.05: f. state forests and state forest subareas	Current Public Use: YES	Future Public Use: YES
Land Code: 1000054910	Agency Land Code: R29183143	Land Name: FORESTRY	County: LAKE OF THE WOOD	Acres: 40.00
City:	Site Code: R290164	Classification Per M.S. 86A.05: f. state forests and state forest subareas	Current Public Use: YES	Future Public Use: YES
Land Code: 1000054911	Agency Land Code: R29191913	Land Name: FORESTRY	County: LAKE OF THE WOOD	Acres: 40.00
City:	Site Code: R290164	Classification Per M.S. 86A.05: f. state forests and state forest subareas	Current Public Use: YES	Future Public Use: YES
Land Code: 1000054912	Agency Land Code: R29191914	Land Name: FORESTRY	County: LAKE OF THE WOOD	Acres: 40.00
City:	Site Code: R290164	Classification Per M.S. 86A.05: f. state forests and state forest subareas	Current Public Use: YES	Future Public Use: YES
Land Code: 1000054913	Agency Land Code: R29189281	Land Name: FORESTRY	County: LAKE OF THE WOOD	Acres: 40.00
City:	Site Code: R290164	Classification Per M.S. 86A.05: f. state forests and state forest subareas	Current Public Use: YES	Future Public Use: YES
Land Code: 1000054914	Agency Land Code: R29186980	Land Name: FORESTRY	County: LAKE OF THE WOOD	Acres: 40.00
City:	Site Code: R290164	Classification Per M.S. 86A.05: f. state forests and state forest subareas	Current Public Use: YES	Future Public Use: YES



Land Code: 1000054915	Agency Land Code: R29187054	Land Name: FORESTRY	County: LAKE OF THE WOOD	Acres: 40.00
City:	Site Code: R290164	Classification Per M.S. 86A.05: f. state forests and state forest subareas	Current Public Use: YES	Future Public Use: YES
Land Code: 1000054916	Agency Land Code: R29183906	Land Name: FORESTRY	County: LAKE OF THE WOOD	Acres: 40.00
City:	Site Code: R290164	Classification Per M.S. 86A.05: f. state forests and state forest subareas	Current Public Use: YES	Future Public Use: YES
Land Code: 1000054917	Agency Land Code: R29184622	Land Name: FORESTRY	County: LAKE OF THE WOOD	Acres: 40.00
City:	Site Code: R290164	Classification Per M.S. 86A.05: f. state forests and state forest subareas	Current Public Use: YES	Future Public Use: YES
Land Code: 1000054918	Agency Land Code: R29183054	Land Name: FORESTRY	County: LAKE OF THE WOOD	Acres: 40.00
City:	Site Code: R290164	Classification Per M.S. 86A.05: f. state forests and state forest subareas	Current Public Use: YES	Future Public Use: YES
Land Code: 1000054919	Agency Land Code: R29185312	Land Name: FORESTRY	County: LAKE OF THE WOOD	Acres: 39.09
City:	Site Code: R290164	Classification Per M.S. 86A.05: f. state forests and state forest subareas	Current Public Use: YES	Future Public Use: YES
Land Code: 1000054920	Agency Land Code: R29184546	Land Name: FORESTRY	County: LAKE OF THE WOOD	Acres: 40.00
City:	Site Code: R290164	Classification Per M.S. 86A.05: f. state forests and state forest subareas	Current Public Use: YES	Future Public Use: YES
Land Code: 1000054921	Agency Land Code: R29183049	Land Name: FORESTRY	County: LAKE OF THE WOOD	Acres: 40.00
City:	Site Code: R290164	Classification Per M.S. 86A.05: f. state forests and state forest subareas	Current Public Use: YES	Future Public Use: YES
Land Code: 1000054922	Agency Land Code: R29186796	Land Name: FORESTRY	County: LAKE OF THE WOOD	Acres: 40.00
City:	Site Code: R290164	Classification Per M.S. 86A.05: f. state forests and state forest subareas	Current Public Use: YES	Future Public Use: YES
Land Code: 1000054923	Agency Land Code: R29186847	Land Name: FORESTRY	County: LAKE OF THE WOOD	Acres: 40.00
City:	Site Code: R290164	Classification Per M.S. 86A.05: f. state forests and state forest subareas	Current Public Use: YES	Future Public Use: YES
Land Code: 1000054924	Agency Land Code: R29187002	Land Name: FORESTRY	County: LAKE OF THE WOOD	Acres: 40.00
City:	Site Code: R290164	Classification Per M.S. 86A.05: f. state forests and state forest subareas	Current Public Use: YES	Future Public Use: YES
Land Code: 1000054925	Agency Land Code: R29192455	Land Name: FORESTRY	County: LAKE OF THE WOOD	Acres: 40.00
City:	Site Code: R290164	Classification Per M.S. 86A.05: f. state forests and state forest subareas	Current Public Use: YES	Future Public Use: YES
Land Code: 1000054926	Agency Land Code: R29187104	Land Name: FORESTRY	County: LAKE OF THE WOOD	Acres: 40.00
City:	Site Code: R290164	Classification Per M.S. 86A.05: f. state forests and state forest subareas	Current Public Use: YES	Future Public Use: YES



Land Code: 1000054927	Agency Land Code: R29186685	Land Name: FORESTRY	County: LAKE OF THE WOOD	Acres: 40.00
City:	Site Code: R290164	Classification Per M.S. 86A.05: f. state forests and state forest subareas	Current Public Use: YES	Future Public Use: YES
Land Code: 1000054928	Agency Land Code: R29186111	Land Name: FORESTRY	County: LAKE OF THE WOOD	Acres: 40.00
City:	Site Code: R290164	Classification Per M.S. 86A.05: f. state forests and state forest subareas	Current Public Use: YES	Future Public Use: YES
Land Code: 1000054929	Agency Land Code: R29188932	Land Name: FORESTRY	County: LAKE OF THE WOOD	Acres: 40.00
City:	Site Code: R290164	Classification Per M.S. 86A.05: f. state forests and state forest subareas	Current Public Use: YES	Future Public Use: YES
Land Code: 1000054930	Agency Land Code: R29186800	Land Name: FORESTRY	County: LAKE OF THE WOOD	Acres: 40.00
City:	Site Code: R290164	Classification Per M.S. 86A.05: f. state forests and state forest subareas	Current Public Use: YES	Future Public Use: YES
Land Code: 1000054931	Agency Land Code: R29192001	Land Name: FORESTRY	County: LAKE OF THE WOOD	Acres: 40.00
City:	Site Code: R290164	Classification Per M.S. 86A.05: f. state forests and state forest subareas	Current Public Use: YES	Future Public Use: YES
Land Code: 1000054932	Agency Land Code: R29182751	Land Name: FORESTRY	County: LAKE OF THE WOOD	Acres: 40.00
City:	Site Code: R290164	Classification Per M.S. 86A.05: f. state forests and state forest subareas	Current Public Use: YES	Future Public Use: YES
Land Code: 1000054933	Agency Land Code: R29187060	Land Name: FORESTRY	County: LAKE OF THE WOOD	Acres: 40.00
City:	Site Code: R290164	Classification Per M.S. 86A.05: f. state forests and state forest subareas	Current Public Use: YES	Future Public Use: YES
Land Code: 1000054934	Agency Land Code: R29183031	Land Name: FORESTRY	County: LAKE OF THE WOOD	Acres: 40.00
City:	Site Code: R290164	Classification Per M.S. 86A.05: f. state forests and state forest subareas	Current Public Use: YES	Future Public Use: YES
Land Code: 1000054935	Agency Land Code: R29188715	Land Name: FORESTRY	County: LAKE OF THE WOOD	Acres: 40.00
City:	Site Code: R290164	Classification Per M.S. 86A.05: f. state forests and state forest subareas	Current Public Use: YES	Future Public Use: YES
Land Code: 1000054936	Agency Land Code: R29186660	Land Name: FORESTRY	County: LAKE OF THE WOOD	Acres: 40.00
City:	Site Code: R290164	Classification Per M.S. 86A.05: f. state forests and state forest subareas	Current Public Use: YES	Future Public Use: YES
Land Code: 1000054937	Agency Land Code: R29186797	Land Name: FORESTRY	County: LAKE OF THE WOOD	Acres: 40.00
City:	Site Code: R290164	Classification Per M.S. 86A.05: f. state forests and state forest subareas	Current Public Use: YES	Future Public Use: YES
Land Code: 1000054938	Agency Land Code: R29182138	Land Name: FORESTRY	County: LAKE OF THE WOOD	Acres: 40.00
City:	Site Code: R290164	Classification Per M.S. 86A.05: f. state forests and state forest subareas	Current Public Use: YES	Future Public Use: YES



Land Code: 1000054939	Agency Land Code: R29182226	Land Name: FORESTRY	County: LAKE OF THE WOOD	Acres: 40.00
City:	Site Code: R290164	Classification Per M.S. 86A.05: f. state forests and state forest subareas	Current Public Use: YES	Future Public Use: YES
Land Code: 1000054940	Agency Land Code: R29182533	Land Name: FORESTRY	County: LAKE OF THE WOOD	Acres: 40.00
City:	Site Code: R290164	Classification Per M.S. 86A.05: f. state forests and state forest subareas	Current Public Use: YES	Future Public Use: YES
Land Code: 1000054941	Agency Land Code: R29183436	Land Name: FORESTRY	County: LAKE OF THE WOOD	Acres: 40.00
City:	Site Code: R290164	Classification Per M.S. 86A.05: f. state forests and state forest subareas	Current Public Use: YES	Future Public Use: YES
Land Code: 1000054942	Agency Land Code: R29183769	Land Name: FORESTRY	County: LAKE OF THE WOOD	Acres: 40.00
City:	Site Code: R290164	Classification Per M.S. 86A.05: f. state forests and state forest subareas	Current Public Use: YES	Future Public Use: YES
Land Code: 1000054943	Agency Land Code: R29182406	Land Name: FORESTRY	County: LAKE OF THE WOOD	Acres: 40.00
City:	Site Code: R290164	Classification Per M.S. 86A.05: f. state forests and state forest subareas	Current Public Use: YES	Future Public Use: YES
Land Code: 1000054944	Agency Land Code: R29183507	Land Name: FORESTRY	County: LAKE OF THE WOOD	Acres: 40.00
City:	Site Code: R290164	Classification Per M.S. 86A.05: f. state forests and state forest subareas	Current Public Use: YES	Future Public Use: YES
Land Code: 1000054945	Agency Land Code: R29183914	Land Name: FORESTRY	County: LAKE OF THE WOOD	Acres: 40.00
City:	Site Code: R290164	Classification Per M.S. 86A.05: f. state forests and state forest subareas	Current Public Use: YES	Future Public Use: YES
Land Code: 1000054946	Agency Land Code: R29184146	Land Name: FORESTRY	County: LAKE OF THE WOOD	Acres: 40.00
City:	Site Code: R290164	Classification Per M.S. 86A.05: f. state forests and state forest subareas	Current Public Use: YES	Future Public Use: YES
Land Code: 1000054947	Agency Land Code: R29183931	Land Name: FORESTRY	County: LAKE OF THE WOOD	Acres: 39.80
City:	Site Code: R290164	Classification Per M.S. 86A.05: f. state forests and state forest subareas	Current Public Use: YES	Future Public Use: YES
Land Code: 1000054948	Agency Land Code: R29182764	Land Name: FORESTRY	County: LAKE OF THE WOOD	Acres: 40.00
City:	Site Code: R290164	Classification Per M.S. 86A.05: f. state forests and state forest subareas	Current Public Use: YES	Future Public Use: YES
Land Code: 1000054949	Agency Land Code: R29189712	Land Name: FORESTRY	County: LAKE OF THE WOOD	Acres: 40.00
City:	Site Code: R290164	Classification Per M.S. 86A.05: f. state forests and state forest subareas	Current Public Use: YES	Future Public Use: YES
Land Code: 1000054950	Agency Land Code: R29184473	Land Name: FORESTRY	County: LAKE OF THE WOOD	Acres: 40.00
City:	Site Code: R290164	Classification Per M.S. 86A.05: f. state forests and state forest subareas	Current Public Use: YES	Future Public Use: YES



Land Code: 1000054951	Agency Land Code: R29182849	Land Name: FORESTRY	County: LAKE OF THE WOOD	Acres: 40.00
City:	Site Code: R290164	Classification Per M.S. 86A.05: f. state forests and state forest subareas	Current Public Use: YES	Future Public Use: YES
Land Code: 1000054952	Agency Land Code: R29183919	Land Name: FORESTRY	County: LAKE OF THE WOOD	Acres: 40.00
City:	Site Code: R290164	Classification Per M.S. 86A.05: f. state forests and state forest subareas	Current Public Use: YES	Future Public Use: YES
Land Code: 1000054953	Agency Land Code: R29186310	Land Name: FORESTRY	County: LAKE OF THE WOOD	Acres: 40.00
City:	Site Code: R290164	Classification Per M.S. 86A.05: f. state forests and state forest subareas	Current Public Use: YES	Future Public Use: YES
Land Code: 1000054954	Agency Land Code: R29184640	Land Name: FORESTRY	County: LAKE OF THE WOOD	Acres: 40.00
City:	Site Code: R290164	Classification Per M.S. 86A.05: f. state forests and state forest subareas	Current Public Use: YES	Future Public Use: YES
Land Code: 1000054955	Agency Land Code: R29187080	Land Name: FORESTRY	County: LAKE OF THE WOOD	Acres: 30.35
City:	Site Code: R290164	Classification Per M.S. 86A.05: f. state forests and state forest subareas	Current Public Use: YES	Future Public Use: YES
Land Code: 1000054956	Agency Land Code: R29183043	Land Name: FORESTRY	County: LAKE OF THE WOOD	Acres: 40.00
City:	Site Code: R290164	Classification Per M.S. 86A.05: f. state forests and state forest subareas	Current Public Use: YES	Future Public Use: YES
Land Code: 1000054957	Agency Land Code: R29186123	Land Name: FORESTRY	County: LAKE OF THE WOOD	Acres: 40.00
City:	Site Code: R290164	Classification Per M.S. 86A.05: f. state forests and state forest subareas	Current Public Use: YES	Future Public Use: YES
Land Code: 1000054958	Agency Land Code: R29185056	Land Name: FORESTRY	County: LAKE OF THE WOOD	Acres: 40.00
City:	Site Code: R290164	Classification Per M.S. 86A.05: f. state forests and state forest subareas	Current Public Use: YES	Future Public Use: YES
Land Code: 1000054959	Agency Land Code: R29191352	Land Name: FORESTRY	County: LAKE OF THE WOOD	Acres: 40.00
City:	Site Code: R290164	Classification Per M.S. 86A.05: f. state forests and state forest subareas	Current Public Use: YES	Future Public Use: YES
Land Code: 1000054960	Agency Land Code: R29192114	Land Name: FORESTRY	County: LAKE OF THE WOOD	Acres: 40.00
City:	Site Code: R290164	Classification Per M.S. 86A.05: f. state forests and state forest subareas	Current Public Use: YES	Future Public Use: YES
Land Code: 1000054961	Agency Land Code: R29188692	Land Name: FORESTRY	County: LAKE OF THE WOOD	Acres: 40.00
City:	Site Code: R290164	Classification Per M.S. 86A.05: f. state forests and state forest subareas	Current Public Use: YES	Future Public Use: YES
Land Code: 1000054962	Agency Land Code: R29184069	Land Name: FORESTRY	County: LAKE OF THE WOOD	Acres: 40.00
City:	Site Code: R290164	Classification Per M.S. 86A.05: f. state forests and state forest subareas	Current Public Use: YES	Future Public Use: YES



Land Code: 1000054963	Agency Land Code: R29184254	Land Name: FORESTRY	County: LAKE OF THE WOOD	Acres: 40.00
City:	Site Code: R290164	Classification Per M.S. 86A.05: f. state forests and state forest subareas	Current Public Use: YES	Future Public Use: YES
Land Code: 1000054964	Agency Land Code: R29184064	Land Name: FORESTRY	County: LAKE OF THE WOOD	Acres: 40.00
City:	Site Code: R290164	Classification Per M.S. 86A.05: f. state forests and state forest subareas	Current Public Use: YES	Future Public Use: YES
Land Code: 1000054965	Agency Land Code: R29183083	Land Name: FORESTRY	County: LAKE OF THE WOOD	Acres: 40.00
City:	Site Code: R290164	Classification Per M.S. 86A.05: f. state forests and state forest subareas	Current Public Use: YES	Future Public Use: YES
Land Code: 1000054966	Agency Land Code: R29183022	Land Name: FORESTRY	County: LAKE OF THE WOOD	Acres: 40.00
City:	Site Code: R290164	Classification Per M.S. 86A.05: f. state forests and state forest subareas	Current Public Use: YES	Future Public Use: YES
Land Code: 1000054967	Agency Land Code: R29187134	Land Name: FORESTRY	County: LAKE OF THE WOOD	Acres: 40.00
City:	Site Code: R290164	Classification Per M.S. 86A.05: f. state forests and state forest subareas	Current Public Use: YES	Future Public Use: YES
Land Code: 1000054968	Agency Land Code: R29183851	Land Name: FORESTRY	County: LAKE OF THE WOOD	Acres: 39.86
City:	Site Code: R290164	Classification Per M.S. 86A.05: f. state forests and state forest subareas	Current Public Use: YES	Future Public Use: YES
Land Code: 1000054969	Agency Land Code: R29192224	Land Name: FORESTRY	County: LAKE OF THE WOOD	Acres: 40.00
City:	Site Code: R290164	Classification Per M.S. 86A.05: f. state forests and state forest subareas	Current Public Use: YES	Future Public Use: YES
Land Code: 1000054970	Agency Land Code: R29183176	Land Name: FORESTRY	County: LAKE OF THE WOOD	Acres: 40.00
City:	Site Code: R290164	Classification Per M.S. 86A.05: f. state forests and state forest subareas	Current Public Use: YES	Future Public Use: YES
Land Code: 1000054971	Agency Land Code: R29182303	Land Name: FORESTRY	County: LAKE OF THE WOOD	Acres: 40.00
City:	Site Code: R290164	Classification Per M.S. 86A.05: f. state forests and state forest subareas	Current Public Use: YES	Future Public Use: YES
Land Code: 1000054972	Agency Land Code: R29183051	Land Name: FORESTRY	County: LAKE OF THE WOOD	Acres: 40.00
City:	Site Code: R290164	Classification Per M.S. 86A.05: f. state forests and state forest subareas	Current Public Use: YES	Future Public Use: YES
Land Code: 1000054973	Agency Land Code: R29183692	Land Name: FORESTRY	County: LAKE OF THE WOOD	Acres: 40.00
City:	Site Code: R290164	Classification Per M.S. 86A.05: f. state forests and state forest subareas	Current Public Use: YES	Future Public Use: YES
Land Code: 1000054974	Agency Land Code: R29183734	Land Name: FORESTRY	County: LAKE OF THE WOOD	Acres: 40.00
City:	Site Code: R290164	Classification Per M.S. 86A.05: f. state forests and state forest subareas	Current Public Use: YES	Future Public Use: YES



Land Code: 1000054975	Agency Land Code: R29182919	Land Name: FORESTRY	County: LAKE OF THE WOOD	Acres: 40.00
City:	Site Code: R290164	Classification Per M.S. 86A.05: f. state forests and state forest subareas	Current Public Use: YES	Future Public Use: YES
Land Code: 1000054976	Agency Land Code: R29184091	Land Name: FORESTRY	County: LAKE OF THE WOOD	Acres: 40.00
City:	Site Code: R290164	Classification Per M.S. 86A.05: f. state forests and state forest subareas	Current Public Use: YES	Future Public Use: YES
Land Code: 1000054977	Agency Land Code: R29182563	Land Name: FORESTRY	County: LAKE OF THE WOOD	Acres: 40.00
City:	Site Code: R290164	Classification Per M.S. 86A.05: f. state forests and state forest subareas	Current Public Use: YES	Future Public Use: YES
Land Code: 1000054978	Agency Land Code: R29183648	Land Name: FORESTRY	County: LAKE OF THE WOOD	Acres: 40.00
City:	Site Code: R290164	Classification Per M.S. 86A.05: f. state forests and state forest subareas	Current Public Use: YES	Future Public Use: YES
Land Code: 1000054979	Agency Land Code: R29189298	Land Name: FORESTRY	County: LAKE OF THE WOOD	Acres: 40.00
City:	Site Code: R290164	Classification Per M.S. 86A.05: f. state forests and state forest subareas	Current Public Use: YES	Future Public Use: YES
Land Code: 1000054980	Agency Land Code: R29182209	Land Name: FORESTRY	County: LAKE OF THE WOOD	Acres: 40.00
City:	Site Code: R290164	Classification Per M.S. 86A.05: f. state forests and state forest subareas	Current Public Use: YES	Future Public Use: YES
Land Code: 1000054981	Agency Land Code: R29182471	Land Name: FORESTRY	County: LAKE OF THE WOOD	Acres: 40.00
City:	Site Code: R290164	Classification Per M.S. 86A.05: f. state forests and state forest subareas	Current Public Use: YES	Future Public Use: YES
Land Code: 1000054982	Agency Land Code: R29183270	Land Name: FORESTRY	County: LAKE OF THE WOOD	Acres: 40.00
City:	Site Code: R290164	Classification Per M.S. 86A.05: f. state forests and state forest subareas	Current Public Use: YES	Future Public Use: YES
Land Code: 1000054983	Agency Land Code: R29186289	Land Name: FORESTRY	County: LAKE OF THE WOOD	Acres: 40.00
City:	Site Code: R290164	Classification Per M.S. 86A.05: f. state forests and state forest subareas	Current Public Use: YES	Future Public Use: YES
Land Code: 1000054984	Agency Land Code: R29192118	Land Name: FORESTRY	County: LAKE OF THE WOOD	Acres: 40.00
City:	Site Code: R290164	Classification Per M.S. 86A.05: f. state forests and state forest subareas	Current Public Use: YES	Future Public Use: YES
Land Code: 1000054985	Agency Land Code: R29186121	Land Name: FORESTRY	County: LAKE OF THE WOOD	Acres: 40.00
City:	Site Code: R290164	Classification Per M.S. 86A.05: f. state forests and state forest subareas	Current Public Use: YES	Future Public Use: YES
Land Code: 1000054986	Agency Land Code: R29182281	Land Name: FORESTRY	County: LAKE OF THE WOOD	Acres: 40.00
City:	Site Code: R290164	Classification Per M.S. 86A.05: f. state forests and state forest subareas	Current Public Use: YES	Future Public Use: YES



Land Code: 1000054987	Agency Land Code: R29182430	Land Name: FORESTRY	County: LAKE OF THE WOOD	Acres: 40.00
City:	Site Code: R290164	Classification Per M.S. 86A.05: f. state forests and state forest subareas	Current Public Use: YES	Future Public Use: YES
Land Code: 1000054988	Agency Land Code: R29184502	Land Name: FORESTRY	County: LAKE OF THE WOOD	Acres: 40.00
City:	Site Code: R290164	Classification Per M.S. 86A.05: f. state forests and state forest subareas	Current Public Use: YES	Future Public Use: YES
Land Code: 1000054989	Agency Land Code: R29343586	Land Name: FORESTRY	County: LAKE OF THE WOOD	Acres: 40.00
City:	Site Code: R290164	Classification Per M.S. 86A.05: f. state forests and state forest subareas	Current Public Use: YES	Future Public Use: YES
Land Code: 1000054990	Agency Land Code: R29186690	Land Name: FORESTRY	County: LAKE OF THE WOOD	Acres: 40.00
City:	Site Code: R290164	Classification Per M.S. 86A.05: f. state forests and state forest subareas	Current Public Use: YES	Future Public Use: YES
Land Code: 1000054991	Agency Land Code: R29192574	Land Name: FORESTRY	County: LAKE OF THE WOOD	Acres: 40.00
City:	Site Code: R290164	Classification Per M.S. 86A.05: f. state forests and state forest subareas	Current Public Use: YES	Future Public Use: YES
Land Code: 1000054992	Agency Land Code: R29186611	Land Name: FORESTRY	County: LAKE OF THE WOOD	Acres: 40.00
City:	Site Code: R290164	Classification Per M.S. 86A.05: f. state forests and state forest subareas	Current Public Use: YES	Future Public Use: YES
Land Code: 1000054993	Agency Land Code: R29186260	Land Name: FORESTRY	County: LAKE OF THE WOOD	Acres: 40.00
City:	Site Code: R290164	Classification Per M.S. 86A.05: f. state forests and state forest subareas	Current Public Use: YES	Future Public Use: YES
Land Code: 1000054994	Agency Land Code: R29183733	Land Name: FORESTRY	County: LAKE OF THE WOOD	Acres: 40.00
City:	Site Code: R290164	Classification Per M.S. 86A.05: f. state forests and state forest subareas	Current Public Use: YES	Future Public Use: YES
Land Code: 1000054995	Agency Land Code: R29343636	Land Name: FORESTRY	County: LAKE OF THE WOOD	Acres: 40.00
City:	Site Code: R290164	Classification Per M.S. 86A.05: f. state forests and state forest subareas	Current Public Use: YES	Future Public Use: YES
Land Code: 1000054996	Agency Land Code: R29189749	Land Name: FORESTRY	County: LAKE OF THE WOOD	Acres: 40.00
City:	Site Code: R290164	Classification Per M.S. 86A.05: f. state forests and state forest subareas	Current Public Use: YES	Future Public Use: YES
Land Code: 1000054997	Agency Land Code: R29183088	Land Name: FORESTRY	County: LAKE OF THE WOOD	Acres: 40.00
City:	Site Code: R290164	Classification Per M.S. 86A.05: f. state forests and state forest subareas	Current Public Use: YES	Future Public Use: YES
Land Code: 1000054998	Agency Land Code: R29186136	Land Name: FORESTRY	County: LAKE OF THE WOOD	Acres: 40.00
City:	Site Code: R290164	Classification Per M.S. 86A.05: f. state forests and state forest subareas	Current Public Use: YES	Future Public Use: YES



Land Code: 1000054999	Agency Land Code: R29192318	Land Name: FORESTRY	County: LAKE OF THE WOOD	Acres: 40.00
City:	Site Code: R290164	Classification Per M.S. 86A.05: f. state forests and state forest subareas	Current Public Use: YES	Future Public Use: YES
Land Code: 1000055000	Agency Land Code: R29184576	Land Name: FORESTRY	County: LAKE OF THE WOOD	Acres: 40.00
City:	Site Code: R290164	Classification Per M.S. 86A.05: f. state forests and state forest subareas	Current Public Use: YES	Future Public Use: YES
Land Code: 1000055001	Agency Land Code: R29182335	Land Name: FORESTRY	County: LAKE OF THE WOOD	Acres: 40.00
City:	Site Code: R290164	Classification Per M.S. 86A.05: f. state forests and state forest subareas	Current Public Use: YES	Future Public Use: YES
Land Code: 1000055002	Agency Land Code: R29186159	Land Name: FORESTRY	County: LAKE OF THE WOOD	Acres: 40.00
City:	Site Code: R290164	Classification Per M.S. 86A.05: f. state forests and state forest subareas	Current Public Use: YES	Future Public Use: YES
Land Code: 1000055003	Agency Land Code: R29188971	Land Name: FORESTRY	County: LAKE OF THE WOOD	Acres: 40.00
City:	Site Code: R290164	Classification Per M.S. 86A.05: f. state forests and state forest subareas	Current Public Use: YES	Future Public Use: YES
Land Code: 1000055004	Agency Land Code: R29183200	Land Name: FORESTRY	County: LAKE OF THE WOOD	Acres: 40.00
City:	Site Code: R290164	Classification Per M.S. 86A.05: f. state forests and state forest subareas	Current Public Use: YES	Future Public Use: YES
Land Code: 1000055005	Agency Land Code: R29182717	Land Name: FORESTRY	County: LAKE OF THE WOOD	Acres: 40.00
City:	Site Code: R290164	Classification Per M.S. 86A.05: f. state forests and state forest subareas	Current Public Use: YES	Future Public Use: YES
Land Code: 1000055006	Agency Land Code: R29183800	Land Name: FORESTRY	County: LAKE OF THE WOOD	Acres: 40.00
City:	Site Code: R290164	Classification Per M.S. 86A.05: f. state forests and state forest subareas	Current Public Use: YES	Future Public Use: YES
Land Code: 1000055007	Agency Land Code: R29186477	Land Name: FORESTRY	County: LAKE OF THE WOOD	Acres: 40.00
City:	Site Code: R290164	Classification Per M.S. 86A.05: f. state forests and state forest subareas	Current Public Use: YES	Future Public Use: YES
Land Code: 1000055008	Agency Land Code: R29191374	Land Name: FORESTRY	County: LAKE OF THE WOOD	Acres: 40.00
City:	Site Code: R290164	Classification Per M.S. 86A.05: f. state forests and state forest subareas	Current Public Use: YES	Future Public Use: YES
Land Code: 1000055009	Agency Land Code: R29189757	Land Name: FORESTRY	County: LAKE OF THE WOOD	Acres: 40.00
City:	Site Code: R290164	Classification Per M.S. 86A.05: f. state forests and state forest subareas	Current Public Use: YES	Future Public Use: YES
Land Code: 1000055010	Agency Land Code: R29182831	Land Name: FORESTRY	County: LAKE OF THE WOOD	Acres: 40.00
City:	Site Code: R290164	Classification Per M.S. 86A.05: f. state forests and state forest subareas	Current Public Use: YES	Future Public Use: YES



Land Code: 1000055011	Agency Land Code: R29182896	Land Name: FORESTRY	County: LAKE OF THE WOOD	Acres: 40.00
City:	Site Code: R290164	Classification Per M.S. 86A.05: f. state forests and state forest subareas	Current Public Use: YES	Future Public Use: YES
Land Code: 1000055012	Agency Land Code: R29188654	Land Name: FORESTRY	County: LAKE OF THE WOOD	Acres: 40.00
City:	Site Code: R290164	Classification Per M.S. 86A.05: f. state forests and state forest subareas	Current Public Use: YES	Future Public Use: YES
Land Code: 1000055013	Agency Land Code: R29183013	Land Name: FORESTRY	County: LAKE OF THE WOOD	Acres: 40.00
City:	Site Code: R290164	Classification Per M.S. 86A.05: f. state forests and state forest subareas	Current Public Use: YES	Future Public Use: YES
Land Code: 1000055014	Agency Land Code: R29182878	Land Name: FORESTRY	County: LAKE OF THE WOOD	Acres: 40.00
City:	Site Code: R290164	Classification Per M.S. 86A.05: f. state forests and state forest subareas	Current Public Use: YES	Future Public Use: YES
Land Code: 1000055015	Agency Land Code: R29184106	Land Name: FORESTRY	County: LAKE OF THE WOOD	Acres: 40.00
City:	Site Code: R290164	Classification Per M.S. 86A.05: f. state forests and state forest subareas	Current Public Use: YES	Future Public Use: YES
Land Code: 1000055016	Agency Land Code: R29183117	Land Name: FORESTRY	County: LAKE OF THE WOOD	Acres: 44.21
City:	Site Code: R290164	Classification Per M.S. 86A.05: f. state forests and state forest subareas	Current Public Use: YES	Future Public Use: YES
Land Code: 1000055017	Agency Land Code: R29184488	Land Name: FORESTRY	County: LAKE OF THE WOOD	Acres: 40.00
City:	Site Code: R290164	Classification Per M.S. 86A.05: f. state forests and state forest subareas	Current Public Use: YES	Future Public Use: YES
Land Code: 1000055018	Agency Land Code: R29182545	Land Name: FORESTRY	County: LAKE OF THE WOOD	Acres: 40.00
City:	Site Code: R290164	Classification Per M.S. 86A.05: f. state forests and state forest subareas	Current Public Use: YES	Future Public Use: YES
Land Code: 1000055019	Agency Land Code: R29182254	Land Name: FORESTRY	County: LAKE OF THE WOOD	Acres: 40.00
City:	Site Code: R290164	Classification Per M.S. 86A.05: f. state forests and state forest subareas	Current Public Use: YES	Future Public Use: YES
Land Code: 1000055020	Agency Land Code: R29186257	Land Name: FORESTRY	County: LAKE OF THE WOOD	Acres: 40.00
City:	Site Code: R290164	Classification Per M.S. 86A.05: f. state forests and state forest subareas	Current Public Use: YES	Future Public Use: YES
Land Code: 1000055021	Agency Land Code: R29183359	Land Name: FORESTRY	County: LAKE OF THE WOOD	Acres: 40.00
City:	Site Code: R290164	Classification Per M.S. 86A.05: f. state forests and state forest subareas	Current Public Use: YES	Future Public Use: YES
Land Code: 1000055022	Agency Land Code: R29186437	Land Name: FORESTRY	County: LAKE OF THE WOOD	Acres: 40.00
City:	Site Code: R290164	Classification Per M.S. 86A.05: f. state forests and state forest subareas	Current Public Use: YES	Future Public Use: YES



Land Code: 1000055023	Agency Land Code: R29183147	Land Name: FORESTRY	County: LAKE OF THE WOOD	Acres: 40.30
City:	Site Code: R290164	Classification Per M.S. 86A.05: f. state forests and state forest subareas	Current Public Use: YES	Future Public Use: YES
Land Code: 1000055024	Agency Land Code: R29183028	Land Name: FORESTRY	County: LAKE OF THE WOOD	Acres: 40.00
City:	Site Code: R290164	Classification Per M.S. 86A.05: f. state forests and state forest subareas	Current Public Use: YES	Future Public Use: YES
Land Code: 1000055025	Agency Land Code: R29184004	Land Name: FORESTRY	County: LAKE OF THE WOOD	Acres: 40.00
City:	Site Code: R290164	Classification Per M.S. 86A.05: f. state forests and state forest subareas	Current Public Use: YES	Future Public Use: YES
Land Code: 1000055026	Agency Land Code: R29184552	Land Name: FORESTRY	County: LAKE OF THE WOOD	Acres: 40.00
City:	Site Code: R290164	Classification Per M.S. 86A.05: f. state forests and state forest subareas	Current Public Use: YES	Future Public Use: YES
Land Code: 1000055027	Agency Land Code: R29191852	Land Name: FORESTRY	County: LAKE OF THE WOOD	Acres: 40.00
City:	Site Code: R290164	Classification Per M.S. 86A.05: f. state forests and state forest subareas	Current Public Use: YES	Future Public Use: YES
Land Code: 1000055028	Agency Land Code: R29186830	Land Name: FORESTRY	County: LAKE OF THE WOOD	Acres: 40.00
City:	Site Code: R290164	Classification Per M.S. 86A.05: f. state forests and state forest subareas	Current Public Use: YES	Future Public Use: YES
Land Code: 1000055029	Agency Land Code: R29189231	Land Name: FORESTRY	County: LAKE OF THE WOOD	Acres: 40.00
City:	Site Code: R290164	Classification Per M.S. 86A.05: f. state forests and state forest subareas	Current Public Use: YES	Future Public Use: YES
Land Code: 1000055030	Agency Land Code: R29184176	Land Name: FORESTRY	County: LAKE OF THE WOOD	Acres: 40.00
City:	Site Code: R290164	Classification Per M.S. 86A.05: f. state forests and state forest subareas	Current Public Use: YES	Future Public Use: YES
Land Code: 1000055031	Agency Land Code: R29182701	Land Name: FORESTRY	County: LAKE OF THE WOOD	Acres: 40.00
City:	Site Code: R290164	Classification Per M.S. 86A.05: f. state forests and state forest subareas	Current Public Use: YES	Future Public Use: YES
Land Code: 1000055032	Agency Land Code: R29185220	Land Name: FORESTRY	County: LAKE OF THE WOOD	Acres: 39.64
City:	Site Code: R290164	Classification Per M.S. 86A.05: f. state forests and state forest subareas	Current Public Use: YES	Future Public Use: YES
Land Code: 1000055033	Agency Land Code: R29184186	Land Name: FORESTRY	County: LAKE OF THE WOOD	Acres: 40.00
City:	Site Code: R290164	Classification Per M.S. 86A.05: f. state forests and state forest subareas	Current Public Use: YES	Future Public Use: YES
Land Code: 1000055034	Agency Land Code: R29182438	Land Name: FORESTRY	County: LAKE OF THE WOOD	Acres: 40.00
City:	Site Code: R290164	Classification Per M.S. 86A.05: f. state forests and state forest subareas	Current Public Use: YES	Future Public Use: YES



Land Code: 1000055035	Agency Land Code: R29183738	Land Name: FORESTRY	County: LAKE OF THE WOOD	Acres: 40.00
City:	Site Code: R290164	Classification Per M.S. 86A.05: f. state forests and state forest subareas	Current Public Use: YES	Future Public Use: YES
Land Code: 1000055036	Agency Land Code: R29184515	Land Name: FORESTRY	County: LAKE OF THE WOOD	Acres: 40.00
City:	Site Code: R290164	Classification Per M.S. 86A.05: f. state forests and state forest subareas	Current Public Use: YES	Future Public Use: YES
Land Code: 1000055037	Agency Land Code: R29191402	Land Name: FORESTRY	County: LAKE OF THE WOOD	Acres: 40.00
City:	Site Code: R290164	Classification Per M.S. 86A.05: f. state forests and state forest subareas	Current Public Use: YES	Future Public Use: YES
Land Code: 1000055038	Agency Land Code: R29186658	Land Name: FORESTRY	County: LAKE OF THE WOOD	Acres: 40.00
City:	Site Code: R290164	Classification Per M.S. 86A.05: f. state forests and state forest subareas	Current Public Use: YES	Future Public Use: YES
Land Code: 1000055039	Agency Land Code: R29188663	Land Name: FORESTRY	County: LAKE OF THE WOOD	Acres: 38.05
City:	Site Code: R290164	Classification Per M.S. 86A.05: f. state forests and state forest subareas	Current Public Use: YES	Future Public Use: YES
Land Code: 1000055040	Agency Land Code: R29186166	Land Name: FORESTRY	County: LAKE OF THE WOOD	Acres: 40.00
City:	Site Code: R290164	Classification Per M.S. 86A.05: f. state forests and state forest subareas	Current Public Use: YES	Future Public Use: YES
Land Code: 1000055041	Agency Land Code: R29184286	Land Name: FORESTRY	County: LAKE OF THE WOOD	Acres: 40.00
City:	Site Code: R290164	Classification Per M.S. 86A.05: f. state forests and state forest subareas	Current Public Use: YES	Future Public Use: YES
Land Code: 1000055042	Agency Land Code: R29183313	Land Name: FORESTRY	County: LAKE OF THE WOOD	Acres: 40.00
City:	Site Code: R290164	Classification Per M.S. 86A.05: f. state forests and state forest subareas	Current Public Use: YES	Future Public Use: YES
Land Code: 1000055043	Agency Land Code: R29183090	Land Name: FORESTRY	County: LAKE OF THE WOOD	Acres: 40.00
City:	Site Code: R290164	Classification Per M.S. 86A.05: f. state forests and state forest subareas	Current Public Use: YES	Future Public Use: YES
Land Code: 1000055044	Agency Land Code: R29188665	Land Name: FORESTRY	County: LAKE OF THE WOOD	Acres: 40.00
City:	Site Code: R290164	Classification Per M.S. 86A.05: f. state forests and state forest subareas	Current Public Use: YES	Future Public Use: YES
Land Code: 1000055045	Agency Land Code: R29192146	Land Name: FORESTRY	County: LAKE OF THE WOOD	Acres: 40.00
City:	Site Code: R290164	Classification Per M.S. 86A.05: f. state forests and state forest subareas	Current Public Use: YES	Future Public Use: YES
Land Code: 1000055046	Agency Land Code: R29186331	Land Name: FORESTRY	County: LAKE OF THE WOOD	Acres: 39.48
City:	Site Code: R290164	Classification Per M.S. 86A.05: f. state forests and state forest subareas	Current Public Use: YES	Future Public Use: YES



Land Code: 1000055047	Agency Land Code: R29184158	Land Name: FORESTRY	County: LAKE OF THE WOOD	Acres: 40.00
City:	Site Code: R290164	Classification Per M.S. 86A.05: f. state forests and state forest subareas	Current Public Use: YES	Future Public Use: YES
Land Code: 1000055048	Agency Land Code: R29186976	Land Name: FORESTRY	County: LAKE OF THE WOOD	Acres: 40.00
City:	Site Code: R290164	Classification Per M.S. 86A.05: f. state forests and state forest subareas	Current Public Use: YES	Future Public Use: YES
Land Code: 1000055049	Agency Land Code: R29186652	Land Name: FORESTRY	County: LAKE OF THE WOOD	Acres: 40.00
City:	Site Code: R290164	Classification Per M.S. 86A.05: f. state forests and state forest subareas	Current Public Use: YES	Future Public Use: YES
Land Code: 1000055050	Agency Land Code: R29184917	Land Name: FORESTRY	County: LAKE OF THE WOOD	Acres: 40.00
City:	Site Code: R290164	Classification Per M.S. 86A.05: f. state forests and state forest subareas	Current Public Use: YES	Future Public Use: YES
Land Code: 1000055051	Agency Land Code: R29182400	Land Name: FORESTRY	County: LAKE OF THE WOOD	Acres: 40.00
City:	Site Code: R290164	Classification Per M.S. 86A.05: f. state forests and state forest subareas	Current Public Use: YES	Future Public Use: YES
Land Code: 1000055052	Agency Land Code: R29182591	Land Name: FORESTRY	County: LAKE OF THE WOOD	Acres: 40.00
City:	Site Code: R290164	Classification Per M.S. 86A.05: f. state forests and state forest subareas	Current Public Use: YES	Future Public Use: YES
Land Code: 1000055053	Agency Land Code: R29182554	Land Name: FORESTRY	County: LAKE OF THE WOOD	Acres: 40.00
City:	Site Code: R290164	Classification Per M.S. 86A.05: f. state forests and state forest subareas	Current Public Use: YES	Future Public Use: YES
Land Code: 1000055054	Agency Land Code: R29186157	Land Name: FORESTRY	County: LAKE OF THE WOOD	Acres: 40.00
City:	Site Code: R290164	Classification Per M.S. 86A.05: f. state forests and state forest subareas	Current Public Use: YES	Future Public Use: YES
Land Code: 1000055055	Agency Land Code: R29186457	Land Name: FORESTRY	County: LAKE OF THE WOOD	Acres: 40.00
City:	Site Code: R290164	Classification Per M.S. 86A.05: f. state forests and state forest subareas	Current Public Use: YES	Future Public Use: YES
Land Code: 1000055056	Agency Land Code: R29186470	Land Name: FORESTRY	County: LAKE OF THE WOOD	Acres: 40.00
City:	Site Code: R290164	Classification Per M.S. 86A.05: f. state forests and state forest subareas	Current Public Use: YES	Future Public Use: YES
Land Code: 1000055057	Agency Land Code: R29183923	Land Name: FORESTRY	County: LAKE OF THE WOOD	Acres: 40.00
City:	Site Code: R290164	Classification Per M.S. 86A.05: f. state forests and state forest subareas	Current Public Use: YES	Future Public Use: YES
Land Code: 1000055058	Agency Land Code: R29182365	Land Name: FORESTRY	County: LAKE OF THE WOOD	Acres: 40.00
City:	Site Code: R290164	Classification Per M.S. 86A.05: f. state forests and state forest subareas	Current Public Use: YES	Future Public Use: YES



Land Code: 1000055059	Agency Land Code: R29191480	Land Name: FORESTRY	County: LAKE OF THE WOOD	Acres: 40.00
City:	Site Code: R290164	Classification Per M.S. 86A.05: f. state forests and state forest subareas	Current Public Use: YES	Future Public Use: YES
Land Code: 1000055060	Agency Land Code: R29192014	Land Name: FORESTRY	County: LAKE OF THE WOOD	Acres: 40.00
City:	Site Code: R290164	Classification Per M.S. 86A.05: f. state forests and state forest subareas	Current Public Use: YES	Future Public Use: YES
Land Code: 1000055061	Agency Land Code: R29182776	Land Name: FORESTRY	County: LAKE OF THE WOOD	Acres: 40.00
City:	Site Code: R290164	Classification Per M.S. 86A.05: f. state forests and state forest subareas	Current Public Use: YES	Future Public Use: YES
Land Code: 1000055062	Agency Land Code: R29183792	Land Name: FORESTRY	County: LAKE OF THE WOOD	Acres: 40.00
City:	Site Code: R290164	Classification Per M.S. 86A.05: f. state forests and state forest subareas	Current Public Use: YES	Future Public Use: YES
Land Code: 1000055063	Agency Land Code: R29183462	Land Name: FORESTRY	County: LAKE OF THE WOOD	Acres: 40.00
City:	Site Code: R290164	Classification Per M.S. 86A.05: f. state forests and state forest subareas	Current Public Use: YES	Future Public Use: YES
Land Code: 1000055064	Agency Land Code: R29183496	Land Name: FORESTRY	County: LAKE OF THE WOOD	Acres: 40.00
City:	Site Code: R290164	Classification Per M.S. 86A.05: f. state forests and state forest subareas	Current Public Use: YES	Future Public Use: YES
Land Code: 1000055065	Agency Land Code: R29182621	Land Name: FORESTRY	County: LAKE OF THE WOOD	Acres: 40.00
City:	Site Code: R290164	Classification Per M.S. 86A.05: f. state forests and state forest subareas	Current Public Use: YES	Future Public Use: YES
Land Code: 1000055066	Agency Land Code: R29184517	Land Name: FORESTRY	County: LAKE OF THE WOOD	Acres: 40.00
City:	Site Code: R290164	Classification Per M.S. 86A.05: f. state forests and state forest subareas	Current Public Use: YES	Future Public Use: YES
Land Code: 1000055067	Agency Land Code: R29192332	Land Name: FORESTRY	County: LAKE OF THE WOOD	Acres: 40.00
City:	Site Code: R290164	Classification Per M.S. 86A.05: f. state forests and state forest subareas	Current Public Use: YES	Future Public Use: YES
Land Code: 1000055068	Agency Land Code: R29184177	Land Name: FORESTRY	County: LAKE OF THE WOOD	Acres: 40.00
City:	Site Code: R290164	Classification Per M.S. 86A.05: f. state forests and state forest subareas	Current Public Use: YES	Future Public Use: YES
Land Code: 1000055069	Agency Land Code: R29183973	Land Name: FORESTRY	County: LAKE OF THE WOOD	Acres: 40.00
City:	Site Code: R290164	Classification Per M.S. 86A.05: f. state forests and state forest subareas	Current Public Use: YES	Future Public Use: YES
Land Code: 1000055070	Agency Land Code: R29182529	Land Name: FORESTRY	County: LAKE OF THE WOOD	Acres: 40.00
City:	Site Code: R290164	Classification Per M.S. 86A.05: f. state forests and state forest subareas	Current Public Use: YES	Future Public Use: YES



Land Code: 1000055071	Agency Land Code: R29182208	Land Name: FORESTRY	County: LAKE OF THE WOOD	Acres: 40.00
City:	Site Code: R290164	Classification Per M.S. 86A.05: f. state forests and state forest subareas	Current Public Use: YES	Future Public Use: YES
Land Code: 1000055072	Agency Land Code: R29188964	Land Name: FORESTRY	County: LAKE OF THE WOOD	Acres: 40.00
City:	Site Code: R290164	Classification Per M.S. 86A.05: f. state forests and state forest subareas	Current Public Use: YES	Future Public Use: YES
Land Code: 1000055073	Agency Land Code: R29184023	Land Name: FORESTRY	County: LAKE OF THE WOOD	Acres: 40.00
City:	Site Code: R290164	Classification Per M.S. 86A.05: f. state forests and state forest subareas	Current Public Use: YES	Future Public Use: YES
Land Code: 1000055074	Agency Land Code: R29186612	Land Name: FORESTRY	County: LAKE OF THE WOOD	Acres: 40.00
City:	Site Code: R290164	Classification Per M.S. 86A.05: f. state forests and state forest subareas	Current Public Use: YES	Future Public Use: YES
Land Code: 1000055075	Agency Land Code: R29182830	Land Name: FORESTRY	County: LAKE OF THE WOOD	Acres: 40.00
City:	Site Code: R290164	Classification Per M.S. 86A.05: f. state forests and state forest subareas	Current Public Use: YES	Future Public Use: YES
Land Code: 1000055076	Agency Land Code: R29183417	Land Name: FORESTRY	County: LAKE OF THE WOOD	Acres: 40.00
City:	Site Code: R290164	Classification Per M.S. 86A.05: f. state forests and state forest subareas	Current Public Use: YES	Future Public Use: YES
Land Code: 1000055077	Agency Land Code: R29188759	Land Name: FORESTRY	County: LAKE OF THE WOOD	Acres: 40.00
City:	Site Code: R290164	Classification Per M.S. 86A.05: f. state forests and state forest subareas	Current Public Use: YES	Future Public Use: YES
Land Code: 1000055078	Agency Land Code: R29184909	Land Name: FORESTRY	County: LAKE OF THE WOOD	Acres: 40.00
City:	Site Code: R290164	Classification Per M.S. 86A.05: f. state forests and state forest subareas	Current Public Use: YES	Future Public Use: YES
Land Code: 1000055079	Agency Land Code: R29191487	Land Name: FORESTRY	County: LAKE OF THE WOOD	Acres: 40.00
City:	Site Code: R290164	Classification Per M.S. 86A.05: f. state forests and state forest subareas	Current Public Use: YES	Future Public Use: YES
Land Code: 1000055080	Agency Land Code: R29186253	Land Name: FORESTRY	County: LAKE OF THE WOOD	Acres: 40.00
City:	Site Code: R290164	Classification Per M.S. 86A.05: f. state forests and state forest subareas	Current Public Use: YES	Future Public Use: YES
Land Code: 1000055081	Agency Land Code: R29189563	Land Name: FORESTRY	County: LAKE OF THE WOOD	Acres: 40.00
City:	Site Code: R290164	Classification Per M.S. 86A.05: f. state forests and state forest subareas	Current Public Use: YES	Future Public Use: YES
Land Code: 1000055082	Agency Land Code: R29182935	Land Name: FORESTRY	County: LAKE OF THE WOOD	Acres: 40.00
City:	Site Code: R290164	Classification Per M.S. 86A.05: f. state forests and state forest subareas	Current Public Use: YES	Future Public Use: YES



Land Code: 1000055083	Agency Land Code: R29186806	Land Name: FORESTRY	County: LAKE OF THE WOOD	Acres: 40.00
City:	Site Code: R290164	Classification Per M.S. 86A.05: f. state forests and state forest subareas	Current Public Use: YES	Future Public Use: YES
Land Code: 1000055084	Agency Land Code: R29189003	Land Name: FORESTRY	County: LAKE OF THE WOOD	Acres: 40.00
City:	Site Code: R290164	Classification Per M.S. 86A.05: f. state forests and state forest subareas	Current Public Use: YES	Future Public Use: YES
Land Code: 1000055085	Agency Land Code: R29183356	Land Name: FORESTRY	County: LAKE OF THE WOOD	Acres: 40.00
City:	Site Code: R290164	Classification Per M.S. 86A.05: f. state forests and state forest subareas	Current Public Use: YES	Future Public Use: YES
Land Code: 1000055086	Agency Land Code: R29188973	Land Name: FORESTRY	County: LAKE OF THE WOOD	Acres: 40.00
City:	Site Code: R290164	Classification Per M.S. 86A.05: f. state forests and state forest subareas	Current Public Use: YES	Future Public Use: YES
Land Code: 1000055087	Agency Land Code: R29184132	Land Name: FORESTRY	County: LAKE OF THE WOOD	Acres: 40.00
City:	Site Code: R290164	Classification Per M.S. 86A.05: f. state forests and state forest subareas	Current Public Use: YES	Future Public Use: YES
Land Code: 1000055088	Agency Land Code: R29183366	Land Name: FORESTRY	County: LAKE OF THE WOOD	Acres: 40.00
City:	Site Code: R290164	Classification Per M.S. 86A.05: f. state forests and state forest subareas	Current Public Use: YES	Future Public Use: YES
Land Code: 1000055089	Agency Land Code: R29189286	Land Name: FORESTRY	County: LAKE OF THE WOOD	Acres: 40.00
City:	Site Code: R290164	Classification Per M.S. 86A.05: f. state forests and state forest subareas	Current Public Use: YES	Future Public Use: YES
Land Code: 1000055090	Agency Land Code: R29186472	Land Name: FORESTRY	County: LAKE OF THE WOOD	Acres: 40.00
City:	Site Code: R290164	Classification Per M.S. 86A.05: f. state forests and state forest subareas	Current Public Use: YES	Future Public Use: YES
Land Code: 1000055091	Agency Land Code: R29184343	Land Name: FORESTRY	County: LAKE OF THE WOOD	Acres: 40.00
City:	Site Code: R290164	Classification Per M.S. 86A.05: f. state forests and state forest subareas	Current Public Use: YES	Future Public Use: YES
Land Code: 1000055092	Agency Land Code: R29186023	Land Name: FORESTRY	County: LAKE OF THE WOOD	Acres: 40.00
City:	Site Code: R290164	Classification Per M.S. 86A.05: f. state forests and state forest subareas	Current Public Use: YES	Future Public Use: YES
Land Code: 1000055093	Agency Land Code: R29183148	Land Name: FORESTRY	County: LAKE OF THE WOOD	Acres: 40.50
City:	Site Code: R290164	Classification Per M.S. 86A.05: f. state forests and state forest subareas	Current Public Use: YES	Future Public Use: YES
Land Code: 1000055094	Agency Land Code: R29187056	Land Name: FORESTRY	County: LAKE OF THE WOOD	Acres: 40.00
City:	Site Code: R290164	Classification Per M.S. 86A.05: f. state forests and state forest subareas	Current Public Use: YES	Future Public Use: YES



Land Code: 1000055095	Agency Land Code: R29191613	Land Name: FORESTRY	County: LAKE OF THE WOOD	Acres: 40.00
City:	Site Code: R290164	Classification Per M.S. 86A.05: f. state forests and state forest subareas	Current Public Use: YES	Future Public Use: YES
Land Code: 1000055096	Agency Land Code: R29184636	Land Name: FORESTRY	County: LAKE OF THE WOOD	Acres: 40.00
City:	Site Code: R290164	Classification Per M.S. 86A.05: f. state forests and state forest subareas	Current Public Use: YES	Future Public Use: YES
Land Code: 1000055097	Agency Land Code: R29183450	Land Name: FORESTRY	County: LAKE OF THE WOOD	Acres: 40.89
City:	Site Code: R290164	Classification Per M.S. 86A.05: f. state forests and state forest subareas	Current Public Use: YES	Future Public Use: YES
Land Code: 1000055098	Agency Land Code: R29183796	Land Name: FORESTRY	County: LAKE OF THE WOOD	Acres: 40.00
City:	Site Code: R290164	Classification Per M.S. 86A.05: f. state forests and state forest subareas	Current Public Use: YES	Future Public Use: YES
Land Code: 1000055099	Agency Land Code: R29184884	Land Name: FORESTRY	County: LAKE OF THE WOOD	Acres: 40.00
City:	Site Code: R290164	Classification Per M.S. 86A.05: f. state forests and state forest subareas	Current Public Use: YES	Future Public Use: YES
Land Code: 1000055100	Agency Land Code: R29184273	Land Name: FORESTRY	County: LAKE OF THE WOOD	Acres: 40.00
City:	Site Code: R290164	Classification Per M.S. 86A.05: f. state forests and state forest subareas	Current Public Use: YES	Future Public Use: YES
Land Code: 1000055101	Agency Land Code: R29192043	Land Name: FORESTRY	County: LAKE OF THE WOOD	Acres: 40.00
City:	Site Code: R290164	Classification Per M.S. 86A.05: f. state forests and state forest subareas	Current Public Use: YES	Future Public Use: YES
Land Code: 1000055102	Agency Land Code: R29182981	Land Name: FORESTRY	County: LAKE OF THE WOOD	Acres: 40.00
City:	Site Code: R290164	Classification Per M.S. 86A.05: f. state forests and state forest subareas	Current Public Use: YES	Future Public Use: YES
Land Code: 1000055103	Agency Land Code: R29189599	Land Name: FORESTRY	County: LAKE OF THE WOOD	Acres: 40.00
City:	Site Code: R290164	Classification Per M.S. 86A.05: f. state forests and state forest subareas	Current Public Use: YES	Future Public Use: YES
Land Code: 1000055104	Agency Land Code: R29182898	Land Name: FORESTRY	County: LAKE OF THE WOOD	Acres: 40.00
City:	Site Code: R290164	Classification Per M.S. 86A.05: f. state forests and state forest subareas	Current Public Use: YES	Future Public Use: YES
Land Code: 1000055105	Agency Land Code: R29184900	Land Name: FORESTRY	County: LAKE OF THE WOOD	Acres: 40.00
City:	Site Code: R290164	Classification Per M.S. 86A.05: f. state forests and state forest subareas	Current Public Use: YES	Future Public Use: YES
Land Code: 1000055106	Agency Land Code: R29186454	Land Name: FORESTRY	County: LAKE OF THE WOOD	Acres: 40.00
City:	Site Code: R290164	Classification Per M.S. 86A.05: f. state forests and state forest subareas	Current Public Use: YES	Future Public Use: YES



Land Code: 1000055107	Agency Land Code: R29183055	Land Name: FORESTRY	County: LAKE OF THE WOOD	Acres: 40.00
City:	Site Code: R290164	Classification Per M.S. 86A.05: f. state forests and state forest subareas	Current Public Use: YES	Future Public Use: YES
Land Code: 1000055108	Agency Land Code: R29186783	Land Name: FORESTRY	County: LAKE OF THE WOOD	Acres: 40.00
City:	Site Code: R290164	Classification Per M.S. 86A.05: f. state forests and state forest subareas	Current Public Use: YES	Future Public Use: YES
Land Code: 1000055109	Agency Land Code: R29186429	Land Name: FORESTRY	County: LAKE OF THE WOOD	Acres: 40.00
City:	Site Code: R290164	Classification Per M.S. 86A.05: f. state forests and state forest subareas	Current Public Use: YES	Future Public Use: YES
Land Code: 1000055110	Agency Land Code: R29184641	Land Name: FORESTRY	County: LAKE OF THE WOOD	Acres: 40.00
City:	Site Code: R290164	Classification Per M.S. 86A.05: f. state forests and state forest subareas	Current Public Use: YES	Future Public Use: YES
Land Code: 1000055111	Agency Land Code: R29192041	Land Name: FORESTRY	County: LAKE OF THE WOOD	Acres: 40.00
City:	Site Code: R290164	Classification Per M.S. 86A.05: f. state forests and state forest subareas	Current Public Use: YES	Future Public Use: YES
Land Code: 1000055112	Agency Land Code: R29182799	Land Name: FORESTRY	County: LAKE OF THE WOOD	Acres: 40.00
City:	Site Code: R290164	Classification Per M.S. 86A.05: f. state forests and state forest subareas	Current Public Use: YES	Future Public Use: YES
Land Code: 1000055113	Agency Land Code: R29188919	Land Name: FORESTRY	County: LAKE OF THE WOOD	Acres: 40.00
City:	Site Code: R290164	Classification Per M.S. 86A.05: f. state forests and state forest subareas	Current Public Use: YES	Future Public Use: YES
Land Code: 1000055114	Agency Land Code: R29182377	Land Name: FORESTRY	County: LAKE OF THE WOOD	Acres: 40.00
City:	Site Code: R290164	Classification Per M.S. 86A.05: f. state forests and state forest subareas	Current Public Use: YES	Future Public Use: YES
Land Code: 1000055115	Agency Land Code: R29183534	Land Name: FORESTRY	County: LAKE OF THE WOOD	Acres: 40.00
City:	Site Code: R290164	Classification Per M.S. 86A.05: f. state forests and state forest subareas	Current Public Use: YES	Future Public Use: YES
Land Code: 1000055116	Agency Land Code: R29192009	Land Name: FORESTRY	County: LAKE OF THE WOOD	Acres: 40.00
City:	Site Code: R290164	Classification Per M.S. 86A.05: f. state forests and state forest subareas	Current Public Use: YES	Future Public Use: YES
Land Code: 1000055117	Agency Land Code: R29184485	Land Name: FORESTRY	County: LAKE OF THE WOOD	Acres: 40.00
City:	Site Code: R290164	Classification Per M.S. 86A.05: f. state forests and state forest subareas	Current Public Use: YES	Future Public Use: YES
Land Code: 1000055118	Agency Land Code: R29189002	Land Name: FORESTRY	County: LAKE OF THE WOOD	Acres: 40.00
City:	Site Code: R290164	Classification Per M.S. 86A.05: f. state forests and state forest subareas	Current Public Use: YES	Future Public Use: YES



Land Code: 1000055119	Agency Land Code: R29183939	Land Name: FORESTRY	County: LAKE OF THE WOOD	Acres: 40.00
City:	Site Code: R290164	Classification Per M.S. 86A.05: f. state forests and state forest subareas	Current Public Use: YES	Future Public Use: YES
Land Code: 1000055120	Agency Land Code: R29187049	Land Name: FORESTRY	County: LAKE OF THE WOOD	Acres: 40.00
City:	Site Code: R290164	Classification Per M.S. 86A.05: f. state forests and state forest subareas	Current Public Use: YES	Future Public Use: YES
Land Code: 1000055121	Agency Land Code: R29188970	Land Name: FORESTRY	County: LAKE OF THE WOOD	Acres: 40.00
City:	Site Code: R290164	Classification Per M.S. 86A.05: f. state forests and state forest subareas	Current Public Use: YES	Future Public Use: YES
Land Code: 1000055122	Agency Land Code: R29184420	Land Name: FORESTRY	County: LAKE OF THE WOOD	Acres: 40.00
City:	Site Code: R290164	Classification Per M.S. 86A.05: f. state forests and state forest subareas	Current Public Use: YES	Future Public Use: YES
Land Code: 1000055123	Agency Land Code: R29182454	Land Name: FORESTRY	County: LAKE OF THE WOOD	Acres: 40.00
City:	Site Code: R290164	Classification Per M.S. 86A.05: f. state forests and state forest subareas	Current Public Use: YES	Future Public Use: YES
Land Code: 1000055124	Agency Land Code: R29186451	Land Name: FORESTRY	County: LAKE OF THE WOOD	Acres: 40.00
City:	Site Code: R290164	Classification Per M.S. 86A.05: f. state forests and state forest subareas	Current Public Use: YES	Future Public Use: YES
Land Code: 1000055125	Agency Land Code: R29183670	Land Name: FORESTRY	County: LAKE OF THE WOOD	Acres: 40.00
City:	Site Code: R290164	Classification Per M.S. 86A.05: f. state forests and state forest subareas	Current Public Use: YES	Future Public Use: YES
Land Code: 1000055126	Agency Land Code: R29182448	Land Name: FORESTRY	County: LAKE OF THE WOOD	Acres: 40.00
City:	Site Code: R290164	Classification Per M.S. 86A.05: f. state forests and state forest subareas	Current Public Use: YES	Future Public Use: YES
Land Code: 1000055127	Agency Land Code: R29182501	Land Name: FORESTRY	County: LAKE OF THE WOOD	Acres: 40.00
City:	Site Code: R290164	Classification Per M.S. 86A.05: f. state forests and state forest subareas	Current Public Use: YES	Future Public Use: YES
Land Code: 1000055128	Agency Land Code: R29183133	Land Name: FORESTRY	County: LAKE OF THE WOOD	Acres: 40.00
City:	Site Code: R290164	Classification Per M.S. 86A.05: f. state forests and state forest subareas	Current Public Use: YES	Future Public Use: YES
Land Code: 1000055129	Agency Land Code: R29184327	Land Name: FORESTRY	County: LAKE OF THE WOOD	Acres: 40.00
City:	Site Code: R290164	Classification Per M.S. 86A.05: f. state forests and state forest subareas	Current Public Use: YES	Future Public Use: YES
Land Code: 1000055130	Agency Land Code: R29184105	Land Name: FORESTRY	County: LAKE OF THE WOOD	Acres: 41.04
City:	Site Code: R290164	Classification Per M.S. 86A.05: f. state forests and state forest subareas	Current Public Use: YES	Future Public Use: YES



Land Code: 1000055131	Agency Land Code: R29186687	Land Name: FORESTRY	County: LAKE OF THE WOOD	Acres: 40.00
City:	Site Code: R290164	Classification Per M.S. 86A.05: f. state forests and state forest subareas	Current Public Use: YES	Future Public Use: YES
Land Code: 1000055132	Agency Land Code: R29184153	Land Name: FORESTRY	County: LAKE OF THE WOOD	Acres: 40.00
City:	Site Code: R290164	Classification Per M.S. 86A.05: f. state forests and state forest subareas	Current Public Use: YES	Future Public Use: YES
Land Code: 1000055133	Agency Land Code: R29182544	Land Name: FORESTRY	County: LAKE OF THE WOOD	Acres: 40.08
City:	Site Code: R290164	Classification Per M.S. 86A.05: f. state forests and state forest subareas	Current Public Use: YES	Future Public Use: YES
Land Code: 1000055134	Agency Land Code: R29183694	Land Name: FORESTRY	County: LAKE OF THE WOOD	Acres: 40.00
City:	Site Code: R290164	Classification Per M.S. 86A.05: f. state forests and state forest subareas	Current Public Use: YES	Future Public Use: YES
Land Code: 1000055135	Agency Land Code: R29186636	Land Name: FORESTRY	County: LAKE OF THE WOOD	Acres: 40.00
City:	Site Code: R290164	Classification Per M.S. 86A.05: f. state forests and state forest subareas	Current Public Use: YES	Future Public Use: YES
Land Code: 1000055136	Agency Land Code: R29184305	Land Name: FORESTRY	County: LAKE OF THE WOOD	Acres: 40.00
City:	Site Code: R290164	Classification Per M.S. 86A.05: f. state forests and state forest subareas	Current Public Use: YES	Future Public Use: YES
Land Code: 1000055137	Agency Land Code: R29182346	Land Name: FORESTRY	County: LAKE OF THE WOOD	Acres: 40.00
City:	Site Code: R290164	Classification Per M.S. 86A.05: f. state forests and state forest subareas	Current Public Use: YES	Future Public Use: YES
Land Code: 1000055138	Agency Land Code: R29182443	Land Name: FORESTRY	County: LAKE OF THE WOOD	Acres: 40.00
City:	Site Code: R290164	Classification Per M.S. 86A.05: f. state forests and state forest subareas	Current Public Use: YES	Future Public Use: YES
Land Code: 1000055139	Agency Land Code: R29188898	Land Name: FORESTRY	County: LAKE OF THE WOOD	Acres: 40.00
City:	Site Code: R290164	Classification Per M.S. 86A.05: f. state forests and state forest subareas	Current Public Use: YES	Future Public Use: YES
Land Code: 1000055140	Agency Land Code: R29186307	Land Name: FORESTRY	County: LAKE OF THE WOOD	Acres: 40.00
City:	Site Code: R290164	Classification Per M.S. 86A.05: f. state forests and state forest subareas	Current Public Use: YES	Future Public Use: YES
Land Code: 1000055141	Agency Land Code: R29184922	Land Name: FORESTRY	County: LAKE OF THE WOOD	Acres: 40.00
City:	Site Code: R290164	Classification Per M.S. 86A.05: f. state forests and state forest subareas	Current Public Use: YES	Future Public Use: YES
Land Code: 1000055142	Agency Land Code: R29189021	Land Name: FORESTRY	County: LAKE OF THE WOOD	Acres: 40.00
City:	Site Code: R290164	Classification Per M.S. 86A.05: f. state forests and state forest subareas	Current Public Use: YES	Future Public Use: YES



Land Code: 1000055143	Agency Land Code: R29183689	Land Name: FORESTRY	County: LAKE OF THE WOOD	Acres: 40.00
City:	Site Code: R290164	Classification Per M.S. 86A.05: f. state forests and state forest subareas	Current Public Use: YES	Future Public Use: YES
Land Code: 1000055144	Agency Land Code: R29183225	Land Name: FORESTRY	County: LAKE OF THE WOOD	Acres: 40.00
City:	Site Code: R290164	Classification Per M.S. 86A.05: f. state forests and state forest subareas	Current Public Use: YES	Future Public Use: YES
Land Code: 1000055145	Agency Land Code: R29184046	Land Name: FORESTRY	County: LAKE OF THE WOOD	Acres: 40.00
City:	Site Code: R290164	Classification Per M.S. 86A.05: f. state forests and state forest subareas	Current Public Use: YES	Future Public Use: YES
Land Code: 1000055146	Agency Land Code: R29187118	Land Name: FORESTRY	County: LAKE OF THE WOOD	Acres: 40.00
City:	Site Code: R290164	Classification Per M.S. 86A.05: f. state forests and state forest subareas	Current Public Use: YES	Future Public Use: YES
Land Code: 1000055147	Agency Land Code: R29182671	Land Name: FORESTRY	County: LAKE OF THE WOOD	Acres: 40.00
City:	Site Code: R290164	Classification Per M.S. 86A.05: f. state forests and state forest subareas	Current Public Use: YES	Future Public Use: YES
Land Code: 1000055148	Agency Land Code: R29192459	Land Name: FORESTRY	County: LAKE OF THE WOOD	Acres: 40.00
City:	Site Code: R290164	Classification Per M.S. 86A.05: f. state forests and state forest subareas	Current Public Use: YES	Future Public Use: YES
Land Code: 1000055149	Agency Land Code: R29182891	Land Name: FORESTRY	County: LAKE OF THE WOOD	Acres: 40.00
City:	Site Code: R290164	Classification Per M.S. 86A.05: f. state forests and state forest subareas	Current Public Use: YES	Future Public Use: YES
Land Code: 1000055150	Agency Land Code: R29186508	Land Name: FORESTRY	County: LAKE OF THE WOOD	Acres: 40.00
City:	Site Code: R290164	Classification Per M.S. 86A.05: f. state forests and state forest subareas	Current Public Use: YES	Future Public Use: YES
Land Code: 1000055151	Agency Land Code: R29187021	Land Name: FORESTRY	County: LAKE OF THE WOOD	Acres: 40.00
City:	Site Code: R290164	Classification Per M.S. 86A.05: f. state forests and state forest subareas	Current Public Use: YES	Future Public Use: YES
Land Code: 1000055152	Agency Land Code: R29186673	Land Name: FORESTRY	County: LAKE OF THE WOOD	Acres: 40.00
City:	Site Code: R290164	Classification Per M.S. 86A.05: f. state forests and state forest subareas	Current Public Use: YES	Future Public Use: YES
Land Code: 1000055153	Agency Land Code: R29186290	Land Name: FORESTRY	County: LAKE OF THE WOOD	Acres: 40.00
City:	Site Code: R290164	Classification Per M.S. 86A.05: f. state forests and state forest subareas	Current Public Use: YES	Future Public Use: YES
Land Code: 1000055154	Agency Land Code: R29186330	Land Name: FORESTRY	County: LAKE OF THE WOOD	Acres: 40.00
City:	Site Code: R290164	Classification Per M.S. 86A.05: f. state forests and state forest subareas	Current Public Use: YES	Future Public Use: YES



Land Code: 1000055155	Agency Land Code: R29184116	Land Name: FORESTRY	County: LAKE OF THE WOOD	Acres: 40.00
City:	Site Code: R290164	Classification Per M.S. 86A.05: f. state forests and state forest subareas	Current Public Use: YES	Future Public Use: YES
Land Code: 1000055156	Agency Land Code: R29186469	Land Name: FORESTRY	County: LAKE OF THE WOOD	Acres: 40.00
City:	Site Code: R290164	Classification Per M.S. 86A.05: f. state forests and state forest subareas	Current Public Use: YES	Future Public Use: YES
Land Code: 1000055157	Agency Land Code: R29184075	Land Name: FORESTRY	County: LAKE OF THE WOOD	Acres: 40.00
City:	Site Code: R290164	Classification Per M.S. 86A.05: f. state forests and state forest subareas	Current Public Use: YES	Future Public Use: YES
Land Code: 1000055158	Agency Land Code: R29182404	Land Name: FORESTRY	County: LAKE OF THE WOOD	Acres: 40.00
City:	Site Code: R290164	Classification Per M.S. 86A.05: f. state forests and state forest subareas	Current Public Use: YES	Future Public Use: YES
Land Code: 1000055159	Agency Land Code: R29187419	Land Name: FORESTRY	County: LAKE OF THE WOOD	Acres: 40.00
City:	Site Code: R290164	Classification Per M.S. 86A.05: f. state forests and state forest subareas	Current Public Use: YES	Future Public Use: YES
Land Code: 1000055160	Agency Land Code: R29182149	Land Name: FORESTRY	County: LAKE OF THE WOOD	Acres: 40.34
City:	Site Code: R290164	Classification Per M.S. 86A.05: f. state forests and state forest subareas	Current Public Use: YES	Future Public Use: YES
Land Code: 1000055161	Agency Land Code: R29186428	Land Name: FORESTRY	County: LAKE OF THE WOOD	Acres: 40.00
City:	Site Code: R290164	Classification Per M.S. 86A.05: f. state forests and state forest subareas	Current Public Use: YES	Future Public Use: YES
Land Code: 1000055162	Agency Land Code: R29189792	Land Name: FORESTRY	County: LAKE OF THE WOOD	Acres: 1.00
City:	Site Code: R290164	Classification Per M.S. 86A.05: f. state forests and state forest subareas	Current Public Use: YES	Future Public Use: YES
Land Code: 1000055163	Agency Land Code: R29182243	Land Name: FORESTRY	County: LAKE OF THE WOOD	Acres: 40.00
City:	Site Code: R290164	Classification Per M.S. 86A.05: f. state forests and state forest subareas	Current Public Use: YES	Future Public Use: YES
Land Code: 1000055164	Agency Land Code: R29192078	Land Name: FORESTRY	County: LAKE OF THE WOOD	Acres: 40.00
City:	Site Code: R290164	Classification Per M.S. 86A.05: f. state forests and state forest subareas	Current Public Use: YES	Future Public Use: YES
Land Code: 1000055165	Agency Land Code: R29184311	Land Name: FORESTRY	County: LAKE OF THE WOOD	Acres: 40.00
City:	Site Code: R290164	Classification Per M.S. 86A.05: f. state forests and state forest subareas	Current Public Use: YES	Future Public Use: YES
Land Code: 1000055166	Agency Land Code: R29187421	Land Name: FORESTRY	County: LAKE OF THE WOOD	Acres: 40.22
City:	Site Code: R290164	Classification Per M.S. 86A.05: f. state forests and state forest subareas	Current Public Use: YES	Future Public Use: YES



Land Code: 1000055167	Agency Land Code: R29186474	Land Name: FORESTRY	County: LAKE OF THE WOOD	Acres: 40.00
City:	Site Code: R290164	Classification Per M.S. 86A.05: f. state forests and state forest subareas	Current Public Use: YES	Future Public Use: YES
Land Code: 1000055168	Agency Land Code: R29182547	Land Name: FORESTRY	County: LAKE OF THE WOOD	Acres: 40.00
City:	Site Code: R290164	Classification Per M.S. 86A.05: f. state forests and state forest subareas	Current Public Use: YES	Future Public Use: YES
Land Code: 1000055169	Agency Land Code: R29183495	Land Name: FORESTRY	County: LAKE OF THE WOOD	Acres: 40.00
City:	Site Code: R290164	Classification Per M.S. 86A.05: f. state forests and state forest subareas	Current Public Use: YES	Future Public Use: YES
Land Code: 1000055170	Agency Land Code: R29184455	Land Name: FORESTRY	County: LAKE OF THE WOOD	Acres: 40.00
City:	Site Code: R290164	Classification Per M.S. 86A.05: f. state forests and state forest subareas	Current Public Use: YES	Future Public Use: YES
Land Code: 1000055171	Agency Land Code: R29182749	Land Name: FORESTRY	County: LAKE OF THE WOOD	Acres: 40.00
City:	Site Code: R290164	Classification Per M.S. 86A.05: f. state forests and state forest subareas	Current Public Use: YES	Future Public Use: YES
Land Code: 1000055172	Agency Land Code: R29185990	Land Name: FORESTRY	County: LAKE OF THE WOOD	Acres: 40.00
City:	Site Code: R290164	Classification Per M.S. 86A.05: f. state forests and state forest subareas	Current Public Use: YES	Future Public Use: YES
Land Code: 1000055173	Agency Land Code: R29182804	Land Name: FORESTRY	County: LAKE OF THE WOOD	Acres: 40.00
City:	Site Code: R290164	Classification Per M.S. 86A.05: f. state forests and state forest subareas	Current Public Use: YES	Future Public Use: YES
Land Code: 1000055174	Agency Land Code: R29189035	Land Name: FORESTRY	County: LAKE OF THE WOOD	Acres: 40.00
City:	Site Code: R290164	Classification Per M.S. 86A.05: f. state forests and state forest subareas	Current Public Use: YES	Future Public Use: YES
Land Code: 1000055175	Agency Land Code: R29186031	Land Name: FORESTRY	County: LAKE OF THE WOOD	Acres: 40.00
City:	Site Code: R290164	Classification Per M.S. 86A.05: f. state forests and state forest subareas	Current Public Use: YES	Future Public Use: YES
Land Code: 1000055176	Agency Land Code: R29182576	Land Name: FORESTRY	County: LAKE OF THE WOOD	Acres: 40.00
City:	Site Code: R290164	Classification Per M.S. 86A.05: f. state forests and state forest subareas	Current Public Use: YES	Future Public Use: YES
Land Code: 1000055177	Agency Land Code: R29184013	Land Name: FORESTRY	County: LAKE OF THE WOOD	Acres: 40.00
City:	Site Code: R290164	Classification Per M.S. 86A.05: f. state forests and state forest subareas	Current Public Use: YES	Future Public Use: YES
Land Code: 1000055178	Agency Land Code: R29186273	Land Name: FORESTRY	County: LAKE OF THE WOOD	Acres: 40.00
City:	Site Code: R290164	Classification Per M.S. 86A.05: f. state forests and state forest subareas	Current Public Use: YES	Future Public Use: YES



Land Code: 1000055179	Agency Land Code: R29182315	Land Name: FORESTRY	County: LAKE OF THE WOOD	Acres: 40.00
City:	Site Code: R290164	Classification Per M.S. 86A.05: f. state forests and state forest subareas	Current Public Use: YES	Future Public Use: YES
Land Code: 1000055180	Agency Land Code: R29182196	Land Name: FORESTRY	County: LAKE OF THE WOOD	Acres: 40.00
City:	Site Code: R290164	Classification Per M.S. 86A.05: f. state forests and state forest subareas	Current Public Use: YES	Future Public Use: YES
Land Code: 1000055181	Agency Land Code: R29183429	Land Name: FORESTRY	County: LAKE OF THE WOOD	Acres: 42.15
City:	Site Code: R290164	Classification Per M.S. 86A.05: f. state forests and state forest subareas	Current Public Use: YES	Future Public Use: YES
Land Code: 1000055182	Agency Land Code: R29182975	Land Name: FORESTRY	County: LAKE OF THE WOOD	Acres: 40.00
City:	Site Code: R290164	Classification Per M.S. 86A.05: f. state forests and state forest subareas	Current Public Use: YES	Future Public Use: YES
Land Code: 1000055183	Agency Land Code: R29183185	Land Name: FORESTRY	County: LAKE OF THE WOOD	Acres: 40.00
City:	Site Code: R290164	Classification Per M.S. 86A.05: f. state forests and state forest subareas	Current Public Use: YES	Future Public Use: YES
Land Code: 1000055184	Agency Land Code: R29182879	Land Name: FORESTRY	County: LAKE OF THE WOOD	Acres: 40.00
City:	Site Code: R290164	Classification Per M.S. 86A.05: f. state forests and state forest subareas	Current Public Use: YES	Future Public Use: YES
Land Code: 1000055185	Agency Land Code: R29184537	Land Name: FORESTRY	County: LAKE OF THE WOOD	Acres: 40.00
City:	Site Code: R290164	Classification Per M.S. 86A.05: f. state forests and state forest subareas	Current Public Use: YES	Future Public Use: YES
Land Code: 1000055186	Agency Land Code: R29184500	Land Name: FORESTRY	County: LAKE OF THE WOOD	Acres: 40.00
City:	Site Code: R290164	Classification Per M.S. 86A.05: f. state forests and state forest subareas	Current Public Use: YES	Future Public Use: YES
Land Code: 1000055187	Agency Land Code: R29184534	Land Name: FORESTRY	County: LAKE OF THE WOOD	Acres: 40.00
City:	Site Code: R290164	Classification Per M.S. 86A.05: f. state forests and state forest subareas	Current Public Use: YES	Future Public Use: YES
Land Code: 1000055188	Agency Land Code: R29182343	Land Name: FORESTRY	County: LAKE OF THE WOOD	Acres: 40.00
City:	Site Code: R290164	Classification Per M.S. 86A.05: f. state forests and state forest subareas	Current Public Use: YES	Future Public Use: YES
Land Code: 1000055189	Agency Land Code: R29184555	Land Name: FORESTRY	County: LAKE OF THE WOOD	Acres: 40.00
City:	Site Code: R290164	Classification Per M.S. 86A.05: f. state forests and state forest subareas	Current Public Use: YES	Future Public Use: YES
Land Code: 1000055190	Agency Land Code: R29182850	Land Name: FORESTRY	County: LAKE OF THE WOOD	Acres: 40.00
City:	Site Code: R290164	Classification Per M.S. 86A.05: f. state forests and state forest subareas	Current Public Use: YES	Future Public Use: YES



Land Code: 1000055191	Agency Land Code: R29186817	Land Name: FORESTRY	County: LAKE OF THE WOOD	Acres: 40.00
City:	Site Code: R290164	Classification Per M.S. 86A.05: f. state forests and state forest subareas	Current Public Use: YES	Future Public Use: YES
Land Code: 1000055192	Agency Land Code: R29182329	Land Name: FORESTRY	County: LAKE OF THE WOOD	Acres: 40.00
City:	Site Code: R290164	Classification Per M.S. 86A.05: f. state forests and state forest subareas	Current Public Use: YES	Future Public Use: YES
Land Code: 1000055193	Agency Land Code: R29184876	Land Name: FORESTRY	County: LAKE OF THE WOOD	Acres: 40.00
City:	Site Code: R290164	Classification Per M.S. 86A.05: f. state forests and state forest subareas	Current Public Use: YES	Future Public Use: YES
Land Code: 1000055194	Agency Land Code: R29182568	Land Name: FORESTRY	County: LAKE OF THE WOOD	Acres: 40.00
City:	Site Code: R290164	Classification Per M.S. 86A.05: f. state forests and state forest subareas	Current Public Use: YES	Future Public Use: YES
Land Code: 1000055195	Agency Land Code: R29185062	Land Name: FORESTRY	County: LAKE OF THE WOOD	Acres: 40.00
City:	Site Code: R290164	Classification Per M.S. 86A.05: f. state forests and state forest subareas	Current Public Use: YES	Future Public Use: YES
Land Code: 1000055196	Agency Land Code: R29188742	Land Name: FORESTRY	County: LAKE OF THE WOOD	Acres: 40.00
City:	Site Code: R290164	Classification Per M.S. 86A.05: f. state forests and state forest subareas	Current Public Use: YES	Future Public Use: YES
Land Code: 1000055197	Agency Land Code: R29184569	Land Name: FORESTRY	County: LAKE OF THE WOOD	Acres: 43.17
City:	Site Code: R290164	Classification Per M.S. 86A.05: f. state forests and state forest subareas	Current Public Use: YES	Future Public Use: YES
Land Code: 1000055198	Agency Land Code: R29189779	Land Name: FORESTRY	County: LAKE OF THE WOOD	Acres: 40.00
City:	Site Code: R290164	Classification Per M.S. 86A.05: f. state forests and state forest subareas	Current Public Use: YES	Future Public Use: YES
Land Code: 1000055199	Agency Land Code: R29185887	Land Name: FORESTRY	County: LAKE OF THE WOOD	Acres: 40.00
City:	Site Code: R290164	Classification Per M.S. 86A.05: f. state forests and state forest subareas	Current Public Use: YES	Future Public Use: YES
Land Code: 1000055200	Agency Land Code: R29187038	Land Name: FORESTRY	County: LAKE OF THE WOOD	Acres: 40.00
City:	Site Code: R290164	Classification Per M.S. 86A.05: f. state forests and state forest subareas	Current Public Use: YES	Future Public Use: YES
Land Code: 1000055201	Agency Land Code: R29192108	Land Name: FORESTRY	County: LAKE OF THE WOOD	Acres: 40.00
City:	Site Code: R290164	Classification Per M.S. 86A.05: f. state forests and state forest subareas	Current Public Use: YES	Future Public Use: YES
Land Code: 1000055202	Agency Land Code: R29182909	Land Name: FORESTRY	County: LAKE OF THE WOOD	Acres: 40.00
City:	Site Code: R290164	Classification Per M.S. 86A.05: f. state forests and state forest subareas	Current Public Use: YES	Future Public Use: YES



Land Code: 1000055203	Agency Land Code: R29184102	Land Name: FORESTRY	County: LAKE OF THE WOOD	Acres: 40.00
City:	Site Code: R290164	Classification Per M.S. 86A.05: f. state forests and state forest subareas	Current Public Use: YES	Future Public Use: YES
Land Code: 1000055204	Agency Land Code: R29184162	Land Name: FORESTRY	County: LAKE OF THE WOOD	Acres: 40.00
City:	Site Code: R290164	Classification Per M.S. 86A.05: f. state forests and state forest subareas	Current Public Use: YES	Future Public Use: YES
Land Code: 1000055205	Agency Land Code: R29182418	Land Name: FORESTRY	County: LAKE OF THE WOOD	Acres: 40.00
City:	Site Code: R290164	Classification Per M.S. 86A.05: f. state forests and state forest subareas	Current Public Use: YES	Future Public Use: YES
Land Code: 1000055206	Agency Land Code: R29186255	Land Name: FORESTRY	County: LAKE OF THE WOOD	Acres: 40.00
City:	Site Code: R290164	Classification Per M.S. 86A.05: f. state forests and state forest subareas	Current Public Use: YES	Future Public Use: YES
Land Code: 1000055207	Agency Land Code: R29182167	Land Name: FORESTRY	County: LAKE OF THE WOOD	Acres: 40.00
City:	Site Code: R290164	Classification Per M.S. 86A.05: f. state forests and state forest subareas	Current Public Use: YES	Future Public Use: YES
Land Code: 1000055208	Agency Land Code: R29186442	Land Name: FORESTRY	County: LAKE OF THE WOOD	Acres: 40.00
City:	Site Code: R290164	Classification Per M.S. 86A.05: f. state forests and state forest subareas	Current Public Use: YES	Future Public Use: YES
Land Code: 1000055209	Agency Land Code: R29184610	Land Name: FORESTRY	County: LAKE OF THE WOOD	Acres: 40.00
City:	Site Code: R290164	Classification Per M.S. 86A.05: f. state forests and state forest subareas	Current Public Use: YES	Future Public Use: YES
Land Code: 1000055210	Agency Land Code: R29189800	Land Name: FORESTRY	County: LAKE OF THE WOOD	Acres: 40.00
City:	Site Code: R290164	Classification Per M.S. 86A.05: f. state forests and state forest subareas	Current Public Use: YES	Future Public Use: YES
Land Code: 1000055211	Agency Land Code: R29183708	Land Name: FORESTRY	County: LAKE OF THE WOOD	Acres: 40.00
City:	Site Code: R290164	Classification Per M.S. 86A.05: f. state forests and state forest subareas	Current Public Use: YES	Future Public Use: YES
Land Code: 1000055212	Agency Land Code: R29183987	Land Name: FORESTRY	County: LAKE OF THE WOOD	Acres: 40.00
City:	Site Code: R290164	Classification Per M.S. 86A.05: f. state forests and state forest subareas	Current Public Use: YES	Future Public Use: YES
Land Code: 1000055213	Agency Land Code: R29182170	Land Name: FORESTRY	County: LAKE OF THE WOOD	Acres: 40.00
City:	Site Code: R290164	Classification Per M.S. 86A.05: f. state forests and state forest subareas	Current Public Use: YES	Future Public Use: YES
Land Code: 1000055214	Agency Land Code: R29333370	Land Name: FORESTRY	County: LAKE OF THE WOOD	Acres: 40.00
City:	Site Code: R290164	Classification Per M.S. 86A.05: f. state forests and state forest subareas	Current Public Use: YES	Future Public Use: YES



Land Code: 1000055215	Agency Land Code: R29191611	Land Name: FORESTRY	County: LAKE OF THE WOOD	Acres: 40.00
City:	Site Code: R290164	Classification Per M.S. 86A.05: f. state forests and state forest subareas	Current Public Use: YES	Future Public Use: YES
Land Code: 1000055216	Agency Land Code: R29188674	Land Name: FORESTRY	County: LAKE OF THE WOOD	Acres: 40.00
City:	Site Code: R290164	Classification Per M.S. 86A.05: f. state forests and state forest subareas	Current Public Use: YES	Future Public Use: YES
Land Code: 1000055217	Agency Land Code: R29188966	Land Name: FORESTRY	County: LAKE OF THE WOOD	Acres: 40.00
City:	Site Code: R290164	Classification Per M.S. 86A.05: f. state forests and state forest subareas	Current Public Use: YES	Future Public Use: YES
Land Code: 1000055218	Agency Land Code: R29186149	Land Name: FORESTRY	County: LAKE OF THE WOOD	Acres: 40.00
City:	Site Code: R290164	Classification Per M.S. 86A.05: f. state forests and state forest subareas	Current Public Use: YES	Future Public Use: YES
Land Code: 1000055219	Agency Land Code: R29189558	Land Name: FORESTRY	County: LAKE OF THE WOOD	Acres: 40.00
City:	Site Code: R290164	Classification Per M.S. 86A.05: f. state forests and state forest subareas	Current Public Use: YES	Future Public Use: YES
Land Code: 1000055220	Agency Land Code: R29188874	Land Name: FORESTRY	County: LAKE OF THE WOOD	Acres: 40.00
City:	Site Code: R290164	Classification Per M.S. 86A.05: f. state forests and state forest subareas	Current Public Use: YES	Future Public Use: YES
Land Code: 1000055221	Agency Land Code: R29187108	Land Name: FORESTRY	County: LAKE OF THE WOOD	Acres: 40.00
City:	Site Code: R290164	Classification Per M.S. 86A.05: f. state forests and state forest subareas	Current Public Use: YES	Future Public Use: YES
Land Code: 1000055222	Agency Land Code: R29185976	Land Name: FORESTRY	County: LAKE OF THE WOOD	Acres: 40.00
City:	Site Code: R290164	Classification Per M.S. 86A.05: f. state forests and state forest subareas	Current Public Use: YES	Future Public Use: YES
Land Code: 1000055223	Agency Land Code: R29182997	Land Name: FORESTRY	County: LAKE OF THE WOOD	Acres: 40.00
City:	Site Code: R290164	Classification Per M.S. 86A.05: f. state forests and state forest subareas	Current Public Use: YES	Future Public Use: YES
Land Code: 1000055224	Agency Land Code: R29183950	Land Name: FORESTRY	County: LAKE OF THE WOOD	Acres: 40.00
City:	Site Code: R290164	Classification Per M.S. 86A.05: f. state forests and state forest subareas	Current Public Use: YES	Future Public Use: YES
Land Code: 1000055225	Agency Land Code: R29182128	Land Name: FORESTRY	County: LAKE OF THE WOOD	Acres: 40.18
City:	Site Code: R290164	Classification Per M.S. 86A.05: f. state forests and state forest subareas	Current Public Use: YES	Future Public Use: YES
Land Code: 1000055226	Agency Land Code: R29188881	Land Name: FORESTRY	County: LAKE OF THE WOOD	Acres: 40.00
City:	Site Code: R290164	Classification Per M.S. 86A.05: f. state forests and state forest subareas	Current Public Use: YES	Future Public Use: YES



Land Code: 1000055227	Agency Land Code: R29183232	Land Name: FORESTRY	County: LAKE OF THE WOOD	Acres: 40.00
City:	Site Code: R290164	Classification Per M.S. 86A.05: f. state forests and state forest subareas	Current Public Use: YES	Future Public Use: YES
Land Code: 1000055228	Agency Land Code: R29343605	Land Name: FORESTRY	County: LAKE OF THE WOOD	Acres: 40.00
City:	Site Code: R290164	Classification Per M.S. 86A.05: f. state forests and state forest subareas	Current Public Use: YES	Future Public Use: YES
Land Code: 1000055229	Agency Land Code: R29186181	Land Name: FORESTRY	County: LAKE OF THE WOOD	Acres: 40.00
City:	Site Code: R290164	Classification Per M.S. 86A.05: f. state forests and state forest subareas	Current Public Use: YES	Future Public Use: YES
Land Code: 1000055230	Agency Land Code: R29183863	Land Name: FORESTRY	County: LAKE OF THE WOOD	Acres: 39.82
City:	Site Code: R290164	Classification Per M.S. 86A.05: f. state forests and state forest subareas	Current Public Use: YES	Future Public Use: YES
Land Code: 1000055231	Agency Land Code: R29183877	Land Name: FORESTRY	County: LAKE OF THE WOOD	Acres: 40.00
City:	Site Code: R290164	Classification Per M.S. 86A.05: f. state forests and state forest subareas	Current Public Use: YES	Future Public Use: YES
Land Code: 1000055232	Agency Land Code: R29343620	Land Name: FORESTRY	County: LAKE OF THE WOOD	Acres: 40.00
City:	Site Code: R290164	Classification Per M.S. 86A.05: f. state forests and state forest subareas	Current Public Use: YES	Future Public Use: YES
Land Code: 1000055233	Agency Land Code: R29183518	Land Name: FORESTRY	County: LAKE OF THE WOOD	Acres: 40.00
City:	Site Code: R290164	Classification Per M.S. 86A.05: f. state forests and state forest subareas	Current Public Use: YES	Future Public Use: YES
Land Code: 1000055234	Agency Land Code: R29184561	Land Name: FORESTRY	County: LAKE OF THE WOOD	Acres: 40.00
City:	Site Code: R290164	Classification Per M.S. 86A.05: f. state forests and state forest subareas	Current Public Use: YES	Future Public Use: YES
Land Code: 1000055235	Agency Land Code: R29192125	Land Name: FORESTRY	County: LAKE OF THE WOOD	Acres: 40.00
City:	Site Code: R290164	Classification Per M.S. 86A.05: f. state forests and state forest subareas	Current Public Use: YES	Future Public Use: YES
Land Code: 1000055236	Agency Land Code: R29184275	Land Name: FORESTRY	County: LAKE OF THE WOOD	Acres: 40.00
City:	Site Code: R290164	Classification Per M.S. 86A.05: f. state forests and state forest subareas	Current Public Use: YES	Future Public Use: YES
Land Code: 1000055237	Agency Land Code: R29189333	Land Name: FORESTRY	County: LAKE OF THE WOOD	Acres: 40.00
City:	Site Code: R290164	Classification Per M.S. 86A.05: f. state forests and state forest subareas	Current Public Use: YES	Future Public Use: YES
Land Code: 1000055238	Agency Land Code: R29343610	Land Name: FORESTRY	County: LAKE OF THE WOOD	Acres: 40.00
City:	Site Code: R290164	Classification Per M.S. 86A.05: f. state forests and state forest subareas	Current Public Use: YES	Future Public Use: YES



Land Code: 1000055239	Agency Land Code: R29186113	Land Name: FORESTRY	County: LAKE OF THE WOOD	Acres: 40.00
City:	Site Code: R290164	Classification Per M.S. 86A.05: f. state forests and state forest subareas	Current Public Use: YES	Future Public Use: YES
Land Code: 1000055240	Agency Land Code: R29343622	Land Name: FORESTRY	County: LAKE OF THE WOOD	Acres: 40.00
City:	Site Code: R290164	Classification Per M.S. 86A.05: f. state forests and state forest subareas	Current Public Use: YES	Future Public Use: YES
Land Code: 1000055241	Agency Land Code: R29188953	Land Name: FORESTRY	County: LAKE OF THE WOOD	Acres: 40.00
City:	Site Code: R290164	Classification Per M.S. 86A.05: f. state forests and state forest subareas	Current Public Use: YES	Future Public Use: YES
Land Code: 1000055242	Agency Land Code: R29184255	Land Name: FORESTRY	County: LAKE OF THE WOOD	Acres: 40.67
City:	Site Code: R290164	Classification Per M.S. 86A.05: f. state forests and state forest subareas	Current Public Use: YES	Future Public Use: YES
Land Code: 1000055243	Agency Land Code: R29182357	Land Name: FORESTRY	County: LAKE OF THE WOOD	Acres: 40.00
City:	Site Code: R290164	Classification Per M.S. 86A.05: f. state forests and state forest subareas	Current Public Use: YES	Future Public Use: YES
Land Code: 1000055244	Agency Land Code: R29186623	Land Name: FORESTRY	County: LAKE OF THE WOOD	Acres: 40.00
City:	Site Code: R290164	Classification Per M.S. 86A.05: f. state forests and state forest subareas	Current Public Use: YES	Future Public Use: YES
Land Code: 1000055245	Agency Land Code: R29183039	Land Name: FORESTRY	County: LAKE OF THE WOOD	Acres: 37.17
City:	Site Code: R290164	Classification Per M.S. 86A.05: f. state forests and state forest subareas	Current Public Use: YES	Future Public Use: YES
Land Code: 1000055246	Agency Land Code: R29187059	Land Name: FORESTRY	County: LAKE OF THE WOOD	Acres: 40.00
City:	Site Code: R290164	Classification Per M.S. 86A.05: f. state forests and state forest subareas	Current Public Use: YES	Future Public Use: YES
Land Code: 1000055247	Agency Land Code: R29184134	Land Name: FORESTRY	County: LAKE OF THE WOOD	Acres: 40.00
City:	Site Code: R290164	Classification Per M.S. 86A.05: f. state forests and state forest subareas	Current Public Use: YES	Future Public Use: YES
Land Code: 1000055248	Agency Land Code: R29183959	Land Name: FORESTRY	County: LAKE OF THE WOOD	Acres: 40.00
City:	Site Code: R290164	Classification Per M.S. 86A.05: f. state forests and state forest subareas	Current Public Use: YES	Future Public Use: YES
Land Code: 1000055249	Agency Land Code: R29191393	Land Name: FORESTRY	County: LAKE OF THE WOOD	Acres: 40.00
City:	Site Code: R290164	Classification Per M.S. 86A.05: f. state forests and state forest subareas	Current Public Use: YES	Future Public Use: YES
Land Code: 1000055250	Agency Land Code: R29189020	Land Name: FORESTRY	County: LAKE OF THE WOOD	Acres: 40.00
City:	Site Code: R290164	Classification Per M.S. 86A.05: f. state forests and state forest subareas	Current Public Use: YES	Future Public Use: YES



Land Code: 1000055251	Agency Land Code: R29188998	Land Name: FORESTRY	County: LAKE OF THE WOOD	Acres: 40.00
City:	Site Code: R290164	Classification Per M.S. 86A.05: f. state forests and state forest subareas	Current Public Use: YES	Future Public Use: YES
Land Code: 1000055252	Agency Land Code: R29182581	Land Name: FORESTRY	County: LAKE OF THE WOOD	Acres: 40.00
City:	Site Code: R290164	Classification Per M.S. 86A.05: f. state forests and state forest subareas	Current Public Use: YES	Future Public Use: YES
Land Code: 1000055253	Agency Land Code: R29182810	Land Name: FORESTRY	County: LAKE OF THE WOOD	Acres: 40.00
City:	Site Code: R290164	Classification Per M.S. 86A.05: f. state forests and state forest subareas	Current Public Use: YES	Future Public Use: YES
Land Code: 1000055254	Agency Land Code: R29184930	Land Name: FORESTRY	County: LAKE OF THE WOOD	Acres: 40.00
City:	Site Code: R290164	Classification Per M.S. 86A.05: f. state forests and state forest subareas	Current Public Use: YES	Future Public Use: YES
Land Code: 1000055255	Agency Land Code: R29191917	Land Name: FORESTRY	County: LAKE OF THE WOOD	Acres: 40.00
City:	Site Code: R290164	Classification Per M.S. 86A.05: f. state forests and state forest subareas	Current Public Use: YES	Future Public Use: YES
Land Code: 1000055256	Agency Land Code: R29183964	Land Name: FORESTRY	County: LAKE OF THE WOOD	Acres: 40.00
City:	Site Code: R290164	Classification Per M.S. 86A.05: f. state forests and state forest subareas	Current Public Use: YES	Future Public Use: YES
Land Code: 1000055257	Agency Land Code: R29192478	Land Name: FORESTRY	County: LAKE OF THE WOOD	Acres: 40.00
City:	Site Code: R290164	Classification Per M.S. 86A.05: f. state forests and state forest subareas	Current Public Use: YES	Future Public Use: YES
Land Code: 1000055258	Agency Land Code: R29183454	Land Name: FORESTRY	County: LAKE OF THE WOOD	Acres: 40.00
City:	Site Code: R290164	Classification Per M.S. 86A.05: f. state forests and state forest subareas	Current Public Use: YES	Future Public Use: YES
Land Code: 1000055259	Agency Land Code: R29184007	Land Name: FORESTRY	County: LAKE OF THE WOOD	Acres: 40.00
City:	Site Code: R290164	Classification Per M.S. 86A.05: f. state forests and state forest subareas	Current Public Use: YES	Future Public Use: YES
Land Code: 1000055260	Agency Land Code: R29191940	Land Name: FORESTRY	County: LAKE OF THE WOOD	Acres: 40.00
City:	Site Code: R290164	Classification Per M.S. 86A.05: f. state forests and state forest subareas	Current Public Use: YES	Future Public Use: YES
Land Code: 1000055261	Agency Land Code: R29183778	Land Name: FORESTRY	County: LAKE OF THE WOOD	Acres: 40.00
City:	Site Code: R290164	Classification Per M.S. 86A.05: f. state forests and state forest subareas	Current Public Use: YES	Future Public Use: YES
Land Code: 1000055262	Agency Land Code: R29186315	Land Name: FORESTRY	County: LAKE OF THE WOOD	Acres: 39.03
City:	Site Code: R290164	Classification Per M.S. 86A.05: f. state forests and state forest subareas	Current Public Use: YES	Future Public Use: YES



Land Code: 1000055263	Agency Land Code: R29182718	Land Name: FORESTRY	County: LAKE OF THE WOOD	Acres: 40.00
City:	Site Code: R290164	Classification Per M.S. 86A.05: f. state forests and state forest subareas	Current Public Use: YES	Future Public Use: YES
Land Code: 1000055264	Agency Land Code: R29183231	Land Name: FORESTRY	County: LAKE OF THE WOOD	Acres: 40.00
City:	Site Code: R290164	Classification Per M.S. 86A.05: f. state forests and state forest subareas	Current Public Use: YES	Future Public Use: YES
Land Code: 1000055265	Agency Land Code: R29183522	Land Name: FORESTRY	County: LAKE OF THE WOOD	Acres: 40.00
City:	Site Code: R290164	Classification Per M.S. 86A.05: f. state forests and state forest subareas	Current Public Use: YES	Future Public Use: YES
Land Code: 1000055266	Agency Land Code: R29182452	Land Name: FORESTRY	County: LAKE OF THE WOOD	Acres: 40.00
City:	Site Code: R290164	Classification Per M.S. 86A.05: f. state forests and state forest subareas	Current Public Use: YES	Future Public Use: YES
Land Code: 1000055267	Agency Land Code: R29343652	Land Name: FORESTRY	County: LAKE OF THE WOOD	Acres: 40.00
City:	Site Code: R290164	Classification Per M.S. 86A.05: f. state forests and state forest subareas	Current Public Use: YES	Future Public Use: YES
Land Code: 1000055268	Agency Land Code: R29186182	Land Name: FORESTRY	County: LAKE OF THE WOOD	Acres: 40.00
City:	Site Code: R290164	Classification Per M.S. 86A.05: f. state forests and state forest subareas	Current Public Use: YES	Future Public Use: YES
Land Code: 1000055269	Agency Land Code: R29184904	Land Name: FORESTRY	County: LAKE OF THE WOOD	Acres: 40.00
City:	Site Code: R290164	Classification Per M.S. 86A.05: f. state forests and state forest subareas	Current Public Use: YES	Future Public Use: YES
Land Code: 1000055270	Agency Land Code: R29186335	Land Name: FORESTRY	County: LAKE OF THE WOOD	Acres: 39.40
City:	Site Code: R290164	Classification Per M.S. 86A.05: f. state forests and state forest subareas	Current Public Use: YES	Future Public Use: YES
Land Code: 1000055271	Agency Land Code: R29183127	Land Name: FORESTRY	County: LAKE OF THE WOOD	Acres: 40.00
City:	Site Code: R290164	Classification Per M.S. 86A.05: f. state forests and state forest subareas	Current Public Use: YES	Future Public Use: YES
Land Code: 1000055272	Agency Land Code: R29182579	Land Name: FORESTRY	County: LAKE OF THE WOOD	Acres: 40.00
City:	Site Code: R290164	Classification Per M.S. 86A.05: f. state forests and state forest subareas	Current Public Use: YES	Future Public Use: YES
Land Code: 1000055273	Agency Land Code: R29189031	Land Name: FORESTRY	County: LAKE OF THE WOOD	Acres: 40.00
City:	Site Code: R290164	Classification Per M.S. 86A.05: f. state forests and state forest subareas	Current Public Use: YES	Future Public Use: YES
Land Code: 1000055274	Agency Land Code: R29189012	Land Name: FORESTRY	County: LAKE OF THE WOOD	Acres: 40.00
City:	Site Code: R290164	Classification Per M.S. 86A.05: f. state forests and state forest subareas	Current Public Use: YES	Future Public Use: YES



Land Code: 1000055275	Agency Land Code: R29183388	Land Name: FORESTRY	County: LAKE OF THE WOOD	Acres: 40.00
City:	Site Code: R290164	Classification Per M.S. 86A.05: f. state forests and state forest subareas	Current Public Use: YES	Future Public Use: YES
Land Code: 1000055276	Agency Land Code: R29182870	Land Name: FORESTRY	County: LAKE OF THE WOOD	Acres: 40.00
City:	Site Code: R290164	Classification Per M.S. 86A.05: f. state forests and state forest subareas	Current Public Use: YES	Future Public Use: YES
Land Code: 1000055277	Agency Land Code: R29187024	Land Name: FORESTRY	County: LAKE OF THE WOOD	Acres: 40.00
City:	Site Code: R290164	Classification Per M.S. 86A.05: f. state forests and state forest subareas	Current Public Use: YES	Future Public Use: YES
Land Code: 1000055278	Agency Land Code: R29182386	Land Name: FORESTRY	County: LAKE OF THE WOOD	Acres: 40.00
City:	Site Code: R290164	Classification Per M.S. 86A.05: f. state forests and state forest subareas	Current Public Use: YES	Future Public Use: YES
Land Code: 1000055279	Agency Land Code: R29191388	Land Name: FORESTRY	County: LAKE OF THE WOOD	Acres: 40.00
City:	Site Code: R290164	Classification Per M.S. 86A.05: f. state forests and state forest subareas	Current Public Use: YES	Future Public Use: YES
Land Code: 1000055280	Agency Land Code: R29183190	Land Name: FORESTRY	County: LAKE OF THE WOOD	Acres: 40.00
City:	Site Code: R290164	Classification Per M.S. 86A.05: f. state forests and state forest subareas	Current Public Use: YES	Future Public Use: YES
Land Code: 1000055281	Agency Land Code: R29187152	Land Name: FORESTRY	County: LAKE OF THE WOOD	Acres: 40.00
City:	Site Code: R290164	Classification Per M.S. 86A.05: f. state forests and state forest subareas	Current Public Use: YES	Future Public Use: YES
Land Code: 1000055282	Agency Land Code: R29186278	Land Name: FORESTRY	County: LAKE OF THE WOOD	Acres: 40.00
City:	Site Code: R290164	Classification Per M.S. 86A.05: f. state forests and state forest subareas	Current Public Use: YES	Future Public Use: YES
Land Code: 1000055283	Agency Land Code: R29192115	Land Name: FORESTRY	County: LAKE OF THE WOOD	Acres: 40.00
City:	Site Code: R290164	Classification Per M.S. 86A.05: f. state forests and state forest subareas	Current Public Use: YES	Future Public Use: YES
Land Code: 1000055284	Agency Land Code: R29182286	Land Name: FORESTRY	County: LAKE OF THE WOOD	Acres: 40.00
City:	Site Code: R290164	Classification Per M.S. 86A.05: f. state forests and state forest subareas	Current Public Use: YES	Future Public Use: YES
Land Code: 1000055285	Agency Land Code: R29182577	Land Name: FORESTRY	County: LAKE OF THE WOOD	Acres: 40.00
City:	Site Code: R290164	Classification Per M.S. 86A.05: f. state forests and state forest subareas	Current Public Use: YES	Future Public Use: YES
Land Code: 1000055286	Agency Land Code: R29183932	Land Name: FORESTRY	County: LAKE OF THE WOOD	Acres: 43.80
City:	Site Code: R290164	Classification Per M.S. 86A.05: f. state forests and state forest subareas	Current Public Use: YES	Future Public Use: YES



Land Code: 1000055287	Agency Land Code: R29187424	Land Name: FORESTRY	County: LAKE OF THE WOOD	Acres: 40.00
City:	Site Code: R290164	Classification Per M.S. 86A.05: f. state forests and state forest subareas	Current Public Use: YES	Future Public Use: YES
Land Code: 1000055288	Agency Land Code: R29182288	Land Name: FORESTRY	County: LAKE OF THE WOOD	Acres: 40.00
City:	Site Code: R290164	Classification Per M.S. 86A.05: f. state forests and state forest subareas	Current Public Use: YES	Future Public Use: YES
Land Code: 1000055289	Agency Land Code: R29182995	Land Name: FORESTRY	County: LAKE OF THE WOOD	Acres: 40.00
City:	Site Code: R290164	Classification Per M.S. 86A.05: f. state forests and state forest subareas	Current Public Use: YES	Future Public Use: YES
Land Code: 1000055290	Agency Land Code: R29187035	Land Name: FORESTRY	County: LAKE OF THE WOOD	Acres: 40.00
City:	Site Code: R290164	Classification Per M.S. 86A.05: f. state forests and state forest subareas	Current Public Use: YES	Future Public Use: YES
Land Code: 1000055291	Agency Land Code: R29183110	Land Name: FORESTRY	County: LAKE OF THE WOOD	Acres: 40.00
City:	Site Code: R290164	Classification Per M.S. 86A.05: f. state forests and state forest subareas	Current Public Use: YES	Future Public Use: YES
Land Code: 1000055292	Agency Land Code: R29188950	Land Name: FORESTRY	County: LAKE OF THE WOOD	Acres: 40.00
City:	Site Code: R290164	Classification Per M.S. 86A.05: f. state forests and state forest subareas	Current Public Use: YES	Future Public Use: YES
Land Code: 1000055293	Agency Land Code: R29182823	Land Name: FORESTRY	County: LAKE OF THE WOOD	Acres: 40.00
City:	Site Code: R290164	Classification Per M.S. 86A.05: f. state forests and state forest subareas	Current Public Use: YES	Future Public Use: YES
Land Code: 1000055294	Agency Land Code: R29184580	Land Name: FORESTRY	County: LAKE OF THE WOOD	Acres: 40.00
City:	Site Code: R290164	Classification Per M.S. 86A.05: f. state forests and state forest subareas	Current Public Use: YES	Future Public Use: YES
Land Code: 1000055295	Agency Land Code: R29182982	Land Name: FORESTRY	County: LAKE OF THE WOOD	Acres: 40.00
City:	Site Code: R290164	Classification Per M.S. 86A.05: f. state forests and state forest subareas	Current Public Use: YES	Future Public Use: YES
Land Code: 1000055296	Agency Land Code: R29182598	Land Name: FORESTRY	County: LAKE OF THE WOOD	Acres: 40.00
City:	Site Code: R290164	Classification Per M.S. 86A.05: f. state forests and state forest subareas	Current Public Use: YES	Future Public Use: YES
Land Code: 1000055297	Agency Land Code: R29183724	Land Name: FORESTRY	County: LAKE OF THE WOOD	Acres: 40.00
City:	Site Code: R290164	Classification Per M.S. 86A.05: f. state forests and state forest subareas	Current Public Use: YES	Future Public Use: YES
Land Code: 1000055298	Agency Land Code: R29343602	Land Name: FORESTRY	County: LAKE OF THE WOOD	Acres: 40.00
City:	Site Code: R290164	Classification Per M.S. 86A.05: f. state forests and state forest subareas	Current Public Use: YES	Future Public Use: YES



Land Code: 1000055299	Agency Land Code: R29182426	Land Name: FORESTRY	County: LAKE OF THE WOOD	Acres: 40.00
City:	Site Code: R290164	Classification Per M.S. 86A.05: f. state forests and state forest subareas	Current Public Use: YES	Future Public Use: YES
Land Code: 1000055300	Agency Land Code: R29192229	Land Name: FORESTRY	County: LAKE OF THE WOOD	Acres: 40.00
City:	Site Code: R290164	Classification Per M.S. 86A.05: f. state forests and state forest subareas	Current Public Use: YES	Future Public Use: YES
Land Code: 1000055301	Agency Land Code: R29184482	Land Name: FORESTRY	County: LAKE OF THE WOOD	Acres: 40.00
City:	Site Code: R290164	Classification Per M.S. 86A.05: f. state forests and state forest subareas	Current Public Use: YES	Future Public Use: YES
Land Code: 1000055302	Agency Land Code: R29182964	Land Name: FORESTRY	County: LAKE OF THE WOOD	Acres: 40.00
City:	Site Code: R290164	Classification Per M.S. 86A.05: f. state forests and state forest subareas	Current Public Use: YES	Future Public Use: YES
Land Code: 1000055303	Agency Land Code: R29187091	Land Name: FORESTRY	County: LAKE OF THE WOOD	Acres: 30.30
City:	Site Code: R290164	Classification Per M.S. 86A.05: f. state forests and state forest subareas	Current Public Use: YES	Future Public Use: YES
Land Code: 1000055304	Agency Land Code: R29182628	Land Name: FORESTRY	County: LAKE OF THE WOOD	Acres: 40.00
City:	Site Code: R290164	Classification Per M.S. 86A.05: f. state forests and state forest subareas	Current Public Use: YES	Future Public Use: YES
Land Code: 1000055305	Agency Land Code: R29186463	Land Name: FORESTRY	County: LAKE OF THE WOOD	Acres: 40.00
City:	Site Code: R290164	Classification Per M.S. 86A.05: f. state forests and state forest subareas	Current Public Use: YES	Future Public Use: YES
Land Code: 1000055306	Agency Land Code: R29186342	Land Name: FORESTRY	County: LAKE OF THE WOOD	Acres: 40.00
City:	Site Code: R290164	Classification Per M.S. 86A.05: f. state forests and state forest subareas	Current Public Use: YES	Future Public Use: YES
Land Code: 1000055307	Agency Land Code: R29184227	Land Name: FORESTRY	County: LAKE OF THE WOOD	Acres: 40.00
City:	Site Code: R290164	Classification Per M.S. 86A.05: f. state forests and state forest subareas	Current Public Use: YES	Future Public Use: YES
Land Code: 1000055308	Agency Land Code: R29182332	Land Name: FORESTRY	County: LAKE OF THE WOOD	Acres: 40.00
City:	Site Code: R290164	Classification Per M.S. 86A.05: f. state forests and state forest subareas	Current Public Use: YES	Future Public Use: YES
Land Code: 1000055309	Agency Land Code: R29182126	Land Name: FORESTRY	County: LAKE OF THE WOOD	Acres: 40.00
City:	Site Code: R290164	Classification Per M.S. 86A.05: f. state forests and state forest subareas	Current Public Use: YES	Future Public Use: YES
Land Code: 1000055310	Agency Land Code: R29343617	Land Name: FORESTRY	County: LAKE OF THE WOOD	Acres: 40.00
City:	Site Code: R290164	Classification Per M.S. 86A.05: f. state forests and state forest subareas	Current Public Use: YES	Future Public Use: YES



Land Code: 1000055311	Agency Land Code: R29184211	Land Name: FORESTRY	County: LAKE OF THE WOOD	Acres: 40.00
City:	Site Code: R290164	Classification Per M.S. 86A.05: f. state forests and state forest subareas	Current Public Use: YES	Future Public Use: YES
Land Code: 1000055312	Agency Land Code: R29184544	Land Name: FORESTRY	County: LAKE OF THE WOOD	Acres: 40.00
City:	Site Code: R290164	Classification Per M.S. 86A.05: f. state forests and state forest subareas	Current Public Use: YES	Future Public Use: YES
Land Code: 1000055313	Agency Land Code: R29186618	Land Name: FORESTRY	County: LAKE OF THE WOOD	Acres: 40.00
City:	Site Code: R290164	Classification Per M.S. 86A.05: f. state forests and state forest subareas	Current Public Use: YES	Future Public Use: YES
Land Code: 1000055314	Agency Land Code: R29182541	Land Name: FORESTRY	County: LAKE OF THE WOOD	Acres: 40.00
City:	Site Code: R290164	Classification Per M.S. 86A.05: f. state forests and state forest subareas	Current Public Use: YES	Future Public Use: YES
Land Code: 1000055315	Agency Land Code: R29183673	Land Name: FORESTRY	County: LAKE OF THE WOOD	Acres: 40.00
City:	Site Code: R290164	Classification Per M.S. 86A.05: f. state forests and state forest subareas	Current Public Use: YES	Future Public Use: YES
Land Code: 1000055316	Agency Land Code: R29184201	Land Name: FORESTRY	County: LAKE OF THE WOOD	Acres: 40.00
City:	Site Code: R290164	Classification Per M.S. 86A.05: f. state forests and state forest subareas	Current Public Use: YES	Future Public Use: YES
Land Code: 1000055317	Agency Land Code: R29191918	Land Name: FORESTRY	County: LAKE OF THE WOOD	Acres: 40.00
City:	Site Code: R290164	Classification Per M.S. 86A.05: f. state forests and state forest subareas	Current Public Use: YES	Future Public Use: YES
Land Code: 1000055318	Agency Land Code: R29183458	Land Name: FORESTRY	County: LAKE OF THE WOOD	Acres: 40.00
City:	Site Code: R290164	Classification Per M.S. 86A.05: f. state forests and state forest subareas	Current Public Use: YES	Future Public Use: YES
Land Code: 1000055319	Agency Land Code: R29189280	Land Name: FORESTRY	County: LAKE OF THE WOOD	Acres: 40.00
City:	Site Code: R290164	Classification Per M.S. 86A.05: f. state forests and state forest subareas	Current Public Use: YES	Future Public Use: YES
Land Code: 1000055320	Agency Land Code: R29184911	Land Name: FORESTRY	County: LAKE OF THE WOOD	Acres: 42.58
City:	Site Code: R290164	Classification Per M.S. 86A.05: f. state forests and state forest subareas	Current Public Use: YES	Future Public Use: YES
Land Code: 1000055321	Agency Land Code: R29192140	Land Name: FORESTRY	County: LAKE OF THE WOOD	Acres: 40.00
City:	Site Code: R290164	Classification Per M.S. 86A.05: f. state forests and state forest subareas	Current Public Use: YES	Future Public Use: YES
Land Code: 1000055322	Agency Land Code: R29182866	Land Name: FORESTRY	County: LAKE OF THE WOOD	Acres: 40.00
City:	Site Code: R290164	Classification Per M.S. 86A.05: f. state forests and state forest subareas	Current Public Use: YES	Future Public Use: YES



Land Code: 1000055323	Agency Land Code: R29192129	Land Name: FORESTRY	County: LAKE OF THE WOOD	Acres: 40.00
City:	Site Code: R290164	Classification Per M.S. 86A.05: f. state forests and state forest subareas	Current Public Use: YES	Future Public Use: YES
Land Code: 1000055324	Agency Land Code: R29192143	Land Name: FORESTRY	County: LAKE OF THE WOOD	Acres: 40.00
City:	Site Code: R290164	Classification Per M.S. 86A.05: f. state forests and state forest subareas	Current Public Use: YES	Future Public Use: YES
Land Code: 1000055325	Agency Land Code: R29187013	Land Name: FORESTRY	County: LAKE OF THE WOOD	Acres: 40.00
City:	Site Code: R290164	Classification Per M.S. 86A.05: f. state forests and state forest subareas	Current Public Use: YES	Future Public Use: YES
Land Code: 1000055326	Agency Land Code: R29182469	Land Name: FORESTRY	County: LAKE OF THE WOOD	Acres: 40.00
City:	Site Code: R290164	Classification Per M.S. 86A.05: f. state forests and state forest subareas	Current Public Use: YES	Future Public Use: YES
Land Code: 1000055327	Agency Land Code: R29183118	Land Name: FORESTRY	County: LAKE OF THE WOOD	Acres: 39.40
City:	Site Code: R290164	Classification Per M.S. 86A.05: f. state forests and state forest subareas	Current Public Use: YES	Future Public Use: YES
Land Code: 1000055328	Agency Land Code: R29183066	Land Name: FORESTRY	County: LAKE OF THE WOOD	Acres: 40.00
City:	Site Code: R290164	Classification Per M.S. 86A.05: f. state forests and state forest subareas	Current Public Use: YES	Future Public Use: YES
Land Code: 1000055329	Agency Land Code: R29182588	Land Name: FORESTRY	County: LAKE OF THE WOOD	Acres: 40.00
City:	Site Code: R290164	Classification Per M.S. 86A.05: f. state forests and state forest subareas	Current Public Use: YES	Future Public Use: YES
Land Code: 1000055330	Agency Land Code: R29192421	Land Name: FORESTRY	County: LAKE OF THE WOOD	Acres: 40.00
City:	Site Code: R290164	Classification Per M.S. 86A.05: f. state forests and state forest subareas	Current Public Use: YES	Future Public Use: YES
Land Code: 1000055331	Agency Land Code: R29182835	Land Name: FORESTRY	County: LAKE OF THE WOOD	Acres: 40.00
City:	Site Code: R290164	Classification Per M.S. 86A.05: f. state forests and state forest subareas	Current Public Use: YES	Future Public Use: YES
Land Code: 1000055332	Agency Land Code: R29184093	Land Name: FORESTRY	County: LAKE OF THE WOOD	Acres: 40.00
City:	Site Code: R290164	Classification Per M.S. 86A.05: f. state forests and state forest subareas	Current Public Use: YES	Future Public Use: YES
Land Code: 1000055333	Agency Land Code: R29343607	Land Name: FORESTRY	County: LAKE OF THE WOOD	Acres: 40.00
City:	Site Code: R290164	Classification Per M.S. 86A.05: f. state forests and state forest subareas	Current Public Use: YES	Future Public Use: YES
Land Code: 1000055334	Agency Land Code: R29183967	Land Name: FORESTRY	County: LAKE OF THE WOOD	Acres: 40.00
City:	Site Code: R290164	Classification Per M.S. 86A.05: f. state forests and state forest subareas	Current Public Use: YES	Future Public Use: YES



Land Code: 1000055335	Agency Land Code: R29186785	Land Name: FORESTRY	County: LAKE OF THE WOOD	Acres: 40.00
City:	Site Code: R290164	Classification Per M.S. 86A.05: f. state forests and state forest subareas	Current Public Use: YES	Future Public Use: YES
Land Code: 1000055336	Agency Land Code: R29184299	Land Name: FORESTRY	County: LAKE OF THE WOOD	Acres: 40.00
City:	Site Code: R290164	Classification Per M.S. 86A.05: f. state forests and state forest subareas	Current Public Use: YES	Future Public Use: YES
Land Code: 1000055337	Agency Land Code: R29192475	Land Name: FORESTRY	County: LAKE OF THE WOOD	Acres: 40.00
City:	Site Code: R290164	Classification Per M.S. 86A.05: f. state forests and state forest subareas	Current Public Use: YES	Future Public Use: YES
Land Code: 1000055338	Agency Land Code: R29343606	Land Name: FORESTRY	County: LAKE OF THE WOOD	Acres: 40.00
City:	Site Code: R290164	Classification Per M.S. 86A.05: f. state forests and state forest subareas	Current Public Use: YES	Future Public Use: YES
Land Code: 1000055339	Agency Land Code: R29188984	Land Name: FORESTRY	County: LAKE OF THE WOOD	Acres: 40.00
City:	Site Code: R290164	Classification Per M.S. 86A.05: f. state forests and state forest subareas	Current Public Use: YES	Future Public Use: YES
Land Code: 1000055340	Agency Land Code: R29182727	Land Name: FORESTRY	County: LAKE OF THE WOOD	Acres: 40.00
City:	Site Code: R290164	Classification Per M.S. 86A.05: f. state forests and state forest subareas	Current Public Use: YES	Future Public Use: YES
Land Code: 1000055341	Agency Land Code: R29191911	Land Name: FORESTRY	County: LAKE OF THE WOOD	Acres: 40.00
City:	Site Code: R290164	Classification Per M.S. 86A.05: f. state forests and state forest subareas	Current Public Use: YES	Future Public Use: YES
Land Code: 1000055342	Agency Land Code: R29184587	Land Name: FORESTRY	County: LAKE OF THE WOOD	Acres: 40.00
City:	Site Code: R290164	Classification Per M.S. 86A.05: f. state forests and state forest subareas	Current Public Use: YES	Future Public Use: YES
Land Code: 1000055343	Agency Land Code: R29182475	Land Name: FORESTRY	County: LAKE OF THE WOOD	Acres: 40.00
City:	Site Code: R290164	Classification Per M.S. 86A.05: f. state forests and state forest subareas	Current Public Use: YES	Future Public Use: YES
Land Code: 1000055344	Agency Land Code: R29191661	Land Name: FORESTRY	County: LAKE OF THE WOOD	Acres: 40.00
City:	Site Code: R290164	Classification Per M.S. 86A.05: f. state forests and state forest subareas	Current Public Use: YES	Future Public Use: YES
Land Code: 1000055345	Agency Land Code: R29187005	Land Name: FORESTRY	County: LAKE OF THE WOOD	Acres: 40.00
City:	Site Code: R290164	Classification Per M.S. 86A.05: f. state forests and state forest subareas	Current Public Use: YES	Future Public Use: YES
Land Code: 1000055346	Agency Land Code: R29183170	Land Name: FORESTRY	County: LAKE OF THE WOOD	Acres: 40.00
City:	Site Code: R290164	Classification Per M.S. 86A.05: f. state forests and state forest subareas	Current Public Use: YES	Future Public Use: YES



Land Code: 1000055347	Agency Land Code: R29182137	Land Name: FORESTRY	County: LAKE OF THE WOOD	Acres: 40.00
City:	Site Code: R290164	Classification Per M.S. 86A.05: f. state forests and state forest subareas	Current Public Use: YES	Future Public Use: YES
Land Code: 1000055348	Agency Land Code: R29189554	Land Name: FORESTRY	County: LAKE OF THE WOOD	Acres: 40.00
City:	Site Code: R290164	Classification Per M.S. 86A.05: f. state forests and state forest subareas	Current Public Use: YES	Future Public Use: YES
Land Code: 1000055349	Agency Land Code: R29183199	Land Name: FORESTRY	County: LAKE OF THE WOOD	Acres: 39.40
City:	Site Code: R290164	Classification Per M.S. 86A.05: f. state forests and state forest subareas	Current Public Use: YES	Future Public Use: YES
Land Code: 1000055350	Agency Land Code: R29183002	Land Name: FORESTRY	County: LAKE OF THE WOOD	Acres: 40.00
City:	Site Code: R290164	Classification Per M.S. 86A.05: f. state forests and state forest subareas	Current Public Use: YES	Future Public Use: YES
Land Code: 1000055351	Agency Land Code: R29184566	Land Name: FORESTRY	County: LAKE OF THE WOOD	Acres: 40.00
City:	Site Code: R290164	Classification Per M.S. 86A.05: f. state forests and state forest subareas	Current Public Use: YES	Future Public Use: YES
Land Code: 1000055352	Agency Land Code: R29182892	Land Name: FORESTRY	County: LAKE OF THE WOOD	Acres: 40.00
City:	Site Code: R290164	Classification Per M.S. 86A.05: f. state forests and state forest subareas	Current Public Use: YES	Future Public Use: YES
Land Code: 1000055353	Agency Land Code: R29182601	Land Name: FORESTRY	County: LAKE OF THE WOOD	Acres: 40.00
City:	Site Code: R290164	Classification Per M.S. 86A.05: f. state forests and state forest subareas	Current Public Use: YES	Future Public Use: YES
Land Code: 1000055354	Agency Land Code: R29183035	Land Name: FORESTRY	County: LAKE OF THE WOOD	Acres: 37.53
City:	Site Code: R290164	Classification Per M.S. 86A.05: f. state forests and state forest subareas	Current Public Use: YES	Future Public Use: YES
Land Code: 1000055355	Agency Land Code: R29192122	Land Name: FORESTRY	County: LAKE OF THE WOOD	Acres: 40.00
City:	Site Code: R290164	Classification Per M.S. 86A.05: f. state forests and state forest subareas	Current Public Use: YES	Future Public Use: YES
Land Code: 1000055356	Agency Land Code: R29183219	Land Name: FORESTRY	County: LAKE OF THE WOOD	Acres: 40.00
City:	Site Code: R290164	Classification Per M.S. 86A.05: f. state forests and state forest subareas	Current Public Use: YES	Future Public Use: YES
Land Code: 1000055357	Agency Land Code: R29184080	Land Name: FORESTRY	County: LAKE OF THE WOOD	Acres: 40.00
City:	Site Code: R290164	Classification Per M.S. 86A.05: f. state forests and state forest subareas	Current Public Use: YES	Future Public Use: YES
Land Code: 1000055358	Agency Land Code: R29189743	Land Name: FORESTRY	County: LAKE OF THE WOOD	Acres: 40.00
City:	Site Code: R290164	Classification Per M.S. 86A.05: f. state forests and state forest subareas	Current Public Use: YES	Future Public Use: YES



Land Code: 1000055359	Agency Land Code: R29186153	Land Name: FORESTRY	County: LAKE OF THE WOOD	Acres: 40.00
City:	Site Code: R290164	Classification Per M.S. 86A.05: f. state forests and state forest subareas	Current Public Use: YES	Future Public Use: YES
Land Code: 1000055360	Agency Land Code: R29183916	Land Name: FORESTRY	County: LAKE OF THE WOOD	Acres: 39.28
City:	Site Code: R290164	Classification Per M.S. 86A.05: f. state forests and state forest subareas	Current Public Use: YES	Future Public Use: YES
Land Code: 1000055361	Agency Land Code: R29184314	Land Name: FORESTRY	County: LAKE OF THE WOOD	Acres: 40.00
City:	Site Code: R290164	Classification Per M.S. 86A.05: f. state forests and state forest subareas	Current Public Use: YES	Future Public Use: YES
Land Code: 1000055362	Agency Land Code: R29192085	Land Name: FORESTRY	County: LAKE OF THE WOOD	Acres: 40.00
City:	Site Code: R290164	Classification Per M.S. 86A.05: f. state forests and state forest subareas	Current Public Use: YES	Future Public Use: YES
Land Code: 1000055363	Agency Land Code: R29184476	Land Name: FORESTRY	County: LAKE OF THE WOOD	Acres: 40.00
City:	Site Code: R290164	Classification Per M.S. 86A.05: f. state forests and state forest subareas	Current Public Use: YES	Future Public Use: YES
Land Code: 1000055364	Agency Land Code: R29182542	Land Name: FORESTRY	County: LAKE OF THE WOOD	Acres: 40.00
City:	Site Code: R290164	Classification Per M.S. 86A.05: f. state forests and state forest subareas	Current Public Use: YES	Future Public Use: YES
Land Code: 1000055365	Agency Land Code: R29183244	Land Name: FORESTRY	County: LAKE OF THE WOOD	Acres: 40.00
City:	Site Code: R290164	Classification Per M.S. 86A.05: f. state forests and state forest subareas	Current Public Use: YES	Future Public Use: YES
Land Code: 1000055366	Agency Land Code: R29182599	Land Name: FORESTRY	County: LAKE OF THE WOOD	Acres: 40.00
City:	Site Code: R290164	Classification Per M.S. 86A.05: f. state forests and state forest subareas	Current Public Use: YES	Future Public Use: YES
Land Code: 1000055367	Agency Land Code: R29183532	Land Name: FORESTRY	County: LAKE OF THE WOOD	Acres: 40.00
City:	Site Code: R290164	Classification Per M.S. 86A.05: f. state forests and state forest subareas	Current Public Use: YES	Future Public Use: YES
Land Code: 1000055368	Agency Land Code: R29183036	Land Name: FORESTRY	County: LAKE OF THE WOOD	Acres: 40.00
City:	Site Code: R290164	Classification Per M.S. 86A.05: f. state forests and state forest subareas	Current Public Use: YES	Future Public Use: YES
Land Code: 1000055369	Agency Land Code: R29185221	Land Name: FORESTRY	County: LAKE OF THE WOOD	Acres: 40.00
City:	Site Code: R290164	Classification Per M.S. 86A.05: f. state forests and state forest subareas	Current Public Use: YES	Future Public Use: YES
Land Code: 1000055370	Agency Land Code: R29187009	Land Name: FORESTRY	County: LAKE OF THE WOOD	Acres: 40.00
City:	Site Code: R290164	Classification Per M.S. 86A.05: f. state forests and state forest subareas	Current Public Use: YES	Future Public Use: YES



Land Code: 1000055371	Agency Land Code: R29183032	Land Name: FORESTRY	County: LAKE OF THE WOOD	Acres: 40.00
City:	Site Code: R290164	Classification Per M.S. 86A.05: f. state forests and state forest subareas	Current Public Use: YES	Future Public Use: YES
Land Code: 1000055372	Agency Land Code: R29183019	Land Name: FORESTRY	County: LAKE OF THE WOOD	Acres: 40.00
City:	Site Code: R290164	Classification Per M.S. 86A.05: f. state forests and state forest subareas	Current Public Use: YES	Future Public Use: YES
Land Code: 1000055373	Agency Land Code: R29184894	Land Name: FORESTRY	County: LAKE OF THE WOOD	Acres: 40.00
City:	Site Code: R290164	Classification Per M.S. 86A.05: f. state forests and state forest subareas	Current Public Use: YES	Future Public Use: YES
Land Code: 1000055374	Agency Land Code: R29182884	Land Name: FORESTRY	County: LAKE OF THE WOOD	Acres: 40.00
City:	Site Code: R290164	Classification Per M.S. 86A.05: f. state forests and state forest subareas	Current Public Use: YES	Future Public Use: YES
Land Code: 1000055375	Agency Land Code: R29189723	Land Name: FORESTRY	County: LAKE OF THE WOOD	Acres: 40.00
City:	Site Code: R290164	Classification Per M.S. 86A.05: f. state forests and state forest subareas	Current Public Use: YES	Future Public Use: YES
Land Code: 1000055376	Agency Land Code: R29189738	Land Name: FORESTRY	County: LAKE OF THE WOOD	Acres: 36.79
City:	Site Code: R290164	Classification Per M.S. 86A.05: f. state forests and state forest subareas	Current Public Use: YES	Future Public Use: YES
Land Code: 1000055377	Agency Land Code: R29183717	Land Name: FORESTRY	County: LAKE OF THE WOOD	Acres: 40.00
City:	Site Code: R290164	Classification Per M.S. 86A.05: f. state forests and state forest subareas	Current Public Use: YES	Future Public Use: YES
Land Code: 1000055378	Agency Land Code: R29187096	Land Name: FORESTRY	County: LAKE OF THE WOOD	Acres: 40.00
City:	Site Code: R290164	Classification Per M.S. 86A.05: f. state forests and state forest subareas	Current Public Use: YES	Future Public Use: YES
Land Code: 1000055379	Agency Land Code: R29182604	Land Name: FORESTRY	County: LAKE OF THE WOOD	Acres: 40.00
City:	Site Code: R290164	Classification Per M.S. 86A.05: f. state forests and state forest subareas	Current Public Use: YES	Future Public Use: YES
Land Code: 1000055380	Agency Land Code: R29186184	Land Name: FORESTRY	County: LAKE OF THE WOOD	Acres: 40.00
City:	Site Code: R290164	Classification Per M.S. 86A.05: f. state forests and state forest subareas	Current Public Use: YES	Future Public Use: YES
Land Code: 1000055381	Agency Land Code: R29188721	Land Name: FORESTRY	County: LAKE OF THE WOOD	Acres: 40.00
City:	Site Code: R290164	Classification Per M.S. 86A.05: f. state forests and state forest subareas	Current Public Use: YES	Future Public Use: YES
Land Code: 1000055382	Agency Land Code: R29186781	Land Name: FORESTRY	County: LAKE OF THE WOOD	Acres: 40.00
City:	Site Code: R290164	Classification Per M.S. 86A.05: f. state forests and state forest subareas	Current Public Use: YES	Future Public Use: YES



Land Code: 1000055383	Agency Land Code: R29187081	Land Name: FORESTRY	County: LAKE OF THE WOOD	Acres: 40.00
City:	Site Code: R290164	Classification Per M.S. 86A.05: f. state forests and state forest subareas	Current Public Use: YES	Future Public Use: YES
Land Code: 1000055384	Agency Land Code: R29184733	Land Name: FORESTRY	County: LAKE OF THE WOOD	Acres: 40.00
City:	Site Code: R290164	Classification Per M.S. 86A.05: f. state forests and state forest subareas	Current Public Use: YES	Future Public Use: YES
Land Code: 1000055385	Agency Land Code: R29183497	Land Name: FORESTRY	County: LAKE OF THE WOOD	Acres: 40.00
City:	Site Code: R290164	Classification Per M.S. 86A.05: f. state forests and state forest subareas	Current Public Use: YES	Future Public Use: YES
Land Code: 1000055386	Agency Land Code: R29186803	Land Name: FORESTRY	County: LAKE OF THE WOOD	Acres: 40.00
City:	Site Code: R290164	Classification Per M.S. 86A.05: f. state forests and state forest subareas	Current Public Use: YES	Future Public Use: YES
Land Code: 1000055387	Agency Land Code: R29184439	Land Name: FORESTRY	County: LAKE OF THE WOOD	Acres: 40.00
City:	Site Code: R290164	Classification Per M.S. 86A.05: f. state forests and state forest subareas	Current Public Use: YES	Future Public Use: YES
Land Code: 1000055388	Agency Land Code: R29187148	Land Name: FORESTRY	County: LAKE OF THE WOOD	Acres: 40.00
City:	Site Code: R290164	Classification Per M.S. 86A.05: f. state forests and state forest subareas	Current Public Use: YES	Future Public Use: YES
Land Code: 1000055389	Agency Land Code: R29186462	Land Name: FORESTRY	County: LAKE OF THE WOOD	Acres: 40.00
City:	Site Code: R290164	Classification Per M.S. 86A.05: f. state forests and state forest subareas	Current Public Use: YES	Future Public Use: YES
Land Code: 1000055390	Agency Land Code: R29186852	Land Name: FORESTRY	County: LAKE OF THE WOOD	Acres: 40.00
City:	Site Code: R290164	Classification Per M.S. 86A.05: f. state forests and state forest subareas	Current Public Use: YES	Future Public Use: YES
Land Code: 1000055391	Agency Land Code: R29185219	Land Name: FORESTRY	County: LAKE OF THE WOOD	Acres: 39.24
City:	Site Code: R290164	Classification Per M.S. 86A.05: f. state forests and state forest subareas	Current Public Use: YES	Future Public Use: YES
Land Code: 1000055392	Agency Land Code: R29191847	Land Name: FORESTRY	County: LAKE OF THE WOOD	Acres: 40.00
City:	Site Code: R290164	Classification Per M.S. 86A.05: f. state forests and state forest subareas	Current Public Use: YES	Future Public Use: YES
Land Code: 1000055393	Agency Land Code: R29186820	Land Name: FORESTRY	County: LAKE OF THE WOOD	Acres: 40.00
City:	Site Code: R290164	Classification Per M.S. 86A.05: f. state forests and state forest subareas	Current Public Use: YES	Future Public Use: YES
Land Code: 1000055394	Agency Land Code: R29189588	Land Name: FORESTRY	County: LAKE OF THE WOOD	Acres: 40.00
City:	Site Code: R290164	Classification Per M.S. 86A.05: f. state forests and state forest subareas	Current Public Use: YES	Future Public Use: YES



Land Code: 1000055395	Agency Land Code: R29184277	Land Name: FORESTRY	County: LAKE OF THE WOOD	Acres: 40.00
City:	Site Code: R290164	Classification Per M.S. 86A.05: f. state forests and state forest subareas	Current Public Use: YES	Future Public Use: YES
Land Code: 1000055396	Agency Land Code: R29192011	Land Name: FORESTRY	County: LAKE OF THE WOOD	Acres: 40.00
City:	Site Code: R290164	Classification Per M.S. 86A.05: f. state forests and state forest subareas	Current Public Use: YES	Future Public Use: YES
Land Code: 1000055397	Agency Land Code: R29189571	Land Name: FORESTRY	County: LAKE OF THE WOOD	Acres: 40.00
City:	Site Code: R290164	Classification Per M.S. 86A.05: f. state forests and state forest subareas	Current Public Use: YES	Future Public Use: YES
Land Code: 1000055398	Agency Land Code: R29182480	Land Name: FORESTRY	County: LAKE OF THE WOOD	Acres: 40.00
City:	Site Code: R290164	Classification Per M.S. 86A.05: f. state forests and state forest subareas	Current Public Use: YES	Future Public Use: YES
Land Code: 1000055399	Agency Land Code: R29191941	Land Name: FORESTRY	County: LAKE OF THE WOOD	Acres: 40.00
City:	Site Code: R290164	Classification Per M.S. 86A.05: f. state forests and state forest subareas	Current Public Use: YES	Future Public Use: YES
Land Code: 1000055400	Agency Land Code: R29182914	Land Name: FORESTRY	County: LAKE OF THE WOOD	Acres: 40.00
City:	Site Code: R290164	Classification Per M.S. 86A.05: f. state forests and state forest subareas	Current Public Use: YES	Future Public Use: YES
Land Code: 1000055401	Agency Land Code: R29187079	Land Name: FORESTRY	County: LAKE OF THE WOOD	Acres: 30.25
City:	Site Code: R290164	Classification Per M.S. 86A.05: f. state forests and state forest subareas	Current Public Use: YES	Future Public Use: YES
Land Code: 1000055402	Agency Land Code: R29191948	Land Name: FORESTRY	County: LAKE OF THE WOOD	Acres: 40.00
City:	Site Code: R290164	Classification Per M.S. 86A.05: f. state forests and state forest subareas	Current Public Use: YES	Future Public Use: YES
Land Code: 1000055403	Agency Land Code: R29189390	Land Name: FORESTRY	County: LAKE OF THE WOOD	Acres: 40.00
City:	Site Code: R290164	Classification Per M.S. 86A.05: f. state forests and state forest subareas	Current Public Use: YES	Future Public Use: YES
Land Code: 1000055404	Agency Land Code: R29182637	Land Name: FORESTRY	County: LAKE OF THE WOOD	Acres: 40.00
City:	Site Code: R290164	Classification Per M.S. 86A.05: f. state forests and state forest subareas	Current Public Use: YES	Future Public Use: YES
Land Code: 1000055405	Agency Land Code: R29182390	Land Name: FORESTRY	County: LAKE OF THE WOOD	Acres: 40.00
City:	Site Code: R290164	Classification Per M.S. 86A.05: f. state forests and state forest subareas	Current Public Use: YES	Future Public Use: YES
Land Code: 1000055406	Agency Land Code: R29182210	Land Name: FORESTRY	County: LAKE OF THE WOOD	Acres: 40.00
City:	Site Code: R290164	Classification Per M.S. 86A.05: f. state forests and state forest subareas	Current Public Use: YES	Future Public Use: YES



Land Code: 1000055407	Agency Land Code: R29191490	Land Name: FORESTRY	County: LAKE OF THE WOOD	Acres: 40.00
City:	Site Code: R290164	Classification Per M.S. 86A.05: f. state forests and state forest subareas	Current Public Use: YES	Future Public Use: YES
Land Code: 1000055408	Agency Land Code: R29182431	Land Name: FORESTRY	County: LAKE OF THE WOOD	Acres: 40.00
City:	Site Code: R290164	Classification Per M.S. 86A.05: f. state forests and state forest subareas	Current Public Use: YES	Future Public Use: YES
Land Code: 1000055409	Agency Land Code: R29184156	Land Name: FORESTRY	County: LAKE OF THE WOOD	Acres: 40.00
City:	Site Code: R290164	Classification Per M.S. 86A.05: f. state forests and state forest subareas	Current Public Use: YES	Future Public Use: YES
Land Code: 1000055410	Agency Land Code: R29183862	Land Name: FORESTRY	County: LAKE OF THE WOOD	Acres: 39.83
City:	Site Code: R290164	Classification Per M.S. 86A.05: f. state forests and state forest subareas	Current Public Use: YES	Future Public Use: YES
Land Code: 1000055411	Agency Land Code: R29186130	Land Name: FORESTRY	County: LAKE OF THE WOOD	Acres: 40.00
City:	Site Code: R290164	Classification Per M.S. 86A.05: f. state forests and state forest subareas	Current Public Use: YES	Future Public Use: YES
Land Code: 1000055412	Agency Land Code: R29182460	Land Name: FORESTRY	County: LAKE OF THE WOOD	Acres: 40.00
City:	Site Code: R290164	Classification Per M.S. 86A.05: f. state forests and state forest subareas	Current Public Use: YES	Future Public Use: YES
Land Code: 1000055413	Agency Land Code: R29343623	Land Name: FORESTRY	County: LAKE OF THE WOOD	Acres: 40.00
City:	Site Code: R290164	Classification Per M.S. 86A.05: f. state forests and state forest subareas	Current Public Use: YES	Future Public Use: YES
Land Code: 1000055414	Agency Land Code: R29182592	Land Name: FORESTRY	County: LAKE OF THE WOOD	Acres: 40.00
City:	Site Code: R290164	Classification Per M.S. 86A.05: f. state forests and state forest subareas	Current Public Use: YES	Future Public Use: YES
Land Code: 1000055415	Agency Land Code: R29184531	Land Name: FORESTRY	County: LAKE OF THE WOOD	Acres: 40.00
City:	Site Code: R290164	Classification Per M.S. 86A.05: f. state forests and state forest subareas	Current Public Use: YES	Future Public Use: YES
Land Code: 1000055416	Agency Land Code: R29183930	Land Name: FORESTRY	County: LAKE OF THE WOOD	Acres: 40.00
City:	Site Code: R290164	Classification Per M.S. 86A.05: f. state forests and state forest subareas	Current Public Use: YES	Future Public Use: YES
Land Code: 1000055417	Agency Land Code: R29183282	Land Name: FORESTRY	County: LAKE OF THE WOOD	Acres: 40.00
City:	Site Code: R290164	Classification Per M.S. 86A.05: f. state forests and state forest subareas	Current Public Use: YES	Future Public Use: YES
Land Code: 1000055418	Agency Land Code: R29182837	Land Name: FORESTRY	County: LAKE OF THE WOOD	Acres: 40.00
City:	Site Code: R290164	Classification Per M.S. 86A.05: f. state forests and state forest subareas	Current Public Use: YES	Future Public Use: YES



Land Code: 1000055419	Agency Land Code: R29184197	Land Name: FORESTRY	County: LAKE OF THE WOOD	Acres: 40.00
City:	Site Code: R290164	Classification Per M.S. 86A.05: f. state forests and state forest subareas	Current Public Use: YES	Future Public Use: YES
Land Code: 1000055420	Agency Land Code: R29189033	Land Name: FORESTRY	County: LAKE OF THE WOOD	Acres: 40.00
City:	Site Code: R290164	Classification Per M.S. 86A.05: f. state forests and state forest subareas	Current Public Use: YES	Future Public Use: YES
Land Code: 1000055421	Agency Land Code: R29183654	Land Name: FORESTRY	County: LAKE OF THE WOOD	Acres: 40.00
City:	Site Code: R290164	Classification Per M.S. 86A.05: f. state forests and state forest subareas	Current Public Use: YES	Future Public Use: YES
Land Code: 1000055422	Agency Land Code: R29183201	Land Name: FORESTRY	County: LAKE OF THE WOOD	Acres: 40.00
City:	Site Code: R290164	Classification Per M.S. 86A.05: f. state forests and state forest subareas	Current Public Use: YES	Future Public Use: YES
Land Code: 1000055423	Agency Land Code: R29182705	Land Name: FORESTRY	County: LAKE OF THE WOOD	Acres: 40.00
City:	Site Code: R290164	Classification Per M.S. 86A.05: f. state forests and state forest subareas	Current Public Use: YES	Future Public Use: YES
Land Code: 1000055424	Agency Land Code: R29186168	Land Name: FORESTRY	County: LAKE OF THE WOOD	Acres: 40.00
City:	Site Code: R290164	Classification Per M.S. 86A.05: f. state forests and state forest subareas	Current Public Use: YES	Future Public Use: YES
Land Code: 1000055425	Agency Land Code: R29186161	Land Name: FORESTRY	County: LAKE OF THE WOOD	Acres: 40.00
City:	Site Code: R290164	Classification Per M.S. 86A.05: f. state forests and state forest subareas	Current Public Use: YES	Future Public Use: YES
Land Code: 1000055426	Agency Land Code: R29183533	Land Name: FORESTRY	County: LAKE OF THE WOOD	Acres: 40.00
City:	Site Code: R290164	Classification Per M.S. 86A.05: f. state forests and state forest subareas	Current Public Use: YES	Future Public Use: YES
Land Code: 1000055427	Agency Land Code: R29188985	Land Name: FORESTRY	County: LAKE OF THE WOOD	Acres: 40.00
City:	Site Code: R290164	Classification Per M.S. 86A.05: f. state forests and state forest subareas	Current Public Use: YES	Future Public Use: YES
Land Code: 1000055428	Agency Land Code: R29189602	Land Name: FORESTRY	County: LAKE OF THE WOOD	Acres: 40.00
City:	Site Code: R290164	Classification Per M.S. 86A.05: f. state forests and state forest subareas	Current Public Use: YES	Future Public Use: YES
Land Code: 1000055429	Agency Land Code: R29183771	Land Name: FORESTRY	County: LAKE OF THE WOOD	Acres: 40.00
City:	Site Code: R290164	Classification Per M.S. 86A.05: f. state forests and state forest subareas	Current Public Use: YES	Future Public Use: YES
Land Code: 1000055430	Agency Land Code: R29186867	Land Name: FORESTRY	County: LAKE OF THE WOOD	Acres: 40.00
City:	Site Code: R290164	Classification Per M.S. 86A.05: f. state forests and state forest subareas	Current Public Use: YES	Future Public Use: YES



Land Code: 1000055431	Agency Land Code: R29184078	Land Name: FORESTRY	County: LAKE OF THE WOOD	Acres: 40.00
City:	Site Code: R290164	Classification Per M.S. 86A.05: f. state forests and state forest subareas	Current Public Use: YES	Future Public Use: YES
Land Code: 1000055432	Agency Land Code: R29182801	Land Name: FORESTRY	County: LAKE OF THE WOOD	Acres: 40.00
City:	Site Code: R290164	Classification Per M.S. 86A.05: f. state forests and state forest subareas	Current Public Use: YES	Future Public Use: YES
Land Code: 1000055433	Agency Land Code: R29183165	Land Name: FORESTRY	County: LAKE OF THE WOOD	Acres: 40.00
City:	Site Code: R290164	Classification Per M.S. 86A.05: f. state forests and state forest subareas	Current Public Use: YES	Future Public Use: YES
Land Code: 1000055434	Agency Land Code: R29189718	Land Name: FORESTRY	County: LAKE OF THE WOOD	Acres: 40.00
City:	Site Code: R290164	Classification Per M.S. 86A.05: f. state forests and state forest subareas	Current Public Use: YES	Future Public Use: YES
Land Code: 1000055435	Agency Land Code: R29184141	Land Name: FORESTRY	County: LAKE OF THE WOOD	Acres: 40.00
City:	Site Code: R290164	Classification Per M.S. 86A.05: f. state forests and state forest subareas	Current Public Use: YES	Future Public Use: YES
Land Code: 1000055436	Agency Land Code: R29184187	Land Name: FORESTRY	County: LAKE OF THE WOOD	Acres: 40.00
City:	Site Code: R290164	Classification Per M.S. 86A.05: f. state forests and state forest subareas	Current Public Use: YES	Future Public Use: YES
Land Code: 1000055437	Agency Land Code: R29184304	Land Name: FORESTRY	County: LAKE OF THE WOOD	Acres: 40.00
City:	Site Code: R290164	Classification Per M.S. 86A.05: f. state forests and state forest subareas	Current Public Use: YES	Future Public Use: YES
Land Code: 1000055438	Agency Land Code: R29186022	Land Name: FORESTRY	County: LAKE OF THE WOOD	Acres: 40.00
City:	Site Code: R290164	Classification Per M.S. 86A.05: f. state forests and state forest subareas	Current Public Use: YES	Future Public Use: YES
Land Code: 1000055439	Agency Land Code: R29188675	Land Name: FORESTRY	County: LAKE OF THE WOOD	Acres: 40.00
City:	Site Code: R290164	Classification Per M.S. 86A.05: f. state forests and state forest subareas	Current Public Use: YES	Future Public Use: YES
Land Code: 1000055440	Agency Land Code: R29183466	Land Name: FORESTRY	County: LAKE OF THE WOOD	Acres: 40.00
City:	Site Code: R290164	Classification Per M.S. 86A.05: f. state forests and state forest subareas	Current Public Use: YES	Future Public Use: YES
Land Code: 1000055441	Agency Land Code: R29183062	Land Name: FORESTRY	County: LAKE OF THE WOOD	Acres: 40.00
City:	Site Code: R290164	Classification Per M.S. 86A.05: f. state forests and state forest subareas	Current Public Use: YES	Future Public Use: YES
Land Code: 1000055442	Agency Land Code: R29188982	Land Name: FORESTRY	County: LAKE OF THE WOOD	Acres: 40.00
City:	Site Code: R290164	Classification Per M.S. 86A.05: f. state forests and state forest subareas	Current Public Use: YES	Future Public Use: YES



Land Code: 1000055443	Agency Land Code: R29189777	Land Name: FORESTRY	County: LAKE OF THE WOOD	Acres: 40.00
City:	Site Code: R290164	Classification Per M.S. 86A.05: f. state forests and state forest subareas	Current Public Use: YES	Future Public Use: YES
Land Code: 1000055444	Agency Land Code: R29182490	Land Name: FORESTRY	County: LAKE OF THE WOOD	Acres: 40.00
City:	Site Code: R290164	Classification Per M.S. 86A.05: f. state forests and state forest subareas	Current Public Use: YES	Future Public Use: YES
Land Code: 1000055445	Agency Land Code: R29184077	Land Name: FORESTRY	County: LAKE OF THE WOOD	Acres: 40.00
City:	Site Code: R290164	Classification Per M.S. 86A.05: f. state forests and state forest subareas	Current Public Use: YES	Future Public Use: YES
Land Code: 1000055446	Agency Land Code: R29184906	Land Name: FORESTRY	County: LAKE OF THE WOOD	Acres: 40.00
City:	Site Code: R290164	Classification Per M.S. 86A.05: f. state forests and state forest subareas	Current Public Use: YES	Future Public Use: YES
Land Code: 1000055447	Agency Land Code: R29183272	Land Name: FORESTRY	County: LAKE OF THE WOOD	Acres: 40.00
City:	Site Code: R290164	Classification Per M.S. 86A.05: f. state forests and state forest subareas	Current Public Use: YES	Future Public Use: YES
Land Code: 1000055448	Agency Land Code: R29182419	Land Name: FORESTRY	County: LAKE OF THE WOOD	Acres: 40.00
City:	Site Code: R290164	Classification Per M.S. 86A.05: f. state forests and state forest subareas	Current Public Use: YES	Future Public Use: YES
Land Code: 1000055449	Agency Land Code: R29182603	Land Name: FORESTRY	County: LAKE OF THE WOOD	Acres: 40.00
City:	Site Code: R290164	Classification Per M.S. 86A.05: f. state forests and state forest subareas	Current Public Use: YES	Future Public Use: YES
Land Code: 1000055450	Agency Land Code: R29186011	Land Name: FORESTRY	County: LAKE OF THE WOOD	Acres: 32.00
City:	Site Code: R290164	Classification Per M.S. 86A.05: f. state forests and state forest subareas	Current Public Use: YES	Future Public Use: YES
Land Code: 1000055451	Agency Land Code: R29186683	Land Name: FORESTRY	County: LAKE OF THE WOOD	Acres: 40.00
City:	Site Code: R290164	Classification Per M.S. 86A.05: f. state forests and state forest subareas	Current Public Use: YES	Future Public Use: YES
Land Code: 1000055452	Agency Land Code: R29185897	Land Name: FORESTRY	County: LAKE OF THE WOOD	Acres: 40.00
City:	Site Code: R290164	Classification Per M.S. 86A.05: f. state forests and state forest subareas	Current Public Use: YES	Future Public Use: YES
Land Code: 1000055453	Agency Land Code: R29183101	Land Name: FORESTRY	County: LAKE OF THE WOOD	Acres: 40.00
City:	Site Code: R290164	Classification Per M.S. 86A.05: f. state forests and state forest subareas	Current Public Use: YES	Future Public Use: YES
Land Code: 1000055454	Agency Land Code: R29187061	Land Name: FORESTRY	County: LAKE OF THE WOOD	Acres: 40.00
City:	Site Code: R290164	Classification Per M.S. 86A.05: f. state forests and state forest subareas	Current Public Use: YES	Future Public Use: YES



Land Code: 1000055455	Agency Land Code: R29186175	Land Name: FORESTRY	County: LAKE OF THE WOOD	Acres: 40.00
City:	Site Code: R290164	Classification Per M.S. 86A.05: f. state forests and state forest subareas	Current Public Use: YES	Future Public Use: YES
Land Code: 1000055456	Agency Land Code: R29186336	Land Name: FORESTRY	County: LAKE OF THE WOOD	Acres: 39.36
City:	Site Code: R290164	Classification Per M.S. 86A.05: f. state forests and state forest subareas	Current Public Use: YES	Future Public Use: YES
Land Code: 1000055457	Agency Land Code: R29192372	Land Name: FORESTRY	County: LAKE OF THE WOOD	Acres: 40.00
City:	Site Code: R290164	Classification Per M.S. 86A.05: f. state forests and state forest subareas	Current Public Use: YES	Future Public Use: YES
Land Code: 1000055458	Agency Land Code: R29184596	Land Name: FORESTRY	County: LAKE OF THE WOOD	Acres: 40.00
City:	Site Code: R290164	Classification Per M.S. 86A.05: f. state forests and state forest subareas	Current Public Use: YES	Future Public Use: YES
Land Code: 1000055459	Agency Land Code: R29184498	Land Name: FORESTRY	County: LAKE OF THE WOOD	Acres: 40.00
City:	Site Code: R290164	Classification Per M.S. 86A.05: f. state forests and state forest subareas	Current Public Use: YES	Future Public Use: YES
Land Code: 1000055460	Agency Land Code: R29183358	Land Name: FORESTRY	County: LAKE OF THE WOOD	Acres: 40.00
City:	Site Code: R290164	Classification Per M.S. 86A.05: f. state forests and state forest subareas	Current Public Use: YES	Future Public Use: YES
Land Code: 1000055461	Agency Land Code: R29182231	Land Name: FORESTRY	County: LAKE OF THE WOOD	Acres: 40.00
City:	Site Code: R290164	Classification Per M.S. 86A.05: f. state forests and state forest subareas	Current Public Use: YES	Future Public Use: YES
Land Code: 1000055462	Agency Land Code: R29185059	Land Name: FORESTRY	County: LAKE OF THE WOOD	Acres: 40.00
City:	Site Code: R290164	Classification Per M.S. 86A.05: f. state forests and state forest subareas	Current Public Use: YES	Future Public Use: YES
Land Code: 1000055463	Agency Land Code: R29184030	Land Name: FORESTRY	County: LAKE OF THE WOOD	Acres: 40.00
City:	Site Code: R290164	Classification Per M.S. 86A.05: f. state forests and state forest subareas	Current Public Use: YES	Future Public Use: YES
Land Code: 1000055464	Agency Land Code: R29183009	Land Name: FORESTRY	County: LAKE OF THE WOOD	Acres: 40.00
City:	Site Code: R290164	Classification Per M.S. 86A.05: f. state forests and state forest subareas	Current Public Use: YES	Future Public Use: YES
Land Code: 1000055465	Agency Land Code: R29186818	Land Name: FORESTRY	County: LAKE OF THE WOOD	Acres: 40.00
City:	Site Code: R290164	Classification Per M.S. 86A.05: f. state forests and state forest subareas	Current Public Use: YES	Future Public Use: YES
Land Code: 1000055466	Agency Land Code: R29182314	Land Name: FORESTRY	County: LAKE OF THE WOOD	Acres: 40.00
City:	Site Code: R290164	Classification Per M.S. 86A.05: f. state forests and state forest subareas	Current Public Use: YES	Future Public Use: YES



Land Code: 1000055467	Agency Land Code: R29186140	Land Name: FORESTRY	County: LAKE OF THE WOOD	Acres: 40.00
City:	Site Code: R290164	Classification Per M.S. 86A.05: f. state forests and state forest subareas	Current Public Use: YES	Future Public Use: YES
Land Code: 1000055468	Agency Land Code: R29183274	Land Name: FORESTRY	County: LAKE OF THE WOOD	Acres: 40.00
City:	Site Code: R290164	Classification Per M.S. 86A.05: f. state forests and state forest subareas	Current Public Use: YES	Future Public Use: YES
Land Code: 1000055469	Agency Land Code: R29184319	Land Name: FORESTRY	County: LAKE OF THE WOOD	Acres: 40.00
City:	Site Code: R290164	Classification Per M.S. 86A.05: f. state forests and state forest subareas	Current Public Use: YES	Future Public Use: YES
Land Code: 1000055470	Agency Land Code: R29182451	Land Name: FORESTRY	County: LAKE OF THE WOOD	Acres: 40.00
City:	Site Code: R290164	Classification Per M.S. 86A.05: f. state forests and state forest subareas	Current Public Use: YES	Future Public Use: YES
Land Code: 1000055471	Agency Land Code: R29186439	Land Name: FORESTRY	County: LAKE OF THE WOOD	Acres: 40.00
City:	Site Code: R290164	Classification Per M.S. 86A.05: f. state forests and state forest subareas	Current Public Use: YES	Future Public Use: YES
Land Code: 1000055472	Agency Land Code: R29333367	Land Name: FORESTRY	County: LAKE OF THE WOOD	Acres: 40.00
City:	Site Code: R290164	Classification Per M.S. 86A.05: f. state forests and state forest subareas	Current Public Use: YES	Future Public Use: YES
Land Code: 1000055473	Agency Land Code: R29186258	Land Name: FORESTRY	County: LAKE OF THE WOOD	Acres: 40.00
City:	Site Code: R290164	Classification Per M.S. 86A.05: f. state forests and state forest subareas	Current Public Use: YES	Future Public Use: YES
Land Code: 1000055474	Agency Land Code: R29186320	Land Name: FORESTRY	County: LAKE OF THE WOOD	Acres: 39.43
City:	Site Code: R290164	Classification Per M.S. 86A.05: f. state forests and state forest subareas	Current Public Use: YES	Future Public Use: YES
Land Code: 1000055475	Agency Land Code: R29191641	Land Name: FORESTRY	County: LAKE OF THE WOOD	Acres: 40.00
City:	Site Code: R290164	Classification Per M.S. 86A.05: f. state forests and state forest subareas	Current Public Use: YES	Future Public Use: YES
Land Code: 1000055476	Agency Land Code: R29182552	Land Name: FORESTRY	County: LAKE OF THE WOOD	Acres: 40.00
City:	Site Code: R290164	Classification Per M.S. 86A.05: f. state forests and state forest subareas	Current Public Use: YES	Future Public Use: YES
Land Code: 1000055477	Agency Land Code: R29183909	Land Name: FORESTRY	County: LAKE OF THE WOOD	Acres: 40.00
City:	Site Code: R290164	Classification Per M.S. 86A.05: f. state forests and state forest subareas	Current Public Use: YES	Future Public Use: YES
Land Code: 1000055478	Agency Land Code: R29182627	Land Name: FORESTRY	County: LAKE OF THE WOOD	Acres: 40.00
City:	Site Code: R290164	Classification Per M.S. 86A.05: f. state forests and state forest subareas	Current Public Use: YES	Future Public Use: YES



Land Code: 1000055479	Agency Land Code: R29183283	Land Name: FORESTRY	County: LAKE OF THE WOOD	Acres: 40.00
City:	Site Code: R290164	Classification Per M.S. 86A.05: f. state forests and state forest subareas	Current Public Use: YES	Future Public Use: YES
Land Code: 1000055480	Agency Land Code: R29186029	Land Name: FORESTRY	County: LAKE OF THE WOOD	Acres: 40.00
City:	Site Code: R290164	Classification Per M.S. 86A.05: f. state forests and state forest subareas	Current Public Use: YES	Future Public Use: YES
Land Code: 1000055481	Agency Land Code: R29186790	Land Name: FORESTRY	County: LAKE OF THE WOOD	Acres: 40.00
City:	Site Code: R290164	Classification Per M.S. 86A.05: f. state forests and state forest subareas	Current Public Use: YES	Future Public Use: YES
Land Code: 1000055482	Agency Land Code: R29187116	Land Name: FORESTRY	County: LAKE OF THE WOOD	Acres: 40.00
City:	Site Code: R290164	Classification Per M.S. 86A.05: f. state forests and state forest subareas	Current Public Use: YES	Future Public Use: YES
Land Code: 1000055483	Agency Land Code: R29182867	Land Name: FORESTRY	County: LAKE OF THE WOOD	Acres: 40.00
City:	Site Code: R290164	Classification Per M.S. 86A.05: f. state forests and state forest subareas	Current Public Use: YES	Future Public Use: YES
Land Code: 1000055484	Agency Land Code: R29182269	Land Name: FORESTRY	County: LAKE OF THE WOOD	Acres: 40.00
City:	Site Code: R290164	Classification Per M.S. 86A.05: f. state forests and state forest subareas	Current Public Use: YES	Future Public Use: YES
Land Code: 1000055485	Agency Land Code: R29188965	Land Name: FORESTRY	County: LAKE OF THE WOOD	Acres: 40.00
City:	Site Code: R290164	Classification Per M.S. 86A.05: f. state forests and state forest subareas	Current Public Use: YES	Future Public Use: YES
Land Code: 1000055486	Agency Land Code: R29184935	Land Name: FORESTRY	County: LAKE OF THE WOOD	Acres: 40.00
City:	Site Code: R290164	Classification Per M.S. 86A.05: f. state forests and state forest subareas	Current Public Use: YES	Future Public Use: YES
Land Code: 1000055487	Agency Land Code: R29182436	Land Name: FORESTRY	County: LAKE OF THE WOOD	Acres: 40.00
City:	Site Code: R290164	Classification Per M.S. 86A.05: f. state forests and state forest subareas	Current Public Use: YES	Future Public Use: YES
Land Code: 1000055488	Agency Land Code: R29183077	Land Name: FORESTRY	County: LAKE OF THE WOOD	Acres: 40.00
City:	Site Code: R290164	Classification Per M.S. 86A.05: f. state forests and state forest subareas	Current Public Use: YES	Future Public Use: YES
Land Code: 1000055489	Agency Land Code: R29188875	Land Name: FORESTRY	County: LAKE OF THE WOOD	Acres: 40.00
City:	Site Code: R290164	Classification Per M.S. 86A.05: f. state forests and state forest subareas	Current Public Use: YES	Future Public Use: YES
Land Code: 1000055490	Agency Land Code: R29182833	Land Name: FORESTRY	County: LAKE OF THE WOOD	Acres: 40.00
City:	Site Code: R290164	Classification Per M.S. 86A.05: f. state forests and state forest subareas	Current Public Use: YES	Future Public Use: YES



Land Code: 1000055491	Agency Land Code: R29184564	Land Name: FORESTRY	County: LAKE OF THE WOOD	Acres: 40.00
City:	Site Code: R290164	Classification Per M.S. 86A.05: f. state forests and state forest subareas	Current Public Use: YES	Future Public Use: YES
Land Code: 1000055492	Agency Land Code: R29185316	Land Name: FORESTRY	County: LAKE OF THE WOOD	Acres: 40.00
City:	Site Code: R290164	Classification Per M.S. 86A.05: f. state forests and state forest subareas	Current Public Use: YES	Future Public Use: YES
Land Code: 1000055493	Agency Land Code: R29186132	Land Name: FORESTRY	County: LAKE OF THE WOOD	Acres: 40.00
City:	Site Code: R290164	Classification Per M.S. 86A.05: f. state forests and state forest subareas	Current Public Use: YES	Future Public Use: YES
Land Code: 1000055494	Agency Land Code: R29184919	Land Name: FORESTRY	County: LAKE OF THE WOOD	Acres: 40.00
City:	Site Code: R290164	Classification Per M.S. 86A.05: f. state forests and state forest subareas	Current Public Use: YES	Future Public Use: YES
Land Code: 1000055495	Agency Land Code: R29184154	Land Name: FORESTRY	County: LAKE OF THE WOOD	Acres: 40.00
City:	Site Code: R290164	Classification Per M.S. 86A.05: f. state forests and state forest subareas	Current Public Use: YES	Future Public Use: YES
Land Code: 1000055496	Agency Land Code: R29184256	Land Name: FORESTRY	County: LAKE OF THE WOOD	Acres: 40.56
City:	Site Code: R290164	Classification Per M.S. 86A.05: f. state forests and state forest subareas	Current Public Use: YES	Future Public Use: YES
Land Code: 1000055497	Agency Land Code: R29183970	Land Name: FORESTRY	County: LAKE OF THE WOOD	Acres: 40.00
City:	Site Code: R290164	Classification Per M.S. 86A.05: f. state forests and state forest subareas	Current Public Use: YES	Future Public Use: YES
Land Code: 1000055498	Agency Land Code: R29189321	Land Name: FORESTRY	County: LAKE OF THE WOOD	Acres: 40.00
City:	Site Code: R290164	Classification Per M.S. 86A.05: f. state forests and state forest subareas	Current Public Use: YES	Future Public Use: YES
Land Code: 1000055499	Agency Land Code: R29184088	Land Name: FORESTRY	County: LAKE OF THE WOOD	Acres: 41.91
City:	Site Code: R290164	Classification Per M.S. 86A.05: f. state forests and state forest subareas	Current Public Use: YES	Future Public Use: YES
Land Code: 1000055500	Agency Land Code: R29186811	Land Name: FORESTRY	County: LAKE OF THE WOOD	Acres: 40.00
City:	Site Code: R290164	Classification Per M.S. 86A.05: f. state forests and state forest subareas	Current Public Use: YES	Future Public Use: YES
Land Code: 1000055501	Agency Land Code: R29184282	Land Name: FORESTRY	County: LAKE OF THE WOOD	Acres: 40.00
City:	Site Code: R290164	Classification Per M.S. 86A.05: f. state forests and state forest subareas	Current Public Use: YES	Future Public Use: YES
Land Code: 1000055502	Agency Land Code: R29183686	Land Name: FORESTRY	County: LAKE OF THE WOOD	Acres: 40.00
City:	Site Code: R290164	Classification Per M.S. 86A.05: f. state forests and state forest subareas	Current Public Use: YES	Future Public Use: YES



Land Code: 1000055503	Agency Land Code: R29186445	Land Name: FORESTRY	County: LAKE OF THE WOOD	Acres: 40.00
City:	Site Code: R290164	Classification Per M.S. 86A.05: f. state forests and state forest subareas	Current Public Use: YES	Future Public Use: YES
Land Code: 1000055504	Agency Land Code: R29186038	Land Name: FORESTRY	County: LAKE OF THE WOOD	Acres: 40.00
City:	Site Code: R290164	Classification Per M.S. 86A.05: f. state forests and state forest subareas	Current Public Use: YES	Future Public Use: YES
Land Code: 1000055505	Agency Land Code: R29184430	Land Name: FORESTRY	County: LAKE OF THE WOOD	Acres: 40.00
City:	Site Code: R290164	Classification Per M.S. 86A.05: f. state forests and state forest subareas	Current Public Use: YES	Future Public Use: YES
Land Code: 1000055506	Agency Land Code: R29191489	Land Name: FORESTRY	County: LAKE OF THE WOOD	Acres: 40.00
City:	Site Code: R290164	Classification Per M.S. 86A.05: f. state forests and state forest subareas	Current Public Use: YES	Future Public Use: YES
Land Code: 1000055507	Agency Land Code: R29183912	Land Name: FORESTRY	County: LAKE OF THE WOOD	Acres: 38.98
City:	Site Code: R290164	Classification Per M.S. 86A.05: f. state forests and state forest subareas	Current Public Use: YES	Future Public Use: YES
Land Code: 1000055508	Agency Land Code: R29182428	Land Name: FORESTRY	County: LAKE OF THE WOOD	Acres: 40.00
City:	Site Code: R290164	Classification Per M.S. 86A.05: f. state forests and state forest subareas	Current Public Use: YES	Future Public Use: YES
Land Code: 1000055509	Agency Land Code: R29182202	Land Name: FORESTRY	County: LAKE OF THE WOOD	Acres: 40.00
City:	Site Code: R290164	Classification Per M.S. 86A.05: f. state forests and state forest subareas	Current Public Use: YES	Future Public Use: YES
Land Code: 1000055510	Agency Land Code: R29184193	Land Name: FORESTRY	County: LAKE OF THE WOOD	Acres: 40.00
City:	Site Code: R290164	Classification Per M.S. 86A.05: f. state forests and state forest subareas	Current Public Use: YES	Future Public Use: YES
Land Code: 1000055511	Agency Land Code: R29183791	Land Name: FORESTRY	County: LAKE OF THE WOOD	Acres: 40.00
City:	Site Code: R290164	Classification Per M.S. 86A.05: f. state forests and state forest subareas	Current Public Use: YES	Future Public Use: YES
Land Code: 1000055512	Agency Land Code: R29189039	Land Name: FORESTRY	County: LAKE OF THE WOOD	Acres: 40.00
City:	Site Code: R290164	Classification Per M.S. 86A.05: f. state forests and state forest subareas	Current Public Use: YES	Future Public Use: YES
Land Code: 1000055513	Agency Land Code: R29192563	Land Name: FORESTRY	County: LAKE OF THE WOOD	Acres: 40.00
City:	Site Code: R290164	Classification Per M.S. 86A.05: f. state forests and state forest subareas	Current Public Use: YES	Future Public Use: YES
Land Code: 1000055514	Agency Land Code: R29186179	Land Name: FORESTRY	County: LAKE OF THE WOOD	Acres: 40.00
City:	Site Code: R290164	Classification Per M.S. 86A.05: f. state forests and state forest subareas	Current Public Use: YES	Future Public Use: YES



Land Code: 1000055515	Agency Land Code: R29189564	Land Name: FORESTRY	County: LAKE OF THE WOOD	Acres: 40.00
City:	Site Code: R290164	Classification Per M.S. 86A.05: f. state forests and state forest subareas	Current Public Use: YES	Future Public Use: YES
Land Code: 1000055516	Agency Land Code: R29183006	Land Name: FORESTRY	County: LAKE OF THE WOOD	Acres: 40.00
City:	Site Code: R290164	Classification Per M.S. 86A.05: f. state forests and state forest subareas	Current Public Use: YES	Future Public Use: YES
Land Code: 1000055517	Agency Land Code: R29186663	Land Name: FORESTRY	County: LAKE OF THE WOOD	Acres: 40.00
City:	Site Code: R290164	Classification Per M.S. 86A.05: f. state forests and state forest subareas	Current Public Use: YES	Future Public Use: YES
Land Code: 1000055518	Agency Land Code: R29187168	Land Name: FORESTRY	County: LAKE OF THE WOOD	Acres: 40.00
City:	Site Code: R290164	Classification Per M.S. 86A.05: f. state forests and state forest subareas	Current Public Use: YES	Future Public Use: YES
Land Code: 1000055519	Agency Land Code: R29186788	Land Name: FORESTRY	County: LAKE OF THE WOOD	Acres: 40.00
City:	Site Code: R290164	Classification Per M.S. 86A.05: f. state forests and state forest subareas	Current Public Use: YES	Future Public Use: YES
Land Code: 1000055520	Agency Land Code: R29183266	Land Name: FORESTRY	County: LAKE OF THE WOOD	Acres: 40.00
City:	Site Code: R290164	Classification Per M.S. 86A.05: f. state forests and state forest subareas	Current Public Use: YES	Future Public Use: YES
Land Code: 1000055521	Agency Land Code: R29183881	Land Name: FORESTRY	County: LAKE OF THE WOOD	Acres: 40.00
City:	Site Code: R290164	Classification Per M.S. 86A.05: f. state forests and state forest subareas	Current Public Use: YES	Future Public Use: YES
Land Code: 1000055522	Agency Land Code: R29189560	Land Name: FORESTRY	County: LAKE OF THE WOOD	Acres: 40.00
City:	Site Code: R290164	Classification Per M.S. 86A.05: f. state forests and state forest subareas	Current Public Use: YES	Future Public Use: YES
Land Code: 1000055523	Agency Land Code: R29189802	Land Name: FORESTRY	County: LAKE OF THE WOOD	Acres: 40.00
City:	Site Code: R290164	Classification Per M.S. 86A.05: f. state forests and state forest subareas	Current Public Use: YES	Future Public Use: YES
Land Code: 1000055524	Agency Land Code: R29192431	Land Name: FORESTRY	County: LAKE OF THE WOOD	Acres: 40.00
City:	Site Code: R290164	Classification Per M.S. 86A.05: f. state forests and state forest subareas	Current Public Use: YES	Future Public Use: YES
Land Code: 1000055525	Agency Land Code: R29183178	Land Name: FORESTRY	County: LAKE OF THE WOOD	Acres: 40.00
City:	Site Code: R290164	Classification Per M.S. 86A.05: f. state forests and state forest subareas	Current Public Use: YES	Future Public Use: YES
Land Code: 1000055526	Agency Land Code: R29182517	Land Name: FORESTRY	County: LAKE OF THE WOOD	Acres: 40.00
City:	Site Code: R290164	Classification Per M.S. 86A.05: f. state forests and state forest subareas	Current Public Use: YES	Future Public Use: YES



Land Code: 1000055527	Agency Land Code: R29182313	Land Name: FORESTRY	County: LAKE OF THE WOOD	Acres: 40.00
City:	Site Code: R290164	Classification Per M.S. 86A.05: f. state forests and state forest subareas	Current Public Use: YES	Future Public Use: YES
Land Code: 1000055528	Agency Land Code: R29184429	Land Name: FORESTRY	County: LAKE OF THE WOOD	Acres: 40.00
City:	Site Code: R290164	Classification Per M.S. 86A.05: f. state forests and state forest subareas	Current Public Use: YES	Future Public Use: YES
Land Code: 1000055529	Agency Land Code: R29182408	Land Name: FORESTRY	County: LAKE OF THE WOOD	Acres: 40.00
City:	Site Code: R290164	Classification Per M.S. 86A.05: f. state forests and state forest subareas	Current Public Use: YES	Future Public Use: YES
Land Code: 1000055530	Agency Land Code: R29183354	Land Name: FORESTRY	County: LAKE OF THE WOOD	Acres: 40.00
City:	Site Code: R290164	Classification Per M.S. 86A.05: f. state forests and state forest subareas	Current Public Use: YES	Future Public Use: YES
Land Code: 1000055531	Agency Land Code: R29192462	Land Name: FORESTRY	County: LAKE OF THE WOOD	Acres: 40.00
City:	Site Code: R290164	Classification Per M.S. 86A.05: f. state forests and state forest subareas	Current Public Use: YES	Future Public Use: YES
Land Code: 1000055532	Agency Land Code: R29184082	Land Name: FORESTRY	County: LAKE OF THE WOOD	Acres: 40.00
City:	Site Code: R290164	Classification Per M.S. 86A.05: f. state forests and state forest subareas	Current Public Use: YES	Future Public Use: YES
Land Code: 1000055533	Agency Land Code: R29188995	Land Name: FORESTRY	County: LAKE OF THE WOOD	Acres: 40.00
City:	Site Code: R290164	Classification Per M.S. 86A.05: f. state forests and state forest subareas	Current Public Use: YES	Future Public Use: YES
Land Code: 1000055534	Agency Land Code: R29186512	Land Name: FORESTRY	County: LAKE OF THE WOOD	Acres: 40.00
City:	Site Code: R290164	Classification Per M.S. 86A.05: f. state forests and state forest subareas	Current Public Use: YES	Future Public Use: YES
Land Code: 1000055535	Agency Land Code: R29192065	Land Name: FORESTRY	County: LAKE OF THE WOOD	Acres: 40.00
City:	Site Code: R290164	Classification Per M.S. 86A.05: f. state forests and state forest subareas	Current Public Use: YES	Future Public Use: YES
Land Code: 1000055536	Agency Land Code: R29182643	Land Name: FORESTRY	County: LAKE OF THE WOOD	Acres: 40.00
City:	Site Code: R290164	Classification Per M.S. 86A.05: f. state forests and state forest subareas	Current Public Use: YES	Future Public Use: YES
Land Code: 1000055537	Agency Land Code: R29186294	Land Name: FORESTRY	County: LAKE OF THE WOOD	Acres: 40.00
City:	Site Code: R290164	Classification Per M.S. 86A.05: f. state forests and state forest subareas	Current Public Use: YES	Future Public Use: YES
Land Code: 1000055538	Agency Land Code: R29183169	Land Name: FORESTRY	County: LAKE OF THE WOOD	Acres: 40.00
City:	Site Code: R290164	Classification Per M.S. 86A.05: f. state forests and state forest subareas	Current Public Use: YES	Future Public Use: YES



Land Code: 1000055539	Agency Land Code: R29184250	Land Name: FORESTRY	County: LAKE OF THE WOOD	Acres: 40.00
City:	Site Code: R290164	Classification Per M.S. 86A.05: f. state forests and state forest subareas	Current Public Use: YES	Future Public Use: YES
Land Code: 1000055540	Agency Land Code: R29182453	Land Name: FORESTRY	County: LAKE OF THE WOOD	Acres: 40.00
City:	Site Code: R290164	Classification Per M.S. 86A.05: f. state forests and state forest subareas	Current Public Use: YES	Future Public Use: YES
Land Code: 1000055541	Agency Land Code: R29183082	Land Name: FORESTRY	County: LAKE OF THE WOOD	Acres: 40.00
City:	Site Code: R290164	Classification Per M.S. 86A.05: f. state forests and state forest subareas	Current Public Use: YES	Future Public Use: YES
Land Code: 1000055542	Agency Land Code: R29183809	Land Name: FORESTRY	County: LAKE OF THE WOOD	Acres: 40.00
City:	Site Code: R290164	Classification Per M.S. 86A.05: f. state forests and state forest subareas	Current Public Use: YES	Future Public Use: YES
Land Code: 1000055543	Agency Land Code: R29183984	Land Name: FORESTRY	County: LAKE OF THE WOOD	Acres: 40.00
City:	Site Code: R290164	Classification Per M.S. 86A.05: f. state forests and state forest subareas	Current Public Use: YES	Future Public Use: YES
Land Code: 1000055544	Agency Land Code: R29182925	Land Name: FORESTRY	County: LAKE OF THE WOOD	Acres: 40.00
City:	Site Code: R290164	Classification Per M.S. 86A.05: f. state forests and state forest subareas	Current Public Use: YES	Future Public Use: YES
Land Code: 1000055545	Agency Land Code: R29183284	Land Name: FORESTRY	County: LAKE OF THE WOOD	Acres: 40.00
City:	Site Code: R290164	Classification Per M.S. 86A.05: f. state forests and state forest subareas	Current Public Use: YES	Future Public Use: YES
Land Code: 1000055546	Agency Land Code: R29343644	Land Name: FORESTRY	County: LAKE OF THE WOOD	Acres: 40.00
City:	Site Code: R290164	Classification Per M.S. 86A.05: f. state forests and state forest subareas	Current Public Use: YES	Future Public Use: YES
Land Code: 1000055547	Agency Land Code: R29191615	Land Name: FORESTRY	County: LAKE OF THE WOOD	Acres: 40.00
City:	Site Code: R290164	Classification Per M.S. 86A.05: f. state forests and state forest subareas	Current Public Use: YES	Future Public Use: YES
Land Code: 1000055548	Agency Land Code: R29184123	Land Name: FORESTRY	County: LAKE OF THE WOOD	Acres: 40.00
City:	Site Code: R290164	Classification Per M.S. 86A.05: f. state forests and state forest subareas	Current Public Use: YES	Future Public Use: YES
Land Code: 1000055549	Agency Land Code: R29183678	Land Name: FORESTRY	County: LAKE OF THE WOOD	Acres: 40.00
City:	Site Code: R290164	Classification Per M.S. 86A.05: f. state forests and state forest subareas	Current Public Use: YES	Future Public Use: YES
Land Code: 1000055550	Agency Land Code: R29186178	Land Name: FORESTRY	County: LAKE OF THE WOOD	Acres: 40.00
City:	Site Code: R290164	Classification Per M.S. 86A.05: f. state forests and state forest subareas	Current Public Use: YES	Future Public Use: YES



Land Code: 1000055551	Agency Land Code: R29343603	Land Name: FORESTRY	County: LAKE OF THE WOOD	Acres: 40.00
City:	Site Code: R290164	Classification Per M.S. 86A.05: f. state forests and state forest subareas	Current Public Use: YES	Future Public Use: YES
Land Code: 1000055552	Agency Land Code: R29186327	Land Name: FORESTRY	County: LAKE OF THE WOOD	Acres: 40.00
City:	Site Code: R290164	Classification Per M.S. 86A.05: f. state forests and state forest subareas	Current Public Use: YES	Future Public Use: YES
Land Code: 1000055553	Agency Land Code: R29186679	Land Name: FORESTRY	County: LAKE OF THE WOOD	Acres: 40.00
City:	Site Code: R290164	Classification Per M.S. 86A.05: f. state forests and state forest subareas	Current Public Use: YES	Future Public Use: YES
Land Code: 1000055554	Agency Land Code: R29183087	Land Name: FORESTRY	County: LAKE OF THE WOOD	Acres: 40.00
City:	Site Code: R290164	Classification Per M.S. 86A.05: f. state forests and state forest subareas	Current Public Use: YES	Future Public Use: YES
Land Code: 1000055555	Agency Land Code: R29183008	Land Name: FORESTRY	County: LAKE OF THE WOOD	Acres: 40.00
City:	Site Code: R290164	Classification Per M.S. 86A.05: f. state forests and state forest subareas	Current Public Use: YES	Future Public Use: YES
Land Code: 1000055556	Agency Land Code: R29189024	Land Name: FORESTRY	County: LAKE OF THE WOOD	Acres: 40.00
City:	Site Code: R290164	Classification Per M.S. 86A.05: f. state forests and state forest subareas	Current Public Use: YES	Future Public Use: YES
Land Code: 1000055557	Agency Land Code: R29182551	Land Name: FORESTRY	County: LAKE OF THE WOOD	Acres: 40.00
City:	Site Code: R290164	Classification Per M.S. 86A.05: f. state forests and state forest subareas	Current Public Use: YES	Future Public Use: YES
Land Code: 1000055558	Agency Land Code: R29184326	Land Name: FORESTRY	County: LAKE OF THE WOOD	Acres: 40.00
City:	Site Code: R290164	Classification Per M.S. 86A.05: f. state forests and state forest subareas	Current Public Use: YES	Future Public Use: YES
Land Code: 1000055559	Agency Land Code: R29186254	Land Name: FORESTRY	County: LAKE OF THE WOOD	Acres: 40.00
City:	Site Code: R290164	Classification Per M.S. 86A.05: f. state forests and state forest subareas	Current Public Use: YES	Future Public Use: YES
Land Code: 1000055560	Agency Land Code: R29185989	Land Name: FORESTRY	County: LAKE OF THE WOOD	Acres: 40.00
City:	Site Code: R290164	Classification Per M.S. 86A.05: f. state forests and state forest subareas	Current Public Use: YES	Future Public Use: YES
Land Code: 1000055561	Agency Land Code: R29187146	Land Name: FORESTRY	County: LAKE OF THE WOOD	Acres: 40.00
City:	Site Code: R290164	Classification Per M.S. 86A.05: f. state forests and state forest subareas	Current Public Use: YES	Future Public Use: YES
Land Code: 1000055562	Agency Land Code: R29182807	Land Name: FORESTRY	County: LAKE OF THE WOOD	Acres: 40.00
City:	Site Code: R290164	Classification Per M.S. 86A.05: f. state forests and state forest subareas	Current Public Use: YES	Future Public Use: YES



Land Code: 1000055563	Agency Land Code: R29183172	Land Name: FORESTRY	County: LAKE OF THE WOOD	Acres: 40.00
City:	Site Code: R290164	Classification Per M.S. 86A.05: f. state forests and state forest subareas	Current Public Use: YES	Future Public Use: YES
Land Code: 1000055564	Agency Land Code: R29191975	Land Name: FORESTRY	County: LAKE OF THE WOOD	Acres: 40.00
City:	Site Code: R290164	Classification Per M.S. 86A.05: f. state forests and state forest subareas	Current Public Use: YES	Future Public Use: YES
Land Code: 1000055565	Agency Land Code: R29184133	Land Name: FORESTRY	County: LAKE OF THE WOOD	Acres: 40.00
City:	Site Code: R290164	Classification Per M.S. 86A.05: f. state forests and state forest subareas	Current Public Use: YES	Future Public Use: YES
Land Code: 1000055566	Agency Land Code: R29183735	Land Name: FORESTRY	County: LAKE OF THE WOOD	Acres: 40.00
City:	Site Code: R290164	Classification Per M.S. 86A.05: f. state forests and state forest subareas	Current Public Use: YES	Future Public Use: YES
Land Code: 1000055567	Agency Land Code: R29188968	Land Name: FORESTRY	County: LAKE OF THE WOOD	Acres: 40.00
City:	Site Code: R290164	Classification Per M.S. 86A.05: f. state forests and state forest subareas	Current Public Use: YES	Future Public Use: YES
Land Code: 1000055568	Agency Land Code: R29184480	Land Name: FORESTRY	County: LAKE OF THE WOOD	Acres: 40.00
City:	Site Code: R290164	Classification Per M.S. 86A.05: f. state forests and state forest subareas	Current Public Use: YES	Future Public Use: YES
Land Code: 1000055569	Agency Land Code: R29182876	Land Name: FORESTRY	County: LAKE OF THE WOOD	Acres: 40.00
City:	Site Code: R290164	Classification Per M.S. 86A.05: f. state forests and state forest subareas	Current Public Use: YES	Future Public Use: YES
Land Code: 1000055570	Agency Land Code: R29186869	Land Name: FORESTRY	County: LAKE OF THE WOOD	Acres: 40.00
City:	Site Code: R290164	Classification Per M.S. 86A.05: f. state forests and state forest subareas	Current Public Use: YES	Future Public Use: YES
Land Code: 1000055571	Agency Land Code: R29343626	Land Name: FORESTRY	County: LAKE OF THE WOOD	Acres: 40.00
City:	Site Code: R290164	Classification Per M.S. 86A.05: f. state forests and state forest subareas	Current Public Use: YES	Future Public Use: YES
Land Code: 1000055572	Agency Land Code: R29182491	Land Name: FORESTRY	County: LAKE OF THE WOOD	Acres: 40.00
City:	Site Code: R290164	Classification Per M.S. 86A.05: f. state forests and state forest subareas	Current Public Use: YES	Future Public Use: YES
Land Code: 1000055573	Agency Land Code: R29186780	Land Name: FORESTRY	County: LAKE OF THE WOOD	Acres: 40.00
City:	Site Code: R290164	Classification Per M.S. 86A.05: f. state forests and state forest subareas	Current Public Use: YES	Future Public Use: YES
Land Code: 1000055574	Agency Land Code: R29191912	Land Name: FORESTRY	County: LAKE OF THE WOOD	Acres: 40.00
City:	Site Code: R290164	Classification Per M.S. 86A.05: f. state forests and state forest subareas	Current Public Use: YES	Future Public Use: YES



Land Code: 1000055575	Agency Land Code: R29192473	Land Name: FORESTRY	County: LAKE OF THE WOOD	Acres: 40.00
City:	Site Code: R290164	Classification Per M.S. 86A.05: f. state forests and state forest subareas	Current Public Use: YES	Future Public Use: YES
Land Code: 1000055576	Agency Land Code: R29183080	Land Name: FORESTRY	County: LAKE OF THE WOOD	Acres: 40.00
City:	Site Code: R290164	Classification Per M.S. 86A.05: f. state forests and state forest subareas	Current Public Use: YES	Future Public Use: YES
Land Code: 1000055577	Agency Land Code: R29188981	Land Name: FORESTRY	County: LAKE OF THE WOOD	Acres: 40.00
City:	Site Code: R290164	Classification Per M.S. 86A.05: f. state forests and state forest subareas	Current Public Use: YES	Future Public Use: YES
Land Code: 1000055578	Agency Land Code: R29189587	Land Name: FORESTRY	County: LAKE OF THE WOOD	Acres: 40.00
City:	Site Code: R290164	Classification Per M.S. 86A.05: f. state forests and state forest subareas	Current Public Use: YES	Future Public Use: YES
Land Code: 1000055579	Agency Land Code: R29182584	Land Name: FORESTRY	County: LAKE OF THE WOOD	Acres: 40.00
City:	Site Code: R290164	Classification Per M.S. 86A.05: f. state forests and state forest subareas	Current Public Use: YES	Future Public Use: YES
Land Code: 1000055580	Agency Land Code: R29186033	Land Name: FORESTRY	County: LAKE OF THE WOOD	Acres: 40.00
City:	Site Code: R290164	Classification Per M.S. 86A.05: f. state forests and state forest subareas	Current Public Use: YES	Future Public Use: YES
Land Code: 1000055581	Agency Land Code: R29182585	Land Name: FORESTRY	County: LAKE OF THE WOOD	Acres: 40.00
City:	Site Code: R290164	Classification Per M.S. 86A.05: f. state forests and state forest subareas	Current Public Use: YES	Future Public Use: YES
Land Code: 1000055582	Agency Land Code: R29186671	Land Name: FORESTRY	County: LAKE OF THE WOOD	Acres: 40.00
City:	Site Code: R290164	Classification Per M.S. 86A.05: f. state forests and state forest subareas	Current Public Use: YES	Future Public Use: YES
Land Code: 1000055583	Agency Land Code: R29189805	Land Name: FORESTRY	County: LAKE OF THE WOOD	Acres: 40.00
City:	Site Code: R290164	Classification Per M.S. 86A.05: f. state forests and state forest subareas	Current Public Use: YES	Future Public Use: YES
Land Code: 1000055584	Agency Land Code: R29183391	Land Name: FORESTRY	County: LAKE OF THE WOOD	Acres: 40.00
City:	Site Code: R290164	Classification Per M.S. 86A.05: f. state forests and state forest subareas	Current Public Use: YES	Future Public Use: YES
Land Code: 1000055585	Agency Land Code: R29191644	Land Name: FORESTRY	County: LAKE OF THE WOOD	Acres: 40.00
City:	Site Code: R290164	Classification Per M.S. 86A.05: f. state forests and state forest subareas	Current Public Use: YES	Future Public Use: YES
Land Code: 1000055586	Agency Land Code: R29186270	Land Name: FORESTRY	County: LAKE OF THE WOOD	Acres: 40.00
City:	Site Code: R290164	Classification Per M.S. 86A.05: f. state forests and state forest subareas	Current Public Use: YES	Future Public Use: YES



Land Code: 1000055587	Agency Land Code: R29183566	Land Name: FORESTRY	County: LAKE OF THE WOOD	Acres: 40.00
City:	Site Code: R290164	Classification Per M.S. 86A.05: f. state forests and state forest subareas	Current Public Use: YES	Future Public Use: YES
Land Code: 1000055588	Agency Land Code: R29183942	Land Name: FORESTRY	County: LAKE OF THE WOOD	Acres: 40.00
City:	Site Code: R290164	Classification Per M.S. 86A.05: f. state forests and state forest subareas	Current Public Use: YES	Future Public Use: YES
Land Code: 1000055589	Agency Land Code: R29182367	Land Name: FORESTRY	County: LAKE OF THE WOOD	Acres: 39.56
City:	Site Code: R290164	Classification Per M.S. 86A.05: f. state forests and state forest subareas	Current Public Use: YES	Future Public Use: YES
Land Code: 1000055590	Agency Land Code: R29182265	Land Name: FORESTRY	County: LAKE OF THE WOOD	Acres: 40.00
City:	Site Code: R290164	Classification Per M.S. 86A.05: f. state forests and state forest subareas	Current Public Use: YES	Future Public Use: YES
Land Code: 1000055591	Agency Land Code: R29183531	Land Name: FORESTRY	County: LAKE OF THE WOOD	Acres: 40.00
City:	Site Code: R290164	Classification Per M.S. 86A.05: f. state forests and state forest subareas	Current Public Use: YES	Future Public Use: YES
Land Code: 1000055592	Agency Land Code: R29182295	Land Name: FORESTRY	County: LAKE OF THE WOOD	Acres: 40.00
City:	Site Code: R290164	Classification Per M.S. 86A.05: f. state forests and state forest subareas	Current Public Use: YES	Future Public Use: YES
Land Code: 1000055593	Agency Land Code: R29184499	Land Name: FORESTRY	County: LAKE OF THE WOOD	Acres: 40.00
City:	Site Code: R290164	Classification Per M.S. 86A.05: f. state forests and state forest subareas	Current Public Use: YES	Future Public Use: YES
Land Code: 1000055594	Agency Land Code: R29188719	Land Name: FORESTRY	County: LAKE OF THE WOOD	Acres: 40.00
City:	Site Code: R290164	Classification Per M.S. 86A.05: f. state forests and state forest subareas	Current Public Use: YES	Future Public Use: YES
Land Code: 1000055595	Agency Land Code: R29182245	Land Name: FORESTRY	County: LAKE OF THE WOOD	Acres: 40.00
City:	Site Code: R290164	Classification Per M.S. 86A.05: f. state forests and state forest subareas	Current Public Use: YES	Future Public Use: YES
Land Code: 1000055596	Agency Land Code: R29184657	Land Name: FORESTRY	County: LAKE OF THE WOOD	Acres: 40.00
City:	Site Code: R290164	Classification Per M.S. 86A.05: f. state forests and state forest subareas	Current Public Use: YES	Future Public Use: YES
Land Code: 1000055597	Agency Land Code: R29186489	Land Name: FORESTRY	County: LAKE OF THE WOOD	Acres: 40.00
City:	Site Code: R290164	Classification Per M.S. 86A.05: f. state forests and state forest subareas	Current Public Use: YES	Future Public Use: YES
Land Code: 1000055598	Agency Land Code: R29184333	Land Name: FORESTRY	County: LAKE OF THE WOOD	Acres: 40.00
City:	Site Code: R290164	Classification Per M.S. 86A.05: f. state forests and state forest subareas	Current Public Use: YES	Future Public Use: YES



Land Code: 1000055599	Agency Land Code: R29182317	Land Name: FORESTRY	County: LAKE OF THE WOOD	Acres: 40.00
City:	Site Code: R290164	Classification Per M.S. 86A.05: f. state forests and state forest subareas	Current Public Use: YES	Future Public Use: YES
Land Code: 1000055600	Agency Land Code: R29184310	Land Name: FORESTRY	County: LAKE OF THE WOOD	Acres: 40.00
City:	Site Code: R290164	Classification Per M.S. 86A.05: f. state forests and state forest subareas	Current Public Use: YES	Future Public Use: YES
Land Code: 1000055601	Agency Land Code: R29182536	Land Name: FORESTRY	County: LAKE OF THE WOOD	Acres: 40.00
City:	Site Code: R290164	Classification Per M.S. 86A.05: f. state forests and state forest subareas	Current Public Use: YES	Future Public Use: YES
Land Code: 1000055602	Agency Land Code: R29184118	Land Name: FORESTRY	County: LAKE OF THE WOOD	Acres: 40.00
City:	Site Code: R290164	Classification Per M.S. 86A.05: f. state forests and state forest subareas	Current Public Use: YES	Future Public Use: YES
Land Code: 1000055603	Agency Land Code: R29183538	Land Name: FORESTRY	County: LAKE OF THE WOOD	Acres: 40.00
City:	Site Code: R290164	Classification Per M.S. 86A.05: f. state forests and state forest subareas	Current Public Use: YES	Future Public Use: YES
Land Code: 1000055604	Agency Land Code: R29186173	Land Name: FORESTRY	County: LAKE OF THE WOOD	Acres: 40.00
City:	Site Code: R290164	Classification Per M.S. 86A.05: f. state forests and state forest subareas	Current Public Use: YES	Future Public Use: YES
Land Code: 1000055605	Agency Land Code: R29191354	Land Name: FORESTRY	County: LAKE OF THE WOOD	Acres: 39.32
City:	Site Code: R290164	Classification Per M.S. 86A.05: f. state forests and state forest subareas	Current Public Use: YES	Future Public Use: YES
Land Code: 1000055606	Agency Land Code: R29188741	Land Name: FORESTRY	County: LAKE OF THE WOOD	Acres: 40.00
City:	Site Code: R290164	Classification Per M.S. 86A.05: f. state forests and state forest subareas	Current Public Use: YES	Future Public Use: YES
Land Code: 1000055607	Agency Land Code: R29183826	Land Name: FORESTRY	County: LAKE OF THE WOOD	Acres: 40.00
City:	Site Code: R290164	Classification Per M.S. 86A.05: f. state forests and state forest subareas	Current Public Use: YES	Future Public Use: YES
Land Code: 1000055608	Agency Land Code: R29187099	Land Name: FORESTRY	County: LAKE OF THE WOOD	Acres: 40.00
City:	Site Code: R290164	Classification Per M.S. 86A.05: f. state forests and state forest subareas	Current Public Use: YES	Future Public Use: YES
Land Code: 1000055609	Agency Land Code: R29343631	Land Name: FORESTRY	County: LAKE OF THE WOOD	Acres: 40.00
City:	Site Code: R290164	Classification Per M.S. 86A.05: f. state forests and state forest subareas	Current Public Use: YES	Future Public Use: YES
Land Code: 1000055610	Agency Land Code: R29192094	Land Name: FORESTRY	County: LAKE OF THE WOOD	Acres: 40.00
City:	Site Code: R290164	Classification Per M.S. 86A.05: f. state forests and state forest subareas	Current Public Use: YES	Future Public Use: YES



Land Code: 1000055611	Agency Land Code: R29192193	Land Name: FORESTRY	County: LAKE OF THE WOOD	Acres: 40.00
City:	Site Code: R290164	Classification Per M.S. 86A.05: f. state forests and state forest subareas	Current Public Use: YES	Future Public Use: YES
Land Code: 1000055612	Agency Land Code: R29187068	Land Name: FORESTRY	County: LAKE OF THE WOOD	Acres: 40.00
City:	Site Code: R290164	Classification Per M.S. 86A.05: f. state forests and state forest subareas	Current Public Use: YES	Future Public Use: YES
Land Code: 1000055613	Agency Land Code: R29183440	Land Name: FORESTRY	County: LAKE OF THE WOOD	Acres: 40.00
City:	Site Code: R290164	Classification Per M.S. 86A.05: f. state forests and state forest subareas	Current Public Use: YES	Future Public Use: YES
Land Code: 1000055614	Agency Land Code: R29184243	Land Name: FORESTRY	County: LAKE OF THE WOOD	Acres: 40.00
City:	Site Code: R290164	Classification Per M.S. 86A.05: f. state forests and state forest subareas	Current Public Use: YES	Future Public Use: YES
Land Code: 1000055615	Agency Land Code: R29184932	Land Name: FORESTRY	County: LAKE OF THE WOOD	Acres: 40.00
City:	Site Code: R290164	Classification Per M.S. 86A.05: f. state forests and state forest subareas	Current Public Use: YES	Future Public Use: YES
Land Code: 1000055616	Agency Land Code: R29183445	Land Name: FORESTRY	County: LAKE OF THE WOOD	Acres: 40.00
City:	Site Code: R290164	Classification Per M.S. 86A.05: f. state forests and state forest subareas	Current Public Use: YES	Future Public Use: YES
Land Code: 1000055617	Agency Land Code: R29182184	Land Name: FORESTRY	County: LAKE OF THE WOOD	Acres: 40.00
City:	Site Code: R290164	Classification Per M.S. 86A.05: f. state forests and state forest subareas	Current Public Use: YES	Future Public Use: YES
Land Code: 1000055618	Agency Land Code: R29183676	Land Name: FORESTRY	County: LAKE OF THE WOOD	Acres: 40.00
City:	Site Code: R290164	Classification Per M.S. 86A.05: f. state forests and state forest subareas	Current Public Use: YES	Future Public Use: YES
Land Code: 1000055619	Agency Land Code: R29188979	Land Name: FORESTRY	County: LAKE OF THE WOOD	Acres: 40.00
City:	Site Code: R290164	Classification Per M.S. 86A.05: f. state forests and state forest subareas	Current Public Use: YES	Future Public Use: YES
Land Code: 1000055620	Agency Land Code: R29182518	Land Name: FORESTRY	County: LAKE OF THE WOOD	Acres: 40.00
City:	Site Code: R290164	Classification Per M.S. 86A.05: f. state forests and state forest subareas	Current Public Use: YES	Future Public Use: YES
Land Code: 1000055621	Agency Land Code: R29183523	Land Name: FORESTRY	County: LAKE OF THE WOOD	Acres: 40.00
City:	Site Code: R290164	Classification Per M.S. 86A.05: f. state forests and state forest subareas	Current Public Use: YES	Future Public Use: YES
Land Code: 1000055622	Agency Land Code: R29183037	Land Name: FORESTRY	County: LAKE OF THE WOOD	Acres: 40.00
City:	Site Code: R290164	Classification Per M.S. 86A.05: f. state forests and state forest subareas	Current Public Use: YES	Future Public Use: YES



Land Code: 1000055623	Agency Land Code: R29182165	Land Name: FORESTRY	County: LAKE OF THE WOOD	Acres: 40.48
City:	Site Code: R290164	Classification Per M.S. 86A.05: f. state forests and state forest subareas	Current Public Use: YES	Future Public Use: YES
Land Code: 1000055624	Agency Land Code: R29183773	Land Name: FORESTRY	County: LAKE OF THE WOOD	Acres: 40.00
City:	Site Code: R290164	Classification Per M.S. 86A.05: f. state forests and state forest subareas	Current Public Use: YES	Future Public Use: YES
Land Code: 1000055625	Agency Land Code: R29183718	Land Name: FORESTRY	County: LAKE OF THE WOOD	Acres: 40.00
City:	Site Code: R290164	Classification Per M.S. 86A.05: f. state forests and state forest subareas	Current Public Use: YES	Future Public Use: YES
Land Code: 1000055626	Agency Land Code: R29184889	Land Name: FORESTRY	County: LAKE OF THE WOOD	Acres: 40.00
City:	Site Code: R290164	Classification Per M.S. 86A.05: f. state forests and state forest subareas	Current Public Use: YES	Future Public Use: YES
Land Code: 1000055627	Agency Land Code: R29183819	Land Name: FORESTRY	County: LAKE OF THE WOOD	Acres: 40.00
City:	Site Code: R290164	Classification Per M.S. 86A.05: f. state forests and state forest subareas	Current Public Use: YES	Future Public Use: YES
Land Code: 1000055628	Agency Land Code: R29182993	Land Name: FORESTRY	County: LAKE OF THE WOOD	Acres: 40.00
City:	Site Code: R290164	Classification Per M.S. 86A.05: f. state forests and state forest subareas	Current Public Use: YES	Future Public Use: YES
Land Code: 1000055629	Agency Land Code: R29184604	Land Name: FORESTRY	County: LAKE OF THE WOOD	Acres: 40.00
City:	Site Code: R290164	Classification Per M.S. 86A.05: f. state forests and state forest subareas	Current Public Use: YES	Future Public Use: YES
Land Code: 1000055630	Agency Land Code: R29186645	Land Name: FORESTRY	County: LAKE OF THE WOOD	Acres: 40.00
City:	Site Code: R290164	Classification Per M.S. 86A.05: f. state forests and state forest subareas	Current Public Use: YES	Future Public Use: YES
Land Code: 1000055631	Agency Land Code: R29184216	Land Name: FORESTRY	County: LAKE OF THE WOOD	Acres: 40.00
City:	Site Code: R290164	Classification Per M.S. 86A.05: f. state forests and state forest subareas	Current Public Use: YES	Future Public Use: YES
Land Code: 1000055632	Agency Land Code: R29187101	Land Name: FORESTRY	County: LAKE OF THE WOOD	Acres: 40.00
City:	Site Code: R290164	Classification Per M.S. 86A.05: f. state forests and state forest subareas	Current Public Use: YES	Future Public Use: YES
Land Code: 1000055633	Agency Land Code: R29186267	Land Name: FORESTRY	County: LAKE OF THE WOOD	Acres: 40.00
City:	Site Code: R290164	Classification Per M.S. 86A.05: f. state forests and state forest subareas	Current Public Use: YES	Future Public Use: YES
Land Code: 1000055634	Agency Land Code: R29183567	Land Name: FORESTRY	County: LAKE OF THE WOOD	Acres: 40.00
City:	Site Code: R290164	Classification Per M.S. 86A.05: f. state forests and state forest subareas	Current Public Use: YES	Future Public Use: YES



Land Code: 1000055635	Agency Land Code: R29189730	Land Name: FORESTRY	County: LAKE OF THE WOOD	Acres: 40.00
City:	Site Code: R290164	Classification Per M.S. 86A.05: f. state forests and state forest subareas	Current Public Use: YES	Future Public Use: YES
Land Code: 1000055636	Agency Land Code: R29192567	Land Name: FORESTRY	County: LAKE OF THE WOOD	Acres: 40.00
City:	Site Code: R290164	Classification Per M.S. 86A.05: f. state forests and state forest subareas	Current Public Use: YES	Future Public Use: YES
Land Code: 1000055637	Agency Land Code: R29182118	Land Name: FORESTRY	County: LAKE OF THE WOOD	Acres: 40.00
City:	Site Code: R290164	Classification Per M.S. 86A.05: f. state forests and state forest subareas	Current Public Use: YES	Future Public Use: YES
Land Code: 1000055638	Agency Land Code: R29188878	Land Name: FORESTRY	County: LAKE OF THE WOOD	Acres: 40.00
City:	Site Code: R290164	Classification Per M.S. 86A.05: f. state forests and state forest subareas	Current Public Use: YES	Future Public Use: YES
Land Code: 1000055639	Agency Land Code: R29191482	Land Name: FORESTRY	County: LAKE OF THE WOOD	Acres: 40.00
City:	Site Code: R290164	Classification Per M.S. 86A.05: f. state forests and state forest subareas	Current Public Use: YES	Future Public Use: YES
Land Code: 1000055640	Agency Land Code: R29182399	Land Name: FORESTRY	County: LAKE OF THE WOOD	Acres: 40.00
City:	Site Code: R290164	Classification Per M.S. 86A.05: f. state forests and state forest subareas	Current Public Use: YES	Future Public Use: YES
Land Code: 1000055641	Agency Land Code: R29191485	Land Name: FORESTRY	County: LAKE OF THE WOOD	Acres: 40.00
City:	Site Code: R290164	Classification Per M.S. 86A.05: f. state forests and state forest subareas	Current Public Use: YES	Future Public Use: YES
Land Code: 1000055642	Agency Land Code: R29183166	Land Name: FORESTRY	County: LAKE OF THE WOOD	Acres: 40.00
City:	Site Code: R290164	Classification Per M.S. 86A.05: f. state forests and state forest subareas	Current Public Use: YES	Future Public Use: YES
Land Code: 1000055643	Agency Land Code: R29182282	Land Name: FORESTRY	County: LAKE OF THE WOOD	Acres: 40.00
City:	Site Code: R290164	Classification Per M.S. 86A.05: f. state forests and state forest subareas	Current Public Use: YES	Future Public Use: YES
Land Code: 1000055644	Agency Land Code: R29182488	Land Name: FORESTRY	County: LAKE OF THE WOOD	Acres: 40.00
City:	Site Code: R290164	Classification Per M.S. 86A.05: f. state forests and state forest subareas	Current Public Use: YES	Future Public Use: YES
Land Code: 1000055645	Agency Land Code: R29183121	Land Name: FORESTRY	County: LAKE OF THE WOOD	Acres: 38.71
City:	Site Code: R290164	Classification Per M.S. 86A.05: f. state forests and state forest subareas	Current Public Use: YES	Future Public Use: YES
Land Code: 1000055646	Agency Land Code: R29192135	Land Name: FORESTRY	County: LAKE OF THE WOOD	Acres: 40.00
City:	Site Code: R290164	Classification Per M.S. 86A.05: f. state forests and state forest subareas	Current Public Use: YES	Future Public Use: YES



Land Code: 1000055647	Agency Land Code: R29191494	Land Name: FORESTRY	County: LAKE OF THE WOOD	Acres: 40.00
City:	Site Code: R290164	Classification Per M.S. 86A.05: f. state forests and state forest subareas	Current Public Use: YES	Future Public Use: YES
Land Code: 1000055648	Agency Land Code: R29182405	Land Name: FORESTRY	County: LAKE OF THE WOOD	Acres: 40.00
City:	Site Code: R290164	Classification Per M.S. 86A.05: f. state forests and state forest subareas	Current Public Use: YES	Future Public Use: YES
Land Code: 1000055649	Agency Land Code: R29182644	Land Name: FORESTRY	County: LAKE OF THE WOOD	Acres: 40.00
City:	Site Code: R290164	Classification Per M.S. 86A.05: f. state forests and state forest subareas	Current Public Use: YES	Future Public Use: YES
Land Code: 1000055650	Agency Land Code: R29183218	Land Name: FORESTRY	County: LAKE OF THE WOOD	Acres: 40.00
City:	Site Code: R290164	Classification Per M.S. 86A.05: f. state forests and state forest subareas	Current Public Use: YES	Future Public Use: YES
Land Code: 1000055651	Agency Land Code: R29191375	Land Name: FORESTRY	County: LAKE OF THE WOOD	Acres: 40.00
City:	Site Code: R290164	Classification Per M.S. 86A.05: f. state forests and state forest subareas	Current Public Use: YES	Future Public Use: YES
Land Code: 1000055652	Agency Land Code: R29183329	Land Name: FORESTRY	County: LAKE OF THE WOOD	Acres: 40.00
City:	Site Code: R290164	Classification Per M.S. 86A.05: f. state forests and state forest subareas	Current Public Use: YES	Future Public Use: YES
Land Code: 1000055653	Agency Land Code: R29186279	Land Name: FORESTRY	County: LAKE OF THE WOOD	Acres: 40.00
City:	Site Code: R290164	Classification Per M.S. 86A.05: f. state forests and state forest subareas	Current Public Use: YES	Future Public Use: YES
Land Code: 1000055654	Agency Land Code: R29186801	Land Name: FORESTRY	County: LAKE OF THE WOOD	Acres: 40.00
City:	Site Code: R290164	Classification Per M.S. 86A.05: f. state forests and state forest subareas	Current Public Use: YES	Future Public Use: YES
Land Code: 1000055655	Agency Land Code: R29189272	Land Name: FORESTRY	County: LAKE OF THE WOOD	Acres: 40.00
City:	Site Code: R290164	Classification Per M.S. 86A.05: f. state forests and state forest subareas	Current Public Use: YES	Future Public Use: YES
Land Code: 1000055656	Agency Land Code: R29182729	Land Name: FORESTRY	County: LAKE OF THE WOOD	Acres: 40.00
City:	Site Code: R290164	Classification Per M.S. 86A.05: f. state forests and state forest subareas	Current Public Use: YES	Future Public Use: YES
Land Code: 1000055657	Agency Land Code: R29191928	Land Name: FORESTRY	County: LAKE OF THE WOOD	Acres: 40.00
City:	Site Code: R290164	Classification Per M.S. 86A.05: f. state forests and state forest subareas	Current Public Use: YES	Future Public Use: YES
Land Code: 1000055658	Agency Land Code: R29189025	Land Name: FORESTRY	County: LAKE OF THE WOOD	Acres: 40.00
City:	Site Code: R290164	Classification Per M.S. 86A.05: f. state forests and state forest subareas	Current Public Use: YES	Future Public Use: YES



Land Code: 1000055659	Agency Land Code: R29183132	Land Name: FORESTRY	County: LAKE OF THE WOOD	Acres: 39.16
City:	Site Code: R290164	Classification Per M.S. 86A.05: f. state forests and state forest subareas	Current Public Use: YES	Future Public Use: YES
Land Code: 1000055660	Agency Land Code: R29192357	Land Name: FORESTRY	County: LAKE OF THE WOOD	Acres: 40.00
City:	Site Code: R290164	Classification Per M.S. 86A.05: f. state forests and state forest subareas	Current Public Use: YES	Future Public Use: YES
Land Code: 1000055661	Agency Land Code: R29186284	Land Name: FORESTRY	County: LAKE OF THE WOOD	Acres: 40.00
City:	Site Code: R290164	Classification Per M.S. 86A.05: f. state forests and state forest subareas	Current Public Use: YES	Future Public Use: YES
Land Code: 1000055662	Agency Land Code: R29182216	Land Name: FORESTRY	County: LAKE OF THE WOOD	Acres: 40.00
City:	Site Code: R290164	Classification Per M.S. 86A.05: f. state forests and state forest subareas	Current Public Use: YES	Future Public Use: YES
Land Code: 1000055663	Agency Land Code: R29182372	Land Name: FORESTRY	County: LAKE OF THE WOOD	Acres: 40.00
City:	Site Code: R290164	Classification Per M.S. 86A.05: f. state forests and state forest subareas	Current Public Use: YES	Future Public Use: YES
Land Code: 1000055664	Agency Land Code: R29187072	Land Name: FORESTRY	County: LAKE OF THE WOOD	Acres: 40.00
City:	Site Code: R290164	Classification Per M.S. 86A.05: f. state forests and state forest subareas	Current Public Use: YES	Future Public Use: YES
Land Code: 1000055665	Agency Land Code: R29186036	Land Name: FORESTRY	County: LAKE OF THE WOOD	Acres: 40.00
City:	Site Code: R290164	Classification Per M.S. 86A.05: f. state forests and state forest subareas	Current Public Use: YES	Future Public Use: YES
Land Code: 1000055666	Agency Land Code: R29186509	Land Name: FORESTRY	County: LAKE OF THE WOOD	Acres: 40.00
City:	Site Code: R290164	Classification Per M.S. 86A.05: f. state forests and state forest subareas	Current Public Use: YES	Future Public Use: YES
Land Code: 1000055667	Agency Land Code: R29182130	Land Name: FORESTRY	County: LAKE OF THE WOOD	Acres: 40.00
City:	Site Code: R290164	Classification Per M.S. 86A.05: f. state forests and state forest subareas	Current Public Use: YES	Future Public Use: YES
Land Code: 1000055668	Agency Land Code: R29189032	Land Name: FORESTRY	County: LAKE OF THE WOOD	Acres: 40.00
City:	Site Code: R290164	Classification Per M.S. 86A.05: f. state forests and state forest subareas	Current Public Use: YES	Future Public Use: YES
Land Code: 1000055669	Agency Land Code: R29184513	Land Name: FORESTRY	County: LAKE OF THE WOOD	Acres: 40.00
City:	Site Code: R290164	Classification Per M.S. 86A.05: f. state forests and state forest subareas	Current Public Use: YES	Future Public Use: YES
Land Code: 1000055670	Agency Land Code: R29192076	Land Name: FORESTRY	County: LAKE OF THE WOOD	Acres: 40.00
City:	Site Code: R290164	Classification Per M.S. 86A.05: f. state forests and state forest subareas	Current Public Use: YES	Future Public Use: YES



Land Code: 1000055671	Agency Land Code: R29183444	Land Name: FORESTRY	County: LAKE OF THE WOOD	Acres: 40.00
City:	Site Code: R290164	Classification Per M.S. 86A.05: f. state forests and state forest subareas	Current Public Use: YES	Future Public Use: YES
Land Code: 1000055672	Agency Land Code: R29184145	Land Name: FORESTRY	County: LAKE OF THE WOOD	Acres: 40.00
City:	Site Code: R290164	Classification Per M.S. 86A.05: f. state forests and state forest subareas	Current Public Use: YES	Future Public Use: YES
Land Code: 1000055673	Agency Land Code: R29186986	Land Name: FORESTRY	County: LAKE OF THE WOOD	Acres: 40.00
City:	Site Code: R290164	Classification Per M.S. 86A.05: f. state forests and state forest subareas	Current Public Use: YES	Future Public Use: YES
Land Code: 1000055674	Agency Land Code: R29187094	Land Name: FORESTRY	County: LAKE OF THE WOOD	Acres: 29.90
City:	Site Code: R290164	Classification Per M.S. 86A.05: f. state forests and state forest subareas	Current Public Use: YES	Future Public Use: YES
Land Code: 1000055675	Agency Land Code: R29182980	Land Name: FORESTRY	County: LAKE OF THE WOOD	Acres: 40.00
City:	Site Code: R290164	Classification Per M.S. 86A.05: f. state forests and state forest subareas	Current Public Use: YES	Future Public Use: YES
Land Code: 1000055676	Agency Land Code: R29186824	Land Name: FORESTRY	County: LAKE OF THE WOOD	Acres: 40.00
City:	Site Code: R290164	Classification Per M.S. 86A.05: f. state forests and state forest subareas	Current Public Use: YES	Future Public Use: YES
Land Code: 1000055677	Agency Land Code: R29183762	Land Name: FORESTRY	County: LAKE OF THE WOOD	Acres: 42.37
City:	Site Code: R290164	Classification Per M.S. 86A.05: f. state forests and state forest subareas	Current Public Use: YES	Future Public Use: YES
Land Code: 1000055678	Agency Land Code: R29184595	Land Name: FORESTRY	County: LAKE OF THE WOOD	Acres: 40.00
City:	Site Code: R290164	Classification Per M.S. 86A.05: f. state forests and state forest subareas	Current Public Use: YES	Future Public Use: YES
Land Code: 1000055679	Agency Land Code: R29184607	Land Name: FORESTRY	County: LAKE OF THE WOOD	Acres: 40.00
City:	Site Code: R290164	Classification Per M.S. 86A.05: f. state forests and state forest subareas	Current Public Use: YES	Future Public Use: YES
Land Code: 1000055680	Agency Land Code: R29183177	Land Name: FORESTRY	County: LAKE OF THE WOOD	Acres: 40.00
City:	Site Code: R290164	Classification Per M.S. 86A.05: f. state forests and state forest subareas	Current Public Use: YES	Future Public Use: YES
Land Code: 1000055681	Agency Land Code: R29191397	Land Name: FORESTRY	County: LAKE OF THE WOOD	Acres: 39.94
City:	Site Code: R290164	Classification Per M.S. 86A.05: f. state forests and state forest subareas	Current Public Use: YES	Future Public Use: YES
Land Code: 1000055682	Agency Land Code: R29191853	Land Name: FORESTRY	County: LAKE OF THE WOOD	Acres: 40.00
City:	Site Code: R290164	Classification Per M.S. 86A.05: f. state forests and state forest subareas	Current Public Use: YES	Future Public Use: YES



Land Code: 1000055683	Agency Land Code: R29182235	Land Name: FORESTRY	County: LAKE OF THE WOOD	Acres: 40.00
City:	Site Code: R290164	Classification Per M.S. 86A.05: f. state forests and state forest subareas	Current Public Use: YES	Future Public Use: YES
Land Code: 1000055684	Agency Land Code: R29184536	Land Name: FORESTRY	County: LAKE OF THE WOOD	Acres: 40.00
City:	Site Code: R290164	Classification Per M.S. 86A.05: f. state forests and state forest subareas	Current Public Use: YES	Future Public Use: YES
Land Code: 1000055685	Agency Land Code: R29184490	Land Name: FORESTRY	County: LAKE OF THE WOOD	Acres: 40.00
City:	Site Code: R290164	Classification Per M.S. 86A.05: f. state forests and state forest subareas	Current Public Use: YES	Future Public Use: YES
Land Code: 1000055686	Agency Land Code: R29187147	Land Name: FORESTRY	County: LAKE OF THE WOOD	Acres: 40.00
City:	Site Code: R290164	Classification Per M.S. 86A.05: f. state forests and state forest subareas	Current Public Use: YES	Future Public Use: YES
Land Code: 1000055687	Agency Land Code: R29182308	Land Name: FORESTRY	County: LAKE OF THE WOOD	Acres: 40.00
City:	Site Code: R290164	Classification Per M.S. 86A.05: f. state forests and state forest subareas	Current Public Use: YES	Future Public Use: YES
Land Code: 1000055688	Agency Land Code: R29183723	Land Name: FORESTRY	County: LAKE OF THE WOOD	Acres: 40.00
City:	Site Code: R290164	Classification Per M.S. 86A.05: f. state forests and state forest subareas	Current Public Use: YES	Future Public Use: YES
Land Code: 1000055689	Agency Land Code: R29182425	Land Name: FORESTRY	County: LAKE OF THE WOOD	Acres: 40.00
City:	Site Code: R290164	Classification Per M.S. 86A.05: f. state forests and state forest subareas	Current Public Use: YES	Future Public Use: YES
Land Code: 1000055690	Agency Land Code: R29184115	Land Name: FORESTRY	County: LAKE OF THE WOOD	Acres: 40.00
City:	Site Code: R290164	Classification Per M.S. 86A.05: f. state forests and state forest subareas	Current Public Use: YES	Future Public Use: YES
Land Code: 1000055691	Agency Land Code: R29187036	Land Name: FORESTRY	County: LAKE OF THE WOOD	Acres: 40.00
City:	Site Code: R290164	Classification Per M.S. 86A.05: f. state forests and state forest subareas	Current Public Use: YES	Future Public Use: YES
Land Code: 1000055692	Agency Land Code: R29187022	Land Name: FORESTRY	County: LAKE OF THE WOOD	Acres: 40.00
City:	Site Code: R290164	Classification Per M.S. 86A.05: f. state forests and state forest subareas	Current Public Use: YES	Future Public Use: YES
Land Code: 1000055693	Agency Land Code: R29186810	Land Name: FORESTRY	County: LAKE OF THE WOOD	Acres: 40.00
City:	Site Code: R290164	Classification Per M.S. 86A.05: f. state forests and state forest subareas	Current Public Use: YES	Future Public Use: YES
Land Code: 1000055694	Agency Land Code: R29183785	Land Name: FORESTRY	County: LAKE OF THE WOOD	Acres: 40.00
City:	Site Code: R290164	Classification Per M.S. 86A.05: f. state forests and state forest subareas	Current Public Use: YES	Future Public Use: YES



Land Code: 1000055695	Agency Land Code: R29182320	Land Name: FORESTRY	County: LAKE OF THE WOOD	Acres: 40.00
City:	Site Code: R290164	Classification Per M.S. 86A.05: f. state forests and state forest subareas	Current Public Use: YES	Future Public Use: YES
Land Code: 1000055696	Agency Land Code: R29183536	Land Name: FORESTRY	County: LAKE OF THE WOOD	Acres: 40.00
City:	Site Code: R290164	Classification Per M.S. 86A.05: f. state forests and state forest subareas	Current Public Use: YES	Future Public Use: YES
Land Code: 1000055697	Agency Land Code: R29191846	Land Name: FORESTRY	County: LAKE OF THE WOOD	Acres: 40.00
City:	Site Code: R290164	Classification Per M.S. 86A.05: f. state forests and state forest subareas	Current Public Use: YES	Future Public Use: YES
Land Code: 1000055698	Agency Land Code: R29187125	Land Name: FORESTRY	County: LAKE OF THE WOOD	Acres: 40.00
City:	Site Code: R290164	Classification Per M.S. 86A.05: f. state forests and state forest subareas	Current Public Use: YES	Future Public Use: YES
Land Code: 1000055699	Agency Land Code: R29189331	Land Name: FORESTRY	County: LAKE OF THE WOOD	Acres: 40.00
City:	Site Code: R290164	Classification Per M.S. 86A.05: f. state forests and state forest subareas	Current Public Use: YES	Future Public Use: YES
Land Code: 1000055700	Agency Land Code: R29186627	Land Name: FORESTRY	County: LAKE OF THE WOOD	Acres: 40.00
City:	Site Code: R290164	Classification Per M.S. 86A.05: f. state forests and state forest subareas	Current Public Use: YES	Future Public Use: YES
Land Code: 1000055701	Agency Land Code: R29183889	Land Name: FORESTRY	County: LAKE OF THE WOOD	Acres: 40.00
City:	Site Code: R290164	Classification Per M.S. 86A.05: f. state forests and state forest subareas	Current Public Use: YES	Future Public Use: YES
Land Code: 1000055702	Agency Land Code: R29183810	Land Name: FORESTRY	County: LAKE OF THE WOOD	Acres: 40.00
City:	Site Code: R290164	Classification Per M.S. 86A.05: f. state forests and state forest subareas	Current Public Use: YES	Future Public Use: YES
Land Code: 1000055703	Agency Land Code: R29184728	Land Name: FORESTRY	County: LAKE OF THE WOOD	Acres: 40.68
City:	Site Code: R290164	Classification Per M.S. 86A.05: f. state forests and state forest subareas	Current Public Use: YES	Future Public Use: YES
Land Code: 1000055704	Agency Land Code: R29188660	Land Name: FORESTRY	County: LAKE OF THE WOOD	Acres: 40.00
City:	Site Code: R290164	Classification Per M.S. 86A.05: f. state forests and state forest subareas	Current Public Use: YES	Future Public Use: YES
Land Code: 1000055705	Agency Land Code: R29182310	Land Name: FORESTRY	County: LAKE OF THE WOOD	Acres: 40.00
City:	Site Code: R290164	Classification Per M.S. 86A.05: f. state forests and state forest subareas	Current Public Use: YES	Future Public Use: YES
Land Code: 1000055706	Agency Land Code: R29183004	Land Name: FORESTRY	County: LAKE OF THE WOOD	Acres: 40.00
City:	Site Code: R290164	Classification Per M.S. 86A.05: f. state forests and state forest subareas	Current Public Use: YES	Future Public Use: YES



Land Code: 1000055707	Agency Land Code: R29184653	Land Name: FORESTRY	County: LAKE OF THE WOOD	Acres: 40.00
City:	Site Code: R290164	Classification Per M.S. 86A.05: f. state forests and state forest subareas	Current Public Use: YES	Future Public Use: YES
Land Code: 1000055708	Agency Land Code: R29186129	Land Name: FORESTRY	County: LAKE OF THE WOOD	Acres: 40.00
City:	Site Code: R290164	Classification Per M.S. 86A.05: f. state forests and state forest subareas	Current Public Use: YES	Future Public Use: YES
Land Code: 1000055709	Agency Land Code: R29183784	Land Name: FORESTRY	County: LAKE OF THE WOOD	Acres: 40.00
City:	Site Code: R290164	Classification Per M.S. 86A.05: f. state forests and state forest subareas	Current Public Use: YES	Future Public Use: YES
Land Code: 1000055710	Agency Land Code: R29189324	Land Name: FORESTRY	County: LAKE OF THE WOOD	Acres: 39.08
City:	Site Code: R290164	Classification Per M.S. 86A.05: f. state forests and state forest subareas	Current Public Use: YES	Future Public Use: YES
Land Code: 1000055711	Agency Land Code: R29183130	Land Name: FORESTRY	County: LAKE OF THE WOOD	Acres: 44.41
City:	Site Code: R290164	Classification Per M.S. 86A.05: f. state forests and state forest subareas	Current Public Use: YES	Future Public Use: YES
Land Code: 1000055712	Agency Land Code: R29186443	Land Name: FORESTRY	County: LAKE OF THE WOOD	Acres: 40.00
City:	Site Code: R290164	Classification Per M.S. 86A.05: f. state forests and state forest subareas	Current Public Use: YES	Future Public Use: YES
Land Code: 1000055713	Agency Land Code: R29192174	Land Name: FORESTRY	County: LAKE OF THE WOOD	Acres: 40.00
City:	Site Code: R290164	Classification Per M.S. 86A.05: f. state forests and state forest subareas	Current Public Use: YES	Future Public Use: YES
Land Code: 1000055714	Agency Land Code: R29188697	Land Name: FORESTRY	County: LAKE OF THE WOOD	Acres: 40.00
City:	Site Code: R290164	Classification Per M.S. 86A.05: f. state forests and state forest subareas	Current Public Use: YES	Future Public Use: YES
Land Code: 1000055715	Agency Land Code: R29182306	Land Name: FORESTRY	County: LAKE OF THE WOOD	Acres: 40.00
City:	Site Code: R290164	Classification Per M.S. 86A.05: f. state forests and state forest subareas	Current Public Use: YES	Future Public Use: YES
Land Code: 1000055716	Agency Land Code: R29182690	Land Name: FORESTRY	County: LAKE OF THE WOOD	Acres: 40.00
City:	Site Code: R290164	Classification Per M.S. 86A.05: f. state forests and state forest subareas	Current Public Use: YES	Future Public Use: YES
Land Code: 1000055717	Agency Land Code: R29183072	Land Name: FORESTRY	County: LAKE OF THE WOOD	Acres: 40.00
City:	Site Code: R290164	Classification Per M.S. 86A.05: f. state forests and state forest subareas	Current Public Use: YES	Future Public Use: YES
Land Code: 1000055718	Agency Land Code: R29184593	Land Name: FORESTRY	County: LAKE OF THE WOOD	Acres: 40.00
City:	Site Code: R290164	Classification Per M.S. 86A.05: f. state forests and state forest subareas	Current Public Use: YES	Future Public Use: YES



Land Code: 1000055719	Agency Land Code: R29182889	Land Name: FORESTRY	County: LAKE OF THE WOOD	Acres: 40.00
City:	Site Code: R290164	Classification Per M.S. 86A.05: f. state forests and state forest subareas	Current Public Use: YES	Future Public Use: YES
Land Code: 1000055720	Agency Land Code: R29184458	Land Name: FORESTRY	County: LAKE OF THE WOOD	Acres: 40.00
City:	Site Code: R290164	Classification Per M.S. 86A.05: f. state forests and state forest subareas	Current Public Use: YES	Future Public Use: YES
Land Code: 1000055721	Agency Land Code: R29188907	Land Name: FORESTRY	County: LAKE OF THE WOOD	Acres: 40.00
City:	Site Code: R290164	Classification Per M.S. 86A.05: f. state forests and state forest subareas	Current Public Use: YES	Future Public Use: YES
Land Code: 1000055722	Agency Land Code: R29184902	Land Name: FORESTRY	County: LAKE OF THE WOOD	Acres: 40.00
City:	Site Code: R290164	Classification Per M.S. 86A.05: f. state forests and state forest subareas	Current Public Use: YES	Future Public Use: YES
Land Code: 1000055723	Agency Land Code: R29183392	Land Name: FORESTRY	County: LAKE OF THE WOOD	Acres: 40.00
City:	Site Code: R290164	Classification Per M.S. 86A.05: f. state forests and state forest subareas	Current Public Use: YES	Future Public Use: YES
Land Code: 1000055724	Agency Land Code: R29182752	Land Name: FORESTRY	County: LAKE OF THE WOOD	Acres: 40.00
City:	Site Code: R290164	Classification Per M.S. 86A.05: f. state forests and state forest subareas	Current Public Use: YES	Future Public Use: YES
Land Code: 1000055725	Agency Land Code: R29192075	Land Name: FORESTRY	County: LAKE OF THE WOOD	Acres: 40.00
City:	Site Code: R290164	Classification Per M.S. 86A.05: f. state forests and state forest subareas	Current Public Use: YES	Future Public Use: YES
Land Code: 1000055726	Agency Land Code: R29183253	Land Name: FORESTRY	County: LAKE OF THE WOOD	Acres: 40.00
City:	Site Code: R290164	Classification Per M.S. 86A.05: f. state forests and state forest subareas	Current Public Use: YES	Future Public Use: YES
Land Code: 1000055727	Agency Land Code: R29183767	Land Name: FORESTRY	County: LAKE OF THE WOOD	Acres: 40.00
City:	Site Code: R290164	Classification Per M.S. 86A.05: f. state forests and state forest subareas	Current Public Use: YES	Future Public Use: YES
Land Code: 1000055728	Agency Land Code: R29189746	Land Name: FORESTRY	County: LAKE OF THE WOOD	Acres: 40.00
City:	Site Code: R290164	Classification Per M.S. 86A.05: f. state forests and state forest subareas	Current Public Use: YES	Future Public Use: YES
Land Code: 1000055729	Agency Land Code: R29187092	Land Name: FORESTRY	County: LAKE OF THE WOOD	Acres: 30.10
City:	Site Code: R290164	Classification Per M.S. 86A.05: f. state forests and state forest subareas	Current Public Use: YES	Future Public Use: YES
Land Code: 1000055730	Agency Land Code: R29183442	Land Name: FORESTRY	County: LAKE OF THE WOOD	Acres: 40.95
City:	Site Code: R290164	Classification Per M.S. 86A.05: f. state forests and state forest subareas	Current Public Use: YES	Future Public Use: YES



Land Code: 1000055731	Agency Land Code: R29184568	Land Name: FORESTRY	County: LAKE OF THE WOOD	Acres: 43.05
City:	Site Code: R290164	Classification Per M.S. 86A.05: f. state forests and state forest subareas	Current Public Use: YES	Future Public Use: YES
Land Code: 1000055732	Agency Land Code: R29186285	Land Name: FORESTRY	County: LAKE OF THE WOOD	Acres: 40.00
City:	Site Code: R290164	Classification Per M.S. 86A.05: f. state forests and state forest subareas	Current Public Use: YES	Future Public Use: YES
Land Code: 1000055733	Agency Land Code: R29187045	Land Name: FORESTRY	County: LAKE OF THE WOOD	Acres: 40.00
City:	Site Code: R290164	Classification Per M.S. 86A.05: f. state forests and state forest subareas	Current Public Use: YES	Future Public Use: YES
Land Code: 1000055734	Agency Land Code: R29182865	Land Name: FORESTRY	County: LAKE OF THE WOOD	Acres: 40.00
City:	Site Code: R290164	Classification Per M.S. 86A.05: f. state forests and state forest subareas	Current Public Use: YES	Future Public Use: YES
Land Code: 1000055735	Agency Land Code: R29186974	Land Name: FORESTRY	County: LAKE OF THE WOOD	Acres: 40.00
City:	Site Code: R290164	Classification Per M.S. 86A.05: f. state forests and state forest subareas	Current Public Use: YES	Future Public Use: YES
Land Code: 1000055736	Agency Land Code: R29182706	Land Name: FORESTRY	County: LAKE OF THE WOOD	Acres: 40.00
City:	Site Code: R290164	Classification Per M.S. 86A.05: f. state forests and state forest subareas	Current Public Use: YES	Future Public Use: YES
Land Code: 1000055737	Agency Land Code: R29182266	Land Name: FORESTRY	County: LAKE OF THE WOOD	Acres: 40.00
City:	Site Code: R290164	Classification Per M.S. 86A.05: f. state forests and state forest subareas	Current Public Use: YES	Future Public Use: YES
Land Code: 1000055738	Agency Land Code: R29184263	Land Name: FORESTRY	County: LAKE OF THE WOOD	Acres: 40.00
City:	Site Code: R290164	Classification Per M.S. 86A.05: f. state forests and state forest subareas	Current Public Use: YES	Future Public Use: YES
Land Code: 1000055739	Agency Land Code: R29189014	Land Name: FORESTRY	County: LAKE OF THE WOOD	Acres: 40.00
City:	Site Code: R290164	Classification Per M.S. 86A.05: f. state forests and state forest subareas	Current Public Use: YES	Future Public Use: YES
Land Code: 1000055740	Agency Land Code: R29184349	Land Name: FORESTRY	County: LAKE OF THE WOOD	Acres: 0.28
City:	Site Code: R290164	Classification Per M.S. 86A.05: f. state forests and state forest subareas	Current Public Use: YES	Future Public Use: YES
Land Code: 1000055741	Agency Land Code: R29192012	Land Name: FORESTRY	County: LAKE OF THE WOOD	Acres: 40.00
City:	Site Code: R290164	Classification Per M.S. 86A.05: f. state forests and state forest subareas	Current Public Use: YES	Future Public Use: YES
Land Code: 1000055742	Agency Land Code: R29183184	Land Name: FORESTRY	County: LAKE OF THE WOOD	Acres: 39.96
City:	Site Code: R290164	Classification Per M.S. 86A.05: f. state forests and state forest subareas	Current Public Use: YES	Future Public Use: YES



Land Code: 1000055743	Agency Land Code: R29183463	Land Name: FORESTRY	County: LAKE OF THE WOOD	Acres: 40.00
City:	Site Code: R290164	Classification Per M.S. 86A.05: f. state forests and state forest subareas	Current Public Use: YES	Future Public Use: YES
Land Code: 1000055744	Agency Land Code: R29186302	Land Name: FORESTRY	County: LAKE OF THE WOOD	Acres: 40.00
City:	Site Code: R290164	Classification Per M.S. 86A.05: f. state forests and state forest subareas	Current Public Use: YES	Future Public Use: YES
Land Code: 1000055745	Agency Land Code: R29182546	Land Name: FORESTRY	County: LAKE OF THE WOOD	Acres: 40.00
City:	Site Code: R290164	Classification Per M.S. 86A.05: f. state forests and state forest subareas	Current Public Use: YES	Future Public Use: YES
Land Code: 1000055746	Agency Land Code: R29184006	Land Name: FORESTRY	County: LAKE OF THE WOOD	Acres: 40.00
City:	Site Code: R290164	Classification Per M.S. 86A.05: f. state forests and state forest subareas	Current Public Use: YES	Future Public Use: YES
Land Code: 1000055747	Agency Land Code: R29186975	Land Name: FORESTRY	County: LAKE OF THE WOOD	Acres: 40.00
City:	Site Code: R290164	Classification Per M.S. 86A.05: f. state forests and state forest subareas	Current Public Use: YES	Future Public Use: YES
Land Code: 1000055748	Agency Land Code: R29187136	Land Name: FORESTRY	County: LAKE OF THE WOOD	Acres: 40.00
City:	Site Code: R290164	Classification Per M.S. 86A.05: f. state forests and state forest subareas	Current Public Use: YES	Future Public Use: YES
Land Code: 1000055749	Agency Land Code: R29189763	Land Name: FORESTRY	County: LAKE OF THE WOOD	Acres: 40.00
City:	Site Code: R290164	Classification Per M.S. 86A.05: f. state forests and state forest subareas	Current Public Use: YES	Future Public Use: YES
Land Code: 1000055750	Agency Land Code: R29184454	Land Name: FORESTRY	County: LAKE OF THE WOOD	Acres: 40.00
City:	Site Code: R290164	Classification Per M.S. 86A.05: f. state forests and state forest subareas	Current Public Use: YES	Future Public Use: YES
Land Code: 1000055751	Agency Land Code: R29183761	Land Name: FORESTRY	County: LAKE OF THE WOOD	Acres: 40.00
City:	Site Code: R290164	Classification Per M.S. 86A.05: f. state forests and state forest subareas	Current Public Use: YES	Future Public Use: YES
Land Code: 1000055752	Agency Land Code: R29189041	Land Name: FORESTRY	County: LAKE OF THE WOOD	Acres: 40.00
City:	Site Code: R290164	Classification Per M.S. 86A.05: f. state forests and state forest subareas	Current Public Use: YES	Future Public Use: YES
Land Code: 1000055753	Agency Land Code: R29182674	Land Name: FORESTRY	County: LAKE OF THE WOOD	Acres: 40.00
City:	Site Code: R290164	Classification Per M.S. 86A.05: f. state forests and state forest subareas	Current Public Use: YES	Future Public Use: YES
Land Code: 1000055754	Agency Land Code: R29189360	Land Name: FORESTRY	County: LAKE OF THE WOOD	Acres: 40.00
City:	Site Code: R290164	Classification Per M.S. 86A.05: f. state forests and state forest subareas	Current Public Use: YES	Future Public Use: YES



Land Code: 1000055755	Agency Land Code: R29182355	Land Name: FORESTRY	County: LAKE OF THE WOOD	Acres: 39.40
City:	Site Code: R290164	Classification Per M.S. 86A.05: f. state forests and state forest subareas	Current Public Use: YES	Future Public Use: YES
Land Code: 1000055756	Agency Land Code: R29186316	Land Name: FORESTRY	County: LAKE OF THE WOOD	Acres: 39.16
City:	Site Code: R290164	Classification Per M.S. 86A.05: f. state forests and state forest subareas	Current Public Use: YES	Future Public Use: YES
Land Code: 1000055757	Agency Land Code: R29184591	Land Name: FORESTRY	County: LAKE OF THE WOOD	Acres: 40.00
City:	Site Code: R290164	Classification Per M.S. 86A.05: f. state forests and state forest subareas	Current Public Use: YES	Future Public Use: YES
Land Code: 1000055758	Agency Land Code: R29182444	Land Name: FORESTRY	County: LAKE OF THE WOOD	Acres: 40.00
City:	Site Code: R290164	Classification Per M.S. 86A.05: f. state forests and state forest subareas	Current Public Use: YES	Future Public Use: YES
Land Code: 1000055759	Agency Land Code: R29183757	Land Name: FORESTRY	County: LAKE OF THE WOOD	Acres: 40.00
City:	Site Code: R290164	Classification Per M.S. 86A.05: f. state forests and state forest subareas	Current Public Use: YES	Future Public Use: YES
Land Code: 1000055760	Agency Land Code: R29186875	Land Name: FORESTRY	County: LAKE OF THE WOOD	Acres: 40.00
City:	Site Code: R290164	Classification Per M.S. 86A.05: f. state forests and state forest subareas	Current Public Use: YES	Future Public Use: YES
Land Code: 1000055761	Agency Land Code: R29183940	Land Name: FORESTRY	County: LAKE OF THE WOOD	Acres: 40.00
City:	Site Code: R290164	Classification Per M.S. 86A.05: f. state forests and state forest subareas	Current Public Use: YES	Future Public Use: YES
Land Code: 1000055762	Agency Land Code: R29182495	Land Name: FORESTRY	County: LAKE OF THE WOOD	Acres: 40.00
City:	Site Code: R290164	Classification Per M.S. 86A.05: f. state forests and state forest subareas	Current Public Use: YES	Future Public Use: YES
Land Code: 1000055763	Agency Land Code: R29187117	Land Name: FORESTRY	County: LAKE OF THE WOOD	Acres: 40.00
City:	Site Code: R290164	Classification Per M.S. 86A.05: f. state forests and state forest subareas	Current Public Use: YES	Future Public Use: YES
Land Code: 1000055764	Agency Land Code: R29184205	Land Name: FORESTRY	County: LAKE OF THE WOOD	Acres: 40.00
City:	Site Code: R290164	Classification Per M.S. 86A.05: f. state forests and state forest subareas	Current Public Use: YES	Future Public Use: YES
Land Code: 1000055765	Agency Land Code: R29192081	Land Name: FORESTRY	County: LAKE OF THE WOOD	Acres: 40.00
City:	Site Code: R290164	Classification Per M.S. 86A.05: f. state forests and state forest subareas	Current Public Use: YES	Future Public Use: YES
Land Code: 1000055766	Agency Land Code: R29191803	Land Name: FORESTRY	County: LAKE OF THE WOOD	Acres: 40.00
City:	Site Code: R290164	Classification Per M.S. 86A.05: f. state forests and state forest subareas	Current Public Use: YES	Future Public Use: YES



Land Code: 1000055767	Agency Land Code: R29183803	Land Name: FORESTRY	County: LAKE OF THE WOOD	Acres: 40.00
City:	Site Code: R290164	Classification Per M.S. 86A.05: f. state forests and state forest subareas	Current Public Use: YES	Future Public Use: YES
Land Code: 1000055768	Agency Land Code: R29192222	Land Name: FORESTRY	County: LAKE OF THE WOOD	Acres: 40.00
City:	Site Code: R290164	Classification Per M.S. 86A.05: f. state forests and state forest subareas	Current Public Use: YES	Future Public Use: YES
Land Code: 1000055769	Agency Land Code: R29184507	Land Name: FORESTRY	County: LAKE OF THE WOOD	Acres: 40.00
City:	Site Code: R290164	Classification Per M.S. 86A.05: f. state forests and state forest subareas	Current Public Use: YES	Future Public Use: YES
Land Code: 1000055770	Agency Land Code: R29191658	Land Name: FORESTRY	County: LAKE OF THE WOOD	Acres: 40.00
City:	Site Code: R290164	Classification Per M.S. 86A.05: f. state forests and state forest subareas	Current Public Use: YES	Future Public Use: YES
Land Code: 1000055771	Agency Land Code: R29183812	Land Name: FORESTRY	County: LAKE OF THE WOOD	Acres: 40.00
City:	Site Code: R290164	Classification Per M.S. 86A.05: f. state forests and state forest subareas	Current Public Use: YES	Future Public Use: YES
Land Code: 1000055772	Agency Land Code: R29183962	Land Name: FORESTRY	County: LAKE OF THE WOOD	Acres: 40.00
City:	Site Code: R290164	Classification Per M.S. 86A.05: f. state forests and state forest subareas	Current Public Use: YES	Future Public Use: YES
Land Code: 1000055773	Agency Land Code: R29184571	Land Name: FORESTRY	County: LAKE OF THE WOOD	Acres: 40.00
City:	Site Code: R290164	Classification Per M.S. 86A.05: f. state forests and state forest subareas	Current Public Use: YES	Future Public Use: YES
Land Code: 1000055774	Agency Land Code: R29191802	Land Name: FORESTRY	County: LAKE OF THE WOOD	Acres: 40.00
City:	Site Code: R290164	Classification Per M.S. 86A.05: f. state forests and state forest subareas	Current Public Use: YES	Future Public Use: YES
Land Code: 1000055775	Agency Land Code: R29188918	Land Name: FORESTRY	County: LAKE OF THE WOOD	Acres: 40.00
City:	Site Code: R290164	Classification Per M.S. 86A.05: f. state forests and state forest subareas	Current Public Use: YES	Future Public Use: YES
Land Code: 1000055776	Agency Land Code: R29184549	Land Name: FORESTRY	County: LAKE OF THE WOOD	Acres: 40.00
City:	Site Code: R290164	Classification Per M.S. 86A.05: f. state forests and state forest subareas	Current Public Use: YES	Future Public Use: YES
Land Code: 1000055777	Agency Land Code: R29343561	Land Name: FORESTRY	County: LAKE OF THE WOOD	Acres: 39.78
City:	Site Code: R290164	Classification Per M.S. 86A.05: f. state forests and state forest subareas	Current Public Use: YES	Future Public Use: YES
Land Code: 1000055778	Agency Land Code: R29184723	Land Name: FORESTRY	County: LAKE OF THE WOOD	Acres: 39.21
City:	Site Code: R290164	Classification Per M.S. 86A.05: f. state forests and state forest subareas	Current Public Use: YES	Future Public Use: YES



Land Code: 1000055779	Agency Land Code: R29182625	Land Name: FORESTRY	County: LAKE OF THE WOOD	Acres: 40.00
City:	Site Code: R290164	Classification Per M.S. 86A.05: f. state forests and state forest subareas	Current Public Use: YES	Future Public Use: YES
Land Code: 1000055780	Agency Land Code: R29186482	Land Name: FORESTRY	County: LAKE OF THE WOOD	Acres: 40.00
City:	Site Code: R290164	Classification Per M.S. 86A.05: f. state forests and state forest subareas	Current Public Use: YES	Future Public Use: YES
Land Code: 1000055781	Agency Land Code: R29182140	Land Name: FORESTRY	County: LAKE OF THE WOOD	Acres: 40.00
City:	Site Code: R290164	Classification Per M.S. 86A.05: f. state forests and state forest subareas	Current Public Use: YES	Future Public Use: YES
Land Code: 1000055782	Agency Land Code: R29185070	Land Name: FORESTRY	County: LAKE OF THE WOOD	Acres: 40.00
City:	Site Code: R290164	Classification Per M.S. 86A.05: f. state forests and state forest subareas	Current Public Use: YES	Future Public Use: YES
Land Code: 1000055783	Agency Land Code: R29184168	Land Name: FORESTRY	County: LAKE OF THE WOOD	Acres: 40.00
City:	Site Code: R290164	Classification Per M.S. 86A.05: f. state forests and state forest subareas	Current Public Use: YES	Future Public Use: YES
Land Code: 1000055784	Agency Land Code: R29343648	Land Name: FORESTRY	County: LAKE OF THE WOOD	Acres: 40.00
City:	Site Code: R290164	Classification Per M.S. 86A.05: f. state forests and state forest subareas	Current Public Use: YES	Future Public Use: YES
Land Code: 1000055785	Agency Land Code: R29186620	Land Name: FORESTRY	County: LAKE OF THE WOOD	Acres: 40.00
City:	Site Code: R290164	Classification Per M.S. 86A.05: f. state forests and state forest subareas	Current Public Use: YES	Future Public Use: YES
Land Code: 1000055786	Agency Land Code: R29187427	Land Name: FORESTRY	County: LAKE OF THE WOOD	Acres: 40.00
City:	Site Code: R290164	Classification Per M.S. 86A.05: f. state forests and state forest subareas	Current Public Use: YES	Future Public Use: YES
Land Code: 1000055787	Agency Land Code: R29183265	Land Name: FORESTRY	County: LAKE OF THE WOOD	Acres: 40.00
City:	Site Code: R290164	Classification Per M.S. 86A.05: f. state forests and state forest subareas	Current Public Use: YES	Future Public Use: YES
Land Code: 1000055788	Agency Land Code: R29182163	Land Name: FORESTRY	County: LAKE OF THE WOOD	Acres: 40.66
City:	Site Code: R290164	Classification Per M.S. 86A.05: f. state forests and state forest subareas	Current Public Use: YES	Future Public Use: YES
Land Code: 1000055789	Agency Land Code: R29183068	Land Name: FORESTRY	County: LAKE OF THE WOOD	Acres: 40.00
City:	Site Code: R290164	Classification Per M.S. 86A.05: f. state forests and state forest subareas	Current Public Use: YES	Future Public Use: YES
Land Code: 1000055790	Agency Land Code: R29183012	Land Name: FORESTRY	County: LAKE OF THE WOOD	Acres: 40.00
City:	Site Code: R290164	Classification Per M.S. 86A.05: f. state forests and state forest subareas	Current Public Use: YES	Future Public Use: YES



Land Code: 1000055791	Agency Land Code: R29182905	Land Name: FORESTRY	County: LAKE OF THE WOOD	Acres: 40.00
City:	Site Code: R290164	Classification Per M.S. 86A.05: f. state forests and state forest subareas	Current Public Use: YES	Future Public Use: YES
Land Code: 1000055792	Agency Land Code: R29191986	Land Name: FORESTRY	County: LAKE OF THE WOOD	Acres: 40.00
City:	Site Code: R290164	Classification Per M.S. 86A.05: f. state forests and state forest subareas	Current Public Use: YES	Future Public Use: YES
Land Code: 1000055793	Agency Land Code: R29186265	Land Name: FORESTRY	County: LAKE OF THE WOOD	Acres: 40.00
City:	Site Code: R290164	Classification Per M.S. 86A.05: f. state forests and state forest subareas	Current Public Use: YES	Future Public Use: YES
Land Code: 1000055794	Agency Land Code: R29184616	Land Name: FORESTRY	County: LAKE OF THE WOOD	Acres: 40.00
City:	Site Code: R290164	Classification Per M.S. 86A.05: f. state forests and state forest subareas	Current Public Use: YES	Future Public Use: YES
Land Code: 1000055795	Agency Land Code: R29187026	Land Name: FORESTRY	County: LAKE OF THE WOOD	Acres: 40.00
City:	Site Code: R290164	Classification Per M.S. 86A.05: f. state forests and state forest subareas	Current Public Use: YES	Future Public Use: YES
Land Code: 1000055796	Agency Land Code: R29189367	Land Name: FORESTRY	County: LAKE OF THE WOOD	Acres: 40.00
City:	Site Code: R290164	Classification Per M.S. 86A.05: f. state forests and state forest subareas	Current Public Use: YES	Future Public Use: YES
Land Code: 1000055797	Agency Land Code: R29188720	Land Name: FORESTRY	County: LAKE OF THE WOOD	Acres: 40.00
City:	Site Code: R290164	Classification Per M.S. 86A.05: f. state forests and state forest subareas	Current Public Use: YES	Future Public Use: YES
Land Code: 1000055798	Agency Land Code: R29192474	Land Name: FORESTRY	County: LAKE OF THE WOOD	Acres: 40.00
City:	Site Code: R290164	Classification Per M.S. 86A.05: f. state forests and state forest subareas	Current Public Use: YES	Future Public Use: YES
Land Code: 1000055799	Agency Land Code: R29192373	Land Name: FORESTRY	County: LAKE OF THE WOOD	Acres: 40.00
City:	Site Code: R290164	Classification Per M.S. 86A.05: f. state forests and state forest subareas	Current Public Use: YES	Future Public Use: YES
Land Code: 1000055800	Agency Land Code: R29182938	Land Name: FORESTRY	County: LAKE OF THE WOOD	Acres: 40.00
City:	Site Code: R290164	Classification Per M.S. 86A.05: f. state forests and state forest subareas	Current Public Use: YES	Future Public Use: YES
Land Code: 1000055801	Agency Land Code: R29182923	Land Name: FORESTRY	County: LAKE OF THE WOOD	Acres: 40.00
City:	Site Code: R290164	Classification Per M.S. 86A.05: f. state forests and state forest subareas	Current Public Use: YES	Future Public Use: YES
Land Code: 1000055802	Agency Land Code: R29184735	Land Name: FORESTRY	County: LAKE OF THE WOOD	Acres: 40.00
City:	Site Code: R290164	Classification Per M.S. 86A.05: f. state forests and state forest subareas	Current Public Use: YES	Future Public Use: YES



Land Code: 1000055803	Agency Land Code: R29186188	Land Name: FORESTRY	County: LAKE OF THE WOOD	Acres: 40.00
City:	Site Code: R290164	Classification Per M.S. 86A.05: f. state forests and state forest subareas	Current Public Use: YES	Future Public Use: YES
Land Code: 1000055804	Agency Land Code: R29182462	Land Name: FORESTRY	County: LAKE OF THE WOOD	Acres: 40.00
City:	Site Code: R290164	Classification Per M.S. 86A.05: f. state forests and state forest subareas	Current Public Use: YES	Future Public Use: YES
Land Code: 1000055805	Agency Land Code: R29183943	Land Name: FORESTRY	County: LAKE OF THE WOOD	Acres: 40.00
City:	Site Code: R290164	Classification Per M.S. 86A.05: f. state forests and state forest subareas	Current Public Use: YES	Future Public Use: YES
Land Code: 1000055806	Agency Land Code: R29187028	Land Name: FORESTRY	County: LAKE OF THE WOOD	Acres: 40.00
City:	Site Code: R290164	Classification Per M.S. 86A.05: f. state forests and state forest subareas	Current Public Use: YES	Future Public Use: YES
Land Code: 1000055807	Agency Land Code: R29189804	Land Name: FORESTRY	County: LAKE OF THE WOOD	Acres: 40.00
City:	Site Code: R290164	Classification Per M.S. 86A.05: f. state forests and state forest subareas	Current Public Use: YES	Future Public Use: YES
Land Code: 1000055808	Agency Land Code: R29187007	Land Name: FORESTRY	County: LAKE OF THE WOOD	Acres: 40.00
City:	Site Code: R290164	Classification Per M.S. 86A.05: f. state forests and state forest subareas	Current Public Use: YES	Future Public Use: YES
Land Code: 1000055809	Agency Land Code: R29186015	Land Name: FORESTRY	County: LAKE OF THE WOOD	Acres: 40.00
City:	Site Code: R290164	Classification Per M.S. 86A.05: f. state forests and state forest subareas	Current Public Use: YES	Future Public Use: YES
Land Code: 1000055810	Agency Land Code: R29186984	Land Name: FORESTRY	County: LAKE OF THE WOOD	Acres: 40.00
City:	Site Code: R290164	Classification Per M.S. 86A.05: f. state forests and state forest subareas	Current Public Use: YES	Future Public Use: YES
Land Code: 1000055811	Agency Land Code: R29183239	Land Name: FORESTRY	County: LAKE OF THE WOOD	Acres: 40.00
City:	Site Code: R290164	Classification Per M.S. 86A.05: f. state forests and state forest subareas	Current Public Use: YES	Future Public Use: YES
Land Code: 1000055812	Agency Land Code: R29191351	Land Name: FORESTRY	County: LAKE OF THE WOOD	Acres: 40.00
City:	Site Code: R290164	Classification Per M.S. 86A.05: f. state forests and state forest subareas	Current Public Use: YES	Future Public Use: YES
Land Code: 1000055813	Agency Land Code: R29183259	Land Name: FORESTRY	County: LAKE OF THE WOOD	Acres: 40.00
City:	Site Code: R290164	Classification Per M.S. 86A.05: f. state forests and state forest subareas	Current Public Use: YES	Future Public Use: YES
Land Code: 1000055814	Agency Land Code: R29191643	Land Name: FORESTRY	County: LAKE OF THE WOOD	Acres: 40.00
City:	Site Code: R290164	Classification Per M.S. 86A.05: f. state forests and state forest subareas	Current Public Use: YES	Future Public Use: YES



Land Code: 1000055815	Agency Land Code: R29183856	Land Name: FORESTRY	County: LAKE OF THE WOOD	Acres: 40.00
City:	Site Code: R290164	Classification Per M.S. 86A.05: f. state forests and state forest subareas	Current Public Use: YES	Future Public Use: YES
Land Code: 1000055816	Agency Land Code: R29182926	Land Name: FORESTRY	County: LAKE OF THE WOOD	Acres: 40.00
City:	Site Code: R290164	Classification Per M.S. 86A.05: f. state forests and state forest subareas	Current Public Use: YES	Future Public Use: YES
Land Code: 1000055817	Agency Land Code: R29189778	Land Name: FORESTRY	County: LAKE OF THE WOOD	Acres: 40.00
City:	Site Code: R290164	Classification Per M.S. 86A.05: f. state forests and state forest subareas	Current Public Use: YES	Future Public Use: YES
Land Code: 1000055818	Agency Land Code: R29189717	Land Name: FORESTRY	County: LAKE OF THE WOOD	Acres: 40.00
City:	Site Code: R290164	Classification Per M.S. 86A.05: f. state forests and state forest subareas	Current Public Use: YES	Future Public Use: YES
Land Code: 1000055819	Agency Land Code: R29343560	Land Name: FORESTRY	County: LAKE OF THE WOOD	Acres: 40.00
City:	Site Code: R290164	Classification Per M.S. 86A.05: f. state forests and state forest subareas	Current Public Use: YES	Future Public Use: YES
Land Code: 1000055820	Agency Land Code: R29185314	Land Name: FORESTRY	County: LAKE OF THE WOOD	Acres: 40.00
City:	Site Code: R290164	Classification Per M.S. 86A.05: f. state forests and state forest subareas	Current Public Use: YES	Future Public Use: YES
Land Code: 1000055821	Agency Land Code: R29182745	Land Name: FORESTRY	County: LAKE OF THE WOOD	Acres: 40.00
City:	Site Code: R290164	Classification Per M.S. 86A.05: f. state forests and state forest subareas	Current Public Use: YES	Future Public Use: YES
Land Code: 1000055822	Agency Land Code: R29191859	Land Name: FORESTRY	County: LAKE OF THE WOOD	Acres: 40.00
City:	Site Code: R290164	Classification Per M.S. 86A.05: f. state forests and state forest subareas	Current Public Use: YES	Future Public Use: YES
Land Code: 1000055823	Agency Land Code: R29183830	Land Name: FORESTRY	County: LAKE OF THE WOOD	Acres: 40.00
City:	Site Code: R290164	Classification Per M.S. 86A.05: f. state forests and state forest subareas	Current Public Use: YES	Future Public Use: YES
Land Code: 1000055824	Agency Land Code: R29185218	Land Name: FORESTRY	County: LAKE OF THE WOOD	Acres: 40.00
City:	Site Code: R290164	Classification Per M.S. 86A.05: f. state forests and state forest subareas	Current Public Use: YES	Future Public Use: YES
Land Code: 1000055825	Agency Land Code: R29183821	Land Name: FORESTRY	County: LAKE OF THE WOOD	Acres: 40.00
City:	Site Code: R290164	Classification Per M.S. 86A.05: f. state forests and state forest subareas	Current Public Use: YES	Future Public Use: YES
Land Code: 1000055826	Agency Land Code: R29188994	Land Name: FORESTRY	County: LAKE OF THE WOOD	Acres: 40.00
City:	Site Code: R290164	Classification Per M.S. 86A.05: f. state forests and state forest subareas	Current Public Use: YES	Future Public Use: YES



Land Code: 1000055827	Agency Land Code: R29182360	Land Name: FORESTRY	County: LAKE OF THE WOOD	Acres: 40.00
City:	Site Code: R290164	Classification Per M.S. 86A.05: f. state forests and state forest subareas	Current Public Use: YES	Future Public Use: YES
Land Code: 1000055828	Agency Land Code: R29183251	Land Name: FORESTRY	County: LAKE OF THE WOOD	Acres: 40.00
City:	Site Code: R290164	Classification Per M.S. 86A.05: f. state forests and state forest subareas	Current Public Use: YES	Future Public Use: YES
Land Code: 1000055829	Agency Land Code: R29183529	Land Name: FORESTRY	County: LAKE OF THE WOOD	Acres: 40.00
City:	Site Code: R290164	Classification Per M.S. 86A.05: f. state forests and state forest subareas	Current Public Use: YES	Future Public Use: YES
Land Code: 1000055830	Agency Land Code: R29182131	Land Name: FORESTRY	County: LAKE OF THE WOOD	Acres: 40.00
City:	Site Code: R290164	Classification Per M.S. 86A.05: f. state forests and state forest subareas	Current Public Use: YES	Future Public Use: YES
Land Code: 1000055831	Agency Land Code: R29186829	Land Name: FORESTRY	County: LAKE OF THE WOOD	Acres: 39.00
City:	Site Code: R290164	Classification Per M.S. 86A.05: f. state forests and state forest subareas	Current Public Use: YES	Future Public Use: YES
Land Code: 1000055832	Agency Land Code: R29183160	Land Name: FORESTRY	County: LAKE OF THE WOOD	Acres: 40.00
City:	Site Code: R290164	Classification Per M.S. 86A.05: f. state forests and state forest subareas	Current Public Use: YES	Future Public Use: YES
Land Code: 1000055833	Agency Land Code: R29184272	Land Name: FORESTRY	County: LAKE OF THE WOOD	Acres: 40.00
City:	Site Code: R290164	Classification Per M.S. 86A.05: f. state forests and state forest subareas	Current Public Use: YES	Future Public Use: YES
Land Code: 1000055834	Agency Land Code: R29188676	Land Name: FORESTRY	County: LAKE OF THE WOOD	Acres: 40.00
City:	Site Code: R290164	Classification Per M.S. 86A.05: f. state forests and state forest subareas	Current Public Use: YES	Future Public Use: YES
Land Code: 1000055835	Agency Land Code: R29186691	Land Name: FORESTRY	County: LAKE OF THE WOOD	Acres: 40.00
City:	Site Code: R290164	Classification Per M.S. 86A.05: f. state forests and state forest subareas	Current Public Use: YES	Future Public Use: YES
Land Code: 1000055836	Agency Land Code: R29186692	Land Name: FORESTRY	County: LAKE OF THE WOOD	Acres: 40.00
City:	Site Code: R290164	Classification Per M.S. 86A.05: f. state forests and state forest subareas	Current Public Use: YES	Future Public Use: YES
Land Code: 1000055837	Agency Land Code: R29184335	Land Name: FORESTRY	County: LAKE OF THE WOOD	Acres: 40.00
City:	Site Code: R290164	Classification Per M.S. 86A.05: f. state forests and state forest subareas	Current Public Use: YES	Future Public Use: YES
Land Code: 1000055838	Agency Land Code: R29187416	Land Name: FORESTRY	County: LAKE OF THE WOOD	Acres: 40.00
City:	Site Code: R290164	Classification Per M.S. 86A.05: f. state forests and state forest subareas	Current Public Use: YES	Future Public Use: YES



Land Code: 1000055839	Agency Land Code: R29191394	Land Name: FORESTRY	County: LAKE OF THE WOOD	Acres: 40.00
City:	Site Code: R290164	Classification Per M.S. 86A.05: f. state forests and state forest subareas	Current Public Use: YES	Future Public Use: YES
Land Code: 1000055840	Agency Land Code: R29182641	Land Name: FORESTRY	County: LAKE OF THE WOOD	Acres: 40.00
City:	Site Code: R290164	Classification Per M.S. 86A.05: f. state forests and state forest subareas	Current Public Use: YES	Future Public Use: YES
Land Code: 1000055841	Agency Land Code: R29186861	Land Name: FORESTRY	County: LAKE OF THE WOOD	Acres: 26.14
City:	Site Code: R290164	Classification Per M.S. 86A.05: f. state forests and state forest subareas	Current Public Use: YES	Future Public Use: YES
Land Code: 1000055842	Agency Land Code: R29186323	Land Name: FORESTRY	County: LAKE OF THE WOOD	Acres: 40.00
City:	Site Code: R290164	Classification Per M.S. 86A.05: f. state forests and state forest subareas	Current Public Use: YES	Future Public Use: YES
Land Code: 1000055843	Agency Land Code: R29184581	Land Name: FORESTRY	County: LAKE OF THE WOOD	Acres: 43.51
City:	Site Code: R290164	Classification Per M.S. 86A.05: f. state forests and state forest subareas	Current Public Use: YES	Future Public Use: YES
Land Code: 1000055844	Agency Land Code: R29182345	Land Name: FORESTRY	County: LAKE OF THE WOOD	Acres: 40.00
City:	Site Code: R290164	Classification Per M.S. 86A.05: f. state forests and state forest subareas	Current Public Use: YES	Future Public Use: YES
Land Code: 1000055845	Agency Land Code: R29187426	Land Name: FORESTRY	County: LAKE OF THE WOOD	Acres: 40.00
City:	Site Code: R290164	Classification Per M.S. 86A.05: f. state forests and state forest subareas	Current Public Use: YES	Future Public Use: YES
Land Code: 1000055846	Agency Land Code: R29187137	Land Name: FORESTRY	County: LAKE OF THE WOOD	Acres: 40.00
City:	Site Code: R290164	Classification Per M.S. 86A.05: f. state forests and state forest subareas	Current Public Use: YES	Future Public Use: YES
Land Code: 1000055847	Agency Land Code: R29182713	Land Name: FORESTRY	County: LAKE OF THE WOOD	Acres: 40.00
City:	Site Code: R290164	Classification Per M.S. 86A.05: f. state forests and state forest subareas	Current Public Use: YES	Future Public Use: YES
Land Code: 1000055848	Agency Land Code: R29189739	Land Name: FORESTRY	County: LAKE OF THE WOOD	Acres: 40.00
City:	Site Code: R290164	Classification Per M.S. 86A.05: f. state forests and state forest subareas	Current Public Use: YES	Future Public Use: YES
Land Code: 1000055849	Agency Land Code: R29182555	Land Name: FORESTRY	County: LAKE OF THE WOOD	Acres: 40.00
City:	Site Code: R290164	Classification Per M.S. 86A.05: f. state forests and state forest subareas	Current Public Use: YES	Future Public Use: YES
Land Code: 1000055850	Agency Land Code: R29183865	Land Name: FORESTRY	County: LAKE OF THE WOOD	Acres: 39.80
City:	Site Code: R290164	Classification Per M.S. 86A.05: f. state forests and state forest subareas	Current Public Use: YES	Future Public Use: YES



Land Code: 1000055851	Agency Land Code: R29185057	Land Name: FORESTRY	County: LAKE OF THE WOOD	Acres: 40.00
City:	Site Code: R290164	Classification Per M.S. 86A.05: f. state forests and state forest subareas	Current Public Use: YES	Future Public Use: YES
Land Code: 1000055852	Agency Land Code: R29183125	Land Name: FORESTRY	County: LAKE OF THE WOOD	Acres: 40.00
City:	Site Code: R290164	Classification Per M.S. 86A.05: f. state forests and state forest subareas	Current Public Use: YES	Future Public Use: YES
Land Code: 1000055853	Agency Land Code: R29182716	Land Name: FORESTRY	County: LAKE OF THE WOOD	Acres: 40.00
City:	Site Code: R290164	Classification Per M.S. 86A.05: f. state forests and state forest subareas	Current Public Use: YES	Future Public Use: YES
Land Code: 1000055854	Agency Land Code: R29191830	Land Name: FORESTRY	County: LAKE OF THE WOOD	Acres: 40.00
City:	Site Code: R290164	Classification Per M.S. 86A.05: f. state forests and state forest subareas	Current Public Use: YES	Future Public Use: YES
Land Code: 1000055855	Agency Land Code: R29182828	Land Name: FORESTRY	County: LAKE OF THE WOOD	Acres: 40.00
City:	Site Code: R290164	Classification Per M.S. 86A.05: f. state forests and state forest subareas	Current Public Use: YES	Future Public Use: YES
Land Code: 1000055856	Agency Land Code: R29182564	Land Name: FORESTRY	County: LAKE OF THE WOOD	Acres: 40.00
City:	Site Code: R290164	Classification Per M.S. 86A.05: f. state forests and state forest subareas	Current Public Use: YES	Future Public Use: YES
Land Code: 1000055857	Agency Land Code: R29184644	Land Name: FORESTRY	County: LAKE OF THE WOOD	Acres: 40.00
City:	Site Code: R290164	Classification Per M.S. 86A.05: f. state forests and state forest subareas	Current Public Use: YES	Future Public Use: YES
Land Code: 1000055858	Agency Land Code: R29183505	Land Name: FORESTRY	County: LAKE OF THE WOOD	Acres: 40.00
City:	Site Code: R290164	Classification Per M.S. 86A.05: f. state forests and state forest subareas	Current Public Use: YES	Future Public Use: YES
Land Code: 1000055859	Agency Land Code: R29188740	Land Name: FORESTRY	County: LAKE OF THE WOOD	Acres: 40.00
City:	Site Code: R290164	Classification Per M.S. 86A.05: f. state forests and state forest subareas	Current Public Use: YES	Future Public Use: YES
Land Code: 1000055860	Agency Land Code: R29192116	Land Name: FORESTRY	County: LAKE OF THE WOOD	Acres: 40.00
City:	Site Code: R290164	Classification Per M.S. 86A.05: f. state forests and state forest subareas	Current Public Use: YES	Future Public Use: YES
Land Code: 1000055861	Agency Land Code: R29343656	Land Name: FORESTRY	County: LAKE OF THE WOOD	Acres: 40.00
City:	Site Code: R290164	Classification Per M.S. 86A.05: f. state forests and state forest subareas	Current Public Use: YES	Future Public Use: YES
Land Code: 1000055862	Agency Land Code: R29182316	Land Name: FORESTRY	County: LAKE OF THE WOOD	Acres: 40.00
City:	Site Code: R290164	Classification Per M.S. 86A.05: f. state forests and state forest subareas	Current Public Use: YES	Future Public Use: YES



Land Code: 1000055863	Agency Land Code: R29184436	Land Name: FORESTRY	County: LAKE OF THE WOOD	Acres: 1.00
City:	Site Code: R290164	Classification Per M.S. 86A.05: f. state forests and state forest subareas	Current Public Use: YES	Future Public Use: YES
Land Code: 1000055864	Agency Land Code: R29191350	Land Name: FORESTRY	County: LAKE OF THE WOOD	Acres: 39.49
City:	Site Code: R290164	Classification Per M.S. 86A.05: f. state forests and state forest subareas	Current Public Use: YES	Future Public Use: YES
Land Code: 1000055865	Agency Land Code: R29184101	Land Name: FORESTRY	County: LAKE OF THE WOOD	Acres: 41.36
City:	Site Code: R290164	Classification Per M.S. 86A.05: f. state forests and state forest subareas	Current Public Use: YES	Future Public Use: YES
Land Code: 1000055866	Agency Land Code: R29183164	Land Name: FORESTRY	County: LAKE OF THE WOOD	Acres: 41.05
City:	Site Code: R290164	Classification Per M.S. 86A.05: f. state forests and state forest subareas	Current Public Use: YES	Future Public Use: YES
Land Code: 1000055867	Agency Land Code: R29182178	Land Name: FORESTRY	County: LAKE OF THE WOOD	Acres: 40.00
City:	Site Code: R290164	Classification Per M.S. 86A.05: f. state forests and state forest subareas	Current Public Use: YES	Future Public Use: YES
Land Code: 1000055868	Agency Land Code: R29184269	Land Name: FORESTRY	County: LAKE OF THE WOOD	Acres: 40.00
City:	Site Code: R290164	Classification Per M.S. 86A.05: f. state forests and state forest subareas	Current Public Use: YES	Future Public Use: YES
Land Code: 1000055869	Agency Land Code: R29182356	Land Name: FORESTRY	County: LAKE OF THE WOOD	Acres: 40.00
City:	Site Code: R290164	Classification Per M.S. 86A.05: f. state forests and state forest subareas	Current Public Use: YES	Future Public Use: YES
Land Code: 1000055870	Agency Land Code: R29191849	Land Name: FORESTRY	County: LAKE OF THE WOOD	Acres: 40.00
City:	Site Code: R290164	Classification Per M.S. 86A.05: f. state forests and state forest subareas	Current Public Use: YES	Future Public Use: YES
Land Code: 1000055871	Agency Land Code: R29192232	Land Name: FORESTRY	County: LAKE OF THE WOOD	Acres: 40.00
City:	Site Code: R290164	Classification Per M.S. 86A.05: f. state forests and state forest subareas	Current Public Use: YES	Future Public Use: YES
Land Code: 1000055872	Agency Land Code: R29184339	Land Name: FORESTRY	County: LAKE OF THE WOOD	Acres: 40.00
City:	Site Code: R290164	Classification Per M.S. 86A.05: f. state forests and state forest subareas	Current Public Use: YES	Future Public Use: YES
Land Code: 1000055873	Agency Land Code: R29192207	Land Name: FORESTRY	County: LAKE OF THE WOOD	Acres: 40.00
City:	Site Code: R290164	Classification Per M.S. 86A.05: f. state forests and state forest subareas	Current Public Use: YES	Future Public Use: YES
Land Code: 1000055874	Agency Land Code: R29192080	Land Name: FORESTRY	County: LAKE OF THE WOOD	Acres: 40.00
City:	Site Code: R290164	Classification Per M.S. 86A.05: f. state forests and state forest subareas	Current Public Use: YES	Future Public Use: YES



Land Code: 1000055875	Agency Land Code: R29188884	Land Name: FORESTRY	County: LAKE OF THE WOOD	Acres: 40.00
City:	Site Code: R290164	Classification Per M.S. 86A.05: f. state forests and state forest subareas	Current Public Use: YES	Future Public Use: YES
Land Code: 1000055876	Agency Land Code: R29191810	Land Name: FORESTRY	County: LAKE OF THE WOOD	Acres: 40.00
City:	Site Code: R290164	Classification Per M.S. 86A.05: f. state forests and state forest subareas	Current Public Use: YES	Future Public Use: YES
Land Code: 1000055877	Agency Land Code: R29183721	Land Name: FORESTRY	County: LAKE OF THE WOOD	Acres: 40.00
City:	Site Code: R290164	Classification Per M.S. 86A.05: f. state forests and state forest subareas	Current Public Use: YES	Future Public Use: YES
Land Code: 1000055878	Agency Land Code: R29184341	Land Name: FORESTRY	County: LAKE OF THE WOOD	Acres: 40.00
City:	Site Code: R290164	Classification Per M.S. 86A.05: f. state forests and state forest subareas	Current Public Use: YES	Future Public Use: YES
Land Code: 1000055879	Agency Land Code: R29343542	Land Name: FORESTRY	County: LAKE OF THE WOOD	Acres: 40.00
City:	Site Code: R290164	Classification Per M.S. 86A.05: f. state forests and state forest subareas	Current Public Use: YES	Future Public Use: YES
Land Code: 1000055880	Agency Land Code: R29182526	Land Name: FORESTRY	County: LAKE OF THE WOOD	Acres: 40.00
City:	Site Code: R290164	Classification Per M.S. 86A.05: f. state forests and state forest subareas	Current Public Use: YES	Future Public Use: YES
Land Code: 1000055881	Agency Land Code: R29343614	Land Name: FORESTRY	County: LAKE OF THE WOOD	Acres: 40.00
City:	Site Code: R290164	Classification Per M.S. 86A.05: f. state forests and state forest subareas	Current Public Use: YES	Future Public Use: YES
Land Code: 1000055882	Agency Land Code: R29183106	Land Name: FORESTRY	County: LAKE OF THE WOOD	Acres: 40.00
City:	Site Code: R290164	Classification Per M.S. 86A.05: f. state forests and state forest subareas	Current Public Use: YES	Future Public Use: YES
Land Code: 1000055883	Agency Land Code: R29182843	Land Name: FORESTRY	County: LAKE OF THE WOOD	Acres: 40.00
City:	Site Code: R290164	Classification Per M.S. 86A.05: f. state forests and state forest subareas	Current Public Use: YES	Future Public Use: YES
Land Code: 1000055884	Agency Land Code: R29187031	Land Name: FORESTRY	County: LAKE OF THE WOOD	Acres: 40.00
City:	Site Code: R290164	Classification Per M.S. 86A.05: f. state forests and state forest subareas	Current Public Use: YES	Future Public Use: YES
Land Code: 1000055885	Agency Land Code: R29186991	Land Name: FORESTRY	County: LAKE OF THE WOOD	Acres: 40.00
City:	Site Code: R290164	Classification Per M.S. 86A.05: f. state forests and state forest subareas	Current Public Use: YES	Future Public Use: YES
Land Code: 1000055886	Agency Land Code: R29188769	Land Name: FORESTRY	County: LAKE OF THE WOOD	Acres: 40.00
City:	Site Code: R290164	Classification Per M.S. 86A.05: f. state forests and state forest subareas	Current Public Use: YES	Future Public Use: YES



Land Code: 1000055887	Agency Land Code: R29182323	Land Name: FORESTRY	County: LAKE OF THE WOOD	Acres: 40.00
City:	Site Code: R290164	Classification Per M.S. 86A.05: f. state forests and state forest subareas	Current Public Use: YES	Future Public Use: YES
Land Code: 1000055888	Agency Land Code: R29192096	Land Name: FORESTRY	County: LAKE OF THE WOOD	Acres: 40.00
City:	Site Code: R290164	Classification Per M.S. 86A.05: f. state forests and state forest subareas	Current Public Use: YES	Future Public Use: YES
Land Code: 1000055889	Agency Land Code: R29182246	Land Name: FORESTRY	County: LAKE OF THE WOOD	Acres: 40.00
City:	Site Code: R290164	Classification Per M.S. 86A.05: f. state forests and state forest subareas	Current Public Use: YES	Future Public Use: YES
Land Code: 1000055890	Agency Land Code: R29182352	Land Name: FORESTRY	County: LAKE OF THE WOOD	Acres: 40.00
City:	Site Code: R290164	Classification Per M.S. 86A.05: f. state forests and state forest subareas	Current Public Use: YES	Future Public Use: YES
Land Code: 1000055891	Agency Land Code: R29182861	Land Name: FORESTRY	County: LAKE OF THE WOOD	Acres: 40.00
City:	Site Code: R290164	Classification Per M.S. 86A.05: f. state forests and state forest subareas	Current Public Use: YES	Future Public Use: YES
Land Code: 1000055892	Agency Land Code: R29187420	Land Name: FORESTRY	County: LAKE OF THE WOOD	Acres: 40.00
City:	Site Code: R290164	Classification Per M.S. 86A.05: f. state forests and state forest subareas	Current Public Use: YES	Future Public Use: YES
Land Code: 1000055893	Agency Land Code: R29182768	Land Name: FORESTRY	County: LAKE OF THE WOOD	Acres: 40.00
City:	Site Code: R290164	Classification Per M.S. 86A.05: f. state forests and state forest subareas	Current Public Use: YES	Future Public Use: YES
Land Code: 1000055894	Agency Land Code: R29182906	Land Name: FORESTRY	County: LAKE OF THE WOOD	Acres: 40.00
City:	Site Code: R290164	Classification Per M.S. 86A.05: f. state forests and state forest subareas	Current Public Use: YES	Future Public Use: YES
Land Code: 1000055895	Agency Land Code: R29182772	Land Name: FORESTRY	County: LAKE OF THE WOOD	Acres: 40.00
City:	Site Code: R290164	Classification Per M.S. 86A.05: f. state forests and state forest subareas	Current Public Use: YES	Future Public Use: YES
Land Code: 1000055896	Agency Land Code: R29191958	Land Name: FORESTRY	County: LAKE OF THE WOOD	Acres: 40.00
City:	Site Code: R290164	Classification Per M.S. 86A.05: f. state forests and state forest subareas	Current Public Use: YES	Future Public Use: YES
Land Code: 1000055897	Agency Land Code: R29182930	Land Name: FORESTRY	County: LAKE OF THE WOOD	Acres: 40.00
City:	Site Code: R290164	Classification Per M.S. 86A.05: f. state forests and state forest subareas	Current Public Use: YES	Future Public Use: YES
Land Code: 1000055898	Agency Land Code: R29192470	Land Name: FORESTRY	County: LAKE OF THE WOOD	Acres: 40.00
City:	Site Code: R290164	Classification Per M.S. 86A.05: f. state forests and state forest subareas	Current Public Use: YES	Future Public Use: YES



Land Code: 1000055899	Agency Land Code: R29184624	Land Name: FORESTRY	County: LAKE OF THE WOOD	Acres: 40.00
City:	Site Code: R290164	Classification Per M.S. 86A.05: f. state forests and state forest subareas	Current Public Use: YES	Future Public Use: YES
Land Code: 1000055900	Agency Land Code: R29192062	Land Name: FORESTRY	County: LAKE OF THE WOOD	Acres: 40.00
City:	Site Code: R290164	Classification Per M.S. 86A.05: f. state forests and state forest subareas	Current Public Use: YES	Future Public Use: YES
Land Code: 1000055901	Agency Land Code: R29186122	Land Name: FORESTRY	County: LAKE OF THE WOOD	Acres: 40.00
City:	Site Code: R290164	Classification Per M.S. 86A.05: f. state forests and state forest subareas	Current Public Use: YES	Future Public Use: YES
Land Code: 1000055902	Agency Land Code: R29182578	Land Name: FORESTRY	County: LAKE OF THE WOOD	Acres: 40.00
City:	Site Code: R290164	Classification Per M.S. 86A.05: f. state forests and state forest subareas	Current Public Use: YES	Future Public Use: YES
Land Code: 1000055903	Agency Land Code: R29343630	Land Name: FORESTRY	County: LAKE OF THE WOOD	Acres: 40.00
City:	Site Code: R290164	Classification Per M.S. 86A.05: f. state forests and state forest subareas	Current Public Use: YES	Future Public Use: YES
Land Code: 1000055904	Agency Land Code: R29188689	Land Name: FORESTRY	County: LAKE OF THE WOOD	Acres: 40.00
City:	Site Code: R290164	Classification Per M.S. 86A.05: f. state forests and state forest subareas	Current Public Use: YES	Future Public Use: YES
Land Code: 1000055905	Agency Land Code: R29184510	Land Name: FORESTRY	County: LAKE OF THE WOOD	Acres: 40.00
City:	Site Code: R290164	Classification Per M.S. 86A.05: f. state forests and state forest subareas	Current Public Use: YES	Future Public Use: YES
Land Code: 1000055906	Agency Land Code: R29182524	Land Name: FORESTRY	County: LAKE OF THE WOOD	Acres: 40.00
City:	Site Code: R290164	Classification Per M.S. 86A.05: f. state forests and state forest subareas	Current Public Use: YES	Future Public Use: YES
Land Code: 1000055907	Agency Land Code: R29182742	Land Name: FORESTRY	County: LAKE OF THE WOOD	Acres: 40.00
City:	Site Code: R290164	Classification Per M.S. 86A.05: f. state forests and state forest subareas	Current Public Use: YES	Future Public Use: YES
Land Code: 1000055908	Agency Land Code: R29191442	Land Name: FORESTRY	County: LAKE OF THE WOOD	Acres: 40.00
City:	Site Code: R290164	Classification Per M.S. 86A.05: f. state forests and state forest subareas	Current Public Use: YES	Future Public Use: YES
Land Code: 1000055909	Agency Land Code: R29182978	Land Name: FORESTRY	County: LAKE OF THE WOOD	Acres: 40.00
City:	Site Code: R290164	Classification Per M.S. 86A.05: f. state forests and state forest subareas	Current Public Use: YES	Future Public Use: YES
Land Code: 1000055910	Agency Land Code: R29186162	Land Name: FORESTRY	County: LAKE OF THE WOOD	Acres: 40.00
City:	Site Code: R290164	Classification Per M.S. 86A.05: f. state forests and state forest subareas	Current Public Use: YES	Future Public Use: YES



Land Code: 1000055911	Agency Land Code: R29189303	Land Name: FORESTRY	County: LAKE OF THE WOOD	Acres: 40.00
City:	Site Code: R290164	Classification Per M.S. 86A.05: f. state forests and state forest subareas	Current Public Use: YES	Future Public Use: YES
Land Code: 1000055912	Agency Land Code: R29191955	Land Name: FORESTRY	County: LAKE OF THE WOOD	Acres: 40.00
City:	Site Code: R290164	Classification Per M.S. 86A.05: f. state forests and state forest subareas	Current Public Use: YES	Future Public Use: YES
Land Code: 1000055913	Agency Land Code: R29189332	Land Name: FORESTRY	County: LAKE OF THE WOOD	Acres: 40.00
City:	Site Code: R290164	Classification Per M.S. 86A.05: f. state forests and state forest subareas	Current Public Use: YES	Future Public Use: YES
Land Code: 1000055914	Agency Land Code: R29183921	Land Name: FORESTRY	County: LAKE OF THE WOOD	Acres: 40.00
City:	Site Code: R290164	Classification Per M.S. 86A.05: f. state forests and state forest subareas	Current Public Use: YES	Future Public Use: YES
Land Code: 1000055915	Agency Land Code: R29184131	Land Name: FORESTRY	County: LAKE OF THE WOOD	Acres: 40.00
City:	Site Code: R290164	Classification Per M.S. 86A.05: f. state forests and state forest subareas	Current Public Use: YES	Future Public Use: YES
Land Code: 1000055916	Agency Land Code: R29186158	Land Name: FORESTRY	County: LAKE OF THE WOOD	Acres: 34.10
City:	Site Code: R290164	Classification Per M.S. 86A.05: f. state forests and state forest subareas	Current Public Use: YES	Future Public Use: YES
Land Code: 1000055917	Agency Land Code: R29343611	Land Name: FORESTRY	County: LAKE OF THE WOOD	Acres: 40.00
City:	Site Code: R290164	Classification Per M.S. 86A.05: f. state forests and state forest subareas	Current Public Use: YES	Future Public Use: YES
Land Code: 1000055918	Agency Land Code: R29184307	Land Name: FORESTRY	County: LAKE OF THE WOOD	Acres: 40.00
City:	Site Code: R290164	Classification Per M.S. 86A.05: f. state forests and state forest subareas	Current Public Use: YES	Future Public Use: YES
Land Code: 1000055919	Agency Land Code: R29343616	Land Name: FORESTRY	County: LAKE OF THE WOOD	Acres: 29.12
City:	Site Code: R290164	Classification Per M.S. 86A.05: f. state forests and state forest subareas	Current Public Use: YES	Future Public Use: YES
Land Code: 1000055920	Agency Land Code: R29182506	Land Name: FORESTRY	County: LAKE OF THE WOOD	Acres: 40.00
City:	Site Code: R290164	Classification Per M.S. 86A.05: f. state forests and state forest subareas	Current Public Use: YES	Future Public Use: YES
Land Code: 1000055921	Agency Land Code: R29183680	Land Name: FORESTRY	County: LAKE OF THE WOOD	Acres: 40.00
City:	Site Code: R290164	Classification Per M.S. 86A.05: f. state forests and state forest subareas	Current Public Use: YES	Future Public Use: YES
Land Code: 1000055922	Agency Land Code: R29188931	Land Name: FORESTRY	County: LAKE OF THE WOOD	Acres: 40.00
City:	Site Code: R290164	Classification Per M.S. 86A.05: f. state forests and state forest subareas	Current Public Use: YES	Future Public Use: YES



Land Code: 1000055923	Agency Land Code: R29187097	Land Name: FORESTRY	County: LAKE OF THE WOOD	Acres: 40.00
City:	Site Code: R290164	Classification Per M.S. 86A.05: f. state forests and state forest subareas	Current Public Use: YES	Future Public Use: YES
Land Code: 1000055924	Agency Land Code: R29182305	Land Name: FORESTRY	County: LAKE OF THE WOOD	Acres: 40.00
City:	Site Code: R290164	Classification Per M.S. 86A.05: f. state forests and state forest subareas	Current Public Use: YES	Future Public Use: YES
Land Code: 1000055925	Agency Land Code: R29184586	Land Name: FORESTRY	County: LAKE OF THE WOOD	Acres: 43.93
City:	Site Code: R290164	Classification Per M.S. 86A.05: f. state forests and state forest subareas	Current Public Use: YES	Future Public Use: YES
Land Code: 1000055926	Agency Land Code: R29191493	Land Name: FORESTRY	County: LAKE OF THE WOOD	Acres: 40.00
City:	Site Code: R290164	Classification Per M.S. 86A.05: f. state forests and state forest subareas	Current Public Use: YES	Future Public Use: YES
Land Code: 1000055927	Agency Land Code: R29192453	Land Name: FORESTRY	County: LAKE OF THE WOOD	Acres: 40.00
City:	Site Code: R290164	Classification Per M.S. 86A.05: f. state forests and state forest subareas	Current Public Use: YES	Future Public Use: YES
Land Code: 1000055928	Agency Land Code: R29186982	Land Name: FORESTRY	County: LAKE OF THE WOOD	Acres: 40.00
City:	Site Code: R290164	Classification Per M.S. 86A.05: f. state forests and state forest subareas	Current Public Use: YES	Future Public Use: YES
Land Code: 1000055929	Agency Land Code: R29192013	Land Name: FORESTRY	County: LAKE OF THE WOOD	Acres: 40.00
City:	Site Code: R290164	Classification Per M.S. 86A.05: f. state forests and state forest subareas	Current Public Use: YES	Future Public Use: YES
Land Code: 1000055930	Agency Land Code: R29186614	Land Name: FORESTRY	County: LAKE OF THE WOOD	Acres: 40.00
City:	Site Code: R290164	Classification Per M.S. 86A.05: f. state forests and state forest subareas	Current Public Use: YES	Future Public Use: YES
Land Code: 1000055931	Agency Land Code: R29182753	Land Name: FORESTRY	County: LAKE OF THE WOOD	Acres: 40.00
City:	Site Code: R290164	Classification Per M.S. 86A.05: f. state forests and state forest subareas	Current Public Use: YES	Future Public Use: YES
Land Code: 1000055932	Agency Land Code: R29184736	Land Name: FORESTRY	County: LAKE OF THE WOOD	Acres: 40.00
City:	Site Code: R290164	Classification Per M.S. 86A.05: f. state forests and state forest subareas	Current Public Use: YES	Future Public Use: YES
Land Code: 1000055933	Agency Land Code: R29186314	Land Name: FORESTRY	County: LAKE OF THE WOOD	Acres: 40.00
City:	Site Code: R290164	Classification Per M.S. 86A.05: f. state forests and state forest subareas	Current Public Use: YES	Future Public Use: YES
Land Code: 1000055934	Agency Land Code: R29187149	Land Name: FORESTRY	County: LAKE OF THE WOOD	Acres: 40.00
City:	Site Code: R290164	Classification Per M.S. 86A.05: f. state forests and state forest subareas	Current Public Use: YES	Future Public Use: YES



Land Code: 1000055935	Agency Land Code: R29184099	Land Name: FORESTRY	County: LAKE OF THE WOOD	Acres: 40.00
City:	Site Code: R290164	Classification Per M.S. 86A.05: f. state forests and state forest subareas	Current Public Use: YES	Future Public Use: YES
Land Code: 1000055936	Agency Land Code: R29192571	Land Name: FORESTRY	County: LAKE OF THE WOOD	Acres: 40.00
City:	Site Code: R290164	Classification Per M.S. 86A.05: f. state forests and state forest subareas	Current Public Use: YES	Future Public Use: YES
Land Code: 1000055937	Agency Land Code: R29182762	Land Name: FORESTRY	County: LAKE OF THE WOOD	Acres: 40.00
City:	Site Code: R290164	Classification Per M.S. 86A.05: f. state forests and state forest subareas	Current Public Use: YES	Future Public Use: YES
Land Code: 1000055938	Agency Land Code: R29189034	Land Name: FORESTRY	County: LAKE OF THE WOOD	Acres: 40.00
City:	Site Code: R290164	Classification Per M.S. 86A.05: f. state forests and state forest subareas	Current Public Use: YES	Future Public Use: YES
Land Code: 1000055939	Agency Land Code: R29184893	Land Name: FORESTRY	County: LAKE OF THE WOOD	Acres: 40.00
City:	Site Code: R290164	Classification Per M.S. 86A.05: f. state forests and state forest subareas	Current Public Use: YES	Future Public Use: YES
Land Code: 1000055940	Agency Land Code: R29183451	Land Name: FORESTRY	County: LAKE OF THE WOOD	Acres: 40.00
City:	Site Code: R290164	Classification Per M.S. 86A.05: f. state forests and state forest subareas	Current Public Use: YES	Future Public Use: YES
Land Code: 1000055941	Agency Land Code: R29187131	Land Name: FORESTRY	County: LAKE OF THE WOOD	Acres: 40.00
City:	Site Code: R290164	Classification Per M.S. 86A.05: f. state forests and state forest subareas	Current Public Use: YES	Future Public Use: YES
Land Code: 1000055942	Agency Land Code: R29192008	Land Name: FORESTRY	County: LAKE OF THE WOOD	Acres: 40.00
City:	Site Code: R290164	Classification Per M.S. 86A.05: f. state forests and state forest subareas	Current Public Use: YES	Future Public Use: YES
Land Code: 1000055943	Agency Land Code: R29186876	Land Name: FORESTRY	County: LAKE OF THE WOOD	Acres: 40.00
City:	Site Code: R290164	Classification Per M.S. 86A.05: f. state forests and state forest subareas	Current Public Use: YES	Future Public Use: YES
Land Code: 1000055944	Agency Land Code: R29183141	Land Name: FORESTRY	County: LAKE OF THE WOOD	Acres: 40.00
City:	Site Code: R290164	Classification Per M.S. 86A.05: f. state forests and state forest subareas	Current Public Use: YES	Future Public Use: YES
Land Code: 1000055945	Agency Land Code: R29182218	Land Name: FORESTRY	County: LAKE OF THE WOOD	Acres: 40.00
City:	Site Code: R290164	Classification Per M.S. 86A.05: f. state forests and state forest subareas	Current Public Use: YES	Future Public Use: YES
Land Code: 1000055946	Agency Land Code: R29182420	Land Name: FORESTRY	County: LAKE OF THE WOOD	Acres: 40.00
City:	Site Code: R290164	Classification Per M.S. 86A.05: f. state forests and state forest subareas	Current Public Use: YES	Future Public Use: YES



Land Code: 1000055947	Agency Land Code: R29183684	Land Name: FORESTRY	County: LAKE OF THE WOOD	Acres: 40.00
City:	Site Code: R290164	Classification Per M.S. 86A.05: f. state forests and state forest subareas	Current Public Use: YES	Future Public Use: YES
Land Code: 1000055948	Agency Land Code: R29185074	Land Name: FORESTRY	County: LAKE OF THE WOOD	Acres: 40.00
City:	Site Code: R290164	Classification Per M.S. 86A.05: f. state forests and state forest subareas	Current Public Use: YES	Future Public Use: YES
Land Code: 1000055949	Agency Land Code: R29183095	Land Name: FORESTRY	County: LAKE OF THE WOOD	Acres: 40.00
City:	Site Code: R290164	Classification Per M.S. 86A.05: f. state forests and state forest subareas	Current Public Use: YES	Future Public Use: YES
Land Code: 1000055950	Agency Land Code: R29183763	Land Name: FORESTRY	County: LAKE OF THE WOOD	Acres: 40.00
City:	Site Code: R290164	Classification Per M.S. 86A.05: f. state forests and state forest subareas	Current Public Use: YES	Future Public Use: YES
Land Code: 1000055951	Agency Land Code: R29186341	Land Name: FORESTRY	County: LAKE OF THE WOOD	Acres: 40.00
City:	Site Code: R290164	Classification Per M.S. 86A.05: f. state forests and state forest subareas	Current Public Use: YES	Future Public Use: YES
Land Code: 1000055952	Agency Land Code: R29185974	Land Name: FORESTRY	County: LAKE OF THE WOOD	Acres: 40.00
City:	Site Code: R290164	Classification Per M.S. 86A.05: f. state forests and state forest subareas	Current Public Use: YES	Future Public Use: YES
Land Code: 1000055953	Agency Land Code: R29191359	Land Name: FORESTRY	County: LAKE OF THE WOOD	Acres: 40.00
City:	Site Code: R290164	Classification Per M.S. 86A.05: f. state forests and state forest subareas	Current Public Use: YES	Future Public Use: YES
Land Code: 1000055954	Agency Land Code: R29189577	Land Name: FORESTRY	County: LAKE OF THE WOOD	Acres: 40.00
City:	Site Code: R290164	Classification Per M.S. 86A.05: f. state forests and state forest subareas	Current Public Use: YES	Future Public Use: YES
Land Code: 1000055955	Agency Land Code: R29189741	Land Name: FORESTRY	County: LAKE OF THE WOOD	Acres: 40.00
City:	Site Code: R290164	Classification Per M.S. 86A.05: f. state forests and state forest subareas	Current Public Use: YES	Future Public Use: YES
Land Code: 1000055956	Agency Land Code: R29188913	Land Name: FORESTRY	County: LAKE OF THE WOOD	Acres: 40.00
City:	Site Code: R290164	Classification Per M.S. 86A.05: f. state forests and state forest subareas	Current Public Use: YES	Future Public Use: YES
Land Code: 1000055957	Agency Land Code: R29191984	Land Name: FORESTRY	County: LAKE OF THE WOOD	Acres: 40.00
City:	Site Code: R290164	Classification Per M.S. 86A.05: f. state forests and state forest subareas	Current Public Use: YES	Future Public Use: YES
Land Code: 1000055958	Agency Land Code: R29187027	Land Name: FORESTRY	County: LAKE OF THE WOOD	Acres: 40.00
City:	Site Code: R290164	Classification Per M.S. 86A.05: f. state forests and state forest subareas	Current Public Use: YES	Future Public Use: YES



Land Code: 1000055959	Agency Land Code: R29182984	Land Name: FORESTRY	County: LAKE OF THE WOOD	Acres: 40.00
City:	Site Code: R290164	Classification Per M.S. 86A.05: f. state forests and state forest subareas	Current Public Use: YES	Future Public Use: YES
Land Code: 1000055960	Agency Land Code: R29182158	Land Name: FORESTRY	County: LAKE OF THE WOOD	Acres: 40.00
City:	Site Code: R290164	Classification Per M.S. 86A.05: f. state forests and state forest subareas	Current Public Use: YES	Future Public Use: YES
Land Code: 1000055961	Agency Land Code: R29183516	Land Name: FORESTRY	County: LAKE OF THE WOOD	Acres: 40.00
City:	Site Code: R290164	Classification Per M.S. 86A.05: f. state forests and state forest subareas	Current Public Use: YES	Future Public Use: YES
Land Code: 1000055962	Agency Land Code: R29192053	Land Name: FORESTRY	County: LAKE OF THE WOOD	Acres: 40.00
City:	Site Code: R290164	Classification Per M.S. 86A.05: f. state forests and state forest subareas	Current Public Use: YES	Future Public Use: YES
Land Code: 1000055963	Agency Land Code: R29186481	Land Name: FORESTRY	County: LAKE OF THE WOOD	Acres: 40.00
City:	Site Code: R290164	Classification Per M.S. 86A.05: f. state forests and state forest subareas	Current Public Use: YES	Future Public Use: YES
Land Code: 1000055964	Agency Land Code: R29186649	Land Name: FORESTRY	County: LAKE OF THE WOOD	Acres: 40.00
City:	Site Code: R290164	Classification Per M.S. 86A.05: f. state forests and state forest subareas	Current Public Use: YES	Future Public Use: YES
Land Code: 1000055965	Agency Land Code: R29186971	Land Name: FORESTRY	County: LAKE OF THE WOOD	Acres: 40.00
City:	Site Code: R290164	Classification Per M.S. 86A.05: f. state forests and state forest subareas	Current Public Use: YES	Future Public Use: YES
Land Code: 1000055966	Agency Land Code: R29182344	Land Name: FORESTRY	County: LAKE OF THE WOOD	Acres: 40.00
City:	Site Code: R290164	Classification Per M.S. 86A.05: f. state forests and state forest subareas	Current Public Use: YES	Future Public Use: YES
Land Code: 1000055967	Agency Land Code: R29182349	Land Name: FORESTRY	County: LAKE OF THE WOOD	Acres: 40.00
City:	Site Code: R290164	Classification Per M.S. 86A.05: f. state forests and state forest subareas	Current Public Use: YES	Future Public Use: YES
Land Code: 1000055968	Agency Land Code: R29182378	Land Name: FORESTRY	County: LAKE OF THE WOOD	Acres: 40.00
City:	Site Code: R290164	Classification Per M.S. 86A.05: f. state forests and state forest subareas	Current Public Use: YES	Future Public Use: YES
Land Code: 1000055969	Agency Land Code: R29183175	Land Name: FORESTRY	County: LAKE OF THE WOOD	Acres: 40.00
City:	Site Code: R290164	Classification Per M.S. 86A.05: f. state forests and state forest subareas	Current Public Use: YES	Future Public Use: YES
Land Code: 1000055970	Agency Land Code: R29343538	Land Name: FORESTRY	County: LAKE OF THE WOOD	Acres: 40.00
City:	Site Code: R290164	Classification Per M.S. 86A.05: f. state forests and state forest subareas	Current Public Use: YES	Future Public Use: YES



Land Code: 1000055971	Agency Land Code: R29183271	Land Name: FORESTRY	County: LAKE OF THE WOOD	Acres: 40.00
City:	Site Code: R290164	Classification Per M.S. 86A.05: f. state forests and state forest subareas	Current Public Use: YES	Future Public Use: YES
Land Code: 1000055972	Agency Land Code: R29183470	Land Name: FORESTRY	County: LAKE OF THE WOOD	Acres: 40.00
City:	Site Code: R290164	Classification Per M.S. 86A.05: f. state forests and state forest subareas	Current Public Use: YES	Future Public Use: YES
Land Code: 1000055973	Agency Land Code: R29183777	Land Name: FORESTRY	County: LAKE OF THE WOOD	Acres: 40.00
City:	Site Code: R290164	Classification Per M.S. 86A.05: f. state forests and state forest subareas	Current Public Use: YES	Future Public Use: YES
Land Code: 1000055974	Agency Land Code: R29183795	Land Name: FORESTRY	County: LAKE OF THE WOOD	Acres: 40.00
City:	Site Code: R290164	Classification Per M.S. 86A.05: f. state forests and state forest subareas	Current Public Use: YES	Future Public Use: YES
Land Code: 1000055975	Agency Land Code: R29183808	Land Name: FORESTRY	County: LAKE OF THE WOOD	Acres: 40.00
City:	Site Code: R290164	Classification Per M.S. 86A.05: f. state forests and state forest subareas	Current Public Use: YES	Future Public Use: YES
Land Code: 1000055976	Agency Land Code: R29184027	Land Name: FORESTRY	County: LAKE OF THE WOOD	Acres: 40.00
City:	Site Code: R290164	Classification Per M.S. 86A.05: f. state forests and state forest subareas	Current Public Use: YES	Future Public Use: YES
Land Code: 1000055977	Agency Land Code: R29184044	Land Name: FORESTRY	County: LAKE OF THE WOOD	Acres: 40.00
City:	Site Code: R290164	Classification Per M.S. 86A.05: f. state forests and state forest subareas	Current Public Use: YES	Future Public Use: YES
Land Code: 1000055978	Agency Land Code: R29184089	Land Name: FORESTRY	County: LAKE OF THE WOOD	Acres: 41.71
City:	Site Code: R290164	Classification Per M.S. 86A.05: f. state forests and state forest subareas	Current Public Use: YES	Future Public Use: YES
Land Code: 1000055979	Agency Land Code: R29184183	Land Name: FORESTRY	County: LAKE OF THE WOOD	Acres: 40.00
City:	Site Code: R290164	Classification Per M.S. 86A.05: f. state forests and state forest subareas	Current Public Use: YES	Future Public Use: YES
Land Code: 1000055980	Agency Land Code: R29184210	Land Name: FORESTRY	County: LAKE OF THE WOOD	Acres: 40.00
City:	Site Code: R290164	Classification Per M.S. 86A.05: f. state forests and state forest subareas	Current Public Use: YES	Future Public Use: YES
Land Code: 1000055981	Agency Land Code: R29184313	Land Name: FORESTRY	County: LAKE OF THE WOOD	Acres: 40.00
City:	Site Code: R290164	Classification Per M.S. 86A.05: f. state forests and state forest subareas	Current Public Use: YES	Future Public Use: YES
Land Code: 1000055982	Agency Land Code: R29184615	Land Name: FORESTRY	County: LAKE OF THE WOOD	Acres: 40.00
City:	Site Code: R290164	Classification Per M.S. 86A.05: f. state forests and state forest subareas	Current Public Use: YES	Future Public Use: YES



Land Code: 1000055983	Agency Land Code: R29184617	Land Name: FORESTRY	County: LAKE OF THE WOOD	Acres: 40.00
City:	Site Code: R290164	Classification Per M.S. 86A.05: f. state forests and state forest subareas	Current Public Use: YES	Future Public Use: YES
Land Code: 1000055984	Agency Land Code: R29184623	Land Name: FORESTRY	County: LAKE OF THE WOOD	Acres: 40.00
City:	Site Code: R290164	Classification Per M.S. 86A.05: f. state forests and state forest subareas	Current Public Use: YES	Future Public Use: YES
Land Code: 1000055985	Agency Land Code: R29184447	Land Name: FORESTRY	County: LAKE OF THE WOOD	Acres: 43.55
City:	Site Code: R290164	Classification Per M.S. 86A.05: f. state forests and state forest subareas	Current Public Use: YES	Future Public Use: YES
Land Code: 1000055986	Agency Land Code: R29184548	Land Name: FORESTRY	County: LAKE OF THE WOOD	Acres: 40.00
City:	Site Code: R290164	Classification Per M.S. 86A.05: f. state forests and state forest subareas	Current Public Use: YES	Future Public Use: YES
Land Code: 1000055987	Agency Land Code: R29184589	Land Name: FORESTRY	County: LAKE OF THE WOOD	Acres: 40.00
City:	Site Code: R290164	Classification Per M.S. 86A.05: f. state forests and state forest subareas	Current Public Use: YES	Future Public Use: YES
Land Code: 1000055988	Agency Land Code: R29184652	Land Name: FORESTRY	County: LAKE OF THE WOOD	Acres: 40.00
City:	Site Code: R290164	Classification Per M.S. 86A.05: f. state forests and state forest subareas	Current Public Use: YES	Future Public Use: YES
Land Code: 1000055989	Agency Land Code: R29184654	Land Name: FORESTRY	County: LAKE OF THE WOOD	Acres: 40.00
City:	Site Code: R290164	Classification Per M.S. 86A.05: f. state forests and state forest subareas	Current Public Use: YES	Future Public Use: YES
Land Code: 1000055990	Agency Land Code: R29182396	Land Name: FORESTRY	County: LAKE OF THE WOOD	Acres: 40.00
City:	Site Code: R290164	Classification Per M.S. 86A.05: f. state forests and state forest subareas	Current Public Use: YES	Future Public Use: YES
Land Code: 1000055991	Agency Land Code: R29182424	Land Name: FORESTRY	County: LAKE OF THE WOOD	Acres: 40.00
City:	Site Code: R290164	Classification Per M.S. 86A.05: f. state forests and state forest subareas	Current Public Use: YES	Future Public Use: YES
Land Code: 1000055992	Agency Land Code: R29182851	Land Name: FORESTRY	County: LAKE OF THE WOOD	Acres: 40.00
City:	Site Code: R290164	Classification Per M.S. 86A.05: f. state forests and state forest subareas	Current Public Use: YES	Future Public Use: YES
Land Code: 1000055993	Agency Land Code: R29182442	Land Name: FORESTRY	County: LAKE OF THE WOOD	Acres: 40.00
City:	Site Code: R290164	Classification Per M.S. 86A.05: f. state forests and state forest subareas	Current Public Use: YES	Future Public Use: YES
Land Code: 1000055994	Agency Land Code: R29182482	Land Name: FORESTRY	County: LAKE OF THE WOOD	Acres: 40.00
City:	Site Code: R290164	Classification Per M.S. 86A.05: f. state forests and state forest subareas	Current Public Use: YES	Future Public Use: YES



Land Code: 1000055995	Agency Land Code: R29182485	Land Name: FORESTRY	County: LAKE OF THE WOOD	Acres: 40.00
City:	Site Code: R290164	Classification Per M.S. 86A.05: f. state forests and state forest subareas	Current Public Use: YES	Future Public Use: YES
Land Code: 1000055996	Agency Land Code: R29182864	Land Name: FORESTRY	County: LAKE OF THE WOOD	Acres: 40.00
City:	Site Code: R290164	Classification Per M.S. 86A.05: f. state forests and state forest subareas	Current Public Use: YES	Future Public Use: YES
Land Code: 1000055997	Agency Land Code: R29182514	Land Name: FORESTRY	County: LAKE OF THE WOOD	Acres: 40.00
City:	Site Code: R290164	Classification Per M.S. 86A.05: f. state forests and state forest subareas	Current Public Use: YES	Future Public Use: YES
Land Code: 1000055998	Agency Land Code: R29182515	Land Name: FORESTRY	County: LAKE OF THE WOOD	Acres: 40.00
City:	Site Code: R290164	Classification Per M.S. 86A.05: f. state forests and state forest subareas	Current Public Use: YES	Future Public Use: YES
Land Code: 1000055999	Agency Land Code: R29182155	Land Name: FORESTRY	County: LAKE OF THE WOOD	Acres: 40.00
City:	Site Code: R290164	Classification Per M.S. 86A.05: f. state forests and state forest subareas	Current Public Use: YES	Future Public Use: YES
Land Code: 1000056000	Agency Land Code: R29182596	Land Name: FORESTRY	County: LAKE OF THE WOOD	Acres: 40.00
City:	Site Code: R290164	Classification Per M.S. 86A.05: f. state forests and state forest subareas	Current Public Use: YES	Future Public Use: YES
Land Code: 1000056001	Agency Land Code: R29182969	Land Name: FORESTRY	County: LAKE OF THE WOOD	Acres: 40.00
City:	Site Code: R290164	Classification Per M.S. 86A.05: f. state forests and state forest subareas	Current Public Use: YES	Future Public Use: YES
Land Code: 1000056002	Agency Land Code: R29182199	Land Name: FORESTRY	County: LAKE OF THE WOOD	Acres: 40.00
City:	Site Code: R290164	Classification Per M.S. 86A.05: f. state forests and state forest subareas	Current Public Use: YES	Future Public Use: YES
Land Code: 1000056003	Agency Land Code: R29182607	Land Name: FORESTRY	County: LAKE OF THE WOOD	Acres: 40.00
City:	Site Code: R290164	Classification Per M.S. 86A.05: f. state forests and state forest subareas	Current Public Use: YES	Future Public Use: YES
Land Code: 1000056004	Agency Land Code: R29182609	Land Name: FORESTRY	County: LAKE OF THE WOOD	Acres: 40.00
City:	Site Code: R290164	Classification Per M.S. 86A.05: f. state forests and state forest subareas	Current Public Use: YES	Future Public Use: YES
Land Code: 1000056005	Agency Land Code: R29182619	Land Name: FORESTRY	County: LAKE OF THE WOOD	Acres: 40.00
City:	Site Code: R290164	Classification Per M.S. 86A.05: f. state forests and state forest subareas	Current Public Use: YES	Future Public Use: YES
Land Code: 1000056006	Agency Land Code: R29182633	Land Name: FORESTRY	County: LAKE OF THE WOOD	Acres: 40.00
City:	Site Code: R290164	Classification Per M.S. 86A.05: f. state forests and state forest subareas	Current Public Use: YES	Future Public Use: YES



Land Code: 1000056007	Agency Land Code: R29183050	Land Name: FORESTRY	County: LAKE OF THE WOOD	Acres: 40.00
City:	Site Code: R290164	Classification Per M.S. 86A.05: f. state forests and state forest subareas	Current Public Use: YES	Future Public Use: YES
Land Code: 1000056008	Agency Land Code: R29182277	Land Name: FORESTRY	County: LAKE OF THE WOOD	Acres: 40.00
City:	Site Code: R290164	Classification Per M.S. 86A.05: f. state forests and state forest subareas	Current Public Use: YES	Future Public Use: YES
Land Code: 1000056009	Agency Land Code: R29182279	Land Name: FORESTRY	County: LAKE OF THE WOOD	Acres: 40.00
City:	Site Code: R290164	Classification Per M.S. 86A.05: f. state forests and state forest subareas	Current Public Use: YES	Future Public Use: YES
Land Code: 1000056010	Agency Land Code: R29183109	Land Name: FORESTRY	County: LAKE OF THE WOOD	Acres: 40.00
City:	Site Code: R290164	Classification Per M.S. 86A.05: f. state forests and state forest subareas	Current Public Use: YES	Future Public Use: YES
Land Code: 1000056011	Agency Land Code: R29182285	Land Name: FORESTRY	County: LAKE OF THE WOOD	Acres: 40.00
City:	Site Code: R290164	Classification Per M.S. 86A.05: f. state forests and state forest subareas	Current Public Use: YES	Future Public Use: YES
Land Code: 1000056012	Agency Land Code: R29189271	Land Name: FORESTRY	County: LAKE OF THE WOOD	Acres: 35.00
City:	Site Code: R290164	Classification Per M.S. 86A.05: f. state forests and state forest subareas	Current Public Use: YES	Future Public Use: YES
Land Code: 1000056013	Agency Land Code: R29189282	Land Name: FORESTRY	County: LAKE OF THE WOOD	Acres: 40.00
City:	Site Code: R290164	Classification Per M.S. 86A.05: f. state forests and state forest subareas	Current Public Use: YES	Future Public Use: YES
Land Code: 1000056014	Agency Land Code: R29189322	Land Name: FORESTRY	County: LAKE OF THE WOOD	Acres: 40.00
City:	Site Code: R290164	Classification Per M.S. 86A.05: f. state forests and state forest subareas	Current Public Use: YES	Future Public Use: YES
Land Code: 1000056015	Agency Land Code: R29192123	Land Name: FORESTRY	County: LAKE OF THE WOOD	Acres: 40.00
City:	Site Code: R290164	Classification Per M.S. 86A.05: f. state forests and state forest subareas	Current Public Use: YES	Future Public Use: YES
Land Code: 1000056016	Agency Land Code: R29192136	Land Name: FORESTRY	County: LAKE OF THE WOOD	Acres: 40.00
City:	Site Code: R290164	Classification Per M.S. 86A.05: f. state forests and state forest subareas	Current Public Use: YES	Future Public Use: YES
Land Code: 1000056017	Agency Land Code: R29192137	Land Name: FORESTRY	County: LAKE OF THE WOOD	Acres: 40.00
City:	Site Code: R290164	Classification Per M.S. 86A.05: f. state forests and state forest subareas	Current Public Use: YES	Future Public Use: YES
Land Code: 1000056018	Agency Land Code: R29192142	Land Name: FORESTRY	County: LAKE OF THE WOOD	Acres: 40.00
City:	Site Code: R290164	Classification Per M.S. 86A.05: f. state forests and state forest subareas	Current Public Use: YES	Future Public Use: YES



Land Code: 1000056019	Agency Land Code: R29192555	Land Name: FORESTRY	County: LAKE OF THE WOOD	Acres: 40.00
City:	Site Code: R290164	Classification Per M.S. 86A.05: f. state forests and state forest subareas	Current Public Use: YES	Future Public Use: YES
Land Code: 1000056020	Agency Land Code: R29192573	Land Name: FORESTRY	County: LAKE OF THE WOOD	Acres: 40.00
City:	Site Code: R290164	Classification Per M.S. 86A.05: f. state forests and state forest subareas	Current Public Use: YES	Future Public Use: YES
Land Code: 1000056021	Agency Land Code: R29191807	Land Name: FORESTRY	County: LAKE OF THE WOOD	Acres: 40.00
City:	Site Code: R290164	Classification Per M.S. 86A.05: f. state forests and state forest subareas	Current Public Use: YES	Future Public Use: YES
Land Code: 1000056022	Agency Land Code: R29192220	Land Name: FORESTRY	County: LAKE OF THE WOOD	Acres: 40.00
City:	Site Code: R290164	Classification Per M.S. 86A.05: f. state forests and state forest subareas	Current Public Use: YES	Future Public Use: YES
Land Code: 1000056023	Agency Land Code: R29192223	Land Name: FORESTRY	County: LAKE OF THE WOOD	Acres: 40.00
City:	Site Code: R290164	Classification Per M.S. 86A.05: f. state forests and state forest subareas	Current Public Use: YES	Future Public Use: YES
Land Code: 1000056024	Agency Land Code: R29191363	Land Name: FORESTRY	County: LAKE OF THE WOOD	Acres: 40.00
City:	Site Code: R290164	Classification Per M.S. 86A.05: f. state forests and state forest subareas	Current Public Use: YES	Future Public Use: YES
Land Code: 1000056025	Agency Land Code: R29192230	Land Name: FORESTRY	County: LAKE OF THE WOOD	Acres: 40.00
City:	Site Code: R290164	Classification Per M.S. 86A.05: f. state forests and state forest subareas	Current Public Use: YES	Future Public Use: YES
Land Code: 1000056026	Agency Land Code: R29186633	Land Name: FORESTRY	County: LAKE OF THE WOOD	Acres: 40.00
City:	Site Code: R290164	Classification Per M.S. 86A.05: f. state forests and state forest subareas	Current Public Use: YES	Future Public Use: YES
Land Code: 1000056027	Agency Land Code: R29343608	Land Name: FORESTRY	County: LAKE OF THE WOOD	Acres: 40.00
City:	Site Code: R290164	Classification Per M.S. 86A.05: f. state forests and state forest subareas	Current Public Use: YES	Future Public Use: YES
Land Code: 1000056028	Agency Land Code: R29186686	Land Name: FORESTRY	County: LAKE OF THE WOOD	Acres: 40.00
City:	Site Code: R290164	Classification Per M.S. 86A.05: f. state forests and state forest subareas	Current Public Use: YES	Future Public Use: YES
Land Code: 1000056029	Agency Land Code: R29186828	Land Name: FORESTRY	County: LAKE OF THE WOOD	Acres: 40.00
City:	Site Code: R290164	Classification Per M.S. 86A.05: f. state forests and state forest subareas	Current Public Use: YES	Future Public Use: YES
Land Code: 1000056030	Agency Land Code: R29186890	Land Name: FORESTRY	County: LAKE OF THE WOOD	Acres: 40.00
City:	Site Code: R290164	Classification Per M.S. 86A.05: f. state forests and state forest subareas	Current Public Use: YES	Future Public Use: YES



Land Code: 1000056031	Agency Land Code: R29343612	Land Name: FORESTRY	County: LAKE OF THE WOOD	Acres: 40.00
City:	Site Code: R290164	Classification Per M.S. 86A.05: f. state forests and state forest subareas	Current Public Use: YES	Future Public Use: YES
Land Code: 1000056032	Agency Land Code: R29343621	Land Name: FORESTRY	County: LAKE OF THE WOOD	Acres: 40.00
City:	Site Code: R290164	Classification Per M.S. 86A.05: f. state forests and state forest subareas	Current Public Use: YES	Future Public Use: YES
Land Code: 1000056033	Agency Land Code: R29187039	Land Name: FORESTRY	County: LAKE OF THE WOOD	Acres: 40.00
City:	Site Code: R290164	Classification Per M.S. 86A.05: f. state forests and state forest subareas	Current Public Use: YES	Future Public Use: YES
Land Code: 1000056034	Agency Land Code: R29187102	Land Name: FORESTRY	County: LAKE OF THE WOOD	Acres: 40.00
City:	Site Code: R290164	Classification Per M.S. 86A.05: f. state forests and state forest subareas	Current Public Use: YES	Future Public Use: YES
Land Code: 1000056035	Agency Land Code: R29191395	Land Name: FORESTRY	County: LAKE OF THE WOOD	Acres: 40.00
City:	Site Code: R290164	Classification Per M.S. 86A.05: f. state forests and state forest subareas	Current Public Use: YES	Future Public Use: YES
Land Code: 1000056036	Agency Land Code: R29192329	Land Name: FORESTRY	County: LAKE OF THE WOOD	Acres: 40.00
City:	Site Code: R290164	Classification Per M.S. 86A.05: f. state forests and state forest subareas	Current Public Use: YES	Future Public Use: YES
Land Code: 1000056037	Agency Land Code: R29191484	Land Name: FORESTRY	County: LAKE OF THE WOOD	Acres: 40.00
City:	Site Code: R290164	Classification Per M.S. 86A.05: f. state forests and state forest subareas	Current Public Use: YES	Future Public Use: YES
Land Code: 1000056038	Agency Land Code: R29191492	Land Name: FORESTRY	County: LAKE OF THE WOOD	Acres: 40.00
City:	Site Code: R290164	Classification Per M.S. 86A.05: f. state forests and state forest subareas	Current Public Use: YES	Future Public Use: YES
Land Code: 1000056039	Agency Land Code: R29191946	Land Name: FORESTRY	County: LAKE OF THE WOOD	Acres: 40.00
City:	Site Code: R290164	Classification Per M.S. 86A.05: f. state forests and state forest subareas	Current Public Use: YES	Future Public Use: YES
Land Code: 1000056040	Agency Land Code: R29191979	Land Name: FORESTRY	County: LAKE OF THE WOOD	Acres: 40.00
City:	Site Code: R290164	Classification Per M.S. 86A.05: f. state forests and state forest subareas	Current Public Use: YES	Future Public Use: YES
Land Code: 1000056041	Agency Land Code: R29192418	Land Name: FORESTRY	County: LAKE OF THE WOOD	Acres: 40.00
City:	Site Code: R290164	Classification Per M.S. 86A.05: f. state forests and state forest subareas	Current Public Use: YES	Future Public Use: YES
Land Code: 1000056042	Agency Land Code: R29192434	Land Name: FORESTRY	County: LAKE OF THE WOOD	Acres: 40.00
City:	Site Code: R290164	Classification Per M.S. 86A.05: f. state forests and state forest subareas	Current Public Use: YES	Future Public Use: YES



Land Code: 1000056043	Agency Land Code: R29187112	Land Name: FORESTRY	County: LAKE OF THE WOOD	Acres: 40.00
City:	Site Code: R290164	Classification Per M.S. 86A.05: f. state forests and state forest subareas	Current Public Use: YES	Future Public Use: YES
Land Code: 1000056044	Agency Land Code: R29192471	Land Name: FORESTRY	County: LAKE OF THE WOOD	Acres: 40.00
City:	Site Code: R290164	Classification Per M.S. 86A.05: f. state forests and state forest subareas	Current Public Use: YES	Future Public Use: YES
Land Code: 1000056045	Agency Land Code: R29191608	Land Name: FORESTRY	County: LAKE OF THE WOOD	Acres: 40.00
City:	Site Code: R290164	Classification Per M.S. 86A.05: f. state forests and state forest subareas	Current Public Use: YES	Future Public Use: YES
Land Code: 1000056046	Agency Land Code: R29186013	Land Name: FORESTRY	County: LAKE OF THE WOOD	Acres: 40.00
City:	Site Code: R290164	Classification Per M.S. 86A.05: f. state forests and state forest subareas	Current Public Use: YES	Future Public Use: YES
Land Code: 1000056047	Agency Land Code: R29186024	Land Name: FORESTRY	County: LAKE OF THE WOOD	Acres: 40.00
City:	Site Code: R290164	Classification Per M.S. 86A.05: f. state forests and state forest subareas	Current Public Use: YES	Future Public Use: YES
Land Code: 1000056048	Agency Land Code: R29185307	Land Name: FORESTRY	County: LAKE OF THE WOOD	Acres: 40.00
City:	Site Code: R290164	Classification Per M.S. 86A.05: f. state forests and state forest subareas	Current Public Use: YES	Future Public Use: YES
Land Code: 1000056049	Agency Land Code: R29185327	Land Name: FORESTRY	County: LAKE OF THE WOOD	Acres: 38.65
City:	Site Code: R290164	Classification Per M.S. 86A.05: f. state forests and state forest subareas	Current Public Use: YES	Future Public Use: YES
Land Code: 1000056050	Agency Land Code: R29185331	Land Name: FORESTRY	County: LAKE OF THE WOOD	Acres: 44.25
City:	Site Code: R290164	Classification Per M.S. 86A.05: f. state forests and state forest subareas	Current Public Use: YES	Future Public Use: YES
Land Code: 1000056051	Agency Land Code: R29186135	Land Name: FORESTRY	County: LAKE OF THE WOOD	Acres: 40.00
City:	Site Code: R290164	Classification Per M.S. 86A.05: f. state forests and state forest subareas	Current Public Use: YES	Future Public Use: YES
Land Code: 1000056052	Agency Land Code: R29186144	Land Name: FORESTRY	County: LAKE OF THE WOOD	Acres: 40.00
City:	Site Code: R290164	Classification Per M.S. 86A.05: f. state forests and state forest subareas	Current Public Use: YES	Future Public Use: YES
Land Code: 1000056053	Agency Land Code: R29186272	Land Name: FORESTRY	County: LAKE OF THE WOOD	Acres: 40.00
City:	Site Code: R290164	Classification Per M.S. 86A.05: f. state forests and state forest subareas	Current Public Use: YES	Future Public Use: YES
Land Code: 1000056054	Agency Land Code: R29186286	Land Name: FORESTRY	County: LAKE OF THE WOOD	Acres: 37.09
City:	Site Code: R290164	Classification Per M.S. 86A.05: f. state forests and state forest subareas	Current Public Use: YES	Future Public Use: YES



Land Code: 1000056055	Agency Land Code: R29186300	Land Name: FORESTRY	County: LAKE OF THE WOOD	Acres: 39.61
City:	Site Code: R290164	Classification Per M.S. 86A.05: f. state forests and state forest subareas	Current Public Use: YES	Future Public Use: YES
Land Code: 1000056056	Agency Land Code: R29185071	Land Name: FORESTRY	County: LAKE OF THE WOOD	Acres: 40.00
City:	Site Code: R290164	Classification Per M.S. 86A.05: f. state forests and state forest subareas	Current Public Use: YES	Future Public Use: YES
Land Code: 1000056057	Agency Land Code: R29185076	Land Name: FORESTRY	County: LAKE OF THE WOOD	Acres: 40.00
City:	Site Code: R290164	Classification Per M.S. 86A.05: f. state forests and state forest subareas	Current Public Use: YES	Future Public Use: YES
Land Code: 1000056058	Agency Land Code: R29189552	Land Name: FORESTRY	County: LAKE OF THE WOOD	Acres: 40.00
City:	Site Code: R290164	Classification Per M.S. 86A.05: f. state forests and state forest subareas	Current Public Use: YES	Future Public Use: YES
Land Code: 1000056059	Agency Land Code: R29189713	Land Name: FORESTRY	County: LAKE OF THE WOOD	Acres: 36.62
City:	Site Code: R290164	Classification Per M.S. 86A.05: f. state forests and state forest subareas	Current Public Use: YES	Future Public Use: YES
Land Code: 1000056060	Agency Land Code: R29189740	Land Name: FORESTRY	County: LAKE OF THE WOOD	Acres: 40.00
City:	Site Code: R290164	Classification Per M.S. 86A.05: f. state forests and state forest subareas	Current Public Use: YES	Future Public Use: YES
Land Code: 1000056061	Agency Land Code: R29192082	Land Name: FORESTRY	County: LAKE OF THE WOOD	Acres: 40.00
City:	Site Code: R290164	Classification Per M.S. 86A.05: f. state forests and state forest subareas	Current Public Use: YES	Future Public Use: YES
Land Code: 1000056062	Agency Land Code: R29192109	Land Name: FORESTRY	County: LAKE OF THE WOOD	Acres: 40.00
City:	Site Code: R290164	Classification Per M.S. 86A.05: f. state forests and state forest subareas	Current Public Use: YES	Future Public Use: YES
Land Code: 1000056063	Agency Land Code: R29182139	Land Name: FORESTRY	County: LAKE OF THE WOOD	Acres: 40.00
City:	Site Code: R290164	Classification Per M.S. 86A.05: f. state forests and state forest subareas	Current Public Use: YES	Future Public Use: YES
Land Code: 1000056064	Agency Land Code: R29184148	Land Name: FORESTRY	County: LAKE OF THE WOOD	Acres: 40.00
City:	Site Code: R290164	Classification Per M.S. 86A.05: f. state forests and state forest subareas	Current Public Use: YES	Future Public Use: YES
Land Code: 1000056065	Agency Land Code: R29182994	Land Name: FORESTRY	County: LAKE OF THE WOOD	Acres: 40.00
City:	Site Code: R290164	Classification Per M.S. 86A.05: f. state forests and state forest subareas	Current Public Use: YES	Future Public Use: YES
Land Code: 1000056066	Agency Land Code: R29183010	Land Name: FORESTRY	County: LAKE OF THE WOOD	Acres: 40.00
City:	Site Code: R290164	Classification Per M.S. 86A.05: f. state forests and state forest subareas	Current Public Use: YES	Future Public Use: YES



Land Code: 1000056067	Agency Land Code: R29184192	Land Name: FORESTRY	County: LAKE OF THE WOOD	Acres: 40.00
City:	Site Code: R290164	Classification Per M.S. 86A.05: f. state forests and state forest subareas	Current Public Use: YES	Future Public Use: YES
Land Code: 1000056068	Agency Land Code: R29184267	Land Name: FORESTRY	County: LAKE OF THE WOOD	Acres: 40.19
City:	Site Code: R290164	Classification Per M.S. 86A.05: f. state forests and state forest subareas	Current Public Use: YES	Future Public Use: YES
Land Code: 1000056069	Agency Land Code: R29182183	Land Name: FORESTRY	County: LAKE OF THE WOOD	Acres: 40.00
City:	Site Code: R290164	Classification Per M.S. 86A.05: f. state forests and state forest subareas	Current Public Use: YES	Future Public Use: YES
Land Code: 1000056070	Agency Land Code: R29182194	Land Name: FORESTRY	County: LAKE OF THE WOOD	Acres: 40.00
City:	Site Code: R290164	Classification Per M.S. 86A.05: f. state forests and state forest subareas	Current Public Use: YES	Future Public Use: YES
Land Code: 1000056071	Agency Land Code: R29184340	Land Name: FORESTRY	County: LAKE OF THE WOOD	Acres: 40.00
City:	Site Code: R290164	Classification Per M.S. 86A.05: f. state forests and state forest subareas	Current Public Use: YES	Future Public Use: YES
Land Code: 1000056072	Agency Land Code: R29184345	Land Name: FORESTRY	County: LAKE OF THE WOOD	Acres: 40.00
City:	Site Code: R290164	Classification Per M.S. 86A.05: f. state forests and state forest subareas	Current Public Use: YES	Future Public Use: YES
Land Code: 1000056073	Agency Land Code: R29182613	Land Name: FORESTRY	County: LAKE OF THE WOOD	Acres: 40.00
City:	Site Code: R290164	Classification Per M.S. 86A.05: f. state forests and state forest subareas	Current Public Use: YES	Future Public Use: YES
Land Code: 1000056074	Agency Land Code: R29183044	Land Name: FORESTRY	County: LAKE OF THE WOOD	Acres: 40.00
City:	Site Code: R290164	Classification Per M.S. 86A.05: f. state forests and state forest subareas	Current Public Use: YES	Future Public Use: YES
Land Code: 1000056075	Agency Land Code: R29183056	Land Name: FORESTRY	County: LAKE OF THE WOOD	Acres: 40.00
City:	Site Code: R290164	Classification Per M.S. 86A.05: f. state forests and state forest subareas	Current Public Use: YES	Future Public Use: YES
Land Code: 1000056076	Agency Land Code: R29182806	Land Name: FORESTRY	County: LAKE OF THE WOOD	Acres: 40.00
City:	Site Code: R290164	Classification Per M.S. 86A.05: f. state forests and state forest subareas	Current Public Use: YES	Future Public Use: YES
Land Code: 1000056077	Agency Land Code: R29184608	Land Name: FORESTRY	County: LAKE OF THE WOOD	Acres: 40.00
City:	Site Code: R290164	Classification Per M.S. 86A.05: f. state forests and state forest subareas	Current Public Use: YES	Future Public Use: YES
Land Code: 1000056078	Agency Land Code: R29184620	Land Name: FORESTRY	County: LAKE OF THE WOOD	Acres: 40.00
City:	Site Code: R290164	Classification Per M.S. 86A.05: f. state forests and state forest subareas	Current Public Use: YES	Future Public Use: YES



Land Code: 1000056079	Agency Land Code: R29182276	Land Name: FORESTRY	County: LAKE OF THE WOOD	Acres: 40.00
City:	Site Code: R290164	Classification Per M.S. 86A.05: f. state forests and state forest subareas	Current Public Use: YES	Future Public Use: YES
Land Code: 1000056080	Agency Land Code: R29183129	Land Name: FORESTRY	County: LAKE OF THE WOOD	Acres: 40.00
City:	Site Code: R290164	Classification Per M.S. 86A.05: f. state forests and state forest subareas	Current Public Use: YES	Future Public Use: YES
Land Code: 1000056081	Agency Land Code: R29343625	Land Name: FORESTRY	County: LAKE OF THE WOOD	Acres: 38.94
City:	Site Code: R290164	Classification Per M.S. 86A.05: f. state forests and state forest subareas	Current Public Use: YES	Future Public Use: YES
Land Code: 1000056082	Agency Land Code: R29184423	Land Name: FORESTRY	County: LAKE OF THE WOOD	Acres: 40.00
City:	Site Code: R290164	Classification Per M.S. 86A.05: f. state forests and state forest subareas	Current Public Use: YES	Future Public Use: YES
Land Code: 1000056083	Agency Land Code: R29184508	Land Name: FORESTRY	County: LAKE OF THE WOOD	Acres: 40.00
City:	Site Code: R290164	Classification Per M.S. 86A.05: f. state forests and state forest subareas	Current Public Use: YES	Future Public Use: YES
Land Code: 1000056084	Agency Land Code: R29183098	Land Name: FORESTRY	County: LAKE OF THE WOOD	Acres: 40.00
City:	Site Code: R290164	Classification Per M.S. 86A.05: f. state forests and state forest subareas	Current Public Use: YES	Future Public Use: YES
Land Code: 1000056085	Agency Land Code: R29183273	Land Name: FORESTRY	County: LAKE OF THE WOOD	Acres: 40.00
City:	Site Code: R290164	Classification Per M.S. 86A.05: f. state forests and state forest subareas	Current Public Use: YES	Future Public Use: YES
Land Code: 1000056086	Agency Land Code: R29184729	Land Name: FORESTRY	County: LAKE OF THE WOOD	Acres: 41.00
City:	Site Code: R290164	Classification Per M.S. 86A.05: f. state forests and state forest subareas	Current Public Use: YES	Future Public Use: YES
Land Code: 1000056087	Agency Land Code: R29184448	Land Name: FORESTRY	County: LAKE OF THE WOOD	Acres: 43.45
City:	Site Code: R290164	Classification Per M.S. 86A.05: f. state forests and state forest subareas	Current Public Use: YES	Future Public Use: YES
Land Code: 1000056088	Agency Land Code: R29182291	Land Name: FORESTRY	County: LAKE OF THE WOOD	Acres: 40.00
City:	Site Code: R290164	Classification Per M.S. 86A.05: f. state forests and state forest subareas	Current Public Use: YES	Future Public Use: YES
Land Code: 1000056089	Agency Land Code: R29184475	Land Name: FORESTRY	County: LAKE OF THE WOOD	Acres: 40.00
City:	Site Code: R290164	Classification Per M.S. 86A.05: f. state forests and state forest subareas	Current Public Use: YES	Future Public Use: YES
Land Code: 1000056090	Agency Land Code: R29184478	Land Name: FORESTRY	County: LAKE OF THE WOOD	Acres: 40.00
City:	Site Code: R290164	Classification Per M.S. 86A.05: f. state forests and state forest subareas	Current Public Use: YES	Future Public Use: YES



Land Code: 1000056091	Agency Land Code: R29184545	Land Name: FORESTRY	County: LAKE OF THE WOOD	Acres: 40.00
City:	Site Code: R290164	Classification Per M.S. 86A.05: f. state forests and state forest subareas	Current Public Use: YES	Future Public Use: YES
Land Code: 1000056092	Agency Land Code: R29184579	Land Name: FORESTRY	County: LAKE OF THE WOOD	Acres: 40.00
City:	Site Code: R290164	Classification Per M.S. 86A.05: f. state forests and state forest subareas	Current Public Use: YES	Future Public Use: YES
Land Code: 1000056093	Agency Land Code: R29182744	Land Name: FORESTRY	County: LAKE OF THE WOOD	Acres: 40.00
City:	Site Code: R290164	Classification Per M.S. 86A.05: f. state forests and state forest subareas	Current Public Use: YES	Future Public Use: YES
Land Code: 1000056094	Agency Land Code: R29183453	Land Name: FORESTRY	County: LAKE OF THE WOOD	Acres: 40.00
City:	Site Code: R290164	Classification Per M.S. 86A.05: f. state forests and state forest subareas	Current Public Use: YES	Future Public Use: YES
Land Code: 1000056095	Agency Land Code: R29183508	Land Name: FORESTRY	County: LAKE OF THE WOOD	Acres: 40.00
City:	Site Code: R290164	Classification Per M.S. 86A.05: f. state forests and state forest subareas	Current Public Use: YES	Future Public Use: YES
Land Code: 1000056096	Agency Land Code: R29182423	Land Name: FORESTRY	County: LAKE OF THE WOOD	Acres: 40.00
City:	Site Code: R290164	Classification Per M.S. 86A.05: f. state forests and state forest subareas	Current Public Use: YES	Future Public Use: YES
Land Code: 1000056097	Agency Land Code: R29182819	Land Name: FORESTRY	County: LAKE OF THE WOOD	Acres: 40.00
City:	Site Code: R290164	Classification Per M.S. 86A.05: f. state forests and state forest subareas	Current Public Use: YES	Future Public Use: YES
Land Code: 1000056098	Agency Land Code: R29182824	Land Name: FORESTRY	County: LAKE OF THE WOOD	Acres: 40.00
City:	Site Code: R290164	Classification Per M.S. 86A.05: f. state forests and state forest subareas	Current Public Use: YES	Future Public Use: YES
Land Code: 1000056099	Agency Land Code: R29182854	Land Name: FORESTRY	County: LAKE OF THE WOOD	Acres: 40.00
City:	Site Code: R290164	Classification Per M.S. 86A.05: f. state forests and state forest subareas	Current Public Use: YES	Future Public Use: YES
Land Code: 1000056100	Agency Land Code: R29182858	Land Name: FORESTRY	County: LAKE OF THE WOOD	Acres: 40.00
City:	Site Code: R290164	Classification Per M.S. 86A.05: f. state forests and state forest subareas	Current Public Use: YES	Future Public Use: YES
Land Code: 1000056101	Agency Land Code: R29183749	Land Name: FORESTRY	County: LAKE OF THE WOOD	Acres: 40.00
City:	Site Code: R290164	Classification Per M.S. 86A.05: f. state forests and state forest subareas	Current Public Use: YES	Future Public Use: YES
Land Code: 1000056102	Agency Land Code: R29183790	Land Name: FORESTRY	County: LAKE OF THE WOOD	Acres: 40.00
City:	Site Code: R290164	Classification Per M.S. 86A.05: f. state forests and state forest subareas	Current Public Use: YES	Future Public Use: YES



Land Code: 1000056103	Agency Land Code: R29183824	Land Name: FORESTRY	County: LAKE OF THE WOOD	Acres: 40.00
City:	Site Code: R290164	Classification Per M.S. 86A.05: f. state forests and state forest subareas	Current Public Use: YES	Future Public Use: YES
Land Code: 1000056104	Agency Land Code: R29182871	Land Name: FORESTRY	County: LAKE OF THE WOOD	Acres: 40.00
City:	Site Code: R290164	Classification Per M.S. 86A.05: f. state forests and state forest subareas	Current Public Use: YES	Future Public Use: YES
Land Code: 1000056105	Agency Land Code: R29182113	Land Name: FORESTRY	County: LAKE OF THE WOOD	Acres: 40.12
City:	Site Code: R290164	Classification Per M.S. 86A.05: f. state forests and state forest subareas	Current Public Use: YES	Future Public Use: YES
Land Code: 1000056106	Agency Land Code: R29182117	Land Name: FORESTRY	County: LAKE OF THE WOOD	Acres: 40.28
City:	Site Code: R290164	Classification Per M.S. 86A.05: f. state forests and state forest subareas	Current Public Use: YES	Future Public Use: YES
Land Code: 1000056107	Agency Land Code: R29183934	Land Name: FORESTRY	County: LAKE OF THE WOOD	Acres: 40.00
City:	Site Code: R290164	Classification Per M.S. 86A.05: f. state forests and state forest subareas	Current Public Use: YES	Future Public Use: YES
Land Code: 1000056108	Agency Land Code: R29183935	Land Name: FORESTRY	County: LAKE OF THE WOOD	Acres: 40.00
City:	Site Code: R290164	Classification Per M.S. 86A.05: f. state forests and state forest subareas	Current Public Use: YES	Future Public Use: YES
Land Code: 1000056109	Agency Land Code: R29183948	Land Name: FORESTRY	County: LAKE OF THE WOOD	Acres: 42.98
City:	Site Code: R290164	Classification Per M.S. 86A.05: f. state forests and state forest subareas	Current Public Use: YES	Future Public Use: YES
Land Code: 1000056110	Agency Land Code: R29182509	Land Name: FORESTRY	County: LAKE OF THE WOOD	Acres: 40.00
City:	Site Code: R290164	Classification Per M.S. 86A.05: f. state forests and state forest subareas	Current Public Use: YES	Future Public Use: YES
Land Code: 1000056111	Agency Land Code: R29182532	Land Name: FORESTRY	County: LAKE OF THE WOOD	Acres: 40.00
City:	Site Code: R290164	Classification Per M.S. 86A.05: f. state forests and state forest subareas	Current Public Use: YES	Future Public Use: YES
Land Code: 1000056112	Agency Land Code: R29182924	Land Name: FORESTRY	County: LAKE OF THE WOOD	Acres: 40.00
City:	Site Code: R290164	Classification Per M.S. 86A.05: f. state forests and state forest subareas	Current Public Use: YES	Future Public Use: YES
Land Code: 1000056113	Agency Land Code: R29182928	Land Name: FORESTRY	County: LAKE OF THE WOOD	Acres: 40.00
City:	Site Code: R290164	Classification Per M.S. 86A.05: f. state forests and state forest subareas	Current Public Use: YES	Future Public Use: YES
Land Code: 1000056114	Agency Land Code: R29184084	Land Name: FORESTRY	County: LAKE OF THE WOOD	Acres: 42.33
City:	Site Code: R290164	Classification Per M.S. 86A.05: f. state forests and state forest subareas	Current Public Use: YES	Future Public Use: YES



Land Code: 1000056115	Agency Land Code: R29189753	Land Name: FORESTRY	County: LAKE OF THE WOOD	Acres: 40.00
City:	Site Code: R290164	Classification Per M.S. 86A.05: f. state forests and state forest subareas	Current Public Use: YES	Future Public Use: YES
Land Code: 1000056116	Agency Land Code: R29188854	Land Name: FORESTRY	County: LAKE OF THE WOOD	Acres: 40.00
City:	Site Code: R290164	Classification Per M.S. 86A.05: f. state forests and state forest subareas	Current Public Use: YES	Future Public Use: YES
Land Code: 1000056117	Agency Land Code: R29186458	Land Name: FORESTRY	County: LAKE OF THE WOOD	Acres: 40.00
City:	Site Code: R290164	Classification Per M.S. 86A.05: f. state forests and state forest subareas	Current Public Use: YES	Future Public Use: YES
Land Code: 1000056118	Agency Land Code: R29186500	Land Name: FORESTRY	County: LAKE OF THE WOOD	Acres: 40.00
City:	Site Code: R290164	Classification Per M.S. 86A.05: f. state forests and state forest subareas	Current Public Use: YES	Future Public Use: YES
Land Code: 1000056119	Agency Land Code: R29188873	Land Name: FORESTRY	County: LAKE OF THE WOOD	Acres: 40.00
City:	Site Code: R290164	Classification Per M.S. 86A.05: f. state forests and state forest subareas	Current Public Use: YES	Future Public Use: YES
Land Code: 1000056120	Agency Land Code: R29187067	Land Name: FORESTRY	County: LAKE OF THE WOOD	Acres: 40.00
City:	Site Code: R290164	Classification Per M.S. 86A.05: f. state forests and state forest subareas	Current Public Use: YES	Future Public Use: YES
Land Code: 1000056121	Agency Land Code: R29187089	Land Name: FORESTRY	County: LAKE OF THE WOOD	Acres: 40.00
City:	Site Code: R290164	Classification Per M.S. 86A.05: f. state forests and state forest subareas	Current Public Use: YES	Future Public Use: YES
Land Code: 1000056122	Agency Land Code: R29187115	Land Name: FORESTRY	County: LAKE OF THE WOOD	Acres: 40.00
City:	Site Code: R290164	Classification Per M.S. 86A.05: f. state forests and state forest subareas	Current Public Use: YES	Future Public Use: YES
Land Code: 1000056123	Agency Land Code: R29186798	Land Name: FORESTRY	County: LAKE OF THE WOOD	Acres: 40.00
City:	Site Code: R290164	Classification Per M.S. 86A.05: f. state forests and state forest subareas	Current Public Use: YES	Future Public Use: YES
Land Code: 1000056124	Agency Land Code: R29187496	Land Name: FORESTRY	County: LAKE OF THE WOOD	Acres: 40.00
City:	Site Code: R290164	Classification Per M.S. 86A.05: f. state forests and state forest subareas	Current Public Use: YES	Future Public Use: YES
Land Code: 1000056125	Agency Land Code: R29189015	Land Name: FORESTRY	County: LAKE OF THE WOOD	Acres: 40.00
City:	Site Code: R290164	Classification Per M.S. 86A.05: f. state forests and state forest subareas	Current Public Use: YES	Future Public Use: YES
Land Code: 1000056126	Agency Land Code: R29188653	Land Name: FORESTRY	County: LAKE OF THE WOOD	Acres: 40.00
City:	Site Code: R290164	Classification Per M.S. 86A.05: f. state forests and state forest subareas	Current Public Use: YES	Future Public Use: YES



Land Code: 1000056127	Agency Land Code: R29188659	Land Name: FORESTRY	County: LAKE OF THE WOOD	Acres: 37.83
City:	Site Code: R290164	Classification Per M.S. 86A.05: f. state forests and state forest subareas	Current Public Use: YES	Future Public Use: YES
Land Code: 1000056128	Agency Land Code: R29188662	Land Name: FORESTRY	County: LAKE OF THE WOOD	Acres: 40.00
City:	Site Code: R290164	Classification Per M.S. 86A.05: f. state forests and state forest subareas	Current Public Use: YES	Future Public Use: YES
Land Code: 1000056129	Agency Land Code: R29188684	Land Name: FORESTRY	County: LAKE OF THE WOOD	Acres: 40.00
City:	Site Code: R290164	Classification Per M.S. 86A.05: f. state forests and state forest subareas	Current Public Use: YES	Future Public Use: YES
Land Code: 1000056130	Agency Land Code: R29187019	Land Name: FORESTRY	County: LAKE OF THE WOOD	Acres: 40.00
City:	Site Code: R290164	Classification Per M.S. 86A.05: f. state forests and state forest subareas	Current Public Use: YES	Future Public Use: YES
Land Code: 1000056131	Agency Land Code: R29188755	Land Name: FORESTRY	County: LAKE OF THE WOOD	Acres: 40.00
City:	Site Code: R290164	Classification Per M.S. 86A.05: f. state forests and state forest subareas	Current Public Use: YES	Future Public Use: YES
Land Code: 1000056132	Agency Land Code: R29185058	Land Name: FORESTRY	County: LAKE OF THE WOOD	Acres: 40.00
City:	Site Code: R290164	Classification Per M.S. 86A.05: f. state forests and state forest subareas	Current Public Use: YES	Future Public Use: YES
Land Code: 1000056133	Agency Land Code: R29185899	Land Name: FORESTRY	County: LAKE OF THE WOOD	Acres: 41.20
City:	Site Code: R290164	Classification Per M.S. 86A.05: f. state forests and state forest subareas	Current Public Use: YES	Future Public Use: YES
Land Code: 1000056134	Agency Land Code: R29186292	Land Name: FORESTRY	County: LAKE OF THE WOOD	Acres: 40.00
City:	Site Code: R290164	Classification Per M.S. 86A.05: f. state forests and state forest subareas	Current Public Use: YES	Future Public Use: YES
Land Code: 1000056135	Agency Land Code: R29186293	Land Name: FORESTRY	County: LAKE OF THE WOOD	Acres: 40.00
City:	Site Code: R290164	Classification Per M.S. 86A.05: f. state forests and state forest subareas	Current Public Use: YES	Future Public Use: YES
Land Code: 1000056136	Agency Land Code: R29186298	Land Name: FORESTRY	County: LAKE OF THE WOOD	Acres: 39.42
City:	Site Code: R290164	Classification Per M.S. 86A.05: f. state forests and state forest subareas	Current Public Use: YES	Future Public Use: YES
Land Code: 1000056137	Agency Land Code: R29185061	Land Name: FORESTRY	County: LAKE OF THE WOOD	Acres: 40.00
City:	Site Code: R290164	Classification Per M.S. 86A.05: f. state forests and state forest subareas	Current Public Use: YES	Future Public Use: YES
Land Code: 1000056138	Agency Land Code: R29185975	Land Name: FORESTRY	County: LAKE OF THE WOOD	Acres: 40.00
City:	Site Code: R290164	Classification Per M.S. 86A.05: f. state forests and state forest subareas	Current Public Use: YES	Future Public Use: YES



Land Code: 1000056139	Agency Land Code: R29192073	Land Name: FORESTRY	County: LAKE OF THE WOOD	Acres: 40.00
City:	Site Code: R290164	Classification Per M.S. 86A.05: f. state forests and state forest subareas	Current Public Use: YES	Future Public Use: YES
Land Code: 1000056140	Agency Land Code: R29184921	Land Name: FORESTRY	County: LAKE OF THE WOOD	Acres: 40.00
City:	Site Code: R290164	Classification Per M.S. 86A.05: f. state forests and state forest subareas	Current Public Use: YES	Future Public Use: YES
Land Code: 1000056141	Agency Land Code: R29185311	Land Name: FORESTRY	County: LAKE OF THE WOOD	Acres: 40.00
City:	Site Code: R290164	Classification Per M.S. 86A.05: f. state forests and state forest subareas	Current Public Use: YES	Future Public Use: YES
Land Code: 1000056142	Agency Land Code: R29185313	Land Name: FORESTRY	County: LAKE OF THE WOOD	Acres: 38.79
City:	Site Code: R290164	Classification Per M.S. 86A.05: f. state forests and state forest subareas	Current Public Use: YES	Future Public Use: YES
Land Code: 1000056143	Agency Land Code: R29186139	Land Name: FORESTRY	County: LAKE OF THE WOOD	Acres: 40.00
City:	Site Code: R290164	Classification Per M.S. 86A.05: f. state forests and state forest subareas	Current Public Use: YES	Future Public Use: YES
Land Code: 1000056144	Agency Land Code: R29186156	Land Name: FORESTRY	County: LAKE OF THE WOOD	Acres: 40.00
City:	Site Code: R290164	Classification Per M.S. 86A.05: f. state forests and state forest subareas	Current Public Use: YES	Future Public Use: YES
Land Code: 1000056145	Agency Land Code: R29186164	Land Name: FORESTRY	County: LAKE OF THE WOOD	Acres: 40.00
City:	Site Code: R290164	Classification Per M.S. 86A.05: f. state forests and state forest subareas	Current Public Use: YES	Future Public Use: YES
Land Code: 1000056146	Agency Land Code: R29186165	Land Name: FORESTRY	County: LAKE OF THE WOOD	Acres: 40.00
City:	Site Code: R290164	Classification Per M.S. 86A.05: f. state forests and state forest subareas	Current Public Use: YES	Future Public Use: YES
Land Code: 1000056147	Agency Land Code: R29186174	Land Name: FORESTRY	County: LAKE OF THE WOOD	Acres: 40.00
City:	Site Code: R290164	Classification Per M.S. 86A.05: f. state forests and state forest subareas	Current Public Use: YES	Future Public Use: YES
Land Code: 1000056148	Agency Land Code: R29186280	Land Name: FORESTRY	County: LAKE OF THE WOOD	Acres: 40.00
City:	Site Code: R290164	Classification Per M.S. 86A.05: f. state forests and state forest subareas	Current Public Use: YES	Future Public Use: YES
Land Code: 1000056149	Agency Land Code: R29191935	Land Name: FORESTRY	County: LAKE OF THE WOOD	Acres: 40.00
City:	Site Code: R290164	Classification Per M.S. 86A.05: f. state forests and state forest subareas	Current Public Use: YES	Future Public Use: YES
Land Code: 1000056150	Agency Land Code: R29191991	Land Name: FORESTRY	County: LAKE OF THE WOOD	Acres: 40.00
City:	Site Code: R290164	Classification Per M.S. 86A.05: f. state forests and state forest subareas	Current Public Use: YES	Future Public Use: YES



Land Code: 1000056151	Agency Land Code: R29192460	Land Name: FORESTRY	County: LAKE OF THE WOOD	Acres: 40.00
City:	Site Code: R290164	Classification Per M.S. 86A.05: f. state forests and state forest subareas	Current Public Use: YES	Future Public Use: YES
Land Code: 1000056152	Agency Land Code: R29191617	Land Name: FORESTRY	County: LAKE OF THE WOOD	Acres: 40.00
City:	Site Code: R290164	Classification Per M.S. 86A.05: f. state forests and state forest subareas	Current Public Use: YES	Future Public Use: YES
Land Code: 1000056153	Agency Land Code: R29192138	Land Name: FORESTRY	County: LAKE OF THE WOOD	Acres: 40.00
City:	Site Code: R290164	Classification Per M.S. 86A.05: f. state forests and state forest subareas	Current Public Use: YES	Future Public Use: YES
Land Code: 1000056154	Agency Land Code: R29192212	Land Name: FORESTRY	County: LAKE OF THE WOOD	Acres: 40.00
City:	Site Code: R290164	Classification Per M.S. 86A.05: f. state forests and state forest subareas	Current Public Use: YES	Future Public Use: YES
Land Code: 1000056155	Agency Land Code: R29191355	Land Name: FORESTRY	County: LAKE OF THE WOOD	Acres: 40.00
City:	Site Code: R290164	Classification Per M.S. 86A.05: f. state forests and state forest subareas	Current Public Use: YES	Future Public Use: YES
Land Code: 1000056156	Agency Land Code: R29191373	Land Name: FORESTRY	County: LAKE OF THE WOOD	Acres: 40.00
City:	Site Code: R290164	Classification Per M.S. 86A.05: f. state forests and state forest subareas	Current Public Use: YES	Future Public Use: YES
Land Code: 1000056157	Agency Land Code: R29191848	Land Name: FORESTRY	County: LAKE OF THE WOOD	Acres: 40.00
City:	Site Code: R290164	Classification Per M.S. 86A.05: f. state forests and state forest subareas	Current Public Use: YES	Future Public Use: YES
Land Code: 1000056158	Agency Land Code: R29191400	Land Name: FORESTRY	County: LAKE OF THE WOOD	Acres: 40.00
City:	Site Code: R290164	Classification Per M.S. 86A.05: f. state forests and state forest subareas	Current Public Use: YES	Future Public Use: YES
Land Code: 1000056159	Agency Land Code: R29191909	Land Name: FORESTRY	County: LAKE OF THE WOOD	Acres: 40.00
City:	Site Code: R290164	Classification Per M.S. 86A.05: f. state forests and state forest subareas	Current Public Use: YES	Future Public Use: YES
Land Code: 1000056160	Agency Land Code: R29192328	Land Name: FORESTRY	County: LAKE OF THE WOOD	Acres: 40.00
City:	Site Code: R290164	Classification Per M.S. 86A.05: f. state forests and state forest subareas	Current Public Use: YES	Future Public Use: YES
Land Code: 1000056161	Agency Land Code: R29182141	Land Name: FORESTRY	County: LAKE OF THE WOOD	Acres: 40.00
City:	Site Code: R290164	Classification Per M.S. 86A.05: f. state forests and state forest subareas	Current Public Use: YES	Future Public Use: YES
Land Code: 1000056162	Agency Land Code: R29182553	Land Name: FORESTRY	County: LAKE OF THE WOOD	Acres: 40.00
City:	Site Code: R290164	Classification Per M.S. 86A.05: f. state forests and state forest subareas	Current Public Use: YES	Future Public Use: YES



Land Code: 1000056163	Agency Land Code: R29182567	Land Name: FORESTRY	County: LAKE OF THE WOOD	Acres: 40.00
City:	Site Code: R290164	Classification Per M.S. 86A.05: f. state forests and state forest subareas	Current Public Use: YES	Future Public Use: YES
Land Code: 1000056164	Agency Land Code: R29184107	Land Name: FORESTRY	County: LAKE OF THE WOOD	Acres: 40.00
City:	Site Code: R290164	Classification Per M.S. 86A.05: f. state forests and state forest subareas	Current Public Use: YES	Future Public Use: YES
Land Code: 1000056165	Agency Land Code: R29184117	Land Name: FORESTRY	County: LAKE OF THE WOOD	Acres: 40.00
City:	Site Code: R290164	Classification Per M.S. 86A.05: f. state forests and state forest subareas	Current Public Use: YES	Future Public Use: YES
Land Code: 1000056166	Agency Land Code: R29184144	Land Name: FORESTRY	County: LAKE OF THE WOOD	Acres: 40.00
City:	Site Code: R290164	Classification Per M.S. 86A.05: f. state forests and state forest subareas	Current Public Use: YES	Future Public Use: YES
Land Code: 1000056167	Agency Land Code: R29184151	Land Name: FORESTRY	County: LAKE OF THE WOOD	Acres: 40.00
City:	Site Code: R290164	Classification Per M.S. 86A.05: f. state forests and state forest subareas	Current Public Use: YES	Future Public Use: YES
Land Code: 1000056168	Agency Land Code: R29182586	Land Name: FORESTRY	County: LAKE OF THE WOOD	Acres: 40.00
City:	Site Code: R290164	Classification Per M.S. 86A.05: f. state forests and state forest subareas	Current Public Use: YES	Future Public Use: YES
Land Code: 1000056169	Agency Land Code: R29184194	Land Name: FORESTRY	County: LAKE OF THE WOOD	Acres: 40.00
City:	Site Code: R290164	Classification Per M.S. 86A.05: f. state forests and state forest subareas	Current Public Use: YES	Future Public Use: YES
Land Code: 1000056170	Agency Land Code: R29184252	Land Name: FORESTRY	County: LAKE OF THE WOOD	Acres: 40.79
City:	Site Code: R290164	Classification Per M.S. 86A.05: f. state forests and state forest subareas	Current Public Use: YES	Future Public Use: YES
Land Code: 1000056171	Agency Land Code: R29184270	Land Name: FORESTRY	County: LAKE OF THE WOOD	Acres: 40.00
City:	Site Code: R290164	Classification Per M.S. 86A.05: f. state forests and state forest subareas	Current Public Use: YES	Future Public Use: YES
Land Code: 1000056172	Agency Land Code: R29182177	Land Name: FORESTRY	County: LAKE OF THE WOOD	Acres: 40.00
City:	Site Code: R290164	Classification Per M.S. 86A.05: f. state forests and state forest subareas	Current Public Use: YES	Future Public Use: YES
Land Code: 1000056173	Agency Land Code: R29182221	Land Name: FORESTRY	County: LAKE OF THE WOOD	Acres: 40.00
City:	Site Code: R290164	Classification Per M.S. 86A.05: f. state forests and state forest subareas	Current Public Use: YES	Future Public Use: YES
Land Code: 1000056174	Agency Land Code: R29183026	Land Name: FORESTRY	County: LAKE OF THE WOOD	Acres: 40.00
City:	Site Code: R290164	Classification Per M.S. 86A.05: f. state forests and state forest subareas	Current Public Use: YES	Future Public Use: YES



Land Code: 1000056175	Agency Land Code: R29183046	Land Name: FORESTRY	County: LAKE OF THE WOOD	Acres: 40.00
City:	Site Code: R290164	Classification Per M.S. 86A.05: f. state forests and state forest subareas	Current Public Use: YES	Future Public Use: YES
Land Code: 1000056176	Agency Land Code: R29182368	Land Name: FORESTRY	County: LAKE OF THE WOOD	Acres: 40.00
City:	Site Code: R290164	Classification Per M.S. 86A.05: f. state forests and state forest subareas	Current Public Use: YES	Future Public Use: YES
Land Code: 1000056177	Agency Land Code: R29182382	Land Name: FORESTRY	County: LAKE OF THE WOOD	Acres: 40.00
City:	Site Code: R290164	Classification Per M.S. 86A.05: f. state forests and state forest subareas	Current Public Use: YES	Future Public Use: YES
Land Code: 1000056178	Agency Land Code: R29182771	Land Name: FORESTRY	County: LAKE OF THE WOOD	Acres: 40.00
City:	Site Code: R290164	Classification Per M.S. 86A.05: f. state forests and state forest subareas	Current Public Use: YES	Future Public Use: YES
Land Code: 1000056179	Agency Land Code: R29182777	Land Name: FORESTRY	County: LAKE OF THE WOOD	Acres: 40.00
City:	Site Code: R290164	Classification Per M.S. 86A.05: f. state forests and state forest subareas	Current Public Use: YES	Future Public Use: YES
Land Code: 1000056180	Agency Land Code: R29182800	Land Name: FORESTRY	County: LAKE OF THE WOOD	Acres: 40.00
City:	Site Code: R290164	Classification Per M.S. 86A.05: f. state forests and state forest subareas	Current Public Use: YES	Future Public Use: YES
Land Code: 1000056181	Agency Land Code: R29184599	Land Name: FORESTRY	County: LAKE OF THE WOOD	Acres: 40.00
City:	Site Code: R290164	Classification Per M.S. 86A.05: f. state forests and state forest subareas	Current Public Use: YES	Future Public Use: YES
Land Code: 1000056182	Agency Land Code: R29184618	Land Name: FORESTRY	County: LAKE OF THE WOOD	Acres: 40.00
City:	Site Code: R290164	Classification Per M.S. 86A.05: f. state forests and state forest subareas	Current Public Use: YES	Future Public Use: YES
Land Code: 1000056183	Agency Land Code: R29184645	Land Name: FORESTRY	County: LAKE OF THE WOOD	Acres: 40.00
City:	Site Code: R290164	Classification Per M.S. 86A.05: f. state forests and state forest subareas	Current Public Use: YES	Future Public Use: YES
Land Code: 1000056184	Agency Land Code: R29182260	Land Name: FORESTRY	County: LAKE OF THE WOOD	Acres: 40.00
City:	Site Code: R290164	Classification Per M.S. 86A.05: f. state forests and state forest subareas	Current Public Use: YES	Future Public Use: YES
Land Code: 1000056185	Agency Land Code: R29183144	Land Name: FORESTRY	County: LAKE OF THE WOOD	Acres: 40.00
City:	Site Code: R290164	Classification Per M.S. 86A.05: f. state forests and state forest subareas	Current Public Use: YES	Future Public Use: YES
Land Code: 1000056186	Agency Land Code: R29183161	Land Name: FORESTRY	County: LAKE OF THE WOOD	Acres: 40.00
City:	Site Code: R290164	Classification Per M.S. 86A.05: f. state forests and state forest subareas	Current Public Use: YES	Future Public Use: YES



Land Code: 1000056187	Agency Land Code: R29184530	Land Name: FORESTRY	County: LAKE OF THE WOOD	Acres: 40.00
City:	Site Code: R290164	Classification Per M.S. 86A.05: f. state forests and state forest subareas	Current Public Use: YES	Future Public Use: YES
Land Code: 1000056188	Agency Land Code: R29183267	Land Name: FORESTRY	County: LAKE OF THE WOOD	Acres: 40.00
City:	Site Code: R290164	Classification Per M.S. 86A.05: f. state forests and state forest subareas	Current Public Use: YES	Future Public Use: YES
Land Code: 1000056189	Agency Land Code: R29183294	Land Name: FORESTRY	County: LAKE OF THE WOOD	Acres: 44.03
City:	Site Code: R290164	Classification Per M.S. 86A.05: f. state forests and state forest subareas	Current Public Use: YES	Future Public Use: YES
Land Code: 1000056190	Agency Land Code: R29183332	Land Name: FORESTRY	County: LAKE OF THE WOOD	Acres: 40.00
City:	Site Code: R290164	Classification Per M.S. 86A.05: f. state forests and state forest subareas	Current Public Use: YES	Future Public Use: YES
Land Code: 1000056191	Agency Land Code: R29184742	Land Name: FORESTRY	County: LAKE OF THE WOOD	Acres: 41.63
City:	Site Code: R290164	Classification Per M.S. 86A.05: f. state forests and state forest subareas	Current Public Use: YES	Future Public Use: YES
Land Code: 1000056192	Agency Land Code: R29182322	Land Name: FORESTRY	County: LAKE OF THE WOOD	Acres: 40.00
City:	Site Code: R290164	Classification Per M.S. 86A.05: f. state forests and state forest subareas	Current Public Use: YES	Future Public Use: YES
Land Code: 1000056193	Agency Land Code: R29182327	Land Name: FORESTRY	County: LAKE OF THE WOOD	Acres: 40.00
City:	Site Code: R290164	Classification Per M.S. 86A.05: f. state forests and state forest subareas	Current Public Use: YES	Future Public Use: YES
Land Code: 1000056194	Agency Land Code: R29183399	Land Name: FORESTRY	County: LAKE OF THE WOOD	Acres: 40.00
City:	Site Code: R290164	Classification Per M.S. 86A.05: f. state forests and state forest subareas	Current Public Use: YES	Future Public Use: YES
Land Code: 1000056195	Agency Land Code: R29184543	Land Name: FORESTRY	County: LAKE OF THE WOOD	Acres: 40.00
City:	Site Code: R290164	Classification Per M.S. 86A.05: f. state forests and state forest subareas	Current Public Use: YES	Future Public Use: YES
Land Code: 1000056196	Agency Land Code: R29182712	Land Name: FORESTRY	County: LAKE OF THE WOOD	Acres: 40.00
City:	Site Code: R290164	Classification Per M.S. 86A.05: f. state forests and state forest subareas	Current Public Use: YES	Future Public Use: YES
Land Code: 1000056197	Agency Land Code: R29183437	Land Name: FORESTRY	County: LAKE OF THE WOOD	Acres: 41.26
City:	Site Code: R290164	Classification Per M.S. 86A.05: f. state forests and state forest subareas	Current Public Use: YES	Future Public Use: YES
Land Code: 1000056198	Agency Land Code: R29183441	Land Name: FORESTRY	County: LAKE OF THE WOOD	Acres: 40.00
City:	Site Code: R290164	Classification Per M.S. 86A.05: f. state forests and state forest subareas	Current Public Use: YES	Future Public Use: YES



Land Code: 1000056199	Agency Land Code: R29183527	Land Name: FORESTRY	County: LAKE OF THE WOOD	Acres: 40.00
City:	Site Code: R290164	Classification Per M.S. 86A.05: f. state forests and state forest subareas	Current Public Use: YES	Future Public Use: YES
Land Code: 1000056200	Agency Land Code: R29183535	Land Name: FORESTRY	County: LAKE OF THE WOOD	Acres: 40.00
City:	Site Code: R290164	Classification Per M.S. 86A.05: f. state forests and state forest subareas	Current Public Use: YES	Future Public Use: YES
Land Code: 1000056201	Agency Land Code: R29182401	Land Name: FORESTRY	County: LAKE OF THE WOOD	Acres: 40.00
City:	Site Code: R290164	Classification Per M.S. 86A.05: f. state forests and state forest subareas	Current Public Use: YES	Future Public Use: YES
Land Code: 1000056202	Agency Land Code: R29182427	Land Name: FORESTRY	County: LAKE OF THE WOOD	Acres: 40.00
City:	Site Code: R290164	Classification Per M.S. 86A.05: f. state forests and state forest subareas	Current Public Use: YES	Future Public Use: YES
Land Code: 1000056203	Agency Land Code: R29182836	Land Name: FORESTRY	County: LAKE OF THE WOOD	Acres: 40.00
City:	Site Code: R290164	Classification Per M.S. 86A.05: f. state forests and state forest subareas	Current Public Use: YES	Future Public Use: YES
Land Code: 1000056204	Agency Land Code: R29183667	Land Name: FORESTRY	County: LAKE OF THE WOOD	Acres: 40.00
City:	Site Code: R290164	Classification Per M.S. 86A.05: f. state forests and state forest subareas	Current Public Use: YES	Future Public Use: YES
Land Code: 1000056205	Agency Land Code: R29183736	Land Name: FORESTRY	County: LAKE OF THE WOOD	Acres: 40.00
City:	Site Code: R290164	Classification Per M.S. 86A.05: f. state forests and state forest subareas	Current Public Use: YES	Future Public Use: YES
Land Code: 1000056206	Agency Land Code: R29182455	Land Name: FORESTRY	County: LAKE OF THE WOOD	Acres: 40.00
City:	Site Code: R290164	Classification Per M.S. 86A.05: f. state forests and state forest subareas	Current Public Use: YES	Future Public Use: YES
Land Code: 1000056207	Agency Land Code: R29183753	Land Name: FORESTRY	County: LAKE OF THE WOOD	Acres: 40.00
City:	Site Code: R290164	Classification Per M.S. 86A.05: f. state forests and state forest subareas	Current Public Use: YES	Future Public Use: YES
Land Code: 1000056208	Agency Land Code: R29183754	Land Name: FORESTRY	County: LAKE OF THE WOOD	Acres: 40.00
City:	Site Code: R290164	Classification Per M.S. 86A.05: f. state forests and state forest subareas	Current Public Use: YES	Future Public Use: YES
Land Code: 1000056209	Agency Land Code: R29183799	Land Name: FORESTRY	County: LAKE OF THE WOOD	Acres: 40.00
City:	Site Code: R290164	Classification Per M.S. 86A.05: f. state forests and state forest subareas	Current Public Use: YES	Future Public Use: YES
Land Code: 1000056210	Agency Land Code: R29183828	Land Name: FORESTRY	County: LAKE OF THE WOOD	Acres: 40.00
City:	Site Code: R290164	Classification Per M.S. 86A.05: f. state forests and state forest subareas	Current Public Use: YES	Future Public Use: YES



Land Code: 1000056211	Agency Land Code: R29182910	Land Name: FORESTRY	County: LAKE OF THE WOOD	Acres: 40.00
City:	Site Code: R290164	Classification Per M.S. 86A.05: f. state forests and state forest subareas	Current Public Use: YES	Future Public Use: YES
Land Code: 1000056212	Agency Land Code: R29183835	Land Name: FORESTRY	County: LAKE OF THE WOOD	Acres: 40.00
City:	Site Code: R290164	Classification Per M.S. 86A.05: f. state forests and state forest subareas	Current Public Use: YES	Future Public Use: YES
Land Code: 1000056213	Agency Land Code: R29183876	Land Name: FORESTRY	County: LAKE OF THE WOOD	Acres: 40.00
City:	Site Code: R290164	Classification Per M.S. 86A.05: f. state forests and state forest subareas	Current Public Use: YES	Future Public Use: YES
Land Code: 1000056214	Agency Land Code: R29183904	Land Name: FORESTRY	County: LAKE OF THE WOOD	Acres: 40.00
City:	Site Code: R290164	Classification Per M.S. 86A.05: f. state forests and state forest subareas	Current Public Use: YES	Future Public Use: YES
Land Code: 1000056215	Agency Land Code: R29183913	Land Name: FORESTRY	County: LAKE OF THE WOOD	Acres: 39.12
City:	Site Code: R290164	Classification Per M.S. 86A.05: f. state forests and state forest subareas	Current Public Use: YES	Future Public Use: YES
Land Code: 1000056216	Agency Land Code: R29183929	Land Name: FORESTRY	County: LAKE OF THE WOOD	Acres: 40.00
City:	Site Code: R290164	Classification Per M.S. 86A.05: f. state forests and state forest subareas	Current Public Use: YES	Future Public Use: YES
Land Code: 1000056217	Agency Land Code: R29183960	Land Name: FORESTRY	County: LAKE OF THE WOOD	Acres: 40.00
City:	Site Code: R290164	Classification Per M.S. 86A.05: f. state forests and state forest subareas	Current Public Use: YES	Future Public Use: YES
Land Code: 1000056218	Agency Land Code: R29182522	Land Name: FORESTRY	County: LAKE OF THE WOOD	Acres: 40.00
City:	Site Code: R290164	Classification Per M.S. 86A.05: f. state forests and state forest subareas	Current Public Use: YES	Future Public Use: YES
Land Code: 1000056219	Agency Land Code: R29182932	Land Name: FORESTRY	County: LAKE OF THE WOOD	Acres: 40.00
City:	Site Code: R290164	Classification Per M.S. 86A.05: f. state forests and state forest subareas	Current Public Use: YES	Future Public Use: YES
Land Code: 1000056220	Agency Land Code: R29182937	Land Name: FORESTRY	County: LAKE OF THE WOOD	Acres: 40.00
City:	Site Code: R290164	Classification Per M.S. 86A.05: f. state forests and state forest subareas	Current Public Use: YES	Future Public Use: YES
Land Code: 1000056221	Agency Land Code: R29184098	Land Name: FORESTRY	County: LAKE OF THE WOOD	Acres: 40.00
City:	Site Code: R290164	Classification Per M.S. 86A.05: f. state forests and state forest subareas	Current Public Use: YES	Future Public Use: YES
Land Code: 1000056222	Agency Land Code: R29189719	Land Name: FORESTRY	County: LAKE OF THE WOOD	Acres: 40.00
City:	Site Code: R290164	Classification Per M.S. 86A.05: f. state forests and state forest subareas	Current Public Use: YES	Future Public Use: YES



Land Code: 1000056223	Agency Land Code: R29189724	Land Name: FORESTRY	County: LAKE OF THE WOOD	Acres: 40.00
City:	Site Code: R290164	Classification Per M.S. 86A.05: f. state forests and state forest subareas	Current Public Use: YES	Future Public Use: YES
Land Code: 1000056224	Agency Land Code: R29189751	Land Name: FORESTRY	County: LAKE OF THE WOOD	Acres: 40.00
City:	Site Code: R290164	Classification Per M.S. 86A.05: f. state forests and state forest subareas	Current Public Use: YES	Future Public Use: YES
Land Code: 1000056225	Agency Land Code: R29189754	Land Name: FORESTRY	County: LAKE OF THE WOOD	Acres: 40.00
City:	Site Code: R290164	Classification Per M.S. 86A.05: f. state forests and state forest subareas	Current Public Use: YES	Future Public Use: YES
Land Code: 1000056226	Agency Land Code: R29189759	Land Name: FORESTRY	County: LAKE OF THE WOOD	Acres: 40.00
City:	Site Code: R290164	Classification Per M.S. 86A.05: f. state forests and state forest subareas	Current Public Use: YES	Future Public Use: YES
Land Code: 1000056227	Agency Land Code: R29186340	Land Name: FORESTRY	County: LAKE OF THE WOOD	Acres: 40.00
City:	Site Code: R290164	Classification Per M.S. 86A.05: f. state forests and state forest subareas	Current Public Use: YES	Future Public Use: YES
Land Code: 1000056228	Agency Land Code: R29186449	Land Name: FORESTRY	County: LAKE OF THE WOOD	Acres: 40.00
City:	Site Code: R290164	Classification Per M.S. 86A.05: f. state forests and state forest subareas	Current Public Use: YES	Future Public Use: YES
Land Code: 1000056229	Agency Land Code: R29188896	Land Name: FORESTRY	County: LAKE OF THE WOOD	Acres: 40.00
City:	Site Code: R290164	Classification Per M.S. 86A.05: f. state forests and state forest subareas	Current Public Use: YES	Future Public Use: YES
Land Code: 1000056230	Agency Land Code: R29188910	Land Name: FORESTRY	County: LAKE OF THE WOOD	Acres: 40.00
City:	Site Code: R290164	Classification Per M.S. 86A.05: f. state forests and state forest subareas	Current Public Use: YES	Future Public Use: YES
Land Code: 1000056231	Agency Land Code: R29189325	Land Name: FORESTRY	County: LAKE OF THE WOOD	Acres: 40.00
City:	Site Code: R290164	Classification Per M.S. 86A.05: f. state forests and state forest subareas	Current Public Use: YES	Future Public Use: YES
Land Code: 1000056232	Agency Land Code: R29189328	Land Name: FORESTRY	County: LAKE OF THE WOOD	Acres: 39.82
City:	Site Code: R290164	Classification Per M.S. 86A.05: f. state forests and state forest subareas	Current Public Use: YES	Future Public Use: YES
Land Code: 1000056233	Agency Land Code: R29187135	Land Name: FORESTRY	County: LAKE OF THE WOOD	Acres: 40.00
City:	Site Code: R290164	Classification Per M.S. 86A.05: f. state forests and state forest subareas	Current Public Use: YES	Future Public Use: YES
Land Code: 1000056234	Agency Land Code: R29188959	Land Name: FORESTRY	County: LAKE OF THE WOOD	Acres: 40.00
City:	Site Code: R290164	Classification Per M.S. 86A.05: f. state forests and state forest subareas	Current Public Use: YES	Future Public Use: YES



Land Code: 1000056235	Agency Land Code: R29188974	Land Name: FORESTRY	County: LAKE OF THE WOOD	Acres: 40.00
City:	Site Code: R290164	Classification Per M.S. 86A.05: f. state forests and state forest subareas	Current Public Use: YES	Future Public Use: YES
Land Code: 1000056236	Agency Land Code: R29186804	Land Name: FORESTRY	County: LAKE OF THE WOOD	Acres: 40.00
City:	Site Code: R290164	Classification Per M.S. 86A.05: f. state forests and state forest subareas	Current Public Use: YES	Future Public Use: YES
Land Code: 1000056237	Agency Land Code: R29189022	Land Name: FORESTRY	County: LAKE OF THE WOOD	Acres: 40.00
City:	Site Code: R290164	Classification Per M.S. 86A.05: f. state forests and state forest subareas	Current Public Use: YES	Future Public Use: YES
Land Code: 1000056238	Agency Land Code: R29186970	Land Name: FORESTRY	County: LAKE OF THE WOOD	Acres: 40.00
City:	Site Code: R290164	Classification Per M.S. 86A.05: f. state forests and state forest subareas	Current Public Use: YES	Future Public Use: YES
Land Code: 1000056239	Agency Land Code: R29187172	Land Name: FORESTRY	County: LAKE OF THE WOOD	Acres: 40.00
City:	Site Code: R290164	Classification Per M.S. 86A.05: f. state forests and state forest subareas	Current Public Use: YES	Future Public Use: YES
Land Code: 1000056240	Agency Land Code: R29187030	Land Name: FORESTRY	County: LAKE OF THE WOOD	Acres: 40.00
City:	Site Code: R290164	Classification Per M.S. 86A.05: f. state forests and state forest subareas	Current Public Use: YES	Future Public Use: YES
Land Code: 1000056241	Agency Land Code: R29189566	Land Name: FORESTRY	County: LAKE OF THE WOOD	Acres: 40.00
City:	Site Code: R290164	Classification Per M.S. 86A.05: f. state forests and state forest subareas	Current Public Use: YES	Future Public Use: YES
Land Code: 1000056242	Agency Land Code: R29189634	Land Name: FORESTRY	County: LAKE OF THE WOOD	Acres: 40.00
City:	Site Code: R290164	Classification Per M.S. 86A.05: f. state forests and state forest subareas	Current Public Use: YES	Future Public Use: YES
Land Code: 1000056243	Agency Land Code: R29185052	Land Name: FORESTRY	County: LAKE OF THE WOOD	Acres: 40.00
City:	Site Code: R290164	Classification Per M.S. 86A.05: f. state forests and state forest subareas	Current Public Use: YES	Future Public Use: YES
Land Code: 1000056244	Agency Land Code: R29186299	Land Name: FORESTRY	County: LAKE OF THE WOOD	Acres: 39.87
City:	Site Code: R290164	Classification Per M.S. 86A.05: f. state forests and state forest subareas	Current Public Use: YES	Future Public Use: YES
Land Code: 1000056245	Agency Land Code: R29186311	Land Name: FORESTRY	County: LAKE OF THE WOOD	Acres: 40.00
City:	Site Code: R290164	Classification Per M.S. 86A.05: f. state forests and state forest subareas	Current Public Use: YES	Future Public Use: YES
Land Code: 1000056246	Agency Land Code: R29185185	Land Name: FORESTRY	County: LAKE OF THE WOOD	Acres: 20.00
City:	Site Code: R290164	Classification Per M.S. 86A.05: f. state forests and state forest subareas	Current Public Use: YES	Future Public Use: YES



Land Code: 1000056247	Agency Land Code: R29186007	Land Name: FORESTRY	County: LAKE OF THE WOOD	Acres: 40.00
City:	Site Code: R290164	Classification Per M.S. 86A.05: f. state forests and state forest subareas	Current Public Use: YES	Future Public Use: YES
Land Code: 1000056248	Agency Land Code: R29186014	Land Name: FORESTRY	County: LAKE OF THE WOOD	Acres: 40.00
City:	Site Code: R290164	Classification Per M.S. 86A.05: f. state forests and state forest subareas	Current Public Use: YES	Future Public Use: YES
Land Code: 1000056249	Agency Land Code: R29184899	Land Name: FORESTRY	County: LAKE OF THE WOOD	Acres: 42.35
City:	Site Code: R290164	Classification Per M.S. 86A.05: f. state forests and state forest subareas	Current Public Use: YES	Future Public Use: YES
Land Code: 1000056250	Agency Land Code: R29184903	Land Name: FORESTRY	County: LAKE OF THE WOOD	Acres: 40.00
City:	Site Code: R290164	Classification Per M.S. 86A.05: f. state forests and state forest subareas	Current Public Use: YES	Future Public Use: YES
Land Code: 1000056251	Agency Land Code: R29185309	Land Name: FORESTRY	County: LAKE OF THE WOOD	Acres: 39.39
City:	Site Code: R290164	Classification Per M.S. 86A.05: f. state forests and state forest subareas	Current Public Use: YES	Future Public Use: YES
Land Code: 1000056252	Agency Land Code: R29185315	Land Name: FORESTRY	County: LAKE OF THE WOOD	Acres: 40.00
City:	Site Code: R290164	Classification Per M.S. 86A.05: f. state forests and state forest subareas	Current Public Use: YES	Future Public Use: YES
Land Code: 1000056253	Agency Land Code: R29186142	Land Name: FORESTRY	County: LAKE OF THE WOOD	Acres: 40.00
City:	Site Code: R290164	Classification Per M.S. 86A.05: f. state forests and state forest subareas	Current Public Use: YES	Future Public Use: YES
Land Code: 1000056254	Agency Land Code: R29186261	Land Name: FORESTRY	County: LAKE OF THE WOOD	Acres: 40.00
City:	Site Code: R290164	Classification Per M.S. 86A.05: f. state forests and state forest subareas	Current Public Use: YES	Future Public Use: YES
Land Code: 1000056255	Agency Land Code: R29186264	Land Name: FORESTRY	County: LAKE OF THE WOOD	Acres: 40.00
City:	Site Code: R290164	Classification Per M.S. 86A.05: f. state forests and state forest subareas	Current Public Use: YES	Future Public Use: YES
Land Code: 1000056256	Agency Land Code: R29191925	Land Name: FORESTRY	County: LAKE OF THE WOOD	Acres: 40.00
City:	Site Code: R290164	Classification Per M.S. 86A.05: f. state forests and state forest subareas	Current Public Use: YES	Future Public Use: YES
Land Code: 1000056257	Agency Land Code: R29192378	Land Name: FORESTRY	County: LAKE OF THE WOOD	Acres: 40.00
City:	Site Code: R290164	Classification Per M.S. 86A.05: f. state forests and state forest subareas	Current Public Use: YES	Future Public Use: YES
Land Code: 1000056258	Agency Land Code: R29191995	Land Name: FORESTRY	County: LAKE OF THE WOOD	Acres: 40.00
City:	Site Code: R290164	Classification Per M.S. 86A.05: f. state forests and state forest subareas	Current Public Use: YES	Future Public Use: YES



Land Code: 1000056259	Agency Land Code: R29192047	Land Name: FORESTRY	County: LAKE OF THE WOOD	Acres: 40.00
City:	Site Code: R290164	Classification Per M.S. 86A.05: f. state forests and state forest subareas	Current Public Use: YES	Future Public Use: YES
Land Code: 1000056260	Agency Land Code: R29192447	Land Name: FORESTRY	County: LAKE OF THE WOOD	Acres: 40.00
City:	Site Code: R290164	Classification Per M.S. 86A.05: f. state forests and state forest subareas	Current Public Use: YES	Future Public Use: YES
Land Code: 1000056261	Agency Land Code: R29191639	Land Name: FORESTRY	County: LAKE OF THE WOOD	Acres: 40.00
City:	Site Code: R290164	Classification Per M.S. 86A.05: f. state forests and state forest subareas	Current Public Use: YES	Future Public Use: YES
Land Code: 1000056262	Agency Land Code: R29192139	Land Name: FORESTRY	County: LAKE OF THE WOOD	Acres: 40.00
City:	Site Code: R290164	Classification Per M.S. 86A.05: f. state forests and state forest subareas	Current Public Use: YES	Future Public Use: YES
Land Code: 1000056263	Agency Land Code: R29192141	Land Name: FORESTRY	County: LAKE OF THE WOOD	Acres: 40.00
City:	Site Code: R290164	Classification Per M.S. 86A.05: f. state forests and state forest subareas	Current Public Use: YES	Future Public Use: YES
Land Code: 1000056264	Agency Land Code: R29192208	Land Name: FORESTRY	County: LAKE OF THE WOOD	Acres: 40.00
City:	Site Code: R290164	Classification Per M.S. 86A.05: f. state forests and state forest subareas	Current Public Use: YES	Future Public Use: YES
Land Code: 1000056265	Agency Land Code: R29192209	Land Name: FORESTRY	County: LAKE OF THE WOOD	Acres: 40.00
City:	Site Code: R290164	Classification Per M.S. 86A.05: f. state forests and state forest subareas	Current Public Use: YES	Future Public Use: YES
Land Code: 1000056266	Agency Land Code: R29191851	Land Name: FORESTRY	County: LAKE OF THE WOOD	Acres: 40.00
City:	Site Code: R290164	Classification Per M.S. 86A.05: f. state forests and state forest subareas	Current Public Use: YES	Future Public Use: YES
Land Code: 1000056267	Agency Land Code: R29182169	Land Name: FORESTRY	County: LAKE OF THE WOOD	Acres: 40.00
City:	Site Code: R290164	Classification Per M.S. 86A.05: f. state forests and state forest subareas	Current Public Use: YES	Future Public Use: YES
Land Code: 1000056268	Agency Land Code: R29182549	Land Name: FORESTRY	County: LAKE OF THE WOOD	Acres: 40.00
City:	Site Code: R290164	Classification Per M.S. 86A.05: f. state forests and state forest subareas	Current Public Use: YES	Future Public Use: YES
Land Code: 1000056269	Agency Land Code: R29182558	Land Name: FORESTRY	County: LAKE OF THE WOOD	Acres: 40.00
City:	Site Code: R290164	Classification Per M.S. 86A.05: f. state forests and state forest subareas	Current Public Use: YES	Future Public Use: YES
Land Code: 1000056270	Agency Land Code: R29182574	Land Name: FORESTRY	County: LAKE OF THE WOOD	Acres: 40.00
City:	Site Code: R290164	Classification Per M.S. 86A.05: f. state forests and state forest subareas	Current Public Use: YES	Future Public Use: YES



Land Code: 1000056271	Agency Land Code: R29184114	Land Name: FORESTRY	County: LAKE OF THE WOOD	Acres: 40.00
City:	Site Code: R290164	Classification Per M.S. 86A.05: f. state forests and state forest subareas	Current Public Use: YES	Future Public Use: YES
Land Code: 1000056272	Agency Land Code: R29184161	Land Name: FORESTRY	County: LAKE OF THE WOOD	Acres: 40.00
City:	Site Code: R290164	Classification Per M.S. 86A.05: f. state forests and state forest subareas	Current Public Use: YES	Future Public Use: YES
Land Code: 1000056273	Agency Land Code: R29184169	Land Name: FORESTRY	County: LAKE OF THE WOOD	Acres: 40.00
City:	Site Code: R290164	Classification Per M.S. 86A.05: f. state forests and state forest subareas	Current Public Use: YES	Future Public Use: YES
Land Code: 1000056274	Agency Land Code: R29182580	Land Name: FORESTRY	County: LAKE OF THE WOOD	Acres: 40.00
City:	Site Code: R290164	Classification Per M.S. 86A.05: f. state forests and state forest subareas	Current Public Use: YES	Future Public Use: YES
Land Code: 1000056275	Agency Land Code: R29182983	Land Name: FORESTRY	County: LAKE OF THE WOOD	Acres: 40.00
City:	Site Code: R290164	Classification Per M.S. 86A.05: f. state forests and state forest subareas	Current Public Use: YES	Future Public Use: YES
Land Code: 1000056276	Agency Land Code: R29182996	Land Name: FORESTRY	County: LAKE OF THE WOOD	Acres: 40.00
City:	Site Code: R290164	Classification Per M.S. 86A.05: f. state forests and state forest subareas	Current Public Use: YES	Future Public Use: YES
Land Code: 1000056277	Agency Land Code: R29183001	Land Name: FORESTRY	County: LAKE OF THE WOOD	Acres: 40.00
City:	Site Code: R290164	Classification Per M.S. 86A.05: f. state forests and state forest subareas	Current Public Use: YES	Future Public Use: YES
Land Code: 1000056278	Agency Land Code: R29183003	Land Name: FORESTRY	County: LAKE OF THE WOOD	Acres: 40.00
City:	Site Code: R290164	Classification Per M.S. 86A.05: f. state forests and state forest subareas	Current Public Use: YES	Future Public Use: YES
Land Code: 1000056279	Agency Land Code: R29184184	Land Name: FORESTRY	County: LAKE OF THE WOOD	Acres: 40.00
City:	Site Code: R290164	Classification Per M.S. 86A.05: f. state forests and state forest subareas	Current Public Use: YES	Future Public Use: YES
Land Code: 1000056280	Agency Land Code: R29184223	Land Name: FORESTRY	County: LAKE OF THE WOOD	Acres: 40.00
City:	Site Code: R290164	Classification Per M.S. 86A.05: f. state forests and state forest subareas	Current Public Use: YES	Future Public Use: YES
Land Code: 1000056281	Agency Land Code: R29184260	Land Name: FORESTRY	County: LAKE OF THE WOOD	Acres: 40.00
City:	Site Code: R290164	Classification Per M.S. 86A.05: f. state forests and state forest subareas	Current Public Use: YES	Future Public Use: YES
Land Code: 1000056282	Agency Land Code: R29184265	Land Name: FORESTRY	County: LAKE OF THE WOOD	Acres: 40.00
City:	Site Code: R290164	Classification Per M.S. 86A.05: f. state forests and state forest subareas	Current Public Use: YES	Future Public Use: YES



Land Code: 1000056283	Agency Land Code: R29182220	Land Name: FORESTRY	County: LAKE OF THE WOOD	Acres: 40.00
City:	Site Code: R290164	Classification Per M.S. 86A.05: f. state forests and state forest subareas	Current Public Use: YES	Future Public Use: YES
Land Code: 1000056284	Agency Land Code: R29184292	Land Name: FORESTRY	County: LAKE OF THE WOOD	Acres: 40.00
City:	Site Code: R290164	Classification Per M.S. 86A.05: f. state forests and state forest subareas	Current Public Use: YES	Future Public Use: YES
Land Code: 1000056285	Agency Land Code: R29184338	Land Name: FORESTRY	County: LAKE OF THE WOOD	Acres: 40.00
City:	Site Code: R290164	Classification Per M.S. 86A.05: f. state forests and state forest subareas	Current Public Use: YES	Future Public Use: YES
Land Code: 1000056286	Agency Land Code: R29184347	Land Name: FORESTRY	County: LAKE OF THE WOOD	Acres: 40.00
City:	Site Code: R290164	Classification Per M.S. 86A.05: f. state forests and state forest subareas	Current Public Use: YES	Future Public Use: YES
Land Code: 1000056287	Agency Land Code: R29183025	Land Name: FORESTRY	County: LAKE OF THE WOOD	Acres: 40.00
City:	Site Code: R290164	Classification Per M.S. 86A.05: f. state forests and state forest subareas	Current Public Use: YES	Future Public Use: YES
Land Code: 1000056288	Agency Land Code: R29182348	Land Name: FORESTRY	County: LAKE OF THE WOOD	Acres: 40.00
City:	Site Code: R290164	Classification Per M.S. 86A.05: f. state forests and state forest subareas	Current Public Use: YES	Future Public Use: YES
Land Code: 1000056289	Agency Land Code: R29182361	Land Name: FORESTRY	County: LAKE OF THE WOOD	Acres: 40.00
City:	Site Code: R290164	Classification Per M.S. 86A.05: f. state forests and state forest subareas	Current Public Use: YES	Future Public Use: YES
Land Code: 1000056290	Agency Land Code: R29182763	Land Name: FORESTRY	County: LAKE OF THE WOOD	Acres: 40.00
City:	Site Code: R290164	Classification Per M.S. 86A.05: f. state forests and state forest subareas	Current Public Use: YES	Future Public Use: YES
Land Code: 1000056291	Agency Land Code: R29182796	Land Name: FORESTRY	County: LAKE OF THE WOOD	Acres: 40.00
City:	Site Code: R290164	Classification Per M.S. 86A.05: f. state forests and state forest subareas	Current Public Use: YES	Future Public Use: YES
Land Code: 1000056292	Agency Land Code: R29182232	Land Name: FORESTRY	County: LAKE OF THE WOOD	Acres: 40.00
City:	Site Code: R290164	Classification Per M.S. 86A.05: f. state forests and state forest subareas	Current Public Use: YES	Future Public Use: YES
Land Code: 1000056293	Agency Land Code: R29183150	Land Name: FORESTRY	County: LAKE OF THE WOOD	Acres: 40.00
City:	Site Code: R290164	Classification Per M.S. 86A.05: f. state forests and state forest subareas	Current Public Use: YES	Future Public Use: YES
Land Code: 1000056294	Agency Land Code: R29183168	Land Name: FORESTRY	County: LAKE OF THE WOOD	Acres: 41.11
City:	Site Code: R290164	Classification Per M.S. 86A.05: f. state forests and state forest subareas	Current Public Use: YES	Future Public Use: YES



Land Code: 1000056295	Agency Land Code: R29183179	Land Name: FORESTRY	County: LAKE OF THE WOOD	Acres: 40.96
City:	Site Code: R290164	Classification Per M.S. 86A.05: f. state forests and state forest subareas	Current Public Use: YES	Future Public Use: YES
Land Code: 1000056296	Agency Land Code: R29184496	Land Name: FORESTRY	County: LAKE OF THE WOOD	Acres: 40.00
City:	Site Code: R290164	Classification Per M.S. 86A.05: f. state forests and state forest subareas	Current Public Use: YES	Future Public Use: YES
Land Code: 1000056297	Agency Land Code: R29184501	Land Name: FORESTRY	County: LAKE OF THE WOOD	Acres: 40.00
City:	Site Code: R290164	Classification Per M.S. 86A.05: f. state forests and state forest subareas	Current Public Use: YES	Future Public Use: YES
Land Code: 1000056298	Agency Land Code: R29182700	Land Name: FORESTRY	County: LAKE OF THE WOOD	Acres: 40.00
City:	Site Code: R290164	Classification Per M.S. 86A.05: f. state forests and state forest subareas	Current Public Use: YES	Future Public Use: YES
Land Code: 1000056299	Agency Land Code: R29183264	Land Name: FORESTRY	County: LAKE OF THE WOOD	Acres: 40.00
City:	Site Code: R290164	Classification Per M.S. 86A.05: f. state forests and state forest subareas	Current Public Use: YES	Future Public Use: YES
Land Code: 1000056300	Agency Land Code: R29184457	Land Name: FORESTRY	County: LAKE OF THE WOOD	Acres: 40.00
City:	Site Code: R290164	Classification Per M.S. 86A.05: f. state forests and state forest subareas	Current Public Use: YES	Future Public Use: YES
Land Code: 1000056301	Agency Land Code: R29184471	Land Name: FORESTRY	County: LAKE OF THE WOOD	Acres: 40.00
City:	Site Code: R290164	Classification Per M.S. 86A.05: f. state forests and state forest subareas	Current Public Use: YES	Future Public Use: YES
Land Code: 1000056302	Agency Land Code: R29183365	Land Name: FORESTRY	County: LAKE OF THE WOOD	Acres: 41.57
City:	Site Code: R290164	Classification Per M.S. 86A.05: f. state forests and state forest subareas	Current Public Use: YES	Future Public Use: YES
Land Code: 1000056303	Agency Land Code: R29184553	Land Name: FORESTRY	County: LAKE OF THE WOOD	Acres: 40.00
City:	Site Code: R290164	Classification Per M.S. 86A.05: f. state forests and state forest subareas	Current Public Use: YES	Future Public Use: YES
Land Code: 1000056304	Agency Land Code: R29184558	Land Name: FORESTRY	County: LAKE OF THE WOOD	Acres: 40.00
City:	Site Code: R290164	Classification Per M.S. 86A.05: f. state forests and state forest subareas	Current Public Use: YES	Future Public Use: YES
Land Code: 1000056305	Agency Land Code: R29184582	Land Name: FORESTRY	County: LAKE OF THE WOOD	Acres: 43.65
City:	Site Code: R290164	Classification Per M.S. 86A.05: f. state forests and state forest subareas	Current Public Use: YES	Future Public Use: YES
Land Code: 1000056306	Agency Land Code: R29182711	Land Name: FORESTRY	County: LAKE OF THE WOOD	Acres: 40.00
City:	Site Code: R290164	Classification Per M.S. 86A.05: f. state forests and state forest subareas	Current Public Use: YES	Future Public Use: YES



Land Code: 1000056307	Agency Land Code: R29182714	Land Name: FORESTRY	County: LAKE OF THE WOOD	Acres: 40.00
City:	Site Code: R290164	Classification Per M.S. 86A.05: f. state forests and state forest subareas	Current Public Use: YES	Future Public Use: YES
Land Code: 1000056308	Agency Land Code: R29183457	Land Name: FORESTRY	County: LAKE OF THE WOOD	Acres: 40.00
City:	Site Code: R290164	Classification Per M.S. 86A.05: f. state forests and state forest subareas	Current Public Use: YES	Future Public Use: YES
Land Code: 1000056309	Agency Land Code: R29182437	Land Name: FORESTRY	County: LAKE OF THE WOOD	Acres: 40.00
City:	Site Code: R290164	Classification Per M.S. 86A.05: f. state forests and state forest subareas	Current Public Use: YES	Future Public Use: YES
Land Code: 1000056310	Agency Land Code: R29182812	Land Name: FORESTRY	County: LAKE OF THE WOOD	Acres: 40.00
City:	Site Code: R290164	Classification Per M.S. 86A.05: f. state forests and state forest subareas	Current Public Use: YES	Future Public Use: YES
Land Code: 1000056311	Agency Land Code: R29182860	Land Name: FORESTRY	County: LAKE OF THE WOOD	Acres: 40.00
City:	Site Code: R290164	Classification Per M.S. 86A.05: f. state forests and state forest subareas	Current Public Use: YES	Future Public Use: YES
Land Code: 1000056312	Agency Land Code: R29183706	Land Name: FORESTRY	County: LAKE OF THE WOOD	Acres: 40.00
City:	Site Code: R290164	Classification Per M.S. 86A.05: f. state forests and state forest subareas	Current Public Use: YES	Future Public Use: YES
Land Code: 1000056313	Agency Land Code: R29182456	Land Name: FORESTRY	County: LAKE OF THE WOOD	Acres: 40.00
City:	Site Code: R290164	Classification Per M.S. 86A.05: f. state forests and state forest subareas	Current Public Use: YES	Future Public Use: YES
Land Code: 1000056314	Agency Land Code: R29182470	Land Name: FORESTRY	County: LAKE OF THE WOOD	Acres: 40.00
City:	Site Code: R290164	Classification Per M.S. 86A.05: f. state forests and state forest subareas	Current Public Use: YES	Future Public Use: YES
Land Code: 1000056315	Agency Land Code: R29183768	Land Name: FORESTRY	County: LAKE OF THE WOOD	Acres: 40.00
City:	Site Code: R290164	Classification Per M.S. 86A.05: f. state forests and state forest subareas	Current Public Use: YES	Future Public Use: YES
Land Code: 1000056316	Agency Land Code: R29183775	Land Name: FORESTRY	County: LAKE OF THE WOOD	Acres: 40.00
City:	Site Code: R290164	Classification Per M.S. 86A.05: f. state forests and state forest subareas	Current Public Use: YES	Future Public Use: YES
Land Code: 1000056317	Agency Land Code: R29183776	Land Name: FORESTRY	County: LAKE OF THE WOOD	Acres: 40.00
City:	Site Code: R290164	Classification Per M.S. 86A.05: f. state forests and state forest subareas	Current Public Use: YES	Future Public Use: YES
Land Code: 1000056318	Agency Land Code: R29183788	Land Name: FORESTRY	County: LAKE OF THE WOOD	Acres: 40.00
City:	Site Code: R290164	Classification Per M.S. 86A.05: f. state forests and state forest subareas	Current Public Use: YES	Future Public Use: YES



Land Code: 1000056319	Agency Land Code: R29183804	Land Name: FORESTRY	County: LAKE OF THE WOOD	Acres: 40.00
City:	Site Code: R290164	Classification Per M.S. 86A.05: f. state forests and state forest subareas	Current Public Use: YES	Future Public Use: YES
Land Code: 1000056320	Agency Land Code: R29183818	Land Name: FORESTRY	County: LAKE OF THE WOOD	Acres: 40.00
City:	Site Code: R290164	Classification Per M.S. 86A.05: f. state forests and state forest subareas	Current Public Use: YES	Future Public Use: YES
Land Code: 1000056321	Agency Land Code: R29183820	Land Name: FORESTRY	County: LAKE OF THE WOOD	Acres: 40.00
City:	Site Code: R290164	Classification Per M.S. 86A.05: f. state forests and state forest subareas	Current Public Use: YES	Future Public Use: YES
Land Code: 1000056322	Agency Land Code: R29182881	Land Name: FORESTRY	County: LAKE OF THE WOOD	Acres: 40.00
City:	Site Code: R290164	Classification Per M.S. 86A.05: f. state forests and state forest subareas	Current Public Use: YES	Future Public Use: YES
Land Code: 1000056323	Agency Land Code: R29182894	Land Name: FORESTRY	County: LAKE OF THE WOOD	Acres: 40.00
City:	Site Code: R290164	Classification Per M.S. 86A.05: f. state forests and state forest subareas	Current Public Use: YES	Future Public Use: YES
Land Code: 1000056324	Agency Land Code: R29183837	Land Name: FORESTRY	County: LAKE OF THE WOOD	Acres: 40.00
City:	Site Code: R290164	Classification Per M.S. 86A.05: f. state forests and state forest subareas	Current Public Use: YES	Future Public Use: YES
Land Code: 1000056325	Agency Land Code: R29183839	Land Name: FORESTRY	County: LAKE OF THE WOOD	Acres: 40.00
City:	Site Code: R290164	Classification Per M.S. 86A.05: f. state forests and state forest subareas	Current Public Use: YES	Future Public Use: YES
Land Code: 1000056326	Agency Land Code: R29183878	Land Name: FORESTRY	County: LAKE OF THE WOOD	Acres: 40.00
City:	Site Code: R290164	Classification Per M.S. 86A.05: f. state forests and state forest subareas	Current Public Use: YES	Future Public Use: YES
Land Code: 1000056327	Agency Land Code: R29183900	Land Name: FORESTRY	County: LAKE OF THE WOOD	Acres: 40.00
City:	Site Code: R290164	Classification Per M.S. 86A.05: f. state forests and state forest subareas	Current Public Use: YES	Future Public Use: YES
Land Code: 1000056328	Agency Land Code: R29183905	Land Name: FORESTRY	County: LAKE OF THE WOOD	Acres: 40.00
City:	Site Code: R290164	Classification Per M.S. 86A.05: f. state forests and state forest subareas	Current Public Use: YES	Future Public Use: YES
Land Code: 1000056329	Agency Land Code: R29182492	Land Name: FORESTRY	County: LAKE OF THE WOOD	Acres: 40.00
City:	Site Code: R290164	Classification Per M.S. 86A.05: f. state forests and state forest subareas	Current Public Use: YES	Future Public Use: YES
Land Code: 1000056330	Agency Land Code: R29183926	Land Name: FORESTRY	County: LAKE OF THE WOOD	Acres: 40.00
City:	Site Code: R290164	Classification Per M.S. 86A.05: f. state forests and state forest subareas	Current Public Use: YES	Future Public Use: YES



Land Code: 1000056331	Agency Land Code: R29183954	Land Name: FORESTRY	County: LAKE OF THE WOOD	Acres: 40.00
City:	Site Code: R290164	Classification Per M.S. 86A.05: f. state forests and state forest subareas	Current Public Use: YES	Future Public Use: YES
Land Code: 1000056332	Agency Land Code: R29183981	Land Name: FORESTRY	County: LAKE OF THE WOOD	Acres: 40.00
City:	Site Code: R290164	Classification Per M.S. 86A.05: f. state forests and state forest subareas	Current Public Use: YES	Future Public Use: YES
Land Code: 1000056333	Agency Land Code: R29182927	Land Name: FORESTRY	County: LAKE OF THE WOOD	Acres: 40.00
City:	Site Code: R290164	Classification Per M.S. 86A.05: f. state forests and state forest subareas	Current Public Use: YES	Future Public Use: YES
Land Code: 1000056334	Agency Land Code: R29182936	Land Name: FORESTRY	County: LAKE OF THE WOOD	Acres: 40.00
City:	Site Code: R290164	Classification Per M.S. 86A.05: f. state forests and state forest subareas	Current Public Use: YES	Future Public Use: YES
Land Code: 1000056335	Agency Land Code: R29184073	Land Name: FORESTRY	County: LAKE OF THE WOOD	Acres: 40.00
City:	Site Code: R290164	Classification Per M.S. 86A.05: f. state forests and state forest subareas	Current Public Use: YES	Future Public Use: YES
Land Code: 1000056336	Agency Land Code: R29184096	Land Name: FORESTRY	County: LAKE OF THE WOOD	Acres: 40.00
City:	Site Code: R290164	Classification Per M.S. 86A.05: f. state forests and state forest subareas	Current Public Use: YES	Future Public Use: YES
Land Code: 1000056337	Agency Land Code: R29182961	Land Name: FORESTRY	County: LAKE OF THE WOOD	Acres: 40.00
City:	Site Code: R290164	Classification Per M.S. 86A.05: f. state forests and state forest subareas	Current Public Use: YES	Future Public Use: YES
Land Code: 1000056338	Agency Land Code: R29189756	Land Name: FORESTRY	County: LAKE OF THE WOOD	Acres: 40.00
City:	Site Code: R290164	Classification Per M.S. 86A.05: f. state forests and state forest subareas	Current Public Use: YES	Future Public Use: YES
Land Code: 1000056339	Agency Land Code: R29189758	Land Name: FORESTRY	County: LAKE OF THE WOOD	Acres: 40.00
City:	Site Code: R290164	Classification Per M.S. 86A.05: f. state forests and state forest subareas	Current Public Use: YES	Future Public Use: YES
Land Code: 1000056340	Agency Land Code: R29189760	Land Name: FORESTRY	County: LAKE OF THE WOOD	Acres: 40.00
City:	Site Code: R290164	Classification Per M.S. 86A.05: f. state forests and state forest subareas	Current Public Use: YES	Future Public Use: YES
Land Code: 1000056341	Agency Land Code: R29186338	Land Name: FORESTRY	County: LAKE OF THE WOOD	Acres: 40.00
City:	Site Code: R290164	Classification Per M.S. 86A.05: f. state forests and state forest subareas	Current Public Use: YES	Future Public Use: YES
Land Code: 1000056342	Agency Land Code: R29186343	Land Name: FORESTRY	County: LAKE OF THE WOOD	Acres: 40.00
City:	Site Code: R290164	Classification Per M.S. 86A.05: f. state forests and state forest subareas	Current Public Use: YES	Future Public Use: YES



Land Code: 1000056343	Agency Land Code: R29186441	Land Name: FORESTRY	County: LAKE OF THE WOOD	Acres: 40.00
City:	Site Code: R290164	Classification Per M.S. 86A.05: f. state forests and state forest subareas	Current Public Use: YES	Future Public Use: YES
Land Code: 1000056344	Agency Land Code: R29186447	Land Name: FORESTRY	County: LAKE OF THE WOOD	Acres: 40.00
City:	Site Code: R290164	Classification Per M.S. 86A.05: f. state forests and state forest subareas	Current Public Use: YES	Future Public Use: YES
Land Code: 1000056345	Agency Land Code: R29189299	Land Name: FORESTRY	County: LAKE OF THE WOOD	Acres: 40.00
City:	Site Code: R290164	Classification Per M.S. 86A.05: f. state forests and state forest subareas	Current Public Use: YES	Future Public Use: YES
Land Code: 1000056346	Agency Land Code: R29189314	Land Name: FORESTRY	County: LAKE OF THE WOOD	Acres: 38.31
City:	Site Code: R290164	Classification Per M.S. 86A.05: f. state forests and state forest subareas	Current Public Use: YES	Future Public Use: YES
Land Code: 1000056347	Agency Land Code: R29187058	Land Name: FORESTRY	County: LAKE OF THE WOOD	Acres: 40.00
City:	Site Code: R290164	Classification Per M.S. 86A.05: f. state forests and state forest subareas	Current Public Use: YES	Future Public Use: YES
Land Code: 1000056348	Agency Land Code: R29187151	Land Name: FORESTRY	County: LAKE OF THE WOOD	Acres: 40.00
City:	Site Code: R290164	Classification Per M.S. 86A.05: f. state forests and state forest subareas	Current Public Use: YES	Future Public Use: YES
Land Code: 1000056349	Agency Land Code: R29187155	Land Name: FORESTRY	County: LAKE OF THE WOOD	Acres: 40.00
City:	Site Code: R290164	Classification Per M.S. 86A.05: f. state forests and state forest subareas	Current Public Use: YES	Future Public Use: YES
Land Code: 1000056350	Agency Land Code: R29187425	Land Name: FORESTRY	County: LAKE OF THE WOOD	Acres: 40.00
City:	Site Code: R290164	Classification Per M.S. 86A.05: f. state forests and state forest subareas	Current Public Use: YES	Future Public Use: YES
Land Code: 1000056351	Agency Land Code: R29186849	Land Name: FORESTRY	County: LAKE OF THE WOOD	Acres: 40.00
City:	Site Code: R290164	Classification Per M.S. 86A.05: f. state forests and state forest subareas	Current Public Use: YES	Future Public Use: YES
Land Code: 1000056352	Agency Land Code: R29186879	Land Name: FORESTRY	County: LAKE OF THE WOOD	Acres: 40.00
City:	Site Code: R290164	Classification Per M.S. 86A.05: f. state forests and state forest subareas	Current Public Use: YES	Future Public Use: YES
Land Code: 1000056353	Agency Land Code: R29188986	Land Name: FORESTRY	County: LAKE OF THE WOOD	Acres: 40.00
City:	Site Code: R290164	Classification Per M.S. 86A.05: f. state forests and state forest subareas	Current Public Use: YES	Future Public Use: YES
Land Code: 1000056354	Agency Land Code: R29186615	Land Name: FORESTRY	County: LAKE OF THE WOOD	Acres: 40.00
City:	Site Code: R290164	Classification Per M.S. 86A.05: f. state forests and state forest subareas	Current Public Use: YES	Future Public Use: YES



Land Code: 1000056355	Agency Land Code: R29186624	Land Name: FORESTRY	County: LAKE OF THE WOOD	Acres: 40.00
City:	Site Code: R290164	Classification Per M.S. 86A.05: f. state forests and state forest subareas	Current Public Use: YES	Future Public Use: YES
Land Code: 1000056356	Agency Land Code: R29186681	Land Name: FORESTRY	County: LAKE OF THE WOOD	Acres: 40.00
City:	Site Code: R290164	Classification Per M.S. 86A.05: f. state forests and state forest subareas	Current Public Use: YES	Future Public Use: YES
Land Code: 1000056357	Agency Land Code: R29186963	Land Name: FORESTRY	County: LAKE OF THE WOOD	Acres: 29.88
City:	Site Code: R290164	Classification Per M.S. 86A.05: f. state forests and state forest subareas	Current Public Use: YES	Future Public Use: YES
Land Code: 1000056358	Agency Land Code: R29188633	Land Name: FORESTRY	County: LAKE OF THE WOOD	Acres: 40.00
City:	Site Code: R290164	Classification Per M.S. 86A.05: f. state forests and state forest subareas	Current Public Use: YES	Future Public Use: YES
Land Code: 1000056359	Agency Land Code: R29188679	Land Name: FORESTRY	County: LAKE OF THE WOOD	Acres: 40.00
City:	Site Code: R290164	Classification Per M.S. 86A.05: f. state forests and state forest subareas	Current Public Use: YES	Future Public Use: YES
Land Code: 1000056360	Agency Land Code: R29185053	Land Name: FORESTRY	County: LAKE OF THE WOOD	Acres: 40.00
City:	Site Code: R290164	Classification Per M.S. 86A.05: f. state forests and state forest subareas	Current Public Use: YES	Future Public Use: YES
Land Code: 1000056361	Agency Land Code: R29185889	Land Name: FORESTRY	County: LAKE OF THE WOOD	Acres: 40.00
City:	Site Code: R290164	Classification Per M.S. 86A.05: f. state forests and state forest subareas	Current Public Use: YES	Future Public Use: YES
Land Code: 1000056362	Agency Land Code: R29185902	Land Name: FORESTRY	County: LAKE OF THE WOOD	Acres: 40.00
City:	Site Code: R290164	Classification Per M.S. 86A.05: f. state forests and state forest subareas	Current Public Use: YES	Future Public Use: YES
Land Code: 1000056363	Agency Land Code: R29192103	Land Name: FORESTRY	County: LAKE OF THE WOOD	Acres: 40.00
City:	Site Code: R290164	Classification Per M.S. 86A.05: f. state forests and state forest subareas	Current Public Use: YES	Future Public Use: YES
Land Code: 1000056364	Agency Land Code: R29184895	Land Name: FORESTRY	County: LAKE OF THE WOOD	Acres: 40.00
City:	Site Code: R290164	Classification Per M.S. 86A.05: f. state forests and state forest subareas	Current Public Use: YES	Future Public Use: YES
Land Code: 1000056365	Agency Land Code: R29184926	Land Name: FORESTRY	County: LAKE OF THE WOOD	Acres: 40.00
City:	Site Code: R290164	Classification Per M.S. 86A.05: f. state forests and state forest subareas	Current Public Use: YES	Future Public Use: YES
Land Code: 1000056366	Agency Land Code: R29185323	Land Name: FORESTRY	County: LAKE OF THE WOOD	Acres: 38.64
City:	Site Code: R290164	Classification Per M.S. 86A.05: f. state forests and state forest subareas	Current Public Use: YES	Future Public Use: YES



Land Code: 1000056367	Agency Land Code: R29186171	Land Name: FORESTRY	County: LAKE OF THE WOOD	Acres: 40.00
City:	Site Code: R290164	Classification Per M.S. 86A.05: f. state forests and state forest subareas	Current Public Use: YES	Future Public Use: YES
Land Code: 1000056368	Agency Land Code: R29191488	Land Name: FORESTRY	County: LAKE OF THE WOOD	Acres: 40.00
City:	Site Code: R290164	Classification Per M.S. 86A.05: f. state forests and state forest subareas	Current Public Use: YES	Future Public Use: YES
Land Code: 1000056369	Agency Land Code: R29191936	Land Name: FORESTRY	County: LAKE OF THE WOOD	Acres: 40.00
City:	Site Code: R290164	Classification Per M.S. 86A.05: f. state forests and state forest subareas	Current Public Use: YES	Future Public Use: YES
Land Code: 1000056370	Agency Land Code: R29192000	Land Name: FORESTRY	County: LAKE OF THE WOOD	Acres: 40.00
City:	Site Code: R290164	Classification Per M.S. 86A.05: f. state forests and state forest subareas	Current Public Use: YES	Future Public Use: YES
Land Code: 1000056371	Agency Land Code: R29192430	Land Name: FORESTRY	County: LAKE OF THE WOOD	Acres: 40.00
City:	Site Code: R290164	Classification Per M.S. 86A.05: f. state forests and state forest subareas	Current Public Use: YES	Future Public Use: YES
Land Code: 1000056372	Agency Land Code: R29192052	Land Name: FORESTRY	County: LAKE OF THE WOOD	Acres: 40.00
City:	Site Code: R290164	Classification Per M.S. 86A.05: f. state forests and state forest subareas	Current Public Use: YES	Future Public Use: YES
Land Code: 1000056373	Agency Land Code: R29192070	Land Name: FORESTRY	County: LAKE OF THE WOOD	Acres: 40.00
City:	Site Code: R290164	Classification Per M.S. 86A.05: f. state forests and state forest subareas	Current Public Use: YES	Future Public Use: YES
Land Code: 1000056374	Agency Land Code: R29192446	Land Name: FORESTRY	County: LAKE OF THE WOOD	Acres: 40.00
City:	Site Code: R290164	Classification Per M.S. 86A.05: f. state forests and state forest subareas	Current Public Use: YES	Future Public Use: YES
Land Code: 1000056375	Agency Land Code: R29191843	Land Name: FORESTRY	County: LAKE OF THE WOOD	Acres: 40.00
City:	Site Code: R290164	Classification Per M.S. 86A.05: f. state forests and state forest subareas	Current Public Use: YES	Future Public Use: YES
Land Code: 1000056376	Agency Land Code: R29192233	Land Name: FORESTRY	County: LAKE OF THE WOOD	Acres: 40.00
City:	Site Code: R290164	Classification Per M.S. 86A.05: f. state forests and state forest subareas	Current Public Use: YES	Future Public Use: YES
Land Code: 1000056377	Agency Land Code: R29191396	Land Name: FORESTRY	County: LAKE OF THE WOOD	Acres: 40.00
City:	Site Code: R290164	Classification Per M.S. 86A.05: f. state forests and state forest subareas	Current Public Use: YES	Future Public Use: YES
Land Code: 1000056378	Agency Land Code: R29192317	Land Name: FORESTRY	County: LAKE OF THE WOOD	Acres: 40.00
City:	Site Code: R290164	Classification Per M.S. 86A.05: f. state forests and state forest subareas	Current Public Use: YES	Future Public Use: YES



Land Code: 1000056379	Agency Land Code: R29182548	Land Name: FORESTRY	County: LAKE OF THE WOOD	Acres: 40.00
City:	Site Code: R290164	Classification Per M.S. 86A.05: f. state forests and state forest subareas	Current Public Use: YES	Future Public Use: YES
Land Code: 1000056380	Agency Land Code: R29184112	Land Name: FORESTRY	County: LAKE OF THE WOOD	Acres: 40.00
City:	Site Code: R290164	Classification Per M.S. 86A.05: f. state forests and state forest subareas	Current Public Use: YES	Future Public Use: YES
Land Code: 1000056381	Agency Land Code: R29184150	Land Name: FORESTRY	County: LAKE OF THE WOOD	Acres: 40.00
City:	Site Code: R290164	Classification Per M.S. 86A.05: f. state forests and state forest subareas	Current Public Use: YES	Future Public Use: YES
Land Code: 1000056382	Agency Land Code: R29182595	Land Name: FORESTRY	County: LAKE OF THE WOOD	Acres: 40.00
City:	Site Code: R290164	Classification Per M.S. 86A.05: f. state forests and state forest subareas	Current Public Use: YES	Future Public Use: YES
Land Code: 1000056383	Agency Land Code: R29182970	Land Name: FORESTRY	County: LAKE OF THE WOOD	Acres: 40.00
City:	Site Code: R290164	Classification Per M.S. 86A.05: f. state forests and state forest subareas	Current Public Use: YES	Future Public Use: YES
Land Code: 1000056384	Agency Land Code: R29182992	Land Name: FORESTRY	County: LAKE OF THE WOOD	Acres: 40.00
City:	Site Code: R290164	Classification Per M.S. 86A.05: f. state forests and state forest subareas	Current Public Use: YES	Future Public Use: YES
Land Code: 1000056385	Agency Land Code: R29183005	Land Name: FORESTRY	County: LAKE OF THE WOOD	Acres: 40.00
City:	Site Code: R290164	Classification Per M.S. 86A.05: f. state forests and state forest subareas	Current Public Use: YES	Future Public Use: YES
Land Code: 1000056386	Agency Land Code: R29184195	Land Name: FORESTRY	County: LAKE OF THE WOOD	Acres: 40.00
City:	Site Code: R290164	Classification Per M.S. 86A.05: f. state forests and state forest subareas	Current Public Use: YES	Future Public Use: YES
Land Code: 1000056387	Agency Land Code: R29184213	Land Name: FORESTRY	County: LAKE OF THE WOOD	Acres: 40.00
City:	Site Code: R290164	Classification Per M.S. 86A.05: f. state forests and state forest subareas	Current Public Use: YES	Future Public Use: YES
Land Code: 1000056388	Agency Land Code: R29184266	Land Name: FORESTRY	County: LAKE OF THE WOOD	Acres: 40.00
City:	Site Code: R290164	Classification Per M.S. 86A.05: f. state forests and state forest subareas	Current Public Use: YES	Future Public Use: YES
Land Code: 1000056389	Agency Land Code: R29182214	Land Name: FORESTRY	County: LAKE OF THE WOOD	Acres: 40.00
City:	Site Code: R290164	Classification Per M.S. 86A.05: f. state forests and state forest subareas	Current Public Use: YES	Future Public Use: YES
Land Code: 1000056390	Agency Land Code: R29184291	Land Name: FORESTRY	County: LAKE OF THE WOOD	Acres: 40.00
City:	Site Code: R290164	Classification Per M.S. 86A.05: f. state forests and state forest subareas	Current Public Use: YES	Future Public Use: YES



Land Code: 1000056391	Agency Land Code: R29184296	Land Name: FORESTRY	County: LAKE OF THE WOOD	Acres: 40.00
City:	Site Code: R290164	Classification Per M.S. 86A.05: f. state forests and state forest subareas	Current Public Use: YES	Future Public Use: YES
Land Code: 1000056392	Agency Land Code: R29184318	Land Name: FORESTRY	County: LAKE OF THE WOOD	Acres: 40.00
City:	Site Code: R290164	Classification Per M.S. 86A.05: f. state forests and state forest subareas	Current Public Use: YES	Future Public Use: YES
Land Code: 1000056393	Agency Land Code: R29182634	Land Name: FORESTRY	County: LAKE OF THE WOOD	Acres: 39.70
City:	Site Code: R290164	Classification Per M.S. 86A.05: f. state forests and state forest subareas	Current Public Use: YES	Future Public Use: YES
Land Code: 1000056394	Agency Land Code: R29183027	Land Name: FORESTRY	County: LAKE OF THE WOOD	Acres: 40.00
City:	Site Code: R290164	Classification Per M.S. 86A.05: f. state forests and state forest subareas	Current Public Use: YES	Future Public Use: YES
Land Code: 1000056395	Agency Land Code: R29183029	Land Name: FORESTRY	County: LAKE OF THE WOOD	Acres: 40.00
City:	Site Code: R290164	Classification Per M.S. 86A.05: f. state forests and state forest subareas	Current Public Use: YES	Future Public Use: YES
Land Code: 1000056396	Agency Land Code: R29183065	Land Name: FORESTRY	County: LAKE OF THE WOOD	Acres: 40.00
City:	Site Code: R290164	Classification Per M.S. 86A.05: f. state forests and state forest subareas	Current Public Use: YES	Future Public Use: YES
Land Code: 1000056397	Agency Land Code: R29182340	Land Name: FORESTRY	County: LAKE OF THE WOOD	Acres: 40.00
City:	Site Code: R290164	Classification Per M.S. 86A.05: f. state forests and state forest subareas	Current Public Use: YES	Future Public Use: YES
Land Code: 1000056398	Agency Land Code: R29182342	Land Name: FORESTRY	County: LAKE OF THE WOOD	Acres: 40.00
City:	Site Code: R290164	Classification Per M.S. 86A.05: f. state forests and state forest subareas	Current Public Use: YES	Future Public Use: YES
Land Code: 1000056399	Agency Land Code: R29184631	Land Name: FORESTRY	County: LAKE OF THE WOOD	Acres: 40.00
City:	Site Code: R290164	Classification Per M.S. 86A.05: f. state forests and state forest subareas	Current Public Use: YES	Future Public Use: YES
Land Code: 1000056400	Agency Land Code: R29184633	Land Name: FORESTRY	County: LAKE OF THE WOOD	Acres: 40.00
City:	Site Code: R290164	Classification Per M.S. 86A.05: f. state forests and state forest subareas	Current Public Use: YES	Future Public Use: YES
Land Code: 1000056401	Agency Land Code: R29182240	Land Name: FORESTRY	County: LAKE OF THE WOOD	Acres: 40.00
City:	Site Code: R290164	Classification Per M.S. 86A.05: f. state forests and state forest subareas	Current Public Use: YES	Future Public Use: YES
Land Code: 1000056402	Agency Land Code: R29182267	Land Name: FORESTRY	County: LAKE OF THE WOOD	Acres: 40.00
City:	Site Code: R290164	Classification Per M.S. 86A.05: f. state forests and state forest subareas	Current Public Use: YES	Future Public Use: YES



Land Code: 1000056403	Agency Land Code: R29183198	Land Name: FORESTRY	County: LAKE OF THE WOOD	Acres: 40.00
City:	Site Code: R290164	Classification Per M.S. 86A.05: f. state forests and state forest subareas	Current Public Use: YES	Future Public Use: YES
Land Code: 1000056404	Agency Land Code: R29184514	Land Name: FORESTRY	County: LAKE OF THE WOOD	Acres: 40.00
City:	Site Code: R290164	Classification Per M.S. 86A.05: f. state forests and state forest subareas	Current Public Use: YES	Future Public Use: YES
Land Code: 1000056405	Agency Land Code: R29182702	Land Name: FORESTRY	County: LAKE OF THE WOOD	Acres: 40.00
City:	Site Code: R290164	Classification Per M.S. 86A.05: f. state forests and state forest subareas	Current Public Use: YES	Future Public Use: YES
Land Code: 1000056406	Agency Land Code: R29183245	Land Name: FORESTRY	County: LAKE OF THE WOOD	Acres: 40.00
City:	Site Code: R290164	Classification Per M.S. 86A.05: f. state forests and state forest subareas	Current Public Use: YES	Future Public Use: YES
Land Code: 1000056407	Agency Land Code: R29183250	Land Name: FORESTRY	County: LAKE OF THE WOOD	Acres: 40.00
City:	Site Code: R290164	Classification Per M.S. 86A.05: f. state forests and state forest subareas	Current Public Use: YES	Future Public Use: YES
Land Code: 1000056408	Agency Land Code: R29183317	Land Name: FORESTRY	County: LAKE OF THE WOOD	Acres: 40.00
City:	Site Code: R290164	Classification Per M.S. 86A.05: f. state forests and state forest subareas	Current Public Use: YES	Future Public Use: YES
Land Code: 1000056409	Agency Land Code: R29183335	Land Name: FORESTRY	County: LAKE OF THE WOOD	Acres: 40.00
City:	Site Code: R290164	Classification Per M.S. 86A.05: f. state forests and state forest subareas	Current Public Use: YES	Future Public Use: YES
Land Code: 1000056410	Agency Land Code: R29184470	Land Name: FORESTRY	County: LAKE OF THE WOOD	Acres: 40.00
City:	Site Code: R290164	Classification Per M.S. 86A.05: f. state forests and state forest subareas	Current Public Use: YES	Future Public Use: YES
Land Code: 1000056411	Agency Land Code: R29182293	Land Name: FORESTRY	County: LAKE OF THE WOOD	Acres: 40.00
City:	Site Code: R290164	Classification Per M.S. 86A.05: f. state forests and state forest subareas	Current Public Use: YES	Future Public Use: YES
Land Code: 1000056412	Agency Land Code: R29183364	Land Name: FORESTRY	County: LAKE OF THE WOOD	Acres: 40.00
City:	Site Code: R290164	Classification Per M.S. 86A.05: f. state forests and state forest subareas	Current Public Use: YES	Future Public Use: YES
Land Code: 1000056413	Agency Land Code: R29184562	Land Name: FORESTRY	County: LAKE OF THE WOOD	Acres: 40.00
City:	Site Code: R290164	Classification Per M.S. 86A.05: f. state forests and state forest subareas	Current Public Use: YES	Future Public Use: YES
Land Code: 1000056414	Agency Land Code: R29184660	Land Name: FORESTRY	County: LAKE OF THE WOOD	Acres: 40.00
City:	Site Code: R290164	Classification Per M.S. 86A.05: f. state forests and state forest subareas	Current Public Use: YES	Future Public Use: YES



Land Code: 1000056415	Agency Land Code: R29182756	Land Name: FORESTRY	County: LAKE OF THE WOOD	Acres: 40.00
City:	Site Code: R290164	Classification Per M.S. 86A.05: f. state forests and state forest subareas	Current Public Use: YES	Future Public Use: YES
Land Code: 1000056416	Agency Land Code: R29183506	Land Name: FORESTRY	County: LAKE OF THE WOOD	Acres: 40.00
City:	Site Code: R290164	Classification Per M.S. 86A.05: f. state forests and state forest subareas	Current Public Use: YES	Future Public Use: YES
Land Code: 1000056417	Agency Land Code: R29183550	Land Name: FORESTRY	County: LAKE OF THE WOOD	Acres: 40.00
City:	Site Code: R290164	Classification Per M.S. 86A.05: f. state forests and state forest subareas	Current Public Use: YES	Future Public Use: YES
Land Code: 1000056418	Agency Land Code: R29182398	Land Name: FORESTRY	County: LAKE OF THE WOOD	Acres: 40.00
City:	Site Code: R290164	Classification Per M.S. 86A.05: f. state forests and state forest subareas	Current Public Use: YES	Future Public Use: YES
Land Code: 1000056419	Agency Land Code: R29182822	Land Name: FORESTRY	County: LAKE OF THE WOOD	Acres: 40.00
City:	Site Code: R290164	Classification Per M.S. 86A.05: f. state forests and state forest subareas	Current Public Use: YES	Future Public Use: YES
Land Code: 1000056420	Agency Land Code: R29182829	Land Name: FORESTRY	County: LAKE OF THE WOOD	Acres: 40.00
City:	Site Code: R290164	Classification Per M.S. 86A.05: f. state forests and state forest subareas	Current Public Use: YES	Future Public Use: YES
Land Code: 1000056421	Agency Land Code: R29182832	Land Name: FORESTRY	County: LAKE OF THE WOOD	Acres: 40.00
City:	Site Code: R290164	Classification Per M.S. 86A.05: f. state forests and state forest subareas	Current Public Use: YES	Future Public Use: YES
Land Code: 1000056422	Agency Land Code: R29182846	Land Name: FORESTRY	County: LAKE OF THE WOOD	Acres: 40.00
City:	Site Code: R290164	Classification Per M.S. 86A.05: f. state forests and state forest subareas	Current Public Use: YES	Future Public Use: YES
Land Code: 1000056423	Agency Land Code: R29183770	Land Name: FORESTRY	County: LAKE OF THE WOOD	Acres: 40.00
City:	Site Code: R290164	Classification Per M.S. 86A.05: f. state forests and state forest subareas	Current Public Use: YES	Future Public Use: YES
Land Code: 1000056424	Agency Land Code: R29183779	Land Name: FORESTRY	County: LAKE OF THE WOOD	Acres: 40.00
City:	Site Code: R290164	Classification Per M.S. 86A.05: f. state forests and state forest subareas	Current Public Use: YES	Future Public Use: YES
Land Code: 1000056425	Agency Land Code: R29183797	Land Name: FORESTRY	County: LAKE OF THE WOOD	Acres: 40.00
City:	Site Code: R290164	Classification Per M.S. 86A.05: f. state forests and state forest subareas	Current Public Use: YES	Future Public Use: YES
Land Code: 1000056426	Agency Land Code: R29183849	Land Name: FORESTRY	County: LAKE OF THE WOOD	Acres: 40.00
City:	Site Code: R290164	Classification Per M.S. 86A.05: f. state forests and state forest subareas	Current Public Use: YES	Future Public Use: YES



Land Code: 1000056427	Agency Land Code: R29183903	Land Name: FORESTRY	County: LAKE OF THE WOOD	Acres: 40.00
City:	Site Code: R290164	Classification Per M.S. 86A.05: f. state forests and state forest subareas	Current Public Use: YES	Future Public Use: YES
Land Code: 1000056428	Agency Land Code: R29183910	Land Name: FORESTRY	County: LAKE OF THE WOOD	Acres: 40.00
City:	Site Code: R290164	Classification Per M.S. 86A.05: f. state forests and state forest subareas	Current Public Use: YES	Future Public Use: YES
Land Code: 1000056429	Agency Land Code: R29184028	Land Name: FORESTRY	County: LAKE OF THE WOOD	Acres: 40.00
City:	Site Code: R290164	Classification Per M.S. 86A.05: f. state forests and state forest subareas	Current Public Use: YES	Future Public Use: YES
Land Code: 1000056430	Agency Land Code: R29184072	Land Name: FORESTRY	County: LAKE OF THE WOOD	Acres: 40.00
City:	Site Code: R290164	Classification Per M.S. 86A.05: f. state forests and state forest subareas	Current Public Use: YES	Future Public Use: YES
Land Code: 1000056431	Agency Land Code: R29184090	Land Name: FORESTRY	County: LAKE OF THE WOOD	Acres: 40.00
City:	Site Code: R290164	Classification Per M.S. 86A.05: f. state forests and state forest subareas	Current Public Use: YES	Future Public Use: YES
Land Code: 1000056432	Agency Land Code: R29184094	Land Name: FORESTRY	County: LAKE OF THE WOOD	Acres: 40.00
City:	Site Code: R290164	Classification Per M.S. 86A.05: f. state forests and state forest subareas	Current Public Use: YES	Future Public Use: YES
Land Code: 1000056433	Agency Land Code: R29189276	Land Name: FORESTRY	County: LAKE OF THE WOOD	Acres: 40.00
City:	Site Code: R290164	Classification Per M.S. 86A.05: f. state forests and state forest subareas	Current Public Use: YES	Future Public Use: YES
Land Code: 1000056434	Agency Land Code: R29186467	Land Name: FORESTRY	County: LAKE OF THE WOOD	Acres: 40.00
City:	Site Code: R290164	Classification Per M.S. 86A.05: f. state forests and state forest subareas	Current Public Use: YES	Future Public Use: YES
Land Code: 1000056435	Agency Land Code: R29186499	Land Name: FORESTRY	County: LAKE OF THE WOOD	Acres: 40.00
City:	Site Code: R290164	Classification Per M.S. 86A.05: f. state forests and state forest subareas	Current Public Use: YES	Future Public Use: YES
Land Code: 1000056436	Agency Land Code: R29189292	Land Name: FORESTRY	County: LAKE OF THE WOOD	Acres: 40.00
City:	Site Code: R290164	Classification Per M.S. 86A.05: f. state forests and state forest subareas	Current Public Use: YES	Future Public Use: YES
Land Code: 1000056437	Agency Land Code: R29187139	Land Name: FORESTRY	County: LAKE OF THE WOOD	Acres: 40.00
City:	Site Code: R290164	Classification Per M.S. 86A.05: f. state forests and state forest subareas	Current Public Use: YES	Future Public Use: YES
Land Code: 1000056438	Agency Land Code: R29187150	Land Name: FORESTRY	County: LAKE OF THE WOOD	Acres: 40.00
City:	Site Code: R290164	Classification Per M.S. 86A.05: f. state forests and state forest subareas	Current Public Use: YES	Future Public Use: YES



Land Code: 1000056439	Agency Land Code: R29186853	Land Name: FORESTRY	County: LAKE OF THE WOOD	Acres: 40.00
City:	Site Code: R290164	Classification Per M.S. 86A.05: f. state forests and state forest subareas	Current Public Use: YES	Future Public Use: YES
Land Code: 1000056440	Agency Land Code: R29189004	Land Name: FORESTRY	County: LAKE OF THE WOOD	Acres: 40.00
City:	Site Code: R290164	Classification Per M.S. 86A.05: f. state forests and state forest subareas	Current Public Use: YES	Future Public Use: YES
Land Code: 1000056441	Agency Land Code: R29186626	Land Name: FORESTRY	County: LAKE OF THE WOOD	Acres: 40.00
City:	Site Code: R290164	Classification Per M.S. 86A.05: f. state forests and state forest subareas	Current Public Use: YES	Future Public Use: YES
Land Code: 1000056442	Agency Land Code: R29188671	Land Name: FORESTRY	County: LAKE OF THE WOOD	Acres: 40.00
City:	Site Code: R290164	Classification Per M.S. 86A.05: f. state forests and state forest subareas	Current Public Use: YES	Future Public Use: YES
Land Code: 1000056443	Agency Land Code: R29188682	Land Name: FORESTRY	County: LAKE OF THE WOOD	Acres: 40.00
City:	Site Code: R290164	Classification Per M.S. 86A.05: f. state forests and state forest subareas	Current Public Use: YES	Future Public Use: YES
Land Code: 1000056444	Agency Land Code: R29188690	Land Name: FORESTRY	County: LAKE OF THE WOOD	Acres: 40.00
City:	Site Code: R290164	Classification Per M.S. 86A.05: f. state forests and state forest subareas	Current Public Use: YES	Future Public Use: YES
Land Code: 1000056445	Agency Land Code: R29188696	Land Name: FORESTRY	County: LAKE OF THE WOOD	Acres: 40.00
City:	Site Code: R290164	Classification Per M.S. 86A.05: f. state forests and state forest subareas	Current Public Use: YES	Future Public Use: YES
Land Code: 1000056446	Agency Land Code: R29186981	Land Name: FORESTRY	County: LAKE OF THE WOOD	Acres: 40.00
City:	Site Code: R290164	Classification Per M.S. 86A.05: f. state forests and state forest subareas	Current Public Use: YES	Future Public Use: YES
Land Code: 1000056447	Agency Land Code: R29187001	Land Name: FORESTRY	County: LAKE OF THE WOOD	Acres: 40.00
City:	Site Code: R290164	Classification Per M.S. 86A.05: f. state forests and state forest subareas	Current Public Use: YES	Future Public Use: YES
Land Code: 1000056448	Agency Land Code: R29187008	Land Name: FORESTRY	County: LAKE OF THE WOOD	Acres: 40.00
City:	Site Code: R290164	Classification Per M.S. 86A.05: f. state forests and state forest subareas	Current Public Use: YES	Future Public Use: YES
Land Code: 1000056449	Agency Land Code: R29343632	Land Name: FORESTRY	County: LAKE OF THE WOOD	Acres: 40.00
City:	Site Code: R290164	Classification Per M.S. 86A.05: f. state forests and state forest subareas	Current Public Use: YES	Future Public Use: YES
Land Code: 1000056450	Agency Land Code: R29189572	Land Name: FORESTRY	County: LAKE OF THE WOOD	Acres: 40.00
City:	Site Code: R290164	Classification Per M.S. 86A.05: f. state forests and state forest subareas	Current Public Use: YES	Future Public Use: YES



Land Code: 1000056451	Agency Land Code: R29186321	Land Name: FORESTRY	County: LAKE OF THE WOOD	Acres: 40.00
City:	Site Code: R290164	Classification Per M.S. 86A.05: f. state forests and state forest subareas	Current Public Use: YES	Future Public Use: YES
Land Code: 1000056452	Agency Land Code: R29184750	Land Name: FORESTRY	County: LAKE OF THE WOOD	Acres: 40.00
City:	Site Code: R290164	Classification Per M.S. 86A.05: f. state forests and state forest subareas	Current Public Use: YES	Future Public Use: YES
Land Code: 1000056453	Agency Land Code: R29186324	Land Name: FORESTRY	County: LAKE OF THE WOOD	Acres: 40.00
City:	Site Code: R290164	Classification Per M.S. 86A.05: f. state forests and state forest subareas	Current Public Use: YES	Future Public Use: YES
Land Code: 1000056454	Agency Land Code: R29343589	Land Name: FORESTRY	County: LAKE OF THE WOOD	Acres: 40.00
City:	Site Code: R290164	Classification Per M.S. 86A.05: f. state forests and state forest subareas	Current Public Use: YES	Future Public Use: YES
Land Code: 1000056455	Agency Land Code: R29185979	Land Name: FORESTRY	County: LAKE OF THE WOOD	Acres: 40.00
City:	Site Code: R290164	Classification Per M.S. 86A.05: f. state forests and state forest subareas	Current Public Use: YES	Future Public Use: YES
Land Code: 1000056456	Agency Land Code: R29186016	Land Name: FORESTRY	County: LAKE OF THE WOOD	Acres: 40.00
City:	Site Code: R290164	Classification Per M.S. 86A.05: f. state forests and state forest subareas	Current Public Use: YES	Future Public Use: YES
Land Code: 1000056457	Agency Land Code: R29343649	Land Name: FORESTRY	County: LAKE OF THE WOOD	Acres: 40.00
City:	Site Code: R290164	Classification Per M.S. 86A.05: f. state forests and state forest subareas	Current Public Use: YES	Future Public Use: YES
Land Code: 1000056458	Agency Land Code: R29184881	Land Name: FORESTRY	County: LAKE OF THE WOOD	Acres: 40.00
City:	Site Code: R290164	Classification Per M.S. 86A.05: f. state forests and state forest subareas	Current Public Use: YES	Future Public Use: YES
Land Code: 1000056459	Agency Land Code: R29192111	Land Name: FORESTRY	County: LAKE OF THE WOOD	Acres: 40.00
City:	Site Code: R290164	Classification Per M.S. 86A.05: f. state forests and state forest subareas	Current Public Use: YES	Future Public Use: YES
Land Code: 1000056460	Agency Land Code: R29186120	Land Name: FORESTRY	County: LAKE OF THE WOOD	Acres: 40.00
City:	Site Code: R290164	Classification Per M.S. 86A.05: f. state forests and state forest subareas	Current Public Use: YES	Future Public Use: YES
Land Code: 1000056461	Agency Land Code: R29184891	Land Name: FORESTRY	County: LAKE OF THE WOOD	Acres: 40.00
City:	Site Code: R290164	Classification Per M.S. 86A.05: f. state forests and state forest subareas	Current Public Use: YES	Future Public Use: YES
Land Code: 1000056462	Agency Land Code: R29184929	Land Name: FORESTRY	County: LAKE OF THE WOOD	Acres: 40.00
City:	Site Code: R290164	Classification Per M.S. 86A.05: f. state forests and state forest subareas	Current Public Use: YES	Future Public Use: YES



Land Code: 1000056463	Agency Land Code: R29186176	Land Name: FORESTRY	County: LAKE OF THE WOOD	Acres: 40.00
City:	Site Code: R290164	Classification Per M.S. 86A.05: f. state forests and state forest subareas	Current Public Use: YES	Future Public Use: YES
Land Code: 1000056464	Agency Land Code: R29186180	Land Name: FORESTRY	County: LAKE OF THE WOOD	Acres: 40.00
City:	Site Code: R290164	Classification Per M.S. 86A.05: f. state forests and state forest subareas	Current Public Use: YES	Future Public Use: YES
Land Code: 1000056465	Agency Land Code: R29186277	Land Name: FORESTRY	County: LAKE OF THE WOOD	Acres: 40.00
City:	Site Code: R290164	Classification Per M.S. 86A.05: f. state forests and state forest subareas	Current Public Use: YES	Future Public Use: YES
Land Code: 1000056466	Agency Land Code: R29191491	Land Name: FORESTRY	County: LAKE OF THE WOOD	Acres: 40.00
City:	Site Code: R290164	Classification Per M.S. 86A.05: f. state forests and state forest subareas	Current Public Use: YES	Future Public Use: YES
Land Code: 1000056467	Agency Land Code: R29191926	Land Name: FORESTRY	County: LAKE OF THE WOOD	Acres: 40.00
City:	Site Code: R290164	Classification Per M.S. 86A.05: f. state forests and state forest subareas	Current Public Use: YES	Future Public Use: YES
Land Code: 1000056468	Agency Land Code: R29192426	Land Name: FORESTRY	County: LAKE OF THE WOOD	Acres: 40.00
City:	Site Code: R290164	Classification Per M.S. 86A.05: f. state forests and state forest subareas	Current Public Use: YES	Future Public Use: YES
Land Code: 1000056469	Agency Land Code: R29192042	Land Name: FORESTRY	County: LAKE OF THE WOOD	Acres: 40.00
City:	Site Code: R290164	Classification Per M.S. 86A.05: f. state forests and state forest subareas	Current Public Use: YES	Future Public Use: YES
Land Code: 1000056470	Agency Land Code: R29192450	Land Name: FORESTRY	County: LAKE OF THE WOOD	Acres: 40.00
City:	Site Code: R290164	Classification Per M.S. 86A.05: f. state forests and state forest subareas	Current Public Use: YES	Future Public Use: YES
Land Code: 1000056471	Agency Land Code: R29192472	Land Name: FORESTRY	County: LAKE OF THE WOOD	Acres: 40.00
City:	Site Code: R290164	Classification Per M.S. 86A.05: f. state forests and state forest subareas	Current Public Use: YES	Future Public Use: YES
Land Code: 1000056472	Agency Land Code: R29192121	Land Name: FORESTRY	County: LAKE OF THE WOOD	Acres: 40.00
City:	Site Code: R290164	Classification Per M.S. 86A.05: f. state forests and state forest subareas	Current Public Use: YES	Future Public Use: YES
Land Code: 1000056473	Agency Land Code: R29192130	Land Name: FORESTRY	County: LAKE OF THE WOOD	Acres: 40.00
City:	Site Code: R290164	Classification Per M.S. 86A.05: f. state forests and state forest subareas	Current Public Use: YES	Future Public Use: YES
Land Code: 1000056474	Agency Land Code: R29191813	Land Name: FORESTRY	County: LAKE OF THE WOOD	Acres: 40.00
City:	Site Code: R290164	Classification Per M.S. 86A.05: f. state forests and state forest subareas	Current Public Use: YES	Future Public Use: YES



Land Code: 1000056475	Agency Land Code: R29192199	Land Name: FORESTRY	County: LAKE OF THE WOOD	Acres: 40.00
City:	Site Code: R290164	Classification Per M.S. 86A.05: f. state forests and state forest subareas	Current Public Use: YES	Future Public Use: YES
Land Code: 1000056476	Agency Land Code: R29192219	Land Name: FORESTRY	County: LAKE OF THE WOOD	Acres: 40.00
City:	Site Code: R290164	Classification Per M.S. 86A.05: f. state forests and state forest subareas	Current Public Use: YES	Future Public Use: YES
Land Code: 1000056477	Agency Land Code: R29191833	Land Name: FORESTRY	County: LAKE OF THE WOOD	Acres: 40.00
City:	Site Code: R290164	Classification Per M.S. 86A.05: f. state forests and state forest subareas	Current Public Use: YES	Future Public Use: YES
Land Code: 1000056478	Agency Land Code: R29182136	Land Name: FORESTRY	County: LAKE OF THE WOOD	Acres: 40.00
City:	Site Code: R290164	Classification Per M.S. 86A.05: f. state forests and state forest subareas	Current Public Use: YES	Future Public Use: YES
Land Code: 1000056479	Agency Land Code: R29182152	Land Name: FORESTRY	County: LAKE OF THE WOOD	Acres: 40.52
City:	Site Code: R290164	Classification Per M.S. 86A.05: f. state forests and state forest subareas	Current Public Use: YES	Future Public Use: YES
Land Code: 1000056480	Agency Land Code: R29182561	Land Name: FORESTRY	County: LAKE OF THE WOOD	Acres: 40.00
City:	Site Code: R290164	Classification Per M.S. 86A.05: f. state forests and state forest subareas	Current Public Use: YES	Future Public Use: YES
Land Code: 1000056481	Agency Land Code: R29182565	Land Name: FORESTRY	County: LAKE OF THE WOOD	Acres: 40.00
City:	Site Code: R290164	Classification Per M.S. 86A.05: f. state forests and state forest subareas	Current Public Use: YES	Future Public Use: YES
Land Code: 1000056482	Agency Land Code: R29184103	Land Name: FORESTRY	County: LAKE OF THE WOOD	Acres: 40.00
City:	Site Code: R290164	Classification Per M.S. 86A.05: f. state forests and state forest subareas	Current Public Use: YES	Future Public Use: YES
Land Code: 1000056483	Agency Land Code: R29184129	Land Name: FORESTRY	County: LAKE OF THE WOOD	Acres: 40.00
City:	Site Code: R290164	Classification Per M.S. 86A.05: f. state forests and state forest subareas	Current Public Use: YES	Future Public Use: YES
Land Code: 1000056484	Agency Land Code: R29184152	Land Name: FORESTRY	County: LAKE OF THE WOOD	Acres: 40.00
City:	Site Code: R290164	Classification Per M.S. 86A.05: f. state forests and state forest subareas	Current Public Use: YES	Future Public Use: YES
Land Code: 1000056485	Agency Land Code: R29184189	Land Name: FORESTRY	County: LAKE OF THE WOOD	Acres: 40.00
City:	Site Code: R290164	Classification Per M.S. 86A.05: f. state forests and state forest subareas	Current Public Use: YES	Future Public Use: YES
Land Code: 1000056486	Agency Land Code: R29184217	Land Name: FORESTRY	County: LAKE OF THE WOOD	Acres: 40.00
City:	Site Code: R290164	Classification Per M.S. 86A.05: f. state forests and state forest subareas	Current Public Use: YES	Future Public Use: YES



Land Code: 1000056487	Agency Land Code: R29182612	Land Name: FORESTRY	County: LAKE OF THE WOOD	Acres: 40.00
City:	Site Code: R290164	Classification Per M.S. 86A.05: f. state forests and state forest subareas	Current Public Use: YES	Future Public Use: YES
Land Code: 1000056488	Agency Land Code: R29184290	Land Name: FORESTRY	County: LAKE OF THE WOOD	Acres: 40.00
City:	Site Code: R290164	Classification Per M.S. 86A.05: f. state forests and state forest subareas	Current Public Use: YES	Future Public Use: YES
Land Code: 1000056489	Agency Land Code: R29184301	Land Name: FORESTRY	County: LAKE OF THE WOOD	Acres: 40.00
City:	Site Code: R290164	Classification Per M.S. 86A.05: f. state forests and state forest subareas	Current Public Use: YES	Future Public Use: YES
Land Code: 1000056490	Agency Land Code: R29184309	Land Name: FORESTRY	County: LAKE OF THE WOOD	Acres: 40.00
City:	Site Code: R290164	Classification Per M.S. 86A.05: f. state forests and state forest subareas	Current Public Use: YES	Future Public Use: YES
Land Code: 1000056491	Agency Land Code: R29184312	Land Name: FORESTRY	County: LAKE OF THE WOOD	Acres: 40.00
City:	Site Code: R290164	Classification Per M.S. 86A.05: f. state forests and state forest subareas	Current Public Use: YES	Future Public Use: YES
Land Code: 1000056492	Agency Land Code: R29184328	Land Name: FORESTRY	County: LAKE OF THE WOOD	Acres: 40.00
City:	Site Code: R290164	Classification Per M.S. 86A.05: f. state forests and state forest subareas	Current Public Use: YES	Future Public Use: YES
Land Code: 1000056493	Agency Land Code: R29182624	Land Name: FORESTRY	County: LAKE OF THE WOOD	Acres: 40.00
City:	Site Code: R290164	Classification Per M.S. 86A.05: f. state forests and state forest subareas	Current Public Use: YES	Future Public Use: YES
Land Code: 1000056494	Agency Land Code: R29183034	Land Name: FORESTRY	County: LAKE OF THE WOOD	Acres: 37.71
City:	Site Code: R290164	Classification Per M.S. 86A.05: f. state forests and state forest subareas	Current Public Use: YES	Future Public Use: YES
Land Code: 1000056495	Agency Land Code: R29182766	Land Name: FORESTRY	County: LAKE OF THE WOOD	Acres: 40.00
City:	Site Code: R290164	Classification Per M.S. 86A.05: f. state forests and state forest subareas	Current Public Use: YES	Future Public Use: YES
Land Code: 1000056496	Agency Land Code: R29182775	Land Name: FORESTRY	County: LAKE OF THE WOOD	Acres: 40.00
City:	Site Code: R290164	Classification Per M.S. 86A.05: f. state forests and state forest subareas	Current Public Use: YES	Future Public Use: YES
Land Code: 1000056497	Agency Land Code: R29184598	Land Name: FORESTRY	County: LAKE OF THE WOOD	Acres: 40.00
City:	Site Code: R290164	Classification Per M.S. 86A.05: f. state forests and state forest subareas	Current Public Use: YES	Future Public Use: YES
Land Code: 1000056498	Agency Land Code: R29184602	Land Name: FORESTRY	County: LAKE OF THE WOOD	Acres: 40.00
City:	Site Code: R290164	Classification Per M.S. 86A.05: f. state forests and state forest subareas	Current Public Use: YES	Future Public Use: YES



Land Code: 1000056499	Agency Land Code: R29184635	Land Name: FORESTRY	County: LAKE OF THE WOOD	Acres: 40.00
City:	Site Code: R290164	Classification Per M.S. 86A.05: f. state forests and state forest subareas	Current Public Use: YES	Future Public Use: YES
Land Code: 1000056500	Agency Land Code: R29183157	Land Name: FORESTRY	County: LAKE OF THE WOOD	Acres: 40.00
City:	Site Code: R290164	Classification Per M.S. 86A.05: f. state forests and state forest subareas	Current Public Use: YES	Future Public Use: YES
Land Code: 1000056501	Agency Land Code: R29184538	Land Name: FORESTRY	County: LAKE OF THE WOOD	Acres: 40.00
City:	Site Code: R290164	Classification Per M.S. 86A.05: f. state forests and state forest subareas	Current Public Use: YES	Future Public Use: YES
Land Code: 1000056502	Agency Land Code: R29183122	Land Name: FORESTRY	County: LAKE OF THE WOOD	Acres: 40.00
City:	Site Code: R290164	Classification Per M.S. 86A.05: f. state forests and state forest subareas	Current Public Use: YES	Future Public Use: YES
Land Code: 1000056503	Agency Land Code: R29183279	Land Name: FORESTRY	County: LAKE OF THE WOOD	Acres: 44.38
City:	Site Code: R290164	Classification Per M.S. 86A.05: f. state forests and state forest subareas	Current Public Use: YES	Future Public Use: YES
Land Code: 1000056504	Agency Land Code: R29184732	Land Name: FORESTRY	County: LAKE OF THE WOOD	Acres: 41.40
City:	Site Code: R290164	Classification Per M.S. 86A.05: f. state forests and state forest subareas	Current Public Use: YES	Future Public Use: YES
Land Code: 1000056505	Agency Land Code: R29184472	Land Name: FORESTRY	County: LAKE OF THE WOOD	Acres: 40.00
City:	Site Code: R290164	Classification Per M.S. 86A.05: f. state forests and state forest subareas	Current Public Use: YES	Future Public Use: YES
Land Code: 1000056506	Agency Land Code: R29183353	Land Name: FORESTRY	County: LAKE OF THE WOOD	Acres: 40.00
City:	Site Code: R290164	Classification Per M.S. 86A.05: f. state forests and state forest subareas	Current Public Use: YES	Future Public Use: YES
Land Code: 1000056507	Agency Land Code: R29183362	Land Name: FORESTRY	County: LAKE OF THE WOOD	Acres: 41.19
City:	Site Code: R290164	Classification Per M.S. 86A.05: f. state forests and state forest subareas	Current Public Use: YES	Future Public Use: YES
Land Code: 1000056508	Agency Land Code: R29184572	Land Name: FORESTRY	County: LAKE OF THE WOOD	Acres: 43.27
City:	Site Code: R290164	Classification Per M.S. 86A.05: f. state forests and state forest subareas	Current Public Use: YES	Future Public Use: YES
Land Code: 1000056509	Agency Land Code: R29182726	Land Name: FORESTRY	County: LAKE OF THE WOOD	Acres: 40.00
City:	Site Code: R290164	Classification Per M.S. 86A.05: f. state forests and state forest subareas	Current Public Use: YES	Future Public Use: YES
Land Code: 1000056510	Agency Land Code: R29182757	Land Name: FORESTRY	County: LAKE OF THE WOOD	Acres: 40.00
City:	Site Code: R290164	Classification Per M.S. 86A.05: f. state forests and state forest subareas	Current Public Use: YES	Future Public Use: YES



Land Code: 1000056511	Agency Land Code: R29183455	Land Name: FORESTRY	County: LAKE OF THE WOOD	Acres: 40.00
City:	Site Code: R290164	Classification Per M.S. 86A.05: f. state forests and state forest subareas	Current Public Use: YES	Future Public Use: YES
Land Code: 1000056512	Agency Land Code: R29183517	Land Name: FORESTRY	County: LAKE OF THE WOOD	Acres: 40.00
City:	Site Code: R290164	Classification Per M.S. 86A.05: f. state forests and state forest subareas	Current Public Use: YES	Future Public Use: YES
Land Code: 1000056513	Agency Land Code: R29183548	Land Name: FORESTRY	County: LAKE OF THE WOOD	Acres: 40.00
City:	Site Code: R290164	Classification Per M.S. 86A.05: f. state forests and state forest subareas	Current Public Use: YES	Future Public Use: YES
Land Code: 1000056514	Agency Land Code: R29182407	Land Name: FORESTRY	County: LAKE OF THE WOOD	Acres: 40.00
City:	Site Code: R290164	Classification Per M.S. 86A.05: f. state forests and state forest subareas	Current Public Use: YES	Future Public Use: YES
Land Code: 1000056515	Agency Land Code: R29182417	Land Name: FORESTRY	County: LAKE OF THE WOOD	Acres: 40.00
City:	Site Code: R290164	Classification Per M.S. 86A.05: f. state forests and state forest subareas	Current Public Use: YES	Future Public Use: YES
Land Code: 1000056516	Agency Land Code: R29182432	Land Name: FORESTRY	County: LAKE OF THE WOOD	Acres: 40.00
City:	Site Code: R290164	Classification Per M.S. 86A.05: f. state forests and state forest subareas	Current Public Use: YES	Future Public Use: YES
Land Code: 1000056517	Agency Land Code: R29182817	Land Name: FORESTRY	County: LAKE OF THE WOOD	Acres: 40.00
City:	Site Code: R290164	Classification Per M.S. 86A.05: f. state forests and state forest subareas	Current Public Use: YES	Future Public Use: YES
Land Code: 1000056518	Agency Land Code: R29182847	Land Name: FORESTRY	County: LAKE OF THE WOOD	Acres: 40.00
City:	Site Code: R290164	Classification Per M.S. 86A.05: f. state forests and state forest subareas	Current Public Use: YES	Future Public Use: YES
Land Code: 1000056519	Agency Land Code: R29182862	Land Name: FORESTRY	County: LAKE OF THE WOOD	Acres: 41.46
City:	Site Code: R290164	Classification Per M.S. 86A.05: f. state forests and state forest subareas	Current Public Use: YES	Future Public Use: YES
Land Code: 1000056520	Agency Land Code: R29183698	Land Name: FORESTRY	County: LAKE OF THE WOOD	Acres: 40.00
City:	Site Code: R290164	Classification Per M.S. 86A.05: f. state forests and state forest subareas	Current Public Use: YES	Future Public Use: YES
Land Code: 1000056521	Agency Land Code: R29183701	Land Name: FORESTRY	County: LAKE OF THE WOOD	Acres: 40.00
City:	Site Code: R290164	Classification Per M.S. 86A.05: f. state forests and state forest subareas	Current Public Use: YES	Future Public Use: YES
Land Code: 1000056522	Agency Land Code: R29183707	Land Name: FORESTRY	County: LAKE OF THE WOOD	Acres: 40.00
City:	Site Code: R290164	Classification Per M.S. 86A.05: f. state forests and state forest subareas	Current Public Use: YES	Future Public Use: YES



Land Code: 1000056523	Agency Land Code: R29182459	Land Name: FORESTRY	County: LAKE OF THE WOOD	Acres: 40.00
City:	Site Code: R290164	Classification Per M.S. 86A.05: f. state forests and state forest subareas	Current Public Use: YES	Future Public Use: YES
Land Code: 1000056524	Agency Land Code: R29182473	Land Name: FORESTRY	County: LAKE OF THE WOOD	Acres: 40.00
City:	Site Code: R290164	Classification Per M.S. 86A.05: f. state forests and state forest subareas	Current Public Use: YES	Future Public Use: YES
Land Code: 1000056525	Agency Land Code: R29182476	Land Name: FORESTRY	County: LAKE OF THE WOOD	Acres: 40.00
City:	Site Code: R290164	Classification Per M.S. 86A.05: f. state forests and state forest subareas	Current Public Use: YES	Future Public Use: YES
Land Code: 1000056526	Agency Land Code: R29183752	Land Name: FORESTRY	County: LAKE OF THE WOOD	Acres: 40.00
City:	Site Code: R290164	Classification Per M.S. 86A.05: f. state forests and state forest subareas	Current Public Use: YES	Future Public Use: YES
Land Code: 1000056527	Agency Land Code: R29183782	Land Name: FORESTRY	County: LAKE OF THE WOOD	Acres: 40.00
City:	Site Code: R290164	Classification Per M.S. 86A.05: f. state forests and state forest subareas	Current Public Use: YES	Future Public Use: YES
Land Code: 1000056528	Agency Land Code: R29183789	Land Name: FORESTRY	County: LAKE OF THE WOOD	Acres: 40.00
City:	Site Code: R290164	Classification Per M.S. 86A.05: f. state forests and state forest subareas	Current Public Use: YES	Future Public Use: YES
Land Code: 1000056529	Agency Land Code: R29182897	Land Name: FORESTRY	County: LAKE OF THE WOOD	Acres: 40.00
City:	Site Code: R290164	Classification Per M.S. 86A.05: f. state forests and state forest subareas	Current Public Use: YES	Future Public Use: YES
Land Code: 1000056530	Agency Land Code: R29183977	Land Name: FORESTRY	County: LAKE OF THE WOOD	Acres: 40.00
City:	Site Code: R290164	Classification Per M.S. 86A.05: f. state forests and state forest subareas	Current Public Use: YES	Future Public Use: YES
Land Code: 1000056531	Agency Land Code: R29183988	Land Name: FORESTRY	County: LAKE OF THE WOOD	Acres: 40.00
City:	Site Code: R290164	Classification Per M.S. 86A.05: f. state forests and state forest subareas	Current Public Use: YES	Future Public Use: YES
Land Code: 1000056532	Agency Land Code: R29184014	Land Name: FORESTRY	County: LAKE OF THE WOOD	Acres: 40.00
City:	Site Code: R290164	Classification Per M.S. 86A.05: f. state forests and state forest subareas	Current Public Use: YES	Future Public Use: YES
Land Code: 1000056533	Agency Land Code: R29182531	Land Name: FORESTRY	County: LAKE OF THE WOOD	Acres: 40.00
City:	Site Code: R290164	Classification Per M.S. 86A.05: f. state forests and state forest subareas	Current Public Use: YES	Future Public Use: YES
Land Code: 1000056534	Agency Land Code: R29182917	Land Name: FORESTRY	County: LAKE OF THE WOOD	Acres: 40.00
City:	Site Code: R290164	Classification Per M.S. 86A.05: f. state forests and state forest subareas	Current Public Use: YES	Future Public Use: YES



Land Code: 1000056535	Agency Land Code: R29182931	Land Name: FORESTRY	County: LAKE OF THE WOOD	Acres: 40.00
City:	Site Code: R290164	Classification Per M.S. 86A.05: f. state forests and state forest subareas	Current Public Use: YES	Future Public Use: YES
Land Code: 1000056536	Agency Land Code: R29184074	Land Name: FORESTRY	County: LAKE OF THE WOOD	Acres: 40.00
City:	Site Code: R290164	Classification Per M.S. 86A.05: f. state forests and state forest subareas	Current Public Use: YES	Future Public Use: YES
Land Code: 1000056537	Agency Land Code: R29184087	Land Name: FORESTRY	County: LAKE OF THE WOOD	Acres: 40.00
City:	Site Code: R290164	Classification Per M.S. 86A.05: f. state forests and state forest subareas	Current Public Use: YES	Future Public Use: YES
Land Code: 1000056538	Agency Land Code: R29182124	Land Name: FORESTRY	County: LAKE OF THE WOOD	Acres: 40.00
City:	Site Code: R290164	Classification Per M.S. 86A.05: f. state forests and state forest subareas	Current Public Use: YES	Future Public Use: YES
Land Code: 1000056539	Agency Land Code: R29189716	Land Name: FORESTRY	County: LAKE OF THE WOOD	Acres: 40.00
City:	Site Code: R290164	Classification Per M.S. 86A.05: f. state forests and state forest subareas	Current Public Use: YES	Future Public Use: YES
Land Code: 1000056540	Agency Land Code: R29186346	Land Name: FORESTRY	County: LAKE OF THE WOOD	Acres: 40.00
City:	Site Code: R290164	Classification Per M.S. 86A.05: f. state forests and state forest subareas	Current Public Use: YES	Future Public Use: YES
Land Code: 1000056541	Agency Land Code: R29186435	Land Name: FORESTRY	County: LAKE OF THE WOOD	Acres: 40.00
City:	Site Code: R290164	Classification Per M.S. 86A.05: f. state forests and state forest subareas	Current Public Use: YES	Future Public Use: YES
Land Code: 1000056542	Agency Land Code: R29186456	Land Name: FORESTRY	County: LAKE OF THE WOOD	Acres: 40.00
City:	Site Code: R290164	Classification Per M.S. 86A.05: f. state forests and state forest subareas	Current Public Use: YES	Future Public Use: YES
Land Code: 1000056543	Agency Land Code: R29186476	Land Name: FORESTRY	County: LAKE OF THE WOOD	Acres: 40.00
City:	Site Code: R290164	Classification Per M.S. 86A.05: f. state forests and state forest subareas	Current Public Use: YES	Future Public Use: YES
Land Code: 1000056544	Agency Land Code: R29188915	Land Name: FORESTRY	County: LAKE OF THE WOOD	Acres: 40.00
City:	Site Code: R290164	Classification Per M.S. 86A.05: f. state forests and state forest subareas	Current Public Use: YES	Future Public Use: YES
Land Code: 1000056545	Agency Land Code: R29187055	Land Name: FORESTRY	County: LAKE OF THE WOOD	Acres: 40.00
City:	Site Code: R290164	Classification Per M.S. 86A.05: f. state forests and state forest subareas	Current Public Use: YES	Future Public Use: YES
Land Code: 1000056546	Agency Land Code: R29187129	Land Name: FORESTRY	County: LAKE OF THE WOOD	Acres: 40.00
City:	Site Code: R290164	Classification Per M.S. 86A.05: f. state forests and state forest subareas	Current Public Use: YES	Future Public Use: YES



Land Code: 1000056547	Agency Land Code: R29187162	Land Name: FORESTRY	County: LAKE OF THE WOOD	Acres: 40.00
City:	Site Code: R290164	Classification Per M.S. 86A.05: f. state forests and state forest subareas	Current Public Use: YES	Future Public Use: YES
Land Code: 1000056548	Agency Land Code: R29187417	Land Name: FORESTRY	County: LAKE OF THE WOOD	Acres: 40.52
City:	Site Code: R290164	Classification Per M.S. 86A.05: f. state forests and state forest subareas	Current Public Use: YES	Future Public Use: YES
Land Code: 1000056549	Agency Land Code: R29188946	Land Name: FORESTRY	County: LAKE OF THE WOOD	Acres: 40.00
City:	Site Code: R290164	Classification Per M.S. 86A.05: f. state forests and state forest subareas	Current Public Use: YES	Future Public Use: YES
Land Code: 1000056550	Agency Land Code: R29186848	Land Name: FORESTRY	County: LAKE OF THE WOOD	Acres: 40.00
City:	Site Code: R290164	Classification Per M.S. 86A.05: f. state forests and state forest subareas	Current Public Use: YES	Future Public Use: YES
Land Code: 1000056551	Agency Land Code: R29186864	Land Name: FORESTRY	County: LAKE OF THE WOOD	Acres: 26.44
City:	Site Code: R290164	Classification Per M.S. 86A.05: f. state forests and state forest subareas	Current Public Use: YES	Future Public Use: YES
Land Code: 1000056552	Agency Land Code: R29189001	Land Name: FORESTRY	County: LAKE OF THE WOOD	Acres: 40.00
City:	Site Code: R290164	Classification Per M.S. 86A.05: f. state forests and state forest subareas	Current Public Use: YES	Future Public Use: YES
Land Code: 1000056553	Agency Land Code: R29189011	Land Name: FORESTRY	County: LAKE OF THE WOOD	Acres: 40.00
City:	Site Code: R290164	Classification Per M.S. 86A.05: f. state forests and state forest subareas	Current Public Use: YES	Future Public Use: YES
Land Code: 1000056554	Agency Land Code: R29189023	Land Name: FORESTRY	County: LAKE OF THE WOOD	Acres: 40.00
City:	Site Code: R290164	Classification Per M.S. 86A.05: f. state forests and state forest subareas	Current Public Use: YES	Future Public Use: YES
Land Code: 1000056555	Agency Land Code: R29189029	Land Name: FORESTRY	County: LAKE OF THE WOOD	Acres: 40.00
City:	Site Code: R290164	Classification Per M.S. 86A.05: f. state forests and state forest subareas	Current Public Use: YES	Future Public Use: YES
Land Code: 1000056556	Agency Land Code: R29186629	Land Name: FORESTRY	County: LAKE OF THE WOOD	Acres: 40.00
City:	Site Code: R290164	Classification Per M.S. 86A.05: f. state forests and state forest subareas	Current Public Use: YES	Future Public Use: YES
Land Code: 1000056557	Agency Land Code: R29186789	Land Name: FORESTRY	County: LAKE OF THE WOOD	Acres: 40.00
City:	Site Code: R290164	Classification Per M.S. 86A.05: f. state forests and state forest subareas	Current Public Use: YES	Future Public Use: YES
Land Code: 1000056558	Agency Land Code: R29187006	Land Name: FORESTRY	County: LAKE OF THE WOOD	Acres: 40.00
City:	Site Code: R290164	Classification Per M.S. 86A.05: f. state forests and state forest subareas	Current Public Use: YES	Future Public Use: YES



Land Code: 1000056559	Agency Land Code: R29188776	Land Name: FORESTRY	County: LAKE OF THE WOOD	Acres: 40.00
City:	Site Code: R290164	Classification Per M.S. 86A.05: f. state forests and state forest subareas	Current Public Use: YES	Future Public Use: YES
Land Code: 1000056560	Agency Land Code: R29188728	Land Name: FORESTRY	County: LAKE OF THE WOOD	Acres: 40.00
City:	Site Code: R290164	Classification Per M.S. 86A.05: f. state forests and state forest subareas	Current Public Use: YES	Future Public Use: YES
Land Code: 1000056561	Agency Land Code: R29189561	Land Name: FORESTRY	County: LAKE OF THE WOOD	Acres: 40.00
City:	Site Code: R290164	Classification Per M.S. 86A.05: f. state forests and state forest subareas	Current Public Use: YES	Future Public Use: YES
Land Code: 1000056562	Agency Land Code: R29189565	Land Name: FORESTRY	County: LAKE OF THE WOOD	Acres: 40.00
City:	Site Code: R290164	Classification Per M.S. 86A.05: f. state forests and state forest subareas	Current Public Use: YES	Future Public Use: YES
Land Code: 1000056563	Agency Land Code: R29189575	Land Name: FORESTRY	County: LAKE OF THE WOOD	Acres: 40.00
City:	Site Code: R290164	Classification Per M.S. 86A.05: f. state forests and state forest subareas	Current Public Use: YES	Future Public Use: YES
Land Code: 1000056564	Agency Land Code: R29189592	Land Name: FORESTRY	County: LAKE OF THE WOOD	Acres: 40.00
City:	Site Code: R290164	Classification Per M.S. 86A.05: f. state forests and state forest subareas	Current Public Use: YES	Future Public Use: YES
Land Code: 1000056565	Agency Land Code: R29186312	Land Name: FORESTRY	County: LAKE OF THE WOOD	Acres: 40.00
City:	Site Code: R290164	Classification Per M.S. 86A.05: f. state forests and state forest subareas	Current Public Use: YES	Future Public Use: YES
Land Code: 1000056566	Agency Land Code: R29186337	Land Name: FORESTRY	County: LAKE OF THE WOOD	Acres: 40.00
City:	Site Code: R290164	Classification Per M.S. 86A.05: f. state forests and state forest subareas	Current Public Use: YES	Future Public Use: YES
Land Code: 1000056567	Agency Land Code: R29185084	Land Name: FORESTRY	County: LAKE OF THE WOOD	Acres: 40.00
City:	Site Code: R290164	Classification Per M.S. 86A.05: f. state forests and state forest subareas	Current Public Use: YES	Future Public Use: YES
Land Code: 1000056568	Agency Land Code: R29185980	Land Name: FORESTRY	County: LAKE OF THE WOOD	Acres: 40.00
City:	Site Code: R290164	Classification Per M.S. 86A.05: f. state forests and state forest subareas	Current Public Use: YES	Future Public Use: YES
Land Code: 1000056569	Agency Land Code: R29186009	Land Name: FORESTRY	County: LAKE OF THE WOOD	Acres: 40.00
City:	Site Code: R290164	Classification Per M.S. 86A.05: f. state forests and state forest subareas	Current Public Use: YES	Future Public Use: YES
Land Code: 1000056570	Agency Land Code: R29343593	Land Name: FORESTRY	County: LAKE OF THE WOOD	Acres: 40.00
City:	Site Code: R290164	Classification Per M.S. 86A.05: f. state forests and state forest subareas	Current Public Use: YES	Future Public Use: YES



Land Code: 1000056571	Agency Land Code: R29186026	Land Name: FORESTRY	County: LAKE OF THE WOOD	Acres: 40.00
City:	Site Code: R290164	Classification Per M.S. 86A.05: f. state forests and state forest subareas	Current Public Use: YES	Future Public Use: YES
Land Code: 1000056572	Agency Land Code: R29192079	Land Name: FORESTRY	County: LAKE OF THE WOOD	Acres: 40.00
City:	Site Code: R290164	Classification Per M.S. 86A.05: f. state forests and state forest subareas	Current Public Use: YES	Future Public Use: YES
Land Code: 1000056573	Agency Land Code: R29184877	Land Name: FORESTRY	County: LAKE OF THE WOOD	Acres: 40.00
City:	Site Code: R290164	Classification Per M.S. 86A.05: f. state forests and state forest subareas	Current Public Use: YES	Future Public Use: YES
Land Code: 1000056574	Agency Land Code: R29192117	Land Name: FORESTRY	County: LAKE OF THE WOOD	Acres: 40.00
City:	Site Code: R290164	Classification Per M.S. 86A.05: f. state forests and state forest subareas	Current Public Use: YES	Future Public Use: YES
Land Code: 1000056575	Agency Land Code: R29186115	Land Name: FORESTRY	County: LAKE OF THE WOOD	Acres: 40.00
City:	Site Code: R290164	Classification Per M.S. 86A.05: f. state forests and state forest subareas	Current Public Use: YES	Future Public Use: YES
Land Code: 1000056576	Agency Land Code: R29184887	Land Name: FORESTRY	County: LAKE OF THE WOOD	Acres: 40.00
City:	Site Code: R290164	Classification Per M.S. 86A.05: f. state forests and state forest subareas	Current Public Use: YES	Future Public Use: YES
Land Code: 1000056577	Agency Land Code: R29184910	Land Name: FORESTRY	County: LAKE OF THE WOOD	Acres: 42.47
City:	Site Code: R290164	Classification Per M.S. 86A.05: f. state forests and state forest subareas	Current Public Use: YES	Future Public Use: YES
Land Code: 1000056578	Agency Land Code: R29185324	Land Name: FORESTRY	County: LAKE OF THE WOOD	Acres: 38.65
City:	Site Code: R290164	Classification Per M.S. 86A.05: f. state forests and state forest subareas	Current Public Use: YES	Future Public Use: YES
Land Code: 1000056579	Agency Land Code: R29186127	Land Name: FORESTRY	County: LAKE OF THE WOOD	Acres: 40.00
City:	Site Code: R290164	Classification Per M.S. 86A.05: f. state forests and state forest subareas	Current Public Use: YES	Future Public Use: YES
Land Code: 1000056580	Agency Land Code: R29186147	Land Name: FORESTRY	County: LAKE OF THE WOOD	Acres: 32.45
City:	Site Code: R290164	Classification Per M.S. 86A.05: f. state forests and state forest subareas	Current Public Use: YES	Future Public Use: YES
Land Code: 1000056581	Agency Land Code: R29186160	Land Name: FORESTRY	County: LAKE OF THE WOOD	Acres: 40.00
City:	Site Code: R290164	Classification Per M.S. 86A.05: f. state forests and state forest subareas	Current Public Use: YES	Future Public Use: YES
Land Code: 1000056582	Agency Land Code: R29186256	Land Name: FORESTRY	County: LAKE OF THE WOOD	Acres: 40.00
City:	Site Code: R290164	Classification Per M.S. 86A.05: f. state forests and state forest subareas	Current Public Use: YES	Future Public Use: YES



Land Code: 1000056583	Agency Land Code: R29186281	Land Name: FORESTRY	County: LAKE OF THE WOOD	Acres: 40.00
City:	Site Code: R290164	Classification Per M.S. 86A.05: f. state forests and state forest subareas	Current Public Use: YES	Future Public Use: YES
Land Code: 1000056584	Agency Land Code: R29191937	Land Name: FORESTRY	County: LAKE OF THE WOOD	Acres: 40.00
City:	Site Code: R290164	Classification Per M.S. 86A.05: f. state forests and state forest subareas	Current Public Use: YES	Future Public Use: YES
Land Code: 1000056585	Agency Land Code: R29192350	Land Name: FORESTRY	County: LAKE OF THE WOOD	Acres: 40.00
City:	Site Code: R290164	Classification Per M.S. 86A.05: f. state forests and state forest subareas	Current Public Use: YES	Future Public Use: YES
Land Code: 1000056586	Agency Land Code: R29192354	Land Name: FORESTRY	County: LAKE OF THE WOOD	Acres: 40.00
City:	Site Code: R290164	Classification Per M.S. 86A.05: f. state forests and state forest subareas	Current Public Use: YES	Future Public Use: YES
Land Code: 1000056587	Agency Land Code: R29191996	Land Name: FORESTRY	County: LAKE OF THE WOOD	Acres: 40.00
City:	Site Code: R290164	Classification Per M.S. 86A.05: f. state forests and state forest subareas	Current Public Use: YES	Future Public Use: YES
Land Code: 1000056588	Agency Land Code: R29192427	Land Name: FORESTRY	County: LAKE OF THE WOOD	Acres: 40.00
City:	Site Code: R290164	Classification Per M.S. 86A.05: f. state forests and state forest subareas	Current Public Use: YES	Future Public Use: YES
Land Code: 1000056589	Agency Land Code: R29192055	Land Name: FORESTRY	County: LAKE OF THE WOOD	Acres: 40.00
City:	Site Code: R290164	Classification Per M.S. 86A.05: f. state forests and state forest subareas	Current Public Use: YES	Future Public Use: YES
Land Code: 1000056590	Agency Land Code: R29192444	Land Name: FORESTRY	County: LAKE OF THE WOOD	Acres: 40.00
City:	Site Code: R290164	Classification Per M.S. 86A.05: f. state forests and state forest subareas	Current Public Use: YES	Future Public Use: YES
Land Code: 1000056591	Agency Land Code: R29192479	Land Name: FORESTRY	County: LAKE OF THE WOOD	Acres: 40.00
City:	Site Code: R290164	Classification Per M.S. 86A.05: f. state forests and state forest subareas	Current Public Use: YES	Future Public Use: YES
Land Code: 1000056592	Agency Land Code: R29192482	Land Name: FORESTRY	County: LAKE OF THE WOOD	Acres: 40.00
City:	Site Code: R290164	Classification Per M.S. 86A.05: f. state forests and state forest subareas	Current Public Use: YES	Future Public Use: YES
Land Code: 1000056593	Agency Land Code: R29192569	Land Name: FORESTRY	County: LAKE OF THE WOOD	Acres: 40.00
City:	Site Code: R290164	Classification Per M.S. 86A.05: f. state forests and state forest subareas	Current Public Use: YES	Future Public Use: YES
Land Code: 1000056594	Agency Land Code: R29192195	Land Name: FORESTRY	County: LAKE OF THE WOOD	Acres: 40.00
City:	Site Code: R290164	Classification Per M.S. 86A.05: f. state forests and state forest subareas	Current Public Use: YES	Future Public Use: YES



Land Code: 1000056595	Agency Land Code: R29192211	Land Name: FORESTRY	County: LAKE OF THE WOOD	Acres: 40.00
City:	Site Code: R290164	Classification Per M.S. 86A.05: f. state forests and state forest subareas	Current Public Use: YES	Future Public Use: YES
Land Code: 1000056596	Agency Land Code: R29191349	Land Name: FORESTRY	County: LAKE OF THE WOOD	Acres: 39.58
City:	Site Code: R290164	Classification Per M.S. 86A.05: f. state forests and state forest subareas	Current Public Use: YES	Future Public Use: YES
Land Code: 1000056597	Agency Land Code: R29191353	Land Name: FORESTRY	County: LAKE OF THE WOOD	Acres: 39.41
City:	Site Code: R290164	Classification Per M.S. 86A.05: f. state forests and state forest subareas	Current Public Use: YES	Future Public Use: YES
Land Code: 1000056598	Agency Land Code: R29191371	Land Name: FORESTRY	County: LAKE OF THE WOOD	Acres: 40.00
City:	Site Code: R290164	Classification Per M.S. 86A.05: f. state forests and state forest subareas	Current Public Use: YES	Future Public Use: YES
Land Code: 1000056599	Agency Land Code: R29191866	Land Name: FORESTRY	County: LAKE OF THE WOOD	Acres: 40.00
City:	Site Code: R290164	Classification Per M.S. 86A.05: f. state forests and state forest subareas	Current Public Use: YES	Future Public Use: YES
Land Code: 1000056600	Agency Land Code: R29182129	Land Name: FORESTRY	County: LAKE OF THE WOOD	Acres: 39.91
City:	Site Code: R290164	Classification Per M.S. 86A.05: f. state forests and state forest subareas	Current Public Use: YES	Future Public Use: YES
Land Code: 1000056601	Agency Land Code: R29182133	Land Name: FORESTRY	County: LAKE OF THE WOOD	Acres: 39.36
City:	Site Code: R290164	Classification Per M.S. 86A.05: f. state forests and state forest subareas	Current Public Use: YES	Future Public Use: YES
Land Code: 1000056602	Agency Land Code: R29182143	Land Name: FORESTRY	County: LAKE OF THE WOOD	Acres: 40.00
City:	Site Code: R290164	Classification Per M.S. 86A.05: f. state forests and state forest subareas	Current Public Use: YES	Future Public Use: YES
Land Code: 1000056603	Agency Land Code: R29182147	Land Name: FORESTRY	County: LAKE OF THE WOOD	Acres: 40.00
City:	Site Code: R290164	Classification Per M.S. 86A.05: f. state forests and state forest subareas	Current Public Use: YES	Future Public Use: YES
Land Code: 1000056604	Agency Land Code: R29184155	Land Name: FORESTRY	County: LAKE OF THE WOOD	Acres: 40.00
City:	Site Code: R290164	Classification Per M.S. 86A.05: f. state forests and state forest subareas	Current Public Use: YES	Future Public Use: YES
Land Code: 1000056605	Agency Land Code: R29184173	Land Name: FORESTRY	County: LAKE OF THE WOOD	Acres: 40.00
City:	Site Code: R290164	Classification Per M.S. 86A.05: f. state forests and state forest subareas	Current Public Use: YES	Future Public Use: YES
Land Code: 1000056606	Agency Land Code: R29184175	Land Name: FORESTRY	County: LAKE OF THE WOOD	Acres: 40.00
City:	Site Code: R290164	Classification Per M.S. 86A.05: f. state forests and state forest subareas	Current Public Use: YES	Future Public Use: YES



Land Code: 1000056607	Agency Land Code: R29182587	Land Name: FORESTRY	County: LAKE OF THE WOOD	Acres: 40.00
City:	Site Code: R290164	Classification Per M.S. 86A.05: f. state forests and state forest subareas	Current Public Use: YES	Future Public Use: YES
Land Code: 1000056608	Agency Land Code: R29182979	Land Name: FORESTRY	County: LAKE OF THE WOOD	Acres: 40.00
City:	Site Code: R290164	Classification Per M.S. 86A.05: f. state forests and state forest subareas	Current Public Use: YES	Future Public Use: YES
Land Code: 1000056609	Agency Land Code: R29184191	Land Name: FORESTRY	County: LAKE OF THE WOOD	Acres: 40.00
City:	Site Code: R290164	Classification Per M.S. 86A.05: f. state forests and state forest subareas	Current Public Use: YES	Future Public Use: YES
Land Code: 1000056610	Agency Land Code: R29184204	Land Name: FORESTRY	County: LAKE OF THE WOOD	Acres: 40.00
City:	Site Code: R290164	Classification Per M.S. 86A.05: f. state forests and state forest subareas	Current Public Use: YES	Future Public Use: YES
Land Code: 1000056611	Agency Land Code: R29184218	Land Name: FORESTRY	County: LAKE OF THE WOOD	Acres: 40.00
City:	Site Code: R290164	Classification Per M.S. 86A.05: f. state forests and state forest subareas	Current Public Use: YES	Future Public Use: YES
Land Code: 1000056612	Agency Land Code: R29184222	Land Name: FORESTRY	County: LAKE OF THE WOOD	Acres: 40.00
City:	Site Code: R290164	Classification Per M.S. 86A.05: f. state forests and state forest subareas	Current Public Use: YES	Future Public Use: YES
Land Code: 1000056613	Agency Land Code: R29184264	Land Name: FORESTRY	County: LAKE OF THE WOOD	Acres: 40.00
City:	Site Code: R290164	Classification Per M.S. 86A.05: f. state forests and state forest subareas	Current Public Use: YES	Future Public Use: YES
Land Code: 1000056614	Agency Land Code: R29182195	Land Name: FORESTRY	County: LAKE OF THE WOOD	Acres: 40.00
City:	Site Code: R290164	Classification Per M.S. 86A.05: f. state forests and state forest subareas	Current Public Use: YES	Future Public Use: YES
Land Code: 1000056615	Agency Land Code: R29182198	Land Name: FORESTRY	County: LAKE OF THE WOOD	Acres: 40.00
City:	Site Code: R290164	Classification Per M.S. 86A.05: f. state forests and state forest subareas	Current Public Use: YES	Future Public Use: YES
Land Code: 1000056616	Agency Land Code: R29182207	Land Name: FORESTRY	County: LAKE OF THE WOOD	Acres: 40.00
City:	Site Code: R290164	Classification Per M.S. 86A.05: f. state forests and state forest subareas	Current Public Use: YES	Future Public Use: YES
Land Code: 1000056617	Agency Land Code: R29182215	Land Name: FORESTRY	County: LAKE OF THE WOOD	Acres: 40.00
City:	Site Code: R290164	Classification Per M.S. 86A.05: f. state forests and state forest subareas	Current Public Use: YES	Future Public Use: YES
Land Code: 1000056618	Agency Land Code: R29184293	Land Name: FORESTRY	County: LAKE OF THE WOOD	Acres: 40.00
City:	Site Code: R290164	Classification Per M.S. 86A.05: f. state forests and state forest subareas	Current Public Use: YES	Future Public Use: YES



Land Code: 1000056619	Agency Land Code: R29183023	Land Name: FORESTRY	County: LAKE OF THE WOOD	Acres: 42.28
City:	Site Code: R290164	Classification Per M.S. 86A.05: f. state forests and state forest subareas	Current Public Use: YES	Future Public Use: YES
Land Code: 1000056620	Agency Land Code: R29183073	Land Name: FORESTRY	County: LAKE OF THE WOOD	Acres: 40.00
City:	Site Code: R290164	Classification Per M.S. 86A.05: f. state forests and state forest subareas	Current Public Use: YES	Future Public Use: YES
Land Code: 1000056621	Agency Land Code: R29182381	Land Name: FORESTRY	County: LAKE OF THE WOOD	Acres: 40.00
City:	Site Code: R290164	Classification Per M.S. 86A.05: f. state forests and state forest subareas	Current Public Use: YES	Future Public Use: YES
Land Code: 1000056622	Agency Land Code: R29182383	Land Name: FORESTRY	County: LAKE OF THE WOOD	Acres: 40.00
City:	Site Code: R290164	Classification Per M.S. 86A.05: f. state forests and state forest subareas	Current Public Use: YES	Future Public Use: YES
Land Code: 1000056623	Agency Land Code: R29183126	Land Name: FORESTRY	County: LAKE OF THE WOOD	Acres: 40.00
City:	Site Code: R290164	Classification Per M.S. 86A.05: f. state forests and state forest subareas	Current Public Use: YES	Future Public Use: YES
Land Code: 1000056624	Agency Land Code: R29184639	Land Name: FORESTRY	County: LAKE OF THE WOOD	Acres: 40.00
City:	Site Code: R290164	Classification Per M.S. 86A.05: f. state forests and state forest subareas	Current Public Use: YES	Future Public Use: YES
Land Code: 1000056625	Agency Land Code: R29182261	Land Name: FORESTRY	County: LAKE OF THE WOOD	Acres: 40.00
City:	Site Code: R290164	Classification Per M.S. 86A.05: f. state forests and state forest subareas	Current Public Use: YES	Future Public Use: YES
Land Code: 1000056626	Agency Land Code: R29183171	Land Name: FORESTRY	County: LAKE OF THE WOOD	Acres: 40.00
City:	Site Code: R290164	Classification Per M.S. 86A.05: f. state forests and state forest subareas	Current Public Use: YES	Future Public Use: YES
Land Code: 1000056627	Agency Land Code: R29183187	Land Name: FORESTRY	County: LAKE OF THE WOOD	Acres: 40.00
City:	Site Code: R290164	Classification Per M.S. 86A.05: f. state forests and state forest subareas	Current Public Use: YES	Future Public Use: YES
Land Code: 1000056628	Agency Land Code: R29183194	Land Name: FORESTRY	County: LAKE OF THE WOOD	Acres: 40.00
City:	Site Code: R290164	Classification Per M.S. 86A.05: f. state forests and state forest subareas	Current Public Use: YES	Future Public Use: YES
Land Code: 1000056629	Agency Land Code: R29183221	Land Name: FORESTRY	County: LAKE OF THE WOOD	Acres: 40.00
City:	Site Code: R290164	Classification Per M.S. 86A.05: f. state forests and state forest subareas	Current Public Use: YES	Future Public Use: YES
Land Code: 1000056630	Agency Land Code: R29184518	Land Name: FORESTRY	County: LAKE OF THE WOOD	Acres: 40.00
City:	Site Code: R290164	Classification Per M.S. 86A.05: f. state forests and state forest subareas	Current Public Use: YES	Future Public Use: YES



Land Code: 1000056631	Agency Land Code: R29183097	Land Name: FORESTRY	County: LAKE OF THE WOOD	Acres: 40.00
City:	Site Code: R290164	Classification Per M.S. 86A.05: f. state forests and state forest subareas	Current Public Use: YES	Future Public Use: YES
Land Code: 1000056632	Agency Land Code: R29183120	Land Name: FORESTRY	County: LAKE OF THE WOOD	Acres: 39.06
City:	Site Code: R290164	Classification Per M.S. 86A.05: f. state forests and state forest subareas	Current Public Use: YES	Future Public Use: YES
Land Code: 1000056633	Agency Land Code: R29183248	Land Name: FORESTRY	County: LAKE OF THE WOOD	Acres: 40.00
City:	Site Code: R290164	Classification Per M.S. 86A.05: f. state forests and state forest subareas	Current Public Use: YES	Future Public Use: YES
Land Code: 1000056634	Agency Land Code: R29184743	Land Name: FORESTRY	County: LAKE OF THE WOOD	Acres: 40.00
City:	Site Code: R290164	Classification Per M.S. 86A.05: f. state forests and state forest subareas	Current Public Use: YES	Future Public Use: YES
Land Code: 1000056635	Agency Land Code: R29184744	Land Name: FORESTRY	County: LAKE OF THE WOOD	Acres: 40.00
City:	Site Code: R290164	Classification Per M.S. 86A.05: f. state forests and state forest subareas	Current Public Use: YES	Future Public Use: YES
Land Code: 1000056636	Agency Land Code: R29182304	Land Name: FORESTRY	County: LAKE OF THE WOOD	Acres: 40.00
City:	Site Code: R290164	Classification Per M.S. 86A.05: f. state forests and state forest subareas	Current Public Use: YES	Future Public Use: YES
Land Code: 1000056637	Agency Land Code: R29182312	Land Name: FORESTRY	County: LAKE OF THE WOOD	Acres: 40.00
City:	Site Code: R290164	Classification Per M.S. 86A.05: f. state forests and state forest subareas	Current Public Use: YES	Future Public Use: YES
Land Code: 1000056638	Agency Land Code: R29184483	Land Name: FORESTRY	County: LAKE OF THE WOOD	Acres: 40.00
City:	Site Code: R290164	Classification Per M.S. 86A.05: f. state forests and state forest subareas	Current Public Use: YES	Future Public Use: YES
Land Code: 1000056639	Agency Land Code: R29184491	Land Name: FORESTRY	County: LAKE OF THE WOOD	Acres: 40.00
City:	Site Code: R290164	Classification Per M.S. 86A.05: f. state forests and state forest subareas	Current Public Use: YES	Future Public Use: YES
Land Code: 1000056640	Agency Land Code: R29184574	Land Name: FORESTRY	County: LAKE OF THE WOOD	Acres: 40.00
City:	Site Code: R290164	Classification Per M.S. 86A.05: f. state forests and state forest subareas	Current Public Use: YES	Future Public Use: YES
Land Code: 1000056641	Agency Land Code: R29183459	Land Name: FORESTRY	County: LAKE OF THE WOOD	Acres: 40.00
City:	Site Code: R290164	Classification Per M.S. 86A.05: f. state forests and state forest subareas	Current Public Use: YES	Future Public Use: YES
Land Code: 1000056642	Agency Land Code: R29183519	Land Name: FORESTRY	County: LAKE OF THE WOOD	Acres: 40.00
City:	Site Code: R290164	Classification Per M.S. 86A.05: f. state forests and state forest subareas	Current Public Use: YES	Future Public Use: YES



Land Code: 1000056643	Agency Land Code: R29183530	Land Name: FORESTRY	County: LAKE OF THE WOOD	Acres: 40.00
City:	Site Code: R290164	Classification Per M.S. 86A.05: f. state forests and state forest subareas	Current Public Use: YES	Future Public Use: YES
Land Code: 1000056644	Agency Land Code: R29182421	Land Name: FORESTRY	County: LAKE OF THE WOOD	Acres: 40.00
City:	Site Code: R290164	Classification Per M.S. 86A.05: f. state forests and state forest subareas	Current Public Use: YES	Future Public Use: YES
Land Code: 1000056645	Agency Land Code: R29183693	Land Name: FORESTRY	County: LAKE OF THE WOOD	Acres: 40.00
City:	Site Code: R290164	Classification Per M.S. 86A.05: f. state forests and state forest subareas	Current Public Use: YES	Future Public Use: YES
Land Code: 1000056646	Agency Land Code: R29183740	Land Name: FORESTRY	County: LAKE OF THE WOOD	Acres: 40.00
City:	Site Code: R290164	Classification Per M.S. 86A.05: f. state forests and state forest subareas	Current Public Use: YES	Future Public Use: YES
Land Code: 1000056647	Agency Land Code: R29183766	Land Name: FORESTRY	County: LAKE OF THE WOOD	Acres: 40.00
City:	Site Code: R290164	Classification Per M.S. 86A.05: f. state forests and state forest subareas	Current Public Use: YES	Future Public Use: YES
Land Code: 1000056648	Agency Land Code: R29183840	Land Name: FORESTRY	County: LAKE OF THE WOOD	Acres: 40.00
City:	Site Code: R290164	Classification Per M.S. 86A.05: f. state forests and state forest subareas	Current Public Use: YES	Future Public Use: YES
Land Code: 1000056649	Agency Land Code: R29183845	Land Name: FORESTRY	County: LAKE OF THE WOOD	Acres: 40.00
City:	Site Code: R290164	Classification Per M.S. 86A.05: f. state forests and state forest subareas	Current Public Use: YES	Future Public Use: YES
Land Code: 1000056650	Agency Land Code: R29183854	Land Name: FORESTRY	County: LAKE OF THE WOOD	Acres: 40.00
City:	Site Code: R290164	Classification Per M.S. 86A.05: f. state forests and state forest subareas	Current Public Use: YES	Future Public Use: YES
Land Code: 1000056651	Agency Land Code: R29183901	Land Name: FORESTRY	County: LAKE OF THE WOOD	Acres: 39.23
City:	Site Code: R290164	Classification Per M.S. 86A.05: f. state forests and state forest subareas	Current Public Use: YES	Future Public Use: YES
Land Code: 1000056652	Agency Land Code: R29182493	Land Name: FORESTRY	County: LAKE OF THE WOOD	Acres: 40.00
City:	Site Code: R290164	Classification Per M.S. 86A.05: f. state forests and state forest subareas	Current Public Use: YES	Future Public Use: YES
Land Code: 1000056653	Agency Land Code: R29183951	Land Name: FORESTRY	County: LAKE OF THE WOOD	Acres: 40.00
City:	Site Code: R290164	Classification Per M.S. 86A.05: f. state forests and state forest subareas	Current Public Use: YES	Future Public Use: YES
Land Code: 1000056654	Agency Land Code: R29183975	Land Name: FORESTRY	County: LAKE OF THE WOOD	Acres: 40.00
City:	Site Code: R290164	Classification Per M.S. 86A.05: f. state forests and state forest subareas	Current Public Use: YES	Future Public Use: YES



Land Code: 1000056655	Agency Land Code: R29184003	Land Name: FORESTRY	County: LAKE OF THE WOOD	Acres: 40.00
City:	Site Code: R290164	Classification Per M.S. 86A.05: f. state forests and state forest subareas	Current Public Use: YES	Future Public Use: YES
Land Code: 1000056656	Agency Land Code: R29182505	Land Name: FORESTRY	County: LAKE OF THE WOOD	Acres: 40.00
City:	Site Code: R290164	Classification Per M.S. 86A.05: f. state forests and state forest subareas	Current Public Use: YES	Future Public Use: YES
Land Code: 1000056657	Agency Land Code: R29182519	Land Name: FORESTRY	County: LAKE OF THE WOOD	Acres: 40.00
City:	Site Code: R290164	Classification Per M.S. 86A.05: f. state forests and state forest subareas	Current Public Use: YES	Future Public Use: YES
Land Code: 1000056658	Agency Land Code: R29182916	Land Name: FORESTRY	County: LAKE OF THE WOOD	Acres: 40.00
City:	Site Code: R290164	Classification Per M.S. 86A.05: f. state forests and state forest subareas	Current Public Use: YES	Future Public Use: YES
Land Code: 1000056659	Agency Land Code: R29184043	Land Name: FORESTRY	County: LAKE OF THE WOOD	Acres: 40.00
City:	Site Code: R290164	Classification Per M.S. 86A.05: f. state forests and state forest subareas	Current Public Use: YES	Future Public Use: YES
Land Code: 1000056660	Agency Land Code: R29184065	Land Name: FORESTRY	County: LAKE OF THE WOOD	Acres: 40.00
City:	Site Code: R290164	Classification Per M.S. 86A.05: f. state forests and state forest subareas	Current Public Use: YES	Future Public Use: YES
Land Code: 1000056661	Agency Land Code: R29182968	Land Name: FORESTRY	County: LAKE OF THE WOOD	Acres: 40.00
City:	Site Code: R290164	Classification Per M.S. 86A.05: f. state forests and state forest subareas	Current Public Use: YES	Future Public Use: YES
Land Code: 1000056662	Agency Land Code: R29189782	Land Name: FORESTRY	County: LAKE OF THE WOOD	Acres: 40.00
City:	Site Code: R290164	Classification Per M.S. 86A.05: f. state forests and state forest subareas	Current Public Use: YES	Future Public Use: YES
Land Code: 1000056663	Agency Land Code: R29189784	Land Name: FORESTRY	County: LAKE OF THE WOOD	Acres: 40.00
City:	Site Code: R290164	Classification Per M.S. 86A.05: f. state forests and state forest subareas	Current Public Use: YES	Future Public Use: YES
Land Code: 1000056664	Agency Land Code: R29188842	Land Name: FORESTRY	County: LAKE OF THE WOOD	Acres: 40.00
City:	Site Code: R290164	Classification Per M.S. 86A.05: f. state forests and state forest subareas	Current Public Use: YES	Future Public Use: YES
Land Code: 1000056665	Agency Land Code: R29188844	Land Name: FORESTRY	County: LAKE OF THE WOOD	Acres: 40.00
City:	Site Code: R290164	Classification Per M.S. 86A.05: f. state forests and state forest subareas	Current Public Use: YES	Future Public Use: YES
Land Code: 1000056666	Agency Land Code: R29188858	Land Name: FORESTRY	County: LAKE OF THE WOOD	Acres: 40.00
City:	Site Code: R290164	Classification Per M.S. 86A.05: f. state forests and state forest subareas	Current Public Use: YES	Future Public Use: YES



Land Code: 1000056667	Agency Land Code: R29186431	Land Name: FORESTRY	County: LAKE OF THE WOOD	Acres: 40.00
City:	Site Code: R290164	Classification Per M.S. 86A.05: f. state forests and state forest subareas	Current Public Use: YES	Future Public Use: YES
Land Code: 1000056668	Agency Land Code: R29186433	Land Name: FORESTRY	County: LAKE OF THE WOOD	Acres: 40.00
City:	Site Code: R290164	Classification Per M.S. 86A.05: f. state forests and state forest subareas	Current Public Use: YES	Future Public Use: YES
Land Code: 1000056669	Agency Land Code: R29186448	Land Name: FORESTRY	County: LAKE OF THE WOOD	Acres: 40.00
City:	Site Code: R290164	Classification Per M.S. 86A.05: f. state forests and state forest subareas	Current Public Use: YES	Future Public Use: YES
Land Code: 1000056670	Agency Land Code: R29188886	Land Name: FORESTRY	County: LAKE OF THE WOOD	Acres: 40.00
City:	Site Code: R290164	Classification Per M.S. 86A.05: f. state forests and state forest subareas	Current Public Use: YES	Future Public Use: YES
Land Code: 1000056671	Agency Land Code: R29188914	Land Name: FORESTRY	County: LAKE OF THE WOOD	Acres: 40.00
City:	Site Code: R290164	Classification Per M.S. 86A.05: f. state forests and state forest subareas	Current Public Use: YES	Future Public Use: YES
Land Code: 1000056672	Agency Land Code: R29187057	Land Name: FORESTRY	County: LAKE OF THE WOOD	Acres: 40.00
City:	Site Code: R290164	Classification Per M.S. 86A.05: f. state forests and state forest subareas	Current Public Use: YES	Future Public Use: YES
Land Code: 1000056673	Agency Land Code: R29188930	Land Name: FORESTRY	County: LAKE OF THE WOOD	Acres: 40.00
City:	Site Code: R290164	Classification Per M.S. 86A.05: f. state forests and state forest subareas	Current Public Use: YES	Future Public Use: YES
Land Code: 1000056674	Agency Land Code: R29186825	Land Name: FORESTRY	County: LAKE OF THE WOOD	Acres: 40.00
City:	Site Code: R290164	Classification Per M.S. 86A.05: f. state forests and state forest subareas	Current Public Use: YES	Future Public Use: YES
Land Code: 1000056675	Agency Land Code: R29186832	Land Name: FORESTRY	County: LAKE OF THE WOOD	Acres: 40.00
City:	Site Code: R290164	Classification Per M.S. 86A.05: f. state forests and state forest subareas	Current Public Use: YES	Future Public Use: YES
Land Code: 1000056676	Agency Land Code: R29188990	Land Name: FORESTRY	County: LAKE OF THE WOOD	Acres: 40.00
City:	Site Code: R290164	Classification Per M.S. 86A.05: f. state forests and state forest subareas	Current Public Use: YES	Future Public Use: YES
Land Code: 1000056677	Agency Land Code: R29189009	Land Name: FORESTRY	County: LAKE OF THE WOOD	Acres: 40.00
City:	Site Code: R290164	Classification Per M.S. 86A.05: f. state forests and state forest subareas	Current Public Use: YES	Future Public Use: YES
Land Code: 1000056678	Agency Land Code: R29189026	Land Name: FORESTRY	County: LAKE OF THE WOOD	Acres: 40.00
City:	Site Code: R290164	Classification Per M.S. 86A.05: f. state forests and state forest subareas	Current Public Use: YES	Future Public Use: YES



Land Code: 1000056679	Agency Land Code: R29186605	Land Name: FORESTRY	County: LAKE OF THE WOOD	Acres: 40.00
City:	Site Code: R290164	Classification Per M.S. 86A.05: f. state forests and state forest subareas	Current Public Use: YES	Future Public Use: YES
Land Code: 1000056680	Agency Land Code: R29186628	Land Name: FORESTRY	County: LAKE OF THE WOOD	Acres: 40.00
City:	Site Code: R290164	Classification Per M.S. 86A.05: f. state forests and state forest subareas	Current Public Use: YES	Future Public Use: YES
Land Code: 1000056681	Agency Land Code: R29186632	Land Name: FORESTRY	County: LAKE OF THE WOOD	Acres: 40.00
City:	Site Code: R290164	Classification Per M.S. 86A.05: f. state forests and state forest subareas	Current Public Use: YES	Future Public Use: YES
Land Code: 1000056682	Agency Land Code: R29186654	Land Name: FORESTRY	County: LAKE OF THE WOOD	Acres: 40.00
City:	Site Code: R290164	Classification Per M.S. 86A.05: f. state forests and state forest subareas	Current Public Use: YES	Future Public Use: YES
Land Code: 1000056683	Agency Land Code: R29186655	Land Name: FORESTRY	County: LAKE OF THE WOOD	Acres: 40.00
City:	Site Code: R290164	Classification Per M.S. 86A.05: f. state forests and state forest subareas	Current Public Use: YES	Future Public Use: YES
Land Code: 1000056684	Agency Land Code: R29186672	Land Name: FORESTRY	County: LAKE OF THE WOOD	Acres: 40.00
City:	Site Code: R290164	Classification Per M.S. 86A.05: f. state forests and state forest subareas	Current Public Use: YES	Future Public Use: YES
Land Code: 1000056685	Agency Land Code: R29186978	Land Name: FORESTRY	County: LAKE OF THE WOOD	Acres: 40.00
City:	Site Code: R290164	Classification Per M.S. 86A.05: f. state forests and state forest subareas	Current Public Use: YES	Future Public Use: YES
Land Code: 1000056686	Agency Land Code: R29187017	Land Name: FORESTRY	County: LAKE OF THE WOOD	Acres: 40.00
City:	Site Code: R290164	Classification Per M.S. 86A.05: f. state forests and state forest subareas	Current Public Use: YES	Future Public Use: YES
Land Code: 1000056687	Agency Land Code: R29187040	Land Name: FORESTRY	County: LAKE OF THE WOOD	Acres: 40.00
City:	Site Code: R290164	Classification Per M.S. 86A.05: f. state forests and state forest subareas	Current Public Use: YES	Future Public Use: YES
Land Code: 1000056688	Agency Land Code: R29187047	Land Name: FORESTRY	County: LAKE OF THE WOOD	Acres: 40.00
City:	Site Code: R290164	Classification Per M.S. 86A.05: f. state forests and state forest subareas	Current Public Use: YES	Future Public Use: YES
Land Code: 1000056689	Agency Land Code: R29188729	Land Name: FORESTRY	County: LAKE OF THE WOOD	Acres: 40.00
City:	Site Code: R290164	Classification Per M.S. 86A.05: f. state forests and state forest subareas	Current Public Use: YES	Future Public Use: YES
Land Code: 1000056690	Agency Land Code: R29189589	Land Name: FORESTRY	County: LAKE OF THE WOOD	Acres: 40.00
City:	Site Code: R290164	Classification Per M.S. 86A.05: f. state forests and state forest subareas	Current Public Use: YES	Future Public Use: YES



Land Code: 1000056691	Agency Land Code: R29185067	Land Name: FORESTRY	County: LAKE OF THE WOOD	Acres: 40.00
City:	Site Code: R290164	Classification Per M.S. 86A.05: f. state forests and state forest subareas	Current Public Use: YES	Future Public Use: YES
Land Code: 1000056692	Agency Land Code: R29185069	Land Name: FORESTRY	County: LAKE OF THE WOOD	Acres: 40.00
City:	Site Code: R290164	Classification Per M.S. 86A.05: f. state forests and state forest subareas	Current Public Use: YES	Future Public Use: YES
Land Code: 1000056693	Agency Land Code: R29185073	Land Name: FORESTRY	County: LAKE OF THE WOOD	Acres: 42.88
City:	Site Code: R290164	Classification Per M.S. 86A.05: f. state forests and state forest subareas	Current Public Use: YES	Future Public Use: YES
Land Code: 1000056694	Agency Land Code: R29186008	Land Name: FORESTRY	County: LAKE OF THE WOOD	Acres: 40.00
City:	Site Code: R290164	Classification Per M.S. 86A.05: f. state forests and state forest subareas	Current Public Use: YES	Future Public Use: YES
Land Code: 1000056695	Agency Land Code: R29184897	Land Name: FORESTRY	County: LAKE OF THE WOOD	Acres: 40.00
City:	Site Code: R290164	Classification Per M.S. 86A.05: f. state forests and state forest subareas	Current Public Use: YES	Future Public Use: YES
Land Code: 1000056696	Agency Land Code: R29186186	Land Name: FORESTRY	County: LAKE OF THE WOOD	Acres: 40.00
City:	Site Code: R290164	Classification Per M.S. 86A.05: f. state forests and state forest subareas	Current Public Use: YES	Future Public Use: YES
Land Code: 1000056697	Agency Land Code: R29186259	Land Name: FORESTRY	County: LAKE OF THE WOOD	Acres: 40.00
City:	Site Code: R290164	Classification Per M.S. 86A.05: f. state forests and state forest subareas	Current Public Use: YES	Future Public Use: YES
Land Code: 1000056698	Agency Land Code: R29186276	Land Name: FORESTRY	County: LAKE OF THE WOOD	Acres: 40.00
City:	Site Code: R290164	Classification Per M.S. 86A.05: f. state forests and state forest subareas	Current Public Use: YES	Future Public Use: YES
Land Code: 1000056699	Agency Land Code: R29191959	Land Name: FORESTRY	County: LAKE OF THE WOOD	Acres: 40.00
City:	Site Code: R290164	Classification Per M.S. 86A.05: f. state forests and state forest subareas	Current Public Use: YES	Future Public Use: YES
Land Code: 1000056700	Agency Land Code: R29192454	Land Name: FORESTRY	County: LAKE OF THE WOOD	Acres: 40.00
City:	Site Code: R290164	Classification Per M.S. 86A.05: f. state forests and state forest subareas	Current Public Use: YES	Future Public Use: YES
Land Code: 1000056701	Agency Land Code: R29191616	Land Name: FORESTRY	County: LAKE OF THE WOOD	Acres: 40.00
City:	Site Code: R290164	Classification Per M.S. 86A.05: f. state forests and state forest subareas	Current Public Use: YES	Future Public Use: YES
Land Code: 1000056702	Agency Land Code: R29343645	Land Name: FORESTRY	County: LAKE OF THE WOOD	Acres: 40.00
City:	Site Code: R290164	Classification Per M.S. 86A.05: f. state forests and state forest subareas	Current Public Use: YES	Future Public Use: YES



Land Code: 1000056703	Agency Land Code: R29191650	Land Name: FORESTRY	County: LAKE OF THE WOOD	Acres: 40.00
City:	Site Code: R290164	Classification Per M.S. 86A.05: f. state forests and state forest subareas	Current Public Use: YES	Future Public Use: YES
Land Code: 1000056704	Agency Land Code: R29192214	Land Name: FORESTRY	County: LAKE OF THE WOOD	Acres: 40.00
City:	Site Code: R290164	Classification Per M.S. 86A.05: f. state forests and state forest subareas	Current Public Use: YES	Future Public Use: YES
Land Code: 1000056705	Agency Land Code: R29191372	Land Name: FORESTRY	County: LAKE OF THE WOOD	Acres: 40.00
City:	Site Code: R290164	Classification Per M.S. 86A.05: f. state forests and state forest subareas	Current Public Use: YES	Future Public Use: YES
Land Code: 1000056706	Agency Land Code: R29189727	Land Name: FORESTRY	County: LAKE OF THE WOOD	Acres: 40.00
City:	Site Code: R290164	Classification Per M.S. 86A.05: f. state forests and state forest subareas	Current Public Use: YES	Future Public Use: YES
Land Code: 1000056707	Agency Land Code: R29189744	Land Name: FORESTRY	County: LAKE OF THE WOOD	Acres: 40.00
City:	Site Code: R290164	Classification Per M.S. 86A.05: f. state forests and state forest subareas	Current Public Use: YES	Future Public Use: YES
Land Code: 1000056708	Agency Land Code: R29182371	Land Name: FORESTRY	County: LAKE OF THE WOOD	Acres: 39.51
City:	Site Code: R290164	Classification Per M.S. 86A.05: f. state forests and state forest subareas	Current Public Use: YES	Future Public Use: YES
Land Code: 1000056709	Agency Land Code: R29183167	Land Name: FORESTRY	County: LAKE OF THE WOOD	Acres: 41.07
City:	Site Code: R290164	Classification Per M.S. 86A.05: f. state forests and state forest subareas	Current Public Use: YES	Future Public Use: YES
Land Code: 1000056710	Agency Land Code: R29183182	Land Name: FORESTRY	County: LAKE OF THE WOOD	Acres: 40.00
City:	Site Code: R290164	Classification Per M.S. 86A.05: f. state forests and state forest subareas	Current Public Use: YES	Future Public Use: YES
Land Code: 1000056711	Agency Land Code: R29183186	Land Name: FORESTRY	County: LAKE OF THE WOOD	Acres: 40.00
City:	Site Code: R290164	Classification Per M.S. 86A.05: f. state forests and state forest subareas	Current Public Use: YES	Future Public Use: YES
Land Code: 1000056712	Agency Land Code: R29183260	Land Name: FORESTRY	County: LAKE OF THE WOOD	Acres: 40.00
City:	Site Code: R290164	Classification Per M.S. 86A.05: f. state forests and state forest subareas	Current Public Use: YES	Future Public Use: YES
Land Code: 1000056713	Agency Land Code: R29183318	Land Name: FORESTRY	County: LAKE OF THE WOOD	Acres: 40.00
City:	Site Code: R290164	Classification Per M.S. 86A.05: f. state forests and state forest subareas	Current Public Use: YES	Future Public Use: YES
Land Code: 1000056714	Agency Land Code: R29183326	Land Name: FORESTRY	County: LAKE OF THE WOOD	Acres: 40.00
City:	Site Code: R290164	Classification Per M.S. 86A.05: f. state forests and state forest subareas	Current Public Use: YES	Future Public Use: YES



Land Code: 1000056715	Agency Land Code: R29183327	Land Name: FORESTRY	County: LAKE OF THE WOOD	Acres: 40.00
City:	Site Code: R290164	Classification Per M.S. 86A.05: f. state forests and state forest subareas	Current Public Use: YES	Future Public Use: YES
Land Code: 1000056716	Agency Land Code: R29188924	Land Name: FORESTRY	County: LAKE OF THE WOOD	Acres: 40.00
City:	Site Code: R290164	Classification Per M.S. 86A.05: f. state forests and state forest subareas	Current Public Use: YES	Future Public Use: YES
Land Code: 1000056717	Agency Land Code: R29189293	Land Name: FORESTRY	County: LAKE OF THE WOOD	Acres: 40.00
City:	Site Code: R290164	Classification Per M.S. 86A.05: f. state forests and state forest subareas	Current Public Use: YES	Future Public Use: YES
Land Code: 1000056718	Agency Land Code: R29343634	Land Name: FORESTRY	County: LAKE OF THE WOOD	Acres: 40.00
City:	Site Code: R290164	Classification Per M.S. 86A.05: f. state forests and state forest subareas	Current Public Use: YES	Future Public Use: YES
Land Code: 1000056719	Agency Land Code: R29189323	Land Name: FORESTRY	County: LAKE OF THE WOOD	Acres: 40.00
City:	Site Code: R290164	Classification Per M.S. 86A.05: f. state forests and state forest subareas	Current Public Use: YES	Future Public Use: YES
Land Code: 1000056720	Agency Land Code: R29189330	Land Name: FORESTRY	County: LAKE OF THE WOOD	Acres: 40.00
City:	Site Code: R290164	Classification Per M.S. 86A.05: f. state forests and state forest subareas	Current Public Use: YES	Future Public Use: YES
Land Code: 1000056721	Agency Land Code: R29188954	Land Name: FORESTRY	County: LAKE OF THE WOOD	Acres: 40.00
City:	Site Code: R290164	Classification Per M.S. 86A.05: f. state forests and state forest subareas	Current Public Use: YES	Future Public Use: YES
Land Code: 1000056722	Agency Land Code: R29183447	Land Name: FORESTRY	County: LAKE OF THE WOOD	Acres: 40.00
City:	Site Code: R290164	Classification Per M.S. 86A.05: f. state forests and state forest subareas	Current Public Use: YES	Future Public Use: YES
Land Code: 1000056723	Agency Land Code: R29183469	Land Name: FORESTRY	County: LAKE OF THE WOOD	Acres: 40.00
City:	Site Code: R290164	Classification Per M.S. 86A.05: f. state forests and state forest subareas	Current Public Use: YES	Future Public Use: YES
Land Code: 1000056724	Agency Land Code: R29183681	Land Name: FORESTRY	County: LAKE OF THE WOOD	Acres: 40.00
City:	Site Code: R290164	Classification Per M.S. 86A.05: f. state forests and state forest subareas	Current Public Use: YES	Future Public Use: YES
Land Code: 1000056725	Agency Land Code: R29183685	Land Name: FORESTRY	County: LAKE OF THE WOOD	Acres: 40.00
City:	Site Code: R290164	Classification Per M.S. 86A.05: f. state forests and state forest subareas	Current Public Use: YES	Future Public Use: YES
Land Code: 1000056726	Agency Land Code: R29183719	Land Name: FORESTRY	County: LAKE OF THE WOOD	Acres: 40.00
City:	Site Code: R290164	Classification Per M.S. 86A.05: f. state forests and state forest subareas	Current Public Use: YES	Future Public Use: YES



Land Code: 1000056727	Agency Land Code: R29183814	Land Name: FORESTRY	County: LAKE OF THE WOOD	Acres: 40.00
City:	Site Code: R290164	Classification Per M.S. 86A.05: f. state forests and state forest subareas	Current Public Use: YES	Future Public Use: YES
Land Code: 1000056728	Agency Land Code: R29183844	Land Name: FORESTRY	County: LAKE OF THE WOOD	Acres: 40.00
City:	Site Code: R290164	Classification Per M.S. 86A.05: f. state forests and state forest subareas	Current Public Use: YES	Future Public Use: YES
Land Code: 1000056729	Agency Land Code: R29188987	Land Name: FORESTRY	County: LAKE OF THE WOOD	Acres: 40.00
City:	Site Code: R290164	Classification Per M.S. 86A.05: f. state forests and state forest subareas	Current Public Use: YES	Future Public Use: YES
Land Code: 1000056730	Agency Land Code: R29188996	Land Name: FORESTRY	County: LAKE OF THE WOOD	Acres: 40.00
City:	Site Code: R290164	Classification Per M.S. 86A.05: f. state forests and state forest subareas	Current Public Use: YES	Future Public Use: YES
Land Code: 1000056731	Agency Land Code: R29189000	Land Name: FORESTRY	County: LAKE OF THE WOOD	Acres: 40.00
City:	Site Code: R290164	Classification Per M.S. 86A.05: f. state forests and state forest subareas	Current Public Use: YES	Future Public Use: YES
Land Code: 1000056732	Agency Land Code: R29189030	Land Name: FORESTRY	County: LAKE OF THE WOOD	Acres: 40.00
City:	Site Code: R290164	Classification Per M.S. 86A.05: f. state forests and state forest subareas	Current Public Use: YES	Future Public Use: YES
Land Code: 1000056733	Agency Land Code: R29183936	Land Name: FORESTRY	County: LAKE OF THE WOOD	Acres: 43.41
City:	Site Code: R290164	Classification Per M.S. 86A.05: f. state forests and state forest subareas	Current Public Use: YES	Future Public Use: YES
Land Code: 1000056734	Agency Land Code: R29183947	Land Name: FORESTRY	County: LAKE OF THE WOOD	Acres: 40.00
City:	Site Code: R290164	Classification Per M.S. 86A.05: f. state forests and state forest subareas	Current Public Use: YES	Future Public Use: YES
Land Code: 1000056735	Agency Land Code: R29183957	Land Name: FORESTRY	County: LAKE OF THE WOOD	Acres: 40.00
City:	Site Code: R290164	Classification Per M.S. 86A.05: f. state forests and state forest subareas	Current Public Use: YES	Future Public Use: YES
Land Code: 1000056736	Agency Land Code: R29184026	Land Name: FORESTRY	County: LAKE OF THE WOOD	Acres: 40.00
City:	Site Code: R290164	Classification Per M.S. 86A.05: f. state forests and state forest subareas	Current Public Use: YES	Future Public Use: YES
Land Code: 1000056737	Agency Land Code: R29184041	Land Name: FORESTRY	County: LAKE OF THE WOOD	Acres: 40.00
City:	Site Code: R290164	Classification Per M.S. 86A.05: f. state forests and state forest subareas	Current Public Use: YES	Future Public Use: YES
Land Code: 1000056738	Agency Land Code: R29184066	Land Name: FORESTRY	County: LAKE OF THE WOOD	Acres: 40.00
City:	Site Code: R290164	Classification Per M.S. 86A.05: f. state forests and state forest subareas	Current Public Use: YES	Future Public Use: YES



Land Code: 1000056739	Agency Land Code: R29184071	Land Name: FORESTRY	County: LAKE OF THE WOOD	Acres: 40.00
City:	Site Code: R290164	Classification Per M.S. 86A.05: f. state forests and state forest subareas	Current Public Use: YES	Future Public Use: YES
Land Code: 1000056740	Agency Land Code: R29184174	Land Name: FORESTRY	County: LAKE OF THE WOOD	Acres: 40.00
City:	Site Code: R290164	Classification Per M.S. 86A.05: f. state forests and state forest subareas	Current Public Use: YES	Future Public Use: YES
Land Code: 1000056741	Agency Land Code: R29184188	Land Name: FORESTRY	County: LAKE OF THE WOOD	Acres: 40.00
City:	Site Code: R290164	Classification Per M.S. 86A.05: f. state forests and state forest subareas	Current Public Use: YES	Future Public Use: YES
Land Code: 1000056742	Agency Land Code: R29184226	Land Name: FORESTRY	County: LAKE OF THE WOOD	Acres: 40.00
City:	Site Code: R290164	Classification Per M.S. 86A.05: f. state forests and state forest subareas	Current Public Use: YES	Future Public Use: YES
Land Code: 1000056743	Agency Land Code: R29184261	Land Name: FORESTRY	County: LAKE OF THE WOOD	Acres: 40.00
City:	Site Code: R290164	Classification Per M.S. 86A.05: f. state forests and state forest subareas	Current Public Use: YES	Future Public Use: YES
Land Code: 1000056744	Agency Land Code: R29184316	Land Name: FORESTRY	County: LAKE OF THE WOOD	Acres: 40.00
City:	Site Code: R290164	Classification Per M.S. 86A.05: f. state forests and state forest subareas	Current Public Use: YES	Future Public Use: YES
Land Code: 1000056745	Agency Land Code: R29184342	Land Name: FORESTRY	County: LAKE OF THE WOOD	Acres: 40.00
City:	Site Code: R290164	Classification Per M.S. 86A.05: f. state forests and state forest subareas	Current Public Use: YES	Future Public Use: YES
Land Code: 1000056746	Agency Land Code: R29184367	Land Name: FORESTRY	County: LAKE OF THE WOOD	Acres: 40.00
City:	Site Code: R290164	Classification Per M.S. 86A.05: f. state forests and state forest subareas	Current Public Use: YES	Future Public Use: YES
Land Code: 1000056747	Agency Land Code: R29186468	Land Name: FORESTRY	County: LAKE OF THE WOOD	Acres: 40.00
City:	Site Code: R290164	Classification Per M.S. 86A.05: f. state forests and state forest subareas	Current Public Use: YES	Future Public Use: YES
Land Code: 1000056748	Agency Land Code: R29343584	Land Name: FORESTRY	County: LAKE OF THE WOOD	Acres: 40.00
City:	Site Code: R290164	Classification Per M.S. 86A.05: f. state forests and state forest subareas	Current Public Use: YES	Future Public Use: YES
Land Code: 1000056749	Agency Land Code: R29184422	Land Name: FORESTRY	County: LAKE OF THE WOOD	Acres: 40.00
City:	Site Code: R290164	Classification Per M.S. 86A.05: f. state forests and state forest subareas	Current Public Use: YES	Future Public Use: YES
Land Code: 1000056750	Agency Land Code: R29343579	Land Name: FORESTRY	County: LAKE OF THE WOOD	Acres: 40.00
City:	Site Code: R290164	Classification Per M.S. 86A.05: f. state forests and state forest subareas	Current Public Use: YES	Future Public Use: YES



Land Code: 1000056751	Agency Land Code: R29184484	Land Name: FORESTRY	County: LAKE OF THE WOOD	Acres: 40.00
City:	Site Code: R290164	Classification Per M.S. 86A.05: f. state forests and state forest subareas	Current Public Use: YES	Future Public Use: YES
Land Code: 1000056752	Agency Land Code: R29186475	Land Name: FORESTRY	County: LAKE OF THE WOOD	Acres: 40.00
City:	Site Code: R290164	Classification Per M.S. 86A.05: f. state forests and state forest subareas	Current Public Use: YES	Future Public Use: YES
Land Code: 1000056753	Agency Land Code: R29186491	Land Name: FORESTRY	County: LAKE OF THE WOOD	Acres: 40.00
City:	Site Code: R290164	Classification Per M.S. 86A.05: f. state forests and state forest subareas	Current Public Use: YES	Future Public Use: YES
Land Code: 1000056754	Agency Land Code: R29186664	Land Name: FORESTRY	County: LAKE OF THE WOOD	Acres: 40.00
City:	Site Code: R290164	Classification Per M.S. 86A.05: f. state forests and state forest subareas	Current Public Use: YES	Future Public Use: YES
Land Code: 1000056755	Agency Land Code: R29186670	Land Name: FORESTRY	County: LAKE OF THE WOOD	Acres: 40.00
City:	Site Code: R290164	Classification Per M.S. 86A.05: f. state forests and state forest subareas	Current Public Use: YES	Future Public Use: YES
Land Code: 1000056756	Agency Land Code: R29186676	Land Name: FORESTRY	County: LAKE OF THE WOOD	Acres: 40.00
City:	Site Code: R290164	Classification Per M.S. 86A.05: f. state forests and state forest subareas	Current Public Use: YES	Future Public Use: YES
Land Code: 1000056757	Agency Land Code: R29186677	Land Name: FORESTRY	County: LAKE OF THE WOOD	Acres: 40.00
City:	Site Code: R290164	Classification Per M.S. 86A.05: f. state forests and state forest subareas	Current Public Use: YES	Future Public Use: YES
Land Code: 1000056758	Agency Land Code: R29186784	Land Name: FORESTRY	County: LAKE OF THE WOOD	Acres: 40.00
City:	Site Code: R290164	Classification Per M.S. 86A.05: f. state forests and state forest subareas	Current Public Use: YES	Future Public Use: YES
Land Code: 1000056759	Agency Land Code: R29186858	Land Name: FORESTRY	County: LAKE OF THE WOOD	Acres: 41.36
City:	Site Code: R290164	Classification Per M.S. 86A.05: f. state forests and state forest subareas	Current Public Use: YES	Future Public Use: YES
Land Code: 1000056760	Agency Land Code: R29186866	Land Name: FORESTRY	County: LAKE OF THE WOOD	Acres: 40.00
City:	Site Code: R290164	Classification Per M.S. 86A.05: f. state forests and state forest subareas	Current Public Use: YES	Future Public Use: YES
Land Code: 1000056761	Agency Land Code: R29186964	Land Name: FORESTRY	County: LAKE OF THE WOOD	Acres: 40.00
City:	Site Code: R290164	Classification Per M.S. 86A.05: f. state forests and state forest subareas	Current Public Use: YES	Future Public Use: YES
Land Code: 1000056762	Agency Land Code: R29187066	Land Name: FORESTRY	County: LAKE OF THE WOOD	Acres: 40.00
City:	Site Code: R290164	Classification Per M.S. 86A.05: f. state forests and state forest subareas	Current Public Use: YES	Future Public Use: YES



Land Code: 1000056763	Agency Land Code: R29187103	Land Name: FORESTRY	County: LAKE OF THE WOOD	Acres: 40.00
City:	Site Code: R290164	Classification Per M.S. 86A.05: f. state forests and state forest subareas	Current Public Use: YES	Future Public Use: YES
Land Code: 1000056764	Agency Land Code: R29182411	Land Name: FORESTRY	County: LAKE OF THE WOOD	Acres: 40.00
City:	Site Code: R290164	Classification Per M.S. 86A.05: f. state forests and state forest subareas	Current Public Use: YES	Future Public Use: YES
Land Code: 1000056765	Agency Land Code: R29182415	Land Name: FORESTRY	County: LAKE OF THE WOOD	Acres: 40.00
City:	Site Code: R290164	Classification Per M.S. 86A.05: f. state forests and state forest subareas	Current Public Use: YES	Future Public Use: YES
Land Code: 1000056766	Agency Land Code: R29182820	Land Name: FORESTRY	County: LAKE OF THE WOOD	Acres: 40.00
City:	Site Code: R290164	Classification Per M.S. 86A.05: f. state forests and state forest subareas	Current Public Use: YES	Future Public Use: YES
Land Code: 1000056767	Agency Land Code: R29182845	Land Name: FORESTRY	County: LAKE OF THE WOOD	Acres: 38.24
City:	Site Code: R290164	Classification Per M.S. 86A.05: f. state forests and state forest subareas	Current Public Use: YES	Future Public Use: YES
Land Code: 1000056768	Agency Land Code: R29182859	Land Name: FORESTRY	County: LAKE OF THE WOOD	Acres: 40.50
City:	Site Code: R290164	Classification Per M.S. 86A.05: f. state forests and state forest subareas	Current Public Use: YES	Future Public Use: YES
Land Code: 1000056769	Agency Land Code: R29182449	Land Name: FORESTRY	County: LAKE OF THE WOOD	Acres: 40.00
City:	Site Code: R290164	Classification Per M.S. 86A.05: f. state forests and state forest subareas	Current Public Use: YES	Future Public Use: YES
Land Code: 1000056770	Agency Land Code: R29182464	Land Name: FORESTRY	County: LAKE OF THE WOOD	Acres: 40.00
City:	Site Code: R290164	Classification Per M.S. 86A.05: f. state forests and state forest subareas	Current Public Use: YES	Future Public Use: YES
Land Code: 1000056771	Agency Land Code: R29182895	Land Name: FORESTRY	County: LAKE OF THE WOOD	Acres: 40.00
City:	Site Code: R290164	Classification Per M.S. 86A.05: f. state forests and state forest subareas	Current Public Use: YES	Future Public Use: YES
Land Code: 1000056772	Agency Land Code: R29182114	Land Name: FORESTRY	County: LAKE OF THE WOOD	Acres: 40.00
City:	Site Code: R290164	Classification Per M.S. 86A.05: f. state forests and state forest subareas	Current Public Use: YES	Future Public Use: YES
Land Code: 1000056773	Agency Land Code: R29182920	Land Name: FORESTRY	County: LAKE OF THE WOOD	Acres: 40.00
City:	Site Code: R290164	Classification Per M.S. 86A.05: f. state forests and state forest subareas	Current Public Use: YES	Future Public Use: YES
Land Code: 1000056774	Agency Land Code: R29182965	Land Name: FORESTRY	County: LAKE OF THE WOOD	Acres: 40.00
City:	Site Code: R290164	Classification Per M.S. 86A.05: f. state forests and state forest subareas	Current Public Use: YES	Future Public Use: YES



Land Code: 1000056775	Agency Land Code: R29182153	Land Name: FORESTRY	County: LAKE OF THE WOOD	Acres: 40.71
City:	Site Code: R290164	Classification Per M.S. 86A.05: f. state forests and state forest subareas	Current Public Use: YES	Future Public Use: YES
Land Code: 1000056776	Agency Land Code: R29182571	Land Name: FORESTRY	County: LAKE OF THE WOOD	Acres: 40.00
City:	Site Code: R290164	Classification Per M.S. 86A.05: f. state forests and state forest subareas	Current Public Use: YES	Future Public Use: YES
Land Code: 1000056777	Agency Land Code: R29182201	Land Name: FORESTRY	County: LAKE OF THE WOOD	Acres: 40.00
City:	Site Code: R290164	Classification Per M.S. 86A.05: f. state forests and state forest subareas	Current Public Use: YES	Future Public Use: YES
Land Code: 1000056778	Agency Land Code: R29182213	Land Name: FORESTRY	County: LAKE OF THE WOOD	Acres: 40.00
City:	Site Code: R290164	Classification Per M.S. 86A.05: f. state forests and state forest subareas	Current Public Use: YES	Future Public Use: YES
Land Code: 1000056779	Agency Land Code: R29182219	Land Name: FORESTRY	County: LAKE OF THE WOOD	Acres: 40.00
City:	Site Code: R290164	Classification Per M.S. 86A.05: f. state forests and state forest subareas	Current Public Use: YES	Future Public Use: YES
Land Code: 1000056780	Agency Land Code: R29182626	Land Name: FORESTRY	County: LAKE OF THE WOOD	Acres: 40.00
City:	Site Code: R290164	Classification Per M.S. 86A.05: f. state forests and state forest subareas	Current Public Use: YES	Future Public Use: YES
Land Code: 1000056781	Agency Land Code: R29182642	Land Name: FORESTRY	County: LAKE OF THE WOOD	Acres: 40.00
City:	Site Code: R290164	Classification Per M.S. 86A.05: f. state forests and state forest subareas	Current Public Use: YES	Future Public Use: YES
Land Code: 1000056782	Agency Land Code: R29183030	Land Name: FORESTRY	County: LAKE OF THE WOOD	Acres: 40.00
City:	Site Code: R290164	Classification Per M.S. 86A.05: f. state forests and state forest subareas	Current Public Use: YES	Future Public Use: YES
Land Code: 1000056783	Agency Land Code: R29182236	Land Name: FORESTRY	County: LAKE OF THE WOOD	Acres: 40.00
City:	Site Code: R290164	Classification Per M.S. 86A.05: f. state forests and state forest subareas	Current Public Use: YES	Future Public Use: YES
Land Code: 1000056784	Agency Land Code: R29182275	Land Name: FORESTRY	County: LAKE OF THE WOOD	Acres: 40.00
City:	Site Code: R290164	Classification Per M.S. 86A.05: f. state forests and state forest subareas	Current Public Use: YES	Future Public Use: YES
Land Code: 1000056785	Agency Land Code: R29182289	Land Name: FORESTRY	County: LAKE OF THE WOOD	Acres: 40.00
City:	Site Code: R290164	Classification Per M.S. 86A.05: f. state forests and state forest subareas	Current Public Use: YES	Future Public Use: YES
Land Code: 1000056786	Agency Land Code: R29182298	Land Name: FORESTRY	County: LAKE OF THE WOOD	Acres: 40.00
City:	Site Code: R290164	Classification Per M.S. 86A.05: f. state forests and state forest subareas	Current Public Use: YES	Future Public Use: YES



Land Code: 1000056787	Agency Land Code: R29186030	Land Name: FORESTRY	County: LAKE OF THE WOOD	Acres: 40.00
City:	Site Code: R290164	Classification Per M.S. 86A.05: f. state forests and state forest subareas	Current Public Use: YES	Future Public Use: YES
Land Code: 1000056788	Agency Land Code: R29186035	Land Name: FORESTRY	County: LAKE OF THE WOOD	Acres: 40.00
City:	Site Code: R290164	Classification Per M.S. 86A.05: f. state forests and state forest subareas	Current Public Use: YES	Future Public Use: YES
Land Code: 1000056789	Agency Land Code: R29186118	Land Name: FORESTRY	County: LAKE OF THE WOOD	Acres: 40.00
City:	Site Code: R290164	Classification Per M.S. 86A.05: f. state forests and state forest subareas	Current Public Use: YES	Future Public Use: YES
Land Code: 1000056790	Agency Land Code: R29184907	Land Name: FORESTRY	County: LAKE OF THE WOOD	Acres: 40.00
City:	Site Code: R290164	Classification Per M.S. 86A.05: f. state forests and state forest subareas	Current Public Use: YES	Future Public Use: YES
Land Code: 1000056791	Agency Land Code: R29185890	Land Name: FORESTRY	County: LAKE OF THE WOOD	Acres: 40.00
City:	Site Code: R290164	Classification Per M.S. 86A.05: f. state forests and state forest subareas	Current Public Use: YES	Future Public Use: YES
Land Code: 1000056792	Agency Land Code: R29186297	Land Name: FORESTRY	County: LAKE OF THE WOOD	Acres: 40.00
City:	Site Code: R290164	Classification Per M.S. 86A.05: f. state forests and state forest subareas	Current Public Use: YES	Future Public Use: YES
Land Code: 1000056793	Agency Land Code: R29185063	Land Name: FORESTRY	County: LAKE OF THE WOOD	Acres: 40.00
City:	Site Code: R290164	Classification Per M.S. 86A.05: f. state forests and state forest subareas	Current Public Use: YES	Future Public Use: YES
Land Code: 1000056794	Agency Land Code: R29192083	Land Name: FORESTRY	County: LAKE OF THE WOOD	Acres: 40.00
City:	Site Code: R290164	Classification Per M.S. 86A.05: f. state forests and state forest subareas	Current Public Use: YES	Future Public Use: YES
Land Code: 1000056795	Agency Land Code: R29192191	Land Name: FORESTRY	County: LAKE OF THE WOOD	Acres: 40.00
City:	Site Code: R290164	Classification Per M.S. 86A.05: f. state forests and state forest subareas	Current Public Use: YES	Future Public Use: YES
Land Code: 1000056796	Agency Land Code: R29192204	Land Name: FORESTRY	County: LAKE OF THE WOOD	Acres: 40.00
City:	Site Code: R290164	Classification Per M.S. 86A.05: f. state forests and state forest subareas	Current Public Use: YES	Future Public Use: YES
Land Code: 1000056797	Agency Land Code: R29192010	Land Name: FORESTRY	County: LAKE OF THE WOOD	Acres: 40.00
City:	Site Code: R290164	Classification Per M.S. 86A.05: f. state forests and state forest subareas	Current Public Use: YES	Future Public Use: YES
Land Code: 1000056798	Agency Land Code: R29192433	Land Name: FORESTRY	County: LAKE OF THE WOOD	Acres: 40.00
City:	Site Code: R290164	Classification Per M.S. 86A.05: f. state forests and state forest subareas	Current Public Use: YES	Future Public Use: YES



Land Code: 1000056799	Agency Land Code: R29343647	Land Name: FORESTRY	County: LAKE OF THE WOOD	Acres: 40.00
City:	Site Code: R290164	Classification Per M.S. 86A.05: f. state forests and state forest subareas	Current Public Use: YES	Future Public Use: YES
Land Code: 1000056800	Agency Land Code: R29192448	Land Name: FORESTRY	County: LAKE OF THE WOOD	Acres: 40.00
City:	Site Code: R290164	Classification Per M.S. 86A.05: f. state forests and state forest subareas	Current Public Use: YES	Future Public Use: YES
Land Code: 1000056801	Agency Land Code: R29182446	Land Name: FORESTRY	County: LAKE OF THE WOOD	Acres: 40.00
City:	Site Code: R290164	Classification Per M.S. 86A.05: f. state forests and state forest subareas	Current Public Use: YES	Future Public Use: YES
Land Code: 1000056802	Agency Land Code: R29182472	Land Name: FORESTRY	County: LAKE OF THE WOOD	Acres: 40.00
City:	Site Code: R290164	Classification Per M.S. 86A.05: f. state forests and state forest subareas	Current Public Use: YES	Future Public Use: YES
Land Code: 1000056803	Agency Land Code: R29182486	Land Name: FORESTRY	County: LAKE OF THE WOOD	Acres: 40.00
City:	Site Code: R290164	Classification Per M.S. 86A.05: f. state forests and state forest subareas	Current Public Use: YES	Future Public Use: YES
Land Code: 1000056804	Agency Land Code: R29182872	Land Name: FORESTRY	County: LAKE OF THE WOOD	Acres: 40.00
City:	Site Code: R290164	Classification Per M.S. 86A.05: f. state forests and state forest subareas	Current Public Use: YES	Future Public Use: YES
Land Code: 1000056805	Agency Land Code: R29182873	Land Name: FORESTRY	County: LAKE OF THE WOOD	Acres: 40.00
City:	Site Code: R290164	Classification Per M.S. 86A.05: f. state forests and state forest subareas	Current Public Use: YES	Future Public Use: YES
Land Code: 1000056806	Agency Land Code: R29182888	Land Name: FORESTRY	County: LAKE OF THE WOOD	Acres: 40.00
City:	Site Code: R290164	Classification Per M.S. 86A.05: f. state forests and state forest subareas	Current Public Use: YES	Future Public Use: YES
Land Code: 1000056807	Agency Land Code: R29182900	Land Name: FORESTRY	County: LAKE OF THE WOOD	Acres: 40.00
City:	Site Code: R290164	Classification Per M.S. 86A.05: f. state forests and state forest subareas	Current Public Use: YES	Future Public Use: YES
Land Code: 1000056808	Agency Land Code: R29182913	Land Name: FORESTRY	County: LAKE OF THE WOOD	Acres: 40.00
City:	Site Code: R290164	Classification Per M.S. 86A.05: f. state forests and state forest subareas	Current Public Use: YES	Future Public Use: YES
Land Code: 1000056809	Agency Land Code: R29182116	Land Name: FORESTRY	County: LAKE OF THE WOOD	Acres: 40.20
City:	Site Code: R290164	Classification Per M.S. 86A.05: f. state forests and state forest subareas	Current Public Use: YES	Future Public Use: YES
Land Code: 1000056810	Agency Land Code: R29182538	Land Name: FORESTRY	County: LAKE OF THE WOOD	Acres: 40.00
City:	Site Code: R290164	Classification Per M.S. 86A.05: f. state forests and state forest subareas	Current Public Use: YES	Future Public Use: YES



Land Code: 1000056811	Agency Land Code: R29343609	Land Name: FORESTRY	County: LAKE OF THE WOOD	Acres: 40.00
City:	Site Code: R290164	Classification Per M.S. 86A.05: f. state forests and state forest subareas	Current Public Use: YES	Future Public Use: YES
Land Code: 1000056812	Agency Land Code: R29186665	Land Name: FORESTRY	County: LAKE OF THE WOOD	Acres: 40.00
City:	Site Code: R290164	Classification Per M.S. 86A.05: f. state forests and state forest subareas	Current Public Use: YES	Future Public Use: YES
Land Code: 1000056813	Agency Land Code: R29186689	Land Name: FORESTRY	County: LAKE OF THE WOOD	Acres: 40.00
City:	Site Code: R290164	Classification Per M.S. 86A.05: f. state forests and state forest subareas	Current Public Use: YES	Future Public Use: YES
Land Code: 1000056814	Agency Land Code: R29186799	Land Name: FORESTRY	County: LAKE OF THE WOOD	Acres: 40.00
City:	Site Code: R290164	Classification Per M.S. 86A.05: f. state forests and state forest subareas	Current Public Use: YES	Future Public Use: YES
Land Code: 1000056815	Agency Land Code: R29186827	Land Name: FORESTRY	County: LAKE OF THE WOOD	Acres: 40.00
City:	Site Code: R290164	Classification Per M.S. 86A.05: f. state forests and state forest subareas	Current Public Use: YES	Future Public Use: YES
Land Code: 1000056816	Agency Land Code: R29186859	Land Name: FORESTRY	County: LAKE OF THE WOOD	Acres: 40.00
City:	Site Code: R290164	Classification Per M.S. 86A.05: f. state forests and state forest subareas	Current Public Use: YES	Future Public Use: YES
Land Code: 1000056817	Agency Land Code: R29186962	Land Name: FORESTRY	County: LAKE OF THE WOOD	Acres: 29.62
City:	Site Code: R290164	Classification Per M.S. 86A.05: f. state forests and state forest subareas	Current Public Use: YES	Future Public Use: YES
Land Code: 1000056818	Agency Land Code: R29186989	Land Name: FORESTRY	County: LAKE OF THE WOOD	Acres: 40.00
City:	Site Code: R290164	Classification Per M.S. 86A.05: f. state forests and state forest subareas	Current Public Use: YES	Future Public Use: YES
Land Code: 1000056819	Agency Land Code: R29187082	Land Name: FORESTRY	County: LAKE OF THE WOOD	Acres: 40.00
City:	Site Code: R290164	Classification Per M.S. 86A.05: f. state forests and state forest subareas	Current Public Use: YES	Future Public Use: YES
Land Code: 1000056820	Agency Land Code: R29187087	Land Name: FORESTRY	County: LAKE OF THE WOOD	Acres: 40.00
City:	Site Code: R290164	Classification Per M.S. 86A.05: f. state forests and state forest subareas	Current Public Use: YES	Future Public Use: YES
Land Code: 1000056821	Agency Land Code: R29187122	Land Name: FORESTRY	County: LAKE OF THE WOOD	Acres: 40.00
City:	Site Code: R290164	Classification Per M.S. 86A.05: f. state forests and state forest subareas	Current Public Use: YES	Future Public Use: YES
Land Code: 1000056822	Agency Land Code: R29191974	Land Name: FORESTRY	County: LAKE OF THE WOOD	Acres: 40.00
City:	Site Code: R290164	Classification Per M.S. 86A.05: f. state forests and state forest subareas	Current Public Use: YES	Future Public Use: YES



Land Code: 1000056823	Agency Land Code: R29192054	Land Name: FORESTRY	County: LAKE OF THE WOOD	Acres: 40.00
City:	Site Code: R290164	Classification Per M.S. 86A.05: f. state forests and state forest subareas	Current Public Use: YES	Future Public Use: YES
Land Code: 1000056824	Agency Land Code: R29192457	Land Name: FORESTRY	County: LAKE OF THE WOOD	Acres: 40.00
City:	Site Code: R290164	Classification Per M.S. 86A.05: f. state forests and state forest subareas	Current Public Use: YES	Future Public Use: YES
Land Code: 1000056825	Agency Land Code: R29192466	Land Name: FORESTRY	County: LAKE OF THE WOOD	Acres: 40.00
City:	Site Code: R290164	Classification Per M.S. 86A.05: f. state forests and state forest subareas	Current Public Use: YES	Future Public Use: YES
Land Code: 1000056826	Agency Land Code: R29182135	Land Name: FORESTRY	County: LAKE OF THE WOOD	Acres: 40.00
City:	Site Code: R290164	Classification Per M.S. 86A.05: f. state forests and state forest subareas	Current Public Use: YES	Future Public Use: YES
Land Code: 1000056827	Agency Land Code: R29182590	Land Name: FORESTRY	County: LAKE OF THE WOOD	Acres: 40.00
City:	Site Code: R290164	Classification Per M.S. 86A.05: f. state forests and state forest subareas	Current Public Use: YES	Future Public Use: YES
Land Code: 1000056828	Agency Land Code: R29183007	Land Name: FORESTRY	County: LAKE OF THE WOOD	Acres: 40.00
City:	Site Code: R290164	Classification Per M.S. 86A.05: f. state forests and state forest subareas	Current Public Use: YES	Future Public Use: YES
Land Code: 1000056829	Agency Land Code: R29183011	Land Name: FORESTRY	County: LAKE OF THE WOOD	Acres: 40.00
City:	Site Code: R290164	Classification Per M.S. 86A.05: f. state forests and state forest subareas	Current Public Use: YES	Future Public Use: YES
Land Code: 1000056830	Agency Land Code: R29182212	Land Name: FORESTRY	County: LAKE OF THE WOOD	Acres: 40.00
City:	Site Code: R290164	Classification Per M.S. 86A.05: f. state forests and state forest subareas	Current Public Use: YES	Future Public Use: YES
Land Code: 1000056831	Agency Land Code: R29182222	Land Name: FORESTRY	County: LAKE OF THE WOOD	Acres: 40.00
City:	Site Code: R290164	Classification Per M.S. 86A.05: f. state forests and state forest subareas	Current Public Use: YES	Future Public Use: YES
Land Code: 1000056832	Agency Land Code: R29182602	Land Name: FORESTRY	County: LAKE OF THE WOOD	Acres: 40.00
City:	Site Code: R290164	Classification Per M.S. 86A.05: f. state forests and state forest subareas	Current Public Use: YES	Future Public Use: YES
Land Code: 1000056833	Agency Land Code: R29182617	Land Name: FORESTRY	County: LAKE OF THE WOOD	Acres: 40.00
City:	Site Code: R290164	Classification Per M.S. 86A.05: f. state forests and state forest subareas	Current Public Use: YES	Future Public Use: YES
Land Code: 1000056834	Agency Land Code: R29182618	Land Name: FORESTRY	County: LAKE OF THE WOOD	Acres: 40.00
City:	Site Code: R290164	Classification Per M.S. 86A.05: f. state forests and state forest subareas	Current Public Use: YES	Future Public Use: YES



Land Code: 1000056835	Agency Land Code: R29183045	Land Name: FORESTRY	County: LAKE OF THE WOOD	Acres: 40.00
City:	Site Code: R290164	Classification Per M.S. 86A.05: f. state forests and state forest subareas	Current Public Use: YES	Future Public Use: YES
Land Code: 1000056836	Agency Land Code: R29182263	Land Name: FORESTRY	County: LAKE OF THE WOOD	Acres: 40.00
City:	Site Code: R290164	Classification Per M.S. 86A.05: f. state forests and state forest subareas	Current Public Use: YES	Future Public Use: YES
Land Code: 1000056837	Agency Land Code: R29183105	Land Name: FORESTRY	County: LAKE OF THE WOOD	Acres: 40.00
City:	Site Code: R290164	Classification Per M.S. 86A.05: f. state forests and state forest subareas	Current Public Use: YES	Future Public Use: YES
Land Code: 1000056838	Agency Land Code: R29182283	Land Name: FORESTRY	County: LAKE OF THE WOOD	Acres: 40.00
City:	Site Code: R290164	Classification Per M.S. 86A.05: f. state forests and state forest subareas	Current Public Use: YES	Future Public Use: YES
Land Code: 1000056839	Agency Land Code: R29184749	Land Name: FORESTRY	County: LAKE OF THE WOOD	Acres: 40.00
City:	Site Code: R290164	Classification Per M.S. 86A.05: f. state forests and state forest subareas	Current Public Use: YES	Future Public Use: YES
Land Code: 1000056840	Agency Land Code: R29186040	Land Name: FORESTRY	County: LAKE OF THE WOOD	Acres: 40.00
City:	Site Code: R290164	Classification Per M.S. 86A.05: f. state forests and state forest subareas	Current Public Use: YES	Future Public Use: YES
Land Code: 1000056841	Agency Land Code: R29186108	Land Name: FORESTRY	County: LAKE OF THE WOOD	Acres: 40.00
City:	Site Code: R290164	Classification Per M.S. 86A.05: f. state forests and state forest subareas	Current Public Use: YES	Future Public Use: YES
Land Code: 1000056842	Agency Land Code: R29184925	Land Name: FORESTRY	County: LAKE OF THE WOOD	Acres: 40.00
City:	Site Code: R290164	Classification Per M.S. 86A.05: f. state forests and state forest subareas	Current Public Use: YES	Future Public Use: YES
Land Code: 1000056843	Agency Land Code: R29186137	Land Name: FORESTRY	County: LAKE OF THE WOOD	Acres: 40.00
City:	Site Code: R290164	Classification Per M.S. 86A.05: f. state forests and state forest subareas	Current Public Use: YES	Future Public Use: YES
Land Code: 1000056844	Agency Land Code: R29186143	Land Name: FORESTRY	County: LAKE OF THE WOOD	Acres: 40.00
City:	Site Code: R290164	Classification Per M.S. 86A.05: f. state forests and state forest subareas	Current Public Use: YES	Future Public Use: YES
Land Code: 1000056845	Agency Land Code: R29186268	Land Name: FORESTRY	County: LAKE OF THE WOOD	Acres: 40.00
City:	Site Code: R290164	Classification Per M.S. 86A.05: f. state forests and state forest subareas	Current Public Use: YES	Future Public Use: YES
Land Code: 1000056846	Agency Land Code: R29186269	Land Name: FORESTRY	County: LAKE OF THE WOOD	Acres: 40.00
City:	Site Code: R290164	Classification Per M.S. 86A.05: f. state forests and state forest subareas	Current Public Use: YES	Future Public Use: YES



Land Code: 1000056847	Agency Land Code: R29185907	Land Name: FORESTRY	County: LAKE OF THE WOOD	Acres: 40.00
City:	Site Code: R290164	Classification Per M.S. 86A.05: f. state forests and state forest subareas	Current Public Use: YES	Future Public Use: YES
Land Code: 1000056848	Agency Land Code: R29189574	Land Name: FORESTRY	County: LAKE OF THE WOOD	Acres: 40.00
City:	Site Code: R290164	Classification Per M.S. 86A.05: f. state forests and state forest subareas	Current Public Use: YES	Future Public Use: YES
Land Code: 1000056849	Agency Land Code: R29189600	Land Name: FORESTRY	County: LAKE OF THE WOOD	Acres: 40.00
City:	Site Code: R290164	Classification Per M.S. 86A.05: f. state forests and state forest subareas	Current Public Use: YES	Future Public Use: YES
Land Code: 1000056850	Agency Land Code: R29189721	Land Name: FORESTRY	County: LAKE OF THE WOOD	Acres: 40.00
City:	Site Code: R290164	Classification Per M.S. 86A.05: f. state forests and state forest subareas	Current Public Use: YES	Future Public Use: YES
Land Code: 1000056851	Agency Land Code: R29189726	Land Name: FORESTRY	County: LAKE OF THE WOOD	Acres: 40.00
City:	Site Code: R290164	Classification Per M.S. 86A.05: f. state forests and state forest subareas	Current Public Use: YES	Future Public Use: YES
Land Code: 1000056852	Agency Land Code: R29182363	Land Name: FORESTRY	County: LAKE OF THE WOOD	Acres: 40.00
City:	Site Code: R290164	Classification Per M.S. 86A.05: f. state forests and state forest subareas	Current Public Use: YES	Future Public Use: YES
Land Code: 1000056853	Agency Land Code: R29182366	Land Name: FORESTRY	County: LAKE OF THE WOOD	Acres: 39.59
City:	Site Code: R290164	Classification Per M.S. 86A.05: f. state forests and state forest subareas	Current Public Use: YES	Future Public Use: YES
Land Code: 1000056854	Agency Land Code: R29182774	Land Name: FORESTRY	County: LAKE OF THE WOOD	Acres: 40.00
City:	Site Code: R290164	Classification Per M.S. 86A.05: f. state forests and state forest subareas	Current Public Use: YES	Future Public Use: YES
Land Code: 1000056855	Agency Land Code: R29182805	Land Name: FORESTRY	County: LAKE OF THE WOOD	Acres: 40.00
City:	Site Code: R290164	Classification Per M.S. 86A.05: f. state forests and state forest subareas	Current Public Use: YES	Future Public Use: YES
Land Code: 1000056856	Agency Land Code: R29182808	Land Name: FORESTRY	County: LAKE OF THE WOOD	Acres: 40.00
City:	Site Code: R290164	Classification Per M.S. 86A.05: f. state forests and state forest subareas	Current Public Use: YES	Future Public Use: YES
Land Code: 1000056857	Agency Land Code: R29183155	Land Name: FORESTRY	County: LAKE OF THE WOOD	Acres: 40.00
City:	Site Code: R290164	Classification Per M.S. 86A.05: f. state forests and state forest subareas	Current Public Use: YES	Future Public Use: YES
Land Code: 1000056858	Agency Land Code: R29183181	Land Name: FORESTRY	County: LAKE OF THE WOOD	Acres: 40.00
City:	Site Code: R290164	Classification Per M.S. 86A.05: f. state forests and state forest subareas	Current Public Use: YES	Future Public Use: YES



Land Code: 1000056859	Agency Land Code: R29183188	Land Name: FORESTRY	County: LAKE OF THE WOOD	Acres: 40.00
City:	Site Code: R290164	Classification Per M.S. 86A.05: f. state forests and state forest subareas	Current Public Use: YES	Future Public Use: YES
Land Code: 1000056860	Agency Land Code: R29183257	Land Name: FORESTRY	County: LAKE OF THE WOOD	Acres: 40.00
City:	Site Code: R290164	Classification Per M.S. 86A.05: f. state forests and state forest subareas	Current Public Use: YES	Future Public Use: YES
Land Code: 1000056861	Agency Land Code: R29183262	Land Name: FORESTRY	County: LAKE OF THE WOOD	Acres: 40.00
City:	Site Code: R290164	Classification Per M.S. 86A.05: f. state forests and state forest subareas	Current Public Use: YES	Future Public Use: YES
Land Code: 1000056862	Agency Land Code: R29183402	Land Name: FORESTRY	County: LAKE OF THE WOOD	Acres: 40.00
City:	Site Code: R290164	Classification Per M.S. 86A.05: f. state forests and state forest subareas	Current Public Use: YES	Future Public Use: YES
Land Code: 1000056863	Agency Land Code: R29183404	Land Name: FORESTRY	County: LAKE OF THE WOOD	Acres: 40.00
City:	Site Code: R290164	Classification Per M.S. 86A.05: f. state forests and state forest subareas	Current Public Use: YES	Future Public Use: YES
Land Code: 1000056864	Agency Land Code: R29183446	Land Name: FORESTRY	County: LAKE OF THE WOOD	Acres: 40.00
City:	Site Code: R290164	Classification Per M.S. 86A.05: f. state forests and state forest subareas	Current Public Use: YES	Future Public Use: YES
Land Code: 1000056865	Agency Land Code: R29183461	Land Name: FORESTRY	County: LAKE OF THE WOOD	Acres: 40.00
City:	Site Code: R290164	Classification Per M.S. 86A.05: f. state forests and state forest subareas	Current Public Use: YES	Future Public Use: YES
Land Code: 1000056866	Agency Land Code: R29183528	Land Name: FORESTRY	County: LAKE OF THE WOOD	Acres: 40.00
City:	Site Code: R290164	Classification Per M.S. 86A.05: f. state forests and state forest subareas	Current Public Use: YES	Future Public Use: YES
Land Code: 1000056867	Agency Land Code: R29188977	Land Name: FORESTRY	County: LAKE OF THE WOOD	Acres: 40.00
City:	Site Code: R290164	Classification Per M.S. 86A.05: f. state forests and state forest subareas	Current Public Use: YES	Future Public Use: YES
Land Code: 1000056868	Agency Land Code: R29188989	Land Name: FORESTRY	County: LAKE OF THE WOOD	Acres: 40.00
City:	Site Code: R290164	Classification Per M.S. 86A.05: f. state forests and state forest subareas	Current Public Use: YES	Future Public Use: YES
Land Code: 1000056869	Agency Land Code: R29189010	Land Name: FORESTRY	County: LAKE OF THE WOOD	Acres: 40.00
City:	Site Code: R290164	Classification Per M.S. 86A.05: f. state forests and state forest subareas	Current Public Use: YES	Future Public Use: YES
Land Code: 1000056870	Agency Land Code: R29189018	Land Name: FORESTRY	County: LAKE OF THE WOOD	Acres: 40.00
City:	Site Code: R290164	Classification Per M.S. 86A.05: f. state forests and state forest subareas	Current Public Use: YES	Future Public Use: YES



Land Code: 1000056871	Agency Land Code: R29183774	Land Name: FORESTRY	County: LAKE OF THE WOOD	Acres: 40.00
City:	Site Code: R290164	Classification Per M.S. 86A.05: f. state forests and state forest subareas	Current Public Use: YES	Future Public Use: YES
Land Code: 1000056872	Agency Land Code: R29183798	Land Name: FORESTRY	County: LAKE OF THE WOOD	Acres: 40.00
City:	Site Code: R290164	Classification Per M.S. 86A.05: f. state forests and state forest subareas	Current Public Use: YES	Future Public Use: YES
Land Code: 1000056873	Agency Land Code: R29183815	Land Name: FORESTRY	County: LAKE OF THE WOOD	Acres: 40.00
City:	Site Code: R290164	Classification Per M.S. 86A.05: f. state forests and state forest subareas	Current Public Use: YES	Future Public Use: YES
Land Code: 1000056874	Agency Land Code: R29183858	Land Name: FORESTRY	County: LAKE OF THE WOOD	Acres: 40.00
City:	Site Code: R290164	Classification Per M.S. 86A.05: f. state forests and state forest subareas	Current Public Use: YES	Future Public Use: YES
Land Code: 1000056875	Agency Land Code: R29183859	Land Name: FORESTRY	County: LAKE OF THE WOOD	Acres: 40.00
City:	Site Code: R290164	Classification Per M.S. 86A.05: f. state forests and state forest subareas	Current Public Use: YES	Future Public Use: YES
Land Code: 1000056876	Agency Land Code: R29183864	Land Name: FORESTRY	County: LAKE OF THE WOOD	Acres: 40.00
City:	Site Code: R290164	Classification Per M.S. 86A.05: f. state forests and state forest subareas	Current Public Use: YES	Future Public Use: YES
Land Code: 1000056877	Agency Land Code: R29183911	Land Name: FORESTRY	County: LAKE OF THE WOOD	Acres: 40.00
City:	Site Code: R290164	Classification Per M.S. 86A.05: f. state forests and state forest subareas	Current Public Use: YES	Future Public Use: YES
Land Code: 1000056878	Agency Land Code: R29183961	Land Name: FORESTRY	County: LAKE OF THE WOOD	Acres: 40.00
City:	Site Code: R290164	Classification Per M.S. 86A.05: f. state forests and state forest subareas	Current Public Use: YES	Future Public Use: YES
Land Code: 1000056879	Agency Land Code: R29183979	Land Name: FORESTRY	County: LAKE OF THE WOOD	Acres: 40.00
City:	Site Code: R290164	Classification Per M.S. 86A.05: f. state forests and state forest subareas	Current Public Use: YES	Future Public Use: YES
Land Code: 1000056880	Agency Land Code: R29184068	Land Name: FORESTRY	County: LAKE OF THE WOOD	Acres: 40.00
City:	Site Code: R290164	Classification Per M.S. 86A.05: f. state forests and state forest subareas	Current Public Use: YES	Future Public Use: YES
Land Code: 1000056881	Agency Land Code: R29184095	Land Name: FORESTRY	County: LAKE OF THE WOOD	Acres: 40.00
City:	Site Code: R290164	Classification Per M.S. 86A.05: f. state forests and state forest subareas	Current Public Use: YES	Future Public Use: YES
Land Code: 1000056882	Agency Land Code: R29184190	Land Name: FORESTRY	County: LAKE OF THE WOOD	Acres: 40.00
City:	Site Code: R290164	Classification Per M.S. 86A.05: f. state forests and state forest subareas	Current Public Use: YES	Future Public Use: YES



Land Code: 1000056883	Agency Land Code: R29184262	Land Name: FORESTRY	County: LAKE OF THE WOOD	Acres: 40.00
City:	Site Code: R290164	Classification Per M.S. 86A.05: f. state forests and state forest subareas	Current Public Use: YES	Future Public Use: YES
Land Code: 1000056884	Agency Land Code: R29184271	Land Name: FORESTRY	County: LAKE OF THE WOOD	Acres: 40.00
City:	Site Code: R290164	Classification Per M.S. 86A.05: f. state forests and state forest subareas	Current Public Use: YES	Future Public Use: YES
Land Code: 1000056885	Agency Land Code: R29184288	Land Name: FORESTRY	County: LAKE OF THE WOOD	Acres: 40.00
City:	Site Code: R290164	Classification Per M.S. 86A.05: f. state forests and state forest subareas	Current Public Use: YES	Future Public Use: YES
Land Code: 1000056886	Agency Land Code: R29184302	Land Name: FORESTRY	County: LAKE OF THE WOOD	Acres: 40.00
City:	Site Code: R290164	Classification Per M.S. 86A.05: f. state forests and state forest subareas	Current Public Use: YES	Future Public Use: YES
Land Code: 1000056887	Agency Land Code: R29184348	Land Name: FORESTRY	County: LAKE OF THE WOOD	Acres: 40.00
City:	Site Code: R290164	Classification Per M.S. 86A.05: f. state forests and state forest subareas	Current Public Use: YES	Future Public Use: YES
Land Code: 1000056888	Agency Land Code: R29188717	Land Name: FORESTRY	County: LAKE OF THE WOOD	Acres: 40.00
City:	Site Code: R290164	Classification Per M.S. 86A.05: f. state forests and state forest subareas	Current Public Use: YES	Future Public Use: YES
Land Code: 1000056889	Agency Land Code: R29192580	Land Name: FORESTRY	County: LAKE OF THE WOOD	Acres: 40.00
City:	Site Code: R290164	Classification Per M.S. 86A.05: f. state forests and state forest subareas	Current Public Use: YES	Future Public Use: YES
Land Code: 1000056890	Agency Land Code: R29191808	Land Name: FORESTRY	County: LAKE OF THE WOOD	Acres: 40.00
City:	Site Code: R290164	Classification Per M.S. 86A.05: f. state forests and state forest subareas	Current Public Use: YES	Future Public Use: YES
Land Code: 1000056891	Agency Land Code: R29184431	Land Name: FORESTRY	County: LAKE OF THE WOOD	Acres: 40.00
City:	Site Code: R290164	Classification Per M.S. 86A.05: f. state forests and state forest subareas	Current Public Use: YES	Future Public Use: YES
Land Code: 1000056892	Agency Land Code: R29184503	Land Name: FORESTRY	County: LAKE OF THE WOOD	Acres: 40.00
City:	Site Code: R290164	Classification Per M.S. 86A.05: f. state forests and state forest subareas	Current Public Use: YES	Future Public Use: YES
Land Code: 1000056893	Agency Land Code: R29184516	Land Name: FORESTRY	County: LAKE OF THE WOOD	Acres: 40.00
City:	Site Code: R290164	Classification Per M.S. 86A.05: f. state forests and state forest subareas	Current Public Use: YES	Future Public Use: YES
Land Code: 1000056894	Agency Land Code: R29184525	Land Name: FORESTRY	County: LAKE OF THE WOOD	Acres: 40.00
City:	Site Code: R290164	Classification Per M.S. 86A.05: f. state forests and state forest subareas	Current Public Use: YES	Future Public Use: YES



Land Code: 1000056895	Agency Land Code: R29184440	Land Name: FORESTRY	County: LAKE OF THE WOOD	Acres: 40.00
City:	Site Code: R290164	Classification Per M.S. 86A.05: f. state forests and state forest subareas	Current Public Use: YES	Future Public Use: YES
Land Code: 1000056896	Agency Land Code: R29184547	Land Name: FORESTRY	County: LAKE OF THE WOOD	Acres: 40.00
City:	Site Code: R290164	Classification Per M.S. 86A.05: f. state forests and state forest subareas	Current Public Use: YES	Future Public Use: YES
Land Code: 1000056897	Agency Land Code: R29184584	Land Name: FORESTRY	County: LAKE OF THE WOOD	Acres: 40.00
City:	Site Code: R290164	Classification Per M.S. 86A.05: f. state forests and state forest subareas	Current Public Use: YES	Future Public Use: YES
Land Code: 1000056898	Agency Land Code: R29182852	Land Name: FORESTRY	County: LAKE OF THE WOOD	Acres: 40.00
City:	Site Code: R290164	Classification Per M.S. 86A.05: f. state forests and state forest subareas	Current Public Use: YES	Future Public Use: YES
Land Code: 1000056899	Agency Land Code: R29186444	Land Name: FORESTRY	County: LAKE OF THE WOOD	Acres: 40.00
City:	Site Code: R290164	Classification Per M.S. 86A.05: f. state forests and state forest subareas	Current Public Use: YES	Future Public Use: YES
Land Code: 1000056900	Agency Land Code: R29186464	Land Name: FORESTRY	County: LAKE OF THE WOOD	Acres: 40.00
City:	Site Code: R290164	Classification Per M.S. 86A.05: f. state forests and state forest subareas	Current Public Use: YES	Future Public Use: YES
Land Code: 1000056901	Agency Land Code: R29186607	Land Name: FORESTRY	County: LAKE OF THE WOOD	Acres: 40.00
City:	Site Code: R290164	Classification Per M.S. 86A.05: f. state forests and state forest subareas	Current Public Use: YES	Future Public Use: YES
Land Code: 1000056902	Agency Land Code: R29186616	Land Name: FORESTRY	County: LAKE OF THE WOOD	Acres: 40.00
City:	Site Code: R290164	Classification Per M.S. 86A.05: f. state forests and state forest subareas	Current Public Use: YES	Future Public Use: YES
Land Code: 1000056903	Agency Land Code: R29186637	Land Name: FORESTRY	County: LAKE OF THE WOOD	Acres: 40.00
City:	Site Code: R290164	Classification Per M.S. 86A.05: f. state forests and state forest subareas	Current Public Use: YES	Future Public Use: YES
Land Code: 1000056904	Agency Land Code: R29191845	Land Name: FORESTRY	County: LAKE OF THE WOOD	Acres: 40.00
City:	Site Code: R290164	Classification Per M.S. 86A.05: f. state forests and state forest subareas	Current Public Use: YES	Future Public Use: YES
Land Code: 1000056905	Agency Land Code: R29191857	Land Name: FORESTRY	County: LAKE OF THE WOOD	Acres: 39.88
City:	Site Code: R290164	Classification Per M.S. 86A.05: f. state forests and state forest subareas	Current Public Use: YES	Future Public Use: YES
Land Code: 1000056906	Agency Land Code: R29192226	Land Name: FORESTRY	County: LAKE OF THE WOOD	Acres: 40.00
City:	Site Code: R290164	Classification Per M.S. 86A.05: f. state forests and state forest subareas	Current Public Use: YES	Future Public Use: YES



Land Code: 1000056907	Agency Land Code: R29191399	Land Name: FORESTRY	County: LAKE OF THE WOOD	Acres: 40.00
City:	Site Code: R290164	Classification Per M.S. 86A.05: f. state forests and state forest subareas	Current Public Use: YES	Future Public Use: YES
Land Code: 1000056908	Agency Land Code: R29191910	Land Name: FORESTRY	County: LAKE OF THE WOOD	Acres: 40.00
City:	Site Code: R290164	Classification Per M.S. 86A.05: f. state forests and state forest subareas	Current Public Use: YES	Future Public Use: YES
Land Code: 1000056909	Agency Land Code: R29182466	Land Name: FORESTRY	County: LAKE OF THE WOOD	Acres: 40.00
City:	Site Code: R290164	Classification Per M.S. 86A.05: f. state forests and state forest subareas	Current Public Use: YES	Future Public Use: YES
Land Code: 1000056910	Agency Land Code: R29182468	Land Name: FORESTRY	County: LAKE OF THE WOOD	Acres: 40.00
City:	Site Code: R290164	Classification Per M.S. 86A.05: f. state forests and state forest subareas	Current Public Use: YES	Future Public Use: YES
Land Code: 1000056911	Agency Land Code: R29182479	Land Name: FORESTRY	County: LAKE OF THE WOOD	Acres: 40.00
City:	Site Code: R290164	Classification Per M.S. 86A.05: f. state forests and state forest subareas	Current Public Use: YES	Future Public Use: YES
Land Code: 1000056912	Agency Land Code: R29182903	Land Name: FORESTRY	County: LAKE OF THE WOOD	Acres: 40.00
City:	Site Code: R290164	Classification Per M.S. 86A.05: f. state forests and state forest subareas	Current Public Use: YES	Future Public Use: YES
Land Code: 1000056913	Agency Land Code: R29182962	Land Name: FORESTRY	County: LAKE OF THE WOOD	Acres: 40.00
City:	Site Code: R290164	Classification Per M.S. 86A.05: f. state forests and state forest subareas	Current Public Use: YES	Future Public Use: YES
Land Code: 1000056914	Agency Land Code: R29182559	Land Name: FORESTRY	County: LAKE OF THE WOOD	Acres: 40.00
City:	Site Code: R290164	Classification Per M.S. 86A.05: f. state forests and state forest subareas	Current Public Use: YES	Future Public Use: YES
Land Code: 1000056915	Agency Land Code: R29183018	Land Name: FORESTRY	County: LAKE OF THE WOOD	Acres: 40.00
City:	Site Code: R290164	Classification Per M.S. 86A.05: f. state forests and state forest subareas	Current Public Use: YES	Future Public Use: YES
Land Code: 1000056916	Agency Land Code: R29182192	Land Name: FORESTRY	County: LAKE OF THE WOOD	Acres: 40.00
City:	Site Code: R290164	Classification Per M.S. 86A.05: f. state forests and state forest subareas	Current Public Use: YES	Future Public Use: YES
Land Code: 1000056917	Agency Land Code: R29182204	Land Name: FORESTRY	County: LAKE OF THE WOOD	Acres: 40.00
City:	Site Code: R290164	Classification Per M.S. 86A.05: f. state forests and state forest subareas	Current Public Use: YES	Future Public Use: YES
Land Code: 1000056918	Agency Land Code: R29186037	Land Name: FORESTRY	County: LAKE OF THE WOOD	Acres: 40.00
City:	Site Code: R290164	Classification Per M.S. 86A.05: f. state forests and state forest subareas	Current Public Use: YES	Future Public Use: YES



Land Code: 1000056919	Agency Land Code: R29186107	Land Name: FORESTRY	County: LAKE OF THE WOOD	Acres: 40.00
City:	Site Code: R290164	Classification Per M.S. 86A.05: f. state forests and state forest subareas	Current Public Use: YES	Future Public Use: YES
Land Code: 1000056920	Agency Land Code: R29184913	Land Name: FORESTRY	County: LAKE OF THE WOOD	Acres: 40.00
City:	Site Code: R290164	Classification Per M.S. 86A.05: f. state forests and state forest subareas	Current Public Use: YES	Future Public Use: YES
Land Code: 1000056921	Agency Land Code: R29184923	Land Name: FORESTRY	County: LAKE OF THE WOOD	Acres: 40.00
City:	Site Code: R290164	Classification Per M.S. 86A.05: f. state forests and state forest subareas	Current Public Use: YES	Future Public Use: YES
Land Code: 1000056922	Agency Land Code: R29184924	Land Name: FORESTRY	County: LAKE OF THE WOOD	Acres: 40.00
City:	Site Code: R290164	Classification Per M.S. 86A.05: f. state forests and state forest subareas	Current Public Use: YES	Future Public Use: YES
Land Code: 1000056923	Agency Land Code: R29343598	Land Name: FORESTRY	County: LAKE OF THE WOOD	Acres: 40.00
City:	Site Code: R290164	Classification Per M.S. 86A.05: f. state forests and state forest subareas	Current Public Use: YES	Future Public Use: YES
Land Code: 1000056924	Agency Land Code: R29343599	Land Name: FORESTRY	County: LAKE OF THE WOOD	Acres: 40.00
City:	Site Code: R290164	Classification Per M.S. 86A.05: f. state forests and state forest subareas	Current Public Use: YES	Future Public Use: YES
Land Code: 1000056925	Agency Land Code: R29182211	Land Name: FORESTRY	County: LAKE OF THE WOOD	Acres: 40.00
City:	Site Code: R290164	Classification Per M.S. 86A.05: f. state forests and state forest subareas	Current Public Use: YES	Future Public Use: YES
Land Code: 1000056926	Agency Land Code: R29182600	Land Name: FORESTRY	County: LAKE OF THE WOOD	Acres: 40.00
City:	Site Code: R290164	Classification Per M.S. 86A.05: f. state forests and state forest subareas	Current Public Use: YES	Future Public Use: YES
Land Code: 1000056927	Agency Land Code: R29183057	Land Name: FORESTRY	County: LAKE OF THE WOOD	Acres: 40.00
City:	Site Code: R290164	Classification Per M.S. 86A.05: f. state forests and state forest subareas	Current Public Use: YES	Future Public Use: YES
Land Code: 1000056928	Agency Land Code: R29182264	Land Name: FORESTRY	County: LAKE OF THE WOOD	Acres: 40.00
City:	Site Code: R290164	Classification Per M.S. 86A.05: f. state forests and state forest subareas	Current Public Use: YES	Future Public Use: YES
Land Code: 1000056929	Agency Land Code: R29183074	Land Name: FORESTRY	County: LAKE OF THE WOOD	Acres: 40.00
City:	Site Code: R290164	Classification Per M.S. 86A.05: f. state forests and state forest subareas	Current Public Use: YES	Future Public Use: YES
Land Code: 1000056930	Agency Land Code: R29183079	Land Name: FORESTRY	County: LAKE OF THE WOOD	Acres: 40.00
City:	Site Code: R290164	Classification Per M.S. 86A.05: f. state forests and state forest subareas	Current Public Use: YES	Future Public Use: YES



Land Code: 1000056931	Agency Land Code: R29183081	Land Name: FORESTRY	County: LAKE OF THE WOOD	Acres: 40.00
City:	Site Code: R290164	Classification Per M.S. 86A.05: f. state forests and state forest subareas	Current Public Use: YES	Future Public Use: YES
Land Code: 1000056932	Agency Land Code: R29183119	Land Name: FORESTRY	County: LAKE OF THE WOOD	Acres: 40.00
City:	Site Code: R290164	Classification Per M.S. 86A.05: f. state forests and state forest subareas	Current Public Use: YES	Future Public Use: YES
Land Code: 1000056933	Agency Land Code: R29182331	Land Name: FORESTRY	County: LAKE OF THE WOOD	Acres: 40.00
City:	Site Code: R290164	Classification Per M.S. 86A.05: f. state forests and state forest subareas	Current Public Use: YES	Future Public Use: YES
Land Code: 1000056934	Agency Land Code: R29186128	Land Name: FORESTRY	County: LAKE OF THE WOOD	Acres: 40.00
City:	Site Code: R290164	Classification Per M.S. 86A.05: f. state forests and state forest subareas	Current Public Use: YES	Future Public Use: YES
Land Code: 1000056935	Agency Land Code: R29186141	Land Name: FORESTRY	County: LAKE OF THE WOOD	Acres: 40.00
City:	Site Code: R290164	Classification Per M.S. 86A.05: f. state forests and state forest subareas	Current Public Use: YES	Future Public Use: YES
Land Code: 1000056936	Agency Land Code: R29186145	Land Name: FORESTRY	County: LAKE OF THE WOOD	Acres: 40.00
City:	Site Code: R290164	Classification Per M.S. 86A.05: f. state forests and state forest subareas	Current Public Use: YES	Future Public Use: YES
Land Code: 1000056937	Agency Land Code: R29186183	Land Name: FORESTRY	County: LAKE OF THE WOOD	Acres: 40.00
City:	Site Code: R290164	Classification Per M.S. 86A.05: f. state forests and state forest subareas	Current Public Use: YES	Future Public Use: YES
Land Code: 1000056938	Agency Land Code: R29186262	Land Name: FORESTRY	County: LAKE OF THE WOOD	Acres: 40.00
City:	Site Code: R290164	Classification Per M.S. 86A.05: f. state forests and state forest subareas	Current Public Use: YES	Future Public Use: YES
Land Code: 1000056939	Agency Land Code: R29185054	Land Name: FORESTRY	County: LAKE OF THE WOOD	Acres: 40.00
City:	Site Code: R290164	Classification Per M.S. 86A.05: f. state forests and state forest subareas	Current Public Use: YES	Future Public Use: YES
Land Code: 1000056940	Agency Land Code: R29186301	Land Name: FORESTRY	County: LAKE OF THE WOOD	Acres: 40.00
City:	Site Code: R290164	Classification Per M.S. 86A.05: f. state forests and state forest subareas	Current Public Use: YES	Future Public Use: YES
Land Code: 1000056941	Agency Land Code: R29186305	Land Name: FORESTRY	County: LAKE OF THE WOOD	Acres: 40.00
City:	Site Code: R290164	Classification Per M.S. 86A.05: f. state forests and state forest subareas	Current Public Use: YES	Future Public Use: YES
Land Code: 1000056942	Agency Land Code: R29189598	Land Name: FORESTRY	County: LAKE OF THE WOOD	Acres: 40.00
City:	Site Code: R290164	Classification Per M.S. 86A.05: f. state forests and state forest subareas	Current Public Use: YES	Future Public Use: YES



Land Code: 1000056943	Agency Land Code: R29188851	Land Name: FORESTRY	County: LAKE OF THE WOOD	Acres: 39.00
City:	Site Code: R290164	Classification Per M.S. 86A.05: f. state forests and state forest subareas	Current Public Use: YES	Future Public Use: YES
Land Code: 1000056944	Agency Land Code: R29188906	Land Name: FORESTRY	County: LAKE OF THE WOOD	Acres: 40.00
City:	Site Code: R290164	Classification Per M.S. 86A.05: f. state forests and state forest subareas	Current Public Use: YES	Future Public Use: YES
Land Code: 1000056945	Agency Land Code: R29188988	Land Name: FORESTRY	County: LAKE OF THE WOOD	Acres: 40.00
City:	Site Code: R290164	Classification Per M.S. 86A.05: f. state forests and state forest subareas	Current Public Use: YES	Future Public Use: YES
Land Code: 1000056946	Agency Land Code: R29188655	Land Name: FORESTRY	County: LAKE OF THE WOOD	Acres: 40.00
City:	Site Code: R290164	Classification Per M.S. 86A.05: f. state forests and state forest subareas	Current Public Use: YES	Future Public Use: YES
Land Code: 1000056947	Agency Land Code: R29192218	Land Name: FORESTRY	County: LAKE OF THE WOOD	Acres: 40.00
City:	Site Code: R290164	Classification Per M.S. 86A.05: f. state forests and state forest subareas	Current Public Use: YES	Future Public Use: YES
Land Code: 1000056948	Agency Land Code: R29192326	Land Name: FORESTRY	County: LAKE OF THE WOOD	Acres: 40.00
City:	Site Code: R290164	Classification Per M.S. 86A.05: f. state forests and state forest subareas	Current Public Use: YES	Future Public Use: YES
Land Code: 1000056949	Agency Land Code: R29182375	Land Name: FORESTRY	County: LAKE OF THE WOOD	Acres: 40.00
City:	Site Code: R290164	Classification Per M.S. 86A.05: f. state forests and state forest subareas	Current Public Use: YES	Future Public Use: YES
Land Code: 1000056950	Agency Land Code: R29182761	Land Name: FORESTRY	County: LAKE OF THE WOOD	Acres: 40.00
City:	Site Code: R290164	Classification Per M.S. 86A.05: f. state forests and state forest subareas	Current Public Use: YES	Future Public Use: YES
Land Code: 1000056951	Agency Land Code: R29182773	Land Name: FORESTRY	County: LAKE OF THE WOOD	Acres: 40.00
City:	Site Code: R290164	Classification Per M.S. 86A.05: f. state forests and state forest subareas	Current Public Use: YES	Future Public Use: YES
Land Code: 1000056952	Agency Land Code: R29182778	Land Name: FORESTRY	County: LAKE OF THE WOOD	Acres: 40.00
City:	Site Code: R290164	Classification Per M.S. 86A.05: f. state forests and state forest subareas	Current Public Use: YES	Future Public Use: YES
Land Code: 1000056953	Agency Land Code: R29183202	Land Name: FORESTRY	County: LAKE OF THE WOOD	Acres: 39.22
City:	Site Code: R290164	Classification Per M.S. 86A.05: f. state forests and state forest subareas	Current Public Use: YES	Future Public Use: YES
Land Code: 1000056954	Agency Land Code: R29183204	Land Name: FORESTRY	County: LAKE OF THE WOOD	Acres: 40.00
City:	Site Code: R290164	Classification Per M.S. 86A.05: f. state forests and state forest subareas	Current Public Use: YES	Future Public Use: YES



Land Code: 1000056955	Agency Land Code: R29183235	Land Name: FORESTRY	County: LAKE OF THE WOOD	Acres: 40.00
City:	Site Code: R290164	Classification Per M.S. 86A.05: f. state forests and state forest subareas	Current Public Use: YES	Future Public Use: YES
Land Code: 1000056956	Agency Land Code: R29183263	Land Name: FORESTRY	County: LAKE OF THE WOOD	Acres: 40.00
City:	Site Code: R290164	Classification Per M.S. 86A.05: f. state forests and state forest subareas	Current Public Use: YES	Future Public Use: YES
Land Code: 1000056957	Agency Land Code: R29183330	Land Name: FORESTRY	County: LAKE OF THE WOOD	Acres: 40.00
City:	Site Code: R290164	Classification Per M.S. 86A.05: f. state forests and state forest subareas	Current Public Use: YES	Future Public Use: YES
Land Code: 1000056958	Agency Land Code: R29183390	Land Name: FORESTRY	County: LAKE OF THE WOOD	Acres: 40.00
City:	Site Code: R290164	Classification Per M.S. 86A.05: f. state forests and state forest subareas	Current Public Use: YES	Future Public Use: YES
Land Code: 1000056959	Agency Land Code: R29337148	Land Name: FORESTRY	County: LAKE OF THE WOOD	Acres: 40.00
City:	Site Code: R290164	Classification Per M.S. 86A.05: f. state forests and state forest subareas	Current Public Use: YES	Future Public Use: YES
Land Code: 1000056960	Agency Land Code: R29188678	Land Name: FORESTRY	County: LAKE OF THE WOOD	Acres: 40.00
City:	Site Code: R290164	Classification Per M.S. 86A.05: f. state forests and state forest subareas	Current Public Use: YES	Future Public Use: YES
Land Code: 1000056961	Agency Land Code: R29191930	Land Name: FORESTRY	County: LAKE OF THE WOOD	Acres: 40.00
City:	Site Code: R290164	Classification Per M.S. 86A.05: f. state forests and state forest subareas	Current Public Use: YES	Future Public Use: YES
Land Code: 1000056962	Agency Land Code: R29191954	Land Name: FORESTRY	County: LAKE OF THE WOOD	Acres: 40.00
City:	Site Code: R290164	Classification Per M.S. 86A.05: f. state forests and state forest subareas	Current Public Use: YES	Future Public Use: YES
Land Code: 1000056963	Agency Land Code: R29192381	Land Name: FORESTRY	County: LAKE OF THE WOOD	Acres: 40.00
City:	Site Code: R290164	Classification Per M.S. 86A.05: f. state forests and state forest subareas	Current Public Use: YES	Future Public Use: YES
Land Code: 1000056964	Agency Land Code: R29183521	Land Name: FORESTRY	County: LAKE OF THE WOOD	Acres: 40.00
City:	Site Code: R290164	Classification Per M.S. 86A.05: f. state forests and state forest subareas	Current Public Use: YES	Future Public Use: YES
Land Code: 1000056965	Agency Land Code: R29183683	Land Name: FORESTRY	County: LAKE OF THE WOOD	Acres: 40.00
City:	Site Code: R290164	Classification Per M.S. 86A.05: f. state forests and state forest subareas	Current Public Use: YES	Future Public Use: YES
Land Code: 1000056966	Agency Land Code: R29183816	Land Name: FORESTRY	County: LAKE OF THE WOOD	Acres: 40.00
City:	Site Code: R290164	Classification Per M.S. 86A.05: f. state forests and state forest subareas	Current Public Use: YES	Future Public Use: YES



Land Code: 1000056967	Agency Land Code: R29183836	Land Name: FORESTRY	County: LAKE OF THE WOOD	Acres: 40.00
City:	Site Code: R290164	Classification Per M.S. 86A.05: f. state forests and state forest subareas	Current Public Use: YES	Future Public Use: YES
Land Code: 1000056968	Agency Land Code: R29183841	Land Name: FORESTRY	County: LAKE OF THE WOOD	Acres: 40.00
City:	Site Code: R290164	Classification Per M.S. 86A.05: f. state forests and state forest subareas	Current Public Use: YES	Future Public Use: YES
Land Code: 1000056969	Agency Land Code: R29183898	Land Name: FORESTRY	County: LAKE OF THE WOOD	Acres: 39.45
City:	Site Code: R290164	Classification Per M.S. 86A.05: f. state forests and state forest subareas	Current Public Use: YES	Future Public Use: YES
Land Code: 1000056970	Agency Land Code: R29186485	Land Name: FORESTRY	County: LAKE OF THE WOOD	Acres: 40.00
City:	Site Code: R290164	Classification Per M.S. 86A.05: f. state forests and state forest subareas	Current Public Use: YES	Future Public Use: YES
Land Code: 1000056971	Agency Land Code: R29186490	Land Name: FORESTRY	County: LAKE OF THE WOOD	Acres: 40.00
City:	Site Code: R290164	Classification Per M.S. 86A.05: f. state forests and state forest subareas	Current Public Use: YES	Future Public Use: YES
Land Code: 1000056972	Agency Land Code: R29186493	Land Name: FORESTRY	County: LAKE OF THE WOOD	Acres: 40.00
City:	Site Code: R290164	Classification Per M.S. 86A.05: f. state forests and state forest subareas	Current Public Use: YES	Future Public Use: YES
Land Code: 1000056973	Agency Land Code: R29343604	Land Name: FORESTRY	County: LAKE OF THE WOOD	Acres: 40.00
City:	Site Code: R290164	Classification Per M.S. 86A.05: f. state forests and state forest subareas	Current Public Use: YES	Future Public Use: YES
Land Code: 1000056974	Agency Land Code: R29186851	Land Name: FORESTRY	County: LAKE OF THE WOOD	Acres: 40.00
City:	Site Code: R290164	Classification Per M.S. 86A.05: f. state forests and state forest subareas	Current Public Use: YES	Future Public Use: YES
Land Code: 1000056975	Agency Land Code: R29186961	Land Name: FORESTRY	County: LAKE OF THE WOOD	Acres: 29.38
City:	Site Code: R290164	Classification Per M.S. 86A.05: f. state forests and state forest subareas	Current Public Use: YES	Future Public Use: YES
Land Code: 1000056976	Agency Land Code: R29186992	Land Name: FORESTRY	County: LAKE OF THE WOOD	Acres: 40.00
City:	Site Code: R290164	Classification Per M.S. 86A.05: f. state forests and state forest subareas	Current Public Use: YES	Future Public Use: YES
Land Code: 1000056977	Agency Land Code: R29187004	Land Name: FORESTRY	County: LAKE OF THE WOOD	Acres: 40.00
City:	Site Code: R290164	Classification Per M.S. 86A.05: f. state forests and state forest subareas	Current Public Use: YES	Future Public Use: YES
Land Code: 1000056978	Agency Land Code: R29187046	Land Name: FORESTRY	County: LAKE OF THE WOOD	Acres: 40.00
City:	Site Code: R290164	Classification Per M.S. 86A.05: f. state forests and state forest subareas	Current Public Use: YES	Future Public Use: YES



Land Code: 1000056979	Agency Land Code: R29187048	Land Name: FORESTRY	County: LAKE OF THE WOOD	Acres: 40.00
City:	Site Code: R290164	Classification Per M.S. 86A.05: f. state forests and state forest subareas	Current Public Use: YES	Future Public Use: YES
Land Code: 1000056980	Agency Land Code: R29187078	Land Name: FORESTRY	County: LAKE OF THE WOOD	Acres: 40.00
City:	Site Code: R290164	Classification Per M.S. 86A.05: f. state forests and state forest subareas	Current Public Use: YES	Future Public Use: YES
Land Code: 1000056981	Agency Land Code: R29191620	Land Name: FORESTRY	County: LAKE OF THE WOOD	Acres: 40.00
City:	Site Code: R290164	Classification Per M.S. 86A.05: f. state forests and state forest subareas	Current Public Use: YES	Future Public Use: YES
Land Code: 1000056982	Agency Land Code: R29191653	Land Name: FORESTRY	County: LAKE OF THE WOOD	Acres: 40.00
City:	Site Code: R290164	Classification Per M.S. 86A.05: f. state forests and state forest subareas	Current Public Use: YES	Future Public Use: YES
Land Code: 1000056983	Agency Land Code: R29191654	Land Name: FORESTRY	County: LAKE OF THE WOOD	Acres: 40.00
City:	Site Code: R290164	Classification Per M.S. 86A.05: f. state forests and state forest subareas	Current Public Use: YES	Future Public Use: YES
Land Code: 1000056984	Agency Land Code: R29184081	Land Name: FORESTRY	County: LAKE OF THE WOOD	Acres: 40.00
City:	Site Code: R290164	Classification Per M.S. 86A.05: f. state forests and state forest subareas	Current Public Use: YES	Future Public Use: YES
Land Code: 1000056985	Agency Land Code: R29184111	Land Name: FORESTRY	County: LAKE OF THE WOOD	Acres: 40.00
City:	Site Code: R290164	Classification Per M.S. 86A.05: f. state forests and state forest subareas	Current Public Use: YES	Future Public Use: YES
Land Code: 1000056986	Agency Land Code: R29184142	Land Name: FORESTRY	County: LAKE OF THE WOOD	Acres: 40.00
City:	Site Code: R290164	Classification Per M.S. 86A.05: f. state forests and state forest subareas	Current Public Use: YES	Future Public Use: YES
Land Code: 1000056987	Agency Land Code: R29184219	Land Name: FORESTRY	County: LAKE OF THE WOOD	Acres: 40.00
City:	Site Code: R290164	Classification Per M.S. 86A.05: f. state forests and state forest subareas	Current Public Use: YES	Future Public Use: YES
Land Code: 1000056988	Agency Land Code: R29184220	Land Name: FORESTRY	County: LAKE OF THE WOOD	Acres: 40.00
City:	Site Code: R290164	Classification Per M.S. 86A.05: f. state forests and state forest subareas	Current Public Use: YES	Future Public Use: YES
Land Code: 1000056989	Agency Land Code: R29184221	Land Name: FORESTRY	County: LAKE OF THE WOOD	Acres: 40.00
City:	Site Code: R290164	Classification Per M.S. 86A.05: f. state forests and state forest subareas	Current Public Use: YES	Future Public Use: YES
Land Code: 1000056990	Agency Land Code: R29184248	Land Name: FORESTRY	County: LAKE OF THE WOOD	Acres: 40.00
City:	Site Code: R290164	Classification Per M.S. 86A.05: f. state forests and state forest subareas	Current Public Use: YES	Future Public Use: YES



Land Code: 1000056991	Agency Land Code: R29184257	Land Name: FORESTRY	County: LAKE OF THE WOOD	Acres: 40.00
City:	Site Code: R290164	Classification Per M.S. 86A.05: f. state forests and state forest subareas	Current Public Use: YES	Future Public Use: YES
Land Code: 1000056992	Agency Land Code: R29184283	Land Name: FORESTRY	County: LAKE OF THE WOOD	Acres: 40.00
City:	Site Code: R290164	Classification Per M.S. 86A.05: f. state forests and state forest subareas	Current Public Use: YES	Future Public Use: YES
Land Code: 1000056993	Agency Land Code: R29184334	Land Name: FORESTRY	County: LAKE OF THE WOOD	Acres: 40.00
City:	Site Code: R290164	Classification Per M.S. 86A.05: f. state forests and state forest subareas	Current Public Use: YES	Future Public Use: YES
Land Code: 1000056994	Agency Land Code: R29184611	Land Name: FORESTRY	County: LAKE OF THE WOOD	Acres: 40.00
City:	Site Code: R290164	Classification Per M.S. 86A.05: f. state forests and state forest subareas	Current Public Use: YES	Future Public Use: YES
Land Code: 1000056995	Agency Land Code: R29184634	Land Name: FORESTRY	County: LAKE OF THE WOOD	Acres: 40.00
City:	Site Code: R290164	Classification Per M.S. 86A.05: f. state forests and state forest subareas	Current Public Use: YES	Future Public Use: YES
Land Code: 1000056996	Agency Land Code: R29184412	Land Name: FORESTRY	County: LAKE OF THE WOOD	Acres: 40.00
City:	Site Code: R290164	Classification Per M.S. 86A.05: f. state forests and state forest subareas	Current Public Use: YES	Future Public Use: YES
Land Code: 1000056997	Agency Land Code: R29184493	Land Name: FORESTRY	County: LAKE OF THE WOOD	Acres: 40.00
City:	Site Code: R290164	Classification Per M.S. 86A.05: f. state forests and state forest subareas	Current Public Use: YES	Future Public Use: YES
Land Code: 1000056998	Agency Land Code: R29184520	Land Name: FORESTRY	County: LAKE OF THE WOOD	Acres: 40.00
City:	Site Code: R290164	Classification Per M.S. 86A.05: f. state forests and state forest subareas	Current Public Use: YES	Future Public Use: YES
Land Code: 1000056999	Agency Land Code: R29343588	Land Name: FORESTRY	County: LAKE OF THE WOOD	Acres: 40.00
City:	Site Code: R290164	Classification Per M.S. 86A.05: f. state forests and state forest subareas	Current Public Use: YES	Future Public Use: YES
Land Code: 1000057000	Agency Land Code: R29184746	Land Name: FORESTRY	County: LAKE OF THE WOOD	Acres: 41.80
City:	Site Code: R290164	Classification Per M.S. 86A.05: f. state forests and state forest subareas	Current Public Use: YES	Future Public Use: YES
Land Code: 1000057001	Agency Land Code: R29187123	Land Name: FORESTRY	County: LAKE OF THE WOOD	Acres: 40.00
City:	Site Code: R290164	Classification Per M.S. 86A.05: f. state forests and state forest subareas	Current Public Use: YES	Future Public Use: YES
Land Code: 1000057002	Agency Land Code: R29187141	Land Name: FORESTRY	County: LAKE OF THE WOOD	Acres: 40.00
City:	Site Code: R290164	Classification Per M.S. 86A.05: f. state forests and state forest subareas	Current Public Use: YES	Future Public Use: YES



Land Code: 1000057003	Agency Land Code: R29187164	Land Name: FORESTRY	County: LAKE OF THE WOOD	Acres: 40.00
City:	Site Code: R290164	Classification Per M.S. 86A.05: f. state forests and state forest subareas	Current Public Use: YES	Future Public Use: YES
Land Code: 1000057004	Agency Land Code: R29187165	Land Name: FORESTRY	County: LAKE OF THE WOOD	Acres: 40.00
City:	Site Code: R290164	Classification Per M.S. 86A.05: f. state forests and state forest subareas	Current Public Use: YES	Future Public Use: YES
Land Code: 1000057005	Agency Land Code: R29184461	Land Name: FORESTRY	County: LAKE OF THE WOOD	Acres: 40.00
City:	Site Code: R290164	Classification Per M.S. 86A.05: f. state forests and state forest subareas	Current Public Use: YES	Future Public Use: YES
Land Code: 1000057006	Agency Land Code: R29184479	Land Name: FORESTRY	County: LAKE OF THE WOOD	Acres: 40.00
City:	Site Code: R290164	Classification Per M.S. 86A.05: f. state forests and state forest subareas	Current Public Use: YES	Future Public Use: YES
Land Code: 1000057007	Agency Land Code: R29184573	Land Name: FORESTRY	County: LAKE OF THE WOOD	Acres: 43.39
City:	Site Code: R290164	Classification Per M.S. 86A.05: f. state forests and state forest subareas	Current Public Use: YES	Future Public Use: YES
Land Code: 1000057008	Agency Land Code: R29182388	Land Name: FORESTRY	County: LAKE OF THE WOOD	Acres: 40.00
City:	Site Code: R290164	Classification Per M.S. 86A.05: f. state forests and state forest subareas	Current Public Use: YES	Future Public Use: YES
Land Code: 1000057009	Agency Land Code: R29182395	Land Name: FORESTRY	County: LAKE OF THE WOOD	Acres: 40.00
City:	Site Code: R290164	Classification Per M.S. 86A.05: f. state forests and state forest subareas	Current Public Use: YES	Future Public Use: YES
Land Code: 1000057010	Agency Land Code: R29182413	Land Name: FORESTRY	County: LAKE OF THE WOOD	Acres: 40.00
City:	Site Code: R290164	Classification Per M.S. 86A.05: f. state forests and state forest subareas	Current Public Use: YES	Future Public Use: YES
Land Code: 1000057011	Agency Land Code: R29182422	Land Name: FORESTRY	County: LAKE OF THE WOOD	Acres: 40.00
City:	Site Code: R290164	Classification Per M.S. 86A.05: f. state forests and state forest subareas	Current Public Use: YES	Future Public Use: YES
Land Code: 1000057012	Agency Land Code: R29182435	Land Name: FORESTRY	County: LAKE OF THE WOOD	Acres: 40.00
City:	Site Code: R290164	Classification Per M.S. 86A.05: f. state forests and state forest subareas	Current Public Use: YES	Future Public Use: YES
Land Code: 1000057013	Agency Land Code: R29189562	Land Name: FORESTRY	County: LAKE OF THE WOOD	Acres: 40.00
City:	Site Code: R290164	Classification Per M.S. 86A.05: f. state forests and state forest subareas	Current Public Use: YES	Future Public Use: YES
Land Code: 1000057014	Agency Land Code: R29343640	Land Name: FORESTRY	County: LAKE OF THE WOOD	Acres: 40.00
City:	Site Code: R290164	Classification Per M.S. 86A.05: f. state forests and state forest subareas	Current Public Use: YES	Future Public Use: YES



Land Code: 1000057015	Agency Land Code: R29189736	Land Name: FORESTRY	County: LAKE OF THE WOOD	Acres: 40.00
City:	Site Code: R290164	Classification Per M.S. 86A.05: f. state forests and state forest subareas	Current Public Use: YES	Future Public Use: YES
Land Code: 1000057016	Agency Land Code: R29182336	Land Name: FORESTRY	County: LAKE OF THE WOOD	Acres: 40.00
City:	Site Code: R290164	Classification Per M.S. 86A.05: f. state forests and state forest subareas	Current Public Use: YES	Future Public Use: YES
Land Code: 1000057017	Agency Land Code: R29182379	Land Name: FORESTRY	County: LAKE OF THE WOOD	Acres: 40.00
City:	Site Code: R290164	Classification Per M.S. 86A.05: f. state forests and state forest subareas	Current Public Use: YES	Future Public Use: YES
Land Code: 1000057018	Agency Land Code: R29182781	Land Name: FORESTRY	County: LAKE OF THE WOOD	Acres: 40.00
City:	Site Code: R290164	Classification Per M.S. 86A.05: f. state forests and state forest subareas	Current Public Use: YES	Future Public Use: YES
Land Code: 1000057019	Agency Land Code: R29182792	Land Name: FORESTRY	County: LAKE OF THE WOOD	Acres: 40.00
City:	Site Code: R290164	Classification Per M.S. 86A.05: f. state forests and state forest subareas	Current Public Use: YES	Future Public Use: YES
Land Code: 1000057020	Agency Land Code: R29183142	Land Name: FORESTRY	County: LAKE OF THE WOOD	Acres: 40.00
City:	Site Code: R290164	Classification Per M.S. 86A.05: f. state forests and state forest subareas	Current Public Use: YES	Future Public Use: YES
Land Code: 1000057021	Agency Land Code: R29183183	Land Name: FORESTRY	County: LAKE OF THE WOOD	Acres: 40.30
City:	Site Code: R290164	Classification Per M.S. 86A.05: f. state forests and state forest subareas	Current Public Use: YES	Future Public Use: YES
Land Code: 1000057022	Agency Land Code: R29183236	Land Name: FORESTRY	County: LAKE OF THE WOOD	Acres: 40.00
City:	Site Code: R290164	Classification Per M.S. 86A.05: f. state forests and state forest subareas	Current Public Use: YES	Future Public Use: YES
Land Code: 1000057023	Agency Land Code: R29183261	Land Name: FORESTRY	County: LAKE OF THE WOOD	Acres: 40.00
City:	Site Code: R290164	Classification Per M.S. 86A.05: f. state forests and state forest subareas	Current Public Use: YES	Future Public Use: YES
Land Code: 1000057024	Agency Land Code: R29183671	Land Name: FORESTRY	County: LAKE OF THE WOOD	Acres: 40.00
City:	Site Code: R290164	Classification Per M.S. 86A.05: f. state forests and state forest subareas	Current Public Use: YES	Future Public Use: YES
Land Code: 1000057025	Agency Land Code: R29183691	Land Name: FORESTRY	County: LAKE OF THE WOOD	Acres: 40.00
City:	Site Code: R290164	Classification Per M.S. 86A.05: f. state forests and state forest subareas	Current Public Use: YES	Future Public Use: YES
Land Code: 1000057026	Agency Land Code: R29183702	Land Name: FORESTRY	County: LAKE OF THE WOOD	Acres: 40.00
City:	Site Code: R290164	Classification Per M.S. 86A.05: f. state forests and state forest subareas	Current Public Use: YES	Future Public Use: YES



Land Code: 1000057027	Agency Land Code: R29183703	Land Name: FORESTRY	County: LAKE OF THE WOOD	Acres: 40.00
City:	Site Code: R290164	Classification Per M.S. 86A.05: f. state forests and state forest subareas	Current Public Use: YES	Future Public Use: YES
Land Code: 1000057028	Agency Land Code: R29183759	Land Name: FORESTRY	County: LAKE OF THE WOOD	Acres: 41.53
City:	Site Code: R290164	Classification Per M.S. 86A.05: f. state forests and state forest subareas	Current Public Use: YES	Future Public Use: YES
Land Code: 1000057029	Agency Land Code: R29183760	Land Name: FORESTRY	County: LAKE OF THE WOOD	Acres: 41.95
City:	Site Code: R290164	Classification Per M.S. 86A.05: f. state forests and state forest subareas	Current Public Use: YES	Future Public Use: YES
Land Code: 1000057030	Agency Land Code: R29183805	Land Name: FORESTRY	County: LAKE OF THE WOOD	Acres: 40.00
City:	Site Code: R290164	Classification Per M.S. 86A.05: f. state forests and state forest subareas	Current Public Use: YES	Future Public Use: YES
Land Code: 1000057031	Agency Land Code: R29183842	Land Name: FORESTRY	County: LAKE OF THE WOOD	Acres: 40.00
City:	Site Code: R290164	Classification Per M.S. 86A.05: f. state forests and state forest subareas	Current Public Use: YES	Future Public Use: YES
Land Code: 1000057032	Agency Land Code: R29183846	Land Name: FORESTRY	County: LAKE OF THE WOOD	Acres: 40.00
City:	Site Code: R290164	Classification Per M.S. 86A.05: f. state forests and state forest subareas	Current Public Use: YES	Future Public Use: YES
Land Code: 1000057033	Agency Land Code: R29183937	Land Name: FORESTRY	County: LAKE OF THE WOOD	Acres: 43.18
City:	Site Code: R290164	Classification Per M.S. 86A.05: f. state forests and state forest subareas	Current Public Use: YES	Future Public Use: YES
Land Code: 1000057034	Agency Land Code: R29183938	Land Name: FORESTRY	County: LAKE OF THE WOOD	Acres: 40.00
City:	Site Code: R290164	Classification Per M.S. 86A.05: f. state forests and state forest subareas	Current Public Use: YES	Future Public Use: YES
Land Code: 1000057035	Agency Land Code: R29183965	Land Name: FORESTRY	County: LAKE OF THE WOOD	Acres: 40.00
City:	Site Code: R290164	Classification Per M.S. 86A.05: f. state forests and state forest subareas	Current Public Use: YES	Future Public Use: YES
Land Code: 1000057036	Agency Land Code: R29183980	Land Name: FORESTRY	County: LAKE OF THE WOOD	Acres: 40.00
City:	Site Code: R290164	Classification Per M.S. 86A.05: f. state forests and state forest subareas	Current Public Use: YES	Future Public Use: YES
Land Code: 1000057037	Agency Land Code: R29184022	Land Name: FORESTRY	County: LAKE OF THE WOOD	Acres: 40.00
City:	Site Code: R290164	Classification Per M.S. 86A.05: f. state forests and state forest subareas	Current Public Use: YES	Future Public Use: YES
Land Code: 1000057038	Agency Land Code: R29184100	Land Name: FORESTRY	County: LAKE OF THE WOOD	Acres: 41.52
City:	Site Code: R290164	Classification Per M.S. 86A.05: f. state forests and state forest subareas	Current Public Use: YES	Future Public Use: YES



Land Code: 1000057039	Agency Land Code: R29184139	Land Name: FORESTRY	County: LAKE OF THE WOOD	Acres: 40.00
City:	Site Code: R290164	Classification Per M.S. 86A.05: f. state forests and state forest subareas	Current Public Use: YES	Future Public Use: YES
Land Code: 1000057040	Agency Land Code: R29184180	Land Name: FORESTRY	County: LAKE OF THE WOOD	Acres: 40.00
City:	Site Code: R290164	Classification Per M.S. 86A.05: f. state forests and state forest subareas	Current Public Use: YES	Future Public Use: YES
Land Code: 1000057041	Agency Land Code: R29184209	Land Name: FORESTRY	County: LAKE OF THE WOOD	Acres: 40.00
City:	Site Code: R290164	Classification Per M.S. 86A.05: f. state forests and state forest subareas	Current Public Use: YES	Future Public Use: YES
Land Code: 1000057042	Agency Land Code: R29184228	Land Name: FORESTRY	County: LAKE OF THE WOOD	Acres: 40.00
City:	Site Code: R290164	Classification Per M.S. 86A.05: f. state forests and state forest subareas	Current Public Use: YES	Future Public Use: YES
Land Code: 1000057043	Agency Land Code: R29184259	Land Name: FORESTRY	County: LAKE OF THE WOOD	Acres: 40.00
City:	Site Code: R290164	Classification Per M.S. 86A.05: f. state forests and state forest subareas	Current Public Use: YES	Future Public Use: YES
Land Code: 1000057044	Agency Land Code: R29184298	Land Name: FORESTRY	County: LAKE OF THE WOOD	Acres: 40.00
City:	Site Code: R290164	Classification Per M.S. 86A.05: f. state forests and state forest subareas	Current Public Use: YES	Future Public Use: YES
Land Code: 1000057045	Agency Land Code: R29184619	Land Name: FORESTRY	County: LAKE OF THE WOOD	Acres: 40.00
City:	Site Code: R290164	Classification Per M.S. 86A.05: f. state forests and state forest subareas	Current Public Use: YES	Future Public Use: YES
Land Code: 1000057046	Agency Land Code: R29184522	Land Name: FORESTRY	County: LAKE OF THE WOOD	Acres: 40.00
City:	Site Code: R290164	Classification Per M.S. 86A.05: f. state forests and state forest subareas	Current Public Use: YES	Future Public Use: YES
Land Code: 1000057047	Agency Land Code: R29184726	Land Name: FORESTRY	County: LAKE OF THE WOOD	Acres: 40.00
City:	Site Code: R290164	Classification Per M.S. 86A.05: f. state forests and state forest subareas	Current Public Use: YES	Future Public Use: YES
Land Code: 1000057048	Agency Land Code: R29184481	Land Name: FORESTRY	County: LAKE OF THE WOOD	Acres: 40.00
City:	Site Code: R290164	Classification Per M.S. 86A.05: f. state forests and state forest subareas	Current Public Use: YES	Future Public Use: YES
Land Code: 1000057049	Agency Land Code: R29184492	Land Name: FORESTRY	County: LAKE OF THE WOOD	Acres: 40.00
City:	Site Code: R290164	Classification Per M.S. 86A.05: f. state forests and state forest subareas	Current Public Use: YES	Future Public Use: YES
Land Code: 1000057050	Agency Land Code: R29184550	Land Name: FORESTRY	County: LAKE OF THE WOOD	Acres: 40.00
City:	Site Code: R290164	Classification Per M.S. 86A.05: f. state forests and state forest subareas	Current Public Use: YES	Future Public Use: YES



Land Code: 1000057051	Agency Land Code: R29184583	Land Name: FORESTRY	County: LAKE OF THE WOOD	Acres: 40.00
City:	Site Code: R290164	Classification Per M.S. 86A.05: f. state forests and state forest subareas	Current Public Use: YES	Future Public Use: YES
Land Code: 1000057052	Agency Land Code: R29182429	Land Name: FORESTRY	County: LAKE OF THE WOOD	Acres: 40.00
City:	Site Code: R290164	Classification Per M.S. 86A.05: f. state forests and state forest subareas	Current Public Use: YES	Future Public Use: YES
Land Code: 1000057053	Agency Land Code: R29182857	Land Name: FORESTRY	County: LAKE OF THE WOOD	Acres: 40.00
City:	Site Code: R290164	Classification Per M.S. 86A.05: f. state forests and state forest subareas	Current Public Use: YES	Future Public Use: YES
Land Code: 1000057054	Agency Land Code: R29182504	Land Name: FORESTRY	County: LAKE OF THE WOOD	Acres: 40.00
City:	Site Code: R290164	Classification Per M.S. 86A.05: f. state forests and state forest subareas	Current Public Use: YES	Future Public Use: YES
Land Code: 1000057055	Agency Land Code: R29182534	Land Name: FORESTRY	County: LAKE OF THE WOOD	Acres: 40.00
City:	Site Code: R290164	Classification Per M.S. 86A.05: f. state forests and state forest subareas	Current Public Use: YES	Future Public Use: YES
Land Code: 1000057056	Agency Land Code: R29182146	Land Name: FORESTRY	County: LAKE OF THE WOOD	Acres: 40.00
City:	Site Code: R290164	Classification Per M.S. 86A.05: f. state forests and state forest subareas	Current Public Use: YES	Future Public Use: YES
Land Code: 1000057057	Agency Land Code: R29182156	Land Name: FORESTRY	County: LAKE OF THE WOOD	Acres: 40.00
City:	Site Code: R290164	Classification Per M.S. 86A.05: f. state forests and state forest subareas	Current Public Use: YES	Future Public Use: YES
Land Code: 1000057058	Agency Land Code: R29182593	Land Name: FORESTRY	County: LAKE OF THE WOOD	Acres: 40.00
City:	Site Code: R290164	Classification Per M.S. 86A.05: f. state forests and state forest subareas	Current Public Use: YES	Future Public Use: YES
Land Code: 1000057059	Agency Land Code: R29183000	Land Name: FORESTRY	County: LAKE OF THE WOOD	Acres: 40.00
City:	Site Code: R290164	Classification Per M.S. 86A.05: f. state forests and state forest subareas	Current Public Use: YES	Future Public Use: YES
Land Code: 1000057060	Agency Land Code: R29182622	Land Name: FORESTRY	County: LAKE OF THE WOOD	Acres: 40.00
City:	Site Code: R290164	Classification Per M.S. 86A.05: f. state forests and state forest subareas	Current Public Use: YES	Future Public Use: YES
Land Code: 1000057061	Agency Land Code: R29182248	Land Name: FORESTRY	County: LAKE OF THE WOOD	Acres: 40.00
City:	Site Code: R290164	Classification Per M.S. 86A.05: f. state forests and state forest subareas	Current Public Use: YES	Future Public Use: YES
Land Code: 1000057062	Agency Land Code: R29182252	Land Name: FORESTRY	County: LAKE OF THE WOOD	Acres: 40.00
City:	Site Code: R290164	Classification Per M.S. 86A.05: f. state forests and state forest subareas	Current Public Use: YES	Future Public Use: YES



Land Code: 1000057063	Agency Land Code: R29182270	Land Name: FORESTRY	County: LAKE OF THE WOOD	Acres: 40.00
City:	Site Code: R290164	Classification Per M.S. 86A.05: f. state forests and state forest subareas	Current Public Use: YES	Future Public Use: YES
Land Code: 1000057064	Agency Land Code: R29182272	Land Name: FORESTRY	County: LAKE OF THE WOOD	Acres: 40.00
City:	Site Code: R290164	Classification Per M.S. 86A.05: f. state forests and state forest subareas	Current Public Use: YES	Future Public Use: YES
Land Code: 1000057065	Agency Land Code: R29183084	Land Name: FORESTRY	County: LAKE OF THE WOOD	Acres: 40.00
City:	Site Code: R290164	Classification Per M.S. 86A.05: f. state forests and state forest subareas	Current Public Use: YES	Future Public Use: YES
Land Code: 1000057066	Agency Land Code: R29183085	Land Name: FORESTRY	County: LAKE OF THE WOOD	Acres: 40.00
City:	Site Code: R290164	Classification Per M.S. 86A.05: f. state forests and state forest subareas	Current Public Use: YES	Future Public Use: YES
Land Code: 1000057067	Agency Land Code: R29183091	Land Name: FORESTRY	County: LAKE OF THE WOOD	Acres: 40.00
City:	Site Code: R290164	Classification Per M.S. 86A.05: f. state forests and state forest subareas	Current Public Use: YES	Future Public Use: YES
Land Code: 1000057068	Agency Land Code: R29182296	Land Name: FORESTRY	County: LAKE OF THE WOOD	Acres: 40.00
City:	Site Code: R290164	Classification Per M.S. 86A.05: f. state forests and state forest subareas	Current Public Use: YES	Future Public Use: YES
Land Code: 1000057069	Agency Land Code: R29182319	Land Name: FORESTRY	County: LAKE OF THE WOOD	Acres: 40.00
City:	Site Code: R290164	Classification Per M.S. 86A.05: f. state forests and state forest subareas	Current Public Use: YES	Future Public Use: YES
Land Code: 1000057070	Agency Land Code: R29182748	Land Name: FORESTRY	County: LAKE OF THE WOOD	Acres: 40.00
City:	Site Code: R290164	Classification Per M.S. 86A.05: f. state forests and state forest subareas	Current Public Use: YES	Future Public Use: YES
Land Code: 1000057071	Agency Land Code: R29192097	Land Name: FORESTRY	County: LAKE OF THE WOOD	Acres: 40.00
City:	Site Code: R290164	Classification Per M.S. 86A.05: f. state forests and state forest subareas	Current Public Use: YES	Future Public Use: YES
Land Code: 1000057072	Agency Land Code: R29192099	Land Name: FORESTRY	County: LAKE OF THE WOOD	Acres: 40.00
City:	Site Code: R290164	Classification Per M.S. 86A.05: f. state forests and state forest subareas	Current Public Use: YES	Future Public Use: YES
Land Code: 1000057073	Agency Land Code: R29192119	Land Name: FORESTRY	County: LAKE OF THE WOOD	Acres: 40.00
City:	Site Code: R290164	Classification Per M.S. 86A.05: f. state forests and state forest subareas	Current Public Use: YES	Future Public Use: YES
Land Code: 1000057074	Agency Land Code: R29343628	Land Name: FORESTRY	County: LAKE OF THE WOOD	Acres: 40.00
City:	Site Code: R290164	Classification Per M.S. 86A.05: f. state forests and state forest subareas	Current Public Use: YES	Future Public Use: YES



Land Code: 1000057075	Agency Land Code: R29188879	Land Name: FORESTRY	County: LAKE OF THE WOOD	Acres: 40.00
City:	Site Code: R290164	Classification Per M.S. 86A.05: f. state forests and state forest subareas	Current Public Use: YES	Future Public Use: YES
Land Code: 1000057076	Agency Land Code: R29188951	Land Name: FORESTRY	County: LAKE OF THE WOOD	Acres: 40.00
City:	Site Code: R290164	Classification Per M.S. 86A.05: f. state forests and state forest subareas	Current Public Use: YES	Future Public Use: YES
Land Code: 1000057077	Agency Land Code: R29188955	Land Name: FORESTRY	County: LAKE OF THE WOOD	Acres: 40.00
City:	Site Code: R290164	Classification Per M.S. 86A.05: f. state forests and state forest subareas	Current Public Use: YES	Future Public Use: YES
Land Code: 1000057078	Agency Land Code: R29188962	Land Name: FORESTRY	County: LAKE OF THE WOOD	Acres: 40.00
City:	Site Code: R290164	Classification Per M.S. 86A.05: f. state forests and state forest subareas	Current Public Use: YES	Future Public Use: YES
Land Code: 1000057079	Agency Land Code: R29188967	Land Name: FORESTRY	County: LAKE OF THE WOOD	Acres: 40.00
City:	Site Code: R290164	Classification Per M.S. 86A.05: f. state forests and state forest subareas	Current Public Use: YES	Future Public Use: YES
Land Code: 1000057080	Agency Land Code: R29192560	Land Name: FORESTRY	County: LAKE OF THE WOOD	Acres: 40.00
City:	Site Code: R290164	Classification Per M.S. 86A.05: f. state forests and state forest subareas	Current Public Use: YES	Future Public Use: YES
Land Code: 1000057081	Agency Land Code: R29192572	Land Name: FORESTRY	County: LAKE OF THE WOOD	Acres: 40.00
City:	Site Code: R290164	Classification Per M.S. 86A.05: f. state forests and state forest subareas	Current Public Use: YES	Future Public Use: YES
Land Code: 1000057082	Agency Land Code: R29192194	Land Name: FORESTRY	County: LAKE OF THE WOOD	Acres: 40.00
City:	Site Code: R290164	Classification Per M.S. 86A.05: f. state forests and state forest subareas	Current Public Use: YES	Future Public Use: YES
Land Code: 1000057083	Agency Land Code: R29192210	Land Name: FORESTRY	County: LAKE OF THE WOOD	Acres: 40.00
City:	Site Code: R290164	Classification Per M.S. 86A.05: f. state forests and state forest subareas	Current Public Use: YES	Future Public Use: YES
Land Code: 1000057084	Agency Land Code: R29192221	Land Name: FORESTRY	County: LAKE OF THE WOOD	Acres: 40.00
City:	Site Code: R290164	Classification Per M.S. 86A.05: f. state forests and state forest subareas	Current Public Use: YES	Future Public Use: YES
Land Code: 1000057085	Agency Land Code: R29186466	Land Name: FORESTRY	County: LAKE OF THE WOOD	Acres: 40.00
City:	Site Code: R290164	Classification Per M.S. 86A.05: f. state forests and state forest subareas	Current Public Use: YES	Future Public Use: YES
Land Code: 1000057086	Agency Land Code: R29186473	Land Name: FORESTRY	County: LAKE OF THE WOOD	Acres: 40.00
City:	Site Code: R290164	Classification Per M.S. 86A.05: f. state forests and state forest subareas	Current Public Use: YES	Future Public Use: YES



Land Code: 1000057087	Agency Land Code: R29186643	Land Name: FORESTRY	County: LAKE OF THE WOOD	Acres: 40.00
City:	Site Code: R290164	Classification Per M.S. 86A.05: f. state forests and state forest subareas	Current Public Use: YES	Future Public Use: YES
Land Code: 1000057088	Agency Land Code: R29186657	Land Name: FORESTRY	County: LAKE OF THE WOOD	Acres: 40.00
City:	Site Code: R290164	Classification Per M.S. 86A.05: f. state forests and state forest subareas	Current Public Use: YES	Future Public Use: YES
Land Code: 1000057089	Agency Land Code: R29191376	Land Name: FORESTRY	County: LAKE OF THE WOOD	Acres: 38.56
City:	Site Code: R290164	Classification Per M.S. 86A.05: f. state forests and state forest subareas	Current Public Use: YES	Future Public Use: YES
Land Code: 1000057090	Agency Land Code: R29192353	Land Name: FORESTRY	County: LAKE OF THE WOOD	Acres: 40.00
City:	Site Code: R290164	Classification Per M.S. 86A.05: f. state forests and state forest subareas	Current Public Use: YES	Future Public Use: YES
Land Code: 1000057091	Agency Land Code: R29186860	Land Name: FORESTRY	County: LAKE OF THE WOOD	Acres: 40.00
City:	Site Code: R290164	Classification Per M.S. 86A.05: f. state forests and state forest subareas	Current Public Use: YES	Future Public Use: YES
Land Code: 1000057092	Agency Land Code: R29186990	Land Name: FORESTRY	County: LAKE OF THE WOOD	Acres: 40.00
City:	Site Code: R290164	Classification Per M.S. 86A.05: f. state forests and state forest subareas	Current Public Use: YES	Future Public Use: YES
Land Code: 1000057093	Agency Land Code: R29187023	Land Name: FORESTRY	County: LAKE OF THE WOOD	Acres: 40.00
City:	Site Code: R290164	Classification Per M.S. 86A.05: f. state forests and state forest subareas	Current Public Use: YES	Future Public Use: YES
Land Code: 1000057094	Agency Land Code: R29187033	Land Name: FORESTRY	County: LAKE OF THE WOOD	Acres: 40.00
City:	Site Code: R290164	Classification Per M.S. 86A.05: f. state forests and state forest subareas	Current Public Use: YES	Future Public Use: YES
Land Code: 1000057095	Agency Land Code: R29187138	Land Name: FORESTRY	County: LAKE OF THE WOOD	Acres: 40.00
City:	Site Code: R290164	Classification Per M.S. 86A.05: f. state forests and state forest subareas	Current Public Use: YES	Future Public Use: YES
Land Code: 1000057096	Agency Land Code: R29187140	Land Name: FORESTRY	County: LAKE OF THE WOOD	Acres: 40.00
City:	Site Code: R290164	Classification Per M.S. 86A.05: f. state forests and state forest subareas	Current Public Use: YES	Future Public Use: YES
Land Code: 1000057097	Agency Land Code: R29187156	Land Name: FORESTRY	County: LAKE OF THE WOOD	Acres: 40.00
City:	Site Code: R290164	Classification Per M.S. 86A.05: f. state forests and state forest subareas	Current Public Use: YES	Future Public Use: YES
Land Code: 1000057098	Agency Land Code: R29187158	Land Name: FORESTRY	County: LAKE OF THE WOOD	Acres: 40.00
City:	Site Code: R290164	Classification Per M.S. 86A.05: f. state forests and state forest subareas	Current Public Use: YES	Future Public Use: YES



Land Code: 1000057099	Agency Land Code: R29187159	Land Name: FORESTRY	County: LAKE OF THE WOOD	Acres: 40.00
City:	Site Code: R290164	Classification Per M.S. 86A.05: f. state forests and state forest subareas	Current Public Use: YES	Future Public Use: YES
Land Code: 1000057100	Agency Land Code: R29191612	Land Name: FORESTRY	County: LAKE OF THE WOOD	Acres: 40.00
City:	Site Code: R290164	Classification Per M.S. 86A.05: f. state forests and state forest subareas	Current Public Use: YES	Future Public Use: YES
Land Code: 1000057101	Agency Land Code: R29187423	Land Name: FORESTRY	County: LAKE OF THE WOOD	Acres: 40.00
City:	Site Code: R290164	Classification Per M.S. 86A.05: f. state forests and state forest subareas	Current Public Use: YES	Future Public Use: YES
Land Code: 1000057102	Agency Land Code: R29187497	Land Name: FORESTRY	County: LAKE OF THE WOOD	Acres: 40.00
City:	Site Code: R290164	Classification Per M.S. 86A.05: f. state forests and state forest subareas	Current Public Use: YES	Future Public Use: YES
Land Code: 1000057103	Agency Land Code: R29186019	Land Name: FORESTRY	County: LAKE OF THE WOOD	Acres: 40.00
City:	Site Code: R290164	Classification Per M.S. 86A.05: f. state forests and state forest subareas	Current Public Use: YES	Future Public Use: YES
Land Code: 1000057104	Agency Land Code: R29186112	Land Name: FORESTRY	County: LAKE OF THE WOOD	Acres: 40.00
City:	Site Code: R290164	Classification Per M.S. 86A.05: f. state forests and state forest subareas	Current Public Use: YES	Future Public Use: YES
Land Code: 1000057105	Agency Land Code: R29184886	Land Name: FORESTRY	County: LAKE OF THE WOOD	Acres: 40.00
City:	Site Code: R290164	Classification Per M.S. 86A.05: f. state forests and state forest subareas	Current Public Use: YES	Future Public Use: YES
Land Code: 1000057106	Agency Land Code: R29185306	Land Name: FORESTRY	County: LAKE OF THE WOOD	Acres: 40.00
City:	Site Code: R290164	Classification Per M.S. 86A.05: f. state forests and state forest subareas	Current Public Use: YES	Future Public Use: YES
Land Code: 1000057107	Agency Land Code: R29186150	Land Name: FORESTRY	County: LAKE OF THE WOOD	Acres: 33.28
City:	Site Code: R290164	Classification Per M.S. 86A.05: f. state forests and state forest subareas	Current Public Use: YES	Future Public Use: YES
Land Code: 1000057108	Agency Land Code: R29185885	Land Name: FORESTRY	County: LAKE OF THE WOOD	Acres: 40.31
City:	Site Code: R290164	Classification Per M.S. 86A.05: f. state forests and state forest subareas	Current Public Use: YES	Future Public Use: YES
Land Code: 1000057109	Agency Land Code: R29185901	Land Name: FORESTRY	County: LAKE OF THE WOOD	Acres: 40.00
City:	Site Code: R290164	Classification Per M.S. 86A.05: f. state forests and state forest subareas	Current Public Use: YES	Future Public Use: YES
Land Code: 1000057110	Agency Land Code: R29185906	Land Name: FORESTRY	County: LAKE OF THE WOOD	Acres: 40.00
City:	Site Code: R290164	Classification Per M.S. 86A.05: f. state forests and state forest subareas	Current Public Use: YES	Future Public Use: YES



Land Code: 1000057111	Agency Land Code: R29186333	Land Name: FORESTRY	County: LAKE OF THE WOOD	Acres: 40.00
City:	Site Code: R290164	Classification Per M.S. 86A.05: f. state forests and state forest subareas	Current Public Use: YES	Future Public Use: YES
Land Code: 1000057112	Agency Land Code: R29185075	Land Name: FORESTRY	County: LAKE OF THE WOOD	Acres: 40.00
City:	Site Code: R290164	Classification Per M.S. 86A.05: f. state forests and state forest subareas	Current Public Use: YES	Future Public Use: YES
Land Code: 1000057113	Agency Land Code: R29535814	Land Name: FORESTRY	County: LAKE OF THE WOOD	Acres: 39.52
City:	Site Code: R290164	Classification Per M.S. 86A.05: f. state forests and state forest subareas	Current Public Use: YES	Future Public Use: YES
Land Code: 1000057114	Agency Land Code: R29189780	Land Name: FORESTRY	County: LAKE OF THE WOOD	Acres: 40.00
City:	Site Code: R290164	Classification Per M.S. 86A.05: f. state forests and state forest subareas	Current Public Use: YES	Future Public Use: YES
Land Code: 1000057115	Agency Land Code: R29192086	Land Name: FORESTRY	County: LAKE OF THE WOOD	Acres: 40.00
City:	Site Code: R290164	Classification Per M.S. 86A.05: f. state forests and state forest subareas	Current Public Use: YES	Future Public Use: YES
Land Code: 1000057116	Agency Land Code: R29192091	Land Name: FORESTRY	County: LAKE OF THE WOOD	Acres: 40.00
City:	Site Code: R290164	Classification Per M.S. 86A.05: f. state forests and state forest subareas	Current Public Use: YES	Future Public Use: YES
Land Code: 1000057117	Agency Land Code: R29192113	Land Name: FORESTRY	County: LAKE OF THE WOOD	Acres: 40.00
City:	Site Code: R290164	Classification Per M.S. 86A.05: f. state forests and state forest subareas	Current Public Use: YES	Future Public Use: YES
Land Code: 1000057118	Agency Land Code: R29182337	Land Name: FORESTRY	County: LAKE OF THE WOOD	Acres: 40.00
City:	Site Code: R290164	Classification Per M.S. 86A.05: f. state forests and state forest subareas	Current Public Use: YES	Future Public Use: YES
Land Code: 1000057119	Agency Land Code: R29182347	Land Name: FORESTRY	County: LAKE OF THE WOOD	Acres: 40.00
City:	Site Code: R290164	Classification Per M.S. 86A.05: f. state forests and state forest subareas	Current Public Use: YES	Future Public Use: YES
Land Code: 1000057120	Agency Land Code: R29182353	Land Name: FORESTRY	County: LAKE OF THE WOOD	Acres: 40.00
City:	Site Code: R290164	Classification Per M.S. 86A.05: f. state forests and state forest subareas	Current Public Use: YES	Future Public Use: YES
Land Code: 1000057121	Agency Land Code: R29182803	Land Name: FORESTRY	County: LAKE OF THE WOOD	Acres: 40.00
City:	Site Code: R290164	Classification Per M.S. 86A.05: f. state forests and state forest subareas	Current Public Use: YES	Future Public Use: YES
Land Code: 1000057122	Agency Land Code: R29183138	Land Name: FORESTRY	County: LAKE OF THE WOOD	Acres: 40.00
City:	Site Code: R290164	Classification Per M.S. 86A.05: f. state forests and state forest subareas	Current Public Use: YES	Future Public Use: YES



Land Code: 1000057123	Agency Land Code: R29183146	Land Name: FORESTRY	County: LAKE OF THE WOOD	Acres: 40.00
City:	Site Code: R290164	Classification Per M.S. 86A.05: f. state forests and state forest subareas	Current Public Use: YES	Future Public Use: YES
Land Code: 1000057124	Agency Land Code: R29183315	Land Name: FORESTRY	County: LAKE OF THE WOOD	Acres: 40.00
City:	Site Code: R290164	Classification Per M.S. 86A.05: f. state forests and state forest subareas	Current Public Use: YES	Future Public Use: YES
Land Code: 1000057125	Agency Land Code: R29183316	Land Name: FORESTRY	County: LAKE OF THE WOOD	Acres: 40.00
City:	Site Code: R290164	Classification Per M.S. 86A.05: f. state forests and state forest subareas	Current Public Use: YES	Future Public Use: YES
Land Code: 1000057126	Agency Land Code: R29183415	Land Name: FORESTRY	County: LAKE OF THE WOOD	Acres: 40.00
City:	Site Code: R290164	Classification Per M.S. 86A.05: f. state forests and state forest subareas	Current Public Use: YES	Future Public Use: YES
Land Code: 1000057127	Agency Land Code: R29183418	Land Name: FORESTRY	County: LAKE OF THE WOOD	Acres: 14.00
City:	Site Code: R290164	Classification Per M.S. 86A.05: f. state forests and state forest subareas	Current Public Use: YES	Future Public Use: YES
Land Code: 1000057128	Agency Land Code: R29188883	Land Name: FORESTRY	County: LAKE OF THE WOOD	Acres: 40.00
City:	Site Code: R290164	Classification Per M.S. 86A.05: f. state forests and state forest subareas	Current Public Use: YES	Future Public Use: YES
Land Code: 1000057129	Agency Land Code: R29188885	Land Name: FORESTRY	County: LAKE OF THE WOOD	Acres: 40.00
City:	Site Code: R290164	Classification Per M.S. 86A.05: f. state forests and state forest subareas	Current Public Use: YES	Future Public Use: YES
Land Code: 1000057130	Agency Land Code: R29343635	Land Name: FORESTRY	County: LAKE OF THE WOOD	Acres: 40.00
City:	Site Code: R290164	Classification Per M.S. 86A.05: f. state forests and state forest subareas	Current Public Use: YES	Future Public Use: YES
Land Code: 1000057131	Agency Land Code: R29189393	Land Name: FORESTRY	County: LAKE OF THE WOOD	Acres: 40.00
City:	Site Code: R290164	Classification Per M.S. 86A.05: f. state forests and state forest subareas	Current Public Use: YES	Future Public Use: YES
Land Code: 1000057132	Agency Land Code: R29183651	Land Name: FORESTRY	County: LAKE OF THE WOOD	Acres: 40.00
City:	Site Code: R290164	Classification Per M.S. 86A.05: f. state forests and state forest subareas	Current Public Use: YES	Future Public Use: YES
Land Code: 1000057133	Agency Land Code: R29183687	Land Name: FORESTRY	County: LAKE OF THE WOOD	Acres: 40.00
City:	Site Code: R290164	Classification Per M.S. 86A.05: f. state forests and state forest subareas	Current Public Use: YES	Future Public Use: YES
Land Code: 1000057134	Agency Land Code: R29183705	Land Name: FORESTRY	County: LAKE OF THE WOOD	Acres: 40.00
City:	Site Code: R290164	Classification Per M.S. 86A.05: f. state forests and state forest subareas	Current Public Use: YES	Future Public Use: YES



Land Code: 1000057135	Agency Land Code: R29183750	Land Name: FORESTRY	County: LAKE OF THE WOOD	Acres: 40.00
City:	Site Code: R290164	Classification Per M.S. 86A.05: f. state forests and state forest subareas	Current Public Use: YES	Future Public Use: YES
Land Code: 1000057136	Agency Land Code: R29183780	Land Name: FORESTRY	County: LAKE OF THE WOOD	Acres: 40.00
City:	Site Code: R290164	Classification Per M.S. 86A.05: f. state forests and state forest subareas	Current Public Use: YES	Future Public Use: YES
Land Code: 1000057137	Agency Land Code: R29183829	Land Name: FORESTRY	County: LAKE OF THE WOOD	Acres: 40.00
City:	Site Code: R290164	Classification Per M.S. 86A.05: f. state forests and state forest subareas	Current Public Use: YES	Future Public Use: YES
Land Code: 1000057138	Agency Land Code: R29183847	Land Name: FORESTRY	County: LAKE OF THE WOOD	Acres: 39.94
City:	Site Code: R290164	Classification Per M.S. 86A.05: f. state forests and state forest subareas	Current Public Use: YES	Future Public Use: YES
Land Code: 1000057139	Agency Land Code: R29183928	Land Name: FORESTRY	County: LAKE OF THE WOOD	Acres: 39.68
City:	Site Code: R290164	Classification Per M.S. 86A.05: f. state forests and state forest subareas	Current Public Use: YES	Future Public Use: YES
Land Code: 1000057140	Agency Land Code: R29183933	Land Name: FORESTRY	County: LAKE OF THE WOOD	Acres: 43.65
City:	Site Code: R290164	Classification Per M.S. 86A.05: f. state forests and state forest subareas	Current Public Use: YES	Future Public Use: YES
Land Code: 1000057141	Agency Land Code: R29183958	Land Name: FORESTRY	County: LAKE OF THE WOOD	Acres: 40.00
City:	Site Code: R290164	Classification Per M.S. 86A.05: f. state forests and state forest subareas	Current Public Use: YES	Future Public Use: YES
Land Code: 1000057142	Agency Land Code: R29183972	Land Name: FORESTRY	County: LAKE OF THE WOOD	Acres: 40.00
City:	Site Code: R290164	Classification Per M.S. 86A.05: f. state forests and state forest subareas	Current Public Use: YES	Future Public Use: YES
Land Code: 1000057143	Agency Land Code: R29189037	Land Name: FORESTRY	County: LAKE OF THE WOOD	Acres: 40.00
City:	Site Code: R290164	Classification Per M.S. 86A.05: f. state forests and state forest subareas	Current Public Use: YES	Future Public Use: YES
Land Code: 1000057144	Agency Land Code: R29189040	Land Name: FORESTRY	County: LAKE OF THE WOOD	Acres: 40.00
City:	Site Code: R290164	Classification Per M.S. 86A.05: f. state forests and state forest subareas	Current Public Use: YES	Future Public Use: YES
Land Code: 1000057145	Agency Land Code: R29188670	Land Name: FORESTRY	County: LAKE OF THE WOOD	Acres: 40.00
City:	Site Code: R290164	Classification Per M.S. 86A.05: f. state forests and state forest subareas	Current Public Use: YES	Future Public Use: YES
Land Code: 1000057146	Agency Land Code: R29188680	Land Name: FORESTRY	County: LAKE OF THE WOOD	Acres: 40.00
City:	Site Code: R290164	Classification Per M.S. 86A.05: f. state forests and state forest subareas	Current Public Use: YES	Future Public Use: YES



Land Code: 1000057147	Agency Land Code: R29188693	Land Name: FORESTRY	County: LAKE OF THE WOOD	Acres: 40.00
City:	Site Code: R290164	Classification Per M.S. 86A.05: f. state forests and state forest subareas	Current Public Use: YES	Future Public Use: YES
Land Code: 1000057148	Agency Land Code: R29188768	Land Name: FORESTRY	County: LAKE OF THE WOOD	Acres: 40.00
City:	Site Code: R290164	Classification Per M.S. 86A.05: f. state forests and state forest subareas	Current Public Use: YES	Future Public Use: YES
Land Code: 1000057149	Agency Land Code: R29183976	Land Name: FORESTRY	County: LAKE OF THE WOOD	Acres: 40.00
City:	Site Code: R290164	Classification Per M.S. 86A.05: f. state forests and state forest subareas	Current Public Use: YES	Future Public Use: YES
Land Code: 1000057150	Agency Land Code: R29183986	Land Name: FORESTRY	County: LAKE OF THE WOOD	Acres: 40.00
City:	Site Code: R290164	Classification Per M.S. 86A.05: f. state forests and state forest subareas	Current Public Use: YES	Future Public Use: YES
Land Code: 1000057151	Agency Land Code: R29184086	Land Name: FORESTRY	County: LAKE OF THE WOOD	Acres: 40.00
City:	Site Code: R290164	Classification Per M.S. 86A.05: f. state forests and state forest subareas	Current Public Use: YES	Future Public Use: YES
Land Code: 1000057152	Agency Land Code: R29184140	Land Name: FORESTRY	County: LAKE OF THE WOOD	Acres: 40.00
City:	Site Code: R290164	Classification Per M.S. 86A.05: f. state forests and state forest subareas	Current Public Use: YES	Future Public Use: YES
Land Code: 1000057153	Agency Land Code: R29184149	Land Name: FORESTRY	County: LAKE OF THE WOOD	Acres: 40.00
City:	Site Code: R290164	Classification Per M.S. 86A.05: f. state forests and state forest subareas	Current Public Use: YES	Future Public Use: YES
Land Code: 1000057154	Agency Land Code: R29184163	Land Name: FORESTRY	County: LAKE OF THE WOOD	Acres: 40.00
City:	Site Code: R290164	Classification Per M.S. 86A.05: f. state forests and state forest subareas	Current Public Use: YES	Future Public Use: YES
Land Code: 1000057155	Agency Land Code: R29184185	Land Name: FORESTRY	County: LAKE OF THE WOOD	Acres: 40.00
City:	Site Code: R290164	Classification Per M.S. 86A.05: f. state forests and state forest subareas	Current Public Use: YES	Future Public Use: YES
Land Code: 1000057156	Agency Land Code: R29184207	Land Name: FORESTRY	County: LAKE OF THE WOOD	Acres: 40.00
City:	Site Code: R290164	Classification Per M.S. 86A.05: f. state forests and state forest subareas	Current Public Use: YES	Future Public Use: YES
Land Code: 1000057157	Agency Land Code: R29184234	Land Name: FORESTRY	County: LAKE OF THE WOOD	Acres: 40.00
City:	Site Code: R290164	Classification Per M.S. 86A.05: f. state forests and state forest subareas	Current Public Use: YES	Future Public Use: YES
Land Code: 1000057158	Agency Land Code: R29184285	Land Name: FORESTRY	County: LAKE OF THE WOOD	Acres: 40.00
City:	Site Code: R290164	Classification Per M.S. 86A.05: f. state forests and state forest subareas	Current Public Use: YES	Future Public Use: YES



Land Code: 1000057159	Agency Land Code: R29184295	Land Name: FORESTRY	County: LAKE OF THE WOOD	Acres: 40.00
City:	Site Code: R290164	Classification Per M.S. 86A.05: f. state forests and state forest subareas	Current Public Use: YES	Future Public Use: YES
Land Code: 1000057160	Agency Land Code: R29184308	Land Name: FORESTRY	County: LAKE OF THE WOOD	Acres: 40.00
City:	Site Code: R290164	Classification Per M.S. 86A.05: f. state forests and state forest subareas	Current Public Use: YES	Future Public Use: YES
Land Code: 1000057161	Agency Land Code: R29184321	Land Name: FORESTRY	County: LAKE OF THE WOOD	Acres: 40.00
City:	Site Code: R290164	Classification Per M.S. 86A.05: f. state forests and state forest subareas	Current Public Use: YES	Future Public Use: YES
Land Code: 1000057162	Agency Land Code: R29184325	Land Name: FORESTRY	County: LAKE OF THE WOOD	Acres: 40.00
City:	Site Code: R290164	Classification Per M.S. 86A.05: f. state forests and state forest subareas	Current Public Use: YES	Future Public Use: YES
Land Code: 1000057163	Agency Land Code: R29184346	Land Name: FORESTRY	County: LAKE OF THE WOOD	Acres: 40.00
City:	Site Code: R290164	Classification Per M.S. 86A.05: f. state forests and state forest subareas	Current Public Use: YES	Future Public Use: YES
Land Code: 1000057164	Agency Land Code: R29186440	Land Name: FORESTRY	County: LAKE OF THE WOOD	Acres: 40.00
City:	Site Code: R290164	Classification Per M.S. 86A.05: f. state forests and state forest subareas	Current Public Use: YES	Future Public Use: YES
Land Code: 1000057165	Agency Land Code: R29186617	Land Name: FORESTRY	County: LAKE OF THE WOOD	Acres: 40.00
City:	Site Code: R290164	Classification Per M.S. 86A.05: f. state forests and state forest subareas	Current Public Use: YES	Future Public Use: YES
Land Code: 1000057166	Agency Land Code: R29186625	Land Name: FORESTRY	County: LAKE OF THE WOOD	Acres: 40.00
City:	Site Code: R290164	Classification Per M.S. 86A.05: f. state forests and state forest subareas	Current Public Use: YES	Future Public Use: YES
Land Code: 1000057167	Agency Land Code: R29184612	Land Name: FORESTRY	County: LAKE OF THE WOOD	Acres: 40.00
City:	Site Code: R290164	Classification Per M.S. 86A.05: f. state forests and state forest subareas	Current Public Use: YES	Future Public Use: YES
Land Code: 1000057168	Agency Land Code: R29184632	Land Name: FORESTRY	County: LAKE OF THE WOOD	Acres: 40.00
City:	Site Code: R290164	Classification Per M.S. 86A.05: f. state forests and state forest subareas	Current Public Use: YES	Future Public Use: YES
Land Code: 1000057169	Agency Land Code: R29184533	Land Name: FORESTRY	County: LAKE OF THE WOOD	Acres: 40.00
City:	Site Code: R290164	Classification Per M.S. 86A.05: f. state forests and state forest subareas	Current Public Use: YES	Future Public Use: YES
Land Code: 1000057170	Agency Land Code: R29184487	Land Name: FORESTRY	County: LAKE OF THE WOOD	Acres: 40.00
City:	Site Code: R290164	Classification Per M.S. 86A.05: f. state forests and state forest subareas	Current Public Use: YES	Future Public Use: YES



Land Code: 1000057171	Agency Land Code: R29184556	Land Name: FORESTRY	County: LAKE OF THE WOOD	Acres: 40.00
City:	Site Code: R290164	Classification Per M.S. 86A.05: f. state forests and state forest subareas	Current Public Use: YES	Future Public Use: YES
Land Code: 1000057172	Agency Land Code: R29184567	Land Name: FORESTRY	County: LAKE OF THE WOOD	Acres: 40.00
City:	Site Code: R290164	Classification Per M.S. 86A.05: f. state forests and state forest subareas	Current Public Use: YES	Future Public Use: YES
Land Code: 1000057173	Agency Land Code: R29184590	Land Name: FORESTRY	County: LAKE OF THE WOOD	Acres: 40.00
City:	Site Code: R290164	Classification Per M.S. 86A.05: f. state forests and state forest subareas	Current Public Use: YES	Future Public Use: YES
Land Code: 1000057174	Agency Land Code: R29184656	Land Name: FORESTRY	County: LAKE OF THE WOOD	Acres: 40.00
City:	Site Code: R290164	Classification Per M.S. 86A.05: f. state forests and state forest subareas	Current Public Use: YES	Future Public Use: YES
Land Code: 1000057175	Agency Land Code: R29186792	Land Name: FORESTRY	County: LAKE OF THE WOOD	Acres: 40.00
City:	Site Code: R290164	Classification Per M.S. 86A.05: f. state forests and state forest subareas	Current Public Use: YES	Future Public Use: YES
Land Code: 1000057176	Agency Land Code: R29186809	Land Name: FORESTRY	County: LAKE OF THE WOOD	Acres: 40.00
City:	Site Code: R290164	Classification Per M.S. 86A.05: f. state forests and state forest subareas	Current Public Use: YES	Future Public Use: YES
Land Code: 1000057177	Agency Land Code: R29186819	Land Name: FORESTRY	County: LAKE OF THE WOOD	Acres: 40.00
City:	Site Code: R290164	Classification Per M.S. 86A.05: f. state forests and state forest subareas	Current Public Use: YES	Future Public Use: YES
Land Code: 1000057178	Agency Land Code: R29186823	Land Name: FORESTRY	County: LAKE OF THE WOOD	Acres: 40.00
City:	Site Code: R290164	Classification Per M.S. 86A.05: f. state forests and state forest subareas	Current Public Use: YES	Future Public Use: YES
Land Code: 1000057179	Agency Land Code: R29186833	Land Name: FORESTRY	County: LAKE OF THE WOOD	Acres: 40.00
City:	Site Code: R290164	Classification Per M.S. 86A.05: f. state forests and state forest subareas	Current Public Use: YES	Future Public Use: YES
Land Code: 1000057180	Agency Land Code: R29186887	Land Name: FORESTRY	County: LAKE OF THE WOOD	Acres: 40.00
City:	Site Code: R290164	Classification Per M.S. 86A.05: f. state forests and state forest subareas	Current Public Use: YES	Future Public Use: YES
Land Code: 1000057181	Agency Land Code: R29343613	Land Name: FORESTRY	County: LAKE OF THE WOOD	Acres: 40.00
City:	Site Code: R290164	Classification Per M.S. 86A.05: f. state forests and state forest subareas	Current Public Use: YES	Future Public Use: YES
Land Code: 1000057182	Agency Land Code: R29343615	Land Name: FORESTRY	County: LAKE OF THE WOOD	Acres: 40.00
City:	Site Code: R290164	Classification Per M.S. 86A.05: f. state forests and state forest subareas	Current Public Use: YES	Future Public Use: YES



Land Code: 1000057183	Agency Land Code: R29187010	Land Name: FORESTRY	County: LAKE OF THE WOOD	Acres: 40.00
City:	Site Code: R290164	Classification Per M.S. 86A.05: f. state forests and state forest subareas	Current Public Use: YES	Future Public Use: YES
Land Code: 1000057184	Agency Land Code: R29187014	Land Name: FORESTRY	County: LAKE OF THE WOOD	Acres: 40.00
City:	Site Code: R290164	Classification Per M.S. 86A.05: f. state forests and state forest subareas	Current Public Use: YES	Future Public Use: YES
Land Code: 1000057185	Agency Land Code: R29187029	Land Name: FORESTRY	County: LAKE OF THE WOOD	Acres: 40.00
City:	Site Code: R290164	Classification Per M.S. 86A.05: f. state forests and state forest subareas	Current Public Use: YES	Future Public Use: YES
Land Code: 1000057186	Agency Land Code: R29187119	Land Name: FORESTRY	County: LAKE OF THE WOOD	Acres: 40.00
City:	Site Code: R290164	Classification Per M.S. 86A.05: f. state forests and state forest subareas	Current Public Use: YES	Future Public Use: YES
Land Code: 1000057187	Agency Land Code: R29182474	Land Name: FORESTRY	County: LAKE OF THE WOOD	Acres: 40.00
City:	Site Code: R290164	Classification Per M.S. 86A.05: f. state forests and state forest subareas	Current Public Use: YES	Future Public Use: YES
Land Code: 1000057188	Agency Land Code: R29182481	Land Name: FORESTRY	County: LAKE OF THE WOOD	Acres: 40.00
City:	Site Code: R290164	Classification Per M.S. 86A.05: f. state forests and state forest subareas	Current Public Use: YES	Future Public Use: YES
Land Code: 1000057189	Agency Land Code: R29182868	Land Name: FORESTRY	County: LAKE OF THE WOOD	Acres: 40.00
City:	Site Code: R290164	Classification Per M.S. 86A.05: f. state forests and state forest subareas	Current Public Use: YES	Future Public Use: YES
Land Code: 1000057190	Agency Land Code: R29182875	Land Name: FORESTRY	County: LAKE OF THE WOOD	Acres: 40.00
City:	Site Code: R290164	Classification Per M.S. 86A.05: f. state forests and state forest subareas	Current Public Use: YES	Future Public Use: YES
Land Code: 1000057191	Agency Land Code: R29182915	Land Name: FORESTRY	County: LAKE OF THE WOOD	Acres: 40.00
City:	Site Code: R290164	Classification Per M.S. 86A.05: f. state forests and state forest subareas	Current Public Use: YES	Future Public Use: YES
Land Code: 1000057192	Agency Land Code: R29182512	Land Name: FORESTRY	County: LAKE OF THE WOOD	Acres: 40.00
City:	Site Code: R290164	Classification Per M.S. 86A.05: f. state forests and state forest subareas	Current Public Use: YES	Future Public Use: YES
Land Code: 1000057193	Agency Land Code: R29182539	Land Name: FORESTRY	County: LAKE OF THE WOOD	Acres: 40.52
City:	Site Code: R290164	Classification Per M.S. 86A.05: f. state forests and state forest subareas	Current Public Use: YES	Future Public Use: YES
Land Code: 1000057194	Agency Land Code: R29182929	Land Name: FORESTRY	County: LAKE OF THE WOOD	Acres: 40.00
City:	Site Code: R290164	Classification Per M.S. 86A.05: f. state forests and state forest subareas	Current Public Use: YES	Future Public Use: YES



Land Code: 1000057195	Agency Land Code: R29182122	Land Name: FORESTRY	County: LAKE OF THE WOOD	Acres: 40.00
City:	Site Code: R290164	Classification Per M.S. 86A.05: f. state forests and state forest subareas	Current Public Use: YES	Future Public Use: YES
Land Code: 1000057196	Agency Land Code: R29182127	Land Name: FORESTRY	County: LAKE OF THE WOOD	Acres: 40.00
City:	Site Code: R290164	Classification Per M.S. 86A.05: f. state forests and state forest subareas	Current Public Use: YES	Future Public Use: YES
Land Code: 1000057197	Agency Land Code: R29182166	Land Name: FORESTRY	County: LAKE OF THE WOOD	Acres: 40.00
City:	Site Code: R290164	Classification Per M.S. 86A.05: f. state forests and state forest subareas	Current Public Use: YES	Future Public Use: YES
Land Code: 1000057198	Agency Land Code: R29182168	Land Name: FORESTRY	County: LAKE OF THE WOOD	Acres: 40.00
City:	Site Code: R290164	Classification Per M.S. 86A.05: f. state forests and state forest subareas	Current Public Use: YES	Future Public Use: YES
Land Code: 1000057199	Agency Land Code: R29182570	Land Name: FORESTRY	County: LAKE OF THE WOOD	Acres: 40.00
City:	Site Code: R290164	Classification Per M.S. 86A.05: f. state forests and state forest subareas	Current Public Use: YES	Future Public Use: YES
Land Code: 1000057200	Agency Land Code: R29182573	Land Name: FORESTRY	County: LAKE OF THE WOOD	Acres: 40.00
City:	Site Code: R290164	Classification Per M.S. 86A.05: f. state forests and state forest subareas	Current Public Use: YES	Future Public Use: YES
Land Code: 1000057201	Agency Land Code: R29187160	Land Name: FORESTRY	County: LAKE OF THE WOOD	Acres: 40.00
City:	Site Code: R290164	Classification Per M.S. 86A.05: f. state forests and state forest subareas	Current Public Use: YES	Future Public Use: YES
Land Code: 1000057202	Agency Land Code: R29182583	Land Name: FORESTRY	County: LAKE OF THE WOOD	Acres: 40.00
City:	Site Code: R290164	Classification Per M.S. 86A.05: f. state forests and state forest subareas	Current Public Use: YES	Future Public Use: YES
Land Code: 1000057203	Agency Land Code: R29182589	Land Name: FORESTRY	County: LAKE OF THE WOOD	Acres: 40.00
City:	Site Code: R290164	Classification Per M.S. 86A.05: f. state forests and state forest subareas	Current Public Use: YES	Future Public Use: YES
Land Code: 1000057204	Agency Land Code: R29182977	Land Name: FORESTRY	County: LAKE OF THE WOOD	Acres: 40.00
City:	Site Code: R290164	Classification Per M.S. 86A.05: f. state forests and state forest subareas	Current Public Use: YES	Future Public Use: YES
Land Code: 1000057205	Agency Land Code: R29182606	Land Name: FORESTRY	County: LAKE OF THE WOOD	Acres: 40.00
City:	Site Code: R290164	Classification Per M.S. 86A.05: f. state forests and state forest subareas	Current Public Use: YES	Future Public Use: YES
Land Code: 1000057206	Agency Land Code: R29182610	Land Name: FORESTRY	County: LAKE OF THE WOOD	Acres: 40.00
City:	Site Code: R290164	Classification Per M.S. 86A.05: f. state forests and state forest subareas	Current Public Use: YES	Future Public Use: YES



Land Code: 1000057207	Agency Land Code: R29183070	Land Name: FORESTRY	County: LAKE OF THE WOOD	Acres: 40.00
City:	Site Code: R290164	Classification Per M.S. 86A.05: f. state forests and state forest subareas	Current Public Use: YES	Future Public Use: YES
Land Code: 1000057208	Agency Land Code: R29182237	Land Name: FORESTRY	County: LAKE OF THE WOOD	Acres: 40.00
City:	Site Code: R290164	Classification Per M.S. 86A.05: f. state forests and state forest subareas	Current Public Use: YES	Future Public Use: YES
Land Code: 1000057209	Agency Land Code: R29182259	Land Name: FORESTRY	County: LAKE OF THE WOOD	Acres: 40.00
City:	Site Code: R290164	Classification Per M.S. 86A.05: f. state forests and state forest subareas	Current Public Use: YES	Future Public Use: YES
Land Code: 1000057210	Agency Land Code: R29182273	Land Name: FORESTRY	County: LAKE OF THE WOOD	Acres: 40.00
City:	Site Code: R290164	Classification Per M.S. 86A.05: f. state forests and state forest subareas	Current Public Use: YES	Future Public Use: YES
Land Code: 1000057211	Agency Land Code: R29182294	Land Name: FORESTRY	County: LAKE OF THE WOOD	Acres: 40.00
City:	Site Code: R290164	Classification Per M.S. 86A.05: f. state forests and state forest subareas	Current Public Use: YES	Future Public Use: YES
Land Code: 1000057212	Agency Land Code: R29182311	Land Name: FORESTRY	County: LAKE OF THE WOOD	Acres: 40.00
City:	Site Code: R290164	Classification Per M.S. 86A.05: f. state forests and state forest subareas	Current Public Use: YES	Future Public Use: YES
Land Code: 1000057213	Agency Land Code: R29186012	Land Name: FORESTRY	County: LAKE OF THE WOOD	Acres: 40.00
City:	Site Code: R290164	Classification Per M.S. 86A.05: f. state forests and state forest subareas	Current Public Use: YES	Future Public Use: YES
Land Code: 1000057214	Agency Land Code: R29186039	Land Name: FORESTRY	County: LAKE OF THE WOOD	Acres: 40.00
City:	Site Code: R290164	Classification Per M.S. 86A.05: f. state forests and state forest subareas	Current Public Use: YES	Future Public Use: YES
Land Code: 1000057215	Agency Land Code: R29186114	Land Name: FORESTRY	County: LAKE OF THE WOOD	Acres: 40.00
City:	Site Code: R290164	Classification Per M.S. 86A.05: f. state forests and state forest subareas	Current Public Use: YES	Future Public Use: YES
Land Code: 1000057216	Agency Land Code: R29186117	Land Name: FORESTRY	County: LAKE OF THE WOOD	Acres: 40.00
City:	Site Code: R290164	Classification Per M.S. 86A.05: f. state forests and state forest subareas	Current Public Use: YES	Future Public Use: YES
Land Code: 1000057217	Agency Land Code: R29184915	Land Name: FORESTRY	County: LAKE OF THE WOOD	Acres: 42.79
City:	Site Code: R290164	Classification Per M.S. 86A.05: f. state forests and state forest subareas	Current Public Use: YES	Future Public Use: YES
Land Code: 1000057218	Agency Land Code: R29184933	Land Name: FORESTRY	County: LAKE OF THE WOOD	Acres: 40.00
City:	Site Code: R290164	Classification Per M.S. 86A.05: f. state forests and state forest subareas	Current Public Use: YES	Future Public Use: YES



Land Code: 1000057219	Agency Land Code: R29343596	Land Name: FORESTRY	County: LAKE OF THE WOOD	Acres: 40.00
City:	Site Code: R290164	Classification Per M.S. 86A.05: f. state forests and state forest subareas	Current Public Use: YES	Future Public Use: YES
Land Code: 1000057220	Agency Land Code: R29185326	Land Name: FORESTRY	County: LAKE OF THE WOOD	Acres: 40.00
City:	Site Code: R290164	Classification Per M.S. 86A.05: f. state forests and state forest subareas	Current Public Use: YES	Future Public Use: YES
Land Code: 1000057221	Agency Land Code: R29186163	Land Name: FORESTRY	County: LAKE OF THE WOOD	Acres: 40.00
City:	Site Code: R290164	Classification Per M.S. 86A.05: f. state forests and state forest subareas	Current Public Use: YES	Future Public Use: YES
Land Code: 1000057222	Agency Land Code: R29186167	Land Name: FORESTRY	County: LAKE OF THE WOOD	Acres: 40.00
City:	Site Code: R290164	Classification Per M.S. 86A.05: f. state forests and state forest subareas	Current Public Use: YES	Future Public Use: YES
Land Code: 1000057223	Agency Land Code: R29186271	Land Name: FORESTRY	County: LAKE OF THE WOOD	Acres: 40.00
City:	Site Code: R290164	Classification Per M.S. 86A.05: f. state forests and state forest subareas	Current Public Use: YES	Future Public Use: YES
Land Code: 1000057224	Agency Land Code: R29186274	Land Name: FORESTRY	County: LAKE OF THE WOOD	Acres: 40.00
City:	Site Code: R290164	Classification Per M.S. 86A.05: f. state forests and state forest subareas	Current Public Use: YES	Future Public Use: YES
Land Code: 1000057225	Agency Land Code: R29185895	Land Name: FORESTRY	County: LAKE OF THE WOOD	Acres: 40.80
City:	Site Code: R290164	Classification Per M.S. 86A.05: f. state forests and state forest subareas	Current Public Use: YES	Future Public Use: YES
Land Code: 1000057226	Agency Land Code: R29185086	Land Name: FORESTRY	County: LAKE OF THE WOOD	Acres: 40.00
City:	Site Code: R290164	Classification Per M.S. 86A.05: f. state forests and state forest subareas	Current Public Use: YES	Future Public Use: YES
Land Code: 1000057227	Agency Land Code: R29188783	Land Name: FORESTRY	County: LAKE OF THE WOOD	Acres: 40.00
City:	Site Code: R290164	Classification Per M.S. 86A.05: f. state forests and state forest subareas	Current Public Use: YES	Future Public Use: YES
Land Code: 1000057228	Agency Land Code: R29189597	Land Name: FORESTRY	County: LAKE OF THE WOOD	Acres: 40.00
City:	Site Code: R290164	Classification Per M.S. 86A.05: f. state forests and state forest subareas	Current Public Use: YES	Future Public Use: YES
Land Code: 1000057229	Agency Land Code: R29191659	Land Name: FORESTRY	County: LAKE OF THE WOOD	Acres: 40.00
City:	Site Code: R290164	Classification Per M.S. 86A.05: f. state forests and state forest subareas	Current Public Use: YES	Future Public Use: YES
Land Code: 1000057230	Agency Land Code: R29192559	Land Name: FORESTRY	County: LAKE OF THE WOOD	Acres: 40.00
City:	Site Code: R290164	Classification Per M.S. 86A.05: f. state forests and state forest subareas	Current Public Use: YES	Future Public Use: YES



Land Code: 1000057231	Agency Land Code: R29343658	Land Name: FORESTRY	County: LAKE OF THE WOOD	Acres: 40.00
City:	Site Code: R290164	Classification Per M.S. 86A.05: f. state forests and state forest subareas	Current Public Use: YES	Future Public Use: YES
Land Code: 1000057232	Agency Land Code: R29191360	Land Name: FORESTRY	County: LAKE OF THE WOOD	Acres: 40.00
City:	Site Code: R290164	Classification Per M.S. 86A.05: f. state forests and state forest subareas	Current Public Use: YES	Future Public Use: YES
Land Code: 1000057233	Agency Land Code: R29191850	Land Name: FORESTRY	County: LAKE OF THE WOOD	Acres: 40.00
City:	Site Code: R290164	Classification Per M.S. 86A.05: f. state forests and state forest subareas	Current Public Use: YES	Future Public Use: YES
Land Code: 1000057234	Agency Land Code: R29191401	Land Name: FORESTRY	County: LAKE OF THE WOOD	Acres: 40.00
City:	Site Code: R290164	Classification Per M.S. 86A.05: f. state forests and state forest subareas	Current Public Use: YES	Future Public Use: YES
Land Code: 1000057235	Agency Land Code: R29191947	Land Name: FORESTRY	County: LAKE OF THE WOOD	Acres: 40.00
City:	Site Code: R290164	Classification Per M.S. 86A.05: f. state forests and state forest subareas	Current Public Use: YES	Future Public Use: YES
Land Code: 1000057236	Agency Land Code: R29192347	Land Name: FORESTRY	County: LAKE OF THE WOOD	Acres: 40.00
City:	Site Code: R290164	Classification Per M.S. 86A.05: f. state forests and state forest subareas	Current Public Use: YES	Future Public Use: YES
Land Code: 1000057237	Agency Land Code: R29192002	Land Name: FORESTRY	County: LAKE OF THE WOOD	Acres: 40.00
City:	Site Code: R290164	Classification Per M.S. 86A.05: f. state forests and state forest subareas	Current Public Use: YES	Future Public Use: YES
Land Code: 1000057238	Agency Land Code: R29184317	Land Name: FORESTRY	County: LAKE OF THE WOOD	Acres: 40.00
City:	Site Code: R290164	Classification Per M.S. 86A.05: f. state forests and state forest subareas	Current Public Use: YES	Future Public Use: YES
Land Code: 1000057239	Agency Land Code: R29184324	Land Name: FORESTRY	County: LAKE OF THE WOOD	Acres: 40.00
City:	Site Code: R290164	Classification Per M.S. 86A.05: f. state forests and state forest subareas	Current Public Use: YES	Future Public Use: YES
Land Code: 1000057240	Agency Land Code: R29184603	Land Name: FORESTRY	County: LAKE OF THE WOOD	Acres: 40.00
City:	Site Code: R290164	Classification Per M.S. 86A.05: f. state forests and state forest subareas	Current Public Use: YES	Future Public Use: YES
Land Code: 1000057241	Agency Land Code: R29184519	Land Name: FORESTRY	County: LAKE OF THE WOOD	Acres: 40.00
City:	Site Code: R290164	Classification Per M.S. 86A.05: f. state forests and state forest subareas	Current Public Use: YES	Future Public Use: YES
Land Code: 1000057242	Agency Land Code: R29184526	Land Name: FORESTRY	County: LAKE OF THE WOOD	Acres: 40.00
City:	Site Code: R290164	Classification Per M.S. 86A.05: f. state forests and state forest subareas	Current Public Use: YES	Future Public Use: YES



Land Code: 1000057243	Agency Land Code: R29184730	Land Name: FORESTRY	County: LAKE OF THE WOOD	Acres: 40.00
City:	Site Code: R290164	Classification Per M.S. 86A.05: f. state forests and state forest subareas	Current Public Use: YES	Future Public Use: YES
Land Code: 1000057244	Agency Land Code: R29184731	Land Name: FORESTRY	County: LAKE OF THE WOOD	Acres: 40.00
City:	Site Code: R290164	Classification Per M.S. 86A.05: f. state forests and state forest subareas	Current Public Use: YES	Future Public Use: YES
Land Code: 1000057245	Agency Land Code: R29184477	Land Name: FORESTRY	County: LAKE OF THE WOOD	Acres: 40.00
City:	Site Code: R290164	Classification Per M.S. 86A.05: f. state forests and state forest subareas	Current Public Use: YES	Future Public Use: YES
Land Code: 1000057246	Agency Land Code: R29184588	Land Name: FORESTRY	County: LAKE OF THE WOOD	Acres: 40.00
City:	Site Code: R290164	Classification Per M.S. 86A.05: f. state forests and state forest subareas	Current Public Use: YES	Future Public Use: YES
Land Code: 1000057247	Agency Land Code: R29184647	Land Name: FORESTRY	County: LAKE OF THE WOOD	Acres: 40.00
City:	Site Code: R290164	Classification Per M.S. 86A.05: f. state forests and state forest subareas	Current Public Use: YES	Future Public Use: YES
Land Code: 1000057248	Agency Land Code: R29182394	Land Name: FORESTRY	County: LAKE OF THE WOOD	Acres: 40.00
City:	Site Code: R290164	Classification Per M.S. 86A.05: f. state forests and state forest subareas	Current Public Use: YES	Future Public Use: YES
Land Code: 1000057249	Agency Land Code: R29182403	Land Name: FORESTRY	County: LAKE OF THE WOOD	Acres: 40.00
City:	Site Code: R290164	Classification Per M.S. 86A.05: f. state forests and state forest subareas	Current Public Use: YES	Future Public Use: YES
Land Code: 1000057250	Agency Land Code: R29182409	Land Name: FORESTRY	County: LAKE OF THE WOOD	Acres: 40.00
City:	Site Code: R290164	Classification Per M.S. 86A.05: f. state forests and state forest subareas	Current Public Use: YES	Future Public Use: YES
Land Code: 1000057251	Agency Land Code: R29187052	Land Name: FORESTRY	County: LAKE OF THE WOOD	Acres: 40.00
City:	Site Code: R290164	Classification Per M.S. 86A.05: f. state forests and state forest subareas	Current Public Use: YES	Future Public Use: YES
Land Code: 1000057252	Agency Land Code: R29187095	Land Name: FORESTRY	County: LAKE OF THE WOOD	Acres: 29.70
City:	Site Code: R290164	Classification Per M.S. 86A.05: f. state forests and state forest subareas	Current Public Use: YES	Future Public Use: YES
Land Code: 1000057253	Agency Land Code: R29187145	Land Name: FORESTRY	County: LAKE OF THE WOOD	Acres: 40.00
City:	Site Code: R290164	Classification Per M.S. 86A.05: f. state forests and state forest subareas	Current Public Use: YES	Future Public Use: YES
Land Code: 1000057254	Agency Land Code: R29191923	Land Name: FORESTRY	County: LAKE OF THE WOOD	Acres: 40.00
City:	Site Code: R290164	Classification Per M.S. 86A.05: f. state forests and state forest subareas	Current Public Use: YES	Future Public Use: YES



Land Code: 1000057255	Agency Land Code: R29191949	Land Name: FORESTRY	County: LAKE OF THE WOOD	Acres: 40.00
City:	Site Code: R290164	Classification Per M.S. 86A.05: f. state forests and state forest subareas	Current Public Use: YES	Future Public Use: YES
Land Code: 1000057256	Agency Land Code: R29192374	Land Name: FORESTRY	County: LAKE OF THE WOOD	Acres: 40.00
City:	Site Code: R290164	Classification Per M.S. 86A.05: f. state forests and state forest subareas	Current Public Use: YES	Future Public Use: YES
Land Code: 1000057257	Agency Land Code: R29192004	Land Name: FORESTRY	County: LAKE OF THE WOOD	Acres: 40.00
City:	Site Code: R290164	Classification Per M.S. 86A.05: f. state forests and state forest subareas	Current Public Use: YES	Future Public Use: YES
Land Code: 1000057258	Agency Land Code: R29182813	Land Name: FORESTRY	County: LAKE OF THE WOOD	Acres: 40.00
City:	Site Code: R290164	Classification Per M.S. 86A.05: f. state forests and state forest subareas	Current Public Use: YES	Future Public Use: YES
Land Code: 1000057259	Agency Land Code: R29182839	Land Name: FORESTRY	County: LAKE OF THE WOOD	Acres: 40.00
City:	Site Code: R290164	Classification Per M.S. 86A.05: f. state forests and state forest subareas	Current Public Use: YES	Future Public Use: YES
Land Code: 1000057260	Agency Land Code: R29182441	Land Name: FORESTRY	County: LAKE OF THE WOOD	Acres: 40.00
City:	Site Code: R290164	Classification Per M.S. 86A.05: f. state forests and state forest subareas	Current Public Use: YES	Future Public Use: YES
Land Code: 1000057261	Agency Land Code: R29182458	Land Name: FORESTRY	County: LAKE OF THE WOOD	Acres: 40.00
City:	Site Code: R290164	Classification Per M.S. 86A.05: f. state forests and state forest subareas	Current Public Use: YES	Future Public Use: YES
Land Code: 1000057262	Agency Land Code: R29182882	Land Name: FORESTRY	County: LAKE OF THE WOOD	Acres: 40.00
City:	Site Code: R290164	Classification Per M.S. 86A.05: f. state forests and state forest subareas	Current Public Use: YES	Future Public Use: YES
Land Code: 1000057263	Agency Land Code: R29182886	Land Name: FORESTRY	County: LAKE OF THE WOOD	Acres: 40.00
City:	Site Code: R290164	Classification Per M.S. 86A.05: f. state forests and state forest subareas	Current Public Use: YES	Future Public Use: YES
Land Code: 1000057264	Agency Land Code: R29182497	Land Name: FORESTRY	County: LAKE OF THE WOOD	Acres: 40.00
City:	Site Code: R290164	Classification Per M.S. 86A.05: f. state forests and state forest subareas	Current Public Use: YES	Future Public Use: YES
Land Code: 1000057265	Agency Land Code: R29182498	Land Name: FORESTRY	County: LAKE OF THE WOOD	Acres: 40.00
City:	Site Code: R290164	Classification Per M.S. 86A.05: f. state forests and state forest subareas	Current Public Use: YES	Future Public Use: YES
Land Code: 1000057266	Agency Land Code: R29182528	Land Name: FORESTRY	County: LAKE OF THE WOOD	Acres: 40.46
City:	Site Code: R290164	Classification Per M.S. 86A.05: f. state forests and state forest subareas	Current Public Use: YES	Future Public Use: YES



Land Code: 1000057267	Agency Land Code: R29192485	Land Name: FORESTRY	County: LAKE OF THE WOOD	Acres: 40.00
City:	Site Code: R290164	Classification Per M.S. 86A.05: f. state forests and state forest subareas	Current Public Use: YES	Future Public Use: YES
Land Code: 1000057268	Agency Land Code: R29191642	Land Name: FORESTRY	County: LAKE OF THE WOOD	Acres: 40.00
City:	Site Code: R290164	Classification Per M.S. 86A.05: f. state forests and state forest subareas	Current Public Use: YES	Future Public Use: YES
Land Code: 1000057269	Agency Land Code: R29182134	Land Name: FORESTRY	County: LAKE OF THE WOOD	Acres: 40.00
City:	Site Code: R290164	Classification Per M.S. 86A.05: f. state forests and state forest subareas	Current Public Use: YES	Future Public Use: YES
Land Code: 1000057270	Agency Land Code: R29182171	Land Name: FORESTRY	County: LAKE OF THE WOOD	Acres: 40.00
City:	Site Code: R290164	Classification Per M.S. 86A.05: f. state forests and state forest subareas	Current Public Use: YES	Future Public Use: YES
Land Code: 1000057271	Agency Land Code: R29182971	Land Name: FORESTRY	County: LAKE OF THE WOOD	Acres: 40.00
City:	Site Code: R290164	Classification Per M.S. 86A.05: f. state forests and state forest subareas	Current Public Use: YES	Future Public Use: YES
Land Code: 1000057272	Agency Land Code: R29182974	Land Name: FORESTRY	County: LAKE OF THE WOOD	Acres: 40.00
City:	Site Code: R290164	Classification Per M.S. 86A.05: f. state forests and state forest subareas	Current Public Use: YES	Future Public Use: YES
Land Code: 1000057273	Agency Land Code: R29182988	Land Name: FORESTRY	County: LAKE OF THE WOOD	Acres: 40.00
City:	Site Code: R290164	Classification Per M.S. 86A.05: f. state forests and state forest subareas	Current Public Use: YES	Future Public Use: YES
Land Code: 1000057274	Agency Land Code: R29182999	Land Name: FORESTRY	County: LAKE OF THE WOOD	Acres: 40.00
City:	Site Code: R290164	Classification Per M.S. 86A.05: f. state forests and state forest subareas	Current Public Use: YES	Future Public Use: YES
Land Code: 1000057275	Agency Land Code: R29182188	Land Name: FORESTRY	County: LAKE OF THE WOOD	Acres: 40.00
City:	Site Code: R290164	Classification Per M.S. 86A.05: f. state forests and state forest subareas	Current Public Use: YES	Future Public Use: YES
Land Code: 1000057276	Agency Land Code: R29182217	Land Name: FORESTRY	County: LAKE OF THE WOOD	Acres: 40.00
City:	Site Code: R290164	Classification Per M.S. 86A.05: f. state forests and state forest subareas	Current Public Use: YES	Future Public Use: YES
Land Code: 1000057277	Agency Land Code: R29182611	Land Name: FORESTRY	County: LAKE OF THE WOOD	Acres: 40.00
City:	Site Code: R290164	Classification Per M.S. 86A.05: f. state forests and state forest subareas	Current Public Use: YES	Future Public Use: YES
Land Code: 1000057278	Agency Land Code: R29182630	Land Name: FORESTRY	County: LAKE OF THE WOOD	Acres: 39.83
City:	Site Code: R290164	Classification Per M.S. 86A.05: f. state forests and state forest subareas	Current Public Use: YES	Future Public Use: YES



Land Code: 1000057279	Agency Land Code: R29183041	Land Name: FORESTRY	County: LAKE OF THE WOOD	Acres: 40.00
City:	Site Code: R290164	Classification Per M.S. 86A.05: f. state forests and state forest subareas	Current Public Use: YES	Future Public Use: YES
Land Code: 1000057280	Agency Land Code: R29183047	Land Name: FORESTRY	County: LAKE OF THE WOOD	Acres: 40.00
City:	Site Code: R290164	Classification Per M.S. 86A.05: f. state forests and state forest subareas	Current Public Use: YES	Future Public Use: YES
Land Code: 1000057281	Agency Land Code: R29182695	Land Name: FORESTRY	County: LAKE OF THE WOOD	Acres: 40.00
City:	Site Code: R290164	Classification Per M.S. 86A.05: f. state forests and state forest subareas	Current Public Use: YES	Future Public Use: YES
Land Code: 1000057282	Agency Land Code: R29185982	Land Name: FORESTRY	County: LAKE OF THE WOOD	Acres: 40.00
City:	Site Code: R290164	Classification Per M.S. 86A.05: f. state forests and state forest subareas	Current Public Use: YES	Future Public Use: YES
Land Code: 1000057283	Agency Land Code: R29185998	Land Name: FORESTRY	County: LAKE OF THE WOOD	Acres: 32.19
City:	Site Code: R290164	Classification Per M.S. 86A.05: f. state forests and state forest subareas	Current Public Use: YES	Future Public Use: YES
Land Code: 1000057284	Agency Land Code: R29183086	Land Name: FORESTRY	County: LAKE OF THE WOOD	Acres: 40.00
City:	Site Code: R290164	Classification Per M.S. 86A.05: f. state forests and state forest subareas	Current Public Use: YES	Future Public Use: YES
Land Code: 1000057285	Agency Land Code: R29182287	Land Name: FORESTRY	County: LAKE OF THE WOOD	Acres: 40.00
City:	Site Code: R290164	Classification Per M.S. 86A.05: f. state forests and state forest subareas	Current Public Use: YES	Future Public Use: YES
Land Code: 1000057286	Agency Land Code: R29182302	Land Name: FORESTRY	County: LAKE OF THE WOOD	Acres: 40.00
City:	Site Code: R290164	Classification Per M.S. 86A.05: f. state forests and state forest subareas	Current Public Use: YES	Future Public Use: YES
Land Code: 1000057287	Agency Land Code: R29182330	Land Name: FORESTRY	County: LAKE OF THE WOOD	Acres: 40.00
City:	Site Code: R290164	Classification Per M.S. 86A.05: f. state forests and state forest subareas	Current Public Use: YES	Future Public Use: YES
Land Code: 1000057288	Agency Land Code: R29186133	Land Name: FORESTRY	County: LAKE OF THE WOOD	Acres: 40.00
City:	Site Code: R290164	Classification Per M.S. 86A.05: f. state forests and state forest subareas	Current Public Use: YES	Future Public Use: YES
Land Code: 1000057289	Agency Land Code: R29186134	Land Name: FORESTRY	County: LAKE OF THE WOOD	Acres: 40.00
City:	Site Code: R290164	Classification Per M.S. 86A.05: f. state forests and state forest subareas	Current Public Use: YES	Future Public Use: YES
Land Code: 1000057290	Agency Land Code: R29186169	Land Name: FORESTRY	County: LAKE OF THE WOOD	Acres: 40.00
City:	Site Code: R290164	Classification Per M.S. 86A.05: f. state forests and state forest subareas	Current Public Use: YES	Future Public Use: YES



Land Code: 1000057291	Agency Land Code: R29186185	Land Name: FORESTRY	County: LAKE OF THE WOOD	Acres: 40.00
City:	Site Code: R290164	Classification Per M.S. 86A.05: f. state forests and state forest subareas	Current Public Use: YES	Future Public Use: YES
Land Code: 1000057292	Agency Land Code: R29185904	Land Name: FORESTRY	County: LAKE OF THE WOOD	Acres: 40.00
City:	Site Code: R290164	Classification Per M.S. 86A.05: f. state forests and state forest subareas	Current Public Use: YES	Future Public Use: YES
Land Code: 1000057293	Agency Land Code: R29186296	Land Name: FORESTRY	County: LAKE OF THE WOOD	Acres: 40.00
City:	Site Code: R290164	Classification Per M.S. 86A.05: f. state forests and state forest subareas	Current Public Use: YES	Future Public Use: YES
Land Code: 1000057294	Agency Land Code: R29186306	Land Name: FORESTRY	County: LAKE OF THE WOOD	Acres: 40.00
City:	Site Code: R290164	Classification Per M.S. 86A.05: f. state forests and state forest subareas	Current Public Use: YES	Future Public Use: YES
Land Code: 1000057295	Agency Land Code: R29185072	Land Name: FORESTRY	County: LAKE OF THE WOOD	Acres: 42.85
City:	Site Code: R290164	Classification Per M.S. 86A.05: f. state forests and state forest subareas	Current Public Use: YES	Future Public Use: YES
Land Code: 1000057296	Agency Land Code: R29343637	Land Name: FORESTRY	County: LAKE OF THE WOOD	Acres: 40.00
City:	Site Code: R290164	Classification Per M.S. 86A.05: f. state forests and state forest subareas	Current Public Use: YES	Future Public Use: YES
Land Code: 1000057297	Agency Land Code: R29189576	Land Name: FORESTRY	County: LAKE OF THE WOOD	Acres: 40.00
City:	Site Code: R290164	Classification Per M.S. 86A.05: f. state forests and state forest subareas	Current Public Use: YES	Future Public Use: YES
Land Code: 1000057298	Agency Land Code: R29192072	Land Name: FORESTRY	County: LAKE OF THE WOOD	Acres: 40.00
City:	Site Code: R290164	Classification Per M.S. 86A.05: f. state forests and state forest subareas	Current Public Use: YES	Future Public Use: YES
Land Code: 1000057299	Agency Land Code: R29192098	Land Name: FORESTRY	County: LAKE OF THE WOOD	Acres: 40.00
City:	Site Code: R290164	Classification Per M.S. 86A.05: f. state forests and state forest subareas	Current Public Use: YES	Future Public Use: YES
Land Code: 1000057300	Agency Land Code: R29182333	Land Name: FORESTRY	County: LAKE OF THE WOOD	Acres: 40.00
City:	Site Code: R290164	Classification Per M.S. 86A.05: f. state forests and state forest subareas	Current Public Use: YES	Future Public Use: YES
Land Code: 1000057301	Agency Land Code: R29188908	Land Name: FORESTRY	County: LAKE OF THE WOOD	Acres: 40.00
City:	Site Code: R290164	Classification Per M.S. 86A.05: f. state forests and state forest subareas	Current Public Use: YES	Future Public Use: YES
Land Code: 1000057302	Agency Land Code: R29189326	Land Name: FORESTRY	County: LAKE OF THE WOOD	Acres: 40.00
City:	Site Code: R290164	Classification Per M.S. 86A.05: f. state forests and state forest subareas	Current Public Use: YES	Future Public Use: YES



Land Code: 1000057303	Agency Land Code: R29188952	Land Name: FORESTRY	County: LAKE OF THE WOOD	Acres: 40.00
City:	Site Code: R290164	Classification Per M.S. 86A.05: f. state forests and state forest subareas	Current Public Use: YES	Future Public Use: YES
Land Code: 1000057304	Agency Land Code: R29183151	Land Name: FORESTRY	County: LAKE OF THE WOOD	Acres: 40.70
City:	Site Code: R290164	Classification Per M.S. 86A.05: f. state forests and state forest subareas	Current Public Use: YES	Future Public Use: YES
Land Code: 1000057305	Agency Land Code: R29183158	Land Name: FORESTRY	County: LAKE OF THE WOOD	Acres: 40.00
City:	Site Code: R290164	Classification Per M.S. 86A.05: f. state forests and state forest subareas	Current Public Use: YES	Future Public Use: YES
Land Code: 1000057306	Agency Land Code: R29183162	Land Name: FORESTRY	County: LAKE OF THE WOOD	Acres: 40.00
City:	Site Code: R290164	Classification Per M.S. 86A.05: f. state forests and state forest subareas	Current Public Use: YES	Future Public Use: YES
Land Code: 1000057307	Agency Land Code: R29183191	Land Name: FORESTRY	County: LAKE OF THE WOOD	Acres: 40.00
City:	Site Code: R290164	Classification Per M.S. 86A.05: f. state forests and state forest subareas	Current Public Use: YES	Future Public Use: YES
Land Code: 1000057308	Agency Land Code: R29183193	Land Name: FORESTRY	County: LAKE OF THE WOOD	Acres: 40.00
City:	Site Code: R290164	Classification Per M.S. 86A.05: f. state forests and state forest subareas	Current Public Use: YES	Future Public Use: YES
Land Code: 1000057309	Agency Land Code: R29183241	Land Name: FORESTRY	County: LAKE OF THE WOOD	Acres: 40.00
City:	Site Code: R290164	Classification Per M.S. 86A.05: f. state forests and state forest subareas	Current Public Use: YES	Future Public Use: YES
Land Code: 1000057310	Agency Land Code: R29183443	Land Name: FORESTRY	County: LAKE OF THE WOOD	Acres: 40.00
City:	Site Code: R290164	Classification Per M.S. 86A.05: f. state forests and state forest subareas	Current Public Use: YES	Future Public Use: YES
Land Code: 1000057311	Agency Land Code: R29183551	Land Name: FORESTRY	County: LAKE OF THE WOOD	Acres: 40.10
City:	Site Code: R290164	Classification Per M.S. 86A.05: f. state forests and state forest subareas	Current Public Use: YES	Future Public Use: YES
Land Code: 1000057312	Agency Land Code: R29183675	Land Name: FORESTRY	County: LAKE OF THE WOOD	Acres: 40.00
City:	Site Code: R290164	Classification Per M.S. 86A.05: f. state forests and state forest subareas	Current Public Use: YES	Future Public Use: YES
Land Code: 1000057313	Agency Land Code: R29183739	Land Name: FORESTRY	County: LAKE OF THE WOOD	Acres: 40.00
City:	Site Code: R290164	Classification Per M.S. 86A.05: f. state forests and state forest subareas	Current Public Use: YES	Future Public Use: YES
Land Code: 1000057314	Agency Land Code: R29183879	Land Name: FORESTRY	County: LAKE OF THE WOOD	Acres: 40.00
City:	Site Code: R290164	Classification Per M.S. 86A.05: f. state forests and state forest subareas	Current Public Use: YES	Future Public Use: YES



Land Code: 1000057315	Agency Land Code: R29183897	Land Name: FORESTRY	County: LAKE OF THE WOOD	Acres: 39.67
City:	Site Code: R290164	Classification Per M.S. 86A.05: f. state forests and state forest subareas	Current Public Use: YES	Future Public Use: YES
Land Code: 1000057316	Agency Land Code: R29183899	Land Name: FORESTRY	County: LAKE OF THE WOOD	Acres: 40.00
City:	Site Code: R290164	Classification Per M.S. 86A.05: f. state forests and state forest subareas	Current Public Use: YES	Future Public Use: YES
Land Code: 1000057317	Agency Land Code: R29183922	Land Name: FORESTRY	County: LAKE OF THE WOOD	Acres: 40.00
City:	Site Code: R290164	Classification Per M.S. 86A.05: f. state forests and state forest subareas	Current Public Use: YES	Future Public Use: YES
Land Code: 1000057318	Agency Land Code: R29183956	Land Name: FORESTRY	County: LAKE OF THE WOOD	Acres: 40.00
City:	Site Code: R290164	Classification Per M.S. 86A.05: f. state forests and state forest subareas	Current Public Use: YES	Future Public Use: YES
Land Code: 1000057319	Agency Land Code: R29183963	Land Name: FORESTRY	County: LAKE OF THE WOOD	Acres: 40.00
City:	Site Code: R290164	Classification Per M.S. 86A.05: f. state forests and state forest subareas	Current Public Use: YES	Future Public Use: YES
Land Code: 1000057320	Agency Land Code: R29183966	Land Name: FORESTRY	County: LAKE OF THE WOOD	Acres: 40.00
City:	Site Code: R290164	Classification Per M.S. 86A.05: f. state forests and state forest subareas	Current Public Use: YES	Future Public Use: YES
Land Code: 1000057321	Agency Land Code: R29184011	Land Name: FORESTRY	County: LAKE OF THE WOOD	Acres: 40.00
City:	Site Code: R290164	Classification Per M.S. 86A.05: f. state forests and state forest subareas	Current Public Use: YES	Future Public Use: YES
Land Code: 1000057322	Agency Land Code: R29184045	Land Name: FORESTRY	County: LAKE OF THE WOOD	Acres: 40.00
City:	Site Code: R290164	Classification Per M.S. 86A.05: f. state forests and state forest subareas	Current Public Use: YES	Future Public Use: YES
Land Code: 1000057323	Agency Land Code: R29184172	Land Name: FORESTRY	County: LAKE OF THE WOOD	Acres: 40.00
City:	Site Code: R290164	Classification Per M.S. 86A.05: f. state forests and state forest subareas	Current Public Use: YES	Future Public Use: YES
Land Code: 1000057324	Agency Land Code: R29184251	Land Name: FORESTRY	County: LAKE OF THE WOOD	Acres: 40.90
City:	Site Code: R290164	Classification Per M.S. 86A.05: f. state forests and state forest subareas	Current Public Use: YES	Future Public Use: YES
Land Code: 1000057325	Agency Land Code: R29186503	Land Name: FORESTRY	County: LAKE OF THE WOOD	Acres: 40.00
City:	Site Code: R290164	Classification Per M.S. 86A.05: f. state forests and state forest subareas	Current Public Use: YES	Future Public Use: YES
Land Code: 1000057326	Agency Land Code: R29186513	Land Name: FORESTRY	County: LAKE OF THE WOOD	Acres: 40.00
City:	Site Code: R290164	Classification Per M.S. 86A.05: f. state forests and state forest subareas	Current Public Use: YES	Future Public Use: YES



Land Code: 1000057327	Agency Land Code: R29186619	Land Name: FORESTRY	County: LAKE OF THE WOOD	Acres: 40.00
City:	Site Code: R290164	Classification Per M.S. 86A.05: f. state forests and state forest subareas	Current Public Use: YES	Future Public Use: YES
Land Code: 1000057328	Agency Land Code: R29186631	Land Name: FORESTRY	County: LAKE OF THE WOOD	Acres: 40.00
City:	Site Code: R290164	Classification Per M.S. 86A.05: f. state forests and state forest subareas	Current Public Use: YES	Future Public Use: YES
Land Code: 1000057329	Agency Land Code: R29186653	Land Name: FORESTRY	County: LAKE OF THE WOOD	Acres: 40.00
City:	Site Code: R290164	Classification Per M.S. 86A.05: f. state forests and state forest subareas	Current Public Use: YES	Future Public Use: YES
Land Code: 1000057330	Agency Land Code: R29186680	Land Name: FORESTRY	County: LAKE OF THE WOOD	Acres: 40.00
City:	Site Code: R290164	Classification Per M.S. 86A.05: f. state forests and state forest subareas	Current Public Use: YES	Future Public Use: YES
Land Code: 1000057331	Agency Land Code: R29186693	Land Name: FORESTRY	County: LAKE OF THE WOOD	Acres: 40.00
City:	Site Code: R290164	Classification Per M.S. 86A.05: f. state forests and state forest subareas	Current Public Use: YES	Future Public Use: YES
Land Code: 1000057332	Agency Land Code: R29191389	Land Name: FORESTRY	County: LAKE OF THE WOOD	Acres: 40.00
City:	Site Code: R290164	Classification Per M.S. 86A.05: f. state forests and state forest subareas	Current Public Use: YES	Future Public Use: YES
Land Code: 1000057333	Agency Land Code: R29191856	Land Name: FORESTRY	County: LAKE OF THE WOOD	Acres: 39.63
City:	Site Code: R290164	Classification Per M.S. 86A.05: f. state forests and state forest subareas	Current Public Use: YES	Future Public Use: YES
Land Code: 1000057334	Agency Land Code: R29189725	Land Name: FORESTRY	County: LAKE OF THE WOOD	Acres: 40.00
City:	Site Code: R290164	Classification Per M.S. 86A.05: f. state forests and state forest subareas	Current Public Use: YES	Future Public Use: YES
Land Code: 1000057335	Agency Land Code: R29189748	Land Name: FORESTRY	County: LAKE OF THE WOOD	Acres: 36.98
City:	Site Code: R290164	Classification Per M.S. 86A.05: f. state forests and state forest subareas	Current Public Use: YES	Future Public Use: YES
Land Code: 1000057336	Agency Land Code: R29188856	Land Name: FORESTRY	County: LAKE OF THE WOOD	Acres: 40.00
City:	Site Code: R290164	Classification Per M.S. 86A.05: f. state forests and state forest subareas	Current Public Use: YES	Future Public Use: YES
Land Code: 1000057337	Agency Land Code: R29188872	Land Name: FORESTRY	County: LAKE OF THE WOOD	Acres: 40.00
City:	Site Code: R290164	Classification Per M.S. 86A.05: f. state forests and state forest subareas	Current Public Use: YES	Future Public Use: YES
Land Code: 1000057338	Agency Land Code: R29191655	Land Name: FORESTRY	County: LAKE OF THE WOOD	Acres: 40.00
City:	Site Code: R290164	Classification Per M.S. 86A.05: f. state forests and state forest subareas	Current Public Use: YES	Future Public Use: YES



Land Code: 1000057339	Agency Land Code: R29191657	Land Name: FORESTRY	County: LAKE OF THE WOOD	Acres: 40.00
City:	Site Code: R290164	Classification Per M.S. 86A.05: f. state forests and state forest subareas	Current Public Use: YES	Future Public Use: YES
Land Code: 1000057340	Agency Land Code: R29191660	Land Name: FORESTRY	County: LAKE OF THE WOOD	Acres: 40.00
City:	Site Code: R290164	Classification Per M.S. 86A.05: f. state forests and state forest subareas	Current Public Use: YES	Future Public Use: YES
Land Code: 1000057341	Agency Land Code: R29188948	Land Name: FORESTRY	County: LAKE OF THE WOOD	Acres: 30.43
City:	Site Code: R290164	Classification Per M.S. 86A.05: f. state forests and state forest subareas	Current Public Use: YES	Future Public Use: YES
Land Code: 1000057342	Agency Land Code: R29188956	Land Name: FORESTRY	County: LAKE OF THE WOOD	Acres: 36.70
City:	Site Code: R290164	Classification Per M.S. 86A.05: f. state forests and state forest subareas	Current Public Use: YES	Future Public Use: YES
Land Code: 1000057343	Agency Land Code: R29188958	Land Name: FORESTRY	County: LAKE OF THE WOOD	Acres: 40.00
City:	Site Code: R290164	Classification Per M.S. 86A.05: f. state forests and state forest subareas	Current Public Use: YES	Future Public Use: YES
Land Code: 1000057344	Agency Land Code: R29188976	Land Name: FORESTRY	County: LAKE OF THE WOOD	Acres: 40.00
City:	Site Code: R290164	Classification Per M.S. 86A.05: f. state forests and state forest subareas	Current Public Use: YES	Future Public Use: YES
Land Code: 1000057345	Agency Land Code: R29188993	Land Name: FORESTRY	County: LAKE OF THE WOOD	Acres: 40.00
City:	Site Code: R290164	Classification Per M.S. 86A.05: f. state forests and state forest subareas	Current Public Use: YES	Future Public Use: YES
Land Code: 1000057346	Agency Land Code: R29189028	Land Name: FORESTRY	County: LAKE OF THE WOOD	Acres: 40.00
City:	Site Code: R290164	Classification Per M.S. 86A.05: f. state forests and state forest subareas	Current Public Use: YES	Future Public Use: YES
Land Code: 1000057347	Agency Land Code: R29182380	Land Name: FORESTRY	County: LAKE OF THE WOOD	Acres: 40.00
City:	Site Code: R290164	Classification Per M.S. 86A.05: f. state forests and state forest subareas	Current Public Use: YES	Future Public Use: YES
Land Code: 1000057348	Agency Land Code: R29183135	Land Name: FORESTRY	County: LAKE OF THE WOOD	Acres: 39.58
City:	Site Code: R290164	Classification Per M.S. 86A.05: f. state forests and state forest subareas	Current Public Use: YES	Future Public Use: YES
Land Code: 1000057349	Agency Land Code: R29183136	Land Name: FORESTRY	County: LAKE OF THE WOOD	Acres: 39.99
City:	Site Code: R290164	Classification Per M.S. 86A.05: f. state forests and state forest subareas	Current Public Use: YES	Future Public Use: YES
Land Code: 1000057350	Agency Land Code: R29183139	Land Name: FORESTRY	County: LAKE OF THE WOOD	Acres: 40.00
City:	Site Code: R290164	Classification Per M.S. 86A.05: f. state forests and state forest subareas	Current Public Use: YES	Future Public Use: YES



Land Code: 1000057351	Agency Land Code: R29183215	Land Name: FORESTRY	County: LAKE OF THE WOOD	Acres: 40.00
City:	Site Code: R290164	Classification Per M.S. 86A.05: f. state forests and state forest subareas	Current Public Use: YES	Future Public Use: YES
Land Code: 1000057352	Agency Land Code: R29183249	Land Name: FORESTRY	County: LAKE OF THE WOOD	Acres: 40.00
City:	Site Code: R290164	Classification Per M.S. 86A.05: f. state forests and state forest subareas	Current Public Use: YES	Future Public Use: YES
Land Code: 1000057353	Agency Land Code: R29183255	Land Name: FORESTRY	County: LAKE OF THE WOOD	Acres: 40.00
City:	Site Code: R290164	Classification Per M.S. 86A.05: f. state forests and state forest subareas	Current Public Use: YES	Future Public Use: YES
Land Code: 1000057354	Agency Land Code: R29183268	Land Name: FORESTRY	County: LAKE OF THE WOOD	Acres: 40.00
City:	Site Code: R290164	Classification Per M.S. 86A.05: f. state forests and state forest subareas	Current Public Use: YES	Future Public Use: YES
Land Code: 1000057355	Agency Land Code: R29188658	Land Name: FORESTRY	County: LAKE OF THE WOOD	Acres: 37.61
City:	Site Code: R290164	Classification Per M.S. 86A.05: f. state forests and state forest subareas	Current Public Use: YES	Future Public Use: YES
Land Code: 1000057356	Agency Land Code: R29183325	Land Name: FORESTRY	County: LAKE OF THE WOOD	Acres: 40.00
City:	Site Code: R290164	Classification Per M.S. 86A.05: f. state forests and state forest subareas	Current Public Use: YES	Future Public Use: YES
Land Code: 1000057357	Agency Land Code: R29183361	Land Name: FORESTRY	County: LAKE OF THE WOOD	Acres: 40.79
City:	Site Code: R290164	Classification Per M.S. 86A.05: f. state forests and state forest subareas	Current Public Use: YES	Future Public Use: YES
Land Code: 1000057358	Agency Land Code: R29183439	Land Name: FORESTRY	County: LAKE OF THE WOOD	Acres: 41.01
City:	Site Code: R290164	Classification Per M.S. 86A.05: f. state forests and state forest subareas	Current Public Use: YES	Future Public Use: YES
Land Code: 1000057359	Agency Land Code: R29183467	Land Name: FORESTRY	County: LAKE OF THE WOOD	Acres: 40.00
City:	Site Code: R290164	Classification Per M.S. 86A.05: f. state forests and state forest subareas	Current Public Use: YES	Future Public Use: YES
Land Code: 1000057360	Agency Land Code: R29183672	Land Name: FORESTRY	County: LAKE OF THE WOOD	Acres: 40.00
City:	Site Code: R290164	Classification Per M.S. 86A.05: f. state forests and state forest subareas	Current Public Use: YES	Future Public Use: YES
Land Code: 1000057361	Agency Land Code: R29183720	Land Name: FORESTRY	County: LAKE OF THE WOOD	Acres: 40.00
City:	Site Code: R290164	Classification Per M.S. 86A.05: f. state forests and state forest subareas	Current Public Use: YES	Future Public Use: YES
Land Code: 1000057362	Agency Land Code: R29183722	Land Name: FORESTRY	County: LAKE OF THE WOOD	Acres: 40.00
City:	Site Code: R290164	Classification Per M.S. 86A.05: f. state forests and state forest subareas	Current Public Use: YES	Future Public Use: YES



Land Code: 1000057363	Agency Land Code: R29183755	Land Name: FORESTRY	County: LAKE OF THE WOOD	Acres: 40.00
City:	Site Code: R290164	Classification Per M.S. 86A.05: f. state forests and state forest subareas	Current Public Use: YES	Future Public Use: YES
Land Code: 1000057364	Agency Land Code: R29183801	Land Name: FORESTRY	County: LAKE OF THE WOOD	Acres: 40.00
City:	Site Code: R290164	Classification Per M.S. 86A.05: f. state forests and state forest subareas	Current Public Use: YES	Future Public Use: YES
Land Code: 1000057365	Agency Land Code: R29183823	Land Name: FORESTRY	County: LAKE OF THE WOOD	Acres: 40.00
City:	Site Code: R290164	Classification Per M.S. 86A.05: f. state forests and state forest subareas	Current Public Use: YES	Future Public Use: YES
Land Code: 1000057366	Agency Land Code: R29186339	Land Name: FORESTRY	County: LAKE OF THE WOOD	Acres: 40.00
City:	Site Code: R290164	Classification Per M.S. 86A.05: f. state forests and state forest subareas	Current Public Use: YES	Future Public Use: YES
Land Code: 1000057367	Agency Land Code: R29186432	Land Name: FORESTRY	County: LAKE OF THE WOOD	Acres: 40.00
City:	Site Code: R290164	Classification Per M.S. 86A.05: f. state forests and state forest subareas	Current Public Use: YES	Future Public Use: YES
Land Code: 1000057368	Agency Land Code: R29186613	Land Name: FORESTRY	County: LAKE OF THE WOOD	Acres: 40.00
City:	Site Code: R290164	Classification Per M.S. 86A.05: f. state forests and state forest subareas	Current Public Use: YES	Future Public Use: YES
Land Code: 1000057369	Agency Land Code: R29186621	Land Name: FORESTRY	County: LAKE OF THE WOOD	Acres: 40.00
City:	Site Code: R290164	Classification Per M.S. 86A.05: f. state forests and state forest subareas	Current Public Use: YES	Future Public Use: YES
Land Code: 1000057370	Agency Land Code: R29186635	Land Name: FORESTRY	County: LAKE OF THE WOOD	Acres: 40.00
City:	Site Code: R290164	Classification Per M.S. 86A.05: f. state forests and state forest subareas	Current Public Use: YES	Future Public Use: YES
Land Code: 1000057371	Agency Land Code: R29183852	Land Name: FORESTRY	County: LAKE OF THE WOOD	Acres: 40.00
City:	Site Code: R290164	Classification Per M.S. 86A.05: f. state forests and state forest subareas	Current Public Use: YES	Future Public Use: YES
Land Code: 1000057372	Agency Land Code: R29183853	Land Name: FORESTRY	County: LAKE OF THE WOOD	Acres: 40.00
City:	Site Code: R290164	Classification Per M.S. 86A.05: f. state forests and state forest subareas	Current Public Use: YES	Future Public Use: YES
Land Code: 1000057373	Agency Land Code: R29183855	Land Name: FORESTRY	County: LAKE OF THE WOOD	Acres: 40.00
City:	Site Code: R290164	Classification Per M.S. 86A.05: f. state forests and state forest subareas	Current Public Use: YES	Future Public Use: YES
Land Code: 1000057374	Agency Land Code: R29183857	Land Name: FORESTRY	County: LAKE OF THE WOOD	Acres: 40.00
City:	Site Code: R290164	Classification Per M.S. 86A.05: f. state forests and state forest subareas	Current Public Use: YES	Future Public Use: YES



Land Code: 1000057375	Agency Land Code: R29183968	Land Name: FORESTRY	County: LAKE OF THE WOOD	Acres: 40.00
City:	Site Code: R290164	Classification Per M.S. 86A.05: f. state forests and state forest subareas	Current Public Use: YES	Future Public Use: YES
Land Code: 1000057376	Agency Land Code: R29183978	Land Name: FORESTRY	County: LAKE OF THE WOOD	Acres: 40.00
City:	Site Code: R290164	Classification Per M.S. 86A.05: f. state forests and state forest subareas	Current Public Use: YES	Future Public Use: YES
Land Code: 1000057377	Agency Land Code: R29184025	Land Name: FORESTRY	County: LAKE OF THE WOOD	Acres: 40.00
City:	Site Code: R290164	Classification Per M.S. 86A.05: f. state forests and state forest subareas	Current Public Use: YES	Future Public Use: YES
Land Code: 1000057378	Agency Land Code: R29184083	Land Name: FORESTRY	County: LAKE OF THE WOOD	Acres: 40.00
City:	Site Code: R290164	Classification Per M.S. 86A.05: f. state forests and state forest subareas	Current Public Use: YES	Future Public Use: YES
Land Code: 1000057379	Agency Land Code: R29184085	Land Name: FORESTRY	County: LAKE OF THE WOOD	Acres: 42.13
City:	Site Code: R290164	Classification Per M.S. 86A.05: f. state forests and state forest subareas	Current Public Use: YES	Future Public Use: YES
Land Code: 1000057380	Agency Land Code: R29184138	Land Name: FORESTRY	County: LAKE OF THE WOOD	Acres: 40.00
City:	Site Code: R290164	Classification Per M.S. 86A.05: f. state forests and state forest subareas	Current Public Use: YES	Future Public Use: YES
Land Code: 1000057381	Agency Land Code: R29184166	Land Name: FORESTRY	County: LAKE OF THE WOOD	Acres: 40.00
City:	Site Code: R290164	Classification Per M.S. 86A.05: f. state forests and state forest subareas	Current Public Use: YES	Future Public Use: YES
Land Code: 1000057382	Agency Land Code: R29184178	Land Name: FORESTRY	County: LAKE OF THE WOOD	Acres: 40.00
City:	Site Code: R290164	Classification Per M.S. 86A.05: f. state forests and state forest subareas	Current Public Use: YES	Future Public Use: YES
Land Code: 1000057383	Agency Land Code: R29184212	Land Name: FORESTRY	County: LAKE OF THE WOOD	Acres: 40.00
City:	Site Code: R290164	Classification Per M.S. 86A.05: f. state forests and state forest subareas	Current Public Use: YES	Future Public Use: YES
Land Code: 1000057384	Agency Land Code: R29184247	Land Name: FORESTRY	County: LAKE OF THE WOOD	Acres: 40.00
City:	Site Code: R290164	Classification Per M.S. 86A.05: f. state forests and state forest subareas	Current Public Use: YES	Future Public Use: YES
Land Code: 1000057385	Agency Land Code: R29184274	Land Name: FORESTRY	County: LAKE OF THE WOOD	Acres: 40.00
City:	Site Code: R290164	Classification Per M.S. 86A.05: f. state forests and state forest subareas	Current Public Use: YES	Future Public Use: YES
Land Code: 1000057386	Agency Land Code: R29184300	Land Name: FORESTRY	County: LAKE OF THE WOOD	Acres: 40.00
City:	Site Code: R290164	Classification Per M.S. 86A.05: f. state forests and state forest subareas	Current Public Use: YES	Future Public Use: YES



Land Code: 1000057387	Agency Land Code: R29184303	Land Name: FORESTRY	County: LAKE OF THE WOOD	Acres: 40.00
City:	Site Code: R290164	Classification Per M.S. 86A.05: f. state forests and state forest subareas	Current Public Use: YES	Future Public Use: YES
Land Code: 1000057388	Agency Land Code: R29184315	Land Name: FORESTRY	County: LAKE OF THE WOOD	Acres: 40.00
City:	Site Code: R290164	Classification Per M.S. 86A.05: f. state forests and state forest subareas	Current Public Use: YES	Future Public Use: YES
Land Code: 1000057389	Agency Land Code: R29186794	Land Name: FORESTRY	County: LAKE OF THE WOOD	Acres: 40.00
City:	Site Code: R290164	Classification Per M.S. 86A.05: f. state forests and state forest subareas	Current Public Use: YES	Future Public Use: YES
Land Code: 1000057390	Agency Land Code: R29186850	Land Name: FORESTRY	County: LAKE OF THE WOOD	Acres: 40.00
City:	Site Code: R290164	Classification Per M.S. 86A.05: f. state forests and state forest subareas	Current Public Use: YES	Future Public Use: YES
Land Code: 1000057391	Agency Land Code: R29186972	Land Name: FORESTRY	County: LAKE OF THE WOOD	Acres: 40.00
City:	Site Code: R290164	Classification Per M.S. 86A.05: f. state forests and state forest subareas	Current Public Use: YES	Future Public Use: YES
Land Code: 1000057392	Agency Land Code: R29187025	Land Name: FORESTRY	County: LAKE OF THE WOOD	Acres: 40.00
City:	Site Code: R290164	Classification Per M.S. 86A.05: f. state forests and state forest subareas	Current Public Use: YES	Future Public Use: YES
Land Code: 1000057393	Agency Land Code: R29187042	Land Name: FORESTRY	County: LAKE OF THE WOOD	Acres: 40.00
City:	Site Code: R290164	Classification Per M.S. 86A.05: f. state forests and state forest subareas	Current Public Use: YES	Future Public Use: YES
Land Code: 1000057394	Agency Land Code: R29187069	Land Name: FORESTRY	County: LAKE OF THE WOOD	Acres: 40.00
City:	Site Code: R290164	Classification Per M.S. 86A.05: f. state forests and state forest subareas	Current Public Use: YES	Future Public Use: YES
Land Code: 1000057395	Agency Land Code: R29187075	Land Name: FORESTRY	County: LAKE OF THE WOOD	Acres: 30.05
City:	Site Code: R290164	Classification Per M.S. 86A.05: f. state forests and state forest subareas	Current Public Use: YES	Future Public Use: YES
Land Code: 1000057396	Agency Land Code: R29187086	Land Name: FORESTRY	County: LAKE OF THE WOOD	Acres: 40.00
City:	Site Code: R290164	Classification Per M.S. 86A.05: f. state forests and state forest subareas	Current Public Use: YES	Future Public Use: YES
Land Code: 1000057397	Agency Land Code: R29187090	Land Name: FORESTRY	County: LAKE OF THE WOOD	Acres: 40.00
City:	Site Code: R290164	Classification Per M.S. 86A.05: f. state forests and state forest subareas	Current Public Use: YES	Future Public Use: YES
Land Code: 1000057398	Agency Land Code: R29187106	Land Name: FORESTRY	County: LAKE OF THE WOOD	Acres: 40.00
City:	Site Code: R290164	Classification Per M.S. 86A.05: f. state forests and state forest subareas	Current Public Use: YES	Future Public Use: YES



Land Code: 1000057399	Agency Land Code: R29343657	Land Name: FORESTRY	County: LAKE OF THE WOOD	Acres: 40.00
City:	Site Code: R290164	Classification Per M.S. 86A.05: f. state forests and state forest subareas	Current Public Use: YES	Future Public Use: YES
Land Code: 1000057400	Agency Land Code: R29191362	Land Name: FORESTRY	County: LAKE OF THE WOOD	Acres: 40.00
City:	Site Code: R290164	Classification Per M.S. 86A.05: f. state forests and state forest subareas	Current Public Use: YES	Future Public Use: YES
Land Code: 1000057401	Agency Land Code: R29191391	Land Name: FORESTRY	County: LAKE OF THE WOOD	Acres: 40.00
City:	Site Code: R290164	Classification Per M.S. 86A.05: f. state forests and state forest subareas	Current Public Use: YES	Future Public Use: YES
Land Code: 1000057402	Agency Land Code: R29191392	Land Name: FORESTRY	County: LAKE OF THE WOOD	Acres: 40.00
City:	Site Code: R290164	Classification Per M.S. 86A.05: f. state forests and state forest subareas	Current Public Use: YES	Future Public Use: YES
Land Code: 1000057403	Agency Land Code: R29184330	Land Name: FORESTRY	County: LAKE OF THE WOOD	Acres: 40.00
City:	Site Code: R290164	Classification Per M.S. 86A.05: f. state forests and state forest subareas	Current Public Use: YES	Future Public Use: YES
Land Code: 1000057404	Agency Land Code: R29184637	Land Name: FORESTRY	County: LAKE OF THE WOOD	Acres: 40.00
City:	Site Code: R290164	Classification Per M.S. 86A.05: f. state forests and state forest subareas	Current Public Use: YES	Future Public Use: YES
Land Code: 1000057405	Agency Land Code: R29184495	Land Name: FORESTRY	County: LAKE OF THE WOOD	Acres: 40.00
City:	Site Code: R290164	Classification Per M.S. 86A.05: f. state forests and state forest subareas	Current Public Use: YES	Future Public Use: YES
Land Code: 1000057406	Agency Land Code: R29184557	Land Name: FORESTRY	County: LAKE OF THE WOOD	Acres: 40.00
City:	Site Code: R290164	Classification Per M.S. 86A.05: f. state forests and state forest subareas	Current Public Use: YES	Future Public Use: YES
Land Code: 1000057407	Agency Land Code: R29184648	Land Name: FORESTRY	County: LAKE OF THE WOOD	Acres: 40.00
City:	Site Code: R290164	Classification Per M.S. 86A.05: f. state forests and state forest subareas	Current Public Use: YES	Future Public Use: YES
Land Code: 1000057408	Agency Land Code: R29184649	Land Name: FORESTRY	County: LAKE OF THE WOOD	Acres: 40.00
City:	Site Code: R290164	Classification Per M.S. 86A.05: f. state forests and state forest subareas	Current Public Use: YES	Future Public Use: YES
Land Code: 1000057409	Agency Land Code: R29182412	Land Name: FORESTRY	County: LAKE OF THE WOOD	Acres: 40.00
City:	Site Code: R290164	Classification Per M.S. 86A.05: f. state forests and state forest subareas	Current Public Use: YES	Future Public Use: YES
Land Code: 1000057410	Agency Land Code: R29182467	Land Name: FORESTRY	County: LAKE OF THE WOOD	Acres: 40.00
City:	Site Code: R290164	Classification Per M.S. 86A.05: f. state forests and state forest subareas	Current Public Use: YES	Future Public Use: YES



Land Code: 1000057411	Agency Land Code: R29187113	Land Name: FORESTRY	County: LAKE OF THE WOOD	Acres: 40.00
City:	Site Code: R290164	Classification Per M.S. 86A.05: f. state forests and state forest subareas	Current Public Use: YES	Future Public Use: YES
Land Code: 1000057412	Agency Land Code: R29187124	Land Name: FORESTRY	County: LAKE OF THE WOOD	Acres: 40.00
City:	Site Code: R290164	Classification Per M.S. 86A.05: f. state forests and state forest subareas	Current Public Use: YES	Future Public Use: YES
Land Code: 1000057413	Agency Land Code: R29187126	Land Name: FORESTRY	County: LAKE OF THE WOOD	Acres: 40.00
City:	Site Code: R290164	Classification Per M.S. 86A.05: f. state forests and state forest subareas	Current Public Use: YES	Future Public Use: YES
Land Code: 1000057414	Agency Land Code: R29187169	Land Name: FORESTRY	County: LAKE OF THE WOOD	Acres: 40.00
City:	Site Code: R290164	Classification Per M.S. 86A.05: f. state forests and state forest subareas	Current Public Use: YES	Future Public Use: YES
Land Code: 1000057415	Agency Land Code: R29191934	Land Name: FORESTRY	County: LAKE OF THE WOOD	Acres: 40.00
City:	Site Code: R290164	Classification Per M.S. 86A.05: f. state forests and state forest subareas	Current Public Use: YES	Future Public Use: YES
Land Code: 1000057416	Agency Land Code: R29191938	Land Name: FORESTRY	County: LAKE OF THE WOOD	Acres: 40.00
City:	Site Code: R290164	Classification Per M.S. 86A.05: f. state forests and state forest subareas	Current Public Use: YES	Future Public Use: YES
Land Code: 1000057417	Agency Land Code: R29191956	Land Name: FORESTRY	County: LAKE OF THE WOOD	Acres: 40.00
City:	Site Code: R290164	Classification Per M.S. 86A.05: f. state forests and state forest subareas	Current Public Use: YES	Future Public Use: YES
Land Code: 1000057418	Agency Land Code: R29191977	Land Name: FORESTRY	County: LAKE OF THE WOOD	Acres: 40.00
City:	Site Code: R290164	Classification Per M.S. 86A.05: f. state forests and state forest subareas	Current Public Use: YES	Future Public Use: YES
Land Code: 1000057419	Agency Land Code: R29191983	Land Name: FORESTRY	County: LAKE OF THE WOOD	Acres: 40.00
City:	Site Code: R290164	Classification Per M.S. 86A.05: f. state forests and state forest subareas	Current Public Use: YES	Future Public Use: YES
Land Code: 1000057420	Agency Land Code: R29182487	Land Name: FORESTRY	County: LAKE OF THE WOOD	Acres: 40.00
City:	Site Code: R290164	Classification Per M.S. 86A.05: f. state forests and state forest subareas	Current Public Use: YES	Future Public Use: YES
Land Code: 1000057421	Agency Land Code: R29182499	Land Name: FORESTRY	County: LAKE OF THE WOOD	Acres: 40.00
City:	Site Code: R290164	Classification Per M.S. 86A.05: f. state forests and state forest subareas	Current Public Use: YES	Future Public Use: YES
Land Code: 1000057422	Agency Land Code: R29182525	Land Name: FORESTRY	County: LAKE OF THE WOOD	Acres: 40.00
City:	Site Code: R290164	Classification Per M.S. 86A.05: f. state forests and state forest subareas	Current Public Use: YES	Future Public Use: YES



Land Code: 1000057423	Agency Land Code: R29182543	Land Name: FORESTRY	County: LAKE OF THE WOOD	Acres: 40.22
City:	Site Code: R290164	Classification Per M.S. 86A.05: f. state forests and state forest subareas	Current Public Use: YES	Future Public Use: YES
Land Code: 1000057424	Agency Land Code: R29182967	Land Name: FORESTRY	County: LAKE OF THE WOOD	Acres: 40.00
City:	Site Code: R290164	Classification Per M.S. 86A.05: f. state forests and state forest subareas	Current Public Use: YES	Future Public Use: YES
Land Code: 1000057425	Agency Land Code: R29182121	Land Name: FORESTRY	County: LAKE OF THE WOOD	Acres: 40.00
City:	Site Code: R290164	Classification Per M.S. 86A.05: f. state forests and state forest subareas	Current Public Use: YES	Future Public Use: YES
Land Code: 1000057426	Agency Land Code: R29182179	Land Name: FORESTRY	County: LAKE OF THE WOOD	Acres: 40.16
City:	Site Code: R290164	Classification Per M.S. 86A.05: f. state forests and state forest subareas	Current Public Use: YES	Future Public Use: YES
Land Code: 1000057427	Agency Land Code: R29182205	Land Name: FORESTRY	County: LAKE OF THE WOOD	Acres: 40.00
City:	Site Code: R290164	Classification Per M.S. 86A.05: f. state forests and state forest subareas	Current Public Use: YES	Future Public Use: YES
Land Code: 1000057428	Agency Land Code: R29182635	Land Name: FORESTRY	County: LAKE OF THE WOOD	Acres: 39.63
City:	Site Code: R290164	Classification Per M.S. 86A.05: f. state forests and state forest subareas	Current Public Use: YES	Future Public Use: YES
Land Code: 1000057429	Agency Land Code: R29343653	Land Name: FORESTRY	County: LAKE OF THE WOOD	Acres: 40.00
City:	Site Code: R290164	Classification Per M.S. 86A.05: f. state forests and state forest subareas	Current Public Use: YES	Future Public Use: YES
Land Code: 1000057430	Agency Land Code: R29191640	Land Name: FORESTRY	County: LAKE OF THE WOOD	Acres: 40.00
City:	Site Code: R290164	Classification Per M.S. 86A.05: f. state forests and state forest subareas	Current Public Use: YES	Future Public Use: YES
Land Code: 1000057431	Agency Land Code: R29182229	Land Name: FORESTRY	County: LAKE OF THE WOOD	Acres: 40.00
City:	Site Code: R290164	Classification Per M.S. 86A.05: f. state forests and state forest subareas	Current Public Use: YES	Future Public Use: YES
Land Code: 1000057432	Agency Land Code: R29182253	Land Name: FORESTRY	County: LAKE OF THE WOOD	Acres: 40.00
City:	Site Code: R290164	Classification Per M.S. 86A.05: f. state forests and state forest subareas	Current Public Use: YES	Future Public Use: YES
Land Code: 1000057433	Agency Land Code: R29182278	Land Name: FORESTRY	County: LAKE OF THE WOOD	Acres: 40.00
City:	Site Code: R290164	Classification Per M.S. 86A.05: f. state forests and state forest subareas	Current Public Use: YES	Future Public Use: YES
Land Code: 1000057434	Agency Land Code: R29183094	Land Name: FORESTRY	County: LAKE OF THE WOOD	Acres: 40.00
City:	Site Code: R290164	Classification Per M.S. 86A.05: f. state forests and state forest subareas	Current Public Use: YES	Future Public Use: YES



Land Code: 1000057435	Agency Land Code: R29183111	Land Name: FORESTRY	County: LAKE OF THE WOOD	Acres: 40.00
City:	Site Code: R290164	Classification Per M.S. 86A.05: f. state forests and state forest subareas	Current Public Use: YES	Future Public Use: YES
Land Code: 1000057436	Agency Land Code: R29182284	Land Name: FORESTRY	County: LAKE OF THE WOOD	Acres: 40.00
City:	Site Code: R290164	Classification Per M.S. 86A.05: f. state forests and state forest subareas	Current Public Use: YES	Future Public Use: YES
Land Code: 1000057437	Agency Land Code: R29182299	Land Name: FORESTRY	County: LAKE OF THE WOOD	Acres: 40.00
City:	Site Code: R290164	Classification Per M.S. 86A.05: f. state forests and state forest subareas	Current Public Use: YES	Future Public Use: YES
Land Code: 1000057438	Agency Land Code: R29182325	Land Name: FORESTRY	County: LAKE OF THE WOOD	Acres: 40.00
City:	Site Code: R290164	Classification Per M.S. 86A.05: f. state forests and state forest subareas	Current Public Use: YES	Future Public Use: YES
Land Code: 1000057439	Agency Land Code: R29182326	Land Name: FORESTRY	County: LAKE OF THE WOOD	Acres: 40.00
City:	Site Code: R290164	Classification Per M.S. 86A.05: f. state forests and state forest subareas	Current Public Use: YES	Future Public Use: YES
Land Code: 1000057440	Agency Land Code: R29182750	Land Name: FORESTRY	County: LAKE OF THE WOOD	Acres: 40.00
City:	Site Code: R290164	Classification Per M.S. 86A.05: f. state forests and state forest subareas	Current Public Use: YES	Future Public Use: YES
Land Code: 1000057441	Agency Land Code: R29186010	Land Name: FORESTRY	County: LAKE OF THE WOOD	Acres: 40.00
City:	Site Code: R290164	Classification Per M.S. 86A.05: f. state forests and state forest subareas	Current Public Use: YES	Future Public Use: YES
Land Code: 1000057442	Agency Land Code: R29186116	Land Name: FORESTRY	County: LAKE OF THE WOOD	Acres: 40.00
City:	Site Code: R290164	Classification Per M.S. 86A.05: f. state forests and state forest subareas	Current Public Use: YES	Future Public Use: YES
Land Code: 1000057443	Agency Land Code: R29184890	Land Name: FORESTRY	County: LAKE OF THE WOOD	Acres: 40.00
City:	Site Code: R290164	Classification Per M.S. 86A.05: f. state forests and state forest subareas	Current Public Use: YES	Future Public Use: YES
Land Code: 1000057444	Agency Land Code: R29184901	Land Name: FORESTRY	County: LAKE OF THE WOOD	Acres: 40.00
City:	Site Code: R290164	Classification Per M.S. 86A.05: f. state forests and state forest subareas	Current Public Use: YES	Future Public Use: YES
Land Code: 1000057445	Agency Land Code: R29184908	Land Name: FORESTRY	County: LAKE OF THE WOOD	Acres: 40.00
City:	Site Code: R290164	Classification Per M.S. 86A.05: f. state forests and state forest subareas	Current Public Use: YES	Future Public Use: YES
Land Code: 1000057446	Agency Land Code: R29185328	Land Name: FORESTRY	County: LAKE OF THE WOOD	Acres: 44.77
City:	Site Code: R290164	Classification Per M.S. 86A.05: f. state forests and state forest subareas	Current Public Use: YES	Future Public Use: YES



Land Code: 1000057447	Agency Land Code: R29186131	Land Name: FORESTRY	County: LAKE OF THE WOOD	Acres: 40.00
City:	Site Code: R290164	Classification Per M.S. 86A.05: f. state forests and state forest subareas	Current Public Use: YES	Future Public Use: YES
Land Code: 1000057448	Agency Land Code: R29186146	Land Name: FORESTRY	County: LAKE OF THE WOOD	Acres: 40.00
City:	Site Code: R290164	Classification Per M.S. 86A.05: f. state forests and state forest subareas	Current Public Use: YES	Future Public Use: YES
Land Code: 1000057449	Agency Land Code: R29186151	Land Name: FORESTRY	County: LAKE OF THE WOOD	Acres: 40.00
City:	Site Code: R290164	Classification Per M.S. 86A.05: f. state forests and state forest subareas	Current Public Use: YES	Future Public Use: YES
Land Code: 1000057450	Agency Land Code: R29186275	Land Name: FORESTRY	County: LAKE OF THE WOOD	Acres: 40.00
City:	Site Code: R290164	Classification Per M.S. 86A.05: f. state forests and state forest subareas	Current Public Use: YES	Future Public Use: YES
Land Code: 1000057451	Agency Land Code: R29185055	Land Name: FORESTRY	County: LAKE OF THE WOOD	Acres: 40.00
City:	Site Code: R290164	Classification Per M.S. 86A.05: f. state forests and state forest subareas	Current Public Use: YES	Future Public Use: YES
Land Code: 1000057452	Agency Land Code: R29186304	Land Name: FORESTRY	County: LAKE OF THE WOOD	Acres: 39.09
City:	Site Code: R290164	Classification Per M.S. 86A.05: f. state forests and state forest subareas	Current Public Use: YES	Future Public Use: YES
Land Code: 1000057453	Agency Land Code: R29186317	Land Name: FORESTRY	County: LAKE OF THE WOOD	Acres: 40.00
City:	Site Code: R290164	Classification Per M.S. 86A.05: f. state forests and state forest subareas	Current Public Use: YES	Future Public Use: YES
Land Code: 1000057454	Agency Land Code: R29186332	Land Name: FORESTRY	County: LAKE OF THE WOOD	Acres: 39.44
City:	Site Code: R290164	Classification Per M.S. 86A.05: f. state forests and state forest subareas	Current Public Use: YES	Future Public Use: YES
Land Code: 1000057455	Agency Land Code: R29186334	Land Name: FORESTRY	County: LAKE OF THE WOOD	Acres: 40.00
City:	Site Code: R290164	Classification Per M.S. 86A.05: f. state forests and state forest subareas	Current Public Use: YES	Future Public Use: YES
Land Code: 1000057456	Agency Land Code: R29185060	Land Name: FORESTRY	County: LAKE OF THE WOOD	Acres: 40.00
City:	Site Code: R290164	Classification Per M.S. 86A.05: f. state forests and state forest subareas	Current Public Use: YES	Future Public Use: YES
Land Code: 1000057457	Agency Land Code: R29185064	Land Name: FORESTRY	County: LAKE OF THE WOOD	Acres: 40.00
City:	Site Code: R290164	Classification Per M.S. 86A.05: f. state forests and state forest subareas	Current Public Use: YES	Future Public Use: YES
Land Code: 1000057458	Agency Land Code: R29185079	Land Name: FORESTRY	County: LAKE OF THE WOOD	Acres: 40.00
City:	Site Code: R290164	Classification Per M.S. 86A.05: f. state forests and state forest subareas	Current Public Use: YES	Future Public Use: YES



Land Code: 1000057459	Agency Land Code: R29185098	Land Name: FORESTRY	County: LAKE OF THE WOOD	Acres: 40.00
City:	Site Code: R290164	Classification Per M.S. 86A.05: f. state forests and state forest subareas	Current Public Use: YES	Future Public Use: YES
Land Code: 1000057460	Agency Land Code: R29186303	Land Name: FORESTRY	County: LAKE OF THE WOOD	Acres: 39.35
City:	Site Code: R290164	Classification Per M.S. 86A.05: f. state forests and state forest subareas	Current Public Use: YES	Future Public Use: YES
Land Code: 1000057461	Agency Land Code: R29186308	Land Name: FORESTRY	County: LAKE OF THE WOOD	Acres: 40.00
City:	Site Code: R290164	Classification Per M.S. 86A.05: f. state forests and state forest subareas	Current Public Use: YES	Future Public Use: YES
Land Code: 1000057462	Agency Land Code: R29186326	Land Name: FORESTRY	County: LAKE OF THE WOOD	Acres: 40.00
City:	Site Code: R290164	Classification Per M.S. 86A.05: f. state forests and state forest subareas	Current Public Use: YES	Future Public Use: YES
Land Code: 1000057463	Agency Land Code: R29189715	Land Name: FORESTRY	County: LAKE OF THE WOOD	Acres: 40.00
City:	Site Code: R290164	Classification Per M.S. 86A.05: f. state forests and state forest subareas	Current Public Use: YES	Future Public Use: YES
Land Code: 1000057464	Agency Land Code: R29192112	Land Name: FORESTRY	County: LAKE OF THE WOOD	Acres: 40.00
City:	Site Code: R290164	Classification Per M.S. 86A.05: f. state forests and state forest subareas	Current Public Use: YES	Future Public Use: YES
Land Code: 1000057465	Agency Land Code: R29192493	Land Name: FORESTRY	County: LAKE OF THE WOOD	Acres: 40.00
City:	Site Code: R290164	Classification Per M.S. 86A.05: f. state forests and state forest subareas	Current Public Use: YES	Future Public Use: YES
Land Code: 1000057466	Agency Land Code: R29189320	Land Name: FORESTRY	County: LAKE OF THE WOOD	Acres: 40.00
City:	Site Code: R290164	Classification Per M.S. 86A.05: f. state forests and state forest subareas	Current Public Use: YES	Future Public Use: YES
Land Code: 1000057467	Agency Land Code: R29188936	Land Name: FORESTRY	County: LAKE OF THE WOOD	Acres: 40.00
City:	Site Code: R290164	Classification Per M.S. 86A.05: f. state forests and state forest subareas	Current Public Use: YES	Future Public Use: YES
Land Code: 1000057468	Agency Land Code: R29188963	Land Name: FORESTRY	County: LAKE OF THE WOOD	Acres: 40.00
City:	Site Code: R290164	Classification Per M.S. 86A.05: f. state forests and state forest subareas	Current Public Use: YES	Future Public Use: YES
Land Code: 1000057469	Agency Land Code: R29188664	Land Name: FORESTRY	County: LAKE OF THE WOOD	Acres: 40.00
City:	Site Code: R290164	Classification Per M.S. 86A.05: f. state forests and state forest subareas	Current Public Use: YES	Future Public Use: YES
Land Code: 1000057470	Agency Land Code: R29192153	Land Name: FORESTRY	County: LAKE OF THE WOOD	Acres: 40.00
City:	Site Code: R290164	Classification Per M.S. 86A.05: f. state forests and state forest subareas	Current Public Use: YES	Future Public Use: YES



Land Code: 1000057471	Agency Land Code: R29192564	Land Name: FORESTRY	County: LAKE OF THE WOOD	Acres: 40.00
City:	Site Code: R290164	Classification Per M.S. 86A.05: f. state forests and state forest subareas	Current Public Use: YES	Future Public Use: YES
Land Code: 1000057472	Agency Land Code: R29192192	Land Name: FORESTRY	County: LAKE OF THE WOOD	Acres: 40.00
City:	Site Code: R290164	Classification Per M.S. 86A.05: f. state forests and state forest subareas	Current Public Use: YES	Future Public Use: YES
Land Code: 1000057473	Agency Land Code: R29182341	Land Name: FORESTRY	County: LAKE OF THE WOOD	Acres: 40.00
City:	Site Code: R290164	Classification Per M.S. 86A.05: f. state forests and state forest subareas	Current Public Use: YES	Future Public Use: YES
Land Code: 1000057474	Agency Land Code: R29182358	Land Name: FORESTRY	County: LAKE OF THE WOOD	Acres: 40.00
City:	Site Code: R290164	Classification Per M.S. 86A.05: f. state forests and state forest subareas	Current Public Use: YES	Future Public Use: YES
Land Code: 1000057475	Agency Land Code: R29182362	Land Name: FORESTRY	County: LAKE OF THE WOOD	Acres: 40.00
City:	Site Code: R290164	Classification Per M.S. 86A.05: f. state forests and state forest subareas	Current Public Use: YES	Future Public Use: YES
Land Code: 1000057476	Agency Land Code: R29182376	Land Name: FORESTRY	County: LAKE OF THE WOOD	Acres: 40.00
City:	Site Code: R290164	Classification Per M.S. 86A.05: f. state forests and state forest subareas	Current Public Use: YES	Future Public Use: YES
Land Code: 1000057477	Agency Land Code: R29182795	Land Name: FORESTRY	County: LAKE OF THE WOOD	Acres: 40.00
City:	Site Code: R290164	Classification Per M.S. 86A.05: f. state forests and state forest subareas	Current Public Use: YES	Future Public Use: YES
Land Code: 1000057478	Agency Land Code: R29183154	Land Name: FORESTRY	County: LAKE OF THE WOOD	Acres: 40.00
City:	Site Code: R290164	Classification Per M.S. 86A.05: f. state forests and state forest subareas	Current Public Use: YES	Future Public Use: YES
Land Code: 1000057479	Agency Land Code: R29183189	Land Name: FORESTRY	County: LAKE OF THE WOOD	Acres: 40.00
City:	Site Code: R290164	Classification Per M.S. 86A.05: f. state forests and state forest subareas	Current Public Use: YES	Future Public Use: YES
Land Code: 1000057480	Agency Land Code: R29183220	Land Name: FORESTRY	County: LAKE OF THE WOOD	Acres: 40.00
City:	Site Code: R290164	Classification Per M.S. 86A.05: f. state forests and state forest subareas	Current Public Use: YES	Future Public Use: YES
Land Code: 1000057481	Agency Land Code: R29183242	Land Name: FORESTRY	County: LAKE OF THE WOOD	Acres: 40.00
City:	Site Code: R290164	Classification Per M.S. 86A.05: f. state forests and state forest subareas	Current Public Use: YES	Future Public Use: YES
Land Code: 1000057482	Agency Land Code: R29183258	Land Name: FORESTRY	County: LAKE OF THE WOOD	Acres: 40.00
City:	Site Code: R290164	Classification Per M.S. 86A.05: f. state forests and state forest subareas	Current Public Use: YES	Future Public Use: YES



Land Code: 1000057483	Agency Land Code: R29183520	Land Name: FORESTRY	County: LAKE OF THE WOOD	Acres: 40.00
City:	Site Code: R290164	Classification Per M.S. 86A.05: f. state forests and state forest subareas	Current Public Use: YES	Future Public Use: YES
Land Code: 1000057484	Agency Land Code: R29183525	Land Name: FORESTRY	County: LAKE OF THE WOOD	Acres: 40.00
City:	Site Code: R290164	Classification Per M.S. 86A.05: f. state forests and state forest subareas	Current Public Use: YES	Future Public Use: YES
Land Code: 1000057485	Agency Land Code: R29188739	Land Name: FORESTRY	County: LAKE OF THE WOOD	Acres: 40.00
City:	Site Code: R290164	Classification Per M.S. 86A.05: f. state forests and state forest subareas	Current Public Use: YES	Future Public Use: YES
Land Code: 1000057486	Agency Land Code: R29188761	Land Name: FORESTRY	County: LAKE OF THE WOOD	Acres: 40.00
City:	Site Code: R290164	Classification Per M.S. 86A.05: f. state forests and state forest subareas	Current Public Use: YES	Future Public Use: YES
Land Code: 1000057487	Agency Land Code: R29186465	Land Name: FORESTRY	County: LAKE OF THE WOOD	Acres: 40.00
City:	Site Code: R290164	Classification Per M.S. 86A.05: f. state forests and state forest subareas	Current Public Use: YES	Future Public Use: YES
Land Code: 1000057488	Agency Land Code: R29186487	Land Name: FORESTRY	County: LAKE OF THE WOOD	Acres: 40.00
City:	Site Code: R290164	Classification Per M.S. 86A.05: f. state forests and state forest subareas	Current Public Use: YES	Future Public Use: YES
Land Code: 1000057489	Agency Land Code: R29186505	Land Name: FORESTRY	County: LAKE OF THE WOOD	Acres: 40.00
City:	Site Code: R290164	Classification Per M.S. 86A.05: f. state forests and state forest subareas	Current Public Use: YES	Future Public Use: YES
Land Code: 1000057490	Agency Land Code: R29186507	Land Name: FORESTRY	County: LAKE OF THE WOOD	Acres: 40.00
City:	Site Code: R290164	Classification Per M.S. 86A.05: f. state forests and state forest subareas	Current Public Use: YES	Future Public Use: YES
Land Code: 1000057491	Agency Land Code: R29192315	Land Name: FORESTRY	County: LAKE OF THE WOOD	Acres: 40.00
City:	Site Code: R290164	Classification Per M.S. 86A.05: f. state forests and state forest subareas	Current Public Use: YES	Future Public Use: YES
Land Code: 1000057492	Agency Land Code: R29183526	Land Name: FORESTRY	County: LAKE OF THE WOOD	Acres: 40.00
City:	Site Code: R290164	Classification Per M.S. 86A.05: f. state forests and state forest subareas	Current Public Use: YES	Future Public Use: YES
Land Code: 1000057493	Agency Land Code: R29183569	Land Name: FORESTRY	County: LAKE OF THE WOOD	Acres: 40.00
City:	Site Code: R290164	Classification Per M.S. 86A.05: f. state forests and state forest subareas	Current Public Use: YES	Future Public Use: YES
Land Code: 1000057494	Agency Land Code: R29183674	Land Name: FORESTRY	County: LAKE OF THE WOOD	Acres: 40.00
City:	Site Code: R290164	Classification Per M.S. 86A.05: f. state forests and state forest subareas	Current Public Use: YES	Future Public Use: YES



Land Code: 1000057495	Agency Land Code: R29183765	Land Name: FORESTRY	County: LAKE OF THE WOOD	Acres: 40.00
City:	Site Code: R290164	Classification Per M.S. 86A.05: f. state forests and state forest subareas	Current Public Use: YES	Future Public Use: YES
Land Code: 1000057496	Agency Land Code: R29183802	Land Name: FORESTRY	County: LAKE OF THE WOOD	Acres: 40.00
City:	Site Code: R290164	Classification Per M.S. 86A.05: f. state forests and state forest subareas	Current Public Use: YES	Future Public Use: YES
Land Code: 1000057497	Agency Land Code: R29183822	Land Name: FORESTRY	County: LAKE OF THE WOOD	Acres: 40.00
City:	Site Code: R290164	Classification Per M.S. 86A.05: f. state forests and state forest subareas	Current Public Use: YES	Future Public Use: YES
Land Code: 1000057498	Agency Land Code: R29183825	Land Name: FORESTRY	County: LAKE OF THE WOOD	Acres: 40.00
City:	Site Code: R290164	Classification Per M.S. 86A.05: f. state forests and state forest subareas	Current Public Use: YES	Future Public Use: YES
Land Code: 1000057499	Agency Land Code: R29183985	Land Name: FORESTRY	County: LAKE OF THE WOOD	Acres: 40.00
City:	Site Code: R290164	Classification Per M.S. 86A.05: f. state forests and state forest subareas	Current Public Use: YES	Future Public Use: YES
Land Code: 1000057500	Agency Land Code: R29186640	Land Name: FORESTRY	County: LAKE OF THE WOOD	Acres: 40.00
City:	Site Code: R290164	Classification Per M.S. 86A.05: f. state forests and state forest subareas	Current Public Use: YES	Future Public Use: YES
Land Code: 1000057501	Agency Land Code: R29186674	Land Name: FORESTRY	County: LAKE OF THE WOOD	Acres: 40.00
City:	Site Code: R290164	Classification Per M.S. 86A.05: f. state forests and state forest subareas	Current Public Use: YES	Future Public Use: YES
Land Code: 1000057502	Agency Land Code: R29186807	Land Name: FORESTRY	County: LAKE OF THE WOOD	Acres: 40.00
City:	Site Code: R290164	Classification Per M.S. 86A.05: f. state forests and state forest subareas	Current Public Use: YES	Future Public Use: YES
Land Code: 1000057503	Agency Land Code: R29186863	Land Name: FORESTRY	County: LAKE OF THE WOOD	Acres: 40.00
City:	Site Code: R290164	Classification Per M.S. 86A.05: f. state forests and state forest subareas	Current Public Use: YES	Future Public Use: YES
Land Code: 1000057504	Agency Land Code: R29186868	Land Name: FORESTRY	County: LAKE OF THE WOOD	Acres: 40.00
City:	Site Code: R290164	Classification Per M.S. 86A.05: f. state forests and state forest subareas	Current Public Use: YES	Future Public Use: YES
Land Code: 1000057505	Agency Land Code: R29186987	Land Name: FORESTRY	County: LAKE OF THE WOOD	Acres: 40.00
City:	Site Code: R290164	Classification Per M.S. 86A.05: f. state forests and state forest subareas	Current Public Use: YES	Future Public Use: YES
Land Code: 1000057506	Agency Land Code: R29192068	Land Name: FORESTRY	County: LAKE OF THE WOOD	Acres: 40.00
City:	Site Code: R290164	Classification Per M.S. 86A.05: f. state forests and state forest subareas	Current Public Use: YES	Future Public Use: YES



Land Code: 1000057507	Agency Land Code: R29192480	Land Name: FORESTRY	County: LAKE OF THE WOOD	Acres: 40.00
City:	Site Code: R290164	Classification Per M.S. 86A.05: f. state forests and state forest subareas	Current Public Use: YES	Future Public Use: YES
Land Code: 1000057508	Agency Land Code: R29192481	Land Name: FORESTRY	County: LAKE OF THE WOOD	Acres: 40.00
City:	Site Code: R290164	Classification Per M.S. 86A.05: f. state forests and state forest subareas	Current Public Use: YES	Future Public Use: YES
Land Code: 1000057509	Agency Land Code: R29184143	Land Name: FORESTRY	County: LAKE OF THE WOOD	Acres: 40.00
City:	Site Code: R290164	Classification Per M.S. 86A.05: f. state forests and state forest subareas	Current Public Use: YES	Future Public Use: YES
Land Code: 1000057510	Agency Land Code: R29184198	Land Name: FORESTRY	County: LAKE OF THE WOOD	Acres: 40.00
City:	Site Code: R290164	Classification Per M.S. 86A.05: f. state forests and state forest subareas	Current Public Use: YES	Future Public Use: YES
Land Code: 1000057511	Agency Land Code: R29184203	Land Name: FORESTRY	County: LAKE OF THE WOOD	Acres: 40.00
City:	Site Code: R290164	Classification Per M.S. 86A.05: f. state forests and state forest subareas	Current Public Use: YES	Future Public Use: YES
Land Code: 1000057512	Agency Land Code: R29184230	Land Name: FORESTRY	County: LAKE OF THE WOOD	Acres: 40.00
City:	Site Code: R290164	Classification Per M.S. 86A.05: f. state forests and state forest subareas	Current Public Use: YES	Future Public Use: YES
Land Code: 1000057513	Agency Land Code: R29184231	Land Name: FORESTRY	County: LAKE OF THE WOOD	Acres: 40.00
City:	Site Code: R290164	Classification Per M.S. 86A.05: f. state forests and state forest subareas	Current Public Use: YES	Future Public Use: YES
Land Code: 1000057514	Agency Land Code: R29184246	Land Name: FORESTRY	County: LAKE OF THE WOOD	Acres: 40.00
City:	Site Code: R290164	Classification Per M.S. 86A.05: f. state forests and state forest subareas	Current Public Use: YES	Future Public Use: YES
Land Code: 1000057515	Agency Land Code: R29184278	Land Name: FORESTRY	County: LAKE OF THE WOOD	Acres: 40.00
City:	Site Code: R290164	Classification Per M.S. 86A.05: f. state forests and state forest subareas	Current Public Use: YES	Future Public Use: YES
Land Code: 1000057516	Agency Land Code: R29184279	Land Name: FORESTRY	County: LAKE OF THE WOOD	Acres: 40.00
City:	Site Code: R290164	Classification Per M.S. 86A.05: f. state forests and state forest subareas	Current Public Use: YES	Future Public Use: YES
Land Code: 1000057517	Agency Land Code: R29184331	Land Name: FORESTRY	County: LAKE OF THE WOOD	Acres: 40.00
City:	Site Code: R290164	Classification Per M.S. 86A.05: f. state forests and state forest subareas	Current Public Use: YES	Future Public Use: YES
Land Code: 1000057518	Agency Land Code: R29184337	Land Name: FORESTRY	County: LAKE OF THE WOOD	Acres: 40.00
City:	Site Code: R290164	Classification Per M.S. 86A.05: f. state forests and state forest subareas	Current Public Use: YES	Future Public Use: YES



Land Code: 1000057519	Agency Land Code: R29184601	Land Name: FORESTRY	County: LAKE OF THE WOOD	Acres: 40.00
City:	Site Code: R290164	Classification Per M.S. 86A.05: f. state forests and state forest subareas	Current Public Use: YES	Future Public Use: YES
Land Code: 1000057520	Agency Land Code: R29184497	Land Name: FORESTRY	County: LAKE OF THE WOOD	Acres: 40.00
City:	Site Code: R290164	Classification Per M.S. 86A.05: f. state forests and state forest subareas	Current Public Use: YES	Future Public Use: YES
Land Code: 1000057521	Agency Land Code: R29187053	Land Name: FORESTRY	County: LAKE OF THE WOOD	Acres: 40.00
City:	Site Code: R290164	Classification Per M.S. 86A.05: f. state forests and state forest subareas	Current Public Use: YES	Future Public Use: YES
Land Code: 1000057522	Agency Land Code: R29187084	Land Name: FORESTRY	County: LAKE OF THE WOOD	Acres: 40.00
City:	Site Code: R290164	Classification Per M.S. 86A.05: f. state forests and state forest subareas	Current Public Use: YES	Future Public Use: YES
Land Code: 1000057523	Agency Land Code: R29187144	Land Name: FORESTRY	County: LAKE OF THE WOOD	Acres: 40.00
City:	Site Code: R290164	Classification Per M.S. 86A.05: f. state forests and state forest subareas	Current Public Use: YES	Future Public Use: YES
Land Code: 1000057524	Agency Land Code: R29187167	Land Name: FORESTRY	County: LAKE OF THE WOOD	Acres: 40.00
City:	Site Code: R290164	Classification Per M.S. 86A.05: f. state forests and state forest subareas	Current Public Use: YES	Future Public Use: YES
Land Code: 1000057525	Agency Land Code: R29182392	Land Name: FORESTRY	County: LAKE OF THE WOOD	Acres: 40.00
City:	Site Code: R290164	Classification Per M.S. 86A.05: f. state forests and state forest subareas	Current Public Use: YES	Future Public Use: YES
Land Code: 1000057526	Agency Land Code: R29182433	Land Name: FORESTRY	County: LAKE OF THE WOOD	Acres: 40.00
City:	Site Code: R290164	Classification Per M.S. 86A.05: f. state forests and state forest subareas	Current Public Use: YES	Future Public Use: YES
Land Code: 1000057527	Agency Land Code: R29182434	Land Name: FORESTRY	County: LAKE OF THE WOOD	Acres: 40.00
City:	Site Code: R290164	Classification Per M.S. 86A.05: f. state forests and state forest subareas	Current Public Use: YES	Future Public Use: YES
Land Code: 1000057528	Agency Land Code: R29182811	Land Name: FORESTRY	County: LAKE OF THE WOOD	Acres: 40.00
City:	Site Code: R290164	Classification Per M.S. 86A.05: f. state forests and state forest subareas	Current Public Use: YES	Future Public Use: YES
Land Code: 1000057529	Agency Land Code: R29182815	Land Name: FORESTRY	County: LAKE OF THE WOOD	Acres: 40.00
City:	Site Code: R290164	Classification Per M.S. 86A.05: f. state forests and state forest subareas	Current Public Use: YES	Future Public Use: YES
Land Code: 1000057530	Agency Land Code: R29182869	Land Name: FORESTRY	County: LAKE OF THE WOOD	Acres: 40.00
City:	Site Code: R290164	Classification Per M.S. 86A.05: f. state forests and state forest subareas	Current Public Use: YES	Future Public Use: YES



Land Code: 1000057531	Agency Land Code: R29182907	Land Name: FORESTRY	County: LAKE OF THE WOOD	Acres: 40.00
City:	Site Code: R290164	Classification Per M.S. 86A.05: f. state forests and state forest subareas	Current Public Use: YES	Future Public Use: YES
Land Code: 1000057532	Agency Land Code: R29182912	Land Name: FORESTRY	County: LAKE OF THE WOOD	Acres: 40.00
City:	Site Code: R290164	Classification Per M.S. 86A.05: f. state forests and state forest subareas	Current Public Use: YES	Future Public Use: YES
Land Code: 1000057533	Agency Land Code: R29182119	Land Name: FORESTRY	County: LAKE OF THE WOOD	Acres: 40.00
City:	Site Code: R290164	Classification Per M.S. 86A.05: f. state forests and state forest subareas	Current Public Use: YES	Future Public Use: YES
Land Code: 1000057534	Agency Land Code: R29182494	Land Name: FORESTRY	County: LAKE OF THE WOOD	Acres: 40.00
City:	Site Code: R290164	Classification Per M.S. 86A.05: f. state forests and state forest subareas	Current Public Use: YES	Future Public Use: YES
Land Code: 1000057535	Agency Land Code: R29182507	Land Name: FORESTRY	County: LAKE OF THE WOOD	Acres: 40.00
City:	Site Code: R290164	Classification Per M.S. 86A.05: f. state forests and state forest subareas	Current Public Use: YES	Future Public Use: YES
Land Code: 1000057536	Agency Land Code: R29182123	Land Name: FORESTRY	County: LAKE OF THE WOOD	Acres: 40.00
City:	Site Code: R290164	Classification Per M.S. 86A.05: f. state forests and state forest subareas	Current Public Use: YES	Future Public Use: YES
Land Code: 1000057537	Agency Land Code: R29182162	Land Name: FORESTRY	County: LAKE OF THE WOOD	Acres: 40.76
City:	Site Code: R290164	Classification Per M.S. 86A.05: f. state forests and state forest subareas	Current Public Use: YES	Future Public Use: YES
Land Code: 1000057538	Agency Land Code: R29182566	Land Name: FORESTRY	County: LAKE OF THE WOOD	Acres: 40.00
City:	Site Code: R290164	Classification Per M.S. 86A.05: f. state forests and state forest subareas	Current Public Use: YES	Future Public Use: YES
Land Code: 1000057539	Agency Land Code: R29182597	Land Name: FORESTRY	County: LAKE OF THE WOOD	Acres: 40.00
City:	Site Code: R290164	Classification Per M.S. 86A.05: f. state forests and state forest subareas	Current Public Use: YES	Future Public Use: YES
Land Code: 1000057540	Agency Land Code: R29183017	Land Name: FORESTRY	County: LAKE OF THE WOOD	Acres: 40.00
City:	Site Code: R290164	Classification Per M.S. 86A.05: f. state forests and state forest subareas	Current Public Use: YES	Future Public Use: YES
Land Code: 1000057541	Agency Land Code: R29182224	Land Name: FORESTRY	County: LAKE OF THE WOOD	Acres: 40.00
City:	Site Code: R290164	Classification Per M.S. 86A.05: f. state forests and state forest subareas	Current Public Use: YES	Future Public Use: YES
Land Code: 1000057542	Agency Land Code: R29182615	Land Name: FORESTRY	County: LAKE OF THE WOOD	Acres: 40.00
City:	Site Code: R290164	Classification Per M.S. 86A.05: f. state forests and state forest subareas	Current Public Use: YES	Future Public Use: YES



Land Code: 1000057543	Agency Land Code: R29182632	Land Name: FORESTRY	County: LAKE OF THE WOOD	Acres: 40.00
City:	Site Code: R290164	Classification Per M.S. 86A.05: f. state forests and state forest subareas	Current Public Use: YES	Future Public Use: YES
Land Code: 1000057544	Agency Land Code: R29183060	Land Name: FORESTRY	County: LAKE OF THE WOOD	Acres: 40.00
City:	Site Code: R290164	Classification Per M.S. 86A.05: f. state forests and state forest subareas	Current Public Use: YES	Future Public Use: YES
Land Code: 1000057545	Agency Land Code: R29182268	Land Name: FORESTRY	County: LAKE OF THE WOOD	Acres: 40.00
City:	Site Code: R290164	Classification Per M.S. 86A.05: f. state forests and state forest subareas	Current Public Use: YES	Future Public Use: YES
Land Code: 1000057546	Agency Land Code: R29182673	Land Name: FORESTRY	County: LAKE OF THE WOOD	Acres: 40.00
City:	Site Code: R290164	Classification Per M.S. 86A.05: f. state forests and state forest subareas	Current Public Use: YES	Future Public Use: YES
Land Code: 1000057547	Agency Land Code: R29182698	Land Name: FORESTRY	County: LAKE OF THE WOOD	Acres: 40.00
City:	Site Code: R290164	Classification Per M.S. 86A.05: f. state forests and state forest subareas	Current Public Use: YES	Future Public Use: YES
Land Code: 1000057548	Agency Land Code: R29183107	Land Name: FORESTRY	County: LAKE OF THE WOOD	Acres: 40.00
City:	Site Code: R290164	Classification Per M.S. 86A.05: f. state forests and state forest subareas	Current Public Use: YES	Future Public Use: YES
Land Code: 1000057549	Agency Land Code: R29184879	Land Name: FORESTRY	County: LAKE OF THE WOOD	Acres: 40.00
City:	Site Code: R290164	Classification Per M.S. 86A.05: f. state forests and state forest subareas	Current Public Use: YES	Future Public Use: YES
Land Code: 1000057550	Agency Land Code: R29182290	Land Name: FORESTRY	County: LAKE OF THE WOOD	Acres: 40.00
City:	Site Code: R290164	Classification Per M.S. 86A.05: f. state forests and state forest subareas	Current Public Use: YES	Future Public Use: YES
Land Code: 1000057551	Agency Land Code: R29182301	Land Name: FORESTRY	County: LAKE OF THE WOOD	Acres: 40.00
City:	Site Code: R290164	Classification Per M.S. 86A.05: f. state forests and state forest subareas	Current Public Use: YES	Future Public Use: YES
Land Code: 1000057552	Agency Land Code: R29182728	Land Name: FORESTRY	County: LAKE OF THE WOOD	Acres: 40.00
City:	Site Code: R290164	Classification Per M.S. 86A.05: f. state forests and state forest subareas	Current Public Use: YES	Future Public Use: YES
Land Code: 1000057553	Agency Land Code: R29343594	Land Name: FORESTRY	County: LAKE OF THE WOOD	Acres: 40.00
City:	Site Code: R290164	Classification Per M.S. 86A.05: f. state forests and state forest subareas	Current Public Use: YES	Future Public Use: YES
Land Code: 1000057554	Agency Land Code: R29185308	Land Name: FORESTRY	County: LAKE OF THE WOOD	Acres: 39.69
City:	Site Code: R290164	Classification Per M.S. 86A.05: f. state forests and state forest subareas	Current Public Use: YES	Future Public Use: YES



Land Code: 1000057555	Agency Land Code: R29184936	Land Name: FORESTRY	County: LAKE OF THE WOOD	Acres: 40.00
City:	Site Code: R290164	Classification Per M.S. 86A.05: f. state forests and state forest subareas	Current Public Use: YES	Future Public Use: YES
Land Code: 1000057556	Agency Land Code: R29191662	Land Name: FORESTRY	County: LAKE OF THE WOOD	Acres: 40.00
City:	Site Code: R290164	Classification Per M.S. 86A.05: f. state forests and state forest subareas	Current Public Use: YES	Future Public Use: YES
Land Code: 1000057557	Agency Land Code: R29343650	Land Name: FORESTRY	County: LAKE OF THE WOOD	Acres: 40.00
City:	Site Code: R290164	Classification Per M.S. 86A.05: f. state forests and state forest subareas	Current Public Use: YES	Future Public Use: YES
Land Code: 1000057558	Agency Land Code: R29192154	Land Name: FORESTRY	County: LAKE OF THE WOOD	Acres: 40.00
City:	Site Code: R290164	Classification Per M.S. 86A.05: f. state forests and state forest subareas	Current Public Use: YES	Future Public Use: YES
Land Code: 1000057559	Agency Land Code: R29192568	Land Name: FORESTRY	County: LAKE OF THE WOOD	Acres: 40.00
City:	Site Code: R290164	Classification Per M.S. 86A.05: f. state forests and state forest subareas	Current Public Use: YES	Future Public Use: YES
Land Code: 1000057560	Agency Land Code: R29191370	Land Name: FORESTRY	County: LAKE OF THE WOOD	Acres: 40.00
City:	Site Code: R290164	Classification Per M.S. 86A.05: f. state forests and state forest subareas	Current Public Use: YES	Future Public Use: YES
Land Code: 1000057561	Agency Land Code: R29192231	Land Name: FORESTRY	County: LAKE OF THE WOOD	Acres: 40.00
City:	Site Code: R290164	Classification Per M.S. 86A.05: f. state forests and state forest subareas	Current Public Use: YES	Future Public Use: YES
Land Code: 1000057562	Agency Land Code: R29192316	Land Name: FORESTRY	County: LAKE OF THE WOOD	Acres: 40.00
City:	Site Code: R290164	Classification Per M.S. 86A.05: f. state forests and state forest subareas	Current Public Use: YES	Future Public Use: YES
Land Code: 1000057563	Agency Land Code: R29191922	Land Name: FORESTRY	County: LAKE OF THE WOOD	Acres: 40.00
City:	Site Code: R290164	Classification Per M.S. 86A.05: f. state forests and state forest subareas	Current Public Use: YES	Future Public Use: YES
Land Code: 1000057564	Agency Land Code: R29191924	Land Name: FORESTRY	County: LAKE OF THE WOOD	Acres: 40.00
City:	Site Code: R290164	Classification Per M.S. 86A.05: f. state forests and state forest subareas	Current Public Use: YES	Future Public Use: YES
Land Code: 1000057565	Agency Land Code: R29192429	Land Name: FORESTRY	County: LAKE OF THE WOOD	Acres: 40.00
City:	Site Code: R290164	Classification Per M.S. 86A.05: f. state forests and state forest subareas	Current Public Use: YES	Future Public Use: YES
Land Code: 1000057566	Agency Land Code: R29192048	Land Name: FORESTRY	County: LAKE OF THE WOOD	Acres: 40.00
City:	Site Code: R290164	Classification Per M.S. 86A.05: f. state forests and state forest subareas	Current Public Use: YES	Future Public Use: YES



Land Code: 1000057567	Agency Land Code: R29343654	Land Name: FORESTRY	County: LAKE OF THE WOOD	Acres: 40.00
City:	Site Code: R290164	Classification Per M.S. 86A.05: f. state forests and state forest subareas	Current Public Use: YES	Future Public Use: YES
Land Code: 1000057568	Agency Land Code: R29343655	Land Name: FORESTRY	County: LAKE OF THE WOOD	Acres: 40.00
City:	Site Code: R290164	Classification Per M.S. 86A.05: f. state forests and state forest subareas	Current Public Use: YES	Future Public Use: YES
Land Code: 1000057569	Agency Land Code: R29192437	Land Name: FORESTRY	County: LAKE OF THE WOOD	Acres: 40.00
City:	Site Code: R290164	Classification Per M.S. 86A.05: f. state forests and state forest subareas	Current Public Use: YES	Future Public Use: YES
Land Code: 1000057570	Agency Land Code: R29192468	Land Name: FORESTRY	County: LAKE OF THE WOOD	Acres: 40.00
City:	Site Code: R290164	Classification Per M.S. 86A.05: f. state forests and state forest subareas	Current Public Use: YES	Future Public Use: YES
Land Code: 1000057571	Agency Land Code: R29191646	Land Name: FORESTRY	County: LAKE OF THE WOOD	Acres: 40.00
City:	Site Code: R290164	Classification Per M.S. 86A.05: f. state forests and state forest subareas	Current Public Use: YES	Future Public Use: YES
Land Code: 1000057572	Agency Land Code: R29188771	Land Name: FORESTRY	County: LAKE OF THE WOOD	Acres: 40.00
City:	Site Code: R290164	Classification Per M.S. 86A.05: f. state forests and state forest subareas	Current Public Use: YES	Future Public Use: YES
Land Code: 1000057573	Agency Land Code: R29186483	Land Name: FORESTRY	County: LAKE OF THE WOOD	Acres: 40.00
City:	Site Code: R290164	Classification Per M.S. 86A.05: f. state forests and state forest subareas	Current Public Use: YES	Future Public Use: YES
Land Code: 1000057574	Agency Land Code: R29186651	Land Name: FORESTRY	County: LAKE OF THE WOOD	Acres: 40.00
City:	Site Code: R290164	Classification Per M.S. 86A.05: f. state forests and state forest subareas	Current Public Use: YES	Future Public Use: YES
Land Code: 1000057575	Agency Land Code: R29186667	Land Name: FORESTRY	County: LAKE OF THE WOOD	Acres: 40.00
City:	Site Code: R290164	Classification Per M.S. 86A.05: f. state forests and state forest subareas	Current Public Use: YES	Future Public Use: YES
Land Code: 1000057576	Agency Land Code: R29186668	Land Name: FORESTRY	County: LAKE OF THE WOOD	Acres: 40.00
City:	Site Code: R290164	Classification Per M.S. 86A.05: f. state forests and state forest subareas	Current Public Use: YES	Future Public Use: YES
Land Code: 1000057577	Agency Land Code: R29186688	Land Name: FORESTRY	County: LAKE OF THE WOOD	Acres: 40.00
City:	Site Code: R290164	Classification Per M.S. 86A.05: f. state forests and state forest subareas	Current Public Use: YES	Future Public Use: YES
Land Code: 1000057578	Agency Land Code: R29186782	Land Name: FORESTRY	County: LAKE OF THE WOOD	Acres: 40.00
City:	Site Code: R290164	Classification Per M.S. 86A.05: f. state forests and state forest subareas	Current Public Use: YES	Future Public Use: YES



Land Code: 1000057579	Agency Land Code: R29186786	Land Name: FORESTRY	County: LAKE OF THE WOOD	Acres: 40.00
City:	Site Code: R290164	Classification Per M.S. 86A.05: f. state forests and state forest subareas	Current Public Use: YES	Future Public Use: YES
Land Code: 1000057580	Agency Land Code: R29186802	Land Name: FORESTRY	County: LAKE OF THE WOOD	Acres: 40.00
City:	Site Code: R290164	Classification Per M.S. 86A.05: f. state forests and state forest subareas	Current Public Use: YES	Future Public Use: YES
Land Code: 1000057581	Agency Land Code: R29186816	Land Name: FORESTRY	County: LAKE OF THE WOOD	Acres: 40.00
City:	Site Code: R290164	Classification Per M.S. 86A.05: f. state forests and state forest subareas	Current Public Use: YES	Future Public Use: YES
Land Code: 1000057582	Agency Land Code: R29186977	Land Name: FORESTRY	County: LAKE OF THE WOOD	Acres: 40.00
City:	Site Code: R290164	Classification Per M.S. 86A.05: f. state forests and state forest subareas	Current Public Use: YES	Future Public Use: YES
Land Code: 1000057583	Agency Land Code: R29187111	Land Name: FORESTRY	County: LAKE OF THE WOOD	Acres: 40.00
City:	Site Code: R290164	Classification Per M.S. 86A.05: f. state forests and state forest subareas	Current Public Use: YES	Future Public Use: YES
Land Code: 1000057584	Agency Land Code: R29187170	Land Name: FORESTRY	County: LAKE OF THE WOOD	Acres: 40.00
City:	Site Code: R290164	Classification Per M.S. 86A.05: f. state forests and state forest subareas	Current Public Use: YES	Future Public Use: YES
Land Code: 1000057585	Agency Land Code: R29187495	Land Name: FORESTRY	County: LAKE OF THE WOOD	Acres: 39.90
City:	Site Code: R290164	Classification Per M.S. 86A.05: f. state forests and state forest subareas	Current Public Use: YES	Future Public Use: YES
Land Code: 1000057586	Agency Land Code: R29185978	Land Name: FORESTRY	County: LAKE OF THE WOOD	Acres: 40.00
City:	Site Code: R290164	Classification Per M.S. 86A.05: f. state forests and state forest subareas	Current Public Use: YES	Future Public Use: YES
Land Code: 1000057587	Agency Land Code: R29185988	Land Name: FORESTRY	County: LAKE OF THE WOOD	Acres: 40.00
City:	Site Code: R290164	Classification Per M.S. 86A.05: f. state forests and state forest subareas	Current Public Use: YES	Future Public Use: YES
Land Code: 1000057588	Agency Land Code: R29186020	Land Name: FORESTRY	County: LAKE OF THE WOOD	Acres: 40.00
City:	Site Code: R290164	Classification Per M.S. 86A.05: f. state forests and state forest subareas	Current Public Use: YES	Future Public Use: YES
Land Code: 1000057589	Agency Land Code: R29186025	Land Name: FORESTRY	County: LAKE OF THE WOOD	Acres: 40.00
City:	Site Code: R290164	Classification Per M.S. 86A.05: f. state forests and state forest subareas	Current Public Use: YES	Future Public Use: YES
Land Code: 1000057590	Agency Land Code: R29186124	Land Name: FORESTRY	County: LAKE OF THE WOOD	Acres: 40.00
City:	Site Code: R290164	Classification Per M.S. 86A.05: f. state forests and state forest subareas	Current Public Use: YES	Future Public Use: YES



Land Code: 1000057591	Agency Land Code: R29184888	Land Name: FORESTRY	County: LAKE OF THE WOOD	Acres: 40.00
City:	Site Code: R290164	Classification Per M.S. 86A.05: f. state forests and state forest subareas	Current Public Use: YES	Future Public Use: YES
Land Code: 1000057592	Agency Land Code: R29184896	Land Name: FORESTRY	County: LAKE OF THE WOOD	Acres: 40.00
City:	Site Code: R290164	Classification Per M.S. 86A.05: f. state forests and state forest subareas	Current Public Use: YES	Future Public Use: YES
Land Code: 1000057593	Agency Land Code: R29184927	Land Name: FORESTRY	County: LAKE OF THE WOOD	Acres: 40.00
City:	Site Code: R290164	Classification Per M.S. 86A.05: f. state forests and state forest subareas	Current Public Use: YES	Future Public Use: YES
Land Code: 1000057594	Agency Land Code: R29186170	Land Name: FORESTRY	County: LAKE OF THE WOOD	Acres: 40.00
City:	Site Code: R290164	Classification Per M.S. 86A.05: f. state forests and state forest subareas	Current Public Use: YES	Future Public Use: YES
Land Code: 1000057595	Agency Land Code: R29186172	Land Name: FORESTRY	County: LAKE OF THE WOOD	Acres: 40.00
City:	Site Code: R290164	Classification Per M.S. 86A.05: f. state forests and state forest subareas	Current Public Use: YES	Future Public Use: YES
Land Code: 1000057596	Agency Land Code: R29185886	Land Name: FORESTRY	County: LAKE OF THE WOOD	Acres: 40.44
City:	Site Code: R290164	Classification Per M.S. 86A.05: f. state forests and state forest subareas	Current Public Use: YES	Future Public Use: YES
Land Code: 1000057597	Agency Land Code: R29185888	Land Name: FORESTRY	County: LAKE OF THE WOOD	Acres: 40.00
City:	Site Code: R290164	Classification Per M.S. 86A.05: f. state forests and state forest subareas	Current Public Use: YES	Future Public Use: YES
Land Code: 1000057598	Agency Land Code: R29185905	Land Name: FORESTRY	County: LAKE OF THE WOOD	Acres: 40.00
City:	Site Code: R290164	Classification Per M.S. 86A.05: f. state forests and state forest subareas	Current Public Use: YES	Future Public Use: YES
Land Code: 1000057599	Agency Land Code: R29186313	Land Name: FORESTRY	County: LAKE OF THE WOOD	Acres: 40.00
City:	Site Code: R290164	Classification Per M.S. 86A.05: f. state forests and state forest subareas	Current Public Use: YES	Future Public Use: YES
Land Code: 1000057600	Agency Land Code: R29186329	Land Name: FORESTRY	County: LAKE OF THE WOOD	Acres: 40.00
City:	Site Code: R290164	Classification Per M.S. 86A.05: f. state forests and state forest subareas	Current Public Use: YES	Future Public Use: YES
Land Code: 1000057601	Agency Land Code: R29185068	Land Name: FORESTRY	County: LAKE OF THE WOOD	Acres: 40.00
City:	Site Code: R290164	Classification Per M.S. 86A.05: f. state forests and state forest subareas	Current Public Use: YES	Future Public Use: YES
Land Code: 1000057602	Agency Land Code: R29188864	Land Name: FORESTRY	County: LAKE OF THE WOOD	Acres: 40.00
City:	Site Code: R290164	Classification Per M.S. 86A.05: f. state forests and state forest subareas	Current Public Use: YES	Future Public Use: YES



Land Code: 1000057603	Agency Land Code: R29189287	Land Name: FORESTRY	County: LAKE OF THE WOOD	Acres: 40.00
City:	Site Code: R290164	Classification Per M.S. 86A.05: f. state forests and state forest subareas	Current Public Use: YES	Future Public Use: YES
Land Code: 1000057604	Agency Land Code: R29188876	Land Name: FORESTRY	County: LAKE OF THE WOOD	Acres: 40.00
City:	Site Code: R290164	Classification Per M.S. 86A.05: f. state forests and state forest subareas	Current Public Use: YES	Future Public Use: YES
Land Code: 1000057605	Agency Land Code: R29188933	Land Name: FORESTRY	County: LAKE OF THE WOOD	Acres: 40.00
City:	Site Code: R290164	Classification Per M.S. 86A.05: f. state forests and state forest subareas	Current Public Use: YES	Future Public Use: YES
Land Code: 1000057606	Agency Land Code: R29188983	Land Name: FORESTRY	County: LAKE OF THE WOOD	Acres: 40.00
City:	Site Code: R290164	Classification Per M.S. 86A.05: f. state forests and state forest subareas	Current Public Use: YES	Future Public Use: YES
Land Code: 1000057607	Agency Land Code: R29188992	Land Name: FORESTRY	County: LAKE OF THE WOOD	Acres: 40.00
City:	Site Code: R290164	Classification Per M.S. 86A.05: f. state forests and state forest subareas	Current Public Use: YES	Future Public Use: YES
Land Code: 1000057608	Agency Land Code: R29189027	Land Name: FORESTRY	County: LAKE OF THE WOOD	Acres: 40.00
City:	Site Code: R290164	Classification Per M.S. 86A.05: f. state forests and state forest subareas	Current Public Use: YES	Future Public Use: YES
Land Code: 1000057609	Agency Land Code: R29189036	Land Name: FORESTRY	County: LAKE OF THE WOOD	Acres: 40.00
City:	Site Code: R290164	Classification Per M.S. 86A.05: f. state forests and state forest subareas	Current Public Use: YES	Future Public Use: YES
Land Code: 1000057610	Agency Land Code: R29189038	Land Name: FORESTRY	County: LAKE OF THE WOOD	Acres: 40.00
City:	Site Code: R290164	Classification Per M.S. 86A.05: f. state forests and state forest subareas	Current Public Use: YES	Future Public Use: YES
Land Code: 1000057611	Agency Land Code: R29188716	Land Name: FORESTRY	County: LAKE OF THE WOOD	Acres: 40.00
City:	Site Code: R290164	Classification Per M.S. 86A.05: f. state forests and state forest subareas	Current Public Use: YES	Future Public Use: YES
Land Code: 1000057612	Agency Land Code: R29182802	Land Name: FORESTRY	County: LAKE OF THE WOOD	Acres: 40.00
City:	Site Code: R290164	Classification Per M.S. 86A.05: f. state forests and state forest subareas	Current Public Use: YES	Future Public Use: YES
Land Code: 1000057613	Agency Land Code: R29183128	Land Name: FORESTRY	County: LAKE OF THE WOOD	Acres: 40.00
City:	Site Code: R290164	Classification Per M.S. 86A.05: f. state forests and state forest subareas	Current Public Use: YES	Future Public Use: YES
Land Code: 1000057614	Agency Land Code: R29183140	Land Name: FORESTRY	County: LAKE OF THE WOOD	Acres: 40.00
City:	Site Code: R290164	Classification Per M.S. 86A.05: f. state forests and state forest subareas	Current Public Use: YES	Future Public Use: YES



Land Code: 1000057615	Agency Land Code: R29183153	Land Name: FORESTRY	County: LAKE OF THE WOOD	Acres: 40.00
City:	Site Code: R290164	Classification Per M.S. 86A.05: f. state forests and state forest subareas	Current Public Use: YES	Future Public Use: YES
Land Code: 1000057616	Agency Land Code: R29183196	Land Name: FORESTRY	County: LAKE OF THE WOOD	Acres: 39.87
City:	Site Code: R290164	Classification Per M.S. 86A.05: f. state forests and state forest subareas	Current Public Use: YES	Future Public Use: YES
Land Code: 1000057617	Agency Land Code: R29183238	Land Name: FORESTRY	County: LAKE OF THE WOOD	Acres: 40.00
City:	Site Code: R290164	Classification Per M.S. 86A.05: f. state forests and state forest subareas	Current Public Use: YES	Future Public Use: YES
Land Code: 1000057618	Agency Land Code: R29343543	Land Name: FORESTRY	County: LAKE OF THE WOOD	Acres: 40.00
City:	Site Code: R290164	Classification Per M.S. 86A.05: f. state forests and state forest subareas	Current Public Use: YES	Future Public Use: YES
Land Code: 1000057619	Agency Land Code: R29183333	Land Name: FORESTRY	County: LAKE OF THE WOOD	Acres: 40.00
City:	Site Code: R290164	Classification Per M.S. 86A.05: f. state forests and state forest subareas	Current Public Use: YES	Future Public Use: YES
Land Code: 1000057620	Agency Land Code: R29183357	Land Name: FORESTRY	County: LAKE OF THE WOOD	Acres: 40.00
City:	Site Code: R290164	Classification Per M.S. 86A.05: f. state forests and state forest subareas	Current Public Use: YES	Future Public Use: YES
Land Code: 1000057621	Agency Land Code: R29183541	Land Name: FORESTRY	County: LAKE OF THE WOOD	Acres: 40.00
City:	Site Code: R290164	Classification Per M.S. 86A.05: f. state forests and state forest subareas	Current Public Use: YES	Future Public Use: YES
Land Code: 1000057622	Agency Land Code: R29183704	Land Name: FORESTRY	County: LAKE OF THE WOOD	Acres: 40.00
City:	Site Code: R290164	Classification Per M.S. 86A.05: f. state forests and state forest subareas	Current Public Use: YES	Future Public Use: YES
Land Code: 1000057623	Agency Land Code: R29183748	Land Name: FORESTRY	County: LAKE OF THE WOOD	Acres: 41.25
City:	Site Code: R290164	Classification Per M.S. 86A.05: f. state forests and state forest subareas	Current Public Use: YES	Future Public Use: YES
Land Code: 1000057624	Agency Land Code: R29183787	Land Name: FORESTRY	County: LAKE OF THE WOOD	Acres: 40.00
City:	Site Code: R290164	Classification Per M.S. 86A.05: f. state forests and state forest subareas	Current Public Use: YES	Future Public Use: YES
Land Code: 1000057625	Agency Land Code: R29183806	Land Name: FORESTRY	County: LAKE OF THE WOOD	Acres: 40.00
City:	Site Code: R290164	Classification Per M.S. 86A.05: f. state forests and state forest subareas	Current Public Use: YES	Future Public Use: YES
Land Code: 1000057626	Agency Land Code: R29183941	Land Name: FORESTRY	County: LAKE OF THE WOOD	Acres: 40.00
City:	Site Code: R290164	Classification Per M.S. 86A.05: f. state forests and state forest subareas	Current Public Use: YES	Future Public Use: YES



Land Code: 1000057627	Agency Land Code: R29183944	Land Name: FORESTRY	County: LAKE OF THE WOOD	Acres: 40.00
City:	Site Code: R290164	Classification Per M.S. 86A.05: f. state forests and state forest subareas	Current Public Use: YES	Future Public Use: YES
Land Code: 1000057628	Agency Land Code: R29183982	Land Name: FORESTRY	County: LAKE OF THE WOOD	Acres: 40.00
City:	Site Code: R290164	Classification Per M.S. 86A.05: f. state forests and state forest subareas	Current Public Use: YES	Future Public Use: YES
Land Code: 1000057629	Agency Land Code: R29184012	Land Name: FORESTRY	County: LAKE OF THE WOOD	Acres: 40.00
City:	Site Code: R290164	Classification Per M.S. 86A.05: f. state forests and state forest subareas	Current Public Use: YES	Future Public Use: YES
Land Code: 1000057630	Agency Land Code: R29184076	Land Name: FORESTRY	County: LAKE OF THE WOOD	Acres: 40.00
City:	Site Code: R290164	Classification Per M.S. 86A.05: f. state forests and state forest subareas	Current Public Use: YES	Future Public Use: YES
Land Code: 1000057631	Agency Land Code: R29184104	Land Name: FORESTRY	County: LAKE OF THE WOOD	Acres: 41.20
City:	Site Code: R290164	Classification Per M.S. 86A.05: f. state forests and state forest subareas	Current Public Use: YES	Future Public Use: YES
Land Code: 1000057632	Agency Land Code: R29184122	Land Name: FORESTRY	County: LAKE OF THE WOOD	Acres: 40.00
City:	Site Code: R290164	Classification Per M.S. 86A.05: f. state forests and state forest subareas	Current Public Use: YES	Future Public Use: YES
Land Code: 1000057633	Agency Land Code: R29184164	Land Name: FORESTRY	County: LAKE OF THE WOOD	Acres: 40.00
City:	Site Code: R290164	Classification Per M.S. 86A.05: f. state forests and state forest subareas	Current Public Use: YES	Future Public Use: YES
Land Code: 1000057634	Agency Land Code: R29184167	Land Name: FORESTRY	County: LAKE OF THE WOOD	Acres: 40.00
City:	Site Code: R290164	Classification Per M.S. 86A.05: f. state forests and state forest subareas	Current Public Use: YES	Future Public Use: YES
Land Code: 1000057635	Agency Land Code: R29184199	Land Name: FORESTRY	County: LAKE OF THE WOOD	Acres: 40.00
City:	Site Code: R290164	Classification Per M.S. 86A.05: f. state forests and state forest subareas	Current Public Use: YES	Future Public Use: YES
Land Code: 1000057636	Agency Land Code: R29184200	Land Name: FORESTRY	County: LAKE OF THE WOOD	Acres: 40.00
City:	Site Code: R290164	Classification Per M.S. 86A.05: f. state forests and state forest subareas	Current Public Use: YES	Future Public Use: YES
Land Code: 1000057637	Agency Land Code: R29184297	Land Name: FORESTRY	County: LAKE OF THE WOOD	Acres: 40.00
City:	Site Code: R290164	Classification Per M.S. 86A.05: f. state forests and state forest subareas	Current Public Use: YES	Future Public Use: YES
Land Code: 1000057638	Agency Land Code: R29184329	Land Name: FORESTRY	County: LAKE OF THE WOOD	Acres: 40.00
City:	Site Code: R290164	Classification Per M.S. 86A.05: f. state forests and state forest subareas	Current Public Use: YES	Future Public Use: YES



Land Code: 1000057639	Agency Land Code: R29184336	Land Name: FORESTRY	County: LAKE OF THE WOOD	Acres: 40.00
City:	Site Code: R290164	Classification Per M.S. 86A.05: f. state forests and state forest subareas	Current Public Use: YES	Future Public Use: YES
Land Code: 1000057640	Agency Land Code: R29184605	Land Name: FORESTRY	County: LAKE OF THE WOOD	Acres: 40.00
City:	Site Code: R290164	Classification Per M.S. 86A.05: f. state forests and state forest subareas	Current Public Use: YES	Future Public Use: YES
Land Code: 1000057641	Agency Land Code: R29184621	Land Name: FORESTRY	County: LAKE OF THE WOOD	Acres: 40.00
City:	Site Code: R290164	Classification Per M.S. 86A.05: f. state forests and state forest subareas	Current Public Use: YES	Future Public Use: YES
Land Code: 1000057642	Agency Land Code: R29184724	Land Name: FORESTRY	County: LAKE OF THE WOOD	Acres: 39.44
City:	Site Code: R290164	Classification Per M.S. 86A.05: f. state forests and state forest subareas	Current Public Use: YES	Future Public Use: YES
Land Code: 1000057643	Agency Land Code: R29184725	Land Name: FORESTRY	County: LAKE OF THE WOOD	Acres: 40.00
City:	Site Code: R290164	Classification Per M.S. 86A.05: f. state forests and state forest subareas	Current Public Use: YES	Future Public Use: YES
Land Code: 1000057644	Agency Land Code: R29184456	Land Name: FORESTRY	County: LAKE OF THE WOOD	Acres: 40.00
City:	Site Code: R290164	Classification Per M.S. 86A.05: f. state forests and state forest subareas	Current Public Use: YES	Future Public Use: YES
Land Code: 1000057645	Agency Land Code: R29184469	Land Name: FORESTRY	County: LAKE OF THE WOOD	Acres: 40.00
City:	Site Code: R290164	Classification Per M.S. 86A.05: f. state forests and state forest subareas	Current Public Use: YES	Future Public Use: YES
Land Code: 1000057646	Agency Land Code: R29184489	Land Name: FORESTRY	County: LAKE OF THE WOOD	Acres: 40.00
City:	Site Code: R290164	Classification Per M.S. 86A.05: f. state forests and state forest subareas	Current Public Use: YES	Future Public Use: YES
Land Code: 1000057647	Agency Land Code: R29184551	Land Name: FORESTRY	County: LAKE OF THE WOOD	Acres: 40.00
City:	Site Code: R290164	Classification Per M.S. 86A.05: f. state forests and state forest subareas	Current Public Use: YES	Future Public Use: YES
Land Code: 1000057648	Agency Land Code: R29182814	Land Name: FORESTRY	County: LAKE OF THE WOOD	Acres: 40.00
City:	Site Code: R290164	Classification Per M.S. 86A.05: f. state forests and state forest subareas	Current Public Use: YES	Future Public Use: YES
Land Code: 1000057649	Agency Land Code: R29182827	Land Name: FORESTRY	County: LAKE OF THE WOOD	Acres: 40.00
City:	Site Code: R290164	Classification Per M.S. 86A.05: f. state forests and state forest subareas	Current Public Use: YES	Future Public Use: YES
Land Code: 1000057650	Agency Land Code: R29182457	Land Name: FORESTRY	County: LAKE OF THE WOOD	Acres: 40.00
City:	Site Code: R290164	Classification Per M.S. 86A.05: f. state forests and state forest subareas	Current Public Use: YES	Future Public Use: YES



Land Code: 1000057651	Agency Land Code: R29182465	Land Name: FORESTRY	County: LAKE OF THE WOOD	Acres: 40.00
City:	Site Code: R290164	Classification Per M.S. 86A.05: f. state forests and state forest subareas	Current Public Use: YES	Future Public Use: YES
Land Code: 1000057652	Agency Land Code: R29182483	Land Name: FORESTRY	County: LAKE OF THE WOOD	Acres: 40.00
City:	Site Code: R290164	Classification Per M.S. 86A.05: f. state forests and state forest subareas	Current Public Use: YES	Future Public Use: YES
Land Code: 1000057653	Agency Land Code: R29182874	Land Name: FORESTRY	County: LAKE OF THE WOOD	Acres: 40.00
City:	Site Code: R290164	Classification Per M.S. 86A.05: f. state forests and state forest subareas	Current Public Use: YES	Future Public Use: YES
Land Code: 1000057654	Agency Land Code: R29182508	Land Name: FORESTRY	County: LAKE OF THE WOOD	Acres: 40.00
City:	Site Code: R290164	Classification Per M.S. 86A.05: f. state forests and state forest subareas	Current Public Use: YES	Future Public Use: YES
Land Code: 1000057655	Agency Land Code: R29182527	Land Name: FORESTRY	County: LAKE OF THE WOOD	Acres: 40.19
City:	Site Code: R290164	Classification Per M.S. 86A.05: f. state forests and state forest subareas	Current Public Use: YES	Future Public Use: YES
Land Code: 1000057656	Agency Land Code: R29182160	Land Name: FORESTRY	County: LAKE OF THE WOOD	Acres: 40.00
City:	Site Code: R290164	Classification Per M.S. 86A.05: f. state forests and state forest subareas	Current Public Use: YES	Future Public Use: YES
Land Code: 1000057657	Agency Land Code: R29183021	Land Name: FORESTRY	County: LAKE OF THE WOOD	Acres: 40.00
City:	Site Code: R290164	Classification Per M.S. 86A.05: f. state forests and state forest subareas	Current Public Use: YES	Future Public Use: YES
Land Code: 1000057658	Agency Land Code: R29182181	Land Name: FORESTRY	County: LAKE OF THE WOOD	Acres: 40.00
City:	Site Code: R290164	Classification Per M.S. 86A.05: f. state forests and state forest subareas	Current Public Use: YES	Future Public Use: YES
Land Code: 1000057659	Agency Land Code: R29182200	Land Name: FORESTRY	County: LAKE OF THE WOOD	Acres: 40.00
City:	Site Code: R290164	Classification Per M.S. 86A.05: f. state forests and state forest subareas	Current Public Use: YES	Future Public Use: YES
Land Code: 1000057660	Agency Land Code: R29182257	Land Name: FORESTRY	County: LAKE OF THE WOOD	Acres: 40.00
City:	Site Code: R290164	Classification Per M.S. 86A.05: f. state forests and state forest subareas	Current Public Use: YES	Future Public Use: YES
Land Code: 1000057661	Agency Land Code: R29182692	Land Name: FORESTRY	County: LAKE OF THE WOOD	Acres: 40.00
City:	Site Code: R290164	Classification Per M.S. 86A.05: f. state forests and state forest subareas	Current Public Use: YES	Future Public Use: YES
Land Code: 1000057662	Agency Land Code: R29183093	Land Name: FORESTRY	County: LAKE OF THE WOOD	Acres: 40.00
City:	Site Code: R290164	Classification Per M.S. 86A.05: f. state forests and state forest subareas	Current Public Use: YES	Future Public Use: YES



Land Code: 1000057663	Agency Land Code: R29182324	Land Name: FORESTRY	County: LAKE OF THE WOOD	Acres: 40.00
City:	Site Code: R290164	Classification Per M.S. 86A.05: f. state forests and state forest subareas	Current Public Use: YES	Future Public Use: YES
Land Code: 1000057664	Agency Land Code: R29182724	Land Name: FORESTRY	County: LAKE OF THE WOOD	Acres: 40.00
City:	Site Code: R290164	Classification Per M.S. 86A.05: f. state forests and state forest subareas	Current Public Use: YES	Future Public Use: YES
Land Code: 1000057665	Agency Land Code: R29182746	Land Name: FORESTRY	County: LAKE OF THE WOOD	Acres: 40.00
City:	Site Code: R290164	Classification Per M.S. 86A.05: f. state forests and state forest subareas	Current Public Use: YES	Future Public Use: YES
Land Code: 1000057666	Agency Land Code: R29183385	Land Name: FORESTRY	County: LAKE OF THE WOOD	Acres: 2.00
City:	Site Code:	Classification Per M.S. 86A.05: f. state forests and state forest subareas	Current Public Use: YES	Future Public Use: YES
Land Code: 1000057667	Agency Land Code: R29185146	Land Name: FORESTRY	County: LAKE OF THE WOOD	Acres: 0.48
City:	Site Code:	Classification Per M.S. 86A.05: f. state forests and state forest subareas	Current Public Use: YES	Future Public Use: YES
Land Code: 1000057668	Agency Land Code: R29191462	Land Name: FORESTRY	County: LAKE OF THE WOOD	Acres: 1.00
City:	Site Code:	Classification Per M.S. 86A.05: f. state forests and state forest subareas	Current Public Use: YES	Future Public Use: YES
Land Code: 1000057669	Agency Land Code: R29563739	Land Name: FORESTRY	County: LAKE OF THE WOOD	Acres: 30.00
City:	Site Code:	Classification Per M.S. 86A.05: f. state forests and state forest subareas	Current Public Use: YES	Future Public Use: YES
Land Code: 1000057670	Agency Land Code: R29192680	Land Name: FORESTRY	County: LAKE OF THE WOOD	Acres: 40.64
City:	Site Code:	Classification Per M.S. 86A.05: f. state forests and state forest subareas	Current Public Use: YES	Future Public Use: YES
Land Code: 1000057671	Agency Land Code: R29189881	Land Name: FORESTRY	County: LAKE OF THE WOOD	Acres: 25.20
City:	Site Code:	Classification Per M.S. 86A.05: f. state forests and state forest subareas	Current Public Use: YES	Future Public Use: YES
Land Code: 1000057672	Agency Land Code: R29192708	Land Name: FORESTRY	County: LAKE OF THE WOOD	Acres: 40.00
City:	Site Code:	Classification Per M.S. 86A.05: f. state forests and state forest subareas	Current Public Use: YES	Future Public Use: YES
Land Code: 1000057673	Agency Land Code: R29189924	Land Name: FORESTRY	County: LAKE OF THE WOOD	Acres: 40.00
City:	Site Code:	Classification Per M.S. 86A.05: f. state forests and state forest subareas	Current Public Use: YES	Future Public Use: YES
Land Code: 1000057674	Agency Land Code: R29189898	Land Name: FORESTRY	County: LAKE OF THE WOOD	Acres: 40.00
City:	Site Code:	Classification Per M.S. 86A.05: f. state forests and state forest subareas	Current Public Use: YES	Future Public Use: YES



Land Code: 1000057675	Agency Land Code: R29192666	Land Name: FORESTRY	County: LAKE OF THE WOOD	Acres: 40.26
City:	Site Code:	Classification Per M.S. 86A.05: f. state forests and state forest subareas	Current Public Use: YES	Future Public Use: YES
Land Code: 1000057676	Agency Land Code: R29194731	Land Name: FORESTRY	County: LAKE OF THE WOOD	Acres: 22.20
City:	Site Code:	Classification Per M.S. 86A.05: f. state forests and state forest subareas	Current Public Use: YES	Future Public Use: YES
Land Code: 1000057677	Agency Land Code: R29192768	Land Name: FORESTRY	County: LAKE OF THE WOOD	Acres: 40.00
City:	Site Code:	Classification Per M.S. 86A.05: f. state forests and state forest subareas	Current Public Use: YES	Future Public Use: YES
Land Code: 1000057678	Agency Land Code: R29194679	Land Name: FORESTRY	County: LAKE OF THE WOOD	Acres: 40.00
City:	Site Code:	Classification Per M.S. 86A.05: f. state forests and state forest subareas	Current Public Use: YES	Future Public Use: YES
Land Code: 1000057680	Agency Land Code: R29192694	Land Name: FORESTRY	County: LAKE OF THE WOOD	Acres: 40.00
City:	Site Code:	Classification Per M.S. 86A.05: f. state forests and state forest subareas	Current Public Use: YES	Future Public Use: YES
Land Code: 1000057681	Agency Land Code: R29192674	Land Name: FORESTRY	County: LAKE OF THE WOOD	Acres: 40.00
City:	Site Code:	Classification Per M.S. 86A.05: f. state forests and state forest subareas	Current Public Use: YES	Future Public Use: YES
Land Code: 1000057682	Agency Land Code: R29189928	Land Name: FORESTRY	County: LAKE OF THE WOOD	Acres: 40.00
City:	Site Code:	Classification Per M.S. 86A.05: f. state forests and state forest subareas	Current Public Use: YES	Future Public Use: YES
Land Code: 1000057683	Agency Land Code: R29192667	Land Name: FORESTRY	County: LAKE OF THE WOOD	Acres: 40.00
City:	Site Code:	Classification Per M.S. 86A.05: f. state forests and state forest subareas	Current Public Use: YES	Future Public Use: YES
Land Code: 1000057684	Agency Land Code: R29192689	Land Name: FORESTRY	County: LAKE OF THE WOOD	Acres: 40.00
City:	Site Code:	Classification Per M.S. 86A.05: f. state forests and state forest subareas	Current Public Use: YES	Future Public Use: YES
Land Code: 1000057685	Agency Land Code: R29189875	Land Name: FORESTRY	County: LAKE OF THE WOOD	Acres: 1.00
City:	Site Code:	Classification Per M.S. 86A.05: f. state forests and state forest subareas	Current Public Use: YES	Future Public Use: YES
Land Code: 1000057686	Agency Land Code: R29192710	Land Name: FORESTRY	County: LAKE OF THE WOOD	Acres: 40.00
City:	Site Code:	Classification Per M.S. 86A.05: f. state forests and state forest subareas	Current Public Use: YES	Future Public Use: YES
Land Code: 1000057687	Agency Land Code: R29194663	Land Name: FORESTRY	County: LAKE OF THE WOOD	Acres: 40.00
City:	Site Code:	Classification Per M.S. 86A.05: f. state forests and state forest subareas	Current Public Use: YES	Future Public Use: YES



Land Code: 1000057688	Agency Land Code: R29189890	Land Name: FORESTRY	County: LAKE OF THE WOOD	Acres: 40.00
City:	Site Code:	Classification Per M.S. 86A.05: f. state forests and state forest subareas	Current Public Use: YES	Future Public Use: YES
Land Code: 1000057689	Agency Land Code: R29194709	Land Name: FORESTRY	County: LAKE OF THE WOOD	Acres: 39.00
City:	Site Code:	Classification Per M.S. 86A.05: f. state forests and state forest subareas	Current Public Use: YES	Future Public Use: YES
Land Code: 1000057690	Agency Land Code: R29192687	Land Name: FORESTRY	County: LAKE OF THE WOOD	Acres: 40.00
City:	Site Code:	Classification Per M.S. 86A.05: f. state forests and state forest subareas	Current Public Use: YES	Future Public Use: YES
Land Code: 1000057691	Agency Land Code: R29194732	Land Name: FORESTRY	County: LAKE OF THE WOOD	Acres: 40.00
City:	Site Code:	Classification Per M.S. 86A.05: f. state forests and state forest subareas	Current Public Use: YES	Future Public Use: YES
Land Code: 1000057692	Agency Land Code: R29192733	Land Name: FORESTRY	County: LAKE OF THE WOOD	Acres: 22.90
City:	Site Code:	Classification Per M.S. 86A.05: f. state forests and state forest subareas	Current Public Use: YES	Future Public Use: YES
Land Code: 1000057693	Agency Land Code: R29189877	Land Name: FORESTRY	County: LAKE OF THE WOOD	Acres: 40.00
City:	Site Code:	Classification Per M.S. 86A.05: f. state forests and state forest subareas	Current Public Use: YES	Future Public Use: YES
Land Code: 1000057694	Agency Land Code: R29189887	Land Name: FORESTRY	County: LAKE OF THE WOOD	Acres: 40.00
City:	Site Code:	Classification Per M.S. 86A.05: f. state forests and state forest subareas	Current Public Use: YES	Future Public Use: YES
Land Code: 1000057695	Agency Land Code: R29192671	Land Name: FORESTRY	County: LAKE OF THE WOOD	Acres: 40.00
City:	Site Code:	Classification Per M.S. 86A.05: f. state forests and state forest subareas	Current Public Use: YES	Future Public Use: YES
Land Code: 1000057696	Agency Land Code: R29192675	Land Name: FORESTRY	County: LAKE OF THE WOOD	Acres: 40.00
City:	Site Code:	Classification Per M.S. 86A.05: f. state forests and state forest subareas	Current Public Use: YES	Future Public Use: YES
Land Code: 1000057697	Agency Land Code: R29192727	Land Name: FORESTRY	County: LAKE OF THE WOOD	Acres: 39.63
City:	Site Code:	Classification Per M.S. 86A.05: f. state forests and state forest subareas	Current Public Use: YES	Future Public Use: YES
Land Code: 1000057698	Agency Land Code: R29194678	Land Name: FORESTRY	County: LAKE OF THE WOOD	Acres: 38.20
City:	Site Code:	Classification Per M.S. 86A.05: f. state forests and state forest subareas	Current Public Use: YES	Future Public Use: YES
Land Code: 1000057699	Agency Land Code: R29189902	Land Name: FORESTRY	County: LAKE OF THE WOOD	Acres: 40.00
City:	Site Code:	Classification Per M.S. 86A.05: f. state forests and state forest subareas	Current Public Use: YES	Future Public Use: YES



Land Code: 1000057700	Agency Land Code: R29194703	Land Name: FORESTRY	County: LAKE OF THE WOOD	Acres: 40.00
City:	Site Code:	Classification Per M.S. 86A.05: f. state forests and state forest subareas	Current Public Use: YES	Future Public Use: YES
Land Code: 1000057701	Agency Land Code: R29194681	Land Name: FORESTRY	County: LAKE OF THE WOOD	Acres: 40.00
City:	Site Code:	Classification Per M.S. 86A.05: f. state forests and state forest subareas	Current Public Use: YES	Future Public Use: YES
Land Code: 1000057702	Agency Land Code: R29192690	Land Name: FORESTRY	County: LAKE OF THE WOOD	Acres: 40.00
City:	Site Code:	Classification Per M.S. 86A.05: f. state forests and state forest subareas	Current Public Use: YES	Future Public Use: YES
Land Code: 1000057703	Agency Land Code: R29192627	Land Name: FORESTRY	County: LAKE OF THE WOOD	Acres: 40.00
City:	Site Code:	Classification Per M.S. 86A.05: f. state forests and state forest subareas	Current Public Use: YES	Future Public Use: YES
Land Code: 1000057704	Agency Land Code: R29192684	Land Name: FORESTRY	County: LAKE OF THE WOOD	Acres: 40.21
City:	Site Code:	Classification Per M.S. 86A.05: f. state forests and state forest subareas	Current Public Use: YES	Future Public Use: YES
Land Code: 1000057705	Agency Land Code: R29194710	Land Name: FORESTRY	County: LAKE OF THE WOOD	Acres: 12.40
City:	Site Code:	Classification Per M.S. 86A.05: f. state forests and state forest subareas	Current Public Use: YES	Future Public Use: YES
Land Code: 1000057706	Agency Land Code: R29192665	Land Name: FORESTRY	County: LAKE OF THE WOOD	Acres: 40.09
City:	Site Code:	Classification Per M.S. 86A.05: f. state forests and state forest subareas	Current Public Use: YES	Future Public Use: YES
Land Code: 1000057707	Agency Land Code: R29194701	Land Name: FORESTRY	County: LAKE OF THE WOOD	Acres: 40.00
City:	Site Code:	Classification Per M.S. 86A.05: f. state forests and state forest subareas	Current Public Use: YES	Future Public Use: YES
Land Code: 1000057708	Agency Land Code: R29194717	Land Name: FORESTRY	County: LAKE OF THE WOOD	Acres: 38.18
City:	Site Code:	Classification Per M.S. 86A.05: f. state forests and state forest subareas	Current Public Use: YES	Future Public Use: YES
Land Code: 1000057709	Agency Land Code: R29192731	Land Name: FORESTRY	County: LAKE OF THE WOOD	Acres: 40.00
City:	Site Code:	Classification Per M.S. 86A.05: f. state forests and state forest subareas	Current Public Use: YES	Future Public Use: YES
Land Code: 1000057710	Agency Land Code: R29194716	Land Name: FORESTRY	County: LAKE OF THE WOOD	Acres: 38.18
City:	Site Code:	Classification Per M.S. 86A.05: f. state forests and state forest subareas	Current Public Use: YES	Future Public Use: YES
Land Code: 1000057711	Agency Land Code: R29194683	Land Name: FORESTRY	County: LAKE OF THE WOOD	Acres: 40.00
City:	Site Code:	Classification Per M.S. 86A.05: f. state forests and state forest subareas	Current Public Use: YES	Future Public Use: YES



Land Code: 1000057712	Agency Land Code: R29194750	Land Name: FORESTRY	County: LAKE OF THE WOOD	Acres: 38.21
City:	Site Code:	Classification Per M.S. 86A.05: f. state forests and state forest subareas	Current Public Use: YES	Future Public Use: YES
Land Code: 1000057713	Agency Land Code: R29189886	Land Name: FORESTRY	County: LAKE OF THE WOOD	Acres: 40.00
City:	Site Code:	Classification Per M.S. 86A.05: f. state forests and state forest subareas	Current Public Use: YES	Future Public Use: YES
Land Code: 1000057714	Agency Land Code: R29192659	Land Name: FORESTRY	County: LAKE OF THE WOOD	Acres: 45.80
City:	Site Code:	Classification Per M.S. 86A.05: f. state forests and state forest subareas	Current Public Use: YES	Future Public Use: YES
Land Code: 1000057715	Agency Land Code: R29192697	Land Name: FORESTRY	County: LAKE OF THE WOOD	Acres: 40.00
City:	Site Code:	Classification Per M.S. 86A.05: f. state forests and state forest subareas	Current Public Use: YES	Future Public Use: YES
Land Code: 1000057716	Agency Land Code: R29194680	Land Name: FORESTRY	County: LAKE OF THE WOOD	Acres: 40.00
City:	Site Code:	Classification Per M.S. 86A.05: f. state forests and state forest subareas	Current Public Use: YES	Future Public Use: YES
Land Code: 1000057717	Agency Land Code: R29192704	Land Name: FORESTRY	County: LAKE OF THE WOOD	Acres: 40.00
City:	Site Code:	Classification Per M.S. 86A.05: f. state forests and state forest subareas	Current Public Use: YES	Future Public Use: YES
Land Code: 1000057718	Agency Land Code: R29192669	Land Name: FORESTRY	County: LAKE OF THE WOOD	Acres: 40.00
City:	Site Code:	Classification Per M.S. 86A.05: f. state forests and state forest subareas	Current Public Use: YES	Future Public Use: YES
Land Code: 1000057719	Agency Land Code: R29192677	Land Name: FORESTRY	County: LAKE OF THE WOOD	Acres: 40.00
City:	Site Code:	Classification Per M.S. 86A.05: f. state forests and state forest subareas	Current Public Use: YES	Future Public Use: YES
Land Code: 1000057720	Agency Land Code: R29192622	Land Name: FORESTRY	County: LAKE OF THE WOOD	Acres: 40.00
City:	Site Code:	Classification Per M.S. 86A.05: f. state forests and state forest subareas	Current Public Use: YES	Future Public Use: YES
Land Code: 1000057721	Agency Land Code: R29192752	Land Name: FORESTRY	County: LAKE OF THE WOOD	Acres: 40.00
City:	Site Code:	Classification Per M.S. 86A.05: f. state forests and state forest subareas	Current Public Use: YES	Future Public Use: YES
Land Code: 1000057722	Agency Land Code: R29192766	Land Name: FORESTRY	County: LAKE OF THE WOOD	Acres: 40.00
City:	Site Code:	Classification Per M.S. 86A.05: f. state forests and state forest subareas	Current Public Use: YES	Future Public Use: YES
Land Code: 1000057723	Agency Land Code: R29192719	Land Name: FORESTRY	County: LAKE OF THE WOOD	Acres: 40.00
City:	Site Code:	Classification Per M.S. 86A.05: f. state forests and state forest subareas	Current Public Use: YES	Future Public Use: YES



Land Code: 1000057724	Agency Land Code: R29192728	Land Name: FORESTRY	County: LAKE OF THE WOOD	Acres: 39.54
City:	Site Code:	Classification Per M.S. 86A.05: f. state forests and state forest subareas	Current Public Use: YES	Future Public Use: YES
Land Code: 1000057725	Agency Land Code: R29192682	Land Name: FORESTRY	County: LAKE OF THE WOOD	Acres: 40.26
City:	Site Code:	Classification Per M.S. 86A.05: f. state forests and state forest subareas	Current Public Use: YES	Future Public Use: YES
Land Code: 1000057726	Agency Land Code: R29192757	Land Name: FORESTRY	County: LAKE OF THE WOOD	Acres: 40.00
City:	Site Code:	Classification Per M.S. 86A.05: f. state forests and state forest subareas	Current Public Use: YES	Future Public Use: YES
Land Code: 1000057727	Agency Land Code: R29189929	Land Name: FORESTRY	County: LAKE OF THE WOOD	Acres: 40.00
City:	Site Code:	Classification Per M.S. 86A.05: f. state forests and state forest subareas	Current Public Use: YES	Future Public Use: YES
Land Code: 1000057728	Agency Land Code: R29192663	Land Name: FORESTRY	County: LAKE OF THE WOOD	Acres: 19.00
City:	Site Code:	Classification Per M.S. 86A.05: f. state forests and state forest subareas	Current Public Use: YES	Future Public Use: YES
Land Code: 1000057729	Agency Land Code: R29189922	Land Name: FORESTRY	County: LAKE OF THE WOOD	Acres: 40.00
City:	Site Code:	Classification Per M.S. 86A.05: f. state forests and state forest subareas	Current Public Use: YES	Future Public Use: YES
Land Code: 1000057730	Agency Land Code: R29194637	Land Name: FORESTRY	County: LAKE OF THE WOOD	Acres: 9.10
City:	Site Code:	Classification Per M.S. 86A.05: f. state forests and state forest subareas	Current Public Use: YES	Future Public Use: YES
Land Code: 1000057731	Agency Land Code: R29192716	Land Name: FORESTRY	County: LAKE OF THE WOOD	Acres: 40.00
City:	Site Code:	Classification Per M.S. 86A.05: f. state forests and state forest subareas	Current Public Use: YES	Future Public Use: YES
Land Code: 1000057732	Agency Land Code: R29189888	Land Name: FORESTRY	County: LAKE OF THE WOOD	Acres: 40.00
City:	Site Code:	Classification Per M.S. 86A.05: f. state forests and state forest subareas	Current Public Use: YES	Future Public Use: YES
Land Code: 1000057733	Agency Land Code: R29189944	Land Name: FORESTRY	County: LAKE OF THE WOOD	Acres: 40.00
City:	Site Code:	Classification Per M.S. 86A.05: f. state forests and state forest subareas	Current Public Use: YES	Future Public Use: YES
Land Code: 1000057734	Agency Land Code: R29192736	Land Name: FORESTRY	County: LAKE OF THE WOOD	Acres: 29.85
City:	Site Code:	Classification Per M.S. 86A.05: f. state forests and state forest subareas	Current Public Use: YES	Future Public Use: YES
Land Code: 1000057735	Agency Land Code: R29194720	Land Name: FORESTRY	County: LAKE OF THE WOOD	Acres: 40.00
City:	Site Code:	Classification Per M.S. 86A.05: f. state forests and state forest subareas	Current Public Use: YES	Future Public Use: YES



Land Code: 1000057736	Agency Land Code: R29192713	Land Name: FORESTRY	County: LAKE OF THE WOOD	Acres: 40.00
City:	Site Code:	Classification Per M.S. 86A.05: f. state forests and state forest subareas	Current Public Use: YES	Future Public Use: YES
Land Code: 1000057737	Agency Land Code: R29192699	Land Name: FORESTRY	County: LAKE OF THE WOOD	Acres: 40.00
City:	Site Code:	Classification Per M.S. 86A.05: f. state forests and state forest subareas	Current Public Use: YES	Future Public Use: YES
Land Code: 1000057738	Agency Land Code: R29192705	Land Name: FORESTRY	County: LAKE OF THE WOOD	Acres: 40.00
City:	Site Code:	Classification Per M.S. 86A.05: f. state forests and state forest subareas	Current Public Use: YES	Future Public Use: YES
Land Code: 1000057739	Agency Land Code: R29189952	Land Name: FORESTRY	County: LAKE OF THE WOOD	Acres: 40.00
City:	Site Code:	Classification Per M.S. 86A.05: f. state forests and state forest subareas	Current Public Use: YES	Future Public Use: YES
Land Code: 1000057740	Agency Land Code: R29194735	Land Name: FORESTRY	County: LAKE OF THE WOOD	Acres: 40.00
City:	Site Code:	Classification Per M.S. 86A.05: f. state forests and state forest subareas	Current Public Use: YES	Future Public Use: YES
Land Code: 1000057741	Agency Land Code: R29192673	Land Name: FORESTRY	County: LAKE OF THE WOOD	Acres: 40.00
City:	Site Code:	Classification Per M.S. 86A.05: f. state forests and state forest subareas	Current Public Use: YES	Future Public Use: YES
Land Code: 1000057743	Agency Land Code: R29192662	Land Name: FORESTRY	County: LAKE OF THE WOOD	Acres: 34.90
City:	Site Code:	Classification Per M.S. 86A.05: f. state forests and state forest subareas	Current Public Use: YES	Future Public Use: YES
Land Code: 1000057744	Agency Land Code: R29194727	Land Name: FORESTRY	County: LAKE OF THE WOOD	Acres: 40.00
City:	Site Code:	Classification Per M.S. 86A.05: f. state forests and state forest subareas	Current Public Use: YES	Future Public Use: YES
Land Code: 1000057745	Agency Land Code: R29189894	Land Name: FORESTRY	County: LAKE OF THE WOOD	Acres: 40.00
City:	Site Code:	Classification Per M.S. 86A.05: f. state forests and state forest subareas	Current Public Use: YES	Future Public Use: YES
Land Code: 1000057746	Agency Land Code: R29189878	Land Name: FORESTRY	County: LAKE OF THE WOOD	Acres: 40.00
City:	Site Code:	Classification Per M.S. 86A.05: f. state forests and state forest subareas	Current Public Use: YES	Future Public Use: YES
Land Code: 1000057747	Agency Land Code: R29194718	Land Name: FORESTRY	County: LAKE OF THE WOOD	Acres: 38.18
City:	Site Code:	Classification Per M.S. 86A.05: f. state forests and state forest subareas	Current Public Use: YES	Future Public Use: YES
Land Code: 1000057748	Agency Land Code: R29192621	Land Name: FORESTRY	County: LAKE OF THE WOOD	Acres: 40.00
City:	Site Code:	Classification Per M.S. 86A.05: f. state forests and state forest subareas	Current Public Use: YES	Future Public Use: YES



Land Code: 1000057749	Agency Land Code: R29192602	Land Name: FORESTRY	County: LAKE OF THE WOOD	Acres: 40.00
City:	Site Code:	Classification Per M.S. 86A.05: f. state forests and state forest subareas	Current Public Use: YES	Future Public Use: YES
Land Code: 1000057750	Agency Land Code: R29194669	Land Name: FORESTRY	County: LAKE OF THE WOOD	Acres: 0.75
City:	Site Code:	Classification Per M.S. 86A.05: f. state forests and state forest subareas	Current Public Use: YES	Future Public Use: YES
Land Code: 1000057751	Agency Land Code: R29194689	Land Name: FORESTRY	County: LAKE OF THE WOOD	Acres: 40.00
City:	Site Code:	Classification Per M.S. 86A.05: f. state forests and state forest subareas	Current Public Use: YES	Future Public Use: YES
Land Code: 1000057752	Agency Land Code: R29194705	Land Name: FORESTRY	County: LAKE OF THE WOOD	Acres: 40.00
City:	Site Code:	Classification Per M.S. 86A.05: f. state forests and state forest subareas	Current Public Use: YES	Future Public Use: YES
Land Code: 1000057753	Agency Land Code: R29192770	Land Name: FORESTRY	County: LAKE OF THE WOOD	Acres: 40.00
City:	Site Code:	Classification Per M.S. 86A.05: f. state forests and state forest subareas	Current Public Use: YES	Future Public Use: YES
Land Code: 1000057754	Agency Land Code: R29194644	Land Name: FORESTRY	County: LAKE OF THE WOOD	Acres: 40.00
City:	Site Code:	Classification Per M.S. 86A.05: f. state forests and state forest subareas	Current Public Use: YES	Future Public Use: YES
Land Code: 1000057755	Agency Land Code: R29194695	Land Name: FORESTRY	County: LAKE OF THE WOOD	Acres: 40.00
City:	Site Code:	Classification Per M.S. 86A.05: f. state forests and state forest subareas	Current Public Use: YES	Future Public Use: YES
Land Code: 1000057756	Agency Land Code: R29189873	Land Name: FORESTRY	County: LAKE OF THE WOOD	Acres: 36.40
City:	Site Code:	Classification Per M.S. 86A.05: f. state forests and state forest subareas	Current Public Use: YES	Future Public Use: YES
Land Code: 1000057757	Agency Land Code: R29194693	Land Name: FORESTRY	County: LAKE OF THE WOOD	Acres: 40.00
City:	Site Code:	Classification Per M.S. 86A.05: f. state forests and state forest subareas	Current Public Use: YES	Future Public Use: YES
Land Code: 1000057758	Agency Land Code: R29194688	Land Name: FORESTRY	County: LAKE OF THE WOOD	Acres: 40.00
City:	Site Code:	Classification Per M.S. 86A.05: f. state forests and state forest subareas	Current Public Use: YES	Future Public Use: YES
Land Code: 1000057759	Agency Land Code: R29189884	Land Name: FORESTRY	County: LAKE OF THE WOOD	Acres: 40.00
City:	Site Code:	Classification Per M.S. 86A.05: f. state forests and state forest subareas	Current Public Use: YES	Future Public Use: YES
Land Code: 1000057760	Agency Land Code: R29194700	Land Name: FORESTRY	County: LAKE OF THE WOOD	Acres: 40.00
City:	Site Code:	Classification Per M.S. 86A.05: f. state forests and state forest subareas	Current Public Use: YES	Future Public Use: YES



Land Code: 1000057761	Agency Land Code: R29194714	Land Name: FORESTRY	County: LAKE OF THE WOOD	Acres: 36.75
City:	Site Code:	Classification Per M.S. 86A.05: f. state forests and state forest subareas	Current Public Use: YES	Future Public Use: YES
Land Code: 1000057762	Agency Land Code: R29192720	Land Name: FORESTRY	County: LAKE OF THE WOOD	Acres: 40.00
City:	Site Code:	Classification Per M.S. 86A.05: f. state forests and state forest subareas	Current Public Use: YES	Future Public Use: YES
Land Code: 1000057763	Agency Land Code: R29194660	Land Name: FORESTRY	County: LAKE OF THE WOOD	Acres: 34.30
City:	Site Code:	Classification Per M.S. 86A.05: f. state forests and state forest subareas	Current Public Use: YES	Future Public Use: YES
Land Code: 1000057764	Agency Land Code: R29194748	Land Name: FORESTRY	County: LAKE OF THE WOOD	Acres: 40.00
City:	Site Code:	Classification Per M.S. 86A.05: f. state forests and state forest subareas	Current Public Use: YES	Future Public Use: YES
Land Code: 1000057765	Agency Land Code: R29192767	Land Name: FORESTRY	County: LAKE OF THE WOOD	Acres: 40.00
City:	Site Code:	Classification Per M.S. 86A.05: f. state forests and state forest subareas	Current Public Use: YES	Future Public Use: YES
Land Code: 1000057766	Agency Land Code: R29194704	Land Name: FORESTRY	County: LAKE OF THE WOOD	Acres: 40.00
City:	Site Code:	Classification Per M.S. 86A.05: f. state forests and state forest subareas	Current Public Use: YES	Future Public Use: YES
Land Code: 1000057767	Agency Land Code: R29194715	Land Name: FORESTRY	County: LAKE OF THE WOOD	Acres: 38.18
City:	Site Code:	Classification Per M.S. 86A.05: f. state forests and state forest subareas	Current Public Use: YES	Future Public Use: YES
Land Code: 1000057768	Agency Land Code: R29194751	Land Name: FORESTRY	County: LAKE OF THE WOOD	Acres: 38.26
City:	Site Code:	Classification Per M.S. 86A.05: f. state forests and state forest subareas	Current Public Use: YES	Future Public Use: YES
Land Code: 1000057769	Agency Land Code: R29189921	Land Name: FORESTRY	County: LAKE OF THE WOOD	Acres: 40.00
City:	Site Code:	Classification Per M.S. 86A.05: f. state forests and state forest subareas	Current Public Use: YES	Future Public Use: YES
Land Code: 1000057770	Agency Land Code: R29194696	Land Name: FORESTRY	County: LAKE OF THE WOOD	Acres: 40.00
City:	Site Code:	Classification Per M.S. 86A.05: f. state forests and state forest subareas	Current Public Use: YES	Future Public Use: YES
Land Code: 1000057771	Agency Land Code: R29192750	Land Name: FORESTRY	County: LAKE OF THE WOOD	Acres: 40.00
City:	Site Code:	Classification Per M.S. 86A.05: f. state forests and state forest subareas	Current Public Use: YES	Future Public Use: YES
Land Code: 1000057772	Agency Land Code: R29192760	Land Name: FORESTRY	County: LAKE OF THE WOOD	Acres: 40.00
City:	Site Code:	Classification Per M.S. 86A.05: f. state forests and state forest subareas	Current Public Use: YES	Future Public Use: YES



Land Code: 1000057773	Agency Land Code: R29192600	Land Name: FORESTRY	County: LAKE OF THE WOOD	Acres: 40.00
City:	Site Code:	Classification Per M.S. 86A.05: f. state forests and state forest subareas	Current Public Use: YES	Future Public Use: YES
Land Code: 1000057774	Agency Land Code: R29194645	Land Name: FORESTRY	County: LAKE OF THE WOOD	Acres: 40.00
City:	Site Code:	Classification Per M.S. 86A.05: f. state forests and state forest subareas	Current Public Use: YES	Future Public Use: YES
Land Code: 1000057775	Agency Land Code: R29192681	Land Name: FORESTRY	County: LAKE OF THE WOOD	Acres: 40.51
City:	Site Code:	Classification Per M.S. 86A.05: f. state forests and state forest subareas	Current Public Use: YES	Future Public Use: YES
Land Code: 1000057776	Agency Land Code: R29194740	Land Name: FORESTRY	County: LAKE OF THE WOOD	Acres: 40.00
City:	Site Code:	Classification Per M.S. 86A.05: f. state forests and state forest subareas	Current Public Use: YES	Future Public Use: YES
Land Code: 1000057777	Agency Land Code: R29194655	Land Name: FORESTRY	County: LAKE OF THE WOOD	Acres: 40.00
City:	Site Code:	Classification Per M.S. 86A.05: f. state forests and state forest subareas	Current Public Use: YES	Future Public Use: YES
Land Code: 1000057778	Agency Land Code: R29189943	Land Name: FORESTRY	County: LAKE OF THE WOOD	Acres: 40.00
City:	Site Code:	Classification Per M.S. 86A.05: f. state forests and state forest subareas	Current Public Use: YES	Future Public Use: YES
Land Code: 1000057779	Agency Land Code: R29189913	Land Name: FORESTRY	County: LAKE OF THE WOOD	Acres: 24.55
City:	Site Code:	Classification Per M.S. 86A.05: f. state forests and state forest subareas	Current Public Use: YES	Future Public Use: YES
Land Code: 1000057780	Agency Land Code: R29189906	Land Name: FORESTRY	County: LAKE OF THE WOOD	Acres: 31.40
City:	Site Code:	Classification Per M.S. 86A.05: f. state forests and state forest subareas	Current Public Use: YES	Future Public Use: YES
Land Code: 1000057781	Agency Land Code: R29189903	Land Name: FORESTRY	County: LAKE OF THE WOOD	Acres: 40.00
City:	Site Code:	Classification Per M.S. 86A.05: f. state forests and state forest subareas	Current Public Use: YES	Future Public Use: YES
Land Code: 1000057782	Agency Land Code: R29192765	Land Name: FORESTRY	County: LAKE OF THE WOOD	Acres: 40.00
City:	Site Code:	Classification Per M.S. 86A.05: f. state forests and state forest subareas	Current Public Use: YES	Future Public Use: YES
Land Code: 1000057783	Agency Land Code: R29189883	Land Name: FORESTRY	County: LAKE OF THE WOOD	Acres: 40.00
City:	Site Code:	Classification Per M.S. 86A.05: f. state forests and state forest subareas	Current Public Use: YES	Future Public Use: YES
Land Code: 1000057784	Agency Land Code: R29194662	Land Name: FORESTRY	County: LAKE OF THE WOOD	Acres: 40.00
City:	Site Code:	Classification Per M.S. 86A.05: f. state forests and state forest subareas	Current Public Use: YES	Future Public Use: YES



Land Code: 1000057785	Agency Land Code: R29189917	Land Name: FORESTRY	County: LAKE OF THE WOOD	Acres: 30.45
City:	Site Code:	Classification Per M.S. 86A.05: f. state forests and state forest subareas	Current Public Use: YES	Future Public Use: YES
Land Code: 1000057786	Agency Land Code: R29194639	Land Name: FORESTRY	County: LAKE OF THE WOOD	Acres: 17.15
City:	Site Code:	Classification Per M.S. 86A.05: f. state forests and state forest subareas	Current Public Use: YES	Future Public Use: YES
Land Code: 1000057787	Agency Land Code: R29192722	Land Name: FORESTRY	County: LAKE OF THE WOOD	Acres: 40.00
City:	Site Code:	Classification Per M.S. 86A.05: f. state forests and state forest subareas	Current Public Use: YES	Future Public Use: YES
Land Code: 1000057788	Agency Land Code: R29189874	Land Name: FORESTRY	County: LAKE OF THE WOOD	Acres: 37.25
City:	Site Code:	Classification Per M.S. 86A.05: f. state forests and state forest subareas	Current Public Use: YES	Future Public Use: YES
Land Code: 1000057789	Agency Land Code: R29192758	Land Name: FORESTRY	County: LAKE OF THE WOOD	Acres: 40.00
City:	Site Code:	Classification Per M.S. 86A.05: f. state forests and state forest subareas	Current Public Use: YES	Future Public Use: YES
Land Code: 1000057790	Agency Land Code: R29194638	Land Name: FORESTRY	County: LAKE OF THE WOOD	Acres: 48.10
City:	Site Code:	Classification Per M.S. 86A.05: f. state forests and state forest subareas	Current Public Use: YES	Future Public Use: YES
Land Code: 1000057791	Agency Land Code: R29192753	Land Name: FORESTRY	County: LAKE OF THE WOOD	Acres: 40.00
City:	Site Code:	Classification Per M.S. 86A.05: f. state forests and state forest subareas	Current Public Use: YES	Future Public Use: YES
Land Code: 1000057792	Agency Land Code: R29192700	Land Name: FORESTRY	County: LAKE OF THE WOOD	Acres: 40.00
City:	Site Code:	Classification Per M.S. 86A.05: f. state forests and state forest subareas	Current Public Use: YES	Future Public Use: YES
Land Code: 1000057793	Agency Land Code: R29189876	Land Name: FORESTRY	County: LAKE OF THE WOOD	Acres: 40.00
City:	Site Code:	Classification Per M.S. 86A.05: f. state forests and state forest subareas	Current Public Use: YES	Future Public Use: YES
Land Code: 1000057794	Agency Land Code: R29192771	Land Name: FORESTRY	County: LAKE OF THE WOOD	Acres: 40.00
City:	Site Code:	Classification Per M.S. 86A.05: f. state forests and state forest subareas	Current Public Use: YES	Future Public Use: YES
Land Code: 1000057795	Agency Land Code: R29194745	Land Name: FORESTRY	County: LAKE OF THE WOOD	Acres: 40.00
City:	Site Code:	Classification Per M.S. 86A.05: f. state forests and state forest subareas	Current Public Use: YES	Future Public Use: YES
Land Code: 1000057796	Agency Land Code: R29189919	Land Name: FORESTRY	County: LAKE OF THE WOOD	Acres: 22.10
City:	Site Code:	Classification Per M.S. 86A.05: f. state forests and state forest subareas	Current Public Use: YES	Future Public Use: YES



Land Code: 1000057797	Agency Land Code: R29194690	Land Name: FORESTRY	County: LAKE OF THE WOOD	Acres: 40.00
City:	Site Code:	Classification Per M.S. 86A.05: f. state forests and state forest subareas	Current Public Use: YES	Future Public Use: YES
Land Code: 1000057798	Agency Land Code: R29189950	Land Name: FORESTRY	County: LAKE OF THE WOOD	Acres: 40.00
City:	Site Code:	Classification Per M.S. 86A.05: f. state forests and state forest subareas	Current Public Use: YES	Future Public Use: YES
Land Code: 1000057799	Agency Land Code: R29192725	Land Name: FORESTRY	County: LAKE OF THE WOOD	Acres: 39.92
City:	Site Code:	Classification Per M.S. 86A.05: f. state forests and state forest subareas	Current Public Use: YES	Future Public Use: YES
Land Code: 1000057800	Agency Land Code: R29192702	Land Name: FORESTRY	County: LAKE OF THE WOOD	Acres: 40.00
City:	Site Code:	Classification Per M.S. 86A.05: f. state forests and state forest subareas	Current Public Use: YES	Future Public Use: YES
Land Code: 1000057801	Agency Land Code: R29192769	Land Name: FORESTRY	County: LAKE OF THE WOOD	Acres: 40.00
City:	Site Code:	Classification Per M.S. 86A.05: f. state forests and state forest subareas	Current Public Use: YES	Future Public Use: YES
Land Code: 1000057802	Agency Land Code: R29194685	Land Name: FORESTRY	County: LAKE OF THE WOOD	Acres: 40.00
City:	Site Code:	Classification Per M.S. 86A.05: f. state forests and state forest subareas	Current Public Use: YES	Future Public Use: YES
Land Code: 1000057803	Agency Land Code: R29194687	Land Name: FORESTRY	County: LAKE OF THE WOOD	Acres: 40.00
City:	Site Code:	Classification Per M.S. 86A.05: f. state forests and state forest subareas	Current Public Use: YES	Future Public Use: YES
Land Code: 1000057804	Agency Land Code: R29194697	Land Name: FORESTRY	County: LAKE OF THE WOOD	Acres: 40.00
City:	Site Code:	Classification Per M.S. 86A.05: f. state forests and state forest subareas	Current Public Use: YES	Future Public Use: YES
Land Code: 1000057805	Agency Land Code: R29194744	Land Name: FORESTRY	County: LAKE OF THE WOOD	Acres: 40.00
City:	Site Code:	Classification Per M.S. 86A.05: f. state forests and state forest subareas	Current Public Use: YES	Future Public Use: YES
Land Code: 1000057806	Agency Land Code: R29192625	Land Name: FORESTRY	County: LAKE OF THE WOOD	Acres: 40.00
City:	Site Code:	Classification Per M.S. 86A.05: f. state forests and state forest subareas	Current Public Use: YES	Future Public Use: YES
Land Code: 1000057807	Agency Land Code: R29194719	Land Name: FORESTRY	County: LAKE OF THE WOOD	Acres: 40.00
City:	Site Code:	Classification Per M.S. 86A.05: f. state forests and state forest subareas	Current Public Use: YES	Future Public Use: YES
Land Code: 1000057808	Agency Land Code: R29563980	Land Name: FORESTRY	County: LAKE OF THE WOOD	Acres: 13.93
City:	Site Code:	Classification Per M.S. 86A.05: f. state forests and state forest subareas	Current Public Use: YES	Future Public Use: YES



Land Code: 1000057809	Agency Land Code: R29192668	Land Name: FORESTRY	County: LAKE OF THE WOOD	Acres: 40.00
City:	Site Code:	Classification Per M.S. 86A.05: f. state forests and state forest subareas	Current Public Use: YES	Future Public Use: YES
Land Code: 1000057810	Agency Land Code: R29192709	Land Name: FORESTRY	County: LAKE OF THE WOOD	Acres: 40.00
City:	Site Code:	Classification Per M.S. 86A.05: f. state forests and state forest subareas	Current Public Use: YES	Future Public Use: YES
Land Code: 1000057811	Agency Land Code: R29192718	Land Name: FORESTRY	County: LAKE OF THE WOOD	Acres: 40.00
City:	Site Code:	Classification Per M.S. 86A.05: f. state forests and state forest subareas	Current Public Use: YES	Future Public Use: YES
Land Code: 1000057812	Agency Land Code: R29194646	Land Name: FORESTRY	County: LAKE OF THE WOOD	Acres: 40.00
City:	Site Code:	Classification Per M.S. 86A.05: f. state forests and state forest subareas	Current Public Use: YES	Future Public Use: YES
Land Code: 1000057813	Agency Land Code: R29194739	Land Name: FORESTRY	County: LAKE OF THE WOOD	Acres: 40.00
City:	Site Code:	Classification Per M.S. 86A.05: f. state forests and state forest subareas	Current Public Use: YES	Future Public Use: YES
Land Code: 1000057814	Agency Land Code: R29189891	Land Name: FORESTRY	County: LAKE OF THE WOOD	Acres: 40.00
City:	Site Code:	Classification Per M.S. 86A.05: f. state forests and state forest subareas	Current Public Use: YES	Future Public Use: YES
Land Code: 1000057815	Agency Land Code: R29189942	Land Name: FORESTRY	County: LAKE OF THE WOOD	Acres: 40.00
City:	Site Code:	Classification Per M.S. 86A.05: f. state forests and state forest subareas	Current Public Use: YES	Future Public Use: YES
Land Code: 1000057816	Agency Land Code: R29337150	Land Name: FORESTRY	County: LAKE OF THE WOOD	Acres: 24.05
City:	Site Code:	Classification Per M.S. 86A.05: f. state forests and state forest subareas	Current Public Use: YES	Future Public Use: YES
Land Code: 1000057817	Agency Land Code: R29194641	Land Name: FORESTRY	County: LAKE OF THE WOOD	Acres: 40.00
City:	Site Code:	Classification Per M.S. 86A.05: f. state forests and state forest subareas	Current Public Use: YES	Future Public Use: YES
Land Code: 1000057818	Agency Land Code: R29194654	Land Name: FORESTRY	County: LAKE OF THE WOOD	Acres: 40.00
City:	Site Code:	Classification Per M.S. 86A.05: f. state forests and state forest subareas	Current Public Use: YES	Future Public Use: YES
Land Code: 1000057819	Agency Land Code: R29194694	Land Name: FORESTRY	County: LAKE OF THE WOOD	Acres: 40.00
City:	Site Code:	Classification Per M.S. 86A.05: f. state forests and state forest subareas	Current Public Use: YES	Future Public Use: YES
Land Code: 1000057820	Agency Land Code: R29194724	Land Name: FORESTRY	County: LAKE OF THE WOOD	Acres: 40.00
City:	Site Code:	Classification Per M.S. 86A.05: f. state forests and state forest subareas	Current Public Use: YES	Future Public Use: YES



Land Code: 1000057821	Agency Land Code: R29192734	Land Name: FORESTRY	County: LAKE OF THE WOOD	Acres: 30.60
City:	Site Code:	Classification Per M.S. 86A.05: f. state forests and state forest subareas	Current Public Use: YES	Future Public Use: YES
Land Code: 1000057822	Agency Land Code: R29192599	Land Name: FORESTRY	County: LAKE OF THE WOOD	Acres: 39.39
City:	Site Code:	Classification Per M.S. 86A.05: f. state forests and state forest subareas	Current Public Use: YES	Future Public Use: YES
Land Code: 1000057823	Agency Land Code: R29192679	Land Name: FORESTRY	County: LAKE OF THE WOOD	Acres: 40.00
City:	Site Code:	Classification Per M.S. 86A.05: f. state forests and state forest subareas	Current Public Use: YES	Future Public Use: YES
Land Code: 1000057824	Agency Land Code: R29192695	Land Name: FORESTRY	County: LAKE OF THE WOOD	Acres: 40.00
City:	Site Code:	Classification Per M.S. 86A.05: f. state forests and state forest subareas	Current Public Use: YES	Future Public Use: YES
Land Code: 1000057825	Agency Land Code: R29192712	Land Name: FORESTRY	County: LAKE OF THE WOOD	Acres: 40.00
City:	Site Code:	Classification Per M.S. 86A.05: f. state forests and state forest subareas	Current Public Use: YES	Future Public Use: YES
Land Code: 1000057826	Agency Land Code: R29192715	Land Name: FORESTRY	County: LAKE OF THE WOOD	Acres: 40.00
City:	Site Code:	Classification Per M.S. 86A.05: f. state forests and state forest subareas	Current Public Use: YES	Future Public Use: YES
Land Code: 1000057827	Agency Land Code: R29189872	Land Name: FORESTRY	County: LAKE OF THE WOOD	Acres: 14.90
City:	Site Code:	Classification Per M.S. 86A.05: f. state forests and state forest subareas	Current Public Use: YES	Future Public Use: YES
Land Code: 1000057828	Agency Land Code: R29192623	Land Name: FORESTRY	County: LAKE OF THE WOOD	Acres: 40.00
City:	Site Code:	Classification Per M.S. 86A.05: f. state forests and state forest subareas	Current Public Use: YES	Future Public Use: YES
Land Code: 1000057829	Agency Land Code: R29192693	Land Name: FORESTRY	County: LAKE OF THE WOOD	Acres: 40.00
City:	Site Code:	Classification Per M.S. 86A.05: f. state forests and state forest subareas	Current Public Use: YES	Future Public Use: YES
Land Code: 1000057830	Agency Land Code: R29192723	Land Name: FORESTRY	County: LAKE OF THE WOOD	Acres: 40.00
City:	Site Code:	Classification Per M.S. 86A.05: f. state forests and state forest subareas	Current Public Use: YES	Future Public Use: YES
Land Code: 1000057831	Agency Land Code: R29194691	Land Name: FORESTRY	County: LAKE OF THE WOOD	Acres: 40.00
City:	Site Code:	Classification Per M.S. 86A.05: f. state forests and state forest subareas	Current Public Use: YES	Future Public Use: YES
Land Code: 1000057832	Agency Land Code: R29194721	Land Name: FORESTRY	County: LAKE OF THE WOOD	Acres: 40.00
City:	Site Code:	Classification Per M.S. 86A.05: f. state forests and state forest subareas	Current Public Use: YES	Future Public Use: YES



Land Code: 1000057833	Agency Land Code: R29192756	Land Name: FORESTRY	County: LAKE OF THE WOOD	Acres: 40.00
City:	Site Code:	Classification Per M.S. 86A.05: f. state forests and state forest subareas	Current Public Use: YES	Future Public Use: YES
Land Code: 1000057834	Agency Land Code: R29192761	Land Name: FORESTRY	County: LAKE OF THE WOOD	Acres: 40.00
City:	Site Code:	Classification Per M.S. 86A.05: f. state forests and state forest subareas	Current Public Use: YES	Future Public Use: YES
Land Code: 1000057835	Agency Land Code: R29192685	Land Name: FORESTRY	County: LAKE OF THE WOOD	Acres: 40.00
City:	Site Code:	Classification Per M.S. 86A.05: f. state forests and state forest subareas	Current Public Use: YES	Future Public Use: YES
Land Code: 1000057836	Agency Land Code: R29192701	Land Name: FORESTRY	County: LAKE OF THE WOOD	Acres: 40.00
City:	Site Code:	Classification Per M.S. 86A.05: f. state forests and state forest subareas	Current Public Use: YES	Future Public Use: YES
Land Code: 1000057837	Agency Land Code: R29192721	Land Name: FORESTRY	County: LAKE OF THE WOOD	Acres: 40.00
City:	Site Code:	Classification Per M.S. 86A.05: f. state forests and state forest subareas	Current Public Use: YES	Future Public Use: YES
Land Code: 1000057838	Agency Land Code: R29192726	Land Name: FORESTRY	County: LAKE OF THE WOOD	Acres: 39.71
City:	Site Code:	Classification Per M.S. 86A.05: f. state forests and state forest subareas	Current Public Use: YES	Future Public Use: YES
Land Code: 1000057839	Agency Land Code: R29189885	Land Name: FORESTRY	County: LAKE OF THE WOOD	Acres: 40.00
City:	Site Code:	Classification Per M.S. 86A.05: f. state forests and state forest subareas	Current Public Use: YES	Future Public Use: YES
Land Code: 1000057840	Agency Land Code: R29189934	Land Name: FORESTRY	County: LAKE OF THE WOOD	Acres: 50.55
City:	Site Code:	Classification Per M.S. 86A.05: f. state forests and state forest subareas	Current Public Use: YES	Future Public Use: YES
Land Code: 1000057841	Agency Land Code: R29189945	Land Name: FORESTRY	County: LAKE OF THE WOOD	Acres: 40.00
City:	Site Code:	Classification Per M.S. 86A.05: f. state forests and state forest subareas	Current Public Use: YES	Future Public Use: YES
Land Code: 1000057842	Agency Land Code: R29194642	Land Name: FORESTRY	County: LAKE OF THE WOOD	Acres: 40.00
City:	Site Code:	Classification Per M.S. 86A.05: f. state forests and state forest subareas	Current Public Use: YES	Future Public Use: YES
Land Code: 1000057843	Agency Land Code: R29194656	Land Name: FORESTRY	County: LAKE OF THE WOOD	Acres: 40.00
City:	Site Code:	Classification Per M.S. 86A.05: f. state forests and state forest subareas	Current Public Use: YES	Future Public Use: YES
Land Code: 1000057844	Agency Land Code: R29194707	Land Name: FORESTRY	County: LAKE OF THE WOOD	Acres: 40.00
City:	Site Code:	Classification Per M.S. 86A.05: f. state forests and state forest subareas	Current Public Use: YES	Future Public Use: YES



Land Code: 1000057845	Agency Land Code: R29194713	Land Name: FORESTRY	County: LAKE OF THE WOOD	Acres: 40.10
City:	Site Code:	Classification Per M.S. 86A.05: f. state forests and state forest subareas	Current Public Use: YES	Future Public Use: YES
Land Code: 1000057846	Agency Land Code: R29194725	Land Name: FORESTRY	County: LAKE OF THE WOOD	Acres: 39.97
City:	Site Code:	Classification Per M.S. 86A.05: f. state forests and state forest subareas	Current Public Use: YES	Future Public Use: YES
Land Code: 1000057847	Agency Land Code: R29194734	Land Name: FORESTRY	County: LAKE OF THE WOOD	Acres: 40.00
City:	Site Code:	Classification Per M.S. 86A.05: f. state forests and state forest subareas	Current Public Use: YES	Future Public Use: YES
Land Code: 1000057848	Agency Land Code: R29194749	Land Name: FORESTRY	County: LAKE OF THE WOOD	Acres: 40.00
City:	Site Code:	Classification Per M.S. 86A.05: f. state forests and state forest subareas	Current Public Use: YES	Future Public Use: YES
Land Code: 1000057850	Agency Land Code: R29192751	Land Name: FORESTRY	County: LAKE OF THE WOOD	Acres: 40.00
City:	Site Code:	Classification Per M.S. 86A.05: f. state forests and state forest subareas	Current Public Use: YES	Future Public Use: YES
Land Code: 1000057851	Agency Land Code: R29192759	Land Name: FORESTRY	County: LAKE OF THE WOOD	Acres: 40.00
City:	Site Code:	Classification Per M.S. 86A.05: f. state forests and state forest subareas	Current Public Use: YES	Future Public Use: YES
Land Code: 1000057852	Agency Land Code: R29192676	Land Name: FORESTRY	County: LAKE OF THE WOOD	Acres: 40.00
City:	Site Code:	Classification Per M.S. 86A.05: f. state forests and state forest subareas	Current Public Use: YES	Future Public Use: YES
Land Code: 1000057853	Agency Land Code: R29189910	Land Name: FORESTRY	County: LAKE OF THE WOOD	Acres: 40.00
City:	Site Code:	Classification Per M.S. 86A.05: f. state forests and state forest subareas	Current Public Use: YES	Future Public Use: YES
Land Code: 1000057854	Agency Land Code: R29194640	Land Name: FORESTRY	County: LAKE OF THE WOOD	Acres: 18.90
City:	Site Code:	Classification Per M.S. 86A.05: f. state forests and state forest subareas	Current Public Use: YES	Future Public Use: YES
Land Code: 1000057855	Agency Land Code: R29194647	Land Name: FORESTRY	County: LAKE OF THE WOOD	Acres: 40.00
City:	Site Code:	Classification Per M.S. 86A.05: f. state forests and state forest subareas	Current Public Use: YES	Future Public Use: YES
Land Code: 1000057856	Agency Land Code: R29194728	Land Name: FORESTRY	County: LAKE OF THE WOOD	Acres: 40.00
City:	Site Code:	Classification Per M.S. 86A.05: f. state forests and state forest subareas	Current Public Use: YES	Future Public Use: YES
Land Code: 1000057857	Agency Land Code: R29194736	Land Name: FORESTRY	County: LAKE OF THE WOOD	Acres: 40.00
City:	Site Code:	Classification Per M.S. 86A.05: f. state forests and state forest subareas	Current Public Use: YES	Future Public Use: YES



Land Code: 1000057858	Agency Land Code: R29194743	Land Name: FORESTRY	County: LAKE OF THE WOOD	Acres: 40.00
City:	Site Code:	Classification Per M.S. 86A.05: f. state forests and state forest subareas	Current Public Use: YES	Future Public Use: YES
Land Code: 1000057859	Agency Land Code: R29192620	Land Name: FORESTRY	County: LAKE OF THE WOOD	Acres: 40.00
City:	Site Code:	Classification Per M.S. 86A.05: f. state forests and state forest subareas	Current Public Use: YES	Future Public Use: YES
Land Code: 1000057860	Agency Land Code: R29189871	Land Name: FORESTRY	County: LAKE OF THE WOOD	Acres: 40.00
City:	Site Code:	Classification Per M.S. 86A.05: f. state forests and state forest subareas	Current Public Use: YES	Future Public Use: YES
Land Code: 1000057861	Agency Land Code: R29189882	Land Name: FORESTRY	County: LAKE OF THE WOOD	Acres: 40.00
City:	Site Code:	Classification Per M.S. 86A.05: f. state forests and state forest subareas	Current Public Use: YES	Future Public Use: YES
Land Code: 1000057862	Agency Land Code: R29194651	Land Name: FORESTRY	County: LAKE OF THE WOOD	Acres: 40.00
City:	Site Code:	Classification Per M.S. 86A.05: f. state forests and state forest subareas	Current Public Use: YES	Future Public Use: YES
Land Code: 1000057863	Agency Land Code: R29194712	Land Name: FORESTRY	County: LAKE OF THE WOOD	Acres: 40.00
City:	Site Code:	Classification Per M.S. 86A.05: f. state forests and state forest subareas	Current Public Use: YES	Future Public Use: YES
Land Code: 1000057865	Agency Land Code: R29192755	Land Name: FORESTRY	County: LAKE OF THE WOOD	Acres: 40.00
City:	Site Code:	Classification Per M.S. 86A.05: f. state forests and state forest subareas	Current Public Use: YES	Future Public Use: YES
Land Code: 1000057866	Agency Land Code: R29192683	Land Name: FORESTRY	County: LAKE OF THE WOOD	Acres: 40.00
City:	Site Code:	Classification Per M.S. 86A.05: f. state forests and state forest subareas	Current Public Use: YES	Future Public Use: YES
Land Code: 1000057867	Agency Land Code: R29192688	Land Name: FORESTRY	County: LAKE OF THE WOOD	Acres: 40.00
City:	Site Code:	Classification Per M.S. 86A.05: f. state forests and state forest subareas	Current Public Use: YES	Future Public Use: YES
Land Code: 1000057868	Agency Land Code: R29192714	Land Name: FORESTRY	County: LAKE OF THE WOOD	Acres: 40.00
City:	Site Code:	Classification Per M.S. 86A.05: f. state forests and state forest subareas	Current Public Use: YES	Future Public Use: YES
Land Code: 1000057869	Agency Land Code: R29568319	Land Name: FORESTRY	County: LAKE OF THE WOOD	Acres: 10.00
City:	Site Code:	Classification Per M.S. 86A.05: f. state forests and state forest subareas	Current Public Use: YES	Future Public Use: YES
Land Code: 1000057870	Agency Land Code: R29189896	Land Name: FORESTRY	County: LAKE OF THE WOOD	Acres: 40.00
City:	Site Code:	Classification Per M.S. 86A.05: f. state forests and state forest subareas	Current Public Use: YES	Future Public Use: YES



Land Code: 1000057871	Agency Land Code: R29194653	Land Name: FORESTRY	County: LAKE OF THE WOOD	Acres: 40.00
City:	Site Code:	Classification Per M.S. 86A.05: f. state forests and state forest subareas	Current Public Use: YES	Future Public Use: YES
Land Code: 1000057872	Agency Land Code: R29563981	Land Name: FORESTRY	County: LAKE OF THE WOOD	Acres: 11.39
City:	Site Code:	Classification Per M.S. 86A.05: f. state forests and state forest subareas	Current Public Use: YES	Future Public Use: YES
Land Code: 1000057873	Agency Land Code: R29194643	Land Name: FORESTRY	County: LAKE OF THE WOOD	Acres: 40.00
City:	Site Code:	Classification Per M.S. 86A.05: f. state forests and state forest subareas	Current Public Use: YES	Future Public Use: YES
Land Code: 1000057874	Agency Land Code: R29194661	Land Name: FORESTRY	County: LAKE OF THE WOOD	Acres: 40.00
City:	Site Code:	Classification Per M.S. 86A.05: f. state forests and state forest subareas	Current Public Use: YES	Future Public Use: YES
Land Code: 1000057875	Agency Land Code: R29194686	Land Name: FORESTRY	County: LAKE OF THE WOOD	Acres: 40.00
City:	Site Code:	Classification Per M.S. 86A.05: f. state forests and state forest subareas	Current Public Use: YES	Future Public Use: YES
Land Code: 1000057876	Agency Land Code: R29194698	Land Name: FORESTRY	County: LAKE OF THE WOOD	Acres: 40.00
City:	Site Code:	Classification Per M.S. 86A.05: f. state forests and state forest subareas	Current Public Use: YES	Future Public Use: YES
Land Code: 1000057877	Agency Land Code: R29189893	Land Name: FORESTRY	County: LAKE OF THE WOOD	Acres: 40.00
City:	Site Code:	Classification Per M.S. 86A.05: f. state forests and state forest subareas	Current Public Use: YES	Future Public Use: YES
Land Code: 1000057878	Agency Land Code: R29189939	Land Name: FORESTRY	County: LAKE OF THE WOOD	Acres: 53.00
City:	Site Code:	Classification Per M.S. 86A.05: f. state forests and state forest subareas	Current Public Use: YES	Future Public Use: YES
Land Code: 1000057879	Agency Land Code: R29194726	Land Name: FORESTRY	County: LAKE OF THE WOOD	Acres: 39.93
City:	Site Code:	Classification Per M.S. 86A.05: f. state forests and state forest subareas	Current Public Use: YES	Future Public Use: YES
Land Code: 1000057880	Agency Land Code: R29192658	Land Name: FORESTRY	County: LAKE OF THE WOOD	Acres: 35.95
City:	Site Code:	Classification Per M.S. 86A.05: f. state forests and state forest subareas	Current Public Use: YES	Future Public Use: YES
Land Code: 1000057881	Agency Land Code: R29192717	Land Name: FORESTRY	County: LAKE OF THE WOOD	Acres: 40.00
City:	Site Code:	Classification Per M.S. 86A.05: f. state forests and state forest subareas	Current Public Use: YES	Future Public Use: YES
Land Code: 1000057882	Agency Land Code: R29194648	Land Name: FORESTRY	County: LAKE OF THE WOOD	Acres: 40.00
City:	Site Code:	Classification Per M.S. 86A.05: f. state forests and state forest subareas	Current Public Use: YES	Future Public Use: YES



Land Code: 1000057883	Agency Land Code: R29192603	Land Name: FORESTRY	County: LAKE OF THE WOOD	Acres: 40.00
City:	Site Code:	Classification Per M.S. 86A.05: f. state forests and state forest subareas	Current Public Use: YES	Future Public Use: YES
Land Code: 1000057884	Agency Land Code: R29189904	Land Name: FORESTRY	County: LAKE OF THE WOOD	Acres: 40.00
City:	Site Code:	Classification Per M.S. 86A.05: f. state forests and state forest subareas	Current Public Use: YES	Future Public Use: YES
Land Code: 1000057885	Agency Land Code: R29189909	Land Name: FORESTRY	County: LAKE OF THE WOOD	Acres: 40.00
City:	Site Code:	Classification Per M.S. 86A.05: f. state forests and state forest subareas	Current Public Use: YES	Future Public Use: YES
Land Code: 1000057886	Agency Land Code: R29194733	Land Name: FORESTRY	County: LAKE OF THE WOOD	Acres: 37.25
City:	Site Code:	Classification Per M.S. 86A.05: f. state forests and state forest subareas	Current Public Use: YES	Future Public Use: YES
Land Code: 1000057887	Agency Land Code: R29194738	Land Name: FORESTRY	County: LAKE OF THE WOOD	Acres: 40.00
City:	Site Code:	Classification Per M.S. 86A.05: f. state forests and state forest subareas	Current Public Use: YES	Future Public Use: YES
Land Code: 1000057888	Agency Land Code: R29194742	Land Name: FORESTRY	County: LAKE OF THE WOOD	Acres: 40.00
City:	Site Code:	Classification Per M.S. 86A.05: f. state forests and state forest subareas	Current Public Use: YES	Future Public Use: YES
Land Code: 1000057889	Agency Land Code: R29194746	Land Name: FORESTRY	County: LAKE OF THE WOOD	Acres: 40.00
City:	Site Code:	Classification Per M.S. 86A.05: f. state forests and state forest subareas	Current Public Use: YES	Future Public Use: YES
Land Code: 1000057890	Agency Land Code: R29192601	Land Name: FORESTRY	County: LAKE OF THE WOOD	Acres: 38.96
City:	Site Code:	Classification Per M.S. 86A.05: f. state forests and state forest subareas	Current Public Use: YES	Future Public Use: YES
Land Code: 1000057891	Agency Land Code: R29192670	Land Name: FORESTRY	County: LAKE OF THE WOOD	Acres: 40.00
City:	Site Code:	Classification Per M.S. 86A.05: f. state forests and state forest subareas	Current Public Use: YES	Future Public Use: YES
Land Code: 1000057892	Agency Land Code: R29192691	Land Name: FORESTRY	County: LAKE OF THE WOOD	Acres: 40.00
City:	Site Code:	Classification Per M.S. 86A.05: f. state forests and state forest subareas	Current Public Use: YES	Future Public Use: YES
Land Code: 1000057893	Agency Land Code: R29194652	Land Name: FORESTRY	County: LAKE OF THE WOOD	Acres: 40.00
City:	Site Code:	Classification Per M.S. 86A.05: f. state forests and state forest subareas	Current Public Use: YES	Future Public Use: YES
Land Code: 1000057894	Agency Land Code: R29189895	Land Name: FORESTRY	County: LAKE OF THE WOOD	Acres: 40.00
City:	Site Code:	Classification Per M.S. 86A.05: f. state forests and state forest subareas	Current Public Use: YES	Future Public Use: YES



Land Code: 1000057895	Agency Land Code: R29189901	Land Name: FORESTRY	County: LAKE OF THE WOOD	Acres: 40.00
City:	Site Code:	Classification Per M.S. 86A.05: f. state forests and state forest subareas	Current Public Use: YES	Future Public Use: YES
Land Code: 1000057896	Agency Land Code: R29189905	Land Name: FORESTRY	County: LAKE OF THE WOOD	Acres: 40.00
City:	Site Code:	Classification Per M.S. 86A.05: f. state forests and state forest subareas	Current Public Use: YES	Future Public Use: YES
Land Code: 1000057897	Agency Land Code: R29189918	Land Name: FORESTRY	County: LAKE OF THE WOOD	Acres: 50.40
City:	Site Code:	Classification Per M.S. 86A.05: f. state forests and state forest subareas	Current Public Use: YES	Future Public Use: YES
Land Code: 1000057898	Agency Land Code: R29189923	Land Name: FORESTRY	County: LAKE OF THE WOOD	Acres: 40.00
City:	Site Code:	Classification Per M.S. 86A.05: f. state forests and state forest subareas	Current Public Use: YES	Future Public Use: YES
Land Code: 1000057899	Agency Land Code: R29194730	Land Name: FORESTRY	County: LAKE OF THE WOOD	Acres: 40.00
City:	Site Code:	Classification Per M.S. 86A.05: f. state forests and state forest subareas	Current Public Use: YES	Future Public Use: YES
Land Code: 1000057900	Agency Land Code: R29192735	Land Name: FORESTRY	County: LAKE OF THE WOOD	Acres: 38.85
City:	Site Code:	Classification Per M.S. 86A.05: f. state forests and state forest subareas	Current Public Use: YES	Future Public Use: YES
Land Code: 1000057901	Agency Land Code: R29194684	Land Name: FORESTRY	County: LAKE OF THE WOOD	Acres: 40.00
City:	Site Code:	Classification Per M.S. 86A.05: f. state forests and state forest subareas	Current Public Use: YES	Future Public Use: YES
Land Code: 1000057902	Agency Land Code: R29194702	Land Name: FORESTRY	County: LAKE OF THE WOOD	Acres: 40.00
City:	Site Code:	Classification Per M.S. 86A.05: f. state forests and state forest subareas	Current Public Use: YES	Future Public Use: YES
Land Code: 1000057903	Agency Land Code: R29194729	Land Name: FORESTRY	County: LAKE OF THE WOOD	Acres: 40.00
City:	Site Code:	Classification Per M.S. 86A.05: f. state forests and state forest subareas	Current Public Use: YES	Future Public Use: YES
Land Code: 1000057904	Agency Land Code: R29194737	Land Name: FORESTRY	County: LAKE OF THE WOOD	Acres: 40.00
City:	Site Code:	Classification Per M.S. 86A.05: f. state forests and state forest subareas	Current Public Use: YES	Future Public Use: YES
Land Code: 1000057905	Agency Land Code: R29194741	Land Name: FORESTRY	County: LAKE OF THE WOOD	Acres: 40.00
City:	Site Code:	Classification Per M.S. 86A.05: f. state forests and state forest subareas	Current Public Use: YES	Future Public Use: YES
Land Code: 1000057906	Agency Land Code: R29189907	Land Name: FORESTRY	County: LAKE OF THE WOOD	Acres: 13.60
City:	Site Code:	Classification Per M.S. 86A.05: f. state forests and state forest subareas	Current Public Use: YES	Future Public Use: YES



Land Code: 1000057907	Agency Land Code: R29189920	Land Name: FORESTRY	County: LAKE OF THE WOOD	Acres: 40.00
City:	Site Code:	Classification Per M.S. 86A.05: f. state forests and state forest subareas	Current Public Use: YES	Future Public Use: YES
Land Code: 1000057908	Agency Land Code: R29192678	Land Name: FORESTRY	County: LAKE OF THE WOOD	Acres: 40.00
City:	Site Code:	Classification Per M.S. 86A.05: f. state forests and state forest subareas	Current Public Use: YES	Future Public Use: YES
Land Code: 1000057909	Agency Land Code: R29192692	Land Name: FORESTRY	County: LAKE OF THE WOOD	Acres: 40.00
City:	Site Code:	Classification Per M.S. 86A.05: f. state forests and state forest subareas	Current Public Use: YES	Future Public Use: YES
Land Code: 1000057910	Agency Land Code: R29192706	Land Name: FORESTRY	County: LAKE OF THE WOOD	Acres: 40.00
City:	Site Code:	Classification Per M.S. 86A.05: f. state forests and state forest subareas	Current Public Use: YES	Future Public Use: YES
Land Code: 1000057911	Agency Land Code: R29194682	Land Name: FORESTRY	County: LAKE OF THE WOOD	Acres: 40.00
City:	Site Code:	Classification Per M.S. 86A.05: f. state forests and state forest subareas	Current Public Use: YES	Future Public Use: YES
Land Code: 1000057912	Agency Land Code: R29189899	Land Name: FORESTRY	County: LAKE OF THE WOOD	Acres: 40.00
City:	Site Code:	Classification Per M.S. 86A.05: f. state forests and state forest subareas	Current Public Use: YES	Future Public Use: YES
Land Code: 1000057913	Agency Land Code: R29189900	Land Name: FORESTRY	County: LAKE OF THE WOOD	Acres: 40.00
City:	Site Code:	Classification Per M.S. 86A.05: f. state forests and state forest subareas	Current Public Use: YES	Future Public Use: YES
Land Code: 1000057914	Agency Land Code: R29189925	Land Name: FORESTRY	County: LAKE OF THE WOOD	Acres: 40.00
City:	Site Code:	Classification Per M.S. 86A.05: f. state forests and state forest subareas	Current Public Use: YES	Future Public Use: YES
Land Code: 1000057915	Agency Land Code: R29189927	Land Name: FORESTRY	County: LAKE OF THE WOOD	Acres: 40.00
City:	Site Code:	Classification Per M.S. 86A.05: f. state forests and state forest subareas	Current Public Use: YES	Future Public Use: YES
Land Code: 1000057916	Agency Land Code: R29192672	Land Name: FORESTRY	County: LAKE OF THE WOOD	Acres: 40.00
City:	Site Code:	Classification Per M.S. 86A.05: f. state forests and state forest subareas	Current Public Use: YES	Future Public Use: YES
Land Code: 1000057917	Agency Land Code: R29192696	Land Name: FORESTRY	County: LAKE OF THE WOOD	Acres: 40.00
City:	Site Code:	Classification Per M.S. 86A.05: f. state forests and state forest subareas	Current Public Use: YES	Future Public Use: YES
Land Code: 1000057918	Agency Land Code: R29192732	Land Name: FORESTRY	County: LAKE OF THE WOOD	Acres: 47.00
City:	Site Code:	Classification Per M.S. 86A.05: f. state forests and state forest subareas	Current Public Use: YES	Future Public Use: YES



Land Code: 1000057919	Agency Land Code: R29194708	Land Name: FORESTRY	County: LAKE OF THE WOOD	Acres: 40.00
City:	Site Code:	Classification Per M.S. 86A.05: f. state forests and state forest subareas	Current Public Use: YES	Future Public Use: YES
Land Code: 1000057920	Agency Land Code: R29194747	Land Name: FORESTRY	County: LAKE OF THE WOOD	Acres: 40.00
City:	Site Code:	Classification Per M.S. 86A.05: f. state forests and state forest subareas	Current Public Use: YES	Future Public Use: YES
Land Code: 1000057921	Agency Land Code: R29189897	Land Name: FORESTRY	County: LAKE OF THE WOOD	Acres: 40.00
City:	Site Code:	Classification Per M.S. 86A.05: f. state forests and state forest subareas	Current Public Use: YES	Future Public Use: YES
Land Code: 1000057922	Agency Land Code: R29192638	Land Name: FORESTRY	County: LAKE OF THE WOOD	Acres: 40.00
City:	Site Code:	Classification Per M.S. 86A.05: f. state forests and state forest subareas	Current Public Use: YES	Future Public Use: YES
Land Code: 1000057923	Agency Land Code: R29192703	Land Name: FORESTRY	County: LAKE OF THE WOOD	Acres: 40.00
City:	Site Code:	Classification Per M.S. 86A.05: f. state forests and state forest subareas	Current Public Use: YES	Future Public Use: YES
Land Code: 1000057924	Agency Land Code: R29192711	Land Name: FORESTRY	County: LAKE OF THE WOOD	Acres: 40.00
City:	Site Code:	Classification Per M.S. 86A.05: f. state forests and state forest subareas	Current Public Use: YES	Future Public Use: YES
Land Code: 1000057925	Agency Land Code: R29192754	Land Name: FORESTRY	County: LAKE OF THE WOOD	Acres: 40.00
City:	Site Code:	Classification Per M.S. 86A.05: f. state forests and state forest subareas	Current Public Use: YES	Future Public Use: YES
Land Code: 1000057926	Agency Land Code: R29192626	Land Name: FORESTRY	County: LAKE OF THE WOOD	Acres: 40.00
City:	Site Code:	Classification Per M.S. 86A.05: f. state forests and state forest subareas	Current Public Use: YES	Future Public Use: YES
Land Code: 1000057927	Agency Land Code: R29192657	Land Name: FORESTRY	County: LAKE OF THE WOOD	Acres: 28.60
City:	Site Code:	Classification Per M.S. 86A.05: f. state forests and state forest subareas	Current Public Use: YES	Future Public Use: YES
Land Code: 1000057928	Agency Land Code: R29192686	Land Name: FORESTRY	County: LAKE OF THE WOOD	Acres: 40.00
City:	Site Code:	Classification Per M.S. 86A.05: f. state forests and state forest subareas	Current Public Use: YES	Future Public Use: YES
Land Code: 1000057929	Agency Land Code: R29192698	Land Name: FORESTRY	County: LAKE OF THE WOOD	Acres: 40.00
City:	Site Code:	Classification Per M.S. 86A.05: f. state forests and state forest subareas	Current Public Use: YES	Future Public Use: YES
Land Code: 1000057930	Agency Land Code: R29192707	Land Name: FORESTRY	County: LAKE OF THE WOOD	Acres: 40.00
City:	Site Code:	Classification Per M.S. 86A.05: f. state forests and state forest subareas	Current Public Use: YES	Future Public Use: YES



Land Code: 1000057931	Agency Land Code: R29192737	Land Name: FORESTRY	County: LAKE OF THE WOOD	Acres: 40.00
City:	Site Code:	Classification Per M.S. 86A.05: f. state forests and state forest subareas	Current Public Use: YES	Future Public Use: YES
Land Code: 1000057932	Agency Land Code: R29194657	Land Name: FORESTRY	County: LAKE OF THE WOOD	Acres: 40.00
City:	Site Code:	Classification Per M.S. 86A.05: f. state forests and state forest subareas	Current Public Use: YES	Future Public Use: YES
Land Code: 1000057933	Agency Land Code: R29194692	Land Name: FORESTRY	County: LAKE OF THE WOOD	Acres: 40.00
City:	Site Code:	Classification Per M.S. 86A.05: f. state forests and state forest subareas	Current Public Use: YES	Future Public Use: YES
Land Code: 1000057934	Agency Land Code: R29194699	Land Name: FORESTRY	County: LAKE OF THE WOOD	Acres: 40.00
City:	Site Code:	Classification Per M.S. 86A.05: f. state forests and state forest subareas	Current Public Use: YES	Future Public Use: YES
Land Code: 1000057935	Agency Land Code: R29194706	Land Name: FORESTRY	County: LAKE OF THE WOOD	Acres: 40.00
City:	Site Code:	Classification Per M.S. 86A.05: f. state forests and state forest subareas	Current Public Use: YES	Future Public Use: YES
Land Code: 1000057936	Agency Land Code: R29194711	Land Name: FORESTRY	County: LAKE OF THE WOOD	Acres: 22.20
City:	Site Code:	Classification Per M.S. 86A.05: f. state forests and state forest subareas	Current Public Use: YES	Future Public Use: YES
Land Code: 1000057937	Agency Land Code: R29189951	Land Name: FORESTRY	County: LAKE OF THE WOOD	Acres: 40.00
City:	Site Code:	Classification Per M.S. 86A.05: f. state forests and state forest subareas	Current Public Use: YES	Future Public Use: YES
Land Code: 1000057938	Agency Land Code: R29560502	Land Name: FORESTRY	County: LAKE OF THE WOOD	Acres: 40.00
City:	Site Code:	Classification Per M.S. 86A.05: f. state forests and state forest subareas	Current Public Use: YES	Future Public Use: YES
Land Code: 1000057939	Agency Land Code: R29189485	Land Name: PARKS & TRAILS	County: LAKE OF THE WOOD	Acres: 40.00
City:	Site Code: R290068	Classification Per M.S. 86A.05: a. state park	Current Public Use: YES	Future Public Use: YES
Land Code: 1000057940	Agency Land Code: R29189490	Land Name: PARKS & TRAILS	County: LAKE OF THE WOOD	Acres: 40.00
City:	Site Code: R290068	Classification Per M.S. 86A.05: a. state park	Current Public Use: YES	Future Public Use: YES
Land Code: 1000057941	Agency Land Code: R29189527	Land Name: PARKS & TRAILS	County: LAKE OF THE WOOD	Acres: 40.00
City:	Site Code: R290068	Classification Per M.S. 86A.05: a. state park	Current Public Use: YES	Future Public Use: YES
Land Code: 1000057942	Agency Land Code: R29189494	Land Name: PARKS & TRAILS	County: LAKE OF THE WOOD	Acres: 40.00
City:	Site Code: R290068	Classification Per M.S. 86A.05: a. state park	Current Public Use: YES	Future Public Use: YES



Land Code: 1000057943	Agency Land Code: R29189531	Land Name: PARKS & TRAILS	County: LAKE OF THE WOOD	Acres: 40.00
City:	Site Code: R290068	Classification Per M.S. 86A.05: a. state park	Current Public Use: YES	Future Public Use: YES
Land Code: 1000057944	Agency Land Code: R29189401	Land Name: PARKS & TRAILS	County: LAKE OF THE WOOD	Acres: 38.70
City:	Site Code: R290068	Classification Per M.S. 86A.05: a. state park	Current Public Use: YES	Future Public Use: YES
Land Code: 1000057945	Agency Land Code: R29334714	Land Name: PARKS & TRAILS	County: LAKE OF THE WOOD	Acres: 46.45
City:	Site Code: R290068	Classification Per M.S. 86A.05: a. state park	Current Public Use: YES	Future Public Use: YES
Land Code: 1000057946	Agency Land Code: R29189524	Land Name: PARKS & TRAILS	County: LAKE OF THE WOOD	Acres: 40.00
City:	Site Code: R290068	Classification Per M.S. 86A.05: a. state park	Current Public Use: YES	Future Public Use: YES
Land Code: 1000057947	Agency Land Code: R29189480	Land Name: PARKS & TRAILS	County: LAKE OF THE WOOD	Acres: 26.50
City:	Site Code: R290068	Classification Per M.S. 86A.05: a. state park	Current Public Use: YES	Future Public Use: YES
Land Code: 1000057948	Agency Land Code: R29189399	Land Name: PARKS & TRAILS	County: LAKE OF THE WOOD	Acres: 32.40
City:	Site Code: R290068	Classification Per M.S. 86A.05: a. state park	Current Public Use: YES	Future Public Use: YES
Land Code: 1000057949	Agency Land Code: R29189478	Land Name: PARKS & TRAILS	County: LAKE OF THE WOOD	Acres: 24.05
City:	Site Code: R290068	Classification Per M.S. 86A.05: a. state park	Current Public Use: YES	Future Public Use: YES
Land Code: 1000057950	Agency Land Code: R29334712	Land Name: PARKS & TRAILS	County: LAKE OF THE WOOD	Acres: 15.00
City:	Site Code: R290068	Classification Per M.S. 86A.05: a. state park	Current Public Use: YES	Future Public Use: YES
Land Code: 1000057951	Agency Land Code: R29189409	Land Name: PARKS & TRAILS	County: LAKE OF THE WOOD	Acres: 40.00
City:	Site Code: R290068	Classification Per M.S. 86A.05: a. state park	Current Public Use: YES	Future Public Use: YES
Land Code: 1000057952	Agency Land Code: R29189501	Land Name: PARKS & TRAILS	County: LAKE OF THE WOOD	Acres: 40.00
City:	Site Code: R290068	Classification Per M.S. 86A.05: a. state park	Current Public Use: YES	Future Public Use: YES
Land Code: 1000057953	Agency Land Code: R29189410	Land Name: PARKS & TRAILS	County: LAKE OF THE WOOD	Acres: 40.00
City:	Site Code: R290068	Classification Per M.S. 86A.05: a. state park	Current Public Use: YES	Future Public Use: YES
Land Code: 1000057954	Agency Land Code: R29334715	Land Name: PARKS & TRAILS	County: LAKE OF THE WOOD	Acres: 47.25
City:	Site Code: R290068	Classification Per M.S. 86A.05: a. state park	Current Public Use: YES	Future Public Use: YES



Land Code: 1000057955	Agency Land Code: R29334713	Land Name: PARKS & TRAILS	County: LAKE OF THE WOOD	Acres: 28.35
City:	Site Code: R290068	Classification Per M.S. 86A.05: a. state park	Current Public Use: YES	Future Public Use: YES
Land Code: 1000057956	Agency Land Code: R29189521	Land Name: PARKS & TRAILS	County: LAKE OF THE WOOD	Acres: 40.00
City:	Site Code: R290068	Classification Per M.S. 86A.05: a. state park	Current Public Use: YES	Future Public Use: YES
Land Code: 1000057957	Agency Land Code: R29189526	Land Name: PARKS & TRAILS	County: LAKE OF THE WOOD	Acres: 40.00
City:	Site Code: R290068	Classification Per M.S. 86A.05: a. state park	Current Public Use: YES	Future Public Use: YES
Land Code: 1000057958	Agency Land Code: R29189488	Land Name: PARKS & TRAILS	County: LAKE OF THE WOOD	Acres: 40.00
City:	Site Code: R290068	Classification Per M.S. 86A.05: a. state park	Current Public Use: YES	Future Public Use: YES
Land Code: 1000057959	Agency Land Code: R29189484	Land Name: PARKS & TRAILS	County: LAKE OF THE WOOD	Acres: 40.00
City:	Site Code: R290068	Classification Per M.S. 86A.05: a. state park	Current Public Use: YES	Future Public Use: YES
Land Code: 1000057960	Agency Land Code: R29189403	Land Name: PARKS & TRAILS	County: LAKE OF THE WOOD	Acres: 40.00
City:	Site Code: R290068	Classification Per M.S. 86A.05: a. state park	Current Public Use: YES	Future Public Use: YES
Land Code: 1000057961	Agency Land Code: R29189397	Land Name: PARKS & TRAILS	County: LAKE OF THE WOOD	Acres: 46.90
City:	Site Code: R290068	Classification Per M.S. 86A.05: a. state park	Current Public Use: YES	Future Public Use: YES
Land Code: 1000057962	Agency Land Code: R29189476	Land Name: PARKS & TRAILS	County: LAKE OF THE WOOD	Acres: 10.75
City:	Site Code: R290068	Classification Per M.S. 86A.05: a. state park	Current Public Use: YES	Future Public Use: YES
Land Code: 1000057963	Agency Land Code: R29189495	Land Name: PARKS & TRAILS	County: LAKE OF THE WOOD	Acres: 40.00
City:	Site Code: R290068	Classification Per M.S. 86A.05: a. state park	Current Public Use: YES	Future Public Use: YES
Land Code: 1000057964	Agency Land Code: R29189477	Land Name: PARKS & TRAILS	County: LAKE OF THE WOOD	Acres: 13.15
City:	Site Code: R290068	Classification Per M.S. 86A.05: a. state park	Current Public Use: YES	Future Public Use: YES
Land Code: 1000057965	Agency Land Code: R29189516	Land Name: PARKS & TRAILS	County: LAKE OF THE WOOD	Acres: 40.00
City:	Site Code: R290068	Classification Per M.S. 86A.05: a. state park	Current Public Use: YES	Future Public Use: YES
Land Code: 1000057966	Agency Land Code: R29189398	Land Name: PARKS & TRAILS	County: LAKE OF THE WOOD	Acres: 40.00
City:	Site Code: R290068	Classification Per M.S. 86A.05: a. state park	Current Public Use: YES	Future Public Use: YES



Land Code: 1000057967	Agency Land Code: R29189499	Land Name: PARKS & TRAILS	County: LAKE OF THE WOOD	Acres: 40.00
City:	Site Code: R290068	Classification Per M.S. 86A.05: a. state park	Current Public Use: YES	Future Public Use: YES
Land Code: 1000057968	Agency Land Code: R29189537	Land Name: PARKS & TRAILS	County: LAKE OF THE WOOD	Acres: 40.00
City:	Site Code: R290068	Classification Per M.S. 86A.05: a. state park	Current Public Use: YES	Future Public Use: YES
Land Code: 1000057969	Agency Land Code: R29189404	Land Name: PARKS & TRAILS	County: LAKE OF THE WOOD	Acres: 40.00
City:	Site Code: R290068	Classification Per M.S. 86A.05: a. state park	Current Public Use: YES	Future Public Use: YES
Land Code: 1000057970	Agency Land Code: R29189394	Land Name: PARKS & TRAILS	County: LAKE OF THE WOOD	Acres: 32.45
City:	Site Code: R290068	Classification Per M.S. 86A.05: a. state park	Current Public Use: YES	Future Public Use: YES
Land Code: 1000057971	Agency Land Code: R29189487	Land Name: PARKS & TRAILS	County: LAKE OF THE WOOD	Acres: 30.00
City:	Site Code: R290068	Classification Per M.S. 86A.05: a. state park	Current Public Use: YES	Future Public Use: YES
Land Code: 1000057972	Agency Land Code: R29189479	Land Name: PARKS & TRAILS	County: LAKE OF THE WOOD	Acres: 39.95
City:	Site Code: R290068	Classification Per M.S. 86A.05: a. state park	Current Public Use: YES	Future Public Use: YES
Land Code: 1000057973	Agency Land Code: R29189492	Land Name: PARKS & TRAILS	County: LAKE OF THE WOOD	Acres: 19.50
City:	Site Code: R290068	Classification Per M.S. 86A.05: a. state park	Current Public Use: YES	Future Public Use: YES
Land Code: 1000057974	Agency Land Code: R29189517	Land Name: PARKS & TRAILS	County: LAKE OF THE WOOD	Acres: 40.00
City:	Site Code: R290068	Classification Per M.S. 86A.05: a. state park	Current Public Use: YES	Future Public Use: YES
Land Code: 1000057975	Agency Land Code: R29189402	Land Name: PARKS & TRAILS	County: LAKE OF THE WOOD	Acres: 40.00
City:	Site Code: R290068	Classification Per M.S. 86A.05: a. state park	Current Public Use: YES	Future Public Use: YES
Land Code: 1000057976	Agency Land Code: R29189508	Land Name: PARKS & TRAILS	County: LAKE OF THE WOOD	Acres: 26.50
City:	Site Code: R290068	Classification Per M.S. 86A.05: a. state park	Current Public Use: YES	Future Public Use: YES
Land Code: 1000057977	Agency Land Code: R29189512	Land Name: PARKS & TRAILS	County: LAKE OF THE WOOD	Acres: 40.00
City:	Site Code: R290068	Classification Per M.S. 86A.05: a. state park	Current Public Use: YES	Future Public Use: YES
Land Code: 1000057978	Agency Land Code: R29334710	Land Name: PARKS & TRAILS	County: LAKE OF THE WOOD	Acres: 8.30
City:	Site Code: R290068	Classification Per M.S. 86A.05: a. state park	Current Public Use: YES	Future Public Use: YES



Land Code: 1000057979	Agency Land Code: R29189493	Land Name: PARKS & TRAILS	County: LAKE OF THE WOOD	Acres: 40.00
City:	Site Code: R290068	Classification Per M.S. 86A.05: a. state park	Current Public Use: YES	Future Public Use: YES
Land Code: 1000057980	Agency Land Code: R29189518	Land Name: PARKS & TRAILS	County: LAKE OF THE WOOD	Acres: 40.00
City:	Site Code: R290068	Classification Per M.S. 86A.05: a. state park	Current Public Use: YES	Future Public Use: YES
Land Code: 1000057981	Agency Land Code: R29189507	Land Name: PARKS & TRAILS	County: LAKE OF THE WOOD	Acres: 40.00
City:	Site Code: R290068	Classification Per M.S. 86A.05: a. state park	Current Public Use: YES	Future Public Use: YES
Land Code: 1000057982	Agency Land Code: R29189498	Land Name: PARKS & TRAILS	County: LAKE OF THE WOOD	Acres: 40.00
City:	Site Code: R290068	Classification Per M.S. 86A.05: a. state park	Current Public Use: YES	Future Public Use: YES
Land Code: 1000057983	Agency Land Code: R29189525	Land Name: PARKS & TRAILS	County: LAKE OF THE WOOD	Acres: 40.00
City:	Site Code: R290068	Classification Per M.S. 86A.05: a. state park	Current Public Use: YES	Future Public Use: YES
Land Code: 1000057984	Agency Land Code: R29189532	Land Name: PARKS & TRAILS	County: LAKE OF THE WOOD	Acres: 40.00
City:	Site Code: R290068	Classification Per M.S. 86A.05: a. state park	Current Public Use: YES	Future Public Use: YES
Land Code: 1000057985	Agency Land Code: R29189486	Land Name: PARKS & TRAILS	County: LAKE OF THE WOOD	Acres: 40.00
City:	Site Code: R290068	Classification Per M.S. 86A.05: a. state park	Current Public Use: YES	Future Public Use: YES
Land Code: 1000057986	Agency Land Code: R29189496	Land Name: PARKS & TRAILS	County: LAKE OF THE WOOD	Acres: 40.00
City:	Site Code: R290068	Classification Per M.S. 86A.05: a. state park	Current Public Use: YES	Future Public Use: YES
Land Code: 1000057987	Agency Land Code: R29189520	Land Name: PARKS & TRAILS	County: LAKE OF THE WOOD	Acres: 40.00
City:	Site Code: R290068	Classification Per M.S. 86A.05: a. state park	Current Public Use: YES	Future Public Use: YES
Land Code: 1000057988	Agency Land Code: R29189523	Land Name: PARKS & TRAILS	County: LAKE OF THE WOOD	Acres: 40.00
City:	Site Code: R290068	Classification Per M.S. 86A.05: a. state park	Current Public Use: YES	Future Public Use: YES
Land Code: 1000057989	Agency Land Code: R29189529	Land Name: PARKS & TRAILS	County: LAKE OF THE WOOD	Acres: 40.00
City:	Site Code: R290068	Classification Per M.S. 86A.05: a. state park	Current Public Use: YES	Future Public Use: YES
Land Code: 1000057990	Agency Land Code: R29189538	Land Name: PARKS & TRAILS	County: LAKE OF THE WOOD	Acres: 40.00
City:	Site Code: R290068	Classification Per M.S. 86A.05: a. state park	Current Public Use: YES	Future Public Use: YES



Land Code: 1000057991	Agency Land Code: R29189511	Land Name: PARKS & TRAILS	County: LAKE OF THE WOOD	Acres: 40.00
City:	Site Code: R290068	Classification Per M.S. 86A.05: a. state park	Current Public Use: YES	Future Public Use: YES
Land Code: 1000057992	Agency Land Code: R29334711	Land Name: PARKS & TRAILS	County: LAKE OF THE WOOD	Acres: 3.75
City:	Site Code: R290068	Classification Per M.S. 86A.05: a. state park	Current Public Use: YES	Future Public Use: YES
Land Code: 1000057993	Agency Land Code: R29189400	Land Name: PARKS & TRAILS	County: LAKE OF THE WOOD	Acres: 38.70
City:	Site Code: R290068	Classification Per M.S. 86A.05: a. state park	Current Public Use: YES	Future Public Use: YES
Land Code: 1000057994	Agency Land Code: R29189407	Land Name: PARKS & TRAILS	County: LAKE OF THE WOOD	Acres: 40.00
City:	Site Code: R290068	Classification Per M.S. 86A.05: a. state park	Current Public Use: YES	Future Public Use: YES
Land Code: 1000057995	Agency Land Code: R29189515	Land Name: PARKS & TRAILS	County: LAKE OF THE WOOD	Acres: 40.00
City:	Site Code: R290068	Classification Per M.S. 86A.05: a. state park	Current Public Use: YES	Future Public Use: YES
Land Code: 1000057996	Agency Land Code: R29189405	Land Name: PARKS & TRAILS	County: LAKE OF THE WOOD	Acres: 40.00
City:	Site Code: R290068	Classification Per M.S. 86A.05: a. state park	Current Public Use: YES	Future Public Use: YES
Land Code: 1000057997	Agency Land Code: R29189408	Land Name: PARKS & TRAILS	County: LAKE OF THE WOOD	Acres: 40.00
City:	Site Code: R290068	Classification Per M.S. 86A.05: a. state park	Current Public Use: YES	Future Public Use: YES
Land Code: 1000057998	Agency Land Code: R29189502	Land Name: PARKS & TRAILS	County: LAKE OF THE WOOD	Acres: 40.00
City:	Site Code: R290068	Classification Per M.S. 86A.05: a. state park	Current Public Use: YES	Future Public Use: YES
Land Code: 1000057999	Agency Land Code: R29189514	Land Name: PARKS & TRAILS	County: LAKE OF THE WOOD	Acres: 40.00
City:	Site Code: R290068	Classification Per M.S. 86A.05: a. state park	Current Public Use: YES	Future Public Use: YES
Land Code: 1000058000	Agency Land Code: R29189411	Land Name: PARKS & TRAILS	County: LAKE OF THE WOOD	Acres: 21.00
City:	Site Code: R290068	Classification Per M.S. 86A.05: a. state park	Current Public Use: YES	Future Public Use: YES
Land Code: 1000058001	Agency Land Code: R29189481	Land Name: PARKS & TRAILS	County: LAKE OF THE WOOD	Acres: 39.90
City:	Site Code: R290068	Classification Per M.S. 86A.05: a. state park	Current Public Use: YES	Future Public Use: YES
Land Code: 1000058002	Agency Land Code: R29189489	Land Name: PARKS & TRAILS	County: LAKE OF THE WOOD	Acres: 40.00
City:	Site Code: R290068	Classification Per M.S. 86A.05: a. state park	Current Public Use: YES	Future Public Use: YES



Land Code: 1000058003	Agency Land Code: R29189500	Land Name: PARKS & TRAILS	County: LAKE OF THE WOOD	Acres: 40.00
City:	Site Code: R290068	Classification Per M.S. 86A.05: a. state park	Current Public Use: YES	Future Public Use: YES
Land Code: 1000058004	Agency Land Code: R29189505	Land Name: PARKS & TRAILS	County: LAKE OF THE WOOD	Acres: 40.00
City:	Site Code: R290068	Classification Per M.S. 86A.05: a. state park	Current Public Use: YES	Future Public Use: YES
Land Code: 1000058005	Agency Land Code: R29189509	Land Name: PARKS & TRAILS	County: LAKE OF THE WOOD	Acres: 40.00
City:	Site Code: R290068	Classification Per M.S. 86A.05: a. state park	Current Public Use: YES	Future Public Use: YES
Land Code: 1000058006	Agency Land Code: R29189491	Land Name: PARKS & TRAILS	County: LAKE OF THE WOOD	Acres: 26.60
City:	Site Code: R290068	Classification Per M.S. 86A.05: a. state park	Current Public Use: YES	Future Public Use: YES
Land Code: 1000058007	Agency Land Code: R29189530	Land Name: PARKS & TRAILS	County: LAKE OF THE WOOD	Acres: 40.00
City:	Site Code: R290068	Classification Per M.S. 86A.05: a. state park	Current Public Use: YES	Future Public Use: YES
Land Code: 1000058008	Agency Land Code: R29189497	Land Name: PARKS & TRAILS	County: LAKE OF THE WOOD	Acres: 40.00
City:	Site Code: R290068	Classification Per M.S. 86A.05: a. state park	Current Public Use: YES	Future Public Use: YES
Land Code: 1000058009	Agency Land Code: R29189522	Land Name: PARKS & TRAILS	County: LAKE OF THE WOOD	Acres: 40.00
City:	Site Code: R290068	Classification Per M.S. 86A.05: a. state park	Current Public Use: YES	Future Public Use: YES
Land Code: 1000058010	Agency Land Code: R29189506	Land Name: PARKS & TRAILS	County: LAKE OF THE WOOD	Acres: 40.00
City:	Site Code: R290068	Classification Per M.S. 86A.05: a. state park	Current Public Use: YES	Future Public Use: YES
Land Code: 1000058011	Agency Land Code: R29189406	Land Name: PARKS & TRAILS	County: LAKE OF THE WOOD	Acres: 40.00
City:	Site Code: R290068	Classification Per M.S. 86A.05: a. state park	Current Public Use: YES	Future Public Use: YES
Land Code: 1000058012	Agency Land Code: R29189482	Land Name: PARKS & TRAILS	County: LAKE OF THE WOOD	Acres: 9.35
City:	Site Code: R290068	Classification Per M.S. 86A.05: a. state park	Current Public Use: YES	Future Public Use: YES
Land Code: 1000058013	Agency Land Code: R29189513	Land Name: PARKS & TRAILS	County: LAKE OF THE WOOD	Acres: 40.00
City:	Site Code: R290068	Classification Per M.S. 86A.05: a. state park	Current Public Use: YES	Future Public Use: YES
Land Code: 1000058014	Agency Land Code: R29189519	Land Name: PARKS & TRAILS	County: LAKE OF THE WOOD	Acres: 40.00
City:	Site Code: R290068	Classification Per M.S. 86A.05: a. state park	Current Public Use: YES	Future Public Use: YES



Land Code: 1000058015	Agency Land Code: R29189536	Land Name: PARKS & TRAILS	County: LAKE OF THE WOOD	Acres: 40.00
City:	Site Code: R290068	Classification Per M.S. 86A.05: a. state park	Current Public Use: YES	Future Public Use: YES
Land Code: 1000058016	Agency Land Code: R29189528	Land Name: PARKS & TRAILS	County: LAKE OF THE WOOD	Acres: 40.00
City:	Site Code: R290068	Classification Per M.S. 86A.05: a. state park	Current Public Use: YES	Future Public Use: YES
Land Code: 1000058017	Agency Land Code: R29542711	Land Name: PARKS & TRAILS	County: LAKE OF THE WOOD	Acres: 53.90
City:	Site Code: R290073	Classification Per M.S. 86A.05: b. state recreation area	Current Public Use: YES	Future Public Use: YES
Land Code: 1000058018	Agency Land Code: R29542712	Land Name: PARKS & TRAILS	County: LAKE OF THE WOOD	Acres: 44.70
City:	Site Code: R290073	Classification Per M.S. 86A.05: b. state recreation area	Current Public Use: YES	Future Public Use: YES
Land Code: 1000058019	Agency Land Code: R29542713	Land Name: PARKS & TRAILS	County: LAKE OF THE WOOD	Acres: 26.30
City:	Site Code: R290073	Classification Per M.S. 86A.05: b. state recreation area	Current Public Use: YES	Future Public Use: YES
Land Code: 1000058020	Agency Land Code: R29542776	Land Name: PARKS & TRAILS	County: LAKE OF THE WOOD	Acres: 24.60
City:	Site Code: R290073	Classification Per M.S. 86A.05: b. state recreation area	Current Public Use: YES	Future Public Use: YES
Land Code: 1000058021	Agency Land Code: R29542777	Land Name: PARKS & TRAILS	County: LAKE OF THE WOOD	Acres: 40.00
City:	Site Code: R290073	Classification Per M.S. 86A.05: b. state recreation area	Current Public Use: YES	Future Public Use: YES
Land Code: 1000058022	Agency Land Code: R29542778	Land Name: PARKS & TRAILS	County: LAKE OF THE WOOD	Acres: 57.50
City:	Site Code: R290073	Classification Per M.S. 86A.05: b. state recreation area	Current Public Use: YES	Future Public Use: YES
Land Code: 1000058023	Agency Land Code: R29542833	Land Name: PARKS & TRAILS	County: LAKE OF THE WOOD	Acres: 7.00
City:	Site Code: R290073	Classification Per M.S. 86A.05: b. state recreation area	Current Public Use: YES	Future Public Use: YES
Land Code: 1000058024	Agency Land Code: R29550234	Land Name: PARKS & TRAILS	County: LAKE OF THE WOOD	Acres: 24.75
City:	Site Code: R290073	Classification Per M.S. 86A.05: b. state recreation area	Current Public Use: YES	Future Public Use: YES
Land Code: 1000058025	Agency Land Code: R29576606	Land Name: PARKS & TRAILS	County: LAKE OF THE WOOD	Acres: 30.40
City:	Site Code: R290073	Classification Per M.S. 86A.05: b. state recreation area	Current Public Use: YES	Future Public Use: YES
Land Code: 1000058026	Agency Land Code: R29576608	Land Name: PARKS & TRAILS	County: LAKE OF THE WOOD	Acres: 51.00
City:	Site Code: R290073	Classification Per M.S. 86A.05: b. state recreation area	Current Public Use: YES	Future Public Use: YES



Land Code: 1000058027	Agency Land Code: R29576609	Land Name: PARKS & TRAILS	County: LAKE OF THE WOOD	Acres: 37.70
City:	Site Code: R290073	Classification Per M.S. 86A.05: b. state recreation area	Current Public Use: YES	Future Public Use: YES
Land Code: 1000058028	Agency Land Code: R29576610	Land Name: PARKS & TRAILS	County: LAKE OF THE WOOD	Acres: 34.25
City:	Site Code: R290073	Classification Per M.S. 86A.05: b. state recreation area	Current Public Use: YES	Future Public Use: YES
Land Code: 1000058029	Agency Land Code: R29576611	Land Name: PARKS & TRAILS	County: LAKE OF THE WOOD	Acres: 38.40
City:	Site Code: R290073	Classification Per M.S. 86A.05: b. state recreation area	Current Public Use: YES	Future Public Use: YES
Land Code: 1000058030	Agency Land Code: R29576612	Land Name: PARKS & TRAILS	County: LAKE OF THE WOOD	Acres: 46.35
City:	Site Code: R290073	Classification Per M.S. 86A.05: b. state recreation area	Current Public Use: YES	Future Public Use: YES
Land Code: 1000058031	Agency Land Code: R29189858	Land Name: PARKS & TRAILS	County: LAKE OF THE WOOD	Acres: 41.90
City:	Site Code: R290073	Classification Per M.S. 86A.05: b. state recreation area	Current Public Use: YES	Future Public Use: YES
Land Code: 1000058032	Agency Land Code: R29542710	Land Name: PARKS & TRAILS	County: LAKE OF THE WOOD	Acres: 34.15
City:	Site Code: R290073	Classification Per M.S. 86A.05: b. state recreation area	Current Public Use: YES	Future Public Use: YES
Land Code: 1000058033	Agency Land Code: R29189857	Land Name: PARKS & TRAILS	County: LAKE OF THE WOOD	Acres: 23.65
City:	Site Code: R290073	Classification Per M.S. 86A.05: b. state recreation area	Current Public Use: YES	Future Public Use: YES
Land Code: 1000058034	Agency Land Code: R29576613	Land Name: PARKS & TRAILS	County: LAKE OF THE WOOD	Acres: 48.90
City:	Site Code: R290073	Classification Per M.S. 86A.05: b. state recreation area	Current Public Use: YES	Future Public Use: YES
Land Code: 1000058035	Agency Land Code: R29576607	Land Name: PARKS & TRAILS	County: LAKE OF THE WOOD	Acres: 49.80
City:	Site Code: R290073	Classification Per M.S. 86A.05: b. state recreation area	Current Public Use: YES	Future Public Use: YES
Land Code: 1000058036	Agency Land Code: R29187544	Land Name: PARKS & TRAILS	County: LAKE OF THE WOOD	Acres: 2.15
City:	Site Code: R290554	Classification Per M.S. 86A.05: h. state water access site	Current Public Use: YES	Future Public Use: YES
Land Code: 1000058037	Agency Land Code: R29557453	Land Name: PARKS & TRAILS	County: LAKE OF THE WOOD	Acres: 0.90
City:	Site Code:	Classification Per M.S. 86A.05: h. state water access site	Current Public Use: YES	Future Public Use: YES
Land Code: 1000058038	Agency Land Code: R29557251	Land Name: PARKS & TRAILS	County: LAKE OF THE WOOD	Acres: 4.30
City:	Site Code:	Classification Per M.S. 86A.05: h. state water access site	Current Public Use: YES	Future Public Use: YES



Land Code: 1000058039	Agency Land Code: R29340920	Land Name: FAW - WILDLIFE	County: LAKE OF THE WOOD	Acres: 0.40
City:	Site Code:	Classification Per M.S. 86A.05: g. state wildlife management area	Current Public Use: YES	Future Public Use: YES
Land Code: 1000058040	Agency Land Code: R29340919	Land Name: FAW - WILDLIFE	County: LAKE OF THE WOOD	Acres: 1.10
City:	Site Code:	Classification Per M.S. 86A.05: g. state wildlife management area	Current Public Use: YES	Future Public Use: YES
Land Code: 1000058041	Agency Land Code: R29340917	Land Name: FAW - WILDLIFE	County: LAKE OF THE WOOD	Acres: 1.25
City:	Site Code:	Classification Per M.S. 86A.05: g. state wildlife management area	Current Public Use: YES	Future Public Use: YES
Land Code: 1000058042	Agency Land Code: R29340918	Land Name: FAW - WILDLIFE	County: LAKE OF THE WOOD	Acres: 1.25
City:	Site Code:	Classification Per M.S. 86A.05: g. state wildlife management area	Current Public Use: YES	Future Public Use: YES
Land Code: 1000058043	Agency Land Code: R29185284	Land Name: FAW - WILDLIFE	County: LAKE OF THE WOOD	Acres: 40.00
City:	Site Code:	Classification Per M.S. 86A.05: g. state wildlife management area	Current Public Use: YES	Future Public Use: YES
Land Code: 1000058044	Agency Land Code: R29184767	Land Name: FAW - WILDLIFE	County: LAKE OF THE WOOD	Acres: 40.00
City:	Site Code:	Classification Per M.S. 86A.05: g. state wildlife management area	Current Public Use: YES	Future Public Use: YES
Land Code: 1000058045	Agency Land Code: R29185131	Land Name: FAW - WILDLIFE	County: LAKE OF THE WOOD	Acres: 40.00
City:	Site Code:	Classification Per M.S. 86A.05: g. state wildlife management area	Current Public Use: YES	Future Public Use: YES
Land Code: 1000058046	Agency Land Code: R29184867	Land Name: FAW - WILDLIFE	County: LAKE OF THE WOOD	Acres: 40.00
City:	Site Code:	Classification Per M.S. 86A.05: g. state wildlife management area	Current Public Use: YES	Future Public Use: YES
Land Code: 1000058047	Agency Land Code: R29185235	Land Name: FAW - WILDLIFE	County: LAKE OF THE WOOD	Acres: 40.00
City:	Site Code:	Classification Per M.S. 86A.05: g. state wildlife management area	Current Public Use: YES	Future Public Use: YES
Land Code: 1000058048	Agency Land Code: R29185122	Land Name: FAW - WILDLIFE	County: LAKE OF THE WOOD	Acres: 40.00
City:	Site Code:	Classification Per M.S. 86A.05: g. state wildlife management area	Current Public Use: YES	Future Public Use: YES
Land Code: 1000058049	Agency Land Code: R29184808	Land Name: FAW - WILDLIFE	County: LAKE OF THE WOOD	Acres: 40.00
City:	Site Code:	Classification Per M.S. 86A.05: g. state wildlife management area	Current Public Use: YES	Future Public Use: YES
Land Code: 1000058050	Agency Land Code: R29184810	Land Name: FAW - WILDLIFE	County: LAKE OF THE WOOD	Acres: 40.00
City:	Site Code:	Classification Per M.S. 86A.05: g. state wildlife management area	Current Public Use: YES	Future Public Use: YES



Land Code: 1000058051	Agency Land Code: R29185241	Land Name: FAW - WILDLIFE	County: LAKE OF THE WOOD	Acres: 40.00
City:	Site Code:	Classification Per M.S. 86A.05: g. state wildlife management area	Current Public Use: YES	Future Public Use: YES
Land Code: 1000058052	Agency Land Code: R29184804	Land Name: FAW - WILDLIFE	County: LAKE OF THE WOOD	Acres: 40.00
City:	Site Code:	Classification Per M.S. 86A.05: g. state wildlife management area	Current Public Use: YES	Future Public Use: YES
Land Code: 1000058053	Agency Land Code: R29185046	Land Name: FAW - WILDLIFE	County: LAKE OF THE WOOD	Acres: 40.00
City:	Site Code:	Classification Per M.S. 86A.05: g. state wildlife management area	Current Public Use: YES	Future Public Use: YES
Land Code: 1000058054	Agency Land Code: R29185112	Land Name: FAW - WILDLIFE	County: LAKE OF THE WOOD	Acres: 40.00
City:	Site Code:	Classification Per M.S. 86A.05: g. state wildlife management area	Current Public Use: YES	Future Public Use: YES
Land Code: 1000058055	Agency Land Code: R29184848	Land Name: FAW - WILDLIFE	County: LAKE OF THE WOOD	Acres: 40.00
City:	Site Code:	Classification Per M.S. 86A.05: g. state wildlife management area	Current Public Use: YES	Future Public Use: YES
Land Code: 1000058056	Agency Land Code: R29184825	Land Name: FAW - WILDLIFE	County: LAKE OF THE WOOD	Acres: 40.00
City:	Site Code:	Classification Per M.S. 86A.05: g. state wildlife management area	Current Public Use: YES	Future Public Use: YES
Land Code: 1000058057	Agency Land Code: R29185121	Land Name: FAW - WILDLIFE	County: LAKE OF THE WOOD	Acres: 40.00
City:	Site Code:	Classification Per M.S. 86A.05: g. state wildlife management area	Current Public Use: YES	Future Public Use: YES
Land Code: 1000058058	Agency Land Code: R29333368	Land Name: FAW - WILDLIFE	County: LAKE OF THE WOOD	Acres: 40.00
City:	Site Code:	Classification Per M.S. 86A.05: g. state wildlife management area	Current Public Use: YES	Future Public Use: YES
Land Code: 1000058059	Agency Land Code: R29184980	Land Name: FAW - WILDLIFE	County: LAKE OF THE WOOD	Acres: 40.00
City:	Site Code:	Classification Per M.S. 86A.05: g. state wildlife management area	Current Public Use: YES	Future Public Use: YES
Land Code: 1000058060	Agency Land Code: R29184859	Land Name: FAW - WILDLIFE	County: LAKE OF THE WOOD	Acres: 40.00
City:	Site Code:	Classification Per M.S. 86A.05: g. state wildlife management area	Current Public Use: YES	Future Public Use: YES
Land Code: 1000058061	Agency Land Code: R29184681	Land Name: FAW - WILDLIFE	County: LAKE OF THE WOOD	Acres: 40.08
City:	Site Code:	Classification Per M.S. 86A.05: g. state wildlife management area	Current Public Use: YES	Future Public Use: YES
Land Code: 1000058062	Agency Land Code: R29184799	Land Name: FAW - WILDLIFE	County: LAKE OF THE WOOD	Acres: 40.00
City:	Site Code:	Classification Per M.S. 86A.05: g. state wildlife management area	Current Public Use: YES	Future Public Use: YES



Land Code: 1000058063	Agency Land Code: R29184837	Land Name: FAW - WILDLIFE	County: LAKE OF THE WOOD	Acres: 40.00
City:	Site Code:	Classification Per M.S. 86A.05: g. state wildlife management area	Current Public Use: YES	Future Public Use: YES
Land Code: 1000058064	Agency Land Code: R29185264	Land Name: FAW - WILDLIFE	County: LAKE OF THE WOOD	Acres: 40.00
City:	Site Code:	Classification Per M.S. 86A.05: g. state wildlife management area	Current Public Use: YES	Future Public Use: YES
Land Code: 1000058065	Agency Land Code: R29343689	Land Name: FAW - WILDLIFE	County: LAKE OF THE WOOD	Acres: 40.00
City:	Site Code:	Classification Per M.S. 86A.05: g. state wildlife management area	Current Public Use: YES	Future Public Use: YES
Land Code: 1000058066	Agency Land Code: R29184707	Land Name: FAW - WILDLIFE	County: LAKE OF THE WOOD	Acres: 40.00
City:	Site Code:	Classification Per M.S. 86A.05: g. state wildlife management area	Current Public Use: YES	Future Public Use: YES
Land Code: 1000058067	Agency Land Code: R29184979	Land Name: FAW - WILDLIFE	County: LAKE OF THE WOOD	Acres: 40.00
City:	Site Code:	Classification Per M.S. 86A.05: g. state wildlife management area	Current Public Use: YES	Future Public Use: YES
Land Code: 1000058068	Agency Land Code: R29184982	Land Name: FAW - WILDLIFE	County: LAKE OF THE WOOD	Acres: 40.00
City:	Site Code:	Classification Per M.S. 86A.05: g. state wildlife management area	Current Public Use: YES	Future Public Use: YES
Land Code: 1000058069	Agency Land Code: R29184784	Land Name: FAW - WILDLIFE	County: LAKE OF THE WOOD	Acres: 40.00
City:	Site Code:	Classification Per M.S. 86A.05: g. state wildlife management area	Current Public Use: YES	Future Public Use: YES
Land Code: 1000058070	Agency Land Code: R29185265	Land Name: FAW - WILDLIFE	County: LAKE OF THE WOOD	Acres: 40.00
City:	Site Code:	Classification Per M.S. 86A.05: g. state wildlife management area	Current Public Use: YES	Future Public Use: YES
Land Code: 1000058071	Agency Land Code: R29343679	Land Name: FAW - WILDLIFE	County: LAKE OF THE WOOD	Acres: 40.00
City:	Site Code:	Classification Per M.S. 86A.05: g. state wildlife management area	Current Public Use: YES	Future Public Use: YES
Land Code: 1000058072	Agency Land Code: R29184861	Land Name: FAW - WILDLIFE	County: LAKE OF THE WOOD	Acres: 40.00
City:	Site Code:	Classification Per M.S. 86A.05: g. state wildlife management area	Current Public Use: YES	Future Public Use: YES
Land Code: 1000058073	Agency Land Code: R29184986	Land Name: FAW - WILDLIFE	County: LAKE OF THE WOOD	Acres: 40.00
City:	Site Code:	Classification Per M.S. 86A.05: g. state wildlife management area	Current Public Use: YES	Future Public Use: YES
Land Code: 1000058074	Agency Land Code: R29184683	Land Name: FAW - WILDLIFE	County: LAKE OF THE WOOD	Acres: 40.00
City:	Site Code:	Classification Per M.S. 86A.05: g. state wildlife management area	Current Public Use: YES	Future Public Use: YES



Land Code: 1000058075	Agency Land Code: R29185137	Land Name: FAW - WILDLIFE	County: LAKE OF THE WOOD	Acres: 40.00
City:	Site Code:	Classification Per M.S. 86A.05: g. state wildlife management area	Current Public Use: YES	Future Public Use: YES
Land Code: 1000058076	Agency Land Code: R29184965	Land Name: FAW - WILDLIFE	County: LAKE OF THE WOOD	Acres: 40.00
City:	Site Code:	Classification Per M.S. 86A.05: g. state wildlife management area	Current Public Use: YES	Future Public Use: YES
Land Code: 1000058077	Agency Land Code: R29185003	Land Name: FAW - WILDLIFE	County: LAKE OF THE WOOD	Acres: 40.00
City:	Site Code:	Classification Per M.S. 86A.05: g. state wildlife management area	Current Public Use: YES	Future Public Use: YES
Land Code: 1000058078	Agency Land Code: R29184958	Land Name: FAW - WILDLIFE	County: LAKE OF THE WOOD	Acres: 40.00
City:	Site Code:	Classification Per M.S. 86A.05: g. state wildlife management area	Current Public Use: YES	Future Public Use: YES
Land Code: 1000058079	Agency Land Code: R29184816	Land Name: FAW - WILDLIFE	County: LAKE OF THE WOOD	Acres: 40.00
City:	Site Code:	Classification Per M.S. 86A.05: g. state wildlife management area	Current Public Use: YES	Future Public Use: YES
Land Code: 1000058080	Agency Land Code: R29343698	Land Name: FAW - WILDLIFE	County: LAKE OF THE WOOD	Acres: 40.00
City:	Site Code:	Classification Per M.S. 86A.05: g. state wildlife management area	Current Public Use: YES	Future Public Use: YES
Land Code: 1000058081	Agency Land Code: R29184688	Land Name: FAW - WILDLIFE	County: LAKE OF THE WOOD	Acres: 40.00
City:	Site Code:	Classification Per M.S. 86A.05: g. state wildlife management area	Current Public Use: YES	Future Public Use: YES
Land Code: 1000058082	Agency Land Code: R29184952	Land Name: FAW - WILDLIFE	County: LAKE OF THE WOOD	Acres: 40.00
City:	Site Code:	Classification Per M.S. 86A.05: g. state wildlife management area	Current Public Use: YES	Future Public Use: YES
Land Code: 1000058083	Agency Land Code: R29185032	Land Name: FAW - WILDLIFE	County: LAKE OF THE WOOD	Acres: 40.00
City:	Site Code:	Classification Per M.S. 86A.05: g. state wildlife management area	Current Public Use: YES	Future Public Use: YES
Land Code: 1000058084	Agency Land Code: R29184699	Land Name: FAW - WILDLIFE	County: LAKE OF THE WOOD	Acres: 39.39
City:	Site Code:	Classification Per M.S. 86A.05: g. state wildlife management area	Current Public Use: YES	Future Public Use: YES
Land Code: 1000058085	Agency Land Code: R29184786	Land Name: FAW - WILDLIFE	County: LAKE OF THE WOOD	Acres: 40.00
City:	Site Code:	Classification Per M.S. 86A.05: g. state wildlife management area	Current Public Use: YES	Future Public Use: YES
Land Code: 1000058086	Agency Land Code: R29184959	Land Name: FAW - WILDLIFE	County: LAKE OF THE WOOD	Acres: 40.00
City:	Site Code:	Classification Per M.S. 86A.05: g. state wildlife management area	Current Public Use: YES	Future Public Use: YES



Land Code: 1000058087	Agency Land Code: R29184846	Land Name: FAW - WILDLIFE	County: LAKE OF THE WOOD	Acres: 40.00
City:	Site Code:	Classification Per M.S. 86A.05: g. state wildlife management area	Current Public Use: YES	Future Public Use: YES
Land Code: 1000058088	Agency Land Code: R29185026	Land Name: FAW - WILDLIFE	County: LAKE OF THE WOOD	Acres: 40.00
City:	Site Code:	Classification Per M.S. 86A.05: g. state wildlife management area	Current Public Use: YES	Future Public Use: YES
Land Code: 1000058089	Agency Land Code: R29184783	Land Name: FAW - WILDLIFE	County: LAKE OF THE WOOD	Acres: 40.00
City:	Site Code:	Classification Per M.S. 86A.05: g. state wildlife management area	Current Public Use: YES	Future Public Use: YES
Land Code: 1000058090	Agency Land Code: R29184678	Land Name: FAW - WILDLIFE	County: LAKE OF THE WOOD	Acres: 40.00
City:	Site Code:	Classification Per M.S. 86A.05: g. state wildlife management area	Current Public Use: YES	Future Public Use: YES
Land Code: 1000058091	Agency Land Code: R29185289	Land Name: FAW - WILDLIFE	County: LAKE OF THE WOOD	Acres: 40.00
City:	Site Code:	Classification Per M.S. 86A.05: g. state wildlife management area	Current Public Use: YES	Future Public Use: YES
Land Code: 1000058092	Agency Land Code: R29184820	Land Name: FAW - WILDLIFE	County: LAKE OF THE WOOD	Acres: 40.00
City:	Site Code:	Classification Per M.S. 86A.05: g. state wildlife management area	Current Public Use: YES	Future Public Use: YES
Land Code: 1000058093	Agency Land Code: R29343690	Land Name: FAW - WILDLIFE	County: LAKE OF THE WOOD	Acres: 40.00
City:	Site Code:	Classification Per M.S. 86A.05: g. state wildlife management area	Current Public Use: YES	Future Public Use: YES
Land Code: 1000058094	Agency Land Code: R29184963	Land Name: FAW - WILDLIFE	County: LAKE OF THE WOOD	Acres: 40.00
City:	Site Code:	Classification Per M.S. 86A.05: g. state wildlife management area	Current Public Use: YES	Future Public Use: YES
Land Code: 1000058095	Agency Land Code: R29184801	Land Name: FAW - WILDLIFE	County: LAKE OF THE WOOD	Acres: 40.00
City:	Site Code:	Classification Per M.S. 86A.05: g. state wildlife management area	Current Public Use: YES	Future Public Use: YES
Land Code: 1000058096	Agency Land Code: R29184668	Land Name: FAW - WILDLIFE	County: LAKE OF THE WOOD	Acres: 40.00
City:	Site Code:	Classification Per M.S. 86A.05: g. state wildlife management area	Current Public Use: YES	Future Public Use: YES
Land Code: 1000058097	Agency Land Code: R29343696	Land Name: FAW - WILDLIFE	County: LAKE OF THE WOOD	Acres: 40.00
City:	Site Code:	Classification Per M.S. 86A.05: g. state wildlife management area	Current Public Use: YES	Future Public Use: YES
Land Code: 1000058098	Agency Land Code: R29184782	Land Name: FAW - WILDLIFE	County: LAKE OF THE WOOD	Acres: 40.00
City:	Site Code:	Classification Per M.S. 86A.05: g. state wildlife management area	Current Public Use: YES	Future Public Use: YES



Land Code: 1000058099	Agency Land Code: R29184862	Land Name: FAW - WILDLIFE	County: LAKE OF THE WOOD	Acres: 40.00
City:	Site Code:	Classification Per M.S. 86A.05: g. state wildlife management area	Current Public Use: YES	Future Public Use: YES
Land Code: 1000058100	Agency Land Code: R29343695	Land Name: FAW - WILDLIFE	County: LAKE OF THE WOOD	Acres: 40.00
City:	Site Code:	Classification Per M.S. 86A.05: g. state wildlife management area	Current Public Use: YES	Future Public Use: YES
Land Code: 1000058101	Agency Land Code: R29184960	Land Name: FAW - WILDLIFE	County: LAKE OF THE WOOD	Acres: 40.00
City:	Site Code:	Classification Per M.S. 86A.05: g. state wildlife management area	Current Public Use: YES	Future Public Use: YES
Land Code: 1000058102	Agency Land Code: R29185275	Land Name: FAW - WILDLIFE	County: LAKE OF THE WOOD	Acres: 40.00
City:	Site Code:	Classification Per M.S. 86A.05: g. state wildlife management area	Current Public Use: YES	Future Public Use: YES
Land Code: 1000058103	Agency Land Code: R29185335	Land Name: FAW - WILDLIFE	County: LAKE OF THE WOOD	Acres: 40.00
City:	Site Code:	Classification Per M.S. 86A.05: g. state wildlife management area	Current Public Use: YES	Future Public Use: YES
Land Code: 1000058104	Agency Land Code: R29185255	Land Name: FAW - WILDLIFE	County: LAKE OF THE WOOD	Acres: 40.00
City:	Site Code:	Classification Per M.S. 86A.05: g. state wildlife management area	Current Public Use: YES	Future Public Use: YES
Land Code: 1000058105	Agency Land Code: R29184994	Land Name: FAW - WILDLIFE	County: LAKE OF THE WOOD	Acres: 40.00
City:	Site Code:	Classification Per M.S. 86A.05: g. state wildlife management area	Current Public Use: YES	Future Public Use: YES
Land Code: 1000058106	Agency Land Code: R29185259	Land Name: FAW - WILDLIFE	County: LAKE OF THE WOOD	Acres: 40.00
City:	Site Code:	Classification Per M.S. 86A.05: g. state wildlife management area	Current Public Use: YES	Future Public Use: YES
Land Code: 1000058107	Agency Land Code: R29184671	Land Name: FAW - WILDLIFE	County: LAKE OF THE WOOD	Acres: 40.11
City:	Site Code:	Classification Per M.S. 86A.05: g. state wildlife management area	Current Public Use: YES	Future Public Use: YES
Land Code: 1000058108	Agency Land Code: R29185136	Land Name: FAW - WILDLIFE	County: LAKE OF THE WOOD	Acres: 40.00
City:	Site Code:	Classification Per M.S. 86A.05: g. state wildlife management area	Current Public Use: YES	Future Public Use: YES
Land Code: 1000058109	Agency Land Code: R29184824	Land Name: FAW - WILDLIFE	County: LAKE OF THE WOOD	Acres: 40.00
City:	Site Code:	Classification Per M.S. 86A.05: g. state wildlife management area	Current Public Use: YES	Future Public Use: YES
Land Code: 1000058110	Agency Land Code: R29185349	Land Name: FAW - WILDLIFE	County: LAKE OF THE WOOD	Acres: 41.40
City:	Site Code:	Classification Per M.S. 86A.05: g. state wildlife management area	Current Public Use: YES	Future Public Use: YES



Land Code: 1000058111	Agency Land Code: R29185109	Land Name: FAW - WILDLIFE	County: LAKE OF THE WOOD	Acres: 40.00
City:	Site Code:	Classification Per M.S. 86A.05: g. state wildlife management area	Current Public Use: YES	Future Public Use: YES
Land Code: 1000058112	Agency Land Code: R29184872	Land Name: FAW - WILDLIFE	County: LAKE OF THE WOOD	Acres: 40.00
City:	Site Code:	Classification Per M.S. 86A.05: g. state wildlife management area	Current Public Use: YES	Future Public Use: YES
Land Code: 1000058113	Agency Land Code: R29343699	Land Name: FAW - WILDLIFE	County: LAKE OF THE WOOD	Acres: 40.00
City:	Site Code:	Classification Per M.S. 86A.05: g. state wildlife management area	Current Public Use: YES	Future Public Use: YES
Land Code: 1000058114	Agency Land Code: R29184772	Land Name: FAW - WILDLIFE	County: LAKE OF THE WOOD	Acres: 40.00
City:	Site Code:	Classification Per M.S. 86A.05: g. state wildlife management area	Current Public Use: YES	Future Public Use: YES
Land Code: 1000058115	Agency Land Code: R29184964	Land Name: FAW - WILDLIFE	County: LAKE OF THE WOOD	Acres: 40.00
City:	Site Code:	Classification Per M.S. 86A.05: g. state wildlife management area	Current Public Use: YES	Future Public Use: YES
Land Code: 1000058116	Agency Land Code: R29185008	Land Name: FAW - WILDLIFE	County: LAKE OF THE WOOD	Acres: 40.00
City:	Site Code:	Classification Per M.S. 86A.05: g. state wildlife management area	Current Public Use: YES	Future Public Use: YES
Land Code: 1000058117	Agency Land Code: R29184850	Land Name: FAW - WILDLIFE	County: LAKE OF THE WOOD	Acres: 40.00
City:	Site Code:	Classification Per M.S. 86A.05: g. state wildlife management area	Current Public Use: YES	Future Public Use: YES
Land Code: 1000058118	Agency Land Code: R29184705	Land Name: FAW - WILDLIFE	County: LAKE OF THE WOOD	Acres: 40.00
City:	Site Code:	Classification Per M.S. 86A.05: g. state wildlife management area	Current Public Use: YES	Future Public Use: YES
Land Code: 1000058119	Agency Land Code: R29184967	Land Name: FAW - WILDLIFE	County: LAKE OF THE WOOD	Acres: 40.00
City:	Site Code:	Classification Per M.S. 86A.05: g. state wildlife management area	Current Public Use: YES	Future Public Use: YES
Land Code: 1000058120	Agency Land Code: R29185245	Land Name: FAW - WILDLIFE	County: LAKE OF THE WOOD	Acres: 40.00
City:	Site Code:	Classification Per M.S. 86A.05: g. state wildlife management area	Current Public Use: YES	Future Public Use: YES
Land Code: 1000058121	Agency Land Code: R29184695	Land Name: FAW - WILDLIFE	County: LAKE OF THE WOOD	Acres: 40.00
City:	Site Code:	Classification Per M.S. 86A.05: g. state wildlife management area	Current Public Use: YES	Future Public Use: YES
Land Code: 1000058122	Agency Land Code: R29185347	Land Name: FAW - WILDLIFE	County: LAKE OF THE WOOD	Acres: 40.00
City:	Site Code:	Classification Per M.S. 86A.05: g. state wildlife management area	Current Public Use: YES	Future Public Use: YES



Land Code: 1000058123	Agency Land Code: R29184790	Land Name: FAW - WILDLIFE	County: LAKE OF THE WOOD	Acres: 40.00
City:	Site Code:	Classification Per M.S. 86A.05: g. state wildlife management area	Current Public Use: YES	Future Public Use: YES
Land Code: 1000058124	Agency Land Code: R29184817	Land Name: FAW - WILDLIFE	County: LAKE OF THE WOOD	Acres: 40.00
City:	Site Code:	Classification Per M.S. 86A.05: g. state wildlife management area	Current Public Use: YES	Future Public Use: YES
Land Code: 1000058125	Agency Land Code: R29184679	Land Name: FAW - WILDLIFE	County: LAKE OF THE WOOD	Acres: 40.00
City:	Site Code:	Classification Per M.S. 86A.05: g. state wildlife management area	Current Public Use: YES	Future Public Use: YES
Land Code: 1000058126	Agency Land Code: R29184775	Land Name: FAW - WILDLIFE	County: LAKE OF THE WOOD	Acres: 40.00
City:	Site Code:	Classification Per M.S. 86A.05: g. state wildlife management area	Current Public Use: YES	Future Public Use: YES
Land Code: 1000058127	Agency Land Code: R29184819	Land Name: FAW - WILDLIFE	County: LAKE OF THE WOOD	Acres: 40.00
City:	Site Code:	Classification Per M.S. 86A.05: g. state wildlife management area	Current Public Use: YES	Future Public Use: YES
Land Code: 1000058128	Agency Land Code: R29185116	Land Name: FAW - WILDLIFE	County: LAKE OF THE WOOD	Acres: 40.00
City:	Site Code:	Classification Per M.S. 86A.05: g. state wildlife management area	Current Public Use: YES	Future Public Use: YES
Land Code: 1000058129	Agency Land Code: R29184685	Land Name: FAW - WILDLIFE	County: LAKE OF THE WOOD	Acres: 39.90
City:	Site Code:	Classification Per M.S. 86A.05: g. state wildlife management area	Current Public Use: YES	Future Public Use: YES
Land Code: 1000058130	Agency Land Code: R29185252	Land Name: FAW - WILDLIFE	County: LAKE OF THE WOOD	Acres: 30.00
City:	Site Code:	Classification Per M.S. 86A.05: g. state wildlife management area	Current Public Use: YES	Future Public Use: YES
Land Code: 1000058131	Agency Land Code: R29185130	Land Name: FAW - WILDLIFE	County: LAKE OF THE WOOD	Acres: 40.00
City:	Site Code:	Classification Per M.S. 86A.05: g. state wildlife management area	Current Public Use: YES	Future Public Use: YES
Land Code: 1000058132	Agency Land Code: R29184857	Land Name: FAW - WILDLIFE	County: LAKE OF THE WOOD	Acres: 40.00
City:	Site Code:	Classification Per M.S. 86A.05: g. state wildlife management area	Current Public Use: YES	Future Public Use: YES
Land Code: 1000058133	Agency Land Code: R29184968	Land Name: FAW - WILDLIFE	County: LAKE OF THE WOOD	Acres: 40.00
City:	Site Code:	Classification Per M.S. 86A.05: g. state wildlife management area	Current Public Use: YES	Future Public Use: YES
Land Code: 1000058134	Agency Land Code: R29185025	Land Name: FAW - WILDLIFE	County: LAKE OF THE WOOD	Acres: 40.00
City:	Site Code:	Classification Per M.S. 86A.05: g. state wildlife management area	Current Public Use: YES	Future Public Use: YES



Land Code: 1000058135	Agency Land Code: R29184864	Land Name: FAW - WILDLIFE	County: LAKE OF THE WOOD	Acres: 40.00
City:	Site Code:	Classification Per M.S. 86A.05: g. state wildlife management area	Current Public Use: YES	Future Public Use: YES
Land Code: 1000058136	Agency Land Code: R29184941	Land Name: FAW - WILDLIFE	County: LAKE OF THE WOOD	Acres: 40.00
City:	Site Code:	Classification Per M.S. 86A.05: g. state wildlife management area	Current Public Use: YES	Future Public Use: YES
Land Code: 1000058137	Agency Land Code: R29184948	Land Name: FAW - WILDLIFE	County: LAKE OF THE WOOD	Acres: 40.00
City:	Site Code:	Classification Per M.S. 86A.05: g. state wildlife management area	Current Public Use: YES	Future Public Use: YES
Land Code: 1000058138	Agency Land Code: R29184774	Land Name: FAW - WILDLIFE	County: LAKE OF THE WOOD	Acres: 40.00
City:	Site Code:	Classification Per M.S. 86A.05: g. state wildlife management area	Current Public Use: YES	Future Public Use: YES
Land Code: 1000058139	Agency Land Code: R29185246	Land Name: FAW - WILDLIFE	County: LAKE OF THE WOOD	Acres: 40.00
City:	Site Code:	Classification Per M.S. 86A.05: g. state wildlife management area	Current Public Use: YES	Future Public Use: YES
Land Code: 1000058140	Agency Land Code: R29185043	Land Name: FAW - WILDLIFE	County: LAKE OF THE WOOD	Acres: 40.00
City:	Site Code:	Classification Per M.S. 86A.05: g. state wildlife management area	Current Public Use: YES	Future Public Use: YES
Land Code: 1000058141	Agency Land Code: R29184849	Land Name: FAW - WILDLIFE	County: LAKE OF THE WOOD	Acres: 40.00
City:	Site Code:	Classification Per M.S. 86A.05: g. state wildlife management area	Current Public Use: YES	Future Public Use: YES
Land Code: 1000058142	Agency Land Code: R29184704	Land Name: FAW - WILDLIFE	County: LAKE OF THE WOOD	Acres: 40.00
City:	Site Code:	Classification Per M.S. 86A.05: g. state wildlife management area	Current Public Use: YES	Future Public Use: YES
Land Code: 1000058143	Agency Land Code: R29185345	Land Name: FAW - WILDLIFE	County: LAKE OF THE WOOD	Acres: 41.51
City:	Site Code:	Classification Per M.S. 86A.05: g. state wildlife management area	Current Public Use: YES	Future Public Use: YES
Land Code: 1000058144	Agency Land Code: R29185031	Land Name: FAW - WILDLIFE	County: LAKE OF THE WOOD	Acres: 40.00
City:	Site Code:	Classification Per M.S. 86A.05: g. state wildlife management area	Current Public Use: YES	Future Public Use: YES
Land Code: 1000058145	Agency Land Code: R29184949	Land Name: FAW - WILDLIFE	County: LAKE OF THE WOOD	Acres: 40.00
City:	Site Code:	Classification Per M.S. 86A.05: g. state wildlife management area	Current Public Use: YES	Future Public Use: YES
Land Code: 1000058146	Agency Land Code: R29184798	Land Name: FAW - WILDLIFE	County: LAKE OF THE WOOD	Acres: 40.00
City:	Site Code:	Classification Per M.S. 86A.05: g. state wildlife management area	Current Public Use: YES	Future Public Use: YES



Land Code: 1000058147	Agency Land Code: R29185051	Land Name: FAW - WILDLIFE	County: LAKE OF THE WOOD	Acres: 40.00
City:	Site Code:	Classification Per M.S. 86A.05: g. state wildlife management area	Current Public Use: YES	Future Public Use: YES
Land Code: 1000058148	Agency Land Code: R29184700	Land Name: FAW - WILDLIFE	County: LAKE OF THE WOOD	Acres: 40.00
City:	Site Code:	Classification Per M.S. 86A.05: g. state wildlife management area	Current Public Use: YES	Future Public Use: YES
Land Code: 1000058149	Agency Land Code: R29185049	Land Name: FAW - WILDLIFE	County: LAKE OF THE WOOD	Acres: 40.00
City:	Site Code:	Classification Per M.S. 86A.05: g. state wildlife management area	Current Public Use: YES	Future Public Use: YES
Land Code: 1000058150	Agency Land Code: R29185028	Land Name: FAW - WILDLIFE	County: LAKE OF THE WOOD	Acres: 40.00
City:	Site Code:	Classification Per M.S. 86A.05: g. state wildlife management area	Current Public Use: YES	Future Public Use: YES
Land Code: 1000058151	Agency Land Code: R29185355	Land Name: FAW - WILDLIFE	County: LAKE OF THE WOOD	Acres: 40.00
City:	Site Code:	Classification Per M.S. 86A.05: g. state wildlife management area	Current Public Use: YES	Future Public Use: YES
Land Code: 1000058152	Agency Land Code: R29184698	Land Name: FAW - WILDLIFE	County: LAKE OF THE WOOD	Acres: 39.64
City:	Site Code:	Classification Per M.S. 86A.05: g. state wildlife management area	Current Public Use: YES	Future Public Use: YES
Land Code: 1000058153	Agency Land Code: R29184795	Land Name: FAW - WILDLIFE	County: LAKE OF THE WOOD	Acres: 40.00
City:	Site Code:	Classification Per M.S. 86A.05: g. state wildlife management area	Current Public Use: YES	Future Public Use: YES
Land Code: 1000058154	Agency Land Code: R29184987	Land Name: FAW - WILDLIFE	County: LAKE OF THE WOOD	Acres: 40.00
City:	Site Code:	Classification Per M.S. 86A.05: g. state wildlife management area	Current Public Use: YES	Future Public Use: YES
Land Code: 1000058155	Agency Land Code: R29184944	Land Name: FAW - WILDLIFE	County: LAKE OF THE WOOD	Acres: 40.00
City:	Site Code:	Classification Per M.S. 86A.05: g. state wildlife management area	Current Public Use: YES	Future Public Use: YES
Land Code: 1000058156	Agency Land Code: R29184696	Land Name: FAW - WILDLIFE	County: LAKE OF THE WOOD	Acres: 40.00
City:	Site Code:	Classification Per M.S. 86A.05: g. state wildlife management area	Current Public Use: YES	Future Public Use: YES
Land Code: 1000058157	Agency Land Code: R29185282	Land Name: FAW - WILDLIFE	County: LAKE OF THE WOOD	Acres: 40.00
City:	Site Code:	Classification Per M.S. 86A.05: g. state wildlife management area	Current Public Use: YES	Future Public Use: YES
Land Code: 1000058158	Agency Land Code: R29185000	Land Name: FAW - WILDLIFE	County: LAKE OF THE WOOD	Acres: 40.00
City:	Site Code:	Classification Per M.S. 86A.05: g. state wildlife management area	Current Public Use: YES	Future Public Use: YES



Land Code: 1000058159	Agency Land Code: R29185358	Land Name: FAW - WILDLIFE	County: LAKE OF THE WOOD	Acres: 40.00
City:	Site Code:	Classification Per M.S. 86A.05: g. state wildlife management area	Current Public Use: YES	Future Public Use: YES
Land Code: 1000058160	Agency Land Code: R29184833	Land Name: FAW - WILDLIFE	County: LAKE OF THE WOOD	Acres: 40.00
City:	Site Code:	Classification Per M.S. 86A.05: g. state wildlife management area	Current Public Use: YES	Future Public Use: YES
Land Code: 1000058161	Agency Land Code: R29185231	Land Name: FAW - WILDLIFE	County: LAKE OF THE WOOD	Acres: 40.00
City:	Site Code:	Classification Per M.S. 86A.05: g. state wildlife management area	Current Public Use: YES	Future Public Use: YES
Land Code: 1000058162	Agency Land Code: R29185274	Land Name: FAW - WILDLIFE	County: LAKE OF THE WOOD	Acres: 40.00
City:	Site Code:	Classification Per M.S. 86A.05: g. state wildlife management area	Current Public Use: YES	Future Public Use: YES
Land Code: 1000058163	Agency Land Code: R29343694	Land Name: FAW - WILDLIFE	County: LAKE OF THE WOOD	Acres: 40.00
City:	Site Code:	Classification Per M.S. 86A.05: g. state wildlife management area	Current Public Use: YES	Future Public Use: YES
Land Code: 1000058164	Agency Land Code: R29184794	Land Name: FAW - WILDLIFE	County: LAKE OF THE WOOD	Acres: 40.00
City:	Site Code:	Classification Per M.S. 86A.05: g. state wildlife management area	Current Public Use: YES	Future Public Use: YES
Land Code: 1000058165	Agency Land Code: R29184680	Land Name: FAW - WILDLIFE	County: LAKE OF THE WOOD	Acres: 40.00
City:	Site Code:	Classification Per M.S. 86A.05: g. state wildlife management area	Current Public Use: YES	Future Public Use: YES
Land Code: 1000058166	Agency Land Code: R29185283	Land Name: FAW - WILDLIFE	County: LAKE OF THE WOOD	Acres: 40.00
City:	Site Code:	Classification Per M.S. 86A.05: g. state wildlife management area	Current Public Use: YES	Future Public Use: YES
Land Code: 1000058167	Agency Land Code: R29184943	Land Name: FAW - WILDLIFE	County: LAKE OF THE WOOD	Acres: 40.00
City:	Site Code:	Classification Per M.S. 86A.05: g. state wildlife management area	Current Public Use: YES	Future Public Use: YES
Land Code: 1000058168	Agency Land Code: R29185357	Land Name: FAW - WILDLIFE	County: LAKE OF THE WOOD	Acres: 40.00
City:	Site Code:	Classification Per M.S. 86A.05: g. state wildlife management area	Current Public Use: YES	Future Public Use: YES
Land Code: 1000058169	Agency Land Code: R29184802	Land Name: FAW - WILDLIFE	County: LAKE OF THE WOOD	Acres: 40.00
City:	Site Code:	Classification Per M.S. 86A.05: g. state wildlife management area	Current Public Use: YES	Future Public Use: YES
Land Code: 1000058170	Agency Land Code: R29343678	Land Name: FAW - WILDLIFE	County: LAKE OF THE WOOD	Acres: 40.00
City:	Site Code:	Classification Per M.S. 86A.05: g. state wildlife management area	Current Public Use: YES	Future Public Use: YES



Land Code: 1000058171	Agency Land Code: R29184780	Land Name: FAW - WILDLIFE	County: LAKE OF THE WOOD	Acres: 40.00
City:	Site Code:	Classification Per M.S. 86A.05: g. state wildlife management area	Current Public Use: YES	Future Public Use: YES
Land Code: 1000058172	Agency Land Code: R29185285	Land Name: FAW - WILDLIFE	County: LAKE OF THE WOOD	Acres: 40.00
City:	Site Code:	Classification Per M.S. 86A.05: g. state wildlife management area	Current Public Use: YES	Future Public Use: YES
Land Code: 1000058173	Agency Land Code: R29184853	Land Name: FAW - WILDLIFE	County: LAKE OF THE WOOD	Acres: 40.00
City:	Site Code:	Classification Per M.S. 86A.05: g. state wildlife management area	Current Public Use: YES	Future Public Use: YES
Land Code: 1000058174	Agency Land Code: R29184809	Land Name: FAW - WILDLIFE	County: LAKE OF THE WOOD	Acres: 40.00
City:	Site Code:	Classification Per M.S. 86A.05: g. state wildlife management area	Current Public Use: YES	Future Public Use: YES
Land Code: 1000058175	Agency Land Code: R29185253	Land Name: FAW - WILDLIFE	County: LAKE OF THE WOOD	Acres: 40.00
City:	Site Code:	Classification Per M.S. 86A.05: g. state wildlife management area	Current Public Use: YES	Future Public Use: YES
Land Code: 1000058176	Agency Land Code: R29185281	Land Name: FAW - WILDLIFE	County: LAKE OF THE WOOD	Acres: 40.00
City:	Site Code:	Classification Per M.S. 86A.05: g. state wildlife management area	Current Public Use: YES	Future Public Use: YES
Land Code: 1000058177	Agency Land Code: R29184791	Land Name: FAW - WILDLIFE	County: LAKE OF THE WOOD	Acres: 40.00
City:	Site Code:	Classification Per M.S. 86A.05: g. state wildlife management area	Current Public Use: YES	Future Public Use: YES
Land Code: 1000058178	Agency Land Code: R29343691	Land Name: FAW - WILDLIFE	County: LAKE OF THE WOOD	Acres: 40.00
City:	Site Code:	Classification Per M.S. 86A.05: g. state wildlife management area	Current Public Use: YES	Future Public Use: YES
Land Code: 1000058179	Agency Land Code: R29185350	Land Name: FAW - WILDLIFE	County: LAKE OF THE WOOD	Acres: 40.00
City:	Site Code:	Classification Per M.S. 86A.05: g. state wildlife management area	Current Public Use: YES	Future Public Use: YES
Land Code: 1000058180	Agency Land Code: R29184779	Land Name: FAW - WILDLIFE	County: LAKE OF THE WOOD	Acres: 40.00
City:	Site Code:	Classification Per M.S. 86A.05: g. state wildlife management area	Current Public Use: YES	Future Public Use: YES
Land Code: 1000058181	Agency Land Code: R29184983	Land Name: FAW - WILDLIFE	County: LAKE OF THE WOOD	Acres: 40.00
City:	Site Code:	Classification Per M.S. 86A.05: g. state wildlife management area	Current Public Use: YES	Future Public Use: YES
Land Code: 1000058182	Agency Land Code: R29185339	Land Name: FAW - WILDLIFE	County: LAKE OF THE WOOD	Acres: 40.00
City:	Site Code:	Classification Per M.S. 86A.05: g. state wildlife management area	Current Public Use: YES	Future Public Use: YES



Land Code: 1000058183	Agency Land Code: R29185238	Land Name: FAW - WILDLIFE	County: LAKE OF THE WOOD	Acres: 40.00
City:	Site Code:	Classification Per M.S. 86A.05: g. state wildlife management area	Current Public Use: YES	Future Public Use: YES
Land Code: 1000058184	Agency Land Code: R29184689	Land Name: FAW - WILDLIFE	County: LAKE OF THE WOOD	Acres: 40.00
City:	Site Code:	Classification Per M.S. 86A.05: g. state wildlife management area	Current Public Use: YES	Future Public Use: YES
Land Code: 1000058185	Agency Land Code: R29184667	Land Name: FAW - WILDLIFE	County: LAKE OF THE WOOD	Acres: 40.05
City:	Site Code:	Classification Per M.S. 86A.05: g. state wildlife management area	Current Public Use: YES	Future Public Use: YES
Land Code: 1000058186	Agency Land Code: R29343682	Land Name: FAW - WILDLIFE	County: LAKE OF THE WOOD	Acres: 40.00
City:	Site Code:	Classification Per M.S. 86A.05: g. state wildlife management area	Current Public Use: YES	Future Public Use: YES
Land Code: 1000058187	Agency Land Code: R29185336	Land Name: FAW - WILDLIFE	County: LAKE OF THE WOOD	Acres: 40.00
City:	Site Code:	Classification Per M.S. 86A.05: g. state wildlife management area	Current Public Use: YES	Future Public Use: YES
Land Code: 1000058188	Agency Land Code: R29185353	Land Name: FAW - WILDLIFE	County: LAKE OF THE WOOD	Acres: 40.00
City:	Site Code:	Classification Per M.S. 86A.05: g. state wildlife management area	Current Public Use: YES	Future Public Use: YES
Land Code: 1000058189	Agency Land Code: R29185233	Land Name: FAW - WILDLIFE	County: LAKE OF THE WOOD	Acres: 40.00
City:	Site Code:	Classification Per M.S. 86A.05: g. state wildlife management area	Current Public Use: YES	Future Public Use: YES
Land Code: 1000058190	Agency Land Code: R29184818	Land Name: FAW - WILDLIFE	County: LAKE OF THE WOOD	Acres: 40.00
City:	Site Code:	Classification Per M.S. 86A.05: g. state wildlife management area	Current Public Use: YES	Future Public Use: YES
Land Code: 1000058191	Agency Land Code: R29184796	Land Name: FAW - WILDLIFE	County: LAKE OF THE WOOD	Acres: 40.00
City:	Site Code:	Classification Per M.S. 86A.05: g. state wildlife management area	Current Public Use: YES	Future Public Use: YES
Land Code: 1000058192	Agency Land Code: R29185261	Land Name: FAW - WILDLIFE	County: LAKE OF THE WOOD	Acres: 30.65
City:	Site Code:	Classification Per M.S. 86A.05: g. state wildlife management area	Current Public Use: YES	Future Public Use: YES
Land Code: 1000058193	Agency Land Code: R29184815	Land Name: FAW - WILDLIFE	County: LAKE OF THE WOOD	Acres: 40.00
City:	Site Code:	Classification Per M.S. 86A.05: g. state wildlife management area	Current Public Use: YES	Future Public Use: YES
Land Code: 1000058194	Agency Land Code: R29185269	Land Name: FAW - WILDLIFE	County: LAKE OF THE WOOD	Acres: 40.00
City:	Site Code:	Classification Per M.S. 86A.05: g. state wildlife management area	Current Public Use: YES	Future Public Use: YES



Land Code: 1000058195	Agency Land Code: R29184863	Land Name: FAW - WILDLIFE	County: LAKE OF THE WOOD	Acres: 40.00
City:	Site Code:	Classification Per M.S. 86A.05: g. state wildlife management area	Current Public Use: YES	Future Public Use: YES
Land Code: 1000058196	Agency Land Code: R29184694	Land Name: FAW - WILDLIFE	County: LAKE OF THE WOOD	Acres: 40.00
City:	Site Code:	Classification Per M.S. 86A.05: g. state wildlife management area	Current Public Use: YES	Future Public Use: YES
Land Code: 1000058197	Agency Land Code: R29184781	Land Name: FAW - WILDLIFE	County: LAKE OF THE WOOD	Acres: 40.00
City:	Site Code:	Classification Per M.S. 86A.05: g. state wildlife management area	Current Public Use: YES	Future Public Use: YES
Land Code: 1000058198	Agency Land Code: R29184873	Land Name: FAW - WILDLIFE	County: LAKE OF THE WOOD	Acres: 40.00
City:	Site Code:	Classification Per M.S. 86A.05: g. state wildlife management area	Current Public Use: YES	Future Public Use: YES
Land Code: 1000058199	Agency Land Code: R29184954	Land Name: FAW - WILDLIFE	County: LAKE OF THE WOOD	Acres: 40.00
City:	Site Code:	Classification Per M.S. 86A.05: g. state wildlife management area	Current Public Use: YES	Future Public Use: YES
Land Code: 1000058200	Agency Land Code: R29185050	Land Name: FAW - WILDLIFE	County: LAKE OF THE WOOD	Acres: 40.00
City:	Site Code:	Classification Per M.S. 86A.05: g. state wildlife management area	Current Public Use: YES	Future Public Use: YES
Land Code: 1000058201	Agency Land Code: R29184793	Land Name: FAW - WILDLIFE	County: LAKE OF THE WOOD	Acres: 40.00
City:	Site Code:	Classification Per M.S. 86A.05: g. state wildlife management area	Current Public Use: YES	Future Public Use: YES
Land Code: 1000058202	Agency Land Code: R29184855	Land Name: FAW - WILDLIFE	County: LAKE OF THE WOOD	Acres: 40.00
City:	Site Code:	Classification Per M.S. 86A.05: g. state wildlife management area	Current Public Use: YES	Future Public Use: YES
Land Code: 1000058203	Agency Land Code: R29185348	Land Name: FAW - WILDLIFE	County: LAKE OF THE WOOD	Acres: 41.40
City:	Site Code:	Classification Per M.S. 86A.05: g. state wildlife management area	Current Public Use: YES	Future Public Use: YES
Land Code: 1000058204	Agency Land Code: R29185015	Land Name: FAW - WILDLIFE	County: LAKE OF THE WOOD	Acres: 40.00
City:	Site Code:	Classification Per M.S. 86A.05: g. state wildlife management area	Current Public Use: YES	Future Public Use: YES
Land Code: 1000058205	Agency Land Code: R29184940	Land Name: FAW - WILDLIFE	County: LAKE OF THE WOOD	Acres: 40.00
City:	Site Code:	Classification Per M.S. 86A.05: g. state wildlife management area	Current Public Use: YES	Future Public Use: YES
Land Code: 1000058206	Agency Land Code: R29343692	Land Name: FAW - WILDLIFE	County: LAKE OF THE WOOD	Acres: 40.00
City:	Site Code:	Classification Per M.S. 86A.05: g. state wildlife management area	Current Public Use: YES	Future Public Use: YES



Land Code: 1000058207	Agency Land Code: R29185001	Land Name: FAW - WILDLIFE	County: LAKE OF THE WOOD	Acres: 40.00
City:	Site Code:	Classification Per M.S. 86A.05: g. state wildlife management area	Current Public Use: YES	Future Public Use: YES
Land Code: 1000058208	Agency Land Code: R29184766	Land Name: FAW - WILDLIFE	County: LAKE OF THE WOOD	Acres: 40.00
City:	Site Code:	Classification Per M.S. 86A.05: g. state wildlife management area	Current Public Use: YES	Future Public Use: YES
Land Code: 1000058209	Agency Land Code: R29343693	Land Name: FAW - WILDLIFE	County: LAKE OF THE WOOD	Acres: 40.00
City:	Site Code:	Classification Per M.S. 86A.05: g. state wildlife management area	Current Public Use: YES	Future Public Use: YES
Land Code: 1000058210	Agency Land Code: R29185295	Land Name: FAW - WILDLIFE	County: LAKE OF THE WOOD	Acres: 40.00
City:	Site Code:	Classification Per M.S. 86A.05: g. state wildlife management area	Current Public Use: YES	Future Public Use: YES
Land Code: 1000058211	Agency Land Code: R29184845	Land Name: FAW - WILDLIFE	County: LAKE OF THE WOOD	Acres: 40.00
City:	Site Code:	Classification Per M.S. 86A.05: g. state wildlife management area	Current Public Use: YES	Future Public Use: YES
Land Code: 1000058212	Agency Land Code: R29185363	Land Name: FAW - WILDLIFE	County: LAKE OF THE WOOD	Acres: 40.00
City:	Site Code:	Classification Per M.S. 86A.05: g. state wildlife management area	Current Public Use: YES	Future Public Use: YES
Land Code: 1000058213	Agency Land Code: R29343697	Land Name: FAW - WILDLIFE	County: LAKE OF THE WOOD	Acres: 40.00
City:	Site Code:	Classification Per M.S. 86A.05: g. state wildlife management area	Current Public Use: YES	Future Public Use: YES
Land Code: 1000058214	Agency Land Code: R29185277	Land Name: FAW - WILDLIFE	County: LAKE OF THE WOOD	Acres: 40.00
City:	Site Code:	Classification Per M.S. 86A.05: g. state wildlife management area	Current Public Use: YES	Future Public Use: YES
Land Code: 1000058215	Agency Land Code: R29185286	Land Name: FAW - WILDLIFE	County: LAKE OF THE WOOD	Acres: 40.00
City:	Site Code:	Classification Per M.S. 86A.05: g. state wildlife management area	Current Public Use: YES	Future Public Use: YES
Land Code: 1000058216	Agency Land Code: R29185352	Land Name: FAW - WILDLIFE	County: LAKE OF THE WOOD	Acres: 40.00
City:	Site Code:	Classification Per M.S. 86A.05: g. state wildlife management area	Current Public Use: YES	Future Public Use: YES
Land Code: 1000058217	Agency Land Code: R29184836	Land Name: FAW - WILDLIFE	County: LAKE OF THE WOOD	Acres: 40.00
City:	Site Code:	Classification Per M.S. 86A.05: g. state wildlife management area	Current Public Use: YES	Future Public Use: YES
Land Code: 1000058218	Agency Land Code: R29185364	Land Name: FAW - WILDLIFE	County: LAKE OF THE WOOD	Acres: 40.53
City:	Site Code:	Classification Per M.S. 86A.05: g. state wildlife management area	Current Public Use: YES	Future Public Use: YES



Land Code: 1000058219	Agency Land Code: R29343700	Land Name: FAW - WILDLIFE	County: LAKE OF THE WOOD	Acres: 40.00
City:	Site Code:	Classification Per M.S. 86A.05: g. state wildlife management area	Current Public Use: YES	Future Public Use: YES
Land Code: 1000058220	Agency Land Code: R29184773	Land Name: FAW - WILDLIFE	County: LAKE OF THE WOOD	Acres: 40.00
City:	Site Code:	Classification Per M.S. 86A.05: g. state wildlife management area	Current Public Use: YES	Future Public Use: YES
Land Code: 1000058221	Agency Land Code: R29185271	Land Name: FAW - WILDLIFE	County: LAKE OF THE WOOD	Acres: 40.00
City:	Site Code:	Classification Per M.S. 86A.05: g. state wildlife management area	Current Public Use: YES	Future Public Use: YES
Land Code: 1000058222	Agency Land Code: R29185175	Land Name: FAW - WILDLIFE	County: LAKE OF THE WOOD	Acres: 40.00
City:	Site Code:	Classification Per M.S. 86A.05: g. state wildlife management area	Current Public Use: YES	Future Public Use: YES
Land Code: 1000058223	Agency Land Code: R29343688	Land Name: FAW - WILDLIFE	County: LAKE OF THE WOOD	Acres: 40.00
City:	Site Code:	Classification Per M.S. 86A.05: g. state wildlife management area	Current Public Use: YES	Future Public Use: YES
Land Code: 1000058224	Agency Land Code: R29185280	Land Name: FAW - WILDLIFE	County: LAKE OF THE WOOD	Acres: 40.00
City:	Site Code:	Classification Per M.S. 86A.05: g. state wildlife management area	Current Public Use: YES	Future Public Use: YES
Land Code: 1000058225	Agency Land Code: R29185134	Land Name: FAW - WILDLIFE	County: LAKE OF THE WOOD	Acres: 40.00
City:	Site Code:	Classification Per M.S. 86A.05: g. state wildlife management area	Current Public Use: YES	Future Public Use: YES
Land Code: 1000058226	Agency Land Code: R29184950	Land Name: FAW - WILDLIFE	County: LAKE OF THE WOOD	Acres: 40.00
City:	Site Code:	Classification Per M.S. 86A.05: g. state wildlife management area	Current Public Use: YES	Future Public Use: YES
Land Code: 1000058227	Agency Land Code: R29185290	Land Name: FAW - WILDLIFE	County: LAKE OF THE WOOD	Acres: 40.00
City:	Site Code:	Classification Per M.S. 86A.05: g. state wildlife management area	Current Public Use: YES	Future Public Use: YES
Land Code: 1000058228	Agency Land Code: R29185258	Land Name: FAW - WILDLIFE	County: LAKE OF THE WOOD	Acres: 40.00
City:	Site Code:	Classification Per M.S. 86A.05: g. state wildlife management area	Current Public Use: YES	Future Public Use: YES
Land Code: 1000058229	Agency Land Code: R29185266	Land Name: FAW - WILDLIFE	County: LAKE OF THE WOOD	Acres: 40.00
City:	Site Code:	Classification Per M.S. 86A.05: g. state wildlife management area	Current Public Use: YES	Future Public Use: YES
Land Code: 1000058230	Agency Land Code: R29343684	Land Name: FAW - WILDLIFE	County: LAKE OF THE WOOD	Acres: 40.00
City:	Site Code:	Classification Per M.S. 86A.05: g. state wildlife management area	Current Public Use: YES	Future Public Use: YES



Land Code: 1000058231	Agency Land Code: R29185135	Land Name: FAW - WILDLIFE	County: LAKE OF THE WOOD	Acres: 40.00
City:	Site Code:	Classification Per M.S. 86A.05: g. state wildlife management area	Current Public Use: YES	Future Public Use: YES
Land Code: 1000058232	Agency Land Code: R29184771	Land Name: FAW - WILDLIFE	County: LAKE OF THE WOOD	Acres: 40.00
City:	Site Code:	Classification Per M.S. 86A.05: g. state wildlife management area	Current Public Use: YES	Future Public Use: YES
Land Code: 1000058233	Agency Land Code: R29184813	Land Name: FAW - WILDLIFE	County: LAKE OF THE WOOD	Acres: 40.00
City:	Site Code:	Classification Per M.S. 86A.05: g. state wildlife management area	Current Public Use: YES	Future Public Use: YES
Land Code: 1000058234	Agency Land Code: R29184858	Land Name: FAW - WILDLIFE	County: LAKE OF THE WOOD	Acres: 40.00
City:	Site Code:	Classification Per M.S. 86A.05: g. state wildlife management area	Current Public Use: YES	Future Public Use: YES
Land Code: 1000058235	Agency Land Code: R29185293	Land Name: FAW - WILDLIFE	County: LAKE OF THE WOOD	Acres: 40.00
City:	Site Code:	Classification Per M.S. 86A.05: g. state wildlife management area	Current Public Use: YES	Future Public Use: YES
Land Code: 1000058236	Agency Land Code: R29185337	Land Name: FAW - WILDLIFE	County: LAKE OF THE WOOD	Acres: 40.00
City:	Site Code:	Classification Per M.S. 86A.05: g. state wildlife management area	Current Public Use: YES	Future Public Use: YES
Land Code: 1000058237	Agency Land Code: R29184961	Land Name: FAW - WILDLIFE	County: LAKE OF THE WOOD	Acres: 40.00
City:	Site Code:	Classification Per M.S. 86A.05: g. state wildlife management area	Current Public Use: YES	Future Public Use: YES
Land Code: 1000058238	Agency Land Code: R29184966	Land Name: FAW - WILDLIFE	County: LAKE OF THE WOOD	Acres: 40.00
City:	Site Code:	Classification Per M.S. 86A.05: g. state wildlife management area	Current Public Use: YES	Future Public Use: YES
Land Code: 1000058239	Agency Land Code: R29184972	Land Name: FAW - WILDLIFE	County: LAKE OF THE WOOD	Acres: 40.00
City:	Site Code:	Classification Per M.S. 86A.05: g. state wildlife management area	Current Public Use: YES	Future Public Use: YES
Land Code: 1000058240	Agency Land Code: R29185361	Land Name: FAW - WILDLIFE	County: LAKE OF THE WOOD	Acres: 40.87
City:	Site Code:	Classification Per M.S. 86A.05: g. state wildlife management area	Current Public Use: YES	Future Public Use: YES
Land Code: 1000058241	Agency Land Code: R29185117	Land Name: FAW - WILDLIFE	County: LAKE OF THE WOOD	Acres: 40.00
City:	Site Code:	Classification Per M.S. 86A.05: g. state wildlife management area	Current Public Use: YES	Future Public Use: YES
Land Code: 1000058242	Agency Land Code: R29185024	Land Name: FAW - WILDLIFE	County: LAKE OF THE WOOD	Acres: 40.00
City:	Site Code:	Classification Per M.S. 86A.05: g. state wildlife management area	Current Public Use: YES	Future Public Use: YES



Land Code: 1000058243	Agency Land Code: R29184785	Land Name: FAW - WILDLIFE	County: LAKE OF THE WOOD	Acres: 40.00
City:	Site Code:	Classification Per M.S. 86A.05: g. state wildlife management area	Current Public Use: YES	Future Public Use: YES
Land Code: 1000058244	Agency Land Code: R29184789	Land Name: FAW - WILDLIFE	County: LAKE OF THE WOOD	Acres: 40.00
City:	Site Code:	Classification Per M.S. 86A.05: g. state wildlife management area	Current Public Use: YES	Future Public Use: YES
Land Code: 1000058245	Agency Land Code: R29185173	Land Name: FAW - WILDLIFE	County: LAKE OF THE WOOD	Acres: 40.00
City:	Site Code:	Classification Per M.S. 86A.05: g. state wildlife management area	Current Public Use: YES	Future Public Use: YES
Land Code: 1000058246	Agency Land Code: R29184834	Land Name: FAW - WILDLIFE	County: LAKE OF THE WOOD	Acres: 40.00
City:	Site Code:	Classification Per M.S. 86A.05: g. state wildlife management area	Current Public Use: YES	Future Public Use: YES
Land Code: 1000058247	Agency Land Code: R29184860	Land Name: FAW - WILDLIFE	County: LAKE OF THE WOOD	Acres: 40.00
City:	Site Code:	Classification Per M.S. 86A.05: g. state wildlife management area	Current Public Use: YES	Future Public Use: YES
Land Code: 1000058248	Agency Land Code: R29185346	Land Name: FAW - WILDLIFE	County: LAKE OF THE WOOD	Acres: 40.00
City:	Site Code:	Classification Per M.S. 86A.05: g. state wildlife management area	Current Public Use: YES	Future Public Use: YES
Land Code: 1000058249	Agency Land Code: R29185360	Land Name: FAW - WILDLIFE	County: LAKE OF THE WOOD	Acres: 41.23
City:	Site Code:	Classification Per M.S. 86A.05: g. state wildlife management area	Current Public Use: YES	Future Public Use: YES
Land Code: 1000058250	Agency Land Code: R29184997	Land Name: FAW - WILDLIFE	County: LAKE OF THE WOOD	Acres: 40.00
City:	Site Code:	Classification Per M.S. 86A.05: g. state wildlife management area	Current Public Use: YES	Future Public Use: YES
Land Code: 1000058251	Agency Land Code: R29184674	Land Name: FAW - WILDLIFE	County: LAKE OF THE WOOD	Acres: 40.00
City:	Site Code:	Classification Per M.S. 86A.05: g. state wildlife management area	Current Public Use: YES	Future Public Use: YES
Land Code: 1000058252	Agency Land Code: R29184675	Land Name: FAW - WILDLIFE	County: LAKE OF THE WOOD	Acres: 40.00
City:	Site Code:	Classification Per M.S. 86A.05: g. state wildlife management area	Current Public Use: YES	Future Public Use: YES
Land Code: 1000058253	Agency Land Code: R29184691	Land Name: FAW - WILDLIFE	County: LAKE OF THE WOOD	Acres: 40.00
City:	Site Code:	Classification Per M.S. 86A.05: g. state wildlife management area	Current Public Use: YES	Future Public Use: YES
Land Code: 1000058254	Agency Land Code: R29185027	Land Name: FAW - WILDLIFE	County: LAKE OF THE WOOD	Acres: 40.00
City:	Site Code:	Classification Per M.S. 86A.05: g. state wildlife management area	Current Public Use: YES	Future Public Use: YES



Land Code: 1000058255	Agency Land Code: R29184835	Land Name: FAW - WILDLIFE	County: LAKE OF THE WOOD	Acres: 40.00
City:	Site Code:	Classification Per M.S. 86A.05: g. state wildlife management area	Current Public Use: YES	Future Public Use: YES
Land Code: 1000058256	Agency Land Code: R29185232	Land Name: FAW - WILDLIFE	County: LAKE OF THE WOOD	Acres: 30.00
City:	Site Code:	Classification Per M.S. 86A.05: g. state wildlife management area	Current Public Use: YES	Future Public Use: YES
Land Code: 1000058257	Agency Land Code: R29185244	Land Name: FAW - WILDLIFE	County: LAKE OF THE WOOD	Acres: 40.00
City:	Site Code:	Classification Per M.S. 86A.05: g. state wildlife management area	Current Public Use: YES	Future Public Use: YES
Land Code: 1000058258	Agency Land Code: R29343680	Land Name: FAW - WILDLIFE	County: LAKE OF THE WOOD	Acres: 40.00
City:	Site Code:	Classification Per M.S. 86A.05: g. state wildlife management area	Current Public Use: YES	Future Public Use: YES
Land Code: 1000058259	Agency Land Code: R29184984	Land Name: FAW - WILDLIFE	County: LAKE OF THE WOOD	Acres: 40.00
City:	Site Code:	Classification Per M.S. 86A.05: g. state wildlife management area	Current Public Use: YES	Future Public Use: YES
Land Code: 1000058260	Agency Land Code: R29184770	Land Name: FAW - WILDLIFE	County: LAKE OF THE WOOD	Acres: 40.00
City:	Site Code:	Classification Per M.S. 86A.05: g. state wildlife management area	Current Public Use: YES	Future Public Use: YES
Land Code: 1000058261	Agency Land Code: R29185174	Land Name: FAW - WILDLIFE	County: LAKE OF THE WOOD	Acres: 40.00
City:	Site Code:	Classification Per M.S. 86A.05: g. state wildlife management area	Current Public Use: YES	Future Public Use: YES
Land Code: 1000058262	Agency Land Code: R29184854	Land Name: FAW - WILDLIFE	County: LAKE OF THE WOOD	Acres: 40.00
City:	Site Code:	Classification Per M.S. 86A.05: g. state wildlife management area	Current Public Use: YES	Future Public Use: YES
Land Code: 1000058263	Agency Land Code: R29185340	Land Name: FAW - WILDLIFE	County: LAKE OF THE WOOD	Acres: 40.00
City:	Site Code:	Classification Per M.S. 86A.05: g. state wildlife management area	Current Public Use: YES	Future Public Use: YES
Land Code: 1000058264	Agency Land Code: R29343687	Land Name: FAW - WILDLIFE	County: LAKE OF THE WOOD	Acres: 40.00
City:	Site Code:	Classification Per M.S. 86A.05: g. state wildlife management area	Current Public Use: YES	Future Public Use: YES
Land Code: 1000058265	Agency Land Code: R29184701	Land Name: FAW - WILDLIFE	County: LAKE OF THE WOOD	Acres: 40.00
City:	Site Code:	Classification Per M.S. 86A.05: g. state wildlife management area	Current Public Use: YES	Future Public Use: YES
Land Code: 1000058266	Agency Land Code: R29185039	Land Name: FAW - WILDLIFE	County: LAKE OF THE WOOD	Acres: 40.00
City:	Site Code:	Classification Per M.S. 86A.05: g. state wildlife management area	Current Public Use: YES	Future Public Use: YES



Land Code: 1000058267	Agency Land Code: R29184768	Land Name: FAW - WILDLIFE	County: LAKE OF THE WOOD	Acres: 40.00
City:	Site Code:	Classification Per M.S. 86A.05: g. state wildlife management area	Current Public Use: YES	Future Public Use: YES
Land Code: 1000058268	Agency Land Code: R29184805	Land Name: FAW - WILDLIFE	County: LAKE OF THE WOOD	Acres: 40.00
City:	Site Code:	Classification Per M.S. 86A.05: g. state wildlife management area	Current Public Use: YES	Future Public Use: YES
Land Code: 1000058269	Agency Land Code: R29185247	Land Name: FAW - WILDLIFE	County: LAKE OF THE WOOD	Acres: 40.00
City:	Site Code:	Classification Per M.S. 86A.05: g. state wildlife management area	Current Public Use: YES	Future Public Use: YES
Land Code: 1000058270	Agency Land Code: R29185260	Land Name: FAW - WILDLIFE	County: LAKE OF THE WOOD	Acres: 40.00
City:	Site Code:	Classification Per M.S. 86A.05: g. state wildlife management area	Current Public Use: YES	Future Public Use: YES
Land Code: 1000058271	Agency Land Code: R29185012	Land Name: FAW - WILDLIFE	County: LAKE OF THE WOOD	Acres: 40.00
City:	Site Code:	Classification Per M.S. 86A.05: g. state wildlife management area	Current Public Use: YES	Future Public Use: YES
Land Code: 1000058272	Agency Land Code: R29184792	Land Name: FAW - WILDLIFE	County: LAKE OF THE WOOD	Acres: 40.00
City:	Site Code:	Classification Per M.S. 86A.05: g. state wildlife management area	Current Public Use: YES	Future Public Use: YES
Land Code: 1000058273	Agency Land Code: R29184851	Land Name: FAW - WILDLIFE	County: LAKE OF THE WOOD	Acres: 40.00
City:	Site Code:	Classification Per M.S. 86A.05: g. state wildlife management area	Current Public Use: YES	Future Public Use: YES
Land Code: 1000058274	Agency Land Code: R29185288	Land Name: FAW - WILDLIFE	County: LAKE OF THE WOOD	Acres: 40.00
City:	Site Code:	Classification Per M.S. 86A.05: g. state wildlife management area	Current Public Use: YES	Future Public Use: YES
Land Code: 1000058275	Agency Land Code: R29184937	Land Name: FAW - WILDLIFE	County: LAKE OF THE WOOD	Acres: 40.00
City:	Site Code:	Classification Per M.S. 86A.05: g. state wildlife management area	Current Public Use: YES	Future Public Use: YES
Land Code: 1000058276	Agency Land Code: R29184942	Land Name: FAW - WILDLIFE	County: LAKE OF THE WOOD	Acres: 40.00
City:	Site Code:	Classification Per M.S. 86A.05: g. state wildlife management area	Current Public Use: YES	Future Public Use: YES
Land Code: 1000058277	Agency Land Code: R29184956	Land Name: FAW - WILDLIFE	County: LAKE OF THE WOOD	Acres: 40.00
City:	Site Code:	Classification Per M.S. 86A.05: g. state wildlife management area	Current Public Use: YES	Future Public Use: YES
Land Code: 1000058278	Agency Land Code: R29184684	Land Name: FAW - WILDLIFE	County: LAKE OF THE WOOD	Acres: 40.00
City:	Site Code:	Classification Per M.S. 86A.05: g. state wildlife management area	Current Public Use: YES	Future Public Use: YES



Land Code: 1000058279	Agency Land Code: R29185048	Land Name: FAW - WILDLIFE	County: LAKE OF THE WOOD	Acres: 40.00
City:	Site Code:	Classification Per M.S. 86A.05: g. state wildlife management area	Current Public Use: YES	Future Public Use: YES
Land Code: 1000058280	Agency Land Code: R29184844	Land Name: FAW - WILDLIFE	County: LAKE OF THE WOOD	Acres: 40.00
City:	Site Code:	Classification Per M.S. 86A.05: g. state wildlife management area	Current Public Use: YES	Future Public Use: YES
Land Code: 1000058281	Agency Land Code: R29185250	Land Name: FAW - WILDLIFE	County: LAKE OF THE WOOD	Acres: 40.00
City:	Site Code:	Classification Per M.S. 86A.05: g. state wildlife management area	Current Public Use: YES	Future Public Use: YES
Land Code: 1000058282	Agency Land Code: R29185268	Land Name: FAW - WILDLIFE	County: LAKE OF THE WOOD	Acres: 40.00
City:	Site Code:	Classification Per M.S. 86A.05: g. state wildlife management area	Current Public Use: YES	Future Public Use: YES
Land Code: 1000058283	Agency Land Code: R29185354	Land Name: FAW - WILDLIFE	County: LAKE OF THE WOOD	Acres: 40.00
City:	Site Code:	Classification Per M.S. 86A.05: g. state wildlife management area	Current Public Use: YES	Future Public Use: YES
Land Code: 1000058284	Agency Land Code: R29185362	Land Name: FAW - WILDLIFE	County: LAKE OF THE WOOD	Acres: 40.00
City:	Site Code:	Classification Per M.S. 86A.05: g. state wildlife management area	Current Public Use: YES	Future Public Use: YES
Land Code: 1000058285	Agency Land Code: R29185009	Land Name: FAW - WILDLIFE	County: LAKE OF THE WOOD	Acres: 40.00
City:	Site Code:	Classification Per M.S. 86A.05: g. state wildlife management area	Current Public Use: YES	Future Public Use: YES
Land Code: 1000058286	Agency Land Code: R29184670	Land Name: FAW - WILDLIFE	County: LAKE OF THE WOOD	Acres: 40.07
City:	Site Code:	Classification Per M.S. 86A.05: g. state wildlife management area	Current Public Use: YES	Future Public Use: YES
Land Code: 1000058287	Agency Land Code: R29184690	Land Name: FAW - WILDLIFE	County: LAKE OF THE WOOD	Acres: 40.00
City:	Site Code:	Classification Per M.S. 86A.05: g. state wildlife management area	Current Public Use: YES	Future Public Use: YES
Land Code: 1000058288	Agency Land Code: R29185176	Land Name: FAW - WILDLIFE	County: LAKE OF THE WOOD	Acres: 41.16
City:	Site Code:	Classification Per M.S. 86A.05: g. state wildlife management area	Current Public Use: YES	Future Public Use: YES
Land Code: 1000058289	Agency Land Code: R29184832	Land Name: FAW - WILDLIFE	County: LAKE OF THE WOOD	Acres: 40.00
City:	Site Code:	Classification Per M.S. 86A.05: g. state wildlife management area	Current Public Use: YES	Future Public Use: YES
Land Code: 1000058290	Agency Land Code: R29185276	Land Name: FAW - WILDLIFE	County: LAKE OF THE WOOD	Acres: 40.00
City:	Site Code:	Classification Per M.S. 86A.05: g. state wildlife management area	Current Public Use: YES	Future Public Use: YES



Land Code: 1000058291	Agency Land Code: R29184945	Land Name: FAW - WILDLIFE	County: LAKE OF THE WOOD	Acres: 40.00
City:	Site Code:	Classification Per M.S. 86A.05: g. state wildlife management area	Current Public Use: YES	Future Public Use: YES
Land Code: 1000058292	Agency Land Code: R29184977	Land Name: FAW - WILDLIFE	County: LAKE OF THE WOOD	Acres: 40.00
City:	Site Code:	Classification Per M.S. 86A.05: g. state wildlife management area	Current Public Use: YES	Future Public Use: YES
Land Code: 1000058293	Agency Land Code: R29185356	Land Name: FAW - WILDLIFE	County: LAKE OF THE WOOD	Acres: 40.00
City:	Site Code:	Classification Per M.S. 86A.05: g. state wildlife management area	Current Public Use: YES	Future Public Use: YES
Land Code: 1000058294	Agency Land Code: R29185047	Land Name: FAW - WILDLIFE	County: LAKE OF THE WOOD	Acres: 40.00
City:	Site Code:	Classification Per M.S. 86A.05: g. state wildlife management area	Current Public Use: YES	Future Public Use: YES
Land Code: 1000058295	Agency Land Code: R29184787	Land Name: FAW - WILDLIFE	County: LAKE OF THE WOOD	Acres: 40.00
City:	Site Code:	Classification Per M.S. 86A.05: g. state wildlife management area	Current Public Use: YES	Future Public Use: YES
Land Code: 1000058296	Agency Land Code: R29184803	Land Name: FAW - WILDLIFE	County: LAKE OF THE WOOD	Acres: 40.00
City:	Site Code:	Classification Per M.S. 86A.05: g. state wildlife management area	Current Public Use: YES	Future Public Use: YES
Land Code: 1000058297	Agency Land Code: R29184806	Land Name: FAW - WILDLIFE	County: LAKE OF THE WOOD	Acres: 40.00
City:	Site Code:	Classification Per M.S. 86A.05: g. state wildlife management area	Current Public Use: YES	Future Public Use: YES
Land Code: 1000058298	Agency Land Code: R29184807	Land Name: FAW - WILDLIFE	County: LAKE OF THE WOOD	Acres: 40.00
City:	Site Code:	Classification Per M.S. 86A.05: g. state wildlife management area	Current Public Use: YES	Future Public Use: YES
Land Code: 1000058299	Agency Land Code: R29184847	Land Name: FAW - WILDLIFE	County: LAKE OF THE WOOD	Acres: 40.00
City:	Site Code:	Classification Per M.S. 86A.05: g. state wildlife management area	Current Public Use: YES	Future Public Use: YES
Land Code: 1000058300	Agency Land Code: R29184852	Land Name: FAW - WILDLIFE	County: LAKE OF THE WOOD	Acres: 40.00
City:	Site Code:	Classification Per M.S. 86A.05: g. state wildlife management area	Current Public Use: YES	Future Public Use: YES
Land Code: 1000058301	Agency Land Code: R29184875	Land Name: FAW - WILDLIFE	County: LAKE OF THE WOOD	Acres: 40.00
City:	Site Code:	Classification Per M.S. 86A.05: g. state wildlife management area	Current Public Use: YES	Future Public Use: YES
Land Code: 1000058302	Agency Land Code: R29185257	Land Name: FAW - WILDLIFE	County: LAKE OF THE WOOD	Acres: 40.00
City:	Site Code:	Classification Per M.S. 86A.05: g. state wildlife management area	Current Public Use: YES	Future Public Use: YES



Land Code: 1000058303	Agency Land Code: R29185267	Land Name: FAW - WILDLIFE	County: LAKE OF THE WOOD	Acres: 40.00
City:	Site Code:	Classification Per M.S. 86A.05: g. state wildlife management area	Current Public Use: YES	Future Public Use: YES
Land Code: 1000058304	Agency Land Code: R29184939	Land Name: FAW - WILDLIFE	County: LAKE OF THE WOOD	Acres: 40.00
City:	Site Code:	Classification Per M.S. 86A.05: g. state wildlife management area	Current Public Use: YES	Future Public Use: YES
Land Code: 1000058305	Agency Land Code: R29185343	Land Name: FAW - WILDLIFE	County: LAKE OF THE WOOD	Acres: 40.00
City:	Site Code:	Classification Per M.S. 86A.05: g. state wildlife management area	Current Public Use: YES	Future Public Use: YES
Land Code: 1000058306	Agency Land Code: R29185002	Land Name: FAW - WILDLIFE	County: LAKE OF THE WOOD	Acres: 40.00
City:	Site Code:	Classification Per M.S. 86A.05: g. state wildlife management area	Current Public Use: YES	Future Public Use: YES
Land Code: 1000058307	Agency Land Code: R29343686	Land Name: FAW - WILDLIFE	County: LAKE OF THE WOOD	Acres: 40.00
City:	Site Code:	Classification Per M.S. 86A.05: g. state wildlife management area	Current Public Use: YES	Future Public Use: YES
Land Code: 1000058308	Agency Land Code: R29185040	Land Name: FAW - WILDLIFE	County: LAKE OF THE WOOD	Acres: 40.00
City:	Site Code:	Classification Per M.S. 86A.05: g. state wildlife management area	Current Public Use: YES	Future Public Use: YES
Land Code: 1000058309	Agency Land Code: R29184677	Land Name: FAW - WILDLIFE	County: LAKE OF THE WOOD	Acres: 40.00
City:	Site Code:	Classification Per M.S. 86A.05: g. state wildlife management area	Current Public Use: YES	Future Public Use: YES
Land Code: 1000058310	Agency Land Code: R29185115	Land Name: FAW - WILDLIFE	County: LAKE OF THE WOOD	Acres: 40.00
City:	Site Code:	Classification Per M.S. 86A.05: g. state wildlife management area	Current Public Use: YES	Future Public Use: YES
Land Code: 1000058311	Agency Land Code: R29184830	Land Name: FAW - WILDLIFE	County: LAKE OF THE WOOD	Acres: 40.00
City:	Site Code:	Classification Per M.S. 86A.05: g. state wildlife management area	Current Public Use: YES	Future Public Use: YES
Land Code: 1000058312	Agency Land Code: R29185240	Land Name: FAW - WILDLIFE	County: LAKE OF THE WOOD	Acres: 40.00
City:	Site Code:	Classification Per M.S. 86A.05: g. state wildlife management area	Current Public Use: YES	Future Public Use: YES
Land Code: 1000058313	Agency Land Code: R29343681	Land Name: FAW - WILDLIFE	County: LAKE OF THE WOOD	Acres: 40.00
City:	Site Code:	Classification Per M.S. 86A.05: g. state wildlife management area	Current Public Use: YES	Future Public Use: YES
Land Code: 1000058314	Agency Land Code: R29184874	Land Name: FAW - WILDLIFE	County: LAKE OF THE WOOD	Acres: 40.00
City:	Site Code:	Classification Per M.S. 86A.05: g. state wildlife management area	Current Public Use: YES	Future Public Use: YES



Land Code: 1000058315	Agency Land Code: R29185263	Land Name: FAW - WILDLIFE	County: LAKE OF THE WOOD	Acres: 40.00
City:	Site Code:	Classification Per M.S. 86A.05: g. state wildlife management area	Current Public Use: YES	Future Public Use: YES
Land Code: 1000058316	Agency Land Code: R29185287	Land Name: FAW - WILDLIFE	County: LAKE OF THE WOOD	Acres: 40.00
City:	Site Code:	Classification Per M.S. 86A.05: g. state wildlife management area	Current Public Use: YES	Future Public Use: YES
Land Code: 1000058317	Agency Land Code: R29184957	Land Name: FAW - WILDLIFE	County: LAKE OF THE WOOD	Acres: 40.00
City:	Site Code:	Classification Per M.S. 86A.05: g. state wildlife management area	Current Public Use: YES	Future Public Use: YES
Land Code: 1000058318	Agency Land Code: R29185365	Land Name: FAW - WILDLIFE	County: LAKE OF THE WOOD	Acres: 40.17
City:	Site Code:	Classification Per M.S. 86A.05: g. state wildlife management area	Current Public Use: YES	Future Public Use: YES
Land Code: 1000058319	Agency Land Code: R29185029	Land Name: FAW - WILDLIFE	County: LAKE OF THE WOOD	Acres: 40.00
City:	Site Code:	Classification Per M.S. 86A.05: g. state wildlife management area	Current Public Use: YES	Future Public Use: YES
Land Code: 1000058320	Agency Land Code: R29184666	Land Name: FAW - WILDLIFE	County: LAKE OF THE WOOD	Acres: 40.01
City:	Site Code:	Classification Per M.S. 86A.05: g. state wildlife management area	Current Public Use: YES	Future Public Use: YES
Land Code: 1000058321	Agency Land Code: R29184797	Land Name: FAW - WILDLIFE	County: LAKE OF THE WOOD	Acres: 40.00
City:	Site Code:	Classification Per M.S. 86A.05: g. state wildlife management area	Current Public Use: YES	Future Public Use: YES
Land Code: 1000058322	Agency Land Code: R29184682	Land Name: FAW - WILDLIFE	County: LAKE OF THE WOOD	Acres: 39.98
City:	Site Code:	Classification Per M.S. 86A.05: g. state wildlife management area	Current Public Use: YES	Future Public Use: YES
Land Code: 1000058323	Agency Land Code: R29185111	Land Name: FAW - WILDLIFE	County: LAKE OF THE WOOD	Acres: 40.00
City:	Site Code:	Classification Per M.S. 86A.05: g. state wildlife management area	Current Public Use: YES	Future Public Use: YES
Land Code: 1000058324	Agency Land Code: R29185133	Land Name: FAW - WILDLIFE	County: LAKE OF THE WOOD	Acres: 40.00
City:	Site Code:	Classification Per M.S. 86A.05: g. state wildlife management area	Current Public Use: YES	Future Public Use: YES
Land Code: 1000058325	Agency Land Code: R29185172	Land Name: FAW - WILDLIFE	County: LAKE OF THE WOOD	Acres: 40.00
City:	Site Code:	Classification Per M.S. 86A.05: g. state wildlife management area	Current Public Use: YES	Future Public Use: YES
Land Code: 1000058326	Agency Land Code: R29185279	Land Name: FAW - WILDLIFE	County: LAKE OF THE WOOD	Acres: 40.00
City:	Site Code:	Classification Per M.S. 86A.05: g. state wildlife management area	Current Public Use: YES	Future Public Use: YES



Land Code: 1000058327	Agency Land Code: R29185338	Land Name: FAW - WILDLIFE	County: LAKE OF THE WOOD	Acres: 40.00
City:	Site Code:	Classification Per M.S. 86A.05: g. state wildlife management area	Current Public Use: YES	Future Public Use: YES
Land Code: 1000058328	Agency Land Code: R29185341	Land Name: FAW - WILDLIFE	County: LAKE OF THE WOOD	Acres: 40.00
City:	Site Code:	Classification Per M.S. 86A.05: g. state wildlife management area	Current Public Use: YES	Future Public Use: YES
Land Code: 1000058329	Agency Land Code: R29185342	Land Name: FAW - WILDLIFE	County: LAKE OF THE WOOD	Acres: 40.00
City:	Site Code:	Classification Per M.S. 86A.05: g. state wildlife management area	Current Public Use: YES	Future Public Use: YES
Land Code: 1000058330	Agency Land Code: R29184978	Land Name: FAW - WILDLIFE	County: LAKE OF THE WOOD	Acres: 40.00
City:	Site Code:	Classification Per M.S. 86A.05: g. state wildlife management area	Current Public Use: YES	Future Public Use: YES
Land Code: 1000058331	Agency Land Code: R29184985	Land Name: FAW - WILDLIFE	County: LAKE OF THE WOOD	Acres: 40.00
City:	Site Code:	Classification Per M.S. 86A.05: g. state wildlife management area	Current Public Use: YES	Future Public Use: YES
Land Code: 1000058332	Agency Land Code: R29343685	Land Name: FAW - WILDLIFE	County: LAKE OF THE WOOD	Acres: 40.00
City:	Site Code:	Classification Per M.S. 86A.05: g. state wildlife management area	Current Public Use: YES	Future Public Use: YES
Land Code: 1000058333	Agency Land Code: R29185113	Land Name: FAW - WILDLIFE	County: LAKE OF THE WOOD	Acres: 40.00
City:	Site Code:	Classification Per M.S. 86A.05: g. state wildlife management area	Current Public Use: YES	Future Public Use: YES
Land Code: 1000058334	Agency Land Code: R29185114	Land Name: FAW - WILDLIFE	County: LAKE OF THE WOOD	Acres: 40.00
City:	Site Code:	Classification Per M.S. 86A.05: g. state wildlife management area	Current Public Use: YES	Future Public Use: YES
Land Code: 1000058335	Agency Land Code: R29184673	Land Name: FAW - WILDLIFE	County: LAKE OF THE WOOD	Acres: 40.00
City:	Site Code:	Classification Per M.S. 86A.05: g. state wildlife management area	Current Public Use: YES	Future Public Use: YES
Land Code: 1000058336	Agency Land Code: R29343683	Land Name: FAW - WILDLIFE	County: LAKE OF THE WOOD	Acres: 40.00
City:	Site Code:	Classification Per M.S. 86A.05: g. state wildlife management area	Current Public Use: YES	Future Public Use: YES
Land Code: 1000058337	Agency Land Code: R29185272	Land Name: FAW - WILDLIFE	County: LAKE OF THE WOOD	Acres: 40.00
City:	Site Code:	Classification Per M.S. 86A.05: g. state wildlife management area	Current Public Use: YES	Future Public Use: YES
Land Code: 1000058338	Agency Land Code: R29185278	Land Name: FAW - WILDLIFE	County: LAKE OF THE WOOD	Acres: 40.00
City:	Site Code:	Classification Per M.S. 86A.05: g. state wildlife management area	Current Public Use: YES	Future Public Use: YES



Land Code: 1000058339	Agency Land Code: R29185292	Land Name: FAW - WILDLIFE	County: LAKE OF THE WOOD	Acres: 40.00
City:	Site Code:	Classification Per M.S. 86A.05: g. state wildlife management area	Current Public Use: YES	Future Public Use: YES
Land Code: 1000058340	Agency Land Code: R29184955	Land Name: FAW - WILDLIFE	County: LAKE OF THE WOOD	Acres: 40.00
City:	Site Code:	Classification Per M.S. 86A.05: g. state wildlife management area	Current Public Use: YES	Future Public Use: YES
Land Code: 1000058341	Agency Land Code: R29184981	Land Name: FAW - WILDLIFE	County: LAKE OF THE WOOD	Acres: 40.00
City:	Site Code:	Classification Per M.S. 86A.05: g. state wildlife management area	Current Public Use: YES	Future Public Use: YES
Land Code: 1000058342	Agency Land Code: R29184993	Land Name: FAW - WILDLIFE	County: LAKE OF THE WOOD	Acres: 40.00
City:	Site Code:	Classification Per M.S. 86A.05: g. state wildlife management area	Current Public Use: YES	Future Public Use: YES
Land Code: 1000058343	Agency Land Code: R29184686	Land Name: FAW - WILDLIFE	County: LAKE OF THE WOOD	Acres: 39.80
City:	Site Code:	Classification Per M.S. 86A.05: g. state wildlife management area	Current Public Use: YES	Future Public Use: YES
Land Code: 1000058344	Agency Land Code: R29184692	Land Name: FAW - WILDLIFE	County: LAKE OF THE WOOD	Acres: 40.00
City:	Site Code:	Classification Per M.S. 86A.05: g. state wildlife management area	Current Public Use: YES	Future Public Use: YES
Land Code: 1000058345	Agency Land Code: R29185177	Land Name: FAW - WILDLIFE	County: LAKE OF THE WOOD	Acres: 40.00
City:	Site Code:	Classification Per M.S. 86A.05: g. state wildlife management area	Current Public Use: YES	Future Public Use: YES
Land Code: 1000058346	Agency Land Code: R29185178	Land Name: FAW - WILDLIFE	County: LAKE OF THE WOOD	Acres: 40.00
City:	Site Code:	Classification Per M.S. 86A.05: g. state wildlife management area	Current Public Use: YES	Future Public Use: YES
Land Code: 1000058347	Agency Land Code: R29184829	Land Name: FAW - WILDLIFE	County: LAKE OF THE WOOD	Acres: 40.00
City:	Site Code:	Classification Per M.S. 86A.05: g. state wildlife management area	Current Public Use: YES	Future Public Use: YES
Land Code: 1000058348	Agency Land Code: R29184856	Land Name: FAW - WILDLIFE	County: LAKE OF THE WOOD	Acres: 40.00
City:	Site Code:	Classification Per M.S. 86A.05: g. state wildlife management area	Current Public Use: YES	Future Public Use: YES
Land Code: 1000058349	Agency Land Code: R29185254	Land Name: FAW - WILDLIFE	County: LAKE OF THE WOOD	Acres: 40.00
City:	Site Code:	Classification Per M.S. 86A.05: g. state wildlife management area	Current Public Use: YES	Future Public Use: YES
Land Code: 1000058350	Agency Land Code: R29185256	Land Name: FAW - WILDLIFE	County: LAKE OF THE WOOD	Acres: 40.00
City:	Site Code:	Classification Per M.S. 86A.05: g. state wildlife management area	Current Public Use: YES	Future Public Use: YES



Land Code: 1000058351	Agency Land Code: R29185262	Land Name: FAW - WILDLIFE	County: LAKE OF THE WOOD	Acres: 40.00
City:	Site Code:	Classification Per M.S. 86A.05: g. state wildlife management area	Current Public Use: YES	Future Public Use: YES
Land Code: 1000058352	Agency Land Code: R29185270	Land Name: FAW - WILDLIFE	County: LAKE OF THE WOOD	Acres: 40.00
City:	Site Code:	Classification Per M.S. 86A.05: g. state wildlife management area	Current Public Use: YES	Future Public Use: YES
Land Code: 1000058353	Agency Land Code: R29184938	Land Name: FAW - WILDLIFE	County: LAKE OF THE WOOD	Acres: 40.00
City:	Site Code:	Classification Per M.S. 86A.05: g. state wildlife management area	Current Public Use: YES	Future Public Use: YES
Land Code: 1000058354	Agency Land Code: R29184974	Land Name: FAW - WILDLIFE	County: LAKE OF THE WOOD	Acres: 40.00
City:	Site Code:	Classification Per M.S. 86A.05: g. state wildlife management area	Current Public Use: YES	Future Public Use: YES
Land Code: 1000058355	Agency Land Code: R29185359	Land Name: FAW - WILDLIFE	County: LAKE OF THE WOOD	Acres: 40.00
City:	Site Code:	Classification Per M.S. 86A.05: g. state wildlife management area	Current Public Use: YES	Future Public Use: YES
Land Code: 1000058356	Agency Land Code: R29185038	Land Name: FAW - WILDLIFE	County: LAKE OF THE WOOD	Acres: 40.00
City:	Site Code:	Classification Per M.S. 86A.05: g. state wildlife management area	Current Public Use: YES	Future Public Use: YES
Land Code: 1000058357	Agency Land Code: R29185101	Land Name: FAW - WILDLIFE	County: LAKE OF THE WOOD	Acres: 40.00
City:	Site Code:	Classification Per M.S. 86A.05: g. state wildlife management area	Current Public Use: YES	Future Public Use: YES
Land Code: 1000058358	Agency Land Code: R29185118	Land Name: FAW - WILDLIFE	County: LAKE OF THE WOOD	Acres: 40.00
City:	Site Code:	Classification Per M.S. 86A.05: g. state wildlife management area	Current Public Use: YES	Future Public Use: YES
Land Code: 1000058359	Agency Land Code: R29184687	Land Name: FAW - WILDLIFE	County: LAKE OF THE WOOD	Acres: 40.00
City:	Site Code:	Classification Per M.S. 86A.05: g. state wildlife management area	Current Public Use: YES	Future Public Use: YES
Land Code: 1000058361	Agency Land Code: R29184800	Land Name: FAW - WILDLIFE	County: LAKE OF THE WOOD	Acres: 40.00
City:	Site Code:	Classification Per M.S. 86A.05: g. state wildlife management area	Current Public Use: YES	Future Public Use: YES
Land Code: 1000058362	Agency Land Code: R29184812	Land Name: FAW - WILDLIFE	County: LAKE OF THE WOOD	Acres: 40.00
City:	Site Code:	Classification Per M.S. 86A.05: g. state wildlife management area	Current Public Use: YES	Future Public Use: YES
Land Code: 1000058363	Agency Land Code: R29184814	Land Name: FAW - WILDLIFE	County: LAKE OF THE WOOD	Acres: 40.00
City:	Site Code:	Classification Per M.S. 86A.05: g. state wildlife management area	Current Public Use: YES	Future Public Use: YES



Land Code: 1000058364	Agency Land Code: R29184821	Land Name: FAW - WILDLIFE	County: LAKE OF THE WOOD	Acres: 40.00
City:	Site Code:	Classification Per M.S. 86A.05: g. state wildlife management area	Current Public Use: YES	Future Public Use: YES
Land Code: 1000058365	Agency Land Code: R29184828	Land Name: FAW - WILDLIFE	County: LAKE OF THE WOOD	Acres: 40.00
City:	Site Code:	Classification Per M.S. 86A.05: g. state wildlife management area	Current Public Use: YES	Future Public Use: YES
Land Code: 1000058366	Agency Land Code: R29184831	Land Name: FAW - WILDLIFE	County: LAKE OF THE WOOD	Acres: 40.00
City:	Site Code:	Classification Per M.S. 86A.05: g. state wildlife management area	Current Public Use: YES	Future Public Use: YES
Land Code: 1000058367	Agency Land Code: R29185242	Land Name: FAW - WILDLIFE	County: LAKE OF THE WOOD	Acres: 40.00
City:	Site Code:	Classification Per M.S. 86A.05: g. state wildlife management area	Current Public Use: YES	Future Public Use: YES
Land Code: 1000058368	Agency Land Code: R29185273	Land Name: FAW - WILDLIFE	County: LAKE OF THE WOOD	Acres: 40.00
City:	Site Code:	Classification Per M.S. 86A.05: g. state wildlife management area	Current Public Use: YES	Future Public Use: YES
Land Code: 1000058369	Agency Land Code: R29184991	Land Name: FAW - WILDLIFE	County: LAKE OF THE WOOD	Acres: 40.00
City:	Site Code:	Classification Per M.S. 86A.05: g. state wildlife management area	Current Public Use: YES	Future Public Use: YES
Land Code: 1000058370	Agency Land Code: R29184992	Land Name: FAW - WILDLIFE	County: LAKE OF THE WOOD	Acres: 40.00
City:	Site Code:	Classification Per M.S. 86A.05: g. state wildlife management area	Current Public Use: YES	Future Public Use: YES
Land Code: 1000058371	Agency Land Code: R29185011	Land Name: FAW - WILDLIFE	County: LAKE OF THE WOOD	Acres: 40.00
City:	Site Code:	Classification Per M.S. 86A.05: g. state wildlife management area	Current Public Use: YES	Future Public Use: YES
Land Code: 1000058372	Agency Land Code: R29185034	Land Name: FAW - WILDLIFE	County: LAKE OF THE WOOD	Acres: 40.00
City:	Site Code:	Classification Per M.S. 86A.05: g. state wildlife management area	Current Public Use: YES	Future Public Use: YES
Land Code: 1000058373	Agency Land Code: R29185036	Land Name: FAW - WILDLIFE	County: LAKE OF THE WOOD	Acres: 40.00
City:	Site Code:	Classification Per M.S. 86A.05: g. state wildlife management area	Current Public Use: YES	Future Public Use: YES
Land Code: 1000058374	Agency Land Code: R29185037	Land Name: FAW - WILDLIFE	County: LAKE OF THE WOOD	Acres: 40.00
City:	Site Code:	Classification Per M.S. 86A.05: g. state wildlife management area	Current Public Use: YES	Future Public Use: YES
Land Code: 1000058375	Agency Land Code: R29185110	Land Name: FAW - WILDLIFE	County: LAKE OF THE WOOD	Acres: 40.00
City:	Site Code:	Classification Per M.S. 86A.05: g. state wildlife management area	Current Public Use: YES	Future Public Use: YES



Land Code: 1000058376	Agency Land Code: R29185035	Land Name: FAW - WILDLIFE	County: LAKE OF THE WOOD	Acres: 40.00
City:	Site Code:	Classification Per M.S. 86A.05: g. state wildlife management area	Current Public Use: YES	Future Public Use: YES
Land Code: 1000058377	Agency Land Code: R29184706	Land Name: FAW - WILDLIFE	County: LAKE OF THE WOOD	Acres: 40.00
City:	Site Code:	Classification Per M.S. 86A.05: g. state wildlife management area	Current Public Use: YES	Future Public Use: YES
Land Code: 1000058378	Agency Land Code: R29184669	Land Name: FAW - WILDLIFE	County: LAKE OF THE WOOD	Acres: 40.00
City:	Site Code:	Classification Per M.S. 86A.05: g. state wildlife management area	Current Public Use: YES	Future Public Use: YES
Land Code: 1000058380	Agency Land Code: R29185234	Land Name: FAW - WILDLIFE	County: LAKE OF THE WOOD	Acres: 40.00
City:	Site Code:	Classification Per M.S. 86A.05: g. state wildlife management area	Current Public Use: YES	Future Public Use: YES
Land Code: 1000058381	Agency Land Code: R29185239	Land Name: FAW - WILDLIFE	County: LAKE OF THE WOOD	Acres: 40.00
City:	Site Code:	Classification Per M.S. 86A.05: g. state wildlife management area	Current Public Use: YES	Future Public Use: YES
Land Code: 1000058382	Agency Land Code: R29185334	Land Name: FAW - WILDLIFE	County: LAKE OF THE WOOD	Acres: 40.00
City:	Site Code:	Classification Per M.S. 86A.05: g. state wildlife management area	Current Public Use: YES	Future Public Use: YES
Land Code: 1000058383	Agency Land Code: R29184962	Land Name: FAW - WILDLIFE	County: LAKE OF THE WOOD	Acres: 40.00
City:	Site Code:	Classification Per M.S. 86A.05: g. state wildlife management area	Current Public Use: YES	Future Public Use: YES
Land Code: 1000058384	Agency Land Code: R29185344	Land Name: FAW - WILDLIFE	County: LAKE OF THE WOOD	Acres: 41.73
City:	Site Code:	Classification Per M.S. 86A.05: g. state wildlife management area	Current Public Use: YES	Future Public Use: YES
Land Code: 1000058385	Agency Land Code: R29185351	Land Name: FAW - WILDLIFE	County: LAKE OF THE WOOD	Acres: 40.00
City:	Site Code:	Classification Per M.S. 86A.05: g. state wildlife management area	Current Public Use: YES	Future Public Use: YES
Land Code: 1000058386	Agency Land Code: R29184995	Land Name: FAW - WILDLIFE	County: LAKE OF THE WOOD	Acres: 40.00
City:	Site Code:	Classification Per M.S. 86A.05: g. state wildlife management area	Current Public Use: YES	Future Public Use: YES
Land Code: 1000058387	Agency Land Code: R29184788	Land Name: FAW - WILDLIFE	County: LAKE OF THE WOOD	Acres: 40.00
City:	Site Code:	Classification Per M.S. 86A.05: g. state wildlife management area	Current Public Use: YES	Future Public Use: YES
Land Code: 1000058388	Agency Land Code: R29185243	Land Name: FAW - WILDLIFE	County: LAKE OF THE WOOD	Acres: 40.00
City:	Site Code:	Classification Per M.S. 86A.05: g. state wildlife management area	Current Public Use: YES	Future Public Use: YES



Land Code: 1000058389	Agency Land Code: R29185291	Land Name: FAW - WILDLIFE	County: LAKE OF THE WOOD	Acres: 40.00
City:	Site Code:	Classification Per M.S. 86A.05: g. state wildlife management area	Current Public Use: YES	Future Public Use: YES
Land Code: 1000058390	Agency Land Code: R29184672	Land Name: FAW - WILDLIFE	County: LAKE OF THE WOOD	Acres: 40.00
City:	Site Code:	Classification Per M.S. 86A.05: g. state wildlife management area	Current Public Use: YES	Future Public Use: YES
Land Code: 1000058391	Agency Land Code: R29184676	Land Name: FAW - WILDLIFE	County: LAKE OF THE WOOD	Acres: 40.00
City:	Site Code:	Classification Per M.S. 86A.05: g. state wildlife management area	Current Public Use: YES	Future Public Use: YES
Land Code: 1000058392	Agency Land Code: R29184693	Land Name: FAW - WILDLIFE	County: LAKE OF THE WOOD	Acres: 40.00
City:	Site Code:	Classification Per M.S. 86A.05: g. state wildlife management area	Current Public Use: YES	Future Public Use: YES
Land Code: 1000058393	Agency Land Code: R29187461	Land Name: FAW - WILDLIFE	County: LAKE OF THE WOOD	Acres: 26.25
City:	Site Code:	Classification Per M.S. 86A.05: g. state wildlife management area	Current Public Use: YES	Future Public Use: YES
Land Code: 1000058394	Agency Land Code: R29187473	Land Name: FAW - WILDLIFE	County: LAKE OF THE WOOD	Acres: 24.25
City:	Site Code:	Classification Per M.S. 86A.05: g. state wildlife management area	Current Public Use: YES	Future Public Use: YES
Land Code: 1000058395	Agency Land Code: R29187470	Land Name: FAW - WILDLIFE	County: LAKE OF THE WOOD	Acres: 31.70
City:	Site Code:	Classification Per M.S. 86A.05: g. state wildlife management area	Current Public Use: YES	Future Public Use: YES
Land Code: 1000058396	Agency Land Code: R29187468	Land Name: FAW - WILDLIFE	County: LAKE OF THE WOOD	Acres: 40.00
City:	Site Code:	Classification Per M.S. 86A.05: g. state wildlife management area	Current Public Use: YES	Future Public Use: YES
Land Code: 1000058397	Agency Land Code: R29187472	Land Name: FAW - WILDLIFE	County: LAKE OF THE WOOD	Acres: 40.00
City:	Site Code:	Classification Per M.S. 86A.05: g. state wildlife management area	Current Public Use: YES	Future Public Use: YES
Land Code: 1000058398	Agency Land Code: R29187480	Land Name: FAW - WILDLIFE	County: LAKE OF THE WOOD	Acres: 38.60
City:	Site Code:	Classification Per M.S. 86A.05: g. state wildlife management area	Current Public Use: YES	Future Public Use: YES
Land Code: 1000058399	Agency Land Code: R29187475	Land Name: FAW - WILDLIFE	County: LAKE OF THE WOOD	Acres: 40.00
City:	Site Code:	Classification Per M.S. 86A.05: g. state wildlife management area	Current Public Use: YES	Future Public Use: YES
Land Code: 1000058400	Agency Land Code: R29187462	Land Name: FAW - WILDLIFE	County: LAKE OF THE WOOD	Acres: 13.90
City:	Site Code:	Classification Per M.S. 86A.05: g. state wildlife management area	Current Public Use: YES	Future Public Use: YES



Land Code: 1000058401	Agency Land Code: R29187537	Land Name: FAW - WILDLIFE	County: LAKE OF THE WOOD	Acres: 40.00
City:	Site Code:	Classification Per M.S. 86A.05: g. state wildlife management area	Current Public Use: YES	Future Public Use: YES
Land Code: 1000058402	Agency Land Code: R29187536	Land Name: FAW - WILDLIFE	County: LAKE OF THE WOOD	Acres: 40.00
City:	Site Code:	Classification Per M.S. 86A.05: g. state wildlife management area	Current Public Use: YES	Future Public Use: YES
Land Code: 1000058403	Agency Land Code: R29187479	Land Name: FAW - WILDLIFE	County: LAKE OF THE WOOD	Acres: 12.90
City:	Site Code:	Classification Per M.S. 86A.05: g. state wildlife management area	Current Public Use: YES	Future Public Use: YES
Land Code: 1000058404	Agency Land Code: R29187466	Land Name: FAW - WILDLIFE	County: LAKE OF THE WOOD	Acres: 40.00
City:	Site Code:	Classification Per M.S. 86A.05: g. state wildlife management area	Current Public Use: YES	Future Public Use: YES
Land Code: 1000058405	Agency Land Code: R29187469	Land Name: FAW - WILDLIFE	County: LAKE OF THE WOOD	Acres: 23.00
City:	Site Code:	Classification Per M.S. 86A.05: g. state wildlife management area	Current Public Use: YES	Future Public Use: YES
Land Code: 1000058406	Agency Land Code: R29187471	Land Name: FAW - WILDLIFE	County: LAKE OF THE WOOD	Acres: 40.00
City:	Site Code:	Classification Per M.S. 86A.05: g. state wildlife management area	Current Public Use: YES	Future Public Use: YES
Land Code: 1000058407	Agency Land Code: R29187465	Land Name: FAW - WILDLIFE	County: LAKE OF THE WOOD	Acres: 40.00
City:	Site Code:	Classification Per M.S. 86A.05: g. state wildlife management area	Current Public Use: YES	Future Public Use: YES
Land Code: 1000058408	Agency Land Code: R29187481	Land Name: FAW - WILDLIFE	County: LAKE OF THE WOOD	Acres: 23.90
City:	Site Code:	Classification Per M.S. 86A.05: g. state wildlife management area	Current Public Use: YES	Future Public Use: YES
Land Code: 1000058409	Agency Land Code: R29187474	Land Name: FAW - WILDLIFE	County: LAKE OF THE WOOD	Acres: 17.20
City:	Site Code:	Classification Per M.S. 86A.05: g. state wildlife management area	Current Public Use: YES	Future Public Use: YES
Land Code: 1000058410	Agency Land Code: R29187482	Land Name: FAW - WILDLIFE	County: LAKE OF THE WOOD	Acres: 29.50
City:	Site Code:	Classification Per M.S. 86A.05: g. state wildlife management area	Current Public Use: YES	Future Public Use: YES
Land Code: 1000058411	Agency Land Code: R29187464	Land Name: FAW - WILDLIFE	County: LAKE OF THE WOOD	Acres: 39.15
City:	Site Code:	Classification Per M.S. 86A.05: g. state wildlife management area	Current Public Use: YES	Future Public Use: YES
Land Code: 1000058412	Agency Land Code: R29187476	Land Name: FAW - WILDLIFE	County: LAKE OF THE WOOD	Acres: 40.00
City:	Site Code:	Classification Per M.S. 86A.05: g. state wildlife management area	Current Public Use: YES	Future Public Use: YES



Land Code: 1000058413	Agency Land Code: R29187486	Land Name: FAW - WILDLIFE	County: LAKE OF THE WOOD	Acres: 13.65
City:	Site Code:	Classification Per M.S. 86A.05: g. state wildlife management area	Current Public Use: YES	Future Public Use: YES
Land Code: 1000058414	Agency Land Code: R29187463	Land Name: FAW - WILDLIFE	County: LAKE OF THE WOOD	Acres: 40.00
City:	Site Code:	Classification Per M.S. 86A.05: g. state wildlife management area	Current Public Use: YES	Future Public Use: YES
Land Code: 1000058415	Agency Land Code: R29187467	Land Name: FAW - WILDLIFE	County: LAKE OF THE WOOD	Acres: 20.15
City:	Site Code:	Classification Per M.S. 86A.05: g. state wildlife management area	Current Public Use: YES	Future Public Use: YES
Land Code: 1000058416	Agency Land Code: R29187288	Land Name: FAW - WILDLIFE	County: LAKE OF THE WOOD	Acres: 40.00
City:	Site Code:	Classification Per M.S. 86A.05: g. state wildlife management area	Current Public Use: YES	Future Public Use: YES
Land Code: 1000058417	Agency Land Code: R29187271	Land Name: FAW - WILDLIFE	County: LAKE OF THE WOOD	Acres: 40.00
City:	Site Code:	Classification Per M.S. 86A.05: g. state wildlife management area	Current Public Use: YES	Future Public Use: YES
Land Code: 1000058418	Agency Land Code: R29343707	Land Name: FAW - WILDLIFE	County: LAKE OF THE WOOD	Acres: 40.00
City:	Site Code:	Classification Per M.S. 86A.05: g. state wildlife management area	Current Public Use: YES	Future Public Use: YES
Land Code: 1000058419	Agency Land Code: R29187285	Land Name: FAW - WILDLIFE	County: LAKE OF THE WOOD	Acres: 40.00
City:	Site Code:	Classification Per M.S. 86A.05: g. state wildlife management area	Current Public Use: YES	Future Public Use: YES
Land Code: 1000058420	Agency Land Code: R29187208	Land Name: FAW - WILDLIFE	County: LAKE OF THE WOOD	Acres: 40.00
City:	Site Code:	Classification Per M.S. 86A.05: g. state wildlife management area	Current Public Use: YES	Future Public Use: YES
Land Code: 1000058421	Agency Land Code: R29187348	Land Name: FAW - WILDLIFE	County: LAKE OF THE WOOD	Acres: 40.00
City:	Site Code:	Classification Per M.S. 86A.05: g. state wildlife management area	Current Public Use: YES	Future Public Use: YES
Land Code: 1000058422	Agency Land Code: R29187232	Land Name: FAW - WILDLIFE	County: LAKE OF THE WOOD	Acres: 40.67
City:	Site Code:	Classification Per M.S. 86A.05: g. state wildlife management area	Current Public Use: YES	Future Public Use: YES
Land Code: 1000058423	Agency Land Code: R29189105	Land Name: FAW - WILDLIFE	County: LAKE OF THE WOOD	Acres: 40.00
City:	Site Code:	Classification Per M.S. 86A.05: g. state wildlife management area	Current Public Use: YES	Future Public Use: YES
Land Code: 1000058424	Agency Land Code: R29189684	Land Name: FAW - WILDLIFE	County: LAKE OF THE WOOD	Acres: 40.00
City:	Site Code:	Classification Per M.S. 86A.05: g. state wildlife management area	Current Public Use: YES	Future Public Use: YES



Land Code: 1000058425	Agency Land Code: R29187203	Land Name: FAW - WILDLIFE	County: LAKE OF THE WOOD	Acres: 40.00
City:	Site Code:	Classification Per M.S. 86A.05: g. state wildlife management area	Current Public Use: YES	Future Public Use: YES
Land Code: 1000058426	Agency Land Code: R29187350	Land Name: FAW - WILDLIFE	County: LAKE OF THE WOOD	Acres: 40.00
City:	Site Code:	Classification Per M.S. 86A.05: g. state wildlife management area	Current Public Use: YES	Future Public Use: YES
Land Code: 1000058427	Agency Land Code: R29187377	Land Name: FAW - WILDLIFE	County: LAKE OF THE WOOD	Acres: 40.00
City:	Site Code:	Classification Per M.S. 86A.05: g. state wildlife management area	Current Public Use: YES	Future Public Use: YES
Land Code: 1000058428	Agency Land Code: R29189186	Land Name: FAW - WILDLIFE	County: LAKE OF THE WOOD	Acres: 40.00
City:	Site Code:	Classification Per M.S. 86A.05: g. state wildlife management area	Current Public Use: YES	Future Public Use: YES
Land Code: 1000058429	Agency Land Code: R29343780	Land Name: FAW - WILDLIFE	County: LAKE OF THE WOOD	Acres: 40.00
City:	Site Code:	Classification Per M.S. 86A.05: g. state wildlife management area	Current Public Use: YES	Future Public Use: YES
Land Code: 1000058430	Agency Land Code: R29189630	Land Name: FAW - WILDLIFE	County: LAKE OF THE WOOD	Acres: 40.00
City:	Site Code:	Classification Per M.S. 86A.05: g. state wildlife management area	Current Public Use: YES	Future Public Use: YES
Land Code: 1000058431	Agency Land Code: R29189697	Land Name: FAW - WILDLIFE	County: LAKE OF THE WOOD	Acres: 40.00
City:	Site Code:	Classification Per M.S. 86A.05: g. state wildlife management area	Current Public Use: YES	Future Public Use: YES
Land Code: 1000058432	Agency Land Code: R29187196	Land Name: FAW - WILDLIFE	County: LAKE OF THE WOOD	Acres: 40.00
City:	Site Code:	Classification Per M.S. 86A.05: g. state wildlife management area	Current Public Use: YES	Future Public Use: YES
Land Code: 1000058433	Agency Land Code: R29187286	Land Name: FAW - WILDLIFE	County: LAKE OF THE WOOD	Acres: 40.00
City:	Site Code:	Classification Per M.S. 86A.05: g. state wildlife management area	Current Public Use: YES	Future Public Use: YES
Land Code: 1000058434	Agency Land Code: R29187361	Land Name: FAW - WILDLIFE	County: LAKE OF THE WOOD	Acres: 40.00
City:	Site Code:	Classification Per M.S. 86A.05: g. state wildlife management area	Current Public Use: YES	Future Public Use: YES
Land Code: 1000058435	Agency Land Code: R29189174	Land Name: FAW - WILDLIFE	County: LAKE OF THE WOOD	Acres: 40.00
City:	Site Code:	Classification Per M.S. 86A.05: g. state wildlife management area	Current Public Use: YES	Future Public Use: YES
Land Code: 1000058436	Agency Land Code: R29189092	Land Name: FAW - WILDLIFE	County: LAKE OF THE WOOD	Acres: 40.00
City:	Site Code:	Classification Per M.S. 86A.05: g. state wildlife management area	Current Public Use: YES	Future Public Use: YES



Land Code: 1000058437	Agency Land Code: R29189107	Land Name: FAW - WILDLIFE	County: LAKE OF THE WOOD	Acres: 40.00
City:	Site Code:	Classification Per M.S. 86A.05: g. state wildlife management area	Current Public Use: YES	Future Public Use: YES
Land Code: 1000058438	Agency Land Code: R29187223	Land Name: FAW - WILDLIFE	County: LAKE OF THE WOOD	Acres: 40.00
City:	Site Code:	Classification Per M.S. 86A.05: g. state wildlife management area	Current Public Use: YES	Future Public Use: YES
Land Code: 1000058439	Agency Land Code: R29189065	Land Name: FAW - WILDLIFE	County: LAKE OF THE WOOD	Acres: 40.00
City:	Site Code:	Classification Per M.S. 86A.05: g. state wildlife management area	Current Public Use: YES	Future Public Use: YES
Land Code: 1000058440	Agency Land Code: R29189193	Land Name: FAW - WILDLIFE	County: LAKE OF THE WOOD	Acres: 1.52
City:	Site Code:	Classification Per M.S. 86A.05: g. state wildlife management area	Current Public Use: YES	Future Public Use: YES
Land Code: 1000058441	Agency Land Code: R29187248	Land Name: FAW - WILDLIFE	County: LAKE OF THE WOOD	Acres: 40.00
City:	Site Code:	Classification Per M.S. 86A.05: g. state wildlife management area	Current Public Use: YES	Future Public Use: YES
Land Code: 1000058442	Agency Land Code: R29187289	Land Name: FAW - WILDLIFE	County: LAKE OF THE WOOD	Acres: 40.00
City:	Site Code:	Classification Per M.S. 86A.05: g. state wildlife management area	Current Public Use: YES	Future Public Use: YES
Land Code: 1000058443	Agency Land Code: R29187299	Land Name: FAW - WILDLIFE	County: LAKE OF THE WOOD	Acres: 40.00
City:	Site Code:	Classification Per M.S. 86A.05: g. state wildlife management area	Current Public Use: YES	Future Public Use: YES
Land Code: 1000058444	Agency Land Code: R29189189	Land Name: FAW - WILDLIFE	County: LAKE OF THE WOOD	Acres: 40.00
City:	Site Code:	Classification Per M.S. 86A.05: g. state wildlife management area	Current Public Use: YES	Future Public Use: YES
Land Code: 1000058445	Agency Land Code: R29189672	Land Name: FAW - WILDLIFE	County: LAKE OF THE WOOD	Acres: 40.00
City:	Site Code:	Classification Per M.S. 86A.05: g. state wildlife management area	Current Public Use: YES	Future Public Use: YES
Land Code: 1000058446	Agency Land Code: R29187313	Land Name: FAW - WILDLIFE	County: LAKE OF THE WOOD	Acres: 40.00
City:	Site Code:	Classification Per M.S. 86A.05: g. state wildlife management area	Current Public Use: YES	Future Public Use: YES
Land Code: 1000058447	Agency Land Code: R29189069	Land Name: FAW - WILDLIFE	County: LAKE OF THE WOOD	Acres: 40.00
City:	Site Code:	Classification Per M.S. 86A.05: g. state wildlife management area	Current Public Use: YES	Future Public Use: YES
Land Code: 1000058448	Agency Land Code: R29189104	Land Name: FAW - WILDLIFE	County: LAKE OF THE WOOD	Acres: 40.00
City:	Site Code:	Classification Per M.S. 86A.05: g. state wildlife management area	Current Public Use: YES	Future Public Use: YES



Land Code: 1000058449	Agency Land Code: R29187357	Land Name: FAW - WILDLIFE	County: LAKE OF THE WOOD	Acres: 40.00
City:	Site Code:	Classification Per M.S. 86A.05: g. state wildlife management area	Current Public Use: YES	Future Public Use: YES
Land Code: 1000058450	Agency Land Code: R29189173	Land Name: FAW - WILDLIFE	County: LAKE OF THE WOOD	Acres: 40.00
City:	Site Code:	Classification Per M.S. 86A.05: g. state wildlife management area	Current Public Use: YES	Future Public Use: YES
Land Code: 1000058451	Agency Land Code: R29187312	Land Name: FAW - WILDLIFE	County: LAKE OF THE WOOD	Acres: 40.00
City:	Site Code:	Classification Per M.S. 86A.05: g. state wildlife management area	Current Public Use: YES	Future Public Use: YES
Land Code: 1000058452	Agency Land Code: R29189675	Land Name: FAW - WILDLIFE	County: LAKE OF THE WOOD	Acres: 40.00
City:	Site Code:	Classification Per M.S. 86A.05: g. state wildlife management area	Current Public Use: YES	Future Public Use: YES
Land Code: 1000058453	Agency Land Code: R29343771	Land Name: FAW - WILDLIFE	County: LAKE OF THE WOOD	Acres: 40.00
City:	Site Code:	Classification Per M.S. 86A.05: g. state wildlife management area	Current Public Use: YES	Future Public Use: YES
Land Code: 1000058454	Agency Land Code: R29189086	Land Name: FAW - WILDLIFE	County: LAKE OF THE WOOD	Acres: 40.00
City:	Site Code:	Classification Per M.S. 86A.05: g. state wildlife management area	Current Public Use: YES	Future Public Use: YES
Land Code: 1000058455	Agency Land Code: R29189138	Land Name: FAW - WILDLIFE	County: LAKE OF THE WOOD	Acres: 40.00
City:	Site Code:	Classification Per M.S. 86A.05: g. state wildlife management area	Current Public Use: YES	Future Public Use: YES
Land Code: 1000058456	Agency Land Code: R29189693	Land Name: FAW - WILDLIFE	County: LAKE OF THE WOOD	Acres: 40.00
City:	Site Code:	Classification Per M.S. 86A.05: g. state wildlife management area	Current Public Use: YES	Future Public Use: YES
Land Code: 1000058457	Agency Land Code: R29189079	Land Name: FAW - WILDLIFE	County: LAKE OF THE WOOD	Acres: 39.91
City:	Site Code:	Classification Per M.S. 86A.05: g. state wildlife management area	Current Public Use: YES	Future Public Use: YES
Land Code: 1000058458	Agency Land Code: R29187269	Land Name: FAW - WILDLIFE	County: LAKE OF THE WOOD	Acres: 40.00
City:	Site Code:	Classification Per M.S. 86A.05: g. state wildlife management area	Current Public Use: YES	Future Public Use: YES
Land Code: 1000058459	Agency Land Code: R29187382	Land Name: FAW - WILDLIFE	County: LAKE OF THE WOOD	Acres: 40.00
City:	Site Code:	Classification Per M.S. 86A.05: g. state wildlife management area	Current Public Use: YES	Future Public Use: YES
Land Code: 1000058460	Agency Land Code: R29187387	Land Name: FAW - WILDLIFE	County: LAKE OF THE WOOD	Acres: 40.00
City:	Site Code:	Classification Per M.S. 86A.05: g. state wildlife management area	Current Public Use: YES	Future Public Use: YES



Land Code: 1000058461	Agency Land Code: R29189676	Land Name: FAW - WILDLIFE	County: LAKE OF THE WOOD	Acres: 40.00
City:	Site Code:	Classification Per M.S. 86A.05: g. state wildlife management area	Current Public Use: YES	Future Public Use: YES
Land Code: 1000058462	Agency Land Code: R29189154	Land Name: FAW - WILDLIFE	County: LAKE OF THE WOOD	Acres: 40.00
City:	Site Code:	Classification Per M.S. 86A.05: g. state wildlife management area	Current Public Use: YES	Future Public Use: YES
Land Code: 1000058463	Agency Land Code: R29187238	Land Name: FAW - WILDLIFE	County: LAKE OF THE WOOD	Acres: 40.00
City:	Site Code:	Classification Per M.S. 86A.05: g. state wildlife management area	Current Public Use: YES	Future Public Use: YES
Land Code: 1000058464	Agency Land Code: R29189622	Land Name: FAW - WILDLIFE	County: LAKE OF THE WOOD	Acres: 40.00
City:	Site Code:	Classification Per M.S. 86A.05: g. state wildlife management area	Current Public Use: YES	Future Public Use: YES
Land Code: 1000058465	Agency Land Code: R29343781	Land Name: FAW - WILDLIFE	County: LAKE OF THE WOOD	Acres: 40.00
City:	Site Code:	Classification Per M.S. 86A.05: g. state wildlife management area	Current Public Use: YES	Future Public Use: YES
Land Code: 1000058466	Agency Land Code: R29343779	Land Name: FAW - WILDLIFE	County: LAKE OF THE WOOD	Acres: 40.00
City:	Site Code:	Classification Per M.S. 86A.05: g. state wildlife management area	Current Public Use: YES	Future Public Use: YES
Land Code: 1000058467	Agency Land Code: R29187294	Land Name: FAW - WILDLIFE	County: LAKE OF THE WOOD	Acres: 40.00
City:	Site Code:	Classification Per M.S. 86A.05: g. state wildlife management area	Current Public Use: YES	Future Public Use: YES
Land Code: 1000058468	Agency Land Code: R29189063	Land Name: FAW - WILDLIFE	County: LAKE OF THE WOOD	Acres: 40.30
City:	Site Code:	Classification Per M.S. 86A.05: g. state wildlife management area	Current Public Use: YES	Future Public Use: YES
Land Code: 1000058469	Agency Land Code: R29187308	Land Name: FAW - WILDLIFE	County: LAKE OF THE WOOD	Acres: 40.00
City:	Site Code:	Classification Per M.S. 86A.05: g. state wildlife management area	Current Public Use: YES	Future Public Use: YES
Land Code: 1000058470	Agency Land Code: R29187222	Land Name: FAW - WILDLIFE	County: LAKE OF THE WOOD	Acres: 40.00
City:	Site Code:	Classification Per M.S. 86A.05: g. state wildlife management area	Current Public Use: YES	Future Public Use: YES
Land Code: 1000058471	Agency Land Code: R29343744	Land Name: FAW - WILDLIFE	County: LAKE OF THE WOOD	Acres: 40.00
City:	Site Code:	Classification Per M.S. 86A.05: g. state wildlife management area	Current Public Use: YES	Future Public Use: YES
Land Code: 1000058472	Agency Land Code: R29187376	Land Name: FAW - WILDLIFE	County: LAKE OF THE WOOD	Acres: 40.00
City:	Site Code:	Classification Per M.S. 86A.05: g. state wildlife management area	Current Public Use: YES	Future Public Use: YES



Land Code: 1000058473	Agency Land Code: R29187359	Land Name: FAW - WILDLIFE	County: LAKE OF THE WOOD	Acres: 40.00
City:	Site Code:	Classification Per M.S. 86A.05: g. state wildlife management area	Current Public Use: YES	Future Public Use: YES
Land Code: 1000058474	Agency Land Code: R29189076	Land Name: FAW - WILDLIFE	County: LAKE OF THE WOOD	Acres: 40.00
City:	Site Code:	Classification Per M.S. 86A.05: g. state wildlife management area	Current Public Use: YES	Future Public Use: YES
Land Code: 1000058475	Agency Land Code: R29189067	Land Name: FAW - WILDLIFE	County: LAKE OF THE WOOD	Acres: 40.22
City:	Site Code:	Classification Per M.S. 86A.05: g. state wildlife management area	Current Public Use: YES	Future Public Use: YES
Land Code: 1000058476	Agency Land Code: R29189670	Land Name: FAW - WILDLIFE	County: LAKE OF THE WOOD	Acres: 40.00
City:	Site Code:	Classification Per M.S. 86A.05: g. state wildlife management area	Current Public Use: YES	Future Public Use: YES
Land Code: 1000058477	Agency Land Code: R29187246	Land Name: FAW - WILDLIFE	County: LAKE OF THE WOOD	Acres: 40.00
City:	Site Code:	Classification Per M.S. 86A.05: g. state wildlife management area	Current Public Use: YES	Future Public Use: YES
Land Code: 1000058478	Agency Land Code: R29187230	Land Name: FAW - WILDLIFE	County: LAKE OF THE WOOD	Acres: 40.00
City:	Site Code:	Classification Per M.S. 86A.05: g. state wildlife management area	Current Public Use: YES	Future Public Use: YES
Land Code: 1000058479	Agency Land Code: R29187195	Land Name: FAW - WILDLIFE	County: LAKE OF THE WOOD	Acres: 42.57
City:	Site Code:	Classification Per M.S. 86A.05: g. state wildlife management area	Current Public Use: YES	Future Public Use: YES
Land Code: 1000058480	Agency Land Code: R29187207	Land Name: FAW - WILDLIFE	County: LAKE OF THE WOOD	Acres: 40.00
City:	Site Code:	Classification Per M.S. 86A.05: g. state wildlife management area	Current Public Use: YES	Future Public Use: YES
Land Code: 1000058481	Agency Land Code: R29187228	Land Name: FAW - WILDLIFE	County: LAKE OF THE WOOD	Acres: 40.00
City:	Site Code:	Classification Per M.S. 86A.05: g. state wildlife management area	Current Public Use: YES	Future Public Use: YES
Land Code: 1000058482	Agency Land Code: R29189699	Land Name: FAW - WILDLIFE	County: LAKE OF THE WOOD	Acres: 40.00
City:	Site Code:	Classification Per M.S. 86A.05: g. state wildlife management area	Current Public Use: YES	Future Public Use: YES
Land Code: 1000058483	Agency Land Code: R29187381	Land Name: FAW - WILDLIFE	County: LAKE OF THE WOOD	Acres: 40.00
City:	Site Code:	Classification Per M.S. 86A.05: g. state wildlife management area	Current Public Use: YES	Future Public Use: YES
Land Code: 1000058484	Agency Land Code: R29187306	Land Name: FAW - WILDLIFE	County: LAKE OF THE WOOD	Acres: 40.00
City:	Site Code:	Classification Per M.S. 86A.05: g. state wildlife management area	Current Public Use: YES	Future Public Use: YES



Land Code: 1000058485	Agency Land Code: R29187272	Land Name: FAW - WILDLIFE	County: LAKE OF THE WOOD	Acres: 40.00
City:	Site Code:	Classification Per M.S. 86A.05: g. state wildlife management area	Current Public Use: YES	Future Public Use: YES
Land Code: 1000058486	Agency Land Code: R29343769	Land Name: FAW - WILDLIFE	County: LAKE OF THE WOOD	Acres: 40.00
City:	Site Code:	Classification Per M.S. 86A.05: g. state wildlife management area	Current Public Use: YES	Future Public Use: YES
Land Code: 1000058487	Agency Land Code: R29189673	Land Name: FAW - WILDLIFE	County: LAKE OF THE WOOD	Acres: 40.00
City:	Site Code:	Classification Per M.S. 86A.05: g. state wildlife management area	Current Public Use: YES	Future Public Use: YES
Land Code: 1000058488	Agency Land Code: R29187303	Land Name: FAW - WILDLIFE	County: LAKE OF THE WOOD	Acres: 40.00
City:	Site Code:	Classification Per M.S. 86A.05: g. state wildlife management area	Current Public Use: YES	Future Public Use: YES
Land Code: 1000058489	Agency Land Code: R29187243	Land Name: FAW - WILDLIFE	County: LAKE OF THE WOOD	Acres: 40.00
City:	Site Code:	Classification Per M.S. 86A.05: g. state wildlife management area	Current Public Use: YES	Future Public Use: YES
Land Code: 1000058490	Agency Land Code: R29189624	Land Name: FAW - WILDLIFE	County: LAKE OF THE WOOD	Acres: 40.00
City:	Site Code:	Classification Per M.S. 86A.05: g. state wildlife management area	Current Public Use: YES	Future Public Use: YES
Land Code: 1000058491	Agency Land Code: R29187236	Land Name: FAW - WILDLIFE	County: LAKE OF THE WOOD	Acres: 40.97
City:	Site Code:	Classification Per M.S. 86A.05: g. state wildlife management area	Current Public Use: YES	Future Public Use: YES
Land Code: 1000058492	Agency Land Code: R29343764	Land Name: FAW - WILDLIFE	County: LAKE OF THE WOOD	Acres: 40.00
City:	Site Code:	Classification Per M.S. 86A.05: g. state wildlife management area	Current Public Use: YES	Future Public Use: YES
Land Code: 1000058493	Agency Land Code: R29343773	Land Name: FAW - WILDLIFE	County: LAKE OF THE WOOD	Acres: 40.00
City:	Site Code:	Classification Per M.S. 86A.05: g. state wildlife management area	Current Public Use: YES	Future Public Use: YES
Land Code: 1000058494	Agency Land Code: R29343774	Land Name: FAW - WILDLIFE	County: LAKE OF THE WOOD	Acres: 40.00
City:	Site Code:	Classification Per M.S. 86A.05: g. state wildlife management area	Current Public Use: YES	Future Public Use: YES
Land Code: 1000058495	Agency Land Code: R29187337	Land Name: FAW - WILDLIFE	County: LAKE OF THE WOOD	Acres: 40.00
City:	Site Code:	Classification Per M.S. 86A.05: g. state wildlife management area	Current Public Use: YES	Future Public Use: YES
Land Code: 1000058496	Agency Land Code: R29189618	Land Name: FAW - WILDLIFE	County: LAKE OF THE WOOD	Acres: 40.00
City:	Site Code:	Classification Per M.S. 86A.05: g. state wildlife management area	Current Public Use: YES	Future Public Use: YES



Land Code: 1000058497	Agency Land Code: R29187190	Land Name: FAW - WILDLIFE	County: LAKE OF THE WOOD	Acres: 40.00
City:	Site Code:	Classification Per M.S. 86A.05: g. state wildlife management area	Current Public Use: YES	Future Public Use: YES
Land Code: 1000058498	Agency Land Code: R29187360	Land Name: FAW - WILDLIFE	County: LAKE OF THE WOOD	Acres: 40.00
City:	Site Code:	Classification Per M.S. 86A.05: g. state wildlife management area	Current Public Use: YES	Future Public Use: YES
Land Code: 1000058499	Agency Land Code: R29189066	Land Name: FAW - WILDLIFE	County: LAKE OF THE WOOD	Acres: 40.26
City:	Site Code:	Classification Per M.S. 86A.05: g. state wildlife management area	Current Public Use: YES	Future Public Use: YES
Land Code: 1000058500	Agency Land Code: R29187229	Land Name: FAW - WILDLIFE	County: LAKE OF THE WOOD	Acres: 40.00
City:	Site Code:	Classification Per M.S. 86A.05: g. state wildlife management area	Current Public Use: YES	Future Public Use: YES
Land Code: 1000058501	Agency Land Code: R29189062	Land Name: FAW - WILDLIFE	County: LAKE OF THE WOOD	Acres: 40.34
City:	Site Code:	Classification Per M.S. 86A.05: g. state wildlife management area	Current Public Use: YES	Future Public Use: YES
Land Code: 1000058502	Agency Land Code: R29187596	Land Name: FAW - WILDLIFE	County: LAKE OF THE WOOD	Acres: 40.00
City:	Site Code:	Classification Per M.S. 86A.05: g. state wildlife management area	Current Public Use: YES	Future Public Use: YES
Land Code: 1000058503	Agency Land Code: R29187305	Land Name: FAW - WILDLIFE	County: LAKE OF THE WOOD	Acres: 40.00
City:	Site Code:	Classification Per M.S. 86A.05: g. state wildlife management area	Current Public Use: YES	Future Public Use: YES
Land Code: 1000058504	Agency Land Code: R29189623	Land Name: FAW - WILDLIFE	County: LAKE OF THE WOOD	Acres: 40.00
City:	Site Code:	Classification Per M.S. 86A.05: g. state wildlife management area	Current Public Use: YES	Future Public Use: YES
Land Code: 1000058505	Agency Land Code: R29187328	Land Name: FAW - WILDLIFE	County: LAKE OF THE WOOD	Acres: 40.00
City:	Site Code:	Classification Per M.S. 86A.05: g. state wildlife management area	Current Public Use: YES	Future Public Use: YES
Land Code: 1000058506	Agency Land Code: R29187204	Land Name: FAW - WILDLIFE	County: LAKE OF THE WOOD	Acres: 40.00
City:	Site Code:	Classification Per M.S. 86A.05: g. state wildlife management area	Current Public Use: YES	Future Public Use: YES
Land Code: 1000058507	Agency Land Code: R29189197	Land Name: FAW - WILDLIFE	County: LAKE OF THE WOOD	Acres: 1.52
City:	Site Code:	Classification Per M.S. 86A.05: g. state wildlife management area	Current Public Use: YES	Future Public Use: YES
Land Code: 1000058508	Agency Land Code: R29187395	Land Name: FAW - WILDLIFE	County: LAKE OF THE WOOD	Acres: 40.00
City:	Site Code:	Classification Per M.S. 86A.05: g. state wildlife management area	Current Public Use: YES	Future Public Use: YES



Land Code: 1000058509	Agency Land Code: R29187329	Land Name: FAW - WILDLIFE	County: LAKE OF THE WOOD	Acres: 40.00
City:	Site Code:	Classification Per M.S. 86A.05: g. state wildlife management area	Current Public Use: YES	Future Public Use: YES
Land Code: 1000058510	Agency Land Code: R29187324	Land Name: FAW - WILDLIFE	County: LAKE OF THE WOOD	Acres: 40.00
City:	Site Code:	Classification Per M.S. 86A.05: g. state wildlife management area	Current Public Use: YES	Future Public Use: YES
Land Code: 1000058511	Agency Land Code: R29189068	Land Name: FAW - WILDLIFE	County: LAKE OF THE WOOD	Acres: 40.00
City:	Site Code:	Classification Per M.S. 86A.05: g. state wildlife management area	Current Public Use: YES	Future Public Use: YES
Land Code: 1000058512	Agency Land Code: R29189187	Land Name: FAW - WILDLIFE	County: LAKE OF THE WOOD	Acres: 40.00
City:	Site Code:	Classification Per M.S. 86A.05: g. state wildlife management area	Current Public Use: YES	Future Public Use: YES
Land Code: 1000058513	Agency Land Code: R29187266	Land Name: FAW - WILDLIFE	County: LAKE OF THE WOOD	Acres: 40.00
City:	Site Code:	Classification Per M.S. 86A.05: g. state wildlife management area	Current Public Use: YES	Future Public Use: YES
Land Code: 1000058514	Agency Land Code: R29343706	Land Name: FAW - WILDLIFE	County: LAKE OF THE WOOD	Acres: 40.00
City:	Site Code:	Classification Per M.S. 86A.05: g. state wildlife management area	Current Public Use: YES	Future Public Use: YES
Land Code: 1000058515	Agency Land Code: R29343717	Land Name: FAW - WILDLIFE	County: LAKE OF THE WOOD	Acres: 40.00
City:	Site Code:	Classification Per M.S. 86A.05: g. state wildlife management area	Current Public Use: YES	Future Public Use: YES
Land Code: 1000058516	Agency Land Code: R29189073	Land Name: FAW - WILDLIFE	County: LAKE OF THE WOOD	Acres: 40.00
City:	Site Code:	Classification Per M.S. 86A.05: g. state wildlife management area	Current Public Use: YES	Future Public Use: YES
Land Code: 1000058517	Agency Land Code: R29187351	Land Name: FAW - WILDLIFE	County: LAKE OF THE WOOD	Acres: 40.00
City:	Site Code:	Classification Per M.S. 86A.05: g. state wildlife management area	Current Public Use: YES	Future Public Use: YES
Land Code: 1000058518	Agency Land Code: R29189053	Land Name: FAW - WILDLIFE	County: LAKE OF THE WOOD	Acres: 40.00
City:	Site Code:	Classification Per M.S. 86A.05: g. state wildlife management area	Current Public Use: YES	Future Public Use: YES
Land Code: 1000058519	Agency Land Code: R29187244	Land Name: FAW - WILDLIFE	County: LAKE OF THE WOOD	Acres: 40.00
City:	Site Code:	Classification Per M.S. 86A.05: g. state wildlife management area	Current Public Use: YES	Future Public Use: YES
Land Code: 1000058520	Agency Land Code: R29187224	Land Name: FAW - WILDLIFE	County: LAKE OF THE WOOD	Acres: 40.00
City:	Site Code:	Classification Per M.S. 86A.05: g. state wildlife management area	Current Public Use: YES	Future Public Use: YES



Land Code: 1000058521	Agency Land Code: R29187439	Land Name: FAW - WILDLIFE	County: LAKE OF THE WOOD	Acres: 40.00
City:	Site Code:	Classification Per M.S. 86A.05: g. state wildlife management area	Current Public Use: YES	Future Public Use: YES
Land Code: 1000058522	Agency Land Code: R29343776	Land Name: FAW - WILDLIFE	County: LAKE OF THE WOOD	Acres: 40.00
City:	Site Code:	Classification Per M.S. 86A.05: g. state wildlife management area	Current Public Use: YES	Future Public Use: YES
Land Code: 1000058523	Agency Land Code: R29189694	Land Name: FAW - WILDLIFE	County: LAKE OF THE WOOD	Acres: 40.00
City:	Site Code:	Classification Per M.S. 86A.05: g. state wildlife management area	Current Public Use: YES	Future Public Use: YES
Land Code: 1000058524	Agency Land Code: R29189629	Land Name: FAW - WILDLIFE	County: LAKE OF THE WOOD	Acres: 40.00
City:	Site Code:	Classification Per M.S. 86A.05: g. state wildlife management area	Current Public Use: YES	Future Public Use: YES
Land Code: 1000058525	Agency Land Code: R29187304	Land Name: FAW - WILDLIFE	County: LAKE OF THE WOOD	Acres: 40.00
City:	Site Code:	Classification Per M.S. 86A.05: g. state wildlife management area	Current Public Use: YES	Future Public Use: YES
Land Code: 1000058526	Agency Land Code: R29187302	Land Name: FAW - WILDLIFE	County: LAKE OF THE WOOD	Acres: 40.00
City:	Site Code:	Classification Per M.S. 86A.05: g. state wildlife management area	Current Public Use: YES	Future Public Use: YES
Land Code: 1000058527	Agency Land Code: R29187287	Land Name: FAW - WILDLIFE	County: LAKE OF THE WOOD	Acres: 40.00
City:	Site Code:	Classification Per M.S. 86A.05: g. state wildlife management area	Current Public Use: YES	Future Public Use: YES
Land Code: 1000058528	Agency Land Code: R29187319	Land Name: FAW - WILDLIFE	County: LAKE OF THE WOOD	Acres: 40.00
City:	Site Code:	Classification Per M.S. 86A.05: g. state wildlife management area	Current Public Use: YES	Future Public Use: YES
Land Code: 1000058529	Agency Land Code: R29189683	Land Name: FAW - WILDLIFE	County: LAKE OF THE WOOD	Acres: 40.00
City:	Site Code:	Classification Per M.S. 86A.05: g. state wildlife management area	Current Public Use: YES	Future Public Use: YES
Land Code: 1000058530	Agency Land Code: R29343765	Land Name: FAW - WILDLIFE	County: LAKE OF THE WOOD	Acres: 40.00
City:	Site Code:	Classification Per M.S. 86A.05: g. state wildlife management area	Current Public Use: YES	Future Public Use: YES
Land Code: 1000058531	Agency Land Code: R29189081	Land Name: FAW - WILDLIFE	County: LAKE OF THE WOOD	Acres: 40.00
City:	Site Code:	Classification Per M.S. 86A.05: g. state wildlife management area	Current Public Use: YES	Future Public Use: YES
Land Code: 1000058532	Agency Land Code: R29189137	Land Name: FAW - WILDLIFE	County: LAKE OF THE WOOD	Acres: 40.00
City:	Site Code:	Classification Per M.S. 86A.05: g. state wildlife management area	Current Public Use: YES	Future Public Use: YES



Land Code: 1000058533	Agency Land Code: R29187344	Land Name: FAW - WILDLIFE	County: LAKE OF THE WOOD	Acres: 40.00
City:	Site Code:	Classification Per M.S. 86A.05: g. state wildlife management area	Current Public Use: YES	Future Public Use: YES
Land Code: 1000058534	Agency Land Code: R29187239	Land Name: FAW - WILDLIFE	County: LAKE OF THE WOOD	Acres: 40.00
City:	Site Code:	Classification Per M.S. 86A.05: g. state wildlife management area	Current Public Use: YES	Future Public Use: YES
Land Code: 1000058535	Agency Land Code: R29187314	Land Name: FAW - WILDLIFE	County: LAKE OF THE WOOD	Acres: 40.00
City:	Site Code:	Classification Per M.S. 86A.05: g. state wildlife management area	Current Public Use: YES	Future Public Use: YES
Land Code: 1000058536	Agency Land Code: R29187226	Land Name: FAW - WILDLIFE	County: LAKE OF THE WOOD	Acres: 40.00
City:	Site Code:	Classification Per M.S. 86A.05: g. state wildlife management area	Current Public Use: YES	Future Public Use: YES
Land Code: 1000058537	Agency Land Code: R29189175	Land Name: FAW - WILDLIFE	County: LAKE OF THE WOOD	Acres: 40.00
City:	Site Code:	Classification Per M.S. 86A.05: g. state wildlife management area	Current Public Use: YES	Future Public Use: YES
Land Code: 1000058538	Agency Land Code: R29189150	Land Name: FAW - WILDLIFE	County: LAKE OF THE WOOD	Acres: 40.00
City:	Site Code:	Classification Per M.S. 86A.05: g. state wildlife management area	Current Public Use: YES	Future Public Use: YES
Land Code: 1000058539	Agency Land Code: R29187592	Land Name: FAW - WILDLIFE	County: LAKE OF THE WOOD	Acres: 40.00
City:	Site Code:	Classification Per M.S. 86A.05: g. state wildlife management area	Current Public Use: YES	Future Public Use: YES
Land Code: 1000058540	Agency Land Code: R29187198	Land Name: FAW - WILDLIFE	County: LAKE OF THE WOOD	Acres: 42.43
City:	Site Code:	Classification Per M.S. 86A.05: g. state wildlife management area	Current Public Use: YES	Future Public Use: YES
Land Code: 1000058541	Agency Land Code: R29189084	Land Name: FAW - WILDLIFE	County: LAKE OF THE WOOD	Acres: 40.00
City:	Site Code:	Classification Per M.S. 86A.05: g. state wildlife management area	Current Public Use: YES	Future Public Use: YES
Land Code: 1000058542	Agency Land Code: R29187300	Land Name: FAW - WILDLIFE	County: LAKE OF THE WOOD	Acres: 40.00
City:	Site Code:	Classification Per M.S. 86A.05: g. state wildlife management area	Current Public Use: YES	Future Public Use: YES
Land Code: 1000058543	Agency Land Code: R29187440	Land Name: FAW - WILDLIFE	County: LAKE OF THE WOOD	Acres: 40.00
City:	Site Code:	Classification Per M.S. 86A.05: g. state wildlife management area	Current Public Use: YES	Future Public Use: YES
Land Code: 1000058544	Agency Land Code: R29187247	Land Name: FAW - WILDLIFE	County: LAKE OF THE WOOD	Acres: 40.00
City:	Site Code:	Classification Per M.S. 86A.05: g. state wildlife management area	Current Public Use: YES	Future Public Use: YES



Land Code: 1000058545	Agency Land Code: R29187301	Land Name: FAW - WILDLIFE	County: LAKE OF THE WOOD	Acres: 40.00
City:	Site Code:	Classification Per M.S. 86A.05: g. state wildlife management area	Current Public Use: YES	Future Public Use: YES
Land Code: 1000058546	Agency Land Code: R29343770	Land Name: FAW - WILDLIFE	County: LAKE OF THE WOOD	Acres: 40.00
City:	Site Code:	Classification Per M.S. 86A.05: g. state wildlife management area	Current Public Use: YES	Future Public Use: YES
Land Code: 1000058547	Agency Land Code: R29189167	Land Name: FAW - WILDLIFE	County: LAKE OF THE WOOD	Acres: 40.00
City:	Site Code:	Classification Per M.S. 86A.05: g. state wildlife management area	Current Public Use: YES	Future Public Use: YES
Land Code: 1000058548	Agency Land Code: R29189108	Land Name: FAW - WILDLIFE	County: LAKE OF THE WOOD	Acres: 40.00
City:	Site Code:	Classification Per M.S. 86A.05: g. state wildlife management area	Current Public Use: YES	Future Public Use: YES
Land Code: 1000058549	Agency Land Code: R29187310	Land Name: FAW - WILDLIFE	County: LAKE OF THE WOOD	Acres: 40.00
City:	Site Code:	Classification Per M.S. 86A.05: g. state wildlife management area	Current Public Use: YES	Future Public Use: YES
Land Code: 1000058550	Agency Land Code: R29187336	Land Name: FAW - WILDLIFE	County: LAKE OF THE WOOD	Acres: 40.00
City:	Site Code:	Classification Per M.S. 86A.05: g. state wildlife management area	Current Public Use: YES	Future Public Use: YES
Land Code: 1000058551	Agency Land Code: R29187234	Land Name: FAW - WILDLIFE	County: LAKE OF THE WOOD	Acres: 40.00
City:	Site Code:	Classification Per M.S. 86A.05: g. state wildlife management area	Current Public Use: YES	Future Public Use: YES
Land Code: 1000058552	Agency Land Code: R29189077	Land Name: FAW - WILDLIFE	County: LAKE OF THE WOOD	Acres: 40.00
City:	Site Code:	Classification Per M.S. 86A.05: g. state wildlife management area	Current Public Use: YES	Future Public Use: YES
Land Code: 1000058553	Agency Land Code: R29189169	Land Name: FAW - WILDLIFE	County: LAKE OF THE WOOD	Acres: 40.00
City:	Site Code:	Classification Per M.S. 86A.05: g. state wildlife management area	Current Public Use: YES	Future Public Use: YES
Land Code: 1000058554	Agency Land Code: R29189064	Land Name: FAW - WILDLIFE	County: LAKE OF THE WOOD	Acres: 40.00
City:	Site Code:	Classification Per M.S. 86A.05: g. state wildlife management area	Current Public Use: YES	Future Public Use: YES
Land Code: 1000058555	Agency Land Code: R29189091	Land Name: FAW - WILDLIFE	County: LAKE OF THE WOOD	Acres: 40.00
City:	Site Code:	Classification Per M.S. 86A.05: g. state wildlife management area	Current Public Use: YES	Future Public Use: YES
Land Code: 1000058556	Agency Land Code: R29189106	Land Name: FAW - WILDLIFE	County: LAKE OF THE WOOD	Acres: 40.00
City:	Site Code:	Classification Per M.S. 86A.05: g. state wildlife management area	Current Public Use: YES	Future Public Use: YES



Land Code: 1000058557	Agency Land Code: R29189171	Land Name: FAW - WILDLIFE	County: LAKE OF THE WOOD	Acres: 40.00
City:	Site Code:	Classification Per M.S. 86A.05: g. state wildlife management area	Current Public Use: YES	Future Public Use: YES
Land Code: 1000058558	Agency Land Code: R29343705	Land Name: FAW - WILDLIFE	County: LAKE OF THE WOOD	Acres: 40.00
City:	Site Code:	Classification Per M.S. 86A.05: g. state wildlife management area	Current Public Use: YES	Future Public Use: YES
Land Code: 1000058559	Agency Land Code: R29189609	Land Name: FAW - WILDLIFE	County: LAKE OF THE WOOD	Acres: 40.00
City:	Site Code:	Classification Per M.S. 86A.05: g. state wildlife management area	Current Public Use: YES	Future Public Use: YES
Land Code: 1000058560	Agency Land Code: R29189690	Land Name: FAW - WILDLIFE	County: LAKE OF THE WOOD	Acres: 40.00
City:	Site Code:	Classification Per M.S. 86A.05: g. state wildlife management area	Current Public Use: YES	Future Public Use: YES
Land Code: 1000058561	Agency Land Code: R29187227	Land Name: FAW - WILDLIFE	County: LAKE OF THE WOOD	Acres: 40.00
City:	Site Code:	Classification Per M.S. 86A.05: g. state wildlife management area	Current Public Use: YES	Future Public Use: YES
Land Code: 1000058562	Agency Land Code: R29189048	Land Name: FAW - WILDLIFE	County: LAKE OF THE WOOD	Acres: 40.23
City:	Site Code:	Classification Per M.S. 86A.05: g. state wildlife management area	Current Public Use: YES	Future Public Use: YES
Land Code: 1000058563	Agency Land Code: R29189054	Land Name: FAW - WILDLIFE	County: LAKE OF THE WOOD	Acres: 40.00
City:	Site Code:	Classification Per M.S. 86A.05: g. state wildlife management area	Current Public Use: YES	Future Public Use: YES
Land Code: 1000058564	Agency Land Code: R29189085	Land Name: FAW - WILDLIFE	County: LAKE OF THE WOOD	Acres: 40.00
City:	Site Code:	Classification Per M.S. 86A.05: g. state wildlife management area	Current Public Use: YES	Future Public Use: YES
Land Code: 1000058565	Agency Land Code: R29189188	Land Name: FAW - WILDLIFE	County: LAKE OF THE WOOD	Acres: 40.00
City:	Site Code:	Classification Per M.S. 86A.05: g. state wildlife management area	Current Public Use: YES	Future Public Use: YES
Land Code: 1000058566	Agency Land Code: R29189163	Land Name: FAW - WILDLIFE	County: LAKE OF THE WOOD	Acres: 40.00
City:	Site Code:	Classification Per M.S. 86A.05: g. state wildlife management area	Current Public Use: YES	Future Public Use: YES
Land Code: 1000058567	Agency Land Code: R29187593	Land Name: FAW - WILDLIFE	County: LAKE OF THE WOOD	Acres: 40.00
City:	Site Code:	Classification Per M.S. 86A.05: g. state wildlife management area	Current Public Use: YES	Future Public Use: YES
Land Code: 1000058568	Agency Land Code: R29187378	Land Name: FAW - WILDLIFE	County: LAKE OF THE WOOD	Acres: 40.00
City:	Site Code:	Classification Per M.S. 86A.05: g. state wildlife management area	Current Public Use: YES	Future Public Use: YES



Land Code: 1000058569	Agency Land Code: R29187194	Land Name: FAW - WILDLIFE	County: LAKE OF THE WOOD	Acres: 42.73
City:	Site Code:	Classification Per M.S. 86A.05: g. state wildlife management area	Current Public Use: YES	Future Public Use: YES
Land Code: 1000058570	Agency Land Code: R29187200	Land Name: FAW - WILDLIFE	County: LAKE OF THE WOOD	Acres: 40.00
City:	Site Code:	Classification Per M.S. 86A.05: g. state wildlife management area	Current Public Use: YES	Future Public Use: YES
Land Code: 1000058571	Agency Land Code: R29187245	Land Name: FAW - WILDLIFE	County: LAKE OF THE WOOD	Acres: 40.00
City:	Site Code:	Classification Per M.S. 86A.05: g. state wildlife management area	Current Public Use: YES	Future Public Use: YES
Land Code: 1000058572	Agency Land Code: R29189089	Land Name: FAW - WILDLIFE	County: LAKE OF THE WOOD	Acres: 40.00
City:	Site Code:	Classification Per M.S. 86A.05: g. state wildlife management area	Current Public Use: YES	Future Public Use: YES
Land Code: 1000058573	Agency Land Code: R29187311	Land Name: FAW - WILDLIFE	County: LAKE OF THE WOOD	Acres: 40.00
City:	Site Code:	Classification Per M.S. 86A.05: g. state wildlife management area	Current Public Use: YES	Future Public Use: YES
Land Code: 1000058574	Agency Land Code: R29187321	Land Name: FAW - WILDLIFE	County: LAKE OF THE WOOD	Acres: 40.00
City:	Site Code:	Classification Per M.S. 86A.05: g. state wildlife management area	Current Public Use: YES	Future Public Use: YES
Land Code: 1000058575	Agency Land Code: R29343763	Land Name: FAW - WILDLIFE	County: LAKE OF THE WOOD	Acres: 40.00
City:	Site Code:	Classification Per M.S. 86A.05: g. state wildlife management area	Current Public Use: YES	Future Public Use: YES
Land Code: 1000058576	Agency Land Code: R29343768	Land Name: FAW - WILDLIFE	County: LAKE OF THE WOOD	Acres: 40.00
City:	Site Code:	Classification Per M.S. 86A.05: g. state wildlife management area	Current Public Use: YES	Future Public Use: YES
Land Code: 1000058577	Agency Land Code: R29343778	Land Name: FAW - WILDLIFE	County: LAKE OF THE WOOD	Acres: 40.00
City:	Site Code:	Classification Per M.S. 86A.05: g. state wildlife management area	Current Public Use: YES	Future Public Use: YES
Land Code: 1000058578	Agency Land Code: R29189627	Land Name: FAW - WILDLIFE	County: LAKE OF THE WOOD	Acres: 40.00
City:	Site Code:	Classification Per M.S. 86A.05: g. state wildlife management area	Current Public Use: YES	Future Public Use: YES
Land Code: 1000058579	Agency Land Code: R29189628	Land Name: FAW - WILDLIFE	County: LAKE OF THE WOOD	Acres: 40.00
City:	Site Code:	Classification Per M.S. 86A.05: g. state wildlife management area	Current Public Use: YES	Future Public Use: YES
Land Code: 1000058580	Agency Land Code: R29189682	Land Name: FAW - WILDLIFE	County: LAKE OF THE WOOD	Acres: 40.00
City:	Site Code:	Classification Per M.S. 86A.05: g. state wildlife management area	Current Public Use: YES	Future Public Use: YES



Land Code: 1000058581	Agency Land Code: R29189692	Land Name: FAW - WILDLIFE	County: LAKE OF THE WOOD	Acres: 40.00
City:	Site Code:	Classification Per M.S. 86A.05: g. state wildlife management area	Current Public Use: YES	Future Public Use: YES
Land Code: 1000058582	Agency Land Code: R29187375	Land Name: FAW - WILDLIFE	County: LAKE OF THE WOOD	Acres: 40.00
City:	Site Code:	Classification Per M.S. 86A.05: g. state wildlife management area	Current Public Use: YES	Future Public Use: YES
Land Code: 1000058583	Agency Land Code: R29189057	Land Name: FAW - WILDLIFE	County: LAKE OF THE WOOD	Acres: 40.00
City:	Site Code:	Classification Per M.S. 86A.05: g. state wildlife management area	Current Public Use: YES	Future Public Use: YES
Land Code: 1000058584	Agency Land Code: R29187307	Land Name: FAW - WILDLIFE	County: LAKE OF THE WOOD	Acres: 40.00
City:	Site Code:	Classification Per M.S. 86A.05: g. state wildlife management area	Current Public Use: YES	Future Public Use: YES
Land Code: 1000058585	Agency Land Code: R29187343	Land Name: FAW - WILDLIFE	County: LAKE OF THE WOOD	Acres: 40.00
City:	Site Code:	Classification Per M.S. 86A.05: g. state wildlife management area	Current Public Use: YES	Future Public Use: YES
Land Code: 1000058586	Agency Land Code: R29189156	Land Name: FAW - WILDLIFE	County: LAKE OF THE WOOD	Acres: 40.00
City:	Site Code:	Classification Per M.S. 86A.05: g. state wildlife management area	Current Public Use: YES	Future Public Use: YES
Land Code: 1000058587	Agency Land Code: R29189617	Land Name: FAW - WILDLIFE	County: LAKE OF THE WOOD	Acres: 40.00
City:	Site Code:	Classification Per M.S. 86A.05: g. state wildlife management area	Current Public Use: YES	Future Public Use: YES
Land Code: 1000058588	Agency Land Code: R29189696	Land Name: FAW - WILDLIFE	County: LAKE OF THE WOOD	Acres: 40.00
City:	Site Code:	Classification Per M.S. 86A.05: g. state wildlife management area	Current Public Use: YES	Future Public Use: YES
Land Code: 1000058589	Agency Land Code: R29187233	Land Name: FAW - WILDLIFE	County: LAKE OF THE WOOD	Acres: 40.83
City:	Site Code:	Classification Per M.S. 86A.05: g. state wildlife management area	Current Public Use: YES	Future Public Use: YES
Land Code: 1000058590	Agency Land Code: R29189074	Land Name: FAW - WILDLIFE	County: LAKE OF THE WOOD	Acres: 40.00
City:	Site Code:	Classification Per M.S. 86A.05: g. state wildlife management area	Current Public Use: YES	Future Public Use: YES
Land Code: 1000058591	Agency Land Code: R29189082	Land Name: FAW - WILDLIFE	County: LAKE OF THE WOOD	Acres: 39.73
City:	Site Code:	Classification Per M.S. 86A.05: g. state wildlife management area	Current Public Use: YES	Future Public Use: YES
Land Code: 1000058592	Agency Land Code: R29189608	Land Name: FAW - WILDLIFE	County: LAKE OF THE WOOD	Acres: 40.00
City:	Site Code:	Classification Per M.S. 86A.05: g. state wildlife management area	Current Public Use: YES	Future Public Use: YES



Land Code: 1000058593	Agency Land Code: R29189162	Land Name: FAW - WILDLIFE	County: LAKE OF THE WOOD	Acres: 40.00
City:	Site Code:	Classification Per M.S. 86A.05: g. state wildlife management area	Current Public Use: YES	Future Public Use: YES
Land Code: 1000058594	Agency Land Code: R29189679	Land Name: FAW - WILDLIFE	County: LAKE OF THE WOOD	Acres: 40.00
City:	Site Code:	Classification Per M.S. 86A.05: g. state wildlife management area	Current Public Use: YES	Future Public Use: YES
Land Code: 1000058595	Agency Land Code: R29187379	Land Name: FAW - WILDLIFE	County: LAKE OF THE WOOD	Acres: 40.00
City:	Site Code:	Classification Per M.S. 86A.05: g. state wildlife management area	Current Public Use: YES	Future Public Use: YES
Land Code: 1000058596	Agency Land Code: R29187225	Land Name: FAW - WILDLIFE	County: LAKE OF THE WOOD	Acres: 40.00
City:	Site Code:	Classification Per M.S. 86A.05: g. state wildlife management area	Current Public Use: YES	Future Public Use: YES
Land Code: 1000058597	Agency Land Code: R29189090	Land Name: FAW - WILDLIFE	County: LAKE OF THE WOOD	Acres: 40.00
City:	Site Code:	Classification Per M.S. 86A.05: g. state wildlife management area	Current Public Use: YES	Future Public Use: YES
Land Code: 1000058598	Agency Land Code: R29187353	Land Name: FAW - WILDLIFE	County: LAKE OF THE WOOD	Acres: 40.00
City:	Site Code:	Classification Per M.S. 86A.05: g. state wildlife management area	Current Public Use: YES	Future Public Use: YES
Land Code: 1000058599	Agency Land Code: R29343772	Land Name: FAW - WILDLIFE	County: LAKE OF THE WOOD	Acres: 40.00
City:	Site Code:	Classification Per M.S. 86A.05: g. state wildlife management area	Current Public Use: YES	Future Public Use: YES
Land Code: 1000058600	Agency Land Code: R29187221	Land Name: FAW - WILDLIFE	County: LAKE OF THE WOOD	Acres: 40.32
City:	Site Code:	Classification Per M.S. 86A.05: g. state wildlife management area	Current Public Use: YES	Future Public Use: YES
Land Code: 1000058601	Agency Land Code: R29187235	Land Name: FAW - WILDLIFE	County: LAKE OF THE WOOD	Acres: 40.00
City:	Site Code:	Classification Per M.S. 86A.05: g. state wildlife management area	Current Public Use: YES	Future Public Use: YES
Land Code: 1000058602	Agency Land Code: R29187237	Land Name: FAW - WILDLIFE	County: LAKE OF THE WOOD	Acres: 41.13
City:	Site Code:	Classification Per M.S. 86A.05: g. state wildlife management area	Current Public Use: YES	Future Public Use: YES
Land Code: 1000058603	Agency Land Code: R29189075	Land Name: FAW - WILDLIFE	County: LAKE OF THE WOOD	Acres: 40.00
City:	Site Code:	Classification Per M.S. 86A.05: g. state wildlife management area	Current Public Use: YES	Future Public Use: YES
Land Code: 1000058604	Agency Land Code: R29189102	Land Name: FAW - WILDLIFE	County: LAKE OF THE WOOD	Acres: 40.00
City:	Site Code:	Classification Per M.S. 86A.05: g. state wildlife management area	Current Public Use: YES	Future Public Use: YES



Land Code: 1000058605	Agency Land Code: R29187316	Land Name: FAW - WILDLIFE	County: LAKE OF THE WOOD	Acres: 41.17
City:	Site Code:	Classification Per M.S. 86A.05: g. state wildlife management area	Current Public Use: YES	Future Public Use: YES
Land Code: 1000058606	Agency Land Code: R29189157	Land Name: FAW - WILDLIFE	County: LAKE OF THE WOOD	Acres: 40.00
City:	Site Code:	Classification Per M.S. 86A.05: g. state wildlife management area	Current Public Use: YES	Future Public Use: YES
Land Code: 1000058607	Agency Land Code: R29189681	Land Name: FAW - WILDLIFE	County: LAKE OF THE WOOD	Acres: 40.00
City:	Site Code:	Classification Per M.S. 86A.05: g. state wildlife management area	Current Public Use: YES	Future Public Use: YES
Land Code: 1000058608	Agency Land Code: R29189698	Land Name: FAW - WILDLIFE	County: LAKE OF THE WOOD	Acres: 40.00
City:	Site Code:	Classification Per M.S. 86A.05: g. state wildlife management area	Current Public Use: YES	Future Public Use: YES
Land Code: 1000058609	Agency Land Code: R29189049	Land Name: FAW - WILDLIFE	County: LAKE OF THE WOOD	Acres: 40.31
City:	Site Code:	Classification Per M.S. 86A.05: g. state wildlife management area	Current Public Use: YES	Future Public Use: YES
Land Code: 1000058610	Agency Land Code: R29189051	Land Name: FAW - WILDLIFE	County: LAKE OF THE WOOD	Acres: 40.00
City:	Site Code:	Classification Per M.S. 86A.05: g. state wildlife management area	Current Public Use: YES	Future Public Use: YES
Land Code: 1000058611	Agency Land Code: R29189055	Land Name: FAW - WILDLIFE	County: LAKE OF THE WOOD	Acres: 40.00
City:	Site Code:	Classification Per M.S. 86A.05: g. state wildlife management area	Current Public Use: YES	Future Public Use: YES
Land Code: 1000058612	Agency Land Code: R29189070	Land Name: FAW - WILDLIFE	County: LAKE OF THE WOOD	Acres: 40.00
City:	Site Code:	Classification Per M.S. 86A.05: g. state wildlife management area	Current Public Use: YES	Future Public Use: YES
Land Code: 1000058613	Agency Land Code: R29343777	Land Name: FAW - WILDLIFE	County: LAKE OF THE WOOD	Acres: 40.00
City:	Site Code:	Classification Per M.S. 86A.05: g. state wildlife management area	Current Public Use: YES	Future Public Use: YES
Land Code: 1000058614	Agency Land Code: R29189172	Land Name: FAW - WILDLIFE	County: LAKE OF THE WOOD	Acres: 40.00
City:	Site Code:	Classification Per M.S. 86A.05: g. state wildlife management area	Current Public Use: YES	Future Public Use: YES
Land Code: 1000058615	Agency Land Code: R29187267	Land Name: FAW - WILDLIFE	County: LAKE OF THE WOOD	Acres: 40.00
City:	Site Code:	Classification Per M.S. 86A.05: g. state wildlife management area	Current Public Use: YES	Future Public Use: YES
Land Code: 1000058616	Agency Land Code: R29187326	Land Name: FAW - WILDLIFE	County: LAKE OF THE WOOD	Acres: 40.00
City:	Site Code:	Classification Per M.S. 86A.05: g. state wildlife management area	Current Public Use: YES	Future Public Use: YES



Land Code: 1000058617	Agency Land Code: R29187355	Land Name: FAW - WILDLIFE	County: LAKE OF THE WOOD	Acres: 40.00
City:	Site Code:	Classification Per M.S. 86A.05: g. state wildlife management area	Current Public Use: YES	Future Public Use: YES
Land Code: 1000058618	Agency Land Code: R29187197	Land Name: FAW - WILDLIFE	County: LAKE OF THE WOOD	Acres: 40.00
City:	Site Code:	Classification Per M.S. 86A.05: g. state wildlife management area	Current Public Use: YES	Future Public Use: YES
Land Code: 1000058619	Agency Land Code: R29187216	Land Name: FAW - WILDLIFE	County: LAKE OF THE WOOD	Acres: 39.19
City:	Site Code:	Classification Per M.S. 86A.05: g. state wildlife management area	Current Public Use: YES	Future Public Use: YES
Land Code: 1000058620	Agency Land Code: R29187265	Land Name: FAW - WILDLIFE	County: LAKE OF THE WOOD	Acres: 40.00
City:	Site Code:	Classification Per M.S. 86A.05: g. state wildlife management area	Current Public Use: YES	Future Public Use: YES
Land Code: 1000058621	Agency Land Code: R29343745	Land Name: FAW - WILDLIFE	County: LAKE OF THE WOOD	Acres: 40.00
City:	Site Code:	Classification Per M.S. 86A.05: g. state wildlife management area	Current Public Use: YES	Future Public Use: YES
Land Code: 1000058622	Agency Land Code: R29187325	Land Name: FAW - WILDLIFE	County: LAKE OF THE WOOD	Acres: 40.00
City:	Site Code:	Classification Per M.S. 86A.05: g. state wildlife management area	Current Public Use: YES	Future Public Use: YES
Land Code: 1000058623	Agency Land Code: R29187356	Land Name: FAW - WILDLIFE	County: LAKE OF THE WOOD	Acres: 40.00
City:	Site Code:	Classification Per M.S. 86A.05: g. state wildlife management area	Current Public Use: YES	Future Public Use: YES
Land Code: 1000058624	Agency Land Code: R29189190	Land Name: FAW - WILDLIFE	County: LAKE OF THE WOOD	Acres: 40.00
City:	Site Code:	Classification Per M.S. 86A.05: g. state wildlife management area	Current Public Use: YES	Future Public Use: YES
Land Code: 1000058625	Agency Land Code: R29189195	Land Name: FAW - WILDLIFE	County: LAKE OF THE WOOD	Acres: 2.97
City:	Site Code:	Classification Per M.S. 86A.05: g. state wildlife management area	Current Public Use: YES	Future Public Use: YES
Land Code: 1000058626	Agency Land Code: R29189610	Land Name: FAW - WILDLIFE	County: LAKE OF THE WOOD	Acres: 40.00
City:	Site Code:	Classification Per M.S. 86A.05: g. state wildlife management area	Current Public Use: YES	Future Public Use: YES
Land Code: 1000058627	Agency Land Code: R29189671	Land Name: FAW - WILDLIFE	County: LAKE OF THE WOOD	Acres: 40.00
City:	Site Code:	Classification Per M.S. 86A.05: g. state wildlife management area	Current Public Use: YES	Future Public Use: YES
Land Code: 1000058628	Agency Land Code: R29189078	Land Name: FAW - WILDLIFE	County: LAKE OF THE WOOD	Acres: 40.11
City:	Site Code:	Classification Per M.S. 86A.05: g. state wildlife management area	Current Public Use: YES	Future Public Use: YES



Land Code: 1000058629	Agency Land Code: R29189144	Land Name: FAW - WILDLIFE	County: LAKE OF THE WOOD	Acres: 40.00
City:	Site Code:	Classification Per M.S. 86A.05: g. state wildlife management area	Current Public Use: YES	Future Public Use: YES
Land Code: 1000058630	Agency Land Code: R29189151	Land Name: FAW - WILDLIFE	County: LAKE OF THE WOOD	Acres: 40.00
City:	Site Code:	Classification Per M.S. 86A.05: g. state wildlife management area	Current Public Use: YES	Future Public Use: YES
Land Code: 1000058631	Agency Land Code: R29189166	Land Name: FAW - WILDLIFE	County: LAKE OF THE WOOD	Acres: 40.00
City:	Site Code:	Classification Per M.S. 86A.05: g. state wildlife management area	Current Public Use: YES	Future Public Use: YES
Land Code: 1000058632	Agency Land Code: R29189170	Land Name: FAW - WILDLIFE	County: LAKE OF THE WOOD	Acres: 40.00
City:	Site Code:	Classification Per M.S. 86A.05: g. state wildlife management area	Current Public Use: YES	Future Public Use: YES
Land Code: 1000058633	Agency Land Code: R29189109	Land Name: FAW - WILDLIFE	County: LAKE OF THE WOOD	Acres: 40.00
City:	Site Code:	Classification Per M.S. 86A.05: g. state wildlife management area	Current Public Use: YES	Future Public Use: YES
Land Code: 1000058634	Agency Land Code: R29187199	Land Name: FAW - WILDLIFE	County: LAKE OF THE WOOD	Acres: 42.27
City:	Site Code:	Classification Per M.S. 86A.05: g. state wildlife management area	Current Public Use: YES	Future Public Use: YES
Land Code: 1000058635	Agency Land Code: R29187202	Land Name: FAW - WILDLIFE	County: LAKE OF THE WOOD	Acres: 40.00
City:	Site Code:	Classification Per M.S. 86A.05: g. state wildlife management area	Current Public Use: YES	Future Public Use: YES
Land Code: 1000058636	Agency Land Code: R29343718	Land Name: FAW - WILDLIFE	County: LAKE OF THE WOOD	Acres: 40.00
City:	Site Code:	Classification Per M.S. 86A.05: g. state wildlife management area	Current Public Use: YES	Future Public Use: YES
Land Code: 1000058637	Agency Land Code: R29187318	Land Name: FAW - WILDLIFE	County: LAKE OF THE WOOD	Acres: 40.00
City:	Site Code:	Classification Per M.S. 86A.05: g. state wildlife management area	Current Public Use: YES	Future Public Use: YES
Land Code: 1000058638	Agency Land Code: R29187320	Land Name: FAW - WILDLIFE	County: LAKE OF THE WOOD	Acres: 40.00
City:	Site Code:	Classification Per M.S. 86A.05: g. state wildlife management area	Current Public Use: YES	Future Public Use: YES
Land Code: 1000058639	Agency Land Code: R29187339	Land Name: FAW - WILDLIFE	County: LAKE OF THE WOOD	Acres: 40.00
City:	Site Code:	Classification Per M.S. 86A.05: g. state wildlife management area	Current Public Use: YES	Future Public Use: YES
Land Code: 1000058640	Agency Land Code: R29189606	Land Name: FAW - WILDLIFE	County: LAKE OF THE WOOD	Acres: 40.00
City:	Site Code:	Classification Per M.S. 86A.05: g. state wildlife management area	Current Public Use: YES	Future Public Use: YES



Land Code: 1000058641	Agency Land Code: R29189700	Land Name: FAW - WILDLIFE	County: LAKE OF THE WOOD	Acres: 40.00
City:	Site Code:	Classification Per M.S. 86A.05: g. state wildlife management area	Current Public Use: YES	Future Public Use: YES
Land Code: 1000058642	Agency Land Code: R29189080	Land Name: FAW - WILDLIFE	County: LAKE OF THE WOOD	Acres: 40.00
City:	Site Code:	Classification Per M.S. 86A.05: g. state wildlife management area	Current Public Use: YES	Future Public Use: YES
Land Code: 1000058643	Agency Land Code: R29189101	Land Name: FAW - WILDLIFE	County: LAKE OF THE WOOD	Acres: 40.00
City:	Site Code:	Classification Per M.S. 86A.05: g. state wildlife management area	Current Public Use: YES	Future Public Use: YES
Land Code: 1000058644	Agency Land Code: R29189152	Land Name: FAW - WILDLIFE	County: LAKE OF THE WOOD	Acres: 40.00
City:	Site Code:	Classification Per M.S. 86A.05: g. state wildlife management area	Current Public Use: YES	Future Public Use: YES
Land Code: 1000058645	Agency Land Code: R29187256	Land Name: FAW - WILDLIFE	County: LAKE OF THE WOOD	Acres: 40.00
City:	Site Code:	Classification Per M.S. 86A.05: g. state wildlife management area	Current Public Use: YES	Future Public Use: YES
Land Code: 1000058646	Agency Land Code: R29187315	Land Name: FAW - WILDLIFE	County: LAKE OF THE WOOD	Acres: 40.00
City:	Site Code:	Classification Per M.S. 86A.05: g. state wildlife management area	Current Public Use: YES	Future Public Use: YES
Land Code: 1000058647	Agency Land Code: R29187322	Land Name: FAW - WILDLIFE	County: LAKE OF THE WOOD	Acres: 40.00
City:	Site Code:	Classification Per M.S. 86A.05: g. state wildlife management area	Current Public Use: YES	Future Public Use: YES
Land Code: 1000058648	Agency Land Code: R29189695	Land Name: FAW - WILDLIFE	County: LAKE OF THE WOOD	Acres: 40.00
City:	Site Code:	Classification Per M.S. 86A.05: g. state wildlife management area	Current Public Use: YES	Future Public Use: YES
Land Code: 1000058649	Agency Land Code: R29189056	Land Name: FAW - WILDLIFE	County: LAKE OF THE WOOD	Acres: 40.00
City:	Site Code:	Classification Per M.S. 86A.05: g. state wildlife management area	Current Public Use: YES	Future Public Use: YES
Land Code: 1000058650	Agency Land Code: R29189103	Land Name: FAW - WILDLIFE	County: LAKE OF THE WOOD	Acres: 40.00
City:	Site Code:	Classification Per M.S. 86A.05: g. state wildlife management area	Current Public Use: YES	Future Public Use: YES
Land Code: 1000058651	Agency Land Code: R29189141	Land Name: FAW - WILDLIFE	County: LAKE OF THE WOOD	Acres: 40.00
City:	Site Code:	Classification Per M.S. 86A.05: g. state wildlife management area	Current Public Use: YES	Future Public Use: YES
Land Code: 1000058652	Agency Land Code: R29187220	Land Name: FAW - WILDLIFE	County: LAKE OF THE WOOD	Acres: 39.75
City:	Site Code:	Classification Per M.S. 86A.05: g. state wildlife management area	Current Public Use: YES	Future Public Use: YES



Land Code: 1000058653	Agency Land Code: R29187309	Land Name: FAW - WILDLIFE	County: LAKE OF THE WOOD	Acres: 40.00
City:	Site Code:	Classification Per M.S. 86A.05: g. state wildlife management area	Current Public Use: YES	Future Public Use: YES
Land Code: 1000058654	Agency Land Code: R29189611	Land Name: FAW - WILDLIFE	County: LAKE OF THE WOOD	Acres: 40.00
City:	Site Code:	Classification Per M.S. 86A.05: g. state wildlife management area	Current Public Use: YES	Future Public Use: YES
Land Code: 1000058655	Agency Land Code: R29187201	Land Name: FAW - WILDLIFE	County: LAKE OF THE WOOD	Acres: 40.00
City:	Site Code:	Classification Per M.S. 86A.05: g. state wildlife management area	Current Public Use: YES	Future Public Use: YES
Land Code: 1000058656	Agency Land Code: R29187240	Land Name: FAW - WILDLIFE	County: LAKE OF THE WOOD	Acres: 40.00
City:	Site Code:	Classification Per M.S. 86A.05: g. state wildlife management area	Current Public Use: YES	Future Public Use: YES
Land Code: 1000058657	Agency Land Code: R29187327	Land Name: FAW - WILDLIFE	County: LAKE OF THE WOOD	Acres: 40.00
City:	Site Code:	Classification Per M.S. 86A.05: g. state wildlife management area	Current Public Use: YES	Future Public Use: YES
Land Code: 1000058658	Agency Land Code: R29343767	Land Name: FAW - WILDLIFE	County: LAKE OF THE WOOD	Acres: 40.00
City:	Site Code:	Classification Per M.S. 86A.05: g. state wildlife management area	Current Public Use: YES	Future Public Use: YES
Land Code: 1000058659	Agency Land Code: R29187349	Land Name: FAW - WILDLIFE	County: LAKE OF THE WOOD	Acres: 40.00
City:	Site Code:	Classification Per M.S. 86A.05: g. state wildlife management area	Current Public Use: YES	Future Public Use: YES
Land Code: 1000058660	Agency Land Code: R29187441	Land Name: FAW - WILDLIFE	County: LAKE OF THE WOOD	Acres: 40.00
City:	Site Code:	Classification Per M.S. 86A.05: g. state wildlife management area	Current Public Use: YES	Future Public Use: YES
Land Code: 1000058661	Agency Land Code: R29189621	Land Name: FAW - WILDLIFE	County: LAKE OF THE WOOD	Acres: 40.00
City:	Site Code:	Classification Per M.S. 86A.05: g. state wildlife management area	Current Public Use: YES	Future Public Use: YES
Land Code: 1000058662	Agency Land Code: R29189678	Land Name: FAW - WILDLIFE	County: LAKE OF THE WOOD	Acres: 40.00
City:	Site Code:	Classification Per M.S. 86A.05: g. state wildlife management area	Current Public Use: YES	Future Public Use: YES
Land Code: 1000058663	Agency Land Code: R29189677	Land Name: FAW - WILDLIFE	County: LAKE OF THE WOOD	Acres: 40.00
City:	Site Code:	Classification Per M.S. 86A.05: g. state wildlife management area	Current Public Use: YES	Future Public Use: YES
Land Code: 1000058664	Agency Land Code: R29189071	Land Name: FAW - WILDLIFE	County: LAKE OF THE WOOD	Acres: 40.00
City:	Site Code:	Classification Per M.S. 86A.05: g. state wildlife management area	Current Public Use: YES	Future Public Use: YES



Land Code: 1000058665	Agency Land Code: R29189083	Land Name: FAW - WILDLIFE	County: LAKE OF THE WOOD	Acres: 39.53
City:	Site Code:	Classification Per M.S. 86A.05: g. state wildlife management area	Current Public Use: YES	Future Public Use: YES
Land Code: 1000058666	Agency Land Code: R29187298	Land Name: FAW - WILDLIFE	County: LAKE OF THE WOOD	Acres: 40.00
City:	Site Code:	Classification Per M.S. 86A.05: g. state wildlife management area	Current Public Use: YES	Future Public Use: YES
Land Code: 1000058667	Agency Land Code: R29187358	Land Name: FAW - WILDLIFE	County: LAKE OF THE WOOD	Acres: 40.00
City:	Site Code:	Classification Per M.S. 86A.05: g. state wildlife management area	Current Public Use: YES	Future Public Use: YES
Land Code: 1000058668	Agency Land Code: R29187438	Land Name: FAW - WILDLIFE	County: LAKE OF THE WOOD	Acres: 40.00
City:	Site Code:	Classification Per M.S. 86A.05: g. state wildlife management area	Current Public Use: YES	Future Public Use: YES
Land Code: 1000058669	Agency Land Code: R29189691	Land Name: FAW - WILDLIFE	County: LAKE OF THE WOOD	Acres: 40.00
City:	Site Code:	Classification Per M.S. 86A.05: g. state wildlife management area	Current Public Use: YES	Future Public Use: YES
Land Code: 1000058670	Agency Land Code: R29189072	Land Name: FAW - WILDLIFE	County: LAKE OF THE WOOD	Acres: 40.00
City:	Site Code:	Classification Per M.S. 86A.05: g. state wildlife management area	Current Public Use: YES	Future Public Use: YES
Land Code: 1000058671	Agency Land Code: R29189168	Land Name: FAW - WILDLIFE	County: LAKE OF THE WOOD	Acres: 40.00
City:	Site Code:	Classification Per M.S. 86A.05: g. state wildlife management area	Current Public Use: YES	Future Public Use: YES
Land Code: 1000058672	Agency Land Code: R29343704	Land Name: FAW - WILDLIFE	County: LAKE OF THE WOOD	Acres: 41.92
City:	Site Code:	Classification Per M.S. 86A.05: g. state wildlife management area	Current Public Use: YES	Future Public Use: YES
Land Code: 1000058673	Agency Land Code: R29187231	Land Name: FAW - WILDLIFE	County: LAKE OF THE WOOD	Acres: 40.00
City:	Site Code:	Classification Per M.S. 86A.05: g. state wildlife management area	Current Public Use: YES	Future Public Use: YES
Land Code: 1000058674	Agency Land Code: R29187264	Land Name: FAW - WILDLIFE	County: LAKE OF THE WOOD	Acres: 40.00
City:	Site Code:	Classification Per M.S. 86A.05: g. state wildlife management area	Current Public Use: YES	Future Public Use: YES
Land Code: 1000058675	Agency Land Code: R29187345	Land Name: FAW - WILDLIFE	County: LAKE OF THE WOOD	Acres: 40.00
City:	Site Code:	Classification Per M.S. 86A.05: g. state wildlife management area	Current Public Use: YES	Future Public Use: YES
Land Code: 1000058676	Agency Land Code: R29187205	Land Name: FAW - WILDLIFE	County: LAKE OF THE WOOD	Acres: 40.00
City:	Site Code:	Classification Per M.S. 86A.05: g. state wildlife management area	Current Public Use: YES	Future Public Use: YES



Land Code: 1000058677	Agency Land Code: R29187218	Land Name: FAW - WILDLIFE	County: LAKE OF THE WOOD	Acres: 40.00
City:	Site Code:	Classification Per M.S. 86A.05: g. state wildlife management area	Current Public Use: YES	Future Public Use: YES
Land Code: 1000058678	Agency Land Code: R29187241	Land Name: FAW - WILDLIFE	County: LAKE OF THE WOOD	Acres: 40.00
City:	Site Code:	Classification Per M.S. 86A.05: g. state wildlife management area	Current Public Use: YES	Future Public Use: YES
Land Code: 1000058679	Agency Land Code: R29187242	Land Name: FAW - WILDLIFE	County: LAKE OF THE WOOD	Acres: 40.00
City:	Site Code:	Classification Per M.S. 86A.05: g. state wildlife management area	Current Public Use: YES	Future Public Use: YES
Land Code: 1000058680	Agency Land Code: R29187249	Land Name: FAW - WILDLIFE	County: LAKE OF THE WOOD	Acres: 40.00
City:	Site Code:	Classification Per M.S. 86A.05: g. state wildlife management area	Current Public Use: YES	Future Public Use: YES
Land Code: 1000058681	Agency Land Code: R29187317	Land Name: FAW - WILDLIFE	County: LAKE OF THE WOOD	Acres: 40.00
City:	Site Code:	Classification Per M.S. 86A.05: g. state wildlife management area	Current Public Use: YES	Future Public Use: YES
Land Code: 1000058682	Agency Land Code: R29187352	Land Name: FAW - WILDLIFE	County: LAKE OF THE WOOD	Acres: 40.00
City:	Site Code:	Classification Per M.S. 86A.05: g. state wildlife management area	Current Public Use: YES	Future Public Use: YES
Land Code: 1000058683	Agency Land Code: R29187384	Land Name: FAW - WILDLIFE	County: LAKE OF THE WOOD	Acres: 40.00
City:	Site Code:	Classification Per M.S. 86A.05: g. state wildlife management area	Current Public Use: YES	Future Public Use: YES
Land Code: 1000058684	Agency Land Code: R29189680	Land Name: FAW - WILDLIFE	County: LAKE OF THE WOOD	Acres: 40.00
City:	Site Code:	Classification Per M.S. 86A.05: g. state wildlife management area	Current Public Use: YES	Future Public Use: YES
Land Code: 1000058685	Agency Land Code: R29189685	Land Name: FAW - WILDLIFE	County: LAKE OF THE WOOD	Acres: 40.00
City:	Site Code:	Classification Per M.S. 86A.05: g. state wildlife management area	Current Public Use: YES	Future Public Use: YES
Land Code: 1000058686	Agency Land Code: R29189701	Land Name: FAW - WILDLIFE	County: LAKE OF THE WOOD	Acres: 40.00
City:	Site Code:	Classification Per M.S. 86A.05: g. state wildlife management area	Current Public Use: YES	Future Public Use: YES
Land Code: 1000058687	Agency Land Code: R29192258	Land Name: FAW - WILDLIFE	County: LAKE OF THE WOOD	Acres: 40.00
City:	Site Code:	Classification Per M.S. 86A.05: g. state wildlife management area	Current Public Use: YES	Future Public Use: YES
Land Code: 1000058688	Agency Land Code: R29192260	Land Name: FAW - WILDLIFE	County: LAKE OF THE WOOD	Acres: 38.27
City:	Site Code:	Classification Per M.S. 86A.05: g. state wildlife management area	Current Public Use: YES	Future Public Use: YES



Land Code: 1000058689	Agency Land Code: R29192261	Land Name: FAW - WILDLIFE	County: LAKE OF THE WOOD	Acres: 15.85
City:	Site Code:	Classification Per M.S. 86A.05: g. state wildlife management area	Current Public Use: YES	Future Public Use: YES
Land Code: 1000058690	Agency Land Code: R29192257	Land Name: FAW - WILDLIFE	County: LAKE OF THE WOOD	Acres: 42.42
City:	Site Code:	Classification Per M.S. 86A.05: g. state wildlife management area	Current Public Use: YES	Future Public Use: YES
Land Code: 1000058691	Agency Land Code: R29192597	Land Name: FAW - WILDLIFE	County: LAKE OF THE WOOD	Acres: 40.00
City:	Site Code:	Classification Per M.S. 86A.05: g. state wildlife management area	Current Public Use: YES	Future Public Use: YES
Land Code: 1000058692	Agency Land Code: R29192598	Land Name: FAW - WILDLIFE	County: LAKE OF THE WOOD	Acres: 40.00
City:	Site Code:	Classification Per M.S. 86A.05: g. state wildlife management area	Current Public Use: YES	Future Public Use: YES
Land Code: 1000058693	Agency Land Code: R29195088	Land Name: FAW - WILDLIFE	County: LAKE OF THE WOOD	Acres: 40.00
City:	Site Code:	Classification Per M.S. 86A.05: g. state wildlife management area	Current Public Use: YES	Future Public Use: YES
Land Code: 1000058694	Agency Land Code: R29195086	Land Name: FAW - WILDLIFE	County: LAKE OF THE WOOD	Acres: 40.00
City:	Site Code:	Classification Per M.S. 86A.05: g. state wildlife management area	Current Public Use: YES	Future Public Use: YES
Land Code: 1000058695	Agency Land Code: R29195087	Land Name: FAW - WILDLIFE	County: LAKE OF THE WOOD	Acres: 40.00
City:	Site Code:	Classification Per M.S. 86A.05: g. state wildlife management area	Current Public Use: YES	Future Public Use: YES
Land Code: 1000058696	Agency Land Code: R29189836	Land Name: FAW - WILDLIFE	County: LAKE OF THE WOOD	Acres: 40.00
City:	Site Code:	Classification Per M.S. 86A.05: g. state wildlife management area	Current Public Use: YES	Future Public Use: YES
Land Code: 1000058697	Agency Land Code: R29189433	Land Name: FAW - WILDLIFE	County: LAKE OF THE WOOD	Acres: 41.07
City:	Site Code:	Classification Per M.S. 86A.05: g. state wildlife management area	Current Public Use: YES	Future Public Use: YES
Land Code: 1000058698	Agency Land Code: R29189832	Land Name: FAW - WILDLIFE	County: LAKE OF THE WOOD	Acres: 40.00
City:	Site Code:	Classification Per M.S. 86A.05: g. state wildlife management area	Current Public Use: YES	Future Public Use: YES
Land Code: 1000058699	Agency Land Code: R29189841	Land Name: FAW - WILDLIFE	County: LAKE OF THE WOOD	Acres: 40.00
City:	Site Code:	Classification Per M.S. 86A.05: g. state wildlife management area	Current Public Use: YES	Future Public Use: YES
Land Code: 1000058700	Agency Land Code: R29189824	Land Name: FAW - WILDLIFE	County: LAKE OF THE WOOD	Acres: 40.00
City:	Site Code:	Classification Per M.S. 86A.05: g. state wildlife management area	Current Public Use: YES	Future Public Use: YES



Land Code: 1000058701	Agency Land Code: R29189444	Land Name: FAW - WILDLIFE	County: LAKE OF THE WOOD	Acres: 40.00
City:	Site Code:	Classification Per M.S. 86A.05: g. state wildlife management area	Current Public Use: YES	Future Public Use: YES
Land Code: 1000058702	Agency Land Code: R29189445	Land Name: FAW - WILDLIFE	County: LAKE OF THE WOOD	Acres: 40.00
City:	Site Code:	Classification Per M.S. 86A.05: g. state wildlife management area	Current Public Use: YES	Future Public Use: YES
Land Code: 1000058703	Agency Land Code: R29189434	Land Name: FAW - WILDLIFE	County: LAKE OF THE WOOD	Acres: 40.00
City:	Site Code:	Classification Per M.S. 86A.05: g. state wildlife management area	Current Public Use: YES	Future Public Use: YES
Land Code: 1000058704	Agency Land Code: R29189413	Land Name: FAW - WILDLIFE	County: LAKE OF THE WOOD	Acres: 39.26
City:	Site Code:	Classification Per M.S. 86A.05: g. state wildlife management area	Current Public Use: YES	Future Public Use: YES
Land Code: 1000058705	Agency Land Code: R29189443	Land Name: FAW - WILDLIFE	County: LAKE OF THE WOOD	Acres: 40.00
City:	Site Code:	Classification Per M.S. 86A.05: g. state wildlife management area	Current Public Use: YES	Future Public Use: YES
Land Code: 1000058706	Agency Land Code: R29189447	Land Name: FAW - WILDLIFE	County: LAKE OF THE WOOD	Acres: 40.00
City:	Site Code:	Classification Per M.S. 86A.05: g. state wildlife management area	Current Public Use: YES	Future Public Use: YES
Land Code: 1000058707	Agency Land Code: R29189843	Land Name: FAW - WILDLIFE	County: LAKE OF THE WOOD	Acres: 20.85
City:	Site Code:	Classification Per M.S. 86A.05: g. state wildlife management area	Current Public Use: YES	Future Public Use: YES
Land Code: 1000058708	Agency Land Code: R29189440	Land Name: FAW - WILDLIFE	County: LAKE OF THE WOOD	Acres: 40.00
City:	Site Code:	Classification Per M.S. 86A.05: g. state wildlife management area	Current Public Use: YES	Future Public Use: YES
Land Code: 1000058709	Agency Land Code: R29189823	Land Name: FAW - WILDLIFE	County: LAKE OF THE WOOD	Acres: 40.00
City:	Site Code:	Classification Per M.S. 86A.05: g. state wildlife management area	Current Public Use: YES	Future Public Use: YES
Land Code: 1000058710	Agency Land Code: R29189412	Land Name: FAW - WILDLIFE	County: LAKE OF THE WOOD	Acres: 39.04
City:	Site Code:	Classification Per M.S. 86A.05: g. state wildlife management area	Current Public Use: YES	Future Public Use: YES
Land Code: 1000058711	Agency Land Code: R29189446	Land Name: FAW - WILDLIFE	County: LAKE OF THE WOOD	Acres: 40.00
City:	Site Code:	Classification Per M.S. 86A.05: g. state wildlife management area	Current Public Use: YES	Future Public Use: YES
Land Code: 1000058712	Agency Land Code: R29189822	Land Name: FAW - WILDLIFE	County: LAKE OF THE WOOD	Acres: 40.00
City:	Site Code:	Classification Per M.S. 86A.05: g. state wildlife management area	Current Public Use: YES	Future Public Use: YES



Land Code: 1000058713	Agency Land Code: R29189438	Land Name: FAW - WILDLIFE	County: LAKE OF THE WOOD	Acres: 37.05
City:	Site Code:	Classification Per M.S. 86A.05: g. state wildlife management area	Current Public Use: YES	Future Public Use: YES
Land Code: 1000058714	Agency Land Code: R29189450	Land Name: FAW - WILDLIFE	County: LAKE OF THE WOOD	Acres: 40.00
City:	Site Code:	Classification Per M.S. 86A.05: g. state wildlife management area	Current Public Use: YES	Future Public Use: YES
Land Code: 1000058715	Agency Land Code: R29189828	Land Name: FAW - WILDLIFE	County: LAKE OF THE WOOD	Acres: 40.00
City:	Site Code:	Classification Per M.S. 86A.05: g. state wildlife management area	Current Public Use: YES	Future Public Use: YES
Land Code: 1000058716	Agency Land Code: R29189454	Land Name: FAW - WILDLIFE	County: LAKE OF THE WOOD	Acres: 36.77
City:	Site Code:	Classification Per M.S. 86A.05: g. state wildlife management area	Current Public Use: YES	Future Public Use: YES
Land Code: 1000058717	Agency Land Code: R29189837	Land Name: FAW - WILDLIFE	County: LAKE OF THE WOOD	Acres: 23.75
City:	Site Code:	Classification Per M.S. 86A.05: g. state wildlife management area	Current Public Use: YES	Future Public Use: YES
Land Code: 1000058718	Agency Land Code: R29189825	Land Name: FAW - WILDLIFE	County: LAKE OF THE WOOD	Acres: 40.00
City:	Site Code:	Classification Per M.S. 86A.05: g. state wildlife management area	Current Public Use: YES	Future Public Use: YES
Land Code: 1000058719	Agency Land Code: R29189830	Land Name: FAW - WILDLIFE	County: LAKE OF THE WOOD	Acres: 40.00
City:	Site Code:	Classification Per M.S. 86A.05: g. state wildlife management area	Current Public Use: YES	Future Public Use: YES
Land Code: 1000058720	Agency Land Code: R29189829	Land Name: FAW - WILDLIFE	County: LAKE OF THE WOOD	Acres: 40.00
City:	Site Code:	Classification Per M.S. 86A.05: g. state wildlife management area	Current Public Use: YES	Future Public Use: YES
Land Code: 1000058721	Agency Land Code: R29189415	Land Name: FAW - WILDLIFE	County: LAKE OF THE WOOD	Acres: 40.00
City:	Site Code:	Classification Per M.S. 86A.05: g. state wildlife management area	Current Public Use: YES	Future Public Use: YES
Land Code: 1000058722	Agency Land Code: R29189439	Land Name: FAW - WILDLIFE	County: LAKE OF THE WOOD	Acres: 40.00
City:	Site Code:	Classification Per M.S. 86A.05: g. state wildlife management area	Current Public Use: YES	Future Public Use: YES
Land Code: 1000058723	Agency Land Code: R29189772	Land Name: FAW - WILDLIFE	County: LAKE OF THE WOOD	Acres: 40.00
City:	Site Code:	Classification Per M.S. 86A.05: g. state wildlife management area	Current Public Use: YES	Future Public Use: YES
Land Code: 1000058724	Agency Land Code: R29189838	Land Name: FAW - WILDLIFE	County: LAKE OF THE WOOD	Acres: 45.40
City:	Site Code:	Classification Per M.S. 86A.05: g. state wildlife management area	Current Public Use: YES	Future Public Use: YES



Land Code: 1000058725	Agency Land Code: R29189840	Land Name: FAW - WILDLIFE	County: LAKE OF THE WOOD	Acres: 40.00
City:	Site Code:	Classification Per M.S. 86A.05: g. state wildlife management area	Current Public Use: YES	Future Public Use: YES
Land Code: 1000058726	Agency Land Code: R29189432	Land Name: FAW - WILDLIFE	County: LAKE OF THE WOOD	Acres: 41.52
City:	Site Code:	Classification Per M.S. 86A.05: g. state wildlife management area	Current Public Use: YES	Future Public Use: YES
Land Code: 1000058727	Agency Land Code: R29189771	Land Name: FAW - WILDLIFE	County: LAKE OF THE WOOD	Acres: 40.00
City:	Site Code:	Classification Per M.S. 86A.05: g. state wildlife management area	Current Public Use: YES	Future Public Use: YES
Land Code: 1000058728	Agency Land Code: R29189831	Land Name: FAW - WILDLIFE	County: LAKE OF THE WOOD	Acres: 40.00
City:	Site Code:	Classification Per M.S. 86A.05: g. state wildlife management area	Current Public Use: YES	Future Public Use: YES
Land Code: 1000058729	Agency Land Code: R29189442	Land Name: FAW - WILDLIFE	County: LAKE OF THE WOOD	Acres: 36.77
City:	Site Code:	Classification Per M.S. 86A.05: g. state wildlife management area	Current Public Use: YES	Future Public Use: YES
Land Code: 1000058730	Agency Land Code: R29189451	Land Name: FAW - WILDLIFE	County: LAKE OF THE WOOD	Acres: 40.00
City:	Site Code:	Classification Per M.S. 86A.05: g. state wildlife management area	Current Public Use: YES	Future Public Use: YES
Land Code: 1000058731	Agency Land Code: R29189435	Land Name: FAW - WILDLIFE	County: LAKE OF THE WOOD	Acres: 40.00
City:	Site Code:	Classification Per M.S. 86A.05: g. state wildlife management area	Current Public Use: YES	Future Public Use: YES
Land Code: 1000058732	Agency Land Code: R29189453	Land Name: FAW - WILDLIFE	County: LAKE OF THE WOOD	Acres: 40.00
City:	Site Code:	Classification Per M.S. 86A.05: g. state wildlife management area	Current Public Use: YES	Future Public Use: YES
Land Code: 1000058733	Agency Land Code: R29189441	Land Name: FAW - WILDLIFE	County: LAKE OF THE WOOD	Acres: 36.91
City:	Site Code:	Classification Per M.S. 86A.05: g. state wildlife management area	Current Public Use: YES	Future Public Use: YES
Land Code: 1000058734	Agency Land Code: R29189456	Land Name: FAW - WILDLIFE	County: LAKE OF THE WOOD	Acres: 40.00
City:	Site Code:	Classification Per M.S. 86A.05: g. state wildlife management area	Current Public Use: YES	Future Public Use: YES
Land Code: 1000058735	Agency Land Code: R29189833	Land Name: FAW - WILDLIFE	County: LAKE OF THE WOOD	Acres: 40.00
City:	Site Code:	Classification Per M.S. 86A.05: g. state wildlife management area	Current Public Use: YES	Future Public Use: YES
Land Code: 1000058736	Agency Land Code: R29189842	Land Name: FAW - WILDLIFE	County: LAKE OF THE WOOD	Acres: 40.00
City:	Site Code:	Classification Per M.S. 86A.05: g. state wildlife management area	Current Public Use: YES	Future Public Use: YES



Land Code: 1000058737	Agency Land Code: R29189437	Land Name: FAW - WILDLIFE	County: LAKE OF THE WOOD	Acres: 37.38
City:	Site Code:	Classification Per M.S. 86A.05: g. state wildlife management area	Current Public Use: YES	Future Public Use: YES
Land Code: 1000058738	Agency Land Code: R29189455	Land Name: FAW - WILDLIFE	County: LAKE OF THE WOOD	Acres: 36.91
City:	Site Code:	Classification Per M.S. 86A.05: g. state wildlife management area	Current Public Use: YES	Future Public Use: YES
Land Code: 1000058739	Agency Land Code: R29189839	Land Name: FAW - WILDLIFE	County: LAKE OF THE WOOD	Acres: 32.50
City:	Site Code:	Classification Per M.S. 86A.05: g. state wildlife management area	Current Public Use: YES	Future Public Use: YES
Land Code: 1000058740	Agency Land Code: R29189770	Land Name: FAW - WILDLIFE	County: LAKE OF THE WOOD	Acres: 40.00
City:	Site Code:	Classification Per M.S. 86A.05: g. state wildlife management area	Current Public Use: YES	Future Public Use: YES
Land Code: 1000058741	Agency Land Code: R29189416	Land Name: FAW - WILDLIFE	County: LAKE OF THE WOOD	Acres: 40.00
City:	Site Code:	Classification Per M.S. 86A.05: g. state wildlife management area	Current Public Use: YES	Future Public Use: YES
Land Code: 1000058742	Agency Land Code: R29189835	Land Name: FAW - WILDLIFE	County: LAKE OF THE WOOD	Acres: 40.00
City:	Site Code:	Classification Per M.S. 86A.05: g. state wildlife management area	Current Public Use: YES	Future Public Use: YES
Land Code: 1000058743	Agency Land Code: R29189834	Land Name: FAW - WILDLIFE	County: LAKE OF THE WOOD	Acres: 40.00
City:	Site Code:	Classification Per M.S. 86A.05: g. state wildlife management area	Current Public Use: YES	Future Public Use: YES
Land Code: 1000058744	Agency Land Code: R29189436	Land Name: FAW - WILDLIFE	County: LAKE OF THE WOOD	Acres: 40.63
City:	Site Code:	Classification Per M.S. 86A.05: g. state wildlife management area	Current Public Use: YES	Future Public Use: YES
Land Code: 1000058745	Agency Land Code: R29189826	Land Name: FAW - WILDLIFE	County: LAKE OF THE WOOD	Acres: 40.00
City:	Site Code:	Classification Per M.S. 86A.05: g. state wildlife management area	Current Public Use: YES	Future Public Use: YES
Land Code: 1000058746	Agency Land Code: R29183867	Land Name: FAW - WILDLIFE	County: LAKE OF THE WOOD	Acres: 40.00
City:	Site Code:	Classification Per M.S. 86A.05: g. state wildlife management area	Current Public Use: YES	Future Public Use: YES
Land Code: 1000058747	Agency Land Code: R29183999	Land Name: FAW - WILDLIFE	County: LAKE OF THE WOOD	Acres: 40.00
City:	Site Code:	Classification Per M.S. 86A.05: g. state wildlife management area	Current Public Use: YES	Future Public Use: YES
Land Code: 1000058748	Agency Land Code: R29183996	Land Name: FAW - WILDLIFE	County: LAKE OF THE WOOD	Acres: 40.00
City:	Site Code:	Classification Per M.S. 86A.05: g. state wildlife management area	Current Public Use: YES	Future Public Use: YES



Land Code: 1000058749	Agency Land Code: R29183994	Land Name: FAW - WILDLIFE	County: LAKE OF THE WOOD	Acres: 40.00
City:	Site Code:	Classification Per M.S. 86A.05: g. state wildlife management area	Current Public Use: YES	Future Public Use: YES
Land Code: 1000058750	Agency Land Code: R29183896	Land Name: FAW - WILDLIFE	County: LAKE OF THE WOOD	Acres: 40.00
City:	Site Code:	Classification Per M.S. 86A.05: g. state wildlife management area	Current Public Use: YES	Future Public Use: YES
Land Code: 1000058751	Agency Land Code: R29183869	Land Name: FAW - WILDLIFE	County: LAKE OF THE WOOD	Acres: 40.00
City:	Site Code:	Classification Per M.S. 86A.05: g. state wildlife management area	Current Public Use: YES	Future Public Use: YES
Land Code: 1000058752	Agency Land Code: R29183873	Land Name: FAW - WILDLIFE	County: LAKE OF THE WOOD	Acres: 40.00
City:	Site Code:	Classification Per M.S. 86A.05: g. state wildlife management area	Current Public Use: YES	Future Public Use: YES
Land Code: 1000058753	Agency Land Code: R29183894	Land Name: FAW - WILDLIFE	County: LAKE OF THE WOOD	Acres: 40.00
City:	Site Code:	Classification Per M.S. 86A.05: g. state wildlife management area	Current Public Use: YES	Future Public Use: YES
Land Code: 1000058754	Agency Land Code: R29183871	Land Name: FAW - WILDLIFE	County: LAKE OF THE WOOD	Acres: 40.00
City:	Site Code:	Classification Per M.S. 86A.05: g. state wildlife management area	Current Public Use: YES	Future Public Use: YES
Land Code: 1000058755	Agency Land Code: R29183875	Land Name: FAW - WILDLIFE	County: LAKE OF THE WOOD	Acres: 40.00
City:	Site Code:	Classification Per M.S. 86A.05: g. state wildlife management area	Current Public Use: YES	Future Public Use: YES
Land Code: 1000058756	Agency Land Code: R29548717	Land Name: FAW - WILDLIFE	County: LAKE OF THE WOOD	Acres: 40.00
City:	Site Code:	Classification Per M.S. 86A.05: g. state wildlife management area	Current Public Use: YES	Future Public Use: YES
Land Code: 1000058757	Agency Land Code: R29548718	Land Name: FAW - WILDLIFE	County: LAKE OF THE WOOD	Acres: 40.00
City:	Site Code:	Classification Per M.S. 86A.05: g. state wildlife management area	Current Public Use: YES	Future Public Use: YES
Land Code: 1000058758	Agency Land Code: R29555951	Land Name: FAW - WILDLIFE	County: LAKE OF THE WOOD	Acres: 17.10
City:	Site Code:	Classification Per M.S. 86A.05: g. state wildlife management area	Current Public Use: YES	Future Public Use: YES
Land Code: 1000058759	Agency Land Code: R29555954	Land Name: FAW - WILDLIFE	County: LAKE OF THE WOOD	Acres: 18.75
City:	Site Code:	Classification Per M.S. 86A.05: g. state wildlife management area	Current Public Use: YES	Future Public Use: YES
Land Code: 1000058760	Agency Land Code: R29192297	Land Name: FAW - WILDLIFE	County: LAKE OF THE WOOD	Acres: 40.00
City:	Site Code:	Classification Per M.S. 86A.05: g. state wildlife management area	Current Public Use: YES	Future Public Use: YES



Land Code: 1000058761	Agency Land Code: R29192299	Land Name: FAW - WILDLIFE	County: LAKE OF THE WOOD	Acres: 40.00
City:	Site Code:	Classification Per M.S. 86A.05: g. state wildlife management area	Current Public Use: YES	Future Public Use: YES
Land Code: 1000058762	Agency Land Code: R29192273	Land Name: FAW - WILDLIFE	County: LAKE OF THE WOOD	Acres: 30.40
City:	Site Code:	Classification Per M.S. 86A.05: g. state wildlife management area	Current Public Use: YES	Future Public Use: YES
Land Code: 1000058763	Agency Land Code: R29192285	Land Name: FAW - WILDLIFE	County: LAKE OF THE WOOD	Acres: 40.00
City:	Site Code:	Classification Per M.S. 86A.05: g. state wildlife management area	Current Public Use: YES	Future Public Use: YES
Land Code: 1000058764	Agency Land Code: R29192280	Land Name: FAW - WILDLIFE	County: LAKE OF THE WOOD	Acres: 40.00
City:	Site Code:	Classification Per M.S. 86A.05: g. state wildlife management area	Current Public Use: YES	Future Public Use: YES
Land Code: 1000058765	Agency Land Code: R29192274	Land Name: FAW - WILDLIFE	County: LAKE OF THE WOOD	Acres: 40.40
City:	Site Code:	Classification Per M.S. 86A.05: g. state wildlife management area	Current Public Use: YES	Future Public Use: YES
Land Code: 1000058766	Agency Land Code: R29192271	Land Name: FAW - WILDLIFE	County: LAKE OF THE WOOD	Acres: 40.00
City:	Site Code:	Classification Per M.S. 86A.05: g. state wildlife management area	Current Public Use: YES	Future Public Use: YES
Land Code: 1000058767	Agency Land Code: R29192268	Land Name: FAW - WILDLIFE	County: LAKE OF THE WOOD	Acres: 40.00
City:	Site Code:	Classification Per M.S. 86A.05: g. state wildlife management area	Current Public Use: YES	Future Public Use: YES
Land Code: 1000058768	Agency Land Code: R29192279	Land Name: FAW - WILDLIFE	County: LAKE OF THE WOOD	Acres: 40.00
City:	Site Code:	Classification Per M.S. 86A.05: g. state wildlife management area	Current Public Use: YES	Future Public Use: YES
Land Code: 1000058769	Agency Land Code: R29192278	Land Name: FAW - WILDLIFE	County: LAKE OF THE WOOD	Acres: 31.25
City:	Site Code:	Classification Per M.S. 86A.05: g. state wildlife management area	Current Public Use: YES	Future Public Use: YES
Land Code: 1000058770	Agency Land Code: R29192276	Land Name: FAW - WILDLIFE	County: LAKE OF THE WOOD	Acres: 40.00
City:	Site Code:	Classification Per M.S. 86A.05: g. state wildlife management area	Current Public Use: YES	Future Public Use: YES
Land Code: 1000058771	Agency Land Code: R29192269	Land Name: FAW - WILDLIFE	County: LAKE OF THE WOOD	Acres: 40.00
City:	Site Code:	Classification Per M.S. 86A.05: g. state wildlife management area	Current Public Use: YES	Future Public Use: YES
Land Code: 1000058772	Agency Land Code: R29192283	Land Name: FAW - WILDLIFE	County: LAKE OF THE WOOD	Acres: 34.90
City:	Site Code:	Classification Per M.S. 86A.05: g. state wildlife management area	Current Public Use: YES	Future Public Use: YES



Land Code: 1000058773	Agency Land Code: R29192270	Land Name: FAW - WILDLIFE	County: LAKE OF THE WOOD	Acres: 40.00
City:	Site Code:	Classification Per M.S. 86A.05: g. state wildlife management area	Current Public Use: YES	Future Public Use: YES
Land Code: 1000058774	Agency Land Code: R29192301	Land Name: FAW - WILDLIFE	County: LAKE OF THE WOOD	Acres: 40.00
City:	Site Code:	Classification Per M.S. 86A.05: g. state wildlife management area	Current Public Use: YES	Future Public Use: YES
Land Code: 1000058775	Agency Land Code: R29192298	Land Name: FAW - WILDLIFE	County: LAKE OF THE WOOD	Acres: 40.00
City:	Site Code:	Classification Per M.S. 86A.05: g. state wildlife management area	Current Public Use: YES	Future Public Use: YES
Land Code: 1000058776	Agency Land Code: R29192272	Land Name: FAW - WILDLIFE	County: LAKE OF THE WOOD	Acres: 40.00
City:	Site Code:	Classification Per M.S. 86A.05: g. state wildlife management area	Current Public Use: YES	Future Public Use: YES
Land Code: 1000058777	Agency Land Code: R29555953	Land Name: FAW - WILDLIFE	County: LAKE OF THE WOOD	Acres: 19.15
City:	Site Code:	Classification Per M.S. 86A.05: g. state wildlife management area	Current Public Use: YES	Future Public Use: YES
Land Code: 1000058778	Agency Land Code: R29192275	Land Name: FAW - WILDLIFE	County: LAKE OF THE WOOD	Acres: 40.00
City:	Site Code:	Classification Per M.S. 86A.05: g. state wildlife management area	Current Public Use: YES	Future Public Use: YES
Land Code: 1000058779	Agency Land Code: R29192277	Land Name: FAW - WILDLIFE	County: LAKE OF THE WOOD	Acres: 27.00
City:	Site Code:	Classification Per M.S. 86A.05: g. state wildlife management area	Current Public Use: YES	Future Public Use: YES
Land Code: 1000058780	Agency Land Code: R29555952	Land Name: FAW - WILDLIFE	County: LAKE OF THE WOOD	Acres: 30.25
City:	Site Code:	Classification Per M.S. 86A.05: g. state wildlife management area	Current Public Use: YES	Future Public Use: YES
Land Code: 1000058781	Agency Land Code: R29535608	Land Name: FAW - WILDLIFE	County: LAKE OF THE WOOD	Acres: 0.23
City:	Site Code:	Classification Per M.S. 86A.05: g. state wildlife management area	Current Public Use: YES	Future Public Use: YES
Land Code: 1000058782	Agency Land Code: R29535609	Land Name: FAW - WILDLIFE	County: LAKE OF THE WOOD	Acres: 31.12
City:	Site Code:	Classification Per M.S. 86A.05: g. state wildlife management area	Current Public Use: YES	Future Public Use: YES
Land Code: 1000058783	Agency Land Code: R29535648	Land Name: FAW - WILDLIFE	County: LAKE OF THE WOOD	Acres: 39.87
City:	Site Code:	Classification Per M.S. 86A.05: g. state wildlife management area	Current Public Use: YES	Future Public Use: YES
Land Code: 1000058784	Agency Land Code: R29535650	Land Name: FAW - WILDLIFE	County: LAKE OF THE WOOD	Acres: 14.28
City:	Site Code:	Classification Per M.S. 86A.05: g. state wildlife management area	Current Public Use: YES	Future Public Use: YES



Land Code: 1000058785	Agency Land Code: R29535652	Land Name: FAW - WILDLIFE	County: LAKE OF THE WOOD	Acres: 39.85
City:	Site Code:	Classification Per M.S. 86A.05: g. state wildlife management area	Current Public Use: YES	Future Public Use: YES
Land Code: 1000058786	Agency Land Code: R29535651	Land Name: FAW - WILDLIFE	County: LAKE OF THE WOOD	Acres: 39.85
City:	Site Code:	Classification Per M.S. 86A.05: g. state wildlife management area	Current Public Use: YES	Future Public Use: YES
Land Code: 1000058787	Agency Land Code: R29535649	Land Name: FAW - WILDLIFE	County: LAKE OF THE WOOD	Acres: 39.87
City:	Site Code:	Classification Per M.S. 86A.05: g. state wildlife management area	Current Public Use: YES	Future Public Use: YES
Land Code: 1000058788	Agency Land Code: R29535656	Land Name: FAW - WILDLIFE	County: LAKE OF THE WOOD	Acres: 40.00
City:	Site Code:	Classification Per M.S. 86A.05: g. state wildlife management area	Current Public Use: YES	Future Public Use: YES
Land Code: 1000058789	Agency Land Code: R29535653	Land Name: FAW - WILDLIFE	County: LAKE OF THE WOOD	Acres: 39.85
City:	Site Code:	Classification Per M.S. 86A.05: g. state wildlife management area	Current Public Use: YES	Future Public Use: YES
Land Code: 1000058790	Agency Land Code: R29535611	Land Name: FAW - WILDLIFE	County: LAKE OF THE WOOD	Acres: 11.37
City:	Site Code:	Classification Per M.S. 86A.05: g. state wildlife management area	Current Public Use: YES	Future Public Use: YES
Land Code: 1000058791	Agency Land Code: R29535657	Land Name: FAW - WILDLIFE	County: LAKE OF THE WOOD	Acres: 40.00
City:	Site Code:	Classification Per M.S. 86A.05: g. state wildlife management area	Current Public Use: YES	Future Public Use: YES
Land Code: 1000058792	Agency Land Code: R29535610	Land Name: FAW - WILDLIFE	County: LAKE OF THE WOOD	Acres: 39.82
City:	Site Code:	Classification Per M.S. 86A.05: g. state wildlife management area	Current Public Use: YES	Future Public Use: YES
Land Code: 1000058793	Agency Land Code: R29535655	Land Name: FAW - WILDLIFE	County: LAKE OF THE WOOD	Acres: 40.00
City:	Site Code:	Classification Per M.S. 86A.05: g. state wildlife management area	Current Public Use: YES	Future Public Use: YES
Land Code: 1000058794	Agency Land Code: R29535654	Land Name: FAW - WILDLIFE	County: LAKE OF THE WOOD	Acres: 40.00
City:	Site Code:	Classification Per M.S. 86A.05: g. state wildlife management area	Current Public Use: YES	Future Public Use: YES
Land Code: 1000058795	Agency Land Code: R29192397	Land Name: FAW - WILDLIFE	County: LAKE OF THE WOOD	Acres: 39.41
City:	Site Code:	Classification Per M.S. 86A.05: g. state wildlife management area	Current Public Use: YES	Future Public Use: YES
Land Code: 1000058796	Agency Land Code: R29192392	Land Name: FAW - WILDLIFE	County: LAKE OF THE WOOD	Acres: 29.50
City:	Site Code:	Classification Per M.S. 86A.05: g. state wildlife management area	Current Public Use: YES	Future Public Use: YES



Land Code: 1000058797	Agency Land Code: R29192395	Land Name: FAW - WILDLIFE	County: LAKE OF THE WOOD	Acres: 40.00
City:	Site Code:	Classification Per M.S. 86A.05: g. state wildlife management area	Current Public Use: YES	Future Public Use: YES
Land Code: 1000058798	Agency Land Code: R29192393	Land Name: FAW - WILDLIFE	County: LAKE OF THE WOOD	Acres: 40.00
City:	Site Code:	Classification Per M.S. 86A.05: g. state wildlife management area	Current Public Use: YES	Future Public Use: YES
Land Code: 1000058799	Agency Land Code: R29192396	Land Name: FAW - WILDLIFE	County: LAKE OF THE WOOD	Acres: 39.48
City:	Site Code:	Classification Per M.S. 86A.05: g. state wildlife management area	Current Public Use: YES	Future Public Use: YES
Land Code: 1000058800	Agency Land Code: R29192391	Land Name: FAW - WILDLIFE	County: LAKE OF THE WOOD	Acres: 43.25
City:	Site Code:	Classification Per M.S. 86A.05: g. state wildlife management area	Current Public Use: YES	Future Public Use: YES
Land Code: 1000058801	Agency Land Code: R29192387	Land Name: FAW - WILDLIFE	County: LAKE OF THE WOOD	Acres: 22.00
City:	Site Code:	Classification Per M.S. 86A.05: g. state wildlife management area	Current Public Use: YES	Future Public Use: YES
Land Code: 1000058802	Agency Land Code: R29192399	Land Name: FAW - WILDLIFE	County: LAKE OF THE WOOD	Acres: 39.33
City:	Site Code:	Classification Per M.S. 86A.05: g. state wildlife management area	Current Public Use: YES	Future Public Use: YES
Land Code: 1000058803	Agency Land Code: R29192390	Land Name: FAW - WILDLIFE	County: LAKE OF THE WOOD	Acres: 17.15
City:	Site Code:	Classification Per M.S. 86A.05: g. state wildlife management area	Current Public Use: YES	Future Public Use: YES
Land Code: 1000058804	Agency Land Code: R29192286	Land Name: FAW - WILDLIFE	County: LAKE OF THE WOOD	Acres: 19.55
City:	Site Code:	Classification Per M.S. 86A.05: g. state wildlife management area	Current Public Use: YES	Future Public Use: YES
Land Code: 1000058805	Agency Land Code: R29192386	Land Name: FAW - WILDLIFE	County: LAKE OF THE WOOD	Acres: 40.00
City:	Site Code:	Classification Per M.S. 86A.05: g. state wildlife management area	Current Public Use: YES	Future Public Use: YES
Land Code: 1000058806	Agency Land Code: R29192389	Land Name: FAW - WILDLIFE	County: LAKE OF THE WOOD	Acres: 40.00
City:	Site Code:	Classification Per M.S. 86A.05: g. state wildlife management area	Current Public Use: YES	Future Public Use: YES
Land Code: 1000058807	Agency Land Code: R29192398	Land Name: FAW - WILDLIFE	County: LAKE OF THE WOOD	Acres: 40.00
City:	Site Code:	Classification Per M.S. 86A.05: g. state wildlife management area	Current Public Use: YES	Future Public Use: YES
Land Code: 1000058808	Agency Land Code: R29192388	Land Name: FAW - WILDLIFE	County: LAKE OF THE WOOD	Acres: 40.00
City:	Site Code:	Classification Per M.S. 86A.05: g. state wildlife management area	Current Public Use: YES	Future Public Use: YES



Land Code: 1000058809	Agency Land Code: R29192287	Land Name: FAW - WILDLIFE	County: LAKE OF THE WOOD	Acres: 38.35
City:	Site Code:	Classification Per M.S. 86A.05: g. state wildlife management area	Current Public Use: YES	Future Public Use: YES
Land Code: 1000058810	Agency Land Code: R29185197	Land Name: FAW - WILDLIFE	County: LAKE OF THE WOOD	Acres: 40.00
City:	Site Code:	Classification Per M.S. 86A.05: g. state wildlife management area	Current Public Use: YES	Future Public Use: YES
Land Code: 1000058811	Agency Land Code: R29185198	Land Name: FAW - WILDLIFE	County: LAKE OF THE WOOD	Acres: 40.00
City:	Site Code:	Classification Per M.S. 86A.05: g. state wildlife management area	Current Public Use: YES	Future Public Use: YES
Land Code: 1000058812	Agency Land Code: R29343702	Land Name: FAW - WILDLIFE	County: LAKE OF THE WOOD	Acres: 40.00
City:	Site Code:	Classification Per M.S. 86A.05: g. state wildlife management area	Current Public Use: YES	Future Public Use: YES
Land Code: 1000058813	Agency Land Code: R29185192	Land Name: FAW - WILDLIFE	County: LAKE OF THE WOOD	Acres: 40.00
City:	Site Code:	Classification Per M.S. 86A.05: g. state wildlife management area	Current Public Use: YES	Future Public Use: YES
Land Code: 1000058814	Agency Land Code: R29185199	Land Name: FAW - WILDLIFE	County: LAKE OF THE WOOD	Acres: 40.00
City:	Site Code:	Classification Per M.S. 86A.05: g. state wildlife management area	Current Public Use: YES	Future Public Use: YES
Land Code: 1000058815	Agency Land Code: R29185193	Land Name: FAW - WILDLIFE	County: LAKE OF THE WOOD	Acres: 40.00
City:	Site Code:	Classification Per M.S. 86A.05: g. state wildlife management area	Current Public Use: YES	Future Public Use: YES
Land Code: 1000058816	Agency Land Code: R29343703	Land Name: FAW - WILDLIFE	County: LAKE OF THE WOOD	Acres: 40.00
City:	Site Code:	Classification Per M.S. 86A.05: g. state wildlife management area	Current Public Use: YES	Future Public Use: YES
Land Code: 1000058817	Agency Land Code: R29343701	Land Name: FAW - WILDLIFE	County: LAKE OF THE WOOD	Acres: 40.00
City:	Site Code:	Classification Per M.S. 86A.05: g. state wildlife management area	Current Public Use: YES	Future Public Use: YES
Land Code: 1000058818	Agency Land Code: R29185196	Land Name: FAW - WILDLIFE	County: LAKE OF THE WOOD	Acres: 40.00
City:	Site Code:	Classification Per M.S. 86A.05: g. state wildlife management area	Current Public Use: YES	Future Public Use: YES
Land Code: 1000058819	Agency Land Code: R29332923	Land Name: EWR - ECO	County: LE SUEUR	Acres: 53.55
City:	Site Code:	Classification Per M.S. 86A.05: d. state scientific and natural area	Current Public Use: YES	Future Public Use: YES
Land Code: 1000058820	Agency Land Code: R29332925	Land Name: EWR - ECO	County: LE SUEUR	Acres: 62.22
City:	Site Code:	Classification Per M.S. 86A.05: d. state scientific and natural area	Current Public Use: YES	Future Public Use: YES



Land Code: 1000058821	Agency Land Code: R29332926	Land Name: EWR - ECO	County: LE SUEUR	Acres: 6.63
City:	Site Code:	Classification Per M.S. 86A.05: d. state scientific and natural area	Current Public Use: YES	Future Public Use: YES
Land Code: 1000058822	Agency Land Code: R29332927	Land Name: EWR - ECO	County: LE SUEUR	Acres: 40.00
City:	Site Code:	Classification Per M.S. 86A.05: d. state scientific and natural area	Current Public Use: YES	Future Public Use: YES
Land Code: 1000058823	Agency Land Code: R29332928	Land Name: EWR - ECO	County: LE SUEUR	Acres: 36.80
City:	Site Code:	Classification Per M.S. 86A.05: d. state scientific and natural area	Current Public Use: YES	Future Public Use: YES
Land Code: 1000058824	Agency Land Code: R29332924	Land Name: EWR - ECO	County: LE SUEUR	Acres: 40.10
City:	Site Code:	Classification Per M.S. 86A.05: d. state scientific and natural area	Current Public Use: YES	Future Public Use: YES
Land Code: 1000058825	Agency Land Code: R29409714	Land Name: EWR - ECO	County: LE SUEUR	Acres: 31.20
City:	Site Code:	Classification Per M.S. 86A.05: d. state scientific and natural area	Current Public Use: YES	Future Public Use: YES
Land Code: 1000058826	Agency Land Code: R29409713	Land Name: EWR - ECO	County: LE SUEUR	Acres: 2.70
City:	Site Code:	Classification Per M.S. 86A.05: d. state scientific and natural area	Current Public Use: YES	Future Public Use: YES
Land Code: 1000058827	Agency Land Code: R29409715	Land Name: EWR - ECO	County: LE SUEUR	Acres: 2.20
City:	Site Code:	Classification Per M.S. 86A.05: d. state scientific and natural area	Current Public Use: YES	Future Public Use: YES
Land Code: 1000058828	Agency Land Code: R29409712	Land Name: EWR - ECO	County: LE SUEUR	Acres: 8.80
City:	Site Code:	Classification Per M.S. 86A.05: d. state scientific and natural area	Current Public Use: YES	Future Public Use: YES
Land Code: 1000058829	Agency Land Code: R29542729	Land Name: FAW - FISHERIES	County: LE SUEUR	Acres: 3.25
City:	Site Code:	Classification Per M.S. 86A.05: m. aquatic management areas	Current Public Use: YES	Future Public Use: YES
Land Code: 1000058830	Agency Land Code: R29195768	Land Name: FAW - FISHERIES	County: LE SUEUR	Acres: 6.79
City:	Site Code:	Classification Per M.S. 86A.05: m. aquatic management areas	Current Public Use: YES	Future Public Use: YES
Land Code: 1000058831	Agency Land Code: R29541571	Land Name: FAW - FISHERIES	County: LE SUEUR	Acres: 25.81
City:	Site Code:	Classification Per M.S. 86A.05: m. aquatic management areas	Current Public Use: YES	Future Public Use: YES
Land Code: 1000058832	Agency Land Code: R29542727	Land Name: FAW - FISHERIES	County: LE SUEUR	Acres: 1.96
City:	Site Code:	Classification Per M.S. 86A.05: m. aquatic management areas	Current Public Use: YES	Future Public Use: YES



Land Code: 1000058834	Agency Land Code: R29542728	Land Name: FAW - FISHERIES	County: LE SUEUR	Acres: 8.79
City:	Site Code:	Classification Per M.S. 86A.05: m. aquatic management areas	Current Public Use: YES	Future Public Use: YES
Land Code: 1000058835	Agency Land Code: R29195766	Land Name: FAW - FISHERIES	County: LE SUEUR	Acres: 2.00
City:	Site Code:	Classification Per M.S. 86A.05: m. aquatic management areas	Current Public Use: YES	Future Public Use: YES
Land Code: 1000058836	Agency Land Code: R29575545	Land Name: FAW - FISHERIES	County: LE SUEUR	Acres: 0.98
City:	Site Code:	Classification Per M.S. 86A.05: m. aquatic management areas	Current Public Use: YES	Future Public Use: YES
Land Code: 1000058837	Agency Land Code: R29195814	Land Name: FAW - FISHERIES	County: LE SUEUR	Acres: 1.00
City:	Site Code:	Classification Per M.S. 86A.05: m. aquatic management areas	Current Public Use: YES	Future Public Use: YES
Land Code: 1000058838	Agency Land Code: R29195811	Land Name: FAW - FISHERIES	County: LE SUEUR	Acres: 2.80
City:	Site Code:	Classification Per M.S. 86A.05: m. aquatic management areas	Current Public Use: YES	Future Public Use: YES
Land Code: 1000058839	Agency Land Code: R29195812	Land Name: FAW - FISHERIES	County: LE SUEUR	Acres: 16.00
City:	Site Code:	Classification Per M.S. 86A.05: m. aquatic management areas	Current Public Use: YES	Future Public Use: YES
Land Code: 1000058840	Agency Land Code: R29195813	Land Name: FAW - FISHERIES	County: LE SUEUR	Acres: 2.20
City:	Site Code:	Classification Per M.S. 86A.05: m. aquatic management areas	Current Public Use: YES	Future Public Use: YES
Land Code: 1000058841	Agency Land Code: R29567031	Land Name: FAW - FISHERIES	County: LE SUEUR	Acres: 40.00
City:	Site Code:	Classification Per M.S. 86A.05: m. aquatic management areas	Current Public Use: YES	Future Public Use: YES
Land Code: 1000058842	Agency Land Code: R29567032	Land Name: FAW - FISHERIES	County: LE SUEUR	Acres: 50.40
City:	Site Code:	Classification Per M.S. 86A.05: m. aquatic management areas	Current Public Use: YES	Future Public Use: YES
Land Code: 1000058843	Agency Land Code: R29558958	Land Name: FAW - FISHERIES	County: LE SUEUR	Acres: 42.38
City:	Site Code:	Classification Per M.S. 86A.05: m. aquatic management areas	Current Public Use: YES	Future Public Use: YES
Land Code: 1000058844	Agency Land Code: R29558959	Land Name: FAW - FISHERIES	County: LE SUEUR	Acres: 11.98
City:	Site Code:	Classification Per M.S. 86A.05: m. aquatic management areas	Current Public Use: YES	Future Public Use: YES
Land Code: 1000058845	Agency Land Code: R29558960	Land Name: FAW - FISHERIES	County: LE SUEUR	Acres: 0.79
City:	Site Code:	Classification Per M.S. 86A.05: m. aquatic management areas	Current Public Use: YES	Future Public Use: YES



Land Code: 1000058846	Agency Land Code: R29558961	Land Name: FAW - FISHERIES	County: LE SUEUR	Acres: 26.62
City:	Site Code:	Classification Per M.S. 86A.05: m. aquatic management areas	Current Public Use: YES	Future Public Use: YES
Land Code: 1000058847	Agency Land Code: R29554955	Land Name: FAW - FISHERIES	County: LE SUEUR	Acres: 0.70
City:	Site Code:	Classification Per M.S. 86A.05: m. aquatic management areas	Current Public Use: YES	Future Public Use: YES
Land Code: 1000058848	Agency Land Code: R29554956	Land Name: FAW - FISHERIES	County: LE SUEUR	Acres: 2.90
City:	Site Code:	Classification Per M.S. 86A.05: m. aquatic management areas	Current Public Use: YES	Future Public Use: YES
Land Code: 1000058849	Agency Land Code: R29552333	Land Name: FAW - FISHERIES	County: LE SUEUR	Acres: 1.20
City:	Site Code:	Classification Per M.S. 86A.05: m. aquatic management areas	Current Public Use: YES	Future Public Use: YES
Land Code: 1000058850	Agency Land Code: R29552332	Land Name: FAW - FISHERIES	County: LE SUEUR	Acres: 10.29
City:	Site Code:	Classification Per M.S. 86A.05: m. aquatic management areas	Current Public Use: YES	Future Public Use: YES
Land Code: 1000058851	Agency Land Code: R29522705	Land Name: FAW - FISHERIES	County: LE SUEUR	Acres: 0.04
City:	Site Code:	Classification Per M.S. 86A.05: m. aquatic management areas	Current Public Use: YES	Future Public Use: YES
Land Code: 1000058852	Agency Land Code: R29196129	Land Name: FAW - FISHERIES	County: LE SUEUR	Acres: 10.60
City:	Site Code:	Classification Per M.S. 86A.05: m. aquatic management areas	Current Public Use: YES	Future Public Use: YES
Land Code: 1000058853	Agency Land Code: R29196134	Land Name: FAW - FISHERIES	County: LE SUEUR	Acres: 5.59
City:	Site Code:	Classification Per M.S. 86A.05: m. aquatic management areas	Current Public Use: YES	Future Public Use: YES
Land Code: 1000058854	Agency Land Code: R29196139	Land Name: FAW - FISHERIES	County: LE SUEUR	Acres: 4.00
City:	Site Code:	Classification Per M.S. 86A.05: m. aquatic management areas	Current Public Use: YES	Future Public Use: YES
Land Code: 1000058855	Agency Land Code: R29196136	Land Name: FAW - FISHERIES	County: LE SUEUR	Acres: 19.54
City:	Site Code:	Classification Per M.S. 86A.05: m. aquatic management areas	Current Public Use: YES	Future Public Use: YES
Land Code: 1000058856	Agency Land Code: R29522706	Land Name: FAW - FISHERIES	County: LE SUEUR	Acres: 21.32
City:	Site Code:	Classification Per M.S. 86A.05: m. aquatic management areas	Current Public Use: YES	Future Public Use: YES
Land Code: 1000058857	Agency Land Code: R29195552	Land Name: FAW - FISHERIES	County: LE SUEUR	Acres: 23.90
City:	Site Code:	Classification Per M.S. 86A.05: m. aquatic management areas	Current Public Use: YES	Future Public Use: YES



Land Code: 1000058858	Agency Land Code: R29195551	Land Name: FAW - FISHERIES	County: LE SUEUR	Acres: 2.00
City:	Site Code:	Classification Per M.S. 86A.05: m. aquatic management areas	Current Public Use: YES	Future Public Use: YES
Land Code: 1000058859	Agency Land Code: R29530290	Land Name: FAW - FISHERIES	County: LE SUEUR	Acres: 14.00
City:	Site Code: R290237	Classification Per M.S. 86A.05: m. aquatic management areas	Current Public Use: YES	Future Public Use: YES
Land Code: 1000058860	Agency Land Code: R29195569	Land Name: FAW - FISHERIES	County: LE SUEUR	Acres: 12.00
City:	Site Code: R290237	Classification Per M.S. 86A.05: m. aquatic management areas	Current Public Use: YES	Future Public Use: YES
Land Code: 1000058861	Agency Land Code: R29195568	Land Name: FAW - FISHERIES	County: LE SUEUR	Acres: 40.00
City:	Site Code: R290237	Classification Per M.S. 86A.05: m. aquatic management areas	Current Public Use: YES	Future Public Use: YES
Land Code: 1000058862	Agency Land Code: R29195567	Land Name: FAW - FISHERIES	County: LE SUEUR	Acres: 33.60
City:	Site Code: R290237	Classification Per M.S. 86A.05: m. aquatic management areas	Current Public Use: YES	Future Public Use: YES
Land Code: 1000058863	Agency Land Code: R29195570	Land Name: FAW - FISHERIES	County: LE SUEUR	Acres: 21.00
City:	Site Code: R290237	Classification Per M.S. 86A.05: m. aquatic management areas	Current Public Use: YES	Future Public Use: YES
Land Code: 1000058864	Agency Land Code: R29344403	Land Name: PARKS & TRAILS	County: LE SUEUR	Acres: 0.11
City:	Site Code:	Classification Per M.S. 86A.05: a. state park	Current Public Use: YES	Future Public Use: YES
Land Code: 1000058865	Agency Land Code: R29195560	Land Name: PARKS & TRAILS	County: LE SUEUR	Acres: 54.40
City:	Site Code: R290053	Classification Per M.S. 86A.05: a. state park	Current Public Use: YES	Future Public Use: YES
Land Code: 1000058866	Agency Land Code: R29195556	Land Name: PARKS & TRAILS	County: LE SUEUR	Acres: 39.40
City:	Site Code: R290053	Classification Per M.S. 86A.05: a. state park	Current Public Use: YES	Future Public Use: YES
Land Code: 1000058867	Agency Land Code: R29195553	Land Name: PARKS & TRAILS	County: LE SUEUR	Acres: 6.80
City:	Site Code: R290053	Classification Per M.S. 86A.05: a. state park	Current Public Use: YES	Future Public Use: YES
Land Code: 1000058868	Agency Land Code: R29195557	Land Name: PARKS & TRAILS	County: LE SUEUR	Acres: 40.00
City:	Site Code: R290053	Classification Per M.S. 86A.05: a. state park	Current Public Use: YES	Future Public Use: YES
Land Code: 1000058869	Agency Land Code: R29195565	Land Name: PARKS & TRAILS	County: LE SUEUR	Acres: 37.25
City:	Site Code: R290053	Classification Per M.S. 86A.05: a. state park	Current Public Use: YES	Future Public Use: YES



Land Code: 1000058870	Agency Land Code: R29195562	Land Name: PARKS & TRAILS	County: LE SUEUR	Acres: 20.00
City:	Site Code: R290053	Classification Per M.S. 86A.05: a. state park	Current Public Use: YES	Future Public Use: YES
Land Code: 1000058871	Agency Land Code: R29195561	Land Name: PARKS & TRAILS	County: LE SUEUR	Acres: 10.00
City:	Site Code: R290053	Classification Per M.S. 86A.05: a. state park	Current Public Use: YES	Future Public Use: YES
Land Code: 1000058872	Agency Land Code: R29546204	Land Name: PARKS & TRAILS	County: LE SUEUR	Acres: 34.60
City:	Site Code: R290053	Classification Per M.S. 86A.05: a. state park	Current Public Use: YES	Future Public Use: YES
Land Code: 1000058873	Agency Land Code: R29195554	Land Name: PARKS & TRAILS	County: LE SUEUR	Acres: 40.00
City:	Site Code: R290053	Classification Per M.S. 86A.05: a. state park	Current Public Use: YES	Future Public Use: YES
Land Code: 1000058874	Agency Land Code: R29195559	Land Name: PARKS & TRAILS	County: LE SUEUR	Acres: 37.10
City:	Site Code: R290053	Classification Per M.S. 86A.05: a. state park	Current Public Use: YES	Future Public Use: YES
Land Code: 1000058875	Agency Land Code: R29195564	Land Name: PARKS & TRAILS	County: LE SUEUR	Acres: 46.92
City:	Site Code: R290053	Classification Per M.S. 86A.05: a. state park	Current Public Use: YES	Future Public Use: YES
Land Code: 1000058876	Agency Land Code: R29554940	Land Name: PARKS & TRAILS	County: LE SUEUR	Acres: 0.11
City:	Site Code: R290258	Classification Per M.S. 86A.05: c. state trail	Current Public Use: YES	Future Public Use: YES
Land Code: 1000058877	Agency Land Code: R29195746	Land Name: PARKS & TRAILS	County: LE SUEUR	Acres: 0.40
City:	Site Code: R290258	Classification Per M.S. 86A.05: c. state trail	Current Public Use: YES	Future Public Use: YES
Land Code: 1000058878	Agency Land Code: R29195759	Land Name: PARKS & TRAILS	County: LE SUEUR	Acres: 0.30
City:	Site Code: R290258	Classification Per M.S. 86A.05: c. state trail	Current Public Use: YES	Future Public Use: YES
Land Code: 1000058879	Agency Land Code: R29195752	Land Name: PARKS & TRAILS	County: LE SUEUR	Acres: 0.90
City:	Site Code: R290258	Classification Per M.S. 86A.05: c. state trail	Current Public Use: YES	Future Public Use: YES
Land Code: 1000058880	Agency Land Code: R29195583	Land Name: PARKS & TRAILS	County: LE SUEUR	Acres: 0.80
City:	Site Code: R290258	Classification Per M.S. 86A.05: c. state trail	Current Public Use: YES	Future Public Use: YES
Land Code: 1000058881	Agency Land Code: R29195750	Land Name: PARKS & TRAILS	County: LE SUEUR	Acres: 3.20
City:	Site Code: R290258	Classification Per M.S. 86A.05: c. state trail	Current Public Use: YES	Future Public Use: YES



Land Code: 1000058882	Agency Land Code: R29195751	Land Name: PARKS & TRAILS	County: LE SUEUR	Acres: 3.30
City:	Site Code: R290258	Classification Per M.S. 86A.05: c. state trail	Current Public Use: YES	Future Public Use: YES
Land Code: 1000058883	Agency Land Code: R29195580	Land Name: PARKS & TRAILS	County: LE SUEUR	Acres: 3.30
City:	Site Code: R290258	Classification Per M.S. 86A.05: c. state trail	Current Public Use: YES	Future Public Use: YES
Land Code: 1000058884	Agency Land Code: R29546205	Land Name: PARKS & TRAILS	County: LE SUEUR	Acres: 3.05
City:	Site Code: R290258	Classification Per M.S. 86A.05: c. state trail	Current Public Use: YES	Future Public Use: YES
Land Code: 1000058885	Agency Land Code: R29195747	Land Name: PARKS & TRAILS	County: LE SUEUR	Acres: 1.30
City:	Site Code: R290258	Classification Per M.S. 86A.05: c. state trail	Current Public Use: YES	Future Public Use: YES
Land Code: 1000058886	Agency Land Code: R29195762	Land Name: PARKS & TRAILS	County: LE SUEUR	Acres: 3.10
City:	Site Code: R290258	Classification Per M.S. 86A.05: c. state trail	Current Public Use: YES	Future Public Use: YES
Land Code: 1000058887	Agency Land Code: R29195576	Land Name: PARKS & TRAILS	County: LE SUEUR	Acres: 3.20
City:	Site Code: R290258	Classification Per M.S. 86A.05: c. state trail	Current Public Use: YES	Future Public Use: YES
Land Code: 1000058888	Agency Land Code: R29195740	Land Name: PARKS & TRAILS	County: LE SUEUR	Acres: 3.20
City:	Site Code: R290258	Classification Per M.S. 86A.05: c. state trail	Current Public Use: YES	Future Public Use: YES
Land Code: 1000058889	Agency Land Code: R29195745	Land Name: PARKS & TRAILS	County: LE SUEUR	Acres: 3.20
City:	Site Code: R290258	Classification Per M.S. 86A.05: c. state trail	Current Public Use: YES	Future Public Use: YES
Land Code: 1000058890	Agency Land Code: R29195573	Land Name: PARKS & TRAILS	County: LE SUEUR	Acres: 3.99
City:	Site Code: R290258	Classification Per M.S. 86A.05: c. state trail	Current Public Use: YES	Future Public Use: YES
Land Code: 1000058891	Agency Land Code: R29195754	Land Name: PARKS & TRAILS	County: LE SUEUR	Acres: 3.10
City:	Site Code: R290258	Classification Per M.S. 86A.05: c. state trail	Current Public Use: YES	Future Public Use: YES
Land Code: 1000058892	Agency Land Code: R29195761	Land Name: PARKS & TRAILS	County: LE SUEUR	Acres: 3.10
City:	Site Code: R290258	Classification Per M.S. 86A.05: c. state trail	Current Public Use: YES	Future Public Use: YES
Land Code: 1000058893	Agency Land Code: R29195753	Land Name: PARKS & TRAILS	County: LE SUEUR	Acres: 6.40
City:	Site Code: R290258	Classification Per M.S. 86A.05: c. state trail	Current Public Use: YES	Future Public Use: YES



Land Code: 1000058894	Agency Land Code: R29195748	Land Name: PARKS & TRAILS	County: LE SUEUR	Acres: 1.90
City:	Site Code: R290258	Classification Per M.S. 86A.05: c. state trail	Current Public Use: YES	Future Public Use: YES
Land Code: 1000058895	Agency Land Code: R29195575	Land Name: PARKS & TRAILS	County: LE SUEUR	Acres: 3.10
City:	Site Code: R290258	Classification Per M.S. 86A.05: c. state trail	Current Public Use: YES	Future Public Use: YES
Land Code: 1000058896	Agency Land Code: R29195572	Land Name: PARKS & TRAILS	County: LE SUEUR	Acres: 0.01
City:	Site Code: R290258	Classification Per M.S. 86A.05: c. state trail	Current Public Use: YES	Future Public Use: YES
Land Code: 1000058897	Agency Land Code: R29195749	Land Name: PARKS & TRAILS	County: LE SUEUR	Acres: 6.90
City:	Site Code: R290258	Classification Per M.S. 86A.05: c. state trail	Current Public Use: YES	Future Public Use: YES
Land Code: 1000058898	Agency Land Code: R29195585	Land Name: PARKS & TRAILS	County: LE SUEUR	Acres: 2.40
City:	Site Code: R290258	Classification Per M.S. 86A.05: c. state trail	Current Public Use: YES	Future Public Use: YES
Land Code: 1000058899	Agency Land Code: R29195582	Land Name: PARKS & TRAILS	County: LE SUEUR	Acres: 2.50
City:	Site Code: R290258	Classification Per M.S. 86A.05: c. state trail	Current Public Use: YES	Future Public Use: YES
Land Code: 1000058900	Agency Land Code: R29195741	Land Name: PARKS & TRAILS	County: LE SUEUR	Acres: 4.90
City:	Site Code: R290258	Classification Per M.S. 86A.05: c. state trail	Current Public Use: YES	Future Public Use: YES
Land Code: 1000058901	Agency Land Code: R29195579	Land Name: PARKS & TRAILS	County: LE SUEUR	Acres: 0.60
City:	Site Code: R290258	Classification Per M.S. 86A.05: c. state trail	Current Public Use: YES	Future Public Use: YES
Land Code: 1000058902	Agency Land Code: R29195743	Land Name: PARKS & TRAILS	County: LE SUEUR	Acres: 0.40
City:	Site Code: R290258	Classification Per M.S. 86A.05: c. state trail	Current Public Use: YES	Future Public Use: YES
Land Code: 1000058903	Agency Land Code: R29195758	Land Name: PARKS & TRAILS	County: LE SUEUR	Acres: 3.20
City:	Site Code: R290258	Classification Per M.S. 86A.05: c. state trail	Current Public Use: YES	Future Public Use: YES
Land Code: 1000058904	Agency Land Code: R29195744	Land Name: PARKS & TRAILS	County: LE SUEUR	Acres: 2.80
City:	Site Code: R290258	Classification Per M.S. 86A.05: c. state trail	Current Public Use: YES	Future Public Use: YES
Land Code: 1000058905	Agency Land Code: R29195587	Land Name: PARKS & TRAILS	County: LE SUEUR	Acres: 3.10
City:	Site Code: R290258	Classification Per M.S. 86A.05: c. state trail	Current Public Use: YES	Future Public Use: YES



Land Code: 1000058906	Agency Land Code: R29195793	Land Name: PARKS & TRAILS	County: LE SUEUR	Acres: 5.30
City:	Site Code: R290258	Classification Per M.S. 86A.05: c. state trail	Current Public Use: YES	Future Public Use: YES
Land Code: 1000058907	Agency Land Code: R29195757	Land Name: PARKS & TRAILS	County: LE SUEUR	Acres: 2.80
City:	Site Code: R290258	Classification Per M.S. 86A.05: c. state trail	Current Public Use: YES	Future Public Use: YES
Land Code: 1000058908	Agency Land Code: R29195772	Land Name: PARKS & TRAILS	County: LE SUEUR	Acres: 3.20
City:	Site Code: R290258	Classification Per M.S. 86A.05: c. state trail	Current Public Use: YES	Future Public Use: YES
Land Code: 1000058909	Agency Land Code: R29195770	Land Name: PARKS & TRAILS	County: LE SUEUR	Acres: 4.37
City:	Site Code: R290258	Classification Per M.S. 86A.05: c. state trail	Current Public Use: YES	Future Public Use: YES
Land Code: 1000058910	Agency Land Code: R29195581	Land Name: PARKS & TRAILS	County: LE SUEUR	Acres: 0.01
City:	Site Code: R290258	Classification Per M.S. 86A.05: c. state trail	Current Public Use: YES	Future Public Use: YES
Land Code: 1000058911	Agency Land Code: R29195590	Land Name: PARKS & TRAILS	County: LE SUEUR	Acres: 3.10
City:	Site Code: R290258	Classification Per M.S. 86A.05: c. state trail	Current Public Use: YES	Future Public Use: YES
Land Code: 1000058912	Agency Land Code: R29195769	Land Name: PARKS & TRAILS	County: LE SUEUR	Acres: 3.00
City:	Site Code: R290258	Classification Per M.S. 86A.05: c. state trail	Current Public Use: YES	Future Public Use: YES
Land Code: 1000058913	Agency Land Code: R29195789	Land Name: PARKS & TRAILS	County: LE SUEUR	Acres: 3.20
City:	Site Code: R290258	Classification Per M.S. 86A.05: c. state trail	Current Public Use: YES	Future Public Use: YES
Land Code: 1000058914	Agency Land Code: R29195566	Land Name: PARKS & TRAILS	County: LE SUEUR	Acres: 1.70
City:	Site Code: R290258	Classification Per M.S. 86A.05: c. state trail	Current Public Use: YES	Future Public Use: YES
Land Code: 1000058915	Agency Land Code: R29555740	Land Name: PARKS & TRAILS	County: LE SUEUR	Acres: 1.57
City:	Site Code: R290258	Classification Per M.S. 86A.05: c. state trail	Current Public Use: YES	Future Public Use: YES
Land Code: 1000058916	Agency Land Code: R29195742	Land Name: PARKS & TRAILS	County: LE SUEUR	Acres: 1.30
City:	Site Code: R290258	Classification Per M.S. 86A.05: c. state trail	Current Public Use: YES	Future Public Use: YES
Land Code: 1000058917	Agency Land Code: R29195771	Land Name: PARKS & TRAILS	County: LE SUEUR	Acres: 2.00
City:	Site Code: R290258	Classification Per M.S. 86A.05: c. state trail	Current Public Use: YES	Future Public Use: YES



Land Code: 1000058918	Agency Land Code: R29195571	Land Name: PARKS & TRAILS	County: LE SUEUR	Acres: 2.50
City:	Site Code: R290258	Classification Per M.S. 86A.05: c. state trail	Current Public Use: YES	Future Public Use: YES
Land Code: 1000058919	Agency Land Code: R29195574	Land Name: PARKS & TRAILS	County: LE SUEUR	Acres: 0.60
City:	Site Code: R290258	Classification Per M.S. 86A.05: c. state trail	Current Public Use: YES	Future Public Use: YES
Land Code: 1000058920	Agency Land Code: R29195577	Land Name: PARKS & TRAILS	County: LE SUEUR	Acres: 3.10
City:	Site Code: R290258	Classification Per M.S. 86A.05: c. state trail	Current Public Use: YES	Future Public Use: YES
Land Code: 1000058921	Agency Land Code: R29195589	Land Name: PARKS & TRAILS	County: LE SUEUR	Acres: 3.20
City:	Site Code: R290258	Classification Per M.S. 86A.05: c. state trail	Current Public Use: YES	Future Public Use: YES
Land Code: 1000058922	Agency Land Code: R29195584	Land Name: PARKS & TRAILS	County: LE SUEUR	Acres: 3.20
City:	Site Code: R290258	Classification Per M.S. 86A.05: c. state trail	Current Public Use: YES	Future Public Use: YES
Land Code: 1000058923	Agency Land Code: R29195760	Land Name: PARKS & TRAILS	County: LE SUEUR	Acres: 0.01
City:	Site Code: R290258	Classification Per M.S. 86A.05: c. state trail	Current Public Use: YES	Future Public Use: YES
Land Code: 1000058924	Agency Land Code: R29344404	Land Name: PARKS & TRAILS	County: LE SUEUR	Acres: 3.55
City:	Site Code: R290258	Classification Per M.S. 86A.05: c. state trail	Current Public Use: YES	Future Public Use: YES
Land Code: 1000058925	Agency Land Code: R29195787	Land Name: PARKS & TRAILS	County: LE SUEUR	Acres: 3.20
City:	Site Code: R290258	Classification Per M.S. 86A.05: c. state trail	Current Public Use: YES	Future Public Use: YES
Land Code: 1000058926	Agency Land Code: R29195588	Land Name: PARKS & TRAILS	County: LE SUEUR	Acres: 2.00
City:	Site Code: R290258	Classification Per M.S. 86A.05: c. state trail	Current Public Use: YES	Future Public Use: YES
Land Code: 1000058927	Agency Land Code: R29195755	Land Name: PARKS & TRAILS	County: LE SUEUR	Acres: 3.20
City:	Site Code: R290258	Classification Per M.S. 86A.05: c. state trail	Current Public Use: YES	Future Public Use: YES
Land Code: 1000058928	Agency Land Code: R29195792	Land Name: PARKS & TRAILS	County: LE SUEUR	Acres: 3.20
City:	Site Code: R290258	Classification Per M.S. 86A.05: c. state trail	Current Public Use: YES	Future Public Use: YES
Land Code: 1000058929	Agency Land Code: R29195578	Land Name: PARKS & TRAILS	County: LE SUEUR	Acres: 3.10
City:	Site Code: R290258	Classification Per M.S. 86A.05: c. state trail	Current Public Use: YES	Future Public Use: YES



Land Code: 1000058930	Agency Land Code: R29195756	Land Name: PARKS & TRAILS	County: LE SUEUR	Acres: 2.00
City:	Site Code: R290258	Classification Per M.S. 86A.05: c. state trail	Current Public Use: YES	Future Public Use: YES
Land Code: 1000058931	Agency Land Code: R29195586	Land Name: PARKS & TRAILS	County: LE SUEUR	Acres: 3.80
City:	Site Code: R290258	Classification Per M.S. 86A.05: c. state trail	Current Public Use: YES	Future Public Use: YES
Land Code: 1000058932	Agency Land Code: R29195868	Land Name: PARKS & TRAILS	County: LE SUEUR	Acres: 0.60
City:	Site Code:	Classification Per M.S. 86A.05: h. state water access site	Current Public Use: YES	Future Public Use: YES
Land Code: 1000058933	Agency Land Code: R29195609	Land Name: PARKS & TRAILS	County: LE SUEUR	Acres: 2.70
City:	Site Code:	Classification Per M.S. 86A.05: h. state water access site	Current Public Use: YES	Future Public Use: YES
Land Code: 1000058934	Agency Land Code: R29195781	Land Name: PARKS & TRAILS	County: LE SUEUR	Acres: 3.00
City:	Site Code:	Classification Per M.S. 86A.05: h. state water access site	Current Public Use: YES	Future Public Use: YES
Land Code: 1000058935	Agency Land Code: R29196147	Land Name: PARKS & TRAILS	County: LE SUEUR	Acres: 1.80
City:	Site Code:	Classification Per M.S. 86A.05: h. state water access site	Current Public Use: YES	Future Public Use: YES
Land Code: 1000058936	Agency Land Code: R29539724	Land Name: PARKS & TRAILS	County: LE SUEUR	Acres: 1.32
City:	Site Code:	Classification Per M.S. 86A.05: h. state water access site	Current Public Use: YES	Future Public Use: YES
Land Code: 1000058937	Agency Land Code: R29195764	Land Name: PARKS & TRAILS	County: LE SUEUR	Acres: 1.37
City:	Site Code:	Classification Per M.S. 86A.05: h. state water access site	Current Public Use: YES	Future Public Use: YES
Land Code: 1000058940	Agency Land Code: R29195765	Land Name: PARKS & TRAILS	County: LE SUEUR	Acres: 0.01
City:	Site Code:	Classification Per M.S. 86A.05: h. state water access site	Current Public Use: YES	Future Public Use: YES
Land Code: 1000058941	Agency Land Code: R29195723	Land Name: PARKS & TRAILS	County: LE SUEUR	Acres: 0.40
City:	Site Code:	Classification Per M.S. 86A.05: h. state water access site	Current Public Use: YES	Future Public Use: YES
Land Code: 1000058942	Agency Land Code: R29334794	Land Name: PARKS & TRAILS	County: LE SUEUR	Acres: 0.74
City:	Site Code:	Classification Per M.S. 86A.05: h. state water access site	Current Public Use: YES	Future Public Use: YES
Land Code: 1000058943	Agency Land Code: R29195846	Land Name: PARKS & TRAILS	County: LE SUEUR	Acres: 0.18
City:	Site Code:	Classification Per M.S. 86A.05: h. state water access site	Current Public Use: YES	Future Public Use: YES



Land Code: 1000058944	Agency Land Code: R29195722	Land Name: PARKS & TRAILS	County: LE SUEUR	Acres: 0.66
City:	Site Code:	Classification Per M.S. 86A.05: h. state water access site	Current Public Use: YES	Future Public Use: YES
Land Code: 1000058945	Agency Land Code: R29195847	Land Name: PARKS & TRAILS	County: LE SUEUR	Acres: 0.78
City:	Site Code:	Classification Per M.S. 86A.05: h. state water access site	Current Public Use: YES	Future Public Use: YES
Land Code: 1000058946	Agency Land Code: R29195809	Land Name: PARKS & TRAILS	County: LE SUEUR	Acres: 1.00
City:	Site Code:	Classification Per M.S. 86A.05: h. state water access site	Current Public Use: YES	Future Public Use: YES
Land Code: 1000058947	Agency Land Code: R29195810	Land Name: PARKS & TRAILS	County: LE SUEUR	Acres: 0.40
City:	Site Code:	Classification Per M.S. 86A.05: h. state water access site	Current Public Use: YES	Future Public Use: YES
Land Code: 1000058948	Agency Land Code: R29195671	Land Name: PARKS & TRAILS	County: LE SUEUR	Acres: 1.00
City:	Site Code:	Classification Per M.S. 86A.05: h. state water access site	Current Public Use: YES	Future Public Use: YES
Land Code: 1000058949	Agency Land Code: R29195964	Land Name: PARKS & TRAILS	County: LE SUEUR	Acres: 1.00
City:	Site Code:	Classification Per M.S. 86A.05: h. state water access site	Current Public Use: YES	Future Public Use: YES
Land Code: 1000058950	Agency Land Code: R29195962	Land Name: PARKS & TRAILS	County: LE SUEUR	Acres: 1.85
City:	Site Code:	Classification Per M.S. 86A.05: h. state water access site	Current Public Use: YES	Future Public Use: YES
Land Code: 1000058951	Agency Land Code: R29195963	Land Name: PARKS & TRAILS	County: LE SUEUR	Acres: 1.85
City:	Site Code:	Classification Per M.S. 86A.05: h. state water access site	Current Public Use: YES	Future Public Use: YES
Land Code: 1000058952	Agency Land Code: R29195783	Land Name: PARKS & TRAILS	County: LE SUEUR	Acres: 1.50
City:	Site Code:	Classification Per M.S. 86A.05: h. state water access site	Current Public Use: YES	Future Public Use: YES
Land Code: 1000058953	Agency Land Code: R29195652	Land Name: PARKS & TRAILS	County: LE SUEUR	Acres: 1.60
City:	Site Code:	Classification Per M.S. 86A.05: h. state water access site	Current Public Use: YES	Future Public Use: YES
Land Code: 1000058954	Agency Land Code: R29195724	Land Name: PARKS & TRAILS	County: LE SUEUR	Acres: 3.10
City:	Site Code:	Classification Per M.S. 86A.05: h. state water access site	Current Public Use: YES	Future Public Use: YES
Land Code: 1000058955	Agency Land Code: R29195706	Land Name: PARKS & TRAILS	County: LE SUEUR	Acres: 0.75
City:	Site Code:	Classification Per M.S. 86A.05: h. state water access site	Current Public Use: YES	Future Public Use: YES



Land Code: 1000058956	Agency Land Code: R29195707	Land Name: PARKS & TRAILS	County: LE SUEUR	Acres: 0.75
City:	Site Code:	Classification Per M.S. 86A.05: h. state water access site	Current Public Use: YES	Future Public Use: YES
Land Code: 1000058957	Agency Land Code: R29196011	Land Name: PARKS & TRAILS	County: LE SUEUR	Acres: 0.53
City:	Site Code:	Classification Per M.S. 86A.05: h. state water access site	Current Public Use: YES	Future Public Use: YES
Land Code: 1000058958	Agency Land Code: R29334792	Land Name: PARKS & TRAILS	County: LE SUEUR	Acres: 0.50
City:	Site Code:	Classification Per M.S. 86A.05: h. state water access site	Current Public Use: YES	Future Public Use: YES
Land Code: 1000058960	Agency Land Code: R29195607	Land Name: PARKS & TRAILS	County: LE SUEUR	Acres: 2.10
City:	Site Code:	Classification Per M.S. 86A.05: h. state water access site	Current Public Use: YES	Future Public Use: YES
Land Code: 1000058962	Agency Land Code: R29331011	Land Name: PARKS & TRAILS	County: LE SUEUR	Acres: 0.16
City:	Site Code: R290555	Classification Per M.S. 86A.05: h. state water access site	Current Public Use: YES	Future Public Use: YES
Land Code: 1000058963	Agency Land Code: R29339228	Land Name: PARKS & TRAILS	County: LE SUEUR	Acres: 0.07
City:	Site Code: R290555	Classification Per M.S. 86A.05: h. state water access site	Current Public Use: YES	Future Public Use: YES
Land Code: 1000058964	Agency Land Code: R29195965	Land Name: PARKS & TRAILS	County: LE SUEUR	Acres: 2.02
City:	Site Code: R290555	Classification Per M.S. 86A.05: h. state water access site	Current Public Use: YES	Future Public Use: YES
Land Code: 1000058965	Agency Land Code: R29330997	Land Name: PARKS & TRAILS	County: LE SUEUR	Acres: 3.30
City:	Site Code: R290555	Classification Per M.S. 86A.05: h. state water access site	Current Public Use: YES	Future Public Use: YES
Land Code: 1000058966	Agency Land Code: R29195932	Land Name: FAW - WILDLIFE	County: LE SUEUR	Acres: 40.00
City:	Site Code:	Classification Per M.S. 86A.05: g. state wildlife management area	Current Public Use: YES	Future Public Use: YES
Land Code: 1000058967	Agency Land Code: R29195934	Land Name: FAW - WILDLIFE	County: LE SUEUR	Acres: 5.70
City:	Site Code:	Classification Per M.S. 86A.05: g. state wildlife management area	Current Public Use: YES	Future Public Use: YES
Land Code: 1000058968	Agency Land Code: R29195935	Land Name: FAW - WILDLIFE	County: LE SUEUR	Acres: 13.60
City:	Site Code:	Classification Per M.S. 86A.05: g. state wildlife management area	Current Public Use: YES	Future Public Use: YES
Land Code: 1000058969	Agency Land Code: R29195933	Land Name: FAW - WILDLIFE	County: LE SUEUR	Acres: 13.50
City:	Site Code:	Classification Per M.S. 86A.05: g. state wildlife management area	Current Public Use: YES	Future Public Use: YES



Land Code: 1000058970	Agency Land Code: R29195931	Land Name: FAW - WILDLIFE	County: LE SUEUR	Acres: 5.10
City:	Site Code:	Classification Per M.S. 86A.05: g. state wildlife management area	Current Public Use: YES	Future Public Use: YES
Land Code: 1000058971	Agency Land Code: R29550753	Land Name: FAW - WILDLIFE	County: LE SUEUR	Acres: 40.64
City:	Site Code: R290382	Classification Per M.S. 86A.05: g. state wildlife management area	Current Public Use: YES	Future Public Use: YES
Land Code: 1000058972	Agency Land Code: R29550756	Land Name: FAW - WILDLIFE	County: LE SUEUR	Acres: 36.43
City:	Site Code: R290382	Classification Per M.S. 86A.05: g. state wildlife management area	Current Public Use: YES	Future Public Use: YES
Land Code: 1000058973	Agency Land Code: R29550760	Land Name: FAW - WILDLIFE	County: LE SUEUR	Acres: 6.12
City:	Site Code: R290382	Classification Per M.S. 86A.05: g. state wildlife management area	Current Public Use: YES	Future Public Use: YES
Land Code: 1000058974	Agency Land Code: R29550758	Land Name: FAW - WILDLIFE	County: LE SUEUR	Acres: 40.08
City:	Site Code: R290382	Classification Per M.S. 86A.05: g. state wildlife management area	Current Public Use: YES	Future Public Use: YES
Land Code: 1000058975	Agency Land Code: R29550755	Land Name: FAW - WILDLIFE	County: LE SUEUR	Acres: 41.44
City:	Site Code: R290382	Classification Per M.S. 86A.05: g. state wildlife management area	Current Public Use: YES	Future Public Use: YES
Land Code: 1000058976	Agency Land Code: R29550757	Land Name: FAW - WILDLIFE	County: LE SUEUR	Acres: 1.78
City:	Site Code: R290382	Classification Per M.S. 86A.05: g. state wildlife management area	Current Public Use: YES	Future Public Use: YES
Land Code: 1000058977	Agency Land Code: R29550759	Land Name: FAW - WILDLIFE	County: LE SUEUR	Acres: 0.24
City:	Site Code: R290382	Classification Per M.S. 86A.05: g. state wildlife management area	Current Public Use: YES	Future Public Use: YES
Land Code: 1000058978	Agency Land Code: R29550754	Land Name: FAW - WILDLIFE	County: LE SUEUR	Acres: 40.67
City:	Site Code: R290382	Classification Per M.S. 86A.05: g. state wildlife management area	Current Public Use: YES	Future Public Use: YES
Land Code: 1000058979	Agency Land Code: R29330874	Land Name: FAW - WILDLIFE	County: LE SUEUR	Acres: 3.00
City:	Site Code:	Classification Per M.S. 86A.05: g. state wildlife management area	Current Public Use: YES	Future Public Use: YES
Land Code: 1000058980	Agency Land Code: R29330876	Land Name: FAW - WILDLIFE	County: LE SUEUR	Acres: 5.25
City:	Site Code:	Classification Per M.S. 86A.05: g. state wildlife management area	Current Public Use: YES	Future Public Use: YES
Land Code: 1000058981	Agency Land Code: R29330875	Land Name: FAW - WILDLIFE	County: LE SUEUR	Acres: 40.06
City:	Site Code:	Classification Per M.S. 86A.05: g. state wildlife management area	Current Public Use: YES	Future Public Use: YES



Land Code: 1000058982	Agency Land Code: R29195843	Land Name: FAW - WILDLIFE	County: LE SUEUR	Acres: 40.00
City:	Site Code:	Classification Per M.S. 86A.05: g. state wildlife management area	Current Public Use: YES	Future Public Use: YES
Land Code: 1000058983	Agency Land Code: R29195842	Land Name: FAW - WILDLIFE	County: LE SUEUR	Acres: 40.00
City:	Site Code:	Classification Per M.S. 86A.05: g. state wildlife management area	Current Public Use: YES	Future Public Use: YES
Land Code: 1000058984	Agency Land Code: R29195840	Land Name: FAW - WILDLIFE	County: LE SUEUR	Acres: 40.00
City:	Site Code:	Classification Per M.S. 86A.05: g. state wildlife management area	Current Public Use: YES	Future Public Use: YES
Land Code: 1000058985	Agency Land Code: R29195841	Land Name: FAW - WILDLIFE	County: LE SUEUR	Acres: 15.50
City:	Site Code:	Classification Per M.S. 86A.05: g. state wildlife management area	Current Public Use: YES	Future Public Use: YES
Land Code: 1000058986	Agency Land Code: R29341890	Land Name: FAW - WILDLIFE	County: LE SUEUR	Acres: 11.79
City:	Site Code:	Classification Per M.S. 86A.05: g. state wildlife management area	Current Public Use: YES	Future Public Use: YES
Land Code: 1000058987	Agency Land Code: R29341893	Land Name: FAW - WILDLIFE	County: LE SUEUR	Acres: 12.00
City:	Site Code:	Classification Per M.S. 86A.05: g. state wildlife management area	Current Public Use: YES	Future Public Use: YES
Land Code: 1000058988	Agency Land Code: R29592675	Land Name: FAW - WILDLIFE	County: LE SUEUR	Acres: 22.17
City:	Site Code:	Classification Per M.S. 86A.05: g. state wildlife management area	Current Public Use: YES	Future Public Use: YES
Land Code: 1000058989	Agency Land Code: R29592676	Land Name: FAW - WILDLIFE	County: LE SUEUR	Acres: 13.44
City:	Site Code:	Classification Per M.S. 86A.05: g. state wildlife management area	Current Public Use: YES	Future Public Use: YES
Land Code: 1000058990	Agency Land Code: R29592681	Land Name: FAW - WILDLIFE	County: LE SUEUR	Acres: 0.73
City:	Site Code:	Classification Per M.S. 86A.05: g. state wildlife management area	Current Public Use: YES	Future Public Use: YES
Land Code: 1000058991	Agency Land Code: R29592680	Land Name: FAW - WILDLIFE	County: LE SUEUR	Acres: 1.40
City:	Site Code:	Classification Per M.S. 86A.05: g. state wildlife management area	Current Public Use: YES	Future Public Use: YES
Land Code: 1000058992	Agency Land Code: R29341891	Land Name: FAW - WILDLIFE	County: LE SUEUR	Acres: 10.62
City:	Site Code:	Classification Per M.S. 86A.05: g. state wildlife management area	Current Public Use: YES	Future Public Use: YES
Land Code: 1000058993	Agency Land Code: R29341892	Land Name: FAW - WILDLIFE	County: LE SUEUR	Acres: 18.86
City:	Site Code:	Classification Per M.S. 86A.05: g. state wildlife management area	Current Public Use: YES	Future Public Use: YES



Land Code: 1000058994	Agency Land Code: R29534834	Land Name: FAW - WILDLIFE	County: LE SUEUR	Acres: 14.11
City:	Site Code:	Classification Per M.S. 86A.05: g. state wildlife management area	Current Public Use: YES	Future Public Use: YES
Land Code: 1000058995	Agency Land Code: R29195633	Land Name: FAW - WILDLIFE	County: LE SUEUR	Acres: 24.25
City:	Site Code:	Classification Per M.S. 86A.05: g. state wildlife management area	Current Public Use: YES	Future Public Use: YES
Land Code: 1000058996	Agency Land Code: R29195634	Land Name: FAW - WILDLIFE	County: LE SUEUR	Acres: 18.00
City:	Site Code:	Classification Per M.S. 86A.05: g. state wildlife management area	Current Public Use: YES	Future Public Use: YES
Land Code: 1000058997	Agency Land Code: R29195635	Land Name: FAW - WILDLIFE	County: LE SUEUR	Acres: 19.00
City:	Site Code:	Classification Per M.S. 86A.05: g. state wildlife management area	Current Public Use: YES	Future Public Use: YES
Land Code: 1000058998	Agency Land Code: R29195629	Land Name: FAW - WILDLIFE	County: LE SUEUR	Acres: 17.00
City:	Site Code:	Classification Per M.S. 86A.05: g. state wildlife management area	Current Public Use: YES	Future Public Use: YES
Land Code: 1000058999	Agency Land Code: R29195627	Land Name: FAW - WILDLIFE	County: LE SUEUR	Acres: 19.20
City:	Site Code:	Classification Per M.S. 86A.05: g. state wildlife management area	Current Public Use: YES	Future Public Use: YES
Land Code: 1000059000	Agency Land Code: R29195628	Land Name: FAW - WILDLIFE	County: LE SUEUR	Acres: 20.00
City:	Site Code:	Classification Per M.S. 86A.05: g. state wildlife management area	Current Public Use: YES	Future Public Use: YES
Land Code: 1000059001	Agency Land Code: R29534833	Land Name: FAW - WILDLIFE	County: LE SUEUR	Acres: 28.57
City:	Site Code:	Classification Per M.S. 86A.05: g. state wildlife management area	Current Public Use: YES	Future Public Use: YES
Land Code: 1000059002	Agency Land Code: R29330031	Land Name: FAW - WILDLIFE	County: LE SUEUR	Acres: 33.60
City:	Site Code:	Classification Per M.S. 86A.05: g. state wildlife management area	Current Public Use: YES	Future Public Use: YES
Land Code: 1000059003	Agency Land Code: R29195632	Land Name: FAW - WILDLIFE	County: LE SUEUR	Acres: 13.86
City:	Site Code:	Classification Per M.S. 86A.05: g. state wildlife management area	Current Public Use: YES	Future Public Use: YES
Land Code: 1000059004	Agency Land Code: R29195626	Land Name: FAW - WILDLIFE	County: LE SUEUR	Acres: 0.70
City:	Site Code:	Classification Per M.S. 86A.05: g. state wildlife management area	Current Public Use: YES	Future Public Use: YES
Land Code: 1000059005	Agency Land Code: R29195630	Land Name: FAW - WILDLIFE	County: LE SUEUR	Acres: 23.50
City:	Site Code:	Classification Per M.S. 86A.05: g. state wildlife management area	Current Public Use: YES	Future Public Use: YES



Land Code: 1000059006	Agency Land Code: R29195631	Land Name: FAW - WILDLIFE	County: LE SUEUR	Acres: 20.00
City:	Site Code:	Classification Per M.S. 86A.05: g. state wildlife management area	Current Public Use: YES	Future Public Use: YES
Land Code: 1000059007	Agency Land Code: R29330030	Land Name: FAW - WILDLIFE	County: LE SUEUR	Acres: 12.40
City:	Site Code:	Classification Per M.S. 86A.05: g. state wildlife management area	Current Public Use: YES	Future Public Use: YES
Land Code: 1000059008	Agency Land Code: R29593216	Land Name: FAW - WILDLIFE	County: LE SUEUR	Acres: 41.70
City:	Site Code: R290392	Classification Per M.S. 86A.05: g. state wildlife management area	Current Public Use: YES	Future Public Use: YES
Land Code: 1000059009	Agency Land Code: R29593217	Land Name: FAW - WILDLIFE	County: LE SUEUR	Acres: 41.77
City:	Site Code: R290392	Classification Per M.S. 86A.05: g. state wildlife management area	Current Public Use: YES	Future Public Use: YES
Land Code: 1000059010	Agency Land Code: R29593219	Land Name: FAW - WILDLIFE	County: LE SUEUR	Acres: 41.63
City:	Site Code: R290392	Classification Per M.S. 86A.05: g. state wildlife management area	Current Public Use: YES	Future Public Use: YES
Land Code: 1000059011	Agency Land Code: R29593221	Land Name: FAW - WILDLIFE	County: LE SUEUR	Acres: 41.56
City:	Site Code: R290392	Classification Per M.S. 86A.05: g. state wildlife management area	Current Public Use: YES	Future Public Use: YES
Land Code: 1000059012	Agency Land Code: R29593225	Land Name: FAW - WILDLIFE	County: LE SUEUR	Acres: 41.51
City:	Site Code: R290392	Classification Per M.S. 86A.05: g. state wildlife management area	Current Public Use: YES	Future Public Use: YES
Land Code: 1000059013	Agency Land Code: R29593220	Land Name: FAW - WILDLIFE	County: LE SUEUR	Acres: 41.63
City:	Site Code: R290392	Classification Per M.S. 86A.05: g. state wildlife management area	Current Public Use: YES	Future Public Use: YES
Land Code: 1000059014	Agency Land Code: R29593223	Land Name: FAW - WILDLIFE	County: LE SUEUR	Acres: 41.57
City:	Site Code: R290392	Classification Per M.S. 86A.05: g. state wildlife management area	Current Public Use: YES	Future Public Use: YES
Land Code: 1000059015	Agency Land Code: R29593224	Land Name: FAW - WILDLIFE	County: LE SUEUR	Acres: 41.54
City:	Site Code: R290392	Classification Per M.S. 86A.05: g. state wildlife management area	Current Public Use: YES	Future Public Use: YES
Land Code: 1000059016	Agency Land Code: R29593227	Land Name: FAW - WILDLIFE	County: LE SUEUR	Acres: 34.98
City:	Site Code: R290392	Classification Per M.S. 86A.05: g. state wildlife management area	Current Public Use: YES	Future Public Use: YES
Land Code: 1000059017	Agency Land Code: R29593222	Land Name: FAW - WILDLIFE	County: LE SUEUR	Acres: 41.54
City:	Site Code: R290392	Classification Per M.S. 86A.05: g. state wildlife management area	Current Public Use: YES	Future Public Use: YES



Land Code: 1000059018	Agency Land Code: R29593215	Land Name: FAW - WILDLIFE	County: LE SUEUR	Acres: 41.73
City:	Site Code: R290392	Classification Per M.S. 86A.05: g. state wildlife management area	Current Public Use: YES	Future Public Use: YES
Land Code: 1000059019	Agency Land Code: R29593226	Land Name: FAW - WILDLIFE	County: LE SUEUR	Acres: 34.98
City:	Site Code: R290392	Classification Per M.S. 86A.05: g. state wildlife management area	Current Public Use: YES	Future Public Use: YES
Land Code: 1000059020	Agency Land Code: R29593218	Land Name: FAW - WILDLIFE	County: LE SUEUR	Acres: 41.57
City:	Site Code: R290392	Classification Per M.S. 86A.05: g. state wildlife management area	Current Public Use: YES	Future Public Use: YES
Land Code: 1000059021	Agency Land Code: R29534968	Land Name: FAW - WILDLIFE	County: LE SUEUR	Acres: 37.99
City:	Site Code:	Classification Per M.S. 86A.05: g. state wildlife management area	Current Public Use: YES	Future Public Use: YES
Land Code: 1000059022	Agency Land Code: R29534969	Land Name: FAW - WILDLIFE	County: LE SUEUR	Acres: 2.67
City:	Site Code:	Classification Per M.S. 86A.05: g. state wildlife management area	Current Public Use: YES	Future Public Use: YES
Land Code: 1000059023	Agency Land Code: R29341638	Land Name: FAW - WILDLIFE	County: LE SUEUR	Acres: 28.33
City:	Site Code:	Classification Per M.S. 86A.05: g. state wildlife management area	Current Public Use: YES	Future Public Use: YES
Land Code: 1000059024	Agency Land Code: R29341640	Land Name: FAW - WILDLIFE	County: LE SUEUR	Acres: 40.00
City:	Site Code:	Classification Per M.S. 86A.05: g. state wildlife management area	Current Public Use: YES	Future Public Use: YES
Land Code: 1000059025	Agency Land Code: R29534966	Land Name: FAW - WILDLIFE	County: LE SUEUR	Acres: 5.81
City:	Site Code:	Classification Per M.S. 86A.05: g. state wildlife management area	Current Public Use: YES	Future Public Use: YES
Land Code: 1000059026	Agency Land Code: R29337192	Land Name: FAW - WILDLIFE	County: LE SUEUR	Acres: 21.77
City:	Site Code:	Classification Per M.S. 86A.05: g. state wildlife management area	Current Public Use: YES	Future Public Use: YES
Land Code: 1000059027	Agency Land Code: R29341639	Land Name: FAW - WILDLIFE	County: LE SUEUR	Acres: 36.85
City:	Site Code:	Classification Per M.S. 86A.05: g. state wildlife management area	Current Public Use: YES	Future Public Use: YES
Land Code: 1000059028	Agency Land Code: R29337190	Land Name: FAW - WILDLIFE	County: LE SUEUR	Acres: 44.83
City:	Site Code:	Classification Per M.S. 86A.05: g. state wildlife management area	Current Public Use: YES	Future Public Use: YES
Land Code: 1000059029	Agency Land Code: R29337191	Land Name: FAW - WILDLIFE	County: LE SUEUR	Acres: 37.40
City:	Site Code:	Classification Per M.S. 86A.05: g. state wildlife management area	Current Public Use: YES	Future Public Use: YES



Land Code: 1000059030	Agency Land Code: R29333327	Land Name: FAW - WILDLIFE	County: LE SUEUR	Acres: 40.00
City:	Site Code:	Classification Per M.S. 86A.05: g. state wildlife management area	Current Public Use: YES	Future Public Use: YES
Land Code: 1000059031	Agency Land Code: R29332902	Land Name: FAW - WILDLIFE	County: LE SUEUR	Acres: 26.94
City:	Site Code:	Classification Per M.S. 86A.05: g. state wildlife management area	Current Public Use: YES	Future Public Use: YES
Land Code: 1000059032	Agency Land Code: R29333326	Land Name: FAW - WILDLIFE	County: LE SUEUR	Acres: 37.50
City:	Site Code:	Classification Per M.S. 86A.05: g. state wildlife management area	Current Public Use: YES	Future Public Use: YES
Land Code: 1000059033	Agency Land Code: R29332901	Land Name: FAW - WILDLIFE	County: LE SUEUR	Acres: 6.15
City:	Site Code:	Classification Per M.S. 86A.05: g. state wildlife management area	Current Public Use: YES	Future Public Use: YES
Land Code: 1000059034	Agency Land Code: R29524799	Land Name: FAW - WILDLIFE	County: LE SUEUR	Acres: 40.00
City:	Site Code:	Classification Per M.S. 86A.05: g. state wildlife management area	Current Public Use: YES	Future Public Use: YES
Land Code: 1000059035	Agency Land Code: R29524800	Land Name: FAW - WILDLIFE	County: LE SUEUR	Acres: 40.00
City:	Site Code:	Classification Per M.S. 86A.05: g. state wildlife management area	Current Public Use: YES	Future Public Use: YES
Land Code: 1000059036	Agency Land Code: R29195608	Land Name: FAW - WILDLIFE	County: LE SUEUR	Acres: 4.10
City:	Site Code:	Classification Per M.S. 86A.05: g. state wildlife management area	Current Public Use: YES	Future Public Use: YES
Land Code: 1000059037	Agency Land Code: R29195795	Land Name: FAW - WILDLIFE	County: LE SUEUR	Acres: 40.00
City:	Site Code:	Classification Per M.S. 86A.05: g. state wildlife management area	Current Public Use: YES	Future Public Use: YES
Land Code: 1000059038	Agency Land Code: R29195805	Land Name: FAW - WILDLIFE	County: LE SUEUR	Acres: 20.00
City:	Site Code:	Classification Per M.S. 86A.05: g. state wildlife management area	Current Public Use: YES	Future Public Use: YES
Land Code: 1000059039	Agency Land Code: R29195807	Land Name: FAW - WILDLIFE	County: LE SUEUR	Acres: 14.00
City:	Site Code:	Classification Per M.S. 86A.05: g. state wildlife management area	Current Public Use: YES	Future Public Use: YES
Land Code: 1000059040	Agency Land Code: R29195794	Land Name: FAW - WILDLIFE	County: LE SUEUR	Acres: 7.20
City:	Site Code:	Classification Per M.S. 86A.05: g. state wildlife management area	Current Public Use: YES	Future Public Use: YES
Land Code: 1000059041	Agency Land Code: R29195806	Land Name: FAW - WILDLIFE	County: LE SUEUR	Acres: 16.00
City:	Site Code:	Classification Per M.S. 86A.05: g. state wildlife management area	Current Public Use: YES	Future Public Use: YES



Land Code: 1000059042	Agency Land Code: R29195808	Land Name: FAW - WILDLIFE	County: LE SUEUR	Acres: 32.20
City:	Site Code:	Classification Per M.S. 86A.05: g. state wildlife management area	Current Public Use: YES	Future Public Use: YES
Land Code: 1000059043	Agency Land Code: R29195966	Land Name: FAW - WILDLIFE	County: LE SUEUR	Acres: 2.69
City:	Site Code:	Classification Per M.S. 86A.05: g. state wildlife management area	Current Public Use: YES	Future Public Use: YES
Land Code: 1000059044	Agency Land Code: R29195967	Land Name: FAW - WILDLIFE	County: LE SUEUR	Acres: 19.71
City:	Site Code:	Classification Per M.S. 86A.05: g. state wildlife management area	Current Public Use: YES	Future Public Use: YES
Land Code: 1000059045	Agency Land Code: R29195529	Land Name: FAW - WILDLIFE	County: LE SUEUR	Acres: 10.08
City:	Site Code:	Classification Per M.S. 86A.05: g. state wildlife management area	Current Public Use: YES	Future Public Use: YES
Land Code: 1000059046	Agency Land Code: R29195531	Land Name: FAW - WILDLIFE	County: LE SUEUR	Acres: 22.76
City:	Site Code:	Classification Per M.S. 86A.05: g. state wildlife management area	Current Public Use: YES	Future Public Use: YES
Land Code: 1000059047	Agency Land Code: R29195527	Land Name: FAW - WILDLIFE	County: LE SUEUR	Acres: 29.88
City:	Site Code:	Classification Per M.S. 86A.05: g. state wildlife management area	Current Public Use: YES	Future Public Use: YES
Land Code: 1000059048	Agency Land Code: R29195534	Land Name: FAW - WILDLIFE	County: LE SUEUR	Acres: 26.17
City:	Site Code:	Classification Per M.S. 86A.05: g. state wildlife management area	Current Public Use: YES	Future Public Use: YES
Land Code: 1000059049	Agency Land Code: R29195532	Land Name: FAW - WILDLIFE	County: LE SUEUR	Acres: 1.21
City:	Site Code:	Classification Per M.S. 86A.05: g. state wildlife management area	Current Public Use: YES	Future Public Use: YES
Land Code: 1000059050	Agency Land Code: R29195533	Land Name: FAW - WILDLIFE	County: LE SUEUR	Acres: 10.79
City:	Site Code:	Classification Per M.S. 86A.05: g. state wildlife management area	Current Public Use: YES	Future Public Use: YES
Land Code: 1000059051	Agency Land Code: R29195528	Land Name: FAW - WILDLIFE	County: LE SUEUR	Acres: 39.92
City:	Site Code:	Classification Per M.S. 86A.05: g. state wildlife management area	Current Public Use: YES	Future Public Use: YES
Land Code: 1000059052	Agency Land Code: R29195530	Land Name: FAW - WILDLIFE	County: LE SUEUR	Acres: 0.27
City:	Site Code:	Classification Per M.S. 86A.05: g. state wildlife management area	Current Public Use: YES	Future Public Use: YES
Land Code: 1000059053	Agency Land Code: R29522698	Land Name: FAW - WILDLIFE	County: LE SUEUR	Acres: 20.02
City:	Site Code:	Classification Per M.S. 86A.05: g. state wildlife management area	Current Public Use: YES	Future Public Use: YES



Land Code: 1000059054	Agency Land Code: R29196131	Land Name: FAW - WILDLIFE	County: LE SUEUR	Acres: 39.71
City:	Site Code:	Classification Per M.S. 86A.05: g. state wildlife management area	Current Public Use: YES	Future Public Use: YES
Land Code: 1000059055	Agency Land Code: R29196127	Land Name: FAW - WILDLIFE	County: LE SUEUR	Acres: 39.88
City:	Site Code:	Classification Per M.S. 86A.05: g. state wildlife management area	Current Public Use: YES	Future Public Use: YES
Land Code: 1000059056	Agency Land Code: R29196128	Land Name: FAW - WILDLIFE	County: LE SUEUR	Acres: 34.88
City:	Site Code:	Classification Per M.S. 86A.05: g. state wildlife management area	Current Public Use: YES	Future Public Use: YES
Land Code: 1000059057	Agency Land Code: R29196133	Land Name: FAW - WILDLIFE	County: LE SUEUR	Acres: 35.35
City:	Site Code:	Classification Per M.S. 86A.05: g. state wildlife management area	Current Public Use: YES	Future Public Use: YES
Land Code: 1000059058	Agency Land Code: R29196121	Land Name: FAW - WILDLIFE	County: LE SUEUR	Acres: 39.68
City:	Site Code:	Classification Per M.S. 86A.05: g. state wildlife management area	Current Public Use: YES	Future Public Use: YES
Land Code: 1000059059	Agency Land Code: R29196125	Land Name: FAW - WILDLIFE	County: LE SUEUR	Acres: 39.49
City:	Site Code:	Classification Per M.S. 86A.05: g. state wildlife management area	Current Public Use: YES	Future Public Use: YES
Land Code: 1000059060	Agency Land Code: R29196132	Land Name: FAW - WILDLIFE	County: LE SUEUR	Acres: 39.67
City:	Site Code:	Classification Per M.S. 86A.05: g. state wildlife management area	Current Public Use: YES	Future Public Use: YES
Land Code: 1000059061	Agency Land Code: R29196126	Land Name: FAW - WILDLIFE	County: LE SUEUR	Acres: 39.96
City:	Site Code:	Classification Per M.S. 86A.05: g. state wildlife management area	Current Public Use: YES	Future Public Use: YES
Land Code: 1000059062	Agency Land Code: R29196138	Land Name: FAW - WILDLIFE	County: LE SUEUR	Acres: 27.51
City:	Site Code:	Classification Per M.S. 86A.05: g. state wildlife management area	Current Public Use: YES	Future Public Use: YES
Land Code: 1000059063	Agency Land Code: R29196123	Land Name: FAW - WILDLIFE	County: LE SUEUR	Acres: 40.01
City:	Site Code:	Classification Per M.S. 86A.05: g. state wildlife management area	Current Public Use: YES	Future Public Use: YES
Land Code: 1000059064	Agency Land Code: R29196124	Land Name: FAW - WILDLIFE	County: LE SUEUR	Acres: 20.02
City:	Site Code:	Classification Per M.S. 86A.05: g. state wildlife management area	Current Public Use: YES	Future Public Use: YES
Land Code: 1000059065	Agency Land Code: R29196135	Land Name: FAW - WILDLIFE	County: LE SUEUR	Acres: 33.98
City:	Site Code:	Classification Per M.S. 86A.05: g. state wildlife management area	Current Public Use: YES	Future Public Use: YES



Land Code: 1000059066	Agency Land Code: R29196122	Land Name: FAW - WILDLIFE	County: LE SUEUR	Acres: 39.74
City:	Site Code:	Classification Per M.S. 86A.05: g. state wildlife management area	Current Public Use: YES	Future Public Use: YES
Land Code: 1000059067	Agency Land Code: R29196137	Land Name: FAW - WILDLIFE	County: LE SUEUR	Acres: 19.54
City:	Site Code:	Classification Per M.S. 86A.05: g. state wildlife management area	Current Public Use: YES	Future Public Use: YES
Land Code: 1000059068	Agency Land Code: R29195820	Land Name: FAW - WILDLIFE	County: LE SUEUR	Acres: 19.20
City:	Site Code:	Classification Per M.S. 86A.05: g. state wildlife management area	Current Public Use: YES	Future Public Use: YES
Land Code: 1000059069	Agency Land Code: R29195845	Land Name: FAW - WILDLIFE	County: LE SUEUR	Acres: 24.39
City:	Site Code:	Classification Per M.S. 86A.05: g. state wildlife management area	Current Public Use: YES	Future Public Use: YES
Land Code: 1000059070	Agency Land Code: R29195844	Land Name: FAW - WILDLIFE	County: LE SUEUR	Acres: 12.97
City:	Site Code:	Classification Per M.S. 86A.05: g. state wildlife management area	Current Public Use: YES	Future Public Use: YES
Land Code: 1000059071	Agency Land Code: R29195815	Land Name: FAW - WILDLIFE	County: LE SUEUR	Acres: 24.72
City:	Site Code:	Classification Per M.S. 86A.05: g. state wildlife management area	Current Public Use: YES	Future Public Use: YES
Land Code: 1000059072	Agency Land Code: R29195819	Land Name: FAW - WILDLIFE	County: LE SUEUR	Acres: 17.55
City:	Site Code:	Classification Per M.S. 86A.05: g. state wildlife management area	Current Public Use: YES	Future Public Use: YES
Land Code: 1000059073	Agency Land Code: R29195818	Land Name: FAW - WILDLIFE	County: LE SUEUR	Acres: 32.88
City:	Site Code:	Classification Per M.S. 86A.05: g. state wildlife management area	Current Public Use: YES	Future Public Use: YES
Land Code: 1000059074	Agency Land Code: R29195821	Land Name: FAW - WILDLIFE	County: LE SUEUR	Acres: 2.74
City:	Site Code:	Classification Per M.S. 86A.05: g. state wildlife management area	Current Public Use: YES	Future Public Use: YES
Land Code: 1000059075	Agency Land Code: R29195816	Land Name: FAW - WILDLIFE	County: LE SUEUR	Acres: 7.94
City:	Site Code:	Classification Per M.S. 86A.05: g. state wildlife management area	Current Public Use: YES	Future Public Use: YES
Land Code: 1000059076	Agency Land Code: R29195817	Land Name: FAW - WILDLIFE	County: LE SUEUR	Acres: 40.13
City:	Site Code:	Classification Per M.S. 86A.05: g. state wildlife management area	Current Public Use: YES	Future Public Use: YES
Land Code: 1000059077	Agency Land Code: R29195837	Land Name: FAW - WILDLIFE	County: LE SUEUR	Acres: 1.20
City:	Site Code:	Classification Per M.S. 86A.05: g. state wildlife management area	Current Public Use: YES	Future Public Use: YES



Land Code: 1000059078	Agency Land Code: R29195839	Land Name: FAW - WILDLIFE	County: LE SUEUR	Acres: 5.96
City:	Site Code:	Classification Per M.S. 86A.05: g. state wildlife management area	Current Public Use: YES	Future Public Use: YES
Land Code: 1000059079	Agency Land Code: R29195929	Land Name: FAW - WILDLIFE	County: LE SUEUR	Acres: 26.30
City:	Site Code:	Classification Per M.S. 86A.05: g. state wildlife management area	Current Public Use: YES	Future Public Use: YES
Land Code: 1000059080	Agency Land Code: R29195930	Land Name: FAW - WILDLIFE	County: LE SUEUR	Acres: 3.80
City:	Site Code:	Classification Per M.S. 86A.05: g. state wildlife management area	Current Public Use: YES	Future Public Use: YES
Land Code: 1000059081	Agency Land Code: R29196078	Land Name: FAW - WILDLIFE	County: LE SUEUR	Acres: 40.00
City:	Site Code:	Classification Per M.S. 86A.05: g. state wildlife management area	Current Public Use: YES	Future Public Use: YES
Land Code: 1000059082	Agency Land Code: R29195928	Land Name: FAW - WILDLIFE	County: LE SUEUR	Acres: 18.00
City:	Site Code:	Classification Per M.S. 86A.05: g. state wildlife management area	Current Public Use: YES	Future Public Use: YES
Land Code: 1000059083	Agency Land Code: R29195925	Land Name: FAW - WILDLIFE	County: LE SUEUR	Acres: 8.20
City:	Site Code:	Classification Per M.S. 86A.05: g. state wildlife management area	Current Public Use: YES	Future Public Use: YES
Land Code: 1000059084	Agency Land Code: R29196077	Land Name: FAW - WILDLIFE	County: LE SUEUR	Acres: 40.00
City:	Site Code:	Classification Per M.S. 86A.05: g. state wildlife management area	Current Public Use: YES	Future Public Use: YES
Land Code: 1000059085	Agency Land Code: R29195926	Land Name: FAW - WILDLIFE	County: LE SUEUR	Acres: 39.00
City:	Site Code:	Classification Per M.S. 86A.05: g. state wildlife management area	Current Public Use: YES	Future Public Use: YES
Land Code: 1000059086	Agency Land Code: R29196079	Land Name: FAW - WILDLIFE	County: LE SUEUR	Acres: 40.00
City:	Site Code:	Classification Per M.S. 86A.05: g. state wildlife management area	Current Public Use: YES	Future Public Use: YES
Land Code: 1000059087	Agency Land Code: R29195927	Land Name: FAW - WILDLIFE	County: LE SUEUR	Acres: 40.00
City:	Site Code:	Classification Per M.S. 86A.05: g. state wildlife management area	Current Public Use: YES	Future Public Use: YES
Land Code: 1000059088	Agency Land Code: R29195924	Land Name: FAW - WILDLIFE	County: LE SUEUR	Acres: 20.30
City:	Site Code:	Classification Per M.S. 86A.05: g. state wildlife management area	Current Public Use: YES	Future Public Use: YES
Land Code: 1000059089	Agency Land Code: R29196076	Land Name: FAW - WILDLIFE	County: LE SUEUR	Acres: 40.00
City:	Site Code:	Classification Per M.S. 86A.05: g. state wildlife management area	Current Public Use: YES	Future Public Use: YES



Land Code: 1000059090	Agency Land Code: R29195887	Land Name: FAW - WILDLIFE	County: LE SUEUR	Acres: 28.69
City:	Site Code:	Classification Per M.S. 86A.05: g. state wildlife management area	Current Public Use: YES	Future Public Use: YES
Land Code: 1000059091	Agency Land Code: R29195886	Land Name: FAW - WILDLIFE	County: LE SUEUR	Acres: 0.13
City:	Site Code:	Classification Per M.S. 86A.05: g. state wildlife management area	Current Public Use: YES	Future Public Use: YES
Land Code: 1000059092	Agency Land Code: R29195885	Land Name: FAW - WILDLIFE	County: LE SUEUR	Acres: 13.12
City:	Site Code:	Classification Per M.S. 86A.05: g. state wildlife management area	Current Public Use: YES	Future Public Use: YES
Land Code: 1000059093	Agency Land Code: R29195889	Land Name: FAW - WILDLIFE	County: LE SUEUR	Acres: 6.80
City:	Site Code:	Classification Per M.S. 86A.05: g. state wildlife management area	Current Public Use: YES	Future Public Use: YES
Land Code: 1000059094	Agency Land Code: R29195888	Land Name: FAW - WILDLIFE	County: LE SUEUR	Acres: 0.75
City:	Site Code:	Classification Per M.S. 86A.05: g. state wildlife management area	Current Public Use: YES	Future Public Use: YES
Land Code: 1000059095	Agency Land Code: R29572030	Land Name: FAW - WILDLIFE	County: LE SUEUR	Acres: 0.01
City:	Site Code:	Classification Per M.S. 86A.05: g. state wildlife management area	Current Public Use: YES	Future Public Use: YES
Land Code: 1000059096	Agency Land Code: R29195786	Land Name: FAW - WILDLIFE	County: LE SUEUR	Acres: 40.00
City:	Site Code:	Classification Per M.S. 86A.05: g. state wildlife management area	Current Public Use: YES	Future Public Use: YES
Land Code: 1000059097	Agency Land Code: R29195788	Land Name: FAW - WILDLIFE	County: LE SUEUR	Acres: 58.40
City:	Site Code:	Classification Per M.S. 86A.05: g. state wildlife management area	Current Public Use: YES	Future Public Use: YES
Land Code: 1000059098	Agency Land Code: R29195785	Land Name: FAW - WILDLIFE	County: LE SUEUR	Acres: 24.60
City:	Site Code:	Classification Per M.S. 86A.05: g. state wildlife management area	Current Public Use: YES	Future Public Use: YES
Land Code: 1000059099	Agency Land Code: R29195804	Land Name: FAW - WILDLIFE	County: LE SUEUR	Acres: 2.83
City:	Site Code:	Classification Per M.S. 86A.05: g. state wildlife management area	Current Public Use: YES	Future Public Use: YES
Land Code: 1000059100	Agency Land Code: R29195796	Land Name: FAW - WILDLIFE	County: LE SUEUR	Acres: 0.05
City:	Site Code:	Classification Per M.S. 86A.05: g. state wildlife management area	Current Public Use: YES	Future Public Use: YES
Land Code: 1000059101	Agency Land Code: R29195801	Land Name: FAW - WILDLIFE	County: LE SUEUR	Acres: 16.19
City:	Site Code:	Classification Per M.S. 86A.05: g. state wildlife management area	Current Public Use: YES	Future Public Use: YES



Land Code: 1000059102	Agency Land Code: R29195799	Land Name: FAW - WILDLIFE	County: LE SUEUR	Acres: 1.39
City:	Site Code:	Classification Per M.S. 86A.05: g. state wildlife management area	Current Public Use: YES	Future Public Use: YES
Land Code: 1000059103	Agency Land Code: R29195800	Land Name: FAW - WILDLIFE	County: LE SUEUR	Acres: 4.90
City:	Site Code:	Classification Per M.S. 86A.05: g. state wildlife management area	Current Public Use: YES	Future Public Use: YES
Land Code: 1000059104	Agency Land Code: R29195802	Land Name: FAW - WILDLIFE	County: LE SUEUR	Acres: 39.47
City:	Site Code:	Classification Per M.S. 86A.05: g. state wildlife management area	Current Public Use: YES	Future Public Use: YES
Land Code: 1000059105	Agency Land Code: R29195798	Land Name: FAW - WILDLIFE	County: LE SUEUR	Acres: 17.13
City:	Site Code:	Classification Per M.S. 86A.05: g. state wildlife management area	Current Public Use: YES	Future Public Use: YES
Land Code: 1000059106	Agency Land Code: R29195797	Land Name: FAW - WILDLIFE	County: LE SUEUR	Acres: 20.40
City:	Site Code:	Classification Per M.S. 86A.05: g. state wildlife management area	Current Public Use: YES	Future Public Use: YES
Land Code: 1000059107	Agency Land Code: R29195803	Land Name: FAW - WILDLIFE	County: LE SUEUR	Acres: 7.83
City:	Site Code:	Classification Per M.S. 86A.05: g. state wildlife management area	Current Public Use: YES	Future Public Use: YES
Land Code: 1000059108	Agency Land Code: R29195942	Land Name: FAW - WILDLIFE	County: LE SUEUR	Acres: 40.00
City:	Site Code:	Classification Per M.S. 86A.05: g. state wildlife management area	Current Public Use: YES	Future Public Use: YES
Land Code: 1000059109	Agency Land Code: R29195946	Land Name: FAW - WILDLIFE	County: LE SUEUR	Acres: 9.10
City:	Site Code:	Classification Per M.S. 86A.05: g. state wildlife management area	Current Public Use: YES	Future Public Use: YES
Land Code: 1000059110	Agency Land Code: R29195945	Land Name: FAW - WILDLIFE	County: LE SUEUR	Acres: 38.25
City:	Site Code:	Classification Per M.S. 86A.05: g. state wildlife management area	Current Public Use: YES	Future Public Use: YES
Land Code: 1000059111	Agency Land Code: R29195944	Land Name: FAW - WILDLIFE	County: LE SUEUR	Acres: 40.00
City:	Site Code:	Classification Per M.S. 86A.05: g. state wildlife management area	Current Public Use: YES	Future Public Use: YES
Land Code: 1000059112	Agency Land Code: R29195939	Land Name: FAW - WILDLIFE	County: LE SUEUR	Acres: 1.40
City:	Site Code:	Classification Per M.S. 86A.05: g. state wildlife management area	Current Public Use: YES	Future Public Use: YES
Land Code: 1000059113	Agency Land Code: R29195937	Land Name: FAW - WILDLIFE	County: LE SUEUR	Acres: 19.40
City:	Site Code:	Classification Per M.S. 86A.05: g. state wildlife management area	Current Public Use: YES	Future Public Use: YES



Land Code: 1000059114	Agency Land Code: R29195947	Land Name: FAW - WILDLIFE	County: LE SUEUR	Acres: 7.79
City:	Site Code:	Classification Per M.S. 86A.05: g. state wildlife management area	Current Public Use: YES	Future Public Use: YES
Land Code: 1000059115	Agency Land Code: R29195936	Land Name: FAW - WILDLIFE	County: LE SUEUR	Acres: 3.00
City:	Site Code:	Classification Per M.S. 86A.05: g. state wildlife management area	Current Public Use: YES	Future Public Use: YES
Land Code: 1000059116	Agency Land Code: R29195948	Land Name: FAW - WILDLIFE	County: LE SUEUR	Acres: 7.20
City:	Site Code:	Classification Per M.S. 86A.05: g. state wildlife management area	Current Public Use: YES	Future Public Use: YES
Land Code: 1000059117	Agency Land Code: R29195940	Land Name: FAW - WILDLIFE	County: LE SUEUR	Acres: 19.00
City:	Site Code:	Classification Per M.S. 86A.05: g. state wildlife management area	Current Public Use: YES	Future Public Use: YES
Land Code: 1000059118	Agency Land Code: R29195941	Land Name: FAW - WILDLIFE	County: LE SUEUR	Acres: 0.60
City:	Site Code:	Classification Per M.S. 86A.05: g. state wildlife management area	Current Public Use: YES	Future Public Use: YES
Land Code: 1000059119	Agency Land Code: R29195943	Land Name: FAW - WILDLIFE	County: LE SUEUR	Acres: 40.00
City:	Site Code:	Classification Per M.S. 86A.05: g. state wildlife management area	Current Public Use: YES	Future Public Use: YES
Land Code: 1000059120	Agency Land Code: R29195949	Land Name: FAW - WILDLIFE	County: LE SUEUR	Acres: 39.50
City:	Site Code:	Classification Per M.S. 86A.05: g. state wildlife management area	Current Public Use: YES	Future Public Use: YES
Land Code: 1000059121	Agency Land Code: R29195938	Land Name: FAW - WILDLIFE	County: LE SUEUR	Acres: 24.90
City:	Site Code:	Classification Per M.S. 86A.05: g. state wildlife management area	Current Public Use: YES	Future Public Use: YES
Land Code: 1000059122	Agency Land Code: R29535826	Land Name: FAW - FISHERIES	County: LINCOLN	Acres: 22.00
City:	Site Code:	Classification Per M.S. 86A.05: m. aquatic management areas	Current Public Use: YES	Future Public Use: YES
Land Code: 1000059123	Agency Land Code: R29563904	Land Name: FAW - FISHERIES	County: LINCOLN	Acres: 48.50
City:	Site Code:	Classification Per M.S. 86A.05: m. aquatic management areas	Current Public Use: YES	Future Public Use: YES
Land Code: 1000059124	Agency Land Code: R29196671	Land Name: PARKS & TRAILS	County: LINCOLN	Acres: 1.00
City:	Site Code:	Classification Per M.S. 86A.05: h. state water access site	Current Public Use: YES	Future Public Use: YES
Land Code: 1000059125	Agency Land Code: R29196668	Land Name: PARKS & TRAILS	County: LINCOLN	Acres: 9.30
City:	Site Code:	Classification Per M.S. 86A.05: h. state water access site	Current Public Use: YES	Future Public Use: YES



Land Code: 1000059126	Agency Land Code: R29196289	Land Name: PARKS & TRAILS	County: LINCOLN	Acres: 1.33
City:	Site Code:	Classification Per M.S. 86A.05: h. state water access site	Current Public Use: YES	Future Public Use: YES
Land Code: 1000059127	Agency Land Code: R29196288	Land Name: PARKS & TRAILS	County: LINCOLN	Acres: 1.33
City:	Site Code:	Classification Per M.S. 86A.05: h. state water access site	Current Public Use: YES	Future Public Use: YES
Land Code: 1000059128	Agency Land Code: R29329024	Land Name: PARKS & TRAILS	County: LINCOLN	Acres: 0.58
City:	Site Code: R290345	Classification Per M.S. 86A.05: h. state water access site	Current Public Use: YES	Future Public Use: YES
Land Code: 1000059129	Agency Land Code: R29568321	Land Name: PARKS & TRAILS	County: LINCOLN	Acres: 0.63
City:	Site Code: R290363	Classification Per M.S. 86A.05: h. state water access site	Current Public Use: YES	Future Public Use: YES
Land Code: 1000059130	Agency Land Code: R29568322	Land Name: PARKS & TRAILS	County: LINCOLN	Acres: 0.62
City:	Site Code: R290363	Classification Per M.S. 86A.05: h. state water access site	Current Public Use: YES	Future Public Use: YES
Land Code: 1000059131	Agency Land Code: R29196804	Land Name: PARKS & TRAILS	County: LINCOLN	Acres: 2.90
City:	Site Code:	Classification Per M.S. 86A.05: h. state water access site	Current Public Use: YES	Future Public Use: YES
Land Code: 1000059132	Agency Land Code: R29197022	Land Name: PARKS & TRAILS	County: LINCOLN	Acres: 1.70
City:	Site Code: R290529	Classification Per M.S. 86A.05: h. state water access site	Current Public Use: YES	Future Public Use: YES
Land Code: 1000059133	Agency Land Code: R29196413	Land Name: PARKS & TRAILS	County: LINCOLN	Acres: 21.70
City:	Site Code:	Classification Per M.S. 86A.05: h. state water access site	Current Public Use: YES	Future Public Use: YES
Land Code: 1000059134	Agency Land Code: R29196412	Land Name: PARKS & TRAILS	County: LINCOLN	Acres: 1.20
City:	Site Code:	Classification Per M.S. 86A.05: h. state water access site	Current Public Use: YES	Future Public Use: YES
Land Code: 1000059135	Agency Land Code: R29196411	Land Name: PARKS & TRAILS	County: LINCOLN	Acres: 9.84
City:	Site Code:	Classification Per M.S. 86A.05: h. state water access site	Current Public Use: YES	Future Public Use: YES
Land Code: 1000059136	Agency Land Code: R29197050	Land Name: PARKS & TRAILS	County: LINCOLN	Acres: 3.30
City:	Site Code:	Classification Per M.S. 86A.05: h. state water access site	Current Public Use: YES	Future Public Use: YES
Land Code: 1000059137	Agency Land Code: R29554959	Land Name: FAW - WILDLIFE	County: LINCOLN	Acres: 0.70
City:	Site Code:	Classification Per M.S. 86A.05: n. not administered under 86A.05	Current Public Use: YES	Future Public Use: YES



Land Code: 1000059138	Agency Land Code: R29554958	Land Name: FAW - WILDLIFE	County: LINCOLN	Acres: 1.20
City:	Site Code:	Classification Per M.S. 86A.05: n. not administered under 86A.05	Current Public Use: YES	Future Public Use: YES
Land Code: 1000059139	Agency Land Code: R29196598	Land Name: FAW - WILDLIFE	County: LINCOLN	Acres: 55.06
City:	Site Code:	Classification Per M.S. 86A.05: g. state wildlife management area	Current Public Use: YES	Future Public Use: YES
Land Code: 1000059140	Agency Land Code: R29196596	Land Name: FAW - WILDLIFE	County: LINCOLN	Acres: 40.00
City:	Site Code:	Classification Per M.S. 86A.05: g. state wildlife management area	Current Public Use: YES	Future Public Use: YES
Land Code: 1000059141	Agency Land Code: R29196597	Land Name: FAW - WILDLIFE	County: LINCOLN	Acres: 55.90
City:	Site Code:	Classification Per M.S. 86A.05: g. state wildlife management area	Current Public Use: YES	Future Public Use: YES
Land Code: 1000059142	Agency Land Code: R29196952	Land Name: FAW - WILDLIFE	County: LINCOLN	Acres: 22.00
City:	Site Code:	Classification Per M.S. 86A.05: g. state wildlife management area	Current Public Use: YES	Future Public Use: YES
Land Code: 1000059143	Agency Land Code: R29196599	Land Name: FAW - WILDLIFE	County: LINCOLN	Acres: 40.00
City:	Site Code:	Classification Per M.S. 86A.05: g. state wildlife management area	Current Public Use: YES	Future Public Use: YES
Land Code: 1000059144	Agency Land Code: R29331153	Land Name: FAW - WILDLIFE	County: LINCOLN	Acres: 16.95
City:	Site Code: R290396	Classification Per M.S. 86A.05: g. state wildlife management area	Current Public Use: YES	Future Public Use: YES
Land Code: 1000059145	Agency Land Code: R29331148	Land Name: FAW - WILDLIFE	County: LINCOLN	Acres: 38.75
City:	Site Code: R290396	Classification Per M.S. 86A.05: g. state wildlife management area	Current Public Use: YES	Future Public Use: YES
Land Code: 1000059146	Agency Land Code: R29333392	Land Name: FAW - WILDLIFE	County: LINCOLN	Acres: 32.75
City:	Site Code: R290396	Classification Per M.S. 86A.05: g. state wildlife management area	Current Public Use: YES	Future Public Use: YES
Land Code: 1000059147	Agency Land Code: R29333393	Land Name: FAW - WILDLIFE	County: LINCOLN	Acres: 30.52
City:	Site Code: R290396	Classification Per M.S. 86A.05: g. state wildlife management area	Current Public Use: YES	Future Public Use: YES
Land Code: 1000059148	Agency Land Code: R29331158	Land Name: FAW - WILDLIFE	County: LINCOLN	Acres: 0.80
City:	Site Code: R290396	Classification Per M.S. 86A.05: g. state wildlife management area	Current Public Use: YES	Future Public Use: YES
Land Code: 1000059149	Agency Land Code: R29331157	Land Name: FAW - WILDLIFE	County: LINCOLN	Acres: 261.50
City:	Site Code: R290396	Classification Per M.S. 86A.05: g. state wildlife management area	Current Public Use: YES	Future Public Use: YES



Land Code: 1000059150	Agency Land Code: R29331155	Land Name: FAW - WILDLIFE	County: LINCOLN	Acres: 2.50
City:	Site Code: R290396	Classification Per M.S. 86A.05: g. state wildlife management area	Current Public Use: YES	Future Public Use: YES
Land Code: 1000059151	Agency Land Code: R29196677	Land Name: FAW - WILDLIFE	County: LINCOLN	Acres: 19.50
City:	Site Code: R290396	Classification Per M.S. 86A.05: g. state wildlife management area	Current Public Use: YES	Future Public Use: YES
Land Code: 1000059152	Agency Land Code: R29331147	Land Name: FAW - WILDLIFE	County: LINCOLN	Acres: 0.80
City:	Site Code: R290396	Classification Per M.S. 86A.05: g. state wildlife management area	Current Public Use: YES	Future Public Use: YES
Land Code: 1000059153	Agency Land Code: R29331159	Land Name: FAW - WILDLIFE	County: LINCOLN	Acres: 0.20
City:	Site Code: R290396	Classification Per M.S. 86A.05: g. state wildlife management area	Current Public Use: YES	Future Public Use: YES
Land Code: 1000059154	Agency Land Code: R29331150	Land Name: FAW - WILDLIFE	County: LINCOLN	Acres: 39.75
City:	Site Code: R290396	Classification Per M.S. 86A.05: g. state wildlife management area	Current Public Use: YES	Future Public Use: YES
Land Code: 1000059155	Agency Land Code: R29331152	Land Name: FAW - WILDLIFE	County: LINCOLN	Acres: 34.70
City:	Site Code: R290396	Classification Per M.S. 86A.05: g. state wildlife management area	Current Public Use: YES	Future Public Use: YES
Land Code: 1000059156	Agency Land Code: R29331151	Land Name: FAW - WILDLIFE	County: LINCOLN	Acres: 45.47
City:	Site Code: R290396	Classification Per M.S. 86A.05: g. state wildlife management area	Current Public Use: YES	Future Public Use: YES
Land Code: 1000059157	Agency Land Code: R29331154	Land Name: FAW - WILDLIFE	County: LINCOLN	Acres: 11.20
City:	Site Code: R290396	Classification Per M.S. 86A.05: g. state wildlife management area	Current Public Use: YES	Future Public Use: YES
Land Code: 1000059158	Agency Land Code: R29331156	Land Name: FAW - WILDLIFE	County: LINCOLN	Acres: 0.28
City:	Site Code: R290396	Classification Per M.S. 86A.05: g. state wildlife management area	Current Public Use: YES	Future Public Use: YES
Land Code: 1000059159	Agency Land Code: R29196678	Land Name: FAW - WILDLIFE	County: LINCOLN	Acres: 35.40
City:	Site Code: R290396	Classification Per M.S. 86A.05: g. state wildlife management area	Current Public Use: YES	Future Public Use: YES
Land Code: 1000059160	Agency Land Code: R29331149	Land Name: FAW - WILDLIFE	County: LINCOLN	Acres: 2.70
City:	Site Code: R290396	Classification Per M.S. 86A.05: g. state wildlife management area	Current Public Use: YES	Future Public Use: YES
Land Code: 1000059161	Agency Land Code: R29196529	Land Name: FAW - WILDLIFE	County: LINCOLN	Acres: 5.00
City:	Site Code:	Classification Per M.S. 86A.05: g. state wildlife management area	Current Public Use: YES	Future Public Use: YES



Land Code: 1000059162	Agency Land Code: R29196523	Land Name: FAW - WILDLIFE	County: LINCOLN	Acres: 1.80
City:	Site Code:	Classification Per M.S. 86A.05: g. state wildlife management area	Current Public Use: YES	Future Public Use: YES
Land Code: 1000059163	Agency Land Code: R29196524	Land Name: FAW - WILDLIFE	County: LINCOLN	Acres: 25.00
City:	Site Code:	Classification Per M.S. 86A.05: g. state wildlife management area	Current Public Use: YES	Future Public Use: YES
Land Code: 1000059164	Agency Land Code: R29196525	Land Name: FAW - WILDLIFE	County: LINCOLN	Acres: 40.40
City:	Site Code:	Classification Per M.S. 86A.05: g. state wildlife management area	Current Public Use: YES	Future Public Use: YES
Land Code: 1000059165	Agency Land Code: R29196526	Land Name: FAW - WILDLIFE	County: LINCOLN	Acres: 25.60
City:	Site Code:	Classification Per M.S. 86A.05: g. state wildlife management area	Current Public Use: YES	Future Public Use: YES
Land Code: 1000059166	Agency Land Code: R29196528	Land Name: FAW - WILDLIFE	County: LINCOLN	Acres: 2.80
City:	Site Code:	Classification Per M.S. 86A.05: g. state wildlife management area	Current Public Use: YES	Future Public Use: YES
Land Code: 1000059167	Agency Land Code: R29196522	Land Name: FAW - WILDLIFE	County: LINCOLN	Acres: 25.80
City:	Site Code:	Classification Per M.S. 86A.05: g. state wildlife management area	Current Public Use: YES	Future Public Use: YES
Land Code: 1000059168	Agency Land Code: R29196527	Land Name: FAW - WILDLIFE	County: LINCOLN	Acres: 26.40
City:	Site Code:	Classification Per M.S. 86A.05: g. state wildlife management area	Current Public Use: YES	Future Public Use: YES
Land Code: 1000059169	Agency Land Code: R29330107	Land Name: FAW - WILDLIFE	County: LINCOLN	Acres: 16.00
City:	Site Code:	Classification Per M.S. 86A.05: g. state wildlife management area	Current Public Use: YES	Future Public Use: YES
Land Code: 1000059170	Agency Land Code: R29330110	Land Name: FAW - WILDLIFE	County: LINCOLN	Acres: 2.80
City:	Site Code:	Classification Per M.S. 86A.05: g. state wildlife management area	Current Public Use: YES	Future Public Use: YES
Land Code: 1000059171	Agency Land Code: R29330106	Land Name: FAW - WILDLIFE	County: LINCOLN	Acres: 11.00
City:	Site Code:	Classification Per M.S. 86A.05: g. state wildlife management area	Current Public Use: YES	Future Public Use: YES
Land Code: 1000059172	Agency Land Code: R29330109	Land Name: FAW - WILDLIFE	County: LINCOLN	Acres: 42.40
City:	Site Code:	Classification Per M.S. 86A.05: g. state wildlife management area	Current Public Use: YES	Future Public Use: YES
Land Code: 1000059173	Agency Land Code: R29330108	Land Name: FAW - WILDLIFE	County: LINCOLN	Acres: 39.80
City:	Site Code:	Classification Per M.S. 86A.05: g. state wildlife management area	Current Public Use: YES	Future Public Use: YES



Land Code: 1000059174	Agency Land Code: R29523297	Land Name: FAW - WILDLIFE	County: LINCOLN	Acres: 20.00
City:	Site Code:	Classification Per M.S. 86A.05: g. state wildlife management area	Current Public Use: YES	Future Public Use: YES
Land Code: 1000059175	Agency Land Code: R29523296	Land Name: FAW - WILDLIFE	County: LINCOLN	Acres: 39.95
City:	Site Code:	Classification Per M.S. 86A.05: g. state wildlife management area	Current Public Use: YES	Future Public Use: YES
Land Code: 1000059176	Agency Land Code: R29330111	Land Name: FAW - WILDLIFE	County: LINCOLN	Acres: 20.00
City:	Site Code:	Classification Per M.S. 86A.05: g. state wildlife management area	Current Public Use: YES	Future Public Use: YES
Land Code: 1000059177	Agency Land Code: R29196731	Land Name: FAW - WILDLIFE	County: LINCOLN	Acres: 16.50
City:	Site Code:	Classification Per M.S. 86A.05: g. state wildlife management area	Current Public Use: YES	Future Public Use: YES
Land Code: 1000059178	Agency Land Code: R29196729	Land Name: FAW - WILDLIFE	County: LINCOLN	Acres: 16.00
City:	Site Code:	Classification Per M.S. 86A.05: g. state wildlife management area	Current Public Use: YES	Future Public Use: YES
Land Code: 1000059179	Agency Land Code: R29196688	Land Name: FAW - WILDLIFE	County: LINCOLN	Acres: 40.00
City:	Site Code:	Classification Per M.S. 86A.05: g. state wildlife management area	Current Public Use: YES	Future Public Use: YES
Land Code: 1000059180	Agency Land Code: R29196683	Land Name: FAW - WILDLIFE	County: LINCOLN	Acres: 20.40
City:	Site Code:	Classification Per M.S. 86A.05: g. state wildlife management area	Current Public Use: YES	Future Public Use: YES
Land Code: 1000059181	Agency Land Code: R29196684	Land Name: FAW - WILDLIFE	County: LINCOLN	Acres: 1.00
City:	Site Code:	Classification Per M.S. 86A.05: g. state wildlife management area	Current Public Use: YES	Future Public Use: YES
Land Code: 1000059182	Agency Land Code: R29196686	Land Name: FAW - WILDLIFE	County: LINCOLN	Acres: 8.40
City:	Site Code:	Classification Per M.S. 86A.05: g. state wildlife management area	Current Public Use: YES	Future Public Use: YES
Land Code: 1000059183	Agency Land Code: R29196682	Land Name: FAW - WILDLIFE	County: LINCOLN	Acres: 24.00
City:	Site Code:	Classification Per M.S. 86A.05: g. state wildlife management area	Current Public Use: YES	Future Public Use: YES
Land Code: 1000059184	Agency Land Code: R29196692	Land Name: FAW - WILDLIFE	County: LINCOLN	Acres: 2.41
City:	Site Code:	Classification Per M.S. 86A.05: g. state wildlife management area	Current Public Use: YES	Future Public Use: YES
Land Code: 1000059185	Agency Land Code: R29196679	Land Name: FAW - WILDLIFE	County: LINCOLN	Acres: 3.00
City:	Site Code:	Classification Per M.S. 86A.05: g. state wildlife management area	Current Public Use: YES	Future Public Use: YES



Land Code: 1000059186	Agency Land Code: R29196691	Land Name: FAW - WILDLIFE	County: LINCOLN	Acres: 13.44
City:	Site Code:	Classification Per M.S. 86A.05: g. state wildlife management area	Current Public Use: YES	Future Public Use: YES
Land Code: 1000059187	Agency Land Code: R29196730	Land Name: FAW - WILDLIFE	County: LINCOLN	Acres: 39.65
City:	Site Code:	Classification Per M.S. 86A.05: g. state wildlife management area	Current Public Use: YES	Future Public Use: YES
Land Code: 1000059188	Agency Land Code: R29196732	Land Name: FAW - WILDLIFE	County: LINCOLN	Acres: 23.25
City:	Site Code:	Classification Per M.S. 86A.05: g. state wildlife management area	Current Public Use: YES	Future Public Use: YES
Land Code: 1000059189	Agency Land Code: R29196733	Land Name: FAW - WILDLIFE	County: LINCOLN	Acres: 40.00
City:	Site Code:	Classification Per M.S. 86A.05: g. state wildlife management area	Current Public Use: YES	Future Public Use: YES
Land Code: 1000059190	Agency Land Code: R29196734	Land Name: FAW - WILDLIFE	County: LINCOLN	Acres: 40.00
City:	Site Code:	Classification Per M.S. 86A.05: g. state wildlife management area	Current Public Use: YES	Future Public Use: YES
Land Code: 1000059191	Agency Land Code: R29197120	Land Name: FAW - WILDLIFE	County: LINCOLN	Acres: 40.00
City:	Site Code: R290485	Classification Per M.S. 86A.05: g. state wildlife management area	Current Public Use: YES	Future Public Use: YES
Land Code: 1000059192	Agency Land Code: R29197115	Land Name: FAW - WILDLIFE	County: LINCOLN	Acres: 3.90
City:	Site Code: R290485	Classification Per M.S. 86A.05: g. state wildlife management area	Current Public Use: YES	Future Public Use: YES
Land Code: 1000059193	Agency Land Code: R29197110	Land Name: FAW - WILDLIFE	County: LINCOLN	Acres: 4.60
City:	Site Code: R290485	Classification Per M.S. 86A.05: g. state wildlife management area	Current Public Use: YES	Future Public Use: YES
Land Code: 1000059194	Agency Land Code: R29197113	Land Name: FAW - WILDLIFE	County: LINCOLN	Acres: 9.40
City:	Site Code: R290485	Classification Per M.S. 86A.05: g. state wildlife management area	Current Public Use: YES	Future Public Use: YES
Land Code: 1000059195	Agency Land Code: R29535446	Land Name: FAW - WILDLIFE	County: LINCOLN	Acres: 28.76
City:	Site Code:	Classification Per M.S. 86A.05: g. state wildlife management area	Current Public Use: YES	Future Public Use: YES
Land Code: 1000059196	Agency Land Code: R29197127	Land Name: FAW - WILDLIFE	County: LINCOLN	Acres: 39.62
City:	Site Code:	Classification Per M.S. 86A.05: g. state wildlife management area	Current Public Use: YES	Future Public Use: YES
Land Code: 1000059197	Agency Land Code: R29197128	Land Name: FAW - WILDLIFE	County: LINCOLN	Acres: 40.00
City:	Site Code:	Classification Per M.S. 86A.05: g. state wildlife management area	Current Public Use: YES	Future Public Use: YES



Land Code: 1000059198	Agency Land Code: R29197131	Land Name: FAW - WILDLIFE	County: LINCOLN	Acres: 3.90
City:	Site Code:	Classification Per M.S. 86A.05: g. state wildlife management area	Current Public Use: YES	Future Public Use: YES
Land Code: 1000059199	Agency Land Code: R29197126	Land Name: FAW - WILDLIFE	County: LINCOLN	Acres: 12.00
City:	Site Code:	Classification Per M.S. 86A.05: g. state wildlife management area	Current Public Use: YES	Future Public Use: YES
Land Code: 1000059200	Agency Land Code: R29197130	Land Name: FAW - WILDLIFE	County: LINCOLN	Acres: 0.10
City:	Site Code:	Classification Per M.S. 86A.05: g. state wildlife management area	Current Public Use: YES	Future Public Use: YES
Land Code: 1000059201	Agency Land Code: R29535445	Land Name: FAW - WILDLIFE	County: LINCOLN	Acres: 24.44
City:	Site Code:	Classification Per M.S. 86A.05: g. state wildlife management area	Current Public Use: YES	Future Public Use: YES
Land Code: 1000059202	Agency Land Code: R29197129	Land Name: FAW - WILDLIFE	County: LINCOLN	Acres: 23.00
City:	Site Code:	Classification Per M.S. 86A.05: g. state wildlife management area	Current Public Use: YES	Future Public Use: YES
Land Code: 1000059203	Agency Land Code: R29535447	Land Name: FAW - WILDLIFE	County: LINCOLN	Acres: 8.20
City:	Site Code:	Classification Per M.S. 86A.05: g. state wildlife management area	Current Public Use: YES	Future Public Use: YES
Land Code: 1000059204	Agency Land Code: R29197155	Land Name: FAW - WILDLIFE	County: LINCOLN	Acres: 31.20
City:	Site Code:	Classification Per M.S. 86A.05: g. state wildlife management area	Current Public Use: YES	Future Public Use: YES
Land Code: 1000059205	Agency Land Code: R29197156	Land Name: FAW - WILDLIFE	County: LINCOLN	Acres: 19.70
City:	Site Code:	Classification Per M.S. 86A.05: g. state wildlife management area	Current Public Use: YES	Future Public Use: YES
Land Code: 1000059206	Agency Land Code: R29197158	Land Name: FAW - WILDLIFE	County: LINCOLN	Acres: 2.00
City:	Site Code:	Classification Per M.S. 86A.05: g. state wildlife management area	Current Public Use: YES	Future Public Use: YES
Land Code: 1000059207	Agency Land Code: R29197157	Land Name: FAW - WILDLIFE	County: LINCOLN	Acres: 20.07
City:	Site Code:	Classification Per M.S. 86A.05: g. state wildlife management area	Current Public Use: YES	Future Public Use: YES
Land Code: 1000059208	Agency Land Code: R29347604	Land Name: FAW - WILDLIFE	County: LINCOLN	Acres: 6.46
City:	Site Code:	Classification Per M.S. 86A.05: g. state wildlife management area	Current Public Use: YES	Future Public Use: YES
Land Code: 1000059209	Agency Land Code: R29347605	Land Name: FAW - WILDLIFE	County: LINCOLN	Acres: 36.69
City:	Site Code:	Classification Per M.S. 86A.05: g. state wildlife management area	Current Public Use: YES	Future Public Use: YES



Land Code: 1000059210	Agency Land Code: R29338252	Land Name: FAW - WILDLIFE	County: LINCOLN	Acres: 40.00
City:	Site Code:	Classification Per M.S. 86A.05: g. state wildlife management area	Current Public Use: YES	Future Public Use: YES
Land Code: 1000059211	Agency Land Code: R29334903	Land Name: FAW - WILDLIFE	County: LINCOLN	Acres: 3.10
City:	Site Code:	Classification Per M.S. 86A.05: g. state wildlife management area	Current Public Use: YES	Future Public Use: YES
Land Code: 1000059212	Agency Land Code: R29196517	Land Name: FAW - WILDLIFE	County: LINCOLN	Acres: 0.03
City:	Site Code:	Classification Per M.S. 86A.05: g. state wildlife management area	Current Public Use: YES	Future Public Use: YES
Land Code: 1000059213	Agency Land Code: R29196503	Land Name: FAW - WILDLIFE	County: LINCOLN	Acres: 4.60
City:	Site Code:	Classification Per M.S. 86A.05: g. state wildlife management area	Current Public Use: YES	Future Public Use: YES
Land Code: 1000059214	Agency Land Code: R29196516	Land Name: FAW - WILDLIFE	County: LINCOLN	Acres: 40.00
City:	Site Code:	Classification Per M.S. 86A.05: g. state wildlife management area	Current Public Use: YES	Future Public Use: YES
Land Code: 1000059215	Agency Land Code: R29196519	Land Name: FAW - WILDLIFE	County: LINCOLN	Acres: 14.00
City:	Site Code:	Classification Per M.S. 86A.05: g. state wildlife management area	Current Public Use: YES	Future Public Use: YES
Land Code: 1000059216	Agency Land Code: R29196505	Land Name: FAW - WILDLIFE	County: LINCOLN	Acres: 9.20
City:	Site Code:	Classification Per M.S. 86A.05: g. state wildlife management area	Current Public Use: YES	Future Public Use: YES
Land Code: 1000059217	Agency Land Code: R29338254	Land Name: FAW - WILDLIFE	County: LINCOLN	Acres: 22.90
City:	Site Code:	Classification Per M.S. 86A.05: g. state wildlife management area	Current Public Use: YES	Future Public Use: YES
Land Code: 1000059218	Agency Land Code: R29347603	Land Name: FAW - WILDLIFE	County: LINCOLN	Acres: 1.65
City:	Site Code:	Classification Per M.S. 86A.05: g. state wildlife management area	Current Public Use: YES	Future Public Use: YES
Land Code: 1000059219	Agency Land Code: R29338253	Land Name: FAW - WILDLIFE	County: LINCOLN	Acres: 40.00
City:	Site Code:	Classification Per M.S. 86A.05: g. state wildlife management area	Current Public Use: YES	Future Public Use: YES
Land Code: 1000059220	Agency Land Code: R29196778	Land Name: FAW - WILDLIFE	County: LINCOLN	Acres: 28.20
City:	Site Code:	Classification Per M.S. 86A.05: g. state wildlife management area	Current Public Use: YES	Future Public Use: YES
Land Code: 1000059221	Agency Land Code: R29196775	Land Name: FAW - WILDLIFE	County: LINCOLN	Acres: 22.80
City:	Site Code:	Classification Per M.S. 86A.05: g. state wildlife management area	Current Public Use: YES	Future Public Use: YES



Land Code: 1000059222	Agency Land Code: R29196774	Land Name: FAW - WILDLIFE	County: LINCOLN	Acres: 0.35
City:	Site Code:	Classification Per M.S. 86A.05: g. state wildlife management area	Current Public Use: YES	Future Public Use: YES
Land Code: 1000059223	Agency Land Code: R29196776	Land Name: FAW - WILDLIFE	County: LINCOLN	Acres: 2.20
City:	Site Code:	Classification Per M.S. 86A.05: g. state wildlife management area	Current Public Use: YES	Future Public Use: YES
Land Code: 1000059224	Agency Land Code: R29196777	Land Name: FAW - WILDLIFE	County: LINCOLN	Acres: 1.00
City:	Site Code:	Classification Per M.S. 86A.05: g. state wildlife management area	Current Public Use: YES	Future Public Use: YES
Land Code: 1000059225	Agency Land Code: R29196779	Land Name: FAW - WILDLIFE	County: LINCOLN	Acres: 9.00
City:	Site Code:	Classification Per M.S. 86A.05: g. state wildlife management area	Current Public Use: YES	Future Public Use: YES
Land Code: 1000059226	Agency Land Code: R29196773	Land Name: FAW - WILDLIFE	County: LINCOLN	Acres: 24.55
City:	Site Code:	Classification Per M.S. 86A.05: g. state wildlife management area	Current Public Use: YES	Future Public Use: YES
Land Code: 1000059227	Agency Land Code: R29196702	Land Name: FAW - WILDLIFE	County: LINCOLN	Acres: 6.30
City:	Site Code:	Classification Per M.S. 86A.05: g. state wildlife management area	Current Public Use: YES	Future Public Use: YES
Land Code: 1000059228	Agency Land Code: R29196717	Land Name: FAW - WILDLIFE	County: LINCOLN	Acres: 40.00
City:	Site Code:	Classification Per M.S. 86A.05: g. state wildlife management area	Current Public Use: YES	Future Public Use: YES
Land Code: 1000059229	Agency Land Code: R29196700	Land Name: FAW - WILDLIFE	County: LINCOLN	Acres: 40.00
City:	Site Code:	Classification Per M.S. 86A.05: g. state wildlife management area	Current Public Use: YES	Future Public Use: YES
Land Code: 1000059230	Agency Land Code: R29196706	Land Name: FAW - WILDLIFE	County: LINCOLN	Acres: 37.32
City:	Site Code:	Classification Per M.S. 86A.05: g. state wildlife management area	Current Public Use: YES	Future Public Use: YES
Land Code: 1000059231	Agency Land Code: R29196695	Land Name: FAW - WILDLIFE	County: LINCOLN	Acres: 40.00
City:	Site Code:	Classification Per M.S. 86A.05: g. state wildlife management area	Current Public Use: YES	Future Public Use: YES
Land Code: 1000059232	Agency Land Code: R29196699	Land Name: FAW - WILDLIFE	County: LINCOLN	Acres: 40.00
City:	Site Code:	Classification Per M.S. 86A.05: g. state wildlife management area	Current Public Use: YES	Future Public Use: YES
Land Code: 1000059233	Agency Land Code: R29196696	Land Name: FAW - WILDLIFE	County: LINCOLN	Acres: 40.00
City:	Site Code:	Classification Per M.S. 86A.05: g. state wildlife management area	Current Public Use: YES	Future Public Use: YES



Land Code: 1000059234	Agency Land Code: R29196713	Land Name: FAW - WILDLIFE	County: LINCOLN	Acres: 2.38
City:	Site Code:	Classification Per M.S. 86A.05: g. state wildlife management area	Current Public Use: YES	Future Public Use: YES
Land Code: 1000059235	Agency Land Code: R29196701	Land Name: FAW - WILDLIFE	County: LINCOLN	Acres: 28.40
City:	Site Code:	Classification Per M.S. 86A.05: g. state wildlife management area	Current Public Use: YES	Future Public Use: YES
Land Code: 1000059236	Agency Land Code: R29196703	Land Name: FAW - WILDLIFE	County: LINCOLN	Acres: 9.70
City:	Site Code:	Classification Per M.S. 86A.05: g. state wildlife management area	Current Public Use: YES	Future Public Use: YES
Land Code: 1000059237	Agency Land Code: R29577034	Land Name: FAW - WILDLIFE	County: LINCOLN	Acres: 10.61
City:	Site Code:	Classification Per M.S. 86A.05: g. state wildlife management area	Current Public Use: YES	Future Public Use: YES
Land Code: 1000059238	Agency Land Code: R29577035	Land Name: FAW - WILDLIFE	County: LINCOLN	Acres: 2.39
City:	Site Code:	Classification Per M.S. 86A.05: g. state wildlife management area	Current Public Use: YES	Future Public Use: YES
Land Code: 1000059239	Agency Land Code: R29196661	Land Name: FAW - WILDLIFE	County: LINCOLN	Acres: 7.28
City:	Site Code:	Classification Per M.S. 86A.05: g. state wildlife management area	Current Public Use: YES	Future Public Use: YES
Land Code: 1000059240	Agency Land Code: R29196651	Land Name: FAW - WILDLIFE	County: LINCOLN	Acres: 40.00
City:	Site Code:	Classification Per M.S. 86A.05: g. state wildlife management area	Current Public Use: YES	Future Public Use: YES
Land Code: 1000059241	Agency Land Code: R29196659	Land Name: FAW - WILDLIFE	County: LINCOLN	Acres: 1.54
City:	Site Code:	Classification Per M.S. 86A.05: g. state wildlife management area	Current Public Use: YES	Future Public Use: YES
Land Code: 1000059242	Agency Land Code: R29196650	Land Name: FAW - WILDLIFE	County: LINCOLN	Acres: 40.00
City:	Site Code:	Classification Per M.S. 86A.05: g. state wildlife management area	Current Public Use: YES	Future Public Use: YES
Land Code: 1000059243	Agency Land Code: R29196653	Land Name: FAW - WILDLIFE	County: LINCOLN	Acres: 37.51
City:	Site Code:	Classification Per M.S. 86A.05: g. state wildlife management area	Current Public Use: YES	Future Public Use: YES
Land Code: 1000059244	Agency Land Code: R29196656	Land Name: FAW - WILDLIFE	County: LINCOLN	Acres: 4.00
City:	Site Code:	Classification Per M.S. 86A.05: g. state wildlife management area	Current Public Use: YES	Future Public Use: YES
Land Code: 1000059245	Agency Land Code: R29196654	Land Name: FAW - WILDLIFE	County: LINCOLN	Acres: 4.00
City:	Site Code:	Classification Per M.S. 86A.05: g. state wildlife management area	Current Public Use: YES	Future Public Use: YES



Land Code: 1000059246	Agency Land Code: R29196655	Land Name: FAW - WILDLIFE	County: LINCOLN	Acres: 12.00
City:	Site Code:	Classification Per M.S. 86A.05: g. state wildlife management area	Current Public Use: YES	Future Public Use: YES
Land Code: 1000059247	Agency Land Code: R29196657	Land Name: FAW - WILDLIFE	County: LINCOLN	Acres: 3.47
City:	Site Code:	Classification Per M.S. 86A.05: g. state wildlife management area	Current Public Use: YES	Future Public Use: YES
Land Code: 1000059248	Agency Land Code: R29196660	Land Name: FAW - WILDLIFE	County: LINCOLN	Acres: 9.98
City:	Site Code:	Classification Per M.S. 86A.05: g. state wildlife management area	Current Public Use: YES	Future Public Use: YES
Land Code: 1000059249	Agency Land Code: R29196658	Land Name: FAW - WILDLIFE	County: LINCOLN	Acres: 27.57
City:	Site Code:	Classification Per M.S. 86A.05: g. state wildlife management area	Current Public Use: YES	Future Public Use: YES
Land Code: 1000059250	Agency Land Code: R29196649	Land Name: FAW - WILDLIFE	County: LINCOLN	Acres: 29.37
City:	Site Code:	Classification Per M.S. 86A.05: g. state wildlife management area	Current Public Use: YES	Future Public Use: YES
Land Code: 1000059251	Agency Land Code: R29196863	Land Name: FAW - WILDLIFE	County: LINCOLN	Acres: 0.90
City:	Site Code: R290401	Classification Per M.S. 86A.05: g. state wildlife management area	Current Public Use: YES	Future Public Use: YES
Land Code: 1000059252	Agency Land Code: R29196865	Land Name: FAW - WILDLIFE	County: LINCOLN	Acres: 10.00
City:	Site Code: R290401	Classification Per M.S. 86A.05: g. state wildlife management area	Current Public Use: YES	Future Public Use: YES
Land Code: 1000059253	Agency Land Code: R29196867	Land Name: FAW - WILDLIFE	County: LINCOLN	Acres: 2.50
City:	Site Code: R290401	Classification Per M.S. 86A.05: g. state wildlife management area	Current Public Use: YES	Future Public Use: YES
Land Code: 1000059254	Agency Land Code: R29580700	Land Name: FAW - WILDLIFE	County: LINCOLN	Acres: 5.29
City:	Site Code: R290401	Classification Per M.S. 86A.05: g. state wildlife management area	Current Public Use: YES	Future Public Use: YES
Land Code: 1000059255	Agency Land Code: R29196864	Land Name: FAW - WILDLIFE	County: LINCOLN	Acres: 29.00
City:	Site Code: R290401	Classification Per M.S. 86A.05: g. state wildlife management area	Current Public Use: YES	Future Public Use: YES
Land Code: 1000059256	Agency Land Code: R29580701	Land Name: FAW - WILDLIFE	County: LINCOLN	Acres: 29.60
City:	Site Code: R290401	Classification Per M.S. 86A.05: g. state wildlife management area	Current Public Use: YES	Future Public Use: YES
Land Code: 1000059257	Agency Land Code: R29580702	Land Name: FAW - WILDLIFE	County: LINCOLN	Acres: 1.47
City:	Site Code: R290401	Classification Per M.S. 86A.05: g. state wildlife management area	Current Public Use: YES	Future Public Use: YES



Land Code: 1000059258	Agency Land Code: R29196868	Land Name: FAW - WILDLIFE	County: LINCOLN	Acres: 20.00
City:	Site Code: R290401	Classification Per M.S. 86A.05: g. state wildlife management area	Current Public Use: YES	Future Public Use: YES
Land Code: 1000059259	Agency Land Code: R29196866	Land Name: FAW - WILDLIFE	County: LINCOLN	Acres: 20.00
City:	Site Code: R290401	Classification Per M.S. 86A.05: g. state wildlife management area	Current Public Use: YES	Future Public Use: YES
Land Code: 1000059260	Agency Land Code: R29197135	Land Name: FAW - WILDLIFE	County: LINCOLN	Acres: 40.00
City:	Site Code:	Classification Per M.S. 86A.05: g. state wildlife management area	Current Public Use: YES	Future Public Use: YES
Land Code: 1000059261	Agency Land Code: R29197136	Land Name: FAW - WILDLIFE	County: LINCOLN	Acres: 40.00
City:	Site Code:	Classification Per M.S. 86A.05: g. state wildlife management area	Current Public Use: YES	Future Public Use: YES
Land Code: 1000059262	Agency Land Code: R29197085	Land Name: FAW - WILDLIFE	County: LINCOLN	Acres: 30.80
City:	Site Code:	Classification Per M.S. 86A.05: g. state wildlife management area	Current Public Use: YES	Future Public Use: YES
Land Code: 1000059263	Agency Land Code: R29197084	Land Name: FAW - WILDLIFE	County: LINCOLN	Acres: 22.30
City:	Site Code:	Classification Per M.S. 86A.05: g. state wildlife management area	Current Public Use: YES	Future Public Use: YES
Land Code: 1000059264	Agency Land Code: R29197083	Land Name: FAW - WILDLIFE	County: LINCOLN	Acres: 20.00
City:	Site Code:	Classification Per M.S. 86A.05: g. state wildlife management area	Current Public Use: YES	Future Public Use: YES
Land Code: 1000059265	Agency Land Code: R29196640	Land Name: FAW - WILDLIFE	County: LINCOLN	Acres: 40.00
City:	Site Code:	Classification Per M.S. 86A.05: g. state wildlife management area	Current Public Use: YES	Future Public Use: YES
Land Code: 1000059266	Agency Land Code: R29196642	Land Name: FAW - WILDLIFE	County: LINCOLN	Acres: 3.65
City:	Site Code:	Classification Per M.S. 86A.05: g. state wildlife management area	Current Public Use: YES	Future Public Use: YES
Land Code: 1000059267	Agency Land Code: R29196639	Land Name: FAW - WILDLIFE	County: LINCOLN	Acres: 40.00
City:	Site Code:	Classification Per M.S. 86A.05: g. state wildlife management area	Current Public Use: YES	Future Public Use: YES
Land Code: 1000059268	Agency Land Code: R29196641	Land Name: FAW - WILDLIFE	County: LINCOLN	Acres: 3.65
City:	Site Code:	Classification Per M.S. 86A.05: g. state wildlife management area	Current Public Use: YES	Future Public Use: YES
Land Code: 1000059269	Agency Land Code: R29196291	Land Name: FAW - WILDLIFE	County: LINCOLN	Acres: 40.00
City:	Site Code: R290528	Classification Per M.S. 86A.05: g. state wildlife management area	Current Public Use: YES	Future Public Use: YES



Land Code: 1000059270	Agency Land Code: R29196294	Land Name: FAW - WILDLIFE	County: LINCOLN	Acres: 29.26
City:	Site Code: R290528	Classification Per M.S. 86A.05: g. state wildlife management area	Current Public Use: YES	Future Public Use: YES
Land Code: 1000059271	Agency Land Code: R29196293	Land Name: FAW - WILDLIFE	County: LINCOLN	Acres: 19.64
City:	Site Code: R290528	Classification Per M.S. 86A.05: g. state wildlife management area	Current Public Use: YES	Future Public Use: YES
Land Code: 1000059272	Agency Land Code: R29196290	Land Name: FAW - WILDLIFE	County: LINCOLN	Acres: 40.00
City:	Site Code: R290528	Classification Per M.S. 86A.05: g. state wildlife management area	Current Public Use: YES	Future Public Use: YES
Land Code: 1000059273	Agency Land Code: R29196296	Land Name: FAW - WILDLIFE	County: LINCOLN	Acres: 1.74
City:	Site Code: R290528	Classification Per M.S. 86A.05: g. state wildlife management area	Current Public Use: YES	Future Public Use: YES
Land Code: 1000059274	Agency Land Code: R29196292	Land Name: FAW - WILDLIFE	County: LINCOLN	Acres: 10.66
City:	Site Code: R290528	Classification Per M.S. 86A.05: g. state wildlife management area	Current Public Use: YES	Future Public Use: YES
Land Code: 1000059275	Agency Land Code: R29196295	Land Name: FAW - WILDLIFE	County: LINCOLN	Acres: 1.00
City:	Site Code: R290528	Classification Per M.S. 86A.05: g. state wildlife management area	Current Public Use: YES	Future Public Use: YES
Land Code: 1000059276	Agency Land Code: R29339277	Land Name: FAW - WILDLIFE	County: LINCOLN	Acres: 16.39
City:	Site Code:	Classification Per M.S. 86A.05: g. state wildlife management area	Current Public Use: YES	Future Public Use: YES
Land Code: 1000059277	Agency Land Code: R29339295	Land Name: FAW - WILDLIFE	County: LINCOLN	Acres: 13.50
City:	Site Code:	Classification Per M.S. 86A.05: g. state wildlife management area	Current Public Use: YES	Future Public Use: YES
Land Code: 1000059278	Agency Land Code: R29339296	Land Name: FAW - WILDLIFE	County: LINCOLN	Acres: 35.47
City:	Site Code:	Classification Per M.S. 86A.05: g. state wildlife management area	Current Public Use: YES	Future Public Use: YES
Land Code: 1000059279	Agency Land Code: R29339297	Land Name: FAW - WILDLIFE	County: LINCOLN	Acres: 35.40
City:	Site Code:	Classification Per M.S. 86A.05: g. state wildlife management area	Current Public Use: YES	Future Public Use: YES
Land Code: 1000059280	Agency Land Code: R29339298	Land Name: FAW - WILDLIFE	County: LINCOLN	Acres: 15.73
City:	Site Code:	Classification Per M.S. 86A.05: g. state wildlife management area	Current Public Use: YES	Future Public Use: YES
Land Code: 1000059281	Agency Land Code: R29338267	Land Name: FAW - WILDLIFE	County: LINCOLN	Acres: 40.55
City:	Site Code:	Classification Per M.S. 86A.05: g. state wildlife management area	Current Public Use: YES	Future Public Use: YES



Land Code: 1000059282	Agency Land Code: R29557307	Land Name: FAW - WILDLIFE	County: LINCOLN	Acres: 24.95
City:	Site Code:	Classification Per M.S. 86A.05: g. state wildlife management area	Current Public Use: YES	Future Public Use: YES
Land Code: 1000059283	Agency Land Code: R29196401	Land Name: FAW - WILDLIFE	County: LINCOLN	Acres: 3.10
City:	Site Code:	Classification Per M.S. 86A.05: g. state wildlife management area	Current Public Use: YES	Future Public Use: YES
Land Code: 1000059284	Agency Land Code: R29196400	Land Name: FAW - WILDLIFE	County: LINCOLN	Acres: 24.10
City:	Site Code:	Classification Per M.S. 86A.05: g. state wildlife management area	Current Public Use: YES	Future Public Use: YES
Land Code: 1000059285	Agency Land Code: R29328990	Land Name: FAW - WILDLIFE	County: LINCOLN	Acres: 21.80
City:	Site Code:	Classification Per M.S. 86A.05: g. state wildlife management area	Current Public Use: YES	Future Public Use: YES
Land Code: 1000059286	Agency Land Code: R29328991	Land Name: FAW - WILDLIFE	County: LINCOLN	Acres: 24.50
City:	Site Code:	Classification Per M.S. 86A.05: g. state wildlife management area	Current Public Use: YES	Future Public Use: YES
Land Code: 1000059287	Agency Land Code: R29557308	Land Name: FAW - WILDLIFE	County: LINCOLN	Acres: 20.76
City:	Site Code:	Classification Per M.S. 86A.05: g. state wildlife management area	Current Public Use: YES	Future Public Use: YES
Land Code: 1000059288	Agency Land Code: R29339276	Land Name: FAW - WILDLIFE	County: LINCOLN	Acres: 7.44
City:	Site Code:	Classification Per M.S. 86A.05: g. state wildlife management area	Current Public Use: YES	Future Public Use: YES
Land Code: 1000059289	Agency Land Code: R29338265	Land Name: FAW - WILDLIFE	County: LINCOLN	Acres: 40.51
City:	Site Code:	Classification Per M.S. 86A.05: g. state wildlife management area	Current Public Use: YES	Future Public Use: YES
Land Code: 1000059290	Agency Land Code: R29196402	Land Name: FAW - WILDLIFE	County: LINCOLN	Acres: 20.90
City:	Site Code:	Classification Per M.S. 86A.05: g. state wildlife management area	Current Public Use: YES	Future Public Use: YES
Land Code: 1000059291	Agency Land Code: R29432068	Land Name: FAW - WILDLIFE	County: LINCOLN	Acres: 40.00
City:	Site Code:	Classification Per M.S. 86A.05: g. state wildlife management area	Current Public Use: YES	Future Public Use: YES
Land Code: 1000059292	Agency Land Code: R29432069	Land Name: FAW - WILDLIFE	County: LINCOLN	Acres: 40.00
City:	Site Code:	Classification Per M.S. 86A.05: g. state wildlife management area	Current Public Use: YES	Future Public Use: YES
Land Code: 1000059293	Agency Land Code: R29196287	Land Name: FAW - WILDLIFE	County: LINCOLN	Acres: 40.00
City:	Site Code:	Classification Per M.S. 86A.05: g. state wildlife management area	Current Public Use: YES	Future Public Use: YES



Land Code: 1000059294	Agency Land Code: R29196297	Land Name: FAW - WILDLIFE	County: LINCOLN	Acres: 16.50
City:	Site Code:	Classification Per M.S. 86A.05: g. state wildlife management area	Current Public Use: YES	Future Public Use: YES
Land Code: 1000059295	Agency Land Code: R29196286	Land Name: FAW - WILDLIFE	County: LINCOLN	Acres: 40.00
City:	Site Code:	Classification Per M.S. 86A.05: g. state wildlife management area	Current Public Use: YES	Future Public Use: YES
Land Code: 1000059296	Agency Land Code: R29196276	Land Name: FAW - WILDLIFE	County: LINCOLN	Acres: 10.00
City:	Site Code:	Classification Per M.S. 86A.05: g. state wildlife management area	Current Public Use: YES	Future Public Use: YES
Land Code: 1000059297	Agency Land Code: R29196298	Land Name: FAW - WILDLIFE	County: LINCOLN	Acres: 2.30
City:	Site Code:	Classification Per M.S. 86A.05: g. state wildlife management area	Current Public Use: YES	Future Public Use: YES
Land Code: 1000059298	Agency Land Code: R29196194	Land Name: FAW - WILDLIFE	County: LINCOLN	Acres: 11.60
City:	Site Code:	Classification Per M.S. 86A.05: g. state wildlife management area	Current Public Use: YES	Future Public Use: YES
Land Code: 1000059299	Agency Land Code: R29196192	Land Name: FAW - WILDLIFE	County: LINCOLN	Acres: 16.80
City:	Site Code:	Classification Per M.S. 86A.05: g. state wildlife management area	Current Public Use: YES	Future Public Use: YES
Land Code: 1000059300	Agency Land Code: R29196193	Land Name: FAW - WILDLIFE	County: LINCOLN	Acres: 7.50
City:	Site Code:	Classification Per M.S. 86A.05: g. state wildlife management area	Current Public Use: YES	Future Public Use: YES
Land Code: 1000059301	Agency Land Code: R29196195	Land Name: FAW - WILDLIFE	County: LINCOLN	Acres: 11.40
City:	Site Code:	Classification Per M.S. 86A.05: g. state wildlife management area	Current Public Use: YES	Future Public Use: YES
Land Code: 1000059302	Agency Land Code: R29196622	Land Name: FAW - WILDLIFE	County: LINCOLN	Acres: 3.60
City:	Site Code:	Classification Per M.S. 86A.05: g. state wildlife management area	Current Public Use: YES	Future Public Use: YES
Land Code: 1000059303	Agency Land Code: R29196621	Land Name: FAW - WILDLIFE	County: LINCOLN	Acres: 1.00
City:	Site Code:	Classification Per M.S. 86A.05: g. state wildlife management area	Current Public Use: YES	Future Public Use: YES
Land Code: 1000059304	Agency Land Code: R29196620	Land Name: FAW - WILDLIFE	County: LINCOLN	Acres: 31.30
City:	Site Code:	Classification Per M.S. 86A.05: g. state wildlife management area	Current Public Use: YES	Future Public Use: YES
Land Code: 1000059305	Agency Land Code: R29196623	Land Name: FAW - WILDLIFE	County: LINCOLN	Acres: 32.10
City:	Site Code:	Classification Per M.S. 86A.05: g. state wildlife management area	Current Public Use: YES	Future Public Use: YES



Land Code: 1000059306	Agency Land Code: R29196624	Land Name: FAW - WILDLIFE	County: LINCOLN	Acres: 8.50
City:	Site Code:	Classification Per M.S. 86A.05: g. state wildlife management area	Current Public Use: YES	Future Public Use: YES
Land Code: 1000059307	Agency Land Code: R29196625	Land Name: FAW - WILDLIFE	County: LINCOLN	Acres: 1.50
City:	Site Code:	Classification Per M.S. 86A.05: g. state wildlife management area	Current Public Use: YES	Future Public Use: YES
Land Code: 1000059308	Agency Land Code: R29197105	Land Name: FAW - WILDLIFE	County: LINCOLN	Acres: 14.00
City:	Site Code:	Classification Per M.S. 86A.05: g. state wildlife management area	Current Public Use: YES	Future Public Use: YES
Land Code: 1000059309	Agency Land Code: R29197101	Land Name: FAW - WILDLIFE	County: LINCOLN	Acres: 0.55
City:	Site Code:	Classification Per M.S. 86A.05: g. state wildlife management area	Current Public Use: YES	Future Public Use: YES
Land Code: 1000059310	Agency Land Code: R29197102	Land Name: FAW - WILDLIFE	County: LINCOLN	Acres: 9.54
City:	Site Code:	Classification Per M.S. 86A.05: g. state wildlife management area	Current Public Use: YES	Future Public Use: YES
Land Code: 1000059311	Agency Land Code: R29197103	Land Name: FAW - WILDLIFE	County: LINCOLN	Acres: 22.40
City:	Site Code:	Classification Per M.S. 86A.05: g. state wildlife management area	Current Public Use: YES	Future Public Use: YES
Land Code: 1000059312	Agency Land Code: R29197143	Land Name: FAW - WILDLIFE	County: LINCOLN	Acres: 22.80
City:	Site Code:	Classification Per M.S. 86A.05: g. state wildlife management area	Current Public Use: YES	Future Public Use: YES
Land Code: 1000059313	Agency Land Code: R29197145	Land Name: FAW - WILDLIFE	County: LINCOLN	Acres: 11.10
City:	Site Code:	Classification Per M.S. 86A.05: g. state wildlife management area	Current Public Use: YES	Future Public Use: YES
Land Code: 1000059314	Agency Land Code: R29196491	Land Name: FAW - WILDLIFE	County: LINCOLN	Acres: 3.70
City:	Site Code:	Classification Per M.S. 86A.05: g. state wildlife management area	Current Public Use: YES	Future Public Use: YES
Land Code: 1000059315	Agency Land Code: R29197077	Land Name: FAW - WILDLIFE	County: LINCOLN	Acres: 6.00
City:	Site Code:	Classification Per M.S. 86A.05: g. state wildlife management area	Current Public Use: YES	Future Public Use: YES
Land Code: 1000059316	Agency Land Code: R29197067	Land Name: FAW - WILDLIFE	County: LINCOLN	Acres: 20.80
City:	Site Code:	Classification Per M.S. 86A.05: g. state wildlife management area	Current Public Use: YES	Future Public Use: YES
Land Code: 1000059317	Agency Land Code: R29197079	Land Name: FAW - WILDLIFE	County: LINCOLN	Acres: 30.00
City:	Site Code:	Classification Per M.S. 86A.05: g. state wildlife management area	Current Public Use: YES	Future Public Use: YES



Land Code: 1000059318	Agency Land Code: R29197087	Land Name: FAW - WILDLIFE	County: LINCOLN	Acres: 2.80
City:	Site Code:	Classification Per M.S. 86A.05: g. state wildlife management area	Current Public Use: YES	Future Public Use: YES
Land Code: 1000059319	Agency Land Code: R29197088	Land Name: FAW - WILDLIFE	County: LINCOLN	Acres: 4.04
City:	Site Code:	Classification Per M.S. 86A.05: g. state wildlife management area	Current Public Use: YES	Future Public Use: YES
Land Code: 1000059320	Agency Land Code: R29197065	Land Name: FAW - WILDLIFE	County: LINCOLN	Acres: 4.30
City:	Site Code:	Classification Per M.S. 86A.05: g. state wildlife management area	Current Public Use: YES	Future Public Use: YES
Land Code: 1000059321	Agency Land Code: R29197086	Land Name: FAW - WILDLIFE	County: LINCOLN	Acres: 12.70
City:	Site Code:	Classification Per M.S. 86A.05: g. state wildlife management area	Current Public Use: YES	Future Public Use: YES
Land Code: 1000059322	Agency Land Code: R29197089	Land Name: FAW - WILDLIFE	County: LINCOLN	Acres: 32.34
City:	Site Code:	Classification Per M.S. 86A.05: g. state wildlife management area	Current Public Use: YES	Future Public Use: YES
Land Code: 1000059323	Agency Land Code: R29337626	Land Name: FAW - WILDLIFE	County: LINCOLN	Acres: 34.95
City:	Site Code:	Classification Per M.S. 86A.05: g. state wildlife management area	Current Public Use: YES	Future Public Use: YES
Land Code: 1000059324	Agency Land Code: R29525270	Land Name: FAW - WILDLIFE	County: LINCOLN	Acres: 9.26
City:	Site Code:	Classification Per M.S. 86A.05: g. state wildlife management area	Current Public Use: YES	Future Public Use: YES
Land Code: 1000059325	Agency Land Code: R29525273	Land Name: FAW - WILDLIFE	County: LINCOLN	Acres: 9.59
City:	Site Code:	Classification Per M.S. 86A.05: g. state wildlife management area	Current Public Use: YES	Future Public Use: YES
Land Code: 1000059326	Agency Land Code: R29196753	Land Name: FAW - WILDLIFE	County: LINCOLN	Acres: 20.23
City:	Site Code:	Classification Per M.S. 86A.05: g. state wildlife management area	Current Public Use: YES	Future Public Use: YES
Land Code: 1000059327	Agency Land Code: R29337627	Land Name: FAW - WILDLIFE	County: LINCOLN	Acres: 27.32
City:	Site Code:	Classification Per M.S. 86A.05: g. state wildlife management area	Current Public Use: YES	Future Public Use: YES
Land Code: 1000059328	Agency Land Code: R29522690	Land Name: FAW - WILDLIFE	County: LINCOLN	Acres: 12.67
City:	Site Code:	Classification Per M.S. 86A.05: g. state wildlife management area	Current Public Use: YES	Future Public Use: YES
Land Code: 1000059329	Agency Land Code: R29525275	Land Name: FAW - WILDLIFE	County: LINCOLN	Acres: 27.75
City:	Site Code:	Classification Per M.S. 86A.05: g. state wildlife management area	Current Public Use: YES	Future Public Use: YES



Land Code: 1000059330	Agency Land Code: R29525271	Land Name: FAW - WILDLIFE	County: LINCOLN	Acres: 8.92
City:	Site Code:	Classification Per M.S. 86A.05: g. state wildlife management area	Current Public Use: YES	Future Public Use: YES
Land Code: 1000059331	Agency Land Code: R29525276	Land Name: FAW - WILDLIFE	County: LINCOLN	Acres: 0.18
City:	Site Code:	Classification Per M.S. 86A.05: g. state wildlife management area	Current Public Use: YES	Future Public Use: YES
Land Code: 1000059332	Agency Land Code: R29525274	Land Name: FAW - WILDLIFE	County: LINCOLN	Acres: 5.67
City:	Site Code:	Classification Per M.S. 86A.05: g. state wildlife management area	Current Public Use: YES	Future Public Use: YES
Land Code: 1000059333	Agency Land Code: R29337628	Land Name: FAW - WILDLIFE	County: LINCOLN	Acres: 7.20
City:	Site Code:	Classification Per M.S. 86A.05: g. state wildlife management area	Current Public Use: YES	Future Public Use: YES
Land Code: 1000059334	Agency Land Code: R29534903	Land Name: FAW - WILDLIFE	County: LINCOLN	Acres: 31.61
City:	Site Code:	Classification Per M.S. 86A.05: g. state wildlife management area	Current Public Use: YES	Future Public Use: YES
Land Code: 1000059335	Agency Land Code: R29534906	Land Name: FAW - WILDLIFE	County: LINCOLN	Acres: 4.04
City:	Site Code:	Classification Per M.S. 86A.05: g. state wildlife management area	Current Public Use: YES	Future Public Use: YES
Land Code: 1000059336	Agency Land Code: R29534907	Land Name: FAW - WILDLIFE	County: LINCOLN	Acres: 38.10
City:	Site Code:	Classification Per M.S. 86A.05: g. state wildlife management area	Current Public Use: YES	Future Public Use: YES
Land Code: 1000059337	Agency Land Code: R29339786	Land Name: FAW - WILDLIFE	County: LINCOLN	Acres: 9.00
City:	Site Code:	Classification Per M.S. 86A.05: g. state wildlife management area	Current Public Use: YES	Future Public Use: YES
Land Code: 1000059338	Agency Land Code: R29339788	Land Name: FAW - WILDLIFE	County: LINCOLN	Acres: 1.50
City:	Site Code:	Classification Per M.S. 86A.05: g. state wildlife management area	Current Public Use: YES	Future Public Use: YES
Land Code: 1000059339	Agency Land Code: R29339789	Land Name: FAW - WILDLIFE	County: LINCOLN	Acres: 37.50
City:	Site Code:	Classification Per M.S. 86A.05: g. state wildlife management area	Current Public Use: YES	Future Public Use: YES
Land Code: 1000059340	Agency Land Code: R29339790	Land Name: FAW - WILDLIFE	County: LINCOLN	Acres: 40.00
City:	Site Code:	Classification Per M.S. 86A.05: g. state wildlife management area	Current Public Use: YES	Future Public Use: YES
Land Code: 1000059341	Agency Land Code: R29339792	Land Name: FAW - WILDLIFE	County: LINCOLN	Acres: 5.50
City:	Site Code:	Classification Per M.S. 86A.05: g. state wildlife management area	Current Public Use: YES	Future Public Use: YES



Land Code: 1000059342	Agency Land Code: R29339793	Land Name: FAW - WILDLIFE	County: LINCOLN	Acres: 40.00
City:	Site Code:	Classification Per M.S. 86A.05: g. state wildlife management area	Current Public Use: YES	Future Public Use: YES
Land Code: 1000059343	Agency Land Code: R29339794	Land Name: FAW - WILDLIFE	County: LINCOLN	Acres: 40.00
City:	Site Code:	Classification Per M.S. 86A.05: g. state wildlife management area	Current Public Use: YES	Future Public Use: YES
Land Code: 1000059344	Agency Land Code: R29339795	Land Name: FAW - WILDLIFE	County: LINCOLN	Acres: 40.00
City:	Site Code:	Classification Per M.S. 86A.05: g. state wildlife management area	Current Public Use: YES	Future Public Use: YES
Land Code: 1000059345	Agency Land Code: R29339800	Land Name: FAW - WILDLIFE	County: LINCOLN	Acres: 40.00
City:	Site Code:	Classification Per M.S. 86A.05: g. state wildlife management area	Current Public Use: YES	Future Public Use: YES
Land Code: 1000059346	Agency Land Code: R29339801	Land Name: FAW - WILDLIFE	County: LINCOLN	Acres: 27.00
City:	Site Code:	Classification Per M.S. 86A.05: g. state wildlife management area	Current Public Use: YES	Future Public Use: YES
Land Code: 1000059347	Agency Land Code: R29339785	Land Name: FAW - WILDLIFE	County: LINCOLN	Acres: 24.00
City:	Site Code:	Classification Per M.S. 86A.05: g. state wildlife management area	Current Public Use: YES	Future Public Use: YES
Land Code: 1000059348	Agency Land Code: R29339796	Land Name: FAW - WILDLIFE	County: LINCOLN	Acres: 40.00
City:	Site Code:	Classification Per M.S. 86A.05: g. state wildlife management area	Current Public Use: YES	Future Public Use: YES
Land Code: 1000059349	Agency Land Code: R29339798	Land Name: FAW - WILDLIFE	County: LINCOLN	Acres: 24.00
City:	Site Code:	Classification Per M.S. 86A.05: g. state wildlife management area	Current Public Use: YES	Future Public Use: YES
Land Code: 1000059350	Agency Land Code: R29534904	Land Name: FAW - WILDLIFE	County: LINCOLN	Acres: 33.82
City:	Site Code:	Classification Per M.S. 86A.05: g. state wildlife management area	Current Public Use: YES	Future Public Use: YES
Land Code: 1000059351	Agency Land Code: R29339791	Land Name: FAW - WILDLIFE	County: LINCOLN	Acres: 10.50
City:	Site Code:	Classification Per M.S. 86A.05: g. state wildlife management area	Current Public Use: YES	Future Public Use: YES
Land Code: 1000059352	Agency Land Code: R29534909	Land Name: FAW - WILDLIFE	County: LINCOLN	Acres: 0.01
City:	Site Code:	Classification Per M.S. 86A.05: g. state wildlife management area	Current Public Use: YES	Future Public Use: YES
Land Code: 1000059353	Agency Land Code: R29339797	Land Name: FAW - WILDLIFE	County: LINCOLN	Acres: 40.00
City:	Site Code:	Classification Per M.S. 86A.05: g. state wildlife management area	Current Public Use: YES	Future Public Use: YES



Land Code: 1000059354	Agency Land Code: R29534908	Land Name: FAW - WILDLIFE	County: LINCOLN	Acres: 3.05
City:	Site Code:	Classification Per M.S. 86A.05: g. state wildlife management area	Current Public Use: YES	Future Public Use: YES
Land Code: 1000059355	Agency Land Code: R29339782	Land Name: FAW - WILDLIFE	County: LINCOLN	Acres: 4.00
City:	Site Code:	Classification Per M.S. 86A.05: g. state wildlife management area	Current Public Use: YES	Future Public Use: YES
Land Code: 1000059356	Agency Land Code: R29534905	Land Name: FAW - WILDLIFE	County: LINCOLN	Acres: 40.00
City:	Site Code:	Classification Per M.S. 86A.05: g. state wildlife management area	Current Public Use: YES	Future Public Use: YES
Land Code: 1000059357	Agency Land Code: R29339802	Land Name: FAW - WILDLIFE	County: LINCOLN	Acres: 5.50
City:	Site Code:	Classification Per M.S. 86A.05: g. state wildlife management area	Current Public Use: YES	Future Public Use: YES
Land Code: 1000059358	Agency Land Code: R29534902	Land Name: FAW - WILDLIFE	County: LINCOLN	Acres: 40.00
City:	Site Code:	Classification Per M.S. 86A.05: g. state wildlife management area	Current Public Use: YES	Future Public Use: YES
Land Code: 1000059359	Agency Land Code: R29339787	Land Name: FAW - WILDLIFE	County: LINCOLN	Acres: 10.50
City:	Site Code:	Classification Per M.S. 86A.05: g. state wildlife management area	Current Public Use: YES	Future Public Use: YES
Land Code: 1000059360	Agency Land Code: R29196211	Land Name: FAW - WILDLIFE	County: LINCOLN	Acres: 27.18
City:	Site Code:	Classification Per M.S. 86A.05: g. state wildlife management area	Current Public Use: YES	Future Public Use: YES
Land Code: 1000059361	Agency Land Code: R29196213	Land Name: FAW - WILDLIFE	County: LINCOLN	Acres: 40.00
City:	Site Code:	Classification Per M.S. 86A.05: g. state wildlife management area	Current Public Use: YES	Future Public Use: YES
Land Code: 1000059362	Agency Land Code: R29196210	Land Name: FAW - WILDLIFE	County: LINCOLN	Acres: 11.42
City:	Site Code:	Classification Per M.S. 86A.05: g. state wildlife management area	Current Public Use: YES	Future Public Use: YES
Land Code: 1000059363	Agency Land Code: R29196214	Land Name: FAW - WILDLIFE	County: LINCOLN	Acres: 40.00
City:	Site Code:	Classification Per M.S. 86A.05: g. state wildlife management area	Current Public Use: YES	Future Public Use: YES
Land Code: 1000059364	Agency Land Code: R29196212	Land Name: FAW - WILDLIFE	County: LINCOLN	Acres: 39.90
City:	Site Code:	Classification Per M.S. 86A.05: g. state wildlife management area	Current Public Use: YES	Future Public Use: YES
Land Code: 1000059365	Agency Land Code: R29196956	Land Name: FAW - WILDLIFE	County: LINCOLN	Acres: 9.50
City:	Site Code:	Classification Per M.S. 86A.05: g. state wildlife management area	Current Public Use: YES	Future Public Use: YES



Land Code: 1000059366	Agency Land Code: R29196955	Land Name: FAW - WILDLIFE	County: LINCOLN	Acres: 12.70
City:	Site Code:	Classification Per M.S. 86A.05: g. state wildlife management area	Current Public Use: YES	Future Public Use: YES
Land Code: 1000059367	Agency Land Code: R29196838	Land Name: FAW - WILDLIFE	County: LINCOLN	Acres: 10.20
City:	Site Code:	Classification Per M.S. 86A.05: g. state wildlife management area	Current Public Use: YES	Future Public Use: YES
Land Code: 1000059368	Agency Land Code: R29196832	Land Name: FAW - WILDLIFE	County: LINCOLN	Acres: 3.00
City:	Site Code:	Classification Per M.S. 86A.05: g. state wildlife management area	Current Public Use: YES	Future Public Use: YES
Land Code: 1000059369	Agency Land Code: R29196833	Land Name: FAW - WILDLIFE	County: LINCOLN	Acres: 19.00
City:	Site Code:	Classification Per M.S. 86A.05: g. state wildlife management area	Current Public Use: YES	Future Public Use: YES
Land Code: 1000059370	Agency Land Code: R29196837	Land Name: FAW - WILDLIFE	County: LINCOLN	Acres: 40.00
City:	Site Code: R290412	Classification Per M.S. 86A.05: g. state wildlife management area	Current Public Use: YES	Future Public Use: YES
Land Code: 1000059371	Agency Land Code: R29196824	Land Name: FAW - WILDLIFE	County: LINCOLN	Acres: 3.00
City:	Site Code: R290412	Classification Per M.S. 86A.05: g. state wildlife management area	Current Public Use: YES	Future Public Use: YES
Land Code: 1000059372	Agency Land Code: R29196831	Land Name: FAW - WILDLIFE	County: LINCOLN	Acres: 40.00
City:	Site Code: R290412	Classification Per M.S. 86A.05: g. state wildlife management area	Current Public Use: YES	Future Public Use: YES
Land Code: 1000059373	Agency Land Code: R29196825	Land Name: FAW - WILDLIFE	County: LINCOLN	Acres: 40.00
City:	Site Code: R290412	Classification Per M.S. 86A.05: g. state wildlife management area	Current Public Use: YES	Future Public Use: YES
Land Code: 1000059374	Agency Land Code: R29196830	Land Name: FAW - WILDLIFE	County: LINCOLN	Acres: 40.00
City:	Site Code: R290412	Classification Per M.S. 86A.05: g. state wildlife management area	Current Public Use: YES	Future Public Use: YES
Land Code: 1000059375	Agency Land Code: R29196829	Land Name: FAW - WILDLIFE	County: LINCOLN	Acres: 29.90
City:	Site Code: R290412	Classification Per M.S. 86A.05: g. state wildlife management area	Current Public Use: YES	Future Public Use: YES
Land Code: 1000059376	Agency Land Code: R29196836	Land Name: FAW - WILDLIFE	County: LINCOLN	Acres: 40.00
City:	Site Code: R290412	Classification Per M.S. 86A.05: g. state wildlife management area	Current Public Use: YES	Future Public Use: YES
Land Code: 1000059377	Agency Land Code: R29196827	Land Name: FAW - WILDLIFE	County: LINCOLN	Acres: 15.13
City:	Site Code: R290412	Classification Per M.S. 86A.05: g. state wildlife management area	Current Public Use: YES	Future Public Use: YES



Land Code: 1000059378	Agency Land Code: R29196835	Land Name: FAW - WILDLIFE	County: LINCOLN	Acres: 40.00
City:	Site Code: R290412	Classification Per M.S. 86A.05: g. state wildlife management area	Current Public Use: YES	Future Public Use: YES
Land Code: 1000059379	Agency Land Code: R29196834	Land Name: FAW - WILDLIFE	County: LINCOLN	Acres: 40.00
City:	Site Code: R290412	Classification Per M.S. 86A.05: g. state wildlife management area	Current Public Use: YES	Future Public Use: YES
Land Code: 1000059380	Agency Land Code: R29196826	Land Name: FAW - WILDLIFE	County: LINCOLN	Acres: 40.00
City:	Site Code: R290412	Classification Per M.S. 86A.05: g. state wildlife management area	Current Public Use: YES	Future Public Use: YES
Land Code: 1000059381	Agency Land Code: R29196828	Land Name: FAW - WILDLIFE	County: LINCOLN	Acres: 7.49
City:	Site Code: R290412	Classification Per M.S. 86A.05: g. state wildlife management area	Current Public Use: YES	Future Public Use: YES
Land Code: 1000059382	Agency Land Code: R29196823	Land Name: FAW - WILDLIFE	County: LINCOLN	Acres: 2.00
City:	Site Code: R290412	Classification Per M.S. 86A.05: g. state wildlife management area	Current Public Use: YES	Future Public Use: YES
Land Code: 1000059383	Agency Land Code: R29196820	Land Name: FAW - WILDLIFE	County: LINCOLN	Acres: 40.00
City:	Site Code:	Classification Per M.S. 86A.05: g. state wildlife management area	Current Public Use: YES	Future Public Use: YES
Land Code: 1000059384	Agency Land Code: R29197092	Land Name: FAW - WILDLIFE	County: LINCOLN	Acres: 36.00
City:	Site Code:	Classification Per M.S. 86A.05: g. state wildlife management area	Current Public Use: YES	Future Public Use: YES
Land Code: 1000059385	Agency Land Code: R29197096	Land Name: FAW - WILDLIFE	County: LINCOLN	Acres: 6.00
City:	Site Code:	Classification Per M.S. 86A.05: g. state wildlife management area	Current Public Use: YES	Future Public Use: YES
Land Code: 1000059386	Agency Land Code: R29197091	Land Name: FAW - WILDLIFE	County: LINCOLN	Acres: 1.25
City:	Site Code:	Classification Per M.S. 86A.05: g. state wildlife management area	Current Public Use: YES	Future Public Use: YES
Land Code: 1000059387	Agency Land Code: R29550712	Land Name: FAW - WILDLIFE	County: LINCOLN	Acres: 0.04
City:	Site Code:	Classification Per M.S. 86A.05: g. state wildlife management area	Current Public Use: YES	Future Public Use: YES
Land Code: 1000059388	Agency Land Code: R29197090	Land Name: FAW - WILDLIFE	County: LINCOLN	Acres: 8.15
City:	Site Code:	Classification Per M.S. 86A.05: g. state wildlife management area	Current Public Use: YES	Future Public Use: YES
Land Code: 1000059389	Agency Land Code: R29197094	Land Name: FAW - WILDLIFE	County: LINCOLN	Acres: 2.00
City:	Site Code:	Classification Per M.S. 86A.05: g. state wildlife management area	Current Public Use: YES	Future Public Use: YES



Land Code: 1000059390	Agency Land Code: R29550728	Land Name: FAW - WILDLIFE	County: LINCOLN	Acres: 2.96
City:	Site Code:	Classification Per M.S. 86A.05: g. state wildlife management area	Current Public Use: YES	Future Public Use: YES
Land Code: 1000059391	Agency Land Code: R29197093	Land Name: FAW - WILDLIFE	County: LINCOLN	Acres: 33.00
City:	Site Code:	Classification Per M.S. 86A.05: g. state wildlife management area	Current Public Use: YES	Future Public Use: YES
Land Code: 1000059392	Agency Land Code: R29197095	Land Name: FAW - WILDLIFE	County: LINCOLN	Acres: 6.00
City:	Site Code:	Classification Per M.S. 86A.05: g. state wildlife management area	Current Public Use: YES	Future Public Use: YES
Land Code: 1000059393	Agency Land Code: R29550713	Land Name: FAW - WILDLIFE	County: LINCOLN	Acres: 2.20
City:	Site Code:	Classification Per M.S. 86A.05: g. state wildlife management area	Current Public Use: YES	Future Public Use: YES
Land Code: 1000059394	Agency Land Code: R29197100	Land Name: FAW - WILDLIFE	County: LINCOLN	Acres: 40.00
City:	Site Code:	Classification Per M.S. 86A.05: g. state wildlife management area	Current Public Use: YES	Future Public Use: YES
Land Code: 1000059395	Agency Land Code: R29197099	Land Name: FAW - WILDLIFE	County: LINCOLN	Acres: 40.00
City:	Site Code:	Classification Per M.S. 86A.05: g. state wildlife management area	Current Public Use: YES	Future Public Use: YES
Land Code: 1000059396	Agency Land Code: R29197097	Land Name: FAW - WILDLIFE	County: LINCOLN	Acres: 40.00
City:	Site Code:	Classification Per M.S. 86A.05: g. state wildlife management area	Current Public Use: YES	Future Public Use: YES
Land Code: 1000059397	Agency Land Code: R29197098	Land Name: FAW - WILDLIFE	County: LINCOLN	Acres: 40.00
City:	Site Code:	Classification Per M.S. 86A.05: g. state wildlife management area	Current Public Use: YES	Future Public Use: YES
Land Code: 1000059398	Agency Land Code: R29197182	Land Name: FAW - WILDLIFE	County: LINCOLN	Acres: 1.50
City:	Site Code:	Classification Per M.S. 86A.05: g. state wildlife management area	Current Public Use: YES	Future Public Use: YES
Land Code: 1000059399	Agency Land Code: R29197181	Land Name: FAW - WILDLIFE	County: LINCOLN	Acres: 17.50
City:	Site Code:	Classification Per M.S. 86A.05: g. state wildlife management area	Current Public Use: YES	Future Public Use: YES
Land Code: 1000059400	Agency Land Code: R29563973	Land Name: FAW - WILDLIFE	County: LINCOLN	Acres: 26.00
City:	Site Code:	Classification Per M.S. 86A.05: g. state wildlife management area	Current Public Use: YES	Future Public Use: YES
Land Code: 1000059401	Agency Land Code: R29563974	Land Name: FAW - WILDLIFE	County: LINCOLN	Acres: 27.60
City:	Site Code:	Classification Per M.S. 86A.05: g. state wildlife management area	Current Public Use: YES	Future Public Use: YES



Land Code: 1000059402	Agency Land Code: R29563975	Land Name: FAW - WILDLIFE	County: LINCOLN	Acres: 2.40
City:	Site Code:	Classification Per M.S. 86A.05: g. state wildlife management area	Current Public Use: YES	Future Public Use: YES
Land Code: 1000059403	Agency Land Code: R29563976	Land Name: FAW - WILDLIFE	County: LINCOLN	Acres: 14.90
City:	Site Code:	Classification Per M.S. 86A.05: g. state wildlife management area	Current Public Use: YES	Future Public Use: YES
Land Code: 1000059404	Agency Land Code: R29573032	Land Name: FAW - WILDLIFE	County: LINCOLN	Acres: 2.43
City:	Site Code:	Classification Per M.S. 86A.05: g. state wildlife management area	Current Public Use: YES	Future Public Use: YES
Land Code: 1000059405	Agency Land Code: R29197132	Land Name: FAW - WILDLIFE	County: LINCOLN	Acres: 39.89
City:	Site Code:	Classification Per M.S. 86A.05: g. state wildlife management area	Current Public Use: YES	Future Public Use: YES
Land Code: 1000059406	Agency Land Code: R29197134	Land Name: FAW - WILDLIFE	County: LINCOLN	Acres: 8.30
City:	Site Code:	Classification Per M.S. 86A.05: g. state wildlife management area	Current Public Use: YES	Future Public Use: YES
Land Code: 1000059407	Agency Land Code: R29197133	Land Name: FAW - WILDLIFE	County: LINCOLN	Acres: 17.50
City:	Site Code:	Classification Per M.S. 86A.05: g. state wildlife management area	Current Public Use: YES	Future Public Use: YES
Land Code: 1000059408	Agency Land Code: R29536150	Land Name: FAW - WILDLIFE	County: LINCOLN	Acres: 39.67
City:	Site Code:	Classification Per M.S. 86A.05: g. state wildlife management area	Current Public Use: YES	Future Public Use: YES
Land Code: 1000059409	Agency Land Code: R29572337	Land Name: FAW - WILDLIFE	County: LINCOLN	Acres: 28.05
City:	Site Code:	Classification Per M.S. 86A.05: g. state wildlife management area	Current Public Use: YES	Future Public Use: YES
Land Code: 1000059410	Agency Land Code: R29196377	Land Name: FAW - WILDLIFE	County: LINCOLN	Acres: 4.70
City:	Site Code:	Classification Per M.S. 86A.05: g. state wildlife management area	Current Public Use: YES	Future Public Use: YES
Land Code: 1000059411	Agency Land Code: R29196378	Land Name: FAW - WILDLIFE	County: LINCOLN	Acres: 0.60
City:	Site Code:	Classification Per M.S. 86A.05: g. state wildlife management area	Current Public Use: YES	Future Public Use: YES
Land Code: 1000059412	Agency Land Code: R29196374	Land Name: FAW - WILDLIFE	County: LINCOLN	Acres: 0.70
City:	Site Code:	Classification Per M.S. 86A.05: g. state wildlife management area	Current Public Use: YES	Future Public Use: YES
Land Code: 1000059413	Agency Land Code: R29196379	Land Name: FAW - WILDLIFE	County: LINCOLN	Acres: 10.00
City:	Site Code:	Classification Per M.S. 86A.05: g. state wildlife management area	Current Public Use: YES	Future Public Use: YES



Land Code: 1000059414	Agency Land Code: R29196375	Land Name: FAW - WILDLIFE	County: LINCOLN	Acres: 0.40
City:	Site Code:	Classification Per M.S. 86A.05: g. state wildlife management area	Current Public Use: YES	Future Public Use: YES
Land Code: 1000059415	Agency Land Code: R29196376	Land Name: FAW - WILDLIFE	County: LINCOLN	Acres: 11.00
City:	Site Code:	Classification Per M.S. 86A.05: g. state wildlife management area	Current Public Use: YES	Future Public Use: YES
Land Code: 1000059416	Agency Land Code: R29196755	Land Name: FAW - WILDLIFE	County: LINCOLN	Acres: 9.00
City:	Site Code:	Classification Per M.S. 86A.05: g. state wildlife management area	Current Public Use: YES	Future Public Use: YES
Land Code: 1000059417	Agency Land Code: R29196754	Land Name: FAW - WILDLIFE	County: LINCOLN	Acres: 3.50
City:	Site Code:	Classification Per M.S. 86A.05: g. state wildlife management area	Current Public Use: YES	Future Public Use: YES
Land Code: 1000059418	Agency Land Code: R29340202	Land Name: FAW - WILDLIFE	County: LINCOLN	Acres: 20.00
City:	Site Code:	Classification Per M.S. 86A.05: g. state wildlife management area	Current Public Use: YES	Future Public Use: YES
Land Code: 1000059419	Agency Land Code: R29197159	Land Name: FAW - WILDLIFE	County: LINCOLN	Acres: 19.10
City:	Site Code:	Classification Per M.S. 86A.05: g. state wildlife management area	Current Public Use: YES	Future Public Use: YES
Land Code: 1000059420	Agency Land Code: R29196861	Land Name: FAW - WILDLIFE	County: LINCOLN	Acres: 36.30
City:	Site Code:	Classification Per M.S. 86A.05: g. state wildlife management area	Current Public Use: YES	Future Public Use: YES
Land Code: 1000059421	Agency Land Code: R29196860	Land Name: FAW - WILDLIFE	County: LINCOLN	Acres: 34.00
City:	Site Code:	Classification Per M.S. 86A.05: g. state wildlife management area	Current Public Use: YES	Future Public Use: YES
Land Code: 1000059422	Agency Land Code: R29196859	Land Name: FAW - WILDLIFE	County: LINCOLN	Acres: 8.60
City:	Site Code:	Classification Per M.S. 86A.05: g. state wildlife management area	Current Public Use: YES	Future Public Use: YES
Land Code: 1000059423	Agency Land Code: R29196862	Land Name: FAW - WILDLIFE	County: LINCOLN	Acres: 2.64
City:	Site Code:	Classification Per M.S. 86A.05: g. state wildlife management area	Current Public Use: YES	Future Public Use: YES
Land Code: 1000059424	Agency Land Code: R29196473	Land Name: FAW - WILDLIFE	County: LINCOLN	Acres: 40.00
City:	Site Code:	Classification Per M.S. 86A.05: g. state wildlife management area	Current Public Use: YES	Future Public Use: YES
Land Code: 1000059425	Agency Land Code: R29196786	Land Name: FAW - WILDLIFE	County: LINCOLN	Acres: 19.00
City:	Site Code:	Classification Per M.S. 86A.05: g. state wildlife management area	Current Public Use: YES	Future Public Use: YES



Land Code: 1000059426	Agency Land Code: R29196469	Land Name: FAW - WILDLIFE	County: LINCOLN	Acres: 7.60
City:	Site Code:	Classification Per M.S. 86A.05: g. state wildlife management area	Current Public Use: YES	Future Public Use: YES
Land Code: 1000059427	Agency Land Code: R29196471	Land Name: FAW - WILDLIFE	County: LINCOLN	Acres: 19.60
City:	Site Code:	Classification Per M.S. 86A.05: g. state wildlife management area	Current Public Use: YES	Future Public Use: YES
Land Code: 1000059428	Agency Land Code: R29196785	Land Name: FAW - WILDLIFE	County: LINCOLN	Acres: 40.00
City:	Site Code:	Classification Per M.S. 86A.05: g. state wildlife management area	Current Public Use: YES	Future Public Use: YES
Land Code: 1000059429	Agency Land Code: R29196470	Land Name: FAW - WILDLIFE	County: LINCOLN	Acres: 36.22
City:	Site Code:	Classification Per M.S. 86A.05: g. state wildlife management area	Current Public Use: YES	Future Public Use: YES
Land Code: 1000059430	Agency Land Code: R29196788	Land Name: FAW - WILDLIFE	County: LINCOLN	Acres: 2.00
City:	Site Code:	Classification Per M.S. 86A.05: g. state wildlife management area	Current Public Use: YES	Future Public Use: YES
Land Code: 1000059431	Agency Land Code: R29196468	Land Name: FAW - WILDLIFE	County: LINCOLN	Acres: 5.40
City:	Site Code:	Classification Per M.S. 86A.05: g. state wildlife management area	Current Public Use: YES	Future Public Use: YES
Land Code: 1000059432	Agency Land Code: R29196472	Land Name: FAW - WILDLIFE	County: LINCOLN	Acres: 40.00
City:	Site Code:	Classification Per M.S. 86A.05: g. state wildlife management area	Current Public Use: YES	Future Public Use: YES
Land Code: 1000059433	Agency Land Code: R29196441	Land Name: FAW - WILDLIFE	County: LINCOLN	Acres: 36.17
City:	Site Code:	Classification Per M.S. 86A.05: g. state wildlife management area	Current Public Use: YES	Future Public Use: YES
Land Code: 1000059434	Agency Land Code: R29196787	Land Name: FAW - WILDLIFE	County: LINCOLN	Acres: 40.00
City:	Site Code:	Classification Per M.S. 86A.05: g. state wildlife management area	Current Public Use: YES	Future Public Use: YES
Land Code: 1000059435	Agency Land Code: R29196815	Land Name: FAW - WILDLIFE	County: LINCOLN	Acres: 0.10
City:	Site Code:	Classification Per M.S. 86A.05: g. state wildlife management area	Current Public Use: YES	Future Public Use: YES
Land Code: 1000059436	Agency Land Code: R29196819	Land Name: FAW - WILDLIFE	County: LINCOLN	Acres: 3.96
City:	Site Code:	Classification Per M.S. 86A.05: g. state wildlife management area	Current Public Use: YES	Future Public Use: YES
Land Code: 1000059437	Agency Land Code: R29196813	Land Name: FAW - WILDLIFE	County: LINCOLN	Acres: 17.90
City:	Site Code:	Classification Per M.S. 86A.05: g. state wildlife management area	Current Public Use: YES	Future Public Use: YES



Land Code: 1000059438	Agency Land Code: R29196818	Land Name: FAW - WILDLIFE	County: LINCOLN	Acres: 25.14
City:	Site Code:	Classification Per M.S. 86A.05: g. state wildlife management area	Current Public Use: YES	Future Public Use: YES
Land Code: 1000059439	Agency Land Code: R29196780	Land Name: FAW - WILDLIFE	County: LINCOLN	Acres: 2.00
City:	Site Code:	Classification Per M.S. 86A.05: g. state wildlife management area	Current Public Use: YES	Future Public Use: YES
Land Code: 1000059440	Agency Land Code: R29196880	Land Name: FAW - WILDLIFE	County: LINCOLN	Acres: 20.00
City:	Site Code: R290571	Classification Per M.S. 86A.05: g. state wildlife management area	Current Public Use: YES	Future Public Use: YES
Land Code: 1000059441	Agency Land Code: R29196882	Land Name: FAW - WILDLIFE	County: LINCOLN	Acres: 5.80
City:	Site Code: R290571	Classification Per M.S. 86A.05: g. state wildlife management area	Current Public Use: YES	Future Public Use: YES
Land Code: 1000059442	Agency Land Code: R29196884	Land Name: FAW - WILDLIFE	County: LINCOLN	Acres: 28.25
City:	Site Code: R290571	Classification Per M.S. 86A.05: g. state wildlife management area	Current Public Use: YES	Future Public Use: YES
Land Code: 1000059443	Agency Land Code: R29196890	Land Name: FAW - WILDLIFE	County: LINCOLN	Acres: 40.00
City:	Site Code: R290571	Classification Per M.S. 86A.05: g. state wildlife management area	Current Public Use: YES	Future Public Use: YES
Land Code: 1000059444	Agency Land Code: R29196876	Land Name: FAW - WILDLIFE	County: LINCOLN	Acres: 34.00
City:	Site Code: R290571	Classification Per M.S. 86A.05: g. state wildlife management area	Current Public Use: YES	Future Public Use: YES
Land Code: 1000059445	Agency Land Code: R29196886	Land Name: FAW - WILDLIFE	County: LINCOLN	Acres: 28.25
City:	Site Code: R290571	Classification Per M.S. 86A.05: g. state wildlife management area	Current Public Use: YES	Future Public Use: YES
Land Code: 1000059446	Agency Land Code: R29196879	Land Name: FAW - WILDLIFE	County: LINCOLN	Acres: 40.00
City:	Site Code: R290571	Classification Per M.S. 86A.05: g. state wildlife management area	Current Public Use: YES	Future Public Use: YES
Land Code: 1000059447	Agency Land Code: R29197167	Land Name: FAW - WILDLIFE	County: LINCOLN	Acres: 3.80
City:	Site Code:	Classification Per M.S. 86A.05: g. state wildlife management area	Current Public Use: YES	Future Public Use: YES
Land Code: 1000059448	Agency Land Code: R29197160	Land Name: FAW - WILDLIFE	County: LINCOLN	Acres: 13.06
City:	Site Code:	Classification Per M.S. 86A.05: g. state wildlife management area	Current Public Use: YES	Future Public Use: YES
Land Code: 1000059449	Agency Land Code: R29197170	Land Name: FAW - WILDLIFE	County: LINCOLN	Acres: 40.79
City:	Site Code:	Classification Per M.S. 86A.05: g. state wildlife management area	Current Public Use: YES	Future Public Use: YES



Land Code: 1000059450	Agency Land Code: R29197161	Land Name: FAW - WILDLIFE	County: LINCOLN	Acres: 39.74
City:	Site Code:	Classification Per M.S. 86A.05: g. state wildlife management area	Current Public Use: YES	Future Public Use: YES
Land Code: 1000059451	Agency Land Code: R29197168	Land Name: FAW - WILDLIFE	County: LINCOLN	Acres: 40.80
City:	Site Code:	Classification Per M.S. 86A.05: g. state wildlife management area	Current Public Use: YES	Future Public Use: YES
Land Code: 1000059452	Agency Land Code: R29197165	Land Name: FAW - WILDLIFE	County: LINCOLN	Acres: 40.67
City:	Site Code:	Classification Per M.S. 86A.05: g. state wildlife management area	Current Public Use: YES	Future Public Use: YES
Land Code: 1000059453	Agency Land Code: R29197164	Land Name: FAW - WILDLIFE	County: LINCOLN	Acres: 7.50
City:	Site Code:	Classification Per M.S. 86A.05: g. state wildlife management area	Current Public Use: YES	Future Public Use: YES
Land Code: 1000059454	Agency Land Code: R29197169	Land Name: FAW - WILDLIFE	County: LINCOLN	Acres: 40.89
City:	Site Code:	Classification Per M.S. 86A.05: g. state wildlife management area	Current Public Use: YES	Future Public Use: YES
Land Code: 1000059455	Agency Land Code: R29197171	Land Name: FAW - WILDLIFE	County: LINCOLN	Acres: 40.70
City:	Site Code:	Classification Per M.S. 86A.05: g. state wildlife management area	Current Public Use: YES	Future Public Use: YES
Land Code: 1000059456	Agency Land Code: R29197166	Land Name: FAW - WILDLIFE	County: LINCOLN	Acres: 40.50
City:	Site Code:	Classification Per M.S. 86A.05: g. state wildlife management area	Current Public Use: YES	Future Public Use: YES
Land Code: 1000059457	Agency Land Code: R29197162	Land Name: FAW - WILDLIFE	County: LINCOLN	Acres: 15.83
City:	Site Code:	Classification Per M.S. 86A.05: g. state wildlife management area	Current Public Use: YES	Future Public Use: YES
Land Code: 1000059458	Agency Land Code: R29197163	Land Name: FAW - WILDLIFE	County: LINCOLN	Acres: 14.17
City:	Site Code:	Classification Per M.S. 86A.05: g. state wildlife management area	Current Public Use: YES	Future Public Use: YES
Land Code: 1000059459	Agency Land Code: R29196372	Land Name: FAW - WILDLIFE	County: LINCOLN	Acres: 28.79
City:	Site Code:	Classification Per M.S. 86A.05: g. state wildlife management area	Current Public Use: YES	Future Public Use: YES
Land Code: 1000059460	Agency Land Code: R29196371	Land Name: FAW - WILDLIFE	County: LINCOLN	Acres: 24.08
City:	Site Code:	Classification Per M.S. 86A.05: g. state wildlife management area	Current Public Use: YES	Future Public Use: YES
Land Code: 1000059461	Agency Land Code: R29196373	Land Name: FAW - WILDLIFE	County: LINCOLN	Acres: 12.01
City:	Site Code:	Classification Per M.S. 86A.05: g. state wildlife management area	Current Public Use: YES	Future Public Use: YES



Land Code: 1000059462	Agency Land Code: R29196369	Land Name: FAW - WILDLIFE	County: LINCOLN	Acres: 7.20
City:	Site Code:	Classification Per M.S. 86A.05: g. state wildlife management area	Current Public Use: YES	Future Public Use: YES
Land Code: 1000059463	Agency Land Code: R29196370	Land Name: FAW - WILDLIFE	County: LINCOLN	Acres: 32.12
City:	Site Code:	Classification Per M.S. 86A.05: g. state wildlife management area	Current Public Use: YES	Future Public Use: YES
Land Code: 1000059464	Agency Land Code: R29196496	Land Name: FAW - WILDLIFE	County: LINCOLN	Acres: 5.00
City:	Site Code:	Classification Per M.S. 86A.05: g. state wildlife management area	Current Public Use: YES	Future Public Use: YES
Land Code: 1000059465	Agency Land Code: R29196493	Land Name: FAW - WILDLIFE	County: LINCOLN	Acres: 40.00
City:	Site Code:	Classification Per M.S. 86A.05: g. state wildlife management area	Current Public Use: YES	Future Public Use: YES
Land Code: 1000059466	Agency Land Code: R29196494	Land Name: FAW - WILDLIFE	County: LINCOLN	Acres: 28.60
City:	Site Code:	Classification Per M.S. 86A.05: g. state wildlife management area	Current Public Use: YES	Future Public Use: YES
Land Code: 1000059467	Agency Land Code: R29196497	Land Name: FAW - WILDLIFE	County: LINCOLN	Acres: 34.00
City:	Site Code:	Classification Per M.S. 86A.05: g. state wildlife management area	Current Public Use: YES	Future Public Use: YES
Land Code: 1000059468	Agency Land Code: R29196498	Land Name: FAW - WILDLIFE	County: LINCOLN	Acres: 4.00
City:	Site Code:	Classification Per M.S. 86A.05: g. state wildlife management area	Current Public Use: YES	Future Public Use: YES
Land Code: 1000059469	Agency Land Code: R29196489	Land Name: FAW - WILDLIFE	County: LINCOLN	Acres: 35.40
City:	Site Code:	Classification Per M.S. 86A.05: g. state wildlife management area	Current Public Use: YES	Future Public Use: YES
Land Code: 1000059470	Agency Land Code: R29196490	Land Name: FAW - WILDLIFE	County: LINCOLN	Acres: 5.00
City:	Site Code:	Classification Per M.S. 86A.05: g. state wildlife management area	Current Public Use: YES	Future Public Use: YES
Land Code: 1000059471	Agency Land Code: R29196492	Land Name: FAW - WILDLIFE	County: LINCOLN	Acres: 40.00
City:	Site Code:	Classification Per M.S. 86A.05: g. state wildlife management area	Current Public Use: YES	Future Public Use: YES
Land Code: 1000059472	Agency Land Code: R29196495	Land Name: FAW - WILDLIFE	County: LINCOLN	Acres: 36.00
City:	Site Code:	Classification Per M.S. 86A.05: g. state wildlife management area	Current Public Use: YES	Future Public Use: YES
Land Code: 1000059473	Agency Land Code: R29196488	Land Name: FAW - WILDLIFE	County: LINCOLN	Acres: 22.90
City:	Site Code:	Classification Per M.S. 86A.05: g. state wildlife management area	Current Public Use: YES	Future Public Use: YES



Land Code: 1000059474	Agency Land Code: R29196362	Land Name: FAW - WILDLIFE	County: LINCOLN	Acres: 41.56
City:	Site Code:	Classification Per M.S. 86A.05: g. state wildlife management area	Current Public Use: YES	Future Public Use: YES
Land Code: 1000059475	Agency Land Code: R29196363	Land Name: FAW - WILDLIFE	County: LINCOLN	Acres: 39.00
City:	Site Code:	Classification Per M.S. 86A.05: g. state wildlife management area	Current Public Use: YES	Future Public Use: YES
Land Code: 1000059476	Agency Land Code: R29557727	Land Name: FAW - WILDLIFE	County: LINCOLN	Acres: 40.00
City:	Site Code:	Classification Per M.S. 86A.05: g. state wildlife management area	Current Public Use: YES	Future Public Use: YES
Land Code: 1000059477	Agency Land Code: R29557728	Land Name: FAW - WILDLIFE	County: LINCOLN	Acres: 40.00
City:	Site Code:	Classification Per M.S. 86A.05: g. state wildlife management area	Current Public Use: YES	Future Public Use: YES
Land Code: 1000059478	Agency Land Code: R29557725	Land Name: FAW - WILDLIFE	County: LINCOLN	Acres: 36.00
City:	Site Code:	Classification Per M.S. 86A.05: g. state wildlife management area	Current Public Use: YES	Future Public Use: YES
Land Code: 1000059479	Agency Land Code: R29557726	Land Name: FAW - WILDLIFE	County: LINCOLN	Acres: 40.00
City:	Site Code:	Classification Per M.S. 86A.05: g. state wildlife management area	Current Public Use: YES	Future Public Use: YES
Land Code: 1000059480	Agency Land Code: R29432597	Land Name: FAW - WILDLIFE	County: LINCOLN	Acres: 16.80
City:	Site Code: R290529	Classification Per M.S. 86A.05: g. state wildlife management area	Current Public Use: YES	Future Public Use: YES
Land Code: 1000059481	Agency Land Code: R29547751	Land Name: FAW - WILDLIFE	County: LINCOLN	Acres: 2.00
City:	Site Code: R290529	Classification Per M.S. 86A.05: g. state wildlife management area	Current Public Use: YES	Future Public Use: YES
Land Code: 1000059482	Agency Land Code: R29547752	Land Name: FAW - WILDLIFE	County: LINCOLN	Acres: 30.00
City:	Site Code: R290529	Classification Per M.S. 86A.05: g. state wildlife management area	Current Public Use: YES	Future Public Use: YES
Land Code: 1000059483	Agency Land Code: R29197002	Land Name: FAW - WILDLIFE	County: LINCOLN	Acres: 10.00
City:	Site Code: R290529	Classification Per M.S. 86A.05: g. state wildlife management area	Current Public Use: YES	Future Public Use: YES
Land Code: 1000059484	Agency Land Code: R29197003	Land Name: FAW - WILDLIFE	County: LINCOLN	Acres: 1.00
City:	Site Code: R290529	Classification Per M.S. 86A.05: g. state wildlife management area	Current Public Use: YES	Future Public Use: YES
Land Code: 1000059485	Agency Land Code: R29196999	Land Name: FAW - WILDLIFE	County: LINCOLN	Acres: 27.00
City:	Site Code: R290529	Classification Per M.S. 86A.05: g. state wildlife management area	Current Public Use: YES	Future Public Use: YES



Land Code: 1000059486	Agency Land Code: R29196997	Land Name: FAW - WILDLIFE	County: LINCOLN	Acres: 40.00
City:	Site Code: R290529	Classification Per M.S. 86A.05: g. state wildlife management area	Current Public Use: YES	Future Public Use: YES
Land Code: 1000059487	Agency Land Code: R29197001	Land Name: FAW - WILDLIFE	County: LINCOLN	Acres: 38.00
City:	Site Code: R290529	Classification Per M.S. 86A.05: g. state wildlife management area	Current Public Use: YES	Future Public Use: YES
Land Code: 1000059488	Agency Land Code: R29196998	Land Name: FAW - WILDLIFE	County: LINCOLN	Acres: 13.00
City:	Site Code: R290529	Classification Per M.S. 86A.05: g. state wildlife management area	Current Public Use: YES	Future Public Use: YES
Land Code: 1000059489	Agency Land Code: R29592579	Land Name: FAW - WILDLIFE	County: LINCOLN	Acres: 9.76
City:	Site Code: R290529	Classification Per M.S. 86A.05: g. state wildlife management area	Current Public Use: YES	Future Public Use: YES
Land Code: 1000059490	Agency Land Code: R29197000	Land Name: FAW - WILDLIFE	County: LINCOLN	Acres: 7.00
City:	Site Code: R290529	Classification Per M.S. 86A.05: g. state wildlife management area	Current Public Use: YES	Future Public Use: YES
Land Code: 1000059491	Agency Land Code: R29196994	Land Name: FAW - WILDLIFE	County: LINCOLN	Acres: 22.80
City:	Site Code: R290529	Classification Per M.S. 86A.05: g. state wildlife management area	Current Public Use: YES	Future Public Use: YES
Land Code: 1000059492	Agency Land Code: R29196996	Land Name: FAW - WILDLIFE	County: LINCOLN	Acres: 40.00
City:	Site Code: R290529	Classification Per M.S. 86A.05: g. state wildlife management area	Current Public Use: YES	Future Public Use: YES
Land Code: 1000059493	Agency Land Code: R29196995	Land Name: FAW - WILDLIFE	County: LINCOLN	Acres: 40.00
City:	Site Code: R290529	Classification Per M.S. 86A.05: g. state wildlife management area	Current Public Use: YES	Future Public Use: YES
Land Code: 1000059494	Agency Land Code: R29547753	Land Name: FAW - WILDLIFE	County: LINCOLN	Acres: 39.00
City:	Site Code: R290529	Classification Per M.S. 86A.05: g. state wildlife management area	Current Public Use: YES	Future Public Use: YES
Land Code: 1000059495	Agency Land Code: R29196993	Land Name: FAW - WILDLIFE	County: LINCOLN	Acres: 35.00
City:	Site Code: R290529	Classification Per M.S. 86A.05: g. state wildlife management area	Current Public Use: YES	Future Public Use: YES
Land Code: 1000059496	Agency Land Code: R29197004	Land Name: FAW - WILDLIFE	County: LINCOLN	Acres: 33.30
City:	Site Code: R290529	Classification Per M.S. 86A.05: g. state wildlife management area	Current Public Use: YES	Future Public Use: YES
Land Code: 1000059497	Agency Land Code: R29547750	Land Name: FAW - WILDLIFE	County: LINCOLN	Acres: 33.00
City:	Site Code: R290529	Classification Per M.S. 86A.05: g. state wildlife management area	Current Public Use: YES	Future Public Use: YES



Land Code: 1000059498	Agency Land Code: R29592580	Land Name: FAW - WILDLIFE	County: LINCOLN	Acres: 3.24
City:	Site Code: R290529	Classification Per M.S. 86A.05: g. state wildlife management area	Current Public Use: YES	Future Public Use: YES
Land Code: 1000059499	Agency Land Code: R29197005	Land Name: FAW - WILDLIFE	County: LINCOLN	Acres: 20.00
City:	Site Code: R290529	Classification Per M.S. 86A.05: g. state wildlife management area	Current Public Use: YES	Future Public Use: YES
Land Code: 1000059500	Agency Land Code: R29196663	Land Name: FAW - WILDLIFE	County: LINCOLN	Acres: 40.00
City:	Site Code:	Classification Per M.S. 86A.05: g. state wildlife management area	Current Public Use: YES	Future Public Use: YES
Land Code: 1000059501	Agency Land Code: R29196662	Land Name: FAW - WILDLIFE	County: LINCOLN	Acres: 40.00
City:	Site Code:	Classification Per M.S. 86A.05: g. state wildlife management area	Current Public Use: YES	Future Public Use: YES
Land Code: 1000059502	Agency Land Code: R29197176	Land Name: FAW - WILDLIFE	County: LINCOLN	Acres: 1.00
City:	Site Code:	Classification Per M.S. 86A.05: g. state wildlife management area	Current Public Use: YES	Future Public Use: YES
Land Code: 1000059503	Agency Land Code: R29197178	Land Name: FAW - WILDLIFE	County: LINCOLN	Acres: 14.80
City:	Site Code:	Classification Per M.S. 86A.05: g. state wildlife management area	Current Public Use: YES	Future Public Use: YES
Land Code: 1000059504	Agency Land Code: R29197172	Land Name: FAW - WILDLIFE	County: LINCOLN	Acres: 18.50
City:	Site Code:	Classification Per M.S. 86A.05: g. state wildlife management area	Current Public Use: YES	Future Public Use: YES
Land Code: 1000059505	Agency Land Code: R29197174	Land Name: FAW - WILDLIFE	County: LINCOLN	Acres: 6.00
City:	Site Code:	Classification Per M.S. 86A.05: g. state wildlife management area	Current Public Use: YES	Future Public Use: YES
Land Code: 1000059506	Agency Land Code: R29197177	Land Name: FAW - WILDLIFE	County: LINCOLN	Acres: 30.10
City:	Site Code:	Classification Per M.S. 86A.05: g. state wildlife management area	Current Public Use: YES	Future Public Use: YES
Land Code: 1000059507	Agency Land Code: R29197180	Land Name: FAW - WILDLIFE	County: LINCOLN	Acres: 10.90
City:	Site Code:	Classification Per M.S. 86A.05: g. state wildlife management area	Current Public Use: YES	Future Public Use: YES
Land Code: 1000059508	Agency Land Code: R29197179	Land Name: FAW - WILDLIFE	County: LINCOLN	Acres: 24.00
City:	Site Code:	Classification Per M.S. 86A.05: g. state wildlife management area	Current Public Use: YES	Future Public Use: YES
Land Code: 1000059509	Agency Land Code: R29197173	Land Name: FAW - WILDLIFE	County: LINCOLN	Acres: 15.00
City:	Site Code:	Classification Per M.S. 86A.05: g. state wildlife management area	Current Public Use: YES	Future Public Use: YES



Land Code: 1000059510	Agency Land Code: R29197175	Land Name: FAW - WILDLIFE	County: LINCOLN	Acres: 23.10
City:	Site Code:	Classification Per M.S. 86A.05: g. state wildlife management area	Current Public Use: YES	Future Public Use: YES
Land Code: 1000059511	Agency Land Code: R29196704	Land Name: FAW - WILDLIFE	County: LINCOLN	Acres: 16.92
City:	Site Code:	Classification Per M.S. 86A.05: g. state wildlife management area	Current Public Use: YES	Future Public Use: YES
Land Code: 1000059512	Agency Land Code: R29196705	Land Name: FAW - WILDLIFE	County: LINCOLN	Acres: 31.88
City:	Site Code:	Classification Per M.S. 86A.05: g. state wildlife management area	Current Public Use: YES	Future Public Use: YES
Land Code: 1000059513	Agency Land Code: R29197023	Land Name: FAW - WILDLIFE	County: LINCOLN	Acres: 4.80
City:	Site Code:	Classification Per M.S. 86A.05: g. state wildlife management area	Current Public Use: YES	Future Public Use: YES
Land Code: 1000059514	Agency Land Code: R29197062	Land Name: FAW - WILDLIFE	County: LINCOLN	Acres: 14.40
City:	Site Code:	Classification Per M.S. 86A.05: g. state wildlife management area	Current Public Use: YES	Future Public Use: YES
Land Code: 1000059515	Agency Land Code: R29197060	Land Name: FAW - WILDLIFE	County: LINCOLN	Acres: 16.50
City:	Site Code:	Classification Per M.S. 86A.05: g. state wildlife management area	Current Public Use: YES	Future Public Use: YES
Land Code: 1000059516	Agency Land Code: R29197059	Land Name: FAW - WILDLIFE	County: LINCOLN	Acres: 7.00
City:	Site Code:	Classification Per M.S. 86A.05: g. state wildlife management area	Current Public Use: YES	Future Public Use: YES
Land Code: 1000059517	Agency Land Code: R29197061	Land Name: FAW - WILDLIFE	County: LINCOLN	Acres: 11.20
City:	Site Code:	Classification Per M.S. 86A.05: g. state wildlife management area	Current Public Use: YES	Future Public Use: YES
Land Code: 1000059518	Agency Land Code: R29196406	Land Name: FAW - WILDLIFE	County: LINCOLN	Acres: 40.00
City:	Site Code: R290431	Classification Per M.S. 86A.05: g. state wildlife management area	Current Public Use: YES	Future Public Use: YES
Land Code: 1000059519	Agency Land Code: R29196404	Land Name: FAW - WILDLIFE	County: LINCOLN	Acres: 40.00
City:	Site Code: R290431	Classification Per M.S. 86A.05: g. state wildlife management area	Current Public Use: YES	Future Public Use: YES
Land Code: 1000059520	Agency Land Code: R29196403	Land Name: FAW - WILDLIFE	County: LINCOLN	Acres: 40.00
City:	Site Code: R290431	Classification Per M.S. 86A.05: g. state wildlife management area	Current Public Use: YES	Future Public Use: YES
Land Code: 1000059521	Agency Land Code: R29196405	Land Name: FAW - WILDLIFE	County: LINCOLN	Acres: 40.00
City:	Site Code: R290431	Classification Per M.S. 86A.05: g. state wildlife management area	Current Public Use: YES	Future Public Use: YES



Land Code: 1000059522	Agency Land Code: R29196643	Land Name: FAW - WILDLIFE	County: LINCOLN	Acres: 17.90
City:	Site Code:	Classification Per M.S. 86A.05: g. state wildlife management area	Current Public Use: YES	Future Public Use: YES
Land Code: 1000059523	Agency Land Code: R29330199	Land Name: FAW - WILDLIFE	County: LINCOLN	Acres: 1.20
City:	Site Code: R290326	Classification Per M.S. 86A.05: g. state wildlife management area	Current Public Use: YES	Future Public Use: YES
Land Code: 1000059524	Agency Land Code: R29330200	Land Name: FAW - WILDLIFE	County: LINCOLN	Acres: 0.18
City:	Site Code: R290326	Classification Per M.S. 86A.05: g. state wildlife management area	Current Public Use: YES	Future Public Use: YES
Land Code: 1000059525	Agency Land Code: R29330202	Land Name: FAW - WILDLIFE	County: LINCOLN	Acres: 4.73
City:	Site Code: R290326	Classification Per M.S. 86A.05: g. state wildlife management area	Current Public Use: YES	Future Public Use: YES
Land Code: 1000059526	Agency Land Code: R29330308	Land Name: FAW - WILDLIFE	County: LINCOLN	Acres: 1.10
City:	Site Code: R290326	Classification Per M.S. 86A.05: g. state wildlife management area	Current Public Use: YES	Future Public Use: YES
Land Code: 1000059527	Agency Land Code: R29330309	Land Name: FAW - WILDLIFE	County: LINCOLN	Acres: 1.50
City:	Site Code: R290326	Classification Per M.S. 86A.05: g. state wildlife management area	Current Public Use: YES	Future Public Use: YES
Land Code: 1000059528	Agency Land Code: R29330310	Land Name: FAW - WILDLIFE	County: LINCOLN	Acres: 29.06
City:	Site Code: R290326	Classification Per M.S. 86A.05: g. state wildlife management area	Current Public Use: YES	Future Public Use: YES
Land Code: 1000059529	Agency Land Code: R29330311	Land Name: FAW - WILDLIFE	County: LINCOLN	Acres: 1.72
City:	Site Code: R290326	Classification Per M.S. 86A.05: g. state wildlife management area	Current Public Use: YES	Future Public Use: YES
Land Code: 1000059530	Agency Land Code: R29330312	Land Name: FAW - WILDLIFE	County: LINCOLN	Acres: 4.15
City:	Site Code: R290326	Classification Per M.S. 86A.05: g. state wildlife management area	Current Public Use: YES	Future Public Use: YES
Land Code: 1000059531	Agency Land Code: R29330315	Land Name: FAW - WILDLIFE	County: LINCOLN	Acres: 148.83
City:	Site Code: R290326	Classification Per M.S. 86A.05: g. state wildlife management area	Current Public Use: YES	Future Public Use: YES
Land Code: 1000059532	Agency Land Code: R29330197	Land Name: FAW - WILDLIFE	County: LINCOLN	Acres: 2.64
City:	Site Code: R290326	Classification Per M.S. 86A.05: g. state wildlife management area	Current Public Use: YES	Future Public Use: YES
Land Code: 1000059533	Agency Land Code: R29330198	Land Name: FAW - WILDLIFE	County: LINCOLN	Acres: 0.02
City:	Site Code: R290326	Classification Per M.S. 86A.05: g. state wildlife management area	Current Public Use: YES	Future Public Use: YES



Land Code: 1000059534	Agency Land Code: R29330304	Land Name: FAW - WILDLIFE	County: LINCOLN	Acres: 2.45
City:	Site Code: R290326	Classification Per M.S. 86A.05: g. state wildlife management area	Current Public Use: YES	Future Public Use: YES
Land Code: 1000059535	Agency Land Code: R29330313	Land Name: FAW - WILDLIFE	County: LINCOLN	Acres: 26.30
City:	Site Code: R290326	Classification Per M.S. 86A.05: g. state wildlife management area	Current Public Use: YES	Future Public Use: YES
Land Code: 1000059536	Agency Land Code: R29330306	Land Name: FAW - WILDLIFE	County: LINCOLN	Acres: 2.40
City:	Site Code: R290326	Classification Per M.S. 86A.05: g. state wildlife management area	Current Public Use: YES	Future Public Use: YES
Land Code: 1000059537	Agency Land Code: R29330203	Land Name: FAW - WILDLIFE	County: LINCOLN	Acres: 2.40
City:	Site Code: R290326	Classification Per M.S. 86A.05: g. state wildlife management area	Current Public Use: YES	Future Public Use: YES
Land Code: 1000059538	Agency Land Code: R29330314	Land Name: FAW - WILDLIFE	County: LINCOLN	Acres: 7.30
City:	Site Code: R290326	Classification Per M.S. 86A.05: g. state wildlife management area	Current Public Use: YES	Future Public Use: YES
Land Code: 1000059539	Agency Land Code: R29409571	Land Name: FAW - WILDLIFE	County: LINCOLN	Acres: 0.66
City:	Site Code: R290326	Classification Per M.S. 86A.05: g. state wildlife management area	Current Public Use: YES	Future Public Use: YES
Land Code: 1000059540	Agency Land Code: R29330307	Land Name: FAW - WILDLIFE	County: LINCOLN	Acres: 115.60
City:	Site Code: R290326	Classification Per M.S. 86A.05: g. state wildlife management area	Current Public Use: YES	Future Public Use: YES
Land Code: 1000059541	Agency Land Code: R29409570	Land Name: FAW - WILDLIFE	County: LINCOLN	Acres: 22.34
City:	Site Code: R290326	Classification Per M.S. 86A.05: g. state wildlife management area	Current Public Use: YES	Future Public Use: YES
Land Code: 1000059542	Agency Land Code: R29330201	Land Name: FAW - WILDLIFE	County: LINCOLN	Acres: 1.20
City:	Site Code: R290326	Classification Per M.S. 86A.05: g. state wildlife management area	Current Public Use: YES	Future Public Use: YES
Land Code: 1000059543	Agency Land Code: R29330305	Land Name: FAW - WILDLIFE	County: LINCOLN	Acres: 22.62
City:	Site Code: R290326	Classification Per M.S. 86A.05: g. state wildlife management area	Current Public Use: YES	Future Public Use: YES
Land Code: 1000059544	Agency Land Code: R29330178	Land Name: FAW - WILDLIFE	County: LINCOLN	Acres: 1.00
City:	Site Code:	Classification Per M.S. 86A.05: g. state wildlife management area	Current Public Use: YES	Future Public Use: YES
Land Code: 1000059545	Agency Land Code: R29329135	Land Name: FAW - WILDLIFE	County: LINCOLN	Acres: 7.10
City:	Site Code:	Classification Per M.S. 86A.05: g. state wildlife management area	Current Public Use: YES	Future Public Use: YES



Land Code: 1000059546	Agency Land Code: R29329252	Land Name: FAW - WILDLIFE	County: LINCOLN	Acres: 35.00
City:	Site Code:	Classification Per M.S. 86A.05: g. state wildlife management area	Current Public Use: YES	Future Public Use: YES
Land Code: 1000059547	Agency Land Code: R29330177	Land Name: FAW - WILDLIFE	County: LINCOLN	Acres: 8.40
City:	Site Code:	Classification Per M.S. 86A.05: g. state wildlife management area	Current Public Use: YES	Future Public Use: YES
Land Code: 1000059548	Agency Land Code: R29330890	Land Name: FAW - WILDLIFE	County: LINCOLN	Acres: 13.30
City:	Site Code:	Classification Per M.S. 86A.05: g. state wildlife management area	Current Public Use: YES	Future Public Use: YES
Land Code: 1000059549	Agency Land Code: R29329133	Land Name: FAW - WILDLIFE	County: LINCOLN	Acres: 7.40
City:	Site Code:	Classification Per M.S. 86A.05: g. state wildlife management area	Current Public Use: YES	Future Public Use: YES
Land Code: 1000059550	Agency Land Code: R29330889	Land Name: FAW - WILDLIFE	County: LINCOLN	Acres: 6.08
City:	Site Code:	Classification Per M.S. 86A.05: g. state wildlife management area	Current Public Use: YES	Future Public Use: YES
Land Code: 1000059551	Agency Land Code: R29329134	Land Name: FAW - WILDLIFE	County: LINCOLN	Acres: 5.60
City:	Site Code:	Classification Per M.S. 86A.05: g. state wildlife management area	Current Public Use: YES	Future Public Use: YES
Land Code: 1000059552	Agency Land Code: R29330179	Land Name: FAW - WILDLIFE	County: LINCOLN	Acres: 18.50
City:	Site Code:	Classification Per M.S. 86A.05: g. state wildlife management area	Current Public Use: YES	Future Public Use: YES
Land Code: 1000059553	Agency Land Code: R29330888	Land Name: FAW - WILDLIFE	County: LINCOLN	Acres: 0.32
City:	Site Code:	Classification Per M.S. 86A.05: g. state wildlife management area	Current Public Use: YES	Future Public Use: YES
Land Code: 1000059554	Agency Land Code: R29547850	Land Name: EWR - ECO	County: LYON	Acres: 40.00
City:	Site Code:	Classification Per M.S. 86A.05: d. state scientific and natural area	Current Public Use: YES	Future Public Use: YES
Land Code: 1000059555	Agency Land Code: R29547851	Land Name: EWR - ECO	County: LYON	Acres: 40.00
City:	Site Code:	Classification Per M.S. 86A.05: d. state scientific and natural area	Current Public Use: YES	Future Public Use: YES
Land Code: 1000059556	Agency Land Code: R29535692	Land Name: PARKS & TRAILS	County: LYON	Acres: 9.83
City:	Site Code: R290011	Classification Per M.S. 86A.05: a. state park	Current Public Use: YES	Future Public Use: YES
Land Code: 1000059557	Agency Land Code: R29535694	Land Name: PARKS & TRAILS	County: LYON	Acres: 20.80
City:	Site Code: R290011	Classification Per M.S. 86A.05: a. state park	Current Public Use: YES	Future Public Use: YES



Land Code: 1000059558	Agency Land Code: R29551069	Land Name: PARKS & TRAILS	County: LYON	Acres: 40.00
City:	Site Code: R290011	Classification Per M.S. 86A.05: a. state park	Current Public Use: YES	Future Public Use: YES
Land Code: 1000059559	Agency Land Code: R29551071	Land Name: PARKS & TRAILS	County: LYON	Acres: 40.00
City:	Site Code: R290011	Classification Per M.S. 86A.05: a. state park	Current Public Use: YES	Future Public Use: YES
Land Code: 1000059560	Agency Land Code: R29197916	Land Name: PARKS & TRAILS	County: LYON	Acres: 40.00
City:	Site Code: R290011	Classification Per M.S. 86A.05: a. state park	Current Public Use: YES	Future Public Use: YES
Land Code: 1000059561	Agency Land Code: R29197907	Land Name: PARKS & TRAILS	County: LYON	Acres: 40.00
City:	Site Code: R290011	Classification Per M.S. 86A.05: a. state park	Current Public Use: YES	Future Public Use: YES
Land Code: 1000059562	Agency Land Code: R29197901	Land Name: PARKS & TRAILS	County: LYON	Acres: 31.00
City:	Site Code: R290011	Classification Per M.S. 86A.05: a. state park	Current Public Use: YES	Future Public Use: YES
Land Code: 1000059563	Agency Land Code: R29197915	Land Name: PARKS & TRAILS	County: LYON	Acres: 40.00
City:	Site Code: R290011	Classification Per M.S. 86A.05: a. state park	Current Public Use: YES	Future Public Use: YES
Land Code: 1000059564	Agency Land Code: R29197890	Land Name: PARKS & TRAILS	County: LYON	Acres: 35.30
City:	Site Code: R290011	Classification Per M.S. 86A.05: a. state park	Current Public Use: YES	Future Public Use: YES
Land Code: 1000059565	Agency Land Code: R29197891	Land Name: PARKS & TRAILS	County: LYON	Acres: 44.78
City:	Site Code: R290011	Classification Per M.S. 86A.05: a. state park	Current Public Use: YES	Future Public Use: YES
Land Code: 1000059566	Agency Land Code: R29338932	Land Name: PARKS & TRAILS	County: LYON	Acres: 30.36
City:	Site Code: R290011	Classification Per M.S. 86A.05: a. state park	Current Public Use: YES	Future Public Use: YES
Land Code: 1000059567	Agency Land Code: R29198046	Land Name: PARKS & TRAILS	County: LYON	Acres: 37.68
City:	Site Code: R290011	Classification Per M.S. 86A.05: a. state park	Current Public Use: YES	Future Public Use: YES
Land Code: 1000059568	Agency Land Code: R29198043	Land Name: PARKS & TRAILS	County: LYON	Acres: 40.00
City:	Site Code: R290011	Classification Per M.S. 86A.05: a. state park	Current Public Use: YES	Future Public Use: YES
Land Code: 1000059569	Agency Land Code: R29197912	Land Name: PARKS & TRAILS	County: LYON	Acres: 31.86
City:	Site Code: R290011	Classification Per M.S. 86A.05: a. state park	Current Public Use: YES	Future Public Use: YES



Land Code: 1000059570	Agency Land Code: R29197909	Land Name: PARKS & TRAILS	County: LYON	Acres: 40.00
City:	Site Code: R290011	Classification Per M.S. 86A.05: a. state park	Current Public Use: YES	Future Public Use: YES
Land Code: 1000059571	Agency Land Code: R29197941	Land Name: PARKS & TRAILS	County: LYON	Acres: 2.00
City:	Site Code: R290011	Classification Per M.S. 86A.05: a. state park	Current Public Use: YES	Future Public Use: YES
Land Code: 1000059572	Agency Land Code: R29198044	Land Name: PARKS & TRAILS	County: LYON	Acres: 7.00
City:	Site Code: R290011	Classification Per M.S. 86A.05: a. state park	Current Public Use: YES	Future Public Use: YES
Land Code: 1000059573	Agency Land Code: R29197911	Land Name: PARKS & TRAILS	County: LYON	Acres: 40.00
City:	Site Code: R290011	Classification Per M.S. 86A.05: a. state park	Current Public Use: YES	Future Public Use: YES
Land Code: 1000059574	Agency Land Code: R29197892	Land Name: PARKS & TRAILS	County: LYON	Acres: 44.79
City:	Site Code: R290011	Classification Per M.S. 86A.05: a. state park	Current Public Use: YES	Future Public Use: YES
Land Code: 1000059575	Agency Land Code: R29197926	Land Name: PARKS & TRAILS	County: LYON	Acres: 33.31
City:	Site Code: R290011	Classification Per M.S. 86A.05: a. state park	Current Public Use: YES	Future Public Use: YES
Land Code: 1000059576	Agency Land Code: R29197898	Land Name: PARKS & TRAILS	County: LYON	Acres: 40.00
City:	Site Code: R290011	Classification Per M.S. 86A.05: a. state park	Current Public Use: YES	Future Public Use: YES
Land Code: 1000059577	Agency Land Code: R29197889	Land Name: PARKS & TRAILS	County: LYON	Acres: 40.00
City:	Site Code: R290011	Classification Per M.S. 86A.05: a. state park	Current Public Use: YES	Future Public Use: YES
Land Code: 1000059578	Agency Land Code: R29338933	Land Name: PARKS & TRAILS	County: LYON	Acres: 30.10
City:	Site Code: R290011	Classification Per M.S. 86A.05: a. state park	Current Public Use: YES	Future Public Use: YES
Land Code: 1000059579	Agency Land Code: R29197919	Land Name: PARKS & TRAILS	County: LYON	Acres: 40.00
City:	Site Code: R290011	Classification Per M.S. 86A.05: a. state park	Current Public Use: YES	Future Public Use: YES
Land Code: 1000059580	Agency Land Code: R29197943	Land Name: PARKS & TRAILS	County: LYON	Acres: 8.84
City:	Site Code: R290011	Classification Per M.S. 86A.05: a. state park	Current Public Use: YES	Future Public Use: YES
Land Code: 1000059581	Agency Land Code: R29197900	Land Name: PARKS & TRAILS	County: LYON	Acres: 33.00
City:	Site Code: R290011	Classification Per M.S. 86A.05: a. state park	Current Public Use: YES	Future Public Use: YES



Land Code: 1000059582	Agency Land Code: R29197887	Land Name: PARKS & TRAILS	County: LYON	Acres: 40.97
City:	Site Code: R290011	Classification Per M.S. 86A.05: a. state park	Current Public Use: YES	Future Public Use: YES
Land Code: 1000059583	Agency Land Code: R29197921	Land Name: PARKS & TRAILS	County: LYON	Acres: 40.00
City:	Site Code: R290011	Classification Per M.S. 86A.05: a. state park	Current Public Use: YES	Future Public Use: YES
Land Code: 1000059584	Agency Land Code: R29551073	Land Name: PARKS & TRAILS	County: LYON	Acres: 40.00
City:	Site Code: R290011	Classification Per M.S. 86A.05: a. state park	Current Public Use: YES	Future Public Use: YES
Land Code: 1000059585	Agency Land Code: R29198047	Land Name: PARKS & TRAILS	County: LYON	Acres: 14.50
City:	Site Code: R290011	Classification Per M.S. 86A.05: a. state park	Current Public Use: YES	Future Public Use: YES
Land Code: 1000059586	Agency Land Code: R29197902	Land Name: PARKS & TRAILS	County: LYON	Acres: 40.00
City:	Site Code: R290011	Classification Per M.S. 86A.05: a. state park	Current Public Use: YES	Future Public Use: YES
Land Code: 1000059587	Agency Land Code: R29197917	Land Name: PARKS & TRAILS	County: LYON	Acres: 40.00
City:	Site Code: R290011	Classification Per M.S. 86A.05: a. state park	Current Public Use: YES	Future Public Use: YES
Land Code: 1000059588	Agency Land Code: R29197922	Land Name: PARKS & TRAILS	County: LYON	Acres: 33.82
City:	Site Code: R290011	Classification Per M.S. 86A.05: a. state park	Current Public Use: YES	Future Public Use: YES
Land Code: 1000059589	Agency Land Code: R29197893	Land Name: PARKS & TRAILS	County: LYON	Acres: 40.00
City:	Site Code: R290011	Classification Per M.S. 86A.05: a. state park	Current Public Use: YES	Future Public Use: YES
Land Code: 1000059590	Agency Land Code: R29551072	Land Name: PARKS & TRAILS	County: LYON	Acres: 40.00
City:	Site Code: R290011	Classification Per M.S. 86A.05: a. state park	Current Public Use: YES	Future Public Use: YES
Land Code: 1000059591	Agency Land Code: R29197896	Land Name: PARKS & TRAILS	County: LYON	Acres: 40.00
City:	Site Code: R290011	Classification Per M.S. 86A.05: a. state park	Current Public Use: YES	Future Public Use: YES
Land Code: 1000059592	Agency Land Code: R29197923	Land Name: PARKS & TRAILS	County: LYON	Acres: 34.78
City:	Site Code: R290011	Classification Per M.S. 86A.05: a. state park	Current Public Use: YES	Future Public Use: YES
Land Code: 1000059593	Agency Land Code: R29197908	Land Name: PARKS & TRAILS	County: LYON	Acres: 40.00
City:	Site Code: R290011	Classification Per M.S. 86A.05: a. state park	Current Public Use: YES	Future Public Use: YES



Land Code: 1000059594	Agency Land Code: R29197913	Land Name: PARKS & TRAILS	County: LYON	Acres: 34.00
City:	Site Code: R290011	Classification Per M.S. 86A.05: a. state park	Current Public Use: YES	Future Public Use: YES
Land Code: 1000059595	Agency Land Code: R29197947	Land Name: PARKS & TRAILS	County: LYON	Acres: 23.10
City:	Site Code: R290011	Classification Per M.S. 86A.05: a. state park	Current Public Use: YES	Future Public Use: YES
Land Code: 1000059596	Agency Land Code: R29197899	Land Name: PARKS & TRAILS	County: LYON	Acres: 40.00
City:	Site Code: R290011	Classification Per M.S. 86A.05: a. state park	Current Public Use: YES	Future Public Use: YES
Land Code: 1000059597	Agency Land Code: R29197910	Land Name: PARKS & TRAILS	County: LYON	Acres: 40.00
City:	Site Code: R290011	Classification Per M.S. 86A.05: a. state park	Current Public Use: YES	Future Public Use: YES
Land Code: 1000059598	Agency Land Code: R29198045	Land Name: PARKS & TRAILS	County: LYON	Acres: 2.00
City:	Site Code: R290011	Classification Per M.S. 86A.05: a. state park	Current Public Use: YES	Future Public Use: YES
Land Code: 1000059599	Agency Land Code: R29197895	Land Name: PARKS & TRAILS	County: LYON	Acres: 40.00
City:	Site Code: R290011	Classification Per M.S. 86A.05: a. state park	Current Public Use: YES	Future Public Use: YES
Land Code: 1000059600	Agency Land Code: R29197897	Land Name: PARKS & TRAILS	County: LYON	Acres: 40.00
City:	Site Code: R290011	Classification Per M.S. 86A.05: a. state park	Current Public Use: YES	Future Public Use: YES
Land Code: 1000059601	Agency Land Code: R29197920	Land Name: PARKS & TRAILS	County: LYON	Acres: 40.20
City:	Site Code: R290011	Classification Per M.S. 86A.05: a. state park	Current Public Use: YES	Future Public Use: YES
Land Code: 1000059602	Agency Land Code: R29197924	Land Name: PARKS & TRAILS	County: LYON	Acres: 16.25
City:	Site Code: R290011	Classification Per M.S. 86A.05: a. state park	Current Public Use: YES	Future Public Use: YES
Land Code: 1000059603	Agency Land Code: R29551070	Land Name: PARKS & TRAILS	County: LYON	Acres: 40.00
City:	Site Code: R290011	Classification Per M.S. 86A.05: a. state park	Current Public Use: YES	Future Public Use: YES
Land Code: 1000059604	Agency Land Code: R29197888	Land Name: PARKS & TRAILS	County: LYON	Acres: 43.50
City:	Site Code: R290011	Classification Per M.S. 86A.05: a. state park	Current Public Use: YES	Future Public Use: YES
Land Code: 1000059605	Agency Land Code: R29197894	Land Name: PARKS & TRAILS	County: LYON	Acres: 40.00
City:	Site Code: R290011	Classification Per M.S. 86A.05: a. state park	Current Public Use: YES	Future Public Use: YES



Land Code: 1000059606	Agency Land Code: R29198042	Land Name: PARKS & TRAILS	County: LYON	Acres: 40.00
City:	Site Code: R290011	Classification Per M.S. 86A.05: a. state park	Current Public Use: YES	Future Public Use: YES
Land Code: 1000059607	Agency Land Code: R29535693	Land Name: PARKS & TRAILS	County: LYON	Acres: 39.60
City:	Site Code: R290011	Classification Per M.S. 86A.05: a. state park	Current Public Use: YES	Future Public Use: YES
Land Code: 1000059608	Agency Land Code: R29197918	Land Name: PARKS & TRAILS	County: LYON	Acres: 40.00
City:	Site Code: R290011	Classification Per M.S. 86A.05: a. state park	Current Public Use: YES	Future Public Use: YES
Land Code: 1000059609	Agency Land Code: R29197945	Land Name: PARKS & TRAILS	County: LYON	Acres: 9.90
City:	Site Code: R290011	Classification Per M.S. 86A.05: a. state park	Current Public Use: YES	Future Public Use: YES
Land Code: 1000059610	Agency Land Code: R29551068	Land Name: PARKS & TRAILS	County: LYON	Acres: 40.00
City:	Site Code: R290011	Classification Per M.S. 86A.05: a. state park	Current Public Use: YES	Future Public Use: YES
Land Code: 1000059611	Agency Land Code: R29432222	Land Name: PARKS & TRAILS	County: LYON	Acres: 0.04
City:	Site Code:	Classification Per M.S. 86A.05: h. state water access site	Current Public Use: YES	Future Public Use: YES
Land Code: 1000059612	Agency Land Code: R29432223	Land Name: PARKS & TRAILS	County: LYON	Acres: 0.96
City:	Site Code:	Classification Per M.S. 86A.05: h. state water access site	Current Public Use: YES	Future Public Use: YES
Land Code: 1000059613	Agency Land Code: R29432224	Land Name: PARKS & TRAILS	County: LYON	Acres: 0.07
City:	Site Code:	Classification Per M.S. 86A.05: h. state water access site	Current Public Use: YES	Future Public Use: YES
Land Code: 1000059614	Agency Land Code: R29198566	Land Name: PARKS & TRAILS	County: LYON	Acres: 4.20
City:	Site Code:	Classification Per M.S. 86A.05: h. state water access site	Current Public Use: YES	Future Public Use: YES
Land Code: 1000059615	Agency Land Code: R29198275	Land Name: PARKS & TRAILS	County: LYON	Acres: 0.50
City:	Site Code: R290506	Classification Per M.S. 86A.05: h. state water access site	Current Public Use: YES	Future Public Use: YES
Land Code: 1000059616	Agency Land Code: R29198276	Land Name: PARKS & TRAILS	County: LYON	Acres: 0.50
City:	Site Code: R290506	Classification Per M.S. 86A.05: h. state water access site	Current Public Use: YES	Future Public Use: YES
Land Code: 1000059617	Agency Land Code: R29198567	Land Name: PARKS & TRAILS	County: LYON	Acres: 3.40
City:	Site Code: R290411	Classification Per M.S. 86A.05: h. state water access site	Current Public Use: YES	Future Public Use: YES



Land Code: 1000059618	Agency Land Code: R29336034	Land Name: PARKS & TRAILS	County: LYON	Acres: 4.60
City:	Site Code:	Classification Per M.S. 86A.05: h. state water access site	Current Public Use: YES	Future Public Use: YES
Land Code: 1000059619	Agency Land Code: R29197824	Land Name: PARKS & TRAILS	County: LYON	Acres: 4.30
City:	Site Code:	Classification Per M.S. 86A.05: h. state water access site	Current Public Use: YES	Future Public Use: YES
Land Code: 1000059620	Agency Land Code: R29197500	Land Name: PARKS & TRAILS	County: LYON	Acres: 1.80
City:	Site Code:	Classification Per M.S. 86A.05: h. state water access site	Current Public Use: YES	Future Public Use: YES
Land Code: 1000059621	Agency Land Code: R29552648	Land Name: PARKS & TRAILS	County: LYON	Acres: 5.00
City:	Site Code:	Classification Per M.S. 86A.05: h. state water access site	Current Public Use: YES	Future Public Use: YES
Land Code: 1000059622	Agency Land Code: R29554960	Land Name: FAW - WILDLIFE	County: LYON	Acres: 2.40
City:	Site Code:	Classification Per M.S. 86A.05: n. not administered under 86A.05	Current Public Use: YES	Future Public Use: YES
Land Code: 1000059623	Agency Land Code: R29516671	Land Name: FAW - WILDLIFE	County: LYON	Acres: 40.00
City:	Site Code:	Classification Per M.S. 86A.05: g. state wildlife management area	Current Public Use: YES	Future Public Use: YES
Land Code: 1000059624	Agency Land Code: R29516672	Land Name: FAW - WILDLIFE	County: LYON	Acres: 40.00
City:	Site Code:	Classification Per M.S. 86A.05: g. state wildlife management area	Current Public Use: YES	Future Public Use: YES
Land Code: 1000059625	Agency Land Code: R29197378	Land Name: FAW - WILDLIFE	County: LYON	Acres: 14.00
City:	Site Code:	Classification Per M.S. 86A.05: g. state wildlife management area	Current Public Use: YES	Future Public Use: YES
Land Code: 1000059626	Agency Land Code: R29197273	Land Name: FAW - WILDLIFE	County: LYON	Acres: 2.90
City:	Site Code:	Classification Per M.S. 86A.05: g. state wildlife management area	Current Public Use: YES	Future Public Use: YES
Land Code: 1000059627	Agency Land Code: R29197284	Land Name: FAW - WILDLIFE	County: LYON	Acres: 40.00
City:	Site Code:	Classification Per M.S. 86A.05: g. state wildlife management area	Current Public Use: YES	Future Public Use: YES
Land Code: 1000059628	Agency Land Code: R29197290	Land Name: FAW - WILDLIFE	County: LYON	Acres: 37.50
City:	Site Code:	Classification Per M.S. 86A.05: g. state wildlife management area	Current Public Use: YES	Future Public Use: YES
Land Code: 1000059629	Agency Land Code: R29197288	Land Name: FAW - WILDLIFE	County: LYON	Acres: 40.00
City:	Site Code:	Classification Per M.S. 86A.05: g. state wildlife management area	Current Public Use: YES	Future Public Use: YES



Land Code: 1000059630	Agency Land Code: R29197272	Land Name: FAW - WILDLIFE	County: LYON	Acres: 15.50
City:	Site Code:	Classification Per M.S. 86A.05: g. state wildlife management area	Current Public Use: YES	Future Public Use: YES
Land Code: 1000059631	Agency Land Code: R29197291	Land Name: FAW - WILDLIFE	County: LYON	Acres: 26.30
City:	Site Code:	Classification Per M.S. 86A.05: g. state wildlife management area	Current Public Use: YES	Future Public Use: YES
Land Code: 1000059632	Agency Land Code: R29197286	Land Name: FAW - WILDLIFE	County: LYON	Acres: 40.00
City:	Site Code:	Classification Per M.S. 86A.05: g. state wildlife management area	Current Public Use: YES	Future Public Use: YES
Land Code: 1000059633	Agency Land Code: R29197281	Land Name: FAW - WILDLIFE	County: LYON	Acres: 4.00
City:	Site Code:	Classification Per M.S. 86A.05: g. state wildlife management area	Current Public Use: YES	Future Public Use: YES
Land Code: 1000059634	Agency Land Code: R29197377	Land Name: FAW - WILDLIFE	County: LYON	Acres: 27.20
City:	Site Code:	Classification Per M.S. 86A.05: g. state wildlife management area	Current Public Use: YES	Future Public Use: YES
Land Code: 1000059635	Agency Land Code: R29197277	Land Name: FAW - WILDLIFE	County: LYON	Acres: 40.00
City:	Site Code:	Classification Per M.S. 86A.05: g. state wildlife management area	Current Public Use: YES	Future Public Use: YES
Land Code: 1000059636	Agency Land Code: R29197285	Land Name: FAW - WILDLIFE	County: LYON	Acres: 43.16
City:	Site Code:	Classification Per M.S. 86A.05: g. state wildlife management area	Current Public Use: YES	Future Public Use: YES
Land Code: 1000059637	Agency Land Code: R29197276	Land Name: FAW - WILDLIFE	County: LYON	Acres: 4.80
City:	Site Code:	Classification Per M.S. 86A.05: g. state wildlife management area	Current Public Use: YES	Future Public Use: YES
Land Code: 1000059638	Agency Land Code: R29197279	Land Name: FAW - WILDLIFE	County: LYON	Acres: 40.00
City:	Site Code:	Classification Per M.S. 86A.05: g. state wildlife management area	Current Public Use: YES	Future Public Use: YES
Land Code: 1000059639	Agency Land Code: R29197278	Land Name: FAW - WILDLIFE	County: LYON	Acres: 40.00
City:	Site Code:	Classification Per M.S. 86A.05: g. state wildlife management area	Current Public Use: YES	Future Public Use: YES
Land Code: 1000059640	Agency Land Code: R29197280	Land Name: FAW - WILDLIFE	County: LYON	Acres: 40.00
City:	Site Code:	Classification Per M.S. 86A.05: g. state wildlife management area	Current Public Use: YES	Future Public Use: YES
Land Code: 1000059641	Agency Land Code: R29197283	Land Name: FAW - WILDLIFE	County: LYON	Acres: 40.00
City:	Site Code:	Classification Per M.S. 86A.05: g. state wildlife management area	Current Public Use: YES	Future Public Use: YES



Land Code: 1000059642	Agency Land Code: R29197289	Land Name: FAW - WILDLIFE	County: LYON	Acres: 40.00
City:	Site Code:	Classification Per M.S. 86A.05: g. state wildlife management area	Current Public Use: YES	Future Public Use: YES
Land Code: 1000059643	Agency Land Code: R29197282	Land Name: FAW - WILDLIFE	County: LYON	Acres: 40.00
City:	Site Code:	Classification Per M.S. 86A.05: g. state wildlife management area	Current Public Use: YES	Future Public Use: YES
Land Code: 1000059644	Agency Land Code: R29197287	Land Name: FAW - WILDLIFE	County: LYON	Acres: 10.40
City:	Site Code:	Classification Per M.S. 86A.05: g. state wildlife management area	Current Public Use: YES	Future Public Use: YES
Land Code: 1000059645	Agency Land Code: R29198617	Land Name: FAW - WILDLIFE	County: LYON	Acres: 33.59
City:	Site Code:	Classification Per M.S. 86A.05: g. state wildlife management area	Current Public Use: YES	Future Public Use: YES
Land Code: 1000059646	Agency Land Code: R29198616	Land Name: FAW - WILDLIFE	County: LYON	Acres: 28.71
City:	Site Code:	Classification Per M.S. 86A.05: g. state wildlife management area	Current Public Use: YES	Future Public Use: YES
Land Code: 1000059647	Agency Land Code: R29198615	Land Name: FAW - WILDLIFE	County: LYON	Acres: 6.30
City:	Site Code:	Classification Per M.S. 86A.05: g. state wildlife management area	Current Public Use: YES	Future Public Use: YES
Land Code: 1000059648	Agency Land Code: R29197274	Land Name: FAW - WILDLIFE	County: LYON	Acres: 40.00
City:	Site Code:	Classification Per M.S. 86A.05: g. state wildlife management area	Current Public Use: YES	Future Public Use: YES
Land Code: 1000059649	Agency Land Code: R29197265	Land Name: FAW - WILDLIFE	County: LYON	Acres: 4.00
City:	Site Code:	Classification Per M.S. 86A.05: g. state wildlife management area	Current Public Use: YES	Future Public Use: YES
Land Code: 1000059650	Agency Land Code: R29197271	Land Name: FAW - WILDLIFE	County: LYON	Acres: 40.00
City:	Site Code:	Classification Per M.S. 86A.05: g. state wildlife management area	Current Public Use: YES	Future Public Use: YES
Land Code: 1000059651	Agency Land Code: R29197270	Land Name: FAW - WILDLIFE	County: LYON	Acres: 40.00
City:	Site Code:	Classification Per M.S. 86A.05: g. state wildlife management area	Current Public Use: YES	Future Public Use: YES
Land Code: 1000059652	Agency Land Code: R29197267	Land Name: FAW - WILDLIFE	County: LYON	Acres: 40.00
City:	Site Code:	Classification Per M.S. 86A.05: g. state wildlife management area	Current Public Use: YES	Future Public Use: YES
Land Code: 1000059653	Agency Land Code: R29197268	Land Name: FAW - WILDLIFE	County: LYON	Acres: 40.00
City:	Site Code:	Classification Per M.S. 86A.05: g. state wildlife management area	Current Public Use: YES	Future Public Use: YES



Land Code: 1000059654	Agency Land Code: R29197275	Land Name: FAW - WILDLIFE	County: LYON	Acres: 40.00
City:	Site Code:	Classification Per M.S. 86A.05: g. state wildlife management area	Current Public Use: YES	Future Public Use: YES
Land Code: 1000059655	Agency Land Code: R29197266	Land Name: FAW - WILDLIFE	County: LYON	Acres: 10.00
City:	Site Code:	Classification Per M.S. 86A.05: g. state wildlife management area	Current Public Use: YES	Future Public Use: YES
Land Code: 1000059656	Agency Land Code: R29197269	Land Name: FAW - WILDLIFE	County: LYON	Acres: 10.00
City:	Site Code:	Classification Per M.S. 86A.05: g. state wildlife management area	Current Public Use: YES	Future Public Use: YES
Land Code: 1000059657	Agency Land Code: R29535695	Land Name: FAW - WILDLIFE	County: LYON	Acres: 13.30
City:	Site Code:	Classification Per M.S. 86A.05: g. state wildlife management area	Current Public Use: YES	Future Public Use: YES
Land Code: 1000059658	Agency Land Code: R29197942	Land Name: FAW - WILDLIFE	County: LYON	Acres: 32.80
City:	Site Code:	Classification Per M.S. 86A.05: g. state wildlife management area	Current Public Use: YES	Future Public Use: YES
Land Code: 1000059659	Agency Land Code: R29197952	Land Name: FAW - WILDLIFE	County: LYON	Acres: 1.84
City:	Site Code:	Classification Per M.S. 86A.05: g. state wildlife management area	Current Public Use: YES	Future Public Use: YES
Land Code: 1000059660	Agency Land Code: R29197944	Land Name: FAW - WILDLIFE	County: LYON	Acres: 33.00
City:	Site Code:	Classification Per M.S. 86A.05: g. state wildlife management area	Current Public Use: YES	Future Public Use: YES
Land Code: 1000059661	Agency Land Code: R29197953	Land Name: FAW - WILDLIFE	County: LYON	Acres: 20.00
City:	Site Code:	Classification Per M.S. 86A.05: g. state wildlife management area	Current Public Use: YES	Future Public Use: YES
Land Code: 1000059662	Agency Land Code: R29197946	Land Name: FAW - WILDLIFE	County: LYON	Acres: 9.90
City:	Site Code:	Classification Per M.S. 86A.05: g. state wildlife management area	Current Public Use: YES	Future Public Use: YES
Land Code: 1000059663	Agency Land Code: R29197389	Land Name: FAW - WILDLIFE	County: LYON	Acres: 40.00
City:	Site Code:	Classification Per M.S. 86A.05: g. state wildlife management area	Current Public Use: YES	Future Public Use: YES
Land Code: 1000059664	Agency Land Code: R29197340	Land Name: FAW - WILDLIFE	County: LYON	Acres: 3.00
City:	Site Code:	Classification Per M.S. 86A.05: g. state wildlife management area	Current Public Use: YES	Future Public Use: YES
Land Code: 1000059665	Agency Land Code: R29197342	Land Name: FAW - WILDLIFE	County: LYON	Acres: 38.93
City:	Site Code:	Classification Per M.S. 86A.05: g. state wildlife management area	Current Public Use: YES	Future Public Use: YES



Land Code: 1000059666	Agency Land Code: R29197341	Land Name: FAW - WILDLIFE	County: LYON	Acres: 40.00
City:	Site Code:	Classification Per M.S. 86A.05: g. state wildlife management area	Current Public Use: YES	Future Public Use: YES
Land Code: 1000059667	Agency Land Code: R29584096	Land Name: FAW - WILDLIFE	County: LYON	Acres: 39.55
City:	Site Code:	Classification Per M.S. 86A.05: g. state wildlife management area	Current Public Use: YES	Future Public Use: YES
Land Code: 1000059668	Agency Land Code: R29584101	Land Name: FAW - WILDLIFE	County: LYON	Acres: 40.04
City:	Site Code:	Classification Per M.S. 86A.05: g. state wildlife management area	Current Public Use: YES	Future Public Use: YES
Land Code: 1000059669	Agency Land Code: R29584103	Land Name: FAW - WILDLIFE	County: LYON	Acres: 17.74
City:	Site Code:	Classification Per M.S. 86A.05: g. state wildlife management area	Current Public Use: YES	Future Public Use: YES
Land Code: 1000059670	Agency Land Code: R29584104	Land Name: FAW - WILDLIFE	County: LYON	Acres: 37.88
City:	Site Code:	Classification Per M.S. 86A.05: g. state wildlife management area	Current Public Use: YES	Future Public Use: YES
Land Code: 1000059671	Agency Land Code: R29584102	Land Name: FAW - WILDLIFE	County: LYON	Acres: 38.91
City:	Site Code:	Classification Per M.S. 86A.05: g. state wildlife management area	Current Public Use: YES	Future Public Use: YES
Land Code: 1000059672	Agency Land Code: R29584098	Land Name: FAW - WILDLIFE	County: LYON	Acres: 40.01
City:	Site Code:	Classification Per M.S. 86A.05: g. state wildlife management area	Current Public Use: YES	Future Public Use: YES
Land Code: 1000059673	Agency Land Code: R29584099	Land Name: FAW - WILDLIFE	County: LYON	Acres: 39.96
City:	Site Code:	Classification Per M.S. 86A.05: g. state wildlife management area	Current Public Use: YES	Future Public Use: YES
Land Code: 1000059674	Agency Land Code: R29197343	Land Name: FAW - WILDLIFE	County: LYON	Acres: 26.42
City:	Site Code:	Classification Per M.S. 86A.05: g. state wildlife management area	Current Public Use: YES	Future Public Use: YES
Land Code: 1000059675	Agency Land Code: R29584097	Land Name: FAW - WILDLIFE	County: LYON	Acres: 40.00
City:	Site Code:	Classification Per M.S. 86A.05: g. state wildlife management area	Current Public Use: YES	Future Public Use: YES
Land Code: 1000059676	Agency Land Code: R29197388	Land Name: FAW - WILDLIFE	County: LYON	Acres: 40.00
City:	Site Code:	Classification Per M.S. 86A.05: g. state wildlife management area	Current Public Use: YES	Future Public Use: YES
Land Code: 1000059677	Agency Land Code: R29584100	Land Name: FAW - WILDLIFE	County: LYON	Acres: 39.95
City:	Site Code:	Classification Per M.S. 86A.05: g. state wildlife management area	Current Public Use: YES	Future Public Use: YES



Land Code: 1000059678	Agency Land Code: R29197338	Land Name: FAW - WILDLIFE	County: LYON	Acres: 0.40
City:	Site Code:	Classification Per M.S. 86A.05: g. state wildlife management area	Current Public Use: YES	Future Public Use: YES
Land Code: 1000059679	Agency Land Code: R29197339	Land Name: FAW - WILDLIFE	County: LYON	Acres: 20.00
City:	Site Code:	Classification Per M.S. 86A.05: g. state wildlife management area	Current Public Use: YES	Future Public Use: YES
Land Code: 1000059680	Agency Land Code: R29197344	Land Name: FAW - WILDLIFE	County: LYON	Acres: 40.00
City:	Site Code:	Classification Per M.S. 86A.05: g. state wildlife management area	Current Public Use: YES	Future Public Use: YES
Land Code: 1000059681	Agency Land Code: R29330174	Land Name: FAW - WILDLIFE	County: LYON	Acres: 2.10
City:	Site Code: R290528	Classification Per M.S. 86A.05: g. state wildlife management area	Current Public Use: YES	Future Public Use: YES
Land Code: 1000059682	Agency Land Code: R29198406	Land Name: FAW - WILDLIFE	County: LYON	Acres: 40.00
City:	Site Code: R290528	Classification Per M.S. 86A.05: g. state wildlife management area	Current Public Use: YES	Future Public Use: YES
Land Code: 1000059683	Agency Land Code: R29198325	Land Name: FAW - WILDLIFE	County: LYON	Acres: 3.70
City:	Site Code: R290528	Classification Per M.S. 86A.05: g. state wildlife management area	Current Public Use: YES	Future Public Use: YES
Land Code: 1000059684	Agency Land Code: R29198324	Land Name: FAW - WILDLIFE	County: LYON	Acres: 9.10
City:	Site Code: R290528	Classification Per M.S. 86A.05: g. state wildlife management area	Current Public Use: YES	Future Public Use: YES
Land Code: 1000059685	Agency Land Code: R29198339	Land Name: FAW - WILDLIFE	County: LYON	Acres: 15.00
City:	Site Code: R290528	Classification Per M.S. 86A.05: g. state wildlife management area	Current Public Use: YES	Future Public Use: YES
Land Code: 1000059686	Agency Land Code: R29198409	Land Name: FAW - WILDLIFE	County: LYON	Acres: 40.00
City:	Site Code: R290528	Classification Per M.S. 86A.05: g. state wildlife management area	Current Public Use: YES	Future Public Use: YES
Land Code: 1000059687	Agency Land Code: R29198330	Land Name: FAW - WILDLIFE	County: LYON	Acres: 15.00
City:	Site Code: R290528	Classification Per M.S. 86A.05: g. state wildlife management area	Current Public Use: YES	Future Public Use: YES
Land Code: 1000059688	Agency Land Code: R29198403	Land Name: FAW - WILDLIFE	County: LYON	Acres: 22.00
City:	Site Code: R290528	Classification Per M.S. 86A.05: g. state wildlife management area	Current Public Use: YES	Future Public Use: YES
Land Code: 1000059689	Agency Land Code: R29198396	Land Name: FAW - WILDLIFE	County: LYON	Acres: 40.00
City:	Site Code: R290528	Classification Per M.S. 86A.05: g. state wildlife management area	Current Public Use: YES	Future Public Use: YES



Land Code: 1000059690	Agency Land Code: R29198327	Land Name: FAW - WILDLIFE	County: LYON	Acres: 29.30
City:	Site Code: R290528	Classification Per M.S. 86A.05: g. state wildlife management area	Current Public Use: YES	Future Public Use: YES
Land Code: 1000059691	Agency Land Code: R29198398	Land Name: FAW - WILDLIFE	County: LYON	Acres: 40.00
City:	Site Code: R290528	Classification Per M.S. 86A.05: g. state wildlife management area	Current Public Use: YES	Future Public Use: YES
Land Code: 1000059692	Agency Land Code: R29198408	Land Name: FAW - WILDLIFE	County: LYON	Acres: 27.70
City:	Site Code: R290528	Classification Per M.S. 86A.05: g. state wildlife management area	Current Public Use: YES	Future Public Use: YES
Land Code: 1000059693	Agency Land Code: R29198331	Land Name: FAW - WILDLIFE	County: LYON	Acres: 1.18
City:	Site Code: R290528	Classification Per M.S. 86A.05: g. state wildlife management area	Current Public Use: YES	Future Public Use: YES
Land Code: 1000059694	Agency Land Code: R29198334	Land Name: FAW - WILDLIFE	County: LYON	Acres: 14.60
City:	Site Code: R290528	Classification Per M.S. 86A.05: g. state wildlife management area	Current Public Use: YES	Future Public Use: YES
Land Code: 1000059695	Agency Land Code: R29198394	Land Name: FAW - WILDLIFE	County: LYON	Acres: 19.00
City:	Site Code: R290528	Classification Per M.S. 86A.05: g. state wildlife management area	Current Public Use: YES	Future Public Use: YES
Land Code: 1000059696	Agency Land Code: R29198338	Land Name: FAW - WILDLIFE	County: LYON	Acres: 40.00
City:	Site Code: R290528	Classification Per M.S. 86A.05: g. state wildlife management area	Current Public Use: YES	Future Public Use: YES
Land Code: 1000059697	Agency Land Code: R29330175	Land Name: FAW - WILDLIFE	County: LYON	Acres: 2.10
City:	Site Code: R290528	Classification Per M.S. 86A.05: g. state wildlife management area	Current Public Use: YES	Future Public Use: YES
Land Code: 1000059698	Agency Land Code: R29198341	Land Name: FAW - WILDLIFE	County: LYON	Acres: 20.00
City:	Site Code: R290528	Classification Per M.S. 86A.05: g. state wildlife management area	Current Public Use: YES	Future Public Use: YES
Land Code: 1000059699	Agency Land Code: R29595308	Land Name: FAW - WILDLIFE	County: LYON	Acres: 7.13
City:	Site Code: R290528	Classification Per M.S. 86A.05: g. state wildlife management area	Current Public Use: YES	Future Public Use: YES
Land Code: 1000059700	Agency Land Code: R29595310	Land Name: FAW - WILDLIFE	County: LYON	Acres: 29.73
City:	Site Code: R290528	Classification Per M.S. 86A.05: g. state wildlife management area	Current Public Use: YES	Future Public Use: YES
Land Code: 1000059701	Agency Land Code: R29198336	Land Name: FAW - WILDLIFE	County: LYON	Acres: 19.20
City:	Site Code: R290528	Classification Per M.S. 86A.05: g. state wildlife management area	Current Public Use: YES	Future Public Use: YES



Land Code: 1000059702	Agency Land Code: R29198342	Land Name: FAW - WILDLIFE	County: LYON	Acres: 36.30
City:	Site Code: R290528	Classification Per M.S. 86A.05: g. state wildlife management area	Current Public Use: YES	Future Public Use: YES
Land Code: 1000059703	Agency Land Code: R29595311	Land Name: FAW - WILDLIFE	County: LYON	Acres: 3.66
City:	Site Code: R290528	Classification Per M.S. 86A.05: g. state wildlife management area	Current Public Use: YES	Future Public Use: YES
Land Code: 1000059704	Agency Land Code: R29198332	Land Name: FAW - WILDLIFE	County: LYON	Acres: 20.00
City:	Site Code: R290528	Classification Per M.S. 86A.05: g. state wildlife management area	Current Public Use: YES	Future Public Use: YES
Land Code: 1000059705	Agency Land Code: R29198337	Land Name: FAW - WILDLIFE	County: LYON	Acres: 1.60
City:	Site Code: R290528	Classification Per M.S. 86A.05: g. state wildlife management area	Current Public Use: YES	Future Public Use: YES
Land Code: 1000059706	Agency Land Code: R29198402	Land Name: FAW - WILDLIFE	County: LYON	Acres: 12.40
City:	Site Code: R290528	Classification Per M.S. 86A.05: g. state wildlife management area	Current Public Use: YES	Future Public Use: YES
Land Code: 1000059707	Agency Land Code: R29330173	Land Name: FAW - WILDLIFE	County: LYON	Acres: 0.80
City:	Site Code: R290528	Classification Per M.S. 86A.05: g. state wildlife management area	Current Public Use: YES	Future Public Use: YES
Land Code: 1000059708	Agency Land Code: R29198401	Land Name: FAW - WILDLIFE	County: LYON	Acres: 40.00
City:	Site Code: R290528	Classification Per M.S. 86A.05: g. state wildlife management area	Current Public Use: YES	Future Public Use: YES
Land Code: 1000059709	Agency Land Code: R29595793	Land Name: FAW - WILDLIFE	County: LYON	Acres: 2.78
City:	Site Code: R290528	Classification Per M.S. 86A.05: g. state wildlife management area	Current Public Use: YES	Future Public Use: YES
Land Code: 1000059710	Agency Land Code: R29198328	Land Name: FAW - WILDLIFE	County: LYON	Acres: 36.00
City:	Site Code: R290528	Classification Per M.S. 86A.05: g. state wildlife management area	Current Public Use: YES	Future Public Use: YES
Land Code: 1000059711	Agency Land Code: R29595309	Land Name: FAW - WILDLIFE	County: LYON	Acres: 11.47
City:	Site Code: R290528	Classification Per M.S. 86A.05: g. state wildlife management area	Current Public Use: YES	Future Public Use: YES
Land Code: 1000059712	Agency Land Code: R29198384	Land Name: FAW - WILDLIFE	County: LYON	Acres: 40.00
City:	Site Code: R290528	Classification Per M.S. 86A.05: g. state wildlife management area	Current Public Use: YES	Future Public Use: YES
Land Code: 1000059713	Agency Land Code: R29198397	Land Name: FAW - WILDLIFE	County: LYON	Acres: 40.00
City:	Site Code: R290528	Classification Per M.S. 86A.05: g. state wildlife management area	Current Public Use: YES	Future Public Use: YES



Land Code: 1000059714	Agency Land Code: R29198399	Land Name: FAW - WILDLIFE	County: LYON	Acres: 40.00
City:	Site Code: R290528	Classification Per M.S. 86A.05: g. state wildlife management area	Current Public Use: YES	Future Public Use: YES
Land Code: 1000059715	Agency Land Code: R29198340	Land Name: FAW - WILDLIFE	County: LYON	Acres: 13.00
City:	Site Code: R290528	Classification Per M.S. 86A.05: g. state wildlife management area	Current Public Use: YES	Future Public Use: YES
Land Code: 1000059716	Agency Land Code: R29198405	Land Name: FAW - WILDLIFE	County: LYON	Acres: 40.00
City:	Site Code: R290528	Classification Per M.S. 86A.05: g. state wildlife management area	Current Public Use: YES	Future Public Use: YES
Land Code: 1000059717	Agency Land Code: R29198395	Land Name: FAW - WILDLIFE	County: LYON	Acres: 40.00
City:	Site Code: R290528	Classification Per M.S. 86A.05: g. state wildlife management area	Current Public Use: YES	Future Public Use: YES
Land Code: 1000059718	Agency Land Code: R29198329	Land Name: FAW - WILDLIFE	County: LYON	Acres: 38.81
City:	Site Code: R290528	Classification Per M.S. 86A.05: g. state wildlife management area	Current Public Use: YES	Future Public Use: YES
Land Code: 1000059719	Agency Land Code: R29198333	Land Name: FAW - WILDLIFE	County: LYON	Acres: 40.00
City:	Site Code: R290528	Classification Per M.S. 86A.05: g. state wildlife management area	Current Public Use: YES	Future Public Use: YES
Land Code: 1000059720	Agency Land Code: R29198335	Land Name: FAW - WILDLIFE	County: LYON	Acres: 2.40
City:	Site Code: R290528	Classification Per M.S. 86A.05: g. state wildlife management area	Current Public Use: YES	Future Public Use: YES
Land Code: 1000059721	Agency Land Code: R29198400	Land Name: FAW - WILDLIFE	County: LYON	Acres: 40.00
City:	Site Code: R290528	Classification Per M.S. 86A.05: g. state wildlife management area	Current Public Use: YES	Future Public Use: YES
Land Code: 1000059722	Agency Land Code: R29198343	Land Name: FAW - WILDLIFE	County: LYON	Acres: 5.00
City:	Site Code: R290528	Classification Per M.S. 86A.05: g. state wildlife management area	Current Public Use: YES	Future Public Use: YES
Land Code: 1000059723	Agency Land Code: R29198326	Land Name: FAW - WILDLIFE	County: LYON	Acres: 15.00
City:	Site Code: R290528	Classification Per M.S. 86A.05: g. state wildlife management area	Current Public Use: YES	Future Public Use: YES
Land Code: 1000059724	Agency Land Code: R29198404	Land Name: FAW - WILDLIFE	County: LYON	Acres: 0.90
City:	Site Code: R290528	Classification Per M.S. 86A.05: g. state wildlife management area	Current Public Use: YES	Future Public Use: YES
Land Code: 1000059725	Agency Land Code: R29197834	Land Name: FAW - WILDLIFE	County: LYON	Acres: 19.90
City:	Site Code:	Classification Per M.S. 86A.05: g. state wildlife management area	Current Public Use: YES	Future Public Use: YES



Land Code: 1000059726	Agency Land Code: R29197586	Land Name: FAW - WILDLIFE	County: LYON	Acres: 15.80
City:	Site Code:	Classification Per M.S. 86A.05: g. state wildlife management area	Current Public Use: YES	Future Public Use: YES
Land Code: 1000059727	Agency Land Code: R29197585	Land Name: FAW - WILDLIFE	County: LYON	Acres: 22.10
City:	Site Code:	Classification Per M.S. 86A.05: g. state wildlife management area	Current Public Use: YES	Future Public Use: YES
Land Code: 1000059728	Agency Land Code: R29197509	Land Name: FAW - WILDLIFE	County: LYON	Acres: 34.90
City:	Site Code:	Classification Per M.S. 86A.05: g. state wildlife management area	Current Public Use: YES	Future Public Use: YES
Land Code: 1000059729	Agency Land Code: R29197510	Land Name: FAW - WILDLIFE	County: LYON	Acres: 5.00
City:	Site Code:	Classification Per M.S. 86A.05: g. state wildlife management area	Current Public Use: YES	Future Public Use: YES
Land Code: 1000059730	Agency Land Code: R29197593	Land Name: FAW - WILDLIFE	County: LYON	Acres: 40.00
City:	Site Code:	Classification Per M.S. 86A.05: g. state wildlife management area	Current Public Use: YES	Future Public Use: YES
Land Code: 1000059731	Agency Land Code: R29347582	Land Name: FAW - WILDLIFE	County: LYON	Acres: 17.25
City:	Site Code:	Classification Per M.S. 86A.05: g. state wildlife management area	Current Public Use: YES	Future Public Use: YES
Land Code: 1000059732	Agency Land Code: R29347583	Land Name: FAW - WILDLIFE	County: LYON	Acres: 18.86
City:	Site Code:	Classification Per M.S. 86A.05: g. state wildlife management area	Current Public Use: YES	Future Public Use: YES
Land Code: 1000059733	Agency Land Code: R29347581	Land Name: FAW - WILDLIFE	County: LYON	Acres: 5.82
City:	Site Code:	Classification Per M.S. 86A.05: g. state wildlife management area	Current Public Use: YES	Future Public Use: YES
Land Code: 1000059734	Agency Land Code: R29549142	Land Name: FAW - WILDLIFE	County: LYON	Acres: 40.00
City:	Site Code:	Classification Per M.S. 86A.05: g. state wildlife management area	Current Public Use: YES	Future Public Use: YES
Land Code: 1000059735	Agency Land Code: R29549145	Land Name: FAW - WILDLIFE	County: LYON	Acres: 40.00
City:	Site Code:	Classification Per M.S. 86A.05: g. state wildlife management area	Current Public Use: YES	Future Public Use: YES
Land Code: 1000059736	Agency Land Code: R29549144	Land Name: FAW - WILDLIFE	County: LYON	Acres: 40.00
City:	Site Code:	Classification Per M.S. 86A.05: g. state wildlife management area	Current Public Use: YES	Future Public Use: YES
Land Code: 1000059737	Agency Land Code: R29549143	Land Name: FAW - WILDLIFE	County: LYON	Acres: 40.00
City:	Site Code:	Classification Per M.S. 86A.05: g. state wildlife management area	Current Public Use: YES	Future Public Use: YES



Land Code: 1000059738	Agency Land Code: R29198539	Land Name: FAW - WILDLIFE	County: LYON	Acres: 40.00
City:	Site Code:	Classification Per M.S. 86A.05: g. state wildlife management area	Current Public Use: YES	Future Public Use: YES
Land Code: 1000059739	Agency Land Code: R29198553	Land Name: FAW - WILDLIFE	County: LYON	Acres: 13.20
City:	Site Code:	Classification Per M.S. 86A.05: g. state wildlife management area	Current Public Use: YES	Future Public Use: YES
Land Code: 1000059740	Agency Land Code: R29198528	Land Name: FAW - WILDLIFE	County: LYON	Acres: 18.50
City:	Site Code:	Classification Per M.S. 86A.05: g. state wildlife management area	Current Public Use: YES	Future Public Use: YES
Land Code: 1000059741	Agency Land Code: R29198545	Land Name: FAW - WILDLIFE	County: LYON	Acres: 23.00
City:	Site Code:	Classification Per M.S. 86A.05: g. state wildlife management area	Current Public Use: YES	Future Public Use: YES
Land Code: 1000059742	Agency Land Code: R29198543	Land Name: FAW - WILDLIFE	County: LYON	Acres: 7.00
City:	Site Code:	Classification Per M.S. 86A.05: g. state wildlife management area	Current Public Use: YES	Future Public Use: YES
Land Code: 1000059743	Agency Land Code: R29198541	Land Name: FAW - WILDLIFE	County: LYON	Acres: 1.80
City:	Site Code:	Classification Per M.S. 86A.05: g. state wildlife management area	Current Public Use: YES	Future Public Use: YES
Land Code: 1000059744	Agency Land Code: R29198534	Land Name: FAW - WILDLIFE	County: LYON	Acres: 2.90
City:	Site Code:	Classification Per M.S. 86A.05: g. state wildlife management area	Current Public Use: YES	Future Public Use: YES
Land Code: 1000059745	Agency Land Code: R29198547	Land Name: FAW - WILDLIFE	County: LYON	Acres: 0.50
City:	Site Code:	Classification Per M.S. 86A.05: g. state wildlife management area	Current Public Use: YES	Future Public Use: YES
Land Code: 1000059746	Agency Land Code: R29198537	Land Name: FAW - WILDLIFE	County: LYON	Acres: 40.00
City:	Site Code:	Classification Per M.S. 86A.05: g. state wildlife management area	Current Public Use: YES	Future Public Use: YES
Land Code: 1000059747	Agency Land Code: R29198554	Land Name: FAW - WILDLIFE	County: LYON	Acres: 2.50
City:	Site Code:	Classification Per M.S. 86A.05: g. state wildlife management area	Current Public Use: YES	Future Public Use: YES
Land Code: 1000059748	Agency Land Code: R29198529	Land Name: FAW - WILDLIFE	County: LYON	Acres: 2.30
City:	Site Code:	Classification Per M.S. 86A.05: g. state wildlife management area	Current Public Use: YES	Future Public Use: YES
Land Code: 1000059749	Agency Land Code: R29197463	Land Name: FAW - WILDLIFE	County: LYON	Acres: 28.10
City:	Site Code: R290404	Classification Per M.S. 86A.05: g. state wildlife management area	Current Public Use: YES	Future Public Use: YES



Land Code: 1000059750	Agency Land Code: R29197461	Land Name: FAW - WILDLIFE	County: LYON	Acres: 18.00
City:	Site Code: R290404	Classification Per M.S. 86A.05: g. state wildlife management area	Current Public Use: YES	Future Public Use: YES
Land Code: 1000059751	Agency Land Code: R29197460	Land Name: FAW - WILDLIFE	County: LYON	Acres: 32.80
City:	Site Code: R290404	Classification Per M.S. 86A.05: g. state wildlife management area	Current Public Use: YES	Future Public Use: YES
Land Code: 1000059752	Agency Land Code: R29197458	Land Name: FAW - WILDLIFE	County: LYON	Acres: 3.70
City:	Site Code: R290404	Classification Per M.S. 86A.05: g. state wildlife management area	Current Public Use: YES	Future Public Use: YES
Land Code: 1000059753	Agency Land Code: R29197462	Land Name: FAW - WILDLIFE	County: LYON	Acres: 0.10
City:	Site Code: R290404	Classification Per M.S. 86A.05: g. state wildlife management area	Current Public Use: YES	Future Public Use: YES
Land Code: 1000059754	Agency Land Code: R29197459	Land Name: FAW - WILDLIFE	County: LYON	Acres: 20.30
City:	Site Code: R290404	Classification Per M.S. 86A.05: g. state wildlife management area	Current Public Use: YES	Future Public Use: YES
Land Code: 1000059755	Agency Land Code: R29197857	Land Name: FAW - WILDLIFE	County: LYON	Acres: 18.30
City:	Site Code:	Classification Per M.S. 86A.05: g. state wildlife management area	Current Public Use: YES	Future Public Use: YES
Land Code: 1000059756	Agency Land Code: R29197858	Land Name: FAW - WILDLIFE	County: LYON	Acres: 13.60
City:	Site Code:	Classification Per M.S. 86A.05: g. state wildlife management area	Current Public Use: YES	Future Public Use: YES
Land Code: 1000059757	Agency Land Code: R29197529	Land Name: FAW - WILDLIFE	County: LYON	Acres: 40.00
City:	Site Code:	Classification Per M.S. 86A.05: g. state wildlife management area	Current Public Use: YES	Future Public Use: YES
Land Code: 1000059758	Agency Land Code: R29197527	Land Name: FAW - WILDLIFE	County: LYON	Acres: 1.00
City:	Site Code:	Classification Per M.S. 86A.05: g. state wildlife management area	Current Public Use: YES	Future Public Use: YES
Land Code: 1000059759	Agency Land Code: R29197530	Land Name: FAW - WILDLIFE	County: LYON	Acres: 40.00
City:	Site Code:	Classification Per M.S. 86A.05: g. state wildlife management area	Current Public Use: YES	Future Public Use: YES
Land Code: 1000059760	Agency Land Code: R29197528	Land Name: FAW - WILDLIFE	County: LYON	Acres: 0.03
City:	Site Code:	Classification Per M.S. 86A.05: g. state wildlife management area	Current Public Use: YES	Future Public Use: YES
Land Code: 1000059761	Agency Land Code: R29197883	Land Name: FAW - WILDLIFE	County: LYON	Acres: 40.00
City:	Site Code:	Classification Per M.S. 86A.05: g. state wildlife management area	Current Public Use: YES	Future Public Use: YES



Land Code: 1000059762	Agency Land Code: R29198106	Land Name: FAW - WILDLIFE	County: LYON	Acres: 32.96
City:	Site Code:	Classification Per M.S. 86A.05: g. state wildlife management area	Current Public Use: YES	Future Public Use: YES
Land Code: 1000059763	Agency Land Code: R29198107	Land Name: FAW - WILDLIFE	County: LYON	Acres: 23.14
City:	Site Code:	Classification Per M.S. 86A.05: g. state wildlife management area	Current Public Use: YES	Future Public Use: YES
Land Code: 1000059764	Agency Land Code: R29557736	Land Name: FAW - WILDLIFE	County: LYON	Acres: 0.50
City:	Site Code:	Classification Per M.S. 86A.05: g. state wildlife management area	Current Public Use: YES	Future Public Use: YES
Land Code: 1000059765	Agency Land Code: R29198092	Land Name: FAW - WILDLIFE	County: LYON	Acres: 40.00
City:	Site Code:	Classification Per M.S. 86A.05: g. state wildlife management area	Current Public Use: YES	Future Public Use: YES
Land Code: 1000059766	Agency Land Code: R29198100	Land Name: FAW - WILDLIFE	County: LYON	Acres: 19.00
City:	Site Code:	Classification Per M.S. 86A.05: g. state wildlife management area	Current Public Use: YES	Future Public Use: YES
Land Code: 1000059767	Agency Land Code: R29198105	Land Name: FAW - WILDLIFE	County: LYON	Acres: 1.20
City:	Site Code:	Classification Per M.S. 86A.05: g. state wildlife management area	Current Public Use: YES	Future Public Use: YES
Land Code: 1000059768	Agency Land Code: R29198104	Land Name: FAW - WILDLIFE	County: LYON	Acres: 40.00
City:	Site Code:	Classification Per M.S. 86A.05: g. state wildlife management area	Current Public Use: YES	Future Public Use: YES
Land Code: 1000059769	Agency Land Code: R29198102	Land Name: FAW - WILDLIFE	County: LYON	Acres: 40.00
City:	Site Code:	Classification Per M.S. 86A.05: g. state wildlife management area	Current Public Use: YES	Future Public Use: YES
Land Code: 1000059770	Agency Land Code: R29198095	Land Name: FAW - WILDLIFE	County: LYON	Acres: 40.00
City:	Site Code:	Classification Per M.S. 86A.05: g. state wildlife management area	Current Public Use: YES	Future Public Use: YES
Land Code: 1000059771	Agency Land Code: R29198094	Land Name: FAW - WILDLIFE	County: LYON	Acres: 40.00
City:	Site Code:	Classification Per M.S. 86A.05: g. state wildlife management area	Current Public Use: YES	Future Public Use: YES
Land Code: 1000059772	Agency Land Code: R29198099	Land Name: FAW - WILDLIFE	County: LYON	Acres: 20.00
City:	Site Code:	Classification Per M.S. 86A.05: g. state wildlife management area	Current Public Use: YES	Future Public Use: YES
Land Code: 1000059773	Agency Land Code: R29198097	Land Name: FAW - WILDLIFE	County: LYON	Acres: 36.61
City:	Site Code:	Classification Per M.S. 86A.05: g. state wildlife management area	Current Public Use: YES	Future Public Use: YES



Land Code: 1000059774	Agency Land Code: R29198098	Land Name: FAW - WILDLIFE	County: LYON	Acres: 40.00
City:	Site Code:	Classification Per M.S. 86A.05: g. state wildlife management area	Current Public Use: YES	Future Public Use: YES
Land Code: 1000059775	Agency Land Code: R29198096	Land Name: FAW - WILDLIFE	County: LYON	Acres: 36.39
City:	Site Code:	Classification Per M.S. 86A.05: g. state wildlife management area	Current Public Use: YES	Future Public Use: YES
Land Code: 1000059776	Agency Land Code: R29198101	Land Name: FAW - WILDLIFE	County: LYON	Acres: 40.00
City:	Site Code:	Classification Per M.S. 86A.05: g. state wildlife management area	Current Public Use: YES	Future Public Use: YES
Land Code: 1000059777	Agency Land Code: R29557737	Land Name: FAW - WILDLIFE	County: LYON	Acres: 0.50
City:	Site Code:	Classification Per M.S. 86A.05: g. state wildlife management area	Current Public Use: YES	Future Public Use: YES
Land Code: 1000059778	Agency Land Code: R29198103	Land Name: FAW - WILDLIFE	County: LYON	Acres: 40.00
City:	Site Code:	Classification Per M.S. 86A.05: g. state wildlife management area	Current Public Use: YES	Future Public Use: YES
Land Code: 1000059779	Agency Land Code: R29332635	Land Name: FAW - WILDLIFE	County: LYON	Acres: 15.17
City:	Site Code:	Classification Per M.S. 86A.05: g. state wildlife management area	Current Public Use: YES	Future Public Use: YES
Land Code: 1000059780	Agency Land Code: R29332636	Land Name: FAW - WILDLIFE	County: LYON	Acres: 23.83
City:	Site Code:	Classification Per M.S. 86A.05: g. state wildlife management area	Current Public Use: YES	Future Public Use: YES
Land Code: 1000059781	Agency Land Code: R29332637	Land Name: FAW - WILDLIFE	County: LYON	Acres: 40.00
City:	Site Code:	Classification Per M.S. 86A.05: g. state wildlife management area	Current Public Use: YES	Future Public Use: YES
Land Code: 1000059782	Agency Land Code: R29332639	Land Name: FAW - WILDLIFE	County: LYON	Acres: 36.35
City:	Site Code:	Classification Per M.S. 86A.05: g. state wildlife management area	Current Public Use: YES	Future Public Use: YES
Land Code: 1000059783	Agency Land Code: R29332640	Land Name: FAW - WILDLIFE	County: LYON	Acres: 12.30
City:	Site Code:	Classification Per M.S. 86A.05: g. state wildlife management area	Current Public Use: YES	Future Public Use: YES
Land Code: 1000059784	Agency Land Code: R29332641	Land Name: FAW - WILDLIFE	County: LYON	Acres: 12.72
City:	Site Code:	Classification Per M.S. 86A.05: g. state wildlife management area	Current Public Use: YES	Future Public Use: YES
Land Code: 1000059785	Agency Land Code: R29575303	Land Name: FAW - WILDLIFE	County: LYON	Acres: 12.32
City:	Site Code:	Classification Per M.S. 86A.05: g. state wildlife management area	Current Public Use: YES	Future Public Use: YES



Land Code: 1000059786	Agency Land Code: R29575304	Land Name: FAW - WILDLIFE	County: LYON	Acres: 10.16
City:	Site Code:	Classification Per M.S. 86A.05: g. state wildlife management area	Current Public Use: YES	Future Public Use: YES
Land Code: 1000059787	Agency Land Code: R29575305	Land Name: FAW - WILDLIFE	County: LYON	Acres: 11.54
City:	Site Code:	Classification Per M.S. 86A.05: g. state wildlife management area	Current Public Use: YES	Future Public Use: YES
Land Code: 1000059788	Agency Land Code: R29575306	Land Name: FAW - WILDLIFE	County: LYON	Acres: 0.94
City:	Site Code:	Classification Per M.S. 86A.05: g. state wildlife management area	Current Public Use: YES	Future Public Use: YES
Land Code: 1000059789	Agency Land Code: R29546845	Land Name: FAW - WILDLIFE	County: LYON	Acres: 9.43
City:	Site Code:	Classification Per M.S. 86A.05: g. state wildlife management area	Current Public Use: YES	Future Public Use: YES
Land Code: 1000059790	Agency Land Code: R29552462	Land Name: FAW - WILDLIFE	County: LYON	Acres: 26.90
City:	Site Code:	Classification Per M.S. 86A.05: g. state wildlife management area	Current Public Use: YES	Future Public Use: YES
Land Code: 1000059791	Agency Land Code: R29552463	Land Name: FAW - WILDLIFE	County: LYON	Acres: 5.20
City:	Site Code:	Classification Per M.S. 86A.05: g. state wildlife management area	Current Public Use: YES	Future Public Use: YES
Land Code: 1000059792	Agency Land Code: R29197435	Land Name: FAW - WILDLIFE	County: LYON	Acres: 40.00
City:	Site Code:	Classification Per M.S. 86A.05: g. state wildlife management area	Current Public Use: YES	Future Public Use: YES
Land Code: 1000059793	Agency Land Code: R29197433	Land Name: FAW - WILDLIFE	County: LYON	Acres: 40.00
City:	Site Code:	Classification Per M.S. 86A.05: g. state wildlife management area	Current Public Use: YES	Future Public Use: YES
Land Code: 1000059794	Agency Land Code: R29197441	Land Name: FAW - WILDLIFE	County: LYON	Acres: 33.00
City:	Site Code:	Classification Per M.S. 86A.05: g. state wildlife management area	Current Public Use: YES	Future Public Use: YES
Land Code: 1000059795	Agency Land Code: R29197434	Land Name: FAW - WILDLIFE	County: LYON	Acres: 26.70
City:	Site Code:	Classification Per M.S. 86A.05: g. state wildlife management area	Current Public Use: YES	Future Public Use: YES
Land Code: 1000059796	Agency Land Code: R29197411	Land Name: FAW - WILDLIFE	County: LYON	Acres: 40.00
City:	Site Code:	Classification Per M.S. 86A.05: g. state wildlife management area	Current Public Use: YES	Future Public Use: YES
Land Code: 1000059797	Agency Land Code: R29197410	Land Name: FAW - WILDLIFE	County: LYON	Acres: 40.00
City:	Site Code:	Classification Per M.S. 86A.05: g. state wildlife management area	Current Public Use: YES	Future Public Use: YES



Land Code: 1000059798	Agency Land Code: R29197436	Land Name: FAW - WILDLIFE	County: LYON	Acres: 9.80
City:	Site Code:	Classification Per M.S. 86A.05: g. state wildlife management area	Current Public Use: YES	Future Public Use: YES
Land Code: 1000059799	Agency Land Code: R29197440	Land Name: FAW - WILDLIFE	County: LYON	Acres: 1.80
City:	Site Code:	Classification Per M.S. 86A.05: g. state wildlife management area	Current Public Use: YES	Future Public Use: YES
Land Code: 1000059800	Agency Land Code: R29547487	Land Name: FAW - WILDLIFE	County: LYON	Acres: 2.84
City:	Site Code:	Classification Per M.S. 86A.05: g. state wildlife management area	Current Public Use: YES	Future Public Use: YES
Land Code: 1000059801	Agency Land Code: R29332638	Land Name: FAW - WILDLIFE	County: LYON	Acres: 38.25
City:	Site Code:	Classification Per M.S. 86A.05: g. state wildlife management area	Current Public Use: YES	Future Public Use: YES
Land Code: 1000059802	Agency Land Code: R29552461	Land Name: FAW - WILDLIFE	County: LYON	Acres: 17.40
City:	Site Code:	Classification Per M.S. 86A.05: g. state wildlife management area	Current Public Use: YES	Future Public Use: YES
Land Code: 1000059803	Agency Land Code: R29197437	Land Name: FAW - WILDLIFE	County: LYON	Acres: 0.20
City:	Site Code:	Classification Per M.S. 86A.05: g. state wildlife management area	Current Public Use: YES	Future Public Use: YES
Land Code: 1000059804	Agency Land Code: R29332634	Land Name: FAW - WILDLIFE	County: LYON	Acres: 12.72
City:	Site Code:	Classification Per M.S. 86A.05: g. state wildlife management area	Current Public Use: YES	Future Public Use: YES
Land Code: 1000059805	Agency Land Code: R29197412	Land Name: FAW - WILDLIFE	County: LYON	Acres: 40.00
City:	Site Code:	Classification Per M.S. 86A.05: g. state wildlife management area	Current Public Use: YES	Future Public Use: YES
Land Code: 1000059806	Agency Land Code: R29197430	Land Name: FAW - WILDLIFE	County: LYON	Acres: 15.80
City:	Site Code:	Classification Per M.S. 86A.05: g. state wildlife management area	Current Public Use: YES	Future Public Use: YES
Land Code: 1000059807	Agency Land Code: R29197438	Land Name: FAW - WILDLIFE	County: LYON	Acres: 40.00
City:	Site Code:	Classification Per M.S. 86A.05: g. state wildlife management area	Current Public Use: YES	Future Public Use: YES
Land Code: 1000059808	Agency Land Code: R29552460	Land Name: FAW - WILDLIFE	County: LYON	Acres: 28.20
City:	Site Code:	Classification Per M.S. 86A.05: g. state wildlife management area	Current Public Use: YES	Future Public Use: YES
Land Code: 1000059809	Agency Land Code: R29197432	Land Name: FAW - WILDLIFE	County: LYON	Acres: 40.00
City:	Site Code:	Classification Per M.S. 86A.05: g. state wildlife management area	Current Public Use: YES	Future Public Use: YES



Land Code: 1000059810	Agency Land Code: R29575302	Land Name: FAW - WILDLIFE	County: LYON	Acres: 13.23
City:	Site Code:	Classification Per M.S. 86A.05: g. state wildlife management area	Current Public Use: YES	Future Public Use: YES
Land Code: 1000059811	Agency Land Code: R29197429	Land Name: FAW - WILDLIFE	County: LYON	Acres: 3.50
City:	Site Code:	Classification Per M.S. 86A.05: g. state wildlife management area	Current Public Use: YES	Future Public Use: YES
Land Code: 1000059812	Agency Land Code: R29197409	Land Name: FAW - WILDLIFE	County: LYON	Acres: 40.00
City:	Site Code:	Classification Per M.S. 86A.05: g. state wildlife management area	Current Public Use: YES	Future Public Use: YES
Land Code: 1000059813	Agency Land Code: R29197439	Land Name: FAW - WILDLIFE	County: LYON	Acres: 40.00
City:	Site Code:	Classification Per M.S. 86A.05: g. state wildlife management area	Current Public Use: YES	Future Public Use: YES
Land Code: 1000059814	Agency Land Code: R29197431	Land Name: FAW - WILDLIFE	County: LYON	Acres: 0.10
City:	Site Code:	Classification Per M.S. 86A.05: g. state wildlife management area	Current Public Use: YES	Future Public Use: YES
Land Code: 1000059815	Agency Land Code: R29197240	Land Name: FAW - WILDLIFE	County: LYON	Acres: 19.50
City:	Site Code:	Classification Per M.S. 86A.05: g. state wildlife management area	Current Public Use: YES	Future Public Use: YES
Land Code: 1000059816	Agency Land Code: R29197239	Land Name: FAW - WILDLIFE	County: LYON	Acres: 29.50
City:	Site Code:	Classification Per M.S. 86A.05: g. state wildlife management area	Current Public Use: YES	Future Public Use: YES
Land Code: 1000059817	Agency Land Code: R29197830	Land Name: FAW - WILDLIFE	County: LYON	Acres: 1.90
City:	Site Code:	Classification Per M.S. 86A.05: g. state wildlife management area	Current Public Use: YES	Future Public Use: YES
Land Code: 1000059818	Agency Land Code: R29197831	Land Name: FAW - WILDLIFE	County: LYON	Acres: 5.50
City:	Site Code:	Classification Per M.S. 86A.05: g. state wildlife management area	Current Public Use: YES	Future Public Use: YES
Land Code: 1000059819	Agency Land Code: R29197832	Land Name: FAW - WILDLIFE	County: LYON	Acres: 8.00
City:	Site Code:	Classification Per M.S. 86A.05: g. state wildlife management area	Current Public Use: YES	Future Public Use: YES
Land Code: 1000059820	Agency Land Code: R29197833	Land Name: FAW - WILDLIFE	County: LYON	Acres: 3.10
City:	Site Code:	Classification Per M.S. 86A.05: g. state wildlife management area	Current Public Use: YES	Future Public Use: YES
Land Code: 1000059821	Agency Land Code: R29197583	Land Name: FAW - WILDLIFE	County: LYON	Acres: 27.40
City:	Site Code:	Classification Per M.S. 86A.05: g. state wildlife management area	Current Public Use: YES	Future Public Use: YES



Land Code: 1000059822	Agency Land Code: R29197584	Land Name: FAW - WILDLIFE	County: LYON	Acres: 9.00
City:	Site Code:	Classification Per M.S. 86A.05: g. state wildlife management area	Current Public Use: YES	Future Public Use: YES
Land Code: 1000059823	Agency Land Code: R29198251	Land Name: FAW - WILDLIFE	County: LYON	Acres: 20.70
City:	Site Code:	Classification Per M.S. 86A.05: g. state wildlife management area	Current Public Use: YES	Future Public Use: YES
Land Code: 1000059824	Agency Land Code: R29198250	Land Name: FAW - WILDLIFE	County: LYON	Acres: 28.90
City:	Site Code:	Classification Per M.S. 86A.05: g. state wildlife management area	Current Public Use: YES	Future Public Use: YES
Land Code: 1000059825	Agency Land Code: R29198253	Land Name: FAW - WILDLIFE	County: LYON	Acres: 4.80
City:	Site Code:	Classification Per M.S. 86A.05: g. state wildlife management area	Current Public Use: YES	Future Public Use: YES
Land Code: 1000059826	Agency Land Code: R29197574	Land Name: FAW - WILDLIFE	County: LYON	Acres: 38.80
City:	Site Code:	Classification Per M.S. 86A.05: g. state wildlife management area	Current Public Use: YES	Future Public Use: YES
Land Code: 1000059827	Agency Land Code: R29197578	Land Name: FAW - WILDLIFE	County: LYON	Acres: 23.70
City:	Site Code:	Classification Per M.S. 86A.05: g. state wildlife management area	Current Public Use: YES	Future Public Use: YES
Land Code: 1000059828	Agency Land Code: R29197576	Land Name: FAW - WILDLIFE	County: LYON	Acres: 38.50
City:	Site Code:	Classification Per M.S. 86A.05: g. state wildlife management area	Current Public Use: YES	Future Public Use: YES
Land Code: 1000059829	Agency Land Code: R29197577	Land Name: FAW - WILDLIFE	County: LYON	Acres: 40.00
City:	Site Code:	Classification Per M.S. 86A.05: g. state wildlife management area	Current Public Use: YES	Future Public Use: YES
Land Code: 1000059830	Agency Land Code: R29197571	Land Name: FAW - WILDLIFE	County: LYON	Acres: 40.00
City:	Site Code:	Classification Per M.S. 86A.05: g. state wildlife management area	Current Public Use: YES	Future Public Use: YES
Land Code: 1000059831	Agency Land Code: R29197580	Land Name: FAW - WILDLIFE	County: LYON	Acres: 40.00
City:	Site Code:	Classification Per M.S. 86A.05: g. state wildlife management area	Current Public Use: YES	Future Public Use: YES
Land Code: 1000059832	Agency Land Code: R29197581	Land Name: FAW - WILDLIFE	County: LYON	Acres: 10.20
City:	Site Code:	Classification Per M.S. 86A.05: g. state wildlife management area	Current Public Use: YES	Future Public Use: YES
Land Code: 1000059833	Agency Land Code: R29197572	Land Name: FAW - WILDLIFE	County: LYON	Acres: 40.00
City:	Site Code:	Classification Per M.S. 86A.05: g. state wildlife management area	Current Public Use: YES	Future Public Use: YES



Land Code: 1000059834	Agency Land Code: R29197579	Land Name: FAW - WILDLIFE	County: LYON	Acres: 10.00
City:	Site Code:	Classification Per M.S. 86A.05: g. state wildlife management area	Current Public Use: YES	Future Public Use: YES
Land Code: 1000059835	Agency Land Code: R29197582	Land Name: FAW - WILDLIFE	County: LYON	Acres: 2.73
City:	Site Code:	Classification Per M.S. 86A.05: g. state wildlife management area	Current Public Use: YES	Future Public Use: YES
Land Code: 1000059836	Agency Land Code: R29197868	Land Name: FAW - WILDLIFE	County: LYON	Acres: 31.00
City:	Site Code:	Classification Per M.S. 86A.05: g. state wildlife management area	Current Public Use: YES	Future Public Use: YES
Land Code: 1000059837	Agency Land Code: R29197869	Land Name: FAW - WILDLIFE	County: LYON	Acres: 15.10
City:	Site Code:	Classification Per M.S. 86A.05: g. state wildlife management area	Current Public Use: YES	Future Public Use: YES
Land Code: 1000059838	Agency Land Code: R29197835	Land Name: FAW - WILDLIFE	County: LYON	Acres: 2.04
City:	Site Code:	Classification Per M.S. 86A.05: g. state wildlife management area	Current Public Use: YES	Future Public Use: YES
Land Code: 1000059839	Agency Land Code: R29197867	Land Name: FAW - WILDLIFE	County: LYON	Acres: 3.43
City:	Site Code:	Classification Per M.S. 86A.05: g. state wildlife management area	Current Public Use: YES	Future Public Use: YES
Land Code: 1000059840	Agency Land Code: R29197860	Land Name: FAW - WILDLIFE	County: LYON	Acres: 1.00
City:	Site Code:	Classification Per M.S. 86A.05: g. state wildlife management area	Current Public Use: YES	Future Public Use: YES
Land Code: 1000059841	Agency Land Code: R29197866	Land Name: FAW - WILDLIFE	County: LYON	Acres: 38.50
City:	Site Code:	Classification Per M.S. 86A.05: g. state wildlife management area	Current Public Use: YES	Future Public Use: YES
Land Code: 1000059842	Agency Land Code: R29197864	Land Name: FAW - WILDLIFE	County: LYON	Acres: 31.43
City:	Site Code:	Classification Per M.S. 86A.05: g. state wildlife management area	Current Public Use: YES	Future Public Use: YES
Land Code: 1000059843	Agency Land Code: R29197863	Land Name: FAW - WILDLIFE	County: LYON	Acres: 0.60
City:	Site Code:	Classification Per M.S. 86A.05: g. state wildlife management area	Current Public Use: YES	Future Public Use: YES
Land Code: 1000059844	Agency Land Code: R29197838	Land Name: FAW - WILDLIFE	County: LYON	Acres: 15.14
City:	Site Code:	Classification Per M.S. 86A.05: g. state wildlife management area	Current Public Use: YES	Future Public Use: YES
Land Code: 1000059845	Agency Land Code: R29197837	Land Name: FAW - WILDLIFE	County: LYON	Acres: 4.47
City:	Site Code:	Classification Per M.S. 86A.05: g. state wildlife management area	Current Public Use: YES	Future Public Use: YES



Land Code: 1000059846	Agency Land Code: R29197836	Land Name: FAW - WILDLIFE	County: LYON	Acres: 0.75
City:	Site Code:	Classification Per M.S. 86A.05: g. state wildlife management area	Current Public Use: YES	Future Public Use: YES
Land Code: 1000059847	Agency Land Code: R29197859	Land Name: FAW - WILDLIFE	County: LYON	Acres: 4.52
City:	Site Code:	Classification Per M.S. 86A.05: g. state wildlife management area	Current Public Use: YES	Future Public Use: YES
Land Code: 1000059848	Agency Land Code: R29197862	Land Name: FAW - WILDLIFE	County: LYON	Acres: 22.72
City:	Site Code:	Classification Per M.S. 86A.05: g. state wildlife management area	Current Public Use: YES	Future Public Use: YES
Land Code: 1000059849	Agency Land Code: R29197839	Land Name: FAW - WILDLIFE	County: LYON	Acres: 40.00
City:	Site Code:	Classification Per M.S. 86A.05: g. state wildlife management area	Current Public Use: YES	Future Public Use: YES
Land Code: 1000059850	Agency Land Code: R29197861	Land Name: FAW - WILDLIFE	County: LYON	Acres: 17.60
City:	Site Code:	Classification Per M.S. 86A.05: g. state wildlife management area	Current Public Use: YES	Future Public Use: YES
Land Code: 1000059851	Agency Land Code: R29197865	Land Name: FAW - WILDLIFE	County: LYON	Acres: 40.00
City:	Site Code:	Classification Per M.S. 86A.05: g. state wildlife management area	Current Public Use: YES	Future Public Use: YES
Land Code: 1000059852	Agency Land Code: R29197840	Land Name: FAW - WILDLIFE	County: LYON	Acres: 1.00
City:	Site Code:	Classification Per M.S. 86A.05: g. state wildlife management area	Current Public Use: YES	Future Public Use: YES
Land Code: 1000059853	Agency Land Code: R29534187	Land Name: FAW - WILDLIFE	County: LYON	Acres: 21.89
City:	Site Code: R290546	Classification Per M.S. 86A.05: g. state wildlife management area	Current Public Use: YES	Future Public Use: YES
Land Code: 1000059854	Agency Land Code: R29529286	Land Name: FAW - WILDLIFE	County: LYON	Acres: 32.31
City:	Site Code: R290546	Classification Per M.S. 86A.05: g. state wildlife management area	Current Public Use: YES	Future Public Use: YES
Land Code: 1000059855	Agency Land Code: R29329233	Land Name: FAW - WILDLIFE	County: LYON	Acres: 40.00
City:	Site Code: R290546	Classification Per M.S. 86A.05: g. state wildlife management area	Current Public Use: YES	Future Public Use: YES
Land Code: 1000059856	Agency Land Code: R29329127	Land Name: FAW - WILDLIFE	County: LYON	Acres: 7.59
City:	Site Code: R290546	Classification Per M.S. 86A.05: g. state wildlife management area	Current Public Use: YES	Future Public Use: YES
Land Code: 1000059857	Agency Land Code: R29329235	Land Name: FAW - WILDLIFE	County: LYON	Acres: 32.50
City:	Site Code: R290546	Classification Per M.S. 86A.05: g. state wildlife management area	Current Public Use: YES	Future Public Use: YES



Land Code: 1000059858	Agency Land Code: R29329239	Land Name: FAW - WILDLIFE	County: LYON	Acres: 0.10
City:	Site Code: R290546	Classification Per M.S. 86A.05: g. state wildlife management area	Current Public Use: YES	Future Public Use: YES
Land Code: 1000059859	Agency Land Code: R29329238	Land Name: FAW - WILDLIFE	County: LYON	Acres: 10.90
City:	Site Code: R290546	Classification Per M.S. 86A.05: g. state wildlife management area	Current Public Use: YES	Future Public Use: YES
Land Code: 1000059860	Agency Land Code: R29329234	Land Name: FAW - WILDLIFE	County: LYON	Acres: 38.80
City:	Site Code: R290546	Classification Per M.S. 86A.05: g. state wildlife management area	Current Public Use: YES	Future Public Use: YES
Land Code: 1000059861	Agency Land Code: R29329237	Land Name: FAW - WILDLIFE	County: LYON	Acres: 27.80
City:	Site Code: R290546	Classification Per M.S. 86A.05: g. state wildlife management area	Current Public Use: YES	Future Public Use: YES
Land Code: 1000059862	Agency Land Code: R29329128	Land Name: FAW - WILDLIFE	County: LYON	Acres: 19.96
City:	Site Code: R290546	Classification Per M.S. 86A.05: g. state wildlife management area	Current Public Use: YES	Future Public Use: YES
Land Code: 1000059863	Agency Land Code: R29534188	Land Name: FAW - WILDLIFE	County: LYON	Acres: 21.89
City:	Site Code: R290546	Classification Per M.S. 86A.05: g. state wildlife management area	Current Public Use: YES	Future Public Use: YES
Land Code: 1000059864	Agency Land Code: R29529287	Land Name: FAW - WILDLIFE	County: LYON	Acres: 19.86
City:	Site Code: R290546	Classification Per M.S. 86A.05: g. state wildlife management area	Current Public Use: YES	Future Public Use: YES
Land Code: 1000059865	Agency Land Code: R29329236	Land Name: FAW - WILDLIFE	County: LYON	Acres: 39.50
City:	Site Code: R290546	Classification Per M.S. 86A.05: g. state wildlife management area	Current Public Use: YES	Future Public Use: YES
Land Code: 1000059866	Agency Land Code: R29329027	Land Name: FAW - WILDLIFE	County: LYON	Acres: 29.60
City:	Site Code: R290459	Classification Per M.S. 86A.05: g. state wildlife management area	Current Public Use: YES	Future Public Use: YES
Land Code: 1000059867	Agency Land Code: R29329025	Land Name: FAW - WILDLIFE	County: LYON	Acres: 21.30
City:	Site Code: R290459	Classification Per M.S. 86A.05: g. state wildlife management area	Current Public Use: YES	Future Public Use: YES
Land Code: 1000059868	Agency Land Code: R29559851	Land Name: FAW - WILDLIFE	County: LYON	Acres: 40.48
City:	Site Code: R290459	Classification Per M.S. 86A.05: g. state wildlife management area	Current Public Use: YES	Future Public Use: YES
Land Code: 1000059869	Agency Land Code: R29329029	Land Name: FAW - WILDLIFE	County: LYON	Acres: 0.90
City:	Site Code: R290459	Classification Per M.S. 86A.05: g. state wildlife management area	Current Public Use: YES	Future Public Use: YES



Land Code: 1000059870	Agency Land Code: R29559853	Land Name: FAW - WILDLIFE	County: LYON	Acres: 4.36
City:	Site Code: R290459	Classification Per M.S. 86A.05: g. state wildlife management area	Current Public Use: YES	Future Public Use: YES
Land Code: 1000059871	Agency Land Code: R29559854	Land Name: FAW - WILDLIFE	County: LYON	Acres: 9.49
City:	Site Code: R290459	Classification Per M.S. 86A.05: g. state wildlife management area	Current Public Use: YES	Future Public Use: YES
Land Code: 1000059872	Agency Land Code: R29329028	Land Name: FAW - WILDLIFE	County: LYON	Acres: 9.90
City:	Site Code: R290459	Classification Per M.S. 86A.05: g. state wildlife management area	Current Public Use: YES	Future Public Use: YES
Land Code: 1000059873	Agency Land Code: R29329026	Land Name: FAW - WILDLIFE	County: LYON	Acres: 4.40
City:	Site Code: R290459	Classification Per M.S. 86A.05: g. state wildlife management area	Current Public Use: YES	Future Public Use: YES
Land Code: 1000059874	Agency Land Code: R29559855	Land Name: FAW - WILDLIFE	County: LYON	Acres: 10.01
City:	Site Code: R290459	Classification Per M.S. 86A.05: g. state wildlife management area	Current Public Use: YES	Future Public Use: YES
Land Code: 1000059875	Agency Land Code: R29559852	Land Name: FAW - WILDLIFE	County: LYON	Acres: 35.91
City:	Site Code: R290459	Classification Per M.S. 86A.05: g. state wildlife management area	Current Public Use: YES	Future Public Use: YES
Land Code: 1000059876	Agency Land Code: R29572747	Land Name: FAW - WILDLIFE	County: LYON	Acres: 21.32
City:	Site Code: R290417	Classification Per M.S. 86A.05: g. state wildlife management area	Current Public Use: YES	Future Public Use: YES
Land Code: 1000059877	Agency Land Code: R29572748	Land Name: FAW - WILDLIFE	County: LYON	Acres: 21.32
City:	Site Code: R290417	Classification Per M.S. 86A.05: g. state wildlife management area	Current Public Use: YES	Future Public Use: YES
Land Code: 1000059878	Agency Land Code: R29197962	Land Name: FAW - WILDLIFE	County: LYON	Acres: 2.48
City:	Site Code: R290417	Classification Per M.S. 86A.05: g. state wildlife management area	Current Public Use: YES	Future Public Use: YES
Land Code: 1000059879	Agency Land Code: R29197995	Land Name: FAW - WILDLIFE	County: LYON	Acres: 7.10
City:	Site Code: R290417	Classification Per M.S. 86A.05: g. state wildlife management area	Current Public Use: YES	Future Public Use: YES
Land Code: 1000059880	Agency Land Code: R29197822	Land Name: FAW - WILDLIFE	County: LYON	Acres: 0.80
City:	Site Code: R290417	Classification Per M.S. 86A.05: g. state wildlife management area	Current Public Use: YES	Future Public Use: YES
Land Code: 1000059881	Agency Land Code: R29197963	Land Name: FAW - WILDLIFE	County: LYON	Acres: 30.47
City:	Site Code: R290417	Classification Per M.S. 86A.05: g. state wildlife management area	Current Public Use: YES	Future Public Use: YES



Land Code: 1000059882	Agency Land Code: R29197987	Land Name: FAW - WILDLIFE	County: LYON	Acres: 30.00
City:	Site Code: R290417	Classification Per M.S. 86A.05: g. state wildlife management area	Current Public Use: YES	Future Public Use: YES
Land Code: 1000059883	Agency Land Code: R29197818	Land Name: FAW - WILDLIFE	County: LYON	Acres: 12.60
City:	Site Code: R290417	Classification Per M.S. 86A.05: g. state wildlife management area	Current Public Use: YES	Future Public Use: YES
Land Code: 1000059884	Agency Land Code: R29197820	Land Name: FAW - WILDLIFE	County: LYON	Acres: 8.00
City:	Site Code: R290417	Classification Per M.S. 86A.05: g. state wildlife management area	Current Public Use: YES	Future Public Use: YES
Land Code: 1000059885	Agency Land Code: R29197821	Land Name: FAW - WILDLIFE	County: LYON	Acres: 26.95
City:	Site Code: R290417	Classification Per M.S. 86A.05: g. state wildlife management area	Current Public Use: YES	Future Public Use: YES
Land Code: 1000059886	Agency Land Code: R29197991	Land Name: FAW - WILDLIFE	County: LYON	Acres: 8.00
City:	Site Code: R290417	Classification Per M.S. 86A.05: g. state wildlife management area	Current Public Use: YES	Future Public Use: YES
Land Code: 1000059887	Agency Land Code: R29197988	Land Name: FAW - WILDLIFE	County: LYON	Acres: 2.50
City:	Site Code: R290417	Classification Per M.S. 86A.05: g. state wildlife management area	Current Public Use: YES	Future Public Use: YES
Land Code: 1000059888	Agency Land Code: R29197996	Land Name: FAW - WILDLIFE	County: LYON	Acres: 15.00
City:	Site Code: R290417	Classification Per M.S. 86A.05: g. state wildlife management area	Current Public Use: YES	Future Public Use: YES
Land Code: 1000059889	Agency Land Code: R29197965	Land Name: FAW - WILDLIFE	County: LYON	Acres: 1.00
City:	Site Code: R290417	Classification Per M.S. 86A.05: g. state wildlife management area	Current Public Use: YES	Future Public Use: YES
Land Code: 1000059890	Agency Land Code: R29197967	Land Name: FAW - WILDLIFE	County: LYON	Acres: 17.44
City:	Site Code: R290417	Classification Per M.S. 86A.05: g. state wildlife management area	Current Public Use: YES	Future Public Use: YES
Land Code: 1000059891	Agency Land Code: R29197957	Land Name: FAW - WILDLIFE	County: LYON	Acres: 10.30
City:	Site Code: R290417	Classification Per M.S. 86A.05: g. state wildlife management area	Current Public Use: YES	Future Public Use: YES
Land Code: 1000059892	Agency Land Code: R29197823	Land Name: FAW - WILDLIFE	County: LYON	Acres: 4.20
City:	Site Code: R290417	Classification Per M.S. 86A.05: g. state wildlife management area	Current Public Use: YES	Future Public Use: YES
Land Code: 1000059893	Agency Land Code: R29197817	Land Name: FAW - WILDLIFE	County: LYON	Acres: 34.22
City:	Site Code: R290417	Classification Per M.S. 86A.05: g. state wildlife management area	Current Public Use: YES	Future Public Use: YES



Land Code: 1000059894	Agency Land Code: R29197983	Land Name: FAW - WILDLIFE	County: LYON	Acres: 6.00
City:	Site Code: R290417	Classification Per M.S. 86A.05: g. state wildlife management area	Current Public Use: YES	Future Public Use: YES
Land Code: 1000059895	Agency Land Code: R29197986	Land Name: FAW - WILDLIFE	County: LYON	Acres: 3.30
City:	Site Code: R290417	Classification Per M.S. 86A.05: g. state wildlife management area	Current Public Use: YES	Future Public Use: YES
Land Code: 1000059896	Agency Land Code: R29197997	Land Name: FAW - WILDLIFE	County: LYON	Acres: 8.70
City:	Site Code: R290417	Classification Per M.S. 86A.05: g. state wildlife management area	Current Public Use: YES	Future Public Use: YES
Land Code: 1000059897	Agency Land Code: R29197961	Land Name: FAW - WILDLIFE	County: LYON	Acres: 20.28
City:	Site Code: R290417	Classification Per M.S. 86A.05: g. state wildlife management area	Current Public Use: YES	Future Public Use: YES
Land Code: 1000059898	Agency Land Code: R29197993	Land Name: FAW - WILDLIFE	County: LYON	Acres: 3.00
City:	Site Code: R290417	Classification Per M.S. 86A.05: g. state wildlife management area	Current Public Use: YES	Future Public Use: YES
Land Code: 1000059899	Agency Land Code: R29197966	Land Name: FAW - WILDLIFE	County: LYON	Acres: 10.00
City:	Site Code: R290417	Classification Per M.S. 86A.05: g. state wildlife management area	Current Public Use: YES	Future Public Use: YES
Land Code: 1000059900	Agency Land Code: R29197985	Land Name: FAW - WILDLIFE	County: LYON	Acres: 9.30
City:	Site Code: R290417	Classification Per M.S. 86A.05: g. state wildlife management area	Current Public Use: YES	Future Public Use: YES
Land Code: 1000059901	Agency Land Code: R29197819	Land Name: FAW - WILDLIFE	County: LYON	Acres: 34.59
City:	Site Code: R290417	Classification Per M.S. 86A.05: g. state wildlife management area	Current Public Use: YES	Future Public Use: YES
Land Code: 1000059902	Agency Land Code: R29197968	Land Name: FAW - WILDLIFE	County: LYON	Acres: 20.00
City:	Site Code: R290417	Classification Per M.S. 86A.05: g. state wildlife management area	Current Public Use: YES	Future Public Use: YES
Land Code: 1000059903	Agency Land Code: R29197959	Land Name: FAW - WILDLIFE	County: LYON	Acres: 0.16
City:	Site Code: R290417	Classification Per M.S. 86A.05: g. state wildlife management area	Current Public Use: YES	Future Public Use: YES
Land Code: 1000059904	Agency Land Code: R29197969	Land Name: FAW - WILDLIFE	County: LYON	Acres: 18.00
City:	Site Code: R290417	Classification Per M.S. 86A.05: g. state wildlife management area	Current Public Use: YES	Future Public Use: YES
Land Code: 1000059905	Agency Land Code: R29197992	Land Name: FAW - WILDLIFE	County: LYON	Acres: 10.90
City:	Site Code: R290417	Classification Per M.S. 86A.05: g. state wildlife management area	Current Public Use: YES	Future Public Use: YES



Land Code: 1000059906	Agency Land Code: R29197990	Land Name: FAW - WILDLIFE	County: LYON	Acres: 3.00
City:	Site Code: R290417	Classification Per M.S. 86A.05: g. state wildlife management area	Current Public Use: YES	Future Public Use: YES
Land Code: 1000059907	Agency Land Code: R29197960	Land Name: FAW - WILDLIFE	County: LYON	Acres: 34.53
City:	Site Code: R290417	Classification Per M.S. 86A.05: g. state wildlife management area	Current Public Use: YES	Future Public Use: YES
Land Code: 1000059908	Agency Land Code: R29197970	Land Name: FAW - WILDLIFE	County: LYON	Acres: 21.80
City:	Site Code: R290417	Classification Per M.S. 86A.05: g. state wildlife management area	Current Public Use: YES	Future Public Use: YES
Land Code: 1000059909	Agency Land Code: R29197964	Land Name: FAW - WILDLIFE	County: LYON	Acres: 18.90
City:	Site Code: R290417	Classification Per M.S. 86A.05: g. state wildlife management area	Current Public Use: YES	Future Public Use: YES
Land Code: 1000059910	Agency Land Code: R29197994	Land Name: FAW - WILDLIFE	County: LYON	Acres: 14.30
City:	Site Code: R290417	Classification Per M.S. 86A.05: g. state wildlife management area	Current Public Use: YES	Future Public Use: YES
Land Code: 1000059911	Agency Land Code: R29197989	Land Name: FAW - WILDLIFE	County: LYON	Acres: 22.00
City:	Site Code: R290417	Classification Per M.S. 86A.05: g. state wildlife management area	Current Public Use: YES	Future Public Use: YES
Land Code: 1000059912	Agency Land Code: R29197958	Land Name: FAW - WILDLIFE	County: LYON	Acres: 0.56
City:	Site Code: R290417	Classification Per M.S. 86A.05: g. state wildlife management area	Current Public Use: YES	Future Public Use: YES
Land Code: 1000059913	Agency Land Code: R29197984	Land Name: FAW - WILDLIFE	County: LYON	Acres: 36.20
City:	Site Code: R290417	Classification Per M.S. 86A.05: g. state wildlife management area	Current Public Use: YES	Future Public Use: YES
Land Code: 1000059914	Agency Land Code: R29520882	Land Name: FAW - WILDLIFE	County: LYON	Acres: 5.50
City:	Site Code:	Classification Per M.S. 86A.05: g. state wildlife management area	Current Public Use: YES	Future Public Use: YES
Land Code: 1000059915	Agency Land Code: R29520884	Land Name: FAW - WILDLIFE	County: LYON	Acres: 28.48
City:	Site Code:	Classification Per M.S. 86A.05: g. state wildlife management area	Current Public Use: YES	Future Public Use: YES
Land Code: 1000059916	Agency Land Code: R29520883	Land Name: FAW - WILDLIFE	County: LYON	Acres: 3.57
City:	Site Code:	Classification Per M.S. 86A.05: g. state wildlife management area	Current Public Use: YES	Future Public Use: YES
Land Code: 1000059917	Agency Land Code: R29520885	Land Name: FAW - WILDLIFE	County: LYON	Acres: 18.49
City:	Site Code:	Classification Per M.S. 86A.05: g. state wildlife management area	Current Public Use: YES	Future Public Use: YES



Land Code: 1000059918	Agency Land Code: R29522471	Land Name: FAW - WILDLIFE	County: LYON	Acres: 5.00
City:	Site Code:	Classification Per M.S. 86A.05: g. state wildlife management area	Current Public Use: YES	Future Public Use: YES
Land Code: 1000059919	Agency Land Code: R29518025	Land Name: FAW - WILDLIFE	County: LYON	Acres: 19.65
City:	Site Code:	Classification Per M.S. 86A.05: g. state wildlife management area	Current Public Use: YES	Future Public Use: YES
Land Code: 1000059920	Agency Land Code: R29197369	Land Name: FAW - WILDLIFE	County: LYON	Acres: 40.00
City:	Site Code:	Classification Per M.S. 86A.05: g. state wildlife management area	Current Public Use: YES	Future Public Use: YES
Land Code: 1000059921	Agency Land Code: R29197367	Land Name: FAW - WILDLIFE	County: LYON	Acres: 28.10
City:	Site Code:	Classification Per M.S. 86A.05: g. state wildlife management area	Current Public Use: YES	Future Public Use: YES
Land Code: 1000059922	Agency Land Code: R29197655	Land Name: FAW - WILDLIFE	County: LYON	Acres: 23.30
City:	Site Code:	Classification Per M.S. 86A.05: g. state wildlife management area	Current Public Use: YES	Future Public Use: YES
Land Code: 1000059923	Agency Land Code: R29197644	Land Name: FAW - WILDLIFE	County: LYON	Acres: 26.25
City:	Site Code:	Classification Per M.S. 86A.05: g. state wildlife management area	Current Public Use: YES	Future Public Use: YES
Land Code: 1000059924	Agency Land Code: R29518024	Land Name: FAW - WILDLIFE	County: LYON	Acres: 19.65
City:	Site Code:	Classification Per M.S. 86A.05: g. state wildlife management area	Current Public Use: YES	Future Public Use: YES
Land Code: 1000059925	Agency Land Code: R29197373	Land Name: FAW - WILDLIFE	County: LYON	Acres: 40.00
City:	Site Code:	Classification Per M.S. 86A.05: g. state wildlife management area	Current Public Use: YES	Future Public Use: YES
Land Code: 1000059926	Agency Land Code: R29197652	Land Name: FAW - WILDLIFE	County: LYON	Acres: 15.78
City:	Site Code:	Classification Per M.S. 86A.05: g. state wildlife management area	Current Public Use: YES	Future Public Use: YES
Land Code: 1000059927	Agency Land Code: R29197638	Land Name: FAW - WILDLIFE	County: LYON	Acres: 7.00
City:	Site Code:	Classification Per M.S. 86A.05: g. state wildlife management area	Current Public Use: YES	Future Public Use: YES
Land Code: 1000059928	Agency Land Code: R29197371	Land Name: FAW - WILDLIFE	County: LYON	Acres: 35.13
City:	Site Code:	Classification Per M.S. 86A.05: g. state wildlife management area	Current Public Use: YES	Future Public Use: YES
Land Code: 1000059929	Agency Land Code: R29197376	Land Name: FAW - WILDLIFE	County: LYON	Acres: 40.00
City:	Site Code:	Classification Per M.S. 86A.05: g. state wildlife management area	Current Public Use: YES	Future Public Use: YES



Land Code: 1000059930	Agency Land Code: R29518023	Land Name: FAW - WILDLIFE	County: LYON	Acres: 3.45
City:	Site Code:	Classification Per M.S. 86A.05: g. state wildlife management area	Current Public Use: YES	Future Public Use: YES
Land Code: 1000059931	Agency Land Code: R29197372	Land Name: FAW - WILDLIFE	County: LYON	Acres: 40.00
City:	Site Code:	Classification Per M.S. 86A.05: g. state wildlife management area	Current Public Use: YES	Future Public Use: YES
Land Code: 1000059932	Agency Land Code: R29197374	Land Name: FAW - WILDLIFE	County: LYON	Acres: 40.00
City:	Site Code:	Classification Per M.S. 86A.05: g. state wildlife management area	Current Public Use: YES	Future Public Use: YES
Land Code: 1000059933	Agency Land Code: R29197375	Land Name: FAW - WILDLIFE	County: LYON	Acres: 40.00
City:	Site Code:	Classification Per M.S. 86A.05: g. state wildlife management area	Current Public Use: YES	Future Public Use: YES
Land Code: 1000059934	Agency Land Code: R29197641	Land Name: FAW - WILDLIFE	County: LYON	Acres: 20.00
City:	Site Code:	Classification Per M.S. 86A.05: g. state wildlife management area	Current Public Use: YES	Future Public Use: YES
Land Code: 1000059935	Agency Land Code: R29197645	Land Name: FAW - WILDLIFE	County: LYON	Acres: 9.32
City:	Site Code:	Classification Per M.S. 86A.05: g. state wildlife management area	Current Public Use: YES	Future Public Use: YES
Land Code: 1000059936	Agency Land Code: R29522473	Land Name: FAW - WILDLIFE	County: LYON	Acres: 3.60
City:	Site Code:	Classification Per M.S. 86A.05: g. state wildlife management area	Current Public Use: YES	Future Public Use: YES
Land Code: 1000059937	Agency Land Code: R29197368	Land Name: FAW - WILDLIFE	County: LYON	Acres: 10.90
City:	Site Code:	Classification Per M.S. 86A.05: g. state wildlife management area	Current Public Use: YES	Future Public Use: YES
Land Code: 1000059938	Agency Land Code: R29197642	Land Name: FAW - WILDLIFE	County: LYON	Acres: 36.00
City:	Site Code:	Classification Per M.S. 86A.05: g. state wildlife management area	Current Public Use: YES	Future Public Use: YES
Land Code: 1000059939	Agency Land Code: R29197650	Land Name: FAW - WILDLIFE	County: LYON	Acres: 37.35
City:	Site Code:	Classification Per M.S. 86A.05: g. state wildlife management area	Current Public Use: YES	Future Public Use: YES
Land Code: 1000059940	Agency Land Code: R29518026	Land Name: FAW - WILDLIFE	County: LYON	Acres: 26.25
City:	Site Code:	Classification Per M.S. 86A.05: g. state wildlife management area	Current Public Use: YES	Future Public Use: YES
Land Code: 1000059941	Agency Land Code: R29197370	Land Name: FAW - WILDLIFE	County: LYON	Acres: 35.37
City:	Site Code:	Classification Per M.S. 86A.05: g. state wildlife management area	Current Public Use: YES	Future Public Use: YES



Land Code: 1000059942	Agency Land Code: R29522472	Land Name: FAW - WILDLIFE	County: LYON	Acres: 11.00
City:	Site Code:	Classification Per M.S. 86A.05: g. state wildlife management area	Current Public Use: YES	Future Public Use: YES
Land Code: 1000059943	Agency Land Code: R29197640	Land Name: FAW - WILDLIFE	County: LYON	Acres: 21.70
City:	Site Code:	Classification Per M.S. 86A.05: g. state wildlife management area	Current Public Use: YES	Future Public Use: YES
Land Code: 1000059944	Agency Land Code: R29198257	Land Name: FAW - WILDLIFE	County: LYON	Acres: 1.49
City:	Site Code:	Classification Per M.S. 86A.05: g. state wildlife management area	Current Public Use: YES	Future Public Use: YES
Land Code: 1000059945	Agency Land Code: R29198256	Land Name: FAW - WILDLIFE	County: LYON	Acres: 9.52
City:	Site Code:	Classification Per M.S. 86A.05: g. state wildlife management area	Current Public Use: YES	Future Public Use: YES
Land Code: 1000059946	Agency Land Code: R29198258	Land Name: FAW - WILDLIFE	County: LYON	Acres: 9.98
City:	Site Code:	Classification Per M.S. 86A.05: g. state wildlife management area	Current Public Use: YES	Future Public Use: YES
Land Code: 1000059947	Agency Land Code: R29198255	Land Name: FAW - WILDLIFE	County: LYON	Acres: 21.17
City:	Site Code:	Classification Per M.S. 86A.05: g. state wildlife management area	Current Public Use: YES	Future Public Use: YES
Land Code: 1000059948	Agency Land Code: R29198304	Land Name: FAW - WILDLIFE	County: LYON	Acres: 0.95
City:	Site Code:	Classification Per M.S. 86A.05: g. state wildlife management area	Current Public Use: YES	Future Public Use: YES
Land Code: 1000059949	Agency Land Code: R29198580	Land Name: FAW - WILDLIFE	County: LYON	Acres: 39.50
City:	Site Code:	Classification Per M.S. 86A.05: g. state wildlife management area	Current Public Use: YES	Future Public Use: YES
Land Code: 1000059950	Agency Land Code: R29198583	Land Name: FAW - WILDLIFE	County: LYON	Acres: 40.00
City:	Site Code:	Classification Per M.S. 86A.05: g. state wildlife management area	Current Public Use: YES	Future Public Use: YES
Land Code: 1000059951	Agency Land Code: R29198307	Land Name: FAW - WILDLIFE	County: LYON	Acres: 40.00
City:	Site Code:	Classification Per M.S. 86A.05: g. state wildlife management area	Current Public Use: YES	Future Public Use: YES
Land Code: 1000059952	Agency Land Code: R29198586	Land Name: FAW - WILDLIFE	County: LYON	Acres: 9.70
City:	Site Code:	Classification Per M.S. 86A.05: g. state wildlife management area	Current Public Use: YES	Future Public Use: YES
Land Code: 1000059953	Agency Land Code: R29198306	Land Name: FAW - WILDLIFE	County: LYON	Acres: 45.41
City:	Site Code:	Classification Per M.S. 86A.05: g. state wildlife management area	Current Public Use: YES	Future Public Use: YES



Land Code: 1000059954	Agency Land Code: R29198308	Land Name: FAW - WILDLIFE	County: LYON	Acres: 40.00
City:	Site Code:	Classification Per M.S. 86A.05: g. state wildlife management area	Current Public Use: YES	Future Public Use: YES
Land Code: 1000059955	Agency Land Code: R29198576	Land Name: FAW - WILDLIFE	County: LYON	Acres: 8.00
City:	Site Code:	Classification Per M.S. 86A.05: g. state wildlife management area	Current Public Use: YES	Future Public Use: YES
Land Code: 1000059956	Agency Land Code: R29198305	Land Name: FAW - WILDLIFE	County: LYON	Acres: 43.86
City:	Site Code:	Classification Per M.S. 86A.05: g. state wildlife management area	Current Public Use: YES	Future Public Use: YES
Land Code: 1000059957	Agency Land Code: R29198578	Land Name: FAW - WILDLIFE	County: LYON	Acres: 9.00
City:	Site Code:	Classification Per M.S. 86A.05: g. state wildlife management area	Current Public Use: YES	Future Public Use: YES
Land Code: 1000059958	Agency Land Code: R29198303	Land Name: FAW - WILDLIFE	County: LYON	Acres: 0.95
City:	Site Code:	Classification Per M.S. 86A.05: g. state wildlife management area	Current Public Use: YES	Future Public Use: YES
Land Code: 1000059959	Agency Land Code: R29198040	Land Name: FAW - WILDLIFE	County: LYON	Acres: 3.00
City:	Site Code:	Classification Per M.S. 86A.05: g. state wildlife management area	Current Public Use: YES	Future Public Use: YES
Land Code: 1000059960	Agency Land Code: R29198041	Land Name: FAW - WILDLIFE	County: LYON	Acres: 34.80
City:	Site Code:	Classification Per M.S. 86A.05: g. state wildlife management area	Current Public Use: YES	Future Public Use: YES
Land Code: 1000059961	Agency Land Code: R29335071	Land Name: FAW - WILDLIFE	County: LYON	Acres: 40.00
City:	Site Code:	Classification Per M.S. 86A.05: g. state wildlife management area	Current Public Use: YES	Future Public Use: YES
Land Code: 1000059962	Agency Land Code: R29551648	Land Name: FAW - WILDLIFE	County: LYON	Acres: 26.40
City:	Site Code:	Classification Per M.S. 86A.05: g. state wildlife management area	Current Public Use: YES	Future Public Use: YES
Land Code: 1000059963	Agency Land Code: R29197954	Land Name: FAW - WILDLIFE	County: LYON	Acres: 13.60
City:	Site Code:	Classification Per M.S. 86A.05: g. state wildlife management area	Current Public Use: YES	Future Public Use: YES
Land Code: 1000059964	Agency Land Code: R29197956	Land Name: FAW - WILDLIFE	County: LYON	Acres: 12.00
City:	Site Code:	Classification Per M.S. 86A.05: g. state wildlife management area	Current Public Use: YES	Future Public Use: YES
Land Code: 1000059965	Agency Land Code: R29197955	Land Name: FAW - WILDLIFE	County: LYON	Acres: 13.50
City:	Site Code:	Classification Per M.S. 86A.05: g. state wildlife management area	Current Public Use: YES	Future Public Use: YES



Land Code: 1000059966	Agency Land Code: R29197826	Land Name: FAW - WILDLIFE	County: LYON	Acres: 1.20
City:	Site Code:	Classification Per M.S. 86A.05: g. state wildlife management area	Current Public Use: YES	Future Public Use: YES
Land Code: 1000059967	Agency Land Code: R29197827	Land Name: FAW - WILDLIFE	County: LYON	Acres: 25.00
City:	Site Code:	Classification Per M.S. 86A.05: g. state wildlife management area	Current Public Use: YES	Future Public Use: YES
Land Code: 1000059968	Agency Land Code: R29197828	Land Name: FAW - WILDLIFE	County: LYON	Acres: 40.00
City:	Site Code:	Classification Per M.S. 86A.05: g. state wildlife management area	Current Public Use: YES	Future Public Use: YES
Land Code: 1000059969	Agency Land Code: R29197829	Land Name: FAW - WILDLIFE	County: LYON	Acres: 8.00
City:	Site Code:	Classification Per M.S. 86A.05: g. state wildlife management area	Current Public Use: YES	Future Public Use: YES
Land Code: 1000059970	Agency Land Code: R29197825	Land Name: FAW - WILDLIFE	County: LYON	Acres: 15.60
City:	Site Code:	Classification Per M.S. 86A.05: g. state wildlife management area	Current Public Use: YES	Future Public Use: YES
Land Code: 1000059971	Agency Land Code: R29197337	Land Name: FAW - WILDLIFE	County: LYON	Acres: 33.20
City:	Site Code: R290426	Classification Per M.S. 86A.05: g. state wildlife management area	Current Public Use: YES	Future Public Use: YES
Land Code: 1000059972	Agency Land Code: R29559763	Land Name: FAW - WILDLIFE	County: LYON	Acres: 32.30
City:	Site Code:	Classification Per M.S. 86A.05: g. state wildlife management area	Current Public Use: YES	Future Public Use: YES
Land Code: 1000059973	Agency Land Code: R29547111	Land Name: FAW - WILDLIFE	County: LYON	Acres: 40.00
City:	Site Code:	Classification Per M.S. 86A.05: g. state wildlife management area	Current Public Use: YES	Future Public Use: YES
Land Code: 1000059974	Agency Land Code: R29547112	Land Name: FAW - WILDLIFE	County: LYON	Acres: 40.00
City:	Site Code:	Classification Per M.S. 86A.05: g. state wildlife management area	Current Public Use: YES	Future Public Use: YES
Land Code: 1000059975	Agency Land Code: R29559764	Land Name: FAW - WILDLIFE	County: LYON	Acres: 13.40
City:	Site Code:	Classification Per M.S. 86A.05: g. state wildlife management area	Current Public Use: YES	Future Public Use: YES
Land Code: 1000059976	Agency Land Code: R29197950	Land Name: FAW - WILDLIFE	County: LYON	Acres: 10.20
City:	Site Code:	Classification Per M.S. 86A.05: g. state wildlife management area	Current Public Use: YES	Future Public Use: YES
Land Code: 1000059977	Agency Land Code: R29197951	Land Name: FAW - WILDLIFE	County: LYON	Acres: 10.80
City:	Site Code:	Classification Per M.S. 86A.05: g. state wildlife management area	Current Public Use: YES	Future Public Use: YES



Land Code: 1000059978	Agency Land Code: R29197948	Land Name: FAW - WILDLIFE	County: LYON	Acres: 14.50
City:	Site Code:	Classification Per M.S. 86A.05: g. state wildlife management area	Current Public Use: YES	Future Public Use: YES
Land Code: 1000059979	Agency Land Code: R29197464	Land Name: FAW - WILDLIFE	County: LYON	Acres: 5.60
City:	Site Code:	Classification Per M.S. 86A.05: g. state wildlife management area	Current Public Use: YES	Future Public Use: YES
Land Code: 1000059980	Agency Land Code: R29197467	Land Name: FAW - WILDLIFE	County: LYON	Acres: 30.30
City:	Site Code:	Classification Per M.S. 86A.05: g. state wildlife management area	Current Public Use: YES	Future Public Use: YES
Land Code: 1000059981	Agency Land Code: R29197466	Land Name: FAW - WILDLIFE	County: LYON	Acres: 5.00
City:	Site Code:	Classification Per M.S. 86A.05: g. state wildlife management area	Current Public Use: YES	Future Public Use: YES
Land Code: 1000059982	Agency Land Code: R29197465	Land Name: FAW - WILDLIFE	County: LYON	Acres: 28.00
City:	Site Code:	Classification Per M.S. 86A.05: g. state wildlife management area	Current Public Use: YES	Future Public Use: YES
Land Code: 1000059983	Agency Land Code: R29197468	Land Name: FAW - WILDLIFE	County: LYON	Acres: 1.00
City:	Site Code:	Classification Per M.S. 86A.05: g. state wildlife management area	Current Public Use: YES	Future Public Use: YES
Land Code: 1000059984	Agency Land Code: R29198285	Land Name: FAW - WILDLIFE	County: LYON	Acres: 40.00
City:	Site Code:	Classification Per M.S. 86A.05: g. state wildlife management area	Current Public Use: YES	Future Public Use: YES
Land Code: 1000059985	Agency Land Code: R29198284	Land Name: FAW - WILDLIFE	County: LYON	Acres: 40.00
City:	Site Code:	Classification Per M.S. 86A.05: g. state wildlife management area	Current Public Use: YES	Future Public Use: YES
Land Code: 1000059986	Agency Land Code: R29198286	Land Name: FAW - WILDLIFE	County: LYON	Acres: 40.00
City:	Site Code:	Classification Per M.S. 86A.05: g. state wildlife management area	Current Public Use: YES	Future Public Use: YES
Land Code: 1000059987	Agency Land Code: R29198281	Land Name: FAW - WILDLIFE	County: LYON	Acres: 40.00
City:	Site Code:	Classification Per M.S. 86A.05: g. state wildlife management area	Current Public Use: YES	Future Public Use: YES
Land Code: 1000059988	Agency Land Code: R29198556	Land Name: FAW - WILDLIFE	County: LYON	Acres: 5.20
City:	Site Code: R290537	Classification Per M.S. 86A.05: g. state wildlife management area	Current Public Use: YES	Future Public Use: YES
Land Code: 1000059989	Agency Land Code: R29198525	Land Name: FAW - WILDLIFE	County: LYON	Acres: 31.30
City:	Site Code: R290537	Classification Per M.S. 86A.05: g. state wildlife management area	Current Public Use: YES	Future Public Use: YES



Land Code: 1000059990	Agency Land Code: R29198518	Land Name: FAW - WILDLIFE	County: LYON	Acres: 9.30
City:	Site Code: R290537	Classification Per M.S. 86A.05: g. state wildlife management area	Current Public Use: YES	Future Public Use: YES
Land Code: 1000059991	Agency Land Code: R29198526	Land Name: FAW - WILDLIFE	County: LYON	Acres: 40.00
City:	Site Code: R290537	Classification Per M.S. 86A.05: g. state wildlife management area	Current Public Use: YES	Future Public Use: YES
Land Code: 1000059992	Agency Land Code: R29198521	Land Name: FAW - WILDLIFE	County: LYON	Acres: 40.00
City:	Site Code: R290537	Classification Per M.S. 86A.05: g. state wildlife management area	Current Public Use: YES	Future Public Use: YES
Land Code: 1000059993	Agency Land Code: R29198514	Land Name: FAW - WILDLIFE	County: LYON	Acres: 40.00
City:	Site Code: R290537	Classification Per M.S. 86A.05: g. state wildlife management area	Current Public Use: YES	Future Public Use: YES
Land Code: 1000059994	Agency Land Code: R29198520	Land Name: FAW - WILDLIFE	County: LYON	Acres: 40.00
City:	Site Code: R290537	Classification Per M.S. 86A.05: g. state wildlife management area	Current Public Use: YES	Future Public Use: YES
Land Code: 1000059995	Agency Land Code: R29198523	Land Name: FAW - WILDLIFE	County: LYON	Acres: 2.40
City:	Site Code: R290537	Classification Per M.S. 86A.05: g. state wildlife management area	Current Public Use: YES	Future Public Use: YES
Land Code: 1000059996	Agency Land Code: R29198513	Land Name: FAW - WILDLIFE	County: LYON	Acres: 40.00
City:	Site Code: R290537	Classification Per M.S. 86A.05: g. state wildlife management area	Current Public Use: YES	Future Public Use: YES
Land Code: 1000059997	Agency Land Code: R29198527	Land Name: FAW - WILDLIFE	County: LYON	Acres: 3.00
City:	Site Code: R290537	Classification Per M.S. 86A.05: g. state wildlife management area	Current Public Use: YES	Future Public Use: YES
Land Code: 1000059998	Agency Land Code: R29198517	Land Name: FAW - WILDLIFE	County: LYON	Acres: 40.00
City:	Site Code: R290537	Classification Per M.S. 86A.05: g. state wildlife management area	Current Public Use: YES	Future Public Use: YES
Land Code: 1000059999	Agency Land Code: R29198515	Land Name: FAW - WILDLIFE	County: LYON	Acres: 3.00
City:	Site Code: R290537	Classification Per M.S. 86A.05: g. state wildlife management area	Current Public Use: YES	Future Public Use: YES
Land Code: 1000060000	Agency Land Code: R29198519	Land Name: FAW - WILDLIFE	County: LYON	Acres: 1.00
City:	Site Code: R290537	Classification Per M.S. 86A.05: g. state wildlife management area	Current Public Use: YES	Future Public Use: YES
Land Code: 1000060001	Agency Land Code: R29198516	Land Name: FAW - WILDLIFE	County: LYON	Acres: 40.00
City:	Site Code: R290537	Classification Per M.S. 86A.05: g. state wildlife management area	Current Public Use: YES	Future Public Use: YES



Land Code: 1000060002	Agency Land Code: R29198512	Land Name: FAW - WILDLIFE	County: LYON	Acres: 2.90
City:	Site Code: R290537	Classification Per M.S. 86A.05: g. state wildlife management area	Current Public Use: YES	Future Public Use: YES
Land Code: 1000060003	Agency Land Code: R29198511	Land Name: FAW - WILDLIFE	County: LYON	Acres: 17.90
City:	Site Code: R290537	Classification Per M.S. 86A.05: g. state wildlife management area	Current Public Use: YES	Future Public Use: YES
Land Code: 1000060004	Agency Land Code: R29198555	Land Name: FAW - WILDLIFE	County: LYON	Acres: 34.50
City:	Site Code: R290537	Classification Per M.S. 86A.05: g. state wildlife management area	Current Public Use: YES	Future Public Use: YES
Land Code: 1000060005	Agency Land Code: R29197506	Land Name: FAW - WILDLIFE	County: LYON	Acres: 30.00
City:	Site Code: R290484	Classification Per M.S. 86A.05: g. state wildlife management area	Current Public Use: YES	Future Public Use: YES
Land Code: 1000060006	Agency Land Code: R29197592	Land Name: FAW - WILDLIFE	County: LYON	Acres: 6.00
City:	Site Code: R290484	Classification Per M.S. 86A.05: g. state wildlife management area	Current Public Use: YES	Future Public Use: YES
Land Code: 1000060007	Agency Land Code: R29197816	Land Name: FAW - WILDLIFE	County: LYON	Acres: 1.40
City:	Site Code: R290484	Classification Per M.S. 86A.05: g. state wildlife management area	Current Public Use: YES	Future Public Use: YES
Land Code: 1000060008	Agency Land Code: R29197813	Land Name: FAW - WILDLIFE	County: LYON	Acres: 40.00
City:	Site Code: R290484	Classification Per M.S. 86A.05: g. state wildlife management area	Current Public Use: YES	Future Public Use: YES
Land Code: 1000060009	Agency Land Code: R29197508	Land Name: FAW - WILDLIFE	County: LYON	Acres: 8.30
City:	Site Code: R290484	Classification Per M.S. 86A.05: g. state wildlife management area	Current Public Use: YES	Future Public Use: YES
Land Code: 1000060010	Agency Land Code: R29197505	Land Name: FAW - WILDLIFE	County: LYON	Acres: 7.00
City:	Site Code: R290484	Classification Per M.S. 86A.05: g. state wildlife management area	Current Public Use: YES	Future Public Use: YES
Land Code: 1000060011	Agency Land Code: R29197809	Land Name: FAW - WILDLIFE	County: LYON	Acres: 38.55
City:	Site Code: R290484	Classification Per M.S. 86A.05: g. state wildlife management area	Current Public Use: YES	Future Public Use: YES
Land Code: 1000060012	Agency Land Code: R29197812	Land Name: FAW - WILDLIFE	County: LYON	Acres: 19.69
City:	Site Code: R290484	Classification Per M.S. 86A.05: g. state wildlife management area	Current Public Use: YES	Future Public Use: YES
Land Code: 1000060013	Agency Land Code: R29197504	Land Name: FAW - WILDLIFE	County: LYON	Acres: 0.10
City:	Site Code: R290484	Classification Per M.S. 86A.05: g. state wildlife management area	Current Public Use: YES	Future Public Use: YES



Land Code: 1000060014	Agency Land Code: R29197815	Land Name: FAW - WILDLIFE	County: LYON	Acres: 15.46
City:	Site Code: R290484	Classification Per M.S. 86A.05: g. state wildlife management area	Current Public Use: YES	Future Public Use: YES
Land Code: 1000060015	Agency Land Code: R29197507	Land Name: FAW - WILDLIFE	County: LYON	Acres: 39.10
City:	Site Code: R290484	Classification Per M.S. 86A.05: g. state wildlife management area	Current Public Use: YES	Future Public Use: YES
Land Code: 1000060016	Agency Land Code: R29197811	Land Name: FAW - WILDLIFE	County: LYON	Acres: 40.00
City:	Site Code: R290484	Classification Per M.S. 86A.05: g. state wildlife management area	Current Public Use: YES	Future Public Use: YES
Land Code: 1000060017	Agency Land Code: R29197587	Land Name: FAW - WILDLIFE	County: LYON	Acres: 39.86
City:	Site Code: R290484	Classification Per M.S. 86A.05: g. state wildlife management area	Current Public Use: YES	Future Public Use: YES
Land Code: 1000060018	Agency Land Code: R29197591	Land Name: FAW - WILDLIFE	County: LYON	Acres: 40.00
City:	Site Code: R290484	Classification Per M.S. 86A.05: g. state wildlife management area	Current Public Use: YES	Future Public Use: YES
Land Code: 1000060019	Agency Land Code: R29197810	Land Name: FAW - WILDLIFE	County: LYON	Acres: 40.00
City:	Site Code: R290484	Classification Per M.S. 86A.05: g. state wildlife management area	Current Public Use: YES	Future Public Use: YES
Land Code: 1000060020	Agency Land Code: R29197589	Land Name: FAW - WILDLIFE	County: LYON	Acres: 16.30
City:	Site Code: R290484	Classification Per M.S. 86A.05: g. state wildlife management area	Current Public Use: YES	Future Public Use: YES
Land Code: 1000060021	Agency Land Code: R29197808	Land Name: FAW - WILDLIFE	County: LYON	Acres: 39.52
City:	Site Code: R290484	Classification Per M.S. 86A.05: g. state wildlife management area	Current Public Use: YES	Future Public Use: YES
Land Code: 1000060022	Agency Land Code: R29197814	Land Name: FAW - WILDLIFE	County: LYON	Acres: 1.24
City:	Site Code: R290484	Classification Per M.S. 86A.05: g. state wildlife management area	Current Public Use: YES	Future Public Use: YES
Land Code: 1000060023	Agency Land Code: R29198019	Land Name: FAW - WILDLIFE	County: LYON	Acres: 40.00
City:	Site Code: R290484	Classification Per M.S. 86A.05: g. state wildlife management area	Current Public Use: YES	Future Public Use: YES
Land Code: 1000060024	Agency Land Code: R29197588	Land Name: FAW - WILDLIFE	County: LYON	Acres: 40.00
City:	Site Code: R290484	Classification Per M.S. 86A.05: g. state wildlife management area	Current Public Use: YES	Future Public Use: YES
Land Code: 1000060025	Agency Land Code: R29197590	Land Name: FAW - WILDLIFE	County: LYON	Acres: 40.00
City:	Site Code: R290484	Classification Per M.S. 86A.05: g. state wildlife management area	Current Public Use: YES	Future Public Use: YES



Land Code: 1000060026	Agency Land Code: R29198015	Land Name: FAW - WILDLIFE	County: LYON	Acres: 40.00
City:	Site Code: R290484	Classification Per M.S. 86A.05: g. state wildlife management area	Current Public Use: YES	Future Public Use: YES
Land Code: 1000060027	Agency Land Code: R29536659	Land Name: FAW - WILDLIFE	County: LYON	Acres: 6.75
City:	Site Code: R290569	Classification Per M.S. 86A.05: g. state wildlife management area	Current Public Use: YES	Future Public Use: YES
Land Code: 1000060028	Agency Land Code: R29536661	Land Name: FAW - WILDLIFE	County: LYON	Acres: 0.20
City:	Site Code: R290569	Classification Per M.S. 86A.05: g. state wildlife management area	Current Public Use: YES	Future Public Use: YES
Land Code: 1000060029	Agency Land Code: R29197385	Land Name: FAW - WILDLIFE	County: LYON	Acres: 13.00
City:	Site Code: R290569	Classification Per M.S. 86A.05: g. state wildlife management area	Current Public Use: YES	Future Public Use: YES
Land Code: 1000060030	Agency Land Code: R29197390	Land Name: FAW - WILDLIFE	County: LYON	Acres: 40.00
City:	Site Code: R290569	Classification Per M.S. 86A.05: g. state wildlife management area	Current Public Use: YES	Future Public Use: YES
Land Code: 1000060031	Agency Land Code: R29197381	Land Name: FAW - WILDLIFE	County: LYON	Acres: 29.00
City:	Site Code: R290569	Classification Per M.S. 86A.05: g. state wildlife management area	Current Public Use: YES	Future Public Use: YES
Land Code: 1000060032	Agency Land Code: R29197386	Land Name: FAW - WILDLIFE	County: LYON	Acres: 1.60
City:	Site Code: R290569	Classification Per M.S. 86A.05: g. state wildlife management area	Current Public Use: YES	Future Public Use: YES
Land Code: 1000060033	Agency Land Code: R29197400	Land Name: FAW - WILDLIFE	County: LYON	Acres: 5.00
City:	Site Code: R290569	Classification Per M.S. 86A.05: g. state wildlife management area	Current Public Use: YES	Future Public Use: YES
Land Code: 1000060034	Agency Land Code: R29197384	Land Name: FAW - WILDLIFE	County: LYON	Acres: 26.80
City:	Site Code: R290569	Classification Per M.S. 86A.05: g. state wildlife management area	Current Public Use: YES	Future Public Use: YES
Land Code: 1000060035	Agency Land Code: R29197263	Land Name: FAW - WILDLIFE	County: LYON	Acres: 11.87
City:	Site Code: R290569	Classification Per M.S. 86A.05: g. state wildlife management area	Current Public Use: YES	Future Public Use: YES
Land Code: 1000060036	Agency Land Code: R29197380	Land Name: FAW - WILDLIFE	County: LYON	Acres: 1.80
City:	Site Code: R290569	Classification Per M.S. 86A.05: g. state wildlife management area	Current Public Use: YES	Future Public Use: YES
Land Code: 1000060037	Agency Land Code: R29197382	Land Name: FAW - WILDLIFE	County: LYON	Acres: 5.00
City:	Site Code: R290569	Classification Per M.S. 86A.05: g. state wildlife management area	Current Public Use: YES	Future Public Use: YES



Land Code: 1000060038	Agency Land Code: R29197264	Land Name: FAW - WILDLIFE	County: LYON	Acres: 41.40
City:	Site Code: R290569	Classification Per M.S. 86A.05: g. state wildlife management area	Current Public Use: YES	Future Public Use: YES
Land Code: 1000060039	Agency Land Code: R29197402	Land Name: FAW - WILDLIFE	County: LYON	Acres: 12.70
City:	Site Code: R290569	Classification Per M.S. 86A.05: g. state wildlife management area	Current Public Use: YES	Future Public Use: YES
Land Code: 1000060040	Agency Land Code: R29197383	Land Name: FAW - WILDLIFE	County: LYON	Acres: 13.00
City:	Site Code: R290569	Classification Per M.S. 86A.05: g. state wildlife management area	Current Public Use: YES	Future Public Use: YES
Land Code: 1000060041	Agency Land Code: R29197387	Land Name: FAW - WILDLIFE	County: LYON	Acres: 40.00
City:	Site Code: R290569	Classification Per M.S. 86A.05: g. state wildlife management area	Current Public Use: YES	Future Public Use: YES
Land Code: 1000060042	Agency Land Code: R29197379	Land Name: FAW - WILDLIFE	County: LYON	Acres: 39.50
City:	Site Code: R290569	Classification Per M.S. 86A.05: g. state wildlife management area	Current Public Use: YES	Future Public Use: YES
Land Code: 1000060043	Agency Land Code: R29198612	Land Name: FAW - WILDLIFE	County: LYON	Acres: 37.63
City:	Site Code:	Classification Per M.S. 86A.05: g. state wildlife management area	Current Public Use: YES	Future Public Use: YES
Land Code: 1000060044	Agency Land Code: R29198613	Land Name: FAW - WILDLIFE	County: LYON	Acres: 37.97
City:	Site Code:	Classification Per M.S. 86A.05: g. state wildlife management area	Current Public Use: YES	Future Public Use: YES
Land Code: 1000060045	Agency Land Code: R29198611	Land Name: FAW - WILDLIFE	County: LYON	Acres: 40.00
City:	Site Code:	Classification Per M.S. 86A.05: g. state wildlife management area	Current Public Use: YES	Future Public Use: YES
Land Code: 1000060046	Agency Land Code: R29198614	Land Name: FAW - WILDLIFE	County: LYON	Acres: 40.00
City:	Site Code:	Classification Per M.S. 86A.05: g. state wildlife management area	Current Public Use: YES	Future Public Use: YES
Land Code: 1000060047	Agency Land Code: R29197789	Land Name: FAW - WILDLIFE	County: LYON	Acres: 1.50
City:	Site Code: R290531	Classification Per M.S. 86A.05: g. state wildlife management area	Current Public Use: YES	Future Public Use: YES
Land Code: 1000060048	Agency Land Code: R29197784	Land Name: FAW - WILDLIFE	County: LYON	Acres: 40.00
City:	Site Code: R290531	Classification Per M.S. 86A.05: g. state wildlife management area	Current Public Use: YES	Future Public Use: YES
Land Code: 1000060049	Agency Land Code: R29197786	Land Name: FAW - WILDLIFE	County: LYON	Acres: 38.30
City:	Site Code: R290531	Classification Per M.S. 86A.05: g. state wildlife management area	Current Public Use: YES	Future Public Use: YES



Land Code: 1000060050	Agency Land Code: R29197770	Land Name: FAW - WILDLIFE	County: LYON	Acres: 40.00
City:	Site Code: R290531	Classification Per M.S. 86A.05: g. state wildlife management area	Current Public Use: YES	Future Public Use: YES
Land Code: 1000060051	Agency Land Code: R29197785	Land Name: FAW - WILDLIFE	County: LYON	Acres: 40.00
City:	Site Code: R290531	Classification Per M.S. 86A.05: g. state wildlife management area	Current Public Use: YES	Future Public Use: YES
Land Code: 1000060052	Agency Land Code: R29197773	Land Name: FAW - WILDLIFE	County: LYON	Acres: 19.70
City:	Site Code: R290531	Classification Per M.S. 86A.05: g. state wildlife management area	Current Public Use: YES	Future Public Use: YES
Land Code: 1000060053	Agency Land Code: R29197778	Land Name: FAW - WILDLIFE	County: LYON	Acres: 42.09
City:	Site Code: R290531	Classification Per M.S. 86A.05: g. state wildlife management area	Current Public Use: YES	Future Public Use: YES
Land Code: 1000060054	Agency Land Code: R29197769	Land Name: FAW - WILDLIFE	County: LYON	Acres: 11.10
City:	Site Code: R290531	Classification Per M.S. 86A.05: g. state wildlife management area	Current Public Use: YES	Future Public Use: YES
Land Code: 1000060055	Agency Land Code: R29197771	Land Name: FAW - WILDLIFE	County: LYON	Acres: 23.60
City:	Site Code: R290531	Classification Per M.S. 86A.05: g. state wildlife management area	Current Public Use: YES	Future Public Use: YES
Land Code: 1000060056	Agency Land Code: R29197772	Land Name: FAW - WILDLIFE	County: LYON	Acres: 20.00
City:	Site Code: R290531	Classification Per M.S. 86A.05: g. state wildlife management area	Current Public Use: YES	Future Public Use: YES
Land Code: 1000060057	Agency Land Code: R29537360	Land Name: FAW - WILDLIFE	County: LYON	Acres: 3.84
City:	Site Code: R290531	Classification Per M.S. 86A.05: g. state wildlife management area	Current Public Use: YES	Future Public Use: YES
Land Code: 1000060058	Agency Land Code: R29197775	Land Name: FAW - WILDLIFE	County: LYON	Acres: 40.00
City:	Site Code: R290531	Classification Per M.S. 86A.05: g. state wildlife management area	Current Public Use: YES	Future Public Use: YES
Land Code: 1000060059	Agency Land Code: R29197783	Land Name: FAW - WILDLIFE	County: LYON	Acres: 40.00
City:	Site Code: R290531	Classification Per M.S. 86A.05: g. state wildlife management area	Current Public Use: YES	Future Public Use: YES
Land Code: 1000060060	Agency Land Code: R29197776	Land Name: FAW - WILDLIFE	County: LYON	Acres: 38.44
City:	Site Code: R290531	Classification Per M.S. 86A.05: g. state wildlife management area	Current Public Use: YES	Future Public Use: YES
Land Code: 1000060061	Agency Land Code: R29197780	Land Name: FAW - WILDLIFE	County: LYON	Acres: 40.00
City:	Site Code: R290531	Classification Per M.S. 86A.05: g. state wildlife management area	Current Public Use: YES	Future Public Use: YES



Land Code: 1000060062	Agency Land Code: R29197787	Land Name: FAW - WILDLIFE	County: LYON	Acres: 40.00
City:	Site Code: R290531	Classification Per M.S. 86A.05: g. state wildlife management area	Current Public Use: YES	Future Public Use: YES
Land Code: 1000060063	Agency Land Code: R29197774	Land Name: FAW - WILDLIFE	County: LYON	Acres: 42.04
City:	Site Code: R290531	Classification Per M.S. 86A.05: g. state wildlife management area	Current Public Use: YES	Future Public Use: YES
Land Code: 1000060064	Agency Land Code: R29197782	Land Name: FAW - WILDLIFE	County: LYON	Acres: 40.00
City:	Site Code: R290531	Classification Per M.S. 86A.05: g. state wildlife management area	Current Public Use: YES	Future Public Use: YES
Land Code: 1000060065	Agency Land Code: R29197781	Land Name: FAW - WILDLIFE	County: LYON	Acres: 40.00
City:	Site Code: R290531	Classification Per M.S. 86A.05: g. state wildlife management area	Current Public Use: YES	Future Public Use: YES
Land Code: 1000060066	Agency Land Code: R29197779	Land Name: FAW - WILDLIFE	County: LYON	Acres: 40.00
City:	Site Code: R290531	Classification Per M.S. 86A.05: g. state wildlife management area	Current Public Use: YES	Future Public Use: YES
Land Code: 1000060067	Agency Land Code: R29537359	Land Name: FAW - WILDLIFE	County: LYON	Acres: 1.36
City:	Site Code: R290531	Classification Per M.S. 86A.05: g. state wildlife management area	Current Public Use: YES	Future Public Use: YES
Land Code: 1000060068	Agency Land Code: R29197788	Land Name: FAW - WILDLIFE	County: LYON	Acres: 1.80
City:	Site Code: R290531	Classification Per M.S. 86A.05: g. state wildlife management area	Current Public Use: YES	Future Public Use: YES
Land Code: 1000060069	Agency Land Code: R29197791	Land Name: FAW - WILDLIFE	County: LYON	Acres: 40.00
City:	Site Code: R290531	Classification Per M.S. 86A.05: g. state wildlife management area	Current Public Use: YES	Future Public Use: YES
Land Code: 1000060070	Agency Land Code: R29197790	Land Name: FAW - WILDLIFE	County: LYON	Acres: 40.00
City:	Site Code: R290531	Classification Per M.S. 86A.05: g. state wildlife management area	Current Public Use: YES	Future Public Use: YES
Land Code: 1000060071	Agency Land Code: R29197777	Land Name: FAW - WILDLIFE	County: LYON	Acres: 38.23
City:	Site Code: R290531	Classification Per M.S. 86A.05: g. state wildlife management area	Current Public Use: YES	Future Public Use: YES
Land Code: 1000060072	Agency Land Code: R29432353	Land Name: FAW - WILDLIFE	County: LYON	Acres: 17.42
City:	Site Code:	Classification Per M.S. 86A.05: g. state wildlife management area	Current Public Use: YES	Future Public Use: YES
Land Code: 1000060073	Agency Land Code: R29432354	Land Name: FAW - WILDLIFE	County: LYON	Acres: 0.25
City:	Site Code:	Classification Per M.S. 86A.05: g. state wildlife management area	Current Public Use: YES	Future Public Use: YES



Land Code: 1000060074	Agency Land Code: R29331379	Land Name: EWR - ECO	County: MAHNOMEN	Acres: 40.00
City:	Site Code:	Classification Per M.S. 86A.05: d. state scientific and natural area	Current Public Use: YES	Future Public Use: YES
Land Code: 1000060075	Agency Land Code: R29331384	Land Name: EWR - ECO	County: MAHNOMEN	Acres: 40.00
City:	Site Code:	Classification Per M.S. 86A.05: d. state scientific and natural area	Current Public Use: YES	Future Public Use: YES
Land Code: 1000060076	Agency Land Code: R29331388	Land Name: EWR - ECO	County: MAHNOMEN	Acres: 40.00
City:	Site Code:	Classification Per M.S. 86A.05: d. state scientific and natural area	Current Public Use: YES	Future Public Use: YES
Land Code: 1000060077	Agency Land Code: R29331387	Land Name: EWR - ECO	County: MAHNOMEN	Acres: 42.20
City:	Site Code:	Classification Per M.S. 86A.05: d. state scientific and natural area	Current Public Use: YES	Future Public Use: YES
Land Code: 1000060078	Agency Land Code: R29331380	Land Name: EWR - ECO	County: MAHNOMEN	Acres: 40.00
City:	Site Code:	Classification Per M.S. 86A.05: d. state scientific and natural area	Current Public Use: YES	Future Public Use: YES
Land Code: 1000060079	Agency Land Code: R29331385	Land Name: EWR - ECO	County: MAHNOMEN	Acres: 40.00
City:	Site Code:	Classification Per M.S. 86A.05: d. state scientific and natural area	Current Public Use: YES	Future Public Use: YES
Land Code: 1000060080	Agency Land Code: R29331378	Land Name: EWR - ECO	County: MAHNOMEN	Acres: 41.98
City:	Site Code:	Classification Per M.S. 86A.05: d. state scientific and natural area	Current Public Use: YES	Future Public Use: YES
Land Code: 1000060081	Agency Land Code: R29331382	Land Name: EWR - ECO	County: MAHNOMEN	Acres: 40.00
City:	Site Code:	Classification Per M.S. 86A.05: d. state scientific and natural area	Current Public Use: YES	Future Public Use: YES
Land Code: 1000060082	Agency Land Code: R29331381	Land Name: EWR - ECO	County: MAHNOMEN	Acres: 42.22
City:	Site Code:	Classification Per M.S. 86A.05: d. state scientific and natural area	Current Public Use: YES	Future Public Use: YES
Land Code: 1000060083	Agency Land Code: R29331386	Land Name: EWR - ECO	County: MAHNOMEN	Acres: 42.26
City:	Site Code:	Classification Per M.S. 86A.05: d. state scientific and natural area	Current Public Use: YES	Future Public Use: YES
Land Code: 1000060084	Agency Land Code: R29331383	Land Name: EWR - ECO	County: MAHNOMEN	Acres: 40.00
City:	Site Code:	Classification Per M.S. 86A.05: d. state scientific and natural area	Current Public Use: YES	Future Public Use: YES
Land Code: 1000060085	Agency Land Code: R29200580	Land Name: FAW - FISHERIES	County: MAHNOMEN	Acres: 0.50
City:	Site Code:	Classification Per M.S. 86A.05: m. aquatic management areas	Current Public Use: YES	Future Public Use: YES



Land Code: 1000060086	Agency Land Code: R29559694	Land Name: FORESTRY	County: MAHNOMEN	Acres: 40.00
City:	Site Code:	Classification Per M.S. 86A.05: n. not administered under 86A.05	Current Public Use: YES	Future Public Use: YES
Land Code: 1000060087	Agency Land Code: R29559695	Land Name: FORESTRY	County: MAHNOMEN	Acres: 40.00
City:	Site Code:	Classification Per M.S. 86A.05: n. not administered under 86A.05	Current Public Use: YES	Future Public Use: YES
Land Code: 1000060088	Agency Land Code: R29200964	Land Name: FORESTRY	County: MAHNOMEN	Acres: 40.00
City:	Site Code:	Classification Per M.S. 86A.05: n. not administered under 86A.05	Current Public Use: YES	Future Public Use: YES
Land Code: 1000060089	Agency Land Code: R29200236	Land Name: FORESTRY	County: MAHNOMEN	Acres: 40.00
City:	Site Code:	Classification Per M.S. 86A.05: f. state forests and state forest subareas	Current Public Use: YES	Future Public Use: YES
Land Code: 1000060090	Agency Land Code: R29200237	Land Name: FORESTRY	County: MAHNOMEN	Acres: 40.00
City:	Site Code:	Classification Per M.S. 86A.05: f. state forests and state forest subareas	Current Public Use: YES	Future Public Use: YES
Land Code: 1000060091	Agency Land Code: R29342217	Land Name: FORESTRY	County: MAHNOMEN	Acres: 40.00
City:	Site Code:	Classification Per M.S. 86A.05: f. state forests and state forest subareas	Current Public Use: YES	Future Public Use: YES
Land Code: 1000060092	Agency Land Code: R29200110	Land Name: FORESTRY	County: MAHNOMEN	Acres: 40.00
City:	Site Code: R290453	Classification Per M.S. 86A.05: f. state forests and state forest subareas	Current Public Use: YES	Future Public Use: YES
Land Code: 1000060093	Agency Land Code: R29200555	Land Name: FORESTRY	County: MAHNOMEN	Acres: 40.00
City:	Site Code: R290453	Classification Per M.S. 86A.05: f. state forests and state forest subareas	Current Public Use: YES	Future Public Use: YES
Land Code: 1000060094	Agency Land Code: R29199847	Land Name: FORESTRY	County: MAHNOMEN	Acres: 40.00
City:	Site Code: R290453	Classification Per M.S. 86A.05: f. state forests and state forest subareas	Current Public Use: YES	Future Public Use: YES
Land Code: 1000060095	Agency Land Code: R29200327	Land Name: FORESTRY	County: MAHNOMEN	Acres: 40.00
City:	Site Code: R290453	Classification Per M.S. 86A.05: f. state forests and state forest subareas	Current Public Use: YES	Future Public Use: YES
Land Code: 1000060096	Agency Land Code: R29200411	Land Name: FORESTRY	County: MAHNOMEN	Acres: 40.00
City:	Site Code: R290453	Classification Per M.S. 86A.05: f. state forests and state forest subareas	Current Public Use: YES	Future Public Use: YES
Land Code: 1000060097	Agency Land Code: R29199970	Land Name: FORESTRY	County: MAHNOMEN	Acres: 40.00
City:	Site Code: R290453	Classification Per M.S. 86A.05: f. state forests and state forest subareas	Current Public Use: YES	Future Public Use: YES



Land Code: 1000060098	Agency Land Code: R29200050	Land Name: FORESTRY	County: MAHNOMEN	Acres: 40.00
City:	Site Code: R290453	Classification Per M.S. 86A.05: f. state forests and state forest subareas	Current Public Use: YES	Future Public Use: YES
Land Code: 1000060099	Agency Land Code: R29200173	Land Name: FORESTRY	County: MAHNOMEN	Acres: 40.00
City:	Site Code: R290453	Classification Per M.S. 86A.05: f. state forests and state forest subareas	Current Public Use: YES	Future Public Use: YES
Land Code: 1000060100	Agency Land Code: R29199885	Land Name: FORESTRY	County: MAHNOMEN	Acres: 40.00
City:	Site Code: R290453	Classification Per M.S. 86A.05: f. state forests and state forest subareas	Current Public Use: YES	Future Public Use: YES
Land Code: 1000060101	Agency Land Code: R29200143	Land Name: FORESTRY	County: MAHNOMEN	Acres: 40.00
City:	Site Code: R290453	Classification Per M.S. 86A.05: f. state forests and state forest subareas	Current Public Use: YES	Future Public Use: YES
Land Code: 1000060102	Agency Land Code: R29200119	Land Name: FORESTRY	County: MAHNOMEN	Acres: 40.00
City:	Site Code: R290453	Classification Per M.S. 86A.05: f. state forests and state forest subareas	Current Public Use: YES	Future Public Use: YES
Land Code: 1000060103	Agency Land Code: R29200069	Land Name: FORESTRY	County: MAHNOMEN	Acres: 40.00
City:	Site Code: R290453	Classification Per M.S. 86A.05: f. state forests and state forest subareas	Current Public Use: YES	Future Public Use: YES
Land Code: 1000060104	Agency Land Code: R29200106	Land Name: FORESTRY	County: MAHNOMEN	Acres: 40.00
City:	Site Code: R290453	Classification Per M.S. 86A.05: f. state forests and state forest subareas	Current Public Use: YES	Future Public Use: YES
Land Code: 1000060105	Agency Land Code: R29200554	Land Name: FORESTRY	County: MAHNOMEN	Acres: 40.00
City:	Site Code: R290453	Classification Per M.S. 86A.05: f. state forests and state forest subareas	Current Public Use: YES	Future Public Use: YES
Land Code: 1000060106	Agency Land Code: R29200070	Land Name: FORESTRY	County: MAHNOMEN	Acres: 40.00
City:	Site Code: R290453	Classification Per M.S. 86A.05: f. state forests and state forest subareas	Current Public Use: YES	Future Public Use: YES
Land Code: 1000060107	Agency Land Code: R29199949	Land Name: FORESTRY	County: MAHNOMEN	Acres: 40.00
City:	Site Code: R290453	Classification Per M.S. 86A.05: f. state forests and state forest subareas	Current Public Use: YES	Future Public Use: YES
Land Code: 1000060108	Agency Land Code: R29200144	Land Name: FORESTRY	County: MAHNOMEN	Acres: 40.00
City:	Site Code: R290453	Classification Per M.S. 86A.05: f. state forests and state forest subareas	Current Public Use: YES	Future Public Use: YES
Land Code: 1000060109	Agency Land Code: R29200381	Land Name: FORESTRY	County: MAHNOMEN	Acres: 40.00
City:	Site Code: R290453	Classification Per M.S. 86A.05: f. state forests and state forest subareas	Current Public Use: YES	Future Public Use: YES



Land Code: 1000060110	Agency Land Code: R29200084	Land Name: FORESTRY	County: MAHNOMEN	Acres: 40.00
City:	Site Code: R290453	Classification Per M.S. 86A.05: f. state forests and state forest subareas	Current Public Use: YES	Future Public Use: YES
Land Code: 1000060111	Agency Land Code: R29200403	Land Name: FORESTRY	County: MAHNOMEN	Acres: 40.00
City:	Site Code: R290453	Classification Per M.S. 86A.05: f. state forests and state forest subareas	Current Public Use: YES	Future Public Use: YES
Land Code: 1000060112	Agency Land Code: R29200402	Land Name: FORESTRY	County: MAHNOMEN	Acres: 40.00
City:	Site Code: R290453	Classification Per M.S. 86A.05: f. state forests and state forest subareas	Current Public Use: YES	Future Public Use: YES
Land Code: 1000060113	Agency Land Code: R29199967	Land Name: FORESTRY	County: MAHNOMEN	Acres: 40.00
City:	Site Code: R290453	Classification Per M.S. 86A.05: f. state forests and state forest subareas	Current Public Use: YES	Future Public Use: YES
Land Code: 1000060114	Agency Land Code: R29200346	Land Name: FORESTRY	County: MAHNOMEN	Acres: 39.64
City:	Site Code: R290453	Classification Per M.S. 86A.05: f. state forests and state forest subareas	Current Public Use: YES	Future Public Use: YES
Land Code: 1000060115	Agency Land Code: R29200370	Land Name: FORESTRY	County: MAHNOMEN	Acres: 40.00
City:	Site Code: R290453	Classification Per M.S. 86A.05: f. state forests and state forest subareas	Current Public Use: YES	Future Public Use: YES
Land Code: 1000060116	Agency Land Code: R29199959	Land Name: FORESTRY	County: MAHNOMEN	Acres: 40.00
City:	Site Code: R290453	Classification Per M.S. 86A.05: f. state forests and state forest subareas	Current Public Use: YES	Future Public Use: YES
Land Code: 1000060117	Agency Land Code: R29200178	Land Name: FORESTRY	County: MAHNOMEN	Acres: 40.00
City:	Site Code: R290453	Classification Per M.S. 86A.05: f. state forests and state forest subareas	Current Public Use: YES	Future Public Use: YES
Land Code: 1000060118	Agency Land Code: R29200359	Land Name: FORESTRY	County: MAHNOMEN	Acres: 38.95
City:	Site Code: R290453	Classification Per M.S. 86A.05: f. state forests and state forest subareas	Current Public Use: YES	Future Public Use: YES
Land Code: 1000060119	Agency Land Code: R29200463	Land Name: FORESTRY	County: MAHNOMEN	Acres: 41.00
City:	Site Code: R290453	Classification Per M.S. 86A.05: f. state forests and state forest subareas	Current Public Use: YES	Future Public Use: YES
Land Code: 1000060120	Agency Land Code: R29199817	Land Name: FORESTRY	County: MAHNOMEN	Acres: 40.00
City:	Site Code: R290453	Classification Per M.S. 86A.05: f. state forests and state forest subareas	Current Public Use: YES	Future Public Use: YES
Land Code: 1000060121	Agency Land Code: R29200407	Land Name: FORESTRY	County: MAHNOMEN	Acres: 20.00
City:	Site Code: R290453	Classification Per M.S. 86A.05: f. state forests and state forest subareas	Current Public Use: YES	Future Public Use: YES



Land Code: 1000060122	Agency Land Code: R29200375	Land Name: FORESTRY	County: MAHNOMEN	Acres: 40.00
City:	Site Code: R290453	Classification Per M.S. 86A.05: f. state forests and state forest subareas	Current Public Use: YES	Future Public Use: YES
Land Code: 1000060123	Agency Land Code: R29200194	Land Name: FORESTRY	County: MAHNOMEN	Acres: 15.00
City:	Site Code: R290453	Classification Per M.S. 86A.05: f. state forests and state forest subareas	Current Public Use: YES	Future Public Use: YES
Land Code: 1000060124	Agency Land Code: R29200138	Land Name: FORESTRY	County: MAHNOMEN	Acres: 40.00
City:	Site Code: R290453	Classification Per M.S. 86A.05: f. state forests and state forest subareas	Current Public Use: YES	Future Public Use: YES
Land Code: 1000060125	Agency Land Code: R29200114	Land Name: FORESTRY	County: MAHNOMEN	Acres: 40.00
City:	Site Code: R290453	Classification Per M.S. 86A.05: f. state forests and state forest subareas	Current Public Use: YES	Future Public Use: YES
Land Code: 1000060126	Agency Land Code: R29199818	Land Name: FORESTRY	County: MAHNOMEN	Acres: 36.50
City:	Site Code: R290453	Classification Per M.S. 86A.05: f. state forests and state forest subareas	Current Public Use: YES	Future Public Use: YES
Land Code: 1000060127	Agency Land Code: R29200422	Land Name: FORESTRY	County: MAHNOMEN	Acres: 40.00
City:	Site Code: R290453	Classification Per M.S. 86A.05: f. state forests and state forest subareas	Current Public Use: YES	Future Public Use: YES
Land Code: 1000060128	Agency Land Code: R29200380	Land Name: FORESTRY	County: MAHNOMEN	Acres: 40.00
City:	Site Code: R290453	Classification Per M.S. 86A.05: f. state forests and state forest subareas	Current Public Use: YES	Future Public Use: YES
Land Code: 1000060129	Agency Land Code: R29200506	Land Name: FORESTRY	County: MAHNOMEN	Acres: 40.00
City:	Site Code: R290453	Classification Per M.S. 86A.05: f. state forests and state forest subareas	Current Public Use: YES	Future Public Use: YES
Land Code: 1000060130	Agency Land Code: R29200389	Land Name: FORESTRY	County: MAHNOMEN	Acres: 40.00
City:	Site Code: R290453	Classification Per M.S. 86A.05: f. state forests and state forest subareas	Current Public Use: YES	Future Public Use: YES
Land Code: 1000060131	Agency Land Code: R29200390	Land Name: FORESTRY	County: MAHNOMEN	Acres: 40.00
City:	Site Code: R290453	Classification Per M.S. 86A.05: f. state forests and state forest subareas	Current Public Use: YES	Future Public Use: YES
Land Code: 1000060132	Agency Land Code: R29200520	Land Name: FORESTRY	County: MAHNOMEN	Acres: 40.00
City:	Site Code: R290453	Classification Per M.S. 86A.05: f. state forests and state forest subareas	Current Public Use: YES	Future Public Use: YES
Land Code: 1000060133	Agency Land Code: R29199912	Land Name: FORESTRY	County: MAHNOMEN	Acres: 40.00
City:	Site Code: R290453	Classification Per M.S. 86A.05: f. state forests and state forest subareas	Current Public Use: YES	Future Public Use: YES



Land Code: 1000060134	Agency Land Code: R29199965	Land Name: FORESTRY	County: MAHNOMEN	Acres: 40.00
City:	Site Code: R290453	Classification Per M.S. 86A.05: f. state forests and state forest subareas	Current Public Use: YES	Future Public Use: YES
Land Code: 1000060135	Agency Land Code: R29199924	Land Name: FORESTRY	County: MAHNOMEN	Acres: 40.00
City:	Site Code: R290453	Classification Per M.S. 86A.05: f. state forests and state forest subareas	Current Public Use: YES	Future Public Use: YES
Land Code: 1000060136	Agency Land Code: R29200179	Land Name: FORESTRY	County: MAHNOMEN	Acres: 40.00
City:	Site Code: R290453	Classification Per M.S. 86A.05: f. state forests and state forest subareas	Current Public Use: YES	Future Public Use: YES
Land Code: 1000060137	Agency Land Code: R29199858	Land Name: FORESTRY	County: MAHNOMEN	Acres: 40.00
City:	Site Code: R290453	Classification Per M.S. 86A.05: f. state forests and state forest subareas	Current Public Use: YES	Future Public Use: YES
Land Code: 1000060138	Agency Land Code: R29200502	Land Name: FORESTRY	County: MAHNOMEN	Acres: 40.00
City:	Site Code: R290453	Classification Per M.S. 86A.05: f. state forests and state forest subareas	Current Public Use: YES	Future Public Use: YES
Land Code: 1000060139	Agency Land Code: R29200068	Land Name: FORESTRY	County: MAHNOMEN	Acres: 40.00
City:	Site Code: R290453	Classification Per M.S. 86A.05: f. state forests and state forest subareas	Current Public Use: YES	Future Public Use: YES
Land Code: 1000060140	Agency Land Code: R29200462	Land Name: FORESTRY	County: MAHNOMEN	Acres: 1.50
City:	Site Code: R290453	Classification Per M.S. 86A.05: f. state forests and state forest subareas	Current Public Use: YES	Future Public Use: YES
Land Code: 1000060141	Agency Land Code: R29199955	Land Name: FORESTRY	County: MAHNOMEN	Acres: 40.00
City:	Site Code: R290453	Classification Per M.S. 86A.05: f. state forests and state forest subareas	Current Public Use: YES	Future Public Use: YES
Land Code: 1000060142	Agency Land Code: R29200553	Land Name: FORESTRY	County: MAHNOMEN	Acres: 40.00
City:	Site Code: R290453	Classification Per M.S. 86A.05: f. state forests and state forest subareas	Current Public Use: YES	Future Public Use: YES
Land Code: 1000060143	Agency Land Code: R29200180	Land Name: FORESTRY	County: MAHNOMEN	Acres: 40.00
City:	Site Code: R290453	Classification Per M.S. 86A.05: f. state forests and state forest subareas	Current Public Use: YES	Future Public Use: YES
Land Code: 1000060144	Agency Land Code: R29200174	Land Name: FORESTRY	County: MAHNOMEN	Acres: 40.00
City:	Site Code: R290453	Classification Per M.S. 86A.05: f. state forests and state forest subareas	Current Public Use: YES	Future Public Use: YES
Land Code: 1000060145	Agency Land Code: R29200447	Land Name: FORESTRY	County: MAHNOMEN	Acres: 40.00
City:	Site Code: R290453	Classification Per M.S. 86A.05: f. state forests and state forest subareas	Current Public Use: YES	Future Public Use: YES



Land Code: 1000060146	Agency Land Code: R29200484	Land Name: FORESTRY	County: MAHNOMEN	Acres: 28.00
City:	Site Code: R290453	Classification Per M.S. 86A.05: f. state forests and state forest subareas	Current Public Use: YES	Future Public Use: YES
Land Code: 1000060147	Agency Land Code: R29200062	Land Name: FORESTRY	County: MAHNOMEN	Acres: 40.00
City:	Site Code: R290453	Classification Per M.S. 86A.05: f. state forests and state forest subareas	Current Public Use: YES	Future Public Use: YES
Land Code: 1000060148	Agency Land Code: R29199865	Land Name: FORESTRY	County: MAHNOMEN	Acres: 40.00
City:	Site Code: R290453	Classification Per M.S. 86A.05: f. state forests and state forest subareas	Current Public Use: YES	Future Public Use: YES
Land Code: 1000060149	Agency Land Code: R29200354	Land Name: FORESTRY	County: MAHNOMEN	Acres: 40.00
City:	Site Code: R290453	Classification Per M.S. 86A.05: f. state forests and state forest subareas	Current Public Use: YES	Future Public Use: YES
Land Code: 1000060150	Agency Land Code: R29200193	Land Name: FORESTRY	County: MAHNOMEN	Acres: 19.50
City:	Site Code: R290453	Classification Per M.S. 86A.05: f. state forests and state forest subareas	Current Public Use: YES	Future Public Use: YES
Land Code: 1000060151	Agency Land Code: R29200048	Land Name: FORESTRY	County: MAHNOMEN	Acres: 40.00
City:	Site Code: R290453	Classification Per M.S. 86A.05: f. state forests and state forest subareas	Current Public Use: YES	Future Public Use: YES
Land Code: 1000060152	Agency Land Code: R29199968	Land Name: FORESTRY	County: MAHNOMEN	Acres: 40.00
City:	Site Code: R290453	Classification Per M.S. 86A.05: f. state forests and state forest subareas	Current Public Use: YES	Future Public Use: YES
Land Code: 1000060153	Agency Land Code: R29200567	Land Name: FORESTRY	County: MAHNOMEN	Acres: 40.00
City:	Site Code: R290453	Classification Per M.S. 86A.05: f. state forests and state forest subareas	Current Public Use: YES	Future Public Use: YES
Land Code: 1000060154	Agency Land Code: R29200046	Land Name: FORESTRY	County: MAHNOMEN	Acres: 40.00
City:	Site Code: R290453	Classification Per M.S. 86A.05: f. state forests and state forest subareas	Current Public Use: YES	Future Public Use: YES
Land Code: 1000060155	Agency Land Code: R29200446	Land Name: FORESTRY	County: MAHNOMEN	Acres: 40.00
City:	Site Code: R290453	Classification Per M.S. 86A.05: f. state forests and state forest subareas	Current Public Use: YES	Future Public Use: YES
Land Code: 1000060156	Agency Land Code: R29200137	Land Name: FORESTRY	County: MAHNOMEN	Acres: 40.00
City:	Site Code: R290453	Classification Per M.S. 86A.05: f. state forests and state forest subareas	Current Public Use: YES	Future Public Use: YES
Land Code: 1000060157	Agency Land Code: R29200066	Land Name: FORESTRY	County: MAHNOMEN	Acres: 40.00
City:	Site Code: R290453	Classification Per M.S. 86A.05: f. state forests and state forest subareas	Current Public Use: YES	Future Public Use: YES



Land Code: 1000060158	Agency Land Code: R29199864	Land Name: FORESTRY	County: MAHNOMEN	Acres: 40.00
City:	Site Code: R290453	Classification Per M.S. 86A.05: f. state forests and state forest subareas	Current Public Use: YES	Future Public Use: YES
Land Code: 1000060159	Agency Land Code: R29200054	Land Name: FORESTRY	County: MAHNOMEN	Acres: 40.00
City:	Site Code: R290453	Classification Per M.S. 86A.05: f. state forests and state forest subareas	Current Public Use: YES	Future Public Use: YES
Land Code: 1000060160	Agency Land Code: R29200154	Land Name: FORESTRY	County: MAHNOMEN	Acres: 25.00
City:	Site Code: R290453	Classification Per M.S. 86A.05: f. state forests and state forest subareas	Current Public Use: YES	Future Public Use: YES
Land Code: 1000060161	Agency Land Code: R29199940	Land Name: FORESTRY	County: MAHNOMEN	Acres: 40.00
City:	Site Code: R290453	Classification Per M.S. 86A.05: f. state forests and state forest subareas	Current Public Use: YES	Future Public Use: YES
Land Code: 1000060162	Agency Land Code: R29200397	Land Name: FORESTRY	County: MAHNOMEN	Acres: 40.00
City:	Site Code: R290453	Classification Per M.S. 86A.05: f. state forests and state forest subareas	Current Public Use: YES	Future Public Use: YES
Land Code: 1000060163	Agency Land Code: R29200400	Land Name: FORESTRY	County: MAHNOMEN	Acres: 40.00
City:	Site Code: R290453	Classification Per M.S. 86A.05: f. state forests and state forest subareas	Current Public Use: YES	Future Public Use: YES
Land Code: 1000060164	Agency Land Code: R29200562	Land Name: FORESTRY	County: MAHNOMEN	Acres: 40.00
City:	Site Code: R290453	Classification Per M.S. 86A.05: f. state forests and state forest subareas	Current Public Use: YES	Future Public Use: YES
Land Code: 1000060165	Agency Land Code: R29200487	Land Name: FORESTRY	County: MAHNOMEN	Acres: 40.00
City:	Site Code: R290453	Classification Per M.S. 86A.05: f. state forests and state forest subareas	Current Public Use: YES	Future Public Use: YES
Land Code: 1000060166	Agency Land Code: R29200494	Land Name: FORESTRY	County: MAHNOMEN	Acres: 40.00
City:	Site Code: R290453	Classification Per M.S. 86A.05: f. state forests and state forest subareas	Current Public Use: YES	Future Public Use: YES
Land Code: 1000060167	Agency Land Code: R29199868	Land Name: FORESTRY	County: MAHNOMEN	Acres: 40.00
City:	Site Code: R290453	Classification Per M.S. 86A.05: f. state forests and state forest subareas	Current Public Use: YES	Future Public Use: YES
Land Code: 1000060168	Agency Land Code: R29200124	Land Name: FORESTRY	County: MAHNOMEN	Acres: 40.00
City:	Site Code: R290453	Classification Per M.S. 86A.05: f. state forests and state forest subareas	Current Public Use: YES	Future Public Use: YES
Land Code: 1000060169	Agency Land Code: R29200395	Land Name: FORESTRY	County: MAHNOMEN	Acres: 40.00
City:	Site Code: R290453	Classification Per M.S. 86A.05: f. state forests and state forest subareas	Current Public Use: YES	Future Public Use: YES



Land Code: 1000060170	Agency Land Code: R29200448	Land Name: FORESTRY	County: MAHNOMEN	Acres: 39.70
City:	Site Code: R290453	Classification Per M.S. 86A.05: f. state forests and state forest subareas	Current Public Use: YES	Future Public Use: YES
Land Code: 1000060171	Agency Land Code: R29200118	Land Name: FORESTRY	County: MAHNOMEN	Acres: 40.00
City:	Site Code: R290453	Classification Per M.S. 86A.05: f. state forests and state forest subareas	Current Public Use: YES	Future Public Use: YES
Land Code: 1000060172	Agency Land Code: R29200091	Land Name: FORESTRY	County: MAHNOMEN	Acres: 40.00
City:	Site Code: R290453	Classification Per M.S. 86A.05: f. state forests and state forest subareas	Current Public Use: YES	Future Public Use: YES
Land Code: 1000060173	Agency Land Code: R29200067	Land Name: FORESTRY	County: MAHNOMEN	Acres: 40.00
City:	Site Code: R290453	Classification Per M.S. 86A.05: f. state forests and state forest subareas	Current Public Use: YES	Future Public Use: YES
Land Code: 1000060174	Agency Land Code: R29200361	Land Name: FORESTRY	County: MAHNOMEN	Acres: 40.00
City:	Site Code: R290453	Classification Per M.S. 86A.05: f. state forests and state forest subareas	Current Public Use: YES	Future Public Use: YES
Land Code: 1000060175	Agency Land Code: R29200356	Land Name: FORESTRY	County: MAHNOMEN	Acres: 40.00
City:	Site Code: R290453	Classification Per M.S. 86A.05: f. state forests and state forest subareas	Current Public Use: YES	Future Public Use: YES
Land Code: 1000060176	Agency Land Code: R29200348	Land Name: FORESTRY	County: MAHNOMEN	Acres: 40.00
City:	Site Code: R290453	Classification Per M.S. 86A.05: f. state forests and state forest subareas	Current Public Use: YES	Future Public Use: YES
Land Code: 1000060177	Agency Land Code: R29200335	Land Name: FORESTRY	County: MAHNOMEN	Acres: 40.00
City:	Site Code: R290453	Classification Per M.S. 86A.05: f. state forests and state forest subareas	Current Public Use: YES	Future Public Use: YES
Land Code: 1000060178	Agency Land Code: R29199922	Land Name: FORESTRY	County: MAHNOMEN	Acres: 40.00
City:	Site Code: R290453	Classification Per M.S. 86A.05: f. state forests and state forest subareas	Current Public Use: YES	Future Public Use: YES
Land Code: 1000060179	Agency Land Code: R29199886	Land Name: FORESTRY	County: MAHNOMEN	Acres: 40.00
City:	Site Code: R290453	Classification Per M.S. 86A.05: f. state forests and state forest subareas	Current Public Use: YES	Future Public Use: YES
Land Code: 1000060180	Agency Land Code: R29200518	Land Name: FORESTRY	County: MAHNOMEN	Acres: 40.00
City:	Site Code: R290453	Classification Per M.S. 86A.05: f. state forests and state forest subareas	Current Public Use: YES	Future Public Use: YES
Land Code: 1000060181	Agency Land Code: R29200108	Land Name: FORESTRY	County: MAHNOMEN	Acres: 40.00
City:	Site Code: R290453	Classification Per M.S. 86A.05: f. state forests and state forest subareas	Current Public Use: YES	Future Public Use: YES



Land Code: 1000060182	Agency Land Code: R29200211	Land Name: FORESTRY	County: MAHNOMEN	Acres: 40.00
City:	Site Code: R290453	Classification Per M.S. 86A.05: f. state forests and state forest subareas	Current Public Use: YES	Future Public Use: YES
Land Code: 1000060183	Agency Land Code: R29200093	Land Name: FORESTRY	County: MAHNOMEN	Acres: 40.00
City:	Site Code: R290453	Classification Per M.S. 86A.05: f. state forests and state forest subareas	Current Public Use: YES	Future Public Use: YES
Land Code: 1000060184	Agency Land Code: R29200139	Land Name: FORESTRY	County: MAHNOMEN	Acres: 40.00
City:	Site Code: R290453	Classification Per M.S. 86A.05: f. state forests and state forest subareas	Current Public Use: YES	Future Public Use: YES
Land Code: 1000060185	Agency Land Code: R29199913	Land Name: FORESTRY	County: MAHNOMEN	Acres: 40.00
City:	Site Code: R290453	Classification Per M.S. 86A.05: f. state forests and state forest subareas	Current Public Use: YES	Future Public Use: YES
Land Code: 1000060186	Agency Land Code: R29199889	Land Name: FORESTRY	County: MAHNOMEN	Acres: 40.00
City:	Site Code: R290453	Classification Per M.S. 86A.05: f. state forests and state forest subareas	Current Public Use: YES	Future Public Use: YES
Land Code: 1000060187	Agency Land Code: R29199954	Land Name: FORESTRY	County: MAHNOMEN	Acres: 40.00
City:	Site Code: R290453	Classification Per M.S. 86A.05: f. state forests and state forest subareas	Current Public Use: YES	Future Public Use: YES
Land Code: 1000060188	Agency Land Code: R29199908	Land Name: FORESTRY	County: MAHNOMEN	Acres: 40.00
City:	Site Code: R290453	Classification Per M.S. 86A.05: f. state forests and state forest subareas	Current Public Use: YES	Future Public Use: YES
Land Code: 1000060189	Agency Land Code: R29200122	Land Name: FORESTRY	County: MAHNOMEN	Acres: 40.00
City:	Site Code: R290453	Classification Per M.S. 86A.05: f. state forests and state forest subareas	Current Public Use: YES	Future Public Use: YES
Land Code: 1000060190	Agency Land Code: R29200363	Land Name: FORESTRY	County: MAHNOMEN	Acres: 40.00
City:	Site Code: R290453	Classification Per M.S. 86A.05: f. state forests and state forest subareas	Current Public Use: YES	Future Public Use: YES
Land Code: 1000060191	Agency Land Code: R29200387	Land Name: FORESTRY	County: MAHNOMEN	Acres: 40.00
City:	Site Code: R290453	Classification Per M.S. 86A.05: f. state forests and state forest subareas	Current Public Use: YES	Future Public Use: YES
Land Code: 1000060192	Agency Land Code: R29200524	Land Name: FORESTRY	County: MAHNOMEN	Acres: 40.00
City:	Site Code: R290453	Classification Per M.S. 86A.05: f. state forests and state forest subareas	Current Public Use: YES	Future Public Use: YES
Land Code: 1000060193	Agency Land Code: R29200456	Land Name: FORESTRY	County: MAHNOMEN	Acres: 38.60
City:	Site Code: R290453	Classification Per M.S. 86A.05: f. state forests and state forest subareas	Current Public Use: YES	Future Public Use: YES



Land Code: 1000060194	Agency Land Code: R29200141	Land Name: FORESTRY	County: MAHNOMEN	Acres: 40.00
City:	Site Code: R290453	Classification Per M.S. 86A.05: f. state forests and state forest subareas	Current Public Use: YES	Future Public Use: YES
Land Code: 1000060195	Agency Land Code: R29200384	Land Name: FORESTRY	County: MAHNOMEN	Acres: 40.00
City:	Site Code: R290453	Classification Per M.S. 86A.05: f. state forests and state forest subareas	Current Public Use: YES	Future Public Use: YES
Land Code: 1000060196	Agency Land Code: R29200126	Land Name: FORESTRY	County: MAHNOMEN	Acres: 40.00
City:	Site Code: R290453	Classification Per M.S. 86A.05: f. state forests and state forest subareas	Current Public Use: YES	Future Public Use: YES
Land Code: 1000060197	Agency Land Code: R29200368	Land Name: FORESTRY	County: MAHNOMEN	Acres: 40.00
City:	Site Code: R290453	Classification Per M.S. 86A.05: f. state forests and state forest subareas	Current Public Use: YES	Future Public Use: YES
Land Code: 1000060198	Agency Land Code: R29200454	Land Name: FORESTRY	County: MAHNOMEN	Acres: 40.00
City:	Site Code: R290453	Classification Per M.S. 86A.05: f. state forests and state forest subareas	Current Public Use: YES	Future Public Use: YES
Land Code: 1000060199	Agency Land Code: R29200490	Land Name: FORESTRY	County: MAHNOMEN	Acres: 40.00
City:	Site Code: R290453	Classification Per M.S. 86A.05: f. state forests and state forest subareas	Current Public Use: YES	Future Public Use: YES
Land Code: 1000060200	Agency Land Code: R29200357	Land Name: FORESTRY	County: MAHNOMEN	Acres: 40.00
City:	Site Code: R290453	Classification Per M.S. 86A.05: f. state forests and state forest subareas	Current Public Use: YES	Future Public Use: YES
Land Code: 1000060201	Agency Land Code: R29200421	Land Name: FORESTRY	County: MAHNOMEN	Acres: 40.00
City:	Site Code: R290453	Classification Per M.S. 86A.05: f. state forests and state forest subareas	Current Public Use: YES	Future Public Use: YES
Land Code: 1000060202	Agency Land Code: R29200113	Land Name: FORESTRY	County: MAHNOMEN	Acres: 40.00
City:	Site Code: R290453	Classification Per M.S. 86A.05: f. state forests and state forest subareas	Current Public Use: YES	Future Public Use: YES
Land Code: 1000060203	Agency Land Code: R29200488	Land Name: FORESTRY	County: MAHNOMEN	Acres: 40.00
City:	Site Code: R290453	Classification Per M.S. 86A.05: f. state forests and state forest subareas	Current Public Use: YES	Future Public Use: YES
Land Code: 1000060204	Agency Land Code: R29200146	Land Name: FORESTRY	County: MAHNOMEN	Acres: 40.00
City:	Site Code: R290453	Classification Per M.S. 86A.05: f. state forests and state forest subareas	Current Public Use: YES	Future Public Use: YES
Land Code: 1000060205	Agency Land Code: R29200413	Land Name: FORESTRY	County: MAHNOMEN	Acres: 40.00
City:	Site Code: R290453	Classification Per M.S. 86A.05: f. state forests and state forest subareas	Current Public Use: YES	Future Public Use: YES



Land Code: 1000060206	Agency Land Code: R29200367	Land Name: FORESTRY	County: MAHNOMEN	Acres: 40.00
City:	Site Code: R290453	Classification Per M.S. 86A.05: f. state forests and state forest subareas	Current Public Use: YES	Future Public Use: YES
Land Code: 1000060207	Agency Land Code: R29200465	Land Name: FORESTRY	County: MAHNOMEN	Acres: 28.25
City:	Site Code: R290453	Classification Per M.S. 86A.05: f. state forests and state forest subareas	Current Public Use: YES	Future Public Use: YES
Land Code: 1000060208	Agency Land Code: R29199979	Land Name: FORESTRY	County: MAHNOMEN	Acres: 40.00
City:	Site Code: R290453	Classification Per M.S. 86A.05: f. state forests and state forest subareas	Current Public Use: YES	Future Public Use: YES
Land Code: 1000060209	Agency Land Code: R29200095	Land Name: FORESTRY	County: MAHNOMEN	Acres: 40.00
City:	Site Code: R290453	Classification Per M.S. 86A.05: f. state forests and state forest subareas	Current Public Use: YES	Future Public Use: YES
Land Code: 1000060210	Agency Land Code: R29200109	Land Name: FORESTRY	County: MAHNOMEN	Acres: 40.00
City:	Site Code: R290453	Classification Per M.S. 86A.05: f. state forests and state forest subareas	Current Public Use: YES	Future Public Use: YES
Land Code: 1000060211	Agency Land Code: R29200376	Land Name: FORESTRY	County: MAHNOMEN	Acres: 38.87
City:	Site Code: R290453	Classification Per M.S. 86A.05: f. state forests and state forest subareas	Current Public Use: YES	Future Public Use: YES
Land Code: 1000060212	Agency Land Code: R29200097	Land Name: FORESTRY	County: MAHNOMEN	Acres: 40.00
City:	Site Code: R290453	Classification Per M.S. 86A.05: f. state forests and state forest subareas	Current Public Use: YES	Future Public Use: YES
Land Code: 1000060213	Agency Land Code: R29200063	Land Name: FORESTRY	County: MAHNOMEN	Acres: 40.00
City:	Site Code: R290453	Classification Per M.S. 86A.05: f. state forests and state forest subareas	Current Public Use: YES	Future Public Use: YES
Land Code: 1000060214	Agency Land Code: R29199921	Land Name: FORESTRY	County: MAHNOMEN	Acres: 40.00
City:	Site Code: R290453	Classification Per M.S. 86A.05: f. state forests and state forest subareas	Current Public Use: YES	Future Public Use: YES
Land Code: 1000060215	Agency Land Code: R29199853	Land Name: FORESTRY	County: MAHNOMEN	Acres: 40.00
City:	Site Code: R290453	Classification Per M.S. 86A.05: f. state forests and state forest subareas	Current Public Use: YES	Future Public Use: YES
Land Code: 1000060216	Agency Land Code: R29200047	Land Name: FORESTRY	County: MAHNOMEN	Acres: 40.00
City:	Site Code: R290453	Classification Per M.S. 86A.05: f. state forests and state forest subareas	Current Public Use: YES	Future Public Use: YES
Land Code: 1000060217	Agency Land Code: R29200358	Land Name: FORESTRY	County: MAHNOMEN	Acres: 39.26
City:	Site Code: R290453	Classification Per M.S. 86A.05: f. state forests and state forest subareas	Current Public Use: YES	Future Public Use: YES



Land Code: 1000060218	Agency Land Code: R29199956	Land Name: FORESTRY	County: MAHNOMEN	Acres: 40.00
City:	Site Code: R290453	Classification Per M.S. 86A.05: f. state forests and state forest subareas	Current Public Use: YES	Future Public Use: YES
Land Code: 1000060219	Agency Land Code: R29200362	Land Name: FORESTRY	County: MAHNOMEN	Acres: 40.00
City:	Site Code: R290453	Classification Per M.S. 86A.05: f. state forests and state forest subareas	Current Public Use: YES	Future Public Use: YES
Land Code: 1000060220	Agency Land Code: R29199925	Land Name: FORESTRY	County: MAHNOMEN	Acres: 40.00
City:	Site Code: R290453	Classification Per M.S. 86A.05: f. state forests and state forest subareas	Current Public Use: YES	Future Public Use: YES
Land Code: 1000060221	Agency Land Code: R29200102	Land Name: FORESTRY	County: MAHNOMEN	Acres: 40.00
City:	Site Code: R290453	Classification Per M.S. 86A.05: f. state forests and state forest subareas	Current Public Use: YES	Future Public Use: YES
Land Code: 1000060222	Agency Land Code: R29200189	Land Name: FORESTRY	County: MAHNOMEN	Acres: 40.00
City:	Site Code: R290453	Classification Per M.S. 86A.05: f. state forests and state forest subareas	Current Public Use: YES	Future Public Use: YES
Land Code: 1000060223	Agency Land Code: R29199950	Land Name: FORESTRY	County: MAHNOMEN	Acres: 40.00
City:	Site Code: R290453	Classification Per M.S. 86A.05: f. state forests and state forest subareas	Current Public Use: YES	Future Public Use: YES
Land Code: 1000060224	Agency Land Code: R29200394	Land Name: FORESTRY	County: MAHNOMEN	Acres: 40.00
City:	Site Code: R290453	Classification Per M.S. 86A.05: f. state forests and state forest subareas	Current Public Use: YES	Future Public Use: YES
Land Code: 1000060225	Agency Land Code: R29200551	Land Name: FORESTRY	County: MAHNOMEN	Acres: 40.00
City:	Site Code: R290453	Classification Per M.S. 86A.05: f. state forests and state forest subareas	Current Public Use: YES	Future Public Use: YES
Land Code: 1000060226	Agency Land Code: R29200412	Land Name: FORESTRY	County: MAHNOMEN	Acres: 40.00
City:	Site Code: R290453	Classification Per M.S. 86A.05: f. state forests and state forest subareas	Current Public Use: YES	Future Public Use: YES
Land Code: 1000060227	Agency Land Code: R29200525	Land Name: FORESTRY	County: MAHNOMEN	Acres: 33.75
City:	Site Code: R290453	Classification Per M.S. 86A.05: f. state forests and state forest subareas	Current Public Use: YES	Future Public Use: YES
Land Code: 1000060228	Agency Land Code: R29200444	Land Name: FORESTRY	County: MAHNOMEN	Acres: 40.00
City:	Site Code: R290453	Classification Per M.S. 86A.05: f. state forests and state forest subareas	Current Public Use: YES	Future Public Use: YES
Land Code: 1000060229	Agency Land Code: R29200566	Land Name: FORESTRY	County: MAHNOMEN	Acres: 40.00
City:	Site Code: R290453	Classification Per M.S. 86A.05: f. state forests and state forest subareas	Current Public Use: YES	Future Public Use: YES



Land Code: 1000060230	Agency Land Code: R29199958	Land Name: FORESTRY	County: MAHNOMEN	Acres: 40.00
City:	Site Code: R290453	Classification Per M.S. 86A.05: f. state forests and state forest subareas	Current Public Use: YES	Future Public Use: YES
Land Code: 1000060231	Agency Land Code: R29200040	Land Name: FORESTRY	County: MAHNOMEN	Acres: 20.00
City:	Site Code: R290453	Classification Per M.S. 86A.05: f. state forests and state forest subareas	Current Public Use: YES	Future Public Use: YES
Land Code: 1000060232	Agency Land Code: R29200564	Land Name: FORESTRY	County: MAHNOMEN	Acres: 40.00
City:	Site Code: R290453	Classification Per M.S. 86A.05: f. state forests and state forest subareas	Current Public Use: YES	Future Public Use: YES
Land Code: 1000060233	Agency Land Code: R29200559	Land Name: FORESTRY	County: MAHNOMEN	Acres: 40.00
City:	Site Code: R290453	Classification Per M.S. 86A.05: f. state forests and state forest subareas	Current Public Use: YES	Future Public Use: YES
Land Code: 1000060234	Agency Land Code: R29199942	Land Name: FORESTRY	County: MAHNOMEN	Acres: 40.00
City:	Site Code: R290453	Classification Per M.S. 86A.05: f. state forests and state forest subareas	Current Public Use: YES	Future Public Use: YES
Land Code: 1000060235	Agency Land Code: R29199920	Land Name: FORESTRY	County: MAHNOMEN	Acres: 40.00
City:	Site Code: R290453	Classification Per M.S. 86A.05: f. state forests and state forest subareas	Current Public Use: YES	Future Public Use: YES
Land Code: 1000060236	Agency Land Code: R29200204	Land Name: FORESTRY	County: MAHNOMEN	Acres: 40.00
City:	Site Code: R290453	Classification Per M.S. 86A.05: f. state forests and state forest subareas	Current Public Use: YES	Future Public Use: YES
Land Code: 1000060237	Agency Land Code: R29200341	Land Name: FORESTRY	County: MAHNOMEN	Acres: 40.00
City:	Site Code: R290453	Classification Per M.S. 86A.05: f. state forests and state forest subareas	Current Public Use: YES	Future Public Use: YES
Land Code: 1000060238	Agency Land Code: R29200182	Land Name: FORESTRY	County: MAHNOMEN	Acres: 40.00
City:	Site Code: R290453	Classification Per M.S. 86A.05: f. state forests and state forest subareas	Current Public Use: YES	Future Public Use: YES
Land Code: 1000060239	Agency Land Code: R29200558	Land Name: FORESTRY	County: MAHNOMEN	Acres: 40.00
City:	Site Code: R290453	Classification Per M.S. 86A.05: f. state forests and state forest subareas	Current Public Use: YES	Future Public Use: YES
Land Code: 1000060240	Agency Land Code: R29200527	Land Name: FORESTRY	County: MAHNOMEN	Acres: 40.00
City:	Site Code: R290453	Classification Per M.S. 86A.05: f. state forests and state forest subareas	Current Public Use: YES	Future Public Use: YES
Land Code: 1000060241	Agency Land Code: R29200455	Land Name: FORESTRY	County: MAHNOMEN	Acres: 40.00
City:	Site Code: R290453	Classification Per M.S. 86A.05: f. state forests and state forest subareas	Current Public Use: YES	Future Public Use: YES



Land Code: 1000060242	Agency Land Code: R29200479	Land Name: FORESTRY	County: MAHNOMEN	Acres: 46.50
City:	Site Code: R290453	Classification Per M.S. 86A.05: f. state forests and state forest subareas	Current Public Use: YES	Future Public Use: YES
Land Code: 1000060243	Agency Land Code: R29200360	Land Name: FORESTRY	County: MAHNOMEN	Acres: 40.00
City:	Site Code: R290453	Classification Per M.S. 86A.05: f. state forests and state forest subareas	Current Public Use: YES	Future Public Use: YES
Land Code: 1000060244	Agency Land Code: R29200052	Land Name: FORESTRY	County: MAHNOMEN	Acres: 40.00
City:	Site Code: R290453	Classification Per M.S. 86A.05: f. state forests and state forest subareas	Current Public Use: YES	Future Public Use: YES
Land Code: 1000060245	Agency Land Code: R29200111	Land Name: FORESTRY	County: MAHNOMEN	Acres: 40.00
City:	Site Code: R290453	Classification Per M.S. 86A.05: f. state forests and state forest subareas	Current Public Use: YES	Future Public Use: YES
Land Code: 1000060246	Agency Land Code: R29200345	Land Name: FORESTRY	County: MAHNOMEN	Acres: 40.00
City:	Site Code: R290453	Classification Per M.S. 86A.05: f. state forests and state forest subareas	Current Public Use: YES	Future Public Use: YES
Land Code: 1000060247	Agency Land Code: R29200399	Land Name: FORESTRY	County: MAHNOMEN	Acres: 40.00
City:	Site Code: R290453	Classification Per M.S. 86A.05: f. state forests and state forest subareas	Current Public Use: YES	Future Public Use: YES
Land Code: 1000060248	Agency Land Code: R29200565	Land Name: FORESTRY	County: MAHNOMEN	Acres: 40.00
City:	Site Code: R290453	Classification Per M.S. 86A.05: f. state forests and state forest subareas	Current Public Use: YES	Future Public Use: YES
Land Code: 1000060249	Agency Land Code: R29200386	Land Name: FORESTRY	County: MAHNOMEN	Acres: 40.00
City:	Site Code: R290453	Classification Per M.S. 86A.05: f. state forests and state forest subareas	Current Public Use: YES	Future Public Use: YES
Land Code: 1000060250	Agency Land Code: R29200187	Land Name: FORESTRY	County: MAHNOMEN	Acres: 40.00
City:	Site Code: R290453	Classification Per M.S. 86A.05: f. state forests and state forest subareas	Current Public Use: YES	Future Public Use: YES
Land Code: 1000060251	Agency Land Code: R29200419	Land Name: FORESTRY	County: MAHNOMEN	Acres: 40.00
City:	Site Code: R290453	Classification Per M.S. 86A.05: f. state forests and state forest subareas	Current Public Use: YES	Future Public Use: YES
Land Code: 1000060252	Agency Land Code: R29200140	Land Name: FORESTRY	County: MAHNOMEN	Acres: 40.00
City:	Site Code: R290453	Classification Per M.S. 86A.05: f. state forests and state forest subareas	Current Public Use: YES	Future Public Use: YES
Land Code: 1000060253	Agency Land Code: R29200385	Land Name: FORESTRY	County: MAHNOMEN	Acres: 40.00
City:	Site Code: R290453	Classification Per M.S. 86A.05: f. state forests and state forest subareas	Current Public Use: YES	Future Public Use: YES



Land Code: 1000060254	Agency Land Code: R29199941	Land Name: FORESTRY	County: MAHNOMEN	Acres: 40.00
City:	Site Code: R290453	Classification Per M.S. 86A.05: f. state forests and state forest subareas	Current Public Use: YES	Future Public Use: YES
Land Code: 1000060255	Agency Land Code: R29200155	Land Name: FORESTRY	County: MAHNOMEN	Acres: 22.15
City:	Site Code: R290453	Classification Per M.S. 86A.05: f. state forests and state forest subareas	Current Public Use: YES	Future Public Use: YES
Land Code: 1000060256	Agency Land Code: R29200426	Land Name: FORESTRY	County: MAHNOMEN	Acres: 40.00
City:	Site Code: R290453	Classification Per M.S. 86A.05: f. state forests and state forest subareas	Current Public Use: YES	Future Public Use: YES
Land Code: 1000060257	Agency Land Code: R29200552	Land Name: FORESTRY	County: MAHNOMEN	Acres: 40.00
City:	Site Code: R290453	Classification Per M.S. 86A.05: f. state forests and state forest subareas	Current Public Use: YES	Future Public Use: YES
Land Code: 1000060258	Agency Land Code: R29200379	Land Name: FORESTRY	County: MAHNOMEN	Acres: 40.00
City:	Site Code: R290453	Classification Per M.S. 86A.05: f. state forests and state forest subareas	Current Public Use: YES	Future Public Use: YES
Land Code: 1000060259	Agency Land Code: R29200092	Land Name: FORESTRY	County: MAHNOMEN	Acres: 40.00
City:	Site Code: R290453	Classification Per M.S. 86A.05: f. state forests and state forest subareas	Current Public Use: YES	Future Public Use: YES
Land Code: 1000060260	Agency Land Code: R29200522	Land Name: FORESTRY	County: MAHNOMEN	Acres: 40.00
City:	Site Code: R290453	Classification Per M.S. 86A.05: f. state forests and state forest subareas	Current Public Use: YES	Future Public Use: YES
Land Code: 1000060261	Agency Land Code: R29199872	Land Name: FORESTRY	County: MAHNOMEN	Acres: 40.00
City:	Site Code: R290453	Classification Per M.S. 86A.05: f. state forests and state forest subareas	Current Public Use: YES	Future Public Use: YES
Land Code: 1000060262	Agency Land Code: R29200425	Land Name: FORESTRY	County: MAHNOMEN	Acres: 40.00
City:	Site Code: R290453	Classification Per M.S. 86A.05: f. state forests and state forest subareas	Current Public Use: YES	Future Public Use: YES
Land Code: 1000060263	Agency Land Code: R29200061	Land Name: FORESTRY	County: MAHNOMEN	Acres: 40.00
City:	Site Code: R290453	Classification Per M.S. 86A.05: f. state forests and state forest subareas	Current Public Use: YES	Future Public Use: YES
Land Code: 1000060264	Agency Land Code: R29199867	Land Name: FORESTRY	County: MAHNOMEN	Acres: 40.00
City:	Site Code: R290453	Classification Per M.S. 86A.05: f. state forests and state forest subareas	Current Public Use: YES	Future Public Use: YES
Land Code: 1000060265	Agency Land Code: R29344318	Land Name: FORESTRY	County: MAHNOMEN	Acres: 20.00
City:	Site Code: R290453	Classification Per M.S. 86A.05: f. state forests and state forest subareas	Current Public Use: YES	Future Public Use: YES



Land Code: 1000060266	Agency Land Code: R29200103	Land Name: FORESTRY	County: MAHNOMEN	Acres: 40.00
City:	Site Code: R290453	Classification Per M.S. 86A.05: f. state forests and state forest subareas	Current Public Use: YES	Future Public Use: YES
Land Code: 1000060267	Agency Land Code: R29200136	Land Name: FORESTRY	County: MAHNOMEN	Acres: 40.00
City:	Site Code: R290453	Classification Per M.S. 86A.05: f. state forests and state forest subareas	Current Public Use: YES	Future Public Use: YES
Land Code: 1000060268	Agency Land Code: R29200148	Land Name: FORESTRY	County: MAHNOMEN	Acres: 40.00
City:	Site Code: R290453	Classification Per M.S. 86A.05: f. state forests and state forest subareas	Current Public Use: YES	Future Public Use: YES
Land Code: 1000060269	Agency Land Code: R29200508	Land Name: FORESTRY	County: MAHNOMEN	Acres: 40.00
City:	Site Code: R290453	Classification Per M.S. 86A.05: f. state forests and state forest subareas	Current Public Use: YES	Future Public Use: YES
Land Code: 1000060270	Agency Land Code: R29200369	Land Name: FORESTRY	County: MAHNOMEN	Acres: 40.00
City:	Site Code: R290453	Classification Per M.S. 86A.05: f. state forests and state forest subareas	Current Public Use: YES	Future Public Use: YES
Land Code: 1000060271	Agency Land Code: R29200491	Land Name: FORESTRY	County: MAHNOMEN	Acres: 40.00
City:	Site Code: R290453	Classification Per M.S. 86A.05: f. state forests and state forest subareas	Current Public Use: YES	Future Public Use: YES
Land Code: 1000060272	Agency Land Code: R29199972	Land Name: FORESTRY	County: MAHNOMEN	Acres: 40.00
City:	Site Code: R290453	Classification Per M.S. 86A.05: f. state forests and state forest subareas	Current Public Use: YES	Future Public Use: YES
Land Code: 1000060273	Agency Land Code: R29199827	Land Name: FORESTRY	County: MAHNOMEN	Acres: 31.25
City:	Site Code: R290453	Classification Per M.S. 86A.05: f. state forests and state forest subareas	Current Public Use: YES	Future Public Use: YES
Land Code: 1000060274	Agency Land Code: R29199880	Land Name: FORESTRY	County: MAHNOMEN	Acres: 40.00
City:	Site Code: R290453	Classification Per M.S. 86A.05: f. state forests and state forest subareas	Current Public Use: YES	Future Public Use: YES
Land Code: 1000060275	Agency Land Code: R29200064	Land Name: FORESTRY	County: MAHNOMEN	Acres: 40.00
City:	Site Code: R290453	Classification Per M.S. 86A.05: f. state forests and state forest subareas	Current Public Use: YES	Future Public Use: YES
Land Code: 1000060276	Agency Land Code: R29200094	Land Name: FORESTRY	County: MAHNOMEN	Acres: 40.00
City:	Site Code: R290453	Classification Per M.S. 86A.05: f. state forests and state forest subareas	Current Public Use: YES	Future Public Use: YES
Land Code: 1000060277	Agency Land Code: R29200414	Land Name: FORESTRY	County: MAHNOMEN	Acres: 40.00
City:	Site Code: R290453	Classification Per M.S. 86A.05: f. state forests and state forest subareas	Current Public Use: YES	Future Public Use: YES



Land Code: 1000060278	Agency Land Code: R29200432	Land Name: FORESTRY	County: MAHNOMEN	Acres: 40.00
City:	Site Code: R290453	Classification Per M.S. 86A.05: f. state forests and state forest subareas	Current Public Use: YES	Future Public Use: YES
Land Code: 1000060279	Agency Land Code: R29200435	Land Name: FORESTRY	County: MAHNOMEN	Acres: 27.10
City:	Site Code: R290453	Classification Per M.S. 86A.05: f. state forests and state forest subareas	Current Public Use: YES	Future Public Use: YES
Land Code: 1000060280	Agency Land Code: R29200504	Land Name: FORESTRY	County: MAHNOMEN	Acres: 40.00
City:	Site Code: R290453	Classification Per M.S. 86A.05: f. state forests and state forest subareas	Current Public Use: YES	Future Public Use: YES
Land Code: 1000060281	Agency Land Code: R29199826	Land Name: FORESTRY	County: MAHNOMEN	Acres: 27.75
City:	Site Code: R290453	Classification Per M.S. 86A.05: f. state forests and state forest subareas	Current Public Use: YES	Future Public Use: YES
Land Code: 1000060282	Agency Land Code: R29199978	Land Name: FORESTRY	County: MAHNOMEN	Acres: 40.00
City:	Site Code: R290453	Classification Per M.S. 86A.05: f. state forests and state forest subareas	Current Public Use: YES	Future Public Use: YES
Land Code: 1000060283	Agency Land Code: R29200096	Land Name: FORESTRY	County: MAHNOMEN	Acres: 40.00
City:	Site Code: R290453	Classification Per M.S. 86A.05: f. state forests and state forest subareas	Current Public Use: YES	Future Public Use: YES
Land Code: 1000060284	Agency Land Code: R29200192	Land Name: FORESTRY	County: MAHNOMEN	Acres: 36.00
City:	Site Code: R290453	Classification Per M.S. 86A.05: f. state forests and state forest subareas	Current Public Use: YES	Future Public Use: YES
Land Code: 1000060285	Agency Land Code: R29200342	Land Name: FORESTRY	County: MAHNOMEN	Acres: 39.93
City:	Site Code: R290453	Classification Per M.S. 86A.05: f. state forests and state forest subareas	Current Public Use: YES	Future Public Use: YES
Land Code: 1000060286	Agency Land Code: R29200350	Land Name: FORESTRY	County: MAHNOMEN	Acres: 40.00
City:	Site Code: R290453	Classification Per M.S. 86A.05: f. state forests and state forest subareas	Current Public Use: YES	Future Public Use: YES
Land Code: 1000060287	Agency Land Code: R29200373	Land Name: FORESTRY	County: MAHNOMEN	Acres: 38.61
City:	Site Code: R290453	Classification Per M.S. 86A.05: f. state forests and state forest subareas	Current Public Use: YES	Future Public Use: YES
Land Code: 1000060288	Agency Land Code: R29200393	Land Name: FORESTRY	County: MAHNOMEN	Acres: 40.00
City:	Site Code: R290453	Classification Per M.S. 86A.05: f. state forests and state forest subareas	Current Public Use: YES	Future Public Use: YES
Land Code: 1000060289	Agency Land Code: R29200438	Land Name: FORESTRY	County: MAHNOMEN	Acres: 35.25
City:	Site Code: R290453	Classification Per M.S. 86A.05: f. state forests and state forest subareas	Current Public Use: YES	Future Public Use: YES



Land Code: 1000060290	Agency Land Code: R29199890	Land Name: FORESTRY	County: MAHNOMEN	Acres: 20.00
City:	Site Code: R290453	Classification Per M.S. 86A.05: f. state forests and state forest subareas	Current Public Use: YES	Future Public Use: YES
Land Code: 1000060291	Agency Land Code: R29199960	Land Name: FORESTRY	County: MAHNOMEN	Acres: 40.00
City:	Site Code: R290453	Classification Per M.S. 86A.05: f. state forests and state forest subareas	Current Public Use: YES	Future Public Use: YES
Land Code: 1000060292	Agency Land Code: R29199971	Land Name: FORESTRY	County: MAHNOMEN	Acres: 40.00
City:	Site Code: R290453	Classification Per M.S. 86A.05: f. state forests and state forest subareas	Current Public Use: YES	Future Public Use: YES
Land Code: 1000060293	Agency Land Code: R29200056	Land Name: FORESTRY	County: MAHNOMEN	Acres: 29.95
City:	Site Code: R290453	Classification Per M.S. 86A.05: f. state forests and state forest subareas	Current Public Use: YES	Future Public Use: YES
Land Code: 1000060294	Agency Land Code: R29200065	Land Name: FORESTRY	County: MAHNOMEN	Acres: 40.00
City:	Site Code: R290453	Classification Per M.S. 86A.05: f. state forests and state forest subareas	Current Public Use: YES	Future Public Use: YES
Land Code: 1000060295	Agency Land Code: R29200087	Land Name: FORESTRY	County: MAHNOMEN	Acres: 40.00
City:	Site Code: R290453	Classification Per M.S. 86A.05: f. state forests and state forest subareas	Current Public Use: YES	Future Public Use: YES
Land Code: 1000060296	Agency Land Code: R29200364	Land Name: FORESTRY	County: MAHNOMEN	Acres: 40.00
City:	Site Code: R290453	Classification Per M.S. 86A.05: f. state forests and state forest subareas	Current Public Use: YES	Future Public Use: YES
Land Code: 1000060297	Agency Land Code: R29200391	Land Name: FORESTRY	County: MAHNOMEN	Acres: 40.00
City:	Site Code: R290453	Classification Per M.S. 86A.05: f. state forests and state forest subareas	Current Public Use: YES	Future Public Use: YES
Land Code: 1000060298	Agency Land Code: R29200392	Land Name: FORESTRY	County: MAHNOMEN	Acres: 40.00
City:	Site Code: R290453	Classification Per M.S. 86A.05: f. state forests and state forest subareas	Current Public Use: YES	Future Public Use: YES
Land Code: 1000060299	Agency Land Code: R29200404	Land Name: FORESTRY	County: MAHNOMEN	Acres: 40.00
City:	Site Code: R290453	Classification Per M.S. 86A.05: f. state forests and state forest subareas	Current Public Use: YES	Future Public Use: YES
Land Code: 1000060300	Agency Land Code: R29200459	Land Name: FORESTRY	County: MAHNOMEN	Acres: 39.00
City:	Site Code: R290453	Classification Per M.S. 86A.05: f. state forests and state forest subareas	Current Public Use: YES	Future Public Use: YES
Land Code: 1000060301	Agency Land Code: R29200505	Land Name: FORESTRY	County: MAHNOMEN	Acres: 40.00
City:	Site Code: R290453	Classification Per M.S. 86A.05: f. state forests and state forest subareas	Current Public Use: YES	Future Public Use: YES



Land Code: 1000060302	Agency Land Code: R29200514	Land Name: FORESTRY	County: MAHNOMEN	Acres: 40.00
City:	Site Code: R290453	Classification Per M.S. 86A.05: f. state forests and state forest subareas	Current Public Use: YES	Future Public Use: YES
Land Code: 1000060303	Agency Land Code: R29199909	Land Name: FORESTRY	County: MAHNOMEN	Acres: 40.00
City:	Site Code: R290453	Classification Per M.S. 86A.05: f. state forests and state forest subareas	Current Public Use: YES	Future Public Use: YES
Land Code: 1000060304	Agency Land Code: R29199923	Land Name: FORESTRY	County: MAHNOMEN	Acres: 40.00
City:	Site Code: R290453	Classification Per M.S. 86A.05: f. state forests and state forest subareas	Current Public Use: YES	Future Public Use: YES
Land Code: 1000060305	Agency Land Code: R29200099	Land Name: FORESTRY	County: MAHNOMEN	Acres: 40.00
City:	Site Code: R290453	Classification Per M.S. 86A.05: f. state forests and state forest subareas	Current Public Use: YES	Future Public Use: YES
Land Code: 1000060306	Agency Land Code: R29200181	Land Name: FORESTRY	County: MAHNOMEN	Acres: 40.00
City:	Site Code: R290453	Classification Per M.S. 86A.05: f. state forests and state forest subareas	Current Public Use: YES	Future Public Use: YES
Land Code: 1000060307	Agency Land Code: R29200183	Land Name: FORESTRY	County: MAHNOMEN	Acres: 40.00
City:	Site Code: R290453	Classification Per M.S. 86A.05: f. state forests and state forest subareas	Current Public Use: YES	Future Public Use: YES
Land Code: 1000060308	Agency Land Code: R29200188	Land Name: FORESTRY	County: MAHNOMEN	Acres: 40.00
City:	Site Code: R290453	Classification Per M.S. 86A.05: f. state forests and state forest subareas	Current Public Use: YES	Future Public Use: YES
Land Code: 1000060309	Agency Land Code: R29200203	Land Name: FORESTRY	County: MAHNOMEN	Acres: 40.00
City:	Site Code: R290453	Classification Per M.S. 86A.05: f. state forests and state forest subareas	Current Public Use: YES	Future Public Use: YES
Land Code: 1000060310	Agency Land Code: R29200372	Land Name: FORESTRY	County: MAHNOMEN	Acres: 38.34
City:	Site Code: R290453	Classification Per M.S. 86A.05: f. state forests and state forest subareas	Current Public Use: YES	Future Public Use: YES
Land Code: 1000060311	Agency Land Code: R29200417	Land Name: FORESTRY	County: MAHNOMEN	Acres: 40.00
City:	Site Code: R290453	Classification Per M.S. 86A.05: f. state forests and state forest subareas	Current Public Use: YES	Future Public Use: YES
Land Code: 1000060312	Agency Land Code: R29200434	Land Name: FORESTRY	County: MAHNOMEN	Acres: 40.00
City:	Site Code: R290453	Classification Per M.S. 86A.05: f. state forests and state forest subareas	Current Public Use: YES	Future Public Use: YES
Land Code: 1000060313	Agency Land Code: R29200513	Land Name: FORESTRY	County: MAHNOMEN	Acres: 40.00
City:	Site Code: R290453	Classification Per M.S. 86A.05: f. state forests and state forest subareas	Current Public Use: YES	Future Public Use: YES



Land Code: 1000060314	Agency Land Code: R29200521	Land Name: FORESTRY	County: MAHNOMEN	Acres: 40.00
City:	Site Code: R290453	Classification Per M.S. 86A.05: f. state forests and state forest subareas	Current Public Use: YES	Future Public Use: YES
Land Code: 1000060315	Agency Land Code: R29199859	Land Name: FORESTRY	County: MAHNOMEN	Acres: 40.00
City:	Site Code: R290453	Classification Per M.S. 86A.05: f. state forests and state forest subareas	Current Public Use: YES	Future Public Use: YES
Land Code: 1000060316	Agency Land Code: R29199863	Land Name: FORESTRY	County: MAHNOMEN	Acres: 40.00
City:	Site Code: R290453	Classification Per M.S. 86A.05: f. state forests and state forest subareas	Current Public Use: YES	Future Public Use: YES
Land Code: 1000060317	Agency Land Code: R29199866	Land Name: FORESTRY	County: MAHNOMEN	Acres: 40.00
City:	Site Code: R290453	Classification Per M.S. 86A.05: f. state forests and state forest subareas	Current Public Use: YES	Future Public Use: YES
Land Code: 1000060318	Agency Land Code: R29199926	Land Name: FORESTRY	County: MAHNOMEN	Acres: 40.00
City:	Site Code: R290453	Classification Per M.S. 86A.05: f. state forests and state forest subareas	Current Public Use: YES	Future Public Use: YES
Land Code: 1000060319	Agency Land Code: R29200100	Land Name: FORESTRY	County: MAHNOMEN	Acres: 40.00
City:	Site Code: R290453	Classification Per M.S. 86A.05: f. state forests and state forest subareas	Current Public Use: YES	Future Public Use: YES
Land Code: 1000060320	Agency Land Code: R29200117	Land Name: FORESTRY	County: MAHNOMEN	Acres: 40.00
City:	Site Code: R290453	Classification Per M.S. 86A.05: f. state forests and state forest subareas	Current Public Use: YES	Future Public Use: YES
Land Code: 1000060321	Agency Land Code: R29200145	Land Name: FORESTRY	County: MAHNOMEN	Acres: 33.00
City:	Site Code: R290453	Classification Per M.S. 86A.05: f. state forests and state forest subareas	Current Public Use: YES	Future Public Use: YES
Land Code: 1000060322	Agency Land Code: R29200185	Land Name: FORESTRY	County: MAHNOMEN	Acres: 40.00
City:	Site Code: R290453	Classification Per M.S. 86A.05: f. state forests and state forest subareas	Current Public Use: YES	Future Public Use: YES
Land Code: 1000060323	Agency Land Code: R29200328	Land Name: FORESTRY	County: MAHNOMEN	Acres: 40.00
City:	Site Code: R290453	Classification Per M.S. 86A.05: f. state forests and state forest subareas	Current Public Use: YES	Future Public Use: YES
Land Code: 1000060324	Agency Land Code: R29200334	Land Name: FORESTRY	County: MAHNOMEN	Acres: 40.00
City:	Site Code: R290453	Classification Per M.S. 86A.05: f. state forests and state forest subareas	Current Public Use: YES	Future Public Use: YES
Land Code: 1000060325	Agency Land Code: R29200337	Land Name: FORESTRY	County: MAHNOMEN	Acres: 40.00
City:	Site Code: R290453	Classification Per M.S. 86A.05: f. state forests and state forest subareas	Current Public Use: YES	Future Public Use: YES



Land Code: 1000060326	Agency Land Code: R29200374	Land Name: FORESTRY	County: MAHNOMEN	Acres: 40.00
City:	Site Code: R290453	Classification Per M.S. 86A.05: f. state forests and state forest subareas	Current Public Use: YES	Future Public Use: YES
Land Code: 1000060327	Agency Land Code: R29200377	Land Name: FORESTRY	County: MAHNOMEN	Acres: 39.13
City:	Site Code: R290453	Classification Per M.S. 86A.05: f. state forests and state forest subareas	Current Public Use: YES	Future Public Use: YES
Land Code: 1000060328	Agency Land Code: R29200388	Land Name: FORESTRY	County: MAHNOMEN	Acres: 40.00
City:	Site Code: R290453	Classification Per M.S. 86A.05: f. state forests and state forest subareas	Current Public Use: YES	Future Public Use: YES
Land Code: 1000060329	Agency Land Code: R29200427	Land Name: FORESTRY	County: MAHNOMEN	Acres: 40.00
City:	Site Code: R290453	Classification Per M.S. 86A.05: f. state forests and state forest subareas	Current Public Use: YES	Future Public Use: YES
Land Code: 1000060330	Agency Land Code: R29200515	Land Name: FORESTRY	County: MAHNOMEN	Acres: 40.00
City:	Site Code: R290453	Classification Per M.S. 86A.05: f. state forests and state forest subareas	Current Public Use: YES	Future Public Use: YES
Land Code: 1000060331	Agency Land Code: R29199943	Land Name: FORESTRY	County: MAHNOMEN	Acres: 40.00
City:	Site Code: R290453	Classification Per M.S. 86A.05: f. state forests and state forest subareas	Current Public Use: YES	Future Public Use: YES
Land Code: 1000060332	Agency Land Code: R29199957	Land Name: FORESTRY	County: MAHNOMEN	Acres: 40.00
City:	Site Code: R290453	Classification Per M.S. 86A.05: f. state forests and state forest subareas	Current Public Use: YES	Future Public Use: YES
Land Code: 1000060333	Agency Land Code: R29199974	Land Name: FORESTRY	County: MAHNOMEN	Acres: 40.00
City:	Site Code: R290453	Classification Per M.S. 86A.05: f. state forests and state forest subareas	Current Public Use: YES	Future Public Use: YES
Land Code: 1000060334	Agency Land Code: R29200186	Land Name: FORESTRY	County: MAHNOMEN	Acres: 40.00
City:	Site Code: R290453	Classification Per M.S. 86A.05: f. state forests and state forest subareas	Current Public Use: YES	Future Public Use: YES
Land Code: 1000060335	Agency Land Code: R29200212	Land Name: FORESTRY	County: MAHNOMEN	Acres: 40.00
City:	Site Code: R290453	Classification Per M.S. 86A.05: f. state forests and state forest subareas	Current Public Use: YES	Future Public Use: YES
Land Code: 1000060336	Agency Land Code: R29200371	Land Name: FORESTRY	County: MAHNOMEN	Acres: 40.00
City:	Site Code: R290453	Classification Per M.S. 86A.05: f. state forests and state forest subareas	Current Public Use: YES	Future Public Use: YES
Land Code: 1000060337	Agency Land Code: R29200429	Land Name: FORESTRY	County: MAHNOMEN	Acres: 40.00
City:	Site Code: R290453	Classification Per M.S. 86A.05: f. state forests and state forest subareas	Current Public Use: YES	Future Public Use: YES



Land Code: 1000060338	Agency Land Code: R29200439	Land Name: FORESTRY	County: MAHNOMEN	Acres: 34.40
City:	Site Code: R290453	Classification Per M.S. 86A.05: f. state forests and state forest subareas	Current Public Use: YES	Future Public Use: YES
Land Code: 1000060339	Agency Land Code: R29200480	Land Name: FORESTRY	County: MAHNOMEN	Acres: 9.75
City:	Site Code: R290453	Classification Per M.S. 86A.05: f. state forests and state forest subareas	Current Public Use: YES	Future Public Use: YES
Land Code: 1000060340	Agency Land Code: R29199914	Land Name: FORESTRY	County: MAHNOMEN	Acres: 40.00
City:	Site Code: R290453	Classification Per M.S. 86A.05: f. state forests and state forest subareas	Current Public Use: YES	Future Public Use: YES
Land Code: 1000060341	Agency Land Code: R29199973	Land Name: FORESTRY	County: MAHNOMEN	Acres: 40.00
City:	Site Code: R290453	Classification Per M.S. 86A.05: f. state forests and state forest subareas	Current Public Use: YES	Future Public Use: YES
Land Code: 1000060342	Agency Land Code: R29200045	Land Name: FORESTRY	County: MAHNOMEN	Acres: 40.00
City:	Site Code: R290453	Classification Per M.S. 86A.05: f. state forests and state forest subareas	Current Public Use: YES	Future Public Use: YES
Land Code: 1000060343	Agency Land Code: R29200101	Land Name: FORESTRY	County: MAHNOMEN	Acres: 40.00
City:	Site Code: R290453	Classification Per M.S. 86A.05: f. state forests and state forest subareas	Current Public Use: YES	Future Public Use: YES
Land Code: 1000060344	Agency Land Code: R29200142	Land Name: FORESTRY	County: MAHNOMEN	Acres: 40.00
City:	Site Code: R290453	Classification Per M.S. 86A.05: f. state forests and state forest subareas	Current Public Use: YES	Future Public Use: YES
Land Code: 1000060345	Agency Land Code: R29200329	Land Name: FORESTRY	County: MAHNOMEN	Acres: 40.00
City:	Site Code: R290453	Classification Per M.S. 86A.05: f. state forests and state forest subareas	Current Public Use: YES	Future Public Use: YES
Land Code: 1000060346	Agency Land Code: R29200339	Land Name: FORESTRY	County: MAHNOMEN	Acres: 40.00
City:	Site Code: R290453	Classification Per M.S. 86A.05: f. state forests and state forest subareas	Current Public Use: YES	Future Public Use: YES
Land Code: 1000060347	Agency Land Code: R29200347	Land Name: FORESTRY	County: MAHNOMEN	Acres: 39.49
City:	Site Code: R290453	Classification Per M.S. 86A.05: f. state forests and state forest subareas	Current Public Use: YES	Future Public Use: YES
Land Code: 1000060348	Agency Land Code: R29200352	Land Name: FORESTRY	County: MAHNOMEN	Acres: 40.00
City:	Site Code: R290453	Classification Per M.S. 86A.05: f. state forests and state forest subareas	Current Public Use: YES	Future Public Use: YES
Land Code: 1000060349	Agency Land Code: R29200366	Land Name: FORESTRY	County: MAHNOMEN	Acres: 40.00
City:	Site Code: R290453	Classification Per M.S. 86A.05: f. state forests and state forest subareas	Current Public Use: YES	Future Public Use: YES



Land Code: 1000060350	Agency Land Code: R29200383	Land Name: FORESTRY	County: MAHNOMEN	Acres: 40.00
City:	Site Code: R290453	Classification Per M.S. 86A.05: f. state forests and state forest subareas	Current Public Use: YES	Future Public Use: YES
Land Code: 1000060351	Agency Land Code: R29200415	Land Name: FORESTRY	County: MAHNOMEN	Acres: 40.00
City:	Site Code: R290453	Classification Per M.S. 86A.05: f. state forests and state forest subareas	Current Public Use: YES	Future Public Use: YES
Land Code: 1000060352	Agency Land Code: R29200416	Land Name: FORESTRY	County: MAHNOMEN	Acres: 40.00
City:	Site Code: R290453	Classification Per M.S. 86A.05: f. state forests and state forest subareas	Current Public Use: YES	Future Public Use: YES
Land Code: 1000060353	Agency Land Code: R29200436	Land Name: FORESTRY	County: MAHNOMEN	Acres: 1.20
City:	Site Code: R290453	Classification Per M.S. 86A.05: f. state forests and state forest subareas	Current Public Use: YES	Future Public Use: YES
Land Code: 1000060354	Agency Land Code: R29200445	Land Name: FORESTRY	County: MAHNOMEN	Acres: 40.00
City:	Site Code: R290453	Classification Per M.S. 86A.05: f. state forests and state forest subareas	Current Public Use: YES	Future Public Use: YES
Land Code: 1000060355	Agency Land Code: R29200516	Land Name: FORESTRY	County: MAHNOMEN	Acres: 40.00
City:	Site Code: R290453	Classification Per M.S. 86A.05: f. state forests and state forest subareas	Current Public Use: YES	Future Public Use: YES
Land Code: 1000060356	Agency Land Code: R29200530	Land Name: FORESTRY	County: MAHNOMEN	Acres: 40.00
City:	Site Code: R290453	Classification Per M.S. 86A.05: f. state forests and state forest subareas	Current Public Use: YES	Future Public Use: YES
Land Code: 1000060357	Agency Land Code: R29199856	Land Name: FORESTRY	County: MAHNOMEN	Acres: 40.00
City:	Site Code: R290453	Classification Per M.S. 86A.05: f. state forests and state forest subareas	Current Public Use: YES	Future Public Use: YES
Land Code: 1000060358	Agency Land Code: R29199918	Land Name: FORESTRY	County: MAHNOMEN	Acres: 40.00
City:	Site Code: R290453	Classification Per M.S. 86A.05: f. state forests and state forest subareas	Current Public Use: YES	Future Public Use: YES
Land Code: 1000060359	Agency Land Code: R29199919	Land Name: FORESTRY	County: MAHNOMEN	Acres: 40.00
City:	Site Code: R290453	Classification Per M.S. 86A.05: f. state forests and state forest subareas	Current Public Use: YES	Future Public Use: YES
Land Code: 1000060360	Agency Land Code: R29200060	Land Name: FORESTRY	County: MAHNOMEN	Acres: 31.11
City:	Site Code: R290453	Classification Per M.S. 86A.05: f. state forests and state forest subareas	Current Public Use: YES	Future Public Use: YES
Land Code: 1000060361	Agency Land Code: R29200104	Land Name: FORESTRY	County: MAHNOMEN	Acres: 40.00
City:	Site Code: R290453	Classification Per M.S. 86A.05: f. state forests and state forest subareas	Current Public Use: YES	Future Public Use: YES



Land Code: 1000060362	Agency Land Code: R29200105	Land Name: FORESTRY	County: MAHNOMEN	Acres: 40.00
City:	Site Code: R290453	Classification Per M.S. 86A.05: f. state forests and state forest subareas	Current Public Use: YES	Future Public Use: YES
Land Code: 1000060363	Agency Land Code: R29200112	Land Name: FORESTRY	County: MAHNOMEN	Acres: 40.00
City:	Site Code: R290453	Classification Per M.S. 86A.05: f. state forests and state forest subareas	Current Public Use: YES	Future Public Use: YES
Land Code: 1000060364	Agency Land Code: R29200170	Land Name: FORESTRY	County: MAHNOMEN	Acres: 40.00
City:	Site Code: R290453	Classification Per M.S. 86A.05: f. state forests and state forest subareas	Current Public Use: YES	Future Public Use: YES
Land Code: 1000060365	Agency Land Code: R29200171	Land Name: FORESTRY	County: MAHNOMEN	Acres: 40.00
City:	Site Code: R290453	Classification Per M.S. 86A.05: f. state forests and state forest subareas	Current Public Use: YES	Future Public Use: YES
Land Code: 1000060366	Agency Land Code: R29200190	Land Name: FORESTRY	County: MAHNOMEN	Acres: 42.75
City:	Site Code: R290453	Classification Per M.S. 86A.05: f. state forests and state forest subareas	Current Public Use: YES	Future Public Use: YES
Land Code: 1000060367	Agency Land Code: R29200326	Land Name: FORESTRY	County: MAHNOMEN	Acres: 40.00
City:	Site Code: R290453	Classification Per M.S. 86A.05: f. state forests and state forest subareas	Current Public Use: YES	Future Public Use: YES
Land Code: 1000060368	Agency Land Code: R29200457	Land Name: FORESTRY	County: MAHNOMEN	Acres: 21.75
City:	Site Code: R290453	Classification Per M.S. 86A.05: f. state forests and state forest subareas	Current Public Use: YES	Future Public Use: YES
Land Code: 1000060369	Agency Land Code: R29200512	Land Name: FORESTRY	County: MAHNOMEN	Acres: 40.00
City:	Site Code: R290453	Classification Per M.S. 86A.05: f. state forests and state forest subareas	Current Public Use: YES	Future Public Use: YES
Land Code: 1000060370	Agency Land Code: R29200550	Land Name: FORESTRY	County: MAHNOMEN	Acres: 40.00
City:	Site Code: R290453	Classification Per M.S. 86A.05: f. state forests and state forest subareas	Current Public Use: YES	Future Public Use: YES
Land Code: 1000060371	Agency Land Code: R29200560	Land Name: FORESTRY	County: MAHNOMEN	Acres: 40.00
City:	Site Code: R290453	Classification Per M.S. 86A.05: f. state forests and state forest subareas	Current Public Use: YES	Future Public Use: YES
Land Code: 1000060372	Agency Land Code: R29200563	Land Name: FORESTRY	County: MAHNOMEN	Acres: 40.00
City:	Site Code: R290453	Classification Per M.S. 86A.05: f. state forests and state forest subareas	Current Public Use: YES	Future Public Use: YES
Land Code: 1000060373	Agency Land Code: R29199877	Land Name: FORESTRY	County: MAHNOMEN	Acres: 20.00
City:	Site Code: R290453	Classification Per M.S. 86A.05: f. state forests and state forest subareas	Current Public Use: YES	Future Public Use: YES



Land Code: 1000060374	Agency Land Code: R29199884	Land Name: FORESTRY	County: MAHNOMEN	Acres: 40.00
City:	Site Code: R290453	Classification Per M.S. 86A.05: f. state forests and state forest subareas	Current Public Use: YES	Future Public Use: YES
Land Code: 1000060375	Agency Land Code: R29199966	Land Name: FORESTRY	County: MAHNOMEN	Acres: 40.00
City:	Site Code: R290453	Classification Per M.S. 86A.05: f. state forests and state forest subareas	Current Public Use: YES	Future Public Use: YES
Land Code: 1000060376	Agency Land Code: R29199969	Land Name: FORESTRY	County: MAHNOMEN	Acres: 40.00
City:	Site Code: R290453	Classification Per M.S. 86A.05: f. state forests and state forest subareas	Current Public Use: YES	Future Public Use: YES
Land Code: 1000060377	Agency Land Code: R29200340	Land Name: FORESTRY	County: MAHNOMEN	Acres: 40.00
City:	Site Code: R290453	Classification Per M.S. 86A.05: f. state forests and state forest subareas	Current Public Use: YES	Future Public Use: YES
Land Code: 1000060378	Agency Land Code: R29200351	Land Name: FORESTRY	County: MAHNOMEN	Acres: 40.00
City:	Site Code: R290453	Classification Per M.S. 86A.05: f. state forests and state forest subareas	Current Public Use: YES	Future Public Use: YES
Land Code: 1000060379	Agency Land Code: R29200396	Land Name: FORESTRY	County: MAHNOMEN	Acres: 40.00
City:	Site Code: R290453	Classification Per M.S. 86A.05: f. state forests and state forest subareas	Current Public Use: YES	Future Public Use: YES
Land Code: 1000060380	Agency Land Code: R29200423	Land Name: FORESTRY	County: MAHNOMEN	Acres: 40.00
City:	Site Code: R290453	Classification Per M.S. 86A.05: f. state forests and state forest subareas	Current Public Use: YES	Future Public Use: YES
Land Code: 1000060381	Agency Land Code: R29200428	Land Name: FORESTRY	County: MAHNOMEN	Acres: 40.00
City:	Site Code: R290453	Classification Per M.S. 86A.05: f. state forests and state forest subareas	Current Public Use: YES	Future Public Use: YES
Land Code: 1000060382	Agency Land Code: R29200464	Land Name: FORESTRY	County: MAHNOMEN	Acres: 39.95
City:	Site Code: R290453	Classification Per M.S. 86A.05: f. state forests and state forest subareas	Current Public Use: YES	Future Public Use: YES
Land Code: 1000060383	Agency Land Code: R29200501	Land Name: FORESTRY	County: MAHNOMEN	Acres: 40.00
City:	Site Code: R290453	Classification Per M.S. 86A.05: f. state forests and state forest subareas	Current Public Use: YES	Future Public Use: YES
Land Code: 1000060384	Agency Land Code: R29200531	Land Name: FORESTRY	County: MAHNOMEN	Acres: 40.00
City:	Site Code: R290453	Classification Per M.S. 86A.05: f. state forests and state forest subareas	Current Public Use: YES	Future Public Use: YES
Land Code: 1000060385	Agency Land Code: R29200561	Land Name: FORESTRY	County: MAHNOMEN	Acres: 40.00
City:	Site Code: R290453	Classification Per M.S. 86A.05: f. state forests and state forest subareas	Current Public Use: YES	Future Public Use: YES



Land Code: 1000060386	Agency Land Code: R29199849	Land Name: FORESTRY	County: MAHNOMEN	Acres: 40.00
City:	Site Code: R290453	Classification Per M.S. 86A.05: f. state forests and state forest subareas	Current Public Use: YES	Future Public Use: YES
Land Code: 1000060387	Agency Land Code: R29199852	Land Name: FORESTRY	County: MAHNOMEN	Acres: 40.00
City:	Site Code: R290453	Classification Per M.S. 86A.05: f. state forests and state forest subareas	Current Public Use: YES	Future Public Use: YES
Land Code: 1000060388	Agency Land Code: R29199862	Land Name: FORESTRY	County: MAHNOMEN	Acres: 40.00
City:	Site Code: R290453	Classification Per M.S. 86A.05: f. state forests and state forest subareas	Current Public Use: YES	Future Public Use: YES
Land Code: 1000060389	Agency Land Code: R29199881	Land Name: FORESTRY	County: MAHNOMEN	Acres: 10.00
City:	Site Code: R290453	Classification Per M.S. 86A.05: f. state forests and state forest subareas	Current Public Use: YES	Future Public Use: YES
Land Code: 1000060390	Agency Land Code: R29199964	Land Name: FORESTRY	County: MAHNOMEN	Acres: 40.00
City:	Site Code: R290453	Classification Per M.S. 86A.05: f. state forests and state forest subareas	Current Public Use: YES	Future Public Use: YES
Land Code: 1000060391	Agency Land Code: R29199977	Land Name: FORESTRY	County: MAHNOMEN	Acres: 40.00
City:	Site Code: R290453	Classification Per M.S. 86A.05: f. state forests and state forest subareas	Current Public Use: YES	Future Public Use: YES
Land Code: 1000060392	Agency Land Code: R29200049	Land Name: FORESTRY	County: MAHNOMEN	Acres: 40.00
City:	Site Code: R290453	Classification Per M.S. 86A.05: f. state forests and state forest subareas	Current Public Use: YES	Future Public Use: YES
Land Code: 1000060393	Agency Land Code: R29200135	Land Name: FORESTRY	County: MAHNOMEN	Acres: 40.00
City:	Site Code: R290453	Classification Per M.S. 86A.05: f. state forests and state forest subareas	Current Public Use: YES	Future Public Use: YES
Land Code: 1000060394	Agency Land Code: R29200184	Land Name: FORESTRY	County: MAHNOMEN	Acres: 40.00
City:	Site Code: R290453	Classification Per M.S. 86A.05: f. state forests and state forest subareas	Current Public Use: YES	Future Public Use: YES
Land Code: 1000060395	Agency Land Code: R29200323	Land Name: FORESTRY	County: MAHNOMEN	Acres: 40.00
City:	Site Code: R290453	Classification Per M.S. 86A.05: f. state forests and state forest subareas	Current Public Use: YES	Future Public Use: YES
Land Code: 1000060396	Agency Land Code: R29200333	Land Name: FORESTRY	County: MAHNOMEN	Acres: 40.00
City:	Site Code: R290453	Classification Per M.S. 86A.05: f. state forests and state forest subareas	Current Public Use: YES	Future Public Use: YES
Land Code: 1000060397	Agency Land Code: R29200338	Land Name: FORESTRY	County: MAHNOMEN	Acres: 40.00
City:	Site Code: R290453	Classification Per M.S. 86A.05: f. state forests and state forest subareas	Current Public Use: YES	Future Public Use: YES



Land Code: 1000060398	Agency Land Code: R29200343	Land Name: FORESTRY	County: MAHNOMEN	Acres: 39.79
City:	Site Code: R290453	Classification Per M.S. 86A.05: f. state forests and state forest subareas	Current Public Use: YES	Future Public Use: YES
Land Code: 1000060399	Agency Land Code: R29200424	Land Name: FORESTRY	County: MAHNOMEN	Acres: 40.00
City:	Site Code: R290453	Classification Per M.S. 86A.05: f. state forests and state forest subareas	Current Public Use: YES	Future Public Use: YES
Land Code: 1000060400	Agency Land Code: R29200433	Land Name: FORESTRY	County: MAHNOMEN	Acres: 40.00
City:	Site Code: R290453	Classification Per M.S. 86A.05: f. state forests and state forest subareas	Current Public Use: YES	Future Public Use: YES
Land Code: 1000060401	Agency Land Code: R29200523	Land Name: FORESTRY	County: MAHNOMEN	Acres: 40.00
City:	Site Code: R290453	Classification Per M.S. 86A.05: f. state forests and state forest subareas	Current Public Use: YES	Future Public Use: YES
Land Code: 1000060402	Agency Land Code: R29200123	Land Name: FORESTRY	County: MAHNOMEN	Acres: 40.00
City:	Site Code: R290453	Classification Per M.S. 86A.05: f. state forests and state forest subareas	Current Public Use: YES	Future Public Use: YES
Land Code: 1000060403	Agency Land Code: R29200191	Land Name: FORESTRY	County: MAHNOMEN	Acres: 40.00
City:	Site Code: R290453	Classification Per M.S. 86A.05: f. state forests and state forest subareas	Current Public Use: YES	Future Public Use: YES
Land Code: 1000060404	Agency Land Code: R29200336	Land Name: FORESTRY	County: MAHNOMEN	Acres: 40.00
City:	Site Code: R290453	Classification Per M.S. 86A.05: f. state forests and state forest subareas	Current Public Use: YES	Future Public Use: YES
Land Code: 1000060405	Agency Land Code: R29200382	Land Name: FORESTRY	County: MAHNOMEN	Acres: 40.00
City:	Site Code: R290453	Classification Per M.S. 86A.05: f. state forests and state forest subareas	Current Public Use: YES	Future Public Use: YES
Land Code: 1000060406	Agency Land Code: R29200420	Land Name: FORESTRY	County: MAHNOMEN	Acres: 40.00
City:	Site Code: R290453	Classification Per M.S. 86A.05: f. state forests and state forest subareas	Current Public Use: YES	Future Public Use: YES
Land Code: 1000060407	Agency Land Code: R29200757	Land Name: FORESTRY	County: MAHNOMEN	Acres: 40.00
City:	Site Code: R290453	Classification Per M.S. 86A.05: f. state forests and state forest subareas	Current Public Use: YES	Future Public Use: YES
Land Code: 1000060408	Agency Land Code: R29200090	Land Name: FORESTRY	County: MAHNOMEN	Acres: 40.00
City:	Site Code: R290453	Classification Per M.S. 86A.05: f. state forests and state forest subareas	Current Public Use: YES	Future Public Use: YES
Land Code: 1000060409	Agency Land Code: R29200172	Land Name: FORESTRY	County: MAHNOMEN	Acres: 40.00
City:	Site Code: R290453	Classification Per M.S. 86A.05: f. state forests and state forest subareas	Current Public Use: YES	Future Public Use: YES



Land Code: 1000060410	Agency Land Code: R29200322	Land Name: FORESTRY	County: MAHNOMEN	Acres: 40.00
City:	Site Code: R290453	Classification Per M.S. 86A.05: f. state forests and state forest subareas	Current Public Use: YES	Future Public Use: YES
Land Code: 1000060411	Agency Land Code: R29200365	Land Name: FORESTRY	County: MAHNOMEN	Acres: 40.00
City:	Site Code: R290453	Classification Per M.S. 86A.05: f. state forests and state forest subareas	Current Public Use: YES	Future Public Use: YES
Land Code: 1000060412	Agency Land Code: R29200408	Land Name: FORESTRY	County: MAHNOMEN	Acres: 40.00
City:	Site Code: R290453	Classification Per M.S. 86A.05: f. state forests and state forest subareas	Current Public Use: YES	Future Public Use: YES
Land Code: 1000060413	Agency Land Code: R29199869	Land Name: FORESTRY	County: MAHNOMEN	Acres: 40.00
City:	Site Code: R290453	Classification Per M.S. 86A.05: f. state forests and state forest subareas	Current Public Use: YES	Future Public Use: YES
Land Code: 1000060414	Agency Land Code: R29199915	Land Name: FORESTRY	County: MAHNOMEN	Acres: 40.00
City:	Site Code: R290453	Classification Per M.S. 86A.05: f. state forests and state forest subareas	Current Public Use: YES	Future Public Use: YES
Land Code: 1000060415	Agency Land Code: R29200038	Land Name: FORESTRY	County: MAHNOMEN	Acres: 25.42
City:	Site Code: R290453	Classification Per M.S. 86A.05: f. state forests and state forest subareas	Current Public Use: YES	Future Public Use: YES
Land Code: 1000060416	Agency Land Code: R29200053	Land Name: FORESTRY	County: MAHNOMEN	Acres: 40.00
City:	Site Code: R290453	Classification Per M.S. 86A.05: f. state forests and state forest subareas	Current Public Use: YES	Future Public Use: YES
Land Code: 1000060417	Agency Land Code: R29200353	Land Name: FORESTRY	County: MAHNOMEN	Acres: 40.00
City:	Site Code: R290453	Classification Per M.S. 86A.05: f. state forests and state forest subareas	Current Public Use: YES	Future Public Use: YES
Land Code: 1000060418	Agency Land Code: R29200410	Land Name: FORESTRY	County: MAHNOMEN	Acres: 40.00
City:	Site Code: R290453	Classification Per M.S. 86A.05: f. state forests and state forest subareas	Current Public Use: YES	Future Public Use: YES
Land Code: 1000060419	Agency Land Code: R29200473	Land Name: FORESTRY	County: MAHNOMEN	Acres: 40.00
City:	Site Code: R290453	Classification Per M.S. 86A.05: f. state forests and state forest subareas	Current Public Use: YES	Future Public Use: YES
Land Code: 1000060420	Agency Land Code: R29200503	Land Name: FORESTRY	County: MAHNOMEN	Acres: 40.00
City:	Site Code: R290453	Classification Per M.S. 86A.05: f. state forests and state forest subareas	Current Public Use: YES	Future Public Use: YES
Land Code: 1000060421	Agency Land Code: R29200511	Land Name: FORESTRY	County: MAHNOMEN	Acres: 40.00
City:	Site Code: R290453	Classification Per M.S. 86A.05: f. state forests and state forest subareas	Current Public Use: YES	Future Public Use: YES



Land Code: 1000060422	Agency Land Code: R29200528	Land Name: FORESTRY	County: MAHNOMEN	Acres: 40.00
City:	Site Code: R290453	Classification Per M.S. 86A.05: f. state forests and state forest subareas	Current Public Use: YES	Future Public Use: YES
Land Code: 1000060423	Agency Land Code: R29199873	Land Name: FORESTRY	County: MAHNOMEN	Acres: 40.00
City:	Site Code: R290453	Classification Per M.S. 86A.05: f. state forests and state forest subareas	Current Public Use: YES	Future Public Use: YES
Land Code: 1000060424	Agency Land Code: R29199916	Land Name: FORESTRY	County: MAHNOMEN	Acres: 40.00
City:	Site Code: R290453	Classification Per M.S. 86A.05: f. state forests and state forest subareas	Current Public Use: YES	Future Public Use: YES
Land Code: 1000060425	Agency Land Code: R29199961	Land Name: FORESTRY	County: MAHNOMEN	Acres: 40.00
City:	Site Code: R290453	Classification Per M.S. 86A.05: f. state forests and state forest subareas	Current Public Use: YES	Future Public Use: YES
Land Code: 1000060426	Agency Land Code: R29200055	Land Name: FORESTRY	County: MAHNOMEN	Acres: 29.37
City:	Site Code: R290453	Classification Per M.S. 86A.05: f. state forests and state forest subareas	Current Public Use: YES	Future Public Use: YES
Land Code: 1000060427	Agency Land Code: R29200107	Land Name: FORESTRY	County: MAHNOMEN	Acres: 40.00
City:	Site Code: R290453	Classification Per M.S. 86A.05: f. state forests and state forest subareas	Current Public Use: YES	Future Public Use: YES
Land Code: 1000060428	Agency Land Code: R29200115	Land Name: FORESTRY	County: MAHNOMEN	Acres: 40.00
City:	Site Code: R290453	Classification Per M.S. 86A.05: f. state forests and state forest subareas	Current Public Use: YES	Future Public Use: YES
Land Code: 1000060429	Agency Land Code: R29200195	Land Name: FORESTRY	County: MAHNOMEN	Acres: 29.20
City:	Site Code: R290453	Classification Per M.S. 86A.05: f. state forests and state forest subareas	Current Public Use: YES	Future Public Use: YES
Land Code: 1000060430	Agency Land Code: R29200332	Land Name: FORESTRY	County: MAHNOMEN	Acres: 40.00
City:	Site Code: R290453	Classification Per M.S. 86A.05: f. state forests and state forest subareas	Current Public Use: YES	Future Public Use: YES
Land Code: 1000060431	Agency Land Code: R29200344	Land Name: FORESTRY	County: MAHNOMEN	Acres: 40.00
City:	Site Code: R290453	Classification Per M.S. 86A.05: f. state forests and state forest subareas	Current Public Use: YES	Future Public Use: YES
Land Code: 1000060432	Agency Land Code: R29200409	Land Name: FORESTRY	County: MAHNOMEN	Acres: 40.00
City:	Site Code: R290453	Classification Per M.S. 86A.05: f. state forests and state forest subareas	Current Public Use: YES	Future Public Use: YES
Land Code: 1000060433	Agency Land Code: R29200418	Land Name: FORESTRY	County: MAHNOMEN	Acres: 40.00
City:	Site Code: R290453	Classification Per M.S. 86A.05: f. state forests and state forest subareas	Current Public Use: YES	Future Public Use: YES



Land Code: 1000060434	Agency Land Code: R29200519	Land Name: FORESTRY	County: MAHNOMEN	Acres: 40.00
City:	Site Code: R290453	Classification Per M.S. 86A.05: f. state forests and state forest subareas	Current Public Use: YES	Future Public Use: YES
Land Code: 1000060435	Agency Land Code: R29200526	Land Name: FORESTRY	County: MAHNOMEN	Acres: 40.00
City:	Site Code: R290453	Classification Per M.S. 86A.05: f. state forests and state forest subareas	Current Public Use: YES	Future Public Use: YES
Land Code: 1000060436	Agency Land Code: R29199860	Land Name: FORESTRY	County: MAHNOMEN	Acres: 40.00
City:	Site Code: R290453	Classification Per M.S. 86A.05: f. state forests and state forest subareas	Current Public Use: YES	Future Public Use: YES
Land Code: 1000060437	Agency Land Code: R29199948	Land Name: FORESTRY	County: MAHNOMEN	Acres: 40.00
City:	Site Code: R290453	Classification Per M.S. 86A.05: f. state forests and state forest subareas	Current Public Use: YES	Future Public Use: YES
Land Code: 1000060438	Agency Land Code: R29199951	Land Name: FORESTRY	County: MAHNOMEN	Acres: 40.00
City:	Site Code: R290453	Classification Per M.S. 86A.05: f. state forests and state forest subareas	Current Public Use: YES	Future Public Use: YES
Land Code: 1000060439	Agency Land Code: R29200057	Land Name: FORESTRY	County: MAHNOMEN	Acres: 40.00
City:	Site Code: R290453	Classification Per M.S. 86A.05: f. state forests and state forest subareas	Current Public Use: YES	Future Public Use: YES
Land Code: 1000060440	Agency Land Code: R29200059	Land Name: FORESTRY	County: MAHNOMEN	Acres: 30.53
City:	Site Code: R290453	Classification Per M.S. 86A.05: f. state forests and state forest subareas	Current Public Use: YES	Future Public Use: YES
Land Code: 1000060441	Agency Land Code: R29200116	Land Name: FORESTRY	County: MAHNOMEN	Acres: 40.00
City:	Site Code: R290453	Classification Per M.S. 86A.05: f. state forests and state forest subareas	Current Public Use: YES	Future Public Use: YES
Land Code: 1000060442	Agency Land Code: R29200349	Land Name: FORESTRY	County: MAHNOMEN	Acres: 40.00
City:	Site Code: R290453	Classification Per M.S. 86A.05: f. state forests and state forest subareas	Current Public Use: YES	Future Public Use: YES
Land Code: 1000060443	Agency Land Code: R29200507	Land Name: FORESTRY	County: MAHNOMEN	Acres: 35.13
City:	Site Code: R290453	Classification Per M.S. 86A.05: f. state forests and state forest subareas	Current Public Use: YES	Future Public Use: YES
Land Code: 1000060444	Agency Land Code: R29200051	Land Name: FORESTRY	County: MAHNOMEN	Acres: 40.00
City:	Site Code: R290453	Classification Per M.S. 86A.05: f. state forests and state forest subareas	Current Public Use: YES	Future Public Use: YES
Land Code: 1000060445	Agency Land Code: R29200058	Land Name: FORESTRY	County: MAHNOMEN	Acres: 40.00
City:	Site Code: R290453	Classification Per M.S. 86A.05: f. state forests and state forest subareas	Current Public Use: YES	Future Public Use: YES



Land Code: 1000060446	Agency Land Code: R29200330	Land Name: FORESTRY	County: MAHNOMEN	Acres: 40.00
City:	Site Code: R290453	Classification Per M.S. 86A.05: f. state forests and state forest subareas	Current Public Use: YES	Future Public Use: YES
Land Code: 1000060447	Agency Land Code: R29200355	Land Name: FORESTRY	County: MAHNOMEN	Acres: 40.00
City:	Site Code: R290453	Classification Per M.S. 86A.05: f. state forests and state forest subareas	Current Public Use: YES	Future Public Use: YES
Land Code: 1000060448	Agency Land Code: R29200378	Land Name: FORESTRY	County: MAHNOMEN	Acres: 40.00
City:	Site Code: R290453	Classification Per M.S. 86A.05: f. state forests and state forest subareas	Current Public Use: YES	Future Public Use: YES
Land Code: 1000060449	Agency Land Code: R29200405	Land Name: FORESTRY	County: MAHNOMEN	Acres: 40.00
City:	Site Code: R290453	Classification Per M.S. 86A.05: f. state forests and state forest subareas	Current Public Use: YES	Future Public Use: YES
Land Code: 1000060450	Agency Land Code: R29200486	Land Name: FORESTRY	County: MAHNOMEN	Acres: 40.00
City:	Site Code: R290453	Classification Per M.S. 86A.05: f. state forests and state forest subareas	Current Public Use: YES	Future Public Use: YES
Land Code: 1000060451	Agency Land Code: R29200570	Land Name: PARKS & TRAILS	County: MAHNOMEN	Acres: 2.50
City:	Site Code:	Classification Per M.S. 86A.05: h. state water access site	Current Public Use: YES	Future Public Use: YES
Land Code: 1000060452	Agency Land Code: R29200281	Land Name: PARKS & TRAILS	County: MAHNOMEN	Acres: 1.00
City:	Site Code: R290411	Classification Per M.S. 86A.05: h. state water access site	Current Public Use: YES	Future Public Use: YES
Land Code: 1000060453	Agency Land Code: R29334842	Land Name: PARKS & TRAILS	County: MAHNOMEN	Acres: 1.26
City:	Site Code: R290411	Classification Per M.S. 86A.05: h. state water access site	Current Public Use: YES	Future Public Use: YES
Land Code: 1000060454	Agency Land Code: R29200001	Land Name: PARKS & TRAILS	County: MAHNOMEN	Acres: 5.00
City:	Site Code:	Classification Per M.S. 86A.05: h. state water access site	Current Public Use: YES	Future Public Use: YES
Land Code: 1000060455	Agency Land Code: R29200581	Land Name: PARKS & TRAILS	County: MAHNOMEN	Acres: 2.10
City:	Site Code:	Classification Per M.S. 86A.05: h. state water access site	Current Public Use: YES	Future Public Use: YES
Land Code: 1000060456	Agency Land Code: R29199825	Land Name: PARKS & TRAILS	County: MAHNOMEN	Acres: 1.50
City:	Site Code:	Classification Per M.S. 86A.05: h. state water access site	Current Public Use: YES	Future Public Use: YES
Land Code: 1000060457	Agency Land Code: R29201596	Land Name: EWR - WATERS	County: MAHNOMEN	Acres: 0.63
City:	Site Code:	Classification Per M.S. 86A.05: n. N/A	Current Public Use: NO	Future Public Use: NO



Land Code: 1000060458	Agency Land Code: R29200655	Land Name: FAW - WILDLIFE	County: MAHNOMEN	Acres: 40.00
City:	Site Code:	Classification Per M.S. 86A.05: g. state wildlife management area	Current Public Use: YES	Future Public Use: YES
Land Code: 1000060459	Agency Land Code: R29200654	Land Name: FAW - WILDLIFE	County: MAHNOMEN	Acres: 40.00
City:	Site Code:	Classification Per M.S. 86A.05: g. state wildlife management area	Current Public Use: YES	Future Public Use: YES
Land Code: 1000060460	Agency Land Code: R29200652	Land Name: FAW - WILDLIFE	County: MAHNOMEN	Acres: 40.00
City:	Site Code:	Classification Per M.S. 86A.05: g. state wildlife management area	Current Public Use: YES	Future Public Use: YES
Land Code: 1000060461	Agency Land Code: R29200653	Land Name: FAW - WILDLIFE	County: MAHNOMEN	Acres: 40.00
City:	Site Code:	Classification Per M.S. 86A.05: g. state wildlife management area	Current Public Use: YES	Future Public Use: YES
Land Code: 1000060462	Agency Land Code: R29200651	Land Name: FAW - WILDLIFE	County: MAHNOMEN	Acres: 40.00
City:	Site Code:	Classification Per M.S. 86A.05: g. state wildlife management area	Current Public Use: YES	Future Public Use: YES
Land Code: 1000060463	Agency Land Code: R29200645	Land Name: FAW - WILDLIFE	County: MAHNOMEN	Acres: 40.00
City:	Site Code:	Classification Per M.S. 86A.05: g. state wildlife management area	Current Public Use: YES	Future Public Use: YES
Land Code: 1000060464	Agency Land Code: R29200650	Land Name: FAW - WILDLIFE	County: MAHNOMEN	Acres: 40.00
City:	Site Code:	Classification Per M.S. 86A.05: g. state wildlife management area	Current Public Use: YES	Future Public Use: YES
Land Code: 1000060465	Agency Land Code: R29201709	Land Name: FAW - WILDLIFE	County: MAHNOMEN	Acres: 40.00
City:	Site Code: R290463	Classification Per M.S. 86A.05: g. state wildlife management area	Current Public Use: YES	Future Public Use: YES
Land Code: 1000060466	Agency Land Code: R29201682	Land Name: FAW - WILDLIFE	County: MAHNOMEN	Acres: 40.00
City:	Site Code: R290463	Classification Per M.S. 86A.05: g. state wildlife management area	Current Public Use: YES	Future Public Use: YES
Land Code: 1000060467	Agency Land Code: R29201719	Land Name: FAW - WILDLIFE	County: MAHNOMEN	Acres: 25.00
City:	Site Code: R290463	Classification Per M.S. 86A.05: g. state wildlife management area	Current Public Use: YES	Future Public Use: YES
Land Code: 1000060468	Agency Land Code: R29201726	Land Name: FAW - WILDLIFE	County: MAHNOMEN	Acres: 32.40
City:	Site Code: R290463	Classification Per M.S. 86A.05: g. state wildlife management area	Current Public Use: YES	Future Public Use: YES
Land Code: 1000060469	Agency Land Code: R29201712	Land Name: FAW - WILDLIFE	County: MAHNOMEN	Acres: 40.00
City:	Site Code: R290463	Classification Per M.S. 86A.05: g. state wildlife management area	Current Public Use: YES	Future Public Use: YES



Land Code: 1000060470	Agency Land Code: R29201800	Land Name: FAW - WILDLIFE	County: MAHNOMEN	Acres: 40.00
City:	Site Code: R290463	Classification Per M.S. 86A.05: g. state wildlife management area	Current Public Use: YES	Future Public Use: YES
Land Code: 1000060471	Agency Land Code: R29201677	Land Name: FAW - WILDLIFE	County: MAHNOMEN	Acres: 40.00
City:	Site Code: R290463	Classification Per M.S. 86A.05: g. state wildlife management area	Current Public Use: YES	Future Public Use: YES
Land Code: 1000060472	Agency Land Code: R29201785	Land Name: FAW - WILDLIFE	County: MAHNOMEN	Acres: 40.00
City:	Site Code: R290463	Classification Per M.S. 86A.05: g. state wildlife management area	Current Public Use: YES	Future Public Use: YES
Land Code: 1000060473	Agency Land Code: R29201733	Land Name: FAW - WILDLIFE	County: MAHNOMEN	Acres: 2.27
City:	Site Code: R290463	Classification Per M.S. 86A.05: g. state wildlife management area	Current Public Use: YES	Future Public Use: YES
Land Code: 1000060474	Agency Land Code: R29201725	Land Name: FAW - WILDLIFE	County: MAHNOMEN	Acres: 30.50
City:	Site Code: R290463	Classification Per M.S. 86A.05: g. state wildlife management area	Current Public Use: YES	Future Public Use: YES
Land Code: 1000060475	Agency Land Code: R29201802	Land Name: FAW - WILDLIFE	County: MAHNOMEN	Acres: 40.00
City:	Site Code: R290463	Classification Per M.S. 86A.05: g. state wildlife management area	Current Public Use: YES	Future Public Use: YES
Land Code: 1000060476	Agency Land Code: R29201703	Land Name: FAW - WILDLIFE	County: MAHNOMEN	Acres: 40.00
City:	Site Code: R290463	Classification Per M.S. 86A.05: g. state wildlife management area	Current Public Use: YES	Future Public Use: YES
Land Code: 1000060477	Agency Land Code: R29201797	Land Name: FAW - WILDLIFE	County: MAHNOMEN	Acres: 40.00
City:	Site Code: R290463	Classification Per M.S. 86A.05: g. state wildlife management area	Current Public Use: YES	Future Public Use: YES
Land Code: 1000060478	Agency Land Code: R29201671	Land Name: FAW - WILDLIFE	County: MAHNOMEN	Acres: 13.00
City:	Site Code: R290463	Classification Per M.S. 86A.05: g. state wildlife management area	Current Public Use: YES	Future Public Use: YES
Land Code: 1000060479	Agency Land Code: R29201670	Land Name: FAW - WILDLIFE	County: MAHNOMEN	Acres: 0.50
City:	Site Code: R290463	Classification Per M.S. 86A.05: g. state wildlife management area	Current Public Use: YES	Future Public Use: YES
Land Code: 1000060480	Agency Land Code: R29201661	Land Name: FAW - WILDLIFE	County: MAHNOMEN	Acres: 32.00
City:	Site Code: R290463	Classification Per M.S. 86A.05: g. state wildlife management area	Current Public Use: YES	Future Public Use: YES
Land Code: 1000060481	Agency Land Code: R29201673	Land Name: FAW - WILDLIFE	County: MAHNOMEN	Acres: 40.00
City:	Site Code: R290463	Classification Per M.S. 86A.05: g. state wildlife management area	Current Public Use: YES	Future Public Use: YES



Land Code: 1000060482	Agency Land Code: R29201729	Land Name: FAW - WILDLIFE	County: MAHNOMEN	Acres: 40.00
City:	Site Code: R290463	Classification Per M.S. 86A.05: g. state wildlife management area	Current Public Use: YES	Future Public Use: YES
Land Code: 1000060483	Agency Land Code: R29201678	Land Name: FAW - WILDLIFE	County: MAHNOMEN	Acres: 40.00
City:	Site Code: R290463	Classification Per M.S. 86A.05: g. state wildlife management area	Current Public Use: YES	Future Public Use: YES
Land Code: 1000060484	Agency Land Code: R29201807	Land Name: FAW - WILDLIFE	County: MAHNOMEN	Acres: 40.00
City:	Site Code: R290463	Classification Per M.S. 86A.05: g. state wildlife management area	Current Public Use: YES	Future Public Use: YES
Land Code: 1000060485	Agency Land Code: R29201784	Land Name: FAW - WILDLIFE	County: MAHNOMEN	Acres: 40.00
City:	Site Code: R290463	Classification Per M.S. 86A.05: g. state wildlife management area	Current Public Use: YES	Future Public Use: YES
Land Code: 1000060486	Agency Land Code: R29201662	Land Name: FAW - WILDLIFE	County: MAHNOMEN	Acres: 20.30
City:	Site Code: R290463	Classification Per M.S. 86A.05: g. state wildlife management area	Current Public Use: YES	Future Public Use: YES
Land Code: 1000060487	Agency Land Code: R29201679	Land Name: FAW - WILDLIFE	County: MAHNOMEN	Acres: 40.00
City:	Site Code: R290463	Classification Per M.S. 86A.05: g. state wildlife management area	Current Public Use: YES	Future Public Use: YES
Land Code: 1000060488	Agency Land Code: R29201717	Land Name: FAW - WILDLIFE	County: MAHNOMEN	Acres: 22.00
City:	Site Code: R290463	Classification Per M.S. 86A.05: g. state wildlife management area	Current Public Use: YES	Future Public Use: YES
Land Code: 1000060489	Agency Land Code: R29201783	Land Name: FAW - WILDLIFE	County: MAHNOMEN	Acres: 40.00
City:	Site Code: R290463	Classification Per M.S. 86A.05: g. state wildlife management area	Current Public Use: YES	Future Public Use: YES
Land Code: 1000060490	Agency Land Code: R29201782	Land Name: FAW - WILDLIFE	County: MAHNOMEN	Acres: 40.00
City:	Site Code: R290463	Classification Per M.S. 86A.05: g. state wildlife management area	Current Public Use: YES	Future Public Use: YES
Land Code: 1000060491	Agency Land Code: R29201676	Land Name: FAW - WILDLIFE	County: MAHNOMEN	Acres: 40.00
City:	Site Code: R290463	Classification Per M.S. 86A.05: g. state wildlife management area	Current Public Use: YES	Future Public Use: YES
Land Code: 1000060492	Agency Land Code: R29201731	Land Name: FAW - WILDLIFE	County: MAHNOMEN	Acres: 20.25
City:	Site Code: R290463	Classification Per M.S. 86A.05: g. state wildlife management area	Current Public Use: YES	Future Public Use: YES
Land Code: 1000060493	Agency Land Code: R29201735	Land Name: FAW - WILDLIFE	County: MAHNOMEN	Acres: 14.50
City:	Site Code: R290463	Classification Per M.S. 86A.05: g. state wildlife management area	Current Public Use: YES	Future Public Use: YES



Land Code: 1000060494	Agency Land Code: R29201801	Land Name: FAW - WILDLIFE	County: MAHNOMEN	Acres: 40.00
City:	Site Code: R290463	Classification Per M.S. 86A.05: g. state wildlife management area	Current Public Use: YES	Future Public Use: YES
Land Code: 1000060495	Agency Land Code: R29201716	Land Name: FAW - WILDLIFE	County: MAHNOMEN	Acres: 36.50
City:	Site Code: R290463	Classification Per M.S. 86A.05: g. state wildlife management area	Current Public Use: YES	Future Public Use: YES
Land Code: 1000060496	Agency Land Code: R29201737	Land Name: FAW - WILDLIFE	County: MAHNOMEN	Acres: 10.00
City:	Site Code: R290463	Classification Per M.S. 86A.05: g. state wildlife management area	Current Public Use: YES	Future Public Use: YES
Land Code: 1000060497	Agency Land Code: R29201722	Land Name: FAW - WILDLIFE	County: MAHNOMEN	Acres: 40.00
City:	Site Code: R290463	Classification Per M.S. 86A.05: g. state wildlife management area	Current Public Use: YES	Future Public Use: YES
Land Code: 1000060498	Agency Land Code: R29201723	Land Name: FAW - WILDLIFE	County: MAHNOMEN	Acres: 40.00
City:	Site Code: R290463	Classification Per M.S. 86A.05: g. state wildlife management area	Current Public Use: YES	Future Public Use: YES
Land Code: 1000060499	Agency Land Code: R29201734	Land Name: FAW - WILDLIFE	County: MAHNOMEN	Acres: 40.00
City:	Site Code: R290463	Classification Per M.S. 86A.05: g. state wildlife management area	Current Public Use: YES	Future Public Use: YES
Land Code: 1000060500	Agency Land Code: R29201727	Land Name: FAW - WILDLIFE	County: MAHNOMEN	Acres: 40.00
City:	Site Code: R290463	Classification Per M.S. 86A.05: g. state wildlife management area	Current Public Use: YES	Future Public Use: YES
Land Code: 1000060501	Agency Land Code: R29201780	Land Name: FAW - WILDLIFE	County: MAHNOMEN	Acres: 40.00
City:	Site Code: R290463	Classification Per M.S. 86A.05: g. state wildlife management area	Current Public Use: YES	Future Public Use: YES
Land Code: 1000060502	Agency Land Code: R29201779	Land Name: FAW - WILDLIFE	County: MAHNOMEN	Acres: 40.00
City:	Site Code: R290463	Classification Per M.S. 86A.05: g. state wildlife management area	Current Public Use: YES	Future Public Use: YES
Land Code: 1000060503	Agency Land Code: R29201660	Land Name: FAW - WILDLIFE	County: MAHNOMEN	Acres: 40.00
City:	Site Code: R290463	Classification Per M.S. 86A.05: g. state wildlife management area	Current Public Use: YES	Future Public Use: YES
Land Code: 1000060504	Agency Land Code: R29201680	Land Name: FAW - WILDLIFE	County: MAHNOMEN	Acres: 40.00
City:	Site Code: R290463	Classification Per M.S. 86A.05: g. state wildlife management area	Current Public Use: YES	Future Public Use: YES
Land Code: 1000060505	Agency Land Code: R29201781	Land Name: FAW - WILDLIFE	County: MAHNOMEN	Acres: 40.00
City:	Site Code: R290463	Classification Per M.S. 86A.05: g. state wildlife management area	Current Public Use: YES	Future Public Use: YES



Land Code: 1000060506	Agency Land Code: R29201721	Land Name: FAW - WILDLIFE	County: MAHNOMEN	Acres: 37.40
City:	Site Code: R290463	Classification Per M.S. 86A.05: g. state wildlife management area	Current Public Use: YES	Future Public Use: YES
Land Code: 1000060507	Agency Land Code: R29201728	Land Name: FAW - WILDLIFE	County: MAHNOMEN	Acres: 40.00
City:	Site Code: R290463	Classification Per M.S. 86A.05: g. state wildlife management area	Current Public Use: YES	Future Public Use: YES
Land Code: 1000060508	Agency Land Code: R29201778	Land Name: FAW - WILDLIFE	County: MAHNOMEN	Acres: 40.00
City:	Site Code: R290463	Classification Per M.S. 86A.05: g. state wildlife management area	Current Public Use: YES	Future Public Use: YES
Land Code: 1000060509	Agency Land Code: R29201675	Land Name: FAW - WILDLIFE	County: MAHNOMEN	Acres: 37.25
City:	Site Code: R290463	Classification Per M.S. 86A.05: g. state wildlife management area	Current Public Use: YES	Future Public Use: YES
Land Code: 1000060510	Agency Land Code: R29200795	Land Name: FAW - WILDLIFE	County: MAHNOMEN	Acres: 40.00
City:	Site Code:	Classification Per M.S. 86A.05: g. state wildlife management area	Current Public Use: YES	Future Public Use: YES
Land Code: 1000060511	Agency Land Code: R29200605	Land Name: FAW - WILDLIFE	County: MAHNOMEN	Acres: 40.00
City:	Site Code:	Classification Per M.S. 86A.05: g. state wildlife management area	Current Public Use: YES	Future Public Use: YES
Land Code: 1000060512	Agency Land Code: R29200793	Land Name: FAW - WILDLIFE	County: MAHNOMEN	Acres: 40.00
City:	Site Code:	Classification Per M.S. 86A.05: g. state wildlife management area	Current Public Use: YES	Future Public Use: YES
Land Code: 1000060513	Agency Land Code: R29200602	Land Name: FAW - WILDLIFE	County: MAHNOMEN	Acres: 40.69
City:	Site Code:	Classification Per M.S. 86A.05: g. state wildlife management area	Current Public Use: YES	Future Public Use: YES
Land Code: 1000060514	Agency Land Code: R29200792	Land Name: FAW - WILDLIFE	County: MAHNOMEN	Acres: 40.00
City:	Site Code:	Classification Per M.S. 86A.05: g. state wildlife management area	Current Public Use: YES	Future Public Use: YES
Land Code: 1000060515	Agency Land Code: R29200794	Land Name: FAW - WILDLIFE	County: MAHNOMEN	Acres: 40.00
City:	Site Code:	Classification Per M.S. 86A.05: g. state wildlife management area	Current Public Use: YES	Future Public Use: YES
Land Code: 1000060516	Agency Land Code: R29200604	Land Name: FAW - WILDLIFE	County: MAHNOMEN	Acres: 40.00
City:	Site Code:	Classification Per M.S. 86A.05: g. state wildlife management area	Current Public Use: YES	Future Public Use: YES
Land Code: 1000060517	Agency Land Code: R29201246	Land Name: FAW - WILDLIFE	County: MAHNOMEN	Acres: 40.00
City:	Site Code:	Classification Per M.S. 86A.05: g. state wildlife management area	Current Public Use: YES	Future Public Use: YES



Land Code: 1000060518	Agency Land Code: R29201247	Land Name: FAW - WILDLIFE	County: MAHNOMEN	Acres: 40.00
City:	Site Code:	Classification Per M.S. 86A.05: g. state wildlife management area	Current Public Use: YES	Future Public Use: YES
Land Code: 1000060519	Agency Land Code: R29201394	Land Name: FAW - WILDLIFE	County: MAHNOMEN	Acres: 40.00
City:	Site Code:	Classification Per M.S. 86A.05: g. state wildlife management area	Current Public Use: YES	Future Public Use: YES
Land Code: 1000060520	Agency Land Code: R29201376	Land Name: FAW - WILDLIFE	County: MAHNOMEN	Acres: 40.40
City:	Site Code:	Classification Per M.S. 86A.05: g. state wildlife management area	Current Public Use: YES	Future Public Use: YES
Land Code: 1000060521	Agency Land Code: R29201388	Land Name: FAW - WILDLIFE	County: MAHNOMEN	Acres: 40.00
City:	Site Code:	Classification Per M.S. 86A.05: g. state wildlife management area	Current Public Use: YES	Future Public Use: YES
Land Code: 1000060522	Agency Land Code: R29201382	Land Name: FAW - WILDLIFE	County: MAHNOMEN	Acres: 40.00
City:	Site Code:	Classification Per M.S. 86A.05: g. state wildlife management area	Current Public Use: YES	Future Public Use: YES
Land Code: 1000060523	Agency Land Code: R29201368	Land Name: FAW - WILDLIFE	County: MAHNOMEN	Acres: 40.72
City:	Site Code:	Classification Per M.S. 86A.05: g. state wildlife management area	Current Public Use: YES	Future Public Use: YES
Land Code: 1000060524	Agency Land Code: R29201372	Land Name: FAW - WILDLIFE	County: MAHNOMEN	Acres: 40.00
City:	Site Code:	Classification Per M.S. 86A.05: g. state wildlife management area	Current Public Use: YES	Future Public Use: YES
Land Code: 1000060525	Agency Land Code: R29201392	Land Name: FAW - WILDLIFE	County: MAHNOMEN	Acres: 40.00
City:	Site Code:	Classification Per M.S. 86A.05: g. state wildlife management area	Current Public Use: YES	Future Public Use: YES
Land Code: 1000060526	Agency Land Code: R29201384	Land Name: FAW - WILDLIFE	County: MAHNOMEN	Acres: 40.00
City:	Site Code:	Classification Per M.S. 86A.05: g. state wildlife management area	Current Public Use: YES	Future Public Use: YES
Land Code: 1000060527	Agency Land Code: R29201390	Land Name: FAW - WILDLIFE	County: MAHNOMEN	Acres: 40.00
City:	Site Code:	Classification Per M.S. 86A.05: g. state wildlife management area	Current Public Use: YES	Future Public Use: YES
Land Code: 1000060528	Agency Land Code: R29201386	Land Name: FAW - WILDLIFE	County: MAHNOMEN	Acres: 40.00
City:	Site Code:	Classification Per M.S. 86A.05: g. state wildlife management area	Current Public Use: YES	Future Public Use: YES
Land Code: 1000060529	Agency Land Code: R29201370	Land Name: FAW - WILDLIFE	County: MAHNOMEN	Acres: 40.56
City:	Site Code:	Classification Per M.S. 86A.05: g. state wildlife management area	Current Public Use: YES	Future Public Use: YES



Land Code: 1000060530	Agency Land Code: R29201374	Land Name: FAW - WILDLIFE	County: MAHNOMEN	Acres: 40.00
City:	Site Code:	Classification Per M.S. 86A.05: g. state wildlife management area	Current Public Use: YES	Future Public Use: YES
Land Code: 1000060531	Agency Land Code: R29201378	Land Name: FAW - WILDLIFE	County: MAHNOMEN	Acres: 40.00
City:	Site Code:	Classification Per M.S. 86A.05: g. state wildlife management area	Current Public Use: YES	Future Public Use: YES
Land Code: 1000060532	Agency Land Code: R29201380	Land Name: FAW - WILDLIFE	County: MAHNOMEN	Acres: 40.00
City:	Site Code:	Classification Per M.S. 86A.05: g. state wildlife management area	Current Public Use: YES	Future Public Use: YES
Land Code: 1000060533	Agency Land Code: R29201611	Land Name: FAW - WILDLIFE	County: MAHNOMEN	Acres: 40.00
City:	Site Code:	Classification Per M.S. 86A.05: g. state wildlife management area	Current Public Use: YES	Future Public Use: YES
Land Code: 1000060534	Agency Land Code: R29201000	Land Name: FAW - WILDLIFE	County: MAHNOMEN	Acres: 40.00
City:	Site Code:	Classification Per M.S. 86A.05: g. state wildlife management area	Current Public Use: YES	Future Public Use: YES
Land Code: 1000060535	Agency Land Code: R29201002	Land Name: FAW - WILDLIFE	County: MAHNOMEN	Acres: 40.00
City:	Site Code:	Classification Per M.S. 86A.05: g. state wildlife management area	Current Public Use: YES	Future Public Use: YES
Land Code: 1000060536	Agency Land Code: R29201119	Land Name: FAW - WILDLIFE	County: MAHNOMEN	Acres: 40.00
City:	Site Code:	Classification Per M.S. 86A.05: g. state wildlife management area	Current Public Use: YES	Future Public Use: YES
Land Code: 1000060537	Agency Land Code: R29201122	Land Name: FAW - WILDLIFE	County: MAHNOMEN	Acres: 3.25
City:	Site Code:	Classification Per M.S. 86A.05: g. state wildlife management area	Current Public Use: YES	Future Public Use: YES
Land Code: 1000060538	Agency Land Code: R29201092	Land Name: FAW - WILDLIFE	County: MAHNOMEN	Acres: 40.00
City:	Site Code:	Classification Per M.S. 86A.05: g. state wildlife management area	Current Public Use: YES	Future Public Use: YES
Land Code: 1000060539	Agency Land Code: R29201107	Land Name: FAW - WILDLIFE	County: MAHNOMEN	Acres: 31.15
City:	Site Code:	Classification Per M.S. 86A.05: g. state wildlife management area	Current Public Use: YES	Future Public Use: YES
Land Code: 1000060540	Agency Land Code: R29201093	Land Name: FAW - WILDLIFE	County: MAHNOMEN	Acres: 35.20
City:	Site Code:	Classification Per M.S. 86A.05: g. state wildlife management area	Current Public Use: YES	Future Public Use: YES
Land Code: 1000060541	Agency Land Code: R29201120	Land Name: FAW - WILDLIFE	County: MAHNOMEN	Acres: 33.75
City:	Site Code:	Classification Per M.S. 86A.05: g. state wildlife management area	Current Public Use: YES	Future Public Use: YES



Land Code: 1000060542	Agency Land Code: R29201123	Land Name: FAW - WILDLIFE	County: MAHNOMEN	Acres: 35.80
City:	Site Code:	Classification Per M.S. 86A.05: g. state wildlife management area	Current Public Use: YES	Future Public Use: YES
Land Code: 1000060543	Agency Land Code: R29201091	Land Name: FAW - WILDLIFE	County: MAHNOMEN	Acres: 21.90
City:	Site Code:	Classification Per M.S. 86A.05: g. state wildlife management area	Current Public Use: YES	Future Public Use: YES
Land Code: 1000060544	Agency Land Code: R29201118	Land Name: FAW - WILDLIFE	County: MAHNOMEN	Acres: 40.00
City:	Site Code:	Classification Per M.S. 86A.05: g. state wildlife management area	Current Public Use: YES	Future Public Use: YES
Land Code: 1000060545	Agency Land Code: R29201126	Land Name: FAW - WILDLIFE	County: MAHNOMEN	Acres: 40.00
City:	Site Code:	Classification Per M.S. 86A.05: g. state wildlife management area	Current Public Use: YES	Future Public Use: YES
Land Code: 1000060546	Agency Land Code: R29201106	Land Name: FAW - WILDLIFE	County: MAHNOMEN	Acres: 40.00
City:	Site Code:	Classification Per M.S. 86A.05: g. state wildlife management area	Current Public Use: YES	Future Public Use: YES
Land Code: 1000060547	Agency Land Code: R29201121	Land Name: FAW - WILDLIFE	County: MAHNOMEN	Acres: 39.75
City:	Site Code:	Classification Per M.S. 86A.05: g. state wildlife management area	Current Public Use: YES	Future Public Use: YES
Land Code: 1000060548	Agency Land Code: R29201124	Land Name: FAW - WILDLIFE	County: MAHNOMEN	Acres: 10.85
City:	Site Code:	Classification Per M.S. 86A.05: g. state wildlife management area	Current Public Use: YES	Future Public Use: YES
Land Code: 1000060549	Agency Land Code: R29515450	Land Name: FAW - WILDLIFE	County: MAHNOMEN	Acres: 20.00
City:	Site Code:	Classification Per M.S. 86A.05: g. state wildlife management area	Current Public Use: YES	Future Public Use: YES
Land Code: 1000060550	Agency Land Code: R29515452	Land Name: FAW - WILDLIFE	County: MAHNOMEN	Acres: 54.00
City:	Site Code:	Classification Per M.S. 86A.05: g. state wildlife management area	Current Public Use: YES	Future Public Use: YES
Land Code: 1000060551	Agency Land Code: R29515454	Land Name: FAW - WILDLIFE	County: MAHNOMEN	Acres: 40.00
City:	Site Code:	Classification Per M.S. 86A.05: g. state wildlife management area	Current Public Use: YES	Future Public Use: YES
Land Code: 1000060552	Agency Land Code: R29515451	Land Name: FAW - WILDLIFE	County: MAHNOMEN	Acres: 33.75
City:	Site Code:	Classification Per M.S. 86A.05: g. state wildlife management area	Current Public Use: YES	Future Public Use: YES
Land Code: 1000060553	Agency Land Code: R29515453	Land Name: FAW - WILDLIFE	County: MAHNOMEN	Acres: 36.50
City:	Site Code:	Classification Per M.S. 86A.05: g. state wildlife management area	Current Public Use: YES	Future Public Use: YES



Land Code: 1000060554	Agency Land Code: R29200957	Land Name: FAW - WILDLIFE	County: MAHNOMEN	Acres: 40.00
City:	Site Code:	Classification Per M.S. 86A.05: g. state wildlife management area	Current Public Use: YES	Future Public Use: YES
Land Code: 1000060555	Agency Land Code: R29200956	Land Name: FAW - WILDLIFE	County: MAHNOMEN	Acres: 40.00
City:	Site Code:	Classification Per M.S. 86A.05: g. state wildlife management area	Current Public Use: YES	Future Public Use: YES
Land Code: 1000060556	Agency Land Code: R29200993	Land Name: FAW - WILDLIFE	County: MAHNOMEN	Acres: 0.35
City:	Site Code:	Classification Per M.S. 86A.05: g. state wildlife management area	Current Public Use: YES	Future Public Use: YES
Land Code: 1000060557	Agency Land Code: R29201693	Land Name: FAW - WILDLIFE	County: MAHNOMEN	Acres: 40.00
City:	Site Code:	Classification Per M.S. 86A.05: g. state wildlife management area	Current Public Use: YES	Future Public Use: YES
Land Code: 1000060558	Agency Land Code: R29201692	Land Name: FAW - WILDLIFE	County: MAHNOMEN	Acres: 40.00
City:	Site Code:	Classification Per M.S. 86A.05: g. state wildlife management area	Current Public Use: YES	Future Public Use: YES
Land Code: 1000060559	Agency Land Code: R29201690	Land Name: FAW - WILDLIFE	County: MAHNOMEN	Acres: 10.27
City:	Site Code:	Classification Per M.S. 86A.05: g. state wildlife management area	Current Public Use: YES	Future Public Use: YES
Land Code: 1000060560	Agency Land Code: R29201642	Land Name: FAW - WILDLIFE	County: MAHNOMEN	Acres: 40.00
City:	Site Code:	Classification Per M.S. 86A.05: g. state wildlife management area	Current Public Use: YES	Future Public Use: YES
Land Code: 1000060561	Agency Land Code: R29201634	Land Name: FAW - WILDLIFE	County: MAHNOMEN	Acres: 40.00
City:	Site Code:	Classification Per M.S. 86A.05: g. state wildlife management area	Current Public Use: YES	Future Public Use: YES
Land Code: 1000060562	Agency Land Code: R29201635	Land Name: FAW - WILDLIFE	County: MAHNOMEN	Acres: 40.00
City:	Site Code:	Classification Per M.S. 86A.05: g. state wildlife management area	Current Public Use: YES	Future Public Use: YES
Land Code: 1000060563	Agency Land Code: R29201643	Land Name: FAW - WILDLIFE	County: MAHNOMEN	Acres: 40.00
City:	Site Code:	Classification Per M.S. 86A.05: g. state wildlife management area	Current Public Use: YES	Future Public Use: YES
Land Code: 1000060564	Agency Land Code: R29201052	Land Name: FAW - WILDLIFE	County: MAHNOMEN	Acres: 40.00
City:	Site Code:	Classification Per M.S. 86A.05: g. state wildlife management area	Current Public Use: YES	Future Public Use: YES
Land Code: 1000060565	Agency Land Code: R29201017	Land Name: FAW - WILDLIFE	County: MAHNOMEN	Acres: 40.00
City:	Site Code:	Classification Per M.S. 86A.05: g. state wildlife management area	Current Public Use: YES	Future Public Use: YES



Land Code: 1000060566	Agency Land Code: R29201053	Land Name: FAW - WILDLIFE	County: MAHNOMEN	Acres: 40.00
City:	Site Code:	Classification Per M.S. 86A.05: g. state wildlife management area	Current Public Use: YES	Future Public Use: YES
Land Code: 1000060567	Agency Land Code: R29200936	Land Name: FAW - WILDLIFE	County: MAHNOMEN	Acres: 40.00
City:	Site Code:	Classification Per M.S. 86A.05: g. state wildlife management area	Current Public Use: YES	Future Public Use: YES
Land Code: 1000060568	Agency Land Code: R29200927	Land Name: FAW - WILDLIFE	County: MAHNOMEN	Acres: 40.00
City:	Site Code:	Classification Per M.S. 86A.05: g. state wildlife management area	Current Public Use: YES	Future Public Use: YES
Land Code: 1000060569	Agency Land Code: R29200920	Land Name: FAW - WILDLIFE	County: MAHNOMEN	Acres: 32.00
City:	Site Code:	Classification Per M.S. 86A.05: g. state wildlife management area	Current Public Use: YES	Future Public Use: YES
Land Code: 1000060570	Agency Land Code: R29200922	Land Name: FAW - WILDLIFE	County: MAHNOMEN	Acres: 40.00
City:	Site Code:	Classification Per M.S. 86A.05: g. state wildlife management area	Current Public Use: YES	Future Public Use: YES
Land Code: 1000060571	Agency Land Code: R29200937	Land Name: FAW - WILDLIFE	County: MAHNOMEN	Acres: 40.00
City:	Site Code:	Classification Per M.S. 86A.05: g. state wildlife management area	Current Public Use: YES	Future Public Use: YES
Land Code: 1000060572	Agency Land Code: R29200925	Land Name: FAW - WILDLIFE	County: MAHNOMEN	Acres: 40.00
City:	Site Code:	Classification Per M.S. 86A.05: g. state wildlife management area	Current Public Use: YES	Future Public Use: YES
Land Code: 1000060573	Agency Land Code: R29200921	Land Name: FAW - WILDLIFE	County: MAHNOMEN	Acres: 40.00
City:	Site Code:	Classification Per M.S. 86A.05: g. state wildlife management area	Current Public Use: YES	Future Public Use: YES
Land Code: 1000060574	Agency Land Code: R29200935	Land Name: FAW - WILDLIFE	County: MAHNOMEN	Acres: 40.00
City:	Site Code:	Classification Per M.S. 86A.05: g. state wildlife management area	Current Public Use: YES	Future Public Use: YES
Land Code: 1000060575	Agency Land Code: R29200933	Land Name: FAW - WILDLIFE	County: MAHNOMEN	Acres: 40.00
City:	Site Code:	Classification Per M.S. 86A.05: g. state wildlife management area	Current Public Use: YES	Future Public Use: YES
Land Code: 1000060576	Agency Land Code: R29200928	Land Name: FAW - WILDLIFE	County: MAHNOMEN	Acres: 40.00
City:	Site Code:	Classification Per M.S. 86A.05: g. state wildlife management area	Current Public Use: YES	Future Public Use: YES
Land Code: 1000060577	Agency Land Code: R29200924	Land Name: FAW - WILDLIFE	County: MAHNOMEN	Acres: 40.00
City:	Site Code:	Classification Per M.S. 86A.05: g. state wildlife management area	Current Public Use: YES	Future Public Use: YES



Land Code: 1000060578	Agency Land Code: R29200923	Land Name: FAW - WILDLIFE	County: MAHNOMEN	Acres: 40.00
City:	Site Code:	Classification Per M.S. 86A.05: g. state wildlife management area	Current Public Use: YES	Future Public Use: YES
Land Code: 1000060579	Agency Land Code: R29200931	Land Name: FAW - WILDLIFE	County: MAHNOMEN	Acres: 40.00
City:	Site Code:	Classification Per M.S. 86A.05: g. state wildlife management area	Current Public Use: YES	Future Public Use: YES
Land Code: 1000060580	Agency Land Code: R29200934	Land Name: FAW - WILDLIFE	County: MAHNOMEN	Acres: 40.00
City:	Site Code:	Classification Per M.S. 86A.05: g. state wildlife management area	Current Public Use: YES	Future Public Use: YES
Land Code: 1000060581	Agency Land Code: R29200929	Land Name: FAW - WILDLIFE	County: MAHNOMEN	Acres: 40.00
City:	Site Code:	Classification Per M.S. 86A.05: g. state wildlife management area	Current Public Use: YES	Future Public Use: YES
Land Code: 1000060582	Agency Land Code: R29200926	Land Name: FAW - WILDLIFE	County: MAHNOMEN	Acres: 40.00
City:	Site Code:	Classification Per M.S. 86A.05: g. state wildlife management area	Current Public Use: YES	Future Public Use: YES
Land Code: 1000060583	Agency Land Code: R29200932	Land Name: FAW - WILDLIFE	County: MAHNOMEN	Acres: 40.00
City:	Site Code:	Classification Per M.S. 86A.05: g. state wildlife management area	Current Public Use: YES	Future Public Use: YES
Land Code: 1000060584	Agency Land Code: R29200938	Land Name: FAW - WILDLIFE	County: MAHNOMEN	Acres: 40.00
City:	Site Code:	Classification Per M.S. 86A.05: g. state wildlife management area	Current Public Use: YES	Future Public Use: YES
Land Code: 1000060585	Agency Land Code: R29328887	Land Name: FAW - WILDLIFE	County: MAHNOMEN	Acres: 40.00
City:	Site Code: R290427	Classification Per M.S. 86A.05: g. state wildlife management area	Current Public Use: YES	Future Public Use: YES
Land Code: 1000060586	Agency Land Code: R29200809	Land Name: FAW - WILDLIFE	County: MAHNOMEN	Acres: 40.00
City:	Site Code: R290427	Classification Per M.S. 86A.05: g. state wildlife management area	Current Public Use: YES	Future Public Use: YES
Land Code: 1000060587	Agency Land Code: R29328888	Land Name: FAW - WILDLIFE	County: MAHNOMEN	Acres: 40.00
City:	Site Code: R290427	Classification Per M.S. 86A.05: g. state wildlife management area	Current Public Use: YES	Future Public Use: YES
Land Code: 1000060588	Agency Land Code: R29200801	Land Name: FAW - WILDLIFE	County: MAHNOMEN	Acres: 40.00
City:	Site Code: R290427	Classification Per M.S. 86A.05: g. state wildlife management area	Current Public Use: YES	Future Public Use: YES
Land Code: 1000060589	Agency Land Code: R29328889	Land Name: FAW - WILDLIFE	County: MAHNOMEN	Acres: 20.00
City:	Site Code: R290427	Classification Per M.S. 86A.05: g. state wildlife management area	Current Public Use: YES	Future Public Use: YES



Land Code: 1000060590	Agency Land Code: R29200799	Land Name: FAW - WILDLIFE	County: MAHNOMEN	Acres: 40.00
City:	Site Code: R290427	Classification Per M.S. 86A.05: g. state wildlife management area	Current Public Use: YES	Future Public Use: YES
Land Code: 1000060591	Agency Land Code: R29200804	Land Name: FAW - WILDLIFE	County: MAHNOMEN	Acres: 40.00
City:	Site Code: R290427	Classification Per M.S. 86A.05: g. state wildlife management area	Current Public Use: YES	Future Public Use: YES
Land Code: 1000060592	Agency Land Code: R29200807	Land Name: FAW - WILDLIFE	County: MAHNOMEN	Acres: 40.00
City:	Site Code: R290427	Classification Per M.S. 86A.05: g. state wildlife management area	Current Public Use: YES	Future Public Use: YES
Land Code: 1000060593	Agency Land Code: R29200802	Land Name: FAW - WILDLIFE	County: MAHNOMEN	Acres: 40.00
City:	Site Code: R290427	Classification Per M.S. 86A.05: g. state wildlife management area	Current Public Use: YES	Future Public Use: YES
Land Code: 1000060594	Agency Land Code: R29200810	Land Name: FAW - WILDLIFE	County: MAHNOMEN	Acres: 40.00
City:	Site Code: R290427	Classification Per M.S. 86A.05: g. state wildlife management area	Current Public Use: YES	Future Public Use: YES
Land Code: 1000060595	Agency Land Code: R29200803	Land Name: FAW - WILDLIFE	County: MAHNOMEN	Acres: 40.00
City:	Site Code: R290427	Classification Per M.S. 86A.05: g. state wildlife management area	Current Public Use: YES	Future Public Use: YES
Land Code: 1000060596	Agency Land Code: R29200811	Land Name: FAW - WILDLIFE	County: MAHNOMEN	Acres: 40.00
City:	Site Code: R290427	Classification Per M.S. 86A.05: g. state wildlife management area	Current Public Use: YES	Future Public Use: YES
Land Code: 1000060597	Agency Land Code: R29200800	Land Name: FAW - WILDLIFE	County: MAHNOMEN	Acres: 40.00
City:	Site Code: R290427	Classification Per M.S. 86A.05: g. state wildlife management area	Current Public Use: YES	Future Public Use: YES
Land Code: 1000060598	Agency Land Code: R29339939	Land Name: FAW - WILDLIFE	County: MAHNOMEN	Acres: 23.91
City:	Site Code:	Classification Per M.S. 86A.05: g. state wildlife management area	Current Public Use: YES	Future Public Use: YES
Land Code: 1000060599	Agency Land Code: R29339940	Land Name: FAW - WILDLIFE	County: MAHNOMEN	Acres: 31.44
City:	Site Code:	Classification Per M.S. 86A.05: g. state wildlife management area	Current Public Use: YES	Future Public Use: YES
Land Code: 1000060600	Agency Land Code: R29339941	Land Name: FAW - WILDLIFE	County: MAHNOMEN	Acres: 40.00
City:	Site Code:	Classification Per M.S. 86A.05: g. state wildlife management area	Current Public Use: YES	Future Public Use: YES
Land Code: 1000060601	Agency Land Code: R29201066	Land Name: FAW - WILDLIFE	County: MAHNOMEN	Acres: 2.00
City:	Site Code:	Classification Per M.S. 86A.05: g. state wildlife management area	Current Public Use: YES	Future Public Use: YES



Land Code: 1000060602	Agency Land Code: R29201074	Land Name: FAW - WILDLIFE	County: MAHNOMEN	Acres: 40.00
City:	Site Code:	Classification Per M.S. 86A.05: g. state wildlife management area	Current Public Use: YES	Future Public Use: YES
Land Code: 1000060603	Agency Land Code: R29200614	Land Name: FAW - WILDLIFE	County: MAHNOMEN	Acres: 44.75
City:	Site Code:	Classification Per M.S. 86A.05: g. state wildlife management area	Current Public Use: YES	Future Public Use: YES
Land Code: 1000060604	Agency Land Code: R29201135	Land Name: FAW - WILDLIFE	County: MAHNOMEN	Acres: 40.00
City:	Site Code:	Classification Per M.S. 86A.05: g. state wildlife management area	Current Public Use: YES	Future Public Use: YES
Land Code: 1000060605	Agency Land Code: R29201068	Land Name: FAW - WILDLIFE	County: MAHNOMEN	Acres: 2.00
City:	Site Code:	Classification Per M.S. 86A.05: g. state wildlife management area	Current Public Use: YES	Future Public Use: YES
Land Code: 1000060606	Agency Land Code: R29200615	Land Name: FAW - WILDLIFE	County: MAHNOMEN	Acres: 39.20
City:	Site Code:	Classification Per M.S. 86A.05: g. state wildlife management area	Current Public Use: YES	Future Public Use: YES
Land Code: 1000060607	Agency Land Code: R29200773	Land Name: FAW - WILDLIFE	County: MAHNOMEN	Acres: 30.20
City:	Site Code:	Classification Per M.S. 86A.05: g. state wildlife management area	Current Public Use: YES	Future Public Use: YES
Land Code: 1000060608	Agency Land Code: R29201146	Land Name: FAW - WILDLIFE	County: MAHNOMEN	Acres: 40.00
City:	Site Code:	Classification Per M.S. 86A.05: g. state wildlife management area	Current Public Use: YES	Future Public Use: YES
Land Code: 1000060609	Agency Land Code: R29201153	Land Name: FAW - WILDLIFE	County: MAHNOMEN	Acres: 43.85
City:	Site Code:	Classification Per M.S. 86A.05: g. state wildlife management area	Current Public Use: YES	Future Public Use: YES
Land Code: 1000060610	Agency Land Code: R29201085	Land Name: FAW - WILDLIFE	County: MAHNOMEN	Acres: 39.00
City:	Site Code:	Classification Per M.S. 86A.05: g. state wildlife management area	Current Public Use: YES	Future Public Use: YES
Land Code: 1000060611	Agency Land Code: R29201144	Land Name: FAW - WILDLIFE	County: MAHNOMEN	Acres: 34.50
City:	Site Code:	Classification Per M.S. 86A.05: g. state wildlife management area	Current Public Use: YES	Future Public Use: YES
Land Code: 1000060612	Agency Land Code: R29201155	Land Name: FAW - WILDLIFE	County: MAHNOMEN	Acres: 19.25
City:	Site Code:	Classification Per M.S. 86A.05: g. state wildlife management area	Current Public Use: YES	Future Public Use: YES
Land Code: 1000060613	Agency Land Code: R29201148	Land Name: FAW - WILDLIFE	County: MAHNOMEN	Acres: 36.00
City:	Site Code:	Classification Per M.S. 86A.05: g. state wildlife management area	Current Public Use: YES	Future Public Use: YES



Land Code: 1000060614	Agency Land Code: R29201078	Land Name: FAW - WILDLIFE	County: MAHNOMEN	Acres: 38.00
City:	Site Code:	Classification Per M.S. 86A.05: g. state wildlife management area	Current Public Use: YES	Future Public Use: YES
Land Code: 1000060615	Agency Land Code: R29201083	Land Name: FAW - WILDLIFE	County: MAHNOMEN	Acres: 2.95
City:	Site Code:	Classification Per M.S. 86A.05: g. state wildlife management area	Current Public Use: YES	Future Public Use: YES
Land Code: 1000060616	Agency Land Code: R29201073	Land Name: FAW - WILDLIFE	County: MAHNOMEN	Acres: 40.00
City:	Site Code:	Classification Per M.S. 86A.05: g. state wildlife management area	Current Public Use: YES	Future Public Use: YES
Land Code: 1000060617	Agency Land Code: R29200776	Land Name: FAW - WILDLIFE	County: MAHNOMEN	Acres: 40.00
City:	Site Code:	Classification Per M.S. 86A.05: g. state wildlife management area	Current Public Use: YES	Future Public Use: YES
Land Code: 1000060618	Agency Land Code: R29201137	Land Name: FAW - WILDLIFE	County: MAHNOMEN	Acres: 40.00
City:	Site Code:	Classification Per M.S. 86A.05: g. state wildlife management area	Current Public Use: YES	Future Public Use: YES
Land Code: 1000060619	Agency Land Code: R29200772	Land Name: FAW - WILDLIFE	County: MAHNOMEN	Acres: 35.95
City:	Site Code:	Classification Per M.S. 86A.05: g. state wildlife management area	Current Public Use: YES	Future Public Use: YES
Land Code: 1000060620	Agency Land Code: R29201064	Land Name: FAW - WILDLIFE	County: MAHNOMEN	Acres: 4.45
City:	Site Code:	Classification Per M.S. 86A.05: g. state wildlife management area	Current Public Use: YES	Future Public Use: YES
Land Code: 1000060621	Agency Land Code: R29201072	Land Name: FAW - WILDLIFE	County: MAHNOMEN	Acres: 38.00
City:	Site Code:	Classification Per M.S. 86A.05: g. state wildlife management area	Current Public Use: YES	Future Public Use: YES
Land Code: 1000060622	Agency Land Code: R29201151	Land Name: FAW - WILDLIFE	County: MAHNOMEN	Acres: 26.35
City:	Site Code:	Classification Per M.S. 86A.05: g. state wildlife management area	Current Public Use: YES	Future Public Use: YES
Land Code: 1000060623	Agency Land Code: R29201149	Land Name: FAW - WILDLIFE	County: MAHNOMEN	Acres: 40.00
City:	Site Code:	Classification Per M.S. 86A.05: g. state wildlife management area	Current Public Use: YES	Future Public Use: YES
Land Code: 1000060624	Agency Land Code: R29201139	Land Name: FAW - WILDLIFE	County: MAHNOMEN	Acres: 17.95
City:	Site Code:	Classification Per M.S. 86A.05: g. state wildlife management area	Current Public Use: YES	Future Public Use: YES
Land Code: 1000060625	Agency Land Code: R29201140	Land Name: FAW - WILDLIFE	County: MAHNOMEN	Acres: 40.00
City:	Site Code:	Classification Per M.S. 86A.05: g. state wildlife management area	Current Public Use: YES	Future Public Use: YES



Land Code: 1000060626	Agency Land Code: R29201141	Land Name: FAW - WILDLIFE	County: MAHNOMEN	Acres: 40.00
City:	Site Code:	Classification Per M.S. 86A.05: g. state wildlife management area	Current Public Use: YES	Future Public Use: YES
Land Code: 1000060627	Agency Land Code: R29201133	Land Name: FAW - WILDLIFE	County: MAHNOMEN	Acres: 40.00
City:	Site Code:	Classification Per M.S. 86A.05: g. state wildlife management area	Current Public Use: YES	Future Public Use: YES
Land Code: 1000060628	Agency Land Code: R29201075	Land Name: FAW - WILDLIFE	County: MAHNOMEN	Acres: 40.00
City:	Site Code:	Classification Per M.S. 86A.05: g. state wildlife management area	Current Public Use: YES	Future Public Use: YES
Land Code: 1000060629	Agency Land Code: R29201090	Land Name: FAW - WILDLIFE	County: MAHNOMEN	Acres: 40.00
City:	Site Code:	Classification Per M.S. 86A.05: g. state wildlife management area	Current Public Use: YES	Future Public Use: YES
Land Code: 1000060630	Agency Land Code: R29201129	Land Name: FAW - WILDLIFE	County: MAHNOMEN	Acres: 40.00
City:	Site Code:	Classification Per M.S. 86A.05: g. state wildlife management area	Current Public Use: YES	Future Public Use: YES
Land Code: 1000060631	Agency Land Code: R29201087	Land Name: FAW - WILDLIFE	County: MAHNOMEN	Acres: 40.00
City:	Site Code:	Classification Per M.S. 86A.05: g. state wildlife management area	Current Public Use: YES	Future Public Use: YES
Land Code: 1000060632	Agency Land Code: R29201132	Land Name: FAW - WILDLIFE	County: MAHNOMEN	Acres: 31.80
City:	Site Code:	Classification Per M.S. 86A.05: g. state wildlife management area	Current Public Use: YES	Future Public Use: YES
Land Code: 1000060633	Agency Land Code: R29201079	Land Name: FAW - WILDLIFE	County: MAHNOMEN	Acres: 40.00
City:	Site Code:	Classification Per M.S. 86A.05: g. state wildlife management area	Current Public Use: YES	Future Public Use: YES
Land Code: 1000060634	Agency Land Code: R29200898	Land Name: FAW - WILDLIFE	County: MAHNOMEN	Acres: 39.32
City:	Site Code:	Classification Per M.S. 86A.05: g. state wildlife management area	Current Public Use: YES	Future Public Use: YES
Land Code: 1000060635	Agency Land Code: R29200616	Land Name: FAW - WILDLIFE	County: MAHNOMEN	Acres: 50.25
City:	Site Code:	Classification Per M.S. 86A.05: g. state wildlife management area	Current Public Use: YES	Future Public Use: YES
Land Code: 1000060636	Agency Land Code: R29200774	Land Name: FAW - WILDLIFE	County: MAHNOMEN	Acres: 24.20
City:	Site Code:	Classification Per M.S. 86A.05: g. state wildlife management area	Current Public Use: YES	Future Public Use: YES
Land Code: 1000060637	Agency Land Code: R29200775	Land Name: FAW - WILDLIFE	County: MAHNOMEN	Acres: 37.50
City:	Site Code:	Classification Per M.S. 86A.05: g. state wildlife management area	Current Public Use: YES	Future Public Use: YES



Land Code: 1000060638	Agency Land Code: R29201080	Land Name: FAW - WILDLIFE	County: MAHNOMEN	Acres: 40.00
City:	Site Code:	Classification Per M.S. 86A.05: g. state wildlife management area	Current Public Use: YES	Future Public Use: YES
Land Code: 1000060639	Agency Land Code: R29201134	Land Name: FAW - WILDLIFE	County: MAHNOMEN	Acres: 28.89
City:	Site Code:	Classification Per M.S. 86A.05: g. state wildlife management area	Current Public Use: YES	Future Public Use: YES
Land Code: 1000060640	Agency Land Code: R29201150	Land Name: FAW - WILDLIFE	County: MAHNOMEN	Acres: 40.00
City:	Site Code:	Classification Per M.S. 86A.05: g. state wildlife management area	Current Public Use: YES	Future Public Use: YES
Land Code: 1000060641	Agency Land Code: R29201086	Land Name: FAW - WILDLIFE	County: MAHNOMEN	Acres: 40.00
City:	Site Code:	Classification Per M.S. 86A.05: g. state wildlife management area	Current Public Use: YES	Future Public Use: YES
Land Code: 1000060642	Agency Land Code: R29201088	Land Name: FAW - WILDLIFE	County: MAHNOMEN	Acres: 40.00
City:	Site Code:	Classification Per M.S. 86A.05: g. state wildlife management area	Current Public Use: YES	Future Public Use: YES
Land Code: 1000060643	Agency Land Code: R29201130	Land Name: FAW - WILDLIFE	County: MAHNOMEN	Acres: 40.00
City:	Site Code:	Classification Per M.S. 86A.05: g. state wildlife management area	Current Public Use: YES	Future Public Use: YES
Land Code: 1000060644	Agency Land Code: R29201061	Land Name: FAW - WILDLIFE	County: MAHNOMEN	Acres: 4.50
City:	Site Code:	Classification Per M.S. 86A.05: g. state wildlife management area	Current Public Use: YES	Future Public Use: YES
Land Code: 1000060645	Agency Land Code: R29201154	Land Name: FAW - WILDLIFE	County: MAHNOMEN	Acres: 24.00
City:	Site Code:	Classification Per M.S. 86A.05: g. state wildlife management area	Current Public Use: YES	Future Public Use: YES
Land Code: 1000060646	Agency Land Code: R29200899	Land Name: FAW - WILDLIFE	County: MAHNOMEN	Acres: 40.00
City:	Site Code:	Classification Per M.S. 86A.05: g. state wildlife management area	Current Public Use: YES	Future Public Use: YES
Land Code: 1000060647	Agency Land Code: R29201131	Land Name: FAW - WILDLIFE	County: MAHNOMEN	Acres: 40.00
City:	Site Code:	Classification Per M.S. 86A.05: g. state wildlife management area	Current Public Use: YES	Future Public Use: YES
Land Code: 1000060648	Agency Land Code: R29201136	Land Name: FAW - WILDLIFE	County: MAHNOMEN	Acres: 40.00
City:	Site Code:	Classification Per M.S. 86A.05: g. state wildlife management area	Current Public Use: YES	Future Public Use: YES
Land Code: 1000060649	Agency Land Code: R29201138	Land Name: FAW - WILDLIFE	County: MAHNOMEN	Acres: 40.00
City:	Site Code:	Classification Per M.S. 86A.05: g. state wildlife management area	Current Public Use: YES	Future Public Use: YES



Land Code: 1000060650	Agency Land Code: R29201143	Land Name: FAW - WILDLIFE	County: MAHNOMEN	Acres: 40.00
City:	Site Code:	Classification Per M.S. 86A.05: g. state wildlife management area	Current Public Use: YES	Future Public Use: YES
Land Code: 1000060651	Agency Land Code: R29201152	Land Name: FAW - WILDLIFE	County: MAHNOMEN	Acres: 7.10
City:	Site Code:	Classification Per M.S. 86A.05: g. state wildlife management area	Current Public Use: YES	Future Public Use: YES
Land Code: 1000060652	Agency Land Code: R29201084	Land Name: FAW - WILDLIFE	County: MAHNOMEN	Acres: 9.00
City:	Site Code:	Classification Per M.S. 86A.05: g. state wildlife management area	Current Public Use: YES	Future Public Use: YES
Land Code: 1000060653	Agency Land Code: R29200897	Land Name: FAW - WILDLIFE	County: MAHNOMEN	Acres: 39.64
City:	Site Code:	Classification Per M.S. 86A.05: g. state wildlife management area	Current Public Use: YES	Future Public Use: YES
Land Code: 1000060654	Agency Land Code: R29201076	Land Name: FAW - WILDLIFE	County: MAHNOMEN	Acres: 39.00
City:	Site Code:	Classification Per M.S. 86A.05: g. state wildlife management area	Current Public Use: YES	Future Public Use: YES
Land Code: 1000060655	Agency Land Code: R29201147	Land Name: FAW - WILDLIFE	County: MAHNOMEN	Acres: 40.00
City:	Site Code:	Classification Per M.S. 86A.05: g. state wildlife management area	Current Public Use: YES	Future Public Use: YES
Land Code: 1000060656	Agency Land Code: R29339938	Land Name: FAW - WILDLIFE	County: MAHNOMEN	Acres: 40.00
City:	Site Code:	Classification Per M.S. 86A.05: g. state wildlife management area	Current Public Use: YES	Future Public Use: YES
Land Code: 1000060657	Agency Land Code: R29201142	Land Name: FAW - WILDLIFE	County: MAHNOMEN	Acres: 25.15
City:	Site Code:	Classification Per M.S. 86A.05: g. state wildlife management area	Current Public Use: YES	Future Public Use: YES
Land Code: 1000060658	Agency Land Code: R29201145	Land Name: FAW - WILDLIFE	County: MAHNOMEN	Acres: 11.00
City:	Site Code:	Classification Per M.S. 86A.05: g. state wildlife management area	Current Public Use: YES	Future Public Use: YES
Land Code: 1000060659	Agency Land Code: R29201317	Land Name: FAW - WILDLIFE	County: MAHNOMEN	Acres: 40.00
City:	Site Code:	Classification Per M.S. 86A.05: g. state wildlife management area	Current Public Use: YES	Future Public Use: YES
Land Code: 1000060660	Agency Land Code: R29200903	Land Name: FAW - WILDLIFE	County: MAHNOMEN	Acres: 40.00
City:	Site Code:	Classification Per M.S. 86A.05: g. state wildlife management area	Current Public Use: YES	Future Public Use: YES
Land Code: 1000060661	Agency Land Code: R29201459	Land Name: FAW - WILDLIFE	County: MAHNOMEN	Acres: 40.00
City:	Site Code:	Classification Per M.S. 86A.05: g. state wildlife management area	Current Public Use: YES	Future Public Use: YES



Land Code: 1000060662	Agency Land Code: R29201316	Land Name: FAW - WILDLIFE	County: MAHNOMEN	Acres: 40.00
City:	Site Code:	Classification Per M.S. 86A.05: g. state wildlife management area	Current Public Use: YES	Future Public Use: YES
Land Code: 1000060663	Agency Land Code: R29201321	Land Name: FAW - WILDLIFE	County: MAHNOMEN	Acres: 40.00
City:	Site Code:	Classification Per M.S. 86A.05: g. state wildlife management area	Current Public Use: YES	Future Public Use: YES
Land Code: 1000060664	Agency Land Code: R29201464	Land Name: FAW - WILDLIFE	County: MAHNOMEN	Acres: 40.00
City:	Site Code:	Classification Per M.S. 86A.05: g. state wildlife management area	Current Public Use: YES	Future Public Use: YES
Land Code: 1000060665	Agency Land Code: R29201451	Land Name: FAW - WILDLIFE	County: MAHNOMEN	Acres: 40.00
City:	Site Code:	Classification Per M.S. 86A.05: g. state wildlife management area	Current Public Use: YES	Future Public Use: YES
Land Code: 1000060666	Agency Land Code: R29201314	Land Name: FAW - WILDLIFE	County: MAHNOMEN	Acres: 38.94
City:	Site Code:	Classification Per M.S. 86A.05: g. state wildlife management area	Current Public Use: YES	Future Public Use: YES
Land Code: 1000060667	Agency Land Code: R29201313	Land Name: FAW - WILDLIFE	County: MAHNOMEN	Acres: 39.65
City:	Site Code:	Classification Per M.S. 86A.05: g. state wildlife management area	Current Public Use: YES	Future Public Use: YES
Land Code: 1000060668	Agency Land Code: R29200900	Land Name: FAW - WILDLIFE	County: MAHNOMEN	Acres: 42.00
City:	Site Code:	Classification Per M.S. 86A.05: g. state wildlife management area	Current Public Use: YES	Future Public Use: YES
Land Code: 1000060669	Agency Land Code: R29201448	Land Name: FAW - WILDLIFE	County: MAHNOMEN	Acres: 40.00
City:	Site Code:	Classification Per M.S. 86A.05: g. state wildlife management area	Current Public Use: YES	Future Public Use: YES
Land Code: 1000060670	Agency Land Code: R29201320	Land Name: FAW - WILDLIFE	County: MAHNOMEN	Acres: 40.00
City:	Site Code:	Classification Per M.S. 86A.05: g. state wildlife management area	Current Public Use: YES	Future Public Use: YES
Land Code: 1000060671	Agency Land Code: R29201465	Land Name: FAW - WILDLIFE	County: MAHNOMEN	Acres: 40.00
City:	Site Code:	Classification Per M.S. 86A.05: g. state wildlife management area	Current Public Use: YES	Future Public Use: YES
Land Code: 1000060672	Agency Land Code: R29200905	Land Name: FAW - WILDLIFE	County: MAHNOMEN	Acres: 40.00
City:	Site Code:	Classification Per M.S. 86A.05: g. state wildlife management area	Current Public Use: YES	Future Public Use: YES
Land Code: 1000060673	Agency Land Code: R29201461	Land Name: FAW - WILDLIFE	County: MAHNOMEN	Acres: 40.00
City:	Site Code:	Classification Per M.S. 86A.05: g. state wildlife management area	Current Public Use: YES	Future Public Use: YES



Land Code: 1000060674	Agency Land Code: R29201318	Land Name: FAW - WILDLIFE	County: MAHNOMEN	Acres: 40.00
City:	Site Code:	Classification Per M.S. 86A.05: g. state wildlife management area	Current Public Use: YES	Future Public Use: YES
Land Code: 1000060675	Agency Land Code: R29201444	Land Name: FAW - WILDLIFE	County: MAHNOMEN	Acres: 40.00
City:	Site Code:	Classification Per M.S. 86A.05: g. state wildlife management area	Current Public Use: YES	Future Public Use: YES
Land Code: 1000060676	Agency Land Code: R29201463	Land Name: FAW - WILDLIFE	County: MAHNOMEN	Acres: 40.00
City:	Site Code:	Classification Per M.S. 86A.05: g. state wildlife management area	Current Public Use: YES	Future Public Use: YES
Land Code: 1000060677	Agency Land Code: R29201446	Land Name: FAW - WILDLIFE	County: MAHNOMEN	Acres: 40.00
City:	Site Code:	Classification Per M.S. 86A.05: g. state wildlife management area	Current Public Use: YES	Future Public Use: YES
Land Code: 1000060678	Agency Land Code: R29201454	Land Name: FAW - WILDLIFE	County: MAHNOMEN	Acres: 40.00
City:	Site Code:	Classification Per M.S. 86A.05: g. state wildlife management area	Current Public Use: YES	Future Public Use: YES
Land Code: 1000060679	Agency Land Code: R29201457	Land Name: FAW - WILDLIFE	County: MAHNOMEN	Acres: 40.00
City:	Site Code:	Classification Per M.S. 86A.05: g. state wildlife management area	Current Public Use: YES	Future Public Use: YES
Land Code: 1000060680	Agency Land Code: R29201453	Land Name: FAW - WILDLIFE	County: MAHNOMEN	Acres: 40.00
City:	Site Code:	Classification Per M.S. 86A.05: g. state wildlife management area	Current Public Use: YES	Future Public Use: YES
Land Code: 1000060681	Agency Land Code: R29201458	Land Name: FAW - WILDLIFE	County: MAHNOMEN	Acres: 40.00
City:	Site Code:	Classification Per M.S. 86A.05: g. state wildlife management area	Current Public Use: YES	Future Public Use: YES
Land Code: 1000060682	Agency Land Code: R29201443	Land Name: FAW - WILDLIFE	County: MAHNOMEN	Acres: 40.00
City:	Site Code:	Classification Per M.S. 86A.05: g. state wildlife management area	Current Public Use: YES	Future Public Use: YES
Land Code: 1000060683	Agency Land Code: R29201462	Land Name: FAW - WILDLIFE	County: MAHNOMEN	Acres: 40.00
City:	Site Code:	Classification Per M.S. 86A.05: g. state wildlife management area	Current Public Use: YES	Future Public Use: YES
Land Code: 1000060684	Agency Land Code: R29201315	Land Name: FAW - WILDLIFE	County: MAHNOMEN	Acres: 40.00
City:	Site Code:	Classification Per M.S. 86A.05: g. state wildlife management area	Current Public Use: YES	Future Public Use: YES
Land Code: 1000060685	Agency Land Code: R29201455	Land Name: FAW - WILDLIFE	County: MAHNOMEN	Acres: 40.00
City:	Site Code:	Classification Per M.S. 86A.05: g. state wildlife management area	Current Public Use: YES	Future Public Use: YES



Land Code: 1000060686	Agency Land Code: R29201445	Land Name: FAW - WILDLIFE	County: MAHNOMEN	Acres: 40.00
City:	Site Code:	Classification Per M.S. 86A.05: g. state wildlife management area	Current Public Use: YES	Future Public Use: YES
Land Code: 1000060687	Agency Land Code: R29201460	Land Name: FAW - WILDLIFE	County: MAHNOMEN	Acres: 40.00
City:	Site Code:	Classification Per M.S. 86A.05: g. state wildlife management area	Current Public Use: YES	Future Public Use: YES
Land Code: 1000060688	Agency Land Code: R29201322	Land Name: FAW - WILDLIFE	County: MAHNOMEN	Acres: 40.00
City:	Site Code:	Classification Per M.S. 86A.05: g. state wildlife management area	Current Public Use: YES	Future Public Use: YES
Land Code: 1000060689	Agency Land Code: R29201447	Land Name: FAW - WILDLIFE	County: MAHNOMEN	Acres: 40.00
City:	Site Code:	Classification Per M.S. 86A.05: g. state wildlife management area	Current Public Use: YES	Future Public Use: YES
Land Code: 1000060690	Agency Land Code: R29201449	Land Name: FAW - WILDLIFE	County: MAHNOMEN	Acres: 40.00
City:	Site Code:	Classification Per M.S. 86A.05: g. state wildlife management area	Current Public Use: YES	Future Public Use: YES
Land Code: 1000060691	Agency Land Code: R29200907	Land Name: FAW - WILDLIFE	County: MAHNOMEN	Acres: 2.25
City:	Site Code:	Classification Per M.S. 86A.05: g. state wildlife management area	Current Public Use: YES	Future Public Use: YES
Land Code: 1000060692	Agency Land Code: R29200908	Land Name: FAW - WILDLIFE	County: MAHNOMEN	Acres: 40.00
City:	Site Code:	Classification Per M.S. 86A.05: g. state wildlife management area	Current Public Use: YES	Future Public Use: YES
Land Code: 1000060693	Agency Land Code: R29200906	Land Name: FAW - WILDLIFE	County: MAHNOMEN	Acres: 22.50
City:	Site Code:	Classification Per M.S. 86A.05: g. state wildlife management area	Current Public Use: YES	Future Public Use: YES
Land Code: 1000060694	Agency Land Code: R29565694	Land Name: FAW - WILDLIFE	County: MAHNOMEN	Acres: 40.00
City:	Site Code: R290462	Classification Per M.S. 86A.05: g. state wildlife management area	Current Public Use: YES	Future Public Use: YES
Land Code: 1000060695	Agency Land Code: R29565696	Land Name: FAW - WILDLIFE	County: MAHNOMEN	Acres: 40.00
City:	Site Code: R290462	Classification Per M.S. 86A.05: g. state wildlife management area	Current Public Use: YES	Future Public Use: YES
Land Code: 1000060696	Agency Land Code: R29565697	Land Name: FAW - WILDLIFE	County: MAHNOMEN	Acres: 40.00
City:	Site Code: R290462	Classification Per M.S. 86A.05: g. state wildlife management area	Current Public Use: YES	Future Public Use: YES
Land Code: 1000060697	Agency Land Code: R29201245	Land Name: FAW - WILDLIFE	County: MAHNOMEN	Acres: 40.00
City:	Site Code: R290462	Classification Per M.S. 86A.05: g. state wildlife management area	Current Public Use: YES	Future Public Use: YES



Land Code: 1000060698	Agency Land Code: R29201249	Land Name: FAW - WILDLIFE	County: MAHNOMEN	Acres: 40.00
City:	Site Code: R290462	Classification Per M.S. 86A.05: g. state wildlife management area	Current Public Use: YES	Future Public Use: YES
Land Code: 1000060699	Agency Land Code: R29201250	Land Name: FAW - WILDLIFE	County: MAHNOMEN	Acres: 40.00
City:	Site Code: R290462	Classification Per M.S. 86A.05: g. state wildlife management area	Current Public Use: YES	Future Public Use: YES
Land Code: 1000060700	Agency Land Code: R29201278	Land Name: FAW - WILDLIFE	County: MAHNOMEN	Acres: 40.00
City:	Site Code: R290462	Classification Per M.S. 86A.05: g. state wildlife management area	Current Public Use: YES	Future Public Use: YES
Land Code: 1000060701	Agency Land Code: R29201239	Land Name: FAW - WILDLIFE	County: MAHNOMEN	Acres: 40.00
City:	Site Code: R290462	Classification Per M.S. 86A.05: g. state wildlife management area	Current Public Use: YES	Future Public Use: YES
Land Code: 1000060702	Agency Land Code: R29201271	Land Name: FAW - WILDLIFE	County: MAHNOMEN	Acres: 40.00
City:	Site Code: R290462	Classification Per M.S. 86A.05: g. state wildlife management area	Current Public Use: YES	Future Public Use: YES
Land Code: 1000060703	Agency Land Code: R29201195	Land Name: FAW - WILDLIFE	County: MAHNOMEN	Acres: 40.00
City:	Site Code: R290462	Classification Per M.S. 86A.05: g. state wildlife management area	Current Public Use: YES	Future Public Use: YES
Land Code: 1000060704	Agency Land Code: R29201240	Land Name: FAW - WILDLIFE	County: MAHNOMEN	Acres: 40.00
City:	Site Code: R290462	Classification Per M.S. 86A.05: g. state wildlife management area	Current Public Use: YES	Future Public Use: YES
Land Code: 1000060705	Agency Land Code: R29201284	Land Name: FAW - WILDLIFE	County: MAHNOMEN	Acres: 25.00
City:	Site Code: R290462	Classification Per M.S. 86A.05: g. state wildlife management area	Current Public Use: YES	Future Public Use: YES
Land Code: 1000060706	Agency Land Code: R29201236	Land Name: FAW - WILDLIFE	County: MAHNOMEN	Acres: 40.00
City:	Site Code: R290462	Classification Per M.S. 86A.05: g. state wildlife management area	Current Public Use: YES	Future Public Use: YES
Land Code: 1000060707	Agency Land Code: R29201257	Land Name: FAW - WILDLIFE	County: MAHNOMEN	Acres: 40.00
City:	Site Code: R290462	Classification Per M.S. 86A.05: g. state wildlife management area	Current Public Use: YES	Future Public Use: YES
Land Code: 1000060708	Agency Land Code: R29201273	Land Name: FAW - WILDLIFE	County: MAHNOMEN	Acres: 40.00
City:	Site Code: R290462	Classification Per M.S. 86A.05: g. state wildlife management area	Current Public Use: YES	Future Public Use: YES
Land Code: 1000060709	Agency Land Code: R29200840	Land Name: FAW - WILDLIFE	County: MAHNOMEN	Acres: 40.00
City:	Site Code: R290462	Classification Per M.S. 86A.05: g. state wildlife management area	Current Public Use: YES	Future Public Use: YES



Land Code: 1000060710	Agency Land Code: R29201243	Land Name: FAW - WILDLIFE	County: MAHNOMEN	Acres: 40.00
City:	Site Code: R290462	Classification Per M.S. 86A.05: g. state wildlife management area	Current Public Use: YES	Future Public Use: YES
Land Code: 1000060711	Agency Land Code: R29201279	Land Name: FAW - WILDLIFE	County: MAHNOMEN	Acres: 40.00
City:	Site Code: R290462	Classification Per M.S. 86A.05: g. state wildlife management area	Current Public Use: YES	Future Public Use: YES
Land Code: 1000060712	Agency Land Code: R29201258	Land Name: FAW - WILDLIFE	County: MAHNOMEN	Acres: 40.00
City:	Site Code: R290462	Classification Per M.S. 86A.05: g. state wildlife management area	Current Public Use: YES	Future Public Use: YES
Land Code: 1000060713	Agency Land Code: R29201251	Land Name: FAW - WILDLIFE	County: MAHNOMEN	Acres: 40.00
City:	Site Code: R290462	Classification Per M.S. 86A.05: g. state wildlife management area	Current Public Use: YES	Future Public Use: YES
Land Code: 1000060714	Agency Land Code: R29201203	Land Name: FAW - WILDLIFE	County: MAHNOMEN	Acres: 40.00
City:	Site Code: R290462	Classification Per M.S. 86A.05: g. state wildlife management area	Current Public Use: YES	Future Public Use: YES
Land Code: 1000060715	Agency Land Code: R29201287	Land Name: FAW - WILDLIFE	County: MAHNOMEN	Acres: 40.00
City:	Site Code: R290462	Classification Per M.S. 86A.05: g. state wildlife management area	Current Public Use: YES	Future Public Use: YES
Land Code: 1000060716	Agency Land Code: R29201244	Land Name: FAW - WILDLIFE	County: MAHNOMEN	Acres: 40.00
City:	Site Code: R290462	Classification Per M.S. 86A.05: g. state wildlife management area	Current Public Use: YES	Future Public Use: YES
Land Code: 1000060717	Agency Land Code: R29201261	Land Name: FAW - WILDLIFE	County: MAHNOMEN	Acres: 40.00
City:	Site Code: R290462	Classification Per M.S. 86A.05: g. state wildlife management area	Current Public Use: YES	Future Public Use: YES
Land Code: 1000060718	Agency Land Code: R29201262	Land Name: FAW - WILDLIFE	County: MAHNOMEN	Acres: 40.00
City:	Site Code: R290462	Classification Per M.S. 86A.05: g. state wildlife management area	Current Public Use: YES	Future Public Use: YES
Land Code: 1000060719	Agency Land Code: R29201229	Land Name: FAW - WILDLIFE	County: MAHNOMEN	Acres: 40.00
City:	Site Code: R290462	Classification Per M.S. 86A.05: g. state wildlife management area	Current Public Use: YES	Future Public Use: YES
Land Code: 1000060720	Agency Land Code: R29201256	Land Name: FAW - WILDLIFE	County: MAHNOMEN	Acres: 40.00
City:	Site Code: R290462	Classification Per M.S. 86A.05: g. state wildlife management area	Current Public Use: YES	Future Public Use: YES
Land Code: 1000060721	Agency Land Code: R29201227	Land Name: FAW - WILDLIFE	County: MAHNOMEN	Acres: 40.00
City:	Site Code: R290462	Classification Per M.S. 86A.05: g. state wildlife management area	Current Public Use: YES	Future Public Use: YES



Land Code: 1000060722	Agency Land Code: R29201282	Land Name: FAW - WILDLIFE	County: MAHNOMEN	Acres: 40.00
City:	Site Code: R290462	Classification Per M.S. 86A.05: g. state wildlife management area	Current Public Use: YES	Future Public Use: YES
Land Code: 1000060723	Agency Land Code: R29201206	Land Name: FAW - WILDLIFE	County: MAHNOMEN	Acres: 40.00
City:	Site Code: R290462	Classification Per M.S. 86A.05: g. state wildlife management area	Current Public Use: YES	Future Public Use: YES
Land Code: 1000060724	Agency Land Code: R29201228	Land Name: FAW - WILDLIFE	County: MAHNOMEN	Acres: 40.00
City:	Site Code: R290462	Classification Per M.S. 86A.05: g. state wildlife management area	Current Public Use: YES	Future Public Use: YES
Land Code: 1000060725	Agency Land Code: R29201267	Land Name: FAW - WILDLIFE	County: MAHNOMEN	Acres: 40.00
City:	Site Code: R290462	Classification Per M.S. 86A.05: g. state wildlife management area	Current Public Use: YES	Future Public Use: YES
Land Code: 1000060726	Agency Land Code: R29201265	Land Name: FAW - WILDLIFE	County: MAHNOMEN	Acres: 40.00
City:	Site Code: R290462	Classification Per M.S. 86A.05: g. state wildlife management area	Current Public Use: YES	Future Public Use: YES
Land Code: 1000060727	Agency Land Code: R29201269	Land Name: FAW - WILDLIFE	County: MAHNOMEN	Acres: 40.00
City:	Site Code: R290462	Classification Per M.S. 86A.05: g. state wildlife management area	Current Public Use: YES	Future Public Use: YES
Land Code: 1000060728	Agency Land Code: R29201260	Land Name: FAW - WILDLIFE	County: MAHNOMEN	Acres: 40.00
City:	Site Code: R290462	Classification Per M.S. 86A.05: g. state wildlife management area	Current Public Use: YES	Future Public Use: YES
Land Code: 1000060729	Agency Land Code: R29201281	Land Name: FAW - WILDLIFE	County: MAHNOMEN	Acres: 40.00
City:	Site Code: R290462	Classification Per M.S. 86A.05: g. state wildlife management area	Current Public Use: YES	Future Public Use: YES
Land Code: 1000060730	Agency Land Code: R29201237	Land Name: FAW - WILDLIFE	County: MAHNOMEN	Acres: 40.00
City:	Site Code: R290462	Classification Per M.S. 86A.05: g. state wildlife management area	Current Public Use: YES	Future Public Use: YES
Land Code: 1000060731	Agency Land Code: R29201248	Land Name: FAW - WILDLIFE	County: MAHNOMEN	Acres: 40.00
City:	Site Code: R290462	Classification Per M.S. 86A.05: g. state wildlife management area	Current Public Use: YES	Future Public Use: YES
Land Code: 1000060732	Agency Land Code: R29201263	Land Name: FAW - WILDLIFE	County: MAHNOMEN	Acres: 40.00
City:	Site Code: R290462	Classification Per M.S. 86A.05: g. state wildlife management area	Current Public Use: YES	Future Public Use: YES
Land Code: 1000060733	Agency Land Code: R29200837	Land Name: FAW - WILDLIFE	County: MAHNOMEN	Acres: 40.00
City:	Site Code: R290462	Classification Per M.S. 86A.05: g. state wildlife management area	Current Public Use: YES	Future Public Use: YES



Land Code: 1000060734	Agency Land Code: R29201253	Land Name: FAW - WILDLIFE	County: MAHNOMEN	Acres: 40.00
City:	Site Code: R290462	Classification Per M.S. 86A.05: g. state wildlife management area	Current Public Use: YES	Future Public Use: YES
Land Code: 1000060735	Agency Land Code: R29201230	Land Name: FAW - WILDLIFE	County: MAHNOMEN	Acres: 40.00
City:	Site Code: R290462	Classification Per M.S. 86A.05: g. state wildlife management area	Current Public Use: YES	Future Public Use: YES
Land Code: 1000060736	Agency Land Code: R29201242	Land Name: FAW - WILDLIFE	County: MAHNOMEN	Acres: 40.00
City:	Site Code: R290462	Classification Per M.S. 86A.05: g. state wildlife management area	Current Public Use: YES	Future Public Use: YES
Land Code: 1000060737	Agency Land Code: R29201280	Land Name: FAW - WILDLIFE	County: MAHNOMEN	Acres: 40.00
City:	Site Code: R290462	Classification Per M.S. 86A.05: g. state wildlife management area	Current Public Use: YES	Future Public Use: YES
Land Code: 1000060738	Agency Land Code: R29201254	Land Name: FAW - WILDLIFE	County: MAHNOMEN	Acres: 40.00
City:	Site Code: R290462	Classification Per M.S. 86A.05: g. state wildlife management area	Current Public Use: YES	Future Public Use: YES
Land Code: 1000060739	Agency Land Code: R29201252	Land Name: FAW - WILDLIFE	County: MAHNOMEN	Acres: 40.00
City:	Site Code: R290462	Classification Per M.S. 86A.05: g. state wildlife management area	Current Public Use: YES	Future Public Use: YES
Land Code: 1000060740	Agency Land Code: R29201259	Land Name: FAW - WILDLIFE	County: MAHNOMEN	Acres: 40.00
City:	Site Code: R290462	Classification Per M.S. 86A.05: g. state wildlife management area	Current Public Use: YES	Future Public Use: YES
Land Code: 1000060741	Agency Land Code: R29201241	Land Name: FAW - WILDLIFE	County: MAHNOMEN	Acres: 40.00
City:	Site Code: R290462	Classification Per M.S. 86A.05: g. state wildlife management area	Current Public Use: YES	Future Public Use: YES
Land Code: 1000060742	Agency Land Code: R29201255	Land Name: FAW - WILDLIFE	County: MAHNOMEN	Acres: 40.00
City:	Site Code: R290462	Classification Per M.S. 86A.05: g. state wildlife management area	Current Public Use: YES	Future Public Use: YES
Land Code: 1000060743	Agency Land Code: R29200847	Land Name: FAW - WILDLIFE	County: MAHNOMEN	Acres: 40.00
City:	Site Code: R290462	Classification Per M.S. 86A.05: g. state wildlife management area	Current Public Use: YES	Future Public Use: YES
Land Code: 1000060744	Agency Land Code: R29201238	Land Name: FAW - WILDLIFE	County: MAHNOMEN	Acres: 40.00
City:	Site Code: R290462	Classification Per M.S. 86A.05: g. state wildlife management area	Current Public Use: YES	Future Public Use: YES
Land Code: 1000060745	Agency Land Code: R29565695	Land Name: FAW - WILDLIFE	County: MAHNOMEN	Acres: 40.00
City:	Site Code: R290462	Classification Per M.S. 86A.05: g. state wildlife management area	Current Public Use: YES	Future Public Use: YES



Land Code: 1000060746	Agency Land Code: R29201286	Land Name: FAW - WILDLIFE	County: MAHNOMEN	Acres: 6.80
City:	Site Code: R290462	Classification Per M.S. 86A.05: g. state wildlife management area	Current Public Use: YES	Future Public Use: YES
Land Code: 1000060747	Agency Land Code: R29557828	Land Name: FAW - FISHERIES	County: MARSHALL	Acres: 40.25
City:	Site Code:	Classification Per M.S. 86A.05: m. aquatic management areas	Current Public Use: YES	Future Public Use: YES
Land Code: 1000060748	Agency Land Code: R29557831	Land Name: FAW - FISHERIES	County: MARSHALL	Acres: 12.75
City:	Site Code:	Classification Per M.S. 86A.05: m. aquatic management areas	Current Public Use: YES	Future Public Use: YES
Land Code: 1000060749	Agency Land Code: R29557827	Land Name: FAW - FISHERIES	County: MARSHALL	Acres: 50.00
City:	Site Code:	Classification Per M.S. 86A.05: m. aquatic management areas	Current Public Use: YES	Future Public Use: YES
Land Code: 1000060750	Agency Land Code: R29557830	Land Name: FAW - FISHERIES	County: MARSHALL	Acres: 5.00
City:	Site Code:	Classification Per M.S. 86A.05: m. aquatic management areas	Current Public Use: YES	Future Public Use: YES
Land Code: 1000060751	Agency Land Code: R29569051	Land Name: FAW - FISHERIES	County: MARSHALL	Acres: 3.75
City:	Site Code:	Classification Per M.S. 86A.05: m. aquatic management areas	Current Public Use: YES	Future Public Use: YES
Land Code: 1000060752	Agency Land Code: R29202423	Land Name: FORESTRY	County: MARSHALL	Acres: 1.20
City:	Site Code:	Classification Per M.S. 86A.05: f. state forests and state forest subareas	Current Public Use: YES	Future Public Use: YES
Land Code: 1000060753	Agency Land Code: R29208829	Land Name: PARKS & TRAILS	County: MARSHALL	Acres: 41.40
City:	Site Code: R290050	Classification Per M.S. 86A.05: a. state park	Current Public Use: YES	Future Public Use: YES
Land Code: 1000060754	Agency Land Code: R29208838	Land Name: PARKS & TRAILS	County: MARSHALL	Acres: 40.00
City:	Site Code: R290050	Classification Per M.S. 86A.05: a. state park	Current Public Use: YES	Future Public Use: YES
Land Code: 1000060755	Agency Land Code: R29208839	Land Name: PARKS & TRAILS	County: MARSHALL	Acres: 40.00
City:	Site Code: R290050	Classification Per M.S. 86A.05: a. state park	Current Public Use: YES	Future Public Use: YES
Land Code: 1000060756	Agency Land Code: R29208831	Land Name: PARKS & TRAILS	County: MARSHALL	Acres: 25.00
City:	Site Code: R290050	Classification Per M.S. 86A.05: a. state park	Current Public Use: YES	Future Public Use: YES
Land Code: 1000060757	Agency Land Code: R29208837	Land Name: PARKS & TRAILS	County: MARSHALL	Acres: 40.00
City:	Site Code: R290050	Classification Per M.S. 86A.05: a. state park	Current Public Use: YES	Future Public Use: YES



Land Code: 1000060758	Agency Land Code: R29208832	Land Name: PARKS & TRAILS	County: MARSHALL	Acres: 40.00
City:	Site Code: R290050	Classification Per M.S. 86A.05: a. state park	Current Public Use: YES	Future Public Use: YES
Land Code: 1000060759	Agency Land Code: R29208840	Land Name: PARKS & TRAILS	County: MARSHALL	Acres: 40.00
City:	Site Code: R290050	Classification Per M.S. 86A.05: a. state park	Current Public Use: YES	Future Public Use: YES
Land Code: 1000060760	Agency Land Code: R29208830	Land Name: PARKS & TRAILS	County: MARSHALL	Acres: 20.80
City:	Site Code: R290050	Classification Per M.S. 86A.05: a. state park	Current Public Use: YES	Future Public Use: YES
Land Code: 1000060761	Agency Land Code: R29203582	Land Name: FAW - WILDLIFE	County: MARSHALL	Acres: 7.20
City:	Site Code:	Classification Per M.S. 86A.05: n. not administered under 86A.05	Current Public Use: YES	Future Public Use: YES
Land Code: 1000060762	Agency Land Code: R29203583	Land Name: FAW - WILDLIFE	County: MARSHALL	Acres: 6.34
City:	Site Code:	Classification Per M.S. 86A.05: n. not administered under 86A.05	Current Public Use: YES	Future Public Use: YES
Land Code: 1000060763	Agency Land Code: R29204065	Land Name: FAW - WILDLIFE	County: MARSHALL	Acres: 40.00
City:	Site Code:	Classification Per M.S. 86A.05: n. not administered under 86A.05	Current Public Use: YES	Future Public Use: YES
Land Code: 1000060764	Agency Land Code: R29204080	Land Name: FAW - WILDLIFE	County: MARSHALL	Acres: 12.43
City:	Site Code:	Classification Per M.S. 86A.05: n. not administered under 86A.05	Current Public Use: YES	Future Public Use: YES
Land Code: 1000060765	Agency Land Code: R29204566	Land Name: FAW - WILDLIFE	County: MARSHALL	Acres: 42.95
City:	Site Code:	Classification Per M.S. 86A.05: n. not administered under 86A.05	Current Public Use: YES	Future Public Use: YES
Land Code: 1000060766	Agency Land Code: R29204066	Land Name: FAW - WILDLIFE	County: MARSHALL	Acres: 40.00
City:	Site Code:	Classification Per M.S. 86A.05: n. not administered under 86A.05	Current Public Use: YES	Future Public Use: YES
Land Code: 1000060767	Agency Land Code: R29202809	Land Name: FAW - WILDLIFE	County: MARSHALL	Acres: 3.67
City:	Site Code:	Classification Per M.S. 86A.05: n. not administered under 86A.05	Current Public Use: YES	Future Public Use: YES
Land Code: 1000060768	Agency Land Code: R29204370	Land Name: FAW - WILDLIFE	County: MARSHALL	Acres: 1.00
City:	Site Code:	Classification Per M.S. 86A.05: n. not administered under 86A.05	Current Public Use: YES	Future Public Use: YES
Land Code: 1000060769	Agency Land Code: R29204567	Land Name: FAW - WILDLIFE	County: MARSHALL	Acres: 40.00
City:	Site Code:	Classification Per M.S. 86A.05: n. not administered under 86A.05	Current Public Use: YES	Future Public Use: YES



Land Code: 1000060770	Agency Land Code: R29208700	Land Name: FAW - WILDLIFE	County: MARSHALL	Acres: 40.00
City:	Site Code:	Classification Per M.S. 86A.05: g. state wildlife management area	Current Public Use: YES	Future Public Use: YES
Land Code: 1000060771	Agency Land Code: R29205974	Land Name: FAW - WILDLIFE	County: MARSHALL	Acres: 40.00
City:	Site Code:	Classification Per M.S. 86A.05: g. state wildlife management area	Current Public Use: YES	Future Public Use: YES
Land Code: 1000060772	Agency Land Code: R29205929	Land Name: FAW - WILDLIFE	County: MARSHALL	Acres: 40.00
City:	Site Code:	Classification Per M.S. 86A.05: g. state wildlife management area	Current Public Use: YES	Future Public Use: YES
Land Code: 1000060773	Agency Land Code: R29205927	Land Name: FAW - WILDLIFE	County: MARSHALL	Acres: 40.00
City:	Site Code:	Classification Per M.S. 86A.05: g. state wildlife management area	Current Public Use: YES	Future Public Use: YES
Land Code: 1000060774	Agency Land Code: R29205928	Land Name: FAW - WILDLIFE	County: MARSHALL	Acres: 40.00
City:	Site Code:	Classification Per M.S. 86A.05: g. state wildlife management area	Current Public Use: YES	Future Public Use: YES
Land Code: 1000060775	Agency Land Code: R29205926	Land Name: FAW - WILDLIFE	County: MARSHALL	Acres: 40.00
City:	Site Code:	Classification Per M.S. 86A.05: g. state wildlife management area	Current Public Use: YES	Future Public Use: YES
Land Code: 1000060776	Agency Land Code: R29205930	Land Name: FAW - WILDLIFE	County: MARSHALL	Acres: 40.00
City:	Site Code:	Classification Per M.S. 86A.05: g. state wildlife management area	Current Public Use: YES	Future Public Use: YES
Land Code: 1000060777	Agency Land Code: R29205925	Land Name: FAW - WILDLIFE	County: MARSHALL	Acres: 40.00
City:	Site Code:	Classification Per M.S. 86A.05: g. state wildlife management area	Current Public Use: YES	Future Public Use: YES
Land Code: 1000060778	Agency Land Code: R29206317	Land Name: FAW - WILDLIFE	County: MARSHALL	Acres: 40.00
City:	Site Code:	Classification Per M.S. 86A.05: g. state wildlife management area	Current Public Use: YES	Future Public Use: YES
Land Code: 1000060779	Agency Land Code: R29206314	Land Name: FAW - WILDLIFE	County: MARSHALL	Acres: 40.00
City:	Site Code:	Classification Per M.S. 86A.05: g. state wildlife management area	Current Public Use: YES	Future Public Use: YES
Land Code: 1000060780	Agency Land Code: R29206315	Land Name: FAW - WILDLIFE	County: MARSHALL	Acres: 40.00
City:	Site Code:	Classification Per M.S. 86A.05: g. state wildlife management area	Current Public Use: YES	Future Public Use: YES
Land Code: 1000060781	Agency Land Code: R29206316	Land Name: FAW - WILDLIFE	County: MARSHALL	Acres: 40.00
City:	Site Code:	Classification Per M.S. 86A.05: g. state wildlife management area	Current Public Use: YES	Future Public Use: YES



Land Code: 1000060782	Agency Land Code: R29208367	Land Name: FAW - WILDLIFE	County: MARSHALL	Acres: 40.00
City:	Site Code:	Classification Per M.S. 86A.05: g. state wildlife management area	Current Public Use: YES	Future Public Use: YES
Land Code: 1000060783	Agency Land Code: R29208108	Land Name: FAW - WILDLIFE	County: MARSHALL	Acres: 40.00
City:	Site Code:	Classification Per M.S. 86A.05: g. state wildlife management area	Current Public Use: YES	Future Public Use: YES
Land Code: 1000060784	Agency Land Code: R29329182	Land Name: FAW - WILDLIFE	County: MARSHALL	Acres: 40.00
City:	Site Code:	Classification Per M.S. 86A.05: g. state wildlife management area	Current Public Use: YES	Future Public Use: YES
Land Code: 1000060785	Agency Land Code: R29208151	Land Name: FAW - WILDLIFE	County: MARSHALL	Acres: 40.00
City:	Site Code:	Classification Per M.S. 86A.05: g. state wildlife management area	Current Public Use: YES	Future Public Use: YES
Land Code: 1000060786	Agency Land Code: R29208352	Land Name: FAW - WILDLIFE	County: MARSHALL	Acres: 40.00
City:	Site Code:	Classification Per M.S. 86A.05: g. state wildlife management area	Current Public Use: YES	Future Public Use: YES
Land Code: 1000060787	Agency Land Code: R29208475	Land Name: FAW - WILDLIFE	County: MARSHALL	Acres: 40.00
City:	Site Code:	Classification Per M.S. 86A.05: g. state wildlife management area	Current Public Use: YES	Future Public Use: YES
Land Code: 1000060788	Agency Land Code: R29208280	Land Name: FAW - WILDLIFE	County: MARSHALL	Acres: 40.00
City:	Site Code:	Classification Per M.S. 86A.05: g. state wildlife management area	Current Public Use: YES	Future Public Use: YES
Land Code: 1000060789	Agency Land Code: R29208453	Land Name: FAW - WILDLIFE	County: MARSHALL	Acres: 40.00
City:	Site Code:	Classification Per M.S. 86A.05: g. state wildlife management area	Current Public Use: YES	Future Public Use: YES
Land Code: 1000060790	Agency Land Code: R29208242	Land Name: FAW - WILDLIFE	County: MARSHALL	Acres: 40.00
City:	Site Code:	Classification Per M.S. 86A.05: g. state wildlife management area	Current Public Use: YES	Future Public Use: YES
Land Code: 1000060791	Agency Land Code: R29208093	Land Name: FAW - WILDLIFE	County: MARSHALL	Acres: 40.00
City:	Site Code:	Classification Per M.S. 86A.05: g. state wildlife management area	Current Public Use: YES	Future Public Use: YES
Land Code: 1000060792	Agency Land Code: R29208237	Land Name: FAW - WILDLIFE	County: MARSHALL	Acres: 40.00
City:	Site Code:	Classification Per M.S. 86A.05: g. state wildlife management area	Current Public Use: YES	Future Public Use: YES
Land Code: 1000060793	Agency Land Code: R29208277	Land Name: FAW - WILDLIFE	County: MARSHALL	Acres: 40.00
City:	Site Code:	Classification Per M.S. 86A.05: g. state wildlife management area	Current Public Use: YES	Future Public Use: YES



Land Code: 1000060794	Agency Land Code: R29208327	Land Name: FAW - WILDLIFE	County: MARSHALL	Acres: 40.00
City:	Site Code:	Classification Per M.S. 86A.05: g. state wildlife management area	Current Public Use: YES	Future Public Use: YES
Land Code: 1000060795	Agency Land Code: R29208255	Land Name: FAW - WILDLIFE	County: MARSHALL	Acres: 40.00
City:	Site Code:	Classification Per M.S. 86A.05: g. state wildlife management area	Current Public Use: YES	Future Public Use: YES
Land Code: 1000060796	Agency Land Code: R29208238	Land Name: FAW - WILDLIFE	County: MARSHALL	Acres: 40.00
City:	Site Code:	Classification Per M.S. 86A.05: g. state wildlife management area	Current Public Use: YES	Future Public Use: YES
Land Code: 1000060797	Agency Land Code: R29208112	Land Name: FAW - WILDLIFE	County: MARSHALL	Acres: 40.00
City:	Site Code:	Classification Per M.S. 86A.05: g. state wildlife management area	Current Public Use: YES	Future Public Use: YES
Land Code: 1000060798	Agency Land Code: R29208269	Land Name: FAW - WILDLIFE	County: MARSHALL	Acres: 40.00
City:	Site Code:	Classification Per M.S. 86A.05: g. state wildlife management area	Current Public Use: YES	Future Public Use: YES
Land Code: 1000060799	Agency Land Code: R29208188	Land Name: FAW - WILDLIFE	County: MARSHALL	Acres: 40.00
City:	Site Code:	Classification Per M.S. 86A.05: g. state wildlife management area	Current Public Use: YES	Future Public Use: YES
Land Code: 1000060800	Agency Land Code: R29208236	Land Name: FAW - WILDLIFE	County: MARSHALL	Acres: 40.00
City:	Site Code:	Classification Per M.S. 86A.05: g. state wildlife management area	Current Public Use: YES	Future Public Use: YES
Land Code: 1000060801	Agency Land Code: R29208103	Land Name: FAW - WILDLIFE	County: MARSHALL	Acres: 40.00
City:	Site Code:	Classification Per M.S. 86A.05: g. state wildlife management area	Current Public Use: YES	Future Public Use: YES
Land Code: 1000060802	Agency Land Code: R29208287	Land Name: FAW - WILDLIFE	County: MARSHALL	Acres: 40.00
City:	Site Code:	Classification Per M.S. 86A.05: g. state wildlife management area	Current Public Use: YES	Future Public Use: YES
Land Code: 1000060803	Agency Land Code: R29208330	Land Name: FAW - WILDLIFE	County: MARSHALL	Acres: 40.00
City:	Site Code:	Classification Per M.S. 86A.05: g. state wildlife management area	Current Public Use: YES	Future Public Use: YES
Land Code: 1000060804	Agency Land Code: R29208315	Land Name: FAW - WILDLIFE	County: MARSHALL	Acres: 40.00
City:	Site Code:	Classification Per M.S. 86A.05: g. state wildlife management area	Current Public Use: YES	Future Public Use: YES
Land Code: 1000060805	Agency Land Code: R29208353	Land Name: FAW - WILDLIFE	County: MARSHALL	Acres: 40.00
City:	Site Code:	Classification Per M.S. 86A.05: g. state wildlife management area	Current Public Use: YES	Future Public Use: YES



Land Code: 1000060806	Agency Land Code: R29208370	Land Name: FAW - WILDLIFE	County: MARSHALL	Acres: 40.00
City:	Site Code:	Classification Per M.S. 86A.05: g. state wildlife management area	Current Public Use: YES	Future Public Use: YES
Land Code: 1000060807	Agency Land Code: R29208137	Land Name: FAW - WILDLIFE	County: MARSHALL	Acres: 40.00
City:	Site Code:	Classification Per M.S. 86A.05: g. state wildlife management area	Current Public Use: YES	Future Public Use: YES
Land Code: 1000060808	Agency Land Code: R29208293	Land Name: FAW - WILDLIFE	County: MARSHALL	Acres: 40.00
City:	Site Code:	Classification Per M.S. 86A.05: g. state wildlife management area	Current Public Use: YES	Future Public Use: YES
Land Code: 1000060809	Agency Land Code: R29208357	Land Name: FAW - WILDLIFE	County: MARSHALL	Acres: 40.00
City:	Site Code:	Classification Per M.S. 86A.05: g. state wildlife management area	Current Public Use: YES	Future Public Use: YES
Land Code: 1000060810	Agency Land Code: R29208454	Land Name: FAW - WILDLIFE	County: MARSHALL	Acres: 40.00
City:	Site Code:	Classification Per M.S. 86A.05: g. state wildlife management area	Current Public Use: YES	Future Public Use: YES
Land Code: 1000060811	Agency Land Code: R29208405	Land Name: FAW - WILDLIFE	County: MARSHALL	Acres: 40.00
City:	Site Code:	Classification Per M.S. 86A.05: g. state wildlife management area	Current Public Use: YES	Future Public Use: YES
Land Code: 1000060812	Agency Land Code: R29208459	Land Name: FAW - WILDLIFE	County: MARSHALL	Acres: 40.00
City:	Site Code:	Classification Per M.S. 86A.05: g. state wildlife management area	Current Public Use: YES	Future Public Use: YES
Land Code: 1000060813	Agency Land Code: R29208097	Land Name: FAW - WILDLIFE	County: MARSHALL	Acres: 40.00
City:	Site Code:	Classification Per M.S. 86A.05: g. state wildlife management area	Current Public Use: YES	Future Public Use: YES
Land Code: 1000060814	Agency Land Code: R29208476	Land Name: FAW - WILDLIFE	County: MARSHALL	Acres: 40.00
City:	Site Code:	Classification Per M.S. 86A.05: g. state wildlife management area	Current Public Use: YES	Future Public Use: YES
Land Code: 1000060815	Agency Land Code: R29208321	Land Name: FAW - WILDLIFE	County: MARSHALL	Acres: 40.00
City:	Site Code:	Classification Per M.S. 86A.05: g. state wildlife management area	Current Public Use: YES	Future Public Use: YES
Land Code: 1000060816	Agency Land Code: R29208469	Land Name: FAW - WILDLIFE	County: MARSHALL	Acres: 40.00
City:	Site Code:	Classification Per M.S. 86A.05: g. state wildlife management area	Current Public Use: YES	Future Public Use: YES
Land Code: 1000060817	Agency Land Code: R29208219	Land Name: FAW - WILDLIFE	County: MARSHALL	Acres: 35.88
City:	Site Code:	Classification Per M.S. 86A.05: g. state wildlife management area	Current Public Use: YES	Future Public Use: YES



Land Code: 1000060818	Agency Land Code: R29208303	Land Name: FAW - WILDLIFE	County: MARSHALL	Acres: 40.00
City:	Site Code:	Classification Per M.S. 86A.05: g. state wildlife management area	Current Public Use: YES	Future Public Use: YES
Land Code: 1000060819	Agency Land Code: R29208257	Land Name: FAW - WILDLIFE	County: MARSHALL	Acres: 40.00
City:	Site Code:	Classification Per M.S. 86A.05: g. state wildlife management area	Current Public Use: YES	Future Public Use: YES
Land Code: 1000060820	Agency Land Code: R29208096	Land Name: FAW - WILDLIFE	County: MARSHALL	Acres: 40.00
City:	Site Code:	Classification Per M.S. 86A.05: g. state wildlife management area	Current Public Use: YES	Future Public Use: YES
Land Code: 1000060821	Agency Land Code: R29208099	Land Name: FAW - WILDLIFE	County: MARSHALL	Acres: 40.00
City:	Site Code:	Classification Per M.S. 86A.05: g. state wildlife management area	Current Public Use: YES	Future Public Use: YES
Land Code: 1000060822	Agency Land Code: R29208383	Land Name: FAW - WILDLIFE	County: MARSHALL	Acres: 40.00
City:	Site Code:	Classification Per M.S. 86A.05: g. state wildlife management area	Current Public Use: YES	Future Public Use: YES
Land Code: 1000060823	Agency Land Code: R29208182	Land Name: FAW - WILDLIFE	County: MARSHALL	Acres: 40.00
City:	Site Code:	Classification Per M.S. 86A.05: g. state wildlife management area	Current Public Use: YES	Future Public Use: YES
Land Code: 1000060824	Agency Land Code: R29208411	Land Name: FAW - WILDLIFE	County: MARSHALL	Acres: 40.00
City:	Site Code:	Classification Per M.S. 86A.05: g. state wildlife management area	Current Public Use: YES	Future Public Use: YES
Land Code: 1000060825	Agency Land Code: R29208295	Land Name: FAW - WILDLIFE	County: MARSHALL	Acres: 40.00
City:	Site Code:	Classification Per M.S. 86A.05: g. state wildlife management area	Current Public Use: YES	Future Public Use: YES
Land Code: 1000060826	Agency Land Code: R29329184	Land Name: FAW - WILDLIFE	County: MARSHALL	Acres: 40.00
City:	Site Code:	Classification Per M.S. 86A.05: g. state wildlife management area	Current Public Use: YES	Future Public Use: YES
Land Code: 1000060827	Agency Land Code: R29208156	Land Name: FAW - WILDLIFE	County: MARSHALL	Acres: 40.00
City:	Site Code:	Classification Per M.S. 86A.05: g. state wildlife management area	Current Public Use: YES	Future Public Use: YES
Land Code: 1000060828	Agency Land Code: R29208452	Land Name: FAW - WILDLIFE	County: MARSHALL	Acres: 40.00
City:	Site Code:	Classification Per M.S. 86A.05: g. state wildlife management area	Current Public Use: YES	Future Public Use: YES
Land Code: 1000060829	Agency Land Code: R29208446	Land Name: FAW - WILDLIFE	County: MARSHALL	Acres: 40.00
City:	Site Code:	Classification Per M.S. 86A.05: g. state wildlife management area	Current Public Use: YES	Future Public Use: YES



Land Code: 1000060830	Agency Land Code: R29208329	Land Name: FAW - WILDLIFE	County: MARSHALL	Acres: 40.00
City:	Site Code:	Classification Per M.S. 86A.05: g. state wildlife management area	Current Public Use: YES	Future Public Use: YES
Land Code: 1000060831	Agency Land Code: R29208301	Land Name: FAW - WILDLIFE	County: MARSHALL	Acres: 40.00
City:	Site Code:	Classification Per M.S. 86A.05: g. state wildlife management area	Current Public Use: YES	Future Public Use: YES
Land Code: 1000060832	Agency Land Code: R29208110	Land Name: FAW - WILDLIFE	County: MARSHALL	Acres: 40.00
City:	Site Code:	Classification Per M.S. 86A.05: g. state wildlife management area	Current Public Use: YES	Future Public Use: YES
Land Code: 1000060833	Agency Land Code: R29208397	Land Name: FAW - WILDLIFE	County: MARSHALL	Acres: 40.00
City:	Site Code:	Classification Per M.S. 86A.05: g. state wildlife management area	Current Public Use: YES	Future Public Use: YES
Land Code: 1000060834	Agency Land Code: R29208102	Land Name: FAW - WILDLIFE	County: MARSHALL	Acres: 40.00
City:	Site Code:	Classification Per M.S. 86A.05: g. state wildlife management area	Current Public Use: YES	Future Public Use: YES
Land Code: 1000060835	Agency Land Code: R29208171	Land Name: FAW - WILDLIFE	County: MARSHALL	Acres: 40.00
City:	Site Code:	Classification Per M.S. 86A.05: g. state wildlife management area	Current Public Use: YES	Future Public Use: YES
Land Code: 1000060836	Agency Land Code: R29208323	Land Name: FAW - WILDLIFE	County: MARSHALL	Acres: 40.00
City:	Site Code:	Classification Per M.S. 86A.05: g. state wildlife management area	Current Public Use: YES	Future Public Use: YES
Land Code: 1000060837	Agency Land Code: R29208218	Land Name: FAW - WILDLIFE	County: MARSHALL	Acres: 40.00
City:	Site Code:	Classification Per M.S. 86A.05: g. state wildlife management area	Current Public Use: YES	Future Public Use: YES
Land Code: 1000060838	Agency Land Code: R29208375	Land Name: FAW - WILDLIFE	County: MARSHALL	Acres: 40.00
City:	Site Code:	Classification Per M.S. 86A.05: g. state wildlife management area	Current Public Use: YES	Future Public Use: YES
Land Code: 1000060839	Agency Land Code: R29208162	Land Name: FAW - WILDLIFE	County: MARSHALL	Acres: 40.00
City:	Site Code:	Classification Per M.S. 86A.05: g. state wildlife management area	Current Public Use: YES	Future Public Use: YES
Land Code: 1000060840	Agency Land Code: R29207997	Land Name: FAW - WILDLIFE	County: MARSHALL	Acres: 40.00
City:	Site Code:	Classification Per M.S. 86A.05: g. state wildlife management area	Current Public Use: YES	Future Public Use: YES
Land Code: 1000060841	Agency Land Code: R29208403	Land Name: FAW - WILDLIFE	County: MARSHALL	Acres: 40.00
City:	Site Code:	Classification Per M.S. 86A.05: g. state wildlife management area	Current Public Use: YES	Future Public Use: YES



Land Code: 1000060842	Agency Land Code: R29208399	Land Name: FAW - WILDLIFE	County: MARSHALL	Acres: 40.00
City:	Site Code:	Classification Per M.S. 86A.05: g. state wildlife management area	Current Public Use: YES	Future Public Use: YES
Land Code: 1000060843	Agency Land Code: R29208207	Land Name: FAW - WILDLIFE	County: MARSHALL	Acres: 40.00
City:	Site Code:	Classification Per M.S. 86A.05: g. state wildlife management area	Current Public Use: YES	Future Public Use: YES
Land Code: 1000060844	Agency Land Code: R29208220	Land Name: FAW - WILDLIFE	County: MARSHALL	Acres: 36.20
City:	Site Code:	Classification Per M.S. 86A.05: g. state wildlife management area	Current Public Use: YES	Future Public Use: YES
Land Code: 1000060845	Agency Land Code: R29208005	Land Name: FAW - WILDLIFE	County: MARSHALL	Acres: 40.00
City:	Site Code:	Classification Per M.S. 86A.05: g. state wildlife management area	Current Public Use: YES	Future Public Use: YES
Land Code: 1000060846	Agency Land Code: R29208284	Land Name: FAW - WILDLIFE	County: MARSHALL	Acres: 40.00
City:	Site Code:	Classification Per M.S. 86A.05: g. state wildlife management area	Current Public Use: YES	Future Public Use: YES
Land Code: 1000060847	Agency Land Code: R29208474	Land Name: FAW - WILDLIFE	County: MARSHALL	Acres: 40.00
City:	Site Code:	Classification Per M.S. 86A.05: g. state wildlife management area	Current Public Use: YES	Future Public Use: YES
Land Code: 1000060848	Agency Land Code: R29208167	Land Name: FAW - WILDLIFE	County: MARSHALL	Acres: 40.00
City:	Site Code:	Classification Per M.S. 86A.05: g. state wildlife management area	Current Public Use: YES	Future Public Use: YES
Land Code: 1000060849	Agency Land Code: R29208410	Land Name: FAW - WILDLIFE	County: MARSHALL	Acres: 40.00
City:	Site Code:	Classification Per M.S. 86A.05: g. state wildlife management area	Current Public Use: YES	Future Public Use: YES
Land Code: 1000060850	Agency Land Code: R29208178	Land Name: FAW - WILDLIFE	County: MARSHALL	Acres: 40.00
City:	Site Code:	Classification Per M.S. 86A.05: g. state wildlife management area	Current Public Use: YES	Future Public Use: YES
Land Code: 1000060851	Agency Land Code: R29208317	Land Name: FAW - WILDLIFE	County: MARSHALL	Acres: 40.00
City:	Site Code:	Classification Per M.S. 86A.05: g. state wildlife management area	Current Public Use: YES	Future Public Use: YES
Land Code: 1000060852	Agency Land Code: R29208461	Land Name: FAW - WILDLIFE	County: MARSHALL	Acres: 40.00
City:	Site Code:	Classification Per M.S. 86A.05: g. state wildlife management area	Current Public Use: YES	Future Public Use: YES
Land Code: 1000060853	Agency Land Code: R29208205	Land Name: FAW - WILDLIFE	County: MARSHALL	Acres: 40.00
City:	Site Code:	Classification Per M.S. 86A.05: g. state wildlife management area	Current Public Use: YES	Future Public Use: YES



Land Code: 1000060854	Agency Land Code: R29208088	Land Name: FAW - WILDLIFE	County: MARSHALL	Acres: 40.00
City:	Site Code:	Classification Per M.S. 86A.05: g. state wildlife management area	Current Public Use: YES	Future Public Use: YES
Land Code: 1000060855	Agency Land Code: R29208157	Land Name: FAW - WILDLIFE	County: MARSHALL	Acres: 40.00
City:	Site Code:	Classification Per M.S. 86A.05: g. state wildlife management area	Current Public Use: YES	Future Public Use: YES
Land Code: 1000060856	Agency Land Code: R29208361	Land Name: FAW - WILDLIFE	County: MARSHALL	Acres: 40.00
City:	Site Code:	Classification Per M.S. 86A.05: g. state wildlife management area	Current Public Use: YES	Future Public Use: YES
Land Code: 1000060857	Agency Land Code: R29208470	Land Name: FAW - WILDLIFE	County: MARSHALL	Acres: 40.00
City:	Site Code:	Classification Per M.S. 86A.05: g. state wildlife management area	Current Public Use: YES	Future Public Use: YES
Land Code: 1000060858	Agency Land Code: R29208198	Land Name: FAW - WILDLIFE	County: MARSHALL	Acres: 40.00
City:	Site Code:	Classification Per M.S. 86A.05: g. state wildlife management area	Current Public Use: YES	Future Public Use: YES
Land Code: 1000060859	Agency Land Code: R29329183	Land Name: FAW - WILDLIFE	County: MARSHALL	Acres: 40.00
City:	Site Code:	Classification Per M.S. 86A.05: g. state wildlife management area	Current Public Use: YES	Future Public Use: YES
Land Code: 1000060860	Agency Land Code: R29208160	Land Name: FAW - WILDLIFE	County: MARSHALL	Acres: 40.00
City:	Site Code:	Classification Per M.S. 86A.05: g. state wildlife management area	Current Public Use: YES	Future Public Use: YES
Land Code: 1000060861	Agency Land Code: R29208374	Land Name: FAW - WILDLIFE	County: MARSHALL	Acres: 40.00
City:	Site Code:	Classification Per M.S. 86A.05: g. state wildlife management area	Current Public Use: YES	Future Public Use: YES
Land Code: 1000060862	Agency Land Code: R29208408	Land Name: FAW - WILDLIFE	County: MARSHALL	Acres: 40.00
City:	Site Code:	Classification Per M.S. 86A.05: g. state wildlife management area	Current Public Use: YES	Future Public Use: YES
Land Code: 1000060863	Agency Land Code: R29208070	Land Name: FAW - WILDLIFE	County: MARSHALL	Acres: 40.00
City:	Site Code:	Classification Per M.S. 86A.05: g. state wildlife management area	Current Public Use: YES	Future Public Use: YES
Land Code: 1000060864	Agency Land Code: R29208154	Land Name: FAW - WILDLIFE	County: MARSHALL	Acres: 40.00
City:	Site Code:	Classification Per M.S. 86A.05: g. state wildlife management area	Current Public Use: YES	Future Public Use: YES
Land Code: 1000060865	Agency Land Code: R29208166	Land Name: FAW - WILDLIFE	County: MARSHALL	Acres: 40.00
City:	Site Code:	Classification Per M.S. 86A.05: g. state wildlife management area	Current Public Use: YES	Future Public Use: YES



Land Code: 1000060866	Agency Land Code: R29208462	Land Name: FAW - WILDLIFE	County: MARSHALL	Acres: 40.00
City:	Site Code:	Classification Per M.S. 86A.05: g. state wildlife management area	Current Public Use: YES	Future Public Use: YES
Land Code: 1000060867	Agency Land Code: R29208282	Land Name: FAW - WILDLIFE	County: MARSHALL	Acres: 40.00
City:	Site Code:	Classification Per M.S. 86A.05: g. state wildlife management area	Current Public Use: YES	Future Public Use: YES
Land Code: 1000060868	Agency Land Code: R29208101	Land Name: FAW - WILDLIFE	County: MARSHALL	Acres: 40.00
City:	Site Code:	Classification Per M.S. 86A.05: g. state wildlife management area	Current Public Use: YES	Future Public Use: YES
Land Code: 1000060869	Agency Land Code: R29208143	Land Name: FAW - WILDLIFE	County: MARSHALL	Acres: 40.00
City:	Site Code:	Classification Per M.S. 86A.05: g. state wildlife management area	Current Public Use: YES	Future Public Use: YES
Land Code: 1000060870	Agency Land Code: R29208170	Land Name: FAW - WILDLIFE	County: MARSHALL	Acres: 40.00
City:	Site Code:	Classification Per M.S. 86A.05: g. state wildlife management area	Current Public Use: YES	Future Public Use: YES
Land Code: 1000060871	Agency Land Code: R29208291	Land Name: FAW - WILDLIFE	County: MARSHALL	Acres: 40.00
City:	Site Code:	Classification Per M.S. 86A.05: g. state wildlife management area	Current Public Use: YES	Future Public Use: YES
Land Code: 1000060872	Agency Land Code: R29208447	Land Name: FAW - WILDLIFE	County: MARSHALL	Acres: 40.00
City:	Site Code:	Classification Per M.S. 86A.05: g. state wildlife management area	Current Public Use: YES	Future Public Use: YES
Land Code: 1000060873	Agency Land Code: R29208133	Land Name: FAW - WILDLIFE	County: MARSHALL	Acres: 40.00
City:	Site Code:	Classification Per M.S. 86A.05: g. state wildlife management area	Current Public Use: YES	Future Public Use: YES
Land Code: 1000060874	Agency Land Code: R29208366	Land Name: FAW - WILDLIFE	County: MARSHALL	Acres: 40.00
City:	Site Code:	Classification Per M.S. 86A.05: g. state wildlife management area	Current Public Use: YES	Future Public Use: YES
Land Code: 1000060875	Agency Land Code: R29208159	Land Name: FAW - WILDLIFE	County: MARSHALL	Acres: 40.00
City:	Site Code:	Classification Per M.S. 86A.05: g. state wildlife management area	Current Public Use: YES	Future Public Use: YES
Land Code: 1000060876	Agency Land Code: R29208262	Land Name: FAW - WILDLIFE	County: MARSHALL	Acres: 40.00
City:	Site Code:	Classification Per M.S. 86A.05: g. state wildlife management area	Current Public Use: YES	Future Public Use: YES
Land Code: 1000060877	Agency Land Code: R29208131	Land Name: FAW - WILDLIFE	County: MARSHALL	Acres: 40.00
City:	Site Code:	Classification Per M.S. 86A.05: g. state wildlife management area	Current Public Use: YES	Future Public Use: YES



Land Code: 1000060878	Agency Land Code: R29208465	Land Name: FAW - WILDLIFE	County: MARSHALL	Acres: 40.00
City:	Site Code:	Classification Per M.S. 86A.05: g. state wildlife management area	Current Public Use: YES	Future Public Use: YES
Land Code: 1000060879	Agency Land Code: R29208071	Land Name: FAW - WILDLIFE	County: MARSHALL	Acres: 40.00
City:	Site Code:	Classification Per M.S. 86A.05: g. state wildlife management area	Current Public Use: YES	Future Public Use: YES
Land Code: 1000060880	Agency Land Code: R29208473	Land Name: FAW - WILDLIFE	County: MARSHALL	Acres: 40.00
City:	Site Code:	Classification Per M.S. 86A.05: g. state wildlife management area	Current Public Use: YES	Future Public Use: YES
Land Code: 1000060881	Agency Land Code: R29208456	Land Name: FAW - WILDLIFE	County: MARSHALL	Acres: 40.00
City:	Site Code:	Classification Per M.S. 86A.05: g. state wildlife management area	Current Public Use: YES	Future Public Use: YES
Land Code: 1000060882	Agency Land Code: R29208149	Land Name: FAW - WILDLIFE	County: MARSHALL	Acres: 40.00
City:	Site Code:	Classification Per M.S. 86A.05: g. state wildlife management area	Current Public Use: YES	Future Public Use: YES
Land Code: 1000060883	Agency Land Code: R29208478	Land Name: FAW - WILDLIFE	County: MARSHALL	Acres: 40.00
City:	Site Code:	Classification Per M.S. 86A.05: g. state wildlife management area	Current Public Use: YES	Future Public Use: YES
Land Code: 1000060884	Agency Land Code: R29208355	Land Name: FAW - WILDLIFE	County: MARSHALL	Acres: 40.00
City:	Site Code:	Classification Per M.S. 86A.05: g. state wildlife management area	Current Public Use: YES	Future Public Use: YES
Land Code: 1000060885	Agency Land Code: R29208307	Land Name: FAW - WILDLIFE	County: MARSHALL	Acres: 40.00
City:	Site Code:	Classification Per M.S. 86A.05: g. state wildlife management area	Current Public Use: YES	Future Public Use: YES
Land Code: 1000060886	Agency Land Code: R29208122	Land Name: FAW - WILDLIFE	County: MARSHALL	Acres: 40.00
City:	Site Code:	Classification Per M.S. 86A.05: g. state wildlife management area	Current Public Use: YES	Future Public Use: YES
Land Code: 1000060887	Agency Land Code: R29208206	Land Name: FAW - WILDLIFE	County: MARSHALL	Acres: 40.00
City:	Site Code:	Classification Per M.S. 86A.05: g. state wildlife management area	Current Public Use: YES	Future Public Use: YES
Land Code: 1000060888	Agency Land Code: R29208158	Land Name: FAW - WILDLIFE	County: MARSHALL	Acres: 40.00
City:	Site Code:	Classification Per M.S. 86A.05: g. state wildlife management area	Current Public Use: YES	Future Public Use: YES
Land Code: 1000060889	Agency Land Code: R29208268	Land Name: FAW - WILDLIFE	County: MARSHALL	Acres: 40.00
City:	Site Code:	Classification Per M.S. 86A.05: g. state wildlife management area	Current Public Use: YES	Future Public Use: YES



Land Code: 1000060890	Agency Land Code: R29208259	Land Name: FAW - WILDLIFE	County: MARSHALL	Acres: 40.00
City:	Site Code:	Classification Per M.S. 86A.05: g. state wildlife management area	Current Public Use: YES	Future Public Use: YES
Land Code: 1000060891	Agency Land Code: R29208100	Land Name: FAW - WILDLIFE	County: MARSHALL	Acres: 40.00
City:	Site Code:	Classification Per M.S. 86A.05: g. state wildlife management area	Current Public Use: YES	Future Public Use: YES
Land Code: 1000060892	Agency Land Code: R29208299	Land Name: FAW - WILDLIFE	County: MARSHALL	Acres: 40.00
City:	Site Code:	Classification Per M.S. 86A.05: g. state wildlife management area	Current Public Use: YES	Future Public Use: YES
Land Code: 1000060893	Agency Land Code: R29208356	Land Name: FAW - WILDLIFE	County: MARSHALL	Acres: 40.00
City:	Site Code:	Classification Per M.S. 86A.05: g. state wildlife management area	Current Public Use: YES	Future Public Use: YES
Land Code: 1000060894	Agency Land Code: R29208373	Land Name: FAW - WILDLIFE	County: MARSHALL	Acres: 40.00
City:	Site Code:	Classification Per M.S. 86A.05: g. state wildlife management area	Current Public Use: YES	Future Public Use: YES
Land Code: 1000060895	Agency Land Code: R29208363	Land Name: FAW - WILDLIFE	County: MARSHALL	Acres: 40.00
City:	Site Code:	Classification Per M.S. 86A.05: g. state wildlife management area	Current Public Use: YES	Future Public Use: YES
Land Code: 1000060896	Agency Land Code: R29208326	Land Name: FAW - WILDLIFE	County: MARSHALL	Acres: 40.00
City:	Site Code:	Classification Per M.S. 86A.05: g. state wildlife management area	Current Public Use: YES	Future Public Use: YES
Land Code: 1000060897	Agency Land Code: R29208232	Land Name: FAW - WILDLIFE	County: MARSHALL	Acres: 40.00
City:	Site Code:	Classification Per M.S. 86A.05: g. state wildlife management area	Current Public Use: YES	Future Public Use: YES
Land Code: 1000060898	Agency Land Code: R29208069	Land Name: FAW - WILDLIFE	County: MARSHALL	Acres: 40.00
City:	Site Code:	Classification Per M.S. 86A.05: g. state wildlife management area	Current Public Use: YES	Future Public Use: YES
Land Code: 1000060899	Agency Land Code: R29208239	Land Name: FAW - WILDLIFE	County: MARSHALL	Acres: 40.00
City:	Site Code:	Classification Per M.S. 86A.05: g. state wildlife management area	Current Public Use: YES	Future Public Use: YES
Land Code: 1000060900	Agency Land Code: R29208401	Land Name: FAW - WILDLIFE	County: MARSHALL	Acres: 40.00
City:	Site Code:	Classification Per M.S. 86A.05: g. state wildlife management area	Current Public Use: YES	Future Public Use: YES
Land Code: 1000060901	Agency Land Code: R29208289	Land Name: FAW - WILDLIFE	County: MARSHALL	Acres: 40.00
City:	Site Code:	Classification Per M.S. 86A.05: g. state wildlife management area	Current Public Use: YES	Future Public Use: YES



Land Code: 1000060902	Agency Land Code: R29208358	Land Name: FAW - WILDLIFE	County: MARSHALL	Acres: 40.00
City:	Site Code:	Classification Per M.S. 86A.05: g. state wildlife management area	Current Public Use: YES	Future Public Use: YES
Land Code: 1000060903	Agency Land Code: R29208052	Land Name: FAW - WILDLIFE	County: MARSHALL	Acres: 40.00
City:	Site Code:	Classification Per M.S. 86A.05: g. state wildlife management area	Current Public Use: YES	Future Public Use: YES
Land Code: 1000060904	Agency Land Code: R29208253	Land Name: FAW - WILDLIFE	County: MARSHALL	Acres: 40.00
City:	Site Code:	Classification Per M.S. 86A.05: g. state wildlife management area	Current Public Use: YES	Future Public Use: YES
Land Code: 1000060905	Agency Land Code: R29208445	Land Name: FAW - WILDLIFE	County: MARSHALL	Acres: 40.00
City:	Site Code:	Classification Per M.S. 86A.05: g. state wildlife management area	Current Public Use: YES	Future Public Use: YES
Land Code: 1000060906	Agency Land Code: R29208208	Land Name: FAW - WILDLIFE	County: MARSHALL	Acres: 40.00
City:	Site Code:	Classification Per M.S. 86A.05: g. state wildlife management area	Current Public Use: YES	Future Public Use: YES
Land Code: 1000060907	Agency Land Code: R29208002	Land Name: FAW - WILDLIFE	County: MARSHALL	Acres: 40.00
City:	Site Code:	Classification Per M.S. 86A.05: g. state wildlife management area	Current Public Use: YES	Future Public Use: YES
Land Code: 1000060908	Agency Land Code: R29208066	Land Name: FAW - WILDLIFE	County: MARSHALL	Acres: 40.00
City:	Site Code:	Classification Per M.S. 86A.05: g. state wildlife management area	Current Public Use: YES	Future Public Use: YES
Land Code: 1000060909	Agency Land Code: R29208313	Land Name: FAW - WILDLIFE	County: MARSHALL	Acres: 40.00
City:	Site Code:	Classification Per M.S. 86A.05: g. state wildlife management area	Current Public Use: YES	Future Public Use: YES
Land Code: 1000060910	Agency Land Code: R29208279	Land Name: FAW - WILDLIFE	County: MARSHALL	Acres: 40.00
City:	Site Code:	Classification Per M.S. 86A.05: g. state wildlife management area	Current Public Use: YES	Future Public Use: YES
Land Code: 1000060911	Agency Land Code: R29208407	Land Name: FAW - WILDLIFE	County: MARSHALL	Acres: 40.00
City:	Site Code:	Classification Per M.S. 86A.05: g. state wildlife management area	Current Public Use: YES	Future Public Use: YES
Land Code: 1000060912	Agency Land Code: R29208364	Land Name: FAW - WILDLIFE	County: MARSHALL	Acres: 40.00
City:	Site Code:	Classification Per M.S. 86A.05: g. state wildlife management area	Current Public Use: YES	Future Public Use: YES
Land Code: 1000060913	Agency Land Code: R29208457	Land Name: FAW - WILDLIFE	County: MARSHALL	Acres: 40.00
City:	Site Code:	Classification Per M.S. 86A.05: g. state wildlife management area	Current Public Use: YES	Future Public Use: YES



Land Code: 1000060914	Agency Land Code: R29208251	Land Name: FAW - WILDLIFE	County: MARSHALL	Acres: 40.00
City:	Site Code:	Classification Per M.S. 86A.05: g. state wildlife management area	Current Public Use: YES	Future Public Use: YES
Land Code: 1000060915	Agency Land Code: R29208354	Land Name: FAW - WILDLIFE	County: MARSHALL	Acres: 40.00
City:	Site Code:	Classification Per M.S. 86A.05: g. state wildlife management area	Current Public Use: YES	Future Public Use: YES
Land Code: 1000060916	Agency Land Code: R29208368	Land Name: FAW - WILDLIFE	County: MARSHALL	Acres: 40.00
City:	Site Code:	Classification Per M.S. 86A.05: g. state wildlife management area	Current Public Use: YES	Future Public Use: YES
Land Code: 1000060917	Agency Land Code: R29208389	Land Name: FAW - WILDLIFE	County: MARSHALL	Acres: 40.00
City:	Site Code:	Classification Per M.S. 86A.05: g. state wildlife management area	Current Public Use: YES	Future Public Use: YES
Land Code: 1000060918	Agency Land Code: R29207998	Land Name: FAW - WILDLIFE	County: MARSHALL	Acres: 40.00
City:	Site Code:	Classification Per M.S. 86A.05: g. state wildlife management area	Current Public Use: YES	Future Public Use: YES
Land Code: 1000060919	Agency Land Code: R29208129	Land Name: FAW - WILDLIFE	County: MARSHALL	Acres: 40.00
City:	Site Code:	Classification Per M.S. 86A.05: g. state wildlife management area	Current Public Use: YES	Future Public Use: YES
Land Code: 1000060920	Agency Land Code: R29208194	Land Name: FAW - WILDLIFE	County: MARSHALL	Acres: 40.00
City:	Site Code:	Classification Per M.S. 86A.05: g. state wildlife management area	Current Public Use: YES	Future Public Use: YES
Land Code: 1000060921	Agency Land Code: R29208241	Land Name: FAW - WILDLIFE	County: MARSHALL	Acres: 37.12
City:	Site Code:	Classification Per M.S. 86A.05: g. state wildlife management area	Current Public Use: YES	Future Public Use: YES
Land Code: 1000060922	Agency Land Code: R29208281	Land Name: FAW - WILDLIFE	County: MARSHALL	Acres: 40.00
City:	Site Code:	Classification Per M.S. 86A.05: g. state wildlife management area	Current Public Use: YES	Future Public Use: YES
Land Code: 1000060923	Agency Land Code: R29208372	Land Name: FAW - WILDLIFE	County: MARSHALL	Acres: 40.00
City:	Site Code:	Classification Per M.S. 86A.05: g. state wildlife management area	Current Public Use: YES	Future Public Use: YES
Land Code: 1000060924	Agency Land Code: R29208391	Land Name: FAW - WILDLIFE	County: MARSHALL	Acres: 40.00
City:	Site Code:	Classification Per M.S. 86A.05: g. state wildlife management area	Current Public Use: YES	Future Public Use: YES
Land Code: 1000060925	Agency Land Code: R29208449	Land Name: FAW - WILDLIFE	County: MARSHALL	Acres: 40.00
City:	Site Code:	Classification Per M.S. 86A.05: g. state wildlife management area	Current Public Use: YES	Future Public Use: YES



Land Code: 1000060926	Agency Land Code: R29208059	Land Name: FAW - WILDLIFE	County: MARSHALL	Acres: 40.00
City:	Site Code:	Classification Per M.S. 86A.05: g. state wildlife management area	Current Public Use: YES	Future Public Use: YES
Land Code: 1000060927	Agency Land Code: R29208083	Land Name: FAW - WILDLIFE	County: MARSHALL	Acres: 40.00
City:	Site Code:	Classification Per M.S. 86A.05: g. state wildlife management area	Current Public Use: YES	Future Public Use: YES
Land Code: 1000060928	Agency Land Code: R29208460	Land Name: FAW - WILDLIFE	County: MARSHALL	Acres: 40.00
City:	Site Code:	Classification Per M.S. 86A.05: g. state wildlife management area	Current Public Use: YES	Future Public Use: YES
Land Code: 1000060929	Agency Land Code: R29208464	Land Name: FAW - WILDLIFE	County: MARSHALL	Acres: 40.00
City:	Site Code:	Classification Per M.S. 86A.05: g. state wildlife management area	Current Public Use: YES	Future Public Use: YES
Land Code: 1000060930	Agency Land Code: R29208211	Land Name: FAW - WILDLIFE	County: MARSHALL	Acres: 40.00
City:	Site Code:	Classification Per M.S. 86A.05: g. state wildlife management area	Current Public Use: YES	Future Public Use: YES
Land Code: 1000060931	Agency Land Code: R29208169	Land Name: FAW - WILDLIFE	County: MARSHALL	Acres: 40.00
City:	Site Code:	Classification Per M.S. 86A.05: g. state wildlife management area	Current Public Use: YES	Future Public Use: YES
Land Code: 1000060932	Agency Land Code: R29208260	Land Name: FAW - WILDLIFE	County: MARSHALL	Acres: 40.00
City:	Site Code:	Classification Per M.S. 86A.05: g. state wildlife management area	Current Public Use: YES	Future Public Use: YES
Land Code: 1000060933	Agency Land Code: R29208290	Land Name: FAW - WILDLIFE	County: MARSHALL	Acres: 40.00
City:	Site Code:	Classification Per M.S. 86A.05: g. state wildlife management area	Current Public Use: YES	Future Public Use: YES
Land Code: 1000060934	Agency Land Code: R29208305	Land Name: FAW - WILDLIFE	County: MARSHALL	Acres: 40.00
City:	Site Code:	Classification Per M.S. 86A.05: g. state wildlife management area	Current Public Use: YES	Future Public Use: YES
Land Code: 1000060935	Agency Land Code: R29208016	Land Name: FAW - WILDLIFE	County: MARSHALL	Acres: 39.06
City:	Site Code:	Classification Per M.S. 86A.05: g. state wildlife management area	Current Public Use: YES	Future Public Use: YES
Land Code: 1000060936	Agency Land Code: R29208458	Land Name: FAW - WILDLIFE	County: MARSHALL	Acres: 40.00
City:	Site Code:	Classification Per M.S. 86A.05: g. state wildlife management area	Current Public Use: YES	Future Public Use: YES
Land Code: 1000060937	Agency Land Code: R29208050	Land Name: FAW - WILDLIFE	County: MARSHALL	Acres: 40.00
City:	Site Code:	Classification Per M.S. 86A.05: g. state wildlife management area	Current Public Use: YES	Future Public Use: YES



Land Code: 1000060938	Agency Land Code: R29208087	Land Name: FAW - WILDLIFE	County: MARSHALL	Acres: 40.00
City:	Site Code:	Classification Per M.S. 86A.05: g. state wildlife management area	Current Public Use: YES	Future Public Use: YES
Land Code: 1000060939	Agency Land Code: R29208180	Land Name: FAW - WILDLIFE	County: MARSHALL	Acres: 40.00
City:	Site Code:	Classification Per M.S. 86A.05: g. state wildlife management area	Current Public Use: YES	Future Public Use: YES
Land Code: 1000060940	Agency Land Code: R29208249	Land Name: FAW - WILDLIFE	County: MARSHALL	Acres: 40.00
City:	Site Code:	Classification Per M.S. 86A.05: g. state wildlife management area	Current Public Use: YES	Future Public Use: YES
Land Code: 1000060941	Agency Land Code: R29208266	Land Name: FAW - WILDLIFE	County: MARSHALL	Acres: 40.00
City:	Site Code:	Classification Per M.S. 86A.05: g. state wildlife management area	Current Public Use: YES	Future Public Use: YES
Land Code: 1000060942	Agency Land Code: R29208379	Land Name: FAW - WILDLIFE	County: MARSHALL	Acres: 40.00
City:	Site Code:	Classification Per M.S. 86A.05: g. state wildlife management area	Current Public Use: YES	Future Public Use: YES
Land Code: 1000060943	Agency Land Code: R29208212	Land Name: FAW - WILDLIFE	County: MARSHALL	Acres: 40.00
City:	Site Code:	Classification Per M.S. 86A.05: g. state wildlife management area	Current Public Use: YES	Future Public Use: YES
Land Code: 1000060944	Agency Land Code: R29208228	Land Name: FAW - WILDLIFE	County: MARSHALL	Acres: 40.00
City:	Site Code:	Classification Per M.S. 86A.05: g. state wildlife management area	Current Public Use: YES	Future Public Use: YES
Land Code: 1000060945	Agency Land Code: R29208141	Land Name: FAW - WILDLIFE	County: MARSHALL	Acres: 40.00
City:	Site Code:	Classification Per M.S. 86A.05: g. state wildlife management area	Current Public Use: YES	Future Public Use: YES
Land Code: 1000060946	Agency Land Code: R29208155	Land Name: FAW - WILDLIFE	County: MARSHALL	Acres: 40.00
City:	Site Code:	Classification Per M.S. 86A.05: g. state wildlife management area	Current Public Use: YES	Future Public Use: YES
Land Code: 1000060947	Agency Land Code: R29208190	Land Name: FAW - WILDLIFE	County: MARSHALL	Acres: 40.00
City:	Site Code:	Classification Per M.S. 86A.05: g. state wildlife management area	Current Public Use: YES	Future Public Use: YES
Land Code: 1000060948	Agency Land Code: R29208311	Land Name: FAW - WILDLIFE	County: MARSHALL	Acres: 40.00
City:	Site Code:	Classification Per M.S. 86A.05: g. state wildlife management area	Current Public Use: YES	Future Public Use: YES
Land Code: 1000060949	Agency Land Code: R29208098	Land Name: FAW - WILDLIFE	County: MARSHALL	Acres: 40.00
City:	Site Code:	Classification Per M.S. 86A.05: g. state wildlife management area	Current Public Use: YES	Future Public Use: YES



Land Code: 1000060950	Agency Land Code: R29208274	Land Name: FAW - WILDLIFE	County: MARSHALL	Acres: 40.00
City:	Site Code:	Classification Per M.S. 86A.05: g. state wildlife management area	Current Public Use: YES	Future Public Use: YES
Land Code: 1000060951	Agency Land Code: R29208275	Land Name: FAW - WILDLIFE	County: MARSHALL	Acres: 40.00
City:	Site Code:	Classification Per M.S. 86A.05: g. state wildlife management area	Current Public Use: YES	Future Public Use: YES
Land Code: 1000060952	Agency Land Code: R29208324	Land Name: FAW - WILDLIFE	County: MARSHALL	Acres: 40.00
City:	Site Code:	Classification Per M.S. 86A.05: g. state wildlife management area	Current Public Use: YES	Future Public Use: YES
Land Code: 1000060953	Agency Land Code: R29207985	Land Name: FAW - WILDLIFE	County: MARSHALL	Acres: 38.57
City:	Site Code:	Classification Per M.S. 86A.05: g. state wildlife management area	Current Public Use: YES	Future Public Use: YES
Land Code: 1000060954	Agency Land Code: R29208455	Land Name: FAW - WILDLIFE	County: MARSHALL	Acres: 40.00
City:	Site Code:	Classification Per M.S. 86A.05: g. state wildlife management area	Current Public Use: YES	Future Public Use: YES
Land Code: 1000060955	Agency Land Code: R29208466	Land Name: FAW - WILDLIFE	County: MARSHALL	Acres: 40.00
City:	Site Code:	Classification Per M.S. 86A.05: g. state wildlife management area	Current Public Use: YES	Future Public Use: YES
Land Code: 1000060956	Agency Land Code: R29208092	Land Name: FAW - WILDLIFE	County: MARSHALL	Acres: 40.00
City:	Site Code:	Classification Per M.S. 86A.05: g. state wildlife management area	Current Public Use: YES	Future Public Use: YES
Land Code: 1000060957	Agency Land Code: R29208221	Land Name: FAW - WILDLIFE	County: MARSHALL	Acres: 40.00
City:	Site Code:	Classification Per M.S. 86A.05: g. state wildlife management area	Current Public Use: YES	Future Public Use: YES
Land Code: 1000060958	Agency Land Code: R29208226	Land Name: FAW - WILDLIFE	County: MARSHALL	Acres: 40.00
City:	Site Code:	Classification Per M.S. 86A.05: g. state wildlife management area	Current Public Use: YES	Future Public Use: YES
Land Code: 1000060959	Agency Land Code: R29208230	Land Name: FAW - WILDLIFE	County: MARSHALL	Acres: 40.00
City:	Site Code:	Classification Per M.S. 86A.05: g. state wildlife management area	Current Public Use: YES	Future Public Use: YES
Land Code: 1000060960	Agency Land Code: R29208240	Land Name: FAW - WILDLIFE	County: MARSHALL	Acres: 40.00
City:	Site Code:	Classification Per M.S. 86A.05: g. state wildlife management area	Current Public Use: YES	Future Public Use: YES
Land Code: 1000060961	Agency Land Code: R29208163	Land Name: FAW - WILDLIFE	County: MARSHALL	Acres: 40.00
City:	Site Code:	Classification Per M.S. 86A.05: g. state wildlife management area	Current Public Use: YES	Future Public Use: YES



Land Code: 1000060962	Agency Land Code: R29208168	Land Name: FAW - WILDLIFE	County: MARSHALL	Acres: 40.00
City:	Site Code:	Classification Per M.S. 86A.05: g. state wildlife management area	Current Public Use: YES	Future Public Use: YES
Land Code: 1000060963	Agency Land Code: R29208174	Land Name: FAW - WILDLIFE	County: MARSHALL	Acres: 40.00
City:	Site Code:	Classification Per M.S. 86A.05: g. state wildlife management area	Current Public Use: YES	Future Public Use: YES
Land Code: 1000060964	Agency Land Code: R29208273	Land Name: FAW - WILDLIFE	County: MARSHALL	Acres: 40.00
City:	Site Code:	Classification Per M.S. 86A.05: g. state wildlife management area	Current Public Use: YES	Future Public Use: YES
Land Code: 1000060965	Agency Land Code: R29208381	Land Name: FAW - WILDLIFE	County: MARSHALL	Acres: 40.00
City:	Site Code:	Classification Per M.S. 86A.05: g. state wildlife management area	Current Public Use: YES	Future Public Use: YES
Land Code: 1000060966	Agency Land Code: R29207996	Land Name: FAW - WILDLIFE	County: MARSHALL	Acres: 38.53
City:	Site Code:	Classification Per M.S. 86A.05: g. state wildlife management area	Current Public Use: YES	Future Public Use: YES
Land Code: 1000060967	Agency Land Code: R29329185	Land Name: FAW - WILDLIFE	County: MARSHALL	Acres: 40.00
City:	Site Code:	Classification Per M.S. 86A.05: g. state wildlife management area	Current Public Use: YES	Future Public Use: YES
Land Code: 1000060968	Agency Land Code: R29208463	Land Name: FAW - WILDLIFE	County: MARSHALL	Acres: 40.00
City:	Site Code:	Classification Per M.S. 86A.05: g. state wildlife management area	Current Public Use: YES	Future Public Use: YES
Land Code: 1000060969	Agency Land Code: R29208477	Land Name: FAW - WILDLIFE	County: MARSHALL	Acres: 40.00
City:	Site Code:	Classification Per M.S. 86A.05: g. state wildlife management area	Current Public Use: YES	Future Public Use: YES
Land Code: 1000060970	Agency Land Code: R29208095	Land Name: FAW - WILDLIFE	County: MARSHALL	Acres: 40.00
City:	Site Code:	Classification Per M.S. 86A.05: g. state wildlife management area	Current Public Use: YES	Future Public Use: YES
Land Code: 1000060971	Agency Land Code: R29208145	Land Name: FAW - WILDLIFE	County: MARSHALL	Acres: 40.00
City:	Site Code:	Classification Per M.S. 86A.05: g. state wildlife management area	Current Public Use: YES	Future Public Use: YES
Land Code: 1000060972	Agency Land Code: R29208164	Land Name: FAW - WILDLIFE	County: MARSHALL	Acres: 40.00
City:	Site Code:	Classification Per M.S. 86A.05: g. state wildlife management area	Current Public Use: YES	Future Public Use: YES
Land Code: 1000060973	Agency Land Code: R29208325	Land Name: FAW - WILDLIFE	County: MARSHALL	Acres: 40.00
City:	Site Code:	Classification Per M.S. 86A.05: g. state wildlife management area	Current Public Use: YES	Future Public Use: YES



Land Code: 1000060974	Agency Land Code: R29208165	Land Name: FAW - WILDLIFE	County: MARSHALL	Acres: 40.00
City:	Site Code:	Classification Per M.S. 86A.05: g. state wildlife management area	Current Public Use: YES	Future Public Use: YES
Land Code: 1000060975	Agency Land Code: R29208204	Land Name: FAW - WILDLIFE	County: MARSHALL	Acres: 40.00
City:	Site Code:	Classification Per M.S. 86A.05: g. state wildlife management area	Current Public Use: YES	Future Public Use: YES
Land Code: 1000060976	Agency Land Code: R29208309	Land Name: FAW - WILDLIFE	County: MARSHALL	Acres: 40.00
City:	Site Code:	Classification Per M.S. 86A.05: g. state wildlife management area	Current Public Use: YES	Future Public Use: YES
Land Code: 1000060977	Agency Land Code: R29207995	Land Name: FAW - WILDLIFE	County: MARSHALL	Acres: 38.44
City:	Site Code:	Classification Per M.S. 86A.05: g. state wildlife management area	Current Public Use: YES	Future Public Use: YES
Land Code: 1000060978	Agency Land Code: R29208012	Land Name: FAW - WILDLIFE	County: MARSHALL	Acres: 38.82
City:	Site Code:	Classification Per M.S. 86A.05: g. state wildlife management area	Current Public Use: YES	Future Public Use: YES
Land Code: 1000060979	Agency Land Code: R29208013	Land Name: FAW - WILDLIFE	County: MARSHALL	Acres: 38.94
City:	Site Code:	Classification Per M.S. 86A.05: g. state wildlife management area	Current Public Use: YES	Future Public Use: YES
Land Code: 1000060980	Agency Land Code: R29208114	Land Name: FAW - WILDLIFE	County: MARSHALL	Acres: 40.00
City:	Site Code:	Classification Per M.S. 86A.05: g. state wildlife management area	Current Public Use: YES	Future Public Use: YES
Land Code: 1000060981	Agency Land Code: R29208152	Land Name: FAW - WILDLIFE	County: MARSHALL	Acres: 40.00
City:	Site Code:	Classification Per M.S. 86A.05: g. state wildlife management area	Current Public Use: YES	Future Public Use: YES
Land Code: 1000060982	Agency Land Code: R29208176	Land Name: FAW - WILDLIFE	County: MARSHALL	Acres: 40.00
City:	Site Code:	Classification Per M.S. 86A.05: g. state wildlife management area	Current Public Use: YES	Future Public Use: YES
Land Code: 1000060983	Agency Land Code: R29208186	Land Name: FAW - WILDLIFE	County: MARSHALL	Acres: 40.00
City:	Site Code:	Classification Per M.S. 86A.05: g. state wildlife management area	Current Public Use: YES	Future Public Use: YES
Land Code: 1000060984	Agency Land Code: R29208271	Land Name: FAW - WILDLIFE	County: MARSHALL	Acres: 40.00
City:	Site Code:	Classification Per M.S. 86A.05: g. state wildlife management area	Current Public Use: YES	Future Public Use: YES
Land Code: 1000060985	Agency Land Code: R29208359	Land Name: FAW - WILDLIFE	County: MARSHALL	Acres: 40.00
City:	Site Code:	Classification Per M.S. 86A.05: g. state wildlife management area	Current Public Use: YES	Future Public Use: YES



Land Code: 1000060986	Agency Land Code: R29208369	Land Name: FAW - WILDLIFE	County: MARSHALL	Acres: 40.00
City:	Site Code:	Classification Per M.S. 86A.05: g. state wildlife management area	Current Public Use: YES	Future Public Use: YES
Land Code: 1000060987	Agency Land Code: R29207986	Land Name: FAW - WILDLIFE	County: MARSHALL	Acres: 40.00
City:	Site Code:	Classification Per M.S. 86A.05: g. state wildlife management area	Current Public Use: YES	Future Public Use: YES
Land Code: 1000060988	Agency Land Code: R29208001	Land Name: FAW - WILDLIFE	County: MARSHALL	Acres: 40.00
City:	Site Code:	Classification Per M.S. 86A.05: g. state wildlife management area	Current Public Use: YES	Future Public Use: YES
Land Code: 1000060989	Agency Land Code: R29208409	Land Name: FAW - WILDLIFE	County: MARSHALL	Acres: 40.00
City:	Site Code:	Classification Per M.S. 86A.05: g. state wildlife management area	Current Public Use: YES	Future Public Use: YES
Land Code: 1000060990	Agency Land Code: R29208444	Land Name: FAW - WILDLIFE	County: MARSHALL	Acres: 40.00
City:	Site Code:	Classification Per M.S. 86A.05: g. state wildlife management area	Current Public Use: YES	Future Public Use: YES
Land Code: 1000060991	Agency Land Code: R29208468	Land Name: FAW - WILDLIFE	County: MARSHALL	Acres: 40.00
City:	Site Code:	Classification Per M.S. 86A.05: g. state wildlife management area	Current Public Use: YES	Future Public Use: YES
Land Code: 1000060992	Agency Land Code: R29208089	Land Name: FAW - WILDLIFE	County: MARSHALL	Acres: 40.00
City:	Site Code:	Classification Per M.S. 86A.05: g. state wildlife management area	Current Public Use: YES	Future Public Use: YES
Land Code: 1000060993	Agency Land Code: R29208200	Land Name: FAW - WILDLIFE	County: MARSHALL	Acres: 40.00
City:	Site Code:	Classification Per M.S. 86A.05: g. state wildlife management area	Current Public Use: YES	Future Public Use: YES
Land Code: 1000060994	Agency Land Code: R29208285	Land Name: FAW - WILDLIFE	County: MARSHALL	Acres: 40.00
City:	Site Code:	Classification Per M.S. 86A.05: g. state wildlife management area	Current Public Use: YES	Future Public Use: YES
Land Code: 1000060995	Agency Land Code: R29208365	Land Name: FAW - WILDLIFE	County: MARSHALL	Acres: 40.00
City:	Site Code:	Classification Per M.S. 86A.05: g. state wildlife management area	Current Public Use: YES	Future Public Use: YES
Land Code: 1000060996	Agency Land Code: R29208393	Land Name: FAW - WILDLIFE	County: MARSHALL	Acres: 40.00
City:	Site Code:	Classification Per M.S. 86A.05: g. state wildlife management area	Current Public Use: YES	Future Public Use: YES
Land Code: 1000060997	Agency Land Code: R29208395	Land Name: FAW - WILDLIFE	County: MARSHALL	Acres: 40.00
City:	Site Code:	Classification Per M.S. 86A.05: g. state wildlife management area	Current Public Use: YES	Future Public Use: YES



Land Code: 1000060998	Agency Land Code: R29208000	Land Name: FAW - WILDLIFE	County: MARSHALL	Acres: 38.71
City:	Site Code:	Classification Per M.S. 86A.05: g. state wildlife management area	Current Public Use: YES	Future Public Use: YES
Land Code: 1000060999	Agency Land Code: R29208086	Land Name: FAW - WILDLIFE	County: MARSHALL	Acres: 40.00
City:	Site Code:	Classification Per M.S. 86A.05: g. state wildlife management area	Current Public Use: YES	Future Public Use: YES
Land Code: 1000061000	Agency Land Code: R29208135	Land Name: FAW - WILDLIFE	County: MARSHALL	Acres: 40.00
City:	Site Code:	Classification Per M.S. 86A.05: g. state wildlife management area	Current Public Use: YES	Future Public Use: YES
Land Code: 1000061001	Agency Land Code: R29208192	Land Name: FAW - WILDLIFE	County: MARSHALL	Acres: 40.00
City:	Site Code:	Classification Per M.S. 86A.05: g. state wildlife management area	Current Public Use: YES	Future Public Use: YES
Land Code: 1000061002	Agency Land Code: R29208196	Land Name: FAW - WILDLIFE	County: MARSHALL	Acres: 40.00
City:	Site Code:	Classification Per M.S. 86A.05: g. state wildlife management area	Current Public Use: YES	Future Public Use: YES
Land Code: 1000061003	Agency Land Code: R29208090	Land Name: FAW - WILDLIFE	County: MARSHALL	Acres: 40.00
City:	Site Code:	Classification Per M.S. 86A.05: g. state wildlife management area	Current Public Use: YES	Future Public Use: YES
Land Code: 1000061004	Agency Land Code: R29208147	Land Name: FAW - WILDLIFE	County: MARSHALL	Acres: 40.00
City:	Site Code:	Classification Per M.S. 86A.05: g. state wildlife management area	Current Public Use: YES	Future Public Use: YES
Land Code: 1000061005	Agency Land Code: R29208210	Land Name: FAW - WILDLIFE	County: MARSHALL	Acres: 40.00
City:	Site Code:	Classification Per M.S. 86A.05: g. state wildlife management area	Current Public Use: YES	Future Public Use: YES
Land Code: 1000061006	Agency Land Code: R29208264	Land Name: FAW - WILDLIFE	County: MARSHALL	Acres: 40.00
City:	Site Code:	Classification Per M.S. 86A.05: g. state wildlife management area	Current Public Use: YES	Future Public Use: YES
Land Code: 1000061007	Agency Land Code: R29208286	Land Name: FAW - WILDLIFE	County: MARSHALL	Acres: 40.00
City:	Site Code:	Classification Per M.S. 86A.05: g. state wildlife management area	Current Public Use: YES	Future Public Use: YES
Land Code: 1000061008	Agency Land Code: R29208387	Land Name: FAW - WILDLIFE	County: MARSHALL	Acres: 40.00
City:	Site Code:	Classification Per M.S. 86A.05: g. state wildlife management area	Current Public Use: YES	Future Public Use: YES
Land Code: 1000061009	Agency Land Code: R29208451	Land Name: FAW - WILDLIFE	County: MARSHALL	Acres: 40.00
City:	Site Code:	Classification Per M.S. 86A.05: g. state wildlife management area	Current Public Use: YES	Future Public Use: YES



Land Code: 1000061010	Agency Land Code: R29208161	Land Name: FAW - WILDLIFE	County: MARSHALL	Acres: 40.00
City:	Site Code:	Classification Per M.S. 86A.05: g. state wildlife management area	Current Public Use: YES	Future Public Use: YES
Land Code: 1000061011	Agency Land Code: R29208184	Land Name: FAW - WILDLIFE	County: MARSHALL	Acres: 40.00
City:	Site Code:	Classification Per M.S. 86A.05: g. state wildlife management area	Current Public Use: YES	Future Public Use: YES
Land Code: 1000061012	Agency Land Code: R29208209	Land Name: FAW - WILDLIFE	County: MARSHALL	Acres: 40.00
City:	Site Code:	Classification Per M.S. 86A.05: g. state wildlife management area	Current Public Use: YES	Future Public Use: YES
Land Code: 1000061013	Agency Land Code: R29208297	Land Name: FAW - WILDLIFE	County: MARSHALL	Acres: 40.00
City:	Site Code:	Classification Per M.S. 86A.05: g. state wildlife management area	Current Public Use: YES	Future Public Use: YES
Land Code: 1000061014	Agency Land Code: R29208319	Land Name: FAW - WILDLIFE	County: MARSHALL	Acres: 40.00
City:	Site Code:	Classification Per M.S. 86A.05: g. state wildlife management area	Current Public Use: YES	Future Public Use: YES
Land Code: 1000061015	Agency Land Code: R29208331	Land Name: FAW - WILDLIFE	County: MARSHALL	Acres: 40.00
City:	Site Code:	Classification Per M.S. 86A.05: g. state wildlife management area	Current Public Use: YES	Future Public Use: YES
Land Code: 1000061016	Agency Land Code: R29208362	Land Name: FAW - WILDLIFE	County: MARSHALL	Acres: 40.00
City:	Site Code:	Classification Per M.S. 86A.05: g. state wildlife management area	Current Public Use: YES	Future Public Use: YES
Land Code: 1000061017	Agency Land Code: R29207999	Land Name: FAW - WILDLIFE	County: MARSHALL	Acres: 38.62
City:	Site Code:	Classification Per M.S. 86A.05: g. state wildlife management area	Current Public Use: YES	Future Public Use: YES
Land Code: 1000061018	Agency Land Code: R29208004	Land Name: FAW - WILDLIFE	County: MARSHALL	Acres: 40.00
City:	Site Code:	Classification Per M.S. 86A.05: g. state wildlife management area	Current Public Use: YES	Future Public Use: YES
Land Code: 1000061019	Agency Land Code: R29208471	Land Name: FAW - WILDLIFE	County: MARSHALL	Acres: 40.00
City:	Site Code:	Classification Per M.S. 86A.05: g. state wildlife management area	Current Public Use: YES	Future Public Use: YES
Land Code: 1000061020	Agency Land Code: R29208139	Land Name: FAW - WILDLIFE	County: MARSHALL	Acres: 40.00
City:	Site Code:	Classification Per M.S. 86A.05: g. state wildlife management area	Current Public Use: YES	Future Public Use: YES
Land Code: 1000061021	Agency Land Code: R29208172	Land Name: FAW - WILDLIFE	County: MARSHALL	Acres: 40.00
City:	Site Code:	Classification Per M.S. 86A.05: g. state wildlife management area	Current Public Use: YES	Future Public Use: YES



Land Code: 1000061022	Agency Land Code: R29208276	Land Name: FAW - WILDLIFE	County: MARSHALL	Acres: 40.00
City:	Site Code:	Classification Per M.S. 86A.05: g. state wildlife management area	Current Public Use: YES	Future Public Use: YES
Land Code: 1000061023	Agency Land Code: R29208278	Land Name: FAW - WILDLIFE	County: MARSHALL	Acres: 40.00
City:	Site Code:	Classification Per M.S. 86A.05: g. state wildlife management area	Current Public Use: YES	Future Public Use: YES
Land Code: 1000061024	Agency Land Code: R29208283	Land Name: FAW - WILDLIFE	County: MARSHALL	Acres: 40.00
City:	Site Code:	Classification Per M.S. 86A.05: g. state wildlife management area	Current Public Use: YES	Future Public Use: YES
Land Code: 1000061025	Agency Land Code: R29208288	Land Name: FAW - WILDLIFE	County: MARSHALL	Acres: 40.00
City:	Site Code:	Classification Per M.S. 86A.05: g. state wildlife management area	Current Public Use: YES	Future Public Use: YES
Land Code: 1000061026	Agency Land Code: R29208328	Land Name: FAW - WILDLIFE	County: MARSHALL	Acres: 40.00
City:	Site Code:	Classification Per M.S. 86A.05: g. state wildlife management area	Current Public Use: YES	Future Public Use: YES
Land Code: 1000061027	Agency Land Code: R29208377	Land Name: FAW - WILDLIFE	County: MARSHALL	Acres: 40.00
City:	Site Code:	Classification Per M.S. 86A.05: g. state wildlife management area	Current Public Use: YES	Future Public Use: YES
Land Code: 1000061028	Agency Land Code: R29208385	Land Name: FAW - WILDLIFE	County: MARSHALL	Acres: 40.00
City:	Site Code:	Classification Per M.S. 86A.05: g. state wildlife management area	Current Public Use: YES	Future Public Use: YES
Land Code: 1000061029	Agency Land Code: R29208467	Land Name: FAW - WILDLIFE	County: MARSHALL	Acres: 40.00
City:	Site Code:	Classification Per M.S. 86A.05: g. state wildlife management area	Current Public Use: YES	Future Public Use: YES
Land Code: 1000061030	Agency Land Code: R29208202	Land Name: FAW - WILDLIFE	County: MARSHALL	Acres: 40.00
City:	Site Code:	Classification Per M.S. 86A.05: g. state wildlife management area	Current Public Use: YES	Future Public Use: YES
Land Code: 1000061031	Agency Land Code: R29203772	Land Name: FAW - WILDLIFE	County: MARSHALL	Acres: 40.00
City:	Site Code: R290536	Classification Per M.S. 86A.05: g. state wildlife management area	Current Public Use: YES	Future Public Use: YES
Land Code: 1000061032	Agency Land Code: R29203664	Land Name: FAW - WILDLIFE	County: MARSHALL	Acres: 40.00
City:	Site Code: R290536	Classification Per M.S. 86A.05: g. state wildlife management area	Current Public Use: YES	Future Public Use: YES
Land Code: 1000061033	Agency Land Code: R29203850	Land Name: FAW - WILDLIFE	County: MARSHALL	Acres: 40.00
City:	Site Code: R290536	Classification Per M.S. 86A.05: g. state wildlife management area	Current Public Use: YES	Future Public Use: YES



Land Code: 1000061034	Agency Land Code: R29203770	Land Name: FAW - WILDLIFE	County: MARSHALL	Acres: 40.00
City:	Site Code: R290536	Classification Per M.S. 86A.05: g. state wildlife management area	Current Public Use: YES	Future Public Use: YES
Land Code: 1000061035	Agency Land Code: R29203849	Land Name: FAW - WILDLIFE	County: MARSHALL	Acres: 40.00
City:	Site Code: R290536	Classification Per M.S. 86A.05: g. state wildlife management area	Current Public Use: YES	Future Public Use: YES
Land Code: 1000061036	Agency Land Code: R29203728	Land Name: FAW - WILDLIFE	County: MARSHALL	Acres: 40.00
City:	Site Code: R290536	Classification Per M.S. 86A.05: g. state wildlife management area	Current Public Use: YES	Future Public Use: YES
Land Code: 1000061037	Agency Land Code: R29203834	Land Name: FAW - WILDLIFE	County: MARSHALL	Acres: 40.00
City:	Site Code: R290536	Classification Per M.S. 86A.05: g. state wildlife management area	Current Public Use: YES	Future Public Use: YES
Land Code: 1000061038	Agency Land Code: R29203761	Land Name: FAW - WILDLIFE	County: MARSHALL	Acres: 40.00
City:	Site Code: R290536	Classification Per M.S. 86A.05: g. state wildlife management area	Current Public Use: YES	Future Public Use: YES
Land Code: 1000061039	Agency Land Code: R29203724	Land Name: FAW - WILDLIFE	County: MARSHALL	Acres: 40.00
City:	Site Code: R290536	Classification Per M.S. 86A.05: g. state wildlife management area	Current Public Use: YES	Future Public Use: YES
Land Code: 1000061040	Agency Land Code: R29203790	Land Name: FAW - WILDLIFE	County: MARSHALL	Acres: 40.00
City:	Site Code: R290536	Classification Per M.S. 86A.05: g. state wildlife management area	Current Public Use: YES	Future Public Use: YES
Land Code: 1000061041	Agency Land Code: R29203840	Land Name: FAW - WILDLIFE	County: MARSHALL	Acres: 40.00
City:	Site Code: R290536	Classification Per M.S. 86A.05: g. state wildlife management area	Current Public Use: YES	Future Public Use: YES
Land Code: 1000061042	Agency Land Code: R29203787	Land Name: FAW - WILDLIFE	County: MARSHALL	Acres: 40.00
City:	Site Code: R290536	Classification Per M.S. 86A.05: g. state wildlife management area	Current Public Use: YES	Future Public Use: YES
Land Code: 1000061043	Agency Land Code: R29203816	Land Name: FAW - WILDLIFE	County: MARSHALL	Acres: 40.00
City:	Site Code: R290536	Classification Per M.S. 86A.05: g. state wildlife management area	Current Public Use: YES	Future Public Use: YES
Land Code: 1000061044	Agency Land Code: R29203778	Land Name: FAW - WILDLIFE	County: MARSHALL	Acres: 40.00
City:	Site Code: R290536	Classification Per M.S. 86A.05: g. state wildlife management area	Current Public Use: YES	Future Public Use: YES
Land Code: 1000061045	Agency Land Code: R29203839	Land Name: FAW - WILDLIFE	County: MARSHALL	Acres: 40.00
City:	Site Code: R290536	Classification Per M.S. 86A.05: g. state wildlife management area	Current Public Use: YES	Future Public Use: YES



Land Code: 1000061046	Agency Land Code: R29203739	Land Name: FAW - WILDLIFE	County: MARSHALL	Acres: 39.41
City:	Site Code: R290536	Classification Per M.S. 86A.05: g. state wildlife management area	Current Public Use: YES	Future Public Use: YES
Land Code: 1000061047	Agency Land Code: R29203775	Land Name: FAW - WILDLIFE	County: MARSHALL	Acres: 40.00
City:	Site Code: R290536	Classification Per M.S. 86A.05: g. state wildlife management area	Current Public Use: YES	Future Public Use: YES
Land Code: 1000061048	Agency Land Code: R29203715	Land Name: FAW - WILDLIFE	County: MARSHALL	Acres: 40.00
City:	Site Code: R290536	Classification Per M.S. 86A.05: g. state wildlife management area	Current Public Use: YES	Future Public Use: YES
Land Code: 1000061049	Agency Land Code: R29203655	Land Name: FAW - WILDLIFE	County: MARSHALL	Acres: 40.00
City:	Site Code: R290536	Classification Per M.S. 86A.05: g. state wildlife management area	Current Public Use: YES	Future Public Use: YES
Land Code: 1000061050	Agency Land Code: R29203773	Land Name: FAW - WILDLIFE	County: MARSHALL	Acres: 40.00
City:	Site Code: R290536	Classification Per M.S. 86A.05: g. state wildlife management area	Current Public Use: YES	Future Public Use: YES
Land Code: 1000061051	Agency Land Code: R29203718	Land Name: FAW - WILDLIFE	County: MARSHALL	Acres: 40.00
City:	Site Code: R290536	Classification Per M.S. 86A.05: g. state wildlife management area	Current Public Use: YES	Future Public Use: YES
Land Code: 1000061052	Agency Land Code: R29203662	Land Name: FAW - WILDLIFE	County: MARSHALL	Acres: 40.00
City:	Site Code: R290536	Classification Per M.S. 86A.05: g. state wildlife management area	Current Public Use: YES	Future Public Use: YES
Land Code: 1000061053	Agency Land Code: R29203789	Land Name: FAW - WILDLIFE	County: MARSHALL	Acres: 40.00
City:	Site Code: R290536	Classification Per M.S. 86A.05: g. state wildlife management area	Current Public Use: YES	Future Public Use: YES
Land Code: 1000061054	Agency Land Code: R29203684	Land Name: FAW - WILDLIFE	County: MARSHALL	Acres: 40.00
City:	Site Code: R290536	Classification Per M.S. 86A.05: g. state wildlife management area	Current Public Use: YES	Future Public Use: YES
Land Code: 1000061055	Agency Land Code: R29203653	Land Name: FAW - WILDLIFE	County: MARSHALL	Acres: 40.00
City:	Site Code: R290536	Classification Per M.S. 86A.05: g. state wildlife management area	Current Public Use: YES	Future Public Use: YES
Land Code: 1000061056	Agency Land Code: R29203824	Land Name: FAW - WILDLIFE	County: MARSHALL	Acres: 40.00
City:	Site Code: R290536	Classification Per M.S. 86A.05: g. state wildlife management area	Current Public Use: YES	Future Public Use: YES
Land Code: 1000061057	Agency Land Code: R29203832	Land Name: FAW - WILDLIFE	County: MARSHALL	Acres: 40.00
City:	Site Code: R290536	Classification Per M.S. 86A.05: g. state wildlife management area	Current Public Use: YES	Future Public Use: YES



Land Code: 1000061058	Agency Land Code: R29203708	Land Name: FAW - WILDLIFE	County: MARSHALL	Acres: 40.00
City:	Site Code: R290536	Classification Per M.S. 86A.05: g. state wildlife management area	Current Public Use: YES	Future Public Use: YES
Land Code: 1000061059	Agency Land Code: R29203704	Land Name: FAW - WILDLIFE	County: MARSHALL	Acres: 40.00
City:	Site Code: R290536	Classification Per M.S. 86A.05: g. state wildlife management area	Current Public Use: YES	Future Public Use: YES
Land Code: 1000061060	Agency Land Code: R29203741	Land Name: FAW - WILDLIFE	County: MARSHALL	Acres: 40.00
City:	Site Code: R290536	Classification Per M.S. 86A.05: g. state wildlife management area	Current Public Use: YES	Future Public Use: YES
Land Code: 1000061061	Agency Land Code: R29203735	Land Name: FAW - WILDLIFE	County: MARSHALL	Acres: 40.00
City:	Site Code: R290536	Classification Per M.S. 86A.05: g. state wildlife management area	Current Public Use: YES	Future Public Use: YES
Land Code: 1000061062	Agency Land Code: R29203748	Land Name: FAW - WILDLIFE	County: MARSHALL	Acres: 40.00
City:	Site Code: R290536	Classification Per M.S. 86A.05: g. state wildlife management area	Current Public Use: YES	Future Public Use: YES
Land Code: 1000061063	Agency Land Code: R29203699	Land Name: FAW - WILDLIFE	County: MARSHALL	Acres: 40.00
City:	Site Code: R290536	Classification Per M.S. 86A.05: g. state wildlife management area	Current Public Use: YES	Future Public Use: YES
Land Code: 1000061064	Agency Land Code: R29203798	Land Name: FAW - WILDLIFE	County: MARSHALL	Acres: 40.00
City:	Site Code: R290536	Classification Per M.S. 86A.05: g. state wildlife management area	Current Public Use: YES	Future Public Use: YES
Land Code: 1000061065	Agency Land Code: R29203697	Land Name: FAW - WILDLIFE	County: MARSHALL	Acres: 40.00
City:	Site Code: R290536	Classification Per M.S. 86A.05: g. state wildlife management area	Current Public Use: YES	Future Public Use: YES
Land Code: 1000061066	Agency Land Code: R29203768	Land Name: FAW - WILDLIFE	County: MARSHALL	Acres: 40.00
City:	Site Code: R290536	Classification Per M.S. 86A.05: g. state wildlife management area	Current Public Use: YES	Future Public Use: YES
Land Code: 1000061067	Agency Land Code: R29203726	Land Name: FAW - WILDLIFE	County: MARSHALL	Acres: 40.00
City:	Site Code: R290536	Classification Per M.S. 86A.05: g. state wildlife management area	Current Public Use: YES	Future Public Use: YES
Land Code: 1000061068	Agency Land Code: R29203848	Land Name: FAW - WILDLIFE	County: MARSHALL	Acres: 40.00
City:	Site Code: R290536	Classification Per M.S. 86A.05: g. state wildlife management area	Current Public Use: YES	Future Public Use: YES
Land Code: 1000061069	Agency Land Code: R29203830	Land Name: FAW - WILDLIFE	County: MARSHALL	Acres: 40.00
City:	Site Code: R290536	Classification Per M.S. 86A.05: g. state wildlife management area	Current Public Use: YES	Future Public Use: YES



Land Code: 1000061070	Agency Land Code: R29203687	Land Name: FAW - WILDLIFE	County: MARSHALL	Acres: 40.00
City:	Site Code: R290536	Classification Per M.S. 86A.05: g. state wildlife management area	Current Public Use: YES	Future Public Use: YES
Land Code: 1000061071	Agency Land Code: R29203756	Land Name: FAW - WILDLIFE	County: MARSHALL	Acres: 40.00
City:	Site Code: R290536	Classification Per M.S. 86A.05: g. state wildlife management area	Current Public Use: YES	Future Public Use: YES
Land Code: 1000061072	Agency Land Code: R29203711	Land Name: FAW - WILDLIFE	County: MARSHALL	Acres: 40.00
City:	Site Code: R290536	Classification Per M.S. 86A.05: g. state wildlife management area	Current Public Use: YES	Future Public Use: YES
Land Code: 1000061073	Agency Land Code: R29203709	Land Name: FAW - WILDLIFE	County: MARSHALL	Acres: 40.00
City:	Site Code: R290536	Classification Per M.S. 86A.05: g. state wildlife management area	Current Public Use: YES	Future Public Use: YES
Land Code: 1000061074	Agency Land Code: R29203729	Land Name: FAW - WILDLIFE	County: MARSHALL	Acres: 40.00
City:	Site Code: R290536	Classification Per M.S. 86A.05: g. state wildlife management area	Current Public Use: YES	Future Public Use: YES
Land Code: 1000061075	Agency Land Code: R29203701	Land Name: FAW - WILDLIFE	County: MARSHALL	Acres: 40.00
City:	Site Code: R290536	Classification Per M.S. 86A.05: g. state wildlife management area	Current Public Use: YES	Future Public Use: YES
Land Code: 1000061076	Agency Land Code: R29203755	Land Name: FAW - WILDLIFE	County: MARSHALL	Acres: 40.86
City:	Site Code: R290536	Classification Per M.S. 86A.05: g. state wildlife management area	Current Public Use: YES	Future Public Use: YES
Land Code: 1000061077	Agency Land Code: R29203774	Land Name: FAW - WILDLIFE	County: MARSHALL	Acres: 40.00
City:	Site Code: R290536	Classification Per M.S. 86A.05: g. state wildlife management area	Current Public Use: YES	Future Public Use: YES
Land Code: 1000061078	Agency Land Code: R29203804	Land Name: FAW - WILDLIFE	County: MARSHALL	Acres: 40.00
City:	Site Code: R290536	Classification Per M.S. 86A.05: g. state wildlife management area	Current Public Use: YES	Future Public Use: YES
Land Code: 1000061079	Agency Land Code: R29203802	Land Name: FAW - WILDLIFE	County: MARSHALL	Acres: 40.00
City:	Site Code: R290536	Classification Per M.S. 86A.05: g. state wildlife management area	Current Public Use: YES	Future Public Use: YES
Land Code: 1000061080	Agency Land Code: R29203747	Land Name: FAW - WILDLIFE	County: MARSHALL	Acres: 40.00
City:	Site Code: R290536	Classification Per M.S. 86A.05: g. state wildlife management area	Current Public Use: YES	Future Public Use: YES
Land Code: 1000061081	Agency Land Code: R29203736	Land Name: FAW - WILDLIFE	County: MARSHALL	Acres: 40.00
City:	Site Code: R290536	Classification Per M.S. 86A.05: g. state wildlife management area	Current Public Use: YES	Future Public Use: YES



Land Code: 1000061082	Agency Land Code: R29203731	Land Name: FAW - WILDLIFE	County: MARSHALL	Acres: 40.00
City:	Site Code: R290536	Classification Per M.S. 86A.05: g. state wildlife management area	Current Public Use: YES	Future Public Use: YES
Land Code: 1000061083	Agency Land Code: R29203723	Land Name: FAW - WILDLIFE	County: MARSHALL	Acres: 40.00
City:	Site Code: R290536	Classification Per M.S. 86A.05: g. state wildlife management area	Current Public Use: YES	Future Public Use: YES
Land Code: 1000061084	Agency Land Code: R29203691	Land Name: FAW - WILDLIFE	County: MARSHALL	Acres: 40.00
City:	Site Code: R290536	Classification Per M.S. 86A.05: g. state wildlife management area	Current Public Use: YES	Future Public Use: YES
Land Code: 1000061085	Agency Land Code: R29203764	Land Name: FAW - WILDLIFE	County: MARSHALL	Acres: 40.00
City:	Site Code: R290536	Classification Per M.S. 86A.05: g. state wildlife management area	Current Public Use: YES	Future Public Use: YES
Land Code: 1000061086	Agency Land Code: R29203760	Land Name: FAW - WILDLIFE	County: MARSHALL	Acres: 40.00
City:	Site Code: R290536	Classification Per M.S. 86A.05: g. state wildlife management area	Current Public Use: YES	Future Public Use: YES
Land Code: 1000061087	Agency Land Code: R29203801	Land Name: FAW - WILDLIFE	County: MARSHALL	Acres: 40.00
City:	Site Code: R290536	Classification Per M.S. 86A.05: g. state wildlife management area	Current Public Use: YES	Future Public Use: YES
Land Code: 1000061088	Agency Land Code: R29203661	Land Name: FAW - WILDLIFE	County: MARSHALL	Acres: 40.00
City:	Site Code: R290536	Classification Per M.S. 86A.05: g. state wildlife management area	Current Public Use: YES	Future Public Use: YES
Land Code: 1000061089	Agency Land Code: R29203663	Land Name: FAW - WILDLIFE	County: MARSHALL	Acres: 40.00
City:	Site Code: R290536	Classification Per M.S. 86A.05: g. state wildlife management area	Current Public Use: YES	Future Public Use: YES
Land Code: 1000061090	Agency Land Code: R29203652	Land Name: FAW - WILDLIFE	County: MARSHALL	Acres: 40.00
City:	Site Code: R290536	Classification Per M.S. 86A.05: g. state wildlife management area	Current Public Use: YES	Future Public Use: YES
Land Code: 1000061091	Agency Land Code: R29203727	Land Name: FAW - WILDLIFE	County: MARSHALL	Acres: 40.00
City:	Site Code: R290536	Classification Per M.S. 86A.05: g. state wildlife management area	Current Public Use: YES	Future Public Use: YES
Land Code: 1000061092	Agency Land Code: R29203700	Land Name: FAW - WILDLIFE	County: MARSHALL	Acres: 40.00
City:	Site Code: R290536	Classification Per M.S. 86A.05: g. state wildlife management area	Current Public Use: YES	Future Public Use: YES
Land Code: 1000061093	Agency Land Code: R29203720	Land Name: FAW - WILDLIFE	County: MARSHALL	Acres: 40.00
City:	Site Code: R290536	Classification Per M.S. 86A.05: g. state wildlife management area	Current Public Use: YES	Future Public Use: YES



Land Code: 1000061094	Agency Land Code: R29203847	Land Name: FAW - WILDLIFE	County: MARSHALL	Acres: 39.92
City:	Site Code: R290536	Classification Per M.S. 86A.05: g. state wildlife management area	Current Public Use: YES	Future Public Use: YES
Land Code: 1000061095	Agency Land Code: R29203844	Land Name: FAW - WILDLIFE	County: MARSHALL	Acres: 40.00
City:	Site Code: R290536	Classification Per M.S. 86A.05: g. state wildlife management area	Current Public Use: YES	Future Public Use: YES
Land Code: 1000061096	Agency Land Code: R29203740	Land Name: FAW - WILDLIFE	County: MARSHALL	Acres: 40.00
City:	Site Code: R290536	Classification Per M.S. 86A.05: g. state wildlife management area	Current Public Use: YES	Future Public Use: YES
Land Code: 1000061097	Agency Land Code: R29203771	Land Name: FAW - WILDLIFE	County: MARSHALL	Acres: 40.00
City:	Site Code: R290536	Classification Per M.S. 86A.05: g. state wildlife management area	Current Public Use: YES	Future Public Use: YES
Land Code: 1000061098	Agency Land Code: R29203766	Land Name: FAW - WILDLIFE	County: MARSHALL	Acres: 40.00
City:	Site Code: R290536	Classification Per M.S. 86A.05: g. state wildlife management area	Current Public Use: YES	Future Public Use: YES
Land Code: 1000061099	Agency Land Code: R29203818	Land Name: FAW - WILDLIFE	County: MARSHALL	Acres: 40.00
City:	Site Code: R290536	Classification Per M.S. 86A.05: g. state wildlife management area	Current Public Use: YES	Future Public Use: YES
Land Code: 1000061100	Agency Land Code: R29203725	Land Name: FAW - WILDLIFE	County: MARSHALL	Acres: 40.00
City:	Site Code: R290536	Classification Per M.S. 86A.05: g. state wildlife management area	Current Public Use: YES	Future Public Use: YES
Land Code: 1000061101	Agency Land Code: R29203730	Land Name: FAW - WILDLIFE	County: MARSHALL	Acres: 40.00
City:	Site Code: R290536	Classification Per M.S. 86A.05: g. state wildlife management area	Current Public Use: YES	Future Public Use: YES
Land Code: 1000061102	Agency Land Code: R29203651	Land Name: FAW - WILDLIFE	County: MARSHALL	Acres: 40.00
City:	Site Code: R290536	Classification Per M.S. 86A.05: g. state wildlife management area	Current Public Use: YES	Future Public Use: YES
Land Code: 1000061103	Agency Land Code: R29203762	Land Name: FAW - WILDLIFE	County: MARSHALL	Acres: 40.00
City:	Site Code: R290536	Classification Per M.S. 86A.05: g. state wildlife management area	Current Public Use: YES	Future Public Use: YES
Land Code: 1000061104	Agency Land Code: R29203744	Land Name: FAW - WILDLIFE	County: MARSHALL	Acres: 40.00
City:	Site Code: R290536	Classification Per M.S. 86A.05: g. state wildlife management area	Current Public Use: YES	Future Public Use: YES
Land Code: 1000061105	Agency Land Code: R29203817	Land Name: FAW - WILDLIFE	County: MARSHALL	Acres: 40.00
City:	Site Code: R290536	Classification Per M.S. 86A.05: g. state wildlife management area	Current Public Use: YES	Future Public Use: YES



Land Code: 1000061106	Agency Land Code: R29203686	Land Name: FAW - WILDLIFE	County: MARSHALL	Acres: 40.00
City:	Site Code: R290536	Classification Per M.S. 86A.05: g. state wildlife management area	Current Public Use: YES	Future Public Use: YES
Land Code: 1000061107	Agency Land Code: R29203733	Land Name: FAW - WILDLIFE	County: MARSHALL	Acres: 40.00
City:	Site Code: R290536	Classification Per M.S. 86A.05: g. state wildlife management area	Current Public Use: YES	Future Public Use: YES
Land Code: 1000061108	Agency Land Code: R29203785	Land Name: FAW - WILDLIFE	County: MARSHALL	Acres: 40.00
City:	Site Code: R290536	Classification Per M.S. 86A.05: g. state wildlife management area	Current Public Use: YES	Future Public Use: YES
Land Code: 1000061109	Agency Land Code: R29203657	Land Name: FAW - WILDLIFE	County: MARSHALL	Acres: 40.00
City:	Site Code: R290536	Classification Per M.S. 86A.05: g. state wildlife management area	Current Public Use: YES	Future Public Use: YES
Land Code: 1000061110	Agency Land Code: R29203705	Land Name: FAW - WILDLIFE	County: MARSHALL	Acres: 40.00
City:	Site Code: R290536	Classification Per M.S. 86A.05: g. state wildlife management area	Current Public Use: YES	Future Public Use: YES
Land Code: 1000061111	Agency Land Code: R29203743	Land Name: FAW - WILDLIFE	County: MARSHALL	Acres: 40.00
City:	Site Code: R290536	Classification Per M.S. 86A.05: g. state wildlife management area	Current Public Use: YES	Future Public Use: YES
Land Code: 1000061112	Agency Land Code: R29203746	Land Name: FAW - WILDLIFE	County: MARSHALL	Acres: 40.00
City:	Site Code: R290536	Classification Per M.S. 86A.05: g. state wildlife management area	Current Public Use: YES	Future Public Use: YES
Land Code: 1000061113	Agency Land Code: R29203788	Land Name: FAW - WILDLIFE	County: MARSHALL	Acres: 40.00
City:	Site Code: R290536	Classification Per M.S. 86A.05: g. state wildlife management area	Current Public Use: YES	Future Public Use: YES
Land Code: 1000061114	Agency Land Code: R29203712	Land Name: FAW - WILDLIFE	County: MARSHALL	Acres: 40.00
City:	Site Code: R290536	Classification Per M.S. 86A.05: g. state wildlife management area	Current Public Use: YES	Future Public Use: YES
Land Code: 1000061115	Agency Land Code: R29203713	Land Name: FAW - WILDLIFE	County: MARSHALL	Acres: 40.00
City:	Site Code: R290536	Classification Per M.S. 86A.05: g. state wildlife management area	Current Public Use: YES	Future Public Use: YES
Land Code: 1000061116	Agency Land Code: R29203758	Land Name: FAW - WILDLIFE	County: MARSHALL	Acres: 40.00
City:	Site Code: R290536	Classification Per M.S. 86A.05: g. state wildlife management area	Current Public Use: YES	Future Public Use: YES
Land Code: 1000061117	Agency Land Code: R29203759	Land Name: FAW - WILDLIFE	County: MARSHALL	Acres: 40.00
City:	Site Code: R290536	Classification Per M.S. 86A.05: g. state wildlife management area	Current Public Use: YES	Future Public Use: YES



Land Code: 1000061118	Agency Land Code: R29203763	Land Name: FAW - WILDLIFE	County: MARSHALL	Acres: 40.00
City:	Site Code: R290536	Classification Per M.S. 86A.05: g. state wildlife management area	Current Public Use: YES	Future Public Use: YES
Land Code: 1000061119	Agency Land Code: R29203702	Land Name: FAW - WILDLIFE	County: MARSHALL	Acres: 40.00
City:	Site Code: R290536	Classification Per M.S. 86A.05: g. state wildlife management area	Current Public Use: YES	Future Public Use: YES
Land Code: 1000061120	Agency Land Code: R29203716	Land Name: FAW - WILDLIFE	County: MARSHALL	Acres: 40.00
City:	Site Code: R290536	Classification Per M.S. 86A.05: g. state wildlife management area	Current Public Use: YES	Future Public Use: YES
Land Code: 1000061121	Agency Land Code: R29203721	Land Name: FAW - WILDLIFE	County: MARSHALL	Acres: 40.00
City:	Site Code: R290536	Classification Per M.S. 86A.05: g. state wildlife management area	Current Public Use: YES	Future Public Use: YES
Land Code: 1000061122	Agency Land Code: R29203698	Land Name: FAW - WILDLIFE	County: MARSHALL	Acres: 40.00
City:	Site Code: R290536	Classification Per M.S. 86A.05: g. state wildlife management area	Current Public Use: YES	Future Public Use: YES
Land Code: 1000061123	Agency Land Code: R29203732	Land Name: FAW - WILDLIFE	County: MARSHALL	Acres: 40.00
City:	Site Code: R290536	Classification Per M.S. 86A.05: g. state wildlife management area	Current Public Use: YES	Future Public Use: YES
Land Code: 1000061124	Agency Land Code: R29203753	Land Name: FAW - WILDLIFE	County: MARSHALL	Acres: 40.00
City:	Site Code: R290536	Classification Per M.S. 86A.05: g. state wildlife management area	Current Public Use: YES	Future Public Use: YES
Land Code: 1000061125	Agency Land Code: R29203776	Land Name: FAW - WILDLIFE	County: MARSHALL	Acres: 40.00
City:	Site Code: R290536	Classification Per M.S. 86A.05: g. state wildlife management area	Current Public Use: YES	Future Public Use: YES
Land Code: 1000061126	Agency Land Code: R29203791	Land Name: FAW - WILDLIFE	County: MARSHALL	Acres: 40.00
City:	Site Code: R290536	Classification Per M.S. 86A.05: g. state wildlife management area	Current Public Use: YES	Future Public Use: YES
Land Code: 1000061127	Agency Land Code: R29203799	Land Name: FAW - WILDLIFE	County: MARSHALL	Acres: 40.00
City:	Site Code: R290536	Classification Per M.S. 86A.05: g. state wildlife management area	Current Public Use: YES	Future Public Use: YES
Land Code: 1000061128	Agency Land Code: R29203665	Land Name: FAW - WILDLIFE	County: MARSHALL	Acres: 40.00
City:	Site Code: R290536	Classification Per M.S. 86A.05: g. state wildlife management area	Current Public Use: YES	Future Public Use: YES
Land Code: 1000061129	Agency Land Code: R29203690	Land Name: FAW - WILDLIFE	County: MARSHALL	Acres: 40.00
City:	Site Code: R290536	Classification Per M.S. 86A.05: g. state wildlife management area	Current Public Use: YES	Future Public Use: YES



Land Code: 1000061130	Agency Land Code: R29203777	Land Name: FAW - WILDLIFE	County: MARSHALL	Acres: 40.00
City:	Site Code: R290536	Classification Per M.S. 86A.05: g. state wildlife management area	Current Public Use: YES	Future Public Use: YES
Land Code: 1000061131	Agency Land Code: R29203782	Land Name: FAW - WILDLIFE	County: MARSHALL	Acres: 40.00
City:	Site Code: R290536	Classification Per M.S. 86A.05: g. state wildlife management area	Current Public Use: YES	Future Public Use: YES
Land Code: 1000061132	Agency Land Code: R29203795	Land Name: FAW - WILDLIFE	County: MARSHALL	Acres: 40.00
City:	Site Code: R290536	Classification Per M.S. 86A.05: g. state wildlife management area	Current Public Use: YES	Future Public Use: YES
Land Code: 1000061133	Agency Land Code: R29203831	Land Name: FAW - WILDLIFE	County: MARSHALL	Acres: 40.00
City:	Site Code: R290536	Classification Per M.S. 86A.05: g. state wildlife management area	Current Public Use: YES	Future Public Use: YES
Land Code: 1000061134	Agency Land Code: R29203838	Land Name: FAW - WILDLIFE	County: MARSHALL	Acres: 40.00
City:	Site Code: R290536	Classification Per M.S. 86A.05: g. state wildlife management area	Current Public Use: YES	Future Public Use: YES
Land Code: 1000061135	Agency Land Code: R29203650	Land Name: FAW - WILDLIFE	County: MARSHALL	Acres: 40.00
City:	Site Code: R290536	Classification Per M.S. 86A.05: g. state wildlife management area	Current Public Use: YES	Future Public Use: YES
Land Code: 1000061136	Agency Land Code: R29203695	Land Name: FAW - WILDLIFE	County: MARSHALL	Acres: 40.00
City:	Site Code: R290536	Classification Per M.S. 86A.05: g. state wildlife management area	Current Public Use: YES	Future Public Use: YES
Land Code: 1000061137	Agency Land Code: R29203757	Land Name: FAW - WILDLIFE	County: MARSHALL	Acres: 40.00
City:	Site Code: R290536	Classification Per M.S. 86A.05: g. state wildlife management area	Current Public Use: YES	Future Public Use: YES
Land Code: 1000061138	Agency Land Code: R29203828	Land Name: FAW - WILDLIFE	County: MARSHALL	Acres: 40.00
City:	Site Code: R290536	Classification Per M.S. 86A.05: g. state wildlife management area	Current Public Use: YES	Future Public Use: YES
Land Code: 1000061139	Agency Land Code: R29203829	Land Name: FAW - WILDLIFE	County: MARSHALL	Acres: 40.00
City:	Site Code: R290536	Classification Per M.S. 86A.05: g. state wildlife management area	Current Public Use: YES	Future Public Use: YES
Land Code: 1000061140	Agency Land Code: R29203845	Land Name: FAW - WILDLIFE	County: MARSHALL	Acres: 40.00
City:	Site Code: R290536	Classification Per M.S. 86A.05: g. state wildlife management area	Current Public Use: YES	Future Public Use: YES
Land Code: 1000061141	Agency Land Code: R29203694	Land Name: FAW - WILDLIFE	County: MARSHALL	Acres: 40.00
City:	Site Code: R290536	Classification Per M.S. 86A.05: g. state wildlife management area	Current Public Use: YES	Future Public Use: YES



Land Code: 1000061142	Agency Land Code: R29203765	Land Name: FAW - WILDLIFE	County: MARSHALL	Acres: 40.00
City:	Site Code: R290536	Classification Per M.S. 86A.05: g. state wildlife management area	Current Public Use: YES	Future Public Use: YES
Land Code: 1000061143	Agency Land Code: R29203781	Land Name: FAW - WILDLIFE	County: MARSHALL	Acres: 40.00
City:	Site Code: R290536	Classification Per M.S. 86A.05: g. state wildlife management area	Current Public Use: YES	Future Public Use: YES
Land Code: 1000061144	Agency Land Code: R29203827	Land Name: FAW - WILDLIFE	County: MARSHALL	Acres: 40.00
City:	Site Code: R290536	Classification Per M.S. 86A.05: g. state wildlife management area	Current Public Use: YES	Future Public Use: YES
Land Code: 1000061145	Agency Land Code: R29203719	Land Name: FAW - WILDLIFE	County: MARSHALL	Acres: 40.00
City:	Site Code: R290536	Classification Per M.S. 86A.05: g. state wildlife management area	Current Public Use: YES	Future Public Use: YES
Land Code: 1000061146	Agency Land Code: R29203750	Land Name: FAW - WILDLIFE	County: MARSHALL	Acres: 39.64
City:	Site Code: R290536	Classification Per M.S. 86A.05: g. state wildlife management area	Current Public Use: YES	Future Public Use: YES
Land Code: 1000061147	Agency Land Code: R29203786	Land Name: FAW - WILDLIFE	County: MARSHALL	Acres: 40.00
City:	Site Code: R290536	Classification Per M.S. 86A.05: g. state wildlife management area	Current Public Use: YES	Future Public Use: YES
Land Code: 1000061148	Agency Land Code: R29203815	Land Name: FAW - WILDLIFE	County: MARSHALL	Acres: 40.00
City:	Site Code: R290536	Classification Per M.S. 86A.05: g. state wildlife management area	Current Public Use: YES	Future Public Use: YES
Land Code: 1000061149	Agency Land Code: R29203685	Land Name: FAW - WILDLIFE	County: MARSHALL	Acres: 40.00
City:	Site Code: R290536	Classification Per M.S. 86A.05: g. state wildlife management area	Current Public Use: YES	Future Public Use: YES
Land Code: 1000061150	Agency Land Code: R29203714	Land Name: FAW - WILDLIFE	County: MARSHALL	Acres: 40.00
City:	Site Code: R290536	Classification Per M.S. 86A.05: g. state wildlife management area	Current Public Use: YES	Future Public Use: YES
Land Code: 1000061151	Agency Land Code: R29203769	Land Name: FAW - WILDLIFE	County: MARSHALL	Acres: 40.00
City:	Site Code: R290536	Classification Per M.S. 86A.05: g. state wildlife management area	Current Public Use: YES	Future Public Use: YES
Land Code: 1000061152	Agency Land Code: R29203797	Land Name: FAW - WILDLIFE	County: MARSHALL	Acres: 40.00
City:	Site Code: R290536	Classification Per M.S. 86A.05: g. state wildlife management area	Current Public Use: YES	Future Public Use: YES
Land Code: 1000061153	Agency Land Code: R29203852	Land Name: FAW - WILDLIFE	County: MARSHALL	Acres: 40.00
City:	Site Code: R290536	Classification Per M.S. 86A.05: g. state wildlife management area	Current Public Use: YES	Future Public Use: YES



Land Code: 1000061154	Agency Land Code: R29203660	Land Name: FAW - WILDLIFE	County: MARSHALL	Acres: 40.00
City:	Site Code: R290536	Classification Per M.S. 86A.05: g. state wildlife management area	Current Public Use: YES	Future Public Use: YES
Land Code: 1000061155	Agency Land Code: R29203696	Land Name: FAW - WILDLIFE	County: MARSHALL	Acres: 40.00
City:	Site Code: R290536	Classification Per M.S. 86A.05: g. state wildlife management area	Current Public Use: YES	Future Public Use: YES
Land Code: 1000061156	Agency Land Code: R29203749	Land Name: FAW - WILDLIFE	County: MARSHALL	Acres: 40.00
City:	Site Code: R290536	Classification Per M.S. 86A.05: g. state wildlife management area	Current Public Use: YES	Future Public Use: YES
Land Code: 1000061157	Agency Land Code: R29203751	Land Name: FAW - WILDLIFE	County: MARSHALL	Acres: 40.05
City:	Site Code: R290536	Classification Per M.S. 86A.05: g. state wildlife management area	Current Public Use: YES	Future Public Use: YES
Land Code: 1000061158	Agency Land Code: R29203783	Land Name: FAW - WILDLIFE	County: MARSHALL	Acres: 40.00
City:	Site Code: R290536	Classification Per M.S. 86A.05: g. state wildlife management area	Current Public Use: YES	Future Public Use: YES
Land Code: 1000061159	Agency Land Code: R29203837	Land Name: FAW - WILDLIFE	County: MARSHALL	Acres: 40.00
City:	Site Code: R290536	Classification Per M.S. 86A.05: g. state wildlife management area	Current Public Use: YES	Future Public Use: YES
Land Code: 1000061160	Agency Land Code: R29203851	Land Name: FAW - WILDLIFE	County: MARSHALL	Acres: 40.00
City:	Site Code: R290536	Classification Per M.S. 86A.05: g. state wildlife management area	Current Public Use: YES	Future Public Use: YES
Land Code: 1000061161	Agency Land Code: R29203656	Land Name: FAW - WILDLIFE	County: MARSHALL	Acres: 40.00
City:	Site Code: R290536	Classification Per M.S. 86A.05: g. state wildlife management area	Current Public Use: YES	Future Public Use: YES
Land Code: 1000061162	Agency Land Code: R29203706	Land Name: FAW - WILDLIFE	County: MARSHALL	Acres: 40.00
City:	Site Code: R290536	Classification Per M.S. 86A.05: g. state wildlife management area	Current Public Use: YES	Future Public Use: YES
Land Code: 1000061163	Agency Land Code: R29203784	Land Name: FAW - WILDLIFE	County: MARSHALL	Acres: 40.00
City:	Site Code: R290536	Classification Per M.S. 86A.05: g. state wildlife management area	Current Public Use: YES	Future Public Use: YES
Land Code: 1000061164	Agency Land Code: R29203792	Land Name: FAW - WILDLIFE	County: MARSHALL	Acres: 40.00
City:	Site Code: R290536	Classification Per M.S. 86A.05: g. state wildlife management area	Current Public Use: YES	Future Public Use: YES
Land Code: 1000061165	Agency Land Code: R29203793	Land Name: FAW - WILDLIFE	County: MARSHALL	Acres: 40.00
City:	Site Code: R290536	Classification Per M.S. 86A.05: g. state wildlife management area	Current Public Use: YES	Future Public Use: YES



Land Code: 1000061166	Agency Land Code: R29203803	Land Name: FAW - WILDLIFE	County: MARSHALL	Acres: 40.00
City:	Site Code: R290536	Classification Per M.S. 86A.05: g. state wildlife management area	Current Public Use: YES	Future Public Use: YES
Land Code: 1000061167	Agency Land Code: R29203734	Land Name: FAW - WILDLIFE	County: MARSHALL	Acres: 40.00
City:	Site Code: R290536	Classification Per M.S. 86A.05: g. state wildlife management area	Current Public Use: YES	Future Public Use: YES
Land Code: 1000061168	Agency Land Code: R29203737	Land Name: FAW - WILDLIFE	County: MARSHALL	Acres: 40.00
City:	Site Code: R290536	Classification Per M.S. 86A.05: g. state wildlife management area	Current Public Use: YES	Future Public Use: YES
Land Code: 1000061169	Agency Land Code: R29203780	Land Name: FAW - WILDLIFE	County: MARSHALL	Acres: 40.00
City:	Site Code: R290536	Classification Per M.S. 86A.05: g. state wildlife management area	Current Public Use: YES	Future Public Use: YES
Land Code: 1000061170	Agency Land Code: R29203794	Land Name: FAW - WILDLIFE	County: MARSHALL	Acres: 40.00
City:	Site Code: R290536	Classification Per M.S. 86A.05: g. state wildlife management area	Current Public Use: YES	Future Public Use: YES
Land Code: 1000061171	Agency Land Code: R29203841	Land Name: FAW - WILDLIFE	County: MARSHALL	Acres: 40.00
City:	Site Code: R290536	Classification Per M.S. 86A.05: g. state wildlife management area	Current Public Use: YES	Future Public Use: YES
Land Code: 1000061172	Agency Land Code: R29203842	Land Name: FAW - WILDLIFE	County: MARSHALL	Acres: 40.90
City:	Site Code: R290536	Classification Per M.S. 86A.05: g. state wildlife management area	Current Public Use: YES	Future Public Use: YES
Land Code: 1000061173	Agency Land Code: R29203846	Land Name: FAW - WILDLIFE	County: MARSHALL	Acres: 40.25
City:	Site Code: R290536	Classification Per M.S. 86A.05: g. state wildlife management area	Current Public Use: YES	Future Public Use: YES
Land Code: 1000061174	Agency Land Code: R29203654	Land Name: FAW - WILDLIFE	County: MARSHALL	Acres: 40.00
City:	Site Code: R290536	Classification Per M.S. 86A.05: g. state wildlife management area	Current Public Use: YES	Future Public Use: YES
Land Code: 1000061175	Agency Land Code: R29203703	Land Name: FAW - WILDLIFE	County: MARSHALL	Acres: 40.00
City:	Site Code: R290536	Classification Per M.S. 86A.05: g. state wildlife management area	Current Public Use: YES	Future Public Use: YES
Land Code: 1000061176	Agency Land Code: R29203717	Land Name: FAW - WILDLIFE	County: MARSHALL	Acres: 40.00
City:	Site Code: R290536	Classification Per M.S. 86A.05: g. state wildlife management area	Current Public Use: YES	Future Public Use: YES
Land Code: 1000061177	Agency Land Code: R29203796	Land Name: FAW - WILDLIFE	County: MARSHALL	Acres: 40.00
City:	Site Code: R290536	Classification Per M.S. 86A.05: g. state wildlife management area	Current Public Use: YES	Future Public Use: YES



Land Code: 1000061178	Agency Land Code: R29203843	Land Name: FAW - WILDLIFE	County: MARSHALL	Acres: 40.57
City:	Site Code: R290536	Classification Per M.S. 86A.05: g. state wildlife management area	Current Public Use: YES	Future Public Use: YES
Land Code: 1000061179	Agency Land Code: R29203710	Land Name: FAW - WILDLIFE	County: MARSHALL	Acres: 40.00
City:	Site Code: R290536	Classification Per M.S. 86A.05: g. state wildlife management area	Current Public Use: YES	Future Public Use: YES
Land Code: 1000061180	Agency Land Code: R29203722	Land Name: FAW - WILDLIFE	County: MARSHALL	Acres: 40.00
City:	Site Code: R290536	Classification Per M.S. 86A.05: g. state wildlife management area	Current Public Use: YES	Future Public Use: YES
Land Code: 1000061181	Agency Land Code: R29203738	Land Name: FAW - WILDLIFE	County: MARSHALL	Acres: 39.35
City:	Site Code: R290536	Classification Per M.S. 86A.05: g. state wildlife management area	Current Public Use: YES	Future Public Use: YES
Land Code: 1000061182	Agency Land Code: R29203742	Land Name: FAW - WILDLIFE	County: MARSHALL	Acres: 40.00
City:	Site Code: R290536	Classification Per M.S. 86A.05: g. state wildlife management area	Current Public Use: YES	Future Public Use: YES
Land Code: 1000061183	Agency Land Code: R29203745	Land Name: FAW - WILDLIFE	County: MARSHALL	Acres: 40.00
City:	Site Code: R290536	Classification Per M.S. 86A.05: g. state wildlife management area	Current Public Use: YES	Future Public Use: YES
Land Code: 1000061184	Agency Land Code: R29203800	Land Name: FAW - WILDLIFE	County: MARSHALL	Acres: 40.00
City:	Site Code: R290536	Classification Per M.S. 86A.05: g. state wildlife management area	Current Public Use: YES	Future Public Use: YES
Land Code: 1000061185	Agency Land Code: R29203825	Land Name: FAW - WILDLIFE	County: MARSHALL	Acres: 40.00
City:	Site Code: R290536	Classification Per M.S. 86A.05: g. state wildlife management area	Current Public Use: YES	Future Public Use: YES
Land Code: 1000061186	Agency Land Code: R29203693	Land Name: FAW - WILDLIFE	County: MARSHALL	Acres: 40.00
City:	Site Code: R290536	Classification Per M.S. 86A.05: g. state wildlife management area	Current Public Use: YES	Future Public Use: YES
Land Code: 1000061187	Agency Land Code: R29203707	Land Name: FAW - WILDLIFE	County: MARSHALL	Acres: 40.00
City:	Site Code: R290536	Classification Per M.S. 86A.05: g. state wildlife management area	Current Public Use: YES	Future Public Use: YES
Land Code: 1000061188	Agency Land Code: R29203752	Land Name: FAW - WILDLIFE	County: MARSHALL	Acres: 40.00
City:	Site Code: R290536	Classification Per M.S. 86A.05: g. state wildlife management area	Current Public Use: YES	Future Public Use: YES
Land Code: 1000061189	Agency Land Code: R29203754	Land Name: FAW - WILDLIFE	County: MARSHALL	Acres: 40.45
City:	Site Code: R290536	Classification Per M.S. 86A.05: g. state wildlife management area	Current Public Use: YES	Future Public Use: YES



Land Code: 1000061190	Agency Land Code: R29203767	Land Name: FAW - WILDLIFE	County: MARSHALL	Acres: 40.00
City:	Site Code: R290536	Classification Per M.S. 86A.05: g. state wildlife management area	Current Public Use: YES	Future Public Use: YES
Land Code: 1000061191	Agency Land Code: R29203779	Land Name: FAW - WILDLIFE	County: MARSHALL	Acres: 40.00
City:	Site Code: R290536	Classification Per M.S. 86A.05: g. state wildlife management area	Current Public Use: YES	Future Public Use: YES
Land Code: 1000061192	Agency Land Code: R29203833	Land Name: FAW - WILDLIFE	County: MARSHALL	Acres: 40.00
City:	Site Code: R290536	Classification Per M.S. 86A.05: g. state wildlife management area	Current Public Use: YES	Future Public Use: YES
Land Code: 1000061193	Agency Land Code: R29205876	Land Name: FAW - WILDLIFE	County: MARSHALL	Acres: 40.00
City:	Site Code: R290535	Classification Per M.S. 86A.05: g. state wildlife management area	Current Public Use: YES	Future Public Use: YES
Land Code: 1000061194	Agency Land Code: R29204553	Land Name: FAW - WILDLIFE	County: MARSHALL	Acres: 40.00
City:	Site Code: R290535	Classification Per M.S. 86A.05: g. state wildlife management area	Current Public Use: YES	Future Public Use: YES
Land Code: 1000061195	Agency Land Code: R29204546	Land Name: FAW - WILDLIFE	County: MARSHALL	Acres: 41.49
City:	Site Code: R290535	Classification Per M.S. 86A.05: g. state wildlife management area	Current Public Use: YES	Future Public Use: YES
Land Code: 1000061196	Agency Land Code: R29204523	Land Name: FAW - WILDLIFE	County: MARSHALL	Acres: 40.00
City:	Site Code: R290535	Classification Per M.S. 86A.05: g. state wildlife management area	Current Public Use: YES	Future Public Use: YES
Land Code: 1000061197	Agency Land Code: R29204636	Land Name: FAW - WILDLIFE	County: MARSHALL	Acres: 40.00
City:	Site Code: R290535	Classification Per M.S. 86A.05: g. state wildlife management area	Current Public Use: YES	Future Public Use: YES
Land Code: 1000061198	Agency Land Code: R29204644	Land Name: FAW - WILDLIFE	County: MARSHALL	Acres: 40.00
City:	Site Code: R290535	Classification Per M.S. 86A.05: g. state wildlife management area	Current Public Use: YES	Future Public Use: YES
Land Code: 1000061199	Agency Land Code: R29204576	Land Name: FAW - WILDLIFE	County: MARSHALL	Acres: 40.00
City:	Site Code: R290535	Classification Per M.S. 86A.05: g. state wildlife management area	Current Public Use: YES	Future Public Use: YES
Land Code: 1000061200	Agency Land Code: R29204626	Land Name: FAW - WILDLIFE	County: MARSHALL	Acres: 40.00
City:	Site Code: R290535	Classification Per M.S. 86A.05: g. state wildlife management area	Current Public Use: YES	Future Public Use: YES
Land Code: 1000061201	Agency Land Code: R29205766	Land Name: FAW - WILDLIFE	County: MARSHALL	Acres: 40.00
City:	Site Code: R290535	Classification Per M.S. 86A.05: g. state wildlife management area	Current Public Use: YES	Future Public Use: YES



Land Code: 1000061202	Agency Land Code: R29205708	Land Name: FAW - WILDLIFE	County: MARSHALL	Acres: 40.00
City:	Site Code: R290535	Classification Per M.S. 86A.05: g. state wildlife management area	Current Public Use: YES	Future Public Use: YES
Land Code: 1000061203	Agency Land Code: R29205832	Land Name: FAW - WILDLIFE	County: MARSHALL	Acres: 40.00
City:	Site Code: R290535	Classification Per M.S. 86A.05: g. state wildlife management area	Current Public Use: YES	Future Public Use: YES
Land Code: 1000061204	Agency Land Code: R29205796	Land Name: FAW - WILDLIFE	County: MARSHALL	Acres: 40.00
City:	Site Code: R290535	Classification Per M.S. 86A.05: g. state wildlife management area	Current Public Use: YES	Future Public Use: YES
Land Code: 1000061205	Agency Land Code: R29204580	Land Name: FAW - WILDLIFE	County: MARSHALL	Acres: 40.00
City:	Site Code: R290535	Classification Per M.S. 86A.05: g. state wildlife management area	Current Public Use: YES	Future Public Use: YES
Land Code: 1000061206	Agency Land Code: R29204726	Land Name: FAW - WILDLIFE	County: MARSHALL	Acres: 40.00
City:	Site Code: R290535	Classification Per M.S. 86A.05: g. state wildlife management area	Current Public Use: YES	Future Public Use: YES
Land Code: 1000061207	Agency Land Code: R29205778	Land Name: FAW - WILDLIFE	County: MARSHALL	Acres: 40.00
City:	Site Code: R290535	Classification Per M.S. 86A.05: g. state wildlife management area	Current Public Use: YES	Future Public Use: YES
Land Code: 1000061208	Agency Land Code: R29205831	Land Name: FAW - WILDLIFE	County: MARSHALL	Acres: 40.00
City:	Site Code: R290535	Classification Per M.S. 86A.05: g. state wildlife management area	Current Public Use: YES	Future Public Use: YES
Land Code: 1000061209	Agency Land Code: R29204561	Land Name: FAW - WILDLIFE	County: MARSHALL	Acres: 40.25
City:	Site Code: R290535	Classification Per M.S. 86A.05: g. state wildlife management area	Current Public Use: YES	Future Public Use: YES
Land Code: 1000061210	Agency Land Code: R29204617	Land Name: FAW - WILDLIFE	County: MARSHALL	Acres: 40.00
City:	Site Code: R290535	Classification Per M.S. 86A.05: g. state wildlife management area	Current Public Use: YES	Future Public Use: YES
Land Code: 1000061211	Agency Land Code: R29205750	Land Name: FAW - WILDLIFE	County: MARSHALL	Acres: 40.00
City:	Site Code: R290535	Classification Per M.S. 86A.05: g. state wildlife management area	Current Public Use: YES	Future Public Use: YES
Land Code: 1000061212	Agency Land Code: R29205843	Land Name: FAW - WILDLIFE	County: MARSHALL	Acres: 40.00
City:	Site Code: R290535	Classification Per M.S. 86A.05: g. state wildlife management area	Current Public Use: YES	Future Public Use: YES
Land Code: 1000061213	Agency Land Code: R29205860	Land Name: FAW - WILDLIFE	County: MARSHALL	Acres: 40.00
City:	Site Code: R290535	Classification Per M.S. 86A.05: g. state wildlife management area	Current Public Use: YES	Future Public Use: YES



Land Code: 1000061214	Agency Land Code: R29204534	Land Name: FAW - WILDLIFE	County: MARSHALL	Acres: 42.46
City:	Site Code: R290535	Classification Per M.S. 86A.05: g. state wildlife management area	Current Public Use: YES	Future Public Use: YES
Land Code: 1000061215	Agency Land Code: R29205878	Land Name: FAW - WILDLIFE	County: MARSHALL	Acres: 40.00
City:	Site Code: R290535	Classification Per M.S. 86A.05: g. state wildlife management area	Current Public Use: YES	Future Public Use: YES
Land Code: 1000061216	Agency Land Code: R29205699	Land Name: FAW - WILDLIFE	County: MARSHALL	Acres: 40.00
City:	Site Code: R290535	Classification Per M.S. 86A.05: g. state wildlife management area	Current Public Use: YES	Future Public Use: YES
Land Code: 1000061217	Agency Land Code: R29205873	Land Name: FAW - WILDLIFE	County: MARSHALL	Acres: 40.00
City:	Site Code: R290535	Classification Per M.S. 86A.05: g. state wildlife management area	Current Public Use: YES	Future Public Use: YES
Land Code: 1000061218	Agency Land Code: R29204713	Land Name: FAW - WILDLIFE	County: MARSHALL	Acres: 40.00
City:	Site Code: R290535	Classification Per M.S. 86A.05: g. state wildlife management area	Current Public Use: YES	Future Public Use: YES
Land Code: 1000061219	Agency Land Code: R29204594	Land Name: FAW - WILDLIFE	County: MARSHALL	Acres: 33.79
City:	Site Code: R290535	Classification Per M.S. 86A.05: g. state wildlife management area	Current Public Use: YES	Future Public Use: YES
Land Code: 1000061220	Agency Land Code: R29205752	Land Name: FAW - WILDLIFE	County: MARSHALL	Acres: 40.00
City:	Site Code: R290535	Classification Per M.S. 86A.05: g. state wildlife management area	Current Public Use: YES	Future Public Use: YES
Land Code: 1000061221	Agency Land Code: R29204699	Land Name: FAW - WILDLIFE	County: MARSHALL	Acres: 40.00
City:	Site Code: R290535	Classification Per M.S. 86A.05: g. state wildlife management area	Current Public Use: YES	Future Public Use: YES
Land Code: 1000061222	Agency Land Code: R29204595	Land Name: FAW - WILDLIFE	County: MARSHALL	Acres: 33.85
City:	Site Code: R290535	Classification Per M.S. 86A.05: g. state wildlife management area	Current Public Use: YES	Future Public Use: YES
Land Code: 1000061223	Agency Land Code: R29204632	Land Name: FAW - WILDLIFE	County: MARSHALL	Acres: 40.00
City:	Site Code: R290535	Classification Per M.S. 86A.05: g. state wildlife management area	Current Public Use: YES	Future Public Use: YES
Land Code: 1000061224	Agency Land Code: R29205762	Land Name: FAW - WILDLIFE	County: MARSHALL	Acres: 40.00
City:	Site Code: R290535	Classification Per M.S. 86A.05: g. state wildlife management area	Current Public Use: YES	Future Public Use: YES
Land Code: 1000061225	Agency Land Code: R29204652	Land Name: FAW - WILDLIFE	County: MARSHALL	Acres: 40.00
City:	Site Code: R290535	Classification Per M.S. 86A.05: g. state wildlife management area	Current Public Use: YES	Future Public Use: YES



Land Code: 1000061226	Agency Land Code: R29204521	Land Name: FAW - WILDLIFE	County: MARSHALL	Acres: 40.00
City:	Site Code: R290535	Classification Per M.S. 86A.05: g. state wildlife management area	Current Public Use: YES	Future Public Use: YES
Land Code: 1000061227	Agency Land Code: R29204714	Land Name: FAW - WILDLIFE	County: MARSHALL	Acres: 35.14
City:	Site Code: R290535	Classification Per M.S. 86A.05: g. state wildlife management area	Current Public Use: YES	Future Public Use: YES
Land Code: 1000061228	Agency Land Code: R29205851	Land Name: FAW - WILDLIFE	County: MARSHALL	Acres: 40.00
City:	Site Code: R290535	Classification Per M.S. 86A.05: g. state wildlife management area	Current Public Use: YES	Future Public Use: YES
Land Code: 1000061229	Agency Land Code: R29204706	Land Name: FAW - WILDLIFE	County: MARSHALL	Acres: 40.00
City:	Site Code: R290535	Classification Per M.S. 86A.05: g. state wildlife management area	Current Public Use: YES	Future Public Use: YES
Land Code: 1000061230	Agency Land Code: R29204608	Land Name: FAW - WILDLIFE	County: MARSHALL	Acres: 40.00
City:	Site Code: R290535	Classification Per M.S. 86A.05: g. state wildlife management area	Current Public Use: YES	Future Public Use: YES
Land Code: 1000061231	Agency Land Code: R29204667	Land Name: FAW - WILDLIFE	County: MARSHALL	Acres: 40.00
City:	Site Code: R290535	Classification Per M.S. 86A.05: g. state wildlife management area	Current Public Use: YES	Future Public Use: YES
Land Code: 1000061232	Agency Land Code: R29205787	Land Name: FAW - WILDLIFE	County: MARSHALL	Acres: 40.00
City:	Site Code: R290535	Classification Per M.S. 86A.05: g. state wildlife management area	Current Public Use: YES	Future Public Use: YES
Land Code: 1000061233	Agency Land Code: R29205756	Land Name: FAW - WILDLIFE	County: MARSHALL	Acres: 40.00
City:	Site Code: R290535	Classification Per M.S. 86A.05: g. state wildlife management area	Current Public Use: YES	Future Public Use: YES
Land Code: 1000061234	Agency Land Code: R29205746	Land Name: FAW - WILDLIFE	County: MARSHALL	Acres: 40.00
City:	Site Code: R290535	Classification Per M.S. 86A.05: g. state wildlife management area	Current Public Use: YES	Future Public Use: YES
Land Code: 1000061235	Agency Land Code: R29205886	Land Name: FAW - WILDLIFE	County: MARSHALL	Acres: 40.00
City:	Site Code: R290535	Classification Per M.S. 86A.05: g. state wildlife management area	Current Public Use: YES	Future Public Use: YES
Land Code: 1000061236	Agency Land Code: R29205731	Land Name: FAW - WILDLIFE	County: MARSHALL	Acres: 40.00
City:	Site Code: R290535	Classification Per M.S. 86A.05: g. state wildlife management area	Current Public Use: YES	Future Public Use: YES
Land Code: 1000061237	Agency Land Code: R29204642	Land Name: FAW - WILDLIFE	County: MARSHALL	Acres: 40.00
City:	Site Code: R290535	Classification Per M.S. 86A.05: g. state wildlife management area	Current Public Use: YES	Future Public Use: YES



Land Code: 1000061238	Agency Land Code: R29205726	Land Name: FAW - WILDLIFE	County: MARSHALL	Acres: 40.00
City:	Site Code: R290535	Classification Per M.S. 86A.05: g. state wildlife management area	Current Public Use: YES	Future Public Use: YES
Land Code: 1000061239	Agency Land Code: R29204601	Land Name: FAW - WILDLIFE	County: MARSHALL	Acres: 40.00
City:	Site Code: R290535	Classification Per M.S. 86A.05: g. state wildlife management area	Current Public Use: YES	Future Public Use: YES
Land Code: 1000061240	Agency Land Code: R29205772	Land Name: FAW - WILDLIFE	County: MARSHALL	Acres: 40.00
City:	Site Code: R290535	Classification Per M.S. 86A.05: g. state wildlife management area	Current Public Use: YES	Future Public Use: YES
Land Code: 1000061241	Agency Land Code: R29204560	Land Name: FAW - WILDLIFE	County: MARSHALL	Acres: 40.00
City:	Site Code: R290535	Classification Per M.S. 86A.05: g. state wildlife management area	Current Public Use: YES	Future Public Use: YES
Land Code: 1000061242	Agency Land Code: R29204618	Land Name: FAW - WILDLIFE	County: MARSHALL	Acres: 40.00
City:	Site Code: R290535	Classification Per M.S. 86A.05: g. state wildlife management area	Current Public Use: YES	Future Public Use: YES
Land Code: 1000061243	Agency Land Code: R29204680	Land Name: FAW - WILDLIFE	County: MARSHALL	Acres: 40.00
City:	Site Code: R290535	Classification Per M.S. 86A.05: g. state wildlife management area	Current Public Use: YES	Future Public Use: YES
Land Code: 1000061244	Agency Land Code: R29205730	Land Name: FAW - WILDLIFE	County: MARSHALL	Acres: 40.00
City:	Site Code: R290535	Classification Per M.S. 86A.05: g. state wildlife management area	Current Public Use: YES	Future Public Use: YES
Land Code: 1000061245	Agency Land Code: R29205889	Land Name: FAW - WILDLIFE	County: MARSHALL	Acres: 40.00
City:	Site Code: R290535	Classification Per M.S. 86A.05: g. state wildlife management area	Current Public Use: YES	Future Public Use: YES
Land Code: 1000061246	Agency Land Code: R29205741	Land Name: FAW - WILDLIFE	County: MARSHALL	Acres: 40.00
City:	Site Code: R290535	Classification Per M.S. 86A.05: g. state wildlife management area	Current Public Use: YES	Future Public Use: YES
Land Code: 1000061247	Agency Land Code: R29204639	Land Name: FAW - WILDLIFE	County: MARSHALL	Acres: 40.00
City:	Site Code: R290535	Classification Per M.S. 86A.05: g. state wildlife management area	Current Public Use: YES	Future Public Use: YES
Land Code: 1000061248	Agency Land Code: R29205836	Land Name: FAW - WILDLIFE	County: MARSHALL	Acres: 40.00
City:	Site Code: R290535	Classification Per M.S. 86A.05: g. state wildlife management area	Current Public Use: YES	Future Public Use: YES
Land Code: 1000061249	Agency Land Code: R29204558	Land Name: FAW - WILDLIFE	County: MARSHALL	Acres: 40.00
City:	Site Code: R290535	Classification Per M.S. 86A.05: g. state wildlife management area	Current Public Use: YES	Future Public Use: YES



Land Code: 1000061250	Agency Land Code: R29204564	Land Name: FAW - WILDLIFE	County: MARSHALL	Acres: 40.00
City:	Site Code: R290535	Classification Per M.S. 86A.05: g. state wildlife management area	Current Public Use: YES	Future Public Use: YES
Land Code: 1000061251	Agency Land Code: R29204615	Land Name: FAW - WILDLIFE	County: MARSHALL	Acres: 34.49
City:	Site Code: R290535	Classification Per M.S. 86A.05: g. state wildlife management area	Current Public Use: YES	Future Public Use: YES
Land Code: 1000061252	Agency Land Code: R29204533	Land Name: FAW - WILDLIFE	County: MARSHALL	Acres: 42.38
City:	Site Code: R290535	Classification Per M.S. 86A.05: g. state wildlife management area	Current Public Use: YES	Future Public Use: YES
Land Code: 1000061253	Agency Land Code: R29204718	Land Name: FAW - WILDLIFE	County: MARSHALL	Acres: 40.00
City:	Site Code: R290535	Classification Per M.S. 86A.05: g. state wildlife management area	Current Public Use: YES	Future Public Use: YES
Land Code: 1000061254	Agency Land Code: R29204538	Land Name: FAW - WILDLIFE	County: MARSHALL	Acres: 40.00
City:	Site Code: R290535	Classification Per M.S. 86A.05: g. state wildlife management area	Current Public Use: YES	Future Public Use: YES
Land Code: 1000061255	Agency Land Code: R29205844	Land Name: FAW - WILDLIFE	County: MARSHALL	Acres: 40.00
City:	Site Code: R290535	Classification Per M.S. 86A.05: g. state wildlife management area	Current Public Use: YES	Future Public Use: YES
Land Code: 1000061256	Agency Land Code: R29204686	Land Name: FAW - WILDLIFE	County: MARSHALL	Acres: 40.00
City:	Site Code: R290535	Classification Per M.S. 86A.05: g. state wildlife management area	Current Public Use: YES	Future Public Use: YES
Land Code: 1000061257	Agency Land Code: R29204562	Land Name: FAW - WILDLIFE	County: MARSHALL	Acres: 41.15
City:	Site Code: R290535	Classification Per M.S. 86A.05: g. state wildlife management area	Current Public Use: YES	Future Public Use: YES
Land Code: 1000061258	Agency Land Code: R29205885	Land Name: FAW - WILDLIFE	County: MARSHALL	Acres: 40.00
City:	Site Code: R290535	Classification Per M.S. 86A.05: g. state wildlife management area	Current Public Use: YES	Future Public Use: YES
Land Code: 1000061259	Agency Land Code: R29205739	Land Name: FAW - WILDLIFE	County: MARSHALL	Acres: 40.00
City:	Site Code: R290535	Classification Per M.S. 86A.05: g. state wildlife management area	Current Public Use: YES	Future Public Use: YES
Land Code: 1000061260	Agency Land Code: R29204597	Land Name: FAW - WILDLIFE	County: MARSHALL	Acres: 40.00
City:	Site Code: R290535	Classification Per M.S. 86A.05: g. state wildlife management area	Current Public Use: YES	Future Public Use: YES
Land Code: 1000061261	Agency Land Code: R29205745	Land Name: FAW - WILDLIFE	County: MARSHALL	Acres: 40.00
City:	Site Code: R290535	Classification Per M.S. 86A.05: g. state wildlife management area	Current Public Use: YES	Future Public Use: YES



Land Code: 1000061262	Agency Land Code: R29205838	Land Name: FAW - WILDLIFE	County: MARSHALL	Acres: 40.00
City:	Site Code: R290535	Classification Per M.S. 86A.05: g. state wildlife management area	Current Public Use: YES	Future Public Use: YES
Land Code: 1000061263	Agency Land Code: R29205909	Land Name: FAW - WILDLIFE	County: MARSHALL	Acres: 40.00
City:	Site Code: R290535	Classification Per M.S. 86A.05: g. state wildlife management area	Current Public Use: YES	Future Public Use: YES
Land Code: 1000061264	Agency Land Code: R29204603	Land Name: FAW - WILDLIFE	County: MARSHALL	Acres: 40.00
City:	Site Code: R290535	Classification Per M.S. 86A.05: g. state wildlife management area	Current Public Use: YES	Future Public Use: YES
Land Code: 1000061265	Agency Land Code: R29204620	Land Name: FAW - WILDLIFE	County: MARSHALL	Acres: 40.00
City:	Site Code: R290535	Classification Per M.S. 86A.05: g. state wildlife management area	Current Public Use: YES	Future Public Use: YES
Land Code: 1000061266	Agency Land Code: R29205803	Land Name: FAW - WILDLIFE	County: MARSHALL	Acres: 40.00
City:	Site Code: R290535	Classification Per M.S. 86A.05: g. state wildlife management area	Current Public Use: YES	Future Public Use: YES
Land Code: 1000061267	Agency Land Code: R29204583	Land Name: FAW - WILDLIFE	County: MARSHALL	Acres: 40.00
City:	Site Code: R290535	Classification Per M.S. 86A.05: g. state wildlife management area	Current Public Use: YES	Future Public Use: YES
Land Code: 1000061268	Agency Land Code: R29204541	Land Name: FAW - WILDLIFE	County: MARSHALL	Acres: 40.00
City:	Site Code: R290535	Classification Per M.S. 86A.05: g. state wildlife management area	Current Public Use: YES	Future Public Use: YES
Land Code: 1000061269	Agency Land Code: R29205800	Land Name: FAW - WILDLIFE	County: MARSHALL	Acres: 40.00
City:	Site Code: R290535	Classification Per M.S. 86A.05: g. state wildlife management area	Current Public Use: YES	Future Public Use: YES
Land Code: 1000061270	Agency Land Code: R29205888	Land Name: FAW - WILDLIFE	County: MARSHALL	Acres: 40.00
City:	Site Code: R290535	Classification Per M.S. 86A.05: g. state wildlife management area	Current Public Use: YES	Future Public Use: YES
Land Code: 1000061271	Agency Land Code: R29205862	Land Name: FAW - WILDLIFE	County: MARSHALL	Acres: 40.00
City:	Site Code: R290535	Classification Per M.S. 86A.05: g. state wildlife management area	Current Public Use: YES	Future Public Use: YES
Land Code: 1000061272	Agency Land Code: R29204671	Land Name: FAW - WILDLIFE	County: MARSHALL	Acres: 40.00
City:	Site Code: R290535	Classification Per M.S. 86A.05: g. state wildlife management area	Current Public Use: YES	Future Public Use: YES
Land Code: 1000061273	Agency Land Code: R29204670	Land Name: FAW - WILDLIFE	County: MARSHALL	Acres: 40.00
City:	Site Code: R290535	Classification Per M.S. 86A.05: g. state wildlife management area	Current Public Use: YES	Future Public Use: YES



Land Code: 1000061274	Agency Land Code: R29205874	Land Name: FAW - WILDLIFE	County: MARSHALL	Acres: 40.00
City:	Site Code: R290535	Classification Per M.S. 86A.05: g. state wildlife management area	Current Public Use: YES	Future Public Use: YES
Land Code: 1000061275	Agency Land Code: R29204590	Land Name: FAW - WILDLIFE	County: MARSHALL	Acres: 40.92
City:	Site Code: R290535	Classification Per M.S. 86A.05: g. state wildlife management area	Current Public Use: YES	Future Public Use: YES
Land Code: 1000061276	Agency Land Code: R29205775	Land Name: FAW - WILDLIFE	County: MARSHALL	Acres: 40.00
City:	Site Code: R290535	Classification Per M.S. 86A.05: g. state wildlife management area	Current Public Use: YES	Future Public Use: YES
Land Code: 1000061277	Agency Land Code: R29204690	Land Name: FAW - WILDLIFE	County: MARSHALL	Acres: 40.00
City:	Site Code: R290535	Classification Per M.S. 86A.05: g. state wildlife management area	Current Public Use: YES	Future Public Use: YES
Land Code: 1000061278	Agency Land Code: R29205759	Land Name: FAW - WILDLIFE	County: MARSHALL	Acres: 40.00
City:	Site Code: R290535	Classification Per M.S. 86A.05: g. state wildlife management area	Current Public Use: YES	Future Public Use: YES
Land Code: 1000061279	Agency Land Code: R29205841	Land Name: FAW - WILDLIFE	County: MARSHALL	Acres: 40.00
City:	Site Code: R290535	Classification Per M.S. 86A.05: g. state wildlife management area	Current Public Use: YES	Future Public Use: YES
Land Code: 1000061280	Agency Land Code: R29205795	Land Name: FAW - WILDLIFE	County: MARSHALL	Acres: 40.00
City:	Site Code: R290535	Classification Per M.S. 86A.05: g. state wildlife management area	Current Public Use: YES	Future Public Use: YES
Land Code: 1000061281	Agency Land Code: R29205846	Land Name: FAW - WILDLIFE	County: MARSHALL	Acres: 40.00
City:	Site Code: R290535	Classification Per M.S. 86A.05: g. state wildlife management area	Current Public Use: YES	Future Public Use: YES
Land Code: 1000061282	Agency Land Code: R29205822	Land Name: FAW - WILDLIFE	County: MARSHALL	Acres: 40.00
City:	Site Code: R290535	Classification Per M.S. 86A.05: g. state wildlife management area	Current Public Use: YES	Future Public Use: YES
Land Code: 1000061283	Agency Land Code: R29204691	Land Name: FAW - WILDLIFE	County: MARSHALL	Acres: 40.00
City:	Site Code: R290535	Classification Per M.S. 86A.05: g. state wildlife management area	Current Public Use: YES	Future Public Use: YES
Land Code: 1000061284	Agency Land Code: R29204598	Land Name: FAW - WILDLIFE	County: MARSHALL	Acres: 34.03
City:	Site Code: R290535	Classification Per M.S. 86A.05: g. state wildlife management area	Current Public Use: YES	Future Public Use: YES
Land Code: 1000061285	Agency Land Code: R29205706	Land Name: FAW - WILDLIFE	County: MARSHALL	Acres: 19.20
City:	Site Code: R290535	Classification Per M.S. 86A.05: g. state wildlife management area	Current Public Use: YES	Future Public Use: YES



Land Code: 1000061286	Agency Land Code: R29204527	Land Name: FAW - WILDLIFE	County: MARSHALL	Acres: 40.00
City:	Site Code: R290535	Classification Per M.S. 86A.05: g. state wildlife management area	Current Public Use: YES	Future Public Use: YES
Land Code: 1000061287	Agency Land Code: R29204635	Land Name: FAW - WILDLIFE	County: MARSHALL	Acres: 40.00
City:	Site Code: R290535	Classification Per M.S. 86A.05: g. state wildlife management area	Current Public Use: YES	Future Public Use: YES
Land Code: 1000061288	Agency Land Code: R29205842	Land Name: FAW - WILDLIFE	County: MARSHALL	Acres: 40.00
City:	Site Code: R290535	Classification Per M.S. 86A.05: g. state wildlife management area	Current Public Use: YES	Future Public Use: YES
Land Code: 1000061289	Agency Land Code: R29205734	Land Name: FAW - WILDLIFE	County: MARSHALL	Acres: 40.00
City:	Site Code: R290535	Classification Per M.S. 86A.05: g. state wildlife management area	Current Public Use: YES	Future Public Use: YES
Land Code: 1000061290	Agency Land Code: R29205852	Land Name: FAW - WILDLIFE	County: MARSHALL	Acres: 40.00
City:	Site Code: R290535	Classification Per M.S. 86A.05: g. state wildlife management area	Current Public Use: YES	Future Public Use: YES
Land Code: 1000061291	Agency Land Code: R29204556	Land Name: FAW - WILDLIFE	County: MARSHALL	Acres: 40.00
City:	Site Code: R290535	Classification Per M.S. 86A.05: g. state wildlife management area	Current Public Use: YES	Future Public Use: YES
Land Code: 1000061292	Agency Land Code: R29204715	Land Name: FAW - WILDLIFE	County: MARSHALL	Acres: 35.33
City:	Site Code: R290535	Classification Per M.S. 86A.05: g. state wildlife management area	Current Public Use: YES	Future Public Use: YES
Land Code: 1000061293	Agency Land Code: R29204725	Land Name: FAW - WILDLIFE	County: MARSHALL	Acres: 40.00
City:	Site Code: R290535	Classification Per M.S. 86A.05: g. state wildlife management area	Current Public Use: YES	Future Public Use: YES
Land Code: 1000061294	Agency Land Code: R29205881	Land Name: FAW - WILDLIFE	County: MARSHALL	Acres: 40.00
City:	Site Code: R290535	Classification Per M.S. 86A.05: g. state wildlife management area	Current Public Use: YES	Future Public Use: YES
Land Code: 1000061295	Agency Land Code: R29204571	Land Name: FAW - WILDLIFE	County: MARSHALL	Acres: 40.00
City:	Site Code: R290535	Classification Per M.S. 86A.05: g. state wildlife management area	Current Public Use: YES	Future Public Use: YES
Land Code: 1000061296	Agency Land Code: R29205834	Land Name: FAW - WILDLIFE	County: MARSHALL	Acres: 40.00
City:	Site Code: R290535	Classification Per M.S. 86A.05: g. state wildlife management area	Current Public Use: YES	Future Public Use: YES
Land Code: 1000061297	Agency Land Code: R29204555	Land Name: FAW - WILDLIFE	County: MARSHALL	Acres: 40.00
City:	Site Code: R290535	Classification Per M.S. 86A.05: g. state wildlife management area	Current Public Use: YES	Future Public Use: YES



Land Code: 1000061298	Agency Land Code: R29205754	Land Name: FAW - WILDLIFE	County: MARSHALL	Acres: 40.00
City:	Site Code: R290535	Classification Per M.S. 86A.05: g. state wildlife management area	Current Public Use: YES	Future Public Use: YES
Land Code: 1000061299	Agency Land Code: R29205848	Land Name: FAW - WILDLIFE	County: MARSHALL	Acres: 40.00
City:	Site Code: R290535	Classification Per M.S. 86A.05: g. state wildlife management area	Current Public Use: YES	Future Public Use: YES
Land Code: 1000061300	Agency Land Code: R29205753	Land Name: FAW - WILDLIFE	County: MARSHALL	Acres: 40.00
City:	Site Code: R290535	Classification Per M.S. 86A.05: g. state wildlife management area	Current Public Use: YES	Future Public Use: YES
Land Code: 1000061301	Agency Land Code: R29204673	Land Name: FAW - WILDLIFE	County: MARSHALL	Acres: 40.00
City:	Site Code: R290535	Classification Per M.S. 86A.05: g. state wildlife management area	Current Public Use: YES	Future Public Use: YES
Land Code: 1000061302	Agency Land Code: R29205798	Land Name: FAW - WILDLIFE	County: MARSHALL	Acres: 40.00
City:	Site Code: R290535	Classification Per M.S. 86A.05: g. state wildlife management area	Current Public Use: YES	Future Public Use: YES
Land Code: 1000061303	Agency Land Code: R29204542	Land Name: FAW - WILDLIFE	County: MARSHALL	Acres: 40.00
City:	Site Code: R290535	Classification Per M.S. 86A.05: g. state wildlife management area	Current Public Use: YES	Future Public Use: YES
Land Code: 1000061304	Agency Land Code: R29204637	Land Name: FAW - WILDLIFE	County: MARSHALL	Acres: 40.00
City:	Site Code: R290535	Classification Per M.S. 86A.05: g. state wildlife management area	Current Public Use: YES	Future Public Use: YES
Land Code: 1000061305	Agency Land Code: R29204683	Land Name: FAW - WILDLIFE	County: MARSHALL	Acres: 40.00
City:	Site Code: R290535	Classification Per M.S. 86A.05: g. state wildlife management area	Current Public Use: YES	Future Public Use: YES
Land Code: 1000061306	Agency Land Code: R29205728	Land Name: FAW - WILDLIFE	County: MARSHALL	Acres: 40.00
City:	Site Code: R290535	Classification Per M.S. 86A.05: g. state wildlife management area	Current Public Use: YES	Future Public Use: YES
Land Code: 1000061307	Agency Land Code: R29205872	Land Name: FAW - WILDLIFE	County: MARSHALL	Acres: 40.00
City:	Site Code: R290535	Classification Per M.S. 86A.05: g. state wildlife management area	Current Public Use: YES	Future Public Use: YES
Land Code: 1000061308	Agency Land Code: R29204537	Land Name: FAW - WILDLIFE	County: MARSHALL	Acres: 40.00
City:	Site Code: R290535	Classification Per M.S. 86A.05: g. state wildlife management area	Current Public Use: YES	Future Public Use: YES
Land Code: 1000061309	Agency Land Code: R29204695	Land Name: FAW - WILDLIFE	County: MARSHALL	Acres: 40.00
City:	Site Code: R290535	Classification Per M.S. 86A.05: g. state wildlife management area	Current Public Use: YES	Future Public Use: YES



Land Code: 1000061310	Agency Land Code: R29205705	Land Name: FAW - WILDLIFE	County: MARSHALL	Acres: 39.30
City:	Site Code: R290535	Classification Per M.S. 86A.05: g. state wildlife management area	Current Public Use: YES	Future Public Use: YES
Land Code: 1000061311	Agency Land Code: R29205810	Land Name: FAW - WILDLIFE	County: MARSHALL	Acres: 40.00
City:	Site Code: R290535	Classification Per M.S. 86A.05: g. state wildlife management area	Current Public Use: YES	Future Public Use: YES
Land Code: 1000061312	Agency Land Code: R29204720	Land Name: FAW - WILDLIFE	County: MARSHALL	Acres: 40.00
City:	Site Code: R290535	Classification Per M.S. 86A.05: g. state wildlife management area	Current Public Use: YES	Future Public Use: YES
Land Code: 1000061313	Agency Land Code: R29204674	Land Name: FAW - WILDLIFE	County: MARSHALL	Acres: 40.00
City:	Site Code: R290535	Classification Per M.S. 86A.05: g. state wildlife management area	Current Public Use: YES	Future Public Use: YES
Land Code: 1000061314	Agency Land Code: R29204572	Land Name: FAW - WILDLIFE	County: MARSHALL	Acres: 40.00
City:	Site Code: R290535	Classification Per M.S. 86A.05: g. state wildlife management area	Current Public Use: YES	Future Public Use: YES
Land Code: 1000061315	Agency Land Code: R29204587	Land Name: FAW - WILDLIFE	County: MARSHALL	Acres: 40.00
City:	Site Code: R290535	Classification Per M.S. 86A.05: g. state wildlife management area	Current Public Use: YES	Future Public Use: YES
Land Code: 1000061316	Agency Land Code: R29204631	Land Name: FAW - WILDLIFE	County: MARSHALL	Acres: 40.00
City:	Site Code: R290535	Classification Per M.S. 86A.05: g. state wildlife management area	Current Public Use: YES	Future Public Use: YES
Land Code: 1000061317	Agency Land Code: R29204633	Land Name: FAW - WILDLIFE	County: MARSHALL	Acres: 40.00
City:	Site Code: R290535	Classification Per M.S. 86A.05: g. state wildlife management area	Current Public Use: YES	Future Public Use: YES
Land Code: 1000061318	Agency Land Code: R29205853	Land Name: FAW - WILDLIFE	County: MARSHALL	Acres: 40.00
City:	Site Code: R290535	Classification Per M.S. 86A.05: g. state wildlife management area	Current Public Use: YES	Future Public Use: YES
Land Code: 1000061319	Agency Land Code: R29205757	Land Name: FAW - WILDLIFE	County: MARSHALL	Acres: 40.00
City:	Site Code: R290535	Classification Per M.S. 86A.05: g. state wildlife management area	Current Public Use: YES	Future Public Use: YES
Land Code: 1000061320	Agency Land Code: R29205865	Land Name: FAW - WILDLIFE	County: MARSHALL	Acres: 40.00
City:	Site Code: R290535	Classification Per M.S. 86A.05: g. state wildlife management area	Current Public Use: YES	Future Public Use: YES
Land Code: 1000061321	Agency Land Code: R29204614	Land Name: FAW - WILDLIFE	County: MARSHALL	Acres: 34.45
City:	Site Code: R290535	Classification Per M.S. 86A.05: g. state wildlife management area	Current Public Use: YES	Future Public Use: YES



Land Code: 1000061322	Agency Land Code: R29204565	Land Name: FAW - WILDLIFE	County: MARSHALL	Acres: 42.05
City:	Site Code: R290535	Classification Per M.S. 86A.05: g. state wildlife management area	Current Public Use: YES	Future Public Use: YES
Land Code: 1000061323	Agency Land Code: R29205877	Land Name: FAW - WILDLIFE	County: MARSHALL	Acres: 40.00
City:	Site Code: R290535	Classification Per M.S. 86A.05: g. state wildlife management area	Current Public Use: YES	Future Public Use: YES
Land Code: 1000061324	Agency Land Code: R29204628	Land Name: FAW - WILDLIFE	County: MARSHALL	Acres: 40.00
City:	Site Code: R290535	Classification Per M.S. 86A.05: g. state wildlife management area	Current Public Use: YES	Future Public Use: YES
Land Code: 1000061325	Agency Land Code: R29205755	Land Name: FAW - WILDLIFE	County: MARSHALL	Acres: 40.00
City:	Site Code: R290535	Classification Per M.S. 86A.05: g. state wildlife management area	Current Public Use: YES	Future Public Use: YES
Land Code: 1000061326	Agency Land Code: R29204689	Land Name: FAW - WILDLIFE	County: MARSHALL	Acres: 40.00
City:	Site Code: R290535	Classification Per M.S. 86A.05: g. state wildlife management area	Current Public Use: YES	Future Public Use: YES
Land Code: 1000061327	Agency Land Code: R29205751	Land Name: FAW - WILDLIFE	County: MARSHALL	Acres: 40.00
City:	Site Code: R290535	Classification Per M.S. 86A.05: g. state wildlife management area	Current Public Use: YES	Future Public Use: YES
Land Code: 1000061328	Agency Land Code: R29204600	Land Name: FAW - WILDLIFE	County: MARSHALL	Acres: 40.00
City:	Site Code: R290535	Classification Per M.S. 86A.05: g. state wildlife management area	Current Public Use: YES	Future Public Use: YES
Land Code: 1000061329	Agency Land Code: R29205884	Land Name: FAW - WILDLIFE	County: MARSHALL	Acres: 40.00
City:	Site Code: R290535	Classification Per M.S. 86A.05: g. state wildlife management area	Current Public Use: YES	Future Public Use: YES
Land Code: 1000061330	Agency Land Code: R29204682	Land Name: FAW - WILDLIFE	County: MARSHALL	Acres: 40.00
City:	Site Code: R290535	Classification Per M.S. 86A.05: g. state wildlife management area	Current Public Use: YES	Future Public Use: YES
Land Code: 1000061331	Agency Land Code: R29205793	Land Name: FAW - WILDLIFE	County: MARSHALL	Acres: 40.00
City:	Site Code: R290535	Classification Per M.S. 86A.05: g. state wildlife management area	Current Public Use: YES	Future Public Use: YES
Land Code: 1000061332	Agency Land Code: R29204717	Land Name: FAW - WILDLIFE	County: MARSHALL	Acres: 40.00
City:	Site Code: R290535	Classification Per M.S. 86A.05: g. state wildlife management area	Current Public Use: YES	Future Public Use: YES
Land Code: 1000061333	Agency Land Code: R29205714	Land Name: FAW - WILDLIFE	County: MARSHALL	Acres: 40.00
City:	Site Code: R290535	Classification Per M.S. 86A.05: g. state wildlife management area	Current Public Use: YES	Future Public Use: YES



Land Code: 1000061334	Agency Land Code: R29204629	Land Name: FAW - WILDLIFE	County: MARSHALL	Acres: 40.00
City:	Site Code: R290535	Classification Per M.S. 86A.05: g. state wildlife management area	Current Public Use: YES	Future Public Use: YES
Land Code: 1000061335	Agency Land Code: R29205723	Land Name: FAW - WILDLIFE	County: MARSHALL	Acres: 40.00
City:	Site Code: R290535	Classification Per M.S. 86A.05: g. state wildlife management area	Current Public Use: YES	Future Public Use: YES
Land Code: 1000061336	Agency Land Code: R29204544	Land Name: FAW - WILDLIFE	County: MARSHALL	Acres: 40.00
City:	Site Code: R290535	Classification Per M.S. 86A.05: g. state wildlife management area	Current Public Use: YES	Future Public Use: YES
Land Code: 1000061337	Agency Land Code: R29204698	Land Name: FAW - WILDLIFE	County: MARSHALL	Acres: 40.00
City:	Site Code: R290535	Classification Per M.S. 86A.05: g. state wildlife management area	Current Public Use: YES	Future Public Use: YES
Land Code: 1000061338	Agency Land Code: R29205890	Land Name: FAW - WILDLIFE	County: MARSHALL	Acres: 40.00
City:	Site Code: R290535	Classification Per M.S. 86A.05: g. state wildlife management area	Current Public Use: YES	Future Public Use: YES
Land Code: 1000061339	Agency Land Code: R29204708	Land Name: FAW - WILDLIFE	County: MARSHALL	Acres: 40.00
City:	Site Code: R290535	Classification Per M.S. 86A.05: g. state wildlife management area	Current Public Use: YES	Future Public Use: YES
Land Code: 1000061340	Agency Land Code: R29205806	Land Name: FAW - WILDLIFE	County: MARSHALL	Acres: 40.00
City:	Site Code: R290535	Classification Per M.S. 86A.05: g. state wildlife management area	Current Public Use: YES	Future Public Use: YES
Land Code: 1000061341	Agency Land Code: R29204513	Land Name: FAW - WILDLIFE	County: MARSHALL	Acres: 40.27
City:	Site Code: R290535	Classification Per M.S. 86A.05: g. state wildlife management area	Current Public Use: YES	Future Public Use: YES
Land Code: 1000061342	Agency Land Code: R29204611	Land Name: FAW - WILDLIFE	County: MARSHALL	Acres: 34.39
City:	Site Code: R290535	Classification Per M.S. 86A.05: g. state wildlife management area	Current Public Use: YES	Future Public Use: YES
Land Code: 1000061343	Agency Land Code: R29205823	Land Name: FAW - WILDLIFE	County: MARSHALL	Acres: 40.00
City:	Site Code: R290535	Classification Per M.S. 86A.05: g. state wildlife management area	Current Public Use: YES	Future Public Use: YES
Land Code: 1000061344	Agency Land Code: R29204681	Land Name: FAW - WILDLIFE	County: MARSHALL	Acres: 40.00
City:	Site Code: R290535	Classification Per M.S. 86A.05: g. state wildlife management area	Current Public Use: YES	Future Public Use: YES
Land Code: 1000061345	Agency Land Code: R29205791	Land Name: FAW - WILDLIFE	County: MARSHALL	Acres: 40.00
City:	Site Code: R290535	Classification Per M.S. 86A.05: g. state wildlife management area	Current Public Use: YES	Future Public Use: YES



Land Code: 1000061346	Agency Land Code: R29204622	Land Name: FAW - WILDLIFE	County: MARSHALL	Acres: 40.00
City:	Site Code: R290535	Classification Per M.S. 86A.05: g. state wildlife management area	Current Public Use: YES	Future Public Use: YES
Land Code: 1000061347	Agency Land Code: R29205863	Land Name: FAW - WILDLIFE	County: MARSHALL	Acres: 40.00
City:	Site Code: R290535	Classification Per M.S. 86A.05: g. state wildlife management area	Current Public Use: YES	Future Public Use: YES
Land Code: 1000061348	Agency Land Code: R29205807	Land Name: FAW - WILDLIFE	County: MARSHALL	Acres: 40.00
City:	Site Code: R290535	Classification Per M.S. 86A.05: g. state wildlife management area	Current Public Use: YES	Future Public Use: YES
Land Code: 1000061349	Agency Land Code: R29205861	Land Name: FAW - WILDLIFE	County: MARSHALL	Acres: 40.00
City:	Site Code: R290535	Classification Per M.S. 86A.05: g. state wildlife management area	Current Public Use: YES	Future Public Use: YES
Land Code: 1000061350	Agency Land Code: R29204602	Land Name: FAW - WILDLIFE	County: MARSHALL	Acres: 40.00
City:	Site Code: R290535	Classification Per M.S. 86A.05: g. state wildlife management area	Current Public Use: YES	Future Public Use: YES
Land Code: 1000061351	Agency Land Code: R29205758	Land Name: FAW - WILDLIFE	County: MARSHALL	Acres: 40.00
City:	Site Code: R290535	Classification Per M.S. 86A.05: g. state wildlife management area	Current Public Use: YES	Future Public Use: YES
Land Code: 1000061352	Agency Land Code: R29204709	Land Name: FAW - WILDLIFE	County: MARSHALL	Acres: 40.00
City:	Site Code: R290535	Classification Per M.S. 86A.05: g. state wildlife management area	Current Public Use: YES	Future Public Use: YES
Land Code: 1000061353	Agency Land Code: R29205737	Land Name: FAW - WILDLIFE	County: MARSHALL	Acres: 40.00
City:	Site Code: R290535	Classification Per M.S. 86A.05: g. state wildlife management area	Current Public Use: YES	Future Public Use: YES
Land Code: 1000061354	Agency Land Code: R29205779	Land Name: FAW - WILDLIFE	County: MARSHALL	Acres: 40.00
City:	Site Code: R290535	Classification Per M.S. 86A.05: g. state wildlife management area	Current Public Use: YES	Future Public Use: YES
Land Code: 1000061355	Agency Land Code: R29205883	Land Name: FAW - WILDLIFE	County: MARSHALL	Acres: 40.00
City:	Site Code: R290535	Classification Per M.S. 86A.05: g. state wildlife management area	Current Public Use: YES	Future Public Use: YES
Land Code: 1000061356	Agency Land Code: R29204529	Land Name: FAW - WILDLIFE	County: MARSHALL	Acres: 42.22
City:	Site Code: R290535	Classification Per M.S. 86A.05: g. state wildlife management area	Current Public Use: YES	Future Public Use: YES
Land Code: 1000061357	Agency Land Code: R29204569	Land Name: FAW - WILDLIFE	County: MARSHALL	Acres: 40.00
City:	Site Code: R290535	Classification Per M.S. 86A.05: g. state wildlife management area	Current Public Use: YES	Future Public Use: YES



Land Code: 1000061358	Agency Land Code: R29329790	Land Name: FAW - WILDLIFE	County: MARSHALL	Acres: 40.00
City:	Site Code: R290535	Classification Per M.S. 86A.05: g. state wildlife management area	Current Public Use: YES	Future Public Use: YES
Land Code: 1000061359	Agency Land Code: R29205830	Land Name: FAW - WILDLIFE	County: MARSHALL	Acres: 40.00
City:	Site Code: R290535	Classification Per M.S. 86A.05: g. state wildlife management area	Current Public Use: YES	Future Public Use: YES
Land Code: 1000061360	Agency Land Code: R29204641	Land Name: FAW - WILDLIFE	County: MARSHALL	Acres: 40.00
City:	Site Code: R290535	Classification Per M.S. 86A.05: g. state wildlife management area	Current Public Use: YES	Future Public Use: YES
Land Code: 1000061361	Agency Land Code: R29205910	Land Name: FAW - WILDLIFE	County: MARSHALL	Acres: 40.00
City:	Site Code: R290535	Classification Per M.S. 86A.05: g. state wildlife management area	Current Public Use: YES	Future Public Use: YES
Land Code: 1000061362	Agency Land Code: R29205782	Land Name: FAW - WILDLIFE	County: MARSHALL	Acres: 40.00
City:	Site Code: R290535	Classification Per M.S. 86A.05: g. state wildlife management area	Current Public Use: YES	Future Public Use: YES
Land Code: 1000061363	Agency Land Code: R29204578	Land Name: FAW - WILDLIFE	County: MARSHALL	Acres: 41.76
City:	Site Code: R290535	Classification Per M.S. 86A.05: g. state wildlife management area	Current Public Use: YES	Future Public Use: YES
Land Code: 1000061364	Agency Land Code: R29205700	Land Name: FAW - WILDLIFE	County: MARSHALL	Acres: 40.00
City:	Site Code: R290535	Classification Per M.S. 86A.05: g. state wildlife management area	Current Public Use: YES	Future Public Use: YES
Land Code: 1000061365	Agency Land Code: R29205833	Land Name: FAW - WILDLIFE	County: MARSHALL	Acres: 40.00
City:	Site Code: R290535	Classification Per M.S. 86A.05: g. state wildlife management area	Current Public Use: YES	Future Public Use: YES
Land Code: 1000061366	Agency Land Code: R29204719	Land Name: FAW - WILDLIFE	County: MARSHALL	Acres: 40.00
City:	Site Code: R290535	Classification Per M.S. 86A.05: g. state wildlife management area	Current Public Use: YES	Future Public Use: YES
Land Code: 1000061367	Agency Land Code: R29205887	Land Name: FAW - WILDLIFE	County: MARSHALL	Acres: 40.00
City:	Site Code: R290535	Classification Per M.S. 86A.05: g. state wildlife management area	Current Public Use: YES	Future Public Use: YES
Land Code: 1000061368	Agency Land Code: R29205783	Land Name: FAW - WILDLIFE	County: MARSHALL	Acres: 40.00
City:	Site Code: R290535	Classification Per M.S. 86A.05: g. state wildlife management area	Current Public Use: YES	Future Public Use: YES
Land Code: 1000061369	Agency Land Code: R29204677	Land Name: FAW - WILDLIFE	County: MARSHALL	Acres: 40.00
City:	Site Code: R290535	Classification Per M.S. 86A.05: g. state wildlife management area	Current Public Use: YES	Future Public Use: YES



Land Code: 1000061370	Agency Land Code: R29205802	Land Name: FAW - WILDLIFE	County: MARSHALL	Acres: 40.00
City:	Site Code: R290535	Classification Per M.S. 86A.05: g. state wildlife management area	Current Public Use: YES	Future Public Use: YES
Land Code: 1000061371	Agency Land Code: R29204693	Land Name: FAW - WILDLIFE	County: MARSHALL	Acres: 40.00
City:	Site Code: R290535	Classification Per M.S. 86A.05: g. state wildlife management area	Current Public Use: YES	Future Public Use: YES
Land Code: 1000061372	Agency Land Code: R29204577	Land Name: FAW - WILDLIFE	County: MARSHALL	Acres: 42.22
City:	Site Code: R290535	Classification Per M.S. 86A.05: g. state wildlife management area	Current Public Use: YES	Future Public Use: YES
Land Code: 1000061373	Agency Land Code: R29204581	Land Name: FAW - WILDLIFE	County: MARSHALL	Acres: 40.00
City:	Site Code: R290535	Classification Per M.S. 86A.05: g. state wildlife management area	Current Public Use: YES	Future Public Use: YES
Land Code: 1000061374	Agency Land Code: R29204586	Land Name: FAW - WILDLIFE	County: MARSHALL	Acres: 40.00
City:	Site Code: R290535	Classification Per M.S. 86A.05: g. state wildlife management area	Current Public Use: YES	Future Public Use: YES
Land Code: 1000061375	Agency Land Code: R29205805	Land Name: FAW - WILDLIFE	County: MARSHALL	Acres: 40.00
City:	Site Code: R290535	Classification Per M.S. 86A.05: g. state wildlife management area	Current Public Use: YES	Future Public Use: YES
Land Code: 1000061376	Agency Land Code: R29204630	Land Name: FAW - WILDLIFE	County: MARSHALL	Acres: 40.00
City:	Site Code: R290535	Classification Per M.S. 86A.05: g. state wildlife management area	Current Public Use: YES	Future Public Use: YES
Land Code: 1000061377	Agency Land Code: R29204676	Land Name: FAW - WILDLIFE	County: MARSHALL	Acres: 40.00
City:	Site Code: R290535	Classification Per M.S. 86A.05: g. state wildlife management area	Current Public Use: YES	Future Public Use: YES
Land Code: 1000061378	Agency Land Code: R29205691	Land Name: FAW - WILDLIFE	County: MARSHALL	Acres: 40.00
City:	Site Code: R290535	Classification Per M.S. 86A.05: g. state wildlife management area	Current Public Use: YES	Future Public Use: YES
Land Code: 1000061379	Agency Land Code: R29205711	Land Name: FAW - WILDLIFE	County: MARSHALL	Acres: 40.00
City:	Site Code: R290535	Classification Per M.S. 86A.05: g. state wildlife management area	Current Public Use: YES	Future Public Use: YES
Land Code: 1000061380	Agency Land Code: R29205712	Land Name: FAW - WILDLIFE	County: MARSHALL	Acres: 40.00
City:	Site Code: R290535	Classification Per M.S. 86A.05: g. state wildlife management area	Current Public Use: YES	Future Public Use: YES
Land Code: 1000061381	Agency Land Code: R29205729	Land Name: FAW - WILDLIFE	County: MARSHALL	Acres: 40.00
City:	Site Code: R290535	Classification Per M.S. 86A.05: g. state wildlife management area	Current Public Use: YES	Future Public Use: YES



Land Code: 1000061382	Agency Land Code: R29205773	Land Name: FAW - WILDLIFE	County: MARSHALL	Acres: 40.00
City:	Site Code: R290535	Classification Per M.S. 86A.05: g. state wildlife management area	Current Public Use: YES	Future Public Use: YES
Land Code: 1000061383	Agency Land Code: R29205777	Land Name: FAW - WILDLIFE	County: MARSHALL	Acres: 40.00
City:	Site Code: R290535	Classification Per M.S. 86A.05: g. state wildlife management area	Current Public Use: YES	Future Public Use: YES
Land Code: 1000061384	Agency Land Code: R29205781	Land Name: FAW - WILDLIFE	County: MARSHALL	Acres: 40.00
City:	Site Code: R290535	Classification Per M.S. 86A.05: g. state wildlife management area	Current Public Use: YES	Future Public Use: YES
Land Code: 1000061385	Agency Land Code: R29204579	Land Name: FAW - WILDLIFE	County: MARSHALL	Acres: 40.00
City:	Site Code: R290535	Classification Per M.S. 86A.05: g. state wildlife management area	Current Public Use: YES	Future Public Use: YES
Land Code: 1000061386	Agency Land Code: R29205710	Land Name: FAW - WILDLIFE	County: MARSHALL	Acres: 30.73
City:	Site Code: R290535	Classification Per M.S. 86A.05: g. state wildlife management area	Current Public Use: YES	Future Public Use: YES
Land Code: 1000061387	Agency Land Code: R29205727	Land Name: FAW - WILDLIFE	County: MARSHALL	Acres: 40.00
City:	Site Code: R290535	Classification Per M.S. 86A.05: g. state wildlife management area	Current Public Use: YES	Future Public Use: YES
Land Code: 1000061388	Agency Land Code: R29205735	Land Name: FAW - WILDLIFE	County: MARSHALL	Acres: 40.00
City:	Site Code: R290535	Classification Per M.S. 86A.05: g. state wildlife management area	Current Public Use: YES	Future Public Use: YES
Land Code: 1000061389	Agency Land Code: R29204584	Land Name: FAW - WILDLIFE	County: MARSHALL	Acres: 40.00
City:	Site Code: R290535	Classification Per M.S. 86A.05: g. state wildlife management area	Current Public Use: YES	Future Public Use: YES
Land Code: 1000061390	Agency Land Code: R29204589	Land Name: FAW - WILDLIFE	County: MARSHALL	Acres: 41.31
City:	Site Code: R290535	Classification Per M.S. 86A.05: g. state wildlife management area	Current Public Use: YES	Future Public Use: YES
Land Code: 1000061391	Agency Land Code: R29205799	Land Name: FAW - WILDLIFE	County: MARSHALL	Acres: 40.00
City:	Site Code: R290535	Classification Per M.S. 86A.05: g. state wildlife management area	Current Public Use: YES	Future Public Use: YES
Land Code: 1000061392	Agency Land Code: R29205821	Land Name: FAW - WILDLIFE	County: MARSHALL	Acres: 40.00
City:	Site Code: R290535	Classification Per M.S. 86A.05: g. state wildlife management area	Current Public Use: YES	Future Public Use: YES
Land Code: 1000061393	Agency Land Code: R29205742	Land Name: FAW - WILDLIFE	County: MARSHALL	Acres: 40.00
City:	Site Code: R290535	Classification Per M.S. 86A.05: g. state wildlife management area	Current Public Use: YES	Future Public Use: YES



Land Code: 1000061394	Agency Land Code: R29205870	Land Name: FAW - WILDLIFE	County: MARSHALL	Acres: 40.00
City:	Site Code: R290535	Classification Per M.S. 86A.05: g. state wildlife management area	Current Public Use: YES	Future Public Use: YES
Land Code: 1000061395	Agency Land Code: R29205879	Land Name: FAW - WILDLIFE	County: MARSHALL	Acres: 40.00
City:	Site Code: R290535	Classification Per M.S. 86A.05: g. state wildlife management area	Current Public Use: YES	Future Public Use: YES
Land Code: 1000061396	Agency Land Code: R29204528	Land Name: FAW - WILDLIFE	County: MARSHALL	Acres: 40.00
City:	Site Code: R290535	Classification Per M.S. 86A.05: g. state wildlife management area	Current Public Use: YES	Future Public Use: YES
Land Code: 1000061397	Agency Land Code: R29204530	Land Name: FAW - WILDLIFE	County: MARSHALL	Acres: 42.30
City:	Site Code: R290535	Classification Per M.S. 86A.05: g. state wildlife management area	Current Public Use: YES	Future Public Use: YES
Land Code: 1000061398	Agency Land Code: R29204545	Land Name: FAW - WILDLIFE	County: MARSHALL	Acres: 42.16
City:	Site Code: R290535	Classification Per M.S. 86A.05: g. state wildlife management area	Current Public Use: YES	Future Public Use: YES
Land Code: 1000061399	Agency Land Code: R29204551	Land Name: FAW - WILDLIFE	County: MARSHALL	Acres: 40.00
City:	Site Code: R290535	Classification Per M.S. 86A.05: g. state wildlife management area	Current Public Use: YES	Future Public Use: YES
Land Code: 1000061400	Agency Land Code: R29204663	Land Name: FAW - WILDLIFE	County: MARSHALL	Acres: 40.00
City:	Site Code: R290535	Classification Per M.S. 86A.05: g. state wildlife management area	Current Public Use: YES	Future Public Use: YES
Land Code: 1000061401	Agency Land Code: R29204685	Land Name: FAW - WILDLIFE	County: MARSHALL	Acres: 40.00
City:	Site Code: R290535	Classification Per M.S. 86A.05: g. state wildlife management area	Current Public Use: YES	Future Public Use: YES
Land Code: 1000061402	Agency Land Code: R29204687	Land Name: FAW - WILDLIFE	County: MARSHALL	Acres: 40.00
City:	Site Code: R290535	Classification Per M.S. 86A.05: g. state wildlife management area	Current Public Use: YES	Future Public Use: YES
Land Code: 1000061403	Agency Land Code: R29204707	Land Name: FAW - WILDLIFE	County: MARSHALL	Acres: 40.00
City:	Site Code: R290535	Classification Per M.S. 86A.05: g. state wildlife management area	Current Public Use: YES	Future Public Use: YES
Land Code: 1000061404	Agency Land Code: R29204710	Land Name: FAW - WILDLIFE	County: MARSHALL	Acres: 40.00
City:	Site Code: R290535	Classification Per M.S. 86A.05: g. state wildlife management area	Current Public Use: YES	Future Public Use: YES
Land Code: 1000061405	Agency Land Code: R29204552	Land Name: FAW - WILDLIFE	County: MARSHALL	Acres: 40.00
City:	Site Code: R290535	Classification Per M.S. 86A.05: g. state wildlife management area	Current Public Use: YES	Future Public Use: YES



Land Code: 1000061406	Agency Land Code: R29204554	Land Name: FAW - WILDLIFE	County: MARSHALL	Acres: 40.00
City:	Site Code: R290535	Classification Per M.S. 86A.05: g. state wildlife management area	Current Public Use: YES	Future Public Use: YES
Land Code: 1000061407	Agency Land Code: R29204574	Land Name: FAW - WILDLIFE	County: MARSHALL	Acres: 42.70
City:	Site Code: R290535	Classification Per M.S. 86A.05: g. state wildlife management area	Current Public Use: YES	Future Public Use: YES
Land Code: 1000061408	Agency Land Code: R29204588	Land Name: FAW - WILDLIFE	County: MARSHALL	Acres: 40.00
City:	Site Code: R290535	Classification Per M.S. 86A.05: g. state wildlife management area	Current Public Use: YES	Future Public Use: YES
Land Code: 1000061409	Agency Land Code: R29204592	Land Name: FAW - WILDLIFE	County: MARSHALL	Acres: 40.00
City:	Site Code: R290535	Classification Per M.S. 86A.05: g. state wildlife management area	Current Public Use: YES	Future Public Use: YES
Land Code: 1000061410	Agency Land Code: R29204599	Land Name: FAW - WILDLIFE	County: MARSHALL	Acres: 34.23
City:	Site Code: R290535	Classification Per M.S. 86A.05: g. state wildlife management area	Current Public Use: YES	Future Public Use: YES
Land Code: 1000061411	Agency Land Code: R29205829	Land Name: FAW - WILDLIFE	County: MARSHALL	Acres: 40.00
City:	Site Code: R290535	Classification Per M.S. 86A.05: g. state wildlife management area	Current Public Use: YES	Future Public Use: YES
Land Code: 1000061412	Agency Land Code: R29205840	Land Name: FAW - WILDLIFE	County: MARSHALL	Acres: 40.00
City:	Site Code: R290535	Classification Per M.S. 86A.05: g. state wildlife management area	Current Public Use: YES	Future Public Use: YES
Land Code: 1000061413	Agency Land Code: R29205744	Land Name: FAW - WILDLIFE	County: MARSHALL	Acres: 40.00
City:	Site Code: R290535	Classification Per M.S. 86A.05: g. state wildlife management area	Current Public Use: YES	Future Public Use: YES
Land Code: 1000061414	Agency Land Code: R29205769	Land Name: FAW - WILDLIFE	County: MARSHALL	Acres: 40.00
City:	Site Code: R290535	Classification Per M.S. 86A.05: g. state wildlife management area	Current Public Use: YES	Future Public Use: YES
Land Code: 1000061415	Agency Land Code: R29205771	Land Name: FAW - WILDLIFE	County: MARSHALL	Acres: 40.00
City:	Site Code: R290535	Classification Per M.S. 86A.05: g. state wildlife management area	Current Public Use: YES	Future Public Use: YES
Land Code: 1000061416	Agency Land Code: R29205857	Land Name: FAW - WILDLIFE	County: MARSHALL	Acres: 40.00
City:	Site Code: R290535	Classification Per M.S. 86A.05: g. state wildlife management area	Current Public Use: YES	Future Public Use: YES
Land Code: 1000061417	Agency Land Code: R29205868	Land Name: FAW - WILDLIFE	County: MARSHALL	Acres: 40.00
City:	Site Code: R290535	Classification Per M.S. 86A.05: g. state wildlife management area	Current Public Use: YES	Future Public Use: YES



Land Code: 1000061418	Agency Land Code: R29205776	Land Name: FAW - WILDLIFE	County: MARSHALL	Acres: 40.00
City:	Site Code: R290535	Classification Per M.S. 86A.05: g. state wildlife management area	Current Public Use: YES	Future Public Use: YES
Land Code: 1000061419	Agency Land Code: R29204540	Land Name: FAW - WILDLIFE	County: MARSHALL	Acres: 40.00
City:	Site Code: R290535	Classification Per M.S. 86A.05: g. state wildlife management area	Current Public Use: YES	Future Public Use: YES
Land Code: 1000061420	Agency Land Code: R29204696	Land Name: FAW - WILDLIFE	County: MARSHALL	Acres: 34.54
City:	Site Code: R290535	Classification Per M.S. 86A.05: g. state wildlife management area	Current Public Use: YES	Future Public Use: YES
Land Code: 1000061421	Agency Land Code: R29204563	Land Name: FAW - WILDLIFE	County: MARSHALL	Acres: 40.00
City:	Site Code: R290535	Classification Per M.S. 86A.05: g. state wildlife management area	Current Public Use: YES	Future Public Use: YES
Land Code: 1000061422	Agency Land Code: R29205715	Land Name: FAW - WILDLIFE	County: MARSHALL	Acres: 40.00
City:	Site Code: R290535	Classification Per M.S. 86A.05: g. state wildlife management area	Current Public Use: YES	Future Public Use: YES
Land Code: 1000061423	Agency Land Code: R29205721	Land Name: FAW - WILDLIFE	County: MARSHALL	Acres: 40.00
City:	Site Code: R290535	Classification Per M.S. 86A.05: g. state wildlife management area	Current Public Use: YES	Future Public Use: YES
Land Code: 1000061424	Agency Land Code: R29205724	Land Name: FAW - WILDLIFE	County: MARSHALL	Acres: 40.00
City:	Site Code: R290535	Classification Per M.S. 86A.05: g. state wildlife management area	Current Public Use: YES	Future Public Use: YES
Land Code: 1000061425	Agency Land Code: R29205858	Land Name: FAW - WILDLIFE	County: MARSHALL	Acres: 40.00
City:	Site Code: R290535	Classification Per M.S. 86A.05: g. state wildlife management area	Current Public Use: YES	Future Public Use: YES
Land Code: 1000061426	Agency Land Code: R29205785	Land Name: FAW - WILDLIFE	County: MARSHALL	Acres: 40.00
City:	Site Code: R290535	Classification Per M.S. 86A.05: g. state wildlife management area	Current Public Use: YES	Future Public Use: YES
Land Code: 1000061427	Agency Land Code: R29205790	Land Name: FAW - WILDLIFE	County: MARSHALL	Acres: 40.00
City:	Site Code: R290535	Classification Per M.S. 86A.05: g. state wildlife management area	Current Public Use: YES	Future Public Use: YES
Land Code: 1000061428	Agency Land Code: R29204606	Land Name: FAW - WILDLIFE	County: MARSHALL	Acres: 40.00
City:	Site Code: R290535	Classification Per M.S. 86A.05: g. state wildlife management area	Current Public Use: YES	Future Public Use: YES
Land Code: 1000061429	Agency Land Code: R29204607	Land Name: FAW - WILDLIFE	County: MARSHALL	Acres: 40.00
City:	Site Code: R290535	Classification Per M.S. 86A.05: g. state wildlife management area	Current Public Use: YES	Future Public Use: YES



Land Code: 1000061430	Agency Land Code: R29204623	Land Name: FAW - WILDLIFE	County: MARSHALL	Acres: 40.00
City:	Site Code: R290535	Classification Per M.S. 86A.05: g. state wildlife management area	Current Public Use: YES	Future Public Use: YES
Land Code: 1000061431	Agency Land Code: R29204624	Land Name: FAW - WILDLIFE	County: MARSHALL	Acres: 40.00
City:	Site Code: R290535	Classification Per M.S. 86A.05: g. state wildlife management area	Current Public Use: YES	Future Public Use: YES
Land Code: 1000061432	Agency Land Code: R29204675	Land Name: FAW - WILDLIFE	County: MARSHALL	Acres: 40.00
City:	Site Code: R290535	Classification Per M.S. 86A.05: g. state wildlife management area	Current Public Use: YES	Future Public Use: YES
Land Code: 1000061433	Agency Land Code: R29204692	Land Name: FAW - WILDLIFE	County: MARSHALL	Acres: 40.00
City:	Site Code: R290535	Classification Per M.S. 86A.05: g. state wildlife management area	Current Public Use: YES	Future Public Use: YES
Land Code: 1000061434	Agency Land Code: R29204697	Land Name: FAW - WILDLIFE	County: MARSHALL	Acres: 34.58
City:	Site Code: R290535	Classification Per M.S. 86A.05: g. state wildlife management area	Current Public Use: YES	Future Public Use: YES
Land Code: 1000061435	Agency Land Code: R29205707	Land Name: FAW - WILDLIFE	County: MARSHALL	Acres: 40.00
City:	Site Code: R290535	Classification Per M.S. 86A.05: g. state wildlife management area	Current Public Use: YES	Future Public Use: YES
Land Code: 1000061436	Agency Land Code: R29205713	Land Name: FAW - WILDLIFE	County: MARSHALL	Acres: 40.00
City:	Site Code: R290535	Classification Per M.S. 86A.05: g. state wildlife management area	Current Public Use: YES	Future Public Use: YES
Land Code: 1000061437	Agency Land Code: R29205794	Land Name: FAW - WILDLIFE	County: MARSHALL	Acres: 40.00
City:	Site Code: R290535	Classification Per M.S. 86A.05: g. state wildlife management area	Current Public Use: YES	Future Public Use: YES
Land Code: 1000061438	Agency Land Code: R29205748	Land Name: FAW - WILDLIFE	County: MARSHALL	Acres: 40.00
City:	Site Code: R290535	Classification Per M.S. 86A.05: g. state wildlife management area	Current Public Use: YES	Future Public Use: YES
Land Code: 1000061439	Agency Land Code: R29204514	Land Name: FAW - WILDLIFE	County: MARSHALL	Acres: 40.82
City:	Site Code: R290535	Classification Per M.S. 86A.05: g. state wildlife management area	Current Public Use: YES	Future Public Use: YES
Land Code: 1000061440	Agency Land Code: R29204517	Land Name: FAW - WILDLIFE	County: MARSHALL	Acres: 41.36
City:	Site Code: R290535	Classification Per M.S. 86A.05: g. state wildlife management area	Current Public Use: YES	Future Public Use: YES
Land Code: 1000061441	Agency Land Code: R29204519	Land Name: FAW - WILDLIFE	County: MARSHALL	Acres: 40.00
City:	Site Code: R290535	Classification Per M.S. 86A.05: g. state wildlife management area	Current Public Use: YES	Future Public Use: YES



Land Code: 1000061442	Agency Land Code: R29204609	Land Name: FAW - WILDLIFE	County: MARSHALL	Acres: 40.00
City:	Site Code: R290535	Classification Per M.S. 86A.05: g. state wildlife management area	Current Public Use: YES	Future Public Use: YES
Land Code: 1000061443	Agency Land Code: R29204625	Land Name: FAW - WILDLIFE	County: MARSHALL	Acres: 40.00
City:	Site Code: R290535	Classification Per M.S. 86A.05: g. state wildlife management area	Current Public Use: YES	Future Public Use: YES
Land Code: 1000061444	Agency Land Code: R29204627	Land Name: FAW - WILDLIFE	County: MARSHALL	Acres: 40.00
City:	Site Code: R290535	Classification Per M.S. 86A.05: g. state wildlife management area	Current Public Use: YES	Future Public Use: YES
Land Code: 1000061445	Agency Land Code: R29204694	Land Name: FAW - WILDLIFE	County: MARSHALL	Acres: 40.00
City:	Site Code: R290535	Classification Per M.S. 86A.05: g. state wildlife management area	Current Public Use: YES	Future Public Use: YES
Land Code: 1000061446	Agency Land Code: R29204712	Land Name: FAW - WILDLIFE	County: MARSHALL	Acres: 40.00
City:	Site Code: R290535	Classification Per M.S. 86A.05: g. state wildlife management area	Current Public Use: YES	Future Public Use: YES
Land Code: 1000061447	Agency Land Code: R29329793	Land Name: FAW - WILDLIFE	County: MARSHALL	Acres: 40.00
City:	Site Code: R290535	Classification Per M.S. 86A.05: g. state wildlife management area	Current Public Use: YES	Future Public Use: YES
Land Code: 1000061448	Agency Land Code: R29204570	Land Name: FAW - WILDLIFE	County: MARSHALL	Acres: 40.00
City:	Site Code: R290535	Classification Per M.S. 86A.05: g. state wildlife management area	Current Public Use: YES	Future Public Use: YES
Land Code: 1000061449	Agency Land Code: R29205856	Land Name: FAW - WILDLIFE	County: MARSHALL	Acres: 40.00
City:	Site Code: R290535	Classification Per M.S. 86A.05: g. state wildlife management area	Current Public Use: YES	Future Public Use: YES
Land Code: 1000061450	Agency Land Code: R29205749	Land Name: FAW - WILDLIFE	County: MARSHALL	Acres: 40.00
City:	Site Code: R290535	Classification Per M.S. 86A.05: g. state wildlife management area	Current Public Use: YES	Future Public Use: YES
Land Code: 1000061451	Agency Land Code: R29205871	Land Name: FAW - WILDLIFE	County: MARSHALL	Acres: 40.00
City:	Site Code: R290535	Classification Per M.S. 86A.05: g. state wildlife management area	Current Public Use: YES	Future Public Use: YES
Land Code: 1000061452	Agency Land Code: R29204518	Land Name: FAW - WILDLIFE	County: MARSHALL	Acres: 41.91
City:	Site Code: R290535	Classification Per M.S. 86A.05: g. state wildlife management area	Current Public Use: YES	Future Public Use: YES
Land Code: 1000061453	Agency Land Code: R29204531	Land Name: FAW - WILDLIFE	County: MARSHALL	Acres: 40.00
City:	Site Code: R290535	Classification Per M.S. 86A.05: g. state wildlife management area	Current Public Use: YES	Future Public Use: YES



Land Code: 1000061454	Agency Land Code: R29204535	Land Name: FAW - WILDLIFE	County: MARSHALL	Acres: 40.00
City:	Site Code: R290535	Classification Per M.S. 86A.05: g. state wildlife management area	Current Public Use: YES	Future Public Use: YES
Land Code: 1000061455	Agency Land Code: R29204536	Land Name: FAW - WILDLIFE	County: MARSHALL	Acres: 40.00
City:	Site Code: R290535	Classification Per M.S. 86A.05: g. state wildlife management area	Current Public Use: YES	Future Public Use: YES
Land Code: 1000061456	Agency Land Code: R29204638	Land Name: FAW - WILDLIFE	County: MARSHALL	Acres: 40.00
City:	Site Code: R290535	Classification Per M.S. 86A.05: g. state wildlife management area	Current Public Use: YES	Future Public Use: YES
Land Code: 1000061457	Agency Land Code: R29204678	Land Name: FAW - WILDLIFE	County: MARSHALL	Acres: 40.00
City:	Site Code: R290535	Classification Per M.S. 86A.05: g. state wildlife management area	Current Public Use: YES	Future Public Use: YES
Land Code: 1000061458	Agency Land Code: R29204711	Land Name: FAW - WILDLIFE	County: MARSHALL	Acres: 40.00
City:	Site Code: R290535	Classification Per M.S. 86A.05: g. state wildlife management area	Current Public Use: YES	Future Public Use: YES
Land Code: 1000061459	Agency Land Code: R29204573	Land Name: FAW - WILDLIFE	County: MARSHALL	Acres: 43.16
City:	Site Code: R290535	Classification Per M.S. 86A.05: g. state wildlife management area	Current Public Use: YES	Future Public Use: YES
Land Code: 1000061460	Agency Land Code: R29205704	Land Name: FAW - WILDLIFE	County: MARSHALL	Acres: 40.00
City:	Site Code: R290535	Classification Per M.S. 86A.05: g. state wildlife management area	Current Public Use: YES	Future Public Use: YES
Land Code: 1000061461	Agency Land Code: R29205717	Land Name: FAW - WILDLIFE	County: MARSHALL	Acres: 40.00
City:	Site Code: R290535	Classification Per M.S. 86A.05: g. state wildlife management area	Current Public Use: YES	Future Public Use: YES
Land Code: 1000061462	Agency Land Code: R29205720	Land Name: FAW - WILDLIFE	County: MARSHALL	Acres: 40.00
City:	Site Code: R290535	Classification Per M.S. 86A.05: g. state wildlife management area	Current Public Use: YES	Future Public Use: YES
Land Code: 1000061463	Agency Land Code: R29204585	Land Name: FAW - WILDLIFE	County: MARSHALL	Acres: 40.00
City:	Site Code: R290535	Classification Per M.S. 86A.05: g. state wildlife management area	Current Public Use: YES	Future Public Use: YES
Land Code: 1000061464	Agency Land Code: R29204596	Land Name: FAW - WILDLIFE	County: MARSHALL	Acres: 40.00
City:	Site Code: R290535	Classification Per M.S. 86A.05: g. state wildlife management area	Current Public Use: YES	Future Public Use: YES
Land Code: 1000061465	Agency Land Code: R29205797	Land Name: FAW - WILDLIFE	County: MARSHALL	Acres: 40.00
City:	Site Code: R290535	Classification Per M.S. 86A.05: g. state wildlife management area	Current Public Use: YES	Future Public Use: YES



Land Code: 1000061466	Agency Land Code: R29205760	Land Name: FAW - WILDLIFE	County: MARSHALL	Acres: 40.00
City:	Site Code: R290535	Classification Per M.S. 86A.05: g. state wildlife management area	Current Public Use: YES	Future Public Use: YES
Land Code: 1000061467	Agency Land Code: R29205859	Land Name: FAW - WILDLIFE	County: MARSHALL	Acres: 40.00
City:	Site Code: R290535	Classification Per M.S. 86A.05: g. state wildlife management area	Current Public Use: YES	Future Public Use: YES
Land Code: 1000061468	Agency Land Code: R29205866	Land Name: FAW - WILDLIFE	County: MARSHALL	Acres: 40.00
City:	Site Code: R290535	Classification Per M.S. 86A.05: g. state wildlife management area	Current Public Use: YES	Future Public Use: YES
Land Code: 1000061469	Agency Land Code: R29205882	Land Name: FAW - WILDLIFE	County: MARSHALL	Acres: 40.00
City:	Site Code: R290535	Classification Per M.S. 86A.05: g. state wildlife management area	Current Public Use: YES	Future Public Use: YES
Land Code: 1000061470	Agency Land Code: R29205912	Land Name: FAW - WILDLIFE	County: MARSHALL	Acres: 40.00
City:	Site Code: R290535	Classification Per M.S. 86A.05: g. state wildlife management area	Current Public Use: YES	Future Public Use: YES
Land Code: 1000061471	Agency Land Code: R29204645	Land Name: FAW - WILDLIFE	County: MARSHALL	Acres: 40.00
City:	Site Code: R290535	Classification Per M.S. 86A.05: g. state wildlife management area	Current Public Use: YES	Future Public Use: YES
Land Code: 1000061472	Agency Land Code: R29204701	Land Name: FAW - WILDLIFE	County: MARSHALL	Acres: 34.66
City:	Site Code: R290535	Classification Per M.S. 86A.05: g. state wildlife management area	Current Public Use: YES	Future Public Use: YES
Land Code: 1000061473	Agency Land Code: R29204703	Land Name: FAW - WILDLIFE	County: MARSHALL	Acres: 40.00
City:	Site Code: R290535	Classification Per M.S. 86A.05: g. state wildlife management area	Current Public Use: YES	Future Public Use: YES
Land Code: 1000061474	Agency Land Code: R29204716	Land Name: FAW - WILDLIFE	County: MARSHALL	Acres: 40.00
City:	Site Code: R290535	Classification Per M.S. 86A.05: g. state wildlife management area	Current Public Use: YES	Future Public Use: YES
Land Code: 1000061475	Agency Land Code: R29204568	Land Name: FAW - WILDLIFE	County: MARSHALL	Acres: 40.00
City:	Site Code: R290535	Classification Per M.S. 86A.05: g. state wildlife management area	Current Public Use: YES	Future Public Use: YES
Land Code: 1000061476	Agency Land Code: R29329792	Land Name: FAW - WILDLIFE	County: MARSHALL	Acres: 40.00
City:	Site Code: R290535	Classification Per M.S. 86A.05: g. state wildlife management area	Current Public Use: YES	Future Public Use: YES
Land Code: 1000061477	Agency Land Code: R29205875	Land Name: FAW - WILDLIFE	County: MARSHALL	Acres: 40.00
City:	Site Code: R290535	Classification Per M.S. 86A.05: g. state wildlife management area	Current Public Use: YES	Future Public Use: YES



Land Code: 1000061478	Agency Land Code: R29204604	Land Name: FAW - WILDLIFE	County: MARSHALL	Acres: 40.00
City:	Site Code: R290535	Classification Per M.S. 86A.05: g. state wildlife management area	Current Public Use: YES	Future Public Use: YES
Land Code: 1000061479	Agency Land Code: R29204613	Land Name: FAW - WILDLIFE	County: MARSHALL	Acres: 40.00
City:	Site Code: R290535	Classification Per M.S. 86A.05: g. state wildlife management area	Current Public Use: YES	Future Public Use: YES
Land Code: 1000061480	Agency Land Code: R29204643	Land Name: FAW - WILDLIFE	County: MARSHALL	Acres: 40.00
City:	Site Code: R290535	Classification Per M.S. 86A.05: g. state wildlife management area	Current Public Use: YES	Future Public Use: YES
Land Code: 1000061481	Agency Land Code: R29204651	Land Name: FAW - WILDLIFE	County: MARSHALL	Acres: 40.00
City:	Site Code: R290535	Classification Per M.S. 86A.05: g. state wildlife management area	Current Public Use: YES	Future Public Use: YES
Land Code: 1000061482	Agency Land Code: R29204702	Land Name: FAW - WILDLIFE	County: MARSHALL	Acres: 40.00
City:	Site Code: R290535	Classification Per M.S. 86A.05: g. state wildlife management area	Current Public Use: YES	Future Public Use: YES
Land Code: 1000061483	Agency Land Code: R29205736	Land Name: FAW - WILDLIFE	County: MARSHALL	Acres: 40.00
City:	Site Code: R290535	Classification Per M.S. 86A.05: g. state wildlife management area	Current Public Use: YES	Future Public Use: YES
Land Code: 1000061484	Agency Land Code: R29205761	Land Name: FAW - WILDLIFE	County: MARSHALL	Acres: 40.00
City:	Site Code: R290535	Classification Per M.S. 86A.05: g. state wildlife management area	Current Public Use: YES	Future Public Use: YES
Land Code: 1000061485	Agency Land Code: R29205765	Land Name: FAW - WILDLIFE	County: MARSHALL	Acres: 40.00
City:	Site Code: R290535	Classification Per M.S. 86A.05: g. state wildlife management area	Current Public Use: YES	Future Public Use: YES
Land Code: 1000061486	Agency Land Code: R29204516	Land Name: FAW - WILDLIFE	County: MARSHALL	Acres: 40.00
City:	Site Code: R290535	Classification Per M.S. 86A.05: g. state wildlife management area	Current Public Use: YES	Future Public Use: YES
Land Code: 1000061487	Agency Land Code: R29204549	Land Name: FAW - WILDLIFE	County: MARSHALL	Acres: 40.81
City:	Site Code: R290535	Classification Per M.S. 86A.05: g. state wildlife management area	Current Public Use: YES	Future Public Use: YES
Land Code: 1000061488	Agency Land Code: R29205849	Land Name: FAW - WILDLIFE	County: MARSHALL	Acres: 40.00
City:	Site Code: R290535	Classification Per M.S. 86A.05: g. state wildlife management area	Current Public Use: YES	Future Public Use: YES
Land Code: 1000061489	Agency Land Code: R29205850	Land Name: FAW - WILDLIFE	County: MARSHALL	Acres: 40.00
City:	Site Code: R290535	Classification Per M.S. 86A.05: g. state wildlife management area	Current Public Use: YES	Future Public Use: YES



Land Code: 1000061490	Agency Land Code: R29205867	Land Name: FAW - WILDLIFE	County: MARSHALL	Acres: 40.00
City:	Site Code: R290535	Classification Per M.S. 86A.05: g. state wildlife management area	Current Public Use: YES	Future Public Use: YES
Land Code: 1000061491	Agency Land Code: R29204621	Land Name: FAW - WILDLIFE	County: MARSHALL	Acres: 40.00
City:	Site Code: R290535	Classification Per M.S. 86A.05: g. state wildlife management area	Current Public Use: YES	Future Public Use: YES
Land Code: 1000061492	Agency Land Code: R29204646	Land Name: FAW - WILDLIFE	County: MARSHALL	Acres: 40.00
City:	Site Code: R290535	Classification Per M.S. 86A.05: g. state wildlife management area	Current Public Use: YES	Future Public Use: YES
Land Code: 1000061493	Agency Land Code: R29204649	Land Name: FAW - WILDLIFE	County: MARSHALL	Acres: 40.00
City:	Site Code: R290535	Classification Per M.S. 86A.05: g. state wildlife management area	Current Public Use: YES	Future Public Use: YES
Land Code: 1000061494	Agency Land Code: R29205689	Land Name: FAW - WILDLIFE	County: MARSHALL	Acres: 15.50
City:	Site Code: R290535	Classification Per M.S. 86A.05: g. state wildlife management area	Current Public Use: YES	Future Public Use: YES
Land Code: 1000061495	Agency Land Code: R29204619	Land Name: FAW - WILDLIFE	County: MARSHALL	Acres: 40.00
City:	Site Code: R290535	Classification Per M.S. 86A.05: g. state wildlife management area	Current Public Use: YES	Future Public Use: YES
Land Code: 1000061496	Agency Land Code: R29204634	Land Name: FAW - WILDLIFE	County: MARSHALL	Acres: 40.00
City:	Site Code: R290535	Classification Per M.S. 86A.05: g. state wildlife management area	Current Public Use: YES	Future Public Use: YES
Land Code: 1000061497	Agency Land Code: R29204640	Land Name: FAW - WILDLIFE	County: MARSHALL	Acres: 40.00
City:	Site Code: R290535	Classification Per M.S. 86A.05: g. state wildlife management area	Current Public Use: YES	Future Public Use: YES
Land Code: 1000061498	Agency Land Code: R29204664	Land Name: FAW - WILDLIFE	County: MARSHALL	Acres: 40.00
City:	Site Code: R290535	Classification Per M.S. 86A.05: g. state wildlife management area	Current Public Use: YES	Future Public Use: YES
Land Code: 1000061499	Agency Land Code: R29205725	Land Name: FAW - WILDLIFE	County: MARSHALL	Acres: 40.00
City:	Site Code: R290535	Classification Per M.S. 86A.05: g. state wildlife management area	Current Public Use: YES	Future Public Use: YES
Land Code: 1000061500	Agency Land Code: R29205743	Land Name: FAW - WILDLIFE	County: MARSHALL	Acres: 40.00
City:	Site Code: R290535	Classification Per M.S. 86A.05: g. state wildlife management area	Current Public Use: YES	Future Public Use: YES
Land Code: 1000061501	Agency Land Code: R29205767	Land Name: FAW - WILDLIFE	County: MARSHALL	Acres: 40.00
City:	Site Code: R290535	Classification Per M.S. 86A.05: g. state wildlife management area	Current Public Use: YES	Future Public Use: YES



Land Code: 1000061502	Agency Land Code: R29205768	Land Name: FAW - WILDLIFE	County: MARSHALL	Acres: 40.00
City:	Site Code: R290535	Classification Per M.S. 86A.05: g. state wildlife management area	Current Public Use: YES	Future Public Use: YES
Land Code: 1000061503	Agency Land Code: R29205786	Land Name: FAW - WILDLIFE	County: MARSHALL	Acres: 40.00
City:	Site Code: R290535	Classification Per M.S. 86A.05: g. state wildlife management area	Current Public Use: YES	Future Public Use: YES
Land Code: 1000061504	Agency Land Code: R29205788	Land Name: FAW - WILDLIFE	County: MARSHALL	Acres: 40.00
City:	Site Code: R290535	Classification Per M.S. 86A.05: g. state wildlife management area	Current Public Use: YES	Future Public Use: YES
Land Code: 1000061505	Agency Land Code: R29204593	Land Name: FAW - WILDLIFE	County: MARSHALL	Acres: 40.43
City:	Site Code: R290535	Classification Per M.S. 86A.05: g. state wildlife management area	Current Public Use: YES	Future Public Use: YES
Land Code: 1000061506	Agency Land Code: R29204559	Land Name: FAW - WILDLIFE	County: MARSHALL	Acres: 40.00
City:	Site Code: R290535	Classification Per M.S. 86A.05: g. state wildlife management area	Current Public Use: YES	Future Public Use: YES
Land Code: 1000061507	Agency Land Code: R29205804	Land Name: FAW - WILDLIFE	County: MARSHALL	Acres: 40.00
City:	Site Code: R290535	Classification Per M.S. 86A.05: g. state wildlife management area	Current Public Use: YES	Future Public Use: YES
Land Code: 1000061508	Agency Land Code: R29205835	Land Name: FAW - WILDLIFE	County: MARSHALL	Acres: 40.00
City:	Site Code: R290535	Classification Per M.S. 86A.05: g. state wildlife management area	Current Public Use: YES	Future Public Use: YES
Land Code: 1000061509	Agency Land Code: R29204610	Land Name: FAW - WILDLIFE	County: MARSHALL	Acres: 34.35
City:	Site Code: R290535	Classification Per M.S. 86A.05: g. state wildlife management area	Current Public Use: YES	Future Public Use: YES
Land Code: 1000061510	Agency Land Code: R29204648	Land Name: FAW - WILDLIFE	County: MARSHALL	Acres: 40.00
City:	Site Code: R290535	Classification Per M.S. 86A.05: g. state wildlife management area	Current Public Use: YES	Future Public Use: YES
Land Code: 1000061511	Agency Land Code: R29204723	Land Name: FAW - WILDLIFE	County: MARSHALL	Acres: 40.00
City:	Site Code: R290535	Classification Per M.S. 86A.05: g. state wildlife management area	Current Public Use: YES	Future Public Use: YES
Land Code: 1000061512	Agency Land Code: R29205697	Land Name: FAW - WILDLIFE	County: MARSHALL	Acres: 40.00
City:	Site Code: R290535	Classification Per M.S. 86A.05: g. state wildlife management area	Current Public Use: YES	Future Public Use: YES
Land Code: 1000061513	Agency Land Code: R29205709	Land Name: FAW - WILDLIFE	County: MARSHALL	Acres: 28.50
City:	Site Code: R290535	Classification Per M.S. 86A.05: g. state wildlife management area	Current Public Use: YES	Future Public Use: YES



Land Code: 1000061514	Agency Land Code: R29205738	Land Name: FAW - WILDLIFE	County: MARSHALL	Acres: 40.00
City:	Site Code: R290535	Classification Per M.S. 86A.05: g. state wildlife management area	Current Public Use: YES	Future Public Use: YES
Land Code: 1000061515	Agency Land Code: R29205780	Land Name: FAW - WILDLIFE	County: MARSHALL	Acres: 40.00
City:	Site Code: R290535	Classification Per M.S. 86A.05: g. state wildlife management area	Current Public Use: YES	Future Public Use: YES
Land Code: 1000061516	Agency Land Code: R29204524	Land Name: FAW - WILDLIFE	County: MARSHALL	Acres: 40.00
City:	Site Code: R290535	Classification Per M.S. 86A.05: g. state wildlife management area	Current Public Use: YES	Future Public Use: YES
Land Code: 1000061517	Agency Land Code: R29204557	Land Name: FAW - WILDLIFE	County: MARSHALL	Acres: 40.00
City:	Site Code: R290535	Classification Per M.S. 86A.05: g. state wildlife management area	Current Public Use: YES	Future Public Use: YES
Land Code: 1000061518	Agency Land Code: R29204575	Land Name: FAW - WILDLIFE	County: MARSHALL	Acres: 40.00
City:	Site Code: R290535	Classification Per M.S. 86A.05: g. state wildlife management area	Current Public Use: YES	Future Public Use: YES
Land Code: 1000061519	Agency Land Code: R29205808	Land Name: FAW - WILDLIFE	County: MARSHALL	Acres: 40.00
City:	Site Code: R290535	Classification Per M.S. 86A.05: g. state wildlife management area	Current Public Use: YES	Future Public Use: YES
Land Code: 1000061520	Agency Land Code: R29204612	Land Name: FAW - WILDLIFE	County: MARSHALL	Acres: 40.00
City:	Site Code: R290535	Classification Per M.S. 86A.05: g. state wildlife management area	Current Public Use: YES	Future Public Use: YES
Land Code: 1000061521	Agency Land Code: R29204616	Land Name: FAW - WILDLIFE	County: MARSHALL	Acres: 40.00
City:	Site Code: R290535	Classification Per M.S. 86A.05: g. state wildlife management area	Current Public Use: YES	Future Public Use: YES
Land Code: 1000061522	Agency Land Code: R29204679	Land Name: FAW - WILDLIFE	County: MARSHALL	Acres: 40.00
City:	Site Code: R290535	Classification Per M.S. 86A.05: g. state wildlife management area	Current Public Use: YES	Future Public Use: YES
Land Code: 1000061523	Agency Land Code: R29204684	Land Name: FAW - WILDLIFE	County: MARSHALL	Acres: 40.00
City:	Site Code: R290535	Classification Per M.S. 86A.05: g. state wildlife management area	Current Public Use: YES	Future Public Use: YES
Land Code: 1000061524	Agency Land Code: R29204688	Land Name: FAW - WILDLIFE	County: MARSHALL	Acres: 40.00
City:	Site Code: R290535	Classification Per M.S. 86A.05: g. state wildlife management area	Current Public Use: YES	Future Public Use: YES
Land Code: 1000061525	Agency Land Code: R29204700	Land Name: FAW - WILDLIFE	County: MARSHALL	Acres: 34.62
City:	Site Code: R290535	Classification Per M.S. 86A.05: g. state wildlife management area	Current Public Use: YES	Future Public Use: YES



Land Code: 1000061526	Agency Land Code: R29205716	Land Name: FAW - WILDLIFE	County: MARSHALL	Acres: 40.00
City:	Site Code: R290535	Classification Per M.S. 86A.05: g. state wildlife management area	Current Public Use: YES	Future Public Use: YES
Land Code: 1000061527	Agency Land Code: R29205719	Land Name: FAW - WILDLIFE	County: MARSHALL	Acres: 40.00
City:	Site Code: R290535	Classification Per M.S. 86A.05: g. state wildlife management area	Current Public Use: YES	Future Public Use: YES
Land Code: 1000061528	Agency Land Code: R29205763	Land Name: FAW - WILDLIFE	County: MARSHALL	Acres: 40.00
City:	Site Code: R290535	Classification Per M.S. 86A.05: g. state wildlife management area	Current Public Use: YES	Future Public Use: YES
Land Code: 1000061529	Agency Land Code: R29205770	Land Name: FAW - WILDLIFE	County: MARSHALL	Acres: 40.00
City:	Site Code: R290535	Classification Per M.S. 86A.05: g. state wildlife management area	Current Public Use: YES	Future Public Use: YES
Land Code: 1000061530	Agency Land Code: R29204520	Land Name: FAW - WILDLIFE	County: MARSHALL	Acres: 40.00
City:	Site Code: R290535	Classification Per M.S. 86A.05: g. state wildlife management area	Current Public Use: YES	Future Public Use: YES
Land Code: 1000061531	Agency Land Code: R29204548	Land Name: FAW - WILDLIFE	County: MARSHALL	Acres: 40.00
City:	Site Code: R290535	Classification Per M.S. 86A.05: g. state wildlife management area	Current Public Use: YES	Future Public Use: YES
Land Code: 1000061532	Agency Land Code: R29204591	Land Name: FAW - WILDLIFE	County: MARSHALL	Acres: 40.00
City:	Site Code: R290535	Classification Per M.S. 86A.05: g. state wildlife management area	Current Public Use: YES	Future Public Use: YES
Land Code: 1000061533	Agency Land Code: R29205801	Land Name: FAW - WILDLIFE	County: MARSHALL	Acres: 40.00
City:	Site Code: R290535	Classification Per M.S. 86A.05: g. state wildlife management area	Current Public Use: YES	Future Public Use: YES
Land Code: 1000061534	Agency Land Code: R29205824	Land Name: FAW - WILDLIFE	County: MARSHALL	Acres: 40.00
City:	Site Code: R290535	Classification Per M.S. 86A.05: g. state wildlife management area	Current Public Use: YES	Future Public Use: YES
Land Code: 1000061535	Agency Land Code: R29205837	Land Name: FAW - WILDLIFE	County: MARSHALL	Acres: 40.00
City:	Site Code: R290535	Classification Per M.S. 86A.05: g. state wildlife management area	Current Public Use: YES	Future Public Use: YES
Land Code: 1000061536	Agency Land Code: R29205854	Land Name: FAW - WILDLIFE	County: MARSHALL	Acres: 40.00
City:	Site Code: R290535	Classification Per M.S. 86A.05: g. state wildlife management area	Current Public Use: YES	Future Public Use: YES
Land Code: 1000061537	Agency Land Code: R29205855	Land Name: FAW - WILDLIFE	County: MARSHALL	Acres: 40.00
City:	Site Code: R290535	Classification Per M.S. 86A.05: g. state wildlife management area	Current Public Use: YES	Future Public Use: YES



Land Code: 1000061538	Agency Land Code: R29205880	Land Name: FAW - WILDLIFE	County: MARSHALL	Acres: 40.00
City:	Site Code: R290535	Classification Per M.S. 86A.05: g. state wildlife management area	Current Public Use: YES	Future Public Use: YES
Land Code: 1000061539	Agency Land Code: R29205891	Land Name: FAW - WILDLIFE	County: MARSHALL	Acres: 40.00
City:	Site Code: R290535	Classification Per M.S. 86A.05: g. state wildlife management area	Current Public Use: YES	Future Public Use: YES
Land Code: 1000061540	Agency Land Code: R29205892	Land Name: FAW - WILDLIFE	County: MARSHALL	Acres: 40.00
City:	Site Code: R290535	Classification Per M.S. 86A.05: g. state wildlife management area	Current Public Use: YES	Future Public Use: YES
Land Code: 1000061541	Agency Land Code: R29204647	Land Name: FAW - WILDLIFE	County: MARSHALL	Acres: 40.00
City:	Site Code: R290535	Classification Per M.S. 86A.05: g. state wildlife management area	Current Public Use: YES	Future Public Use: YES
Land Code: 1000061542	Agency Land Code: R29204672	Land Name: FAW - WILDLIFE	County: MARSHALL	Acres: 40.00
City:	Site Code: R290535	Classification Per M.S. 86A.05: g. state wildlife management area	Current Public Use: YES	Future Public Use: YES
Land Code: 1000061543	Agency Land Code: R29204721	Land Name: FAW - WILDLIFE	County: MARSHALL	Acres: 40.00
City:	Site Code: R290535	Classification Per M.S. 86A.05: g. state wildlife management area	Current Public Use: YES	Future Public Use: YES
Land Code: 1000061544	Agency Land Code: R29204722	Land Name: FAW - WILDLIFE	County: MARSHALL	Acres: 40.00
City:	Site Code: R290535	Classification Per M.S. 86A.05: g. state wildlife management area	Current Public Use: YES	Future Public Use: YES
Land Code: 1000061545	Agency Land Code: R29205792	Land Name: FAW - WILDLIFE	County: MARSHALL	Acres: 40.00
City:	Site Code: R290535	Classification Per M.S. 86A.05: g. state wildlife management area	Current Public Use: YES	Future Public Use: YES
Land Code: 1000061546	Agency Land Code: R29204522	Land Name: FAW - WILDLIFE	County: MARSHALL	Acres: 40.00
City:	Site Code: R290535	Classification Per M.S. 86A.05: g. state wildlife management area	Current Public Use: YES	Future Public Use: YES
Land Code: 1000061547	Agency Land Code: R29204526	Land Name: FAW - WILDLIFE	County: MARSHALL	Acres: 40.00
City:	Site Code: R290535	Classification Per M.S. 86A.05: g. state wildlife management area	Current Public Use: YES	Future Public Use: YES
Land Code: 1000061548	Agency Land Code: R29204539	Land Name: FAW - WILDLIFE	County: MARSHALL	Acres: 40.00
City:	Site Code: R290535	Classification Per M.S. 86A.05: g. state wildlife management area	Current Public Use: YES	Future Public Use: YES
Land Code: 1000061549	Agency Land Code: R29204543	Land Name: FAW - WILDLIFE	County: MARSHALL	Acres: 40.00
City:	Site Code: R290535	Classification Per M.S. 86A.05: g. state wildlife management area	Current Public Use: YES	Future Public Use: YES



Land Code: 1000061550	Agency Land Code: R29204605	Land Name: FAW - WILDLIFE	County: MARSHALL	Acres: 40.00
City:	Site Code: R290535	Classification Per M.S. 86A.05: g. state wildlife management area	Current Public Use: YES	Future Public Use: YES
Land Code: 1000061551	Agency Land Code: R29204704	Land Name: FAW - WILDLIFE	County: MARSHALL	Acres: 40.00
City:	Site Code: R290535	Classification Per M.S. 86A.05: g. state wildlife management area	Current Public Use: YES	Future Public Use: YES
Land Code: 1000061552	Agency Land Code: R29205701	Land Name: FAW - WILDLIFE	County: MARSHALL	Acres: 40.00
City:	Site Code: R290535	Classification Per M.S. 86A.05: g. state wildlife management area	Current Public Use: YES	Future Public Use: YES
Land Code: 1000061553	Agency Land Code: R29205718	Land Name: FAW - WILDLIFE	County: MARSHALL	Acres: 40.00
City:	Site Code: R290535	Classification Per M.S. 86A.05: g. state wildlife management area	Current Public Use: YES	Future Public Use: YES
Land Code: 1000061554	Agency Land Code: R29205733	Land Name: FAW - WILDLIFE	County: MARSHALL	Acres: 40.00
City:	Site Code: R290535	Classification Per M.S. 86A.05: g. state wildlife management area	Current Public Use: YES	Future Public Use: YES
Land Code: 1000061555	Agency Land Code: R29205740	Land Name: FAW - WILDLIFE	County: MARSHALL	Acres: 40.00
City:	Site Code: R290535	Classification Per M.S. 86A.05: g. state wildlife management area	Current Public Use: YES	Future Public Use: YES
Land Code: 1000061556	Agency Land Code: R29204547	Land Name: FAW - WILDLIFE	County: MARSHALL	Acres: 40.00
City:	Site Code: R290535	Classification Per M.S. 86A.05: g. state wildlife management area	Current Public Use: YES	Future Public Use: YES
Land Code: 1000061557	Agency Land Code: R29204550	Land Name: FAW - WILDLIFE	County: MARSHALL	Acres: 40.14
City:	Site Code: R290535	Classification Per M.S. 86A.05: g. state wildlife management area	Current Public Use: YES	Future Public Use: YES
Land Code: 1000061558	Agency Land Code: R29204582	Land Name: FAW - WILDLIFE	County: MARSHALL	Acres: 40.00
City:	Site Code: R290535	Classification Per M.S. 86A.05: g. state wildlife management area	Current Public Use: YES	Future Public Use: YES
Land Code: 1000061559	Agency Land Code: R29205869	Land Name: FAW - WILDLIFE	County: MARSHALL	Acres: 40.00
City:	Site Code: R290535	Classification Per M.S. 86A.05: g. state wildlife management area	Current Public Use: YES	Future Public Use: YES
Land Code: 1000061560	Agency Land Code: R29205911	Land Name: FAW - WILDLIFE	County: MARSHALL	Acres: 40.00
City:	Site Code: R290535	Classification Per M.S. 86A.05: g. state wildlife management area	Current Public Use: YES	Future Public Use: YES
Land Code: 1000061561	Agency Land Code: R29204669	Land Name: FAW - WILDLIFE	County: MARSHALL	Acres: 40.00
City:	Site Code: R290535	Classification Per M.S. 86A.05: g. state wildlife management area	Current Public Use: YES	Future Public Use: YES



Land Code: 1000061562	Agency Land Code: R29204705	Land Name: FAW - WILDLIFE	County: MARSHALL	Acres: 40.00
City:	Site Code: R290535	Classification Per M.S. 86A.05: g. state wildlife management area	Current Public Use: YES	Future Public Use: YES
Land Code: 1000061563	Agency Land Code: R29205692	Land Name: FAW - WILDLIFE	County: MARSHALL	Acres: 39.80
City:	Site Code: R290535	Classification Per M.S. 86A.05: g. state wildlife management area	Current Public Use: YES	Future Public Use: YES
Land Code: 1000061564	Agency Land Code: R29205702	Land Name: FAW - WILDLIFE	County: MARSHALL	Acres: 40.00
City:	Site Code: R290535	Classification Per M.S. 86A.05: g. state wildlife management area	Current Public Use: YES	Future Public Use: YES
Land Code: 1000061565	Agency Land Code: R29205764	Land Name: FAW - WILDLIFE	County: MARSHALL	Acres: 40.00
City:	Site Code: R290535	Classification Per M.S. 86A.05: g. state wildlife management area	Current Public Use: YES	Future Public Use: YES
Land Code: 1000061566	Agency Land Code: R29204515	Land Name: FAW - WILDLIFE	County: MARSHALL	Acres: 40.00
City:	Site Code: R290535	Classification Per M.S. 86A.05: g. state wildlife management area	Current Public Use: YES	Future Public Use: YES
Land Code: 1000061567	Agency Land Code: R29204525	Land Name: FAW - WILDLIFE	County: MARSHALL	Acres: 40.00
City:	Site Code: R290535	Classification Per M.S. 86A.05: g. state wildlife management area	Current Public Use: YES	Future Public Use: YES
Land Code: 1000061568	Agency Land Code: R29329791	Land Name: FAW - WILDLIFE	County: MARSHALL	Acres: 40.00
City:	Site Code: R290535	Classification Per M.S. 86A.05: g. state wildlife management area	Current Public Use: YES	Future Public Use: YES
Land Code: 1000061569	Agency Land Code: R29205845	Land Name: FAW - WILDLIFE	County: MARSHALL	Acres: 40.00
City:	Site Code: R290535	Classification Per M.S. 86A.05: g. state wildlife management area	Current Public Use: YES	Future Public Use: YES
Land Code: 1000061570	Agency Land Code: R29205847	Land Name: FAW - WILDLIFE	County: MARSHALL	Acres: 40.00
City:	Site Code: R290535	Classification Per M.S. 86A.05: g. state wildlife management area	Current Public Use: YES	Future Public Use: YES
Land Code: 1000061571	Agency Land Code: R29204650	Land Name: FAW - WILDLIFE	County: MARSHALL	Acres: 40.00
City:	Site Code: R290535	Classification Per M.S. 86A.05: g. state wildlife management area	Current Public Use: YES	Future Public Use: YES
Land Code: 1000061572	Agency Land Code: R29204668	Land Name: FAW - WILDLIFE	County: MARSHALL	Acres: 40.00
City:	Site Code: R290535	Classification Per M.S. 86A.05: g. state wildlife management area	Current Public Use: YES	Future Public Use: YES
Land Code: 1000061573	Agency Land Code: R29204724	Land Name: FAW - WILDLIFE	County: MARSHALL	Acres: 40.00
City:	Site Code: R290535	Classification Per M.S. 86A.05: g. state wildlife management area	Current Public Use: YES	Future Public Use: YES



Land Code: 1000061574	Agency Land Code: R29205703	Land Name: FAW - WILDLIFE	County: MARSHALL	Acres: 40.00
City:	Site Code: R290535	Classification Per M.S. 86A.05: g. state wildlife management area	Current Public Use: YES	Future Public Use: YES
Land Code: 1000061575	Agency Land Code: R29205722	Land Name: FAW - WILDLIFE	County: MARSHALL	Acres: 40.00
City:	Site Code: R290535	Classification Per M.S. 86A.05: g. state wildlife management area	Current Public Use: YES	Future Public Use: YES
Land Code: 1000061576	Agency Land Code: R29205732	Land Name: FAW - WILDLIFE	County: MARSHALL	Acres: 40.00
City:	Site Code: R290535	Classification Per M.S. 86A.05: g. state wildlife management area	Current Public Use: YES	Future Public Use: YES
Land Code: 1000061577	Agency Land Code: R29205747	Land Name: FAW - WILDLIFE	County: MARSHALL	Acres: 40.00
City:	Site Code: R290535	Classification Per M.S. 86A.05: g. state wildlife management area	Current Public Use: YES	Future Public Use: YES
Land Code: 1000061578	Agency Land Code: R29205774	Land Name: FAW - WILDLIFE	County: MARSHALL	Acres: 40.00
City:	Site Code: R290535	Classification Per M.S. 86A.05: g. state wildlife management area	Current Public Use: YES	Future Public Use: YES
Land Code: 1000061579	Agency Land Code: R29205784	Land Name: FAW - WILDLIFE	County: MARSHALL	Acres: 40.00
City:	Site Code: R290535	Classification Per M.S. 86A.05: g. state wildlife management area	Current Public Use: YES	Future Public Use: YES
Land Code: 1000061580	Agency Land Code: R29205789	Land Name: FAW - WILDLIFE	County: MARSHALL	Acres: 40.00
City:	Site Code: R290535	Classification Per M.S. 86A.05: g. state wildlife management area	Current Public Use: YES	Future Public Use: YES
Land Code: 1000061581	Agency Land Code: R29204532	Land Name: FAW - WILDLIFE	County: MARSHALL	Acres: 40.00
City:	Site Code: R290535	Classification Per M.S. 86A.05: g. state wildlife management area	Current Public Use: YES	Future Public Use: YES
Land Code: 1000061582	Agency Land Code: R29205809	Land Name: FAW - WILDLIFE	County: MARSHALL	Acres: 40.00
City:	Site Code: R290535	Classification Per M.S. 86A.05: g. state wildlife management area	Current Public Use: YES	Future Public Use: YES
Land Code: 1000061583	Agency Land Code: R29205864	Land Name: FAW - WILDLIFE	County: MARSHALL	Acres: 40.00
City:	Site Code: R290535	Classification Per M.S. 86A.05: g. state wildlife management area	Current Public Use: YES	Future Public Use: YES
Land Code: 1000061584	Agency Land Code: R29201965	Land Name: FAW - WILDLIFE	County: MARSHALL	Acres: 42.92
City:	Site Code:	Classification Per M.S. 86A.05: g. state wildlife management area	Current Public Use: YES	Future Public Use: YES
Land Code: 1000061585	Agency Land Code: R29202011	Land Name: FAW - WILDLIFE	County: MARSHALL	Acres: 40.00
City:	Site Code:	Classification Per M.S. 86A.05: g. state wildlife management area	Current Public Use: YES	Future Public Use: YES



Land Code: 1000061586	Agency Land Code: R29202106	Land Name: FAW - WILDLIFE	County: MARSHALL	Acres: 40.00
City:	Site Code:	Classification Per M.S. 86A.05: g. state wildlife management area	Current Public Use: YES	Future Public Use: YES
Land Code: 1000061587	Agency Land Code: R29201966	Land Name: FAW - WILDLIFE	County: MARSHALL	Acres: 42.82
City:	Site Code:	Classification Per M.S. 86A.05: g. state wildlife management area	Current Public Use: YES	Future Public Use: YES
Land Code: 1000061588	Agency Land Code: R29202089	Land Name: FAW - WILDLIFE	County: MARSHALL	Acres: 40.00
City:	Site Code:	Classification Per M.S. 86A.05: g. state wildlife management area	Current Public Use: YES	Future Public Use: YES
Land Code: 1000061589	Agency Land Code: R29202020	Land Name: FAW - WILDLIFE	County: MARSHALL	Acres: 40.00
City:	Site Code:	Classification Per M.S. 86A.05: g. state wildlife management area	Current Public Use: YES	Future Public Use: YES
Land Code: 1000061590	Agency Land Code: R29201964	Land Name: FAW - WILDLIFE	County: MARSHALL	Acres: 40.00
City:	Site Code:	Classification Per M.S. 86A.05: g. state wildlife management area	Current Public Use: YES	Future Public Use: YES
Land Code: 1000061591	Agency Land Code: R29201979	Land Name: FAW - WILDLIFE	County: MARSHALL	Acres: 40.00
City:	Site Code:	Classification Per M.S. 86A.05: g. state wildlife management area	Current Public Use: YES	Future Public Use: YES
Land Code: 1000061592	Agency Land Code: R29202134	Land Name: FAW - WILDLIFE	County: MARSHALL	Acres: 40.00
City:	Site Code:	Classification Per M.S. 86A.05: g. state wildlife management area	Current Public Use: YES	Future Public Use: YES
Land Code: 1000061593	Agency Land Code: R29202024	Land Name: FAW - WILDLIFE	County: MARSHALL	Acres: 40.00
City:	Site Code:	Classification Per M.S. 86A.05: g. state wildlife management area	Current Public Use: YES	Future Public Use: YES
Land Code: 1000061594	Agency Land Code: R29202446	Land Name: FAW - WILDLIFE	County: MARSHALL	Acres: 40.00
City:	Site Code:	Classification Per M.S. 86A.05: g. state wildlife management area	Current Public Use: YES	Future Public Use: YES
Land Code: 1000061595	Agency Land Code: R29201969	Land Name: FAW - WILDLIFE	County: MARSHALL	Acres: 40.00
City:	Site Code:	Classification Per M.S. 86A.05: g. state wildlife management area	Current Public Use: YES	Future Public Use: YES
Land Code: 1000061596	Agency Land Code: R29202033	Land Name: FAW - WILDLIFE	County: MARSHALL	Acres: 40.00
City:	Site Code:	Classification Per M.S. 86A.05: g. state wildlife management area	Current Public Use: YES	Future Public Use: YES
Land Code: 1000061597	Agency Land Code: R29202130	Land Name: FAW - WILDLIFE	County: MARSHALL	Acres: 40.00
City:	Site Code:	Classification Per M.S. 86A.05: g. state wildlife management area	Current Public Use: YES	Future Public Use: YES



Land Code: 1000061598	Agency Land Code: R29202076	Land Name: FAW - WILDLIFE	County: MARSHALL	Acres: 40.00
City:	Site Code:	Classification Per M.S. 86A.05: g. state wildlife management area	Current Public Use: YES	Future Public Use: YES
Land Code: 1000061599	Agency Land Code: R29201994	Land Name: FAW - WILDLIFE	County: MARSHALL	Acres: 29.97
City:	Site Code:	Classification Per M.S. 86A.05: g. state wildlife management area	Current Public Use: YES	Future Public Use: YES
Land Code: 1000061600	Agency Land Code: R29202131	Land Name: FAW - WILDLIFE	County: MARSHALL	Acres: 40.00
City:	Site Code:	Classification Per M.S. 86A.05: g. state wildlife management area	Current Public Use: YES	Future Public Use: YES
Land Code: 1000061601	Agency Land Code: R29202431	Land Name: FAW - WILDLIFE	County: MARSHALL	Acres: 40.00
City:	Site Code:	Classification Per M.S. 86A.05: g. state wildlife management area	Current Public Use: YES	Future Public Use: YES
Land Code: 1000061602	Agency Land Code: R29201995	Land Name: FAW - WILDLIFE	County: MARSHALL	Acres: 40.00
City:	Site Code:	Classification Per M.S. 86A.05: g. state wildlife management area	Current Public Use: YES	Future Public Use: YES
Land Code: 1000061603	Agency Land Code: R29202022	Land Name: FAW - WILDLIFE	County: MARSHALL	Acres: 40.00
City:	Site Code:	Classification Per M.S. 86A.05: g. state wildlife management area	Current Public Use: YES	Future Public Use: YES
Land Code: 1000061604	Agency Land Code: R29201983	Land Name: FAW - WILDLIFE	County: MARSHALL	Acres: 40.00
City:	Site Code:	Classification Per M.S. 86A.05: g. state wildlife management area	Current Public Use: YES	Future Public Use: YES
Land Code: 1000061605	Agency Land Code: R29201990	Land Name: FAW - WILDLIFE	County: MARSHALL	Acres: 40.00
City:	Site Code:	Classification Per M.S. 86A.05: g. state wildlife management area	Current Public Use: YES	Future Public Use: YES
Land Code: 1000061606	Agency Land Code: R29202135	Land Name: FAW - WILDLIFE	County: MARSHALL	Acres: 30.29
City:	Site Code:	Classification Per M.S. 86A.05: g. state wildlife management area	Current Public Use: YES	Future Public Use: YES
Land Code: 1000061607	Agency Land Code: R29201972	Land Name: FAW - WILDLIFE	County: MARSHALL	Acres: 40.00
City:	Site Code:	Classification Per M.S. 86A.05: g. state wildlife management area	Current Public Use: YES	Future Public Use: YES
Land Code: 1000061608	Agency Land Code: R29202048	Land Name: FAW - WILDLIFE	County: MARSHALL	Acres: 40.00
City:	Site Code:	Classification Per M.S. 86A.05: g. state wildlife management area	Current Public Use: YES	Future Public Use: YES
Land Code: 1000061609	Agency Land Code: R29202434	Land Name: FAW - WILDLIFE	County: MARSHALL	Acres: 37.00
City:	Site Code:	Classification Per M.S. 86A.05: g. state wildlife management area	Current Public Use: YES	Future Public Use: YES



Land Code: 1000061610	Agency Land Code: R29202073	Land Name: FAW - WILDLIFE	County: MARSHALL	Acres: 40.00
City:	Site Code:	Classification Per M.S. 86A.05: g. state wildlife management area	Current Public Use: YES	Future Public Use: YES
Land Code: 1000061611	Agency Land Code: R29202029	Land Name: FAW - WILDLIFE	County: MARSHALL	Acres: 40.00
City:	Site Code:	Classification Per M.S. 86A.05: g. state wildlife management area	Current Public Use: YES	Future Public Use: YES
Land Code: 1000061612	Agency Land Code: R29201981	Land Name: FAW - WILDLIFE	County: MARSHALL	Acres: 40.00
City:	Site Code:	Classification Per M.S. 86A.05: g. state wildlife management area	Current Public Use: YES	Future Public Use: YES
Land Code: 1000061613	Agency Land Code: R29202028	Land Name: FAW - WILDLIFE	County: MARSHALL	Acres: 40.00
City:	Site Code:	Classification Per M.S. 86A.05: g. state wildlife management area	Current Public Use: YES	Future Public Use: YES
Land Code: 1000061614	Agency Land Code: R29202017	Land Name: FAW - WILDLIFE	County: MARSHALL	Acres: 40.00
City:	Site Code:	Classification Per M.S. 86A.05: g. state wildlife management area	Current Public Use: YES	Future Public Use: YES
Land Code: 1000061615	Agency Land Code: R29201976	Land Name: FAW - WILDLIFE	County: MARSHALL	Acres: 41.66
City:	Site Code:	Classification Per M.S. 86A.05: g. state wildlife management area	Current Public Use: YES	Future Public Use: YES
Land Code: 1000061616	Agency Land Code: R29202129	Land Name: FAW - WILDLIFE	County: MARSHALL	Acres: 40.00
City:	Site Code:	Classification Per M.S. 86A.05: g. state wildlife management area	Current Public Use: YES	Future Public Use: YES
Land Code: 1000061617	Agency Land Code: R29202435	Land Name: FAW - WILDLIFE	County: MARSHALL	Acres: 40.00
City:	Site Code:	Classification Per M.S. 86A.05: g. state wildlife management area	Current Public Use: YES	Future Public Use: YES
Land Code: 1000061618	Agency Land Code: R29202025	Land Name: FAW - WILDLIFE	County: MARSHALL	Acres: 40.00
City:	Site Code:	Classification Per M.S. 86A.05: g. state wildlife management area	Current Public Use: YES	Future Public Use: YES
Land Code: 1000061619	Agency Land Code: R29202002	Land Name: FAW - WILDLIFE	County: MARSHALL	Acres: 40.00
City:	Site Code:	Classification Per M.S. 86A.05: g. state wildlife management area	Current Public Use: YES	Future Public Use: YES
Land Code: 1000061620	Agency Land Code: R29202014	Land Name: FAW - WILDLIFE	County: MARSHALL	Acres: 40.00
City:	Site Code:	Classification Per M.S. 86A.05: g. state wildlife management area	Current Public Use: YES	Future Public Use: YES
Land Code: 1000061621	Agency Land Code: R29202427	Land Name: FAW - WILDLIFE	County: MARSHALL	Acres: 40.00
City:	Site Code:	Classification Per M.S. 86A.05: g. state wildlife management area	Current Public Use: YES	Future Public Use: YES



Land Code: 1000061622	Agency Land Code: R29202046	Land Name: FAW - WILDLIFE	County: MARSHALL	Acres: 40.00
City:	Site Code:	Classification Per M.S. 86A.05: g. state wildlife management area	Current Public Use: YES	Future Public Use: YES
Land Code: 1000061623	Agency Land Code: R29202094	Land Name: FAW - WILDLIFE	County: MARSHALL	Acres: 40.00
City:	Site Code:	Classification Per M.S. 86A.05: g. state wildlife management area	Current Public Use: YES	Future Public Use: YES
Land Code: 1000061624	Agency Land Code: R29202032	Land Name: FAW - WILDLIFE	County: MARSHALL	Acres: 40.00
City:	Site Code:	Classification Per M.S. 86A.05: g. state wildlife management area	Current Public Use: YES	Future Public Use: YES
Land Code: 1000061625	Agency Land Code: R29201982	Land Name: FAW - WILDLIFE	County: MARSHALL	Acres: 40.00
City:	Site Code:	Classification Per M.S. 86A.05: g. state wildlife management area	Current Public Use: YES	Future Public Use: YES
Land Code: 1000061626	Agency Land Code: R29202018	Land Name: FAW - WILDLIFE	County: MARSHALL	Acres: 40.00
City:	Site Code:	Classification Per M.S. 86A.05: g. state wildlife management area	Current Public Use: YES	Future Public Use: YES
Land Code: 1000061627	Agency Land Code: R29202013	Land Name: FAW - WILDLIFE	County: MARSHALL	Acres: 40.00
City:	Site Code:	Classification Per M.S. 86A.05: g. state wildlife management area	Current Public Use: YES	Future Public Use: YES
Land Code: 1000061628	Agency Land Code: R29202092	Land Name: FAW - WILDLIFE	County: MARSHALL	Acres: 40.00
City:	Site Code:	Classification Per M.S. 86A.05: g. state wildlife management area	Current Public Use: YES	Future Public Use: YES
Land Code: 1000061629	Agency Land Code: R29201963	Land Name: FAW - WILDLIFE	County: MARSHALL	Acres: 40.00
City:	Site Code:	Classification Per M.S. 86A.05: g. state wildlife management area	Current Public Use: YES	Future Public Use: YES
Land Code: 1000061630	Agency Land Code: R29202088	Land Name: FAW - WILDLIFE	County: MARSHALL	Acres: 40.00
City:	Site Code:	Classification Per M.S. 86A.05: g. state wildlife management area	Current Public Use: YES	Future Public Use: YES
Land Code: 1000061631	Agency Land Code: R29202090	Land Name: FAW - WILDLIFE	County: MARSHALL	Acres: 40.00
City:	Site Code:	Classification Per M.S. 86A.05: g. state wildlife management area	Current Public Use: YES	Future Public Use: YES
Land Code: 1000061632	Agency Land Code: R29202047	Land Name: FAW - WILDLIFE	County: MARSHALL	Acres: 40.00
City:	Site Code:	Classification Per M.S. 86A.05: g. state wildlife management area	Current Public Use: YES	Future Public Use: YES
Land Code: 1000061633	Agency Land Code: R29202050	Land Name: FAW - WILDLIFE	County: MARSHALL	Acres: 40.00
City:	Site Code:	Classification Per M.S. 86A.05: g. state wildlife management area	Current Public Use: YES	Future Public Use: YES



Land Code: 1000061634	Agency Land Code: R29202099	Land Name: FAW - WILDLIFE	County: MARSHALL	Acres: 40.00
City:	Site Code:	Classification Per M.S. 86A.05: g. state wildlife management area	Current Public Use: YES	Future Public Use: YES
Land Code: 1000061635	Agency Land Code: R29202108	Land Name: FAW - WILDLIFE	County: MARSHALL	Acres: 40.00
City:	Site Code:	Classification Per M.S. 86A.05: g. state wildlife management area	Current Public Use: YES	Future Public Use: YES
Land Code: 1000061636	Agency Land Code: R29202128	Land Name: FAW - WILDLIFE	County: MARSHALL	Acres: 40.00
City:	Site Code:	Classification Per M.S. 86A.05: g. state wildlife management area	Current Public Use: YES	Future Public Use: YES
Land Code: 1000061637	Agency Land Code: R29201975	Land Name: FAW - WILDLIFE	County: MARSHALL	Acres: 42.41
City:	Site Code:	Classification Per M.S. 86A.05: g. state wildlife management area	Current Public Use: YES	Future Public Use: YES
Land Code: 1000061638	Agency Land Code: R29202015	Land Name: FAW - WILDLIFE	County: MARSHALL	Acres: 40.00
City:	Site Code:	Classification Per M.S. 86A.05: g. state wildlife management area	Current Public Use: YES	Future Public Use: YES
Land Code: 1000061639	Agency Land Code: R29201971	Land Name: FAW - WILDLIFE	County: MARSHALL	Acres: 40.00
City:	Site Code:	Classification Per M.S. 86A.05: g. state wildlife management area	Current Public Use: YES	Future Public Use: YES
Land Code: 1000061640	Agency Land Code: R29202133	Land Name: FAW - WILDLIFE	County: MARSHALL	Acres: 40.00
City:	Site Code:	Classification Per M.S. 86A.05: g. state wildlife management area	Current Public Use: YES	Future Public Use: YES
Land Code: 1000061641	Agency Land Code: R29202107	Land Name: FAW - WILDLIFE	County: MARSHALL	Acres: 40.00
City:	Site Code:	Classification Per M.S. 86A.05: g. state wildlife management area	Current Public Use: YES	Future Public Use: YES
Land Code: 1000061642	Agency Land Code: R29202000	Land Name: FAW - WILDLIFE	County: MARSHALL	Acres: 40.00
City:	Site Code:	Classification Per M.S. 86A.05: g. state wildlife management area	Current Public Use: YES	Future Public Use: YES
Land Code: 1000061643	Agency Land Code: R29202004	Land Name: FAW - WILDLIFE	County: MARSHALL	Acres: 40.00
City:	Site Code:	Classification Per M.S. 86A.05: g. state wildlife management area	Current Public Use: YES	Future Public Use: YES
Land Code: 1000061644	Agency Land Code: R29202027	Land Name: FAW - WILDLIFE	County: MARSHALL	Acres: 40.00
City:	Site Code:	Classification Per M.S. 86A.05: g. state wildlife management area	Current Public Use: YES	Future Public Use: YES
Land Code: 1000061645	Agency Land Code: R29202429	Land Name: FAW - WILDLIFE	County: MARSHALL	Acres: 27.50
City:	Site Code:	Classification Per M.S. 86A.05: g. state wildlife management area	Current Public Use: YES	Future Public Use: YES



Land Code: 1000061646	Agency Land Code: R29202044	Land Name: FAW - WILDLIFE	County: MARSHALL	Acres: 40.00
City:	Site Code:	Classification Per M.S. 86A.05: g. state wildlife management area	Current Public Use: YES	Future Public Use: YES
Land Code: 1000061647	Agency Land Code: R29202045	Land Name: FAW - WILDLIFE	County: MARSHALL	Acres: 40.00
City:	Site Code:	Classification Per M.S. 86A.05: g. state wildlife management area	Current Public Use: YES	Future Public Use: YES
Land Code: 1000061648	Agency Land Code: R29202079	Land Name: FAW - WILDLIFE	County: MARSHALL	Acres: 40.00
City:	Site Code:	Classification Per M.S. 86A.05: g. state wildlife management area	Current Public Use: YES	Future Public Use: YES
Land Code: 1000061649	Agency Land Code: R29202136	Land Name: FAW - WILDLIFE	County: MARSHALL	Acres: 40.00
City:	Site Code:	Classification Per M.S. 86A.05: g. state wildlife management area	Current Public Use: YES	Future Public Use: YES
Land Code: 1000061650	Agency Land Code: R29202080	Land Name: FAW - WILDLIFE	County: MARSHALL	Acres: 40.00
City:	Site Code:	Classification Per M.S. 86A.05: g. state wildlife management area	Current Public Use: YES	Future Public Use: YES
Land Code: 1000061651	Agency Land Code: R29202109	Land Name: FAW - WILDLIFE	County: MARSHALL	Acres: 40.00
City:	Site Code:	Classification Per M.S. 86A.05: g. state wildlife management area	Current Public Use: YES	Future Public Use: YES
Land Code: 1000061652	Agency Land Code: R29201977	Land Name: FAW - WILDLIFE	County: MARSHALL	Acres: 40.00
City:	Site Code:	Classification Per M.S. 86A.05: g. state wildlife management area	Current Public Use: YES	Future Public Use: YES
Land Code: 1000061653	Agency Land Code: R29201993	Land Name: FAW - WILDLIFE	County: MARSHALL	Acres: 29.90
City:	Site Code:	Classification Per M.S. 86A.05: g. state wildlife management area	Current Public Use: YES	Future Public Use: YES
Land Code: 1000061654	Agency Land Code: R29201968	Land Name: FAW - WILDLIFE	County: MARSHALL	Acres: 40.00
City:	Site Code:	Classification Per M.S. 86A.05: g. state wildlife management area	Current Public Use: YES	Future Public Use: YES
Land Code: 1000061655	Agency Land Code: R29202035	Land Name: FAW - WILDLIFE	County: MARSHALL	Acres: 40.00
City:	Site Code:	Classification Per M.S. 86A.05: g. state wildlife management area	Current Public Use: YES	Future Public Use: YES
Land Code: 1000061656	Agency Land Code: R29202098	Land Name: FAW - WILDLIFE	County: MARSHALL	Acres: 40.00
City:	Site Code:	Classification Per M.S. 86A.05: g. state wildlife management area	Current Public Use: YES	Future Public Use: YES
Land Code: 1000061657	Agency Land Code: R29202049	Land Name: FAW - WILDLIFE	County: MARSHALL	Acres: 40.00
City:	Site Code:	Classification Per M.S. 86A.05: g. state wildlife management area	Current Public Use: YES	Future Public Use: YES



Land Code: 1000061658	Agency Land Code: R29202074	Land Name: FAW - WILDLIFE	County: MARSHALL	Acres: 40.00
City:	Site Code:	Classification Per M.S. 86A.05: g. state wildlife management area	Current Public Use: YES	Future Public Use: YES
Land Code: 1000061659	Agency Land Code: R29202093	Land Name: FAW - WILDLIFE	County: MARSHALL	Acres: 40.00
City:	Site Code:	Classification Per M.S. 86A.05: g. state wildlife management area	Current Public Use: YES	Future Public Use: YES
Land Code: 1000061660	Agency Land Code: R29202159	Land Name: FAW - WILDLIFE	County: MARSHALL	Acres: 40.00
City:	Site Code:	Classification Per M.S. 86A.05: g. state wildlife management area	Current Public Use: YES	Future Public Use: YES
Land Code: 1000061661	Agency Land Code: R29202034	Land Name: FAW - WILDLIFE	County: MARSHALL	Acres: 40.00
City:	Site Code:	Classification Per M.S. 86A.05: g. state wildlife management area	Current Public Use: YES	Future Public Use: YES
Land Code: 1000061662	Agency Land Code: R29202091	Land Name: FAW - WILDLIFE	County: MARSHALL	Acres: 40.00
City:	Site Code:	Classification Per M.S. 86A.05: g. state wildlife management area	Current Public Use: YES	Future Public Use: YES
Land Code: 1000061663	Agency Land Code: R29202132	Land Name: FAW - WILDLIFE	County: MARSHALL	Acres: 40.00
City:	Site Code:	Classification Per M.S. 86A.05: g. state wildlife management area	Current Public Use: YES	Future Public Use: YES
Land Code: 1000061664	Agency Land Code: R29202005	Land Name: FAW - WILDLIFE	County: MARSHALL	Acres: 40.00
City:	Site Code:	Classification Per M.S. 86A.05: g. state wildlife management area	Current Public Use: YES	Future Public Use: YES
Land Code: 1000061665	Agency Land Code: R29202019	Land Name: FAW - WILDLIFE	County: MARSHALL	Acres: 40.00
City:	Site Code:	Classification Per M.S. 86A.05: g. state wildlife management area	Current Public Use: YES	Future Public Use: YES
Land Code: 1000061666	Agency Land Code: R29202075	Land Name: FAW - WILDLIFE	County: MARSHALL	Acres: 40.00
City:	Site Code:	Classification Per M.S. 86A.05: g. state wildlife management area	Current Public Use: YES	Future Public Use: YES
Land Code: 1000061667	Agency Land Code: R29202096	Land Name: FAW - WILDLIFE	County: MARSHALL	Acres: 40.00
City:	Site Code:	Classification Per M.S. 86A.05: g. state wildlife management area	Current Public Use: YES	Future Public Use: YES
Land Code: 1000061668	Agency Land Code: R29201986	Land Name: FAW - WILDLIFE	County: MARSHALL	Acres: 40.00
City:	Site Code:	Classification Per M.S. 86A.05: g. state wildlife management area	Current Public Use: YES	Future Public Use: YES
Land Code: 1000061669	Agency Land Code: R29202043	Land Name: FAW - WILDLIFE	County: MARSHALL	Acres: 40.00
City:	Site Code:	Classification Per M.S. 86A.05: g. state wildlife management area	Current Public Use: YES	Future Public Use: YES



Land Code: 1000061670	Agency Land Code: R29202095	Land Name: FAW - WILDLIFE	County: MARSHALL	Acres: 40.00
City:	Site Code:	Classification Per M.S. 86A.05: g. state wildlife management area	Current Public Use: YES	Future Public Use: YES
Land Code: 1000061671	Agency Land Code: R29202100	Land Name: FAW - WILDLIFE	County: MARSHALL	Acres: 40.00
City:	Site Code:	Classification Per M.S. 86A.05: g. state wildlife management area	Current Public Use: YES	Future Public Use: YES
Land Code: 1000061672	Agency Land Code: R29201987	Land Name: FAW - WILDLIFE	County: MARSHALL	Acres: 40.00
City:	Site Code:	Classification Per M.S. 86A.05: g. state wildlife management area	Current Public Use: YES	Future Public Use: YES
Land Code: 1000061673	Agency Land Code: R29202021	Land Name: FAW - WILDLIFE	County: MARSHALL	Acres: 40.00
City:	Site Code:	Classification Per M.S. 86A.05: g. state wildlife management area	Current Public Use: YES	Future Public Use: YES
Land Code: 1000061674	Agency Land Code: R29202023	Land Name: FAW - WILDLIFE	County: MARSHALL	Acres: 40.00
City:	Site Code:	Classification Per M.S. 86A.05: g. state wildlife management area	Current Public Use: YES	Future Public Use: YES
Land Code: 1000061675	Agency Land Code: R29202443	Land Name: FAW - WILDLIFE	County: MARSHALL	Acres: 40.00
City:	Site Code:	Classification Per M.S. 86A.05: g. state wildlife management area	Current Public Use: YES	Future Public Use: YES
Land Code: 1000061676	Agency Land Code: R29208897	Land Name: FAW - WILDLIFE	County: MARSHALL	Acres: 40.00
City:	Site Code:	Classification Per M.S. 86A.05: g. state wildlife management area	Current Public Use: YES	Future Public Use: YES
Land Code: 1000061677	Agency Land Code: R29208901	Land Name: FAW - WILDLIFE	County: MARSHALL	Acres: 40.00
City:	Site Code:	Classification Per M.S. 86A.05: g. state wildlife management area	Current Public Use: YES	Future Public Use: YES
Land Code: 1000061678	Agency Land Code: R29208905	Land Name: FAW - WILDLIFE	County: MARSHALL	Acres: 40.00
City:	Site Code:	Classification Per M.S. 86A.05: g. state wildlife management area	Current Public Use: YES	Future Public Use: YES
Land Code: 1000061679	Agency Land Code: R29208912	Land Name: FAW - WILDLIFE	County: MARSHALL	Acres: 40.00
City:	Site Code:	Classification Per M.S. 86A.05: g. state wildlife management area	Current Public Use: YES	Future Public Use: YES
Land Code: 1000061680	Agency Land Code: R29208910	Land Name: FAW - WILDLIFE	County: MARSHALL	Acres: 20.00
City:	Site Code:	Classification Per M.S. 86A.05: g. state wildlife management area	Current Public Use: YES	Future Public Use: YES
Land Code: 1000061681	Agency Land Code: R29208896	Land Name: FAW - WILDLIFE	County: MARSHALL	Acres: 40.00
City:	Site Code:	Classification Per M.S. 86A.05: g. state wildlife management area	Current Public Use: YES	Future Public Use: YES



Land Code: 1000061682	Agency Land Code: R29208956	Land Name: FAW - WILDLIFE	County: MARSHALL	Acres: 35.00
City:	Site Code:	Classification Per M.S. 86A.05: g. state wildlife management area	Current Public Use: YES	Future Public Use: YES
Land Code: 1000061683	Agency Land Code: R29208909	Land Name: FAW - WILDLIFE	County: MARSHALL	Acres: 40.00
City:	Site Code:	Classification Per M.S. 86A.05: g. state wildlife management area	Current Public Use: YES	Future Public Use: YES
Land Code: 1000061684	Agency Land Code: R29208907	Land Name: FAW - WILDLIFE	County: MARSHALL	Acres: 40.00
City:	Site Code:	Classification Per M.S. 86A.05: g. state wildlife management area	Current Public Use: YES	Future Public Use: YES
Land Code: 1000061685	Agency Land Code: R29208953	Land Name: FAW - WILDLIFE	County: MARSHALL	Acres: 10.00
City:	Site Code:	Classification Per M.S. 86A.05: g. state wildlife management area	Current Public Use: YES	Future Public Use: YES
Land Code: 1000061686	Agency Land Code: R29208948	Land Name: FAW - WILDLIFE	County: MARSHALL	Acres: 40.00
City:	Site Code:	Classification Per M.S. 86A.05: g. state wildlife management area	Current Public Use: YES	Future Public Use: YES
Land Code: 1000061687	Agency Land Code: R29208954	Land Name: FAW - WILDLIFE	County: MARSHALL	Acres: 40.00
City:	Site Code:	Classification Per M.S. 86A.05: g. state wildlife management area	Current Public Use: YES	Future Public Use: YES
Land Code: 1000061688	Agency Land Code: R29208906	Land Name: FAW - WILDLIFE	County: MARSHALL	Acres: 40.00
City:	Site Code:	Classification Per M.S. 86A.05: g. state wildlife management area	Current Public Use: YES	Future Public Use: YES
Land Code: 1000061689	Agency Land Code: R29208902	Land Name: FAW - WILDLIFE	County: MARSHALL	Acres: 40.00
City:	Site Code:	Classification Per M.S. 86A.05: g. state wildlife management area	Current Public Use: YES	Future Public Use: YES
Land Code: 1000061690	Agency Land Code: R29208914	Land Name: FAW - WILDLIFE	County: MARSHALL	Acres: 40.00
City:	Site Code:	Classification Per M.S. 86A.05: g. state wildlife management area	Current Public Use: YES	Future Public Use: YES
Land Code: 1000061691	Agency Land Code: R29208950	Land Name: FAW - WILDLIFE	County: MARSHALL	Acres: 40.00
City:	Site Code:	Classification Per M.S. 86A.05: g. state wildlife management area	Current Public Use: YES	Future Public Use: YES
Land Code: 1000061692	Agency Land Code: R29208908	Land Name: FAW - WILDLIFE	County: MARSHALL	Acres: 40.00
City:	Site Code:	Classification Per M.S. 86A.05: g. state wildlife management area	Current Public Use: YES	Future Public Use: YES
Land Code: 1000061693	Agency Land Code: R29208955	Land Name: FAW - WILDLIFE	County: MARSHALL	Acres: 40.00
City:	Site Code:	Classification Per M.S. 86A.05: g. state wildlife management area	Current Public Use: YES	Future Public Use: YES



Land Code: 1000061694	Agency Land Code: R29208911	Land Name: FAW - WILDLIFE	County: MARSHALL	Acres: 40.00
City:	Site Code:	Classification Per M.S. 86A.05: g. state wildlife management area	Current Public Use: YES	Future Public Use: YES
Land Code: 1000061695	Agency Land Code: R29208900	Land Name: FAW - WILDLIFE	County: MARSHALL	Acres: 40.00
City:	Site Code:	Classification Per M.S. 86A.05: g. state wildlife management area	Current Public Use: YES	Future Public Use: YES
Land Code: 1000061696	Agency Land Code: R29208951	Land Name: FAW - WILDLIFE	County: MARSHALL	Acres: 40.00
City:	Site Code:	Classification Per M.S. 86A.05: g. state wildlife management area	Current Public Use: YES	Future Public Use: YES
Land Code: 1000061697	Agency Land Code: R29208952	Land Name: FAW - WILDLIFE	County: MARSHALL	Acres: 20.00
City:	Site Code:	Classification Per M.S. 86A.05: g. state wildlife management area	Current Public Use: YES	Future Public Use: YES
Land Code: 1000061698	Agency Land Code: R29208895	Land Name: FAW - WILDLIFE	County: MARSHALL	Acres: 40.00
City:	Site Code:	Classification Per M.S. 86A.05: g. state wildlife management area	Current Public Use: YES	Future Public Use: YES
Land Code: 1000061699	Agency Land Code: R29208899	Land Name: FAW - WILDLIFE	County: MARSHALL	Acres: 40.00
City:	Site Code:	Classification Per M.S. 86A.05: g. state wildlife management area	Current Public Use: YES	Future Public Use: YES
Land Code: 1000061700	Agency Land Code: R29208898	Land Name: FAW - WILDLIFE	County: MARSHALL	Acres: 40.00
City:	Site Code:	Classification Per M.S. 86A.05: g. state wildlife management area	Current Public Use: YES	Future Public Use: YES
Land Code: 1000061701	Agency Land Code: R29208949	Land Name: FAW - WILDLIFE	County: MARSHALL	Acres: 40.00
City:	Site Code:	Classification Per M.S. 86A.05: g. state wildlife management area	Current Public Use: YES	Future Public Use: YES
Land Code: 1000061702	Agency Land Code: R29208913	Land Name: FAW - WILDLIFE	County: MARSHALL	Acres: 40.00
City:	Site Code:	Classification Per M.S. 86A.05: g. state wildlife management area	Current Public Use: YES	Future Public Use: YES
Land Code: 1000061703	Agency Land Code: R29579984	Land Name: FAW - WILDLIFE	County: MARSHALL	Acres: 39.19
City:	Site Code:	Classification Per M.S. 86A.05: g. state wildlife management area	Current Public Use: YES	Future Public Use: YES
Land Code: 1000061704	Agency Land Code: R29339089	Land Name: FAW - WILDLIFE	County: MARSHALL	Acres: 40.00
City:	Site Code:	Classification Per M.S. 86A.05: g. state wildlife management area	Current Public Use: YES	Future Public Use: YES
Land Code: 1000061705	Agency Land Code: R29543091	Land Name: FAW - WILDLIFE	County: MARSHALL	Acres: 40.00
City:	Site Code:	Classification Per M.S. 86A.05: g. state wildlife management area	Current Public Use: YES	Future Public Use: YES



Land Code: 1000061706	Agency Land Code: R29202670	Land Name: FAW - WILDLIFE	County: MARSHALL	Acres: 40.00
City:	Site Code:	Classification Per M.S. 86A.05: g. state wildlife management area	Current Public Use: YES	Future Public Use: YES
Land Code: 1000061707	Agency Land Code: R29202652	Land Name: FAW - WILDLIFE	County: MARSHALL	Acres: 40.00
City:	Site Code:	Classification Per M.S. 86A.05: g. state wildlife management area	Current Public Use: YES	Future Public Use: YES
Land Code: 1000061708	Agency Land Code: R29202684	Land Name: FAW - WILDLIFE	County: MARSHALL	Acres: 40.00
City:	Site Code:	Classification Per M.S. 86A.05: g. state wildlife management area	Current Public Use: YES	Future Public Use: YES
Land Code: 1000061709	Agency Land Code: R29202689	Land Name: FAW - WILDLIFE	County: MARSHALL	Acres: 40.00
City:	Site Code:	Classification Per M.S. 86A.05: g. state wildlife management area	Current Public Use: YES	Future Public Use: YES
Land Code: 1000061710	Agency Land Code: R29202741	Land Name: FAW - WILDLIFE	County: MARSHALL	Acres: 40.00
City:	Site Code:	Classification Per M.S. 86A.05: g. state wildlife management area	Current Public Use: YES	Future Public Use: YES
Land Code: 1000061711	Agency Land Code: R29202331	Land Name: FAW - WILDLIFE	County: MARSHALL	Acres: 40.00
City:	Site Code:	Classification Per M.S. 86A.05: g. state wildlife management area	Current Public Use: YES	Future Public Use: YES
Land Code: 1000061712	Agency Land Code: R29202692	Land Name: FAW - WILDLIFE	County: MARSHALL	Acres: 40.00
City:	Site Code:	Classification Per M.S. 86A.05: g. state wildlife management area	Current Public Use: YES	Future Public Use: YES
Land Code: 1000061713	Agency Land Code: R29202668	Land Name: FAW - WILDLIFE	County: MARSHALL	Acres: 40.00
City:	Site Code:	Classification Per M.S. 86A.05: g. state wildlife management area	Current Public Use: YES	Future Public Use: YES
Land Code: 1000061714	Agency Land Code: R29202646	Land Name: FAW - WILDLIFE	County: MARSHALL	Acres: 40.00
City:	Site Code:	Classification Per M.S. 86A.05: g. state wildlife management area	Current Public Use: YES	Future Public Use: YES
Land Code: 1000061715	Agency Land Code: R29202756	Land Name: FAW - WILDLIFE	County: MARSHALL	Acres: 40.00
City:	Site Code:	Classification Per M.S. 86A.05: g. state wildlife management area	Current Public Use: YES	Future Public Use: YES
Land Code: 1000061716	Agency Land Code: R29202642	Land Name: FAW - WILDLIFE	County: MARSHALL	Acres: 40.00
City:	Site Code:	Classification Per M.S. 86A.05: g. state wildlife management area	Current Public Use: YES	Future Public Use: YES
Land Code: 1000061717	Agency Land Code: R29202731	Land Name: FAW - WILDLIFE	County: MARSHALL	Acres: 40.00
City:	Site Code:	Classification Per M.S. 86A.05: g. state wildlife management area	Current Public Use: YES	Future Public Use: YES



Land Code: 1000061718	Agency Land Code: R29202644	Land Name: FAW - WILDLIFE	County: MARSHALL	Acres: 40.00
City:	Site Code:	Classification Per M.S. 86A.05: g. state wildlife management area	Current Public Use: YES	Future Public Use: YES
Land Code: 1000061719	Agency Land Code: R29202682	Land Name: FAW - WILDLIFE	County: MARSHALL	Acres: 40.00
City:	Site Code:	Classification Per M.S. 86A.05: g. state wildlife management area	Current Public Use: YES	Future Public Use: YES
Land Code: 1000061720	Agency Land Code: R29202696	Land Name: FAW - WILDLIFE	County: MARSHALL	Acres: 40.00
City:	Site Code:	Classification Per M.S. 86A.05: g. state wildlife management area	Current Public Use: YES	Future Public Use: YES
Land Code: 1000061721	Agency Land Code: R29202695	Land Name: FAW - WILDLIFE	County: MARSHALL	Acres: 40.00
City:	Site Code:	Classification Per M.S. 86A.05: g. state wildlife management area	Current Public Use: YES	Future Public Use: YES
Land Code: 1000061722	Agency Land Code: R29202681	Land Name: FAW - WILDLIFE	County: MARSHALL	Acres: 40.00
City:	Site Code:	Classification Per M.S. 86A.05: g. state wildlife management area	Current Public Use: YES	Future Public Use: YES
Land Code: 1000061723	Agency Land Code: R29202639	Land Name: FAW - WILDLIFE	County: MARSHALL	Acres: 40.00
City:	Site Code:	Classification Per M.S. 86A.05: g. state wildlife management area	Current Public Use: YES	Future Public Use: YES
Land Code: 1000061724	Agency Land Code: R29202761	Land Name: FAW - WILDLIFE	County: MARSHALL	Acres: 40.00
City:	Site Code:	Classification Per M.S. 86A.05: g. state wildlife management area	Current Public Use: YES	Future Public Use: YES
Land Code: 1000061725	Agency Land Code: R29202631	Land Name: FAW - WILDLIFE	County: MARSHALL	Acres: 40.00
City:	Site Code:	Classification Per M.S. 86A.05: g. state wildlife management area	Current Public Use: YES	Future Public Use: YES
Land Code: 1000061726	Agency Land Code: R29202643	Land Name: FAW - WILDLIFE	County: MARSHALL	Acres: 40.00
City:	Site Code:	Classification Per M.S. 86A.05: g. state wildlife management area	Current Public Use: YES	Future Public Use: YES
Land Code: 1000061727	Agency Land Code: R29202581	Land Name: FAW - WILDLIFE	County: MARSHALL	Acres: 40.00
City:	Site Code:	Classification Per M.S. 86A.05: g. state wildlife management area	Current Public Use: YES	Future Public Use: YES
Land Code: 1000061728	Agency Land Code: R29202654	Land Name: FAW - WILDLIFE	County: MARSHALL	Acres: 40.00
City:	Site Code:	Classification Per M.S. 86A.05: g. state wildlife management area	Current Public Use: YES	Future Public Use: YES
Land Code: 1000061729	Agency Land Code: R29202615	Land Name: FAW - WILDLIFE	County: MARSHALL	Acres: 40.00
City:	Site Code:	Classification Per M.S. 86A.05: g. state wildlife management area	Current Public Use: YES	Future Public Use: YES



Land Code: 1000061730	Agency Land Code: R29202582	Land Name: FAW - WILDLIFE	County: MARSHALL	Acres: 40.00
City:	Site Code:	Classification Per M.S. 86A.05: g. state wildlife management area	Current Public Use: YES	Future Public Use: YES
Land Code: 1000061731	Agency Land Code: R29202698	Land Name: FAW - WILDLIFE	County: MARSHALL	Acres: 40.00
City:	Site Code:	Classification Per M.S. 86A.05: g. state wildlife management area	Current Public Use: YES	Future Public Use: YES
Land Code: 1000061732	Agency Land Code: R29202683	Land Name: FAW - WILDLIFE	County: MARSHALL	Acres: 40.00
City:	Site Code:	Classification Per M.S. 86A.05: g. state wildlife management area	Current Public Use: YES	Future Public Use: YES
Land Code: 1000061733	Agency Land Code: R29202729	Land Name: FAW - WILDLIFE	County: MARSHALL	Acres: 40.00
City:	Site Code:	Classification Per M.S. 86A.05: g. state wildlife management area	Current Public Use: YES	Future Public Use: YES
Land Code: 1000061734	Agency Land Code: R29202773	Land Name: FAW - WILDLIFE	County: MARSHALL	Acres: 40.00
City:	Site Code:	Classification Per M.S. 86A.05: g. state wildlife management area	Current Public Use: YES	Future Public Use: YES
Land Code: 1000061735	Agency Land Code: R29202776	Land Name: FAW - WILDLIFE	County: MARSHALL	Acres: 40.00
City:	Site Code:	Classification Per M.S. 86A.05: g. state wildlife management area	Current Public Use: YES	Future Public Use: YES
Land Code: 1000061736	Agency Land Code: R29202671	Land Name: FAW - WILDLIFE	County: MARSHALL	Acres: 40.00
City:	Site Code:	Classification Per M.S. 86A.05: g. state wildlife management area	Current Public Use: YES	Future Public Use: YES
Land Code: 1000061737	Agency Land Code: R29202693	Land Name: FAW - WILDLIFE	County: MARSHALL	Acres: 40.00
City:	Site Code:	Classification Per M.S. 86A.05: g. state wildlife management area	Current Public Use: YES	Future Public Use: YES
Land Code: 1000061738	Agency Land Code: R29202757	Land Name: FAW - WILDLIFE	County: MARSHALL	Acres: 40.00
City:	Site Code:	Classification Per M.S. 86A.05: g. state wildlife management area	Current Public Use: YES	Future Public Use: YES
Land Code: 1000061739	Agency Land Code: R29202701	Land Name: FAW - WILDLIFE	County: MARSHALL	Acres: 40.00
City:	Site Code:	Classification Per M.S. 86A.05: g. state wildlife management area	Current Public Use: YES	Future Public Use: YES
Land Code: 1000061740	Agency Land Code: R29202770	Land Name: FAW - WILDLIFE	County: MARSHALL	Acres: 40.00
City:	Site Code:	Classification Per M.S. 86A.05: g. state wildlife management area	Current Public Use: YES	Future Public Use: YES
Land Code: 1000061741	Agency Land Code: R29202669	Land Name: FAW - WILDLIFE	County: MARSHALL	Acres: 40.00
City:	Site Code:	Classification Per M.S. 86A.05: g. state wildlife management area	Current Public Use: YES	Future Public Use: YES



Land Code: 1000061742	Agency Land Code: R29202704	Land Name: FAW - WILDLIFE	County: MARSHALL	Acres: 40.00
City:	Site Code:	Classification Per M.S. 86A.05: g. state wildlife management area	Current Public Use: YES	Future Public Use: YES
Land Code: 1000061743	Agency Land Code: R29202614	Land Name: FAW - WILDLIFE	County: MARSHALL	Acres: 40.00
City:	Site Code:	Classification Per M.S. 86A.05: g. state wildlife management area	Current Public Use: YES	Future Public Use: YES
Land Code: 1000061744	Agency Land Code: R29202638	Land Name: FAW - WILDLIFE	County: MARSHALL	Acres: 40.00
City:	Site Code:	Classification Per M.S. 86A.05: g. state wildlife management area	Current Public Use: YES	Future Public Use: YES
Land Code: 1000061745	Agency Land Code: R29202613	Land Name: FAW - WILDLIFE	County: MARSHALL	Acres: 40.00
City:	Site Code:	Classification Per M.S. 86A.05: g. state wildlife management area	Current Public Use: YES	Future Public Use: YES
Land Code: 1000061746	Agency Land Code: R29202595	Land Name: FAW - WILDLIFE	County: MARSHALL	Acres: 40.00
City:	Site Code:	Classification Per M.S. 86A.05: g. state wildlife management area	Current Public Use: YES	Future Public Use: YES
Land Code: 1000061747	Agency Land Code: R29202702	Land Name: FAW - WILDLIFE	County: MARSHALL	Acres: 40.00
City:	Site Code:	Classification Per M.S. 86A.05: g. state wildlife management area	Current Public Use: YES	Future Public Use: YES
Land Code: 1000061748	Agency Land Code: R29202594	Land Name: FAW - WILDLIFE	County: MARSHALL	Acres: 40.00
City:	Site Code:	Classification Per M.S. 86A.05: g. state wildlife management area	Current Public Use: YES	Future Public Use: YES
Land Code: 1000061749	Agency Land Code: R29202637	Land Name: FAW - WILDLIFE	County: MARSHALL	Acres: 40.00
City:	Site Code:	Classification Per M.S. 86A.05: g. state wildlife management area	Current Public Use: YES	Future Public Use: YES
Land Code: 1000061750	Agency Land Code: R29202641	Land Name: FAW - WILDLIFE	County: MARSHALL	Acres: 40.00
City:	Site Code:	Classification Per M.S. 86A.05: g. state wildlife management area	Current Public Use: YES	Future Public Use: YES
Land Code: 1000061751	Agency Land Code: R29202730	Land Name: FAW - WILDLIFE	County: MARSHALL	Acres: 40.00
City:	Site Code:	Classification Per M.S. 86A.05: g. state wildlife management area	Current Public Use: YES	Future Public Use: YES
Land Code: 1000061752	Agency Land Code: R29202759	Land Name: FAW - WILDLIFE	County: MARSHALL	Acres: 40.00
City:	Site Code:	Classification Per M.S. 86A.05: g. state wildlife management area	Current Public Use: YES	Future Public Use: YES
Land Code: 1000061753	Agency Land Code: R29339088	Land Name: FAW - WILDLIFE	County: MARSHALL	Acres: 40.00
City:	Site Code:	Classification Per M.S. 86A.05: g. state wildlife management area	Current Public Use: YES	Future Public Use: YES



Land Code: 1000061754	Agency Land Code: R29202771	Land Name: FAW - WILDLIFE	County: MARSHALL	Acres: 40.00
City:	Site Code:	Classification Per M.S. 86A.05: g. state wildlife management area	Current Public Use: YES	Future Public Use: YES
Land Code: 1000061755	Agency Land Code: R29202777	Land Name: FAW - WILDLIFE	County: MARSHALL	Acres: 40.00
City:	Site Code:	Classification Per M.S. 86A.05: g. state wildlife management area	Current Public Use: YES	Future Public Use: YES
Land Code: 1000061756	Agency Land Code: R29202769	Land Name: FAW - WILDLIFE	County: MARSHALL	Acres: 40.00
City:	Site Code:	Classification Per M.S. 86A.05: g. state wildlife management area	Current Public Use: YES	Future Public Use: YES
Land Code: 1000061757	Agency Land Code: R29543089	Land Name: FAW - WILDLIFE	County: MARSHALL	Acres: 40.00
City:	Site Code:	Classification Per M.S. 86A.05: g. state wildlife management area	Current Public Use: YES	Future Public Use: YES
Land Code: 1000061758	Agency Land Code: R29202620	Land Name: FAW - WILDLIFE	County: MARSHALL	Acres: 40.00
City:	Site Code:	Classification Per M.S. 86A.05: g. state wildlife management area	Current Public Use: YES	Future Public Use: YES
Land Code: 1000061759	Agency Land Code: R29202634	Land Name: FAW - WILDLIFE	County: MARSHALL	Acres: 40.00
City:	Site Code:	Classification Per M.S. 86A.05: g. state wildlife management area	Current Public Use: YES	Future Public Use: YES
Land Code: 1000061760	Agency Land Code: R29202685	Land Name: FAW - WILDLIFE	County: MARSHALL	Acres: 40.00
City:	Site Code:	Classification Per M.S. 86A.05: g. state wildlife management area	Current Public Use: YES	Future Public Use: YES
Land Code: 1000061761	Agency Land Code: R29202767	Land Name: FAW - WILDLIFE	County: MARSHALL	Acres: 40.00
City:	Site Code:	Classification Per M.S. 86A.05: g. state wildlife management area	Current Public Use: YES	Future Public Use: YES
Land Code: 1000061762	Agency Land Code: R29202640	Land Name: FAW - WILDLIFE	County: MARSHALL	Acres: 40.00
City:	Site Code:	Classification Per M.S. 86A.05: g. state wildlife management area	Current Public Use: YES	Future Public Use: YES
Land Code: 1000061763	Agency Land Code: R29202728	Land Name: FAW - WILDLIFE	County: MARSHALL	Acres: 40.00
City:	Site Code:	Classification Per M.S. 86A.05: g. state wildlife management area	Current Public Use: YES	Future Public Use: YES
Land Code: 1000061764	Agency Land Code: R29202772	Land Name: FAW - WILDLIFE	County: MARSHALL	Acres: 40.00
City:	Site Code:	Classification Per M.S. 86A.05: g. state wildlife management area	Current Public Use: YES	Future Public Use: YES
Land Code: 1000061765	Agency Land Code: R29202758	Land Name: FAW - WILDLIFE	County: MARSHALL	Acres: 40.00
City:	Site Code:	Classification Per M.S. 86A.05: g. state wildlife management area	Current Public Use: YES	Future Public Use: YES



Land Code: 1000061766	Agency Land Code: R29202596	Land Name: FAW - WILDLIFE	County: MARSHALL	Acres: 40.00
City:	Site Code:	Classification Per M.S. 86A.05: g. state wildlife management area	Current Public Use: YES	Future Public Use: YES
Land Code: 1000061767	Agency Land Code: R29202655	Land Name: FAW - WILDLIFE	County: MARSHALL	Acres: 40.00
City:	Site Code:	Classification Per M.S. 86A.05: g. state wildlife management area	Current Public Use: YES	Future Public Use: YES
Land Code: 1000061768	Agency Land Code: R29202726	Land Name: FAW - WILDLIFE	County: MARSHALL	Acres: 40.00
City:	Site Code:	Classification Per M.S. 86A.05: g. state wildlife management area	Current Public Use: YES	Future Public Use: YES
Land Code: 1000061769	Agency Land Code: R29202678	Land Name: FAW - WILDLIFE	County: MARSHALL	Acres: 40.00
City:	Site Code:	Classification Per M.S. 86A.05: g. state wildlife management area	Current Public Use: YES	Future Public Use: YES
Land Code: 1000061770	Agency Land Code: R29202722	Land Name: FAW - WILDLIFE	County: MARSHALL	Acres: 40.00
City:	Site Code:	Classification Per M.S. 86A.05: g. state wildlife management area	Current Public Use: YES	Future Public Use: YES
Land Code: 1000061771	Agency Land Code: R29202768	Land Name: FAW - WILDLIFE	County: MARSHALL	Acres: 40.00
City:	Site Code:	Classification Per M.S. 86A.05: g. state wildlife management area	Current Public Use: YES	Future Public Use: YES
Land Code: 1000061772	Agency Land Code: R29202590	Land Name: FAW - WILDLIFE	County: MARSHALL	Acres: 40.00
City:	Site Code:	Classification Per M.S. 86A.05: g. state wildlife management area	Current Public Use: YES	Future Public Use: YES
Land Code: 1000061773	Agency Land Code: R29543090	Land Name: FAW - WILDLIFE	County: MARSHALL	Acres: 40.00
City:	Site Code:	Classification Per M.S. 86A.05: g. state wildlife management area	Current Public Use: YES	Future Public Use: YES
Land Code: 1000061774	Agency Land Code: R29202732	Land Name: FAW - WILDLIFE	County: MARSHALL	Acres: 40.00
City:	Site Code:	Classification Per M.S. 86A.05: g. state wildlife management area	Current Public Use: YES	Future Public Use: YES
Land Code: 1000061775	Agency Land Code: R29202332	Land Name: FAW - WILDLIFE	County: MARSHALL	Acres: 40.00
City:	Site Code:	Classification Per M.S. 86A.05: g. state wildlife management area	Current Public Use: YES	Future Public Use: YES
Land Code: 1000061776	Agency Land Code: R29202645	Land Name: FAW - WILDLIFE	County: MARSHALL	Acres: 40.00
City:	Site Code:	Classification Per M.S. 86A.05: g. state wildlife management area	Current Public Use: YES	Future Public Use: YES
Land Code: 1000061777	Agency Land Code: R29202657	Land Name: FAW - WILDLIFE	County: MARSHALL	Acres: 40.00
City:	Site Code:	Classification Per M.S. 86A.05: g. state wildlife management area	Current Public Use: YES	Future Public Use: YES



Land Code: 1000061778	Agency Land Code: R29202700	Land Name: FAW - WILDLIFE	County: MARSHALL	Acres: 40.00
City:	Site Code:	Classification Per M.S. 86A.05: g. state wildlife management area	Current Public Use: YES	Future Public Use: YES
Land Code: 1000061779	Agency Land Code: R29202703	Land Name: FAW - WILDLIFE	County: MARSHALL	Acres: 40.00
City:	Site Code:	Classification Per M.S. 86A.05: g. state wildlife management area	Current Public Use: YES	Future Public Use: YES
Land Code: 1000061780	Agency Land Code: R29202705	Land Name: FAW - WILDLIFE	County: MARSHALL	Acres: 40.00
City:	Site Code:	Classification Per M.S. 86A.05: g. state wildlife management area	Current Public Use: YES	Future Public Use: YES
Land Code: 1000061781	Agency Land Code: R29202653	Land Name: FAW - WILDLIFE	County: MARSHALL	Acres: 40.00
City:	Site Code:	Classification Per M.S. 86A.05: g. state wildlife management area	Current Public Use: YES	Future Public Use: YES
Land Code: 1000061782	Agency Land Code: R29202694	Land Name: FAW - WILDLIFE	County: MARSHALL	Acres: 40.00
City:	Site Code:	Classification Per M.S. 86A.05: g. state wildlife management area	Current Public Use: YES	Future Public Use: YES
Land Code: 1000061783	Agency Land Code: R29202699	Land Name: FAW - WILDLIFE	County: MARSHALL	Acres: 40.00
City:	Site Code:	Classification Per M.S. 86A.05: g. state wildlife management area	Current Public Use: YES	Future Public Use: YES
Land Code: 1000061784	Agency Land Code: R29202656	Land Name: FAW - WILDLIFE	County: MARSHALL	Acres: 40.00
City:	Site Code:	Classification Per M.S. 86A.05: g. state wildlife management area	Current Public Use: YES	Future Public Use: YES
Land Code: 1000061785	Agency Land Code: R29202697	Land Name: FAW - WILDLIFE	County: MARSHALL	Acres: 40.00
City:	Site Code:	Classification Per M.S. 86A.05: g. state wildlife management area	Current Public Use: YES	Future Public Use: YES
Land Code: 1000061786	Agency Land Code: R29202597	Land Name: FAW - WILDLIFE	County: MARSHALL	Acres: 40.00
City:	Site Code:	Classification Per M.S. 86A.05: g. state wildlife management area	Current Public Use: YES	Future Public Use: YES
Land Code: 1000061787	Agency Land Code: R29202619	Land Name: FAW - WILDLIFE	County: MARSHALL	Acres: 40.00
City:	Site Code:	Classification Per M.S. 86A.05: g. state wildlife management area	Current Public Use: YES	Future Public Use: YES
Land Code: 1000061788	Agency Land Code: R29202719	Land Name: FAW - WILDLIFE	County: MARSHALL	Acres: 40.00
City:	Site Code:	Classification Per M.S. 86A.05: g. state wildlife management area	Current Public Use: YES	Future Public Use: YES
Land Code: 1000061789	Agency Land Code: R29202760	Land Name: FAW - WILDLIFE	County: MARSHALL	Acres: 40.00
City:	Site Code:	Classification Per M.S. 86A.05: g. state wildlife management area	Current Public Use: YES	Future Public Use: YES



Land Code: 1000061790	Agency Land Code: R29202774	Land Name: FAW - WILDLIFE	County: MARSHALL	Acres: 40.00
City:	Site Code:	Classification Per M.S. 86A.05: g. state wildlife management area	Current Public Use: YES	Future Public Use: YES
Land Code: 1000061791	Agency Land Code: R29207629	Land Name: FAW - WILDLIFE	County: MARSHALL	Acres: 40.00
City:	Site Code:	Classification Per M.S. 86A.05: g. state wildlife management area	Current Public Use: YES	Future Public Use: YES
Land Code: 1000061792	Agency Land Code: R29207574	Land Name: FAW - WILDLIFE	County: MARSHALL	Acres: 40.00
City:	Site Code:	Classification Per M.S. 86A.05: g. state wildlife management area	Current Public Use: YES	Future Public Use: YES
Land Code: 1000061793	Agency Land Code: R29207575	Land Name: FAW - WILDLIFE	County: MARSHALL	Acres: 40.00
City:	Site Code:	Classification Per M.S. 86A.05: g. state wildlife management area	Current Public Use: YES	Future Public Use: YES
Land Code: 1000061794	Agency Land Code: R29207536	Land Name: FAW - WILDLIFE	County: MARSHALL	Acres: 40.00
City:	Site Code:	Classification Per M.S. 86A.05: g. state wildlife management area	Current Public Use: YES	Future Public Use: YES
Land Code: 1000061795	Agency Land Code: R29207570	Land Name: FAW - WILDLIFE	County: MARSHALL	Acres: 40.00
City:	Site Code:	Classification Per M.S. 86A.05: g. state wildlife management area	Current Public Use: YES	Future Public Use: YES
Land Code: 1000061796	Agency Land Code: R29207637	Land Name: FAW - WILDLIFE	County: MARSHALL	Acres: 40.00
City:	Site Code:	Classification Per M.S. 86A.05: g. state wildlife management area	Current Public Use: YES	Future Public Use: YES
Land Code: 1000061797	Agency Land Code: R29207446	Land Name: FAW - WILDLIFE	County: MARSHALL	Acres: 40.00
City:	Site Code:	Classification Per M.S. 86A.05: g. state wildlife management area	Current Public Use: YES	Future Public Use: YES
Land Code: 1000061798	Agency Land Code: R29207392	Land Name: FAW - WILDLIFE	County: MARSHALL	Acres: 40.00
City:	Site Code:	Classification Per M.S. 86A.05: g. state wildlife management area	Current Public Use: YES	Future Public Use: YES
Land Code: 1000061799	Agency Land Code: R29207436	Land Name: FAW - WILDLIFE	County: MARSHALL	Acres: 40.00
City:	Site Code:	Classification Per M.S. 86A.05: g. state wildlife management area	Current Public Use: YES	Future Public Use: YES
Land Code: 1000061800	Agency Land Code: R29207435	Land Name: FAW - WILDLIFE	County: MARSHALL	Acres: 40.00
City:	Site Code:	Classification Per M.S. 86A.05: g. state wildlife management area	Current Public Use: YES	Future Public Use: YES
Land Code: 1000061801	Agency Land Code: R29207635	Land Name: FAW - WILDLIFE	County: MARSHALL	Acres: 40.00
City:	Site Code:	Classification Per M.S. 86A.05: g. state wildlife management area	Current Public Use: YES	Future Public Use: YES



Land Code: 1000061802	Agency Land Code: R29207627	Land Name: FAW - WILDLIFE	County: MARSHALL	Acres: 40.00
City:	Site Code:	Classification Per M.S. 86A.05: g. state wildlife management area	Current Public Use: YES	Future Public Use: YES
Land Code: 1000061803	Agency Land Code: R29207572	Land Name: FAW - WILDLIFE	County: MARSHALL	Acres: 40.00
City:	Site Code:	Classification Per M.S. 86A.05: g. state wildlife management area	Current Public Use: YES	Future Public Use: YES
Land Code: 1000061804	Agency Land Code: R29207633	Land Name: FAW - WILDLIFE	County: MARSHALL	Acres: 40.00
City:	Site Code:	Classification Per M.S. 86A.05: g. state wildlife management area	Current Public Use: YES	Future Public Use: YES
Land Code: 1000061805	Agency Land Code: R29207388	Land Name: FAW - WILDLIFE	County: MARSHALL	Acres: 40.00
City:	Site Code:	Classification Per M.S. 86A.05: g. state wildlife management area	Current Public Use: YES	Future Public Use: YES
Land Code: 1000061806	Agency Land Code: R29207533	Land Name: FAW - WILDLIFE	County: MARSHALL	Acres: 40.00
City:	Site Code:	Classification Per M.S. 86A.05: g. state wildlife management area	Current Public Use: YES	Future Public Use: YES
Land Code: 1000061807	Agency Land Code: R29207245	Land Name: FAW - WILDLIFE	County: MARSHALL	Acres: 40.00
City:	Site Code:	Classification Per M.S. 86A.05: g. state wildlife management area	Current Public Use: YES	Future Public Use: YES
Land Code: 1000061808	Agency Land Code: R29207564	Land Name: FAW - WILDLIFE	County: MARSHALL	Acres: 40.00
City:	Site Code:	Classification Per M.S. 86A.05: g. state wildlife management area	Current Public Use: YES	Future Public Use: YES
Land Code: 1000061809	Agency Land Code: R29207562	Land Name: FAW - WILDLIFE	County: MARSHALL	Acres: 40.00
City:	Site Code:	Classification Per M.S. 86A.05: g. state wildlife management area	Current Public Use: YES	Future Public Use: YES
Land Code: 1000061810	Agency Land Code: R29207398	Land Name: FAW - WILDLIFE	County: MARSHALL	Acres: 40.00
City:	Site Code:	Classification Per M.S. 86A.05: g. state wildlife management area	Current Public Use: YES	Future Public Use: YES
Land Code: 1000061811	Agency Land Code: R29207567	Land Name: FAW - WILDLIFE	County: MARSHALL	Acres: 40.00
City:	Site Code:	Classification Per M.S. 86A.05: g. state wildlife management area	Current Public Use: YES	Future Public Use: YES
Land Code: 1000061812	Agency Land Code: R29207268	Land Name: FAW - WILDLIFE	County: MARSHALL	Acres: 40.00
City:	Site Code:	Classification Per M.S. 86A.05: g. state wildlife management area	Current Public Use: YES	Future Public Use: YES
Land Code: 1000061813	Agency Land Code: R29207280	Land Name: FAW - WILDLIFE	County: MARSHALL	Acres: 40.00
City:	Site Code:	Classification Per M.S. 86A.05: g. state wildlife management area	Current Public Use: YES	Future Public Use: YES



Land Code: 1000061814	Agency Land Code: R29207623	Land Name: FAW - WILDLIFE	County: MARSHALL	Acres: 40.00
City:	Site Code:	Classification Per M.S. 86A.05: g. state wildlife management area	Current Public Use: YES	Future Public Use: YES
Land Code: 1000061815	Agency Land Code: R29207400	Land Name: FAW - WILDLIFE	County: MARSHALL	Acres: 40.00
City:	Site Code:	Classification Per M.S. 86A.05: g. state wildlife management area	Current Public Use: YES	Future Public Use: YES
Land Code: 1000061816	Agency Land Code: R29207622	Land Name: FAW - WILDLIFE	County: MARSHALL	Acres: 40.00
City:	Site Code:	Classification Per M.S. 86A.05: g. state wildlife management area	Current Public Use: YES	Future Public Use: YES
Land Code: 1000061817	Agency Land Code: R29207427	Land Name: FAW - WILDLIFE	County: MARSHALL	Acres: 40.00
City:	Site Code:	Classification Per M.S. 86A.05: g. state wildlife management area	Current Public Use: YES	Future Public Use: YES
Land Code: 1000061818	Agency Land Code: R29207565	Land Name: FAW - WILDLIFE	County: MARSHALL	Acres: 40.00
City:	Site Code:	Classification Per M.S. 86A.05: g. state wildlife management area	Current Public Use: YES	Future Public Use: YES
Land Code: 1000061819	Agency Land Code: R29207397	Land Name: FAW - WILDLIFE	County: MARSHALL	Acres: 40.00
City:	Site Code:	Classification Per M.S. 86A.05: g. state wildlife management area	Current Public Use: YES	Future Public Use: YES
Land Code: 1000061820	Agency Land Code: R29207389	Land Name: FAW - WILDLIFE	County: MARSHALL	Acres: 40.00
City:	Site Code:	Classification Per M.S. 86A.05: g. state wildlife management area	Current Public Use: YES	Future Public Use: YES
Land Code: 1000061821	Agency Land Code: R29207573	Land Name: FAW - WILDLIFE	County: MARSHALL	Acres: 40.00
City:	Site Code:	Classification Per M.S. 86A.05: g. state wildlife management area	Current Public Use: YES	Future Public Use: YES
Land Code: 1000061822	Agency Land Code: R29207541	Land Name: FAW - WILDLIFE	County: MARSHALL	Acres: 40.00
City:	Site Code:	Classification Per M.S. 86A.05: g. state wildlife management area	Current Public Use: YES	Future Public Use: YES
Land Code: 1000061823	Agency Land Code: R29207240	Land Name: FAW - WILDLIFE	County: MARSHALL	Acres: 40.00
City:	Site Code:	Classification Per M.S. 86A.05: g. state wildlife management area	Current Public Use: YES	Future Public Use: YES
Land Code: 1000061824	Agency Land Code: R29207625	Land Name: FAW - WILDLIFE	County: MARSHALL	Acres: 40.00
City:	Site Code:	Classification Per M.S. 86A.05: g. state wildlife management area	Current Public Use: YES	Future Public Use: YES
Land Code: 1000061825	Agency Land Code: R29207444	Land Name: FAW - WILDLIFE	County: MARSHALL	Acres: 40.00
City:	Site Code:	Classification Per M.S. 86A.05: g. state wildlife management area	Current Public Use: YES	Future Public Use: YES



Land Code: 1000061826	Agency Land Code: R29207626	Land Name: FAW - WILDLIFE	County: MARSHALL	Acres: 40.00
City:	Site Code:	Classification Per M.S. 86A.05: g. state wildlife management area	Current Public Use: YES	Future Public Use: YES
Land Code: 1000061827	Agency Land Code: R29207445	Land Name: FAW - WILDLIFE	County: MARSHALL	Acres: 40.00
City:	Site Code:	Classification Per M.S. 86A.05: g. state wildlife management area	Current Public Use: YES	Future Public Use: YES
Land Code: 1000061828	Agency Land Code: R29207571	Land Name: FAW - WILDLIFE	County: MARSHALL	Acres: 40.00
City:	Site Code:	Classification Per M.S. 86A.05: g. state wildlife management area	Current Public Use: YES	Future Public Use: YES
Land Code: 1000061829	Agency Land Code: R29207273	Land Name: FAW - WILDLIFE	County: MARSHALL	Acres: 40.00
City:	Site Code:	Classification Per M.S. 86A.05: g. state wildlife management area	Current Public Use: YES	Future Public Use: YES
Land Code: 1000061830	Agency Land Code: R29207394	Land Name: FAW - WILDLIFE	County: MARSHALL	Acres: 40.00
City:	Site Code:	Classification Per M.S. 86A.05: g. state wildlife management area	Current Public Use: YES	Future Public Use: YES
Land Code: 1000061831	Agency Land Code: R29207395	Land Name: FAW - WILDLIFE	County: MARSHALL	Acres: 40.00
City:	Site Code:	Classification Per M.S. 86A.05: g. state wildlife management area	Current Public Use: YES	Future Public Use: YES
Land Code: 1000061832	Agency Land Code: R29207576	Land Name: FAW - WILDLIFE	County: MARSHALL	Acres: 40.00
City:	Site Code:	Classification Per M.S. 86A.05: g. state wildlife management area	Current Public Use: YES	Future Public Use: YES
Land Code: 1000061833	Agency Land Code: R29207538	Land Name: FAW - WILDLIFE	County: MARSHALL	Acres: 40.00
City:	Site Code:	Classification Per M.S. 86A.05: g. state wildlife management area	Current Public Use: YES	Future Public Use: YES
Land Code: 1000061834	Agency Land Code: R29207549	Land Name: FAW - WILDLIFE	County: MARSHALL	Acres: 40.00
City:	Site Code:	Classification Per M.S. 86A.05: g. state wildlife management area	Current Public Use: YES	Future Public Use: YES
Land Code: 1000061835	Agency Land Code: R29207249	Land Name: FAW - WILDLIFE	County: MARSHALL	Acres: 40.00
City:	Site Code:	Classification Per M.S. 86A.05: g. state wildlife management area	Current Public Use: YES	Future Public Use: YES
Land Code: 1000061836	Agency Land Code: R29207434	Land Name: FAW - WILDLIFE	County: MARSHALL	Acres: 40.00
City:	Site Code:	Classification Per M.S. 86A.05: g. state wildlife management area	Current Public Use: YES	Future Public Use: YES
Land Code: 1000061837	Agency Land Code: R29207566	Land Name: FAW - WILDLIFE	County: MARSHALL	Acres: 40.00
City:	Site Code:	Classification Per M.S. 86A.05: g. state wildlife management area	Current Public Use: YES	Future Public Use: YES



Land Code: 1000061838	Agency Land Code: R29207569	Land Name: FAW - WILDLIFE	County: MARSHALL	Acres: 40.00
City:	Site Code:	Classification Per M.S. 86A.05: g. state wildlife management area	Current Public Use: YES	Future Public Use: YES
Land Code: 1000061839	Agency Land Code: R29207580	Land Name: FAW - WILDLIFE	County: MARSHALL	Acres: 40.00
City:	Site Code:	Classification Per M.S. 86A.05: g. state wildlife management area	Current Public Use: YES	Future Public Use: YES
Land Code: 1000061840	Agency Land Code: R29207447	Land Name: FAW - WILDLIFE	County: MARSHALL	Acres: 40.00
City:	Site Code:	Classification Per M.S. 86A.05: g. state wildlife management area	Current Public Use: YES	Future Public Use: YES
Land Code: 1000061841	Agency Land Code: R29207251	Land Name: FAW - WILDLIFE	County: MARSHALL	Acres: 40.00
City:	Site Code:	Classification Per M.S. 86A.05: g. state wildlife management area	Current Public Use: YES	Future Public Use: YES
Land Code: 1000061842	Agency Land Code: R29207439	Land Name: FAW - WILDLIFE	County: MARSHALL	Acres: 40.00
City:	Site Code:	Classification Per M.S. 86A.05: g. state wildlife management area	Current Public Use: YES	Future Public Use: YES
Land Code: 1000061843	Agency Land Code: R29207244	Land Name: FAW - WILDLIFE	County: MARSHALL	Acres: 40.00
City:	Site Code:	Classification Per M.S. 86A.05: g. state wildlife management area	Current Public Use: YES	Future Public Use: YES
Land Code: 1000061844	Agency Land Code: R29207248	Land Name: FAW - WILDLIFE	County: MARSHALL	Acres: 40.00
City:	Site Code:	Classification Per M.S. 86A.05: g. state wildlife management area	Current Public Use: YES	Future Public Use: YES
Land Code: 1000061845	Agency Land Code: R29207532	Land Name: FAW - WILDLIFE	County: MARSHALL	Acres: 40.00
City:	Site Code:	Classification Per M.S. 86A.05: g. state wildlife management area	Current Public Use: YES	Future Public Use: YES
Land Code: 1000061846	Agency Land Code: R29207628	Land Name: FAW - WILDLIFE	County: MARSHALL	Acres: 40.00
City:	Site Code:	Classification Per M.S. 86A.05: g. state wildlife management area	Current Public Use: YES	Future Public Use: YES
Land Code: 1000061847	Agency Land Code: R29207539	Land Name: FAW - WILDLIFE	County: MARSHALL	Acres: 40.00
City:	Site Code:	Classification Per M.S. 86A.05: g. state wildlife management area	Current Public Use: YES	Future Public Use: YES
Land Code: 1000061848	Agency Land Code: R29207631	Land Name: FAW - WILDLIFE	County: MARSHALL	Acres: 40.00
City:	Site Code:	Classification Per M.S. 86A.05: g. state wildlife management area	Current Public Use: YES	Future Public Use: YES
Land Code: 1000061849	Agency Land Code: R29207387	Land Name: FAW - WILDLIFE	County: MARSHALL	Acres: 40.00
City:	Site Code:	Classification Per M.S. 86A.05: g. state wildlife management area	Current Public Use: YES	Future Public Use: YES



Land Code: 1000061850	Agency Land Code: R29207239	Land Name: FAW - WILDLIFE	County: MARSHALL	Acres: 39.26
City:	Site Code:	Classification Per M.S. 86A.05: g. state wildlife management area	Current Public Use: YES	Future Public Use: YES
Land Code: 1000061851	Agency Land Code: R29207545	Land Name: FAW - WILDLIFE	County: MARSHALL	Acres: 40.00
City:	Site Code:	Classification Per M.S. 86A.05: g. state wildlife management area	Current Public Use: YES	Future Public Use: YES
Land Code: 1000061852	Agency Land Code: R29207396	Land Name: FAW - WILDLIFE	County: MARSHALL	Acres: 40.00
City:	Site Code:	Classification Per M.S. 86A.05: g. state wildlife management area	Current Public Use: YES	Future Public Use: YES
Land Code: 1000061853	Agency Land Code: R29207448	Land Name: FAW - WILDLIFE	County: MARSHALL	Acres: 40.00
City:	Site Code:	Classification Per M.S. 86A.05: g. state wildlife management area	Current Public Use: YES	Future Public Use: YES
Land Code: 1000061854	Agency Land Code: R29207386	Land Name: FAW - WILDLIFE	County: MARSHALL	Acres: 40.00
City:	Site Code:	Classification Per M.S. 86A.05: g. state wildlife management area	Current Public Use: YES	Future Public Use: YES
Land Code: 1000061855	Agency Land Code: R29207535	Land Name: FAW - WILDLIFE	County: MARSHALL	Acres: 40.00
City:	Site Code:	Classification Per M.S. 86A.05: g. state wildlife management area	Current Public Use: YES	Future Public Use: YES
Land Code: 1000061856	Agency Land Code: R29207568	Land Name: FAW - WILDLIFE	County: MARSHALL	Acres: 40.00
City:	Site Code:	Classification Per M.S. 86A.05: g. state wildlife management area	Current Public Use: YES	Future Public Use: YES
Land Code: 1000061857	Agency Land Code: R29207632	Land Name: FAW - WILDLIFE	County: MARSHALL	Acres: 40.00
City:	Site Code:	Classification Per M.S. 86A.05: g. state wildlife management area	Current Public Use: YES	Future Public Use: YES
Land Code: 1000061858	Agency Land Code: R29207243	Land Name: FAW - WILDLIFE	County: MARSHALL	Acres: 39.32
City:	Site Code:	Classification Per M.S. 86A.05: g. state wildlife management area	Current Public Use: YES	Future Public Use: YES
Land Code: 1000061859	Agency Land Code: R29207269	Land Name: FAW - WILDLIFE	County: MARSHALL	Acres: 40.00
City:	Site Code:	Classification Per M.S. 86A.05: g. state wildlife management area	Current Public Use: YES	Future Public Use: YES
Land Code: 1000061860	Agency Land Code: R29207534	Land Name: FAW - WILDLIFE	County: MARSHALL	Acres: 40.00
City:	Site Code:	Classification Per M.S. 86A.05: g. state wildlife management area	Current Public Use: YES	Future Public Use: YES
Land Code: 1000061861	Agency Land Code: R29207399	Land Name: FAW - WILDLIFE	County: MARSHALL	Acres: 40.00
City:	Site Code:	Classification Per M.S. 86A.05: g. state wildlife management area	Current Public Use: YES	Future Public Use: YES



Land Code: 1000061862	Agency Land Code: R29207279	Land Name: FAW - WILDLIFE	County: MARSHALL	Acres: 40.00
City:	Site Code:	Classification Per M.S. 86A.05: g. state wildlife management area	Current Public Use: YES	Future Public Use: YES
Land Code: 1000061863	Agency Land Code: R29207537	Land Name: FAW - WILDLIFE	County: MARSHALL	Acres: 40.00
City:	Site Code:	Classification Per M.S. 86A.05: g. state wildlife management area	Current Public Use: YES	Future Public Use: YES
Land Code: 1000061864	Agency Land Code: R29207390	Land Name: FAW - WILDLIFE	County: MARSHALL	Acres: 40.00
City:	Site Code:	Classification Per M.S. 86A.05: g. state wildlife management area	Current Public Use: YES	Future Public Use: YES
Land Code: 1000061865	Agency Land Code: R29207238	Land Name: FAW - WILDLIFE	County: MARSHALL	Acres: 39.18
City:	Site Code:	Classification Per M.S. 86A.05: g. state wildlife management area	Current Public Use: YES	Future Public Use: YES
Land Code: 1000061866	Agency Land Code: R29207437	Land Name: FAW - WILDLIFE	County: MARSHALL	Acres: 40.00
City:	Site Code:	Classification Per M.S. 86A.05: g. state wildlife management area	Current Public Use: YES	Future Public Use: YES
Land Code: 1000061867	Agency Land Code: R29207295	Land Name: FAW - WILDLIFE	County: MARSHALL	Acres: 40.00
City:	Site Code:	Classification Per M.S. 86A.05: g. state wildlife management area	Current Public Use: YES	Future Public Use: YES
Land Code: 1000061868	Agency Land Code: R29207563	Land Name: FAW - WILDLIFE	County: MARSHALL	Acres: 40.00
City:	Site Code:	Classification Per M.S. 86A.05: g. state wildlife management area	Current Public Use: YES	Future Public Use: YES
Land Code: 1000061869	Agency Land Code: R29207393	Land Name: FAW - WILDLIFE	County: MARSHALL	Acres: 40.00
City:	Site Code:	Classification Per M.S. 86A.05: g. state wildlife management area	Current Public Use: YES	Future Public Use: YES
Land Code: 1000061870	Agency Land Code: R29207401	Land Name: FAW - WILDLIFE	County: MARSHALL	Acres: 40.00
City:	Site Code:	Classification Per M.S. 86A.05: g. state wildlife management area	Current Public Use: YES	Future Public Use: YES
Land Code: 1000061871	Agency Land Code: R29207272	Land Name: FAW - WILDLIFE	County: MARSHALL	Acres: 40.00
City:	Site Code:	Classification Per M.S. 86A.05: g. state wildlife management area	Current Public Use: YES	Future Public Use: YES
Land Code: 1000061872	Agency Land Code: R29207296	Land Name: FAW - WILDLIFE	County: MARSHALL	Acres: 40.00
City:	Site Code:	Classification Per M.S. 86A.05: g. state wildlife management area	Current Public Use: YES	Future Public Use: YES
Land Code: 1000061873	Agency Land Code: R29207624	Land Name: FAW - WILDLIFE	County: MARSHALL	Acres: 40.00
City:	Site Code:	Classification Per M.S. 86A.05: g. state wildlife management area	Current Public Use: YES	Future Public Use: YES



Land Code: 1000061874	Agency Land Code: R29207441	Land Name: FAW - WILDLIFE	County: MARSHALL	Acres: 40.00
City:	Site Code:	Classification Per M.S. 86A.05: g. state wildlife management area	Current Public Use: YES	Future Public Use: YES
Land Code: 1000061875	Agency Land Code: R29207271	Land Name: FAW - WILDLIFE	County: MARSHALL	Acres: 40.00
City:	Site Code:	Classification Per M.S. 86A.05: g. state wildlife management area	Current Public Use: YES	Future Public Use: YES
Land Code: 1000061876	Agency Land Code: R29207540	Land Name: FAW - WILDLIFE	County: MARSHALL	Acres: 40.00
City:	Site Code:	Classification Per M.S. 86A.05: g. state wildlife management area	Current Public Use: YES	Future Public Use: YES
Land Code: 1000061877	Agency Land Code: R29207242	Land Name: FAW - WILDLIFE	County: MARSHALL	Acres: 39.30
City:	Site Code:	Classification Per M.S. 86A.05: g. state wildlife management area	Current Public Use: YES	Future Public Use: YES
Land Code: 1000061878	Agency Land Code: R29207440	Land Name: FAW - WILDLIFE	County: MARSHALL	Acres: 40.00
City:	Site Code:	Classification Per M.S. 86A.05: g. state wildlife management area	Current Public Use: YES	Future Public Use: YES
Land Code: 1000061879	Agency Land Code: R29207636	Land Name: FAW - WILDLIFE	County: MARSHALL	Acres: 40.00
City:	Site Code:	Classification Per M.S. 86A.05: g. state wildlife management area	Current Public Use: YES	Future Public Use: YES
Land Code: 1000061880	Agency Land Code: R29207547	Land Name: FAW - WILDLIFE	County: MARSHALL	Acres: 40.00
City:	Site Code:	Classification Per M.S. 86A.05: g. state wildlife management area	Current Public Use: YES	Future Public Use: YES
Land Code: 1000061881	Agency Land Code: R29207634	Land Name: FAW - WILDLIFE	County: MARSHALL	Acres: 40.00
City:	Site Code:	Classification Per M.S. 86A.05: g. state wildlife management area	Current Public Use: YES	Future Public Use: YES
Land Code: 1000061882	Agency Land Code: R29207438	Land Name: FAW - WILDLIFE	County: MARSHALL	Acres: 40.00
City:	Site Code:	Classification Per M.S. 86A.05: g. state wildlife management area	Current Public Use: YES	Future Public Use: YES
Land Code: 1000061883	Agency Land Code: R29207630	Land Name: FAW - WILDLIFE	County: MARSHALL	Acres: 40.00
City:	Site Code:	Classification Per M.S. 86A.05: g. state wildlife management area	Current Public Use: YES	Future Public Use: YES
Land Code: 1000061884	Agency Land Code: R29207250	Land Name: FAW - WILDLIFE	County: MARSHALL	Acres: 40.00
City:	Site Code:	Classification Per M.S. 86A.05: g. state wildlife management area	Current Public Use: YES	Future Public Use: YES
Land Code: 1000061885	Agency Land Code: R29544621	Land Name: FAW - WILDLIFE	County: MARSHALL	Acres: 40.00
City:	Site Code:	Classification Per M.S. 86A.05: g. state wildlife management area	Current Public Use: YES	Future Public Use: YES



Land Code: 1000061886	Agency Land Code: R29536233	Land Name: FAW - WILDLIFE	County: MARSHALL	Acres: 40.00
City:	Site Code:	Classification Per M.S. 86A.05: g. state wildlife management area	Current Public Use: YES	Future Public Use: YES
Land Code: 1000061887	Agency Land Code: R29536235	Land Name: FAW - WILDLIFE	County: MARSHALL	Acres: 40.00
City:	Site Code:	Classification Per M.S. 86A.05: g. state wildlife management area	Current Public Use: YES	Future Public Use: YES
Land Code: 1000061888	Agency Land Code: R29203324	Land Name: FAW - WILDLIFE	County: MARSHALL	Acres: 41.04
City:	Site Code:	Classification Per M.S. 86A.05: g. state wildlife management area	Current Public Use: YES	Future Public Use: YES
Land Code: 1000061889	Agency Land Code: R29203368	Land Name: FAW - WILDLIFE	County: MARSHALL	Acres: 40.00
City:	Site Code:	Classification Per M.S. 86A.05: g. state wildlife management area	Current Public Use: YES	Future Public Use: YES
Land Code: 1000061890	Agency Land Code: R29203411	Land Name: FAW - WILDLIFE	County: MARSHALL	Acres: 40.00
City:	Site Code:	Classification Per M.S. 86A.05: g. state wildlife management area	Current Public Use: YES	Future Public Use: YES
Land Code: 1000061891	Agency Land Code: R29203394	Land Name: FAW - WILDLIFE	County: MARSHALL	Acres: 40.00
City:	Site Code:	Classification Per M.S. 86A.05: g. state wildlife management area	Current Public Use: YES	Future Public Use: YES
Land Code: 1000061892	Agency Land Code: R29203308	Land Name: FAW - WILDLIFE	County: MARSHALL	Acres: 41.34
City:	Site Code:	Classification Per M.S. 86A.05: g. state wildlife management area	Current Public Use: YES	Future Public Use: YES
Land Code: 1000061893	Agency Land Code: R29203322	Land Name: FAW - WILDLIFE	County: MARSHALL	Acres: 40.00
City:	Site Code:	Classification Per M.S. 86A.05: g. state wildlife management area	Current Public Use: YES	Future Public Use: YES
Land Code: 1000061894	Agency Land Code: R29203385	Land Name: FAW - WILDLIFE	County: MARSHALL	Acres: 40.00
City:	Site Code:	Classification Per M.S. 86A.05: g. state wildlife management area	Current Public Use: YES	Future Public Use: YES
Land Code: 1000061895	Agency Land Code: R29203300	Land Name: FAW - WILDLIFE	County: MARSHALL	Acres: 40.00
City:	Site Code:	Classification Per M.S. 86A.05: g. state wildlife management area	Current Public Use: YES	Future Public Use: YES
Land Code: 1000061896	Agency Land Code: R29203294	Land Name: FAW - WILDLIFE	County: MARSHALL	Acres: 40.00
City:	Site Code:	Classification Per M.S. 86A.05: g. state wildlife management area	Current Public Use: YES	Future Public Use: YES
Land Code: 1000061897	Agency Land Code: R29203892	Land Name: FAW - WILDLIFE	County: MARSHALL	Acres: 40.00
City:	Site Code:	Classification Per M.S. 86A.05: g. state wildlife management area	Current Public Use: YES	Future Public Use: YES



Land Code: 1000061898	Agency Land Code: R29203296	Land Name: FAW - WILDLIFE	County: MARSHALL	Acres: 40.00
City:	Site Code:	Classification Per M.S. 86A.05: g. state wildlife management area	Current Public Use: YES	Future Public Use: YES
Land Code: 1000061899	Agency Land Code: R29203882	Land Name: FAW - WILDLIFE	County: MARSHALL	Acres: 38.26
City:	Site Code:	Classification Per M.S. 86A.05: g. state wildlife management area	Current Public Use: YES	Future Public Use: YES
Land Code: 1000061900	Agency Land Code: R29203884	Land Name: FAW - WILDLIFE	County: MARSHALL	Acres: 40.00
City:	Site Code:	Classification Per M.S. 86A.05: g. state wildlife management area	Current Public Use: YES	Future Public Use: YES
Land Code: 1000061901	Agency Land Code: R29203367	Land Name: FAW - WILDLIFE	County: MARSHALL	Acres: 40.00
City:	Site Code:	Classification Per M.S. 86A.05: g. state wildlife management area	Current Public Use: YES	Future Public Use: YES
Land Code: 1000061902	Agency Land Code: R29203315	Land Name: FAW - WILDLIFE	County: MARSHALL	Acres: 39.10
City:	Site Code:	Classification Per M.S. 86A.05: g. state wildlife management area	Current Public Use: YES	Future Public Use: YES
Land Code: 1000061903	Agency Land Code: R29203321	Land Name: FAW - WILDLIFE	County: MARSHALL	Acres: 41.16
City:	Site Code:	Classification Per M.S. 86A.05: g. state wildlife management area	Current Public Use: YES	Future Public Use: YES
Land Code: 1000061904	Agency Land Code: R29203885	Land Name: FAW - WILDLIFE	County: MARSHALL	Acres: 39.52
City:	Site Code:	Classification Per M.S. 86A.05: g. state wildlife management area	Current Public Use: YES	Future Public Use: YES
Land Code: 1000061905	Agency Land Code: R29203880	Land Name: FAW - WILDLIFE	County: MARSHALL	Acres: 39.29
City:	Site Code:	Classification Per M.S. 86A.05: g. state wildlife management area	Current Public Use: YES	Future Public Use: YES
Land Code: 1000061906	Agency Land Code: R29536236	Land Name: FAW - WILDLIFE	County: MARSHALL	Acres: 40.00
City:	Site Code:	Classification Per M.S. 86A.05: g. state wildlife management area	Current Public Use: YES	Future Public Use: YES
Land Code: 1000061907	Agency Land Code: R29203307	Land Name: FAW - WILDLIFE	County: MARSHALL	Acres: 39.51
City:	Site Code:	Classification Per M.S. 86A.05: g. state wildlife management area	Current Public Use: YES	Future Public Use: YES
Land Code: 1000061908	Agency Land Code: R29203883	Land Name: FAW - WILDLIFE	County: MARSHALL	Acres: 39.21
City:	Site Code:	Classification Per M.S. 86A.05: g. state wildlife management area	Current Public Use: YES	Future Public Use: YES
Land Code: 1000061909	Agency Land Code: R29203389	Land Name: FAW - WILDLIFE	County: MARSHALL	Acres: 40.00
City:	Site Code:	Classification Per M.S. 86A.05: g. state wildlife management area	Current Public Use: YES	Future Public Use: YES



Land Code: 1000061910	Agency Land Code: R29203893	Land Name: FAW - WILDLIFE	County: MARSHALL	Acres: 40.00
City:	Site Code:	Classification Per M.S. 86A.05: g. state wildlife management area	Current Public Use: YES	Future Public Use: YES
Land Code: 1000061911	Agency Land Code: R29203309	Land Name: FAW - WILDLIFE	County: MARSHALL	Acres: 37.65
City:	Site Code:	Classification Per M.S. 86A.05: g. state wildlife management area	Current Public Use: YES	Future Public Use: YES
Land Code: 1000061912	Agency Land Code: R29536237	Land Name: FAW - WILDLIFE	County: MARSHALL	Acres: 40.00
City:	Site Code:	Classification Per M.S. 86A.05: g. state wildlife management area	Current Public Use: YES	Future Public Use: YES
Land Code: 1000061913	Agency Land Code: R29203369	Land Name: FAW - WILDLIFE	County: MARSHALL	Acres: 40.00
City:	Site Code:	Classification Per M.S. 86A.05: g. state wildlife management area	Current Public Use: YES	Future Public Use: YES
Land Code: 1000061914	Agency Land Code: R29203302	Land Name: FAW - WILDLIFE	County: MARSHALL	Acres: 40.00
City:	Site Code:	Classification Per M.S. 86A.05: g. state wildlife management area	Current Public Use: YES	Future Public Use: YES
Land Code: 1000061915	Agency Land Code: R29203386	Land Name: FAW - WILDLIFE	County: MARSHALL	Acres: 40.00
City:	Site Code:	Classification Per M.S. 86A.05: g. state wildlife management area	Current Public Use: YES	Future Public Use: YES
Land Code: 1000061916	Agency Land Code: R29203395	Land Name: FAW - WILDLIFE	County: MARSHALL	Acres: 38.62
City:	Site Code:	Classification Per M.S. 86A.05: g. state wildlife management area	Current Public Use: YES	Future Public Use: YES
Land Code: 1000061917	Agency Land Code: R29203405	Land Name: FAW - WILDLIFE	County: MARSHALL	Acres: 40.00
City:	Site Code:	Classification Per M.S. 86A.05: g. state wildlife management area	Current Public Use: YES	Future Public Use: YES
Land Code: 1000061918	Agency Land Code: R29203301	Land Name: FAW - WILDLIFE	County: MARSHALL	Acres: 40.00
City:	Site Code:	Classification Per M.S. 86A.05: g. state wildlife management area	Current Public Use: YES	Future Public Use: YES
Land Code: 1000061919	Agency Land Code: R29203320	Land Name: FAW - WILDLIFE	County: MARSHALL	Acres: 41.30
City:	Site Code:	Classification Per M.S. 86A.05: g. state wildlife management area	Current Public Use: YES	Future Public Use: YES
Land Code: 1000061920	Agency Land Code: R29203390	Land Name: FAW - WILDLIFE	County: MARSHALL	Acres: 40.00
City:	Site Code:	Classification Per M.S. 86A.05: g. state wildlife management area	Current Public Use: YES	Future Public Use: YES
Land Code: 1000061921	Agency Land Code: R29203254	Land Name: FAW - WILDLIFE	County: MARSHALL	Acres: 41.93
City:	Site Code:	Classification Per M.S. 86A.05: g. state wildlife management area	Current Public Use: YES	Future Public Use: YES



Land Code: 1000061922	Agency Land Code: R29203299	Land Name: FAW - WILDLIFE	County: MARSHALL	Acres: 40.00
City:	Site Code:	Classification Per M.S. 86A.05: g. state wildlife management area	Current Public Use: YES	Future Public Use: YES
Land Code: 1000061923	Agency Land Code: R29203323	Land Name: FAW - WILDLIFE	County: MARSHALL	Acres: 40.00
City:	Site Code:	Classification Per M.S. 86A.05: g. state wildlife management area	Current Public Use: YES	Future Public Use: YES
Land Code: 1000061924	Agency Land Code: R29203366	Land Name: FAW - WILDLIFE	County: MARSHALL	Acres: 40.00
City:	Site Code:	Classification Per M.S. 86A.05: g. state wildlife management area	Current Public Use: YES	Future Public Use: YES
Land Code: 1000061925	Agency Land Code: R29203293	Land Name: FAW - WILDLIFE	County: MARSHALL	Acres: 40.00
City:	Site Code:	Classification Per M.S. 86A.05: g. state wildlife management area	Current Public Use: YES	Future Public Use: YES
Land Code: 1000061926	Agency Land Code: R29203295	Land Name: FAW - WILDLIFE	County: MARSHALL	Acres: 40.00
City:	Site Code:	Classification Per M.S. 86A.05: g. state wildlife management area	Current Public Use: YES	Future Public Use: YES
Land Code: 1000061927	Agency Land Code: R29203881	Land Name: FAW - WILDLIFE	County: MARSHALL	Acres: 40.00
City:	Site Code:	Classification Per M.S. 86A.05: g. state wildlife management area	Current Public Use: YES	Future Public Use: YES
Land Code: 1000061928	Agency Land Code: R29206257	Land Name: FAW - WILDLIFE	County: MARSHALL	Acres: 20.00
City:	Site Code:	Classification Per M.S. 86A.05: g. state wildlife management area	Current Public Use: YES	Future Public Use: YES
Land Code: 1000061929	Agency Land Code: R29206259	Land Name: FAW - WILDLIFE	County: MARSHALL	Acres: 20.00
City:	Site Code:	Classification Per M.S. 86A.05: g. state wildlife management area	Current Public Use: YES	Future Public Use: YES
Land Code: 1000061930	Agency Land Code: R29206260	Land Name: FAW - WILDLIFE	County: MARSHALL	Acres: 20.00
City:	Site Code:	Classification Per M.S. 86A.05: g. state wildlife management area	Current Public Use: YES	Future Public Use: YES
Land Code: 1000061931	Agency Land Code: R29206262	Land Name: FAW - WILDLIFE	County: MARSHALL	Acres: 20.00
City:	Site Code:	Classification Per M.S. 86A.05: g. state wildlife management area	Current Public Use: YES	Future Public Use: YES
Land Code: 1000061932	Agency Land Code: R29206266	Land Name: FAW - WILDLIFE	County: MARSHALL	Acres: 20.00
City:	Site Code:	Classification Per M.S. 86A.05: g. state wildlife management area	Current Public Use: YES	Future Public Use: YES
Land Code: 1000061933	Agency Land Code: R29206258	Land Name: FAW - WILDLIFE	County: MARSHALL	Acres: 40.00
City:	Site Code:	Classification Per M.S. 86A.05: g. state wildlife management area	Current Public Use: YES	Future Public Use: YES



Land Code: 1000061934	Agency Land Code: R29206265	Land Name: FAW - WILDLIFE	County: MARSHALL	Acres: 40.00
City:	Site Code:	Classification Per M.S. 86A.05: g. state wildlife management area	Current Public Use: YES	Future Public Use: YES
Land Code: 1000061935	Agency Land Code: R29206264	Land Name: FAW - WILDLIFE	County: MARSHALL	Acres: 20.00
City:	Site Code:	Classification Per M.S. 86A.05: g. state wildlife management area	Current Public Use: YES	Future Public Use: YES
Land Code: 1000061936	Agency Land Code: R29206263	Land Name: FAW - WILDLIFE	County: MARSHALL	Acres: 40.00
City:	Site Code:	Classification Per M.S. 86A.05: g. state wildlife management area	Current Public Use: YES	Future Public Use: YES
Land Code: 1000061937	Agency Land Code: R29547084	Land Name: FAW - WILDLIFE	County: MARSHALL	Acres: 39.61
City:	Site Code:	Classification Per M.S. 86A.05: g. state wildlife management area	Current Public Use: YES	Future Public Use: YES
Land Code: 1000061938	Agency Land Code: R29547085	Land Name: FAW - WILDLIFE	County: MARSHALL	Acres: 40.00
City:	Site Code:	Classification Per M.S. 86A.05: g. state wildlife management area	Current Public Use: YES	Future Public Use: YES
Land Code: 1000061939	Agency Land Code: R29547086	Land Name: FAW - WILDLIFE	County: MARSHALL	Acres: 40.00
City:	Site Code:	Classification Per M.S. 86A.05: g. state wildlife management area	Current Public Use: YES	Future Public Use: YES
Land Code: 1000061940	Agency Land Code: R29208520	Land Name: FAW - WILDLIFE	County: MARSHALL	Acres: 40.00
City:	Site Code:	Classification Per M.S. 86A.05: g. state wildlife management area	Current Public Use: YES	Future Public Use: YES
Land Code: 1000061941	Agency Land Code: R29208526	Land Name: FAW - WILDLIFE	County: MARSHALL	Acres: 40.00
City:	Site Code:	Classification Per M.S. 86A.05: g. state wildlife management area	Current Public Use: YES	Future Public Use: YES
Land Code: 1000061942	Agency Land Code: R29208522	Land Name: FAW - WILDLIFE	County: MARSHALL	Acres: 40.00
City:	Site Code:	Classification Per M.S. 86A.05: g. state wildlife management area	Current Public Use: YES	Future Public Use: YES
Land Code: 1000061943	Agency Land Code: R29208524	Land Name: FAW - WILDLIFE	County: MARSHALL	Acres: 40.00
City:	Site Code:	Classification Per M.S. 86A.05: g. state wildlife management area	Current Public Use: YES	Future Public Use: YES
Land Code: 1000061944	Agency Land Code: R29208512	Land Name: FAW - WILDLIFE	County: MARSHALL	Acres: 40.00
City:	Site Code:	Classification Per M.S. 86A.05: g. state wildlife management area	Current Public Use: YES	Future Public Use: YES
Land Code: 1000061945	Agency Land Code: R29208514	Land Name: FAW - WILDLIFE	County: MARSHALL	Acres: 40.00
City:	Site Code:	Classification Per M.S. 86A.05: g. state wildlife management area	Current Public Use: YES	Future Public Use: YES



Land Code: 1000061946	Agency Land Code: R29208516	Land Name: FAW - WILDLIFE	County: MARSHALL	Acres: 40.00
City:	Site Code:	Classification Per M.S. 86A.05: g. state wildlife management area	Current Public Use: YES	Future Public Use: YES
Land Code: 1000061947	Agency Land Code: R29208518	Land Name: FAW - WILDLIFE	County: MARSHALL	Acres: 40.00
City:	Site Code:	Classification Per M.S. 86A.05: g. state wildlife management area	Current Public Use: YES	Future Public Use: YES
Land Code: 1000061948	Agency Land Code: R29204090	Land Name: FAW - WILDLIFE	County: MARSHALL	Acres: 40.00
City:	Site Code:	Classification Per M.S. 86A.05: g. state wildlife management area	Current Public Use: YES	Future Public Use: YES
Land Code: 1000061949	Agency Land Code: R29204949	Land Name: FAW - WILDLIFE	County: MARSHALL	Acres: 39.87
City:	Site Code:	Classification Per M.S. 86A.05: g. state wildlife management area	Current Public Use: YES	Future Public Use: YES
Land Code: 1000061950	Agency Land Code: R29204960	Land Name: FAW - WILDLIFE	County: MARSHALL	Acres: 40.00
City:	Site Code:	Classification Per M.S. 86A.05: g. state wildlife management area	Current Public Use: YES	Future Public Use: YES
Land Code: 1000061951	Agency Land Code: R29204959	Land Name: FAW - WILDLIFE	County: MARSHALL	Acres: 40.00
City:	Site Code:	Classification Per M.S. 86A.05: g. state wildlife management area	Current Public Use: YES	Future Public Use: YES
Land Code: 1000061952	Agency Land Code: R29204089	Land Name: FAW - WILDLIFE	County: MARSHALL	Acres: 34.16
City:	Site Code:	Classification Per M.S. 86A.05: g. state wildlife management area	Current Public Use: YES	Future Public Use: YES
Land Code: 1000061953	Agency Land Code: R29563268	Land Name: FAW - WILDLIFE	County: MARSHALL	Acres: 35.03
City:	Site Code:	Classification Per M.S. 86A.05: g. state wildlife management area	Current Public Use: YES	Future Public Use: YES
Land Code: 1000061954	Agency Land Code: R29563271	Land Name: FAW - WILDLIFE	County: MARSHALL	Acres: 35.03
City:	Site Code:	Classification Per M.S. 86A.05: g. state wildlife management area	Current Public Use: YES	Future Public Use: YES
Land Code: 1000061955	Agency Land Code: R29563251	Land Name: FAW - WILDLIFE	County: MARSHALL	Acres: 40.00
City:	Site Code:	Classification Per M.S. 86A.05: g. state wildlife management area	Current Public Use: YES	Future Public Use: YES
Land Code: 1000061956	Agency Land Code: R29563253	Land Name: FAW - WILDLIFE	County: MARSHALL	Acres: 40.00
City:	Site Code:	Classification Per M.S. 86A.05: g. state wildlife management area	Current Public Use: YES	Future Public Use: YES
Land Code: 1000061957	Agency Land Code: R29563254	Land Name: FAW - WILDLIFE	County: MARSHALL	Acres: 40.00
City:	Site Code:	Classification Per M.S. 86A.05: g. state wildlife management area	Current Public Use: YES	Future Public Use: YES



Land Code: 1000061958	Agency Land Code: R29563269	Land Name: FAW - WILDLIFE	County: MARSHALL	Acres: 35.03
City:	Site Code:	Classification Per M.S. 86A.05: g. state wildlife management area	Current Public Use: YES	Future Public Use: YES
Land Code: 1000061959	Agency Land Code: R29563250	Land Name: FAW - WILDLIFE	County: MARSHALL	Acres: 40.00
City:	Site Code:	Classification Per M.S. 86A.05: g. state wildlife management area	Current Public Use: YES	Future Public Use: YES
Land Code: 1000061960	Agency Land Code: R29563255	Land Name: FAW - WILDLIFE	County: MARSHALL	Acres: 40.00
City:	Site Code:	Classification Per M.S. 86A.05: g. state wildlife management area	Current Public Use: YES	Future Public Use: YES
Land Code: 1000061961	Agency Land Code: R29563252	Land Name: FAW - WILDLIFE	County: MARSHALL	Acres: 40.00
City:	Site Code:	Classification Per M.S. 86A.05: g. state wildlife management area	Current Public Use: YES	Future Public Use: YES
Land Code: 1000061962	Agency Land Code: R29563270	Land Name: FAW - WILDLIFE	County: MARSHALL	Acres: 35.03
City:	Site Code:	Classification Per M.S. 86A.05: g. state wildlife management area	Current Public Use: YES	Future Public Use: YES
Land Code: 1000061963	Agency Land Code: R29409784	Land Name: FAW - WILDLIFE	County: MARSHALL	Acres: 40.00
City:	Site Code:	Classification Per M.S. 86A.05: g. state wildlife management area	Current Public Use: YES	Future Public Use: YES
Land Code: 1000061964	Agency Land Code: R29409786	Land Name: FAW - WILDLIFE	County: MARSHALL	Acres: 20.00
City:	Site Code:	Classification Per M.S. 86A.05: g. state wildlife management area	Current Public Use: YES	Future Public Use: YES
Land Code: 1000061965	Agency Land Code: R29409794	Land Name: FAW - WILDLIFE	County: MARSHALL	Acres: 10.00
City:	Site Code:	Classification Per M.S. 86A.05: g. state wildlife management area	Current Public Use: YES	Future Public Use: YES
Land Code: 1000061966	Agency Land Code: R29409795	Land Name: FAW - WILDLIFE	County: MARSHALL	Acres: 40.00
City:	Site Code:	Classification Per M.S. 86A.05: g. state wildlife management area	Current Public Use: YES	Future Public Use: YES
Land Code: 1000061967	Agency Land Code: R29202296	Land Name: FAW - WILDLIFE	County: MARSHALL	Acres: 40.00
City:	Site Code:	Classification Per M.S. 86A.05: g. state wildlife management area	Current Public Use: YES	Future Public Use: YES
Land Code: 1000061968	Agency Land Code: R29202210	Land Name: FAW - WILDLIFE	County: MARSHALL	Acres: 40.00
City:	Site Code:	Classification Per M.S. 86A.05: g. state wildlife management area	Current Public Use: YES	Future Public Use: YES
Land Code: 1000061969	Agency Land Code: R29333414	Land Name: FAW - WILDLIFE	County: MARSHALL	Acres: 13.53
City:	Site Code:	Classification Per M.S. 86A.05: g. state wildlife management area	Current Public Use: YES	Future Public Use: YES



Land Code: 1000061970	Agency Land Code: R29202177	Land Name: FAW - WILDLIFE	County: MARSHALL	Acres: 40.00
City:	Site Code:	Classification Per M.S. 86A.05: g. state wildlife management area	Current Public Use: YES	Future Public Use: YES
Land Code: 1000061971	Agency Land Code: R29201846	Land Name: FAW - WILDLIFE	County: MARSHALL	Acres: 40.00
City:	Site Code:	Classification Per M.S. 86A.05: g. state wildlife management area	Current Public Use: YES	Future Public Use: YES
Land Code: 1000061972	Agency Land Code: R29202289	Land Name: FAW - WILDLIFE	County: MARSHALL	Acres: 40.00
City:	Site Code:	Classification Per M.S. 86A.05: g. state wildlife management area	Current Public Use: YES	Future Public Use: YES
Land Code: 1000061973	Agency Land Code: R29202232	Land Name: FAW - WILDLIFE	County: MARSHALL	Acres: 40.00
City:	Site Code:	Classification Per M.S. 86A.05: g. state wildlife management area	Current Public Use: YES	Future Public Use: YES
Land Code: 1000061974	Agency Land Code: R29201913	Land Name: FAW - WILDLIFE	County: MARSHALL	Acres: 40.00
City:	Site Code:	Classification Per M.S. 86A.05: g. state wildlife management area	Current Public Use: YES	Future Public Use: YES
Land Code: 1000061975	Agency Land Code: R29201843	Land Name: FAW - WILDLIFE	County: MARSHALL	Acres: 25.11
City:	Site Code:	Classification Per M.S. 86A.05: g. state wildlife management area	Current Public Use: YES	Future Public Use: YES
Land Code: 1000061976	Agency Land Code: R29201894	Land Name: FAW - WILDLIFE	County: MARSHALL	Acres: 40.00
City:	Site Code:	Classification Per M.S. 86A.05: g. state wildlife management area	Current Public Use: YES	Future Public Use: YES
Land Code: 1000061977	Agency Land Code: R29202287	Land Name: FAW - WILDLIFE	County: MARSHALL	Acres: 40.00
City:	Site Code:	Classification Per M.S. 86A.05: g. state wildlife management area	Current Public Use: YES	Future Public Use: YES
Land Code: 1000061978	Agency Land Code: R29333408	Land Name: FAW - WILDLIFE	County: MARSHALL	Acres: 14.70
City:	Site Code:	Classification Per M.S. 86A.05: g. state wildlife management area	Current Public Use: YES	Future Public Use: YES
Land Code: 1000061979	Agency Land Code: R29201855	Land Name: FAW - WILDLIFE	County: MARSHALL	Acres: 40.00
City:	Site Code:	Classification Per M.S. 86A.05: g. state wildlife management area	Current Public Use: YES	Future Public Use: YES
Land Code: 1000061980	Agency Land Code: R29333409	Land Name: FAW - WILDLIFE	County: MARSHALL	Acres: 14.50
City:	Site Code:	Classification Per M.S. 86A.05: g. state wildlife management area	Current Public Use: YES	Future Public Use: YES
Land Code: 1000061981	Agency Land Code: R29201858	Land Name: FAW - WILDLIFE	County: MARSHALL	Acres: 40.00
City:	Site Code:	Classification Per M.S. 86A.05: g. state wildlife management area	Current Public Use: YES	Future Public Use: YES



Land Code: 1000061982	Agency Land Code: R29202180	Land Name: FAW - WILDLIFE	County: MARSHALL	Acres: 40.00
City:	Site Code:	Classification Per M.S. 86A.05: g. state wildlife management area	Current Public Use: YES	Future Public Use: YES
Land Code: 1000061983	Agency Land Code: R29202281	Land Name: FAW - WILDLIFE	County: MARSHALL	Acres: 39.00
City:	Site Code:	Classification Per M.S. 86A.05: g. state wildlife management area	Current Public Use: YES	Future Public Use: YES
Land Code: 1000061984	Agency Land Code: R29333413	Land Name: FAW - WILDLIFE	County: MARSHALL	Acres: 13.73
City:	Site Code:	Classification Per M.S. 86A.05: g. state wildlife management area	Current Public Use: YES	Future Public Use: YES
Land Code: 1000061985	Agency Land Code: R29202203	Land Name: FAW - WILDLIFE	County: MARSHALL	Acres: 40.00
City:	Site Code:	Classification Per M.S. 86A.05: g. state wildlife management area	Current Public Use: YES	Future Public Use: YES
Land Code: 1000061986	Agency Land Code: R29202286	Land Name: FAW - WILDLIFE	County: MARSHALL	Acres: 40.00
City:	Site Code:	Classification Per M.S. 86A.05: g. state wildlife management area	Current Public Use: YES	Future Public Use: YES
Land Code: 1000061987	Agency Land Code: R29202181	Land Name: FAW - WILDLIFE	County: MARSHALL	Acres: 40.00
City:	Site Code:	Classification Per M.S. 86A.05: g. state wildlife management area	Current Public Use: YES	Future Public Use: YES
Land Code: 1000061988	Agency Land Code: R29202304	Land Name: FAW - WILDLIFE	County: MARSHALL	Acres: 40.00
City:	Site Code:	Classification Per M.S. 86A.05: g. state wildlife management area	Current Public Use: YES	Future Public Use: YES
Land Code: 1000061989	Agency Land Code: R29202283	Land Name: FAW - WILDLIFE	County: MARSHALL	Acres: 40.00
City:	Site Code:	Classification Per M.S. 86A.05: g. state wildlife management area	Current Public Use: YES	Future Public Use: YES
Land Code: 1000061990	Agency Land Code: R29202176	Land Name: FAW - WILDLIFE	County: MARSHALL	Acres: 40.00
City:	Site Code:	Classification Per M.S. 86A.05: g. state wildlife management area	Current Public Use: YES	Future Public Use: YES
Land Code: 1000061991	Agency Land Code: R29202288	Land Name: FAW - WILDLIFE	County: MARSHALL	Acres: 40.00
City:	Site Code:	Classification Per M.S. 86A.05: g. state wildlife management area	Current Public Use: YES	Future Public Use: YES
Land Code: 1000061992	Agency Land Code: R29202272	Land Name: FAW - WILDLIFE	County: MARSHALL	Acres: 40.00
City:	Site Code:	Classification Per M.S. 86A.05: g. state wildlife management area	Current Public Use: YES	Future Public Use: YES
Land Code: 1000061993	Agency Land Code: R29202208	Land Name: FAW - WILDLIFE	County: MARSHALL	Acres: 40.00
City:	Site Code:	Classification Per M.S. 86A.05: g. state wildlife management area	Current Public Use: YES	Future Public Use: YES



Land Code: 1000061994	Agency Land Code: R29202186	Land Name: FAW - WILDLIFE	County: MARSHALL	Acres: 40.00
City:	Site Code:	Classification Per M.S. 86A.05: g. state wildlife management area	Current Public Use: YES	Future Public Use: YES
Land Code: 1000061995	Agency Land Code: R29202300	Land Name: FAW - WILDLIFE	County: MARSHALL	Acres: 40.00
City:	Site Code:	Classification Per M.S. 86A.05: g. state wildlife management area	Current Public Use: YES	Future Public Use: YES
Land Code: 1000061996	Agency Land Code: R29201818	Land Name: FAW - WILDLIFE	County: MARSHALL	Acres: 25.17
City:	Site Code:	Classification Per M.S. 86A.05: g. state wildlife management area	Current Public Use: YES	Future Public Use: YES
Land Code: 1000061997	Agency Land Code: R29202250	Land Name: FAW - WILDLIFE	County: MARSHALL	Acres: 30.58
City:	Site Code:	Classification Per M.S. 86A.05: g. state wildlife management area	Current Public Use: YES	Future Public Use: YES
Land Code: 1000061998	Agency Land Code: R29333412	Land Name: FAW - WILDLIFE	County: MARSHALL	Acres: 13.60
City:	Site Code:	Classification Per M.S. 86A.05: g. state wildlife management area	Current Public Use: YES	Future Public Use: YES
Land Code: 1000061999	Agency Land Code: R29201857	Land Name: FAW - WILDLIFE	County: MARSHALL	Acres: 40.00
City:	Site Code:	Classification Per M.S. 86A.05: g. state wildlife management area	Current Public Use: YES	Future Public Use: YES
Land Code: 1000062000	Agency Land Code: R29202313	Land Name: FAW - WILDLIFE	County: MARSHALL	Acres: 40.00
City:	Site Code:	Classification Per M.S. 86A.05: g. state wildlife management area	Current Public Use: YES	Future Public Use: YES
Land Code: 1000062001	Agency Land Code: R29409782	Land Name: FAW - WILDLIFE	County: MARSHALL	Acres: 10.00
City:	Site Code:	Classification Per M.S. 86A.05: g. state wildlife management area	Current Public Use: YES	Future Public Use: YES
Land Code: 1000062002	Agency Land Code: R29202314	Land Name: FAW - WILDLIFE	County: MARSHALL	Acres: 40.00
City:	Site Code:	Classification Per M.S. 86A.05: g. state wildlife management area	Current Public Use: YES	Future Public Use: YES
Land Code: 1000062003	Agency Land Code: R29201845	Land Name: FAW - WILDLIFE	County: MARSHALL	Acres: 40.00
City:	Site Code:	Classification Per M.S. 86A.05: g. state wildlife management area	Current Public Use: YES	Future Public Use: YES
Land Code: 1000062004	Agency Land Code: R29201849	Land Name: FAW - WILDLIFE	County: MARSHALL	Acres: 40.00
City:	Site Code:	Classification Per M.S. 86A.05: g. state wildlife management area	Current Public Use: YES	Future Public Use: YES
Land Code: 1000062005	Agency Land Code: R29202308	Land Name: FAW - WILDLIFE	County: MARSHALL	Acres: 40.00
City:	Site Code:	Classification Per M.S. 86A.05: g. state wildlife management area	Current Public Use: YES	Future Public Use: YES



Land Code: 1000062006	Agency Land Code: R29202209	Land Name: FAW - WILDLIFE	County: MARSHALL	Acres: 40.00
City:	Site Code:	Classification Per M.S. 86A.05: g. state wildlife management area	Current Public Use: YES	Future Public Use: YES
Land Code: 1000062007	Agency Land Code: R29202235	Land Name: FAW - WILDLIFE	County: MARSHALL	Acres: 40.00
City:	Site Code:	Classification Per M.S. 86A.05: g. state wildlife management area	Current Public Use: YES	Future Public Use: YES
Land Code: 1000062008	Agency Land Code: R29333410	Land Name: FAW - WILDLIFE	County: MARSHALL	Acres: 13.32
City:	Site Code:	Classification Per M.S. 86A.05: g. state wildlife management area	Current Public Use: YES	Future Public Use: YES
Land Code: 1000062009	Agency Land Code: R29201914	Land Name: FAW - WILDLIFE	County: MARSHALL	Acres: 40.00
City:	Site Code:	Classification Per M.S. 86A.05: g. state wildlife management area	Current Public Use: YES	Future Public Use: YES
Land Code: 1000062010	Agency Land Code: R29201844	Land Name: FAW - WILDLIFE	County: MARSHALL	Acres: 25.61
City:	Site Code:	Classification Per M.S. 86A.05: g. state wildlife management area	Current Public Use: YES	Future Public Use: YES
Land Code: 1000062011	Agency Land Code: R29201850	Land Name: FAW - WILDLIFE	County: MARSHALL	Acres: 40.00
City:	Site Code:	Classification Per M.S. 86A.05: g. state wildlife management area	Current Public Use: YES	Future Public Use: YES
Land Code: 1000062012	Agency Land Code: R29409785	Land Name: FAW - WILDLIFE	County: MARSHALL	Acres: 20.00
City:	Site Code:	Classification Per M.S. 86A.05: g. state wildlife management area	Current Public Use: YES	Future Public Use: YES
Land Code: 1000062013	Agency Land Code: R29202251	Land Name: FAW - WILDLIFE	County: MARSHALL	Acres: 40.00
City:	Site Code:	Classification Per M.S. 86A.05: g. state wildlife management area	Current Public Use: YES	Future Public Use: YES
Land Code: 1000062014	Agency Land Code: R29202282	Land Name: FAW - WILDLIFE	County: MARSHALL	Acres: 40.00
City:	Site Code:	Classification Per M.S. 86A.05: g. state wildlife management area	Current Public Use: YES	Future Public Use: YES
Land Code: 1000062015	Agency Land Code: R29202202	Land Name: FAW - WILDLIFE	County: MARSHALL	Acres: 40.00
City:	Site Code:	Classification Per M.S. 86A.05: g. state wildlife management area	Current Public Use: YES	Future Public Use: YES
Land Code: 1000062016	Agency Land Code: R29333411	Land Name: FAW - WILDLIFE	County: MARSHALL	Acres: 13.46
City:	Site Code:	Classification Per M.S. 86A.05: g. state wildlife management area	Current Public Use: YES	Future Public Use: YES
Land Code: 1000062017	Agency Land Code: R29409787	Land Name: FAW - WILDLIFE	County: MARSHALL	Acres: 20.00
City:	Site Code:	Classification Per M.S. 86A.05: g. state wildlife management area	Current Public Use: YES	Future Public Use: YES



Land Code: 1000062018	Agency Land Code: R29202184	Land Name: FAW - WILDLIFE	County: MARSHALL	Acres: 40.00
City:	Site Code:	Classification Per M.S. 86A.05: g. state wildlife management area	Current Public Use: YES	Future Public Use: YES
Land Code: 1000062019	Agency Land Code: R29202185	Land Name: FAW - WILDLIFE	County: MARSHALL	Acres: 40.00
City:	Site Code:	Classification Per M.S. 86A.05: g. state wildlife management area	Current Public Use: YES	Future Public Use: YES
Land Code: 1000062020	Agency Land Code: R29202178	Land Name: FAW - WILDLIFE	County: MARSHALL	Acres: 40.00
City:	Site Code:	Classification Per M.S. 86A.05: g. state wildlife management area	Current Public Use: YES	Future Public Use: YES
Land Code: 1000062021	Agency Land Code: R29202182	Land Name: FAW - WILDLIFE	County: MARSHALL	Acres: 40.00
City:	Site Code:	Classification Per M.S. 86A.05: g. state wildlife management area	Current Public Use: YES	Future Public Use: YES
Land Code: 1000062022	Agency Land Code: R29202284	Land Name: FAW - WILDLIFE	County: MARSHALL	Acres: 40.00
City:	Site Code:	Classification Per M.S. 86A.05: g. state wildlife management area	Current Public Use: YES	Future Public Use: YES
Land Code: 1000062023	Agency Land Code: R29202299	Land Name: FAW - WILDLIFE	County: MARSHALL	Acres: 40.00
City:	Site Code:	Classification Per M.S. 86A.05: g. state wildlife management area	Current Public Use: YES	Future Public Use: YES
Land Code: 1000062024	Agency Land Code: R29202196	Land Name: FAW - WILDLIFE	County: MARSHALL	Acres: 40.00
City:	Site Code:	Classification Per M.S. 86A.05: g. state wildlife management area	Current Public Use: YES	Future Public Use: YES
Land Code: 1000062025	Agency Land Code: R29202301	Land Name: FAW - WILDLIFE	County: MARSHALL	Acres: 40.00
City:	Site Code:	Classification Per M.S. 86A.05: g. state wildlife management area	Current Public Use: YES	Future Public Use: YES
Land Code: 1000062026	Agency Land Code: R29201848	Land Name: FAW - WILDLIFE	County: MARSHALL	Acres: 26.64
City:	Site Code:	Classification Per M.S. 86A.05: g. state wildlife management area	Current Public Use: YES	Future Public Use: YES
Land Code: 1000062027	Agency Land Code: R29202271	Land Name: FAW - WILDLIFE	County: MARSHALL	Acres: 40.00
City:	Site Code:	Classification Per M.S. 86A.05: g. state wildlife management area	Current Public Use: YES	Future Public Use: YES
Land Code: 1000062028	Agency Land Code: R29202303	Land Name: FAW - WILDLIFE	County: MARSHALL	Acres: 40.00
City:	Site Code:	Classification Per M.S. 86A.05: g. state wildlife management area	Current Public Use: YES	Future Public Use: YES
Land Code: 1000062029	Agency Land Code: R29202187	Land Name: FAW - WILDLIFE	County: MARSHALL	Acres: 40.00
City:	Site Code:	Classification Per M.S. 86A.05: g. state wildlife management area	Current Public Use: YES	Future Public Use: YES



Land Code: 1000062030	Agency Land Code: R29409788	Land Name: FAW - WILDLIFE	County: MARSHALL	Acres: 40.00
City:	Site Code:	Classification Per M.S. 86A.05: g. state wildlife management area	Current Public Use: YES	Future Public Use: YES
Land Code: 1000062031	Agency Land Code: R29202297	Land Name: FAW - WILDLIFE	County: MARSHALL	Acres: 40.00
City:	Site Code:	Classification Per M.S. 86A.05: g. state wildlife management area	Current Public Use: YES	Future Public Use: YES
Land Code: 1000062032	Agency Land Code: R29201869	Land Name: FAW - WILDLIFE	County: MARSHALL	Acres: 27.19
City:	Site Code:	Classification Per M.S. 86A.05: g. state wildlife management area	Current Public Use: YES	Future Public Use: YES
Land Code: 1000062033	Agency Land Code: R29202293	Land Name: FAW - WILDLIFE	County: MARSHALL	Acres: 40.00
City:	Site Code:	Classification Per M.S. 86A.05: g. state wildlife management area	Current Public Use: YES	Future Public Use: YES
Land Code: 1000062034	Agency Land Code: R29202199	Land Name: FAW - WILDLIFE	County: MARSHALL	Acres: 40.00
City:	Site Code:	Classification Per M.S. 86A.05: g. state wildlife management area	Current Public Use: YES	Future Public Use: YES
Land Code: 1000062035	Agency Land Code: R29202305	Land Name: FAW - WILDLIFE	County: MARSHALL	Acres: 40.00
City:	Site Code:	Classification Per M.S. 86A.05: g. state wildlife management area	Current Public Use: YES	Future Public Use: YES
Land Code: 1000062036	Agency Land Code: R29201819	Land Name: FAW - WILDLIFE	County: MARSHALL	Acres: 25.13
City:	Site Code:	Classification Per M.S. 86A.05: g. state wildlife management area	Current Public Use: YES	Future Public Use: YES
Land Code: 1000062037	Agency Land Code: R29202173	Land Name: FAW - WILDLIFE	County: MARSHALL	Acres: 40.00
City:	Site Code:	Classification Per M.S. 86A.05: g. state wildlife management area	Current Public Use: YES	Future Public Use: YES
Land Code: 1000062038	Agency Land Code: R29202179	Land Name: FAW - WILDLIFE	County: MARSHALL	Acres: 40.00
City:	Site Code:	Classification Per M.S. 86A.05: g. state wildlife management area	Current Public Use: YES	Future Public Use: YES
Land Code: 1000062039	Agency Land Code: R29202183	Land Name: FAW - WILDLIFE	County: MARSHALL	Acres: 40.00
City:	Site Code:	Classification Per M.S. 86A.05: g. state wildlife management area	Current Public Use: YES	Future Public Use: YES
Land Code: 1000062040	Agency Land Code: R29201847	Land Name: FAW - WILDLIFE	County: MARSHALL	Acres: 26.13
City:	Site Code:	Classification Per M.S. 86A.05: g. state wildlife management area	Current Public Use: YES	Future Public Use: YES
Land Code: 1000062041	Agency Land Code: R29202285	Land Name: FAW - WILDLIFE	County: MARSHALL	Acres: 40.00
City:	Site Code:	Classification Per M.S. 86A.05: g. state wildlife management area	Current Public Use: YES	Future Public Use: YES



Land Code: 1000062042	Agency Land Code: R29201856	Land Name: FAW - WILDLIFE	County: MARSHALL	Acres: 40.00
City:	Site Code:	Classification Per M.S. 86A.05: g. state wildlife management area	Current Public Use: YES	Future Public Use: YES
Land Code: 1000062043	Agency Land Code: R29202298	Land Name: FAW - WILDLIFE	County: MARSHALL	Acres: 40.00
City:	Site Code:	Classification Per M.S. 86A.05: g. state wildlife management area	Current Public Use: YES	Future Public Use: YES
Land Code: 1000062044	Agency Land Code: R29203431	Land Name: FAW - WILDLIFE	County: MARSHALL	Acres: 40.00
City:	Site Code:	Classification Per M.S. 86A.05: g. state wildlife management area	Current Public Use: YES	Future Public Use: YES
Land Code: 1000062045	Agency Land Code: R29203432	Land Name: FAW - WILDLIFE	County: MARSHALL	Acres: 40.00
City:	Site Code:	Classification Per M.S. 86A.05: g. state wildlife management area	Current Public Use: YES	Future Public Use: YES
Land Code: 1000062046	Agency Land Code: R29203433	Land Name: FAW - WILDLIFE	County: MARSHALL	Acres: 40.00
City:	Site Code:	Classification Per M.S. 86A.05: g. state wildlife management area	Current Public Use: YES	Future Public Use: YES
Land Code: 1000062047	Agency Land Code: R29203434	Land Name: FAW - WILDLIFE	County: MARSHALL	Acres: 40.00
City:	Site Code:	Classification Per M.S. 86A.05: g. state wildlife management area	Current Public Use: YES	Future Public Use: YES
Land Code: 1000062048	Agency Land Code: R29205970	Land Name: FAW - WILDLIFE	County: MARSHALL	Acres: 40.00
City:	Site Code:	Classification Per M.S. 86A.05: g. state wildlife management area	Current Public Use: YES	Future Public Use: YES
Land Code: 1000062049	Agency Land Code: R29205946	Land Name: FAW - WILDLIFE	County: MARSHALL	Acres: 40.00
City:	Site Code:	Classification Per M.S. 86A.05: g. state wildlife management area	Current Public Use: YES	Future Public Use: YES
Land Code: 1000062050	Agency Land Code: R29205969	Land Name: FAW - WILDLIFE	County: MARSHALL	Acres: 40.00
City:	Site Code:	Classification Per M.S. 86A.05: g. state wildlife management area	Current Public Use: YES	Future Public Use: YES
Land Code: 1000062051	Agency Land Code: R29205958	Land Name: FAW - WILDLIFE	County: MARSHALL	Acres: 40.00
City:	Site Code:	Classification Per M.S. 86A.05: g. state wildlife management area	Current Public Use: YES	Future Public Use: YES
Land Code: 1000062052	Agency Land Code: R29205947	Land Name: FAW - WILDLIFE	County: MARSHALL	Acres: 40.00
City:	Site Code:	Classification Per M.S. 86A.05: g. state wildlife management area	Current Public Use: YES	Future Public Use: YES
Land Code: 1000062053	Agency Land Code: R29205957	Land Name: FAW - WILDLIFE	County: MARSHALL	Acres: 40.00
City:	Site Code:	Classification Per M.S. 86A.05: g. state wildlife management area	Current Public Use: YES	Future Public Use: YES



Land Code: 1000062054	Agency Land Code: R29204433	Land Name: FAW - WILDLIFE	County: MARSHALL	Acres: 40.00
City:	Site Code: R290108	Classification Per M.S. 86A.05: g. state wildlife management area	Current Public Use: YES	Future Public Use: YES
Land Code: 1000062055	Agency Land Code: R29205566	Land Name: FAW - WILDLIFE	County: MARSHALL	Acres: 40.00
City:	Site Code: R290108	Classification Per M.S. 86A.05: g. state wildlife management area	Current Public Use: YES	Future Public Use: YES
Land Code: 1000062056	Agency Land Code: R29205469	Land Name: FAW - WILDLIFE	County: MARSHALL	Acres: 4.25
City:	Site Code: R290108	Classification Per M.S. 86A.05: g. state wildlife management area	Current Public Use: YES	Future Public Use: YES
Land Code: 1000062057	Agency Land Code: R29205303	Land Name: FAW - WILDLIFE	County: MARSHALL	Acres: 47.27
City:	Site Code: R290108	Classification Per M.S. 86A.05: g. state wildlife management area	Current Public Use: YES	Future Public Use: YES
Land Code: 1000062058	Agency Land Code: R29202874	Land Name: FAW - WILDLIFE	County: MARSHALL	Acres: 40.00
City:	Site Code: R290108	Classification Per M.S. 86A.05: g. state wildlife management area	Current Public Use: YES	Future Public Use: YES
Land Code: 1000062059	Agency Land Code: R29205116	Land Name: FAW - WILDLIFE	County: MARSHALL	Acres: 0.91
City:	Site Code: R290108	Classification Per M.S. 86A.05: g. state wildlife management area	Current Public Use: YES	Future Public Use: YES
Land Code: 1000062060	Agency Land Code: R29205307	Land Name: FAW - WILDLIFE	County: MARSHALL	Acres: 31.40
City:	Site Code: R290108	Classification Per M.S. 86A.05: g. state wildlife management area	Current Public Use: YES	Future Public Use: YES
Land Code: 1000062061	Agency Land Code: R29204207	Land Name: FAW - WILDLIFE	County: MARSHALL	Acres: 40.00
City:	Site Code: R290108	Classification Per M.S. 86A.05: g. state wildlife management area	Current Public Use: YES	Future Public Use: YES
Land Code: 1000062062	Agency Land Code: R29205104	Land Name: FAW - WILDLIFE	County: MARSHALL	Acres: 29.65
City:	Site Code: R290108	Classification Per M.S. 86A.05: g. state wildlife management area	Current Public Use: YES	Future Public Use: YES
Land Code: 1000062063	Agency Land Code: R29204352	Land Name: FAW - WILDLIFE	County: MARSHALL	Acres: 40.00
City:	Site Code: R290108	Classification Per M.S. 86A.05: g. state wildlife management area	Current Public Use: YES	Future Public Use: YES
Land Code: 1000062064	Agency Land Code: R29205544	Land Name: FAW - WILDLIFE	County: MARSHALL	Acres: 16.45
City:	Site Code: R290108	Classification Per M.S. 86A.05: g. state wildlife management area	Current Public Use: YES	Future Public Use: YES
Land Code: 1000062065	Agency Land Code: R29205275	Land Name: FAW - WILDLIFE	County: MARSHALL	Acres: 40.00
City:	Site Code: R290108	Classification Per M.S. 86A.05: g. state wildlife management area	Current Public Use: YES	Future Public Use: YES



Land Code: 1000062066	Agency Land Code: R29205314	Land Name: FAW - WILDLIFE	County: MARSHALL	Acres: 16.70
City:	Site Code: R290108	Classification Per M.S. 86A.05: g. state wildlife management area	Current Public Use: YES	Future Public Use: YES
Land Code: 1000062067	Agency Land Code: R29205408	Land Name: FAW - WILDLIFE	County: MARSHALL	Acres: 1.68
City:	Site Code: R290108	Classification Per M.S. 86A.05: g. state wildlife management area	Current Public Use: YES	Future Public Use: YES
Land Code: 1000062068	Agency Land Code: R29203140	Land Name: FAW - WILDLIFE	County: MARSHALL	Acres: 40.00
City:	Site Code: R290108	Classification Per M.S. 86A.05: g. state wildlife management area	Current Public Use: YES	Future Public Use: YES
Land Code: 1000062069	Agency Land Code: R29205127	Land Name: FAW - WILDLIFE	County: MARSHALL	Acres: 40.00
City:	Site Code: R290108	Classification Per M.S. 86A.05: g. state wildlife management area	Current Public Use: YES	Future Public Use: YES
Land Code: 1000062070	Agency Land Code: R29204245	Land Name: FAW - WILDLIFE	County: MARSHALL	Acres: 40.00
City:	Site Code: R290108	Classification Per M.S. 86A.05: g. state wildlife management area	Current Public Use: YES	Future Public Use: YES
Land Code: 1000062071	Agency Land Code: R29204146	Land Name: FAW - WILDLIFE	County: MARSHALL	Acres: 48.37
City:	Site Code: R290108	Classification Per M.S. 86A.05: g. state wildlife management area	Current Public Use: YES	Future Public Use: YES
Land Code: 1000062072	Agency Land Code: R29205403	Land Name: FAW - WILDLIFE	County: MARSHALL	Acres: 0.86
City:	Site Code: R290108	Classification Per M.S. 86A.05: g. state wildlife management area	Current Public Use: YES	Future Public Use: YES
Land Code: 1000062073	Agency Land Code: R29204309	Land Name: FAW - WILDLIFE	County: MARSHALL	Acres: 40.00
City:	Site Code: R290108	Classification Per M.S. 86A.05: g. state wildlife management area	Current Public Use: YES	Future Public Use: YES
Land Code: 1000062074	Agency Land Code: R29204274	Land Name: FAW - WILDLIFE	County: MARSHALL	Acres: 40.00
City:	Site Code: R290108	Classification Per M.S. 86A.05: g. state wildlife management area	Current Public Use: YES	Future Public Use: YES
Land Code: 1000062075	Agency Land Code: R29203204	Land Name: FAW - WILDLIFE	County: MARSHALL	Acres: 40.00
City:	Site Code: R290108	Classification Per M.S. 86A.05: g. state wildlife management area	Current Public Use: YES	Future Public Use: YES
Land Code: 1000062076	Agency Land Code: R29205012	Land Name: FAW - WILDLIFE	County: MARSHALL	Acres: 40.00
City:	Site Code: R290108	Classification Per M.S. 86A.05: g. state wildlife management area	Current Public Use: YES	Future Public Use: YES
Land Code: 1000062077	Agency Land Code: R29205183	Land Name: FAW - WILDLIFE	County: MARSHALL	Acres: 40.00
City:	Site Code: R290108	Classification Per M.S. 86A.05: g. state wildlife management area	Current Public Use: YES	Future Public Use: YES



Land Code: 1000062078	Agency Land Code: R29203107	Land Name: FAW - WILDLIFE	County: MARSHALL	Acres: 40.00
City:	Site Code: R290108	Classification Per M.S. 86A.05: g. state wildlife management area	Current Public Use: YES	Future Public Use: YES
Land Code: 1000062079	Agency Land Code: R29203139	Land Name: FAW - WILDLIFE	County: MARSHALL	Acres: 35.27
City:	Site Code: R290108	Classification Per M.S. 86A.05: g. state wildlife management area	Current Public Use: YES	Future Public Use: YES
Land Code: 1000062080	Agency Land Code: R29204278	Land Name: FAW - WILDLIFE	County: MARSHALL	Acres: 40.00
City:	Site Code: R290108	Classification Per M.S. 86A.05: g. state wildlife management area	Current Public Use: YES	Future Public Use: YES
Land Code: 1000062081	Agency Land Code: R29204156	Land Name: FAW - WILDLIFE	County: MARSHALL	Acres: 19.20
City:	Site Code: R290108	Classification Per M.S. 86A.05: g. state wildlife management area	Current Public Use: YES	Future Public Use: YES
Land Code: 1000062082	Agency Land Code: R29205460	Land Name: FAW - WILDLIFE	County: MARSHALL	Acres: 23.15
City:	Site Code: R290108	Classification Per M.S. 86A.05: g. state wildlife management area	Current Public Use: YES	Future Public Use: YES
Land Code: 1000062083	Agency Land Code: R29205502	Land Name: FAW - WILDLIFE	County: MARSHALL	Acres: 15.71
City:	Site Code: R290108	Classification Per M.S. 86A.05: g. state wildlife management area	Current Public Use: YES	Future Public Use: YES
Land Code: 1000062084	Agency Land Code: R29205437	Land Name: FAW - WILDLIFE	County: MARSHALL	Acres: 2.48
City:	Site Code: R290108	Classification Per M.S. 86A.05: g. state wildlife management area	Current Public Use: YES	Future Public Use: YES
Land Code: 1000062085	Agency Land Code: R29205136	Land Name: FAW - WILDLIFE	County: MARSHALL	Acres: 9.52
City:	Site Code: R290108	Classification Per M.S. 86A.05: g. state wildlife management area	Current Public Use: YES	Future Public Use: YES
Land Code: 1000062086	Agency Land Code: R29205500	Land Name: FAW - WILDLIFE	County: MARSHALL	Acres: 0.78
City:	Site Code: R290108	Classification Per M.S. 86A.05: g. state wildlife management area	Current Public Use: YES	Future Public Use: YES
Land Code: 1000062087	Agency Land Code: R29206838	Land Name: FAW - WILDLIFE	County: MARSHALL	Acres: 40.00
City:	Site Code: R290108	Classification Per M.S. 86A.05: g. state wildlife management area	Current Public Use: YES	Future Public Use: YES
Land Code: 1000062088	Agency Land Code: R29204235	Land Name: FAW - WILDLIFE	County: MARSHALL	Acres: 40.00
City:	Site Code: R290108	Classification Per M.S. 86A.05: g. state wildlife management area	Current Public Use: YES	Future Public Use: YES
Land Code: 1000062089	Agency Land Code: R29204323	Land Name: FAW - WILDLIFE	County: MARSHALL	Acres: 4.93
City:	Site Code: R290108	Classification Per M.S. 86A.05: g. state wildlife management area	Current Public Use: YES	Future Public Use: YES



Land Code: 1000062090	Agency Land Code: R29205517	Land Name: FAW - WILDLIFE	County: MARSHALL	Acres: 30.72
City:	Site Code: R290108	Classification Per M.S. 86A.05: g. state wildlife management area	Current Public Use: YES	Future Public Use: YES
Land Code: 1000062091	Agency Land Code: R29205235	Land Name: FAW - WILDLIFE	County: MARSHALL	Acres: 54.19
City:	Site Code: R290108	Classification Per M.S. 86A.05: g. state wildlife management area	Current Public Use: YES	Future Public Use: YES
Land Code: 1000062092	Agency Land Code: R29205411	Land Name: FAW - WILDLIFE	County: MARSHALL	Acres: 1.10
City:	Site Code: R290108	Classification Per M.S. 86A.05: g. state wildlife management area	Current Public Use: YES	Future Public Use: YES
Land Code: 1000062093	Agency Land Code: R29205105	Land Name: FAW - WILDLIFE	County: MARSHALL	Acres: 31.12
City:	Site Code: R290108	Classification Per M.S. 86A.05: g. state wildlife management area	Current Public Use: YES	Future Public Use: YES
Land Code: 1000062094	Agency Land Code: R29202467	Land Name: FAW - WILDLIFE	County: MARSHALL	Acres: 40.00
City:	Site Code: R290108	Classification Per M.S. 86A.05: g. state wildlife management area	Current Public Use: YES	Future Public Use: YES
Land Code: 1000062095	Agency Land Code: R29205107	Land Name: FAW - WILDLIFE	County: MARSHALL	Acres: 30.00
City:	Site Code: R290108	Classification Per M.S. 86A.05: g. state wildlife management area	Current Public Use: YES	Future Public Use: YES
Land Code: 1000062096	Agency Land Code: R29205541	Land Name: FAW - WILDLIFE	County: MARSHALL	Acres: 6.83
City:	Site Code: R290108	Classification Per M.S. 86A.05: g. state wildlife management area	Current Public Use: YES	Future Public Use: YES
Land Code: 1000062097	Agency Land Code: R29205297	Land Name: FAW - WILDLIFE	County: MARSHALL	Acres: 42.54
City:	Site Code: R290108	Classification Per M.S. 86A.05: g. state wildlife management area	Current Public Use: YES	Future Public Use: YES
Land Code: 1000062098	Agency Land Code: R29202893	Land Name: FAW - WILDLIFE	County: MARSHALL	Acres: 40.00
City:	Site Code: R290108	Classification Per M.S. 86A.05: g. state wildlife management area	Current Public Use: YES	Future Public Use: YES
Land Code: 1000062099	Agency Land Code: R29202524	Land Name: FAW - WILDLIFE	County: MARSHALL	Acres: 40.00
City:	Site Code: R290108	Classification Per M.S. 86A.05: g. state wildlife management area	Current Public Use: YES	Future Public Use: YES
Land Code: 1000062100	Agency Land Code: R29203104	Land Name: FAW - WILDLIFE	County: MARSHALL	Acres: 40.00
City:	Site Code: R290108	Classification Per M.S. 86A.05: g. state wildlife management area	Current Public Use: YES	Future Public Use: YES
Land Code: 1000062101	Agency Land Code: R29204371	Land Name: FAW - WILDLIFE	County: MARSHALL	Acres: 40.00
City:	Site Code: R290108	Classification Per M.S. 86A.05: g. state wildlife management area	Current Public Use: YES	Future Public Use: YES



Land Code: 1000062102	Agency Land Code: R29202481	Land Name: FAW - WILDLIFE	County: MARSHALL	Acres: 39.37
City:	Site Code: R290108	Classification Per M.S. 86A.05: g. state wildlife management area	Current Public Use: YES	Future Public Use: YES
Land Code: 1000062103	Agency Land Code: R29206691	Land Name: FAW - WILDLIFE	County: MARSHALL	Acres: 40.00
City:	Site Code: R290108	Classification Per M.S. 86A.05: g. state wildlife management area	Current Public Use: YES	Future Public Use: YES
Land Code: 1000062104	Agency Land Code: R29203195	Land Name: FAW - WILDLIFE	County: MARSHALL	Acres: 40.00
City:	Site Code: R290108	Classification Per M.S. 86A.05: g. state wildlife management area	Current Public Use: YES	Future Public Use: YES
Land Code: 1000062105	Agency Land Code: R29205290	Land Name: FAW - WILDLIFE	County: MARSHALL	Acres: 40.00
City:	Site Code: R290108	Classification Per M.S. 86A.05: g. state wildlife management area	Current Public Use: YES	Future Public Use: YES
Land Code: 1000062106	Agency Land Code: R29205553	Land Name: FAW - WILDLIFE	County: MARSHALL	Acres: 3.81
City:	Site Code: R290108	Classification Per M.S. 86A.05: g. state wildlife management area	Current Public Use: YES	Future Public Use: YES
Land Code: 1000062107	Agency Land Code: R29205037	Land Name: FAW - WILDLIFE	County: MARSHALL	Acres: 40.00
City:	Site Code: R290108	Classification Per M.S. 86A.05: g. state wildlife management area	Current Public Use: YES	Future Public Use: YES
Land Code: 1000062108	Agency Land Code: R29204345	Land Name: FAW - WILDLIFE	County: MARSHALL	Acres: 40.00
City:	Site Code: R290108	Classification Per M.S. 86A.05: g. state wildlife management area	Current Public Use: YES	Future Public Use: YES
Land Code: 1000062109	Agency Land Code: R29207504	Land Name: FAW - WILDLIFE	County: MARSHALL	Acres: 40.00
City:	Site Code: R290108	Classification Per M.S. 86A.05: g. state wildlife management area	Current Public Use: YES	Future Public Use: YES
Land Code: 1000062110	Agency Land Code: R29205454	Land Name: FAW - WILDLIFE	County: MARSHALL	Acres: 0.35
City:	Site Code: R290108	Classification Per M.S. 86A.05: g. state wildlife management area	Current Public Use: YES	Future Public Use: YES
Land Code: 1000062111	Agency Land Code: R29205398	Land Name: FAW - WILDLIFE	County: MARSHALL	Acres: 1.40
City:	Site Code: R290108	Classification Per M.S. 86A.05: g. state wildlife management area	Current Public Use: YES	Future Public Use: YES
Land Code: 1000062112	Agency Land Code: R29203110	Land Name: FAW - WILDLIFE	County: MARSHALL	Acres: 40.00
City:	Site Code: R290108	Classification Per M.S. 86A.05: g. state wildlife management area	Current Public Use: YES	Future Public Use: YES
Land Code: 1000062113	Agency Land Code: R29206571	Land Name: FAW - WILDLIFE	County: MARSHALL	Acres: 40.00
City:	Site Code: R290108	Classification Per M.S. 86A.05: g. state wildlife management area	Current Public Use: YES	Future Public Use: YES



Land Code: 1000062114	Agency Land Code: R29204404	Land Name: FAW - WILDLIFE	County: MARSHALL	Acres: 40.00
City:	Site Code: R290108	Classification Per M.S. 86A.05: g. state wildlife management area	Current Public Use: YES	Future Public Use: YES
Land Code: 1000062115	Agency Land Code: R29205643	Land Name: FAW - WILDLIFE	County: MARSHALL	Acres: 28.00
City:	Site Code: R290108	Classification Per M.S. 86A.05: g. state wildlife management area	Current Public Use: YES	Future Public Use: YES
Land Code: 1000062116	Agency Land Code: R29207501	Land Name: FAW - WILDLIFE	County: MARSHALL	Acres: 40.00
City:	Site Code: R290108	Classification Per M.S. 86A.05: g. state wildlife management area	Current Public Use: YES	Future Public Use: YES
Land Code: 1000062117	Agency Land Code: R29205453	Land Name: FAW - WILDLIFE	County: MARSHALL	Acres: 0.06
City:	Site Code: R290108	Classification Per M.S. 86A.05: g. state wildlife management area	Current Public Use: YES	Future Public Use: YES
Land Code: 1000062118	Agency Land Code: R29204399	Land Name: FAW - WILDLIFE	County: MARSHALL	Acres: 40.00
City:	Site Code: R290108	Classification Per M.S. 86A.05: g. state wildlife management area	Current Public Use: YES	Future Public Use: YES
Land Code: 1000062119	Agency Land Code: R29203011	Land Name: FAW - WILDLIFE	County: MARSHALL	Acres: 40.00
City:	Site Code: R290108	Classification Per M.S. 86A.05: g. state wildlife management area	Current Public Use: YES	Future Public Use: YES
Land Code: 1000062120	Agency Land Code: R29203173	Land Name: FAW - WILDLIFE	County: MARSHALL	Acres: 40.00
City:	Site Code: R290108	Classification Per M.S. 86A.05: g. state wildlife management area	Current Public Use: YES	Future Public Use: YES
Land Code: 1000062121	Agency Land Code: R29203043	Land Name: FAW - WILDLIFE	County: MARSHALL	Acres: 40.00
City:	Site Code: R290108	Classification Per M.S. 86A.05: g. state wildlife management area	Current Public Use: YES	Future Public Use: YES
Land Code: 1000062122	Agency Land Code: R29202930	Land Name: FAW - WILDLIFE	County: MARSHALL	Acres: 40.00
City:	Site Code: R290108	Classification Per M.S. 86A.05: g. state wildlife management area	Current Public Use: YES	Future Public Use: YES
Land Code: 1000062123	Agency Land Code: R29203071	Land Name: FAW - WILDLIFE	County: MARSHALL	Acres: 40.00
City:	Site Code: R290108	Classification Per M.S. 86A.05: g. state wildlife management area	Current Public Use: YES	Future Public Use: YES
Land Code: 1000062124	Agency Land Code: R29204128	Land Name: FAW - WILDLIFE	County: MARSHALL	Acres: 40.00
City:	Site Code: R290108	Classification Per M.S. 86A.05: g. state wildlife management area	Current Public Use: YES	Future Public Use: YES
Land Code: 1000062125	Agency Land Code: R29204164	Land Name: FAW - WILDLIFE	County: MARSHALL	Acres: 30.43
City:	Site Code: R290108	Classification Per M.S. 86A.05: g. state wildlife management area	Current Public Use: YES	Future Public Use: YES



Land Code: 1000062126	Agency Land Code: R29204187	Land Name: FAW - WILDLIFE	County: MARSHALL	Acres: 40.00
City:	Site Code: R290108	Classification Per M.S. 86A.05: g. state wildlife management area	Current Public Use: YES	Future Public Use: YES
Land Code: 1000062127	Agency Land Code: R29203216	Land Name: FAW - WILDLIFE	County: MARSHALL	Acres: 40.00
City:	Site Code: R290108	Classification Per M.S. 86A.05: g. state wildlife management area	Current Public Use: YES	Future Public Use: YES
Land Code: 1000062128	Agency Land Code: R29204228	Land Name: FAW - WILDLIFE	County: MARSHALL	Acres: 40.00
City:	Site Code: R290108	Classification Per M.S. 86A.05: g. state wildlife management area	Current Public Use: YES	Future Public Use: YES
Land Code: 1000062129	Agency Land Code: R29205133	Land Name: FAW - WILDLIFE	County: MARSHALL	Acres: 19.98
City:	Site Code: R290108	Classification Per M.S. 86A.05: g. state wildlife management area	Current Public Use: YES	Future Public Use: YES
Land Code: 1000062130	Agency Land Code: R29203054	Land Name: FAW - WILDLIFE	County: MARSHALL	Acres: 40.00
City:	Site Code: R290108	Classification Per M.S. 86A.05: g. state wildlife management area	Current Public Use: YES	Future Public Use: YES
Land Code: 1000062131	Agency Land Code: R29202474	Land Name: FAW - WILDLIFE	County: MARSHALL	Acres: 40.00
City:	Site Code: R290108	Classification Per M.S. 86A.05: g. state wildlife management area	Current Public Use: YES	Future Public Use: YES
Land Code: 1000062132	Agency Land Code: R29203148	Land Name: FAW - WILDLIFE	County: MARSHALL	Acres: 40.00
City:	Site Code: R290108	Classification Per M.S. 86A.05: g. state wildlife management area	Current Public Use: YES	Future Public Use: YES
Land Code: 1000062133	Agency Land Code: R29204390	Land Name: FAW - WILDLIFE	County: MARSHALL	Acres: 40.00
City:	Site Code: R290108	Classification Per M.S. 86A.05: g. state wildlife management area	Current Public Use: YES	Future Public Use: YES
Land Code: 1000062134	Agency Land Code: R29205329	Land Name: FAW - WILDLIFE	County: MARSHALL	Acres: 43.36
City:	Site Code: R290108	Classification Per M.S. 86A.05: g. state wildlife management area	Current Public Use: YES	Future Public Use: YES
Land Code: 1000062135	Agency Land Code: R29205327	Land Name: FAW - WILDLIFE	County: MARSHALL	Acres: 41.08
City:	Site Code: R290108	Classification Per M.S. 86A.05: g. state wildlife management area	Current Public Use: YES	Future Public Use: YES
Land Code: 1000062136	Agency Land Code: R29207510	Land Name: FAW - WILDLIFE	County: MARSHALL	Acres: 40.00
City:	Site Code: R290108	Classification Per M.S. 86A.05: g. state wildlife management area	Current Public Use: YES	Future Public Use: YES
Land Code: 1000062137	Agency Land Code: R29205126	Land Name: FAW - WILDLIFE	County: MARSHALL	Acres: 38.23
City:	Site Code: R290108	Classification Per M.S. 86A.05: g. state wildlife management area	Current Public Use: YES	Future Public Use: YES



Land Code: 1000062138	Agency Land Code: R29203146	Land Name: FAW - WILDLIFE	County: MARSHALL	Acres: 40.00
City:	Site Code: R290108	Classification Per M.S. 86A.05: g. state wildlife management area	Current Public Use: YES	Future Public Use: YES
Land Code: 1000062139	Agency Land Code: R29203098	Land Name: FAW - WILDLIFE	County: MARSHALL	Acres: 40.00
City:	Site Code: R290108	Classification Per M.S. 86A.05: g. state wildlife management area	Current Public Use: YES	Future Public Use: YES
Land Code: 1000062140	Agency Land Code: R29205057	Land Name: FAW - WILDLIFE	County: MARSHALL	Acres: 40.00
City:	Site Code: R290108	Classification Per M.S. 86A.05: g. state wildlife management area	Current Public Use: YES	Future Public Use: YES
Land Code: 1000062141	Agency Land Code: R29204236	Land Name: FAW - WILDLIFE	County: MARSHALL	Acres: 40.00
City:	Site Code: R290108	Classification Per M.S. 86A.05: g. state wildlife management area	Current Public Use: YES	Future Public Use: YES
Land Code: 1000062142	Agency Land Code: R29203150	Land Name: FAW - WILDLIFE	County: MARSHALL	Acres: 40.00
City:	Site Code: R290108	Classification Per M.S. 86A.05: g. state wildlife management area	Current Public Use: YES	Future Public Use: YES
Land Code: 1000062143	Agency Land Code: R29205524	Land Name: FAW - WILDLIFE	County: MARSHALL	Acres: 36.20
City:	Site Code: R290108	Classification Per M.S. 86A.05: g. state wildlife management area	Current Public Use: YES	Future Public Use: YES
Land Code: 1000062144	Agency Land Code: R29204295	Land Name: FAW - WILDLIFE	County: MARSHALL	Acres: 40.00
City:	Site Code: R290108	Classification Per M.S. 86A.05: g. state wildlife management area	Current Public Use: YES	Future Public Use: YES
Land Code: 1000062145	Agency Land Code: R29203171	Land Name: FAW - WILDLIFE	County: MARSHALL	Acres: 40.00
City:	Site Code: R290108	Classification Per M.S. 86A.05: g. state wildlife management area	Current Public Use: YES	Future Public Use: YES
Land Code: 1000062146	Agency Land Code: R29202949	Land Name: FAW - WILDLIFE	County: MARSHALL	Acres: 40.00
City:	Site Code: R290108	Classification Per M.S. 86A.05: g. state wildlife management area	Current Public Use: YES	Future Public Use: YES
Land Code: 1000062147	Agency Land Code: R29204410	Land Name: FAW - WILDLIFE	County: MARSHALL	Acres: 40.00
City:	Site Code: R290108	Classification Per M.S. 86A.05: g. state wildlife management area	Current Public Use: YES	Future Public Use: YES
Land Code: 1000062148	Agency Land Code: R29202934	Land Name: FAW - WILDLIFE	County: MARSHALL	Acres: 40.00
City:	Site Code: R290108	Classification Per M.S. 86A.05: g. state wildlife management area	Current Public Use: YES	Future Public Use: YES
Land Code: 1000062149	Agency Land Code: R29202539	Land Name: FAW - WILDLIFE	County: MARSHALL	Acres: 40.00
City:	Site Code: R290108	Classification Per M.S. 86A.05: g. state wildlife management area	Current Public Use: YES	Future Public Use: YES



Land Code: 1000062150	Agency Land Code: R29205059	Land Name: FAW - WILDLIFE	County: MARSHALL	Acres: 40.00
City:	Site Code: R290108	Classification Per M.S. 86A.05: g. state wildlife management area	Current Public Use: YES	Future Public Use: YES
Land Code: 1000062151	Agency Land Code: R29203084	Land Name: FAW - WILDLIFE	County: MARSHALL	Acres: 40.00
City:	Site Code: R290108	Classification Per M.S. 86A.05: g. state wildlife management area	Current Public Use: YES	Future Public Use: YES
Land Code: 1000062152	Agency Land Code: R29204383	Land Name: FAW - WILDLIFE	County: MARSHALL	Acres: 40.00
City:	Site Code: R290108	Classification Per M.S. 86A.05: g. state wildlife management area	Current Public Use: YES	Future Public Use: YES
Land Code: 1000062153	Agency Land Code: R29202484	Land Name: FAW - WILDLIFE	County: MARSHALL	Acres: 40.00
City:	Site Code: R290108	Classification Per M.S. 86A.05: g. state wildlife management area	Current Public Use: YES	Future Public Use: YES
Land Code: 1000062154	Agency Land Code: R29205586	Land Name: FAW - WILDLIFE	County: MARSHALL	Acres: 12.97
City:	Site Code: R290108	Classification Per M.S. 86A.05: g. state wildlife management area	Current Public Use: YES	Future Public Use: YES
Land Code: 1000062155	Agency Land Code: R29205019	Land Name: FAW - WILDLIFE	County: MARSHALL	Acres: 40.00
City:	Site Code: R290108	Classification Per M.S. 86A.05: g. state wildlife management area	Current Public Use: YES	Future Public Use: YES
Land Code: 1000062156	Agency Land Code: R29205273	Land Name: FAW - WILDLIFE	County: MARSHALL	Acres: 40.00
City:	Site Code: R290108	Classification Per M.S. 86A.05: g. state wildlife management area	Current Public Use: YES	Future Public Use: YES
Land Code: 1000062157	Agency Land Code: R29204201	Land Name: FAW - WILDLIFE	County: MARSHALL	Acres: 40.00
City:	Site Code: R290108	Classification Per M.S. 86A.05: g. state wildlife management area	Current Public Use: YES	Future Public Use: YES
Land Code: 1000062158	Agency Land Code: R29206797	Land Name: FAW - WILDLIFE	County: MARSHALL	Acres: 40.00
City:	Site Code: R290108	Classification Per M.S. 86A.05: g. state wildlife management area	Current Public Use: YES	Future Public Use: YES
Land Code: 1000062159	Agency Land Code: R29203037	Land Name: FAW - WILDLIFE	County: MARSHALL	Acres: 40.00
City:	Site Code: R290108	Classification Per M.S. 86A.05: g. state wildlife management area	Current Public Use: YES	Future Public Use: YES
Land Code: 1000062160	Agency Land Code: R29204320	Land Name: FAW - WILDLIFE	County: MARSHALL	Acres: 15.20
City:	Site Code: R290108	Classification Per M.S. 86A.05: g. state wildlife management area	Current Public Use: YES	Future Public Use: YES
Land Code: 1000062161	Agency Land Code: R29204389	Land Name: FAW - WILDLIFE	County: MARSHALL	Acres: 40.00
City:	Site Code: R290108	Classification Per M.S. 86A.05: g. state wildlife management area	Current Public Use: YES	Future Public Use: YES



Land Code: 1000062162	Agency Land Code: R29205365	Land Name: FAW - WILDLIFE	County: MARSHALL	Acres: 2.00
City:	Site Code: R290108	Classification Per M.S. 86A.05: g. state wildlife management area	Current Public Use: YES	Future Public Use: YES
Land Code: 1000062163	Agency Land Code: R29205400	Land Name: FAW - WILDLIFE	County: MARSHALL	Acres: 2.10
City:	Site Code: R290108	Classification Per M.S. 86A.05: g. state wildlife management area	Current Public Use: YES	Future Public Use: YES
Land Code: 1000062164	Agency Land Code: R29202872	Land Name: FAW - WILDLIFE	County: MARSHALL	Acres: 40.00
City:	Site Code: R290108	Classification Per M.S. 86A.05: g. state wildlife management area	Current Public Use: YES	Future Public Use: YES
Land Code: 1000062165	Agency Land Code: R29205163	Land Name: FAW - WILDLIFE	County: MARSHALL	Acres: 27.50
City:	Site Code: R290108	Classification Per M.S. 86A.05: g. state wildlife management area	Current Public Use: YES	Future Public Use: YES
Land Code: 1000062166	Agency Land Code: R29205652	Land Name: FAW - WILDLIFE	County: MARSHALL	Acres: 10.00
City:	Site Code: R290108	Classification Per M.S. 86A.05: g. state wildlife management area	Current Public Use: YES	Future Public Use: YES
Land Code: 1000062167	Agency Land Code: R29206834	Land Name: FAW - WILDLIFE	County: MARSHALL	Acres: 40.00
City:	Site Code: R290108	Classification Per M.S. 86A.05: g. state wildlife management area	Current Public Use: YES	Future Public Use: YES
Land Code: 1000062168	Agency Land Code: R29205147	Land Name: FAW - WILDLIFE	County: MARSHALL	Acres: 40.00
City:	Site Code: R290108	Classification Per M.S. 86A.05: g. state wildlife management area	Current Public Use: YES	Future Public Use: YES
Land Code: 1000062169	Agency Land Code: R29205563	Land Name: FAW - WILDLIFE	County: MARSHALL	Acres: 26.80
City:	Site Code: R290108	Classification Per M.S. 86A.05: g. state wildlife management area	Current Public Use: YES	Future Public Use: YES
Land Code: 1000062170	Agency Land Code: R29204388	Land Name: FAW - WILDLIFE	County: MARSHALL	Acres: 40.00
City:	Site Code: R290108	Classification Per M.S. 86A.05: g. state wildlife management area	Current Public Use: YES	Future Public Use: YES
Land Code: 1000062171	Agency Land Code: R29204135	Land Name: FAW - WILDLIFE	County: MARSHALL	Acres: 21.12
City:	Site Code: R290108	Classification Per M.S. 86A.05: g. state wildlife management area	Current Public Use: YES	Future Public Use: YES
Land Code: 1000062172	Agency Land Code: R29205193	Land Name: FAW - WILDLIFE	County: MARSHALL	Acres: 40.00
City:	Site Code: R290108	Classification Per M.S. 86A.05: g. state wildlife management area	Current Public Use: YES	Future Public Use: YES
Land Code: 1000062173	Agency Land Code: R29202485	Land Name: FAW - WILDLIFE	County: MARSHALL	Acres: 40.00
City:	Site Code: R290108	Classification Per M.S. 86A.05: g. state wildlife management area	Current Public Use: YES	Future Public Use: YES



Land Code: 1000062174	Agency Land Code: R29205006	Land Name: FAW - WILDLIFE	County: MARSHALL	Acres: 40.00
City:	Site Code: R290108	Classification Per M.S. 86A.05: g. state wildlife management area	Current Public Use: YES	Future Public Use: YES
Land Code: 1000062175	Agency Land Code: R29203158	Land Name: FAW - WILDLIFE	County: MARSHALL	Acres: 40.00
City:	Site Code: R290108	Classification Per M.S. 86A.05: g. state wildlife management area	Current Public Use: YES	Future Public Use: YES
Land Code: 1000062176	Agency Land Code: R29205518	Land Name: FAW - WILDLIFE	County: MARSHALL	Acres: 9.28
City:	Site Code: R290108	Classification Per M.S. 86A.05: g. state wildlife management area	Current Public Use: YES	Future Public Use: YES
Land Code: 1000062177	Agency Land Code: R29205434	Land Name: FAW - WILDLIFE	County: MARSHALL	Acres: 18.03
City:	Site Code: R290108	Classification Per M.S. 86A.05: g. state wildlife management area	Current Public Use: YES	Future Public Use: YES
Land Code: 1000062178	Agency Land Code: R29204315	Land Name: FAW - WILDLIFE	County: MARSHALL	Acres: 13.20
City:	Site Code: R290108	Classification Per M.S. 86A.05: g. state wildlife management area	Current Public Use: YES	Future Public Use: YES
Land Code: 1000062179	Agency Land Code: R29205598	Land Name: FAW - WILDLIFE	County: MARSHALL	Acres: 40.00
City:	Site Code: R290108	Classification Per M.S. 86A.05: g. state wildlife management area	Current Public Use: YES	Future Public Use: YES
Land Code: 1000062180	Agency Land Code: R29206372	Land Name: FAW - WILDLIFE	County: MARSHALL	Acres: 40.00
City:	Site Code: R290108	Classification Per M.S. 86A.05: g. state wildlife management area	Current Public Use: YES	Future Public Use: YES
Land Code: 1000062181	Agency Land Code: R29205564	Land Name: FAW - WILDLIFE	County: MARSHALL	Acres: 12.50
City:	Site Code: R290108	Classification Per M.S. 86A.05: g. state wildlife management area	Current Public Use: YES	Future Public Use: YES
Land Code: 1000062182	Agency Land Code: R29204321	Land Name: FAW - WILDLIFE	County: MARSHALL	Acres: 10.90
City:	Site Code: R290108	Classification Per M.S. 86A.05: g. state wildlife management area	Current Public Use: YES	Future Public Use: YES
Land Code: 1000062183	Agency Land Code: R29202978	Land Name: FAW - WILDLIFE	County: MARSHALL	Acres: 36.60
City:	Site Code: R290108	Classification Per M.S. 86A.05: g. state wildlife management area	Current Public Use: YES	Future Public Use: YES
Land Code: 1000062184	Agency Land Code: R29203119	Land Name: FAW - WILDLIFE	County: MARSHALL	Acres: 35.90
City:	Site Code: R290108	Classification Per M.S. 86A.05: g. state wildlife management area	Current Public Use: YES	Future Public Use: YES
Land Code: 1000062185	Agency Land Code: R29205497	Land Name: FAW - WILDLIFE	County: MARSHALL	Acres: 34.71
City:	Site Code: R290108	Classification Per M.S. 86A.05: g. state wildlife management area	Current Public Use: YES	Future Public Use: YES



Land Code: 1000062186	Agency Land Code: R29205657	Land Name: FAW - WILDLIFE	County: MARSHALL	Acres: 40.00
City:	Site Code: R290108	Classification Per M.S. 86A.05: g. state wildlife management area	Current Public Use: YES	Future Public Use: YES
Land Code: 1000062187	Agency Land Code: R29202466	Land Name: FAW - WILDLIFE	County: MARSHALL	Acres: 39.68
City:	Site Code: R290108	Classification Per M.S. 86A.05: g. state wildlife management area	Current Public Use: YES	Future Public Use: YES
Land Code: 1000062188	Agency Land Code: R29205174	Land Name: FAW - WILDLIFE	County: MARSHALL	Acres: 22.55
City:	Site Code: R290108	Classification Per M.S. 86A.05: g. state wildlife management area	Current Public Use: YES	Future Public Use: YES
Land Code: 1000062189	Agency Land Code: R29205395	Land Name: FAW - WILDLIFE	County: MARSHALL	Acres: 7.90
City:	Site Code: R290108	Classification Per M.S. 86A.05: g. state wildlife management area	Current Public Use: YES	Future Public Use: YES
Land Code: 1000062190	Agency Land Code: R29207317	Land Name: FAW - WILDLIFE	County: MARSHALL	Acres: 40.00
City:	Site Code: R290108	Classification Per M.S. 86A.05: g. state wildlife management area	Current Public Use: YES	Future Public Use: YES
Land Code: 1000062191	Agency Land Code: R29204185	Land Name: FAW - WILDLIFE	County: MARSHALL	Acres: 40.00
City:	Site Code: R290108	Classification Per M.S. 86A.05: g. state wildlife management area	Current Public Use: YES	Future Public Use: YES
Land Code: 1000062192	Agency Land Code: R29204212	Land Name: FAW - WILDLIFE	County: MARSHALL	Acres: 40.00
City:	Site Code: R290108	Classification Per M.S. 86A.05: g. state wildlife management area	Current Public Use: YES	Future Public Use: YES
Land Code: 1000062193	Agency Land Code: R29204209	Land Name: FAW - WILDLIFE	County: MARSHALL	Acres: 40.00
City:	Site Code: R290108	Classification Per M.S. 86A.05: g. state wildlife management area	Current Public Use: YES	Future Public Use: YES
Land Code: 1000062194	Agency Land Code: R29204137	Land Name: FAW - WILDLIFE	County: MARSHALL	Acres: 16.75
City:	Site Code: R290108	Classification Per M.S. 86A.05: g. state wildlife management area	Current Public Use: YES	Future Public Use: YES
Land Code: 1000062195	Agency Land Code: R29207321	Land Name: FAW - WILDLIFE	County: MARSHALL	Acres: 40.00
City:	Site Code: R290108	Classification Per M.S. 86A.05: g. state wildlife management area	Current Public Use: YES	Future Public Use: YES
Land Code: 1000062196	Agency Land Code: R29203077	Land Name: FAW - WILDLIFE	County: MARSHALL	Acres: 40.00
City:	Site Code: R290108	Classification Per M.S. 86A.05: g. state wildlife management area	Current Public Use: YES	Future Public Use: YES
Land Code: 1000062197	Agency Land Code: R29203057	Land Name: FAW - WILDLIFE	County: MARSHALL	Acres: 40.00
City:	Site Code: R290108	Classification Per M.S. 86A.05: g. state wildlife management area	Current Public Use: YES	Future Public Use: YES



Land Code: 1000062198	Agency Land Code: R29204143	Land Name: FAW - WILDLIFE	County: MARSHALL	Acres: 31.10
City:	Site Code: R290108	Classification Per M.S. 86A.05: g. state wildlife management area	Current Public Use: YES	Future Public Use: YES
Land Code: 1000062199	Agency Land Code: R29204213	Land Name: FAW - WILDLIFE	County: MARSHALL	Acres: 40.00
City:	Site Code: R290108	Classification Per M.S. 86A.05: g. state wildlife management area	Current Public Use: YES	Future Public Use: YES
Land Code: 1000062200	Agency Land Code: R29203203	Land Name: FAW - WILDLIFE	County: MARSHALL	Acres: 40.00
City:	Site Code: R290108	Classification Per M.S. 86A.05: g. state wildlife management area	Current Public Use: YES	Future Public Use: YES
Land Code: 1000062201	Agency Land Code: R29202889	Land Name: FAW - WILDLIFE	County: MARSHALL	Acres: 40.00
City:	Site Code: R290108	Classification Per M.S. 86A.05: g. state wildlife management area	Current Public Use: YES	Future Public Use: YES
Land Code: 1000062202	Agency Land Code: R29205309	Land Name: FAW - WILDLIFE	County: MARSHALL	Acres: 44.94
City:	Site Code: R290108	Classification Per M.S. 86A.05: g. state wildlife management area	Current Public Use: YES	Future Public Use: YES
Land Code: 1000062203	Agency Land Code: R29205332	Land Name: FAW - WILDLIFE	County: MARSHALL	Acres: 21.24
City:	Site Code: R290108	Classification Per M.S. 86A.05: g. state wildlife management area	Current Public Use: YES	Future Public Use: YES
Land Code: 1000062204	Agency Land Code: R29205043	Land Name: FAW - WILDLIFE	County: MARSHALL	Acres: 40.00
City:	Site Code: R290108	Classification Per M.S. 86A.05: g. state wildlife management area	Current Public Use: YES	Future Public Use: YES
Land Code: 1000062205	Agency Land Code: R29203163	Land Name: FAW - WILDLIFE	County: MARSHALL	Acres: 40.00
City:	Site Code: R290108	Classification Per M.S. 86A.05: g. state wildlife management area	Current Public Use: YES	Future Public Use: YES
Land Code: 1000062206	Agency Land Code: R29205481	Land Name: FAW - WILDLIFE	County: MARSHALL	Acres: 6.86
City:	Site Code: R290108	Classification Per M.S. 86A.05: g. state wildlife management area	Current Public Use: YES	Future Public Use: YES
Land Code: 1000062207	Agency Land Code: R29205151	Land Name: FAW - WILDLIFE	County: MARSHALL	Acres: 10.05
City:	Site Code: R290108	Classification Per M.S. 86A.05: g. state wildlife management area	Current Public Use: YES	Future Public Use: YES
Land Code: 1000062208	Agency Land Code: R29202525	Land Name: FAW - WILDLIFE	County: MARSHALL	Acres: 40.00
City:	Site Code: R290108	Classification Per M.S. 86A.05: g. state wildlife management area	Current Public Use: YES	Future Public Use: YES
Land Code: 1000062209	Agency Land Code: R29206525	Land Name: FAW - WILDLIFE	County: MARSHALL	Acres: 40.00
City:	Site Code: R290108	Classification Per M.S. 86A.05: g. state wildlife management area	Current Public Use: YES	Future Public Use: YES



Land Code: 1000062210	Agency Land Code: R29205440	Land Name: FAW - WILDLIFE	County: MARSHALL	Acres: 25.94
City:	Site Code: R290108	Classification Per M.S. 86A.05: g. state wildlife management area	Current Public Use: YES	Future Public Use: YES
Land Code: 1000062211	Agency Land Code: R29205369	Land Name: FAW - WILDLIFE	County: MARSHALL	Acres: 16.24
City:	Site Code: R290108	Classification Per M.S. 86A.05: g. state wildlife management area	Current Public Use: YES	Future Public Use: YES
Land Code: 1000062212	Agency Land Code: R29202784	Land Name: FAW - WILDLIFE	County: MARSHALL	Acres: 40.00
City:	Site Code: R290108	Classification Per M.S. 86A.05: g. state wildlife management area	Current Public Use: YES	Future Public Use: YES
Land Code: 1000062213	Agency Land Code: R29204338	Land Name: FAW - WILDLIFE	County: MARSHALL	Acres: 38.65
City:	Site Code: R290108	Classification Per M.S. 86A.05: g. state wildlife management area	Current Public Use: YES	Future Public Use: YES
Land Code: 1000062214	Agency Land Code: R29203092	Land Name: FAW - WILDLIFE	County: MARSHALL	Acres: 40.00
City:	Site Code: R290108	Classification Per M.S. 86A.05: g. state wildlife management area	Current Public Use: YES	Future Public Use: YES
Land Code: 1000062215	Agency Land Code: R29207507	Land Name: FAW - WILDLIFE	County: MARSHALL	Acres: 40.00
City:	Site Code: R290108	Classification Per M.S. 86A.05: g. state wildlife management area	Current Public Use: YES	Future Public Use: YES
Land Code: 1000062216	Agency Land Code: R29204247	Land Name: FAW - WILDLIFE	County: MARSHALL	Acres: 40.00
City:	Site Code: R290108	Classification Per M.S. 86A.05: g. state wildlife management area	Current Public Use: YES	Future Public Use: YES
Land Code: 1000062217	Agency Land Code: R29202473	Land Name: FAW - WILDLIFE	County: MARSHALL	Acres: 40.00
City:	Site Code: R290108	Classification Per M.S. 86A.05: g. state wildlife management area	Current Public Use: YES	Future Public Use: YES
Land Code: 1000062218	Agency Land Code: R29205009	Land Name: FAW - WILDLIFE	County: MARSHALL	Acres: 40.00
City:	Site Code: R290108	Classification Per M.S. 86A.05: g. state wildlife management area	Current Public Use: YES	Future Public Use: YES
Land Code: 1000062219	Agency Land Code: R29204223	Land Name: FAW - WILDLIFE	County: MARSHALL	Acres: 40.00
City:	Site Code: R290108	Classification Per M.S. 86A.05: g. state wildlife management area	Current Public Use: YES	Future Public Use: YES
Land Code: 1000062220	Agency Land Code: R29205340	Land Name: FAW - WILDLIFE	County: MARSHALL	Acres: 0.45
City:	Site Code: R290108	Classification Per M.S. 86A.05: g. state wildlife management area	Current Public Use: YES	Future Public Use: YES
Land Code: 1000062221	Agency Land Code: R29202487	Land Name: FAW - WILDLIFE	County: MARSHALL	Acres: 40.00
City:	Site Code: R290108	Classification Per M.S. 86A.05: g. state wildlife management area	Current Public Use: YES	Future Public Use: YES



Land Code: 1000062222	Agency Land Code: R29205269	Land Name: FAW - WILDLIFE	County: MARSHALL	Acres: 40.00
City:	Site Code: R290108	Classification Per M.S. 86A.05: g. state wildlife management area	Current Public Use: YES	Future Public Use: YES
Land Code: 1000062223	Agency Land Code: R29205462	Land Name: FAW - WILDLIFE	County: MARSHALL	Acres: 2.10
City:	Site Code: R290108	Classification Per M.S. 86A.05: g. state wildlife management area	Current Public Use: YES	Future Public Use: YES
Land Code: 1000062224	Agency Land Code: R29205519	Land Name: FAW - WILDLIFE	County: MARSHALL	Acres: 38.82
City:	Site Code: R290108	Classification Per M.S. 86A.05: g. state wildlife management area	Current Public Use: YES	Future Public Use: YES
Land Code: 1000062225	Agency Land Code: R29203161	Land Name: FAW - WILDLIFE	County: MARSHALL	Acres: 40.00
City:	Site Code: R290108	Classification Per M.S. 86A.05: g. state wildlife management area	Current Public Use: YES	Future Public Use: YES
Land Code: 1000062226	Agency Land Code: R29207509	Land Name: FAW - WILDLIFE	County: MARSHALL	Acres: 40.00
City:	Site Code: R290108	Classification Per M.S. 86A.05: g. state wildlife management area	Current Public Use: YES	Future Public Use: YES
Land Code: 1000062227	Agency Land Code: R29206529	Land Name: FAW - WILDLIFE	County: MARSHALL	Acres: 40.00
City:	Site Code: R290108	Classification Per M.S. 86A.05: g. state wildlife management area	Current Public Use: YES	Future Public Use: YES
Land Code: 1000062228	Agency Land Code: R29205357	Land Name: FAW - WILDLIFE	County: MARSHALL	Acres: 0.34
City:	Site Code: R290108	Classification Per M.S. 86A.05: g. state wildlife management area	Current Public Use: YES	Future Public Use: YES
Land Code: 1000062229	Agency Land Code: R29202499	Land Name: FAW - WILDLIFE	County: MARSHALL	Acres: 40.00
City:	Site Code: R290108	Classification Per M.S. 86A.05: g. state wildlife management area	Current Public Use: YES	Future Public Use: YES
Land Code: 1000062230	Agency Land Code: R29206676	Land Name: FAW - WILDLIFE	County: MARSHALL	Acres: 40.00
City:	Site Code: R290108	Classification Per M.S. 86A.05: g. state wildlife management area	Current Public Use: YES	Future Public Use: YES
Land Code: 1000062231	Agency Land Code: R29204248	Land Name: FAW - WILDLIFE	County: MARSHALL	Acres: 40.00
City:	Site Code: R290108	Classification Per M.S. 86A.05: g. state wildlife management area	Current Public Use: YES	Future Public Use: YES
Land Code: 1000062232	Agency Land Code: R29203070	Land Name: FAW - WILDLIFE	County: MARSHALL	Acres: 40.00
City:	Site Code: R290108	Classification Per M.S. 86A.05: g. state wildlife management area	Current Public Use: YES	Future Public Use: YES
Land Code: 1000062233	Agency Land Code: R29205401	Land Name: FAW - WILDLIFE	County: MARSHALL	Acres: 0.45
City:	Site Code: R290108	Classification Per M.S. 86A.05: g. state wildlife management area	Current Public Use: YES	Future Public Use: YES



Land Code: 1000062234	Agency Land Code: R29205529	Land Name: FAW - WILDLIFE	County: MARSHALL	Acres: 20.00
City:	Site Code: R290108	Classification Per M.S. 86A.05: g. state wildlife management area	Current Public Use: YES	Future Public Use: YES
Land Code: 1000062235	Agency Land Code: R29205226	Land Name: FAW - WILDLIFE	County: MARSHALL	Acres: 40.00
City:	Site Code: R290108	Classification Per M.S. 86A.05: g. state wildlife management area	Current Public Use: YES	Future Public Use: YES
Land Code: 1000062236	Agency Land Code: R29205148	Land Name: FAW - WILDLIFE	County: MARSHALL	Acres: 14.75
City:	Site Code: R290108	Classification Per M.S. 86A.05: g. state wildlife management area	Current Public Use: YES	Future Public Use: YES
Land Code: 1000062237	Agency Land Code: R29204250	Land Name: FAW - WILDLIFE	County: MARSHALL	Acres: 40.00
City:	Site Code: R290108	Classification Per M.S. 86A.05: g. state wildlife management area	Current Public Use: YES	Future Public Use: YES
Land Code: 1000062238	Agency Land Code: R29204199	Land Name: FAW - WILDLIFE	County: MARSHALL	Acres: 40.00
City:	Site Code: R290108	Classification Per M.S. 86A.05: g. state wildlife management area	Current Public Use: YES	Future Public Use: YES
Land Code: 1000062239	Agency Land Code: R29205494	Land Name: FAW - WILDLIFE	County: MARSHALL	Acres: 17.00
City:	Site Code: R290108	Classification Per M.S. 86A.05: g. state wildlife management area	Current Public Use: YES	Future Public Use: YES
Land Code: 1000062240	Agency Land Code: R29202529	Land Name: FAW - WILDLIFE	County: MARSHALL	Acres: 40.00
City:	Site Code: R290108	Classification Per M.S. 86A.05: g. state wildlife management area	Current Public Use: YES	Future Public Use: YES
Land Code: 1000062241	Agency Land Code: R29205427	Land Name: FAW - WILDLIFE	County: MARSHALL	Acres: 1.48
City:	Site Code: R290108	Classification Per M.S. 86A.05: g. state wildlife management area	Current Public Use: YES	Future Public Use: YES
Land Code: 1000062242	Agency Land Code: R29205321	Land Name: FAW - WILDLIFE	County: MARSHALL	Acres: 24.91
City:	Site Code: R290108	Classification Per M.S. 86A.05: g. state wildlife management area	Current Public Use: YES	Future Public Use: YES
Land Code: 1000062243	Agency Land Code: R29204334	Land Name: FAW - WILDLIFE	County: MARSHALL	Acres: 2.59
City:	Site Code: R290108	Classification Per M.S. 86A.05: g. state wildlife management area	Current Public Use: YES	Future Public Use: YES
Land Code: 1000062244	Agency Land Code: R29204172	Land Name: FAW - WILDLIFE	County: MARSHALL	Acres: 40.00
City:	Site Code: R290108	Classification Per M.S. 86A.05: g. state wildlife management area	Current Public Use: YES	Future Public Use: YES
Land Code: 1000062245	Agency Land Code: R29205335	Land Name: FAW - WILDLIFE	County: MARSHALL	Acres: 14.59
City:	Site Code: R290108	Classification Per M.S. 86A.05: g. state wildlife management area	Current Public Use: YES	Future Public Use: YES



Land Code: 1000062246	Agency Land Code: R29203197	Land Name: FAW - WILDLIFE	County: MARSHALL	Acres: 40.00
City:	Site Code: R290108	Classification Per M.S. 86A.05: g. state wildlife management area	Current Public Use: YES	Future Public Use: YES
Land Code: 1000062247	Agency Land Code: R29204155	Land Name: FAW - WILDLIFE	County: MARSHALL	Acres: 27.25
City:	Site Code: R290108	Classification Per M.S. 86A.05: g. state wildlife management area	Current Public Use: YES	Future Public Use: YES
Land Code: 1000062248	Agency Land Code: R29205438	Land Name: FAW - WILDLIFE	County: MARSHALL	Acres: 2.79
City:	Site Code: R290108	Classification Per M.S. 86A.05: g. state wildlife management area	Current Public Use: YES	Future Public Use: YES
Land Code: 1000062249	Agency Land Code: R29205124	Land Name: FAW - WILDLIFE	County: MARSHALL	Acres: 7.50
City:	Site Code: R290108	Classification Per M.S. 86A.05: g. state wildlife management area	Current Public Use: YES	Future Public Use: YES
Land Code: 1000062250	Agency Land Code: R29205582	Land Name: FAW - WILDLIFE	County: MARSHALL	Acres: 14.25
City:	Site Code: R290108	Classification Per M.S. 86A.05: g. state wildlife management area	Current Public Use: YES	Future Public Use: YES
Land Code: 1000062251	Agency Land Code: R29205585	Land Name: FAW - WILDLIFE	County: MARSHALL	Acres: 28.00
City:	Site Code: R290108	Classification Per M.S. 86A.05: g. state wildlife management area	Current Public Use: YES	Future Public Use: YES
Land Code: 1000062252	Agency Land Code: R29206677	Land Name: FAW - WILDLIFE	County: MARSHALL	Acres: 40.00
City:	Site Code: R290108	Classification Per M.S. 86A.05: g. state wildlife management area	Current Public Use: YES	Future Public Use: YES
Land Code: 1000062253	Agency Land Code: R29204358	Land Name: FAW - WILDLIFE	County: MARSHALL	Acres: 40.00
City:	Site Code: R290108	Classification Per M.S. 86A.05: g. state wildlife management area	Current Public Use: YES	Future Public Use: YES
Land Code: 1000062254	Agency Land Code: R29204426	Land Name: FAW - WILDLIFE	County: MARSHALL	Acres: 40.00
City:	Site Code: R290108	Classification Per M.S. 86A.05: g. state wildlife management area	Current Public Use: YES	Future Public Use: YES
Land Code: 1000062255	Agency Land Code: R29204184	Land Name: FAW - WILDLIFE	County: MARSHALL	Acres: 40.00
City:	Site Code: R290108	Classification Per M.S. 86A.05: g. state wildlife management area	Current Public Use: YES	Future Public Use: YES
Land Code: 1000062256	Agency Land Code: R29204158	Land Name: FAW - WILDLIFE	County: MARSHALL	Acres: 32.55
City:	Site Code: R290108	Classification Per M.S. 86A.05: g. state wildlife management area	Current Public Use: YES	Future Public Use: YES
Land Code: 1000062257	Agency Land Code: R29202896	Land Name: FAW - WILDLIFE	County: MARSHALL	Acres: 40.00
City:	Site Code: R290108	Classification Per M.S. 86A.05: g. state wildlife management area	Current Public Use: YES	Future Public Use: YES



Land Code: 1000062258	Agency Land Code: R29205135	Land Name: FAW - WILDLIFE	County: MARSHALL	Acres: 40.00
City:	Site Code: R290108	Classification Per M.S. 86A.05: g. state wildlife management area	Current Public Use: YES	Future Public Use: YES
Land Code: 1000062259	Agency Land Code: R29207319	Land Name: FAW - WILDLIFE	County: MARSHALL	Acres: 40.00
City:	Site Code: R290108	Classification Per M.S. 86A.05: g. state wildlife management area	Current Public Use: YES	Future Public Use: YES
Land Code: 1000062260	Agency Land Code: R29206690	Land Name: FAW - WILDLIFE	County: MARSHALL	Acres: 40.00
City:	Site Code: R290108	Classification Per M.S. 86A.05: g. state wildlife management area	Current Public Use: YES	Future Public Use: YES
Land Code: 1000062261	Agency Land Code: R29205103	Land Name: FAW - WILDLIFE	County: MARSHALL	Acres: 7.50
City:	Site Code: R290108	Classification Per M.S. 86A.05: g. state wildlife management area	Current Public Use: YES	Future Public Use: YES
Land Code: 1000062262	Agency Land Code: R29204336	Land Name: FAW - WILDLIFE	County: MARSHALL	Acres: 42.07
City:	Site Code: R290108	Classification Per M.S. 86A.05: g. state wildlife management area	Current Public Use: YES	Future Public Use: YES
Land Code: 1000062263	Agency Land Code: R29202513	Land Name: FAW - WILDLIFE	County: MARSHALL	Acres: 40.00
City:	Site Code: R290108	Classification Per M.S. 86A.05: g. state wildlife management area	Current Public Use: YES	Future Public Use: YES
Land Code: 1000062264	Agency Land Code: R29203009	Land Name: FAW - WILDLIFE	County: MARSHALL	Acres: 40.00
City:	Site Code: R290108	Classification Per M.S. 86A.05: g. state wildlife management area	Current Public Use: YES	Future Public Use: YES
Land Code: 1000062265	Agency Land Code: R29204036	Land Name: FAW - WILDLIFE	County: MARSHALL	Acres: 40.00
City:	Site Code: R290108	Classification Per M.S. 86A.05: g. state wildlife management area	Current Public Use: YES	Future Public Use: YES
Land Code: 1000062266	Agency Land Code: R29206611	Land Name: FAW - WILDLIFE	County: MARSHALL	Acres: 40.00
City:	Site Code: R290108	Classification Per M.S. 86A.05: g. state wildlife management area	Current Public Use: YES	Future Public Use: YES
Land Code: 1000062267	Agency Land Code: R29202541	Land Name: FAW - WILDLIFE	County: MARSHALL	Acres: 40.00
City:	Site Code: R290108	Classification Per M.S. 86A.05: g. state wildlife management area	Current Public Use: YES	Future Public Use: YES
Land Code: 1000062268	Agency Land Code: R29203123	Land Name: FAW - WILDLIFE	County: MARSHALL	Acres: 35.77
City:	Site Code: R290108	Classification Per M.S. 86A.05: g. state wildlife management area	Current Public Use: YES	Future Public Use: YES
Land Code: 1000062269	Agency Land Code: R29203215	Land Name: FAW - WILDLIFE	County: MARSHALL	Acres: 40.00
City:	Site Code: R290108	Classification Per M.S. 86A.05: g. state wildlife management area	Current Public Use: YES	Future Public Use: YES



Land Code: 1000062270	Agency Land Code: R29203004	Land Name: FAW - WILDLIFE	County: MARSHALL	Acres: 40.00
City:	Site Code: R290108	Classification Per M.S. 86A.05: g. state wildlife management area	Current Public Use: YES	Future Public Use: YES
Land Code: 1000062271	Agency Land Code: R29204418	Land Name: FAW - WILDLIFE	County: MARSHALL	Acres: 40.00
City:	Site Code: R290108	Classification Per M.S. 86A.05: g. state wildlife management area	Current Public Use: YES	Future Public Use: YES
Land Code: 1000062272	Agency Land Code: R29205555	Land Name: FAW - WILDLIFE	County: MARSHALL	Acres: 2.60
City:	Site Code: R290108	Classification Per M.S. 86A.05: g. state wildlife management area	Current Public Use: YES	Future Public Use: YES
Land Code: 1000062273	Agency Land Code: R29202554	Land Name: FAW - WILDLIFE	County: MARSHALL	Acres: 40.00
City:	Site Code: R290108	Classification Per M.S. 86A.05: g. state wildlife management area	Current Public Use: YES	Future Public Use: YES
Land Code: 1000062274	Agency Land Code: R29205450	Land Name: FAW - WILDLIFE	County: MARSHALL	Acres: 1.62
City:	Site Code: R290108	Classification Per M.S. 86A.05: g. state wildlife management area	Current Public Use: YES	Future Public Use: YES
Land Code: 1000062275	Agency Land Code: R29205370	Land Name: FAW - WILDLIFE	County: MARSHALL	Acres: 8.32
City:	Site Code: R290108	Classification Per M.S. 86A.05: g. state wildlife management area	Current Public Use: YES	Future Public Use: YES
Land Code: 1000062276	Agency Land Code: R29206572	Land Name: FAW - WILDLIFE	County: MARSHALL	Acres: 40.00
City:	Site Code: R290108	Classification Per M.S. 86A.05: g. state wildlife management area	Current Public Use: YES	Future Public Use: YES
Land Code: 1000062277	Agency Land Code: R29205663	Land Name: FAW - WILDLIFE	County: MARSHALL	Acres: 40.00
City:	Site Code: R290108	Classification Per M.S. 86A.05: g. state wildlife management area	Current Public Use: YES	Future Public Use: YES
Land Code: 1000062278	Agency Land Code: R29205583	Land Name: FAW - WILDLIFE	County: MARSHALL	Acres: 15.80
City:	Site Code: R290108	Classification Per M.S. 86A.05: g. state wildlife management area	Current Public Use: YES	Future Public Use: YES
Land Code: 1000062279	Agency Land Code: R29207503	Land Name: FAW - WILDLIFE	County: MARSHALL	Acres: 40.00
City:	Site Code: R290108	Classification Per M.S. 86A.05: g. state wildlife management area	Current Public Use: YES	Future Public Use: YES
Land Code: 1000062280	Agency Land Code: R29202890	Land Name: FAW - WILDLIFE	County: MARSHALL	Acres: 40.00
City:	Site Code: R290108	Classification Per M.S. 86A.05: g. state wildlife management area	Current Public Use: YES	Future Public Use: YES
Land Code: 1000062281	Agency Land Code: R29203120	Land Name: FAW - WILDLIFE	County: MARSHALL	Acres: 40.00
City:	Site Code: R290108	Classification Per M.S. 86A.05: g. state wildlife management area	Current Public Use: YES	Future Public Use: YES



Land Code: 1000062282	Agency Land Code: R29202556	Land Name: FAW - WILDLIFE	County: MARSHALL	Acres: 40.00
City:	Site Code: R290108	Classification Per M.S. 86A.05: g. state wildlife management area	Current Public Use: YES	Future Public Use: YES
Land Code: 1000062283	Agency Land Code: R29203129	Land Name: FAW - WILDLIFE	County: MARSHALL	Acres: 40.00
City:	Site Code: R290108	Classification Per M.S. 86A.05: g. state wildlife management area	Current Public Use: YES	Future Public Use: YES
Land Code: 1000062284	Agency Land Code: R29202928	Land Name: FAW - WILDLIFE	County: MARSHALL	Acres: 40.00
City:	Site Code: R290108	Classification Per M.S. 86A.05: g. state wildlife management area	Current Public Use: YES	Future Public Use: YES
Land Code: 1000062285	Agency Land Code: R29202898	Land Name: FAW - WILDLIFE	County: MARSHALL	Acres: 40.00
City:	Site Code: R290108	Classification Per M.S. 86A.05: g. state wildlife management area	Current Public Use: YES	Future Public Use: YES
Land Code: 1000062286	Agency Land Code: R29205492	Land Name: FAW - WILDLIFE	County: MARSHALL	Acres: 0.08
City:	Site Code: R290108	Classification Per M.S. 86A.05: g. state wildlife management area	Current Public Use: YES	Future Public Use: YES
Land Code: 1000062287	Agency Land Code: R29204339	Land Name: FAW - WILDLIFE	County: MARSHALL	Acres: 15.00
City:	Site Code: R290108	Classification Per M.S. 86A.05: g. state wildlife management area	Current Public Use: YES	Future Public Use: YES
Land Code: 1000062288	Agency Land Code: R29202530	Land Name: FAW - WILDLIFE	County: MARSHALL	Acres: 40.00
City:	Site Code: R290108	Classification Per M.S. 86A.05: g. state wildlife management area	Current Public Use: YES	Future Public Use: YES
Land Code: 1000062289	Agency Land Code: R29204246	Land Name: FAW - WILDLIFE	County: MARSHALL	Acres: 40.00
City:	Site Code: R290108	Classification Per M.S. 86A.05: g. state wildlife management area	Current Public Use: YES	Future Public Use: YES
Land Code: 1000062290	Agency Land Code: R29202477	Land Name: FAW - WILDLIFE	County: MARSHALL	Acres: 39.60
City:	Site Code: R290108	Classification Per M.S. 86A.05: g. state wildlife management area	Current Public Use: YES	Future Public Use: YES
Land Code: 1000062291	Agency Land Code: R29204163	Land Name: FAW - WILDLIFE	County: MARSHALL	Acres: 14.50
City:	Site Code: R290108	Classification Per M.S. 86A.05: g. state wildlife management area	Current Public Use: YES	Future Public Use: YES
Land Code: 1000062292	Agency Land Code: R29205508	Land Name: FAW - WILDLIFE	County: MARSHALL	Acres: 20.73
City:	Site Code: R290108	Classification Per M.S. 86A.05: g. state wildlife management area	Current Public Use: YES	Future Public Use: YES
Land Code: 1000062293	Agency Land Code: R29205532	Land Name: FAW - WILDLIFE	County: MARSHALL	Acres: 15.00
City:	Site Code: R290108	Classification Per M.S. 86A.05: g. state wildlife management area	Current Public Use: YES	Future Public Use: YES



Land Code: 1000062294	Agency Land Code: R29204432	Land Name: FAW - WILDLIFE	County: MARSHALL	Acres: 40.00
City:	Site Code: R290108	Classification Per M.S. 86A.05: g. state wildlife management area	Current Public Use: YES	Future Public Use: YES
Land Code: 1000062295	Agency Land Code: R29202545	Land Name: FAW - WILDLIFE	County: MARSHALL	Acres: 40.00
City:	Site Code: R290108	Classification Per M.S. 86A.05: g. state wildlife management area	Current Public Use: YES	Future Public Use: YES
Land Code: 1000062296	Agency Land Code: R29203116	Land Name: FAW - WILDLIFE	County: MARSHALL	Acres: 40.00
City:	Site Code: R290108	Classification Per M.S. 86A.05: g. state wildlife management area	Current Public Use: YES	Future Public Use: YES
Land Code: 1000062297	Agency Land Code: R29206122	Land Name: FAW - WILDLIFE	County: MARSHALL	Acres: 42.90
City:	Site Code: R290108	Classification Per M.S. 86A.05: g. state wildlife management area	Current Public Use: YES	Future Public Use: YES
Land Code: 1000062298	Agency Land Code: R29202475	Land Name: FAW - WILDLIFE	County: MARSHALL	Acres: 40.00
City:	Site Code: R290108	Classification Per M.S. 86A.05: g. state wildlife management area	Current Public Use: YES	Future Public Use: YES
Land Code: 1000062299	Agency Land Code: R29205647	Land Name: FAW - WILDLIFE	County: MARSHALL	Acres: 4.09
City:	Site Code: R290108	Classification Per M.S. 86A.05: g. state wildlife management area	Current Public Use: YES	Future Public Use: YES
Land Code: 1000062300	Agency Land Code: R29205378	Land Name: FAW - WILDLIFE	County: MARSHALL	Acres: 8.86
City:	Site Code: R290108	Classification Per M.S. 86A.05: g. state wildlife management area	Current Public Use: YES	Future Public Use: YES
Land Code: 1000062301	Agency Land Code: R29204407	Land Name: FAW - WILDLIFE	County: MARSHALL	Acres: 40.00
City:	Site Code: R290108	Classification Per M.S. 86A.05: g. state wildlife management area	Current Public Use: YES	Future Public Use: YES
Land Code: 1000062302	Agency Land Code: R29202926	Land Name: FAW - WILDLIFE	County: MARSHALL	Acres: 40.00
City:	Site Code: R290108	Classification Per M.S. 86A.05: g. state wildlife management area	Current Public Use: YES	Future Public Use: YES
Land Code: 1000062303	Agency Land Code: R29205102	Land Name: FAW - WILDLIFE	County: MARSHALL	Acres: 32.25
City:	Site Code: R290108	Classification Per M.S. 86A.05: g. state wildlife management area	Current Public Use: YES	Future Public Use: YES
Land Code: 1000062304	Agency Land Code: R29204325	Land Name: FAW - WILDLIFE	County: MARSHALL	Acres: 8.25
City:	Site Code: R290108	Classification Per M.S. 86A.05: g. state wildlife management area	Current Public Use: YES	Future Public Use: YES
Land Code: 1000062305	Agency Land Code: R29205342	Land Name: FAW - WILDLIFE	County: MARSHALL	Acres: 2.05
City:	Site Code: R290108	Classification Per M.S. 86A.05: g. state wildlife management area	Current Public Use: YES	Future Public Use: YES



Land Code: 1000062306	Agency Land Code: R29204272	Land Name: FAW - WILDLIFE	County: MARSHALL	Acres: 40.00
City:	Site Code: R290108	Classification Per M.S. 86A.05: g. state wildlife management area	Current Public Use: YES	Future Public Use: YES
Land Code: 1000062307	Agency Land Code: R29205435	Land Name: FAW - WILDLIFE	County: MARSHALL	Acres: 16.20
City:	Site Code: R290108	Classification Per M.S. 86A.05: g. state wildlife management area	Current Public Use: YES	Future Public Use: YES
Land Code: 1000062308	Agency Land Code: R29204220	Land Name: FAW - WILDLIFE	County: MARSHALL	Acres: 40.00
City:	Site Code: R290108	Classification Per M.S. 86A.05: g. state wildlife management area	Current Public Use: YES	Future Public Use: YES
Land Code: 1000062309	Agency Land Code: R29204318	Land Name: FAW - WILDLIFE	County: MARSHALL	Acres: 30.25
City:	Site Code: R290108	Classification Per M.S. 86A.05: g. state wildlife management area	Current Public Use: YES	Future Public Use: YES
Land Code: 1000062310	Agency Land Code: R29204282	Land Name: FAW - WILDLIFE	County: MARSHALL	Acres: 40.00
City:	Site Code: R290108	Classification Per M.S. 86A.05: g. state wildlife management area	Current Public Use: YES	Future Public Use: YES
Land Code: 1000062311	Agency Land Code: R29204406	Land Name: FAW - WILDLIFE	County: MARSHALL	Acres: 40.00
City:	Site Code: R290108	Classification Per M.S. 86A.05: g. state wildlife management area	Current Public Use: YES	Future Public Use: YES
Land Code: 1000062312	Agency Land Code: R29205146	Land Name: FAW - WILDLIFE	County: MARSHALL	Acres: 40.00
City:	Site Code: R290108	Classification Per M.S. 86A.05: g. state wildlife management area	Current Public Use: YES	Future Public Use: YES
Land Code: 1000062313	Agency Land Code: R29203115	Land Name: FAW - WILDLIFE	County: MARSHALL	Acres: 40.00
City:	Site Code: R290108	Classification Per M.S. 86A.05: g. state wildlife management area	Current Public Use: YES	Future Public Use: YES
Land Code: 1000062314	Agency Land Code: R29205315	Land Name: FAW - WILDLIFE	County: MARSHALL	Acres: 12.80
City:	Site Code: R290108	Classification Per M.S. 86A.05: g. state wildlife management area	Current Public Use: YES	Future Public Use: YES
Land Code: 1000062315	Agency Land Code: R29202480	Land Name: FAW - WILDLIFE	County: MARSHALL	Acres: 40.00
City:	Site Code: R290108	Classification Per M.S. 86A.05: g. state wildlife management area	Current Public Use: YES	Future Public Use: YES
Land Code: 1000062316	Agency Land Code: R29205130	Land Name: FAW - WILDLIFE	County: MARSHALL	Acres: 38.43
City:	Site Code: R290108	Classification Per M.S. 86A.05: g. state wildlife management area	Current Public Use: YES	Future Public Use: YES
Land Code: 1000062317	Agency Land Code: R29205568	Land Name: FAW - WILDLIFE	County: MARSHALL	Acres: 23.75
City:	Site Code: R290108	Classification Per M.S. 86A.05: g. state wildlife management area	Current Public Use: YES	Future Public Use: YES



Land Code: 1000062318	Agency Land Code: R29203179	Land Name: FAW - WILDLIFE	County: MARSHALL	Acres: 40.00
City:	Site Code: R290108	Classification Per M.S. 86A.05: g. state wildlife management area	Current Public Use: YES	Future Public Use: YES
Land Code: 1000062319	Agency Land Code: R29205489	Land Name: FAW - WILDLIFE	County: MARSHALL	Acres: 0.34
City:	Site Code: R290108	Classification Per M.S. 86A.05: g. state wildlife management area	Current Public Use: YES	Future Public Use: YES
Land Code: 1000062320	Agency Land Code: R29203114	Land Name: FAW - WILDLIFE	County: MARSHALL	Acres: 40.00
City:	Site Code: R290108	Classification Per M.S. 86A.05: g. state wildlife management area	Current Public Use: YES	Future Public Use: YES
Land Code: 1000062321	Agency Land Code: R29202504	Land Name: FAW - WILDLIFE	County: MARSHALL	Acres: 40.00
City:	Site Code: R290108	Classification Per M.S. 86A.05: g. state wildlife management area	Current Public Use: YES	Future Public Use: YES
Land Code: 1000062322	Agency Land Code: R29203186	Land Name: FAW - WILDLIFE	County: MARSHALL	Acres: 40.00
City:	Site Code: R290108	Classification Per M.S. 86A.05: g. state wildlife management area	Current Public Use: YES	Future Public Use: YES
Land Code: 1000062323	Agency Land Code: R29205649	Land Name: FAW - WILDLIFE	County: MARSHALL	Acres: 40.00
City:	Site Code: R290108	Classification Per M.S. 86A.05: g. state wildlife management area	Current Public Use: YES	Future Public Use: YES
Land Code: 1000062324	Agency Land Code: R29205591	Land Name: FAW - WILDLIFE	County: MARSHALL	Acres: 40.00
City:	Site Code: R290108	Classification Per M.S. 86A.05: g. state wildlife management area	Current Public Use: YES	Future Public Use: YES
Land Code: 1000062325	Agency Land Code: R29204373	Land Name: FAW - WILDLIFE	County: MARSHALL	Acres: 40.00
City:	Site Code: R290108	Classification Per M.S. 86A.05: g. state wildlife management area	Current Public Use: YES	Future Public Use: YES
Land Code: 1000062326	Agency Land Code: R29205204	Land Name: FAW - WILDLIFE	County: MARSHALL	Acres: 40.00
City:	Site Code: R290108	Classification Per M.S. 86A.05: g. state wildlife management area	Current Public Use: YES	Future Public Use: YES
Land Code: 1000062327	Agency Land Code: R29202547	Land Name: FAW - WILDLIFE	County: MARSHALL	Acres: 40.00
City:	Site Code: R290108	Classification Per M.S. 86A.05: g. state wildlife management area	Current Public Use: YES	Future Public Use: YES
Land Code: 1000062328	Agency Land Code: R29203154	Land Name: FAW - WILDLIFE	County: MARSHALL	Acres: 40.00
City:	Site Code: R290108	Classification Per M.S. 86A.05: g. state wildlife management area	Current Public Use: YES	Future Public Use: YES
Land Code: 1000062329	Agency Land Code: R29202843	Land Name: FAW - WILDLIFE	County: MARSHALL	Acres: 40.00
City:	Site Code: R290108	Classification Per M.S. 86A.05: g. state wildlife management area	Current Public Use: YES	Future Public Use: YES



Land Code: 1000062330	Agency Land Code: R29205304	Land Name: FAW - WILDLIFE	County: MARSHALL	Acres: 54.82
City:	Site Code: R290108	Classification Per M.S. 86A.05: g. state wildlife management area	Current Public Use: YES	Future Public Use: YES
Land Code: 1000062331	Agency Land Code: R29205382	Land Name: FAW - WILDLIFE	County: MARSHALL	Acres: 6.65
City:	Site Code: R290108	Classification Per M.S. 86A.05: g. state wildlife management area	Current Public Use: YES	Future Public Use: YES
Land Code: 1000062332	Agency Land Code: R29204341	Land Name: FAW - WILDLIFE	County: MARSHALL	Acres: 37.50
City:	Site Code: R290108	Classification Per M.S. 86A.05: g. state wildlife management area	Current Public Use: YES	Future Public Use: YES
Land Code: 1000062333	Agency Land Code: R29205184	Land Name: FAW - WILDLIFE	County: MARSHALL	Acres: 24.00
City:	Site Code: R290108	Classification Per M.S. 86A.05: g. state wildlife management area	Current Public Use: YES	Future Public Use: YES
Land Code: 1000062334	Agency Land Code: R29202498	Land Name: FAW - WILDLIFE	County: MARSHALL	Acres: 39.90
City:	Site Code: R290108	Classification Per M.S. 86A.05: g. state wildlife management area	Current Public Use: YES	Future Public Use: YES
Land Code: 1000062335	Agency Land Code: R29202994	Land Name: FAW - WILDLIFE	County: MARSHALL	Acres: 40.00
City:	Site Code: R290108	Classification Per M.S. 86A.05: g. state wildlife management area	Current Public Use: YES	Future Public Use: YES
Land Code: 1000062336	Agency Land Code: R29207340	Land Name: FAW - WILDLIFE	County: MARSHALL	Acres: 40.00
City:	Site Code: R290108	Classification Per M.S. 86A.05: g. state wildlife management area	Current Public Use: YES	Future Public Use: YES
Land Code: 1000062337	Agency Land Code: R29205526	Land Name: FAW - WILDLIFE	County: MARSHALL	Acres: 5.30
City:	Site Code: R290108	Classification Per M.S. 86A.05: g. state wildlife management area	Current Public Use: YES	Future Public Use: YES
Land Code: 1000062338	Agency Land Code: R29205018	Land Name: FAW - WILDLIFE	County: MARSHALL	Acres: 40.00
City:	Site Code: R290108	Classification Per M.S. 86A.05: g. state wildlife management area	Current Public Use: YES	Future Public Use: YES
Land Code: 1000062339	Agency Land Code: R29203103	Land Name: FAW - WILDLIFE	County: MARSHALL	Acres: 40.00
City:	Site Code: R290108	Classification Per M.S. 86A.05: g. state wildlife management area	Current Public Use: YES	Future Public Use: YES
Land Code: 1000062340	Agency Land Code: R29205660	Land Name: FAW - WILDLIFE	County: MARSHALL	Acres: 40.00
City:	Site Code: R290108	Classification Per M.S. 86A.05: g. state wildlife management area	Current Public Use: YES	Future Public Use: YES
Land Code: 1000062341	Agency Land Code: R29205558	Land Name: FAW - WILDLIFE	County: MARSHALL	Acres: 10.72
City:	Site Code: R290108	Classification Per M.S. 86A.05: g. state wildlife management area	Current Public Use: YES	Future Public Use: YES



Land Code: 1000062342	Agency Land Code: R29205455	Land Name: FAW - WILDLIFE	County: MARSHALL	Acres: 0.34
City:	Site Code: R290108	Classification Per M.S. 86A.05: g. state wildlife management area	Current Public Use: YES	Future Public Use: YES
Land Code: 1000062343	Agency Land Code: R29202497	Land Name: FAW - WILDLIFE	County: MARSHALL	Acres: 39.70
City:	Site Code: R290108	Classification Per M.S. 86A.05: g. state wildlife management area	Current Public Use: YES	Future Public Use: YES
Land Code: 1000062344	Agency Land Code: R29203159	Land Name: FAW - WILDLIFE	County: MARSHALL	Acres: 40.00
City:	Site Code: R290108	Classification Per M.S. 86A.05: g. state wildlife management area	Current Public Use: YES	Future Public Use: YES
Land Code: 1000062345	Agency Land Code: R29204296	Land Name: FAW - WILDLIFE	County: MARSHALL	Acres: 40.00
City:	Site Code: R290108	Classification Per M.S. 86A.05: g. state wildlife management area	Current Public Use: YES	Future Public Use: YES
Land Code: 1000062346	Agency Land Code: R29203167	Land Name: FAW - WILDLIFE	County: MARSHALL	Acres: 40.00
City:	Site Code: R290108	Classification Per M.S. 86A.05: g. state wildlife management area	Current Public Use: YES	Future Public Use: YES
Land Code: 1000062347	Agency Land Code: R29205210	Land Name: FAW - WILDLIFE	County: MARSHALL	Acres: 40.00
City:	Site Code: R290108	Classification Per M.S. 86A.05: g. state wildlife management area	Current Public Use: YES	Future Public Use: YES
Land Code: 1000062348	Agency Land Code: R29205506	Land Name: FAW - WILDLIFE	County: MARSHALL	Acres: 1.50
City:	Site Code: R290108	Classification Per M.S. 86A.05: g. state wildlife management area	Current Public Use: YES	Future Public Use: YES
Land Code: 1000062349	Agency Land Code: R29202518	Land Name: FAW - WILDLIFE	County: MARSHALL	Acres: 40.00
City:	Site Code: R290108	Classification Per M.S. 86A.05: g. state wildlife management area	Current Public Use: YES	Future Public Use: YES
Land Code: 1000062350	Agency Land Code: R29206780	Land Name: FAW - WILDLIFE	County: MARSHALL	Acres: 40.00
City:	Site Code: R290108	Classification Per M.S. 86A.05: g. state wildlife management area	Current Public Use: YES	Future Public Use: YES
Land Code: 1000062351	Agency Land Code: R29202869	Land Name: FAW - WILDLIFE	County: MARSHALL	Acres: 40.00
City:	Site Code: R290108	Classification Per M.S. 86A.05: g. state wildlife management area	Current Public Use: YES	Future Public Use: YES
Land Code: 1000062352	Agency Land Code: R29205509	Land Name: FAW - WILDLIFE	County: MARSHALL	Acres: 13.52
City:	Site Code: R290108	Classification Per M.S. 86A.05: g. state wildlife management area	Current Public Use: YES	Future Public Use: YES
Land Code: 1000062353	Agency Land Code: R29204381	Land Name: FAW - WILDLIFE	County: MARSHALL	Acres: 40.00
City:	Site Code: R290108	Classification Per M.S. 86A.05: g. state wildlife management area	Current Public Use: YES	Future Public Use: YES



Land Code: 1000062354	Agency Land Code: R29205486	Land Name: FAW - WILDLIFE	County: MARSHALL	Acres: 18.00
City:	Site Code: R290108	Classification Per M.S. 86A.05: g. state wildlife management area	Current Public Use: YES	Future Public Use: YES
Land Code: 1000062355	Agency Land Code: R29205317	Land Name: FAW - WILDLIFE	County: MARSHALL	Acres: 40.00
City:	Site Code: R290108	Classification Per M.S. 86A.05: g. state wildlife management area	Current Public Use: YES	Future Public Use: YES
Land Code: 1000062356	Agency Land Code: R29205232	Land Name: FAW - WILDLIFE	County: MARSHALL	Acres: 40.00
City:	Site Code: R290108	Classification Per M.S. 86A.05: g. state wildlife management area	Current Public Use: YES	Future Public Use: YES
Land Code: 1000062357	Agency Land Code: R29205658	Land Name: FAW - WILDLIFE	County: MARSHALL	Acres: 40.00
City:	Site Code: R290108	Classification Per M.S. 86A.05: g. state wildlife management area	Current Public Use: YES	Future Public Use: YES
Land Code: 1000062358	Agency Land Code: R29204138	Land Name: FAW - WILDLIFE	County: MARSHALL	Acres: 40.00
City:	Site Code: R290108	Classification Per M.S. 86A.05: g. state wildlife management area	Current Public Use: YES	Future Public Use: YES
Land Code: 1000062359	Agency Land Code: R29204314	Land Name: FAW - WILDLIFE	County: MARSHALL	Acres: 19.06
City:	Site Code: R290108	Classification Per M.S. 86A.05: g. state wildlife management area	Current Public Use: YES	Future Public Use: YES
Land Code: 1000062360	Agency Land Code: R29205593	Land Name: FAW - WILDLIFE	County: MARSHALL	Acres: 40.00
City:	Site Code: R290108	Classification Per M.S. 86A.05: g. state wildlife management area	Current Public Use: YES	Future Public Use: YES
Land Code: 1000062361	Agency Land Code: R29204178	Land Name: FAW - WILDLIFE	County: MARSHALL	Acres: 40.00
City:	Site Code: R290108	Classification Per M.S. 86A.05: g. state wildlife management area	Current Public Use: YES	Future Public Use: YES
Land Code: 1000062362	Agency Land Code: R29205289	Land Name: FAW - WILDLIFE	County: MARSHALL	Acres: 40.00
City:	Site Code: R290108	Classification Per M.S. 86A.05: g. state wildlife management area	Current Public Use: YES	Future Public Use: YES
Land Code: 1000062363	Agency Land Code: R29205581	Land Name: FAW - WILDLIFE	County: MARSHALL	Acres: 32.40
City:	Site Code: R290108	Classification Per M.S. 86A.05: g. state wildlife management area	Current Public Use: YES	Future Public Use: YES
Land Code: 1000062364	Agency Land Code: R29204324	Land Name: FAW - WILDLIFE	County: MARSHALL	Acres: 8.60
City:	Site Code: R290108	Classification Per M.S. 86A.05: g. state wildlife management area	Current Public Use: YES	Future Public Use: YES
Land Code: 1000062365	Agency Land Code: R29205095	Land Name: FAW - WILDLIFE	County: MARSHALL	Acres: 28.25
City:	Site Code: R290108	Classification Per M.S. 86A.05: g. state wildlife management area	Current Public Use: YES	Future Public Use: YES



Land Code: 1000062366	Agency Land Code: R29204366	Land Name: FAW - WILDLIFE	County: MARSHALL	Acres: 40.00
City:	Site Code: R290108	Classification Per M.S. 86A.05: g. state wildlife management area	Current Public Use: YES	Future Public Use: YES
Land Code: 1000062367	Agency Land Code: R29205404	Land Name: FAW - WILDLIFE	County: MARSHALL	Acres: 0.48
City:	Site Code: R290108	Classification Per M.S. 86A.05: g. state wildlife management area	Current Public Use: YES	Future Public Use: YES
Land Code: 1000062368	Agency Land Code: R29205646	Land Name: FAW - WILDLIFE	County: MARSHALL	Acres: 35.85
City:	Site Code: R290108	Classification Per M.S. 86A.05: g. state wildlife management area	Current Public Use: YES	Future Public Use: YES
Land Code: 1000062369	Agency Land Code: R29204311	Land Name: FAW - WILDLIFE	County: MARSHALL	Acres: 40.00
City:	Site Code: R290108	Classification Per M.S. 86A.05: g. state wildlife management area	Current Public Use: YES	Future Public Use: YES
Land Code: 1000062370	Agency Land Code: R29203061	Land Name: FAW - WILDLIFE	County: MARSHALL	Acres: 40.00
City:	Site Code: R290108	Classification Per M.S. 86A.05: g. state wildlife management area	Current Public Use: YES	Future Public Use: YES
Land Code: 1000062371	Agency Land Code: R29204034	Land Name: FAW - WILDLIFE	County: MARSHALL	Acres: 40.38
City:	Site Code: R290108	Classification Per M.S. 86A.05: g. state wildlife management area	Current Public Use: YES	Future Public Use: YES
Land Code: 1000062372	Agency Land Code: R29204147	Land Name: FAW - WILDLIFE	County: MARSHALL	Acres: 40.06
City:	Site Code: R290108	Classification Per M.S. 86A.05: g. state wildlife management area	Current Public Use: YES	Future Public Use: YES
Land Code: 1000062373	Agency Land Code: R29205449	Land Name: FAW - WILDLIFE	County: MARSHALL	Acres: 2.27
City:	Site Code: R290108	Classification Per M.S. 86A.05: g. state wildlife management area	Current Public Use: YES	Future Public Use: YES
Land Code: 1000062374	Agency Land Code: R29205659	Land Name: FAW - WILDLIFE	County: MARSHALL	Acres: 40.00
City:	Site Code: R290108	Classification Per M.S. 86A.05: g. state wildlife management area	Current Public Use: YES	Future Public Use: YES
Land Code: 1000062375	Agency Land Code: R29205499	Land Name: FAW - WILDLIFE	County: MARSHALL	Acres: 39.22
City:	Site Code: R290108	Classification Per M.S. 86A.05: g. state wildlife management area	Current Public Use: YES	Future Public Use: YES
Land Code: 1000062376	Agency Land Code: R29204166	Land Name: FAW - WILDLIFE	County: MARSHALL	Acres: 40.00
City:	Site Code: R290108	Classification Per M.S. 86A.05: g. state wildlife management area	Current Public Use: YES	Future Public Use: YES
Land Code: 1000062377	Agency Land Code: R29206668	Land Name: FAW - WILDLIFE	County: MARSHALL	Acres: 40.00
City:	Site Code: R290108	Classification Per M.S. 86A.05: g. state wildlife management area	Current Public Use: YES	Future Public Use: YES



Land Code: 1000062378	Agency Land Code: R29205128	Land Name: FAW - WILDLIFE	County: MARSHALL	Acres: 40.00
City:	Site Code: R290108	Classification Per M.S. 86A.05: g. state wildlife management area	Current Public Use: YES	Future Public Use: YES
Land Code: 1000062379	Agency Land Code: R29205191	Land Name: FAW - WILDLIFE	County: MARSHALL	Acres: 0.79
City:	Site Code: R290108	Classification Per M.S. 86A.05: g. state wildlife management area	Current Public Use: YES	Future Public Use: YES
Land Code: 1000062380	Agency Land Code: R29204319	Land Name: FAW - WILDLIFE	County: MARSHALL	Acres: 21.85
City:	Site Code: R290108	Classification Per M.S. 86A.05: g. state wildlife management area	Current Public Use: YES	Future Public Use: YES
Land Code: 1000062381	Agency Land Code: R29206665	Land Name: FAW - WILDLIFE	County: MARSHALL	Acres: 40.00
City:	Site Code: R290108	Classification Per M.S. 86A.05: g. state wildlife management area	Current Public Use: YES	Future Public Use: YES
Land Code: 1000062382	Agency Land Code: R29202875	Land Name: FAW - WILDLIFE	County: MARSHALL	Acres: 40.00
City:	Site Code: R290108	Classification Per M.S. 86A.05: g. state wildlife management area	Current Public Use: YES	Future Public Use: YES
Land Code: 1000062383	Agency Land Code: R29205521	Land Name: FAW - WILDLIFE	County: MARSHALL	Acres: 26.11
City:	Site Code: R290108	Classification Per M.S. 86A.05: g. state wildlife management area	Current Public Use: YES	Future Public Use: YES
Land Code: 1000062384	Agency Land Code: R29205656	Land Name: FAW - WILDLIFE	County: MARSHALL	Acres: 40.00
City:	Site Code: R290108	Classification Per M.S. 86A.05: g. state wildlife management area	Current Public Use: YES	Future Public Use: YES
Land Code: 1000062385	Agency Land Code: R29205374	Land Name: FAW - WILDLIFE	County: MARSHALL	Acres: 6.14
City:	Site Code: R290108	Classification Per M.S. 86A.05: g. state wildlife management area	Current Public Use: YES	Future Public Use: YES
Land Code: 1000062386	Agency Land Code: R29205396	Land Name: FAW - WILDLIFE	County: MARSHALL	Acres: 14.15
City:	Site Code: R290108	Classification Per M.S. 86A.05: g. state wildlife management area	Current Public Use: YES	Future Public Use: YES
Land Code: 1000062387	Agency Land Code: R29204230	Land Name: FAW - WILDLIFE	County: MARSHALL	Acres: 40.00
City:	Site Code: R290108	Classification Per M.S. 86A.05: g. state wildlife management area	Current Public Use: YES	Future Public Use: YES
Land Code: 1000062388	Agency Land Code: R29205419	Land Name: FAW - WILDLIFE	County: MARSHALL	Acres: 8.00
City:	Site Code: R290108	Classification Per M.S. 86A.05: g. state wildlife management area	Current Public Use: YES	Future Public Use: YES
Land Code: 1000062389	Agency Land Code: R29203194	Land Name: FAW - WILDLIFE	County: MARSHALL	Acres: 40.00
City:	Site Code: R290108	Classification Per M.S. 86A.05: g. state wildlife management area	Current Public Use: YES	Future Public Use: YES



Land Code: 1000062390	Agency Land Code: R29207508	Land Name: FAW - WILDLIFE	County: MARSHALL	Acres: 40.00
City:	Site Code: R290108	Classification Per M.S. 86A.05: g. state wildlife management area	Current Public Use: YES	Future Public Use: YES
Land Code: 1000062391	Agency Land Code: R29202520	Land Name: FAW - WILDLIFE	County: MARSHALL	Acres: 40.00
City:	Site Code: R290108	Classification Per M.S. 86A.05: g. state wildlife management area	Current Public Use: YES	Future Public Use: YES
Land Code: 1000062392	Agency Land Code: R29205302	Land Name: FAW - WILDLIFE	County: MARSHALL	Acres: 36.60
City:	Site Code: R290108	Classification Per M.S. 86A.05: g. state wildlife management area	Current Public Use: YES	Future Public Use: YES
Land Code: 1000062393	Agency Land Code: R29204294	Land Name: FAW - WILDLIFE	County: MARSHALL	Acres: 40.00
City:	Site Code: R290108	Classification Per M.S. 86A.05: g. state wildlife management area	Current Public Use: YES	Future Public Use: YES
Land Code: 1000062394	Agency Land Code: R29202894	Land Name: FAW - WILDLIFE	County: MARSHALL	Acres: 40.00
City:	Site Code: R290108	Classification Per M.S. 86A.05: g. state wildlife management area	Current Public Use: YES	Future Public Use: YES
Land Code: 1000062395	Agency Land Code: R29204377	Land Name: FAW - WILDLIFE	County: MARSHALL	Acres: 40.00
City:	Site Code: R290108	Classification Per M.S. 86A.05: g. state wildlife management area	Current Public Use: YES	Future Public Use: YES
Land Code: 1000062396	Agency Land Code: R29203198	Land Name: FAW - WILDLIFE	County: MARSHALL	Acres: 40.00
City:	Site Code: R290108	Classification Per M.S. 86A.05: g. state wildlife management area	Current Public Use: YES	Future Public Use: YES
Land Code: 1000062397	Agency Land Code: R29202971	Land Name: FAW - WILDLIFE	County: MARSHALL	Acres: 40.00
City:	Site Code: R290108	Classification Per M.S. 86A.05: g. state wildlife management area	Current Public Use: YES	Future Public Use: YES
Land Code: 1000062398	Agency Land Code: R29205456	Land Name: FAW - WILDLIFE	County: MARSHALL	Acres: 14.05
City:	Site Code: R290108	Classification Per M.S. 86A.05: g. state wildlife management area	Current Public Use: YES	Future Public Use: YES
Land Code: 1000062399	Agency Land Code: R29204269	Land Name: FAW - WILDLIFE	County: MARSHALL	Acres: 40.00
City:	Site Code: R290108	Classification Per M.S. 86A.05: g. state wildlife management area	Current Public Use: YES	Future Public Use: YES
Land Code: 1000062400	Agency Land Code: R29205311	Land Name: FAW - WILDLIFE	County: MARSHALL	Acres: 21.90
City:	Site Code: R290108	Classification Per M.S. 86A.05: g. state wildlife management area	Current Public Use: YES	Future Public Use: YES
Land Code: 1000062401	Agency Land Code: R29205472	Land Name: FAW - WILDLIFE	County: MARSHALL	Acres: 30.30
City:	Site Code: R290108	Classification Per M.S. 86A.05: g. state wildlife management area	Current Public Use: YES	Future Public Use: YES



Land Code: 1000062402	Agency Land Code: R29202515	Land Name: FAW - WILDLIFE	County: MARSHALL	Acres: 40.00
City:	Site Code: R290108	Classification Per M.S. 86A.05: g. state wildlife management area	Current Public Use: YES	Future Public Use: YES
Land Code: 1000062403	Agency Land Code: R29202979	Land Name: FAW - WILDLIFE	County: MARSHALL	Acres: 36.20
City:	Site Code: R290108	Classification Per M.S. 86A.05: g. state wildlife management area	Current Public Use: YES	Future Public Use: YES
Land Code: 1000062404	Agency Land Code: R29205567	Land Name: FAW - WILDLIFE	County: MARSHALL	Acres: 40.00
City:	Site Code: R290108	Classification Per M.S. 86A.05: g. state wildlife management area	Current Public Use: YES	Future Public Use: YES
Land Code: 1000062405	Agency Land Code: R29205319	Land Name: FAW - WILDLIFE	County: MARSHALL	Acres: 33.06
City:	Site Code: R290108	Classification Per M.S. 86A.05: g. state wildlife management area	Current Public Use: YES	Future Public Use: YES
Land Code: 1000062406	Agency Land Code: R29204193	Land Name: FAW - WILDLIFE	County: MARSHALL	Acres: 40.00
City:	Site Code: R290108	Classification Per M.S. 86A.05: g. state wildlife management area	Current Public Use: YES	Future Public Use: YES
Land Code: 1000062407	Agency Land Code: R29204331	Land Name: FAW - WILDLIFE	County: MARSHALL	Acres: 40.00
City:	Site Code: R290108	Classification Per M.S. 86A.05: g. state wildlife management area	Current Public Use: YES	Future Public Use: YES
Land Code: 1000062408	Agency Land Code: R29203044	Land Name: FAW - WILDLIFE	County: MARSHALL	Acres: 40.00
City:	Site Code: R290108	Classification Per M.S. 86A.05: g. state wildlife management area	Current Public Use: YES	Future Public Use: YES
Land Code: 1000062409	Agency Land Code: R29205261	Land Name: FAW - WILDLIFE	County: MARSHALL	Acres: 40.00
City:	Site Code: R290108	Classification Per M.S. 86A.05: g. state wildlife management area	Current Public Use: YES	Future Public Use: YES
Land Code: 1000062410	Agency Land Code: R29202511	Land Name: FAW - WILDLIFE	County: MARSHALL	Acres: 40.00
City:	Site Code: R290108	Classification Per M.S. 86A.05: g. state wildlife management area	Current Public Use: YES	Future Public Use: YES
Land Code: 1000062411	Agency Land Code: R29205448	Land Name: FAW - WILDLIFE	County: MARSHALL	Acres: 13.48
City:	Site Code: R290108	Classification Per M.S. 86A.05: g. state wildlife management area	Current Public Use: YES	Future Public Use: YES
Land Code: 1000062412	Agency Land Code: R29205540	Land Name: FAW - WILDLIFE	County: MARSHALL	Acres: 32.65
City:	Site Code: R290108	Classification Per M.S. 86A.05: g. state wildlife management area	Current Public Use: YES	Future Public Use: YES
Land Code: 1000062413	Agency Land Code: R29202989	Land Name: FAW - WILDLIFE	County: MARSHALL	Acres: 40.00
City:	Site Code: R290108	Classification Per M.S. 86A.05: g. state wildlife management area	Current Public Use: YES	Future Public Use: YES



Land Code: 1000062414	Agency Land Code: R29204134	Land Name: FAW - WILDLIFE	County: MARSHALL	Acres: 21.05
City:	Site Code: R290108	Classification Per M.S. 86A.05: g. state wildlife management area	Current Public Use: YES	Future Public Use: YES
Land Code: 1000062415	Agency Land Code: R29202490	Land Name: FAW - WILDLIFE	County: MARSHALL	Acres: 40.00
City:	Site Code: R290108	Classification Per M.S. 86A.05: g. state wildlife management area	Current Public Use: YES	Future Public Use: YES
Land Code: 1000062416	Agency Land Code: R29204394	Land Name: FAW - WILDLIFE	County: MARSHALL	Acres: 40.00
City:	Site Code: R290108	Classification Per M.S. 86A.05: g. state wildlife management area	Current Public Use: YES	Future Public Use: YES
Land Code: 1000062417	Agency Land Code: R29202479	Land Name: FAW - WILDLIFE	County: MARSHALL	Acres: 40.00
City:	Site Code: R290108	Classification Per M.S. 86A.05: g. state wildlife management area	Current Public Use: YES	Future Public Use: YES
Land Code: 1000062418	Agency Land Code: R29205351	Land Name: FAW - WILDLIFE	County: MARSHALL	Acres: 39.14
City:	Site Code: R290108	Classification Per M.S. 86A.05: g. state wildlife management area	Current Public Use: YES	Future Public Use: YES
Land Code: 1000062419	Agency Land Code: R29205484	Land Name: FAW - WILDLIFE	County: MARSHALL	Acres: 22.25
City:	Site Code: R290108	Classification Per M.S. 86A.05: g. state wildlife management area	Current Public Use: YES	Future Public Use: YES
Land Code: 1000062420	Agency Land Code: R29206689	Land Name: FAW - WILDLIFE	County: MARSHALL	Acres: 40.00
City:	Site Code: R290108	Classification Per M.S. 86A.05: g. state wildlife management area	Current Public Use: YES	Future Public Use: YES
Land Code: 1000062421	Agency Land Code: R29203168	Land Name: FAW - WILDLIFE	County: MARSHALL	Acres: 40.00
City:	Site Code: R290108	Classification Per M.S. 86A.05: g. state wildlife management area	Current Public Use: YES	Future Public Use: YES
Land Code: 1000062422	Agency Land Code: R29205356	Land Name: FAW - WILDLIFE	County: MARSHALL	Acres: 11.28
City:	Site Code: R290108	Classification Per M.S. 86A.05: g. state wildlife management area	Current Public Use: YES	Future Public Use: YES
Land Code: 1000062423	Agency Land Code: R29205445	Land Name: FAW - WILDLIFE	County: MARSHALL	Acres: 19.40
City:	Site Code: R290108	Classification Per M.S. 86A.05: g. state wildlife management area	Current Public Use: YES	Future Public Use: YES
Land Code: 1000062424	Agency Land Code: R29205458	Land Name: FAW - WILDLIFE	County: MARSHALL	Acres: 13.10
City:	Site Code: R290108	Classification Per M.S. 86A.05: g. state wildlife management area	Current Public Use: YES	Future Public Use: YES
Land Code: 1000062425	Agency Land Code: R29202941	Land Name: FAW - WILDLIFE	County: MARSHALL	Acres: 40.00
City:	Site Code: R290108	Classification Per M.S. 86A.05: g. state wildlife management area	Current Public Use: YES	Future Public Use: YES



Land Code: 1000062426	Agency Land Code: R29204356	Land Name: FAW - WILDLIFE	County: MARSHALL	Acres: 40.00
City:	Site Code: R290108	Classification Per M.S. 86A.05: g. state wildlife management area	Current Public Use: YES	Future Public Use: YES
Land Code: 1000062427	Agency Land Code: R29205468	Land Name: FAW - WILDLIFE	County: MARSHALL	Acres: 0.18
City:	Site Code: R290108	Classification Per M.S. 86A.05: g. state wildlife management area	Current Public Use: YES	Future Public Use: YES
Land Code: 1000062428	Agency Land Code: R29205538	Land Name: FAW - WILDLIFE	County: MARSHALL	Acres: 20.85
City:	Site Code: R290108	Classification Per M.S. 86A.05: g. state wildlife management area	Current Public Use: YES	Future Public Use: YES
Land Code: 1000062429	Agency Land Code: R29206373	Land Name: FAW - WILDLIFE	County: MARSHALL	Acres: 40.00
City:	Site Code: R290108	Classification Per M.S. 86A.05: g. state wildlife management area	Current Public Use: YES	Future Public Use: YES
Land Code: 1000062430	Agency Land Code: R29205108	Land Name: FAW - WILDLIFE	County: MARSHALL	Acres: 7.10
City:	Site Code: R290108	Classification Per M.S. 86A.05: g. state wildlife management area	Current Public Use: YES	Future Public Use: YES
Land Code: 1000062431	Agency Land Code: R29205447	Land Name: FAW - WILDLIFE	County: MARSHALL	Acres: 6.95
City:	Site Code: R290108	Classification Per M.S. 86A.05: g. state wildlife management area	Current Public Use: YES	Future Public Use: YES
Land Code: 1000062432	Agency Land Code: R29203151	Land Name: FAW - WILDLIFE	County: MARSHALL	Acres: 40.00
City:	Site Code: R290108	Classification Per M.S. 86A.05: g. state wildlife management area	Current Public Use: YES	Future Public Use: YES
Land Code: 1000062433	Agency Land Code: R29202509	Land Name: FAW - WILDLIFE	County: MARSHALL	Acres: 40.00
City:	Site Code: R290108	Classification Per M.S. 86A.05: g. state wildlife management area	Current Public Use: YES	Future Public Use: YES
Land Code: 1000062434	Agency Land Code: R29202516	Land Name: FAW - WILDLIFE	County: MARSHALL	Acres: 40.00
City:	Site Code: R290108	Classification Per M.S. 86A.05: g. state wildlife management area	Current Public Use: YES	Future Public Use: YES
Land Code: 1000062435	Agency Land Code: R29204430	Land Name: FAW - WILDLIFE	County: MARSHALL	Acres: 40.00
City:	Site Code: R290108	Classification Per M.S. 86A.05: g. state wildlife management area	Current Public Use: YES	Future Public Use: YES
Land Code: 1000062436	Agency Land Code: R29205594	Land Name: FAW - WILDLIFE	County: MARSHALL	Acres: 40.00
City:	Site Code: R290108	Classification Per M.S. 86A.05: g. state wildlife management area	Current Public Use: YES	Future Public Use: YES
Land Code: 1000062437	Agency Land Code: R29205589	Land Name: FAW - WILDLIFE	County: MARSHALL	Acres: 20.00
City:	Site Code: R290108	Classification Per M.S. 86A.05: g. state wildlife management area	Current Public Use: YES	Future Public Use: YES



Land Code: 1000062438	Agency Land Code: R29202924	Land Name: FAW - WILDLIFE	County: MARSHALL	Acres: 40.00
City:	Site Code: R290108	Classification Per M.S. 86A.05: g. state wildlife management area	Current Public Use: YES	Future Public Use: YES
Land Code: 1000062439	Agency Land Code: R29202927	Land Name: FAW - WILDLIFE	County: MARSHALL	Acres: 40.00
City:	Site Code: R290108	Classification Per M.S. 86A.05: g. state wildlife management area	Current Public Use: YES	Future Public Use: YES
Land Code: 1000062440	Agency Land Code: R29204281	Land Name: FAW - WILDLIFE	County: MARSHALL	Acres: 40.00
City:	Site Code: R290108	Classification Per M.S. 86A.05: g. state wildlife management area	Current Public Use: YES	Future Public Use: YES
Land Code: 1000062441	Agency Land Code: R29205353	Land Name: FAW - WILDLIFE	County: MARSHALL	Acres: 1.85
City:	Site Code: R290108	Classification Per M.S. 86A.05: g. state wildlife management area	Current Public Use: YES	Future Public Use: YES
Land Code: 1000062442	Agency Land Code: R29205096	Land Name: FAW - WILDLIFE	County: MARSHALL	Acres: 47.75
City:	Site Code: R290108	Classification Per M.S. 86A.05: g. state wildlife management area	Current Public Use: YES	Future Public Use: YES
Land Code: 1000062443	Agency Land Code: R29203924	Land Name: FAW - WILDLIFE	County: MARSHALL	Acres: 40.00
City:	Site Code: R290108	Classification Per M.S. 86A.05: g. state wildlife management area	Current Public Use: YES	Future Public Use: YES
Land Code: 1000062444	Agency Land Code: R29204347	Land Name: FAW - WILDLIFE	County: MARSHALL	Acres: 36.05
City:	Site Code: R290108	Classification Per M.S. 86A.05: g. state wildlife management area	Current Public Use: YES	Future Public Use: YES
Land Code: 1000062445	Agency Land Code: R29202785	Land Name: FAW - WILDLIFE	County: MARSHALL	Acres: 40.00
City:	Site Code: R290108	Classification Per M.S. 86A.05: g. state wildlife management area	Current Public Use: YES	Future Public Use: YES
Land Code: 1000062446	Agency Land Code: R29204148	Land Name: FAW - WILDLIFE	County: MARSHALL	Acres: 40.00
City:	Site Code: R290108	Classification Per M.S. 86A.05: g. state wildlife management area	Current Public Use: YES	Future Public Use: YES
Land Code: 1000062447	Agency Land Code: R29202917	Land Name: FAW - WILDLIFE	County: MARSHALL	Acres: 40.00
City:	Site Code: R290108	Classification Per M.S. 86A.05: g. state wildlife management area	Current Public Use: YES	Future Public Use: YES
Land Code: 1000062448	Agency Land Code: R29206523	Land Name: FAW - WILDLIFE	County: MARSHALL	Acres: 40.00
City:	Site Code: R290108	Classification Per M.S. 86A.05: g. state wildlife management area	Current Public Use: YES	Future Public Use: YES
Land Code: 1000062449	Agency Land Code: R29205550	Land Name: FAW - WILDLIFE	County: MARSHALL	Acres: 3.87
City:	Site Code: R290108	Classification Per M.S. 86A.05: g. state wildlife management area	Current Public Use: YES	Future Public Use: YES



Land Code: 1000062450	Agency Land Code: R29206776	Land Name: FAW - WILDLIFE	County: MARSHALL	Acres: 40.00
City:	Site Code: R290108	Classification Per M.S. 86A.05: g. state wildlife management area	Current Public Use: YES	Future Public Use: YES
Land Code: 1000062451	Agency Land Code: R29204395	Land Name: FAW - WILDLIFE	County: MARSHALL	Acres: 40.00
City:	Site Code: R290108	Classification Per M.S. 86A.05: g. state wildlife management area	Current Public Use: YES	Future Public Use: YES
Land Code: 1000062452	Agency Land Code: R29206795	Land Name: FAW - WILDLIFE	County: MARSHALL	Acres: 40.00
City:	Site Code: R290108	Classification Per M.S. 86A.05: g. state wildlife management area	Current Public Use: YES	Future Public Use: YES
Land Code: 1000062453	Agency Land Code: R29204405	Land Name: FAW - WILDLIFE	County: MARSHALL	Acres: 40.00
City:	Site Code: R290108	Classification Per M.S. 86A.05: g. state wildlife management area	Current Public Use: YES	Future Public Use: YES
Land Code: 1000062454	Agency Land Code: R29205418	Land Name: FAW - WILDLIFE	County: MARSHALL	Acres: 27.84
City:	Site Code: R290108	Classification Per M.S. 86A.05: g. state wildlife management area	Current Public Use: YES	Future Public Use: YES
Land Code: 1000062455	Agency Land Code: R29206522	Land Name: FAW - WILDLIFE	County: MARSHALL	Acres: 40.00
City:	Site Code: R290108	Classification Per M.S. 86A.05: g. state wildlife management area	Current Public Use: YES	Future Public Use: YES
Land Code: 1000062456	Agency Land Code: R29205421	Land Name: FAW - WILDLIFE	County: MARSHALL	Acres: 1.33
City:	Site Code: R290108	Classification Per M.S. 86A.05: g. state wildlife management area	Current Public Use: YES	Future Public Use: YES
Land Code: 1000062457	Agency Land Code: R29205234	Land Name: FAW - WILDLIFE	County: MARSHALL	Acres: 40.00
City:	Site Code: R290108	Classification Per M.S. 86A.05: g. state wildlife management area	Current Public Use: YES	Future Public Use: YES
Land Code: 1000062458	Agency Land Code: R29205573	Land Name: FAW - WILDLIFE	County: MARSHALL	Acres: 40.00
City:	Site Code: R290108	Classification Per M.S. 86A.05: g. state wildlife management area	Current Public Use: YES	Future Public Use: YES
Land Code: 1000062459	Agency Land Code: R29204206	Land Name: FAW - WILDLIFE	County: MARSHALL	Acres: 40.00
City:	Site Code: R290108	Classification Per M.S. 86A.05: g. state wildlife management area	Current Public Use: YES	Future Public Use: YES
Land Code: 1000062460	Agency Land Code: R29204380	Land Name: FAW - WILDLIFE	County: MARSHALL	Acres: 40.00
City:	Site Code: R290108	Classification Per M.S. 86A.05: g. state wildlife management area	Current Public Use: YES	Future Public Use: YES
Land Code: 1000062461	Agency Land Code: R29205505	Land Name: FAW - WILDLIFE	County: MARSHALL	Acres: 42.57
City:	Site Code: R290108	Classification Per M.S. 86A.05: g. state wildlife management area	Current Public Use: YES	Future Public Use: YES



Land Code: 1000062462	Agency Land Code: R29203202	Land Name: FAW - WILDLIFE	County: MARSHALL	Acres: 40.00
City:	Site Code: R290108	Classification Per M.S. 86A.05: g. state wildlife management area	Current Public Use: YES	Future Public Use: YES
Land Code: 1000062463	Agency Land Code: R29205516	Land Name: FAW - WILDLIFE	County: MARSHALL	Acres: 40.00
City:	Site Code: R290108	Classification Per M.S. 86A.05: g. state wildlife management area	Current Public Use: YES	Future Public Use: YES
Land Code: 1000062464	Agency Land Code: R29204035	Land Name: FAW - WILDLIFE	County: MARSHALL	Acres: 40.52
City:	Site Code: R290108	Classification Per M.S. 86A.05: g. state wildlife management area	Current Public Use: YES	Future Public Use: YES
Land Code: 1000062465	Agency Land Code: R29202895	Land Name: FAW - WILDLIFE	County: MARSHALL	Acres: 40.00
City:	Site Code: R290108	Classification Per M.S. 86A.05: g. state wildlife management area	Current Public Use: YES	Future Public Use: YES
Land Code: 1000062466	Agency Land Code: R29204329	Land Name: FAW - WILDLIFE	County: MARSHALL	Acres: 39.82
City:	Site Code: R290108	Classification Per M.S. 86A.05: g. state wildlife management area	Current Public Use: YES	Future Public Use: YES
Land Code: 1000062467	Agency Land Code: R29205301	Land Name: FAW - WILDLIFE	County: MARSHALL	Acres: 32.50
City:	Site Code: R290108	Classification Per M.S. 86A.05: g. state wildlife management area	Current Public Use: YES	Future Public Use: YES
Land Code: 1000062468	Agency Land Code: R29203214	Land Name: FAW - WILDLIFE	County: MARSHALL	Acres: 40.00
City:	Site Code: R290108	Classification Per M.S. 86A.05: g. state wildlife management area	Current Public Use: YES	Future Public Use: YES
Land Code: 1000062469	Agency Land Code: R29206794	Land Name: FAW - WILDLIFE	County: MARSHALL	Acres: 40.00
City:	Site Code: R290108	Classification Per M.S. 86A.05: g. state wildlife management area	Current Public Use: YES	Future Public Use: YES
Land Code: 1000062470	Agency Land Code: R29205348	Land Name: FAW - WILDLIFE	County: MARSHALL	Acres: 8.40
City:	Site Code: R290108	Classification Per M.S. 86A.05: g. state wildlife management area	Current Public Use: YES	Future Public Use: YES
Land Code: 1000062471	Agency Land Code: R29205523	Land Name: FAW - WILDLIFE	County: MARSHALL	Acres: 40.00
City:	Site Code: R290108	Classification Per M.S. 86A.05: g. state wildlife management area	Current Public Use: YES	Future Public Use: YES
Land Code: 1000062472	Agency Land Code: R29206374	Land Name: FAW - WILDLIFE	County: MARSHALL	Acres: 40.00
City:	Site Code: R290108	Classification Per M.S. 86A.05: g. state wildlife management area	Current Public Use: YES	Future Public Use: YES
Land Code: 1000062473	Agency Land Code: R29203127	Land Name: FAW - WILDLIFE	County: MARSHALL	Acres: 40.00
City:	Site Code: R290108	Classification Per M.S. 86A.05: g. state wildlife management area	Current Public Use: YES	Future Public Use: YES



Land Code: 1000062474	Agency Land Code: R29204301	Land Name: FAW - WILDLIFE	County: MARSHALL	Acres: 26.95
City:	Site Code: R290108	Classification Per M.S. 86A.05: g. state wildlife management area	Current Public Use: YES	Future Public Use: YES
Land Code: 1000062475	Agency Land Code: R29205525	Land Name: FAW - WILDLIFE	County: MARSHALL	Acres: 18.00
City:	Site Code: R290108	Classification Per M.S. 86A.05: g. state wildlife management area	Current Public Use: YES	Future Public Use: YES
Land Code: 1000062476	Agency Land Code: R29204183	Land Name: FAW - WILDLIFE	County: MARSHALL	Acres: 40.00
City:	Site Code: R290108	Classification Per M.S. 86A.05: g. state wildlife management area	Current Public Use: YES	Future Public Use: YES
Land Code: 1000062477	Agency Land Code: R29205367	Land Name: FAW - WILDLIFE	County: MARSHALL	Acres: 15.40
City:	Site Code: R290108	Classification Per M.S. 86A.05: g. state wildlife management area	Current Public Use: YES	Future Public Use: YES
Land Code: 1000062478	Agency Land Code: R29205216	Land Name: FAW - WILDLIFE	County: MARSHALL	Acres: 40.00
City:	Site Code: R290108	Classification Per M.S. 86A.05: g. state wildlife management area	Current Public Use: YES	Future Public Use: YES
Land Code: 1000062479	Agency Land Code: R29202505	Land Name: FAW - WILDLIFE	County: MARSHALL	Acres: 40.00
City:	Site Code: R290108	Classification Per M.S. 86A.05: g. state wildlife management area	Current Public Use: YES	Future Public Use: YES
Land Code: 1000062480	Agency Land Code: R29205074	Land Name: FAW - WILDLIFE	County: MARSHALL	Acres: 40.00
City:	Site Code: R290108	Classification Per M.S. 86A.05: g. state wildlife management area	Current Public Use: YES	Future Public Use: YES
Land Code: 1000062481	Agency Land Code: R29202856	Land Name: FAW - WILDLIFE	County: MARSHALL	Acres: 40.00
City:	Site Code: R290108	Classification Per M.S. 86A.05: g. state wildlife management area	Current Public Use: YES	Future Public Use: YES
Land Code: 1000062482	Agency Land Code: R29203199	Land Name: FAW - WILDLIFE	County: MARSHALL	Acres: 40.00
City:	Site Code: R290108	Classification Per M.S. 86A.05: g. state wildlife management area	Current Public Use: YES	Future Public Use: YES
Land Code: 1000062483	Agency Land Code: R29203925	Land Name: FAW - WILDLIFE	County: MARSHALL	Acres: 40.00
City:	Site Code: R290108	Classification Per M.S. 86A.05: g. state wildlife management area	Current Public Use: YES	Future Public Use: YES
Land Code: 1000062484	Agency Land Code: R29205556	Land Name: FAW - WILDLIFE	County: MARSHALL	Acres: 0.72
City:	Site Code: R290108	Classification Per M.S. 86A.05: g. state wildlife management area	Current Public Use: YES	Future Public Use: YES
Land Code: 1000062485	Agency Land Code: R29205222	Land Name: FAW - WILDLIFE	County: MARSHALL	Acres: 40.00
City:	Site Code: R290108	Classification Per M.S. 86A.05: g. state wildlife management area	Current Public Use: YES	Future Public Use: YES



Land Code: 1000062486	Agency Land Code: R29205120	Land Name: FAW - WILDLIFE	County: MARSHALL	Acres: 9.48
City:	Site Code: R290108	Classification Per M.S. 86A.05: g. state wildlife management area	Current Public Use: YES	Future Public Use: YES
Land Code: 1000062487	Agency Land Code: R29206124	Land Name: FAW - WILDLIFE	County: MARSHALL	Acres: 40.00
City:	Site Code: R290108	Classification Per M.S. 86A.05: g. state wildlife management area	Current Public Use: YES	Future Public Use: YES
Land Code: 1000062488	Agency Land Code: R29202929	Land Name: FAW - WILDLIFE	County: MARSHALL	Acres: 40.00
City:	Site Code: R290108	Classification Per M.S. 86A.05: g. state wildlife management area	Current Public Use: YES	Future Public Use: YES
Land Code: 1000062489	Agency Land Code: R29206757	Land Name: FAW - WILDLIFE	County: MARSHALL	Acres: 40.00
City:	Site Code: R290108	Classification Per M.S. 86A.05: g. state wildlife management area	Current Public Use: YES	Future Public Use: YES
Land Code: 1000062490	Agency Land Code: R29205488	Land Name: FAW - WILDLIFE	County: MARSHALL	Acres: 10.79
City:	Site Code: R290108	Classification Per M.S. 86A.05: g. state wildlife management area	Current Public Use: YES	Future Public Use: YES
Land Code: 1000062491	Agency Land Code: R29202902	Land Name: FAW - WILDLIFE	County: MARSHALL	Acres: 40.00
City:	Site Code: R290108	Classification Per M.S. 86A.05: g. state wildlife management area	Current Public Use: YES	Future Public Use: YES
Land Code: 1000062492	Agency Land Code: R29205017	Land Name: FAW - WILDLIFE	County: MARSHALL	Acres: 40.00
City:	Site Code: R290108	Classification Per M.S. 86A.05: g. state wildlife management area	Current Public Use: YES	Future Public Use: YES
Land Code: 1000062493	Agency Land Code: R29206837	Land Name: FAW - WILDLIFE	County: MARSHALL	Acres: 40.00
City:	Site Code: R290108	Classification Per M.S. 86A.05: g. state wildlife management area	Current Public Use: YES	Future Public Use: YES
Land Code: 1000062494	Agency Land Code: R29205045	Land Name: FAW - WILDLIFE	County: MARSHALL	Acres: 40.00
City:	Site Code: R290108	Classification Per M.S. 86A.05: g. state wildlife management area	Current Public Use: YES	Future Public Use: YES
Land Code: 1000062495	Agency Land Code: R29205198	Land Name: FAW - WILDLIFE	County: MARSHALL	Acres: 40.00
City:	Site Code: R290108	Classification Per M.S. 86A.05: g. state wildlife management area	Current Public Use: YES	Future Public Use: YES
Land Code: 1000062496	Agency Land Code: R29202779	Land Name: FAW - WILDLIFE	County: MARSHALL	Acres: 40.20
City:	Site Code: R290108	Classification Per M.S. 86A.05: g. state wildlife management area	Current Public Use: YES	Future Public Use: YES
Land Code: 1000062497	Agency Land Code: R29205522	Land Name: FAW - WILDLIFE	County: MARSHALL	Acres: 12.90
City:	Site Code: R290108	Classification Per M.S. 86A.05: g. state wildlife management area	Current Public Use: YES	Future Public Use: YES



Land Code: 1000062498	Agency Land Code: R29202983	Land Name: FAW - WILDLIFE	County: MARSHALL	Acres: 40.00
City:	Site Code: R290108	Classification Per M.S. 86A.05: g. state wildlife management area	Current Public Use: YES	Future Public Use: YES
Land Code: 1000062499	Agency Land Code: R29204305	Land Name: FAW - WILDLIFE	County: MARSHALL	Acres: 23.80
City:	Site Code: R290108	Classification Per M.S. 86A.05: g. state wildlife management area	Current Public Use: YES	Future Public Use: YES
Land Code: 1000062500	Agency Land Code: R29204382	Land Name: FAW - WILDLIFE	County: MARSHALL	Acres: 40.00
City:	Site Code: R290108	Classification Per M.S. 86A.05: g. state wildlife management area	Current Public Use: YES	Future Public Use: YES
Land Code: 1000062501	Agency Land Code: R29202465	Land Name: FAW - WILDLIFE	County: MARSHALL	Acres: 39.71
City:	Site Code: R290108	Classification Per M.S. 86A.05: g. state wildlife management area	Current Public Use: YES	Future Public Use: YES
Land Code: 1000062502	Agency Land Code: R29203033	Land Name: FAW - WILDLIFE	County: MARSHALL	Acres: 40.00
City:	Site Code: R290108	Classification Per M.S. 86A.05: g. state wildlife management area	Current Public Use: YES	Future Public Use: YES
Land Code: 1000062503	Agency Land Code: R29205194	Land Name: FAW - WILDLIFE	County: MARSHALL	Acres: 40.00
City:	Site Code: R290108	Classification Per M.S. 86A.05: g. state wildlife management area	Current Public Use: YES	Future Public Use: YES
Land Code: 1000062504	Agency Land Code: R29203211	Land Name: FAW - WILDLIFE	County: MARSHALL	Acres: 40.00
City:	Site Code: R290108	Classification Per M.S. 86A.05: g. state wildlife management area	Current Public Use: YES	Future Public Use: YES
Land Code: 1000062505	Agency Land Code: R29205514	Land Name: FAW - WILDLIFE	County: MARSHALL	Acres: 40.00
City:	Site Code: R290108	Classification Per M.S. 86A.05: g. state wildlife management area	Current Public Use: YES	Future Public Use: YES
Land Code: 1000062506	Agency Land Code: R29204340	Land Name: FAW - WILDLIFE	County: MARSHALL	Acres: 27.53
City:	Site Code: R290108	Classification Per M.S. 86A.05: g. state wildlife management area	Current Public Use: YES	Future Public Use: YES
Land Code: 1000062507	Agency Land Code: R29207664	Land Name: FAW - WILDLIFE	County: MARSHALL	Acres: 29.00
City:	Site Code: R290108	Classification Per M.S. 86A.05: g. state wildlife management area	Current Public Use: YES	Future Public Use: YES
Land Code: 1000062508	Agency Land Code: R29202984	Land Name: FAW - WILDLIFE	County: MARSHALL	Acres: 40.00
City:	Site Code: R290108	Classification Per M.S. 86A.05: g. state wildlife management area	Current Public Use: YES	Future Public Use: YES
Land Code: 1000062509	Agency Land Code: R29204397	Land Name: FAW - WILDLIFE	County: MARSHALL	Acres: 40.00
City:	Site Code: R290108	Classification Per M.S. 86A.05: g. state wildlife management area	Current Public Use: YES	Future Public Use: YES



Land Code: 1000062510	Agency Land Code: R29202468	Land Name: FAW - WILDLIFE	County: MARSHALL	Acres: 40.00
City:	Site Code: R290108	Classification Per M.S. 86A.05: g. state wildlife management area	Current Public Use: YES	Future Public Use: YES
Land Code: 1000062511	Agency Land Code: R29205648	Land Name: FAW - WILDLIFE	County: MARSHALL	Acres: 40.00
City:	Site Code: R290108	Classification Per M.S. 86A.05: g. state wildlife management area	Current Public Use: YES	Future Public Use: YES
Land Code: 1000062512	Agency Land Code: R29205562	Land Name: FAW - WILDLIFE	County: MARSHALL	Acres: 20.00
City:	Site Code: R290108	Classification Per M.S. 86A.05: g. state wildlife management area	Current Public Use: YES	Future Public Use: YES
Land Code: 1000062513	Agency Land Code: R29204292	Land Name: FAW - WILDLIFE	County: MARSHALL	Acres: 40.00
City:	Site Code: R290108	Classification Per M.S. 86A.05: g. state wildlife management area	Current Public Use: YES	Future Public Use: YES
Land Code: 1000062514	Agency Land Code: R29205175	Land Name: FAW - WILDLIFE	County: MARSHALL	Acres: 7.03
City:	Site Code: R290108	Classification Per M.S. 86A.05: g. state wildlife management area	Current Public Use: YES	Future Public Use: YES
Land Code: 1000062515	Agency Land Code: R29203191	Land Name: FAW - WILDLIFE	County: MARSHALL	Acres: 40.00
City:	Site Code: R290108	Classification Per M.S. 86A.05: g. state wildlife management area	Current Public Use: YES	Future Public Use: YES
Land Code: 1000062516	Agency Land Code: R29207341	Land Name: FAW - WILDLIFE	County: MARSHALL	Acres: 40.00
City:	Site Code: R290108	Classification Per M.S. 86A.05: g. state wildlife management area	Current Public Use: YES	Future Public Use: YES
Land Code: 1000062517	Agency Land Code: R29204267	Land Name: FAW - WILDLIFE	County: MARSHALL	Acres: 40.00
City:	Site Code: R290108	Classification Per M.S. 86A.05: g. state wildlife management area	Current Public Use: YES	Future Public Use: YES
Land Code: 1000062518	Agency Land Code: R29206398	Land Name: FAW - WILDLIFE	County: MARSHALL	Acres: 40.00
City:	Site Code: R290108	Classification Per M.S. 86A.05: g. state wildlife management area	Current Public Use: YES	Future Public Use: YES
Land Code: 1000062519	Agency Land Code: R29203088	Land Name: FAW - WILDLIFE	County: MARSHALL	Acres: 40.00
City:	Site Code: R290108	Classification Per M.S. 86A.05: g. state wildlife management area	Current Public Use: YES	Future Public Use: YES
Land Code: 1000062520	Agency Land Code: R29202866	Land Name: FAW - WILDLIFE	County: MARSHALL	Acres: 40.00
City:	Site Code: R290108	Classification Per M.S. 86A.05: g. state wildlife management area	Current Public Use: YES	Future Public Use: YES
Land Code: 1000062521	Agency Land Code: R29205422	Land Name: FAW - WILDLIFE	County: MARSHALL	Acres: 7.45
City:	Site Code: R290108	Classification Per M.S. 86A.05: g. state wildlife management area	Current Public Use: YES	Future Public Use: YES



Land Code: 1000062522	Agency Land Code: R29204202	Land Name: FAW - WILDLIFE	County: MARSHALL	Acres: 40.00
City:	Site Code: R290108	Classification Per M.S. 86A.05: g. state wildlife management area	Current Public Use: YES	Future Public Use: YES
Land Code: 1000062523	Agency Land Code: R29205579	Land Name: FAW - WILDLIFE	County: MARSHALL	Acres: 27.39
City:	Site Code: R290108	Classification Per M.S. 86A.05: g. state wildlife management area	Current Public Use: YES	Future Public Use: YES
Land Code: 1000062524	Agency Land Code: R29204402	Land Name: FAW - WILDLIFE	County: MARSHALL	Acres: 40.00
City:	Site Code: R290108	Classification Per M.S. 86A.05: g. state wildlife management area	Current Public Use: YES	Future Public Use: YES
Land Code: 1000062525	Agency Land Code: R29203108	Land Name: FAW - WILDLIFE	County: MARSHALL	Acres: 40.00
City:	Site Code: R290108	Classification Per M.S. 86A.05: g. state wildlife management area	Current Public Use: YES	Future Public Use: YES
Land Code: 1000062526	Agency Land Code: R29203149	Land Name: FAW - WILDLIFE	County: MARSHALL	Acres: 40.00
City:	Site Code: R290108	Classification Per M.S. 86A.05: g. state wildlife management area	Current Public Use: YES	Future Public Use: YES
Land Code: 1000062527	Agency Land Code: R29206375	Land Name: FAW - WILDLIFE	County: MARSHALL	Acres: 40.00
City:	Site Code: R290108	Classification Per M.S. 86A.05: g. state wildlife management area	Current Public Use: YES	Future Public Use: YES
Land Code: 1000062528	Agency Land Code: R29202472	Land Name: FAW - WILDLIFE	County: MARSHALL	Acres: 40.00
City:	Site Code: R290108	Classification Per M.S. 86A.05: g. state wildlife management area	Current Public Use: YES	Future Public Use: YES
Land Code: 1000062529	Agency Land Code: R29207211	Land Name: FAW - WILDLIFE	County: MARSHALL	Acres: 40.00
City:	Site Code: R290108	Classification Per M.S. 86A.05: g. state wildlife management area	Current Public Use: YES	Future Public Use: YES
Land Code: 1000062530	Agency Land Code: R29205334	Land Name: FAW - WILDLIFE	County: MARSHALL	Acres: 3.57
City:	Site Code: R290108	Classification Per M.S. 86A.05: g. state wildlife management area	Current Public Use: YES	Future Public Use: YES
Land Code: 1000062531	Agency Land Code: R29207511	Land Name: FAW - WILDLIFE	County: MARSHALL	Acres: 40.00
City:	Site Code: R290108	Classification Per M.S. 86A.05: g. state wildlife management area	Current Public Use: YES	Future Public Use: YES
Land Code: 1000062532	Agency Land Code: R29202508	Land Name: FAW - WILDLIFE	County: MARSHALL	Acres: 40.00
City:	Site Code: R290108	Classification Per M.S. 86A.05: g. state wildlife management area	Current Public Use: YES	Future Public Use: YES
Land Code: 1000062533	Agency Land Code: R29204232	Land Name: FAW - WILDLIFE	County: MARSHALL	Acres: 40.00
City:	Site Code: R290108	Classification Per M.S. 86A.05: g. state wildlife management area	Current Public Use: YES	Future Public Use: YES



Land Code: 1000062534	Agency Land Code: R29204412	Land Name: FAW - WILDLIFE	County: MARSHALL	Acres: 40.00
City:	Site Code: R290108	Classification Per M.S. 86A.05: g. state wildlife management area	Current Public Use: YES	Future Public Use: YES
Land Code: 1000062535	Agency Land Code: R29205316	Land Name: FAW - WILDLIFE	County: MARSHALL	Acres: 27.20
City:	Site Code: R290108	Classification Per M.S. 86A.05: g. state wildlife management area	Current Public Use: YES	Future Public Use: YES
Land Code: 1000062536	Agency Land Code: R29207505	Land Name: FAW - WILDLIFE	County: MARSHALL	Acres: 40.00
City:	Site Code: R290108	Classification Per M.S. 86A.05: g. state wildlife management area	Current Public Use: YES	Future Public Use: YES
Land Code: 1000062537	Agency Land Code: R29204254	Land Name: FAW - WILDLIFE	County: MARSHALL	Acres: 40.00
City:	Site Code: R290108	Classification Per M.S. 86A.05: g. state wildlife management area	Current Public Use: YES	Future Public Use: YES
Land Code: 1000062538	Agency Land Code: R29204343	Land Name: FAW - WILDLIFE	County: MARSHALL	Acres: 40.00
City:	Site Code: R290108	Classification Per M.S. 86A.05: g. state wildlife management area	Current Public Use: YES	Future Public Use: YES
Land Code: 1000062539	Agency Land Code: R29205190	Land Name: FAW - WILDLIFE	County: MARSHALL	Acres: 39.21
City:	Site Code: R290108	Classification Per M.S. 86A.05: g. state wildlife management area	Current Public Use: YES	Future Public Use: YES
Land Code: 1000062540	Agency Land Code: R29205507	Land Name: FAW - WILDLIFE	County: MARSHALL	Acres: 13.46
City:	Site Code: R290108	Classification Per M.S. 86A.05: g. state wildlife management area	Current Public Use: YES	Future Public Use: YES
Land Code: 1000062541	Agency Land Code: R29202972	Land Name: FAW - WILDLIFE	County: MARSHALL	Acres: 40.00
City:	Site Code: R290108	Classification Per M.S. 86A.05: g. state wildlife management area	Current Public Use: YES	Future Public Use: YES
Land Code: 1000062542	Agency Land Code: R29202464	Land Name: FAW - WILDLIFE	County: MARSHALL	Acres: 40.00
City:	Site Code: R290108	Classification Per M.S. 86A.05: g. state wildlife management area	Current Public Use: YES	Future Public Use: YES
Land Code: 1000062543	Agency Land Code: R29205439	Land Name: FAW - WILDLIFE	County: MARSHALL	Acres: 8.88
City:	Site Code: R290108	Classification Per M.S. 86A.05: g. state wildlife management area	Current Public Use: YES	Future Public Use: YES
Land Code: 1000062544	Agency Land Code: R29203079	Land Name: FAW - WILDLIFE	County: MARSHALL	Acres: 40.00
City:	Site Code: R290108	Classification Per M.S. 86A.05: g. state wildlife management area	Current Public Use: YES	Future Public Use: YES
Land Code: 1000062545	Agency Land Code: R29205328	Land Name: FAW - WILDLIFE	County: MARSHALL	Acres: 3.60
City:	Site Code: R290108	Classification Per M.S. 86A.05: g. state wildlife management area	Current Public Use: YES	Future Public Use: YES



Land Code: 1000062546	Agency Land Code: R29204160	Land Name: FAW - WILDLIFE	County: MARSHALL	Acres: 35.08
City:	Site Code: R290108	Classification Per M.S. 86A.05: g. state wildlife management area	Current Public Use: YES	Future Public Use: YES
Land Code: 1000062547	Agency Land Code: R29203124	Land Name: FAW - WILDLIFE	County: MARSHALL	Acres: 40.00
City:	Site Code: R290108	Classification Per M.S. 86A.05: g. state wildlife management area	Current Public Use: YES	Future Public Use: YES
Land Code: 1000062548	Agency Land Code: R29204393	Land Name: FAW - WILDLIFE	County: MARSHALL	Acres: 40.00
City:	Site Code: R290108	Classification Per M.S. 86A.05: g. state wildlife management area	Current Public Use: YES	Future Public Use: YES
Land Code: 1000062549	Agency Land Code: R29205661	Land Name: FAW - WILDLIFE	County: MARSHALL	Acres: 40.00
City:	Site Code: R290108	Classification Per M.S. 86A.05: g. state wildlife management area	Current Public Use: YES	Future Public Use: YES
Land Code: 1000062550	Agency Land Code: R29206790	Land Name: FAW - WILDLIFE	County: MARSHALL	Acres: 40.00
City:	Site Code: R290108	Classification Per M.S. 86A.05: g. state wildlife management area	Current Public Use: YES	Future Public Use: YES
Land Code: 1000062551	Agency Land Code: R29203157	Land Name: FAW - WILDLIFE	County: MARSHALL	Acres: 40.00
City:	Site Code: R290108	Classification Per M.S. 86A.05: g. state wildlife management area	Current Public Use: YES	Future Public Use: YES
Land Code: 1000062552	Agency Land Code: R29205345	Land Name: FAW - WILDLIFE	County: MARSHALL	Acres: 10.82
City:	Site Code: R290108	Classification Per M.S. 86A.05: g. state wildlife management area	Current Public Use: YES	Future Public Use: YES
Land Code: 1000062553	Agency Land Code: R29205132	Land Name: FAW - WILDLIFE	County: MARSHALL	Acres: 20.02
City:	Site Code: R290108	Classification Per M.S. 86A.05: g. state wildlife management area	Current Public Use: YES	Future Public Use: YES
Land Code: 1000062554	Agency Land Code: R29205394	Land Name: FAW - WILDLIFE	County: MARSHALL	Acres: 3.90
City:	Site Code: R290108	Classification Per M.S. 86A.05: g. state wildlife management area	Current Public Use: YES	Future Public Use: YES
Land Code: 1000062555	Agency Land Code: R29206123	Land Name: FAW - WILDLIFE	County: MARSHALL	Acres: 40.00
City:	Site Code: R290108	Classification Per M.S. 86A.05: g. state wildlife management area	Current Public Use: YES	Future Public Use: YES
Land Code: 1000062556	Agency Land Code: R29205446	Land Name: FAW - WILDLIFE	County: MARSHALL	Acres: 14.82
City:	Site Code: R290108	Classification Per M.S. 86A.05: g. state wildlife management area	Current Public Use: YES	Future Public Use: YES
Land Code: 1000062557	Agency Land Code: R29204359	Land Name: FAW - WILDLIFE	County: MARSHALL	Acres: 40.00
City:	Site Code: R290108	Classification Per M.S. 86A.05: g. state wildlife management area	Current Public Use: YES	Future Public Use: YES



Land Code: 1000062558	Agency Land Code: R29205389	Land Name: FAW - WILDLIFE	County: MARSHALL	Acres: 2.91
City:	Site Code: R290108	Classification Per M.S. 86A.05: g. state wildlife management area	Current Public Use: YES	Future Public Use: YES
Land Code: 1000062559	Agency Land Code: R29204197	Land Name: FAW - WILDLIFE	County: MARSHALL	Acres: 40.00
City:	Site Code: R290108	Classification Per M.S. 86A.05: g. state wildlife management area	Current Public Use: YES	Future Public Use: YES
Land Code: 1000062560	Agency Land Code: R29204427	Land Name: FAW - WILDLIFE	County: MARSHALL	Acres: 40.00
City:	Site Code: R290108	Classification Per M.S. 86A.05: g. state wildlife management area	Current Public Use: YES	Future Public Use: YES
Land Code: 1000062561	Agency Land Code: R29204140	Land Name: FAW - WILDLIFE	County: MARSHALL	Acres: 40.00
City:	Site Code: R290108	Classification Per M.S. 86A.05: g. state wildlife management area	Current Public Use: YES	Future Public Use: YES
Land Code: 1000062562	Agency Land Code: R29202537	Land Name: FAW - WILDLIFE	County: MARSHALL	Acres: 40.00
City:	Site Code: R290108	Classification Per M.S. 86A.05: g. state wildlife management area	Current Public Use: YES	Future Public Use: YES
Land Code: 1000062563	Agency Land Code: R29204300	Land Name: FAW - WILDLIFE	County: MARSHALL	Acres: 14.70
City:	Site Code: R290108	Classification Per M.S. 86A.05: g. state wildlife management area	Current Public Use: YES	Future Public Use: YES
Land Code: 1000062564	Agency Land Code: R29205020	Land Name: FAW - WILDLIFE	County: MARSHALL	Acres: 40.00
City:	Site Code: R290108	Classification Per M.S. 86A.05: g. state wildlife management area	Current Public Use: YES	Future Public Use: YES
Land Code: 1000062565	Agency Land Code: R29205503	Land Name: FAW - WILDLIFE	County: MARSHALL	Acres: 12.75
City:	Site Code: R290108	Classification Per M.S. 86A.05: g. state wildlife management area	Current Public Use: YES	Future Public Use: YES
Land Code: 1000062566	Agency Land Code: R29205397	Land Name: FAW - WILDLIFE	County: MARSHALL	Acres: 0.50
City:	Site Code: R290108	Classification Per M.S. 86A.05: g. state wildlife management area	Current Public Use: YES	Future Public Use: YES
Land Code: 1000062567	Agency Land Code: R29202873	Land Name: FAW - WILDLIFE	County: MARSHALL	Acres: 40.00
City:	Site Code: R290108	Classification Per M.S. 86A.05: g. state wildlife management area	Current Public Use: YES	Future Public Use: YES
Land Code: 1000062568	Agency Land Code: R29203034	Land Name: FAW - WILDLIFE	County: MARSHALL	Acres: 40.00
City:	Site Code: R290108	Classification Per M.S. 86A.05: g. state wildlife management area	Current Public Use: YES	Future Public Use: YES
Land Code: 1000062569	Agency Land Code: R29204361	Land Name: FAW - WILDLIFE	County: MARSHALL	Acres: 40.00
City:	Site Code: R290108	Classification Per M.S. 86A.05: g. state wildlife management area	Current Public Use: YES	Future Public Use: YES



Land Code: 1000062570	Agency Land Code: R29204149	Land Name: FAW - WILDLIFE	County: MARSHALL	Acres: 40.00
City:	Site Code: R290108	Classification Per M.S. 86A.05: g. state wildlife management area	Current Public Use: YES	Future Public Use: YES
Land Code: 1000062571	Agency Land Code: R29202940	Land Name: FAW - WILDLIFE	County: MARSHALL	Acres: 40.00
City:	Site Code: R290108	Classification Per M.S. 86A.05: g. state wildlife management area	Current Public Use: YES	Future Public Use: YES
Land Code: 1000062572	Agency Land Code: R29202483	Land Name: FAW - WILDLIFE	County: MARSHALL	Acres: 40.00
City:	Site Code: R290108	Classification Per M.S. 86A.05: g. state wildlife management area	Current Public Use: YES	Future Public Use: YES
Land Code: 1000062573	Agency Land Code: R29202500	Land Name: FAW - WILDLIFE	County: MARSHALL	Acres: 40.00
City:	Site Code: R290108	Classification Per M.S. 86A.05: g. state wildlife management area	Current Public Use: YES	Future Public Use: YES
Land Code: 1000062574	Agency Land Code: R29203134	Land Name: FAW - WILDLIFE	County: MARSHALL	Acres: 35.67
City:	Site Code: R290108	Classification Per M.S. 86A.05: g. state wildlife management area	Current Public Use: YES	Future Public Use: YES
Land Code: 1000062575	Agency Land Code: R29204129	Land Name: FAW - WILDLIFE	County: MARSHALL	Acres: 40.00
City:	Site Code: R290108	Classification Per M.S. 86A.05: g. state wildlife management area	Current Public Use: YES	Future Public Use: YES
Land Code: 1000062576	Agency Land Code: R29204367	Land Name: FAW - WILDLIFE	County: MARSHALL	Acres: 40.00
City:	Site Code: R290108	Classification Per M.S. 86A.05: g. state wildlife management area	Current Public Use: YES	Future Public Use: YES
Land Code: 1000062577	Agency Land Code: R29202501	Land Name: FAW - WILDLIFE	County: MARSHALL	Acres: 40.00
City:	Site Code: R290108	Classification Per M.S. 86A.05: g. state wildlife management area	Current Public Use: YES	Future Public Use: YES
Land Code: 1000062578	Agency Land Code: R29205196	Land Name: FAW - WILDLIFE	County: MARSHALL	Acres: 40.00
City:	Site Code: R290108	Classification Per M.S. 86A.05: g. state wildlife management area	Current Public Use: YES	Future Public Use: YES
Land Code: 1000062579	Agency Land Code: R29202900	Land Name: FAW - WILDLIFE	County: MARSHALL	Acres: 40.00
City:	Site Code: R290108	Classification Per M.S. 86A.05: g. state wildlife management area	Current Public Use: YES	Future Public Use: YES
Land Code: 1000062580	Agency Land Code: R29202897	Land Name: FAW - WILDLIFE	County: MARSHALL	Acres: 40.00
City:	Site Code: R290108	Classification Per M.S. 86A.05: g. state wildlife management area	Current Public Use: YES	Future Public Use: YES
Land Code: 1000062581	Agency Land Code: R29205383	Land Name: FAW - WILDLIFE	County: MARSHALL	Acres: 5.20
City:	Site Code: R290108	Classification Per M.S. 86A.05: g. state wildlife management area	Current Public Use: YES	Future Public Use: YES



Land Code: 1000062582	Agency Land Code: R29205390	Land Name: FAW - WILDLIFE	County: MARSHALL	Acres: 20.15
City:	Site Code: R290108	Classification Per M.S. 86A.05: g. state wildlife management area	Current Public Use: YES	Future Public Use: YES
Land Code: 1000062583	Agency Land Code: R29206781	Land Name: FAW - WILDLIFE	County: MARSHALL	Acres: 40.00
City:	Site Code: R290108	Classification Per M.S. 86A.05: g. state wildlife management area	Current Public Use: YES	Future Public Use: YES
Land Code: 1000062584	Agency Land Code: R29204262	Land Name: FAW - WILDLIFE	County: MARSHALL	Acres: 40.00
City:	Site Code: R290108	Classification Per M.S. 86A.05: g. state wildlife management area	Current Public Use: YES	Future Public Use: YES
Land Code: 1000062585	Agency Land Code: R29202560	Land Name: FAW - WILDLIFE	County: MARSHALL	Acres: 40.00
City:	Site Code: R290108	Classification Per M.S. 86A.05: g. state wildlife management area	Current Public Use: YES	Future Public Use: YES
Land Code: 1000062586	Agency Land Code: R29205444	Land Name: FAW - WILDLIFE	County: MARSHALL	Acres: 11.10
City:	Site Code: R290108	Classification Per M.S. 86A.05: g. state wildlife management area	Current Public Use: YES	Future Public Use: YES
Land Code: 1000062587	Agency Land Code: R29203090	Land Name: FAW - WILDLIFE	County: MARSHALL	Acres: 40.00
City:	Site Code: R290108	Classification Per M.S. 86A.05: g. state wildlife management area	Current Public Use: YES	Future Public Use: YES
Land Code: 1000062588	Agency Land Code: R29204203	Land Name: FAW - WILDLIFE	County: MARSHALL	Acres: 40.00
City:	Site Code: R290108	Classification Per M.S. 86A.05: g. state wildlife management area	Current Public Use: YES	Future Public Use: YES
Land Code: 1000062589	Agency Land Code: R29204225	Land Name: FAW - WILDLIFE	County: MARSHALL	Acres: 40.00
City:	Site Code: R290108	Classification Per M.S. 86A.05: g. state wildlife management area	Current Public Use: YES	Future Public Use: YES
Land Code: 1000062590	Agency Land Code: R29204251	Land Name: FAW - WILDLIFE	County: MARSHALL	Acres: 40.00
City:	Site Code: R290108	Classification Per M.S. 86A.05: g. state wildlife management area	Current Public Use: YES	Future Public Use: YES
Land Code: 1000062591	Agency Land Code: R29206728	Land Name: FAW - WILDLIFE	County: MARSHALL	Acres: 37.68
City:	Site Code: R290108	Classification Per M.S. 86A.05: g. state wildlife management area	Current Public Use: YES	Future Public Use: YES
Land Code: 1000062592	Agency Land Code: R29204181	Land Name: FAW - WILDLIFE	County: MARSHALL	Acres: 40.00
City:	Site Code: R290108	Classification Per M.S. 86A.05: g. state wildlife management area	Current Public Use: YES	Future Public Use: YES
Land Code: 1000062593	Agency Land Code: R29203082	Land Name: FAW - WILDLIFE	County: MARSHALL	Acres: 40.00
City:	Site Code: R290108	Classification Per M.S. 86A.05: g. state wildlife management area	Current Public Use: YES	Future Public Use: YES



Land Code: 1000062594	Agency Land Code: R29206801	Land Name: FAW - WILDLIFE	County: MARSHALL	Acres: 40.00
City:	Site Code: R290108	Classification Per M.S. 86A.05: g. state wildlife management area	Current Public Use: YES	Future Public Use: YES
Land Code: 1000062595	Agency Land Code: R29204151	Land Name: FAW - WILDLIFE	County: MARSHALL	Acres: 7.39
City:	Site Code: R290108	Classification Per M.S. 86A.05: g. state wildlife management area	Current Public Use: YES	Future Public Use: YES
Land Code: 1000062596	Agency Land Code: R29205354	Land Name: FAW - WILDLIFE	County: MARSHALL	Acres: 38.15
City:	Site Code: R290108	Classification Per M.S. 86A.05: g. state wildlife management area	Current Public Use: YES	Future Public Use: YES
Land Code: 1000062597	Agency Land Code: R29202535	Land Name: FAW - WILDLIFE	County: MARSHALL	Acres: 40.00
City:	Site Code: R290108	Classification Per M.S. 86A.05: g. state wildlife management area	Current Public Use: YES	Future Public Use: YES
Land Code: 1000062598	Agency Land Code: R29204386	Land Name: FAW - WILDLIFE	County: MARSHALL	Acres: 40.00
City:	Site Code: R290108	Classification Per M.S. 86A.05: g. state wildlife management area	Current Public Use: YES	Future Public Use: YES
Land Code: 1000062599	Agency Land Code: R29204283	Land Name: FAW - WILDLIFE	County: MARSHALL	Acres: 40.00
City:	Site Code: R290108	Classification Per M.S. 86A.05: g. state wildlife management area	Current Public Use: YES	Future Public Use: YES
Land Code: 1000062600	Agency Land Code: R29205513	Land Name: FAW - WILDLIFE	County: MARSHALL	Acres: 35.57
City:	Site Code: R290108	Classification Per M.S. 86A.05: g. state wildlife management area	Current Public Use: YES	Future Public Use: YES
Land Code: 1000062601	Agency Land Code: R29205281	Land Name: FAW - WILDLIFE	County: MARSHALL	Acres: 40.00
City:	Site Code: R290108	Classification Per M.S. 86A.05: g. state wildlife management area	Current Public Use: YES	Future Public Use: YES
Land Code: 1000062602	Agency Land Code: R29205480	Land Name: FAW - WILDLIFE	County: MARSHALL	Acres: 9.92
City:	Site Code: R290108	Classification Per M.S. 86A.05: g. state wildlife management area	Current Public Use: YES	Future Public Use: YES
Land Code: 1000062603	Agency Land Code: R29207470	Land Name: FAW - WILDLIFE	County: MARSHALL	Acres: 40.00
City:	Site Code: R290108	Classification Per M.S. 86A.05: g. state wildlife management area	Current Public Use: YES	Future Public Use: YES
Land Code: 1000062604	Agency Land Code: R29205471	Land Name: FAW - WILDLIFE	County: MARSHALL	Acres: 0.15
City:	Site Code: R290108	Classification Per M.S. 86A.05: g. state wildlife management area	Current Public Use: YES	Future Public Use: YES
Land Code: 1000062605	Agency Land Code: R29205493	Land Name: FAW - WILDLIFE	County: MARSHALL	Acres: 37.08
City:	Site Code: R290108	Classification Per M.S. 86A.05: g. state wildlife management area	Current Public Use: YES	Future Public Use: YES



Land Code: 1000062606	Agency Land Code: R29204258	Land Name: FAW - WILDLIFE	County: MARSHALL	Acres: 40.00
City:	Site Code: R290108	Classification Per M.S. 86A.05: g. state wildlife management area	Current Public Use: YES	Future Public Use: YES
Land Code: 1000062607	Agency Land Code: R29204327	Land Name: FAW - WILDLIFE	County: MARSHALL	Acres: 40.00
City:	Site Code: R290108	Classification Per M.S. 86A.05: g. state wildlife management area	Current Public Use: YES	Future Public Use: YES
Land Code: 1000062608	Agency Land Code: R29203010	Land Name: FAW - WILDLIFE	County: MARSHALL	Acres: 40.00
City:	Site Code: R290108	Classification Per M.S. 86A.05: g. state wildlife management area	Current Public Use: YES	Future Public Use: YES
Land Code: 1000062609	Agency Land Code: R29205144	Land Name: FAW - WILDLIFE	County: MARSHALL	Acres: 10.10
City:	Site Code: R290108	Classification Per M.S. 86A.05: g. state wildlife management area	Current Public Use: YES	Future Public Use: YES
Land Code: 1000062610	Agency Land Code: R29202975	Land Name: FAW - WILDLIFE	County: MARSHALL	Acres: 37.40
City:	Site Code: R290108	Classification Per M.S. 86A.05: g. state wildlife management area	Current Public Use: YES	Future Public Use: YES
Land Code: 1000062611	Agency Land Code: R29205554	Land Name: FAW - WILDLIFE	County: MARSHALL	Acres: 29.95
City:	Site Code: R290108	Classification Per M.S. 86A.05: g. state wildlife management area	Current Public Use: YES	Future Public Use: YES
Land Code: 1000062612	Agency Land Code: R29204298	Land Name: FAW - WILDLIFE	County: MARSHALL	Acres: 47.75
City:	Site Code: R290108	Classification Per M.S. 86A.05: g. state wildlife management area	Current Public Use: YES	Future Public Use: YES
Land Code: 1000062613	Agency Land Code: R29205109	Land Name: FAW - WILDLIFE	County: MARSHALL	Acres: 3.80
City:	Site Code: R290108	Classification Per M.S. 86A.05: g. state wildlife management area	Current Public Use: YES	Future Public Use: YES
Land Code: 1000062614	Agency Land Code: R29207318	Land Name: FAW - WILDLIFE	County: MARSHALL	Acres: 40.00
City:	Site Code: R290108	Classification Per M.S. 86A.05: g. state wildlife management area	Current Public Use: YES	Future Public Use: YES
Land Code: 1000062615	Agency Land Code: R29205277	Land Name: FAW - WILDLIFE	County: MARSHALL	Acres: 40.00
City:	Site Code: R290108	Classification Per M.S. 86A.05: g. state wildlife management area	Current Public Use: YES	Future Public Use: YES
Land Code: 1000062616	Agency Land Code: R29205504	Land Name: FAW - WILDLIFE	County: MARSHALL	Acres: 1.90
City:	Site Code: R290108	Classification Per M.S. 86A.05: g. state wildlife management area	Current Public Use: YES	Future Public Use: YES
Land Code: 1000062617	Agency Land Code: R29203080	Land Name: FAW - WILDLIFE	County: MARSHALL	Acres: 40.00
City:	Site Code: R290108	Classification Per M.S. 86A.05: g. state wildlife management area	Current Public Use: YES	Future Public Use: YES



Land Code: 1000062618	Agency Land Code: R29204290	Land Name: FAW - WILDLIFE	County: MARSHALL	Acres: 40.00
City:	Site Code: R290108	Classification Per M.S. 86A.05: g. state wildlife management area	Current Public Use: YES	Future Public Use: YES
Land Code: 1000062619	Agency Land Code: R29204417	Land Name: FAW - WILDLIFE	County: MARSHALL	Acres: 40.00
City:	Site Code: R290108	Classification Per M.S. 86A.05: g. state wildlife management area	Current Public Use: YES	Future Public Use: YES
Land Code: 1000062620	Agency Land Code: R29202992	Land Name: FAW - WILDLIFE	County: MARSHALL	Acres: 40.00
City:	Site Code: R290108	Classification Per M.S. 86A.05: g. state wildlife management area	Current Public Use: YES	Future Public Use: YES
Land Code: 1000062621	Agency Land Code: R29205387	Land Name: FAW - WILDLIFE	County: MARSHALL	Acres: 7.35
City:	Site Code: R290108	Classification Per M.S. 86A.05: g. state wildlife management area	Current Public Use: YES	Future Public Use: YES
Land Code: 1000062622	Agency Land Code: R29205343	Land Name: FAW - WILDLIFE	County: MARSHALL	Acres: 17.69
City:	Site Code: R290108	Classification Per M.S. 86A.05: g. state wildlife management area	Current Public Use: YES	Future Public Use: YES
Land Code: 1000062623	Agency Land Code: R29202546	Land Name: FAW - WILDLIFE	County: MARSHALL	Acres: 40.00
City:	Site Code: R290108	Classification Per M.S. 86A.05: g. state wildlife management area	Current Public Use: YES	Future Public Use: YES
Land Code: 1000062624	Agency Land Code: R29205161	Land Name: FAW - WILDLIFE	County: MARSHALL	Acres: 40.00
City:	Site Code: R290108	Classification Per M.S. 86A.05: g. state wildlife management area	Current Public Use: YES	Future Public Use: YES
Land Code: 1000062625	Agency Land Code: R29204189	Land Name: FAW - WILDLIFE	County: MARSHALL	Acres: 40.00
City:	Site Code: R290108	Classification Per M.S. 86A.05: g. state wildlife management area	Current Public Use: YES	Future Public Use: YES
Land Code: 1000062626	Agency Land Code: R29205559	Land Name: FAW - WILDLIFE	County: MARSHALL	Acres: 1.87
City:	Site Code: R290108	Classification Per M.S. 86A.05: g. state wildlife management area	Current Public Use: YES	Future Public Use: YES
Land Code: 1000062627	Agency Land Code: R29203192	Land Name: FAW - WILDLIFE	County: MARSHALL	Acres: 40.00
City:	Site Code: R290108	Classification Per M.S. 86A.05: g. state wildlife management area	Current Public Use: YES	Future Public Use: YES
Land Code: 1000062628	Agency Land Code: R29205220	Land Name: FAW - WILDLIFE	County: MARSHALL	Acres: 40.00
City:	Site Code: R290108	Classification Per M.S. 86A.05: g. state wildlife management area	Current Public Use: YES	Future Public Use: YES
Land Code: 1000062629	Agency Land Code: R29202506	Land Name: FAW - WILDLIFE	County: MARSHALL	Acres: 40.00
City:	Site Code: R290108	Classification Per M.S. 86A.05: g. state wildlife management area	Current Public Use: YES	Future Public Use: YES



Land Code: 1000062630	Agency Land Code: R29203135	Land Name: FAW - WILDLIFE	County: MARSHALL	Acres: 35.54
City:	Site Code: R290108	Classification Per M.S. 86A.05: g. state wildlife management area	Current Public Use: YES	Future Public Use: YES
Land Code: 1000062631	Agency Land Code: R29342235	Land Name: FAW - WILDLIFE	County: MARSHALL	Acres: 20.00
City:	Site Code: R290108	Classification Per M.S. 86A.05: g. state wildlife management area	Current Public Use: YES	Future Public Use: YES
Land Code: 1000062632	Agency Land Code: R29202492	Land Name: FAW - WILDLIFE	County: MARSHALL	Acres: 40.00
City:	Site Code: R290108	Classification Per M.S. 86A.05: g. state wildlife management area	Current Public Use: YES	Future Public Use: YES
Land Code: 1000062633	Agency Land Code: R29205063	Land Name: FAW - WILDLIFE	County: MARSHALL	Acres: 40.00
City:	Site Code: R290108	Classification Per M.S. 86A.05: g. state wildlife management area	Current Public Use: YES	Future Public Use: YES
Land Code: 1000062634	Agency Land Code: R29205512	Land Name: FAW - WILDLIFE	County: MARSHALL	Acres: 4.43
City:	Site Code: R290108	Classification Per M.S. 86A.05: g. state wildlife management area	Current Public Use: YES	Future Public Use: YES
Land Code: 1000062635	Agency Land Code: R29206768	Land Name: FAW - WILDLIFE	County: MARSHALL	Acres: 36.81
City:	Site Code: R290108	Classification Per M.S. 86A.05: g. state wildlife management area	Current Public Use: YES	Future Public Use: YES
Land Code: 1000062636	Agency Land Code: R29204226	Land Name: FAW - WILDLIFE	County: MARSHALL	Acres: 40.00
City:	Site Code: R290108	Classification Per M.S. 86A.05: g. state wildlife management area	Current Public Use: YES	Future Public Use: YES
Land Code: 1000062637	Agency Land Code: R29205100	Land Name: FAW - WILDLIFE	County: MARSHALL	Acres: 37.78
City:	Site Code: R290108	Classification Per M.S. 86A.05: g. state wildlife management area	Current Public Use: YES	Future Public Use: YES
Land Code: 1000062638	Agency Land Code: R29204277	Land Name: FAW - WILDLIFE	County: MARSHALL	Acres: 40.00
City:	Site Code: R290108	Classification Per M.S. 86A.05: g. state wildlife management area	Current Public Use: YES	Future Public Use: YES
Land Code: 1000062639	Agency Land Code: R29203144	Land Name: FAW - WILDLIFE	County: MARSHALL	Acres: 40.00
City:	Site Code: R290108	Classification Per M.S. 86A.05: g. state wildlife management area	Current Public Use: YES	Future Public Use: YES
Land Code: 1000062640	Agency Land Code: R29204227	Land Name: FAW - WILDLIFE	County: MARSHALL	Acres: 40.00
City:	Site Code: R290108	Classification Per M.S. 86A.05: g. state wildlife management area	Current Public Use: YES	Future Public Use: YES
Land Code: 1000062641	Agency Land Code: R29206610	Land Name: FAW - WILDLIFE	County: MARSHALL	Acres: 40.00
City:	Site Code: R290108	Classification Per M.S. 86A.05: g. state wildlife management area	Current Public Use: YES	Future Public Use: YES



Land Code: 1000062642	Agency Land Code: R29204398	Land Name: FAW - WILDLIFE	County: MARSHALL	Acres: 40.00
City:	Site Code: R290108	Classification Per M.S. 86A.05: g. state wildlife management area	Current Public Use: YES	Future Public Use: YES
Land Code: 1000062643	Agency Land Code: R29202521	Land Name: FAW - WILDLIFE	County: MARSHALL	Acres: 40.00
City:	Site Code: R290108	Classification Per M.S. 86A.05: g. state wildlife management area	Current Public Use: YES	Future Public Use: YES
Land Code: 1000062644	Agency Land Code: R29204363	Land Name: FAW - WILDLIFE	County: MARSHALL	Acres: 40.00
City:	Site Code: R290108	Classification Per M.S. 86A.05: g. state wildlife management area	Current Public Use: YES	Future Public Use: YES
Land Code: 1000062645	Agency Land Code: R29206678	Land Name: FAW - WILDLIFE	County: MARSHALL	Acres: 40.00
City:	Site Code: R290108	Classification Per M.S. 86A.05: g. state wildlife management area	Current Public Use: YES	Future Public Use: YES
Land Code: 1000062646	Agency Land Code: R29204287	Land Name: FAW - WILDLIFE	County: MARSHALL	Acres: 40.00
City:	Site Code: R290108	Classification Per M.S. 86A.05: g. state wildlife management area	Current Public Use: YES	Future Public Use: YES
Land Code: 1000062647	Agency Land Code: R29202948	Land Name: FAW - WILDLIFE	County: MARSHALL	Acres: 40.00
City:	Site Code: R290108	Classification Per M.S. 86A.05: g. state wildlife management area	Current Public Use: YES	Future Public Use: YES
Land Code: 1000062648	Agency Land Code: R29205413	Land Name: FAW - WILDLIFE	County: MARSHALL	Acres: 0.78
City:	Site Code: R290108	Classification Per M.S. 86A.05: g. state wildlife management area	Current Public Use: YES	Future Public Use: YES
Land Code: 1000062649	Agency Land Code: R29205436	Land Name: FAW - WILDLIFE	County: MARSHALL	Acres: 35.22
City:	Site Code: R290108	Classification Per M.S. 86A.05: g. state wildlife management area	Current Public Use: YES	Future Public Use: YES
Land Code: 1000062650	Agency Land Code: R29204385	Land Name: FAW - WILDLIFE	County: MARSHALL	Acres: 40.00
City:	Site Code: R290108	Classification Per M.S. 86A.05: g. state wildlife management area	Current Public Use: YES	Future Public Use: YES
Land Code: 1000062651	Agency Land Code: R29203111	Land Name: FAW - WILDLIFE	County: MARSHALL	Acres: 40.00
City:	Site Code: R290108	Classification Per M.S. 86A.05: g. state wildlife management area	Current Public Use: YES	Future Public Use: YES
Land Code: 1000062652	Agency Land Code: R29204421	Land Name: FAW - WILDLIFE	County: MARSHALL	Acres: 40.00
City:	Site Code: R290108	Classification Per M.S. 86A.05: g. state wildlife management area	Current Public Use: YES	Future Public Use: YES
Land Code: 1000062653	Agency Land Code: R29204257	Land Name: FAW - WILDLIFE	County: MARSHALL	Acres: 40.00
City:	Site Code: R290108	Classification Per M.S. 86A.05: g. state wildlife management area	Current Public Use: YES	Future Public Use: YES



Land Code: 1000062654	Agency Land Code: R29205388	Land Name: FAW - WILDLIFE	County: MARSHALL	Acres: 4.25
City:	Site Code: R290108	Classification Per M.S. 86A.05: g. state wildlife management area	Current Public Use: YES	Future Public Use: YES
Land Code: 1000062655	Agency Land Code: R29204344	Land Name: FAW - WILDLIFE	County: MARSHALL	Acres: 40.00
City:	Site Code: R290108	Classification Per M.S. 86A.05: g. state wildlife management area	Current Public Use: YES	Future Public Use: YES
Land Code: 1000062656	Agency Land Code: R29205067	Land Name: FAW - WILDLIFE	County: MARSHALL	Acres: 40.00
City:	Site Code: R290108	Classification Per M.S. 86A.05: g. state wildlife management area	Current Public Use: YES	Future Public Use: YES
Land Code: 1000062657	Agency Land Code: R29202857	Land Name: FAW - WILDLIFE	County: MARSHALL	Acres: 40.00
City:	Site Code: R290108	Classification Per M.S. 86A.05: g. state wildlife management area	Current Public Use: YES	Future Public Use: YES
Land Code: 1000062658	Agency Land Code: R29204243	Land Name: FAW - WILDLIFE	County: MARSHALL	Acres: 40.00
City:	Site Code: R290108	Classification Per M.S. 86A.05: g. state wildlife management area	Current Public Use: YES	Future Public Use: YES
Land Code: 1000062659	Agency Land Code: R29203185	Land Name: FAW - WILDLIFE	County: MARSHALL	Acres: 40.00
City:	Site Code: R290108	Classification Per M.S. 86A.05: g. state wildlife management area	Current Public Use: YES	Future Public Use: YES
Land Code: 1000062660	Agency Land Code: R29205533	Land Name: FAW - WILDLIFE	County: MARSHALL	Acres: 33.50
City:	Site Code: R290108	Classification Per M.S. 86A.05: g. state wildlife management area	Current Public Use: YES	Future Public Use: YES
Land Code: 1000062661	Agency Land Code: R29203093	Land Name: FAW - WILDLIFE	County: MARSHALL	Acres: 40.00
City:	Site Code: R290108	Classification Per M.S. 86A.05: g. state wildlife management area	Current Public Use: YES	Future Public Use: YES
Land Code: 1000062662	Agency Land Code: R29205117	Land Name: FAW - WILDLIFE	County: MARSHALL	Acres: 11.00
City:	Site Code: R290108	Classification Per M.S. 86A.05: g. state wildlife management area	Current Public Use: YES	Future Public Use: YES
Land Code: 1000062663	Agency Land Code: R29202858	Land Name: FAW - WILDLIFE	County: MARSHALL	Acres: 40.00
City:	Site Code: R290108	Classification Per M.S. 86A.05: g. state wildlife management area	Current Public Use: YES	Future Public Use: YES
Land Code: 1000062664	Agency Land Code: R29204310	Land Name: FAW - WILDLIFE	County: MARSHALL	Acres: 40.00
City:	Site Code: R290108	Classification Per M.S. 86A.05: g. state wildlife management area	Current Public Use: YES	Future Public Use: YES
Land Code: 1000062665	Agency Land Code: R29205287	Land Name: FAW - WILDLIFE	County: MARSHALL	Acres: 40.00
City:	Site Code: R290108	Classification Per M.S. 86A.05: g. state wildlife management area	Current Public Use: YES	Future Public Use: YES



Land Code: 1000062666	Agency Land Code: R29205350	Land Name: FAW - WILDLIFE	County: MARSHALL	Acres: 0.75
City:	Site Code: R290108	Classification Per M.S. 86A.05: g. state wildlife management area	Current Public Use: YES	Future Public Use: YES
Land Code: 1000062667	Agency Land Code: R29202865	Land Name: FAW - WILDLIFE	County: MARSHALL	Acres: 40.00
City:	Site Code: R290108	Classification Per M.S. 86A.05: g. state wildlife management area	Current Public Use: YES	Future Public Use: YES
Land Code: 1000062668	Agency Land Code: R29204224	Land Name: FAW - WILDLIFE	County: MARSHALL	Acres: 40.00
City:	Site Code: R290108	Classification Per M.S. 86A.05: g. state wildlife management area	Current Public Use: YES	Future Public Use: YES
Land Code: 1000062669	Agency Land Code: R29204168	Land Name: FAW - WILDLIFE	County: MARSHALL	Acres: 40.00
City:	Site Code: R290108	Classification Per M.S. 86A.05: g. state wildlife management area	Current Public Use: YES	Future Public Use: YES
Land Code: 1000062670	Agency Land Code: R29207506	Land Name: FAW - WILDLIFE	County: MARSHALL	Acres: 40.00
City:	Site Code: R290108	Classification Per M.S. 86A.05: g. state wildlife management area	Current Public Use: YES	Future Public Use: YES
Land Code: 1000062671	Agency Land Code: R29203136	Land Name: FAW - WILDLIFE	County: MARSHALL	Acres: 40.00
City:	Site Code: R290108	Classification Per M.S. 86A.05: g. state wildlife management area	Current Public Use: YES	Future Public Use: YES
Land Code: 1000062672	Agency Land Code: R29204374	Land Name: FAW - WILDLIFE	County: MARSHALL	Acres: 40.00
City:	Site Code: R290108	Classification Per M.S. 86A.05: g. state wildlife management area	Current Public Use: YES	Future Public Use: YES
Land Code: 1000062673	Agency Land Code: R29204176	Land Name: FAW - WILDLIFE	County: MARSHALL	Acres: 2.05
City:	Site Code: R290108	Classification Per M.S. 86A.05: g. state wildlife management area	Current Public Use: YES	Future Public Use: YES
Land Code: 1000062674	Agency Land Code: R29203162	Land Name: FAW - WILDLIFE	County: MARSHALL	Acres: 40.00
City:	Site Code: R290108	Classification Per M.S. 86A.05: g. state wildlife management area	Current Public Use: YES	Future Public Use: YES
Land Code: 1000062675	Agency Land Code: R29202507	Land Name: FAW - WILDLIFE	County: MARSHALL	Acres: 40.00
City:	Site Code: R290108	Classification Per M.S. 86A.05: g. state wildlife management area	Current Public Use: YES	Future Public Use: YES
Land Code: 1000062676	Agency Land Code: R29203101	Land Name: FAW - WILDLIFE	County: MARSHALL	Acres: 40.00
City:	Site Code: R290108	Classification Per M.S. 86A.05: g. state wildlife management area	Current Public Use: YES	Future Public Use: YES
Land Code: 1000062677	Agency Land Code: R29203112	Land Name: FAW - WILDLIFE	County: MARSHALL	Acres: 40.00
City:	Site Code: R290108	Classification Per M.S. 86A.05: g. state wildlife management area	Current Public Use: YES	Future Public Use: YES



Land Code: 1000062678	Agency Land Code: R29204211	Land Name: FAW - WILDLIFE	County: MARSHALL	Acres: 40.00
City:	Site Code: R290108	Classification Per M.S. 86A.05: g. state wildlife management area	Current Public Use: YES	Future Public Use: YES
Land Code: 1000062679	Agency Land Code: R29204285	Land Name: FAW - WILDLIFE	County: MARSHALL	Acres: 40.00
City:	Site Code: R290108	Classification Per M.S. 86A.05: g. state wildlife management area	Current Public Use: YES	Future Public Use: YES
Land Code: 1000062680	Agency Land Code: R29203095	Land Name: FAW - WILDLIFE	County: MARSHALL	Acres: 40.00
City:	Site Code: R290108	Classification Per M.S. 86A.05: g. state wildlife management area	Current Public Use: YES	Future Public Use: YES
Land Code: 1000062681	Agency Land Code: R29204308	Land Name: FAW - WILDLIFE	County: MARSHALL	Acres: 40.00
City:	Site Code: R290108	Classification Per M.S. 86A.05: g. state wildlife management area	Current Public Use: YES	Future Public Use: YES
Land Code: 1000062682	Agency Land Code: R29205429	Land Name: FAW - WILDLIFE	County: MARSHALL	Acres: 16.18
City:	Site Code: R290108	Classification Per M.S. 86A.05: g. state wildlife management area	Current Public Use: YES	Future Public Use: YES
Land Code: 1000062683	Agency Land Code: R29205338	Land Name: FAW - WILDLIFE	County: MARSHALL	Acres: 13.40
City:	Site Code: R290108	Classification Per M.S. 86A.05: g. state wildlife management area	Current Public Use: YES	Future Public Use: YES
Land Code: 1000062684	Agency Land Code: R29205452	Land Name: FAW - WILDLIFE	County: MARSHALL	Acres: 0.08
City:	Site Code: R290108	Classification Per M.S. 86A.05: g. state wildlife management area	Current Public Use: YES	Future Public Use: YES
Land Code: 1000062685	Agency Land Code: R29205026	Land Name: FAW - WILDLIFE	County: MARSHALL	Acres: 40.00
City:	Site Code: R290108	Classification Per M.S. 86A.05: g. state wildlife management area	Current Public Use: YES	Future Public Use: YES
Land Code: 1000062686	Agency Land Code: R29204313	Land Name: FAW - WILDLIFE	County: MARSHALL	Acres: 14.60
City:	Site Code: R290108	Classification Per M.S. 86A.05: g. state wildlife management area	Current Public Use: YES	Future Public Use: YES
Land Code: 1000062687	Agency Land Code: R29204351	Land Name: FAW - WILDLIFE	County: MARSHALL	Acres: 20.00
City:	Site Code: R290108	Classification Per M.S. 86A.05: g. state wildlife management area	Current Public Use: YES	Future Public Use: YES
Land Code: 1000062688	Agency Land Code: R29206582	Land Name: FAW - WILDLIFE	County: MARSHALL	Acres: 40.00
City:	Site Code: R290108	Classification Per M.S. 86A.05: g. state wildlife management area	Current Public Use: YES	Future Public Use: YES
Land Code: 1000062689	Agency Land Code: R29205093	Land Name: FAW - WILDLIFE	County: MARSHALL	Acres: 40.00
City:	Site Code: R290108	Classification Per M.S. 86A.05: g. state wildlife management area	Current Public Use: YES	Future Public Use: YES



Land Code: 1000062690	Agency Land Code: R29205326	Land Name: FAW - WILDLIFE	County: MARSHALL	Acres: 43.24
City:	Site Code: R290108	Classification Per M.S. 86A.05: g. state wildlife management area	Current Public Use: YES	Future Public Use: YES
Land Code: 1000062691	Agency Land Code: R29205279	Land Name: FAW - WILDLIFE	County: MARSHALL	Acres: 40.00
City:	Site Code: R290108	Classification Per M.S. 86A.05: g. state wildlife management area	Current Public Use: YES	Future Public Use: YES
Land Code: 1000062692	Agency Land Code: R29202996	Land Name: FAW - WILDLIFE	County: MARSHALL	Acres: 40.00
City:	Site Code: R290108	Classification Per M.S. 86A.05: g. state wildlife management area	Current Public Use: YES	Future Public Use: YES
Land Code: 1000062693	Agency Land Code: R29204150	Land Name: FAW - WILDLIFE	County: MARSHALL	Acres: 32.61
City:	Site Code: R290108	Classification Per M.S. 86A.05: g. state wildlife management area	Current Public Use: YES	Future Public Use: YES
Land Code: 1000062694	Agency Land Code: R29202951	Land Name: FAW - WILDLIFE	County: MARSHALL	Acres: 40.00
City:	Site Code: R290108	Classification Per M.S. 86A.05: g. state wildlife management area	Current Public Use: YES	Future Public Use: YES
Land Code: 1000062695	Agency Land Code: R29207662	Land Name: FAW - WILDLIFE	County: MARSHALL	Acres: 40.00
City:	Site Code: R290108	Classification Per M.S. 86A.05: g. state wildlife management area	Current Public Use: YES	Future Public Use: YES
Land Code: 1000062696	Agency Land Code: R29203091	Land Name: FAW - WILDLIFE	County: MARSHALL	Acres: 40.00
City:	Site Code: R290108	Classification Per M.S. 86A.05: g. state wildlife management area	Current Public Use: YES	Future Public Use: YES
Land Code: 1000062697	Agency Land Code: R29205170	Land Name: FAW - WILDLIFE	County: MARSHALL	Acres: 48.00
City:	Site Code: R290108	Classification Per M.S. 86A.05: g. state wildlife management area	Current Public Use: YES	Future Public Use: YES
Land Code: 1000062698	Agency Land Code: R29203147	Land Name: FAW - WILDLIFE	County: MARSHALL	Acres: 40.00
City:	Site Code: R290108	Classification Per M.S. 86A.05: g. state wildlife management area	Current Public Use: YES	Future Public Use: YES
Land Code: 1000062699	Agency Land Code: R29203201	Land Name: FAW - WILDLIFE	County: MARSHALL	Acres: 40.00
City:	Site Code: R290108	Classification Per M.S. 86A.05: g. state wildlife management area	Current Public Use: YES	Future Public Use: YES
Land Code: 1000062700	Agency Land Code: R29203099	Land Name: FAW - WILDLIFE	County: MARSHALL	Acres: 40.00
City:	Site Code: R290108	Classification Per M.S. 86A.05: g. state wildlife management area	Current Public Use: YES	Future Public Use: YES
Land Code: 1000062701	Agency Land Code: R29205076	Land Name: FAW - WILDLIFE	County: MARSHALL	Acres: 40.00
City:	Site Code: R290108	Classification Per M.S. 86A.05: g. state wildlife management area	Current Public Use: YES	Future Public Use: YES



Land Code: 1000062702	Agency Land Code: R29204360	Land Name: FAW - WILDLIFE	County: MARSHALL	Acres: 40.00
City:	Site Code: R290108	Classification Per M.S. 86A.05: g. state wildlife management area	Current Public Use: YES	Future Public Use: YES
Land Code: 1000062703	Agency Land Code: R29203060	Land Name: FAW - WILDLIFE	County: MARSHALL	Acres: 40.00
City:	Site Code: R290108	Classification Per M.S. 86A.05: g. state wildlife management area	Current Public Use: YES	Future Public Use: YES
Land Code: 1000062704	Agency Land Code: R29203183	Land Name: FAW - WILDLIFE	County: MARSHALL	Acres: 40.00
City:	Site Code: R290108	Classification Per M.S. 86A.05: g. state wildlife management area	Current Public Use: YES	Future Public Use: YES
Land Code: 1000062705	Agency Land Code: R29202555	Land Name: FAW - WILDLIFE	County: MARSHALL	Acres: 40.00
City:	Site Code: R290108	Classification Per M.S. 86A.05: g. state wildlife management area	Current Public Use: YES	Future Public Use: YES
Land Code: 1000062706	Agency Land Code: R29204165	Land Name: FAW - WILDLIFE	County: MARSHALL	Acres: 7.40
City:	Site Code: R290108	Classification Per M.S. 86A.05: g. state wildlife management area	Current Public Use: YES	Future Public Use: YES
Land Code: 1000062707	Agency Land Code: R29205405	Land Name: FAW - WILDLIFE	County: MARSHALL	Acres: 2.48
City:	Site Code: R290108	Classification Per M.S. 86A.05: g. state wildlife management area	Current Public Use: YES	Future Public Use: YES
Land Code: 1000062708	Agency Land Code: R29205557	Land Name: FAW - WILDLIFE	County: MARSHALL	Acres: 17.55
City:	Site Code: R290108	Classification Per M.S. 86A.05: g. state wildlife management area	Current Public Use: YES	Future Public Use: YES
Land Code: 1000062709	Agency Land Code: R29202933	Land Name: FAW - WILDLIFE	County: MARSHALL	Acres: 40.00
City:	Site Code: R290108	Classification Per M.S. 86A.05: g. state wildlife management area	Current Public Use: YES	Future Public Use: YES
Land Code: 1000062710	Agency Land Code: R29204401	Land Name: FAW - WILDLIFE	County: MARSHALL	Acres: 40.00
City:	Site Code: R290108	Classification Per M.S. 86A.05: g. state wildlife management area	Current Public Use: YES	Future Public Use: YES
Land Code: 1000062711	Agency Land Code: R29205498	Land Name: FAW - WILDLIFE	County: MARSHALL	Acres: 6.65
City:	Site Code: R290108	Classification Per M.S. 86A.05: g. state wildlife management area	Current Public Use: YES	Future Public Use: YES
Land Code: 1000062712	Agency Land Code: R29203097	Land Name: FAW - WILDLIFE	County: MARSHALL	Acres: 40.00
City:	Site Code: R290108	Classification Per M.S. 86A.05: g. state wildlife management area	Current Public Use: YES	Future Public Use: YES
Land Code: 1000062713	Agency Land Code: R29202864	Land Name: FAW - WILDLIFE	County: MARSHALL	Acres: 40.00
City:	Site Code: R290108	Classification Per M.S. 86A.05: g. state wildlife management area	Current Public Use: YES	Future Public Use: YES



Land Code: 1000062714	Agency Land Code: R29204186	Land Name: FAW - WILDLIFE	County: MARSHALL	Acres: 40.00
City:	Site Code: R290108	Classification Per M.S. 86A.05: g. state wildlife management area	Current Public Use: YES	Future Public Use: YES
Land Code: 1000062715	Agency Land Code: R29206585	Land Name: FAW - WILDLIFE	County: MARSHALL	Acres: 40.00
City:	Site Code: R290108	Classification Per M.S. 86A.05: g. state wildlife management area	Current Public Use: YES	Future Public Use: YES
Land Code: 1000062716	Agency Land Code: R29205155	Land Name: FAW - WILDLIFE	County: MARSHALL	Acres: 37.87
City:	Site Code: R290108	Classification Per M.S. 86A.05: g. state wildlife management area	Current Public Use: YES	Future Public Use: YES
Land Code: 1000062717	Agency Land Code: R29205592	Land Name: FAW - WILDLIFE	County: MARSHALL	Acres: 40.00
City:	Site Code: R290108	Classification Per M.S. 86A.05: g. state wildlife management area	Current Public Use: YES	Future Public Use: YES
Land Code: 1000062718	Agency Land Code: R29205501	Land Name: FAW - WILDLIFE	County: MARSHALL	Acres: 11.54
City:	Site Code: R290108	Classification Per M.S. 86A.05: g. state wildlife management area	Current Public Use: YES	Future Public Use: YES
Land Code: 1000062719	Agency Land Code: R29204234	Land Name: FAW - WILDLIFE	County: MARSHALL	Acres: 40.00
City:	Site Code: R290108	Classification Per M.S. 86A.05: g. state wildlife management area	Current Public Use: YES	Future Public Use: YES
Land Code: 1000062720	Agency Land Code: R29202476	Land Name: FAW - WILDLIFE	County: MARSHALL	Acres: 40.00
City:	Site Code: R290108	Classification Per M.S. 86A.05: g. state wildlife management area	Current Public Use: YES	Future Public Use: YES
Land Code: 1000062721	Agency Land Code: R29202495	Land Name: FAW - WILDLIFE	County: MARSHALL	Acres: 40.00
City:	Site Code: R290108	Classification Per M.S. 86A.05: g. state wildlife management area	Current Public Use: YES	Future Public Use: YES
Land Code: 1000062722	Agency Land Code: R29202510	Land Name: FAW - WILDLIFE	County: MARSHALL	Acres: 40.00
City:	Site Code: R290108	Classification Per M.S. 86A.05: g. state wildlife management area	Current Public Use: YES	Future Public Use: YES
Land Code: 1000062723	Agency Land Code: R29202558	Land Name: FAW - WILDLIFE	County: MARSHALL	Acres: 40.00
City:	Site Code: R290108	Classification Per M.S. 86A.05: g. state wildlife management area	Current Public Use: YES	Future Public Use: YES
Land Code: 1000062724	Agency Land Code: R29202919	Land Name: FAW - WILDLIFE	County: MARSHALL	Acres: 40.00
City:	Site Code: R290108	Classification Per M.S. 86A.05: g. state wildlife management area	Current Public Use: YES	Future Public Use: YES
Land Code: 1000062725	Agency Land Code: R29202955	Land Name: FAW - WILDLIFE	County: MARSHALL	Acres: 40.00
City:	Site Code: R290108	Classification Per M.S. 86A.05: g. state wildlife management area	Current Public Use: YES	Future Public Use: YES



Land Code: 1000062726	Agency Land Code: R29202982	Land Name: FAW - WILDLIFE	County: MARSHALL	Acres: 40.00
City:	Site Code: R290108	Classification Per M.S. 86A.05: g. state wildlife management area	Current Public Use: YES	Future Public Use: YES
Land Code: 1000062727	Agency Land Code: R29203028	Land Name: FAW - WILDLIFE	County: MARSHALL	Acres: 40.00
City:	Site Code: R290108	Classification Per M.S. 86A.05: g. state wildlife management area	Current Public Use: YES	Future Public Use: YES
Land Code: 1000062728	Agency Land Code: R29203062	Land Name: FAW - WILDLIFE	County: MARSHALL	Acres: 40.00
City:	Site Code: R290108	Classification Per M.S. 86A.05: g. state wildlife management area	Current Public Use: YES	Future Public Use: YES
Land Code: 1000062729	Agency Land Code: R29206382	Land Name: FAW - WILDLIFE	County: MARSHALL	Acres: 40.00
City:	Site Code: R290108	Classification Per M.S. 86A.05: g. state wildlife management area	Current Public Use: YES	Future Public Use: YES
Land Code: 1000062730	Agency Land Code: R29206526	Land Name: FAW - WILDLIFE	County: MARSHALL	Acres: 40.00
City:	Site Code: R290108	Classification Per M.S. 86A.05: g. state wildlife management area	Current Public Use: YES	Future Public Use: YES
Land Code: 1000062731	Agency Land Code: R29206528	Land Name: FAW - WILDLIFE	County: MARSHALL	Acres: 40.00
City:	Site Code: R290108	Classification Per M.S. 86A.05: g. state wildlife management area	Current Public Use: YES	Future Public Use: YES
Land Code: 1000062732	Agency Land Code: R29206664	Land Name: FAW - WILDLIFE	County: MARSHALL	Acres: 40.00
City:	Site Code: R290108	Classification Per M.S. 86A.05: g. state wildlife management area	Current Public Use: YES	Future Public Use: YES
Land Code: 1000062733	Agency Land Code: R29203145	Land Name: FAW - WILDLIFE	County: MARSHALL	Acres: 40.00
City:	Site Code: R290108	Classification Per M.S. 86A.05: g. state wildlife management area	Current Public Use: YES	Future Public Use: YES
Land Code: 1000062734	Agency Land Code: R29203170	Land Name: FAW - WILDLIFE	County: MARSHALL	Acres: 40.00
City:	Site Code: R290108	Classification Per M.S. 86A.05: g. state wildlife management area	Current Public Use: YES	Future Public Use: YES
Land Code: 1000062735	Agency Land Code: R29203190	Land Name: FAW - WILDLIFE	County: MARSHALL	Acres: 40.00
City:	Site Code: R290108	Classification Per M.S. 86A.05: g. state wildlife management area	Current Public Use: YES	Future Public Use: YES
Land Code: 1000062736	Agency Land Code: R29203207	Land Name: FAW - WILDLIFE	County: MARSHALL	Acres: 40.00
City:	Site Code: R290108	Classification Per M.S. 86A.05: g. state wildlife management area	Current Public Use: YES	Future Public Use: YES
Land Code: 1000062737	Agency Land Code: R29206726	Land Name: FAW - WILDLIFE	County: MARSHALL	Acres: 39.20
City:	Site Code: R290108	Classification Per M.S. 86A.05: g. state wildlife management area	Current Public Use: YES	Future Public Use: YES



Land Code: 1000062738	Agency Land Code: R29206774	Land Name: FAW - WILDLIFE	County: MARSHALL	Acres: 32.78
City:	Site Code: R290108	Classification Per M.S. 86A.05: g. state wildlife management area	Current Public Use: YES	Future Public Use: YES
Land Code: 1000062739	Agency Land Code: R29206792	Land Name: FAW - WILDLIFE	County: MARSHALL	Acres: 40.00
City:	Site Code: R290108	Classification Per M.S. 86A.05: g. state wildlife management area	Current Public Use: YES	Future Public Use: YES
Land Code: 1000062740	Agency Land Code: R29204171	Land Name: FAW - WILDLIFE	County: MARSHALL	Acres: 40.00
City:	Site Code: R290108	Classification Per M.S. 86A.05: g. state wildlife management area	Current Public Use: YES	Future Public Use: YES
Land Code: 1000062741	Agency Land Code: R29204179	Land Name: FAW - WILDLIFE	County: MARSHALL	Acres: 40.00
City:	Site Code: R290108	Classification Per M.S. 86A.05: g. state wildlife management area	Current Public Use: YES	Future Public Use: YES
Land Code: 1000062742	Agency Land Code: R29205459	Land Name: FAW - WILDLIFE	County: MARSHALL	Acres: 26.90
City:	Site Code: R290108	Classification Per M.S. 86A.05: g. state wildlife management area	Current Public Use: YES	Future Public Use: YES
Land Code: 1000062743	Agency Land Code: R29204216	Land Name: FAW - WILDLIFE	County: MARSHALL	Acres: 40.00
City:	Site Code: R290108	Classification Per M.S. 86A.05: g. state wildlife management area	Current Public Use: YES	Future Public Use: YES
Land Code: 1000062744	Agency Land Code: R29204241	Land Name: FAW - WILDLIFE	County: MARSHALL	Acres: 40.00
City:	Site Code: R290108	Classification Per M.S. 86A.05: g. state wildlife management area	Current Public Use: YES	Future Public Use: YES
Land Code: 1000062745	Agency Land Code: R29205099	Land Name: FAW - WILDLIFE	County: MARSHALL	Acres: 38.22
City:	Site Code: R290108	Classification Per M.S. 86A.05: g. state wildlife management area	Current Public Use: YES	Future Public Use: YES
Land Code: 1000062746	Agency Land Code: R29205121	Land Name: FAW - WILDLIFE	County: MARSHALL	Acres: 30.52
City:	Site Code: R290108	Classification Per M.S. 86A.05: g. state wildlife management area	Current Public Use: YES	Future Public Use: YES
Land Code: 1000062747	Agency Land Code: R29204255	Land Name: FAW - WILDLIFE	County: MARSHALL	Acres: 40.00
City:	Site Code: R290108	Classification Per M.S. 86A.05: g. state wildlife management area	Current Public Use: YES	Future Public Use: YES
Land Code: 1000062748	Agency Land Code: R29204270	Land Name: FAW - WILDLIFE	County: MARSHALL	Acres: 40.00
City:	Site Code: R290108	Classification Per M.S. 86A.05: g. state wildlife management area	Current Public Use: YES	Future Public Use: YES
Land Code: 1000062749	Agency Land Code: R29204275	Land Name: FAW - WILDLIFE	County: MARSHALL	Acres: 40.00
City:	Site Code: R290108	Classification Per M.S. 86A.05: g. state wildlife management area	Current Public Use: YES	Future Public Use: YES



Land Code: 1000062750	Agency Land Code: R29204286	Land Name: FAW - WILDLIFE	County: MARSHALL	Acres: 40.00
City:	Site Code: R290108	Classification Per M.S. 86A.05: g. state wildlife management area	Current Public Use: YES	Future Public Use: YES
Land Code: 1000062751	Agency Land Code: R29205156	Land Name: FAW - WILDLIFE	County: MARSHALL	Acres: 17.40
City:	Site Code: R290108	Classification Per M.S. 86A.05: g. state wildlife management area	Current Public Use: YES	Future Public Use: YES
Land Code: 1000062752	Agency Land Code: R29205548	Land Name: FAW - WILDLIFE	County: MARSHALL	Acres: 39.05
City:	Site Code: R290108	Classification Per M.S. 86A.05: g. state wildlife management area	Current Public Use: YES	Future Public Use: YES
Land Code: 1000062753	Agency Land Code: R29205570	Land Name: FAW - WILDLIFE	County: MARSHALL	Acres: 35.60
City:	Site Code: R290108	Classification Per M.S. 86A.05: g. state wildlife management area	Current Public Use: YES	Future Public Use: YES
Land Code: 1000062754	Agency Land Code: R29205571	Land Name: FAW - WILDLIFE	County: MARSHALL	Acres: 8.10
City:	Site Code: R290108	Classification Per M.S. 86A.05: g. state wildlife management area	Current Public Use: YES	Future Public Use: YES
Land Code: 1000062755	Agency Land Code: R29205212	Land Name: FAW - WILDLIFE	County: MARSHALL	Acres: 40.00
City:	Site Code: R290108	Classification Per M.S. 86A.05: g. state wildlife management area	Current Public Use: YES	Future Public Use: YES
Land Code: 1000062756	Agency Land Code: R29205587	Land Name: FAW - WILDLIFE	County: MARSHALL	Acres: 30.00
City:	Site Code: R290108	Classification Per M.S. 86A.05: g. state wildlife management area	Current Public Use: YES	Future Public Use: YES
Land Code: 1000062757	Agency Land Code: R29204369	Land Name: FAW - WILDLIFE	County: MARSHALL	Acres: 40.00
City:	Site Code: R290108	Classification Per M.S. 86A.05: g. state wildlife management area	Current Public Use: YES	Future Public Use: YES
Land Code: 1000062758	Agency Land Code: R29204376	Land Name: FAW - WILDLIFE	County: MARSHALL	Acres: 40.00
City:	Site Code: R290108	Classification Per M.S. 86A.05: g. state wildlife management area	Current Public Use: YES	Future Public Use: YES
Land Code: 1000062759	Agency Land Code: R29205238	Land Name: FAW - WILDLIFE	County: MARSHALL	Acres: 40.00
City:	Site Code: R290108	Classification Per M.S. 86A.05: g. state wildlife management area	Current Public Use: YES	Future Public Use: YES
Land Code: 1000062760	Agency Land Code: R29204425	Land Name: FAW - WILDLIFE	County: MARSHALL	Acres: 40.00
City:	Site Code: R290108	Classification Per M.S. 86A.05: g. state wildlife management area	Current Public Use: YES	Future Public Use: YES
Land Code: 1000062761	Agency Land Code: R29205300	Land Name: FAW - WILDLIFE	County: MARSHALL	Acres: 40.95
City:	Site Code: R290108	Classification Per M.S. 86A.05: g. state wildlife management area	Current Public Use: YES	Future Public Use: YES



Land Code: 1000062762	Agency Land Code: R29205341	Land Name: FAW - WILDLIFE	County: MARSHALL	Acres: 13.75
City:	Site Code: R290108	Classification Per M.S. 86A.05: g. state wildlife management area	Current Public Use: YES	Future Public Use: YES
Land Code: 1000062763	Agency Land Code: R29203109	Land Name: FAW - WILDLIFE	County: MARSHALL	Acres: 40.00
City:	Site Code: R290108	Classification Per M.S. 86A.05: g. state wildlife management area	Current Public Use: YES	Future Public Use: YES
Land Code: 1000062764	Agency Land Code: R29203132	Land Name: FAW - WILDLIFE	County: MARSHALL	Acres: 40.00
City:	Site Code: R290108	Classification Per M.S. 86A.05: g. state wildlife management area	Current Public Use: YES	Future Public Use: YES
Land Code: 1000062765	Agency Land Code: R29204136	Land Name: FAW - WILDLIFE	County: MARSHALL	Acres: 20.00
City:	Site Code: R290108	Classification Per M.S. 86A.05: g. state wildlife management area	Current Public Use: YES	Future Public Use: YES
Land Code: 1000062766	Agency Land Code: R29202469	Land Name: FAW - WILDLIFE	County: MARSHALL	Acres: 40.00
City:	Site Code: R290108	Classification Per M.S. 86A.05: g. state wildlife management area	Current Public Use: YES	Future Public Use: YES
Land Code: 1000062767	Agency Land Code: R29202503	Land Name: FAW - WILDLIFE	County: MARSHALL	Acres: 40.00
City:	Site Code: R290108	Classification Per M.S. 86A.05: g. state wildlife management area	Current Public Use: YES	Future Public Use: YES
Land Code: 1000062768	Agency Land Code: R29202514	Land Name: FAW - WILDLIFE	County: MARSHALL	Acres: 40.00
City:	Site Code: R290108	Classification Per M.S. 86A.05: g. state wildlife management area	Current Public Use: YES	Future Public Use: YES
Land Code: 1000062769	Agency Land Code: R29202522	Land Name: FAW - WILDLIFE	County: MARSHALL	Acres: 35.20
City:	Site Code: R290108	Classification Per M.S. 86A.05: g. state wildlife management area	Current Public Use: YES	Future Public Use: YES
Land Code: 1000062770	Agency Land Code: R29202536	Land Name: FAW - WILDLIFE	County: MARSHALL	Acres: 40.00
City:	Site Code: R290108	Classification Per M.S. 86A.05: g. state wildlife management area	Current Public Use: YES	Future Public Use: YES
Land Code: 1000062771	Agency Land Code: R29202542	Land Name: FAW - WILDLIFE	County: MARSHALL	Acres: 40.00
City:	Site Code: R290108	Classification Per M.S. 86A.05: g. state wildlife management area	Current Public Use: YES	Future Public Use: YES
Land Code: 1000062772	Agency Land Code: R29202892	Land Name: FAW - WILDLIFE	County: MARSHALL	Acres: 40.00
City:	Site Code: R290108	Classification Per M.S. 86A.05: g. state wildlife management area	Current Public Use: YES	Future Public Use: YES
Land Code: 1000062773	Agency Land Code: R29202925	Land Name: FAW - WILDLIFE	County: MARSHALL	Acres: 40.00
City:	Site Code: R290108	Classification Per M.S. 86A.05: g. state wildlife management area	Current Public Use: YES	Future Public Use: YES



Land Code: 1000062774	Agency Land Code: R29203007	Land Name: FAW - WILDLIFE	County: MARSHALL	Acres: 40.00
City:	Site Code: R290108	Classification Per M.S. 86A.05: g. state wildlife management area	Current Public Use: YES	Future Public Use: YES
Land Code: 1000062775	Agency Land Code: R29203026	Land Name: FAW - WILDLIFE	County: MARSHALL	Acres: 40.00
City:	Site Code: R290108	Classification Per M.S. 86A.05: g. state wildlife management area	Current Public Use: YES	Future Public Use: YES
Land Code: 1000062776	Agency Land Code: R29203046	Land Name: FAW - WILDLIFE	County: MARSHALL	Acres: 40.00
City:	Site Code: R290108	Classification Per M.S. 86A.05: g. state wildlife management area	Current Public Use: YES	Future Public Use: YES
Land Code: 1000062777	Agency Land Code: R29203063	Land Name: FAW - WILDLIFE	County: MARSHALL	Acres: 40.00
City:	Site Code: R290108	Classification Per M.S. 86A.05: g. state wildlife management area	Current Public Use: YES	Future Public Use: YES
Land Code: 1000062778	Agency Land Code: R29203089	Land Name: FAW - WILDLIFE	County: MARSHALL	Acres: 40.00
City:	Site Code: R290108	Classification Per M.S. 86A.05: g. state wildlife management area	Current Public Use: YES	Future Public Use: YES
Land Code: 1000062779	Agency Land Code: R29207663	Land Name: FAW - WILDLIFE	County: MARSHALL	Acres: 40.00
City:	Site Code: R290108	Classification Per M.S. 86A.05: g. state wildlife management area	Current Public Use: YES	Future Public Use: YES
Land Code: 1000062780	Agency Land Code: R29204423	Land Name: FAW - WILDLIFE	County: MARSHALL	Acres: 40.00
City:	Site Code: R290108	Classification Per M.S. 86A.05: g. state wildlife management area	Current Public Use: YES	Future Public Use: YES
Land Code: 1000062781	Agency Land Code: R29205312	Land Name: FAW - WILDLIFE	County: MARSHALL	Acres: 9.70
City:	Site Code: R290108	Classification Per M.S. 86A.05: g. state wildlife management area	Current Public Use: YES	Future Public Use: YES
Land Code: 1000062782	Agency Land Code: R29205323	Land Name: FAW - WILDLIFE	County: MARSHALL	Acres: 0.10
City:	Site Code: R290108	Classification Per M.S. 86A.05: g. state wildlife management area	Current Public Use: YES	Future Public Use: YES
Land Code: 1000062783	Agency Land Code: R29205410	Land Name: FAW - WILDLIFE	County: MARSHALL	Acres: 1.03
City:	Site Code: R290108	Classification Per M.S. 86A.05: g. state wildlife management area	Current Public Use: YES	Future Public Use: YES
Land Code: 1000062784	Agency Land Code: R29205417	Land Name: FAW - WILDLIFE	County: MARSHALL	Acres: 0.16
City:	Site Code: R290108	Classification Per M.S. 86A.05: g. state wildlife management area	Current Public Use: YES	Future Public Use: YES
Land Code: 1000062785	Agency Land Code: R29205432	Land Name: FAW - WILDLIFE	County: MARSHALL	Acres: 40.00
City:	Site Code: R290108	Classification Per M.S. 86A.05: g. state wildlife management area	Current Public Use: YES	Future Public Use: YES



Land Code: 1000062786	Agency Land Code: R29205361	Land Name: FAW - WILDLIFE	County: MARSHALL	Acres: 9.42
City:	Site Code: R290108	Classification Per M.S. 86A.05: g. state wildlife management area	Current Public Use: YES	Future Public Use: YES
Land Code: 1000062787	Agency Land Code: R29205371	Land Name: FAW - WILDLIFE	County: MARSHALL	Acres: 6.44
City:	Site Code: R290108	Classification Per M.S. 86A.05: g. state wildlife management area	Current Public Use: YES	Future Public Use: YES
Land Code: 1000062788	Agency Land Code: R29207316	Land Name: FAW - WILDLIFE	County: MARSHALL	Acres: 40.00
City:	Site Code: R290108	Classification Per M.S. 86A.05: g. state wildlife management area	Current Public Use: YES	Future Public Use: YES
Land Code: 1000062789	Agency Land Code: R29204145	Land Name: FAW - WILDLIFE	County: MARSHALL	Acres: 38.30
City:	Site Code: R290108	Classification Per M.S. 86A.05: g. state wildlife management area	Current Public Use: YES	Future Public Use: YES
Land Code: 1000062790	Agency Land Code: R29205035	Land Name: FAW - WILDLIFE	County: MARSHALL	Acres: 40.00
City:	Site Code: R290108	Classification Per M.S. 86A.05: g. state wildlife management area	Current Public Use: YES	Future Public Use: YES
Land Code: 1000062791	Agency Land Code: R29205441	Land Name: FAW - WILDLIFE	County: MARSHALL	Acres: 0.30
City:	Site Code: R290108	Classification Per M.S. 86A.05: g. state wildlife management area	Current Public Use: YES	Future Public Use: YES
Land Code: 1000062792	Agency Land Code: R29204204	Land Name: FAW - WILDLIFE	County: MARSHALL	Acres: 40.00
City:	Site Code: R290108	Classification Per M.S. 86A.05: g. state wildlife management area	Current Public Use: YES	Future Public Use: YES
Land Code: 1000062793	Agency Land Code: R29205485	Land Name: FAW - WILDLIFE	County: MARSHALL	Acres: 15.00
City:	Site Code: R290108	Classification Per M.S. 86A.05: g. state wildlife management area	Current Public Use: YES	Future Public Use: YES
Land Code: 1000062794	Agency Land Code: R29205528	Land Name: FAW - WILDLIFE	County: MARSHALL	Acres: 20.00
City:	Site Code: R290108	Classification Per M.S. 86A.05: g. state wildlife management area	Current Public Use: YES	Future Public Use: YES
Land Code: 1000062795	Agency Land Code: R29204252	Land Name: FAW - WILDLIFE	County: MARSHALL	Acres: 40.00
City:	Site Code: R290108	Classification Per M.S. 86A.05: g. state wildlife management area	Current Public Use: YES	Future Public Use: YES
Land Code: 1000062796	Agency Land Code: R29205134	Land Name: FAW - WILDLIFE	County: MARSHALL	Acres: 40.00
City:	Site Code: R290108	Classification Per M.S. 86A.05: g. state wildlife management area	Current Public Use: YES	Future Public Use: YES
Land Code: 1000062797	Agency Land Code: R29205152	Land Name: FAW - WILDLIFE	County: MARSHALL	Acres: 39.05
City:	Site Code: R290108	Classification Per M.S. 86A.05: g. state wildlife management area	Current Public Use: YES	Future Public Use: YES



Land Code: 1000062798	Agency Land Code: R29205179	Land Name: FAW - WILDLIFE	County: MARSHALL	Acres: 40.00
City:	Site Code: R290108	Classification Per M.S. 86A.05: g. state wildlife management area	Current Public Use: YES	Future Public Use: YES
Land Code: 1000062799	Agency Land Code: R29206609	Land Name: FAW - WILDLIFE	County: MARSHALL	Acres: 40.00
City:	Site Code: R290108	Classification Per M.S. 86A.05: g. state wildlife management area	Current Public Use: YES	Future Public Use: YES
Land Code: 1000062800	Agency Land Code: R29204307	Land Name: FAW - WILDLIFE	County: MARSHALL	Acres: 40.00
City:	Site Code: R290108	Classification Per M.S. 86A.05: g. state wildlife management area	Current Public Use: YES	Future Public Use: YES
Land Code: 1000062801	Agency Land Code: R29204326	Land Name: FAW - WILDLIFE	County: MARSHALL	Acres: 19.15
City:	Site Code: R290108	Classification Per M.S. 86A.05: g. state wildlife management area	Current Public Use: YES	Future Public Use: YES
Land Code: 1000062802	Agency Land Code: R29204333	Land Name: FAW - WILDLIFE	County: MARSHALL	Acres: 43.22
City:	Site Code: R290108	Classification Per M.S. 86A.05: g. state wildlife management area	Current Public Use: YES	Future Public Use: YES
Land Code: 1000062803	Agency Land Code: R29206694	Land Name: FAW - WILDLIFE	County: MARSHALL	Acres: 40.00
City:	Site Code: R290108	Classification Per M.S. 86A.05: g. state wildlife management area	Current Public Use: YES	Future Public Use: YES
Land Code: 1000062804	Agency Land Code: R29206772	Land Name: FAW - WILDLIFE	County: MARSHALL	Acres: 36.06
City:	Site Code: R290108	Classification Per M.S. 86A.05: g. state wildlife management area	Current Public Use: YES	Future Public Use: YES
Land Code: 1000062805	Agency Land Code: R29205181	Land Name: FAW - WILDLIFE	County: MARSHALL	Acres: 40.00
City:	Site Code: R290108	Classification Per M.S. 86A.05: g. state wildlife management area	Current Public Use: YES	Future Public Use: YES
Land Code: 1000062806	Agency Land Code: R29206799	Land Name: FAW - WILDLIFE	County: MARSHALL	Acres: 40.00
City:	Site Code: R290108	Classification Per M.S. 86A.05: g. state wildlife management area	Current Public Use: YES	Future Public Use: YES
Land Code: 1000062807	Agency Land Code: R29205259	Land Name: FAW - WILDLIFE	County: MARSHALL	Acres: 40.00
City:	Site Code: R290108	Classification Per M.S. 86A.05: g. state wildlife management area	Current Public Use: YES	Future Public Use: YES
Land Code: 1000062808	Agency Land Code: R29203172	Land Name: FAW - WILDLIFE	County: MARSHALL	Acres: 40.00
City:	Site Code: R290108	Classification Per M.S. 86A.05: g. state wildlife management area	Current Public Use: YES	Future Public Use: YES
Land Code: 1000062809	Agency Land Code: R29203175	Land Name: FAW - WILDLIFE	County: MARSHALL	Acres: 40.00
City:	Site Code: R290108	Classification Per M.S. 86A.05: g. state wildlife management area	Current Public Use: YES	Future Public Use: YES



Land Code: 1000062810	Agency Land Code: R29203200	Land Name: FAW - WILDLIFE	County: MARSHALL	Acres: 40.00
City:	Site Code: R290108	Classification Per M.S. 86A.05: g. state wildlife management area	Current Public Use: YES	Future Public Use: YES
Land Code: 1000062811	Agency Land Code: R29202496	Land Name: FAW - WILDLIFE	County: MARSHALL	Acres: 40.00
City:	Site Code: R290108	Classification Per M.S. 86A.05: g. state wildlife management area	Current Public Use: YES	Future Public Use: YES
Land Code: 1000062812	Agency Land Code: R29202548	Land Name: FAW - WILDLIFE	County: MARSHALL	Acres: 40.00
City:	Site Code: R290108	Classification Per M.S. 86A.05: g. state wildlife management area	Current Public Use: YES	Future Public Use: YES
Land Code: 1000062813	Agency Land Code: R29202888	Land Name: FAW - WILDLIFE	County: MARSHALL	Acres: 40.00
City:	Site Code: R290108	Classification Per M.S. 86A.05: g. state wildlife management area	Current Public Use: YES	Future Public Use: YES
Land Code: 1000062814	Agency Land Code: R29202891	Land Name: FAW - WILDLIFE	County: MARSHALL	Acres: 40.00
City:	Site Code: R290108	Classification Per M.S. 86A.05: g. state wildlife management area	Current Public Use: YES	Future Public Use: YES
Land Code: 1000062815	Agency Land Code: R29202980	Land Name: FAW - WILDLIFE	County: MARSHALL	Acres: 40.00
City:	Site Code: R290108	Classification Per M.S. 86A.05: g. state wildlife management area	Current Public Use: YES	Future Public Use: YES
Land Code: 1000062816	Agency Land Code: R29203003	Land Name: FAW - WILDLIFE	County: MARSHALL	Acres: 40.00
City:	Site Code: R290108	Classification Per M.S. 86A.05: g. state wildlife management area	Current Public Use: YES	Future Public Use: YES
Land Code: 1000062817	Agency Land Code: R29203005	Land Name: FAW - WILDLIFE	County: MARSHALL	Acres: 40.00
City:	Site Code: R290108	Classification Per M.S. 86A.05: g. state wildlife management area	Current Public Use: YES	Future Public Use: YES
Land Code: 1000062818	Agency Land Code: R29203048	Land Name: FAW - WILDLIFE	County: MARSHALL	Acres: 40.00
City:	Site Code: R290108	Classification Per M.S. 86A.05: g. state wildlife management area	Current Public Use: YES	Future Public Use: YES
Land Code: 1000062819	Agency Land Code: R29203086	Land Name: FAW - WILDLIFE	County: MARSHALL	Acres: 40.00
City:	Site Code: R290108	Classification Per M.S. 86A.05: g. state wildlife management area	Current Public Use: YES	Future Public Use: YES
Land Code: 1000062820	Agency Land Code: R29207513	Land Name: FAW - WILDLIFE	County: MARSHALL	Acres: 40.00
City:	Site Code: R290108	Classification Per M.S. 86A.05: g. state wildlife management area	Current Public Use: YES	Future Public Use: YES
Land Code: 1000062821	Agency Land Code: R29207667	Land Name: FAW - WILDLIFE	County: MARSHALL	Acres: 40.00
City:	Site Code: R290108	Classification Per M.S. 86A.05: g. state wildlife management area	Current Public Use: YES	Future Public Use: YES



Land Code: 1000062822	Agency Land Code: R29207670	Land Name: FAW - WILDLIFE	County: MARSHALL	Acres: 40.00
City:	Site Code: R290108	Classification Per M.S. 86A.05: g. state wildlife management area	Current Public Use: YES	Future Public Use: YES
Land Code: 1000062823	Agency Land Code: R29204438	Land Name: FAW - WILDLIFE	County: MARSHALL	Acres: 40.00
City:	Site Code: R290108	Classification Per M.S. 86A.05: g. state wildlife management area	Current Public Use: YES	Future Public Use: YES
Land Code: 1000062824	Agency Land Code: R29205331	Land Name: FAW - WILDLIFE	County: MARSHALL	Acres: 1.74
City:	Site Code: R290108	Classification Per M.S. 86A.05: g. state wildlife management area	Current Public Use: YES	Future Public Use: YES
Land Code: 1000062825	Agency Land Code: R29205333	Land Name: FAW - WILDLIFE	County: MARSHALL	Acres: 0.45
City:	Site Code: R290108	Classification Per M.S. 86A.05: g. state wildlife management area	Current Public Use: YES	Future Public Use: YES
Land Code: 1000062826	Agency Land Code: R29205414	Land Name: FAW - WILDLIFE	County: MARSHALL	Acres: 0.47
City:	Site Code: R290108	Classification Per M.S. 86A.05: g. state wildlife management area	Current Public Use: YES	Future Public Use: YES
Land Code: 1000062827	Agency Land Code: R29205362	Land Name: FAW - WILDLIFE	County: MARSHALL	Acres: 40.00
City:	Site Code: R290108	Classification Per M.S. 86A.05: g. state wildlife management area	Current Public Use: YES	Future Public Use: YES
Land Code: 1000062828	Agency Land Code: R29204141	Land Name: FAW - WILDLIFE	County: MARSHALL	Acres: 40.00
City:	Site Code: R290108	Classification Per M.S. 86A.05: g. state wildlife management area	Current Public Use: YES	Future Public Use: YES
Land Code: 1000062829	Agency Land Code: R29205061	Land Name: FAW - WILDLIFE	County: MARSHALL	Acres: 40.00
City:	Site Code: R290108	Classification Per M.S. 86A.05: g. state wildlife management area	Current Public Use: YES	Future Public Use: YES
Land Code: 1000062830	Agency Land Code: R29205442	Land Name: FAW - WILDLIFE	County: MARSHALL	Acres: 39.70
City:	Site Code: R290108	Classification Per M.S. 86A.05: g. state wildlife management area	Current Public Use: YES	Future Public Use: YES
Land Code: 1000062831	Agency Land Code: R29205443	Land Name: FAW - WILDLIFE	County: MARSHALL	Acres: 9.50
City:	Site Code: R290108	Classification Per M.S. 86A.05: g. state wildlife management area	Current Public Use: YES	Future Public Use: YES
Land Code: 1000062832	Agency Land Code: R29205470	Land Name: FAW - WILDLIFE	County: MARSHALL	Acres: 1.30
City:	Site Code: R290108	Classification Per M.S. 86A.05: g. state wildlife management area	Current Public Use: YES	Future Public Use: YES
Land Code: 1000062833	Agency Land Code: R29204194	Land Name: FAW - WILDLIFE	County: MARSHALL	Acres: 40.00
City:	Site Code: R290108	Classification Per M.S. 86A.05: g. state wildlife management area	Current Public Use: YES	Future Public Use: YES



Land Code: 1000062834	Agency Land Code: R29204217	Land Name: FAW - WILDLIFE	County: MARSHALL	Acres: 40.00
City:	Site Code: R290108	Classification Per M.S. 86A.05: g. state wildlife management area	Current Public Use: YES	Future Public Use: YES
Land Code: 1000062835	Agency Land Code: R29204238	Land Name: FAW - WILDLIFE	County: MARSHALL	Acres: 40.00
City:	Site Code: R290108	Classification Per M.S. 86A.05: g. state wildlife management area	Current Public Use: YES	Future Public Use: YES
Land Code: 1000062836	Agency Land Code: R29205495	Land Name: FAW - WILDLIFE	County: MARSHALL	Acres: 25.95
City:	Site Code: R290108	Classification Per M.S. 86A.05: g. state wildlife management area	Current Public Use: YES	Future Public Use: YES
Land Code: 1000062837	Agency Land Code: R29205496	Land Name: FAW - WILDLIFE	County: MARSHALL	Acres: 4.85
City:	Site Code: R290108	Classification Per M.S. 86A.05: g. state wildlife management area	Current Public Use: YES	Future Public Use: YES
Land Code: 1000062838	Agency Land Code: R29204249	Land Name: FAW - WILDLIFE	County: MARSHALL	Acres: 40.00
City:	Site Code: R290108	Classification Per M.S. 86A.05: g. state wildlife management area	Current Public Use: YES	Future Public Use: YES
Land Code: 1000062839	Agency Land Code: R29205143	Land Name: FAW - WILDLIFE	County: MARSHALL	Acres: 29.10
City:	Site Code: R290108	Classification Per M.S. 86A.05: g. state wildlife management area	Current Public Use: YES	Future Public Use: YES
Land Code: 1000062840	Agency Land Code: R29205164	Land Name: FAW - WILDLIFE	County: MARSHALL	Acres: 12.50
City:	Site Code: R290108	Classification Per M.S. 86A.05: g. state wildlife management area	Current Public Use: YES	Future Public Use: YES
Land Code: 1000062841	Agency Land Code: R29205542	Land Name: FAW - WILDLIFE	County: MARSHALL	Acres: 0.52
City:	Site Code: R290108	Classification Per M.S. 86A.05: g. state wildlife management area	Current Public Use: YES	Future Public Use: YES
Land Code: 1000062842	Agency Land Code: R29205543	Land Name: FAW - WILDLIFE	County: MARSHALL	Acres: 6.98
City:	Site Code: R290108	Classification Per M.S. 86A.05: g. state wildlife management area	Current Public Use: YES	Future Public Use: YES
Land Code: 1000062843	Agency Land Code: R29205546	Land Name: FAW - WILDLIFE	County: MARSHALL	Acres: 2.77
City:	Site Code: R290108	Classification Per M.S. 86A.05: g. state wildlife management area	Current Public Use: YES	Future Public Use: YES
Land Code: 1000062844	Agency Land Code: R29204332	Land Name: FAW - WILDLIFE	County: MARSHALL	Acres: 0.60
City:	Site Code: R290108	Classification Per M.S. 86A.05: g. state wildlife management area	Current Public Use: YES	Future Public Use: YES
Land Code: 1000062845	Agency Land Code: R29205192	Land Name: FAW - WILDLIFE	County: MARSHALL	Acres: 42.25
City:	Site Code: R290108	Classification Per M.S. 86A.05: g. state wildlife management area	Current Public Use: YES	Future Public Use: YES



Land Code: 1000062846	Agency Land Code: R29205604	Land Name: FAW - WILDLIFE	County: MARSHALL	Acres: 40.00
City:	Site Code: R290108	Classification Per M.S. 86A.05: g. state wildlife management area	Current Public Use: YES	Future Public Use: YES
Land Code: 1000062847	Agency Land Code: R29205260	Land Name: FAW - WILDLIFE	County: MARSHALL	Acres: 57.02
City:	Site Code: R290108	Classification Per M.S. 86A.05: g. state wildlife management area	Current Public Use: YES	Future Public Use: YES
Land Code: 1000062848	Agency Land Code: R29203094	Land Name: FAW - WILDLIFE	County: MARSHALL	Acres: 40.00
City:	Site Code: R290108	Classification Per M.S. 86A.05: g. state wildlife management area	Current Public Use: YES	Future Public Use: YES
Land Code: 1000062849	Agency Land Code: R29203118	Land Name: FAW - WILDLIFE	County: MARSHALL	Acres: 35.97
City:	Site Code: R290108	Classification Per M.S. 86A.05: g. state wildlife management area	Current Public Use: YES	Future Public Use: YES
Land Code: 1000062850	Agency Land Code: R29203180	Land Name: FAW - WILDLIFE	County: MARSHALL	Acres: 40.00
City:	Site Code: R290108	Classification Per M.S. 86A.05: g. state wildlife management area	Current Public Use: YES	Future Public Use: YES
Land Code: 1000062851	Agency Land Code: R29203193	Land Name: FAW - WILDLIFE	County: MARSHALL	Acres: 40.00
City:	Site Code: R290108	Classification Per M.S. 86A.05: g. state wildlife management area	Current Public Use: YES	Future Public Use: YES
Land Code: 1000062852	Agency Land Code: R29202523	Land Name: FAW - WILDLIFE	County: MARSHALL	Acres: 35.20
City:	Site Code: R290108	Classification Per M.S. 86A.05: g. state wildlife management area	Current Public Use: YES	Future Public Use: YES
Land Code: 1000062853	Agency Land Code: R29202557	Land Name: FAW - WILDLIFE	County: MARSHALL	Acres: 40.00
City:	Site Code: R290108	Classification Per M.S. 86A.05: g. state wildlife management area	Current Public Use: YES	Future Public Use: YES
Land Code: 1000062854	Agency Land Code: R29202868	Land Name: FAW - WILDLIFE	County: MARSHALL	Acres: 40.00
City:	Site Code: R290108	Classification Per M.S. 86A.05: g. state wildlife management area	Current Public Use: YES	Future Public Use: YES
Land Code: 1000062855	Agency Land Code: R29202943	Land Name: FAW - WILDLIFE	County: MARSHALL	Acres: 40.00
City:	Site Code: R290108	Classification Per M.S. 86A.05: g. state wildlife management area	Current Public Use: YES	Future Public Use: YES
Land Code: 1000062856	Agency Land Code: R29202977	Land Name: FAW - WILDLIFE	County: MARSHALL	Acres: 40.00
City:	Site Code: R290108	Classification Per M.S. 86A.05: g. state wildlife management area	Current Public Use: YES	Future Public Use: YES
Land Code: 1000062857	Agency Land Code: R29203053	Land Name: FAW - WILDLIFE	County: MARSHALL	Acres: 40.00
City:	Site Code: R290108	Classification Per M.S. 86A.05: g. state wildlife management area	Current Public Use: YES	Future Public Use: YES



Land Code: 1000062858	Agency Land Code: R29203081	Land Name: FAW - WILDLIFE	County: MARSHALL	Acres: 40.00
City:	Site Code: R290108	Classification Per M.S. 86A.05: g. state wildlife management area	Current Public Use: YES	Future Public Use: YES
Land Code: 1000062859	Agency Land Code: R29207665	Land Name: FAW - WILDLIFE	County: MARSHALL	Acres: 40.00
City:	Site Code: R290108	Classification Per M.S. 86A.05: g. state wildlife management area	Current Public Use: YES	Future Public Use: YES
Land Code: 1000062860	Agency Land Code: R29205644	Land Name: FAW - WILDLIFE	County: MARSHALL	Acres: 1.03
City:	Site Code: R290108	Classification Per M.S. 86A.05: g. state wildlife management area	Current Public Use: YES	Future Public Use: YES
Land Code: 1000062861	Agency Land Code: R29204400	Land Name: FAW - WILDLIFE	County: MARSHALL	Acres: 40.00
City:	Site Code: R290108	Classification Per M.S. 86A.05: g. state wildlife management area	Current Public Use: YES	Future Public Use: YES
Land Code: 1000062862	Agency Land Code: R29204429	Land Name: FAW - WILDLIFE	County: MARSHALL	Acres: 40.00
City:	Site Code: R290108	Classification Per M.S. 86A.05: g. state wildlife management area	Current Public Use: YES	Future Public Use: YES
Land Code: 1000062863	Agency Land Code: R29204431	Land Name: FAW - WILDLIFE	County: MARSHALL	Acres: 40.00
City:	Site Code: R290108	Classification Per M.S. 86A.05: g. state wildlife management area	Current Public Use: YES	Future Public Use: YES
Land Code: 1000062864	Agency Land Code: R29205322	Land Name: FAW - WILDLIFE	County: MARSHALL	Acres: 39.90
City:	Site Code: R290108	Classification Per M.S. 86A.05: g. state wildlife management area	Current Public Use: YES	Future Public Use: YES
Land Code: 1000062865	Agency Land Code: R29205336	Land Name: FAW - WILDLIFE	County: MARSHALL	Acres: 9.80
City:	Site Code: R290108	Classification Per M.S. 86A.05: g. state wildlife management area	Current Public Use: YES	Future Public Use: YES
Land Code: 1000062866	Agency Land Code: R29205379	Land Name: FAW - WILDLIFE	County: MARSHALL	Acres: 6.56
City:	Site Code: R290108	Classification Per M.S. 86A.05: g. state wildlife management area	Current Public Use: YES	Future Public Use: YES
Land Code: 1000062867	Agency Land Code: R29206127	Land Name: FAW - WILDLIFE	County: MARSHALL	Acres: 40.00
City:	Site Code: R290108	Classification Per M.S. 86A.05: g. state wildlife management area	Current Public Use: YES	Future Public Use: YES
Land Code: 1000062868	Agency Land Code: R29205457	Land Name: FAW - WILDLIFE	County: MARSHALL	Acres: 24.15
City:	Site Code: R290108	Classification Per M.S. 86A.05: g. state wildlife management area	Current Public Use: YES	Future Public Use: YES
Land Code: 1000062869	Agency Land Code: R29205463	Land Name: FAW - WILDLIFE	County: MARSHALL	Acres: 0.25
City:	Site Code: R290108	Classification Per M.S. 86A.05: g. state wildlife management area	Current Public Use: YES	Future Public Use: YES



Land Code: 1000062870	Agency Land Code: R29206397	Land Name: FAW - WILDLIFE	County: MARSHALL	Acres: 40.00
City:	Site Code: R290108	Classification Per M.S. 86A.05: g. state wildlife management area	Current Public Use: YES	Future Public Use: YES
Land Code: 1000062871	Agency Land Code: R29204256	Land Name: FAW - WILDLIFE	County: MARSHALL	Acres: 40.00
City:	Site Code: R290108	Classification Per M.S. 86A.05: g. state wildlife management area	Current Public Use: YES	Future Public Use: YES
Land Code: 1000062872	Agency Land Code: R29204264	Land Name: FAW - WILDLIFE	County: MARSHALL	Acres: 40.00
City:	Site Code: R290108	Classification Per M.S. 86A.05: g. state wildlife management area	Current Public Use: YES	Future Public Use: YES
Land Code: 1000062873	Agency Land Code: R29204271	Land Name: FAW - WILDLIFE	County: MARSHALL	Acres: 40.00
City:	Site Code: R290108	Classification Per M.S. 86A.05: g. state wildlife management area	Current Public Use: YES	Future Public Use: YES
Land Code: 1000062874	Agency Land Code: R29205145	Land Name: FAW - WILDLIFE	County: MARSHALL	Acres: 27.10
City:	Site Code: R290108	Classification Per M.S. 86A.05: g. state wildlife management area	Current Public Use: YES	Future Public Use: YES
Land Code: 1000062875	Agency Land Code: R29205149	Land Name: FAW - WILDLIFE	County: MARSHALL	Acres: 22.15
City:	Site Code: R290108	Classification Per M.S. 86A.05: g. state wildlife management area	Current Public Use: YES	Future Public Use: YES
Land Code: 1000062876	Agency Land Code: R29205547	Land Name: FAW - WILDLIFE	County: MARSHALL	Acres: 0.80
City:	Site Code: R290108	Classification Per M.S. 86A.05: g. state wildlife management area	Current Public Use: YES	Future Public Use: YES
Land Code: 1000062877	Agency Land Code: R29205560	Land Name: FAW - WILDLIFE	County: MARSHALL	Acres: 17.70
City:	Site Code: R290108	Classification Per M.S. 86A.05: g. state wildlife management area	Current Public Use: YES	Future Public Use: YES
Land Code: 1000062878	Agency Land Code: R29205561	Land Name: FAW - WILDLIFE	County: MARSHALL	Acres: 17.05
City:	Site Code: R290108	Classification Per M.S. 86A.05: g. state wildlife management area	Current Public Use: YES	Future Public Use: YES
Land Code: 1000062879	Agency Land Code: R29205578	Land Name: FAW - WILDLIFE	County: MARSHALL	Acres: 24.21
City:	Site Code: R290108	Classification Per M.S. 86A.05: g. state wildlife management area	Current Public Use: YES	Future Public Use: YES
Land Code: 1000062880	Agency Land Code: R29204306	Land Name: FAW - WILDLIFE	County: MARSHALL	Acres: 16.99
City:	Site Code: R290108	Classification Per M.S. 86A.05: g. state wildlife management area	Current Public Use: YES	Future Public Use: YES
Land Code: 1000062881	Agency Land Code: R29204322	Land Name: FAW - WILDLIFE	County: MARSHALL	Acres: 20.17
City:	Site Code: R290108	Classification Per M.S. 86A.05: g. state wildlife management area	Current Public Use: YES	Future Public Use: YES



Land Code: 1000062882	Agency Land Code: R29205236	Land Name: FAW - WILDLIFE	County: MARSHALL	Acres: 54.25
City:	Site Code: R290108	Classification Per M.S. 86A.05: g. state wildlife management area	Current Public Use: YES	Future Public Use: YES
Land Code: 1000062883	Agency Land Code: R29206789	Land Name: FAW - WILDLIFE	County: MARSHALL	Acres: 40.00
City:	Site Code: R290108	Classification Per M.S. 86A.05: g. state wildlife management area	Current Public Use: YES	Future Public Use: YES
Land Code: 1000062884	Agency Land Code: R29206849	Land Name: FAW - WILDLIFE	County: MARSHALL	Acres: 40.00
City:	Site Code: R290108	Classification Per M.S. 86A.05: g. state wildlife management area	Current Public Use: YES	Future Public Use: YES
Land Code: 1000062885	Agency Land Code: R29203105	Land Name: FAW - WILDLIFE	County: MARSHALL	Acres: 40.00
City:	Site Code: R290108	Classification Per M.S. 86A.05: g. state wildlife management area	Current Public Use: YES	Future Public Use: YES
Land Code: 1000062886	Agency Land Code: R29203174	Land Name: FAW - WILDLIFE	County: MARSHALL	Acres: 40.00
City:	Site Code: R290108	Classification Per M.S. 86A.05: g. state wildlife management area	Current Public Use: YES	Future Public Use: YES
Land Code: 1000062887	Agency Land Code: R29204132	Land Name: FAW - WILDLIFE	County: MARSHALL	Acres: 31.07
City:	Site Code: R290108	Classification Per M.S. 86A.05: g. state wildlife management area	Current Public Use: YES	Future Public Use: YES
Land Code: 1000062888	Agency Land Code: R29202461	Land Name: FAW - WILDLIFE	County: MARSHALL	Acres: 39.78
City:	Site Code: R290108	Classification Per M.S. 86A.05: g. state wildlife management area	Current Public Use: YES	Future Public Use: YES
Land Code: 1000062889	Agency Land Code: R29202486	Land Name: FAW - WILDLIFE	County: MARSHALL	Acres: 40.00
City:	Site Code: R290108	Classification Per M.S. 86A.05: g. state wildlife management area	Current Public Use: YES	Future Public Use: YES
Land Code: 1000062890	Agency Land Code: R29202533	Land Name: FAW - WILDLIFE	County: MARSHALL	Acres: 40.00
City:	Site Code: R290108	Classification Per M.S. 86A.05: g. state wildlife management area	Current Public Use: YES	Future Public Use: YES
Land Code: 1000062891	Agency Land Code: R29202792	Land Name: FAW - WILDLIFE	County: MARSHALL	Acres: 40.00
City:	Site Code: R290108	Classification Per M.S. 86A.05: g. state wildlife management area	Current Public Use: YES	Future Public Use: YES
Land Code: 1000062892	Agency Land Code: R29202970	Land Name: FAW - WILDLIFE	County: MARSHALL	Acres: 40.00
City:	Site Code: R290108	Classification Per M.S. 86A.05: g. state wildlife management area	Current Public Use: YES	Future Public Use: YES
Land Code: 1000062893	Agency Land Code: R29203045	Land Name: FAW - WILDLIFE	County: MARSHALL	Acres: 40.00
City:	Site Code: R290108	Classification Per M.S. 86A.05: g. state wildlife management area	Current Public Use: YES	Future Public Use: YES



Land Code: 1000062894	Agency Land Code: R29203066	Land Name: FAW - WILDLIFE	County: MARSHALL	Acres: 40.00
City:	Site Code: R290108	Classification Per M.S. 86A.05: g. state wildlife management area	Current Public Use: YES	Future Public Use: YES
Land Code: 1000062895	Agency Land Code: R29203087	Land Name: FAW - WILDLIFE	County: MARSHALL	Acres: 40.00
City:	Site Code: R290108	Classification Per M.S. 86A.05: g. state wildlife management area	Current Public Use: YES	Future Public Use: YES
Land Code: 1000062896	Agency Land Code: R29207483	Land Name: FAW - WILDLIFE	County: MARSHALL	Acres: 40.00
City:	Site Code: R290108	Classification Per M.S. 86A.05: g. state wildlife management area	Current Public Use: YES	Future Public Use: YES
Land Code: 1000062897	Agency Land Code: R29207502	Land Name: FAW - WILDLIFE	County: MARSHALL	Acres: 40.00
City:	Site Code: R290108	Classification Per M.S. 86A.05: g. state wildlife management area	Current Public Use: YES	Future Public Use: YES
Land Code: 1000062898	Agency Land Code: R29205653	Land Name: FAW - WILDLIFE	County: MARSHALL	Acres: 30.00
City:	Site Code: R290108	Classification Per M.S. 86A.05: g. state wildlife management area	Current Public Use: YES	Future Public Use: YES
Land Code: 1000062899	Agency Land Code: R29205662	Land Name: FAW - WILDLIFE	County: MARSHALL	Acres: 40.00
City:	Site Code: R290108	Classification Per M.S. 86A.05: g. state wildlife management area	Current Public Use: YES	Future Public Use: YES
Land Code: 1000062900	Agency Land Code: R29204420	Land Name: FAW - WILDLIFE	County: MARSHALL	Acres: 40.00
City:	Site Code: R290108	Classification Per M.S. 86A.05: g. state wildlife management area	Current Public Use: YES	Future Public Use: YES
Land Code: 1000062901	Agency Land Code: R29205296	Land Name: FAW - WILDLIFE	County: MARSHALL	Acres: 22.80
City:	Site Code: R290108	Classification Per M.S. 86A.05: g. state wildlife management area	Current Public Use: YES	Future Public Use: YES
Land Code: 1000062902	Agency Land Code: R29205299	Land Name: FAW - WILDLIFE	County: MARSHALL	Acres: 8.42
City:	Site Code: R290108	Classification Per M.S. 86A.05: g. state wildlife management area	Current Public Use: YES	Future Public Use: YES
Land Code: 1000062903	Agency Land Code: R29205330	Land Name: FAW - WILDLIFE	County: MARSHALL	Acres: 45.20
City:	Site Code: R290108	Classification Per M.S. 86A.05: g. state wildlife management area	Current Public Use: YES	Future Public Use: YES
Land Code: 1000062904	Agency Land Code: R29205007	Land Name: FAW - WILDLIFE	County: MARSHALL	Acres: 53.37
City:	Site Code: R290108	Classification Per M.S. 86A.05: g. state wildlife management area	Current Public Use: YES	Future Public Use: YES
Land Code: 1000062905	Agency Land Code: R29205011	Land Name: FAW - WILDLIFE	County: MARSHALL	Acres: 40.00
City:	Site Code: R290108	Classification Per M.S. 86A.05: g. state wildlife management area	Current Public Use: YES	Future Public Use: YES



Land Code: 1000062906	Agency Land Code: R29205347	Land Name: FAW - WILDLIFE	County: MARSHALL	Acres: 3.60
City:	Site Code: R290108	Classification Per M.S. 86A.05: g. state wildlife management area	Current Public Use: YES	Future Public Use: YES
Land Code: 1000062907	Agency Land Code: R29204170	Land Name: FAW - WILDLIFE	County: MARSHALL	Acres: 40.00
City:	Site Code: R290108	Classification Per M.S. 86A.05: g. state wildlife management area	Current Public Use: YES	Future Public Use: YES
Land Code: 1000062908	Agency Land Code: R29206125	Land Name: FAW - WILDLIFE	County: MARSHALL	Acres: 42.70
City:	Site Code: R290108	Classification Per M.S. 86A.05: g. state wildlife management area	Current Public Use: YES	Future Public Use: YES
Land Code: 1000062909	Agency Land Code: R29205475	Land Name: FAW - WILDLIFE	County: MARSHALL	Acres: 1.10
City:	Site Code: R290108	Classification Per M.S. 86A.05: g. state wildlife management area	Current Public Use: YES	Future Public Use: YES
Land Code: 1000062910	Agency Land Code: R29204195	Land Name: FAW - WILDLIFE	County: MARSHALL	Acres: 40.00
City:	Site Code: R290108	Classification Per M.S. 86A.05: g. state wildlife management area	Current Public Use: YES	Future Public Use: YES
Land Code: 1000062911	Agency Land Code: R29204231	Land Name: FAW - WILDLIFE	County: MARSHALL	Acres: 40.00
City:	Site Code: R290108	Classification Per M.S. 86A.05: g. state wildlife management area	Current Public Use: YES	Future Public Use: YES
Land Code: 1000062912	Agency Land Code: R29205082	Land Name: FAW - WILDLIFE	County: MARSHALL	Acres: 40.00
City:	Site Code: R290108	Classification Per M.S. 86A.05: g. state wildlife management area	Current Public Use: YES	Future Public Use: YES
Land Code: 1000062913	Agency Land Code: R29205106	Land Name: FAW - WILDLIFE	County: MARSHALL	Acres: 8.88
City:	Site Code: R290108	Classification Per M.S. 86A.05: g. state wildlife management area	Current Public Use: YES	Future Public Use: YES
Land Code: 1000062914	Agency Land Code: R29205115	Land Name: FAW - WILDLIFE	County: MARSHALL	Acres: 19.00
City:	Site Code: R290108	Classification Per M.S. 86A.05: g. state wildlife management area	Current Public Use: YES	Future Public Use: YES
Land Code: 1000062915	Agency Land Code: R29205122	Land Name: FAW - WILDLIFE	County: MARSHALL	Acres: 7.15
City:	Site Code: R290108	Classification Per M.S. 86A.05: g. state wildlife management area	Current Public Use: YES	Future Public Use: YES
Land Code: 1000062916	Agency Land Code: R29206527	Land Name: FAW - WILDLIFE	County: MARSHALL	Acres: 40.00
City:	Site Code: R290108	Classification Per M.S. 86A.05: g. state wildlife management area	Current Public Use: YES	Future Public Use: YES
Land Code: 1000062917	Agency Land Code: R29205142	Land Name: FAW - WILDLIFE	County: MARSHALL	Acres: 7.60
City:	Site Code: R290108	Classification Per M.S. 86A.05: g. state wildlife management area	Current Public Use: YES	Future Public Use: YES



Land Code: 1000062918	Agency Land Code: R29205534	Land Name: FAW - WILDLIFE	County: MARSHALL	Acres: 39.80
City:	Site Code: R290108	Classification Per M.S. 86A.05: g. state wildlife management area	Current Public Use: YES	Future Public Use: YES
Land Code: 1000062919	Agency Land Code: R29205537	Land Name: FAW - WILDLIFE	County: MARSHALL	Acres: 29.90
City:	Site Code: R290108	Classification Per M.S. 86A.05: g. state wildlife management area	Current Public Use: YES	Future Public Use: YES
Land Code: 1000062920	Agency Land Code: R29204316	Land Name: FAW - WILDLIFE	County: MARSHALL	Acres: 22.80
City:	Site Code: R290108	Classification Per M.S. 86A.05: g. state wildlife management area	Current Public Use: YES	Future Public Use: YES
Land Code: 1000062921	Agency Land Code: R29204317	Land Name: FAW - WILDLIFE	County: MARSHALL	Acres: 9.75
City:	Site Code: R290108	Classification Per M.S. 86A.05: g. state wildlife management area	Current Public Use: YES	Future Public Use: YES
Land Code: 1000062922	Agency Land Code: R29206692	Land Name: FAW - WILDLIFE	County: MARSHALL	Acres: 40.00
City:	Site Code: R290108	Classification Per M.S. 86A.05: g. state wildlife management area	Current Public Use: YES	Future Public Use: YES
Land Code: 1000062923	Agency Land Code: R29205606	Land Name: FAW - WILDLIFE	County: MARSHALL	Acres: 40.00
City:	Site Code: R290108	Classification Per M.S. 86A.05: g. state wildlife management area	Current Public Use: YES	Future Public Use: YES
Land Code: 1000062924	Agency Land Code: R29204387	Land Name: FAW - WILDLIFE	County: MARSHALL	Acres: 40.00
City:	Site Code: R290108	Classification Per M.S. 86A.05: g. state wildlife management area	Current Public Use: YES	Future Public Use: YES
Land Code: 1000062925	Agency Land Code: R29203128	Land Name: FAW - WILDLIFE	County: MARSHALL	Acres: 40.00
City:	Site Code: R290108	Classification Per M.S. 86A.05: g. state wildlife management area	Current Public Use: YES	Future Public Use: YES
Land Code: 1000062926	Agency Land Code: R29202534	Land Name: FAW - WILDLIFE	County: MARSHALL	Acres: 40.00
City:	Site Code: R290108	Classification Per M.S. 86A.05: g. state wildlife management area	Current Public Use: YES	Future Public Use: YES
Land Code: 1000062927	Agency Land Code: R29202544	Land Name: FAW - WILDLIFE	County: MARSHALL	Acres: 40.00
City:	Site Code: R290108	Classification Per M.S. 86A.05: g. state wildlife management area	Current Public Use: YES	Future Public Use: YES
Land Code: 1000062928	Agency Land Code: R29202842	Land Name: FAW - WILDLIFE	County: MARSHALL	Acres: 40.00
City:	Site Code: R290108	Classification Per M.S. 86A.05: g. state wildlife management area	Current Public Use: YES	Future Public Use: YES
Land Code: 1000062929	Agency Land Code: R29202981	Land Name: FAW - WILDLIFE	County: MARSHALL	Acres: 40.00
City:	Site Code: R290108	Classification Per M.S. 86A.05: g. state wildlife management area	Current Public Use: YES	Future Public Use: YES



Land Code: 1000062930	Agency Land Code: R29203025	Land Name: FAW - WILDLIFE	County: MARSHALL	Acres: 40.00
City:	Site Code: R290108	Classification Per M.S. 86A.05: g. state wildlife management area	Current Public Use: YES	Future Public Use: YES
Land Code: 1000062931	Agency Land Code: R29203042	Land Name: FAW - WILDLIFE	County: MARSHALL	Acres: 40.00
City:	Site Code: R290108	Classification Per M.S. 86A.05: g. state wildlife management area	Current Public Use: YES	Future Public Use: YES
Land Code: 1000062932	Agency Land Code: R29203055	Land Name: FAW - WILDLIFE	County: MARSHALL	Acres: 40.00
City:	Site Code: R290108	Classification Per M.S. 86A.05: g. state wildlife management area	Current Public Use: YES	Future Public Use: YES
Land Code: 1000062933	Agency Land Code: R29205650	Land Name: FAW - WILDLIFE	County: MARSHALL	Acres: 10.00
City:	Site Code: R290108	Classification Per M.S. 86A.05: g. state wildlife management area	Current Public Use: YES	Future Public Use: YES
Land Code: 1000062934	Agency Land Code: R29205655	Land Name: FAW - WILDLIFE	County: MARSHALL	Acres: 40.00
City:	Site Code: R290108	Classification Per M.S. 86A.05: g. state wildlife management area	Current Public Use: YES	Future Public Use: YES
Land Code: 1000062935	Agency Land Code: R29204409	Land Name: FAW - WILDLIFE	County: MARSHALL	Acres: 40.00
City:	Site Code: R290108	Classification Per M.S. 86A.05: g. state wildlife management area	Current Public Use: YES	Future Public Use: YES
Land Code: 1000062936	Agency Land Code: R29205391	Land Name: FAW - WILDLIFE	County: MARSHALL	Acres: 1.30
City:	Site Code: R290108	Classification Per M.S. 86A.05: g. state wildlife management area	Current Public Use: YES	Future Public Use: YES
Land Code: 1000062937	Agency Land Code: R29205430	Land Name: FAW - WILDLIFE	County: MARSHALL	Acres: 23.54
City:	Site Code: R290108	Classification Per M.S. 86A.05: g. state wildlife management area	Current Public Use: YES	Future Public Use: YES
Land Code: 1000062938	Agency Land Code: R29205360	Land Name: FAW - WILDLIFE	County: MARSHALL	Acres: 6.48
City:	Site Code: R290108	Classification Per M.S. 86A.05: g. state wildlife management area	Current Public Use: YES	Future Public Use: YES
Land Code: 1000062939	Agency Land Code: R29205376	Land Name: FAW - WILDLIFE	County: MARSHALL	Acres: 8.90
City:	Site Code: R290108	Classification Per M.S. 86A.05: g. state wildlife management area	Current Public Use: YES	Future Public Use: YES
Land Code: 1000062940	Agency Land Code: R29205380	Land Name: FAW - WILDLIFE	County: MARSHALL	Acres: 0.50
City:	Site Code: R290108	Classification Per M.S. 86A.05: g. state wildlife management area	Current Public Use: YES	Future Public Use: YES
Land Code: 1000062941	Agency Land Code: R29204177	Land Name: FAW - WILDLIFE	County: MARSHALL	Acres: 52.95
City:	Site Code: R290108	Classification Per M.S. 86A.05: g. state wildlife management area	Current Public Use: YES	Future Public Use: YES



Land Code: 1000062942	Agency Land Code: R29206128	Land Name: FAW - WILDLIFE	County: MARSHALL	Acres: 40.00
City:	Site Code: R290108	Classification Per M.S. 86A.05: g. state wildlife management area	Current Public Use: YES	Future Public Use: YES
Land Code: 1000062943	Agency Land Code: R29205465	Land Name: FAW - WILDLIFE	County: MARSHALL	Acres: 10.25
City:	Site Code: R290108	Classification Per M.S. 86A.05: g. state wildlife management area	Current Public Use: YES	Future Public Use: YES
Land Code: 1000062944	Agency Land Code: R29204205	Land Name: FAW - WILDLIFE	County: MARSHALL	Acres: 40.00
City:	Site Code: R290108	Classification Per M.S. 86A.05: g. state wildlife management area	Current Public Use: YES	Future Public Use: YES
Land Code: 1000062945	Agency Land Code: R29204219	Land Name: FAW - WILDLIFE	County: MARSHALL	Acres: 40.00
City:	Site Code: R290108	Classification Per M.S. 86A.05: g. state wildlife management area	Current Public Use: YES	Future Public Use: YES
Land Code: 1000062946	Agency Land Code: R29204240	Land Name: FAW - WILDLIFE	County: MARSHALL	Acres: 40.00
City:	Site Code: R290108	Classification Per M.S. 86A.05: g. state wildlife management area	Current Public Use: YES	Future Public Use: YES
Land Code: 1000062947	Agency Land Code: R29205520	Land Name: FAW - WILDLIFE	County: MARSHALL	Acres: 0.09
City:	Site Code: R290108	Classification Per M.S. 86A.05: g. state wildlife management area	Current Public Use: YES	Future Public Use: YES
Land Code: 1000062948	Agency Land Code: R29204253	Land Name: FAW - WILDLIFE	County: MARSHALL	Acres: 40.00
City:	Site Code: R290108	Classification Per M.S. 86A.05: g. state wildlife management area	Current Public Use: YES	Future Public Use: YES
Land Code: 1000062949	Agency Land Code: R29204259	Land Name: FAW - WILDLIFE	County: MARSHALL	Acres: 40.00
City:	Site Code: R290108	Classification Per M.S. 86A.05: g. state wildlife management area	Current Public Use: YES	Future Public Use: YES
Land Code: 1000062950	Agency Land Code: R29205173	Land Name: FAW - WILDLIFE	County: MARSHALL	Acres: 32.50
City:	Site Code: R290108	Classification Per M.S. 86A.05: g. state wildlife management area	Current Public Use: YES	Future Public Use: YES
Land Code: 1000062951	Agency Land Code: R29206612	Land Name: FAW - WILDLIFE	County: MARSHALL	Acres: 40.00
City:	Site Code: R290108	Classification Per M.S. 86A.05: g. state wildlife management area	Current Public Use: YES	Future Public Use: YES
Land Code: 1000062952	Agency Land Code: R29206667	Land Name: FAW - WILDLIFE	County: MARSHALL	Acres: 40.00
City:	Site Code: R290108	Classification Per M.S. 86A.05: g. state wildlife management area	Current Public Use: YES	Future Public Use: YES
Land Code: 1000062953	Agency Land Code: R29204302	Land Name: FAW - WILDLIFE	County: MARSHALL	Acres: 3.55
City:	Site Code: R290108	Classification Per M.S. 86A.05: g. state wildlife management area	Current Public Use: YES	Future Public Use: YES



Land Code: 1000062954	Agency Land Code: R29204330	Land Name: FAW - WILDLIFE	County: MARSHALL	Acres: 40.00
City:	Site Code: R290108	Classification Per M.S. 86A.05: g. state wildlife management area	Current Public Use: YES	Future Public Use: YES
Land Code: 1000062955	Agency Land Code: R29206770	Land Name: FAW - WILDLIFE	County: MARSHALL	Acres: 40.00
City:	Site Code: R290108	Classification Per M.S. 86A.05: g. state wildlife management area	Current Public Use: YES	Future Public Use: YES
Land Code: 1000062956	Agency Land Code: R29205188	Land Name: FAW - WILDLIFE	County: MARSHALL	Acres: 35.80
City:	Site Code: R290108	Classification Per M.S. 86A.05: g. state wildlife management area	Current Public Use: YES	Future Public Use: YES
Land Code: 1000062957	Agency Land Code: R29204362	Land Name: FAW - WILDLIFE	County: MARSHALL	Acres: 40.00
City:	Site Code: R290108	Classification Per M.S. 86A.05: g. state wildlife management area	Current Public Use: YES	Future Public Use: YES
Land Code: 1000062958	Agency Land Code: R29204368	Land Name: FAW - WILDLIFE	County: MARSHALL	Acres: 40.00
City:	Site Code: R290108	Classification Per M.S. 86A.05: g. state wildlife management area	Current Public Use: YES	Future Public Use: YES
Land Code: 1000062959	Agency Land Code: R29579977	Land Name: FAW - WILDLIFE	County: MARSHALL	Acres: 1.27
City:	Site Code: R290108	Classification Per M.S. 86A.05: g. state wildlife management area	Current Public Use: YES	Future Public Use: YES
Land Code: 1000062960	Agency Land Code: R29202478	Land Name: FAW - WILDLIFE	County: MARSHALL	Acres: 39.49
City:	Site Code: R290108	Classification Per M.S. 86A.05: g. state wildlife management area	Current Public Use: YES	Future Public Use: YES
Land Code: 1000062961	Agency Land Code: R29202853	Land Name: FAW - WILDLIFE	County: MARSHALL	Acres: 40.00
City:	Site Code: R290108	Classification Per M.S. 86A.05: g. state wildlife management area	Current Public Use: YES	Future Public Use: YES
Land Code: 1000062962	Agency Land Code: R29202903	Land Name: FAW - WILDLIFE	County: MARSHALL	Acres: 40.00
City:	Site Code: R290108	Classification Per M.S. 86A.05: g. state wildlife management area	Current Public Use: YES	Future Public Use: YES
Land Code: 1000062963	Agency Land Code: R29202918	Land Name: FAW - WILDLIFE	County: MARSHALL	Acres: 40.00
City:	Site Code: R290108	Classification Per M.S. 86A.05: g. state wildlife management area	Current Public Use: YES	Future Public Use: YES
Land Code: 1000062964	Agency Land Code: R29202953	Land Name: FAW - WILDLIFE	County: MARSHALL	Acres: 40.00
City:	Site Code: R290108	Classification Per M.S. 86A.05: g. state wildlife management area	Current Public Use: YES	Future Public Use: YES
Land Code: 1000062965	Agency Land Code: R29203058	Land Name: FAW - WILDLIFE	County: MARSHALL	Acres: 40.00
City:	Site Code: R290108	Classification Per M.S. 86A.05: g. state wildlife management area	Current Public Use: YES	Future Public Use: YES



Land Code: 1000062966	Agency Land Code: R29203069	Land Name: FAW - WILDLIFE	County: MARSHALL	Acres: 40.00
City:	Site Code: R290108	Classification Per M.S. 86A.05: g. state wildlife management area	Current Public Use: YES	Future Public Use: YES
Land Code: 1000062967	Agency Land Code: R29207480	Land Name: FAW - WILDLIFE	County: MARSHALL	Acres: 40.00
City:	Site Code: R290108	Classification Per M.S. 86A.05: g. state wildlife management area	Current Public Use: YES	Future Public Use: YES
Land Code: 1000062968	Agency Land Code: R29205406	Land Name: FAW - WILDLIFE	County: MARSHALL	Acres: 0.54
City:	Site Code: R290108	Classification Per M.S. 86A.05: g. state wildlife management area	Current Public Use: YES	Future Public Use: YES
Land Code: 1000062969	Agency Land Code: R29204161	Land Name: FAW - WILDLIFE	County: MARSHALL	Acres: 4.92
City:	Site Code: R290108	Classification Per M.S. 86A.05: g. state wildlife management area	Current Public Use: YES	Future Public Use: YES
Land Code: 1000062970	Agency Land Code: R29204169	Land Name: FAW - WILDLIFE	County: MARSHALL	Acres: 40.00
City:	Site Code: R290108	Classification Per M.S. 86A.05: g. state wildlife management area	Current Public Use: YES	Future Public Use: YES
Land Code: 1000062971	Agency Land Code: R29204188	Land Name: FAW - WILDLIFE	County: MARSHALL	Acres: 40.00
City:	Site Code: R290108	Classification Per M.S. 86A.05: g. state wildlife management area	Current Public Use: YES	Future Public Use: YES
Land Code: 1000062972	Agency Land Code: R29205072	Land Name: FAW - WILDLIFE	County: MARSHALL	Acres: 40.00
City:	Site Code: R290108	Classification Per M.S. 86A.05: g. state wildlife management area	Current Public Use: YES	Future Public Use: YES
Land Code: 1000062973	Agency Land Code: R29205461	Land Name: FAW - WILDLIFE	County: MARSHALL	Acres: 14.75
City:	Site Code: R290108	Classification Per M.S. 86A.05: g. state wildlife management area	Current Public Use: YES	Future Public Use: YES
Land Code: 1000062974	Agency Land Code: R29205474	Land Name: FAW - WILDLIFE	County: MARSHALL	Acres: 34.20
City:	Site Code: R290108	Classification Per M.S. 86A.05: g. state wildlife management area	Current Public Use: YES	Future Public Use: YES
Land Code: 1000062975	Agency Land Code: R29205482	Land Name: FAW - WILDLIFE	County: MARSHALL	Acres: 18.55
City:	Site Code: R290108	Classification Per M.S. 86A.05: g. state wildlife management area	Current Public Use: YES	Future Public Use: YES
Land Code: 1000062976	Agency Land Code: R29204196	Land Name: FAW - WILDLIFE	County: MARSHALL	Acres: 40.00
City:	Site Code: R290108	Classification Per M.S. 86A.05: g. state wildlife management area	Current Public Use: YES	Future Public Use: YES
Land Code: 1000062977	Agency Land Code: R29204237	Land Name: FAW - WILDLIFE	County: MARSHALL	Acres: 40.00
City:	Site Code: R290108	Classification Per M.S. 86A.05: g. state wildlife management area	Current Public Use: YES	Future Public Use: YES



Land Code: 1000062978	Agency Land Code: R29205490	Land Name: FAW - WILDLIFE	County: MARSHALL	Acres: 29.43
City:	Site Code: R290108	Classification Per M.S. 86A.05: g. state wildlife management area	Current Public Use: YES	Future Public Use: YES
Land Code: 1000062979	Agency Land Code: R29206445	Land Name: FAW - WILDLIFE	County: MARSHALL	Acres: 40.00
City:	Site Code: R290108	Classification Per M.S. 86A.05: g. state wildlife management area	Current Public Use: YES	Future Public Use: YES
Land Code: 1000062980	Agency Land Code: R29204265	Land Name: FAW - WILDLIFE	County: MARSHALL	Acres: 40.00
City:	Site Code: R290108	Classification Per M.S. 86A.05: g. state wildlife management area	Current Public Use: YES	Future Public Use: YES
Land Code: 1000062981	Agency Land Code: R29204266	Land Name: FAW - WILDLIFE	County: MARSHALL	Acres: 40.00
City:	Site Code: R290108	Classification Per M.S. 86A.05: g. state wildlife management area	Current Public Use: YES	Future Public Use: YES
Land Code: 1000062982	Agency Land Code: R29204291	Land Name: FAW - WILDLIFE	County: MARSHALL	Acres: 40.00
City:	Site Code: R290108	Classification Per M.S. 86A.05: g. state wildlife management area	Current Public Use: YES	Future Public Use: YES
Land Code: 1000062983	Agency Land Code: R29206524	Land Name: FAW - WILDLIFE	County: MARSHALL	Acres: 40.00
City:	Site Code: R290108	Classification Per M.S. 86A.05: g. state wildlife management area	Current Public Use: YES	Future Public Use: YES
Land Code: 1000062984	Agency Land Code: R29205157	Land Name: FAW - WILDLIFE	County: MARSHALL	Acres: 21.72
City:	Site Code: R290108	Classification Per M.S. 86A.05: g. state wildlife management area	Current Public Use: YES	Future Public Use: YES
Land Code: 1000062985	Agency Land Code: R29205545	Land Name: FAW - WILDLIFE	County: MARSHALL	Acres: 13.80
City:	Site Code: R290108	Classification Per M.S. 86A.05: g. state wildlife management area	Current Public Use: YES	Future Public Use: YES
Land Code: 1000062986	Agency Land Code: R29206682	Land Name: FAW - WILDLIFE	County: MARSHALL	Acres: 40.00
City:	Site Code: R290108	Classification Per M.S. 86A.05: g. state wildlife management area	Current Public Use: YES	Future Public Use: YES
Land Code: 1000062987	Agency Land Code: R29205551	Land Name: FAW - WILDLIFE	County: MARSHALL	Acres: 17.22
City:	Site Code: R290108	Classification Per M.S. 86A.05: g. state wildlife management area	Current Public Use: YES	Future Public Use: YES
Land Code: 1000062988	Agency Land Code: R29204297	Land Name: FAW - WILDLIFE	County: MARSHALL	Acres: 40.00
City:	Site Code: R290108	Classification Per M.S. 86A.05: g. state wildlife management area	Current Public Use: YES	Future Public Use: YES
Land Code: 1000062989	Agency Land Code: R29204312	Land Name: FAW - WILDLIFE	County: MARSHALL	Acres: 40.00
City:	Site Code: R290108	Classification Per M.S. 86A.05: g. state wildlife management area	Current Public Use: YES	Future Public Use: YES



Land Code: 1000062990	Agency Land Code: R29206693	Land Name: FAW - WILDLIFE	County: MARSHALL	Acres: 40.00
City:	Site Code: R290108	Classification Per M.S. 86A.05: g. state wildlife management area	Current Public Use: YES	Future Public Use: YES
Land Code: 1000062991	Agency Land Code: R29205206	Land Name: FAW - WILDLIFE	County: MARSHALL	Acres: 40.00
City:	Site Code: R290108	Classification Per M.S. 86A.05: g. state wildlife management area	Current Public Use: YES	Future Public Use: YES
Land Code: 1000062992	Agency Land Code: R29205596	Land Name: FAW - WILDLIFE	County: MARSHALL	Acres: 1.32
City:	Site Code: R290108	Classification Per M.S. 86A.05: g. state wildlife management area	Current Public Use: YES	Future Public Use: YES
Land Code: 1000062993	Agency Land Code: R29204348	Land Name: FAW - WILDLIFE	County: MARSHALL	Acres: 1.95
City:	Site Code: R290108	Classification Per M.S. 86A.05: g. state wildlife management area	Current Public Use: YES	Future Public Use: YES
Land Code: 1000062994	Agency Land Code: R29204384	Land Name: FAW - WILDLIFE	County: MARSHALL	Acres: 40.00
City:	Site Code: R290108	Classification Per M.S. 86A.05: g. state wildlife management area	Current Public Use: YES	Future Public Use: YES
Land Code: 1000062995	Agency Land Code: R29204392	Land Name: FAW - WILDLIFE	County: MARSHALL	Acres: 40.00
City:	Site Code: R290108	Classification Per M.S. 86A.05: g. state wildlife management area	Current Public Use: YES	Future Public Use: YES
Land Code: 1000062996	Agency Land Code: R29202489	Land Name: FAW - WILDLIFE	County: MARSHALL	Acres: 40.00
City:	Site Code: R290108	Classification Per M.S. 86A.05: g. state wildlife management area	Current Public Use: YES	Future Public Use: YES
Land Code: 1000062997	Agency Land Code: R29202519	Land Name: FAW - WILDLIFE	County: MARSHALL	Acres: 40.00
City:	Site Code: R290108	Classification Per M.S. 86A.05: g. state wildlife management area	Current Public Use: YES	Future Public Use: YES
Land Code: 1000062998	Agency Land Code: R29202543	Land Name: FAW - WILDLIFE	County: MARSHALL	Acres: 40.00
City:	Site Code: R290108	Classification Per M.S. 86A.05: g. state wildlife management area	Current Public Use: YES	Future Public Use: YES
Land Code: 1000062999	Agency Land Code: R29202553	Land Name: FAW - WILDLIFE	County: MARSHALL	Acres: 40.00
City:	Site Code: R290108	Classification Per M.S. 86A.05: g. state wildlife management area	Current Public Use: YES	Future Public Use: YES
Land Code: 1000063000	Agency Land Code: R29202835	Land Name: FAW - WILDLIFE	County: MARSHALL	Acres: 40.00
City:	Site Code: R290108	Classification Per M.S. 86A.05: g. state wildlife management area	Current Public Use: YES	Future Public Use: YES
Land Code: 1000063001	Agency Land Code: R29207666	Land Name: FAW - WILDLIFE	County: MARSHALL	Acres: 40.00
City:	Site Code: R290108	Classification Per M.S. 86A.05: g. state wildlife management area	Current Public Use: YES	Future Public Use: YES



Land Code: 1000063002	Agency Land Code: R29202954	Land Name: FAW - WILDLIFE	County: MARSHALL	Acres: 40.00
City:	Site Code: R290108	Classification Per M.S. 86A.05: g. state wildlife management area	Current Public Use: YES	Future Public Use: YES
Land Code: 1000063003	Agency Land Code: R29202973	Land Name: FAW - WILDLIFE	County: MARSHALL	Acres: 17.40
City:	Site Code: R290108	Classification Per M.S. 86A.05: g. state wildlife management area	Current Public Use: YES	Future Public Use: YES
Land Code: 1000063004	Agency Land Code: R29202991	Land Name: FAW - WILDLIFE	County: MARSHALL	Acres: 40.00
City:	Site Code: R290108	Classification Per M.S. 86A.05: g. state wildlife management area	Current Public Use: YES	Future Public Use: YES
Land Code: 1000063005	Agency Land Code: R29203002	Land Name: FAW - WILDLIFE	County: MARSHALL	Acres: 40.00
City:	Site Code: R290108	Classification Per M.S. 86A.05: g. state wildlife management area	Current Public Use: YES	Future Public Use: YES
Land Code: 1000063006	Agency Land Code: R29203039	Land Name: FAW - WILDLIFE	County: MARSHALL	Acres: 40.00
City:	Site Code: R290108	Classification Per M.S. 86A.05: g. state wildlife management area	Current Public Use: YES	Future Public Use: YES
Land Code: 1000063007	Agency Land Code: R29203040	Land Name: FAW - WILDLIFE	County: MARSHALL	Acres: 40.00
City:	Site Code: R290108	Classification Per M.S. 86A.05: g. state wildlife management area	Current Public Use: YES	Future Public Use: YES
Land Code: 1000063008	Agency Land Code: R29203059	Land Name: FAW - WILDLIFE	County: MARSHALL	Acres: 40.00
City:	Site Code: R290108	Classification Per M.S. 86A.05: g. state wildlife management area	Current Public Use: YES	Future Public Use: YES
Land Code: 1000063009	Agency Land Code: R29203065	Land Name: FAW - WILDLIFE	County: MARSHALL	Acres: 40.00
City:	Site Code: R290108	Classification Per M.S. 86A.05: g. state wildlife management area	Current Public Use: YES	Future Public Use: YES
Land Code: 1000063010	Agency Land Code: R29203085	Land Name: FAW - WILDLIFE	County: MARSHALL	Acres: 40.00
City:	Site Code: R290108	Classification Per M.S. 86A.05: g. state wildlife management area	Current Public Use: YES	Future Public Use: YES
Land Code: 1000063011	Agency Land Code: R29203121	Land Name: FAW - WILDLIFE	County: MARSHALL	Acres: 40.00
City:	Site Code: R290108	Classification Per M.S. 86A.05: g. state wildlife management area	Current Public Use: YES	Future Public Use: YES
Land Code: 1000063012	Agency Land Code: R29203205	Land Name: FAW - WILDLIFE	County: MARSHALL	Acres: 40.00
City:	Site Code: R290108	Classification Per M.S. 86A.05: g. state wildlife management area	Current Public Use: YES	Future Public Use: YES
Land Code: 1000063013	Agency Land Code: R29205393	Land Name: FAW - WILDLIFE	County: MARSHALL	Acres: 12.15
City:	Site Code: R290108	Classification Per M.S. 86A.05: g. state wildlife management area	Current Public Use: YES	Future Public Use: YES



Land Code: 1000063014	Agency Land Code: R29206121	Land Name: FAW - WILDLIFE	County: MARSHALL	Acres: 43.10
City:	Site Code: R290108	Classification Per M.S. 86A.05: g. state wildlife management area	Current Public Use: YES	Future Public Use: YES
Land Code: 1000063015	Agency Land Code: R29204037	Land Name: FAW - WILDLIFE	County: MARSHALL	Acres: 40.00
City:	Site Code: R290108	Classification Per M.S. 86A.05: g. state wildlife management area	Current Public Use: YES	Future Public Use: YES
Land Code: 1000063016	Agency Land Code: R29342236	Land Name: FAW - WILDLIFE	County: MARSHALL	Acres: 40.00
City:	Site Code: R290108	Classification Per M.S. 86A.05: g. state wildlife management area	Current Public Use: YES	Future Public Use: YES
Land Code: 1000063017	Agency Land Code: R29207217	Land Name: FAW - WILDLIFE	County: MARSHALL	Acres: 40.00
City:	Site Code: R290108	Classification Per M.S. 86A.05: g. state wildlife management area	Current Public Use: YES	Future Public Use: YES
Land Code: 1000063018	Agency Land Code: R29204153	Land Name: FAW - WILDLIFE	County: MARSHALL	Acres: 9.90
City:	Site Code: R290108	Classification Per M.S. 86A.05: g. state wildlife management area	Current Public Use: YES	Future Public Use: YES
Land Code: 1000063019	Agency Land Code: R29204157	Land Name: FAW - WILDLIFE	County: MARSHALL	Acres: 20.80
City:	Site Code: R290108	Classification Per M.S. 86A.05: g. state wildlife management area	Current Public Use: YES	Future Public Use: YES
Land Code: 1000063020	Agency Land Code: R29205467	Land Name: FAW - WILDLIFE	County: MARSHALL	Acres: 34.02
City:	Site Code: R290108	Classification Per M.S. 86A.05: g. state wildlife management area	Current Public Use: YES	Future Public Use: YES
Land Code: 1000063021	Agency Land Code: R29204191	Land Name: FAW - WILDLIFE	County: MARSHALL	Acres: 40.00
City:	Site Code: R290108	Classification Per M.S. 86A.05: g. state wildlife management area	Current Public Use: YES	Future Public Use: YES
Land Code: 1000063022	Agency Land Code: R29204210	Land Name: FAW - WILDLIFE	County: MARSHALL	Acres: 40.00
City:	Site Code: R290108	Classification Per M.S. 86A.05: g. state wildlife management area	Current Public Use: YES	Future Public Use: YES
Land Code: 1000063023	Agency Land Code: R29204239	Land Name: FAW - WILDLIFE	County: MARSHALL	Acres: 40.00
City:	Site Code: R290108	Classification Per M.S. 86A.05: g. state wildlife management area	Current Public Use: YES	Future Public Use: YES
Land Code: 1000063024	Agency Land Code: R29205090	Land Name: FAW - WILDLIFE	County: MARSHALL	Acres: 40.00
City:	Site Code: R290108	Classification Per M.S. 86A.05: g. state wildlife management area	Current Public Use: YES	Future Public Use: YES
Land Code: 1000063025	Agency Land Code: R29205091	Land Name: FAW - WILDLIFE	County: MARSHALL	Acres: 49.00
City:	Site Code: R290108	Classification Per M.S. 86A.05: g. state wildlife management area	Current Public Use: YES	Future Public Use: YES



Land Code: 1000063026	Agency Land Code: R29205123	Land Name: FAW - WILDLIFE	County: MARSHALL	Acres: 30.05
City:	Site Code: R290108	Classification Per M.S. 86A.05: g. state wildlife management area	Current Public Use: YES	Future Public Use: YES
Land Code: 1000063027	Agency Land Code: R29205483	Land Name: FAW - WILDLIFE	County: MARSHALL	Acres: 1.98
City:	Site Code: R290108	Classification Per M.S. 86A.05: g. state wildlife management area	Current Public Use: YES	Future Public Use: YES
Land Code: 1000063028	Agency Land Code: R29204244	Land Name: FAW - WILDLIFE	County: MARSHALL	Acres: 40.00
City:	Site Code: R290108	Classification Per M.S. 86A.05: g. state wildlife management area	Current Public Use: YES	Future Public Use: YES
Land Code: 1000063029	Agency Land Code: R29204260	Land Name: FAW - WILDLIFE	County: MARSHALL	Acres: 40.00
City:	Site Code: R290108	Classification Per M.S. 86A.05: g. state wildlife management area	Current Public Use: YES	Future Public Use: YES
Land Code: 1000063030	Agency Land Code: R29204261	Land Name: FAW - WILDLIFE	County: MARSHALL	Acres: 40.00
City:	Site Code: R290108	Classification Per M.S. 86A.05: g. state wildlife management area	Current Public Use: YES	Future Public Use: YES
Land Code: 1000063031	Agency Land Code: R29205160	Land Name: FAW - WILDLIFE	County: MARSHALL	Acres: 4.43
City:	Site Code: R290108	Classification Per M.S. 86A.05: g. state wildlife management area	Current Public Use: YES	Future Public Use: YES
Land Code: 1000063032	Agency Land Code: R29205208	Land Name: FAW - WILDLIFE	County: MARSHALL	Acres: 40.00
City:	Site Code: R290108	Classification Per M.S. 86A.05: g. state wildlife management area	Current Public Use: YES	Future Public Use: YES
Land Code: 1000063033	Agency Land Code: R29204346	Land Name: FAW - WILDLIFE	County: MARSHALL	Acres: 40.00
City:	Site Code: R290108	Classification Per M.S. 86A.05: g. state wildlife management area	Current Public Use: YES	Future Public Use: YES
Land Code: 1000063034	Agency Land Code: R29204349	Land Name: FAW - WILDLIFE	County: MARSHALL	Acres: 10.00
City:	Site Code: R290108	Classification Per M.S. 86A.05: g. state wildlife management area	Current Public Use: YES	Future Public Use: YES
Land Code: 1000063035	Agency Land Code: R29204435	Land Name: FAW - WILDLIFE	County: MARSHALL	Acres: 40.00
City:	Site Code: R290108	Classification Per M.S. 86A.05: g. state wildlife management area	Current Public Use: YES	Future Public Use: YES
Land Code: 1000063036	Agency Land Code: R29205294	Land Name: FAW - WILDLIFE	County: MARSHALL	Acres: 13.90
City:	Site Code: R290108	Classification Per M.S. 86A.05: g. state wildlife management area	Current Public Use: YES	Future Public Use: YES
Land Code: 1000063037	Agency Land Code: R29205325	Land Name: FAW - WILDLIFE	County: MARSHALL	Acres: 5.48
City:	Site Code: R290108	Classification Per M.S. 86A.05: g. state wildlife management area	Current Public Use: YES	Future Public Use: YES



Land Code: 1000063038	Agency Land Code: R29205349	Land Name: FAW - WILDLIFE	County: MARSHALL	Acres: 6.03
City:	Site Code: R290108	Classification Per M.S. 86A.05: g. state wildlife management area	Current Public Use: YES	Future Public Use: YES
Land Code: 1000063039	Agency Land Code: R29205363	Land Name: FAW - WILDLIFE	County: MARSHALL	Acres: 34.66
City:	Site Code: R290108	Classification Per M.S. 86A.05: g. state wildlife management area	Current Public Use: YES	Future Public Use: YES
Land Code: 1000063040	Agency Land Code: R29205375	Land Name: FAW - WILDLIFE	County: MARSHALL	Acres: 4.63
City:	Site Code: R290108	Classification Per M.S. 86A.05: g. state wildlife management area	Current Public Use: YES	Future Public Use: YES
Land Code: 1000063041	Agency Land Code: R29205377	Land Name: FAW - WILDLIFE	County: MARSHALL	Acres: 16.16
City:	Site Code: R290108	Classification Per M.S. 86A.05: g. state wildlife management area	Current Public Use: YES	Future Public Use: YES
Land Code: 1000063042	Agency Land Code: R29202493	Land Name: FAW - WILDLIFE	County: MARSHALL	Acres: 39.30
City:	Site Code: R290108	Classification Per M.S. 86A.05: g. state wildlife management area	Current Public Use: YES	Future Public Use: YES
Land Code: 1000063043	Agency Land Code: R29202494	Land Name: FAW - WILDLIFE	County: MARSHALL	Acres: 39.50
City:	Site Code: R290108	Classification Per M.S. 86A.05: g. state wildlife management area	Current Public Use: YES	Future Public Use: YES
Land Code: 1000063044	Agency Land Code: R29202848	Land Name: FAW - WILDLIFE	County: MARSHALL	Acres: 40.00
City:	Site Code: R290108	Classification Per M.S. 86A.05: g. state wildlife management area	Current Public Use: YES	Future Public Use: YES
Land Code: 1000063045	Agency Land Code: R29202995	Land Name: FAW - WILDLIFE	County: MARSHALL	Acres: 40.00
City:	Site Code: R290108	Classification Per M.S. 86A.05: g. state wildlife management area	Current Public Use: YES	Future Public Use: YES
Land Code: 1000063046	Agency Land Code: R29203001	Land Name: FAW - WILDLIFE	County: MARSHALL	Acres: 40.00
City:	Site Code: R290108	Classification Per M.S. 86A.05: g. state wildlife management area	Current Public Use: YES	Future Public Use: YES
Land Code: 1000063047	Agency Land Code: R29203138	Land Name: FAW - WILDLIFE	County: MARSHALL	Acres: 35.40
City:	Site Code: R290108	Classification Per M.S. 86A.05: g. state wildlife management area	Current Public Use: YES	Future Public Use: YES
Land Code: 1000063048	Agency Land Code: R29203142	Land Name: FAW - WILDLIFE	County: MARSHALL	Acres: 40.00
City:	Site Code: R290108	Classification Per M.S. 86A.05: g. state wildlife management area	Current Public Use: YES	Future Public Use: YES
Land Code: 1000063049	Agency Land Code: R29203164	Land Name: FAW - WILDLIFE	County: MARSHALL	Acres: 40.00
City:	Site Code: R290108	Classification Per M.S. 86A.05: g. state wildlife management area	Current Public Use: YES	Future Public Use: YES



Land Code: 1000063050	Agency Land Code: R29203196	Land Name: FAW - WILDLIFE	County: MARSHALL	Acres: 40.00
City:	Site Code: R290108	Classification Per M.S. 86A.05: g. state wildlife management area	Current Public Use: YES	Future Public Use: YES
Land Code: 1000063051	Agency Land Code: R29203210	Land Name: FAW - WILDLIFE	County: MARSHALL	Acres: 40.00
City:	Site Code: R290108	Classification Per M.S. 86A.05: g. state wildlife management area	Current Public Use: YES	Future Public Use: YES
Land Code: 1000063052	Agency Land Code: R29205013	Land Name: FAW - WILDLIFE	County: MARSHALL	Acres: 40.00
City:	Site Code: R290108	Classification Per M.S. 86A.05: g. state wildlife management area	Current Public Use: YES	Future Public Use: YES
Land Code: 1000063053	Agency Land Code: R29205386	Land Name: FAW - WILDLIFE	County: MARSHALL	Acres: 12.68
City:	Site Code: R290108	Classification Per M.S. 86A.05: g. state wildlife management area	Current Public Use: YES	Future Public Use: YES
Land Code: 1000063054	Agency Land Code: R29205433	Land Name: FAW - WILDLIFE	County: MARSHALL	Acres: 5.77
City:	Site Code: R290108	Classification Per M.S. 86A.05: g. state wildlife management area	Current Public Use: YES	Future Public Use: YES
Land Code: 1000063055	Agency Land Code: R29206126	Land Name: FAW - WILDLIFE	County: MARSHALL	Acres: 42.50
City:	Site Code: R290108	Classification Per M.S. 86A.05: g. state wildlife management area	Current Public Use: YES	Future Public Use: YES
Land Code: 1000063056	Agency Land Code: R29206756	Land Name: FAW - WILDLIFE	County: MARSHALL	Acres: 37.11
City:	Site Code: R290108	Classification Per M.S. 86A.05: g. state wildlife management area	Current Public Use: YES	Future Public Use: YES
Land Code: 1000063057	Agency Land Code: R29206805	Land Name: FAW - WILDLIFE	County: MARSHALL	Acres: 40.00
City:	Site Code: R290108	Classification Per M.S. 86A.05: g. state wildlife management area	Current Public Use: YES	Future Public Use: YES
Land Code: 1000063058	Agency Land Code: R29204162	Land Name: FAW - WILDLIFE	County: MARSHALL	Acres: 25.50
City:	Site Code: R290108	Classification Per M.S. 86A.05: g. state wildlife management area	Current Public Use: YES	Future Public Use: YES
Land Code: 1000063059	Agency Land Code: R29205039	Land Name: FAW - WILDLIFE	County: MARSHALL	Acres: 40.00
City:	Site Code: R290108	Classification Per M.S. 86A.05: g. state wildlife management area	Current Public Use: YES	Future Public Use: YES
Land Code: 1000063060	Agency Land Code: R29204229	Land Name: FAW - WILDLIFE	County: MARSHALL	Acres: 40.00
City:	Site Code: R290108	Classification Per M.S. 86A.05: g. state wildlife management area	Current Public Use: YES	Future Public Use: YES
Land Code: 1000063061	Agency Land Code: R29204288	Land Name: FAW - WILDLIFE	County: MARSHALL	Acres: 40.00
City:	Site Code: R290108	Classification Per M.S. 86A.05: g. state wildlife management area	Current Public Use: YES	Future Public Use: YES



Land Code: 1000063062	Agency Land Code: R29205536	Land Name: FAW - WILDLIFE	County: MARSHALL	Acres: 30.50
City:	Site Code: R290108	Classification Per M.S. 86A.05: g. state wildlife management area	Current Public Use: YES	Future Public Use: YES
Land Code: 1000063063	Agency Land Code: R29205577	Land Name: FAW - WILDLIFE	County: MARSHALL	Acres: 14.99
City:	Site Code: R290108	Classification Per M.S. 86A.05: g. state wildlife management area	Current Public Use: YES	Future Public Use: YES
Land Code: 1000063064	Agency Land Code: R29204299	Land Name: FAW - WILDLIFE	County: MARSHALL	Acres: 14.10
City:	Site Code: R290108	Classification Per M.S. 86A.05: g. state wildlife management area	Current Public Use: YES	Future Public Use: YES
Land Code: 1000063065	Agency Land Code: R29204303	Land Name: FAW - WILDLIFE	County: MARSHALL	Acres: 50.25
City:	Site Code: R290108	Classification Per M.S. 86A.05: g. state wildlife management area	Current Public Use: YES	Future Public Use: YES
Land Code: 1000063066	Agency Land Code: R29204335	Land Name: FAW - WILDLIFE	County: MARSHALL	Acres: 3.85
City:	Site Code: R290108	Classification Per M.S. 86A.05: g. state wildlife management area	Current Public Use: YES	Future Public Use: YES
Land Code: 1000063067	Agency Land Code: R29204353	Land Name: FAW - WILDLIFE	County: MARSHALL	Acres: 28.00
City:	Site Code: R290108	Classification Per M.S. 86A.05: g. state wildlife management area	Current Public Use: YES	Future Public Use: YES
Land Code: 1000063068	Agency Land Code: R29204354	Land Name: FAW - WILDLIFE	County: MARSHALL	Acres: 38.00
City:	Site Code: R290108	Classification Per M.S. 86A.05: g. state wildlife management area	Current Public Use: YES	Future Public Use: YES
Land Code: 1000063069	Agency Land Code: R29205271	Land Name: FAW - WILDLIFE	County: MARSHALL	Acres: 40.00
City:	Site Code: R290108	Classification Per M.S. 86A.05: g. state wildlife management area	Current Public Use: YES	Future Public Use: YES
Land Code: 1000063070	Agency Land Code: R29204408	Land Name: FAW - WILDLIFE	County: MARSHALL	Acres: 40.00
City:	Site Code: R290108	Classification Per M.S. 86A.05: g. state wildlife management area	Current Public Use: YES	Future Public Use: YES
Land Code: 1000063071	Agency Land Code: R29204413	Land Name: FAW - WILDLIFE	County: MARSHALL	Acres: 40.00
City:	Site Code: R290108	Classification Per M.S. 86A.05: g. state wildlife management area	Current Public Use: YES	Future Public Use: YES
Land Code: 1000063072	Agency Land Code: R29204419	Land Name: FAW - WILDLIFE	County: MARSHALL	Acres: 40.00
City:	Site Code: R290108	Classification Per M.S. 86A.05: g. state wildlife management area	Current Public Use: YES	Future Public Use: YES
Land Code: 1000063073	Agency Land Code: R29205293	Land Name: FAW - WILDLIFE	County: MARSHALL	Acres: 26.10
City:	Site Code: R290108	Classification Per M.S. 86A.05: g. state wildlife management area	Current Public Use: YES	Future Public Use: YES



Land Code: 1000063074	Agency Land Code: R29205359	Land Name: FAW - WILDLIFE	County: MARSHALL	Acres: 24.10
City:	Site Code: R290108	Classification Per M.S. 86A.05: g. state wildlife management area	Current Public Use: YES	Future Public Use: YES
Land Code: 1000063075	Agency Land Code: R29205373	Land Name: FAW - WILDLIFE	County: MARSHALL	Acres: 3.74
City:	Site Code: R290108	Classification Per M.S. 86A.05: g. state wildlife management area	Current Public Use: YES	Future Public Use: YES
Land Code: 1000063076	Agency Land Code: R29206675	Land Name: FAW - WILDLIFE	County: MARSHALL	Acres: 40.00
City:	Site Code: R290108	Classification Per M.S. 86A.05: g. state wildlife management area	Current Public Use: YES	Future Public Use: YES
Land Code: 1000063077	Agency Land Code: R29206679	Land Name: FAW - WILDLIFE	County: MARSHALL	Acres: 40.00
City:	Site Code: R290108	Classification Per M.S. 86A.05: g. state wildlife management area	Current Public Use: YES	Future Public Use: YES
Land Code: 1000063078	Agency Land Code: R29206681	Land Name: FAW - WILDLIFE	County: MARSHALL	Acres: 40.00
City:	Site Code: R290108	Classification Per M.S. 86A.05: g. state wildlife management area	Current Public Use: YES	Future Public Use: YES
Land Code: 1000063079	Agency Land Code: R29207219	Land Name: FAW - WILDLIFE	County: MARSHALL	Acres: 40.00
City:	Site Code: R290108	Classification Per M.S. 86A.05: g. state wildlife management area	Current Public Use: YES	Future Public Use: YES
Land Code: 1000063080	Agency Land Code: R29207320	Land Name: FAW - WILDLIFE	County: MARSHALL	Acres: 40.00
City:	Site Code: R290108	Classification Per M.S. 86A.05: g. state wildlife management area	Current Public Use: YES	Future Public Use: YES
Land Code: 1000063081	Agency Land Code: R29204144	Land Name: FAW - WILDLIFE	County: MARSHALL	Acres: 45.02
City:	Site Code: R290108	Classification Per M.S. 86A.05: g. state wildlife management area	Current Public Use: YES	Future Public Use: YES
Land Code: 1000063082	Agency Land Code: R29204167	Land Name: FAW - WILDLIFE	County: MARSHALL	Acres: 40.00
City:	Site Code: R290108	Classification Per M.S. 86A.05: g. state wildlife management area	Current Public Use: YES	Future Public Use: YES
Land Code: 1000063083	Agency Land Code: R29204175	Land Name: FAW - WILDLIFE	County: MARSHALL	Acres: 24.95
City:	Site Code: R290108	Classification Per M.S. 86A.05: g. state wildlife management area	Current Public Use: YES	Future Public Use: YES
Land Code: 1000063084	Agency Land Code: R29205065	Land Name: FAW - WILDLIFE	County: MARSHALL	Acres: 40.00
City:	Site Code: R290108	Classification Per M.S. 86A.05: g. state wildlife management area	Current Public Use: YES	Future Public Use: YES
Land Code: 1000063085	Agency Land Code: R29204215	Land Name: FAW - WILDLIFE	County: MARSHALL	Acres: 40.00
City:	Site Code: R290108	Classification Per M.S. 86A.05: g. state wildlife management area	Current Public Use: YES	Future Public Use: YES



Land Code: 1000063086	Agency Land Code: R29204268	Land Name: FAW - WILDLIFE	County: MARSHALL	Acres: 40.00
City:	Site Code: R290108	Classification Per M.S. 86A.05: g. state wildlife management area	Current Public Use: YES	Future Public Use: YES
Land Code: 1000063087	Agency Land Code: R29205131	Land Name: FAW - WILDLIFE	County: MARSHALL	Acres: 40.00
City:	Site Code: R290108	Classification Per M.S. 86A.05: g. state wildlife management area	Current Public Use: YES	Future Public Use: YES
Land Code: 1000063088	Agency Land Code: R29205150	Land Name: FAW - WILDLIFE	County: MARSHALL	Acres: 26.20
City:	Site Code: R290108	Classification Per M.S. 86A.05: g. state wildlife management area	Current Public Use: YES	Future Public Use: YES
Land Code: 1000063089	Agency Land Code: R29205177	Land Name: FAW - WILDLIFE	County: MARSHALL	Acres: 40.00
City:	Site Code: R290108	Classification Per M.S. 86A.05: g. state wildlife management area	Current Public Use: YES	Future Public Use: YES
Land Code: 1000063090	Agency Land Code: R29205569	Land Name: FAW - WILDLIFE	County: MARSHALL	Acres: 20.62
City:	Site Code: R290108	Classification Per M.S. 86A.05: g. state wildlife management area	Current Public Use: YES	Future Public Use: YES
Land Code: 1000063091	Agency Land Code: R29205580	Land Name: FAW - WILDLIFE	County: MARSHALL	Acres: 22.21
City:	Site Code: R290108	Classification Per M.S. 86A.05: g. state wildlife management area	Current Public Use: YES	Future Public Use: YES
Land Code: 1000063092	Agency Land Code: R29204304	Land Name: FAW - WILDLIFE	County: MARSHALL	Acres: 40.00
City:	Site Code: R290108	Classification Per M.S. 86A.05: g. state wildlife management area	Current Public Use: YES	Future Public Use: YES
Land Code: 1000063093	Agency Land Code: R29205185	Land Name: FAW - WILDLIFE	County: MARSHALL	Acres: 15.60
City:	Site Code: R290108	Classification Per M.S. 86A.05: g. state wildlife management area	Current Public Use: YES	Future Public Use: YES
Land Code: 1000063094	Agency Land Code: R29205200	Land Name: FAW - WILDLIFE	County: MARSHALL	Acres: 40.00
City:	Site Code: R290108	Classification Per M.S. 86A.05: g. state wildlife management area	Current Public Use: YES	Future Public Use: YES
Land Code: 1000063095	Agency Land Code: R29205588	Land Name: FAW - WILDLIFE	County: MARSHALL	Acres: 20.00
City:	Site Code: R290108	Classification Per M.S. 86A.05: g. state wildlife management area	Current Public Use: YES	Future Public Use: YES
Land Code: 1000063096	Agency Land Code: R29205654	Land Name: FAW - WILDLIFE	County: MARSHALL	Acres: 40.00
City:	Site Code: R290108	Classification Per M.S. 86A.05: g. state wildlife management area	Current Public Use: YES	Future Public Use: YES
Land Code: 1000063097	Agency Land Code: R29205306	Land Name: FAW - WILDLIFE	County: MARSHALL	Acres: 41.00
City:	Site Code: R290108	Classification Per M.S. 86A.05: g. state wildlife management area	Current Public Use: YES	Future Public Use: YES



Land Code: 1000063098	Agency Land Code: R29205313	Land Name: FAW - WILDLIFE	County: MARSHALL	Acres: 11.80
City:	Site Code: R290108	Classification Per M.S. 86A.05: g. state wildlife management area	Current Public Use: YES	Future Public Use: YES
Land Code: 1000063099	Agency Land Code: R29207512	Land Name: FAW - WILDLIFE	County: MARSHALL	Acres: 40.00
City:	Site Code: R290108	Classification Per M.S. 86A.05: g. state wildlife management area	Current Public Use: YES	Future Public Use: YES
Land Code: 1000063100	Agency Land Code: R29202488	Land Name: FAW - WILDLIFE	County: MARSHALL	Acres: 40.00
City:	Site Code: R290108	Classification Per M.S. 86A.05: g. state wildlife management area	Current Public Use: YES	Future Public Use: YES
Land Code: 1000063101	Agency Land Code: R29202849	Land Name: FAW - WILDLIFE	County: MARSHALL	Acres: 40.00
City:	Site Code: R290108	Classification Per M.S. 86A.05: g. state wildlife management area	Current Public Use: YES	Future Public Use: YES
Land Code: 1000063102	Agency Land Code: R29202867	Land Name: FAW - WILDLIFE	County: MARSHALL	Acres: 40.00
City:	Site Code: R290108	Classification Per M.S. 86A.05: g. state wildlife management area	Current Public Use: YES	Future Public Use: YES
Land Code: 1000063103	Agency Land Code: R29202993	Land Name: FAW - WILDLIFE	County: MARSHALL	Acres: 40.00
City:	Site Code: R290108	Classification Per M.S. 86A.05: g. state wildlife management area	Current Public Use: YES	Future Public Use: YES
Land Code: 1000063104	Agency Land Code: R29203006	Land Name: FAW - WILDLIFE	County: MARSHALL	Acres: 40.00
City:	Site Code: R290108	Classification Per M.S. 86A.05: g. state wildlife management area	Current Public Use: YES	Future Public Use: YES
Land Code: 1000063105	Agency Land Code: R29203036	Land Name: FAW - WILDLIFE	County: MARSHALL	Acres: 40.00
City:	Site Code: R290108	Classification Per M.S. 86A.05: g. state wildlife management area	Current Public Use: YES	Future Public Use: YES
Land Code: 1000063106	Agency Land Code: R29203038	Land Name: FAW - WILDLIFE	County: MARSHALL	Acres: 40.00
City:	Site Code: R290108	Classification Per M.S. 86A.05: g. state wildlife management area	Current Public Use: YES	Future Public Use: YES
Land Code: 1000063107	Agency Land Code: R29203165	Land Name: FAW - WILDLIFE	County: MARSHALL	Acres: 40.00
City:	Site Code: R290108	Classification Per M.S. 86A.05: g. state wildlife management area	Current Public Use: YES	Future Public Use: YES
Land Code: 1000063108	Agency Land Code: R29203206	Land Name: FAW - WILDLIFE	County: MARSHALL	Acres: 40.00
City:	Site Code: R290108	Classification Per M.S. 86A.05: g. state wildlife management area	Current Public Use: YES	Future Public Use: YES
Land Code: 1000063109	Agency Land Code: R29203209	Land Name: FAW - WILDLIFE	County: MARSHALL	Acres: 40.00
City:	Site Code: R290108	Classification Per M.S. 86A.05: g. state wildlife management area	Current Public Use: YES	Future Public Use: YES



Land Code: 1000063110	Agency Land Code: R29203212	Land Name: FAW - WILDLIFE	County: MARSHALL	Acres: 40.00
City:	Site Code: R290108	Classification Per M.S. 86A.05: g. state wildlife management area	Current Public Use: YES	Future Public Use: YES
Land Code: 1000063111	Agency Land Code: R29205008	Land Name: FAW - WILDLIFE	County: MARSHALL	Acres: 53.90
City:	Site Code: R290108	Classification Per M.S. 86A.05: g. state wildlife management area	Current Public Use: YES	Future Public Use: YES
Land Code: 1000063112	Agency Land Code: R29205425	Land Name: FAW - WILDLIFE	County: MARSHALL	Acres: 10.88
City:	Site Code: R290108	Classification Per M.S. 86A.05: g. state wildlife management area	Current Public Use: YES	Future Public Use: YES
Land Code: 1000063113	Agency Land Code: R29206570	Land Name: FAW - WILDLIFE	County: MARSHALL	Acres: 40.00
City:	Site Code: R290108	Classification Per M.S. 86A.05: g. state wildlife management area	Current Public Use: YES	Future Public Use: YES
Land Code: 1000063114	Agency Land Code: R29202462	Land Name: FAW - WILDLIFE	County: MARSHALL	Acres: 39.75
City:	Site Code: R290108	Classification Per M.S. 86A.05: g. state wildlife management area	Current Public Use: YES	Future Public Use: YES
Land Code: 1000063115	Agency Land Code: R29202470	Land Name: FAW - WILDLIFE	County: MARSHALL	Acres: 40.00
City:	Site Code: R290108	Classification Per M.S. 86A.05: g. state wildlife management area	Current Public Use: YES	Future Public Use: YES
Land Code: 1000063116	Agency Land Code: R29202471	Land Name: FAW - WILDLIFE	County: MARSHALL	Acres: 40.00
City:	Site Code: R290108	Classification Per M.S. 86A.05: g. state wildlife management area	Current Public Use: YES	Future Public Use: YES
Land Code: 1000063117	Agency Land Code: R29202976	Land Name: FAW - WILDLIFE	County: MARSHALL	Acres: 40.00
City:	Site Code: R290108	Classification Per M.S. 86A.05: g. state wildlife management area	Current Public Use: YES	Future Public Use: YES
Land Code: 1000063118	Agency Land Code: R29203073	Land Name: FAW - WILDLIFE	County: MARSHALL	Acres: 40.00
City:	Site Code: R290108	Classification Per M.S. 86A.05: g. state wildlife management area	Current Public Use: YES	Future Public Use: YES
Land Code: 1000063119	Agency Land Code: R29203096	Land Name: FAW - WILDLIFE	County: MARSHALL	Acres: 40.00
City:	Site Code: R290108	Classification Per M.S. 86A.05: g. state wildlife management area	Current Public Use: YES	Future Public Use: YES
Land Code: 1000063120	Agency Land Code: R29203133	Land Name: FAW - WILDLIFE	County: MARSHALL	Acres: 40.00
City:	Site Code: R290108	Classification Per M.S. 86A.05: g. state wildlife management area	Current Public Use: YES	Future Public Use: YES
Land Code: 1000063121	Agency Land Code: R29203156	Land Name: FAW - WILDLIFE	County: MARSHALL	Acres: 40.00
City:	Site Code: R290108	Classification Per M.S. 86A.05: g. state wildlife management area	Current Public Use: YES	Future Public Use: YES



Land Code: 1000063122	Agency Land Code: R29203187	Land Name: FAW - WILDLIFE	County: MARSHALL	Acres: 40.00
City:	Site Code: R290108	Classification Per M.S. 86A.05: g. state wildlife management area	Current Public Use: YES	Future Public Use: YES
Land Code: 1000063123	Agency Land Code: R29203189	Land Name: FAW - WILDLIFE	County: MARSHALL	Acres: 40.00
City:	Site Code: R290108	Classification Per M.S. 86A.05: g. state wildlife management area	Current Public Use: YES	Future Public Use: YES
Land Code: 1000063124	Agency Land Code: R29205392	Land Name: FAW - WILDLIFE	County: MARSHALL	Acres: 0.04
City:	Site Code: R290108	Classification Per M.S. 86A.05: g. state wildlife management area	Current Public Use: YES	Future Public Use: YES
Land Code: 1000063125	Agency Land Code: R29205407	Land Name: FAW - WILDLIFE	County: MARSHALL	Acres: 1.21
City:	Site Code: R290108	Classification Per M.S. 86A.05: g. state wildlife management area	Current Public Use: YES	Future Public Use: YES
Land Code: 1000063126	Agency Land Code: R29205426	Land Name: FAW - WILDLIFE	County: MARSHALL	Acres: 38.52
City:	Site Code: R290108	Classification Per M.S. 86A.05: g. state wildlife management area	Current Public Use: YES	Future Public Use: YES
Land Code: 1000063127	Agency Land Code: R29204139	Land Name: FAW - WILDLIFE	County: MARSHALL	Acres: 48.25
City:	Site Code: R290108	Classification Per M.S. 86A.05: g. state wildlife management area	Current Public Use: YES	Future Public Use: YES
Land Code: 1000063128	Agency Land Code: R29206788	Land Name: FAW - WILDLIFE	County: MARSHALL	Acres: 40.00
City:	Site Code: R290108	Classification Per M.S. 86A.05: g. state wildlife management area	Current Public Use: YES	Future Public Use: YES
Land Code: 1000063129	Agency Land Code: R29204180	Land Name: FAW - WILDLIFE	County: MARSHALL	Acres: 40.00
City:	Site Code: R290108	Classification Per M.S. 86A.05: g. state wildlife management area	Current Public Use: YES	Future Public Use: YES
Land Code: 1000063130	Agency Land Code: R29204182	Land Name: FAW - WILDLIFE	County: MARSHALL	Acres: 40.00
City:	Site Code: R290108	Classification Per M.S. 86A.05: g. state wildlife management area	Current Public Use: YES	Future Public Use: YES
Land Code: 1000063131	Agency Land Code: R29205055	Land Name: FAW - WILDLIFE	County: MARSHALL	Acres: 40.00
City:	Site Code: R290108	Classification Per M.S. 86A.05: g. state wildlife management area	Current Public Use: YES	Future Public Use: YES
Land Code: 1000063132	Agency Land Code: R29204233	Land Name: FAW - WILDLIFE	County: MARSHALL	Acres: 40.00
City:	Site Code: R290108	Classification Per M.S. 86A.05: g. state wildlife management area	Current Public Use: YES	Future Public Use: YES
Land Code: 1000063133	Agency Land Code: R29204293	Land Name: FAW - WILDLIFE	County: MARSHALL	Acres: 40.00
City:	Site Code: R290108	Classification Per M.S. 86A.05: g. state wildlife management area	Current Public Use: YES	Future Public Use: YES



Land Code: 1000063134	Agency Land Code: R29205154	Land Name: FAW - WILDLIFE	County: MARSHALL	Acres: 2.13
City:	Site Code: R290108	Classification Per M.S. 86A.05: g. state wildlife management area	Current Public Use: YES	Future Public Use: YES
Land Code: 1000063135	Agency Land Code: R29204328	Land Name: FAW - WILDLIFE	County: MARSHALL	Acres: 0.18
City:	Site Code: R290108	Classification Per M.S. 86A.05: g. state wildlife management area	Current Public Use: YES	Future Public Use: YES
Land Code: 1000063136	Agency Land Code: R29205202	Land Name: FAW - WILDLIFE	County: MARSHALL	Acres: 40.00
City:	Site Code: R290108	Classification Per M.S. 86A.05: g. state wildlife management area	Current Public Use: YES	Future Public Use: YES
Land Code: 1000063137	Agency Land Code: R29205218	Land Name: FAW - WILDLIFE	County: MARSHALL	Acres: 40.00
City:	Site Code: R290108	Classification Per M.S. 86A.05: g. state wildlife management area	Current Public Use: YES	Future Public Use: YES
Land Code: 1000063138	Agency Land Code: R29205231	Land Name: FAW - WILDLIFE	County: MARSHALL	Acres: 40.00
City:	Site Code: R290108	Classification Per M.S. 86A.05: g. state wildlife management area	Current Public Use: YES	Future Public Use: YES
Land Code: 1000063139	Agency Land Code: R29204350	Land Name: FAW - WILDLIFE	County: MARSHALL	Acres: 20.00
City:	Site Code: R290108	Classification Per M.S. 86A.05: g. state wildlife management area	Current Public Use: YES	Future Public Use: YES
Land Code: 1000063140	Agency Land Code: R29204364	Land Name: FAW - WILDLIFE	County: MARSHALL	Acres: 40.00
City:	Site Code: R290108	Classification Per M.S. 86A.05: g. state wildlife management area	Current Public Use: YES	Future Public Use: YES
Land Code: 1000063141	Agency Land Code: R29204372	Land Name: FAW - WILDLIFE	County: MARSHALL	Acres: 40.00
City:	Site Code: R290108	Classification Per M.S. 86A.05: g. state wildlife management area	Current Public Use: YES	Future Public Use: YES
Land Code: 1000063142	Agency Land Code: R29205267	Land Name: FAW - WILDLIFE	County: MARSHALL	Acres: 40.00
City:	Site Code: R290108	Classification Per M.S. 86A.05: g. state wildlife management area	Current Public Use: YES	Future Public Use: YES
Land Code: 1000063143	Agency Land Code: R29205645	Land Name: FAW - WILDLIFE	County: MARSHALL	Acres: 9.20
City:	Site Code: R290108	Classification Per M.S. 86A.05: g. state wildlife management area	Current Public Use: YES	Future Public Use: YES
Land Code: 1000063144	Agency Land Code: R29204414	Land Name: FAW - WILDLIFE	County: MARSHALL	Acres: 40.00
City:	Site Code: R290108	Classification Per M.S. 86A.05: g. state wildlife management area	Current Public Use: YES	Future Public Use: YES
Land Code: 1000063145	Agency Land Code: R29204428	Land Name: FAW - WILDLIFE	County: MARSHALL	Acres: 40.00
City:	Site Code: R290108	Classification Per M.S. 86A.05: g. state wildlife management area	Current Public Use: YES	Future Public Use: YES



Land Code: 1000063146	Agency Land Code: R29204437	Land Name: FAW - WILDLIFE	County: MARSHALL	Acres: 40.00
City:	Site Code: R290108	Classification Per M.S. 86A.05: g. state wildlife management area	Current Public Use: YES	Future Public Use: YES
Land Code: 1000063147	Agency Land Code: R29205355	Land Name: FAW - WILDLIFE	County: MARSHALL	Acres: 28.18
City:	Site Code: R290108	Classification Per M.S. 86A.05: g. state wildlife management area	Current Public Use: YES	Future Public Use: YES
Land Code: 1000063148	Agency Land Code: R29207471	Land Name: FAW - WILDLIFE	County: MARSHALL	Acres: 40.00
City:	Site Code: R290108	Classification Per M.S. 86A.05: g. state wildlife management area	Current Public Use: YES	Future Public Use: YES
Land Code: 1000063149	Agency Land Code: R29202463	Land Name: FAW - WILDLIFE	County: MARSHALL	Acres: 40.00
City:	Site Code: R290108	Classification Per M.S. 86A.05: g. state wildlife management area	Current Public Use: YES	Future Public Use: YES
Land Code: 1000063150	Agency Land Code: R29202491	Land Name: FAW - WILDLIFE	County: MARSHALL	Acres: 40.00
City:	Site Code: R290108	Classification Per M.S. 86A.05: g. state wildlife management area	Current Public Use: YES	Future Public Use: YES
Land Code: 1000063151	Agency Land Code: R29202526	Land Name: FAW - WILDLIFE	County: MARSHALL	Acres: 40.00
City:	Site Code: R290108	Classification Per M.S. 86A.05: g. state wildlife management area	Current Public Use: YES	Future Public Use: YES
Land Code: 1000063152	Agency Land Code: R29202528	Land Name: FAW - WILDLIFE	County: MARSHALL	Acres: 40.00
City:	Site Code: R290108	Classification Per M.S. 86A.05: g. state wildlife management area	Current Public Use: YES	Future Public Use: YES
Land Code: 1000063153	Agency Land Code: R29202793	Land Name: FAW - WILDLIFE	County: MARSHALL	Acres: 40.00
City:	Site Code: R290108	Classification Per M.S. 86A.05: g. state wildlife management area	Current Public Use: YES	Future Public Use: YES
Land Code: 1000063154	Agency Land Code: R29202834	Land Name: FAW - WILDLIFE	County: MARSHALL	Acres: 40.00
City:	Site Code: R290108	Classification Per M.S. 86A.05: g. state wildlife management area	Current Public Use: YES	Future Public Use: YES
Land Code: 1000063155	Agency Land Code: R29202931	Land Name: FAW - WILDLIFE	County: MARSHALL	Acres: 40.00
City:	Site Code: R290108	Classification Per M.S. 86A.05: g. state wildlife management area	Current Public Use: YES	Future Public Use: YES
Land Code: 1000063156	Agency Land Code: R29203008	Land Name: FAW - WILDLIFE	County: MARSHALL	Acres: 40.00
City:	Site Code: R290108	Classification Per M.S. 86A.05: g. state wildlife management area	Current Public Use: YES	Future Public Use: YES
Land Code: 1000063157	Agency Land Code: R29203027	Land Name: FAW - WILDLIFE	County: MARSHALL	Acres: 40.00
City:	Site Code: R290108	Classification Per M.S. 86A.05: g. state wildlife management area	Current Public Use: YES	Future Public Use: YES



Land Code: 1000063158	Agency Land Code: R29203072	Land Name: FAW - WILDLIFE	County: MARSHALL	Acres: 40.00
City:	Site Code: R290108	Classification Per M.S. 86A.05: g. state wildlife management area	Current Public Use: YES	Future Public Use: YES
Land Code: 1000063159	Agency Land Code: R29203106	Land Name: FAW - WILDLIFE	County: MARSHALL	Acres: 40.00
City:	Site Code: R290108	Classification Per M.S. 86A.05: g. state wildlife management area	Current Public Use: YES	Future Public Use: YES
Land Code: 1000063160	Agency Land Code: R29203126	Land Name: FAW - WILDLIFE	County: MARSHALL	Acres: 40.00
City:	Site Code: R290108	Classification Per M.S. 86A.05: g. state wildlife management area	Current Public Use: YES	Future Public Use: YES
Land Code: 1000063161	Agency Land Code: R29203137	Land Name: FAW - WILDLIFE	County: MARSHALL	Acres: 40.00
City:	Site Code: R290108	Classification Per M.S. 86A.05: g. state wildlife management area	Current Public Use: YES	Future Public Use: YES
Land Code: 1000063162	Agency Land Code: R29203178	Land Name: FAW - WILDLIFE	County: MARSHALL	Acres: 40.00
City:	Site Code: R290108	Classification Per M.S. 86A.05: g. state wildlife management area	Current Public Use: YES	Future Public Use: YES
Land Code: 1000063163	Agency Land Code: R29205402	Land Name: FAW - WILDLIFE	County: MARSHALL	Acres: 2.90
City:	Site Code: R290108	Classification Per M.S. 86A.05: g. state wildlife management area	Current Public Use: YES	Future Public Use: YES
Land Code: 1000063164	Agency Land Code: R29205416	Land Name: FAW - WILDLIFE	County: MARSHALL	Acres: 6.00
City:	Site Code: R290108	Classification Per M.S. 86A.05: g. state wildlife management area	Current Public Use: YES	Future Public Use: YES
Land Code: 1000063165	Agency Land Code: R29205423	Land Name: FAW - WILDLIFE	County: MARSHALL	Acres: 9.47
City:	Site Code: R290108	Classification Per M.S. 86A.05: g. state wildlife management area	Current Public Use: YES	Future Public Use: YES
Land Code: 1000063166	Agency Land Code: R29205431	Land Name: FAW - WILDLIFE	County: MARSHALL	Acres: 40.00
City:	Site Code: R290108	Classification Per M.S. 86A.05: g. state wildlife management area	Current Public Use: YES	Future Public Use: YES
Land Code: 1000063167	Agency Land Code: R29206796	Land Name: FAW - WILDLIFE	County: MARSHALL	Acres: 40.00
City:	Site Code: R290108	Classification Per M.S. 86A.05: g. state wildlife management area	Current Public Use: YES	Future Public Use: YES
Land Code: 1000063168	Agency Land Code: R29204190	Land Name: FAW - WILDLIFE	County: MARSHALL	Acres: 40.00
City:	Site Code: R290108	Classification Per M.S. 86A.05: g. state wildlife management area	Current Public Use: YES	Future Public Use: YES
Land Code: 1000063169	Agency Land Code: R29205069	Land Name: FAW - WILDLIFE	County: MARSHALL	Acres: 40.00
City:	Site Code: R290108	Classification Per M.S. 86A.05: g. state wildlife management area	Current Public Use: YES	Future Public Use: YES



Land Code: 1000063170	Agency Land Code: R29205129	Land Name: FAW - WILDLIFE	County: MARSHALL	Acres: 38.33
City:	Site Code: R290108	Classification Per M.S. 86A.05: g. state wildlife management area	Current Public Use: YES	Future Public Use: YES
Land Code: 1000063171	Agency Land Code: R29204280	Land Name: FAW - WILDLIFE	County: MARSHALL	Acres: 40.00
City:	Site Code: R290108	Classification Per M.S. 86A.05: g. state wildlife management area	Current Public Use: YES	Future Public Use: YES
Land Code: 1000063172	Agency Land Code: R29204284	Land Name: FAW - WILDLIFE	County: MARSHALL	Acres: 40.00
City:	Site Code: R290108	Classification Per M.S. 86A.05: g. state wildlife management area	Current Public Use: YES	Future Public Use: YES
Land Code: 1000063173	Agency Land Code: R29205165	Land Name: FAW - WILDLIFE	County: MARSHALL	Acres: 40.00
City:	Site Code: R290108	Classification Per M.S. 86A.05: g. state wildlife management area	Current Public Use: YES	Future Public Use: YES
Land Code: 1000063174	Agency Land Code: R29205172	Land Name: FAW - WILDLIFE	County: MARSHALL	Acres: 40.00
City:	Site Code: R290108	Classification Per M.S. 86A.05: g. state wildlife management area	Current Public Use: YES	Future Public Use: YES
Land Code: 1000063175	Agency Land Code: R29205565	Land Name: FAW - WILDLIFE	County: MARSHALL	Acres: 40.00
City:	Site Code: R290108	Classification Per M.S. 86A.05: g. state wildlife management area	Current Public Use: YES	Future Public Use: YES
Land Code: 1000063176	Agency Land Code: R29205584	Land Name: FAW - WILDLIFE	County: MARSHALL	Acres: 14.05
City:	Site Code: R290108	Classification Per M.S. 86A.05: g. state wildlife management area	Current Public Use: YES	Future Public Use: YES
Land Code: 1000063177	Agency Land Code: R29205187	Land Name: FAW - WILDLIFE	County: MARSHALL	Acres: 40.00
City:	Site Code: R290108	Classification Per M.S. 86A.05: g. state wildlife management area	Current Public Use: YES	Future Public Use: YES
Land Code: 1000063178	Agency Land Code: R29205590	Land Name: FAW - WILDLIFE	County: MARSHALL	Acres: 40.00
City:	Site Code: R290108	Classification Per M.S. 86A.05: g. state wildlife management area	Current Public Use: YES	Future Public Use: YES
Land Code: 1000063179	Agency Land Code: R29205248	Land Name: FAW - WILDLIFE	County: MARSHALL	Acres: 40.00
City:	Site Code: R290108	Classification Per M.S. 86A.05: g. state wildlife management area	Current Public Use: YES	Future Public Use: YES
Land Code: 1000063180	Agency Land Code: R29205310	Land Name: FAW - WILDLIFE	County: MARSHALL	Acres: 43.56
City:	Site Code: R290108	Classification Per M.S. 86A.05: g. state wildlife management area	Current Public Use: YES	Future Public Use: YES
Land Code: 1000063181	Agency Land Code: R29205346	Land Name: FAW - WILDLIFE	County: MARSHALL	Acres: 0.83
City:	Site Code: R290108	Classification Per M.S. 86A.05: g. state wildlife management area	Current Public Use: YES	Future Public Use: YES



Land Code: 1000063182	Agency Land Code: R29205384	Land Name: FAW - WILDLIFE	County: MARSHALL	Acres: 4.49
City:	Site Code: R290108	Classification Per M.S. 86A.05: g. state wildlife management area	Current Public Use: YES	Future Public Use: YES
Land Code: 1000063183	Agency Land Code: R29202482	Land Name: FAW - WILDLIFE	County: MARSHALL	Acres: 39.26
City:	Site Code: R290108	Classification Per M.S. 86A.05: g. state wildlife management area	Current Public Use: YES	Future Public Use: YES
Land Code: 1000063184	Agency Land Code: R29202899	Land Name: FAW - WILDLIFE	County: MARSHALL	Acres: 40.00
City:	Site Code: R290108	Classification Per M.S. 86A.05: g. state wildlife management area	Current Public Use: YES	Future Public Use: YES
Land Code: 1000063185	Agency Land Code: R29202916	Land Name: FAW - WILDLIFE	County: MARSHALL	Acres: 40.00
City:	Site Code: R290108	Classification Per M.S. 86A.05: g. state wildlife management area	Current Public Use: YES	Future Public Use: YES
Land Code: 1000063186	Agency Land Code: R29202942	Land Name: FAW - WILDLIFE	County: MARSHALL	Acres: 40.00
City:	Site Code: R290108	Classification Per M.S. 86A.05: g. state wildlife management area	Current Public Use: YES	Future Public Use: YES
Land Code: 1000063187	Agency Land Code: R29203041	Land Name: FAW - WILDLIFE	County: MARSHALL	Acres: 40.00
City:	Site Code: R290108	Classification Per M.S. 86A.05: g. state wildlife management area	Current Public Use: YES	Future Public Use: YES
Land Code: 1000063188	Agency Land Code: R29203056	Land Name: FAW - WILDLIFE	County: MARSHALL	Acres: 40.00
City:	Site Code: R290108	Classification Per M.S. 86A.05: g. state wildlife management area	Current Public Use: YES	Future Public Use: YES
Land Code: 1000063189	Agency Land Code: R29203064	Land Name: FAW - WILDLIFE	County: MARSHALL	Acres: 40.00
City:	Site Code: R290108	Classification Per M.S. 86A.05: g. state wildlife management area	Current Public Use: YES	Future Public Use: YES
Land Code: 1000063190	Agency Land Code: R29203075	Land Name: FAW - WILDLIFE	County: MARSHALL	Acres: 40.00
City:	Site Code: R290108	Classification Per M.S. 86A.05: g. state wildlife management area	Current Public Use: YES	Future Public Use: YES
Land Code: 1000063191	Agency Land Code: R29203076	Land Name: FAW - WILDLIFE	County: MARSHALL	Acres: 40.00
City:	Site Code: R290108	Classification Per M.S. 86A.05: g. state wildlife management area	Current Public Use: YES	Future Public Use: YES
Land Code: 1000063192	Agency Land Code: R29205409	Land Name: FAW - WILDLIFE	County: MARSHALL	Acres: 1.50
City:	Site Code: R290108	Classification Per M.S. 86A.05: g. state wildlife management area	Current Public Use: YES	Future Public Use: YES
Land Code: 1000063193	Agency Land Code: R29205415	Land Name: FAW - WILDLIFE	County: MARSHALL	Acres: 0.52
City:	Site Code: R290108	Classification Per M.S. 86A.05: g. state wildlife management area	Current Public Use: YES	Future Public Use: YES



Land Code: 1000063194	Agency Land Code: R29205424	Land Name: FAW - WILDLIFE	County: MARSHALL	Acres: 3.77
City:	Site Code: R290108	Classification Per M.S. 86A.05: g. state wildlife management area	Current Public Use: YES	Future Public Use: YES
Land Code: 1000063195	Agency Land Code: R29203122	Land Name: FAW - WILDLIFE	County: MARSHALL	Acres: 35.84
City:	Site Code: R290108	Classification Per M.S. 86A.05: g. state wildlife management area	Current Public Use: YES	Future Public Use: YES
Land Code: 1000063196	Agency Land Code: R29203131	Land Name: FAW - WILDLIFE	County: MARSHALL	Acres: 40.00
City:	Site Code: R290108	Classification Per M.S. 86A.05: g. state wildlife management area	Current Public Use: YES	Future Public Use: YES
Land Code: 1000063197	Agency Land Code: R29203141	Land Name: FAW - WILDLIFE	County: MARSHALL	Acres: 40.00
City:	Site Code: R290108	Classification Per M.S. 86A.05: g. state wildlife management area	Current Public Use: YES	Future Public Use: YES
Land Code: 1000063198	Agency Land Code: R29203153	Land Name: FAW - WILDLIFE	County: MARSHALL	Acres: 40.00
City:	Site Code: R290108	Classification Per M.S. 86A.05: g. state wildlife management area	Current Public Use: YES	Future Public Use: YES
Land Code: 1000063199	Agency Land Code: R29203184	Land Name: FAW - WILDLIFE	County: MARSHALL	Acres: 40.00
City:	Site Code: R290108	Classification Per M.S. 86A.05: g. state wildlife management area	Current Public Use: YES	Future Public Use: YES
Land Code: 1000063200	Agency Land Code: R29203213	Land Name: FAW - WILDLIFE	County: MARSHALL	Acres: 40.00
City:	Site Code: R290108	Classification Per M.S. 86A.05: g. state wildlife management area	Current Public Use: YES	Future Public Use: YES
Land Code: 1000063201	Agency Land Code: R29204133	Land Name: FAW - WILDLIFE	County: MARSHALL	Acres: 33.58
City:	Site Code: R290108	Classification Per M.S. 86A.05: g. state wildlife management area	Current Public Use: YES	Future Public Use: YES
Land Code: 1000063202	Agency Land Code: R29206588	Land Name: FAW - WILDLIFE	County: MARSHALL	Acres: 40.00
City:	Site Code: R290108	Classification Per M.S. 86A.05: g. state wildlife management area	Current Public Use: YES	Future Public Use: YES
Land Code: 1000063203	Agency Land Code: R29206819	Land Name: FAW - WILDLIFE	County: MARSHALL	Acres: 40.00
City:	Site Code: R290108	Classification Per M.S. 86A.05: g. state wildlife management area	Current Public Use: YES	Future Public Use: YES
Land Code: 1000063204	Agency Land Code: R29204154	Land Name: FAW - WILDLIFE	County: MARSHALL	Acres: 12.75
City:	Site Code: R290108	Classification Per M.S. 86A.05: g. state wildlife management area	Current Public Use: YES	Future Public Use: YES
Land Code: 1000063205	Agency Land Code: R29204192	Land Name: FAW - WILDLIFE	County: MARSHALL	Acres: 40.00
City:	Site Code: R290108	Classification Per M.S. 86A.05: g. state wildlife management area	Current Public Use: YES	Future Public Use: YES



Land Code: 1000063206	Agency Land Code: R29204198	Land Name: FAW - WILDLIFE	County: MARSHALL	Acres: 40.00
City:	Site Code: R290108	Classification Per M.S. 86A.05: g. state wildlife management area	Current Public Use: YES	Future Public Use: YES
Land Code: 1000063207	Agency Land Code: R29204208	Land Name: FAW - WILDLIFE	County: MARSHALL	Acres: 40.00
City:	Site Code: R290108	Classification Per M.S. 86A.05: g. state wildlife management area	Current Public Use: YES	Future Public Use: YES
Land Code: 1000063208	Agency Land Code: R29204214	Land Name: FAW - WILDLIFE	County: MARSHALL	Acres: 40.00
City:	Site Code: R290108	Classification Per M.S. 86A.05: g. state wildlife management area	Current Public Use: YES	Future Public Use: YES
Land Code: 1000063209	Agency Land Code: R29205094	Land Name: FAW - WILDLIFE	County: MARSHALL	Acres: 51.35
City:	Site Code: R290108	Classification Per M.S. 86A.05: g. state wildlife management area	Current Public Use: YES	Future Public Use: YES
Land Code: 1000063210	Agency Land Code: R29205097	Land Name: FAW - WILDLIFE	County: MARSHALL	Acres: 26.40
City:	Site Code: R290108	Classification Per M.S. 86A.05: g. state wildlife management area	Current Public Use: YES	Future Public Use: YES
Land Code: 1000063211	Agency Land Code: R29205098	Land Name: FAW - WILDLIFE	County: MARSHALL	Acres: 40.00
City:	Site Code: R290108	Classification Per M.S. 86A.05: g. state wildlife management area	Current Public Use: YES	Future Public Use: YES
Land Code: 1000063212	Agency Land Code: R29205118	Land Name: FAW - WILDLIFE	County: MARSHALL	Acres: 26.05
City:	Site Code: R290108	Classification Per M.S. 86A.05: g. state wildlife management area	Current Public Use: YES	Future Public Use: YES
Land Code: 1000063213	Agency Land Code: R29205125	Land Name: FAW - WILDLIFE	County: MARSHALL	Acres: 29.15
City:	Site Code: R290108	Classification Per M.S. 86A.05: g. state wildlife management area	Current Public Use: YES	Future Public Use: YES
Land Code: 1000063214	Agency Land Code: R29205487	Land Name: FAW - WILDLIFE	County: MARSHALL	Acres: 11.21
City:	Site Code: R290108	Classification Per M.S. 86A.05: g. state wildlife management area	Current Public Use: YES	Future Public Use: YES
Land Code: 1000063215	Agency Land Code: R29205515	Land Name: FAW - WILDLIFE	County: MARSHALL	Acres: 40.00
City:	Site Code: R290108	Classification Per M.S. 86A.05: g. state wildlife management area	Current Public Use: YES	Future Public Use: YES
Land Code: 1000063216	Agency Land Code: R29205527	Land Name: FAW - WILDLIFE	County: MARSHALL	Acres: 21.30
City:	Site Code: R290108	Classification Per M.S. 86A.05: g. state wildlife management area	Current Public Use: YES	Future Public Use: YES
Land Code: 1000063217	Agency Land Code: R29204273	Land Name: FAW - WILDLIFE	County: MARSHALL	Acres: 40.00
City:	Site Code: R290108	Classification Per M.S. 86A.05: g. state wildlife management area	Current Public Use: YES	Future Public Use: YES



Land Code: 1000063218	Agency Land Code: R29205214	Land Name: FAW - WILDLIFE	County: MARSHALL	Acres: 40.00
City:	Site Code: R290108	Classification Per M.S. 86A.05: g. state wildlife management area	Current Public Use: YES	Future Public Use: YES
Land Code: 1000063219	Agency Land Code: R29205224	Land Name: FAW - WILDLIFE	County: MARSHALL	Acres: 40.00
City:	Site Code: R290108	Classification Per M.S. 86A.05: g. state wildlife management area	Current Public Use: YES	Future Public Use: YES
Land Code: 1000063220	Agency Land Code: R29204355	Land Name: FAW - WILDLIFE	County: MARSHALL	Acres: 38.00
City:	Site Code: R290108	Classification Per M.S. 86A.05: g. state wildlife management area	Current Public Use: YES	Future Public Use: YES
Land Code: 1000063221	Agency Land Code: R29204378	Land Name: FAW - WILDLIFE	County: MARSHALL	Acres: 40.00
City:	Site Code: R290108	Classification Per M.S. 86A.05: g. state wildlife management area	Current Public Use: YES	Future Public Use: YES
Land Code: 1000063222	Agency Land Code: R29204391	Land Name: FAW - WILDLIFE	County: MARSHALL	Acres: 40.00
City:	Site Code: R290108	Classification Per M.S. 86A.05: g. state wildlife management area	Current Public Use: YES	Future Public Use: YES
Land Code: 1000063223	Agency Land Code: R29204396	Land Name: FAW - WILDLIFE	County: MARSHALL	Acres: 40.00
City:	Site Code: R290108	Classification Per M.S. 86A.05: g. state wildlife management area	Current Public Use: YES	Future Public Use: YES
Land Code: 1000063224	Agency Land Code: R29204403	Land Name: FAW - WILDLIFE	County: MARSHALL	Acres: 40.00
City:	Site Code: R290108	Classification Per M.S. 86A.05: g. state wildlife management area	Current Public Use: YES	Future Public Use: YES
Land Code: 1000063225	Agency Land Code: R29204416	Land Name: FAW - WILDLIFE	County: MARSHALL	Acres: 40.00
City:	Site Code: R290108	Classification Per M.S. 86A.05: g. state wildlife management area	Current Public Use: YES	Future Public Use: YES
Land Code: 1000063226	Agency Land Code: R29205298	Land Name: FAW - WILDLIFE	County: MARSHALL	Acres: 43.26
City:	Site Code: R290108	Classification Per M.S. 86A.05: g. state wildlife management area	Current Public Use: YES	Future Public Use: YES
Land Code: 1000063227	Agency Land Code: R29205305	Land Name: FAW - WILDLIFE	County: MARSHALL	Acres: 30.75
City:	Site Code: R290108	Classification Per M.S. 86A.05: g. state wildlife management area	Current Public Use: YES	Future Public Use: YES
Land Code: 1000063228	Agency Land Code: R29205344	Land Name: FAW - WILDLIFE	County: MARSHALL	Acres: 1.90
City:	Site Code: R290108	Classification Per M.S. 86A.05: g. state wildlife management area	Current Public Use: YES	Future Public Use: YES
Land Code: 1000063229	Agency Land Code: R29205366	Land Name: FAW - WILDLIFE	County: MARSHALL	Acres: 26.58
City:	Site Code: R290108	Classification Per M.S. 86A.05: g. state wildlife management area	Current Public Use: YES	Future Public Use: YES



Land Code: 1000063230	Agency Land Code: R29205372	Land Name: FAW - WILDLIFE	County: MARSHALL	Acres: 2.94
City:	Site Code: R290108	Classification Per M.S. 86A.05: g. state wildlife management area	Current Public Use: YES	Future Public Use: YES
Land Code: 1000063231	Agency Land Code: R29207342	Land Name: FAW - WILDLIFE	County: MARSHALL	Acres: 40.00
City:	Site Code: R290108	Classification Per M.S. 86A.05: g. state wildlife management area	Current Public Use: YES	Future Public Use: YES
Land Code: 1000063232	Agency Land Code: R29204152	Land Name: FAW - WILDLIFE	County: MARSHALL	Acres: 30.10
City:	Site Code: R290108	Classification Per M.S. 86A.05: g. state wildlife management area	Current Public Use: YES	Future Public Use: YES
Land Code: 1000063233	Agency Land Code: R29205464	Land Name: FAW - WILDLIFE	County: MARSHALL	Acres: 29.50
City:	Site Code: R290108	Classification Per M.S. 86A.05: g. state wildlife management area	Current Public Use: YES	Future Public Use: YES
Land Code: 1000063234	Agency Land Code: R29205466	Land Name: FAW - WILDLIFE	County: MARSHALL	Acres: 5.80
City:	Site Code: R290108	Classification Per M.S. 86A.05: g. state wildlife management area	Current Public Use: YES	Future Public Use: YES
Land Code: 1000063235	Agency Land Code: R29205479	Land Name: FAW - WILDLIFE	County: MARSHALL	Acres: 1.61
City:	Site Code: R290108	Classification Per M.S. 86A.05: g. state wildlife management area	Current Public Use: YES	Future Public Use: YES
Land Code: 1000063236	Agency Land Code: R29204218	Land Name: FAW - WILDLIFE	County: MARSHALL	Acres: 40.00
City:	Site Code: R290108	Classification Per M.S. 86A.05: g. state wildlife management area	Current Public Use: YES	Future Public Use: YES
Land Code: 1000063237	Agency Land Code: R29204221	Land Name: FAW - WILDLIFE	County: MARSHALL	Acres: 40.00
City:	Site Code: R290108	Classification Per M.S. 86A.05: g. state wildlife management area	Current Public Use: YES	Future Public Use: YES
Land Code: 1000063238	Agency Land Code: R29204222	Land Name: FAW - WILDLIFE	County: MARSHALL	Acres: 40.00
City:	Site Code: R290108	Classification Per M.S. 86A.05: g. state wildlife management area	Current Public Use: YES	Future Public Use: YES
Land Code: 1000063239	Agency Land Code: R29205080	Land Name: FAW - WILDLIFE	County: MARSHALL	Acres: 40.00
City:	Site Code: R290108	Classification Per M.S. 86A.05: g. state wildlife management area	Current Public Use: YES	Future Public Use: YES
Land Code: 1000063240	Agency Land Code: R29205088	Land Name: FAW - WILDLIFE	County: MARSHALL	Acres: 40.00
City:	Site Code: R290108	Classification Per M.S. 86A.05: g. state wildlife management area	Current Public Use: YES	Future Public Use: YES
Land Code: 1000063241	Agency Land Code: R29204279	Land Name: FAW - WILDLIFE	County: MARSHALL	Acres: 40.00
City:	Site Code: R290108	Classification Per M.S. 86A.05: g. state wildlife management area	Current Public Use: YES	Future Public Use: YES



Land Code: 1000063242	Agency Land Code: R29205535	Land Name: FAW - WILDLIFE	County: MARSHALL	Acres: 48.55
City:	Site Code: R290108	Classification Per M.S. 86A.05: g. state wildlife management area	Current Public Use: YES	Future Public Use: YES
Land Code: 1000063243	Agency Land Code: R29205572	Land Name: FAW - WILDLIFE	County: MARSHALL	Acres: 40.00
City:	Site Code: R290108	Classification Per M.S. 86A.05: g. state wildlife management area	Current Public Use: YES	Future Public Use: YES
Land Code: 1000063244	Agency Land Code: R29204342	Land Name: FAW - WILDLIFE	County: MARSHALL	Acres: 40.00
City:	Site Code: R290108	Classification Per M.S. 86A.05: g. state wildlife management area	Current Public Use: YES	Future Public Use: YES
Land Code: 1000063245	Agency Land Code: R29205189	Land Name: FAW - WILDLIFE	County: MARSHALL	Acres: 44.75
City:	Site Code: R290108	Classification Per M.S. 86A.05: g. state wildlife management area	Current Public Use: YES	Future Public Use: YES
Land Code: 1000063246	Agency Land Code: R29205240	Land Name: FAW - WILDLIFE	County: MARSHALL	Acres: 54.31
City:	Site Code: R290108	Classification Per M.S. 86A.05: g. state wildlife management area	Current Public Use: YES	Future Public Use: YES
Land Code: 1000063247	Agency Land Code: R29204434	Land Name: FAW - WILDLIFE	County: MARSHALL	Acres: 40.00
City:	Site Code: R290108	Classification Per M.S. 86A.05: g. state wildlife management area	Current Public Use: YES	Future Public Use: YES
Land Code: 1000063248	Agency Land Code: R29205318	Land Name: FAW - WILDLIFE	County: MARSHALL	Acres: 12.34
City:	Site Code: R290108	Classification Per M.S. 86A.05: g. state wildlife management area	Current Public Use: YES	Future Public Use: YES
Land Code: 1000063249	Agency Land Code: R29205358	Land Name: FAW - WILDLIFE	County: MARSHALL	Acres: 0.20
City:	Site Code: R290108	Classification Per M.S. 86A.05: g. state wildlife management area	Current Public Use: YES	Future Public Use: YES
Land Code: 1000063250	Agency Land Code: R29205364	Land Name: FAW - WILDLIFE	County: MARSHALL	Acres: 3.86
City:	Site Code: R290108	Classification Per M.S. 86A.05: g. state wildlife management area	Current Public Use: YES	Future Public Use: YES
Land Code: 1000063251	Agency Land Code: R29205368	Land Name: FAW - WILDLIFE	County: MARSHALL	Acres: 22.65
City:	Site Code: R290108	Classification Per M.S. 86A.05: g. state wildlife management area	Current Public Use: YES	Future Public Use: YES
Land Code: 1000063252	Agency Land Code: R29205381	Land Name: FAW - WILDLIFE	County: MARSHALL	Acres: 5.05
City:	Site Code: R290108	Classification Per M.S. 86A.05: g. state wildlife management area	Current Public Use: YES	Future Public Use: YES
Land Code: 1000063253	Agency Land Code: R29202538	Land Name: FAW - WILDLIFE	County: MARSHALL	Acres: 40.00
City:	Site Code: R290108	Classification Per M.S. 86A.05: g. state wildlife management area	Current Public Use: YES	Future Public Use: YES



Land Code: 1000063254	Agency Land Code: R29203155	Land Name: FAW - WILDLIFE	County: MARSHALL	Acres: 40.00
City:	Site Code: R290108	Classification Per M.S. 86A.05: g. state wildlife management area	Current Public Use: YES	Future Public Use: YES
Land Code: 1000063255	Agency Land Code: R29203166	Land Name: FAW - WILDLIFE	County: MARSHALL	Acres: 40.00
City:	Site Code: R290108	Classification Per M.S. 86A.05: g. state wildlife management area	Current Public Use: YES	Future Public Use: YES
Land Code: 1000063256	Agency Land Code: R29203176	Land Name: FAW - WILDLIFE	County: MARSHALL	Acres: 40.00
City:	Site Code: R290108	Classification Per M.S. 86A.05: g. state wildlife management area	Current Public Use: YES	Future Public Use: YES
Land Code: 1000063257	Agency Land Code: R29203182	Land Name: FAW - WILDLIFE	County: MARSHALL	Acres: 40.00
City:	Site Code: R290108	Classification Per M.S. 86A.05: g. state wildlife management area	Current Public Use: YES	Future Public Use: YES
Land Code: 1000063258	Agency Land Code: R29205385	Land Name: FAW - WILDLIFE	County: MARSHALL	Acres: 1.93
City:	Site Code: R290108	Classification Per M.S. 86A.05: g. state wildlife management area	Current Public Use: YES	Future Public Use: YES
Land Code: 1000063259	Agency Land Code: R29205428	Land Name: FAW - WILDLIFE	County: MARSHALL	Acres: 0.28
City:	Site Code: R290108	Classification Per M.S. 86A.05: g. state wildlife management area	Current Public Use: YES	Future Public Use: YES
Land Code: 1000063260	Agency Land Code: R29557452	Land Name: FAW - WILDLIFE	County: MARSHALL	Acres: 10.00
City:	Site Code: R290108	Classification Per M.S. 86A.05: g. state wildlife management area	Current Public Use: YES	Future Public Use: YES
Land Code: 1000063261	Agency Land Code: R29207210	Land Name: FAW - WILDLIFE	County: MARSHALL	Acres: 39.75
City:	Site Code: R290108	Classification Per M.S. 86A.05: g. state wildlife management area	Current Public Use: YES	Future Public Use: YES
Land Code: 1000063262	Agency Land Code: R29207220	Land Name: FAW - WILDLIFE	County: MARSHALL	Acres: 40.00
City:	Site Code: R290108	Classification Per M.S. 86A.05: g. state wildlife management area	Current Public Use: YES	Future Public Use: YES
Land Code: 1000063263	Agency Land Code: R29204142	Land Name: FAW - WILDLIFE	County: MARSHALL	Acres: 40.00
City:	Site Code: R290108	Classification Per M.S. 86A.05: g. state wildlife management area	Current Public Use: YES	Future Public Use: YES
Land Code: 1000063264	Agency Land Code: R29204159	Land Name: FAW - WILDLIFE	County: MARSHALL	Acres: 1.61
City:	Site Code: R290108	Classification Per M.S. 86A.05: g. state wildlife management area	Current Public Use: YES	Future Public Use: YES
Land Code: 1000063265	Agency Land Code: R29205451	Land Name: FAW - WILDLIFE	County: MARSHALL	Acres: 31.03
City:	Site Code: R290108	Classification Per M.S. 86A.05: g. state wildlife management area	Current Public Use: YES	Future Public Use: YES



Land Code: 1000063266	Agency Land Code: R29205473	Land Name: FAW - WILDLIFE	County: MARSHALL	Acres: 1.80
City:	Site Code: R290108	Classification Per M.S. 86A.05: g. state wildlife management area	Current Public Use: YES	Future Public Use: YES
Land Code: 1000063267	Agency Land Code: R29205476	Land Name: FAW - WILDLIFE	County: MARSHALL	Acres: 38.90
City:	Site Code: R290108	Classification Per M.S. 86A.05: g. state wildlife management area	Current Public Use: YES	Future Public Use: YES
Land Code: 1000063268	Agency Land Code: R29205477	Land Name: FAW - WILDLIFE	County: MARSHALL	Acres: 40.00
City:	Site Code: R290108	Classification Per M.S. 86A.05: g. state wildlife management area	Current Public Use: YES	Future Public Use: YES
Land Code: 1000063269	Agency Land Code: R29205478	Land Name: FAW - WILDLIFE	County: MARSHALL	Acres: 36.19
City:	Site Code: R290108	Classification Per M.S. 86A.05: g. state wildlife management area	Current Public Use: YES	Future Public Use: YES
Land Code: 1000063270	Agency Land Code: R29204200	Land Name: FAW - WILDLIFE	County: MARSHALL	Acres: 40.00
City:	Site Code: R290108	Classification Per M.S. 86A.05: g. state wildlife management area	Current Public Use: YES	Future Public Use: YES
Land Code: 1000063271	Agency Land Code: R29204242	Land Name: FAW - WILDLIFE	County: MARSHALL	Acres: 40.00
City:	Site Code: R290108	Classification Per M.S. 86A.05: g. state wildlife management area	Current Public Use: YES	Future Public Use: YES
Land Code: 1000063272	Agency Land Code: R29204263	Land Name: FAW - WILDLIFE	County: MARSHALL	Acres: 40.00
City:	Site Code: R290108	Classification Per M.S. 86A.05: g. state wildlife management area	Current Public Use: YES	Future Public Use: YES
Land Code: 1000063273	Agency Land Code: R29204276	Land Name: FAW - WILDLIFE	County: MARSHALL	Acres: 40.00
City:	Site Code: R290108	Classification Per M.S. 86A.05: g. state wildlife management area	Current Public Use: YES	Future Public Use: YES
Land Code: 1000063274	Agency Land Code: R29205158	Land Name: FAW - WILDLIFE	County: MARSHALL	Acres: 39.19
City:	Site Code: R290108	Classification Per M.S. 86A.05: g. state wildlife management area	Current Public Use: YES	Future Public Use: YES
Land Code: 1000063275	Agency Land Code: R29205230	Land Name: FAW - WILDLIFE	County: MARSHALL	Acres: 40.00
City:	Site Code: R290108	Classification Per M.S. 86A.05: g. state wildlife management area	Current Public Use: YES	Future Public Use: YES
Land Code: 1000063276	Agency Land Code: R29204357	Land Name: FAW - WILDLIFE	County: MARSHALL	Acres: 40.00
City:	Site Code: R290108	Classification Per M.S. 86A.05: g. state wildlife management area	Current Public Use: YES	Future Public Use: YES
Land Code: 1000063277	Agency Land Code: R29204375	Land Name: FAW - WILDLIFE	County: MARSHALL	Acres: 40.00
City:	Site Code: R290108	Classification Per M.S. 86A.05: g. state wildlife management area	Current Public Use: YES	Future Public Use: YES



Land Code: 1000063278	Agency Land Code: R29205241	Land Name: FAW - WILDLIFE	County: MARSHALL	Acres: 54.37
City:	Site Code: R290108	Classification Per M.S. 86A.05: g. state wildlife management area	Current Public Use: YES	Future Public Use: YES
Land Code: 1000063279	Agency Land Code: R29204411	Land Name: FAW - WILDLIFE	County: MARSHALL	Acres: 40.00
City:	Site Code: R290108	Classification Per M.S. 86A.05: g. state wildlife management area	Current Public Use: YES	Future Public Use: YES
Land Code: 1000063280	Agency Land Code: R29204415	Land Name: FAW - WILDLIFE	County: MARSHALL	Acres: 40.00
City:	Site Code: R290108	Classification Per M.S. 86A.05: g. state wildlife management area	Current Public Use: YES	Future Public Use: YES
Land Code: 1000063281	Agency Land Code: R29204422	Land Name: FAW - WILDLIFE	County: MARSHALL	Acres: 40.00
City:	Site Code: R290108	Classification Per M.S. 86A.05: g. state wildlife management area	Current Public Use: YES	Future Public Use: YES
Land Code: 1000063282	Agency Land Code: R29204424	Land Name: FAW - WILDLIFE	County: MARSHALL	Acres: 40.00
City:	Site Code: R290108	Classification Per M.S. 86A.05: g. state wildlife management area	Current Public Use: YES	Future Public Use: YES
Land Code: 1000063283	Agency Land Code: R29205295	Land Name: FAW - WILDLIFE	County: MARSHALL	Acres: 17.20
City:	Site Code: R290108	Classification Per M.S. 86A.05: g. state wildlife management area	Current Public Use: YES	Future Public Use: YES
Land Code: 1000063284	Agency Land Code: R29205320	Land Name: FAW - WILDLIFE	County: MARSHALL	Acres: 21.21
City:	Site Code: R290108	Classification Per M.S. 86A.05: g. state wildlife management area	Current Public Use: YES	Future Public Use: YES
Land Code: 1000063285	Agency Land Code: R29205324	Land Name: FAW - WILDLIFE	County: MARSHALL	Acres: 33.78
City:	Site Code: R290108	Classification Per M.S. 86A.05: g. state wildlife management area	Current Public Use: YES	Future Public Use: YES
Land Code: 1000063286	Agency Land Code: R29202502	Land Name: FAW - WILDLIFE	County: MARSHALL	Acres: 40.00
City:	Site Code: R290108	Classification Per M.S. 86A.05: g. state wildlife management area	Current Public Use: YES	Future Public Use: YES
Land Code: 1000063287	Agency Land Code: R29202559	Land Name: FAW - WILDLIFE	County: MARSHALL	Acres: 40.00
City:	Site Code: R290108	Classification Per M.S. 86A.05: g. state wildlife management area	Current Public Use: YES	Future Public Use: YES
Land Code: 1000063288	Agency Land Code: R29202952	Land Name: FAW - WILDLIFE	County: MARSHALL	Acres: 40.00
City:	Site Code: R290108	Classification Per M.S. 86A.05: g. state wildlife management area	Current Public Use: YES	Future Public Use: YES
Land Code: 1000063289	Agency Land Code: R29203035	Land Name: FAW - WILDLIFE	County: MARSHALL	Acres: 40.00
City:	Site Code: R290108	Classification Per M.S. 86A.05: g. state wildlife management area	Current Public Use: YES	Future Public Use: YES



Land Code: 1000063290	Agency Land Code: R29203078	Land Name: FAW - WILDLIFE	County: MARSHALL	Acres: 40.00
City:	Site Code: R290108	Classification Per M.S. 86A.05: g. state wildlife management area	Current Public Use: YES	Future Public Use: YES
Land Code: 1000063291	Agency Land Code: R29203100	Land Name: FAW - WILDLIFE	County: MARSHALL	Acres: 40.00
City:	Site Code: R290108	Classification Per M.S. 86A.05: g. state wildlife management area	Current Public Use: YES	Future Public Use: YES
Land Code: 1000063292	Agency Land Code: R29203125	Land Name: FAW - WILDLIFE	County: MARSHALL	Acres: 40.00
City:	Site Code: R290108	Classification Per M.S. 86A.05: g. state wildlife management area	Current Public Use: YES	Future Public Use: YES
Land Code: 1000063293	Agency Land Code: R29203130	Land Name: FAW - WILDLIFE	County: MARSHALL	Acres: 40.00
City:	Site Code: R290108	Classification Per M.S. 86A.05: g. state wildlife management area	Current Public Use: YES	Future Public Use: YES
Land Code: 1000063294	Agency Land Code: R29203152	Land Name: FAW - WILDLIFE	County: MARSHALL	Acres: 40.00
City:	Site Code: R290108	Classification Per M.S. 86A.05: g. state wildlife management area	Current Public Use: YES	Future Public Use: YES
Land Code: 1000063295	Agency Land Code: R29203181	Land Name: FAW - WILDLIFE	County: MARSHALL	Acres: 40.00
City:	Site Code: R290108	Classification Per M.S. 86A.05: g. state wildlife management area	Current Public Use: YES	Future Public Use: YES
Land Code: 1000063296	Agency Land Code: R29205024	Land Name: FAW - WILDLIFE	County: MARSHALL	Acres: 40.00
City:	Site Code: R290108	Classification Per M.S. 86A.05: g. state wildlife management area	Current Public Use: YES	Future Public Use: YES
Land Code: 1000063297	Agency Land Code: R29205412	Land Name: FAW - WILDLIFE	County: MARSHALL	Acres: 0.57
City:	Site Code: R290108	Classification Per M.S. 86A.05: g. state wildlife management area	Current Public Use: YES	Future Public Use: YES
Land Code: 1000063298	Agency Land Code: R29205420	Land Name: FAW - WILDLIFE	County: MARSHALL	Acres: 3.10
City:	Site Code: R290108	Classification Per M.S. 86A.05: g. state wildlife management area	Current Public Use: YES	Future Public Use: YES
Land Code: 1000063299	Agency Land Code: R29206785	Land Name: FAW - WILDLIFE	County: MARSHALL	Acres: 40.00
City:	Site Code: R290108	Classification Per M.S. 86A.05: g. state wildlife management area	Current Public Use: YES	Future Public Use: YES
Land Code: 1000063300	Agency Land Code: R29206808	Land Name: FAW - WILDLIFE	County: MARSHALL	Acres: 40.00
City:	Site Code: R290108	Classification Per M.S. 86A.05: g. state wildlife management area	Current Public Use: YES	Future Public Use: YES
Land Code: 1000063301	Agency Land Code: R29206830	Land Name: FAW - WILDLIFE	County: MARSHALL	Acres: 39.19
City:	Site Code: R290108	Classification Per M.S. 86A.05: g. state wildlife management area	Current Public Use: YES	Future Public Use: YES



Land Code: 1000063302	Agency Land Code: R29203208	Land Name: FAW - WILDLIFE	County: MARSHALL	Acres: 40.00
City:	Site Code: R290108	Classification Per M.S. 86A.05: g. state wildlife management area	Current Public Use: YES	Future Public Use: YES
Land Code: 1000063303	Agency Land Code: R29202512	Land Name: FAW - WILDLIFE	County: MARSHALL	Acres: 40.00
City:	Site Code: R290108	Classification Per M.S. 86A.05: g. state wildlife management area	Current Public Use: YES	Future Public Use: YES
Land Code: 1000063304	Agency Land Code: R29202527	Land Name: FAW - WILDLIFE	County: MARSHALL	Acres: 40.00
City:	Site Code: R290108	Classification Per M.S. 86A.05: g. state wildlife management area	Current Public Use: YES	Future Public Use: YES
Land Code: 1000063305	Agency Land Code: R29202990	Land Name: FAW - WILDLIFE	County: MARSHALL	Acres: 40.00
City:	Site Code: R290108	Classification Per M.S. 86A.05: g. state wildlife management area	Current Public Use: YES	Future Public Use: YES
Land Code: 1000063306	Agency Land Code: R29203012	Land Name: FAW - WILDLIFE	County: MARSHALL	Acres: 40.00
City:	Site Code: R290108	Classification Per M.S. 86A.05: g. state wildlife management area	Current Public Use: YES	Future Public Use: YES
Land Code: 1000063307	Agency Land Code: R29203047	Land Name: FAW - WILDLIFE	County: MARSHALL	Acres: 40.00
City:	Site Code: R290108	Classification Per M.S. 86A.05: g. state wildlife management area	Current Public Use: YES	Future Public Use: YES
Land Code: 1000063308	Agency Land Code: R29203067	Land Name: FAW - WILDLIFE	County: MARSHALL	Acres: 40.00
City:	Site Code: R290108	Classification Per M.S. 86A.05: g. state wildlife management area	Current Public Use: YES	Future Public Use: YES
Land Code: 1000063309	Agency Land Code: R29203068	Land Name: FAW - WILDLIFE	County: MARSHALL	Acres: 40.00
City:	Site Code: R290108	Classification Per M.S. 86A.05: g. state wildlife management area	Current Public Use: YES	Future Public Use: YES
Land Code: 1000063310	Agency Land Code: R29203074	Land Name: FAW - WILDLIFE	County: MARSHALL	Acres: 40.00
City:	Site Code: R290108	Classification Per M.S. 86A.05: g. state wildlife management area	Current Public Use: YES	Future Public Use: YES
Land Code: 1000063311	Agency Land Code: R29203083	Land Name: FAW - WILDLIFE	County: MARSHALL	Acres: 40.00
City:	Site Code: R290108	Classification Per M.S. 86A.05: g. state wildlife management area	Current Public Use: YES	Future Public Use: YES
Land Code: 1000063312	Agency Land Code: R29203102	Land Name: FAW - WILDLIFE	County: MARSHALL	Acres: 40.00
City:	Site Code: R290108	Classification Per M.S. 86A.05: g. state wildlife management area	Current Public Use: YES	Future Public Use: YES
Land Code: 1000063313	Agency Land Code: R29203113	Land Name: FAW - WILDLIFE	County: MARSHALL	Acres: 40.00
City:	Site Code: R290108	Classification Per M.S. 86A.05: g. state wildlife management area	Current Public Use: YES	Future Public Use: YES



Land Code: 1000063314	Agency Land Code: R29203117	Land Name: FAW - WILDLIFE	County: MARSHALL	Acres: 40.00
City:	Site Code: R290108	Classification Per M.S. 86A.05: g. state wildlife management area	Current Public Use: YES	Future Public Use: YES
Land Code: 1000063315	Agency Land Code: R29203143	Land Name: FAW - WILDLIFE	County: MARSHALL	Acres: 40.00
City:	Site Code: R290108	Classification Per M.S. 86A.05: g. state wildlife management area	Current Public Use: YES	Future Public Use: YES
Land Code: 1000063316	Agency Land Code: R29203160	Land Name: FAW - WILDLIFE	County: MARSHALL	Acres: 40.00
City:	Site Code: R290108	Classification Per M.S. 86A.05: g. state wildlife management area	Current Public Use: YES	Future Public Use: YES
Land Code: 1000063317	Agency Land Code: R29203169	Land Name: FAW - WILDLIFE	County: MARSHALL	Acres: 40.00
City:	Site Code: R290108	Classification Per M.S. 86A.05: g. state wildlife management area	Current Public Use: YES	Future Public Use: YES
Land Code: 1000063318	Agency Land Code: R29203177	Land Name: FAW - WILDLIFE	County: MARSHALL	Acres: 40.00
City:	Site Code: R290108	Classification Per M.S. 86A.05: g. state wildlife management area	Current Public Use: YES	Future Public Use: YES
Land Code: 1000063319	Agency Land Code: R29203188	Land Name: FAW - WILDLIFE	County: MARSHALL	Acres: 40.00
City:	Site Code: R290108	Classification Per M.S. 86A.05: g. state wildlife management area	Current Public Use: YES	Future Public Use: YES
Land Code: 1000063320	Agency Land Code: R29204173	Land Name: FAW - WILDLIFE	County: MARSHALL	Acres: 35.75
City:	Site Code: R290108	Classification Per M.S. 86A.05: g. state wildlife management area	Current Public Use: YES	Future Public Use: YES
Land Code: 1000063321	Agency Land Code: R29204174	Land Name: FAW - WILDLIFE	County: MARSHALL	Acres: 4.50
City:	Site Code: R290108	Classification Per M.S. 86A.05: g. state wildlife management area	Current Public Use: YES	Future Public Use: YES
Land Code: 1000063322	Agency Land Code: R29205101	Land Name: FAW - WILDLIFE	County: MARSHALL	Acres: 40.00
City:	Site Code: R290108	Classification Per M.S. 86A.05: g. state wildlife management area	Current Public Use: YES	Future Public Use: YES
Land Code: 1000063323	Agency Land Code: R29205114	Land Name: FAW - WILDLIFE	County: MARSHALL	Acres: 17.00
City:	Site Code: R290108	Classification Per M.S. 86A.05: g. state wildlife management area	Current Public Use: YES	Future Public Use: YES
Land Code: 1000063324	Agency Land Code: R29205119	Land Name: FAW - WILDLIFE	County: MARSHALL	Acres: 40.00
City:	Site Code: R290108	Classification Per M.S. 86A.05: g. state wildlife management area	Current Public Use: YES	Future Public Use: YES
Land Code: 1000063325	Agency Land Code: R29205491	Land Name: FAW - WILDLIFE	County: MARSHALL	Acres: 10.23
City:	Site Code: R290108	Classification Per M.S. 86A.05: g. state wildlife management area	Current Public Use: YES	Future Public Use: YES



Land Code: 1000063326	Agency Land Code: R29204289	Land Name: FAW - WILDLIFE	County: MARSHALL	Acres: 40.00
City:	Site Code: R290108	Classification Per M.S. 86A.05: g. state wildlife management area	Current Public Use: YES	Future Public Use: YES
Land Code: 1000063327	Agency Land Code: R29205137	Land Name: FAW - WILDLIFE	County: MARSHALL	Acres: 30.48
City:	Site Code: R290108	Classification Per M.S. 86A.05: g. state wildlife management area	Current Public Use: YES	Future Public Use: YES
Land Code: 1000063328	Agency Land Code: R29205153	Land Name: FAW - WILDLIFE	County: MARSHALL	Acres: 40.00
City:	Site Code: R290108	Classification Per M.S. 86A.05: g. state wildlife management area	Current Public Use: YES	Future Public Use: YES
Land Code: 1000063329	Agency Land Code: R29205159	Land Name: FAW - WILDLIFE	County: MARSHALL	Acres: 35.57
City:	Site Code: R290108	Classification Per M.S. 86A.05: g. state wildlife management area	Current Public Use: YES	Future Public Use: YES
Land Code: 1000063330	Agency Land Code: R29205162	Land Name: FAW - WILDLIFE	County: MARSHALL	Acres: 40.00
City:	Site Code: R290108	Classification Per M.S. 86A.05: g. state wildlife management area	Current Public Use: YES	Future Public Use: YES
Land Code: 1000063331	Agency Land Code: R29205549	Land Name: FAW - WILDLIFE	County: MARSHALL	Acres: 40.00
City:	Site Code: R290108	Classification Per M.S. 86A.05: g. state wildlife management area	Current Public Use: YES	Future Public Use: YES
Land Code: 1000063332	Agency Land Code: R29205552	Land Name: FAW - WILDLIFE	County: MARSHALL	Acres: 18.91
City:	Site Code: R290108	Classification Per M.S. 86A.05: g. state wildlife management area	Current Public Use: YES	Future Public Use: YES
Land Code: 1000063333	Agency Land Code: R29204337	Land Name: FAW - WILDLIFE	County: MARSHALL	Acres: 41.87
City:	Site Code: R290108	Classification Per M.S. 86A.05: g. state wildlife management area	Current Public Use: YES	Future Public Use: YES
Land Code: 1000063334	Agency Land Code: R29205595	Land Name: FAW - WILDLIFE	County: MARSHALL	Acres: 40.00
City:	Site Code: R290108	Classification Per M.S. 86A.05: g. state wildlife management area	Current Public Use: YES	Future Public Use: YES
Land Code: 1000063335	Agency Land Code: R29205601	Land Name: FAW - WILDLIFE	County: MARSHALL	Acres: 40.00
City:	Site Code: R290108	Classification Per M.S. 86A.05: g. state wildlife management area	Current Public Use: YES	Future Public Use: YES
Land Code: 1000063336	Agency Land Code: R29204365	Land Name: FAW - WILDLIFE	County: MARSHALL	Acres: 40.00
City:	Site Code: R290108	Classification Per M.S. 86A.05: g. state wildlife management area	Current Public Use: YES	Future Public Use: YES
Land Code: 1000063337	Agency Land Code: R29204379	Land Name: FAW - WILDLIFE	County: MARSHALL	Acres: 40.00
City:	Site Code: R290108	Classification Per M.S. 86A.05: g. state wildlife management area	Current Public Use: YES	Future Public Use: YES



Land Code: 1000063338	Agency Land Code: R29205246	Land Name: FAW - WILDLIFE	County: MARSHALL	Acres: 40.00
City:	Site Code: R290108	Classification Per M.S. 86A.05: g. state wildlife management area	Current Public Use: YES	Future Public Use: YES
Land Code: 1000063339	Agency Land Code: R29205651	Land Name: FAW - WILDLIFE	County: MARSHALL	Acres: 30.00
City:	Site Code: R290108	Classification Per M.S. 86A.05: g. state wildlife management area	Current Public Use: YES	Future Public Use: YES
Land Code: 1000063340	Agency Land Code: R29204436	Land Name: FAW - WILDLIFE	County: MARSHALL	Acres: 40.00
City:	Site Code: R290108	Classification Per M.S. 86A.05: g. state wildlife management area	Current Public Use: YES	Future Public Use: YES
Land Code: 1000063341	Agency Land Code: R29205308	Land Name: FAW - WILDLIFE	County: MARSHALL	Acres: 2.26
City:	Site Code: R290108	Classification Per M.S. 86A.05: g. state wildlife management area	Current Public Use: YES	Future Public Use: YES
Land Code: 1000063342	Agency Land Code: R29205337	Land Name: FAW - WILDLIFE	County: MARSHALL	Acres: 26.05
City:	Site Code: R290108	Classification Per M.S. 86A.05: g. state wildlife management area	Current Public Use: YES	Future Public Use: YES
Land Code: 1000063343	Agency Land Code: R29205339	Land Name: FAW - WILDLIFE	County: MARSHALL	Acres: 34.76
City:	Site Code: R290108	Classification Per M.S. 86A.05: g. state wildlife management area	Current Public Use: YES	Future Public Use: YES
Land Code: 1000063344	Agency Land Code: R29205352	Land Name: FAW - WILDLIFE	County: MARSHALL	Acres: 0.88
City:	Site Code: R290108	Classification Per M.S. 86A.05: g. state wildlife management area	Current Public Use: YES	Future Public Use: YES
Land Code: 1000063345	Agency Land Code: R29207668	Land Name: FAW - WILDLIFE	County: MARSHALL	Acres: 1.00
City:	Site Code: R290108	Classification Per M.S. 86A.05: g. state wildlife management area	Current Public Use: YES	Future Public Use: YES
Land Code: 1000063346	Agency Land Code: R29205015	Land Name: FAW - WILDLIFE	County: MARSHALL	Acres: 40.00
City:	Site Code: R290108	Classification Per M.S. 86A.05: g. state wildlife management area	Current Public Use: YES	Future Public Use: YES
Land Code: 1000063347	Agency Land Code: R29205399	Land Name: FAW - WILDLIFE	County: MARSHALL	Acres: 15.33
City:	Site Code: R290108	Classification Per M.S. 86A.05: g. state wildlife management area	Current Public Use: YES	Future Public Use: YES
Land Code: 1000063348	Agency Land Code: R29206575	Land Name: FAW - WILDLIFE	County: MARSHALL	Acres: 40.00
City:	Site Code: R290108	Classification Per M.S. 86A.05: g. state wildlife management area	Current Public Use: YES	Future Public Use: YES
Land Code: 1000063349	Agency Land Code: R29206814	Land Name: FAW - WILDLIFE	County: MARSHALL	Acres: 40.00
City:	Site Code: R290108	Classification Per M.S. 86A.05: g. state wildlife management area	Current Public Use: YES	Future Public Use: YES



Land Code: 1000063350	Agency Land Code: R29202367	Land Name: FAW - WILDLIFE	County: MARSHALL	Acres: 40.00
City:	Site Code:	Classification Per M.S. 86A.05: g. state wildlife management area	Current Public Use: YES	Future Public Use: YES
Land Code: 1000063351	Agency Land Code: R29202372	Land Name: FAW - WILDLIFE	County: MARSHALL	Acres: 26.92
City:	Site Code:	Classification Per M.S. 86A.05: g. state wildlife management area	Current Public Use: YES	Future Public Use: YES
Land Code: 1000063352	Agency Land Code: R29202374	Land Name: FAW - WILDLIFE	County: MARSHALL	Acres: 40.00
City:	Site Code:	Classification Per M.S. 86A.05: g. state wildlife management area	Current Public Use: YES	Future Public Use: YES
Land Code: 1000063353	Agency Land Code: R29202394	Land Name: FAW - WILDLIFE	County: MARSHALL	Acres: 40.00
City:	Site Code:	Classification Per M.S. 86A.05: g. state wildlife management area	Current Public Use: YES	Future Public Use: YES
Land Code: 1000063354	Agency Land Code: R29202368	Land Name: FAW - WILDLIFE	County: MARSHALL	Acres: 40.00
City:	Site Code:	Classification Per M.S. 86A.05: g. state wildlife management area	Current Public Use: YES	Future Public Use: YES
Land Code: 1000063355	Agency Land Code: R29202375	Land Name: FAW - WILDLIFE	County: MARSHALL	Acres: 40.00
City:	Site Code:	Classification Per M.S. 86A.05: g. state wildlife management area	Current Public Use: YES	Future Public Use: YES
Land Code: 1000063356	Agency Land Code: R29202370	Land Name: FAW - WILDLIFE	County: MARSHALL	Acres: 40.00
City:	Site Code:	Classification Per M.S. 86A.05: g. state wildlife management area	Current Public Use: YES	Future Public Use: YES
Land Code: 1000063357	Agency Land Code: R29202365	Land Name: FAW - WILDLIFE	County: MARSHALL	Acres: 40.00
City:	Site Code:	Classification Per M.S. 86A.05: g. state wildlife management area	Current Public Use: YES	Future Public Use: YES
Land Code: 1000063358	Agency Land Code: R29202382	Land Name: FAW - WILDLIFE	County: MARSHALL	Acres: 40.00
City:	Site Code:	Classification Per M.S. 86A.05: g. state wildlife management area	Current Public Use: YES	Future Public Use: YES
Land Code: 1000063359	Agency Land Code: R29202373	Land Name: FAW - WILDLIFE	County: MARSHALL	Acres: 26.97
City:	Site Code:	Classification Per M.S. 86A.05: g. state wildlife management area	Current Public Use: YES	Future Public Use: YES
Land Code: 1000063360	Agency Land Code: R29202366	Land Name: FAW - WILDLIFE	County: MARSHALL	Acres: 40.00
City:	Site Code:	Classification Per M.S. 86A.05: g. state wildlife management area	Current Public Use: YES	Future Public Use: YES
Land Code: 1000063361	Agency Land Code: R29202369	Land Name: FAW - WILDLIFE	County: MARSHALL	Acres: 40.00
City:	Site Code:	Classification Per M.S. 86A.05: g. state wildlife management area	Current Public Use: YES	Future Public Use: YES



Land Code: 1000063362	Agency Land Code: R29202388	Land Name: FAW - WILDLIFE	County: MARSHALL	Acres: 40.00
City:	Site Code:	Classification Per M.S. 86A.05: g. state wildlife management area	Current Public Use: YES	Future Public Use: YES
Land Code: 1000063363	Agency Land Code: R29202376	Land Name: FAW - WILDLIFE	County: MARSHALL	Acres: 40.00
City:	Site Code:	Classification Per M.S. 86A.05: g. state wildlife management area	Current Public Use: YES	Future Public Use: YES
Land Code: 1000063364	Agency Land Code: R29202392	Land Name: FAW - WILDLIFE	County: MARSHALL	Acres: 40.00
City:	Site Code:	Classification Per M.S. 86A.05: g. state wildlife management area	Current Public Use: YES	Future Public Use: YES
Land Code: 1000063365	Agency Land Code: R29202371	Land Name: FAW - WILDLIFE	County: MARSHALL	Acres: 40.00
City:	Site Code:	Classification Per M.S. 86A.05: g. state wildlife management area	Current Public Use: YES	Future Public Use: YES
Land Code: 1000063366	Agency Land Code: R29202393	Land Name: FAW - WILDLIFE	County: MARSHALL	Acres: 40.00
City:	Site Code:	Classification Per M.S. 86A.05: g. state wildlife management area	Current Public Use: YES	Future Public Use: YES
Land Code: 1000063367	Agency Land Code: R29204854	Land Name: FAW - WILDLIFE	County: MARSHALL	Acres: 40.00
City:	Site Code:	Classification Per M.S. 86A.05: g. state wildlife management area	Current Public Use: YES	Future Public Use: YES
Land Code: 1000063368	Agency Land Code: R29204856	Land Name: FAW - WILDLIFE	County: MARSHALL	Acres: 40.00
City:	Site Code:	Classification Per M.S. 86A.05: g. state wildlife management area	Current Public Use: YES	Future Public Use: YES
Land Code: 1000063369	Agency Land Code: R29554968	Land Name: FAW - FISHERIES	County: MARTIN	Acres: 1.80
City:	Site Code:	Classification Per M.S. 86A.05: m. aquatic management areas	Current Public Use: YES	Future Public Use: YES
Land Code: 1000063370	Agency Land Code: R29555498	Land Name: FAW - FISHERIES	County: MARTIN	Acres: 6.75
City:	Site Code:	Classification Per M.S. 86A.05: m. aquatic management areas	Current Public Use: YES	Future Public Use: YES
Land Code: 1000063371	Agency Land Code: R29211712	Land Name: PARKS & TRAILS	County: MARTIN	Acres: 1.20
City:	Site Code:	Classification Per M.S. 86A.05: h. state water access site	Current Public Use: YES	Future Public Use: YES
Land Code: 1000063372	Agency Land Code: R29210676	Land Name: PARKS & TRAILS	County: MARTIN	Acres: 1.00
City:	Site Code:	Classification Per M.S. 86A.05: h. state water access site	Current Public Use: YES	Future Public Use: YES
Land Code: 1000063373	Agency Land Code: R29547732	Land Name: PARKS & TRAILS	County: MARTIN	Acres: 1.50
City:	Site Code:	Classification Per M.S. 86A.05: h. state water access site	Current Public Use: YES	Future Public Use: YES



Land Code: 1000063374	Agency Land Code: R29547731	Land Name: PARKS & TRAILS	County: MARTIN	Acres: 5.50
City:	Site Code:	Classification Per M.S. 86A.05: h. state water access site	Current Public Use: YES	Future Public Use: YES
Land Code: 1000063375	Agency Land Code: R29211095	Land Name: PARKS & TRAILS	County: MARTIN	Acres: 0.30
City:	Site Code:	Classification Per M.S. 86A.05: h. state water access site	Current Public Use: YES	Future Public Use: YES
Land Code: 1000063376	Agency Land Code: R29522005	Land Name: PARKS & TRAILS	County: MARTIN	Acres: 0.80
City:	Site Code: R290443	Classification Per M.S. 86A.05: h. state water access site	Current Public Use: YES	Future Public Use: YES
Land Code: 1000063377	Agency Land Code: R29522006	Land Name: PARKS & TRAILS	County: MARTIN	Acres: 1.50
City:	Site Code: R290443	Classification Per M.S. 86A.05: h. state water access site	Current Public Use: YES	Future Public Use: YES
Land Code: 1000063378	Agency Land Code: R29339425	Land Name: PARKS & TRAILS	County: MARTIN	Acres: 2.80
City:	Site Code:	Classification Per M.S. 86A.05: h. state water access site	Current Public Use: YES	Future Public Use: YES
Land Code: 1000063379	Agency Land Code: R29559890	Land Name: PARKS & TRAILS	County: MARTIN	Acres: 3.10
City:	Site Code:	Classification Per M.S. 86A.05: h. state water access site	Current Public Use: YES	Future Public Use: YES
Land Code: 1000063380	Agency Land Code: R29210322	Land Name: PARKS & TRAILS	County: MARTIN	Acres: 4.90
City:	Site Code:	Classification Per M.S. 86A.05: h. state water access site	Current Public Use: YES	Future Public Use: YES
Land Code: 1000063381	Agency Land Code: R29210677	Land Name: PARKS & TRAILS	County: MARTIN	Acres: 1.00
City:	Site Code:	Classification Per M.S. 86A.05: h. state water access site	Current Public Use: YES	Future Public Use: YES
Land Code: 1000063382	Agency Land Code: R29210770	Land Name: PARKS & TRAILS	County: MARTIN	Acres: 3.10
City:	Site Code:	Classification Per M.S. 86A.05: h. state water access site	Current Public Use: YES	Future Public Use: YES
Land Code: 1000063383	Agency Land Code: R29210280	Land Name: PARKS & TRAILS	County: MARTIN	Acres: 3.00
City:	Site Code:	Classification Per M.S. 86A.05: h. state water access site	Current Public Use: YES	Future Public Use: YES
Land Code: 1000063384	Agency Land Code: R29210609	Land Name: FAW - WILDLIFE	County: MARTIN	Acres: 18.65
City:	Site Code:	Classification Per M.S. 86A.05: g. state wildlife management area	Current Public Use: YES	Future Public Use: YES
Land Code: 1000063385	Agency Land Code: R29210607	Land Name: FAW - WILDLIFE	County: MARTIN	Acres: 35.40
City:	Site Code:	Classification Per M.S. 86A.05: g. state wildlife management area	Current Public Use: YES	Future Public Use: YES



Land Code: 1000063386	Agency Land Code: R29210608	Land Name: FAW - WILDLIFE	County: MARTIN	Acres: 11.25
City:	Site Code:	Classification Per M.S. 86A.05: g. state wildlife management area	Current Public Use: YES	Future Public Use: YES
Land Code: 1000063387	Agency Land Code: R29522096	Land Name: FAW - WILDLIFE	County: MARTIN	Acres: 1.00
City:	Site Code:	Classification Per M.S. 86A.05: g. state wildlife management area	Current Public Use: YES	Future Public Use: YES
Land Code: 1000063388	Agency Land Code: R29522097	Land Name: FAW - WILDLIFE	County: MARTIN	Acres: 1.00
City:	Site Code:	Classification Per M.S. 86A.05: g. state wildlife management area	Current Public Use: YES	Future Public Use: YES
Land Code: 1000063389	Agency Land Code: R29522098	Land Name: FAW - WILDLIFE	County: MARTIN	Acres: 40.00
City:	Site Code:	Classification Per M.S. 86A.05: g. state wildlife management area	Current Public Use: YES	Future Public Use: YES
Land Code: 1000063390	Agency Land Code: R29522099	Land Name: FAW - WILDLIFE	County: MARTIN	Acres: 40.00
City:	Site Code:	Classification Per M.S. 86A.05: g. state wildlife management area	Current Public Use: YES	Future Public Use: YES
Land Code: 1000063391	Agency Land Code: R29522100	Land Name: FAW - WILDLIFE	County: MARTIN	Acres: 40.00
City:	Site Code:	Classification Per M.S. 86A.05: g. state wildlife management area	Current Public Use: YES	Future Public Use: YES
Land Code: 1000063392	Agency Land Code: R29347625	Land Name: FAW - WILDLIFE	County: MARTIN	Acres: 6.44
City:	Site Code:	Classification Per M.S. 86A.05: g. state wildlife management area	Current Public Use: YES	Future Public Use: YES
Land Code: 1000063393	Agency Land Code: R29533215	Land Name: FAW - WILDLIFE	County: MARTIN	Acres: 3.50
City:	Site Code:	Classification Per M.S. 86A.05: g. state wildlife management area	Current Public Use: YES	Future Public Use: YES
Land Code: 1000063394	Agency Land Code: R29211765	Land Name: FAW - WILDLIFE	County: MARTIN	Acres: 17.00
City:	Site Code:	Classification Per M.S. 86A.05: g. state wildlife management area	Current Public Use: YES	Future Public Use: YES
Land Code: 1000063395	Agency Land Code: R29211778	Land Name: FAW - WILDLIFE	County: MARTIN	Acres: 2.80
City:	Site Code:	Classification Per M.S. 86A.05: g. state wildlife management area	Current Public Use: YES	Future Public Use: YES
Land Code: 1000063396	Agency Land Code: R29211770	Land Name: FAW - WILDLIFE	County: MARTIN	Acres: 40.00
City:	Site Code:	Classification Per M.S. 86A.05: g. state wildlife management area	Current Public Use: YES	Future Public Use: YES
Land Code: 1000063397	Agency Land Code: R29211773	Land Name: FAW - WILDLIFE	County: MARTIN	Acres: 6.30
City:	Site Code:	Classification Per M.S. 86A.05: g. state wildlife management area	Current Public Use: YES	Future Public Use: YES



Land Code: 1000063398	Agency Land Code: R29211759	Land Name: FAW - WILDLIFE	County: MARTIN	Acres: 1.00
City:	Site Code:	Classification Per M.S. 86A.05: g. state wildlife management area	Current Public Use: YES	Future Public Use: YES
Land Code: 1000063399	Agency Land Code: R29211780	Land Name: FAW - WILDLIFE	County: MARTIN	Acres: 1.00
City:	Site Code:	Classification Per M.S. 86A.05: g. state wildlife management area	Current Public Use: YES	Future Public Use: YES
Land Code: 1000063400	Agency Land Code: R29211760	Land Name: FAW - WILDLIFE	County: MARTIN	Acres: 37.00
City:	Site Code:	Classification Per M.S. 86A.05: g. state wildlife management area	Current Public Use: YES	Future Public Use: YES
Land Code: 1000063401	Agency Land Code: R29211764	Land Name: FAW - WILDLIFE	County: MARTIN	Acres: 11.70
City:	Site Code:	Classification Per M.S. 86A.05: g. state wildlife management area	Current Public Use: YES	Future Public Use: YES
Land Code: 1000063402	Agency Land Code: R29211776	Land Name: FAW - WILDLIFE	County: MARTIN	Acres: 4.40
City:	Site Code:	Classification Per M.S. 86A.05: g. state wildlife management area	Current Public Use: YES	Future Public Use: YES
Land Code: 1000063403	Agency Land Code: R29211762	Land Name: FAW - WILDLIFE	County: MARTIN	Acres: 0.10
City:	Site Code:	Classification Per M.S. 86A.05: g. state wildlife management area	Current Public Use: YES	Future Public Use: YES
Land Code: 1000063404	Agency Land Code: R29211767	Land Name: FAW - WILDLIFE	County: MARTIN	Acres: 30.20
City:	Site Code:	Classification Per M.S. 86A.05: g. state wildlife management area	Current Public Use: YES	Future Public Use: YES
Land Code: 1000063405	Agency Land Code: R29211775	Land Name: FAW - WILDLIFE	County: MARTIN	Acres: 35.00
City:	Site Code:	Classification Per M.S. 86A.05: g. state wildlife management area	Current Public Use: YES	Future Public Use: YES
Land Code: 1000063406	Agency Land Code: R29211772	Land Name: FAW - WILDLIFE	County: MARTIN	Acres: 4.40
City:	Site Code:	Classification Per M.S. 86A.05: g. state wildlife management area	Current Public Use: YES	Future Public Use: YES
Land Code: 1000063407	Agency Land Code: R29211774	Land Name: FAW - WILDLIFE	County: MARTIN	Acres: 36.20
City:	Site Code:	Classification Per M.S. 86A.05: g. state wildlife management area	Current Public Use: YES	Future Public Use: YES
Land Code: 1000063408	Agency Land Code: R29211761	Land Name: FAW - WILDLIFE	County: MARTIN	Acres: 11.10
City:	Site Code:	Classification Per M.S. 86A.05: g. state wildlife management area	Current Public Use: YES	Future Public Use: YES
Land Code: 1000063409	Agency Land Code: R29347628	Land Name: FAW - WILDLIFE	County: MARTIN	Acres: 28.40
City:	Site Code:	Classification Per M.S. 86A.05: g. state wildlife management area	Current Public Use: YES	Future Public Use: YES



Land Code: 1000063410	Agency Land Code: R29211763	Land Name: FAW - WILDLIFE	County: MARTIN	Acres: 15.40
City:	Site Code:	Classification Per M.S. 86A.05: g. state wildlife management area	Current Public Use: YES	Future Public Use: YES
Land Code: 1000063411	Agency Land Code: R29595102	Land Name: FAW - WILDLIFE	County: MARTIN	Acres: 1.39
City:	Site Code:	Classification Per M.S. 86A.05: g. state wildlife management area	Current Public Use: YES	Future Public Use: YES
Land Code: 1000063412	Agency Land Code: R29595101	Land Name: FAW - WILDLIFE	County: MARTIN	Acres: 33.14
City:	Site Code:	Classification Per M.S. 86A.05: g. state wildlife management area	Current Public Use: YES	Future Public Use: YES
Land Code: 1000063413	Agency Land Code: R29595103	Land Name: FAW - WILDLIFE	County: MARTIN	Acres: 30.42
City:	Site Code:	Classification Per M.S. 86A.05: g. state wildlife management area	Current Public Use: YES	Future Public Use: YES
Land Code: 1000063414	Agency Land Code: R29211094	Land Name: FAW - WILDLIFE	County: MARTIN	Acres: 13.50
City:	Site Code:	Classification Per M.S. 86A.05: g. state wildlife management area	Current Public Use: YES	Future Public Use: YES
Land Code: 1000063415	Agency Land Code: R29211096	Land Name: FAW - WILDLIFE	County: MARTIN	Acres: 22.00
City:	Site Code:	Classification Per M.S. 86A.05: g. state wildlife management area	Current Public Use: YES	Future Public Use: YES
Land Code: 1000063416	Agency Land Code: R29211090	Land Name: FAW - WILDLIFE	County: MARTIN	Acres: 1.40
City:	Site Code:	Classification Per M.S. 86A.05: g. state wildlife management area	Current Public Use: YES	Future Public Use: YES
Land Code: 1000063417	Agency Land Code: R29211109	Land Name: FAW - WILDLIFE	County: MARTIN	Acres: 3.00
City:	Site Code:	Classification Per M.S. 86A.05: g. state wildlife management area	Current Public Use: YES	Future Public Use: YES
Land Code: 1000063418	Agency Land Code: R29211093	Land Name: FAW - WILDLIFE	County: MARTIN	Acres: 3.00
City:	Site Code:	Classification Per M.S. 86A.05: g. state wildlife management area	Current Public Use: YES	Future Public Use: YES
Land Code: 1000063419	Agency Land Code: R29211097	Land Name: FAW - WILDLIFE	County: MARTIN	Acres: 25.00
City:	Site Code:	Classification Per M.S. 86A.05: g. state wildlife management area	Current Public Use: YES	Future Public Use: YES
Land Code: 1000063420	Agency Land Code: R29211113	Land Name: FAW - WILDLIFE	County: MARTIN	Acres: 3.00
City:	Site Code:	Classification Per M.S. 86A.05: g. state wildlife management area	Current Public Use: YES	Future Public Use: YES
Land Code: 1000063421	Agency Land Code: R29211092	Land Name: FAW - WILDLIFE	County: MARTIN	Acres: 3.00
City:	Site Code:	Classification Per M.S. 86A.05: g. state wildlife management area	Current Public Use: YES	Future Public Use: YES



Land Code: 1000063422	Agency Land Code: R29211099	Land Name: FAW - WILDLIFE	County: MARTIN	Acres: 15.30
City:	Site Code:	Classification Per M.S. 86A.05: g. state wildlife management area	Current Public Use: YES	Future Public Use: YES
Land Code: 1000063423	Agency Land Code: R29211091	Land Name: FAW - WILDLIFE	County: MARTIN	Acres: 3.00
City:	Site Code:	Classification Per M.S. 86A.05: g. state wildlife management area	Current Public Use: YES	Future Public Use: YES
Land Code: 1000063424	Agency Land Code: R29211100	Land Name: FAW - WILDLIFE	County: MARTIN	Acres: 15.20
City:	Site Code:	Classification Per M.S. 86A.05: g. state wildlife management area	Current Public Use: YES	Future Public Use: YES
Land Code: 1000063425	Agency Land Code: R29211115	Land Name: FAW - WILDLIFE	County: MARTIN	Acres: 3.00
City:	Site Code:	Classification Per M.S. 86A.05: g. state wildlife management area	Current Public Use: YES	Future Public Use: YES
Land Code: 1000063426	Agency Land Code: R29211101	Land Name: FAW - WILDLIFE	County: MARTIN	Acres: 3.50
City:	Site Code:	Classification Per M.S. 86A.05: g. state wildlife management area	Current Public Use: YES	Future Public Use: YES
Land Code: 1000063427	Agency Land Code: R29211107	Land Name: FAW - WILDLIFE	County: MARTIN	Acres: 27.10
City:	Site Code:	Classification Per M.S. 86A.05: g. state wildlife management area	Current Public Use: YES	Future Public Use: YES
Land Code: 1000063428	Agency Land Code: R29211098	Land Name: FAW - WILDLIFE	County: MARTIN	Acres: 10.60
City:	Site Code:	Classification Per M.S. 86A.05: g. state wildlife management area	Current Public Use: YES	Future Public Use: YES
Land Code: 1000063429	Agency Land Code: R29211072	Land Name: FAW - WILDLIFE	County: MARTIN	Acres: 40.00
City:	Site Code:	Classification Per M.S. 86A.05: g. state wildlife management area	Current Public Use: YES	Future Public Use: YES
Land Code: 1000063430	Agency Land Code: R29545063	Land Name: FAW - WILDLIFE	County: MARTIN	Acres: 35.84
City:	Site Code:	Classification Per M.S. 86A.05: g. state wildlife management area	Current Public Use: YES	Future Public Use: YES
Land Code: 1000063431	Agency Land Code: R29340457	Land Name: FAW - WILDLIFE	County: MARTIN	Acres: 29.48
City:	Site Code:	Classification Per M.S. 86A.05: g. state wildlife management area	Current Public Use: YES	Future Public Use: YES
Land Code: 1000063432	Agency Land Code: R29210050	Land Name: FAW - WILDLIFE	County: MARTIN	Acres: 23.10
City:	Site Code:	Classification Per M.S. 86A.05: g. state wildlife management area	Current Public Use: YES	Future Public Use: YES
Land Code: 1000063433	Agency Land Code: R29210052	Land Name: FAW - WILDLIFE	County: MARTIN	Acres: 32.40
City:	Site Code:	Classification Per M.S. 86A.05: g. state wildlife management area	Current Public Use: YES	Future Public Use: YES



Land Code: 1000063434	Agency Land Code: R29210051	Land Name: FAW - WILDLIFE	County: MARTIN	Acres: 9.10
City:	Site Code:	Classification Per M.S. 86A.05: g. state wildlife management area	Current Public Use: YES	Future Public Use: YES
Land Code: 1000063435	Agency Land Code: R29210045	Land Name: FAW - WILDLIFE	County: MARTIN	Acres: 5.85
City:	Site Code:	Classification Per M.S. 86A.05: g. state wildlife management area	Current Public Use: YES	Future Public Use: YES
Land Code: 1000063436	Agency Land Code: R29210048	Land Name: FAW - WILDLIFE	County: MARTIN	Acres: 36.61
City:	Site Code:	Classification Per M.S. 86A.05: g. state wildlife management area	Current Public Use: YES	Future Public Use: YES
Land Code: 1000063437	Agency Land Code: R29210047	Land Name: FAW - WILDLIFE	County: MARTIN	Acres: 19.00
City:	Site Code:	Classification Per M.S. 86A.05: g. state wildlife management area	Current Public Use: YES	Future Public Use: YES
Land Code: 1000063438	Agency Land Code: R29210289	Land Name: FAW - WILDLIFE	County: MARTIN	Acres: 28.20
City:	Site Code:	Classification Per M.S. 86A.05: g. state wildlife management area	Current Public Use: YES	Future Public Use: YES
Land Code: 1000063439	Agency Land Code: R29210049	Land Name: FAW - WILDLIFE	County: MARTIN	Acres: 40.84
City:	Site Code:	Classification Per M.S. 86A.05: g. state wildlife management area	Current Public Use: YES	Future Public Use: YES
Land Code: 1000063440	Agency Land Code: R29210046	Land Name: FAW - WILDLIFE	County: MARTIN	Acres: 3.80
City:	Site Code:	Classification Per M.S. 86A.05: g. state wildlife management area	Current Public Use: YES	Future Public Use: YES
Land Code: 1000063441	Agency Land Code: R29340458	Land Name: FAW - WILDLIFE	County: MARTIN	Acres: 4.70
City:	Site Code:	Classification Per M.S. 86A.05: g. state wildlife management area	Current Public Use: YES	Future Public Use: YES
Land Code: 1000063442	Agency Land Code: R29338479	Land Name: FAW - WILDLIFE	County: MARTIN	Acres: 20.00
City:	Site Code:	Classification Per M.S. 86A.05: g. state wildlife management area	Current Public Use: YES	Future Public Use: YES
Land Code: 1000063443	Agency Land Code: R29338480	Land Name: FAW - WILDLIFE	County: MARTIN	Acres: 20.00
City:	Site Code:	Classification Per M.S. 86A.05: g. state wildlife management area	Current Public Use: YES	Future Public Use: YES
Land Code: 1000063444	Agency Land Code: R29211024	Land Name: FAW - WILDLIFE	County: MARTIN	Acres: 19.72
City:	Site Code:	Classification Per M.S. 86A.05: g. state wildlife management area	Current Public Use: YES	Future Public Use: YES
Land Code: 1000063445	Agency Land Code: R29211027	Land Name: FAW - WILDLIFE	County: MARTIN	Acres: 21.68
City:	Site Code:	Classification Per M.S. 86A.05: g. state wildlife management area	Current Public Use: YES	Future Public Use: YES



Land Code: 1000063446	Agency Land Code: R29211025	Land Name: FAW - WILDLIFE	County: MARTIN	Acres: 10.82
City:	Site Code:	Classification Per M.S. 86A.05: g. state wildlife management area	Current Public Use: YES	Future Public Use: YES
Land Code: 1000063447	Agency Land Code: R29211026	Land Name: FAW - WILDLIFE	County: MARTIN	Acres: 6.48
City:	Site Code:	Classification Per M.S. 86A.05: g. state wildlife management area	Current Public Use: YES	Future Public Use: YES
Land Code: 1000063448	Agency Land Code: R29573173	Land Name: FAW - WILDLIFE	County: MARTIN	Acres: 14.09
City:	Site Code:	Classification Per M.S. 86A.05: g. state wildlife management area	Current Public Use: YES	Future Public Use: YES
Land Code: 1000063449	Agency Land Code: R29573175	Land Name: FAW - WILDLIFE	County: MARTIN	Acres: 41.49
City:	Site Code:	Classification Per M.S. 86A.05: g. state wildlife management area	Current Public Use: YES	Future Public Use: YES
Land Code: 1000063450	Agency Land Code: R29565333	Land Name: FAW - WILDLIFE	County: MARTIN	Acres: 36.91
City:	Site Code:	Classification Per M.S. 86A.05: g. state wildlife management area	Current Public Use: YES	Future Public Use: YES
Land Code: 1000063451	Agency Land Code: R29565334	Land Name: FAW - WILDLIFE	County: MARTIN	Acres: 52.30
City:	Site Code:	Classification Per M.S. 86A.05: g. state wildlife management area	Current Public Use: YES	Future Public Use: YES
Land Code: 1000063452	Agency Land Code: R29574993	Land Name: FAW - WILDLIFE	County: MARTIN	Acres: 23.44
City:	Site Code:	Classification Per M.S. 86A.05: g. state wildlife management area	Current Public Use: YES	Future Public Use: YES
Land Code: 1000063453	Agency Land Code: R29565335	Land Name: FAW - WILDLIFE	County: MARTIN	Acres: 9.53
City:	Site Code:	Classification Per M.S. 86A.05: g. state wildlife management area	Current Public Use: YES	Future Public Use: YES
Land Code: 1000063454	Agency Land Code: R29574992	Land Name: FAW - WILDLIFE	County: MARTIN	Acres: 10.48
City:	Site Code:	Classification Per M.S. 86A.05: g. state wildlife management area	Current Public Use: YES	Future Public Use: YES
Land Code: 1000063455	Agency Land Code: R29565339	Land Name: FAW - WILDLIFE	County: MARTIN	Acres: 40.00
City:	Site Code:	Classification Per M.S. 86A.05: g. state wildlife management area	Current Public Use: YES	Future Public Use: YES
Land Code: 1000063456	Agency Land Code: R29566750	Land Name: FAW - WILDLIFE	County: MARTIN	Acres: 28.30
City:	Site Code:	Classification Per M.S. 86A.05: g. state wildlife management area	Current Public Use: YES	Future Public Use: YES
Land Code: 1000063457	Agency Land Code: R29573174	Land Name: FAW - WILDLIFE	County: MARTIN	Acres: 13.16
City:	Site Code:	Classification Per M.S. 86A.05: g. state wildlife management area	Current Public Use: YES	Future Public Use: YES



Land Code: 1000063458	Agency Land Code: R29566749	Land Name: FAW - WILDLIFE	County: MARTIN	Acres: 44.40
City:	Site Code:	Classification Per M.S. 86A.05: g. state wildlife management area	Current Public Use: YES	Future Public Use: YES
Land Code: 1000063459	Agency Land Code: R29211125	Land Name: FAW - WILDLIFE	County: MARTIN	Acres: 25.40
City:	Site Code:	Classification Per M.S. 86A.05: g. state wildlife management area	Current Public Use: YES	Future Public Use: YES
Land Code: 1000063460	Agency Land Code: R29211124	Land Name: FAW - WILDLIFE	County: MARTIN	Acres: 9.00
City:	Site Code:	Classification Per M.S. 86A.05: g. state wildlife management area	Current Public Use: YES	Future Public Use: YES
Land Code: 1000063461	Agency Land Code: R29210997	Land Name: FAW - WILDLIFE	County: MARTIN	Acres: 20.00
City:	Site Code:	Classification Per M.S. 86A.05: g. state wildlife management area	Current Public Use: YES	Future Public Use: YES
Land Code: 1000063462	Agency Land Code: R29210995	Land Name: FAW - WILDLIFE	County: MARTIN	Acres: 7.60
City:	Site Code:	Classification Per M.S. 86A.05: g. state wildlife management area	Current Public Use: YES	Future Public Use: YES
Land Code: 1000063463	Agency Land Code: R29210769	Land Name: FAW - WILDLIFE	County: MARTIN	Acres: 1.64
City:	Site Code:	Classification Per M.S. 86A.05: g. state wildlife management area	Current Public Use: YES	Future Public Use: YES
Land Code: 1000063464	Agency Land Code: R29210768	Land Name: FAW - WILDLIFE	County: MARTIN	Acres: 3.12
City:	Site Code:	Classification Per M.S. 86A.05: g. state wildlife management area	Current Public Use: YES	Future Public Use: YES
Land Code: 1000063465	Agency Land Code: R29210767	Land Name: FAW - WILDLIFE	County: MARTIN	Acres: 40.00
City:	Site Code:	Classification Per M.S. 86A.05: g. state wildlife management area	Current Public Use: YES	Future Public Use: YES
Land Code: 1000063466	Agency Land Code: R29537363	Land Name: FAW - WILDLIFE	County: MARTIN	Acres: 11.20
City:	Site Code:	Classification Per M.S. 86A.05: g. state wildlife management area	Current Public Use: YES	Future Public Use: YES
Land Code: 1000063467	Agency Land Code: R29537364	Land Name: FAW - WILDLIFE	County: MARTIN	Acres: 4.06
City:	Site Code:	Classification Per M.S. 86A.05: g. state wildlife management area	Current Public Use: YES	Future Public Use: YES
Land Code: 1000063468	Agency Land Code: R29537880	Land Name: FAW - WILDLIFE	County: MARTIN	Acres: 6.38
City:	Site Code:	Classification Per M.S. 86A.05: g. state wildlife management area	Current Public Use: YES	Future Public Use: YES
Land Code: 1000063469	Agency Land Code: R29539753	Land Name: FAW - WILDLIFE	County: MARTIN	Acres: 31.10
City:	Site Code:	Classification Per M.S. 86A.05: g. state wildlife management area	Current Public Use: YES	Future Public Use: YES



Land Code: 1000063470	Agency Land Code: R29539755	Land Name: FAW - WILDLIFE	County: MARTIN	Acres: 22.79
City:	Site Code:	Classification Per M.S. 86A.05: g. state wildlife management area	Current Public Use: YES	Future Public Use: YES
Land Code: 1000063471	Agency Land Code: R29539756	Land Name: FAW - WILDLIFE	County: MARTIN	Acres: 7.55
City:	Site Code:	Classification Per M.S. 86A.05: g. state wildlife management area	Current Public Use: YES	Future Public Use: YES
Land Code: 1000063472	Agency Land Code: R29210895	Land Name: FAW - WILDLIFE	County: MARTIN	Acres: 21.20
City:	Site Code:	Classification Per M.S. 86A.05: g. state wildlife management area	Current Public Use: YES	Future Public Use: YES
Land Code: 1000063473	Agency Land Code: R29210901	Land Name: FAW - WILDLIFE	County: MARTIN	Acres: 40.00
City:	Site Code:	Classification Per M.S. 86A.05: g. state wildlife management area	Current Public Use: YES	Future Public Use: YES
Land Code: 1000063474	Agency Land Code: R29211122	Land Name: FAW - WILDLIFE	County: MARTIN	Acres: 4.81
City:	Site Code:	Classification Per M.S. 86A.05: g. state wildlife management area	Current Public Use: YES	Future Public Use: YES
Land Code: 1000063475	Agency Land Code: R29331344	Land Name: FAW - WILDLIFE	County: MARTIN	Acres: 28.07
City:	Site Code:	Classification Per M.S. 86A.05: g. state wildlife management area	Current Public Use: YES	Future Public Use: YES
Land Code: 1000063476	Agency Land Code: R29331345	Land Name: FAW - WILDLIFE	County: MARTIN	Acres: 37.57
City:	Site Code:	Classification Per M.S. 86A.05: g. state wildlife management area	Current Public Use: YES	Future Public Use: YES
Land Code: 1000063477	Agency Land Code: R29537879	Land Name: FAW - WILDLIFE	County: MARTIN	Acres: 2.20
City:	Site Code:	Classification Per M.S. 86A.05: g. state wildlife management area	Current Public Use: YES	Future Public Use: YES
Land Code: 1000063478	Agency Land Code: R29537881	Land Name: FAW - WILDLIFE	County: MARTIN	Acres: 14.35
City:	Site Code:	Classification Per M.S. 86A.05: g. state wildlife management area	Current Public Use: YES	Future Public Use: YES
Land Code: 1000063479	Agency Land Code: R29537878	Land Name: FAW - WILDLIFE	County: MARTIN	Acres: 34.63
City:	Site Code:	Classification Per M.S. 86A.05: g. state wildlife management area	Current Public Use: YES	Future Public Use: YES
Land Code: 1000063480	Agency Land Code: R29210898	Land Name: FAW - WILDLIFE	County: MARTIN	Acres: 3.20
City:	Site Code:	Classification Per M.S. 86A.05: g. state wildlife management area	Current Public Use: YES	Future Public Use: YES
Land Code: 1000063481	Agency Land Code: R29210896	Land Name: FAW - WILDLIFE	County: MARTIN	Acres: 1.60
City:	Site Code:	Classification Per M.S. 86A.05: g. state wildlife management area	Current Public Use: YES	Future Public Use: YES



Land Code: 1000063482	Agency Land Code: R29210899	Land Name: FAW - WILDLIFE	County: MARTIN	Acres: 1.12
City:	Site Code:	Classification Per M.S. 86A.05: g. state wildlife management area	Current Public Use: YES	Future Public Use: YES
Land Code: 1000063483	Agency Land Code: R29210897	Land Name: FAW - WILDLIFE	County: MARTIN	Acres: 36.10
City:	Site Code:	Classification Per M.S. 86A.05: g. state wildlife management area	Current Public Use: YES	Future Public Use: YES
Land Code: 1000063484	Agency Land Code: R29210902	Land Name: FAW - WILDLIFE	County: MARTIN	Acres: 0.43
City:	Site Code:	Classification Per M.S. 86A.05: g. state wildlife management area	Current Public Use: YES	Future Public Use: YES
Land Code: 1000063485	Agency Land Code: R29539754	Land Name: FAW - WILDLIFE	County: MARTIN	Acres: 28.77
City:	Site Code:	Classification Per M.S. 86A.05: g. state wildlife management area	Current Public Use: YES	Future Public Use: YES
Land Code: 1000063486	Agency Land Code: R29210900	Land Name: FAW - WILDLIFE	County: MARTIN	Acres: 17.80
City:	Site Code:	Classification Per M.S. 86A.05: g. state wildlife management area	Current Public Use: YES	Future Public Use: YES
Land Code: 1000063487	Agency Land Code: R29210155	Land Name: FAW - WILDLIFE	County: MARTIN	Acres: 40.00
City:	Site Code:	Classification Per M.S. 86A.05: g. state wildlife management area	Current Public Use: YES	Future Public Use: YES
Land Code: 1000063488	Agency Land Code: R29210156	Land Name: FAW - WILDLIFE	County: MARTIN	Acres: 40.00
City:	Site Code:	Classification Per M.S. 86A.05: g. state wildlife management area	Current Public Use: YES	Future Public Use: YES
Land Code: 1000063489	Agency Land Code: R29210154	Land Name: FAW - WILDLIFE	County: MARTIN	Acres: 40.00
City:	Site Code:	Classification Per M.S. 86A.05: g. state wildlife management area	Current Public Use: YES	Future Public Use: YES
Land Code: 1000063490	Agency Land Code: R29210157	Land Name: FAW - WILDLIFE	County: MARTIN	Acres: 40.00
City:	Site Code:	Classification Per M.S. 86A.05: g. state wildlife management area	Current Public Use: YES	Future Public Use: YES
Land Code: 1000063491	Agency Land Code: R29210326	Land Name: FAW - WILDLIFE	County: MARTIN	Acres: 2.10
City:	Site Code:	Classification Per M.S. 86A.05: g. state wildlife management area	Current Public Use: YES	Future Public Use: YES
Land Code: 1000063492	Agency Land Code: R29210324	Land Name: FAW - WILDLIFE	County: MARTIN	Acres: 40.00
City:	Site Code:	Classification Per M.S. 86A.05: g. state wildlife management area	Current Public Use: YES	Future Public Use: YES
Land Code: 1000063493	Agency Land Code: R29210323	Land Name: FAW - WILDLIFE	County: MARTIN	Acres: 24.00
City:	Site Code:	Classification Per M.S. 86A.05: g. state wildlife management area	Current Public Use: YES	Future Public Use: YES



Land Code: 1000063494	Agency Land Code: R29210325	Land Name: FAW - WILDLIFE	County: MARTIN	Acres: 33.00
City:	Site Code:	Classification Per M.S. 86A.05: g. state wildlife management area	Current Public Use: YES	Future Public Use: YES
Land Code: 1000063495	Agency Land Code: R29210528	Land Name: FAW - WILDLIFE	County: MARTIN	Acres: 15.00
City:	Site Code:	Classification Per M.S. 86A.05: g. state wildlife management area	Current Public Use: YES	Future Public Use: YES
Land Code: 1000063496	Agency Land Code: R29210529	Land Name: FAW - WILDLIFE	County: MARTIN	Acres: 17.90
City:	Site Code:	Classification Per M.S. 86A.05: g. state wildlife management area	Current Public Use: YES	Future Public Use: YES
Land Code: 1000063497	Agency Land Code: R29210520	Land Name: FAW - WILDLIFE	County: MARTIN	Acres: 9.20
City:	Site Code:	Classification Per M.S. 86A.05: g. state wildlife management area	Current Public Use: YES	Future Public Use: YES
Land Code: 1000063498	Agency Land Code: R29210521	Land Name: FAW - WILDLIFE	County: MARTIN	Acres: 7.60
City:	Site Code:	Classification Per M.S. 86A.05: g. state wildlife management area	Current Public Use: YES	Future Public Use: YES
Land Code: 1000063499	Agency Land Code: R29210507	Land Name: FAW - WILDLIFE	County: MARTIN	Acres: 24.81
City:	Site Code:	Classification Per M.S. 86A.05: g. state wildlife management area	Current Public Use: YES	Future Public Use: YES
Land Code: 1000063500	Agency Land Code: R29210519	Land Name: FAW - WILDLIFE	County: MARTIN	Acres: 48.49
City:	Site Code:	Classification Per M.S. 86A.05: g. state wildlife management area	Current Public Use: YES	Future Public Use: YES
Land Code: 1000063501	Agency Land Code: R29210527	Land Name: FAW - WILDLIFE	County: MARTIN	Acres: 40.00
City:	Site Code:	Classification Per M.S. 86A.05: g. state wildlife management area	Current Public Use: YES	Future Public Use: YES
Land Code: 1000063502	Agency Land Code: R29210509	Land Name: FAW - WILDLIFE	County: MARTIN	Acres: 10.70
City:	Site Code:	Classification Per M.S. 86A.05: g. state wildlife management area	Current Public Use: YES	Future Public Use: YES
Land Code: 1000063503	Agency Land Code: R29210582	Land Name: FAW - WILDLIFE	County: MARTIN	Acres: 13.00
City:	Site Code:	Classification Per M.S. 86A.05: g. state wildlife management area	Current Public Use: YES	Future Public Use: YES
Land Code: 1000063504	Agency Land Code: R29210522	Land Name: FAW - WILDLIFE	County: MARTIN	Acres: 40.00
City:	Site Code:	Classification Per M.S. 86A.05: g. state wildlife management area	Current Public Use: YES	Future Public Use: YES
Land Code: 1000063505	Agency Land Code: R29210525	Land Name: FAW - WILDLIFE	County: MARTIN	Acres: 15.00
City:	Site Code:	Classification Per M.S. 86A.05: g. state wildlife management area	Current Public Use: YES	Future Public Use: YES



Land Code: 1000063506	Agency Land Code: R29210531	Land Name: FAW - WILDLIFE	County: MARTIN	Acres: 40.00
City:	Site Code:	Classification Per M.S. 86A.05: g. state wildlife management area	Current Public Use: YES	Future Public Use: YES
Land Code: 1000063507	Agency Land Code: R29210508	Land Name: FAW - WILDLIFE	County: MARTIN	Acres: 23.00
City:	Site Code:	Classification Per M.S. 86A.05: g. state wildlife management area	Current Public Use: YES	Future Public Use: YES
Land Code: 1000063508	Agency Land Code: R29210581	Land Name: FAW - WILDLIFE	County: MARTIN	Acres: 18.50
City:	Site Code:	Classification Per M.S. 86A.05: g. state wildlife management area	Current Public Use: YES	Future Public Use: YES
Land Code: 1000063509	Agency Land Code: R29210523	Land Name: FAW - WILDLIFE	County: MARTIN	Acres: 40.00
City:	Site Code:	Classification Per M.S. 86A.05: g. state wildlife management area	Current Public Use: YES	Future Public Use: YES
Land Code: 1000063510	Agency Land Code: R29210530	Land Name: FAW - WILDLIFE	County: MARTIN	Acres: 40.00
City:	Site Code:	Classification Per M.S. 86A.05: g. state wildlife management area	Current Public Use: YES	Future Public Use: YES
Land Code: 1000063511	Agency Land Code: R29210532	Land Name: FAW - WILDLIFE	County: MARTIN	Acres: 12.00
City:	Site Code:	Classification Per M.S. 86A.05: g. state wildlife management area	Current Public Use: YES	Future Public Use: YES
Land Code: 1000063512	Agency Land Code: R29210510	Land Name: FAW - WILDLIFE	County: MARTIN	Acres: 5.00
City:	Site Code:	Classification Per M.S. 86A.05: g. state wildlife management area	Current Public Use: YES	Future Public Use: YES
Land Code: 1000063513	Agency Land Code: R29210524	Land Name: FAW - WILDLIFE	County: MARTIN	Acres: 38.00
City:	Site Code:	Classification Per M.S. 86A.05: g. state wildlife management area	Current Public Use: YES	Future Public Use: YES
Land Code: 1000063514	Agency Land Code: R29210526	Land Name: FAW - WILDLIFE	County: MARTIN	Acres: 40.00
City:	Site Code:	Classification Per M.S. 86A.05: g. state wildlife management area	Current Public Use: YES	Future Public Use: YES
Land Code: 1000063515	Agency Land Code: R29554384	Land Name: FAW - WILDLIFE	County: MARTIN	Acres: 40.00
City:	Site Code:	Classification Per M.S. 86A.05: g. state wildlife management area	Current Public Use: YES	Future Public Use: YES
Land Code: 1000063516	Agency Land Code: R29554385	Land Name: FAW - WILDLIFE	County: MARTIN	Acres: 17.50
City:	Site Code:	Classification Per M.S. 86A.05: g. state wildlife management area	Current Public Use: YES	Future Public Use: YES
Land Code: 1000063517	Agency Land Code: R29554386	Land Name: FAW - WILDLIFE	County: MARTIN	Acres: 17.50
City:	Site Code:	Classification Per M.S. 86A.05: g. state wildlife management area	Current Public Use: YES	Future Public Use: YES



Land Code: 1000063518	Agency Land Code: R29554387	Land Name: FAW - WILDLIFE	County: MARTIN	Acres: 40.00
City:	Site Code:	Classification Per M.S. 86A.05: g. state wildlife management area	Current Public Use: YES	Future Public Use: YES
Land Code: 1000063519	Agency Land Code: R29574214	Land Name: FAW - WILDLIFE	County: MARTIN	Acres: 40.00
City:	Site Code:	Classification Per M.S. 86A.05: g. state wildlife management area	Current Public Use: YES	Future Public Use: YES
Land Code: 1000063520	Agency Land Code: R29574213	Land Name: FAW - WILDLIFE	County: MARTIN	Acres: 40.00
City:	Site Code:	Classification Per M.S. 86A.05: g. state wildlife management area	Current Public Use: YES	Future Public Use: YES
Land Code: 1000063521	Agency Land Code: R29548006	Land Name: FAW - WILDLIFE	County: MARTIN	Acres: 30.16
City:	Site Code:	Classification Per M.S. 86A.05: g. state wildlife management area	Current Public Use: YES	Future Public Use: YES
Land Code: 1000063522	Agency Land Code: R29548008	Land Name: FAW - WILDLIFE	County: MARTIN	Acres: 38.95
City:	Site Code:	Classification Per M.S. 86A.05: g. state wildlife management area	Current Public Use: YES	Future Public Use: YES
Land Code: 1000063523	Agency Land Code: R29548009	Land Name: FAW - WILDLIFE	County: MARTIN	Acres: 40.00
City:	Site Code:	Classification Per M.S. 86A.05: g. state wildlife management area	Current Public Use: YES	Future Public Use: YES
Land Code: 1000063524	Agency Land Code: R29548007	Land Name: FAW - WILDLIFE	County: MARTIN	Acres: 20.12
City:	Site Code:	Classification Per M.S. 86A.05: g. state wildlife management area	Current Public Use: YES	Future Public Use: YES
Land Code: 1000063525	Agency Land Code: R29210339	Land Name: FAW - WILDLIFE	County: MARTIN	Acres: 40.00
City:	Site Code:	Classification Per M.S. 86A.05: g. state wildlife management area	Current Public Use: YES	Future Public Use: YES
Land Code: 1000063526	Agency Land Code: R29210337	Land Name: FAW - WILDLIFE	County: MARTIN	Acres: 40.00
City:	Site Code:	Classification Per M.S. 86A.05: g. state wildlife management area	Current Public Use: YES	Future Public Use: YES
Land Code: 1000063527	Agency Land Code: R29210955	Land Name: FAW - WILDLIFE	County: MARTIN	Acres: 14.50
City:	Site Code:	Classification Per M.S. 86A.05: g. state wildlife management area	Current Public Use: YES	Future Public Use: YES
Land Code: 1000063528	Agency Land Code: R29210957	Land Name: FAW - WILDLIFE	County: MARTIN	Acres: 40.00
City:	Site Code:	Classification Per M.S. 86A.05: g. state wildlife management area	Current Public Use: YES	Future Public Use: YES
Land Code: 1000063529	Agency Land Code: R29210956	Land Name: FAW - WILDLIFE	County: MARTIN	Acres: 15.60
City:	Site Code:	Classification Per M.S. 86A.05: g. state wildlife management area	Current Public Use: YES	Future Public Use: YES



Land Code: 1000063530	Agency Land Code: R29554964	Land Name: FAW - FISHERIES	County: MCLEOD	Acres: 0.42
City:	Site Code:	Classification Per M.S. 86A.05: n. not administered under 86A.05	Current Public Use: YES	Future Public Use: YES
Land Code: 1000063531	Agency Land Code: R29554965	Land Name: FAW - FISHERIES	County: MCLEOD	Acres: 0.40
City:	Site Code:	Classification Per M.S. 86A.05: n. not administered under 86A.05	Current Public Use: YES	Future Public Use: YES
Land Code: 1000063532	Agency Land Code: R29554963	Land Name: FAW - FISHERIES	County: MCLEOD	Acres: 0.62
City:	Site Code:	Classification Per M.S. 86A.05: n. not administered under 86A.05	Current Public Use: YES	Future Public Use: YES
Land Code: 1000063533	Agency Land Code: R29554967	Land Name: FAW - FISHERIES	County: MCLEOD	Acres: 3.66
City:	Site Code:	Classification Per M.S. 86A.05: n. not administered under 86A.05	Current Public Use: YES	Future Public Use: YES
Land Code: 1000063534	Agency Land Code: R29554966	Land Name: FAW - FISHERIES	County: MCLEOD	Acres: 2.19
City:	Site Code:	Classification Per M.S. 86A.05: n. not administered under 86A.05	Current Public Use: YES	Future Public Use: YES
Land Code: 1000063535	Agency Land Code: R29554962	Land Name: FAW - FISHERIES	County: MCLEOD	Acres: 0.90
City:	Site Code:	Classification Per M.S. 86A.05: m. aquatic management areas	Current Public Use: YES	Future Public Use: YES
Land Code: 1000063536	Agency Land Code: R29199794	Land Name: FAW - FISHERIES	County: MCLEOD	Acres: 18.90
City:	Site Code: R290127	Classification Per M.S. 86A.05: m. aquatic management areas	Current Public Use: YES	Future Public Use: YES
Land Code: 1000063537	Agency Land Code: R29547891	Land Name: PARKS & TRAILS	County: MCLEOD	Acres: 0.61
City:	Site Code: R290253	Classification Per M.S. 86A.05: c. state trail	Current Public Use: YES	Future Public Use: YES
Land Code: 1000063538	Agency Land Code: R29568074	Land Name: PARKS & TRAILS	County: MCLEOD	Acres: 2.65
City:	Site Code: R290253	Classification Per M.S. 86A.05: c. state trail	Current Public Use: YES	Future Public Use: YES
Land Code: 1000063539	Agency Land Code: R29568075	Land Name: PARKS & TRAILS	County: MCLEOD	Acres: 2.84
City:	Site Code: R290253	Classification Per M.S. 86A.05: c. state trail	Current Public Use: YES	Future Public Use: YES
Land Code: 1000063540	Agency Land Code: R29199319	Land Name: PARKS & TRAILS	County: MCLEOD	Acres: 0.60
City:	Site Code: R290253	Classification Per M.S. 86A.05: c. state trail	Current Public Use: YES	Future Public Use: YES
Land Code: 1000063541	Agency Land Code: R29199795	Land Name: PARKS & TRAILS	County: MCLEOD	Acres: 2.50
City:	Site Code: R290253	Classification Per M.S. 86A.05: c. state trail	Current Public Use: YES	Future Public Use: YES



Land Code: 1000063542	Agency Land Code: R29199575	Land Name: PARKS & TRAILS	County: MCLEOD	Acres: 0.10
City:	Site Code: R290253	Classification Per M.S. 86A.05: c. state trail	Current Public Use: YES	Future Public Use: YES
Land Code: 1000063543	Agency Land Code: R29198998	Land Name: PARKS & TRAILS	County: MCLEOD	Acres: 3.30
City:	Site Code: R290253	Classification Per M.S. 86A.05: c. state trail	Current Public Use: YES	Future Public Use: YES
Land Code: 1000063544	Agency Land Code: R29199759	Land Name: PARKS & TRAILS	County: MCLEOD	Acres: 0.20
City:	Site Code: R290253	Classification Per M.S. 86A.05: c. state trail	Current Public Use: YES	Future Public Use: YES
Land Code: 1000063545	Agency Land Code: R29199016	Land Name: PARKS & TRAILS	County: MCLEOD	Acres: 3.10
City:	Site Code: R290253	Classification Per M.S. 86A.05: c. state trail	Current Public Use: YES	Future Public Use: YES
Land Code: 1000063546	Agency Land Code: R29199180	Land Name: PARKS & TRAILS	County: MCLEOD	Acres: 1.50
City:	Site Code: R290253	Classification Per M.S. 86A.05: c. state trail	Current Public Use: YES	Future Public Use: YES
Land Code: 1000063547	Agency Land Code: R29199765	Land Name: PARKS & TRAILS	County: MCLEOD	Acres: 0.20
City:	Site Code: R290253	Classification Per M.S. 86A.05: c. state trail	Current Public Use: YES	Future Public Use: YES
Land Code: 1000063548	Agency Land Code: R29199008	Land Name: PARKS & TRAILS	County: MCLEOD	Acres: 3.80
City:	Site Code: R290253	Classification Per M.S. 86A.05: c. state trail	Current Public Use: YES	Future Public Use: YES
Land Code: 1000063549	Agency Land Code: R29198999	Land Name: PARKS & TRAILS	County: MCLEOD	Acres: 2.20
City:	Site Code: R290253	Classification Per M.S. 86A.05: c. state trail	Current Public Use: YES	Future Public Use: YES
Land Code: 1000063550	Agency Land Code: R29198745	Land Name: PARKS & TRAILS	County: MCLEOD	Acres: 0.70
City:	Site Code: R290253	Classification Per M.S. 86A.05: c. state trail	Current Public Use: YES	Future Public Use: YES
Land Code: 1000063551	Agency Land Code: R29199334	Land Name: PARKS & TRAILS	County: MCLEOD	Acres: 2.30
City:	Site Code: R290253	Classification Per M.S. 86A.05: c. state trail	Current Public Use: YES	Future Public Use: YES
Land Code: 1000063552	Agency Land Code: R29199012	Land Name: PARKS & TRAILS	County: MCLEOD	Acres: 3.10
City:	Site Code: R290253	Classification Per M.S. 86A.05: c. state trail	Current Public Use: YES	Future Public Use: YES
Land Code: 1000063553	Agency Land Code: R29198767	Land Name: PARKS & TRAILS	County: MCLEOD	Acres: 3.20
City:	Site Code: R290253	Classification Per M.S. 86A.05: c. state trail	Current Public Use: YES	Future Public Use: YES



Land Code: 1000063554	Agency Land Code: R29199340	Land Name: PARKS & TRAILS	County: MCLEOD	Acres: 1.50
City:	Site Code: R290253	Classification Per M.S. 86A.05: c. state trail	Current Public Use: YES	Future Public Use: YES
Land Code: 1000063555	Agency Land Code: R29199329	Land Name: PARKS & TRAILS	County: MCLEOD	Acres: 1.20
City:	Site Code: R290253	Classification Per M.S. 86A.05: c. state trail	Current Public Use: YES	Future Public Use: YES
Land Code: 1000063556	Agency Land Code: R29199577	Land Name: PARKS & TRAILS	County: MCLEOD	Acres: 2.00
City:	Site Code: R290253	Classification Per M.S. 86A.05: c. state trail	Current Public Use: YES	Future Public Use: YES
Land Code: 1000063557	Agency Land Code: R29199764	Land Name: PARKS & TRAILS	County: MCLEOD	Acres: 3.70
City:	Site Code: R290253	Classification Per M.S. 86A.05: c. state trail	Current Public Use: YES	Future Public Use: YES
Land Code: 1000063558	Agency Land Code: R29199773	Land Name: PARKS & TRAILS	County: MCLEOD	Acres: 3.30
City:	Site Code: R290253	Classification Per M.S. 86A.05: c. state trail	Current Public Use: YES	Future Public Use: YES
Land Code: 1000063559	Agency Land Code: R29199349	Land Name: PARKS & TRAILS	County: MCLEOD	Acres: 1.50
City:	Site Code: R290253	Classification Per M.S. 86A.05: c. state trail	Current Public Use: YES	Future Public Use: YES
Land Code: 1000063560	Agency Land Code: R29198937	Land Name: PARKS & TRAILS	County: MCLEOD	Acres: 3.20
City:	Site Code: R290253	Classification Per M.S. 86A.05: c. state trail	Current Public Use: YES	Future Public Use: YES
Land Code: 1000063561	Agency Land Code: R29198939	Land Name: PARKS & TRAILS	County: MCLEOD	Acres: 0.90
City:	Site Code: R290253	Classification Per M.S. 86A.05: c. state trail	Current Public Use: YES	Future Public Use: YES
Land Code: 1000063562	Agency Land Code: R29199179	Land Name: PARKS & TRAILS	County: MCLEOD	Acres: 1.50
City:	Site Code: R290253	Classification Per M.S. 86A.05: c. state trail	Current Public Use: YES	Future Public Use: YES
Land Code: 1000063563	Agency Land Code: R29199785	Land Name: PARKS & TRAILS	County: MCLEOD	Acres: 2.90
City:	Site Code: R290253	Classification Per M.S. 86A.05: c. state trail	Current Public Use: YES	Future Public Use: YES
Land Code: 1000063564	Agency Land Code: R29199327	Land Name: PARKS & TRAILS	County: MCLEOD	Acres: 2.00
City:	Site Code: R290253	Classification Per M.S. 86A.05: c. state trail	Current Public Use: YES	Future Public Use: YES
Land Code: 1000063565	Agency Land Code: R29199321	Land Name: PARKS & TRAILS	County: MCLEOD	Acres: 1.50
City:	Site Code: R290253	Classification Per M.S. 86A.05: c. state trail	Current Public Use: YES	Future Public Use: YES



Land Code: 1000063566	Agency Land Code: R29198940	Land Name: PARKS & TRAILS	County: MCLEOD	Acres: 3.10
City:	Site Code: R290253	Classification Per M.S. 86A.05: c. state trail	Current Public Use: YES	Future Public Use: YES
Land Code: 1000063567	Agency Land Code: R29199784	Land Name: PARKS & TRAILS	County: MCLEOD	Acres: 2.00
City:	Site Code: R290253	Classification Per M.S. 86A.05: c. state trail	Current Public Use: YES	Future Public Use: YES
Land Code: 1000063568	Agency Land Code: R29199771	Land Name: PARKS & TRAILS	County: MCLEOD	Acres: 2.40
City:	Site Code: R290253	Classification Per M.S. 86A.05: c. state trail	Current Public Use: YES	Future Public Use: YES
Land Code: 1000063569	Agency Land Code: R29198746	Land Name: PARKS & TRAILS	County: MCLEOD	Acres: 3.10
City:	Site Code: R290253	Classification Per M.S. 86A.05: c. state trail	Current Public Use: YES	Future Public Use: YES
Land Code: 1000063570	Agency Land Code: R29199786	Land Name: PARKS & TRAILS	County: MCLEOD	Acres: 0.90
City:	Site Code: R290253	Classification Per M.S. 86A.05: c. state trail	Current Public Use: YES	Future Public Use: YES
Land Code: 1000063571	Agency Land Code: R29198768	Land Name: PARKS & TRAILS	County: MCLEOD	Acres: 0.30
City:	Site Code: R290253	Classification Per M.S. 86A.05: c. state trail	Current Public Use: YES	Future Public Use: YES
Land Code: 1000063572	Agency Land Code: R29199576	Land Name: PARKS & TRAILS	County: MCLEOD	Acres: 3.40
City:	Site Code: R290253	Classification Per M.S. 86A.05: c. state trail	Current Public Use: YES	Future Public Use: YES
Land Code: 1000063573	Agency Land Code: R29199002	Land Name: PARKS & TRAILS	County: MCLEOD	Acres: 3.10
City:	Site Code: R290253	Classification Per M.S. 86A.05: c. state trail	Current Public Use: YES	Future Public Use: YES
Land Code: 1000063574	Agency Land Code: R29199783	Land Name: PARKS & TRAILS	County: MCLEOD	Acres: 1.80
City:	Site Code: R290253	Classification Per M.S. 86A.05: c. state trail	Current Public Use: YES	Future Public Use: YES
Land Code: 1000063575	Agency Land Code: R29198996	Land Name: PARKS & TRAILS	County: MCLEOD	Acres: 2.30
City:	Site Code: R290253	Classification Per M.S. 86A.05: c. state trail	Current Public Use: YES	Future Public Use: YES
Land Code: 1000063576	Agency Land Code: R29199758	Land Name: PARKS & TRAILS	County: MCLEOD	Acres: 4.20
City:	Site Code: R290253	Classification Per M.S. 86A.05: c. state trail	Current Public Use: YES	Future Public Use: YES
Land Code: 1000063577	Agency Land Code: R29199330	Land Name: PARKS & TRAILS	County: MCLEOD	Acres: 3.00
City:	Site Code: R290253	Classification Per M.S. 86A.05: c. state trail	Current Public Use: YES	Future Public Use: YES



Land Code: 1000063578	Agency Land Code: R29199755	Land Name: PARKS & TRAILS	County: MCLEOD	Acres: 1.60
City:	Site Code: R290253	Classification Per M.S. 86A.05: c. state trail	Current Public Use: YES	Future Public Use: YES
Land Code: 1000063579	Agency Land Code: R29199320	Land Name: PARKS & TRAILS	County: MCLEOD	Acres: 0.90
City:	Site Code: R290253	Classification Per M.S. 86A.05: c. state trail	Current Public Use: YES	Future Public Use: YES
Land Code: 1000063580	Agency Land Code: R29198988	Land Name: PARKS & TRAILS	County: MCLEOD	Acres: 0.90
City:	Site Code: R290253	Classification Per M.S. 86A.05: c. state trail	Current Public Use: YES	Future Public Use: YES
Land Code: 1000063581	Agency Land Code: R29198747	Land Name: PARKS & TRAILS	County: MCLEOD	Acres: 3.10
City:	Site Code: R290253	Classification Per M.S. 86A.05: c. state trail	Current Public Use: YES	Future Public Use: YES
Land Code: 1000063582	Agency Land Code: R29199756	Land Name: PARKS & TRAILS	County: MCLEOD	Acres: 0.40
City:	Site Code: R290253	Classification Per M.S. 86A.05: c. state trail	Current Public Use: YES	Future Public Use: YES
Land Code: 1000063583	Agency Land Code: R29198769	Land Name: PARKS & TRAILS	County: MCLEOD	Acres: 4.40
City:	Site Code: R290253	Classification Per M.S. 86A.05: c. state trail	Current Public Use: YES	Future Public Use: YES
Land Code: 1000063584	Agency Land Code: R29199769	Land Name: PARKS & TRAILS	County: MCLEOD	Acres: 1.20
City:	Site Code: R290253	Classification Per M.S. 86A.05: c. state trail	Current Public Use: YES	Future Public Use: YES
Land Code: 1000063585	Agency Land Code: R29199766	Land Name: PARKS & TRAILS	County: MCLEOD	Acres: 3.30
City:	Site Code: R290253	Classification Per M.S. 86A.05: c. state trail	Current Public Use: YES	Future Public Use: YES
Land Code: 1000063586	Agency Land Code: R29199757	Land Name: PARKS & TRAILS	County: MCLEOD	Acres: 3.30
City:	Site Code: R290253	Classification Per M.S. 86A.05: c. state trail	Current Public Use: YES	Future Public Use: YES
Land Code: 1000063587	Agency Land Code: R29199790	Land Name: PARKS & TRAILS	County: MCLEOD	Acres: 3.10
City:	Site Code: R290253	Classification Per M.S. 86A.05: c. state trail	Current Public Use: YES	Future Public Use: YES
Land Code: 1000063588	Agency Land Code: R29199019	Land Name: PARKS & TRAILS	County: MCLEOD	Acres: 3.10
City:	Site Code: R290253	Classification Per M.S. 86A.05: c. state trail	Current Public Use: YES	Future Public Use: YES
Land Code: 1000063589	Agency Land Code: R29199181	Land Name: PARKS & TRAILS	County: MCLEOD	Acres: 0.70
City:	Site Code: R290253	Classification Per M.S. 86A.05: c. state trail	Current Public Use: YES	Future Public Use: YES



Land Code: 1000063590	Agency Land Code: R29198766	Land Name: PARKS & TRAILS	County: MCLEOD	Acres: 3.20
City:	Site Code: R290253	Classification Per M.S. 86A.05: c. state trail	Current Public Use: YES	Future Public Use: YES
Land Code: 1000063591	Agency Land Code: R29199007	Land Name: PARKS & TRAILS	County: MCLEOD	Acres: 1.60
City:	Site Code: R290253	Classification Per M.S. 86A.05: c. state trail	Current Public Use: YES	Future Public Use: YES
Land Code: 1000063592	Agency Land Code: R29199768	Land Name: PARKS & TRAILS	County: MCLEOD	Acres: 0.20
City:	Site Code: R290253	Classification Per M.S. 86A.05: c. state trail	Current Public Use: YES	Future Public Use: YES
Land Code: 1000063593	Agency Land Code: R29198990	Land Name: PARKS & TRAILS	County: MCLEOD	Acres: 1.80
City:	Site Code: R290253	Classification Per M.S. 86A.05: c. state trail	Current Public Use: YES	Future Public Use: YES
Land Code: 1000063594	Agency Land Code: R29199326	Land Name: PARKS & TRAILS	County: MCLEOD	Acres: 0.20
City:	Site Code: R290253	Classification Per M.S. 86A.05: c. state trail	Current Public Use: YES	Future Public Use: YES
Land Code: 1000063595	Agency Land Code: R29199325	Land Name: PARKS & TRAILS	County: MCLEOD	Acres: 2.74
City:	Site Code: R290253	Classification Per M.S. 86A.05: c. state trail	Current Public Use: YES	Future Public Use: YES
Land Code: 1000063596	Agency Land Code: R29199351	Land Name: PARKS & TRAILS	County: MCLEOD	Acres: 1.50
City:	Site Code: R290253	Classification Per M.S. 86A.05: c. state trail	Current Public Use: YES	Future Public Use: YES
Land Code: 1000063597	Agency Land Code: R29198761	Land Name: PARKS & TRAILS	County: MCLEOD	Acres: 1.09
City:	Site Code: R290253	Classification Per M.S. 86A.05: c. state trail	Current Public Use: YES	Future Public Use: YES
Land Code: 1000063598	Agency Land Code: R29198995	Land Name: PARKS & TRAILS	County: MCLEOD	Acres: 1.40
City:	Site Code: R290253	Classification Per M.S. 86A.05: c. state trail	Current Public Use: YES	Future Public Use: YES
Land Code: 1000063599	Agency Land Code: R29199018	Land Name: PARKS & TRAILS	County: MCLEOD	Acres: 3.10
City:	Site Code: R290253	Classification Per M.S. 86A.05: c. state trail	Current Public Use: YES	Future Public Use: YES
Land Code: 1000063600	Agency Land Code: R29198790	Land Name: PARKS & TRAILS	County: MCLEOD	Acres: 2.50
City:	Site Code: R290253	Classification Per M.S. 86A.05: c. state trail	Current Public Use: YES	Future Public Use: YES
Land Code: 1000063601	Agency Land Code: R29199809	Land Name: PARKS & TRAILS	County: MCLEOD	Acres: 3.20
City:	Site Code: R290253	Classification Per M.S. 86A.05: c. state trail	Current Public Use: YES	Future Public Use: YES



Land Code: 1000063602	Agency Land Code: R29198748	Land Name: PARKS & TRAILS	County: MCLEOD	Acres: 3.10
City:	Site Code: R290253	Classification Per M.S. 86A.05: c. state trail	Current Public Use: YES	Future Public Use: YES
Land Code: 1000063603	Agency Land Code: R29198757	Land Name: PARKS & TRAILS	County: MCLEOD	Acres: 2.90
City:	Site Code: R290253	Classification Per M.S. 86A.05: c. state trail	Current Public Use: YES	Future Public Use: YES
Land Code: 1000063604	Agency Land Code: R29199807	Land Name: PARKS & TRAILS	County: MCLEOD	Acres: 1.70
City:	Site Code: R290253	Classification Per M.S. 86A.05: c. state trail	Current Public Use: YES	Future Public Use: YES
Land Code: 1000063605	Agency Land Code: R29199020	Land Name: PARKS & TRAILS	County: MCLEOD	Acres: 3.40
City:	Site Code: R290253	Classification Per M.S. 86A.05: c. state trail	Current Public Use: YES	Future Public Use: YES
Land Code: 1000063606	Agency Land Code: R29199789	Land Name: PARKS & TRAILS	County: MCLEOD	Acres: 8.30
City:	Site Code: R290253	Classification Per M.S. 86A.05: c. state trail	Current Public Use: YES	Future Public Use: YES
Land Code: 1000063607	Agency Land Code: R29198936	Land Name: PARKS & TRAILS	County: MCLEOD	Acres: 2.10
City:	Site Code: R290253	Classification Per M.S. 86A.05: c. state trail	Current Public Use: YES	Future Public Use: YES
Land Code: 1000063608	Agency Land Code: R29199000	Land Name: PARKS & TRAILS	County: MCLEOD	Acres: 3.30
City:	Site Code: R290253	Classification Per M.S. 86A.05: c. state trail	Current Public Use: YES	Future Public Use: YES
Land Code: 1000063609	Agency Land Code: R29199347	Land Name: PARKS & TRAILS	County: MCLEOD	Acres: 1.50
City:	Site Code: R290253	Classification Per M.S. 86A.05: c. state trail	Current Public Use: YES	Future Public Use: YES
Land Code: 1000063610	Agency Land Code: R29199353	Land Name: PARKS & TRAILS	County: MCLEOD	Acres: 1.50
City:	Site Code: R290253	Classification Per M.S. 86A.05: c. state trail	Current Public Use: YES	Future Public Use: YES
Land Code: 1000063611	Agency Land Code: R29198991	Land Name: PARKS & TRAILS	County: MCLEOD	Acres: 1.90
City:	Site Code: R290253	Classification Per M.S. 86A.05: c. state trail	Current Public Use: YES	Future Public Use: YES
Land Code: 1000063612	Agency Land Code: R29199331	Land Name: PARKS & TRAILS	County: MCLEOD	Acres: 3.30
City:	Site Code: R290253	Classification Per M.S. 86A.05: c. state trail	Current Public Use: YES	Future Public Use: YES
Land Code: 1000063613	Agency Land Code: R29199337	Land Name: PARKS & TRAILS	County: MCLEOD	Acres: 3.30
City:	Site Code: R290253	Classification Per M.S. 86A.05: c. state trail	Current Public Use: YES	Future Public Use: YES



Land Code: 1000063614	Agency Land Code: R29198938	Land Name: PARKS & TRAILS	County: MCLEOD	Acres: 1.00
City:	Site Code: R290253	Classification Per M.S. 86A.05: c. state trail	Current Public Use: YES	Future Public Use: YES
Land Code: 1000063615	Agency Land Code: R29199772	Land Name: PARKS & TRAILS	County: MCLEOD	Acres: 1.80
City:	Site Code: R290253	Classification Per M.S. 86A.05: c. state trail	Current Public Use: YES	Future Public Use: YES
Land Code: 1000063616	Agency Land Code: R29198751	Land Name: PARKS & TRAILS	County: MCLEOD	Acres: 0.40
City:	Site Code: R290253	Classification Per M.S. 86A.05: c. state trail	Current Public Use: YES	Future Public Use: YES
Land Code: 1000063617	Agency Land Code: R29199328	Land Name: PARKS & TRAILS	County: MCLEOD	Acres: 3.32
City:	Site Code: R290253	Classification Per M.S. 86A.05: c. state trail	Current Public Use: YES	Future Public Use: YES
Land Code: 1000063618	Agency Land Code: R29199335	Land Name: PARKS & TRAILS	County: MCLEOD	Acres: 1.50
City:	Site Code: R290253	Classification Per M.S. 86A.05: c. state trail	Current Public Use: YES	Future Public Use: YES
Land Code: 1000063619	Agency Land Code: R29198943	Land Name: PARKS & TRAILS	County: MCLEOD	Acres: 2.90
City:	Site Code: R290253	Classification Per M.S. 86A.05: c. state trail	Current Public Use: YES	Future Public Use: YES
Land Code: 1000063620	Agency Land Code: R29199013	Land Name: PARKS & TRAILS	County: MCLEOD	Acres: 3.10
City:	Site Code: R290253	Classification Per M.S. 86A.05: c. state trail	Current Public Use: YES	Future Public Use: YES
Land Code: 1000063621	Agency Land Code: R29199177	Land Name: PARKS & TRAILS	County: MCLEOD	Acres: 1.50
City:	Site Code: R290253	Classification Per M.S. 86A.05: c. state trail	Current Public Use: YES	Future Public Use: YES
Land Code: 1000063622	Agency Land Code: R29199323	Land Name: PARKS & TRAILS	County: MCLEOD	Acres: 1.50
City:	Site Code: R290253	Classification Per M.S. 86A.05: c. state trail	Current Public Use: YES	Future Public Use: YES
Land Code: 1000063623	Agency Land Code: R29199763	Land Name: PARKS & TRAILS	County: MCLEOD	Acres: 2.00
City:	Site Code: R290253	Classification Per M.S. 86A.05: c. state trail	Current Public Use: YES	Future Public Use: YES
Land Code: 1000063624	Agency Land Code: R29198941	Land Name: PARKS & TRAILS	County: MCLEOD	Acres: 2.00
City:	Site Code: R290253	Classification Per M.S. 86A.05: c. state trail	Current Public Use: YES	Future Public Use: YES
Land Code: 1000063625	Agency Land Code: R29199767	Land Name: PARKS & TRAILS	County: MCLEOD	Acres: 3.70
City:	Site Code: R290253	Classification Per M.S. 86A.05: c. state trail	Current Public Use: YES	Future Public Use: YES



Land Code: 1000063626	Agency Land Code: R29199813	Land Name: PARKS & TRAILS	County: MCLEOD	Acres: 3.10
City:	Site Code: R290253	Classification Per M.S. 86A.05: c. state trail	Current Public Use: YES	Future Public Use: YES
Land Code: 1000063627	Agency Land Code: R29199322	Land Name: PARKS & TRAILS	County: MCLEOD	Acres: 1.50
City:	Site Code: R290253	Classification Per M.S. 86A.05: c. state trail	Current Public Use: YES	Future Public Use: YES
Land Code: 1000063628	Agency Land Code: R29199770	Land Name: PARKS & TRAILS	County: MCLEOD	Acres: 2.50
City:	Site Code: R290253	Classification Per M.S. 86A.05: c. state trail	Current Public Use: YES	Future Public Use: YES
Land Code: 1000063629	Agency Land Code: R29199788	Land Name: PARKS & TRAILS	County: MCLEOD	Acres: 0.20
City:	Site Code: R290253	Classification Per M.S. 86A.05: c. state trail	Current Public Use: YES	Future Public Use: YES
Land Code: 1000063630	Agency Land Code: R29340716	Land Name: PARKS & TRAILS	County: MCLEOD	Acres: 0.49
City:	Site Code: R290253	Classification Per M.S. 86A.05: c. state trail	Current Public Use: YES	Future Public Use: YES
Land Code: 1000063631	Agency Land Code: R29198758	Land Name: PARKS & TRAILS	County: MCLEOD	Acres: 3.10
City:	Site Code: R290253	Classification Per M.S. 86A.05: c. state trail	Current Public Use: YES	Future Public Use: YES
Land Code: 1000063632	Agency Land Code: R29198771	Land Name: PARKS & TRAILS	County: MCLEOD	Acres: 1.60
City:	Site Code: R290253	Classification Per M.S. 86A.05: c. state trail	Current Public Use: YES	Future Public Use: YES
Land Code: 1000063633	Agency Land Code: R29530335	Land Name: PARKS & TRAILS	County: MCLEOD	Acres: 1.21
City:	Site Code: R290253	Classification Per M.S. 86A.05: c. state trail	Current Public Use: YES	Future Public Use: YES
Land Code: 1000063634	Agency Land Code: R29199761	Land Name: PARKS & TRAILS	County: MCLEOD	Acres: 3.30
City:	Site Code: R290253	Classification Per M.S. 86A.05: c. state trail	Current Public Use: YES	Future Public Use: YES
Land Code: 1000063635	Agency Land Code: R29199774	Land Name: PARKS & TRAILS	County: MCLEOD	Acres: 1.80
City:	Site Code: R290253	Classification Per M.S. 86A.05: c. state trail	Current Public Use: YES	Future Public Use: YES
Land Code: 1000063636	Agency Land Code: R29198993	Land Name: PARKS & TRAILS	County: MCLEOD	Acres: 0.20
City:	Site Code: R290253	Classification Per M.S. 86A.05: c. state trail	Current Public Use: YES	Future Public Use: YES
Land Code: 1000063637	Agency Land Code: R29198750	Land Name: PARKS & TRAILS	County: MCLEOD	Acres: 3.10
City:	Site Code: R290253	Classification Per M.S. 86A.05: c. state trail	Current Public Use: YES	Future Public Use: YES



Land Code: 1000063638	Agency Land Code: R29198755	Land Name: PARKS & TRAILS	County: MCLEOD	Acres: 3.10
City:	Site Code: R290253	Classification Per M.S. 86A.05: c. state trail	Current Public Use: YES	Future Public Use: YES
Land Code: 1000063639	Agency Land Code: R29198753	Land Name: PARKS & TRAILS	County: MCLEOD	Acres: 0.01
City:	Site Code: R290253	Classification Per M.S. 86A.05: c. state trail	Current Public Use: YES	Future Public Use: YES
Land Code: 1000063640	Agency Land Code: R29199332	Land Name: PARKS & TRAILS	County: MCLEOD	Acres: 1.50
City:	Site Code: R290253	Classification Per M.S. 86A.05: c. state trail	Current Public Use: YES	Future Public Use: YES
Land Code: 1000063641	Agency Land Code: R29199346	Land Name: PARKS & TRAILS	County: MCLEOD	Acres: 1.50
City:	Site Code: R290253	Classification Per M.S. 86A.05: c. state trail	Current Public Use: YES	Future Public Use: YES
Land Code: 1000063642	Agency Land Code: R29199792	Land Name: PARKS & TRAILS	County: MCLEOD	Acres: 3.10
City:	Site Code: R290253	Classification Per M.S. 86A.05: c. state trail	Current Public Use: YES	Future Public Use: YES
Land Code: 1000063643	Agency Land Code: R29199344	Land Name: PARKS & TRAILS	County: MCLEOD	Acres: 1.50
City:	Site Code: R290253	Classification Per M.S. 86A.05: c. state trail	Current Public Use: YES	Future Public Use: YES
Land Code: 1000063644	Agency Land Code: R29198997	Land Name: PARKS & TRAILS	County: MCLEOD	Acres: 0.70
City:	Site Code: R290253	Classification Per M.S. 86A.05: c. state trail	Current Public Use: YES	Future Public Use: YES
Land Code: 1000063645	Agency Land Code: R29199001	Land Name: PARKS & TRAILS	County: MCLEOD	Acres: 1.10
City:	Site Code: R290253	Classification Per M.S. 86A.05: c. state trail	Current Public Use: YES	Future Public Use: YES
Land Code: 1000063646	Agency Land Code: R29198754	Land Name: PARKS & TRAILS	County: MCLEOD	Acres: 0.20
City:	Site Code: R290253	Classification Per M.S. 86A.05: c. state trail	Current Public Use: YES	Future Public Use: YES
Land Code: 1000063647	Agency Land Code: R29199342	Land Name: PARKS & TRAILS	County: MCLEOD	Acres: 1.50
City:	Site Code: R290253	Classification Per M.S. 86A.05: c. state trail	Current Public Use: YES	Future Public Use: YES
Land Code: 1000063648	Agency Land Code: R29199787	Land Name: PARKS & TRAILS	County: MCLEOD	Acres: 3.80
City:	Site Code: R290253	Classification Per M.S. 86A.05: c. state trail	Current Public Use: YES	Future Public Use: YES
Land Code: 1000063649	Agency Land Code: R29547892	Land Name: PARKS & TRAILS	County: MCLEOD	Acres: 0.33
City:	Site Code: R290253	Classification Per M.S. 86A.05: c. state trail	Current Public Use: YES	Future Public Use: YES



Land Code: 1000063650	Agency Land Code: R29198994	Land Name: PARKS & TRAILS	County: MCLEOD	Acres: 3.40
City:	Site Code: R290253	Classification Per M.S. 86A.05: c. state trail	Current Public Use: YES	Future Public Use: YES
Land Code: 1000063651	Agency Land Code: R29199015	Land Name: PARKS & TRAILS	County: MCLEOD	Acres: 2.10
City:	Site Code: R290253	Classification Per M.S. 86A.05: c. state trail	Current Public Use: YES	Future Public Use: YES
Land Code: 1000063652	Agency Land Code: R29198756	Land Name: PARKS & TRAILS	County: MCLEOD	Acres: 3.10
City:	Site Code: R290253	Classification Per M.S. 86A.05: c. state trail	Current Public Use: YES	Future Public Use: YES
Land Code: 1000063653	Agency Land Code: R29198791	Land Name: PARKS & TRAILS	County: MCLEOD	Acres: 3.20
City:	Site Code: R290253	Classification Per M.S. 86A.05: c. state trail	Current Public Use: YES	Future Public Use: YES
Land Code: 1000063654	Agency Land Code: R29199178	Land Name: PARKS & TRAILS	County: MCLEOD	Acres: 1.50
City:	Site Code: R290253	Classification Per M.S. 86A.05: c. state trail	Current Public Use: YES	Future Public Use: YES
Land Code: 1000063655	Agency Land Code: R29199762	Land Name: PARKS & TRAILS	County: MCLEOD	Acres: 1.30
City:	Site Code: R290253	Classification Per M.S. 86A.05: c. state trail	Current Public Use: YES	Future Public Use: YES
Land Code: 1000063656	Agency Land Code: R29199793	Land Name: PARKS & TRAILS	County: MCLEOD	Acres: 3.10
City:	Site Code: R290253	Classification Per M.S. 86A.05: c. state trail	Current Public Use: YES	Future Public Use: YES
Land Code: 1000063657	Agency Land Code: R29198770	Land Name: PARKS & TRAILS	County: MCLEOD	Acres: 5.60
City:	Site Code: R290253	Classification Per M.S. 86A.05: c. state trail	Current Public Use: YES	Future Public Use: YES
Land Code: 1000063658	Agency Land Code: R29199176	Land Name: PARKS & TRAILS	County: MCLEOD	Acres: 0.10
City:	Site Code: R290253	Classification Per M.S. 86A.05: c. state trail	Current Public Use: YES	Future Public Use: YES
Land Code: 1000063659	Agency Land Code: R29199318	Land Name: PARKS & TRAILS	County: MCLEOD	Acres: 0.80
City:	Site Code: R290253	Classification Per M.S. 86A.05: c. state trail	Current Public Use: YES	Future Public Use: YES
Land Code: 1000063660	Agency Land Code: R29199336	Land Name: PARKS & TRAILS	County: MCLEOD	Acres: 3.30
City:	Site Code: R290253	Classification Per M.S. 86A.05: c. state trail	Current Public Use: YES	Future Public Use: YES
Land Code: 1000063661	Agency Land Code: R29199011	Land Name: PARKS & TRAILS	County: MCLEOD	Acres: 3.10
City:	Site Code: R290253	Classification Per M.S. 86A.05: c. state trail	Current Public Use: YES	Future Public Use: YES



Land Code: 1000063662	Agency Land Code: R29547893	Land Name: PARKS & TRAILS	County: MCLEOD	Acres: 0.26
City:	Site Code: R290253	Classification Per M.S. 86A.05: c. state trail	Current Public Use: YES	Future Public Use: YES
Land Code: 1000063663	Agency Land Code: R29199333	Land Name: PARKS & TRAILS	County: MCLEOD	Acres: 1.00
City:	Site Code: R290253	Classification Per M.S. 86A.05: c. state trail	Current Public Use: YES	Future Public Use: YES
Land Code: 1000063664	Agency Land Code: R29199796	Land Name: PARKS & TRAILS	County: MCLEOD	Acres: 0.10
City:	Site Code: R290253	Classification Per M.S. 86A.05: c. state trail	Current Public Use: YES	Future Public Use: YES
Land Code: 1000063665	Agency Land Code: R29199014	Land Name: PARKS & TRAILS	County: MCLEOD	Acres: 3.10
City:	Site Code: R290253	Classification Per M.S. 86A.05: c. state trail	Current Public Use: YES	Future Public Use: YES
Land Code: 1000063666	Agency Land Code: R29198752	Land Name: PARKS & TRAILS	County: MCLEOD	Acres: 2.70
City:	Site Code: R290253	Classification Per M.S. 86A.05: c. state trail	Current Public Use: YES	Future Public Use: YES
Land Code: 1000063667	Agency Land Code: R29198764	Land Name: PARKS & TRAILS	County: MCLEOD	Acres: 1.42
City:	Site Code: R290253	Classification Per M.S. 86A.05: c. state trail	Current Public Use: YES	Future Public Use: YES
Land Code: 1000063668	Agency Land Code: R29199760	Land Name: PARKS & TRAILS	County: MCLEOD	Acres: 3.30
City:	Site Code: R290253	Classification Per M.S. 86A.05: c. state trail	Current Public Use: YES	Future Public Use: YES
Land Code: 1000063669	Agency Land Code: R29198942	Land Name: PARKS & TRAILS	County: MCLEOD	Acres: 2.00
City:	Site Code: R290253	Classification Per M.S. 86A.05: c. state trail	Current Public Use: YES	Future Public Use: YES
Land Code: 1000063670	Agency Land Code: R29199021	Land Name: PARKS & TRAILS	County: MCLEOD	Acres: 1.50
City:	Site Code: R290253	Classification Per M.S. 86A.05: c. state trail	Current Public Use: YES	Future Public Use: YES
Land Code: 1000063671	Agency Land Code: R29198749	Land Name: PARKS & TRAILS	County: MCLEOD	Acres: 3.10
City:	Site Code: R290253	Classification Per M.S. 86A.05: c. state trail	Current Public Use: YES	Future Public Use: YES
Land Code: 1000063672	Agency Land Code: R29568073	Land Name: PARKS & TRAILS	County: MCLEOD	Acres: 2.84
City:	Site Code: R290253	Classification Per M.S. 86A.05: c. state trail	Current Public Use: YES	Future Public Use: YES
Land Code: 1000063673	Agency Land Code: R29551789	Land Name: PARKS & TRAILS	County: MCLEOD	Acres: 7.09
City:	Site Code: R290253	Classification Per M.S. 86A.05: c. state trail	Current Public Use: YES	Future Public Use: YES



Land Code: 1000063674	Agency Land Code: R29199324	Land Name: PARKS & TRAILS	County: MCLEOD	Acres: 2.00
City:	Site Code: R290253	Classification Per M.S. 86A.05: c. state trail	Current Public Use: YES	Future Public Use: YES
Land Code: 1000063675	Agency Land Code: R29199578	Land Name: PARKS & TRAILS	County: MCLEOD	Acres: 0.10
City:	Site Code: R290253	Classification Per M.S. 86A.05: c. state trail	Current Public Use: YES	Future Public Use: YES
Land Code: 1000063676	Agency Land Code: R29198989	Land Name: PARKS & TRAILS	County: MCLEOD	Acres: 3.10
City:	Site Code: R290253	Classification Per M.S. 86A.05: c. state trail	Current Public Use: YES	Future Public Use: YES
Land Code: 1000063677	Agency Land Code: R29198992	Land Name: PARKS & TRAILS	County: MCLEOD	Acres: 3.30
City:	Site Code: R290253	Classification Per M.S. 86A.05: c. state trail	Current Public Use: YES	Future Public Use: YES
Land Code: 1000063678	Agency Land Code: R29198772	Land Name: PARKS & TRAILS	County: MCLEOD	Acres: 3.20
City:	Site Code: R290253	Classification Per M.S. 86A.05: c. state trail	Current Public Use: YES	Future Public Use: YES
Land Code: 1000063679	Agency Land Code: R29199317	Land Name: PARKS & TRAILS	County: MCLEOD	Acres: 1.00
City:	Site Code: R290253	Classification Per M.S. 86A.05: c. state trail	Current Public Use: YES	Future Public Use: YES
Land Code: 1000063680	Agency Land Code: R29199017	Land Name: PARKS & TRAILS	County: MCLEOD	Acres: 1.10
City:	Site Code: R290253	Classification Per M.S. 86A.05: c. state trail	Current Public Use: YES	Future Public Use: YES
Land Code: 1000063681	Agency Land Code: R29199291	Land Name: PARKS & TRAILS	County: MCLEOD	Acres: 0.30
City:	Site Code:	Classification Per M.S. 86A.05: h. state water access site	Current Public Use: YES	Future Public Use: YES
Land Code: 1000063682	Agency Land Code: R29199290	Land Name: PARKS & TRAILS	County: MCLEOD	Acres: 0.60
City:	Site Code:	Classification Per M.S. 86A.05: h. state water access site	Current Public Use: YES	Future Public Use: YES
Land Code: 1000063683	Agency Land Code: R29199740	Land Name: PARKS & TRAILS	County: MCLEOD	Acres: 0.34
City:	Site Code: R290524	Classification Per M.S. 86A.05: h. state water access site	Current Public Use: YES	Future Public Use: YES
Land Code: 1000063684	Agency Land Code: R29336875	Land Name: PARKS & TRAILS	County: MCLEOD	Acres: 1.25
City:	Site Code:	Classification Per M.S. 86A.05: h. state water access site	Current Public Use: YES	Future Public Use: YES
Land Code: 1000063685	Agency Land Code: R29336877	Land Name: PARKS & TRAILS	County: MCLEOD	Acres: 0.12
City:	Site Code:	Classification Per M.S. 86A.05: h. state water access site	Current Public Use: YES	Future Public Use: YES



Land Code: 1000063686	Agency Land Code: R29336876	Land Name: PARKS & TRAILS	County: MCLEOD	Acres: 1.63
City:	Site Code:	Classification Per M.S. 86A.05: h. state water access site	Current Public Use: YES	Future Public Use: YES
Land Code: 1000063687	Agency Land Code: R29199266	Land Name: PARKS & TRAILS	County: MCLEOD	Acres: 1.60
City:	Site Code:	Classification Per M.S. 86A.05: h. state water access site	Current Public Use: YES	Future Public Use: YES
Land Code: 1000063688	Agency Land Code: R29199127	Land Name: PARKS & TRAILS	County: MCLEOD	Acres: 0.88
City:	Site Code:	Classification Per M.S. 86A.05: h. state water access site	Current Public Use: YES	Future Public Use: YES
Land Code: 1000063689	Agency Land Code: R29198844	Land Name: PARKS & TRAILS	County: MCLEOD	Acres: 2.70
City:	Site Code:	Classification Per M.S. 86A.05: h. state water access site	Current Public Use: YES	Future Public Use: YES
Land Code: 1000063690	Agency Land Code: R29199741	Land Name: PARKS & TRAILS	County: MCLEOD	Acres: 1.50
City:	Site Code:	Classification Per M.S. 86A.05: h. state water access site	Current Public Use: YES	Future Public Use: YES
Land Code: 1000063691	Agency Land Code: R29199010	Land Name: PARKS & TRAILS	County: MCLEOD	Acres: 2.10
City:	Site Code:	Classification Per M.S. 86A.05: h. state water access site	Current Public Use: YES	Future Public Use: YES
Land Code: 1000063692	Agency Land Code: R29550559	Land Name: PARKS & TRAILS	County: MCLEOD	Acres: 3.90
City:	Site Code:	Classification Per M.S. 86A.05: h. state water access site	Current Public Use: YES	Future Public Use: YES
Land Code: 1000063693	Agency Land Code: R29594290	Land Name: PARKS & TRAILS	County: MCLEOD	Acres: 3.40
City:	Site Code:	Classification Per M.S. 86A.05: h. state water access site	Current Public Use: YES	Future Public Use: YES
Land Code: 1000063694	Agency Land Code: R29594291	Land Name: PARKS & TRAILS	County: MCLEOD	Acres: 2.40
City:	Site Code:	Classification Per M.S. 86A.05: h. state water access site	Current Public Use: YES	Future Public Use: YES
Land Code: 1000063695	Agency Land Code: R29199500	Land Name: PARKS & TRAILS	County: MCLEOD	Acres: 1.00
City:	Site Code:	Classification Per M.S. 86A.05: h. state water access site	Current Public Use: YES	Future Public Use: YES
Land Code: 1000063696	Agency Land Code: R29198667	Land Name: EWR - WATERS	County: MCLEOD	Acres: 0.47
City:	Site Code:	Classification Per M.S. 86A.05: n. N/A	Current Public Use: NO	Future Public Use: NO
Land Code: 1000063697	Agency Land Code: R29198666	Land Name: EWR - WATERS	County: MCLEOD	Acres: 0.55
City:	Site Code:	Classification Per M.S. 86A.05: n. N/A	Current Public Use: NO	Future Public Use: NO



Land Code: 1000063698	Agency Land Code: R29554961	Land Name: FAW - WILDLIFE	County: MCLEOD	Acres: 1.85
City:	Site Code:	Classification Per M.S. 86A.05: n. not administered under 86A.05	Current Public Use: YES	Future Public Use: YES
Land Code: 1000063699	Agency Land Code: R29199076	Land Name: FAW - WILDLIFE	County: MCLEOD	Acres: 42.10
City:	Site Code:	Classification Per M.S. 86A.05: g. state wildlife management area	Current Public Use: YES	Future Public Use: YES
Land Code: 1000063700	Agency Land Code: R29199063	Land Name: FAW - WILDLIFE	County: MCLEOD	Acres: 42.70
City:	Site Code:	Classification Per M.S. 86A.05: g. state wildlife management area	Current Public Use: YES	Future Public Use: YES
Land Code: 1000063701	Agency Land Code: R29199058	Land Name: FAW - WILDLIFE	County: MCLEOD	Acres: 2.00
City:	Site Code:	Classification Per M.S. 86A.05: g. state wildlife management area	Current Public Use: YES	Future Public Use: YES
Land Code: 1000063702	Agency Land Code: R29199065	Land Name: FAW - WILDLIFE	County: MCLEOD	Acres: 8.20
City:	Site Code:	Classification Per M.S. 86A.05: g. state wildlife management area	Current Public Use: YES	Future Public Use: YES
Land Code: 1000063703	Agency Land Code: R29199060	Land Name: FAW - WILDLIFE	County: MCLEOD	Acres: 6.00
City:	Site Code:	Classification Per M.S. 86A.05: g. state wildlife management area	Current Public Use: YES	Future Public Use: YES
Land Code: 1000063704	Agency Land Code: R29199066	Land Name: FAW - WILDLIFE	County: MCLEOD	Acres: 24.04
City:	Site Code:	Classification Per M.S. 86A.05: g. state wildlife management area	Current Public Use: YES	Future Public Use: YES
Land Code: 1000063705	Agency Land Code: R29199059	Land Name: FAW - WILDLIFE	County: MCLEOD	Acres: 52.80
City:	Site Code:	Classification Per M.S. 86A.05: g. state wildlife management area	Current Public Use: YES	Future Public Use: YES
Land Code: 1000063706	Agency Land Code: R29199062	Land Name: FAW - WILDLIFE	County: MCLEOD	Acres: 40.00
City:	Site Code:	Classification Per M.S. 86A.05: g. state wildlife management area	Current Public Use: YES	Future Public Use: YES
Land Code: 1000063707	Agency Land Code: R29199061	Land Name: FAW - WILDLIFE	County: MCLEOD	Acres: 37.76
City:	Site Code:	Classification Per M.S. 86A.05: g. state wildlife management area	Current Public Use: YES	Future Public Use: YES
Land Code: 1000063708	Agency Land Code: R29199064	Land Name: FAW - WILDLIFE	County: MCLEOD	Acres: 10.00
City:	Site Code:	Classification Per M.S. 86A.05: g. state wildlife management area	Current Public Use: YES	Future Public Use: YES
Land Code: 1000063709	Agency Land Code: R29199067	Land Name: FAW - WILDLIFE	County: MCLEOD	Acres: 26.80
City:	Site Code:	Classification Per M.S. 86A.05: g. state wildlife management area	Current Public Use: YES	Future Public Use: YES



Land Code: 1000063710	Agency Land Code: R29341289	Land Name: FAW - WILDLIFE	County: MCLEOD	Acres: 40.24
City:	Site Code:	Classification Per M.S. 86A.05: g. state wildlife management area	Current Public Use: YES	Future Public Use: YES
Land Code: 1000063711	Agency Land Code: R29340141	Land Name: FAW - WILDLIFE	County: MCLEOD	Acres: 13.03
City:	Site Code:	Classification Per M.S. 86A.05: g. state wildlife management area	Current Public Use: YES	Future Public Use: YES
Land Code: 1000063712	Agency Land Code: R29547739	Land Name: FAW - WILDLIFE	County: MCLEOD	Acres: 80.47
City:	Site Code:	Classification Per M.S. 86A.05: g. state wildlife management area	Current Public Use: YES	Future Public Use: YES
Land Code: 1000063713	Agency Land Code: R29549900	Land Name: FAW - WILDLIFE	County: MCLEOD	Acres: 19.78
City:	Site Code:	Classification Per M.S. 86A.05: g. state wildlife management area	Current Public Use: YES	Future Public Use: YES
Land Code: 1000063714	Agency Land Code: R29549899	Land Name: FAW - WILDLIFE	County: MCLEOD	Acres: 0.80
City:	Site Code:	Classification Per M.S. 86A.05: g. state wildlife management area	Current Public Use: YES	Future Public Use: YES
Land Code: 1000063715	Agency Land Code: R29549902	Land Name: FAW - WILDLIFE	County: MCLEOD	Acres: 21.73
City:	Site Code:	Classification Per M.S. 86A.05: g. state wildlife management area	Current Public Use: YES	Future Public Use: YES
Land Code: 1000063716	Agency Land Code: R29549901	Land Name: FAW - WILDLIFE	County: MCLEOD	Acres: 19.62
City:	Site Code:	Classification Per M.S. 86A.05: g. state wildlife management area	Current Public Use: YES	Future Public Use: YES
Land Code: 1000063717	Agency Land Code: R29334796	Land Name: FAW - WILDLIFE	County: MCLEOD	Acres: 40.00
City:	Site Code:	Classification Per M.S. 86A.05: g. state wildlife management area	Current Public Use: YES	Future Public Use: YES
Land Code: 1000063718	Agency Land Code: R29515316	Land Name: FAW - WILDLIFE	County: MCLEOD	Acres: 40.09
City:	Site Code:	Classification Per M.S. 86A.05: g. state wildlife management area	Current Public Use: YES	Future Public Use: YES
Land Code: 1000063719	Agency Land Code: R29199173	Land Name: FAW - WILDLIFE	County: MCLEOD	Acres: 4.73
City:	Site Code:	Classification Per M.S. 86A.05: g. state wildlife management area	Current Public Use: YES	Future Public Use: YES
Land Code: 1000063720	Agency Land Code: R29199172	Land Name: FAW - WILDLIFE	County: MCLEOD	Acres: 0.30
City:	Site Code:	Classification Per M.S. 86A.05: g. state wildlife management area	Current Public Use: YES	Future Public Use: YES
Land Code: 1000063721	Agency Land Code: R29199171	Land Name: FAW - WILDLIFE	County: MCLEOD	Acres: 12.56
City:	Site Code:	Classification Per M.S. 86A.05: g. state wildlife management area	Current Public Use: YES	Future Public Use: YES



Land Code: 1000063722	Agency Land Code: R29199174	Land Name: FAW - WILDLIFE	County: MCLEOD	Acres: 40.24
City:	Site Code:	Classification Per M.S. 86A.05: g. state wildlife management area	Current Public Use: YES	Future Public Use: YES
Land Code: 1000063723	Agency Land Code: R29199175	Land Name: FAW - WILDLIFE	County: MCLEOD	Acres: 27.43
City:	Site Code:	Classification Per M.S. 86A.05: g. state wildlife management area	Current Public Use: YES	Future Public Use: YES
Land Code: 1000063724	Agency Land Code: R29199170	Land Name: FAW - WILDLIFE	County: MCLEOD	Acres: 4.90
City:	Site Code:	Classification Per M.S. 86A.05: g. state wildlife management area	Current Public Use: YES	Future Public Use: YES
Land Code: 1000063725	Agency Land Code: R29438263	Land Name: FAW - WILDLIFE	County: MCLEOD	Acres: 3.50
City:	Site Code:	Classification Per M.S. 86A.05: g. state wildlife management area	Current Public Use: YES	Future Public Use: YES
Land Code: 1000063726	Agency Land Code: R29438262	Land Name: FAW - WILDLIFE	County: MCLEOD	Acres: 12.40
City:	Site Code:	Classification Per M.S. 86A.05: g. state wildlife management area	Current Public Use: YES	Future Public Use: YES
Land Code: 1000063727	Agency Land Code: R29438264	Land Name: FAW - WILDLIFE	County: MCLEOD	Acres: 35.10
City:	Site Code:	Classification Per M.S. 86A.05: g. state wildlife management area	Current Public Use: YES	Future Public Use: YES
Land Code: 1000063728	Agency Land Code: R29199791	Land Name: FAW - WILDLIFE	County: MCLEOD	Acres: 48.70
City:	Site Code:	Classification Per M.S. 86A.05: g. state wildlife management area	Current Public Use: YES	Future Public Use: YES
Land Code: 1000063729	Agency Land Code: R29330877	Land Name: FAW - WILDLIFE	County: MCLEOD	Acres: 22.30
City:	Site Code:	Classification Per M.S. 86A.05: g. state wildlife management area	Current Public Use: YES	Future Public Use: YES
Land Code: 1000063730	Agency Land Code: R29330157	Land Name: FAW - WILDLIFE	County: MCLEOD	Acres: 40.00
City:	Site Code:	Classification Per M.S. 86A.05: g. state wildlife management area	Current Public Use: YES	Future Public Use: YES
Land Code: 1000063731	Agency Land Code: R29330878	Land Name: FAW - WILDLIFE	County: MCLEOD	Acres: 13.00
City:	Site Code:	Classification Per M.S. 86A.05: g. state wildlife management area	Current Public Use: YES	Future Public Use: YES
Land Code: 1000063732	Agency Land Code: R29330156	Land Name: FAW - WILDLIFE	County: MCLEOD	Acres: 11.10
City:	Site Code:	Classification Per M.S. 86A.05: g. state wildlife management area	Current Public Use: YES	Future Public Use: YES
Land Code: 1000063733	Agency Land Code: R29199433	Land Name: FAW - WILDLIFE	County: MCLEOD	Acres: 40.00
City:	Site Code:	Classification Per M.S. 86A.05: g. state wildlife management area	Current Public Use: YES	Future Public Use: YES



Land Code: 1000063734	Agency Land Code: R29199431	Land Name: FAW - WILDLIFE	County: MCLEOD	Acres: 0.60
City:	Site Code:	Classification Per M.S. 86A.05: g. state wildlife management area	Current Public Use: YES	Future Public Use: YES
Land Code: 1000063735	Agency Land Code: R29199432	Land Name: FAW - WILDLIFE	County: MCLEOD	Acres: 27.00
City:	Site Code:	Classification Per M.S. 86A.05: g. state wildlife management area	Current Public Use: YES	Future Public Use: YES
Land Code: 1000063736	Agency Land Code: R29199473	Land Name: FAW - WILDLIFE	County: MCLEOD	Acres: 3.00
City:	Site Code:	Classification Per M.S. 86A.05: g. state wildlife management area	Current Public Use: YES	Future Public Use: YES
Land Code: 1000063737	Agency Land Code: R29199430	Land Name: FAW - WILDLIFE	County: MCLEOD	Acres: 18.20
City:	Site Code:	Classification Per M.S. 86A.05: g. state wildlife management area	Current Public Use: YES	Future Public Use: YES
Land Code: 1000063738	Agency Land Code: R29199466	Land Name: FAW - WILDLIFE	County: MCLEOD	Acres: 13.80
City:	Site Code:	Classification Per M.S. 86A.05: g. state wildlife management area	Current Public Use: YES	Future Public Use: YES
Land Code: 1000063739	Agency Land Code: R29199467	Land Name: FAW - WILDLIFE	County: MCLEOD	Acres: 13.00
City:	Site Code:	Classification Per M.S. 86A.05: g. state wildlife management area	Current Public Use: YES	Future Public Use: YES
Land Code: 1000063740	Agency Land Code: R29563817	Land Name: FAW - WILDLIFE	County: MCLEOD	Acres: 40.00
City:	Site Code:	Classification Per M.S. 86A.05: g. state wildlife management area	Current Public Use: YES	Future Public Use: YES
Land Code: 1000063741	Agency Land Code: R29563818	Land Name: FAW - WILDLIFE	County: MCLEOD	Acres: 40.00
City:	Site Code:	Classification Per M.S. 86A.05: g. state wildlife management area	Current Public Use: YES	Future Public Use: YES
Land Code: 1000063742	Agency Land Code: R29332880	Land Name: FAW - WILDLIFE	County: MCLEOD	Acres: 39.95
City:	Site Code:	Classification Per M.S. 86A.05: g. state wildlife management area	Current Public Use: YES	Future Public Use: YES
Land Code: 1000063743	Agency Land Code: R29332881	Land Name: FAW - WILDLIFE	County: MCLEOD	Acres: 9.90
City:	Site Code:	Classification Per M.S. 86A.05: g. state wildlife management area	Current Public Use: YES	Future Public Use: YES
Land Code: 1000063744	Agency Land Code: R29332883	Land Name: FAW - WILDLIFE	County: MCLEOD	Acres: 38.15
City:	Site Code:	Classification Per M.S. 86A.05: g. state wildlife management area	Current Public Use: YES	Future Public Use: YES
Land Code: 1000063745	Agency Land Code: R29332882	Land Name: FAW - WILDLIFE	County: MCLEOD	Acres: 4.18
City:	Site Code:	Classification Per M.S. 86A.05: g. state wildlife management area	Current Public Use: YES	Future Public Use: YES



Land Code: 1000063746	Agency Land Code: R29537748	Land Name: FAW - WILDLIFE	County: MCLEOD	Acres: 40.61
City:	Site Code:	Classification Per M.S. 86A.05: g. state wildlife management area	Current Public Use: YES	Future Public Use: YES
Land Code: 1000063747	Agency Land Code: R29537751	Land Name: FAW - WILDLIFE	County: MCLEOD	Acres: 6.35
City:	Site Code:	Classification Per M.S. 86A.05: g. state wildlife management area	Current Public Use: YES	Future Public Use: YES
Land Code: 1000063748	Agency Land Code: R29342935	Land Name: FAW - WILDLIFE	County: MCLEOD	Acres: 13.50
City:	Site Code:	Classification Per M.S. 86A.05: g. state wildlife management area	Current Public Use: YES	Future Public Use: YES
Land Code: 1000063749	Agency Land Code: R29537750	Land Name: FAW - WILDLIFE	County: MCLEOD	Acres: 0.25
City:	Site Code:	Classification Per M.S. 86A.05: g. state wildlife management area	Current Public Use: YES	Future Public Use: YES
Land Code: 1000063750	Agency Land Code: R29342933	Land Name: FAW - WILDLIFE	County: MCLEOD	Acres: 11.46
City:	Site Code:	Classification Per M.S. 86A.05: g. state wildlife management area	Current Public Use: YES	Future Public Use: YES
Land Code: 1000063751	Agency Land Code: R29342936	Land Name: FAW - WILDLIFE	County: MCLEOD	Acres: 11.67
City:	Site Code:	Classification Per M.S. 86A.05: g. state wildlife management area	Current Public Use: YES	Future Public Use: YES
Land Code: 1000063752	Agency Land Code: R29537752	Land Name: FAW - WILDLIFE	County: MCLEOD	Acres: 12.90
City:	Site Code:	Classification Per M.S. 86A.05: g. state wildlife management area	Current Public Use: YES	Future Public Use: YES
Land Code: 1000063753	Agency Land Code: R29342934	Land Name: FAW - WILDLIFE	County: MCLEOD	Acres: 12.80
City:	Site Code:	Classification Per M.S. 86A.05: g. state wildlife management area	Current Public Use: YES	Future Public Use: YES
Land Code: 1000063754	Agency Land Code: R29339231	Land Name: FAW - WILDLIFE	County: MCLEOD	Acres: 35.54
City:	Site Code:	Classification Per M.S. 86A.05: g. state wildlife management area	Current Public Use: YES	Future Public Use: YES
Land Code: 1000063755	Agency Land Code: R29339232	Land Name: FAW - WILDLIFE	County: MCLEOD	Acres: 6.53
City:	Site Code:	Classification Per M.S. 86A.05: g. state wildlife management area	Current Public Use: YES	Future Public Use: YES
Land Code: 1000063756	Agency Land Code: R29199081	Land Name: FAW - WILDLIFE	County: MCLEOD	Acres: 7.26
City:	Site Code:	Classification Per M.S. 86A.05: g. state wildlife management area	Current Public Use: YES	Future Public Use: YES
Land Code: 1000063757	Agency Land Code: R29199080	Land Name: FAW - WILDLIFE	County: MCLEOD	Acres: 20.35
City:	Site Code:	Classification Per M.S. 86A.05: g. state wildlife management area	Current Public Use: YES	Future Public Use: YES



Land Code: 1000063758	Agency Land Code: R29199082	Land Name: FAW - WILDLIFE	County: MCLEOD	Acres: 21.47
City:	Site Code:	Classification Per M.S. 86A.05: g. state wildlife management area	Current Public Use: YES	Future Public Use: YES
Land Code: 1000063759	Agency Land Code: R29336297	Land Name: FAW - WILDLIFE	County: MCLEOD	Acres: 33.22
City:	Site Code:	Classification Per M.S. 86A.05: g. state wildlife management area	Current Public Use: YES	Future Public Use: YES
Land Code: 1000063760	Agency Land Code: R29336298	Land Name: FAW - WILDLIFE	County: MCLEOD	Acres: 3.86
City:	Site Code:	Classification Per M.S. 86A.05: g. state wildlife management area	Current Public Use: YES	Future Public Use: YES
Land Code: 1000063761	Agency Land Code: R29548494	Land Name: FAW - WILDLIFE	County: MCLEOD	Acres: 37.10
City:	Site Code:	Classification Per M.S. 86A.05: g. state wildlife management area	Current Public Use: YES	Future Public Use: YES
Land Code: 1000063762	Agency Land Code: R29548493	Land Name: FAW - WILDLIFE	County: MCLEOD	Acres: 38.30
City:	Site Code:	Classification Per M.S. 86A.05: g. state wildlife management area	Current Public Use: YES	Future Public Use: YES
Land Code: 1000063763	Agency Land Code: R29199779	Land Name: FAW - WILDLIFE	County: MCLEOD	Acres: 40.80
City:	Site Code:	Classification Per M.S. 86A.05: g. state wildlife management area	Current Public Use: YES	Future Public Use: YES
Land Code: 1000063764	Agency Land Code: R29331743	Land Name: FAW - WILDLIFE	County: MCLEOD	Acres: 1.16
City:	Site Code:	Classification Per M.S. 86A.05: g. state wildlife management area	Current Public Use: YES	Future Public Use: YES
Land Code: 1000063765	Agency Land Code: R29331744	Land Name: FAW - WILDLIFE	County: MCLEOD	Acres: 20.51
City:	Site Code:	Classification Per M.S. 86A.05: g. state wildlife management area	Current Public Use: YES	Future Public Use: YES
Land Code: 1000063766	Agency Land Code: R29330283	Land Name: FAW - WILDLIFE	County: MCLEOD	Acres: 11.20
City:	Site Code:	Classification Per M.S. 86A.05: g. state wildlife management area	Current Public Use: YES	Future Public Use: YES
Land Code: 1000063767	Agency Land Code: R29199706	Land Name: FAW - WILDLIFE	County: MCLEOD	Acres: 40.00
City:	Site Code:	Classification Per M.S. 86A.05: g. state wildlife management area	Current Public Use: YES	Future Public Use: YES
Land Code: 1000063768	Agency Land Code: R29199696	Land Name: FAW - WILDLIFE	County: MCLEOD	Acres: 40.00
City:	Site Code:	Classification Per M.S. 86A.05: g. state wildlife management area	Current Public Use: YES	Future Public Use: YES
Land Code: 1000063769	Agency Land Code: R29330281	Land Name: FAW - WILDLIFE	County: MCLEOD	Acres: 9.39
City:	Site Code:	Classification Per M.S. 86A.05: g. state wildlife management area	Current Public Use: YES	Future Public Use: YES



Land Code: 1000063770	Agency Land Code: R29199704	Land Name: FAW - WILDLIFE	County: MCLEOD	Acres: 3.64
City:	Site Code:	Classification Per M.S. 86A.05: g. state wildlife management area	Current Public Use: YES	Future Public Use: YES
Land Code: 1000063771	Agency Land Code: R29330239	Land Name: FAW - WILDLIFE	County: MCLEOD	Acres: 14.00
City:	Site Code:	Classification Per M.S. 86A.05: g. state wildlife management area	Current Public Use: YES	Future Public Use: YES
Land Code: 1000063772	Agency Land Code: R29199691	Land Name: FAW - WILDLIFE	County: MCLEOD	Acres: 28.80
City:	Site Code:	Classification Per M.S. 86A.05: g. state wildlife management area	Current Public Use: YES	Future Public Use: YES
Land Code: 1000063773	Agency Land Code: R29199491	Land Name: FAW - WILDLIFE	County: MCLEOD	Acres: 40.00
City:	Site Code:	Classification Per M.S. 86A.05: g. state wildlife management area	Current Public Use: YES	Future Public Use: YES
Land Code: 1000063774	Agency Land Code: R29199698	Land Name: FAW - WILDLIFE	County: MCLEOD	Acres: 27.29
City:	Site Code:	Classification Per M.S. 86A.05: g. state wildlife management area	Current Public Use: YES	Future Public Use: YES
Land Code: 1000063775	Agency Land Code: R29330282	Land Name: FAW - WILDLIFE	County: MCLEOD	Acres: 3.20
City:	Site Code:	Classification Per M.S. 86A.05: g. state wildlife management area	Current Public Use: YES	Future Public Use: YES
Land Code: 1000063776	Agency Land Code: R29330284	Land Name: FAW - WILDLIFE	County: MCLEOD	Acres: 26.81
City:	Site Code:	Classification Per M.S. 86A.05: g. state wildlife management area	Current Public Use: YES	Future Public Use: YES
Land Code: 1000063777	Agency Land Code: R29199697	Land Name: FAW - WILDLIFE	County: MCLEOD	Acres: 40.00
City:	Site Code:	Classification Per M.S. 86A.05: g. state wildlife management area	Current Public Use: YES	Future Public Use: YES
Land Code: 1000063778	Agency Land Code: R29199713	Land Name: FAW - WILDLIFE	County: MCLEOD	Acres: 40.00
City:	Site Code:	Classification Per M.S. 86A.05: g. state wildlife management area	Current Public Use: YES	Future Public Use: YES
Land Code: 1000063779	Agency Land Code: R29199485	Land Name: FAW - WILDLIFE	County: MCLEOD	Acres: 29.80
City:	Site Code:	Classification Per M.S. 86A.05: g. state wildlife management area	Current Public Use: YES	Future Public Use: YES
Land Code: 1000063780	Agency Land Code: R29199496	Land Name: FAW - WILDLIFE	County: MCLEOD	Acres: 0.75
City:	Site Code:	Classification Per M.S. 86A.05: g. state wildlife management area	Current Public Use: YES	Future Public Use: YES
Land Code: 1000063781	Agency Land Code: R29199710	Land Name: FAW - WILDLIFE	County: MCLEOD	Acres: 40.00
City:	Site Code:	Classification Per M.S. 86A.05: g. state wildlife management area	Current Public Use: YES	Future Public Use: YES



Land Code: 1000063782	Agency Land Code: R29199700	Land Name: FAW - WILDLIFE	County: MCLEOD	Acres: 50.40
City:	Site Code:	Classification Per M.S. 86A.05: g. state wildlife management area	Current Public Use: YES	Future Public Use: YES
Land Code: 1000063783	Agency Land Code: R29199707	Land Name: FAW - WILDLIFE	County: MCLEOD	Acres: 11.08
City:	Site Code:	Classification Per M.S. 86A.05: g. state wildlife management area	Current Public Use: YES	Future Public Use: YES
Land Code: 1000063784	Agency Land Code: R29199715	Land Name: FAW - WILDLIFE	County: MCLEOD	Acres: 33.78
City:	Site Code:	Classification Per M.S. 86A.05: g. state wildlife management area	Current Public Use: YES	Future Public Use: YES
Land Code: 1000063785	Agency Land Code: R29199486	Land Name: FAW - WILDLIFE	County: MCLEOD	Acres: 17.90
City:	Site Code:	Classification Per M.S. 86A.05: g. state wildlife management area	Current Public Use: YES	Future Public Use: YES
Land Code: 1000063786	Agency Land Code: R29199487	Land Name: FAW - WILDLIFE	County: MCLEOD	Acres: 49.60
City:	Site Code:	Classification Per M.S. 86A.05: g. state wildlife management area	Current Public Use: YES	Future Public Use: YES
Land Code: 1000063787	Agency Land Code: R29581794	Land Name: FAW - WILDLIFE	County: MCLEOD	Acres: 26.95
City:	Site Code:	Classification Per M.S. 86A.05: g. state wildlife management area	Current Public Use: YES	Future Public Use: YES
Land Code: 1000063788	Agency Land Code: R29199699	Land Name: FAW - WILDLIFE	County: MCLEOD	Acres: 40.00
City:	Site Code:	Classification Per M.S. 86A.05: g. state wildlife management area	Current Public Use: YES	Future Public Use: YES
Land Code: 1000063789	Agency Land Code: R29199702	Land Name: FAW - WILDLIFE	County: MCLEOD	Acres: 31.50
City:	Site Code:	Classification Per M.S. 86A.05: g. state wildlife management area	Current Public Use: YES	Future Public Use: YES
Land Code: 1000063790	Agency Land Code: R29199694	Land Name: FAW - WILDLIFE	County: MCLEOD	Acres: 36.00
City:	Site Code:	Classification Per M.S. 86A.05: g. state wildlife management area	Current Public Use: YES	Future Public Use: YES
Land Code: 1000063791	Agency Land Code: R29199708	Land Name: FAW - WILDLIFE	County: MCLEOD	Acres: 40.00
City:	Site Code:	Classification Per M.S. 86A.05: g. state wildlife management area	Current Public Use: YES	Future Public Use: YES
Land Code: 1000063792	Agency Land Code: R29199690	Land Name: FAW - WILDLIFE	County: MCLEOD	Acres: 38.00
City:	Site Code:	Classification Per M.S. 86A.05: g. state wildlife management area	Current Public Use: YES	Future Public Use: YES
Land Code: 1000063793	Agency Land Code: R29199703	Land Name: FAW - WILDLIFE	County: MCLEOD	Acres: 10.00
City:	Site Code:	Classification Per M.S. 86A.05: g. state wildlife management area	Current Public Use: YES	Future Public Use: YES



Land Code: 1000063794	Agency Land Code: R29199714	Land Name: FAW - WILDLIFE	County: MCLEOD	Acres: 40.00
City:	Site Code:	Classification Per M.S. 86A.05: g. state wildlife management area	Current Public Use: YES	Future Public Use: YES
Land Code: 1000063795	Agency Land Code: R29199654	Land Name: FAW - WILDLIFE	County: MCLEOD	Acres: 13.04
City:	Site Code:	Classification Per M.S. 86A.05: g. state wildlife management area	Current Public Use: YES	Future Public Use: YES
Land Code: 1000063796	Agency Land Code: R29330285	Land Name: FAW - WILDLIFE	County: MCLEOD	Acres: 1.00
City:	Site Code:	Classification Per M.S. 86A.05: g. state wildlife management area	Current Public Use: YES	Future Public Use: YES
Land Code: 1000063797	Agency Land Code: R29199488	Land Name: FAW - WILDLIFE	County: MCLEOD	Acres: 40.70
City:	Site Code:	Classification Per M.S. 86A.05: g. state wildlife management area	Current Public Use: YES	Future Public Use: YES
Land Code: 1000063798	Agency Land Code: R29581795	Land Name: FAW - WILDLIFE	County: MCLEOD	Acres: 39.42
City:	Site Code:	Classification Per M.S. 86A.05: g. state wildlife management area	Current Public Use: YES	Future Public Use: YES
Land Code: 1000063799	Agency Land Code: R29199688	Land Name: FAW - WILDLIFE	County: MCLEOD	Acres: 1.00
City:	Site Code:	Classification Per M.S. 86A.05: g. state wildlife management area	Current Public Use: YES	Future Public Use: YES
Land Code: 1000063800	Agency Land Code: R29199693	Land Name: FAW - WILDLIFE	County: MCLEOD	Acres: 38.00
City:	Site Code:	Classification Per M.S. 86A.05: g. state wildlife management area	Current Public Use: YES	Future Public Use: YES
Land Code: 1000063801	Agency Land Code: R29199705	Land Name: FAW - WILDLIFE	County: MCLEOD	Acres: 32.24
City:	Site Code:	Classification Per M.S. 86A.05: g. state wildlife management area	Current Public Use: YES	Future Public Use: YES
Land Code: 1000063802	Agency Land Code: R29199695	Land Name: FAW - WILDLIFE	County: MCLEOD	Acres: 39.00
City:	Site Code:	Classification Per M.S. 86A.05: g. state wildlife management area	Current Public Use: YES	Future Public Use: YES
Land Code: 1000063803	Agency Land Code: R29199712	Land Name: FAW - WILDLIFE	County: MCLEOD	Acres: 40.00
City:	Site Code:	Classification Per M.S. 86A.05: g. state wildlife management area	Current Public Use: YES	Future Public Use: YES
Land Code: 1000063804	Agency Land Code: R29330238	Land Name: FAW - WILDLIFE	County: MCLEOD	Acres: 37.50
City:	Site Code:	Classification Per M.S. 86A.05: g. state wildlife management area	Current Public Use: YES	Future Public Use: YES
Land Code: 1000063805	Agency Land Code: R29199711	Land Name: FAW - WILDLIFE	County: MCLEOD	Acres: 40.00
City:	Site Code:	Classification Per M.S. 86A.05: g. state wildlife management area	Current Public Use: YES	Future Public Use: YES



Land Code: 1000063806	Agency Land Code: R29199692	Land Name: FAW - WILDLIFE	County: MCLEOD	Acres: 9.09
City:	Site Code:	Classification Per M.S. 86A.05: g. state wildlife management area	Current Public Use: YES	Future Public Use: YES
Land Code: 1000063807	Agency Land Code: R29581797	Land Name: FAW - WILDLIFE	County: MCLEOD	Acres: 11.19
City:	Site Code:	Classification Per M.S. 86A.05: g. state wildlife management area	Current Public Use: YES	Future Public Use: YES
Land Code: 1000063808	Agency Land Code: R29199497	Land Name: FAW - WILDLIFE	County: MCLEOD	Acres: 40.00
City:	Site Code:	Classification Per M.S. 86A.05: g. state wildlife management area	Current Public Use: YES	Future Public Use: YES
Land Code: 1000063809	Agency Land Code: R29199687	Land Name: FAW - WILDLIFE	County: MCLEOD	Acres: 15.80
City:	Site Code:	Classification Per M.S. 86A.05: g. state wildlife management area	Current Public Use: YES	Future Public Use: YES
Land Code: 1000063810	Agency Land Code: R29199689	Land Name: FAW - WILDLIFE	County: MCLEOD	Acres: 1.00
City:	Site Code:	Classification Per M.S. 86A.05: g. state wildlife management area	Current Public Use: YES	Future Public Use: YES
Land Code: 1000063811	Agency Land Code: R29199701	Land Name: FAW - WILDLIFE	County: MCLEOD	Acres: 36.10
City:	Site Code:	Classification Per M.S. 86A.05: g. state wildlife management area	Current Public Use: YES	Future Public Use: YES
Land Code: 1000063812	Agency Land Code: R29581796	Land Name: FAW - WILDLIFE	County: MCLEOD	Acres: 10.83
City:	Site Code:	Classification Per M.S. 86A.05: g. state wildlife management area	Current Public Use: YES	Future Public Use: YES
Land Code: 1000063813	Agency Land Code: R29331745	Land Name: FAW - WILDLIFE	County: MCLEOD	Acres: 12.50
City:	Site Code:	Classification Per M.S. 86A.05: g. state wildlife management area	Current Public Use: YES	Future Public Use: YES
Land Code: 1000063814	Agency Land Code: R29330280	Land Name: FAW - WILDLIFE	County: MCLEOD	Acres: 3.30
City:	Site Code:	Classification Per M.S. 86A.05: g. state wildlife management area	Current Public Use: YES	Future Public Use: YES
Land Code: 1000063815	Agency Land Code: R29199709	Land Name: FAW - WILDLIFE	County: MCLEOD	Acres: 40.00
City:	Site Code:	Classification Per M.S. 86A.05: g. state wildlife management area	Current Public Use: YES	Future Public Use: YES
Land Code: 1000063816	Agency Land Code: R29585357	Land Name: FAW - WILDLIFE	County: MCLEOD	Acres: 43.20
City:	Site Code:	Classification Per M.S. 86A.05: g. state wildlife management area	Current Public Use: YES	Future Public Use: YES
Land Code: 1000063817	Agency Land Code: R29585358	Land Name: FAW - WILDLIFE	County: MCLEOD	Acres: 39.25
City:	Site Code:	Classification Per M.S. 86A.05: g. state wildlife management area	Current Public Use: YES	Future Public Use: YES



Land Code: 1000063818	Agency Land Code: R29199078	Land Name: FAW - WILDLIFE	County: MCLEOD	Acres: 13.20
City:	Site Code:	Classification Per M.S. 86A.05: g. state wildlife management area	Current Public Use: YES	Future Public Use: YES
Land Code: 1000063819	Agency Land Code: R29199077	Land Name: FAW - WILDLIFE	County: MCLEOD	Acres: 1.50
City:	Site Code:	Classification Per M.S. 86A.05: g. state wildlife management area	Current Public Use: YES	Future Public Use: YES
Land Code: 1000063820	Agency Land Code: R29199079	Land Name: FAW - WILDLIFE	County: MCLEOD	Acres: 35.00
City:	Site Code:	Classification Per M.S. 86A.05: g. state wildlife management area	Current Public Use: YES	Future Public Use: YES
Land Code: 1000063821	Agency Land Code: R29547381	Land Name: FAW - WILDLIFE	County: MCLEOD	Acres: 40.00
City:	Site Code:	Classification Per M.S. 86A.05: g. state wildlife management area	Current Public Use: YES	Future Public Use: YES
Land Code: 1000063822	Agency Land Code: R29547382	Land Name: FAW - WILDLIFE	County: MCLEOD	Acres: 40.00
City:	Site Code:	Classification Per M.S. 86A.05: g. state wildlife management area	Current Public Use: YES	Future Public Use: YES
Land Code: 1000063823	Agency Land Code: R29566837	Land Name: FAW - WILDLIFE	County: MCLEOD	Acres: 40.00
City:	Site Code:	Classification Per M.S. 86A.05: g. state wildlife management area	Current Public Use: YES	Future Public Use: YES
Land Code: 1000063824	Agency Land Code: R29554970	Land Name: EWR - ECO	County: MEEKER	Acres: 2.50
City:	Site Code:	Classification Per M.S. 86A.05: n. not administered under 86A.05	Current Public Use: YES	Future Public Use: YES
Land Code: 1000063825	Agency Land Code: R29554971	Land Name: EWR - ECO	County: MEEKER	Acres: 2.50
City:	Site Code:	Classification Per M.S. 86A.05: n. not administered under 86A.05	Current Public Use: YES	Future Public Use: YES
Land Code: 1000063826	Agency Land Code: R29554972	Land Name: EWR - ECO	County: MEEKER	Acres: 3.30
City:	Site Code:	Classification Per M.S. 86A.05: n. not administered under 86A.05	Current Public Use: YES	Future Public Use: YES
Land Code: 1000063827	Agency Land Code: R29554969	Land Name: EWR - ECO	County: MEEKER	Acres: 3.10
City:	Site Code:	Classification Per M.S. 86A.05: n. not administered under 86A.05	Current Public Use: YES	Future Public Use: YES
Land Code: 1000063828	Agency Land Code: R29554975	Land Name: FAW - FISHERIES	County: MEEKER	Acres: 0.69
City:	Site Code:	Classification Per M.S. 86A.05: n. not administered under 86A.05	Current Public Use: YES	Future Public Use: YES
Land Code: 1000063829	Agency Land Code: R29554979	Land Name: FAW - FISHERIES	County: MEEKER	Acres: 1.00
City:	Site Code:	Classification Per M.S. 86A.05: n. not administered under 86A.05	Current Public Use: YES	Future Public Use: YES



Land Code: 1000063830	Agency Land Code: R29554976	Land Name: FAW - FISHERIES	County: MEEKER	Acres: 0.77
City:	Site Code:	Classification Per M.S. 86A.05: n. not administered under 86A.05	Current Public Use: YES	Future Public Use: YES
Land Code: 1000063831	Agency Land Code: R29554977	Land Name: FAW - FISHERIES	County: MEEKER	Acres: 1.74
City:	Site Code:	Classification Per M.S. 86A.05: n. not administered under 86A.05	Current Public Use: YES	Future Public Use: YES
Land Code: 1000063832	Agency Land Code: R29554461	Land Name: FAW - FISHERIES	County: MEEKER	Acres: 0.64
City:	Site Code:	Classification Per M.S. 86A.05: m. aquatic management areas	Current Public Use: YES	Future Public Use: YES
Land Code: 1000063833	Agency Land Code: R29566585	Land Name: FAW - FISHERIES	County: MEEKER	Acres: 0.33
City:	Site Code:	Classification Per M.S. 86A.05: m. aquatic management areas	Current Public Use: YES	Future Public Use: YES
Land Code: 1000063834	Agency Land Code: R29212189	Land Name: FAW - FISHERIES	County: MEEKER	Acres: 0.06
City:	Site Code:	Classification Per M.S. 86A.05: m. aquatic management areas	Current Public Use: YES	Future Public Use: YES
Land Code: 1000063835	Agency Land Code: R29212190	Land Name: FAW - FISHERIES	County: MEEKER	Acres: 3.40
City:	Site Code:	Classification Per M.S. 86A.05: m. aquatic management areas	Current Public Use: YES	Future Public Use: YES
Land Code: 1000063836	Agency Land Code: R29552148	Land Name: FAW - FISHERIES	County: MEEKER	Acres: 5.70
City:	Site Code:	Classification Per M.S. 86A.05: m. aquatic management areas	Current Public Use: YES	Future Public Use: YES
Land Code: 1000063837	Agency Land Code: R29213074	Land Name: FAW - FISHERIES	County: MEEKER	Acres: 16.90
City:	Site Code:	Classification Per M.S. 86A.05: m. aquatic management areas	Current Public Use: YES	Future Public Use: YES
Land Code: 1000063838	Agency Land Code: R29213072	Land Name: FAW - FISHERIES	County: MEEKER	Acres: 16.20
City:	Site Code:	Classification Per M.S. 86A.05: m. aquatic management areas	Current Public Use: YES	Future Public Use: YES
Land Code: 1000063839	Agency Land Code: R29213073	Land Name: FAW - FISHERIES	County: MEEKER	Acres: 7.00
City:	Site Code:	Classification Per M.S. 86A.05: m. aquatic management areas	Current Public Use: YES	Future Public Use: YES
Land Code: 1000063840	Agency Land Code: R29566586	Land Name: FAW - FISHERIES	County: MEEKER	Acres: 11.01
City:	Site Code:	Classification Per M.S. 86A.05: m. aquatic management areas	Current Public Use: YES	Future Public Use: YES
Land Code: 1000063841	Agency Land Code: R29573104	Land Name: FAW - FISHERIES	County: MEEKER	Acres: 3.82
City:	Site Code:	Classification Per M.S. 86A.05: m. aquatic management areas	Current Public Use: YES	Future Public Use: YES



Land Code: 1000063842	Agency Land Code: R29575070	Land Name: FAW - FISHERIES	County: MEEKER	Acres: 2.75
City:	Site Code:	Classification Per M.S. 86A.05: m. aquatic management areas	Current Public Use: YES	Future Public Use: YES
Land Code: 1000063843	Agency Land Code: R29212125	Land Name: FAW - FISHERIES	County: MEEKER	Acres: 7.90
City:	Site Code:	Classification Per M.S. 86A.05: m. aquatic management areas	Current Public Use: YES	Future Public Use: YES
Land Code: 1000063844	Agency Land Code: R29552140	Land Name: FAW - FISHERIES	County: MEEKER	Acres: 1.00
City:	Site Code:	Classification Per M.S. 86A.05: m. aquatic management areas	Current Public Use: YES	Future Public Use: YES
Land Code: 1000063845	Agency Land Code: R29212553	Land Name: FAW - FISHERIES	County: MEEKER	Acres: 0.40
City:	Site Code:	Classification Per M.S. 86A.05: m. aquatic management areas	Current Public Use: YES	Future Public Use: YES
Land Code: 1000063846	Agency Land Code: R29552141	Land Name: FAW - FISHERIES	County: MEEKER	Acres: 15.00
City:	Site Code:	Classification Per M.S. 86A.05: m. aquatic management areas	Current Public Use: YES	Future Public Use: YES
Land Code: 1000063847	Agency Land Code: R29563989	Land Name: FAW - FISHERIES	County: MEEKER	Acres: 28.65
City:	Site Code:	Classification Per M.S. 86A.05: m. aquatic management areas	Current Public Use: YES	Future Public Use: YES
Land Code: 1000063848	Agency Land Code: R29563990	Land Name: FAW - FISHERIES	County: MEEKER	Acres: 13.99
City:	Site Code:	Classification Per M.S. 86A.05: m. aquatic management areas	Current Public Use: YES	Future Public Use: YES
Land Code: 1000063849	Agency Land Code: R29212643	Land Name: FAW - FISHERIES	County: MEEKER	Acres: 2.90
City:	Site Code:	Classification Per M.S. 86A.05: m. aquatic management areas	Current Public Use: YES	Future Public Use: YES
Land Code: 1000063850	Agency Land Code: R29212644	Land Name: FAW - FISHERIES	County: MEEKER	Acres: 19.00
City:	Site Code:	Classification Per M.S. 86A.05: m. aquatic management areas	Current Public Use: YES	Future Public Use: YES
Land Code: 1000063851	Agency Land Code: R29546881	Land Name: FAW - FISHERIES	County: MEEKER	Acres: 12.00
City:	Site Code:	Classification Per M.S. 86A.05: m. aquatic management areas	Current Public Use: YES	Future Public Use: YES
Land Code: 1000063852	Agency Land Code: R29546880	Land Name: FAW - FISHERIES	County: MEEKER	Acres: 23.00
City:	Site Code:	Classification Per M.S. 86A.05: m. aquatic management areas	Current Public Use: YES	Future Public Use: YES
Land Code: 1000063853	Agency Land Code: R29212091	Land Name: FAW - FISHERIES	County: MEEKER	Acres: 4.20
City:	Site Code:	Classification Per M.S. 86A.05: m. aquatic management areas	Current Public Use: YES	Future Public Use: YES



Land Code: 1000063854	Agency Land Code: R29212050	Land Name: FAW - FISHERIES	County: MEEKER	Acres: 13.10
City:	Site Code:	Classification Per M.S. 86A.05: m. aquatic management areas	Current Public Use: YES	Future Public Use: YES
Land Code: 1000063855	Agency Land Code: R29575114	Land Name: PARKS & TRAILS	County: MEEKER	Acres: 31.52
City:	Site Code: R290475	Classification Per M.S. 86A.05: b. state recreation area	Current Public Use: YES	Future Public Use: YES
Land Code: 1000063856	Agency Land Code: R29575116	Land Name: PARKS & TRAILS	County: MEEKER	Acres: 40.00
City:	Site Code: R290475	Classification Per M.S. 86A.05: b. state recreation area	Current Public Use: YES	Future Public Use: YES
Land Code: 1000063857	Agency Land Code: R29576799	Land Name: PARKS & TRAILS	County: MEEKER	Acres: 38.35
City:	Site Code: R290475	Classification Per M.S. 86A.05: b. state recreation area	Current Public Use: YES	Future Public Use: YES
Land Code: 1000063858	Agency Land Code: R29575115	Land Name: PARKS & TRAILS	County: MEEKER	Acres: 36.02
City:	Site Code: R290475	Classification Per M.S. 86A.05: b. state recreation area	Current Public Use: YES	Future Public Use: YES
Land Code: 1000063859	Agency Land Code: R29578371	Land Name: PARKS & TRAILS	County: MEEKER	Acres: 11.74
City:	Site Code: R290475	Classification Per M.S. 86A.05: b. state recreation area	Current Public Use: YES	Future Public Use: YES
Land Code: 1000063860	Agency Land Code: R29576802	Land Name: PARKS & TRAILS	County: MEEKER	Acres: 44.23
City:	Site Code: R290475	Classification Per M.S. 86A.05: b. state recreation area	Current Public Use: YES	Future Public Use: YES
Land Code: 1000063861	Agency Land Code: R29576798	Land Name: PARKS & TRAILS	County: MEEKER	Acres: 35.51
City:	Site Code: R290475	Classification Per M.S. 86A.05: b. state recreation area	Current Public Use: YES	Future Public Use: YES
Land Code: 1000063862	Agency Land Code: R29575113	Land Name: PARKS & TRAILS	County: MEEKER	Acres: 0.50
City:	Site Code: R290475	Classification Per M.S. 86A.05: b. state recreation area	Current Public Use: YES	Future Public Use: YES
Land Code: 1000063863	Agency Land Code: R29576796	Land Name: PARKS & TRAILS	County: MEEKER	Acres: 26.52
City:	Site Code: R290475	Classification Per M.S. 86A.05: b. state recreation area	Current Public Use: YES	Future Public Use: YES
Land Code: 1000063864	Agency Land Code: R29212164	Land Name: PARKS & TRAILS	County: MEEKER	Acres: 0.25
City:	Site Code:	Classification Per M.S. 86A.05: n. not administered under 86A.05	Current Public Use: YES	Future Public Use: YES
Land Code: 1000063865	Agency Land Code: R29212273	Land Name: TRAILS & WATERWAYS UNIT	County: MEEKER	Acres: 0.50
City:	Site Code:	Classification Per M.S. 86A.05: h. state water access site	Current Public Use: YES	Future Public Use: YES



Land Code: 1000063866	Agency Land Code: R29542724	Land Name: PARKS & TRAILS	County: MEEKER	Acres: 0.40
City:	Site Code:	Classification Per M.S. 86A.05: i. state wild, scenic and recreational rivers	Current Public Use: YES	Future Public Use: YES
Land Code: 1000063867	Agency Land Code: R29542725	Land Name: PARKS & TRAILS	County: MEEKER	Acres: 1.10
City:	Site Code:	Classification Per M.S. 86A.05: i. state wild, scenic and recreational rivers	Current Public Use: YES	Future Public Use: YES
Land Code: 1000063868	Agency Land Code: R29542726	Land Name: PARKS & TRAILS	County: MEEKER	Acres: 1.30
City:	Site Code:	Classification Per M.S. 86A.05: i. state wild, scenic and recreational rivers	Current Public Use: YES	Future Public Use: YES
Land Code: 1000063869	Agency Land Code: R29212786	Land Name: PARKS & TRAILS	County: MEEKER	Acres: 1.00
City:	Site Code:	Classification Per M.S. 86A.05: i. state wild, scenic and recreational rivers	Current Public Use: YES	Future Public Use: YES
Land Code: 1000063870	Agency Land Code: R29212785	Land Name: PARKS & TRAILS	County: MEEKER	Acres: 14.20
City:	Site Code:	Classification Per M.S. 86A.05: i. state wild, scenic and recreational rivers	Current Public Use: YES	Future Public Use: YES
Land Code: 1000063871	Agency Land Code: R29340275	Land Name: PARKS & TRAILS	County: MEEKER	Acres: 5.00
City:	Site Code:	Classification Per M.S. 86A.05: i. state wild, scenic and recreational rivers	Current Public Use: YES	Future Public Use: YES
Land Code: 1000063872	Agency Land Code: R29340274	Land Name: PARKS & TRAILS	County: MEEKER	Acres: 7.00
City:	Site Code:	Classification Per M.S. 86A.05: i. state wild, scenic and recreational rivers	Current Public Use: YES	Future Public Use: YES
Land Code: 1000063873	Agency Land Code: R29546132	Land Name: PARKS & TRAILS	County: MEEKER	Acres: 6.50
City:	Site Code: R290253	Classification Per M.S. 86A.05: c. state trail	Current Public Use: YES	Future Public Use: YES
Land Code: 1000063874	Agency Land Code: R29212809	Land Name: PARKS & TRAILS	County: MEEKER	Acres: 1.70
City:	Site Code: R290253	Classification Per M.S. 86A.05: c. state trail	Current Public Use: YES	Future Public Use: YES
Land Code: 1000063875	Agency Land Code: R29212899	Land Name: PARKS & TRAILS	County: MEEKER	Acres: 2.90
City:	Site Code: R290253	Classification Per M.S. 86A.05: c. state trail	Current Public Use: YES	Future Public Use: YES
Land Code: 1000063876	Agency Land Code: R29212887	Land Name: PARKS & TRAILS	County: MEEKER	Acres: 1.50
City:	Site Code: R290253	Classification Per M.S. 86A.05: c. state trail	Current Public Use: YES	Future Public Use: YES
Land Code: 1000063877	Agency Land Code: R29212403	Land Name: PARKS & TRAILS	County: MEEKER	Acres: 0.20
City:	Site Code: R290253	Classification Per M.S. 86A.05: c. state trail	Current Public Use: YES	Future Public Use: YES



Land Code: 1000063878	Agency Land Code: R29212438	Land Name: PARKS & TRAILS	County: MEEKER	Acres: 3.20
City:	Site Code: R290253	Classification Per M.S. 86A.05: c. state trail	Current Public Use: YES	Future Public Use: YES
Land Code: 1000063879	Agency Land Code: R29212370	Land Name: PARKS & TRAILS	County: MEEKER	Acres: 3.20
City:	Site Code: R290253	Classification Per M.S. 86A.05: c. state trail	Current Public Use: YES	Future Public Use: YES
Land Code: 1000063880	Agency Land Code: R29212381	Land Name: PARKS & TRAILS	County: MEEKER	Acres: 1.50
City:	Site Code: R290253	Classification Per M.S. 86A.05: c. state trail	Current Public Use: YES	Future Public Use: YES
Land Code: 1000063881	Agency Land Code: R29212386	Land Name: PARKS & TRAILS	County: MEEKER	Acres: 2.90
City:	Site Code: R290253	Classification Per M.S. 86A.05: c. state trail	Current Public Use: YES	Future Public Use: YES
Land Code: 1000063882	Agency Land Code: R29212873	Land Name: PARKS & TRAILS	County: MEEKER	Acres: 3.80
City:	Site Code: R290253	Classification Per M.S. 86A.05: c. state trail	Current Public Use: YES	Future Public Use: YES
Land Code: 1000063883	Agency Land Code: R29212884	Land Name: PARKS & TRAILS	County: MEEKER	Acres: 1.50
City:	Site Code: R290253	Classification Per M.S. 86A.05: c. state trail	Current Public Use: YES	Future Public Use: YES
Land Code: 1000063884	Agency Land Code: R29212436	Land Name: PARKS & TRAILS	County: MEEKER	Acres: 0.01
City:	Site Code: R290253	Classification Per M.S. 86A.05: c. state trail	Current Public Use: YES	Future Public Use: YES
Land Code: 1000063885	Agency Land Code: R29212878	Land Name: PARKS & TRAILS	County: MEEKER	Acres: 0.10
City:	Site Code: R290253	Classification Per M.S. 86A.05: c. state trail	Current Public Use: YES	Future Public Use: YES
Land Code: 1000063886	Agency Land Code: R29212409	Land Name: PARKS & TRAILS	County: MEEKER	Acres: 3.20
City:	Site Code: R290253	Classification Per M.S. 86A.05: c. state trail	Current Public Use: YES	Future Public Use: YES
Land Code: 1000063888	Agency Land Code: R29212833	Land Name: PARKS & TRAILS	County: MEEKER	Acres: 3.03
City:	Site Code: R290253	Classification Per M.S. 86A.05: c. state trail	Current Public Use: YES	Future Public Use: YES
Land Code: 1000063889	Agency Land Code: R29555782	Land Name: PARKS & TRAILS	County: MEEKER	Acres: 1.51
City:	Site Code: R290253	Classification Per M.S. 86A.05: c. state trail	Current Public Use: YES	Future Public Use: YES
Land Code: 1000063890	Agency Land Code: R29212408	Land Name: PARKS & TRAILS	County: MEEKER	Acres: 3.20
City:	Site Code: R290253	Classification Per M.S. 86A.05: c. state trail	Current Public Use: YES	Future Public Use: YES



Land Code: 1000063891	Agency Land Code: R29212876	Land Name: PARKS & TRAILS	County: MEEKER	Acres: 1.20
City:	Site Code: R290253	Classification Per M.S. 86A.05: c. state trail	Current Public Use: YES	Future Public Use: YES
Land Code: 1000063892	Agency Land Code: R29212383	Land Name: PARKS & TRAILS	County: MEEKER	Acres: 0.20
City:	Site Code: R290253	Classification Per M.S. 86A.05: c. state trail	Current Public Use: YES	Future Public Use: YES
Land Code: 1000063893	Agency Land Code: R29212896	Land Name: PARKS & TRAILS	County: MEEKER	Acres: 1.50
City:	Site Code: R290253	Classification Per M.S. 86A.05: c. state trail	Current Public Use: YES	Future Public Use: YES
Land Code: 1000063894	Agency Land Code: R29212407	Land Name: PARKS & TRAILS	County: MEEKER	Acres: 0.10
City:	Site Code: R290253	Classification Per M.S. 86A.05: c. state trail	Current Public Use: YES	Future Public Use: YES
Land Code: 1000063895	Agency Land Code: R29212375	Land Name: PARKS & TRAILS	County: MEEKER	Acres: 1.50
City:	Site Code: R290253	Classification Per M.S. 86A.05: c. state trail	Current Public Use: YES	Future Public Use: YES
Land Code: 1000063896	Agency Land Code: R29212373	Land Name: PARKS & TRAILS	County: MEEKER	Acres: 3.20
City:	Site Code: R290253	Classification Per M.S. 86A.05: c. state trail	Current Public Use: YES	Future Public Use: YES
Land Code: 1000063897	Agency Land Code: R29212401	Land Name: PARKS & TRAILS	County: MEEKER	Acres: 3.20
City:	Site Code: R290253	Classification Per M.S. 86A.05: c. state trail	Current Public Use: YES	Future Public Use: YES
Land Code: 1000063898	Agency Land Code: R29546299	Land Name: PARKS & TRAILS	County: MEEKER	Acres: 1.24
City:	Site Code: R290253	Classification Per M.S. 86A.05: c. state trail	Current Public Use: YES	Future Public Use: YES
Land Code: 1000063899	Agency Land Code: R29212888	Land Name: PARKS & TRAILS	County: MEEKER	Acres: 1.50
City:	Site Code: R290253	Classification Per M.S. 86A.05: c. state trail	Current Public Use: YES	Future Public Use: YES
Land Code: 1000063900	Agency Land Code: R29212435	Land Name: PARKS & TRAILS	County: MEEKER	Acres: 3.20
City:	Site Code: R290253	Classification Per M.S. 86A.05: c. state trail	Current Public Use: YES	Future Public Use: YES
Land Code: 1000063901	Agency Land Code: R29212434	Land Name: PARKS & TRAILS	County: MEEKER	Acres: 3.20
City:	Site Code: R290253	Classification Per M.S. 86A.05: c. state trail	Current Public Use: YES	Future Public Use: YES
Land Code: 1000063902	Agency Land Code: R29212895	Land Name: PARKS & TRAILS	County: MEEKER	Acres: 1.50
City:	Site Code: R290253	Classification Per M.S. 86A.05: c. state trail	Current Public Use: YES	Future Public Use: YES



Land Code: 1000063903	Agency Land Code: R29212881	Land Name: PARKS & TRAILS	County: MEEKER	Acres: 1.50
City:	Site Code: R290253	Classification Per M.S. 86A.05: c. state trail	Current Public Use: YES	Future Public Use: YES
Land Code: 1000063904	Agency Land Code: R29212387	Land Name: PARKS & TRAILS	County: MEEKER	Acres: 3.10
City:	Site Code: R290253	Classification Per M.S. 86A.05: c. state trail	Current Public Use: YES	Future Public Use: YES
Land Code: 1000063905	Agency Land Code: R29212877	Land Name: PARKS & TRAILS	County: MEEKER	Acres: 0.20
City:	Site Code: R290253	Classification Per M.S. 86A.05: c. state trail	Current Public Use: YES	Future Public Use: YES
Land Code: 1000063906	Agency Land Code: R29212885	Land Name: PARKS & TRAILS	County: MEEKER	Acres: 1.50
City:	Site Code: R290253	Classification Per M.S. 86A.05: c. state trail	Current Public Use: YES	Future Public Use: YES
Land Code: 1000063909	Agency Land Code: R29212380	Land Name: PARKS & TRAILS	County: MEEKER	Acres: 1.60
City:	Site Code: R290253	Classification Per M.S. 86A.05: c. state trail	Current Public Use: YES	Future Public Use: YES
Land Code: 1000063910	Agency Land Code: R29212379	Land Name: PARKS & TRAILS	County: MEEKER	Acres: 1.50
City:	Site Code: R290253	Classification Per M.S. 86A.05: c. state trail	Current Public Use: YES	Future Public Use: YES
Land Code: 1000063911	Agency Land Code: R29212382	Land Name: PARKS & TRAILS	County: MEEKER	Acres: 1.50
City:	Site Code: R290253	Classification Per M.S. 86A.05: c. state trail	Current Public Use: YES	Future Public Use: YES
Land Code: 1000063912	Agency Land Code: R29212439	Land Name: PARKS & TRAILS	County: MEEKER	Acres: 3.00
City:	Site Code: R290253	Classification Per M.S. 86A.05: c. state trail	Current Public Use: YES	Future Public Use: YES
Land Code: 1000063913	Agency Land Code: R29212828	Land Name: PARKS & TRAILS	County: MEEKER	Acres: 2.05
City:	Site Code: R290253	Classification Per M.S. 86A.05: c. state trail	Current Public Use: YES	Future Public Use: YES
Land Code: 1000063916	Agency Land Code: R29212874	Land Name: PARKS & TRAILS	County: MEEKER	Acres: 3.00
City:	Site Code: R290253	Classification Per M.S. 86A.05: c. state trail	Current Public Use: YES	Future Public Use: YES
Land Code: 1000063917	Agency Land Code: R29212405	Land Name: PARKS & TRAILS	County: MEEKER	Acres: 0.10
City:	Site Code: R290253	Classification Per M.S. 86A.05: c. state trail	Current Public Use: YES	Future Public Use: YES
Land Code: 1000063919	Agency Land Code: R29212384	Land Name: PARKS & TRAILS	County: MEEKER	Acres: 3.10
City:	Site Code: R290253	Classification Per M.S. 86A.05: c. state trail	Current Public Use: YES	Future Public Use: YES



Land Code: 1000063920	Agency Land Code: R29212444	Land Name: PARKS & TRAILS	County: MEEKER	Acres: 3.20
City:	Site Code: R290253	Classification Per M.S. 86A.05: c. state trail	Current Public Use: YES	Future Public Use: YES
Land Code: 1000063921	Agency Land Code: R29212820	Land Name: PARKS & TRAILS	County: MEEKER	Acres: 3.00
City:	Site Code: R290253	Classification Per M.S. 86A.05: c. state trail	Current Public Use: YES	Future Public Use: YES
Land Code: 1000063922	Agency Land Code: R29545986	Land Name: PARKS & TRAILS	County: MEEKER	Acres: 0.55
City:	Site Code: R290253	Classification Per M.S. 86A.05: c. state trail	Current Public Use: YES	Future Public Use: YES
Land Code: 1000063923	Agency Land Code: R29212406	Land Name: PARKS & TRAILS	County: MEEKER	Acres: 3.20
City:	Site Code: R290253	Classification Per M.S. 86A.05: c. state trail	Current Public Use: YES	Future Public Use: YES
Land Code: 1000063924	Agency Land Code: R29212883	Land Name: PARKS & TRAILS	County: MEEKER	Acres: 1.50
City:	Site Code: R290253	Classification Per M.S. 86A.05: c. state trail	Current Public Use: YES	Future Public Use: YES
Land Code: 1000063925	Agency Land Code: R29212886	Land Name: PARKS & TRAILS	County: MEEKER	Acres: 1.50
City:	Site Code: R290253	Classification Per M.S. 86A.05: c. state trail	Current Public Use: YES	Future Public Use: YES
Land Code: 1000063926	Agency Land Code: R29212377	Land Name: PARKS & TRAILS	County: MEEKER	Acres: 1.50
City:	Site Code: R290253	Classification Per M.S. 86A.05: c. state trail	Current Public Use: YES	Future Public Use: YES
Land Code: 1000063927	Agency Land Code: R29212404	Land Name: PARKS & TRAILS	County: MEEKER	Acres: 6.10
City:	Site Code: R290253	Classification Per M.S. 86A.05: c. state trail	Current Public Use: YES	Future Public Use: YES
Land Code: 1000063929	Agency Land Code: R29212875	Land Name: PARKS & TRAILS	County: MEEKER	Acres: 3.60
City:	Site Code: R290253	Classification Per M.S. 86A.05: c. state trail	Current Public Use: YES	Future Public Use: YES
Land Code: 1000063930	Agency Land Code: R29212400	Land Name: PARKS & TRAILS	County: MEEKER	Acres: 3.10
City:	Site Code: R290253	Classification Per M.S. 86A.05: c. state trail	Current Public Use: YES	Future Public Use: YES
Land Code: 1000063931	Agency Land Code: R29212437	Land Name: PARKS & TRAILS	County: MEEKER	Acres: 0.10
City:	Site Code: R290253	Classification Per M.S. 86A.05: c. state trail	Current Public Use: YES	Future Public Use: YES
Land Code: 1000063932	Agency Land Code: R29212440	Land Name: PARKS & TRAILS	County: MEEKER	Acres: 6.10
City:	Site Code: R290253	Classification Per M.S. 86A.05: c. state trail	Current Public Use: YES	Future Public Use: YES



Land Code: 1000063933	Agency Land Code: R29212385	Land Name: PARKS & TRAILS	County: MEEKER	Acres: 3.10
City:	Site Code: R290253	Classification Per M.S. 86A.05: c. state trail	Current Public Use: YES	Future Public Use: YES
Land Code: 1000063934	Agency Land Code: R29212376	Land Name: PARKS & TRAILS	County: MEEKER	Acres: 1.50
City:	Site Code: R290253	Classification Per M.S. 86A.05: c. state trail	Current Public Use: YES	Future Public Use: YES
Land Code: 1000063935	Agency Land Code: R29212880	Land Name: PARKS & TRAILS	County: MEEKER	Acres: 1.50
City:	Site Code: R290253	Classification Per M.S. 86A.05: c. state trail	Current Public Use: YES	Future Public Use: YES
Land Code: 1000063936	Agency Land Code: R29212901	Land Name: PARKS & TRAILS	County: MEEKER	Acres: 3.20
City:	Site Code: R290253	Classification Per M.S. 86A.05: c. state trail	Current Public Use: YES	Future Public Use: YES
Land Code: 1000063937	Agency Land Code: R29212374	Land Name: PARKS & TRAILS	County: MEEKER	Acres: 3.00
City:	Site Code: R290253	Classification Per M.S. 86A.05: c. state trail	Current Public Use: YES	Future Public Use: YES
Land Code: 1000063938	Agency Land Code: R29212826	Land Name: PARKS & TRAILS	County: MEEKER	Acres: 3.10
City:	Site Code: R290253	Classification Per M.S. 86A.05: c. state trail	Current Public Use: YES	Future Public Use: YES
Land Code: 1000063939	Agency Land Code: R29212372	Land Name: PARKS & TRAILS	County: MEEKER	Acres: 0.70
City:	Site Code: R290253	Classification Per M.S. 86A.05: c. state trail	Current Public Use: YES	Future Public Use: YES
Land Code: 1000063940	Agency Land Code: R29212378	Land Name: PARKS & TRAILS	County: MEEKER	Acres: 1.50
City:	Site Code: R290253	Classification Per M.S. 86A.05: c. state trail	Current Public Use: YES	Future Public Use: YES
Land Code: 1000063941	Agency Land Code: R29212822	Land Name: PARKS & TRAILS	County: MEEKER	Acres: 1.85
City:	Site Code: R290253	Classification Per M.S. 86A.05: c. state trail	Current Public Use: YES	Future Public Use: YES
Land Code: 1000063942	Agency Land Code: R29212903	Land Name: PARKS & TRAILS	County: MEEKER	Acres: 0.40
City:	Site Code: R290253	Classification Per M.S. 86A.05: c. state trail	Current Public Use: YES	Future Public Use: YES
Land Code: 1000063943	Agency Land Code: R29336884	Land Name: PARKS & TRAILS	County: MEEKER	Acres: 0.01
City:	Site Code:	Classification Per M.S. 86A.05: h. state water access site	Current Public Use: YES	Future Public Use: YES
Land Code: 1000063944	Agency Land Code: R29336883	Land Name: PARKS & TRAILS	County: MEEKER	Acres: 0.46
City:	Site Code:	Classification Per M.S. 86A.05: h. state water access site	Current Public Use: YES	Future Public Use: YES



Land Code: 1000063945	Agency Land Code: R29212172	Land Name: PARKS & TRAILS	County: MEEKER	Acres: 1.28
City:	Site Code:	Classification Per M.S. 86A.05: h. state water access site	Current Public Use: YES	Future Public Use: YES
Land Code: 1000063946	Agency Land Code: R29212090	Land Name: PARKS & TRAILS	County: MEEKER	Acres: 1.20
City:	Site Code:	Classification Per M.S. 86A.05: h. state water access site	Current Public Use: YES	Future Public Use: YES
Land Code: 1000063947	Agency Land Code: R29334867	Land Name: PARKS & TRAILS	County: MEEKER	Acres: 0.80
City:	Site Code:	Classification Per M.S. 86A.05: h. state water access site	Current Public Use: YES	Future Public Use: YES
Land Code: 1000063948	Agency Land Code: R29212287	Land Name: PARKS & TRAILS	County: MEEKER	Acres: 1.00
City:	Site Code:	Classification Per M.S. 86A.05: h. state water access site	Current Public Use: YES	Future Public Use: YES
Land Code: 1000063949	Agency Land Code: R29211968	Land Name: PARKS & TRAILS	County: MEEKER	Acres: 0.30
City:	Site Code:	Classification Per M.S. 86A.05: h. state water access site	Current Public Use: YES	Future Public Use: YES
Land Code: 1000063950	Agency Land Code: R29549016	Land Name: PARKS & TRAILS	County: MEEKER	Acres: 0.80
City:	Site Code:	Classification Per M.S. 86A.05: h. state water access site	Current Public Use: YES	Future Public Use: YES
Land Code: 1000063951	Agency Land Code: R29212274	Land Name: PARKS & TRAILS	County: MEEKER	Acres: 0.54
City:	Site Code:	Classification Per M.S. 86A.05: h. state water access site	Current Public Use: YES	Future Public Use: YES
Land Code: 1000063952	Agency Land Code: R29212154	Land Name: PARKS & TRAILS	County: MEEKER	Acres: 2.10
City:	Site Code:	Classification Per M.S. 86A.05: h. state water access site	Current Public Use: YES	Future Public Use: YES
Land Code: 1000063953	Agency Land Code: R29212157	Land Name: PARKS & TRAILS	County: MEEKER	Acres: 3.40
City:	Site Code:	Classification Per M.S. 86A.05: h. state water access site	Current Public Use: YES	Future Public Use: YES
Land Code: 1000063954	Agency Land Code: R29212145	Land Name: PARKS & TRAILS	County: MEEKER	Acres: 1.34
City:	Site Code:	Classification Per M.S. 86A.05: h. state water access site	Current Public Use: YES	Future Public Use: YES
Land Code: 1000063955	Agency Land Code: R29336882	Land Name: PARKS & TRAILS	County: MEEKER	Acres: 0.80
City:	Site Code:	Classification Per M.S. 86A.05: h. state water access site	Current Public Use: YES	Future Public Use: YES
Land Code: 1000063956	Agency Land Code: R29336881	Land Name: PARKS & TRAILS	County: MEEKER	Acres: 0.40
City:	Site Code:	Classification Per M.S. 86A.05: h. state water access site	Current Public Use: YES	Future Public Use: YES



Land Code: 1000063957	Agency Land Code: R29211988	Land Name: PARKS & TRAILS	County: MEEKER	Acres: 1.25
City:	Site Code:	Classification Per M.S. 86A.05: h. state water access site	Current Public Use: YES	Future Public Use: YES
Land Code: 1000063958	Agency Land Code: R29211990	Land Name: PARKS & TRAILS	County: MEEKER	Acres: 4.30
City:	Site Code:	Classification Per M.S. 86A.05: h. state water access site	Current Public Use: YES	Future Public Use: YES
Land Code: 1000063959	Agency Land Code: R29334869	Land Name: PARKS & TRAILS	County: MEEKER	Acres: 0.50
City:	Site Code: R290474	Classification Per M.S. 86A.05: h. state water access site	Current Public Use: YES	Future Public Use: YES
Land Code: 1000063960	Agency Land Code: R29334868	Land Name: PARKS & TRAILS	County: MEEKER	Acres: 0.20
City:	Site Code: R290474	Classification Per M.S. 86A.05: h. state water access site	Current Public Use: YES	Future Public Use: YES
Land Code: 1000063961	Agency Land Code: R29212013	Land Name: PARKS & TRAILS	County: MEEKER	Acres: 2.30
City:	Site Code:	Classification Per M.S. 86A.05: h. state water access site	Current Public Use: YES	Future Public Use: YES
Land Code: 1000063962	Agency Land Code: R29573103	Land Name: PARKS & TRAILS	County: MEEKER	Acres: 4.00
City:	Site Code:	Classification Per M.S. 86A.05: h. state water access site	Current Public Use: YES	Future Public Use: YES
Land Code: 1000063963	Agency Land Code: R29213010	Land Name: PARKS & TRAILS	County: MEEKER	Acres: 2.70
City:	Site Code:	Classification Per M.S. 86A.05: h. state water access site	Current Public Use: YES	Future Public Use: YES
Land Code: 1000063964	Agency Land Code: R29330395	Land Name: PARKS & TRAILS	County: MEEKER	Acres: 1.00
City:	Site Code:	Classification Per M.S. 86A.05: h. state water access site	Current Public Use: YES	Future Public Use: YES
Land Code: 1000063965	Agency Land Code: R29212646	Land Name: PARKS & TRAILS	County: MEEKER	Acres: 2.50
City:	Site Code:	Classification Per M.S. 86A.05: h. state water access site	Current Public Use: YES	Future Public Use: YES
Land Code: 1000063966	Agency Land Code: R29212647	Land Name: PARKS & TRAILS	County: MEEKER	Acres: 2.50
City:	Site Code:	Classification Per M.S. 86A.05: h. state water access site	Current Public Use: YES	Future Public Use: YES
Land Code: 1000063967	Agency Land Code: R29340177	Land Name: PARKS & TRAILS	County: MEEKER	Acres: 0.91
City:	Site Code:	Classification Per M.S. 86A.05: h. state water access site	Current Public Use: YES	Future Public Use: YES
Land Code: 1000063968	Agency Land Code: R29212552	Land Name: PARKS & TRAILS	County: MEEKER	Acres: 0.50
City:	Site Code:	Classification Per M.S. 86A.05: h. state water access site	Current Public Use: YES	Future Public Use: YES



Land Code: 1000063969	Agency Land Code: R29336885	Land Name: PARKS & TRAILS	County: MEEKER	Acres: 0.30
City:	Site Code:	Classification Per M.S. 86A.05: h. state water access site	Current Public Use: YES	Future Public Use: YES
Land Code: 1000063970	Agency Land Code: R29336886	Land Name: PARKS & TRAILS	County: MEEKER	Acres: 2.20
City:	Site Code:	Classification Per M.S. 86A.05: h. state water access site	Current Public Use: YES	Future Public Use: YES
Land Code: 1000063971	Agency Land Code: R29329052	Land Name: PARKS & TRAILS	County: MEEKER	Acres: 5.50
City:	Site Code: R290570	Classification Per M.S. 86A.05: h. state water access site	Current Public Use: YES	Future Public Use: YES
Land Code: 1000063972	Agency Land Code: R29212551	Land Name: PARKS & TRAILS	County: MEEKER	Acres: 1.17
City:	Site Code: R290317	Classification Per M.S. 86A.05: h. state water access site	Current Public Use: YES	Future Public Use: YES
Land Code: 1000063973	Agency Land Code: R29336404	Land Name: PARKS & TRAILS	County: MEEKER	Acres: 2.25
City:	Site Code:	Classification Per M.S. 86A.05: h. state water access site	Current Public Use: YES	Future Public Use: YES
Land Code: 1000063974	Agency Land Code: R29212034	Land Name: PARKS & TRAILS	County: MEEKER	Acres: 5.00
City:	Site Code: R290555	Classification Per M.S. 86A.05: h. state water access site	Current Public Use: YES	Future Public Use: YES
Land Code: 1000063975	Agency Land Code: R29212140	Land Name: PARKS & TRAILS	County: MEEKER	Acres: 1.40
City:	Site Code:	Classification Per M.S. 86A.05: h. state water access site	Current Public Use: YES	Future Public Use: YES
Land Code: 1000063976	Agency Land Code: R29211989	Land Name: PARKS & TRAILS	County: MEEKER	Acres: 1.60
City:	Site Code:	Classification Per M.S. 86A.05: h. state water access site	Current Public Use: YES	Future Public Use: YES
Land Code: 1000063977	Agency Land Code: R29212645	Land Name: PARKS & TRAILS	County: MEEKER	Acres: 1.00
City:	Site Code:	Classification Per M.S. 86A.05: h. state water access site	Current Public Use: YES	Future Public Use: YES
Land Code: 1000063978	Agency Land Code: R29212255	Land Name: PARKS & TRAILS	County: MEEKER	Acres: 5.50
City:	Site Code:	Classification Per M.S. 86A.05: i. state wild, scenic and recreational rivers	Current Public Use: YES	Future Public Use: YES
Land Code: 1000063979	Agency Land Code: R29213091	Land Name: PARKS & TRAILS	County: MEEKER	Acres: 11.39
City:	Site Code:	Classification Per M.S. 86A.05: i. state wild, scenic and recreational rivers	Current Public Use: YES	Future Public Use: YES
Land Code: 1000063980	Agency Land Code: R29212256	Land Name: PARKS & TRAILS	County: MEEKER	Acres: 5.50
City:	Site Code:	Classification Per M.S. 86A.05: i. state wild, scenic and recreational rivers	Current Public Use: YES	Future Public Use: YES



Land Code: 1000063981	Agency Land Code: R29213092	Land Name: PARKS & TRAILS	County: MEEKER	Acres: 15.36
City:	Site Code:	Classification Per M.S. 86A.05: i. state wild, scenic and recreational rivers	Current Public Use: YES	Future Public Use: YES
Land Code: 1000063982	Agency Land Code: R29554978	Land Name: FAW - WILDLIFE	County: MEEKER	Acres: 5.30
City:	Site Code:	Classification Per M.S. 86A.05: n. not administered under 86A.05	Current Public Use: YES	Future Public Use: YES
Land Code: 1000063983	Agency Land Code: R29554973	Land Name: FAW - WILDLIFE	County: MEEKER	Acres: 4.00
City:	Site Code:	Classification Per M.S. 86A.05: n. not administered under 86A.05	Current Public Use: YES	Future Public Use: YES
Land Code: 1000063984	Agency Land Code: R29554974	Land Name: FAW - WILDLIFE	County: MEEKER	Acres: 1.20
City:	Site Code:	Classification Per M.S. 86A.05: n. not administered under 86A.05	Current Public Use: YES	Future Public Use: YES
Land Code: 1000063985	Agency Land Code: R29554980	Land Name: FAW - WILDLIFE	County: MEEKER	Acres: 0.75
City:	Site Code:	Classification Per M.S. 86A.05: n. not administered under 86A.05	Current Public Use: YES	Future Public Use: YES
Land Code: 1000063986	Agency Land Code: R29554981	Land Name: FAW - WILDLIFE	County: MEEKER	Acres: 0.75
City:	Site Code:	Classification Per M.S. 86A.05: n. not administered under 86A.05	Current Public Use: YES	Future Public Use: YES
Land Code: 1000063987	Agency Land Code: R29213011	Land Name: FAW - WILDLIFE	County: MEEKER	Acres: 40.00
City:	Site Code:	Classification Per M.S. 86A.05: g. state wildlife management area	Current Public Use: YES	Future Public Use: YES
Land Code: 1000063988	Agency Land Code: R29213008	Land Name: FAW - WILDLIFE	County: MEEKER	Acres: 10.00
City:	Site Code:	Classification Per M.S. 86A.05: g. state wildlife management area	Current Public Use: YES	Future Public Use: YES
Land Code: 1000063989	Agency Land Code: R29213013	Land Name: FAW - WILDLIFE	County: MEEKER	Acres: 40.00
City:	Site Code:	Classification Per M.S. 86A.05: g. state wildlife management area	Current Public Use: YES	Future Public Use: YES
Land Code: 1000063990	Agency Land Code: R29213012	Land Name: FAW - WILDLIFE	County: MEEKER	Acres: 40.00
City:	Site Code:	Classification Per M.S. 86A.05: g. state wildlife management area	Current Public Use: YES	Future Public Use: YES
Land Code: 1000063991	Agency Land Code: R29213009	Land Name: FAW - WILDLIFE	County: MEEKER	Acres: 20.00
City:	Site Code:	Classification Per M.S. 86A.05: g. state wildlife management area	Current Public Use: YES	Future Public Use: YES
Land Code: 1000063992	Agency Land Code: R29213014	Land Name: FAW - WILDLIFE	County: MEEKER	Acres: 40.00
City:	Site Code:	Classification Per M.S. 86A.05: g. state wildlife management area	Current Public Use: YES	Future Public Use: YES



Land Code: 1000063993	Agency Land Code: R29537773	Land Name: FAW - WILDLIFE	County: MEEKER	Acres: 6.20
City:	Site Code:	Classification Per M.S. 86A.05: g. state wildlife management area	Current Public Use: YES	Future Public Use: YES
Land Code: 1000063994	Agency Land Code: R29331863	Land Name: FAW - WILDLIFE	County: MEEKER	Acres: 40.00
City:	Site Code:	Classification Per M.S. 86A.05: g. state wildlife management area	Current Public Use: YES	Future Public Use: YES
Land Code: 1000063995	Agency Land Code: R29534920	Land Name: FAW - WILDLIFE	County: MEEKER	Acres: 7.15
City:	Site Code:	Classification Per M.S. 86A.05: g. state wildlife management area	Current Public Use: YES	Future Public Use: YES
Land Code: 1000063996	Agency Land Code: R29534921	Land Name: FAW - WILDLIFE	County: MEEKER	Acres: 13.98
City:	Site Code:	Classification Per M.S. 86A.05: g. state wildlife management area	Current Public Use: YES	Future Public Use: YES
Land Code: 1000063997	Agency Land Code: R29534922	Land Name: FAW - WILDLIFE	County: MEEKER	Acres: 1.92
City:	Site Code:	Classification Per M.S. 86A.05: g. state wildlife management area	Current Public Use: YES	Future Public Use: YES
Land Code: 1000063998	Agency Land Code: R29534923	Land Name: FAW - WILDLIFE	County: MEEKER	Acres: 5.51
City:	Site Code:	Classification Per M.S. 86A.05: g. state wildlife management area	Current Public Use: YES	Future Public Use: YES
Land Code: 1000063999	Agency Land Code: R29212588	Land Name: FAW - WILDLIFE	County: MEEKER	Acres: 14.70
City:	Site Code:	Classification Per M.S. 86A.05: g. state wildlife management area	Current Public Use: YES	Future Public Use: YES
Land Code: 1000064000	Agency Land Code: R29212598	Land Name: FAW - WILDLIFE	County: MEEKER	Acres: 13.70
City:	Site Code:	Classification Per M.S. 86A.05: g. state wildlife management area	Current Public Use: YES	Future Public Use: YES
Land Code: 1000064001	Agency Land Code: R29212597	Land Name: FAW - WILDLIFE	County: MEEKER	Acres: 40.00
City:	Site Code:	Classification Per M.S. 86A.05: g. state wildlife management area	Current Public Use: YES	Future Public Use: YES
Land Code: 1000064002	Agency Land Code: R29212576	Land Name: FAW - WILDLIFE	County: MEEKER	Acres: 19.00
City:	Site Code:	Classification Per M.S. 86A.05: g. state wildlife management area	Current Public Use: YES	Future Public Use: YES
Land Code: 1000064003	Agency Land Code: R29212575	Land Name: FAW - WILDLIFE	County: MEEKER	Acres: 1.30
City:	Site Code:	Classification Per M.S. 86A.05: g. state wildlife management area	Current Public Use: YES	Future Public Use: YES
Land Code: 1000064004	Agency Land Code: R29212590	Land Name: FAW - WILDLIFE	County: MEEKER	Acres: 1.12
City:	Site Code:	Classification Per M.S. 86A.05: g. state wildlife management area	Current Public Use: YES	Future Public Use: YES



Land Code: 1000064005	Agency Land Code: R29212323	Land Name: FAW - WILDLIFE	County: MEEKER	Acres: 12.20
City:	Site Code:	Classification Per M.S. 86A.05: g. state wildlife management area	Current Public Use: YES	Future Public Use: YES
Land Code: 1000064006	Agency Land Code: R29212595	Land Name: FAW - WILDLIFE	County: MEEKER	Acres: 3.50
City:	Site Code:	Classification Per M.S. 86A.05: g. state wildlife management area	Current Public Use: YES	Future Public Use: YES
Land Code: 1000064007	Agency Land Code: R29212586	Land Name: FAW - WILDLIFE	County: MEEKER	Acres: 34.00
City:	Site Code:	Classification Per M.S. 86A.05: g. state wildlife management area	Current Public Use: YES	Future Public Use: YES
Land Code: 1000064008	Agency Land Code: R29212596	Land Name: FAW - WILDLIFE	County: MEEKER	Acres: 8.00
City:	Site Code:	Classification Per M.S. 86A.05: g. state wildlife management area	Current Public Use: YES	Future Public Use: YES
Land Code: 1000064009	Agency Land Code: R29212327	Land Name: FAW - WILDLIFE	County: MEEKER	Acres: 1.50
City:	Site Code:	Classification Per M.S. 86A.05: g. state wildlife management area	Current Public Use: YES	Future Public Use: YES
Land Code: 1000064010	Agency Land Code: R29212325	Land Name: FAW - WILDLIFE	County: MEEKER	Acres: 26.00
City:	Site Code:	Classification Per M.S. 86A.05: g. state wildlife management area	Current Public Use: YES	Future Public Use: YES
Land Code: 1000064011	Agency Land Code: R29331862	Land Name: FAW - WILDLIFE	County: MEEKER	Acres: 40.00
City:	Site Code:	Classification Per M.S. 86A.05: g. state wildlife management area	Current Public Use: YES	Future Public Use: YES
Land Code: 1000064012	Agency Land Code: R29212599	Land Name: FAW - WILDLIFE	County: MEEKER	Acres: 17.60
City:	Site Code:	Classification Per M.S. 86A.05: g. state wildlife management area	Current Public Use: YES	Future Public Use: YES
Land Code: 1000064013	Agency Land Code: R29212324	Land Name: FAW - WILDLIFE	County: MEEKER	Acres: 9.00
City:	Site Code:	Classification Per M.S. 86A.05: g. state wildlife management area	Current Public Use: YES	Future Public Use: YES
Land Code: 1000064014	Agency Land Code: R29212593	Land Name: FAW - WILDLIFE	County: MEEKER	Acres: 19.70
City:	Site Code:	Classification Per M.S. 86A.05: g. state wildlife management area	Current Public Use: YES	Future Public Use: YES
Land Code: 1000064015	Agency Land Code: R29212326	Land Name: FAW - WILDLIFE	County: MEEKER	Acres: 37.50
City:	Site Code:	Classification Per M.S. 86A.05: g. state wildlife management area	Current Public Use: YES	Future Public Use: YES
Land Code: 1000064016	Agency Land Code: R29212585	Land Name: FAW - WILDLIFE	County: MEEKER	Acres: 16.00
City:	Site Code:	Classification Per M.S. 86A.05: g. state wildlife management area	Current Public Use: YES	Future Public Use: YES



Land Code: 1000064017	Agency Land Code: R29212594	Land Name: FAW - WILDLIFE	County: MEEKER	Acres: 32.00
City:	Site Code:	Classification Per M.S. 86A.05: g. state wildlife management area	Current Public Use: YES	Future Public Use: YES
Land Code: 1000064018	Agency Land Code: R29212328	Land Name: FAW - WILDLIFE	County: MEEKER	Acres: 8.50
City:	Site Code:	Classification Per M.S. 86A.05: g. state wildlife management area	Current Public Use: YES	Future Public Use: YES
Land Code: 1000064019	Agency Land Code: R29534924	Land Name: FAW - WILDLIFE	County: MEEKER	Acres: 2.10
City:	Site Code:	Classification Per M.S. 86A.05: g. state wildlife management area	Current Public Use: YES	Future Public Use: YES
Land Code: 1000064020	Agency Land Code: R29213055	Land Name: FAW - WILDLIFE	County: MEEKER	Acres: 30.00
City:	Site Code:	Classification Per M.S. 86A.05: g. state wildlife management area	Current Public Use: YES	Future Public Use: YES
Land Code: 1000064021	Agency Land Code: R29339928	Land Name: FAW - WILDLIFE	County: MEEKER	Acres: 20.00
City:	Site Code:	Classification Per M.S. 86A.05: g. state wildlife management area	Current Public Use: YES	Future Public Use: YES
Land Code: 1000064022	Agency Land Code: R29339929	Land Name: FAW - WILDLIFE	County: MEEKER	Acres: 20.00
City:	Site Code:	Classification Per M.S. 86A.05: g. state wildlife management area	Current Public Use: YES	Future Public Use: YES
Land Code: 1000064023	Agency Land Code: R29212010	Land Name: FAW - WILDLIFE	County: MEEKER	Acres: 40.00
City:	Site Code:	Classification Per M.S. 86A.05: g. state wildlife management area	Current Public Use: YES	Future Public Use: YES
Land Code: 1000064024	Agency Land Code: R29212008	Land Name: FAW - WILDLIFE	County: MEEKER	Acres: 25.00
City:	Site Code:	Classification Per M.S. 86A.05: g. state wildlife management area	Current Public Use: YES	Future Public Use: YES
Land Code: 1000064025	Agency Land Code: R29212009	Land Name: FAW - WILDLIFE	County: MEEKER	Acres: 40.00
City:	Site Code:	Classification Per M.S. 86A.05: g. state wildlife management area	Current Public Use: YES	Future Public Use: YES
Land Code: 1000064026	Agency Land Code: R29212007	Land Name: FAW - WILDLIFE	County: MEEKER	Acres: 40.00
City:	Site Code:	Classification Per M.S. 86A.05: g. state wildlife management area	Current Public Use: YES	Future Public Use: YES
Land Code: 1000064027	Agency Land Code: R29212014	Land Name: FAW - WILDLIFE	County: MEEKER	Acres: 35.00
City:	Site Code:	Classification Per M.S. 86A.05: g. state wildlife management area	Current Public Use: YES	Future Public Use: YES
Land Code: 1000064028	Agency Land Code: R29212015	Land Name: FAW - WILDLIFE	County: MEEKER	Acres: 27.00
City:	Site Code:	Classification Per M.S. 86A.05: g. state wildlife management area	Current Public Use: YES	Future Public Use: YES



Land Code: 1000064029	Agency Land Code: R29212011	Land Name: FAW - WILDLIFE	County: MEEKER	Acres: 37.85
City:	Site Code:	Classification Per M.S. 86A.05: g. state wildlife management area	Current Public Use: YES	Future Public Use: YES
Land Code: 1000064030	Agency Land Code: R29547735	Land Name: FAW - WILDLIFE	County: MEEKER	Acres: 7.25
City:	Site Code:	Classification Per M.S. 86A.05: g. state wildlife management area	Current Public Use: YES	Future Public Use: YES
Land Code: 1000064031	Agency Land Code: R29331031	Land Name: FAW - WILDLIFE	County: MEEKER	Acres: 16.25
City:	Site Code:	Classification Per M.S. 86A.05: g. state wildlife management area	Current Public Use: YES	Future Public Use: YES
Land Code: 1000064032	Agency Land Code: R29330160	Land Name: FAW - WILDLIFE	County: MEEKER	Acres: 2.60
City:	Site Code:	Classification Per M.S. 86A.05: g. state wildlife management area	Current Public Use: YES	Future Public Use: YES
Land Code: 1000064033	Agency Land Code: R29331030	Land Name: FAW - WILDLIFE	County: MEEKER	Acres: 6.89
City:	Site Code:	Classification Per M.S. 86A.05: g. state wildlife management area	Current Public Use: YES	Future Public Use: YES
Land Code: 1000064034	Agency Land Code: R29330159	Land Name: FAW - WILDLIFE	County: MEEKER	Acres: 31.50
City:	Site Code:	Classification Per M.S. 86A.05: g. state wildlife management area	Current Public Use: YES	Future Public Use: YES
Land Code: 1000064035	Agency Land Code: R29547734	Land Name: FAW - WILDLIFE	County: MEEKER	Acres: 15.95
City:	Site Code:	Classification Per M.S. 86A.05: g. state wildlife management area	Current Public Use: YES	Future Public Use: YES
Land Code: 1000064036	Agency Land Code: R29547733	Land Name: FAW - WILDLIFE	County: MEEKER	Acres: 8.04
City:	Site Code:	Classification Per M.S. 86A.05: g. state wildlife management area	Current Public Use: YES	Future Public Use: YES
Land Code: 1000064037	Agency Land Code: R29331029	Land Name: FAW - WILDLIFE	County: MEEKER	Acres: 1.62
City:	Site Code:	Classification Per M.S. 86A.05: g. state wildlife management area	Current Public Use: YES	Future Public Use: YES
Land Code: 1000064038	Agency Land Code: R29331028	Land Name: FAW - WILDLIFE	County: MEEKER	Acres: 32.34
City:	Site Code:	Classification Per M.S. 86A.05: g. state wildlife management area	Current Public Use: YES	Future Public Use: YES
Land Code: 1000064039	Agency Land Code: R29330037	Land Name: FAW - WILDLIFE	County: MEEKER	Acres: 21.50
City:	Site Code:	Classification Per M.S. 86A.05: g. state wildlife management area	Current Public Use: YES	Future Public Use: YES
Land Code: 1000064040	Agency Land Code: R29212717	Land Name: FAW - WILDLIFE	County: MEEKER	Acres: 40.00
City:	Site Code:	Classification Per M.S. 86A.05: g. state wildlife management area	Current Public Use: YES	Future Public Use: YES



Land Code: 1000064041	Agency Land Code: R29212715	Land Name: FAW - WILDLIFE	County: MEEKER	Acres: 40.00
City:	Site Code:	Classification Per M.S. 86A.05: g. state wildlife management area	Current Public Use: YES	Future Public Use: YES
Land Code: 1000064042	Agency Land Code: R29330038	Land Name: FAW - WILDLIFE	County: MEEKER	Acres: 36.00
City:	Site Code:	Classification Per M.S. 86A.05: g. state wildlife management area	Current Public Use: YES	Future Public Use: YES
Land Code: 1000064043	Agency Land Code: R29212712	Land Name: FAW - WILDLIFE	County: MEEKER	Acres: 20.00
City:	Site Code:	Classification Per M.S. 86A.05: g. state wildlife management area	Current Public Use: YES	Future Public Use: YES
Land Code: 1000064044	Agency Land Code: R29330039	Land Name: FAW - WILDLIFE	County: MEEKER	Acres: 17.50
City:	Site Code:	Classification Per M.S. 86A.05: g. state wildlife management area	Current Public Use: YES	Future Public Use: YES
Land Code: 1000064045	Agency Land Code: R29212716	Land Name: FAW - WILDLIFE	County: MEEKER	Acres: 37.50
City:	Site Code:	Classification Per M.S. 86A.05: g. state wildlife management area	Current Public Use: YES	Future Public Use: YES
Land Code: 1000064046	Agency Land Code: R29212714	Land Name: FAW - WILDLIFE	County: MEEKER	Acres: 40.00
City:	Site Code:	Classification Per M.S. 86A.05: g. state wildlife management area	Current Public Use: YES	Future Public Use: YES
Land Code: 1000064047	Agency Land Code: R29212713	Land Name: FAW - WILDLIFE	County: MEEKER	Acres: 20.00
City:	Site Code:	Classification Per M.S. 86A.05: g. state wildlife management area	Current Public Use: YES	Future Public Use: YES
Land Code: 1000064048	Agency Land Code: R29212720	Land Name: FAW - WILDLIFE	County: MEEKER	Acres: 17.15
City:	Site Code:	Classification Per M.S. 86A.05: g. state wildlife management area	Current Public Use: YES	Future Public Use: YES
Land Code: 1000064049	Agency Land Code: R29330036	Land Name: FAW - WILDLIFE	County: MEEKER	Acres: 10.90
City:	Site Code:	Classification Per M.S. 86A.05: g. state wildlife management area	Current Public Use: YES	Future Public Use: YES
Land Code: 1000064050	Agency Land Code: R29212718	Land Name: FAW - WILDLIFE	County: MEEKER	Acres: 25.60
City:	Site Code:	Classification Per M.S. 86A.05: g. state wildlife management area	Current Public Use: YES	Future Public Use: YES
Land Code: 1000064051	Agency Land Code: R29212719	Land Name: FAW - WILDLIFE	County: MEEKER	Acres: 39.95
City:	Site Code:	Classification Per M.S. 86A.05: g. state wildlife management area	Current Public Use: YES	Future Public Use: YES
Land Code: 1000064052	Agency Land Code: R29329034	Land Name: FAW - WILDLIFE	County: MEEKER	Acres: 20.00
City:	Site Code:	Classification Per M.S. 86A.05: g. state wildlife management area	Current Public Use: YES	Future Public Use: YES



Land Code: 1000064053	Agency Land Code: R29579747	Land Name: FAW - WILDLIFE	County: MEEKER	Acres: 10.00
City:	Site Code:	Classification Per M.S. 86A.05: g. state wildlife management area	Current Public Use: YES	Future Public Use: YES
Land Code: 1000064054	Agency Land Code: R29329035	Land Name: FAW - WILDLIFE	County: MEEKER	Acres: 28.41
City:	Site Code:	Classification Per M.S. 86A.05: g. state wildlife management area	Current Public Use: YES	Future Public Use: YES
Land Code: 1000064055	Agency Land Code: R29557873	Land Name: FAW - WILDLIFE	County: MEEKER	Acres: 41.18
City:	Site Code:	Classification Per M.S. 86A.05: g. state wildlife management area	Current Public Use: YES	Future Public Use: YES
Land Code: 1000064056	Agency Land Code: R29333145	Land Name: FAW - WILDLIFE	County: MEEKER	Acres: 40.66
City:	Site Code:	Classification Per M.S. 86A.05: g. state wildlife management area	Current Public Use: YES	Future Public Use: YES
Land Code: 1000064057	Agency Land Code: R29568729	Land Name: FAW - WILDLIFE	County: MEEKER	Acres: 40.00
City:	Site Code:	Classification Per M.S. 86A.05: g. state wildlife management area	Current Public Use: YES	Future Public Use: YES
Land Code: 1000064058	Agency Land Code: R29578807	Land Name: FAW - WILDLIFE	County: MEEKER	Acres: 1.25
City:	Site Code:	Classification Per M.S. 86A.05: g. state wildlife management area	Current Public Use: YES	Future Public Use: YES
Land Code: 1000064059	Agency Land Code: R29557872	Land Name: FAW - WILDLIFE	County: MEEKER	Acres: 40.72
City:	Site Code:	Classification Per M.S. 86A.05: g. state wildlife management area	Current Public Use: YES	Future Public Use: YES
Land Code: 1000064060	Agency Land Code: R29568730	Land Name: FAW - WILDLIFE	County: MEEKER	Acres: 40.00
City:	Site Code:	Classification Per M.S. 86A.05: g. state wildlife management area	Current Public Use: YES	Future Public Use: YES
Land Code: 1000064061	Agency Land Code: R29568731	Land Name: FAW - WILDLIFE	County: MEEKER	Acres: 40.00
City:	Site Code:	Classification Per M.S. 86A.05: g. state wildlife management area	Current Public Use: YES	Future Public Use: YES
Land Code: 1000064062	Agency Land Code: R29333144	Land Name: FAW - WILDLIFE	County: MEEKER	Acres: 40.56
City:	Site Code:	Classification Per M.S. 86A.05: g. state wildlife management area	Current Public Use: YES	Future Public Use: YES
Land Code: 1000064063	Agency Land Code: R29212124	Land Name: FAW - WILDLIFE	County: MEEKER	Acres: 40.00
City:	Site Code:	Classification Per M.S. 86A.05: g. state wildlife management area	Current Public Use: YES	Future Public Use: YES
Land Code: 1000064064	Agency Land Code: R29560386	Land Name: FAW - WILDLIFE	County: MEEKER	Acres: 7.50
City:	Site Code:	Classification Per M.S. 86A.05: g. state wildlife management area	Current Public Use: YES	Future Public Use: YES



Land Code: 1000064065	Agency Land Code: R29213018	Land Name: FAW - WILDLIFE	County: MEEKER	Acres: 35.17
City:	Site Code:	Classification Per M.S. 86A.05: g. state wildlife management area	Current Public Use: YES	Future Public Use: YES
Land Code: 1000064066	Agency Land Code: R29213016	Land Name: FAW - WILDLIFE	County: MEEKER	Acres: 37.04
City:	Site Code:	Classification Per M.S. 86A.05: g. state wildlife management area	Current Public Use: YES	Future Public Use: YES
Land Code: 1000064067	Agency Land Code: R29213017	Land Name: FAW - WILDLIFE	County: MEEKER	Acres: 40.00
City:	Site Code:	Classification Per M.S. 86A.05: g. state wildlife management area	Current Public Use: YES	Future Public Use: YES
Land Code: 1000064068	Agency Land Code: R29560385	Land Name: FAW - WILDLIFE	County: MEEKER	Acres: 24.00
City:	Site Code:	Classification Per M.S. 86A.05: g. state wildlife management area	Current Public Use: YES	Future Public Use: YES
Land Code: 1000064069	Agency Land Code: R29213015	Land Name: FAW - WILDLIFE	County: MEEKER	Acres: 40.00
City:	Site Code:	Classification Per M.S. 86A.05: g. state wildlife management area	Current Public Use: YES	Future Public Use: YES
Land Code: 1000064070	Agency Land Code: R29212570	Land Name: FAW - WILDLIFE	County: MEEKER	Acres: 40.60
City:	Site Code:	Classification Per M.S. 86A.05: g. state wildlife management area	Current Public Use: YES	Future Public Use: YES
Land Code: 1000064071	Agency Land Code: R29212573	Land Name: FAW - WILDLIFE	County: MEEKER	Acres: 0.90
City:	Site Code:	Classification Per M.S. 86A.05: g. state wildlife management area	Current Public Use: YES	Future Public Use: YES
Land Code: 1000064072	Agency Land Code: R29212574	Land Name: FAW - WILDLIFE	County: MEEKER	Acres: 0.90
City:	Site Code:	Classification Per M.S. 86A.05: g. state wildlife management area	Current Public Use: YES	Future Public Use: YES
Land Code: 1000064073	Agency Land Code: R29212571	Land Name: FAW - WILDLIFE	County: MEEKER	Acres: 40.60
City:	Site Code:	Classification Per M.S. 86A.05: g. state wildlife management area	Current Public Use: YES	Future Public Use: YES
Land Code: 1000064074	Agency Land Code: R29212572	Land Name: FAW - WILDLIFE	County: MEEKER	Acres: 5.20
City:	Site Code:	Classification Per M.S. 86A.05: g. state wildlife management area	Current Public Use: YES	Future Public Use: YES
Land Code: 1000064075	Agency Land Code: R29212972	Land Name: FAW - WILDLIFE	County: MEEKER	Acres: 20.00
City:	Site Code:	Classification Per M.S. 86A.05: g. state wildlife management area	Current Public Use: YES	Future Public Use: YES
Land Code: 1000064076	Agency Land Code: R29212970	Land Name: FAW - WILDLIFE	County: MEEKER	Acres: 5.00
City:	Site Code:	Classification Per M.S. 86A.05: g. state wildlife management area	Current Public Use: YES	Future Public Use: YES



Land Code: 1000064077	Agency Land Code: R29578258	Land Name: FAW - WILDLIFE	County: MEEKER	Acres: 31.73
City:	Site Code:	Classification Per M.S. 86A.05: g. state wildlife management area	Current Public Use: YES	Future Public Use: YES
Land Code: 1000064078	Agency Land Code: R29578257	Land Name: FAW - WILDLIFE	County: MEEKER	Acres: 31.08
City:	Site Code:	Classification Per M.S. 86A.05: g. state wildlife management area	Current Public Use: YES	Future Public Use: YES
Land Code: 1000064079	Agency Land Code: R29212974	Land Name: FAW - WILDLIFE	County: MEEKER	Acres: 33.20
City:	Site Code:	Classification Per M.S. 86A.05: g. state wildlife management area	Current Public Use: YES	Future Public Use: YES
Land Code: 1000064080	Agency Land Code: R29212973	Land Name: FAW - WILDLIFE	County: MEEKER	Acres: 40.00
City:	Site Code:	Classification Per M.S. 86A.05: g. state wildlife management area	Current Public Use: YES	Future Public Use: YES
Land Code: 1000064081	Agency Land Code: R29212977	Land Name: FAW - WILDLIFE	County: MEEKER	Acres: 1.50
City:	Site Code:	Classification Per M.S. 86A.05: g. state wildlife management area	Current Public Use: YES	Future Public Use: YES
Land Code: 1000064082	Agency Land Code: R29212975	Land Name: FAW - WILDLIFE	County: MEEKER	Acres: 40.00
City:	Site Code:	Classification Per M.S. 86A.05: g. state wildlife management area	Current Public Use: YES	Future Public Use: YES
Land Code: 1000064083	Agency Land Code: R29212976	Land Name: FAW - WILDLIFE	County: MEEKER	Acres: 4.00
City:	Site Code:	Classification Per M.S. 86A.05: g. state wildlife management area	Current Public Use: YES	Future Public Use: YES
Land Code: 1000064084	Agency Land Code: R29212969	Land Name: FAW - WILDLIFE	County: MEEKER	Acres: 40.00
City:	Site Code:	Classification Per M.S. 86A.05: g. state wildlife management area	Current Public Use: YES	Future Public Use: YES
Land Code: 1000064085	Agency Land Code: R29212971	Land Name: FAW - WILDLIFE	County: MEEKER	Acres: 40.00
City:	Site Code:	Classification Per M.S. 86A.05: g. state wildlife management area	Current Public Use: YES	Future Public Use: YES
Land Code: 1000064086	Agency Land Code: R29410106	Land Name: FAW - WILDLIFE	County: MEEKER	Acres: 40.00
City:	Site Code:	Classification Per M.S. 86A.05: g. state wildlife management area	Current Public Use: YES	Future Public Use: YES
Land Code: 1000064087	Agency Land Code: R29410107	Land Name: FAW - WILDLIFE	County: MEEKER	Acres: 40.00
City:	Site Code:	Classification Per M.S. 86A.05: g. state wildlife management area	Current Public Use: YES	Future Public Use: YES
Land Code: 1000064088	Agency Land Code: R29410108	Land Name: FAW - WILDLIFE	County: MEEKER	Acres: 40.00
City:	Site Code:	Classification Per M.S. 86A.05: g. state wildlife management area	Current Public Use: YES	Future Public Use: YES



Land Code: 1000064089	Agency Land Code: R29410109	Land Name: FAW - WILDLIFE	County: MEEKER	Acres: 30.00
City:	Site Code:	Classification Per M.S. 86A.05: g. state wildlife management area	Current Public Use: YES	Future Public Use: YES
Land Code: 1000064090	Agency Land Code: R29212949	Land Name: FAW - WILDLIFE	County: MEEKER	Acres: 7.16
City:	Site Code: R290393	Classification Per M.S. 86A.05: g. state wildlife management area	Current Public Use: YES	Future Public Use: YES
Land Code: 1000064091	Agency Land Code: R29212932	Land Name: FAW - WILDLIFE	County: MEEKER	Acres: 21.20
City:	Site Code: R290393	Classification Per M.S. 86A.05: g. state wildlife management area	Current Public Use: YES	Future Public Use: YES
Land Code: 1000064092	Agency Land Code: R29212936	Land Name: FAW - WILDLIFE	County: MEEKER	Acres: 0.50
City:	Site Code: R290393	Classification Per M.S. 86A.05: g. state wildlife management area	Current Public Use: YES	Future Public Use: YES
Land Code: 1000064093	Agency Land Code: R29212934	Land Name: FAW - WILDLIFE	County: MEEKER	Acres: 3.30
City:	Site Code: R290393	Classification Per M.S. 86A.05: g. state wildlife management area	Current Public Use: YES	Future Public Use: YES
Land Code: 1000064094	Agency Land Code: R29212931	Land Name: FAW - WILDLIFE	County: MEEKER	Acres: 29.40
City:	Site Code: R290393	Classification Per M.S. 86A.05: g. state wildlife management area	Current Public Use: YES	Future Public Use: YES
Land Code: 1000064095	Agency Land Code: R29212939	Land Name: FAW - WILDLIFE	County: MEEKER	Acres: 40.00
City:	Site Code: R290393	Classification Per M.S. 86A.05: g. state wildlife management area	Current Public Use: YES	Future Public Use: YES
Land Code: 1000064096	Agency Land Code: R29212930	Land Name: FAW - WILDLIFE	County: MEEKER	Acres: 37.90
City:	Site Code: R290393	Classification Per M.S. 86A.05: g. state wildlife management area	Current Public Use: YES	Future Public Use: YES
Land Code: 1000064097	Agency Land Code: R29212945	Land Name: FAW - WILDLIFE	County: MEEKER	Acres: 38.50
City:	Site Code: R290393	Classification Per M.S. 86A.05: g. state wildlife management area	Current Public Use: YES	Future Public Use: YES
Land Code: 1000064098	Agency Land Code: R29212947	Land Name: FAW - WILDLIFE	County: MEEKER	Acres: 3.50
City:	Site Code: R290393	Classification Per M.S. 86A.05: g. state wildlife management area	Current Public Use: YES	Future Public Use: YES
Land Code: 1000064099	Agency Land Code: R29212950	Land Name: FAW - WILDLIFE	County: MEEKER	Acres: 27.70
City:	Site Code: R290393	Classification Per M.S. 86A.05: g. state wildlife management area	Current Public Use: YES	Future Public Use: YES
Land Code: 1000064100	Agency Land Code: R29558742	Land Name: FAW - WILDLIFE	County: MEEKER	Acres: 2.84
City:	Site Code: R290393	Classification Per M.S. 86A.05: g. state wildlife management area	Current Public Use: YES	Future Public Use: YES



Land Code: 1000064101	Agency Land Code: R29212928	Land Name: FAW - WILDLIFE	County: MEEKER	Acres: 40.00
City:	Site Code: R290393	Classification Per M.S. 86A.05: g. state wildlife management area	Current Public Use: YES	Future Public Use: YES
Land Code: 1000064102	Agency Land Code: R29212926	Land Name: FAW - WILDLIFE	County: MEEKER	Acres: 4.00
City:	Site Code: R290393	Classification Per M.S. 86A.05: g. state wildlife management area	Current Public Use: YES	Future Public Use: YES
Land Code: 1000064103	Agency Land Code: R29212927	Land Name: FAW - WILDLIFE	County: MEEKER	Acres: 37.00
City:	Site Code: R290393	Classification Per M.S. 86A.05: g. state wildlife management area	Current Public Use: YES	Future Public Use: YES
Land Code: 1000064104	Agency Land Code: R29212951	Land Name: FAW - WILDLIFE	County: MEEKER	Acres: 13.10
City:	Site Code: R290393	Classification Per M.S. 86A.05: g. state wildlife management area	Current Public Use: YES	Future Public Use: YES
Land Code: 1000064105	Agency Land Code: R29330651	Land Name: REGIONAL ADMIN	County: MILLE LACS	Acres: 2.17
City:	Site Code: R290267	Classification Per M.S. 86A.05: n. not administered under 86A.05	Current Public Use: YES	Future Public Use: YES
Land Code: 1000064106	Agency Land Code: R29330650	Land Name: REGIONAL ADMIN	County: MILLE LACS	Acres: 12.42
City:	Site Code: R290267	Classification Per M.S. 86A.05: n. not administered under 86A.05	Current Public Use: YES	Future Public Use: YES
Land Code: 1000064107	Agency Land Code: R29214711	Land Name: ENFORCEMENT	County: MILLE LACS	Acres: 2.00
City:	Site Code:	Classification Per M.S. 86A.05: n. not administered under 86A.05	Current Public Use: YES	Future Public Use: YES
Land Code: 1000064108	Agency Land Code: R29213537	Land Name: ENFORCEMENT	County: MILLE LACS	Acres: 0.50
City:	Site Code:	Classification Per M.S. 86A.05: n. not administered under 86A.05	Current Public Use: YES	Future Public Use: YES
Land Code: 1000064109	Agency Land Code: R29569323	Land Name: FAW - FISHERIES	County: MILLE LACS	Acres: 8.00
City:	Site Code:	Classification Per M.S. 86A.05: m. aquatic management areas	Current Public Use: YES	Future Public Use: YES
Land Code: 1000064110	Agency Land Code: R29569324	Land Name: FAW - FISHERIES	County: MILLE LACS	Acres: 39.60
City:	Site Code:	Classification Per M.S. 86A.05: m. aquatic management areas	Current Public Use: YES	Future Public Use: YES
Land Code: 1000064111	Agency Land Code: R29214712	Land Name: FAW - FISHERIES	County: MILLE LACS	Acres: 3.60
City:	Site Code:	Classification Per M.S. 86A.05: m. aquatic management areas	Current Public Use: YES	Future Public Use: YES
Land Code: 1000064112	Agency Land Code: R29214715	Land Name: FAW - FISHERIES	County: MILLE LACS	Acres: 20.00
City:	Site Code:	Classification Per M.S. 86A.05: m. aquatic management areas	Current Public Use: YES	Future Public Use: YES



Land Code: 1000064113	Agency Land Code: R29214714	Land Name: FAW - FISHERIES	County: MILLE LACS	Acres: 12.15
City:	Site Code:	Classification Per M.S. 86A.05: m. aquatic management areas	Current Public Use: YES	Future Public Use: YES
Land Code: 1000064114	Agency Land Code: R29214710	Land Name: FAW - FISHERIES	County: MILLE LACS	Acres: 20.40
City:	Site Code:	Classification Per M.S. 86A.05: m. aquatic management areas	Current Public Use: YES	Future Public Use: YES
Land Code: 1000064115	Agency Land Code: R29557356	Land Name: FAW - FISHERIES	County: MILLE LACS	Acres: 33.36
City:	Site Code:	Classification Per M.S. 86A.05: m. aquatic management areas	Current Public Use: YES	Future Public Use: YES
Land Code: 1000064116	Agency Land Code: R29213570	Land Name: FAW - FISHERIES	County: MILLE LACS	Acres: 31.30
City:	Site Code:	Classification Per M.S. 86A.05: m. aquatic management areas	Current Public Use: YES	Future Public Use: YES
Land Code: 1000064117	Agency Land Code: R29213573	Land Name: FAW - FISHERIES	County: MILLE LACS	Acres: 23.10
City:	Site Code:	Classification Per M.S. 86A.05: m. aquatic management areas	Current Public Use: YES	Future Public Use: YES
Land Code: 1000064118	Agency Land Code: R29213572	Land Name: FAW - FISHERIES	County: MILLE LACS	Acres: 1.60
City:	Site Code:	Classification Per M.S. 86A.05: m. aquatic management areas	Current Public Use: YES	Future Public Use: YES
Land Code: 1000064119	Agency Land Code: R29534892	Land Name: FAW - FISHERIES	County: MILLE LACS	Acres: 17.25
City:	Site Code:	Classification Per M.S. 86A.05: m. aquatic management areas	Current Public Use: YES	Future Public Use: YES
Land Code: 1000064120	Agency Land Code: R29213568	Land Name: FAW - FISHERIES	County: MILLE LACS	Acres: 3.00
City:	Site Code:	Classification Per M.S. 86A.05: m. aquatic management areas	Current Public Use: YES	Future Public Use: YES
Land Code: 1000064121	Agency Land Code: R29213569	Land Name: FAW - FISHERIES	County: MILLE LACS	Acres: 27.60
City:	Site Code:	Classification Per M.S. 86A.05: m. aquatic management areas	Current Public Use: YES	Future Public Use: YES
Land Code: 1000064122	Agency Land Code: R29214699	Land Name: FAW - FISHERIES	County: MILLE LACS	Acres: 9.50
City:	Site Code:	Classification Per M.S. 86A.05: m. aquatic management areas	Current Public Use: YES	Future Public Use: YES
Land Code: 1000064123	Agency Land Code: R29340247	Land Name: FAW - FISHERIES	County: MILLE LACS	Acres: 0.01
City:	Site Code:	Classification Per M.S. 86A.05: m. aquatic management areas	Current Public Use: YES	Future Public Use: YES
Land Code: 1000064124	Agency Land Code: R29340248	Land Name: FAW - FISHERIES	County: MILLE LACS	Acres: 9.50
City:	Site Code:	Classification Per M.S. 86A.05: m. aquatic management areas	Current Public Use: YES	Future Public Use: YES



Land Code: 1000064125	Agency Land Code: R29213697	Land Name: FAW - FISHERIES	County: MILLE LACS	Acres: 2.20
City:	Site Code:	Classification Per M.S. 86A.05: m. aquatic management areas	Current Public Use: YES	Future Public Use: YES
Land Code: 1000064126	Agency Land Code: R29213714	Land Name: FAW - FISHERIES	County: MILLE LACS	Acres: 8.20
City:	Site Code:	Classification Per M.S. 86A.05: m. aquatic management areas	Current Public Use: YES	Future Public Use: YES
Land Code: 1000064127	Agency Land Code: R29213723	Land Name: FAW - FISHERIES	County: MILLE LACS	Acres: 21.00
City:	Site Code:	Classification Per M.S. 86A.05: m. aquatic management areas	Current Public Use: YES	Future Public Use: YES
Land Code: 1000064128	Agency Land Code: R29213716	Land Name: FAW - FISHERIES	County: MILLE LACS	Acres: 40.00
City:	Site Code:	Classification Per M.S. 86A.05: m. aquatic management areas	Current Public Use: YES	Future Public Use: YES
Land Code: 1000064129	Agency Land Code: R29213730	Land Name: FAW - FISHERIES	County: MILLE LACS	Acres: 10.00
City:	Site Code:	Classification Per M.S. 86A.05: m. aquatic management areas	Current Public Use: YES	Future Public Use: YES
Land Code: 1000064130	Agency Land Code: R29213720	Land Name: FAW - FISHERIES	County: MILLE LACS	Acres: 10.00
City:	Site Code:	Classification Per M.S. 86A.05: m. aquatic management areas	Current Public Use: YES	Future Public Use: YES
Land Code: 1000064131	Agency Land Code: R29213731	Land Name: FAW - FISHERIES	County: MILLE LACS	Acres: 40.00
City:	Site Code:	Classification Per M.S. 86A.05: m. aquatic management areas	Current Public Use: YES	Future Public Use: YES
Land Code: 1000064132	Agency Land Code: R29213717	Land Name: FAW - FISHERIES	County: MILLE LACS	Acres: 40.00
City:	Site Code:	Classification Per M.S. 86A.05: m. aquatic management areas	Current Public Use: YES	Future Public Use: YES
Land Code: 1000064133	Agency Land Code: R29213724	Land Name: FAW - FISHERIES	County: MILLE LACS	Acres: 0.50
City:	Site Code:	Classification Per M.S. 86A.05: m. aquatic management areas	Current Public Use: YES	Future Public Use: YES
Land Code: 1000064134	Agency Land Code: R29213715	Land Name: FAW - FISHERIES	County: MILLE LACS	Acres: 1.20
City:	Site Code:	Classification Per M.S. 86A.05: m. aquatic management areas	Current Public Use: YES	Future Public Use: YES
Land Code: 1000064135	Agency Land Code: R29213732	Land Name: FAW - FISHERIES	County: MILLE LACS	Acres: 0.70
City:	Site Code:	Classification Per M.S. 86A.05: m. aquatic management areas	Current Public Use: YES	Future Public Use: YES
Land Code: 1000064136	Agency Land Code: R29213737	Land Name: FAW - FISHERIES	County: MILLE LACS	Acres: 0.70
City:	Site Code:	Classification Per M.S. 86A.05: m. aquatic management areas	Current Public Use: YES	Future Public Use: YES



Land Code: 1000064137	Agency Land Code: R29213718	Land Name: FAW - FISHERIES	County: MILLE LACS	Acres: 23.10
City:	Site Code:	Classification Per M.S. 86A.05: m. aquatic management areas	Current Public Use: YES	Future Public Use: YES
Land Code: 1000064138	Agency Land Code: R29213729	Land Name: FAW - FISHERIES	County: MILLE LACS	Acres: 40.00
City:	Site Code:	Classification Per M.S. 86A.05: m. aquatic management areas	Current Public Use: YES	Future Public Use: YES
Land Code: 1000064139	Agency Land Code: R29213722	Land Name: FAW - FISHERIES	County: MILLE LACS	Acres: 30.00
City:	Site Code:	Classification Per M.S. 86A.05: m. aquatic management areas	Current Public Use: YES	Future Public Use: YES
Land Code: 1000064140	Agency Land Code: R29213745	Land Name: FAW - FISHERIES	County: MILLE LACS	Acres: 4.50
City:	Site Code:	Classification Per M.S. 86A.05: m. aquatic management areas	Current Public Use: YES	Future Public Use: YES
Land Code: 1000064141	Agency Land Code: R29213701	Land Name: FAW - FISHERIES	County: MILLE LACS	Acres: 11.00
City:	Site Code:	Classification Per M.S. 86A.05: m. aquatic management areas	Current Public Use: YES	Future Public Use: YES
Land Code: 1000064142	Agency Land Code: R29213719	Land Name: FAW - FISHERIES	County: MILLE LACS	Acres: 28.00
City:	Site Code:	Classification Per M.S. 86A.05: m. aquatic management areas	Current Public Use: YES	Future Public Use: YES
Land Code: 1000064143	Agency Land Code: R29333395	Land Name: FAW - FISHERIES	County: MILLE LACS	Acres: 5.50
City:	Site Code:	Classification Per M.S. 86A.05: m. aquatic management areas	Current Public Use: YES	Future Public Use: YES
Land Code: 1000064144	Agency Land Code: R29213699	Land Name: FAW - FISHERIES	County: MILLE LACS	Acres: 24.90
City:	Site Code:	Classification Per M.S. 86A.05: m. aquatic management areas	Current Public Use: YES	Future Public Use: YES
Land Code: 1000064145	Agency Land Code: R29213728	Land Name: FAW - FISHERIES	County: MILLE LACS	Acres: 15.10
City:	Site Code:	Classification Per M.S. 86A.05: m. aquatic management areas	Current Public Use: YES	Future Public Use: YES
Land Code: 1000064146	Agency Land Code: R29331884	Land Name: FORESTRY	County: MILLE LACS	Acres: 1.20
City:	Site Code:	Classification Per M.S. 86A.05: f. state forests and state forest subareas	Current Public Use: YES	Future Public Use: YES
Land Code: 1000064147	Agency Land Code: R29332861	Land Name: FORESTRY	County: MILLE LACS	Acres: 40.00
City:	Site Code:	Classification Per M.S. 86A.05: f. state forests and state forest subareas	Current Public Use: YES	Future Public Use: YES
Land Code: 1000064148	Agency Land Code: R29341429	Land Name: FORESTRY	County: MILLE LACS	Acres: 40.00
City:	Site Code: R290308	Classification Per M.S. 86A.05: f. state forests and state forest subareas	Current Public Use: YES	Future Public Use: YES



Land Code: 1000064149	Agency Land Code: R29341430	Land Name: FORESTRY	County: MILLE LACS	Acres: 40.00
City:	Site Code: R290308	Classification Per M.S. 86A.05: f. state forests and state forest subareas	Current Public Use: YES	Future Public Use: YES
Land Code: 1000064150	Agency Land Code: R29342650	Land Name: FORESTRY	County: MILLE LACS	Acres: 2.00
City:	Site Code: R290308	Classification Per M.S. 86A.05: f. state forests and state forest subareas	Current Public Use: YES	Future Public Use: YES
Land Code: 1000064151	Agency Land Code: R29342651	Land Name: FORESTRY	County: MILLE LACS	Acres: 2.00
City:	Site Code: R290308	Classification Per M.S. 86A.05: f. state forests and state forest subareas	Current Public Use: YES	Future Public Use: YES
Land Code: 1000064152	Agency Land Code: R29342652	Land Name: FORESTRY	County: MILLE LACS	Acres: 2.00
City:	Site Code: R290308	Classification Per M.S. 86A.05: f. state forests and state forest subareas	Current Public Use: YES	Future Public Use: YES
Land Code: 1000064153	Agency Land Code: R29340053	Land Name: FORESTRY	County: MILLE LACS	Acres: 27.83
City:	Site Code: R290308	Classification Per M.S. 86A.05: f. state forests and state forest subareas	Current Public Use: YES	Future Public Use: YES
Land Code: 1000064154	Agency Land Code: R29340054	Land Name: FORESTRY	County: MILLE LACS	Acres: 31.60
City:	Site Code: R290308	Classification Per M.S. 86A.05: f. state forests and state forest subareas	Current Public Use: YES	Future Public Use: YES
Land Code: 1000064155	Agency Land Code: R29338569	Land Name: FORESTRY	County: MILLE LACS	Acres: 5.00
City:	Site Code: R290308	Classification Per M.S. 86A.05: f. state forests and state forest subareas	Current Public Use: YES	Future Public Use: YES
Land Code: 1000064156	Agency Land Code: R29332866	Land Name: FORESTRY	County: MILLE LACS	Acres: 40.00
City:	Site Code: R290308	Classification Per M.S. 86A.05: f. state forests and state forest subareas	Current Public Use: YES	Future Public Use: YES
Land Code: 1000064157	Agency Land Code: R29332867	Land Name: FORESTRY	County: MILLE LACS	Acres: 40.00
City:	Site Code: R290308	Classification Per M.S. 86A.05: f. state forests and state forest subareas	Current Public Use: YES	Future Public Use: YES
Land Code: 1000064158	Agency Land Code: R29332868	Land Name: FORESTRY	County: MILLE LACS	Acres: 40.00
City:	Site Code: R290308	Classification Per M.S. 86A.05: f. state forests and state forest subareas	Current Public Use: YES	Future Public Use: YES
Land Code: 1000064159	Agency Land Code: R29568142	Land Name: FORESTRY	County: MILLE LACS	Acres: 40.00
City:	Site Code: R290308	Classification Per M.S. 86A.05: f. state forests and state forest subareas	Current Public Use: YES	Future Public Use: YES
Land Code: 1000064160	Agency Land Code: R29214416	Land Name: FORESTRY	County: MILLE LACS	Acres: 40.00
City:	Site Code: R290308	Classification Per M.S. 86A.05: f. state forests and state forest subareas	Current Public Use: YES	Future Public Use: YES



Land Code: 1000064161	Agency Land Code: R29215508	Land Name: FORESTRY	County: MILLE LACS	Acres: 40.00
City:	Site Code: R290308	Classification Per M.S. 86A.05: f. state forests and state forest subareas	Current Public Use: YES	Future Public Use: YES
Land Code: 1000064162	Agency Land Code: R29214279	Land Name: FORESTRY	County: MILLE LACS	Acres: 40.00
City:	Site Code: R290308	Classification Per M.S. 86A.05: f. state forests and state forest subareas	Current Public Use: YES	Future Public Use: YES
Land Code: 1000064163	Agency Land Code: R29213900	Land Name: FORESTRY	County: MILLE LACS	Acres: 39.17
City:	Site Code: R290308	Classification Per M.S. 86A.05: f. state forests and state forest subareas	Current Public Use: YES	Future Public Use: YES
Land Code: 1000064164	Agency Land Code: R29214293	Land Name: FORESTRY	County: MILLE LACS	Acres: 40.00
City:	Site Code: R290308	Classification Per M.S. 86A.05: f. state forests and state forest subareas	Current Public Use: YES	Future Public Use: YES
Land Code: 1000064165	Agency Land Code: R29213920	Land Name: FORESTRY	County: MILLE LACS	Acres: 40.00
City:	Site Code: R290308	Classification Per M.S. 86A.05: f. state forests and state forest subareas	Current Public Use: YES	Future Public Use: YES
Land Code: 1000064166	Agency Land Code: R29214291	Land Name: FORESTRY	County: MILLE LACS	Acres: 40.00
City:	Site Code: R290308	Classification Per M.S. 86A.05: f. state forests and state forest subareas	Current Public Use: YES	Future Public Use: YES
Land Code: 1000064167	Agency Land Code: R29215561	Land Name: FORESTRY	County: MILLE LACS	Acres: 40.00
City:	Site Code: R290308	Classification Per M.S. 86A.05: f. state forests and state forest subareas	Current Public Use: YES	Future Public Use: YES
Land Code: 1000064168	Agency Land Code: R29214411	Land Name: FORESTRY	County: MILLE LACS	Acres: 40.00
City:	Site Code: R290308	Classification Per M.S. 86A.05: f. state forests and state forest subareas	Current Public Use: YES	Future Public Use: YES
Land Code: 1000064169	Agency Land Code: R29214358	Land Name: FORESTRY	County: MILLE LACS	Acres: 40.00
City:	Site Code: R290308	Classification Per M.S. 86A.05: f. state forests and state forest subareas	Current Public Use: YES	Future Public Use: YES
Land Code: 1000064170	Agency Land Code: R29213925	Land Name: FORESTRY	County: MILLE LACS	Acres: 34.15
City:	Site Code: R290308	Classification Per M.S. 86A.05: f. state forests and state forest subareas	Current Public Use: YES	Future Public Use: YES
Land Code: 1000064171	Agency Land Code: R29214275	Land Name: FORESTRY	County: MILLE LACS	Acres: 40.00
City:	Site Code: R290308	Classification Per M.S. 86A.05: f. state forests and state forest subareas	Current Public Use: YES	Future Public Use: YES
Land Code: 1000064172	Agency Land Code: R29215554	Land Name: FORESTRY	County: MILLE LACS	Acres: 40.00
City:	Site Code: R290308	Classification Per M.S. 86A.05: f. state forests and state forest subareas	Current Public Use: YES	Future Public Use: YES



Land Code: 1000064173	Agency Land Code: R29214376	Land Name: FORESTRY	County: MILLE LACS	Acres: 40.00
City:	Site Code: R290308	Classification Per M.S. 86A.05: f. state forests and state forest subareas	Current Public Use: YES	Future Public Use: YES
Land Code: 1000064174	Agency Land Code: R29214347	Land Name: FORESTRY	County: MILLE LACS	Acres: 40.00
City:	Site Code: R290308	Classification Per M.S. 86A.05: f. state forests and state forest subareas	Current Public Use: YES	Future Public Use: YES
Land Code: 1000064175	Agency Land Code: R29214392	Land Name: FORESTRY	County: MILLE LACS	Acres: 40.00
City:	Site Code: R290308	Classification Per M.S. 86A.05: f. state forests and state forest subareas	Current Public Use: YES	Future Public Use: YES
Land Code: 1000064176	Agency Land Code: R29214280	Land Name: FORESTRY	County: MILLE LACS	Acres: 40.00
City:	Site Code: R290308	Classification Per M.S. 86A.05: f. state forests and state forest subareas	Current Public Use: YES	Future Public Use: YES
Land Code: 1000064177	Agency Land Code: R29214041	Land Name: FORESTRY	County: MILLE LACS	Acres: 40.00
City:	Site Code: R290308	Classification Per M.S. 86A.05: f. state forests and state forest subareas	Current Public Use: YES	Future Public Use: YES
Land Code: 1000064178	Agency Land Code: R29214354	Land Name: FORESTRY	County: MILLE LACS	Acres: 40.00
City:	Site Code: R290308	Classification Per M.S. 86A.05: f. state forests and state forest subareas	Current Public Use: YES	Future Public Use: YES
Land Code: 1000064179	Agency Land Code: R29215513	Land Name: FORESTRY	County: MILLE LACS	Acres: 40.00
City:	Site Code: R290308	Classification Per M.S. 86A.05: f. state forests and state forest subareas	Current Public Use: YES	Future Public Use: YES
Land Code: 1000064180	Agency Land Code: R29214048	Land Name: FORESTRY	County: MILLE LACS	Acres: 40.00
City:	Site Code: R290308	Classification Per M.S. 86A.05: f. state forests and state forest subareas	Current Public Use: YES	Future Public Use: YES
Land Code: 1000064181	Agency Land Code: R29214002	Land Name: FORESTRY	County: MILLE LACS	Acres: 40.00
City:	Site Code: R290308	Classification Per M.S. 86A.05: f. state forests and state forest subareas	Current Public Use: YES	Future Public Use: YES
Land Code: 1000064182	Agency Land Code: R29215543	Land Name: FORESTRY	County: MILLE LACS	Acres: 50.60
City:	Site Code: R290308	Classification Per M.S. 86A.05: f. state forests and state forest subareas	Current Public Use: YES	Future Public Use: YES
Land Code: 1000064183	Agency Land Code: R29214426	Land Name: FORESTRY	County: MILLE LACS	Acres: 40.00
City:	Site Code: R290308	Classification Per M.S. 86A.05: f. state forests and state forest subareas	Current Public Use: YES	Future Public Use: YES
Land Code: 1000064184	Agency Land Code: R29213917	Land Name: FORESTRY	County: MILLE LACS	Acres: 40.00
City:	Site Code: R290308	Classification Per M.S. 86A.05: f. state forests and state forest subareas	Current Public Use: YES	Future Public Use: YES



Land Code: 1000064185	Agency Land Code: R29215557	Land Name: FORESTRY	County: MILLE LACS	Acres: 40.00
City:	Site Code: R290308	Classification Per M.S. 86A.05: f. state forests and state forest subareas	Current Public Use: YES	Future Public Use: YES
Land Code: 1000064186	Agency Land Code: R29214296	Land Name: FORESTRY	County: MILLE LACS	Acres: 40.00
City:	Site Code: R290308	Classification Per M.S. 86A.05: f. state forests and state forest subareas	Current Public Use: YES	Future Public Use: YES
Land Code: 1000064187	Agency Land Code: R29214003	Land Name: FORESTRY	County: MILLE LACS	Acres: 40.00
City:	Site Code: R290308	Classification Per M.S. 86A.05: f. state forests and state forest subareas	Current Public Use: YES	Future Public Use: YES
Land Code: 1000064188	Agency Land Code: R29214377	Land Name: FORESTRY	County: MILLE LACS	Acres: 40.00
City:	Site Code: R290308	Classification Per M.S. 86A.05: f. state forests and state forest subareas	Current Public Use: YES	Future Public Use: YES
Land Code: 1000064189	Agency Land Code: R29213914	Land Name: FORESTRY	County: MILLE LACS	Acres: 40.00
City:	Site Code: R290308	Classification Per M.S. 86A.05: f. state forests and state forest subareas	Current Public Use: YES	Future Public Use: YES
Land Code: 1000064190	Agency Land Code: R29214386	Land Name: FORESTRY	County: MILLE LACS	Acres: 40.00
City:	Site Code: R290308	Classification Per M.S. 86A.05: f. state forests and state forest subareas	Current Public Use: YES	Future Public Use: YES
Land Code: 1000064191	Agency Land Code: R29213953	Land Name: FORESTRY	County: MILLE LACS	Acres: 40.00
City:	Site Code: R290308	Classification Per M.S. 86A.05: f. state forests and state forest subareas	Current Public Use: YES	Future Public Use: YES
Land Code: 1000064192	Agency Land Code: R29214356	Land Name: FORESTRY	County: MILLE LACS	Acres: 40.00
City:	Site Code: R290308	Classification Per M.S. 86A.05: f. state forests and state forest subareas	Current Public Use: YES	Future Public Use: YES
Land Code: 1000064193	Agency Land Code: R29214302	Land Name: FORESTRY	County: MILLE LACS	Acres: 40.00
City:	Site Code: R290308	Classification Per M.S. 86A.05: f. state forests and state forest subareas	Current Public Use: YES	Future Public Use: YES
Land Code: 1000064194	Agency Land Code: R29213936	Land Name: FORESTRY	County: MILLE LACS	Acres: 40.00
City:	Site Code: R290308	Classification Per M.S. 86A.05: f. state forests and state forest subareas	Current Public Use: YES	Future Public Use: YES
Land Code: 1000064195	Agency Land Code: R29213909	Land Name: FORESTRY	County: MILLE LACS	Acres: 39.31
City:	Site Code: R290308	Classification Per M.S. 86A.05: f. state forests and state forest subareas	Current Public Use: YES	Future Public Use: YES
Land Code: 1000064196	Agency Land Code: R29214311	Land Name: FORESTRY	County: MILLE LACS	Acres: 40.00
City:	Site Code: R290308	Classification Per M.S. 86A.05: f. state forests and state forest subareas	Current Public Use: YES	Future Public Use: YES



Land Code: 1000064197	Agency Land Code: R29213918	Land Name: FORESTRY	County: MILLE LACS	Acres: 38.54
City:	Site Code: R290308	Classification Per M.S. 86A.05: f. state forests and state forest subareas	Current Public Use: YES	Future Public Use: YES
Land Code: 1000064198	Agency Land Code: R29214405	Land Name: FORESTRY	County: MILLE LACS	Acres: 40.00
City:	Site Code: R290308	Classification Per M.S. 86A.05: f. state forests and state forest subareas	Current Public Use: YES	Future Public Use: YES
Land Code: 1000064199	Agency Land Code: R29215548	Land Name: FORESTRY	County: MILLE LACS	Acres: 40.00
City:	Site Code: R290308	Classification Per M.S. 86A.05: f. state forests and state forest subareas	Current Public Use: YES	Future Public Use: YES
Land Code: 1000064200	Agency Land Code: R29213950	Land Name: FORESTRY	County: MILLE LACS	Acres: 37.00
City:	Site Code: R290308	Classification Per M.S. 86A.05: f. state forests and state forest subareas	Current Public Use: YES	Future Public Use: YES
Land Code: 1000064201	Agency Land Code: R29214314	Land Name: FORESTRY	County: MILLE LACS	Acres: 40.00
City:	Site Code: R290308	Classification Per M.S. 86A.05: f. state forests and state forest subareas	Current Public Use: YES	Future Public Use: YES
Land Code: 1000064202	Agency Land Code: R29214366	Land Name: FORESTRY	County: MILLE LACS	Acres: 40.00
City:	Site Code: R290308	Classification Per M.S. 86A.05: f. state forests and state forest subareas	Current Public Use: YES	Future Public Use: YES
Land Code: 1000064203	Agency Land Code: R29214412	Land Name: FORESTRY	County: MILLE LACS	Acres: 40.00
City:	Site Code: R290308	Classification Per M.S. 86A.05: f. state forests and state forest subareas	Current Public Use: YES	Future Public Use: YES
Land Code: 1000064204	Agency Land Code: R29214274	Land Name: FORESTRY	County: MILLE LACS	Acres: 40.00
City:	Site Code: R290308	Classification Per M.S. 86A.05: f. state forests and state forest subareas	Current Public Use: YES	Future Public Use: YES
Land Code: 1000064205	Agency Land Code: R29214034	Land Name: FORESTRY	County: MILLE LACS	Acres: 40.00
City:	Site Code: R290308	Classification Per M.S. 86A.05: f. state forests and state forest subareas	Current Public Use: YES	Future Public Use: YES
Land Code: 1000064207	Agency Land Code: R29215537	Land Name: FORESTRY	County: MILLE LACS	Acres: 40.00
City:	Site Code: R290308	Classification Per M.S. 86A.05: f. state forests and state forest subareas	Current Public Use: YES	Future Public Use: YES
Land Code: 1000064208	Agency Land Code: R29214308	Land Name: FORESTRY	County: MILLE LACS	Acres: 40.00
City:	Site Code: R290308	Classification Per M.S. 86A.05: f. state forests and state forest subareas	Current Public Use: YES	Future Public Use: YES
Land Code: 1000064209	Agency Land Code: R29214353	Land Name: FORESTRY	County: MILLE LACS	Acres: 40.00
City:	Site Code: R290308	Classification Per M.S. 86A.05: f. state forests and state forest subareas	Current Public Use: YES	Future Public Use: YES



Land Code: 1000064210	Agency Land Code: R29214312	Land Name: FORESTRY	County: MILLE LACS	Acres: 40.00
City:	Site Code: R290308	Classification Per M.S. 86A.05: f. state forests and state forest subareas	Current Public Use: YES	Future Public Use: YES
Land Code: 1000064211	Agency Land Code: R29213944	Land Name: FORESTRY	County: MILLE LACS	Acres: 40.00
City:	Site Code: R290308	Classification Per M.S. 86A.05: f. state forests and state forest subareas	Current Public Use: YES	Future Public Use: YES
Land Code: 1000064212	Agency Land Code: R29214017	Land Name: FORESTRY	County: MILLE LACS	Acres: 40.00
City:	Site Code: R290308	Classification Per M.S. 86A.05: f. state forests and state forest subareas	Current Public Use: YES	Future Public Use: YES
Land Code: 1000064213	Agency Land Code: R29214011	Land Name: FORESTRY	County: MILLE LACS	Acres: 40.00
City:	Site Code: R290308	Classification Per M.S. 86A.05: f. state forests and state forest subareas	Current Public Use: YES	Future Public Use: YES
Land Code: 1000064214	Agency Land Code: R29213902	Land Name: FORESTRY	County: MILLE LACS	Acres: 40.00
City:	Site Code: R290308	Classification Per M.S. 86A.05: f. state forests and state forest subareas	Current Public Use: YES	Future Public Use: YES
Land Code: 1000064215	Agency Land Code: R29214001	Land Name: FORESTRY	County: MILLE LACS	Acres: 40.00
City:	Site Code: R290308	Classification Per M.S. 86A.05: f. state forests and state forest subareas	Current Public Use: YES	Future Public Use: YES
Land Code: 1000064216	Agency Land Code: R29214285	Land Name: FORESTRY	County: MILLE LACS	Acres: 40.00
City:	Site Code: R290308	Classification Per M.S. 86A.05: f. state forests and state forest subareas	Current Public Use: YES	Future Public Use: YES
Land Code: 1000064217	Agency Land Code: R29213952	Land Name: FORESTRY	County: MILLE LACS	Acres: 40.00
City:	Site Code: R290308	Classification Per M.S. 86A.05: f. state forests and state forest subareas	Current Public Use: YES	Future Public Use: YES
Land Code: 1000064218	Agency Land Code: R29213928	Land Name: FORESTRY	County: MILLE LACS	Acres: 40.00
City:	Site Code: R290308	Classification Per M.S. 86A.05: f. state forests and state forest subareas	Current Public Use: YES	Future Public Use: YES
Land Code: 1000064219	Agency Land Code: R29214281	Land Name: FORESTRY	County: MILLE LACS	Acres: 40.00
City:	Site Code: R290308	Classification Per M.S. 86A.05: f. state forests and state forest subareas	Current Public Use: YES	Future Public Use: YES
Land Code: 1000064220	Agency Land Code: R29213906	Land Name: FORESTRY	County: MILLE LACS	Acres: 40.00
City:	Site Code: R290308	Classification Per M.S. 86A.05: f. state forests and state forest subareas	Current Public Use: YES	Future Public Use: YES
Land Code: 1000064221	Agency Land Code: R29214355	Land Name: FORESTRY	County: MILLE LACS	Acres: 40.00
City:	Site Code: R290308	Classification Per M.S. 86A.05: f. state forests and state forest subareas	Current Public Use: YES	Future Public Use: YES



Land Code: 1000064222	Agency Land Code: R29214045	Land Name: FORESTRY	County: MILLE LACS	Acres: 40.00
City:	Site Code: R290308	Classification Per M.S. 86A.05: f. state forests and state forest subareas	Current Public Use: YES	Future Public Use: YES
Land Code: 1000064223	Agency Land Code: R29213946	Land Name: FORESTRY	County: MILLE LACS	Acres: 40.00
City:	Site Code: R290308	Classification Per M.S. 86A.05: f. state forests and state forest subareas	Current Public Use: YES	Future Public Use: YES
Land Code: 1000064224	Agency Land Code: R29213951	Land Name: FORESTRY	County: MILLE LACS	Acres: 40.00
City:	Site Code: R290308	Classification Per M.S. 86A.05: f. state forests and state forest subareas	Current Public Use: YES	Future Public Use: YES
Land Code: 1000064225	Agency Land Code: R29214349	Land Name: FORESTRY	County: MILLE LACS	Acres: 40.00
City:	Site Code: R290308	Classification Per M.S. 86A.05: f. state forests and state forest subareas	Current Public Use: YES	Future Public Use: YES
Land Code: 1000064226	Agency Land Code: R29213938	Land Name: FORESTRY	County: MILLE LACS	Acres: 40.00
City:	Site Code: R290308	Classification Per M.S. 86A.05: f. state forests and state forest subareas	Current Public Use: YES	Future Public Use: YES
Land Code: 1000064227	Agency Land Code: R29213896	Land Name: FORESTRY	County: MILLE LACS	Acres: 38.76
City:	Site Code: R290308	Classification Per M.S. 86A.05: f. state forests and state forest subareas	Current Public Use: YES	Future Public Use: YES
Land Code: 1000064228	Agency Land Code: R29215560	Land Name: FORESTRY	County: MILLE LACS	Acres: 40.00
City:	Site Code: R290308	Classification Per M.S. 86A.05: f. state forests and state forest subareas	Current Public Use: YES	Future Public Use: YES
Land Code: 1000064229	Agency Land Code: R29213919	Land Name: FORESTRY	County: MILLE LACS	Acres: 37.61
City:	Site Code: R290308	Classification Per M.S. 86A.05: f. state forests and state forest subareas	Current Public Use: YES	Future Public Use: YES
Land Code: 1000064230	Agency Land Code: R29215524	Land Name: FORESTRY	County: MILLE LACS	Acres: 40.00
City:	Site Code: R290308	Classification Per M.S. 86A.05: f. state forests and state forest subareas	Current Public Use: YES	Future Public Use: YES
Land Code: 1000064231	Agency Land Code: R29214408	Land Name: FORESTRY	County: MILLE LACS	Acres: 40.00
City:	Site Code: R290308	Classification Per M.S. 86A.05: f. state forests and state forest subareas	Current Public Use: YES	Future Public Use: YES
Land Code: 1000064232	Agency Land Code: R29214388	Land Name: FORESTRY	County: MILLE LACS	Acres: 40.00
City:	Site Code: R290308	Classification Per M.S. 86A.05: f. state forests and state forest subareas	Current Public Use: YES	Future Public Use: YES
Land Code: 1000064233	Agency Land Code: R29214404	Land Name: FORESTRY	County: MILLE LACS	Acres: 40.00
City:	Site Code: R290308	Classification Per M.S. 86A.05: f. state forests and state forest subareas	Current Public Use: YES	Future Public Use: YES



Land Code: 1000064234	Agency Land Code: R29214301	Land Name: FORESTRY	County: MILLE LACS	Acres: 40.00
City:	Site Code: R290308	Classification Per M.S. 86A.05: f. state forests and state forest subareas	Current Public Use: YES	Future Public Use: YES
Land Code: 1000064235	Agency Land Code: R29215514	Land Name: FORESTRY	County: MILLE LACS	Acres: 40.00
City:	Site Code: R290308	Classification Per M.S. 86A.05: f. state forests and state forest subareas	Current Public Use: YES	Future Public Use: YES
Land Code: 1000064236	Agency Land Code: R29214362	Land Name: FORESTRY	County: MILLE LACS	Acres: 40.00
City:	Site Code: R290308	Classification Per M.S. 86A.05: f. state forests and state forest subareas	Current Public Use: YES	Future Public Use: YES
Land Code: 1000064237	Agency Land Code: R29214429	Land Name: FORESTRY	County: MILLE LACS	Acres: 40.00
City:	Site Code: R290308	Classification Per M.S. 86A.05: f. state forests and state forest subareas	Current Public Use: YES	Future Public Use: YES
Land Code: 1000064238	Agency Land Code: R29214278	Land Name: FORESTRY	County: MILLE LACS	Acres: 40.00
City:	Site Code: R290308	Classification Per M.S. 86A.05: f. state forests and state forest subareas	Current Public Use: YES	Future Public Use: YES
Land Code: 1000064239	Agency Land Code: R29213973	Land Name: FORESTRY	County: MILLE LACS	Acres: 40.00
City:	Site Code: R290308	Classification Per M.S. 86A.05: f. state forests and state forest subareas	Current Public Use: YES	Future Public Use: YES
Land Code: 1000064240	Agency Land Code: R29214402	Land Name: FORESTRY	County: MILLE LACS	Acres: 40.00
City:	Site Code: R290308	Classification Per M.S. 86A.05: f. state forests and state forest subareas	Current Public Use: YES	Future Public Use: YES
Land Code: 1000064241	Agency Land Code: R29214043	Land Name: FORESTRY	County: MILLE LACS	Acres: 40.00
City:	Site Code: R290308	Classification Per M.S. 86A.05: f. state forests and state forest subareas	Current Public Use: YES	Future Public Use: YES
Land Code: 1000064242	Agency Land Code: R29215526	Land Name: FORESTRY	County: MILLE LACS	Acres: 40.00
City:	Site Code: R290308	Classification Per M.S. 86A.05: f. state forests and state forest subareas	Current Public Use: YES	Future Public Use: YES
Land Code: 1000064243	Agency Land Code: R29214014	Land Name: FORESTRY	County: MILLE LACS	Acres: 40.00
City:	Site Code: R290308	Classification Per M.S. 86A.05: f. state forests and state forest subareas	Current Public Use: YES	Future Public Use: YES
Land Code: 1000064244	Agency Land Code: R29215539	Land Name: FORESTRY	County: MILLE LACS	Acres: 40.00
City:	Site Code: R290308	Classification Per M.S. 86A.05: f. state forests and state forest subareas	Current Public Use: YES	Future Public Use: YES
Land Code: 1000064245	Agency Land Code: R29215520	Land Name: FORESTRY	County: MILLE LACS	Acres: 40.00
City:	Site Code: R290308	Classification Per M.S. 86A.05: f. state forests and state forest subareas	Current Public Use: YES	Future Public Use: YES



Land Code: 1000064246	Agency Land Code: R29214315	Land Name: FORESTRY	County: MILLE LACS	Acres: 40.00
City:	Site Code: R290308	Classification Per M.S. 86A.05: f. state forests and state forest subareas	Current Public Use: YES	Future Public Use: YES
Land Code: 1000064247	Agency Land Code: R29213989	Land Name: FORESTRY	County: MILLE LACS	Acres: 40.00
City:	Site Code: R290308	Classification Per M.S. 86A.05: f. state forests and state forest subareas	Current Public Use: YES	Future Public Use: YES
Land Code: 1000064248	Agency Land Code: R29214035	Land Name: FORESTRY	County: MILLE LACS	Acres: 40.00
City:	Site Code: R290308	Classification Per M.S. 86A.05: f. state forests and state forest subareas	Current Public Use: YES	Future Public Use: YES
Land Code: 1000064249	Agency Land Code: R29214049	Land Name: FORESTRY	County: MILLE LACS	Acres: 40.00
City:	Site Code: R290308	Classification Per M.S. 86A.05: f. state forests and state forest subareas	Current Public Use: YES	Future Public Use: YES
Land Code: 1000064250	Agency Land Code: R29214286	Land Name: FORESTRY	County: MILLE LACS	Acres: 40.00
City:	Site Code: R290308	Classification Per M.S. 86A.05: f. state forests and state forest subareas	Current Public Use: YES	Future Public Use: YES
Land Code: 1000064251	Agency Land Code: R29215558	Land Name: FORESTRY	County: MILLE LACS	Acres: 40.00
City:	Site Code: R290308	Classification Per M.S. 86A.05: f. state forests and state forest subareas	Current Public Use: YES	Future Public Use: YES
Land Code: 1000064252	Agency Land Code: R29215534	Land Name: FORESTRY	County: MILLE LACS	Acres: 40.00
City:	Site Code: R290308	Classification Per M.S. 86A.05: f. state forests and state forest subareas	Current Public Use: YES	Future Public Use: YES
Land Code: 1000064253	Agency Land Code: R29214310	Land Name: FORESTRY	County: MILLE LACS	Acres: 40.00
City:	Site Code: R290308	Classification Per M.S. 86A.05: f. state forests and state forest subareas	Current Public Use: YES	Future Public Use: YES
Land Code: 1000064254	Agency Land Code: R29214038	Land Name: FORESTRY	County: MILLE LACS	Acres: 40.00
City:	Site Code: R290308	Classification Per M.S. 86A.05: f. state forests and state forest subareas	Current Public Use: YES	Future Public Use: YES
Land Code: 1000064255	Agency Land Code: R29215519	Land Name: FORESTRY	County: MILLE LACS	Acres: 40.00
City:	Site Code: R290308	Classification Per M.S. 86A.05: f. state forests and state forest subareas	Current Public Use: YES	Future Public Use: YES
Land Code: 1000064256	Agency Land Code: R29214378	Land Name: FORESTRY	County: MILLE LACS	Acres: 40.00
City:	Site Code: R290308	Classification Per M.S. 86A.05: f. state forests and state forest subareas	Current Public Use: YES	Future Public Use: YES
Land Code: 1000064257	Agency Land Code: R29215533	Land Name: FORESTRY	County: MILLE LACS	Acres: 40.00
City:	Site Code: R290308	Classification Per M.S. 86A.05: f. state forests and state forest subareas	Current Public Use: YES	Future Public Use: YES



Land Code: 1000064258	Agency Land Code: R29214303	Land Name: FORESTRY	County: MILLE LACS	Acres: 40.00
City:	Site Code: R290308	Classification Per M.S. 86A.05: f. state forests and state forest subareas	Current Public Use: YES	Future Public Use: YES
Land Code: 1000064259	Agency Land Code: R29214427	Land Name: FORESTRY	County: MILLE LACS	Acres: 40.00
City:	Site Code: R290308	Classification Per M.S. 86A.05: f. state forests and state forest subareas	Current Public Use: YES	Future Public Use: YES
Land Code: 1000064260	Agency Land Code: R29214344	Land Name: FORESTRY	County: MILLE LACS	Acres: 40.00
City:	Site Code: R290308	Classification Per M.S. 86A.05: f. state forests and state forest subareas	Current Public Use: YES	Future Public Use: YES
Land Code: 1000064261	Agency Land Code: R29215506	Land Name: FORESTRY	County: MILLE LACS	Acres: 40.00
City:	Site Code: R290308	Classification Per M.S. 86A.05: f. state forests and state forest subareas	Current Public Use: YES	Future Public Use: YES
Land Code: 1000064262	Agency Land Code: R29214373	Land Name: FORESTRY	County: MILLE LACS	Acres: 40.00
City:	Site Code: R290308	Classification Per M.S. 86A.05: f. state forests and state forest subareas	Current Public Use: YES	Future Public Use: YES
Land Code: 1000064263	Agency Land Code: R29215494	Land Name: FORESTRY	County: MILLE LACS	Acres: 40.00
City:	Site Code: R290308	Classification Per M.S. 86A.05: f. state forests and state forest subareas	Current Public Use: YES	Future Public Use: YES
Land Code: 1000064264	Agency Land Code: R29215538	Land Name: FORESTRY	County: MILLE LACS	Acres: 40.00
City:	Site Code: R290308	Classification Per M.S. 86A.05: f. state forests and state forest subareas	Current Public Use: YES	Future Public Use: YES
Land Code: 1000064265	Agency Land Code: R29215515	Land Name: FORESTRY	County: MILLE LACS	Acres: 40.00
City:	Site Code: R290308	Classification Per M.S. 86A.05: f. state forests and state forest subareas	Current Public Use: YES	Future Public Use: YES
Land Code: 1000064266	Agency Land Code: R29214398	Land Name: FORESTRY	County: MILLE LACS	Acres: 40.00
City:	Site Code: R290308	Classification Per M.S. 86A.05: f. state forests and state forest subareas	Current Public Use: YES	Future Public Use: YES
Land Code: 1000064267	Agency Land Code: R29214403	Land Name: FORESTRY	County: MILLE LACS	Acres: 40.00
City:	Site Code: R290308	Classification Per M.S. 86A.05: f. state forests and state forest subareas	Current Public Use: YES	Future Public Use: YES
Land Code: 1000064268	Agency Land Code: R29214008	Land Name: FORESTRY	County: MILLE LACS	Acres: 40.00
City:	Site Code: R290308	Classification Per M.S. 86A.05: f. state forests and state forest subareas	Current Public Use: YES	Future Public Use: YES
Land Code: 1000064269	Agency Land Code: R29215518	Land Name: FORESTRY	County: MILLE LACS	Acres: 40.00
City:	Site Code: R290308	Classification Per M.S. 86A.05: f. state forests and state forest subareas	Current Public Use: YES	Future Public Use: YES



Land Code: 1000064270	Agency Land Code: R29215528	Land Name: FORESTRY	County: MILLE LACS	Acres: 40.00
City:	Site Code: R290308	Classification Per M.S. 86A.05: f. state forests and state forest subareas	Current Public Use: YES	Future Public Use: YES
Land Code: 1000064271	Agency Land Code: R29215529	Land Name: FORESTRY	County: MILLE LACS	Acres: 40.00
City:	Site Code: R290308	Classification Per M.S. 86A.05: f. state forests and state forest subareas	Current Public Use: YES	Future Public Use: YES
Land Code: 1000064272	Agency Land Code: R29215491	Land Name: FORESTRY	County: MILLE LACS	Acres: 40.00
City:	Site Code: R290308	Classification Per M.S. 86A.05: f. state forests and state forest subareas	Current Public Use: YES	Future Public Use: YES
Land Code: 1000064273	Agency Land Code: R29214348	Land Name: FORESTRY	County: MILLE LACS	Acres: 40.00
City:	Site Code: R290308	Classification Per M.S. 86A.05: f. state forests and state forest subareas	Current Public Use: YES	Future Public Use: YES
Land Code: 1000064274	Agency Land Code: R29214357	Land Name: FORESTRY	County: MILLE LACS	Acres: 40.00
City:	Site Code: R290308	Classification Per M.S. 86A.05: f. state forests and state forest subareas	Current Public Use: YES	Future Public Use: YES
Land Code: 1000064275	Agency Land Code: R29215540	Land Name: FORESTRY	County: MILLE LACS	Acres: 40.00
City:	Site Code: R290308	Classification Per M.S. 86A.05: f. state forests and state forest subareas	Current Public Use: YES	Future Public Use: YES
Land Code: 1000064276	Agency Land Code: R29214305	Land Name: FORESTRY	County: MILLE LACS	Acres: 40.00
City:	Site Code: R290308	Classification Per M.S. 86A.05: f. state forests and state forest subareas	Current Public Use: YES	Future Public Use: YES
Land Code: 1000064277	Agency Land Code: R29215545	Land Name: FORESTRY	County: MILLE LACS	Acres: 40.00
City:	Site Code: R290308	Classification Per M.S. 86A.05: f. state forests and state forest subareas	Current Public Use: YES	Future Public Use: YES
Land Code: 1000064278	Agency Land Code: R29215492	Land Name: FORESTRY	County: MILLE LACS	Acres: 40.00
City:	Site Code: R290308	Classification Per M.S. 86A.05: f. state forests and state forest subareas	Current Public Use: YES	Future Public Use: YES
Land Code: 1000064279	Agency Land Code: R29214300	Land Name: FORESTRY	County: MILLE LACS	Acres: 40.00
City:	Site Code: R290308	Classification Per M.S. 86A.05: f. state forests and state forest subareas	Current Public Use: YES	Future Public Use: YES
Land Code: 1000064280	Agency Land Code: R29214307	Land Name: FORESTRY	County: MILLE LACS	Acres: 40.00
City:	Site Code: R290308	Classification Per M.S. 86A.05: f. state forests and state forest subareas	Current Public Use: YES	Future Public Use: YES
Land Code: 1000064281	Agency Land Code: R29214369	Land Name: FORESTRY	County: MILLE LACS	Acres: 40.00
City:	Site Code: R290308	Classification Per M.S. 86A.05: f. state forests and state forest subareas	Current Public Use: YES	Future Public Use: YES



Land Code: 1000064282	Agency Land Code: R29214039	Land Name: FORESTRY	County: MILLE LACS	Acres: 40.00
City:	Site Code: R290308	Classification Per M.S. 86A.05: f. state forests and state forest subareas	Current Public Use: YES	Future Public Use: YES
Land Code: 1000064283	Agency Land Code: R29214394	Land Name: FORESTRY	County: MILLE LACS	Acres: 40.00
City:	Site Code: R290308	Classification Per M.S. 86A.05: f. state forests and state forest subareas	Current Public Use: YES	Future Public Use: YES
Land Code: 1000064284	Agency Land Code: R29215562	Land Name: FORESTRY	County: MILLE LACS	Acres: 40.00
City:	Site Code: R290308	Classification Per M.S. 86A.05: f. state forests and state forest subareas	Current Public Use: YES	Future Public Use: YES
Land Code: 1000064285	Agency Land Code: R29214413	Land Name: FORESTRY	County: MILLE LACS	Acres: 40.00
City:	Site Code: R290308	Classification Per M.S. 86A.05: f. state forests and state forest subareas	Current Public Use: YES	Future Public Use: YES
Land Code: 1000064286	Agency Land Code: R29213940	Land Name: FORESTRY	County: MILLE LACS	Acres: 40.00
City:	Site Code: R290308	Classification Per M.S. 86A.05: f. state forests and state forest subareas	Current Public Use: YES	Future Public Use: YES
Land Code: 1000064287	Agency Land Code: R29215500	Land Name: FORESTRY	County: MILLE LACS	Acres: 40.00
City:	Site Code: R290308	Classification Per M.S. 86A.05: f. state forests and state forest subareas	Current Public Use: YES	Future Public Use: YES
Land Code: 1000064288	Agency Land Code: R29213984	Land Name: FORESTRY	County: MILLE LACS	Acres: 40.00
City:	Site Code: R290308	Classification Per M.S. 86A.05: f. state forests and state forest subareas	Current Public Use: YES	Future Public Use: YES
Land Code: 1000064289	Agency Land Code: R29215525	Land Name: FORESTRY	County: MILLE LACS	Acres: 40.00
City:	Site Code: R290308	Classification Per M.S. 86A.05: f. state forests and state forest subareas	Current Public Use: YES	Future Public Use: YES
Land Code: 1000064290	Agency Land Code: R29213912	Land Name: FORESTRY	County: MILLE LACS	Acres: 39.19
City:	Site Code: R290308	Classification Per M.S. 86A.05: f. state forests and state forest subareas	Current Public Use: YES	Future Public Use: YES
Land Code: 1000064291	Agency Land Code: R29214294	Land Name: FORESTRY	County: MILLE LACS	Acres: 40.00
City:	Site Code: R290308	Classification Per M.S. 86A.05: f. state forests and state forest subareas	Current Public Use: YES	Future Public Use: YES
Land Code: 1000064292	Agency Land Code: R29213993	Land Name: FORESTRY	County: MILLE LACS	Acres: 40.00
City:	Site Code: R290308	Classification Per M.S. 86A.05: f. state forests and state forest subareas	Current Public Use: YES	Future Public Use: YES
Land Code: 1000064293	Agency Land Code: R29214337	Land Name: FORESTRY	County: MILLE LACS	Acres: 40.00
City:	Site Code: R290308	Classification Per M.S. 86A.05: f. state forests and state forest subareas	Current Public Use: YES	Future Public Use: YES



Land Code: 1000064294	Agency Land Code: R29214393	Land Name: FORESTRY	County: MILLE LACS	Acres: 40.00
City:	Site Code: R290308	Classification Per M.S. 86A.05: f. state forests and state forest subareas	Current Public Use: YES	Future Public Use: YES
Land Code: 1000064295	Agency Land Code: R29215510	Land Name: FORESTRY	County: MILLE LACS	Acres: 40.00
City:	Site Code: R290308	Classification Per M.S. 86A.05: f. state forests and state forest subareas	Current Public Use: YES	Future Public Use: YES
Land Code: 1000064296	Agency Land Code: R29214381	Land Name: FORESTRY	County: MILLE LACS	Acres: 40.00
City:	Site Code: R290308	Classification Per M.S. 86A.05: f. state forests and state forest subareas	Current Public Use: YES	Future Public Use: YES
Land Code: 1000064297	Agency Land Code: R29214406	Land Name: FORESTRY	County: MILLE LACS	Acres: 40.00
City:	Site Code: R290308	Classification Per M.S. 86A.05: f. state forests and state forest subareas	Current Public Use: YES	Future Public Use: YES
Land Code: 1000064298	Agency Land Code: R29214009	Land Name: FORESTRY	County: MILLE LACS	Acres: 40.00
City:	Site Code: R290308	Classification Per M.S. 86A.05: f. state forests and state forest subareas	Current Public Use: YES	Future Public Use: YES
Land Code: 1000064299	Agency Land Code: R29215505	Land Name: FORESTRY	County: MILLE LACS	Acres: 40.00
City:	Site Code: R290308	Classification Per M.S. 86A.05: f. state forests and state forest subareas	Current Public Use: YES	Future Public Use: YES
Land Code: 1000064300	Agency Land Code: R29214372	Land Name: FORESTRY	County: MILLE LACS	Acres: 40.00
City:	Site Code: R290308	Classification Per M.S. 86A.05: f. state forests and state forest subareas	Current Public Use: YES	Future Public Use: YES
Land Code: 1000064301	Agency Land Code: R29214375	Land Name: FORESTRY	County: MILLE LACS	Acres: 40.00
City:	Site Code: R290308	Classification Per M.S. 86A.05: f. state forests and state forest subareas	Current Public Use: YES	Future Public Use: YES
Land Code: 1000064302	Agency Land Code: R29214277	Land Name: FORESTRY	County: MILLE LACS	Acres: 40.00
City:	Site Code: R290308	Classification Per M.S. 86A.05: f. state forests and state forest subareas	Current Public Use: YES	Future Public Use: YES
Land Code: 1000064303	Agency Land Code: R29214387	Land Name: FORESTRY	County: MILLE LACS	Acres: 40.00
City:	Site Code: R290308	Classification Per M.S. 86A.05: f. state forests and state forest subareas	Current Public Use: YES	Future Public Use: YES
Land Code: 1000064304	Agency Land Code: R29214395	Land Name: FORESTRY	County: MILLE LACS	Acres: 40.00
City:	Site Code: R290308	Classification Per M.S. 86A.05: f. state forests and state forest subareas	Current Public Use: YES	Future Public Use: YES
Land Code: 1000064305	Agency Land Code: R29214401	Land Name: FORESTRY	County: MILLE LACS	Acres: 40.00
City:	Site Code: R290308	Classification Per M.S. 86A.05: f. state forests and state forest subareas	Current Public Use: YES	Future Public Use: YES



Land Code: 1000064306	Agency Land Code: R29214421	Land Name: FORESTRY	County: MILLE LACS	Acres: 40.00
City:	Site Code: R290308	Classification Per M.S. 86A.05: f. state forests and state forest subareas	Current Public Use: YES	Future Public Use: YES
Land Code: 1000064307	Agency Land Code: R29215507	Land Name: FORESTRY	County: MILLE LACS	Acres: 40.00
City:	Site Code: R290308	Classification Per M.S. 86A.05: f. state forests and state forest subareas	Current Public Use: YES	Future Public Use: YES
Land Code: 1000064308	Agency Land Code: R29215522	Land Name: FORESTRY	County: MILLE LACS	Acres: 40.00
City:	Site Code: R290308	Classification Per M.S. 86A.05: f. state forests and state forest subareas	Current Public Use: YES	Future Public Use: YES
Land Code: 1000064309	Agency Land Code: R29214287	Land Name: FORESTRY	County: MILLE LACS	Acres: 40.00
City:	Site Code: R290308	Classification Per M.S. 86A.05: f. state forests and state forest subareas	Current Public Use: YES	Future Public Use: YES
Land Code: 1000064310	Agency Land Code: R29214295	Land Name: FORESTRY	County: MILLE LACS	Acres: 40.00
City:	Site Code: R290308	Classification Per M.S. 86A.05: f. state forests and state forest subareas	Current Public Use: YES	Future Public Use: YES
Land Code: 1000064311	Agency Land Code: R29214342	Land Name: FORESTRY	County: MILLE LACS	Acres: 20.00
City:	Site Code: R290308	Classification Per M.S. 86A.05: f. state forests and state forest subareas	Current Public Use: YES	Future Public Use: YES
Land Code: 1000064312	Agency Land Code: R29214298	Land Name: FORESTRY	County: MILLE LACS	Acres: 40.00
City:	Site Code: R290308	Classification Per M.S. 86A.05: f. state forests and state forest subareas	Current Public Use: YES	Future Public Use: YES
Land Code: 1000064313	Agency Land Code: R29213941	Land Name: FORESTRY	County: MILLE LACS	Acres: 40.00
City:	Site Code: R290308	Classification Per M.S. 86A.05: f. state forests and state forest subareas	Current Public Use: YES	Future Public Use: YES
Land Code: 1000064314	Agency Land Code: R29215488	Land Name: FORESTRY	County: MILLE LACS	Acres: 35.50
City:	Site Code: R290308	Classification Per M.S. 86A.05: f. state forests and state forest subareas	Current Public Use: YES	Future Public Use: YES
Land Code: 1000064315	Agency Land Code: R29215504	Land Name: FORESTRY	County: MILLE LACS	Acres: 40.00
City:	Site Code: R290308	Classification Per M.S. 86A.05: f. state forests and state forest subareas	Current Public Use: YES	Future Public Use: YES
Land Code: 1000064316	Agency Land Code: R29215559	Land Name: FORESTRY	County: MILLE LACS	Acres: 40.00
City:	Site Code: R290308	Classification Per M.S. 86A.05: f. state forests and state forest subareas	Current Public Use: YES	Future Public Use: YES
Land Code: 1000064317	Agency Land Code: R29213913	Land Name: FORESTRY	County: MILLE LACS	Acres: 39.06
City:	Site Code: R290308	Classification Per M.S. 86A.05: f. state forests and state forest subareas	Current Public Use: YES	Future Public Use: YES



Land Code: 1000064318	Agency Land Code: R29214410	Land Name: FORESTRY	County: MILLE LACS	Acres: 40.00
City:	Site Code: R290308	Classification Per M.S. 86A.05: f. state forests and state forest subareas	Current Public Use: YES	Future Public Use: YES
Land Code: 1000064319	Agency Land Code: R29214351	Land Name: FORESTRY	County: MILLE LACS	Acres: 40.00
City:	Site Code: R290308	Classification Per M.S. 86A.05: f. state forests and state forest subareas	Current Public Use: YES	Future Public Use: YES
Land Code: 1000064320	Agency Land Code: R29214359	Land Name: FORESTRY	County: MILLE LACS	Acres: 40.00
City:	Site Code: R290308	Classification Per M.S. 86A.05: f. state forests and state forest subareas	Current Public Use: YES	Future Public Use: YES
Land Code: 1000064321	Agency Land Code: R29214391	Land Name: FORESTRY	County: MILLE LACS	Acres: 40.00
City:	Site Code: R290308	Classification Per M.S. 86A.05: f. state forests and state forest subareas	Current Public Use: YES	Future Public Use: YES
Land Code: 1000064322	Agency Land Code: R29214340	Land Name: FORESTRY	County: MILLE LACS	Acres: 40.00
City:	Site Code: R290308	Classification Per M.S. 86A.05: f. state forests and state forest subareas	Current Public Use: YES	Future Public Use: YES
Land Code: 1000064323	Agency Land Code: R29215501	Land Name: FORESTRY	County: MILLE LACS	Acres: 39.07
City:	Site Code: R290308	Classification Per M.S. 86A.05: f. state forests and state forest subareas	Current Public Use: YES	Future Public Use: YES
Land Code: 1000064324	Agency Land Code: R29213897	Land Name: FORESTRY	County: MILLE LACS	Acres: 38.97
City:	Site Code: R290308	Classification Per M.S. 86A.05: f. state forests and state forest subareas	Current Public Use: YES	Future Public Use: YES
Land Code: 1000064325	Agency Land Code: R29213911	Land Name: FORESTRY	County: MILLE LACS	Acres: 40.00
City:	Site Code: R290308	Classification Per M.S. 86A.05: f. state forests and state forest subareas	Current Public Use: YES	Future Public Use: YES
Land Code: 1000064326	Agency Land Code: R29332863	Land Name: FORESTRY	County: MILLE LACS	Acres: 40.00
City:	Site Code: R290308	Classification Per M.S. 86A.05: f. state forests and state forest subareas	Current Public Use: YES	Future Public Use: YES
Land Code: 1000064327	Agency Land Code: R29214365	Land Name: FORESTRY	County: MILLE LACS	Acres: 40.00
City:	Site Code: R290308	Classification Per M.S. 86A.05: f. state forests and state forest subareas	Current Public Use: YES	Future Public Use: YES
Land Code: 1000064328	Agency Land Code: R29214368	Land Name: FORESTRY	County: MILLE LACS	Acres: 40.00
City:	Site Code: R290308	Classification Per M.S. 86A.05: f. state forests and state forest subareas	Current Public Use: YES	Future Public Use: YES
Land Code: 1000064329	Agency Land Code: R29214383	Land Name: FORESTRY	County: MILLE LACS	Acres: 40.00
City:	Site Code: R290308	Classification Per M.S. 86A.05: f. state forests and state forest subareas	Current Public Use: YES	Future Public Use: YES



Land Code: 1000064330	Agency Land Code: R29213997	Land Name: FORESTRY	County: MILLE LACS	Acres: 40.00
City:	Site Code: R290308	Classification Per M.S. 86A.05: f. state forests and state forest subareas	Current Public Use: YES	Future Public Use: YES
Land Code: 1000064331	Agency Land Code: R29214339	Land Name: FORESTRY	County: MILLE LACS	Acres: 40.00
City:	Site Code: R290308	Classification Per M.S. 86A.05: f. state forests and state forest subareas	Current Public Use: YES	Future Public Use: YES
Land Code: 1000064332	Agency Land Code: R29215511	Land Name: FORESTRY	County: MILLE LACS	Acres: 40.00
City:	Site Code: R290308	Classification Per M.S. 86A.05: f. state forests and state forest subareas	Current Public Use: YES	Future Public Use: YES
Land Code: 1000064333	Agency Land Code: R29215517	Land Name: FORESTRY	County: MILLE LACS	Acres: 40.00
City:	Site Code: R290308	Classification Per M.S. 86A.05: f. state forests and state forest subareas	Current Public Use: YES	Future Public Use: YES
Land Code: 1000064334	Agency Land Code: R29215527	Land Name: FORESTRY	County: MILLE LACS	Acres: 40.00
City:	Site Code: R290308	Classification Per M.S. 86A.05: f. state forests and state forest subareas	Current Public Use: YES	Future Public Use: YES
Land Code: 1000064335	Agency Land Code: R29215535	Land Name: FORESTRY	County: MILLE LACS	Acres: 40.00
City:	Site Code: R290308	Classification Per M.S. 86A.05: f. state forests and state forest subareas	Current Public Use: YES	Future Public Use: YES
Land Code: 1000064336	Agency Land Code: R29215541	Land Name: FORESTRY	County: MILLE LACS	Acres: 40.00
City:	Site Code: R290308	Classification Per M.S. 86A.05: f. state forests and state forest subareas	Current Public Use: YES	Future Public Use: YES
Land Code: 1000064337	Agency Land Code: R29215556	Land Name: FORESTRY	County: MILLE LACS	Acres: 40.00
City:	Site Code: R290308	Classification Per M.S. 86A.05: f. state forests and state forest subareas	Current Public Use: YES	Future Public Use: YES
Land Code: 1000064338	Agency Land Code: R29215564	Land Name: FORESTRY	County: MILLE LACS	Acres: 40.00
City:	Site Code: R290308	Classification Per M.S. 86A.05: f. state forests and state forest subareas	Current Public Use: YES	Future Public Use: YES
Land Code: 1000064339	Agency Land Code: R29215565	Land Name: FORESTRY	County: MILLE LACS	Acres: 40.00
City:	Site Code: R290308	Classification Per M.S. 86A.05: f. state forests and state forest subareas	Current Public Use: YES	Future Public Use: YES
Land Code: 1000064340	Agency Land Code: R29338152	Land Name: FORESTRY	County: MILLE LACS	Acres: 40.00
City:	Site Code: R290308	Classification Per M.S. 86A.05: f. state forests and state forest subareas	Current Public Use: YES	Future Public Use: YES
Land Code: 1000064341	Agency Land Code: R29213935	Land Name: FORESTRY	County: MILLE LACS	Acres: 40.00
City:	Site Code: R290308	Classification Per M.S. 86A.05: f. state forests and state forest subareas	Current Public Use: YES	Future Public Use: YES



Land Code: 1000064342	Agency Land Code: R29214430	Land Name: FORESTRY	County: MILLE LACS	Acres: 40.00
City:	Site Code: R290308	Classification Per M.S. 86A.05: f. state forests and state forest subareas	Current Public Use: YES	Future Public Use: YES
Land Code: 1000064343	Agency Land Code: R29332864	Land Name: FORESTRY	County: MILLE LACS	Acres: 40.00
City:	Site Code: R290308	Classification Per M.S. 86A.05: f. state forests and state forest subareas	Current Public Use: YES	Future Public Use: YES
Land Code: 1000064344	Agency Land Code: R29215487	Land Name: FORESTRY	County: MILLE LACS	Acres: 40.00
City:	Site Code: R290308	Classification Per M.S. 86A.05: f. state forests and state forest subareas	Current Public Use: YES	Future Public Use: YES
Land Code: 1000064345	Agency Land Code: R29215495	Land Name: FORESTRY	County: MILLE LACS	Acres: 40.00
City:	Site Code: R290308	Classification Per M.S. 86A.05: f. state forests and state forest subareas	Current Public Use: YES	Future Public Use: YES
Land Code: 1000064346	Agency Land Code: R29215499	Land Name: FORESTRY	County: MILLE LACS	Acres: 40.00
City:	Site Code: R290308	Classification Per M.S. 86A.05: f. state forests and state forest subareas	Current Public Use: YES	Future Public Use: YES
Land Code: 1000064347	Agency Land Code: R29215512	Land Name: FORESTRY	County: MILLE LACS	Acres: 40.00
City:	Site Code: R290308	Classification Per M.S. 86A.05: f. state forests and state forest subareas	Current Public Use: YES	Future Public Use: YES
Land Code: 1000064348	Agency Land Code: R29215523	Land Name: FORESTRY	County: MILLE LACS	Acres: 40.00
City:	Site Code: R290308	Classification Per M.S. 86A.05: f. state forests and state forest subareas	Current Public Use: YES	Future Public Use: YES
Land Code: 1000064349	Agency Land Code: R29214284	Land Name: FORESTRY	County: MILLE LACS	Acres: 40.00
City:	Site Code: R290308	Classification Per M.S. 86A.05: f. state forests and state forest subareas	Current Public Use: YES	Future Public Use: YES
Land Code: 1000064350	Agency Land Code: R29213908	Land Name: FORESTRY	County: MILLE LACS	Acres: 39.44
City:	Site Code: R290308	Classification Per M.S. 86A.05: f. state forests and state forest subareas	Current Public Use: YES	Future Public Use: YES
Land Code: 1000064351	Agency Land Code: R29213937	Land Name: FORESTRY	County: MILLE LACS	Acres: 40.00
City:	Site Code: R290308	Classification Per M.S. 86A.05: f. state forests and state forest subareas	Current Public Use: YES	Future Public Use: YES
Land Code: 1000064352	Agency Land Code: R29213939	Land Name: FORESTRY	County: MILLE LACS	Acres: 40.00
City:	Site Code: R290308	Classification Per M.S. 86A.05: f. state forests and state forest subareas	Current Public Use: YES	Future Public Use: YES
Land Code: 1000064353	Agency Land Code: R29214431	Land Name: FORESTRY	County: MILLE LACS	Acres: 40.00
City:	Site Code: R290308	Classification Per M.S. 86A.05: f. state forests and state forest subareas	Current Public Use: YES	Future Public Use: YES



Land Code: 1000064354	Agency Land Code: R29214352	Land Name: FORESTRY	County: MILLE LACS	Acres: 40.00
City:	Site Code: R290308	Classification Per M.S. 86A.05: f. state forests and state forest subareas	Current Public Use: YES	Future Public Use: YES
Land Code: 1000064355	Agency Land Code: R29214364	Land Name: FORESTRY	County: MILLE LACS	Acres: 40.00
City:	Site Code: R290308	Classification Per M.S. 86A.05: f. state forests and state forest subareas	Current Public Use: YES	Future Public Use: YES
Land Code: 1000064356	Agency Land Code: R29214400	Land Name: FORESTRY	County: MILLE LACS	Acres: 40.00
City:	Site Code: R290308	Classification Per M.S. 86A.05: f. state forests and state forest subareas	Current Public Use: YES	Future Public Use: YES
Land Code: 1000064357	Agency Land Code: R29556086	Land Name: FORESTRY	County: MILLE LACS	Acres: 15.90
City:	Site Code: R290308	Classification Per M.S. 86A.05: f. state forests and state forest subareas	Current Public Use: YES	Future Public Use: YES
Land Code: 1000064358	Agency Land Code: R29214313	Land Name: FORESTRY	County: MILLE LACS	Acres: 40.00
City:	Site Code: R290308	Classification Per M.S. 86A.05: f. state forests and state forest subareas	Current Public Use: YES	Future Public Use: YES
Land Code: 1000064359	Agency Land Code: R29215490	Land Name: FORESTRY	County: MILLE LACS	Acres: 40.00
City:	Site Code: R290308	Classification Per M.S. 86A.05: f. state forests and state forest subareas	Current Public Use: YES	Future Public Use: YES
Land Code: 1000064360	Agency Land Code: R29213931	Land Name: FORESTRY	County: MILLE LACS	Acres: 40.00
City:	Site Code: R290308	Classification Per M.S. 86A.05: f. state forests and state forest subareas	Current Public Use: YES	Future Public Use: YES
Land Code: 1000064361	Agency Land Code: R29214407	Land Name: FORESTRY	County: MILLE LACS	Acres: 40.00
City:	Site Code: R290308	Classification Per M.S. 86A.05: f. state forests and state forest subareas	Current Public Use: YES	Future Public Use: YES
Land Code: 1000064362	Agency Land Code: R29214415	Land Name: FORESTRY	County: MILLE LACS	Acres: 40.00
City:	Site Code: R290308	Classification Per M.S. 86A.05: f. state forests and state forest subareas	Current Public Use: YES	Future Public Use: YES
Land Code: 1000064363	Agency Land Code: R29214047	Land Name: FORESTRY	County: MILLE LACS	Acres: 40.00
City:	Site Code: R290308	Classification Per M.S. 86A.05: f. state forests and state forest subareas	Current Public Use: YES	Future Public Use: YES
Land Code: 1000064364	Agency Land Code: R29214304	Land Name: FORESTRY	County: MILLE LACS	Acres: 40.00
City:	Site Code: R290308	Classification Per M.S. 86A.05: f. state forests and state forest subareas	Current Public Use: YES	Future Public Use: YES
Land Code: 1000064365	Agency Land Code: R29214306	Land Name: FORESTRY	County: MILLE LACS	Acres: 40.00
City:	Site Code: R290308	Classification Per M.S. 86A.05: f. state forests and state forest subareas	Current Public Use: YES	Future Public Use: YES



Land Code: 1000064366	Agency Land Code: R29214316	Land Name: FORESTRY	County: MILLE LACS	Acres: 40.00
City:	Site Code: R290308	Classification Per M.S. 86A.05: f. state forests and state forest subareas	Current Public Use: YES	Future Public Use: YES
Land Code: 1000064367	Agency Land Code: R29215493	Land Name: FORESTRY	County: MILLE LACS	Acres: 40.00
City:	Site Code: R290308	Classification Per M.S. 86A.05: f. state forests and state forest subareas	Current Public Use: YES	Future Public Use: YES
Land Code: 1000064368	Agency Land Code: R29215503	Land Name: FORESTRY	County: MILLE LACS	Acres: 40.00
City:	Site Code: R290308	Classification Per M.S. 86A.05: f. state forests and state forest subareas	Current Public Use: YES	Future Public Use: YES
Land Code: 1000064369	Agency Land Code: R29214290	Land Name: FORESTRY	County: MILLE LACS	Acres: 40.00
City:	Site Code: R290308	Classification Per M.S. 86A.05: f. state forests and state forest subareas	Current Public Use: YES	Future Public Use: YES
Land Code: 1000064370	Agency Land Code: R29213921	Land Name: FORESTRY	County: MILLE LACS	Acres: 36.68
City:	Site Code: R290308	Classification Per M.S. 86A.05: f. state forests and state forest subareas	Current Public Use: YES	Future Public Use: YES
Land Code: 1000064371	Agency Land Code: R29214036	Land Name: FORESTRY	County: MILLE LACS	Acres: 40.00
City:	Site Code: R290308	Classification Per M.S. 86A.05: f. state forests and state forest subareas	Current Public Use: YES	Future Public Use: YES
Land Code: 1000064372	Agency Land Code: R29214424	Land Name: FORESTRY	County: MILLE LACS	Acres: 40.00
City:	Site Code: R290308	Classification Per M.S. 86A.05: f. state forests and state forest subareas	Current Public Use: YES	Future Public Use: YES
Land Code: 1000064373	Agency Land Code: R29214046	Land Name: FORESTRY	County: MILLE LACS	Acres: 40.00
City:	Site Code: R290308	Classification Per M.S. 86A.05: f. state forests and state forest subareas	Current Public Use: YES	Future Public Use: YES
Land Code: 1000064374	Agency Land Code: R29347607	Land Name: FORESTRY	County: MILLE LACS	Acres: 40.00
City:	Site Code: R290308	Classification Per M.S. 86A.05: f. state forests and state forest subareas	Current Public Use: YES	Future Public Use: YES
Land Code: 1000064375	Agency Land Code: R29213998	Land Name: FORESTRY	County: MILLE LACS	Acres: 40.00
City:	Site Code: R290308	Classification Per M.S. 86A.05: f. state forests and state forest subareas	Current Public Use: YES	Future Public Use: YES
Land Code: 1000064376	Agency Land Code: R29214283	Land Name: FORESTRY	County: MILLE LACS	Acres: 40.00
City:	Site Code: R290308	Classification Per M.S. 86A.05: f. state forests and state forest subareas	Current Public Use: YES	Future Public Use: YES
Land Code: 1000064377	Agency Land Code: R29214288	Land Name: FORESTRY	County: MILLE LACS	Acres: 40.00
City:	Site Code: R290308	Classification Per M.S. 86A.05: f. state forests and state forest subareas	Current Public Use: YES	Future Public Use: YES



Land Code: 1000064378	Agency Land Code: R29213899	Land Name: FORESTRY	County: MILLE LACS	Acres: 40.00
City:	Site Code: R290308	Classification Per M.S. 86A.05: f. state forests and state forest subareas	Current Public Use: YES	Future Public Use: YES
Land Code: 1000064379	Agency Land Code: R29213903	Land Name: FORESTRY	County: MILLE LACS	Acres: 40.00
City:	Site Code: R290308	Classification Per M.S. 86A.05: f. state forests and state forest subareas	Current Public Use: YES	Future Public Use: YES
Land Code: 1000064380	Agency Land Code: R29213910	Land Name: FORESTRY	County: MILLE LACS	Acres: 40.00
City:	Site Code: R290308	Classification Per M.S. 86A.05: f. state forests and state forest subareas	Current Public Use: YES	Future Public Use: YES
Land Code: 1000064381	Agency Land Code: R29213916	Land Name: FORESTRY	County: MILLE LACS	Acres: 40.00
City:	Site Code: R290308	Classification Per M.S. 86A.05: f. state forests and state forest subareas	Current Public Use: YES	Future Public Use: YES
Land Code: 1000064382	Agency Land Code: R29214363	Land Name: FORESTRY	County: MILLE LACS	Acres: 40.00
City:	Site Code: R290308	Classification Per M.S. 86A.05: f. state forests and state forest subareas	Current Public Use: YES	Future Public Use: YES
Land Code: 1000064383	Agency Land Code: R29214367	Land Name: FORESTRY	County: MILLE LACS	Acres: 40.00
City:	Site Code: R290308	Classification Per M.S. 86A.05: f. state forests and state forest subareas	Current Public Use: YES	Future Public Use: YES
Land Code: 1000064384	Agency Land Code: R29214382	Land Name: FORESTRY	County: MILLE LACS	Acres: 40.00
City:	Site Code: R290308	Classification Per M.S. 86A.05: f. state forests and state forest subareas	Current Public Use: YES	Future Public Use: YES
Land Code: 1000064385	Agency Land Code: R29214016	Land Name: FORESTRY	County: MILLE LACS	Acres: 40.00
City:	Site Code: R290308	Classification Per M.S. 86A.05: f. state forests and state forest subareas	Current Public Use: YES	Future Public Use: YES
Land Code: 1000064386	Agency Land Code: R29214418	Land Name: FORESTRY	County: MILLE LACS	Acres: 40.00
City:	Site Code: R290308	Classification Per M.S. 86A.05: f. state forests and state forest subareas	Current Public Use: YES	Future Public Use: YES
Land Code: 1000064387	Agency Land Code: R29215531	Land Name: FORESTRY	County: MILLE LACS	Acres: 40.00
City:	Site Code: R290308	Classification Per M.S. 86A.05: f. state forests and state forest subareas	Current Public Use: YES	Future Public Use: YES
Land Code: 1000064388	Agency Land Code: R29215563	Land Name: FORESTRY	County: MILLE LACS	Acres: 40.00
City:	Site Code: R290308	Classification Per M.S. 86A.05: f. state forests and state forest subareas	Current Public Use: YES	Future Public Use: YES
Land Code: 1000064389	Agency Land Code: R29214292	Land Name: FORESTRY	County: MILLE LACS	Acres: 40.00
City:	Site Code: R290308	Classification Per M.S. 86A.05: f. state forests and state forest subareas	Current Public Use: YES	Future Public Use: YES



Land Code: 1000064390	Agency Land Code: R29213901	Land Name: FORESTRY	County: MILLE LACS	Acres: 39.38
City:	Site Code: R290308	Classification Per M.S. 86A.05: f. state forests and state forest subareas	Current Public Use: YES	Future Public Use: YES
Land Code: 1000064391	Agency Land Code: R29340051	Land Name: FORESTRY	County: MILLE LACS	Acres: 28.10
City:	Site Code: R290308	Classification Per M.S. 86A.05: f. state forests and state forest subareas	Current Public Use: YES	Future Public Use: YES
Land Code: 1000064392	Agency Land Code: R29332862	Land Name: FORESTRY	County: MILLE LACS	Acres: 15.93
City:	Site Code: R290308	Classification Per M.S. 86A.05: f. state forests and state forest subareas	Current Public Use: YES	Future Public Use: YES
Land Code: 1000064393	Agency Land Code: R29214345	Land Name: FORESTRY	County: MILLE LACS	Acres: 40.00
City:	Site Code: R290308	Classification Per M.S. 86A.05: f. state forests and state forest subareas	Current Public Use: YES	Future Public Use: YES
Land Code: 1000064394	Agency Land Code: R29213929	Land Name: FORESTRY	County: MILLE LACS	Acres: 31.87
City:	Site Code: R290308	Classification Per M.S. 86A.05: f. state forests and state forest subareas	Current Public Use: YES	Future Public Use: YES
Land Code: 1000064395	Agency Land Code: R29214361	Land Name: FORESTRY	County: MILLE LACS	Acres: 40.00
City:	Site Code: R290308	Classification Per M.S. 86A.05: f. state forests and state forest subareas	Current Public Use: YES	Future Public Use: YES
Land Code: 1000064396	Agency Land Code: R29214004	Land Name: FORESTRY	County: MILLE LACS	Acres: 40.00
City:	Site Code: R290308	Classification Per M.S. 86A.05: f. state forests and state forest subareas	Current Public Use: YES	Future Public Use: YES
Land Code: 1000064397	Agency Land Code: R29215496	Land Name: FORESTRY	County: MILLE LACS	Acres: 40.00
City:	Site Code: R290308	Classification Per M.S. 86A.05: f. state forests and state forest subareas	Current Public Use: YES	Future Public Use: YES
Land Code: 1000064398	Agency Land Code: R29215497	Land Name: FORESTRY	County: MILLE LACS	Acres: 40.00
City:	Site Code: R290308	Classification Per M.S. 86A.05: f. state forests and state forest subareas	Current Public Use: YES	Future Public Use: YES
Land Code: 1000064399	Agency Land Code: R29215547	Land Name: FORESTRY	County: MILLE LACS	Acres: 40.00
City:	Site Code: R290308	Classification Per M.S. 86A.05: f. state forests and state forest subareas	Current Public Use: YES	Future Public Use: YES
Land Code: 1000064400	Agency Land Code: R29215566	Land Name: FORESTRY	County: MILLE LACS	Acres: 40.00
City:	Site Code: R290308	Classification Per M.S. 86A.05: f. state forests and state forest subareas	Current Public Use: YES	Future Public Use: YES
Land Code: 1000064401	Agency Land Code: R29213923	Land Name: FORESTRY	County: MILLE LACS	Acres: 40.00
City:	Site Code: R290308	Classification Per M.S. 86A.05: f. state forests and state forest subareas	Current Public Use: YES	Future Public Use: YES



Land Code: 1000064402	Agency Land Code: R29214317	Land Name: FORESTRY	County: MILLE LACS	Acres: 40.00
City:	Site Code: R290308	Classification Per M.S. 86A.05: f. state forests and state forest subareas	Current Public Use: YES	Future Public Use: YES
Land Code: 1000064403	Agency Land Code: R29214346	Land Name: FORESTRY	County: MILLE LACS	Acres: 40.00
City:	Site Code: R290308	Classification Per M.S. 86A.05: f. state forests and state forest subareas	Current Public Use: YES	Future Public Use: YES
Land Code: 1000064404	Agency Land Code: R29213983	Land Name: FORESTRY	County: MILLE LACS	Acres: 40.00
City:	Site Code: R290308	Classification Per M.S. 86A.05: f. state forests and state forest subareas	Current Public Use: YES	Future Public Use: YES
Land Code: 1000064405	Agency Land Code: R29214385	Land Name: FORESTRY	County: MILLE LACS	Acres: 40.00
City:	Site Code: R290308	Classification Per M.S. 86A.05: f. state forests and state forest subareas	Current Public Use: YES	Future Public Use: YES
Land Code: 1000064406	Agency Land Code: R29214428	Land Name: FORESTRY	County: MILLE LACS	Acres: 40.00
City:	Site Code: R290308	Classification Per M.S. 86A.05: f. state forests and state forest subareas	Current Public Use: YES	Future Public Use: YES
Land Code: 1000064407	Agency Land Code: R29213904	Land Name: FORESTRY	County: MILLE LACS	Acres: 40.00
City:	Site Code: R290308	Classification Per M.S. 86A.05: f. state forests and state forest subareas	Current Public Use: YES	Future Public Use: YES
Land Code: 1000064408	Agency Land Code: R29213905	Land Name: FORESTRY	County: MILLE LACS	Acres: 40.00
City:	Site Code: R290308	Classification Per M.S. 86A.05: f. state forests and state forest subareas	Current Public Use: YES	Future Public Use: YES
Land Code: 1000064409	Agency Land Code: R29213924	Land Name: FORESTRY	County: MILLE LACS	Acres: 40.00
City:	Site Code: R290308	Classification Per M.S. 86A.05: f. state forests and state forest subareas	Current Public Use: YES	Future Public Use: YES
Land Code: 1000064410	Agency Land Code: R29213934	Land Name: FORESTRY	County: MILLE LACS	Acres: 40.00
City:	Site Code: R290308	Classification Per M.S. 86A.05: f. state forests and state forest subareas	Current Public Use: YES	Future Public Use: YES
Land Code: 1000064411	Agency Land Code: R29214297	Land Name: FORESTRY	County: MILLE LACS	Acres: 40.00
City:	Site Code: R290308	Classification Per M.S. 86A.05: f. state forests and state forest subareas	Current Public Use: YES	Future Public Use: YES
Land Code: 1000064412	Agency Land Code: R29214299	Land Name: FORESTRY	County: MILLE LACS	Acres: 40.00
City:	Site Code: R290308	Classification Per M.S. 86A.05: f. state forests and state forest subareas	Current Public Use: YES	Future Public Use: YES
Land Code: 1000064413	Agency Land Code: R29214309	Land Name: FORESTRY	County: MILLE LACS	Acres: 40.00
City:	Site Code: R290308	Classification Per M.S. 86A.05: f. state forests and state forest subareas	Current Public Use: YES	Future Public Use: YES



Land Code: 1000064414	Agency Land Code: R29213945	Land Name: FORESTRY	County: MILLE LACS	Acres: 40.00
City:	Site Code: R290308	Classification Per M.S. 86A.05: f. state forests and state forest subareas	Current Public Use: YES	Future Public Use: YES
Land Code: 1000064415	Agency Land Code: R29347608	Land Name: FORESTRY	County: MILLE LACS	Acres: 40.00
City:	Site Code: R290308	Classification Per M.S. 86A.05: f. state forests and state forest subareas	Current Public Use: YES	Future Public Use: YES
Land Code: 1000064416	Agency Land Code: R29214384	Land Name: FORESTRY	County: MILLE LACS	Acres: 40.00
City:	Site Code: R290308	Classification Per M.S. 86A.05: f. state forests and state forest subareas	Current Public Use: YES	Future Public Use: YES
Land Code: 1000064417	Agency Land Code: R29214040	Land Name: FORESTRY	County: MILLE LACS	Acres: 40.00
City:	Site Code: R290308	Classification Per M.S. 86A.05: f. state forests and state forest subareas	Current Public Use: YES	Future Public Use: YES
Land Code: 1000064418	Agency Land Code: R29215498	Land Name: FORESTRY	County: MILLE LACS	Acres: 40.00
City:	Site Code: R290308	Classification Per M.S. 86A.05: f. state forests and state forest subareas	Current Public Use: YES	Future Public Use: YES
Land Code: 1000064419	Agency Land Code: R29214282	Land Name: FORESTRY	County: MILLE LACS	Acres: 40.00
City:	Site Code: R290308	Classification Per M.S. 86A.05: f. state forests and state forest subareas	Current Public Use: YES	Future Public Use: YES
Land Code: 1000064420	Agency Land Code: R29214334	Land Name: FORESTRY	County: MILLE LACS	Acres: 20.00
City:	Site Code: R290308	Classification Per M.S. 86A.05: f. state forests and state forest subareas	Current Public Use: YES	Future Public Use: YES
Land Code: 1000064421	Agency Land Code: R29213942	Land Name: FORESTRY	County: MILLE LACS	Acres: 40.00
City:	Site Code: R290308	Classification Per M.S. 86A.05: f. state forests and state forest subareas	Current Public Use: YES	Future Public Use: YES
Land Code: 1000064422	Agency Land Code: R29214360	Land Name: FORESTRY	County: MILLE LACS	Acres: 40.00
City:	Site Code: R290308	Classification Per M.S. 86A.05: f. state forests and state forest subareas	Current Public Use: YES	Future Public Use: YES
Land Code: 1000064423	Agency Land Code: R29213996	Land Name: FORESTRY	County: MILLE LACS	Acres: 40.00
City:	Site Code: R290308	Classification Per M.S. 86A.05: f. state forests and state forest subareas	Current Public Use: YES	Future Public Use: YES
Land Code: 1000064424	Agency Land Code: R29214042	Land Name: FORESTRY	County: MILLE LACS	Acres: 40.00
City:	Site Code: R290308	Classification Per M.S. 86A.05: f. state forests and state forest subareas	Current Public Use: YES	Future Public Use: YES
Land Code: 1000064425	Agency Land Code: R29214044	Land Name: FORESTRY	County: MILLE LACS	Acres: 40.00
City:	Site Code: R290308	Classification Per M.S. 86A.05: f. state forests and state forest subareas	Current Public Use: YES	Future Public Use: YES



Land Code: 1000064426	Agency Land Code: R29342649	Land Name: FORESTRY	County: MILLE LACS	Acres: 40.00
City:	Site Code: R290308	Classification Per M.S. 86A.05: f. state forests and state forest subareas	Current Public Use: YES	Future Public Use: YES
Land Code: 1000064427	Agency Land Code: R29215549	Land Name: FORESTRY	County: MILLE LACS	Acres: 50.70
City:	Site Code: R290308	Classification Per M.S. 86A.05: f. state forests and state forest subareas	Current Public Use: YES	Future Public Use: YES
Land Code: 1000064428	Agency Land Code: R29215509	Land Name: FORESTRY	County: MILLE LACS	Acres: 40.00
City:	Site Code: R290308	Classification Per M.S. 86A.05: f. state forests and state forest subareas	Current Public Use: YES	Future Public Use: YES
Land Code: 1000064429	Agency Land Code: R29215516	Land Name: FORESTRY	County: MILLE LACS	Acres: 40.00
City:	Site Code: R290308	Classification Per M.S. 86A.05: f. state forests and state forest subareas	Current Public Use: YES	Future Public Use: YES
Land Code: 1000064430	Agency Land Code: R29214276	Land Name: FORESTRY	County: MILLE LACS	Acres: 40.00
City:	Site Code: R290308	Classification Per M.S. 86A.05: f. state forests and state forest subareas	Current Public Use: YES	Future Public Use: YES
Land Code: 1000064431	Agency Land Code: R29214289	Land Name: FORESTRY	County: MILLE LACS	Acres: 40.00
City:	Site Code: R290308	Classification Per M.S. 86A.05: f. state forests and state forest subareas	Current Public Use: YES	Future Public Use: YES
Land Code: 1000064432	Agency Land Code: R29213907	Land Name: FORESTRY	County: MILLE LACS	Acres: 40.00
City:	Site Code: R290308	Classification Per M.S. 86A.05: f. state forests and state forest subareas	Current Public Use: YES	Future Public Use: YES
Land Code: 1000064433	Agency Land Code: R29338151	Land Name: FORESTRY	County: MILLE LACS	Acres: 40.00
City:	Site Code: R290308	Classification Per M.S. 86A.05: f. state forests and state forest subareas	Current Public Use: YES	Future Public Use: YES
Land Code: 1000064434	Agency Land Code: R29213926	Land Name: FORESTRY	County: MILLE LACS	Acres: 34.14
City:	Site Code: R290308	Classification Per M.S. 86A.05: f. state forests and state forest subareas	Current Public Use: YES	Future Public Use: YES
Land Code: 1000064435	Agency Land Code: R29213933	Land Name: FORESTRY	County: MILLE LACS	Acres: 40.00
City:	Site Code: R290308	Classification Per M.S. 86A.05: f. state forests and state forest subareas	Current Public Use: YES	Future Public Use: YES
Land Code: 1000064436	Agency Land Code: R29214338	Land Name: FORESTRY	County: MILLE LACS	Acres: 40.00
City:	Site Code: R290308	Classification Per M.S. 86A.05: f. state forests and state forest subareas	Current Public Use: YES	Future Public Use: YES
Land Code: 1000064437	Agency Land Code: R29214371	Land Name: FORESTRY	County: MILLE LACS	Acres: 40.00
City:	Site Code: R290308	Classification Per M.S. 86A.05: f. state forests and state forest subareas	Current Public Use: YES	Future Public Use: YES



Land Code: 1000064438	Agency Land Code: R29214380	Land Name: FORESTRY	County: MILLE LACS	Acres: 40.00
City:	Site Code: R290308	Classification Per M.S. 86A.05: f. state forests and state forest subareas	Current Public Use: YES	Future Public Use: YES
Land Code: 1000064439	Agency Land Code: R29214414	Land Name: FORESTRY	County: MILLE LACS	Acres: 40.00
City:	Site Code: R290308	Classification Per M.S. 86A.05: f. state forests and state forest subareas	Current Public Use: YES	Future Public Use: YES
Land Code: 1000064440	Agency Land Code: R29214425	Land Name: FORESTRY	County: MILLE LACS	Acres: 40.00
City:	Site Code: R290308	Classification Per M.S. 86A.05: f. state forests and state forest subareas	Current Public Use: YES	Future Public Use: YES
Land Code: 1000064441	Agency Land Code: R29215536	Land Name: FORESTRY	County: MILLE LACS	Acres: 40.00
City:	Site Code: R290308	Classification Per M.S. 86A.05: f. state forests and state forest subareas	Current Public Use: YES	Future Public Use: YES
Land Code: 1000064442	Agency Land Code: R29213898	Land Name: FORESTRY	County: MILLE LACS	Acres: 40.00
City:	Site Code: R290308	Classification Per M.S. 86A.05: f. state forests and state forest subareas	Current Public Use: YES	Future Public Use: YES
Land Code: 1000064443	Agency Land Code: R29214336	Land Name: FORESTRY	County: MILLE LACS	Acres: 40.00
City:	Site Code: R290308	Classification Per M.S. 86A.05: f. state forests and state forest subareas	Current Public Use: YES	Future Public Use: YES
Land Code: 1000064444	Agency Land Code: R29214396	Land Name: FORESTRY	County: MILLE LACS	Acres: 40.00
City:	Site Code: R290308	Classification Per M.S. 86A.05: f. state forests and state forest subareas	Current Public Use: YES	Future Public Use: YES
Land Code: 1000064445	Agency Land Code: R29213986	Land Name: FORESTRY	County: MILLE LACS	Acres: 40.00
City:	Site Code: R290308	Classification Per M.S. 86A.05: f. state forests and state forest subareas	Current Public Use: YES	Future Public Use: YES
Land Code: 1000064446	Agency Land Code: R29214420	Land Name: FORESTRY	County: MILLE LACS	Acres: 40.00
City:	Site Code: R290308	Classification Per M.S. 86A.05: f. state forests and state forest subareas	Current Public Use: YES	Future Public Use: YES
Land Code: 1000064447	Agency Land Code: R29214423	Land Name: FORESTRY	County: MILLE LACS	Acres: 40.00
City:	Site Code: R290308	Classification Per M.S. 86A.05: f. state forests and state forest subareas	Current Public Use: YES	Future Public Use: YES
Land Code: 1000064448	Agency Land Code: R29215530	Land Name: FORESTRY	County: MILLE LACS	Acres: 40.00
City:	Site Code: R290308	Classification Per M.S. 86A.05: f. state forests and state forest subareas	Current Public Use: YES	Future Public Use: YES
Land Code: 1000064449	Agency Land Code: R29215544	Land Name: FORESTRY	County: MILLE LACS	Acres: 50.20
City:	Site Code: R290308	Classification Per M.S. 86A.05: f. state forests and state forest subareas	Current Public Use: YES	Future Public Use: YES



Land Code: 1000064450	Agency Land Code: R29213915	Land Name: FORESTRY	County: MILLE LACS	Acres: 40.00
City:	Site Code: R290308	Classification Per M.S. 86A.05: f. state forests and state forest subareas	Current Public Use: YES	Future Public Use: YES
Land Code: 1000064451	Agency Land Code: R29213922	Land Name: FORESTRY	County: MILLE LACS	Acres: 35.75
City:	Site Code: R290308	Classification Per M.S. 86A.05: f. state forests and state forest subareas	Current Public Use: YES	Future Public Use: YES
Land Code: 1000064452	Agency Land Code: R29213971	Land Name: FORESTRY	County: MILLE LACS	Acres: 40.00
City:	Site Code: R290308	Classification Per M.S. 86A.05: f. state forests and state forest subareas	Current Public Use: YES	Future Public Use: YES
Land Code: 1000064453	Agency Land Code: R29214370	Land Name: FORESTRY	County: MILLE LACS	Acres: 40.00
City:	Site Code: R290308	Classification Per M.S. 86A.05: f. state forests and state forest subareas	Current Public Use: YES	Future Public Use: YES
Land Code: 1000064454	Agency Land Code: R29214374	Land Name: FORESTRY	County: MILLE LACS	Acres: 40.00
City:	Site Code: R290308	Classification Per M.S. 86A.05: f. state forests and state forest subareas	Current Public Use: YES	Future Public Use: YES
Land Code: 1000064455	Agency Land Code: R29214397	Land Name: FORESTRY	County: MILLE LACS	Acres: 40.00
City:	Site Code: R290308	Classification Per M.S. 86A.05: f. state forests and state forest subareas	Current Public Use: YES	Future Public Use: YES
Land Code: 1000064456	Agency Land Code: R29213999	Land Name: FORESTRY	County: MILLE LACS	Acres: 40.00
City:	Site Code: R290308	Classification Per M.S. 86A.05: f. state forests and state forest subareas	Current Public Use: YES	Future Public Use: YES
Land Code: 1000064457	Agency Land Code: R29214010	Land Name: FORESTRY	County: MILLE LACS	Acres: 40.00
City:	Site Code: R290308	Classification Per M.S. 86A.05: f. state forests and state forest subareas	Current Public Use: YES	Future Public Use: YES
Land Code: 1000064458	Agency Land Code: R29214015	Land Name: FORESTRY	County: MILLE LACS	Acres: 40.00
City:	Site Code: R290308	Classification Per M.S. 86A.05: f. state forests and state forest subareas	Current Public Use: YES	Future Public Use: YES
Land Code: 1000064459	Agency Land Code: R29214419	Land Name: FORESTRY	County: MILLE LACS	Acres: 40.00
City:	Site Code: R290308	Classification Per M.S. 86A.05: f. state forests and state forest subareas	Current Public Use: YES	Future Public Use: YES
Land Code: 1000064460	Agency Land Code: R29214422	Land Name: FORESTRY	County: MILLE LACS	Acres: 40.00
City:	Site Code: R290308	Classification Per M.S. 86A.05: f. state forests and state forest subareas	Current Public Use: YES	Future Public Use: YES
Land Code: 1000064461	Agency Land Code: R29215521	Land Name: FORESTRY	County: MILLE LACS	Acres: 40.00
City:	Site Code: R290308	Classification Per M.S. 86A.05: f. state forests and state forest subareas	Current Public Use: YES	Future Public Use: YES



Land Code: 1000064462	Agency Land Code: R29215532	Land Name: FORESTRY	County: MILLE LACS	Acres: 40.00
City:	Site Code: R290308	Classification Per M.S. 86A.05: f. state forests and state forest subareas	Current Public Use: YES	Future Public Use: YES
Land Code: 1000064463	Agency Land Code: R29215546	Land Name: FORESTRY	County: MILLE LACS	Acres: 40.00
City:	Site Code: R290308	Classification Per M.S. 86A.05: f. state forests and state forest subareas	Current Public Use: YES	Future Public Use: YES
Land Code: 1000064464	Agency Land Code: R29340052	Land Name: FORESTRY	County: MILLE LACS	Acres: 21.57
City:	Site Code: R290308	Classification Per M.S. 86A.05: f. state forests and state forest subareas	Current Public Use: YES	Future Public Use: YES
Land Code: 1000064465	Agency Land Code: R29213927	Land Name: FORESTRY	County: MILLE LACS	Acres: 40.00
City:	Site Code: R290308	Classification Per M.S. 86A.05: f. state forests and state forest subareas	Current Public Use: YES	Future Public Use: YES
Land Code: 1000064466	Agency Land Code: R29213932	Land Name: FORESTRY	County: MILLE LACS	Acres: 40.00
City:	Site Code: R290308	Classification Per M.S. 86A.05: f. state forests and state forest subareas	Current Public Use: YES	Future Public Use: YES
Land Code: 1000064467	Agency Land Code: R29214335	Land Name: FORESTRY	County: MILLE LACS	Acres: 20.00
City:	Site Code: R290308	Classification Per M.S. 86A.05: f. state forests and state forest subareas	Current Public Use: YES	Future Public Use: YES
Land Code: 1000064468	Agency Land Code: R29214350	Land Name: FORESTRY	County: MILLE LACS	Acres: 40.00
City:	Site Code: R290308	Classification Per M.S. 86A.05: f. state forests and state forest subareas	Current Public Use: YES	Future Public Use: YES
Land Code: 1000064469	Agency Land Code: R29214379	Land Name: FORESTRY	County: MILLE LACS	Acres: 40.00
City:	Site Code: R290308	Classification Per M.S. 86A.05: f. state forests and state forest subareas	Current Public Use: YES	Future Public Use: YES
Land Code: 1000064470	Agency Land Code: R29214037	Land Name: FORESTRY	County: MILLE LACS	Acres: 40.00
City:	Site Code: R290308	Classification Per M.S. 86A.05: f. state forests and state forest subareas	Current Public Use: YES	Future Public Use: YES
Land Code: 1000064471	Agency Land Code: R29341847	Land Name: PARKS & TRAILS	County: MILLE LACS	Acres: 0.48
City:	Site Code: R290016	Classification Per M.S. 86A.05: a. state park	Current Public Use: YES	Future Public Use: YES
Land Code: 1000064472	Agency Land Code: R29330128	Land Name: PARKS & TRAILS	County: MILLE LACS	Acres: 0.60
City:	Site Code: R290016	Classification Per M.S. 86A.05: a. state park	Current Public Use: YES	Future Public Use: YES
Land Code: 1000064473	Agency Land Code: R29339308	Land Name: PARKS & TRAILS	County: MILLE LACS	Acres: 0.79
City:	Site Code: R290016	Classification Per M.S. 86A.05: a. state park	Current Public Use: YES	Future Public Use: YES



Land Code: 1000064474	Agency Land Code: R29213547	Land Name: PARKS & TRAILS	County: MILLE LACS	Acres: 53.20
City:	Site Code: R290016	Classification Per M.S. 86A.05: a. state park	Current Public Use: YES	Future Public Use: YES
Land Code: 1000064475	Agency Land Code: R29213546	Land Name: PARKS & TRAILS	County: MILLE LACS	Acres: 1.00
City:	Site Code: R290016	Classification Per M.S. 86A.05: a. state park	Current Public Use: YES	Future Public Use: YES
Land Code: 1000064476	Agency Land Code: R29213548	Land Name: PARKS & TRAILS	County: MILLE LACS	Acres: 0.10
City:	Site Code: R290016	Classification Per M.S. 86A.05: a. state park	Current Public Use: YES	Future Public Use: YES
Land Code: 1000064477	Agency Land Code: R29213538	Land Name: PARKS & TRAILS	County: MILLE LACS	Acres: 22.60
City:	Site Code: R290016	Classification Per M.S. 86A.05: a. state park	Current Public Use: YES	Future Public Use: YES
Land Code: 1000064478	Agency Land Code: R29213541	Land Name: PARKS & TRAILS	County: MILLE LACS	Acres: 47.75
City:	Site Code: R290016	Classification Per M.S. 86A.05: a. state park	Current Public Use: YES	Future Public Use: YES
Land Code: 1000064479	Agency Land Code: R29213544	Land Name: PARKS & TRAILS	County: MILLE LACS	Acres: 22.25
City:	Site Code: R290016	Classification Per M.S. 86A.05: a. state park	Current Public Use: YES	Future Public Use: YES
Land Code: 1000064480	Agency Land Code: R29213545	Land Name: PARKS & TRAILS	County: MILLE LACS	Acres: 19.50
City:	Site Code: R290016	Classification Per M.S. 86A.05: a. state park	Current Public Use: YES	Future Public Use: YES
Land Code: 1000064481	Agency Land Code: R29341091	Land Name: PARKS & TRAILS	County: MILLE LACS	Acres: 0.25
City:	Site Code: R290016	Classification Per M.S. 86A.05: a. state park	Current Public Use: YES	Future Public Use: YES
Land Code: 1000064482	Agency Land Code: R29534940	Land Name: PARKS & TRAILS	County: MILLE LACS	Acres: 6.50
City:	Site Code: R290016	Classification Per M.S. 86A.05: a. state park	Current Public Use: YES	Future Public Use: YES
Land Code: 1000064483	Agency Land Code: R29213540	Land Name: PARKS & TRAILS	County: MILLE LACS	Acres: 23.10
City:	Site Code: R290016	Classification Per M.S. 86A.05: a. state park	Current Public Use: YES	Future Public Use: YES
Land Code: 1000064484	Agency Land Code: R29213543	Land Name: PARKS & TRAILS	County: MILLE LACS	Acres: 36.65
City:	Site Code: R290016	Classification Per M.S. 86A.05: a. state park	Current Public Use: YES	Future Public Use: YES
Land Code: 1000064485	Agency Land Code: R29213542	Land Name: PARKS & TRAILS	County: MILLE LACS	Acres: 40.00
City:	Site Code: R290016	Classification Per M.S. 86A.05: a. state park	Current Public Use: YES	Future Public Use: YES



Land Code: 1000064486	Agency Land Code: R29542812	Land Name: PARKS & TRAILS	County: MILLE LACS	Acres: 20.00
City:	Site Code: R290043	Classification Per M.S. 86A.05: a. state park	Current Public Use: YES	Future Public Use: YES
Land Code: 1000064487	Agency Land Code: R29569769	Land Name: PARKS & TRAILS	County: MILLE LACS	Acres: 5.06
City:	Site Code: R290043	Classification Per M.S. 86A.05: a. state park	Current Public Use: YES	Future Public Use: YES
Land Code: 1000064488	Agency Land Code: R29569597	Land Name: PARKS & TRAILS	County: MILLE LACS	Acres: 38.44
City:	Site Code: R290043	Classification Per M.S. 86A.05: a. state park	Current Public Use: YES	Future Public Use: YES
Land Code: 1000064489	Agency Land Code: R29536168	Land Name: PARKS & TRAILS	County: MILLE LACS	Acres: 0.38
City:	Site Code: R290043	Classification Per M.S. 86A.05: a. state park	Current Public Use: YES	Future Public Use: YES
Land Code: 1000064490	Agency Land Code: R29538803	Land Name: PARKS & TRAILS	County: MILLE LACS	Acres: 40.00
City:	Site Code: R290043	Classification Per M.S. 86A.05: a. state park	Current Public Use: YES	Future Public Use: YES
Land Code: 1000064491	Agency Land Code: R29538807	Land Name: PARKS & TRAILS	County: MILLE LACS	Acres: 31.30
City:	Site Code: R290043	Classification Per M.S. 86A.05: a. state park	Current Public Use: YES	Future Public Use: YES
Land Code: 1000064492	Agency Land Code: R29533846	Land Name: PARKS & TRAILS	County: MILLE LACS	Acres: 40.00
City:	Site Code: R290043	Classification Per M.S. 86A.05: a. state park	Current Public Use: YES	Future Public Use: YES
Land Code: 1000064493	Agency Land Code: R29533847	Land Name: PARKS & TRAILS	County: MILLE LACS	Acres: 40.00
City:	Site Code: R290043	Classification Per M.S. 86A.05: a. state park	Current Public Use: YES	Future Public Use: YES
Land Code: 1000064494	Agency Land Code: R29533849	Land Name: PARKS & TRAILS	County: MILLE LACS	Acres: 40.00
City:	Site Code: R290043	Classification Per M.S. 86A.05: a. state park	Current Public Use: YES	Future Public Use: YES
Land Code: 1000064495	Agency Land Code: R29533850	Land Name: PARKS & TRAILS	County: MILLE LACS	Acres: 40.00
City:	Site Code: R290043	Classification Per M.S. 86A.05: a. state park	Current Public Use: YES	Future Public Use: YES
Land Code: 1000064496	Agency Land Code: R29533851	Land Name: PARKS & TRAILS	County: MILLE LACS	Acres: 40.00
City:	Site Code: R290043	Classification Per M.S. 86A.05: a. state park	Current Public Use: YES	Future Public Use: YES
Land Code: 1000064497	Agency Land Code: R29559887	Land Name: PARKS & TRAILS	County: MILLE LACS	Acres: 22.40
City:	Site Code: R290043	Classification Per M.S. 86A.05: a. state park	Current Public Use: YES	Future Public Use: YES



Land Code: 1000064498	Agency Land Code: R29538808	Land Name: PARKS & TRAILS	County: MILLE LACS	Acres: 0.50
City:	Site Code: R290043	Classification Per M.S. 86A.05: a. state park	Current Public Use: YES	Future Public Use: YES
Land Code: 1000064499	Agency Land Code: R29538809	Land Name: PARKS & TRAILS	County: MILLE LACS	Acres: 9.50
City:	Site Code: R290043	Classification Per M.S. 86A.05: a. state park	Current Public Use: YES	Future Public Use: YES
Land Code: 1000064500	Agency Land Code: R29538810	Land Name: PARKS & TRAILS	County: MILLE LACS	Acres: 39.30
City:	Site Code: R290043	Classification Per M.S. 86A.05: a. state park	Current Public Use: YES	Future Public Use: YES
Land Code: 1000064501	Agency Land Code: R29544606	Land Name: PARKS & TRAILS	County: MILLE LACS	Acres: 5.05
City:	Site Code: R290043	Classification Per M.S. 86A.05: a. state park	Current Public Use: YES	Future Public Use: YES
Land Code: 1000064502	Agency Land Code: R29534460	Land Name: PARKS & TRAILS	County: MILLE LACS	Acres: 40.00
City:	Site Code: R290043	Classification Per M.S. 86A.05: a. state park	Current Public Use: YES	Future Public Use: YES
Land Code: 1000064503	Agency Land Code: R29563630	Land Name: PARKS & TRAILS	County: MILLE LACS	Acres: 0.27
City:	Site Code: R290043	Classification Per M.S. 86A.05: a. state park	Current Public Use: YES	Future Public Use: YES
Land Code: 1000064504	Agency Land Code: R29533853	Land Name: PARKS & TRAILS	County: MILLE LACS	Acres: 40.00
City:	Site Code: R290043	Classification Per M.S. 86A.05: a. state park	Current Public Use: YES	Future Public Use: YES
Land Code: 1000064505	Agency Land Code: R29215424	Land Name: PARKS & TRAILS	County: MILLE LACS	Acres: 40.00
City:	Site Code: R290043	Classification Per M.S. 86A.05: a. state park	Current Public Use: YES	Future Public Use: YES
Land Code: 1000064506	Agency Land Code: R29215334	Land Name: PARKS & TRAILS	County: MILLE LACS	Acres: 40.00
City:	Site Code: R290043	Classification Per M.S. 86A.05: a. state park	Current Public Use: YES	Future Public Use: YES
Land Code: 1000064507	Agency Land Code: R29215340	Land Name: PARKS & TRAILS	County: MILLE LACS	Acres: 40.00
City:	Site Code: R290043	Classification Per M.S. 86A.05: a. state park	Current Public Use: YES	Future Public Use: YES
Land Code: 1000064508	Agency Land Code: R29215341	Land Name: PARKS & TRAILS	County: MILLE LACS	Acres: 40.00
City:	Site Code: R290043	Classification Per M.S. 86A.05: a. state park	Current Public Use: YES	Future Public Use: YES
Land Code: 1000064509	Agency Land Code: R29215431	Land Name: PARKS & TRAILS	County: MILLE LACS	Acres: 40.00
City:	Site Code: R290043	Classification Per M.S. 86A.05: a. state park	Current Public Use: YES	Future Public Use: YES



Land Code: 1000064510	Agency Land Code: R29215621	Land Name: PARKS & TRAILS	County: MILLE LACS	Acres: 40.00
City:	Site Code: R290043	Classification Per M.S. 86A.05: a. state park	Current Public Use: YES	Future Public Use: YES
Land Code: 1000064511	Agency Land Code: R29215277	Land Name: PARKS & TRAILS	County: MILLE LACS	Acres: 40.00
City:	Site Code: R290043	Classification Per M.S. 86A.05: a. state park	Current Public Use: YES	Future Public Use: YES
Land Code: 1000064512	Agency Land Code: R29215449	Land Name: PARKS & TRAILS	County: MILLE LACS	Acres: 40.00
City:	Site Code: R290043	Classification Per M.S. 86A.05: a. state park	Current Public Use: YES	Future Public Use: YES
Land Code: 1000064513	Agency Land Code: R29215282	Land Name: PARKS & TRAILS	County: MILLE LACS	Acres: 36.45
City:	Site Code: R290043	Classification Per M.S. 86A.05: a. state park	Current Public Use: YES	Future Public Use: YES
Land Code: 1000064514	Agency Land Code: R29215331	Land Name: PARKS & TRAILS	County: MILLE LACS	Acres: 40.00
City:	Site Code: R290043	Classification Per M.S. 86A.05: a. state park	Current Public Use: YES	Future Public Use: YES
Land Code: 1000064515	Agency Land Code: R29215466	Land Name: PARKS & TRAILS	County: MILLE LACS	Acres: 40.00
City:	Site Code: R290043	Classification Per M.S. 86A.05: a. state park	Current Public Use: YES	Future Public Use: YES
Land Code: 1000064516	Agency Land Code: R29215441	Land Name: PARKS & TRAILS	County: MILLE LACS	Acres: 40.00
City:	Site Code: R290043	Classification Per M.S. 86A.05: a. state park	Current Public Use: YES	Future Public Use: YES
Land Code: 1000064517	Agency Land Code: R29215338	Land Name: PARKS & TRAILS	County: MILLE LACS	Acres: 40.00
City:	Site Code: R290043	Classification Per M.S. 86A.05: a. state park	Current Public Use: YES	Future Public Use: YES
Land Code: 1000064518	Agency Land Code: R29215446	Land Name: PARKS & TRAILS	County: MILLE LACS	Acres: 40.00
City:	Site Code: R290043	Classification Per M.S. 86A.05: a. state park	Current Public Use: YES	Future Public Use: YES
Land Code: 1000064519	Agency Land Code: R29215327	Land Name: PARKS & TRAILS	County: MILLE LACS	Acres: 40.00
City:	Site Code: R290043	Classification Per M.S. 86A.05: a. state park	Current Public Use: YES	Future Public Use: YES
Land Code: 1000064520	Agency Land Code: R29215273	Land Name: PARKS & TRAILS	County: MILLE LACS	Acres: 40.00
City:	Site Code: R290043	Classification Per M.S. 86A.05: a. state park	Current Public Use: YES	Future Public Use: YES
Land Code: 1000064521	Agency Land Code: R29215335	Land Name: PARKS & TRAILS	County: MILLE LACS	Acres: 40.00
City:	Site Code: R290043	Classification Per M.S. 86A.05: a. state park	Current Public Use: YES	Future Public Use: YES



Land Code: 1000064522	Agency Land Code: R29215397	Land Name: PARKS & TRAILS	County: MILLE LACS	Acres: 40.00
City:	Site Code: R290043	Classification Per M.S. 86A.05: a. state park	Current Public Use: YES	Future Public Use: YES
Land Code: 1000064523	Agency Land Code: R29215261	Land Name: PARKS & TRAILS	County: MILLE LACS	Acres: 40.00
City:	Site Code: R290043	Classification Per M.S. 86A.05: a. state park	Current Public Use: YES	Future Public Use: YES
Land Code: 1000064524	Agency Land Code: R29215260	Land Name: PARKS & TRAILS	County: MILLE LACS	Acres: 40.00
City:	Site Code: R290043	Classification Per M.S. 86A.05: a. state park	Current Public Use: YES	Future Public Use: YES
Land Code: 1000064525	Agency Land Code: R29215413	Land Name: PARKS & TRAILS	County: MILLE LACS	Acres: 40.00
City:	Site Code: R290043	Classification Per M.S. 86A.05: a. state park	Current Public Use: YES	Future Public Use: YES
Land Code: 1000064526	Agency Land Code: R29215358	Land Name: PARKS & TRAILS	County: MILLE LACS	Acres: 40.00
City:	Site Code: R290043	Classification Per M.S. 86A.05: a. state park	Current Public Use: YES	Future Public Use: YES
Land Code: 1000064527	Agency Land Code: R29215473	Land Name: PARKS & TRAILS	County: MILLE LACS	Acres: 40.00
City:	Site Code: R290043	Classification Per M.S. 86A.05: a. state park	Current Public Use: YES	Future Public Use: YES
Land Code: 1000064528	Agency Land Code: R29215356	Land Name: PARKS & TRAILS	County: MILLE LACS	Acres: 40.00
City:	Site Code: R290043	Classification Per M.S. 86A.05: a. state park	Current Public Use: YES	Future Public Use: YES
Land Code: 1000064529	Agency Land Code: R29215430	Land Name: PARKS & TRAILS	County: MILLE LACS	Acres: 40.00
City:	Site Code: R290043	Classification Per M.S. 86A.05: a. state park	Current Public Use: YES	Future Public Use: YES
Land Code: 1000064530	Agency Land Code: R29215395	Land Name: PARKS & TRAILS	County: MILLE LACS	Acres: 40.00
City:	Site Code: R290043	Classification Per M.S. 86A.05: a. state park	Current Public Use: YES	Future Public Use: YES
Land Code: 1000064531	Agency Land Code: R29215324	Land Name: PARKS & TRAILS	County: MILLE LACS	Acres: 40.00
City:	Site Code: R290043	Classification Per M.S. 86A.05: a. state park	Current Public Use: YES	Future Public Use: YES
Land Code: 1000064532	Agency Land Code: R29215370	Land Name: PARKS & TRAILS	County: MILLE LACS	Acres: 51.75
City:	Site Code: R290043	Classification Per M.S. 86A.05: a. state park	Current Public Use: YES	Future Public Use: YES
Land Code: 1000064533	Agency Land Code: R29215306	Land Name: PARKS & TRAILS	County: MILLE LACS	Acres: 40.00
City:	Site Code: R290043	Classification Per M.S. 86A.05: a. state park	Current Public Use: YES	Future Public Use: YES



Land Code: 1000064534	Agency Land Code: R29215459	Land Name: PARKS & TRAILS	County: MILLE LACS	Acres: 40.00
City:	Site Code: R290043	Classification Per M.S. 86A.05: a. state park	Current Public Use: YES	Future Public Use: YES
Land Code: 1000064535	Agency Land Code: R29215609	Land Name: PARKS & TRAILS	County: MILLE LACS	Acres: 40.00
City:	Site Code: R290043	Classification Per M.S. 86A.05: a. state park	Current Public Use: YES	Future Public Use: YES
Land Code: 1000064536	Agency Land Code: R29215316	Land Name: PARKS & TRAILS	County: MILLE LACS	Acres: 40.00
City:	Site Code: R290043	Classification Per M.S. 86A.05: a. state park	Current Public Use: YES	Future Public Use: YES
Land Code: 1000064537	Agency Land Code: R29342325	Land Name: PARKS & TRAILS	County: MILLE LACS	Acres: 2.20
City:	Site Code: R290043	Classification Per M.S. 86A.05: a. state park	Current Public Use: YES	Future Public Use: YES
Land Code: 1000064538	Agency Land Code: R29215433	Land Name: PARKS & TRAILS	County: MILLE LACS	Acres: 40.00
City:	Site Code: R290043	Classification Per M.S. 86A.05: a. state park	Current Public Use: YES	Future Public Use: YES
Land Code: 1000064539	Agency Land Code: R29215423	Land Name: PARKS & TRAILS	County: MILLE LACS	Acres: 40.00
City:	Site Code: R290043	Classification Per M.S. 86A.05: a. state park	Current Public Use: YES	Future Public Use: YES
Land Code: 1000064540	Agency Land Code: R29215348	Land Name: PARKS & TRAILS	County: MILLE LACS	Acres: 40.00
City:	Site Code: R290043	Classification Per M.S. 86A.05: a. state park	Current Public Use: YES	Future Public Use: YES
Land Code: 1000064541	Agency Land Code: R29215618	Land Name: PARKS & TRAILS	County: MILLE LACS	Acres: 2.03
City:	Site Code: R290043	Classification Per M.S. 86A.05: a. state park	Current Public Use: YES	Future Public Use: YES
Land Code: 1000064542	Agency Land Code: R29215360	Land Name: PARKS & TRAILS	County: MILLE LACS	Acres: 40.00
City:	Site Code: R290043	Classification Per M.S. 86A.05: a. state park	Current Public Use: YES	Future Public Use: YES
Land Code: 1000064543	Agency Land Code: R29215367	Land Name: PARKS & TRAILS	County: MILLE LACS	Acres: 40.00
City:	Site Code: R290043	Classification Per M.S. 86A.05: a. state park	Current Public Use: YES	Future Public Use: YES
Land Code: 1000064544	Agency Land Code: R29215415	Land Name: PARKS & TRAILS	County: MILLE LACS	Acres: 40.00
City:	Site Code: R290043	Classification Per M.S. 86A.05: a. state park	Current Public Use: YES	Future Public Use: YES
Land Code: 1000064545	Agency Land Code: R29215369	Land Name: PARKS & TRAILS	County: MILLE LACS	Acres: 61.50
City:	Site Code: R290043	Classification Per M.S. 86A.05: a. state park	Current Public Use: YES	Future Public Use: YES



Land Code: 1000064546	Agency Land Code: R29215486	Land Name: PARKS & TRAILS	County: MILLE LACS	Acres: 40.00
City:	Site Code: R290043	Classification Per M.S. 86A.05: a. state park	Current Public Use: YES	Future Public Use: YES
Land Code: 1000064547	Agency Land Code: R29215285	Land Name: PARKS & TRAILS	County: MILLE LACS	Acres: 41.12
City:	Site Code: R290043	Classification Per M.S. 86A.05: a. state park	Current Public Use: YES	Future Public Use: YES
Land Code: 1000064548	Agency Land Code: R29215453	Land Name: PARKS & TRAILS	County: MILLE LACS	Acres: 40.00
City:	Site Code: R290043	Classification Per M.S. 86A.05: a. state park	Current Public Use: YES	Future Public Use: YES
Land Code: 1000064549	Agency Land Code: R29215298	Land Name: PARKS & TRAILS	County: MILLE LACS	Acres: 40.00
City:	Site Code: R290043	Classification Per M.S. 86A.05: a. state park	Current Public Use: YES	Future Public Use: YES
Land Code: 1000064550	Agency Land Code: R29215380	Land Name: PARKS & TRAILS	County: MILLE LACS	Acres: 40.00
City:	Site Code: R290043	Classification Per M.S. 86A.05: a. state park	Current Public Use: YES	Future Public Use: YES
Land Code: 1000064551	Agency Land Code: R29215296	Land Name: PARKS & TRAILS	County: MILLE LACS	Acres: 10.00
City:	Site Code: R290043	Classification Per M.S. 86A.05: a. state park	Current Public Use: YES	Future Public Use: YES
Land Code: 1000064552	Agency Land Code: R29215460	Land Name: PARKS & TRAILS	County: MILLE LACS	Acres: 40.00
City:	Site Code: R290043	Classification Per M.S. 86A.05: a. state park	Current Public Use: YES	Future Public Use: YES
Land Code: 1000064553	Agency Land Code: R29215292	Land Name: PARKS & TRAILS	County: MILLE LACS	Acres: 40.00
City:	Site Code: R290043	Classification Per M.S. 86A.05: a. state park	Current Public Use: YES	Future Public Use: YES
Land Code: 1000064554	Agency Land Code: R29215315	Land Name: PARKS & TRAILS	County: MILLE LACS	Acres: 40.00
City:	Site Code: R290043	Classification Per M.S. 86A.05: a. state park	Current Public Use: YES	Future Public Use: YES
Land Code: 1000064555	Agency Land Code: R29215435	Land Name: PARKS & TRAILS	County: MILLE LACS	Acres: 40.00
City:	Site Code: R290043	Classification Per M.S. 86A.05: a. state park	Current Public Use: YES	Future Public Use: YES
Land Code: 1000064556	Agency Land Code: R29215287	Land Name: PARKS & TRAILS	County: MILLE LACS	Acres: 17.50
City:	Site Code: R290043	Classification Per M.S. 86A.05: a. state park	Current Public Use: YES	Future Public Use: YES
Land Code: 1000064557	Agency Land Code: R29215399	Land Name: PARKS & TRAILS	County: MILLE LACS	Acres: 40.00
City:	Site Code: R290043	Classification Per M.S. 86A.05: a. state park	Current Public Use: YES	Future Public Use: YES



Land Code: 1000064558	Agency Land Code: R29215283	Land Name: PARKS & TRAILS	County: MILLE LACS	Acres: 33.82
City:	Site Code: R290043	Classification Per M.S. 86A.05: a. state park	Current Public Use: YES	Future Public Use: YES
Land Code: 1000064559	Agency Land Code: R29215303	Land Name: PARKS & TRAILS	County: MILLE LACS	Acres: 40.00
City:	Site Code: R290043	Classification Per M.S. 86A.05: a. state park	Current Public Use: YES	Future Public Use: YES
Land Code: 1000064560	Agency Land Code: R29215387	Land Name: PARKS & TRAILS	County: MILLE LACS	Acres: 56.60
City:	Site Code: R290043	Classification Per M.S. 86A.05: a. state park	Current Public Use: YES	Future Public Use: YES
Land Code: 1000064561	Agency Land Code: R29215322	Land Name: PARKS & TRAILS	County: MILLE LACS	Acres: 40.00
City:	Site Code: R290043	Classification Per M.S. 86A.05: a. state park	Current Public Use: YES	Future Public Use: YES
Land Code: 1000064562	Agency Land Code: R29215406	Land Name: PARKS & TRAILS	County: MILLE LACS	Acres: 40.00
City:	Site Code: R290043	Classification Per M.S. 86A.05: a. state park	Current Public Use: YES	Future Public Use: YES
Land Code: 1000064563	Agency Land Code: R29215456	Land Name: PARKS & TRAILS	County: MILLE LACS	Acres: 40.00
City:	Site Code: R290043	Classification Per M.S. 86A.05: a. state park	Current Public Use: YES	Future Public Use: YES
Land Code: 1000064564	Agency Land Code: R29215612	Land Name: PARKS & TRAILS	County: MILLE LACS	Acres: 40.00
City:	Site Code: R290043	Classification Per M.S. 86A.05: a. state park	Current Public Use: YES	Future Public Use: YES
Land Code: 1000064565	Agency Land Code: R29215604	Land Name: PARKS & TRAILS	County: MILLE LACS	Acres: 40.00
City:	Site Code: R290043	Classification Per M.S. 86A.05: a. state park	Current Public Use: YES	Future Public Use: YES
Land Code: 1000064566	Agency Land Code: R29215270	Land Name: PARKS & TRAILS	County: MILLE LACS	Acres: 35.95
City:	Site Code: R290043	Classification Per M.S. 86A.05: a. state park	Current Public Use: YES	Future Public Use: YES
Land Code: 1000064567	Agency Land Code: R29215267	Land Name: PARKS & TRAILS	County: MILLE LACS	Acres: 38.80
City:	Site Code: R290043	Classification Per M.S. 86A.05: a. state park	Current Public Use: YES	Future Public Use: YES
Land Code: 1000064568	Agency Land Code: R29215320	Land Name: PARKS & TRAILS	County: MILLE LACS	Acres: 40.00
City:	Site Code: R290043	Classification Per M.S. 86A.05: a. state park	Current Public Use: YES	Future Public Use: YES
Land Code: 1000064569	Agency Land Code: R29215410	Land Name: PARKS & TRAILS	County: MILLE LACS	Acres: 40.00
City:	Site Code: R290043	Classification Per M.S. 86A.05: a. state park	Current Public Use: YES	Future Public Use: YES



Land Code: 1000064570	Agency Land Code: R29215605	Land Name: PARKS & TRAILS	County: MILLE LACS	Acres: 40.00
City:	Site Code: R290043	Classification Per M.S. 86A.05: a. state park	Current Public Use: YES	Future Public Use: YES
Land Code: 1000064571	Agency Land Code: R29215610	Land Name: PARKS & TRAILS	County: MILLE LACS	Acres: 40.00
City:	Site Code: R290043	Classification Per M.S. 86A.05: a. state park	Current Public Use: YES	Future Public Use: YES
Land Code: 1000064572	Agency Land Code: R29215299	Land Name: PARKS & TRAILS	County: MILLE LACS	Acres: 53.50
City:	Site Code: R290043	Classification Per M.S. 86A.05: a. state park	Current Public Use: YES	Future Public Use: YES
Land Code: 1000064573	Agency Land Code: R29215419	Land Name: PARKS & TRAILS	County: MILLE LACS	Acres: 40.00
City:	Site Code: R290043	Classification Per M.S. 86A.05: a. state park	Current Public Use: YES	Future Public Use: YES
Land Code: 1000064574	Agency Land Code: R29215470	Land Name: PARKS & TRAILS	County: MILLE LACS	Acres: 5.15
City:	Site Code: R290043	Classification Per M.S. 86A.05: a. state park	Current Public Use: YES	Future Public Use: YES
Land Code: 1000064575	Agency Land Code: R29215281	Land Name: PARKS & TRAILS	County: MILLE LACS	Acres: 40.00
City:	Site Code: R290043	Classification Per M.S. 86A.05: a. state park	Current Public Use: YES	Future Public Use: YES
Land Code: 1000064576	Agency Land Code: R29215314	Land Name: PARKS & TRAILS	County: MILLE LACS	Acres: 40.00
City:	Site Code: R290043	Classification Per M.S. 86A.05: a. state park	Current Public Use: YES	Future Public Use: YES
Land Code: 1000064577	Agency Land Code: R29215319	Land Name: PARKS & TRAILS	County: MILLE LACS	Acres: 40.00
City:	Site Code: R290043	Classification Per M.S. 86A.05: a. state park	Current Public Use: YES	Future Public Use: YES
Land Code: 1000064578	Agency Land Code: R29215412	Land Name: PARKS & TRAILS	County: MILLE LACS	Acres: 40.00
City:	Site Code: R290043	Classification Per M.S. 86A.05: a. state park	Current Public Use: YES	Future Public Use: YES
Land Code: 1000064579	Agency Land Code: R29215615	Land Name: PARKS & TRAILS	County: MILLE LACS	Acres: 40.00
City:	Site Code: R290043	Classification Per M.S. 86A.05: a. state park	Current Public Use: YES	Future Public Use: YES
Land Code: 1000064580	Agency Land Code: R29342324	Land Name: PARKS & TRAILS	County: MILLE LACS	Acres: 43.97
City:	Site Code: R290043	Classification Per M.S. 86A.05: a. state park; purpose	Current Public Use: YES	Future Public Use: YES
Land Code: 1000064581	Agency Land Code: R29215471	Land Name: PARKS & TRAILS	County: MILLE LACS	Acres: 31.00
City:	Site Code: R290043	Classification Per M.S. 86A.05: a. state park	Current Public Use: YES	Future Public Use: YES



Land Code: 1000064582	Agency Land Code: R29215384	Land Name: PARKS & TRAILS	County: MILLE LACS	Acres: 40.00
City:	Site Code: R290043	Classification Per M.S. 86A.05: a. state park	Current Public Use: YES	Future Public Use: YES
Land Code: 1000064583	Agency Land Code: R29215442	Land Name: PARKS & TRAILS	County: MILLE LACS	Acres: 40.00
City:	Site Code: R290043	Classification Per M.S. 86A.05: a. state park	Current Public Use: YES	Future Public Use: YES
Land Code: 1000064584	Agency Land Code: R29215620	Land Name: PARKS & TRAILS	County: MILLE LACS	Acres: 5.20
City:	Site Code: R290043	Classification Per M.S. 86A.05: a. state park	Current Public Use: YES	Future Public Use: YES
Land Code: 1000064585	Agency Land Code: R29215302	Land Name: PARKS & TRAILS	County: MILLE LACS	Acres: 40.00
City:	Site Code: R290043	Classification Per M.S. 86A.05: a. state park	Current Public Use: YES	Future Public Use: YES
Land Code: 1000064586	Agency Land Code: R29215279	Land Name: PARKS & TRAILS	County: MILLE LACS	Acres: 40.00
City:	Site Code: R290043	Classification Per M.S. 86A.05: a. state park	Current Public Use: YES	Future Public Use: YES
Land Code: 1000064587	Agency Land Code: R29215264	Land Name: PARKS & TRAILS	County: MILLE LACS	Acres: 5.00
City:	Site Code: R290043	Classification Per M.S. 86A.05: a. state park	Current Public Use: YES	Future Public Use: YES
Land Code: 1000064588	Agency Land Code: R29215602	Land Name: PARKS & TRAILS	County: MILLE LACS	Acres: 40.00
City:	Site Code: R290043	Classification Per M.S. 86A.05: a. state park	Current Public Use: YES	Future Public Use: YES
Land Code: 1000064589	Agency Land Code: R29215613	Land Name: PARKS & TRAILS	County: MILLE LACS	Acres: 40.00
City:	Site Code: R290043	Classification Per M.S. 86A.05: a. state park	Current Public Use: YES	Future Public Use: YES
Land Code: 1000064590	Agency Land Code: R29215280	Land Name: PARKS & TRAILS	County: MILLE LACS	Acres: 40.00
City:	Site Code: R290043	Classification Per M.S. 86A.05: a. state park	Current Public Use: YES	Future Public Use: YES
Land Code: 1000064591	Agency Land Code: R29215355	Land Name: PARKS & TRAILS	County: MILLE LACS	Acres: 40.00
City:	Site Code: R290043	Classification Per M.S. 86A.05: a. state park	Current Public Use: YES	Future Public Use: YES
Land Code: 1000064592	Agency Land Code: R29215305	Land Name: PARKS & TRAILS	County: MILLE LACS	Acres: 40.00
City:	Site Code: R290043	Classification Per M.S. 86A.05: a. state park	Current Public Use: YES	Future Public Use: YES
Land Code: 1000064593	Agency Land Code: R29215362	Land Name: PARKS & TRAILS	County: MILLE LACS	Acres: 40.00
City:	Site Code: R290043	Classification Per M.S. 86A.05: a. state park	Current Public Use: YES	Future Public Use: YES



Land Code: 1000064594	Agency Land Code: R29215376	Land Name: PARKS & TRAILS	County: MILLE LACS	Acres: 40.00
City:	Site Code: R290043	Classification Per M.S. 86A.05: a. state park	Current Public Use: YES	Future Public Use: YES
Land Code: 1000064595	Agency Land Code: R29215382	Land Name: PARKS & TRAILS	County: MILLE LACS	Acres: 40.00
City:	Site Code: R290043	Classification Per M.S. 86A.05: a. state park	Current Public Use: YES	Future Public Use: YES
Land Code: 1000064596	Agency Land Code: R29215463	Land Name: PARKS & TRAILS	County: MILLE LACS	Acres: 40.00
City:	Site Code: R290043	Classification Per M.S. 86A.05: a. state park	Current Public Use: YES	Future Public Use: YES
Land Code: 1000064597	Agency Land Code: R29215297	Land Name: PARKS & TRAILS	County: MILLE LACS	Acres: 27.25
City:	Site Code: R290043	Classification Per M.S. 86A.05: a. state park	Current Public Use: YES	Future Public Use: YES
Land Code: 1000064598	Agency Land Code: R29215461	Land Name: PARKS & TRAILS	County: MILLE LACS	Acres: 40.00
City:	Site Code: R290043	Classification Per M.S. 86A.05: a. state park	Current Public Use: YES	Future Public Use: YES
Land Code: 1000064599	Agency Land Code: R29215269	Land Name: PARKS & TRAILS	County: MILLE LACS	Acres: 40.00
City:	Site Code: R290043	Classification Per M.S. 86A.05: a. state park	Current Public Use: YES	Future Public Use: YES
Land Code: 1000064600	Agency Land Code: R29215345	Land Name: PARKS & TRAILS	County: MILLE LACS	Acres: 40.00
City:	Site Code: R290043	Classification Per M.S. 86A.05: a. state park	Current Public Use: YES	Future Public Use: YES
Land Code: 1000064601	Agency Land Code: R29339820	Land Name: PARKS & TRAILS	County: MILLE LACS	Acres: 40.00
City:	Site Code: R290043	Classification Per M.S. 86A.05: a. state park	Current Public Use: YES	Future Public Use: YES
Land Code: 1000064602	Agency Land Code: R29215357	Land Name: PARKS & TRAILS	County: MILLE LACS	Acres: 40.00
City:	Site Code: R290043	Classification Per M.S. 86A.05: a. state park	Current Public Use: YES	Future Public Use: YES
Land Code: 1000064603	Agency Land Code: R29215617	Land Name: PARKS & TRAILS	County: MILLE LACS	Acres: 40.00
City:	Site Code: R290043	Classification Per M.S. 86A.05: a. state park	Current Public Use: YES	Future Public Use: YES
Land Code: 1000064604	Agency Land Code: R29215480	Land Name: PARKS & TRAILS	County: MILLE LACS	Acres: 43.80
City:	Site Code: R290043	Classification Per M.S. 86A.05: a. state park	Current Public Use: YES	Future Public Use: YES
Land Code: 1000064605	Agency Land Code: R29215432	Land Name: PARKS & TRAILS	County: MILLE LACS	Acres: 40.00
City:	Site Code: R290043	Classification Per M.S. 86A.05: a. state park	Current Public Use: YES	Future Public Use: YES



Land Code: 1000064606	Agency Land Code: R29215329	Land Name: PARKS & TRAILS	County: MILLE LACS	Acres: 40.00
City:	Site Code: R290043	Classification Per M.S. 86A.05: a. state park	Current Public Use: YES	Future Public Use: YES
Land Code: 1000064607	Agency Land Code: R29215275	Land Name: PARKS & TRAILS	County: MILLE LACS	Acres: 40.00
City:	Site Code: R290043	Classification Per M.S. 86A.05: a. state park	Current Public Use: YES	Future Public Use: YES
Land Code: 1000064608	Agency Land Code: R29215452	Land Name: PARKS & TRAILS	County: MILLE LACS	Acres: 40.00
City:	Site Code: R290043	Classification Per M.S. 86A.05: a. state park	Current Public Use: YES	Future Public Use: YES
Land Code: 1000064609	Agency Land Code: R29215372	Land Name: PARKS & TRAILS	County: MILLE LACS	Acres: 40.00
City:	Site Code: R290043	Classification Per M.S. 86A.05: a. state park	Current Public Use: YES	Future Public Use: YES
Land Code: 1000064610	Agency Land Code: R29215263	Land Name: PARKS & TRAILS	County: MILLE LACS	Acres: 40.00
City:	Site Code: R290043	Classification Per M.S. 86A.05: a. state park	Current Public Use: YES	Future Public Use: YES
Land Code: 1000064611	Agency Land Code: R29215606	Land Name: PARKS & TRAILS	County: MILLE LACS	Acres: 40.00
City:	Site Code: R290043	Classification Per M.S. 86A.05: a. state park	Current Public Use: YES	Future Public Use: YES
Land Code: 1000064612	Agency Land Code: R29215350	Land Name: PARKS & TRAILS	County: MILLE LACS	Acres: 40.00
City:	Site Code: R290043	Classification Per M.S. 86A.05: a. state park	Current Public Use: YES	Future Public Use: YES
Land Code: 1000064613	Agency Land Code: R29215337	Land Name: PARKS & TRAILS	County: MILLE LACS	Acres: 40.00
City:	Site Code: R290043	Classification Per M.S. 86A.05: a. state park	Current Public Use: YES	Future Public Use: YES
Land Code: 1000064614	Agency Land Code: R29215323	Land Name: PARKS & TRAILS	County: MILLE LACS	Acres: 40.00
City:	Site Code: R290043	Classification Per M.S. 86A.05: a. state park	Current Public Use: YES	Future Public Use: YES
Land Code: 1000064615	Agency Land Code: R29215467	Land Name: PARKS & TRAILS	County: MILLE LACS	Acres: 40.00
City:	Site Code: R290043	Classification Per M.S. 86A.05: a. state park	Current Public Use: YES	Future Public Use: YES
Land Code: 1000064616	Agency Land Code: R29215313	Land Name: PARKS & TRAILS	County: MILLE LACS	Acres: 40.00
City:	Site Code: R290043	Classification Per M.S. 86A.05: a. state park	Current Public Use: YES	Future Public Use: YES
Land Code: 1000064617	Agency Land Code: R29215611	Land Name: PARKS & TRAILS	County: MILLE LACS	Acres: 40.00
City:	Site Code: R290043	Classification Per M.S. 86A.05: a. state park	Current Public Use: YES	Future Public Use: YES



Land Code: 1000064618	Agency Land Code: R29215450	Land Name: PARKS & TRAILS	County: MILLE LACS	Acres: 40.00
City:	Site Code: R290043	Classification Per M.S. 86A.05: a. state park	Current Public Use: YES	Future Public Use: YES
Land Code: 1000064619	Agency Land Code: R29215295	Land Name: PARKS & TRAILS	County: MILLE LACS	Acres: 36.25
City:	Site Code: R290043	Classification Per M.S. 86A.05: a. state park	Current Public Use: YES	Future Public Use: YES
Land Code: 1000064620	Agency Land Code: R29215481	Land Name: PARKS & TRAILS	County: MILLE LACS	Acres: 40.00
City:	Site Code: R290043	Classification Per M.S. 86A.05: a. state park	Current Public Use: YES	Future Public Use: YES
Land Code: 1000064621	Agency Land Code: R29215385	Land Name: PARKS & TRAILS	County: MILLE LACS	Acres: 20.84
City:	Site Code: R290043	Classification Per M.S. 86A.05: a. state park	Current Public Use: YES	Future Public Use: YES
Land Code: 1000064622	Agency Land Code: R29215455	Land Name: PARKS & TRAILS	County: MILLE LACS	Acres: 40.00
City:	Site Code: R290043	Classification Per M.S. 86A.05: a. state park	Current Public Use: YES	Future Public Use: YES
Land Code: 1000064623	Agency Land Code: R29215272	Land Name: PARKS & TRAILS	County: MILLE LACS	Acres: 53.20
City:	Site Code: R290043	Classification Per M.S. 86A.05: a. state park	Current Public Use: YES	Future Public Use: YES
Land Code: 1000064624	Agency Land Code: R29215458	Land Name: PARKS & TRAILS	County: MILLE LACS	Acres: 40.00
City:	Site Code: R290043	Classification Per M.S. 86A.05: a. state park	Current Public Use: YES	Future Public Use: YES
Land Code: 1000064625	Agency Land Code: R29215336	Land Name: PARKS & TRAILS	County: MILLE LACS	Acres: 40.00
City:	Site Code: R290043	Classification Per M.S. 86A.05: a. state park	Current Public Use: YES	Future Public Use: YES
Land Code: 1000064626	Agency Land Code: R29215311	Land Name: PARKS & TRAILS	County: MILLE LACS	Acres: 40.00
City:	Site Code: R290043	Classification Per M.S. 86A.05: a. state park	Current Public Use: YES	Future Public Use: YES
Land Code: 1000064627	Agency Land Code: R29215464	Land Name: PARKS & TRAILS	County: MILLE LACS	Acres: 40.00
City:	Site Code: R290043	Classification Per M.S. 86A.05: a. state park	Current Public Use: YES	Future Public Use: YES
Land Code: 1000064628	Agency Land Code: R29215418	Land Name: PARKS & TRAILS	County: MILLE LACS	Acres: 40.00
City:	Site Code: R290043	Classification Per M.S. 86A.05: a. state park	Current Public Use: YES	Future Public Use: YES
Land Code: 1000064629	Agency Land Code: R29215310	Land Name: PARKS & TRAILS	County: MILLE LACS	Acres: 40.00
City:	Site Code: R290043	Classification Per M.S. 86A.05: a. state park	Current Public Use: YES	Future Public Use: YES



Land Code: 1000064630	Agency Land Code: R29215268	Land Name: PARKS & TRAILS	County: MILLE LACS	Acres: 20.44
City:	Site Code: R290043	Classification Per M.S. 86A.05: a. state park	Current Public Use: YES	Future Public Use: YES
Land Code: 1000064631	Agency Land Code: R29215383	Land Name: PARKS & TRAILS	County: MILLE LACS	Acres: 40.00
City:	Site Code: R290043	Classification Per M.S. 86A.05: a. state park	Current Public Use: YES	Future Public Use: YES
Land Code: 1000064632	Agency Land Code: R29215262	Land Name: PARKS & TRAILS	County: MILLE LACS	Acres: 40.00
City:	Site Code: R290043	Classification Per M.S. 86A.05: a. state park	Current Public Use: YES	Future Public Use: YES
Land Code: 1000064633	Agency Land Code: R29215308	Land Name: PARKS & TRAILS	County: MILLE LACS	Acres: 40.00
City:	Site Code: R290043	Classification Per M.S. 86A.05: a. state park	Current Public Use: YES	Future Public Use: YES
Land Code: 1000064634	Agency Land Code: R29215393	Land Name: PARKS & TRAILS	County: MILLE LACS	Acres: 40.00
City:	Site Code: R290043	Classification Per M.S. 86A.05: a. state park	Current Public Use: YES	Future Public Use: YES
Land Code: 1000064635	Agency Land Code: R29339819	Land Name: PARKS & TRAILS	County: MILLE LACS	Acres: 40.00
City:	Site Code: R290043	Classification Per M.S. 86A.05: a. state park	Current Public Use: YES	Future Public Use: YES
Land Code: 1000064636	Agency Land Code: R29215444	Land Name: PARKS & TRAILS	County: MILLE LACS	Acres: 40.00
City:	Site Code: R290043	Classification Per M.S. 86A.05: a. state park	Current Public Use: YES	Future Public Use: YES
Land Code: 1000064637	Agency Land Code: R29215482	Land Name: PARKS & TRAILS	County: MILLE LACS	Acres: 40.00
City:	Site Code: R290043	Classification Per M.S. 86A.05: a. state park	Current Public Use: YES	Future Public Use: YES
Land Code: 1000064638	Agency Land Code: R29558814	Land Name: PARKS & TRAILS	County: MILLE LACS	Acres: 0.27
City:	Site Code: R290043	Classification Per M.S. 86A.05: a. state park	Current Public Use: YES	Future Public Use: YES
Land Code: 1000064639	Agency Land Code: R29215359	Land Name: PARKS & TRAILS	County: MILLE LACS	Acres: 40.00
City:	Site Code: R290043	Classification Per M.S. 86A.05: a. state park	Current Public Use: YES	Future Public Use: YES
Land Code: 1000064640	Agency Land Code: R29215368	Land Name: PARKS & TRAILS	County: MILLE LACS	Acres: 40.00
City:	Site Code: R290043	Classification Per M.S. 86A.05: a. state park	Current Public Use: YES	Future Public Use: YES
Land Code: 1000064641	Agency Land Code: R29215619	Land Name: PARKS & TRAILS	County: MILLE LACS	Acres: 40.00
City:	Site Code: R290043	Classification Per M.S. 86A.05: a. state park	Current Public Use: YES	Future Public Use: YES



Land Code: 1000064642	Agency Land Code: R29215321	Land Name: PARKS & TRAILS	County: MILLE LACS	Acres: 40.00
City:	Site Code: R290043	Classification Per M.S. 86A.05: a. state park	Current Public Use: YES	Future Public Use: YES
Land Code: 1000064643	Agency Land Code: R29520087	Land Name: PARKS & TRAILS	County: MILLE LACS	Acres: 20.00
City:	Site Code: R290043	Classification Per M.S. 86A.05: a. state park	Current Public Use: YES	Future Public Use: YES
Land Code: 1000064644	Agency Land Code: R29566838	Land Name: PARKS & TRAILS	County: MILLE LACS	Acres: 6.60
City:	Site Code: R290043	Classification Per M.S. 86A.05: a. state park	Current Public Use: YES	Future Public Use: YES
Land Code: 1000064645	Agency Land Code: R29215354	Land Name: PARKS & TRAILS	County: MILLE LACS	Acres: 40.00
City:	Site Code: R290043	Classification Per M.S. 86A.05: a. state park	Current Public Use: YES	Future Public Use: YES
Land Code: 1000064646	Agency Land Code: R29215614	Land Name: PARKS & TRAILS	County: MILLE LACS	Acres: 40.00
City:	Site Code: R290043	Classification Per M.S. 86A.05: a. state park	Current Public Use: YES	Future Public Use: YES
Land Code: 1000064647	Agency Land Code: R29215294	Land Name: PARKS & TRAILS	County: MILLE LACS	Acres: 31.35
City:	Site Code: R290043	Classification Per M.S. 86A.05: a. state park	Current Public Use: YES	Future Public Use: YES
Land Code: 1000064648	Agency Land Code: R29538806	Land Name: PARKS & TRAILS	County: MILLE LACS	Acres: 40.00
City:	Site Code: R290043	Classification Per M.S. 86A.05: a. state park	Current Public Use: YES	Future Public Use: YES
Land Code: 1000064649	Agency Land Code: R29538812	Land Name: PARKS & TRAILS	County: MILLE LACS	Acres: 15.60
City:	Site Code: R290043	Classification Per M.S. 86A.05: a. state park	Current Public Use: YES	Future Public Use: YES
Land Code: 1000064650	Agency Land Code: R29215352	Land Name: PARKS & TRAILS	County: MILLE LACS	Acres: 40.00
City:	Site Code: R290043	Classification Per M.S. 86A.05: a. state park	Current Public Use: YES	Future Public Use: YES
Land Code: 1000064651	Agency Land Code: R29215365	Land Name: PARKS & TRAILS	County: MILLE LACS	Acres: 40.00
City:	Site Code: R290043	Classification Per M.S. 86A.05: a. state park	Current Public Use: YES	Future Public Use: YES
Land Code: 1000064652	Agency Land Code: R29215366	Land Name: PARKS & TRAILS	County: MILLE LACS	Acres: 40.00
City:	Site Code: R290043	Classification Per M.S. 86A.05: a. state park	Current Public Use: YES	Future Public Use: YES
Land Code: 1000064653	Agency Land Code: R29215374	Land Name: PARKS & TRAILS	County: MILLE LACS	Acres: 40.00
City:	Site Code: R290043	Classification Per M.S. 86A.05: a. state park	Current Public Use: YES	Future Public Use: YES



Land Code: 1000064654	Agency Land Code: R29215417	Land Name: PARKS & TRAILS	County: MILLE LACS	Acres: 40.00
City:	Site Code: R290043	Classification Per M.S. 86A.05: a. state park	Current Public Use: YES	Future Public Use: YES
Land Code: 1000064655	Agency Land Code: R29215421	Land Name: PARKS & TRAILS	County: MILLE LACS	Acres: 40.00
City:	Site Code: R290043	Classification Per M.S. 86A.05: a. state park	Current Public Use: YES	Future Public Use: YES
Land Code: 1000064656	Agency Land Code: R29215478	Land Name: PARKS & TRAILS	County: MILLE LACS	Acres: 22.40
City:	Site Code: R290043	Classification Per M.S. 86A.05: a. state park	Current Public Use: YES	Future Public Use: YES
Land Code: 1000064657	Agency Land Code: R29215274	Land Name: PARKS & TRAILS	County: MILLE LACS	Acres: 40.00
City:	Site Code: R290043	Classification Per M.S. 86A.05: a. state park	Current Public Use: YES	Future Public Use: YES
Land Code: 1000064658	Agency Land Code: R29215289	Land Name: PARKS & TRAILS	County: MILLE LACS	Acres: 40.00
City:	Site Code: R290043	Classification Per M.S. 86A.05: a. state park	Current Public Use: YES	Future Public Use: YES
Land Code: 1000064659	Agency Land Code: R29215300	Land Name: PARKS & TRAILS	County: MILLE LACS	Acres: 40.00
City:	Site Code: R290043	Classification Per M.S. 86A.05: a. state park	Current Public Use: YES	Future Public Use: YES
Land Code: 1000064660	Agency Land Code: R29215309	Land Name: PARKS & TRAILS	County: MILLE LACS	Acres: 40.00
City:	Site Code: R290043	Classification Per M.S. 86A.05: a. state park	Current Public Use: YES	Future Public Use: YES
Land Code: 1000064661	Agency Land Code: R29215318	Land Name: PARKS & TRAILS	County: MILLE LACS	Acres: 40.00
City:	Site Code: R290043	Classification Per M.S. 86A.05: a. state park	Current Public Use: YES	Future Public Use: YES
Land Code: 1000064662	Agency Land Code: R29215325	Land Name: PARKS & TRAILS	County: MILLE LACS	Acres: 40.00
City:	Site Code: R290043	Classification Per M.S. 86A.05: a. state park	Current Public Use: YES	Future Public Use: YES
Land Code: 1000064663	Agency Land Code: R29215333	Land Name: PARKS & TRAILS	County: MILLE LACS	Acres: 40.00
City:	Site Code: R290043	Classification Per M.S. 86A.05: a. state park	Current Public Use: YES	Future Public Use: YES
Land Code: 1000064664	Agency Land Code: R29215436	Land Name: PARKS & TRAILS	County: MILLE LACS	Acres: 40.00
City:	Site Code: R290043	Classification Per M.S. 86A.05: a. state park	Current Public Use: YES	Future Public Use: YES
Land Code: 1000064665	Agency Land Code: R29215475	Land Name: PARKS & TRAILS	County: MILLE LACS	Acres: 40.00
City:	Site Code: R290043	Classification Per M.S. 86A.05: a. state park	Current Public Use: YES	Future Public Use: YES



Land Code: 1000064666	Agency Land Code: R29215278	Land Name: PARKS & TRAILS	County: MILLE LACS	Acres: 40.00
City:	Site Code: R290043	Classification Per M.S. 86A.05: a. state park	Current Public Use: YES	Future Public Use: YES
Land Code: 1000064667	Agency Land Code: R29215312	Land Name: PARKS & TRAILS	County: MILLE LACS	Acres: 40.00
City:	Site Code: R290043	Classification Per M.S. 86A.05: a. state park	Current Public Use: YES	Future Public Use: YES
Land Code: 1000064668	Agency Land Code: R29533845	Land Name: PARKS & TRAILS	County: MILLE LACS	Acres: 40.00
City:	Site Code: R290043	Classification Per M.S. 86A.05: a. state park	Current Public Use: YES	Future Public Use: YES
Land Code: 1000064669	Agency Land Code: R29568532	Land Name: PARKS & TRAILS	County: MILLE LACS	Acres: 0.92
City:	Site Code: R290043	Classification Per M.S. 86A.05: a. state park	Current Public Use: YES	Future Public Use: YES
Land Code: 1000064670	Agency Land Code: R29215371	Land Name: PARKS & TRAILS	County: MILLE LACS	Acres: 40.00
City:	Site Code: R290043	Classification Per M.S. 86A.05: a. state park	Current Public Use: YES	Future Public Use: YES
Land Code: 1000064671	Agency Land Code: R29215420	Land Name: PARKS & TRAILS	County: MILLE LACS	Acres: 40.00
City:	Site Code: R290043	Classification Per M.S. 86A.05: a. state park	Current Public Use: YES	Future Public Use: YES
Land Code: 1000064672	Agency Land Code: R29215447	Land Name: PARKS & TRAILS	County: MILLE LACS	Acres: 40.00
City:	Site Code: R290043	Classification Per M.S. 86A.05: a. state park	Current Public Use: YES	Future Public Use: YES
Land Code: 1000064673	Agency Land Code: R29215472	Land Name: PARKS & TRAILS	County: MILLE LACS	Acres: 40.00
City:	Site Code: R290043	Classification Per M.S. 86A.05: a. state park	Current Public Use: YES	Future Public Use: YES
Land Code: 1000064674	Agency Land Code: R29215474	Land Name: PARKS & TRAILS	County: MILLE LACS	Acres: 40.00
City:	Site Code: R290043	Classification Per M.S. 86A.05: a. state park	Current Public Use: YES	Future Public Use: YES
Land Code: 1000064675	Agency Land Code: R29215483	Land Name: PARKS & TRAILS	County: MILLE LACS	Acres: 40.00
City:	Site Code: R290043	Classification Per M.S. 86A.05: a. state park	Current Public Use: YES	Future Public Use: YES
Land Code: 1000064676	Agency Land Code: R29215616	Land Name: PARKS & TRAILS	County: MILLE LACS	Acres: 40.00
City:	Site Code: R290043	Classification Per M.S. 86A.05: a. state park	Current Public Use: YES	Future Public Use: YES
Land Code: 1000064677	Agency Land Code: R29215307	Land Name: PARKS & TRAILS	County: MILLE LACS	Acres: 40.00
City:	Site Code: R290043	Classification Per M.S. 86A.05: a. state park	Current Public Use: YES	Future Public Use: YES



Land Code: 1000064678	Agency Land Code: R29215328	Land Name: PARKS & TRAILS	County: MILLE LACS	Acres: 40.00
City:	Site Code: R290043	Classification Per M.S. 86A.05: a. state park	Current Public Use: YES	Future Public Use: YES
Land Code: 1000064679	Agency Land Code: R29215448	Land Name: PARKS & TRAILS	County: MILLE LACS	Acres: 40.00
City:	Site Code: R290043	Classification Per M.S. 86A.05: a. state park	Current Public Use: YES	Future Public Use: YES
Land Code: 1000064680	Agency Land Code: R29215451	Land Name: PARKS & TRAILS	County: MILLE LACS	Acres: 40.00
City:	Site Code: R290043	Classification Per M.S. 86A.05: a. state park	Current Public Use: YES	Future Public Use: YES
Land Code: 1000064681	Agency Land Code: R29215454	Land Name: PARKS & TRAILS	County: MILLE LACS	Acres: 40.00
City:	Site Code: R290043	Classification Per M.S. 86A.05: a. state park	Current Public Use: YES	Future Public Use: YES
Land Code: 1000064682	Agency Land Code: R29533844	Land Name: PARKS & TRAILS	County: MILLE LACS	Acres: 40.00
City:	Site Code: R290043	Classification Per M.S. 86A.05: a. state park	Current Public Use: YES	Future Public Use: YES
Land Code: 1000064683	Agency Land Code: R29215317	Land Name: PARKS & TRAILS	County: MILLE LACS	Acres: 40.00
City:	Site Code: R290043	Classification Per M.S. 86A.05: a. state park	Current Public Use: YES	Future Public Use: YES
Land Code: 1000064684	Agency Land Code: R29215330	Land Name: PARKS & TRAILS	County: MILLE LACS	Acres: 40.00
City:	Site Code: R290043	Classification Per M.S. 86A.05: a. state park	Current Public Use: YES	Future Public Use: YES
Land Code: 1000064685	Agency Land Code: R29215339	Land Name: PARKS & TRAILS	County: MILLE LACS	Acres: 40.00
City:	Site Code: R290043	Classification Per M.S. 86A.05: a. state park	Current Public Use: YES	Future Public Use: YES
Land Code: 1000064686	Agency Land Code: R29215349	Land Name: PARKS & TRAILS	County: MILLE LACS	Acres: 40.00
City:	Site Code: R290043	Classification Per M.S. 86A.05: a. state park	Current Public Use: YES	Future Public Use: YES
Land Code: 1000064687	Agency Land Code: R29215361	Land Name: PARKS & TRAILS	County: MILLE LACS	Acres: 40.00
City:	Site Code: R290043	Classification Per M.S. 86A.05: a. state park	Current Public Use: YES	Future Public Use: YES
Land Code: 1000064688	Agency Land Code: R29215363	Land Name: PARKS & TRAILS	County: MILLE LACS	Acres: 40.00
City:	Site Code: R290043	Classification Per M.S. 86A.05: a. state park	Current Public Use: YES	Future Public Use: YES
Land Code: 1000064689	Agency Land Code: R29215375	Land Name: PARKS & TRAILS	County: MILLE LACS	Acres: 40.00
City:	Site Code: R290043	Classification Per M.S. 86A.05: a. state park	Current Public Use: YES	Future Public Use: YES



Land Code: 1000064690	Agency Land Code: R29215378	Land Name: PARKS & TRAILS	County: MILLE LACS	Acres: 40.00
City:	Site Code: R290043	Classification Per M.S. 86A.05: a. state park	Current Public Use: YES	Future Public Use: YES
Land Code: 1000064691	Agency Land Code: R29215414	Land Name: PARKS & TRAILS	County: MILLE LACS	Acres: 40.00
City:	Site Code: R290043	Classification Per M.S. 86A.05: a. state park	Current Public Use: YES	Future Public Use: YES
Land Code: 1000064692	Agency Land Code: R29215422	Land Name: PARKS & TRAILS	County: MILLE LACS	Acres: 40.00
City:	Site Code: R290043	Classification Per M.S. 86A.05: a. state park	Current Public Use: YES	Future Public Use: YES
Land Code: 1000064693	Agency Land Code: R29215438	Land Name: PARKS & TRAILS	County: MILLE LACS	Acres: 40.00
City:	Site Code: R290043	Classification Per M.S. 86A.05: a. state park	Current Public Use: YES	Future Public Use: YES
Land Code: 1000064694	Agency Land Code: R29215468	Land Name: PARKS & TRAILS	County: MILLE LACS	Acres: 3.83
City:	Site Code: R290043	Classification Per M.S. 86A.05: a. state park	Current Public Use: YES	Future Public Use: YES
Land Code: 1000064695	Agency Land Code: R29215603	Land Name: PARKS & TRAILS	County: MILLE LACS	Acres: 40.00
City:	Site Code: R290043	Classification Per M.S. 86A.05: a. state park	Current Public Use: YES	Future Public Use: YES
Land Code: 1000064696	Agency Land Code: R29215342	Land Name: PARKS & TRAILS	County: MILLE LACS	Acres: 40.00
City:	Site Code: R290043	Classification Per M.S. 86A.05: a. state park	Current Public Use: YES	Future Public Use: YES
Land Code: 1000064697	Agency Land Code: R29215347	Land Name: PARKS & TRAILS	County: MILLE LACS	Acres: 40.00
City:	Site Code: R290043	Classification Per M.S. 86A.05: a. state park	Current Public Use: YES	Future Public Use: YES
Land Code: 1000064698	Agency Land Code: R29215353	Land Name: PARKS & TRAILS	County: MILLE LACS	Acres: 40.00
City:	Site Code: R290043	Classification Per M.S. 86A.05: a. state park	Current Public Use: YES	Future Public Use: YES
Land Code: 1000064699	Agency Land Code: R29215381	Land Name: PARKS & TRAILS	County: MILLE LACS	Acres: 40.00
City:	Site Code: R290043	Classification Per M.S. 86A.05: a. state park	Current Public Use: YES	Future Public Use: YES
Land Code: 1000064700	Agency Land Code: R29215439	Land Name: PARKS & TRAILS	County: MILLE LACS	Acres: 40.00
City:	Site Code: R290043	Classification Per M.S. 86A.05: a. state park	Current Public Use: YES	Future Public Use: YES
Land Code: 1000064701	Agency Land Code: R29215608	Land Name: PARKS & TRAILS	County: MILLE LACS	Acres: 40.00
City:	Site Code: R290043	Classification Per M.S. 86A.05: a. state park	Current Public Use: YES	Future Public Use: YES



Land Code: 1000064702	Agency Land Code: R29573061	Land Name: PARKS & TRAILS	County: MILLE LACS	Acres: 38.90
City:	Site Code: R290043	Classification Per M.S. 86A.05: a. state park	Current Public Use: YES	Future Public Use: YES
Land Code: 1000064703	Agency Land Code: R29215437	Land Name: PARKS & TRAILS	County: MILLE LACS	Acres: 40.00
City:	Site Code: R290043	Classification Per M.S. 86A.05: a. state park	Current Public Use: YES	Future Public Use: YES
Land Code: 1000064704	Agency Land Code: R29215469	Land Name: PARKS & TRAILS	County: MILLE LACS	Acres: 13.40
City:	Site Code: R290043	Classification Per M.S. 86A.05: a. state park	Current Public Use: YES	Future Public Use: YES
Land Code: 1000064705	Agency Land Code: R29215601	Land Name: PARKS & TRAILS	County: MILLE LACS	Acres: 40.00
City:	Site Code: R290043	Classification Per M.S. 86A.05: a. state park	Current Public Use: YES	Future Public Use: YES
Land Code: 1000064706	Agency Land Code: R29215266	Land Name: PARKS & TRAILS	County: MILLE LACS	Acres: 40.00
City:	Site Code: R290043	Classification Per M.S. 86A.05: a. state park	Current Public Use: YES	Future Public Use: YES
Land Code: 1000064707	Agency Land Code: R29215288	Land Name: PARKS & TRAILS	County: MILLE LACS	Acres: 47.85
City:	Site Code: R290043	Classification Per M.S. 86A.05: a. state park	Current Public Use: YES	Future Public Use: YES
Land Code: 1000064708	Agency Land Code: R29215304	Land Name: PARKS & TRAILS	County: MILLE LACS	Acres: 40.00
City:	Site Code: R290043	Classification Per M.S. 86A.05: a. state park	Current Public Use: YES	Future Public Use: YES
Land Code: 1000064709	Agency Land Code: R29538811	Land Name: PARKS & TRAILS	County: MILLE LACS	Acres: 25.60
City:	Site Code: R290043	Classification Per M.S. 86A.05: a. state park	Current Public Use: YES	Future Public Use: YES
Land Code: 1000064710	Agency Land Code: R29538814	Land Name: PARKS & TRAILS	County: MILLE LACS	Acres: 0.60
City:	Site Code: R290043	Classification Per M.S. 86A.05: a. state park	Current Public Use: YES	Future Public Use: YES
Land Code: 1000064711	Agency Land Code: R29215271	Land Name: PARKS & TRAILS	County: MILLE LACS	Acres: 26.75
City:	Site Code: R290043	Classification Per M.S. 86A.05: a. state park	Current Public Use: YES	Future Public Use: YES
Land Code: 1000064712	Agency Land Code: R29215276	Land Name: PARKS & TRAILS	County: MILLE LACS	Acres: 40.00
City:	Site Code: R290043	Classification Per M.S. 86A.05: a. state park	Current Public Use: YES	Future Public Use: YES
Land Code: 1000064713	Agency Land Code: R29215286	Land Name: PARKS & TRAILS	County: MILLE LACS	Acres: 40.00
City:	Site Code: R290043	Classification Per M.S. 86A.05: a. state park	Current Public Use: YES	Future Public Use: YES



Land Code: 1000064714	Agency Land Code: R29215326	Land Name: PARKS & TRAILS	County: MILLE LACS	Acres: 40.00
City:	Site Code: R290043	Classification Per M.S. 86A.05: a. state park	Current Public Use: YES	Future Public Use: YES
Land Code: 1000064715	Agency Land Code: R29215364	Land Name: PARKS & TRAILS	County: MILLE LACS	Acres: 40.00
City:	Site Code: R290043	Classification Per M.S. 86A.05: a. state park	Current Public Use: YES	Future Public Use: YES
Land Code: 1000064716	Agency Land Code: R29215379	Land Name: PARKS & TRAILS	County: MILLE LACS	Acres: 40.00
City:	Site Code: R290043	Classification Per M.S. 86A.05: a. state park	Current Public Use: YES	Future Public Use: YES
Land Code: 1000064717	Agency Land Code: R29215434	Land Name: PARKS & TRAILS	County: MILLE LACS	Acres: 40.00
City:	Site Code: R290043	Classification Per M.S. 86A.05: a. state park	Current Public Use: YES	Future Public Use: YES
Land Code: 1000064718	Agency Land Code: R29215443	Land Name: PARKS & TRAILS	County: MILLE LACS	Acres: 40.00
City:	Site Code: R290043	Classification Per M.S. 86A.05: a. state park	Current Public Use: YES	Future Public Use: YES
Land Code: 1000064719	Agency Land Code: R29215462	Land Name: PARKS & TRAILS	County: MILLE LACS	Acres: 40.00
City:	Site Code: R290043	Classification Per M.S. 86A.05: a. state park	Current Public Use: YES	Future Public Use: YES
Land Code: 1000064720	Agency Land Code: R29538813	Land Name: PARKS & TRAILS	County: MILLE LACS	Acres: 24.60
City:	Site Code: R290043	Classification Per M.S. 86A.05: a. state park	Current Public Use: YES	Future Public Use: YES
Land Code: 1000064721	Agency Land Code: R29533852	Land Name: PARKS & TRAILS	County: MILLE LACS	Acres: 40.00
City:	Site Code: R290043	Classification Per M.S. 86A.05: a. state park	Current Public Use: YES	Future Public Use: YES
Land Code: 1000064722	Agency Land Code: R29215344	Land Name: PARKS & TRAILS	County: MILLE LACS	Acres: 40.00
City:	Site Code: R290043	Classification Per M.S. 86A.05: a. state park	Current Public Use: YES	Future Public Use: YES
Land Code: 1000064723	Agency Land Code: R29215373	Land Name: PARKS & TRAILS	County: MILLE LACS	Acres: 40.00
City:	Site Code: R290043	Classification Per M.S. 86A.05: a. state park	Current Public Use: YES	Future Public Use: YES
Land Code: 1000064724	Agency Land Code: R29215377	Land Name: PARKS & TRAILS	County: MILLE LACS	Acres: 40.00
City:	Site Code: R290043	Classification Per M.S. 86A.05: a. state park	Current Public Use: YES	Future Public Use: YES
Land Code: 1000064725	Agency Land Code: R29215386	Land Name: PARKS & TRAILS	County: MILLE LACS	Acres: 51.25
City:	Site Code: R290043	Classification Per M.S. 86A.05: a. state park	Current Public Use: YES	Future Public Use: YES



Land Code: 1000064726	Agency Land Code: R29215425	Land Name: PARKS & TRAILS	County: MILLE LACS	Acres: 40.00
City:	Site Code: R290043	Classification Per M.S. 86A.05: a. state park	Current Public Use: YES	Future Public Use: YES
Land Code: 1000064727	Agency Land Code: R29215440	Land Name: PARKS & TRAILS	County: MILLE LACS	Acres: 40.00
City:	Site Code: R290043	Classification Per M.S. 86A.05: a. state park	Current Public Use: YES	Future Public Use: YES
Land Code: 1000064728	Agency Land Code: R29331045	Land Name: PARKS & TRAILS	County: MILLE LACS	Acres: 1.08
City:	Site Code: R290043	Classification Per M.S. 86A.05: a. state park	Current Public Use: YES	Future Public Use: YES
Land Code: 1000064729	Agency Land Code: R29215607	Land Name: PARKS & TRAILS	County: MILLE LACS	Acres: 40.00
City:	Site Code: R290043	Classification Per M.S. 86A.05: a. state park	Current Public Use: YES	Future Public Use: YES
Land Code: 1000064730	Agency Land Code: R29215411	Land Name: PARKS & TRAILS	County: MILLE LACS	Acres: 40.00
City:	Site Code: R290043	Classification Per M.S. 86A.05: a. state park	Current Public Use: YES	Future Public Use: YES
Land Code: 1000064731	Agency Land Code: R29215416	Land Name: PARKS & TRAILS	County: MILLE LACS	Acres: 40.00
City:	Site Code: R290043	Classification Per M.S. 86A.05: a. state park	Current Public Use: YES	Future Public Use: YES
Land Code: 1000064732	Agency Land Code: R29215479	Land Name: PARKS & TRAILS	County: MILLE LACS	Acres: 41.60
City:	Site Code: R290043	Classification Per M.S. 86A.05: a. state park	Current Public Use: YES	Future Public Use: YES
Land Code: 1000064733	Agency Land Code: R29215485	Land Name: PARKS & TRAILS	County: MILLE LACS	Acres: 40.00
City:	Site Code: R290043	Classification Per M.S. 86A.05: a. state park	Current Public Use: YES	Future Public Use: YES
Land Code: 1000064734	Agency Land Code: R29215284	Land Name: PARKS & TRAILS	County: MILLE LACS	Acres: 30.80
City:	Site Code: R290043	Classification Per M.S. 86A.05: a. state park	Current Public Use: YES	Future Public Use: YES
Land Code: 1000064735	Agency Land Code: R29215301	Land Name: PARKS & TRAILS	County: MILLE LACS	Acres: 40.00
City:	Site Code: R290043	Classification Per M.S. 86A.05: a. state park	Current Public Use: YES	Future Public Use: YES
Land Code: 1000064736	Agency Land Code: R29559762	Land Name: PARKS & TRAILS	County: MILLE LACS	Acres: 8.40
City:	Site Code: R290043	Classification Per M.S. 86A.05: a. state park	Current Public Use: YES	Future Public Use: YES
Land Code: 1000064737	Agency Land Code: R29538804	Land Name: PARKS & TRAILS	County: MILLE LACS	Acres: 40.00
City:	Site Code: R290043	Classification Per M.S. 86A.05: a. state park	Current Public Use: YES	Future Public Use: YES



Land Code: 1000064738	Agency Land Code: R29215332	Land Name: PARKS & TRAILS	County: MILLE LACS	Acres: 40.00
City:	Site Code: R290043	Classification Per M.S. 86A.05: a. state park	Current Public Use: YES	Future Public Use: YES
Land Code: 1000064739	Agency Land Code: R29215484	Land Name: PARKS & TRAILS	County: MILLE LACS	Acres: 40.00
City:	Site Code: R290043	Classification Per M.S. 86A.05: a. state park	Current Public Use: YES	Future Public Use: YES
Land Code: 1000064740	Agency Land Code: R29533848	Land Name: PARKS & TRAILS	County: MILLE LACS	Acres: 40.00
City:	Site Code: R290043	Classification Per M.S. 86A.05: a. state park	Current Public Use: YES	Future Public Use: YES
Land Code: 1000064741	Agency Land Code: R29520086	Land Name: PARKS & TRAILS	County: MILLE LACS	Acres: 40.00
City:	Site Code: R290043	Classification Per M.S. 86A.05: a. state park	Current Public Use: YES	Future Public Use: YES
Land Code: 1000064742	Agency Land Code: R29215346	Land Name: PARKS & TRAILS	County: MILLE LACS	Acres: 40.00
City:	Site Code: R290043	Classification Per M.S. 86A.05: a. state park	Current Public Use: YES	Future Public Use: YES
Land Code: 1000064743	Agency Land Code: R29215351	Land Name: PARKS & TRAILS	County: MILLE LACS	Acres: 40.00
City:	Site Code: R290043	Classification Per M.S. 86A.05: a. state park	Current Public Use: YES	Future Public Use: YES
Land Code: 1000064744	Agency Land Code: R29215401	Land Name: PARKS & TRAILS	County: MILLE LACS	Acres: 40.00
City:	Site Code: R290043	Classification Per M.S. 86A.05: a. state park	Current Public Use: YES	Future Public Use: YES
Land Code: 1000064745	Agency Land Code: R29215445	Land Name: PARKS & TRAILS	County: MILLE LACS	Acres: 40.00
City:	Site Code: R290043	Classification Per M.S. 86A.05: a. state park	Current Public Use: YES	Future Public Use: YES
Land Code: 1000064746	Agency Land Code: R29215457	Land Name: PARKS & TRAILS	County: MILLE LACS	Acres: 40.00
City:	Site Code: R290043	Classification Per M.S. 86A.05: a. state park	Current Public Use: YES	Future Public Use: YES
Land Code: 1000064747	Agency Land Code: R29215477	Land Name: PARKS & TRAILS	County: MILLE LACS	Acres: 47.50
City:	Site Code: R290043	Classification Per M.S. 86A.05: a. state park	Current Public Use: YES	Future Public Use: YES
Land Code: 1000064748	Agency Land Code: R29215259	Land Name: PARKS & TRAILS	County: MILLE LACS	Acres: 10.40
City:	Site Code: R290043	Classification Per M.S. 86A.05: a. state park	Current Public Use: YES	Future Public Use: YES
Land Code: 1000064749	Agency Land Code: R29215265	Land Name: PARKS & TRAILS	County: MILLE LACS	Acres: 16.00
City:	Site Code: R290043	Classification Per M.S. 86A.05: a. state park	Current Public Use: YES	Future Public Use: YES



Land Code: 1000064750	Agency Land Code: R29215343	Land Name: PARKS & TRAILS	County: MILLE LACS	Acres: 40.00
City:	Site Code: R290043	Classification Per M.S. 86A.05: a. state park	Current Public Use: YES	Future Public Use: YES
Land Code: 1000064751	Agency Land Code: R29215465	Land Name: PARKS & TRAILS	County: MILLE LACS	Acres: 26.08
City:	Site Code: R290043	Classification Per M.S. 86A.05: a. state park	Current Public Use: YES	Future Public Use: YES
Land Code: 1000064752	Agency Land Code: R29215476	Land Name: PARKS & TRAILS	County: MILLE LACS	Acres: 40.00
City:	Site Code: R290043	Classification Per M.S. 86A.05: a. state park	Current Public Use: YES	Future Public Use: YES
Land Code: 1000064753	Agency Land Code: R29215293	Land Name: PARKS & TRAILS	County: MILLE LACS	Acres: 40.00
City:	Site Code: R290043	Classification Per M.S. 86A.05: a. state park	Current Public Use: YES	Future Public Use: YES
Land Code: 1000064754	Agency Land Code: R29343151	Land Name: PARKS & TRAILS	County: MILLE LACS	Acres: 3.20
City:	Site Code:	Classification Per M.S. 86A.05: i. state wild, scenic and recreational rivers	Current Public Use: YES	Future Public Use: YES
Land Code: 1000064755	Agency Land Code: R29521560	Land Name: PARKS & TRAILS	County: MILLE LACS	Acres: 40.00
City:	Site Code:	Classification Per M.S. 86A.05: i. state wild, scenic and recreational rivers	Current Public Use: YES	Future Public Use: YES
Land Code: 1000064756	Agency Land Code: R29214719	Land Name: PARKS & TRAILS	County: MILLE LACS	Acres: 59.10
City:	Site Code:	Classification Per M.S. 86A.05: i. state wild, scenic and recreational rivers	Current Public Use: YES	Future Public Use: YES
Land Code: 1000064757	Agency Land Code: R29334870	Land Name: PARKS & TRAILS	County: MILLE LACS	Acres: 0.50
City:	Site Code: R290267	Classification Per M.S. 86A.05: h. state water access site	Current Public Use: YES	Future Public Use: YES
Land Code: 1000064758	Agency Land Code: R29334871	Land Name: PARKS & TRAILS	County: MILLE LACS	Acres: 0.50
City:	Site Code: R290267	Classification Per M.S. 86A.05: h. state water access site	Current Public Use: YES	Future Public Use: YES
Land Code: 1000064759	Agency Land Code: R29214713	Land Name: PARKS & TRAILS	County: MILLE LACS	Acres: 1.65
City:	Site Code: R290267	Classification Per M.S. 86A.05: h. state water access site	Current Public Use: YES	Future Public Use: YES
Land Code: 1000064760	Agency Land Code: R29336415	Land Name: PARKS & TRAILS	County: MILLE LACS	Acres: 0.28
City:	Site Code: R290267	Classification Per M.S. 86A.05: h. state water access site	Current Public Use: YES	Future Public Use: YES
Land Code: 1000064761	Agency Land Code: R29215591	Land Name: PARKS & TRAILS	County: MILLE LACS	Acres: 0.31
City:	Site Code: R290267	Classification Per M.S. 86A.05: h. state water access site	Current Public Use: YES	Future Public Use: YES



Land Code: 1000064762	Agency Land Code: R29560476	Land Name: PARKS & TRAILS	County: MILLE LACS	Acres: 2.75
City:	Site Code: R290267	Classification Per M.S. 86A.05: h. state water access site	Current Public Use: YES	Future Public Use: YES
Land Code: 1000064763	Agency Land Code: R29334872	Land Name: PARKS & TRAILS	County: MILLE LACS	Acres: 1.90
City:	Site Code: R290267	Classification Per M.S. 86A.05: h. state water access site	Current Public Use: YES	Future Public Use: YES
Land Code: 1000064764	Agency Land Code: R29213812	Land Name: PARKS & TRAILS	County: MILLE LACS	Acres: 1.00
City:	Site Code:	Classification Per M.S. 86A.05: h. state water access site	Current Public Use: YES	Future Public Use: YES
Land Code: 1000064765	Agency Land Code: R29214913	Land Name: PARKS & TRAILS	County: MILLE LACS	Acres: 4.50
City:	Site Code:	Classification Per M.S. 86A.05: i. state wild, scenic and recreational rivers	Current Public Use: YES	Future Public Use: YES
Land Code: 1000064766	Agency Land Code: R29213831	Land Name: PARKS & TRAILS	County: MILLE LACS	Acres: 17.00
City:	Site Code:	Classification Per M.S. 86A.05: i. state wild, scenic and recreational rivers	Current Public Use: YES	Future Public Use: YES
Land Code: 1000064767	Agency Land Code: R29214758	Land Name: FAW - WILDLIFE	County: MILLE LACS	Acres: 40.00
City:	Site Code:	Classification Per M.S. 86A.05: g. state wildlife management area	Current Public Use: YES	Future Public Use: YES
Land Code: 1000064768	Agency Land Code: R29214779	Land Name: FAW - WILDLIFE	County: MILLE LACS	Acres: 30.30
City:	Site Code:	Classification Per M.S. 86A.05: g. state wildlife management area	Current Public Use: YES	Future Public Use: YES
Land Code: 1000064769	Agency Land Code: R29214757	Land Name: FAW - WILDLIFE	County: MILLE LACS	Acres: 48.25
City:	Site Code:	Classification Per M.S. 86A.05: g. state wildlife management area	Current Public Use: YES	Future Public Use: YES
Land Code: 1000064770	Agency Land Code: R29214756	Land Name: FAW - WILDLIFE	County: MILLE LACS	Acres: 24.17
City:	Site Code:	Classification Per M.S. 86A.05: g. state wildlife management area	Current Public Use: YES	Future Public Use: YES
Land Code: 1000064771	Agency Land Code: R29214778	Land Name: FAW - WILDLIFE	County: MILLE LACS	Acres: 27.50
City:	Site Code:	Classification Per M.S. 86A.05: g. state wildlife management area	Current Public Use: YES	Future Public Use: YES
Land Code: 1000064772	Agency Land Code: R29329631	Land Name: FAW - WILDLIFE	County: MILLE LACS	Acres: 40.00
City:	Site Code:	Classification Per M.S. 86A.05: g. state wildlife management area	Current Public Use: YES	Future Public Use: YES
Land Code: 1000064773	Agency Land Code: R29551957	Land Name: FAW - WILDLIFE	County: MILLE LACS	Acres: 40.00
City:	Site Code:	Classification Per M.S. 86A.05: g. state wildlife management area	Current Public Use: YES	Future Public Use: YES



Land Code: 1000064774	Agency Land Code: R29551962	Land Name: FAW - WILDLIFE	County: MILLE LACS	Acres: 40.00
City:	Site Code:	Classification Per M.S. 86A.05: g. state wildlife management area	Current Public Use: YES	Future Public Use: YES
Land Code: 1000064775	Agency Land Code: R29551963	Land Name: FAW - WILDLIFE	County: MILLE LACS	Acres: 40.00
City:	Site Code:	Classification Per M.S. 86A.05: g. state wildlife management area	Current Public Use: YES	Future Public Use: YES
Land Code: 1000064776	Agency Land Code: R29551964	Land Name: FAW - WILDLIFE	County: MILLE LACS	Acres: 40.00
City:	Site Code:	Classification Per M.S. 86A.05: g. state wildlife management area	Current Public Use: YES	Future Public Use: YES
Land Code: 1000064777	Agency Land Code: R29551965	Land Name: FAW - WILDLIFE	County: MILLE LACS	Acres: 40.00
City:	Site Code:	Classification Per M.S. 86A.05: g. state wildlife management area	Current Public Use: YES	Future Public Use: YES
Land Code: 1000064778	Agency Land Code: R29551967	Land Name: FAW - WILDLIFE	County: MILLE LACS	Acres: 40.00
City:	Site Code:	Classification Per M.S. 86A.05: g. state wildlife management area	Current Public Use: YES	Future Public Use: YES
Land Code: 1000064779	Agency Land Code: R29551968	Land Name: FAW - WILDLIFE	County: MILLE LACS	Acres: 40.00
City:	Site Code:	Classification Per M.S. 86A.05: g. state wildlife management area	Current Public Use: YES	Future Public Use: YES
Land Code: 1000064780	Agency Land Code: R29551971	Land Name: FAW - WILDLIFE	County: MILLE LACS	Acres: 52.23
City:	Site Code:	Classification Per M.S. 86A.05: g. state wildlife management area	Current Public Use: YES	Future Public Use: YES
Land Code: 1000064781	Agency Land Code: R29551972	Land Name: FAW - WILDLIFE	County: MILLE LACS	Acres: 40.00
City:	Site Code:	Classification Per M.S. 86A.05: g. state wildlife management area	Current Public Use: YES	Future Public Use: YES
Land Code: 1000064782	Agency Land Code: R29551975	Land Name: FAW - WILDLIFE	County: MILLE LACS	Acres: 40.00
City:	Site Code:	Classification Per M.S. 86A.05: g. state wildlife management area	Current Public Use: YES	Future Public Use: YES
Land Code: 1000064783	Agency Land Code: R29551977	Land Name: FAW - WILDLIFE	County: MILLE LACS	Acres: 40.00
City:	Site Code:	Classification Per M.S. 86A.05: g. state wildlife management area	Current Public Use: YES	Future Public Use: YES
Land Code: 1000064784	Agency Land Code: R29551978	Land Name: FAW - WILDLIFE	County: MILLE LACS	Acres: 40.00
City:	Site Code:	Classification Per M.S. 86A.05: g. state wildlife management area	Current Public Use: YES	Future Public Use: YES
Land Code: 1000064785	Agency Land Code: R29551983	Land Name: FAW - WILDLIFE	County: MILLE LACS	Acres: 40.00
City:	Site Code:	Classification Per M.S. 86A.05: g. state wildlife management area	Current Public Use: YES	Future Public Use: YES



Land Code: 1000064786	Agency Land Code: R29551984	Land Name: FAW - WILDLIFE	County: MILLE LACS	Acres: 40.00
City:	Site Code:	Classification Per M.S. 86A.05: g. state wildlife management area	Current Public Use: YES	Future Public Use: YES
Land Code: 1000064787	Agency Land Code: R29551987	Land Name: FAW - WILDLIFE	County: MILLE LACS	Acres: 40.00
City:	Site Code:	Classification Per M.S. 86A.05: g. state wildlife management area	Current Public Use: YES	Future Public Use: YES
Land Code: 1000064788	Agency Land Code: R29551988	Land Name: FAW - WILDLIFE	County: MILLE LACS	Acres: 40.00
City:	Site Code:	Classification Per M.S. 86A.05: g. state wildlife management area	Current Public Use: YES	Future Public Use: YES
Land Code: 1000064789	Agency Land Code: R29551990	Land Name: FAW - WILDLIFE	County: MILLE LACS	Acres: 40.00
City:	Site Code:	Classification Per M.S. 86A.05: g. state wildlife management area	Current Public Use: YES	Future Public Use: YES
Land Code: 1000064790	Agency Land Code: R29551991	Land Name: FAW - WILDLIFE	County: MILLE LACS	Acres: 40.00
City:	Site Code:	Classification Per M.S. 86A.05: g. state wildlife management area	Current Public Use: YES	Future Public Use: YES
Land Code: 1000064791	Agency Land Code: R29551994	Land Name: FAW - WILDLIFE	County: MILLE LACS	Acres: 40.00
City:	Site Code:	Classification Per M.S. 86A.05: g. state wildlife management area	Current Public Use: YES	Future Public Use: YES
Land Code: 1000064792	Agency Land Code: R29551996	Land Name: FAW - WILDLIFE	County: MILLE LACS	Acres: 40.00
City:	Site Code:	Classification Per M.S. 86A.05: g. state wildlife management area	Current Public Use: YES	Future Public Use: YES
Land Code: 1000064793	Agency Land Code: R29551997	Land Name: FAW - WILDLIFE	County: MILLE LACS	Acres: 40.00
City:	Site Code:	Classification Per M.S. 86A.05: g. state wildlife management area	Current Public Use: YES	Future Public Use: YES
Land Code: 1000064794	Agency Land Code: R29551998	Land Name: FAW - WILDLIFE	County: MILLE LACS	Acres: 40.00
City:	Site Code:	Classification Per M.S. 86A.05: g. state wildlife management area	Current Public Use: YES	Future Public Use: YES
Land Code: 1000064795	Agency Land Code: R29552000	Land Name: FAW - WILDLIFE	County: MILLE LACS	Acres: 40.00
City:	Site Code:	Classification Per M.S. 86A.05: g. state wildlife management area	Current Public Use: YES	Future Public Use: YES
Land Code: 1000064796	Agency Land Code: R29552002	Land Name: FAW - WILDLIFE	County: MILLE LACS	Acres: 40.00
City:	Site Code:	Classification Per M.S. 86A.05: g. state wildlife management area	Current Public Use: YES	Future Public Use: YES
Land Code: 1000064797	Agency Land Code: R29552005	Land Name: FAW - WILDLIFE	County: MILLE LACS	Acres: 40.00
City:	Site Code:	Classification Per M.S. 86A.05: g. state wildlife management area	Current Public Use: YES	Future Public Use: YES



Land Code: 1000064798	Agency Land Code: R29552006	Land Name: FAW - WILDLIFE	County: MILLE LACS	Acres: 40.00
City:	Site Code:	Classification Per M.S. 86A.05: g. state wildlife management area	Current Public Use: YES	Future Public Use: YES
Land Code: 1000064799	Agency Land Code: R29552008	Land Name: FAW - WILDLIFE	County: MILLE LACS	Acres: 40.00
City:	Site Code:	Classification Per M.S. 86A.05: g. state wildlife management area	Current Public Use: YES	Future Public Use: YES
Land Code: 1000064800	Agency Land Code: R29552009	Land Name: FAW - WILDLIFE	County: MILLE LACS	Acres: 40.00
City:	Site Code:	Classification Per M.S. 86A.05: g. state wildlife management area	Current Public Use: YES	Future Public Use: YES
Land Code: 1000064801	Agency Land Code: R29552010	Land Name: FAW - WILDLIFE	County: MILLE LACS	Acres: 40.00
City:	Site Code:	Classification Per M.S. 86A.05: g. state wildlife management area	Current Public Use: YES	Future Public Use: YES
Land Code: 1000064802	Agency Land Code: R29552011	Land Name: FAW - WILDLIFE	County: MILLE LACS	Acres: 40.00
City:	Site Code:	Classification Per M.S. 86A.05: g. state wildlife management area	Current Public Use: YES	Future Public Use: YES
Land Code: 1000064803	Agency Land Code: R29552012	Land Name: FAW - WILDLIFE	County: MILLE LACS	Acres: 40.00
City:	Site Code:	Classification Per M.S. 86A.05: g. state wildlife management area	Current Public Use: YES	Future Public Use: YES
Land Code: 1000064804	Agency Land Code: R29552013	Land Name: FAW - WILDLIFE	County: MILLE LACS	Acres: 40.00
City:	Site Code:	Classification Per M.S. 86A.05: g. state wildlife management area	Current Public Use: YES	Future Public Use: YES
Land Code: 1000064805	Agency Land Code: R29552015	Land Name: FAW - WILDLIFE	County: MILLE LACS	Acres: 40.00
City:	Site Code:	Classification Per M.S. 86A.05: g. state wildlife management area	Current Public Use: YES	Future Public Use: YES
Land Code: 1000064806	Agency Land Code: R29552016	Land Name: FAW - WILDLIFE	County: MILLE LACS	Acres: 34.72
City:	Site Code:	Classification Per M.S. 86A.05: g. state wildlife management area	Current Public Use: YES	Future Public Use: YES
Land Code: 1000064807	Agency Land Code: R29552019	Land Name: FAW - WILDLIFE	County: MILLE LACS	Acres: 34.72
City:	Site Code:	Classification Per M.S. 86A.05: g. state wildlife management area	Current Public Use: YES	Future Public Use: YES
Land Code: 1000064808	Agency Land Code: R29552021	Land Name: FAW - WILDLIFE	County: MILLE LACS	Acres: 40.00
City:	Site Code:	Classification Per M.S. 86A.05: g. state wildlife management area	Current Public Use: YES	Future Public Use: YES
Land Code: 1000064809	Agency Land Code: R29552023	Land Name: FAW - WILDLIFE	County: MILLE LACS	Acres: 40.00
City:	Site Code:	Classification Per M.S. 86A.05: g. state wildlife management area	Current Public Use: YES	Future Public Use: YES



Land Code: 1000064810	Agency Land Code: R29552026	Land Name: FAW - WILDLIFE	County: MILLE LACS	Acres: 40.00
City:	Site Code:	Classification Per M.S. 86A.05: g. state wildlife management area	Current Public Use: YES	Future Public Use: YES
Land Code: 1000064811	Agency Land Code: R29552027	Land Name: FAW - WILDLIFE	County: MILLE LACS	Acres: 40.00
City:	Site Code:	Classification Per M.S. 86A.05: g. state wildlife management area	Current Public Use: YES	Future Public Use: YES
Land Code: 1000064812	Agency Land Code: R29552028	Land Name: FAW - WILDLIFE	County: MILLE LACS	Acres: 40.00
City:	Site Code:	Classification Per M.S. 86A.05: g. state wildlife management area	Current Public Use: YES	Future Public Use: YES
Land Code: 1000064813	Agency Land Code: R29552030	Land Name: FAW - WILDLIFE	County: MILLE LACS	Acres: 40.00
City:	Site Code:	Classification Per M.S. 86A.05: g. state wildlife management area	Current Public Use: YES	Future Public Use: YES
Land Code: 1000064814	Agency Land Code: R29551966	Land Name: FAW - WILDLIFE	County: MILLE LACS	Acres: 40.00
City:	Site Code:	Classification Per M.S. 86A.05: g. state wildlife management area	Current Public Use: YES	Future Public Use: YES
Land Code: 1000064815	Agency Land Code: R29551979	Land Name: FAW - WILDLIFE	County: MILLE LACS	Acres: 40.00
City:	Site Code:	Classification Per M.S. 86A.05: g. state wildlife management area	Current Public Use: YES	Future Public Use: YES
Land Code: 1000064816	Agency Land Code: R29552025	Land Name: FAW - WILDLIFE	County: MILLE LACS	Acres: 40.00
City:	Site Code:	Classification Per M.S. 86A.05: g. state wildlife management area	Current Public Use: YES	Future Public Use: YES
Land Code: 1000064817	Agency Land Code: R29551993	Land Name: FAW - WILDLIFE	County: MILLE LACS	Acres: 40.00
City:	Site Code:	Classification Per M.S. 86A.05: g. state wildlife management area	Current Public Use: YES	Future Public Use: YES
Land Code: 1000064818	Agency Land Code: R29552029	Land Name: FAW - WILDLIFE	County: MILLE LACS	Acres: 34.72
City:	Site Code:	Classification Per M.S. 86A.05: g. state wildlife management area	Current Public Use: YES	Future Public Use: YES
Land Code: 1000064819	Agency Land Code: R29552032	Land Name: FAW - WILDLIFE	County: MILLE LACS	Acres: 34.72
City:	Site Code:	Classification Per M.S. 86A.05: g. state wildlife management area	Current Public Use: YES	Future Public Use: YES
Land Code: 1000064820	Agency Land Code: R29551981	Land Name: FAW - WILDLIFE	County: MILLE LACS	Acres: 40.00
City:	Site Code:	Classification Per M.S. 86A.05: g. state wildlife management area	Current Public Use: YES	Future Public Use: YES
Land Code: 1000064821	Agency Land Code: R29551969	Land Name: FAW - WILDLIFE	County: MILLE LACS	Acres: 40.00
City:	Site Code:	Classification Per M.S. 86A.05: g. state wildlife management area	Current Public Use: YES	Future Public Use: YES



Land Code: 1000064822	Agency Land Code: R29551970	Land Name: FAW - WILDLIFE	County: MILLE LACS	Acres: 53.49
City:	Site Code:	Classification Per M.S. 86A.05: g. state wildlife management area	Current Public Use: YES	Future Public Use: YES
Land Code: 1000064823	Agency Land Code: R29551995	Land Name: FAW - WILDLIFE	County: MILLE LACS	Acres: 40.00
City:	Site Code:	Classification Per M.S. 86A.05: g. state wildlife management area	Current Public Use: YES	Future Public Use: YES
Land Code: 1000064824	Agency Land Code: R29551959	Land Name: FAW - WILDLIFE	County: MILLE LACS	Acres: 40.00
City:	Site Code:	Classification Per M.S. 86A.05: g. state wildlife management area	Current Public Use: YES	Future Public Use: YES
Land Code: 1000064825	Agency Land Code: R29551973	Land Name: FAW - WILDLIFE	County: MILLE LACS	Acres: 40.00
City:	Site Code:	Classification Per M.S. 86A.05: g. state wildlife management area	Current Public Use: YES	Future Public Use: YES
Land Code: 1000064826	Agency Land Code: R29551980	Land Name: FAW - WILDLIFE	County: MILLE LACS	Acres: 40.00
City:	Site Code:	Classification Per M.S. 86A.05: g. state wildlife management area	Current Public Use: YES	Future Public Use: YES
Land Code: 1000064827	Agency Land Code: R29551986	Land Name: FAW - WILDLIFE	County: MILLE LACS	Acres: 40.00
City:	Site Code:	Classification Per M.S. 86A.05: g. state wildlife management area	Current Public Use: YES	Future Public Use: YES
Land Code: 1000064828	Agency Land Code: R29552014	Land Name: FAW - WILDLIFE	County: MILLE LACS	Acres: 40.00
City:	Site Code:	Classification Per M.S. 86A.05: g. state wildlife management area	Current Public Use: YES	Future Public Use: YES
Land Code: 1000064829	Agency Land Code: R29552022	Land Name: FAW - WILDLIFE	County: MILLE LACS	Acres: 40.00
City:	Site Code:	Classification Per M.S. 86A.05: g. state wildlife management area	Current Public Use: YES	Future Public Use: YES
Land Code: 1000064830	Agency Land Code: R29552024	Land Name: FAW - WILDLIFE	County: MILLE LACS	Acres: 40.00
City:	Site Code:	Classification Per M.S. 86A.05: g. state wildlife management area	Current Public Use: YES	Future Public Use: YES
Land Code: 1000064831	Agency Land Code: R29551985	Land Name: FAW - WILDLIFE	County: MILLE LACS	Acres: 40.00
City:	Site Code:	Classification Per M.S. 86A.05: g. state wildlife management area	Current Public Use: YES	Future Public Use: YES
Land Code: 1000064832	Agency Land Code: R29551989	Land Name: FAW - WILDLIFE	County: MILLE LACS	Acres: 40.00
City:	Site Code:	Classification Per M.S. 86A.05: g. state wildlife management area	Current Public Use: YES	Future Public Use: YES
Land Code: 1000064833	Agency Land Code: R29551974	Land Name: FAW - WILDLIFE	County: MILLE LACS	Acres: 40.00
City:	Site Code:	Classification Per M.S. 86A.05: g. state wildlife management area	Current Public Use: YES	Future Public Use: YES



Land Code: 1000064834	Agency Land Code: R29551992	Land Name: FAW - WILDLIFE	County: MILLE LACS	Acres: 40.00
City:	Site Code:	Classification Per M.S. 86A.05: g. state wildlife management area	Current Public Use: YES	Future Public Use: YES
Land Code: 1000064835	Agency Land Code: R29552031	Land Name: FAW - WILDLIFE	County: MILLE LACS	Acres: 40.00
City:	Site Code:	Classification Per M.S. 86A.05: g. state wildlife management area	Current Public Use: YES	Future Public Use: YES
Land Code: 1000064836	Agency Land Code: R29552017	Land Name: FAW - WILDLIFE	County: MILLE LACS	Acres: 40.00
City:	Site Code:	Classification Per M.S. 86A.05: g. state wildlife management area	Current Public Use: YES	Future Public Use: YES
Land Code: 1000064837	Agency Land Code: R29551961	Land Name: FAW - WILDLIFE	County: MILLE LACS	Acres: 40.00
City:	Site Code:	Classification Per M.S. 86A.05: g. state wildlife management area	Current Public Use: YES	Future Public Use: YES
Land Code: 1000064838	Agency Land Code: R29551976	Land Name: FAW - WILDLIFE	County: MILLE LACS	Acres: 40.00
City:	Site Code:	Classification Per M.S. 86A.05: g. state wildlife management area	Current Public Use: YES	Future Public Use: YES
Land Code: 1000064839	Agency Land Code: R29551999	Land Name: FAW - WILDLIFE	County: MILLE LACS	Acres: 40.00
City:	Site Code:	Classification Per M.S. 86A.05: g. state wildlife management area	Current Public Use: YES	Future Public Use: YES
Land Code: 1000064840	Agency Land Code: R29551982	Land Name: FAW - WILDLIFE	County: MILLE LACS	Acres: 40.00
City:	Site Code:	Classification Per M.S. 86A.05: g. state wildlife management area	Current Public Use: YES	Future Public Use: YES
Land Code: 1000064841	Agency Land Code: R29552001	Land Name: FAW - WILDLIFE	County: MILLE LACS	Acres: 40.00
City:	Site Code:	Classification Per M.S. 86A.05: g. state wildlife management area	Current Public Use: YES	Future Public Use: YES
Land Code: 1000064842	Agency Land Code: R29552007	Land Name: FAW - WILDLIFE	County: MILLE LACS	Acres: 40.00
City:	Site Code:	Classification Per M.S. 86A.05: g. state wildlife management area	Current Public Use: YES	Future Public Use: YES
Land Code: 1000064843	Agency Land Code: R29552018	Land Name: FAW - WILDLIFE	County: MILLE LACS	Acres: 40.00
City:	Site Code:	Classification Per M.S. 86A.05: g. state wildlife management area	Current Public Use: YES	Future Public Use: YES
Land Code: 1000064844	Agency Land Code: R29552004	Land Name: FAW - WILDLIFE	County: MILLE LACS	Acres: 40.00
City:	Site Code:	Classification Per M.S. 86A.05: g. state wildlife management area	Current Public Use: YES	Future Public Use: YES
Land Code: 1000064845	Agency Land Code: R29534790	Land Name: FAW - WILDLIFE	County: MILLE LACS	Acres: 41.36
City:	Site Code:	Classification Per M.S. 86A.05: g. state wildlife management area	Current Public Use: YES	Future Public Use: YES



Land Code: 1000064846	Agency Land Code: R29534792	Land Name: FAW - WILDLIFE	County: MILLE LACS	Acres: 48.52
City:	Site Code:	Classification Per M.S. 86A.05: g. state wildlife management area	Current Public Use: YES	Future Public Use: YES
Land Code: 1000064847	Agency Land Code: R29534796	Land Name: FAW - WILDLIFE	County: MILLE LACS	Acres: 34.23
City:	Site Code:	Classification Per M.S. 86A.05: g. state wildlife management area	Current Public Use: YES	Future Public Use: YES
Land Code: 1000064848	Agency Land Code: R29534794	Land Name: FAW - WILDLIFE	County: MILLE LACS	Acres: 40.77
City:	Site Code:	Classification Per M.S. 86A.05: g. state wildlife management area	Current Public Use: YES	Future Public Use: YES
Land Code: 1000064849	Agency Land Code: R29534795	Land Name: FAW - WILDLIFE	County: MILLE LACS	Acres: 40.25
City:	Site Code:	Classification Per M.S. 86A.05: g. state wildlife management area	Current Public Use: YES	Future Public Use: YES
Land Code: 1000064850	Agency Land Code: R29534793	Land Name: FAW - WILDLIFE	County: MILLE LACS	Acres: 40.70
City:	Site Code:	Classification Per M.S. 86A.05: g. state wildlife management area	Current Public Use: YES	Future Public Use: YES
Land Code: 1000064851	Agency Land Code: R29331778	Land Name: FAW - WILDLIFE	County: MILLE LACS	Acres: 40.00
City:	Site Code:	Classification Per M.S. 86A.05: g. state wildlife management area	Current Public Use: YES	Future Public Use: YES
Land Code: 1000064852	Agency Land Code: R29334708	Land Name: FAW - WILDLIFE	County: MILLE LACS	Acres: 40.00
City:	Site Code:	Classification Per M.S. 86A.05: g. state wildlife management area	Current Public Use: YES	Future Public Use: YES
Land Code: 1000064853	Agency Land Code: R29334709	Land Name: FAW - WILDLIFE	County: MILLE LACS	Acres: 40.00
City:	Site Code:	Classification Per M.S. 86A.05: g. state wildlife management area	Current Public Use: YES	Future Public Use: YES
Land Code: 1000064854	Agency Land Code: R29214795	Land Name: FAW - WILDLIFE	County: MILLE LACS	Acres: 20.00
City:	Site Code:	Classification Per M.S. 86A.05: g. state wildlife management area	Current Public Use: YES	Future Public Use: YES
Land Code: 1000064855	Agency Land Code: R29214808	Land Name: FAW - WILDLIFE	County: MILLE LACS	Acres: 40.00
City:	Site Code:	Classification Per M.S. 86A.05: g. state wildlife management area	Current Public Use: YES	Future Public Use: YES
Land Code: 1000064856	Agency Land Code: R29214791	Land Name: FAW - WILDLIFE	County: MILLE LACS	Acres: 51.47
City:	Site Code:	Classification Per M.S. 86A.05: g. state wildlife management area	Current Public Use: YES	Future Public Use: YES
Land Code: 1000064857	Agency Land Code: R29214800	Land Name: FAW - WILDLIFE	County: MILLE LACS	Acres: 40.00
City:	Site Code:	Classification Per M.S. 86A.05: g. state wildlife management area	Current Public Use: YES	Future Public Use: YES



Land Code: 1000064858	Agency Land Code: R29214806	Land Name: FAW - WILDLIFE	County: MILLE LACS	Acres: 40.00
City:	Site Code:	Classification Per M.S. 86A.05: g. state wildlife management area	Current Public Use: YES	Future Public Use: YES
Land Code: 1000064859	Agency Land Code: R29214829	Land Name: FAW - WILDLIFE	County: MILLE LACS	Acres: 40.00
City:	Site Code:	Classification Per M.S. 86A.05: g. state wildlife management area	Current Public Use: YES	Future Public Use: YES
Land Code: 1000064860	Agency Land Code: R29214824	Land Name: FAW - WILDLIFE	County: MILLE LACS	Acres: 40.00
City:	Site Code:	Classification Per M.S. 86A.05: g. state wildlife management area	Current Public Use: YES	Future Public Use: YES
Land Code: 1000064861	Agency Land Code: R29214837	Land Name: FAW - WILDLIFE	County: MILLE LACS	Acres: 40.00
City:	Site Code:	Classification Per M.S. 86A.05: g. state wildlife management area	Current Public Use: YES	Future Public Use: YES
Land Code: 1000064862	Agency Land Code: R29214820	Land Name: FAW - WILDLIFE	County: MILLE LACS	Acres: 40.00
City:	Site Code:	Classification Per M.S. 86A.05: g. state wildlife management area	Current Public Use: YES	Future Public Use: YES
Land Code: 1000064863	Agency Land Code: R29214801	Land Name: FAW - WILDLIFE	County: MILLE LACS	Acres: 34.00
City:	Site Code:	Classification Per M.S. 86A.05: g. state wildlife management area	Current Public Use: YES	Future Public Use: YES
Land Code: 1000064864	Agency Land Code: R29214822	Land Name: FAW - WILDLIFE	County: MILLE LACS	Acres: 40.00
City:	Site Code:	Classification Per M.S. 86A.05: g. state wildlife management area	Current Public Use: YES	Future Public Use: YES
Land Code: 1000064865	Agency Land Code: R29214818	Land Name: FAW - WILDLIFE	County: MILLE LACS	Acres: 40.00
City:	Site Code:	Classification Per M.S. 86A.05: g. state wildlife management area	Current Public Use: YES	Future Public Use: YES
Land Code: 1000064866	Agency Land Code: R29214799	Land Name: FAW - WILDLIFE	County: MILLE LACS	Acres: 40.00
City:	Site Code:	Classification Per M.S. 86A.05: g. state wildlife management area	Current Public Use: YES	Future Public Use: YES
Land Code: 1000064867	Agency Land Code: R29214796	Land Name: FAW - WILDLIFE	County: MILLE LACS	Acres: 40.00
City:	Site Code:	Classification Per M.S. 86A.05: g. state wildlife management area	Current Public Use: YES	Future Public Use: YES
Land Code: 1000064868	Agency Land Code: R29214827	Land Name: FAW - WILDLIFE	County: MILLE LACS	Acres: 40.00
City:	Site Code:	Classification Per M.S. 86A.05: g. state wildlife management area	Current Public Use: YES	Future Public Use: YES
Land Code: 1000064869	Agency Land Code: R29214803	Land Name: FAW - WILDLIFE	County: MILLE LACS	Acres: 40.00
City:	Site Code:	Classification Per M.S. 86A.05: g. state wildlife management area	Current Public Use: YES	Future Public Use: YES



Land Code: 1000064870	Agency Land Code: R29214825	Land Name: FAW - WILDLIFE	County: MILLE LACS	Acres: 40.00
City:	Site Code:	Classification Per M.S. 86A.05: g. state wildlife management area	Current Public Use: YES	Future Public Use: YES
Land Code: 1000064871	Agency Land Code: R29214828	Land Name: FAW - WILDLIFE	County: MILLE LACS	Acres: 40.00
City:	Site Code:	Classification Per M.S. 86A.05: g. state wildlife management area	Current Public Use: YES	Future Public Use: YES
Land Code: 1000064872	Agency Land Code: R29214832	Land Name: FAW - WILDLIFE	County: MILLE LACS	Acres: 34.72
City:	Site Code:	Classification Per M.S. 86A.05: g. state wildlife management area	Current Public Use: YES	Future Public Use: YES
Land Code: 1000064873	Agency Land Code: R29214819	Land Name: FAW - WILDLIFE	County: MILLE LACS	Acres: 40.00
City:	Site Code:	Classification Per M.S. 86A.05: g. state wildlife management area	Current Public Use: YES	Future Public Use: YES
Land Code: 1000064874	Agency Land Code: R29214831	Land Name: FAW - WILDLIFE	County: MILLE LACS	Acres: 60.00
City:	Site Code:	Classification Per M.S. 86A.05: g. state wildlife management area	Current Public Use: YES	Future Public Use: YES
Land Code: 1000064875	Agency Land Code: R29214797	Land Name: FAW - WILDLIFE	County: MILLE LACS	Acres: 40.00
City:	Site Code:	Classification Per M.S. 86A.05: g. state wildlife management area	Current Public Use: YES	Future Public Use: YES
Land Code: 1000064876	Agency Land Code: R29214804	Land Name: FAW - WILDLIFE	County: MILLE LACS	Acres: 40.00
City:	Site Code:	Classification Per M.S. 86A.05: g. state wildlife management area	Current Public Use: YES	Future Public Use: YES
Land Code: 1000064877	Agency Land Code: R29214816	Land Name: FAW - WILDLIFE	County: MILLE LACS	Acres: 40.00
City:	Site Code:	Classification Per M.S. 86A.05: g. state wildlife management area	Current Public Use: YES	Future Public Use: YES
Land Code: 1000064878	Agency Land Code: R29331777	Land Name: FAW - WILDLIFE	County: MILLE LACS	Acres: 40.00
City:	Site Code:	Classification Per M.S. 86A.05: g. state wildlife management area	Current Public Use: YES	Future Public Use: YES
Land Code: 1000064879	Agency Land Code: R29331781	Land Name: FAW - WILDLIFE	County: MILLE LACS	Acres: 20.00
City:	Site Code:	Classification Per M.S. 86A.05: g. state wildlife management area	Current Public Use: YES	Future Public Use: YES
Land Code: 1000064880	Agency Land Code: R29214833	Land Name: FAW - WILDLIFE	County: MILLE LACS	Acres: 40.00
City:	Site Code:	Classification Per M.S. 86A.05: g. state wildlife management area	Current Public Use: YES	Future Public Use: YES
Land Code: 1000064881	Agency Land Code: R29214840	Land Name: FAW - WILDLIFE	County: MILLE LACS	Acres: 27.58
City:	Site Code:	Classification Per M.S. 86A.05: g. state wildlife management area	Current Public Use: YES	Future Public Use: YES



Land Code: 1000064882	Agency Land Code: R29214798	Land Name: FAW - WILDLIFE	County: MILLE LACS	Acres: 40.00
City:	Site Code:	Classification Per M.S. 86A.05: g. state wildlife management area	Current Public Use: YES	Future Public Use: YES
Land Code: 1000064883	Agency Land Code: R29214817	Land Name: FAW - WILDLIFE	County: MILLE LACS	Acres: 40.00
City:	Site Code:	Classification Per M.S. 86A.05: g. state wildlife management area	Current Public Use: YES	Future Public Use: YES
Land Code: 1000064884	Agency Land Code: R29214838	Land Name: FAW - WILDLIFE	County: MILLE LACS	Acres: 40.00
City:	Site Code:	Classification Per M.S. 86A.05: g. state wildlife management area	Current Public Use: YES	Future Public Use: YES
Land Code: 1000064885	Agency Land Code: R29214790	Land Name: FAW - WILDLIFE	County: MILLE LACS	Acres: 26.50
City:	Site Code:	Classification Per M.S. 86A.05: g. state wildlife management area	Current Public Use: YES	Future Public Use: YES
Land Code: 1000064886	Agency Land Code: R29214807	Land Name: FAW - WILDLIFE	County: MILLE LACS	Acres: 40.00
City:	Site Code:	Classification Per M.S. 86A.05: g. state wildlife management area	Current Public Use: YES	Future Public Use: YES
Land Code: 1000064887	Agency Land Code: R29214823	Land Name: FAW - WILDLIFE	County: MILLE LACS	Acres: 40.00
City:	Site Code:	Classification Per M.S. 86A.05: g. state wildlife management area	Current Public Use: YES	Future Public Use: YES
Land Code: 1000064888	Agency Land Code: R29214830	Land Name: FAW - WILDLIFE	County: MILLE LACS	Acres: 40.00
City:	Site Code:	Classification Per M.S. 86A.05: g. state wildlife management area	Current Public Use: YES	Future Public Use: YES
Land Code: 1000064889	Agency Land Code: R29214813	Land Name: FAW - WILDLIFE	County: MILLE LACS	Acres: 40.00
City:	Site Code:	Classification Per M.S. 86A.05: g. state wildlife management area	Current Public Use: YES	Future Public Use: YES
Land Code: 1000064890	Agency Land Code: R29214805	Land Name: FAW - WILDLIFE	County: MILLE LACS	Acres: 40.00
City:	Site Code:	Classification Per M.S. 86A.05: g. state wildlife management area	Current Public Use: YES	Future Public Use: YES
Land Code: 1000064891	Agency Land Code: R29214821	Land Name: FAW - WILDLIFE	County: MILLE LACS	Acres: 20.00
City:	Site Code:	Classification Per M.S. 86A.05: g. state wildlife management area	Current Public Use: YES	Future Public Use: YES
Land Code: 1000064892	Agency Land Code: R29214789	Land Name: FAW - WILDLIFE	County: MILLE LACS	Acres: 39.25
City:	Site Code:	Classification Per M.S. 86A.05: g. state wildlife management area	Current Public Use: YES	Future Public Use: YES
Land Code: 1000064893	Agency Land Code: R29214810	Land Name: FAW - WILDLIFE	County: MILLE LACS	Acres: 40.00
City:	Site Code:	Classification Per M.S. 86A.05: g. state wildlife management area	Current Public Use: YES	Future Public Use: YES



Land Code: 1000064894	Agency Land Code: R29214811	Land Name: FAW - WILDLIFE	County: MILLE LACS	Acres: 5.00
City:	Site Code:	Classification Per M.S. 86A.05: g. state wildlife management area	Current Public Use: YES	Future Public Use: YES
Land Code: 1000064895	Agency Land Code: R29214836	Land Name: FAW - WILDLIFE	County: MILLE LACS	Acres: 40.00
City:	Site Code:	Classification Per M.S. 86A.05: g. state wildlife management area	Current Public Use: YES	Future Public Use: YES
Land Code: 1000064896	Agency Land Code: R29214839	Land Name: FAW - WILDLIFE	County: MILLE LACS	Acres: 40.00
City:	Site Code:	Classification Per M.S. 86A.05: g. state wildlife management area	Current Public Use: YES	Future Public Use: YES
Land Code: 1000064897	Agency Land Code: R29214794	Land Name: FAW - WILDLIFE	County: MILLE LACS	Acres: 19.00
City:	Site Code:	Classification Per M.S. 86A.05: g. state wildlife management area	Current Public Use: YES	Future Public Use: YES
Land Code: 1000064898	Agency Land Code: R29214834	Land Name: FAW - WILDLIFE	County: MILLE LACS	Acres: 40.00
City:	Site Code:	Classification Per M.S. 86A.05: g. state wildlife management area	Current Public Use: YES	Future Public Use: YES
Land Code: 1000064899	Agency Land Code: R29214826	Land Name: FAW - WILDLIFE	County: MILLE LACS	Acres: 40.00
City:	Site Code:	Classification Per M.S. 86A.05: g. state wildlife management area	Current Public Use: YES	Future Public Use: YES
Land Code: 1000064900	Agency Land Code: R29330259	Land Name: FAW - WILDLIFE	County: MILLE LACS	Acres: 40.00
City:	Site Code:	Classification Per M.S. 86A.05: g. state wildlife management area	Current Public Use: YES	Future Public Use: YES
Land Code: 1000064901	Agency Land Code: R29214841	Land Name: FAW - WILDLIFE	County: MILLE LACS	Acres: 31.70
City:	Site Code:	Classification Per M.S. 86A.05: g. state wildlife management area	Current Public Use: YES	Future Public Use: YES
Land Code: 1000064902	Agency Land Code: R29214809	Land Name: FAW - WILDLIFE	County: MILLE LACS	Acres: 21.00
City:	Site Code:	Classification Per M.S. 86A.05: g. state wildlife management area	Current Public Use: YES	Future Public Use: YES
Land Code: 1000064903	Agency Land Code: R29214812	Land Name: FAW - WILDLIFE	County: MILLE LACS	Acres: 37.00
City:	Site Code:	Classification Per M.S. 86A.05: g. state wildlife management area	Current Public Use: YES	Future Public Use: YES
Land Code: 1000064904	Agency Land Code: R29214815	Land Name: FAW - WILDLIFE	County: MILLE LACS	Acres: 40.00
City:	Site Code:	Classification Per M.S. 86A.05: g. state wildlife management area	Current Public Use: YES	Future Public Use: YES
Land Code: 1000064905	Agency Land Code: R29214835	Land Name: FAW - WILDLIFE	County: MILLE LACS	Acres: 40.00
City:	Site Code:	Classification Per M.S. 86A.05: g. state wildlife management area	Current Public Use: YES	Future Public Use: YES



Land Code: 1000064906	Agency Land Code: R29558665	Land Name: FAW - WILDLIFE	County: MILLE LACS	Acres: 7.00
City:	Site Code:	Classification Per M.S. 86A.05: g. state wildlife management area	Current Public Use: YES	Future Public Use: YES
Land Code: 1000064907	Agency Land Code: R29214793	Land Name: FAW - WILDLIFE	County: MILLE LACS	Acres: 38.70
City:	Site Code:	Classification Per M.S. 86A.05: g. state wildlife management area	Current Public Use: YES	Future Public Use: YES
Land Code: 1000064908	Agency Land Code: R29214802	Land Name: FAW - WILDLIFE	County: MILLE LACS	Acres: 40.00
City:	Site Code:	Classification Per M.S. 86A.05: g. state wildlife management area	Current Public Use: YES	Future Public Use: YES
Land Code: 1000064909	Agency Land Code: R29339140	Land Name: FAW - WILDLIFE	County: MILLE LACS	Acres: 5.13
City:	Site Code: R290184	Classification Per M.S. 86A.05: g. state wildlife management area	Current Public Use: YES	Future Public Use: YES
Land Code: 1000064910	Agency Land Code: R29213398	Land Name: FAW - WILDLIFE	County: MILLE LACS	Acres: 40.00
City:	Site Code: R290184	Classification Per M.S. 86A.05: g. state wildlife management area	Current Public Use: YES	Future Public Use: YES
Land Code: 1000064911	Agency Land Code: R29214499	Land Name: FAW - WILDLIFE	County: MILLE LACS	Acres: 40.00
City:	Site Code: R290184	Classification Per M.S. 86A.05: g. state wildlife management area	Current Public Use: YES	Future Public Use: YES
Land Code: 1000064912	Agency Land Code: R29213191	Land Name: FAW - WILDLIFE	County: MILLE LACS	Acres: 40.00
City:	Site Code: R290184	Classification Per M.S. 86A.05: g. state wildlife management area	Current Public Use: YES	Future Public Use: YES
Land Code: 1000064913	Agency Land Code: R29214223	Land Name: FAW - WILDLIFE	County: MILLE LACS	Acres: 40.00
City:	Site Code: R290184	Classification Per M.S. 86A.05: g. state wildlife management area	Current Public Use: YES	Future Public Use: YES
Land Code: 1000064914	Agency Land Code: R29213624	Land Name: FAW - WILDLIFE	County: MILLE LACS	Acres: 40.00
City:	Site Code: R290184	Classification Per M.S. 86A.05: g. state wildlife management area	Current Public Use: YES	Future Public Use: YES
Land Code: 1000064915	Agency Land Code: R29213523	Land Name: FAW - WILDLIFE	County: MILLE LACS	Acres: 40.00
City:	Site Code: R290184	Classification Per M.S. 86A.05: g. state wildlife management area	Current Public Use: YES	Future Public Use: YES
Land Code: 1000064916	Agency Land Code: R29214749	Land Name: FAW - WILDLIFE	County: MILLE LACS	Acres: 40.00
City:	Site Code: R290184	Classification Per M.S. 86A.05: g. state wildlife management area	Current Public Use: YES	Future Public Use: YES
Land Code: 1000064917	Agency Land Code: R29214219	Land Name: FAW - WILDLIFE	County: MILLE LACS	Acres: 40.00
City:	Site Code: R290184	Classification Per M.S. 86A.05: g. state wildlife management area	Current Public Use: YES	Future Public Use: YES



Land Code: 1000064918	Agency Land Code: R29213272	Land Name: FAW - WILDLIFE	County: MILLE LACS	Acres: 40.00
City:	Site Code: R290184	Classification Per M.S. 86A.05: g. state wildlife management area	Current Public Use: YES	Future Public Use: YES
Land Code: 1000064919	Agency Land Code: R29213200	Land Name: FAW - WILDLIFE	County: MILLE LACS	Acres: 40.00
City:	Site Code: R290184	Classification Per M.S. 86A.05: g. state wildlife management area	Current Public Use: YES	Future Public Use: YES
Land Code: 1000064920	Agency Land Code: R29214169	Land Name: FAW - WILDLIFE	County: MILLE LACS	Acres: 40.00
City:	Site Code: R290184	Classification Per M.S. 86A.05: g. state wildlife management area	Current Public Use: YES	Future Public Use: YES
Land Code: 1000064921	Agency Land Code: R29214753	Land Name: FAW - WILDLIFE	County: MILLE LACS	Acres: 40.00
City:	Site Code: R290184	Classification Per M.S. 86A.05: g. state wildlife management area	Current Public Use: YES	Future Public Use: YES
Land Code: 1000064922	Agency Land Code: R29213415	Land Name: FAW - WILDLIFE	County: MILLE LACS	Acres: 40.00
City:	Site Code: R290184	Classification Per M.S. 86A.05: g. state wildlife management area	Current Public Use: YES	Future Public Use: YES
Land Code: 1000064923	Agency Land Code: R29213495	Land Name: FAW - WILDLIFE	County: MILLE LACS	Acres: 40.00
City:	Site Code: R290184	Classification Per M.S. 86A.05: g. state wildlife management area	Current Public Use: YES	Future Public Use: YES
Land Code: 1000064924	Agency Land Code: R29214216	Land Name: FAW - WILDLIFE	County: MILLE LACS	Acres: 40.00
City:	Site Code: R290184	Classification Per M.S. 86A.05: g. state wildlife management area	Current Public Use: YES	Future Public Use: YES
Land Code: 1000064925	Agency Land Code: R29214733	Land Name: FAW - WILDLIFE	County: MILLE LACS	Acres: 40.00
City:	Site Code: R290184	Classification Per M.S. 86A.05: g. state wildlife management area	Current Public Use: YES	Future Public Use: YES
Land Code: 1000064926	Agency Land Code: R29214646	Land Name: FAW - WILDLIFE	County: MILLE LACS	Acres: 40.00
City:	Site Code: R290184	Classification Per M.S. 86A.05: g. state wildlife management area	Current Public Use: YES	Future Public Use: YES
Land Code: 1000064927	Agency Land Code: R29214755	Land Name: FAW - WILDLIFE	County: MILLE LACS	Acres: 40.00
City:	Site Code: R290184	Classification Per M.S. 86A.05: g. state wildlife management area	Current Public Use: YES	Future Public Use: YES
Land Code: 1000064928	Agency Land Code: R29214166	Land Name: FAW - WILDLIFE	County: MILLE LACS	Acres: 40.00
City:	Site Code: R290184	Classification Per M.S. 86A.05: g. state wildlife management area	Current Public Use: YES	Future Public Use: YES
Land Code: 1000064929	Agency Land Code: R29214215	Land Name: FAW - WILDLIFE	County: MILLE LACS	Acres: 40.00
City:	Site Code: R290184	Classification Per M.S. 86A.05: g. state wildlife management area	Current Public Use: YES	Future Public Use: YES



Land Code: 1000064930	Agency Land Code: R29214205	Land Name: FAW - WILDLIFE	County: MILLE LACS	Acres: 40.00
City:	Site Code: R290184	Classification Per M.S. 86A.05: g. state wildlife management area	Current Public Use: YES	Future Public Use: YES
Land Code: 1000064931	Agency Land Code: R29214544	Land Name: FAW - WILDLIFE	County: MILLE LACS	Acres: 40.00
City:	Site Code: R290184	Classification Per M.S. 86A.05: g. state wildlife management area	Current Public Use: YES	Future Public Use: YES
Land Code: 1000064932	Agency Land Code: R29213500	Land Name: FAW - WILDLIFE	County: MILLE LACS	Acres: 40.00
City:	Site Code: R290184	Classification Per M.S. 86A.05: g. state wildlife management area	Current Public Use: YES	Future Public Use: YES
Land Code: 1000064933	Agency Land Code: R29214654	Land Name: FAW - WILDLIFE	County: MILLE LACS	Acres: 40.00
City:	Site Code: R290184	Classification Per M.S. 86A.05: g. state wildlife management area	Current Public Use: YES	Future Public Use: YES
Land Code: 1000064934	Agency Land Code: R29213164	Land Name: FAW - WILDLIFE	County: MILLE LACS	Acres: 40.00
City:	Site Code: R290184	Classification Per M.S. 86A.05: g. state wildlife management area	Current Public Use: YES	Future Public Use: YES
Land Code: 1000064935	Agency Land Code: R29214145	Land Name: FAW - WILDLIFE	County: MILLE LACS	Acres: 40.00
City:	Site Code: R290184	Classification Per M.S. 86A.05: g. state wildlife management area	Current Public Use: YES	Future Public Use: YES
Land Code: 1000064936	Agency Land Code: R29214632	Land Name: FAW - WILDLIFE	County: MILLE LACS	Acres: 40.00
City:	Site Code: R290184	Classification Per M.S. 86A.05: g. state wildlife management area	Current Public Use: YES	Future Public Use: YES
Land Code: 1000064937	Agency Land Code: R29213607	Land Name: FAW - WILDLIFE	County: MILLE LACS	Acres: 40.00
City:	Site Code: R290184	Classification Per M.S. 86A.05: g. state wildlife management area	Current Public Use: YES	Future Public Use: YES
Land Code: 1000064938	Agency Land Code: R29214146	Land Name: FAW - WILDLIFE	County: MILLE LACS	Acres: 40.00
City:	Site Code: R290184	Classification Per M.S. 86A.05: g. state wildlife management area	Current Public Use: YES	Future Public Use: YES
Land Code: 1000064939	Agency Land Code: R29214088	Land Name: FAW - WILDLIFE	County: MILLE LACS	Acres: 8.61
City:	Site Code: R290184	Classification Per M.S. 86A.05: g. state wildlife management area	Current Public Use: YES	Future Public Use: YES
Land Code: 1000064940	Agency Land Code: R29213289	Land Name: FAW - WILDLIFE	County: MILLE LACS	Acres: 40.00
City:	Site Code: R290184	Classification Per M.S. 86A.05: g. state wildlife management area	Current Public Use: YES	Future Public Use: YES
Land Code: 1000064941	Agency Land Code: R29214615	Land Name: FAW - WILDLIFE	County: MILLE LACS	Acres: 40.00
City:	Site Code: R290184	Classification Per M.S. 86A.05: g. state wildlife management area	Current Public Use: YES	Future Public Use: YES



Land Code: 1000064942	Agency Land Code: R29213128	Land Name: FAW - WILDLIFE	County: MILLE LACS	Acres: 40.00
City:	Site Code: R290184	Classification Per M.S. 86A.05: g. state wildlife management area	Current Public Use: YES	Future Public Use: YES
Land Code: 1000064943	Agency Land Code: R29213317	Land Name: FAW - WILDLIFE	County: MILLE LACS	Acres: 40.00
City:	Site Code: R290184	Classification Per M.S. 86A.05: g. state wildlife management area	Current Public Use: YES	Future Public Use: YES
Land Code: 1000064944	Agency Land Code: R29213154	Land Name: FAW - WILDLIFE	County: MILLE LACS	Acres: 46.43
City:	Site Code: R290184	Classification Per M.S. 86A.05: g. state wildlife management area	Current Public Use: YES	Future Public Use: YES
Land Code: 1000064945	Agency Land Code: R29214729	Land Name: FAW - WILDLIFE	County: MILLE LACS	Acres: 40.00
City:	Site Code: R290184	Classification Per M.S. 86A.05: g. state wildlife management area	Current Public Use: YES	Future Public Use: YES
Land Code: 1000064946	Agency Land Code: R29214580	Land Name: FAW - WILDLIFE	County: MILLE LACS	Acres: 39.65
City:	Site Code: R290184	Classification Per M.S. 86A.05: g. state wildlife management area	Current Public Use: YES	Future Public Use: YES
Land Code: 1000064947	Agency Land Code: R29213306	Land Name: FAW - WILDLIFE	County: MILLE LACS	Acres: 40.00
City:	Site Code: R290184	Classification Per M.S. 86A.05: g. state wildlife management area	Current Public Use: YES	Future Public Use: YES
Land Code: 1000064948	Agency Land Code: R29213387	Land Name: FAW - WILDLIFE	County: MILLE LACS	Acres: 40.00
City:	Site Code: R290184	Classification Per M.S. 86A.05: g. state wildlife management area	Current Public Use: YES	Future Public Use: YES
Land Code: 1000064949	Agency Land Code: R29213136	Land Name: FAW - WILDLIFE	County: MILLE LACS	Acres: 40.00
City:	Site Code: R290184	Classification Per M.S. 86A.05: g. state wildlife management area	Current Public Use: YES	Future Public Use: YES
Land Code: 1000064950	Agency Land Code: R29214092	Land Name: FAW - WILDLIFE	County: MILLE LACS	Acres: 8.65
City:	Site Code: R290184	Classification Per M.S. 86A.05: g. state wildlife management area	Current Public Use: YES	Future Public Use: YES
Land Code: 1000064951	Agency Land Code: R29213591	Land Name: FAW - WILDLIFE	County: MILLE LACS	Acres: 40.00
City:	Site Code: R290184	Classification Per M.S. 86A.05: g. state wildlife management area	Current Public Use: YES	Future Public Use: YES
Land Code: 1000064952	Agency Land Code: R29214607	Land Name: FAW - WILDLIFE	County: MILLE LACS	Acres: 40.00
City:	Site Code: R290184	Classification Per M.S. 86A.05: g. state wildlife management area	Current Public Use: YES	Future Public Use: YES
Land Code: 1000064953	Agency Land Code: R29214110	Land Name: FAW - WILDLIFE	County: MILLE LACS	Acres: 40.00
City:	Site Code: R290184	Classification Per M.S. 86A.05: g. state wildlife management area	Current Public Use: YES	Future Public Use: YES



Land Code: 1000064954	Agency Land Code: R29214604	Land Name: FAW - WILDLIFE	County: MILLE LACS	Acres: 5.00
City:	Site Code: R290184	Classification Per M.S. 86A.05: g. state wildlife management area	Current Public Use: YES	Future Public Use: YES
Land Code: 1000064955	Agency Land Code: R29213315	Land Name: FAW - WILDLIFE	County: MILLE LACS	Acres: 40.00
City:	Site Code: R290184	Classification Per M.S. 86A.05: g. state wildlife management area	Current Public Use: YES	Future Public Use: YES
Land Code: 1000064956	Agency Land Code: R29214183	Land Name: FAW - WILDLIFE	County: MILLE LACS	Acres: 40.00
City:	Site Code: R290184	Classification Per M.S. 86A.05: g. state wildlife management area	Current Public Use: YES	Future Public Use: YES
Land Code: 1000064957	Agency Land Code: R29213123	Land Name: FAW - WILDLIFE	County: MILLE LACS	Acres: 40.00
City:	Site Code: R290184	Classification Per M.S. 86A.05: g. state wildlife management area	Current Public Use: YES	Future Public Use: YES
Land Code: 1000064958	Agency Land Code: R29213402	Land Name: FAW - WILDLIFE	County: MILLE LACS	Acres: 40.00
City:	Site Code: R290184	Classification Per M.S. 86A.05: g. state wildlife management area	Current Public Use: YES	Future Public Use: YES
Land Code: 1000064959	Agency Land Code: R29213452	Land Name: FAW - WILDLIFE	County: MILLE LACS	Acres: 40.00
City:	Site Code: R290184	Classification Per M.S. 86A.05: g. state wildlife management area	Current Public Use: YES	Future Public Use: YES
Land Code: 1000064960	Agency Land Code: R29214687	Land Name: FAW - WILDLIFE	County: MILLE LACS	Acres: 40.00
City:	Site Code: R290184	Classification Per M.S. 86A.05: g. state wildlife management area	Current Public Use: YES	Future Public Use: YES
Land Code: 1000064961	Agency Land Code: R29213284	Land Name: FAW - WILDLIFE	County: MILLE LACS	Acres: 40.00
City:	Site Code: R290184	Classification Per M.S. 86A.05: g. state wildlife management area	Current Public Use: YES	Future Public Use: YES
Land Code: 1000064962	Agency Land Code: R29213189	Land Name: FAW - WILDLIFE	County: MILLE LACS	Acres: 40.00
City:	Site Code: R290184	Classification Per M.S. 86A.05: g. state wildlife management area	Current Public Use: YES	Future Public Use: YES
Land Code: 1000064963	Agency Land Code: R29213432	Land Name: FAW - WILDLIFE	County: MILLE LACS	Acres: 40.00
City:	Site Code: R290184	Classification Per M.S. 86A.05: g. state wildlife management area	Current Public Use: YES	Future Public Use: YES
Land Code: 1000064964	Agency Land Code: R29213449	Land Name: FAW - WILDLIFE	County: MILLE LACS	Acres: 40.00
City:	Site Code: R290184	Classification Per M.S. 86A.05: g. state wildlife management area	Current Public Use: YES	Future Public Use: YES
Land Code: 1000064965	Agency Land Code: R29214575	Land Name: FAW - WILDLIFE	County: MILLE LACS	Acres: 40.00
City:	Site Code: R290184	Classification Per M.S. 86A.05: g. state wildlife management area	Current Public Use: YES	Future Public Use: YES



Land Code: 1000064966	Agency Land Code: R29213168	Land Name: FAW - WILDLIFE	County: MILLE LACS	Acres: 40.00
City:	Site Code: R290184	Classification Per M.S. 86A.05: g. state wildlife management area	Current Public Use: YES	Future Public Use: YES
Land Code: 1000064967	Agency Land Code: R29213264	Land Name: FAW - WILDLIFE	County: MILLE LACS	Acres: 40.00
City:	Site Code: R290184	Classification Per M.S. 86A.05: g. state wildlife management area	Current Public Use: YES	Future Public Use: YES
Land Code: 1000064968	Agency Land Code: R29214180	Land Name: FAW - WILDLIFE	County: MILLE LACS	Acres: 40.00
City:	Site Code: R290184	Classification Per M.S. 86A.05: g. state wildlife management area	Current Public Use: YES	Future Public Use: YES
Land Code: 1000064969	Agency Land Code: R29213434	Land Name: FAW - WILDLIFE	County: MILLE LACS	Acres: 44.45
City:	Site Code: R290184	Classification Per M.S. 86A.05: g. state wildlife management area	Current Public Use: YES	Future Public Use: YES
Land Code: 1000064970	Agency Land Code: R29214587	Land Name: FAW - WILDLIFE	County: MILLE LACS	Acres: 40.00
City:	Site Code: R290184	Classification Per M.S. 86A.05: g. state wildlife management area	Current Public Use: YES	Future Public Use: YES
Land Code: 1000064971	Agency Land Code: R29214498	Land Name: FAW - WILDLIFE	County: MILLE LACS	Acres: 40.00
City:	Site Code: R290184	Classification Per M.S. 86A.05: g. state wildlife management area	Current Public Use: YES	Future Public Use: YES
Land Code: 1000064972	Agency Land Code: R29214118	Land Name: FAW - WILDLIFE	County: MILLE LACS	Acres: 40.00
City:	Site Code: R290184	Classification Per M.S. 86A.05: g. state wildlife management area	Current Public Use: YES	Future Public Use: YES
Land Code: 1000064973	Agency Land Code: R29213489	Land Name: FAW - WILDLIFE	County: MILLE LACS	Acres: 40.00
City:	Site Code: R290184	Classification Per M.S. 86A.05: g. state wildlife management area	Current Public Use: YES	Future Public Use: YES
Land Code: 1000064974	Agency Land Code: R29214113	Land Name: FAW - WILDLIFE	County: MILLE LACS	Acres: 40.00
City:	Site Code: R290184	Classification Per M.S. 86A.05: g. state wildlife management area	Current Public Use: YES	Future Public Use: YES
Land Code: 1000064975	Agency Land Code: R29214221	Land Name: FAW - WILDLIFE	County: MILLE LACS	Acres: 40.00
City:	Site Code: R290184	Classification Per M.S. 86A.05: g. state wildlife management area	Current Public Use: YES	Future Public Use: YES
Land Code: 1000064976	Agency Land Code: R29213279	Land Name: FAW - WILDLIFE	County: MILLE LACS	Acres: 40.00
City:	Site Code: R290184	Classification Per M.S. 86A.05: g. state wildlife management area	Current Public Use: YES	Future Public Use: YES
Land Code: 1000064977	Agency Land Code: R29213256	Land Name: FAW - WILDLIFE	County: MILLE LACS	Acres: 40.00
City:	Site Code: R290184	Classification Per M.S. 86A.05: g. state wildlife management area	Current Public Use: YES	Future Public Use: YES



Land Code: 1000064978	Agency Land Code: R29213166	Land Name: FAW - WILDLIFE	County: MILLE LACS	Acres: 44.87
City:	Site Code: R290184	Classification Per M.S. 86A.05: g. state wildlife management area	Current Public Use: YES	Future Public Use: YES
Land Code: 1000064979	Agency Land Code: R29213206	Land Name: FAW - WILDLIFE	County: MILLE LACS	Acres: 40.00
City:	Site Code: R290184	Classification Per M.S. 86A.05: g. state wildlife management area	Current Public Use: YES	Future Public Use: YES
Land Code: 1000064980	Agency Land Code: R29214332	Land Name: FAW - WILDLIFE	County: MILLE LACS	Acres: 40.00
City:	Site Code: R290184	Classification Per M.S. 86A.05: g. state wildlife management area	Current Public Use: YES	Future Public Use: YES
Land Code: 1000064981	Agency Land Code: R29214195	Land Name: FAW - WILDLIFE	County: MILLE LACS	Acres: 40.00
City:	Site Code: R290184	Classification Per M.S. 86A.05: g. state wildlife management area	Current Public Use: YES	Future Public Use: YES
Land Code: 1000064982	Agency Land Code: R29214535	Land Name: FAW - WILDLIFE	County: MILLE LACS	Acres: 40.00
City:	Site Code: R290184	Classification Per M.S. 86A.05: g. state wildlife management area	Current Public Use: YES	Future Public Use: YES
Land Code: 1000064983	Agency Land Code: R29214240	Land Name: FAW - WILDLIFE	County: MILLE LACS	Acres: 40.00
City:	Site Code: R290184	Classification Per M.S. 86A.05: g. state wildlife management area	Current Public Use: YES	Future Public Use: YES
Land Code: 1000064984	Agency Land Code: R29213408	Land Name: FAW - WILDLIFE	County: MILLE LACS	Acres: 40.00
City:	Site Code: R290184	Classification Per M.S. 86A.05: g. state wildlife management area	Current Public Use: YES	Future Public Use: YES
Land Code: 1000064985	Agency Land Code: R29213474	Land Name: FAW - WILDLIFE	County: MILLE LACS	Acres: 40.00
City:	Site Code: R290184	Classification Per M.S. 86A.05: g. state wildlife management area	Current Public Use: YES	Future Public Use: YES
Land Code: 1000064986	Agency Land Code: R29214160	Land Name: FAW - WILDLIFE	County: MILLE LACS	Acres: 40.00
City:	Site Code: R290184	Classification Per M.S. 86A.05: g. state wildlife management area	Current Public Use: YES	Future Public Use: YES
Land Code: 1000064987	Agency Land Code: R29214531	Land Name: FAW - WILDLIFE	County: MILLE LACS	Acres: 40.00
City:	Site Code: R290184	Classification Per M.S. 86A.05: g. state wildlife management area	Current Public Use: YES	Future Public Use: YES
Land Code: 1000064988	Agency Land Code: R29213440	Land Name: FAW - WILDLIFE	County: MILLE LACS	Acres: 40.00
City:	Site Code: R290184	Classification Per M.S. 86A.05: g. state wildlife management area	Current Public Use: YES	Future Public Use: YES
Land Code: 1000064989	Agency Land Code: R29214596	Land Name: FAW - WILDLIFE	County: MILLE LACS	Acres: 40.00
City:	Site Code: R290184	Classification Per M.S. 86A.05: g. state wildlife management area	Current Public Use: YES	Future Public Use: YES



Land Code: 1000064990	Agency Land Code: R29213257	Land Name: FAW - WILDLIFE	County: MILLE LACS	Acres: 40.00
City:	Site Code: R290184	Classification Per M.S. 86A.05: g. state wildlife management area	Current Public Use: YES	Future Public Use: YES
Land Code: 1000064991	Agency Land Code: R29213208	Land Name: FAW - WILDLIFE	County: MILLE LACS	Acres: 40.00
City:	Site Code: R290184	Classification Per M.S. 86A.05: g. state wildlife management area	Current Public Use: YES	Future Public Use: YES
Land Code: 1000064992	Agency Land Code: R29213143	Land Name: FAW - WILDLIFE	County: MILLE LACS	Acres: 40.00
City:	Site Code: R290184	Classification Per M.S. 86A.05: g. state wildlife management area	Current Public Use: YES	Future Public Use: YES
Land Code: 1000064993	Agency Land Code: R29213417	Land Name: FAW - WILDLIFE	County: MILLE LACS	Acres: 43.42
City:	Site Code: R290184	Classification Per M.S. 86A.05: g. state wildlife management area	Current Public Use: YES	Future Public Use: YES
Land Code: 1000064994	Agency Land Code: R29213469	Land Name: FAW - WILDLIFE	County: MILLE LACS	Acres: 40.00
City:	Site Code: R290184	Classification Per M.S. 86A.05: g. state wildlife management area	Current Public Use: YES	Future Public Use: YES
Land Code: 1000064995	Agency Land Code: R29214551	Land Name: FAW - WILDLIFE	County: MILLE LACS	Acres: 40.00
City:	Site Code: R290184	Classification Per M.S. 86A.05: g. state wildlife management area	Current Public Use: YES	Future Public Use: YES
Land Code: 1000064996	Agency Land Code: R29214583	Land Name: FAW - WILDLIFE	County: MILLE LACS	Acres: 40.00
City:	Site Code: R290184	Classification Per M.S. 86A.05: g. state wildlife management area	Current Public Use: YES	Future Public Use: YES
Land Code: 1000064997	Agency Land Code: R29214174	Land Name: FAW - WILDLIFE	County: MILLE LACS	Acres: 40.00
City:	Site Code: R290184	Classification Per M.S. 86A.05: g. state wildlife management area	Current Public Use: YES	Future Public Use: YES
Land Code: 1000064998	Agency Land Code: R29214132	Land Name: FAW - WILDLIFE	County: MILLE LACS	Acres: 40.00
City:	Site Code: R290184	Classification Per M.S. 86A.05: g. state wildlife management area	Current Public Use: YES	Future Public Use: YES
Land Code: 1000064999	Agency Land Code: R29213535	Land Name: FAW - WILDLIFE	County: MILLE LACS	Acres: 40.00
City:	Site Code: R290184	Classification Per M.S. 86A.05: g. state wildlife management area	Current Public Use: YES	Future Public Use: YES
Land Code: 1000065000	Agency Land Code: R29213301	Land Name: FAW - WILDLIFE	County: MILLE LACS	Acres: 40.00
City:	Site Code: R290184	Classification Per M.S. 86A.05: g. state wildlife management area	Current Public Use: YES	Future Public Use: YES
Land Code: 1000065001	Agency Land Code: R29214595	Land Name: FAW - WILDLIFE	County: MILLE LACS	Acres: 40.00
City:	Site Code: R290184	Classification Per M.S. 86A.05: g. state wildlife management area	Current Public Use: YES	Future Public Use: YES



Land Code: 1000065002	Agency Land Code: R29214597	Land Name: FAW - WILDLIFE	County: MILLE LACS	Acres: 40.00
City:	Site Code: R290184	Classification Per M.S. 86A.05: g. state wildlife management area	Current Public Use: YES	Future Public Use: YES
Land Code: 1000065003	Agency Land Code: R29214568	Land Name: FAW - WILDLIFE	County: MILLE LACS	Acres: 40.00
City:	Site Code: R290184	Classification Per M.S. 86A.05: g. state wildlife management area	Current Public Use: YES	Future Public Use: YES
Land Code: 1000065004	Agency Land Code: R29214569	Land Name: FAW - WILDLIFE	County: MILLE LACS	Acres: 40.00
City:	Site Code: R290184	Classification Per M.S. 86A.05: g. state wildlife management area	Current Public Use: YES	Future Public Use: YES
Land Code: 1000065005	Agency Land Code: R29213416	Land Name: FAW - WILDLIFE	County: MILLE LACS	Acres: 40.00
City:	Site Code: R290184	Classification Per M.S. 86A.05: g. state wildlife management area	Current Public Use: YES	Future Public Use: YES
Land Code: 1000065006	Agency Land Code: R29213461	Land Name: FAW - WILDLIFE	County: MILLE LACS	Acres: 40.00
City:	Site Code: R290184	Classification Per M.S. 86A.05: g. state wildlife management area	Current Public Use: YES	Future Public Use: YES
Land Code: 1000065007	Agency Land Code: R29214533	Land Name: FAW - WILDLIFE	County: MILLE LACS	Acres: 40.00
City:	Site Code: R290184	Classification Per M.S. 86A.05: g. state wildlife management area	Current Public Use: YES	Future Public Use: YES
Land Code: 1000065008	Agency Land Code: R29213441	Land Name: FAW - WILDLIFE	County: MILLE LACS	Acres: 40.00
City:	Site Code: R290184	Classification Per M.S. 86A.05: g. state wildlife management area	Current Public Use: YES	Future Public Use: YES
Land Code: 1000065009	Agency Land Code: R29213266	Land Name: FAW - WILDLIFE	County: MILLE LACS	Acres: 43.83
City:	Site Code: R290184	Classification Per M.S. 86A.05: g. state wildlife management area	Current Public Use: YES	Future Public Use: YES
Land Code: 1000065010	Agency Land Code: R29213291	Land Name: FAW - WILDLIFE	County: MILLE LACS	Acres: 40.00
City:	Site Code: R290184	Classification Per M.S. 86A.05: g. state wildlife management area	Current Public Use: YES	Future Public Use: YES
Land Code: 1000065011	Agency Land Code: R29214123	Land Name: FAW - WILDLIFE	County: MILLE LACS	Acres: 40.00
City:	Site Code: R290184	Classification Per M.S. 86A.05: g. state wildlife management area	Current Public Use: YES	Future Public Use: YES
Land Code: 1000065012	Agency Land Code: R29214658	Land Name: FAW - WILDLIFE	County: MILLE LACS	Acres: 40.00
City:	Site Code: R290184	Classification Per M.S. 86A.05: g. state wildlife management area	Current Public Use: YES	Future Public Use: YES
Land Code: 1000065013	Agency Land Code: R29213178	Land Name: FAW - WILDLIFE	County: MILLE LACS	Acres: 40.00
City:	Site Code: R290184	Classification Per M.S. 86A.05: g. state wildlife management area	Current Public Use: YES	Future Public Use: YES



Land Code: 1000065014	Agency Land Code: R29213361	Land Name: FAW - WILDLIFE	County: MILLE LACS	Acres: 40.00
City:	Site Code: R290184	Classification Per M.S. 86A.05: g. state wildlife management area	Current Public Use: YES	Future Public Use: YES
Land Code: 1000065015	Agency Land Code: R29214552	Land Name: FAW - WILDLIFE	County: MILLE LACS	Acres: 40.00
City:	Site Code: R290184	Classification Per M.S. 86A.05: g. state wildlife management area	Current Public Use: YES	Future Public Use: YES
Land Code: 1000065016	Agency Land Code: R29213334	Land Name: FAW - WILDLIFE	County: MILLE LACS	Acres: 40.00
City:	Site Code: R290184	Classification Per M.S. 86A.05: g. state wildlife management area	Current Public Use: YES	Future Public Use: YES
Land Code: 1000065017	Agency Land Code: R29214230	Land Name: FAW - WILDLIFE	County: MILLE LACS	Acres: 40.00
City:	Site Code: R290184	Classification Per M.S. 86A.05: g. state wildlife management area	Current Public Use: YES	Future Public Use: YES
Land Code: 1000065018	Agency Land Code: R29214667	Land Name: FAW - WILDLIFE	County: MILLE LACS	Acres: 40.00
City:	Site Code: R290184	Classification Per M.S. 86A.05: g. state wildlife management area	Current Public Use: YES	Future Public Use: YES
Land Code: 1000065019	Agency Land Code: R29214649	Land Name: FAW - WILDLIFE	County: MILLE LACS	Acres: 40.00
City:	Site Code: R290184	Classification Per M.S. 86A.05: g. state wildlife management area	Current Public Use: YES	Future Public Use: YES
Land Code: 1000065020	Agency Land Code: R29213179	Land Name: FAW - WILDLIFE	County: MILLE LACS	Acres: 40.00
City:	Site Code: R290184	Classification Per M.S. 86A.05: g. state wildlife management area	Current Public Use: YES	Future Public Use: YES
Land Code: 1000065021	Agency Land Code: R29214577	Land Name: FAW - WILDLIFE	County: MILLE LACS	Acres: 40.00
City:	Site Code: R290184	Classification Per M.S. 86A.05: g. state wildlife management area	Current Public Use: YES	Future Public Use: YES
Land Code: 1000065022	Agency Land Code: R29214528	Land Name: FAW - WILDLIFE	County: MILLE LACS	Acres: 40.00
City:	Site Code: R290184	Classification Per M.S. 86A.05: g. state wildlife management area	Current Public Use: YES	Future Public Use: YES
Land Code: 1000065023	Agency Land Code: R29213373	Land Name: FAW - WILDLIFE	County: MILLE LACS	Acres: 40.00
City:	Site Code: R290184	Classification Per M.S. 86A.05: g. state wildlife management area	Current Public Use: YES	Future Public Use: YES
Land Code: 1000065024	Agency Land Code: R29214477	Land Name: FAW - WILDLIFE	County: MILLE LACS	Acres: 40.00
City:	Site Code: R290184	Classification Per M.S. 86A.05: g. state wildlife management area	Current Public Use: YES	Future Public Use: YES
Land Code: 1000065025	Agency Land Code: R29213156	Land Name: FAW - WILDLIFE	County: MILLE LACS	Acres: 40.00
City:	Site Code: R290184	Classification Per M.S. 86A.05: g. state wildlife management area	Current Public Use: YES	Future Public Use: YES



Land Code: 1000065026	Agency Land Code: R29214603	Land Name: FAW - WILDLIFE	County: MILLE LACS	Acres: 40.00
City:	Site Code: R290184	Classification Per M.S. 86A.05: g. state wildlife management area	Current Public Use: YES	Future Public Use: YES
Land Code: 1000065027	Agency Land Code: R29214474	Land Name: FAW - WILDLIFE	County: MILLE LACS	Acres: 40.00
City:	Site Code: R290184	Classification Per M.S. 86A.05: g. state wildlife management area	Current Public Use: YES	Future Public Use: YES
Land Code: 1000065028	Agency Land Code: R29214209	Land Name: FAW - WILDLIFE	County: MILLE LACS	Acres: 40.00
City:	Site Code: R290184	Classification Per M.S. 86A.05: g. state wildlife management area	Current Public Use: YES	Future Public Use: YES
Land Code: 1000065029	Agency Land Code: R29213369	Land Name: FAW - WILDLIFE	County: MILLE LACS	Acres: 40.00
City:	Site Code: R290184	Classification Per M.S. 86A.05: g. state wildlife management area	Current Public Use: YES	Future Public Use: YES
Land Code: 1000065030	Agency Land Code: R29213366	Land Name: FAW - WILDLIFE	County: MILLE LACS	Acres: 40.00
City:	Site Code: R290184	Classification Per M.S. 86A.05: g. state wildlife management area	Current Public Use: YES	Future Public Use: YES
Land Code: 1000065031	Agency Land Code: R29214475	Land Name: FAW - WILDLIFE	County: MILLE LACS	Acres: 40.00
City:	Site Code: R290184	Classification Per M.S. 86A.05: g. state wildlife management area	Current Public Use: YES	Future Public Use: YES
Land Code: 1000065032	Agency Land Code: R29213502	Land Name: FAW - WILDLIFE	County: MILLE LACS	Acres: 40.00
City:	Site Code: R290184	Classification Per M.S. 86A.05: g. state wildlife management area	Current Public Use: YES	Future Public Use: YES
Land Code: 1000065033	Agency Land Code: R29213480	Land Name: FAW - WILDLIFE	County: MILLE LACS	Acres: 40.00
City:	Site Code: R290184	Classification Per M.S. 86A.05: g. state wildlife management area	Current Public Use: YES	Future Public Use: YES
Land Code: 1000065034	Agency Land Code: R29213130	Land Name: FAW - WILDLIFE	County: MILLE LACS	Acres: 30.45
City:	Site Code: R290184	Classification Per M.S. 86A.05: g. state wildlife management area	Current Public Use: YES	Future Public Use: YES
Land Code: 1000065035	Agency Land Code: R29213513	Land Name: FAW - WILDLIFE	County: MILLE LACS	Acres: 40.00
City:	Site Code: R290184	Classification Per M.S. 86A.05: g. state wildlife management area	Current Public Use: YES	Future Public Use: YES
Land Code: 1000065036	Agency Land Code: R29214683	Land Name: FAW - WILDLIFE	County: MILLE LACS	Acres: 40.00
City:	Site Code: R290184	Classification Per M.S. 86A.05: g. state wildlife management area	Current Public Use: YES	Future Public Use: YES
Land Code: 1000065037	Agency Land Code: R29213133	Land Name: FAW - WILDLIFE	County: MILLE LACS	Acres: 30.75
City:	Site Code: R290184	Classification Per M.S. 86A.05: g. state wildlife management area	Current Public Use: YES	Future Public Use: YES



Land Code: 1000065038	Agency Land Code: R29213455	Land Name: FAW - WILDLIFE	County: MILLE LACS	Acres: 40.00
City:	Site Code: R290184	Classification Per M.S. 86A.05: g. state wildlife management area	Current Public Use: YES	Future Public Use: YES
Land Code: 1000065039	Agency Land Code: R29214108	Land Name: FAW - WILDLIFE	County: MILLE LACS	Acres: 40.00
City:	Site Code: R290184	Classification Per M.S. 86A.05: g. state wildlife management area	Current Public Use: YES	Future Public Use: YES
Land Code: 1000065040	Agency Land Code: R29213313	Land Name: FAW - WILDLIFE	County: MILLE LACS	Acres: 40.00
City:	Site Code: R290184	Classification Per M.S. 86A.05: g. state wildlife management area	Current Public Use: YES	Future Public Use: YES
Land Code: 1000065041	Agency Land Code: R29214594	Land Name: FAW - WILDLIFE	County: MILLE LACS	Acres: 40.00
City:	Site Code: R290184	Classification Per M.S. 86A.05: g. state wildlife management area	Current Public Use: YES	Future Public Use: YES
Land Code: 1000065042	Agency Land Code: R29213258	Land Name: FAW - WILDLIFE	County: MILLE LACS	Acres: 40.00
City:	Site Code: R290184	Classification Per M.S. 86A.05: g. state wildlife management area	Current Public Use: YES	Future Public Use: YES
Land Code: 1000065043	Agency Land Code: R29214087	Land Name: FAW - WILDLIFE	County: MILLE LACS	Acres: 8.75
City:	Site Code: R290184	Classification Per M.S. 86A.05: g. state wildlife management area	Current Public Use: YES	Future Public Use: YES
Land Code: 1000065044	Agency Land Code: R29214534	Land Name: FAW - WILDLIFE	County: MILLE LACS	Acres: 40.00
City:	Site Code: R290184	Classification Per M.S. 86A.05: g. state wildlife management area	Current Public Use: YES	Future Public Use: YES
Land Code: 1000065045	Agency Land Code: R29214106	Land Name: FAW - WILDLIFE	County: MILLE LACS	Acres: 40.00
City:	Site Code: R290184	Classification Per M.S. 86A.05: g. state wildlife management area	Current Public Use: YES	Future Public Use: YES
Land Code: 1000065046	Agency Land Code: R29214455	Land Name: FAW - WILDLIFE	County: MILLE LACS	Acres: 40.00
City:	Site Code: R290184	Classification Per M.S. 86A.05: g. state wildlife management area	Current Public Use: YES	Future Public Use: YES
Land Code: 1000065047	Agency Land Code: R29213131	Land Name: FAW - WILDLIFE	County: MILLE LACS	Acres: 40.00
City:	Site Code: R290184	Classification Per M.S. 86A.05: g. state wildlife management area	Current Public Use: YES	Future Public Use: YES
Land Code: 1000065048	Agency Land Code: R29213303	Land Name: FAW - WILDLIFE	County: MILLE LACS	Acres: 40.00
City:	Site Code: R290184	Classification Per M.S. 86A.05: g. state wildlife management area	Current Public Use: YES	Future Public Use: YES
Land Code: 1000065049	Agency Land Code: R29214102	Land Name: FAW - WILDLIFE	County: MILLE LACS	Acres: 40.00
City:	Site Code: R290184	Classification Per M.S. 86A.05: g. state wildlife management area	Current Public Use: YES	Future Public Use: YES



Land Code: 1000065050	Agency Land Code: R29214246	Land Name: FAW - WILDLIFE	County: MILLE LACS	Acres: 40.00
City:	Site Code: R290184	Classification Per M.S. 86A.05: g. state wildlife management area	Current Public Use: YES	Future Public Use: YES
Land Code: 1000065051	Agency Land Code: R29214504	Land Name: FAW - WILDLIFE	County: MILLE LACS	Acres: 40.00
City:	Site Code: R290184	Classification Per M.S. 86A.05: g. state wildlife management area	Current Public Use: YES	Future Public Use: YES
Land Code: 1000065052	Agency Land Code: R29214258	Land Name: FAW - WILDLIFE	County: MILLE LACS	Acres: 40.00
City:	Site Code: R290184	Classification Per M.S. 86A.05: g. state wildlife management area	Current Public Use: YES	Future Public Use: YES
Land Code: 1000065053	Agency Land Code: R29214133	Land Name: FAW - WILDLIFE	County: MILLE LACS	Acres: 40.00
City:	Site Code: R290184	Classification Per M.S. 86A.05: g. state wildlife management area	Current Public Use: YES	Future Public Use: YES
Land Code: 1000065054	Agency Land Code: R29214610	Land Name: FAW - WILDLIFE	County: MILLE LACS	Acres: 40.00
City:	Site Code: R290184	Classification Per M.S. 86A.05: g. state wildlife management area	Current Public Use: YES	Future Public Use: YES
Land Code: 1000065055	Agency Land Code: R29214487	Land Name: FAW - WILDLIFE	County: MILLE LACS	Acres: 40.00
City:	Site Code: R290184	Classification Per M.S. 86A.05: g. state wildlife management area	Current Public Use: YES	Future Public Use: YES
Land Code: 1000065056	Agency Land Code: R29214482	Land Name: FAW - WILDLIFE	County: MILLE LACS	Acres: 40.00
City:	Site Code: R290184	Classification Per M.S. 86A.05: g. state wildlife management area	Current Public Use: YES	Future Public Use: YES
Land Code: 1000065057	Agency Land Code: R29214151	Land Name: FAW - WILDLIFE	County: MILLE LACS	Acres: 40.00
City:	Site Code: R290184	Classification Per M.S. 86A.05: g. state wildlife management area	Current Public Use: YES	Future Public Use: YES
Land Code: 1000065058	Agency Land Code: R29213593	Land Name: FAW - WILDLIFE	County: MILLE LACS	Acres: 49.90
City:	Site Code: R290184	Classification Per M.S. 86A.05: g. state wildlife management area	Current Public Use: YES	Future Public Use: YES
Land Code: 1000065059	Agency Land Code: R29214553	Land Name: FAW - WILDLIFE	County: MILLE LACS	Acres: 40.00
City:	Site Code: R290184	Classification Per M.S. 86A.05: g. state wildlife management area	Current Public Use: YES	Future Public Use: YES
Land Code: 1000065060	Agency Land Code: R29214691	Land Name: FAW - WILDLIFE	County: MILLE LACS	Acres: 40.00
City:	Site Code: R290184	Classification Per M.S. 86A.05: g. state wildlife management area	Current Public Use: YES	Future Public Use: YES
Land Code: 1000065061	Agency Land Code: R29213288	Land Name: FAW - WILDLIFE	County: MILLE LACS	Acres: 40.00
City:	Site Code: R290184	Classification Per M.S. 86A.05: g. state wildlife management area	Current Public Use: YES	Future Public Use: YES



Land Code: 1000065062	Agency Land Code: R29214598	Land Name: FAW - WILDLIFE	County: MILLE LACS	Acres: 40.00
City:	Site Code: R290184	Classification Per M.S. 86A.05: g. state wildlife management area	Current Public Use: YES	Future Public Use: YES
Land Code: 1000065063	Agency Land Code: R29213114	Land Name: FAW - WILDLIFE	County: MILLE LACS	Acres: 40.00
City:	Site Code: R290184	Classification Per M.S. 86A.05: g. state wildlife management area	Current Public Use: YES	Future Public Use: YES
Land Code: 1000065064	Agency Land Code: R29213182	Land Name: FAW - WILDLIFE	County: MILLE LACS	Acres: 40.00
City:	Site Code: R290184	Classification Per M.S. 86A.05: g. state wildlife management area	Current Public Use: YES	Future Public Use: YES
Land Code: 1000065065	Agency Land Code: R29213126	Land Name: FAW - WILDLIFE	County: MILLE LACS	Acres: 40.00
City:	Site Code: R290184	Classification Per M.S. 86A.05: g. state wildlife management area	Current Public Use: YES	Future Public Use: YES
Land Code: 1000065066	Agency Land Code: R29213391	Land Name: FAW - WILDLIFE	County: MILLE LACS	Acres: 40.00
City:	Site Code: R290184	Classification Per M.S. 86A.05: g. state wildlife management area	Current Public Use: YES	Future Public Use: YES
Land Code: 1000065067	Agency Land Code: R29213121	Land Name: FAW - WILDLIFE	County: MILLE LACS	Acres: 40.00
City:	Site Code: R290184	Classification Per M.S. 86A.05: g. state wildlife management area	Current Public Use: YES	Future Public Use: YES
Land Code: 1000065068	Agency Land Code: R29213155	Land Name: FAW - WILDLIFE	County: MILLE LACS	Acres: 45.48
City:	Site Code: R290184	Classification Per M.S. 86A.05: g. state wildlife management area	Current Public Use: YES	Future Public Use: YES
Land Code: 1000065069	Agency Land Code: R29214454	Land Name: FAW - WILDLIFE	County: MILLE LACS	Acres: 40.00
City:	Site Code: R290184	Classification Per M.S. 86A.05: g. state wildlife management area	Current Public Use: YES	Future Public Use: YES
Land Code: 1000065070	Agency Land Code: R29213305	Land Name: FAW - WILDLIFE	County: MILLE LACS	Acres: 40.00
City:	Site Code: R290184	Classification Per M.S. 86A.05: g. state wildlife management area	Current Public Use: YES	Future Public Use: YES
Land Code: 1000065071	Agency Land Code: R29213298	Land Name: FAW - WILDLIFE	County: MILLE LACS	Acres: 40.00
City:	Site Code: R290184	Classification Per M.S. 86A.05: g. state wildlife management area	Current Public Use: YES	Future Public Use: YES
Land Code: 1000065072	Agency Land Code: R29213597	Land Name: FAW - WILDLIFE	County: MILLE LACS	Acres: 40.00
City:	Site Code: R290184	Classification Per M.S. 86A.05: g. state wildlife management area	Current Public Use: YES	Future Public Use: YES
Land Code: 1000065073	Agency Land Code: R29214115	Land Name: FAW - WILDLIFE	County: MILLE LACS	Acres: 40.00
City:	Site Code: R290184	Classification Per M.S. 86A.05: g. state wildlife management area	Current Public Use: YES	Future Public Use: YES



Land Code: 1000065074	Agency Land Code: R29213180	Land Name: FAW - WILDLIFE	County: MILLE LACS	Acres: 40.00
City:	Site Code: R290184	Classification Per M.S. 86A.05: g. state wildlife management area	Current Public Use: YES	Future Public Use: YES
Land Code: 1000065075	Agency Land Code: R29214268	Land Name: FAW - WILDLIFE	County: MILLE LACS	Acres: 40.00
City:	Site Code: R290184	Classification Per M.S. 86A.05: g. state wildlife management area	Current Public Use: YES	Future Public Use: YES
Land Code: 1000065076	Agency Land Code: R29214584	Land Name: FAW - WILDLIFE	County: MILLE LACS	Acres: 41.97
City:	Site Code: R290184	Classification Per M.S. 86A.05: g. state wildlife management area	Current Public Use: YES	Future Public Use: YES
Land Code: 1000065077	Agency Land Code: R29214262	Land Name: FAW - WILDLIFE	County: MILLE LACS	Acres: 40.00
City:	Site Code: R290184	Classification Per M.S. 86A.05: g. state wildlife management area	Current Public Use: YES	Future Public Use: YES
Land Code: 1000065078	Agency Land Code: R29213259	Land Name: FAW - WILDLIFE	County: MILLE LACS	Acres: 40.00
City:	Site Code: R290184	Classification Per M.S. 86A.05: g. state wildlife management area	Current Public Use: YES	Future Public Use: YES
Land Code: 1000065079	Agency Land Code: R29213515	Land Name: FAW - WILDLIFE	County: MILLE LACS	Acres: 40.00
City:	Site Code: R290184	Classification Per M.S. 86A.05: g. state wildlife management area	Current Public Use: YES	Future Public Use: YES
Land Code: 1000065080	Agency Land Code: R29213462	Land Name: FAW - WILDLIFE	County: MILLE LACS	Acres: 40.00
City:	Site Code: R290184	Classification Per M.S. 86A.05: g. state wildlife management area	Current Public Use: YES	Future Public Use: YES
Land Code: 1000065081	Agency Land Code: R29213152	Land Name: FAW - WILDLIFE	County: MILLE LACS	Acres: 40.00
City:	Site Code: R290184	Classification Per M.S. 86A.05: g. state wildlife management area	Current Public Use: YES	Future Public Use: YES
Land Code: 1000065082	Agency Land Code: R29214647	Land Name: FAW - WILDLIFE	County: MILLE LACS	Acres: 40.00
City:	Site Code: R290184	Classification Per M.S. 86A.05: g. state wildlife management area	Current Public Use: YES	Future Public Use: YES
Land Code: 1000065083	Agency Land Code: R29213521	Land Name: FAW - WILDLIFE	County: MILLE LACS	Acres: 40.00
City:	Site Code: R290184	Classification Per M.S. 86A.05: g. state wildlife management area	Current Public Use: YES	Future Public Use: YES
Land Code: 1000065084	Agency Land Code: R29213475	Land Name: FAW - WILDLIFE	County: MILLE LACS	Acres: 40.00
City:	Site Code: R290184	Classification Per M.S. 86A.05: g. state wildlife management area	Current Public Use: YES	Future Public Use: YES
Land Code: 1000065085	Agency Land Code: R29214479	Land Name: FAW - WILDLIFE	County: MILLE LACS	Acres: 40.00
City:	Site Code: R290184	Classification Per M.S. 86A.05: g. state wildlife management area	Current Public Use: YES	Future Public Use: YES



Land Code: 1000065086	Agency Land Code: R29213409	Land Name: FAW - WILDLIFE	County: MILLE LACS	Acres: 40.00
City:	Site Code: R290184	Classification Per M.S. 86A.05: g. state wildlife management area	Current Public Use: YES	Future Public Use: YES
Land Code: 1000065087	Agency Land Code: R29213592	Land Name: FAW - WILDLIFE	County: MILLE LACS	Acres: 40.00
City:	Site Code: R290184	Classification Per M.S. 86A.05: g. state wildlife management area	Current Public Use: YES	Future Public Use: YES
Land Code: 1000065088	Agency Land Code: R29214576	Land Name: FAW - WILDLIFE	County: MILLE LACS	Acres: 40.00
City:	Site Code: R290184	Classification Per M.S. 86A.05: g. state wildlife management area	Current Public Use: YES	Future Public Use: YES
Land Code: 1000065089	Agency Land Code: R29214173	Land Name: FAW - WILDLIFE	County: MILLE LACS	Acres: 40.00
City:	Site Code: R290184	Classification Per M.S. 86A.05: g. state wildlife management area	Current Public Use: YES	Future Public Use: YES
Land Code: 1000065090	Agency Land Code: R29214321	Land Name: FAW - WILDLIFE	County: MILLE LACS	Acres: 40.00
City:	Site Code: R290184	Classification Per M.S. 86A.05: g. state wildlife management area	Current Public Use: YES	Future Public Use: YES
Land Code: 1000065091	Agency Land Code: R29213296	Land Name: FAW - WILDLIFE	County: MILLE LACS	Acres: 40.00
City:	Site Code: R290184	Classification Per M.S. 86A.05: g. state wildlife management area	Current Public Use: YES	Future Public Use: YES
Land Code: 1000065092	Agency Land Code: R29213443	Land Name: FAW - WILDLIFE	County: MILLE LACS	Acres: 40.00
City:	Site Code: R290184	Classification Per M.S. 86A.05: g. state wildlife management area	Current Public Use: YES	Future Public Use: YES
Land Code: 1000065093	Agency Land Code: R29214547	Land Name: FAW - WILDLIFE	County: MILLE LACS	Acres: 40.00
City:	Site Code: R290184	Classification Per M.S. 86A.05: g. state wildlife management area	Current Public Use: YES	Future Public Use: YES
Land Code: 1000065094	Agency Land Code: R29214120	Land Name: FAW - WILDLIFE	County: MILLE LACS	Acres: 40.00
City:	Site Code: R290184	Classification Per M.S. 86A.05: g. state wildlife management area	Current Public Use: YES	Future Public Use: YES
Land Code: 1000065095	Agency Land Code: R29214591	Land Name: FAW - WILDLIFE	County: MILLE LACS	Acres: 40.00
City:	Site Code: R290184	Classification Per M.S. 86A.05: g. state wildlife management area	Current Public Use: YES	Future Public Use: YES
Land Code: 1000065096	Agency Land Code: R29213473	Land Name: FAW - WILDLIFE	County: MILLE LACS	Acres: 40.00
City:	Site Code: R290184	Classification Per M.S. 86A.05: g. state wildlife management area	Current Public Use: YES	Future Public Use: YES
Land Code: 1000065097	Agency Land Code: R29213286	Land Name: FAW - WILDLIFE	County: MILLE LACS	Acres: 40.00
City:	Site Code: R290184	Classification Per M.S. 86A.05: g. state wildlife management area	Current Public Use: YES	Future Public Use: YES



Land Code: 1000065098	Agency Land Code: R29213192	Land Name: FAW - WILDLIFE	County: MILLE LACS	Acres: 40.00
City:	Site Code: R290184	Classification Per M.S. 86A.05: g. state wildlife management area	Current Public Use: YES	Future Public Use: YES
Land Code: 1000065099	Agency Land Code: R29214599	Land Name: FAW - WILDLIFE	County: MILLE LACS	Acres: 40.00
City:	Site Code: R290184	Classification Per M.S. 86A.05: g. state wildlife management area	Current Public Use: YES	Future Public Use: YES
Land Code: 1000065100	Agency Land Code: R29214451	Land Name: FAW - WILDLIFE	County: MILLE LACS	Acres: 40.00
City:	Site Code: R290184	Classification Per M.S. 86A.05: g. state wildlife management area	Current Public Use: YES	Future Public Use: YES
Land Code: 1000065101	Agency Land Code: R29214218	Land Name: FAW - WILDLIFE	County: MILLE LACS	Acres: 40.00
City:	Site Code: R290184	Classification Per M.S. 86A.05: g. state wildlife management area	Current Public Use: YES	Future Public Use: YES
Land Code: 1000065102	Agency Land Code: R29214175	Land Name: FAW - WILDLIFE	County: MILLE LACS	Acres: 40.00
City:	Site Code: R290184	Classification Per M.S. 86A.05: g. state wildlife management area	Current Public Use: YES	Future Public Use: YES
Land Code: 1000065103	Agency Land Code: R29214601	Land Name: FAW - WILDLIFE	County: MILLE LACS	Acres: 40.00
City:	Site Code: R290184	Classification Per M.S. 86A.05: g. state wildlife management area	Current Public Use: YES	Future Public Use: YES
Land Code: 1000065104	Agency Land Code: R29213125	Land Name: FAW - WILDLIFE	County: MILLE LACS	Acres: 40.00
City:	Site Code: R290184	Classification Per M.S. 86A.05: g. state wildlife management area	Current Public Use: YES	Future Public Use: YES
Land Code: 1000065105	Agency Land Code: R29214456	Land Name: FAW - WILDLIFE	County: MILLE LACS	Acres: 40.00
City:	Site Code: R290184	Classification Per M.S. 86A.05: g. state wildlife management area	Current Public Use: YES	Future Public Use: YES
Land Code: 1000065106	Agency Land Code: R29214502	Land Name: FAW - WILDLIFE	County: MILLE LACS	Acres: 40.00
City:	Site Code: R290184	Classification Per M.S. 86A.05: g. state wildlife management area	Current Public Use: YES	Future Public Use: YES
Land Code: 1000065107	Agency Land Code: R29214210	Land Name: FAW - WILDLIFE	County: MILLE LACS	Acres: 40.00
City:	Site Code: R290184	Classification Per M.S. 86A.05: g. state wildlife management area	Current Public Use: YES	Future Public Use: YES
Land Code: 1000065108	Agency Land Code: R29214532	Land Name: FAW - WILDLIFE	County: MILLE LACS	Acres: 40.00
City:	Site Code: R290184	Classification Per M.S. 86A.05: g. state wildlife management area	Current Public Use: YES	Future Public Use: YES
Land Code: 1000065109	Agency Land Code: R29213275	Land Name: FAW - WILDLIFE	County: MILLE LACS	Acres: 40.00
City:	Site Code: R290184	Classification Per M.S. 86A.05: g. state wildlife management area	Current Public Use: YES	Future Public Use: YES



Land Code: 1000065110	Agency Land Code: R29213367	Land Name: FAW - WILDLIFE	County: MILLE LACS	Acres: 40.00
City:	Site Code: R290184	Classification Per M.S. 86A.05: g. state wildlife management area	Current Public Use: YES	Future Public Use: YES
Land Code: 1000065111	Agency Land Code: R29214496	Land Name: FAW - WILDLIFE	County: MILLE LACS	Acres: 40.00
City:	Site Code: R290184	Classification Per M.S. 86A.05: g. state wildlife management area	Current Public Use: YES	Future Public Use: YES
Land Code: 1000065112	Agency Land Code: R29214139	Land Name: FAW - WILDLIFE	County: MILLE LACS	Acres: 40.00
City:	Site Code: R290184	Classification Per M.S. 86A.05: g. state wildlife management area	Current Public Use: YES	Future Public Use: YES
Land Code: 1000065113	Agency Land Code: R29213433	Land Name: FAW - WILDLIFE	County: MILLE LACS	Acres: 43.82
City:	Site Code: R290184	Classification Per M.S. 86A.05: g. state wildlife management area	Current Public Use: YES	Future Public Use: YES
Land Code: 1000065114	Agency Land Code: R29214574	Land Name: FAW - WILDLIFE	County: MILLE LACS	Acres: 40.00
City:	Site Code: R290184	Classification Per M.S. 86A.05: g. state wildlife management area	Current Public Use: YES	Future Public Use: YES
Land Code: 1000065115	Agency Land Code: R29213429	Land Name: FAW - WILDLIFE	County: MILLE LACS	Acres: 40.00
City:	Site Code: R290184	Classification Per M.S. 86A.05: g. state wildlife management area	Current Public Use: YES	Future Public Use: YES
Land Code: 1000065116	Agency Land Code: R29214640	Land Name: FAW - WILDLIFE	County: MILLE LACS	Acres: 40.00
City:	Site Code: R290184	Classification Per M.S. 86A.05: g. state wildlife management area	Current Public Use: YES	Future Public Use: YES
Land Code: 1000065117	Agency Land Code: R29213372	Land Name: FAW - WILDLIFE	County: MILLE LACS	Acres: 40.00
City:	Site Code: R290184	Classification Per M.S. 86A.05: g. state wildlife management area	Current Public Use: YES	Future Public Use: YES
Land Code: 1000065118	Agency Land Code: R29213139	Land Name: FAW - WILDLIFE	County: MILLE LACS	Acres: 40.00
City:	Site Code: R290184	Classification Per M.S. 86A.05: g. state wildlife management area	Current Public Use: YES	Future Public Use: YES
Land Code: 1000065119	Agency Land Code: R29214450	Land Name: FAW - WILDLIFE	County: MILLE LACS	Acres: 40.00
City:	Site Code: R290184	Classification Per M.S. 86A.05: g. state wildlife management area	Current Public Use: YES	Future Public Use: YES
Land Code: 1000065120	Agency Land Code: R29214114	Land Name: FAW - WILDLIFE	County: MILLE LACS	Acres: 40.00
City:	Site Code: R290184	Classification Per M.S. 86A.05: g. state wildlife management area	Current Public Use: YES	Future Public Use: YES
Land Code: 1000065121	Agency Land Code: R29214643	Land Name: FAW - WILDLIFE	County: MILLE LACS	Acres: 40.00
City:	Site Code: R290184	Classification Per M.S. 86A.05: g. state wildlife management area	Current Public Use: YES	Future Public Use: YES



Land Code: 1000065122	Agency Land Code: R29214098	Land Name: FAW - WILDLIFE	County: MILLE LACS	Acres: 40.00
City:	Site Code: R290184	Classification Per M.S. 86A.05: g. state wildlife management area	Current Public Use: YES	Future Public Use: YES
Land Code: 1000065123	Agency Land Code: R29213261	Land Name: FAW - WILDLIFE	County: MILLE LACS	Acres: 40.00
City:	Site Code: R290184	Classification Per M.S. 86A.05: g. state wildlife management area	Current Public Use: YES	Future Public Use: YES
Land Code: 1000065124	Agency Land Code: R29214609	Land Name: FAW - WILDLIFE	County: MILLE LACS	Acres: 40.00
City:	Site Code: R290184	Classification Per M.S. 86A.05: g. state wildlife management area	Current Public Use: YES	Future Public Use: YES
Land Code: 1000065125	Agency Land Code: R29214156	Land Name: FAW - WILDLIFE	County: MILLE LACS	Acres: 40.00
City:	Site Code: R290184	Classification Per M.S. 86A.05: g. state wildlife management area	Current Public Use: YES	Future Public Use: YES
Land Code: 1000065126	Agency Land Code: R29214144	Land Name: FAW - WILDLIFE	County: MILLE LACS	Acres: 40.00
City:	Site Code: R290184	Classification Per M.S. 86A.05: g. state wildlife management area	Current Public Use: YES	Future Public Use: YES
Land Code: 1000065127	Agency Land Code: R29213620	Land Name: FAW - WILDLIFE	County: MILLE LACS	Acres: 40.00
City:	Site Code: R290184	Classification Per M.S. 86A.05: g. state wildlife management area	Current Public Use: YES	Future Public Use: YES
Land Code: 1000065128	Agency Land Code: R29214261	Land Name: FAW - WILDLIFE	County: MILLE LACS	Acres: 40.00
City:	Site Code: R290184	Classification Per M.S. 86A.05: g. state wildlife management area	Current Public Use: YES	Future Public Use: YES
Land Code: 1000065129	Agency Land Code: R29214503	Land Name: FAW - WILDLIFE	County: MILLE LACS	Acres: 40.00
City:	Site Code: R290184	Classification Per M.S. 86A.05: g. state wildlife management area	Current Public Use: YES	Future Public Use: YES
Land Code: 1000065130	Agency Land Code: R29213137	Land Name: FAW - WILDLIFE	County: MILLE LACS	Acres: 40.00
City:	Site Code: R290184	Classification Per M.S. 86A.05: g. state wildlife management area	Current Public Use: YES	Future Public Use: YES
Land Code: 1000065131	Agency Land Code: R29213198	Land Name: FAW - WILDLIFE	County: MILLE LACS	Acres: 40.00
City:	Site Code: R290184	Classification Per M.S. 86A.05: g. state wildlife management area	Current Public Use: YES	Future Public Use: YES
Land Code: 1000065132	Agency Land Code: R29213595	Land Name: FAW - WILDLIFE	County: MILLE LACS	Acres: 40.00
City:	Site Code: R290184	Classification Per M.S. 86A.05: g. state wildlife management area	Current Public Use: YES	Future Public Use: YES
Land Code: 1000065133	Agency Land Code: R29213497	Land Name: FAW - WILDLIFE	County: MILLE LACS	Acres: 40.00
City:	Site Code: R290184	Classification Per M.S. 86A.05: g. state wildlife management area	Current Public Use: YES	Future Public Use: YES



Land Code: 1000065134	Agency Land Code: R29214695	Land Name: FAW - WILDLIFE	County: MILLE LACS	Acres: 40.00
City:	Site Code: R290184	Classification Per M.S. 86A.05: g. state wildlife management area	Current Public Use: YES	Future Public Use: YES
Land Code: 1000065135	Agency Land Code: R29214141	Land Name: FAW - WILDLIFE	County: MILLE LACS	Acres: 40.00
City:	Site Code: R290184	Classification Per M.S. 86A.05: g. state wildlife management area	Current Public Use: YES	Future Public Use: YES
Land Code: 1000065136	Agency Land Code: R29213187	Land Name: FAW - WILDLIFE	County: MILLE LACS	Acres: 40.00
City:	Site Code: R290184	Classification Per M.S. 86A.05: g. state wildlife management area	Current Public Use: YES	Future Public Use: YES
Land Code: 1000065137	Agency Land Code: R29213456	Land Name: FAW - WILDLIFE	County: MILLE LACS	Acres: 40.00
City:	Site Code: R290184	Classification Per M.S. 86A.05: g. state wildlife management area	Current Public Use: YES	Future Public Use: YES
Land Code: 1000065138	Agency Land Code: R29214080	Land Name: FAW - WILDLIFE	County: MILLE LACS	Acres: 12.72
City:	Site Code: R290184	Classification Per M.S. 86A.05: g. state wildlife management area	Current Public Use: YES	Future Public Use: YES
Land Code: 1000065139	Agency Land Code: R29213626	Land Name: FAW - WILDLIFE	County: MILLE LACS	Acres: 40.00
City:	Site Code: R290184	Classification Per M.S. 86A.05: g. state wildlife management area	Current Public Use: YES	Future Public Use: YES
Land Code: 1000065140	Agency Land Code: R29213170	Land Name: FAW - WILDLIFE	County: MILLE LACS	Acres: 44.33
City:	Site Code: R290184	Classification Per M.S. 86A.05: g. state wildlife management area	Current Public Use: YES	Future Public Use: YES
Land Code: 1000065141	Agency Land Code: R29213442	Land Name: FAW - WILDLIFE	County: MILLE LACS	Acres: 40.00
City:	Site Code: R290184	Classification Per M.S. 86A.05: g. state wildlife management area	Current Public Use: YES	Future Public Use: YES
Land Code: 1000065142	Agency Land Code: R29214735	Land Name: FAW - WILDLIFE	County: MILLE LACS	Acres: 40.00
City:	Site Code: R290184	Classification Per M.S. 86A.05: g. state wildlife management area	Current Public Use: YES	Future Public Use: YES
Land Code: 1000065143	Agency Land Code: R29213147	Land Name: FAW - WILDLIFE	County: MILLE LACS	Acres: 40.00
City:	Site Code: R290184	Classification Per M.S. 86A.05: g. state wildlife management area	Current Public Use: YES	Future Public Use: YES
Land Code: 1000065144	Agency Land Code: R29214127	Land Name: FAW - WILDLIFE	County: MILLE LACS	Acres: 40.00
City:	Site Code: R290184	Classification Per M.S. 86A.05: g. state wildlife management area	Current Public Use: YES	Future Public Use: YES
Land Code: 1000065145	Agency Land Code: R29214671	Land Name: FAW - WILDLIFE	County: MILLE LACS	Acres: 40.00
City:	Site Code: R290184	Classification Per M.S. 86A.05: g. state wildlife management area	Current Public Use: YES	Future Public Use: YES



Land Code: 1000065146	Agency Land Code: R29213487	Land Name: FAW - WILDLIFE	County: MILLE LACS	Acres: 40.00
City:	Site Code: R290184	Classification Per M.S. 86A.05: g. state wildlife management area	Current Public Use: YES	Future Public Use: YES
Land Code: 1000065147	Agency Land Code: R29214459	Land Name: FAW - WILDLIFE	County: MILLE LACS	Acres: 40.00
City:	Site Code: R290184	Classification Per M.S. 86A.05: g. state wildlife management area	Current Public Use: YES	Future Public Use: YES
Land Code: 1000065148	Agency Land Code: R29213422	Land Name: FAW - WILDLIFE	County: MILLE LACS	Acres: 43.49
City:	Site Code: R290184	Classification Per M.S. 86A.05: g. state wildlife management area	Current Public Use: YES	Future Public Use: YES
Land Code: 1000065149	Agency Land Code: R29214091	Land Name: FAW - WILDLIFE	County: MILLE LACS	Acres: 8.65
City:	Site Code: R290184	Classification Per M.S. 86A.05: g. state wildlife management area	Current Public Use: YES	Future Public Use: YES
Land Code: 1000065150	Agency Land Code: R29213453	Land Name: FAW - WILDLIFE	County: MILLE LACS	Acres: 40.00
City:	Site Code: R290184	Classification Per M.S. 86A.05: g. state wildlife management area	Current Public Use: YES	Future Public Use: YES
Land Code: 1000065151	Agency Land Code: R29214157	Land Name: FAW - WILDLIFE	County: MILLE LACS	Acres: 40.00
City:	Site Code: R290184	Classification Per M.S. 86A.05: g. state wildlife management area	Current Public Use: YES	Future Public Use: YES
Land Code: 1000065152	Agency Land Code: R29213352	Land Name: FAW - WILDLIFE	County: MILLE LACS	Acres: 40.00
City:	Site Code: R290184	Classification Per M.S. 86A.05: g. state wildlife management area	Current Public Use: YES	Future Public Use: YES
Land Code: 1000065153	Agency Land Code: R29214128	Land Name: FAW - WILDLIFE	County: MILLE LACS	Acres: 40.00
City:	Site Code: R290184	Classification Per M.S. 86A.05: g. state wildlife management area	Current Public Use: YES	Future Public Use: YES
Land Code: 1000065154	Agency Land Code: R29214636	Land Name: FAW - WILDLIFE	County: MILLE LACS	Acres: 40.00
City:	Site Code: R290184	Classification Per M.S. 86A.05: g. state wildlife management area	Current Public Use: YES	Future Public Use: YES
Land Code: 1000065155	Agency Land Code: R29214164	Land Name: FAW - WILDLIFE	County: MILLE LACS	Acres: 40.00
City:	Site Code: R290184	Classification Per M.S. 86A.05: g. state wildlife management area	Current Public Use: YES	Future Public Use: YES
Land Code: 1000065156	Agency Land Code: R29213309	Land Name: FAW - WILDLIFE	County: MILLE LACS	Acres: 40.00
City:	Site Code: R290184	Classification Per M.S. 86A.05: g. state wildlife management area	Current Public Use: YES	Future Public Use: YES
Land Code: 1000065157	Agency Land Code: R29213527	Land Name: FAW - WILDLIFE	County: MILLE LACS	Acres: 40.00
City:	Site Code: R290184	Classification Per M.S. 86A.05: g. state wildlife management area	Current Public Use: YES	Future Public Use: YES



Land Code: 1000065158	Agency Land Code: R29213413	Land Name: FAW - WILDLIFE	County: MILLE LACS	Acres: 40.00
City:	Site Code: R290184	Classification Per M.S. 86A.05: g. state wildlife management area	Current Public Use: YES	Future Public Use: YES
Land Code: 1000065159	Agency Land Code: R29214572	Land Name: FAW - WILDLIFE	County: MILLE LACS	Acres: 40.00
City:	Site Code: R290184	Classification Per M.S. 86A.05: g. state wildlife management area	Current Public Use: YES	Future Public Use: YES
Land Code: 1000065160	Agency Land Code: R29213606	Land Name: FAW - WILDLIFE	County: MILLE LACS	Acres: 40.00
City:	Site Code: R290184	Classification Per M.S. 86A.05: g. state wildlife management area	Current Public Use: YES	Future Public Use: YES
Land Code: 1000065161	Agency Land Code: R29213621	Land Name: FAW - WILDLIFE	County: MILLE LACS	Acres: 40.00
City:	Site Code: R290184	Classification Per M.S. 86A.05: g. state wildlife management area	Current Public Use: YES	Future Public Use: YES
Land Code: 1000065162	Agency Land Code: R29214492	Land Name: FAW - WILDLIFE	County: MILLE LACS	Acres: 40.00
City:	Site Code: R290184	Classification Per M.S. 86A.05: g. state wildlife management area	Current Public Use: YES	Future Public Use: YES
Land Code: 1000065163	Agency Land Code: R29214263	Land Name: FAW - WILDLIFE	County: MILLE LACS	Acres: 40.00
City:	Site Code: R290184	Classification Per M.S. 86A.05: g. state wildlife management area	Current Public Use: YES	Future Public Use: YES
Land Code: 1000065164	Agency Land Code: R29214606	Land Name: FAW - WILDLIFE	County: MILLE LACS	Acres: 40.00
City:	Site Code: R290184	Classification Per M.S. 86A.05: g. state wildlife management area	Current Public Use: YES	Future Public Use: YES
Land Code: 1000065165	Agency Land Code: R29213493	Land Name: FAW - WILDLIFE	County: MILLE LACS	Acres: 40.00
City:	Site Code: R290184	Classification Per M.S. 86A.05: g. state wildlife management area	Current Public Use: YES	Future Public Use: YES
Land Code: 1000065166	Agency Land Code: R29214650	Land Name: FAW - WILDLIFE	County: MILLE LACS	Acres: 40.00
City:	Site Code: R290184	Classification Per M.S. 86A.05: g. state wildlife management area	Current Public Use: YES	Future Public Use: YES
Land Code: 1000065167	Agency Land Code: R29213365	Land Name: FAW - WILDLIFE	County: MILLE LACS	Acres: 40.00
City:	Site Code: R290184	Classification Per M.S. 86A.05: g. state wildlife management area	Current Public Use: YES	Future Public Use: YES
Land Code: 1000065168	Agency Land Code: R29214648	Land Name: FAW - WILDLIFE	County: MILLE LACS	Acres: 40.00
City:	Site Code: R290184	Classification Per M.S. 86A.05: g. state wildlife management area	Current Public Use: YES	Future Public Use: YES
Land Code: 1000065169	Agency Land Code: R29213612	Land Name: FAW - WILDLIFE	County: MILLE LACS	Acres: 40.00
City:	Site Code: R290184	Classification Per M.S. 86A.05: g. state wildlife management area	Current Public Use: YES	Future Public Use: YES



Land Code: 1000065170	Agency Land Code: R29214193	Land Name: FAW - WILDLIFE	County: MILLE LACS	Acres: 40.00
City:	Site Code: R290184	Classification Per M.S. 86A.05: g. state wildlife management area	Current Public Use: YES	Future Public Use: YES
Land Code: 1000065171	Agency Land Code: R29213299	Land Name: FAW - WILDLIFE	County: MILLE LACS	Acres: 40.00
City:	Site Code: R290184	Classification Per M.S. 86A.05: g. state wildlife management area	Current Public Use: YES	Future Public Use: YES
Land Code: 1000065172	Agency Land Code: R29213176	Land Name: FAW - WILDLIFE	County: MILLE LACS	Acres: 40.00
City:	Site Code: R290184	Classification Per M.S. 86A.05: g. state wildlife management area	Current Public Use: YES	Future Public Use: YES
Land Code: 1000065173	Agency Land Code: R29213282	Land Name: FAW - WILDLIFE	County: MILLE LACS	Acres: 43.38
City:	Site Code: R290184	Classification Per M.S. 86A.05: g. state wildlife management area	Current Public Use: YES	Future Public Use: YES
Land Code: 1000065174	Agency Land Code: R29214681	Land Name: FAW - WILDLIFE	County: MILLE LACS	Acres: 40.00
City:	Site Code: R290184	Classification Per M.S. 86A.05: g. state wildlife management area	Current Public Use: YES	Future Public Use: YES
Land Code: 1000065175	Agency Land Code: R29213277	Land Name: FAW - WILDLIFE	County: MILLE LACS	Acres: 43.23
City:	Site Code: R290184	Classification Per M.S. 86A.05: g. state wildlife management area	Current Public Use: YES	Future Public Use: YES
Land Code: 1000065176	Agency Land Code: R29213302	Land Name: FAW - WILDLIFE	County: MILLE LACS	Acres: 40.00
City:	Site Code: R290184	Classification Per M.S. 86A.05: g. state wildlife management area	Current Public Use: YES	Future Public Use: YES
Land Code: 1000065177	Agency Land Code: R29214257	Land Name: FAW - WILDLIFE	County: MILLE LACS	Acres: 40.00
City:	Site Code: R290184	Classification Per M.S. 86A.05: g. state wildlife management area	Current Public Use: YES	Future Public Use: YES
Land Code: 1000065178	Agency Land Code: R29214585	Land Name: FAW - WILDLIFE	County: MILLE LACS	Acres: 40.00
City:	Site Code: R290184	Classification Per M.S. 86A.05: g. state wildlife management area	Current Public Use: YES	Future Public Use: YES
Land Code: 1000065179	Agency Land Code: R29213194	Land Name: FAW - WILDLIFE	County: MILLE LACS	Acres: 40.00
City:	Site Code: R290184	Classification Per M.S. 86A.05: g. state wildlife management area	Current Public Use: YES	Future Public Use: YES
Land Code: 1000065180	Agency Land Code: R29214653	Land Name: FAW - WILDLIFE	County: MILLE LACS	Acres: 40.00
City:	Site Code: R290184	Classification Per M.S. 86A.05: g. state wildlife management area	Current Public Use: YES	Future Public Use: YES
Land Code: 1000065181	Agency Land Code: R29214564	Land Name: FAW - WILDLIFE	County: MILLE LACS	Acres: 40.00
City:	Site Code: R290184	Classification Per M.S. 86A.05: g. state wildlife management area	Current Public Use: YES	Future Public Use: YES



Land Code: 1000065182	Agency Land Code: R29213368	Land Name: FAW - WILDLIFE	County: MILLE LACS	Acres: 40.00
City:	Site Code: R290184	Classification Per M.S. 86A.05: g. state wildlife management area	Current Public Use: YES	Future Public Use: YES
Land Code: 1000065183	Agency Land Code: R29213204	Land Name: FAW - WILDLIFE	County: MILLE LACS	Acres: 40.00
City:	Site Code: R290184	Classification Per M.S. 86A.05: g. state wildlife management area	Current Public Use: YES	Future Public Use: YES
Land Code: 1000065184	Agency Land Code: R29214652	Land Name: FAW - WILDLIFE	County: MILLE LACS	Acres: 40.00
City:	Site Code: R290184	Classification Per M.S. 86A.05: g. state wildlife management area	Current Public Use: YES	Future Public Use: YES
Land Code: 1000065185	Agency Land Code: R29213601	Land Name: FAW - WILDLIFE	County: MILLE LACS	Acres: 40.00
City:	Site Code: R290184	Classification Per M.S. 86A.05: g. state wildlife management area	Current Public Use: YES	Future Public Use: YES
Land Code: 1000065186	Agency Land Code: R29213295	Land Name: FAW - WILDLIFE	County: MILLE LACS	Acres: 40.00
City:	Site Code: R290184	Classification Per M.S. 86A.05: g. state wildlife management area	Current Public Use: YES	Future Public Use: YES
Land Code: 1000065187	Agency Land Code: R29213395	Land Name: FAW - WILDLIFE	County: MILLE LACS	Acres: 40.00
City:	Site Code: R290184	Classification Per M.S. 86A.05: g. state wildlife management area	Current Public Use: YES	Future Public Use: YES
Land Code: 1000065188	Agency Land Code: R29213248	Land Name: FAW - WILDLIFE	County: MILLE LACS	Acres: 40.00
City:	Site Code: R290184	Classification Per M.S. 86A.05: g. state wildlife management area	Current Public Use: YES	Future Public Use: YES
Land Code: 1000065189	Agency Land Code: R29214586	Land Name: FAW - WILDLIFE	County: MILLE LACS	Acres: 40.00
City:	Site Code: R290184	Classification Per M.S. 86A.05: g. state wildlife management area	Current Public Use: YES	Future Public Use: YES
Land Code: 1000065190	Agency Land Code: R29213205	Land Name: FAW - WILDLIFE	County: MILLE LACS	Acres: 40.00
City:	Site Code: R290184	Classification Per M.S. 86A.05: g. state wildlife management area	Current Public Use: YES	Future Public Use: YES
Land Code: 1000065191	Agency Land Code: R29213349	Land Name: FAW - WILDLIFE	County: MILLE LACS	Acres: 40.00
City:	Site Code: R290184	Classification Per M.S. 86A.05: g. state wildlife management area	Current Public Use: YES	Future Public Use: YES
Land Code: 1000065192	Agency Land Code: R29213479	Land Name: FAW - WILDLIFE	County: MILLE LACS	Acres: 40.00
City:	Site Code: R290184	Classification Per M.S. 86A.05: g. state wildlife management area	Current Public Use: YES	Future Public Use: YES
Land Code: 1000065193	Agency Land Code: R29213348	Land Name: FAW - WILDLIFE	County: MILLE LACS	Acres: 40.00
City:	Site Code: R290184	Classification Per M.S. 86A.05: g. state wildlife management area	Current Public Use: YES	Future Public Use: YES



Land Code: 1000065194	Agency Land Code: R29213388	Land Name: FAW - WILDLIFE	County: MILLE LACS	Acres: 40.00
City:	Site Code: R290184	Classification Per M.S. 86A.05: g. state wildlife management area	Current Public Use: YES	Future Public Use: YES
Land Code: 1000065195	Agency Land Code: R29213472	Land Name: FAW - WILDLIFE	County: MILLE LACS	Acres: 40.00
City:	Site Code: R290184	Classification Per M.S. 86A.05: g. state wildlife management area	Current Public Use: YES	Future Public Use: YES
Land Code: 1000065196	Agency Land Code: R29213377	Land Name: FAW - WILDLIFE	County: MILLE LACS	Acres: 40.00
City:	Site Code: R290184	Classification Per M.S. 86A.05: g. state wildlife management area	Current Public Use: YES	Future Public Use: YES
Land Code: 1000065197	Agency Land Code: R29213362	Land Name: FAW - WILDLIFE	County: MILLE LACS	Acres: 40.00
City:	Site Code: R290184	Classification Per M.S. 86A.05: g. state wildlife management area	Current Public Use: YES	Future Public Use: YES
Land Code: 1000065198	Agency Land Code: R29214149	Land Name: FAW - WILDLIFE	County: MILLE LACS	Acres: 40.00
City:	Site Code: R290184	Classification Per M.S. 86A.05: g. state wildlife management area	Current Public Use: YES	Future Public Use: YES
Land Code: 1000065199	Agency Land Code: R29214158	Land Name: FAW - WILDLIFE	County: MILLE LACS	Acres: 40.00
City:	Site Code: R290184	Classification Per M.S. 86A.05: g. state wildlife management area	Current Public Use: YES	Future Public Use: YES
Land Code: 1000065200	Agency Land Code: R29214673	Land Name: FAW - WILDLIFE	County: MILLE LACS	Acres: 34.62
City:	Site Code: R290184	Classification Per M.S. 86A.05: g. state wildlife management area	Current Public Use: YES	Future Public Use: YES
Land Code: 1000065201	Agency Land Code: R29214236	Land Name: FAW - WILDLIFE	County: MILLE LACS	Acres: 40.00
City:	Site Code: R290184	Classification Per M.S. 86A.05: g. state wildlife management area	Current Public Use: YES	Future Public Use: YES
Land Code: 1000065202	Agency Land Code: R29213608	Land Name: FAW - WILDLIFE	County: MILLE LACS	Acres: 40.00
City:	Site Code: R290184	Classification Per M.S. 86A.05: g. state wildlife management area	Current Public Use: YES	Future Public Use: YES
Land Code: 1000065203	Agency Land Code: R29214618	Land Name: FAW - WILDLIFE	County: MILLE LACS	Acres: 40.00
City:	Site Code: R290184	Classification Per M.S. 86A.05: g. state wildlife management area	Current Public Use: YES	Future Public Use: YES
Land Code: 1000065204	Agency Land Code: R29213142	Land Name: FAW - WILDLIFE	County: MILLE LACS	Acres: 40.00
City:	Site Code: R290184	Classification Per M.S. 86A.05: g. state wildlife management area	Current Public Use: YES	Future Public Use: YES
Land Code: 1000065205	Agency Land Code: R29214327	Land Name: FAW - WILDLIFE	County: MILLE LACS	Acres: 40.00
City:	Site Code: R290184	Classification Per M.S. 86A.05: g. state wildlife management area	Current Public Use: YES	Future Public Use: YES



Land Code: 1000065206	Agency Land Code: R29214185	Land Name: FAW - WILDLIFE	County: MILLE LACS	Acres: 40.00
City:	Site Code: R290184	Classification Per M.S. 86A.05: g. state wildlife management area	Current Public Use: YES	Future Public Use: YES
Land Code: 1000065207	Agency Land Code: R29213287	Land Name: FAW - WILDLIFE	County: MILLE LACS	Acres: 40.00
City:	Site Code: R290184	Classification Per M.S. 86A.05: g. state wildlife management area	Current Public Use: YES	Future Public Use: YES
Land Code: 1000065208	Agency Land Code: R29213201	Land Name: FAW - WILDLIFE	County: MILLE LACS	Acres: 40.00
City:	Site Code: R290184	Classification Per M.S. 86A.05: g. state wildlife management area	Current Public Use: YES	Future Public Use: YES
Land Code: 1000065209	Agency Land Code: R29214167	Land Name: FAW - WILDLIFE	County: MILLE LACS	Acres: 40.00
City:	Site Code: R290184	Classification Per M.S. 86A.05: g. state wildlife management area	Current Public Use: YES	Future Public Use: YES
Land Code: 1000065210	Agency Land Code: R29214148	Land Name: FAW - WILDLIFE	County: MILLE LACS	Acres: 40.00
City:	Site Code: R290184	Classification Per M.S. 86A.05: g. state wildlife management area	Current Public Use: YES	Future Public Use: YES
Land Code: 1000065211	Agency Land Code: R29213336	Land Name: FAW - WILDLIFE	County: MILLE LACS	Acres: 40.00
City:	Site Code: R290184	Classification Per M.S. 86A.05: g. state wildlife management area	Current Public Use: YES	Future Public Use: YES
Land Code: 1000065212	Agency Land Code: R29213381	Land Name: FAW - WILDLIFE	County: MILLE LACS	Acres: 40.00
City:	Site Code: R290184	Classification Per M.S. 86A.05: g. state wildlife management area	Current Public Use: YES	Future Public Use: YES
Land Code: 1000065213	Agency Land Code: R29214228	Land Name: FAW - WILDLIFE	County: MILLE LACS	Acres: 40.00
City:	Site Code: R290184	Classification Per M.S. 86A.05: g. state wildlife management area	Current Public Use: YES	Future Public Use: YES
Land Code: 1000065214	Agency Land Code: R29213293	Land Name: FAW - WILDLIFE	County: MILLE LACS	Acres: 40.00
City:	Site Code: R290184	Classification Per M.S. 86A.05: g. state wildlife management area	Current Public Use: YES	Future Public Use: YES
Land Code: 1000065215	Agency Land Code: R29213112	Land Name: FAW - WILDLIFE	County: MILLE LACS	Acres: 30.32
City:	Site Code: R290184	Classification Per M.S. 86A.05: g. state wildlife management area	Current Public Use: YES	Future Public Use: YES
Land Code: 1000065216	Agency Land Code: R29213378	Land Name: FAW - WILDLIFE	County: MILLE LACS	Acres: 40.00
City:	Site Code: R290184	Classification Per M.S. 86A.05: g. state wildlife management area	Current Public Use: YES	Future Public Use: YES
Land Code: 1000065217	Agency Land Code: R29214489	Land Name: FAW - WILDLIFE	County: MILLE LACS	Acres: 40.00
City:	Site Code: R290184	Classification Per M.S. 86A.05: g. state wildlife management area	Current Public Use: YES	Future Public Use: YES



Land Code: 1000065218	Agency Land Code: R29213370	Land Name: FAW - WILDLIFE	County: MILLE LACS	Acres: 40.00
City:	Site Code: R290184	Classification Per M.S. 86A.05: g. state wildlife management area	Current Public Use: YES	Future Public Use: YES
Land Code: 1000065219	Agency Land Code: R29214590	Land Name: FAW - WILDLIFE	County: MILLE LACS	Acres: 40.00
City:	Site Code: R290184	Classification Per M.S. 86A.05: g. state wildlife management area	Current Public Use: YES	Future Public Use: YES
Land Code: 1000065220	Agency Land Code: R29213174	Land Name: FAW - WILDLIFE	County: MILLE LACS	Acres: 40.00
City:	Site Code: R290184	Classification Per M.S. 86A.05: g. state wildlife management area	Current Public Use: YES	Future Public Use: YES
Land Code: 1000065221	Agency Land Code: R29213488	Land Name: FAW - WILDLIFE	County: MILLE LACS	Acres: 40.00
City:	Site Code: R290184	Classification Per M.S. 86A.05: g. state wildlife management area	Current Public Use: YES	Future Public Use: YES
Land Code: 1000065222	Agency Land Code: R29214565	Land Name: FAW - WILDLIFE	County: MILLE LACS	Acres: 40.00
City:	Site Code: R290184	Classification Per M.S. 86A.05: g. state wildlife management area	Current Public Use: YES	Future Public Use: YES
Land Code: 1000065223	Agency Land Code: R29214657	Land Name: FAW - WILDLIFE	County: MILLE LACS	Acres: 40.00
City:	Site Code: R290184	Classification Per M.S. 86A.05: g. state wildlife management area	Current Public Use: YES	Future Public Use: YES
Land Code: 1000065224	Agency Land Code: R29214331	Land Name: FAW - WILDLIFE	County: MILLE LACS	Acres: 40.00
City:	Site Code: R290184	Classification Per M.S. 86A.05: g. state wildlife management area	Current Public Use: YES	Future Public Use: YES
Land Code: 1000065225	Agency Land Code: R29213134	Land Name: FAW - WILDLIFE	County: MILLE LACS	Acres: 31.05
City:	Site Code: R290184	Classification Per M.S. 86A.05: g. state wildlife management area	Current Public Use: YES	Future Public Use: YES
Land Code: 1000065226	Agency Land Code: R29214556	Land Name: FAW - WILDLIFE	County: MILLE LACS	Acres: 40.00
City:	Site Code: R290184	Classification Per M.S. 86A.05: g. state wildlife management area	Current Public Use: YES	Future Public Use: YES
Land Code: 1000065227	Agency Land Code: R29213311	Land Name: FAW - WILDLIFE	County: MILLE LACS	Acres: 40.00
City:	Site Code: R290184	Classification Per M.S. 86A.05: g. state wildlife management area	Current Public Use: YES	Future Public Use: YES
Land Code: 1000065228	Agency Land Code: R29213310	Land Name: FAW - WILDLIFE	County: MILLE LACS	Acres: 40.00
City:	Site Code: R290184	Classification Per M.S. 86A.05: g. state wildlife management area	Current Public Use: YES	Future Public Use: YES
Land Code: 1000065229	Agency Land Code: R29214484	Land Name: FAW - WILDLIFE	County: MILLE LACS	Acres: 40.00
City:	Site Code: R290184	Classification Per M.S. 86A.05: g. state wildlife management area	Current Public Use: YES	Future Public Use: YES



Land Code: 1000065230	Agency Land Code: R29213247	Land Name: FAW - WILDLIFE	County: MILLE LACS	Acres: 40.00
City:	Site Code: R290184	Classification Per M.S. 86A.05: g. state wildlife management area	Current Public Use: YES	Future Public Use: YES
Land Code: 1000065231	Agency Land Code: R29214111	Land Name: FAW - WILDLIFE	County: MILLE LACS	Acres: 40.00
City:	Site Code: R290184	Classification Per M.S. 86A.05: g. state wildlife management area	Current Public Use: YES	Future Public Use: YES
Land Code: 1000065232	Agency Land Code: R29213359	Land Name: FAW - WILDLIFE	County: MILLE LACS	Acres: 40.00
City:	Site Code: R290184	Classification Per M.S. 86A.05: g. state wildlife management area	Current Public Use: YES	Future Public Use: YES
Land Code: 1000065233	Agency Land Code: R29214449	Land Name: FAW - WILDLIFE	County: MILLE LACS	Acres: 33.50
City:	Site Code: R290184	Classification Per M.S. 86A.05: g. state wildlife management area	Current Public Use: YES	Future Public Use: YES
Land Code: 1000065234	Agency Land Code: R29214644	Land Name: FAW - WILDLIFE	County: MILLE LACS	Acres: 40.00
City:	Site Code: R290184	Classification Per M.S. 86A.05: g. state wildlife management area	Current Public Use: YES	Future Public Use: YES
Land Code: 1000065235	Agency Land Code: R29214747	Land Name: FAW - WILDLIFE	County: MILLE LACS	Acres: 40.00
City:	Site Code: R290184	Classification Per M.S. 86A.05: g. state wildlife management area	Current Public Use: YES	Future Public Use: YES
Land Code: 1000065236	Agency Land Code: R29213186	Land Name: FAW - WILDLIFE	County: MILLE LACS	Acres: 40.00
City:	Site Code: R290184	Classification Per M.S. 86A.05: g. state wildlife management area	Current Public Use: YES	Future Public Use: YES
Land Code: 1000065237	Agency Land Code: R29213507	Land Name: FAW - WILDLIFE	County: MILLE LACS	Acres: 40.00
City:	Site Code: R290184	Classification Per M.S. 86A.05: g. state wildlife management area	Current Public Use: YES	Future Public Use: YES
Land Code: 1000065238	Agency Land Code: R29213342	Land Name: FAW - WILDLIFE	County: MILLE LACS	Acres: 40.00
City:	Site Code: R290184	Classification Per M.S. 86A.05: g. state wildlife management area	Current Public Use: YES	Future Public Use: YES
Land Code: 1000065239	Agency Land Code: R29214559	Land Name: FAW - WILDLIFE	County: MILLE LACS	Acres: 40.00
City:	Site Code: R290184	Classification Per M.S. 86A.05: g. state wildlife management area	Current Public Use: YES	Future Public Use: YES
Land Code: 1000065240	Agency Land Code: R29213594	Land Name: FAW - WILDLIFE	County: MILLE LACS	Acres: 49.17
City:	Site Code: R290184	Classification Per M.S. 86A.05: g. state wildlife management area	Current Public Use: YES	Future Public Use: YES
Land Code: 1000065241	Agency Land Code: R29213385	Land Name: FAW - WILDLIFE	County: MILLE LACS	Acres: 40.00
City:	Site Code: R290184	Classification Per M.S. 86A.05: g. state wildlife management area	Current Public Use: YES	Future Public Use: YES



Land Code: 1000065242	Agency Land Code: R29214081	Land Name: FAW - WILDLIFE	County: MILLE LACS	Acres: 23.07
City:	Site Code: R290184	Classification Per M.S. 86A.05: g. state wildlife management area	Current Public Use: YES	Future Public Use: YES
Land Code: 1000065243	Agency Land Code: R29214616	Land Name: FAW - WILDLIFE	County: MILLE LACS	Acres: 40.00
City:	Site Code: R290184	Classification Per M.S. 86A.05: g. state wildlife management area	Current Public Use: YES	Future Public Use: YES
Land Code: 1000065244	Agency Land Code: R29214082	Land Name: FAW - WILDLIFE	County: MILLE LACS	Acres: 23.07
City:	Site Code: R290184	Classification Per M.S. 86A.05: g. state wildlife management area	Current Public Use: YES	Future Public Use: YES
Land Code: 1000065245	Agency Land Code: R29214266	Land Name: FAW - WILDLIFE	County: MILLE LACS	Acres: 40.00
City:	Site Code: R290184	Classification Per M.S. 86A.05: g. state wildlife management area	Current Public Use: YES	Future Public Use: YES
Land Code: 1000065246	Agency Land Code: R29213490	Land Name: FAW - WILDLIFE	County: MILLE LACS	Acres: 40.00
City:	Site Code: R290184	Classification Per M.S. 86A.05: g. state wildlife management area	Current Public Use: YES	Future Public Use: YES
Land Code: 1000065247	Agency Land Code: R29214208	Land Name: FAW - WILDLIFE	County: MILLE LACS	Acres: 40.00
City:	Site Code: R290184	Classification Per M.S. 86A.05: g. state wildlife management area	Current Public Use: YES	Future Public Use: YES
Land Code: 1000065248	Agency Land Code: R29214222	Land Name: FAW - WILDLIFE	County: MILLE LACS	Acres: 40.00
City:	Site Code: R290184	Classification Per M.S. 86A.05: g. state wildlife management area	Current Public Use: YES	Future Public Use: YES
Land Code: 1000065249	Agency Land Code: R29213270	Land Name: FAW - WILDLIFE	County: MILLE LACS	Acres: 40.00
City:	Site Code: R290184	Classification Per M.S. 86A.05: g. state wildlife management area	Current Public Use: YES	Future Public Use: YES
Land Code: 1000065250	Agency Land Code: R29214186	Land Name: FAW - WILDLIFE	County: MILLE LACS	Acres: 40.00
City:	Site Code: R290184	Classification Per M.S. 86A.05: g. state wildlife management area	Current Public Use: YES	Future Public Use: YES
Land Code: 1000065251	Agency Land Code: R29213506	Land Name: FAW - WILDLIFE	County: MILLE LACS	Acres: 40.00
City:	Site Code: R290184	Classification Per M.S. 86A.05: g. state wildlife management area	Current Public Use: YES	Future Public Use: YES
Land Code: 1000065252	Agency Land Code: R29214090	Land Name: FAW - WILDLIFE	County: MILLE LACS	Acres: 7.74
City:	Site Code: R290184	Classification Per M.S. 86A.05: g. state wildlife management area	Current Public Use: YES	Future Public Use: YES
Land Code: 1000065253	Agency Land Code: R29214134	Land Name: FAW - WILDLIFE	County: MILLE LACS	Acres: 40.00
City:	Site Code: R290184	Classification Per M.S. 86A.05: g. state wildlife management area	Current Public Use: YES	Future Public Use: YES



Land Code: 1000065254	Agency Land Code: R29214325	Land Name: FAW - WILDLIFE	County: MILLE LACS	Acres: 40.00
City:	Site Code: R290184	Classification Per M.S. 86A.05: g. state wildlife management area	Current Public Use: YES	Future Public Use: YES
Land Code: 1000065255	Agency Land Code: R29213457	Land Name: FAW - WILDLIFE	County: MILLE LACS	Acres: 40.00
City:	Site Code: R290184	Classification Per M.S. 86A.05: g. state wildlife management area	Current Public Use: YES	Future Public Use: YES
Land Code: 1000065256	Agency Land Code: R29214566	Land Name: FAW - WILDLIFE	County: MILLE LACS	Acres: 40.00
City:	Site Code: R290184	Classification Per M.S. 86A.05: g. state wildlife management area	Current Public Use: YES	Future Public Use: YES
Land Code: 1000065257	Agency Land Code: R29213350	Land Name: FAW - WILDLIFE	County: MILLE LACS	Acres: 40.00
City:	Site Code: R290184	Classification Per M.S. 86A.05: g. state wildlife management area	Current Public Use: YES	Future Public Use: YES
Land Code: 1000065258	Agency Land Code: R29213496	Land Name: FAW - WILDLIFE	County: MILLE LACS	Acres: 40.00
City:	Site Code: R290184	Classification Per M.S. 86A.05: g. state wildlife management area	Current Public Use: YES	Future Public Use: YES
Land Code: 1000065259	Agency Land Code: R29214341	Land Name: FAW - WILDLIFE	County: MILLE LACS	Acres: 0.50
City:	Site Code: R290184	Classification Per M.S. 86A.05: g. state wildlife management area	Current Public Use: YES	Future Public Use: YES
Land Code: 1000065260	Agency Land Code: R29214634	Land Name: FAW - WILDLIFE	County: MILLE LACS	Acres: 40.00
City:	Site Code: R290184	Classification Per M.S. 86A.05: g. state wildlife management area	Current Public Use: YES	Future Public Use: YES
Land Code: 1000065261	Agency Land Code: R29213331	Land Name: FAW - WILDLIFE	County: MILLE LACS	Acres: 35.00
City:	Site Code: R290184	Classification Per M.S. 86A.05: g. state wildlife management area	Current Public Use: YES	Future Public Use: YES
Land Code: 1000065262	Agency Land Code: R29213459	Land Name: FAW - WILDLIFE	County: MILLE LACS	Acres: 40.00
City:	Site Code: R290184	Classification Per M.S. 86A.05: g. state wildlife management area	Current Public Use: YES	Future Public Use: YES
Land Code: 1000065263	Agency Land Code: R29213374	Land Name: FAW - WILDLIFE	County: MILLE LACS	Acres: 40.00
City:	Site Code: R290184	Classification Per M.S. 86A.05: g. state wildlife management area	Current Public Use: YES	Future Public Use: YES
Land Code: 1000065264	Agency Land Code: R29213199	Land Name: FAW - WILDLIFE	County: MILLE LACS	Acres: 40.00
City:	Site Code: R290184	Classification Per M.S. 86A.05: g. state wildlife management area	Current Public Use: YES	Future Public Use: YES
Land Code: 1000065265	Agency Land Code: R29214207	Land Name: FAW - WILDLIFE	County: MILLE LACS	Acres: 40.00
City:	Site Code: R290184	Classification Per M.S. 86A.05: g. state wildlife management area	Current Public Use: YES	Future Public Use: YES



Land Code: 1000065266	Agency Land Code: R29213340	Land Name: FAW - WILDLIFE	County: MILLE LACS	Acres: 40.00
City:	Site Code: R290184	Classification Per M.S. 86A.05: g. state wildlife management area	Current Public Use: YES	Future Public Use: YES
Land Code: 1000065267	Agency Land Code: R29214122	Land Name: FAW - WILDLIFE	County: MILLE LACS	Acres: 40.00
City:	Site Code: R290184	Classification Per M.S. 86A.05: g. state wildlife management area	Current Public Use: YES	Future Public Use: YES
Land Code: 1000065268	Agency Land Code: R29213412	Land Name: FAW - WILDLIFE	County: MILLE LACS	Acres: 40.00
City:	Site Code: R290184	Classification Per M.S. 86A.05: g. state wildlife management area	Current Public Use: YES	Future Public Use: YES
Land Code: 1000065269	Agency Land Code: R29213435	Land Name: FAW - WILDLIFE	County: MILLE LACS	Acres: 40.00
City:	Site Code: R290184	Classification Per M.S. 86A.05: g. state wildlife management area	Current Public Use: YES	Future Public Use: YES
Land Code: 1000065270	Agency Land Code: R29214462	Land Name: FAW - WILDLIFE	County: MILLE LACS	Acres: 40.00
City:	Site Code: R290184	Classification Per M.S. 86A.05: g. state wildlife management area	Current Public Use: YES	Future Public Use: YES
Land Code: 1000065271	Agency Land Code: R29213341	Land Name: FAW - WILDLIFE	County: MILLE LACS	Acres: 40.00
City:	Site Code: R290184	Classification Per M.S. 86A.05: g. state wildlife management area	Current Public Use: YES	Future Public Use: YES
Land Code: 1000065272	Agency Land Code: R29213382	Land Name: FAW - WILDLIFE	County: MILLE LACS	Acres: 40.00
City:	Site Code: R290184	Classification Per M.S. 86A.05: g. state wildlife management area	Current Public Use: YES	Future Public Use: YES
Land Code: 1000065273	Agency Land Code: R29213627	Land Name: FAW - WILDLIFE	County: MILLE LACS	Acres: 40.00
City:	Site Code: R290184	Classification Per M.S. 86A.05: g. state wildlife management area	Current Public Use: YES	Future Public Use: YES
Land Code: 1000065274	Agency Land Code: R29213399	Land Name: FAW - WILDLIFE	County: MILLE LACS	Acres: 40.00
City:	Site Code: R290184	Classification Per M.S. 86A.05: g. state wildlife management area	Current Public Use: YES	Future Public Use: YES
Land Code: 1000065275	Agency Land Code: R29213363	Land Name: FAW - WILDLIFE	County: MILLE LACS	Acres: 40.00
City:	Site Code: R290184	Classification Per M.S. 86A.05: g. state wildlife management area	Current Public Use: YES	Future Public Use: YES
Land Code: 1000065276	Agency Land Code: R29214238	Land Name: FAW - WILDLIFE	County: MILLE LACS	Acres: 40.00
City:	Site Code: R290184	Classification Per M.S. 86A.05: g. state wildlife management area	Current Public Use: YES	Future Public Use: YES
Land Code: 1000065277	Agency Land Code: R29214202	Land Name: FAW - WILDLIFE	County: MILLE LACS	Acres: 40.00
City:	Site Code: R290184	Classification Per M.S. 86A.05: g. state wildlife management area	Current Public Use: YES	Future Public Use: YES



Land Code: 1000065278	Agency Land Code: R29213602	Land Name: FAW - WILDLIFE	County: MILLE LACS	Acres: 40.00
City:	Site Code: R290184	Classification Per M.S. 86A.05: g. state wildlife management area	Current Public Use: YES	Future Public Use: YES
Land Code: 1000065279	Agency Land Code: R29213477	Land Name: FAW - WILDLIFE	County: MILLE LACS	Acres: 40.00
City:	Site Code: R290184	Classification Per M.S. 86A.05: g. state wildlife management area	Current Public Use: YES	Future Public Use: YES
Land Code: 1000065280	Agency Land Code: R29214322	Land Name: FAW - WILDLIFE	County: MILLE LACS	Acres: 40.00
City:	Site Code: R290184	Classification Per M.S. 86A.05: g. state wildlife management area	Current Public Use: YES	Future Public Use: YES
Land Code: 1000065281	Agency Land Code: R29214168	Land Name: FAW - WILDLIFE	County: MILLE LACS	Acres: 40.00
City:	Site Code: R290184	Classification Per M.S. 86A.05: g. state wildlife management area	Current Public Use: YES	Future Public Use: YES
Land Code: 1000065282	Agency Land Code: R29213354	Land Name: FAW - WILDLIFE	County: MILLE LACS	Acres: 40.00
City:	Site Code: R290184	Classification Per M.S. 86A.05: g. state wildlife management area	Current Public Use: YES	Future Public Use: YES
Land Code: 1000065283	Agency Land Code: R29213390	Land Name: FAW - WILDLIFE	County: MILLE LACS	Acres: 40.00
City:	Site Code: R290184	Classification Per M.S. 86A.05: g. state wildlife management area	Current Public Use: YES	Future Public Use: YES
Land Code: 1000065284	Agency Land Code: R29213587	Land Name: FAW - WILDLIFE	County: MILLE LACS	Acres: 40.00
City:	Site Code: R290184	Classification Per M.S. 86A.05: g. state wildlife management area	Current Public Use: YES	Future Public Use: YES
Land Code: 1000065285	Agency Land Code: R29214476	Land Name: FAW - WILDLIFE	County: MILLE LACS	Acres: 40.00
City:	Site Code: R290184	Classification Per M.S. 86A.05: g. state wildlife management area	Current Public Use: YES	Future Public Use: YES
Land Code: 1000065286	Agency Land Code: R29214495	Land Name: FAW - WILDLIFE	County: MILLE LACS	Acres: 40.00
City:	Site Code: R290184	Classification Per M.S. 86A.05: g. state wildlife management area	Current Public Use: YES	Future Public Use: YES
Land Code: 1000065287	Agency Land Code: R29214100	Land Name: FAW - WILDLIFE	County: MILLE LACS	Acres: 40.00
City:	Site Code: R290184	Classification Per M.S. 86A.05: g. state wildlife management area	Current Public Use: YES	Future Public Use: YES
Land Code: 1000065288	Agency Land Code: R29214137	Land Name: FAW - WILDLIFE	County: MILLE LACS	Acres: 40.00
City:	Site Code: R290184	Classification Per M.S. 86A.05: g. state wildlife management area	Current Public Use: YES	Future Public Use: YES
Land Code: 1000065289	Agency Land Code: R29214501	Land Name: FAW - WILDLIFE	County: MILLE LACS	Acres: 40.00
City:	Site Code: R290184	Classification Per M.S. 86A.05: g. state wildlife management area	Current Public Use: YES	Future Public Use: YES



Land Code: 1000065290	Agency Land Code: R29214537	Land Name: FAW - WILDLIFE	County: MILLE LACS	Acres: 40.00
City:	Site Code: R290184	Classification Per M.S. 86A.05: g. state wildlife management area	Current Public Use: YES	Future Public Use: YES
Land Code: 1000065291	Agency Land Code: R29214538	Land Name: FAW - WILDLIFE	County: MILLE LACS	Acres: 40.00
City:	Site Code: R290184	Classification Per M.S. 86A.05: g. state wildlife management area	Current Public Use: YES	Future Public Use: YES
Land Code: 1000065292	Agency Land Code: R29214549	Land Name: FAW - WILDLIFE	County: MILLE LACS	Acres: 40.00
City:	Site Code: R290184	Classification Per M.S. 86A.05: g. state wildlife management area	Current Public Use: YES	Future Public Use: YES
Land Code: 1000065293	Agency Land Code: R29214142	Land Name: FAW - WILDLIFE	County: MILLE LACS	Acres: 40.00
City:	Site Code: R290184	Classification Per M.S. 86A.05: g. state wildlife management area	Current Public Use: YES	Future Public Use: YES
Land Code: 1000065294	Agency Land Code: R29214558	Land Name: FAW - WILDLIFE	County: MILLE LACS	Acres: 40.00
City:	Site Code: R290184	Classification Per M.S. 86A.05: g. state wildlife management area	Current Public Use: YES	Future Public Use: YES
Land Code: 1000065295	Agency Land Code: R29214578	Land Name: FAW - WILDLIFE	County: MILLE LACS	Acres: 40.00
City:	Site Code: R290184	Classification Per M.S. 86A.05: g. state wildlife management area	Current Public Use: YES	Future Public Use: YES
Land Code: 1000065296	Agency Land Code: R29214602	Land Name: FAW - WILDLIFE	County: MILLE LACS	Acres: 40.00
City:	Site Code: R290184	Classification Per M.S. 86A.05: g. state wildlife management area	Current Public Use: YES	Future Public Use: YES
Land Code: 1000065297	Agency Land Code: R29213157	Land Name: FAW - WILDLIFE	County: MILLE LACS	Acres: 40.00
City:	Site Code: R290184	Classification Per M.S. 86A.05: g. state wildlife management area	Current Public Use: YES	Future Public Use: YES
Land Code: 1000065298	Agency Land Code: R29213165	Land Name: FAW - WILDLIFE	County: MILLE LACS	Acres: 40.00
City:	Site Code: R290184	Classification Per M.S. 86A.05: g. state wildlife management area	Current Public Use: YES	Future Public Use: YES
Land Code: 1000065299	Agency Land Code: R29213268	Land Name: FAW - WILDLIFE	County: MILLE LACS	Acres: 40.00
City:	Site Code: R290184	Classification Per M.S. 86A.05: g. state wildlife management area	Current Public Use: YES	Future Public Use: YES
Land Code: 1000065300	Agency Land Code: R29213383	Land Name: FAW - WILDLIFE	County: MILLE LACS	Acres: 40.00
City:	Site Code: R290184	Classification Per M.S. 86A.05: g. state wildlife management area	Current Public Use: YES	Future Public Use: YES
Land Code: 1000065301	Agency Land Code: R29213410	Land Name: FAW - WILDLIFE	County: MILLE LACS	Acres: 40.00
City:	Site Code: R290184	Classification Per M.S. 86A.05: g. state wildlife management area	Current Public Use: YES	Future Public Use: YES



Land Code: 1000065302	Agency Land Code: R29213468	Land Name: FAW - WILDLIFE	County: MILLE LACS	Acres: 40.00
City:	Site Code: R290184	Classification Per M.S. 86A.05: g. state wildlife management area	Current Public Use: YES	Future Public Use: YES
Land Code: 1000065303	Agency Land Code: R29213589	Land Name: FAW - WILDLIFE	County: MILLE LACS	Acres: 51.34
City:	Site Code: R290184	Classification Per M.S. 86A.05: g. state wildlife management area	Current Public Use: YES	Future Public Use: YES
Land Code: 1000065304	Agency Land Code: R29214242	Land Name: FAW - WILDLIFE	County: MILLE LACS	Acres: 40.00
City:	Site Code: R290184	Classification Per M.S. 86A.05: g. state wildlife management area	Current Public Use: YES	Future Public Use: YES
Land Code: 1000065305	Agency Land Code: R29214611	Land Name: FAW - WILDLIFE	County: MILLE LACS	Acres: 40.00
City:	Site Code: R290184	Classification Per M.S. 86A.05: g. state wildlife management area	Current Public Use: YES	Future Public Use: YES
Land Code: 1000065306	Agency Land Code: R29214612	Land Name: FAW - WILDLIFE	County: MILLE LACS	Acres: 40.00
City:	Site Code: R290184	Classification Per M.S. 86A.05: g. state wildlife management area	Current Public Use: YES	Future Public Use: YES
Land Code: 1000065307	Agency Land Code: R29214656	Land Name: FAW - WILDLIFE	County: MILLE LACS	Acres: 40.00
City:	Site Code: R290184	Classification Per M.S. 86A.05: g. state wildlife management area	Current Public Use: YES	Future Public Use: YES
Land Code: 1000065308	Agency Land Code: R29214685	Land Name: FAW - WILDLIFE	County: MILLE LACS	Acres: 40.00
City:	Site Code: R290184	Classification Per M.S. 86A.05: g. state wildlife management area	Current Public Use: YES	Future Public Use: YES
Land Code: 1000065309	Agency Land Code: R29214329	Land Name: FAW - WILDLIFE	County: MILLE LACS	Acres: 40.00
City:	Site Code: R290184	Classification Per M.S. 86A.05: g. state wildlife management area	Current Public Use: YES	Future Public Use: YES
Land Code: 1000065310	Agency Land Code: R29214254	Land Name: FAW - WILDLIFE	County: MILLE LACS	Acres: 40.00
City:	Site Code: R290184	Classification Per M.S. 86A.05: g. state wildlife management area	Current Public Use: YES	Future Public Use: YES
Land Code: 1000065311	Agency Land Code: R29214608	Land Name: FAW - WILDLIFE	County: MILLE LACS	Acres: 40.00
City:	Site Code: R290184	Classification Per M.S. 86A.05: g. state wildlife management area	Current Public Use: YES	Future Public Use: YES
Land Code: 1000065312	Agency Land Code: R29214260	Land Name: FAW - WILDLIFE	County: MILLE LACS	Acres: 40.00
City:	Site Code: R290184	Classification Per M.S. 86A.05: g. state wildlife management area	Current Public Use: YES	Future Public Use: YES
Land Code: 1000065313	Agency Land Code: R29214663	Land Name: FAW - WILDLIFE	County: MILLE LACS	Acres: 40.00
City:	Site Code: R290184	Classification Per M.S. 86A.05: g. state wildlife management area	Current Public Use: YES	Future Public Use: YES



Land Code: 1000065314	Agency Land Code: R29214086	Land Name: FAW - WILDLIFE	County: MILLE LACS	Acres: 7.89
City:	Site Code: R290184	Classification Per M.S. 86A.05: g. state wildlife management area	Current Public Use: YES	Future Public Use: YES
Land Code: 1000065315	Agency Land Code: R29214101	Land Name: FAW - WILDLIFE	County: MILLE LACS	Acres: 40.00
City:	Site Code: R290184	Classification Per M.S. 86A.05: g. state wildlife management area	Current Public Use: YES	Future Public Use: YES
Land Code: 1000065316	Agency Land Code: R29214107	Land Name: FAW - WILDLIFE	County: MILLE LACS	Acres: 40.00
City:	Site Code: R290184	Classification Per M.S. 86A.05: g. state wildlife management area	Current Public Use: YES	Future Public Use: YES
Land Code: 1000065317	Agency Land Code: R29214522	Land Name: FAW - WILDLIFE	County: MILLE LACS	Acres: 40.00
City:	Site Code: R290184	Classification Per M.S. 86A.05: g. state wildlife management area	Current Public Use: YES	Future Public Use: YES
Land Code: 1000065318	Agency Land Code: R29214526	Land Name: FAW - WILDLIFE	County: MILLE LACS	Acres: 40.00
City:	Site Code: R290184	Classification Per M.S. 86A.05: g. state wildlife management area	Current Public Use: YES	Future Public Use: YES
Land Code: 1000065319	Agency Land Code: R29213160	Land Name: FAW - WILDLIFE	County: MILLE LACS	Acres: 40.00
City:	Site Code: R290184	Classification Per M.S. 86A.05: g. state wildlife management area	Current Public Use: YES	Future Public Use: YES
Land Code: 1000065320	Agency Land Code: R29213167	Land Name: FAW - WILDLIFE	County: MILLE LACS	Acres: 44.60
City:	Site Code: R290184	Classification Per M.S. 86A.05: g. state wildlife management area	Current Public Use: YES	Future Public Use: YES
Land Code: 1000065321	Agency Land Code: R29213172	Land Name: FAW - WILDLIFE	County: MILLE LACS	Acres: 40.00
City:	Site Code: R290184	Classification Per M.S. 86A.05: g. state wildlife management area	Current Public Use: YES	Future Public Use: YES
Land Code: 1000065322	Agency Land Code: R29213185	Land Name: FAW - WILDLIFE	County: MILLE LACS	Acres: 40.00
City:	Site Code: R290184	Classification Per M.S. 86A.05: g. state wildlife management area	Current Public Use: YES	Future Public Use: YES
Land Code: 1000065323	Agency Land Code: R29213195	Land Name: FAW - WILDLIFE	County: MILLE LACS	Acres: 40.00
City:	Site Code: R290184	Classification Per M.S. 86A.05: g. state wildlife management area	Current Public Use: YES	Future Public Use: YES
Land Code: 1000065324	Agency Land Code: R29213197	Land Name: FAW - WILDLIFE	County: MILLE LACS	Acres: 40.00
City:	Site Code: R290184	Classification Per M.S. 86A.05: g. state wildlife management area	Current Public Use: YES	Future Public Use: YES
Land Code: 1000065325	Agency Land Code: R29214143	Land Name: FAW - WILDLIFE	County: MILLE LACS	Acres: 40.00
City:	Site Code: R290184	Classification Per M.S. 86A.05: g. state wildlife management area	Current Public Use: YES	Future Public Use: YES



Land Code: 1000065326	Agency Land Code: R29213249	Land Name: FAW - WILDLIFE	County: MILLE LACS	Acres: 40.00
City:	Site Code: R290184	Classification Per M.S. 86A.05: g. state wildlife management area	Current Public Use: YES	Future Public Use: YES
Land Code: 1000065327	Agency Land Code: R29213255	Land Name: FAW - WILDLIFE	County: MILLE LACS	Acres: 40.00
City:	Site Code: R290184	Classification Per M.S. 86A.05: g. state wildlife management area	Current Public Use: YES	Future Public Use: YES
Land Code: 1000065328	Agency Land Code: R29213281	Land Name: FAW - WILDLIFE	County: MILLE LACS	Acres: 43.33
City:	Site Code: R290184	Classification Per M.S. 86A.05: g. state wildlife management area	Current Public Use: YES	Future Public Use: YES
Land Code: 1000065329	Agency Land Code: R29214161	Land Name: FAW - WILDLIFE	County: MILLE LACS	Acres: 40.00
City:	Site Code: R290184	Classification Per M.S. 86A.05: g. state wildlife management area	Current Public Use: YES	Future Public Use: YES
Land Code: 1000065330	Agency Land Code: R29214171	Land Name: FAW - WILDLIFE	County: MILLE LACS	Acres: 40.00
City:	Site Code: R290184	Classification Per M.S. 86A.05: g. state wildlife management area	Current Public Use: YES	Future Public Use: YES
Land Code: 1000065331	Agency Land Code: R29213358	Land Name: FAW - WILDLIFE	County: MILLE LACS	Acres: 40.00
City:	Site Code: R290184	Classification Per M.S. 86A.05: g. state wildlife management area	Current Public Use: YES	Future Public Use: YES
Land Code: 1000065332	Agency Land Code: R29213421	Land Name: FAW - WILDLIFE	County: MILLE LACS	Acres: 43.47
City:	Site Code: R290184	Classification Per M.S. 86A.05: g. state wildlife management area	Current Public Use: YES	Future Public Use: YES
Land Code: 1000065333	Agency Land Code: R29213437	Land Name: FAW - WILDLIFE	County: MILLE LACS	Acres: 45.07
City:	Site Code: R290184	Classification Per M.S. 86A.05: g. state wildlife management area	Current Public Use: YES	Future Public Use: YES
Land Code: 1000065334	Agency Land Code: R29213465	Land Name: FAW - WILDLIFE	County: MILLE LACS	Acres: 40.00
City:	Site Code: R290184	Classification Per M.S. 86A.05: g. state wildlife management area	Current Public Use: YES	Future Public Use: YES
Land Code: 1000065335	Agency Land Code: R29213471	Land Name: FAW - WILDLIFE	County: MILLE LACS	Acres: 40.00
City:	Site Code: R290184	Classification Per M.S. 86A.05: g. state wildlife management area	Current Public Use: YES	Future Public Use: YES
Land Code: 1000065336	Agency Land Code: R29213586	Land Name: FAW - WILDLIFE	County: MILLE LACS	Acres: 40.00
City:	Site Code: R290184	Classification Per M.S. 86A.05: g. state wildlife management area	Current Public Use: YES	Future Public Use: YES
Land Code: 1000065337	Agency Land Code: R29213603	Land Name: FAW - WILDLIFE	County: MILLE LACS	Acres: 40.00
City:	Site Code: R290184	Classification Per M.S. 86A.05: g. state wildlife management area	Current Public Use: YES	Future Public Use: YES



Land Code: 1000065338	Agency Land Code: R29214320	Land Name: FAW - WILDLIFE	County: MILLE LACS	Acres: 40.00
City:	Site Code: R290184	Classification Per M.S. 86A.05: g. state wildlife management area	Current Public Use: YES	Future Public Use: YES
Land Code: 1000065339	Agency Land Code: R29214661	Land Name: FAW - WILDLIFE	County: MILLE LACS	Acres: 40.00
City:	Site Code: R290184	Classification Per M.S. 86A.05: g. state wildlife management area	Current Public Use: YES	Future Public Use: YES
Land Code: 1000065340	Agency Land Code: R29214662	Land Name: FAW - WILDLIFE	County: MILLE LACS	Acres: 40.00
City:	Site Code: R290184	Classification Per M.S. 86A.05: g. state wildlife management area	Current Public Use: YES	Future Public Use: YES
Land Code: 1000065341	Agency Land Code: R29214689	Land Name: FAW - WILDLIFE	County: MILLE LACS	Acres: 40.00
City:	Site Code: R290184	Classification Per M.S. 86A.05: g. state wildlife management area	Current Public Use: YES	Future Public Use: YES
Land Code: 1000065342	Agency Land Code: R29214452	Land Name: FAW - WILDLIFE	County: MILLE LACS	Acres: 33.82
City:	Site Code: R290184	Classification Per M.S. 86A.05: g. state wildlife management area	Current Public Use: YES	Future Public Use: YES
Land Code: 1000065343	Agency Land Code: R29214490	Land Name: FAW - WILDLIFE	County: MILLE LACS	Acres: 40.00
City:	Site Code: R290184	Classification Per M.S. 86A.05: g. state wildlife management area	Current Public Use: YES	Future Public Use: YES
Land Code: 1000065344	Agency Land Code: R29214094	Land Name: FAW - WILDLIFE	County: MILLE LACS	Acres: 7.25
City:	Site Code: R290184	Classification Per M.S. 86A.05: g. state wildlife management area	Current Public Use: YES	Future Public Use: YES
Land Code: 1000065345	Agency Land Code: R29214097	Land Name: FAW - WILDLIFE	County: MILLE LACS	Acres: 40.00
City:	Site Code: R290184	Classification Per M.S. 86A.05: g. state wildlife management area	Current Public Use: YES	Future Public Use: YES
Land Code: 1000065346	Agency Land Code: R29213117	Land Name: FAW - WILDLIFE	County: MILLE LACS	Acres: 40.00
City:	Site Code: R290184	Classification Per M.S. 86A.05: g. state wildlife management area	Current Public Use: YES	Future Public Use: YES
Land Code: 1000065347	Agency Land Code: R29213140	Land Name: FAW - WILDLIFE	County: MILLE LACS	Acres: 40.00
City:	Site Code: R290184	Classification Per M.S. 86A.05: g. state wildlife management area	Current Public Use: YES	Future Public Use: YES
Land Code: 1000065348	Agency Land Code: R29214524	Land Name: FAW - WILDLIFE	County: MILLE LACS	Acres: 40.00
City:	Site Code: R290184	Classification Per M.S. 86A.05: g. state wildlife management area	Current Public Use: YES	Future Public Use: YES
Land Code: 1000065349	Agency Land Code: R29213169	Land Name: FAW - WILDLIFE	County: MILLE LACS	Acres: 40.00
City:	Site Code: R290184	Classification Per M.S. 86A.05: g. state wildlife management area	Current Public Use: YES	Future Public Use: YES



Land Code: 1000065350	Agency Land Code: R29213171	Land Name: FAW - WILDLIFE	County: MILLE LACS	Acres: 44.06
City:	Site Code: R290184	Classification Per M.S. 86A.05: g. state wildlife management area	Current Public Use: YES	Future Public Use: YES
Land Code: 1000065351	Agency Land Code: R29213175	Land Name: FAW - WILDLIFE	County: MILLE LACS	Acres: 40.00
City:	Site Code: R290184	Classification Per M.S. 86A.05: g. state wildlife management area	Current Public Use: YES	Future Public Use: YES
Land Code: 1000065352	Agency Land Code: R29214165	Land Name: FAW - WILDLIFE	County: MILLE LACS	Acres: 40.00
City:	Site Code: R290184	Classification Per M.S. 86A.05: g. state wildlife management area	Current Public Use: YES	Future Public Use: YES
Land Code: 1000065353	Agency Land Code: R29214172	Land Name: FAW - WILDLIFE	County: MILLE LACS	Acres: 40.00
City:	Site Code: R290184	Classification Per M.S. 86A.05: g. state wildlife management area	Current Public Use: YES	Future Public Use: YES
Land Code: 1000065354	Agency Land Code: R29214178	Land Name: FAW - WILDLIFE	County: MILLE LACS	Acres: 40.00
City:	Site Code: R290184	Classification Per M.S. 86A.05: g. state wildlife management area	Current Public Use: YES	Future Public Use: YES
Land Code: 1000065355	Agency Land Code: R29214181	Land Name: FAW - WILDLIFE	County: MILLE LACS	Acres: 40.00
City:	Site Code: R290184	Classification Per M.S. 86A.05: g. state wildlife management area	Current Public Use: YES	Future Public Use: YES
Land Code: 1000065356	Agency Land Code: R29214555	Land Name: FAW - WILDLIFE	County: MILLE LACS	Acres: 40.00
City:	Site Code: R290184	Classification Per M.S. 86A.05: g. state wildlife management area	Current Public Use: YES	Future Public Use: YES
Land Code: 1000065357	Agency Land Code: R29213337	Land Name: FAW - WILDLIFE	County: MILLE LACS	Acres: 40.00
City:	Site Code: R290184	Classification Per M.S. 86A.05: g. state wildlife management area	Current Public Use: YES	Future Public Use: YES
Land Code: 1000065358	Agency Land Code: R29213339	Land Name: FAW - WILDLIFE	County: MILLE LACS	Acres: 40.00
City:	Site Code: R290184	Classification Per M.S. 86A.05: g. state wildlife management area	Current Public Use: YES	Future Public Use: YES
Land Code: 1000065359	Agency Land Code: R29213364	Land Name: FAW - WILDLIFE	County: MILLE LACS	Acres: 40.00
City:	Site Code: R290184	Classification Per M.S. 86A.05: g. state wildlife management area	Current Public Use: YES	Future Public Use: YES
Land Code: 1000065360	Agency Land Code: R29213424	Land Name: FAW - WILDLIFE	County: MILLE LACS	Acres: 40.00
City:	Site Code: R290184	Classification Per M.S. 86A.05: g. state wildlife management area	Current Public Use: YES	Future Public Use: YES
Land Code: 1000065361	Agency Land Code: R29213450	Land Name: FAW - WILDLIFE	County: MILLE LACS	Acres: 40.00
City:	Site Code: R290184	Classification Per M.S. 86A.05: g. state wildlife management area	Current Public Use: YES	Future Public Use: YES



Land Code: 1000065362	Agency Land Code: R29213464	Land Name: FAW - WILDLIFE	County: MILLE LACS	Acres: 40.00
City:	Site Code: R290184	Classification Per M.S. 86A.05: g. state wildlife management area	Current Public Use: YES	Future Public Use: YES
Land Code: 1000065363	Agency Land Code: R29213466	Land Name: FAW - WILDLIFE	County: MILLE LACS	Acres: 40.00
City:	Site Code: R290184	Classification Per M.S. 86A.05: g. state wildlife management area	Current Public Use: YES	Future Public Use: YES
Land Code: 1000065364	Agency Land Code: R29213604	Land Name: FAW - WILDLIFE	County: MILLE LACS	Acres: 40.00
City:	Site Code: R290184	Classification Per M.S. 86A.05: g. state wildlife management area	Current Public Use: YES	Future Public Use: YES
Land Code: 1000065365	Agency Land Code: R29213615	Land Name: FAW - WILDLIFE	County: MILLE LACS	Acres: 40.00
City:	Site Code: R290184	Classification Per M.S. 86A.05: g. state wildlife management area	Current Public Use: YES	Future Public Use: YES
Land Code: 1000065366	Agency Land Code: R29332865	Land Name: FAW - WILDLIFE	County: MILLE LACS	Acres: 40.00
City:	Site Code: R290184	Classification Per M.S. 86A.05: g. state wildlife management area	Current Public Use: YES	Future Public Use: YES
Land Code: 1000065367	Agency Land Code: R29214330	Land Name: FAW - WILDLIFE	County: MILLE LACS	Acres: 40.00
City:	Site Code: R290184	Classification Per M.S. 86A.05: g. state wildlife management area	Current Public Use: YES	Future Public Use: YES
Land Code: 1000065368	Agency Land Code: R29214343	Land Name: FAW - WILDLIFE	County: MILLE LACS	Acres: 0.01
City:	Site Code: R290184	Classification Per M.S. 86A.05: g. state wildlife management area	Current Public Use: YES	Future Public Use: YES
Land Code: 1000065369	Agency Land Code: R29214637	Land Name: FAW - WILDLIFE	County: MILLE LACS	Acres: 40.00
City:	Site Code: R290184	Classification Per M.S. 86A.05: g. state wildlife management area	Current Public Use: YES	Future Public Use: YES
Land Code: 1000065370	Agency Land Code: R29214639	Land Name: FAW - WILDLIFE	County: MILLE LACS	Acres: 40.00
City:	Site Code: R290184	Classification Per M.S. 86A.05: g. state wildlife management area	Current Public Use: YES	Future Public Use: YES
Land Code: 1000065371	Agency Land Code: R29214655	Land Name: FAW - WILDLIFE	County: MILLE LACS	Acres: 40.00
City:	Site Code: R290184	Classification Per M.S. 86A.05: g. state wildlife management area	Current Public Use: YES	Future Public Use: YES
Land Code: 1000065372	Agency Land Code: R29214109	Land Name: FAW - WILDLIFE	County: MILLE LACS	Acres: 40.00
City:	Site Code: R290184	Classification Per M.S. 86A.05: g. state wildlife management area	Current Public Use: YES	Future Public Use: YES
Land Code: 1000065373	Agency Land Code: R29214536	Land Name: FAW - WILDLIFE	County: MILLE LACS	Acres: 40.00
City:	Site Code: R290184	Classification Per M.S. 86A.05: g. state wildlife management area	Current Public Use: YES	Future Public Use: YES



Land Code: 1000065374	Agency Land Code: R29213148	Land Name: FAW - WILDLIFE	County: MILLE LACS	Acres: 40.00
City:	Site Code: R290184	Classification Per M.S. 86A.05: g. state wildlife management area	Current Public Use: YES	Future Public Use: YES
Land Code: 1000065375	Agency Land Code: R29213163	Land Name: FAW - WILDLIFE	County: MILLE LACS	Acres: 40.00
City:	Site Code: R290184	Classification Per M.S. 86A.05: g. state wildlife management area	Current Public Use: YES	Future Public Use: YES
Land Code: 1000065376	Agency Land Code: R29213181	Land Name: FAW - WILDLIFE	County: MILLE LACS	Acres: 40.00
City:	Site Code: R290184	Classification Per M.S. 86A.05: g. state wildlife management area	Current Public Use: YES	Future Public Use: YES
Land Code: 1000065377	Agency Land Code: R29214153	Land Name: FAW - WILDLIFE	County: MILLE LACS	Acres: 40.00
City:	Site Code: R290184	Classification Per M.S. 86A.05: g. state wildlife management area	Current Public Use: YES	Future Public Use: YES
Land Code: 1000065378	Agency Land Code: R29213242	Land Name: FAW - WILDLIFE	County: MILLE LACS	Acres: 40.00
City:	Site Code: R290184	Classification Per M.S. 86A.05: g. state wildlife management area	Current Public Use: YES	Future Public Use: YES
Land Code: 1000065379	Agency Land Code: R29213251	Land Name: FAW - WILDLIFE	County: MILLE LACS	Acres: 40.00
City:	Site Code: R290184	Classification Per M.S. 86A.05: g. state wildlife management area	Current Public Use: YES	Future Public Use: YES
Land Code: 1000065380	Agency Land Code: R29213290	Land Name: FAW - WILDLIFE	County: MILLE LACS	Acres: 40.00
City:	Site Code: R290184	Classification Per M.S. 86A.05: g. state wildlife management area	Current Public Use: YES	Future Public Use: YES
Land Code: 1000065381	Agency Land Code: R29213294	Land Name: FAW - WILDLIFE	County: MILLE LACS	Acres: 40.00
City:	Site Code: R290184	Classification Per M.S. 86A.05: g. state wildlife management area	Current Public Use: YES	Future Public Use: YES
Land Code: 1000065382	Agency Land Code: R29213307	Land Name: FAW - WILDLIFE	County: MILLE LACS	Acres: 40.00
City:	Site Code: R290184	Classification Per M.S. 86A.05: g. state wildlife management area	Current Public Use: YES	Future Public Use: YES
Land Code: 1000065383	Agency Land Code: R29214159	Land Name: FAW - WILDLIFE	County: MILLE LACS	Acres: 40.00
City:	Site Code: R290184	Classification Per M.S. 86A.05: g. state wildlife management area	Current Public Use: YES	Future Public Use: YES
Land Code: 1000065384	Agency Land Code: R29213353	Land Name: FAW - WILDLIFE	County: MILLE LACS	Acres: 40.00
City:	Site Code: R290184	Classification Per M.S. 86A.05: g. state wildlife management area	Current Public Use: YES	Future Public Use: YES
Land Code: 1000065385	Agency Land Code: R29213401	Land Name: FAW - WILDLIFE	County: MILLE LACS	Acres: 40.00
City:	Site Code: R290184	Classification Per M.S. 86A.05: g. state wildlife management area	Current Public Use: YES	Future Public Use: YES



Land Code: 1000065386	Agency Land Code: R29213609	Land Name: FAW - WILDLIFE	County: MILLE LACS	Acres: 40.00
City:	Site Code: R290184	Classification Per M.S. 86A.05: g. state wildlife management area	Current Public Use: YES	Future Public Use: YES
Land Code: 1000065387	Agency Land Code: R29214234	Land Name: FAW - WILDLIFE	County: MILLE LACS	Acres: 40.00
City:	Site Code: R290184	Classification Per M.S. 86A.05: g. state wildlife management area	Current Public Use: YES	Future Public Use: YES
Land Code: 1000065388	Agency Land Code: R29214743	Land Name: FAW - WILDLIFE	County: MILLE LACS	Acres: 40.00
City:	Site Code: R290184	Classification Per M.S. 86A.05: g. state wildlife management area	Current Public Use: YES	Future Public Use: YES
Land Code: 1000065389	Agency Land Code: R29214613	Land Name: FAW - WILDLIFE	County: MILLE LACS	Acres: 40.00
City:	Site Code: R290184	Classification Per M.S. 86A.05: g. state wildlife management area	Current Public Use: YES	Future Public Use: YES
Land Code: 1000065390	Agency Land Code: R29214617	Land Name: FAW - WILDLIFE	County: MILLE LACS	Acres: 40.00
City:	Site Code: R290184	Classification Per M.S. 86A.05: g. state wildlife management area	Current Public Use: YES	Future Public Use: YES
Land Code: 1000065391	Agency Land Code: R29214633	Land Name: FAW - WILDLIFE	County: MILLE LACS	Acres: 40.00
City:	Site Code: R290184	Classification Per M.S. 86A.05: g. state wildlife management area	Current Public Use: YES	Future Public Use: YES
Land Code: 1000065392	Agency Land Code: R29214665	Land Name: FAW - WILDLIFE	County: MILLE LACS	Acres: 40.00
City:	Site Code: R290184	Classification Per M.S. 86A.05: g. state wildlife management area	Current Public Use: YES	Future Public Use: YES
Land Code: 1000065393	Agency Land Code: R29214491	Land Name: FAW - WILDLIFE	County: MILLE LACS	Acres: 40.00
City:	Site Code: R290184	Classification Per M.S. 86A.05: g. state wildlife management area	Current Public Use: YES	Future Public Use: YES
Land Code: 1000065394	Agency Land Code: R29214096	Land Name: FAW - WILDLIFE	County: MILLE LACS	Acres: 7.83
City:	Site Code: R290184	Classification Per M.S. 86A.05: g. state wildlife management area	Current Public Use: YES	Future Public Use: YES
Land Code: 1000065395	Agency Land Code: R29213111	Land Name: FAW - WILDLIFE	County: MILLE LACS	Acres: 30.44
City:	Site Code: R290184	Classification Per M.S. 86A.05: g. state wildlife management area	Current Public Use: YES	Future Public Use: YES
Land Code: 1000065396	Agency Land Code: R29213115	Land Name: FAW - WILDLIFE	County: MILLE LACS	Acres: 30.20
City:	Site Code: R290184	Classification Per M.S. 86A.05: g. state wildlife management area	Current Public Use: YES	Future Public Use: YES
Land Code: 1000065397	Agency Land Code: R29214543	Land Name: FAW - WILDLIFE	County: MILLE LACS	Acres: 40.00
City:	Site Code: R290184	Classification Per M.S. 86A.05: g. state wildlife management area	Current Public Use: YES	Future Public Use: YES



Land Code: 1000065398	Agency Land Code: R29213146	Land Name: FAW - WILDLIFE	County: MILLE LACS	Acres: 31.88
City:	Site Code: R290184	Classification Per M.S. 86A.05: g. state wildlife management area	Current Public Use: YES	Future Public Use: YES
Land Code: 1000065399	Agency Land Code: R29214152	Land Name: FAW - WILDLIFE	County: MILLE LACS	Acres: 40.00
City:	Site Code: R290184	Classification Per M.S. 86A.05: g. state wildlife management area	Current Public Use: YES	Future Public Use: YES
Land Code: 1000065400	Agency Land Code: R29214154	Land Name: FAW - WILDLIFE	County: MILLE LACS	Acres: 40.00
City:	Site Code: R290184	Classification Per M.S. 86A.05: g. state wildlife management area	Current Public Use: YES	Future Public Use: YES
Land Code: 1000065401	Agency Land Code: R29213283	Land Name: FAW - WILDLIFE	County: MILLE LACS	Acres: 40.00
City:	Site Code: R290184	Classification Per M.S. 86A.05: g. state wildlife management area	Current Public Use: YES	Future Public Use: YES
Land Code: 1000065402	Agency Land Code: R29213285	Land Name: FAW - WILDLIFE	County: MILLE LACS	Acres: 40.00
City:	Site Code: R290184	Classification Per M.S. 86A.05: g. state wildlife management area	Current Public Use: YES	Future Public Use: YES
Land Code: 1000065403	Agency Land Code: R29213314	Land Name: FAW - WILDLIFE	County: MILLE LACS	Acres: 40.00
City:	Site Code: R290184	Classification Per M.S. 86A.05: g. state wildlife management area	Current Public Use: YES	Future Public Use: YES
Land Code: 1000065404	Agency Land Code: R29213319	Land Name: FAW - WILDLIFE	County: MILLE LACS	Acres: 40.00
City:	Site Code: R290184	Classification Per M.S. 86A.05: g. state wildlife management area	Current Public Use: YES	Future Public Use: YES
Land Code: 1000065405	Agency Land Code: R29214170	Land Name: FAW - WILDLIFE	County: MILLE LACS	Acres: 40.00
City:	Site Code: R290184	Classification Per M.S. 86A.05: g. state wildlife management area	Current Public Use: YES	Future Public Use: YES
Land Code: 1000065406	Agency Land Code: R29214187	Land Name: FAW - WILDLIFE	County: MILLE LACS	Acres: 40.00
City:	Site Code: R290184	Classification Per M.S. 86A.05: g. state wildlife management area	Current Public Use: YES	Future Public Use: YES
Land Code: 1000065407	Agency Land Code: R29214589	Land Name: FAW - WILDLIFE	County: MILLE LACS	Acres: 40.00
City:	Site Code: R290184	Classification Per M.S. 86A.05: g. state wildlife management area	Current Public Use: YES	Future Public Use: YES
Land Code: 1000065408	Agency Land Code: R29213335	Land Name: FAW - WILDLIFE	County: MILLE LACS	Acres: 40.00
City:	Site Code: R290184	Classification Per M.S. 86A.05: g. state wildlife management area	Current Public Use: YES	Future Public Use: YES
Land Code: 1000065409	Agency Land Code: R29213384	Land Name: FAW - WILDLIFE	County: MILLE LACS	Acres: 40.00
City:	Site Code: R290184	Classification Per M.S. 86A.05: g. state wildlife management area	Current Public Use: YES	Future Public Use: YES



Land Code: 1000065410	Agency Land Code: R29213386	Land Name: FAW - WILDLIFE	County: MILLE LACS	Acres: 40.00
City:	Site Code: R290184	Classification Per M.S. 86A.05: g. state wildlife management area	Current Public Use: YES	Future Public Use: YES
Land Code: 1000065411	Agency Land Code: R29213392	Land Name: FAW - WILDLIFE	County: MILLE LACS	Acres: 40.00
City:	Site Code: R290184	Classification Per M.S. 86A.05: g. state wildlife management area	Current Public Use: YES	Future Public Use: YES
Land Code: 1000065412	Agency Land Code: R29213396	Land Name: FAW - WILDLIFE	County: MILLE LACS	Acres: 40.00
City:	Site Code: R290184	Classification Per M.S. 86A.05: g. state wildlife management area	Current Public Use: YES	Future Public Use: YES
Land Code: 1000065413	Agency Land Code: R29213400	Land Name: FAW - WILDLIFE	County: MILLE LACS	Acres: 40.00
City:	Site Code: R290184	Classification Per M.S. 86A.05: g. state wildlife management area	Current Public Use: YES	Future Public Use: YES
Land Code: 1000065414	Agency Land Code: R29213406	Land Name: FAW - WILDLIFE	County: MILLE LACS	Acres: 40.00
City:	Site Code: R290184	Classification Per M.S. 86A.05: g. state wildlife management area	Current Public Use: YES	Future Public Use: YES
Land Code: 1000065415	Agency Land Code: R29213407	Land Name: FAW - WILDLIFE	County: MILLE LACS	Acres: 40.00
City:	Site Code: R290184	Classification Per M.S. 86A.05: g. state wildlife management area	Current Public Use: YES	Future Public Use: YES
Land Code: 1000065416	Agency Land Code: R29213430	Land Name: FAW - WILDLIFE	County: MILLE LACS	Acres: 40.00
City:	Site Code: R290184	Classification Per M.S. 86A.05: g. state wildlife management area	Current Public Use: YES	Future Public Use: YES
Land Code: 1000065417	Agency Land Code: R29213451	Land Name: FAW - WILDLIFE	County: MILLE LACS	Acres: 40.00
City:	Site Code: R290184	Classification Per M.S. 86A.05: g. state wildlife management area	Current Public Use: YES	Future Public Use: YES
Land Code: 1000065418	Agency Land Code: R29213476	Land Name: FAW - WILDLIFE	County: MILLE LACS	Acres: 40.00
City:	Site Code: R290184	Classification Per M.S. 86A.05: g. state wildlife management area	Current Public Use: YES	Future Public Use: YES
Land Code: 1000065419	Agency Land Code: R29213501	Land Name: FAW - WILDLIFE	County: MILLE LACS	Acres: 40.00
City:	Site Code: R290184	Classification Per M.S. 86A.05: g. state wildlife management area	Current Public Use: YES	Future Public Use: YES
Land Code: 1000065420	Agency Land Code: R29213596	Land Name: FAW - WILDLIFE	County: MILLE LACS	Acres: 40.00
City:	Site Code: R290184	Classification Per M.S. 86A.05: g. state wildlife management area	Current Public Use: YES	Future Public Use: YES
Land Code: 1000065421	Agency Land Code: R29214737	Land Name: FAW - WILDLIFE	County: MILLE LACS	Acres: 40.00
City:	Site Code: R290184	Classification Per M.S. 86A.05: g. state wildlife management area	Current Public Use: YES	Future Public Use: YES



Land Code: 1000065422	Agency Land Code: R29214745	Land Name: FAW - WILDLIFE	County: MILLE LACS	Acres: 40.00
City:	Site Code: R290184	Classification Per M.S. 86A.05: g. state wildlife management area	Current Public Use: YES	Future Public Use: YES
Land Code: 1000065423	Agency Land Code: R29214641	Land Name: FAW - WILDLIFE	County: MILLE LACS	Acres: 40.00
City:	Site Code: R290184	Classification Per M.S. 86A.05: g. state wildlife management area	Current Public Use: YES	Future Public Use: YES
Land Code: 1000065424	Agency Land Code: R29214642	Land Name: FAW - WILDLIFE	County: MILLE LACS	Acres: 40.00
City:	Site Code: R290184	Classification Per M.S. 86A.05: g. state wildlife management area	Current Public Use: YES	Future Public Use: YES
Land Code: 1000065425	Agency Land Code: R29214659	Land Name: FAW - WILDLIFE	County: MILLE LACS	Acres: 40.00
City:	Site Code: R290184	Classification Per M.S. 86A.05: g. state wildlife management area	Current Public Use: YES	Future Public Use: YES
Land Code: 1000065426	Agency Land Code: R29214085	Land Name: FAW - WILDLIFE	County: MILLE LACS	Acres: 7.89
City:	Site Code: R290184	Classification Per M.S. 86A.05: g. state wildlife management area	Current Public Use: YES	Future Public Use: YES
Land Code: 1000065427	Agency Land Code: R29214463	Land Name: FAW - WILDLIFE	County: MILLE LACS	Acres: 40.00
City:	Site Code: R290184	Classification Per M.S. 86A.05: g. state wildlife management area	Current Public Use: YES	Future Public Use: YES
Land Code: 1000065428	Agency Land Code: R29214481	Land Name: FAW - WILDLIFE	County: MILLE LACS	Acres: 40.00
City:	Site Code: R290184	Classification Per M.S. 86A.05: g. state wildlife management area	Current Public Use: YES	Future Public Use: YES
Land Code: 1000065429	Agency Land Code: R29214483	Land Name: FAW - WILDLIFE	County: MILLE LACS	Acres: 40.00
City:	Site Code: R290184	Classification Per M.S. 86A.05: g. state wildlife management area	Current Public Use: YES	Future Public Use: YES
Land Code: 1000065430	Agency Land Code: R29214124	Land Name: FAW - WILDLIFE	County: MILLE LACS	Acres: 40.00
City:	Site Code: R290184	Classification Per M.S. 86A.05: g. state wildlife management area	Current Public Use: YES	Future Public Use: YES
Land Code: 1000065431	Agency Land Code: R29214129	Land Name: FAW - WILDLIFE	County: MILLE LACS	Acres: 40.00
City:	Site Code: R290184	Classification Per M.S. 86A.05: g. state wildlife management area	Current Public Use: YES	Future Public Use: YES
Land Code: 1000065432	Agency Land Code: R29213129	Land Name: FAW - WILDLIFE	County: MILLE LACS	Acres: 30.15
City:	Site Code: R290184	Classification Per M.S. 86A.05: g. state wildlife management area	Current Public Use: YES	Future Public Use: YES
Land Code: 1000065433	Agency Land Code: R29213135	Land Name: FAW - WILDLIFE	County: MILLE LACS	Acres: 40.00
City:	Site Code: R290184	Classification Per M.S. 86A.05: g. state wildlife management area	Current Public Use: YES	Future Public Use: YES



Land Code: 1000065434	Agency Land Code: R29214523	Land Name: FAW - WILDLIFE	County: MILLE LACS	Acres: 40.00
City:	Site Code: R290184	Classification Per M.S. 86A.05: g. state wildlife management area	Current Public Use: YES	Future Public Use: YES
Land Code: 1000065435	Agency Land Code: R29213193	Land Name: FAW - WILDLIFE	County: MILLE LACS	Acres: 40.00
City:	Site Code: R290184	Classification Per M.S. 86A.05: g. state wildlife management area	Current Public Use: YES	Future Public Use: YES
Land Code: 1000065436	Agency Land Code: R29214150	Land Name: FAW - WILDLIFE	County: MILLE LACS	Acres: 40.00
City:	Site Code: R290184	Classification Per M.S. 86A.05: g. state wildlife management area	Current Public Use: YES	Future Public Use: YES
Land Code: 1000065437	Agency Land Code: R29213276	Land Name: FAW - WILDLIFE	County: MILLE LACS	Acres: 40.00
City:	Site Code: R290184	Classification Per M.S. 86A.05: g. state wildlife management area	Current Public Use: YES	Future Public Use: YES
Land Code: 1000065438	Agency Land Code: R29213278	Land Name: FAW - WILDLIFE	County: MILLE LACS	Acres: 43.28
City:	Site Code: R290184	Classification Per M.S. 86A.05: g. state wildlife management area	Current Public Use: YES	Future Public Use: YES
Land Code: 1000065439	Agency Land Code: R29213316	Land Name: FAW - WILDLIFE	County: MILLE LACS	Acres: 40.00
City:	Site Code: R290184	Classification Per M.S. 86A.05: g. state wildlife management area	Current Public Use: YES	Future Public Use: YES
Land Code: 1000065440	Agency Land Code: R29214573	Land Name: FAW - WILDLIFE	County: MILLE LACS	Acres: 40.00
City:	Site Code: R290184	Classification Per M.S. 86A.05: g. state wildlife management area	Current Public Use: YES	Future Public Use: YES
Land Code: 1000065441	Agency Land Code: R29214592	Land Name: FAW - WILDLIFE	County: MILLE LACS	Acres: 40.00
City:	Site Code: R290184	Classification Per M.S. 86A.05: g. state wildlife management area	Current Public Use: YES	Future Public Use: YES
Land Code: 1000065442	Agency Land Code: R29213345	Land Name: FAW - WILDLIFE	County: MILLE LACS	Acres: 40.00
City:	Site Code: R290184	Classification Per M.S. 86A.05: g. state wildlife management area	Current Public Use: YES	Future Public Use: YES
Land Code: 1000065443	Agency Land Code: R29213376	Land Name: FAW - WILDLIFE	County: MILLE LACS	Acres: 40.00
City:	Site Code: R290184	Classification Per M.S. 86A.05: g. state wildlife management area	Current Public Use: YES	Future Public Use: YES
Land Code: 1000065444	Agency Land Code: R29213403	Land Name: FAW - WILDLIFE	County: MILLE LACS	Acres: 40.00
City:	Site Code: R290184	Classification Per M.S. 86A.05: g. state wildlife management area	Current Public Use: YES	Future Public Use: YES
Land Code: 1000065445	Agency Land Code: R29213470	Land Name: FAW - WILDLIFE	County: MILLE LACS	Acres: 40.00
City:	Site Code: R290184	Classification Per M.S. 86A.05: g. state wildlife management area	Current Public Use: YES	Future Public Use: YES



Land Code: 1000065446	Agency Land Code: R29213613	Land Name: FAW - WILDLIFE	County: MILLE LACS	Acres: 40.00
City:	Site Code: R290184	Classification Per M.S. 86A.05: g. state wildlife management area	Current Public Use: YES	Future Public Use: YES
Land Code: 1000065447	Agency Land Code: R29213616	Land Name: FAW - WILDLIFE	County: MILLE LACS	Acres: 40.00
City:	Site Code: R290184	Classification Per M.S. 86A.05: g. state wildlife management area	Current Public Use: YES	Future Public Use: YES
Land Code: 1000065448	Agency Land Code: R29213622	Land Name: FAW - WILDLIFE	County: MILLE LACS	Acres: 40.00
City:	Site Code: R290184	Classification Per M.S. 86A.05: g. state wildlife management area	Current Public Use: YES	Future Public Use: YES
Land Code: 1000065449	Agency Land Code: R29214213	Land Name: FAW - WILDLIFE	County: MILLE LACS	Acres: 40.00
City:	Site Code: R290184	Classification Per M.S. 86A.05: g. state wildlife management area	Current Public Use: YES	Future Public Use: YES
Land Code: 1000065450	Agency Land Code: R29214318	Land Name: FAW - WILDLIFE	County: MILLE LACS	Acres: 40.00
City:	Site Code: R290184	Classification Per M.S. 86A.05: g. state wildlife management area	Current Public Use: YES	Future Public Use: YES
Land Code: 1000065451	Agency Land Code: R29214319	Land Name: FAW - WILDLIFE	County: MILLE LACS	Acres: 40.00
City:	Site Code: R290184	Classification Per M.S. 86A.05: g. state wildlife management area	Current Public Use: YES	Future Public Use: YES
Land Code: 1000065452	Agency Land Code: R29214333	Land Name: FAW - WILDLIFE	County: MILLE LACS	Acres: 40.00
City:	Site Code: R290184	Classification Per M.S. 86A.05: g. state wildlife management area	Current Public Use: YES	Future Public Use: YES
Land Code: 1000065453	Agency Land Code: R29214614	Land Name: FAW - WILDLIFE	County: MILLE LACS	Acres: 40.00
City:	Site Code: R290184	Classification Per M.S. 86A.05: g. state wildlife management area	Current Public Use: YES	Future Public Use: YES
Land Code: 1000065454	Agency Land Code: R29214638	Land Name: FAW - WILDLIFE	County: MILLE LACS	Acres: 40.00
City:	Site Code: R290184	Classification Per M.S. 86A.05: g. state wildlife management area	Current Public Use: YES	Future Public Use: YES
Land Code: 1000065455	Agency Land Code: R29214256	Land Name: FAW - WILDLIFE	County: MILLE LACS	Acres: 40.00
City:	Site Code: R290184	Classification Per M.S. 86A.05: g. state wildlife management area	Current Public Use: YES	Future Public Use: YES
Land Code: 1000065456	Agency Land Code: R29214669	Land Name: FAW - WILDLIFE	County: MILLE LACS	Acres: 40.00
City:	Site Code: R290184	Classification Per M.S. 86A.05: g. state wildlife management area	Current Public Use: YES	Future Public Use: YES
Land Code: 1000065457	Agency Land Code: R29214112	Land Name: FAW - WILDLIFE	County: MILLE LACS	Acres: 40.00
City:	Site Code: R290184	Classification Per M.S. 86A.05: g. state wildlife management area	Current Public Use: YES	Future Public Use: YES



Land Code: 1000065458	Agency Land Code: R29214130	Land Name: FAW - WILDLIFE	County: MILLE LACS	Acres: 40.00
City:	Site Code: R290184	Classification Per M.S. 86A.05: g. state wildlife management area	Current Public Use: YES	Future Public Use: YES
Land Code: 1000065459	Agency Land Code: R29214136	Land Name: FAW - WILDLIFE	County: MILLE LACS	Acres: 40.00
City:	Site Code: R290184	Classification Per M.S. 86A.05: g. state wildlife management area	Current Public Use: YES	Future Public Use: YES
Land Code: 1000065460	Agency Land Code: R29213265	Land Name: FAW - WILDLIFE	County: MILLE LACS	Acres: 40.00
City:	Site Code: R290184	Classification Per M.S. 86A.05: g. state wildlife management area	Current Public Use: YES	Future Public Use: YES
Land Code: 1000065461	Agency Land Code: R29214191	Land Name: FAW - WILDLIFE	County: MILLE LACS	Acres: 40.00
City:	Site Code: R290184	Classification Per M.S. 86A.05: g. state wildlife management area	Current Public Use: YES	Future Public Use: YES
Land Code: 1000065462	Agency Land Code: R29214192	Land Name: FAW - WILDLIFE	County: MILLE LACS	Acres: 40.00
City:	Site Code: R290184	Classification Per M.S. 86A.05: g. state wildlife management area	Current Public Use: YES	Future Public Use: YES
Land Code: 1000065463	Agency Land Code: R29214581	Land Name: FAW - WILDLIFE	County: MILLE LACS	Acres: 28.36
City:	Site Code: R290184	Classification Per M.S. 86A.05: g. state wildlife management area	Current Public Use: YES	Future Public Use: YES
Land Code: 1000065464	Agency Land Code: R29213357	Land Name: FAW - WILDLIFE	County: MILLE LACS	Acres: 40.00
City:	Site Code: R290184	Classification Per M.S. 86A.05: g. state wildlife management area	Current Public Use: YES	Future Public Use: YES
Land Code: 1000065465	Agency Land Code: R29213423	Land Name: FAW - WILDLIFE	County: MILLE LACS	Acres: 40.00
City:	Site Code: R290184	Classification Per M.S. 86A.05: g. state wildlife management area	Current Public Use: YES	Future Public Use: YES
Land Code: 1000065466	Agency Land Code: R29213431	Land Name: FAW - WILDLIFE	County: MILLE LACS	Acres: 40.00
City:	Site Code: R290184	Classification Per M.S. 86A.05: g. state wildlife management area	Current Public Use: YES	Future Public Use: YES
Land Code: 1000065467	Agency Land Code: R29213445	Land Name: FAW - WILDLIFE	County: MILLE LACS	Acres: 40.00
City:	Site Code: R290184	Classification Per M.S. 86A.05: g. state wildlife management area	Current Public Use: YES	Future Public Use: YES
Land Code: 1000065468	Agency Land Code: R29213486	Land Name: FAW - WILDLIFE	County: MILLE LACS	Acres: 40.00
City:	Site Code: R290184	Classification Per M.S. 86A.05: g. state wildlife management area	Current Public Use: YES	Future Public Use: YES
Land Code: 1000065469	Agency Land Code: R29213531	Land Name: FAW - WILDLIFE	County: MILLE LACS	Acres: 40.00
City:	Site Code: R290184	Classification Per M.S. 86A.05: g. state wildlife management area	Current Public Use: YES	Future Public Use: YES



Land Code: 1000065470	Agency Land Code: R29213625	Land Name: FAW - WILDLIFE	County: MILLE LACS	Acres: 40.00
City:	Site Code: R290184	Classification Per M.S. 86A.05: g. state wildlife management area	Current Public Use: YES	Future Public Use: YES
Land Code: 1000065471	Agency Land Code: R29214461	Land Name: FAW - WILDLIFE	County: MILLE LACS	Acres: 40.00
City:	Site Code: R290184	Classification Per M.S. 86A.05: g. state wildlife management area	Current Public Use: YES	Future Public Use: YES
Land Code: 1000065472	Agency Land Code: R29214486	Land Name: FAW - WILDLIFE	County: MILLE LACS	Acres: 40.00
City:	Site Code: R290184	Classification Per M.S. 86A.05: g. state wildlife management area	Current Public Use: YES	Future Public Use: YES
Land Code: 1000065473	Agency Land Code: R29214135	Land Name: FAW - WILDLIFE	County: MILLE LACS	Acres: 40.00
City:	Site Code: R290184	Classification Per M.S. 86A.05: g. state wildlife management area	Current Public Use: YES	Future Public Use: YES
Land Code: 1000065474	Agency Land Code: R29214539	Land Name: FAW - WILDLIFE	County: MILLE LACS	Acres: 40.00
City:	Site Code: R290184	Classification Per M.S. 86A.05: g. state wildlife management area	Current Public Use: YES	Future Public Use: YES
Land Code: 1000065475	Agency Land Code: R29214546	Land Name: FAW - WILDLIFE	County: MILLE LACS	Acres: 40.00
City:	Site Code: R290184	Classification Per M.S. 86A.05: g. state wildlife management area	Current Public Use: YES	Future Public Use: YES
Land Code: 1000065476	Agency Land Code: R29214188	Land Name: FAW - WILDLIFE	County: MILLE LACS	Acres: 40.00
City:	Site Code: R290184	Classification Per M.S. 86A.05: g. state wildlife management area	Current Public Use: YES	Future Public Use: YES
Land Code: 1000065477	Agency Land Code: R29214570	Land Name: FAW - WILDLIFE	County: MILLE LACS	Acres: 40.00
City:	Site Code: R290184	Classification Per M.S. 86A.05: g. state wildlife management area	Current Public Use: YES	Future Public Use: YES
Land Code: 1000065478	Agency Land Code: R29214582	Land Name: FAW - WILDLIFE	County: MILLE LACS	Acres: 40.00
City:	Site Code: R290184	Classification Per M.S. 86A.05: g. state wildlife management area	Current Public Use: YES	Future Public Use: YES
Land Code: 1000065479	Agency Land Code: R29214588	Land Name: FAW - WILDLIFE	County: MILLE LACS	Acres: 40.00
City:	Site Code: R290184	Classification Per M.S. 86A.05: g. state wildlife management area	Current Public Use: YES	Future Public Use: YES
Land Code: 1000065480	Agency Land Code: R29213153	Land Name: FAW - WILDLIFE	County: MILLE LACS	Acres: 40.00
City:	Site Code: R290184	Classification Per M.S. 86A.05: g. state wildlife management area	Current Public Use: YES	Future Public Use: YES
Land Code: 1000065481	Agency Land Code: R29213173	Land Name: FAW - WILDLIFE	County: MILLE LACS	Acres: 40.00
City:	Site Code: R290184	Classification Per M.S. 86A.05: g. state wildlife management area	Current Public Use: YES	Future Public Use: YES



Land Code: 1000065482	Agency Land Code: R29213190	Land Name: FAW - WILDLIFE	County: MILLE LACS	Acres: 40.00
City:	Site Code: R290184	Classification Per M.S. 86A.05: g. state wildlife management area	Current Public Use: YES	Future Public Use: YES
Land Code: 1000065483	Agency Land Code: R29213207	Land Name: FAW - WILDLIFE	County: MILLE LACS	Acres: 40.00
City:	Site Code: R290184	Classification Per M.S. 86A.05: g. state wildlife management area	Current Public Use: YES	Future Public Use: YES
Land Code: 1000065484	Agency Land Code: R29213263	Land Name: FAW - WILDLIFE	County: MILLE LACS	Acres: 40.00
City:	Site Code: R290184	Classification Per M.S. 86A.05: g. state wildlife management area	Current Public Use: YES	Future Public Use: YES
Land Code: 1000065485	Agency Land Code: R29213346	Land Name: FAW - WILDLIFE	County: MILLE LACS	Acres: 40.00
City:	Site Code: R290184	Classification Per M.S. 86A.05: g. state wildlife management area	Current Public Use: YES	Future Public Use: YES
Land Code: 1000065486	Agency Land Code: R29213371	Land Name: FAW - WILDLIFE	County: MILLE LACS	Acres: 40.00
City:	Site Code: R290184	Classification Per M.S. 86A.05: g. state wildlife management area	Current Public Use: YES	Future Public Use: YES
Land Code: 1000065487	Agency Land Code: R29213379	Land Name: FAW - WILDLIFE	County: MILLE LACS	Acres: 40.00
City:	Site Code: R290184	Classification Per M.S. 86A.05: g. state wildlife management area	Current Public Use: YES	Future Public Use: YES
Land Code: 1000065488	Agency Land Code: R29213436	Land Name: FAW - WILDLIFE	County: MILLE LACS	Acres: 40.00
City:	Site Code: R290184	Classification Per M.S. 86A.05: g. state wildlife management area	Current Public Use: YES	Future Public Use: YES
Land Code: 1000065489	Agency Land Code: R29213438	Land Name: FAW - WILDLIFE	County: MILLE LACS	Acres: 45.69
City:	Site Code: R290184	Classification Per M.S. 86A.05: g. state wildlife management area	Current Public Use: YES	Future Public Use: YES
Land Code: 1000065490	Agency Land Code: R29213478	Land Name: FAW - WILDLIFE	County: MILLE LACS	Acres: 40.00
City:	Site Code: R290184	Classification Per M.S. 86A.05: g. state wildlife management area	Current Public Use: YES	Future Public Use: YES
Land Code: 1000065491	Agency Land Code: R29213483	Land Name: FAW - WILDLIFE	County: MILLE LACS	Acres: 40.00
City:	Site Code: R290184	Classification Per M.S. 86A.05: g. state wildlife management area	Current Public Use: YES	Future Public Use: YES
Land Code: 1000065492	Agency Land Code: R29213614	Land Name: FAW - WILDLIFE	County: MILLE LACS	Acres: 40.00
City:	Site Code: R290184	Classification Per M.S. 86A.05: g. state wildlife management area	Current Public Use: YES	Future Public Use: YES
Land Code: 1000065493	Agency Land Code: R29213623	Land Name: FAW - WILDLIFE	County: MILLE LACS	Acres: 40.00
City:	Site Code: R290184	Classification Per M.S. 86A.05: g. state wildlife management area	Current Public Use: YES	Future Public Use: YES



Land Code: 1000065494	Agency Land Code: R29214204	Land Name: FAW - WILDLIFE	County: MILLE LACS	Acres: 40.00
City:	Site Code: R290184	Classification Per M.S. 86A.05: g. state wildlife management area	Current Public Use: YES	Future Public Use: YES
Land Code: 1000065495	Agency Land Code: R29214206	Land Name: FAW - WILDLIFE	County: MILLE LACS	Acres: 40.00
City:	Site Code: R290184	Classification Per M.S. 86A.05: g. state wildlife management area	Current Public Use: YES	Future Public Use: YES
Land Code: 1000065496	Agency Land Code: R29214211	Land Name: FAW - WILDLIFE	County: MILLE LACS	Acres: 40.00
City:	Site Code: R290184	Classification Per M.S. 86A.05: g. state wildlife management area	Current Public Use: YES	Future Public Use: YES
Land Code: 1000065497	Agency Land Code: R29214224	Land Name: FAW - WILDLIFE	County: MILLE LACS	Acres: 40.00
City:	Site Code: R290184	Classification Per M.S. 86A.05: g. state wildlife management area	Current Public Use: YES	Future Public Use: YES
Land Code: 1000065498	Agency Land Code: R29214645	Land Name: FAW - WILDLIFE	County: MILLE LACS	Acres: 40.00
City:	Site Code: R290184	Classification Per M.S. 86A.05: g. state wildlife management area	Current Public Use: YES	Future Public Use: YES
Land Code: 1000065499	Agency Land Code: R29213444	Land Name: FAW - WILDLIFE	County: MILLE LACS	Acres: 40.00
City:	Site Code: R290184	Classification Per M.S. 86A.05: g. state wildlife management area	Current Public Use: YES	Future Public Use: YES
Land Code: 1000065500	Agency Land Code: R29213448	Land Name: FAW - WILDLIFE	County: MILLE LACS	Acres: 40.00
City:	Site Code: R290184	Classification Per M.S. 86A.05: g. state wildlife management area	Current Public Use: YES	Future Public Use: YES
Land Code: 1000065501	Agency Land Code: R29213499	Land Name: FAW - WILDLIFE	County: MILLE LACS	Acres: 40.00
City:	Site Code: R290184	Classification Per M.S. 86A.05: g. state wildlife management area	Current Public Use: YES	Future Public Use: YES
Land Code: 1000065502	Agency Land Code: R29213599	Land Name: FAW - WILDLIFE	County: MILLE LACS	Acres: 40.00
City:	Site Code: R290184	Classification Per M.S. 86A.05: g. state wildlife management area	Current Public Use: YES	Future Public Use: YES
Land Code: 1000065503	Agency Land Code: R29213605	Land Name: FAW - WILDLIFE	County: MILLE LACS	Acres: 40.00
City:	Site Code: R290184	Classification Per M.S. 86A.05: g. state wildlife management area	Current Public Use: YES	Future Public Use: YES
Land Code: 1000065504	Agency Land Code: R29213611	Land Name: FAW - WILDLIFE	County: MILLE LACS	Acres: 40.00
City:	Site Code: R290184	Classification Per M.S. 86A.05: g. state wildlife management area	Current Public Use: YES	Future Public Use: YES
Land Code: 1000065505	Agency Land Code: R29213618	Land Name: FAW - WILDLIFE	County: MILLE LACS	Acres: 40.00
City:	Site Code: R290184	Classification Per M.S. 86A.05: g. state wildlife management area	Current Public Use: YES	Future Public Use: YES



Land Code: 1000065506	Agency Land Code: R29214244	Land Name: FAW - WILDLIFE	County: MILLE LACS	Acres: 40.00
City:	Site Code: R290184	Classification Per M.S. 86A.05: g. state wildlife management area	Current Public Use: YES	Future Public Use: YES
Land Code: 1000065507	Agency Land Code: R29214265	Land Name: FAW - WILDLIFE	County: MILLE LACS	Acres: 40.00
City:	Site Code: R290184	Classification Per M.S. 86A.05: g. state wildlife management area	Current Public Use: YES	Future Public Use: YES
Land Code: 1000065508	Agency Land Code: R29214326	Land Name: FAW - WILDLIFE	County: MILLE LACS	Acres: 40.00
City:	Site Code: R290184	Classification Per M.S. 86A.05: g. state wildlife management area	Current Public Use: YES	Future Public Use: YES
Land Code: 1000065509	Agency Land Code: R29214328	Land Name: FAW - WILDLIFE	County: MILLE LACS	Acres: 36.10
City:	Site Code: R290184	Classification Per M.S. 86A.05: g. state wildlife management area	Current Public Use: YES	Future Public Use: YES
Land Code: 1000065510	Agency Land Code: R29214739	Land Name: FAW - WILDLIFE	County: MILLE LACS	Acres: 40.00
City:	Site Code: R290184	Classification Per M.S. 86A.05: g. state wildlife management area	Current Public Use: YES	Future Public Use: YES
Land Code: 1000065511	Agency Land Code: R29214460	Land Name: FAW - WILDLIFE	County: MILLE LACS	Acres: 40.00
City:	Site Code: R290184	Classification Per M.S. 86A.05: g. state wildlife management area	Current Public Use: YES	Future Public Use: YES
Land Code: 1000065512	Agency Land Code: R29214480	Land Name: FAW - WILDLIFE	County: MILLE LACS	Acres: 40.00
City:	Site Code: R290184	Classification Per M.S. 86A.05: g. state wildlife management area	Current Public Use: YES	Future Public Use: YES
Land Code: 1000065513	Agency Land Code: R29214485	Land Name: FAW - WILDLIFE	County: MILLE LACS	Acres: 40.00
City:	Site Code: R290184	Classification Per M.S. 86A.05: g. state wildlife management area	Current Public Use: YES	Future Public Use: YES
Land Code: 1000065514	Agency Land Code: R29214494	Land Name: FAW - WILDLIFE	County: MILLE LACS	Acres: 40.00
City:	Site Code: R290184	Classification Per M.S. 86A.05: g. state wildlife management area	Current Public Use: YES	Future Public Use: YES
Land Code: 1000065515	Agency Land Code: R29214089	Land Name: FAW - WILDLIFE	County: MILLE LACS	Acres: 7.74
City:	Site Code: R290184	Classification Per M.S. 86A.05: g. state wildlife management area	Current Public Use: YES	Future Public Use: YES
Land Code: 1000065516	Agency Land Code: R29214505	Land Name: FAW - WILDLIFE	County: MILLE LACS	Acres: 40.00
City:	Site Code: R290184	Classification Per M.S. 86A.05: g. state wildlife management area	Current Public Use: YES	Future Public Use: YES
Land Code: 1000065517	Agency Land Code: R29214542	Land Name: FAW - WILDLIFE	County: MILLE LACS	Acres: 40.00
City:	Site Code: R290184	Classification Per M.S. 86A.05: g. state wildlife management area	Current Public Use: YES	Future Public Use: YES



Land Code: 1000065518	Agency Land Code: R29214593	Land Name: FAW - WILDLIFE	County: MILLE LACS	Acres: 40.00
City:	Site Code: R290184	Classification Per M.S. 86A.05: g. state wildlife management area	Current Public Use: YES	Future Public Use: YES
Land Code: 1000065519	Agency Land Code: R29213116	Land Name: FAW - WILDLIFE	County: MILLE LACS	Acres: 30.07
City:	Site Code: R290184	Classification Per M.S. 86A.05: g. state wildlife management area	Current Public Use: YES	Future Public Use: YES
Land Code: 1000065520	Agency Land Code: R29213196	Land Name: FAW - WILDLIFE	County: MILLE LACS	Acres: 40.00
City:	Site Code: R290184	Classification Per M.S. 86A.05: g. state wildlife management area	Current Public Use: YES	Future Public Use: YES
Land Code: 1000065521	Agency Land Code: R29213203	Land Name: FAW - WILDLIFE	County: MILLE LACS	Acres: 40.00
City:	Site Code: R290184	Classification Per M.S. 86A.05: g. state wildlife management area	Current Public Use: YES	Future Public Use: YES
Land Code: 1000065522	Agency Land Code: R29213304	Land Name: FAW - WILDLIFE	County: MILLE LACS	Acres: 40.00
City:	Site Code: R290184	Classification Per M.S. 86A.05: g. state wildlife management area	Current Public Use: YES	Future Public Use: YES
Land Code: 1000065523	Agency Land Code: R29213375	Land Name: FAW - WILDLIFE	County: MILLE LACS	Acres: 40.00
City:	Site Code: R290184	Classification Per M.S. 86A.05: g. state wildlife management area	Current Public Use: YES	Future Public Use: YES
Land Code: 1000065524	Agency Land Code: R29213428	Land Name: FAW - WILDLIFE	County: MILLE LACS	Acres: 40.00
City:	Site Code: R290184	Classification Per M.S. 86A.05: g. state wildlife management area	Current Public Use: YES	Future Public Use: YES
Land Code: 1000065525	Agency Land Code: R29214196	Land Name: FAW - WILDLIFE	County: MILLE LACS	Acres: 40.00
City:	Site Code: R290184	Classification Per M.S. 86A.05: g. state wildlife management area	Current Public Use: YES	Future Public Use: YES
Land Code: 1000065526	Agency Land Code: R29214220	Land Name: FAW - WILDLIFE	County: MILLE LACS	Acres: 40.00
City:	Site Code: R290184	Classification Per M.S. 86A.05: g. state wildlife management area	Current Public Use: YES	Future Public Use: YES
Land Code: 1000065527	Agency Land Code: R29214675	Land Name: FAW - WILDLIFE	County: MILLE LACS	Acres: 40.00
City:	Site Code: R290184	Classification Per M.S. 86A.05: g. state wildlife management area	Current Public Use: YES	Future Public Use: YES
Land Code: 1000065528	Agency Land Code: R29214725	Land Name: FAW - WILDLIFE	County: MILLE LACS	Acres: 40.00
City:	Site Code: R290184	Classification Per M.S. 86A.05: g. state wildlife management area	Current Public Use: YES	Future Public Use: YES
Land Code: 1000065529	Agency Land Code: R29214079	Land Name: FAW - WILDLIFE	County: MILLE LACS	Acres: 12.72
City:	Site Code: R290184	Classification Per M.S. 86A.05: g. state wildlife management area	Current Public Use: YES	Future Public Use: YES



Land Code: 1000065530	Agency Land Code: R29214453	Land Name: FAW - WILDLIFE	County: MILLE LACS	Acres: 34.14
City:	Site Code: R290184	Classification Per M.S. 86A.05: g. state wildlife management area	Current Public Use: YES	Future Public Use: YES
Land Code: 1000065531	Agency Land Code: R29214488	Land Name: FAW - WILDLIFE	County: MILLE LACS	Acres: 40.00
City:	Site Code: R290184	Classification Per M.S. 86A.05: g. state wildlife management area	Current Public Use: YES	Future Public Use: YES
Land Code: 1000065532	Agency Land Code: R29214119	Land Name: FAW - WILDLIFE	County: MILLE LACS	Acres: 40.00
City:	Site Code: R290184	Classification Per M.S. 86A.05: g. state wildlife management area	Current Public Use: YES	Future Public Use: YES
Land Code: 1000065533	Agency Land Code: R29214525	Land Name: FAW - WILDLIFE	County: MILLE LACS	Acres: 40.00
City:	Site Code: R290184	Classification Per M.S. 86A.05: g. state wildlife management area	Current Public Use: YES	Future Public Use: YES
Land Code: 1000065534	Agency Land Code: R29214550	Land Name: FAW - WILDLIFE	County: MILLE LACS	Acres: 40.00
City:	Site Code: R290184	Classification Per M.S. 86A.05: g. state wildlife management area	Current Public Use: YES	Future Public Use: YES
Land Code: 1000065535	Agency Land Code: R29214140	Land Name: FAW - WILDLIFE	County: MILLE LACS	Acres: 40.00
City:	Site Code: R290184	Classification Per M.S. 86A.05: g. state wildlife management area	Current Public Use: YES	Future Public Use: YES
Land Code: 1000065536	Agency Land Code: R29214163	Land Name: FAW - WILDLIFE	County: MILLE LACS	Acres: 40.00
City:	Site Code: R290184	Classification Per M.S. 86A.05: g. state wildlife management area	Current Public Use: YES	Future Public Use: YES
Land Code: 1000065537	Agency Land Code: R29214177	Land Name: FAW - WILDLIFE	County: MILLE LACS	Acres: 40.00
City:	Site Code: R290184	Classification Per M.S. 86A.05: g. state wildlife management area	Current Public Use: YES	Future Public Use: YES
Land Code: 1000065538	Agency Land Code: R29214190	Land Name: FAW - WILDLIFE	County: MILLE LACS	Acres: 40.00
City:	Site Code: R290184	Classification Per M.S. 86A.05: g. state wildlife management area	Current Public Use: YES	Future Public Use: YES
Land Code: 1000065539	Agency Land Code: R29214562	Land Name: FAW - WILDLIFE	County: MILLE LACS	Acres: 40.00
City:	Site Code: R290184	Classification Per M.S. 86A.05: g. state wildlife management area	Current Public Use: YES	Future Public Use: YES
Land Code: 1000065540	Agency Land Code: R29214600	Land Name: FAW - WILDLIFE	County: MILLE LACS	Acres: 40.00
City:	Site Code: R290184	Classification Per M.S. 86A.05: g. state wildlife management area	Current Public Use: YES	Future Public Use: YES
Land Code: 1000065541	Agency Land Code: R29213141	Land Name: FAW - WILDLIFE	County: MILLE LACS	Acres: 40.00
City:	Site Code: R290184	Classification Per M.S. 86A.05: g. state wildlife management area	Current Public Use: YES	Future Public Use: YES



Land Code: 1000065542	Agency Land Code: R29213145	Land Name: FAW - WILDLIFE	County: MILLE LACS	Acres: 31.43
City:	Site Code: R290184	Classification Per M.S. 86A.05: g. state wildlife management area	Current Public Use: YES	Future Public Use: YES
Land Code: 1000065543	Agency Land Code: R29213151	Land Name: FAW - WILDLIFE	County: MILLE LACS	Acres: 47.38
City:	Site Code: R290184	Classification Per M.S. 86A.05: g. state wildlife management area	Current Public Use: YES	Future Public Use: YES
Land Code: 1000065544	Agency Land Code: R29213252	Land Name: FAW - WILDLIFE	County: MILLE LACS	Acres: 40.00
City:	Site Code: R290184	Classification Per M.S. 86A.05: g. state wildlife management area	Current Public Use: YES	Future Public Use: YES
Land Code: 1000065545	Agency Land Code: R29213262	Land Name: FAW - WILDLIFE	County: MILLE LACS	Acres: 40.00
City:	Site Code: R290184	Classification Per M.S. 86A.05: g. state wildlife management area	Current Public Use: YES	Future Public Use: YES
Land Code: 1000065546	Agency Land Code: R29213267	Land Name: FAW - WILDLIFE	County: MILLE LACS	Acres: 43.65
City:	Site Code: R290184	Classification Per M.S. 86A.05: g. state wildlife management area	Current Public Use: YES	Future Public Use: YES
Land Code: 1000065547	Agency Land Code: R29213280	Land Name: FAW - WILDLIFE	County: MILLE LACS	Acres: 40.00
City:	Site Code: R290184	Classification Per M.S. 86A.05: g. state wildlife management area	Current Public Use: YES	Future Public Use: YES
Land Code: 1000065548	Agency Land Code: R29213297	Land Name: FAW - WILDLIFE	County: MILLE LACS	Acres: 40.00
City:	Site Code: R290184	Classification Per M.S. 86A.05: g. state wildlife management area	Current Public Use: YES	Future Public Use: YES
Land Code: 1000065549	Agency Land Code: R29213300	Land Name: FAW - WILDLIFE	County: MILLE LACS	Acres: 40.00
City:	Site Code: R290184	Classification Per M.S. 86A.05: g. state wildlife management area	Current Public Use: YES	Future Public Use: YES
Land Code: 1000065550	Agency Land Code: R29213338	Land Name: FAW - WILDLIFE	County: MILLE LACS	Acres: 40.00
City:	Site Code: R290184	Classification Per M.S. 86A.05: g. state wildlife management area	Current Public Use: YES	Future Public Use: YES
Land Code: 1000065551	Agency Land Code: R29213351	Land Name: FAW - WILDLIFE	County: MILLE LACS	Acres: 40.00
City:	Site Code: R290184	Classification Per M.S. 86A.05: g. state wildlife management area	Current Public Use: YES	Future Public Use: YES
Land Code: 1000065552	Agency Land Code: R29213418	Land Name: FAW - WILDLIFE	County: MILLE LACS	Acres: 43.45
City:	Site Code: R290184	Classification Per M.S. 86A.05: g. state wildlife management area	Current Public Use: YES	Future Public Use: YES
Land Code: 1000065553	Agency Land Code: R29213439	Land Name: FAW - WILDLIFE	County: MILLE LACS	Acres: 40.00
City:	Site Code: R290184	Classification Per M.S. 86A.05: g. state wildlife management area	Current Public Use: YES	Future Public Use: YES



Land Code: 1000065554	Agency Land Code: R29213463	Land Name: FAW - WILDLIFE	County: MILLE LACS	Acres: 40.00
City:	Site Code: R290184	Classification Per M.S. 86A.05: g. state wildlife management area	Current Public Use: YES	Future Public Use: YES
Land Code: 1000065555	Agency Land Code: R29213491	Land Name: FAW - WILDLIFE	County: MILLE LACS	Acres: 40.00
City:	Site Code: R290184	Classification Per M.S. 86A.05: g. state wildlife management area	Current Public Use: YES	Future Public Use: YES
Land Code: 1000065556	Agency Land Code: R29213590	Land Name: FAW - WILDLIFE	County: MILLE LACS	Acres: 50.62
City:	Site Code: R290184	Classification Per M.S. 86A.05: g. state wildlife management area	Current Public Use: YES	Future Public Use: YES
Land Code: 1000065557	Agency Land Code: R29213598	Land Name: FAW - WILDLIFE	County: MILLE LACS	Acres: 40.00
City:	Site Code: R290184	Classification Per M.S. 86A.05: g. state wildlife management area	Current Public Use: YES	Future Public Use: YES
Land Code: 1000065558	Agency Land Code: R29214660	Land Name: FAW - WILDLIFE	County: MILLE LACS	Acres: 40.00
City:	Site Code: R290184	Classification Per M.S. 86A.05: g. state wildlife management area	Current Public Use: YES	Future Public Use: YES
Land Code: 1000065559	Agency Land Code: R29214677	Land Name: FAW - WILDLIFE	County: MILLE LACS	Acres: 40.00
City:	Site Code: R290184	Classification Per M.S. 86A.05: g. state wildlife management area	Current Public Use: YES	Future Public Use: YES
Land Code: 1000065560	Agency Land Code: R29214324	Land Name: FAW - WILDLIFE	County: MILLE LACS	Acres: 40.00
City:	Site Code: R290184	Classification Per M.S. 86A.05: g. state wildlife management area	Current Public Use: YES	Future Public Use: YES
Land Code: 1000065561	Agency Land Code: R29214731	Land Name: FAW - WILDLIFE	County: MILLE LACS	Acres: 40.00
City:	Site Code: R290184	Classification Per M.S. 86A.05: g. state wildlife management area	Current Public Use: YES	Future Public Use: YES
Land Code: 1000065562	Agency Land Code: R29214493	Land Name: FAW - WILDLIFE	County: MILLE LACS	Acres: 40.00
City:	Site Code: R290184	Classification Per M.S. 86A.05: g. state wildlife management area	Current Public Use: YES	Future Public Use: YES
Land Code: 1000065563	Agency Land Code: R29214497	Land Name: FAW - WILDLIFE	County: MILLE LACS	Acres: 40.00
City:	Site Code: R290184	Classification Per M.S. 86A.05: g. state wildlife management area	Current Public Use: YES	Future Public Use: YES
Land Code: 1000065564	Agency Land Code: R29214104	Land Name: FAW - WILDLIFE	County: MILLE LACS	Acres: 40.00
City:	Site Code: R290184	Classification Per M.S. 86A.05: g. state wildlife management area	Current Public Use: YES	Future Public Use: YES
Land Code: 1000065565	Agency Land Code: R29214545	Land Name: FAW - WILDLIFE	County: MILLE LACS	Acres: 40.00
City:	Site Code: R290184	Classification Per M.S. 86A.05: g. state wildlife management area	Current Public Use: YES	Future Public Use: YES



Land Code: 1000065566	Agency Land Code: R29214147	Land Name: FAW - WILDLIFE	County: MILLE LACS	Acres: 40.00
City:	Site Code: R290184	Classification Per M.S. 86A.05: g. state wildlife management area	Current Public Use: YES	Future Public Use: YES
Land Code: 1000065567	Agency Land Code: R29214182	Land Name: FAW - WILDLIFE	County: MILLE LACS	Acres: 40.00
City:	Site Code: R290184	Classification Per M.S. 86A.05: g. state wildlife management area	Current Public Use: YES	Future Public Use: YES
Land Code: 1000065568	Agency Land Code: R29214184	Land Name: FAW - WILDLIFE	County: MILLE LACS	Acres: 40.00
City:	Site Code: R290184	Classification Per M.S. 86A.05: g. state wildlife management area	Current Public Use: YES	Future Public Use: YES
Land Code: 1000065569	Agency Land Code: R29213120	Land Name: FAW - WILDLIFE	County: MILLE LACS	Acres: 40.00
City:	Site Code: R290184	Classification Per M.S. 86A.05: g. state wildlife management area	Current Public Use: YES	Future Public Use: YES
Land Code: 1000065570	Agency Land Code: R29213149	Land Name: FAW - WILDLIFE	County: MILLE LACS	Acres: 32.33
City:	Site Code: R290184	Classification Per M.S. 86A.05: g. state wildlife management area	Current Public Use: YES	Future Public Use: YES
Land Code: 1000065571	Agency Land Code: R29213150	Land Name: FAW - WILDLIFE	County: MILLE LACS	Acres: 34.60
City:	Site Code: R290184	Classification Per M.S. 86A.05: g. state wildlife management area	Current Public Use: YES	Future Public Use: YES
Land Code: 1000065572	Agency Land Code: R29213161	Land Name: FAW - WILDLIFE	County: MILLE LACS	Acres: 40.00
City:	Site Code: R290184	Classification Per M.S. 86A.05: g. state wildlife management area	Current Public Use: YES	Future Public Use: YES
Land Code: 1000065573	Agency Land Code: R29213188	Land Name: FAW - WILDLIFE	County: MILLE LACS	Acres: 40.00
City:	Site Code: R290184	Classification Per M.S. 86A.05: g. state wildlife management area	Current Public Use: YES	Future Public Use: YES
Land Code: 1000065574	Agency Land Code: R29213202	Land Name: FAW - WILDLIFE	County: MILLE LACS	Acres: 40.00
City:	Site Code: R290184	Classification Per M.S. 86A.05: g. state wildlife management area	Current Public Use: YES	Future Public Use: YES
Land Code: 1000065575	Agency Land Code: R29213260	Land Name: FAW - WILDLIFE	County: MILLE LACS	Acres: 40.00
City:	Site Code: R290184	Classification Per M.S. 86A.05: g. state wildlife management area	Current Public Use: YES	Future Public Use: YES
Land Code: 1000065576	Agency Land Code: R29213344	Land Name: FAW - WILDLIFE	County: MILLE LACS	Acres: 40.00
City:	Site Code: R290184	Classification Per M.S. 86A.05: g. state wildlife management area	Current Public Use: YES	Future Public Use: YES
Land Code: 1000065577	Agency Land Code: R29213397	Land Name: FAW - WILDLIFE	County: MILLE LACS	Acres: 40.00
City:	Site Code: R290184	Classification Per M.S. 86A.05: g. state wildlife management area	Current Public Use: YES	Future Public Use: YES



Land Code: 1000065578	Agency Land Code: R29213446	Land Name: FAW - WILDLIFE	County: MILLE LACS	Acres: 40.00
City:	Site Code: R290184	Classification Per M.S. 86A.05: g. state wildlife management area	Current Public Use: YES	Future Public Use: YES
Land Code: 1000065579	Agency Land Code: R29213460	Land Name: FAW - WILDLIFE	County: MILLE LACS	Acres: 40.00
City:	Site Code: R290184	Classification Per M.S. 86A.05: g. state wildlife management area	Current Public Use: YES	Future Public Use: YES
Land Code: 1000065580	Agency Land Code: R29213498	Land Name: FAW - WILDLIFE	County: MILLE LACS	Acres: 40.00
City:	Site Code: R290184	Classification Per M.S. 86A.05: g. state wildlife management area	Current Public Use: YES	Future Public Use: YES
Land Code: 1000065581	Agency Land Code: R29213509	Land Name: FAW - WILDLIFE	County: MILLE LACS	Acres: 40.00
City:	Site Code: R290184	Classification Per M.S. 86A.05: g. state wildlife management area	Current Public Use: YES	Future Public Use: YES
Land Code: 1000065582	Agency Land Code: R29213600	Land Name: FAW - WILDLIFE	County: MILLE LACS	Acres: 40.00
City:	Site Code: R290184	Classification Per M.S. 86A.05: g. state wildlife management area	Current Public Use: YES	Future Public Use: YES
Land Code: 1000065583	Agency Land Code: R29214201	Land Name: FAW - WILDLIFE	County: MILLE LACS	Acres: 40.00
City:	Site Code: R290184	Classification Per M.S. 86A.05: g. state wildlife management area	Current Public Use: YES	Future Public Use: YES
Land Code: 1000065584	Agency Land Code: R29214267	Land Name: FAW - WILDLIFE	County: MILLE LACS	Acres: 40.00
City:	Site Code: R290184	Classification Per M.S. 86A.05: g. state wildlife management area	Current Public Use: YES	Future Public Use: YES
Land Code: 1000065585	Agency Land Code: R29214727	Land Name: FAW - WILDLIFE	County: MILLE LACS	Acres: 40.00
City:	Site Code: R290184	Classification Per M.S. 86A.05: g. state wildlife management area	Current Public Use: YES	Future Public Use: YES
Land Code: 1000065586	Agency Land Code: R29214095	Land Name: FAW - WILDLIFE	County: MILLE LACS	Acres: 7.82
City:	Site Code: R290184	Classification Per M.S. 86A.05: g. state wildlife management area	Current Public Use: YES	Future Public Use: YES
Land Code: 1000065587	Agency Land Code: R29214121	Land Name: FAW - WILDLIFE	County: MILLE LACS	Acres: 40.00
City:	Site Code: R290184	Classification Per M.S. 86A.05: g. state wildlife management area	Current Public Use: YES	Future Public Use: YES
Land Code: 1000065588	Agency Land Code: R29214126	Land Name: FAW - WILDLIFE	County: MILLE LACS	Acres: 40.00
City:	Site Code: R290184	Classification Per M.S. 86A.05: g. state wildlife management area	Current Public Use: YES	Future Public Use: YES
Land Code: 1000065589	Agency Land Code: R29214529	Land Name: FAW - WILDLIFE	County: MILLE LACS	Acres: 40.00
City:	Site Code: R290184	Classification Per M.S. 86A.05: g. state wildlife management area	Current Public Use: YES	Future Public Use: YES



Land Code: 1000065590	Agency Land Code: R29214189	Land Name: FAW - WILDLIFE	County: MILLE LACS	Acres: 40.00
City:	Site Code: R290184	Classification Per M.S. 86A.05: g. state wildlife management area	Current Public Use: YES	Future Public Use: YES
Land Code: 1000065591	Agency Land Code: R29214560	Land Name: FAW - WILDLIFE	County: MILLE LACS	Acres: 40.00
City:	Site Code: R290184	Classification Per M.S. 86A.05: g. state wildlife management area	Current Public Use: YES	Future Public Use: YES
Land Code: 1000065592	Agency Land Code: R29213183	Land Name: FAW - WILDLIFE	County: MILLE LACS	Acres: 40.00
City:	Site Code: R290184	Classification Per M.S. 86A.05: g. state wildlife management area	Current Public Use: YES	Future Public Use: YES
Land Code: 1000065593	Agency Land Code: R29213246	Land Name: FAW - WILDLIFE	County: MILLE LACS	Acres: 40.00
City:	Site Code: R290184	Classification Per M.S. 86A.05: g. state wildlife management area	Current Public Use: YES	Future Public Use: YES
Land Code: 1000065594	Agency Land Code: R29213394	Land Name: FAW - WILDLIFE	County: MILLE LACS	Acres: 40.00
City:	Site Code: R290184	Classification Per M.S. 86A.05: g. state wildlife management area	Current Public Use: YES	Future Public Use: YES
Land Code: 1000065595	Agency Land Code: R29213404	Land Name: FAW - WILDLIFE	County: MILLE LACS	Acres: 40.00
City:	Site Code: R290184	Classification Per M.S. 86A.05: g. state wildlife management area	Current Public Use: YES	Future Public Use: YES
Land Code: 1000065596	Agency Land Code: R29213405	Land Name: FAW - WILDLIFE	County: MILLE LACS	Acres: 40.00
City:	Site Code: R290184	Classification Per M.S. 86A.05: g. state wildlife management area	Current Public Use: YES	Future Public Use: YES
Land Code: 1000065597	Agency Land Code: R29213426	Land Name: FAW - WILDLIFE	County: MILLE LACS	Acres: 40.00
City:	Site Code: R290184	Classification Per M.S. 86A.05: g. state wildlife management area	Current Public Use: YES	Future Public Use: YES
Land Code: 1000065598	Agency Land Code: R29213458	Land Name: FAW - WILDLIFE	County: MILLE LACS	Acres: 40.00
City:	Site Code: R290184	Classification Per M.S. 86A.05: g. state wildlife management area	Current Public Use: YES	Future Public Use: YES
Land Code: 1000065599	Agency Land Code: R29213519	Land Name: FAW - WILDLIFE	County: MILLE LACS	Acres: 40.00
City:	Site Code: R290184	Classification Per M.S. 86A.05: g. state wildlife management area	Current Public Use: YES	Future Public Use: YES
Land Code: 1000065600	Agency Land Code: R29213585	Land Name: FAW - WILDLIFE	County: MILLE LACS	Acres: 40.00
City:	Site Code: R290184	Classification Per M.S. 86A.05: g. state wildlife management area	Current Public Use: YES	Future Public Use: YES
Land Code: 1000065601	Agency Land Code: R29213617	Land Name: FAW - WILDLIFE	County: MILLE LACS	Acres: 40.00
City:	Site Code: R290184	Classification Per M.S. 86A.05: g. state wildlife management area	Current Public Use: YES	Future Public Use: YES



Land Code: 1000065602	Agency Land Code: R29214200	Land Name: FAW - WILDLIFE	County: MILLE LACS	Acres: 40.00
City:	Site Code: R290184	Classification Per M.S. 86A.05: g. state wildlife management area	Current Public Use: YES	Future Public Use: YES
Land Code: 1000065603	Agency Land Code: R29214197	Land Name: FAW - WILDLIFE	County: MILLE LACS	Acres: 40.00
City:	Site Code: R290184	Classification Per M.S. 86A.05: g. state wildlife management area	Current Public Use: YES	Future Public Use: YES
Land Code: 1000065604	Agency Land Code: R29214226	Land Name: FAW - WILDLIFE	County: MILLE LACS	Acres: 40.00
City:	Site Code: R290184	Classification Per M.S. 86A.05: g. state wildlife management area	Current Public Use: YES	Future Public Use: YES
Land Code: 1000065605	Agency Land Code: R29214605	Land Name: FAW - WILDLIFE	County: MILLE LACS	Acres: 35.00
City:	Site Code: R290184	Classification Per M.S. 86A.05: g. state wildlife management area	Current Public Use: YES	Future Public Use: YES
Land Code: 1000065606	Agency Land Code: R29214651	Land Name: FAW - WILDLIFE	County: MILLE LACS	Acres: 40.00
City:	Site Code: R290184	Classification Per M.S. 86A.05: g. state wildlife management area	Current Public Use: YES	Future Public Use: YES
Land Code: 1000065607	Agency Land Code: R29214250	Land Name: FAW - WILDLIFE	County: MILLE LACS	Acres: 40.00
City:	Site Code: R290184	Classification Per M.S. 86A.05: g. state wildlife management area	Current Public Use: YES	Future Public Use: YES
Land Code: 1000065608	Agency Land Code: R29214679	Land Name: FAW - WILDLIFE	County: MILLE LACS	Acres: 40.00
City:	Site Code: R290184	Classification Per M.S. 86A.05: g. state wildlife management area	Current Public Use: YES	Future Public Use: YES
Land Code: 1000065609	Agency Land Code: R29214693	Land Name: FAW - WILDLIFE	County: MILLE LACS	Acres: 40.00
City:	Site Code: R290184	Classification Per M.S. 86A.05: g. state wildlife management area	Current Public Use: YES	Future Public Use: YES
Land Code: 1000065610	Agency Land Code: R29214323	Land Name: FAW - WILDLIFE	County: MILLE LACS	Acres: 40.00
City:	Site Code: R290184	Classification Per M.S. 86A.05: g. state wildlife management area	Current Public Use: YES	Future Public Use: YES
Land Code: 1000065611	Agency Land Code: R29214458	Land Name: FAW - WILDLIFE	County: MILLE LACS	Acres: 40.00
City:	Site Code: R290184	Classification Per M.S. 86A.05: g. state wildlife management area	Current Public Use: YES	Future Public Use: YES
Land Code: 1000065612	Agency Land Code: R29214500	Land Name: FAW - WILDLIFE	County: MILLE LACS	Acres: 40.00
City:	Site Code: R290184	Classification Per M.S. 86A.05: g. state wildlife management area	Current Public Use: YES	Future Public Use: YES
Land Code: 1000065613	Agency Land Code: R29214162	Land Name: FAW - WILDLIFE	County: MILLE LACS	Acres: 40.00
City:	Site Code: R290184	Classification Per M.S. 86A.05: g. state wildlife management area	Current Public Use: YES	Future Public Use: YES



Land Code: 1000065614	Agency Land Code: R29214554	Land Name: FAW - WILDLIFE	County: MILLE LACS	Acres: 40.00
City:	Site Code: R290184	Classification Per M.S. 86A.05: g. state wildlife management area	Current Public Use: YES	Future Public Use: YES
Land Code: 1000065615	Agency Land Code: R29214563	Land Name: FAW - WILDLIFE	County: MILLE LACS	Acres: 40.00
City:	Site Code: R290184	Classification Per M.S. 86A.05: g. state wildlife management area	Current Public Use: YES	Future Public Use: YES
Land Code: 1000065616	Agency Land Code: R29214571	Land Name: FAW - WILDLIFE	County: MILLE LACS	Acres: 40.00
City:	Site Code: R290184	Classification Per M.S. 86A.05: g. state wildlife management area	Current Public Use: YES	Future Public Use: YES
Land Code: 1000065617	Agency Land Code: R29213184	Land Name: FAW - WILDLIFE	County: MILLE LACS	Acres: 40.00
City:	Site Code: R290184	Classification Per M.S. 86A.05: g. state wildlife management area	Current Public Use: YES	Future Public Use: YES
Land Code: 1000065618	Agency Land Code: R29213253	Land Name: FAW - WILDLIFE	County: MILLE LACS	Acres: 40.00
City:	Site Code: R290184	Classification Per M.S. 86A.05: g. state wildlife management area	Current Public Use: YES	Future Public Use: YES
Land Code: 1000065619	Agency Land Code: R29213254	Land Name: FAW - WILDLIFE	County: MILLE LACS	Acres: 40.00
City:	Site Code: R290184	Classification Per M.S. 86A.05: g. state wildlife management area	Current Public Use: YES	Future Public Use: YES
Land Code: 1000065620	Agency Land Code: R29213274	Land Name: FAW - WILDLIFE	County: MILLE LACS	Acres: 40.00
City:	Site Code: R290184	Classification Per M.S. 86A.05: g. state wildlife management area	Current Public Use: YES	Future Public Use: YES
Land Code: 1000065621	Agency Land Code: R29213308	Land Name: FAW - WILDLIFE	County: MILLE LACS	Acres: 40.00
City:	Site Code: R290184	Classification Per M.S. 86A.05: g. state wildlife management area	Current Public Use: YES	Future Public Use: YES
Land Code: 1000065622	Agency Land Code: R29213332	Land Name: FAW - WILDLIFE	County: MILLE LACS	Acres: 40.00
City:	Site Code: R290184	Classification Per M.S. 86A.05: g. state wildlife management area	Current Public Use: YES	Future Public Use: YES
Land Code: 1000065623	Agency Land Code: R29213333	Land Name: FAW - WILDLIFE	County: MILLE LACS	Acres: 40.00
City:	Site Code: R290184	Classification Per M.S. 86A.05: g. state wildlife management area	Current Public Use: YES	Future Public Use: YES
Land Code: 1000065624	Agency Land Code: R29213343	Land Name: FAW - WILDLIFE	County: MILLE LACS	Acres: 40.00
City:	Site Code: R290184	Classification Per M.S. 86A.05: g. state wildlife management area	Current Public Use: YES	Future Public Use: YES
Land Code: 1000065625	Agency Land Code: R29213380	Land Name: FAW - WILDLIFE	County: MILLE LACS	Acres: 40.00
City:	Site Code: R290184	Classification Per M.S. 86A.05: g. state wildlife management area	Current Public Use: YES	Future Public Use: YES



Land Code: 1000065626	Agency Land Code: R29213414	Land Name: FAW - WILDLIFE	County: MILLE LACS	Acres: 40.00
City:	Site Code: R290184	Classification Per M.S. 86A.05: g. state wildlife management area	Current Public Use: YES	Future Public Use: YES
Land Code: 1000065627	Agency Land Code: R29213447	Land Name: FAW - WILDLIFE	County: MILLE LACS	Acres: 40.00
City:	Site Code: R290184	Classification Per M.S. 86A.05: g. state wildlife management area	Current Public Use: YES	Future Public Use: YES
Land Code: 1000065628	Agency Land Code: R29213481	Land Name: FAW - WILDLIFE	County: MILLE LACS	Acres: 40.00
City:	Site Code: R290184	Classification Per M.S. 86A.05: g. state wildlife management area	Current Public Use: YES	Future Public Use: YES
Land Code: 1000065629	Agency Land Code: R29213511	Land Name: FAW - WILDLIFE	County: MILLE LACS	Acres: 40.00
City:	Site Code: R290184	Classification Per M.S. 86A.05: g. state wildlife management area	Current Public Use: YES	Future Public Use: YES
Land Code: 1000065630	Agency Land Code: R29213584	Land Name: FAW - WILDLIFE	County: MILLE LACS	Acres: 40.00
City:	Site Code: R290184	Classification Per M.S. 86A.05: g. state wildlife management area	Current Public Use: YES	Future Public Use: YES
Land Code: 1000065631	Agency Land Code: R29214198	Land Name: FAW - WILDLIFE	County: MILLE LACS	Acres: 40.00
City:	Site Code: R290184	Classification Per M.S. 86A.05: g. state wildlife management area	Current Public Use: YES	Future Public Use: YES
Land Code: 1000065632	Agency Land Code: R29214248	Land Name: FAW - WILDLIFE	County: MILLE LACS	Acres: 40.00
City:	Site Code: R290184	Classification Per M.S. 86A.05: g. state wildlife management area	Current Public Use: YES	Future Public Use: YES
Land Code: 1000065633	Agency Land Code: R29214252	Land Name: FAW - WILDLIFE	County: MILLE LACS	Acres: 40.00
City:	Site Code: R290184	Classification Per M.S. 86A.05: g. state wildlife management area	Current Public Use: YES	Future Public Use: YES
Land Code: 1000065634	Agency Land Code: R29214259	Land Name: FAW - WILDLIFE	County: MILLE LACS	Acres: 40.00
City:	Site Code: R290184	Classification Per M.S. 86A.05: g. state wildlife management area	Current Public Use: YES	Future Public Use: YES
Land Code: 1000065635	Agency Land Code: R29214093	Land Name: FAW - WILDLIFE	County: MILLE LACS	Acres: 7.25
City:	Site Code: R290184	Classification Per M.S. 86A.05: g. state wildlife management area	Current Public Use: YES	Future Public Use: YES
Land Code: 1000065636	Agency Land Code: R29214099	Land Name: FAW - WILDLIFE	County: MILLE LACS	Acres: 40.00
City:	Site Code: R290184	Classification Per M.S. 86A.05: g. state wildlife management area	Current Public Use: YES	Future Public Use: YES
Land Code: 1000065637	Agency Land Code: R29214116	Land Name: FAW - WILDLIFE	County: MILLE LACS	Acres: 40.00
City:	Site Code: R290184	Classification Per M.S. 86A.05: g. state wildlife management area	Current Public Use: YES	Future Public Use: YES



Land Code: 1000065638	Agency Land Code: R29214117	Land Name: FAW - WILDLIFE	County: MILLE LACS	Acres: 40.00
City:	Site Code: R290184	Classification Per M.S. 86A.05: g. state wildlife management area	Current Public Use: YES	Future Public Use: YES
Land Code: 1000065639	Agency Land Code: R29214131	Land Name: FAW - WILDLIFE	County: MILLE LACS	Acres: 40.00
City:	Site Code: R290184	Classification Per M.S. 86A.05: g. state wildlife management area	Current Public Use: YES	Future Public Use: YES
Land Code: 1000065640	Agency Land Code: R29214548	Land Name: FAW - WILDLIFE	County: MILLE LACS	Acres: 40.00
City:	Site Code: R290184	Classification Per M.S. 86A.05: g. state wildlife management area	Current Public Use: YES	Future Public Use: YES
Land Code: 1000065641	Agency Land Code: R29213132	Land Name: FAW - WILDLIFE	County: MILLE LACS	Acres: 40.00
City:	Site Code: R290184	Classification Per M.S. 86A.05: g. state wildlife management area	Current Public Use: YES	Future Public Use: YES
Land Code: 1000065642	Agency Land Code: R29213138	Land Name: FAW - WILDLIFE	County: MILLE LACS	Acres: 40.00
City:	Site Code: R290184	Classification Per M.S. 86A.05: g. state wildlife management area	Current Public Use: YES	Future Public Use: YES
Land Code: 1000065643	Agency Land Code: R29213162	Land Name: FAW - WILDLIFE	County: MILLE LACS	Acres: 40.00
City:	Site Code: R290184	Classification Per M.S. 86A.05: g. state wildlife management area	Current Public Use: YES	Future Public Use: YES
Land Code: 1000065644	Agency Land Code: R29213273	Land Name: FAW - WILDLIFE	County: MILLE LACS	Acres: 40.00
City:	Site Code: R290184	Classification Per M.S. 86A.05: g. state wildlife management area	Current Public Use: YES	Future Public Use: YES
Land Code: 1000065645	Agency Land Code: R29213292	Land Name: FAW - WILDLIFE	County: MILLE LACS	Acres: 40.00
City:	Site Code: R290184	Classification Per M.S. 86A.05: g. state wildlife management area	Current Public Use: YES	Future Public Use: YES
Land Code: 1000065646	Agency Land Code: R29213312	Land Name: FAW - WILDLIFE	County: MILLE LACS	Acres: 40.00
City:	Site Code: R290184	Classification Per M.S. 86A.05: g. state wildlife management area	Current Public Use: YES	Future Public Use: YES
Land Code: 1000065647	Agency Land Code: R29213419	Land Name: FAW - WILDLIFE	County: MILLE LACS	Acres: 40.00
City:	Site Code: R290184	Classification Per M.S. 86A.05: g. state wildlife management area	Current Public Use: YES	Future Public Use: YES
Land Code: 1000065648	Agency Land Code: R29213420	Land Name: FAW - WILDLIFE	County: MILLE LACS	Acres: 40.00
City:	Site Code: R290184	Classification Per M.S. 86A.05: g. state wildlife management area	Current Public Use: YES	Future Public Use: YES
Land Code: 1000065649	Agency Land Code: R29213427	Land Name: FAW - WILDLIFE	County: MILLE LACS	Acres: 40.00
City:	Site Code: R290184	Classification Per M.S. 86A.05: g. state wildlife management area	Current Public Use: YES	Future Public Use: YES



Land Code: 1000065650	Agency Land Code: R29213484	Land Name: FAW - WILDLIFE	County: MILLE LACS	Acres: 40.00
City:	Site Code: R290184	Classification Per M.S. 86A.05: g. state wildlife management area	Current Public Use: YES	Future Public Use: YES
Land Code: 1000065651	Agency Land Code: R29213492	Land Name: FAW - WILDLIFE	County: MILLE LACS	Acres: 40.00
City:	Site Code: R290184	Classification Per M.S. 86A.05: g. state wildlife management area	Current Public Use: YES	Future Public Use: YES
Land Code: 1000065652	Agency Land Code: R29213494	Land Name: FAW - WILDLIFE	County: MILLE LACS	Acres: 40.00
City:	Site Code: R290184	Classification Per M.S. 86A.05: g. state wildlife management area	Current Public Use: YES	Future Public Use: YES
Land Code: 1000065653	Agency Land Code: R29213504	Land Name: FAW - WILDLIFE	County: MILLE LACS	Acres: 40.00
City:	Site Code: R290184	Classification Per M.S. 86A.05: g. state wildlife management area	Current Public Use: YES	Future Public Use: YES
Land Code: 1000065654	Agency Land Code: R29213588	Land Name: FAW - WILDLIFE	County: MILLE LACS	Acres: 40.00
City:	Site Code: R290184	Classification Per M.S. 86A.05: g. state wildlife management area	Current Public Use: YES	Future Public Use: YES
Land Code: 1000065655	Agency Land Code: R29213610	Land Name: FAW - WILDLIFE	County: MILLE LACS	Acres: 40.00
City:	Site Code: R290184	Classification Per M.S. 86A.05: g. state wildlife management area	Current Public Use: YES	Future Public Use: YES
Land Code: 1000065656	Agency Land Code: R29214212	Land Name: FAW - WILDLIFE	County: MILLE LACS	Acres: 40.00
City:	Site Code: R290184	Classification Per M.S. 86A.05: g. state wildlife management area	Current Public Use: YES	Future Public Use: YES
Land Code: 1000065657	Agency Land Code: R29214264	Land Name: FAW - WILDLIFE	County: MILLE LACS	Acres: 40.00
City:	Site Code: R290184	Classification Per M.S. 86A.05: g. state wildlife management area	Current Public Use: YES	Future Public Use: YES
Land Code: 1000065658	Agency Land Code: R29214457	Land Name: FAW - WILDLIFE	County: MILLE LACS	Acres: 40.00
City:	Site Code: R290184	Classification Per M.S. 86A.05: g. state wildlife management area	Current Public Use: YES	Future Public Use: YES
Land Code: 1000065659	Agency Land Code: R29214478	Land Name: FAW - WILDLIFE	County: MILLE LACS	Acres: 40.00
City:	Site Code: R290184	Classification Per M.S. 86A.05: g. state wildlife management area	Current Public Use: YES	Future Public Use: YES
Land Code: 1000065660	Agency Land Code: R29214125	Land Name: FAW - WILDLIFE	County: MILLE LACS	Acres: 40.00
City:	Site Code: R290184	Classification Per M.S. 86A.05: g. state wildlife management area	Current Public Use: YES	Future Public Use: YES
Land Code: 1000065661	Agency Land Code: R29214138	Land Name: FAW - WILDLIFE	County: MILLE LACS	Acres: 40.00
City:	Site Code: R290184	Classification Per M.S. 86A.05: g. state wildlife management area	Current Public Use: YES	Future Public Use: YES



Land Code: 1000065662	Agency Land Code: R29214541	Land Name: FAW - WILDLIFE	County: MILLE LACS	Acres: 40.00
City:	Site Code: R290184	Classification Per M.S. 86A.05: g. state wildlife management area	Current Public Use: YES	Future Public Use: YES
Land Code: 1000065663	Agency Land Code: R29214176	Land Name: FAW - WILDLIFE	County: MILLE LACS	Acres: 40.00
City:	Site Code: R290184	Classification Per M.S. 86A.05: g. state wildlife management area	Current Public Use: YES	Future Public Use: YES
Land Code: 1000065664	Agency Land Code: R29214567	Land Name: FAW - WILDLIFE	County: MILLE LACS	Acres: 40.00
City:	Site Code: R290184	Classification Per M.S. 86A.05: g. state wildlife management area	Current Public Use: YES	Future Public Use: YES
Land Code: 1000065665	Agency Land Code: R29214579	Land Name: FAW - WILDLIFE	County: MILLE LACS	Acres: 39.56
City:	Site Code: R290184	Classification Per M.S. 86A.05: g. state wildlife management area	Current Public Use: YES	Future Public Use: YES
Land Code: 1000065666	Agency Land Code: R29213144	Land Name: FAW - WILDLIFE	County: MILLE LACS	Acres: 40.00
City:	Site Code: R290184	Classification Per M.S. 86A.05: g. state wildlife management area	Current Public Use: YES	Future Public Use: YES
Land Code: 1000065667	Agency Land Code: R29213159	Land Name: FAW - WILDLIFE	County: MILLE LACS	Acres: 40.00
City:	Site Code: R290184	Classification Per M.S. 86A.05: g. state wildlife management area	Current Public Use: YES	Future Public Use: YES
Land Code: 1000065668	Agency Land Code: R29213177	Land Name: FAW - WILDLIFE	County: MILLE LACS	Acres: 40.00
City:	Site Code: R290184	Classification Per M.S. 86A.05: g. state wildlife management area	Current Public Use: YES	Future Public Use: YES
Land Code: 1000065669	Agency Land Code: R29213244	Land Name: FAW - WILDLIFE	County: MILLE LACS	Acres: 40.00
City:	Site Code: R290184	Classification Per M.S. 86A.05: g. state wildlife management area	Current Public Use: YES	Future Public Use: YES
Land Code: 1000065670	Agency Land Code: R29213271	Land Name: FAW - WILDLIFE	County: MILLE LACS	Acres: 40.00
City:	Site Code: R290184	Classification Per M.S. 86A.05: g. state wildlife management area	Current Public Use: YES	Future Public Use: YES
Land Code: 1000065671	Agency Land Code: R29213389	Land Name: FAW - WILDLIFE	County: MILLE LACS	Acres: 40.00
City:	Site Code: R290184	Classification Per M.S. 86A.05: g. state wildlife management area	Current Public Use: YES	Future Public Use: YES
Land Code: 1000065672	Agency Land Code: R29213411	Land Name: FAW - WILDLIFE	County: MILLE LACS	Acres: 40.00
City:	Site Code: R290184	Classification Per M.S. 86A.05: g. state wildlife management area	Current Public Use: YES	Future Public Use: YES
Land Code: 1000065673	Agency Land Code: R29213454	Land Name: FAW - WILDLIFE	County: MILLE LACS	Acres: 40.00
City:	Site Code: R290184	Classification Per M.S. 86A.05: g. state wildlife management area	Current Public Use: YES	Future Public Use: YES



Land Code: 1000065674	Agency Land Code: R29213503	Land Name: FAW - WILDLIFE	County: MILLE LACS	Acres: 40.00
City:	Site Code: R290184	Classification Per M.S. 86A.05: g. state wildlife management area	Current Public Use: YES	Future Public Use: YES
Land Code: 1000065675	Agency Land Code: R29213505	Land Name: FAW - WILDLIFE	County: MILLE LACS	Acres: 40.00
City:	Site Code: R290184	Classification Per M.S. 86A.05: g. state wildlife management area	Current Public Use: YES	Future Public Use: YES
Land Code: 1000065676	Agency Land Code: R29213619	Land Name: FAW - WILDLIFE	County: MILLE LACS	Acres: 40.00
City:	Site Code: R290184	Classification Per M.S. 86A.05: g. state wildlife management area	Current Public Use: YES	Future Public Use: YES
Land Code: 1000065677	Agency Land Code: R29214194	Land Name: FAW - WILDLIFE	County: MILLE LACS	Acres: 40.00
City:	Site Code: R290184	Classification Per M.S. 86A.05: g. state wildlife management area	Current Public Use: YES	Future Public Use: YES
Land Code: 1000065678	Agency Land Code: R29214199	Land Name: FAW - WILDLIFE	County: MILLE LACS	Acres: 40.00
City:	Site Code: R290184	Classification Per M.S. 86A.05: g. state wildlife management area	Current Public Use: YES	Future Public Use: YES
Land Code: 1000065679	Agency Land Code: R29214203	Land Name: FAW - WILDLIFE	County: MILLE LACS	Acres: 40.00
City:	Site Code: R290184	Classification Per M.S. 86A.05: g. state wildlife management area	Current Public Use: YES	Future Public Use: YES
Land Code: 1000065680	Agency Land Code: R29214217	Land Name: FAW - WILDLIFE	County: MILLE LACS	Acres: 40.00
City:	Site Code: R290184	Classification Per M.S. 86A.05: g. state wildlife management area	Current Public Use: YES	Future Public Use: YES
Land Code: 1000065681	Agency Land Code: R29214232	Land Name: FAW - WILDLIFE	County: MILLE LACS	Acres: 40.00
City:	Site Code: R290184	Classification Per M.S. 86A.05: g. state wildlife management area	Current Public Use: YES	Future Public Use: YES
Land Code: 1000065682	Agency Land Code: R29214631	Land Name: FAW - WILDLIFE	County: MILLE LACS	Acres: 5.50
City:	Site Code: R290184	Classification Per M.S. 86A.05: g. state wildlife management area	Current Public Use: YES	Future Public Use: YES
Land Code: 1000065683	Agency Land Code: R29214635	Land Name: FAW - WILDLIFE	County: MILLE LACS	Acres: 40.00
City:	Site Code: R290184	Classification Per M.S. 86A.05: g. state wildlife management area	Current Public Use: YES	Future Public Use: YES
Land Code: 1000065684	Agency Land Code: R29214741	Land Name: FAW - WILDLIFE	County: MILLE LACS	Acres: 40.00
City:	Site Code: R290184	Classification Per M.S. 86A.05: g. state wildlife management area	Current Public Use: YES	Future Public Use: YES
Land Code: 1000065685	Agency Land Code: R29214751	Land Name: FAW - WILDLIFE	County: MILLE LACS	Acres: 40.00
City:	Site Code: R290184	Classification Per M.S. 86A.05: g. state wildlife management area	Current Public Use: YES	Future Public Use: YES



Land Code: 1000065686	Agency Land Code: R29214448	Land Name: FAW - WILDLIFE	County: MILLE LACS	Acres: 33.17
City:	Site Code: R290184	Classification Per M.S. 86A.05: g. state wildlife management area	Current Public Use: YES	Future Public Use: YES
Land Code: 1000065687	Agency Land Code: R29214103	Land Name: FAW - WILDLIFE	County: MILLE LACS	Acres: 40.00
City:	Site Code: R290184	Classification Per M.S. 86A.05: g. state wildlife management area	Current Public Use: YES	Future Public Use: YES
Land Code: 1000065688	Agency Land Code: R29214105	Land Name: FAW - WILDLIFE	County: MILLE LACS	Acres: 40.00
City:	Site Code: R290184	Classification Per M.S. 86A.05: g. state wildlife management area	Current Public Use: YES	Future Public Use: YES
Land Code: 1000065689	Agency Land Code: R29214530	Land Name: FAW - WILDLIFE	County: MILLE LACS	Acres: 40.00
City:	Site Code: R290184	Classification Per M.S. 86A.05: g. state wildlife management area	Current Public Use: YES	Future Public Use: YES
Land Code: 1000065690	Agency Land Code: R29214540	Land Name: FAW - WILDLIFE	County: MILLE LACS	Acres: 40.00
City:	Site Code: R290184	Classification Per M.S. 86A.05: g. state wildlife management area	Current Public Use: YES	Future Public Use: YES
Land Code: 1000065691	Agency Land Code: R29214155	Land Name: FAW - WILDLIFE	County: MILLE LACS	Acres: 40.00
City:	Site Code: R290184	Classification Per M.S. 86A.05: g. state wildlife management area	Current Public Use: YES	Future Public Use: YES
Land Code: 1000065692	Agency Land Code: R29214179	Land Name: FAW - WILDLIFE	County: MILLE LACS	Acres: 40.00
City:	Site Code: R290184	Classification Per M.S. 86A.05: g. state wildlife management area	Current Public Use: YES	Future Public Use: YES
Land Code: 1000065693	Agency Land Code: R29213158	Land Name: FAW - WILDLIFE	County: MILLE LACS	Acres: 40.00
City:	Site Code: R290184	Classification Per M.S. 86A.05: g. state wildlife management area	Current Public Use: YES	Future Public Use: YES
Land Code: 1000065694	Agency Land Code: R29213250	Land Name: FAW - WILDLIFE	County: MILLE LACS	Acres: 40.00
City:	Site Code: R290184	Classification Per M.S. 86A.05: g. state wildlife management area	Current Public Use: YES	Future Public Use: YES
Land Code: 1000065695	Agency Land Code: R29213269	Land Name: FAW - WILDLIFE	County: MILLE LACS	Acres: 40.00
City:	Site Code: R290184	Classification Per M.S. 86A.05: g. state wildlife management area	Current Public Use: YES	Future Public Use: YES
Land Code: 1000065696	Agency Land Code: R29213318	Land Name: FAW - WILDLIFE	County: MILLE LACS	Acres: 40.00
City:	Site Code: R290184	Classification Per M.S. 86A.05: g. state wildlife management area	Current Public Use: YES	Future Public Use: YES
Land Code: 1000065697	Agency Land Code: R29213360	Land Name: FAW - WILDLIFE	County: MILLE LACS	Acres: 40.00
City:	Site Code: R290184	Classification Per M.S. 86A.05: g. state wildlife management area	Current Public Use: YES	Future Public Use: YES



Land Code: 1000065698	Agency Land Code: R29213393	Land Name: FAW - WILDLIFE	County: MILLE LACS	Acres: 40.00
City:	Site Code: R290184	Classification Per M.S. 86A.05: g. state wildlife management area	Current Public Use: YES	Future Public Use: YES
Land Code: 1000065699	Agency Land Code: R29213425	Land Name: FAW - WILDLIFE	County: MILLE LACS	Acres: 40.00
City:	Site Code: R290184	Classification Per M.S. 86A.05: g. state wildlife management area	Current Public Use: YES	Future Public Use: YES
Land Code: 1000065700	Agency Land Code: R29213467	Land Name: FAW - WILDLIFE	County: MILLE LACS	Acres: 40.00
City:	Site Code: R290184	Classification Per M.S. 86A.05: g. state wildlife management area	Current Public Use: YES	Future Public Use: YES
Land Code: 1000065701	Agency Land Code: R29213517	Land Name: FAW - WILDLIFE	County: MILLE LACS	Acres: 40.00
City:	Site Code: R290184	Classification Per M.S. 86A.05: g. state wildlife management area	Current Public Use: YES	Future Public Use: YES
Land Code: 1000065702	Agency Land Code: R29213525	Land Name: FAW - WILDLIFE	County: MILLE LACS	Acres: 40.00
City:	Site Code: R290184	Classification Per M.S. 86A.05: g. state wildlife management area	Current Public Use: YES	Future Public Use: YES
Land Code: 1000065703	Agency Land Code: R29213533	Land Name: FAW - WILDLIFE	County: MILLE LACS	Acres: 40.00
City:	Site Code: R290184	Classification Per M.S. 86A.05: g. state wildlife management area	Current Public Use: YES	Future Public Use: YES
Land Code: 1000065704	Agency Land Code: R29214718	Land Name: FAW - WILDLIFE	County: MILLE LACS	Acres: 28.05
City:	Site Code:	Classification Per M.S. 86A.05: g. state wildlife management area	Current Public Use: YES	Future Public Use: YES
Land Code: 1000065705	Agency Land Code: R29214717	Land Name: FAW - WILDLIFE	County: MILLE LACS	Acres: 39.91
City:	Site Code:	Classification Per M.S. 86A.05: g. state wildlife management area	Current Public Use: YES	Future Public Use: YES
Land Code: 1000065706	Agency Land Code: R29215588	Land Name: FAW - WILDLIFE	County: MILLE LACS	Acres: 54.00
City:	Site Code:	Classification Per M.S. 86A.05: g. state wildlife management area	Current Public Use: YES	Future Public Use: YES
Land Code: 1000065707	Agency Land Code: R29534871	Land Name: REGIONAL ADMIN	County: MORRISON	Acres: 5.80
City:	Site Code:	Classification Per M.S. 86A.05: n. not administered under 86A.05	Current Public Use: YES	Future Public Use: YES
Land Code: 1000065708	Agency Land Code: R29534872	Land Name: REGIONAL ADMIN	County: MORRISON	Acres: 2.53
City:	Site Code:	Classification Per M.S. 86A.05: n. not administered under 86A.05	Current Public Use: YES	Future Public Use: YES
Land Code: 1000065709	Agency Land Code: R29555030	Land Name: EWR - ECO	County: MORRISON	Acres: 0.10
City:	Site Code:	Classification Per M.S. 86A.05: n. not administered under 86A.05	Current Public Use: YES	Future Public Use: YES



Land Code: 1000065710	Agency Land Code: R29555026	Land Name: EWR - ECO	County: MORRISON	Acres: 0.10
City:	Site Code:	Classification Per M.S. 86A.05: n. not administered under 86A.05	Current Public Use: YES	Future Public Use: YES
Land Code: 1000065711	Agency Land Code: R29555029	Land Name: EWR - ECO	County: MORRISON	Acres: 0.30
City:	Site Code:	Classification Per M.S. 86A.05: n. not administered under 86A.05	Current Public Use: YES	Future Public Use: YES
Land Code: 1000065712	Agency Land Code: R29555032	Land Name: EWR - ECO	County: MORRISON	Acres: 0.20
City:	Site Code:	Classification Per M.S. 86A.05: n. not administered under 86A.05	Current Public Use: YES	Future Public Use: YES
Land Code: 1000065713	Agency Land Code: R29555031	Land Name: EWR - ECO	County: MORRISON	Acres: 0.10
City:	Site Code:	Classification Per M.S. 86A.05: n. not administered under 86A.05	Current Public Use: YES	Future Public Use: YES
Land Code: 1000065714	Agency Land Code: R29555040	Land Name: EWR - ECO	County: MORRISON	Acres: 1.40
City:	Site Code:	Classification Per M.S. 86A.05: n. not administered under 86A.05	Current Public Use: YES	Future Public Use: YES
Land Code: 1000065715	Agency Land Code: R29527586	Land Name: EWR - ECO	County: MORRISON	Acres: 32.00
City:	Site Code:	Classification Per M.S. 86A.05: d. state scientific and natural area	Current Public Use: YES	Future Public Use: YES
Land Code: 1000065716	Agency Land Code: R29527589	Land Name: EWR - ECO	County: MORRISON	Acres: 0.73
City:	Site Code:	Classification Per M.S. 86A.05: d. state scientific and natural area	Current Public Use: YES	Future Public Use: YES
Land Code: 1000065717	Agency Land Code: R29527590	Land Name: EWR - ECO	County: MORRISON	Acres: 24.00
City:	Site Code:	Classification Per M.S. 86A.05: d. state scientific and natural area	Current Public Use: YES	Future Public Use: YES
Land Code: 1000065718	Agency Land Code: R29527592	Land Name: EWR - ECO	County: MORRISON	Acres: 26.60
City:	Site Code:	Classification Per M.S. 86A.05: d. state scientific and natural area	Current Public Use: YES	Future Public Use: YES
Land Code: 1000065719	Agency Land Code: R29526793	Land Name: EWR - ECO	County: MORRISON	Acres: 40.00
City:	Site Code:	Classification Per M.S. 86A.05: d. state scientific and natural area	Current Public Use: YES	Future Public Use: YES
Land Code: 1000065720	Agency Land Code: R29526797	Land Name: EWR - ECO	County: MORRISON	Acres: 40.00
City:	Site Code:	Classification Per M.S. 86A.05: d. state scientific and natural area	Current Public Use: YES	Future Public Use: YES
Land Code: 1000065721	Agency Land Code: R29526798	Land Name: EWR - ECO	County: MORRISON	Acres: 40.00
City:	Site Code:	Classification Per M.S. 86A.05: d. state scientific and natural area	Current Public Use: YES	Future Public Use: YES



Land Code: 1000065722	Agency Land Code: R29526801	Land Name: EWR - ECO	County: MORRISON	Acres: 24.54
City:	Site Code:	Classification Per M.S. 86A.05: d. state scientific and natural area	Current Public Use: YES	Future Public Use: YES
Land Code: 1000065723	Agency Land Code: R29526803	Land Name: EWR - ECO	County: MORRISON	Acres: 40.00
City:	Site Code:	Classification Per M.S. 86A.05: d. state scientific and natural area	Current Public Use: YES	Future Public Use: YES
Land Code: 1000065724	Agency Land Code: R29526806	Land Name: EWR - ECO	County: MORRISON	Acres: 40.00
City:	Site Code:	Classification Per M.S. 86A.05: d. state scientific and natural area	Current Public Use: YES	Future Public Use: YES
Land Code: 1000065725	Agency Land Code: R29526807	Land Name: EWR - ECO	County: MORRISON	Acres: 40.00
City:	Site Code:	Classification Per M.S. 86A.05: d. state scientific and natural area	Current Public Use: YES	Future Public Use: YES
Land Code: 1000065726	Agency Land Code: R29526809	Land Name: EWR - ECO	County: MORRISON	Acres: 40.00
City:	Site Code:	Classification Per M.S. 86A.05: d. state scientific and natural area	Current Public Use: YES	Future Public Use: YES
Land Code: 1000065727	Agency Land Code: R29526810	Land Name: EWR - ECO	County: MORRISON	Acres: 40.00
City:	Site Code:	Classification Per M.S. 86A.05: d. state scientific and natural area	Current Public Use: YES	Future Public Use: YES
Land Code: 1000065728	Agency Land Code: R29526819	Land Name: EWR - ECO	County: MORRISON	Acres: 40.00
City:	Site Code:	Classification Per M.S. 86A.05: d. state scientific and natural area	Current Public Use: YES	Future Public Use: YES
Land Code: 1000065729	Agency Land Code: R29526820	Land Name: EWR - ECO	County: MORRISON	Acres: 40.00
City:	Site Code:	Classification Per M.S. 86A.05: d. state scientific and natural area	Current Public Use: YES	Future Public Use: YES
Land Code: 1000065730	Agency Land Code: R29526821	Land Name: EWR - ECO	County: MORRISON	Acres: 40.00
City:	Site Code:	Classification Per M.S. 86A.05: d. state scientific and natural area	Current Public Use: YES	Future Public Use: YES
Land Code: 1000065731	Agency Land Code: R29526823	Land Name: EWR - ECO	County: MORRISON	Acres: 40.00
City:	Site Code:	Classification Per M.S. 86A.05: d. state scientific and natural area	Current Public Use: YES	Future Public Use: YES
Land Code: 1000065732	Agency Land Code: R29526824	Land Name: EWR - ECO	County: MORRISON	Acres: 40.00
City:	Site Code:	Classification Per M.S. 86A.05: d. state scientific and natural area	Current Public Use: YES	Future Public Use: YES
Land Code: 1000065733	Agency Land Code: R29526825	Land Name: EWR - ECO	County: MORRISON	Acres: 40.00
City:	Site Code:	Classification Per M.S. 86A.05: d. state scientific and natural area	Current Public Use: YES	Future Public Use: YES



Land Code: 1000065734	Agency Land Code: R29526826	Land Name: EWR - ECO	County: MORRISON	Acres: 40.00
City:	Site Code:	Classification Per M.S. 86A.05: d. state scientific and natural area	Current Public Use: YES	Future Public Use: YES
Land Code: 1000065735	Agency Land Code: R29526827	Land Name: EWR - ECO	County: MORRISON	Acres: 40.00
City:	Site Code:	Classification Per M.S. 86A.05: d. state scientific and natural area	Current Public Use: YES	Future Public Use: YES
Land Code: 1000065736	Agency Land Code: R29526828	Land Name: EWR - ECO	County: MORRISON	Acres: 40.00
City:	Site Code:	Classification Per M.S. 86A.05: d. state scientific and natural area	Current Public Use: YES	Future Public Use: YES
Land Code: 1000065737	Agency Land Code: R29532512	Land Name: EWR - ECO	County: MORRISON	Acres: 33.57
City:	Site Code:	Classification Per M.S. 86A.05: d. state scientific and natural area	Current Public Use: YES	Future Public Use: YES
Land Code: 1000065738	Agency Land Code: R29543094	Land Name: EWR - ECO	County: MORRISON	Acres: 40.00
City:	Site Code:	Classification Per M.S. 86A.05: d. state scientific and natural area	Current Public Use: YES	Future Public Use: YES
Land Code: 1000065739	Agency Land Code: R29543095	Land Name: EWR - ECO	County: MORRISON	Acres: 40.00
City:	Site Code:	Classification Per M.S. 86A.05: d. state scientific and natural area	Current Public Use: YES	Future Public Use: YES
Land Code: 1000065740	Agency Land Code: R29543096	Land Name: EWR - ECO	County: MORRISON	Acres: 40.00
City:	Site Code:	Classification Per M.S. 86A.05: d. state scientific and natural area	Current Public Use: YES	Future Public Use: YES
Land Code: 1000065741	Agency Land Code: R29537716	Land Name: EWR - ECO	County: MORRISON	Acres: 0.30
City:	Site Code:	Classification Per M.S. 86A.05: d. state scientific and natural area	Current Public Use: YES	Future Public Use: YES
Land Code: 1000065742	Agency Land Code: R29537717	Land Name: EWR - ECO	County: MORRISON	Acres: 23.40
City:	Site Code:	Classification Per M.S. 86A.05: d. state scientific and natural area	Current Public Use: YES	Future Public Use: YES
Land Code: 1000065743	Agency Land Code: R29550199	Land Name: EWR - ECO	County: MORRISON	Acres: 6.85
City:	Site Code:	Classification Per M.S. 86A.05: d. state scientific and natural area	Current Public Use: YES	Future Public Use: YES
Land Code: 1000065744	Agency Land Code: R29533715	Land Name: EWR - ECO	County: MORRISON	Acres: 40.00
City:	Site Code:	Classification Per M.S. 86A.05: d. state scientific and natural area	Current Public Use: YES	Future Public Use: YES
Land Code: 1000065745	Agency Land Code: R29533717	Land Name: EWR - ECO	County: MORRISON	Acres: 40.00
City:	Site Code:	Classification Per M.S. 86A.05: d. state scientific and natural area	Current Public Use: YES	Future Public Use: YES



Land Code: 1000065746	Agency Land Code: R29538154	Land Name: EWR - ECO	County: MORRISON	Acres: 34.35
City:	Site Code:	Classification Per M.S. 86A.05: d. state scientific and natural area	Current Public Use: YES	Future Public Use: YES
Land Code: 1000065747	Agency Land Code: R29538156	Land Name: EWR - ECO	County: MORRISON	Acres: 40.00
City:	Site Code:	Classification Per M.S. 86A.05: d. state scientific and natural area	Current Public Use: YES	Future Public Use: YES
Land Code: 1000065748	Agency Land Code: R29538157	Land Name: EWR - ECO	County: MORRISON	Acres: 34.64
City:	Site Code:	Classification Per M.S. 86A.05: d. state scientific and natural area	Current Public Use: YES	Future Public Use: YES
Land Code: 1000065749	Agency Land Code: R29538158	Land Name: EWR - ECO	County: MORRISON	Acres: 23.79
City:	Site Code:	Classification Per M.S. 86A.05: d. state scientific and natural area	Current Public Use: YES	Future Public Use: YES
Land Code: 1000065750	Agency Land Code: R29538159	Land Name: EWR - ECO	County: MORRISON	Acres: 13.04
City:	Site Code:	Classification Per M.S. 86A.05: d. state scientific and natural area	Current Public Use: YES	Future Public Use: YES
Land Code: 1000065751	Agency Land Code: R29538160	Land Name: EWR - ECO	County: MORRISON	Acres: 40.00
City:	Site Code:	Classification Per M.S. 86A.05: d. state scientific and natural area	Current Public Use: YES	Future Public Use: YES
Land Code: 1000065752	Agency Land Code: R29534313	Land Name: EWR - ECO	County: MORRISON	Acres: 11.30
City:	Site Code:	Classification Per M.S. 86A.05: d. state scientific and natural area	Current Public Use: YES	Future Public Use: YES
Land Code: 1000065753	Agency Land Code: R29526792	Land Name: EWR - ECO	County: MORRISON	Acres: 40.00
City:	Site Code:	Classification Per M.S. 86A.05: d. state scientific and natural area	Current Public Use: YES	Future Public Use: YES
Land Code: 1000065754	Agency Land Code: R29526795	Land Name: EWR - ECO	County: MORRISON	Acres: 40.00
City:	Site Code:	Classification Per M.S. 86A.05: d. state scientific and natural area	Current Public Use: YES	Future Public Use: YES
Land Code: 1000065755	Agency Land Code: R29526808	Land Name: EWR - ECO	County: MORRISON	Acres: 40.00
City:	Site Code:	Classification Per M.S. 86A.05: d. state scientific and natural area	Current Public Use: YES	Future Public Use: YES
Land Code: 1000065756	Agency Land Code: R29526794	Land Name: EWR - ECO	County: MORRISON	Acres: 40.00
City:	Site Code:	Classification Per M.S. 86A.05: d. state scientific and natural area	Current Public Use: YES	Future Public Use: YES
Land Code: 1000065757	Agency Land Code: R29527587	Land Name: EWR - ECO	County: MORRISON	Acres: 27.00
City:	Site Code:	Classification Per M.S. 86A.05: d. state scientific and natural area	Current Public Use: YES	Future Public Use: YES



Land Code: 1000065758	Agency Land Code: R29547230	Land Name: EWR - ECO	County: MORRISON	Acres: 11.30
City:	Site Code:	Classification Per M.S. 86A.05: d. state scientific and natural area	Current Public Use: YES	Future Public Use: YES
Land Code: 1000065759	Agency Land Code: R29527588	Land Name: EWR - ECO	County: MORRISON	Acres: 2.32
City:	Site Code:	Classification Per M.S. 86A.05: d. state scientific and natural area	Current Public Use: YES	Future Public Use: YES
Land Code: 1000065760	Agency Land Code: R29538155	Land Name: EWR - ECO	County: MORRISON	Acres: 34.00
City:	Site Code:	Classification Per M.S. 86A.05: d. state scientific and natural area	Current Public Use: YES	Future Public Use: YES
Land Code: 1000065761	Agency Land Code: R29526796	Land Name: EWR - ECO	County: MORRISON	Acres: 40.00
City:	Site Code:	Classification Per M.S. 86A.05: d. state scientific and natural area	Current Public Use: YES	Future Public Use: YES
Land Code: 1000065762	Agency Land Code: R29526816	Land Name: EWR - ECO	County: MORRISON	Acres: 40.00
City:	Site Code:	Classification Per M.S. 86A.05: d. state scientific and natural area	Current Public Use: YES	Future Public Use: YES
Land Code: 1000065763	Agency Land Code: R29534314	Land Name: EWR - ECO	County: MORRISON	Acres: 1.40
City:	Site Code:	Classification Per M.S. 86A.05: d. state scientific and natural area	Current Public Use: YES	Future Public Use: YES
Land Code: 1000065764	Agency Land Code: R29526800	Land Name: EWR - ECO	County: MORRISON	Acres: 39.79
City:	Site Code:	Classification Per M.S. 86A.05: d. state scientific and natural area	Current Public Use: YES	Future Public Use: YES
Land Code: 1000065765	Agency Land Code: R29526822	Land Name: EWR - ECO	County: MORRISON	Acres: 40.00
City:	Site Code:	Classification Per M.S. 86A.05: d. state scientific and natural area	Current Public Use: YES	Future Public Use: YES
Land Code: 1000065766	Agency Land Code: R29533716	Land Name: EWR - ECO	County: MORRISON	Acres: 40.00
City:	Site Code:	Classification Per M.S. 86A.05: d. state scientific and natural area	Current Public Use: YES	Future Public Use: YES
Land Code: 1000065767	Agency Land Code: R29526805	Land Name: EWR - ECO	County: MORRISON	Acres: 40.00
City:	Site Code:	Classification Per M.S. 86A.05: d. state scientific and natural area	Current Public Use: YES	Future Public Use: YES
Land Code: 1000065768	Agency Land Code: R29526799	Land Name: EWR - ECO	County: MORRISON	Acres: 40.00
City:	Site Code:	Classification Per M.S. 86A.05: d. state scientific and natural area	Current Public Use: YES	Future Public Use: YES
Land Code: 1000065769	Agency Land Code: R29526802	Land Name: EWR - ECO	County: MORRISON	Acres: 37.76
City:	Site Code:	Classification Per M.S. 86A.05: d. state scientific and natural area	Current Public Use: YES	Future Public Use: YES



Land Code: 1000065770	Agency Land Code: R29526818	Land Name: EWR - ECO	County: MORRISON	Acres: 20.00
City:	Site Code:	Classification Per M.S. 86A.05: d. state scientific and natural area	Current Public Use: YES	Future Public Use: YES
Land Code: 1000065771	Agency Land Code: R29532663	Land Name: EWR - ECO	County: MORRISON	Acres: 40.00
City:	Site Code:	Classification Per M.S. 86A.05: d. state scientific and natural area	Current Public Use: YES	Future Public Use: YES
Land Code: 1000065772	Agency Land Code: R29580449	Land Name: EWR - ECO	County: MORRISON	Acres: 39.77
City:	Site Code:	Classification Per M.S. 86A.05: d. state scientific and natural area	Current Public Use: YES	Future Public Use: YES
Land Code: 1000065773	Agency Land Code: R29526804	Land Name: EWR - ECO	County: MORRISON	Acres: 40.00
City:	Site Code:	Classification Per M.S. 86A.05: d. state scientific and natural area	Current Public Use: YES	Future Public Use: YES
Land Code: 1000065774	Agency Land Code: R29339333	Land Name: EWR - ECO	County: MORRISON	Acres: 40.00
City:	Site Code:	Classification Per M.S. 86A.05: d. state scientific and natural area	Current Public Use: YES	Future Public Use: YES
Land Code: 1000065775	Agency Land Code: R29339334	Land Name: EWR - ECO	County: MORRISON	Acres: 40.00
City:	Site Code:	Classification Per M.S. 86A.05: d. state scientific and natural area	Current Public Use: YES	Future Public Use: YES
Land Code: 1000065776	Agency Land Code: R29339336	Land Name: EWR - ECO	County: MORRISON	Acres: 38.47
City:	Site Code:	Classification Per M.S. 86A.05: d. state scientific and natural area	Current Public Use: YES	Future Public Use: YES
Land Code: 1000065777	Agency Land Code: R29339337	Land Name: EWR - ECO	County: MORRISON	Acres: 40.00
City:	Site Code:	Classification Per M.S. 86A.05: d. state scientific and natural area	Current Public Use: YES	Future Public Use: YES
Land Code: 1000065778	Agency Land Code: R29339338	Land Name: EWR - ECO	County: MORRISON	Acres: 19.18
City:	Site Code:	Classification Per M.S. 86A.05: d. state scientific and natural area	Current Public Use: YES	Future Public Use: YES
Land Code: 1000065779	Agency Land Code: R29339335	Land Name: EWR - ECO	County: MORRISON	Acres: 37.99
City:	Site Code:	Classification Per M.S. 86A.05: d. state scientific and natural area	Current Public Use: YES	Future Public Use: YES
Land Code: 1000065780	Agency Land Code: R29555028	Land Name: FAW - FISHERIES	County: MORRISON	Acres: 0.20
City:	Site Code:	Classification Per M.S. 86A.05: m. aquatic management areas	Current Public Use: YES	Future Public Use: YES
Land Code: 1000065781	Agency Land Code: R29550003	Land Name: FAW - FISHERIES	County: MORRISON	Acres: 11.05
City:	Site Code:	Classification Per M.S. 86A.05: m. aquatic management areas	Current Public Use: YES	Future Public Use: YES



Land Code: 1000065782	Agency Land Code: R29548704	Land Name: FAW - FISHERIES	County: MORRISON	Acres: 22.47
City:	Site Code:	Classification Per M.S. 86A.05: m. aquatic management areas	Current Public Use: YES	Future Public Use: YES
Land Code: 1000065783	Agency Land Code: R29550004	Land Name: FAW - FISHERIES	County: MORRISON	Acres: 3.97
City:	Site Code:	Classification Per M.S. 86A.05: m. aquatic management areas	Current Public Use: YES	Future Public Use: YES
Land Code: 1000065784	Agency Land Code: R29524827	Land Name: FAW - FISHERIES	County: MORRISON	Acres: 3.00
City:	Site Code:	Classification Per M.S. 86A.05: m. aquatic management areas	Current Public Use: YES	Future Public Use: YES
Land Code: 1000065785	Agency Land Code: R29555001	Land Name: FAW - FISHERIES	County: MORRISON	Acres: 0.10
City:	Site Code:	Classification Per M.S. 86A.05: m. aquatic management areas	Current Public Use: YES	Future Public Use: YES
Land Code: 1000065786	Agency Land Code: R29555022	Land Name: FAW - FISHERIES	County: MORRISON	Acres: 1.00
City:	Site Code:	Classification Per M.S. 86A.05: m. aquatic management areas	Current Public Use: YES	Future Public Use: YES
Land Code: 1000065787	Agency Land Code: R29554991	Land Name: FAW - FISHERIES	County: MORRISON	Acres: 0.10
City:	Site Code:	Classification Per M.S. 86A.05: m. aquatic management areas	Current Public Use: YES	Future Public Use: YES
Land Code: 1000065788	Agency Land Code: R29554995	Land Name: FAW - FISHERIES	County: MORRISON	Acres: 2.50
City:	Site Code:	Classification Per M.S. 86A.05: m. aquatic management areas	Current Public Use: YES	Future Public Use: YES
Land Code: 1000065789	Agency Land Code: R29555003	Land Name: FAW - FISHERIES	County: MORRISON	Acres: 0.20
City:	Site Code:	Classification Per M.S. 86A.05: m. aquatic management areas	Current Public Use: YES	Future Public Use: YES
Land Code: 1000065790	Agency Land Code: R29555035	Land Name: FAW - FISHERIES	County: MORRISON	Acres: 0.10
City:	Site Code:	Classification Per M.S. 86A.05: m. aquatic management areas	Current Public Use: YES	Future Public Use: YES
Land Code: 1000065791	Agency Land Code: R29554985	Land Name: FAW - FISHERIES	County: MORRISON	Acres: 2.10
City:	Site Code:	Classification Per M.S. 86A.05: m. aquatic management areas	Current Public Use: YES	Future Public Use: YES
Land Code: 1000065792	Agency Land Code: R29555009	Land Name: FAW - FISHERIES	County: MORRISON	Acres: 1.50
City:	Site Code:	Classification Per M.S. 86A.05: m. aquatic management areas	Current Public Use: YES	Future Public Use: YES
Land Code: 1000065793	Agency Land Code: R29555010	Land Name: FAW - FISHERIES	County: MORRISON	Acres: 3.00
City:	Site Code:	Classification Per M.S. 86A.05: m. aquatic management areas	Current Public Use: YES	Future Public Use: YES



Land Code: 1000065794	Agency Land Code: R29555018	Land Name: FAW - FISHERIES	County: MORRISON	Acres: 6.50
City:	Site Code:	Classification Per M.S. 86A.05: m. aquatic management areas	Current Public Use: YES	Future Public Use: YES
Land Code: 1000065795	Agency Land Code: R29555025	Land Name: FAW - FISHERIES	County: MORRISON	Acres: 0.30
City:	Site Code:	Classification Per M.S. 86A.05: m. aquatic management areas	Current Public Use: YES	Future Public Use: YES
Land Code: 1000065796	Agency Land Code: R29563213	Land Name: FAW - FISHERIES	County: MORRISON	Acres: 4.00
City:	Site Code:	Classification Per M.S. 86A.05: m. aquatic management areas	Current Public Use: YES	Future Public Use: YES
Land Code: 1000065797	Agency Land Code: R29554986	Land Name: FAW - FISHERIES	County: MORRISON	Acres: 2.50
City:	Site Code:	Classification Per M.S. 86A.05: m. aquatic management areas	Current Public Use: YES	Future Public Use: YES
Land Code: 1000065798	Agency Land Code: R29554990	Land Name: FAW - FISHERIES	County: MORRISON	Acres: 0.10
City:	Site Code:	Classification Per M.S. 86A.05: m. aquatic management areas	Current Public Use: YES	Future Public Use: YES
Land Code: 1000065799	Agency Land Code: R29555019	Land Name: FAW - FISHERIES	County: MORRISON	Acres: 4.00
City:	Site Code:	Classification Per M.S. 86A.05: m. aquatic management areas	Current Public Use: YES	Future Public Use: YES
Land Code: 1000065800	Agency Land Code: R29555021	Land Name: FAW - FISHERIES	County: MORRISON	Acres: 0.10
City:	Site Code:	Classification Per M.S. 86A.05: m. aquatic management areas	Current Public Use: YES	Future Public Use: YES
Land Code: 1000065801	Agency Land Code: R29555024	Land Name: FAW - FISHERIES	County: MORRISON	Acres: 1.10
City:	Site Code:	Classification Per M.S. 86A.05: m. aquatic management areas	Current Public Use: YES	Future Public Use: YES
Land Code: 1000065802	Agency Land Code: R29554992	Land Name: FAW - FISHERIES	County: MORRISON	Acres: 1.50
City:	Site Code:	Classification Per M.S. 86A.05: m. aquatic management areas	Current Public Use: YES	Future Public Use: YES
Land Code: 1000065803	Agency Land Code: R29555008	Land Name: FAW - FISHERIES	County: MORRISON	Acres: 0.30
City:	Site Code:	Classification Per M.S. 86A.05: m. aquatic management areas	Current Public Use: YES	Future Public Use: YES
Land Code: 1000065804	Agency Land Code: R29555007	Land Name: FAW - FISHERIES	County: MORRISON	Acres: 0.10
City:	Site Code:	Classification Per M.S. 86A.05: m. aquatic management areas	Current Public Use: YES	Future Public Use: YES
Land Code: 1000065805	Agency Land Code: R29555000	Land Name: FAW - FISHERIES	County: MORRISON	Acres: 0.10
City:	Site Code:	Classification Per M.S. 86A.05: m. aquatic management areas	Current Public Use: YES	Future Public Use: YES



Land Code: 1000065806	Agency Land Code: R29554996	Land Name: FAW - FISHERIES	County: MORRISON	Acres: 7.00
City:	Site Code:	Classification Per M.S. 86A.05: m. aquatic management areas	Current Public Use: YES	Future Public Use: YES
Land Code: 1000065807	Agency Land Code: R29555014	Land Name: FAW - FISHERIES	County: MORRISON	Acres: 0.20
City:	Site Code:	Classification Per M.S. 86A.05: m. aquatic management areas	Current Public Use: YES	Future Public Use: YES
Land Code: 1000065808	Agency Land Code: R29555038	Land Name: FAW - FISHERIES	County: MORRISON	Acres: 0.10
City:	Site Code:	Classification Per M.S. 86A.05: m. aquatic management areas	Current Public Use: YES	Future Public Use: YES
Land Code: 1000065809	Agency Land Code: R29554997	Land Name: FAW - FISHERIES	County: MORRISON	Acres: 1.50
City:	Site Code:	Classification Per M.S. 86A.05: m. aquatic management areas	Current Public Use: YES	Future Public Use: YES
Land Code: 1000065810	Agency Land Code: R29554999	Land Name: FAW - FISHERIES	County: MORRISON	Acres: 0.10
City:	Site Code:	Classification Per M.S. 86A.05: m. aquatic management areas	Current Public Use: YES	Future Public Use: YES
Land Code: 1000065811	Agency Land Code: R29555006	Land Name: FAW - FISHERIES	County: MORRISON	Acres: 0.10
City:	Site Code:	Classification Per M.S. 86A.05: m. aquatic management areas	Current Public Use: YES	Future Public Use: YES
Land Code: 1000065812	Agency Land Code: R29536655	Land Name: FAW - FISHERIES	County: MORRISON	Acres: 10.70
City:	Site Code:	Classification Per M.S. 86A.05: m. aquatic management areas	Current Public Use: YES	Future Public Use: YES
Land Code: 1000065813	Agency Land Code: R29555033	Land Name: FAW - FISHERIES	County: MORRISON	Acres: 0.20
City:	Site Code:	Classification Per M.S. 86A.05: m. aquatic management areas	Current Public Use: YES	Future Public Use: YES
Land Code: 1000065814	Agency Land Code: R29555011	Land Name: FAW - FISHERIES	County: MORRISON	Acres: 2.20
City:	Site Code:	Classification Per M.S. 86A.05: m. aquatic management areas	Current Public Use: YES	Future Public Use: YES
Land Code: 1000065815	Agency Land Code: R29555023	Land Name: FAW - FISHERIES	County: MORRISON	Acres: 1.30
City:	Site Code:	Classification Per M.S. 86A.05: m. aquatic management areas	Current Public Use: YES	Future Public Use: YES
Land Code: 1000065816	Agency Land Code: R29555039	Land Name: FAW - FISHERIES	County: MORRISON	Acres: 0.30
City:	Site Code:	Classification Per M.S. 86A.05: m. aquatic management areas	Current Public Use: YES	Future Public Use: YES
Land Code: 1000065817	Agency Land Code: R29554988	Land Name: FAW - FISHERIES	County: MORRISON	Acres: 0.10
City:	Site Code:	Classification Per M.S. 86A.05: m. aquatic management areas	Current Public Use: YES	Future Public Use: YES



Land Code: 1000065818	Agency Land Code: R29554989	Land Name: FAW - FISHERIES	County: MORRISON	Acres: 0.10
City:	Site Code:	Classification Per M.S. 86A.05: m. aquatic management areas	Current Public Use: YES	Future Public Use: YES
Land Code: 1000065819	Agency Land Code: R29555015	Land Name: FAW - FISHERIES	County: MORRISON	Acres: 0.10
City:	Site Code:	Classification Per M.S. 86A.05: m. aquatic management areas	Current Public Use: YES	Future Public Use: YES
Land Code: 1000065820	Agency Land Code: R29555016	Land Name: FAW - FISHERIES	County: MORRISON	Acres: 0.20
City:	Site Code:	Classification Per M.S. 86A.05: m. aquatic management areas	Current Public Use: YES	Future Public Use: YES
Land Code: 1000065821	Agency Land Code: R29555034	Land Name: FAW - FISHERIES	County: MORRISON	Acres: 2.00
City:	Site Code:	Classification Per M.S. 86A.05: m. aquatic management areas	Current Public Use: YES	Future Public Use: YES
Land Code: 1000065822	Agency Land Code: R29555013	Land Name: FAW - FISHERIES	County: MORRISON	Acres: 5.00
City:	Site Code:	Classification Per M.S. 86A.05: m. aquatic management areas	Current Public Use: YES	Future Public Use: YES
Land Code: 1000065823	Agency Land Code: R29554993	Land Name: FAW - FISHERIES	County: MORRISON	Acres: 2.00
City:	Site Code:	Classification Per M.S. 86A.05: m. aquatic management areas	Current Public Use: YES	Future Public Use: YES
Land Code: 1000065824	Agency Land Code: R29555020	Land Name: FAW - FISHERIES	County: MORRISON	Acres: 0.20
City:	Site Code:	Classification Per M.S. 86A.05: m. aquatic management areas	Current Public Use: YES	Future Public Use: YES
Land Code: 1000065825	Agency Land Code: R29555005	Land Name: FAW - FISHERIES	County: MORRISON	Acres: 6.00
City:	Site Code:	Classification Per M.S. 86A.05: m. aquatic management areas	Current Public Use: YES	Future Public Use: YES
Land Code: 1000065826	Agency Land Code: R29555017	Land Name: FAW - FISHERIES	County: MORRISON	Acres: 1.00
City:	Site Code:	Classification Per M.S. 86A.05: m. aquatic management areas	Current Public Use: YES	Future Public Use: YES
Land Code: 1000065827	Agency Land Code: R29563212	Land Name: FAW - FISHERIES	County: MORRISON	Acres: 3.50
City:	Site Code:	Classification Per M.S. 86A.05: m. aquatic management areas	Current Public Use: YES	Future Public Use: YES
Land Code: 1000065828	Agency Land Code: R29554987	Land Name: FAW - FISHERIES	County: MORRISON	Acres: 0.10
City:	Site Code:	Classification Per M.S. 86A.05: m. aquatic management areas	Current Public Use: YES	Future Public Use: YES
Land Code: 1000065829	Agency Land Code: R29554998	Land Name: FAW - FISHERIES	County: MORRISON	Acres: 0.10
City:	Site Code:	Classification Per M.S. 86A.05: m. aquatic management areas	Current Public Use: YES	Future Public Use: YES



Land Code: 1000065830	Agency Land Code: R29555002	Land Name: FAW - FISHERIES	County: MORRISON	Acres: 1.00
City:	Site Code:	Classification Per M.S. 86A.05: m. aquatic management areas	Current Public Use: YES	Future Public Use: YES
Land Code: 1000065831	Agency Land Code: R29555037	Land Name: FAW - FISHERIES	County: MORRISON	Acres: 0.20
City:	Site Code:	Classification Per M.S. 86A.05: m. aquatic management areas	Current Public Use: YES	Future Public Use: YES
Land Code: 1000065832	Agency Land Code: R29554994	Land Name: FAW - FISHERIES	County: MORRISON	Acres: 4.00
City:	Site Code:	Classification Per M.S. 86A.05: m. aquatic management areas	Current Public Use: YES	Future Public Use: YES
Land Code: 1000065833	Agency Land Code: R29555004	Land Name: FAW - FISHERIES	County: MORRISON	Acres: 0.20
City:	Site Code:	Classification Per M.S. 86A.05: m. aquatic management areas	Current Public Use: YES	Future Public Use: YES
Land Code: 1000065834	Agency Land Code: R29555036	Land Name: FAW - FISHERIES	County: MORRISON	Acres: 0.10
City:	Site Code:	Classification Per M.S. 86A.05: m. aquatic management areas	Current Public Use: YES	Future Public Use: YES
Land Code: 1000065835	Agency Land Code: R29216374	Land Name: FAW - FISHERIES	County: MORRISON	Acres: 1.50
City:	Site Code:	Classification Per M.S. 86A.05: m. aquatic management areas	Current Public Use: YES	Future Public Use: YES
Land Code: 1000065836	Agency Land Code: R29216370	Land Name: FAW - FISHERIES	County: MORRISON	Acres: 1.40
City:	Site Code:	Classification Per M.S. 86A.05: m. aquatic management areas	Current Public Use: YES	Future Public Use: YES
Land Code: 1000065837	Agency Land Code: R29216373	Land Name: FAW - FISHERIES	County: MORRISON	Acres: 9.80
City:	Site Code:	Classification Per M.S. 86A.05: m. aquatic management areas	Current Public Use: YES	Future Public Use: YES
Land Code: 1000065838	Agency Land Code: R29216369	Land Name: FAW - FISHERIES	County: MORRISON	Acres: 1.00
City:	Site Code:	Classification Per M.S. 86A.05: m. aquatic management areas	Current Public Use: YES	Future Public Use: YES
Land Code: 1000065839	Agency Land Code: R29216371	Land Name: FAW - FISHERIES	County: MORRISON	Acres: 19.50
City:	Site Code:	Classification Per M.S. 86A.05: m. aquatic management areas	Current Public Use: YES	Future Public Use: YES
Land Code: 1000065840	Agency Land Code: R29216372	Land Name: FAW - FISHERIES	County: MORRISON	Acres: 24.60
City:	Site Code:	Classification Per M.S. 86A.05: m. aquatic management areas	Current Public Use: YES	Future Public Use: YES
Land Code: 1000065841	Agency Land Code: R29217113	Land Name: FAW - FISHERIES	County: MORRISON	Acres: 4.90
City:	Site Code:	Classification Per M.S. 86A.05: m. aquatic management areas	Current Public Use: YES	Future Public Use: YES



Land Code: 1000065842	Agency Land Code: R29217549	Land Name: FAW - FISHERIES	County: MORRISON	Acres: 12.40
City:	Site Code:	Classification Per M.S. 86A.05: m. aquatic management areas	Current Public Use: YES	Future Public Use: YES
Land Code: 1000065843	Agency Land Code: R29217546	Land Name: FAW - FISHERIES	County: MORRISON	Acres: 20.90
City:	Site Code:	Classification Per M.S. 86A.05: m. aquatic management areas	Current Public Use: YES	Future Public Use: YES
Land Code: 1000065844	Agency Land Code: R29217548	Land Name: FAW - FISHERIES	County: MORRISON	Acres: 11.50
City:	Site Code:	Classification Per M.S. 86A.05: m. aquatic management areas	Current Public Use: YES	Future Public Use: YES
Land Code: 1000065845	Agency Land Code: R29594215	Land Name: FAW - FISHERIES	County: MORRISON	Acres: 1.24
City:	Site Code:	Classification Per M.S. 86A.05: m. aquatic management areas	Current Public Use: YES	Future Public Use: YES
Land Code: 1000065846	Agency Land Code: R29594214	Land Name: FAW - FISHERIES	County: MORRISON	Acres: 1.66
City:	Site Code:	Classification Per M.S. 86A.05: m. aquatic management areas	Current Public Use: YES	Future Public Use: YES
Land Code: 1000065847	Agency Land Code: R29216070	Land Name: FAW - FISHERIES	County: MORRISON	Acres: 1.00
City:	Site Code:	Classification Per M.S. 86A.05: m. aquatic management areas	Current Public Use: YES	Future Public Use: YES
Land Code: 1000065848	Agency Land Code: R29216069	Land Name: FAW - FISHERIES	County: MORRISON	Acres: 1.30
City:	Site Code:	Classification Per M.S. 86A.05: m. aquatic management areas	Current Public Use: YES	Future Public Use: YES
Land Code: 1000065849	Agency Land Code: R29555041	Land Name: PARKS & TRAILS	County: MORRISON	Acres: 1.54
City:	Site Code:	Classification Per M.S. 86A.05: n. not administered under 86A.05	Current Public Use: YES	Future Public Use: YES
Land Code: 1000065850	Agency Land Code: R29554155	Land Name: PARKS & TRAILS	County: MORRISON	Acres: 5.90
City:	Site Code: R290013	Classification Per M.S. 86A.05: a. state park	Current Public Use: YES	Future Public Use: YES
Land Code: 1000065851	Agency Land Code: R29566819	Land Name: PARKS & TRAILS	County: MORRISON	Acres: 17.58
City:	Site Code: R290013	Classification Per M.S. 86A.05: a. state park	Current Public Use: YES	Future Public Use: YES
Land Code: 1000065852	Agency Land Code: R29566820	Land Name: PARKS & TRAILS	County: MORRISON	Acres: 33.57
City:	Site Code: R290013	Classification Per M.S. 86A.05: a. state park	Current Public Use: YES	Future Public Use: YES
Land Code: 1000065853	Agency Land Code: R29550202	Land Name: PARKS & TRAILS	County: MORRISON	Acres: 0.73
City:	Site Code: R290013	Classification Per M.S. 86A.05: a. state park	Current Public Use: YES	Future Public Use: YES



Land Code: 1000065854	Agency Land Code: R29216694	Land Name: PARKS & TRAILS	County: MORRISON	Acres: 40.00
City:	Site Code: R290013	Classification Per M.S. 86A.05: a. state park	Current Public Use: YES	Future Public Use: YES
Land Code: 1000065855	Agency Land Code: R29216160	Land Name: PARKS & TRAILS	County: MORRISON	Acres: 16.75
City:	Site Code: R290013	Classification Per M.S. 86A.05: a. state park	Current Public Use: YES	Future Public Use: YES
Land Code: 1000065856	Agency Land Code: R29216692	Land Name: PARKS & TRAILS	County: MORRISON	Acres: 35.92
City:	Site Code: R290013	Classification Per M.S. 86A.05: a. state park	Current Public Use: YES	Future Public Use: YES
Land Code: 1000065857	Agency Land Code: R29216689	Land Name: PARKS & TRAILS	County: MORRISON	Acres: 40.28
City:	Site Code: R290013	Classification Per M.S. 86A.05: a. state park	Current Public Use: YES	Future Public Use: YES
Land Code: 1000065858	Agency Land Code: R29216686	Land Name: PARKS & TRAILS	County: MORRISON	Acres: 37.15
City:	Site Code: R290013	Classification Per M.S. 86A.05: a. state park	Current Public Use: YES	Future Public Use: YES
Land Code: 1000065859	Agency Land Code: R29216690	Land Name: PARKS & TRAILS	County: MORRISON	Acres: 40.00
City:	Site Code: R290013	Classification Per M.S. 86A.05: a. state park	Current Public Use: YES	Future Public Use: YES
Land Code: 1000065860	Agency Land Code: R29216693	Land Name: PARKS & TRAILS	County: MORRISON	Acres: 7.35
City:	Site Code: R290013	Classification Per M.S. 86A.05: a. state park	Current Public Use: YES	Future Public Use: YES
Land Code: 1000065861	Agency Land Code: R29540337	Land Name: PARKS & TRAILS	County: MORRISON	Acres: 9.40
City:	Site Code: R290013	Classification Per M.S. 86A.05: a. state park	Current Public Use: YES	Future Public Use: YES
Land Code: 1000065862	Agency Land Code: R29536540	Land Name: PARKS & TRAILS	County: MORRISON	Acres: 1.54
City:	Site Code: R290013	Classification Per M.S. 86A.05: a. state park	Current Public Use: YES	Future Public Use: YES
Land Code: 1000065863	Agency Land Code: R29554154	Land Name: PARKS & TRAILS	County: MORRISON	Acres: 33.60
City:	Site Code: R290013	Classification Per M.S. 86A.05: a. state park	Current Public Use: YES	Future Public Use: YES
Land Code: 1000065864	Agency Land Code: R29566818	Land Name: PARKS & TRAILS	County: MORRISON	Acres: 34.23
City:	Site Code: R290013	Classification Per M.S. 86A.05: a. state park	Current Public Use: YES	Future Public Use: YES
Land Code: 1000065865	Agency Land Code: R29216687	Land Name: PARKS & TRAILS	County: MORRISON	Acres: 20.14
City:	Site Code: R290013	Classification Per M.S. 86A.05: a. state park	Current Public Use: YES	Future Public Use: YES



Land Code: 1000065866	Agency Land Code: R29566821	Land Name: PARKS & TRAILS	County: MORRISON	Acres: 2.59
City:	Site Code: R290013	Classification Per M.S. 86A.05: a. state park	Current Public Use: YES	Future Public Use: YES
Land Code: 1000065867	Agency Land Code: R29216688	Land Name: PARKS & TRAILS	County: MORRISON	Acres: 40.28
City:	Site Code: R290013	Classification Per M.S. 86A.05: a. state park	Current Public Use: YES	Future Public Use: YES
Land Code: 1000065868	Agency Land Code: R29534858	Land Name: PARKS & TRAILS	County: MORRISON	Acres: 58.93
City:	Site Code: R290014	Classification Per M.S. 86A.05: a. state park	Current Public Use: YES	Future Public Use: YES
Land Code: 1000065869	Agency Land Code: R29216133	Land Name: PARKS & TRAILS	County: MORRISON	Acres: 7.50
City:	Site Code: R290342	Classification Per M.S. 86A.05: i. state wild, scenic and recreational rivers	Current Public Use: YES	Future Public Use: YES
Land Code: 1000065870	Agency Land Code: R29216884	Land Name: PARKS & TRAILS	County: MORRISON	Acres: 0.18
City:	Site Code:	Classification Per M.S. 86A.05: h. state water access site	Current Public Use: YES	Future Public Use: YES
Land Code: 1000065871	Agency Land Code: R29334897	Land Name: PARKS & TRAILS	County: MORRISON	Acres: 1.00
City:	Site Code:	Classification Per M.S. 86A.05: h. state water access site	Current Public Use: YES	Future Public Use: YES
Land Code: 1000065872	Agency Land Code: R29216883	Land Name: PARKS & TRAILS	County: MORRISON	Acres: 0.96
City:	Site Code:	Classification Per M.S. 86A.05: h. state water access site	Current Public Use: YES	Future Public Use: YES
Land Code: 1000065873	Agency Land Code: R29217575	Land Name: PARKS & TRAILS	County: MORRISON	Acres: 1.00
City:	Site Code:	Classification Per M.S. 86A.05: h. state water access site	Current Public Use: YES	Future Public Use: YES
Land Code: 1000065874	Agency Land Code: R29549335	Land Name: PARKS & TRAILS	County: MORRISON	Acres: 1.34
City:	Site Code: R290524	Classification Per M.S. 86A.05: h. state water access site	Current Public Use: YES	Future Public Use: YES
Land Code: 1000065875	Agency Land Code: R29552785	Land Name: PARKS & TRAILS	County: MORRISON	Acres: 0.56
City:	Site Code: R290524	Classification Per M.S. 86A.05: h. state water access site	Current Public Use: YES	Future Public Use: YES
Land Code: 1000065876	Agency Land Code: R29217556	Land Name: PARKS & TRAILS	County: MORRISON	Acres: 0.15
City:	Site Code:	Classification Per M.S. 86A.05: h. state water access site	Current Public Use: YES	Future Public Use: YES
Land Code: 1000065877	Agency Land Code: R29217555	Land Name: PARKS & TRAILS	County: MORRISON	Acres: 1.19
City:	Site Code:	Classification Per M.S. 86A.05: h. state water access site	Current Public Use: YES	Future Public Use: YES



Land Code: 1000065878	Agency Land Code: R29217558	Land Name: PARKS & TRAILS	County: MORRISON	Acres: 0.15
City:	Site Code:	Classification Per M.S. 86A.05: h. state water access site	Current Public Use: YES	Future Public Use: YES
Land Code: 1000065879	Agency Land Code: R29217603	Land Name: PARKS & TRAILS	County: MORRISON	Acres: 5.00
City:	Site Code:	Classification Per M.S. 86A.05: h. state water access site	Current Public Use: YES	Future Public Use: YES
Land Code: 1000065880	Agency Land Code: R29334898	Land Name: PARKS & TRAILS	County: MORRISON	Acres: 2.03
City:	Site Code: R290503	Classification Per M.S. 86A.05: h. state water access site	Current Public Use: YES	Future Public Use: YES
Land Code: 1000065881	Agency Land Code: R29217581	Land Name: PARKS & TRAILS	County: MORRISON	Acres: 0.50
City:	Site Code: R290503	Classification Per M.S. 86A.05: h. state water access site	Current Public Use: YES	Future Public Use: YES
Land Code: 1000065882	Agency Land Code: R29216726	Land Name: PARKS & TRAILS	County: MORRISON	Acres: 3.00
City:	Site Code:	Classification Per M.S. 86A.05: h. state water access site	Current Public Use: YES	Future Public Use: YES
Land Code: 1000065883	Agency Land Code: R29216725	Land Name: PARKS & TRAILS	County: MORRISON	Acres: 1.90
City:	Site Code:	Classification Per M.S. 86A.05: h. state water access site	Current Public Use: YES	Future Public Use: YES
Land Code: 1000065884	Agency Land Code: R29548935	Land Name: PARKS & TRAILS	County: MORRISON	Acres: 0.15
City:	Site Code:	Classification Per M.S. 86A.05: h. state water access site	Current Public Use: YES	Future Public Use: YES
Land Code: 1000065885	Agency Land Code: R29215793	Land Name: PARKS & TRAILS	County: MORRISON	Acres: 0.70
City:	Site Code:	Classification Per M.S. 86A.05: h. state water access site	Current Public Use: YES	Future Public Use: YES
Land Code: 1000065886	Agency Land Code: R29216963	Land Name: PARKS & TRAILS	County: MORRISON	Acres: 2.75
City:	Site Code:	Classification Per M.S. 86A.05: h. state water access site	Current Public Use: YES	Future Public Use: YES
Land Code: 1000065887	Agency Land Code: R29216993	Land Name: PARKS & TRAILS	County: MORRISON	Acres: 3.50
City:	Site Code:	Classification Per M.S. 86A.05: h. state water access site	Current Public Use: YES	Future Public Use: YES
Land Code: 1000065888	Agency Land Code: R29339898	Land Name: PARKS & TRAILS	County: MORRISON	Acres: 0.40
City:	Site Code: R290570	Classification Per M.S. 86A.05: h. state water access site	Current Public Use: YES	Future Public Use: YES
Land Code: 1000065889	Agency Land Code: R29216821	Land Name: PARKS & TRAILS	County: MORRISON	Acres: 1.10
City:	Site Code: R290570	Classification Per M.S. 86A.05: h. state water access site	Current Public Use: YES	Future Public Use: YES



Land Code: 1000065890	Agency Land Code: R29217510	Land Name: PARKS & TRAILS	County: MORRISON	Acres: 1.20
City:	Site Code:	Classification Per M.S. 86A.05: h. state water access site	Current Public Use: YES	Future Public Use: YES
Land Code: 1000065891	Agency Land Code: R29217513	Land Name: PARKS & TRAILS	County: MORRISON	Acres: 0.50
City:	Site Code:	Classification Per M.S. 86A.05: h. state water access site	Current Public Use: YES	Future Public Use: YES
Land Code: 1000065892	Agency Land Code: R29217514	Land Name: PARKS & TRAILS	County: MORRISON	Acres: 1.50
City:	Site Code:	Classification Per M.S. 86A.05: h. state water access site	Current Public Use: YES	Future Public Use: YES
Land Code: 1000065893	Agency Land Code: R29217515	Land Name: PARKS & TRAILS	County: MORRISON	Acres: 1.00
City:	Site Code:	Classification Per M.S. 86A.05: h. state water access site	Current Public Use: YES	Future Public Use: YES
Land Code: 1000065894	Agency Land Code: R29563284	Land Name: PARKS & TRAILS	County: MORRISON	Acres: 0.08
City:	Site Code:	Classification Per M.S. 86A.05: h. state water access site	Current Public Use: YES	Future Public Use: YES
Land Code: 1000065895	Agency Land Code: R29215780	Land Name: PARKS & TRAILS	County: MORRISON	Acres: 1.60
City:	Site Code:	Classification Per M.S. 86A.05: h. state water access site	Current Public Use: YES	Future Public Use: YES
Land Code: 1000065896	Agency Land Code: R29334896	Land Name: PARKS & TRAILS	County: MORRISON	Acres: 5.50
City:	Site Code:	Classification Per M.S. 86A.05: h. state water access site	Current Public Use: YES	Future Public Use: YES
Land Code: 1000065897	Agency Land Code: R29217342	Land Name: EWR - WATERS	County: MORRISON	Acres: 0.20
City:	Site Code:	Classification Per M.S. 86A.05: n. N/A	Current Public Use: NO	Future Public Use: NO
Land Code: 1000065898	Agency Land Code: R29216720	Land Name: EWR - WATERS	County: MORRISON	Acres: 0.14
City:	Site Code:	Classification Per M.S. 86A.05: n. N/A	Current Public Use: NO	Future Public Use: NO
Land Code: 1000065899	Agency Land Code: R29555012	Land Name: FAW - WILDLIFE	County: MORRISON	Acres: 0.20
City:	Site Code:	Classification Per M.S. 86A.05: n. not administered under 86A.05	Current Public Use: YES	Future Public Use: YES
Land Code: 1000065900	Agency Land Code: R29555027	Land Name: FAW - WILDLIFE	County: MORRISON	Acres: 54.43
City:	Site Code:	Classification Per M.S. 86A.05: n. not administered under 86A.05	Current Public Use: YES	Future Public Use: YES
Land Code: 1000065901	Agency Land Code: R29339930	Land Name: FAW - WILDLIFE	County: MORRISON	Acres: 40.00
City:	Site Code:	Classification Per M.S. 86A.05: g. state wildlife management area	Current Public Use: YES	Future Public Use: YES



Land Code: 1000065902	Agency Land Code: R29339931	Land Name: FAW - WILDLIFE	County: MORRISON	Acres: 40.00
City:	Site Code:	Classification Per M.S. 86A.05: g. state wildlife management area	Current Public Use: YES	Future Public Use: YES
Land Code: 1000065903	Agency Land Code: R29563100	Land Name: FAW - WILDLIFE	County: MORRISON	Acres: 40.00
City:	Site Code:	Classification Per M.S. 86A.05: g. state wildlife management area	Current Public Use: YES	Future Public Use: YES
Land Code: 1000065904	Agency Land Code: R29217233	Land Name: FAW - WILDLIFE	County: MORRISON	Acres: 40.00
City:	Site Code:	Classification Per M.S. 86A.05: g. state wildlife management area	Current Public Use: YES	Future Public Use: YES
Land Code: 1000065905	Agency Land Code: R29217236	Land Name: FAW - WILDLIFE	County: MORRISON	Acres: 40.00
City:	Site Code:	Classification Per M.S. 86A.05: g. state wildlife management area	Current Public Use: YES	Future Public Use: YES
Land Code: 1000065906	Agency Land Code: R29217211	Land Name: FAW - WILDLIFE	County: MORRISON	Acres: 40.00
City:	Site Code:	Classification Per M.S. 86A.05: g. state wildlife management area	Current Public Use: YES	Future Public Use: YES
Land Code: 1000065907	Agency Land Code: R29217222	Land Name: FAW - WILDLIFE	County: MORRISON	Acres: 40.00
City:	Site Code:	Classification Per M.S. 86A.05: g. state wildlife management area	Current Public Use: YES	Future Public Use: YES
Land Code: 1000065908	Agency Land Code: R29217213	Land Name: FAW - WILDLIFE	County: MORRISON	Acres: 40.00
City:	Site Code:	Classification Per M.S. 86A.05: g. state wildlife management area	Current Public Use: YES	Future Public Use: YES
Land Code: 1000065909	Agency Land Code: R29217224	Land Name: FAW - WILDLIFE	County: MORRISON	Acres: 15.00
City:	Site Code:	Classification Per M.S. 86A.05: g. state wildlife management area	Current Public Use: YES	Future Public Use: YES
Land Code: 1000065910	Agency Land Code: R29217235	Land Name: FAW - WILDLIFE	County: MORRISON	Acres: 40.00
City:	Site Code:	Classification Per M.S. 86A.05: g. state wildlife management area	Current Public Use: YES	Future Public Use: YES
Land Code: 1000065911	Agency Land Code: R29217227	Land Name: FAW - WILDLIFE	County: MORRISON	Acres: 40.00
City:	Site Code:	Classification Per M.S. 86A.05: g. state wildlife management area	Current Public Use: YES	Future Public Use: YES
Land Code: 1000065912	Agency Land Code: R29217210	Land Name: FAW - WILDLIFE	County: MORRISON	Acres: 40.00
City:	Site Code:	Classification Per M.S. 86A.05: g. state wildlife management area	Current Public Use: YES	Future Public Use: YES
Land Code: 1000065913	Agency Land Code: R29217214	Land Name: FAW - WILDLIFE	County: MORRISON	Acres: 40.00
City:	Site Code:	Classification Per M.S. 86A.05: g. state wildlife management area	Current Public Use: YES	Future Public Use: YES



Land Code: 1000065914	Agency Land Code: R29217223	Land Name: FAW - WILDLIFE	County: MORRISON	Acres: 40.00
City:	Site Code:	Classification Per M.S. 86A.05: g. state wildlife management area	Current Public Use: YES	Future Public Use: YES
Land Code: 1000065915	Agency Land Code: R29217231	Land Name: FAW - WILDLIFE	County: MORRISON	Acres: 40.00
City:	Site Code:	Classification Per M.S. 86A.05: g. state wildlife management area	Current Public Use: YES	Future Public Use: YES
Land Code: 1000065916	Agency Land Code: R29217212	Land Name: FAW - WILDLIFE	County: MORRISON	Acres: 40.00
City:	Site Code:	Classification Per M.S. 86A.05: g. state wildlife management area	Current Public Use: YES	Future Public Use: YES
Land Code: 1000065917	Agency Land Code: R29563101	Land Name: FAW - WILDLIFE	County: MORRISON	Acres: 40.00
City:	Site Code:	Classification Per M.S. 86A.05: g. state wildlife management area	Current Public Use: YES	Future Public Use: YES
Land Code: 1000065918	Agency Land Code: R29217247	Land Name: FAW - WILDLIFE	County: MORRISON	Acres: 40.00
City:	Site Code:	Classification Per M.S. 86A.05: g. state wildlife management area	Current Public Use: YES	Future Public Use: YES
Land Code: 1000065919	Agency Land Code: R29217215	Land Name: FAW - WILDLIFE	County: MORRISON	Acres: 40.00
City:	Site Code:	Classification Per M.S. 86A.05: g. state wildlife management area	Current Public Use: YES	Future Public Use: YES
Land Code: 1000065920	Agency Land Code: R29217246	Land Name: FAW - WILDLIFE	County: MORRISON	Acres: 40.00
City:	Site Code:	Classification Per M.S. 86A.05: g. state wildlife management area	Current Public Use: YES	Future Public Use: YES
Land Code: 1000065921	Agency Land Code: R29216233	Land Name: FAW - WILDLIFE	County: MORRISON	Acres: 15.00
City:	Site Code:	Classification Per M.S. 86A.05: g. state wildlife management area	Current Public Use: YES	Future Public Use: YES
Land Code: 1000065922	Agency Land Code: R29216236	Land Name: FAW - WILDLIFE	County: MORRISON	Acres: 40.00
City:	Site Code:	Classification Per M.S. 86A.05: g. state wildlife management area	Current Public Use: YES	Future Public Use: YES
Land Code: 1000065923	Agency Land Code: R29333274	Land Name: FAW - WILDLIFE	County: MORRISON	Acres: 40.00
City:	Site Code:	Classification Per M.S. 86A.05: g. state wildlife management area	Current Public Use: YES	Future Public Use: YES
Land Code: 1000065924	Agency Land Code: R29333276	Land Name: FAW - WILDLIFE	County: MORRISON	Acres: 40.00
City:	Site Code:	Classification Per M.S. 86A.05: g. state wildlife management area	Current Public Use: YES	Future Public Use: YES
Land Code: 1000065925	Agency Land Code: R29333275	Land Name: FAW - WILDLIFE	County: MORRISON	Acres: 20.00
City:	Site Code:	Classification Per M.S. 86A.05: g. state wildlife management area	Current Public Use: YES	Future Public Use: YES



Land Code: 1000065926	Agency Land Code: R29333277	Land Name: FAW - WILDLIFE	County: MORRISON	Acres: 38.90
City:	Site Code:	Classification Per M.S. 86A.05: g. state wildlife management area	Current Public Use: YES	Future Public Use: YES
Land Code: 1000065927	Agency Land Code: R29333278	Land Name: FAW - WILDLIFE	County: MORRISON	Acres: 42.49
City:	Site Code:	Classification Per M.S. 86A.05: g. state wildlife management area	Current Public Use: YES	Future Public Use: YES
Land Code: 1000065928	Agency Land Code: R29217306	Land Name: FAW - WILDLIFE	County: MORRISON	Acres: 7.00
City:	Site Code:	Classification Per M.S. 86A.05: g. state wildlife management area	Current Public Use: YES	Future Public Use: YES
Land Code: 1000065929	Agency Land Code: R29217308	Land Name: FAW - WILDLIFE	County: MORRISON	Acres: 23.80
City:	Site Code:	Classification Per M.S. 86A.05: g. state wildlife management area	Current Public Use: YES	Future Public Use: YES
Land Code: 1000065930	Agency Land Code: R29217048	Land Name: FAW - WILDLIFE	County: MORRISON	Acres: 40.00
City:	Site Code: R290402	Classification Per M.S. 86A.05: g. state wildlife management area	Current Public Use: YES	Future Public Use: YES
Land Code: 1000065931	Agency Land Code: R29217051	Land Name: FAW - WILDLIFE	County: MORRISON	Acres: 40.00
City:	Site Code: R290402	Classification Per M.S. 86A.05: g. state wildlife management area	Current Public Use: YES	Future Public Use: YES
Land Code: 1000065932	Agency Land Code: R29217052	Land Name: FAW - WILDLIFE	County: MORRISON	Acres: 40.00
City:	Site Code: R290402	Classification Per M.S. 86A.05: g. state wildlife management area	Current Public Use: YES	Future Public Use: YES
Land Code: 1000065933	Agency Land Code: R29217710	Land Name: FAW - WILDLIFE	County: MORRISON	Acres: 30.30
City:	Site Code: R290402	Classification Per M.S. 86A.05: g. state wildlife management area	Current Public Use: YES	Future Public Use: YES
Land Code: 1000065934	Agency Land Code: R29217055	Land Name: FAW - WILDLIFE	County: MORRISON	Acres: 40.00
City:	Site Code: R290402	Classification Per M.S. 86A.05: g. state wildlife management area	Current Public Use: YES	Future Public Use: YES
Land Code: 1000065935	Agency Land Code: R29217045	Land Name: FAW - WILDLIFE	County: MORRISON	Acres: 43.78
City:	Site Code: R290402	Classification Per M.S. 86A.05: g. state wildlife management area	Current Public Use: YES	Future Public Use: YES
Land Code: 1000065936	Agency Land Code: R29217046	Land Name: FAW - WILDLIFE	County: MORRISON	Acres: 43.79
City:	Site Code: R290402	Classification Per M.S. 86A.05: g. state wildlife management area	Current Public Use: YES	Future Public Use: YES
Land Code: 1000065937	Agency Land Code: R29217050	Land Name: FAW - WILDLIFE	County: MORRISON	Acres: 40.00
City:	Site Code: R290402	Classification Per M.S. 86A.05: g. state wildlife management area	Current Public Use: YES	Future Public Use: YES



Land Code: 1000065938	Agency Land Code: R29217711	Land Name: FAW - WILDLIFE	County: MORRISON	Acres: 40.00
City:	Site Code: R290402	Classification Per M.S. 86A.05: g. state wildlife management area	Current Public Use: YES	Future Public Use: YES
Land Code: 1000065939	Agency Land Code: R29217049	Land Name: FAW - WILDLIFE	County: MORRISON	Acres: 40.00
City:	Site Code: R290402	Classification Per M.S. 86A.05: g. state wildlife management area	Current Public Use: YES	Future Public Use: YES
Land Code: 1000065940	Agency Land Code: R29217047	Land Name: FAW - WILDLIFE	County: MORRISON	Acres: 5.00
City:	Site Code: R290402	Classification Per M.S. 86A.05: g. state wildlife management area	Current Public Use: YES	Future Public Use: YES
Land Code: 1000065941	Agency Land Code: R29217713	Land Name: FAW - WILDLIFE	County: MORRISON	Acres: 9.10
City:	Site Code: R290402	Classification Per M.S. 86A.05: g. state wildlife management area	Current Public Use: YES	Future Public Use: YES
Land Code: 1000065942	Agency Land Code: R29217053	Land Name: FAW - WILDLIFE	County: MORRISON	Acres: 43.82
City:	Site Code: R290402	Classification Per M.S. 86A.05: g. state wildlife management area	Current Public Use: YES	Future Public Use: YES
Land Code: 1000065943	Agency Land Code: R29217712	Land Name: FAW - WILDLIFE	County: MORRISON	Acres: 22.30
City:	Site Code: R290402	Classification Per M.S. 86A.05: g. state wildlife management area	Current Public Use: YES	Future Public Use: YES
Land Code: 1000065944	Agency Land Code: R29217054	Land Name: FAW - WILDLIFE	County: MORRISON	Acres: 43.87
City:	Site Code: R290402	Classification Per M.S. 86A.05: g. state wildlife management area	Current Public Use: YES	Future Public Use: YES
Land Code: 1000065945	Agency Land Code: R29217400	Land Name: FAW - WILDLIFE	County: MORRISON	Acres: 40.00
City:	Site Code: R290473	Classification Per M.S. 86A.05: g. state wildlife management area	Current Public Use: YES	Future Public Use: YES
Land Code: 1000065946	Agency Land Code: R29217381	Land Name: FAW - WILDLIFE	County: MORRISON	Acres: 30.00
City:	Site Code: R290473	Classification Per M.S. 86A.05: g. state wildlife management area	Current Public Use: YES	Future Public Use: YES
Land Code: 1000065947	Agency Land Code: R29217414	Land Name: FAW - WILDLIFE	County: MORRISON	Acres: 26.24
City:	Site Code: R290473	Classification Per M.S. 86A.05: g. state wildlife management area	Current Public Use: YES	Future Public Use: YES
Land Code: 1000065948	Agency Land Code: R29217408	Land Name: FAW - WILDLIFE	County: MORRISON	Acres: 28.18
City:	Site Code: R290473	Classification Per M.S. 86A.05: g. state wildlife management area	Current Public Use: YES	Future Public Use: YES
Land Code: 1000065949	Agency Land Code: R29217372	Land Name: FAW - WILDLIFE	County: MORRISON	Acres: 40.00
City:	Site Code: R290473	Classification Per M.S. 86A.05: g. state wildlife management area	Current Public Use: YES	Future Public Use: YES



Land Code: 1000065950	Agency Land Code: R29217387	Land Name: FAW - WILDLIFE	County: MORRISON	Acres: 40.00
City:	Site Code: R290473	Classification Per M.S. 86A.05: g. state wildlife management area	Current Public Use: YES	Future Public Use: YES
Land Code: 1000065951	Agency Land Code: R29217404	Land Name: FAW - WILDLIFE	County: MORRISON	Acres: 28.23
City:	Site Code: R290473	Classification Per M.S. 86A.05: g. state wildlife management area	Current Public Use: YES	Future Public Use: YES
Land Code: 1000065952	Agency Land Code: R29217376	Land Name: FAW - WILDLIFE	County: MORRISON	Acres: 40.00
City:	Site Code: R290473	Classification Per M.S. 86A.05: g. state wildlife management area	Current Public Use: YES	Future Public Use: YES
Land Code: 1000065953	Agency Land Code: R29217378	Land Name: FAW - WILDLIFE	County: MORRISON	Acres: 40.00
City:	Site Code: R290473	Classification Per M.S. 86A.05: g. state wildlife management area	Current Public Use: YES	Future Public Use: YES
Land Code: 1000065954	Agency Land Code: R29217389	Land Name: FAW - WILDLIFE	County: MORRISON	Acres: 1.00
City:	Site Code: R290473	Classification Per M.S. 86A.05: g. state wildlife management area	Current Public Use: YES	Future Public Use: YES
Land Code: 1000065955	Agency Land Code: R29217403	Land Name: FAW - WILDLIFE	County: MORRISON	Acres: 40.00
City:	Site Code: R290473	Classification Per M.S. 86A.05: g. state wildlife management area	Current Public Use: YES	Future Public Use: YES
Land Code: 1000065956	Agency Land Code: R29217402	Land Name: FAW - WILDLIFE	County: MORRISON	Acres: 40.00
City:	Site Code: R290473	Classification Per M.S. 86A.05: g. state wildlife management area	Current Public Use: YES	Future Public Use: YES
Land Code: 1000065957	Agency Land Code: R29217409	Land Name: FAW - WILDLIFE	County: MORRISON	Acres: 35.80
City:	Site Code: R290473	Classification Per M.S. 86A.05: g. state wildlife management area	Current Public Use: YES	Future Public Use: YES
Land Code: 1000065958	Agency Land Code: R29217416	Land Name: FAW - WILDLIFE	County: MORRISON	Acres: 15.80
City:	Site Code: R290473	Classification Per M.S. 86A.05: g. state wildlife management area	Current Public Use: YES	Future Public Use: YES
Land Code: 1000065959	Agency Land Code: R29217375	Land Name: FAW - WILDLIFE	County: MORRISON	Acres: 40.00
City:	Site Code: R290473	Classification Per M.S. 86A.05: g. state wildlife management area	Current Public Use: YES	Future Public Use: YES
Land Code: 1000065960	Agency Land Code: R29217377	Land Name: FAW - WILDLIFE	County: MORRISON	Acres: 40.00
City:	Site Code: R290473	Classification Per M.S. 86A.05: g. state wildlife management area	Current Public Use: YES	Future Public Use: YES
Land Code: 1000065961	Agency Land Code: R29217401	Land Name: FAW - WILDLIFE	County: MORRISON	Acres: 40.00
City:	Site Code: R290473	Classification Per M.S. 86A.05: g. state wildlife management area	Current Public Use: YES	Future Public Use: YES



Land Code: 1000065962	Agency Land Code: R29217382	Land Name: FAW - WILDLIFE	County: MORRISON	Acres: 40.00
City:	Site Code: R290473	Classification Per M.S. 86A.05: g. state wildlife management area	Current Public Use: YES	Future Public Use: YES
Land Code: 1000065963	Agency Land Code: R29217417	Land Name: FAW - WILDLIFE	County: MORRISON	Acres: 40.00
City:	Site Code: R290473	Classification Per M.S. 86A.05: g. state wildlife management area	Current Public Use: YES	Future Public Use: YES
Land Code: 1000065964	Agency Land Code: R29217407	Land Name: FAW - WILDLIFE	County: MORRISON	Acres: 20.84
City:	Site Code: R290473	Classification Per M.S. 86A.05: g. state wildlife management area	Current Public Use: YES	Future Public Use: YES
Land Code: 1000065965	Agency Land Code: R29217385	Land Name: FAW - WILDLIFE	County: MORRISON	Acres: 40.00
City:	Site Code: R290473	Classification Per M.S. 86A.05: g. state wildlife management area	Current Public Use: YES	Future Public Use: YES
Land Code: 1000065966	Agency Land Code: R29217384	Land Name: FAW - WILDLIFE	County: MORRISON	Acres: 40.00
City:	Site Code: R290473	Classification Per M.S. 86A.05: g. state wildlife management area	Current Public Use: YES	Future Public Use: YES
Land Code: 1000065967	Agency Land Code: R29217399	Land Name: FAW - WILDLIFE	County: MORRISON	Acres: 36.70
City:	Site Code: R290473	Classification Per M.S. 86A.05: g. state wildlife management area	Current Public Use: YES	Future Public Use: YES
Land Code: 1000065968	Agency Land Code: R29217370	Land Name: FAW - WILDLIFE	County: MORRISON	Acres: 5.00
City:	Site Code: R290473	Classification Per M.S. 86A.05: g. state wildlife management area	Current Public Use: YES	Future Public Use: YES
Land Code: 1000065969	Agency Land Code: R29217388	Land Name: FAW - WILDLIFE	County: MORRISON	Acres: 17.70
City:	Site Code: R290473	Classification Per M.S. 86A.05: g. state wildlife management area	Current Public Use: YES	Future Public Use: YES
Land Code: 1000065970	Agency Land Code: R29217386	Land Name: FAW - WILDLIFE	County: MORRISON	Acres: 40.00
City:	Site Code: R290473	Classification Per M.S. 86A.05: g. state wildlife management area	Current Public Use: YES	Future Public Use: YES
Land Code: 1000065971	Agency Land Code: R29217396	Land Name: FAW - WILDLIFE	County: MORRISON	Acres: 39.13
City:	Site Code: R290473	Classification Per M.S. 86A.05: g. state wildlife management area	Current Public Use: YES	Future Public Use: YES
Land Code: 1000065972	Agency Land Code: R29217373	Land Name: FAW - WILDLIFE	County: MORRISON	Acres: 37.50
City:	Site Code: R290473	Classification Per M.S. 86A.05: g. state wildlife management area	Current Public Use: YES	Future Public Use: YES
Land Code: 1000065973	Agency Land Code: R29217380	Land Name: FAW - WILDLIFE	County: MORRISON	Acres: 40.00
City:	Site Code: R290473	Classification Per M.S. 86A.05: g. state wildlife management area	Current Public Use: YES	Future Public Use: YES



Land Code: 1000065974	Agency Land Code: R29217383	Land Name: FAW - WILDLIFE	County: MORRISON	Acres: 40.00
City:	Site Code: R290473	Classification Per M.S. 86A.05: g. state wildlife management area	Current Public Use: YES	Future Public Use: YES
Land Code: 1000065975	Agency Land Code: R29217397	Land Name: FAW - WILDLIFE	County: MORRISON	Acres: 39.07
City:	Site Code: R290473	Classification Per M.S. 86A.05: g. state wildlife management area	Current Public Use: YES	Future Public Use: YES
Land Code: 1000065976	Agency Land Code: R29217415	Land Name: FAW - WILDLIFE	County: MORRISON	Acres: 10.00
City:	Site Code: R290473	Classification Per M.S. 86A.05: g. state wildlife management area	Current Public Use: YES	Future Public Use: YES
Land Code: 1000065977	Agency Land Code: R29217406	Land Name: FAW - WILDLIFE	County: MORRISON	Acres: 39.81
City:	Site Code: R290473	Classification Per M.S. 86A.05: g. state wildlife management area	Current Public Use: YES	Future Public Use: YES
Land Code: 1000065978	Agency Land Code: R29217412	Land Name: FAW - WILDLIFE	County: MORRISON	Acres: 27.08
City:	Site Code: R290473	Classification Per M.S. 86A.05: g. state wildlife management area	Current Public Use: YES	Future Public Use: YES
Land Code: 1000065979	Agency Land Code: R29217413	Land Name: FAW - WILDLIFE	County: MORRISON	Acres: 40.00
City:	Site Code: R290473	Classification Per M.S. 86A.05: g. state wildlife management area	Current Public Use: YES	Future Public Use: YES
Land Code: 1000065980	Agency Land Code: R29217393	Land Name: FAW - WILDLIFE	County: MORRISON	Acres: 1.00
City:	Site Code: R290473	Classification Per M.S. 86A.05: g. state wildlife management area	Current Public Use: YES	Future Public Use: YES
Land Code: 1000065981	Agency Land Code: R29217395	Land Name: FAW - WILDLIFE	County: MORRISON	Acres: 27.35
City:	Site Code: R290473	Classification Per M.S. 86A.05: g. state wildlife management area	Current Public Use: YES	Future Public Use: YES
Land Code: 1000065982	Agency Land Code: R29217374	Land Name: FAW - WILDLIFE	County: MORRISON	Acres: 40.00
City:	Site Code: R290473	Classification Per M.S. 86A.05: g. state wildlife management area	Current Public Use: YES	Future Public Use: YES
Land Code: 1000065983	Agency Land Code: R29217371	Land Name: FAW - WILDLIFE	County: MORRISON	Acres: 40.00
City:	Site Code: R290473	Classification Per M.S. 86A.05: g. state wildlife management area	Current Public Use: YES	Future Public Use: YES
Land Code: 1000065984	Agency Land Code: R29217394	Land Name: FAW - WILDLIFE	County: MORRISON	Acres: 38.20
City:	Site Code: R290473	Classification Per M.S. 86A.05: g. state wildlife management area	Current Public Use: YES	Future Public Use: YES
Land Code: 1000065985	Agency Land Code: R29217405	Land Name: FAW - WILDLIFE	County: MORRISON	Acres: 39.60
City:	Site Code: R290473	Classification Per M.S. 86A.05: g. state wildlife management area	Current Public Use: YES	Future Public Use: YES



Land Code: 1000065986	Agency Land Code: R29217410	Land Name: FAW - WILDLIFE	County: MORRISON	Acres: 40.00
City:	Site Code: R290473	Classification Per M.S. 86A.05: g. state wildlife management area	Current Public Use: YES	Future Public Use: YES
Land Code: 1000065987	Agency Land Code: R29217411	Land Name: FAW - WILDLIFE	County: MORRISON	Acres: 27.63
City:	Site Code: R290473	Classification Per M.S. 86A.05: g. state wildlife management area	Current Public Use: YES	Future Public Use: YES
Land Code: 1000065988	Agency Land Code: R29217379	Land Name: FAW - WILDLIFE	County: MORRISON	Acres: 40.00
City:	Site Code: R290473	Classification Per M.S. 86A.05: g. state wildlife management area	Current Public Use: YES	Future Public Use: YES
Land Code: 1000065989	Agency Land Code: R29217398	Land Name: FAW - WILDLIFE	County: MORRISON	Acres: 27.02
City:	Site Code: R290473	Classification Per M.S. 86A.05: g. state wildlife management area	Current Public Use: YES	Future Public Use: YES
Land Code: 1000065990	Agency Land Code: R29545786	Land Name: FAW - WILDLIFE	County: MORRISON	Acres: 38.20
City:	Site Code: R290323	Classification Per M.S. 86A.05: g. state wildlife management area	Current Public Use: YES	Future Public Use: YES
Land Code: 1000065991	Agency Land Code: R29550005	Land Name: FAW - WILDLIFE	County: MORRISON	Acres: 66.29
City:	Site Code: R290323	Classification Per M.S. 86A.05: g. state wildlife management area	Current Public Use: YES	Future Public Use: YES
Land Code: 1000065992	Agency Land Code: R29558973	Land Name: FAW - WILDLIFE	County: MORRISON	Acres: 29.36
City:	Site Code: R290323	Classification Per M.S. 86A.05: g. state wildlife management area	Current Public Use: YES	Future Public Use: YES
Land Code: 1000065993	Agency Land Code: R29584356	Land Name: FAW - WILDLIFE	County: MORRISON	Acres: 45.39
City:	Site Code: R290323	Classification Per M.S. 86A.05: g. state wildlife management area	Current Public Use: YES	Future Public Use: YES
Land Code: 1000065994	Agency Land Code: R29584358	Land Name: FAW - WILDLIFE	County: MORRISON	Acres: 38.37
City:	Site Code: R290323	Classification Per M.S. 86A.05: g. state wildlife management area	Current Public Use: YES	Future Public Use: YES
Land Code: 1000065995	Agency Land Code: R29545787	Land Name: FAW - WILDLIFE	County: MORRISON	Acres: 42.40
City:	Site Code: R290323	Classification Per M.S. 86A.05: g. state wildlife management area	Current Public Use: YES	Future Public Use: YES
Land Code: 1000065996	Agency Land Code: R29584355	Land Name: FAW - WILDLIFE	County: MORRISON	Acres: 48.23
City:	Site Code: R290323	Classification Per M.S. 86A.05: g. state wildlife management area	Current Public Use: YES	Future Public Use: YES
Land Code: 1000065997	Agency Land Code: R29545784	Land Name: FAW - WILDLIFE	County: MORRISON	Acres: 40.69
City:	Site Code: R290323	Classification Per M.S. 86A.05: g. state wildlife management area	Current Public Use: YES	Future Public Use: YES



Land Code: 1000065998	Agency Land Code: R29584357	Land Name: FAW - WILDLIFE	County: MORRISON	Acres: 39.10
City:	Site Code: R290323	Classification Per M.S. 86A.05: g. state wildlife management area	Current Public Use: YES	Future Public Use: YES
Land Code: 1000065999	Agency Land Code: R29584359	Land Name: FAW - WILDLIFE	County: MORRISON	Acres: 57.29
City:	Site Code: R290323	Classification Per M.S. 86A.05: g. state wildlife management area	Current Public Use: YES	Future Public Use: YES
Land Code: 1000066000	Agency Land Code: R29584360	Land Name: FAW - WILDLIFE	County: MORRISON	Acres: 15.64
City:	Site Code: R290323	Classification Per M.S. 86A.05: g. state wildlife management area	Current Public Use: YES	Future Public Use: YES
Land Code: 1000066001	Agency Land Code: R29559940	Land Name: FAW - WILDLIFE	County: MORRISON	Acres: 39.25
City:	Site Code:	Classification Per M.S. 86A.05: g. state wildlife management area	Current Public Use: YES	Future Public Use: YES
Land Code: 1000066002	Agency Land Code: R29559941	Land Name: FAW - WILDLIFE	County: MORRISON	Acres: 40.00
City:	Site Code:	Classification Per M.S. 86A.05: g. state wildlife management area	Current Public Use: YES	Future Public Use: YES
Land Code: 1000066003	Agency Land Code: R29559942	Land Name: FAW - WILDLIFE	County: MORRISON	Acres: 38.75
City:	Site Code:	Classification Per M.S. 86A.05: g. state wildlife management area	Current Public Use: YES	Future Public Use: YES
Land Code: 1000066004	Agency Land Code: R29559944	Land Name: FAW - WILDLIFE	County: MORRISON	Acres: 40.00
City:	Site Code:	Classification Per M.S. 86A.05: g. state wildlife management area	Current Public Use: YES	Future Public Use: YES
Land Code: 1000066005	Agency Land Code: R29559946	Land Name: FAW - WILDLIFE	County: MORRISON	Acres: 40.00
City:	Site Code:	Classification Per M.S. 86A.05: g. state wildlife management area	Current Public Use: YES	Future Public Use: YES
Land Code: 1000066006	Agency Land Code: R29559947	Land Name: FAW - WILDLIFE	County: MORRISON	Acres: 40.00
City:	Site Code:	Classification Per M.S. 86A.05: g. state wildlife management area	Current Public Use: YES	Future Public Use: YES
Land Code: 1000066007	Agency Land Code: R29216669	Land Name: FAW - WILDLIFE	County: MORRISON	Acres: 40.00
City:	Site Code:	Classification Per M.S. 86A.05: g. state wildlife management area	Current Public Use: YES	Future Public Use: YES
Land Code: 1000066008	Agency Land Code: R29217290	Land Name: FAW - WILDLIFE	County: MORRISON	Acres: 39.75
City:	Site Code:	Classification Per M.S. 86A.05: g. state wildlife management area	Current Public Use: YES	Future Public Use: YES
Land Code: 1000066009	Agency Land Code: R29216667	Land Name: FAW - WILDLIFE	County: MORRISON	Acres: 39.65
City:	Site Code:	Classification Per M.S. 86A.05: g. state wildlife management area	Current Public Use: YES	Future Public Use: YES



Land Code: 1000066010	Agency Land Code: R29217291	Land Name: FAW - WILDLIFE	County: MORRISON	Acres: 40.00
City:	Site Code:	Classification Per M.S. 86A.05: g. state wildlife management area	Current Public Use: YES	Future Public Use: YES
Land Code: 1000066011	Agency Land Code: R29216665	Land Name: FAW - WILDLIFE	County: MORRISON	Acres: 39.22
City:	Site Code:	Classification Per M.S. 86A.05: g. state wildlife management area	Current Public Use: YES	Future Public Use: YES
Land Code: 1000066012	Agency Land Code: R29216666	Land Name: FAW - WILDLIFE	County: MORRISON	Acres: 39.51
City:	Site Code:	Classification Per M.S. 86A.05: g. state wildlife management area	Current Public Use: YES	Future Public Use: YES
Land Code: 1000066013	Agency Land Code: R29559945	Land Name: FAW - WILDLIFE	County: MORRISON	Acres: 40.00
City:	Site Code:	Classification Per M.S. 86A.05: g. state wildlife management area	Current Public Use: YES	Future Public Use: YES
Land Code: 1000066014	Agency Land Code: R29216668	Land Name: FAW - WILDLIFE	County: MORRISON	Acres: 40.00
City:	Site Code:	Classification Per M.S. 86A.05: g. state wildlife management area	Current Public Use: YES	Future Public Use: YES
Land Code: 1000066015	Agency Land Code: R29559943	Land Name: FAW - WILDLIFE	County: MORRISON	Acres: 38.25
City:	Site Code:	Classification Per M.S. 86A.05: g. state wildlife management area	Current Public Use: YES	Future Public Use: YES
Land Code: 1000066016	Agency Land Code: R29216714	Land Name: FAW - WILDLIFE	County: MORRISON	Acres: 40.00
City:	Site Code:	Classification Per M.S. 86A.05: g. state wildlife management area	Current Public Use: YES	Future Public Use: YES
Land Code: 1000066017	Agency Land Code: R29216713	Land Name: FAW - WILDLIFE	County: MORRISON	Acres: 40.00
City:	Site Code:	Classification Per M.S. 86A.05: g. state wildlife management area	Current Public Use: YES	Future Public Use: YES
Land Code: 1000066018	Agency Land Code: R29216711	Land Name: FAW - WILDLIFE	County: MORRISON	Acres: 40.00
City:	Site Code:	Classification Per M.S. 86A.05: g. state wildlife management area	Current Public Use: YES	Future Public Use: YES
Land Code: 1000066019	Agency Land Code: R29216712	Land Name: FAW - WILDLIFE	County: MORRISON	Acres: 36.81
City:	Site Code:	Classification Per M.S. 86A.05: g. state wildlife management area	Current Public Use: YES	Future Public Use: YES
Land Code: 1000066020	Agency Land Code: R29216710	Land Name: FAW - WILDLIFE	County: MORRISON	Acres: 37.94
City:	Site Code:	Classification Per M.S. 86A.05: g. state wildlife management area	Current Public Use: YES	Future Public Use: YES
Land Code: 1000066021	Agency Land Code: R29216716	Land Name: FAW - WILDLIFE	County: MORRISON	Acres: 40.00
City:	Site Code:	Classification Per M.S. 86A.05: g. state wildlife management area	Current Public Use: YES	Future Public Use: YES



Land Code: 1000066022	Agency Land Code: R29216715	Land Name: FAW - WILDLIFE	County: MORRISON	Acres: 40.00
City:	Site Code:	Classification Per M.S. 86A.05: g. state wildlife management area	Current Public Use: YES	Future Public Use: YES
Land Code: 1000066023	Agency Land Code: R29538167	Land Name: FAW - WILDLIFE	County: MORRISON	Acres: 0.90
City:	Site Code:	Classification Per M.S. 86A.05: g. state wildlife management area	Current Public Use: YES	Future Public Use: YES
Land Code: 1000066024	Agency Land Code: R29546818	Land Name: FAW - WILDLIFE	County: MORRISON	Acres: 1.50
City:	Site Code:	Classification Per M.S. 86A.05: g. state wildlife management area	Current Public Use: YES	Future Public Use: YES
Land Code: 1000066025	Agency Land Code: R29534821	Land Name: FAW - WILDLIFE	County: MORRISON	Acres: 20.43
City:	Site Code:	Classification Per M.S. 86A.05: g. state wildlife management area	Current Public Use: YES	Future Public Use: YES
Land Code: 1000066026	Agency Land Code: R29217674	Land Name: FAW - WILDLIFE	County: MORRISON	Acres: 40.00
City:	Site Code:	Classification Per M.S. 86A.05: g. state wildlife management area	Current Public Use: YES	Future Public Use: YES
Land Code: 1000066027	Agency Land Code: R29217673	Land Name: FAW - WILDLIFE	County: MORRISON	Acres: 20.00
City:	Site Code:	Classification Per M.S. 86A.05: g. state wildlife management area	Current Public Use: YES	Future Public Use: YES
Land Code: 1000066028	Agency Land Code: R29217671	Land Name: FAW - WILDLIFE	County: MORRISON	Acres: 8.00
City:	Site Code:	Classification Per M.S. 86A.05: g. state wildlife management area	Current Public Use: YES	Future Public Use: YES
Land Code: 1000066029	Agency Land Code: R29217675	Land Name: FAW - WILDLIFE	County: MORRISON	Acres: 40.00
City:	Site Code:	Classification Per M.S. 86A.05: g. state wildlife management area	Current Public Use: YES	Future Public Use: YES
Land Code: 1000066030	Agency Land Code: R29217669	Land Name: FAW - WILDLIFE	County: MORRISON	Acres: 40.00
City:	Site Code:	Classification Per M.S. 86A.05: g. state wildlife management area	Current Public Use: YES	Future Public Use: YES
Land Code: 1000066031	Agency Land Code: R29217670	Land Name: FAW - WILDLIFE	County: MORRISON	Acres: 40.00
City:	Site Code:	Classification Per M.S. 86A.05: g. state wildlife management area	Current Public Use: YES	Future Public Use: YES
Land Code: 1000066032	Agency Land Code: R29217672	Land Name: FAW - WILDLIFE	County: MORRISON	Acres: 32.00
City:	Site Code:	Classification Per M.S. 86A.05: g. state wildlife management area	Current Public Use: YES	Future Public Use: YES
Land Code: 1000066033	Agency Land Code: R29329697	Land Name: FAW - WILDLIFE	County: MORRISON	Acres: 41.40
City:	Site Code:	Classification Per M.S. 86A.05: g. state wildlife management area	Current Public Use: YES	Future Public Use: YES



Land Code: 1000066034	Agency Land Code: R29329698	Land Name: FAW - WILDLIFE	County: MORRISON	Acres: 40.90
City:	Site Code:	Classification Per M.S. 86A.05: g. state wildlife management area	Current Public Use: YES	Future Public Use: YES
Land Code: 1000066035	Agency Land Code: R29329699	Land Name: FAW - WILDLIFE	County: MORRISON	Acres: 40.70
City:	Site Code:	Classification Per M.S. 86A.05: g. state wildlife management area	Current Public Use: YES	Future Public Use: YES
Land Code: 1000066036	Agency Land Code: R29329700	Land Name: FAW - WILDLIFE	County: MORRISON	Acres: 41.20
City:	Site Code:	Classification Per M.S. 86A.05: g. state wildlife management area	Current Public Use: YES	Future Public Use: YES
Land Code: 1000066037	Agency Land Code: R29329701	Land Name: FAW - WILDLIFE	County: MORRISON	Acres: 41.70
City:	Site Code:	Classification Per M.S. 86A.05: g. state wildlife management area	Current Public Use: YES	Future Public Use: YES
Land Code: 1000066038	Agency Land Code: R29558227	Land Name: FAW - WILDLIFE	County: MORRISON	Acres: 40.70
City:	Site Code:	Classification Per M.S. 86A.05: g. state wildlife management area	Current Public Use: YES	Future Public Use: YES
Land Code: 1000066039	Agency Land Code: R29336306	Land Name: FAW - WILDLIFE	County: MORRISON	Acres: 42.20
City:	Site Code:	Classification Per M.S. 86A.05: g. state wildlife management area	Current Public Use: YES	Future Public Use: YES
Land Code: 1000066040	Agency Land Code: R29534753	Land Name: FAW - WILDLIFE	County: MORRISON	Acres: 40.50
City:	Site Code:	Classification Per M.S. 86A.05: g. state wildlife management area	Current Public Use: YES	Future Public Use: YES
Land Code: 1000066041	Agency Land Code: R29329849	Land Name: FAW - WILDLIFE	County: MORRISON	Acres: 41.40
City:	Site Code:	Classification Per M.S. 86A.05: g. state wildlife management area	Current Public Use: YES	Future Public Use: YES
Land Code: 1000066042	Agency Land Code: R29329850	Land Name: FAW - WILDLIFE	County: MORRISON	Acres: 41.10
City:	Site Code:	Classification Per M.S. 86A.05: g. state wildlife management area	Current Public Use: YES	Future Public Use: YES
Land Code: 1000066043	Agency Land Code: R29340204	Land Name: FAW - WILDLIFE	County: MORRISON	Acres: 40.70
City:	Site Code:	Classification Per M.S. 86A.05: g. state wildlife management area	Current Public Use: YES	Future Public Use: YES
Land Code: 1000066044	Agency Land Code: R29534755	Land Name: FAW - WILDLIFE	County: MORRISON	Acres: 40.90
City:	Site Code:	Classification Per M.S. 86A.05: g. state wildlife management area	Current Public Use: YES	Future Public Use: YES
Land Code: 1000066045	Agency Land Code: R29336305	Land Name: FAW - WILDLIFE	County: MORRISON	Acres: 42.10
City:	Site Code:	Classification Per M.S. 86A.05: g. state wildlife management area	Current Public Use: YES	Future Public Use: YES



Land Code: 1000066046	Agency Land Code: R29329702	Land Name: FAW - WILDLIFE	County: MORRISON	Acres: 41.10
City:	Site Code:	Classification Per M.S. 86A.05: g. state wildlife management area	Current Public Use: YES	Future Public Use: YES
Land Code: 1000066047	Agency Land Code: R29552033	Land Name: FAW - WILDLIFE	County: MORRISON	Acres: 35.62
City:	Site Code:	Classification Per M.S. 86A.05: g. state wildlife management area	Current Public Use: YES	Future Public Use: YES
Land Code: 1000066048	Agency Land Code: R29217006	Land Name: FAW - WILDLIFE	County: MORRISON	Acres: 40.00
City:	Site Code:	Classification Per M.S. 86A.05: g. state wildlife management area	Current Public Use: YES	Future Public Use: YES
Land Code: 1000066049	Agency Land Code: R29217003	Land Name: FAW - WILDLIFE	County: MORRISON	Acres: 40.00
City:	Site Code:	Classification Per M.S. 86A.05: g. state wildlife management area	Current Public Use: YES	Future Public Use: YES
Land Code: 1000066050	Agency Land Code: R29217005	Land Name: FAW - WILDLIFE	County: MORRISON	Acres: 36.82
City:	Site Code:	Classification Per M.S. 86A.05: g. state wildlife management area	Current Public Use: YES	Future Public Use: YES
Land Code: 1000066051	Agency Land Code: R29216985	Land Name: FAW - WILDLIFE	County: MORRISON	Acres: 22.30
City:	Site Code:	Classification Per M.S. 86A.05: g. state wildlife management area	Current Public Use: YES	Future Public Use: YES
Land Code: 1000066052	Agency Land Code: R29216992	Land Name: FAW - WILDLIFE	County: MORRISON	Acres: 0.50
City:	Site Code:	Classification Per M.S. 86A.05: g. state wildlife management area	Current Public Use: YES	Future Public Use: YES
Land Code: 1000066053	Agency Land Code: R29522722	Land Name: FAW - WILDLIFE	County: MORRISON	Acres: 5.87
City:	Site Code:	Classification Per M.S. 86A.05: g. state wildlife management area	Current Public Use: YES	Future Public Use: YES
Land Code: 1000066054	Agency Land Code: R29216999	Land Name: FAW - WILDLIFE	County: MORRISON	Acres: 40.00
City:	Site Code:	Classification Per M.S. 86A.05: g. state wildlife management area	Current Public Use: YES	Future Public Use: YES
Land Code: 1000066055	Agency Land Code: R29216998	Land Name: FAW - WILDLIFE	County: MORRISON	Acres: 9.42
City:	Site Code:	Classification Per M.S. 86A.05: g. state wildlife management area	Current Public Use: YES	Future Public Use: YES
Land Code: 1000066056	Agency Land Code: R29217001	Land Name: FAW - WILDLIFE	County: MORRISON	Acres: 39.74
City:	Site Code:	Classification Per M.S. 86A.05: g. state wildlife management area	Current Public Use: YES	Future Public Use: YES
Land Code: 1000066057	Agency Land Code: R29216996	Land Name: FAW - WILDLIFE	County: MORRISON	Acres: 53.00
City:	Site Code:	Classification Per M.S. 86A.05: g. state wildlife management area	Current Public Use: YES	Future Public Use: YES



Land Code: 1000066058	Agency Land Code: R29216991	Land Name: FAW - WILDLIFE	County: MORRISON	Acres: 7.00
City:	Site Code:	Classification Per M.S. 86A.05: g. state wildlife management area	Current Public Use: YES	Future Public Use: YES
Land Code: 1000066059	Agency Land Code: R29217002	Land Name: FAW - WILDLIFE	County: MORRISON	Acres: 40.00
City:	Site Code:	Classification Per M.S. 86A.05: g. state wildlife management area	Current Public Use: YES	Future Public Use: YES
Land Code: 1000066060	Agency Land Code: R29216994	Land Name: FAW - WILDLIFE	County: MORRISON	Acres: 1.00
City:	Site Code:	Classification Per M.S. 86A.05: g. state wildlife management area	Current Public Use: YES	Future Public Use: YES
Land Code: 1000066061	Agency Land Code: R29216995	Land Name: FAW - WILDLIFE	County: MORRISON	Acres: 37.21
City:	Site Code:	Classification Per M.S. 86A.05: g. state wildlife management area	Current Public Use: YES	Future Public Use: YES
Land Code: 1000066062	Agency Land Code: R29217004	Land Name: FAW - WILDLIFE	County: MORRISON	Acres: 36.56
City:	Site Code:	Classification Per M.S. 86A.05: g. state wildlife management area	Current Public Use: YES	Future Public Use: YES
Land Code: 1000066063	Agency Land Code: R29216982	Land Name: FAW - WILDLIFE	County: MORRISON	Acres: 27.20
City:	Site Code:	Classification Per M.S. 86A.05: g. state wildlife management area	Current Public Use: YES	Future Public Use: YES
Land Code: 1000066064	Agency Land Code: R29216983	Land Name: FAW - WILDLIFE	County: MORRISON	Acres: 28.00
City:	Site Code:	Classification Per M.S. 86A.05: g. state wildlife management area	Current Public Use: YES	Future Public Use: YES
Land Code: 1000066065	Agency Land Code: R29216984	Land Name: FAW - WILDLIFE	County: MORRISON	Acres: 20.00
City:	Site Code:	Classification Per M.S. 86A.05: g. state wildlife management area	Current Public Use: YES	Future Public Use: YES
Land Code: 1000066066	Agency Land Code: R29552034	Land Name: FAW - WILDLIFE	County: MORRISON	Acres: 40.00
City:	Site Code:	Classification Per M.S. 86A.05: g. state wildlife management area	Current Public Use: YES	Future Public Use: YES
Land Code: 1000066067	Agency Land Code: R29217000	Land Name: FAW - WILDLIFE	County: MORRISON	Acres: 40.00
City:	Site Code:	Classification Per M.S. 86A.05: g. state wildlife management area	Current Public Use: YES	Future Public Use: YES
Land Code: 1000066068	Agency Land Code: R29552938	Land Name: FAW - WILDLIFE	County: MORRISON	Acres: 40.00
City:	Site Code:	Classification Per M.S. 86A.05: g. state wildlife management area	Current Public Use: YES	Future Public Use: YES
Land Code: 1000066069	Agency Land Code: R29552939	Land Name: FAW - WILDLIFE	County: MORRISON	Acres: 40.00
City:	Site Code:	Classification Per M.S. 86A.05: g. state wildlife management area	Current Public Use: YES	Future Public Use: YES



Land Code: 1000066070	Agency Land Code: R29552940	Land Name: FAW - WILDLIFE	County: MORRISON	Acres: 40.00
City:	Site Code:	Classification Per M.S. 86A.05: g. state wildlife management area	Current Public Use: YES	Future Public Use: YES
Land Code: 1000066071	Agency Land Code: R29552942	Land Name: FAW - WILDLIFE	County: MORRISON	Acres: 39.00
City:	Site Code:	Classification Per M.S. 86A.05: g. state wildlife management area	Current Public Use: YES	Future Public Use: YES
Land Code: 1000066072	Agency Land Code: R29552944	Land Name: FAW - WILDLIFE	County: MORRISON	Acres: 39.00
City:	Site Code:	Classification Per M.S. 86A.05: g. state wildlife management area	Current Public Use: YES	Future Public Use: YES
Land Code: 1000066073	Agency Land Code: R29552943	Land Name: FAW - WILDLIFE	County: MORRISON	Acres: 40.00
City:	Site Code:	Classification Per M.S. 86A.05: g. state wildlife management area	Current Public Use: YES	Future Public Use: YES
Land Code: 1000066074	Agency Land Code: R29552945	Land Name: FAW - WILDLIFE	County: MORRISON	Acres: 40.00
City:	Site Code:	Classification Per M.S. 86A.05: g. state wildlife management area	Current Public Use: YES	Future Public Use: YES
Land Code: 1000066075	Agency Land Code: R29552941	Land Name: FAW - WILDLIFE	County: MORRISON	Acres: 40.00
City:	Site Code:	Classification Per M.S. 86A.05: g. state wildlife management area	Current Public Use: YES	Future Public Use: YES
Land Code: 1000066076	Agency Land Code: R29217260	Land Name: FAW - WILDLIFE	County: MORRISON	Acres: 40.00
City:	Site Code:	Classification Per M.S. 86A.05: g. state wildlife management area	Current Public Use: YES	Future Public Use: YES
Land Code: 1000066077	Agency Land Code: R29217264	Land Name: FAW - WILDLIFE	County: MORRISON	Acres: 19.20
City:	Site Code:	Classification Per M.S. 86A.05: g. state wildlife management area	Current Public Use: YES	Future Public Use: YES
Land Code: 1000066078	Agency Land Code: R29217261	Land Name: FAW - WILDLIFE	County: MORRISON	Acres: 40.00
City:	Site Code:	Classification Per M.S. 86A.05: g. state wildlife management area	Current Public Use: YES	Future Public Use: YES
Land Code: 1000066079	Agency Land Code: R29217262	Land Name: FAW - WILDLIFE	County: MORRISON	Acres: 40.00
City:	Site Code:	Classification Per M.S. 86A.05: g. state wildlife management area	Current Public Use: YES	Future Public Use: YES
Land Code: 1000066080	Agency Land Code: R29217263	Land Name: FAW - WILDLIFE	County: MORRISON	Acres: 40.00
City:	Site Code:	Classification Per M.S. 86A.05: g. state wildlife management area	Current Public Use: YES	Future Public Use: YES
Land Code: 1000066081	Agency Land Code: R29217259	Land Name: FAW - WILDLIFE	County: MORRISON	Acres: 40.00
City:	Site Code:	Classification Per M.S. 86A.05: g. state wildlife management area	Current Public Use: YES	Future Public Use: YES



Land Code: 1000066082	Agency Land Code: R29337134	Land Name: FAW - WILDLIFE	County: MORRISON	Acres: 40.00
City:	Site Code:	Classification Per M.S. 86A.05: g. state wildlife management area	Current Public Use: YES	Future Public Use: YES
Land Code: 1000066083	Agency Land Code: R29337133	Land Name: FAW - WILDLIFE	County: MORRISON	Acres: 31.82
City:	Site Code:	Classification Per M.S. 86A.05: g. state wildlife management area	Current Public Use: YES	Future Public Use: YES
Land Code: 1000066084	Agency Land Code: R29216540	Land Name: FAW - WILDLIFE	County: MORRISON	Acres: 22.64
City:	Site Code:	Classification Per M.S. 86A.05: g. state wildlife management area	Current Public Use: YES	Future Public Use: YES
Land Code: 1000066085	Agency Land Code: R29217991	Land Name: EWR - ECO	County: MOWER	Acres: 2.29
City:	Site Code:	Classification Per M.S. 86A.05: d. state scientific and natural area	Current Public Use: YES	Future Public Use: YES
Land Code: 1000066086	Agency Land Code: R29217995	Land Name: EWR - ECO	County: MOWER	Acres: 0.01
City:	Site Code:	Classification Per M.S. 86A.05: d. state scientific and natural area	Current Public Use: YES	Future Public Use: YES
Land Code: 1000066087	Agency Land Code: R29217989	Land Name: EWR - ECO	County: MOWER	Acres: 2.28
City:	Site Code:	Classification Per M.S. 86A.05: d. state scientific and natural area	Current Public Use: YES	Future Public Use: YES
Land Code: 1000066088	Agency Land Code: R29217994	Land Name: EWR - ECO	County: MOWER	Acres: 0.02
City:	Site Code:	Classification Per M.S. 86A.05: d. state scientific and natural area	Current Public Use: YES	Future Public Use: YES
Land Code: 1000066089	Agency Land Code: R29336827	Land Name: EWR - ECO	County: MOWER	Acres: 0.28
City:	Site Code:	Classification Per M.S. 86A.05: d. state scientific and natural area	Current Public Use: YES	Future Public Use: YES
Land Code: 1000066090	Agency Land Code: R29336828	Land Name: EWR - ECO	County: MOWER	Acres: 4.07
City:	Site Code:	Classification Per M.S. 86A.05: d. state scientific and natural area	Current Public Use: YES	Future Public Use: YES
Land Code: 1000066091	Agency Land Code: R29336829	Land Name: EWR - ECO	County: MOWER	Acres: 0.46
City:	Site Code:	Classification Per M.S. 86A.05: d. state scientific and natural area	Current Public Use: YES	Future Public Use: YES
Land Code: 1000066092	Agency Land Code: R29336826	Land Name: EWR - ECO	County: MOWER	Acres: 3.55
City:	Site Code:	Classification Per M.S. 86A.05: d. state scientific and natural area	Current Public Use: YES	Future Public Use: YES
Land Code: 1000066093	Agency Land Code: R29218267	Land Name: EWR - ECO	County: MOWER	Acres: 2.70
City:	Site Code: R290472	Classification Per M.S. 86A.05: d. state scientific and natural area	Current Public Use: YES	Future Public Use: YES



Land Code: 1000066094	Agency Land Code: R29218272	Land Name: EWR - ECO	County: MOWER	Acres: 3.06
City:	Site Code: R290472	Classification Per M.S. 86A.05: d. state scientific and natural area	Current Public Use: YES	Future Public Use: YES
Land Code: 1000066095	Agency Land Code: R29218476	Land Name: EWR - ECO	County: MOWER	Acres: 1.15
City:	Site Code: R290472	Classification Per M.S. 86A.05: d. state scientific and natural area	Current Public Use: YES	Future Public Use: YES
Land Code: 1000066096	Agency Land Code: R29218293	Land Name: EWR - ECO	County: MOWER	Acres: 0.31
City:	Site Code: R290472	Classification Per M.S. 86A.05: d. state scientific and natural area	Current Public Use: YES	Future Public Use: YES
Land Code: 1000066097	Agency Land Code: R29218294	Land Name: EWR - ECO	County: MOWER	Acres: 2.81
City:	Site Code: R290472	Classification Per M.S. 86A.05: d. state scientific and natural area	Current Public Use: YES	Future Public Use: YES
Land Code: 1000066098	Agency Land Code: R29218463	Land Name: EWR - ECO	County: MOWER	Acres: 3.13
City:	Site Code: R290472	Classification Per M.S. 86A.05: d. state scientific and natural area	Current Public Use: YES	Future Public Use: YES
Land Code: 1000066099	Agency Land Code: R29218299	Land Name: EWR - ECO	County: MOWER	Acres: 3.10
City:	Site Code: R290472	Classification Per M.S. 86A.05: d. state scientific and natural area	Current Public Use: YES	Future Public Use: YES
Land Code: 1000066100	Agency Land Code: R29218471	Land Name: EWR - ECO	County: MOWER	Acres: 3.11
City:	Site Code: R290472	Classification Per M.S. 86A.05: d. state scientific and natural area	Current Public Use: YES	Future Public Use: YES
Land Code: 1000066101	Agency Land Code: R29218466	Land Name: EWR - ECO	County: MOWER	Acres: 3.04
City:	Site Code: R290472	Classification Per M.S. 86A.05: d. state scientific and natural area	Current Public Use: YES	Future Public Use: YES
Land Code: 1000066102	Agency Land Code: R29218459	Land Name: EWR - ECO	County: MOWER	Acres: 2.21
City:	Site Code: R290472	Classification Per M.S. 86A.05: d. state scientific and natural area	Current Public Use: YES	Future Public Use: YES
Land Code: 1000066103	Agency Land Code: R29218474	Land Name: EWR - ECO	County: MOWER	Acres: 3.05
City:	Site Code: R290472	Classification Per M.S. 86A.05: d. state scientific and natural area	Current Public Use: YES	Future Public Use: YES
Land Code: 1000066104	Agency Land Code: R29218263	Land Name: EWR - ECO	County: MOWER	Acres: 3.10
City:	Site Code: R290472	Classification Per M.S. 86A.05: d. state scientific and natural area	Current Public Use: YES	Future Public Use: YES
Land Code: 1000066105	Agency Land Code: R29218298	Land Name: EWR - ECO	County: MOWER	Acres: 0.04
City:	Site Code: R290472	Classification Per M.S. 86A.05: d. state scientific and natural area	Current Public Use: YES	Future Public Use: YES



Land Code: 1000066106	Agency Land Code: R29218265	Land Name: EWR - ECO	County: MOWER	Acres: 3.00
City:	Site Code: R290472	Classification Per M.S. 86A.05: d. state scientific and natural area	Current Public Use: YES	Future Public Use: YES
Land Code: 1000066107	Agency Land Code: R29218297	Land Name: EWR - ECO	County: MOWER	Acres: 3.06
City:	Site Code: R290472	Classification Per M.S. 86A.05: d. state scientific and natural area	Current Public Use: YES	Future Public Use: YES
Land Code: 1000066108	Agency Land Code: R29218469	Land Name: EWR - ECO	County: MOWER	Acres: 3.06
City:	Site Code: R290472	Classification Per M.S. 86A.05: d. state scientific and natural area	Current Public Use: YES	Future Public Use: YES
Land Code: 1000066109	Agency Land Code: R29218497	Land Name: EWR - ECO	County: MOWER	Acres: 0.88
City:	Site Code: R290472	Classification Per M.S. 86A.05: d. state scientific and natural area	Current Public Use: YES	Future Public Use: YES
Land Code: 1000066110	Agency Land Code: R29347548	Land Name: EWR - ECO	County: MOWER	Acres: 1.57
City:	Site Code: R290472	Classification Per M.S. 86A.05: d. state scientific and natural area	Current Public Use: YES	Future Public Use: YES
Land Code: 1000066111	Agency Land Code: R29218505	Land Name: EWR - ECO	County: MOWER	Acres: 3.28
City:	Site Code: R290472	Classification Per M.S. 86A.05: d. state scientific and natural area	Current Public Use: YES	Future Public Use: YES
Land Code: 1000066112	Agency Land Code: R29218460	Land Name: EWR - ECO	County: MOWER	Acres: 3.28
City:	Site Code: R290472	Classification Per M.S. 86A.05: d. state scientific and natural area	Current Public Use: YES	Future Public Use: YES
Land Code: 1000066113	Agency Land Code: R29218472	Land Name: EWR - ECO	County: MOWER	Acres: 3.02
City:	Site Code: R290472	Classification Per M.S. 86A.05: d. state scientific and natural area	Current Public Use: YES	Future Public Use: YES
Land Code: 1000066114	Agency Land Code: R29218470	Land Name: EWR - ECO	County: MOWER	Acres: 2.60
City:	Site Code: R290472	Classification Per M.S. 86A.05: d. state scientific and natural area	Current Public Use: YES	Future Public Use: YES
Land Code: 1000066115	Agency Land Code: R29218678	Land Name: EWR - ECO	County: MOWER	Acres: 2.40
City:	Site Code: R290472	Classification Per M.S. 86A.05: d. state scientific and natural area	Current Public Use: YES	Future Public Use: YES
Land Code: 1000066116	Agency Land Code: R29218703	Land Name: EWR - ECO	County: MOWER	Acres: 3.29
City:	Site Code: R290472	Classification Per M.S. 86A.05: d. state scientific and natural area	Current Public Use: YES	Future Public Use: YES
Land Code: 1000066117	Agency Land Code: R29218702	Land Name: EWR - ECO	County: MOWER	Acres: 0.77
City:	Site Code: R290472	Classification Per M.S. 86A.05: d. state scientific and natural area	Current Public Use: YES	Future Public Use: YES



Land Code: 1000066118	Agency Land Code: R29218264	Land Name: EWR - ECO	County: MOWER	Acres: 3.06
City:	Site Code: R290472	Classification Per M.S. 86A.05: d. state scientific and natural area	Current Public Use: YES	Future Public Use: YES
Land Code: 1000066119	Agency Land Code: R29218504	Land Name: EWR - ECO	County: MOWER	Acres: 0.56
City:	Site Code: R290472	Classification Per M.S. 86A.05: d. state scientific and natural area	Current Public Use: YES	Future Public Use: YES
Land Code: 1000066120	Agency Land Code: R29218271	Land Name: EWR - ECO	County: MOWER	Acres: 3.03
City:	Site Code: R290472	Classification Per M.S. 86A.05: d. state scientific and natural area	Current Public Use: YES	Future Public Use: YES
Land Code: 1000066121	Agency Land Code: R29218277	Land Name: EWR - ECO	County: MOWER	Acres: 3.11
City:	Site Code: R290472	Classification Per M.S. 86A.05: d. state scientific and natural area	Current Public Use: YES	Future Public Use: YES
Land Code: 1000066122	Agency Land Code: R29218496	Land Name: EWR - ECO	County: MOWER	Acres: 3.25
City:	Site Code: R290472	Classification Per M.S. 86A.05: d. state scientific and natural area	Current Public Use: YES	Future Public Use: YES
Land Code: 1000066123	Agency Land Code: R29218498	Land Name: EWR - ECO	County: MOWER	Acres: 3.31
City:	Site Code: R290472	Classification Per M.S. 86A.05: d. state scientific and natural area	Current Public Use: YES	Future Public Use: YES
Land Code: 1000066124	Agency Land Code: R29218502	Land Name: EWR - ECO	County: MOWER	Acres: 0.98
City:	Site Code: R290472	Classification Per M.S. 86A.05: d. state scientific and natural area	Current Public Use: YES	Future Public Use: YES
Land Code: 1000066125	Agency Land Code: R29218467	Land Name: EWR - ECO	County: MOWER	Acres: 3.07
City:	Site Code: R290472	Classification Per M.S. 86A.05: d. state scientific and natural area	Current Public Use: YES	Future Public Use: YES
Land Code: 1000066126	Agency Land Code: R29218704	Land Name: EWR - ECO	County: MOWER	Acres: 3.28
City:	Site Code: R290472	Classification Per M.S. 86A.05: d. state scientific and natural area	Current Public Use: YES	Future Public Use: YES
Land Code: 1000066127	Agency Land Code: R29218266	Land Name: EWR - ECO	County: MOWER	Acres: 3.06
City:	Site Code: R290472	Classification Per M.S. 86A.05: d. state scientific and natural area	Current Public Use: YES	Future Public Use: YES
Land Code: 1000066128	Agency Land Code: R29218269	Land Name: EWR - ECO	County: MOWER	Acres: 3.06
City:	Site Code: R290472	Classification Per M.S. 86A.05: d. state scientific and natural area	Current Public Use: YES	Future Public Use: YES
Land Code: 1000066129	Agency Land Code: R29218300	Land Name: EWR - ECO	County: MOWER	Acres: 3.12
City:	Site Code: R290472	Classification Per M.S. 86A.05: d. state scientific and natural area	Current Public Use: YES	Future Public Use: YES



Land Code: 1000066130	Agency Land Code: R29218462	Land Name: EWR - ECO	County: MOWER	Acres: 0.09
City:	Site Code: R290472	Classification Per M.S. 86A.05: d. state scientific and natural area	Current Public Use: YES	Future Public Use: YES
Land Code: 1000066131	Agency Land Code: R29218468	Land Name: EWR - ECO	County: MOWER	Acres: 0.50
City:	Site Code: R290472	Classification Per M.S. 86A.05: d. state scientific and natural area	Current Public Use: YES	Future Public Use: YES
Land Code: 1000066132	Agency Land Code: R29218495	Land Name: EWR - ECO	County: MOWER	Acres: 3.22
City:	Site Code: R290472	Classification Per M.S. 86A.05: d. state scientific and natural area	Current Public Use: YES	Future Public Use: YES
Land Code: 1000066133	Agency Land Code: R29218500	Land Name: EWR - ECO	County: MOWER	Acres: 2.67
City:	Site Code: R290472	Classification Per M.S. 86A.05: d. state scientific and natural area	Current Public Use: YES	Future Public Use: YES
Land Code: 1000066134	Agency Land Code: R29218281	Land Name: EWR - ECO	County: MOWER	Acres: 3.06
City:	Site Code: R290472	Classification Per M.S. 86A.05: d. state scientific and natural area	Current Public Use: YES	Future Public Use: YES
Land Code: 1000066135	Agency Land Code: R29218499	Land Name: EWR - ECO	County: MOWER	Acres: 2.35
City:	Site Code: R290472	Classification Per M.S. 86A.05: d. state scientific and natural area	Current Public Use: YES	Future Public Use: YES
Land Code: 1000066136	Agency Land Code: R29218473	Land Name: EWR - ECO	County: MOWER	Acres: 3.13
City:	Site Code: R290472	Classification Per M.S. 86A.05: d. state scientific and natural area	Current Public Use: YES	Future Public Use: YES
Land Code: 1000066137	Agency Land Code: R29218483	Land Name: EWR - ECO	County: MOWER	Acres: 1.05
City:	Site Code: R290472	Classification Per M.S. 86A.05: d. state scientific and natural area	Current Public Use: YES	Future Public Use: YES
Land Code: 1000066138	Agency Land Code: R29218679	Land Name: EWR - ECO	County: MOWER	Acres: 3.26
City:	Site Code: R290472	Classification Per M.S. 86A.05: d. state scientific and natural area	Current Public Use: YES	Future Public Use: YES
Land Code: 1000066139	Agency Land Code: R29218283	Land Name: EWR - ECO	County: MOWER	Acres: 3.10
City:	Site Code: R290472	Classification Per M.S. 86A.05: d. state scientific and natural area	Current Public Use: YES	Future Public Use: YES
Land Code: 1000066140	Agency Land Code: R29218268	Land Name: EWR - ECO	County: MOWER	Acres: 0.82
City:	Site Code: R290472	Classification Per M.S. 86A.05: d. state scientific and natural area	Current Public Use: YES	Future Public Use: YES
Land Code: 1000066141	Agency Land Code: R29218475	Land Name: EWR - ECO	County: MOWER	Acres: 3.06
City:	Site Code: R290472	Classification Per M.S. 86A.05: d. state scientific and natural area	Current Public Use: YES	Future Public Use: YES



Land Code: 1000066142	Agency Land Code: R29218477	Land Name: EWR - ECO	County: MOWER	Acres: 1.92
City:	Site Code: R290472	Classification Per M.S. 86A.05: d. state scientific and natural area	Current Public Use: YES	Future Public Use: YES
Land Code: 1000066143	Agency Land Code: R29218270	Land Name: EWR - ECO	County: MOWER	Acres: 1.48
City:	Site Code: R290472	Classification Per M.S. 86A.05: d. state scientific and natural area	Current Public Use: YES	Future Public Use: YES
Land Code: 1000066144	Agency Land Code: R29218275	Land Name: EWR - ECO	County: MOWER	Acres: 3.11
City:	Site Code: R290472	Classification Per M.S. 86A.05: d. state scientific and natural area	Current Public Use: YES	Future Public Use: YES
Land Code: 1000066145	Agency Land Code: R29218296	Land Name: EWR - ECO	County: MOWER	Acres: 3.08
City:	Site Code: R290472	Classification Per M.S. 86A.05: d. state scientific and natural area	Current Public Use: YES	Future Public Use: YES
Land Code: 1000066146	Agency Land Code: R29218302	Land Name: EWR - ECO	County: MOWER	Acres: 2.65
City:	Site Code: R290472	Classification Per M.S. 86A.05: d. state scientific and natural area	Current Public Use: YES	Future Public Use: YES
Land Code: 1000066147	Agency Land Code: R29218295	Land Name: EWR - ECO	County: MOWER	Acres: 3.10
City:	Site Code: R290472	Classification Per M.S. 86A.05: d. state scientific and natural area	Current Public Use: YES	Future Public Use: YES
Land Code: 1000066148	Agency Land Code: R29218503	Land Name: EWR - ECO	County: MOWER	Acres: 2.75
City:	Site Code: R290472	Classification Per M.S. 86A.05: d. state scientific and natural area	Current Public Use: YES	Future Public Use: YES
Land Code: 1000066149	Agency Land Code: R29218301	Land Name: EWR - ECO	County: MOWER	Acres: 3.08
City:	Site Code: R290472	Classification Per M.S. 86A.05: d. state scientific and natural area	Current Public Use: YES	Future Public Use: YES
Land Code: 1000066150	Agency Land Code: R29218501	Land Name: EWR - ECO	County: MOWER	Acres: 3.30
City:	Site Code: R290472	Classification Per M.S. 86A.05: d. state scientific and natural area	Current Public Use: YES	Future Public Use: YES
Land Code: 1000066151	Agency Land Code: R29559185	Land Name: FAW - FISHERIES	County: MOWER	Acres: 1.36
City:	Site Code:	Classification Per M.S. 86A.05: m. aquatic management areas	Current Public Use: YES	Future Public Use: YES
Land Code: 1000066152	Agency Land Code: R29559186	Land Name: FAW - FISHERIES	County: MOWER	Acres: 9.15
City:	Site Code:	Classification Per M.S. 86A.05: m. aquatic management areas	Current Public Use: YES	Future Public Use: YES
Land Code: 1000066153	Agency Land Code: R29559187	Land Name: FAW - FISHERIES	County: MOWER	Acres: 0.41
City:	Site Code:	Classification Per M.S. 86A.05: m. aquatic management areas	Current Public Use: YES	Future Public Use: YES



Land Code: 1000066154	Agency Land Code: R29580665	Land Name: FAW - FISHERIES	County: MOWER	Acres: 2.96
City:	Site Code:	Classification Per M.S. 86A.05: m. aquatic management areas	Current Public Use: YES	Future Public Use: YES
Land Code: 1000066155	Agency Land Code: R29580663	Land Name: FAW - FISHERIES	County: MOWER	Acres: 5.04
City:	Site Code:	Classification Per M.S. 86A.05: m. aquatic management areas	Current Public Use: YES	Future Public Use: YES
Land Code: 1000066156	Agency Land Code: R29580664	Land Name: FAW - FISHERIES	County: MOWER	Acres: 24.79
City:	Site Code:	Classification Per M.S. 86A.05: m. aquatic management areas	Current Public Use: YES	Future Public Use: YES
Land Code: 1000066157	Agency Land Code: R29217793	Land Name: PARKS & TRAILS	County: MOWER	Acres: 40.00
City:	Site Code: R290038	Classification Per M.S. 86A.05: a. state park	Current Public Use: YES	Future Public Use: YES
Land Code: 1000066158	Agency Land Code: R29217799	Land Name: PARKS & TRAILS	County: MOWER	Acres: 40.00
City:	Site Code: R290038	Classification Per M.S. 86A.05: a. state park	Current Public Use: YES	Future Public Use: YES
Land Code: 1000066159	Agency Land Code: R29217797	Land Name: PARKS & TRAILS	County: MOWER	Acres: 40.00
City:	Site Code: R290038	Classification Per M.S. 86A.05: a. state park	Current Public Use: YES	Future Public Use: YES
Land Code: 1000066160	Agency Land Code: R29217794	Land Name: PARKS & TRAILS	County: MOWER	Acres: 1.50
City:	Site Code: R290038	Classification Per M.S. 86A.05: a. state park	Current Public Use: YES	Future Public Use: YES
Land Code: 1000066161	Agency Land Code: R29217821	Land Name: PARKS & TRAILS	County: MOWER	Acres: 2.53
City:	Site Code: R290038	Classification Per M.S. 86A.05: a. state park	Current Public Use: YES	Future Public Use: YES
Land Code: 1000066162	Agency Land Code: R29217825	Land Name: PARKS & TRAILS	County: MOWER	Acres: 39.79
City:	Site Code: R290038	Classification Per M.S. 86A.05: a. state park	Current Public Use: YES	Future Public Use: YES
Land Code: 1000066163	Agency Land Code: R29217789	Land Name: PARKS & TRAILS	County: MOWER	Acres: 9.93
City:	Site Code: R290038	Classification Per M.S. 86A.05: a. state park	Current Public Use: YES	Future Public Use: YES
Land Code: 1000066164	Agency Land Code: R29217817	Land Name: PARKS & TRAILS	County: MOWER	Acres: 30.00
City:	Site Code: R290038	Classification Per M.S. 86A.05: a. state park	Current Public Use: YES	Future Public Use: YES
Land Code: 1000066165	Agency Land Code: R29217802	Land Name: PARKS & TRAILS	County: MOWER	Acres: 40.00
City:	Site Code: R290038	Classification Per M.S. 86A.05: a. state park	Current Public Use: YES	Future Public Use: YES



Land Code: 1000066166	Agency Land Code: R29217801	Land Name: PARKS & TRAILS	County: MOWER	Acres: 40.00
City:	Site Code: R290038	Classification Per M.S. 86A.05: a. state park	Current Public Use: YES	Future Public Use: YES
Land Code: 1000066167	Agency Land Code: R29217792	Land Name: PARKS & TRAILS	County: MOWER	Acres: 40.00
City:	Site Code: R290038	Classification Per M.S. 86A.05: a. state park	Current Public Use: YES	Future Public Use: YES
Land Code: 1000066168	Agency Land Code: R29579976	Land Name: PARKS & TRAILS	County: MOWER	Acres: 7.43
City:	Site Code: R290038	Classification Per M.S. 86A.05: a. state park	Current Public Use: YES	Future Public Use: YES
Land Code: 1000066169	Agency Land Code: R29217798	Land Name: PARKS & TRAILS	County: MOWER	Acres: 40.00
City:	Site Code: R290038	Classification Per M.S. 86A.05: a. state park	Current Public Use: YES	Future Public Use: YES
Land Code: 1000066170	Agency Land Code: R29217820	Land Name: PARKS & TRAILS	County: MOWER	Acres: 40.00
City:	Site Code: R290038	Classification Per M.S. 86A.05: a. state park	Current Public Use: YES	Future Public Use: YES
Land Code: 1000066171	Agency Land Code: R29575481	Land Name: PARKS & TRAILS	County: MOWER	Acres: 4.03
City:	Site Code: R290038	Classification Per M.S. 86A.05: a. state park	Current Public Use: YES	Future Public Use: YES
Land Code: 1000066172	Agency Land Code: R29535887	Land Name: PARKS & TRAILS	County: MOWER	Acres: 13.20
City:	Site Code: R290038	Classification Per M.S. 86A.05: a. state park	Current Public Use: YES	Future Public Use: YES
Land Code: 1000066173	Agency Land Code: R29535888	Land Name: PARKS & TRAILS	County: MOWER	Acres: 24.80
City:	Site Code: R290038	Classification Per M.S. 86A.05: a. state park	Current Public Use: YES	Future Public Use: YES
Land Code: 1000066174	Agency Land Code: R29217818	Land Name: PARKS & TRAILS	County: MOWER	Acres: 23.27
City:	Site Code: R290038	Classification Per M.S. 86A.05: a. state park	Current Public Use: YES	Future Public Use: YES
Land Code: 1000066175	Agency Land Code: R29217822	Land Name: PARKS & TRAILS	County: MOWER	Acres: 39.85
City:	Site Code: R290038	Classification Per M.S. 86A.05: a. state park	Current Public Use: YES	Future Public Use: YES
Land Code: 1000066176	Agency Land Code: R29217816	Land Name: PARKS & TRAILS	County: MOWER	Acres: 40.00
City:	Site Code: R290038	Classification Per M.S. 86A.05: a. state park	Current Public Use: YES	Future Public Use: YES
Land Code: 1000066177	Agency Land Code: R29217791	Land Name: PARKS & TRAILS	County: MOWER	Acres: 34.75
City:	Site Code: R290038	Classification Per M.S. 86A.05: a. state park	Current Public Use: YES	Future Public Use: YES



Land Code: 1000066178	Agency Land Code: R29217795	Land Name: PARKS & TRAILS	County: MOWER	Acres: 40.00
City:	Site Code: R290038	Classification Per M.S. 86A.05: a. state park	Current Public Use: YES	Future Public Use: YES
Land Code: 1000066179	Agency Land Code: R29217819	Land Name: PARKS & TRAILS	County: MOWER	Acres: 40.00
City:	Site Code: R290038	Classification Per M.S. 86A.05: a. state park	Current Public Use: YES	Future Public Use: YES
Land Code: 1000066180	Agency Land Code: R29217796	Land Name: PARKS & TRAILS	County: MOWER	Acres: 40.00
City:	Site Code: R290038	Classification Per M.S. 86A.05: a. state park	Current Public Use: YES	Future Public Use: YES
Land Code: 1000066181	Agency Land Code: R29217824	Land Name: PARKS & TRAILS	County: MOWER	Acres: 19.93
City:	Site Code: R290038	Classification Per M.S. 86A.05: a. state park	Current Public Use: YES	Future Public Use: YES
Land Code: 1000066182	Agency Land Code: R29217787	Land Name: PARKS & TRAILS	County: MOWER	Acres: 16.91
City:	Site Code: R290038	Classification Per M.S. 86A.05: a. state park	Current Public Use: YES	Future Public Use: YES
Land Code: 1000066183	Agency Land Code: R29217788	Land Name: PARKS & TRAILS	County: MOWER	Acres: 39.71
City:	Site Code: R290038	Classification Per M.S. 86A.05: a. state park	Current Public Use: YES	Future Public Use: YES
Land Code: 1000066184	Agency Land Code: R29217800	Land Name: PARKS & TRAILS	County: MOWER	Acres: 40.00
City:	Site Code: R290038	Classification Per M.S. 86A.05: a. state park	Current Public Use: YES	Future Public Use: YES
Land Code: 1000066185	Agency Land Code: R29217823	Land Name: PARKS & TRAILS	County: MOWER	Acres: 21.56
City:	Site Code: R290038	Classification Per M.S. 86A.05: a. state park	Current Public Use: YES	Future Public Use: YES
Land Code: 1000066186	Agency Land Code: R29218699	Land Name: PARKS & TRAILS	County: MOWER	Acres: 2.30
City:	Site Code: R290357	Classification Per M.S. 86A.05: c. state trail	Current Public Use: YES	Future Public Use: YES
Land Code: 1000066187	Agency Land Code: R29218461	Land Name: PARKS & TRAILS	County: MOWER	Acres: 1.57
City:	Site Code: R290357	Classification Per M.S. 86A.05: c. state trail	Current Public Use: YES	Future Public Use: YES
Land Code: 1000066188	Agency Land Code: R29347556	Land Name: PARKS & TRAILS	County: MOWER	Acres: 3.09
City:	Site Code: R290357	Classification Per M.S. 86A.05: c. state trail	Current Public Use: YES	Future Public Use: YES
Land Code: 1000066189	Agency Land Code: R29218262	Land Name: PARKS & TRAILS	County: MOWER	Acres: 3.09
City:	Site Code: R290357	Classification Per M.S. 86A.05: c. state trail	Current Public Use: YES	Future Public Use: YES



Land Code: 1000066190	Agency Land Code: R29218260	Land Name: PARKS & TRAILS	County: MOWER	Acres: 3.25
City:	Site Code: R290357	Classification Per M.S. 86A.05: c. state trail	Current Public Use: YES	Future Public Use: YES
Land Code: 1000066191	Agency Land Code: R29347560	Land Name: PARKS & TRAILS	County: MOWER	Acres: 0.93
City:	Site Code: R290357	Classification Per M.S. 86A.05: c. state trail	Current Public Use: YES	Future Public Use: YES
Land Code: 1000066192	Agency Land Code: R29218259	Land Name: PARKS & TRAILS	County: MOWER	Acres: 3.19
City:	Site Code: R290357	Classification Per M.S. 86A.05: c. state trail	Current Public Use: YES	Future Public Use: YES
Land Code: 1000066193	Agency Land Code: R29218464	Land Name: PARKS & TRAILS	County: MOWER	Acres: 3.03
City:	Site Code: R290357	Classification Per M.S. 86A.05: c. state trail	Current Public Use: YES	Future Public Use: YES
Land Code: 1000066194	Agency Land Code: R29347557	Land Name: PARKS & TRAILS	County: MOWER	Acres: 1.57
City:	Site Code: R290357	Classification Per M.S. 86A.05: c. state trail	Current Public Use: YES	Future Public Use: YES
Land Code: 1000066195	Agency Land Code: R29218698	Land Name: PARKS & TRAILS	County: MOWER	Acres: 2.30
City:	Site Code: R290357	Classification Per M.S. 86A.05: c. state trail	Current Public Use: YES	Future Public Use: YES
Land Code: 1000066196	Agency Land Code: R29218696	Land Name: PARKS & TRAILS	County: MOWER	Acres: 0.93
City:	Site Code: R290357	Classification Per M.S. 86A.05: c. state trail	Current Public Use: YES	Future Public Use: YES
Land Code: 1000066197	Agency Land Code: R29347561	Land Name: PARKS & TRAILS	County: MOWER	Acres: 2.30
City:	Site Code: R290357	Classification Per M.S. 86A.05: c. state trail	Current Public Use: YES	Future Public Use: YES
Land Code: 1000066198	Agency Land Code: R29347555	Land Name: PARKS & TRAILS	County: MOWER	Acres: 3.08
City:	Site Code: R290357	Classification Per M.S. 86A.05: c. state trail	Current Public Use: YES	Future Public Use: YES
Land Code: 1000066199	Agency Land Code: R29347553	Land Name: PARKS & TRAILS	County: MOWER	Acres: 3.19
City:	Site Code: R290357	Classification Per M.S. 86A.05: c. state trail	Current Public Use: YES	Future Public Use: YES
Land Code: 1000066200	Agency Land Code: R29347554	Land Name: PARKS & TRAILS	County: MOWER	Acres: 3.25
City:	Site Code: R290357	Classification Per M.S. 86A.05: c. state trail	Current Public Use: YES	Future Public Use: YES
Land Code: 1000066201	Agency Land Code: R29218700	Land Name: PARKS & TRAILS	County: MOWER	Acres: 5.06
City:	Site Code: R290357	Classification Per M.S. 86A.05: c. state trail	Current Public Use: YES	Future Public Use: YES



Land Code: 1000066202	Agency Land Code: R29347562	Land Name: PARKS & TRAILS	County: MOWER	Acres: 2.30
City:	Site Code: R290357	Classification Per M.S. 86A.05: c. state trail	Current Public Use: YES	Future Public Use: YES
Land Code: 1000066203	Agency Land Code: R29218261	Land Name: PARKS & TRAILS	County: MOWER	Acres: 3.08
City:	Site Code: R290357	Classification Per M.S. 86A.05: c. state trail	Current Public Use: YES	Future Public Use: YES
Land Code: 1000066204	Agency Land Code: R29347558	Land Name: PARKS & TRAILS	County: MOWER	Acres: 3.03
City:	Site Code: R290357	Classification Per M.S. 86A.05: c. state trail	Current Public Use: YES	Future Public Use: YES
Land Code: 1000066205	Agency Land Code: R29550794	Land Name: PARKS & TRAILS	County: MOWER	Acres: 0.91
City:	Site Code: R290259	Classification Per M.S. 86A.05: c. state trail	Current Public Use: YES	Future Public Use: YES
Land Code: 1000066206	Agency Land Code: R29550795	Land Name: PARKS & TRAILS	County: MOWER	Acres: 3.84
City:	Site Code: R290259	Classification Per M.S. 86A.05: c. state trail	Current Public Use: YES	Future Public Use: YES
Land Code: 1000066207	Agency Land Code: R29550797	Land Name: PARKS & TRAILS	County: MOWER	Acres: 2.42
City:	Site Code: R290259	Classification Per M.S. 86A.05: c. state trail	Current Public Use: YES	Future Public Use: YES
Land Code: 1000066208	Agency Land Code: R29543092	Land Name: PARKS & TRAILS	County: MOWER	Acres: 11.18
City:	Site Code: R290259	Classification Per M.S. 86A.05: c. state trail	Current Public Use: YES	Future Public Use: YES
Land Code: 1000066209	Agency Land Code: R29543093	Land Name: PARKS & TRAILS	County: MOWER	Acres: 0.17
City:	Site Code: R290259	Classification Per M.S. 86A.05: c. state trail	Current Public Use: YES	Future Public Use: YES
Land Code: 1000066210	Agency Land Code: R29555214	Land Name: PARKS & TRAILS	County: MOWER	Acres: 0.23
City:	Site Code: R290259	Classification Per M.S. 86A.05: c. state trail	Current Public Use: YES	Future Public Use: YES
Land Code: 1000066211	Agency Land Code: R29552955	Land Name: PARKS & TRAILS	County: MOWER	Acres: 0.16
City:	Site Code: R290259	Classification Per M.S. 86A.05: c. state trail	Current Public Use: YES	Future Public Use: YES
Land Code: 1000066212	Agency Land Code: R29552957	Land Name: PARKS & TRAILS	County: MOWER	Acres: 2.67
City:	Site Code: R290259	Classification Per M.S. 86A.05: c. state trail	Current Public Use: YES	Future Public Use: YES
Land Code: 1000066213	Agency Land Code: R29559956	Land Name: PARKS & TRAILS	County: MOWER	Acres: 7.15
City:	Site Code: R290259	Classification Per M.S. 86A.05: c. state trail	Current Public Use: YES	Future Public Use: YES



Land Code: 1000066214	Agency Land Code: R29579744	Land Name: PARKS & TRAILS	County: MOWER	Acres: 0.71
City:	Site Code: R290259	Classification Per M.S. 86A.05: c. state trail	Current Public Use: YES	Future Public Use: YES
Land Code: 1000066215	Agency Land Code: R29550792	Land Name: PARKS & TRAILS	County: MOWER	Acres: 0.70
City:	Site Code: R290259	Classification Per M.S. 86A.05: c. state trail	Current Public Use: YES	Future Public Use: YES
Land Code: 1000066216	Agency Land Code: R29547079	Land Name: PARKS & TRAILS	County: MOWER	Acres: 3.04
City:	Site Code: R290259	Classification Per M.S. 86A.05: c. state trail	Current Public Use: YES	Future Public Use: YES
Land Code: 1000066217	Agency Land Code: R29547080	Land Name: PARKS & TRAILS	County: MOWER	Acres: 3.04
City:	Site Code: R290259	Classification Per M.S. 86A.05: c. state trail	Current Public Use: YES	Future Public Use: YES
Land Code: 1000066218	Agency Land Code: R29547083	Land Name: PARKS & TRAILS	County: MOWER	Acres: 4.53
City:	Site Code: R290259	Classification Per M.S. 86A.05: c. state trail	Current Public Use: YES	Future Public Use: YES
Land Code: 1000066219	Agency Land Code: R29547119	Land Name: PARKS & TRAILS	County: MOWER	Acres: 3.25
City:	Site Code: R290259	Classification Per M.S. 86A.05: c. state trail	Current Public Use: YES	Future Public Use: YES
Land Code: 1000066220	Agency Land Code: R29547120	Land Name: PARKS & TRAILS	County: MOWER	Acres: 6.85
City:	Site Code: R290259	Classification Per M.S. 86A.05: c. state trail	Current Public Use: YES	Future Public Use: YES
Land Code: 1000066221	Agency Land Code: R29547122	Land Name: PARKS & TRAILS	County: MOWER	Acres: 8.31
City:	Site Code: R290259	Classification Per M.S. 86A.05: c. state trail	Current Public Use: YES	Future Public Use: YES
Land Code: 1000066222	Agency Land Code: R29547124	Land Name: PARKS & TRAILS	County: MOWER	Acres: 6.06
City:	Site Code: R290259	Classification Per M.S. 86A.05: c. state trail	Current Public Use: YES	Future Public Use: YES
Land Code: 1000066223	Agency Land Code: R29547126	Land Name: PARKS & TRAILS	County: MOWER	Acres: 3.89
City:	Site Code: R290259	Classification Per M.S. 86A.05: c. state trail	Current Public Use: YES	Future Public Use: YES
Land Code: 1000066224	Agency Land Code: R29547127	Land Name: PARKS & TRAILS	County: MOWER	Acres: 0.60
City:	Site Code: R290259	Classification Per M.S. 86A.05: c. state trail	Current Public Use: YES	Future Public Use: YES
Land Code: 1000066225	Agency Land Code: R29547125	Land Name: PARKS & TRAILS	County: MOWER	Acres: 6.06
City:	Site Code: R290259	Classification Per M.S. 86A.05: c. state trail	Current Public Use: YES	Future Public Use: YES



Land Code: 1000066226	Agency Land Code: R29550793	Land Name: PARKS & TRAILS	County: MOWER	Acres: 1.82
City:	Site Code: R290259	Classification Per M.S. 86A.05: c. state trail	Current Public Use: YES	Future Public Use: YES
Land Code: 1000066227	Agency Land Code: R29550796	Land Name: PARKS & TRAILS	County: MOWER	Acres: 1.22
City:	Site Code: R290259	Classification Per M.S. 86A.05: c. state trail	Current Public Use: YES	Future Public Use: YES
Land Code: 1000066228	Agency Land Code: R29543086	Land Name: PARKS & TRAILS	County: MOWER	Acres: 0.99
City:	Site Code: R290259	Classification Per M.S. 86A.05: c. state trail	Current Public Use: YES	Future Public Use: YES
Land Code: 1000066229	Agency Land Code: R29555215	Land Name: PARKS & TRAILS	County: MOWER	Acres: 0.67
City:	Site Code: R290259	Classification Per M.S. 86A.05: c. state trail	Current Public Use: YES	Future Public Use: YES
Land Code: 1000066230	Agency Land Code: R29552958	Land Name: PARKS & TRAILS	County: MOWER	Acres: 4.61
City:	Site Code: R290259	Classification Per M.S. 86A.05: c. state trail	Current Public Use: YES	Future Public Use: YES
Land Code: 1000066231	Agency Land Code: R29547123	Land Name: PARKS & TRAILS	County: MOWER	Acres: 2.42
City:	Site Code: R290259	Classification Per M.S. 86A.05: c. state trail	Current Public Use: YES	Future Public Use: YES
Land Code: 1000066232	Agency Land Code: R29547082	Land Name: PARKS & TRAILS	County: MOWER	Acres: 3.04
City:	Site Code: R290259	Classification Per M.S. 86A.05: c. state trail	Current Public Use: YES	Future Public Use: YES
Land Code: 1000066233	Agency Land Code: R29547121	Land Name: PARKS & TRAILS	County: MOWER	Acres: 2.89
City:	Site Code: R290259	Classification Per M.S. 86A.05: c. state trail	Current Public Use: YES	Future Public Use: YES
Land Code: 1000066234	Agency Land Code: R29557925	Land Name: PARKS & TRAILS	County: MOWER	Acres: 4.08
City:	Site Code: R290259	Classification Per M.S. 86A.05: c. state trail	Current Public Use: YES	Future Public Use: YES
Land Code: 1000066235	Agency Land Code: R29552956	Land Name: PARKS & TRAILS	County: MOWER	Acres: 0.16
City:	Site Code: R290259	Classification Per M.S. 86A.05: c. state trail	Current Public Use: YES	Future Public Use: YES
Land Code: 1000066236	Agency Land Code: R29547081	Land Name: PARKS & TRAILS	County: MOWER	Acres: 3.04
City:	Site Code: R290259	Classification Per M.S. 86A.05: c. state trail	Current Public Use: YES	Future Public Use: YES
Land Code: 1000066237	Agency Land Code: R29547118	Land Name: PARKS & TRAILS	County: MOWER	Acres: 1.50
City:	Site Code: R290259	Classification Per M.S. 86A.05: c. state trail	Current Public Use: YES	Future Public Use: YES



Land Code: 1000066238	Agency Land Code: R29567049	Land Name: PARKS & TRAILS	County: MOWER	Acres: 0.50
City:	Site Code:	Classification Per M.S. 86A.05: h. state water access site	Current Public Use: YES	Future Public Use: YES
Land Code: 1000066239	Agency Land Code: R29545114	Land Name: FAW - WILDLIFE	County: MOWER	Acres: 40.00
City:	Site Code:	Classification Per M.S. 86A.05: g. state wildlife management area	Current Public Use: YES	Future Public Use: YES
Land Code: 1000066240	Agency Land Code: R29546297	Land Name: FAW - WILDLIFE	County: MOWER	Acres: 40.00
City:	Site Code:	Classification Per M.S. 86A.05: g. state wildlife management area	Current Public Use: YES	Future Public Use: YES
Land Code: 1000066241	Agency Land Code: R29217758	Land Name: FAW - WILDLIFE	County: MOWER	Acres: 40.00
City:	Site Code:	Classification Per M.S. 86A.05: g. state wildlife management area	Current Public Use: YES	Future Public Use: YES
Land Code: 1000066242	Agency Land Code: R29217757	Land Name: FAW - WILDLIFE	County: MOWER	Acres: 40.00
City:	Site Code:	Classification Per M.S. 86A.05: g. state wildlife management area	Current Public Use: YES	Future Public Use: YES
Land Code: 1000066243	Agency Land Code: R29217867	Land Name: FAW - WILDLIFE	County: MOWER	Acres: 40.00
City:	Site Code:	Classification Per M.S. 86A.05: g. state wildlife management area	Current Public Use: YES	Future Public Use: YES
Land Code: 1000066244	Agency Land Code: R29217753	Land Name: FAW - WILDLIFE	County: MOWER	Acres: 40.00
City:	Site Code:	Classification Per M.S. 86A.05: g. state wildlife management area	Current Public Use: YES	Future Public Use: YES
Land Code: 1000066245	Agency Land Code: R29217754	Land Name: FAW - WILDLIFE	County: MOWER	Acres: 40.00
City:	Site Code:	Classification Per M.S. 86A.05: g. state wildlife management area	Current Public Use: YES	Future Public Use: YES
Land Code: 1000066246	Agency Land Code: R29217752	Land Name: FAW - WILDLIFE	County: MOWER	Acres: 40.00
City:	Site Code:	Classification Per M.S. 86A.05: g. state wildlife management area	Current Public Use: YES	Future Public Use: YES
Land Code: 1000066247	Agency Land Code: R29217755	Land Name: FAW - WILDLIFE	County: MOWER	Acres: 15.20
City:	Site Code:	Classification Per M.S. 86A.05: g. state wildlife management area	Current Public Use: YES	Future Public Use: YES
Land Code: 1000066248	Agency Land Code: R29217868	Land Name: FAW - WILDLIFE	County: MOWER	Acres: 40.00
City:	Site Code:	Classification Per M.S. 86A.05: g. state wildlife management area	Current Public Use: YES	Future Public Use: YES
Land Code: 1000066249	Agency Land Code: R29217751	Land Name: FAW - WILDLIFE	County: MOWER	Acres: 39.00
City:	Site Code:	Classification Per M.S. 86A.05: g. state wildlife management area	Current Public Use: YES	Future Public Use: YES



Land Code: 1000066250	Agency Land Code: R29217750	Land Name: FAW - WILDLIFE	County: MOWER	Acres: 40.00
City:	Site Code:	Classification Per M.S. 86A.05: g. state wildlife management area	Current Public Use: YES	Future Public Use: YES
Land Code: 1000066251	Agency Land Code: R29217756	Land Name: FAW - WILDLIFE	County: MOWER	Acres: 26.20
City:	Site Code:	Classification Per M.S. 86A.05: g. state wildlife management area	Current Public Use: YES	Future Public Use: YES
Land Code: 1000066252	Agency Land Code: R29534819	Land Name: FAW - WILDLIFE	County: MOWER	Acres: 40.10
City:	Site Code:	Classification Per M.S. 86A.05: g. state wildlife management area	Current Public Use: YES	Future Public Use: YES
Land Code: 1000066253	Agency Land Code: R29534820	Land Name: FAW - WILDLIFE	County: MOWER	Acres: 10.08
City:	Site Code:	Classification Per M.S. 86A.05: g. state wildlife management area	Current Public Use: YES	Future Public Use: YES
Land Code: 1000066254	Agency Land Code: R29538172	Land Name: FAW - WILDLIFE	County: MOWER	Acres: 40.00
City:	Site Code:	Classification Per M.S. 86A.05: g. state wildlife management area	Current Public Use: YES	Future Public Use: YES
Land Code: 1000066255	Agency Land Code: R29218379	Land Name: FAW - WILDLIFE	County: MOWER	Acres: 35.00
City:	Site Code:	Classification Per M.S. 86A.05: g. state wildlife management area	Current Public Use: YES	Future Public Use: YES
Land Code: 1000066256	Agency Land Code: R29218381	Land Name: FAW - WILDLIFE	County: MOWER	Acres: 8.60
City:	Site Code:	Classification Per M.S. 86A.05: g. state wildlife management area	Current Public Use: YES	Future Public Use: YES
Land Code: 1000066257	Agency Land Code: R29218387	Land Name: FAW - WILDLIFE	County: MOWER	Acres: 40.00
City:	Site Code:	Classification Per M.S. 86A.05: g. state wildlife management area	Current Public Use: YES	Future Public Use: YES
Land Code: 1000066258	Agency Land Code: R29218389	Land Name: FAW - WILDLIFE	County: MOWER	Acres: 40.00
City:	Site Code:	Classification Per M.S. 86A.05: g. state wildlife management area	Current Public Use: YES	Future Public Use: YES
Land Code: 1000066259	Agency Land Code: R29218393	Land Name: FAW - WILDLIFE	County: MOWER	Acres: 40.00
City:	Site Code:	Classification Per M.S. 86A.05: g. state wildlife management area	Current Public Use: YES	Future Public Use: YES
Land Code: 1000066260	Agency Land Code: R29218402	Land Name: FAW - WILDLIFE	County: MOWER	Acres: 7.00
City:	Site Code:	Classification Per M.S. 86A.05: g. state wildlife management area	Current Public Use: YES	Future Public Use: YES
Land Code: 1000066261	Agency Land Code: R29217834	Land Name: FAW - WILDLIFE	County: MOWER	Acres: 4.90
City:	Site Code:	Classification Per M.S. 86A.05: g. state wildlife management area	Current Public Use: YES	Future Public Use: YES



Land Code: 1000066262	Agency Land Code: R29218600	Land Name: FAW - WILDLIFE	County: MOWER	Acres: 0.06
City:	Site Code:	Classification Per M.S. 86A.05: g. state wildlife management area	Current Public Use: YES	Future Public Use: YES
Land Code: 1000066263	Agency Land Code: R29218605	Land Name: FAW - WILDLIFE	County: MOWER	Acres: 3.05
City:	Site Code:	Classification Per M.S. 86A.05: g. state wildlife management area	Current Public Use: YES	Future Public Use: YES
Land Code: 1000066264	Agency Land Code: R29218651	Land Name: FAW - WILDLIFE	County: MOWER	Acres: 0.01
City:	Site Code:	Classification Per M.S. 86A.05: g. state wildlife management area	Current Public Use: YES	Future Public Use: YES
Land Code: 1000066265	Agency Land Code: R29218625	Land Name: FAW - WILDLIFE	County: MOWER	Acres: 3.29
City:	Site Code:	Classification Per M.S. 86A.05: g. state wildlife management area	Current Public Use: YES	Future Public Use: YES
Land Code: 1000066266	Agency Land Code: R29218606	Land Name: FAW - WILDLIFE	County: MOWER	Acres: 3.05
City:	Site Code:	Classification Per M.S. 86A.05: g. state wildlife management area	Current Public Use: YES	Future Public Use: YES
Land Code: 1000066267	Agency Land Code: R29218556	Land Name: FAW - WILDLIFE	County: MOWER	Acres: 3.07
City:	Site Code:	Classification Per M.S. 86A.05: g. state wildlife management area	Current Public Use: YES	Future Public Use: YES
Land Code: 1000066268	Agency Land Code: R29218658	Land Name: FAW - WILDLIFE	County: MOWER	Acres: 3.03
City:	Site Code:	Classification Per M.S. 86A.05: g. state wildlife management area	Current Public Use: YES	Future Public Use: YES
Land Code: 1000066269	Agency Land Code: R29218608	Land Name: FAW - WILDLIFE	County: MOWER	Acres: 6.10
City:	Site Code:	Classification Per M.S. 86A.05: g. state wildlife management area	Current Public Use: YES	Future Public Use: YES
Land Code: 1000066270	Agency Land Code: R29218654	Land Name: FAW - WILDLIFE	County: MOWER	Acres: 3.04
City:	Site Code:	Classification Per M.S. 86A.05: g. state wildlife management area	Current Public Use: YES	Future Public Use: YES
Land Code: 1000066271	Agency Land Code: R29218659	Land Name: FAW - WILDLIFE	County: MOWER	Acres: 3.04
City:	Site Code:	Classification Per M.S. 86A.05: g. state wildlife management area	Current Public Use: YES	Future Public Use: YES
Land Code: 1000066272	Agency Land Code: R29218601	Land Name: FAW - WILDLIFE	County: MOWER	Acres: 0.95
City:	Site Code:	Classification Per M.S. 86A.05: g. state wildlife management area	Current Public Use: YES	Future Public Use: YES
Land Code: 1000066273	Agency Land Code: R29218632	Land Name: FAW - WILDLIFE	County: MOWER	Acres: 1.12
City:	Site Code:	Classification Per M.S. 86A.05: g. state wildlife management area	Current Public Use: YES	Future Public Use: YES



Land Code: 1000066274	Agency Land Code: R29218604	Land Name: FAW - WILDLIFE	County: MOWER	Acres: 3.07
City:	Site Code:	Classification Per M.S. 86A.05: g. state wildlife management area	Current Public Use: YES	Future Public Use: YES
Land Code: 1000066275	Agency Land Code: R29218564	Land Name: FAW - WILDLIFE	County: MOWER	Acres: 3.02
City:	Site Code:	Classification Per M.S. 86A.05: g. state wildlife management area	Current Public Use: YES	Future Public Use: YES
Land Code: 1000066276	Agency Land Code: R29329253	Land Name: FAW - WILDLIFE	County: MOWER	Acres: 0.01
City:	Site Code:	Classification Per M.S. 86A.05: g. state wildlife management area	Current Public Use: YES	Future Public Use: YES
Land Code: 1000066277	Agency Land Code: R29218626	Land Name: FAW - WILDLIFE	County: MOWER	Acres: 3.11
City:	Site Code:	Classification Per M.S. 86A.05: g. state wildlife management area	Current Public Use: YES	Future Public Use: YES
Land Code: 1000066278	Agency Land Code: R29218653	Land Name: FAW - WILDLIFE	County: MOWER	Acres: 3.04
City:	Site Code:	Classification Per M.S. 86A.05: g. state wildlife management area	Current Public Use: YES	Future Public Use: YES
Land Code: 1000066279	Agency Land Code: R29218627	Land Name: FAW - WILDLIFE	County: MOWER	Acres: 3.02
City:	Site Code:	Classification Per M.S. 86A.05: g. state wildlife management area	Current Public Use: YES	Future Public Use: YES
Land Code: 1000066280	Agency Land Code: R29218562	Land Name: FAW - WILDLIFE	County: MOWER	Acres: 3.04
City:	Site Code:	Classification Per M.S. 86A.05: g. state wildlife management area	Current Public Use: YES	Future Public Use: YES
Land Code: 1000066281	Agency Land Code: R29218573	Land Name: FAW - WILDLIFE	County: MOWER	Acres: 3.12
City:	Site Code:	Classification Per M.S. 86A.05: g. state wildlife management area	Current Public Use: YES	Future Public Use: YES
Land Code: 1000066282	Agency Land Code: R29218557	Land Name: FAW - WILDLIFE	County: MOWER	Acres: 3.07
City:	Site Code:	Classification Per M.S. 86A.05: g. state wildlife management area	Current Public Use: YES	Future Public Use: YES
Land Code: 1000066283	Agency Land Code: R29218629	Land Name: FAW - WILDLIFE	County: MOWER	Acres: 3.38
City:	Site Code:	Classification Per M.S. 86A.05: g. state wildlife management area	Current Public Use: YES	Future Public Use: YES
Land Code: 1000066284	Agency Land Code: R29218607	Land Name: FAW - WILDLIFE	County: MOWER	Acres: 3.05
City:	Site Code:	Classification Per M.S. 86A.05: g. state wildlife management area	Current Public Use: YES	Future Public Use: YES
Land Code: 1000066285	Agency Land Code: R29218650	Land Name: FAW - WILDLIFE	County: MOWER	Acres: 3.01
City:	Site Code:	Classification Per M.S. 86A.05: g. state wildlife management area	Current Public Use: YES	Future Public Use: YES



Land Code: 1000066286	Agency Land Code: R29218602	Land Name: FAW - WILDLIFE	County: MOWER	Acres: 2.98
City:	Site Code:	Classification Per M.S. 86A.05: g. state wildlife management area	Current Public Use: YES	Future Public Use: YES
Land Code: 1000066287	Agency Land Code: R29218661	Land Name: FAW - WILDLIFE	County: MOWER	Acres: 1.52
City:	Site Code:	Classification Per M.S. 86A.05: g. state wildlife management area	Current Public Use: YES	Future Public Use: YES
Land Code: 1000066288	Agency Land Code: R29218563	Land Name: FAW - WILDLIFE	County: MOWER	Acres: 3.10
City:	Site Code:	Classification Per M.S. 86A.05: g. state wildlife management area	Current Public Use: YES	Future Public Use: YES
Land Code: 1000066289	Agency Land Code: R29218603	Land Name: FAW - WILDLIFE	County: MOWER	Acres: 3.04
City:	Site Code:	Classification Per M.S. 86A.05: g. state wildlife management area	Current Public Use: YES	Future Public Use: YES
Land Code: 1000066290	Agency Land Code: R29218655	Land Name: FAW - WILDLIFE	County: MOWER	Acres: 3.04
City:	Site Code:	Classification Per M.S. 86A.05: g. state wildlife management area	Current Public Use: YES	Future Public Use: YES
Land Code: 1000066291	Agency Land Code: R29218630	Land Name: FAW - WILDLIFE	County: MOWER	Acres: 1.32
City:	Site Code:	Classification Per M.S. 86A.05: g. state wildlife management area	Current Public Use: YES	Future Public Use: YES
Land Code: 1000066292	Agency Land Code: R29218631	Land Name: FAW - WILDLIFE	County: MOWER	Acres: 0.01
City:	Site Code:	Classification Per M.S. 86A.05: g. state wildlife management area	Current Public Use: YES	Future Public Use: YES
Land Code: 1000066293	Agency Land Code: R29218554	Land Name: FAW - WILDLIFE	County: MOWER	Acres: 3.74
City:	Site Code:	Classification Per M.S. 86A.05: g. state wildlife management area	Current Public Use: YES	Future Public Use: YES
Land Code: 1000066294	Agency Land Code: R29218628	Land Name: FAW - WILDLIFE	County: MOWER	Acres: 3.02
City:	Site Code:	Classification Per M.S. 86A.05: g. state wildlife management area	Current Public Use: YES	Future Public Use: YES
Land Code: 1000066295	Agency Land Code: R29218555	Land Name: FAW - WILDLIFE	County: MOWER	Acres: 3.74
City:	Site Code:	Classification Per M.S. 86A.05: g. state wildlife management area	Current Public Use: YES	Future Public Use: YES
Land Code: 1000066296	Agency Land Code: R29218570	Land Name: FAW - WILDLIFE	County: MOWER	Acres: 3.02
City:	Site Code:	Classification Per M.S. 86A.05: g. state wildlife management area	Current Public Use: YES	Future Public Use: YES
Land Code: 1000066297	Agency Land Code: R29218649	Land Name: FAW - WILDLIFE	County: MOWER	Acres: 3.01
City:	Site Code:	Classification Per M.S. 86A.05: g. state wildlife management area	Current Public Use: YES	Future Public Use: YES



Land Code: 1000066298	Agency Land Code: R29218652	Land Name: FAW - WILDLIFE	County: MOWER	Acres: 3.04
City:	Site Code:	Classification Per M.S. 86A.05: g. state wildlife management area	Current Public Use: YES	Future Public Use: YES
Land Code: 1000066299	Agency Land Code: R29218656	Land Name: FAW - WILDLIFE	County: MOWER	Acres: 4.19
City:	Site Code:	Classification Per M.S. 86A.05: g. state wildlife management area	Current Public Use: YES	Future Public Use: YES
Land Code: 1000066300	Agency Land Code: R29218599	Land Name: FAW - WILDLIFE	County: MOWER	Acres: 2.06
City:	Site Code:	Classification Per M.S. 86A.05: g. state wildlife management area	Current Public Use: YES	Future Public Use: YES
Land Code: 1000066301	Agency Land Code: R29218657	Land Name: FAW - WILDLIFE	County: MOWER	Acres: 3.04
City:	Site Code:	Classification Per M.S. 86A.05: g. state wildlife management area	Current Public Use: YES	Future Public Use: YES
Land Code: 1000066302	Agency Land Code: R29218572	Land Name: FAW - WILDLIFE	County: MOWER	Acres: 3.12
City:	Site Code:	Classification Per M.S. 86A.05: g. state wildlife management area	Current Public Use: YES	Future Public Use: YES
Land Code: 1000066303	Agency Land Code: R29218660	Land Name: FAW - WILDLIFE	County: MOWER	Acres: 3.03
City:	Site Code:	Classification Per M.S. 86A.05: g. state wildlife management area	Current Public Use: YES	Future Public Use: YES
Land Code: 1000066304	Agency Land Code: R29218571	Land Name: FAW - WILDLIFE	County: MOWER	Acres: 3.02
City:	Site Code:	Classification Per M.S. 86A.05: g. state wildlife management area	Current Public Use: YES	Future Public Use: YES
Land Code: 1000066305	Agency Land Code: R29218565	Land Name: FAW - WILDLIFE	County: MOWER	Acres: 3.02
City:	Site Code:	Classification Per M.S. 86A.05: g. state wildlife management area	Current Public Use: YES	Future Public Use: YES
Land Code: 1000066306	Agency Land Code: R29218419	Land Name: FAW - WILDLIFE	County: MOWER	Acres: 3.75
City:	Site Code:	Classification Per M.S. 86A.05: g. state wildlife management area	Current Public Use: YES	Future Public Use: YES
Land Code: 1000066307	Agency Land Code: R29218421	Land Name: FAW - WILDLIFE	County: MOWER	Acres: 4.00
City:	Site Code:	Classification Per M.S. 86A.05: g. state wildlife management area	Current Public Use: YES	Future Public Use: YES
Land Code: 1000066308	Agency Land Code: R29340781	Land Name: FAW - WILDLIFE	County: MOWER	Acres: 40.00
City:	Site Code:	Classification Per M.S. 86A.05: g. state wildlife management area	Current Public Use: YES	Future Public Use: YES
Land Code: 1000066309	Agency Land Code: R29218420	Land Name: FAW - WILDLIFE	County: MOWER	Acres: 27.15
City:	Site Code:	Classification Per M.S. 86A.05: g. state wildlife management area	Current Public Use: YES	Future Public Use: YES



Land Code: 1000066310	Agency Land Code: R29340780	Land Name: FAW - WILDLIFE	County: MOWER	Acres: 33.67
City:	Site Code:	Classification Per M.S. 86A.05: g. state wildlife management area	Current Public Use: YES	Future Public Use: YES
Land Code: 1000066311	Agency Land Code: R29517506	Land Name: FAW - WILDLIFE	County: MOWER	Acres: 24.60
City:	Site Code:	Classification Per M.S. 86A.05: g. state wildlife management area	Current Public Use: YES	Future Public Use: YES
Land Code: 1000066312	Agency Land Code: R29517509	Land Name: FAW - WILDLIFE	County: MOWER	Acres: 35.41
City:	Site Code:	Classification Per M.S. 86A.05: g. state wildlife management area	Current Public Use: YES	Future Public Use: YES
Land Code: 1000066313	Agency Land Code: R29517512	Land Name: FAW - WILDLIFE	County: MOWER	Acres: 13.36
City:	Site Code:	Classification Per M.S. 86A.05: g. state wildlife management area	Current Public Use: YES	Future Public Use: YES
Land Code: 1000066314	Agency Land Code: R29517513	Land Name: FAW - WILDLIFE	County: MOWER	Acres: 20.00
City:	Site Code:	Classification Per M.S. 86A.05: g. state wildlife management area	Current Public Use: YES	Future Public Use: YES
Land Code: 1000066315	Agency Land Code: R29517520	Land Name: FAW - WILDLIFE	County: MOWER	Acres: 8.00
City:	Site Code:	Classification Per M.S. 86A.05: g. state wildlife management area	Current Public Use: YES	Future Public Use: YES
Land Code: 1000066316	Agency Land Code: R29517522	Land Name: FAW - WILDLIFE	County: MOWER	Acres: 2.30
City:	Site Code:	Classification Per M.S. 86A.05: g. state wildlife management area	Current Public Use: YES	Future Public Use: YES
Land Code: 1000066317	Agency Land Code: R29546089	Land Name: FAW - WILDLIFE	County: MOWER	Acres: 18.61
City:	Site Code:	Classification Per M.S. 86A.05: g. state wildlife management area	Current Public Use: YES	Future Public Use: YES
Land Code: 1000066318	Agency Land Code: R29546090	Land Name: FAW - WILDLIFE	County: MOWER	Acres: 26.87
City:	Site Code:	Classification Per M.S. 86A.05: g. state wildlife management area	Current Public Use: YES	Future Public Use: YES
Land Code: 1000066319	Agency Land Code: R29584304	Land Name: FAW - WILDLIFE	County: MOWER	Acres: 23.25
City:	Site Code:	Classification Per M.S. 86A.05: g. state wildlife management area	Current Public Use: YES	Future Public Use: YES
Land Code: 1000066320	Agency Land Code: R29584387	Land Name: FAW - WILDLIFE	County: MOWER	Acres: 20.00
City:	Site Code:	Classification Per M.S. 86A.05: g. state wildlife management area	Current Public Use: YES	Future Public Use: YES
Land Code: 1000066321	Agency Land Code: R29584388	Land Name: FAW - WILDLIFE	County: MOWER	Acres: 20.00
City:	Site Code:	Classification Per M.S. 86A.05: g. state wildlife management area	Current Public Use: YES	Future Public Use: YES



Land Code: 1000066322	Agency Land Code: R29517508	Land Name: FAW - WILDLIFE	County: MOWER	Acres: 28.41
City:	Site Code:	Classification Per M.S. 86A.05: g. state wildlife management area	Current Public Use: YES	Future Public Use: YES
Land Code: 1000066323	Agency Land Code: R29584303	Land Name: FAW - WILDLIFE	County: MOWER	Acres: 29.04
City:	Site Code:	Classification Per M.S. 86A.05: g. state wildlife management area	Current Public Use: YES	Future Public Use: YES
Land Code: 1000066324	Agency Land Code: R29517516	Land Name: FAW - WILDLIFE	County: MOWER	Acres: 11.46
City:	Site Code:	Classification Per M.S. 86A.05: g. state wildlife management area	Current Public Use: YES	Future Public Use: YES
Land Code: 1000066325	Agency Land Code: R29517507	Land Name: FAW - WILDLIFE	County: MOWER	Acres: 3.60
City:	Site Code:	Classification Per M.S. 86A.05: g. state wildlife management area	Current Public Use: YES	Future Public Use: YES
Land Code: 1000066326	Agency Land Code: R29546091	Land Name: FAW - WILDLIFE	County: MOWER	Acres: 28.78
City:	Site Code:	Classification Per M.S. 86A.05: g. state wildlife management area	Current Public Use: YES	Future Public Use: YES
Land Code: 1000066327	Agency Land Code: R29546092	Land Name: FAW - WILDLIFE	County: MOWER	Acres: 18.89
City:	Site Code:	Classification Per M.S. 86A.05: g. state wildlife management area	Current Public Use: YES	Future Public Use: YES
Land Code: 1000066328	Agency Land Code: R29517515	Land Name: FAW - WILDLIFE	County: MOWER	Acres: 19.71
City:	Site Code:	Classification Per M.S. 86A.05: g. state wildlife management area	Current Public Use: YES	Future Public Use: YES
Land Code: 1000066329	Agency Land Code: R29517519	Land Name: FAW - WILDLIFE	County: MOWER	Acres: 20.18
City:	Site Code:	Classification Per M.S. 86A.05: g. state wildlife management area	Current Public Use: YES	Future Public Use: YES
Land Code: 1000066330	Agency Land Code: R29517511	Land Name: FAW - WILDLIFE	County: MOWER	Acres: 21.39
City:	Site Code:	Classification Per M.S. 86A.05: g. state wildlife management area	Current Public Use: YES	Future Public Use: YES
Land Code: 1000066331	Agency Land Code: R29218593	Land Name: FAW - WILDLIFE	County: MOWER	Acres: 4.00
City:	Site Code:	Classification Per M.S. 86A.05: g. state wildlife management area	Current Public Use: YES	Future Public Use: YES
Land Code: 1000066332	Agency Land Code: R29218594	Land Name: FAW - WILDLIFE	County: MOWER	Acres: 25.23
City:	Site Code:	Classification Per M.S. 86A.05: g. state wildlife management area	Current Public Use: YES	Future Public Use: YES
Land Code: 1000066333	Agency Land Code: R29218584	Land Name: FAW - WILDLIFE	County: MOWER	Acres: 7.20
City:	Site Code:	Classification Per M.S. 86A.05: g. state wildlife management area	Current Public Use: YES	Future Public Use: YES



Land Code: 1000066334	Agency Land Code: R29218592	Land Name: FAW - WILDLIFE	County: MOWER	Acres: 25.91
City:	Site Code:	Classification Per M.S. 86A.05: g. state wildlife management area	Current Public Use: YES	Future Public Use: YES
Land Code: 1000066335	Agency Land Code: R29218586	Land Name: FAW - WILDLIFE	County: MOWER	Acres: 1.00
City:	Site Code:	Classification Per M.S. 86A.05: g. state wildlife management area	Current Public Use: YES	Future Public Use: YES
Land Code: 1000066336	Agency Land Code: R29218372	Land Name: FAW - WILDLIFE	County: MOWER	Acres: 40.00
City:	Site Code:	Classification Per M.S. 86A.05: g. state wildlife management area	Current Public Use: YES	Future Public Use: YES
Land Code: 1000066337	Agency Land Code: R29218371	Land Name: FAW - WILDLIFE	County: MOWER	Acres: 10.00
City:	Site Code:	Classification Per M.S. 86A.05: g. state wildlife management area	Current Public Use: YES	Future Public Use: YES
Land Code: 1000066338	Agency Land Code: R29525513	Land Name: FAW - WILDLIFE	County: MOWER	Acres: 10.00
City:	Site Code:	Classification Per M.S. 86A.05: g. state wildlife management area	Current Public Use: YES	Future Public Use: YES
Land Code: 1000066339	Agency Land Code: R29560034	Land Name: FAW - WILDLIFE	County: MOWER	Acres: 40.00
City:	Site Code:	Classification Per M.S. 86A.05: g. state wildlife management area	Current Public Use: YES	Future Public Use: YES
Land Code: 1000066340	Agency Land Code: R29560036	Land Name: FAW - WILDLIFE	County: MOWER	Acres: 38.47
City:	Site Code:	Classification Per M.S. 86A.05: g. state wildlife management area	Current Public Use: YES	Future Public Use: YES
Land Code: 1000066341	Agency Land Code: R29560037	Land Name: FAW - WILDLIFE	County: MOWER	Acres: 40.00
City:	Site Code:	Classification Per M.S. 86A.05: g. state wildlife management area	Current Public Use: YES	Future Public Use: YES
Land Code: 1000066342	Agency Land Code: R29560035	Land Name: FAW - WILDLIFE	County: MOWER	Acres: 48.42
City:	Site Code:	Classification Per M.S. 86A.05: g. state wildlife management area	Current Public Use: YES	Future Public Use: YES
Land Code: 1000066343	Agency Land Code: R29347957	Land Name: FAW - WILDLIFE	County: MOWER	Acres: 30.94
City:	Site Code:	Classification Per M.S. 86A.05: g. state wildlife management area	Current Public Use: YES	Future Public Use: YES
Land Code: 1000066344	Agency Land Code: R29431108	Land Name: FAW - WILDLIFE	County: MOWER	Acres: 6.06
City:	Site Code:	Classification Per M.S. 86A.05: g. state wildlife management area	Current Public Use: YES	Future Public Use: YES
Land Code: 1000066345	Agency Land Code: R29431109	Land Name: FAW - WILDLIFE	County: MOWER	Acres: 10.36
City:	Site Code:	Classification Per M.S. 86A.05: g. state wildlife management area	Current Public Use: YES	Future Public Use: YES



Land Code: 1000066346	Agency Land Code: R29431107	Land Name: FAW - WILDLIFE	County: MOWER	Acres: 8.45
City:	Site Code:	Classification Per M.S. 86A.05: g. state wildlife management area	Current Public Use: YES	Future Public Use: YES
Land Code: 1000066347	Agency Land Code: R29431106	Land Name: FAW - WILDLIFE	County: MOWER	Acres: 12.15
City:	Site Code:	Classification Per M.S. 86A.05: g. state wildlife management area	Current Public Use: YES	Future Public Use: YES
Land Code: 1000066348	Agency Land Code: R29524820	Land Name: EWR - ECO	County: MURRAY	Acres: 39.82
City:	Site Code:	Classification Per M.S. 86A.05: d. state scientific and natural area	Current Public Use: YES	Future Public Use: YES
Land Code: 1000066349	Agency Land Code: R29524821	Land Name: EWR - ECO	County: MURRAY	Acres: 40.00
City:	Site Code:	Classification Per M.S. 86A.05: d. state scientific and natural area	Current Public Use: YES	Future Public Use: YES
Land Code: 1000066350	Agency Land Code: R29566961	Land Name: FAW - FISHERIES	County: MURRAY	Acres: 16.73
City:	Site Code:	Classification Per M.S. 86A.05: m. aquatic management areas	Current Public Use: YES	Future Public Use: YES
Land Code: 1000066351	Agency Land Code: R29566962	Land Name: FAW - FISHERIES	County: MURRAY	Acres: 9.58
City:	Site Code:	Classification Per M.S. 86A.05: m. aquatic management areas	Current Public Use: YES	Future Public Use: YES
Land Code: 1000066352	Agency Land Code: R29566978	Land Name: FAW - FISHERIES	County: MURRAY	Acres: 1.39
City:	Site Code:	Classification Per M.S. 86A.05: m. aquatic management areas	Current Public Use: YES	Future Public Use: YES
Land Code: 1000066353	Agency Land Code: R29219597	Land Name: FAW - FISHERIES	County: MURRAY	Acres: 5.00
City:	Site Code:	Classification Per M.S. 86A.05: m. aquatic management areas	Current Public Use: YES	Future Public Use: YES
Land Code: 1000066354	Agency Land Code: R29540339	Land Name: FAW - FISHERIES	County: MURRAY	Acres: 11.76
City:	Site Code:	Classification Per M.S. 86A.05: m. aquatic management areas	Current Public Use: YES	Future Public Use: YES
Land Code: 1000066355	Agency Land Code: R29540340	Land Name: FAW - FISHERIES	County: MURRAY	Acres: 10.52
City:	Site Code:	Classification Per M.S. 86A.05: m. aquatic management areas	Current Public Use: YES	Future Public Use: YES
Land Code: 1000066356	Agency Land Code: R29540341	Land Name: FAW - FISHERIES	County: MURRAY	Acres: 3.36
City:	Site Code:	Classification Per M.S. 86A.05: m. aquatic management areas	Current Public Use: YES	Future Public Use: YES
Land Code: 1000066357	Agency Land Code: R29219070	Land Name: PARKS & TRAILS	County: MURRAY	Acres: 40.00
City:	Site Code: R290040	Classification Per M.S. 86A.05: a. state park	Current Public Use: YES	Future Public Use: YES



Land Code: 1000066358	Agency Land Code: R29339913	Land Name: PARKS & TRAILS	County: MURRAY	Acres: 1.00
City:	Site Code: R290040	Classification Per M.S. 86A.05: a. state park	Current Public Use: YES	Future Public Use: YES
Land Code: 1000066359	Agency Land Code: R29219260	Land Name: PARKS & TRAILS	County: MURRAY	Acres: 4.58
City:	Site Code: R290040	Classification Per M.S. 86A.05: a. state park	Current Public Use: YES	Future Public Use: YES
Land Code: 1000066360	Agency Land Code: R29219073	Land Name: PARKS & TRAILS	County: MURRAY	Acres: 38.55
City:	Site Code: R290040	Classification Per M.S. 86A.05: a. state park	Current Public Use: YES	Future Public Use: YES
Land Code: 1000066361	Agency Land Code: R29339919	Land Name: PARKS & TRAILS	County: MURRAY	Acres: 10.70
City:	Site Code: R290040	Classification Per M.S. 86A.05: a. state park	Current Public Use: YES	Future Public Use: YES
Land Code: 1000066362	Agency Land Code: R29219081	Land Name: PARKS & TRAILS	County: MURRAY	Acres: 59.78
City:	Site Code: R290040	Classification Per M.S. 86A.05: a. state park	Current Public Use: YES	Future Public Use: YES
Land Code: 1000066363	Agency Land Code: R29219072	Land Name: PARKS & TRAILS	County: MURRAY	Acres: 40.00
City:	Site Code: R290040	Classification Per M.S. 86A.05: a. state park	Current Public Use: YES	Future Public Use: YES
Land Code: 1000066364	Agency Land Code: R29339917	Land Name: PARKS & TRAILS	County: MURRAY	Acres: 34.70
City:	Site Code: R290040	Classification Per M.S. 86A.05: a. state park	Current Public Use: YES	Future Public Use: YES
Land Code: 1000066365	Agency Land Code: R29219079	Land Name: PARKS & TRAILS	County: MURRAY	Acres: 6.32
City:	Site Code: R290040	Classification Per M.S. 86A.05: a. state park	Current Public Use: YES	Future Public Use: YES
Land Code: 1000066366	Agency Land Code: R29339918	Land Name: PARKS & TRAILS	County: MURRAY	Acres: 1.10
City:	Site Code: R290040	Classification Per M.S. 86A.05: a. state park	Current Public Use: YES	Future Public Use: YES
Land Code: 1000066367	Agency Land Code: R29219090	Land Name: PARKS & TRAILS	County: MURRAY	Acres: 39.67
City:	Site Code: R290040	Classification Per M.S. 86A.05: a. state park	Current Public Use: YES	Future Public Use: YES
Land Code: 1000066368	Agency Land Code: R29219261	Land Name: PARKS & TRAILS	County: MURRAY	Acres: 36.60
City:	Site Code: R290040	Classification Per M.S. 86A.05: a. state park	Current Public Use: YES	Future Public Use: YES
Land Code: 1000066369	Agency Land Code: R29219259	Land Name: PARKS & TRAILS	County: MURRAY	Acres: 21.50
City:	Site Code: R290040	Classification Per M.S. 86A.05: a. state park	Current Public Use: YES	Future Public Use: YES



Land Code: 1000066370	Agency Land Code: R29339915	Land Name: PARKS & TRAILS	County: MURRAY	Acres: 43.63
City:	Site Code: R290040	Classification Per M.S. 86A.05: a. state park	Current Public Use: YES	Future Public Use: YES
Land Code: 1000066371	Agency Land Code: R29219071	Land Name: PARKS & TRAILS	County: MURRAY	Acres: 40.00
City:	Site Code: R290040	Classification Per M.S. 86A.05: a. state park	Current Public Use: YES	Future Public Use: YES
Land Code: 1000066372	Agency Land Code: R29219087	Land Name: PARKS & TRAILS	County: MURRAY	Acres: 45.64
City:	Site Code: R290040	Classification Per M.S. 86A.05: a. state park	Current Public Use: YES	Future Public Use: YES
Land Code: 1000066373	Agency Land Code: R29339916	Land Name: PARKS & TRAILS	County: MURRAY	Acres: 23.91
City:	Site Code: R290040	Classification Per M.S. 86A.05: a. state park	Current Public Use: YES	Future Public Use: YES
Land Code: 1000066374	Agency Land Code: R29219074	Land Name: PARKS & TRAILS	County: MURRAY	Acres: 1.00
City:	Site Code: R290040	Classification Per M.S. 86A.05: a. state park	Current Public Use: YES	Future Public Use: YES
Land Code: 1000066375	Agency Land Code: R29219258	Land Name: PARKS & TRAILS	County: MURRAY	Acres: 17.52
City:	Site Code: R290040	Classification Per M.S. 86A.05: a. state park	Current Public Use: YES	Future Public Use: YES
Land Code: 1000066376	Agency Land Code: R29533064	Land Name: PARKS & TRAILS	County: MURRAY	Acres: 0.30
City:	Site Code: R290040	Classification Per M.S. 86A.05: a. state park	Current Public Use: YES	Future Public Use: YES
Land Code: 1000066377	Agency Land Code: R29339914	Land Name: PARKS & TRAILS	County: MURRAY	Acres: 22.37
City:	Site Code: R290040	Classification Per M.S. 86A.05: a. state park	Current Public Use: YES	Future Public Use: YES
Land Code: 1000066378	Agency Land Code: R29219078	Land Name: PARKS & TRAILS	County: MURRAY	Acres: 38.40
City:	Site Code: R290040	Classification Per M.S. 86A.05: a. state park	Current Public Use: YES	Future Public Use: YES
Land Code: 1000066379	Agency Land Code: R29219080	Land Name: PARKS & TRAILS	County: MURRAY	Acres: 3.77
City:	Site Code: R290040	Classification Per M.S. 86A.05: a. state park	Current Public Use: YES	Future Public Use: YES
Land Code: 1000066380	Agency Land Code: R29219084	Land Name: PARKS & TRAILS	County: MURRAY	Acres: 48.38
City:	Site Code: R290040	Classification Per M.S. 86A.05: a. state park	Current Public Use: YES	Future Public Use: YES
Land Code: 1000066381	Agency Land Code: R29219262	Land Name: PARKS & TRAILS	County: MURRAY	Acres: 3.90
City:	Site Code: R290040	Classification Per M.S. 86A.05: a. state park	Current Public Use: YES	Future Public Use: YES



Land Code: 1000066382	Agency Land Code: R29219069	Land Name: PARKS & TRAILS	County: MURRAY	Acres: 36.80
City:	Site Code: R290040	Classification Per M.S. 86A.05: a. state park	Current Public Use: YES	Future Public Use: YES
Land Code: 1000066383	Agency Land Code: R29219068	Land Name: PARKS & TRAILS	County: MURRAY	Acres: 36.80
City:	Site Code: R290040	Classification Per M.S. 86A.05: a. state park	Current Public Use: YES	Future Public Use: YES
Land Code: 1000066384	Agency Land Code: R29534653	Land Name: PARKS & TRAILS	County: MURRAY	Acres: 5.53
City:	Site Code: R290040	Classification Per M.S. 86A.05: a. state park	Current Public Use: YES	Future Public Use: YES
Land Code: 1000066385	Agency Land Code: R29339912	Land Name: PARKS & TRAILS	County: MURRAY	Acres: 1.00
City:	Site Code: R290040	Classification Per M.S. 86A.05: a. state park	Current Public Use: YES	Future Public Use: YES
Land Code: 1000066386	Agency Land Code: R29568324	Land Name: PARKS & TRAILS	County: MURRAY	Acres: 40.26
City:	Site Code: R290246	Classification Per M.S. 86A.05: c. state trail	Current Public Use: YES	Future Public Use: YES
Land Code: 1000066387	Agency Land Code: R29568327	Land Name: PARKS & TRAILS	County: MURRAY	Acres: 40.02
City:	Site Code: R290246	Classification Per M.S. 86A.05: c. state trail	Current Public Use: YES	Future Public Use: YES
Land Code: 1000066388	Agency Land Code: R29568328	Land Name: PARKS & TRAILS	County: MURRAY	Acres: 8.46
City:	Site Code: R290246	Classification Per M.S. 86A.05: c. state trail	Current Public Use: YES	Future Public Use: YES
Land Code: 1000066389	Agency Land Code: R29568329	Land Name: PARKS & TRAILS	County: MURRAY	Acres: 11.22
City:	Site Code: R290246	Classification Per M.S. 86A.05: c. state trail	Current Public Use: YES	Future Public Use: YES
Land Code: 1000066390	Agency Land Code: R29566827	Land Name: PARKS & TRAILS	County: MURRAY	Acres: 4.05
City:	Site Code: R290246	Classification Per M.S. 86A.05: c. state trail	Current Public Use: YES	Future Public Use: YES
Land Code: 1000066391	Agency Land Code: R29220243	Land Name: PARKS & TRAILS	County: MURRAY	Acres: 4.24
City:	Site Code: R290246	Classification Per M.S. 86A.05: c. state trail	Current Public Use: YES	Future Public Use: YES
Land Code: 1000066392	Agency Land Code: R29220241	Land Name: PARKS & TRAILS	County: MURRAY	Acres: 1.71
City:	Site Code: R290246	Classification Per M.S. 86A.05: c. state trail	Current Public Use: YES	Future Public Use: YES
Land Code: 1000066393	Agency Land Code: R29220248	Land Name: PARKS & TRAILS	County: MURRAY	Acres: 0.97
City:	Site Code: R290246	Classification Per M.S. 86A.05: c. state trail	Current Public Use: YES	Future Public Use: YES



Land Code: 1000066394	Agency Land Code: R29220244	Land Name: PARKS & TRAILS	County: MURRAY	Acres: 3.08
City:	Site Code: R290246	Classification Per M.S. 86A.05: c. state trail	Current Public Use: YES	Future Public Use: YES
Land Code: 1000066395	Agency Land Code: R29220246	Land Name: PARKS & TRAILS	County: MURRAY	Acres: 6.23
City:	Site Code: R290246	Classification Per M.S. 86A.05: c. state trail	Current Public Use: YES	Future Public Use: YES
Land Code: 1000066396	Agency Land Code: R29576014	Land Name: PARKS & TRAILS	County: MURRAY	Acres: 4.50
City:	Site Code: R290246	Classification Per M.S. 86A.05: c. state trail	Current Public Use: YES	Future Public Use: YES
Land Code: 1000066397	Agency Land Code: R29599132	Land Name: PARKS & TRAILS	County: MURRAY	Acres: 3.10
City:	Site Code: R290246	Classification Per M.S. 86A.05: c. state trail	Current Public Use: YES	Future Public Use: YES
Land Code: 1000066398	Agency Land Code: R29220233	Land Name: PARKS & TRAILS	County: MURRAY	Acres: 3.54
City:	Site Code: R290246	Classification Per M.S. 86A.05: c. state trail	Current Public Use: YES	Future Public Use: YES
Land Code: 1000066399	Agency Land Code: R29220242	Land Name: PARKS & TRAILS	County: MURRAY	Acres: 2.29
City:	Site Code: R290246	Classification Per M.S. 86A.05: c. state trail	Current Public Use: YES	Future Public Use: YES
Land Code: 1000066400	Agency Land Code: R29576013	Land Name: PARKS & TRAILS	County: MURRAY	Acres: 3.83
City:	Site Code: R290246	Classification Per M.S. 86A.05: c. state trail	Current Public Use: YES	Future Public Use: YES
Land Code: 1000066401	Agency Land Code: R29568323	Land Name: PARKS & TRAILS	County: MURRAY	Acres: 20.17
City:	Site Code: R290246	Classification Per M.S. 86A.05: c. state trail	Current Public Use: YES	Future Public Use: YES
Land Code: 1000066402	Agency Land Code: R29220245	Land Name: PARKS & TRAILS	County: MURRAY	Acres: 3.08
City:	Site Code: R290246	Classification Per M.S. 86A.05: c. state trail	Current Public Use: YES	Future Public Use: YES
Land Code: 1000066403	Agency Land Code: R29220247	Land Name: PARKS & TRAILS	County: MURRAY	Acres: 3.98
City:	Site Code: R290246	Classification Per M.S. 86A.05: c. state trail	Current Public Use: YES	Future Public Use: YES
Land Code: 1000066404	Agency Land Code: R29599131	Land Name: PARKS & TRAILS	County: MURRAY	Acres: 3.09
City:	Site Code: R290246	Classification Per M.S. 86A.05: c. state trail	Current Public Use: YES	Future Public Use: YES
Land Code: 1000066405	Agency Land Code: R29566829	Land Name: PARKS & TRAILS	County: MURRAY	Acres: 5.60
City:	Site Code: R290246	Classification Per M.S. 86A.05: c. state trail	Current Public Use: YES	Future Public Use: YES



Land Code: 1000066406	Agency Land Code: R29566828	Land Name: PARKS & TRAILS	County: MURRAY	Acres: 10.55
City:	Site Code: R290246	Classification Per M.S. 86A.05: c. state trail	Current Public Use: YES	Future Public Use: YES
Land Code: 1000066407	Agency Land Code: R29568326	Land Name: PARKS & TRAILS	County: MURRAY	Acres: 20.05
City:	Site Code: R290246	Classification Per M.S. 86A.05: c. state trail	Current Public Use: YES	Future Public Use: YES
Land Code: 1000066408	Agency Land Code: R29568325	Land Name: PARKS & TRAILS	County: MURRAY	Acres: 40.18
City:	Site Code: R290246	Classification Per M.S. 86A.05: c. state trail	Current Public Use: YES	Future Public Use: YES
Land Code: 1000066409	Agency Land Code: R29219257	Land Name: PARKS & TRAILS	County: MURRAY	Acres: 3.10
City:	Site Code:	Classification Per M.S. 86A.05: h. state water access site	Current Public Use: YES	Future Public Use: YES
Land Code: 1000066410	Agency Land Code: R29340678	Land Name: PARKS & TRAILS	County: MURRAY	Acres: 2.83
City:	Site Code:	Classification Per M.S. 86A.05: h. state water access site	Current Public Use: YES	Future Public Use: YES
Land Code: 1000066411	Agency Land Code: R29219001	Land Name: PARKS & TRAILS	County: MURRAY	Acres: 0.50
City:	Site Code:	Classification Per M.S. 86A.05: h. state water access site	Current Public Use: YES	Future Public Use: YES
Land Code: 1000066412	Agency Land Code: R29219252	Land Name: PARKS & TRAILS	County: MURRAY	Acres: 4.90
City:	Site Code:	Classification Per M.S. 86A.05: h. state water access site	Current Public Use: YES	Future Public Use: YES
Land Code: 1000066413	Agency Land Code: R29347580	Land Name: PARKS & TRAILS	County: MURRAY	Acres: 5.60
City:	Site Code:	Classification Per M.S. 86A.05: h. state water access site	Current Public Use: YES	Future Public Use: YES
Land Code: 1000066414	Agency Land Code: R29219580	Land Name: PARKS & TRAILS	County: MURRAY	Acres: 3.26
City:	Site Code:	Classification Per M.S. 86A.05: h. state water access site	Current Public Use: YES	Future Public Use: YES
Land Code: 1000066415	Agency Land Code: R29219603	Land Name: PARKS & TRAILS	County: MURRAY	Acres: 2.80
City:	Site Code:	Classification Per M.S. 86A.05: h. state water access site	Current Public Use: YES	Future Public Use: YES
Land Code: 1000066416	Agency Land Code: R29558889	Land Name: PARKS & TRAILS	County: MURRAY	Acres: 3.56
City:	Site Code:	Classification Per M.S. 86A.05: h. state water access site	Current Public Use: YES	Future Public Use: YES
Land Code: 1000066417	Agency Land Code: R29547916	Land Name: PARKS & TRAILS	County: MURRAY	Acres: 5.00
City:	Site Code:	Classification Per M.S. 86A.05: h. state water access site	Current Public Use: YES	Future Public Use: YES



Land Code: 1000066418	Agency Land Code: R29219466	Land Name: PARKS & TRAILS	County: MURRAY	Acres: 3.80
City:	Site Code:	Classification Per M.S. 86A.05: h. state water access site	Current Public Use: YES	Future Public Use: YES
Land Code: 1000066419	Agency Land Code: R29532115	Land Name: PARKS & TRAILS	County: MURRAY	Acres: 6.94
City:	Site Code:	Classification Per M.S. 86A.05: h. state water access site	Current Public Use: YES	Future Public Use: YES
Land Code: 1000066420	Agency Land Code: R29554982	Land Name: FAW - WILDLIFE	County: MURRAY	Acres: 0.10
City:	Site Code:	Classification Per M.S. 86A.05: n. not administered under 86A.05	Current Public Use: YES	Future Public Use: YES
Land Code: 1000066421	Agency Land Code: R29568028	Land Name: FAW - WILDLIFE	County: MURRAY	Acres: 4.64
City:	Site Code:	Classification Per M.S. 86A.05: g. state wildlife management area	Current Public Use: YES	Future Public Use: YES
Land Code: 1000066422	Agency Land Code: R29568029	Land Name: FAW - WILDLIFE	County: MURRAY	Acres: 23.82
City:	Site Code:	Classification Per M.S. 86A.05: g. state wildlife management area	Current Public Use: YES	Future Public Use: YES
Land Code: 1000066423	Agency Land Code: R29568030	Land Name: FAW - WILDLIFE	County: MURRAY	Acres: 40.00
City:	Site Code:	Classification Per M.S. 86A.05: g. state wildlife management area	Current Public Use: YES	Future Public Use: YES
Land Code: 1000066424	Agency Land Code: R29568027	Land Name: FAW - WILDLIFE	County: MURRAY	Acres: 36.86
City:	Site Code:	Classification Per M.S. 86A.05: g. state wildlife management area	Current Public Use: YES	Future Public Use: YES
Land Code: 1000066425	Agency Land Code: R29329229	Land Name: FAW - WILDLIFE	County: MURRAY	Acres: 35.50
City:	Site Code:	Classification Per M.S. 86A.05: g. state wildlife management area	Current Public Use: YES	Future Public Use: YES
Land Code: 1000066426	Agency Land Code: R29218902	Land Name: FAW - WILDLIFE	County: MURRAY	Acres: 40.00
City:	Site Code:	Classification Per M.S. 86A.05: g. state wildlife management area	Current Public Use: YES	Future Public Use: YES
Land Code: 1000066427	Agency Land Code: R29218899	Land Name: FAW - WILDLIFE	County: MURRAY	Acres: 32.40
City:	Site Code:	Classification Per M.S. 86A.05: g. state wildlife management area	Current Public Use: YES	Future Public Use: YES
Land Code: 1000066428	Agency Land Code: R29218900	Land Name: FAW - WILDLIFE	County: MURRAY	Acres: 40.00
City:	Site Code:	Classification Per M.S. 86A.05: g. state wildlife management area	Current Public Use: YES	Future Public Use: YES
Land Code: 1000066429	Agency Land Code: R29218901	Land Name: FAW - WILDLIFE	County: MURRAY	Acres: 40.00
City:	Site Code:	Classification Per M.S. 86A.05: g. state wildlife management area	Current Public Use: YES	Future Public Use: YES



Land Code: 1000066430	Agency Land Code: R29218898	Land Name: FAW - WILDLIFE	County: MURRAY	Acres: 29.60
City:	Site Code:	Classification Per M.S. 86A.05: g. state wildlife management area	Current Public Use: YES	Future Public Use: YES
Land Code: 1000066431	Agency Land Code: R29347610	Land Name: FAW - WILDLIFE	County: MURRAY	Acres: 2.27
City:	Site Code:	Classification Per M.S. 86A.05: g. state wildlife management area	Current Public Use: YES	Future Public Use: YES
Land Code: 1000066432	Agency Land Code: R29219032	Land Name: FAW - WILDLIFE	County: MURRAY	Acres: 33.00
City:	Site Code:	Classification Per M.S. 86A.05: g. state wildlife management area	Current Public Use: YES	Future Public Use: YES
Land Code: 1000066433	Agency Land Code: R29219033	Land Name: FAW - WILDLIFE	County: MURRAY	Acres: 0.80
City:	Site Code:	Classification Per M.S. 86A.05: g. state wildlife management area	Current Public Use: YES	Future Public Use: YES
Land Code: 1000066434	Agency Land Code: R29515303	Land Name: FAW - WILDLIFE	County: MURRAY	Acres: 1.00
City:	Site Code:	Classification Per M.S. 86A.05: g. state wildlife management area	Current Public Use: YES	Future Public Use: YES
Land Code: 1000066435	Agency Land Code: R29219031	Land Name: FAW - WILDLIFE	County: MURRAY	Acres: 6.50
City:	Site Code:	Classification Per M.S. 86A.05: g. state wildlife management area	Current Public Use: YES	Future Public Use: YES
Land Code: 1000066436	Agency Land Code: R29219034	Land Name: FAW - WILDLIFE	County: MURRAY	Acres: 11.73
City:	Site Code:	Classification Per M.S. 86A.05: g. state wildlife management area	Current Public Use: YES	Future Public Use: YES
Land Code: 1000066437	Agency Land Code: R29219035	Land Name: FAW - WILDLIFE	County: MURRAY	Acres: 1.00
City:	Site Code:	Classification Per M.S. 86A.05: g. state wildlife management area	Current Public Use: YES	Future Public Use: YES
Land Code: 1000066438	Agency Land Code: R29219301	Land Name: FAW - WILDLIFE	County: MURRAY	Acres: 32.00
City:	Site Code:	Classification Per M.S. 86A.05: g. state wildlife management area	Current Public Use: YES	Future Public Use: YES
Land Code: 1000066439	Agency Land Code: R29219291	Land Name: FAW - WILDLIFE	County: MURRAY	Acres: 40.00
City:	Site Code:	Classification Per M.S. 86A.05: g. state wildlife management area	Current Public Use: YES	Future Public Use: YES
Land Code: 1000066440	Agency Land Code: R29219279	Land Name: FAW - WILDLIFE	County: MURRAY	Acres: 16.00
City:	Site Code:	Classification Per M.S. 86A.05: g. state wildlife management area	Current Public Use: YES	Future Public Use: YES
Land Code: 1000066441	Agency Land Code: R29219283	Land Name: FAW - WILDLIFE	County: MURRAY	Acres: 23.00
City:	Site Code:	Classification Per M.S. 86A.05: g. state wildlife management area	Current Public Use: YES	Future Public Use: YES



Land Code: 1000066442	Agency Land Code: R29219288	Land Name: FAW - WILDLIFE	County: MURRAY	Acres: 21.00
City:	Site Code:	Classification Per M.S. 86A.05: g. state wildlife management area	Current Public Use: YES	Future Public Use: YES
Land Code: 1000066443	Agency Land Code: R29219287	Land Name: FAW - WILDLIFE	County: MURRAY	Acres: 11.70
City:	Site Code:	Classification Per M.S. 86A.05: g. state wildlife management area	Current Public Use: YES	Future Public Use: YES
Land Code: 1000066444	Agency Land Code: R29219290	Land Name: FAW - WILDLIFE	County: MURRAY	Acres: 24.00
City:	Site Code:	Classification Per M.S. 86A.05: g. state wildlife management area	Current Public Use: YES	Future Public Use: YES
Land Code: 1000066445	Agency Land Code: R29219285	Land Name: FAW - WILDLIFE	County: MURRAY	Acres: 40.00
City:	Site Code:	Classification Per M.S. 86A.05: g. state wildlife management area	Current Public Use: YES	Future Public Use: YES
Land Code: 1000066446	Agency Land Code: R29219300	Land Name: FAW - WILDLIFE	County: MURRAY	Acres: 39.40
City:	Site Code:	Classification Per M.S. 86A.05: g. state wildlife management area	Current Public Use: YES	Future Public Use: YES
Land Code: 1000066447	Agency Land Code: R29219289	Land Name: FAW - WILDLIFE	County: MURRAY	Acres: 40.00
City:	Site Code:	Classification Per M.S. 86A.05: g. state wildlife management area	Current Public Use: YES	Future Public Use: YES
Land Code: 1000066448	Agency Land Code: R29219280	Land Name: FAW - WILDLIFE	County: MURRAY	Acres: 19.00
City:	Site Code:	Classification Per M.S. 86A.05: g. state wildlife management area	Current Public Use: YES	Future Public Use: YES
Land Code: 1000066449	Agency Land Code: R29219303	Land Name: FAW - WILDLIFE	County: MURRAY	Acres: 0.80
City:	Site Code:	Classification Per M.S. 86A.05: g. state wildlife management area	Current Public Use: YES	Future Public Use: YES
Land Code: 1000066450	Agency Land Code: R29219281	Land Name: FAW - WILDLIFE	County: MURRAY	Acres: 17.40
City:	Site Code:	Classification Per M.S. 86A.05: g. state wildlife management area	Current Public Use: YES	Future Public Use: YES
Land Code: 1000066451	Agency Land Code: R29219282	Land Name: FAW - WILDLIFE	County: MURRAY	Acres: 0.20
City:	Site Code:	Classification Per M.S. 86A.05: g. state wildlife management area	Current Public Use: YES	Future Public Use: YES
Land Code: 1000066452	Agency Land Code: R29219302	Land Name: FAW - WILDLIFE	County: MURRAY	Acres: 25.00
City:	Site Code:	Classification Per M.S. 86A.05: g. state wildlife management area	Current Public Use: YES	Future Public Use: YES
Land Code: 1000066453	Agency Land Code: R29219284	Land Name: FAW - WILDLIFE	County: MURRAY	Acres: 26.40
City:	Site Code:	Classification Per M.S. 86A.05: g. state wildlife management area	Current Public Use: YES	Future Public Use: YES



Land Code: 1000066454	Agency Land Code: R29219286	Land Name: FAW - WILDLIFE	County: MURRAY	Acres: 25.00
City:	Site Code:	Classification Per M.S. 86A.05: g. state wildlife management area	Current Public Use: YES	Future Public Use: YES
Land Code: 1000066455	Agency Land Code: R29219147	Land Name: FAW - WILDLIFE	County: MURRAY	Acres: 4.79
City:	Site Code:	Classification Per M.S. 86A.05: g. state wildlife management area	Current Public Use: YES	Future Public Use: YES
Land Code: 1000066456	Agency Land Code: R29219149	Land Name: FAW - WILDLIFE	County: MURRAY	Acres: 10.60
City:	Site Code:	Classification Per M.S. 86A.05: g. state wildlife management area	Current Public Use: YES	Future Public Use: YES
Land Code: 1000066457	Agency Land Code: R29219531	Land Name: FAW - WILDLIFE	County: MURRAY	Acres: 28.29
City:	Site Code:	Classification Per M.S. 86A.05: g. state wildlife management area	Current Public Use: YES	Future Public Use: YES
Land Code: 1000066458	Agency Land Code: R29219537	Land Name: FAW - WILDLIFE	County: MURRAY	Acres: 33.90
City:	Site Code:	Classification Per M.S. 86A.05: g. state wildlife management area	Current Public Use: YES	Future Public Use: YES
Land Code: 1000066459	Agency Land Code: R29219150	Land Name: FAW - WILDLIFE	County: MURRAY	Acres: 2.71
City:	Site Code:	Classification Per M.S. 86A.05: g. state wildlife management area	Current Public Use: YES	Future Public Use: YES
Land Code: 1000066460	Agency Land Code: R29219092	Land Name: FAW - WILDLIFE	County: MURRAY	Acres: 39.70
City:	Site Code:	Classification Per M.S. 86A.05: g. state wildlife management area	Current Public Use: YES	Future Public Use: YES
Land Code: 1000066461	Agency Land Code: R29219091	Land Name: FAW - WILDLIFE	County: MURRAY	Acres: 26.34
City:	Site Code:	Classification Per M.S. 86A.05: g. state wildlife management area	Current Public Use: YES	Future Public Use: YES
Land Code: 1000066462	Agency Land Code: R29219148	Land Name: FAW - WILDLIFE	County: MURRAY	Acres: 2.33
City:	Site Code:	Classification Per M.S. 86A.05: g. state wildlife management area	Current Public Use: YES	Future Public Use: YES
Land Code: 1000066463	Agency Land Code: R29575891	Land Name: FAW - WILDLIFE	County: MURRAY	Acres: 32.23
City:	Site Code:	Classification Per M.S. 86A.05: g. state wildlife management area	Current Public Use: YES	Future Public Use: YES
Land Code: 1000066464	Agency Land Code: R29575893	Land Name: FAW - WILDLIFE	County: MURRAY	Acres: 28.00
City:	Site Code:	Classification Per M.S. 86A.05: g. state wildlife management area	Current Public Use: YES	Future Public Use: YES
Land Code: 1000066465	Agency Land Code: R29575894	Land Name: FAW - WILDLIFE	County: MURRAY	Acres: 15.66
City:	Site Code:	Classification Per M.S. 86A.05: g. state wildlife management area	Current Public Use: YES	Future Public Use: YES



Land Code: 1000066466	Agency Land Code: R29219153	Land Name: FAW - WILDLIFE	County: MURRAY	Acres: 7.20
City:	Site Code:	Classification Per M.S. 86A.05: g. state wildlife management area	Current Public Use: YES	Future Public Use: YES
Land Code: 1000066467	Agency Land Code: R29340766	Land Name: FAW - WILDLIFE	County: MURRAY	Acres: 0.67
City:	Site Code:	Classification Per M.S. 86A.05: g. state wildlife management area	Current Public Use: YES	Future Public Use: YES
Land Code: 1000066468	Agency Land Code: R29219533	Land Name: FAW - WILDLIFE	County: MURRAY	Acres: 0.81
City:	Site Code:	Classification Per M.S. 86A.05: g. state wildlife management area	Current Public Use: YES	Future Public Use: YES
Land Code: 1000066469	Agency Land Code: R29219089	Land Name: FAW - WILDLIFE	County: MURRAY	Acres: 0.56
City:	Site Code:	Classification Per M.S. 86A.05: g. state wildlife management area	Current Public Use: YES	Future Public Use: YES
Land Code: 1000066470	Agency Land Code: R29219151	Land Name: FAW - WILDLIFE	County: MURRAY	Acres: 4.02
City:	Site Code:	Classification Per M.S. 86A.05: g. state wildlife management area	Current Public Use: YES	Future Public Use: YES
Land Code: 1000066471	Agency Land Code: R29219538	Land Name: FAW - WILDLIFE	County: MURRAY	Acres: 24.67
City:	Site Code:	Classification Per M.S. 86A.05: g. state wildlife management area	Current Public Use: YES	Future Public Use: YES
Land Code: 1000066472	Agency Land Code: R29219532	Land Name: FAW - WILDLIFE	County: MURRAY	Acres: 28.36
City:	Site Code:	Classification Per M.S. 86A.05: g. state wildlife management area	Current Public Use: YES	Future Public Use: YES
Land Code: 1000066473	Agency Land Code: R29219536	Land Name: FAW - WILDLIFE	County: MURRAY	Acres: 3.70
City:	Site Code:	Classification Per M.S. 86A.05: g. state wildlife management area	Current Public Use: YES	Future Public Use: YES
Land Code: 1000066474	Agency Land Code: R29219535	Land Name: FAW - WILDLIFE	County: MURRAY	Acres: 24.83
City:	Site Code:	Classification Per M.S. 86A.05: g. state wildlife management area	Current Public Use: YES	Future Public Use: YES
Land Code: 1000066475	Agency Land Code: R29219357	Land Name: FAW - WILDLIFE	County: MURRAY	Acres: 21.45
City:	Site Code:	Classification Per M.S. 86A.05: g. state wildlife management area	Current Public Use: YES	Future Public Use: YES
Land Code: 1000066476	Agency Land Code: R29219152	Land Name: FAW - WILDLIFE	County: MURRAY	Acres: 27.69
City:	Site Code:	Classification Per M.S. 86A.05: g. state wildlife management area	Current Public Use: YES	Future Public Use: YES
Land Code: 1000066477	Agency Land Code: R29219154	Land Name: FAW - WILDLIFE	County: MURRAY	Acres: 27.80
City:	Site Code:	Classification Per M.S. 86A.05: g. state wildlife management area	Current Public Use: YES	Future Public Use: YES



Land Code: 1000066478	Agency Land Code: R29219534	Land Name: FAW - WILDLIFE	County: MURRAY	Acres: 13.33
City:	Site Code:	Classification Per M.S. 86A.05: g. state wildlife management area	Current Public Use: YES	Future Public Use: YES
Land Code: 1000066479	Agency Land Code: R29575890	Land Name: FAW - WILDLIFE	County: MURRAY	Acres: 1.66
City:	Site Code:	Classification Per M.S. 86A.05: g. state wildlife management area	Current Public Use: YES	Future Public Use: YES
Land Code: 1000066480	Agency Land Code: R29575892	Land Name: FAW - WILDLIFE	County: MURRAY	Acres: 39.55
City:	Site Code:	Classification Per M.S. 86A.05: g. state wildlife management area	Current Public Use: YES	Future Public Use: YES
Land Code: 1000066481	Agency Land Code: R29219356	Land Name: FAW - WILDLIFE	County: MURRAY	Acres: 12.55
City:	Site Code:	Classification Per M.S. 86A.05: g. state wildlife management area	Current Public Use: YES	Future Public Use: YES
Land Code: 1000066482	Agency Land Code: R29219155	Land Name: FAW - WILDLIFE	County: MURRAY	Acres: 37.33
City:	Site Code:	Classification Per M.S. 86A.05: g. state wildlife management area	Current Public Use: YES	Future Public Use: YES
Land Code: 1000066483	Agency Land Code: R29219093	Land Name: FAW - WILDLIFE	County: MURRAY	Acres: 2.88
City:	Site Code:	Classification Per M.S. 86A.05: g. state wildlife management area	Current Public Use: YES	Future Public Use: YES
Land Code: 1000066484	Agency Land Code: R29219530	Land Name: FAW - WILDLIFE	County: MURRAY	Acres: 8.71
City:	Site Code:	Classification Per M.S. 86A.05: g. state wildlife management area	Current Public Use: YES	Future Public Use: YES
Land Code: 1000066485	Agency Land Code: R29220447	Land Name: FAW - WILDLIFE	County: MURRAY	Acres: 33.10
City:	Site Code:	Classification Per M.S. 86A.05: g. state wildlife management area	Current Public Use: YES	Future Public Use: YES
Land Code: 1000066486	Agency Land Code: R29342060	Land Name: FAW - WILDLIFE	County: MURRAY	Acres: 16.68
City:	Site Code:	Classification Per M.S. 86A.05: g. state wildlife management area	Current Public Use: YES	Future Public Use: YES
Land Code: 1000066487	Agency Land Code: R29342063	Land Name: FAW - WILDLIFE	County: MURRAY	Acres: 25.72
City:	Site Code:	Classification Per M.S. 86A.05: g. state wildlife management area	Current Public Use: YES	Future Public Use: YES
Land Code: 1000066488	Agency Land Code: R29565485	Land Name: FAW - WILDLIFE	County: MURRAY	Acres: 2.54
City:	Site Code:	Classification Per M.S. 86A.05: g. state wildlife management area	Current Public Use: YES	Future Public Use: YES
Land Code: 1000066489	Agency Land Code: R29565488	Land Name: FAW - WILDLIFE	County: MURRAY	Acres: 40.19
City:	Site Code:	Classification Per M.S. 86A.05: g. state wildlife management area	Current Public Use: YES	Future Public Use: YES



Land Code: 1000066490	Agency Land Code: R29565490	Land Name: FAW - WILDLIFE	County: MURRAY	Acres: 40.00
City:	Site Code:	Classification Per M.S. 86A.05: g. state wildlife management area	Current Public Use: YES	Future Public Use: YES
Land Code: 1000066491	Agency Land Code: R29565495	Land Name: FAW - WILDLIFE	County: MURRAY	Acres: 33.15
City:	Site Code:	Classification Per M.S. 86A.05: g. state wildlife management area	Current Public Use: YES	Future Public Use: YES
Land Code: 1000066492	Agency Land Code: R29218883	Land Name: FAW - WILDLIFE	County: MURRAY	Acres: 19.90
City:	Site Code:	Classification Per M.S. 86A.05: g. state wildlife management area	Current Public Use: YES	Future Public Use: YES
Land Code: 1000066493	Agency Land Code: R29218881	Land Name: FAW - WILDLIFE	County: MURRAY	Acres: 26.10
City:	Site Code:	Classification Per M.S. 86A.05: g. state wildlife management area	Current Public Use: YES	Future Public Use: YES
Land Code: 1000066494	Agency Land Code: R29218884	Land Name: FAW - WILDLIFE	County: MURRAY	Acres: 10.30
City:	Site Code:	Classification Per M.S. 86A.05: g. state wildlife management area	Current Public Use: YES	Future Public Use: YES
Land Code: 1000066495	Agency Land Code: R29218882	Land Name: FAW - WILDLIFE	County: MURRAY	Acres: 5.50
City:	Site Code:	Classification Per M.S. 86A.05: g. state wildlife management area	Current Public Use: YES	Future Public Use: YES
Land Code: 1000066496	Agency Land Code: R29218879	Land Name: FAW - WILDLIFE	County: MURRAY	Acres: 6.30
City:	Site Code:	Classification Per M.S. 86A.05: g. state wildlife management area	Current Public Use: YES	Future Public Use: YES
Land Code: 1000066497	Agency Land Code: R29342064	Land Name: FAW - WILDLIFE	County: MURRAY	Acres: 0.27
City:	Site Code:	Classification Per M.S. 86A.05: g. state wildlife management area	Current Public Use: YES	Future Public Use: YES
Land Code: 1000066498	Agency Land Code: R29565483	Land Name: FAW - WILDLIFE	County: MURRAY	Acres: 32.82
City:	Site Code:	Classification Per M.S. 86A.05: g. state wildlife management area	Current Public Use: YES	Future Public Use: YES
Land Code: 1000066499	Agency Land Code: R29565484	Land Name: FAW - WILDLIFE	County: MURRAY	Acres: 18.62
City:	Site Code:	Classification Per M.S. 86A.05: g. state wildlife management area	Current Public Use: YES	Future Public Use: YES
Land Code: 1000066500	Agency Land Code: R29565492	Land Name: FAW - WILDLIFE	County: MURRAY	Acres: 13.74
City:	Site Code:	Classification Per M.S. 86A.05: g. state wildlife management area	Current Public Use: YES	Future Public Use: YES
Land Code: 1000066501	Agency Land Code: R29565496	Land Name: FAW - WILDLIFE	County: MURRAY	Acres: 26.45
City:	Site Code:	Classification Per M.S. 86A.05: g. state wildlife management area	Current Public Use: YES	Future Public Use: YES



Land Code: 1000066502	Agency Land Code: R29565487	Land Name: FAW - WILDLIFE	County: MURRAY	Acres: 40.08
City:	Site Code:	Classification Per M.S. 86A.05: g. state wildlife management area	Current Public Use: YES	Future Public Use: YES
Land Code: 1000066503	Agency Land Code: R29342059	Land Name: FAW - WILDLIFE	County: MURRAY	Acres: 7.18
City:	Site Code:	Classification Per M.S. 86A.05: g. state wildlife management area	Current Public Use: YES	Future Public Use: YES
Land Code: 1000066504	Agency Land Code: R29342065	Land Name: FAW - WILDLIFE	County: MURRAY	Acres: 17.53
City:	Site Code:	Classification Per M.S. 86A.05: g. state wildlife management area	Current Public Use: YES	Future Public Use: YES
Land Code: 1000066505	Agency Land Code: R29565494	Land Name: FAW - WILDLIFE	County: MURRAY	Acres: 26.47
City:	Site Code:	Classification Per M.S. 86A.05: g. state wildlife management area	Current Public Use: YES	Future Public Use: YES
Land Code: 1000066506	Agency Land Code: R29342062	Land Name: FAW - WILDLIFE	County: MURRAY	Acres: 36.38
City:	Site Code:	Classification Per M.S. 86A.05: g. state wildlife management area	Current Public Use: YES	Future Public Use: YES
Land Code: 1000066507	Agency Land Code: R29565491	Land Name: FAW - WILDLIFE	County: MURRAY	Acres: 39.44
City:	Site Code:	Classification Per M.S. 86A.05: g. state wildlife management area	Current Public Use: YES	Future Public Use: YES
Land Code: 1000066508	Agency Land Code: R29565489	Land Name: FAW - WILDLIFE	County: MURRAY	Acres: 14.37
City:	Site Code:	Classification Per M.S. 86A.05: g. state wildlife management area	Current Public Use: YES	Future Public Use: YES
Land Code: 1000066509	Agency Land Code: R29342066	Land Name: FAW - WILDLIFE	County: MURRAY	Acres: 0.04
City:	Site Code:	Classification Per M.S. 86A.05: g. state wildlife management area	Current Public Use: YES	Future Public Use: YES
Land Code: 1000066510	Agency Land Code: R29342061	Land Name: FAW - WILDLIFE	County: MURRAY	Acres: 18.80
City:	Site Code:	Classification Per M.S. 86A.05: g. state wildlife management area	Current Public Use: YES	Future Public Use: YES
Land Code: 1000066511	Agency Land Code: R29218880	Land Name: FAW - WILDLIFE	County: MURRAY	Acres: 40.00
City:	Site Code:	Classification Per M.S. 86A.05: g. state wildlife management area	Current Public Use: YES	Future Public Use: YES
Land Code: 1000066512	Agency Land Code: R29336517	Land Name: FAW - WILDLIFE	County: MURRAY	Acres: 34.72
City:	Site Code:	Classification Per M.S. 86A.05: g. state wildlife management area	Current Public Use: YES	Future Public Use: YES
Land Code: 1000066513	Agency Land Code: R29336518	Land Name: FAW - WILDLIFE	County: MURRAY	Acres: 2.15
City:	Site Code:	Classification Per M.S. 86A.05: g. state wildlife management area	Current Public Use: YES	Future Public Use: YES



Land Code: 1000066514	Agency Land Code: R29336519	Land Name: FAW - WILDLIFE	County: MURRAY	Acres: 4.55
City:	Site Code:	Classification Per M.S. 86A.05: g. state wildlife management area	Current Public Use: YES	Future Public Use: YES
Land Code: 1000066515	Agency Land Code: R29336516	Land Name: FAW - WILDLIFE	County: MURRAY	Acres: 14.89
City:	Site Code:	Classification Per M.S. 86A.05: g. state wildlife management area	Current Public Use: YES	Future Public Use: YES
Land Code: 1000066516	Agency Land Code: R29219803	Land Name: FAW - WILDLIFE	County: MURRAY	Acres: 25.76
City:	Site Code:	Classification Per M.S. 86A.05: g. state wildlife management area	Current Public Use: YES	Future Public Use: YES
Land Code: 1000066517	Agency Land Code: R29219701	Land Name: FAW - WILDLIFE	County: MURRAY	Acres: 16.60
City:	Site Code:	Classification Per M.S. 86A.05: g. state wildlife management area	Current Public Use: YES	Future Public Use: YES
Land Code: 1000066518	Agency Land Code: R29219702	Land Name: FAW - WILDLIFE	County: MURRAY	Acres: 10.00
City:	Site Code:	Classification Per M.S. 86A.05: g. state wildlife management area	Current Public Use: YES	Future Public Use: YES
Land Code: 1000066519	Agency Land Code: R29219818	Land Name: FAW - WILDLIFE	County: MURRAY	Acres: 6.10
City:	Site Code:	Classification Per M.S. 86A.05: g. state wildlife management area	Current Public Use: YES	Future Public Use: YES
Land Code: 1000066520	Agency Land Code: R29219806	Land Name: FAW - WILDLIFE	County: MURRAY	Acres: 27.00
City:	Site Code:	Classification Per M.S. 86A.05: g. state wildlife management area	Current Public Use: YES	Future Public Use: YES
Land Code: 1000066521	Agency Land Code: R29219819	Land Name: FAW - WILDLIFE	County: MURRAY	Acres: 8.00
City:	Site Code:	Classification Per M.S. 86A.05: g. state wildlife management area	Current Public Use: YES	Future Public Use: YES
Land Code: 1000066522	Agency Land Code: R29219815	Land Name: FAW - WILDLIFE	County: MURRAY	Acres: 34.00
City:	Site Code:	Classification Per M.S. 86A.05: g. state wildlife management area	Current Public Use: YES	Future Public Use: YES
Land Code: 1000066523	Agency Land Code: R29219804	Land Name: FAW - WILDLIFE	County: MURRAY	Acres: 0.50
City:	Site Code:	Classification Per M.S. 86A.05: g. state wildlife management area	Current Public Use: YES	Future Public Use: YES
Land Code: 1000066524	Agency Land Code: R29219808	Land Name: FAW - WILDLIFE	County: MURRAY	Acres: 2.90
City:	Site Code:	Classification Per M.S. 86A.05: g. state wildlife management area	Current Public Use: YES	Future Public Use: YES
Land Code: 1000066525	Agency Land Code: R29219809	Land Name: FAW - WILDLIFE	County: MURRAY	Acres: 2.00
City:	Site Code:	Classification Per M.S. 86A.05: g. state wildlife management area	Current Public Use: YES	Future Public Use: YES



Land Code: 1000066526	Agency Land Code: R29219700	Land Name: FAW - WILDLIFE	County: MURRAY	Acres: 16.50
City:	Site Code:	Classification Per M.S. 86A.05: g. state wildlife management area	Current Public Use: YES	Future Public Use: YES
Land Code: 1000066527	Agency Land Code: R29219812	Land Name: FAW - WILDLIFE	County: MURRAY	Acres: 40.00
City:	Site Code:	Classification Per M.S. 86A.05: g. state wildlife management area	Current Public Use: YES	Future Public Use: YES
Land Code: 1000066528	Agency Land Code: R29219820	Land Name: FAW - WILDLIFE	County: MURRAY	Acres: 40.00
City:	Site Code:	Classification Per M.S. 86A.05: g. state wildlife management area	Current Public Use: YES	Future Public Use: YES
Land Code: 1000066529	Agency Land Code: R29219807	Land Name: FAW - WILDLIFE	County: MURRAY	Acres: 3.80
City:	Site Code:	Classification Per M.S. 86A.05: g. state wildlife management area	Current Public Use: YES	Future Public Use: YES
Land Code: 1000066530	Agency Land Code: R29219813	Land Name: FAW - WILDLIFE	County: MURRAY	Acres: 30.50
City:	Site Code:	Classification Per M.S. 86A.05: g. state wildlife management area	Current Public Use: YES	Future Public Use: YES
Land Code: 1000066531	Agency Land Code: R29219805	Land Name: FAW - WILDLIFE	County: MURRAY	Acres: 3.20
City:	Site Code:	Classification Per M.S. 86A.05: g. state wildlife management area	Current Public Use: YES	Future Public Use: YES
Land Code: 1000066532	Agency Land Code: R29219810	Land Name: FAW - WILDLIFE	County: MURRAY	Acres: 8.30
City:	Site Code:	Classification Per M.S. 86A.05: g. state wildlife management area	Current Public Use: YES	Future Public Use: YES
Land Code: 1000066533	Agency Land Code: R29219811	Land Name: FAW - WILDLIFE	County: MURRAY	Acres: 20.00
City:	Site Code:	Classification Per M.S. 86A.05: g. state wildlife management area	Current Public Use: YES	Future Public Use: YES
Land Code: 1000066534	Agency Land Code: R29219817	Land Name: FAW - WILDLIFE	County: MURRAY	Acres: 40.00
City:	Site Code:	Classification Per M.S. 86A.05: g. state wildlife management area	Current Public Use: YES	Future Public Use: YES
Land Code: 1000066535	Agency Land Code: R29219814	Land Name: FAW - WILDLIFE	County: MURRAY	Acres: 30.60
City:	Site Code:	Classification Per M.S. 86A.05: g. state wildlife management area	Current Public Use: YES	Future Public Use: YES
Land Code: 1000066536	Agency Land Code: R29219821	Land Name: FAW - WILDLIFE	County: MURRAY	Acres: 10.90
City:	Site Code:	Classification Per M.S. 86A.05: g. state wildlife management area	Current Public Use: YES	Future Public Use: YES
Land Code: 1000066537	Agency Land Code: R29219816	Land Name: FAW - WILDLIFE	County: MURRAY	Acres: 18.30
City:	Site Code:	Classification Per M.S. 86A.05: g. state wildlife management area	Current Public Use: YES	Future Public Use: YES



Land Code: 1000066538	Agency Land Code: R29219822	Land Name: FAW - WILDLIFE	County: MURRAY	Acres: 40.00
City:	Site Code:	Classification Per M.S. 86A.05: g. state wildlife management area	Current Public Use: YES	Future Public Use: YES
Land Code: 1000066539	Agency Land Code: R29219296	Land Name: FAW - WILDLIFE	County: MURRAY	Acres: 2.70
City:	Site Code:	Classification Per M.S. 86A.05: g. state wildlife management area	Current Public Use: YES	Future Public Use: YES
Land Code: 1000066540	Agency Land Code: R29219292	Land Name: FAW - WILDLIFE	County: MURRAY	Acres: 2.30
City:	Site Code:	Classification Per M.S. 86A.05: g. state wildlife management area	Current Public Use: YES	Future Public Use: YES
Land Code: 1000066541	Agency Land Code: R29219299	Land Name: FAW - WILDLIFE	County: MURRAY	Acres: 37.00
City:	Site Code:	Classification Per M.S. 86A.05: g. state wildlife management area	Current Public Use: YES	Future Public Use: YES
Land Code: 1000066542	Agency Land Code: R29219295	Land Name: FAW - WILDLIFE	County: MURRAY	Acres: 1.40
City:	Site Code:	Classification Per M.S. 86A.05: g. state wildlife management area	Current Public Use: YES	Future Public Use: YES
Land Code: 1000066543	Agency Land Code: R29219294	Land Name: FAW - WILDLIFE	County: MURRAY	Acres: 13.70
City:	Site Code:	Classification Per M.S. 86A.05: g. state wildlife management area	Current Public Use: YES	Future Public Use: YES
Land Code: 1000066544	Agency Land Code: R29219293	Land Name: FAW - WILDLIFE	County: MURRAY	Acres: 8.30
City:	Site Code:	Classification Per M.S. 86A.05: g. state wildlife management area	Current Public Use: YES	Future Public Use: YES
Land Code: 1000066545	Agency Land Code: R29219298	Land Name: FAW - WILDLIFE	County: MURRAY	Acres: 35.70
City:	Site Code:	Classification Per M.S. 86A.05: g. state wildlife management area	Current Public Use: YES	Future Public Use: YES
Land Code: 1000066546	Agency Land Code: R29219297	Land Name: FAW - WILDLIFE	County: MURRAY	Acres: 23.00
City:	Site Code:	Classification Per M.S. 86A.05: g. state wildlife management area	Current Public Use: YES	Future Public Use: YES
Land Code: 1000066547	Agency Land Code: R29534650	Land Name: FAW - WILDLIFE	County: MURRAY	Acres: 27.27
City:	Site Code:	Classification Per M.S. 86A.05: g. state wildlife management area	Current Public Use: YES	Future Public Use: YES
Land Code: 1000066548	Agency Land Code: R29534649	Land Name: FAW - WILDLIFE	County: MURRAY	Acres: 9.40
City:	Site Code:	Classification Per M.S. 86A.05: g. state wildlife management area	Current Public Use: YES	Future Public Use: YES
Land Code: 1000066549	Agency Land Code: R29542779	Land Name: FAW - WILDLIFE	County: MURRAY	Acres: 40.00
City:	Site Code:	Classification Per M.S. 86A.05: g. state wildlife management area	Current Public Use: YES	Future Public Use: YES



Land Code: 1000066550	Agency Land Code: R29542780	Land Name: FAW - WILDLIFE	County: MURRAY	Acres: 19.65
City:	Site Code:	Classification Per M.S. 86A.05: g. state wildlife management area	Current Public Use: YES	Future Public Use: YES
Land Code: 1000066551	Agency Land Code: R29219337	Land Name: FAW - WILDLIFE	County: MURRAY	Acres: 15.00
City:	Site Code:	Classification Per M.S. 86A.05: g. state wildlife management area	Current Public Use: YES	Future Public Use: YES
Land Code: 1000066552	Agency Land Code: R29219335	Land Name: FAW - WILDLIFE	County: MURRAY	Acres: 40.00
City:	Site Code:	Classification Per M.S. 86A.05: g. state wildlife management area	Current Public Use: YES	Future Public Use: YES
Land Code: 1000066553	Agency Land Code: R29219338	Land Name: FAW - WILDLIFE	County: MURRAY	Acres: 37.30
City:	Site Code:	Classification Per M.S. 86A.05: g. state wildlife management area	Current Public Use: YES	Future Public Use: YES
Land Code: 1000066554	Agency Land Code: R29219339	Land Name: FAW - WILDLIFE	County: MURRAY	Acres: 4.20
City:	Site Code:	Classification Per M.S. 86A.05: g. state wildlife management area	Current Public Use: YES	Future Public Use: YES
Land Code: 1000066555	Agency Land Code: R29542781	Land Name: FAW - WILDLIFE	County: MURRAY	Acres: 0.52
City:	Site Code:	Classification Per M.S. 86A.05: g. state wildlife management area	Current Public Use: YES	Future Public Use: YES
Land Code: 1000066556	Agency Land Code: R29219336	Land Name: FAW - WILDLIFE	County: MURRAY	Acres: 40.00
City:	Site Code:	Classification Per M.S. 86A.05: g. state wildlife management area	Current Public Use: YES	Future Public Use: YES
Land Code: 1000066557	Agency Land Code: R29542782	Land Name: FAW - WILDLIFE	County: MURRAY	Acres: 22.87
City:	Site Code:	Classification Per M.S. 86A.05: g. state wildlife management area	Current Public Use: YES	Future Public Use: YES
Land Code: 1000066558	Agency Land Code: R29220103	Land Name: FAW - WILDLIFE	County: MURRAY	Acres: 2.50
City:	Site Code:	Classification Per M.S. 86A.05: g. state wildlife management area	Current Public Use: YES	Future Public Use: YES
Land Code: 1000066559	Agency Land Code: R29220102	Land Name: FAW - WILDLIFE	County: MURRAY	Acres: 6.50
City:	Site Code:	Classification Per M.S. 86A.05: g. state wildlife management area	Current Public Use: YES	Future Public Use: YES
Land Code: 1000066560	Agency Land Code: R29220287	Land Name: FAW - WILDLIFE	County: MURRAY	Acres: 37.40
City:	Site Code:	Classification Per M.S. 86A.05: g. state wildlife management area	Current Public Use: YES	Future Public Use: YES
Land Code: 1000066561	Agency Land Code: R29220288	Land Name: FAW - WILDLIFE	County: MURRAY	Acres: 5.69
City:	Site Code:	Classification Per M.S. 86A.05: g. state wildlife management area	Current Public Use: YES	Future Public Use: YES



Land Code: 1000066562	Agency Land Code: R29220286	Land Name: FAW - WILDLIFE	County: MURRAY	Acres: 28.16
City:	Site Code:	Classification Per M.S. 86A.05: g. state wildlife management area	Current Public Use: YES	Future Public Use: YES
Land Code: 1000066563	Agency Land Code: R29220285	Land Name: FAW - WILDLIFE	County: MURRAY	Acres: 8.41
City:	Site Code:	Classification Per M.S. 86A.05: g. state wildlife management area	Current Public Use: YES	Future Public Use: YES
Land Code: 1000066564	Agency Land Code: R29218815	Land Name: FAW - WILDLIFE	County: MURRAY	Acres: 40.00
City:	Site Code:	Classification Per M.S. 86A.05: g. state wildlife management area	Current Public Use: YES	Future Public Use: YES
Land Code: 1000066565	Agency Land Code: R29218813	Land Name: FAW - WILDLIFE	County: MURRAY	Acres: 5.34
City:	Site Code:	Classification Per M.S. 86A.05: g. state wildlife management area	Current Public Use: YES	Future Public Use: YES
Land Code: 1000066566	Agency Land Code: R29218814	Land Name: FAW - WILDLIFE	County: MURRAY	Acres: 6.66
City:	Site Code:	Classification Per M.S. 86A.05: g. state wildlife management area	Current Public Use: YES	Future Public Use: YES
Land Code: 1000066567	Agency Land Code: R29218812	Land Name: FAW - WILDLIFE	County: MURRAY	Acres: 40.00
City:	Site Code:	Classification Per M.S. 86A.05: g. state wildlife management area	Current Public Use: YES	Future Public Use: YES
Land Code: 1000066568	Agency Land Code: R29219710	Land Name: FAW - WILDLIFE	County: MURRAY	Acres: 5.30
City:	Site Code:	Classification Per M.S. 86A.05: g. state wildlife management area	Current Public Use: YES	Future Public Use: YES
Land Code: 1000066569	Agency Land Code: R29219709	Land Name: FAW - WILDLIFE	County: MURRAY	Acres: 22.30
City:	Site Code:	Classification Per M.S. 86A.05: g. state wildlife management area	Current Public Use: YES	Future Public Use: YES
Land Code: 1000066570	Agency Land Code: R29219711	Land Name: FAW - WILDLIFE	County: MURRAY	Acres: 9.30
City:	Site Code:	Classification Per M.S. 86A.05: g. state wildlife management area	Current Public Use: YES	Future Public Use: YES
Land Code: 1000066571	Agency Land Code: R29219712	Land Name: FAW - WILDLIFE	County: MURRAY	Acres: 16.20
City:	Site Code:	Classification Per M.S. 86A.05: g. state wildlife management area	Current Public Use: YES	Future Public Use: YES
Land Code: 1000066572	Agency Land Code: R29342189	Land Name: FAW - WILDLIFE	County: MURRAY	Acres: 0.74
City:	Site Code:	Classification Per M.S. 86A.05: g. state wildlife management area	Current Public Use: YES	Future Public Use: YES
Land Code: 1000066573	Agency Land Code: R29565448	Land Name: FAW - WILDLIFE	County: MURRAY	Acres: 36.39
City:	Site Code:	Classification Per M.S. 86A.05: g. state wildlife management area	Current Public Use: YES	Future Public Use: YES



Land Code: 1000066574	Agency Land Code: R29565452	Land Name: FAW - WILDLIFE	County: MURRAY	Acres: 1.44
City:	Site Code:	Classification Per M.S. 86A.05: g. state wildlife management area	Current Public Use: YES	Future Public Use: YES
Land Code: 1000066575	Agency Land Code: R29565453	Land Name: FAW - WILDLIFE	County: MURRAY	Acres: 13.77
City:	Site Code:	Classification Per M.S. 86A.05: g. state wildlife management area	Current Public Use: YES	Future Public Use: YES
Land Code: 1000066576	Agency Land Code: R29219163	Land Name: FAW - WILDLIFE	County: MURRAY	Acres: 0.03
City:	Site Code:	Classification Per M.S. 86A.05: g. state wildlife management area	Current Public Use: YES	Future Public Use: YES
Land Code: 1000066577	Agency Land Code: R29218904	Land Name: FAW - WILDLIFE	County: MURRAY	Acres: 2.00
City:	Site Code:	Classification Per M.S. 86A.05: g. state wildlife management area	Current Public Use: YES	Future Public Use: YES
Land Code: 1000066578	Agency Land Code: R29218887	Land Name: FAW - WILDLIFE	County: MURRAY	Acres: 34.02
City:	Site Code:	Classification Per M.S. 86A.05: g. state wildlife management area	Current Public Use: YES	Future Public Use: YES
Land Code: 1000066579	Agency Land Code: R29219101	Land Name: FAW - WILDLIFE	County: MURRAY	Acres: 9.20
City:	Site Code:	Classification Per M.S. 86A.05: g. state wildlife management area	Current Public Use: YES	Future Public Use: YES
Land Code: 1000066580	Agency Land Code: R29219124	Land Name: FAW - WILDLIFE	County: MURRAY	Acres: 4.50
City:	Site Code:	Classification Per M.S. 86A.05: g. state wildlife management area	Current Public Use: YES	Future Public Use: YES
Land Code: 1000066581	Agency Land Code: R29219110	Land Name: FAW - WILDLIFE	County: MURRAY	Acres: 4.10
City:	Site Code:	Classification Per M.S. 86A.05: g. state wildlife management area	Current Public Use: YES	Future Public Use: YES
Land Code: 1000066582	Agency Land Code: R29218894	Land Name: FAW - WILDLIFE	County: MURRAY	Acres: 2.70
City:	Site Code:	Classification Per M.S. 86A.05: g. state wildlife management area	Current Public Use: YES	Future Public Use: YES
Land Code: 1000066583	Agency Land Code: R29219106	Land Name: FAW - WILDLIFE	County: MURRAY	Acres: 10.28
City:	Site Code:	Classification Per M.S. 86A.05: g. state wildlife management area	Current Public Use: YES	Future Public Use: YES
Land Code: 1000066584	Agency Land Code: R29218889	Land Name: FAW - WILDLIFE	County: MURRAY	Acres: 27.30
City:	Site Code:	Classification Per M.S. 86A.05: g. state wildlife management area	Current Public Use: YES	Future Public Use: YES
Land Code: 1000066585	Agency Land Code: R29219158	Land Name: FAW - WILDLIFE	County: MURRAY	Acres: 26.60
City:	Site Code:	Classification Per M.S. 86A.05: g. state wildlife management area	Current Public Use: YES	Future Public Use: YES



Land Code: 1000066586	Agency Land Code: R29219157	Land Name: FAW - WILDLIFE	County: MURRAY	Acres: 21.50
City:	Site Code:	Classification Per M.S. 86A.05: g. state wildlife management area	Current Public Use: YES	Future Public Use: YES
Land Code: 1000066587	Agency Land Code: R29218885	Land Name: FAW - WILDLIFE	County: MURRAY	Acres: 11.50
City:	Site Code:	Classification Per M.S. 86A.05: g. state wildlife management area	Current Public Use: YES	Future Public Use: YES
Land Code: 1000066588	Agency Land Code: R29330834	Land Name: FAW - WILDLIFE	County: MURRAY	Acres: 6.80
City:	Site Code:	Classification Per M.S. 86A.05: g. state wildlife management area	Current Public Use: YES	Future Public Use: YES
Land Code: 1000066589	Agency Land Code: R29218893	Land Name: FAW - WILDLIFE	County: MURRAY	Acres: 32.20
City:	Site Code:	Classification Per M.S. 86A.05: g. state wildlife management area	Current Public Use: YES	Future Public Use: YES
Land Code: 1000066590	Agency Land Code: R29219112	Land Name: FAW - WILDLIFE	County: MURRAY	Acres: 7.92
City:	Site Code:	Classification Per M.S. 86A.05: g. state wildlife management area	Current Public Use: YES	Future Public Use: YES
Land Code: 1000066591	Agency Land Code: R29219097	Land Name: FAW - WILDLIFE	County: MURRAY	Acres: 15.90
City:	Site Code:	Classification Per M.S. 86A.05: g. state wildlife management area	Current Public Use: YES	Future Public Use: YES
Land Code: 1000066592	Agency Land Code: R29219096	Land Name: FAW - WILDLIFE	County: MURRAY	Acres: 23.50
City:	Site Code:	Classification Per M.S. 86A.05: g. state wildlife management area	Current Public Use: YES	Future Public Use: YES
Land Code: 1000066593	Agency Land Code: R29219160	Land Name: FAW - WILDLIFE	County: MURRAY	Acres: 7.25
City:	Site Code:	Classification Per M.S. 86A.05: g. state wildlife management area	Current Public Use: YES	Future Public Use: YES
Land Code: 1000066594	Agency Land Code: R29330833	Land Name: FAW - WILDLIFE	County: MURRAY	Acres: 8.10
City:	Site Code:	Classification Per M.S. 86A.05: g. state wildlife management area	Current Public Use: YES	Future Public Use: YES
Land Code: 1000066595	Agency Land Code: R29219098	Land Name: FAW - WILDLIFE	County: MURRAY	Acres: 25.00
City:	Site Code:	Classification Per M.S. 86A.05: g. state wildlife management area	Current Public Use: YES	Future Public Use: YES
Land Code: 1000066596	Agency Land Code: R29219156	Land Name: FAW - WILDLIFE	County: MURRAY	Acres: 1.10
City:	Site Code:	Classification Per M.S. 86A.05: g. state wildlife management area	Current Public Use: YES	Future Public Use: YES
Land Code: 1000066597	Agency Land Code: R29558195	Land Name: FAW - WILDLIFE	County: MURRAY	Acres: 2.87
City:	Site Code:	Classification Per M.S. 86A.05: g. state wildlife management area	Current Public Use: YES	Future Public Use: YES



Land Code: 1000066598	Agency Land Code: R29565449	Land Name: FAW - WILDLIFE	County: MURRAY	Acres: 30.92
City:	Site Code:	Classification Per M.S. 86A.05: g. state wildlife management area	Current Public Use: YES	Future Public Use: YES
Land Code: 1000066599	Agency Land Code: R29219104	Land Name: FAW - WILDLIFE	County: MURRAY	Acres: 29.00
City:	Site Code:	Classification Per M.S. 86A.05: g. state wildlife management area	Current Public Use: YES	Future Public Use: YES
Land Code: 1000066600	Agency Land Code: R29218895	Land Name: FAW - WILDLIFE	County: MURRAY	Acres: 40.00
City:	Site Code:	Classification Per M.S. 86A.05: g. state wildlife management area	Current Public Use: YES	Future Public Use: YES
Land Code: 1000066601	Agency Land Code: R29219161	Land Name: FAW - WILDLIFE	County: MURRAY	Acres: 30.00
City:	Site Code:	Classification Per M.S. 86A.05: g. state wildlife management area	Current Public Use: YES	Future Public Use: YES
Land Code: 1000066602	Agency Land Code: R29218897	Land Name: FAW - WILDLIFE	County: MURRAY	Acres: 19.60
City:	Site Code:	Classification Per M.S. 86A.05: g. state wildlife management area	Current Public Use: YES	Future Public Use: YES
Land Code: 1000066603	Agency Land Code: R29219105	Land Name: FAW - WILDLIFE	County: MURRAY	Acres: 20.46
City:	Site Code:	Classification Per M.S. 86A.05: g. state wildlife management area	Current Public Use: YES	Future Public Use: YES
Land Code: 1000066604	Agency Land Code: R29565451	Land Name: FAW - WILDLIFE	County: MURRAY	Acres: 8.54
City:	Site Code:	Classification Per M.S. 86A.05: g. state wildlife management area	Current Public Use: YES	Future Public Use: YES
Land Code: 1000066605	Agency Land Code: R29218890	Land Name: FAW - WILDLIFE	County: MURRAY	Acres: 40.00
City:	Site Code:	Classification Per M.S. 86A.05: g. state wildlife management area	Current Public Use: YES	Future Public Use: YES
Land Code: 1000066606	Agency Land Code: R29218891	Land Name: FAW - WILDLIFE	County: MURRAY	Acres: 36.55
City:	Site Code:	Classification Per M.S. 86A.05: g. state wildlife management area	Current Public Use: YES	Future Public Use: YES
Land Code: 1000066607	Agency Land Code: R29218903	Land Name: FAW - WILDLIFE	County: MURRAY	Acres: 20.40
City:	Site Code:	Classification Per M.S. 86A.05: g. state wildlife management area	Current Public Use: YES	Future Public Use: YES
Land Code: 1000066608	Agency Land Code: R29219102	Land Name: FAW - WILDLIFE	County: MURRAY	Acres: 2.00
City:	Site Code:	Classification Per M.S. 86A.05: g. state wildlife management area	Current Public Use: YES	Future Public Use: YES
Land Code: 1000066609	Agency Land Code: R29219108	Land Name: FAW - WILDLIFE	County: MURRAY	Acres: 13.10
City:	Site Code:	Classification Per M.S. 86A.05: g. state wildlife management area	Current Public Use: YES	Future Public Use: YES



Land Code: 1000066610	Agency Land Code: R29219100	Land Name: FAW - WILDLIFE	County: MURRAY	Acres: 22.00
City:	Site Code:	Classification Per M.S. 86A.05: g. state wildlife management area	Current Public Use: YES	Future Public Use: YES
Land Code: 1000066611	Agency Land Code: R29219103	Land Name: FAW - WILDLIFE	County: MURRAY	Acres: 9.00
City:	Site Code:	Classification Per M.S. 86A.05: g. state wildlife management area	Current Public Use: YES	Future Public Use: YES
Land Code: 1000066612	Agency Land Code: R29219127	Land Name: FAW - WILDLIFE	County: MURRAY	Acres: 19.40
City:	Site Code:	Classification Per M.S. 86A.05: g. state wildlife management area	Current Public Use: YES	Future Public Use: YES
Land Code: 1000066613	Agency Land Code: R29219159	Land Name: FAW - WILDLIFE	County: MURRAY	Acres: 13.55
City:	Site Code:	Classification Per M.S. 86A.05: g. state wildlife management area	Current Public Use: YES	Future Public Use: YES
Land Code: 1000066614	Agency Land Code: R29218892	Land Name: FAW - WILDLIFE	County: MURRAY	Acres: 12.10
City:	Site Code:	Classification Per M.S. 86A.05: g. state wildlife management area	Current Public Use: YES	Future Public Use: YES
Land Code: 1000066615	Agency Land Code: R29219099	Land Name: FAW - WILDLIFE	County: MURRAY	Acres: 8.70
City:	Site Code:	Classification Per M.S. 86A.05: g. state wildlife management area	Current Public Use: YES	Future Public Use: YES
Land Code: 1000066616	Agency Land Code: R29219162	Land Name: FAW - WILDLIFE	County: MURRAY	Acres: 6.00
City:	Site Code:	Classification Per M.S. 86A.05: g. state wildlife management area	Current Public Use: YES	Future Public Use: YES
Land Code: 1000066617	Agency Land Code: R29565447	Land Name: FAW - WILDLIFE	County: MURRAY	Acres: 80.13
City:	Site Code:	Classification Per M.S. 86A.05: g. state wildlife management area	Current Public Use: YES	Future Public Use: YES
Land Code: 1000066618	Agency Land Code: R29565450	Land Name: FAW - WILDLIFE	County: MURRAY	Acres: 38.64
City:	Site Code:	Classification Per M.S. 86A.05: g. state wildlife management area	Current Public Use: YES	Future Public Use: YES
Land Code: 1000066619	Agency Land Code: R29340725	Land Name: FAW - WILDLIFE	County: MURRAY	Acres: 13.40
City:	Site Code:	Classification Per M.S. 86A.05: g. state wildlife management area	Current Public Use: YES	Future Public Use: YES
Land Code: 1000066620	Agency Land Code: R29340727	Land Name: FAW - WILDLIFE	County: MURRAY	Acres: 5.29
City:	Site Code:	Classification Per M.S. 86A.05: g. state wildlife management area	Current Public Use: YES	Future Public Use: YES
Land Code: 1000066621	Agency Land Code: R29219122	Land Name: FAW - WILDLIFE	County: MURRAY	Acres: 29.80
City:	Site Code:	Classification Per M.S. 86A.05: g. state wildlife management area	Current Public Use: YES	Future Public Use: YES



Land Code: 1000066622	Agency Land Code: R29218896	Land Name: FAW - WILDLIFE	County: MURRAY	Acres: 36.95
City:	Site Code:	Classification Per M.S. 86A.05: g. state wildlife management area	Current Public Use: YES	Future Public Use: YES
Land Code: 1000066623	Agency Land Code: R29219094	Land Name: FAW - WILDLIFE	County: MURRAY	Acres: 9.30
City:	Site Code:	Classification Per M.S. 86A.05: g. state wildlife management area	Current Public Use: YES	Future Public Use: YES
Land Code: 1000066624	Agency Land Code: R29340726	Land Name: FAW - WILDLIFE	County: MURRAY	Acres: 26.45
City:	Site Code:	Classification Per M.S. 86A.05: g. state wildlife management area	Current Public Use: YES	Future Public Use: YES
Land Code: 1000066625	Agency Land Code: R29219095	Land Name: FAW - WILDLIFE	County: MURRAY	Acres: 8.90
City:	Site Code:	Classification Per M.S. 86A.05: g. state wildlife management area	Current Public Use: YES	Future Public Use: YES
Land Code: 1000066626	Agency Land Code: R29219470	Land Name: FAW - WILDLIFE	County: MURRAY	Acres: 20.00
City:	Site Code:	Classification Per M.S. 86A.05: g. state wildlife management area	Current Public Use: YES	Future Public Use: YES
Land Code: 1000066627	Agency Land Code: R29339138	Land Name: FAW - WILDLIFE	County: MURRAY	Acres: 40.00
City:	Site Code:	Classification Per M.S. 86A.05: g. state wildlife management area	Current Public Use: YES	Future Public Use: YES
Land Code: 1000066628	Agency Land Code: R29339139	Land Name: FAW - WILDLIFE	County: MURRAY	Acres: 40.00
City:	Site Code:	Classification Per M.S. 86A.05: g. state wildlife management area	Current Public Use: YES	Future Public Use: YES
Land Code: 1000066629	Agency Land Code: R29219560	Land Name: FAW - WILDLIFE	County: MURRAY	Acres: 7.50
City:	Site Code:	Classification Per M.S. 86A.05: g. state wildlife management area	Current Public Use: YES	Future Public Use: YES
Land Code: 1000066630	Agency Land Code: R29219562	Land Name: FAW - WILDLIFE	County: MURRAY	Acres: 2.80
City:	Site Code:	Classification Per M.S. 86A.05: g. state wildlife management area	Current Public Use: YES	Future Public Use: YES
Land Code: 1000066631	Agency Land Code: R29219561	Land Name: FAW - WILDLIFE	County: MURRAY	Acres: 1.30
City:	Site Code:	Classification Per M.S. 86A.05: g. state wildlife management area	Current Public Use: YES	Future Public Use: YES
Land Code: 1000066632	Agency Land Code: R29219556	Land Name: FAW - WILDLIFE	County: MURRAY	Acres: 14.50
City:	Site Code:	Classification Per M.S. 86A.05: g. state wildlife management area	Current Public Use: YES	Future Public Use: YES
Land Code: 1000066633	Agency Land Code: R29219555	Land Name: FAW - WILDLIFE	County: MURRAY	Acres: 16.00
City:	Site Code:	Classification Per M.S. 86A.05: g. state wildlife management area	Current Public Use: YES	Future Public Use: YES



Land Code: 1000066634	Agency Land Code: R29219557	Land Name: FAW - WILDLIFE	County: MURRAY	Acres: 12.00
City:	Site Code:	Classification Per M.S. 86A.05: g. state wildlife management area	Current Public Use: YES	Future Public Use: YES
Land Code: 1000066635	Agency Land Code: R29219332	Land Name: FAW - WILDLIFE	County: MURRAY	Acres: 29.80
City:	Site Code:	Classification Per M.S. 86A.05: g. state wildlife management area	Current Public Use: YES	Future Public Use: YES
Land Code: 1000066636	Agency Land Code: R29219755	Land Name: FAW - WILDLIFE	County: MURRAY	Acres: 40.00
City:	Site Code:	Classification Per M.S. 86A.05: g. state wildlife management area	Current Public Use: YES	Future Public Use: YES
Land Code: 1000066637	Agency Land Code: R29219333	Land Name: FAW - WILDLIFE	County: MURRAY	Acres: 40.00
City:	Site Code:	Classification Per M.S. 86A.05: g. state wildlife management area	Current Public Use: YES	Future Public Use: YES
Land Code: 1000066638	Agency Land Code: R29347765	Land Name: FAW - WILDLIFE	County: MURRAY	Acres: 13.03
City:	Site Code:	Classification Per M.S. 86A.05: g. state wildlife management area	Current Public Use: YES	Future Public Use: YES
Land Code: 1000066639	Agency Land Code: R29347320	Land Name: FAW - WILDLIFE	County: MURRAY	Acres: 13.06
City:	Site Code:	Classification Per M.S. 86A.05: g. state wildlife management area	Current Public Use: YES	Future Public Use: YES
Land Code: 1000066640	Agency Land Code: R29347759	Land Name: FAW - WILDLIFE	County: MURRAY	Acres: 17.58
City:	Site Code:	Classification Per M.S. 86A.05: g. state wildlife management area	Current Public Use: YES	Future Public Use: YES
Land Code: 1000066641	Agency Land Code: R29347760	Land Name: FAW - WILDLIFE	County: MURRAY	Acres: 12.35
City:	Site Code:	Classification Per M.S. 86A.05: g. state wildlife management area	Current Public Use: YES	Future Public Use: YES
Land Code: 1000066642	Agency Land Code: R29347885	Land Name: FAW - WILDLIFE	County: MURRAY	Acres: 17.14
City:	Site Code:	Classification Per M.S. 86A.05: g. state wildlife management area	Current Public Use: YES	Future Public Use: YES
Land Code: 1000066643	Agency Land Code: R29347321	Land Name: FAW - WILDLIFE	County: MURRAY	Acres: 26.07
City:	Site Code:	Classification Per M.S. 86A.05: g. state wildlife management area	Current Public Use: YES	Future Public Use: YES
Land Code: 1000066644	Agency Land Code: R29347884	Land Name: FAW - WILDLIFE	County: MURRAY	Acres: 28.21
City:	Site Code:	Classification Per M.S. 86A.05: g. state wildlife management area	Current Public Use: YES	Future Public Use: YES
Land Code: 1000066645	Agency Land Code: R29347762	Land Name: FAW - WILDLIFE	County: MURRAY	Acres: 0.22
City:	Site Code:	Classification Per M.S. 86A.05: g. state wildlife management area	Current Public Use: YES	Future Public Use: YES



Land Code: 1000066646	Agency Land Code: R29347761	Land Name: FAW - WILDLIFE	County: MURRAY	Acres: 0.51
City:	Site Code:	Classification Per M.S. 86A.05: g. state wildlife management area	Current Public Use: YES	Future Public Use: YES
Land Code: 1000066647	Agency Land Code: R29347764	Land Name: FAW - WILDLIFE	County: MURRAY	Acres: 10.75
City:	Site Code:	Classification Per M.S. 86A.05: g. state wildlife management area	Current Public Use: YES	Future Public Use: YES
Land Code: 1000066648	Agency Land Code: R29219892	Land Name: FAW - WILDLIFE	County: MURRAY	Acres: 20.34
City:	Site Code:	Classification Per M.S. 86A.05: g. state wildlife management area	Current Public Use: YES	Future Public Use: YES
Land Code: 1000066649	Agency Land Code: R29219895	Land Name: FAW - WILDLIFE	County: MURRAY	Acres: 10.25
City:	Site Code:	Classification Per M.S. 86A.05: g. state wildlife management area	Current Public Use: YES	Future Public Use: YES
Land Code: 1000066650	Agency Land Code: R29599700	Land Name: FAW - WILDLIFE	County: MURRAY	Acres: 1.00
City:	Site Code:	Classification Per M.S. 86A.05: g. state wildlife management area	Current Public Use: YES	Future Public Use: YES
Land Code: 1000066651	Agency Land Code: R29518027	Land Name: FAW - WILDLIFE	County: MURRAY	Acres: 2.00
City:	Site Code:	Classification Per M.S. 86A.05: g. state wildlife management area	Current Public Use: YES	Future Public Use: YES
Land Code: 1000066652	Agency Land Code: R29219893	Land Name: FAW - WILDLIFE	County: MURRAY	Acres: 24.39
City:	Site Code:	Classification Per M.S. 86A.05: g. state wildlife management area	Current Public Use: YES	Future Public Use: YES
Land Code: 1000066653	Agency Land Code: R29219894	Land Name: FAW - WILDLIFE	County: MURRAY	Acres: 43.62
City:	Site Code:	Classification Per M.S. 86A.05: g. state wildlife management area	Current Public Use: YES	Future Public Use: YES
Land Code: 1000066654	Agency Land Code: R29219873	Land Name: FAW - WILDLIFE	County: MURRAY	Acres: 1.59
City:	Site Code:	Classification Per M.S. 86A.05: g. state wildlife management area	Current Public Use: YES	Future Public Use: YES
Land Code: 1000066655	Agency Land Code: R29219891	Land Name: FAW - WILDLIFE	County: MURRAY	Acres: 20.70
City:	Site Code:	Classification Per M.S. 86A.05: g. state wildlife management area	Current Public Use: YES	Future Public Use: YES
Land Code: 1000066656	Agency Land Code: R29219872	Land Name: FAW - WILDLIFE	County: MURRAY	Acres: 5.25
City:	Site Code:	Classification Per M.S. 86A.05: g. state wildlife management area	Current Public Use: YES	Future Public Use: YES
Land Code: 1000066657	Agency Land Code: R29218783	Land Name: FAW - WILDLIFE	County: MURRAY	Acres: 40.00
City:	Site Code:	Classification Per M.S. 86A.05: g. state wildlife management area	Current Public Use: YES	Future Public Use: YES



Land Code: 1000066658	Agency Land Code: R29218782	Land Name: FAW - WILDLIFE	County: MURRAY	Acres: 40.00
City:	Site Code:	Classification Per M.S. 86A.05: g. state wildlife management area	Current Public Use: YES	Future Public Use: YES
Land Code: 1000066659	Agency Land Code: R29218785	Land Name: FAW - WILDLIFE	County: MURRAY	Acres: 9.10
City:	Site Code:	Classification Per M.S. 86A.05: g. state wildlife management area	Current Public Use: YES	Future Public Use: YES
Land Code: 1000066660	Agency Land Code: R29218784	Land Name: FAW - WILDLIFE	County: MURRAY	Acres: 9.11
City:	Site Code:	Classification Per M.S. 86A.05: g. state wildlife management area	Current Public Use: YES	Future Public Use: YES
Land Code: 1000066661	Agency Land Code: R29219857	Land Name: FAW - WILDLIFE	County: MURRAY	Acres: 23.93
City:	Site Code:	Classification Per M.S. 86A.05: g. state wildlife management area	Current Public Use: YES	Future Public Use: YES
Land Code: 1000066662	Agency Land Code: R29219842	Land Name: FAW - WILDLIFE	County: MURRAY	Acres: 6.80
City:	Site Code:	Classification Per M.S. 86A.05: g. state wildlife management area	Current Public Use: YES	Future Public Use: YES
Land Code: 1000066663	Agency Land Code: R29219839	Land Name: FAW - WILDLIFE	County: MURRAY	Acres: 0.71
City:	Site Code:	Classification Per M.S. 86A.05: g. state wildlife management area	Current Public Use: YES	Future Public Use: YES
Land Code: 1000066664	Agency Land Code: R29219856	Land Name: FAW - WILDLIFE	County: MURRAY	Acres: 40.00
City:	Site Code:	Classification Per M.S. 86A.05: g. state wildlife management area	Current Public Use: YES	Future Public Use: YES
Land Code: 1000066665	Agency Land Code: R29219841	Land Name: FAW - WILDLIFE	County: MURRAY	Acres: 40.00
City:	Site Code:	Classification Per M.S. 86A.05: g. state wildlife management area	Current Public Use: YES	Future Public Use: YES
Land Code: 1000066666	Agency Land Code: R29219840	Land Name: FAW - WILDLIFE	County: MURRAY	Acres: 9.00
City:	Site Code:	Classification Per M.S. 86A.05: g. state wildlife management area	Current Public Use: YES	Future Public Use: YES
Land Code: 1000066667	Agency Land Code: R29219851	Land Name: FAW - WILDLIFE	County: MURRAY	Acres: 9.39
City:	Site Code:	Classification Per M.S. 86A.05: g. state wildlife management area	Current Public Use: YES	Future Public Use: YES
Land Code: 1000066668	Agency Land Code: R29219843	Land Name: FAW - WILDLIFE	County: MURRAY	Acres: 1.55
City:	Site Code:	Classification Per M.S. 86A.05: g. state wildlife management area	Current Public Use: YES	Future Public Use: YES
Land Code: 1000066669	Agency Land Code: R29219844	Land Name: FAW - WILDLIFE	County: MURRAY	Acres: 6.80
City:	Site Code:	Classification Per M.S. 86A.05: g. state wildlife management area	Current Public Use: YES	Future Public Use: YES



Land Code: 1000066670	Agency Land Code: R29219406	Land Name: FAW - WILDLIFE	County: MURRAY	Acres: 29.40
City:	Site Code:	Classification Per M.S. 86A.05: g. state wildlife management area	Current Public Use: YES	Future Public Use: YES
Land Code: 1000066671	Agency Land Code: R29219412	Land Name: FAW - WILDLIFE	County: MURRAY	Acres: 5.05
City:	Site Code:	Classification Per M.S. 86A.05: g. state wildlife management area	Current Public Use: YES	Future Public Use: YES
Land Code: 1000066672	Agency Land Code: R29219398	Land Name: FAW - WILDLIFE	County: MURRAY	Acres: 35.00
City:	Site Code:	Classification Per M.S. 86A.05: g. state wildlife management area	Current Public Use: YES	Future Public Use: YES
Land Code: 1000066673	Agency Land Code: R29219397	Land Name: FAW - WILDLIFE	County: MURRAY	Acres: 5.00
City:	Site Code:	Classification Per M.S. 86A.05: g. state wildlife management area	Current Public Use: YES	Future Public Use: YES
Land Code: 1000066674	Agency Land Code: R29219375	Land Name: FAW - WILDLIFE	County: MURRAY	Acres: 1.00
City:	Site Code:	Classification Per M.S. 86A.05: g. state wildlife management area	Current Public Use: YES	Future Public Use: YES
Land Code: 1000066675	Agency Land Code: R29219396	Land Name: FAW - WILDLIFE	County: MURRAY	Acres: 40.00
City:	Site Code:	Classification Per M.S. 86A.05: g. state wildlife management area	Current Public Use: YES	Future Public Use: YES
Land Code: 1000066676	Agency Land Code: R29219392	Land Name: FAW - WILDLIFE	County: MURRAY	Acres: 18.42
City:	Site Code:	Classification Per M.S. 86A.05: g. state wildlife management area	Current Public Use: YES	Future Public Use: YES
Land Code: 1000066677	Agency Land Code: R29219404	Land Name: FAW - WILDLIFE	County: MURRAY	Acres: 1.00
City:	Site Code:	Classification Per M.S. 86A.05: g. state wildlife management area	Current Public Use: YES	Future Public Use: YES
Land Code: 1000066678	Agency Land Code: R29219377	Land Name: FAW - WILDLIFE	County: MURRAY	Acres: 0.40
City:	Site Code:	Classification Per M.S. 86A.05: g. state wildlife management area	Current Public Use: YES	Future Public Use: YES
Land Code: 1000066679	Agency Land Code: R29219407	Land Name: FAW - WILDLIFE	County: MURRAY	Acres: 14.13
City:	Site Code:	Classification Per M.S. 86A.05: g. state wildlife management area	Current Public Use: YES	Future Public Use: YES
Land Code: 1000066680	Agency Land Code: R29219401	Land Name: FAW - WILDLIFE	County: MURRAY	Acres: 17.30
City:	Site Code:	Classification Per M.S. 86A.05: g. state wildlife management area	Current Public Use: YES	Future Public Use: YES
Land Code: 1000066681	Agency Land Code: R29219389	Land Name: FAW - WILDLIFE	County: MURRAY	Acres: 33.16
City:	Site Code:	Classification Per M.S. 86A.05: g. state wildlife management area	Current Public Use: YES	Future Public Use: YES



Land Code: 1000066682	Agency Land Code: R29219384	Land Name: FAW - WILDLIFE	County: MURRAY	Acres: 40.00
City:	Site Code:	Classification Per M.S. 86A.05: g. state wildlife management area	Current Public Use: YES	Future Public Use: YES
Land Code: 1000066683	Agency Land Code: R29219380	Land Name: FAW - WILDLIFE	County: MURRAY	Acres: 40.00
City:	Site Code:	Classification Per M.S. 86A.05: g. state wildlife management area	Current Public Use: YES	Future Public Use: YES
Land Code: 1000066684	Agency Land Code: R29219383	Land Name: FAW - WILDLIFE	County: MURRAY	Acres: 15.40
City:	Site Code:	Classification Per M.S. 86A.05: g. state wildlife management area	Current Public Use: YES	Future Public Use: YES
Land Code: 1000066685	Agency Land Code: R29219402	Land Name: FAW - WILDLIFE	County: MURRAY	Acres: 30.80
City:	Site Code:	Classification Per M.S. 86A.05: g. state wildlife management area	Current Public Use: YES	Future Public Use: YES
Land Code: 1000066686	Agency Land Code: R29219413	Land Name: FAW - WILDLIFE	County: MURRAY	Acres: 6.20
City:	Site Code:	Classification Per M.S. 86A.05: g. state wildlife management area	Current Public Use: YES	Future Public Use: YES
Land Code: 1000066687	Agency Land Code: R29219410	Land Name: FAW - WILDLIFE	County: MURRAY	Acres: 1.20
City:	Site Code:	Classification Per M.S. 86A.05: g. state wildlife management area	Current Public Use: YES	Future Public Use: YES
Land Code: 1000066688	Agency Land Code: R29219408	Land Name: FAW - WILDLIFE	County: MURRAY	Acres: 0.50
City:	Site Code:	Classification Per M.S. 86A.05: g. state wildlife management area	Current Public Use: YES	Future Public Use: YES
Land Code: 1000066689	Agency Land Code: R29219390	Land Name: FAW - WILDLIFE	County: MURRAY	Acres: 0.10
City:	Site Code:	Classification Per M.S. 86A.05: g. state wildlife management area	Current Public Use: YES	Future Public Use: YES
Land Code: 1000066690	Agency Land Code: R29219379	Land Name: FAW - WILDLIFE	County: MURRAY	Acres: 39.80
City:	Site Code:	Classification Per M.S. 86A.05: g. state wildlife management area	Current Public Use: YES	Future Public Use: YES
Land Code: 1000066691	Agency Land Code: R29219409	Land Name: FAW - WILDLIFE	County: MURRAY	Acres: 17.60
City:	Site Code:	Classification Per M.S. 86A.05: g. state wildlife management area	Current Public Use: YES	Future Public Use: YES
Land Code: 1000066692	Agency Land Code: R29219411	Land Name: FAW - WILDLIFE	County: MURRAY	Acres: 37.20
City:	Site Code:	Classification Per M.S. 86A.05: g. state wildlife management area	Current Public Use: YES	Future Public Use: YES
Land Code: 1000066693	Agency Land Code: R29219405	Land Name: FAW - WILDLIFE	County: MURRAY	Acres: 5.25
City:	Site Code:	Classification Per M.S. 86A.05: g. state wildlife management area	Current Public Use: YES	Future Public Use: YES



Land Code: 1000066694	Agency Land Code: R29219385	Land Name: FAW - WILDLIFE	County: MURRAY	Acres: 19.15
City:	Site Code:	Classification Per M.S. 86A.05: g. state wildlife management area	Current Public Use: YES	Future Public Use: YES
Land Code: 1000066695	Agency Land Code: R29219387	Land Name: FAW - WILDLIFE	County: MURRAY	Acres: 40.00
City:	Site Code:	Classification Per M.S. 86A.05: g. state wildlife management area	Current Public Use: YES	Future Public Use: YES
Land Code: 1000066696	Agency Land Code: R29219400	Land Name: FAW - WILDLIFE	County: MURRAY	Acres: 1.50
City:	Site Code:	Classification Per M.S. 86A.05: g. state wildlife management area	Current Public Use: YES	Future Public Use: YES
Land Code: 1000066697	Agency Land Code: R29219395	Land Name: FAW - WILDLIFE	County: MURRAY	Acres: 39.90
City:	Site Code:	Classification Per M.S. 86A.05: g. state wildlife management area	Current Public Use: YES	Future Public Use: YES
Land Code: 1000066698	Agency Land Code: R29219374	Land Name: FAW - WILDLIFE	County: MURRAY	Acres: 13.00
City:	Site Code:	Classification Per M.S. 86A.05: g. state wildlife management area	Current Public Use: YES	Future Public Use: YES
Land Code: 1000066699	Agency Land Code: R29219376	Land Name: FAW - WILDLIFE	County: MURRAY	Acres: 17.00
City:	Site Code:	Classification Per M.S. 86A.05: g. state wildlife management area	Current Public Use: YES	Future Public Use: YES
Land Code: 1000066700	Agency Land Code: R29219403	Land Name: FAW - WILDLIFE	County: MURRAY	Acres: 0.10
City:	Site Code:	Classification Per M.S. 86A.05: g. state wildlife management area	Current Public Use: YES	Future Public Use: YES
Land Code: 1000066701	Agency Land Code: R29219378	Land Name: FAW - WILDLIFE	County: MURRAY	Acres: 9.20
City:	Site Code:	Classification Per M.S. 86A.05: g. state wildlife management area	Current Public Use: YES	Future Public Use: YES
Land Code: 1000066702	Agency Land Code: R29220436	Land Name: FAW - WILDLIFE	County: MURRAY	Acres: 36.82
City:	Site Code:	Classification Per M.S. 86A.05: g. state wildlife management area	Current Public Use: YES	Future Public Use: YES
Land Code: 1000066703	Agency Land Code: R29220452	Land Name: FAW - WILDLIFE	County: MURRAY	Acres: 1.10
City:	Site Code:	Classification Per M.S. 86A.05: g. state wildlife management area	Current Public Use: YES	Future Public Use: YES
Land Code: 1000066704	Agency Land Code: R29220449	Land Name: FAW - WILDLIFE	County: MURRAY	Acres: 1.30
City:	Site Code:	Classification Per M.S. 86A.05: g. state wildlife management area	Current Public Use: YES	Future Public Use: YES
Land Code: 1000066705	Agency Land Code: R29220448	Land Name: FAW - WILDLIFE	County: MURRAY	Acres: 14.40
City:	Site Code:	Classification Per M.S. 86A.05: g. state wildlife management area	Current Public Use: YES	Future Public Use: YES



Land Code: 1000066706	Agency Land Code: R29220431	Land Name: FAW - WILDLIFE	County: MURRAY	Acres: 0.75
City:	Site Code:	Classification Per M.S. 86A.05: g. state wildlife management area	Current Public Use: YES	Future Public Use: YES
Land Code: 1000066707	Agency Land Code: R29220443	Land Name: FAW - WILDLIFE	County: MURRAY	Acres: 9.00
City:	Site Code:	Classification Per M.S. 86A.05: g. state wildlife management area	Current Public Use: YES	Future Public Use: YES
Land Code: 1000066708	Agency Land Code: R29220439	Land Name: FAW - WILDLIFE	County: MURRAY	Acres: 5.00
City:	Site Code:	Classification Per M.S. 86A.05: g. state wildlife management area	Current Public Use: YES	Future Public Use: YES
Land Code: 1000066709	Agency Land Code: R29220434	Land Name: FAW - WILDLIFE	County: MURRAY	Acres: 17.19
City:	Site Code:	Classification Per M.S. 86A.05: g. state wildlife management area	Current Public Use: YES	Future Public Use: YES
Land Code: 1000066710	Agency Land Code: R29220433	Land Name: FAW - WILDLIFE	County: MURRAY	Acres: 6.60
City:	Site Code:	Classification Per M.S. 86A.05: g. state wildlife management area	Current Public Use: YES	Future Public Use: YES
Land Code: 1000066711	Agency Land Code: R29330819	Land Name: FAW - WILDLIFE	County: MURRAY	Acres: 18.30
City:	Site Code:	Classification Per M.S. 86A.05: g. state wildlife management area	Current Public Use: YES	Future Public Use: YES
Land Code: 1000066712	Agency Land Code: R29220451	Land Name: FAW - WILDLIFE	County: MURRAY	Acres: 2.20
City:	Site Code:	Classification Per M.S. 86A.05: g. state wildlife management area	Current Public Use: YES	Future Public Use: YES
Land Code: 1000066713	Agency Land Code: R29220435	Land Name: FAW - WILDLIFE	County: MURRAY	Acres: 10.79
City:	Site Code:	Classification Per M.S. 86A.05: g. state wildlife management area	Current Public Use: YES	Future Public Use: YES
Land Code: 1000066714	Agency Land Code: R29220441	Land Name: FAW - WILDLIFE	County: MURRAY	Acres: 36.10
City:	Site Code:	Classification Per M.S. 86A.05: g. state wildlife management area	Current Public Use: YES	Future Public Use: YES
Land Code: 1000066715	Agency Land Code: R29220432	Land Name: FAW - WILDLIFE	County: MURRAY	Acres: 7.40
City:	Site Code:	Classification Per M.S. 86A.05: g. state wildlife management area	Current Public Use: YES	Future Public Use: YES
Land Code: 1000066716	Agency Land Code: R29220445	Land Name: FAW - WILDLIFE	County: MURRAY	Acres: 22.00
City:	Site Code:	Classification Per M.S. 86A.05: g. state wildlife management area	Current Public Use: YES	Future Public Use: YES
Land Code: 1000066717	Agency Land Code: R29220438	Land Name: FAW - WILDLIFE	County: MURRAY	Acres: 4.58
City:	Site Code:	Classification Per M.S. 86A.05: g. state wildlife management area	Current Public Use: YES	Future Public Use: YES



Land Code: 1000066718	Agency Land Code: R29220430	Land Name: FAW - WILDLIFE	County: MURRAY	Acres: 16.95
City:	Site Code:	Classification Per M.S. 86A.05: g. state wildlife management area	Current Public Use: YES	Future Public Use: YES
Land Code: 1000066719	Agency Land Code: R29220437	Land Name: FAW - WILDLIFE	County: MURRAY	Acres: 26.51
City:	Site Code:	Classification Per M.S. 86A.05: g. state wildlife management area	Current Public Use: YES	Future Public Use: YES
Land Code: 1000066720	Agency Land Code: R29220450	Land Name: FAW - WILDLIFE	County: MURRAY	Acres: 26.00
City:	Site Code:	Classification Per M.S. 86A.05: g. state wildlife management area	Current Public Use: YES	Future Public Use: YES
Land Code: 1000066721	Agency Land Code: R29219694	Land Name: FAW - WILDLIFE	County: MURRAY	Acres: 23.50
City:	Site Code:	Classification Per M.S. 86A.05: g. state wildlife management area	Current Public Use: YES	Future Public Use: YES
Land Code: 1000066722	Agency Land Code: R29219695	Land Name: FAW - WILDLIFE	County: MURRAY	Acres: 4.92
City:	Site Code:	Classification Per M.S. 86A.05: g. state wildlife management area	Current Public Use: YES	Future Public Use: YES
Land Code: 1000066723	Agency Land Code: R29334904	Land Name: FAW - WILDLIFE	County: MURRAY	Acres: 1.57
City:	Site Code:	Classification Per M.S. 86A.05: g. state wildlife management area	Current Public Use: YES	Future Public Use: YES
Land Code: 1000066724	Agency Land Code: R29219692	Land Name: FAW - WILDLIFE	County: MURRAY	Acres: 20.37
City:	Site Code:	Classification Per M.S. 86A.05: g. state wildlife management area	Current Public Use: YES	Future Public Use: YES
Land Code: 1000066725	Agency Land Code: R29219697	Land Name: FAW - WILDLIFE	County: MURRAY	Acres: 7.98
City:	Site Code:	Classification Per M.S. 86A.05: g. state wildlife management area	Current Public Use: YES	Future Public Use: YES
Land Code: 1000066726	Agency Land Code: R29219696	Land Name: FAW - WILDLIFE	County: MURRAY	Acres: 1.57
City:	Site Code:	Classification Per M.S. 86A.05: g. state wildlife management area	Current Public Use: YES	Future Public Use: YES
Land Code: 1000066727	Agency Land Code: R29219691	Land Name: FAW - WILDLIFE	County: MURRAY	Acres: 1.00
City:	Site Code:	Classification Per M.S. 86A.05: g. state wildlife management area	Current Public Use: YES	Future Public Use: YES
Land Code: 1000066728	Agency Land Code: R29219693	Land Name: FAW - WILDLIFE	County: MURRAY	Acres: 5.00
City:	Site Code:	Classification Per M.S. 86A.05: g. state wildlife management area	Current Public Use: YES	Future Public Use: YES
Land Code: 1000066729	Agency Land Code: R29334905	Land Name: FAW - WILDLIFE	County: MURRAY	Acres: 19.84
City:	Site Code:	Classification Per M.S. 86A.05: g. state wildlife management area	Current Public Use: YES	Future Public Use: YES



Land Code: 1000066730	Agency Land Code: R29330628	Land Name: FAW - WILDLIFE	County: MURRAY	Acres: 22.65
City:	Site Code:	Classification Per M.S. 86A.05: g. state wildlife management area	Current Public Use: YES	Future Public Use: YES
Land Code: 1000066731	Agency Land Code: R29330629	Land Name: FAW - WILDLIFE	County: MURRAY	Acres: 31.13
City:	Site Code:	Classification Per M.S. 86A.05: g. state wildlife management area	Current Public Use: YES	Future Public Use: YES
Land Code: 1000066732	Agency Land Code: R29218835	Land Name: FAW - WILDLIFE	County: MURRAY	Acres: 16.85
City:	Site Code:	Classification Per M.S. 86A.05: g. state wildlife management area	Current Public Use: YES	Future Public Use: YES
Land Code: 1000066733	Agency Land Code: R29218833	Land Name: FAW - WILDLIFE	County: MURRAY	Acres: 28.38
City:	Site Code:	Classification Per M.S. 86A.05: g. state wildlife management area	Current Public Use: YES	Future Public Use: YES
Land Code: 1000066734	Agency Land Code: R29218834	Land Name: FAW - WILDLIFE	County: MURRAY	Acres: 33.06
City:	Site Code:	Classification Per M.S. 86A.05: g. state wildlife management area	Current Public Use: YES	Future Public Use: YES
Land Code: 1000066735	Agency Land Code: R29218832	Land Name: FAW - WILDLIFE	County: MURRAY	Acres: 10.69
City:	Site Code:	Classification Per M.S. 86A.05: g. state wildlife management area	Current Public Use: YES	Future Public Use: YES
Land Code: 1000066736	Agency Land Code: R29218836	Land Name: FAW - WILDLIFE	County: MURRAY	Acres: 37.36
City:	Site Code:	Classification Per M.S. 86A.05: g. state wildlife management area	Current Public Use: YES	Future Public Use: YES
Land Code: 1000066737	Agency Land Code: R29220318	Land Name: FAW - WILDLIFE	County: MURRAY	Acres: 2.75
City:	Site Code:	Classification Per M.S. 86A.05: g. state wildlife management area	Current Public Use: YES	Future Public Use: YES
Land Code: 1000066738	Agency Land Code: R29220305	Land Name: FAW - WILDLIFE	County: MURRAY	Acres: 40.00
City:	Site Code:	Classification Per M.S. 86A.05: g. state wildlife management area	Current Public Use: YES	Future Public Use: YES
Land Code: 1000066739	Agency Land Code: R29220316	Land Name: FAW - WILDLIFE	County: MURRAY	Acres: 10.00
City:	Site Code:	Classification Per M.S. 86A.05: g. state wildlife management area	Current Public Use: YES	Future Public Use: YES
Land Code: 1000066740	Agency Land Code: R29220293	Land Name: FAW - WILDLIFE	County: MURRAY	Acres: 9.10
City:	Site Code:	Classification Per M.S. 86A.05: g. state wildlife management area	Current Public Use: YES	Future Public Use: YES
Land Code: 1000066741	Agency Land Code: R29220303	Land Name: FAW - WILDLIFE	County: MURRAY	Acres: 40.00
City:	Site Code:	Classification Per M.S. 86A.05: g. state wildlife management area	Current Public Use: YES	Future Public Use: YES



Land Code: 1000066742	Agency Land Code: R29220317	Land Name: FAW - WILDLIFE	County: MURRAY	Acres: 27.15
City:	Site Code:	Classification Per M.S. 86A.05: g. state wildlife management area	Current Public Use: YES	Future Public Use: YES
Land Code: 1000066743	Agency Land Code: R29220300	Land Name: FAW - WILDLIFE	County: MURRAY	Acres: 19.00
City:	Site Code:	Classification Per M.S. 86A.05: g. state wildlife management area	Current Public Use: YES	Future Public Use: YES
Land Code: 1000066744	Agency Land Code: R29220290	Land Name: FAW - WILDLIFE	County: MURRAY	Acres: 22.00
City:	Site Code:	Classification Per M.S. 86A.05: g. state wildlife management area	Current Public Use: YES	Future Public Use: YES
Land Code: 1000066745	Agency Land Code: R29220309	Land Name: FAW - WILDLIFE	County: MURRAY	Acres: 40.00
City:	Site Code:	Classification Per M.S. 86A.05: g. state wildlife management area	Current Public Use: YES	Future Public Use: YES
Land Code: 1000066746	Agency Land Code: R29220298	Land Name: FAW - WILDLIFE	County: MURRAY	Acres: 30.00
City:	Site Code:	Classification Per M.S. 86A.05: g. state wildlife management area	Current Public Use: YES	Future Public Use: YES
Land Code: 1000066747	Agency Land Code: R29220312	Land Name: FAW - WILDLIFE	County: MURRAY	Acres: 17.40
City:	Site Code:	Classification Per M.S. 86A.05: g. state wildlife management area	Current Public Use: YES	Future Public Use: YES
Land Code: 1000066748	Agency Land Code: R29220315	Land Name: FAW - WILDLIFE	County: MURRAY	Acres: 40.00
City:	Site Code:	Classification Per M.S. 86A.05: g. state wildlife management area	Current Public Use: YES	Future Public Use: YES
Land Code: 1000066749	Agency Land Code: R29220289	Land Name: FAW - WILDLIFE	County: MURRAY	Acres: 9.90
City:	Site Code:	Classification Per M.S. 86A.05: g. state wildlife management area	Current Public Use: YES	Future Public Use: YES
Land Code: 1000066750	Agency Land Code: R29220311	Land Name: FAW - WILDLIFE	County: MURRAY	Acres: 40.00
City:	Site Code:	Classification Per M.S. 86A.05: g. state wildlife management area	Current Public Use: YES	Future Public Use: YES
Land Code: 1000066751	Agency Land Code: R29220535	Land Name: FAW - WILDLIFE	County: MURRAY	Acres: 1.32
City:	Site Code:	Classification Per M.S. 86A.05: g. state wildlife management area	Current Public Use: YES	Future Public Use: YES
Land Code: 1000066752	Agency Land Code: R29220531	Land Name: FAW - WILDLIFE	County: MURRAY	Acres: 20.00
City:	Site Code:	Classification Per M.S. 86A.05: g. state wildlife management area	Current Public Use: YES	Future Public Use: YES
Land Code: 1000066753	Agency Land Code: R29220534	Land Name: FAW - WILDLIFE	County: MURRAY	Acres: 32.00
City:	Site Code:	Classification Per M.S. 86A.05: g. state wildlife management area	Current Public Use: YES	Future Public Use: YES



Land Code: 1000066754	Agency Land Code: R29220532	Land Name: FAW - WILDLIFE	County: MURRAY	Acres: 1.00
City:	Site Code:	Classification Per M.S. 86A.05: g. state wildlife management area	Current Public Use: YES	Future Public Use: YES
Land Code: 1000066755	Agency Land Code: R29220533	Land Name: FAW - WILDLIFE	County: MURRAY	Acres: 7.60
City:	Site Code:	Classification Per M.S. 86A.05: g. state wildlife management area	Current Public Use: YES	Future Public Use: YES
Land Code: 1000066756	Agency Land Code: R29219761	Land Name: FAW - WILDLIFE	County: MURRAY	Acres: 40.00
City:	Site Code:	Classification Per M.S. 86A.05: g. state wildlife management area	Current Public Use: YES	Future Public Use: YES
Land Code: 1000066757	Agency Land Code: R29219762	Land Name: FAW - WILDLIFE	County: MURRAY	Acres: 40.00
City:	Site Code:	Classification Per M.S. 86A.05: g. state wildlife management area	Current Public Use: YES	Future Public Use: YES
Land Code: 1000066758	Agency Land Code: R29219760	Land Name: FAW - WILDLIFE	County: MURRAY	Acres: 40.00
City:	Site Code:	Classification Per M.S. 86A.05: g. state wildlife management area	Current Public Use: YES	Future Public Use: YES
Land Code: 1000066759	Agency Land Code: R29219763	Land Name: FAW - WILDLIFE	County: MURRAY	Acres: 34.00
City:	Site Code:	Classification Per M.S. 86A.05: g. state wildlife management area	Current Public Use: YES	Future Public Use: YES
Land Code: 1000066760	Agency Land Code: R29219929	Land Name: FAW - WILDLIFE	County: MURRAY	Acres: 16.00
City:	Site Code:	Classification Per M.S. 86A.05: g. state wildlife management area	Current Public Use: YES	Future Public Use: YES
Land Code: 1000066761	Agency Land Code: R29219926	Land Name: FAW - WILDLIFE	County: MURRAY	Acres: 11.70
City:	Site Code:	Classification Per M.S. 86A.05: g. state wildlife management area	Current Public Use: YES	Future Public Use: YES
Land Code: 1000066762	Agency Land Code: R29219918	Land Name: FAW - WILDLIFE	County: MURRAY	Acres: 4.90
City:	Site Code:	Classification Per M.S. 86A.05: g. state wildlife management area	Current Public Use: YES	Future Public Use: YES
Land Code: 1000066763	Agency Land Code: R29219931	Land Name: FAW - WILDLIFE	County: MURRAY	Acres: 35.70
City:	Site Code:	Classification Per M.S. 86A.05: g. state wildlife management area	Current Public Use: YES	Future Public Use: YES
Land Code: 1000066764	Agency Land Code: R29219913	Land Name: FAW - WILDLIFE	County: MURRAY	Acres: 18.00
City:	Site Code:	Classification Per M.S. 86A.05: g. state wildlife management area	Current Public Use: YES	Future Public Use: YES
Land Code: 1000066765	Agency Land Code: R29219908	Land Name: FAW - WILDLIFE	County: MURRAY	Acres: 6.20
City:	Site Code:	Classification Per M.S. 86A.05: g. state wildlife management area	Current Public Use: YES	Future Public Use: YES



Land Code: 1000066766	Agency Land Code: R29219920	Land Name: FAW - WILDLIFE	County: MURRAY	Acres: 35.00
City:	Site Code:	Classification Per M.S. 86A.05: g. state wildlife management area	Current Public Use: YES	Future Public Use: YES
Land Code: 1000066767	Agency Land Code: R29219928	Land Name: FAW - WILDLIFE	County: MURRAY	Acres: 4.00
City:	Site Code:	Classification Per M.S. 86A.05: g. state wildlife management area	Current Public Use: YES	Future Public Use: YES
Land Code: 1000066768	Agency Land Code: R29219923	Land Name: FAW - WILDLIFE	County: MURRAY	Acres: 31.30
City:	Site Code:	Classification Per M.S. 86A.05: g. state wildlife management area	Current Public Use: YES	Future Public Use: YES
Land Code: 1000066769	Agency Land Code: R29219930	Land Name: FAW - WILDLIFE	County: MURRAY	Acres: 9.70
City:	Site Code:	Classification Per M.S. 86A.05: g. state wildlife management area	Current Public Use: YES	Future Public Use: YES
Land Code: 1000066770	Agency Land Code: R29219915	Land Name: FAW - WILDLIFE	County: MURRAY	Acres: 13.50
City:	Site Code:	Classification Per M.S. 86A.05: g. state wildlife management area	Current Public Use: YES	Future Public Use: YES
Land Code: 1000066771	Agency Land Code: R29219911	Land Name: FAW - WILDLIFE	County: MURRAY	Acres: 0.20
City:	Site Code:	Classification Per M.S. 86A.05: g. state wildlife management area	Current Public Use: YES	Future Public Use: YES
Land Code: 1000066772	Agency Land Code: R29569741	Land Name: FAW - WILDLIFE	County: MURRAY	Acres: 31.35
City:	Site Code:	Classification Per M.S. 86A.05: g. state wildlife management area	Current Public Use: YES	Future Public Use: YES
Land Code: 1000066773	Agency Land Code: R29569742	Land Name: FAW - WILDLIFE	County: MURRAY	Acres: 39.52
City:	Site Code:	Classification Per M.S. 86A.05: g. state wildlife management area	Current Public Use: YES	Future Public Use: YES
Land Code: 1000066774	Agency Land Code: R29569743	Land Name: FAW - WILDLIFE	County: MURRAY	Acres: 23.20
City:	Site Code:	Classification Per M.S. 86A.05: g. state wildlife management area	Current Public Use: YES	Future Public Use: YES
Land Code: 1000066775	Agency Land Code: R29569744	Land Name: FAW - WILDLIFE	County: MURRAY	Acres: 40.00
City:	Site Code:	Classification Per M.S. 86A.05: g. state wildlife management area	Current Public Use: YES	Future Public Use: YES
Land Code: 1000066776	Agency Land Code: R29569745	Land Name: FAW - WILDLIFE	County: MURRAY	Acres: 31.56
City:	Site Code:	Classification Per M.S. 86A.05: g. state wildlife management area	Current Public Use: YES	Future Public Use: YES
Land Code: 1000066777	Agency Land Code: R29569746	Land Name: FAW - WILDLIFE	County: MURRAY	Acres: 31.17
City:	Site Code:	Classification Per M.S. 86A.05: g. state wildlife management area	Current Public Use: YES	Future Public Use: YES



Land Code: 1000066778	Agency Land Code: R29569749	Land Name: FAW - WILDLIFE	County: MURRAY	Acres: 30.78
City:	Site Code:	Classification Per M.S. 86A.05: g. state wildlife management area	Current Public Use: YES	Future Public Use: YES
Land Code: 1000066779	Agency Land Code: R29569750	Land Name: FAW - WILDLIFE	County: MURRAY	Acres: 30.39
City:	Site Code:	Classification Per M.S. 86A.05: g. state wildlife management area	Current Public Use: YES	Future Public Use: YES
Land Code: 1000066780	Agency Land Code: R29569758	Land Name: FAW - WILDLIFE	County: MURRAY	Acres: 27.36
City:	Site Code:	Classification Per M.S. 86A.05: g. state wildlife management area	Current Public Use: YES	Future Public Use: YES
Land Code: 1000066781	Agency Land Code: R29581894	Land Name: FAW - WILDLIFE	County: MURRAY	Acres: 40.00
City:	Site Code:	Classification Per M.S. 86A.05: g. state wildlife management area	Current Public Use: YES	Future Public Use: YES
Land Code: 1000066782	Agency Land Code: R29569748	Land Name: FAW - WILDLIFE	County: MURRAY	Acres: 40.00
City:	Site Code:	Classification Per M.S. 86A.05: g. state wildlife management area	Current Public Use: YES	Future Public Use: YES
Land Code: 1000066783	Agency Land Code: R29569752	Land Name: FAW - WILDLIFE	County: MURRAY	Acres: 40.00
City:	Site Code:	Classification Per M.S. 86A.05: g. state wildlife management area	Current Public Use: YES	Future Public Use: YES
Land Code: 1000066784	Agency Land Code: R29569754	Land Name: FAW - WILDLIFE	County: MURRAY	Acres: 39.00
City:	Site Code:	Classification Per M.S. 86A.05: g. state wildlife management area	Current Public Use: YES	Future Public Use: YES
Land Code: 1000066785	Agency Land Code: R29569757	Land Name: FAW - WILDLIFE	County: MURRAY	Acres: 27.36
City:	Site Code:	Classification Per M.S. 86A.05: g. state wildlife management area	Current Public Use: YES	Future Public Use: YES
Land Code: 1000066786	Agency Land Code: R29569756	Land Name: FAW - WILDLIFE	County: MURRAY	Acres: 50.30
City:	Site Code:	Classification Per M.S. 86A.05: g. state wildlife management area	Current Public Use: YES	Future Public Use: YES
Land Code: 1000066787	Agency Land Code: R29569755	Land Name: FAW - WILDLIFE	County: MURRAY	Acres: 38.00
City:	Site Code:	Classification Per M.S. 86A.05: g. state wildlife management area	Current Public Use: YES	Future Public Use: YES
Land Code: 1000066788	Agency Land Code: R29569751	Land Name: FAW - WILDLIFE	County: MURRAY	Acres: 40.00
City:	Site Code:	Classification Per M.S. 86A.05: g. state wildlife management area	Current Public Use: YES	Future Public Use: YES
Land Code: 1000066789	Agency Land Code: R29569753	Land Name: FAW - WILDLIFE	County: MURRAY	Acres: 40.00
City:	Site Code:	Classification Per M.S. 86A.05: g. state wildlife management area	Current Public Use: YES	Future Public Use: YES



Land Code: 1000066790	Agency Land Code: R29219492	Land Name: FAW - WILDLIFE	County: MURRAY	Acres: 1.30
City:	Site Code:	Classification Per M.S. 86A.05: g. state wildlife management area	Current Public Use: YES	Future Public Use: YES
Land Code: 1000066791	Agency Land Code: R29219493	Land Name: FAW - WILDLIFE	County: MURRAY	Acres: 31.60
City:	Site Code:	Classification Per M.S. 86A.05: g. state wildlife management area	Current Public Use: YES	Future Public Use: YES
Land Code: 1000066792	Agency Land Code: R29219882	Land Name: FAW - WILDLIFE	County: MURRAY	Acres: 5.20
City:	Site Code:	Classification Per M.S. 86A.05: g. state wildlife management area	Current Public Use: YES	Future Public Use: YES
Land Code: 1000066793	Agency Land Code: R29219883	Land Name: FAW - WILDLIFE	County: MURRAY	Acres: 12.60
City:	Site Code:	Classification Per M.S. 86A.05: g. state wildlife management area	Current Public Use: YES	Future Public Use: YES
Land Code: 1000066794	Agency Land Code: R29219885	Land Name: FAW - WILDLIFE	County: MURRAY	Acres: 4.00
City:	Site Code:	Classification Per M.S. 86A.05: g. state wildlife management area	Current Public Use: YES	Future Public Use: YES
Land Code: 1000066795	Agency Land Code: R29219879	Land Name: FAW - WILDLIFE	County: MURRAY	Acres: 24.60
City:	Site Code:	Classification Per M.S. 86A.05: g. state wildlife management area	Current Public Use: YES	Future Public Use: YES
Land Code: 1000066796	Agency Land Code: R29219878	Land Name: FAW - WILDLIFE	County: MURRAY	Acres: 1.70
City:	Site Code:	Classification Per M.S. 86A.05: g. state wildlife management area	Current Public Use: YES	Future Public Use: YES
Land Code: 1000066797	Agency Land Code: R29219884	Land Name: FAW - WILDLIFE	County: MURRAY	Acres: 25.00
City:	Site Code:	Classification Per M.S. 86A.05: g. state wildlife management area	Current Public Use: YES	Future Public Use: YES
Land Code: 1000066798	Agency Land Code: R29218973	Land Name: FAW - WILDLIFE	County: MURRAY	Acres: 40.00
City:	Site Code:	Classification Per M.S. 86A.05: g. state wildlife management area	Current Public Use: YES	Future Public Use: YES
Land Code: 1000066799	Agency Land Code: R29219321	Land Name: FAW - WILDLIFE	County: MURRAY	Acres: 18.50
City:	Site Code:	Classification Per M.S. 86A.05: g. state wildlife management area	Current Public Use: YES	Future Public Use: YES
Land Code: 1000066800	Agency Land Code: R29219320	Land Name: FAW - WILDLIFE	County: MURRAY	Acres: 35.90
City:	Site Code:	Classification Per M.S. 86A.05: g. state wildlife management area	Current Public Use: YES	Future Public Use: YES
Land Code: 1000066801	Agency Land Code: R29220408	Land Name: FAW - WILDLIFE	County: MURRAY	Acres: 34.00
City:	Site Code:	Classification Per M.S. 86A.05: g. state wildlife management area	Current Public Use: YES	Future Public Use: YES



Land Code: 1000066802	Agency Land Code: R29220415	Land Name: FAW - WILDLIFE	County: MURRAY	Acres: 40.00
City:	Site Code:	Classification Per M.S. 86A.05: g. state wildlife management area	Current Public Use: YES	Future Public Use: YES
Land Code: 1000066803	Agency Land Code: R29220414	Land Name: FAW - WILDLIFE	County: MURRAY	Acres: 6.00
City:	Site Code:	Classification Per M.S. 86A.05: g. state wildlife management area	Current Public Use: YES	Future Public Use: YES
Land Code: 1000066804	Agency Land Code: R29220409	Land Name: FAW - WILDLIFE	County: MURRAY	Acres: 4.00
City:	Site Code:	Classification Per M.S. 86A.05: g. state wildlife management area	Current Public Use: YES	Future Public Use: YES
Land Code: 1000066805	Agency Land Code: R29220412	Land Name: FAW - WILDLIFE	County: MURRAY	Acres: 40.00
City:	Site Code:	Classification Per M.S. 86A.05: g. state wildlife management area	Current Public Use: YES	Future Public Use: YES
Land Code: 1000066806	Agency Land Code: R29220411	Land Name: FAW - WILDLIFE	County: MURRAY	Acres: 11.00
City:	Site Code:	Classification Per M.S. 86A.05: g. state wildlife management area	Current Public Use: YES	Future Public Use: YES
Land Code: 1000066807	Agency Land Code: R29220407	Land Name: FAW - WILDLIFE	County: MURRAY	Acres: 4.20
City:	Site Code:	Classification Per M.S. 86A.05: g. state wildlife management area	Current Public Use: YES	Future Public Use: YES
Land Code: 1000066808	Agency Land Code: R29220410	Land Name: FAW - WILDLIFE	County: MURRAY	Acres: 8.60
City:	Site Code:	Classification Per M.S. 86A.05: g. state wildlife management area	Current Public Use: YES	Future Public Use: YES
Land Code: 1000066809	Agency Land Code: R29563385	Land Name: FAW - WILDLIFE	County: MURRAY	Acres: 21.60
City:	Site Code:	Classification Per M.S. 86A.05: g. state wildlife management area	Current Public Use: YES	Future Public Use: YES
Land Code: 1000066810	Agency Land Code: R29220413	Land Name: FAW - WILDLIFE	County: MURRAY	Acres: 28.70
City:	Site Code:	Classification Per M.S. 86A.05: g. state wildlife management area	Current Public Use: YES	Future Public Use: YES
Land Code: 1000066811	Agency Land Code: R29219768	Land Name: FAW - WILDLIFE	County: MURRAY	Acres: 20.24
City:	Site Code:	Classification Per M.S. 86A.05: g. state wildlife management area	Current Public Use: YES	Future Public Use: YES
Land Code: 1000066812	Agency Land Code: R29219766	Land Name: FAW - WILDLIFE	County: MURRAY	Acres: 12.87
City:	Site Code:	Classification Per M.S. 86A.05: g. state wildlife management area	Current Public Use: YES	Future Public Use: YES
Land Code: 1000066813	Agency Land Code: R29219764	Land Name: FAW - WILDLIFE	County: MURRAY	Acres: 0.35
City:	Site Code:	Classification Per M.S. 86A.05: g. state wildlife management area	Current Public Use: YES	Future Public Use: YES



Land Code: 1000066814	Agency Land Code: R29219765	Land Name: FAW - WILDLIFE	County: MURRAY	Acres: 30.57
City:	Site Code:	Classification Per M.S. 86A.05: g. state wildlife management area	Current Public Use: YES	Future Public Use: YES
Land Code: 1000066815	Agency Land Code: R29219767	Land Name: FAW - WILDLIFE	County: MURRAY	Acres: 8.82
City:	Site Code:	Classification Per M.S. 86A.05: g. state wildlife management area	Current Public Use: YES	Future Public Use: YES
Land Code: 1000066816	Agency Land Code: R29219007	Land Name: FAW - WILDLIFE	County: MURRAY	Acres: 30.00
City:	Site Code:	Classification Per M.S. 86A.05: g. state wildlife management area	Current Public Use: YES	Future Public Use: YES
Land Code: 1000066817	Agency Land Code: R29219008	Land Name: FAW - WILDLIFE	County: MURRAY	Acres: 40.00
City:	Site Code:	Classification Per M.S. 86A.05: g. state wildlife management area	Current Public Use: YES	Future Public Use: YES
Land Code: 1000066818	Agency Land Code: R29220141	Land Name: FAW - WILDLIFE	County: MURRAY	Acres: 19.40
City:	Site Code:	Classification Per M.S. 86A.05: g. state wildlife management area	Current Public Use: YES	Future Public Use: YES
Land Code: 1000066819	Agency Land Code: R29219133	Land Name: FAW - WILDLIFE	County: MURRAY	Acres: 40.00
City:	Site Code:	Classification Per M.S. 86A.05: g. state wildlife management area	Current Public Use: YES	Future Public Use: YES
Land Code: 1000066820	Agency Land Code: R29219137	Land Name: FAW - WILDLIFE	County: MURRAY	Acres: 37.00
City:	Site Code:	Classification Per M.S. 86A.05: g. state wildlife management area	Current Public Use: YES	Future Public Use: YES
Land Code: 1000066821	Agency Land Code: R29537767	Land Name: FAW - WILDLIFE	County: MURRAY	Acres: 38.30
City:	Site Code:	Classification Per M.S. 86A.05: g. state wildlife management area	Current Public Use: YES	Future Public Use: YES
Land Code: 1000066822	Agency Land Code: R29537768	Land Name: FAW - WILDLIFE	County: MURRAY	Acres: 23.60
City:	Site Code:	Classification Per M.S. 86A.05: g. state wildlife management area	Current Public Use: YES	Future Public Use: YES
Land Code: 1000066823	Agency Land Code: R29220423	Land Name: FAW - WILDLIFE	County: MURRAY	Acres: 3.75
City:	Site Code:	Classification Per M.S. 86A.05: g. state wildlife management area	Current Public Use: YES	Future Public Use: YES
Land Code: 1000066824	Agency Land Code: R29220427	Land Name: FAW - WILDLIFE	County: MURRAY	Acres: 12.30
City:	Site Code:	Classification Per M.S. 86A.05: g. state wildlife management area	Current Public Use: YES	Future Public Use: YES
Land Code: 1000066825	Agency Land Code: R29220424	Land Name: FAW - WILDLIFE	County: MURRAY	Acres: 40.00
City:	Site Code:	Classification Per M.S. 86A.05: g. state wildlife management area	Current Public Use: YES	Future Public Use: YES



Land Code: 1000066826	Agency Land Code: R29220428	Land Name: FAW - WILDLIFE	County: MURRAY	Acres: 34.00
City:	Site Code:	Classification Per M.S. 86A.05: g. state wildlife management area	Current Public Use: YES	Future Public Use: YES
Land Code: 1000066827	Agency Land Code: R29220425	Land Name: FAW - WILDLIFE	County: MURRAY	Acres: 40.00
City:	Site Code:	Classification Per M.S. 86A.05: g. state wildlife management area	Current Public Use: YES	Future Public Use: YES
Land Code: 1000066828	Agency Land Code: R29220466	Land Name: FAW - WILDLIFE	County: MURRAY	Acres: 1.60
City:	Site Code:	Classification Per M.S. 86A.05: g. state wildlife management area	Current Public Use: YES	Future Public Use: YES
Land Code: 1000066829	Agency Land Code: R29220422	Land Name: FAW - WILDLIFE	County: MURRAY	Acres: 8.40
City:	Site Code:	Classification Per M.S. 86A.05: g. state wildlife management area	Current Public Use: YES	Future Public Use: YES
Land Code: 1000066830	Agency Land Code: R29220468	Land Name: FAW - WILDLIFE	County: MURRAY	Acres: 16.50
City:	Site Code:	Classification Per M.S. 86A.05: g. state wildlife management area	Current Public Use: YES	Future Public Use: YES
Land Code: 1000066831	Agency Land Code: R29220420	Land Name: FAW - WILDLIFE	County: MURRAY	Acres: 13.10
City:	Site Code:	Classification Per M.S. 86A.05: g. state wildlife management area	Current Public Use: YES	Future Public Use: YES
Land Code: 1000066832	Agency Land Code: R29220429	Land Name: FAW - WILDLIFE	County: MURRAY	Acres: 30.00
City:	Site Code:	Classification Per M.S. 86A.05: g. state wildlife management area	Current Public Use: YES	Future Public Use: YES
Land Code: 1000066833	Agency Land Code: R29220421	Land Name: FAW - WILDLIFE	County: MURRAY	Acres: 26.85
City:	Site Code:	Classification Per M.S. 86A.05: g. state wildlife management area	Current Public Use: YES	Future Public Use: YES
Land Code: 1000066834	Agency Land Code: R29220426	Land Name: FAW - WILDLIFE	County: MURRAY	Acres: 1.30
City:	Site Code:	Classification Per M.S. 86A.05: g. state wildlife management area	Current Public Use: YES	Future Public Use: YES
Land Code: 1000066835	Agency Land Code: R29220265	Land Name: FAW - WILDLIFE	County: MURRAY	Acres: 10.00
City:	Site Code:	Classification Per M.S. 86A.05: g. state wildlife management area	Current Public Use: YES	Future Public Use: YES
Land Code: 1000066836	Agency Land Code: R29220268	Land Name: FAW - WILDLIFE	County: MURRAY	Acres: 40.00
City:	Site Code:	Classification Per M.S. 86A.05: g. state wildlife management area	Current Public Use: YES	Future Public Use: YES
Land Code: 1000066837	Agency Land Code: R29220266	Land Name: FAW - WILDLIFE	County: MURRAY	Acres: 10.00
City:	Site Code:	Classification Per M.S. 86A.05: g. state wildlife management area	Current Public Use: YES	Future Public Use: YES



Land Code: 1000066838	Agency Land Code: R29220267	Land Name: FAW - WILDLIFE	County: MURRAY	Acres: 40.00
City:	Site Code:	Classification Per M.S. 86A.05: g. state wildlife management area	Current Public Use: YES	Future Public Use: YES
Land Code: 1000066839	Agency Land Code: R29219646	Land Name: FAW - WILDLIFE	County: MURRAY	Acres: 12.10
City:	Site Code:	Classification Per M.S. 86A.05: g. state wildlife management area	Current Public Use: YES	Future Public Use: YES
Land Code: 1000066840	Agency Land Code: R29219664	Land Name: FAW - WILDLIFE	County: MURRAY	Acres: 28.50
City:	Site Code:	Classification Per M.S. 86A.05: g. state wildlife management area	Current Public Use: YES	Future Public Use: YES
Land Code: 1000066841	Agency Land Code: R29219665	Land Name: FAW - WILDLIFE	County: MURRAY	Acres: 40.00
City:	Site Code:	Classification Per M.S. 86A.05: g. state wildlife management area	Current Public Use: YES	Future Public Use: YES
Land Code: 1000066842	Agency Land Code: R29219663	Land Name: FAW - WILDLIFE	County: MURRAY	Acres: 40.00
City:	Site Code:	Classification Per M.S. 86A.05: g. state wildlife management area	Current Public Use: YES	Future Public Use: YES
Land Code: 1000066843	Agency Land Code: R29219334	Land Name: FAW - WILDLIFE	County: MURRAY	Acres: 21.52
City:	Site Code:	Classification Per M.S. 86A.05: g. state wildlife management area	Current Public Use: YES	Future Public Use: YES
Land Code: 1000066844	Agency Land Code: R29534486	Land Name: FAW - WILDLIFE	County: MURRAY	Acres: 3.27
City:	Site Code:	Classification Per M.S. 86A.05: g. state wildlife management area	Current Public Use: YES	Future Public Use: YES
Land Code: 1000066845	Agency Land Code: R29534487	Land Name: FAW - WILDLIFE	County: MURRAY	Acres: 8.58
City:	Site Code:	Classification Per M.S. 86A.05: g. state wildlife management area	Current Public Use: YES	Future Public Use: YES
Land Code: 1000066846	Agency Land Code: R29219324	Land Name: FAW - WILDLIFE	County: MURRAY	Acres: 5.11
City:	Site Code:	Classification Per M.S. 86A.05: g. state wildlife management area	Current Public Use: YES	Future Public Use: YES
Land Code: 1000066847	Agency Land Code: R29219331	Land Name: FAW - WILDLIFE	County: MURRAY	Acres: 6.10
City:	Site Code:	Classification Per M.S. 86A.05: g. state wildlife management area	Current Public Use: YES	Future Public Use: YES
Land Code: 1000066848	Agency Land Code: R29219328	Land Name: FAW - WILDLIFE	County: MURRAY	Acres: 3.26
City:	Site Code:	Classification Per M.S. 86A.05: g. state wildlife management area	Current Public Use: YES	Future Public Use: YES
Land Code: 1000066849	Agency Land Code: R29219322	Land Name: FAW - WILDLIFE	County: MURRAY	Acres: 1.62
City:	Site Code:	Classification Per M.S. 86A.05: g. state wildlife management area	Current Public Use: YES	Future Public Use: YES



Land Code: 1000066850	Agency Land Code: R29219330	Land Name: FAW - WILDLIFE	County: MURRAY	Acres: 23.00
City:	Site Code:	Classification Per M.S. 86A.05: g. state wildlife management area	Current Public Use: YES	Future Public Use: YES
Land Code: 1000066851	Agency Land Code: R29534489	Land Name: FAW - WILDLIFE	County: MURRAY	Acres: 7.50
City:	Site Code:	Classification Per M.S. 86A.05: g. state wildlife management area	Current Public Use: YES	Future Public Use: YES
Land Code: 1000066852	Agency Land Code: R29219327	Land Name: FAW - WILDLIFE	County: MURRAY	Acres: 0.10
City:	Site Code:	Classification Per M.S. 86A.05: g. state wildlife management area	Current Public Use: YES	Future Public Use: YES
Land Code: 1000066853	Agency Land Code: R29534488	Land Name: FAW - WILDLIFE	County: MURRAY	Acres: 5.92
City:	Site Code:	Classification Per M.S. 86A.05: g. state wildlife management area	Current Public Use: YES	Future Public Use: YES
Land Code: 1000066854	Agency Land Code: R29219326	Land Name: FAW - WILDLIFE	County: MURRAY	Acres: 31.84
City:	Site Code:	Classification Per M.S. 86A.05: g. state wildlife management area	Current Public Use: YES	Future Public Use: YES
Land Code: 1000066855	Agency Land Code: R29219323	Land Name: FAW - WILDLIFE	County: MURRAY	Acres: 18.67
City:	Site Code:	Classification Per M.S. 86A.05: g. state wildlife management area	Current Public Use: YES	Future Public Use: YES
Land Code: 1000066856	Agency Land Code: R29219325	Land Name: FAW - WILDLIFE	County: MURRAY	Acres: 37.45
City:	Site Code:	Classification Per M.S. 86A.05: g. state wildlife management area	Current Public Use: YES	Future Public Use: YES
Land Code: 1000066857	Agency Land Code: R29219329	Land Name: FAW - WILDLIFE	County: MURRAY	Acres: 1.00
City:	Site Code:	Classification Per M.S. 86A.05: g. state wildlife management area	Current Public Use: YES	Future Public Use: YES
Land Code: 1000066858	Agency Land Code: R29219238	Land Name: FAW - WILDLIFE	County: MURRAY	Acres: 20.00
City:	Site Code:	Classification Per M.S. 86A.05: g. state wildlife management area	Current Public Use: YES	Future Public Use: YES
Land Code: 1000066859	Agency Land Code: R29329037	Land Name: FAW - WILDLIFE	County: MURRAY	Acres: 10.50
City:	Site Code:	Classification Per M.S. 86A.05: g. state wildlife management area	Current Public Use: YES	Future Public Use: YES
Land Code: 1000066860	Agency Land Code: R29219233	Land Name: FAW - WILDLIFE	County: MURRAY	Acres: 8.50
City:	Site Code:	Classification Per M.S. 86A.05: g. state wildlife management area	Current Public Use: YES	Future Public Use: YES
Land Code: 1000066861	Agency Land Code: R29329044	Land Name: FAW - WILDLIFE	County: MURRAY	Acres: 3.50
City:	Site Code:	Classification Per M.S. 86A.05: g. state wildlife management area	Current Public Use: YES	Future Public Use: YES



Land Code: 1000066862	Agency Land Code: R29219230	Land Name: FAW - WILDLIFE	County: MURRAY	Acres: 10.00
City:	Site Code:	Classification Per M.S. 86A.05: g. state wildlife management area	Current Public Use: YES	Future Public Use: YES
Land Code: 1000066863	Agency Land Code: R29219241	Land Name: FAW - WILDLIFE	County: MURRAY	Acres: 40.00
City:	Site Code:	Classification Per M.S. 86A.05: g. state wildlife management area	Current Public Use: YES	Future Public Use: YES
Land Code: 1000066864	Agency Land Code: R29219246	Land Name: FAW - WILDLIFE	County: MURRAY	Acres: 40.00
City:	Site Code:	Classification Per M.S. 86A.05: g. state wildlife management area	Current Public Use: YES	Future Public Use: YES
Land Code: 1000066865	Agency Land Code: R29219237	Land Name: FAW - WILDLIFE	County: MURRAY	Acres: 14.00
City:	Site Code:	Classification Per M.S. 86A.05: g. state wildlife management area	Current Public Use: YES	Future Public Use: YES
Land Code: 1000066866	Agency Land Code: R29219244	Land Name: FAW - WILDLIFE	County: MURRAY	Acres: 40.00
City:	Site Code:	Classification Per M.S. 86A.05: g. state wildlife management area	Current Public Use: YES	Future Public Use: YES
Land Code: 1000066867	Agency Land Code: R29219249	Land Name: FAW - WILDLIFE	County: MURRAY	Acres: 0.77
City:	Site Code:	Classification Per M.S. 86A.05: g. state wildlife management area	Current Public Use: YES	Future Public Use: YES
Land Code: 1000066868	Agency Land Code: R29219239	Land Name: FAW - WILDLIFE	County: MURRAY	Acres: 40.00
City:	Site Code:	Classification Per M.S. 86A.05: g. state wildlife management area	Current Public Use: YES	Future Public Use: YES
Land Code: 1000066869	Agency Land Code: R29219245	Land Name: FAW - WILDLIFE	County: MURRAY	Acres: 25.76
City:	Site Code:	Classification Per M.S. 86A.05: g. state wildlife management area	Current Public Use: YES	Future Public Use: YES
Land Code: 1000066870	Agency Land Code: R29219234	Land Name: FAW - WILDLIFE	County: MURRAY	Acres: 30.10
City:	Site Code:	Classification Per M.S. 86A.05: g. state wildlife management area	Current Public Use: YES	Future Public Use: YES
Land Code: 1000066871	Agency Land Code: R29219247	Land Name: FAW - WILDLIFE	County: MURRAY	Acres: 6.06
City:	Site Code:	Classification Per M.S. 86A.05: g. state wildlife management area	Current Public Use: YES	Future Public Use: YES
Land Code: 1000066872	Agency Land Code: R29219229	Land Name: FAW - WILDLIFE	County: MURRAY	Acres: 5.10
City:	Site Code:	Classification Per M.S. 86A.05: g. state wildlife management area	Current Public Use: YES	Future Public Use: YES
Land Code: 1000066873	Agency Land Code: R29219232	Land Name: FAW - WILDLIFE	County: MURRAY	Acres: 27.70
City:	Site Code:	Classification Per M.S. 86A.05: g. state wildlife management area	Current Public Use: YES	Future Public Use: YES



Land Code: 1000066874	Agency Land Code: R29219243	Land Name: FAW - WILDLIFE	County: MURRAY	Acres: 40.00
City:	Site Code:	Classification Per M.S. 86A.05: g. state wildlife management area	Current Public Use: YES	Future Public Use: YES
Land Code: 1000066875	Agency Land Code: R29329039	Land Name: FAW - WILDLIFE	County: MURRAY	Acres: 2.00
City:	Site Code:	Classification Per M.S. 86A.05: g. state wildlife management area	Current Public Use: YES	Future Public Use: YES
Land Code: 1000066876	Agency Land Code: R29329038	Land Name: FAW - WILDLIFE	County: MURRAY	Acres: 6.40
City:	Site Code:	Classification Per M.S. 86A.05: g. state wildlife management area	Current Public Use: YES	Future Public Use: YES
Land Code: 1000066877	Agency Land Code: R29329045	Land Name: FAW - WILDLIFE	County: MURRAY	Acres: 1.20
City:	Site Code:	Classification Per M.S. 86A.05: g. state wildlife management area	Current Public Use: YES	Future Public Use: YES
Land Code: 1000066878	Agency Land Code: R29219251	Land Name: FAW - WILDLIFE	County: MURRAY	Acres: 22.73
City:	Site Code:	Classification Per M.S. 86A.05: g. state wildlife management area	Current Public Use: YES	Future Public Use: YES
Land Code: 1000066879	Agency Land Code: R29219240	Land Name: FAW - WILDLIFE	County: MURRAY	Acres: 40.00
City:	Site Code:	Classification Per M.S. 86A.05: g. state wildlife management area	Current Public Use: YES	Future Public Use: YES
Land Code: 1000066880	Agency Land Code: R29219250	Land Name: FAW - WILDLIFE	County: MURRAY	Acres: 3.10
City:	Site Code:	Classification Per M.S. 86A.05: g. state wildlife management area	Current Public Use: YES	Future Public Use: YES
Land Code: 1000066881	Agency Land Code: R29219236	Land Name: FAW - WILDLIFE	County: MURRAY	Acres: 8.00
City:	Site Code:	Classification Per M.S. 86A.05: g. state wildlife management area	Current Public Use: YES	Future Public Use: YES
Land Code: 1000066882	Agency Land Code: R29219235	Land Name: FAW - WILDLIFE	County: MURRAY	Acres: 39.40
City:	Site Code:	Classification Per M.S. 86A.05: g. state wildlife management area	Current Public Use: YES	Future Public Use: YES
Land Code: 1000066883	Agency Land Code: R29219248	Land Name: FAW - WILDLIFE	County: MURRAY	Acres: 40.00
City:	Site Code:	Classification Per M.S. 86A.05: g. state wildlife management area	Current Public Use: YES	Future Public Use: YES
Land Code: 1000066884	Agency Land Code: R29219231	Land Name: FAW - WILDLIFE	County: MURRAY	Acres: 40.00
City:	Site Code:	Classification Per M.S. 86A.05: g. state wildlife management area	Current Public Use: YES	Future Public Use: YES
Land Code: 1000066885	Agency Land Code: R29219242	Land Name: FAW - WILDLIFE	County: MURRAY	Acres: 40.00
City:	Site Code:	Classification Per M.S. 86A.05: g. state wildlife management area	Current Public Use: YES	Future Public Use: YES



Land Code: 1000066886	Agency Land Code: R29329043	Land Name: FAW - WILDLIFE	County: MURRAY	Acres: 4.80
City:	Site Code:	Classification Per M.S. 86A.05: g. state wildlife management area	Current Public Use: YES	Future Public Use: YES
Land Code: 1000066887	Agency Land Code: R29586806	Land Name: FAW - WILDLIFE	County: MURRAY	Acres: 37.91
City:	Site Code:	Classification Per M.S. 86A.05: g. state wildlife management area	Current Public Use: YES	Future Public Use: YES
Land Code: 1000066888	Agency Land Code: R29586816	Land Name: FAW - WILDLIFE	County: MURRAY	Acres: 3.01
City:	Site Code:	Classification Per M.S. 86A.05: g. state wildlife management area	Current Public Use: YES	Future Public Use: YES
Land Code: 1000066889	Agency Land Code: R29586814	Land Name: FAW - WILDLIFE	County: MURRAY	Acres: 21.57
City:	Site Code:	Classification Per M.S. 86A.05: g. state wildlife management area	Current Public Use: YES	Future Public Use: YES
Land Code: 1000066890	Agency Land Code: R29586811	Land Name: FAW - WILDLIFE	County: MURRAY	Acres: 8.19
City:	Site Code:	Classification Per M.S. 86A.05: g. state wildlife management area	Current Public Use: YES	Future Public Use: YES
Land Code: 1000066891	Agency Land Code: R29586812	Land Name: FAW - WILDLIFE	County: MURRAY	Acres: 20.02
City:	Site Code:	Classification Per M.S. 86A.05: g. state wildlife management area	Current Public Use: YES	Future Public Use: YES
Land Code: 1000066892	Agency Land Code: R29586809	Land Name: FAW - WILDLIFE	County: MURRAY	Acres: 40.00
City:	Site Code:	Classification Per M.S. 86A.05: g. state wildlife management area	Current Public Use: YES	Future Public Use: YES
Land Code: 1000066893	Agency Land Code: R29334855	Land Name: FAW - WILDLIFE	County: MURRAY	Acres: 40.00
City:	Site Code:	Classification Per M.S. 86A.05: g. state wildlife management area	Current Public Use: YES	Future Public Use: YES
Land Code: 1000066894	Agency Land Code: R29334854	Land Name: FAW - WILDLIFE	County: MURRAY	Acres: 10.77
City:	Site Code:	Classification Per M.S. 86A.05: g. state wildlife management area	Current Public Use: YES	Future Public Use: YES
Land Code: 1000066895	Agency Land Code: R29220124	Land Name: FAW - WILDLIFE	County: MURRAY	Acres: 2.00
City:	Site Code:	Classification Per M.S. 86A.05: g. state wildlife management area	Current Public Use: YES	Future Public Use: YES
Land Code: 1000066896	Agency Land Code: R29220122	Land Name: FAW - WILDLIFE	County: MURRAY	Acres: 23.30
City:	Site Code:	Classification Per M.S. 86A.05: g. state wildlife management area	Current Public Use: YES	Future Public Use: YES
Land Code: 1000066897	Agency Land Code: R29220128	Land Name: FAW - WILDLIFE	County: MURRAY	Acres: 9.30
City:	Site Code:	Classification Per M.S. 86A.05: g. state wildlife management area	Current Public Use: YES	Future Public Use: YES



Land Code: 1000066898	Agency Land Code: R29220120	Land Name: FAW - WILDLIFE	County: MURRAY	Acres: 1.00
City:	Site Code:	Classification Per M.S. 86A.05: g. state wildlife management area	Current Public Use: YES	Future Public Use: YES
Land Code: 1000066899	Agency Land Code: R29220126	Land Name: FAW - WILDLIFE	County: MURRAY	Acres: 0.40
City:	Site Code:	Classification Per M.S. 86A.05: g. state wildlife management area	Current Public Use: YES	Future Public Use: YES
Land Code: 1000066900	Agency Land Code: R29219196	Land Name: FAW - WILDLIFE	County: MURRAY	Acres: 3.00
City:	Site Code:	Classification Per M.S. 86A.05: g. state wildlife management area	Current Public Use: YES	Future Public Use: YES
Land Code: 1000066901	Agency Land Code: R29219197	Land Name: FAW - WILDLIFE	County: MURRAY	Acres: 32.00
City:	Site Code:	Classification Per M.S. 86A.05: g. state wildlife management area	Current Public Use: YES	Future Public Use: YES
Land Code: 1000066902	Agency Land Code: R29218789	Land Name: FAW - WILDLIFE	County: MURRAY	Acres: 2.87
City:	Site Code: R290207	Classification Per M.S. 86A.05: g. state wildlife management area	Current Public Use: YES	Future Public Use: YES
Land Code: 1000066903	Agency Land Code: R29218758	Land Name: FAW - WILDLIFE	County: MURRAY	Acres: 0.50
City:	Site Code: R290207	Classification Per M.S. 86A.05: g. state wildlife management area	Current Public Use: YES	Future Public Use: YES
Land Code: 1000066904	Agency Land Code: R29218793	Land Name: FAW - WILDLIFE	County: MURRAY	Acres: 25.83
City:	Site Code: R290207	Classification Per M.S. 86A.05: g. state wildlife management area	Current Public Use: YES	Future Public Use: YES
Land Code: 1000066905	Agency Land Code: R29218764	Land Name: FAW - WILDLIFE	County: MURRAY	Acres: 40.00
City:	Site Code: R290207	Classification Per M.S. 86A.05: g. state wildlife management area	Current Public Use: YES	Future Public Use: YES
Land Code: 1000066906	Agency Land Code: R29330100	Land Name: FAW - WILDLIFE	County: MURRAY	Acres: 14.00
City:	Site Code: R290207	Classification Per M.S. 86A.05: g. state wildlife management area	Current Public Use: YES	Future Public Use: YES
Land Code: 1000066907	Agency Land Code: R29218757	Land Name: FAW - WILDLIFE	County: MURRAY	Acres: 25.00
City:	Site Code: R290207	Classification Per M.S. 86A.05: g. state wildlife management area	Current Public Use: YES	Future Public Use: YES
Land Code: 1000066908	Agency Land Code: R29218767	Land Name: FAW - WILDLIFE	County: MURRAY	Acres: 40.00
City:	Site Code: R290207	Classification Per M.S. 86A.05: g. state wildlife management area	Current Public Use: YES	Future Public Use: YES
Land Code: 1000066909	Agency Land Code: R29218791	Land Name: FAW - WILDLIFE	County: MURRAY	Acres: 32.41
City:	Site Code: R290207	Classification Per M.S. 86A.05: g. state wildlife management area	Current Public Use: YES	Future Public Use: YES



Land Code: 1000066910	Agency Land Code: R29330099	Land Name: FAW - WILDLIFE	County: MURRAY	Acres: 15.00
City:	Site Code: R290207	Classification Per M.S. 86A.05: g. state wildlife management area	Current Public Use: YES	Future Public Use: YES
Land Code: 1000066911	Agency Land Code: R29218759	Land Name: FAW - WILDLIFE	County: MURRAY	Acres: 25.00
City:	Site Code: R290207	Classification Per M.S. 86A.05: g. state wildlife management area	Current Public Use: YES	Future Public Use: YES
Land Code: 1000066912	Agency Land Code: R29218790	Land Name: FAW - WILDLIFE	County: MURRAY	Acres: 7.59
City:	Site Code: R290207	Classification Per M.S. 86A.05: g. state wildlife management area	Current Public Use: YES	Future Public Use: YES
Land Code: 1000066913	Agency Land Code: R29218766	Land Name: FAW - WILDLIFE	County: MURRAY	Acres: 40.00
City:	Site Code: R290207	Classification Per M.S. 86A.05: g. state wildlife management area	Current Public Use: YES	Future Public Use: YES
Land Code: 1000066914	Agency Land Code: R29218795	Land Name: FAW - WILDLIFE	County: MURRAY	Acres: 34.10
City:	Site Code: R290207	Classification Per M.S. 86A.05: g. state wildlife management area	Current Public Use: YES	Future Public Use: YES
Land Code: 1000066915	Agency Land Code: R29218792	Land Name: FAW - WILDLIFE	County: MURRAY	Acres: 14.15
City:	Site Code: R290207	Classification Per M.S. 86A.05: g. state wildlife management area	Current Public Use: YES	Future Public Use: YES
Land Code: 1000066916	Agency Land Code: R29218761	Land Name: FAW - WILDLIFE	County: MURRAY	Acres: 29.40
City:	Site Code: R290207	Classification Per M.S. 86A.05: g. state wildlife management area	Current Public Use: YES	Future Public Use: YES
Land Code: 1000066917	Agency Land Code: R29329312	Land Name: FAW - WILDLIFE	County: MURRAY	Acres: 18.40
City:	Site Code: R290207	Classification Per M.S. 86A.05: g. state wildlife management area	Current Public Use: YES	Future Public Use: YES
Land Code: 1000066918	Agency Land Code: R29329311	Land Name: FAW - WILDLIFE	County: MURRAY	Acres: 7.40
City:	Site Code: R290207	Classification Per M.S. 86A.05: g. state wildlife management area	Current Public Use: YES	Future Public Use: YES
Land Code: 1000066919	Agency Land Code: R29218763	Land Name: FAW - WILDLIFE	County: MURRAY	Acres: 25.50
City:	Site Code: R290207	Classification Per M.S. 86A.05: g. state wildlife management area	Current Public Use: YES	Future Public Use: YES
Land Code: 1000066920	Agency Land Code: R29218794	Land Name: FAW - WILDLIFE	County: MURRAY	Acres: 40.00
City:	Site Code: R290207	Classification Per M.S. 86A.05: g. state wildlife management area	Current Public Use: YES	Future Public Use: YES
Land Code: 1000066921	Agency Land Code: R29218765	Land Name: FAW - WILDLIFE	County: MURRAY	Acres: 40.00
City:	Site Code: R290207	Classification Per M.S. 86A.05: g. state wildlife management area	Current Public Use: YES	Future Public Use: YES



Land Code: 1000066922	Agency Land Code: R29329313	Land Name: FAW - WILDLIFE	County: MURRAY	Acres: 0.90
City:	Site Code: R290207	Classification Per M.S. 86A.05: g. state wildlife management area	Current Public Use: YES	Future Public Use: YES
Land Code: 1000066923	Agency Land Code: R29330098	Land Name: FAW - WILDLIFE	County: MURRAY	Acres: 3.35
City:	Site Code: R290207	Classification Per M.S. 86A.05: g. state wildlife management area	Current Public Use: YES	Future Public Use: YES
Land Code: 1000066924	Agency Land Code: R29218788	Land Name: FAW - WILDLIFE	County: MURRAY	Acres: 21.02
City:	Site Code: R290207	Classification Per M.S. 86A.05: g. state wildlife management area	Current Public Use: YES	Future Public Use: YES
Land Code: 1000066925	Agency Land Code: R29219713	Land Name: FAW - WILDLIFE	County: MURRAY	Acres: 22.70
City:	Site Code:	Classification Per M.S. 86A.05: g. state wildlife management area	Current Public Use: YES	Future Public Use: YES
Land Code: 1000066926	Agency Land Code: R29220558	Land Name: FAW - WILDLIFE	County: MURRAY	Acres: 40.00
City:	Site Code:	Classification Per M.S. 86A.05: g. state wildlife management area	Current Public Use: YES	Future Public Use: YES
Land Code: 1000066927	Agency Land Code: R29220557	Land Name: FAW - WILDLIFE	County: MURRAY	Acres: 40.00
City:	Site Code:	Classification Per M.S. 86A.05: g. state wildlife management area	Current Public Use: YES	Future Public Use: YES
Land Code: 1000066928	Agency Land Code: R29220556	Land Name: FAW - WILDLIFE	County: MURRAY	Acres: 14.60
City:	Site Code:	Classification Per M.S. 86A.05: g. state wildlife management area	Current Public Use: YES	Future Public Use: YES
Land Code: 1000066929	Agency Land Code: R29220559	Land Name: FAW - WILDLIFE	County: MURRAY	Acres: 7.40
City:	Site Code:	Classification Per M.S. 86A.05: g. state wildlife management area	Current Public Use: YES	Future Public Use: YES
Land Code: 1000066930	Agency Land Code: R29220488	Land Name: FAW - WILDLIFE	County: MURRAY	Acres: 8.60
City:	Site Code:	Classification Per M.S. 86A.05: g. state wildlife management area	Current Public Use: YES	Future Public Use: YES
Land Code: 1000066931	Agency Land Code: R29220490	Land Name: FAW - WILDLIFE	County: MURRAY	Acres: 20.00
City:	Site Code:	Classification Per M.S. 86A.05: g. state wildlife management area	Current Public Use: YES	Future Public Use: YES
Land Code: 1000066932	Agency Land Code: R29220487	Land Name: FAW - WILDLIFE	County: MURRAY	Acres: 7.30
City:	Site Code:	Classification Per M.S. 86A.05: g. state wildlife management area	Current Public Use: YES	Future Public Use: YES
Land Code: 1000066933	Agency Land Code: R29220489	Land Name: FAW - WILDLIFE	County: MURRAY	Acres: 40.00
City:	Site Code:	Classification Per M.S. 86A.05: g. state wildlife management area	Current Public Use: YES	Future Public Use: YES



Land Code: 1000066934	Agency Land Code: R29219416	Land Name: FAW - WILDLIFE	County: MURRAY	Acres: 18.94
City:	Site Code:	Classification Per M.S. 86A.05: g. state wildlife management area	Current Public Use: YES	Future Public Use: YES
Land Code: 1000066935	Agency Land Code: R29219414	Land Name: FAW - WILDLIFE	County: MURRAY	Acres: 19.87
City:	Site Code:	Classification Per M.S. 86A.05: g. state wildlife management area	Current Public Use: YES	Future Public Use: YES
Land Code: 1000066936	Agency Land Code: R29219417	Land Name: FAW - WILDLIFE	County: MURRAY	Acres: 18.93
City:	Site Code:	Classification Per M.S. 86A.05: g. state wildlife management area	Current Public Use: YES	Future Public Use: YES
Land Code: 1000066937	Agency Land Code: R29219415	Land Name: FAW - WILDLIFE	County: MURRAY	Acres: 23.56
City:	Site Code:	Classification Per M.S. 86A.05: g. state wildlife management area	Current Public Use: YES	Future Public Use: YES
Land Code: 1000066938	Agency Land Code: R29546236	Land Name: FAW - WILDLIFE	County: MURRAY	Acres: 0.60
City:	Site Code:	Classification Per M.S. 86A.05: g. state wildlife management area	Current Public Use: YES	Future Public Use: YES
Land Code: 1000066939	Agency Land Code: R29538601	Land Name: FAW - WILDLIFE	County: MURRAY	Acres: 35.09
City:	Site Code:	Classification Per M.S. 86A.05: g. state wildlife management area	Current Public Use: YES	Future Public Use: YES
Land Code: 1000066940	Agency Land Code: R29538602	Land Name: FAW - WILDLIFE	County: MURRAY	Acres: 8.90
City:	Site Code:	Classification Per M.S. 86A.05: g. state wildlife management area	Current Public Use: YES	Future Public Use: YES
Land Code: 1000066941	Agency Land Code: R29538604	Land Name: FAW - WILDLIFE	County: MURRAY	Acres: 1.43
City:	Site Code:	Classification Per M.S. 86A.05: g. state wildlife management area	Current Public Use: YES	Future Public Use: YES
Land Code: 1000066942	Agency Land Code: R29542826	Land Name: FAW - WILDLIFE	County: MURRAY	Acres: 10.80
City:	Site Code:	Classification Per M.S. 86A.05: g. state wildlife management area	Current Public Use: YES	Future Public Use: YES
Land Code: 1000066943	Agency Land Code: R29542824	Land Name: FAW - WILDLIFE	County: MURRAY	Acres: 13.20
City:	Site Code:	Classification Per M.S. 86A.05: g. state wildlife management area	Current Public Use: YES	Future Public Use: YES
Land Code: 1000066944	Agency Land Code: R29547793	Land Name: FAW - WILDLIFE	County: MURRAY	Acres: 4.86
City:	Site Code:	Classification Per M.S. 86A.05: g. state wildlife management area	Current Public Use: YES	Future Public Use: YES
Land Code: 1000066945	Agency Land Code: R29547792	Land Name: FAW - WILDLIFE	County: MURRAY	Acres: 18.90
City:	Site Code:	Classification Per M.S. 86A.05: g. state wildlife management area	Current Public Use: YES	Future Public Use: YES



Land Code: 1000066946	Agency Land Code: R29542825	Land Name: FAW - WILDLIFE	County: MURRAY	Acres: 23.30
City:	Site Code:	Classification Per M.S. 86A.05: g. state wildlife management area	Current Public Use: YES	Future Public Use: YES
Land Code: 1000066948	Agency Land Code: R29220809	Land Name: PARKS & TRAILS	County: NICOLLET	Acres: 3.01
City:	Site Code:	Classification Per M.S. 86A.05: h. State water access site	Current Public Use: YES	Future Public Use: YES
Land Code: 1000066949	Agency Land Code: R29220808	Land Name: PARKS & TRAILS	County: NICOLLET	Acres: 4.10
City:	Site Code:	Classification Per M.S. 86A.05: h. State water access site	Current Public Use: YES	Future Public Use: YES
Land Code: 1000066950	Agency Land Code: R29220810	Land Name: PARKS & TRAILS	County: NICOLLET	Acres: 10.93
City:	Site Code:	Classification Per M.S. 86A.05: h. State water access site	Current Public Use: YES	Future Public Use: YES
Land Code: 1000066954	Agency Land Code: R29540030	Land Name: PARKS & TRAILS	County: NICOLLET	Acres: 34.55
City:	Site Code: R290019	Classification Per M.S. 86A.05: a. state park	Current Public Use: YES	Future Public Use: YES
Land Code: 1000066955	Agency Land Code: R29540032	Land Name: PARKS & TRAILS	County: NICOLLET	Acres: 34.67
City:	Site Code: R290019	Classification Per M.S. 86A.05: a. state park	Current Public Use: YES	Future Public Use: YES
Land Code: 1000066956	Agency Land Code: R29221101	Land Name: PARKS & TRAILS	County: NICOLLET	Acres: 34.38
City:	Site Code: R290019	Classification Per M.S. 86A.05: a. state park	Current Public Use: YES	Future Public Use: YES
Land Code: 1000066957	Agency Land Code: R29540029	Land Name: PARKS & TRAILS	County: NICOLLET	Acres: 38.88
City:	Site Code: R290019	Classification Per M.S. 86A.05: a. state park	Current Public Use: YES	Future Public Use: YES
Land Code: 1000066958	Agency Land Code: R29221090	Land Name: PARKS & TRAILS	County: NICOLLET	Acres: 15.40
City:	Site Code: R290019	Classification Per M.S. 86A.05: a. state park	Current Public Use: YES	Future Public Use: YES
Land Code: 1000066959	Agency Land Code: R29221102	Land Name: PARKS & TRAILS	County: NICOLLET	Acres: 4.00
City:	Site Code: R290019	Classification Per M.S. 86A.05: a. state park	Current Public Use: YES	Future Public Use: YES
Land Code: 1000066960	Agency Land Code: R29221093	Land Name: PARKS & TRAILS	County: NICOLLET	Acres: 10.00
City:	Site Code: R290019	Classification Per M.S. 86A.05: a. state park	Current Public Use: YES	Future Public Use: YES
Land Code: 1000066961	Agency Land Code: R29540035	Land Name: PARKS & TRAILS	County: NICOLLET	Acres: 40.00
City:	Site Code: R290019	Classification Per M.S. 86A.05: a. state park	Current Public Use: YES	Future Public Use: YES



Land Code: 1000066962	Agency Land Code: R29221094	Land Name: PARKS & TRAILS	County: NICOLLET	Acres: 33.00
City:	Site Code: R290019	Classification Per M.S. 86A.05: a. state park	Current Public Use: YES	Future Public Use: YES
Land Code: 1000066963	Agency Land Code: R29221097	Land Name: PARKS & TRAILS	County: NICOLLET	Acres: 26.00
City:	Site Code: R290019	Classification Per M.S. 86A.05: a. state park	Current Public Use: YES	Future Public Use: YES
Land Code: 1000066964	Agency Land Code: R29221095	Land Name: PARKS & TRAILS	County: NICOLLET	Acres: 1.20
City:	Site Code: R290019	Classification Per M.S. 86A.05: a. state park	Current Public Use: YES	Future Public Use: YES
Land Code: 1000066965	Agency Land Code: R29221099	Land Name: PARKS & TRAILS	County: NICOLLET	Acres: 29.00
City:	Site Code: R290019	Classification Per M.S. 86A.05: a. state park	Current Public Use: YES	Future Public Use: YES
Land Code: 1000066966	Agency Land Code: R29221091	Land Name: PARKS & TRAILS	County: NICOLLET	Acres: 37.11
City:	Site Code: R290019	Classification Per M.S. 86A.05: a. state park	Current Public Use: YES	Future Public Use: YES
Land Code: 1000066967	Agency Land Code: R29221092	Land Name: PARKS & TRAILS	County: NICOLLET	Acres: 40.00
City:	Site Code: R290019	Classification Per M.S. 86A.05: a. state park	Current Public Use: YES	Future Public Use: YES
Land Code: 1000066968	Agency Land Code: R29221096	Land Name: PARKS & TRAILS	County: NICOLLET	Acres: 37.37
City:	Site Code: R290019	Classification Per M.S. 86A.05: a. state park	Current Public Use: YES	Future Public Use: YES
Land Code: 1000066969	Agency Land Code: R29221103	Land Name: PARKS & TRAILS	County: NICOLLET	Acres: 6.50
City:	Site Code: R290019	Classification Per M.S. 86A.05: a. state park	Current Public Use: YES	Future Public Use: YES
Land Code: 1000066970	Agency Land Code: R29221111	Land Name: PARKS & TRAILS	County: NICOLLET	Acres: 5.95
City:	Site Code: R290445	Classification Per M.S. 86A.05: i. state wild, scenic and recreational rivers	Current Public Use: YES	Future Public Use: YES
Land Code: 1000066971	Agency Land Code: R29220759	Land Name: PARKS & TRAILS	County: NICOLLET	Acres: 1.30
City:	Site Code: R290442	Classification Per M.S. 86A.05: h. state water access site	Current Public Use: YES	Future Public Use: YES
Land Code: 1000066972	Agency Land Code: R29220756	Land Name: PARKS & TRAILS	County: NICOLLET	Acres: 0.90
City:	Site Code: R290442	Classification Per M.S. 86A.05: h. state water access site	Current Public Use: YES	Future Public Use: YES
Land Code: 1000066973	Agency Land Code: R29338192	Land Name: PARKS & TRAILS	County: NICOLLET	Acres: 0.50
City:	Site Code: R290445	Classification Per M.S. 86A.05: h. state water access site	Current Public Use: YES	Future Public Use: YES



Land Code: 1000066974	Agency Land Code: R29220811	Land Name: PARKS & TRAILS	County: NICOLLET	Acres: 2.90
City:	Site Code: R290445	Classification Per M.S. 86A.05: h. state water access site	Current Public Use: YES	Future Public Use: YES
Land Code: 1000066975	Agency Land Code: R29334901	Land Name: PARKS & TRAILS	County: NICOLLET	Acres: 2.08
City:	Site Code: R290445	Classification Per M.S. 86A.05: h. state water access site	Current Public Use: YES	Future Public Use: YES
Land Code: 1000066976	Agency Land Code: R29338193	Land Name: PARKS & TRAILS	County: NICOLLET	Acres: 0.50
City:	Site Code: R290445	Classification Per M.S. 86A.05: h. state water access site	Current Public Use: YES	Future Public Use: YES
Land Code: 1000066977	Agency Land Code: R29334900	Land Name: PARKS & TRAILS	County: NICOLLET	Acres: 1.20
City:	Site Code: R290445	Classification Per M.S. 86A.05: h. state water access site	Current Public Use: YES	Future Public Use: YES
Land Code: 1000066978	Agency Land Code: R29220722	Land Name: PARKS & TRAILS	County: NICOLLET	Acres: 3.70
City:	Site Code: R290445	Classification Per M.S. 86A.05: h. state water access site	Current Public Use: YES	Future Public Use: YES
Land Code: 1000066979	Agency Land Code: R29220755	Land Name: PARKS & TRAILS	County: NICOLLET	Acres: 2.80
City:	Site Code:	Classification Per M.S. 86A.05: h. state water access site	Current Public Use: YES	Future Public Use: YES
Land Code: 1000066980	Agency Land Code: R29555044	Land Name: FAW - WILDLIFE	County: NICOLLET	Acres: 1.70
City:	Site Code:	Classification Per M.S. 86A.05: n. not admininistered under 86A.05	Current Public Use: YES	Future Public Use: YES
Land Code: 1000066981	Agency Land Code: R29521977	Land Name: FAW - WILDLIFE	County: NICOLLET	Acres: 45.30
City:	Site Code:	Classification Per M.S. 86A.05: g. state wildlife management area	Current Public Use: YES	Future Public Use: YES
Land Code: 1000066982	Agency Land Code: R29521978	Land Name: FAW - WILDLIFE	County: NICOLLET	Acres: 0.34
City:	Site Code:	Classification Per M.S. 86A.05: g. state wildlife management area	Current Public Use: YES	Future Public Use: YES
Land Code: 1000066983	Agency Land Code: R29521979	Land Name: FAW - WILDLIFE	County: NICOLLET	Acres: 13.28
City:	Site Code:	Classification Per M.S. 86A.05: g. state wildlife management area	Current Public Use: YES	Future Public Use: YES
Land Code: 1000066985	Agency Land Code: R29336904	Land Name: FAW - WILDLIFE	County: NICOLLET	Acres: 33.33
City:	Site Code:	Classification Per M.S. 86A.05: g. state wildlife management area	Current Public Use: YES	Future Public Use: YES
Land Code: 1000066986	Agency Land Code: R29337788	Land Name: FAW - WILDLIFE	County: NICOLLET	Acres: 5.23
City:	Site Code:	Classification Per M.S. 86A.05: g. state wildlife management area	Current Public Use: YES	Future Public Use: YES



Land Code: 1000066987	Agency Land Code: R29337791	Land Name: FAW - WILDLIFE	County: NICOLLET	Acres: 34.89
City:	Site Code:	Classification Per M.S. 86A.05: g. state wildlife management area	Current Public Use: YES	Future Public Use: YES
Land Code: 1000066988	Agency Land Code: R29347926	Land Name: FAW - WILDLIFE	County: NICOLLET	Acres: 17.08
City:	Site Code:	Classification Per M.S. 86A.05: g. state wildlife management area	Current Public Use: YES	Future Public Use: YES
Land Code: 1000066989	Agency Land Code: R29347928	Land Name: FAW - WILDLIFE	County: NICOLLET	Acres: 23.86
City:	Site Code:	Classification Per M.S. 86A.05: g. state wildlife management area	Current Public Use: YES	Future Public Use: YES
Land Code: 1000066990	Agency Land Code: R29409690	Land Name: FAW - WILDLIFE	County: NICOLLET	Acres: 0.23
City:	Site Code:	Classification Per M.S. 86A.05: g. state wildlife management area	Current Public Use: YES	Future Public Use: YES
Land Code: 1000066991	Agency Land Code: R29336903	Land Name: FAW - WILDLIFE	County: NICOLLET	Acres: 19.64
City:	Site Code:	Classification Per M.S. 86A.05: g. state wildlife management area	Current Public Use: YES	Future Public Use: YES
Land Code: 1000066992	Agency Land Code: R29337794	Land Name: FAW - WILDLIFE	County: NICOLLET	Acres: 35.49
City:	Site Code:	Classification Per M.S. 86A.05: g. state wildlife management area	Current Public Use: YES	Future Public Use: YES
Land Code: 1000066993	Agency Land Code: R29337792	Land Name: FAW - WILDLIFE	County: NICOLLET	Acres: 39.08
City:	Site Code:	Classification Per M.S. 86A.05: g. state wildlife management area	Current Public Use: YES	Future Public Use: YES
Land Code: 1000066994	Agency Land Code: R29337790	Land Name: FAW - WILDLIFE	County: NICOLLET	Acres: 3.99
City:	Site Code:	Classification Per M.S. 86A.05: g. state wildlife management area	Current Public Use: YES	Future Public Use: YES
Land Code: 1000066995	Agency Land Code: R29337795	Land Name: FAW - WILDLIFE	County: NICOLLET	Acres: 26.02
City:	Site Code:	Classification Per M.S. 86A.05: g. state wildlife management area	Current Public Use: YES	Future Public Use: YES
Land Code: 1000066996	Agency Land Code: R29347927	Land Name: FAW - WILDLIFE	County: NICOLLET	Acres: 13.47
City:	Site Code:	Classification Per M.S. 86A.05: g. state wildlife management area	Current Public Use: YES	Future Public Use: YES
Land Code: 1000066997	Agency Land Code: R29337789	Land Name: FAW - WILDLIFE	County: NICOLLET	Acres: 22.10
City:	Site Code:	Classification Per M.S. 86A.05: g. state wildlife management area	Current Public Use: YES	Future Public Use: YES
Land Code: 1000066998	Agency Land Code: R29337793	Land Name: FAW - WILDLIFE	County: NICOLLET	Acres: 47.20
City:	Site Code:	Classification Per M.S. 86A.05: g. state wildlife management area	Current Public Use: YES	Future Public Use: YES



Land Code: 1000066999	Agency Land Code: R29221107	Land Name: FAW - WILDLIFE	County: NICOLLET	Acres: 9.00
City:	Site Code:	Classification Per M.S. 86A.05: g. state wildlife management area	Current Public Use: YES	Future Public Use: YES
Land Code: 1000067000	Agency Land Code: R29221104	Land Name: FAW - WILDLIFE	County: NICOLLET	Acres: 9.30
City:	Site Code:	Classification Per M.S. 86A.05: g. state wildlife management area	Current Public Use: YES	Future Public Use: YES
Land Code: 1000067001	Agency Land Code: R29221106	Land Name: FAW - WILDLIFE	County: NICOLLET	Acres: 25.20
City:	Site Code:	Classification Per M.S. 86A.05: g. state wildlife management area	Current Public Use: YES	Future Public Use: YES
Land Code: 1000067002	Agency Land Code: R29221105	Land Name: FAW - WILDLIFE	County: NICOLLET	Acres: 47.00
City:	Site Code:	Classification Per M.S. 86A.05: g. state wildlife management area	Current Public Use: YES	Future Public Use: YES
Land Code: 1000067003	Agency Land Code: R29220771	Land Name: FAW - WILDLIFE	County: NICOLLET	Acres: 8.50
City:	Site Code:	Classification Per M.S. 86A.05: g. state wildlife management area	Current Public Use: YES	Future Public Use: YES
Land Code: 1000067004	Agency Land Code: R29340877	Land Name: FAW - WILDLIFE	County: NICOLLET	Acres: 62.30
City:	Site Code:	Classification Per M.S. 86A.05: g. state wildlife management area	Current Public Use: YES	Future Public Use: YES
Land Code: 1000067005	Agency Land Code: R29340878	Land Name: FAW - WILDLIFE	County: NICOLLET	Acres: 17.14
City:	Site Code:	Classification Per M.S. 86A.05: g. state wildlife management area	Current Public Use: YES	Future Public Use: YES
Land Code: 1000067006	Agency Land Code: R29340879	Land Name: FAW - WILDLIFE	County: NICOLLET	Acres: 35.75
City:	Site Code:	Classification Per M.S. 86A.05: g. state wildlife management area	Current Public Use: YES	Future Public Use: YES
Land Code: 1000067007	Agency Land Code: R29329671	Land Name: FAW - WILDLIFE	County: NICOLLET	Acres: 3.59
City:	Site Code:	Classification Per M.S. 86A.05: g. state wildlife management area	Current Public Use: YES	Future Public Use: YES
Land Code: 1000067008	Agency Land Code: R29329672	Land Name: FAW - WILDLIFE	County: NICOLLET	Acres: 9.12
City:	Site Code:	Classification Per M.S. 86A.05: g. state wildlife management area	Current Public Use: YES	Future Public Use: YES
Land Code: 1000067009	Agency Land Code: R29338854	Land Name: FAW - WILDLIFE	County: NICOLLET	Acres: 12.71
City:	Site Code:	Classification Per M.S. 86A.05: g. state wildlife management area	Current Public Use: YES	Future Public Use: YES
Land Code: 1000067010	Agency Land Code: R29342218	Land Name: FAW - WILDLIFE	County: NICOLLET	Acres: 40.00
City:	Site Code:	Classification Per M.S. 86A.05: g. state wildlife management area	Current Public Use: YES	Future Public Use: YES



Land Code: 1000067011	Agency Land Code: R29342219	Land Name: FAW - WILDLIFE	County: NICOLLET	Acres: 30.00
City:	Site Code:	Classification Per M.S. 86A.05: g. state wildlife management area	Current Public Use: YES	Future Public Use: YES
Land Code: 1000067012	Agency Land Code: R29533124	Land Name: FAW - WILDLIFE	County: NICOLLET	Acres: 14.35
City:	Site Code:	Classification Per M.S. 86A.05: g. state wildlife management area	Current Public Use: YES	Future Public Use: YES
Land Code: 1000067013	Agency Land Code: R29533125	Land Name: FAW - WILDLIFE	County: NICOLLET	Acres: 2.40
City:	Site Code:	Classification Per M.S. 86A.05: g. state wildlife management area	Current Public Use: YES	Future Public Use: YES
Land Code: 1000067014	Agency Land Code: R29543021	Land Name: FAW - WILDLIFE	County: NICOLLET	Acres: 6.05
City:	Site Code:	Classification Per M.S. 86A.05: g. state wildlife management area	Current Public Use: YES	Future Public Use: YES
Land Code: 1000067015	Agency Land Code: R29543023	Land Name: FAW - WILDLIFE	County: NICOLLET	Acres: 35.10
City:	Site Code:	Classification Per M.S. 86A.05: g. state wildlife management area	Current Public Use: YES	Future Public Use: YES
Land Code: 1000067016	Agency Land Code: R29337723	Land Name: FAW - WILDLIFE	County: NICOLLET	Acres: 12.00
City:	Site Code:	Classification Per M.S. 86A.05: g. state wildlife management area	Current Public Use: YES	Future Public Use: YES
Land Code: 1000067017	Agency Land Code: R29337724	Land Name: FAW - WILDLIFE	County: NICOLLET	Acres: 0.40
City:	Site Code:	Classification Per M.S. 86A.05: g. state wildlife management area	Current Public Use: YES	Future Public Use: YES
Land Code: 1000067018	Agency Land Code: R29334767	Land Name: FAW - WILDLIFE	County: NICOLLET	Acres: 40.00
City:	Site Code:	Classification Per M.S. 86A.05: g. state wildlife management area	Current Public Use: YES	Future Public Use: YES
Land Code: 1000067019	Agency Land Code: R29334772	Land Name: FAW - WILDLIFE	County: NICOLLET	Acres: 40.00
City:	Site Code:	Classification Per M.S. 86A.05: g. state wildlife management area	Current Public Use: YES	Future Public Use: YES
Land Code: 1000067020	Agency Land Code: R29334773	Land Name: FAW - WILDLIFE	County: NICOLLET	Acres: 40.00
City:	Site Code:	Classification Per M.S. 86A.05: g. state wildlife management area	Current Public Use: YES	Future Public Use: YES
Land Code: 1000067021	Agency Land Code: R29334774	Land Name: FAW - WILDLIFE	County: NICOLLET	Acres: 40.00
City:	Site Code:	Classification Per M.S. 86A.05: g. state wildlife management area	Current Public Use: YES	Future Public Use: YES
Land Code: 1000067022	Agency Land Code: R29334776	Land Name: FAW - WILDLIFE	County: NICOLLET	Acres: 28.07
City:	Site Code:	Classification Per M.S. 86A.05: g. state wildlife management area	Current Public Use: YES	Future Public Use: YES



Land Code: 1000067023	Agency Land Code: R29334778	Land Name: FAW - WILDLIFE	County: NICOLLET	Acres: 4.61
City:	Site Code:	Classification Per M.S. 86A.05: g. state wildlife management area	Current Public Use: YES	Future Public Use: YES
Land Code: 1000067024	Agency Land Code: R29334780	Land Name: FAW - WILDLIFE	County: NICOLLET	Acres: 10.00
City:	Site Code:	Classification Per M.S. 86A.05: g. state wildlife management area	Current Public Use: YES	Future Public Use: YES
Land Code: 1000067025	Agency Land Code: R29340680	Land Name: FAW - WILDLIFE	County: NICOLLET	Acres: 10.40
City:	Site Code:	Classification Per M.S. 86A.05: g. state wildlife management area	Current Public Use: YES	Future Public Use: YES
Land Code: 1000067026	Agency Land Code: R29338659	Land Name: FAW - WILDLIFE	County: NICOLLET	Acres: 10.93
City:	Site Code:	Classification Per M.S. 86A.05: g. state wildlife management area	Current Public Use: YES	Future Public Use: YES
Land Code: 1000067027	Agency Land Code: R29336481	Land Name: FAW - WILDLIFE	County: NICOLLET	Acres: 16.00
City:	Site Code:	Classification Per M.S. 86A.05: g. state wildlife management area	Current Public Use: YES	Future Public Use: YES
Land Code: 1000067028	Agency Land Code: R29336482	Land Name: FAW - WILDLIFE	County: NICOLLET	Acres: 16.62
City:	Site Code:	Classification Per M.S. 86A.05: g. state wildlife management area	Current Public Use: YES	Future Public Use: YES
Land Code: 1000067029	Agency Land Code: R29542821	Land Name: FAW - WILDLIFE	County: NICOLLET	Acres: 16.35
City:	Site Code:	Classification Per M.S. 86A.05: g. state wildlife management area	Current Public Use: YES	Future Public Use: YES
Land Code: 1000067030	Agency Land Code: R29542822	Land Name: FAW - WILDLIFE	County: NICOLLET	Acres: 13.71
City:	Site Code:	Classification Per M.S. 86A.05: g. state wildlife management area	Current Public Use: YES	Future Public Use: YES
Land Code: 1000067031	Agency Land Code: R29333334	Land Name: FAW - WILDLIFE	County: NICOLLET	Acres: 16.10
City:	Site Code:	Classification Per M.S. 86A.05: g. state wildlife management area	Current Public Use: YES	Future Public Use: YES
Land Code: 1000067032	Agency Land Code: R29330440	Land Name: FAW - WILDLIFE	County: NICOLLET	Acres: 4.13
City:	Site Code:	Classification Per M.S. 86A.05: g. state wildlife management area	Current Public Use: YES	Future Public Use: YES
Land Code: 1000067033	Agency Land Code: R29330441	Land Name: FAW - WILDLIFE	County: NICOLLET	Acres: 20.00
City:	Site Code:	Classification Per M.S. 86A.05: g. state wildlife management area	Current Public Use: YES	Future Public Use: YES
Land Code: 1000067034	Agency Land Code: R29330442	Land Name: FAW - WILDLIFE	County: NICOLLET	Acres: 36.04
City:	Site Code:	Classification Per M.S. 86A.05: g. state wildlife management area	Current Public Use: YES	Future Public Use: YES



Land Code: 1000067035	Agency Land Code: R29336927	Land Name: FAW - WILDLIFE	County: NICOLLET	Acres: 11.59
City:	Site Code:	Classification Per M.S. 86A.05: g. state wildlife management area	Current Public Use: YES	Future Public Use: YES
Land Code: 1000067036	Agency Land Code: R29338319	Land Name: FAW - WILDLIFE	County: NICOLLET	Acres: 24.94
City:	Site Code:	Classification Per M.S. 86A.05: g. state wildlife management area	Current Public Use: YES	Future Public Use: YES
Land Code: 1000067037	Agency Land Code: R29337720	Land Name: FAW - WILDLIFE	County: NICOLLET	Acres: 18.80
City:	Site Code:	Classification Per M.S. 86A.05: g. state wildlife management area	Current Public Use: YES	Future Public Use: YES
Land Code: 1000067038	Agency Land Code: R29347831	Land Name: FAW - WILDLIFE	County: NICOLLET	Acres: 2.00
City:	Site Code:	Classification Per M.S. 86A.05: g. state wildlife management area	Current Public Use: YES	Future Public Use: YES
Land Code: 1000067039	Agency Land Code: R29432396	Land Name: FAW - WILDLIFE	County: NICOLLET	Acres: 7.20
City:	Site Code:	Classification Per M.S. 86A.05: g. state wildlife management area	Current Public Use: YES	Future Public Use: YES
Land Code: 1000067040	Agency Land Code: R29340259	Land Name: FAW - WILDLIFE	County: NICOLLET	Acres: 32.01
City:	Site Code:	Classification Per M.S. 86A.05: g. state wildlife management area	Current Public Use: YES	Future Public Use: YES
Land Code: 1000067041	Agency Land Code: R29340261	Land Name: FAW - WILDLIFE	County: NICOLLET	Acres: 40.00
City:	Site Code:	Classification Per M.S. 86A.05: g. state wildlife management area	Current Public Use: YES	Future Public Use: YES
Land Code: 1000067042	Agency Land Code: R29340262	Land Name: FAW - WILDLIFE	County: NICOLLET	Acres: 4.54
City:	Site Code:	Classification Per M.S. 86A.05: g. state wildlife management area	Current Public Use: YES	Future Public Use: YES
Land Code: 1000067043	Agency Land Code: R29340263	Land Name: FAW - WILDLIFE	County: NICOLLET	Acres: 31.11
City:	Site Code:	Classification Per M.S. 86A.05: g. state wildlife management area	Current Public Use: YES	Future Public Use: YES
Land Code: 1000067044	Agency Land Code: R29336908	Land Name: FAW - WILDLIFE	County: NICOLLET	Acres: 32.50
City:	Site Code:	Classification Per M.S. 86A.05: g. state wildlife management area	Current Public Use: YES	Future Public Use: YES
Land Code: 1000067045	Agency Land Code: R29336910	Land Name: FAW - WILDLIFE	County: NICOLLET	Acres: 34.00
City:	Site Code:	Classification Per M.S. 86A.05: g. state wildlife management area	Current Public Use: YES	Future Public Use: YES
Land Code: 1000067046	Agency Land Code: R29336911	Land Name: FAW - WILDLIFE	County: NICOLLET	Acres: 2.64
City:	Site Code:	Classification Per M.S. 86A.05: g. state wildlife management area	Current Public Use: YES	Future Public Use: YES



Land Code: 1000067047	Agency Land Code: R29336912	Land Name: FAW - WILDLIFE	County: NICOLLET	Acres: 0.90
City:	Site Code:	Classification Per M.S. 86A.05: g. state wildlife management area	Current Public Use: YES	Future Public Use: YES
Land Code: 1000067048	Agency Land Code: R29569591	Land Name: FAW - WILDLIFE	County: NICOLLET	Acres: 13.00
City:	Site Code:	Classification Per M.S. 86A.05: g. state wildlife management area	Current Public Use: YES	Future Public Use: YES
Land Code: 1000067049	Agency Land Code: R29338773	Land Name: FAW - WILDLIFE	County: NICOLLET	Acres: 13.00
City:	Site Code:	Classification Per M.S. 86A.05: g. state wildlife management area	Current Public Use: YES	Future Public Use: YES
Land Code: 1000067050	Agency Land Code: R29334562	Land Name: FAW - WILDLIFE	County: NICOLLET	Acres: 35.39
City:	Site Code:	Classification Per M.S. 86A.05: g. state wildlife management area	Current Public Use: YES	Future Public Use: YES
Land Code: 1000067051	Agency Land Code: R29560387	Land Name: FAW - WILDLIFE	County: NICOLLET	Acres: 25.93
City:	Site Code:	Classification Per M.S. 86A.05: g. state wildlife management area	Current Public Use: YES	Future Public Use: YES
Land Code: 1000067052	Agency Land Code: R29340491	Land Name: FAW - WILDLIFE	County: NICOLLET	Acres: 8.83
City:	Site Code:	Classification Per M.S. 86A.05: g. state wildlife management area	Current Public Use: YES	Future Public Use: YES
Land Code: 1000067053	Agency Land Code: R29524794	Land Name: FAW - WILDLIFE	County: NICOLLET	Acres: 3.51
City:	Site Code:	Classification Per M.S. 86A.05: g. state wildlife management area	Current Public Use: YES	Future Public Use: YES
Land Code: 1000067054	Agency Land Code: R29348030	Land Name: FAW - WILDLIFE	County: NICOLLET	Acres: 24.00
City:	Site Code:	Classification Per M.S. 86A.05: g. state wildlife management area	Current Public Use: YES	Future Public Use: YES
Land Code: 1000067055	Agency Land Code: R29520123	Land Name: FAW - WILDLIFE	County: NICOLLET	Acres: 2.05
City:	Site Code:	Classification Per M.S. 86A.05: g. state wildlife management area	Current Public Use: YES	Future Public Use: YES
Land Code: 1000067056	Agency Land Code: R29520124	Land Name: FAW - WILDLIFE	County: NICOLLET	Acres: 14.31
City:	Site Code:	Classification Per M.S. 86A.05: g. state wildlife management area	Current Public Use: YES	Future Public Use: YES
Land Code: 1000067057	Agency Land Code: R29432180	Land Name: FAW - WILDLIFE	County: NICOLLET	Acres: 12.00
City:	Site Code:	Classification Per M.S. 86A.05: g. state wildlife management area	Current Public Use: YES	Future Public Use: YES
Land Code: 1000067058	Agency Land Code: R29432182	Land Name: FAW - WILDLIFE	County: NICOLLET	Acres: 8.75
City:	Site Code:	Classification Per M.S. 86A.05: g. state wildlife management area	Current Public Use: YES	Future Public Use: YES



Land Code: 1000067059	Agency Land Code: R29432184	Land Name: FAW - WILDLIFE	County: NICOLLET	Acres: 37.60
City:	Site Code:	Classification Per M.S. 86A.05: g. state wildlife management area	Current Public Use: YES	Future Public Use: YES
Land Code: 1000067060	Agency Land Code: R29409754	Land Name: FAW - WILDLIFE	County: NICOLLET	Acres: 5.91
City:	Site Code:	Classification Per M.S. 86A.05: g. state wildlife management area	Current Public Use: YES	Future Public Use: YES
Land Code: 1000067061	Agency Land Code: R29336914	Land Name: FAW - WILDLIFE	County: NICOLLET	Acres: 9.70
City:	Site Code:	Classification Per M.S. 86A.05: g. state wildlife management area	Current Public Use: YES	Future Public Use: YES
Land Code: 1000067062	Agency Land Code: R29432220	Land Name: FAW - WILDLIFE	County: NICOLLET	Acres: 43.70
City:	Site Code:	Classification Per M.S. 86A.05: g. state wildlife management area	Current Public Use: YES	Future Public Use: YES
Land Code: 1000067063	Agency Land Code: R29432221	Land Name: FAW - WILDLIFE	County: NICOLLET	Acres: 12.70
City:	Site Code:	Classification Per M.S. 86A.05: g. state wildlife management area	Current Public Use: YES	Future Public Use: YES
Land Code: 1000067064	Agency Land Code: R29578878	Land Name: FAW - WILDLIFE	County: NICOLLET	Acres: 8.61
City:	Site Code:	Classification Per M.S. 86A.05: g. state wildlife management area	Current Public Use: YES	Future Public Use: YES
Land Code: 1000067065	Agency Land Code: R29578881	Land Name: FAW - WILDLIFE	County: NICOLLET	Acres: 54.68
City:	Site Code:	Classification Per M.S. 86A.05: g. state wildlife management area	Current Public Use: YES	Future Public Use: YES
Land Code: 1000067066	Agency Land Code: R29532260	Land Name: FAW - WILDLIFE	County: NICOLLET	Acres: 13.17
City:	Site Code:	Classification Per M.S. 86A.05: g. state wildlife management area	Current Public Use: YES	Future Public Use: YES
Land Code: 1000067067	Agency Land Code: R29532261	Land Name: FAW - WILDLIFE	County: NICOLLET	Acres: 25.17
City:	Site Code:	Classification Per M.S. 86A.05: g. state wildlife management area	Current Public Use: YES	Future Public Use: YES
Land Code: 1000067068	Agency Land Code: R29536586	Land Name: FAW - WILDLIFE	County: NICOLLET	Acres: 7.95
City:	Site Code:	Classification Per M.S. 86A.05: g. state wildlife management area	Current Public Use: YES	Future Public Use: YES
Land Code: 1000067069	Agency Land Code: R29340070	Land Name: FAW - WILDLIFE	County: NICOLLET	Acres: 13.10
City:	Site Code:	Classification Per M.S. 86A.05: g. state wildlife management area	Current Public Use: YES	Future Public Use: YES
Land Code: 1000067070	Agency Land Code: R29432189	Land Name: FAW - WILDLIFE	County: NICOLLET	Acres: 62.50
City:	Site Code:	Classification Per M.S. 86A.05: g. state wildlife management area	Current Public Use: YES	Future Public Use: YES



Land Code: 1000067071	Agency Land Code: R29432190	Land Name: FAW - WILDLIFE	County: NICOLLET	Acres: 37.60
City:	Site Code:	Classification Per M.S. 86A.05: g. state wildlife management area	Current Public Use: YES	Future Public Use: YES
Land Code: 1000067072	Agency Land Code: R29344527	Land Name: FAW - WILDLIFE	County: NICOLLET	Acres: 40.00
City:	Site Code:	Classification Per M.S. 86A.05: g. state wildlife management area	Current Public Use: YES	Future Public Use: YES
Land Code: 1000067073	Agency Land Code: R29517142	Land Name: FAW - WILDLIFE	County: NICOLLET	Acres: 23.35
City:	Site Code:	Classification Per M.S. 86A.05: g. state wildlife management area	Current Public Use: YES	Future Public Use: YES
Land Code: 1000067074	Agency Land Code: R29517143	Land Name: FAW - WILDLIFE	County: NICOLLET	Acres: 56.32
City:	Site Code:	Classification Per M.S. 86A.05: g. state wildlife management area	Current Public Use: YES	Future Public Use: YES
Land Code: 1000067075	Agency Land Code: R29342233	Land Name: FAW - WILDLIFE	County: NICOLLET	Acres: 1.00
City:	Site Code:	Classification Per M.S. 86A.05: g. state wildlife management area	Current Public Use: YES	Future Public Use: YES
Land Code: 1000067076	Agency Land Code: R29338705	Land Name: FAW - WILDLIFE	County: NICOLLET	Acres: 5.80
City:	Site Code:	Classification Per M.S. 86A.05: g. state wildlife management area	Current Public Use: YES	Future Public Use: YES
Land Code: 1000067077	Agency Land Code: R29338868	Land Name: FAW - WILDLIFE	County: NICOLLET	Acres: 0.11
City:	Site Code:	Classification Per M.S. 86A.05: g. state wildlife management area	Current Public Use: YES	Future Public Use: YES
Land Code: 1000067078	Agency Land Code: R29522522	Land Name: FAW - WILDLIFE	County: NICOLLET	Acres: 1.65
City:	Site Code:	Classification Per M.S. 86A.05: g. state wildlife management area	Current Public Use: YES	Future Public Use: YES
Land Code: 1000067079	Agency Land Code: R29522524	Land Name: FAW - WILDLIFE	County: NICOLLET	Acres: 26.30
City:	Site Code:	Classification Per M.S. 86A.05: g. state wildlife management area	Current Public Use: YES	Future Public Use: YES
Land Code: 1000067080	Agency Land Code: R29522526	Land Name: FAW - WILDLIFE	County: NICOLLET	Acres: 23.84
City:	Site Code:	Classification Per M.S. 86A.05: g. state wildlife management area	Current Public Use: YES	Future Public Use: YES
Land Code: 1000067081	Agency Land Code: R29541584	Land Name: FAW - WILDLIFE	County: NICOLLET	Acres: 25.51
City:	Site Code:	Classification Per M.S. 86A.05: g. state wildlife management area	Current Public Use: YES	Future Public Use: YES
Land Code: 1000067082	Agency Land Code: R29337138	Land Name: FAW - WILDLIFE	County: NICOLLET	Acres: 1.55
City:	Site Code:	Classification Per M.S. 86A.05: g. state wildlife management area	Current Public Use: YES	Future Public Use: YES



Land Code: 1000067083	Agency Land Code: R29220768	Land Name: FAW - WILDLIFE	County: NICOLLET	Acres: 61.50
City:	Site Code:	Classification Per M.S. 86A.05: g. state wildlife management area	Current Public Use: YES	Future Public Use: YES
Land Code: 1000067084	Agency Land Code: R29541585	Land Name: FAW - WILDLIFE	County: NICOLLET	Acres: 15.39
City:	Site Code:	Classification Per M.S. 86A.05: g. state wildlife management area	Current Public Use: YES	Future Public Use: YES
Land Code: 1000067085	Agency Land Code: R29552602	Land Name: FAW - WILDLIFE	County: NICOLLET	Acres: 5.41
City:	Site Code:	Classification Per M.S. 86A.05: g. state wildlife management area	Current Public Use: YES	Future Public Use: YES
Land Code: 1000067086	Agency Land Code: R29220757	Land Name: FAW - WILDLIFE	County: NICOLLET	Acres: 11.27
City:	Site Code:	Classification Per M.S. 86A.05: g. state wildlife management area	Current Public Use: YES	Future Public Use: YES
Land Code: 1000067087	Agency Land Code: R29552601	Land Name: FAW - WILDLIFE	County: NICOLLET	Acres: 26.56
City:	Site Code:	Classification Per M.S. 86A.05: g. state wildlife management area	Current Public Use: YES	Future Public Use: YES
Land Code: 1000067088	Agency Land Code: R29528070	Land Name: FAW - WILDLIFE	County: NICOLLET	Acres: 27.40
City:	Site Code:	Classification Per M.S. 86A.05: g. state wildlife management area	Current Public Use: YES	Future Public Use: YES
Land Code: 1000067089	Agency Land Code: R29338934	Land Name: FAW - WILDLIFE	County: NICOLLET	Acres: 1.22
City:	Site Code:	Classification Per M.S. 86A.05: g. state wildlife management area	Current Public Use: YES	Future Public Use: YES
Land Code: 1000067090	Agency Land Code: R29220758	Land Name: FAW - WILDLIFE	County: NICOLLET	Acres: 5.14
City:	Site Code:	Classification Per M.S. 86A.05: g. state wildlife management area	Current Public Use: YES	Future Public Use: YES
Land Code: 1000067091	Agency Land Code: R29547709	Land Name: FAW - WILDLIFE	County: NICOLLET	Acres: 29.62
City:	Site Code:	Classification Per M.S. 86A.05: g. state wildlife management area	Current Public Use: YES	Future Public Use: YES
Land Code: 1000067092	Agency Land Code: R29220705	Land Name: FAW - WILDLIFE	County: NICOLLET	Acres: 9.88
City:	Site Code:	Classification Per M.S. 86A.05: g. state wildlife management area	Current Public Use: YES	Future Public Use: YES
Land Code: 1000067093	Agency Land Code: R29563943	Land Name: FAW - WILDLIFE	County: NICOLLET	Acres: 10.47
City:	Site Code:	Classification Per M.S. 86A.05: g. state wildlife management area	Current Public Use: YES	Future Public Use: YES
Land Code: 1000067094	Agency Land Code: R29342288	Land Name: FAW - WILDLIFE	County: NICOLLET	Acres: 39.83
City:	Site Code:	Classification Per M.S. 86A.05: g. state wildlife management area	Current Public Use: YES	Future Public Use: YES



Land Code: 1000067095	Agency Land Code: R29336906	Land Name: FAW - WILDLIFE	County: NICOLLET	Acres: 34.70
City:	Site Code:	Classification Per M.S. 86A.05: g. state wildlife management area	Current Public Use: YES	Future Public Use: YES
Land Code: 1000067096	Agency Land Code: R29544831	Land Name: FAW - WILDLIFE	County: NICOLLET	Acres: 10.50
City:	Site Code:	Classification Per M.S. 86A.05: g. state wildlife management area	Current Public Use: YES	Future Public Use: YES
Land Code: 1000067097	Agency Land Code: R29593003	Land Name: FAW - WILDLIFE	County: NICOLLET	Acres: 19.82
City:	Site Code:	Classification Per M.S. 86A.05: g. state wildlife management area	Current Public Use: YES	Future Public Use: YES
Land Code: 1000067098	Agency Land Code: R29336907	Land Name: FAW - WILDLIFE	County: NICOLLET	Acres: 8.60
City:	Site Code:	Classification Per M.S. 86A.05: g. state wildlife management area	Current Public Use: YES	Future Public Use: YES
Land Code: 1000067099	Agency Land Code: R29334777	Land Name: FAW - WILDLIFE	County: NICOLLET	Acres: 38.68
City:	Site Code:	Classification Per M.S. 86A.05: g. state wildlife management area	Current Public Use: YES	Future Public Use: YES
Land Code: 1000067100	Agency Land Code: R29342183	Land Name: FAW - WILDLIFE	County: NICOLLET	Acres: 8.59
City:	Site Code:	Classification Per M.S. 86A.05: g. state wildlife management area	Current Public Use: YES	Future Public Use: YES
Land Code: 1000067101	Agency Land Code: R29337725	Land Name: FAW - WILDLIFE	County: NICOLLET	Acres: 8.75
City:	Site Code:	Classification Per M.S. 86A.05: g. state wildlife management area	Current Public Use: YES	Future Public Use: YES
Land Code: 1000067102	Agency Land Code: R29348029	Land Name: FAW - WILDLIFE	County: NICOLLET	Acres: 16.00
City:	Site Code:	Classification Per M.S. 86A.05: g. state wildlife management area	Current Public Use: YES	Future Public Use: YES
Land Code: 1000067103	Agency Land Code: R29522527	Land Name: FAW - WILDLIFE	County: NICOLLET	Acres: 10.80
City:	Site Code:	Classification Per M.S. 86A.05: g. state wildlife management area	Current Public Use: YES	Future Public Use: YES
Land Code: 1000067104	Agency Land Code: R29524600	Land Name: FAW - WILDLIFE	County: NICOLLET	Acres: 17.90
City:	Site Code:	Classification Per M.S. 86A.05: g. state wildlife management area	Current Public Use: YES	Future Public Use: YES
Land Code: 1000067105	Agency Land Code: R29340769	Land Name: FAW - WILDLIFE	County: NICOLLET	Acres: 0.90
City:	Site Code:	Classification Per M.S. 86A.05: g. state wildlife management area	Current Public Use: YES	Future Public Use: YES
Land Code: 1000067106	Agency Land Code: R29334779	Land Name: FAW - WILDLIFE	County: NICOLLET	Acres: 10.00
City:	Site Code:	Classification Per M.S. 86A.05: g. state wildlife management area	Current Public Use: YES	Future Public Use: YES



Land Code: 1000067107	Agency Land Code: R29330439	Land Name: FAW - WILDLIFE	County: NICOLLET	Acres: 6.00
City:	Site Code:	Classification Per M.S. 86A.05: g. state wildlife management area	Current Public Use: YES	Future Public Use: YES
Land Code: 1000067108	Agency Land Code: R29338312	Land Name: FAW - WILDLIFE	County: NICOLLET	Acres: 18.38
City:	Site Code:	Classification Per M.S. 86A.05: g. state wildlife management area	Current Public Use: YES	Future Public Use: YES
Land Code: 1000067109	Agency Land Code: R29338317	Land Name: FAW - WILDLIFE	County: NICOLLET	Acres: 13.76
City:	Site Code:	Classification Per M.S. 86A.05: g. state wildlife management area	Current Public Use: YES	Future Public Use: YES
Land Code: 1000067110	Agency Land Code: R29340880	Land Name: FAW - WILDLIFE	County: NICOLLET	Acres: 10.13
City:	Site Code:	Classification Per M.S. 86A.05: g. state wildlife management area	Current Public Use: YES	Future Public Use: YES
Land Code: 1000067111	Agency Land Code: R29533121	Land Name: FAW - WILDLIFE	County: NICOLLET	Acres: 33.16
City:	Site Code:	Classification Per M.S. 86A.05: g. state wildlife management area	Current Public Use: YES	Future Public Use: YES
Land Code: 1000067112	Agency Land Code: R29522528	Land Name: FAW - WILDLIFE	County: NICOLLET	Acres: 8.56
City:	Site Code:	Classification Per M.S. 86A.05: g. state wildlife management area	Current Public Use: YES	Future Public Use: YES
Land Code: 1000067113	Agency Land Code: R29532262	Land Name: FAW - WILDLIFE	County: NICOLLET	Acres: 28.46
City:	Site Code:	Classification Per M.S. 86A.05: g. state wildlife management area	Current Public Use: YES	Future Public Use: YES
Land Code: 1000067114	Agency Land Code: R29578880	Land Name: FAW - WILDLIFE	County: NICOLLET	Acres: 48.87
City:	Site Code:	Classification Per M.S. 86A.05: g. state wildlife management area	Current Public Use: YES	Future Public Use: YES
Land Code: 1000067115	Agency Land Code: R29336414	Land Name: FAW - WILDLIFE	County: NICOLLET	Acres: 31.50
City:	Site Code:	Classification Per M.S. 86A.05: g. state wildlife management area	Current Public Use: YES	Future Public Use: YES
Land Code: 1000067116	Agency Land Code: R29333331	Land Name: FAW - WILDLIFE	County: NICOLLET	Acres: 4.25
City:	Site Code:	Classification Per M.S. 86A.05: g. state wildlife management area	Current Public Use: YES	Future Public Use: YES
Land Code: 1000067117	Agency Land Code: R29342231	Land Name: FAW - WILDLIFE	County: NICOLLET	Acres: 10.00
City:	Site Code:	Classification Per M.S. 86A.05: g. state wildlife management area	Current Public Use: YES	Future Public Use: YES
Land Code: 1000067118	Agency Land Code: R29543022	Land Name: FAW - WILDLIFE	County: NICOLLET	Acres: 35.10
City:	Site Code:	Classification Per M.S. 86A.05: g. state wildlife management area	Current Public Use: YES	Future Public Use: YES



Land Code: 1000067119	Agency Land Code: R29582911	Land Name: FAW - WILDLIFE	County: NICOLLET	Acres: 40.00
City:	Site Code:	Classification Per M.S. 86A.05: g. state wildlife management area	Current Public Use: YES	Future Public Use: YES
Land Code: 1000067120	Agency Land Code: R29337722	Land Name: FAW - WILDLIFE	County: NICOLLET	Acres: 58.90
City:	Site Code:	Classification Per M.S. 86A.05: g. state wildlife management area	Current Public Use: YES	Future Public Use: YES
Land Code: 1000067121	Agency Land Code: R29337726	Land Name: FAW - WILDLIFE	County: NICOLLET	Acres: 62.50
City:	Site Code:	Classification Per M.S. 86A.05: g. state wildlife management area	Current Public Use: YES	Future Public Use: YES
Land Code: 1000067122	Agency Land Code: R29552068	Land Name: FAW - WILDLIFE	County: NICOLLET	Acres: 12.13
City:	Site Code:	Classification Per M.S. 86A.05: g. state wildlife management area	Current Public Use: YES	Future Public Use: YES
Land Code: 1000067123	Agency Land Code: R29524793	Land Name: FAW - WILDLIFE	County: NICOLLET	Acres: 15.07
City:	Site Code:	Classification Per M.S. 86A.05: g. state wildlife management area	Current Public Use: YES	Future Public Use: YES
Land Code: 1000067124	Agency Land Code: R29522523	Land Name: FAW - WILDLIFE	County: NICOLLET	Acres: 11.35
City:	Site Code:	Classification Per M.S. 86A.05: g. state wildlife management area	Current Public Use: YES	Future Public Use: YES
Land Code: 1000067125	Agency Land Code: R29336909	Land Name: FAW - WILDLIFE	County: NICOLLET	Acres: 20.65
City:	Site Code:	Classification Per M.S. 86A.05: g. state wildlife management area	Current Public Use: YES	Future Public Use: YES
Land Code: 1000067126	Agency Land Code: R29340770	Land Name: FAW - WILDLIFE	County: NICOLLET	Acres: 6.30
City:	Site Code:	Classification Per M.S. 86A.05: g. state wildlife management area	Current Public Use: YES	Future Public Use: YES
Land Code: 1000067127	Agency Land Code: R29333333	Land Name: FAW - WILDLIFE	County: NICOLLET	Acres: 16.10
City:	Site Code:	Classification Per M.S. 86A.05: g. state wildlife management area	Current Public Use: YES	Future Public Use: YES
Land Code: 1000067128	Agency Land Code: R29340881	Land Name: FAW - WILDLIFE	County: NICOLLET	Acres: 5.28
City:	Site Code:	Classification Per M.S. 86A.05: g. state wildlife management area	Current Public Use: YES	Future Public Use: YES
Land Code: 1000067129	Agency Land Code: R29338706	Land Name: FAW - WILDLIFE	County: NICOLLET	Acres: 1.55
City:	Site Code:	Classification Per M.S. 86A.05: g. state wildlife management area	Current Public Use: YES	Future Public Use: YES
Land Code: 1000067130	Agency Land Code: R29340264	Land Name: FAW - WILDLIFE	County: NICOLLET	Acres: 24.50
City:	Site Code:	Classification Per M.S. 86A.05: g. state wildlife management area	Current Public Use: YES	Future Public Use: YES



Land Code: 1000067131	Agency Land Code: R29338315	Land Name: FAW - WILDLIFE	County: NICOLLET	Acres: 32.10
City:	Site Code:	Classification Per M.S. 86A.05: g. state wildlife management area	Current Public Use: YES	Future Public Use: YES
Land Code: 1000067132	Agency Land Code: R29432183	Land Name: FAW - WILDLIFE	County: NICOLLET	Acres: 62.50
City:	Site Code:	Classification Per M.S. 86A.05: g. state wildlife management area	Current Public Use: YES	Future Public Use: YES
Land Code: 1000067133	Agency Land Code: R29338708	Land Name: FAW - WILDLIFE	County: NICOLLET	Acres: 10.71
City:	Site Code:	Classification Per M.S. 86A.05: g. state wildlife management area	Current Public Use: YES	Future Public Use: YES
Land Code: 1000067134	Agency Land Code: R29564091	Land Name: FAW - WILDLIFE	County: NICOLLET	Acres: 8.73
City:	Site Code:	Classification Per M.S. 86A.05: g. state wildlife management area	Current Public Use: YES	Future Public Use: YES
Land Code: 1000067135	Agency Land Code: R29533122	Land Name: FAW - WILDLIFE	County: NICOLLET	Acres: 40.23
City:	Site Code:	Classification Per M.S. 86A.05: g. state wildlife management area	Current Public Use: YES	Future Public Use: YES
Land Code: 1000067136	Agency Land Code: R29524602	Land Name: FAW - WILDLIFE	County: NICOLLET	Acres: 18.80
City:	Site Code:	Classification Per M.S. 86A.05: g. state wildlife management area	Current Public Use: YES	Future Public Use: YES
Land Code: 1000067137	Agency Land Code: R29334775	Land Name: FAW - WILDLIFE	County: NICOLLET	Acres: 40.00
City:	Site Code:	Classification Per M.S. 86A.05: g. state wildlife management area	Current Public Use: YES	Future Public Use: YES
Land Code: 1000067138	Agency Land Code: R29409886	Land Name: FAW - WILDLIFE	County: NICOLLET	Acres: 9.30
City:	Site Code:	Classification Per M.S. 86A.05: g. state wildlife management area	Current Public Use: YES	Future Public Use: YES
Land Code: 1000067139	Agency Land Code: R29432181	Land Name: FAW - WILDLIFE	County: NICOLLET	Acres: 0.40
City:	Site Code:	Classification Per M.S. 86A.05: g. state wildlife management area	Current Public Use: YES	Future Public Use: YES
Land Code: 1000067140	Agency Land Code: R29574849	Land Name: FAW - WILDLIFE	County: NICOLLET	Acres: 4.30
City:	Site Code:	Classification Per M.S. 86A.05: g. state wildlife management area	Current Public Use: YES	Future Public Use: YES
Land Code: 1000067141	Agency Land Code: R29338313	Land Name: FAW - WILDLIFE	County: NICOLLET	Acres: 30.80
City:	Site Code:	Classification Per M.S. 86A.05: g. state wildlife management area	Current Public Use: YES	Future Public Use: YES
Land Code: 1000067142	Agency Land Code: R29432188	Land Name: FAW - WILDLIFE	County: NICOLLET	Acres: 8.75
City:	Site Code:	Classification Per M.S. 86A.05: g. state wildlife management area	Current Public Use: YES	Future Public Use: YES



Land Code: 1000067143	Agency Land Code: R29560389	Land Name: FAW - WILDLIFE	County: NICOLLET	Acres: 43.01
City:	Site Code:	Classification Per M.S. 86A.05: g. state wildlife management area	Current Public Use: YES	Future Public Use: YES
Land Code: 1000067144	Agency Land Code: R29522525	Land Name: FAW - WILDLIFE	County: NICOLLET	Acres: 20.50
City:	Site Code:	Classification Per M.S. 86A.05: g. state wildlife management area	Current Public Use: YES	Future Public Use: YES
Land Code: 1000067145	Agency Land Code: R29528068	Land Name: FAW - WILDLIFE	County: NICOLLET	Acres: 1.50
City:	Site Code:	Classification Per M.S. 86A.05: g. state wildlife management area	Current Public Use: YES	Future Public Use: YES
Land Code: 1000067146	Agency Land Code: R29220836	Land Name: FAW - WILDLIFE	County: NICOLLET	Acres: 5.88
City:	Site Code:	Classification Per M.S. 86A.05: g. state wildlife management area	Current Public Use: YES	Future Public Use: YES
Land Code: 1000067147	Agency Land Code: R29336926	Land Name: FAW - WILDLIFE	County: NICOLLET	Acres: 17.00
City:	Site Code:	Classification Per M.S. 86A.05: g. state wildlife management area	Current Public Use: YES	Future Public Use: YES
Land Code: 1000067148	Agency Land Code: R29432185	Land Name: FAW - WILDLIFE	County: NICOLLET	Acres: 58.90
City:	Site Code:	Classification Per M.S. 86A.05: g. state wildlife management area	Current Public Use: YES	Future Public Use: YES
Land Code: 1000067149	Agency Land Code: R29337727	Land Name: FAW - WILDLIFE	County: NICOLLET	Acres: 37.60
City:	Site Code:	Classification Per M.S. 86A.05: g. state wildlife management area	Current Public Use: YES	Future Public Use: YES
Land Code: 1000067150	Agency Land Code: R29337139	Land Name: FAW - WILDLIFE	County: NICOLLET	Acres: 6.08
City:	Site Code:	Classification Per M.S. 86A.05: g. state wildlife management area	Current Public Use: YES	Future Public Use: YES
Land Code: 1000067151	Agency Land Code: R29582910	Land Name: FAW - WILDLIFE	County: NICOLLET	Acres: 40.00
City:	Site Code:	Classification Per M.S. 86A.05: g. state wildlife management area	Current Public Use: YES	Future Public Use: YES
Land Code: 1000067152	Agency Land Code: R29334771	Land Name: FAW - WILDLIFE	County: NICOLLET	Acres: 40.00
City:	Site Code:	Classification Per M.S. 86A.05: g. state wildlife management area	Current Public Use: YES	Future Public Use: YES
Land Code: 1000067153	Agency Land Code: R29522521	Land Name: FAW - WILDLIFE	County: NICOLLET	Acres: 18.60
City:	Site Code:	Classification Per M.S. 86A.05: g. state wildlife management area	Current Public Use: YES	Future Public Use: YES
Land Code: 1000067154	Agency Land Code: R29552069	Land Name: FAW - WILDLIFE	County: NICOLLET	Acres: 15.48
City:	Site Code:	Classification Per M.S. 86A.05: g. state wildlife management area	Current Public Use: YES	Future Public Use: YES



Land Code: 1000067155	Agency Land Code: R29560388	Land Name: FAW - WILDLIFE	County: NICOLLET	Acres: 12.06
City:	Site Code:	Classification Per M.S. 86A.05: g. state wildlife management area	Current Public Use: YES	Future Public Use: YES
Land Code: 1000067156	Agency Land Code: R29524601	Land Name: FAW - WILDLIFE	County: NICOLLET	Acres: 14.20
City:	Site Code:	Classification Per M.S. 86A.05: g. state wildlife management area	Current Public Use: YES	Future Public Use: YES
Land Code: 1000067157	Agency Land Code: R29593004	Land Name: FAW - WILDLIFE	County: NICOLLET	Acres: 4.99
City:	Site Code:	Classification Per M.S. 86A.05: g. state wildlife management area	Current Public Use: YES	Future Public Use: YES
Land Code: 1000067158	Agency Land Code: R29341863	Land Name: FAW - WILDLIFE	County: NICOLLET	Acres: 0.81
City:	Site Code:	Classification Per M.S. 86A.05: g. state wildlife management area	Current Public Use: YES	Future Public Use: YES
Land Code: 1000067159	Agency Land Code: R29334768	Land Name: FAW - WILDLIFE	County: NICOLLET	Acres: 20.84
City:	Site Code:	Classification Per M.S. 86A.05: g. state wildlife management area	Current Public Use: YES	Future Public Use: YES
Land Code: 1000067160	Agency Land Code: R29334561	Land Name: FAW - WILDLIFE	County: NICOLLET	Acres: 1.32
City:	Site Code:	Classification Per M.S. 86A.05: g. state wildlife management area	Current Public Use: YES	Future Public Use: YES
Land Code: 1000067161	Agency Land Code: R29409753	Land Name: FAW - WILDLIFE	County: NICOLLET	Acres: 26.35
City:	Site Code:	Classification Per M.S. 86A.05: g. state wildlife management area	Current Public Use: YES	Future Public Use: YES
Land Code: 1000067162	Agency Land Code: R29338707	Land Name: FAW - WILDLIFE	County: NICOLLET	Acres: 1.00
City:	Site Code:	Classification Per M.S. 86A.05: g. state wildlife management area	Current Public Use: YES	Future Public Use: YES
Land Code: 1000067163	Agency Land Code: R29340258	Land Name: FAW - WILDLIFE	County: NICOLLET	Acres: 22.16
City:	Site Code:	Classification Per M.S. 86A.05: g. state wildlife management area	Current Public Use: YES	Future Public Use: YES
Land Code: 1000067164	Agency Land Code: R29334769	Land Name: FAW - WILDLIFE	County: NICOLLET	Acres: 40.00
City:	Site Code:	Classification Per M.S. 86A.05: g. state wildlife management area	Current Public Use: YES	Future Public Use: YES
Land Code: 1000067165	Agency Land Code: R29220767	Land Name: FAW - WILDLIFE	County: NICOLLET	Acres: 25.26
City:	Site Code:	Classification Per M.S. 86A.05: g. state wildlife management area	Current Public Use: YES	Future Public Use: YES
Land Code: 1000067166	Agency Land Code: R29432187	Land Name: FAW - WILDLIFE	County: NICOLLET	Acres: 0.40
City:	Site Code:	Classification Per M.S. 86A.05: g. state wildlife management area	Current Public Use: YES	Future Public Use: YES



Land Code: 1000067167	Agency Land Code: R29537746	Land Name: FAW - WILDLIFE	County: NICOLLET	Acres: 5.06
City:	Site Code:	Classification Per M.S. 86A.05: g. state wildlife management area	Current Public Use: YES	Future Public Use: YES
Land Code: 1000067168	Agency Land Code: R29543024	Land Name: FAW - WILDLIFE	County: NICOLLET	Acres: 6.05
City:	Site Code:	Classification Per M.S. 86A.05: g. state wildlife management area	Current Public Use: YES	Future Public Use: YES
Land Code: 1000067169	Agency Land Code: R29533123	Land Name: FAW - WILDLIFE	County: NICOLLET	Acres: 21.57
City:	Site Code:	Classification Per M.S. 86A.05: g. state wildlife management area	Current Public Use: YES	Future Public Use: YES
Land Code: 1000067170	Agency Land Code: R29516669	Land Name: FAW - WILDLIFE	County: NICOLLET	Acres: 15.90
City:	Site Code:	Classification Per M.S. 86A.05: g. state wildlife management area	Current Public Use: YES	Future Public Use: YES
Land Code: 1000067171	Agency Land Code: R29432179	Land Name: FAW - WILDLIFE	County: NICOLLET	Acres: 58.90
City:	Site Code:	Classification Per M.S. 86A.05: g. state wildlife management area	Current Public Use: YES	Future Public Use: YES
Land Code: 1000067172	Agency Land Code: R29432186	Land Name: FAW - WILDLIFE	County: NICOLLET	Acres: 12.00
City:	Site Code:	Classification Per M.S. 86A.05: g. state wildlife management area	Current Public Use: YES	Future Public Use: YES
Land Code: 1000067173	Agency Land Code: R29342232	Land Name: FAW - WILDLIFE	County: NICOLLET	Acres: 5.55
City:	Site Code:	Classification Per M.S. 86A.05: g. state wildlife management area	Current Public Use: YES	Future Public Use: YES
Land Code: 1000067174	Agency Land Code: R29336913	Land Name: FAW - WILDLIFE	County: NICOLLET	Acres: 30.60
City:	Site Code:	Classification Per M.S. 86A.05: g. state wildlife management area	Current Public Use: YES	Future Public Use: YES
Land Code: 1000067175	Agency Land Code: R29578882	Land Name: FAW - WILDLIFE	County: NICOLLET	Acres: 30.30
City:	Site Code:	Classification Per M.S. 86A.05: g. state wildlife management area	Current Public Use: YES	Future Public Use: YES
Land Code: 1000067176	Agency Land Code: R29578883	Land Name: FAW - WILDLIFE	County: NICOLLET	Acres: 6.62
City:	Site Code:	Classification Per M.S. 86A.05: g. state wildlife management area	Current Public Use: YES	Future Public Use: YES
Land Code: 1000067177	Agency Land Code: R29340260	Land Name: FAW - WILDLIFE	County: NICOLLET	Acres: 6.93
City:	Site Code:	Classification Per M.S. 86A.05: g. state wildlife management area	Current Public Use: YES	Future Public Use: YES
Land Code: 1000067178	Agency Land Code: R29338471	Land Name: FAW - WILDLIFE	County: NICOLLET	Acres: 7.61
City:	Site Code:	Classification Per M.S. 86A.05: g. state wildlife management area	Current Public Use: YES	Future Public Use: YES



Land Code: 1000067179	Agency Land Code: R29595683	Land Name: FAW - WILDLIFE	County: NICOLLET	Acres: 11.70
City:	Site Code:	Classification Per M.S. 86A.05: g. state wildlife management area	Current Public Use: YES	Future Public Use: YES
Land Code: 1000067180	Agency Land Code: R29338400	Land Name: EWR - ECO	County: NOBLES	Acres: 19.50
City:	Site Code:	Classification Per M.S. 86A.05: d. state scientific and natural area	Current Public Use: YES	Future Public Use: YES
Land Code: 1000067181	Agency Land Code: R29221129	Land Name: PARKS & TRAILS	County: NOBLES	Acres: 3.20
City:	Site Code:	Classification Per M.S. 86A.05: h. state water access site	Current Public Use: YES	Future Public Use: YES
Land Code: 1000067182	Agency Land Code: R29221216	Land Name: PARKS & TRAILS	County: NOBLES	Acres: 0.90
City:	Site Code:	Classification Per M.S. 86A.05: h. state water access site	Current Public Use: YES	Future Public Use: YES
Land Code: 1000067183	Agency Land Code: R29338547	Land Name: FAW - WILDLIFE	County: NOBLES	Acres: 1.07
City:	Site Code:	Classification Per M.S. 86A.05: g. state wildlife management area	Current Public Use: YES	Future Public Use: YES
Land Code: 1000067184	Agency Land Code: R29338548	Land Name: FAW - WILDLIFE	County: NOBLES	Acres: 17.32
City:	Site Code:	Classification Per M.S. 86A.05: g. state wildlife management area	Current Public Use: YES	Future Public Use: YES
Land Code: 1000067185	Agency Land Code: R29338549	Land Name: FAW - WILDLIFE	County: NOBLES	Acres: 7.02
City:	Site Code:	Classification Per M.S. 86A.05: g. state wildlife management area	Current Public Use: YES	Future Public Use: YES
Land Code: 1000067186	Agency Land Code: R29338550	Land Name: FAW - WILDLIFE	County: NOBLES	Acres: 34.06
City:	Site Code:	Classification Per M.S. 86A.05: g. state wildlife management area	Current Public Use: YES	Future Public Use: YES
Land Code: 1000067187	Agency Land Code: R29338551	Land Name: FAW - WILDLIFE	County: NOBLES	Acres: 40.00
City:	Site Code:	Classification Per M.S. 86A.05: g. state wildlife management area	Current Public Use: YES	Future Public Use: YES
Land Code: 1000067188	Agency Land Code: R29587992	Land Name: FAW - WILDLIFE	County: NOBLES	Acres: 29.85
City:	Site Code:	Classification Per M.S. 86A.05: g. state wildlife management area	Current Public Use: YES	Future Public Use: YES
Land Code: 1000067189	Agency Land Code: R29587993	Land Name: FAW - WILDLIFE	County: NOBLES	Acres: 38.95
City:	Site Code:	Classification Per M.S. 86A.05: g. state wildlife management area	Current Public Use: YES	Future Public Use: YES
Land Code: 1000067190	Agency Land Code: R29338552	Land Name: FAW - WILDLIFE	County: NOBLES	Acres: 6.88
City:	Site Code:	Classification Per M.S. 86A.05: g. state wildlife management area	Current Public Use: YES	Future Public Use: YES



Land Code: 1000067191	Agency Land Code: R29221434	Land Name: FAW - WILDLIFE	County: NOBLES	Acres: 40.00
City:	Site Code:	Classification Per M.S. 86A.05: g. state wildlife management area	Current Public Use: YES	Future Public Use: YES
Land Code: 1000067192	Agency Land Code: R29221431	Land Name: FAW - WILDLIFE	County: NOBLES	Acres: 40.00
City:	Site Code:	Classification Per M.S. 86A.05: g. state wildlife management area	Current Public Use: YES	Future Public Use: YES
Land Code: 1000067193	Agency Land Code: R29537741	Land Name: FAW - WILDLIFE	County: NOBLES	Acres: 36.95
City:	Site Code:	Classification Per M.S. 86A.05: g. state wildlife management area	Current Public Use: YES	Future Public Use: YES
Land Code: 1000067194	Agency Land Code: R29537742	Land Name: FAW - WILDLIFE	County: NOBLES	Acres: 40.00
City:	Site Code:	Classification Per M.S. 86A.05: g. state wildlife management area	Current Public Use: YES	Future Public Use: YES
Land Code: 1000067195	Agency Land Code: R29342164	Land Name: FAW - WILDLIFE	County: NOBLES	Acres: 40.00
City:	Site Code:	Classification Per M.S. 86A.05: g. state wildlife management area	Current Public Use: YES	Future Public Use: YES
Land Code: 1000067196	Agency Land Code: R29342165	Land Name: FAW - WILDLIFE	County: NOBLES	Acres: 40.00
City:	Site Code:	Classification Per M.S. 86A.05: g. state wildlife management area	Current Public Use: YES	Future Public Use: YES
Land Code: 1000067197	Agency Land Code: R29432596	Land Name: FAW - WILDLIFE	County: NOBLES	Acres: 6.99
City:	Site Code:	Classification Per M.S. 86A.05: g. state wildlife management area	Current Public Use: YES	Future Public Use: YES
Land Code: 1000067198	Agency Land Code: R29221528	Land Name: FAW - WILDLIFE	County: NOBLES	Acres: 15.50
City:	Site Code:	Classification Per M.S. 86A.05: g. state wildlife management area	Current Public Use: YES	Future Public Use: YES
Land Code: 1000067199	Agency Land Code: R29221529	Land Name: FAW - WILDLIFE	County: NOBLES	Acres: 35.86
City:	Site Code:	Classification Per M.S. 86A.05: g. state wildlife management area	Current Public Use: YES	Future Public Use: YES
Land Code: 1000067200	Agency Land Code: R29221531	Land Name: FAW - WILDLIFE	County: NOBLES	Acres: 8.36
City:	Site Code:	Classification Per M.S. 86A.05: g. state wildlife management area	Current Public Use: YES	Future Public Use: YES
Land Code: 1000067201	Agency Land Code: R29221530	Land Name: FAW - WILDLIFE	County: NOBLES	Acres: 37.58
City:	Site Code:	Classification Per M.S. 86A.05: g. state wildlife management area	Current Public Use: YES	Future Public Use: YES
Land Code: 1000067202	Agency Land Code: R29221472	Land Name: FAW - WILDLIFE	County: NOBLES	Acres: 6.60
City:	Site Code:	Classification Per M.S. 86A.05: g. state wildlife management area	Current Public Use: YES	Future Public Use: YES



Land Code: 1000067203	Agency Land Code: R29221473	Land Name: FAW - WILDLIFE	County: NOBLES	Acres: 9.00
City:	Site Code:	Classification Per M.S. 86A.05: g. state wildlife management area	Current Public Use: YES	Future Public Use: YES
Land Code: 1000067204	Agency Land Code: R29525359	Land Name: FAW - WILDLIFE	County: NOBLES	Acres: 7.59
City:	Site Code:	Classification Per M.S. 86A.05: g. state wildlife management area	Current Public Use: YES	Future Public Use: YES
Land Code: 1000067205	Agency Land Code: R29525361	Land Name: FAW - WILDLIFE	County: NOBLES	Acres: 3.03
City:	Site Code:	Classification Per M.S. 86A.05: g. state wildlife management area	Current Public Use: YES	Future Public Use: YES
Land Code: 1000067206	Agency Land Code: R29525362	Land Name: FAW - WILDLIFE	County: NOBLES	Acres: 18.80
City:	Site Code:	Classification Per M.S. 86A.05: g. state wildlife management area	Current Public Use: YES	Future Public Use: YES
Land Code: 1000067207	Agency Land Code: R29525363	Land Name: FAW - WILDLIFE	County: NOBLES	Acres: 9.69
City:	Site Code:	Classification Per M.S. 86A.05: g. state wildlife management area	Current Public Use: YES	Future Public Use: YES
Land Code: 1000067208	Agency Land Code: R29525360	Land Name: FAW - WILDLIFE	County: NOBLES	Acres: 22.70
City:	Site Code:	Classification Per M.S. 86A.05: g. state wildlife management area	Current Public Use: YES	Future Public Use: YES
Land Code: 1000067209	Agency Land Code: R29221555	Land Name: FAW - WILDLIFE	County: NOBLES	Acres: 10.09
City:	Site Code:	Classification Per M.S. 86A.05: g. state wildlife management area	Current Public Use: YES	Future Public Use: YES
Land Code: 1000067210	Agency Land Code: R29221552	Land Name: FAW - WILDLIFE	County: NOBLES	Acres: 2.40
City:	Site Code:	Classification Per M.S. 86A.05: g. state wildlife management area	Current Public Use: YES	Future Public Use: YES
Land Code: 1000067211	Agency Land Code: R29221553	Land Name: FAW - WILDLIFE	County: NOBLES	Acres: 12.91
City:	Site Code:	Classification Per M.S. 86A.05: g. state wildlife management area	Current Public Use: YES	Future Public Use: YES
Land Code: 1000067212	Agency Land Code: R29221554	Land Name: FAW - WILDLIFE	County: NOBLES	Acres: 23.50
City:	Site Code:	Classification Per M.S. 86A.05: g. state wildlife management area	Current Public Use: YES	Future Public Use: YES
Land Code: 1000067213	Agency Land Code: R29575086	Land Name: FAW - WILDLIFE	County: NOBLES	Acres: 40.00
City:	Site Code:	Classification Per M.S. 86A.05: g. state wildlife management area	Current Public Use: YES	Future Public Use: YES
Land Code: 1000067214	Agency Land Code: R29575087	Land Name: FAW - WILDLIFE	County: NOBLES	Acres: 40.00
City:	Site Code:	Classification Per M.S. 86A.05: g. state wildlife management area	Current Public Use: YES	Future Public Use: YES



Land Code: 1000067215	Agency Land Code: R29575089	Land Name: FAW - WILDLIFE	County: NOBLES	Acres: 40.00
City:	Site Code:	Classification Per M.S. 86A.05: g. state wildlife management area	Current Public Use: YES	Future Public Use: YES
Land Code: 1000067216	Agency Land Code: R29575090	Land Name: FAW - WILDLIFE	County: NOBLES	Acres: 24.40
City:	Site Code:	Classification Per M.S. 86A.05: g. state wildlife management area	Current Public Use: YES	Future Public Use: YES
Land Code: 1000067217	Agency Land Code: R29575091	Land Name: FAW - WILDLIFE	County: NOBLES	Acres: 39.20
City:	Site Code:	Classification Per M.S. 86A.05: g. state wildlife management area	Current Public Use: YES	Future Public Use: YES
Land Code: 1000067218	Agency Land Code: R29575092	Land Name: FAW - WILDLIFE	County: NOBLES	Acres: 33.90
City:	Site Code:	Classification Per M.S. 86A.05: g. state wildlife management area	Current Public Use: YES	Future Public Use: YES
Land Code: 1000067219	Agency Land Code: R29432647	Land Name: FAW - WILDLIFE	County: NOBLES	Acres: 39.74
City:	Site Code:	Classification Per M.S. 86A.05: g. state wildlife management area	Current Public Use: YES	Future Public Use: YES
Land Code: 1000067220	Agency Land Code: R29221669	Land Name: FAW - WILDLIFE	County: NOBLES	Acres: 37.85
City:	Site Code:	Classification Per M.S. 86A.05: g. state wildlife management area	Current Public Use: YES	Future Public Use: YES
Land Code: 1000067221	Agency Land Code: R29221668	Land Name: FAW - WILDLIFE	County: NOBLES	Acres: 8.93
City:	Site Code:	Classification Per M.S. 86A.05: g. state wildlife management area	Current Public Use: YES	Future Public Use: YES
Land Code: 1000067222	Agency Land Code: R29221671	Land Name: FAW - WILDLIFE	County: NOBLES	Acres: 1.54
City:	Site Code:	Classification Per M.S. 86A.05: g. state wildlife management area	Current Public Use: YES	Future Public Use: YES
Land Code: 1000067223	Agency Land Code: R29432648	Land Name: FAW - WILDLIFE	County: NOBLES	Acres: 6.06
City:	Site Code:	Classification Per M.S. 86A.05: g. state wildlife management area	Current Public Use: YES	Future Public Use: YES
Land Code: 1000067224	Agency Land Code: R29432646	Land Name: FAW - WILDLIFE	County: NOBLES	Acres: 24.51
City:	Site Code:	Classification Per M.S. 86A.05: g. state wildlife management area	Current Public Use: YES	Future Public Use: YES
Land Code: 1000067225	Agency Land Code: R29221670	Land Name: FAW - WILDLIFE	County: NOBLES	Acres: 38.08
City:	Site Code:	Classification Per M.S. 86A.05: g. state wildlife management area	Current Public Use: YES	Future Public Use: YES
Land Code: 1000067226	Agency Land Code: R29575088	Land Name: FAW - WILDLIFE	County: NOBLES	Acres: 40.00
City:	Site Code:	Classification Per M.S. 86A.05: g. state wildlife management area	Current Public Use: YES	Future Public Use: YES



Land Code: 1000067227	Agency Land Code: R29432649	Land Name: FAW - WILDLIFE	County: NOBLES	Acres: 3.67
City:	Site Code:	Classification Per M.S. 86A.05: g. state wildlife management area	Current Public Use: YES	Future Public Use: YES
Land Code: 1000067228	Agency Land Code: R29340271	Land Name: FAW - WILDLIFE	County: NOBLES	Acres: 0.30
City:	Site Code:	Classification Per M.S. 86A.05: g. state wildlife management area	Current Public Use: YES	Future Public Use: YES
Land Code: 1000067229	Agency Land Code: R29340270	Land Name: FAW - WILDLIFE	County: NOBLES	Acres: 11.40
City:	Site Code:	Classification Per M.S. 86A.05: g. state wildlife management area	Current Public Use: YES	Future Public Use: YES
Land Code: 1000067230	Agency Land Code: R29340273	Land Name: FAW - WILDLIFE	County: NOBLES	Acres: 39.30
City:	Site Code:	Classification Per M.S. 86A.05: g. state wildlife management area	Current Public Use: YES	Future Public Use: YES
Land Code: 1000067231	Agency Land Code: R29340269	Land Name: FAW - WILDLIFE	County: NOBLES	Acres: 2.90
City:	Site Code:	Classification Per M.S. 86A.05: g. state wildlife management area	Current Public Use: YES	Future Public Use: YES
Land Code: 1000067232	Agency Land Code: R29340272	Land Name: FAW - WILDLIFE	County: NOBLES	Acres: 28.50
City:	Site Code:	Classification Per M.S. 86A.05: g. state wildlife management area	Current Public Use: YES	Future Public Use: YES
Land Code: 1000067233	Agency Land Code: R29221380	Land Name: FAW - WILDLIFE	County: NOBLES	Acres: 7.40
City:	Site Code:	Classification Per M.S. 86A.05: g. state wildlife management area	Current Public Use: YES	Future Public Use: YES
Land Code: 1000067234	Agency Land Code: R29221378	Land Name: FAW - WILDLIFE	County: NOBLES	Acres: 40.00
City:	Site Code:	Classification Per M.S. 86A.05: g. state wildlife management area	Current Public Use: YES	Future Public Use: YES
Land Code: 1000067235	Agency Land Code: R29221379	Land Name: FAW - WILDLIFE	County: NOBLES	Acres: 40.00
City:	Site Code:	Classification Per M.S. 86A.05: g. state wildlife management area	Current Public Use: YES	Future Public Use: YES
Land Code: 1000067236	Agency Land Code: R29221376	Land Name: FAW - WILDLIFE	County: NOBLES	Acres: 14.36
City:	Site Code:	Classification Per M.S. 86A.05: g. state wildlife management area	Current Public Use: YES	Future Public Use: YES
Land Code: 1000067237	Agency Land Code: R29221375	Land Name: FAW - WILDLIFE	County: NOBLES	Acres: 14.36
City:	Site Code:	Classification Per M.S. 86A.05: g. state wildlife management area	Current Public Use: YES	Future Public Use: YES
Land Code: 1000067238	Agency Land Code: R29221381	Land Name: FAW - WILDLIFE	County: NOBLES	Acres: 1.70
City:	Site Code:	Classification Per M.S. 86A.05: g. state wildlife management area	Current Public Use: YES	Future Public Use: YES



Land Code: 1000067239	Agency Land Code: R29221377	Land Name: FAW - WILDLIFE	County: NOBLES	Acres: 31.28
City:	Site Code:	Classification Per M.S. 86A.05: g. state wildlife management area	Current Public Use: YES	Future Public Use: YES
Land Code: 1000067240	Agency Land Code: R29348119	Land Name: FAW - WILDLIFE	County: NOBLES	Acres: 0.44
City:	Site Code:	Classification Per M.S. 86A.05: g. state wildlife management area	Current Public Use: YES	Future Public Use: YES
Land Code: 1000067241	Agency Land Code: R29551585	Land Name: FAW - WILDLIFE	County: NOBLES	Acres: 7.43
City:	Site Code:	Classification Per M.S. 86A.05: g. state wildlife management area	Current Public Use: YES	Future Public Use: YES
Land Code: 1000067242	Agency Land Code: R29221231	Land Name: FAW - WILDLIFE	County: NOBLES	Acres: 0.20
City:	Site Code:	Classification Per M.S. 86A.05: g. state wildlife management area	Current Public Use: YES	Future Public Use: YES
Land Code: 1000067243	Agency Land Code: R29221234	Land Name: FAW - WILDLIFE	County: NOBLES	Acres: 3.50
City:	Site Code:	Classification Per M.S. 86A.05: g. state wildlife management area	Current Public Use: YES	Future Public Use: YES
Land Code: 1000067244	Agency Land Code: R29221235	Land Name: FAW - WILDLIFE	County: NOBLES	Acres: 14.50
City:	Site Code:	Classification Per M.S. 86A.05: g. state wildlife management area	Current Public Use: YES	Future Public Use: YES
Land Code: 1000067245	Agency Land Code: R29221233	Land Name: FAW - WILDLIFE	County: NOBLES	Acres: 2.30
City:	Site Code:	Classification Per M.S. 86A.05: g. state wildlife management area	Current Public Use: YES	Future Public Use: YES
Land Code: 1000067246	Agency Land Code: R29221232	Land Name: FAW - WILDLIFE	County: NOBLES	Acres: 5.00
City:	Site Code:	Classification Per M.S. 86A.05: g. state wildlife management area	Current Public Use: YES	Future Public Use: YES
Land Code: 1000067247	Agency Land Code: R29548726	Land Name: FAW - WILDLIFE	County: NOBLES	Acres: 6.63
City:	Site Code:	Classification Per M.S. 86A.05: g. state wildlife management area	Current Public Use: YES	Future Public Use: YES
Land Code: 1000067248	Agency Land Code: R29538226	Land Name: FAW - WILDLIFE	County: NOBLES	Acres: 8.00
City:	Site Code:	Classification Per M.S. 86A.05: g. state wildlife management area	Current Public Use: YES	Future Public Use: YES
Land Code: 1000067249	Agency Land Code: R29221495	Land Name: FAW - WILDLIFE	County: NOBLES	Acres: 9.30
City:	Site Code:	Classification Per M.S. 86A.05: g. state wildlife management area	Current Public Use: YES	Future Public Use: YES
Land Code: 1000067250	Agency Land Code: R29221493	Land Name: FAW - WILDLIFE	County: NOBLES	Acres: 29.00
City:	Site Code:	Classification Per M.S. 86A.05: g. state wildlife management area	Current Public Use: YES	Future Public Use: YES



Land Code: 1000067251	Agency Land Code: R29548727	Land Name: FAW - WILDLIFE	County: NOBLES	Acres: 16.36
City:	Site Code:	Classification Per M.S. 86A.05: g. state wildlife management area	Current Public Use: YES	Future Public Use: YES
Land Code: 1000067252	Agency Land Code: R29221492	Land Name: FAW - WILDLIFE	County: NOBLES	Acres: 4.00
City:	Site Code:	Classification Per M.S. 86A.05: g. state wildlife management area	Current Public Use: YES	Future Public Use: YES
Land Code: 1000067253	Agency Land Code: R29221494	Land Name: FAW - WILDLIFE	County: NOBLES	Acres: 11.30
City:	Site Code:	Classification Per M.S. 86A.05: g. state wildlife management area	Current Public Use: YES	Future Public Use: YES
Land Code: 1000067254	Agency Land Code: R29538225	Land Name: FAW - WILDLIFE	County: NOBLES	Acres: 11.10
City:	Site Code:	Classification Per M.S. 86A.05: g. state wildlife management area	Current Public Use: YES	Future Public Use: YES
Land Code: 1000067255	Agency Land Code: R29221452	Land Name: FAW - WILDLIFE	County: NOBLES	Acres: 40.00
City:	Site Code: R290456	Classification Per M.S. 86A.05: g. state wildlife management area	Current Public Use: YES	Future Public Use: YES
Land Code: 1000067256	Agency Land Code: R29221455	Land Name: FAW - WILDLIFE	County: NOBLES	Acres: 8.80
City:	Site Code: R290456	Classification Per M.S. 86A.05: g. state wildlife management area	Current Public Use: YES	Future Public Use: YES
Land Code: 1000067257	Agency Land Code: R29221449	Land Name: FAW - WILDLIFE	County: NOBLES	Acres: 40.00
City:	Site Code: R290456	Classification Per M.S. 86A.05: g. state wildlife management area	Current Public Use: YES	Future Public Use: YES
Land Code: 1000067258	Agency Land Code: R29221450	Land Name: FAW - WILDLIFE	County: NOBLES	Acres: 40.56
City:	Site Code: R290456	Classification Per M.S. 86A.05: g. state wildlife management area	Current Public Use: YES	Future Public Use: YES
Land Code: 1000067259	Agency Land Code: R29221305	Land Name: FAW - WILDLIFE	County: NOBLES	Acres: 39.50
City:	Site Code: R290456	Classification Per M.S. 86A.05: g. state wildlife management area	Current Public Use: YES	Future Public Use: YES
Land Code: 1000067260	Agency Land Code: R29221451	Land Name: FAW - WILDLIFE	County: NOBLES	Acres: 40.00
City:	Site Code: R290456	Classification Per M.S. 86A.05: g. state wildlife management area	Current Public Use: YES	Future Public Use: YES
Land Code: 1000067261	Agency Land Code: R29221309	Land Name: FAW - WILDLIFE	County: NOBLES	Acres: 20.00
City:	Site Code: R290456	Classification Per M.S. 86A.05: g. state wildlife management area	Current Public Use: YES	Future Public Use: YES
Land Code: 1000067262	Agency Land Code: R29221306	Land Name: FAW - WILDLIFE	County: NOBLES	Acres: 24.50
City:	Site Code: R290456	Classification Per M.S. 86A.05: g. state wildlife management area	Current Public Use: YES	Future Public Use: YES



Land Code: 1000067263	Agency Land Code: R29221300	Land Name: FAW - WILDLIFE	County: NOBLES	Acres: 18.80
City:	Site Code: R290456	Classification Per M.S. 86A.05: g. state wildlife management area	Current Public Use: YES	Future Public Use: YES
Land Code: 1000067264	Agency Land Code: R29221304	Land Name: FAW - WILDLIFE	County: NOBLES	Acres: 12.50
City:	Site Code: R290456	Classification Per M.S. 86A.05: g. state wildlife management area	Current Public Use: YES	Future Public Use: YES
Land Code: 1000067265	Agency Land Code: R29221307	Land Name: FAW - WILDLIFE	County: NOBLES	Acres: 0.75
City:	Site Code: R290456	Classification Per M.S. 86A.05: g. state wildlife management area	Current Public Use: YES	Future Public Use: YES
Land Code: 1000067266	Agency Land Code: R29221297	Land Name: FAW - WILDLIFE	County: NOBLES	Acres: 38.63
City:	Site Code: R290456	Classification Per M.S. 86A.05: g. state wildlife management area	Current Public Use: YES	Future Public Use: YES
Land Code: 1000067267	Agency Land Code: R29221448	Land Name: FAW - WILDLIFE	County: NOBLES	Acres: 30.02
City:	Site Code: R290456	Classification Per M.S. 86A.05: g. state wildlife management area	Current Public Use: YES	Future Public Use: YES
Land Code: 1000067268	Agency Land Code: R29221303	Land Name: FAW - WILDLIFE	County: NOBLES	Acres: 0.50
City:	Site Code: R290456	Classification Per M.S. 86A.05: g. state wildlife management area	Current Public Use: YES	Future Public Use: YES
Land Code: 1000067269	Agency Land Code: R29221454	Land Name: FAW - WILDLIFE	County: NOBLES	Acres: 21.26
City:	Site Code: R290456	Classification Per M.S. 86A.05: g. state wildlife management area	Current Public Use: YES	Future Public Use: YES
Land Code: 1000067270	Agency Land Code: R29221453	Land Name: FAW - WILDLIFE	County: NOBLES	Acres: 22.18
City:	Site Code: R290456	Classification Per M.S. 86A.05: g. state wildlife management area	Current Public Use: YES	Future Public Use: YES
Land Code: 1000067271	Agency Land Code: R29221301	Land Name: FAW - WILDLIFE	County: NOBLES	Acres: 1.00
City:	Site Code: R290456	Classification Per M.S. 86A.05: g. state wildlife management area	Current Public Use: YES	Future Public Use: YES
Land Code: 1000067272	Agency Land Code: R29221310	Land Name: FAW - WILDLIFE	County: NOBLES	Acres: 20.00
City:	Site Code: R290456	Classification Per M.S. 86A.05: g. state wildlife management area	Current Public Use: YES	Future Public Use: YES
Land Code: 1000067273	Agency Land Code: R29221296	Land Name: FAW - WILDLIFE	County: NOBLES	Acres: 13.35
City:	Site Code: R290456	Classification Per M.S. 86A.05: g. state wildlife management area	Current Public Use: YES	Future Public Use: YES
Land Code: 1000067274	Agency Land Code: R29221295	Land Name: FAW - WILDLIFE	County: NOBLES	Acres: 40.00
City:	Site Code: R290456	Classification Per M.S. 86A.05: g. state wildlife management area	Current Public Use: YES	Future Public Use: YES



Land Code: 1000067275	Agency Land Code: R29221308	Land Name: FAW - WILDLIFE	County: NOBLES	Acres: 0.75
City:	Site Code: R290456	Classification Per M.S. 86A.05: g. state wildlife management area	Current Public Use: YES	Future Public Use: YES
Land Code: 1000067276	Agency Land Code: R29221298	Land Name: FAW - WILDLIFE	County: NOBLES	Acres: 40.00
City:	Site Code: R290456	Classification Per M.S. 86A.05: g. state wildlife management area	Current Public Use: YES	Future Public Use: YES
Land Code: 1000067277	Agency Land Code: R29221299	Land Name: FAW - WILDLIFE	County: NOBLES	Acres: 36.00
City:	Site Code: R290456	Classification Per M.S. 86A.05: g. state wildlife management area	Current Public Use: YES	Future Public Use: YES
Land Code: 1000067278	Agency Land Code: R29221302	Land Name: FAW - WILDLIFE	County: NOBLES	Acres: 0.50
City:	Site Code: R290456	Classification Per M.S. 86A.05: g. state wildlife management area	Current Public Use: YES	Future Public Use: YES
Land Code: 1000067279	Agency Land Code: R29330268	Land Name: FAW - WILDLIFE	County: NOBLES	Acres: 24.85
City:	Site Code:	Classification Per M.S. 86A.05: g. state wildlife management area	Current Public Use: YES	Future Public Use: YES
Land Code: 1000067280	Agency Land Code: R29330270	Land Name: FAW - WILDLIFE	County: NOBLES	Acres: 40.00
City:	Site Code:	Classification Per M.S. 86A.05: g. state wildlife management area	Current Public Use: YES	Future Public Use: YES
Land Code: 1000067281	Agency Land Code: R29330269	Land Name: FAW - WILDLIFE	County: NOBLES	Acres: 40.00
City:	Site Code:	Classification Per M.S. 86A.05: g. state wildlife management area	Current Public Use: YES	Future Public Use: YES
Land Code: 1000067282	Agency Land Code: R29330267	Land Name: FAW - WILDLIFE	County: NOBLES	Acres: 26.58
City:	Site Code:	Classification Per M.S. 86A.05: g. state wildlife management area	Current Public Use: YES	Future Public Use: YES
Land Code: 1000067283	Agency Land Code: R29221254	Land Name: FAW - WILDLIFE	County: NOBLES	Acres: 40.00
City:	Site Code:	Classification Per M.S. 86A.05: g. state wildlife management area	Current Public Use: YES	Future Public Use: YES
Land Code: 1000067284	Agency Land Code: R29221252	Land Name: FAW - WILDLIFE	County: NOBLES	Acres: 40.00
City:	Site Code:	Classification Per M.S. 86A.05: g. state wildlife management area	Current Public Use: YES	Future Public Use: YES
Land Code: 1000067285	Agency Land Code: R29221253	Land Name: FAW - WILDLIFE	County: NOBLES	Acres: 40.00
City:	Site Code:	Classification Per M.S. 86A.05: g. state wildlife management area	Current Public Use: YES	Future Public Use: YES
Land Code: 1000067286	Agency Land Code: R29221210	Land Name: FAW - WILDLIFE	County: NOBLES	Acres: 8.50
City:	Site Code:	Classification Per M.S. 86A.05: g. state wildlife management area	Current Public Use: YES	Future Public Use: YES



Land Code: 1000067287	Agency Land Code: R29221212	Land Name: FAW - WILDLIFE	County: NOBLES	Acres: 6.00
City:	Site Code:	Classification Per M.S. 86A.05: g. state wildlife management area	Current Public Use: YES	Future Public Use: YES
Land Code: 1000067288	Agency Land Code: R29221211	Land Name: FAW - WILDLIFE	County: NOBLES	Acres: 39.00
City:	Site Code:	Classification Per M.S. 86A.05: g. state wildlife management area	Current Public Use: YES	Future Public Use: YES
Land Code: 1000067289	Agency Land Code: R29221213	Land Name: FAW - WILDLIFE	County: NOBLES	Acres: 5.00
City:	Site Code:	Classification Per M.S. 86A.05: g. state wildlife management area	Current Public Use: YES	Future Public Use: YES
Land Code: 1000067290	Agency Land Code: R29221215	Land Name: FAW - WILDLIFE	County: NOBLES	Acres: 18.00
City:	Site Code:	Classification Per M.S. 86A.05: g. state wildlife management area	Current Public Use: YES	Future Public Use: YES
Land Code: 1000067291	Agency Land Code: R29221214	Land Name: FAW - WILDLIFE	County: NOBLES	Acres: 39.00
City:	Site Code:	Classification Per M.S. 86A.05: g. state wildlife management area	Current Public Use: YES	Future Public Use: YES
Land Code: 1000067292	Agency Land Code: R29342166	Land Name: FAW - WILDLIFE	County: NOBLES	Acres: 28.79
City:	Site Code:	Classification Per M.S. 86A.05: g. state wildlife management area	Current Public Use: YES	Future Public Use: YES
Land Code: 1000067293	Agency Land Code: R29342932	Land Name: FAW - WILDLIFE	County: NOBLES	Acres: 3.92
City:	Site Code:	Classification Per M.S. 86A.05: g. state wildlife management area	Current Public Use: YES	Future Public Use: YES
Land Code: 1000067294	Agency Land Code: R29555659	Land Name: FAW - WILDLIFE	County: NOBLES	Acres: 33.00
City:	Site Code:	Classification Per M.S. 86A.05: g. state wildlife management area	Current Public Use: YES	Future Public Use: YES
Land Code: 1000067295	Agency Land Code: R29555658	Land Name: FAW - WILDLIFE	County: NOBLES	Acres: 40.00
City:	Site Code:	Classification Per M.S. 86A.05: g. state wildlife management area	Current Public Use: YES	Future Public Use: YES
Land Code: 1000067296	Agency Land Code: R29555657	Land Name: FAW - WILDLIFE	County: NOBLES	Acres: 13.09
City:	Site Code:	Classification Per M.S. 86A.05: g. state wildlife management area	Current Public Use: YES	Future Public Use: YES
Land Code: 1000067297	Agency Land Code: R29547227	Land Name: FAW - WILDLIFE	County: NOBLES	Acres: 39.80
City:	Site Code:	Classification Per M.S. 86A.05: g. state wildlife management area	Current Public Use: YES	Future Public Use: YES
Land Code: 1000067298	Agency Land Code: R29547224	Land Name: FAW - WILDLIFE	County: NOBLES	Acres: 22.50
City:	Site Code:	Classification Per M.S. 86A.05: g. state wildlife management area	Current Public Use: YES	Future Public Use: YES



Land Code: 1000067299	Agency Land Code: R29538129	Land Name: FAW - WILDLIFE	County: NOBLES	Acres: 24.95
City:	Site Code:	Classification Per M.S. 86A.05: g. state wildlife management area	Current Public Use: YES	Future Public Use: YES
Land Code: 1000067300	Agency Land Code: R29538130	Land Name: FAW - WILDLIFE	County: NOBLES	Acres: 31.78
City:	Site Code:	Classification Per M.S. 86A.05: g. state wildlife management area	Current Public Use: YES	Future Public Use: YES
Land Code: 1000067301	Agency Land Code: R29539715	Land Name: FAW - WILDLIFE	County: NOBLES	Acres: 1.53
City:	Site Code:	Classification Per M.S. 86A.05: g. state wildlife management area	Current Public Use: YES	Future Public Use: YES
Land Code: 1000067302	Agency Land Code: R29547216	Land Name: FAW - WILDLIFE	County: NOBLES	Acres: 17.50
City:	Site Code:	Classification Per M.S. 86A.05: g. state wildlife management area	Current Public Use: YES	Future Public Use: YES
Land Code: 1000067303	Agency Land Code: R29547218	Land Name: FAW - WILDLIFE	County: NOBLES	Acres: 40.00
City:	Site Code:	Classification Per M.S. 86A.05: g. state wildlife management area	Current Public Use: YES	Future Public Use: YES
Land Code: 1000067304	Agency Land Code: R29547219	Land Name: FAW - WILDLIFE	County: NOBLES	Acres: 10.21
City:	Site Code:	Classification Per M.S. 86A.05: g. state wildlife management area	Current Public Use: YES	Future Public Use: YES
Land Code: 1000067305	Agency Land Code: R29538126	Land Name: FAW - WILDLIFE	County: NOBLES	Acres: 27.32
City:	Site Code:	Classification Per M.S. 86A.05: g. state wildlife management area	Current Public Use: YES	Future Public Use: YES
Land Code: 1000067306	Agency Land Code: R29538127	Land Name: FAW - WILDLIFE	County: NOBLES	Acres: 40.00
City:	Site Code:	Classification Per M.S. 86A.05: g. state wildlife management area	Current Public Use: YES	Future Public Use: YES
Land Code: 1000067307	Agency Land Code: R29538128	Land Name: FAW - WILDLIFE	County: NOBLES	Acres: 40.00
City:	Site Code:	Classification Per M.S. 86A.05: g. state wildlife management area	Current Public Use: YES	Future Public Use: YES
Land Code: 1000067308	Agency Land Code: R29547217	Land Name: FAW - WILDLIFE	County: NOBLES	Acres: 7.50
City:	Site Code:	Classification Per M.S. 86A.05: g. state wildlife management area	Current Public Use: YES	Future Public Use: YES
Land Code: 1000067309	Agency Land Code: R29547220	Land Name: FAW - WILDLIFE	County: NOBLES	Acres: 5.38
City:	Site Code:	Classification Per M.S. 86A.05: g. state wildlife management area	Current Public Use: YES	Future Public Use: YES
Land Code: 1000067310	Agency Land Code: R29547226	Land Name: FAW - WILDLIFE	County: NOBLES	Acres: 13.00
City:	Site Code:	Classification Per M.S. 86A.05: g. state wildlife management area	Current Public Use: YES	Future Public Use: YES



Land Code: 1000067311	Agency Land Code: R29547225	Land Name: FAW - WILDLIFE	County: NOBLES	Acres: 40.00
City:	Site Code:	Classification Per M.S. 86A.05: g. state wildlife management area	Current Public Use: YES	Future Public Use: YES
Land Code: 1000067312	Agency Land Code: R29547222	Land Name: FAW - WILDLIFE	County: NOBLES	Acres: 40.00
City:	Site Code:	Classification Per M.S. 86A.05: g. state wildlife management area	Current Public Use: YES	Future Public Use: YES
Land Code: 1000067313	Agency Land Code: R29547223	Land Name: FAW - WILDLIFE	County: NOBLES	Acres: 22.50
City:	Site Code:	Classification Per M.S. 86A.05: g. state wildlife management area	Current Public Use: YES	Future Public Use: YES
Land Code: 1000067314	Agency Land Code: R29547221	Land Name: FAW - WILDLIFE	County: NOBLES	Acres: 38.16
City:	Site Code:	Classification Per M.S. 86A.05: g. state wildlife management area	Current Public Use: YES	Future Public Use: YES
Land Code: 1000067315	Agency Land Code: R29547228	Land Name: FAW - WILDLIFE	County: NOBLES	Acres: 15.20
City:	Site Code:	Classification Per M.S. 86A.05: g. state wildlife management area	Current Public Use: YES	Future Public Use: YES
Land Code: 1000067316	Agency Land Code: R29568101	Land Name: FAW - WILDLIFE	County: NOBLES	Acres: 5.00
City:	Site Code:	Classification Per M.S. 86A.05: g. state wildlife management area	Current Public Use: YES	Future Public Use: YES
Land Code: 1000067317	Agency Land Code: R29568102	Land Name: FAW - WILDLIFE	County: NOBLES	Acres: 0.60
City:	Site Code:	Classification Per M.S. 86A.05: g. state wildlife management area	Current Public Use: YES	Future Public Use: YES
Land Code: 1000067318	Agency Land Code: R29344515	Land Name: FAW - WILDLIFE	County: NOBLES	Acres: 19.50
City:	Site Code:	Classification Per M.S. 86A.05: g. state wildlife management area	Current Public Use: YES	Future Public Use: YES
Land Code: 1000067319	Agency Land Code: R29221271	Land Name: FAW - WILDLIFE	County: NOBLES	Acres: 0.30
City:	Site Code:	Classification Per M.S. 86A.05: g. state wildlife management area	Current Public Use: YES	Future Public Use: YES
Land Code: 1000067320	Agency Land Code: R29221268	Land Name: FAW - WILDLIFE	County: NOBLES	Acres: 8.50
City:	Site Code:	Classification Per M.S. 86A.05: g. state wildlife management area	Current Public Use: YES	Future Public Use: YES
Land Code: 1000067321	Agency Land Code: R29221275	Land Name: FAW - WILDLIFE	County: NOBLES	Acres: 5.30
City:	Site Code:	Classification Per M.S. 86A.05: g. state wildlife management area	Current Public Use: YES	Future Public Use: YES
Land Code: 1000067322	Agency Land Code: R29221272	Land Name: FAW - WILDLIFE	County: NOBLES	Acres: 19.00
City:	Site Code:	Classification Per M.S. 86A.05: g. state wildlife management area	Current Public Use: YES	Future Public Use: YES



Land Code: 1000067323	Agency Land Code: R29221274	Land Name: FAW - WILDLIFE	County: NOBLES	Acres: 8.00
City:	Site Code:	Classification Per M.S. 86A.05: g. state wildlife management area	Current Public Use: YES	Future Public Use: YES
Land Code: 1000067324	Agency Land Code: R29594812	Land Name: FAW - WILDLIFE	County: NOBLES	Acres: 12.35
City:	Site Code:	Classification Per M.S. 86A.05: g. state wildlife management area	Current Public Use: YES	Future Public Use: YES
Land Code: 1000067325	Agency Land Code: R29568099	Land Name: FAW - WILDLIFE	County: NOBLES	Acres: 20.00
City:	Site Code:	Classification Per M.S. 86A.05: g. state wildlife management area	Current Public Use: YES	Future Public Use: YES
Land Code: 1000067326	Agency Land Code: R29344517	Land Name: FAW - WILDLIFE	County: NOBLES	Acres: 26.70
City:	Site Code:	Classification Per M.S. 86A.05: g. state wildlife management area	Current Public Use: YES	Future Public Use: YES
Land Code: 1000067327	Agency Land Code: R29221267	Land Name: FAW - WILDLIFE	County: NOBLES	Acres: 29.70
City:	Site Code:	Classification Per M.S. 86A.05: g. state wildlife management area	Current Public Use: YES	Future Public Use: YES
Land Code: 1000067328	Agency Land Code: R29344516	Land Name: FAW - WILDLIFE	County: NOBLES	Acres: 12.00
City:	Site Code:	Classification Per M.S. 86A.05: g. state wildlife management area	Current Public Use: YES	Future Public Use: YES
Land Code: 1000067329	Agency Land Code: R29551208	Land Name: FAW - WILDLIFE	County: NOBLES	Acres: 19.69
City:	Site Code:	Classification Per M.S. 86A.05: g. state wildlife management area	Current Public Use: YES	Future Public Use: YES
Land Code: 1000067330	Agency Land Code: R29344514	Land Name: FAW - WILDLIFE	County: NOBLES	Acres: 21.00
City:	Site Code:	Classification Per M.S. 86A.05: g. state wildlife management area	Current Public Use: YES	Future Public Use: YES
Land Code: 1000067331	Agency Land Code: R29221273	Land Name: FAW - WILDLIFE	County: NOBLES	Acres: 0.50
City:	Site Code:	Classification Per M.S. 86A.05: g. state wildlife management area	Current Public Use: YES	Future Public Use: YES
Land Code: 1000067332	Agency Land Code: R29551207	Land Name: FAW - WILDLIFE	County: NOBLES	Acres: 3.91
City:	Site Code:	Classification Per M.S. 86A.05: g. state wildlife management area	Current Public Use: YES	Future Public Use: YES
Land Code: 1000067333	Agency Land Code: R29568100	Land Name: FAW - WILDLIFE	County: NOBLES	Acres: 15.40
City:	Site Code:	Classification Per M.S. 86A.05: g. state wildlife management area	Current Public Use: YES	Future Public Use: YES
Land Code: 1000067334	Agency Land Code: R29594811	Land Name: FAW - WILDLIFE	County: NOBLES	Acres: 35.51
City:	Site Code:	Classification Per M.S. 86A.05: g. state wildlife management area	Current Public Use: YES	Future Public Use: YES



Land Code: 1000067335	Agency Land Code: R29221269	Land Name: FAW - WILDLIFE	County: NOBLES	Acres: 14.00
City:	Site Code:	Classification Per M.S. 86A.05: g. state wildlife management area	Current Public Use: YES	Future Public Use: YES
Land Code: 1000067336	Agency Land Code: R29221270	Land Name: FAW - WILDLIFE	County: NOBLES	Acres: 23.00
City:	Site Code:	Classification Per M.S. 86A.05: g. state wildlife management area	Current Public Use: YES	Future Public Use: YES
Land Code: 1000067337	Agency Land Code: R29551206	Land Name: FAW - WILDLIFE	County: NOBLES	Acres: 8.10
City:	Site Code:	Classification Per M.S. 86A.05: g. state wildlife management area	Current Public Use: YES	Future Public Use: YES
Land Code: 1000067338	Agency Land Code: R29527595	Land Name: FAW - WILDLIFE	County: NOBLES	Acres: 30.91
City:	Site Code:	Classification Per M.S. 86A.05: g. state wildlife management area	Current Public Use: YES	Future Public Use: YES
Land Code: 1000067339	Agency Land Code: R29580171	Land Name: FAW - WILDLIFE	County: NOBLES	Acres: 31.68
City:	Site Code:	Classification Per M.S. 86A.05: g. state wildlife management area	Current Public Use: YES	Future Public Use: YES
Land Code: 1000067340	Agency Land Code: R29580172	Land Name: FAW - WILDLIFE	County: NOBLES	Acres: 34.56
City:	Site Code:	Classification Per M.S. 86A.05: g. state wildlife management area	Current Public Use: YES	Future Public Use: YES
Land Code: 1000067341	Agency Land Code: R29580170	Land Name: FAW - WILDLIFE	County: NOBLES	Acres: 14.92
City:	Site Code:	Classification Per M.S. 86A.05: g. state wildlife management area	Current Public Use: YES	Future Public Use: YES
Land Code: 1000067342	Agency Land Code: R29221534	Land Name: FAW - WILDLIFE	County: NOBLES	Acres: 13.00
City:	Site Code:	Classification Per M.S. 86A.05: g. state wildlife management area	Current Public Use: YES	Future Public Use: YES
Land Code: 1000067343	Agency Land Code: R29221533	Land Name: FAW - WILDLIFE	County: NOBLES	Acres: 7.70
City:	Site Code:	Classification Per M.S. 86A.05: g. state wildlife management area	Current Public Use: YES	Future Public Use: YES
Land Code: 1000067344	Agency Land Code: R29221532	Land Name: FAW - WILDLIFE	County: NOBLES	Acres: 11.00
City:	Site Code:	Classification Per M.S. 86A.05: g. state wildlife management area	Current Public Use: YES	Future Public Use: YES
Land Code: 1000067345	Agency Land Code: R29221535	Land Name: FAW - WILDLIFE	County: NOBLES	Acres: 4.60
City:	Site Code:	Classification Per M.S. 86A.05: g. state wildlife management area	Current Public Use: YES	Future Public Use: YES
Land Code: 1000067346	Agency Land Code: R29342855	Land Name: FAW - WILDLIFE	County: NOBLES	Acres: 3.54
City:	Site Code:	Classification Per M.S. 86A.05: g. state wildlife management area	Current Public Use: YES	Future Public Use: YES



Land Code: 1000067347	Agency Land Code: R29342858	Land Name: FAW - WILDLIFE	County: NOBLES	Acres: 32.64
City:	Site Code:	Classification Per M.S. 86A.05: g. state wildlife management area	Current Public Use: YES	Future Public Use: YES
Land Code: 1000067348	Agency Land Code: R29342860	Land Name: FAW - WILDLIFE	County: NOBLES	Acres: 40.00
City:	Site Code:	Classification Per M.S. 86A.05: g. state wildlife management area	Current Public Use: YES	Future Public Use: YES
Land Code: 1000067349	Agency Land Code: R29342853	Land Name: FAW - WILDLIFE	County: NOBLES	Acres: 40.00
City:	Site Code:	Classification Per M.S. 86A.05: g. state wildlife management area	Current Public Use: YES	Future Public Use: YES
Land Code: 1000067350	Agency Land Code: R29342856	Land Name: FAW - WILDLIFE	County: NOBLES	Acres: 21.21
City:	Site Code:	Classification Per M.S. 86A.05: g. state wildlife management area	Current Public Use: YES	Future Public Use: YES
Land Code: 1000067351	Agency Land Code: R29342854	Land Name: FAW - WILDLIFE	County: NOBLES	Acres: 6.67
City:	Site Code:	Classification Per M.S. 86A.05: g. state wildlife management area	Current Public Use: YES	Future Public Use: YES
Land Code: 1000067352	Agency Land Code: R29342859	Land Name: FAW - WILDLIFE	County: NOBLES	Acres: 40.00
City:	Site Code:	Classification Per M.S. 86A.05: g. state wildlife management area	Current Public Use: YES	Future Public Use: YES
Land Code: 1000067353	Agency Land Code: R29342857	Land Name: FAW - WILDLIFE	County: NOBLES	Acres: 32.93
City:	Site Code:	Classification Per M.S. 86A.05: g. state wildlife management area	Current Public Use: YES	Future Public Use: YES
Land Code: 1000067354	Agency Land Code: R29221755	Land Name: FAW - WILDLIFE	County: NOBLES	Acres: 40.00
City:	Site Code:	Classification Per M.S. 86A.05: g. state wildlife management area	Current Public Use: YES	Future Public Use: YES
Land Code: 1000067355	Agency Land Code: R29221756	Land Name: FAW - WILDLIFE	County: NOBLES	Acres: 40.00
City:	Site Code:	Classification Per M.S. 86A.05: g. state wildlife management area	Current Public Use: YES	Future Public Use: YES
Land Code: 1000067356	Agency Land Code: R29534703	Land Name: FAW - WILDLIFE	County: NOBLES	Acres: 16.53
City:	Site Code:	Classification Per M.S. 86A.05: g. state wildlife management area	Current Public Use: YES	Future Public Use: YES
Land Code: 1000067357	Agency Land Code: R29534704	Land Name: FAW - WILDLIFE	County: NOBLES	Acres: 7.60
City:	Site Code:	Classification Per M.S. 86A.05: g. state wildlife management area	Current Public Use: YES	Future Public Use: YES
Land Code: 1000067358	Agency Land Code: R29534705	Land Name: FAW - WILDLIFE	County: NOBLES	Acres: 20.70
City:	Site Code:	Classification Per M.S. 86A.05: g. state wildlife management area	Current Public Use: YES	Future Public Use: YES



Land Code: 1000067359	Agency Land Code: R29534706	Land Name: FAW - WILDLIFE	County: NOBLES	Acres: 3.40
City:	Site Code:	Classification Per M.S. 86A.05: g. state wildlife management area	Current Public Use: YES	Future Public Use: YES
Land Code: 1000067360	Agency Land Code: R29337143	Land Name: FAW - WILDLIFE	County: NOBLES	Acres: 20.61
City:	Site Code:	Classification Per M.S. 86A.05: g. state wildlife management area	Current Public Use: YES	Future Public Use: YES
Land Code: 1000067361	Agency Land Code: R29337145	Land Name: FAW - WILDLIFE	County: NOBLES	Acres: 40.00
City:	Site Code:	Classification Per M.S. 86A.05: g. state wildlife management area	Current Public Use: YES	Future Public Use: YES
Land Code: 1000067362	Agency Land Code: R29338294	Land Name: FAW - WILDLIFE	County: NOBLES	Acres: 5.45
City:	Site Code:	Classification Per M.S. 86A.05: g. state wildlife management area	Current Public Use: YES	Future Public Use: YES
Land Code: 1000067363	Agency Land Code: R29338295	Land Name: FAW - WILDLIFE	County: NOBLES	Acres: 2.81
City:	Site Code:	Classification Per M.S. 86A.05: g. state wildlife management area	Current Public Use: YES	Future Public Use: YES
Land Code: 1000067364	Agency Land Code: R29565358	Land Name: FAW - WILDLIFE	County: NOBLES	Acres: 40.00
City:	Site Code:	Classification Per M.S. 86A.05: g. state wildlife management area	Current Public Use: YES	Future Public Use: YES
Land Code: 1000067365	Agency Land Code: R29565359	Land Name: FAW - WILDLIFE	County: NOBLES	Acres: 40.00
City:	Site Code:	Classification Per M.S. 86A.05: g. state wildlife management area	Current Public Use: YES	Future Public Use: YES
Land Code: 1000067366	Agency Land Code: R29329612	Land Name: FAW - WILDLIFE	County: NOBLES	Acres: 0.05
City:	Site Code:	Classification Per M.S. 86A.05: g. state wildlife management area	Current Public Use: YES	Future Public Use: YES
Land Code: 1000067367	Agency Land Code: R29329614	Land Name: FAW - WILDLIFE	County: NOBLES	Acres: 22.41
City:	Site Code:	Classification Per M.S. 86A.05: g. state wildlife management area	Current Public Use: YES	Future Public Use: YES
Land Code: 1000067368	Agency Land Code: R29221278	Land Name: FAW - WILDLIFE	County: NOBLES	Acres: 8.40
City:	Site Code:	Classification Per M.S. 86A.05: g. state wildlife management area	Current Public Use: YES	Future Public Use: YES
Land Code: 1000067369	Agency Land Code: R29221276	Land Name: FAW - WILDLIFE	County: NOBLES	Acres: 23.40
City:	Site Code:	Classification Per M.S. 86A.05: g. state wildlife management area	Current Public Use: YES	Future Public Use: YES
Land Code: 1000067370	Agency Land Code: R29576108	Land Name: FAW - WILDLIFE	County: NOBLES	Acres: 19.48
City:	Site Code:	Classification Per M.S. 86A.05: g. state wildlife management area	Current Public Use: YES	Future Public Use: YES



Land Code: 1000067371	Agency Land Code: R29576109	Land Name: FAW - WILDLIFE	County: NOBLES	Acres: 36.73
City:	Site Code:	Classification Per M.S. 86A.05: g. state wildlife management area	Current Public Use: YES	Future Public Use: YES
Land Code: 1000067372	Agency Land Code: R29576110	Land Name: FAW - WILDLIFE	County: NOBLES	Acres: 39.12
City:	Site Code:	Classification Per M.S. 86A.05: g. state wildlife management area	Current Public Use: YES	Future Public Use: YES
Land Code: 1000067373	Agency Land Code: R29579626	Land Name: FAW - WILDLIFE	County: NOBLES	Acres: 6.72
City:	Site Code:	Classification Per M.S. 86A.05: g. state wildlife management area	Current Public Use: YES	Future Public Use: YES
Land Code: 1000067374	Agency Land Code: R29579628	Land Name: FAW - WILDLIFE	County: NOBLES	Acres: 1.91
City:	Site Code:	Classification Per M.S. 86A.05: g. state wildlife management area	Current Public Use: YES	Future Public Use: YES
Land Code: 1000067375	Agency Land Code: R29579624	Land Name: FAW - WILDLIFE	County: NOBLES	Acres: 2.42
City:	Site Code:	Classification Per M.S. 86A.05: g. state wildlife management area	Current Public Use: YES	Future Public Use: YES
Land Code: 1000067376	Agency Land Code: R29579627	Land Name: FAW - WILDLIFE	County: NOBLES	Acres: 9.76
City:	Site Code:	Classification Per M.S. 86A.05: g. state wildlife management area	Current Public Use: YES	Future Public Use: YES
Land Code: 1000067377	Agency Land Code: R29579629	Land Name: FAW - WILDLIFE	County: NOBLES	Acres: 11.64
City:	Site Code:	Classification Per M.S. 86A.05: g. state wildlife management area	Current Public Use: YES	Future Public Use: YES
Land Code: 1000067378	Agency Land Code: R29579625	Land Name: FAW - WILDLIFE	County: NOBLES	Acres: 8.74
City:	Site Code:	Classification Per M.S. 86A.05: g. state wildlife management area	Current Public Use: YES	Future Public Use: YES
Land Code: 1000067379	Agency Land Code: R29592643	Land Name: FAW - WILDLIFE	County: NOBLES	Acres: 8.39
City:	Site Code:	Classification Per M.S. 86A.05: g. state wildlife management area	Current Public Use: YES	Future Public Use: YES
Land Code: 1000067380	Agency Land Code: R29576111	Land Name: FAW - WILDLIFE	County: NOBLES	Acres: 25.45
City:	Site Code:	Classification Per M.S. 86A.05: g. state wildlife management area	Current Public Use: YES	Future Public Use: YES
Land Code: 1000067381	Agency Land Code: R29221277	Land Name: FAW - WILDLIFE	County: NOBLES	Acres: 18.00
City:	Site Code:	Classification Per M.S. 86A.05: g. state wildlife management area	Current Public Use: YES	Future Public Use: YES
Land Code: 1000067382	Agency Land Code: R29329613	Land Name: FAW - WILDLIFE	County: NOBLES	Acres: 8.80
City:	Site Code:	Classification Per M.S. 86A.05: g. state wildlife management area	Current Public Use: YES	Future Public Use: YES



Land Code: 1000067383	Agency Land Code: R29576107	Land Name: FAW - WILDLIFE	County: NOBLES	Acres: 32.95
City:	Site Code:	Classification Per M.S. 86A.05: g. state wildlife management area	Current Public Use: YES	Future Public Use: YES
Land Code: 1000067384	Agency Land Code: R29536536	Land Name: FAW - WILDLIFE	County: NOBLES	Acres: 40.00
City:	Site Code:	Classification Per M.S. 86A.05: g. state wildlife management area	Current Public Use: YES	Future Public Use: YES
Land Code: 1000067385	Agency Land Code: R29536537	Land Name: FAW - WILDLIFE	County: NOBLES	Acres: 55.25
City:	Site Code:	Classification Per M.S. 86A.05: g. state wildlife management area	Current Public Use: YES	Future Public Use: YES
Land Code: 1000067386	Agency Land Code: R29536539	Land Name: FAW - WILDLIFE	County: NOBLES	Acres: 25.50
City:	Site Code:	Classification Per M.S. 86A.05: g. state wildlife management area	Current Public Use: YES	Future Public Use: YES
Land Code: 1000067387	Agency Land Code: R29554362	Land Name: FAW - WILDLIFE	County: NOBLES	Acres: 26.96
City:	Site Code:	Classification Per M.S. 86A.05: g. state wildlife management area	Current Public Use: YES	Future Public Use: YES
Land Code: 1000067388	Agency Land Code: R29519410	Land Name: FAW - WILDLIFE	County: NOBLES	Acres: 40.00
City:	Site Code:	Classification Per M.S. 86A.05: g. state wildlife management area	Current Public Use: YES	Future Public Use: YES
Land Code: 1000067389	Agency Land Code: R29519411	Land Name: FAW - WILDLIFE	County: NOBLES	Acres: 20.00
City:	Site Code:	Classification Per M.S. 86A.05: g. state wildlife management area	Current Public Use: YES	Future Public Use: YES
Land Code: 1000067390	Agency Land Code: R29519414	Land Name: FAW - WILDLIFE	County: NOBLES	Acres: 20.00
City:	Site Code:	Classification Per M.S. 86A.05: g. state wildlife management area	Current Public Use: YES	Future Public Use: YES
Land Code: 1000067391	Agency Land Code: R29519400	Land Name: FAW - WILDLIFE	County: NOBLES	Acres: 20.00
City:	Site Code:	Classification Per M.S. 86A.05: g. state wildlife management area	Current Public Use: YES	Future Public Use: YES
Land Code: 1000067392	Agency Land Code: R29554367	Land Name: FAW - WILDLIFE	County: NOBLES	Acres: 8.81
City:	Site Code:	Classification Per M.S. 86A.05: g. state wildlife management area	Current Public Use: YES	Future Public Use: YES
Land Code: 1000067393	Agency Land Code: R29554361	Land Name: FAW - WILDLIFE	County: NOBLES	Acres: 27.27
City:	Site Code:	Classification Per M.S. 86A.05: g. state wildlife management area	Current Public Use: YES	Future Public Use: YES
Land Code: 1000067394	Agency Land Code: R29525354	Land Name: FAW - WILDLIFE	County: NOBLES	Acres: 10.03
City:	Site Code:	Classification Per M.S. 86A.05: g. state wildlife management area	Current Public Use: YES	Future Public Use: YES



Land Code: 1000067395	Agency Land Code: R29525355	Land Name: FAW - WILDLIFE	County: NOBLES	Acres: 23.63
City:	Site Code:	Classification Per M.S. 86A.05: g. state wildlife management area	Current Public Use: YES	Future Public Use: YES
Land Code: 1000067396	Agency Land Code: R29519409	Land Name: FAW - WILDLIFE	County: NOBLES	Acres: 40.00
City:	Site Code:	Classification Per M.S. 86A.05: g. state wildlife management area	Current Public Use: YES	Future Public Use: YES
Land Code: 1000067397	Agency Land Code: R29554368	Land Name: FAW - WILDLIFE	County: NOBLES	Acres: 35.81
City:	Site Code:	Classification Per M.S. 86A.05: g. state wildlife management area	Current Public Use: YES	Future Public Use: YES
Land Code: 1000067398	Agency Land Code: R29525357	Land Name: FAW - WILDLIFE	County: NOBLES	Acres: 12.44
City:	Site Code:	Classification Per M.S. 86A.05: g. state wildlife management area	Current Public Use: YES	Future Public Use: YES
Land Code: 1000067399	Agency Land Code: R29536538	Land Name: FAW - WILDLIFE	County: NOBLES	Acres: 40.00
City:	Site Code:	Classification Per M.S. 86A.05: g. state wildlife management area	Current Public Use: YES	Future Public Use: YES
Land Code: 1000067400	Agency Land Code: R29519401	Land Name: FAW - WILDLIFE	County: NOBLES	Acres: 20.00
City:	Site Code:	Classification Per M.S. 86A.05: g. state wildlife management area	Current Public Use: YES	Future Public Use: YES
Land Code: 1000067401	Agency Land Code: R29554366	Land Name: FAW - WILDLIFE	County: NOBLES	Acres: 35.24
City:	Site Code:	Classification Per M.S. 86A.05: g. state wildlife management area	Current Public Use: YES	Future Public Use: YES
Land Code: 1000067402	Agency Land Code: R29570722	Land Name: FAW - WILDLIFE	County: NOBLES	Acres: 40.00
City:	Site Code:	Classification Per M.S. 86A.05: g. state wildlife management area	Current Public Use: YES	Future Public Use: YES
Land Code: 1000067403	Agency Land Code: R29570723	Land Name: FAW - WILDLIFE	County: NOBLES	Acres: 40.00
City:	Site Code:	Classification Per M.S. 86A.05: g. state wildlife management area	Current Public Use: YES	Future Public Use: YES
Land Code: 1000067404	Agency Land Code: R29570725	Land Name: FAW - WILDLIFE	County: NOBLES	Acres: 40.00
City:	Site Code:	Classification Per M.S. 86A.05: g. state wildlife management area	Current Public Use: YES	Future Public Use: YES
Land Code: 1000067405	Agency Land Code: R29570724	Land Name: FAW - WILDLIFE	County: NOBLES	Acres: 38.00
City:	Site Code:	Classification Per M.S. 86A.05: g. state wildlife management area	Current Public Use: YES	Future Public Use: YES
Land Code: 1000067406	Agency Land Code: R29347696	Land Name: EWR - ECO	County: NORMAN	Acres: 40.00
City:	Site Code:	Classification Per M.S. 86A.05: d. state scientific and natural area	Current Public Use: YES	Future Public Use: YES



Land Code: 1000067407	Agency Land Code: R29347697	Land Name: EWR - ECO	County: NORMAN	Acres: 40.00
City:	Site Code:	Classification Per M.S. 86A.05: d. state scientific and natural area	Current Public Use: YES	Future Public Use: YES
Land Code: 1000067408	Agency Land Code: R29347699	Land Name: EWR - ECO	County: NORMAN	Acres: 40.00
City:	Site Code:	Classification Per M.S. 86A.05: d. state scientific and natural area	Current Public Use: YES	Future Public Use: YES
Land Code: 1000067409	Agency Land Code: R29347704	Land Name: EWR - ECO	County: NORMAN	Acres: 40.00
City:	Site Code:	Classification Per M.S. 86A.05: d. state scientific and natural area	Current Public Use: YES	Future Public Use: YES
Land Code: 1000067410	Agency Land Code: R29347705	Land Name: EWR - ECO	County: NORMAN	Acres: 40.00
City:	Site Code:	Classification Per M.S. 86A.05: d. state scientific and natural area	Current Public Use: YES	Future Public Use: YES
Land Code: 1000067411	Agency Land Code: R29547070	Land Name: EWR - ECO	County: NORMAN	Acres: 35.25
City:	Site Code:	Classification Per M.S. 86A.05: d. state scientific and natural area	Current Public Use: YES	Future Public Use: YES
Land Code: 1000067412	Agency Land Code: R29547071	Land Name: EWR - ECO	County: NORMAN	Acres: 34.79
City:	Site Code:	Classification Per M.S. 86A.05: d. state scientific and natural area	Current Public Use: YES	Future Public Use: YES
Land Code: 1000067413	Agency Land Code: R29547074	Land Name: EWR - ECO	County: NORMAN	Acres: 40.00
City:	Site Code:	Classification Per M.S. 86A.05: d. state scientific and natural area	Current Public Use: YES	Future Public Use: YES
Land Code: 1000067414	Agency Land Code: R29557255	Land Name: EWR - ECO	County: NORMAN	Acres: 36.90
City:	Site Code:	Classification Per M.S. 86A.05: d. state scientific and natural area	Current Public Use: YES	Future Public Use: YES
Land Code: 1000067415	Agency Land Code: R29557257	Land Name: EWR - ECO	County: NORMAN	Acres: 36.97
City:	Site Code:	Classification Per M.S. 86A.05: d. state scientific and natural area	Current Public Use: YES	Future Public Use: YES
Land Code: 1000067416	Agency Land Code: R29557258	Land Name: EWR - ECO	County: NORMAN	Acres: 36.84
City:	Site Code:	Classification Per M.S. 86A.05: d. state scientific and natural area	Current Public Use: YES	Future Public Use: YES
Land Code: 1000067417	Agency Land Code: R29347706	Land Name: EWR - ECO	County: NORMAN	Acres: 40.00
City:	Site Code:	Classification Per M.S. 86A.05: d. state scientific and natural area	Current Public Use: YES	Future Public Use: YES
Land Code: 1000067418	Agency Land Code: R29347708	Land Name: EWR - ECO	County: NORMAN	Acres: 40.00
City:	Site Code:	Classification Per M.S. 86A.05: d. state scientific and natural area	Current Public Use: YES	Future Public Use: YES



Land Code: 1000067419	Agency Land Code: R29347712	Land Name: EWR - ECO	County: NORMAN	Acres: 20.00
City:	Site Code:	Classification Per M.S. 86A.05: d. state scientific and natural area	Current Public Use: YES	Future Public Use: YES
Land Code: 1000067420	Agency Land Code: R29347713	Land Name: EWR - ECO	County: NORMAN	Acres: 35.00
City:	Site Code:	Classification Per M.S. 86A.05: d. state scientific and natural area	Current Public Use: YES	Future Public Use: YES
Land Code: 1000067421	Agency Land Code: R29547076	Land Name: EWR - ECO	County: NORMAN	Acres: 20.00
City:	Site Code:	Classification Per M.S. 86A.05: d. state scientific and natural area	Current Public Use: YES	Future Public Use: YES
Land Code: 1000067422	Agency Land Code: R29347707	Land Name: EWR - ECO	County: NORMAN	Acres: 40.00
City:	Site Code:	Classification Per M.S. 86A.05: d. state scientific and natural area	Current Public Use: YES	Future Public Use: YES
Land Code: 1000067423	Agency Land Code: R29347695	Land Name: EWR - ECO	County: NORMAN	Acres: 40.00
City:	Site Code:	Classification Per M.S. 86A.05: d. state scientific and natural area	Current Public Use: YES	Future Public Use: YES
Land Code: 1000067424	Agency Land Code: R29347702	Land Name: EWR - ECO	County: NORMAN	Acres: 40.00
City:	Site Code:	Classification Per M.S. 86A.05: d. state scientific and natural area	Current Public Use: YES	Future Public Use: YES
Land Code: 1000067425	Agency Land Code: R29347694	Land Name: EWR - ECO	County: NORMAN	Acres: 40.00
City:	Site Code:	Classification Per M.S. 86A.05: d. state scientific and natural area	Current Public Use: YES	Future Public Use: YES
Land Code: 1000067426	Agency Land Code: R29347698	Land Name: EWR - ECO	County: NORMAN	Acres: 40.00
City:	Site Code:	Classification Per M.S. 86A.05: d. state scientific and natural area	Current Public Use: YES	Future Public Use: YES
Land Code: 1000067427	Agency Land Code: R29347700	Land Name: EWR - ECO	County: NORMAN	Acres: 40.00
City:	Site Code:	Classification Per M.S. 86A.05: d. state scientific and natural area	Current Public Use: YES	Future Public Use: YES
Land Code: 1000067428	Agency Land Code: R29547073	Land Name: EWR - ECO	County: NORMAN	Acres: 40.00
City:	Site Code:	Classification Per M.S. 86A.05: d. state scientific and natural area	Current Public Use: YES	Future Public Use: YES
Land Code: 1000067429	Agency Land Code: R29347711	Land Name: EWR - ECO	County: NORMAN	Acres: 40.00
City:	Site Code:	Classification Per M.S. 86A.05: d. state scientific and natural area	Current Public Use: YES	Future Public Use: YES
Land Code: 1000067430	Agency Land Code: R29547069	Land Name: EWR - ECO	County: NORMAN	Acres: 35.71
City:	Site Code:	Classification Per M.S. 86A.05: d. state scientific and natural area	Current Public Use: YES	Future Public Use: YES



Land Code: 1000067431	Agency Land Code: R29547068	Land Name: EWR - ECO	County: NORMAN	Acres: 36.17
City:	Site Code:	Classification Per M.S. 86A.05: d. state scientific and natural area	Current Public Use: YES	Future Public Use: YES
Land Code: 1000067432	Agency Land Code: R29547077	Land Name: EWR - ECO	County: NORMAN	Acres: 5.00
City:	Site Code:	Classification Per M.S. 86A.05: d. state scientific and natural area	Current Public Use: YES	Future Public Use: YES
Land Code: 1000067433	Agency Land Code: R29347701	Land Name: EWR - ECO	County: NORMAN	Acres: 40.00
City:	Site Code:	Classification Per M.S. 86A.05: d. state scientific and natural area	Current Public Use: YES	Future Public Use: YES
Land Code: 1000067434	Agency Land Code: R29347709	Land Name: EWR - ECO	County: NORMAN	Acres: 40.00
City:	Site Code:	Classification Per M.S. 86A.05: d. state scientific and natural area	Current Public Use: YES	Future Public Use: YES
Land Code: 1000067435	Agency Land Code: R29547075	Land Name: EWR - ECO	County: NORMAN	Acres: 40.00
City:	Site Code:	Classification Per M.S. 86A.05: d. state scientific and natural area	Current Public Use: YES	Future Public Use: YES
Land Code: 1000067436	Agency Land Code: R29347710	Land Name: EWR - ECO	County: NORMAN	Acres: 40.00
City:	Site Code:	Classification Per M.S. 86A.05: d. state scientific and natural area	Current Public Use: YES	Future Public Use: YES
Land Code: 1000067437	Agency Land Code: R29547072	Land Name: EWR - ECO	County: NORMAN	Acres: 40.00
City:	Site Code:	Classification Per M.S. 86A.05: d. state scientific and natural area	Current Public Use: YES	Future Public Use: YES
Land Code: 1000067438	Agency Land Code: R29557256	Land Name: EWR - ECO	County: NORMAN	Acres: 36.99
City:	Site Code:	Classification Per M.S. 86A.05: d. state scientific and natural area	Current Public Use: YES	Future Public Use: YES
Land Code: 1000067439	Agency Land Code: R29347703	Land Name: EWR - ECO	County: NORMAN	Acres: 40.00
City:	Site Code:	Classification Per M.S. 86A.05: d. state scientific and natural area	Current Public Use: YES	Future Public Use: YES
Land Code: 1000067440	Agency Land Code: R29338173	Land Name: EWR - ECO	County: NORMAN	Acres: 17.80
City:	Site Code:	Classification Per M.S. 86A.05: d. state scientific and natural area	Current Public Use: YES	Future Public Use: YES
Land Code: 1000067441	Agency Land Code: R29334734	Land Name: EWR - ECO	County: NORMAN	Acres: 18.40
City:	Site Code:	Classification Per M.S. 86A.05: d. state scientific and natural area	Current Public Use: YES	Future Public Use: YES
Land Code: 1000067442	Agency Land Code: R29334736	Land Name: EWR - ECO	County: NORMAN	Acres: 28.10
City:	Site Code:	Classification Per M.S. 86A.05: d. state scientific and natural area	Current Public Use: YES	Future Public Use: YES



Land Code: 1000067443	Agency Land Code: R29334737	Land Name: EWR - ECO	County: NORMAN	Acres: 29.80
City:	Site Code:	Classification Per M.S. 86A.05: d. state scientific and natural area	Current Public Use: YES	Future Public Use: YES
Land Code: 1000067444	Agency Land Code: R29547907	Land Name: EWR - ECO	County: NORMAN	Acres: 20.00
City:	Site Code:	Classification Per M.S. 86A.05: d. state scientific and natural area	Current Public Use: YES	Future Public Use: YES
Land Code: 1000067445	Agency Land Code: R29547908	Land Name: EWR - ECO	County: NORMAN	Acres: 7.00
City:	Site Code:	Classification Per M.S. 86A.05: d. state scientific and natural area	Current Public Use: YES	Future Public Use: YES
Land Code: 1000067446	Agency Land Code: R29547910	Land Name: EWR - ECO	County: NORMAN	Acres: 40.00
City:	Site Code:	Classification Per M.S. 86A.05: d. state scientific and natural area	Current Public Use: YES	Future Public Use: YES
Land Code: 1000067447	Agency Land Code: R29548912	Land Name: EWR - ECO	County: NORMAN	Acres: 40.00
City:	Site Code:	Classification Per M.S. 86A.05: d. state scientific and natural area	Current Public Use: YES	Future Public Use: YES
Land Code: 1000067448	Agency Land Code: R29533073	Land Name: EWR - ECO	County: NORMAN	Acres: 40.00
City:	Site Code:	Classification Per M.S. 86A.05: d. state scientific and natural area	Current Public Use: YES	Future Public Use: YES
Land Code: 1000067449	Agency Land Code: R29536249	Land Name: EWR - ECO	County: NORMAN	Acres: 40.98
City:	Site Code:	Classification Per M.S. 86A.05: d. state scientific and natural area	Current Public Use: YES	Future Public Use: YES
Land Code: 1000067450	Agency Land Code: R29536250	Land Name: EWR - ECO	County: NORMAN	Acres: 41.18
City:	Site Code:	Classification Per M.S. 86A.05: d. state scientific and natural area	Current Public Use: YES	Future Public Use: YES
Land Code: 1000067451	Agency Land Code: R29547909	Land Name: EWR - ECO	County: NORMAN	Acres: 13.90
City:	Site Code:	Classification Per M.S. 86A.05: d. state scientific and natural area	Current Public Use: YES	Future Public Use: YES
Land Code: 1000067452	Agency Land Code: R29338175	Land Name: EWR - ECO	County: NORMAN	Acres: 10.20
City:	Site Code:	Classification Per M.S. 86A.05: d. state scientific and natural area	Current Public Use: YES	Future Public Use: YES
Land Code: 1000067453	Agency Land Code: R29334735	Land Name: EWR - ECO	County: NORMAN	Acres: 22.20
City:	Site Code:	Classification Per M.S. 86A.05: d. state scientific and natural area	Current Public Use: YES	Future Public Use: YES
Land Code: 1000067454	Agency Land Code: R29548915	Land Name: EWR - ECO	County: NORMAN	Acres: 40.00
City:	Site Code:	Classification Per M.S. 86A.05: d. state scientific and natural area	Current Public Use: YES	Future Public Use: YES



Land Code: 1000067455	Agency Land Code: R29338174	Land Name: EWR - ECO	County: NORMAN	Acres: 11.90
City:	Site Code:	Classification Per M.S. 86A.05: d. state scientific and natural area	Current Public Use: YES	Future Public Use: YES
Land Code: 1000067456	Agency Land Code: R29548914	Land Name: EWR - ECO	County: NORMAN	Acres: 40.00
City:	Site Code:	Classification Per M.S. 86A.05: d. state scientific and natural area	Current Public Use: YES	Future Public Use: YES
Land Code: 1000067457	Agency Land Code: R29533074	Land Name: EWR - ECO	County: NORMAN	Acres: 40.00
City:	Site Code:	Classification Per M.S. 86A.05: d. state scientific and natural area	Current Public Use: YES	Future Public Use: YES
Land Code: 1000067458	Agency Land Code: R29338172	Land Name: EWR - ECO	County: NORMAN	Acres: 21.60
City:	Site Code:	Classification Per M.S. 86A.05: d. state scientific and natural area	Current Public Use: YES	Future Public Use: YES
Land Code: 1000067459	Agency Land Code: R29548913	Land Name: EWR - ECO	County: NORMAN	Acres: 40.00
City:	Site Code:	Classification Per M.S. 86A.05: d. state scientific and natural area	Current Public Use: YES	Future Public Use: YES
Land Code: 1000067460	Agency Land Code: R29555046	Land Name: FAW - WILDLIFE	County: NORMAN	Acres: 0.50
City:	Site Code:	Classification Per M.S. 86A.05: n. not administered under 86A.05	Current Public Use: YES	Future Public Use: YES
Land Code: 1000067461	Agency Land Code: R29555045	Land Name: FAW - WILDLIFE	County: NORMAN	Acres: 1.00
City:	Site Code:	Classification Per M.S. 86A.05: n. not administered under 86A.05	Current Public Use: YES	Future Public Use: YES
Land Code: 1000067462	Agency Land Code: R29222911	Land Name: FAW - WILDLIFE	County: NORMAN	Acres: 40.00
City:	Site Code:	Classification Per M.S. 86A.05: g. state wildlife management area	Current Public Use: YES	Future Public Use: YES
Land Code: 1000067463	Agency Land Code: R29222913	Land Name: FAW - WILDLIFE	County: NORMAN	Acres: 40.00
City:	Site Code:	Classification Per M.S. 86A.05: g. state wildlife management area	Current Public Use: YES	Future Public Use: YES
Land Code: 1000067464	Agency Land Code: R29222917	Land Name: FAW - WILDLIFE	County: NORMAN	Acres: 40.00
City:	Site Code:	Classification Per M.S. 86A.05: g. state wildlife management area	Current Public Use: YES	Future Public Use: YES
Land Code: 1000067465	Agency Land Code: R29222873	Land Name: FAW - WILDLIFE	County: NORMAN	Acres: 40.00
City:	Site Code:	Classification Per M.S. 86A.05: g. state wildlife management area	Current Public Use: YES	Future Public Use: YES
Land Code: 1000067466	Agency Land Code: R29222867	Land Name: FAW - WILDLIFE	County: NORMAN	Acres: 40.00
City:	Site Code:	Classification Per M.S. 86A.05: g. state wildlife management area	Current Public Use: YES	Future Public Use: YES



Land Code: 1000067467	Agency Land Code: R29222821	Land Name: FAW - WILDLIFE	County: NORMAN	Acres: 12.95
City:	Site Code:	Classification Per M.S. 86A.05: g. state wildlife management area	Current Public Use: YES	Future Public Use: YES
Land Code: 1000067468	Agency Land Code: R29222842	Land Name: FAW - WILDLIFE	County: NORMAN	Acres: 40.00
City:	Site Code:	Classification Per M.S. 86A.05: g. state wildlife management area	Current Public Use: YES	Future Public Use: YES
Land Code: 1000067469	Agency Land Code: R29222844	Land Name: FAW - WILDLIFE	County: NORMAN	Acres: 40.00
City:	Site Code:	Classification Per M.S. 86A.05: g. state wildlife management area	Current Public Use: YES	Future Public Use: YES
Land Code: 1000067470	Agency Land Code: R29222860	Land Name: FAW - WILDLIFE	County: NORMAN	Acres: 40.00
City:	Site Code:	Classification Per M.S. 86A.05: g. state wildlife management area	Current Public Use: YES	Future Public Use: YES
Land Code: 1000067471	Agency Land Code: R29222850	Land Name: FAW - WILDLIFE	County: NORMAN	Acres: 40.00
City:	Site Code:	Classification Per M.S. 86A.05: g. state wildlife management area	Current Public Use: YES	Future Public Use: YES
Land Code: 1000067472	Agency Land Code: R29222878	Land Name: FAW - WILDLIFE	County: NORMAN	Acres: 20.00
City:	Site Code:	Classification Per M.S. 86A.05: g. state wildlife management area	Current Public Use: YES	Future Public Use: YES
Land Code: 1000067473	Agency Land Code: R29222828	Land Name: FAW - WILDLIFE	County: NORMAN	Acres: 40.00
City:	Site Code:	Classification Per M.S. 86A.05: g. state wildlife management area	Current Public Use: YES	Future Public Use: YES
Land Code: 1000067474	Agency Land Code: R29222870	Land Name: FAW - WILDLIFE	County: NORMAN	Acres: 40.00
City:	Site Code:	Classification Per M.S. 86A.05: g. state wildlife management area	Current Public Use: YES	Future Public Use: YES
Land Code: 1000067475	Agency Land Code: R29222827	Land Name: FAW - WILDLIFE	County: NORMAN	Acres: 20.00
City:	Site Code:	Classification Per M.S. 86A.05: g. state wildlife management area	Current Public Use: YES	Future Public Use: YES
Land Code: 1000067476	Agency Land Code: R29222874	Land Name: FAW - WILDLIFE	County: NORMAN	Acres: 40.00
City:	Site Code:	Classification Per M.S. 86A.05: g. state wildlife management area	Current Public Use: YES	Future Public Use: YES
Land Code: 1000067477	Agency Land Code: R29222854	Land Name: FAW - WILDLIFE	County: NORMAN	Acres: 40.00
City:	Site Code:	Classification Per M.S. 86A.05: g. state wildlife management area	Current Public Use: YES	Future Public Use: YES
Land Code: 1000067478	Agency Land Code: R29222882	Land Name: FAW - WILDLIFE	County: NORMAN	Acres: 40.00
City:	Site Code:	Classification Per M.S. 86A.05: g. state wildlife management area	Current Public Use: YES	Future Public Use: YES



Land Code: 1000067479	Agency Land Code: R29222890	Land Name: FAW - WILDLIFE	County: NORMAN	Acres: 40.00
City:	Site Code:	Classification Per M.S. 86A.05: g. state wildlife management area	Current Public Use: YES	Future Public Use: YES
Land Code: 1000067480	Agency Land Code: R29222875	Land Name: FAW - WILDLIFE	County: NORMAN	Acres: 40.00
City:	Site Code:	Classification Per M.S. 86A.05: g. state wildlife management area	Current Public Use: YES	Future Public Use: YES
Land Code: 1000067481	Agency Land Code: R29222886	Land Name: FAW - WILDLIFE	County: NORMAN	Acres: 40.00
City:	Site Code:	Classification Per M.S. 86A.05: g. state wildlife management area	Current Public Use: YES	Future Public Use: YES
Land Code: 1000067482	Agency Land Code: R29222826	Land Name: FAW - WILDLIFE	County: NORMAN	Acres: 20.70
City:	Site Code:	Classification Per M.S. 86A.05: g. state wildlife management area	Current Public Use: YES	Future Public Use: YES
Land Code: 1000067483	Agency Land Code: R29222824	Land Name: FAW - WILDLIFE	County: NORMAN	Acres: 12.95
City:	Site Code:	Classification Per M.S. 86A.05: g. state wildlife management area	Current Public Use: YES	Future Public Use: YES
Land Code: 1000067484	Agency Land Code: R29222822	Land Name: FAW - WILDLIFE	County: NORMAN	Acres: 11.60
City:	Site Code:	Classification Per M.S. 86A.05: g. state wildlife management area	Current Public Use: YES	Future Public Use: YES
Land Code: 1000067485	Agency Land Code: R29222872	Land Name: FAW - WILDLIFE	County: NORMAN	Acres: 40.00
City:	Site Code:	Classification Per M.S. 86A.05: g. state wildlife management area	Current Public Use: YES	Future Public Use: YES
Land Code: 1000067486	Agency Land Code: R29222856	Land Name: FAW - WILDLIFE	County: NORMAN	Acres: 40.00
City:	Site Code:	Classification Per M.S. 86A.05: g. state wildlife management area	Current Public Use: YES	Future Public Use: YES
Land Code: 1000067487	Agency Land Code: R29222823	Land Name: FAW - WILDLIFE	County: NORMAN	Acres: 11.60
City:	Site Code:	Classification Per M.S. 86A.05: g. state wildlife management area	Current Public Use: YES	Future Public Use: YES
Land Code: 1000067488	Agency Land Code: R29222825	Land Name: FAW - WILDLIFE	County: NORMAN	Acres: 40.00
City:	Site Code:	Classification Per M.S. 86A.05: g. state wildlife management area	Current Public Use: YES	Future Public Use: YES
Land Code: 1000067489	Agency Land Code: R29222887	Land Name: FAW - WILDLIFE	County: NORMAN	Acres: 40.00
City:	Site Code:	Classification Per M.S. 86A.05: g. state wildlife management area	Current Public Use: YES	Future Public Use: YES
Land Code: 1000067490	Agency Land Code: R29222871	Land Name: FAW - WILDLIFE	County: NORMAN	Acres: 40.00
City:	Site Code:	Classification Per M.S. 86A.05: g. state wildlife management area	Current Public Use: YES	Future Public Use: YES



Land Code: 1000067491	Agency Land Code: R29222879	Land Name: FAW - WILDLIFE	County: NORMAN	Acres: 40.00
City:	Site Code:	Classification Per M.S. 86A.05: g. state wildlife management area	Current Public Use: YES	Future Public Use: YES
Land Code: 1000067492	Agency Land Code: R29222884	Land Name: FAW - WILDLIFE	County: NORMAN	Acres: 40.00
City:	Site Code:	Classification Per M.S. 86A.05: g. state wildlife management area	Current Public Use: YES	Future Public Use: YES
Land Code: 1000067493	Agency Land Code: R29222838	Land Name: FAW - WILDLIFE	County: NORMAN	Acres: 40.00
City:	Site Code:	Classification Per M.S. 86A.05: g. state wildlife management area	Current Public Use: YES	Future Public Use: YES
Land Code: 1000067494	Agency Land Code: R29222858	Land Name: FAW - WILDLIFE	County: NORMAN	Acres: 40.00
City:	Site Code:	Classification Per M.S. 86A.05: g. state wildlife management area	Current Public Use: YES	Future Public Use: YES
Land Code: 1000067495	Agency Land Code: R29222868	Land Name: FAW - WILDLIFE	County: NORMAN	Acres: 40.00
City:	Site Code:	Classification Per M.S. 86A.05: g. state wildlife management area	Current Public Use: YES	Future Public Use: YES
Land Code: 1000067496	Agency Land Code: R29222869	Land Name: FAW - WILDLIFE	County: NORMAN	Acres: 40.00
City:	Site Code:	Classification Per M.S. 86A.05: g. state wildlife management area	Current Public Use: YES	Future Public Use: YES
Land Code: 1000067497	Agency Land Code: R29222840	Land Name: FAW - WILDLIFE	County: NORMAN	Acres: 40.00
City:	Site Code:	Classification Per M.S. 86A.05: g. state wildlife management area	Current Public Use: YES	Future Public Use: YES
Land Code: 1000067498	Agency Land Code: R29222883	Land Name: FAW - WILDLIFE	County: NORMAN	Acres: 40.00
City:	Site Code:	Classification Per M.S. 86A.05: g. state wildlife management area	Current Public Use: YES	Future Public Use: YES
Land Code: 1000067499	Agency Land Code: R29222888	Land Name: FAW - WILDLIFE	County: NORMAN	Acres: 40.00
City:	Site Code:	Classification Per M.S. 86A.05: g. state wildlife management area	Current Public Use: YES	Future Public Use: YES
Land Code: 1000067500	Agency Land Code: R29222877	Land Name: FAW - WILDLIFE	County: NORMAN	Acres: 40.00
City:	Site Code:	Classification Per M.S. 86A.05: g. state wildlife management area	Current Public Use: YES	Future Public Use: YES
Land Code: 1000067501	Agency Land Code: R29222862	Land Name: FAW - WILDLIFE	County: NORMAN	Acres: 40.00
City:	Site Code:	Classification Per M.S. 86A.05: g. state wildlife management area	Current Public Use: YES	Future Public Use: YES
Land Code: 1000067502	Agency Land Code: R29222876	Land Name: FAW - WILDLIFE	County: NORMAN	Acres: 40.00
City:	Site Code:	Classification Per M.S. 86A.05: g. state wildlife management area	Current Public Use: YES	Future Public Use: YES



Land Code: 1000067503	Agency Land Code: R29222885	Land Name: FAW - WILDLIFE	County: NORMAN	Acres: 34.84
City:	Site Code:	Classification Per M.S. 86A.05: g. state wildlife management area	Current Public Use: YES	Future Public Use: YES
Land Code: 1000067504	Agency Land Code: R29222889	Land Name: FAW - WILDLIFE	County: NORMAN	Acres: 21.70
City:	Site Code:	Classification Per M.S. 86A.05: g. state wildlife management area	Current Public Use: YES	Future Public Use: YES
Land Code: 1000067505	Agency Land Code: R29222646	Land Name: FAW - WILDLIFE	County: NORMAN	Acres: 40.00
City:	Site Code:	Classification Per M.S. 86A.05: g. state wildlife management area	Current Public Use: YES	Future Public Use: YES
Land Code: 1000067506	Agency Land Code: R29222643	Land Name: FAW - WILDLIFE	County: NORMAN	Acres: 40.00
City:	Site Code:	Classification Per M.S. 86A.05: g. state wildlife management area	Current Public Use: YES	Future Public Use: YES
Land Code: 1000067507	Agency Land Code: R29222642	Land Name: FAW - WILDLIFE	County: NORMAN	Acres: 40.00
City:	Site Code:	Classification Per M.S. 86A.05: g. state wildlife management area	Current Public Use: YES	Future Public Use: YES
Land Code: 1000067508	Agency Land Code: R29222641	Land Name: FAW - WILDLIFE	County: NORMAN	Acres: 40.00
City:	Site Code:	Classification Per M.S. 86A.05: g. state wildlife management area	Current Public Use: YES	Future Public Use: YES
Land Code: 1000067509	Agency Land Code: R29222640	Land Name: FAW - WILDLIFE	County: NORMAN	Acres: 40.00
City:	Site Code:	Classification Per M.S. 86A.05: g. state wildlife management area	Current Public Use: YES	Future Public Use: YES
Land Code: 1000067510	Agency Land Code: R29222645	Land Name: FAW - WILDLIFE	County: NORMAN	Acres: 40.00
City:	Site Code:	Classification Per M.S. 86A.05: g. state wildlife management area	Current Public Use: YES	Future Public Use: YES
Land Code: 1000067511	Agency Land Code: R29222584	Land Name: FAW - WILDLIFE	County: NORMAN	Acres: 40.00
City:	Site Code:	Classification Per M.S. 86A.05: g. state wildlife management area	Current Public Use: YES	Future Public Use: YES
Land Code: 1000067512	Agency Land Code: R29222600	Land Name: FAW - WILDLIFE	County: NORMAN	Acres: 40.00
City:	Site Code:	Classification Per M.S. 86A.05: g. state wildlife management area	Current Public Use: YES	Future Public Use: YES
Land Code: 1000067513	Agency Land Code: R29222585	Land Name: FAW - WILDLIFE	County: NORMAN	Acres: 40.00
City:	Site Code:	Classification Per M.S. 86A.05: g. state wildlife management area	Current Public Use: YES	Future Public Use: YES
Land Code: 1000067514	Agency Land Code: R29552504	Land Name: FAW - WILDLIFE	County: NORMAN	Acres: 40.00
City:	Site Code:	Classification Per M.S. 86A.05: g. state wildlife management area	Current Public Use: YES	Future Public Use: YES



Land Code: 1000067515	Agency Land Code: R29222008	Land Name: FAW - WILDLIFE	County: NORMAN	Acres: 40.00
City:	Site Code:	Classification Per M.S. 86A.05: g. state wildlife management area	Current Public Use: YES	Future Public Use: YES
Land Code: 1000067516	Agency Land Code: R29222014	Land Name: FAW - WILDLIFE	County: NORMAN	Acres: 40.00
City:	Site Code:	Classification Per M.S. 86A.05: g. state wildlife management area	Current Public Use: YES	Future Public Use: YES
Land Code: 1000067517	Agency Land Code: R29222009	Land Name: FAW - WILDLIFE	County: NORMAN	Acres: 40.00
City:	Site Code:	Classification Per M.S. 86A.05: g. state wildlife management area	Current Public Use: YES	Future Public Use: YES
Land Code: 1000067518	Agency Land Code: R29222017	Land Name: FAW - WILDLIFE	County: NORMAN	Acres: 20.00
City:	Site Code:	Classification Per M.S. 86A.05: g. state wildlife management area	Current Public Use: YES	Future Public Use: YES
Land Code: 1000067519	Agency Land Code: R29222012	Land Name: FAW - WILDLIFE	County: NORMAN	Acres: 40.00
City:	Site Code:	Classification Per M.S. 86A.05: g. state wildlife management area	Current Public Use: YES	Future Public Use: YES
Land Code: 1000067520	Agency Land Code: R29222015	Land Name: FAW - WILDLIFE	County: NORMAN	Acres: 40.00
City:	Site Code:	Classification Per M.S. 86A.05: g. state wildlife management area	Current Public Use: YES	Future Public Use: YES
Land Code: 1000067521	Agency Land Code: R29222010	Land Name: FAW - WILDLIFE	County: NORMAN	Acres: 40.00
City:	Site Code:	Classification Per M.S. 86A.05: g. state wildlife management area	Current Public Use: YES	Future Public Use: YES
Land Code: 1000067522	Agency Land Code: R29222013	Land Name: FAW - WILDLIFE	County: NORMAN	Acres: 40.00
City:	Site Code:	Classification Per M.S. 86A.05: g. state wildlife management area	Current Public Use: YES	Future Public Use: YES
Land Code: 1000067523	Agency Land Code: R29222016	Land Name: FAW - WILDLIFE	County: NORMAN	Acres: 40.00
City:	Site Code:	Classification Per M.S. 86A.05: g. state wildlife management area	Current Public Use: YES	Future Public Use: YES
Land Code: 1000067524	Agency Land Code: R29222011	Land Name: FAW - WILDLIFE	County: NORMAN	Acres: 40.00
City:	Site Code:	Classification Per M.S. 86A.05: g. state wildlife management area	Current Public Use: YES	Future Public Use: YES
Land Code: 1000067525	Agency Land Code: R29222200	Land Name: FAW - WILDLIFE	County: NORMAN	Acres: 35.00
City:	Site Code:	Classification Per M.S. 86A.05: g. state wildlife management area	Current Public Use: YES	Future Public Use: YES
Land Code: 1000067526	Agency Land Code: R29222197	Land Name: FAW - WILDLIFE	County: NORMAN	Acres: 22.80
City:	Site Code:	Classification Per M.S. 86A.05: g. state wildlife management area	Current Public Use: YES	Future Public Use: YES



Land Code: 1000067527	Agency Land Code: R29222199	Land Name: FAW - WILDLIFE	County: NORMAN	Acres: 38.10
City:	Site Code:	Classification Per M.S. 86A.05: g. state wildlife management area	Current Public Use: YES	Future Public Use: YES
Land Code: 1000067528	Agency Land Code: R29222202	Land Name: FAW - WILDLIFE	County: NORMAN	Acres: 7.20
City:	Site Code:	Classification Per M.S. 86A.05: g. state wildlife management area	Current Public Use: YES	Future Public Use: YES
Land Code: 1000067529	Agency Land Code: R29222692	Land Name: FAW - WILDLIFE	County: NORMAN	Acres: 40.00
City:	Site Code:	Classification Per M.S. 86A.05: g. state wildlife management area	Current Public Use: YES	Future Public Use: YES
Land Code: 1000067530	Agency Land Code: R29222694	Land Name: FAW - WILDLIFE	County: NORMAN	Acres: 40.00
City:	Site Code:	Classification Per M.S. 86A.05: g. state wildlife management area	Current Public Use: YES	Future Public Use: YES
Land Code: 1000067531	Agency Land Code: R29221911	Land Name: FAW - WILDLIFE	County: NORMAN	Acres: 40.00
City:	Site Code:	Classification Per M.S. 86A.05: g. state wildlife management area	Current Public Use: YES	Future Public Use: YES
Land Code: 1000067532	Agency Land Code: R29221932	Land Name: FAW - WILDLIFE	County: NORMAN	Acres: 40.00
City:	Site Code:	Classification Per M.S. 86A.05: g. state wildlife management area	Current Public Use: YES	Future Public Use: YES
Land Code: 1000067533	Agency Land Code: R29221933	Land Name: FAW - WILDLIFE	County: NORMAN	Acres: 40.00
City:	Site Code:	Classification Per M.S. 86A.05: g. state wildlife management area	Current Public Use: YES	Future Public Use: YES
Land Code: 1000067534	Agency Land Code: R29221929	Land Name: FAW - WILDLIFE	County: NORMAN	Acres: 20.10
City:	Site Code:	Classification Per M.S. 86A.05: g. state wildlife management area	Current Public Use: YES	Future Public Use: YES
Land Code: 1000067535	Agency Land Code: R29221934	Land Name: FAW - WILDLIFE	County: NORMAN	Acres: 25.40
City:	Site Code:	Classification Per M.S. 86A.05: g. state wildlife management area	Current Public Use: YES	Future Public Use: YES
Land Code: 1000067536	Agency Land Code: R29221930	Land Name: FAW - WILDLIFE	County: NORMAN	Acres: 0.10
City:	Site Code:	Classification Per M.S. 86A.05: g. state wildlife management area	Current Public Use: YES	Future Public Use: YES
Land Code: 1000067537	Agency Land Code: R29221931	Land Name: FAW - WILDLIFE	County: NORMAN	Acres: 12.00
City:	Site Code:	Classification Per M.S. 86A.05: g. state wildlife management area	Current Public Use: YES	Future Public Use: YES
Land Code: 1000067538	Agency Land Code: R29546717	Land Name: FAW - WILDLIFE	County: NORMAN	Acres: 25.79
City:	Site Code:	Classification Per M.S. 86A.05: g. state wildlife management area	Current Public Use: YES	Future Public Use: YES



Land Code: 1000067539	Agency Land Code: R29546718	Land Name: FAW - WILDLIFE	County: NORMAN	Acres: 35.26
City:	Site Code:	Classification Per M.S. 86A.05: g. state wildlife management area	Current Public Use: YES	Future Public Use: YES
Land Code: 1000067540	Agency Land Code: R29546719	Land Name: FAW - WILDLIFE	County: NORMAN	Acres: 40.00
City:	Site Code:	Classification Per M.S. 86A.05: g. state wildlife management area	Current Public Use: YES	Future Public Use: YES
Land Code: 1000067541	Agency Land Code: R29546720	Land Name: FAW - WILDLIFE	County: NORMAN	Acres: 39.51
City:	Site Code:	Classification Per M.S. 86A.05: g. state wildlife management area	Current Public Use: YES	Future Public Use: YES
Land Code: 1000067542	Agency Land Code: R29546722	Land Name: FAW - WILDLIFE	County: NORMAN	Acres: 40.00
City:	Site Code:	Classification Per M.S. 86A.05: g. state wildlife management area	Current Public Use: YES	Future Public Use: YES
Land Code: 1000067543	Agency Land Code: R29222636	Land Name: FAW - WILDLIFE	County: NORMAN	Acres: 40.00
City:	Site Code:	Classification Per M.S. 86A.05: g. state wildlife management area	Current Public Use: YES	Future Public Use: YES
Land Code: 1000067544	Agency Land Code: R29222635	Land Name: FAW - WILDLIFE	County: NORMAN	Acres: 40.00
City:	Site Code:	Classification Per M.S. 86A.05: g. state wildlife management area	Current Public Use: YES	Future Public Use: YES
Land Code: 1000067545	Agency Land Code: R29222632	Land Name: FAW - WILDLIFE	County: NORMAN	Acres: 40.00
City:	Site Code:	Classification Per M.S. 86A.05: g. state wildlife management area	Current Public Use: YES	Future Public Use: YES
Land Code: 1000067546	Agency Land Code: R29222629	Land Name: FAW - WILDLIFE	County: NORMAN	Acres: 40.00
City:	Site Code:	Classification Per M.S. 86A.05: g. state wildlife management area	Current Public Use: YES	Future Public Use: YES
Land Code: 1000067547	Agency Land Code: R29222618	Land Name: FAW - WILDLIFE	County: NORMAN	Acres: 8.05
City:	Site Code:	Classification Per M.S. 86A.05: g. state wildlife management area	Current Public Use: YES	Future Public Use: YES
Land Code: 1000067548	Agency Land Code: R29222596	Land Name: FAW - WILDLIFE	County: NORMAN	Acres: 40.00
City:	Site Code:	Classification Per M.S. 86A.05: g. state wildlife management area	Current Public Use: YES	Future Public Use: YES
Land Code: 1000067549	Agency Land Code: R29222254	Land Name: FAW - WILDLIFE	County: NORMAN	Acres: 40.00
City:	Site Code:	Classification Per M.S. 86A.05: g. state wildlife management area	Current Public Use: YES	Future Public Use: YES
Land Code: 1000067550	Agency Land Code: R29222252	Land Name: FAW - WILDLIFE	County: NORMAN	Acres: 39.03
City:	Site Code:	Classification Per M.S. 86A.05: g. state wildlife management area	Current Public Use: YES	Future Public Use: YES



Land Code: 1000067551	Agency Land Code: R29222234	Land Name: FAW - WILDLIFE	County: NORMAN	Acres: 40.00
City:	Site Code:	Classification Per M.S. 86A.05: g. state wildlife management area	Current Public Use: YES	Future Public Use: YES
Land Code: 1000067552	Agency Land Code: R29222634	Land Name: FAW - WILDLIFE	County: NORMAN	Acres: 40.00
City:	Site Code:	Classification Per M.S. 86A.05: g. state wildlife management area	Current Public Use: YES	Future Public Use: YES
Land Code: 1000067553	Agency Land Code: R29222599	Land Name: FAW - WILDLIFE	County: NORMAN	Acres: 40.00
City:	Site Code:	Classification Per M.S. 86A.05: g. state wildlife management area	Current Public Use: YES	Future Public Use: YES
Land Code: 1000067554	Agency Land Code: R29222637	Land Name: FAW - WILDLIFE	County: NORMAN	Acres: 40.00
City:	Site Code:	Classification Per M.S. 86A.05: g. state wildlife management area	Current Public Use: YES	Future Public Use: YES
Land Code: 1000067555	Agency Land Code: R29222597	Land Name: FAW - WILDLIFE	County: NORMAN	Acres: 40.00
City:	Site Code:	Classification Per M.S. 86A.05: g. state wildlife management area	Current Public Use: YES	Future Public Use: YES
Land Code: 1000067556	Agency Land Code: R29222617	Land Name: FAW - WILDLIFE	County: NORMAN	Acres: 0.49
City:	Site Code:	Classification Per M.S. 86A.05: g. state wildlife management area	Current Public Use: YES	Future Public Use: YES
Land Code: 1000067557	Agency Land Code: R29546716	Land Name: FAW - WILDLIFE	County: NORMAN	Acres: 40.00
City:	Site Code:	Classification Per M.S. 86A.05: g. state wildlife management area	Current Public Use: YES	Future Public Use: YES
Land Code: 1000067558	Agency Land Code: R29222235	Land Name: FAW - WILDLIFE	County: NORMAN	Acres: 37.64
City:	Site Code:	Classification Per M.S. 86A.05: g. state wildlife management area	Current Public Use: YES	Future Public Use: YES
Land Code: 1000067559	Agency Land Code: R29222249	Land Name: FAW - WILDLIFE	County: NORMAN	Acres: 40.00
City:	Site Code:	Classification Per M.S. 86A.05: g. state wildlife management area	Current Public Use: YES	Future Public Use: YES
Land Code: 1000067560	Agency Land Code: R29222639	Land Name: FAW - WILDLIFE	County: NORMAN	Acres: 40.00
City:	Site Code:	Classification Per M.S. 86A.05: g. state wildlife management area	Current Public Use: YES	Future Public Use: YES
Land Code: 1000067561	Agency Land Code: R29222246	Land Name: FAW - WILDLIFE	County: NORMAN	Acres: 40.00
City:	Site Code:	Classification Per M.S. 86A.05: g. state wildlife management area	Current Public Use: YES	Future Public Use: YES
Land Code: 1000067562	Agency Land Code: R29222624	Land Name: FAW - WILDLIFE	County: NORMAN	Acres: 40.00
City:	Site Code:	Classification Per M.S. 86A.05: g. state wildlife management area	Current Public Use: YES	Future Public Use: YES



Land Code: 1000067563	Agency Land Code: R29222247	Land Name: FAW - WILDLIFE	County: NORMAN	Acres: 38.06
City:	Site Code:	Classification Per M.S. 86A.05: g. state wildlife management area	Current Public Use: YES	Future Public Use: YES
Land Code: 1000067564	Agency Land Code: R29222626	Land Name: FAW - WILDLIFE	County: NORMAN	Acres: 40.00
City:	Site Code:	Classification Per M.S. 86A.05: g. state wildlife management area	Current Public Use: YES	Future Public Use: YES
Land Code: 1000067565	Agency Land Code: R29546723	Land Name: FAW - WILDLIFE	County: NORMAN	Acres: 31.95
City:	Site Code:	Classification Per M.S. 86A.05: g. state wildlife management area	Current Public Use: YES	Future Public Use: YES
Land Code: 1000067566	Agency Land Code: R29222236	Land Name: FAW - WILDLIFE	County: NORMAN	Acres: 37.81
City:	Site Code:	Classification Per M.S. 86A.05: g. state wildlife management area	Current Public Use: YES	Future Public Use: YES
Land Code: 1000067567	Agency Land Code: R29222598	Land Name: FAW - WILDLIFE	County: NORMAN	Acres: 40.00
City:	Site Code:	Classification Per M.S. 86A.05: g. state wildlife management area	Current Public Use: YES	Future Public Use: YES
Land Code: 1000067568	Agency Land Code: R29222256	Land Name: FAW - WILDLIFE	County: NORMAN	Acres: 40.00
City:	Site Code:	Classification Per M.S. 86A.05: g. state wildlife management area	Current Public Use: YES	Future Public Use: YES
Land Code: 1000067569	Agency Land Code: R29222622	Land Name: FAW - WILDLIFE	County: NORMAN	Acres: 40.00
City:	Site Code:	Classification Per M.S. 86A.05: g. state wildlife management area	Current Public Use: YES	Future Public Use: YES
Land Code: 1000067570	Agency Land Code: R29222253	Land Name: FAW - WILDLIFE	County: NORMAN	Acres: 40.00
City:	Site Code:	Classification Per M.S. 86A.05: g. state wildlife management area	Current Public Use: YES	Future Public Use: YES
Land Code: 1000067571	Agency Land Code: R29222620	Land Name: FAW - WILDLIFE	County: NORMAN	Acres: 40.00
City:	Site Code:	Classification Per M.S. 86A.05: g. state wildlife management area	Current Public Use: YES	Future Public Use: YES
Land Code: 1000067572	Agency Land Code: R29222633	Land Name: FAW - WILDLIFE	County: NORMAN	Acres: 40.00
City:	Site Code:	Classification Per M.S. 86A.05: g. state wildlife management area	Current Public Use: YES	Future Public Use: YES
Land Code: 1000067573	Agency Land Code: R29222638	Land Name: FAW - WILDLIFE	County: NORMAN	Acres: 40.00
City:	Site Code:	Classification Per M.S. 86A.05: g. state wildlife management area	Current Public Use: YES	Future Public Use: YES
Land Code: 1000067574	Agency Land Code: R29546721	Land Name: FAW - WILDLIFE	County: NORMAN	Acres: 40.00
City:	Site Code:	Classification Per M.S. 86A.05: g. state wildlife management area	Current Public Use: YES	Future Public Use: YES



Land Code: 1000067575	Agency Land Code: R29222237	Land Name: FAW - WILDLIFE	County: NORMAN	Acres: 40.00
City:	Site Code:	Classification Per M.S. 86A.05: g. state wildlife management area	Current Public Use: YES	Future Public Use: YES
Land Code: 1000067576	Agency Land Code: R29222248	Land Name: FAW - WILDLIFE	County: NORMAN	Acres: 38.38
City:	Site Code:	Classification Per M.S. 86A.05: g. state wildlife management area	Current Public Use: YES	Future Public Use: YES
Land Code: 1000067577	Agency Land Code: R29222250	Land Name: FAW - WILDLIFE	County: NORMAN	Acres: 40.00
City:	Site Code:	Classification Per M.S. 86A.05: g. state wildlife management area	Current Public Use: YES	Future Public Use: YES
Land Code: 1000067578	Agency Land Code: R29222251	Land Name: FAW - WILDLIFE	County: NORMAN	Acres: 38.70
City:	Site Code:	Classification Per M.S. 86A.05: g. state wildlife management area	Current Public Use: YES	Future Public Use: YES
Land Code: 1000067579	Agency Land Code: R29222255	Land Name: FAW - WILDLIFE	County: NORMAN	Acres: 40.00
City:	Site Code:	Classification Per M.S. 86A.05: g. state wildlife management area	Current Public Use: YES	Future Public Use: YES
Land Code: 1000067580	Agency Land Code: R29222101	Land Name: FAW - WILDLIFE	County: NORMAN	Acres: 40.00
City:	Site Code:	Classification Per M.S. 86A.05: g. state wildlife management area	Current Public Use: YES	Future Public Use: YES
Land Code: 1000067581	Agency Land Code: R29222100	Land Name: FAW - WILDLIFE	County: NORMAN	Acres: 40.00
City:	Site Code:	Classification Per M.S. 86A.05: g. state wildlife management area	Current Public Use: YES	Future Public Use: YES
Land Code: 1000067582	Agency Land Code: R29222102	Land Name: FAW - WILDLIFE	County: NORMAN	Acres: 40.00
City:	Site Code:	Classification Per M.S. 86A.05: g. state wildlife management area	Current Public Use: YES	Future Public Use: YES
Land Code: 1000067583	Agency Land Code: R29222103	Land Name: FAW - WILDLIFE	County: NORMAN	Acres: 40.00
City:	Site Code:	Classification Per M.S. 86A.05: g. state wildlife management area	Current Public Use: YES	Future Public Use: YES
Land Code: 1000067584	Agency Land Code: R29222104	Land Name: FAW - WILDLIFE	County: NORMAN	Acres: 20.00
City:	Site Code:	Classification Per M.S. 86A.05: g. state wildlife management area	Current Public Use: YES	Future Public Use: YES
Land Code: 1000067585	Agency Land Code: R29222575	Land Name: FAW - WILDLIFE	County: NORMAN	Acres: 40.11
City:	Site Code:	Classification Per M.S. 86A.05: g. state wildlife management area	Current Public Use: YES	Future Public Use: YES
Land Code: 1000067586	Agency Land Code: R29222742	Land Name: FAW - WILDLIFE	County: NORMAN	Acres: 27.56
City:	Site Code:	Classification Per M.S. 86A.05: g. state wildlife management area	Current Public Use: YES	Future Public Use: YES



Land Code: 1000067587	Agency Land Code: R29222576	Land Name: FAW - WILDLIFE	County: NORMAN	Acres: 40.00
City:	Site Code:	Classification Per M.S. 86A.05: g. state wildlife management area	Current Public Use: YES	Future Public Use: YES
Land Code: 1000067588	Agency Land Code: R29222577	Land Name: FAW - WILDLIFE	County: NORMAN	Acres: 40.00
City:	Site Code:	Classification Per M.S. 86A.05: g. state wildlife management area	Current Public Use: YES	Future Public Use: YES
Land Code: 1000067589	Agency Land Code: R29222574	Land Name: FAW - WILDLIFE	County: NORMAN	Acres: 39.96
City:	Site Code:	Classification Per M.S. 86A.05: g. state wildlife management area	Current Public Use: YES	Future Public Use: YES
Land Code: 1000067590	Agency Land Code: R29222744	Land Name: FAW - WILDLIFE	County: NORMAN	Acres: 19.64
City:	Site Code:	Classification Per M.S. 86A.05: g. state wildlife management area	Current Public Use: YES	Future Public Use: YES
Land Code: 1000067591	Agency Land Code: R29222743	Land Name: FAW - WILDLIFE	County: NORMAN	Acres: 0.50
City:	Site Code:	Classification Per M.S. 86A.05: g. state wildlife management area	Current Public Use: YES	Future Public Use: YES
Land Code: 1000067592	Agency Land Code: R29222309	Land Name: FAW - WILDLIFE	County: NORMAN	Acres: 29.25
City:	Site Code:	Classification Per M.S. 86A.05: g. state wildlife management area	Current Public Use: YES	Future Public Use: YES
Land Code: 1000067593	Agency Land Code: R29222281	Land Name: FAW - WILDLIFE	County: NORMAN	Acres: 40.00
City:	Site Code:	Classification Per M.S. 86A.05: g. state wildlife management area	Current Public Use: YES	Future Public Use: YES
Land Code: 1000067594	Agency Land Code: R29222287	Land Name: FAW - WILDLIFE	County: NORMAN	Acres: 1.10
City:	Site Code:	Classification Per M.S. 86A.05: g. state wildlife management area	Current Public Use: YES	Future Public Use: YES
Land Code: 1000067595	Agency Land Code: R29222280	Land Name: FAW - WILDLIFE	County: NORMAN	Acres: 40.00
City:	Site Code:	Classification Per M.S. 86A.05: g. state wildlife management area	Current Public Use: YES	Future Public Use: YES
Land Code: 1000067596	Agency Land Code: R29222310	Land Name: FAW - WILDLIFE	County: NORMAN	Acres: 29.25
City:	Site Code:	Classification Per M.S. 86A.05: g. state wildlife management area	Current Public Use: YES	Future Public Use: YES
Land Code: 1000067597	Agency Land Code: R29222286	Land Name: FAW - WILDLIFE	County: NORMAN	Acres: 7.00
City:	Site Code:	Classification Per M.S. 86A.05: g. state wildlife management area	Current Public Use: YES	Future Public Use: YES
Land Code: 1000067598	Agency Land Code: R29222282	Land Name: FAW - WILDLIFE	County: NORMAN	Acres: 40.00
City:	Site Code:	Classification Per M.S. 86A.05: g. state wildlife management area	Current Public Use: YES	Future Public Use: YES



Land Code: 1000067599	Agency Land Code: R29222284	Land Name: FAW - WILDLIFE	County: NORMAN	Acres: 39.00
City:	Site Code:	Classification Per M.S. 86A.05: g. state wildlife management area	Current Public Use: YES	Future Public Use: YES
Land Code: 1000067600	Agency Land Code: R29222285	Land Name: FAW - WILDLIFE	County: NORMAN	Acres: 34.00
City:	Site Code:	Classification Per M.S. 86A.05: g. state wildlife management area	Current Public Use: YES	Future Public Use: YES
Land Code: 1000067601	Agency Land Code: R29222314	Land Name: FAW - WILDLIFE	County: NORMAN	Acres: 40.00
City:	Site Code:	Classification Per M.S. 86A.05: g. state wildlife management area	Current Public Use: YES	Future Public Use: YES
Land Code: 1000067602	Agency Land Code: R29222311	Land Name: FAW - WILDLIFE	County: NORMAN	Acres: 5.20
City:	Site Code:	Classification Per M.S. 86A.05: g. state wildlife management area	Current Public Use: YES	Future Public Use: YES
Land Code: 1000067603	Agency Land Code: R29222283	Land Name: FAW - WILDLIFE	County: NORMAN	Acres: 40.00
City:	Site Code:	Classification Per M.S. 86A.05: g. state wildlife management area	Current Public Use: YES	Future Public Use: YES
Land Code: 1000067604	Agency Land Code: R29222298	Land Name: FAW - WILDLIFE	County: NORMAN	Acres: 39.16
City:	Site Code:	Classification Per M.S. 86A.05: g. state wildlife management area	Current Public Use: YES	Future Public Use: YES
Land Code: 1000067605	Agency Land Code: R29222288	Land Name: FAW - WILDLIFE	County: NORMAN	Acres: 40.00
City:	Site Code:	Classification Per M.S. 86A.05: g. state wildlife management area	Current Public Use: YES	Future Public Use: YES
Land Code: 1000067606	Agency Land Code: R29222296	Land Name: FAW - WILDLIFE	County: NORMAN	Acres: 37.20
City:	Site Code:	Classification Per M.S. 86A.05: g. state wildlife management area	Current Public Use: YES	Future Public Use: YES
Land Code: 1000067607	Agency Land Code: R29222291	Land Name: FAW - WILDLIFE	County: NORMAN	Acres: 40.00
City:	Site Code:	Classification Per M.S. 86A.05: g. state wildlife management area	Current Public Use: YES	Future Public Use: YES
Land Code: 1000067608	Agency Land Code: R29222307	Land Name: FAW - WILDLIFE	County: NORMAN	Acres: 40.00
City:	Site Code:	Classification Per M.S. 86A.05: g. state wildlife management area	Current Public Use: YES	Future Public Use: YES
Land Code: 1000067609	Agency Land Code: R29222289	Land Name: FAW - WILDLIFE	County: NORMAN	Acres: 40.00
City:	Site Code:	Classification Per M.S. 86A.05: g. state wildlife management area	Current Public Use: YES	Future Public Use: YES
Land Code: 1000067610	Agency Land Code: R29222292	Land Name: FAW - WILDLIFE	County: NORMAN	Acres: 40.00
City:	Site Code:	Classification Per M.S. 86A.05: g. state wildlife management area	Current Public Use: YES	Future Public Use: YES



Land Code: 1000067611	Agency Land Code: R29222305	Land Name: FAW - WILDLIFE	County: NORMAN	Acres: 32.30
City:	Site Code:	Classification Per M.S. 86A.05: g. state wildlife management area	Current Public Use: YES	Future Public Use: YES
Land Code: 1000067612	Agency Land Code: R29222297	Land Name: FAW - WILDLIFE	County: NORMAN	Acres: 40.00
City:	Site Code:	Classification Per M.S. 86A.05: g. state wildlife management area	Current Public Use: YES	Future Public Use: YES
Land Code: 1000067613	Agency Land Code: R29222647	Land Name: FAW - WILDLIFE	County: NORMAN	Acres: 40.00
City:	Site Code:	Classification Per M.S. 86A.05: g. state wildlife management area	Current Public Use: YES	Future Public Use: YES
Land Code: 1000067614	Agency Land Code: R29222304	Land Name: FAW - WILDLIFE	County: NORMAN	Acres: 40.00
City:	Site Code:	Classification Per M.S. 86A.05: g. state wildlife management area	Current Public Use: YES	Future Public Use: YES
Land Code: 1000067615	Agency Land Code: R29222290	Land Name: FAW - WILDLIFE	County: NORMAN	Acres: 40.00
City:	Site Code:	Classification Per M.S. 86A.05: g. state wildlife management area	Current Public Use: YES	Future Public Use: YES
Land Code: 1000067616	Agency Land Code: R29222301	Land Name: FAW - WILDLIFE	County: NORMAN	Acres: 40.00
City:	Site Code:	Classification Per M.S. 86A.05: g. state wildlife management area	Current Public Use: YES	Future Public Use: YES
Land Code: 1000067617	Agency Land Code: R29222306	Land Name: FAW - WILDLIFE	County: NORMAN	Acres: 40.00
City:	Site Code:	Classification Per M.S. 86A.05: g. state wildlife management area	Current Public Use: YES	Future Public Use: YES
Land Code: 1000067618	Agency Land Code: R29222294	Land Name: FAW - WILDLIFE	County: NORMAN	Acres: 40.00
City:	Site Code:	Classification Per M.S. 86A.05: g. state wildlife management area	Current Public Use: YES	Future Public Use: YES
Land Code: 1000067619	Agency Land Code: R29222299	Land Name: FAW - WILDLIFE	County: NORMAN	Acres: 39.08
City:	Site Code:	Classification Per M.S. 86A.05: g. state wildlife management area	Current Public Use: YES	Future Public Use: YES
Land Code: 1000067620	Agency Land Code: R29222303	Land Name: FAW - WILDLIFE	County: NORMAN	Acres: 38.92
City:	Site Code:	Classification Per M.S. 86A.05: g. state wildlife management area	Current Public Use: YES	Future Public Use: YES
Land Code: 1000067621	Agency Land Code: R29222308	Land Name: FAW - WILDLIFE	County: NORMAN	Acres: 40.00
City:	Site Code:	Classification Per M.S. 86A.05: g. state wildlife management area	Current Public Use: YES	Future Public Use: YES
Land Code: 1000067622	Agency Land Code: R29222300	Land Name: FAW - WILDLIFE	County: NORMAN	Acres: 40.00
City:	Site Code:	Classification Per M.S. 86A.05: g. state wildlife management area	Current Public Use: YES	Future Public Use: YES



Land Code: 1000067623	Agency Land Code: R29222644	Land Name: FAW - WILDLIFE	County: NORMAN	Acres: 40.00
City:	Site Code:	Classification Per M.S. 86A.05: g. state wildlife management area	Current Public Use: YES	Future Public Use: YES
Land Code: 1000067624	Agency Land Code: R29222302	Land Name: FAW - WILDLIFE	County: NORMAN	Acres: 39.00
City:	Site Code:	Classification Per M.S. 86A.05: g. state wildlife management area	Current Public Use: YES	Future Public Use: YES
Land Code: 1000067625	Agency Land Code: R29222293	Land Name: FAW - WILDLIFE	County: NORMAN	Acres: 40.00
City:	Site Code:	Classification Per M.S. 86A.05: g. state wildlife management area	Current Public Use: YES	Future Public Use: YES
Land Code: 1000067626	Agency Land Code: R29222295	Land Name: FAW - WILDLIFE	County: NORMAN	Acres: 40.00
City:	Site Code:	Classification Per M.S. 86A.05: g. state wildlife management area	Current Public Use: YES	Future Public Use: YES
Land Code: 1000067627	Agency Land Code: R29222157	Land Name: FAW - WILDLIFE	County: NORMAN	Acres: 40.00
City:	Site Code:	Classification Per M.S. 86A.05: g. state wildlife management area	Current Public Use: YES	Future Public Use: YES
Land Code: 1000067628	Agency Land Code: R29222155	Land Name: FAW - WILDLIFE	County: NORMAN	Acres: 40.00
City:	Site Code:	Classification Per M.S. 86A.05: g. state wildlife management area	Current Public Use: YES	Future Public Use: YES
Land Code: 1000067629	Agency Land Code: R29222156	Land Name: FAW - WILDLIFE	County: NORMAN	Acres: 40.00
City:	Site Code:	Classification Per M.S. 86A.05: g. state wildlife management area	Current Public Use: YES	Future Public Use: YES
Land Code: 1000067630	Agency Land Code: R29222154	Land Name: FAW - WILDLIFE	County: NORMAN	Acres: 40.00
City:	Site Code:	Classification Per M.S. 86A.05: g. state wildlife management area	Current Public Use: YES	Future Public Use: YES
Land Code: 1000067631	Agency Land Code: R29222195	Land Name: FAW - WILDLIFE	County: NORMAN	Acres: 15.00
City:	Site Code:	Classification Per M.S. 86A.05: g. state wildlife management area	Current Public Use: YES	Future Public Use: YES
Land Code: 1000067632	Agency Land Code: R29222193	Land Name: FAW - WILDLIFE	County: NORMAN	Acres: 20.00
City:	Site Code:	Classification Per M.S. 86A.05: g. state wildlife management area	Current Public Use: YES	Future Public Use: YES
Land Code: 1000067633	Agency Land Code: R29222192	Land Name: FAW - WILDLIFE	County: NORMAN	Acres: 20.00
City:	Site Code:	Classification Per M.S. 86A.05: g. state wildlife management area	Current Public Use: YES	Future Public Use: YES
Land Code: 1000067634	Agency Land Code: R29222153	Land Name: FAW - WILDLIFE	County: NORMAN	Acres: 20.00
City:	Site Code:	Classification Per M.S. 86A.05: g. state wildlife management area	Current Public Use: YES	Future Public Use: YES



Land Code: 1000067635	Agency Land Code: R29222196	Land Name: FAW - WILDLIFE	County: NORMAN	Acres: 20.00
City:	Site Code:	Classification Per M.S. 86A.05: g. state wildlife management area	Current Public Use: YES	Future Public Use: YES
Land Code: 1000067636	Agency Land Code: R29222194	Land Name: FAW - WILDLIFE	County: NORMAN	Acres: 20.00
City:	Site Code:	Classification Per M.S. 86A.05: g. state wildlife management area	Current Public Use: YES	Future Public Use: YES
Land Code: 1000067637	Agency Land Code: R29222152	Land Name: FAW - WILDLIFE	County: NORMAN	Acres: 40.00
City:	Site Code:	Classification Per M.S. 86A.05: g. state wildlife management area	Current Public Use: YES	Future Public Use: YES
Land Code: 1000067638	Agency Land Code: R29223973	Land Name: REGIONAL ADMIN	County: OLMSTED	Acres: 5.00
City:	Site Code:	Classification Per M.S. 86A.05: n. not administered under 86A.05	Current Public Use: YES	Future Public Use: YES
Land Code: 1000067639	Agency Land Code: R29339326	Land Name: REGIONAL ADMIN	County: OLMSTED	Acres: 5.00
City:	Site Code:	Classification Per M.S. 86A.05: n. not administered under 86A.05	Current Public Use: YES	Future Public Use: YES
Land Code: 1000067640	Agency Land Code: R29547827	Land Name: EWR - ECO	County: OLMSTED	Acres: 40.00
City:	Site Code:	Classification Per M.S. 86A.05: d. state scientific and natural area	Current Public Use: YES	Future Public Use: YES
Land Code: 1000067641	Agency Land Code: R29525577	Land Name: EWR - ECO	County: OLMSTED	Acres: 40.00
City:	Site Code:	Classification Per M.S. 86A.05: d. state scientific and natural area	Current Public Use: YES	Future Public Use: YES
Land Code: 1000067642	Agency Land Code: R29409747	Land Name: FORESTRY	County: OLMSTED	Acres: 40.00
City:	Site Code: R290110	Classification Per M.S. 86A.05: f. state forests and state forest subareas	Current Public Use: YES	Future Public Use: YES
Land Code: 1000067643	Agency Land Code: R29409750	Land Name: FORESTRY	County: OLMSTED	Acres: 40.00
City:	Site Code: R290110	Classification Per M.S. 86A.05: f. state forests and state forest subareas	Current Public Use: YES	Future Public Use: YES
Land Code: 1000067644	Agency Land Code: R29335608	Land Name: FORESTRY	County: OLMSTED	Acres: 1.50
City:	Site Code: R290110	Classification Per M.S. 86A.05: f. state forests and state forest subareas	Current Public Use: YES	Future Public Use: YES
Land Code: 1000067645	Agency Land Code: R29329851	Land Name: FORESTRY	County: OLMSTED	Acres: 10.00
City:	Site Code: R290110	Classification Per M.S. 86A.05: f. state forests and state forest subareas	Current Public Use: YES	Future Public Use: YES
Land Code: 1000067646	Agency Land Code: R29527862	Land Name: FORESTRY	County: OLMSTED	Acres: 25.00
City:	Site Code: R290110	Classification Per M.S. 86A.05: f. state forests and state forest subareas	Current Public Use: YES	Future Public Use: YES



Land Code: 1000067647	Agency Land Code: R29527863	Land Name: FORESTRY	County: OLMSTED	Acres: 40.00
City:	Site Code: R290110	Classification Per M.S. 86A.05: f. state forests and state forest subareas	Current Public Use: YES	Future Public Use: YES
Land Code: 1000067648	Agency Land Code: R29527864	Land Name: FORESTRY	County: OLMSTED	Acres: 40.00
City:	Site Code: R290110	Classification Per M.S. 86A.05: f. state forests and state forest subareas	Current Public Use: YES	Future Public Use: YES
Land Code: 1000067649	Agency Land Code: R29527865	Land Name: FORESTRY	County: OLMSTED	Acres: 9.00
City:	Site Code: R290110	Classification Per M.S. 86A.05: f. state forests and state forest subareas	Current Public Use: YES	Future Public Use: YES
Land Code: 1000067650	Agency Land Code: R29527866	Land Name: FORESTRY	County: OLMSTED	Acres: 19.00
City:	Site Code: R290110	Classification Per M.S. 86A.05: f. state forests and state forest subareas	Current Public Use: YES	Future Public Use: YES
Land Code: 1000067651	Agency Land Code: R29223852	Land Name: FORESTRY	County: OLMSTED	Acres: 17.50
City:	Site Code: R290110	Classification Per M.S. 86A.05: f. state forests and state forest subareas	Current Public Use: YES	Future Public Use: YES
Land Code: 1000067652	Agency Land Code: R29223935	Land Name: FORESTRY	County: OLMSTED	Acres: 12.79
City:	Site Code: R290110	Classification Per M.S. 86A.05: f. state forests and state forest subareas	Current Public Use: YES	Future Public Use: YES
Land Code: 1000067653	Agency Land Code: R29223936	Land Name: FORESTRY	County: OLMSTED	Acres: 20.00
City:	Site Code: R290110	Classification Per M.S. 86A.05: f. state forests and state forest subareas	Current Public Use: YES	Future Public Use: YES
Land Code: 1000067654	Agency Land Code: R29223966	Land Name: FORESTRY	County: OLMSTED	Acres: 7.00
City:	Site Code: R290110	Classification Per M.S. 86A.05: f. state forests and state forest subareas	Current Public Use: YES	Future Public Use: YES
Land Code: 1000067655	Agency Land Code: R29223941	Land Name: FORESTRY	County: OLMSTED	Acres: 20.00
City:	Site Code: R290110	Classification Per M.S. 86A.05: f. state forests and state forest subareas	Current Public Use: YES	Future Public Use: YES
Land Code: 1000067656	Agency Land Code: R29223835	Land Name: FORESTRY	County: OLMSTED	Acres: 38.94
City:	Site Code: R290110	Classification Per M.S. 86A.05: f. state forests and state forest subareas	Current Public Use: YES	Future Public Use: YES
Land Code: 1000067657	Agency Land Code: R29223942	Land Name: FORESTRY	County: OLMSTED	Acres: 40.00
City:	Site Code: R290110	Classification Per M.S. 86A.05: f. state forests and state forest subareas	Current Public Use: YES	Future Public Use: YES
Land Code: 1000067658	Agency Land Code: R29223970	Land Name: FORESTRY	County: OLMSTED	Acres: 40.00
City:	Site Code: R290110	Classification Per M.S. 86A.05: f. state forests and state forest subareas	Current Public Use: YES	Future Public Use: YES



Land Code: 1000067659	Agency Land Code: R29223953	Land Name: FORESTRY	County: OLMSTED	Acres: 9.00
City:	Site Code: R290110	Classification Per M.S. 86A.05: f. state forests and state forest subareas	Current Public Use: YES	Future Public Use: YES
Land Code: 1000067660	Agency Land Code: R29223939	Land Name: FORESTRY	County: OLMSTED	Acres: 15.00
City:	Site Code: R290110	Classification Per M.S. 86A.05: f. state forests and state forest subareas	Current Public Use: YES	Future Public Use: YES
Land Code: 1000067661	Agency Land Code: R29223938	Land Name: FORESTRY	County: OLMSTED	Acres: 38.00
City:	Site Code: R290110	Classification Per M.S. 86A.05: f. state forests and state forest subareas	Current Public Use: YES	Future Public Use: YES
Land Code: 1000067662	Agency Land Code: R29335607	Land Name: FORESTRY	County: OLMSTED	Acres: 3.50
City:	Site Code: R290110	Classification Per M.S. 86A.05: f. state forests and state forest subareas	Current Public Use: YES	Future Public Use: YES
Land Code: 1000067663	Agency Land Code: R29335609	Land Name: FORESTRY	County: OLMSTED	Acres: 27.00
City:	Site Code: R290110	Classification Per M.S. 86A.05: f. state forests and state forest subareas	Current Public Use: YES	Future Public Use: YES
Land Code: 1000067664	Agency Land Code: R29223972	Land Name: FORESTRY	County: OLMSTED	Acres: 16.00
City:	Site Code: R290110	Classification Per M.S. 86A.05: f. state forests and state forest subareas	Current Public Use: YES	Future Public Use: YES
Land Code: 1000067665	Agency Land Code: R29409746	Land Name: FORESTRY	County: OLMSTED	Acres: 37.00
City:	Site Code: R290110	Classification Per M.S. 86A.05: f. state forests and state forest subareas	Current Public Use: YES	Future Public Use: YES
Land Code: 1000067666	Agency Land Code: R29223943	Land Name: FORESTRY	County: OLMSTED	Acres: 35.00
City:	Site Code: R290110	Classification Per M.S. 86A.05: f. state forests and state forest subareas	Current Public Use: YES	Future Public Use: YES
Land Code: 1000067667	Agency Land Code: R29223967	Land Name: FORESTRY	County: OLMSTED	Acres: 20.00
City:	Site Code: R290110	Classification Per M.S. 86A.05: f. state forests and state forest subareas	Current Public Use: YES	Future Public Use: YES
Land Code: 1000067668	Agency Land Code: R29223933	Land Name: FORESTRY	County: OLMSTED	Acres: 4.00
City:	Site Code: R290110	Classification Per M.S. 86A.05: f. state forests and state forest subareas	Current Public Use: YES	Future Public Use: YES
Land Code: 1000067669	Agency Land Code: R29409748	Land Name: FORESTRY	County: OLMSTED	Acres: 6.50
City:	Site Code: R290110	Classification Per M.S. 86A.05: f. state forests and state forest subareas	Current Public Use: YES	Future Public Use: YES
Land Code: 1000067670	Agency Land Code: R29409749	Land Name: FORESTRY	County: OLMSTED	Acres: 23.00
City:	Site Code: R290110	Classification Per M.S. 86A.05: f. state forests and state forest subareas	Current Public Use: YES	Future Public Use: YES



Land Code: 1000067671	Agency Land Code: R29340169	Land Name: FORESTRY	County: OLMSTED	Acres: 1.00
City:	Site Code: R290110	Classification Per M.S. 86A.05: f. state forests and state forest subareas	Current Public Use: YES	Future Public Use: YES
Land Code: 1000067672	Agency Land Code: R29223971	Land Name: FORESTRY	County: OLMSTED	Acres: 40.00
City:	Site Code: R290110	Classification Per M.S. 86A.05: f. state forests and state forest subareas	Current Public Use: YES	Future Public Use: YES
Land Code: 1000067673	Agency Land Code: R29409751	Land Name: FORESTRY	County: OLMSTED	Acres: 1.60
City:	Site Code: R290110	Classification Per M.S. 86A.05: f. state forests and state forest subareas	Current Public Use: YES	Future Public Use: YES
Land Code: 1000067674	Agency Land Code: R29599331	Land Name: FORESTRY	County: OLMSTED	Acres: 2.00
City:	Site Code: R290110	Classification Per M.S. 86A.05: f. state forests and state forest subareas	Current Public Use: YES	Future Public Use: YES
Land Code: 1000067675	Agency Land Code: R29334980	Land Name: FORESTRY	County: OLMSTED	Acres: 10.00
City:	Site Code: R290110	Classification Per M.S. 86A.05: f. state forests and state forest subareas	Current Public Use: YES	Future Public Use: YES
Land Code: 1000067676	Agency Land Code: R29223968	Land Name: FORESTRY	County: OLMSTED	Acres: 8.00
City:	Site Code: R290110	Classification Per M.S. 86A.05: f. state forests and state forest subareas	Current Public Use: YES	Future Public Use: YES
Land Code: 1000067677	Agency Land Code: R29223940	Land Name: FORESTRY	County: OLMSTED	Acres: 33.90
City:	Site Code: R290110	Classification Per M.S. 86A.05: f. state forests and state forest subareas	Current Public Use: YES	Future Public Use: YES
Land Code: 1000067678	Agency Land Code: R29223969	Land Name: FORESTRY	County: OLMSTED	Acres: 4.00
City:	Site Code: R290110	Classification Per M.S. 86A.05: f. state forests and state forest subareas	Current Public Use: YES	Future Public Use: YES
Land Code: 1000067679	Agency Land Code: R29334984	Land Name: FORESTRY	County: OLMSTED	Acres: 10.00
City:	Site Code: R290110	Classification Per M.S. 86A.05: f. state forests and state forest subareas	Current Public Use: YES	Future Public Use: YES
Land Code: 1000067680	Agency Land Code: R29599332	Land Name: FORESTRY	County: OLMSTED	Acres: 5.00
City:	Site Code: R290110	Classification Per M.S. 86A.05: f. state forests and state forest subareas	Current Public Use: YES	Future Public Use: YES
Land Code: 1000067681	Agency Land Code: R29223937	Land Name: FORESTRY	County: OLMSTED	Acres: 17.00
City:	Site Code: R290110	Classification Per M.S. 86A.05: f. state forests and state forest subareas	Current Public Use: YES	Future Public Use: YES
Land Code: 1000067682	Agency Land Code: R29223934	Land Name: FORESTRY	County: OLMSTED	Acres: 16.08
City:	Site Code: R290110	Classification Per M.S. 86A.05: f. state forests and state forest subareas	Current Public Use: YES	Future Public Use: YES



Land Code: 1000067683	Agency Land Code: R29555531	Land Name: FORESTRY	County: OLMSTED	Acres: 6.00
City:	Site Code: R290110	Classification Per M.S. 86A.05: f. state forests and state forest subareas	Current Public Use: YES	Future Public Use: YES
Land Code: 1000067684	Agency Land Code: R29555059	Land Name: PARKS & TRAILS	County: OLMSTED	Acres: 2.35
City:	Site Code: R290222	Classification Per M.S. 86A.05: c. state trail	Current Public Use: YES	Future Public Use: YES
Land Code: 1000067685	Agency Land Code: R29555060	Land Name: PARKS & TRAILS	County: OLMSTED	Acres: 0.75
City:	Site Code: R290222	Classification Per M.S. 86A.05: c. state trail	Current Public Use: YES	Future Public Use: YES
Land Code: 1000067686	Agency Land Code: R29224439	Land Name: PARKS & TRAILS	County: OLMSTED	Acres: 3.40
City:	Site Code: R290222	Classification Per M.S. 86A.05: c. state trail	Current Public Use: YES	Future Public Use: YES
Land Code: 1000067687	Agency Land Code: R29224217	Land Name: PARKS & TRAILS	County: OLMSTED	Acres: 3.30
City:	Site Code: R290222	Classification Per M.S. 86A.05: c. state trail	Current Public Use: YES	Future Public Use: YES
Land Code: 1000067688	Agency Land Code: R29224403	Land Name: PARKS & TRAILS	County: OLMSTED	Acres: 3.50
City:	Site Code: R290222	Classification Per M.S. 86A.05: c. state trail	Current Public Use: YES	Future Public Use: YES
Land Code: 1000067689	Agency Land Code: R29224389	Land Name: PARKS & TRAILS	County: OLMSTED	Acres: 2.00
City:	Site Code: R290222	Classification Per M.S. 86A.05: c. state trail	Current Public Use: YES	Future Public Use: YES
Land Code: 1000067690	Agency Land Code: R29224430	Land Name: PARKS & TRAILS	County: OLMSTED	Acres: 3.08
City:	Site Code: R290222	Classification Per M.S. 86A.05: c. state trail	Current Public Use: YES	Future Public Use: YES
Land Code: 1000067691	Agency Land Code: R29224394	Land Name: PARKS & TRAILS	County: OLMSTED	Acres: 2.90
City:	Site Code: R290222	Classification Per M.S. 86A.05: c. state trail	Current Public Use: YES	Future Public Use: YES
Land Code: 1000067692	Agency Land Code: R29340231	Land Name: PARKS & TRAILS	County: OLMSTED	Acres: 0.50
City:	Site Code: R290222	Classification Per M.S. 86A.05: c. state trail	Current Public Use: YES	Future Public Use: YES
Land Code: 1000067693	Agency Land Code: R29224411	Land Name: PARKS & TRAILS	County: OLMSTED	Acres: 0.10
City:	Site Code: R290222	Classification Per M.S. 86A.05: c. state trail	Current Public Use: YES	Future Public Use: YES
Land Code: 1000067694	Agency Land Code: R29224214	Land Name: PARKS & TRAILS	County: OLMSTED	Acres: 1.50
City:	Site Code: R290222	Classification Per M.S. 86A.05: c. state trail	Current Public Use: YES	Future Public Use: YES



Land Code: 1000067695	Agency Land Code: R29224349	Land Name: PARKS & TRAILS	County: OLMSTED	Acres: 2.50
City:	Site Code: R290222	Classification Per M.S. 86A.05: c. state trail	Current Public Use: YES	Future Public Use: YES
Land Code: 1000067696	Agency Land Code: R29224408	Land Name: PARKS & TRAILS	County: OLMSTED	Acres: 4.50
City:	Site Code: R290222	Classification Per M.S. 86A.05: c. state trail	Current Public Use: YES	Future Public Use: YES
Land Code: 1000067697	Agency Land Code: R29224456	Land Name: PARKS & TRAILS	County: OLMSTED	Acres: 0.20
City:	Site Code: R290222	Classification Per M.S. 86A.05: c. state trail	Current Public Use: YES	Future Public Use: YES
Land Code: 1000067698	Agency Land Code: R29224395	Land Name: PARKS & TRAILS	County: OLMSTED	Acres: 2.90
City:	Site Code: R290222	Classification Per M.S. 86A.05: c. state trail	Current Public Use: YES	Future Public Use: YES
Land Code: 1000067699	Agency Land Code: R29224196	Land Name: PARKS & TRAILS	County: OLMSTED	Acres: 3.31
City:	Site Code: R290222	Classification Per M.S. 86A.05: c. state trail	Current Public Use: YES	Future Public Use: YES
Land Code: 1000067700	Agency Land Code: R29224390	Land Name: PARKS & TRAILS	County: OLMSTED	Acres: 3.00
City:	Site Code: R290222	Classification Per M.S. 86A.05: c. state trail	Current Public Use: YES	Future Public Use: YES
Land Code: 1000067701	Agency Land Code: R29224404	Land Name: PARKS & TRAILS	County: OLMSTED	Acres: 2.74
City:	Site Code: R290222	Classification Per M.S. 86A.05: c. state trail	Current Public Use: YES	Future Public Use: YES
Land Code: 1000067702	Agency Land Code: R29224410	Land Name: PARKS & TRAILS	County: OLMSTED	Acres: 3.50
City:	Site Code: R290222	Classification Per M.S. 86A.05: c. state trail	Current Public Use: YES	Future Public Use: YES
Land Code: 1000067703	Agency Land Code: R29224221	Land Name: PARKS & TRAILS	County: OLMSTED	Acres: 0.26
City:	Site Code: R290222	Classification Per M.S. 86A.05: c. state trail	Current Public Use: YES	Future Public Use: YES
Land Code: 1000067704	Agency Land Code: R29224450	Land Name: PARKS & TRAILS	County: OLMSTED	Acres: 1.00
City:	Site Code: R290222	Classification Per M.S. 86A.05: c. state trail	Current Public Use: YES	Future Public Use: YES
Land Code: 1000067705	Agency Land Code: R29224222	Land Name: PARKS & TRAILS	County: OLMSTED	Acres: 1.60
City:	Site Code: R290222	Classification Per M.S. 86A.05: c. state trail	Current Public Use: YES	Future Public Use: YES
Land Code: 1000067706	Agency Land Code: R29224193	Land Name: PARKS & TRAILS	County: OLMSTED	Acres: 2.00
City:	Site Code: R290222	Classification Per M.S. 86A.05: c. state trail	Current Public Use: YES	Future Public Use: YES



Land Code: 1000067707	Agency Land Code: R29224437	Land Name: PARKS & TRAILS	County: OLMSTED	Acres: 0.50
City:	Site Code: R290222	Classification Per M.S. 86A.05: c. state trail	Current Public Use: YES	Future Public Use: YES
Land Code: 1000067708	Agency Land Code: R29224218	Land Name: PARKS & TRAILS	County: OLMSTED	Acres: 0.01
City:	Site Code: R290222	Classification Per M.S. 86A.05: c. state trail	Current Public Use: YES	Future Public Use: YES
Land Code: 1000067709	Agency Land Code: R29224396	Land Name: PARKS & TRAILS	County: OLMSTED	Acres: 0.10
City:	Site Code: R290222	Classification Per M.S. 86A.05: c. state trail	Current Public Use: YES	Future Public Use: YES
Land Code: 1000067710	Agency Land Code: R29224432	Land Name: PARKS & TRAILS	County: OLMSTED	Acres: 3.08
City:	Site Code: R290222	Classification Per M.S. 86A.05: c. state trail	Current Public Use: YES	Future Public Use: YES
Land Code: 1000067711	Agency Land Code: R29224388	Land Name: PARKS & TRAILS	County: OLMSTED	Acres: 0.80
City:	Site Code: R290222	Classification Per M.S. 86A.05: c. state trail	Current Public Use: YES	Future Public Use: YES
Land Code: 1000067712	Agency Land Code: R29224435	Land Name: PARKS & TRAILS	County: OLMSTED	Acres: 3.50
City:	Site Code: R290222	Classification Per M.S. 86A.05: c. state trail	Current Public Use: YES	Future Public Use: YES
Land Code: 1000067713	Agency Land Code: R29224438	Land Name: PARKS & TRAILS	County: OLMSTED	Acres: 2.30
City:	Site Code: R290222	Classification Per M.S. 86A.05: c. state trail	Current Public Use: YES	Future Public Use: YES
Land Code: 1000067714	Agency Land Code: R29224440	Land Name: PARKS & TRAILS	County: OLMSTED	Acres: 0.30
City:	Site Code: R290222	Classification Per M.S. 86A.05: c. state trail	Current Public Use: YES	Future Public Use: YES
Land Code: 1000067715	Agency Land Code: R29224400	Land Name: PARKS & TRAILS	County: OLMSTED	Acres: 0.15
City:	Site Code: R290222	Classification Per M.S. 86A.05: c. state trail	Current Public Use: YES	Future Public Use: YES
Land Code: 1000067716	Agency Land Code: R29224402	Land Name: PARKS & TRAILS	County: OLMSTED	Acres: 0.50
City:	Site Code: R290222	Classification Per M.S. 86A.05: c. state trail	Current Public Use: YES	Future Public Use: YES
Land Code: 1000067717	Agency Land Code: R29224355	Land Name: PARKS & TRAILS	County: OLMSTED	Acres: 2.50
City:	Site Code: R290222	Classification Per M.S. 86A.05: c. state trail	Current Public Use: YES	Future Public Use: YES
Land Code: 1000067718	Agency Land Code: R29224436	Land Name: PARKS & TRAILS	County: OLMSTED	Acres: 3.50
City:	Site Code: R290222	Classification Per M.S. 86A.05: c. state trail	Current Public Use: YES	Future Public Use: YES



Land Code: 1000067719	Agency Land Code: R29224351	Land Name: PARKS & TRAILS	County: OLMSTED	Acres: 5.00
City:	Site Code: R290222	Classification Per M.S. 86A.05: c. state trail	Current Public Use: YES	Future Public Use: YES
Land Code: 1000067720	Agency Land Code: R29224401	Land Name: PARKS & TRAILS	County: OLMSTED	Acres: 4.50
City:	Site Code: R290222	Classification Per M.S. 86A.05: c. state trail	Current Public Use: YES	Future Public Use: YES
Land Code: 1000067721	Agency Land Code: R29224399	Land Name: PARKS & TRAILS	County: OLMSTED	Acres: 4.15
City:	Site Code: R290222	Classification Per M.S. 86A.05: c. state trail	Current Public Use: YES	Future Public Use: YES
Land Code: 1000067722	Agency Land Code: R29224433	Land Name: PARKS & TRAILS	County: OLMSTED	Acres: 0.17
City:	Site Code: R290222	Classification Per M.S. 86A.05: c. state trail	Current Public Use: YES	Future Public Use: YES
Land Code: 1000067723	Agency Land Code: R29224398	Land Name: PARKS & TRAILS	County: OLMSTED	Acres: 4.00
City:	Site Code: R290222	Classification Per M.S. 86A.05: c. state trail	Current Public Use: YES	Future Public Use: YES
Land Code: 1000067724	Agency Land Code: R29224405	Land Name: PARKS & TRAILS	County: OLMSTED	Acres: 3.50
City:	Site Code: R290222	Classification Per M.S. 86A.05: c. state trail	Current Public Use: YES	Future Public Use: YES
Land Code: 1000067725	Agency Land Code: R29224434	Land Name: PARKS & TRAILS	County: OLMSTED	Acres: 3.00
City:	Site Code: R290222	Classification Per M.S. 86A.05: c. state trail	Current Public Use: YES	Future Public Use: YES
Land Code: 1000067726	Agency Land Code: R29224225	Land Name: PARKS & TRAILS	County: OLMSTED	Acres: 0.50
City:	Site Code: R290222	Classification Per M.S. 86A.05: c. state trail	Current Public Use: YES	Future Public Use: YES
Land Code: 1000067727	Agency Land Code: R29224391	Land Name: PARKS & TRAILS	County: OLMSTED	Acres: 0.80
City:	Site Code: R290222	Classification Per M.S. 86A.05: c. state trail	Current Public Use: YES	Future Public Use: YES
Land Code: 1000067728	Agency Land Code: R29224215	Land Name: PARKS & TRAILS	County: OLMSTED	Acres: 2.56
City:	Site Code: R290222	Classification Per M.S. 86A.05: c. state trail	Current Public Use: YES	Future Public Use: YES
Land Code: 1000067729	Agency Land Code: R29224406	Land Name: PARKS & TRAILS	County: OLMSTED	Acres: 0.50
City:	Site Code: R290222	Classification Per M.S. 86A.05: c. state trail	Current Public Use: YES	Future Public Use: YES
Land Code: 1000067730	Agency Land Code: R29224192	Land Name: PARKS & TRAILS	County: OLMSTED	Acres: 3.40
City:	Site Code: R290222	Classification Per M.S. 86A.05: c. state trail	Current Public Use: YES	Future Public Use: YES



Land Code: 1000067731	Agency Land Code: R29224352	Land Name: PARKS & TRAILS	County: OLMSTED	Acres: 7.50
City:	Site Code: R290222	Classification Per M.S. 86A.05: c. state trail	Current Public Use: YES	Future Public Use: YES
Land Code: 1000067732	Agency Land Code: R29224353	Land Name: PARKS & TRAILS	County: OLMSTED	Acres: 3.25
City:	Site Code: R290222	Classification Per M.S. 86A.05: c. state trail	Current Public Use: YES	Future Public Use: YES
Land Code: 1000067733	Agency Land Code: R29224409	Land Name: PARKS & TRAILS	County: OLMSTED	Acres: 0.30
City:	Site Code: R290222	Classification Per M.S. 86A.05: c. state trail	Current Public Use: YES	Future Public Use: YES
Land Code: 1000067734	Agency Land Code: R29224441	Land Name: PARKS & TRAILS	County: OLMSTED	Acres: 2.25
City:	Site Code: R290222	Classification Per M.S. 86A.05: c. state trail	Current Public Use: YES	Future Public Use: YES
Land Code: 1000067735	Agency Land Code: R29224197	Land Name: PARKS & TRAILS	County: OLMSTED	Acres: 0.10
City:	Site Code: R290222	Classification Per M.S. 86A.05: c. state trail	Current Public Use: YES	Future Public Use: YES
Land Code: 1000067736	Agency Land Code: R29340232	Land Name: PARKS & TRAILS	County: OLMSTED	Acres: 2.30
City:	Site Code: R290222	Classification Per M.S. 86A.05: c. state trail	Current Public Use: YES	Future Public Use: YES
Land Code: 1000067737	Agency Land Code: R29224407	Land Name: PARKS & TRAILS	County: OLMSTED	Acres: 1.00
City:	Site Code: R290222	Classification Per M.S. 86A.05: c. state trail	Current Public Use: YES	Future Public Use: YES
Land Code: 1000067738	Agency Land Code: R29224443	Land Name: PARKS & TRAILS	County: OLMSTED	Acres: 3.40
City:	Site Code: R290222	Classification Per M.S. 86A.05: c. state trail	Current Public Use: YES	Future Public Use: YES
Land Code: 1000067739	Agency Land Code: R29224397	Land Name: PARKS & TRAILS	County: OLMSTED	Acres: 0.50
City:	Site Code: R290222	Classification Per M.S. 86A.05: c. state trail	Current Public Use: YES	Future Public Use: YES
Land Code: 1000067740	Agency Land Code: R29224223	Land Name: PARKS & TRAILS	County: OLMSTED	Acres: 0.50
City:	Site Code: R290222	Classification Per M.S. 86A.05: c. state trail	Current Public Use: YES	Future Public Use: YES
Land Code: 1000067741	Agency Land Code: R29224454	Land Name: PARKS & TRAILS	County: OLMSTED	Acres: 4.00
City:	Site Code: R290222	Classification Per M.S. 86A.05: c. state trail	Current Public Use: YES	Future Public Use: YES
Land Code: 1000067742	Agency Land Code: R29224189	Land Name: PARKS & TRAILS	County: OLMSTED	Acres: 0.30
City:	Site Code: R290222	Classification Per M.S. 86A.05: c. state trail	Current Public Use: YES	Future Public Use: YES



Land Code: 1000067743	Agency Land Code: R29224191	Land Name: PARKS & TRAILS	County: OLMSTED	Acres: 0.50
City:	Site Code: R290222	Classification Per M.S. 86A.05: c. state trail	Current Public Use: YES	Future Public Use: YES
Land Code: 1000067744	Agency Land Code: R29224428	Land Name: PARKS & TRAILS	County: OLMSTED	Acres: 0.80
City:	Site Code: R290222	Classification Per M.S. 86A.05: c. state trail	Current Public Use: YES	Future Public Use: YES
Land Code: 1000067745	Agency Land Code: R29224429	Land Name: PARKS & TRAILS	County: OLMSTED	Acres: 2.50
City:	Site Code: R290222	Classification Per M.S. 86A.05: c. state trail	Current Public Use: YES	Future Public Use: YES
Land Code: 1000067746	Agency Land Code: R29224190	Land Name: PARKS & TRAILS	County: OLMSTED	Acres: 2.25
City:	Site Code: R290222	Classification Per M.S. 86A.05: c. state trail	Current Public Use: YES	Future Public Use: YES
Land Code: 1000067747	Agency Land Code: R29224195	Land Name: PARKS & TRAILS	County: OLMSTED	Acres: 1.25
City:	Site Code: R290222	Classification Per M.S. 86A.05: c. state trail	Current Public Use: YES	Future Public Use: YES
Land Code: 1000067748	Agency Land Code: R29224219	Land Name: PARKS & TRAILS	County: OLMSTED	Acres: 3.05
City:	Site Code: R290222	Classification Per M.S. 86A.05: c. state trail	Current Public Use: YES	Future Public Use: YES
Land Code: 1000067749	Agency Land Code: R29224350	Land Name: PARKS & TRAILS	County: OLMSTED	Acres: 6.50
City:	Site Code: R290222	Classification Per M.S. 86A.05: c. state trail	Current Public Use: YES	Future Public Use: YES
Land Code: 1000067750	Agency Land Code: R29224224	Land Name: PARKS & TRAILS	County: OLMSTED	Acres: 0.60
City:	Site Code: R290222	Classification Per M.S. 86A.05: c. state trail	Current Public Use: YES	Future Public Use: YES
Land Code: 1000067751	Agency Land Code: R29224393	Land Name: PARKS & TRAILS	County: OLMSTED	Acres: 1.00
City:	Site Code: R290222	Classification Per M.S. 86A.05: c. state trail	Current Public Use: YES	Future Public Use: YES
Land Code: 1000067752	Agency Land Code: R29224458	Land Name: PARKS & TRAILS	County: OLMSTED	Acres: 5.00
City:	Site Code: R290222	Classification Per M.S. 86A.05: c. state trail	Current Public Use: YES	Future Public Use: YES
Land Code: 1000067753	Agency Land Code: R29224194	Land Name: PARKS & TRAILS	County: OLMSTED	Acres: 2.70
City:	Site Code: R290222	Classification Per M.S. 86A.05: c. state trail	Current Public Use: YES	Future Public Use: YES
Land Code: 1000067754	Agency Land Code: R29224354	Land Name: PARKS & TRAILS	County: OLMSTED	Acres: 0.50
City:	Site Code: R290222	Classification Per M.S. 86A.05: c. state trail	Current Public Use: YES	Future Public Use: YES



Land Code: 1000067755	Agency Land Code: R29224442	Land Name: PARKS & TRAILS	County: OLMSTED	Acres: 0.50
City:	Site Code: R290222	Classification Per M.S. 86A.05: c. state trail	Current Public Use: YES	Future Public Use: YES
Land Code: 1000067756	Agency Land Code: R29224220	Land Name: PARKS & TRAILS	County: OLMSTED	Acres: 3.03
City:	Site Code: R290222	Classification Per M.S. 86A.05: c. state trail	Current Public Use: YES	Future Public Use: YES
Land Code: 1000067757	Agency Land Code: R29224392	Land Name: PARKS & TRAILS	County: OLMSTED	Acres: 1.50
City:	Site Code: R290222	Classification Per M.S. 86A.05: c. state trail	Current Public Use: YES	Future Public Use: YES
Land Code: 1000067758	Agency Land Code: R29224431	Land Name: PARKS & TRAILS	County: OLMSTED	Acres: 3.08
City:	Site Code: R290222	Classification Per M.S. 86A.05: c. state trail	Current Public Use: YES	Future Public Use: YES
Land Code: 1000067759	Agency Land Code: R29224216	Land Name: PARKS & TRAILS	County: OLMSTED	Acres: 2.25
City:	Site Code: R290222	Classification Per M.S. 86A.05: c. state trail	Current Public Use: YES	Future Public Use: YES
Land Code: 1000067760	Agency Land Code: R29572941	Land Name: EWR - WATERS	County: OLMSTED	Acres: 1.66
City:	Site Code:	Classification Per M.S. 86A.05: n. not administered under 86A.05	Current Public Use: YES	Future Public Use: YES
Land Code: 1000067761	Agency Land Code: R29335065	Land Name: FAW - WILDLIFE	County: OLMSTED	Acres: 10.15
City:	Site Code:	Classification Per M.S. 86A.05: g. state wildlife management area	Current Public Use: YES	Future Public Use: YES
Land Code: 1000067762	Agency Land Code: R29340193	Land Name: FAW - WILDLIFE	County: OLMSTED	Acres: 40.00
City:	Site Code:	Classification Per M.S. 86A.05: g. state wildlife management area	Current Public Use: YES	Future Public Use: YES
Land Code: 1000067763	Agency Land Code: R29335042	Land Name: FAW - WILDLIFE	County: OLMSTED	Acres: 20.00
City:	Site Code:	Classification Per M.S. 86A.05: g. state wildlife management area	Current Public Use: YES	Future Public Use: YES
Land Code: 1000067764	Agency Land Code: R29335067	Land Name: FAW - WILDLIFE	County: OLMSTED	Acres: 28.70
City:	Site Code:	Classification Per M.S. 86A.05: g. state wildlife management area	Current Public Use: YES	Future Public Use: YES
Land Code: 1000067765	Agency Land Code: R29522888	Land Name: FAW - WILDLIFE	County: OLMSTED	Acres: 12.53
City:	Site Code:	Classification Per M.S. 86A.05: g. state wildlife management area	Current Public Use: YES	Future Public Use: YES
Land Code: 1000067766	Agency Land Code: R29522889	Land Name: FAW - WILDLIFE	County: OLMSTED	Acres: 0.82
City:	Site Code:	Classification Per M.S. 86A.05: g. state wildlife management area	Current Public Use: YES	Future Public Use: YES



Land Code: 1000067767	Agency Land Code: R29335068	Land Name: FAW - WILDLIFE	County: OLMSTED	Acres: 9.86
City:	Site Code:	Classification Per M.S. 86A.05: g. state wildlife management area	Current Public Use: YES	Future Public Use: YES
Land Code: 1000067768	Agency Land Code: R29334848	Land Name: FAW - WILDLIFE	County: OLMSTED	Acres: 1.63
City:	Site Code:	Classification Per M.S. 86A.05: g. state wildlife management area	Current Public Use: YES	Future Public Use: YES
Land Code: 1000067769	Agency Land Code: R29334849	Land Name: FAW - WILDLIFE	County: OLMSTED	Acres: 6.55
City:	Site Code:	Classification Per M.S. 86A.05: g. state wildlife management area	Current Public Use: YES	Future Public Use: YES
Land Code: 1000067770	Agency Land Code: R29334850	Land Name: FAW - WILDLIFE	County: OLMSTED	Acres: 18.13
City:	Site Code:	Classification Per M.S. 86A.05: g. state wildlife management area	Current Public Use: YES	Future Public Use: YES
Land Code: 1000067771	Agency Land Code: R29334852	Land Name: FAW - WILDLIFE	County: OLMSTED	Acres: 27.58
City:	Site Code:	Classification Per M.S. 86A.05: g. state wildlife management area	Current Public Use: YES	Future Public Use: YES
Land Code: 1000067772	Agency Land Code: R29224068	Land Name: FAW - WILDLIFE	County: OLMSTED	Acres: 40.00
City:	Site Code:	Classification Per M.S. 86A.05: g. state wildlife management area	Current Public Use: YES	Future Public Use: YES
Land Code: 1000067773	Agency Land Code: R29224063	Land Name: FAW - WILDLIFE	County: OLMSTED	Acres: 20.35
City:	Site Code:	Classification Per M.S. 86A.05: g. state wildlife management area	Current Public Use: YES	Future Public Use: YES
Land Code: 1000067774	Agency Land Code: R29224059	Land Name: FAW - WILDLIFE	County: OLMSTED	Acres: 32.02
City:	Site Code:	Classification Per M.S. 86A.05: g. state wildlife management area	Current Public Use: YES	Future Public Use: YES
Land Code: 1000067775	Agency Land Code: R29558293	Land Name: FAW - WILDLIFE	County: OLMSTED	Acres: 1.77
City:	Site Code:	Classification Per M.S. 86A.05: g. state wildlife management area	Current Public Use: YES	Future Public Use: YES
Land Code: 1000067776	Agency Land Code: R29224061	Land Name: FAW - WILDLIFE	County: OLMSTED	Acres: 36.35
City:	Site Code:	Classification Per M.S. 86A.05: g. state wildlife management area	Current Public Use: YES	Future Public Use: YES
Land Code: 1000067777	Agency Land Code: R29591157	Land Name: FAW - WILDLIFE	County: OLMSTED	Acres: 39.77
City:	Site Code:	Classification Per M.S. 86A.05: g. state wildlife management area	Current Public Use: YES	Future Public Use: YES
Land Code: 1000067778	Agency Land Code: R29591158	Land Name: FAW - WILDLIFE	County: OLMSTED	Acres: 39.75
City:	Site Code:	Classification Per M.S. 86A.05: g. state wildlife management area	Current Public Use: YES	Future Public Use: YES



Land Code: 1000067779	Agency Land Code: R29591159	Land Name: FAW - WILDLIFE	County: OLMSTED	Acres: 39.94
City:	Site Code:	Classification Per M.S. 86A.05: g. state wildlife management area	Current Public Use: YES	Future Public Use: YES
Land Code: 1000067780	Agency Land Code: R29591160	Land Name: FAW - WILDLIFE	County: OLMSTED	Acres: 39.54
City:	Site Code:	Classification Per M.S. 86A.05: g. state wildlife management area	Current Public Use: YES	Future Public Use: YES
Land Code: 1000067781	Agency Land Code: R29591162	Land Name: FAW - WILDLIFE	County: OLMSTED	Acres: 37.49
City:	Site Code:	Classification Per M.S. 86A.05: g. state wildlife management area	Current Public Use: YES	Future Public Use: YES
Land Code: 1000067782	Agency Land Code: R29224065	Land Name: FAW - WILDLIFE	County: OLMSTED	Acres: 1.56
City:	Site Code:	Classification Per M.S. 86A.05: g. state wildlife management area	Current Public Use: YES	Future Public Use: YES
Land Code: 1000067783	Agency Land Code: R29224066	Land Name: FAW - WILDLIFE	County: OLMSTED	Acres: 12.00
City:	Site Code:	Classification Per M.S. 86A.05: g. state wildlife management area	Current Public Use: YES	Future Public Use: YES
Land Code: 1000067784	Agency Land Code: R29333404	Land Name: FAW - WILDLIFE	County: OLMSTED	Acres: 4.60
City:	Site Code:	Classification Per M.S. 86A.05: g. state wildlife management area	Current Public Use: YES	Future Public Use: YES
Land Code: 1000067785	Agency Land Code: R29224067	Land Name: FAW - WILDLIFE	County: OLMSTED	Acres: 40.00
City:	Site Code:	Classification Per M.S. 86A.05: g. state wildlife management area	Current Public Use: YES	Future Public Use: YES
Land Code: 1000067786	Agency Land Code: R29591161	Land Name: FAW - WILDLIFE	County: OLMSTED	Acres: 11.68
City:	Site Code:	Classification Per M.S. 86A.05: g. state wildlife management area	Current Public Use: YES	Future Public Use: YES
Land Code: 1000067787	Agency Land Code: R29224060	Land Name: FAW - WILDLIFE	County: OLMSTED	Acres: 19.28
City:	Site Code:	Classification Per M.S. 86A.05: g. state wildlife management area	Current Public Use: YES	Future Public Use: YES
Land Code: 1000067788	Agency Land Code: R29560297	Land Name: FAW - WILDLIFE	County: OLMSTED	Acres: 39.61
City:	Site Code:	Classification Per M.S. 86A.05: g. state wildlife management area	Current Public Use: YES	Future Public Use: YES
Land Code: 1000067789	Agency Land Code: R29567949	Land Name: FAW - WILDLIFE	County: OLMSTED	Acres: 39.49
City:	Site Code:	Classification Per M.S. 86A.05: g. state wildlife management area	Current Public Use: YES	Future Public Use: YES
Land Code: 1000067790	Agency Land Code: R29567950	Land Name: FAW - WILDLIFE	County: OLMSTED	Acres: 37.34
City:	Site Code:	Classification Per M.S. 86A.05: g. state wildlife management area	Current Public Use: YES	Future Public Use: YES



Land Code: 1000067791	Agency Land Code: R29534543	Land Name: FAW - WILDLIFE	County: OLMSTED	Acres: 39.50
City:	Site Code:	Classification Per M.S. 86A.05: g. state wildlife management area	Current Public Use: YES	Future Public Use: YES
Land Code: 1000067792	Agency Land Code: R29534545	Land Name: FAW - WILDLIFE	County: OLMSTED	Acres: 39.65
City:	Site Code:	Classification Per M.S. 86A.05: g. state wildlife management area	Current Public Use: YES	Future Public Use: YES
Land Code: 1000067793	Agency Land Code: R29535798	Land Name: FAW - WILDLIFE	County: OLMSTED	Acres: 20.77
City:	Site Code:	Classification Per M.S. 86A.05: g. state wildlife management area	Current Public Use: YES	Future Public Use: YES
Land Code: 1000067794	Agency Land Code: R29534544	Land Name: FAW - WILDLIFE	County: OLMSTED	Acres: 39.39
City:	Site Code:	Classification Per M.S. 86A.05: g. state wildlife management area	Current Public Use: YES	Future Public Use: YES
Land Code: 1000067795	Agency Land Code: R29535796	Land Name: FAW - WILDLIFE	County: OLMSTED	Acres: 20.57
City:	Site Code:	Classification Per M.S. 86A.05: g. state wildlife management area	Current Public Use: YES	Future Public Use: YES
Land Code: 1000067796	Agency Land Code: R29535797	Land Name: FAW - WILDLIFE	County: OLMSTED	Acres: 30.03
City:	Site Code:	Classification Per M.S. 86A.05: g. state wildlife management area	Current Public Use: YES	Future Public Use: YES
Land Code: 1000067797	Agency Land Code: R29560301	Land Name: FAW - WILDLIFE	County: OLMSTED	Acres: 38.99
City:	Site Code:	Classification Per M.S. 86A.05: g. state wildlife management area	Current Public Use: YES	Future Public Use: YES
Land Code: 1000067798	Agency Land Code: R29560302	Land Name: FAW - WILDLIFE	County: OLMSTED	Acres: 13.94
City:	Site Code:	Classification Per M.S. 86A.05: g. state wildlife management area	Current Public Use: YES	Future Public Use: YES
Land Code: 1000067799	Agency Land Code: R29560298	Land Name: FAW - WILDLIFE	County: OLMSTED	Acres: 39.69
City:	Site Code:	Classification Per M.S. 86A.05: g. state wildlife management area	Current Public Use: YES	Future Public Use: YES
Land Code: 1000067800	Agency Land Code: R29569086	Land Name: FAW - WILDLIFE	County: OLMSTED	Acres: 40.00
City:	Site Code:	Classification Per M.S. 86A.05: g. state wildlife management area	Current Public Use: YES	Future Public Use: YES
Land Code: 1000067801	Agency Land Code: R29569087	Land Name: FAW - WILDLIFE	County: OLMSTED	Acres: 29.46
City:	Site Code:	Classification Per M.S. 86A.05: g. state wildlife management area	Current Public Use: YES	Future Public Use: YES
Land Code: 1000067802	Agency Land Code: R29432423	Land Name: FAW - WILDLIFE	County: OLMSTED	Acres: 40.00
City:	Site Code:	Classification Per M.S. 86A.05: g. state wildlife management area	Current Public Use: YES	Future Public Use: YES



Land Code: 1000067803	Agency Land Code: R29432424	Land Name: FAW - WILDLIFE	County: OLMSTED	Acres: 40.00
City:	Site Code:	Classification Per M.S. 86A.05: g. state wildlife management area	Current Public Use: YES	Future Public Use: YES
Land Code: 1000067804	Agency Land Code: R29432426	Land Name: FAW - WILDLIFE	County: OLMSTED	Acres: 40.00
City:	Site Code:	Classification Per M.S. 86A.05: g. state wildlife management area	Current Public Use: YES	Future Public Use: YES
Land Code: 1000067805	Agency Land Code: R29533531	Land Name: FAW - WILDLIFE	County: OLMSTED	Acres: 3.24
City:	Site Code:	Classification Per M.S. 86A.05: g. state wildlife management area	Current Public Use: YES	Future Public Use: YES
Land Code: 1000067806	Agency Land Code: R29224278	Land Name: FAW - WILDLIFE	County: OLMSTED	Acres: 1.99
City:	Site Code:	Classification Per M.S. 86A.05: g. state wildlife management area	Current Public Use: YES	Future Public Use: YES
Land Code: 1000067807	Agency Land Code: R29224280	Land Name: FAW - WILDLIFE	County: OLMSTED	Acres: 6.32
City:	Site Code:	Classification Per M.S. 86A.05: g. state wildlife management area	Current Public Use: YES	Future Public Use: YES
Land Code: 1000067808	Agency Land Code: R29224281	Land Name: FAW - WILDLIFE	County: OLMSTED	Acres: 20.00
City:	Site Code:	Classification Per M.S. 86A.05: g. state wildlife management area	Current Public Use: YES	Future Public Use: YES
Land Code: 1000067809	Agency Land Code: R29533530	Land Name: FAW - WILDLIFE	County: OLMSTED	Acres: 5.11
City:	Site Code:	Classification Per M.S. 86A.05: g. state wildlife management area	Current Public Use: YES	Future Public Use: YES
Land Code: 1000067810	Agency Land Code: R29522725	Land Name: FAW - WILDLIFE	County: OLMSTED	Acres: 2.00
City:	Site Code:	Classification Per M.S. 86A.05: g. state wildlife management area	Current Public Use: YES	Future Public Use: YES
Land Code: 1000067811	Agency Land Code: R29432422	Land Name: FAW - WILDLIFE	County: OLMSTED	Acres: 18.00
City:	Site Code:	Classification Per M.S. 86A.05: g. state wildlife management area	Current Public Use: YES	Future Public Use: YES
Land Code: 1000067812	Agency Land Code: R29432425	Land Name: FAW - WILDLIFE	County: OLMSTED	Acres: 4.00
City:	Site Code:	Classification Per M.S. 86A.05: g. state wildlife management area	Current Public Use: YES	Future Public Use: YES
Land Code: 1000067813	Agency Land Code: R29224279	Land Name: FAW - WILDLIFE	County: OLMSTED	Acres: 20.55
City:	Site Code:	Classification Per M.S. 86A.05: g. state wildlife management area	Current Public Use: YES	Future Public Use: YES
Land Code: 1000067814	Agency Land Code: R29560292	Land Name: FAW - WILDLIFE	County: OLMSTED	Acres: 40.00
City:	Site Code:	Classification Per M.S. 86A.05: g. state wildlife management area	Current Public Use: YES	Future Public Use: YES



Land Code: 1000067815	Agency Land Code: R29560293	Land Name: FAW - WILDLIFE	County: OLMSTED	Acres: 27.30
City:	Site Code:	Classification Per M.S. 86A.05: g. state wildlife management area	Current Public Use: YES	Future Public Use: YES
Land Code: 1000067816	Agency Land Code: R29560296	Land Name: FAW - WILDLIFE	County: OLMSTED	Acres: 1.00
City:	Site Code:	Classification Per M.S. 86A.05: g. state wildlife management area	Current Public Use: YES	Future Public Use: YES
Land Code: 1000067817	Agency Land Code: R29560295	Land Name: FAW - WILDLIFE	County: OLMSTED	Acres: 40.00
City:	Site Code:	Classification Per M.S. 86A.05: g. state wildlife management area	Current Public Use: YES	Future Public Use: YES
Land Code: 1000067818	Agency Land Code: R29560294	Land Name: FAW - WILDLIFE	County: OLMSTED	Acres: 40.00
City:	Site Code:	Classification Per M.S. 86A.05: g. state wildlife management area	Current Public Use: YES	Future Public Use: YES
Land Code: 1000067819	Agency Land Code: R29533152	Land Name: FAW - WILDLIFE	County: OLMSTED	Acres: 39.84
City:	Site Code:	Classification Per M.S. 86A.05: g. state wildlife management area	Current Public Use: YES	Future Public Use: YES
Land Code: 1000067820	Agency Land Code: R29533153	Land Name: FAW - WILDLIFE	County: OLMSTED	Acres: 19.97
City:	Site Code:	Classification Per M.S. 86A.05: g. state wildlife management area	Current Public Use: YES	Future Public Use: YES
Land Code: 1000067821	Agency Land Code: R29330261	Land Name: FAW - WILDLIFE	County: OLMSTED	Acres: 40.00
City:	Site Code:	Classification Per M.S. 86A.05: g. state wildlife management area	Current Public Use: YES	Future Public Use: YES
Land Code: 1000067822	Agency Land Code: R29330262	Land Name: FAW - WILDLIFE	County: OLMSTED	Acres: 40.00
City:	Site Code:	Classification Per M.S. 86A.05: g. state wildlife management area	Current Public Use: YES	Future Public Use: YES
Land Code: 1000067823	Agency Land Code: R29575534	Land Name: FAW - WILDLIFE	County: OLMSTED	Acres: 39.90
City:	Site Code: R290377	Classification Per M.S. 86A.05: g. state wildlife management area	Current Public Use: YES	Future Public Use: YES
Land Code: 1000067824	Agency Land Code: R29575535	Land Name: FAW - WILDLIFE	County: OLMSTED	Acres: 40.07
City:	Site Code: R290377	Classification Per M.S. 86A.05: g. state wildlife management area	Current Public Use: YES	Future Public Use: YES
Land Code: 1000067825	Agency Land Code: R29575542	Land Name: FAW - WILDLIFE	County: OLMSTED	Acres: 40.15
City:	Site Code: R290377	Classification Per M.S. 86A.05: g. state wildlife management area	Current Public Use: YES	Future Public Use: YES
Land Code: 1000067826	Agency Land Code: R29575533	Land Name: FAW - WILDLIFE	County: OLMSTED	Acres: 38.85
City:	Site Code: R290377	Classification Per M.S. 86A.05: g. state wildlife management area	Current Public Use: YES	Future Public Use: YES



Land Code: 1000067827	Agency Land Code: R29575532	Land Name: FAW - WILDLIFE	County: OLMSTED	Acres: 39.93
City:	Site Code: R290377	Classification Per M.S. 86A.05: g. state wildlife management area	Current Public Use: YES	Future Public Use: YES
Land Code: 1000067828	Agency Land Code: R29575541	Land Name: FAW - WILDLIFE	County: OLMSTED	Acres: 40.08
City:	Site Code: R290377	Classification Per M.S. 86A.05: g. state wildlife management area	Current Public Use: YES	Future Public Use: YES
Land Code: 1000067829	Agency Land Code: R29575538	Land Name: FAW - WILDLIFE	County: OLMSTED	Acres: 37.91
City:	Site Code: R290377	Classification Per M.S. 86A.05: g. state wildlife management area	Current Public Use: YES	Future Public Use: YES
Land Code: 1000067830	Agency Land Code: R29575543	Land Name: FAW - WILDLIFE	County: OLMSTED	Acres: 40.15
City:	Site Code: R290377	Classification Per M.S. 86A.05: g. state wildlife management area	Current Public Use: YES	Future Public Use: YES
Land Code: 1000067831	Agency Land Code: R29575540	Land Name: FAW - WILDLIFE	County: OLMSTED	Acres: 40.08
City:	Site Code: R290377	Classification Per M.S. 86A.05: g. state wildlife management area	Current Public Use: YES	Future Public Use: YES
Land Code: 1000067832	Agency Land Code: R29575539	Land Name: FAW - WILDLIFE	County: OLMSTED	Acres: 39.57
City:	Site Code: R290377	Classification Per M.S. 86A.05: g. state wildlife management area	Current Public Use: YES	Future Public Use: YES
Land Code: 1000067833	Agency Land Code: R29575536	Land Name: FAW - WILDLIFE	County: OLMSTED	Acres: 40.00
City:	Site Code: R290377	Classification Per M.S. 86A.05: g. state wildlife management area	Current Public Use: YES	Future Public Use: YES
Land Code: 1000067834	Agency Land Code: R29575537	Land Name: FAW - WILDLIFE	County: OLMSTED	Acres: 21.75
City:	Site Code: R290377	Classification Per M.S. 86A.05: g. state wildlife management area	Current Public Use: YES	Future Public Use: YES
Land Code: 1000067835	Agency Land Code: R29575544	Land Name: FAW - WILDLIFE	County: OLMSTED	Acres: 38.46
City:	Site Code: R290377	Classification Per M.S. 86A.05: g. state wildlife management area	Current Public Use: YES	Future Public Use: YES
Land Code: 1000067836	Agency Land Code: R29224138	Land Name: FAW - WILDLIFE	County: OLMSTED	Acres: 10.00
City:	Site Code:	Classification Per M.S. 86A.05: g. state wildlife management area	Current Public Use: YES	Future Public Use: YES
Land Code: 1000067837	Agency Land Code: R29548700	Land Name: FAW - WILDLIFE	County: OLMSTED	Acres: 8.20
City:	Site Code:	Classification Per M.S. 86A.05: g. state wildlife management area	Current Public Use: YES	Future Public Use: YES
Land Code: 1000067838	Agency Land Code: R29224139	Land Name: FAW - WILDLIFE	County: OLMSTED	Acres: 36.50
City:	Site Code:	Classification Per M.S. 86A.05: g. state wildlife management area	Current Public Use: YES	Future Public Use: YES



Land Code: 1000067839	Agency Land Code: R29224140	Land Name: FAW - WILDLIFE	County: OLMSTED	Acres: 27.00
City:	Site Code:	Classification Per M.S. 86A.05: g. state wildlife management area	Current Public Use: YES	Future Public Use: YES
Land Code: 1000067840	Agency Land Code: R29548699	Land Name: FAW - WILDLIFE	County: OLMSTED	Acres: 14.30
City:	Site Code:	Classification Per M.S. 86A.05: g. state wildlife management area	Current Public Use: YES	Future Public Use: YES
Land Code: 1000067841	Agency Land Code: R29527578	Land Name: FAW - WILDLIFE	County: OLMSTED	Acres: 6.00
City:	Site Code:	Classification Per M.S. 86A.05: g. state wildlife management area	Current Public Use: YES	Future Public Use: YES
Land Code: 1000067842	Agency Land Code: R29527577	Land Name: FAW - WILDLIFE	County: OLMSTED	Acres: 6.50
City:	Site Code:	Classification Per M.S. 86A.05: g. state wildlife management area	Current Public Use: YES	Future Public Use: YES
Land Code: 1000067843	Agency Land Code: R29224300	Land Name: FAW - WILDLIFE	County: OLMSTED	Acres: 13.10
City:	Site Code:	Classification Per M.S. 86A.05: g. state wildlife management area	Current Public Use: YES	Future Public Use: YES
Land Code: 1000067844	Agency Land Code: R29224298	Land Name: FAW - WILDLIFE	County: OLMSTED	Acres: 21.00
City:	Site Code:	Classification Per M.S. 86A.05: g. state wildlife management area	Current Public Use: YES	Future Public Use: YES
Land Code: 1000067845	Agency Land Code: R29224299	Land Name: FAW - WILDLIFE	County: OLMSTED	Acres: 21.00
City:	Site Code:	Classification Per M.S. 86A.05: g. state wildlife management area	Current Public Use: YES	Future Public Use: YES
Land Code: 1000067846	Agency Land Code: R29546567	Land Name: FAW - WILDLIFE	County: OLMSTED	Acres: 39.50
City:	Site Code:	Classification Per M.S. 86A.05: g. state wildlife management area	Current Public Use: YES	Future Public Use: YES
Land Code: 1000067847	Agency Land Code: R29546569	Land Name: FAW - WILDLIFE	County: OLMSTED	Acres: 39.70
City:	Site Code:	Classification Per M.S. 86A.05: g. state wildlife management area	Current Public Use: YES	Future Public Use: YES
Land Code: 1000067848	Agency Land Code: R29547108	Land Name: FAW - WILDLIFE	County: OLMSTED	Acres: 0.05
City:	Site Code:	Classification Per M.S. 86A.05: g. state wildlife management area	Current Public Use: YES	Future Public Use: YES
Land Code: 1000067849	Agency Land Code: R29546566	Land Name: FAW - WILDLIFE	County: OLMSTED	Acres: 7.53
City:	Site Code:	Classification Per M.S. 86A.05: g. state wildlife management area	Current Public Use: YES	Future Public Use: YES
Land Code: 1000067850	Agency Land Code: R29546563	Land Name: FAW - WILDLIFE	County: OLMSTED	Acres: 34.44
City:	Site Code:	Classification Per M.S. 86A.05: g. state wildlife management area	Current Public Use: YES	Future Public Use: YES



Land Code: 1000067851	Agency Land Code: R29546568	Land Name: FAW - WILDLIFE	County: OLMSTED	Acres: 39.52
City:	Site Code:	Classification Per M.S. 86A.05: g. state wildlife management area	Current Public Use: YES	Future Public Use: YES
Land Code: 1000067852	Agency Land Code: R29546564	Land Name: FAW - WILDLIFE	County: OLMSTED	Acres: 39.99
City:	Site Code:	Classification Per M.S. 86A.05: g. state wildlife management area	Current Public Use: YES	Future Public Use: YES
Land Code: 1000067853	Agency Land Code: R29223752	Land Name: FAW - WILDLIFE	County: OLMSTED	Acres: 21.10
City:	Site Code: R290116	Classification Per M.S. 86A.05: g. state wildlife management area	Current Public Use: YES	Future Public Use: YES
Land Code: 1000067854	Agency Land Code: R29223795	Land Name: FAW - WILDLIFE	County: OLMSTED	Acres: 40.00
City:	Site Code: R290116	Classification Per M.S. 86A.05: g. state wildlife management area	Current Public Use: YES	Future Public Use: YES
Land Code: 1000067855	Agency Land Code: R29223750	Land Name: FAW - WILDLIFE	County: OLMSTED	Acres: 40.00
City:	Site Code: R290116	Classification Per M.S. 86A.05: g. state wildlife management area	Current Public Use: YES	Future Public Use: YES
Land Code: 1000067856	Agency Land Code: R29223781	Land Name: FAW - WILDLIFE	County: OLMSTED	Acres: 40.00
City:	Site Code: R290116	Classification Per M.S. 86A.05: g. state wildlife management area	Current Public Use: YES	Future Public Use: YES
Land Code: 1000067857	Agency Land Code: R29223758	Land Name: FAW - WILDLIFE	County: OLMSTED	Acres: 32.50
City:	Site Code: R290116	Classification Per M.S. 86A.05: g. state wildlife management area	Current Public Use: YES	Future Public Use: YES
Land Code: 1000067858	Agency Land Code: R29223788	Land Name: FAW - WILDLIFE	County: OLMSTED	Acres: 40.00
City:	Site Code: R290116	Classification Per M.S. 86A.05: g. state wildlife management area	Current Public Use: YES	Future Public Use: YES
Land Code: 1000067859	Agency Land Code: R29223762	Land Name: FAW - WILDLIFE	County: OLMSTED	Acres: 39.63
City:	Site Code: R290116	Classification Per M.S. 86A.05: g. state wildlife management area	Current Public Use: YES	Future Public Use: YES
Land Code: 1000067860	Agency Land Code: R29223790	Land Name: FAW - WILDLIFE	County: OLMSTED	Acres: 40.00
City:	Site Code: R290116	Classification Per M.S. 86A.05: g. state wildlife management area	Current Public Use: YES	Future Public Use: YES
Land Code: 1000067861	Agency Land Code: R29223773	Land Name: FAW - WILDLIFE	County: OLMSTED	Acres: 40.00
City:	Site Code: R290116	Classification Per M.S. 86A.05: g. state wildlife management area	Current Public Use: YES	Future Public Use: YES
Land Code: 1000067862	Agency Land Code: R29223760	Land Name: FAW - WILDLIFE	County: OLMSTED	Acres: 30.00
City:	Site Code: R290116	Classification Per M.S. 86A.05: g. state wildlife management area	Current Public Use: YES	Future Public Use: YES



Land Code: 1000067863	Agency Land Code: R29223786	Land Name: FAW - WILDLIFE	County: OLMSTED	Acres: 16.00
City:	Site Code: R290116	Classification Per M.S. 86A.05: g. state wildlife management area	Current Public Use: YES	Future Public Use: YES
Land Code: 1000067864	Agency Land Code: R29223766	Land Name: FAW - WILDLIFE	County: OLMSTED	Acres: 7.60
City:	Site Code: R290116	Classification Per M.S. 86A.05: g. state wildlife management area	Current Public Use: YES	Future Public Use: YES
Land Code: 1000067865	Agency Land Code: R29223784	Land Name: FAW - WILDLIFE	County: OLMSTED	Acres: 40.00
City:	Site Code: R290116	Classification Per M.S. 86A.05: g. state wildlife management area	Current Public Use: YES	Future Public Use: YES
Land Code: 1000067866	Agency Land Code: R29223749	Land Name: FAW - WILDLIFE	County: OLMSTED	Acres: 40.00
City:	Site Code: R290116	Classification Per M.S. 86A.05: g. state wildlife management area	Current Public Use: YES	Future Public Use: YES
Land Code: 1000067867	Agency Land Code: R29223791	Land Name: FAW - WILDLIFE	County: OLMSTED	Acres: 40.00
City:	Site Code: R290116	Classification Per M.S. 86A.05: g. state wildlife management area	Current Public Use: YES	Future Public Use: YES
Land Code: 1000067868	Agency Land Code: R29223798	Land Name: FAW - WILDLIFE	County: OLMSTED	Acres: 40.00
City:	Site Code: R290116	Classification Per M.S. 86A.05: g. state wildlife management area	Current Public Use: YES	Future Public Use: YES
Land Code: 1000067869	Agency Land Code: R29223779	Land Name: FAW - WILDLIFE	County: OLMSTED	Acres: 39.35
City:	Site Code: R290116	Classification Per M.S. 86A.05: g. state wildlife management area	Current Public Use: YES	Future Public Use: YES
Land Code: 1000067870	Agency Land Code: R29223757	Land Name: FAW - WILDLIFE	County: OLMSTED	Acres: 40.00
City:	Site Code: R290116	Classification Per M.S. 86A.05: g. state wildlife management area	Current Public Use: YES	Future Public Use: YES
Land Code: 1000067871	Agency Land Code: R29223756	Land Name: FAW - WILDLIFE	County: OLMSTED	Acres: 40.00
City:	Site Code: R290116	Classification Per M.S. 86A.05: g. state wildlife management area	Current Public Use: YES	Future Public Use: YES
Land Code: 1000067872	Agency Land Code: R29223748	Land Name: FAW - WILDLIFE	County: OLMSTED	Acres: 39.90
City:	Site Code: R290116	Classification Per M.S. 86A.05: g. state wildlife management area	Current Public Use: YES	Future Public Use: YES
Land Code: 1000067873	Agency Land Code: R29223789	Land Name: FAW - WILDLIFE	County: OLMSTED	Acres: 40.00
City:	Site Code: R290116	Classification Per M.S. 86A.05: g. state wildlife management area	Current Public Use: YES	Future Public Use: YES
Land Code: 1000067874	Agency Land Code: R29223772	Land Name: FAW - WILDLIFE	County: OLMSTED	Acres: 40.00
City:	Site Code: R290116	Classification Per M.S. 86A.05: g. state wildlife management area	Current Public Use: YES	Future Public Use: YES



Land Code: 1000067875	Agency Land Code: R29223753	Land Name: FAW - WILDLIFE	County: OLMSTED	Acres: 40.00
City:	Site Code: R290116	Classification Per M.S. 86A.05: g. state wildlife management area	Current Public Use: YES	Future Public Use: YES
Land Code: 1000067876	Agency Land Code: R29223774	Land Name: FAW - WILDLIFE	County: OLMSTED	Acres: 40.00
City:	Site Code: R290116	Classification Per M.S. 86A.05: g. state wildlife management area	Current Public Use: YES	Future Public Use: YES
Land Code: 1000067877	Agency Land Code: R29223759	Land Name: FAW - WILDLIFE	County: OLMSTED	Acres: 5.00
City:	Site Code: R290116	Classification Per M.S. 86A.05: g. state wildlife management area	Current Public Use: YES	Future Public Use: YES
Land Code: 1000067878	Agency Land Code: R29223767	Land Name: FAW - WILDLIFE	County: OLMSTED	Acres: 10.00
City:	Site Code: R290116	Classification Per M.S. 86A.05: g. state wildlife management area	Current Public Use: YES	Future Public Use: YES
Land Code: 1000067879	Agency Land Code: R29223780	Land Name: FAW - WILDLIFE	County: OLMSTED	Acres: 40.00
City:	Site Code: R290116	Classification Per M.S. 86A.05: g. state wildlife management area	Current Public Use: YES	Future Public Use: YES
Land Code: 1000067880	Agency Land Code: R29223764	Land Name: FAW - WILDLIFE	County: OLMSTED	Acres: 40.00
City:	Site Code: R290116	Classification Per M.S. 86A.05: g. state wildlife management area	Current Public Use: YES	Future Public Use: YES
Land Code: 1000067881	Agency Land Code: R29223796	Land Name: FAW - WILDLIFE	County: OLMSTED	Acres: 40.00
City:	Site Code: R290116	Classification Per M.S. 86A.05: g. state wildlife management area	Current Public Use: YES	Future Public Use: YES
Land Code: 1000067882	Agency Land Code: R29223769	Land Name: FAW - WILDLIFE	County: OLMSTED	Acres: 40.00
City:	Site Code: R290116	Classification Per M.S. 86A.05: g. state wildlife management area	Current Public Use: YES	Future Public Use: YES
Land Code: 1000067883	Agency Land Code: R29223787	Land Name: FAW - WILDLIFE	County: OLMSTED	Acres: 40.00
City:	Site Code: R290116	Classification Per M.S. 86A.05: g. state wildlife management area	Current Public Use: YES	Future Public Use: YES
Land Code: 1000067884	Agency Land Code: R29223754	Land Name: FAW - WILDLIFE	County: OLMSTED	Acres: 40.00
City:	Site Code: R290116	Classification Per M.S. 86A.05: g. state wildlife management area	Current Public Use: YES	Future Public Use: YES
Land Code: 1000067885	Agency Land Code: R29223771	Land Name: FAW - WILDLIFE	County: OLMSTED	Acres: 40.00
City:	Site Code: R290116	Classification Per M.S. 86A.05: g. state wildlife management area	Current Public Use: YES	Future Public Use: YES
Land Code: 1000067886	Agency Land Code: R29223775	Land Name: FAW - WILDLIFE	County: OLMSTED	Acres: 40.00
City:	Site Code: R290116	Classification Per M.S. 86A.05: g. state wildlife management area	Current Public Use: YES	Future Public Use: YES



Land Code: 1000067887	Agency Land Code: R29223755	Land Name: FAW - WILDLIFE	County: OLMSTED	Acres: 40.00
City:	Site Code: R290116	Classification Per M.S. 86A.05: g. state wildlife management area	Current Public Use: YES	Future Public Use: YES
Land Code: 1000067888	Agency Land Code: R29223782	Land Name: FAW - WILDLIFE	County: OLMSTED	Acres: 39.58
City:	Site Code: R290116	Classification Per M.S. 86A.05: g. state wildlife management area	Current Public Use: YES	Future Public Use: YES
Land Code: 1000067889	Agency Land Code: R29223794	Land Name: FAW - WILDLIFE	County: OLMSTED	Acres: 40.00
City:	Site Code: R290116	Classification Per M.S. 86A.05: g. state wildlife management area	Current Public Use: YES	Future Public Use: YES
Land Code: 1000067890	Agency Land Code: R29223747	Land Name: FAW - WILDLIFE	County: OLMSTED	Acres: 39.98
City:	Site Code: R290116	Classification Per M.S. 86A.05: g. state wildlife management area	Current Public Use: YES	Future Public Use: YES
Land Code: 1000067891	Agency Land Code: R29223765	Land Name: FAW - WILDLIFE	County: OLMSTED	Acres: 40.00
City:	Site Code: R290116	Classification Per M.S. 86A.05: g. state wildlife management area	Current Public Use: YES	Future Public Use: YES
Land Code: 1000067892	Agency Land Code: R29223761	Land Name: FAW - WILDLIFE	County: OLMSTED	Acres: 10.00
City:	Site Code: R290116	Classification Per M.S. 86A.05: g. state wildlife management area	Current Public Use: YES	Future Public Use: YES
Land Code: 1000067893	Agency Land Code: R29223778	Land Name: FAW - WILDLIFE	County: OLMSTED	Acres: 8.20
City:	Site Code: R290116	Classification Per M.S. 86A.05: g. state wildlife management area	Current Public Use: YES	Future Public Use: YES
Land Code: 1000067894	Agency Land Code: R29223783	Land Name: FAW - WILDLIFE	County: OLMSTED	Acres: 26.00
City:	Site Code: R290116	Classification Per M.S. 86A.05: g. state wildlife management area	Current Public Use: YES	Future Public Use: YES
Land Code: 1000067895	Agency Land Code: R29223797	Land Name: FAW - WILDLIFE	County: OLMSTED	Acres: 40.00
City:	Site Code: R290116	Classification Per M.S. 86A.05: g. state wildlife management area	Current Public Use: YES	Future Public Use: YES
Land Code: 1000067896	Agency Land Code: R29223793	Land Name: FAW - WILDLIFE	County: OLMSTED	Acres: 40.00
City:	Site Code: R290116	Classification Per M.S. 86A.05: g. state wildlife management area	Current Public Use: YES	Future Public Use: YES
Land Code: 1000067897	Agency Land Code: R29223785	Land Name: FAW - WILDLIFE	County: OLMSTED	Acres: 40.00
City:	Site Code: R290116	Classification Per M.S. 86A.05: g. state wildlife management area	Current Public Use: YES	Future Public Use: YES
Land Code: 1000067898	Agency Land Code: R29223770	Land Name: FAW - WILDLIFE	County: OLMSTED	Acres: 40.00
City:	Site Code: R290116	Classification Per M.S. 86A.05: g. state wildlife management area	Current Public Use: YES	Future Public Use: YES



Land Code: 1000067899	Agency Land Code: R29223792	Land Name: FAW - WILDLIFE	County: OLMSTED	Acres: 40.00
City:	Site Code: R290116	Classification Per M.S. 86A.05: g. state wildlife management area	Current Public Use: YES	Future Public Use: YES
Land Code: 1000067900	Agency Land Code: R29223776	Land Name: FAW - WILDLIFE	County: OLMSTED	Acres: 40.00
City:	Site Code: R290116	Classification Per M.S. 86A.05: g. state wildlife management area	Current Public Use: YES	Future Public Use: YES
Land Code: 1000067901	Agency Land Code: R29223777	Land Name: FAW - WILDLIFE	County: OLMSTED	Acres: 40.00
City:	Site Code: R290116	Classification Per M.S. 86A.05: g. state wildlife management area	Current Public Use: YES	Future Public Use: YES
Land Code: 1000067902	Agency Land Code: R29223751	Land Name: FAW - WILDLIFE	County: OLMSTED	Acres: 39.82
City:	Site Code: R290116	Classification Per M.S. 86A.05: g. state wildlife management area	Current Public Use: YES	Future Public Use: YES
Land Code: 1000067903	Agency Land Code: R29223763	Land Name: FAW - WILDLIFE	County: OLMSTED	Acres: 39.45
City:	Site Code: R290116	Classification Per M.S. 86A.05: g. state wildlife management area	Current Public Use: YES	Future Public Use: YES
Land Code: 1000067904	Agency Land Code: R29223768	Land Name: FAW - WILDLIFE	County: OLMSTED	Acres: 30.00
City:	Site Code: R290116	Classification Per M.S. 86A.05: g. state wildlife management area	Current Public Use: YES	Future Public Use: YES
Land Code: 1000067905	Agency Land Code: R29554197	Land Name: REGIONAL ADMIN	County: OTTER TAIL	Acres: 4.25
City:	Site Code: R290079	Classification Per M.S. 86A.05: n. not administered under 86A.05	Current Public Use: YES	Future Public Use: YES
Land Code: 1000067906	Agency Land Code: R29554196	Land Name: REGIONAL ADMIN	County: OTTER TAIL	Acres: 6.50
City:	Site Code: R290079	Classification Per M.S. 86A.05: n. not administered under 86A.05	Current Public Use: YES	Future Public Use: YES
Land Code: 1000067907	Agency Land Code: R29555111	Land Name: EWR - ECO	County: OTTER TAIL	Acres: 0.76
City:	Site Code:	Classification Per M.S. 86A.05: n. not administered under 86A.05	Current Public Use: YES	Future Public Use: YES
Land Code: 1000067908	Agency Land Code: R29555109	Land Name: EWR - ECO	County: OTTER TAIL	Acres: 0.85
City:	Site Code:	Classification Per M.S. 86A.05: n. not administered under 86A.05	Current Public Use: YES	Future Public Use: YES
Land Code: 1000067909	Agency Land Code: R29555083	Land Name: EWR - ECO	County: OTTER TAIL	Acres: 4.90
City:	Site Code:	Classification Per M.S. 86A.05: n. not administered under 86A.05	Current Public Use: YES	Future Public Use: YES
Land Code: 1000067910	Agency Land Code: R29555088	Land Name: EWR - ECO	County: OTTER TAIL	Acres: 6.80
City:	Site Code:	Classification Per M.S. 86A.05: n. not administered under 86A.05	Current Public Use: YES	Future Public Use: YES



Land Code: 1000067911	Agency Land Code: R29555108	Land Name: EWR - ECO	County: OTTER TAIL	Acres: 0.43
City:	Site Code:	Classification Per M.S. 86A.05: n. not administered under 86A.05	Current Public Use: YES	Future Public Use: YES
Land Code: 1000067912	Agency Land Code: R29555110	Land Name: EWR - ECO	County: OTTER TAIL	Acres: 0.73
City:	Site Code:	Classification Per M.S. 86A.05: n. not administered under 86A.05	Current Public Use: YES	Future Public Use: YES
Land Code: 1000067913	Agency Land Code: R29555107	Land Name: EWR - ECO	County: OTTER TAIL	Acres: 0.14
City:	Site Code:	Classification Per M.S. 86A.05: n. not administered under 86A.05	Current Public Use: YES	Future Public Use: YES
Land Code: 1000067914	Agency Land Code: R29555102	Land Name: EWR - ECO	County: OTTER TAIL	Acres: 1.00
City:	Site Code:	Classification Per M.S. 86A.05: n. not administered under 86A.05	Current Public Use: YES	Future Public Use: YES
Land Code: 1000067915	Agency Land Code: R29555089	Land Name: EWR - ECO	County: OTTER TAIL	Acres: 3.60
City:	Site Code:	Classification Per M.S. 86A.05: n. not administered under 86A.05	Current Public Use: YES	Future Public Use: YES
Land Code: 1000067916	Agency Land Code: R29334697	Land Name: EWR - ECO	County: OTTER TAIL	Acres: 40.00
City:	Site Code:	Classification Per M.S. 86A.05: d. state scientific and natural area	Current Public Use: YES	Future Public Use: YES
Land Code: 1000067917	Agency Land Code: R29334698	Land Name: EWR - ECO	County: OTTER TAIL	Acres: 40.00
City:	Site Code:	Classification Per M.S. 86A.05: d. state scientific and natural area	Current Public Use: YES	Future Public Use: YES
Land Code: 1000067918	Agency Land Code: R29334700	Land Name: EWR - ECO	County: OTTER TAIL	Acres: 40.00
City:	Site Code:	Classification Per M.S. 86A.05: d. state scientific and natural area	Current Public Use: YES	Future Public Use: YES
Land Code: 1000067919	Agency Land Code: R29334701	Land Name: EWR - ECO	County: OTTER TAIL	Acres: 40.00
City:	Site Code:	Classification Per M.S. 86A.05: d. state scientific and natural area	Current Public Use: YES	Future Public Use: YES
Land Code: 1000067920	Agency Land Code: R29334703	Land Name: EWR - ECO	County: OTTER TAIL	Acres: 40.00
City:	Site Code:	Classification Per M.S. 86A.05: d. state scientific and natural area	Current Public Use: YES	Future Public Use: YES
Land Code: 1000067921	Agency Land Code: R29334702	Land Name: EWR - ECO	County: OTTER TAIL	Acres: 40.00
City:	Site Code:	Classification Per M.S. 86A.05: d. state scientific and natural area	Current Public Use: YES	Future Public Use: YES
Land Code: 1000067922	Agency Land Code: R29334699	Land Name: EWR - ECO	County: OTTER TAIL	Acres: 40.00
City:	Site Code:	Classification Per M.S. 86A.05: d. state scientific and natural area	Current Public Use: YES	Future Public Use: YES



Land Code: 1000067923	Agency Land Code: R29334704	Land Name: EWR - ECO	County: OTTER TAIL	Acres: 40.00
City:	Site Code:	Classification Per M.S. 86A.05: d. state scientific and natural area	Current Public Use: YES	Future Public Use: YES
Land Code: 1000067924	Agency Land Code: R29583989	Land Name: FAW - FISHERIES	County: OTTER TAIL	Acres: 43.10
City:	Site Code: R290387	Classification Per M.S. 86A.05: m. aquatic management areas	Current Public Use: YES	Future Public Use: YES
Land Code: 1000067925	Agency Land Code: R29583992	Land Name: FAW - FISHERIES	County: OTTER TAIL	Acres: 23.88
City:	Site Code: R290387	Classification Per M.S. 86A.05: m. aquatic management areas	Current Public Use: YES	Future Public Use: YES
Land Code: 1000067926	Agency Land Code: R29583995	Land Name: FAW - FISHERIES	County: OTTER TAIL	Acres: 1.00
City:	Site Code: R290387	Classification Per M.S. 86A.05: m. aquatic management areas	Current Public Use: YES	Future Public Use: YES
Land Code: 1000067927	Agency Land Code: R29583994	Land Name: FAW - FISHERIES	County: OTTER TAIL	Acres: 18.62
City:	Site Code: R290387	Classification Per M.S. 86A.05: m. aquatic management areas	Current Public Use: YES	Future Public Use: YES
Land Code: 1000067928	Agency Land Code: R29583990	Land Name: FAW - FISHERIES	County: OTTER TAIL	Acres: 10.50
City:	Site Code: R290387	Classification Per M.S. 86A.05: m. aquatic management areas	Current Public Use: YES	Future Public Use: YES
Land Code: 1000067929	Agency Land Code: R29583991	Land Name: FAW - FISHERIES	County: OTTER TAIL	Acres: 3.90
City:	Site Code: R290387	Classification Per M.S. 86A.05: m. aquatic management areas	Current Public Use: YES	Future Public Use: YES
Land Code: 1000067930	Agency Land Code: R29583993	Land Name: FAW - FISHERIES	County: OTTER TAIL	Acres: 16.65
City:	Site Code: R290387	Classification Per M.S. 86A.05: m. aquatic management areas	Current Public Use: YES	Future Public Use: YES
Land Code: 1000067931	Agency Land Code: R29570322	Land Name: FAW - FISHERIES	County: OTTER TAIL	Acres: 17.09
City:	Site Code: R290162	Classification Per M.S. 86A.05: m. aquatic management areas	Current Public Use: YES	Future Public Use: YES
Land Code: 1000067932	Agency Land Code: R29570323	Land Name: FAW - FISHERIES	County: OTTER TAIL	Acres: 3.51
City:	Site Code: R290162	Classification Per M.S. 86A.05: m. aquatic management areas	Current Public Use: YES	Future Public Use: YES
Land Code: 1000067933	Agency Land Code: R29560041	Land Name: FAW - FISHERIES	County: OTTER TAIL	Acres: 10.32
City:	Site Code: R290162	Classification Per M.S. 86A.05: m. aquatic management areas	Current Public Use: YES	Future Public Use: YES
Land Code: 1000067934	Agency Land Code: R29554248	Land Name: FAW - FISHERIES	County: OTTER TAIL	Acres: 2.20
City:	Site Code: R290162	Classification Per M.S. 86A.05: m. aquatic management areas	Current Public Use: YES	Future Public Use: YES



Land Code: 1000067935	Agency Land Code: R29226829	Land Name: FAW - FISHERIES	County: OTTER TAIL	Acres: 34.00
City:	Site Code: R290162	Classification Per M.S. 86A.05: m. aquatic management areas	Current Public Use: YES	Future Public Use: YES
Land Code: 1000067936	Agency Land Code: R29343987	Land Name: FAW - FISHERIES	County: OTTER TAIL	Acres: 1.00
City:	Site Code: R290162	Classification Per M.S. 86A.05: m. aquatic management areas	Current Public Use: YES	Future Public Use: YES
Land Code: 1000067937	Agency Land Code: R29539718	Land Name: FAW - FISHERIES	County: OTTER TAIL	Acres: 7.00
City:	Site Code: R290162	Classification Per M.S. 86A.05: m. aquatic management areas	Current Public Use: YES	Future Public Use: YES
Land Code: 1000067938	Agency Land Code: R29575980	Land Name: FAW - FISHERIES	County: OTTER TAIL	Acres: 2.03
City:	Site Code: R290162	Classification Per M.S. 86A.05: m. aquatic management areas	Current Public Use: YES	Future Public Use: YES
Land Code: 1000067939	Agency Land Code: R29226623	Land Name: FAW - FISHERIES	County: OTTER TAIL	Acres: 6.78
City:	Site Code:	Classification Per M.S. 86A.05: m. aquatic management areas	Current Public Use: YES	Future Public Use: YES
Land Code: 1000067940	Agency Land Code: R29594195	Land Name: FAW - FISHERIES	County: OTTER TAIL	Acres: 11.80
City:	Site Code:	Classification Per M.S. 86A.05: m. aquatic management areas	Current Public Use: YES	Future Public Use: YES
Land Code: 1000067941	Agency Land Code: R29594196	Land Name: FAW - FISHERIES	County: OTTER TAIL	Acres: 7.50
City:	Site Code:	Classification Per M.S. 86A.05: m. aquatic management areas	Current Public Use: YES	Future Public Use: YES
Land Code: 1000067942	Agency Land Code: R29555134	Land Name: FAW - FISHERIES	County: OTTER TAIL	Acres: 0.50
City:	Site Code:	Classification Per M.S. 86A.05: m. aquatic management areas	Current Public Use: YES	Future Public Use: YES
Land Code: 1000067943	Agency Land Code: R29228137	Land Name: FAW - FISHERIES	County: OTTER TAIL	Acres: 8.86
City:	Site Code:	Classification Per M.S. 86A.05: m. aquatic management areas	Current Public Use: YES	Future Public Use: YES
Land Code: 1000067944	Agency Land Code: R29228136	Land Name: FAW - FISHERIES	County: OTTER TAIL	Acres: 4.10
City:	Site Code:	Classification Per M.S. 86A.05: m. aquatic management areas	Current Public Use: YES	Future Public Use: YES
Land Code: 1000067945	Agency Land Code: R29557502	Land Name: FAW - FISHERIES	County: OTTER TAIL	Acres: 7.71
City:	Site Code:	Classification Per M.S. 86A.05: m. aquatic management areas	Current Public Use: YES	Future Public Use: YES
Land Code: 1000067946	Agency Land Code: R29592976	Land Name: FAW - FISHERIES	County: OTTER TAIL	Acres: 1.10
City:	Site Code:	Classification Per M.S. 86A.05: m. aquatic management areas	Current Public Use: YES	Future Public Use: YES



Land Code: 1000067947	Agency Land Code: R29228536	Land Name: FAW - FISHERIES	County: OTTER TAIL	Acres: 3.40
City:	Site Code:	Classification Per M.S. 86A.05: m. aquatic management areas	Current Public Use: YES	Future Public Use: YES
Land Code: 1000067948	Agency Land Code: R29227191	Land Name: FAW - FISHERIES	County: OTTER TAIL	Acres: 9.00
City:	Site Code:	Classification Per M.S. 86A.05: m. aquatic management areas	Current Public Use: YES	Future Public Use: YES
Land Code: 1000067949	Agency Land Code: R29227190	Land Name: FAW - FISHERIES	County: OTTER TAIL	Acres: 2.30
City:	Site Code:	Classification Per M.S. 86A.05: m. aquatic management areas	Current Public Use: YES	Future Public Use: YES
Land Code: 1000067950	Agency Land Code: R29227188	Land Name: FAW - FISHERIES	County: OTTER TAIL	Acres: 8.20
City:	Site Code:	Classification Per M.S. 86A.05: m. aquatic management areas	Current Public Use: YES	Future Public Use: YES
Land Code: 1000067951	Agency Land Code: R29555115	Land Name: FAW - FISHERIES	County: OTTER TAIL	Acres: 0.69
City:	Site Code:	Classification Per M.S. 86A.05: m. aquatic management areas	Current Public Use: YES	Future Public Use: YES
Land Code: 1000067952	Agency Land Code: R29555117	Land Name: FAW - FISHERIES	County: OTTER TAIL	Acres: 2.75
City:	Site Code:	Classification Per M.S. 86A.05: m. aquatic management areas	Current Public Use: YES	Future Public Use: YES
Land Code: 1000067953	Agency Land Code: R29555118	Land Name: FAW - FISHERIES	County: OTTER TAIL	Acres: 2.30
City:	Site Code:	Classification Per M.S. 86A.05: m. aquatic management areas	Current Public Use: YES	Future Public Use: YES
Land Code: 1000067954	Agency Land Code: R29555116	Land Name: FAW - FISHERIES	County: OTTER TAIL	Acres: 3.99
City:	Site Code:	Classification Per M.S. 86A.05: m. aquatic management areas	Current Public Use: YES	Future Public Use: YES
Land Code: 1000067955	Agency Land Code: R29228076	Land Name: FAW - FISHERIES	County: OTTER TAIL	Acres: 3.30
City:	Site Code:	Classification Per M.S. 86A.05: m. aquatic management areas	Current Public Use: YES	Future Public Use: YES
Land Code: 1000067956	Agency Land Code: R29555133	Land Name: FAW - FISHERIES	County: OTTER TAIL	Acres: 4.00
City:	Site Code:	Classification Per M.S. 86A.05: m. aquatic management areas	Current Public Use: YES	Future Public Use: YES
Land Code: 1000067957	Agency Land Code: R29577318	Land Name: FAW - FISHERIES	County: OTTER TAIL	Acres: 3.00
City:	Site Code:	Classification Per M.S. 86A.05: m. aquatic management areas	Current Public Use: YES	Future Public Use: YES
Land Code: 1000067958	Agency Land Code: R29227216	Land Name: FAW - FISHERIES	County: OTTER TAIL	Acres: 10.50
City:	Site Code:	Classification Per M.S. 86A.05: m. aquatic management areas	Current Public Use: YES	Future Public Use: YES



Land Code: 1000067959	Agency Land Code: R29227215	Land Name: FAW - FISHERIES	County: OTTER TAIL	Acres: 16.80
City:	Site Code:	Classification Per M.S. 86A.05: m. aquatic management areas	Current Public Use: YES	Future Public Use: YES
Land Code: 1000067960	Agency Land Code: R29227214	Land Name: FAW - FISHERIES	County: OTTER TAIL	Acres: 6.80
City:	Site Code:	Classification Per M.S. 86A.05: m. aquatic management areas	Current Public Use: YES	Future Public Use: YES
Land Code: 1000067961	Agency Land Code: R29559955	Land Name: FAW - FISHERIES	County: OTTER TAIL	Acres: 3.22
City:	Site Code:	Classification Per M.S. 86A.05: m. aquatic management areas	Current Public Use: YES	Future Public Use: YES
Land Code: 1000067962	Agency Land Code: R29555100	Land Name: FAW - FISHERIES	County: OTTER TAIL	Acres: 2.80
City:	Site Code:	Classification Per M.S. 86A.05: m. aquatic management areas	Current Public Use: YES	Future Public Use: YES
Land Code: 1000067963	Agency Land Code: R29555099	Land Name: FAW - FISHERIES	County: OTTER TAIL	Acres: 2.40
City:	Site Code:	Classification Per M.S. 86A.05: m. aquatic management areas	Current Public Use: YES	Future Public Use: YES
Land Code: 1000067964	Agency Land Code: R29563348	Land Name: FAW - FISHERIES	County: OTTER TAIL	Acres: 5.10
City:	Site Code:	Classification Per M.S. 86A.05: m. aquatic management areas	Current Public Use: YES	Future Public Use: YES
Land Code: 1000067965	Agency Land Code: R29226260	Land Name: FAW - FISHERIES	County: OTTER TAIL	Acres: 0.15
City:	Site Code:	Classification Per M.S. 86A.05: m. aquatic management areas	Current Public Use: YES	Future Public Use: YES
Land Code: 1000067966	Agency Land Code: R29226360	Land Name: FAW - FISHERIES	County: OTTER TAIL	Acres: 6.80
City:	Site Code:	Classification Per M.S. 86A.05: m. aquatic management areas	Current Public Use: YES	Future Public Use: YES
Land Code: 1000067967	Agency Land Code: R29555101	Land Name: FAW - FISHERIES	County: OTTER TAIL	Acres: 0.60
City:	Site Code:	Classification Per M.S. 86A.05: m. aquatic management areas	Current Public Use: YES	Future Public Use: YES
Land Code: 1000067968	Agency Land Code: R29555106	Land Name: FAW - FISHERIES	County: OTTER TAIL	Acres: 2.20
City:	Site Code:	Classification Per M.S. 86A.05: m. aquatic management areas	Current Public Use: YES	Future Public Use: YES
Land Code: 1000067969	Agency Land Code: R29226052	Land Name: FAW - FISHERIES	County: OTTER TAIL	Acres: 1.26
City:	Site Code:	Classification Per M.S. 86A.05: m. aquatic management areas	Current Public Use: YES	Future Public Use: YES
Land Code: 1000067970	Agency Land Code: R29226051	Land Name: FAW - FISHERIES	County: OTTER TAIL	Acres: 24.74
City:	Site Code:	Classification Per M.S. 86A.05: m. aquatic management areas	Current Public Use: YES	Future Public Use: YES



Land Code: 1000067971	Agency Land Code: R29581479	Land Name: FAW - FISHERIES	County: OTTER TAIL	Acres: 2.70
City:	Site Code:	Classification Per M.S. 86A.05: m. aquatic management areas	Current Public Use: YES	Future Public Use: YES
Land Code: 1000067972	Agency Land Code: R29537074	Land Name: PARKS & TRAILS	County: OTTER TAIL	Acres: 1.29
City:	Site Code: R290023	Classification Per M.S. 86A.05: a. state park	Current Public Use: YES	Future Public Use: YES
Land Code: 1000067973	Agency Land Code: R29515311	Land Name: PARKS & TRAILS	County: OTTER TAIL	Acres: 1.66
City:	Site Code: R290023	Classification Per M.S. 86A.05: a. state park	Current Public Use: YES	Future Public Use: YES
Land Code: 1000067974	Agency Land Code: R29344453	Land Name: PARKS & TRAILS	County: OTTER TAIL	Acres: 42.60
City:	Site Code: R290023	Classification Per M.S. 86A.05: a. state park	Current Public Use: YES	Future Public Use: YES
Land Code: 1000067975	Agency Land Code: R29344455	Land Name: PARKS & TRAILS	County: OTTER TAIL	Acres: 56.80
City:	Site Code: R290023	Classification Per M.S. 86A.05: a. state park	Current Public Use: YES	Future Public Use: YES
Land Code: 1000067976	Agency Land Code: R29344456	Land Name: PARKS & TRAILS	County: OTTER TAIL	Acres: 35.45
City:	Site Code: R290023	Classification Per M.S. 86A.05: a. state park	Current Public Use: YES	Future Public Use: YES
Land Code: 1000067977	Agency Land Code: R29344458	Land Name: PARKS & TRAILS	County: OTTER TAIL	Acres: 55.10
City:	Site Code: R290023	Classification Per M.S. 86A.05: a. state park	Current Public Use: YES	Future Public Use: YES
Land Code: 1000067978	Agency Land Code: R29344459	Land Name: PARKS & TRAILS	County: OTTER TAIL	Acres: 42.30
City:	Site Code: R290023	Classification Per M.S. 86A.05: a. state park	Current Public Use: YES	Future Public Use: YES
Land Code: 1000067979	Agency Land Code: R29344461	Land Name: PARKS & TRAILS	County: OTTER TAIL	Acres: 59.15
City:	Site Code: R290023	Classification Per M.S. 86A.05: a. state park	Current Public Use: YES	Future Public Use: YES
Land Code: 1000067980	Agency Land Code: R29344465	Land Name: PARKS & TRAILS	County: OTTER TAIL	Acres: 29.85
City:	Site Code: R290023	Classification Per M.S. 86A.05: a. state park	Current Public Use: YES	Future Public Use: YES
Land Code: 1000067981	Agency Land Code: R29344469	Land Name: PARKS & TRAILS	County: OTTER TAIL	Acres: 40.00
City:	Site Code: R290023	Classification Per M.S. 86A.05: a. state park	Current Public Use: YES	Future Public Use: YES
Land Code: 1000067982	Agency Land Code: R29344470	Land Name: PARKS & TRAILS	County: OTTER TAIL	Acres: 52.53
City:	Site Code: R290023	Classification Per M.S. 86A.05: a. state park	Current Public Use: YES	Future Public Use: YES



Land Code: 1000067983	Agency Land Code: R29344471	Land Name: PARKS & TRAILS	County: OTTER TAIL	Acres: 31.80
City:	Site Code: R290023	Classification Per M.S. 86A.05: a. state park	Current Public Use: YES	Future Public Use: YES
Land Code: 1000067984	Agency Land Code: R29344473	Land Name: PARKS & TRAILS	County: OTTER TAIL	Acres: 40.00
City:	Site Code: R290023	Classification Per M.S. 86A.05: a. state park	Current Public Use: YES	Future Public Use: YES
Land Code: 1000067985	Agency Land Code: R29344474	Land Name: PARKS & TRAILS	County: OTTER TAIL	Acres: 40.00
City:	Site Code: R290023	Classification Per M.S. 86A.05: a. state park	Current Public Use: YES	Future Public Use: YES
Land Code: 1000067986	Agency Land Code: R29344476	Land Name: PARKS & TRAILS	County: OTTER TAIL	Acres: 40.00
City:	Site Code: R290023	Classification Per M.S. 86A.05: a. state park	Current Public Use: YES	Future Public Use: YES
Land Code: 1000067987	Agency Land Code: R29344477	Land Name: PARKS & TRAILS	County: OTTER TAIL	Acres: 40.00
City:	Site Code: R290023	Classification Per M.S. 86A.05: a. state park	Current Public Use: YES	Future Public Use: YES
Land Code: 1000067988	Agency Land Code: R29344478	Land Name: PARKS & TRAILS	County: OTTER TAIL	Acres: 40.00
City:	Site Code: R290023	Classification Per M.S. 86A.05: a. state park	Current Public Use: YES	Future Public Use: YES
Land Code: 1000067989	Agency Land Code: R29344481	Land Name: PARKS & TRAILS	County: OTTER TAIL	Acres: 38.91
City:	Site Code: R290023	Classification Per M.S. 86A.05: a. state park	Current Public Use: YES	Future Public Use: YES
Land Code: 1000067990	Agency Land Code: R29344483	Land Name: PARKS & TRAILS	County: OTTER TAIL	Acres: 40.00
City:	Site Code: R290023	Classification Per M.S. 86A.05: a. state park	Current Public Use: YES	Future Public Use: YES
Land Code: 1000067991	Agency Land Code: R29344486	Land Name: PARKS & TRAILS	County: OTTER TAIL	Acres: 40.00
City:	Site Code: R290023	Classification Per M.S. 86A.05: a. state park	Current Public Use: YES	Future Public Use: YES
Land Code: 1000067992	Agency Land Code: R29344488	Land Name: PARKS & TRAILS	County: OTTER TAIL	Acres: 40.00
City:	Site Code: R290023	Classification Per M.S. 86A.05: a. state park	Current Public Use: YES	Future Public Use: YES
Land Code: 1000067993	Agency Land Code: R29344489	Land Name: PARKS & TRAILS	County: OTTER TAIL	Acres: 40.00
City:	Site Code: R290023	Classification Per M.S. 86A.05: a. state park	Current Public Use: YES	Future Public Use: YES
Land Code: 1000067994	Agency Land Code: R29344492	Land Name: PARKS & TRAILS	County: OTTER TAIL	Acres: 37.23
City:	Site Code: R290023	Classification Per M.S. 86A.05: a. state park	Current Public Use: YES	Future Public Use: YES



Land Code: 1000067995	Agency Land Code: R29344494	Land Name: PARKS & TRAILS	County: OTTER TAIL	Acres: 35.26
City:	Site Code: R290023	Classification Per M.S. 86A.05: a. state park	Current Public Use: YES	Future Public Use: YES
Land Code: 1000067996	Agency Land Code: R29344495	Land Name: PARKS & TRAILS	County: OTTER TAIL	Acres: 29.44
City:	Site Code: R290023	Classification Per M.S. 86A.05: a. state park	Current Public Use: YES	Future Public Use: YES
Land Code: 1000067997	Agency Land Code: R29344496	Land Name: PARKS & TRAILS	County: OTTER TAIL	Acres: 40.00
City:	Site Code: R290023	Classification Per M.S. 86A.05: a. state park	Current Public Use: YES	Future Public Use: YES
Land Code: 1000067998	Agency Land Code: R29344501	Land Name: PARKS & TRAILS	County: OTTER TAIL	Acres: 40.00
City:	Site Code: R290023	Classification Per M.S. 86A.05: a. state park	Current Public Use: YES	Future Public Use: YES
Land Code: 1000067999	Agency Land Code: R29344503	Land Name: PARKS & TRAILS	County: OTTER TAIL	Acres: 40.00
City:	Site Code: R290023	Classification Per M.S. 86A.05: a. state park	Current Public Use: YES	Future Public Use: YES
Land Code: 1000068000	Agency Land Code: R29344504	Land Name: PARKS & TRAILS	County: OTTER TAIL	Acres: 40.00
City:	Site Code: R290023	Classification Per M.S. 86A.05: a. state park	Current Public Use: YES	Future Public Use: YES
Land Code: 1000068001	Agency Land Code: R29344468	Land Name: PARKS & TRAILS	County: OTTER TAIL	Acres: 39.54
City:	Site Code: R290023	Classification Per M.S. 86A.05: a. state park	Current Public Use: YES	Future Public Use: YES
Land Code: 1000068002	Agency Land Code: R29344491	Land Name: PARKS & TRAILS	County: OTTER TAIL	Acres: 1.90
City:	Site Code: R290023	Classification Per M.S. 86A.05: a. state park	Current Public Use: YES	Future Public Use: YES
Land Code: 1000068003	Agency Land Code: R29539742	Land Name: PARKS & TRAILS	County: OTTER TAIL	Acres: 38.31
City:	Site Code: R290023	Classification Per M.S. 86A.05: a. state park	Current Public Use: YES	Future Public Use: YES
Land Code: 1000068004	Agency Land Code: R29344460	Land Name: PARKS & TRAILS	County: OTTER TAIL	Acres: 34.80
City:	Site Code: R290023	Classification Per M.S. 86A.05: a. state park	Current Public Use: YES	Future Public Use: YES
Land Code: 1000068005	Agency Land Code: R29344467	Land Name: PARKS & TRAILS	County: OTTER TAIL	Acres: 45.50
City:	Site Code: R290023	Classification Per M.S. 86A.05: a. state park	Current Public Use: YES	Future Public Use: YES
Land Code: 1000068006	Agency Land Code: R29344454	Land Name: PARKS & TRAILS	County: OTTER TAIL	Acres: 33.00
City:	Site Code: R290023	Classification Per M.S. 86A.05: a. state park	Current Public Use: YES	Future Public Use: YES



Land Code: 1000068007	Agency Land Code: R29344463	Land Name: PARKS & TRAILS	County: OTTER TAIL	Acres: 24.70
City:	Site Code: R290023	Classification Per M.S. 86A.05: a. state park	Current Public Use: YES	Future Public Use: YES
Land Code: 1000068008	Agency Land Code: R29344475	Land Name: PARKS & TRAILS	County: OTTER TAIL	Acres: 40.00
City:	Site Code: R290023	Classification Per M.S. 86A.05: a. state park	Current Public Use: YES	Future Public Use: YES
Land Code: 1000068009	Agency Land Code: R29344466	Land Name: PARKS & TRAILS	County: OTTER TAIL	Acres: 30.38
City:	Site Code: R290023	Classification Per M.S. 86A.05: a. state park	Current Public Use: YES	Future Public Use: YES
Land Code: 1000068010	Agency Land Code: R29344472	Land Name: PARKS & TRAILS	County: OTTER TAIL	Acres: 36.92
City:	Site Code: R290023	Classification Per M.S. 86A.05: a. state park	Current Public Use: YES	Future Public Use: YES
Land Code: 1000068011	Agency Land Code: R29344487	Land Name: PARKS & TRAILS	County: OTTER TAIL	Acres: 40.00
City:	Site Code: R290023	Classification Per M.S. 86A.05: a. state park	Current Public Use: YES	Future Public Use: YES
Land Code: 1000068012	Agency Land Code: R29344464	Land Name: PARKS & TRAILS	County: OTTER TAIL	Acres: 34.95
City:	Site Code: R290023	Classification Per M.S. 86A.05: a. state park	Current Public Use: YES	Future Public Use: YES
Land Code: 1000068013	Agency Land Code: R29344485	Land Name: PARKS & TRAILS	County: OTTER TAIL	Acres: 39.70
City:	Site Code: R290023	Classification Per M.S. 86A.05: a. state park	Current Public Use: YES	Future Public Use: YES
Land Code: 1000068014	Agency Land Code: R29344482	Land Name: PARKS & TRAILS	County: OTTER TAIL	Acres: 40.00
City:	Site Code: R290023	Classification Per M.S. 86A.05: a. state park	Current Public Use: YES	Future Public Use: YES
Land Code: 1000068015	Agency Land Code: R29344497	Land Name: PARKS & TRAILS	County: OTTER TAIL	Acres: 44.04
City:	Site Code: R290023	Classification Per M.S. 86A.05: a. state park	Current Public Use: YES	Future Public Use: YES
Land Code: 1000068016	Agency Land Code: R29344500	Land Name: PARKS & TRAILS	County: OTTER TAIL	Acres: 54.18
City:	Site Code: R290023	Classification Per M.S. 86A.05: a. state park	Current Public Use: YES	Future Public Use: YES
Land Code: 1000068017	Agency Land Code: R29344490	Land Name: PARKS & TRAILS	County: OTTER TAIL	Acres: 37.02
City:	Site Code: R290023	Classification Per M.S. 86A.05: a. state park	Current Public Use: YES	Future Public Use: YES
Land Code: 1000068018	Agency Land Code: R29344498	Land Name: PARKS & TRAILS	County: OTTER TAIL	Acres: 24.25
City:	Site Code: R290023	Classification Per M.S. 86A.05: a. state park	Current Public Use: YES	Future Public Use: YES



Land Code: 1000068019	Agency Land Code: R29344502	Land Name: PARKS & TRAILS	County: OTTER TAIL	Acres: 35.04
City:	Site Code: R290023	Classification Per M.S. 86A.05: a. state park	Current Public Use: YES	Future Public Use: YES
Land Code: 1000068020	Agency Land Code: R29344462	Land Name: PARKS & TRAILS	County: OTTER TAIL	Acres: 40.00
City:	Site Code: R290023	Classification Per M.S. 86A.05: a. state park	Current Public Use: YES	Future Public Use: YES
Land Code: 1000068021	Agency Land Code: R29344479	Land Name: PARKS & TRAILS	County: OTTER TAIL	Acres: 40.00
City:	Site Code: R290023	Classification Per M.S. 86A.05: a. state park	Current Public Use: YES	Future Public Use: YES
Land Code: 1000068022	Agency Land Code: R29344499	Land Name: PARKS & TRAILS	County: OTTER TAIL	Acres: 0.64
City:	Site Code: R290023	Classification Per M.S. 86A.05: a. state park	Current Public Use: YES	Future Public Use: YES
Land Code: 1000068023	Agency Land Code: R29344457	Land Name: PARKS & TRAILS	County: OTTER TAIL	Acres: 38.70
City:	Site Code: R290023	Classification Per M.S. 86A.05: a. state park	Current Public Use: YES	Future Public Use: YES
Land Code: 1000068024	Agency Land Code: R29344493	Land Name: PARKS & TRAILS	County: OTTER TAIL	Acres: 21.23
City:	Site Code: R290023	Classification Per M.S. 86A.05: a. state park	Current Public Use: YES	Future Public Use: YES
Land Code: 1000068025	Agency Land Code: R29537416	Land Name: PARKS & TRAILS	County: OTTER TAIL	Acres: 40.00
City:	Site Code: R290041	Classification Per M.S. 86A.05: a. state park	Current Public Use: YES	Future Public Use: YES
Land Code: 1000068026	Agency Land Code: R29330805	Land Name: PARKS & TRAILS	County: OTTER TAIL	Acres: 40.00
City:	Site Code: R290041	Classification Per M.S. 86A.05: a. state park	Current Public Use: YES	Future Public Use: YES
Land Code: 1000068027	Agency Land Code: R29330806	Land Name: PARKS & TRAILS	County: OTTER TAIL	Acres: 20.00
City:	Site Code: R290041	Classification Per M.S. 86A.05: a. state park	Current Public Use: YES	Future Public Use: YES
Land Code: 1000068028	Agency Land Code: R29563758	Land Name: PARKS & TRAILS	County: OTTER TAIL	Acres: 1.00
City:	Site Code: R290041	Classification Per M.S. 86A.05: a. state park	Current Public Use: YES	Future Public Use: YES
Land Code: 1000068029	Agency Land Code: R29347319	Land Name: PARKS & TRAILS	County: OTTER TAIL	Acres: 40.00
City:	Site Code: R290041	Classification Per M.S. 86A.05: a. state park	Current Public Use: YES	Future Public Use: YES
Land Code: 1000068030	Agency Land Code: R29227922	Land Name: PARKS & TRAILS	County: OTTER TAIL	Acres: 40.00
City:	Site Code: R290041	Classification Per M.S. 86A.05: a. state park	Current Public Use: YES	Future Public Use: YES



Land Code: 1000068031	Agency Land Code: R29227863	Land Name: PARKS & TRAILS	County: OTTER TAIL	Acres: 40.38
City:	Site Code: R290041	Classification Per M.S. 86A.05: a. state park	Current Public Use: YES	Future Public Use: YES
Land Code: 1000068032	Agency Land Code: R29228002	Land Name: PARKS & TRAILS	County: OTTER TAIL	Acres: 40.00
City:	Site Code: R290041	Classification Per M.S. 86A.05: a. state park	Current Public Use: YES	Future Public Use: YES
Land Code: 1000068033	Agency Land Code: R29228079	Land Name: PARKS & TRAILS	County: OTTER TAIL	Acres: 25.85
City:	Site Code: R290041	Classification Per M.S. 86A.05: a. state park	Current Public Use: YES	Future Public Use: YES
Land Code: 1000068034	Agency Land Code: R29228039	Land Name: PARKS & TRAILS	County: OTTER TAIL	Acres: 40.00
City:	Site Code: R290041	Classification Per M.S. 86A.05: a. state park	Current Public Use: YES	Future Public Use: YES
Land Code: 1000068035	Agency Land Code: R29227920	Land Name: PARKS & TRAILS	County: OTTER TAIL	Acres: 39.85
City:	Site Code: R290041	Classification Per M.S. 86A.05: a. state park	Current Public Use: YES	Future Public Use: YES
Land Code: 1000068036	Agency Land Code: R29228009	Land Name: PARKS & TRAILS	County: OTTER TAIL	Acres: 38.65
City:	Site Code: R290041	Classification Per M.S. 86A.05: a. state park	Current Public Use: YES	Future Public Use: YES
Land Code: 1000068037	Agency Land Code: R29228035	Land Name: PARKS & TRAILS	County: OTTER TAIL	Acres: 38.00
City:	Site Code: R290041	Classification Per M.S. 86A.05: a. state park	Current Public Use: YES	Future Public Use: YES
Land Code: 1000068038	Agency Land Code: R29555132	Land Name: PARKS & TRAILS	County: OTTER TAIL	Acres: 2.50
City:	Site Code: R290041	Classification Per M.S. 86A.05: a. state park	Current Public Use: YES	Future Public Use: YES
Land Code: 1000068039	Agency Land Code: R29227860	Land Name: PARKS & TRAILS	County: OTTER TAIL	Acres: 40.00
City:	Site Code: R290041	Classification Per M.S. 86A.05: a. state park	Current Public Use: YES	Future Public Use: YES
Land Code: 1000068040	Agency Land Code: R29227898	Land Name: PARKS & TRAILS	County: OTTER TAIL	Acres: 40.00
City:	Site Code: R290041	Classification Per M.S. 86A.05: a. state park	Current Public Use: YES	Future Public Use: YES
Land Code: 1000068041	Agency Land Code: R29227956	Land Name: PARKS & TRAILS	County: OTTER TAIL	Acres: 39.15
City:	Site Code: R290041	Classification Per M.S. 86A.05: a. state park	Current Public Use: YES	Future Public Use: YES
Land Code: 1000068042	Agency Land Code: R29228019	Land Name: PARKS & TRAILS	County: OTTER TAIL	Acres: 40.00
City:	Site Code: R290041	Classification Per M.S. 86A.05: a. state park	Current Public Use: YES	Future Public Use: YES



Land Code: 1000068043	Agency Land Code: R29228017	Land Name: PARKS & TRAILS	County: OTTER TAIL	Acres: 22.00
City:	Site Code: R290041	Classification Per M.S. 86A.05: a. state park	Current Public Use: YES	Future Public Use: YES
Land Code: 1000068044	Agency Land Code: R29227958	Land Name: PARKS & TRAILS	County: OTTER TAIL	Acres: 40.00
City:	Site Code: R290041	Classification Per M.S. 86A.05: a. state park	Current Public Use: YES	Future Public Use: YES
Land Code: 1000068045	Agency Land Code: R29228014	Land Name: PARKS & TRAILS	County: OTTER TAIL	Acres: 40.00
City:	Site Code: R290041	Classification Per M.S. 86A.05: a. state park	Current Public Use: YES	Future Public Use: YES
Land Code: 1000068046	Agency Land Code: R29227880	Land Name: PARKS & TRAILS	County: OTTER TAIL	Acres: 40.00
City:	Site Code: R290041	Classification Per M.S. 86A.05: a. state park	Current Public Use: YES	Future Public Use: YES
Land Code: 1000068047	Agency Land Code: R29227994	Land Name: PARKS & TRAILS	County: OTTER TAIL	Acres: 6.00
City:	Site Code: R290041	Classification Per M.S. 86A.05: a. state park	Current Public Use: YES	Future Public Use: YES
Land Code: 1000068048	Agency Land Code: R29228018	Land Name: PARKS & TRAILS	County: OTTER TAIL	Acres: 40.00
City:	Site Code: R290041	Classification Per M.S. 86A.05: a. state park	Current Public Use: YES	Future Public Use: YES
Land Code: 1000068049	Agency Land Code: R29227871	Land Name: PARKS & TRAILS	County: OTTER TAIL	Acres: 39.35
City:	Site Code: R290041	Classification Per M.S. 86A.05: a. state park	Current Public Use: YES	Future Public Use: YES
Land Code: 1000068050	Agency Land Code: R29227823	Land Name: PARKS & TRAILS	County: OTTER TAIL	Acres: 39.12
City:	Site Code: R290041	Classification Per M.S. 86A.05: a. state park	Current Public Use: YES	Future Public Use: YES
Land Code: 1000068051	Agency Land Code: R29227960	Land Name: PARKS & TRAILS	County: OTTER TAIL	Acres: 37.75
City:	Site Code: R290041	Classification Per M.S. 86A.05: a. state park	Current Public Use: YES	Future Public Use: YES
Land Code: 1000068052	Agency Land Code: R29227918	Land Name: PARKS & TRAILS	County: OTTER TAIL	Acres: 55.60
City:	Site Code: R290041	Classification Per M.S. 86A.05: a. state park	Current Public Use: YES	Future Public Use: YES
Land Code: 1000068053	Agency Land Code: R29227844	Land Name: PARKS & TRAILS	County: OTTER TAIL	Acres: 40.00
City:	Site Code: R290041	Classification Per M.S. 86A.05: a. state park	Current Public Use: YES	Future Public Use: YES
Land Code: 1000068054	Agency Land Code: R29228080	Land Name: PARKS & TRAILS	County: OTTER TAIL	Acres: 40.00
City:	Site Code: R290041	Classification Per M.S. 86A.05: a. state park	Current Public Use: YES	Future Public Use: YES



Land Code: 1000068055	Agency Land Code: R29228008	Land Name: PARKS & TRAILS	County: OTTER TAIL	Acres: 1.00
City:	Site Code: R290041	Classification Per M.S. 86A.05: a. state park	Current Public Use: YES	Future Public Use: YES
Land Code: 1000068056	Agency Land Code: R29228012	Land Name: PARKS & TRAILS	County: OTTER TAIL	Acres: 40.00
City:	Site Code: R290041	Classification Per M.S. 86A.05: a. state park	Current Public Use: YES	Future Public Use: YES
Land Code: 1000068057	Agency Land Code: R29227830	Land Name: PARKS & TRAILS	County: OTTER TAIL	Acres: 39.07
City:	Site Code: R290041	Classification Per M.S. 86A.05: a. state park	Current Public Use: YES	Future Public Use: YES
Land Code: 1000068058	Agency Land Code: R29227847	Land Name: PARKS & TRAILS	County: OTTER TAIL	Acres: 33.25
City:	Site Code: R290041	Classification Per M.S. 86A.05: a. state park	Current Public Use: YES	Future Public Use: YES
Land Code: 1000068059	Agency Land Code: R29227907	Land Name: PARKS & TRAILS	County: OTTER TAIL	Acres: 6.75
City:	Site Code: R290041	Classification Per M.S. 86A.05: a. state park	Current Public Use: YES	Future Public Use: YES
Land Code: 1000068060	Agency Land Code: R29227928	Land Name: PARKS & TRAILS	County: OTTER TAIL	Acres: 40.00
City:	Site Code: R290041	Classification Per M.S. 86A.05: a. state park	Current Public Use: YES	Future Public Use: YES
Land Code: 1000068061	Agency Land Code: R29227951	Land Name: PARKS & TRAILS	County: OTTER TAIL	Acres: 40.00
City:	Site Code: R290041	Classification Per M.S. 86A.05: a. state park	Current Public Use: YES	Future Public Use: YES
Land Code: 1000068062	Agency Land Code: R29228043	Land Name: PARKS & TRAILS	County: OTTER TAIL	Acres: 40.00
City:	Site Code: R290041	Classification Per M.S. 86A.05: a. state park	Current Public Use: YES	Future Public Use: YES
Land Code: 1000068063	Agency Land Code: R29228077	Land Name: PARKS & TRAILS	County: OTTER TAIL	Acres: 40.00
City:	Site Code: R290041	Classification Per M.S. 86A.05: a. state park	Current Public Use: YES	Future Public Use: YES
Land Code: 1000068064	Agency Land Code: R29228078	Land Name: PARKS & TRAILS	County: OTTER TAIL	Acres: 14.00
City:	Site Code: R290041	Classification Per M.S. 86A.05: a. state park	Current Public Use: YES	Future Public Use: YES
Land Code: 1000068065	Agency Land Code: R29228046	Land Name: PARKS & TRAILS	County: OTTER TAIL	Acres: 36.65
City:	Site Code: R290041	Classification Per M.S. 86A.05: a. state park	Current Public Use: YES	Future Public Use: YES
Land Code: 1000068066	Agency Land Code: R29227892	Land Name: PARKS & TRAILS	County: OTTER TAIL	Acres: 40.00
City:	Site Code: R290041	Classification Per M.S. 86A.05: a. state park	Current Public Use: YES	Future Public Use: YES



Land Code: 1000068067	Agency Land Code: R29228026	Land Name: PARKS & TRAILS	County: OTTER TAIL	Acres: 40.00
City:	Site Code: R290041	Classification Per M.S. 86A.05: a. state park	Current Public Use: YES	Future Public Use: YES
Land Code: 1000068068	Agency Land Code: R29227899	Land Name: PARKS & TRAILS	County: OTTER TAIL	Acres: 39.90
City:	Site Code: R290041	Classification Per M.S. 86A.05: a. state park	Current Public Use: YES	Future Public Use: YES
Land Code: 1000068069	Agency Land Code: R29227846	Land Name: PARKS & TRAILS	County: OTTER TAIL	Acres: 38.65
City:	Site Code: R290041	Classification Per M.S. 86A.05: a. state park	Current Public Use: YES	Future Public Use: YES
Land Code: 1000068070	Agency Land Code: R29227991	Land Name: PARKS & TRAILS	County: OTTER TAIL	Acres: 40.00
City:	Site Code: R290041	Classification Per M.S. 86A.05: a. state park	Current Public Use: YES	Future Public Use: YES
Land Code: 1000068071	Agency Land Code: R29228020	Land Name: PARKS & TRAILS	County: OTTER TAIL	Acres: 38.50
City:	Site Code: R290041	Classification Per M.S. 86A.05: a. state park	Current Public Use: YES	Future Public Use: YES
Land Code: 1000068072	Agency Land Code: R29227946	Land Name: PARKS & TRAILS	County: OTTER TAIL	Acres: 40.00
City:	Site Code: R290041	Classification Per M.S. 86A.05: a. state park	Current Public Use: YES	Future Public Use: YES
Land Code: 1000068073	Agency Land Code: R29227937	Land Name: PARKS & TRAILS	County: OTTER TAIL	Acres: 40.00
City:	Site Code: R290041	Classification Per M.S. 86A.05: a. state park	Current Public Use: YES	Future Public Use: YES
Land Code: 1000068074	Agency Land Code: R29227843	Land Name: PARKS & TRAILS	County: OTTER TAIL	Acres: 40.00
City:	Site Code: R290041	Classification Per M.S. 86A.05: a. state park	Current Public Use: YES	Future Public Use: YES
Land Code: 1000068075	Agency Land Code: R29227864	Land Name: PARKS & TRAILS	County: OTTER TAIL	Acres: 40.43
City:	Site Code: R290041	Classification Per M.S. 86A.05: a. state park	Current Public Use: YES	Future Public Use: YES
Land Code: 1000068076	Agency Land Code: R29227842	Land Name: PARKS & TRAILS	County: OTTER TAIL	Acres: 40.00
City:	Site Code: R290041	Classification Per M.S. 86A.05: a. state park	Current Public Use: YES	Future Public Use: YES
Land Code: 1000068077	Agency Land Code: R29227917	Land Name: PARKS & TRAILS	County: OTTER TAIL	Acres: 10.25
City:	Site Code: R290041	Classification Per M.S. 86A.05: a. state park	Current Public Use: YES	Future Public Use: YES
Land Code: 1000068078	Agency Land Code: R29227909	Land Name: PARKS & TRAILS	County: OTTER TAIL	Acres: 1.85
City:	Site Code: R290041	Classification Per M.S. 86A.05: a. state park	Current Public Use: YES	Future Public Use: YES



Land Code: 1000068079	Agency Land Code: R29227822	Land Name: PARKS & TRAILS	County: OTTER TAIL	Acres: 39.37
City:	Site Code: R290041	Classification Per M.S. 86A.05: a. state park	Current Public Use: YES	Future Public Use: YES
Land Code: 1000068080	Agency Land Code: R29227891	Land Name: PARKS & TRAILS	County: OTTER TAIL	Acres: 38.75
City:	Site Code: R290041	Classification Per M.S. 86A.05: a. state park	Current Public Use: YES	Future Public Use: YES
Land Code: 1000068081	Agency Land Code: R29228022	Land Name: PARKS & TRAILS	County: OTTER TAIL	Acres: 40.00
City:	Site Code: R290041	Classification Per M.S. 86A.05: a. state park	Current Public Use: YES	Future Public Use: YES
Land Code: 1000068082	Agency Land Code: R29227941	Land Name: PARKS & TRAILS	County: OTTER TAIL	Acres: 11.75
City:	Site Code: R290041	Classification Per M.S. 86A.05: a. state park	Current Public Use: YES	Future Public Use: YES
Land Code: 1000068083	Agency Land Code: R29227949	Land Name: PARKS & TRAILS	County: OTTER TAIL	Acres: 40.00
City:	Site Code: R290041	Classification Per M.S. 86A.05: a. state park	Current Public Use: YES	Future Public Use: YES
Land Code: 1000068084	Agency Land Code: R29228013	Land Name: PARKS & TRAILS	County: OTTER TAIL	Acres: 40.00
City:	Site Code: R290041	Classification Per M.S. 86A.05: a. state park	Current Public Use: YES	Future Public Use: YES
Land Code: 1000068085	Agency Land Code: R29228084	Land Name: PARKS & TRAILS	County: OTTER TAIL	Acres: 40.00
City:	Site Code: R290041	Classification Per M.S. 86A.05: a. state park	Current Public Use: YES	Future Public Use: YES
Land Code: 1000068086	Agency Land Code: R29227874	Land Name: PARKS & TRAILS	County: OTTER TAIL	Acres: 40.00
City:	Site Code: R290041	Classification Per M.S. 86A.05: a. state park	Current Public Use: YES	Future Public Use: YES
Land Code: 1000068087	Agency Land Code: R29227825	Land Name: PARKS & TRAILS	County: OTTER TAIL	Acres: 40.00
City:	Site Code: R290041	Classification Per M.S. 86A.05: a. state park	Current Public Use: YES	Future Public Use: YES
Land Code: 1000068088	Agency Land Code: R29227870	Land Name: PARKS & TRAILS	County: OTTER TAIL	Acres: 1.35
City:	Site Code: R290041	Classification Per M.S. 86A.05: a. state park	Current Public Use: YES	Future Public Use: YES
Land Code: 1000068089	Agency Land Code: R29228031	Land Name: PARKS & TRAILS	County: OTTER TAIL	Acres: 40.00
City:	Site Code: R290041	Classification Per M.S. 86A.05: a. state park	Current Public Use: YES	Future Public Use: YES
Land Code: 1000068090	Agency Land Code: R29227975	Land Name: PARKS & TRAILS	County: OTTER TAIL	Acres: 40.00
City:	Site Code: R290041	Classification Per M.S. 86A.05: a. state park	Current Public Use: YES	Future Public Use: YES



Land Code: 1000068091	Agency Land Code: R29227921	Land Name: PARKS & TRAILS	County: OTTER TAIL	Acres: 35.75
City:	Site Code: R290041	Classification Per M.S. 86A.05: a. state park	Current Public Use: YES	Future Public Use: YES
Land Code: 1000068092	Agency Land Code: R29227940	Land Name: PARKS & TRAILS	County: OTTER TAIL	Acres: 40.00
City:	Site Code: R290041	Classification Per M.S. 86A.05: a. state park	Current Public Use: YES	Future Public Use: YES
Land Code: 1000068093	Agency Land Code: R29228006	Land Name: PARKS & TRAILS	County: OTTER TAIL	Acres: 40.70
City:	Site Code: R290041	Classification Per M.S. 86A.05: a. state park	Current Public Use: YES	Future Public Use: YES
Land Code: 1000068094	Agency Land Code: R29228095	Land Name: PARKS & TRAILS	County: OTTER TAIL	Acres: 28.30
City:	Site Code: R290041	Classification Per M.S. 86A.05: a. state park	Current Public Use: YES	Future Public Use: YES
Land Code: 1000068095	Agency Land Code: R29227879	Land Name: PARKS & TRAILS	County: OTTER TAIL	Acres: 32.25
City:	Site Code: R290041	Classification Per M.S. 86A.05: a. state park	Current Public Use: YES	Future Public Use: YES
Land Code: 1000068096	Agency Land Code: R29227845	Land Name: PARKS & TRAILS	County: OTTER TAIL	Acres: 40.00
City:	Site Code: R290041	Classification Per M.S. 86A.05: a. state park	Current Public Use: YES	Future Public Use: YES
Land Code: 1000068097	Agency Land Code: R29227833	Land Name: PARKS & TRAILS	County: OTTER TAIL	Acres: 40.00
City:	Site Code: R290041	Classification Per M.S. 86A.05: a. state park	Current Public Use: YES	Future Public Use: YES
Land Code: 1000068098	Agency Land Code: R29227832	Land Name: PARKS & TRAILS	County: OTTER TAIL	Acres: 40.00
City:	Site Code: R290041	Classification Per M.S. 86A.05: a. state park	Current Public Use: YES	Future Public Use: YES
Land Code: 1000068099	Agency Land Code: R29227861	Land Name: PARKS & TRAILS	County: OTTER TAIL	Acres: 20.00
City:	Site Code: R290041	Classification Per M.S. 86A.05: a. state park	Current Public Use: YES	Future Public Use: YES
Land Code: 1000068100	Agency Land Code: R29227926	Land Name: PARKS & TRAILS	County: OTTER TAIL	Acres: 40.00
City:	Site Code: R290041	Classification Per M.S. 86A.05: a. state park	Current Public Use: YES	Future Public Use: YES
Land Code: 1000068101	Agency Land Code: R29227856	Land Name: PARKS & TRAILS	County: OTTER TAIL	Acres: 40.00
City:	Site Code: R290041	Classification Per M.S. 86A.05: a. state park	Current Public Use: YES	Future Public Use: YES
Land Code: 1000068102	Agency Land Code: R29228021	Land Name: PARKS & TRAILS	County: OTTER TAIL	Acres: 40.00
City:	Site Code: R290041	Classification Per M.S. 86A.05: a. state park	Current Public Use: YES	Future Public Use: YES



Land Code: 1000068103	Agency Land Code: R29227829	Land Name: PARKS & TRAILS	County: OTTER TAIL	Acres: 40.00
City:	Site Code: R290041	Classification Per M.S. 86A.05: a. state park	Current Public Use: YES	Future Public Use: YES
Land Code: 1000068104	Agency Land Code: R29227904	Land Name: PARKS & TRAILS	County: OTTER TAIL	Acres: 1.00
City:	Site Code: R290041	Classification Per M.S. 86A.05: a. state park	Current Public Use: YES	Future Public Use: YES
Land Code: 1000068105	Agency Land Code: R29228029	Land Name: PARKS & TRAILS	County: OTTER TAIL	Acres: 35.00
City:	Site Code: R290041	Classification Per M.S. 86A.05: a. state park	Current Public Use: YES	Future Public Use: YES
Land Code: 1000068106	Agency Land Code: R29227852	Land Name: PARKS & TRAILS	County: OTTER TAIL	Acres: 40.00
City:	Site Code: R290041	Classification Per M.S. 86A.05: a. state park	Current Public Use: YES	Future Public Use: YES
Land Code: 1000068107	Agency Land Code: R29228028	Land Name: PARKS & TRAILS	County: OTTER TAIL	Acres: 32.00
City:	Site Code: R290041	Classification Per M.S. 86A.05: a. state park	Current Public Use: YES	Future Public Use: YES
Land Code: 1000068108	Agency Land Code: R29227831	Land Name: PARKS & TRAILS	County: OTTER TAIL	Acres: 39.21
City:	Site Code: R290041	Classification Per M.S. 86A.05: a. state park	Current Public Use: YES	Future Public Use: YES
Land Code: 1000068109	Agency Land Code: R29227881	Land Name: PARKS & TRAILS	County: OTTER TAIL	Acres: 20.00
City:	Site Code: R290041	Classification Per M.S. 86A.05: a. state park	Current Public Use: YES	Future Public Use: YES
Land Code: 1000068110	Agency Land Code: R29228037	Land Name: PARKS & TRAILS	County: OTTER TAIL	Acres: 35.15
City:	Site Code: R290041	Classification Per M.S. 86A.05: a. state park	Current Public Use: YES	Future Public Use: YES
Land Code: 1000068111	Agency Land Code: R29227857	Land Name: PARKS & TRAILS	County: OTTER TAIL	Acres: 40.00
City:	Site Code: R290041	Classification Per M.S. 86A.05: a. state park	Current Public Use: YES	Future Public Use: YES
Land Code: 1000068112	Agency Land Code: R29228011	Land Name: PARKS & TRAILS	County: OTTER TAIL	Acres: 40.00
City:	Site Code: R290041	Classification Per M.S. 86A.05: a. state park	Current Public Use: YES	Future Public Use: YES
Land Code: 1000068113	Agency Land Code: R29227925	Land Name: PARKS & TRAILS	County: OTTER TAIL	Acres: 39.00
City:	Site Code: R290041	Classification Per M.S. 86A.05: a. state park	Current Public Use: YES	Future Public Use: YES
Land Code: 1000068114	Agency Land Code: R29227889	Land Name: PARKS & TRAILS	County: OTTER TAIL	Acres: 40.00
City:	Site Code: R290041	Classification Per M.S. 86A.05: a. state park	Current Public Use: YES	Future Public Use: YES



Land Code: 1000068115	Agency Land Code: R29228045	Land Name: PARKS & TRAILS	County: OTTER TAIL	Acres: 40.00
City:	Site Code: R290041	Classification Per M.S. 86A.05: a. state park	Current Public Use: YES	Future Public Use: YES
Land Code: 1000068116	Agency Land Code: R29227910	Land Name: PARKS & TRAILS	County: OTTER TAIL	Acres: 38.75
City:	Site Code: R290041	Classification Per M.S. 86A.05: a. state park	Current Public Use: YES	Future Public Use: YES
Land Code: 1000068117	Agency Land Code: R29227914	Land Name: PARKS & TRAILS	County: OTTER TAIL	Acres: 27.65
City:	Site Code: R290041	Classification Per M.S. 86A.05: a. state park	Current Public Use: YES	Future Public Use: YES
Land Code: 1000068118	Agency Land Code: R29228096	Land Name: PARKS & TRAILS	County: OTTER TAIL	Acres: 8.50
City:	Site Code: R290041	Classification Per M.S. 86A.05: a. state park	Current Public Use: YES	Future Public Use: YES
Land Code: 1000068119	Agency Land Code: R29227915	Land Name: PARKS & TRAILS	County: OTTER TAIL	Acres: 23.50
City:	Site Code: R290041	Classification Per M.S. 86A.05: a. state park	Current Public Use: YES	Future Public Use: YES
Land Code: 1000068120	Agency Land Code: R29227867	Land Name: PARKS & TRAILS	County: OTTER TAIL	Acres: 57.00
City:	Site Code: R290041	Classification Per M.S. 86A.05: a. state park	Current Public Use: YES	Future Public Use: YES
Land Code: 1000068121	Agency Land Code: R29227908	Land Name: PARKS & TRAILS	County: OTTER TAIL	Acres: 0.15
City:	Site Code: R290041	Classification Per M.S. 86A.05: a. state park	Current Public Use: YES	Future Public Use: YES
Land Code: 1000068122	Agency Land Code: R29227858	Land Name: PARKS & TRAILS	County: OTTER TAIL	Acres: 40.00
City:	Site Code: R290041	Classification Per M.S. 86A.05: a. state park	Current Public Use: YES	Future Public Use: YES
Land Code: 1000068123	Agency Land Code: R29329064	Land Name: PARKS & TRAILS	County: OTTER TAIL	Acres: 25.00
City:	Site Code: R290041	Classification Per M.S. 86A.05: a. state park	Current Public Use: YES	Future Public Use: YES
Land Code: 1000068124	Agency Land Code: R29227839	Land Name: PARKS & TRAILS	County: OTTER TAIL	Acres: 40.00
City:	Site Code: R290041	Classification Per M.S. 86A.05: a. state park	Current Public Use: YES	Future Public Use: YES
Land Code: 1000068125	Agency Land Code: R29227897	Land Name: PARKS & TRAILS	County: OTTER TAIL	Acres: 40.00
City:	Site Code: R290041	Classification Per M.S. 86A.05: a. state park	Current Public Use: YES	Future Public Use: YES
Land Code: 1000068126	Agency Land Code: R29227854	Land Name: PARKS & TRAILS	County: OTTER TAIL	Acres: 40.00
City:	Site Code: R290041	Classification Per M.S. 86A.05: a. state park	Current Public Use: YES	Future Public Use: YES



Land Code: 1000068127	Agency Land Code: R29228010	Land Name: PARKS & TRAILS	County: OTTER TAIL	Acres: 40.00
City:	Site Code: R290041	Classification Per M.S. 86A.05: a. state park	Current Public Use: YES	Future Public Use: YES
Land Code: 1000068128	Agency Land Code: R29227932	Land Name: PARKS & TRAILS	County: OTTER TAIL	Acres: 42.90
City:	Site Code: R290041	Classification Per M.S. 86A.05: a. state park	Current Public Use: YES	Future Public Use: YES
Land Code: 1000068129	Agency Land Code: R29227965	Land Name: PARKS & TRAILS	County: OTTER TAIL	Acres: 40.00
City:	Site Code: R290041	Classification Per M.S. 86A.05: a. state park	Current Public Use: YES	Future Public Use: YES
Land Code: 1000068130	Agency Land Code: R29228007	Land Name: PARKS & TRAILS	County: OTTER TAIL	Acres: 40.00
City:	Site Code: R290041	Classification Per M.S. 86A.05: a. state park	Current Public Use: YES	Future Public Use: YES
Land Code: 1000068131	Agency Land Code: R29227957	Land Name: PARKS & TRAILS	County: OTTER TAIL	Acres: 42.00
City:	Site Code: R290041	Classification Per M.S. 86A.05: a. state park	Current Public Use: YES	Future Public Use: YES
Land Code: 1000068132	Agency Land Code: R29227841	Land Name: PARKS & TRAILS	County: OTTER TAIL	Acres: 40.00
City:	Site Code: R290041	Classification Per M.S. 86A.05: a. state park	Current Public Use: YES	Future Public Use: YES
Land Code: 1000068133	Agency Land Code: R29227981	Land Name: PARKS & TRAILS	County: OTTER TAIL	Acres: 40.00
City:	Site Code: R290041	Classification Per M.S. 86A.05: a. state park	Current Public Use: YES	Future Public Use: YES
Land Code: 1000068134	Agency Land Code: R29228025	Land Name: PARKS & TRAILS	County: OTTER TAIL	Acres: 40.00
City:	Site Code: R290041	Classification Per M.S. 86A.05: a. state park	Current Public Use: YES	Future Public Use: YES
Land Code: 1000068135	Agency Land Code: R29227906	Land Name: PARKS & TRAILS	County: OTTER TAIL	Acres: 25.75
City:	Site Code: R290041	Classification Per M.S. 86A.05: a. state park	Current Public Use: YES	Future Public Use: YES
Land Code: 1000068136	Agency Land Code: R29227834	Land Name: PARKS & TRAILS	County: OTTER TAIL	Acres: 39.35
City:	Site Code: R290041	Classification Per M.S. 86A.05: a. state park	Current Public Use: YES	Future Public Use: YES
Land Code: 1000068137	Agency Land Code: R29227836	Land Name: PARKS & TRAILS	County: OTTER TAIL	Acres: 40.00
City:	Site Code: R290041	Classification Per M.S. 86A.05: a. state park	Current Public Use: YES	Future Public Use: YES
Land Code: 1000068138	Agency Land Code: R29228082	Land Name: PARKS & TRAILS	County: OTTER TAIL	Acres: 40.00
City:	Site Code: R290041	Classification Per M.S. 86A.05: a. state park	Current Public Use: YES	Future Public Use: YES



Land Code: 1000068139	Agency Land Code: R29227964	Land Name: PARKS & TRAILS	County: OTTER TAIL	Acres: 40.00
City:	Site Code: R290041	Classification Per M.S. 86A.05: a. state park	Current Public Use: YES	Future Public Use: YES
Land Code: 1000068140	Agency Land Code: R29228004	Land Name: PARKS & TRAILS	County: OTTER TAIL	Acres: 40.00
City:	Site Code: R290041	Classification Per M.S. 86A.05: a. state park	Current Public Use: YES	Future Public Use: YES
Land Code: 1000068141	Agency Land Code: R29228023	Land Name: PARKS & TRAILS	County: OTTER TAIL	Acres: 40.00
City:	Site Code: R290041	Classification Per M.S. 86A.05: a. state park	Current Public Use: YES	Future Public Use: YES
Land Code: 1000068142	Agency Land Code: R29227992	Land Name: PARKS & TRAILS	County: OTTER TAIL	Acres: 32.50
City:	Site Code: R290041	Classification Per M.S. 86A.05: a. state park	Current Public Use: YES	Future Public Use: YES
Land Code: 1000068143	Agency Land Code: R29227930	Land Name: PARKS & TRAILS	County: OTTER TAIL	Acres: 40.00
City:	Site Code: R290041	Classification Per M.S. 86A.05: a. state park	Current Public Use: YES	Future Public Use: YES
Land Code: 1000068144	Agency Land Code: R29228042	Land Name: PARKS & TRAILS	County: OTTER TAIL	Acres: 40.00
City:	Site Code: R290041	Classification Per M.S. 86A.05: a. state park	Current Public Use: YES	Future Public Use: YES
Land Code: 1000068145	Agency Land Code: R29228040	Land Name: PARKS & TRAILS	County: OTTER TAIL	Acres: 39.90
City:	Site Code: R290041	Classification Per M.S. 86A.05: a. state park	Current Public Use: YES	Future Public Use: YES
Land Code: 1000068146	Agency Land Code: R29227947	Land Name: PARKS & TRAILS	County: OTTER TAIL	Acres: 40.00
City:	Site Code: R290041	Classification Per M.S. 86A.05: a. state park	Current Public Use: YES	Future Public Use: YES
Land Code: 1000068147	Agency Land Code: R29227875	Land Name: PARKS & TRAILS	County: OTTER TAIL	Acres: 48.25
City:	Site Code: R290041	Classification Per M.S. 86A.05: a. state park	Current Public Use: YES	Future Public Use: YES
Land Code: 1000068148	Agency Land Code: R29228038	Land Name: PARKS & TRAILS	County: OTTER TAIL	Acres: 51.95
City:	Site Code: R290041	Classification Per M.S. 86A.05: a. state park	Current Public Use: YES	Future Public Use: YES
Land Code: 1000068149	Agency Land Code: R29227962	Land Name: PARKS & TRAILS	County: OTTER TAIL	Acres: 40.00
City:	Site Code: R290041	Classification Per M.S. 86A.05: a. state park	Current Public Use: YES	Future Public Use: YES
Land Code: 1000068150	Agency Land Code: R29227840	Land Name: PARKS & TRAILS	County: OTTER TAIL	Acres: 38.50
City:	Site Code: R290041	Classification Per M.S. 86A.05: a. state park	Current Public Use: YES	Future Public Use: YES



Land Code: 1000068151	Agency Land Code: R29227851	Land Name: PARKS & TRAILS	County: OTTER TAIL	Acres: 40.26
City:	Site Code: R290041	Classification Per M.S. 86A.05: a. state park	Current Public Use: YES	Future Public Use: YES
Land Code: 1000068152	Agency Land Code: R29227868	Land Name: PARKS & TRAILS	County: OTTER TAIL	Acres: 47.50
City:	Site Code: R290041	Classification Per M.S. 86A.05: a. state park	Current Public Use: YES	Future Public Use: YES
Land Code: 1000068153	Agency Land Code: R29227929	Land Name: PARKS & TRAILS	County: OTTER TAIL	Acres: 40.00
City:	Site Code: R290041	Classification Per M.S. 86A.05: a. state park	Current Public Use: YES	Future Public Use: YES
Land Code: 1000068154	Agency Land Code: R29227934	Land Name: PARKS & TRAILS	County: OTTER TAIL	Acres: 40.00
City:	Site Code: R290041	Classification Per M.S. 86A.05: a. state park	Current Public Use: YES	Future Public Use: YES
Land Code: 1000068155	Agency Land Code: R29227967	Land Name: PARKS & TRAILS	County: OTTER TAIL	Acres: 38.00
City:	Site Code: R290041	Classification Per M.S. 86A.05: a. state park	Current Public Use: YES	Future Public Use: YES
Land Code: 1000068156	Agency Land Code: R29227995	Land Name: PARKS & TRAILS	County: OTTER TAIL	Acres: 20.25
City:	Site Code: R290041	Classification Per M.S. 86A.05: a. state park	Current Public Use: YES	Future Public Use: YES
Land Code: 1000068157	Agency Land Code: R29228016	Land Name: PARKS & TRAILS	County: OTTER TAIL	Acres: 39.00
City:	Site Code: R290041	Classification Per M.S. 86A.05: a. state park	Current Public Use: YES	Future Public Use: YES
Land Code: 1000068158	Agency Land Code: R29228034	Land Name: PARKS & TRAILS	County: OTTER TAIL	Acres: 36.90
City:	Site Code: R290041	Classification Per M.S. 86A.05: a. state park	Current Public Use: YES	Future Public Use: YES
Land Code: 1000068159	Agency Land Code: R29228089	Land Name: PARKS & TRAILS	County: OTTER TAIL	Acres: 10.00
City:	Site Code: R290041	Classification Per M.S. 86A.05: a. state park	Current Public Use: YES	Future Public Use: YES
Land Code: 1000068160	Agency Land Code: R29228094	Land Name: PARKS & TRAILS	County: OTTER TAIL	Acres: 40.00
City:	Site Code: R290041	Classification Per M.S. 86A.05: a. state park	Current Public Use: YES	Future Public Use: YES
Land Code: 1000068161	Agency Land Code: R29227945	Land Name: PARKS & TRAILS	County: OTTER TAIL	Acres: 42.50
City:	Site Code: R290041	Classification Per M.S. 86A.05: a. state park	Current Public Use: YES	Future Public Use: YES
Land Code: 1000068162	Agency Land Code: R29227952	Land Name: PARKS & TRAILS	County: OTTER TAIL	Acres: 40.00
City:	Site Code: R290041	Classification Per M.S. 86A.05: a. state park	Current Public Use: YES	Future Public Use: YES



Land Code: 1000068163	Agency Land Code: R29227977	Land Name: PARKS & TRAILS	County: OTTER TAIL	Acres: 40.00
City:	Site Code: R290041	Classification Per M.S. 86A.05: a. state park	Current Public Use: YES	Future Public Use: YES
Land Code: 1000068164	Agency Land Code: R29228030	Land Name: PARKS & TRAILS	County: OTTER TAIL	Acres: 40.00
City:	Site Code: R290041	Classification Per M.S. 86A.05: a. state park	Current Public Use: YES	Future Public Use: YES
Land Code: 1000068165	Agency Land Code: R29228032	Land Name: PARKS & TRAILS	County: OTTER TAIL	Acres: 40.00
City:	Site Code: R290041	Classification Per M.S. 86A.05: a. state park	Current Public Use: YES	Future Public Use: YES
Land Code: 1000068166	Agency Land Code: R29227824	Land Name: PARKS & TRAILS	County: OTTER TAIL	Acres: 40.00
City:	Site Code: R290041	Classification Per M.S. 86A.05: a. state park	Current Public Use: YES	Future Public Use: YES
Land Code: 1000068167	Agency Land Code: R29227896	Land Name: PARKS & TRAILS	County: OTTER TAIL	Acres: 40.00
City:	Site Code: R290041	Classification Per M.S. 86A.05: a. state park	Current Public Use: YES	Future Public Use: YES
Land Code: 1000068168	Agency Land Code: R29582532	Land Name: PARKS & TRAILS	County: OTTER TAIL	Acres: 2.15
City:	Site Code: R290041	Classification Per M.S. 86A.05: a. state park	Current Public Use: YES	Future Public Use: YES
Land Code: 1000068169	Agency Land Code: R29227963	Land Name: PARKS & TRAILS	County: OTTER TAIL	Acres: 40.00
City:	Site Code: R290041	Classification Per M.S. 86A.05: a. state park	Current Public Use: YES	Future Public Use: YES
Land Code: 1000068170	Agency Land Code: R29228033	Land Name: PARKS & TRAILS	County: OTTER TAIL	Acres: 40.00
City:	Site Code: R290041	Classification Per M.S. 86A.05: a. state park	Current Public Use: YES	Future Public Use: YES
Land Code: 1000068171	Agency Land Code: R29227838	Land Name: PARKS & TRAILS	County: OTTER TAIL	Acres: 40.00
City:	Site Code: R290041	Classification Per M.S. 86A.05: a. state park	Current Public Use: YES	Future Public Use: YES
Land Code: 1000068172	Agency Land Code: R29227859	Land Name: PARKS & TRAILS	County: OTTER TAIL	Acres: 40.00
City:	Site Code: R290041	Classification Per M.S. 86A.05: a. state park	Current Public Use: YES	Future Public Use: YES
Land Code: 1000068173	Agency Land Code: R29227873	Land Name: PARKS & TRAILS	County: OTTER TAIL	Acres: 44.75
City:	Site Code: R290041	Classification Per M.S. 86A.05: a. state park	Current Public Use: YES	Future Public Use: YES
Land Code: 1000068174	Agency Land Code: R29227882	Land Name: PARKS & TRAILS	County: OTTER TAIL	Acres: 40.00
City:	Site Code: R290041	Classification Per M.S. 86A.05: a. state park	Current Public Use: YES	Future Public Use: YES



Land Code: 1000068175	Agency Land Code: R29227890	Land Name: PARKS & TRAILS	County: OTTER TAIL	Acres: 40.00
City:	Site Code: R290041	Classification Per M.S. 86A.05: a. state park	Current Public Use: YES	Future Public Use: YES
Land Code: 1000068176	Agency Land Code: R29227931	Land Name: PARKS & TRAILS	County: OTTER TAIL	Acres: 40.00
City:	Site Code: R290041	Classification Per M.S. 86A.05: a. state park	Current Public Use: YES	Future Public Use: YES
Land Code: 1000068177	Agency Land Code: R29228041	Land Name: PARKS & TRAILS	County: OTTER TAIL	Acres: 16.00
City:	Site Code: R290041	Classification Per M.S. 86A.05: a. state park	Current Public Use: YES	Future Public Use: YES
Land Code: 1000068178	Agency Land Code: R29227828	Land Name: PARKS & TRAILS	County: OTTER TAIL	Acres: 40.00
City:	Site Code: R290041	Classification Per M.S. 86A.05: a. state park	Current Public Use: YES	Future Public Use: YES
Land Code: 1000068179	Agency Land Code: R29227872	Land Name: PARKS & TRAILS	County: OTTER TAIL	Acres: 37.60
City:	Site Code: R290041	Classification Per M.S. 86A.05: a. state park	Current Public Use: YES	Future Public Use: YES
Land Code: 1000068180	Agency Land Code: R29227912	Land Name: PARKS & TRAILS	County: OTTER TAIL	Acres: 16.75
City:	Site Code: R290041	Classification Per M.S. 86A.05: a. state park	Current Public Use: YES	Future Public Use: YES
Land Code: 1000068181	Agency Land Code: R29227955	Land Name: PARKS & TRAILS	County: OTTER TAIL	Acres: 25.00
City:	Site Code: R290041	Classification Per M.S. 86A.05: a. state park	Current Public Use: YES	Future Public Use: YES
Land Code: 1000068182	Agency Land Code: R29227985	Land Name: PARKS & TRAILS	County: OTTER TAIL	Acres: 40.00
City:	Site Code: R290041	Classification Per M.S. 86A.05: a. state park	Current Public Use: YES	Future Public Use: YES
Land Code: 1000068183	Agency Land Code: R29227987	Land Name: PARKS & TRAILS	County: OTTER TAIL	Acres: 40.00
City:	Site Code: R290041	Classification Per M.S. 86A.05: a. state park	Current Public Use: YES	Future Public Use: YES
Land Code: 1000068184	Agency Land Code: R29228036	Land Name: PARKS & TRAILS	County: OTTER TAIL	Acres: 40.00
City:	Site Code: R290041	Classification Per M.S. 86A.05: a. state park	Current Public Use: YES	Future Public Use: YES
Land Code: 1000068185	Agency Land Code: R29228098	Land Name: PARKS & TRAILS	County: OTTER TAIL	Acres: 17.20
City:	Site Code: R290041	Classification Per M.S. 86A.05: a. state park	Current Public Use: YES	Future Public Use: YES
Land Code: 1000068186	Agency Land Code: R29227826	Land Name: PARKS & TRAILS	County: OTTER TAIL	Acres: 40.00
City:	Site Code: R290041	Classification Per M.S. 86A.05: a. state park	Current Public Use: YES	Future Public Use: YES



Land Code: 1000068187	Agency Land Code: R29227954	Land Name: PARKS & TRAILS	County: OTTER TAIL	Acres: 56.50
City:	Site Code: R290041	Classification Per M.S. 86A.05: a. state park	Current Public Use: YES	Future Public Use: YES
Land Code: 1000068188	Agency Land Code: R29228000	Land Name: PARKS & TRAILS	County: OTTER TAIL	Acres: 38.25
City:	Site Code: R290041	Classification Per M.S. 86A.05: a. state park	Current Public Use: YES	Future Public Use: YES
Land Code: 1000068189	Agency Land Code: R29227837	Land Name: PARKS & TRAILS	County: OTTER TAIL	Acres: 40.00
City:	Site Code: R290041	Classification Per M.S. 86A.05: a. state park	Current Public Use: YES	Future Public Use: YES
Land Code: 1000068190	Agency Land Code: R29227865	Land Name: PARKS & TRAILS	County: OTTER TAIL	Acres: 40.00
City:	Site Code: R290041	Classification Per M.S. 86A.05: a. state park	Current Public Use: YES	Future Public Use: YES
Land Code: 1000068191	Agency Land Code: R29227903	Land Name: PARKS & TRAILS	County: OTTER TAIL	Acres: 30.00
City:	Site Code: R290041	Classification Per M.S. 86A.05: a. state park	Current Public Use: YES	Future Public Use: YES
Land Code: 1000068192	Agency Land Code: R29227923	Land Name: PARKS & TRAILS	County: OTTER TAIL	Acres: 40.00
City:	Site Code: R290041	Classification Per M.S. 86A.05: a. state park	Current Public Use: YES	Future Public Use: YES
Land Code: 1000068193	Agency Land Code: R29227939	Land Name: PARKS & TRAILS	County: OTTER TAIL	Acres: 40.00
City:	Site Code: R290041	Classification Per M.S. 86A.05: a. state park	Current Public Use: YES	Future Public Use: YES
Land Code: 1000068194	Agency Land Code: R29227973	Land Name: PARKS & TRAILS	County: OTTER TAIL	Acres: 40.00
City:	Site Code: R290041	Classification Per M.S. 86A.05: a. state park	Current Public Use: YES	Future Public Use: YES
Land Code: 1000068195	Agency Land Code: R29227848	Land Name: PARKS & TRAILS	County: OTTER TAIL	Acres: 40.00
City:	Site Code: R290041	Classification Per M.S. 86A.05: a. state park	Current Public Use: YES	Future Public Use: YES
Land Code: 1000068196	Agency Land Code: R29227853	Land Name: PARKS & TRAILS	County: OTTER TAIL	Acres: 40.00
City:	Site Code: R290041	Classification Per M.S. 86A.05: a. state park	Current Public Use: YES	Future Public Use: YES
Land Code: 1000068197	Agency Land Code: R29227887	Land Name: PARKS & TRAILS	County: OTTER TAIL	Acres: 8.25
City:	Site Code: R290041	Classification Per M.S. 86A.05: a. state park	Current Public Use: YES	Future Public Use: YES
Land Code: 1000068198	Agency Land Code: R29227895	Land Name: PARKS & TRAILS	County: OTTER TAIL	Acres: 40.00
City:	Site Code: R290041	Classification Per M.S. 86A.05: a. state park	Current Public Use: YES	Future Public Use: YES



Land Code: 1000068199	Agency Land Code: R29227900	Land Name: PARKS & TRAILS	County: OTTER TAIL	Acres: 38.00
City:	Site Code: R290041	Classification Per M.S. 86A.05: a. state park	Current Public Use: YES	Future Public Use: YES
Land Code: 1000068200	Agency Land Code: R29227933	Land Name: PARKS & TRAILS	County: OTTER TAIL	Acres: 0.25
City:	Site Code: R290041	Classification Per M.S. 86A.05: a. state park	Current Public Use: YES	Future Public Use: YES
Land Code: 1000068201	Agency Land Code: R29227849	Land Name: PARKS & TRAILS	County: OTTER TAIL	Acres: 40.00
City:	Site Code: R290041	Classification Per M.S. 86A.05: a. state park	Current Public Use: YES	Future Public Use: YES
Land Code: 1000068202	Agency Land Code: R29227901	Land Name: PARKS & TRAILS	County: OTTER TAIL	Acres: 40.00
City:	Site Code: R290041	Classification Per M.S. 86A.05: a. state park	Current Public Use: YES	Future Public Use: YES
Land Code: 1000068203	Agency Land Code: R29227943	Land Name: PARKS & TRAILS	County: OTTER TAIL	Acres: 6.50
City:	Site Code: R290041	Classification Per M.S. 86A.05: a. state park	Current Public Use: YES	Future Public Use: YES
Land Code: 1000068204	Agency Land Code: R29227950	Land Name: PARKS & TRAILS	County: OTTER TAIL	Acres: 40.00
City:	Site Code: R290041	Classification Per M.S. 86A.05: a. state park	Current Public Use: YES	Future Public Use: YES
Land Code: 1000068205	Agency Land Code: R29227953	Land Name: PARKS & TRAILS	County: OTTER TAIL	Acres: 37.00
City:	Site Code: R290041	Classification Per M.S. 86A.05: a. state park	Current Public Use: YES	Future Public Use: YES
Land Code: 1000068206	Agency Land Code: R29227835	Land Name: PARKS & TRAILS	County: OTTER TAIL	Acres: 39.49
City:	Site Code: R290041	Classification Per M.S. 86A.05: a. state park	Current Public Use: YES	Future Public Use: YES
Land Code: 1000068207	Agency Land Code: R29227855	Land Name: PARKS & TRAILS	County: OTTER TAIL	Acres: 40.00
City:	Site Code: R290041	Classification Per M.S. 86A.05: a. state park	Current Public Use: YES	Future Public Use: YES
Land Code: 1000068208	Agency Land Code: R29227884	Land Name: PARKS & TRAILS	County: OTTER TAIL	Acres: 40.00
City:	Site Code: R290041	Classification Per M.S. 86A.05: a. state park	Current Public Use: YES	Future Public Use: YES
Land Code: 1000068209	Agency Land Code: R29227911	Land Name: PARKS & TRAILS	County: OTTER TAIL	Acres: 23.50
City:	Site Code: R290041	Classification Per M.S. 86A.05: a. state park	Current Public Use: YES	Future Public Use: YES
Land Code: 1000068210	Agency Land Code: R29227916	Land Name: PARKS & TRAILS	County: OTTER TAIL	Acres: 20.00
City:	Site Code: R290041	Classification Per M.S. 86A.05: a. state park	Current Public Use: YES	Future Public Use: YES



Land Code: 1000068211	Agency Land Code: R29227944	Land Name: PARKS & TRAILS	County: OTTER TAIL	Acres: 50.50
City:	Site Code: R290041	Classification Per M.S. 86A.05: a. state park	Current Public Use: YES	Future Public Use: YES
Land Code: 1000068212	Agency Land Code: R29227961	Land Name: PARKS & TRAILS	County: OTTER TAIL	Acres: 40.00
City:	Site Code: R290041	Classification Per M.S. 86A.05: a. state park	Current Public Use: YES	Future Public Use: YES
Land Code: 1000068213	Agency Land Code: R29228092	Land Name: PARKS & TRAILS	County: OTTER TAIL	Acres: 40.00
City:	Site Code: R290041	Classification Per M.S. 86A.05: a. state park	Current Public Use: YES	Future Public Use: YES
Land Code: 1000068214	Agency Land Code: R29227827	Land Name: PARKS & TRAILS	County: OTTER TAIL	Acres: 40.00
City:	Site Code: R290041	Classification Per M.S. 86A.05: a. state park	Current Public Use: YES	Future Public Use: YES
Land Code: 1000068215	Agency Land Code: R29227862	Land Name: PARKS & TRAILS	County: OTTER TAIL	Acres: 3.50
City:	Site Code: R290041	Classification Per M.S. 86A.05: a. state park	Current Public Use: YES	Future Public Use: YES
Land Code: 1000068216	Agency Land Code: R29227902	Land Name: PARKS & TRAILS	County: OTTER TAIL	Acres: 39.40
City:	Site Code: R290041	Classification Per M.S. 86A.05: a. state park	Current Public Use: YES	Future Public Use: YES
Land Code: 1000068217	Agency Land Code: R29227935	Land Name: PARKS & TRAILS	County: OTTER TAIL	Acres: 40.00
City:	Site Code: R290041	Classification Per M.S. 86A.05: a. state park	Current Public Use: YES	Future Public Use: YES
Land Code: 1000068218	Agency Land Code: R29227936	Land Name: PARKS & TRAILS	County: OTTER TAIL	Acres: 40.00
City:	Site Code: R290041	Classification Per M.S. 86A.05: a. state park	Current Public Use: YES	Future Public Use: YES
Land Code: 1000068219	Agency Land Code: R29227966	Land Name: PARKS & TRAILS	County: OTTER TAIL	Acres: 40.00
City:	Site Code: R290041	Classification Per M.S. 86A.05: a. state park	Current Public Use: YES	Future Public Use: YES
Land Code: 1000068220	Agency Land Code: R29227968	Land Name: PARKS & TRAILS	County: OTTER TAIL	Acres: 40.00
City:	Site Code: R290041	Classification Per M.S. 86A.05: a. state park	Current Public Use: YES	Future Public Use: YES
Land Code: 1000068221	Agency Land Code: R29228044	Land Name: PARKS & TRAILS	County: OTTER TAIL	Acres: 40.00
City:	Site Code: R290041	Classification Per M.S. 86A.05: a. state park	Current Public Use: YES	Future Public Use: YES
Land Code: 1000068222	Agency Land Code: R29228047	Land Name: PARKS & TRAILS	County: OTTER TAIL	Acres: 40.00
City:	Site Code: R290041	Classification Per M.S. 86A.05: a. state park	Current Public Use: YES	Future Public Use: YES



Land Code: 1000068223	Agency Land Code: R29228087	Land Name: PARKS & TRAILS	County: OTTER TAIL	Acres: 0.50
City:	Site Code: R290041	Classification Per M.S. 86A.05: a. state park	Current Public Use: YES	Future Public Use: YES
Land Code: 1000068224	Agency Land Code: R29227850	Land Name: PARKS & TRAILS	County: OTTER TAIL	Acres: 36.50
City:	Site Code: R290041	Classification Per M.S. 86A.05: a. state park	Current Public Use: YES	Future Public Use: YES
Land Code: 1000068225	Agency Land Code: R29227885	Land Name: PARKS & TRAILS	County: OTTER TAIL	Acres: 40.00
City:	Site Code: R290041	Classification Per M.S. 86A.05: a. state park	Current Public Use: YES	Future Public Use: YES
Land Code: 1000068226	Agency Land Code: R29227913	Land Name: PARKS & TRAILS	County: OTTER TAIL	Acres: 38.75
City:	Site Code: R290041	Classification Per M.S. 86A.05: a. state park	Current Public Use: YES	Future Public Use: YES
Land Code: 1000068227	Agency Land Code: R29228015	Land Name: PARKS & TRAILS	County: OTTER TAIL	Acres: 40.00
City:	Site Code: R290041	Classification Per M.S. 86A.05: a. state park	Current Public Use: YES	Future Public Use: YES
Land Code: 1000068228	Agency Land Code: R29228090	Land Name: PARKS & TRAILS	County: OTTER TAIL	Acres: 10.00
City:	Site Code: R290041	Classification Per M.S. 86A.05: a. state park	Current Public Use: YES	Future Public Use: YES
Land Code: 1000068229	Agency Land Code: R29535687	Land Name: PARKS & TRAILS	County: OTTER TAIL	Acres: 18.25
City:	Site Code: R290041	Classification Per M.S. 86A.05: a. state park	Current Public Use: YES	Future Public Use: YES
Land Code: 1000068230	Agency Land Code: R29329065	Land Name: PARKS & TRAILS	County: OTTER TAIL	Acres: 30.15
City:	Site Code: R290041	Classification Per M.S. 86A.05: a. state park	Current Public Use: YES	Future Public Use: YES
Land Code: 1000068231	Agency Land Code: R29227979	Land Name: PARKS & TRAILS	County: OTTER TAIL	Acres: 40.00
City:	Site Code: R290041	Classification Per M.S. 86A.05: a. state park	Current Public Use: YES	Future Public Use: YES
Land Code: 1000068232	Agency Land Code: R29228024	Land Name: PARKS & TRAILS	County: OTTER TAIL	Acres: 40.00
City:	Site Code: R290041	Classification Per M.S. 86A.05: a. state park	Current Public Use: YES	Future Public Use: YES
Land Code: 1000068233	Agency Land Code: R29228027	Land Name: PARKS & TRAILS	County: OTTER TAIL	Acres: 30.00
City:	Site Code: R290041	Classification Per M.S. 86A.05: a. state park	Current Public Use: YES	Future Public Use: YES
Land Code: 1000068234	Agency Land Code: R29227894	Land Name: PARKS & TRAILS	County: OTTER TAIL	Acres: 40.00
City:	Site Code: R290041	Classification Per M.S. 86A.05: a. state park	Current Public Use: YES	Future Public Use: YES



Land Code: 1000068235	Agency Land Code: R29228097	Land Name: PARKS & TRAILS	County: OTTER TAIL	Acres: 22.00
City:	Site Code: R290041	Classification Per M.S. 86A.05: a. state park	Current Public Use: YES	Future Public Use: YES
Land Code: 1000068236	Agency Land Code: R29227888	Land Name: PARKS & TRAILS	County: OTTER TAIL	Acres: 7.50
City:	Site Code: R290041	Classification Per M.S. 86A.05: a. state park	Current Public Use: YES	Future Public Use: YES
Land Code: 1000068237	Agency Land Code: R29227919	Land Name: PARKS & TRAILS	County: OTTER TAIL	Acres: 40.00
City:	Site Code: R290041	Classification Per M.S. 86A.05: a. state park	Current Public Use: YES	Future Public Use: YES
Land Code: 1000068238	Agency Land Code: R29227927	Land Name: PARKS & TRAILS	County: OTTER TAIL	Acres: 40.00
City:	Site Code: R290041	Classification Per M.S. 86A.05: a. state park	Current Public Use: YES	Future Public Use: YES
Land Code: 1000068239	Agency Land Code: R29227983	Land Name: PARKS & TRAILS	County: OTTER TAIL	Acres: 40.00
City:	Site Code: R290041	Classification Per M.S. 86A.05: a. state park	Current Public Use: YES	Future Public Use: YES
Land Code: 1000068240	Agency Land Code: R29227989	Land Name: PARKS & TRAILS	County: OTTER TAIL	Acres: 40.00
City:	Site Code: R290041	Classification Per M.S. 86A.05: a. state park	Current Public Use: YES	Future Public Use: YES
Land Code: 1000068241	Agency Land Code: R29228048	Land Name: PARKS & TRAILS	County: OTTER TAIL	Acres: 40.00
City:	Site Code: R290041	Classification Per M.S. 86A.05: a. state park	Current Public Use: YES	Future Public Use: YES
Land Code: 1000068242	Agency Land Code: R29228091	Land Name: PARKS & TRAILS	County: OTTER TAIL	Acres: 40.00
City:	Site Code: R290041	Classification Per M.S. 86A.05: a. state park	Current Public Use: YES	Future Public Use: YES
Land Code: 1000068243	Agency Land Code: R29227876	Land Name: PARKS & TRAILS	County: OTTER TAIL	Acres: 40.00
City:	Site Code: R290041	Classification Per M.S. 86A.05: a. state park	Current Public Use: YES	Future Public Use: YES
Land Code: 1000068244	Agency Land Code: R29227878	Land Name: PARKS & TRAILS	County: OTTER TAIL	Acres: 42.24
City:	Site Code: R290041	Classification Per M.S. 86A.05: a. state park	Current Public Use: YES	Future Public Use: YES
Land Code: 1000068245	Agency Land Code: R29227883	Land Name: PARKS & TRAILS	County: OTTER TAIL	Acres: 40.00
City:	Site Code: R290041	Classification Per M.S. 86A.05: a. state park	Current Public Use: YES	Future Public Use: YES
Land Code: 1000068246	Agency Land Code: R29227938	Land Name: PARKS & TRAILS	County: OTTER TAIL	Acres: 37.75
City:	Site Code: R290041	Classification Per M.S. 86A.05: a. state park	Current Public Use: YES	Future Public Use: YES



Land Code: 1000068247	Agency Land Code: R29227948	Land Name: PARKS & TRAILS	County: OTTER TAIL	Acres: 40.00
City:	Site Code: R290041	Classification Per M.S. 86A.05: a. state park	Current Public Use: YES	Future Public Use: YES
Land Code: 1000068248	Agency Land Code: R29227999	Land Name: PARKS & TRAILS	County: OTTER TAIL	Acres: 40.00
City:	Site Code: R290041	Classification Per M.S. 86A.05: a. state park	Current Public Use: YES	Future Public Use: YES
Land Code: 1000068249	Agency Land Code: R29228005	Land Name: PARKS & TRAILS	County: OTTER TAIL	Acres: 19.65
City:	Site Code: R290041	Classification Per M.S. 86A.05: a. state park	Current Public Use: YES	Future Public Use: YES
Land Code: 1000068250	Agency Land Code: R29227866	Land Name: PARKS & TRAILS	County: OTTER TAIL	Acres: 40.00
City:	Site Code: R290041	Classification Per M.S. 86A.05: a. state park	Current Public Use: YES	Future Public Use: YES
Land Code: 1000068251	Agency Land Code: R29227877	Land Name: PARKS & TRAILS	County: OTTER TAIL	Acres: 40.00
City:	Site Code: R290041	Classification Per M.S. 86A.05: a. state park	Current Public Use: YES	Future Public Use: YES
Land Code: 1000068252	Agency Land Code: R29227893	Land Name: PARKS & TRAILS	County: OTTER TAIL	Acres: 40.00
City:	Site Code: R290041	Classification Per M.S. 86A.05: a. state park	Current Public Use: YES	Future Public Use: YES
Land Code: 1000068253	Agency Land Code: R29227924	Land Name: PARKS & TRAILS	County: OTTER TAIL	Acres: 38.75
City:	Site Code: R290041	Classification Per M.S. 86A.05: a. state park	Current Public Use: YES	Future Public Use: YES
Land Code: 1000068254	Agency Land Code: R29227959	Land Name: PARKS & TRAILS	County: OTTER TAIL	Acres: 40.00
City:	Site Code: R290041	Classification Per M.S. 86A.05: a. state park	Current Public Use: YES	Future Public Use: YES
Land Code: 1000068255	Agency Land Code: R29227997	Land Name: PARKS & TRAILS	County: OTTER TAIL	Acres: 40.00
City:	Site Code: R290041	Classification Per M.S. 86A.05: a. state park	Current Public Use: YES	Future Public Use: YES
Land Code: 1000068256	Agency Land Code: R29228093	Land Name: PARKS & TRAILS	County: OTTER TAIL	Acres: 33.25
City:	Site Code: R290041	Classification Per M.S. 86A.05: a. state park	Current Public Use: YES	Future Public Use: YES
Land Code: 1000068257	Agency Land Code: R29226108	Land Name: PARKS & TRAILS	County: OTTER TAIL	Acres: 40.00
City:	Site Code:	Classification Per M.S. 86A.05: k. state rest area	Current Public Use: YES	Future Public Use: YES
Land Code: 1000068258	Agency Land Code: R29226106	Land Name: PARKS & TRAILS	County: OTTER TAIL	Acres: 2.00
City:	Site Code:	Classification Per M.S. 86A.05: k. state rest area	Current Public Use: YES	Future Public Use: YES



Land Code: 1000068259	Agency Land Code: R29226107	Land Name: PARKS & TRAILS	County: OTTER TAIL	Acres: 40.00
City:	Site Code:	Classification Per M.S. 86A.05: k. state rest area	Current Public Use: YES	Future Public Use: YES
Land Code: 1000068260	Agency Land Code: R29337749	Land Name: PARKS & TRAILS	County: OTTER TAIL	Acres: 0.90
City:	Site Code:	Classification Per M.S. 86A.05: h. state water access site	Current Public Use: YES	Future Public Use: YES
Land Code: 1000068261	Agency Land Code: R29225422	Land Name: PARKS & TRAILS	County: OTTER TAIL	Acres: 3.60
City:	Site Code:	Classification Per M.S. 86A.05: h. state water access site	Current Public Use: YES	Future Public Use: YES
Land Code: 1000068262	Agency Land Code: R29227905	Land Name: PARKS & TRAILS	County: OTTER TAIL	Acres: 3.45
City:	Site Code:	Classification Per M.S. 86A.05: h. state water access site	Current Public Use: YES	Future Public Use: YES
Land Code: 1000068263	Agency Land Code: R29227150	Land Name: PARKS & TRAILS	County: OTTER TAIL	Acres: 0.85
City:	Site Code:	Classification Per M.S. 86A.05: h. state water access site	Current Public Use: YES	Future Public Use: YES
Land Code: 1000068264	Agency Land Code: R29227468	Land Name: PARKS & TRAILS	County: OTTER TAIL	Acres: 0.69
City:	Site Code:	Classification Per M.S. 86A.05: h. state water access site	Current Public Use: YES	Future Public Use: YES
Land Code: 1000068265	Agency Land Code: R29335041	Land Name: PARKS & TRAILS	County: OTTER TAIL	Acres: 1.00
City:	Site Code:	Classification Per M.S. 86A.05: h. state water access site	Current Public Use: YES	Future Public Use: YES
Land Code: 1000068266	Agency Land Code: R29227133	Land Name: PARKS & TRAILS	County: OTTER TAIL	Acres: 0.38
City:	Site Code:	Classification Per M.S. 86A.05: h. state water access site	Current Public Use: YES	Future Public Use: YES
Land Code: 1000068268	Agency Land Code: R29225893	Land Name: PARKS & TRAILS	County: OTTER TAIL	Acres: 3.00
City:	Site Code:	Classification Per M.S. 86A.05: h. state water access site	Current Public Use: YES	Future Public Use: YES
Land Code: 1000068269	Agency Land Code: R29335045	Land Name: PARKS & TRAILS	County: OTTER TAIL	Acres: 6.60
City:	Site Code:	Classification Per M.S. 86A.05: h. state water access site	Current Public Use: YES	Future Public Use: YES
Land Code: 1000068270	Agency Land Code: R29226185	Land Name: PARKS & TRAILS	County: OTTER TAIL	Acres: 0.93
City:	Site Code:	Classification Per M.S. 86A.05: h. state water access site	Current Public Use: YES	Future Public Use: YES
Land Code: 1000068271	Agency Land Code: R29576023	Land Name: PARKS & TRAILS	County: OTTER TAIL	Acres: 0.84
City:	Site Code:	Classification Per M.S. 86A.05: h. state water access site	Current Public Use: YES	Future Public Use: YES



Land Code: 1000068272	Agency Land Code: R29525628	Land Name: PARKS & TRAILS	County: OTTER TAIL	Acres: 1.40
City:	Site Code:	Classification Per M.S. 86A.05: h. state water access site	Current Public Use: YES	Future Public Use: YES
Land Code: 1000068273	Agency Land Code: R29226939	Land Name: PARKS & TRAILS	County: OTTER TAIL	Acres: 0.20
City:	Site Code:	Classification Per M.S. 86A.05: h. state water access site	Current Public Use: YES	Future Public Use: YES
Land Code: 1000068274	Agency Land Code: R29226442	Land Name: PARKS & TRAILS	County: OTTER TAIL	Acres: 3.20
City:	Site Code:	Classification Per M.S. 86A.05: h. state water access site	Current Public Use: YES	Future Public Use: YES
Land Code: 1000068275	Agency Land Code: R29227581	Land Name: PARKS & TRAILS	County: OTTER TAIL	Acres: 1.22
City:	Site Code:	Classification Per M.S. 86A.05: h. state water access site	Current Public Use: YES	Future Public Use: YES
Land Code: 1000068276	Agency Land Code: R29226719	Land Name: PARKS & TRAILS	County: OTTER TAIL	Acres: 0.11
City:	Site Code:	Classification Per M.S. 86A.05: h. state water access site	Current Public Use: YES	Future Public Use: YES
Land Code: 1000068277	Agency Land Code: R29227339	Land Name: PARKS & TRAILS	County: OTTER TAIL	Acres: 2.40
City:	Site Code:	Classification Per M.S. 86A.05: h. state water access site	Current Public Use: YES	Future Public Use: YES
Land Code: 1000068278	Agency Land Code: R29226748	Land Name: PARKS & TRAILS	County: OTTER TAIL	Acres: 1.20
City:	Site Code:	Classification Per M.S. 86A.05: h. state water access site	Current Public Use: YES	Future Public Use: YES
Land Code: 1000068279	Agency Land Code: R29226621	Land Name: PARKS & TRAILS	County: OTTER TAIL	Acres: 0.50
City:	Site Code:	Classification Per M.S. 86A.05: h. state water access site	Current Public Use: YES	Future Public Use: YES
Land Code: 1000068280	Agency Land Code: R29226246	Land Name: PARKS & TRAILS	County: OTTER TAIL	Acres: 0.23
City:	Site Code:	Classification Per M.S. 86A.05: h. state water access site	Current Public Use: YES	Future Public Use: YES
Land Code: 1000068281	Agency Land Code: R29226247	Land Name: PARKS & TRAILS	County: OTTER TAIL	Acres: 0.23
City:	Site Code:	Classification Per M.S. 86A.05: h. state water access site	Current Public Use: YES	Future Public Use: YES
Land Code: 1000068282	Agency Land Code: R29335036	Land Name: PARKS & TRAILS	County: OTTER TAIL	Acres: 0.23
City:	Site Code:	Classification Per M.S. 86A.05: h. state water access site	Current Public Use: YES	Future Public Use: YES
Land Code: 1000068283	Agency Land Code: R29551116	Land Name: PARKS & TRAILS	County: OTTER TAIL	Acres: 0.02
City:	Site Code:	Classification Per M.S. 86A.05: h. state water access site	Current Public Use: YES	Future Public Use: YES



Land Code: 1000068284	Agency Land Code: R29551117	Land Name: PARKS & TRAILS	County: OTTER TAIL	Acres: 0.22
City:	Site Code:	Classification Per M.S. 86A.05: h. state water access site	Current Public Use: YES	Future Public Use: YES
Land Code: 1000068285	Agency Land Code: R29227298	Land Name: PARKS & TRAILS	County: OTTER TAIL	Acres: 0.55
City:	Site Code:	Classification Per M.S. 86A.05: h. state water access site	Current Public Use: YES	Future Public Use: YES
Land Code: 1000068286	Agency Land Code: R29227297	Land Name: PARKS & TRAILS	County: OTTER TAIL	Acres: 0.55
City:	Site Code:	Classification Per M.S. 86A.05: h. state water access site	Current Public Use: YES	Future Public Use: YES
Land Code: 1000068287	Agency Land Code: R29227440	Land Name: PARKS & TRAILS	County: OTTER TAIL	Acres: 1.10
City:	Site Code:	Classification Per M.S. 86A.05: h. state water access site	Current Public Use: YES	Future Public Use: YES
Land Code: 1000068288	Agency Land Code: R29226828	Land Name: PARKS & TRAILS	County: OTTER TAIL	Acres: 1.00
City:	Site Code:	Classification Per M.S. 86A.05: h. state water access site	Current Public Use: YES	Future Public Use: YES
Land Code: 1000068289	Agency Land Code: R29580943	Land Name: PARKS & TRAILS	County: OTTER TAIL	Acres: 0.70
City:	Site Code:	Classification Per M.S. 86A.05: h. state water access site	Current Public Use: YES	Future Public Use: YES
Land Code: 1000068290	Agency Land Code: R29226136	Land Name: PARKS & TRAILS	County: OTTER TAIL	Acres: 1.90
City:	Site Code:	Classification Per M.S. 86A.05: h. state water access site	Current Public Use: YES	Future Public Use: YES
Land Code: 1000068291	Agency Land Code: R29226183	Land Name: PARKS & TRAILS	County: OTTER TAIL	Acres: 0.21
City:	Site Code:	Classification Per M.S. 86A.05: h. state water access site	Current Public Use: YES	Future Public Use: YES
Land Code: 1000068292	Agency Land Code: R29329067	Land Name: PARKS & TRAILS	County: OTTER TAIL	Acres: 1.20
City:	Site Code: R290443	Classification Per M.S. 86A.05: h. state water access site	Current Public Use: YES	Future Public Use: YES
Land Code: 1000068293	Agency Land Code: R29224969	Land Name: PARKS & TRAILS	County: OTTER TAIL	Acres: 0.50
City:	Site Code: R290443	Classification Per M.S. 86A.05: h. state water access site	Current Public Use: YES	Future Public Use: YES
Land Code: 1000068294	Agency Land Code: R29224970	Land Name: PARKS & TRAILS	County: OTTER TAIL	Acres: 1.50
City:	Site Code: R290443	Classification Per M.S. 86A.05: h. state water access site	Current Public Use: YES	Future Public Use: YES
Land Code: 1000068295	Agency Land Code: R29224968	Land Name: PARKS & TRAILS	County: OTTER TAIL	Acres: 1.00
City:	Site Code: R290443	Classification Per M.S. 86A.05: h. state water access site	Current Public Use: YES	Future Public Use: YES



Land Code: 1000068296	Agency Land Code: R29227267	Land Name: PARKS & TRAILS	County: OTTER TAIL	Acres: 1.40
City:	Site Code:	Classification Per M.S. 86A.05: h. state water access site	Current Public Use: YES	Future Public Use: YES
Land Code: 1000068297	Agency Land Code: R29228138	Land Name: PARKS & TRAILS	County: OTTER TAIL	Acres: 0.18
City:	Site Code:	Classification Per M.S. 86A.05: h. state water access site	Current Public Use: YES	Future Public Use: YES
Land Code: 1000068298	Agency Land Code: R29228139	Land Name: PARKS & TRAILS	County: OTTER TAIL	Acres: 0.18
City:	Site Code:	Classification Per M.S. 86A.05: h. state water access site	Current Public Use: YES	Future Public Use: YES
Land Code: 1000068299	Agency Land Code: R29228135	Land Name: PARKS & TRAILS	County: OTTER TAIL	Acres: 1.45
City:	Site Code:	Classification Per M.S. 86A.05: h. state water access site	Current Public Use: YES	Future Public Use: YES
Land Code: 1000068300	Agency Land Code: R29228134	Land Name: PARKS & TRAILS	County: OTTER TAIL	Acres: 0.15
City:	Site Code:	Classification Per M.S. 86A.05: h. state water access site	Current Public Use: YES	Future Public Use: YES
Land Code: 1000068301	Agency Land Code: R29227266	Land Name: PARKS & TRAILS	County: OTTER TAIL	Acres: 0.20
City:	Site Code:	Classification Per M.S. 86A.05: h. state water access site	Current Public Use: YES	Future Public Use: YES
Land Code: 1000068302	Agency Land Code: R29580213	Land Name: PARKS & TRAILS	County: OTTER TAIL	Acres: 5.40
City:	Site Code: R290408	Classification Per M.S. 86A.05: h. state water access site	Current Public Use: YES	Future Public Use: YES
Land Code: 1000068303	Agency Land Code: R29227783	Land Name: PARKS & TRAILS	County: OTTER TAIL	Acres: 5.00
City:	Site Code: R290408	Classification Per M.S. 86A.05: h. state water access site	Current Public Use: YES	Future Public Use: YES
Land Code: 1000068304	Agency Land Code: R29228512	Land Name: PARKS & TRAILS	County: OTTER TAIL	Acres: 0.02
City:	Site Code:	Classification Per M.S. 86A.05: h. state water access site	Current Public Use: YES	Future Public Use: YES
Land Code: 1000068305	Agency Land Code: R29228513	Land Name: PARKS & TRAILS	County: OTTER TAIL	Acres: 0.47
City:	Site Code:	Classification Per M.S. 86A.05: h. state water access site	Current Public Use: YES	Future Public Use: YES
Land Code: 1000068306	Agency Land Code: R29227235	Land Name: PARKS & TRAILS	County: OTTER TAIL	Acres: 4.50
City:	Site Code:	Classification Per M.S. 86A.05: h. state water access site	Current Public Use: YES	Future Public Use: YES
Land Code: 1000068307	Agency Land Code: R29227236	Land Name: PARKS & TRAILS	County: OTTER TAIL	Acres: 0.80
City:	Site Code:	Classification Per M.S. 86A.05: h. state water access site	Current Public Use: YES	Future Public Use: YES



Land Code: 1000068308	Agency Land Code: R29330241	Land Name: PARKS & TRAILS	County: OTTER TAIL	Acres: 2.50
City:	Site Code:	Classification Per M.S. 86A.05: h. state water access site	Current Public Use: YES	Future Public Use: YES
Land Code: 1000068309	Agency Land Code: R29227497	Land Name: PARKS & TRAILS	County: OTTER TAIL	Acres: 1.40
City:	Site Code:	Classification Per M.S. 86A.05: h. state water access site	Current Public Use: YES	Future Public Use: YES
Land Code: 1000068310	Agency Land Code: R29228065	Land Name: PARKS & TRAILS	County: OTTER TAIL	Acres: 1.30
City:	Site Code:	Classification Per M.S. 86A.05: h. state water access site	Current Public Use: YES	Future Public Use: YES
Land Code: 1000068311	Agency Land Code: R29335069	Land Name: PARKS & TRAILS	County: OTTER TAIL	Acres: 0.60
City:	Site Code:	Classification Per M.S. 86A.05: h. state water access site	Current Public Use: YES	Future Public Use: YES
Land Code: 1000068312	Agency Land Code: R29335070	Land Name: PARKS & TRAILS	County: OTTER TAIL	Acres: 1.19
City:	Site Code:	Classification Per M.S. 86A.05: h. state water access site	Current Public Use: YES	Future Public Use: YES
Land Code: 1000068313	Agency Land Code: R29552538	Land Name: PARKS & TRAILS	County: OTTER TAIL	Acres: 0.30
City:	Site Code:	Classification Per M.S. 86A.05: h. state water access site	Current Public Use: YES	Future Public Use: YES
Land Code: 1000068314	Agency Land Code: R29227101	Land Name: PARKS & TRAILS	County: OTTER TAIL	Acres: 0.30
City:	Site Code:	Classification Per M.S. 86A.05: h. state water access site	Current Public Use: YES	Future Public Use: YES
Land Code: 1000068315	Agency Land Code: R29552530	Land Name: PARKS & TRAILS	County: OTTER TAIL	Acres: 0.30
City:	Site Code:	Classification Per M.S. 86A.05: h. state water access site	Current Public Use: YES	Future Public Use: YES
Land Code: 1000068316	Agency Land Code: R29552529	Land Name: PARKS & TRAILS	County: OTTER TAIL	Acres: 0.30
City:	Site Code:	Classification Per M.S. 86A.05: h. state water access site	Current Public Use: YES	Future Public Use: YES
Land Code: 1000068317	Agency Land Code: R29228592	Land Name: PARKS & TRAILS	County: OTTER TAIL	Acres: 2.00
City:	Site Code: R290590	Classification Per M.S. 86A.05: h. state water access site	Current Public Use: YES	Future Public Use: YES
Land Code: 1000068318	Agency Land Code: R29594479	Land Name: PARKS & TRAILS	County: OTTER TAIL	Acres: 39.81
City:	Site Code: R290590	Classification Per M.S. 86A.05: h. state water access site	Current Public Use: YES	Future Public Use: YES
Land Code: 1000068319	Agency Land Code: R29330880	Land Name: PARKS & TRAILS	County: OTTER TAIL	Acres: 0.26
City:	Site Code:	Classification Per M.S. 86A.05: h. state water access site	Current Public Use: YES	Future Public Use: YES



Land Code: 1000068320	Agency Land Code: R29227217	Land Name: PARKS & TRAILS	County: OTTER TAIL	Acres: 2.89
City:	Site Code:	Classification Per M.S. 86A.05: h. state water access site	Current Public Use: YES	Future Public Use: YES
Land Code: 1000068321	Agency Land Code: R29226262	Land Name: PARKS & TRAILS	County: OTTER TAIL	Acres: 2.60
City:	Site Code:	Classification Per M.S. 86A.05: h. state water access site	Current Public Use: YES	Future Public Use: YES
Land Code: 1000068322	Agency Land Code: R29227213	Land Name: PARKS & TRAILS	County: OTTER TAIL	Acres: 1.96
City:	Site Code:	Classification Per M.S. 86A.05: h. state water access site	Current Public Use: YES	Future Public Use: YES
Land Code: 1000068323	Agency Land Code: R29330987	Land Name: PARKS & TRAILS	County: OTTER TAIL	Acres: 1.08
City:	Site Code:	Classification Per M.S. 86A.05: h. state water access site	Current Public Use: YES	Future Public Use: YES
Land Code: 1000068324	Agency Land Code: R29227234	Land Name: PARKS & TRAILS	County: OTTER TAIL	Acres: 1.70
City:	Site Code:	Classification Per M.S. 86A.05: h. state water access site	Current Public Use: YES	Future Public Use: YES
Land Code: 1000068325	Agency Land Code: R29227212	Land Name: PARKS & TRAILS	County: OTTER TAIL	Acres: 0.05
City:	Site Code:	Classification Per M.S. 86A.05: h. state water access site	Current Public Use: YES	Future Public Use: YES
Land Code: 1000068326	Agency Land Code: R29228515	Land Name: PARKS & TRAILS	County: OTTER TAIL	Acres: 0.90
City:	Site Code:	Classification Per M.S. 86A.05: h. state water access site	Current Public Use: YES	Future Public Use: YES
Land Code: 1000068327	Agency Land Code: R29227523	Land Name: PARKS & TRAILS	County: OTTER TAIL	Acres: 2.20
City:	Site Code: R290516	Classification Per M.S. 86A.05: h. state water access site	Current Public Use: YES	Future Public Use: YES
Land Code: 1000068328	Agency Land Code: R29227350	Land Name: PARKS & TRAILS	County: OTTER TAIL	Acres: 1.50
City:	Site Code:	Classification Per M.S. 86A.05: h. state water access site	Current Public Use: YES	Future Public Use: YES
Land Code: 1000068329	Agency Land Code: R29329086	Land Name: PARKS & TRAILS	County: OTTER TAIL	Acres: 1.30
City:	Site Code:	Classification Per M.S. 86A.05: h. state water access site	Current Public Use: YES	Future Public Use: YES
Land Code: 1000068330	Agency Land Code: R29557942	Land Name: PARKS & TRAILS	County: OTTER TAIL	Acres: 5.34
City:	Site Code:	Classification Per M.S. 86A.05: h. state water access site	Current Public Use: YES	Future Public Use: YES
Land Code: 1000068331	Agency Land Code: R29576024	Land Name: PARKS & TRAILS	County: OTTER TAIL	Acres: 1.50
City:	Site Code:	Classification Per M.S. 86A.05: h. state water access site	Current Public Use: YES	Future Public Use: YES



Land Code: 1000068332	Agency Land Code: R29226826	Land Name: PARKS & TRAILS	County: OTTER TAIL	Acres: 2.00
City:	Site Code:	Classification Per M.S. 86A.05: h. state water access site	Current Public Use: YES	Future Public Use: YES
Land Code: 1000068333	Agency Land Code: R29226825	Land Name: PARKS & TRAILS	County: OTTER TAIL	Acres: 0.10
City:	Site Code:	Classification Per M.S. 86A.05: h. state water access site	Current Public Use: YES	Future Public Use: YES
Land Code: 1000068334	Agency Land Code: R29226824	Land Name: PARKS & TRAILS	County: OTTER TAIL	Acres: 2.60
City:	Site Code:	Classification Per M.S. 86A.05: h. state water access site	Current Public Use: YES	Future Public Use: YES
Land Code: 1000068335	Agency Land Code: R29226584	Land Name: PARKS & TRAILS	County: OTTER TAIL	Acres: 1.90
City:	Site Code:	Classification Per M.S. 86A.05: h. state water access site	Current Public Use: YES	Future Public Use: YES
Land Code: 1000068336	Agency Land Code: R29563242	Land Name: PARKS & TRAILS	County: OTTER TAIL	Acres: 1.08
City:	Site Code: R290309	Classification Per M.S. 86A.05: h. state water access site	Current Public Use: YES	Future Public Use: YES
Land Code: 1000068337	Agency Land Code: R29563241	Land Name: PARKS & TRAILS	County: OTTER TAIL	Acres: 1.56
City:	Site Code: R290309	Classification Per M.S. 86A.05: h. state water access site	Current Public Use: YES	Future Public Use: YES
Land Code: 1000068338	Agency Land Code: R29546233	Land Name: PARKS & TRAILS	County: OTTER TAIL	Acres: 2.56
City:	Site Code:	Classification Per M.S. 86A.05: h. state water access site	Current Public Use: YES	Future Public Use: YES
Land Code: 1000068339	Agency Land Code: R29227318	Land Name: PARKS & TRAILS	County: OTTER TAIL	Acres: 1.00
City:	Site Code:	Classification Per M.S. 86A.05: h. state water access site	Current Public Use: YES	Future Public Use: YES
Land Code: 1000068340	Agency Land Code: R29229046	Land Name: PARKS & TRAILS	County: OTTER TAIL	Acres: 0.67
City:	Site Code:	Classification Per M.S. 86A.05: h. state water access site	Current Public Use: YES	Future Public Use: YES
Land Code: 1000068341	Agency Land Code: R29226747	Land Name: PARKS & TRAILS	County: OTTER TAIL	Acres: 1.15
City:	Site Code: R290161	Classification Per M.S. 86A.05: h. state water access site	Current Public Use: YES	Future Public Use: YES
Land Code: 1000068342	Agency Land Code: R29226263	Land Name: PARKS & TRAILS	County: OTTER TAIL	Acres: 2.90
City:	Site Code: R290161	Classification Per M.S. 86A.05: h. state water access site	Current Public Use: YES	Future Public Use: YES
Land Code: 1000068343	Agency Land Code: R29563432	Land Name: PARKS & TRAILS	County: OTTER TAIL	Acres: 0.30
City:	Site Code: R290161	Classification Per M.S. 86A.05: h. state water access site	Current Public Use: YES	Future Public Use: YES



Land Code: 1000068344	Agency Land Code: R29335037	Land Name: PARKS & TRAILS	County: OTTER TAIL	Acres: 0.30
City:	Site Code: R290161	Classification Per M.S. 86A.05: h. state water access site	Current Public Use: YES	Future Public Use: YES
Land Code: 1000068345	Agency Land Code: R29226745	Land Name: PARKS & TRAILS	County: OTTER TAIL	Acres: 1.15
City:	Site Code: R290161	Classification Per M.S. 86A.05: h. state water access site	Current Public Use: YES	Future Public Use: YES
Land Code: 1000068346	Agency Land Code: R29335038	Land Name: PARKS & TRAILS	County: OTTER TAIL	Acres: 0.94
City:	Site Code: R290161	Classification Per M.S. 86A.05: h. state water access site	Current Public Use: YES	Future Public Use: YES
Land Code: 1000068347	Agency Land Code: R29576100	Land Name: PARKS & TRAILS	County: OTTER TAIL	Acres: 0.23
City:	Site Code: R290395	Classification Per M.S. 86A.05: h. state water access site	Current Public Use: YES	Future Public Use: YES
Land Code: 1000068348	Agency Land Code: R29576101	Land Name: PARKS & TRAILS	County: OTTER TAIL	Acres: 0.04
City:	Site Code: R290395	Classification Per M.S. 86A.05: h. state water access site	Current Public Use: YES	Future Public Use: YES
Land Code: 1000068349	Agency Land Code: R29520080	Land Name: PARKS & TRAILS	County: OTTER TAIL	Acres: 3.50
City:	Site Code: R290395	Classification Per M.S. 86A.05: h. state water access site	Current Public Use: YES	Future Public Use: YES
Land Code: 1000068350	Agency Land Code: R29227102	Land Name: PARKS & TRAILS	County: OTTER TAIL	Acres: 1.73
City:	Site Code:	Classification Per M.S. 86A.05: h. state water access site	Current Public Use: YES	Future Public Use: YES
Land Code: 1000068351	Agency Land Code: R29534818	Land Name: PARKS & TRAILS	County: OTTER TAIL	Acres: 1.31
City:	Site Code: R290455	Classification Per M.S. 86A.05: h. state water access site	Current Public Use: YES	Future Public Use: YES
Land Code: 1000068352	Agency Land Code: R29333348	Land Name: PARKS & TRAILS	County: OTTER TAIL	Acres: 0.47
City:	Site Code: R290455	Classification Per M.S. 86A.05: h. state water access site	Current Public Use: YES	Future Public Use: YES
Land Code: 1000068353	Agency Land Code: R29555605	Land Name: PARKS & TRAILS	County: OTTER TAIL	Acres: 0.68
City:	Site Code: R290455	Classification Per M.S. 86A.05: h. state water access site	Current Public Use: YES	Future Public Use: YES
Land Code: 1000068354	Agency Land Code: R29333350	Land Name: PARKS & TRAILS	County: OTTER TAIL	Acres: 1.24
City:	Site Code: R290455	Classification Per M.S. 86A.05: h. state water access site	Current Public Use: YES	Future Public Use: YES
Land Code: 1000068355	Agency Land Code: R29333347	Land Name: PARKS & TRAILS	County: OTTER TAIL	Acres: 0.01
City:	Site Code: R290455	Classification Per M.S. 86A.05: h. state water access site	Current Public Use: YES	Future Public Use: YES



Land Code: 1000068356	Agency Land Code: R29333349	Land Name: PARKS & TRAILS	County: OTTER TAIL	Acres: 0.04
City:	Site Code: R290455	Classification Per M.S. 86A.05: h. state water access site	Current Public Use: YES	Future Public Use: YES
Land Code: 1000068357	Agency Land Code: R29227344	Land Name: PARKS & TRAILS	County: OTTER TAIL	Acres: 0.23
City:	Site Code: R290422	Classification Per M.S. 86A.05: h. state water access site	Current Public Use: YES	Future Public Use: YES
Land Code: 1000068358	Agency Land Code: R29227345	Land Name: PARKS & TRAILS	County: OTTER TAIL	Acres: 2.20
City:	Site Code: R290422	Classification Per M.S. 86A.05: h. state water access site	Current Public Use: YES	Future Public Use: YES
Land Code: 1000068359	Agency Land Code: R29227346	Land Name: PARKS & TRAILS	County: OTTER TAIL	Acres: 2.20
City:	Site Code: R290422	Classification Per M.S. 86A.05: h. state water access site	Current Public Use: YES	Future Public Use: YES
Land Code: 1000068360	Agency Land Code: R29559862	Land Name: PARKS & TRAILS	County: OTTER TAIL	Acres: 0.71
City:	Site Code:	Classification Per M.S. 86A.05: h. state water access site	Current Public Use: YES	Future Public Use: YES
Land Code: 1000068361	Agency Land Code: R29559863	Land Name: PARKS & TRAILS	County: OTTER TAIL	Acres: 2.00
City:	Site Code:	Classification Per M.S. 86A.05: h. state water access site	Current Public Use: YES	Future Public Use: YES
Land Code: 1000068362	Agency Land Code: R29227299	Land Name: PARKS & TRAILS	County: OTTER TAIL	Acres: 0.45
City:	Site Code:	Classification Per M.S. 86A.05: h. state water access site	Current Public Use: YES	Future Public Use: YES
Land Code: 1000068363	Agency Land Code: R29225725	Land Name: PARKS & TRAILS	County: OTTER TAIL	Acres: 1.18
City:	Site Code:	Classification Per M.S. 86A.05: h. state water access site	Current Public Use: YES	Future Public Use: YES
Land Code: 1000068364	Agency Land Code: R29228599	Land Name: PARKS & TRAILS	County: OTTER TAIL	Acres: 2.10
City:	Site Code:	Classification Per M.S. 86A.05: h. state water access site	Current Public Use: YES	Future Public Use: YES
Land Code: 1000068365	Agency Land Code: R29335043	Land Name: PARKS & TRAILS	County: OTTER TAIL	Acres: 0.40
City:	Site Code:	Classification Per M.S. 86A.05: h. state water access site	Current Public Use: YES	Future Public Use: YES
Land Code: 1000068366	Agency Land Code: R29227205	Land Name: PARKS & TRAILS	County: OTTER TAIL	Acres: 2.70
City:	Site Code:	Classification Per M.S. 86A.05: h. state water access site	Current Public Use: YES	Future Public Use: YES
Land Code: 1000068367	Agency Land Code: R29226409	Land Name: PARKS & TRAILS	County: OTTER TAIL	Acres: 0.80
City:	Site Code: R290570	Classification Per M.S. 86A.05: h. state water access site	Current Public Use: YES	Future Public Use: YES



Land Code: 1000068368	Agency Land Code: R29563434	Land Name: PARKS & TRAILS	County: OTTER TAIL	Acres: 0.43
City:	Site Code: R290502	Classification Per M.S. 86A.05: h. state water access site	Current Public Use: YES	Future Public Use: YES
Land Code: 1000068369	Agency Land Code: R29560010	Land Name: PARKS & TRAILS	County: OTTER TAIL	Acres: 1.20
City:	Site Code: R290502	Classification Per M.S. 86A.05: h. state water access site	Current Public Use: YES	Future Public Use: YES
Land Code: 1000068370	Agency Land Code: R29226411	Land Name: PARKS & TRAILS	County: OTTER TAIL	Acres: 0.50
City:	Site Code: R290502	Classification Per M.S. 86A.05: h. state water access site	Current Public Use: YES	Future Public Use: YES
Land Code: 1000068371	Agency Land Code: R29225832	Land Name: PARKS & TRAILS	County: OTTER TAIL	Acres: 2.00
City:	Site Code: R290502	Classification Per M.S. 86A.05: h. state water access site	Current Public Use: YES	Future Public Use: YES
Land Code: 1000068372	Agency Land Code: R29225833	Land Name: PARKS & TRAILS	County: OTTER TAIL	Acres: 2.90
City:	Site Code: R290502	Classification Per M.S. 86A.05: h. state water access site	Current Public Use: YES	Future Public Use: YES
Land Code: 1000068373	Agency Land Code: R29227189	Land Name: PARKS & TRAILS	County: OTTER TAIL	Acres: 0.70
City:	Site Code:	Classification Per M.S. 86A.05: h. state water access site	Current Public Use: YES	Future Public Use: YES
Land Code: 1000068374	Agency Land Code: R29227251	Land Name: PARKS & TRAILS	County: OTTER TAIL	Acres: 1.30
City:	Site Code:	Classification Per M.S. 86A.05: h. state water access site	Current Public Use: YES	Future Public Use: YES
Land Code: 1000068375	Agency Land Code: R29339288	Land Name: PARKS & TRAILS	County: OTTER TAIL	Acres: 0.32
City:	Site Code:	Classification Per M.S. 86A.05: h. state water access site	Current Public Use: YES	Future Public Use: YES
Land Code: 1000068376	Agency Land Code: R29226823	Land Name: PARKS & TRAILS	County: OTTER TAIL	Acres: 0.33
City:	Site Code:	Classification Per M.S. 86A.05: h. state water access site	Current Public Use: YES	Future Public Use: YES
Land Code: 1000068377	Agency Land Code: R29335039	Land Name: PARKS & TRAILS	County: OTTER TAIL	Acres: 0.60
City:	Site Code:	Classification Per M.S. 86A.05: h. state water access site	Current Public Use: YES	Future Public Use: YES
Land Code: 1000068378	Agency Land Code: R29227337	Land Name: PARKS & TRAILS	County: OTTER TAIL	Acres: 0.60
City:	Site Code:	Classification Per M.S. 86A.05: h. state water access site	Current Public Use: YES	Future Public Use: YES
Land Code: 1000068379	Agency Land Code: R29227335	Land Name: PARKS & TRAILS	County: OTTER TAIL	Acres: 1.25
City:	Site Code:	Classification Per M.S. 86A.05: h. state water access site	Current Public Use: YES	Future Public Use: YES



Land Code: 1000068380	Agency Land Code: R29551108	Land Name: PARKS & TRAILS	County: OTTER TAIL	Acres: 0.35
City:	Site Code:	Classification Per M.S. 86A.05: h. state water access site	Current Public Use: YES	Future Public Use: YES
Land Code: 1000068381	Agency Land Code: R29226101	Land Name: PARKS & TRAILS	County: OTTER TAIL	Acres: 0.50
City:	Site Code:	Classification Per M.S. 86A.05: h. state water access site	Current Public Use: YES	Future Public Use: YES
Land Code: 1000068382	Agency Land Code: R29227280	Land Name: PARKS & TRAILS	County: OTTER TAIL	Acres: 0.36
City:	Site Code:	Classification Per M.S. 86A.05: h. state water access site	Current Public Use: YES	Future Public Use: YES
Land Code: 1000068383	Agency Land Code: R29335040	Land Name: PARKS & TRAILS	County: OTTER TAIL	Acres: 0.24
City:	Site Code:	Classification Per M.S. 86A.05: h. state water access site	Current Public Use: YES	Future Public Use: YES
Land Code: 1000068384	Agency Land Code: R29563159	Land Name: PARKS & TRAILS	County: OTTER TAIL	Acres: 0.31
City:	Site Code:	Classification Per M.S. 86A.05: h. state water access site	Current Public Use: YES	Future Public Use: YES
Land Code: 1000068385	Agency Land Code: R29573769	Land Name: PARKS & TRAILS	County: OTTER TAIL	Acres: 2.27
City:	Site Code: R290317	Classification Per M.S. 86A.05: h. state water access site	Current Public Use: YES	Future Public Use: YES
Land Code: 1000068386	Agency Land Code: R29573770	Land Name: PARKS & TRAILS	County: OTTER TAIL	Acres: 0.15
City:	Site Code: R290317	Classification Per M.S. 86A.05: h. state water access site	Current Public Use: YES	Future Public Use: YES
Land Code: 1000068387	Agency Land Code: R29573771	Land Name: PARKS & TRAILS	County: OTTER TAIL	Acres: 0.12
City:	Site Code: R290317	Classification Per M.S. 86A.05: h. state water access site	Current Public Use: YES	Future Public Use: YES
Land Code: 1000068388	Agency Land Code: R29329149	Land Name: PARKS & TRAILS	County: OTTER TAIL	Acres: 0.30
City:	Site Code: R290317	Classification Per M.S. 86A.05: h. state water access site	Current Public Use: YES	Future Public Use: YES
Land Code: 1000068389	Agency Land Code: R29329116	Land Name: PARKS & TRAILS	County: OTTER TAIL	Acres: 1.20
City:	Site Code: R290317	Classification Per M.S. 86A.05: h. state water access site	Current Public Use: YES	Future Public Use: YES
Land Code: 1000068390	Agency Land Code: R29329452	Land Name: PARKS & TRAILS	County: OTTER TAIL	Acres: 0.90
City:	Site Code: R290317	Classification Per M.S. 86A.05: h. state water access site	Current Public Use: YES	Future Public Use: YES
Land Code: 1000068391	Agency Land Code: R29329114	Land Name: PARKS & TRAILS	County: OTTER TAIL	Acres: 0.41
City:	Site Code: R290317	Classification Per M.S. 86A.05: h. state water access site	Current Public Use: YES	Future Public Use: YES



Land Code: 1000068392	Agency Land Code: R29227406	Land Name: PARKS & TRAILS	County: OTTER TAIL	Acres: 0.05
City:	Site Code: R290317	Classification Per M.S. 86A.05: h. state water access site	Current Public Use: YES	Future Public Use: YES
Land Code: 1000068393	Agency Land Code: R29559157	Land Name: PARKS & TRAILS	County: OTTER TAIL	Acres: 0.40
City:	Site Code: R290317	Classification Per M.S. 86A.05: h. state water access site	Current Public Use: YES	Future Public Use: YES
Land Code: 1000068394	Agency Land Code: R29329117	Land Name: PARKS & TRAILS	County: OTTER TAIL	Acres: 0.30
City:	Site Code: R290317	Classification Per M.S. 86A.05: h. state water access site	Current Public Use: YES	Future Public Use: YES
Land Code: 1000068395	Agency Land Code: R29226248	Land Name: PARKS & TRAILS	County: OTTER TAIL	Acres: 0.26
City:	Site Code:	Classification Per M.S. 86A.05: h. state water access site	Current Public Use: YES	Future Public Use: YES
Land Code: 1000068396	Agency Land Code: R29226128	Land Name: PARKS & TRAILS	County: OTTER TAIL	Acres: 0.25
City:	Site Code:	Classification Per M.S. 86A.05: h. state water access site	Current Public Use: YES	Future Public Use: YES
Land Code: 1000068397	Agency Land Code: R29227656	Land Name: PARKS & TRAILS	County: OTTER TAIL	Acres: 1.00
City:	Site Code:	Classification Per M.S. 86A.05: h. state water access site	Current Public Use: YES	Future Public Use: YES
Land Code: 1000068398	Agency Land Code: R29227437	Land Name: PARKS & TRAILS	County: OTTER TAIL	Acres: 1.00
City:	Site Code:	Classification Per M.S. 86A.05: h. state water access site	Current Public Use: YES	Future Public Use: YES
Land Code: 1000068399	Agency Land Code: R29227592	Land Name: PARKS & TRAILS	County: OTTER TAIL	Acres: 1.00
City:	Site Code:	Classification Per M.S. 86A.05: h. state water access site	Current Public Use: YES	Future Public Use: YES
Land Code: 1000068400	Agency Land Code: R29563412	Land Name: PARKS & TRAILS	County: OTTER TAIL	Acres: 0.28
City:	Site Code:	Classification Per M.S. 86A.05: h. state water access site	Current Public Use: YES	Future Public Use: YES
Land Code: 1000068401	Agency Land Code: R29568338	Land Name: PARKS & TRAILS	County: OTTER TAIL	Acres: 3.52
City:	Site Code:	Classification Per M.S. 86A.05: h. state water access site	Current Public Use: YES	Future Public Use: YES
Land Code: 1000068402	Agency Land Code: R29542618	Land Name: PARKS & TRAILS	County: OTTER TAIL	Acres: 3.70
City:	Site Code:	Classification Per M.S. 86A.05: h. state water access site	Current Public Use: YES	Future Public Use: YES
Land Code: 1000068403	Agency Land Code: R29542617	Land Name: PARKS & TRAILS	County: OTTER TAIL	Acres: 3.00
City:	Site Code:	Classification Per M.S. 86A.05: h. state water access site	Current Public Use: YES	Future Public Use: YES



Land Code: 1000068404	Agency Land Code: R29330649	Land Name: PARKS & TRAILS	County: OTTER TAIL	Acres: 0.23
City:	Site Code: R290493	Classification Per M.S. 86A.05: h. state water access site	Current Public Use: YES	Future Public Use: YES
Land Code: 1000068405	Agency Land Code: R29330648	Land Name: PARKS & TRAILS	County: OTTER TAIL	Acres: 0.57
City:	Site Code: R290493	Classification Per M.S. 86A.05: h. state water access site	Current Public Use: YES	Future Public Use: YES
Land Code: 1000068406	Agency Land Code: R29226830	Land Name: PARKS & TRAILS	County: OTTER TAIL	Acres: 1.00
City:	Site Code: R290493	Classification Per M.S. 86A.05: h. state water access site	Current Public Use: YES	Future Public Use: YES
Land Code: 1000068407	Agency Land Code: R29227757	Land Name: PARKS & TRAILS	County: OTTER TAIL	Acres: 1.30
City:	Site Code:	Classification Per M.S. 86A.05: h. state water access site	Current Public Use: YES	Future Public Use: YES
Land Code: 1000068408	Agency Land Code: R29343291	Land Name: PARKS & TRAILS	County: OTTER TAIL	Acres: 3.00
City:	Site Code:	Classification Per M.S. 86A.05: h. state water access site	Current Public Use: YES	Future Public Use: YES
Land Code: 1000068409	Agency Land Code: R29343290	Land Name: PARKS & TRAILS	County: OTTER TAIL	Acres: 0.30
City:	Site Code:	Classification Per M.S. 86A.05: h. state water access site	Current Public Use: YES	Future Public Use: YES
Land Code: 1000068410	Agency Land Code: R29225726	Land Name: PARKS & TRAILS	County: OTTER TAIL	Acres: 0.72
City:	Site Code:	Classification Per M.S. 86A.05: h. state water access site	Current Public Use: YES	Future Public Use: YES
Land Code: 1000068411	Agency Land Code: R29225727	Land Name: PARKS & TRAILS	County: OTTER TAIL	Acres: 0.95
City:	Site Code:	Classification Per M.S. 86A.05: h. state water access site	Current Public Use: YES	Future Public Use: YES
Land Code: 1000068412	Agency Land Code: R29335044	Land Name: PARKS & TRAILS	County: OTTER TAIL	Acres: 0.44
City:	Site Code:	Classification Per M.S. 86A.05: h. state water access site	Current Public Use: YES	Future Public Use: YES
Land Code: 1000068413	Agency Land Code: R29227469	Land Name: PARKS & TRAILS	County: OTTER TAIL	Acres: 1.00
City:	Site Code:	Classification Per M.S. 86A.05: h. state water access site	Current Public Use: YES	Future Public Use: YES
Land Code: 1000068414	Agency Land Code: R29227744	Land Name: PARKS & TRAILS	County: OTTER TAIL	Acres: 0.70
City:	Site Code:	Classification Per M.S. 86A.05: h. state water access site	Current Public Use: YES	Future Public Use: YES
Land Code: 1000068415	Agency Land Code: R29227196	Land Name: EWR - WATERS	County: OTTER TAIL	Acres: 0.78
City:	Site Code:	Classification Per M.S. 86A.05: n. not administered under 86A.05	Current Public Use: YES	Future Public Use: YES



Land Code: 1000068416	Agency Land Code: R29227195	Land Name: EWR - WATERS	County: OTTER TAIL	Acres: 0.78
City:	Site Code:	Classification Per M.S. 86A.05: n. not administered under 86A.05	Current Public Use: YES	Future Public Use: YES
Land Code: 1000068417	Agency Land Code: R29555143	Land Name: FAW - WILDLIFE	County: OTTER TAIL	Acres: 0.16
City:	Site Code:	Classification Per M.S. 86A.05: n. not administered under 86A.05	Current Public Use: YES	Future Public Use: YES
Land Code: 1000068418	Agency Land Code: R29555139	Land Name: FAW - WILDLIFE	County: OTTER TAIL	Acres: 2.57
City:	Site Code:	Classification Per M.S. 86A.05: n. not administered under 86A.05	Current Public Use: YES	Future Public Use: YES
Land Code: 1000068419	Agency Land Code: R29555141	Land Name: FAW - WILDLIFE	County: OTTER TAIL	Acres: 3.30
City:	Site Code:	Classification Per M.S. 86A.05: n. not administered under 86A.05	Current Public Use: YES	Future Public Use: YES
Land Code: 1000068420	Agency Land Code: R29555145	Land Name: FAW - WILDLIFE	County: OTTER TAIL	Acres: 1.40
City:	Site Code:	Classification Per M.S. 86A.05: n. not administered under 86A.05	Current Public Use: YES	Future Public Use: YES
Land Code: 1000068421	Agency Land Code: R29555085	Land Name: FAW - WILDLIFE	County: OTTER TAIL	Acres: 0.10
City:	Site Code:	Classification Per M.S. 86A.05: n. not administered under 86A.05	Current Public Use: YES	Future Public Use: YES
Land Code: 1000068422	Agency Land Code: R29555113	Land Name: FAW - WILDLIFE	County: OTTER TAIL	Acres: 0.34
City:	Site Code:	Classification Per M.S. 86A.05: n. not administered under 86A.05	Current Public Use: YES	Future Public Use: YES
Land Code: 1000068423	Agency Land Code: R29555096	Land Name: FAW - WILDLIFE	County: OTTER TAIL	Acres: 1.30
City:	Site Code:	Classification Per M.S. 86A.05: n. not administered under 86A.05	Current Public Use: YES	Future Public Use: YES
Land Code: 1000068424	Agency Land Code: R29555095	Land Name: FAW - WILDLIFE	County: OTTER TAIL	Acres: 0.80
City:	Site Code:	Classification Per M.S. 86A.05: n. not administered under 86A.05	Current Public Use: YES	Future Public Use: YES
Land Code: 1000068425	Agency Land Code: R29555091	Land Name: FAW - WILDLIFE	County: OTTER TAIL	Acres: 0.95
City:	Site Code:	Classification Per M.S. 86A.05: n. not administered under 86A.05	Current Public Use: YES	Future Public Use: YES
Land Code: 1000068426	Agency Land Code: R29555138	Land Name: FAW - WILDLIFE	County: OTTER TAIL	Acres: 4.51
City:	Site Code:	Classification Per M.S. 86A.05: n. not administered under 86A.05	Current Public Use: YES	Future Public Use: YES
Land Code: 1000068427	Agency Land Code: R29555128	Land Name: FAW - WILDLIFE	County: OTTER TAIL	Acres: 0.60
City:	Site Code:	Classification Per M.S. 86A.05: n. not administered under 86A.05	Current Public Use: YES	Future Public Use: YES



Land Code: 1000068428	Agency Land Code: R29555123	Land Name: FAW - WILDLIFE	County: OTTER TAIL	Acres: 0.09
City:	Site Code:	Classification Per M.S. 86A.05: n. not administered under 86A.05	Current Public Use: YES	Future Public Use: YES
Land Code: 1000068429	Agency Land Code: R29555127	Land Name: FAW - WILDLIFE	County: OTTER TAIL	Acres: 0.02
City:	Site Code:	Classification Per M.S. 86A.05: n. not administered under 86A.05	Current Public Use: YES	Future Public Use: YES
Land Code: 1000068430	Agency Land Code: R29555135	Land Name: FAW - WILDLIFE	County: OTTER TAIL	Acres: 1.00
City:	Site Code:	Classification Per M.S. 86A.05: n. not administered under 86A.05	Current Public Use: YES	Future Public Use: YES
Land Code: 1000068431	Agency Land Code: R29555126	Land Name: FAW - WILDLIFE	County: OTTER TAIL	Acres: 0.36
City:	Site Code:	Classification Per M.S. 86A.05: n. not administered under 86A.05	Current Public Use: YES	Future Public Use: YES
Land Code: 1000068432	Agency Land Code: R29555142	Land Name: FAW - WILDLIFE	County: OTTER TAIL	Acres: 6.33
City:	Site Code:	Classification Per M.S. 86A.05: n. not administered under 86A.05	Current Public Use: YES	Future Public Use: YES
Land Code: 1000068433	Agency Land Code: R29555094	Land Name: FAW - WILDLIFE	County: OTTER TAIL	Acres: 0.80
City:	Site Code:	Classification Per M.S. 86A.05: n. not administered under 86A.05	Current Public Use: YES	Future Public Use: YES
Land Code: 1000068434	Agency Land Code: R29555121	Land Name: FAW - WILDLIFE	County: OTTER TAIL	Acres: 0.24
City:	Site Code:	Classification Per M.S. 86A.05: n. not administered under 86A.05	Current Public Use: YES	Future Public Use: YES
Land Code: 1000068435	Agency Land Code: R29555114	Land Name: FAW - WILDLIFE	County: OTTER TAIL	Acres: 1.81
City:	Site Code:	Classification Per M.S. 86A.05: n. not administered under 86A.05	Current Public Use: YES	Future Public Use: YES
Land Code: 1000068436	Agency Land Code: R29555131	Land Name: FAW - WILDLIFE	County: OTTER TAIL	Acres: 0.10
City:	Site Code:	Classification Per M.S. 86A.05: n. not administered under 86A.05	Current Public Use: YES	Future Public Use: YES
Land Code: 1000068437	Agency Land Code: R29555140	Land Name: FAW - WILDLIFE	County: OTTER TAIL	Acres: 4.63
City:	Site Code:	Classification Per M.S. 86A.05: n. not administered under 86A.05	Current Public Use: YES	Future Public Use: YES
Land Code: 1000068438	Agency Land Code: R29555081	Land Name: FAW - WILDLIFE	County: OTTER TAIL	Acres: 0.15
City:	Site Code:	Classification Per M.S. 86A.05: n. not administered under 86A.05	Current Public Use: YES	Future Public Use: YES
Land Code: 1000068439	Agency Land Code: R29555144	Land Name: FAW - WILDLIFE	County: OTTER TAIL	Acres: 0.60
City:	Site Code:	Classification Per M.S. 86A.05: n. not administered under 86A.05	Current Public Use: YES	Future Public Use: YES



Land Code: 1000068440	Agency Land Code: R29555093	Land Name: FAW - WILDLIFE	County: OTTER TAIL	Acres: 6.00
City:	Site Code:	Classification Per M.S. 86A.05: n. not administered under 86A.05	Current Public Use: YES	Future Public Use: YES
Land Code: 1000068441	Agency Land Code: R29555092	Land Name: FAW - WILDLIFE	County: OTTER TAIL	Acres: 2.02
City:	Site Code:	Classification Per M.S. 86A.05: n. not administered under 86A.05	Current Public Use: YES	Future Public Use: YES
Land Code: 1000068442	Agency Land Code: R29555137	Land Name: FAW - WILDLIFE	County: OTTER TAIL	Acres: 4.73
City:	Site Code:	Classification Per M.S. 86A.05: n. not administered under 86A.05	Current Public Use: YES	Future Public Use: YES
Land Code: 1000068443	Agency Land Code: R29555136	Land Name: FAW - WILDLIFE	County: OTTER TAIL	Acres: 0.10
City:	Site Code:	Classification Per M.S. 86A.05: n. not administered under 86A.05	Current Public Use: YES	Future Public Use: YES
Land Code: 1000068444	Agency Land Code: R29555082	Land Name: FAW - WILDLIFE	County: OTTER TAIL	Acres: 0.50
City:	Site Code:	Classification Per M.S. 86A.05: n. not administered under 86A.05	Current Public Use: YES	Future Public Use: YES
Land Code: 1000068445	Agency Land Code: R29555084	Land Name: FAW - WILDLIFE	County: OTTER TAIL	Acres: 0.30
City:	Site Code:	Classification Per M.S. 86A.05: n. not administered under 86A.05	Current Public Use: YES	Future Public Use: YES
Land Code: 1000068446	Agency Land Code: R29555090	Land Name: FAW - WILDLIFE	County: OTTER TAIL	Acres: 0.50
City:	Site Code:	Classification Per M.S. 86A.05: n. not administered under 86A.05	Current Public Use: YES	Future Public Use: YES
Land Code: 1000068447	Agency Land Code: R29555112	Land Name: FAW - WILDLIFE	County: OTTER TAIL	Acres: 0.45
City:	Site Code:	Classification Per M.S. 86A.05: n. not administered under 86A.05	Current Public Use: YES	Future Public Use: YES
Land Code: 1000068448	Agency Land Code: R29555122	Land Name: FAW - WILDLIFE	County: OTTER TAIL	Acres: 0.42
City:	Site Code:	Classification Per M.S. 86A.05: n. not administered under 86A.05	Current Public Use: YES	Future Public Use: YES
Land Code: 1000068449	Agency Land Code: R29555129	Land Name: FAW - WILDLIFE	County: OTTER TAIL	Acres: 0.11
City:	Site Code:	Classification Per M.S. 86A.05: n. not administered under 86A.05	Current Public Use: YES	Future Public Use: YES
Land Code: 1000068450	Agency Land Code: R29555086	Land Name: FAW - WILDLIFE	County: OTTER TAIL	Acres: 2.30
City:	Site Code:	Classification Per M.S. 86A.05: n. not administered under 86A.05	Current Public Use: YES	Future Public Use: YES
Land Code: 1000068451	Agency Land Code: R29555087	Land Name: FAW - WILDLIFE	County: OTTER TAIL	Acres: 0.56
City:	Site Code:	Classification Per M.S. 86A.05: n. not administered under 86A.05	Current Public Use: YES	Future Public Use: YES



Land Code: 1000068452	Agency Land Code: R29555097	Land Name: FAW - WILDLIFE	County: OTTER TAIL	Acres: 2.40
City:	Site Code:	Classification Per M.S. 86A.05: n. not administered under 86A.05	Current Public Use: YES	Future Public Use: YES
Land Code: 1000068453	Agency Land Code: R29555098	Land Name: FAW - WILDLIFE	County: OTTER TAIL	Acres: 2.80
City:	Site Code:	Classification Per M.S. 86A.05: n. not administered under 86A.05	Current Public Use: YES	Future Public Use: YES
Land Code: 1000068454	Agency Land Code: R29555105	Land Name: FAW - WILDLIFE	County: OTTER TAIL	Acres: 0.50
City:	Site Code:	Classification Per M.S. 86A.05: n. not administered under 86A.05	Current Public Use: YES	Future Public Use: YES
Land Code: 1000068455	Agency Land Code: R29555124	Land Name: FAW - WILDLIFE	County: OTTER TAIL	Acres: 0.21
City:	Site Code:	Classification Per M.S. 86A.05: n. not administered under 86A.05	Current Public Use: YES	Future Public Use: YES
Land Code: 1000068456	Agency Land Code: R29555130	Land Name: FAW - WILDLIFE	County: OTTER TAIL	Acres: 0.10
City:	Site Code:	Classification Per M.S. 86A.05: n. not administered under 86A.05	Current Public Use: YES	Future Public Use: YES
Land Code: 1000068457	Agency Land Code: R29555146	Land Name: FAW - WILDLIFE	County: OTTER TAIL	Acres: 0.70
City:	Site Code:	Classification Per M.S. 86A.05: n. not administered under 86A.05	Current Public Use: YES	Future Public Use: YES
Land Code: 1000068458	Agency Land Code: R29555103	Land Name: FAW - WILDLIFE	County: OTTER TAIL	Acres: 1.00
City:	Site Code:	Classification Per M.S. 86A.05: n. not administered under 86A.05	Current Public Use: YES	Future Public Use: YES
Land Code: 1000068459	Agency Land Code: R29555119	Land Name: FAW - WILDLIFE	County: OTTER TAIL	Acres: 2.52
City:	Site Code:	Classification Per M.S. 86A.05: n. not administered under 86A.05	Current Public Use: YES	Future Public Use: YES
Land Code: 1000068460	Agency Land Code: R29555120	Land Name: FAW - WILDLIFE	County: OTTER TAIL	Acres: 0.10
City:	Site Code:	Classification Per M.S. 86A.05: n. not administered under 86A.05	Current Public Use: YES	Future Public Use: YES
Land Code: 1000068461	Agency Land Code: R29555104	Land Name: FAW - WILDLIFE	County: OTTER TAIL	Acres: 0.50
City:	Site Code:	Classification Per M.S. 86A.05: n. not administered under 86A.05	Current Public Use: YES	Future Public Use: YES
Land Code: 1000068462	Agency Land Code: R29228207	Land Name: FAW - WILDLIFE	County: OTTER TAIL	Acres: 1.00
City:	Site Code:	Classification Per M.S. 86A.05: g. state wildlife management area	Current Public Use: YES	Future Public Use: YES
Land Code: 1000068463	Agency Land Code: R29228232	Land Name: FAW - WILDLIFE	County: OTTER TAIL	Acres: 8.60
City:	Site Code:	Classification Per M.S. 86A.05: g. state wildlife management area	Current Public Use: YES	Future Public Use: YES



Land Code: 1000068464	Agency Land Code: R29228193	Land Name: FAW - WILDLIFE	County: OTTER TAIL	Acres: 0.50
City:	Site Code:	Classification Per M.S. 86A.05: g. state wildlife management area	Current Public Use: YES	Future Public Use: YES
Land Code: 1000068465	Agency Land Code: R29228177	Land Name: FAW - WILDLIFE	County: OTTER TAIL	Acres: 9.70
City:	Site Code:	Classification Per M.S. 86A.05: g. state wildlife management area	Current Public Use: YES	Future Public Use: YES
Land Code: 1000068466	Agency Land Code: R29228173	Land Name: FAW - WILDLIFE	County: OTTER TAIL	Acres: 2.50
City:	Site Code:	Classification Per M.S. 86A.05: g. state wildlife management area	Current Public Use: YES	Future Public Use: YES
Land Code: 1000068467	Agency Land Code: R29228226	Land Name: FAW - WILDLIFE	County: OTTER TAIL	Acres: 23.20
City:	Site Code:	Classification Per M.S. 86A.05: g. state wildlife management area	Current Public Use: YES	Future Public Use: YES
Land Code: 1000068468	Agency Land Code: R29228203	Land Name: FAW - WILDLIFE	County: OTTER TAIL	Acres: 40.00
City:	Site Code:	Classification Per M.S. 86A.05: g. state wildlife management area	Current Public Use: YES	Future Public Use: YES
Land Code: 1000068469	Agency Land Code: R29228231	Land Name: FAW - WILDLIFE	County: OTTER TAIL	Acres: 19.20
City:	Site Code:	Classification Per M.S. 86A.05: g. state wildlife management area	Current Public Use: YES	Future Public Use: YES
Land Code: 1000068470	Agency Land Code: R29228204	Land Name: FAW - WILDLIFE	County: OTTER TAIL	Acres: 11.10
City:	Site Code:	Classification Per M.S. 86A.05: g. state wildlife management area	Current Public Use: YES	Future Public Use: YES
Land Code: 1000068471	Agency Land Code: R29228189	Land Name: FAW - WILDLIFE	County: OTTER TAIL	Acres: 14.00
City:	Site Code:	Classification Per M.S. 86A.05: g. state wildlife management area	Current Public Use: YES	Future Public Use: YES
Land Code: 1000068472	Agency Land Code: R29228202	Land Name: FAW - WILDLIFE	County: OTTER TAIL	Acres: 20.10
City:	Site Code:	Classification Per M.S. 86A.05: g. state wildlife management area	Current Public Use: YES	Future Public Use: YES
Land Code: 1000068473	Agency Land Code: R29228201	Land Name: FAW - WILDLIFE	County: OTTER TAIL	Acres: 27.80
City:	Site Code:	Classification Per M.S. 86A.05: g. state wildlife management area	Current Public Use: YES	Future Public Use: YES
Land Code: 1000068474	Agency Land Code: R29228205	Land Name: FAW - WILDLIFE	County: OTTER TAIL	Acres: 18.50
City:	Site Code:	Classification Per M.S. 86A.05: g. state wildlife management area	Current Public Use: YES	Future Public Use: YES
Land Code: 1000068475	Agency Land Code: R29228225	Land Name: FAW - WILDLIFE	County: OTTER TAIL	Acres: 29.92
City:	Site Code:	Classification Per M.S. 86A.05: g. state wildlife management area	Current Public Use: YES	Future Public Use: YES



Land Code: 1000068476	Agency Land Code: R29228206	Land Name: FAW - WILDLIFE	County: OTTER TAIL	Acres: 17.28
City:	Site Code:	Classification Per M.S. 86A.05: g. state wildlife management area	Current Public Use: YES	Future Public Use: YES
Land Code: 1000068477	Agency Land Code: R29228175	Land Name: FAW - WILDLIFE	County: OTTER TAIL	Acres: 10.00
City:	Site Code:	Classification Per M.S. 86A.05: g. state wildlife management area	Current Public Use: YES	Future Public Use: YES
Land Code: 1000068478	Agency Land Code: R29228191	Land Name: FAW - WILDLIFE	County: OTTER TAIL	Acres: 4.75
City:	Site Code:	Classification Per M.S. 86A.05: g. state wildlife management area	Current Public Use: YES	Future Public Use: YES
Land Code: 1000068479	Agency Land Code: R29228195	Land Name: FAW - WILDLIFE	County: OTTER TAIL	Acres: 23.45
City:	Site Code:	Classification Per M.S. 86A.05: g. state wildlife management area	Current Public Use: YES	Future Public Use: YES
Land Code: 1000068480	Agency Land Code: R29228224	Land Name: FAW - WILDLIFE	County: OTTER TAIL	Acres: 9.90
City:	Site Code:	Classification Per M.S. 86A.05: g. state wildlife management area	Current Public Use: YES	Future Public Use: YES
Land Code: 1000068481	Agency Land Code: R29228179	Land Name: FAW - WILDLIFE	County: OTTER TAIL	Acres: 11.20
City:	Site Code:	Classification Per M.S. 86A.05: g. state wildlife management area	Current Public Use: YES	Future Public Use: YES
Land Code: 1000068482	Agency Land Code: R29225042	Land Name: FAW - WILDLIFE	County: OTTER TAIL	Acres: 40.00
City:	Site Code:	Classification Per M.S. 86A.05: g. state wildlife management area	Current Public Use: YES	Future Public Use: YES
Land Code: 1000068483	Agency Land Code: R29225044	Land Name: FAW - WILDLIFE	County: OTTER TAIL	Acres: 40.00
City:	Site Code:	Classification Per M.S. 86A.05: g. state wildlife management area	Current Public Use: YES	Future Public Use: YES
Land Code: 1000068484	Agency Land Code: R29225043	Land Name: FAW - WILDLIFE	County: OTTER TAIL	Acres: 40.00
City:	Site Code:	Classification Per M.S. 86A.05: g. state wildlife management area	Current Public Use: YES	Future Public Use: YES
Land Code: 1000068485	Agency Land Code: R29225041	Land Name: FAW - WILDLIFE	County: OTTER TAIL	Acres: 40.00
City:	Site Code:	Classification Per M.S. 86A.05: g. state wildlife management area	Current Public Use: YES	Future Public Use: YES
Land Code: 1000068486	Agency Land Code: R29226855	Land Name: FAW - WILDLIFE	County: OTTER TAIL	Acres: 40.00
City:	Site Code:	Classification Per M.S. 86A.05: g. state wildlife management area	Current Public Use: YES	Future Public Use: YES
Land Code: 1000068487	Agency Land Code: R29226856	Land Name: FAW - WILDLIFE	County: OTTER TAIL	Acres: 39.70
City:	Site Code:	Classification Per M.S. 86A.05: g. state wildlife management area	Current Public Use: YES	Future Public Use: YES



Land Code: 1000068488	Agency Land Code: R29226852	Land Name: FAW - WILDLIFE	County: OTTER TAIL	Acres: 39.31
City:	Site Code:	Classification Per M.S. 86A.05: g. state wildlife management area	Current Public Use: YES	Future Public Use: YES
Land Code: 1000068489	Agency Land Code: R29226868	Land Name: FAW - WILDLIFE	County: OTTER TAIL	Acres: 40.00
City:	Site Code:	Classification Per M.S. 86A.05: g. state wildlife management area	Current Public Use: YES	Future Public Use: YES
Land Code: 1000068490	Agency Land Code: R29226862	Land Name: FAW - WILDLIFE	County: OTTER TAIL	Acres: 40.00
City:	Site Code:	Classification Per M.S. 86A.05: g. state wildlife management area	Current Public Use: YES	Future Public Use: YES
Land Code: 1000068491	Agency Land Code: R29226866	Land Name: FAW - WILDLIFE	County: OTTER TAIL	Acres: 49.35
City:	Site Code:	Classification Per M.S. 86A.05: g. state wildlife management area	Current Public Use: YES	Future Public Use: YES
Land Code: 1000068492	Agency Land Code: R29226869	Land Name: FAW - WILDLIFE	County: OTTER TAIL	Acres: 40.00
City:	Site Code:	Classification Per M.S. 86A.05: g. state wildlife management area	Current Public Use: YES	Future Public Use: YES
Land Code: 1000068493	Agency Land Code: R29226860	Land Name: FAW - WILDLIFE	County: OTTER TAIL	Acres: 40.00
City:	Site Code:	Classification Per M.S. 86A.05: g. state wildlife management area	Current Public Use: YES	Future Public Use: YES
Land Code: 1000068494	Agency Land Code: R29226843	Land Name: FAW - WILDLIFE	County: OTTER TAIL	Acres: 5.00
City:	Site Code:	Classification Per M.S. 86A.05: g. state wildlife management area	Current Public Use: YES	Future Public Use: YES
Land Code: 1000068495	Agency Land Code: R29226842	Land Name: FAW - WILDLIFE	County: OTTER TAIL	Acres: 39.06
City:	Site Code:	Classification Per M.S. 86A.05: g. state wildlife management area	Current Public Use: YES	Future Public Use: YES
Land Code: 1000068496	Agency Land Code: R29226857	Land Name: FAW - WILDLIFE	County: OTTER TAIL	Acres: 39.90
City:	Site Code:	Classification Per M.S. 86A.05: g. state wildlife management area	Current Public Use: YES	Future Public Use: YES
Land Code: 1000068497	Agency Land Code: R29226858	Land Name: FAW - WILDLIFE	County: OTTER TAIL	Acres: 28.05
City:	Site Code:	Classification Per M.S. 86A.05: g. state wildlife management area	Current Public Use: YES	Future Public Use: YES
Land Code: 1000068498	Agency Land Code: R29226854	Land Name: FAW - WILDLIFE	County: OTTER TAIL	Acres: 40.00
City:	Site Code:	Classification Per M.S. 86A.05: g. state wildlife management area	Current Public Use: YES	Future Public Use: YES
Land Code: 1000068499	Agency Land Code: R29226853	Land Name: FAW - WILDLIFE	County: OTTER TAIL	Acres: 39.50
City:	Site Code:	Classification Per M.S. 86A.05: g. state wildlife management area	Current Public Use: YES	Future Public Use: YES



Land Code: 1000068500	Agency Land Code: R29226863	Land Name: FAW - WILDLIFE	County: OTTER TAIL	Acres: 40.00
City:	Site Code:	Classification Per M.S. 86A.05: g. state wildlife management area	Current Public Use: YES	Future Public Use: YES
Land Code: 1000068501	Agency Land Code: R29226867	Land Name: FAW - WILDLIFE	County: OTTER TAIL	Acres: 29.25
City:	Site Code:	Classification Per M.S. 86A.05: g. state wildlife management area	Current Public Use: YES	Future Public Use: YES
Land Code: 1000068502	Agency Land Code: R29226859	Land Name: FAW - WILDLIFE	County: OTTER TAIL	Acres: 40.00
City:	Site Code:	Classification Per M.S. 86A.05: g. state wildlife management area	Current Public Use: YES	Future Public Use: YES
Land Code: 1000068503	Agency Land Code: R29226861	Land Name: FAW - WILDLIFE	County: OTTER TAIL	Acres: 40.00
City:	Site Code:	Classification Per M.S. 86A.05: g. state wildlife management area	Current Public Use: YES	Future Public Use: YES
Land Code: 1000068504	Agency Land Code: R29226864	Land Name: FAW - WILDLIFE	County: OTTER TAIL	Acres: 40.00
City:	Site Code:	Classification Per M.S. 86A.05: g. state wildlife management area	Current Public Use: YES	Future Public Use: YES
Land Code: 1000068505	Agency Land Code: R29226865	Land Name: FAW - WILDLIFE	County: OTTER TAIL	Acres: 40.00
City:	Site Code:	Classification Per M.S. 86A.05: g. state wildlife management area	Current Public Use: YES	Future Public Use: YES
Land Code: 1000068511	Agency Land Code: R29225299	Land Name: FAW - WILDLIFE	County: OTTER TAIL	Acres: 41.88
City:	Site Code:	Classification Per M.S. 86A.05: g. state wildlife management area	Current Public Use: YES	Future Public Use: YES
Land Code: 1000068512	Agency Land Code: R29225305	Land Name: FAW - WILDLIFE	County: OTTER TAIL	Acres: 40.00
City:	Site Code:	Classification Per M.S. 86A.05: g. state wildlife management area	Current Public Use: YES	Future Public Use: YES
Land Code: 1000068513	Agency Land Code: R29225304	Land Name: FAW - WILDLIFE	County: OTTER TAIL	Acres: 40.00
City:	Site Code:	Classification Per M.S. 86A.05: g. state wildlife management area	Current Public Use: YES	Future Public Use: YES
Land Code: 1000068514	Agency Land Code: R29575493	Land Name: FAW - WILDLIFE	County: OTTER TAIL	Acres: 40.00
City:	Site Code:	Classification Per M.S. 86A.05: g. state wildlife management area	Current Public Use: YES	Future Public Use: YES
Land Code: 1000068515	Agency Land Code: R29225298	Land Name: FAW - WILDLIFE	County: OTTER TAIL	Acres: 41.64
City:	Site Code:	Classification Per M.S. 86A.05: g. state wildlife management area	Current Public Use: YES	Future Public Use: YES
Land Code: 1000068516	Agency Land Code: R29225301	Land Name: FAW - WILDLIFE	County: OTTER TAIL	Acres: 40.00
City:	Site Code:	Classification Per M.S. 86A.05: g. state wildlife management area	Current Public Use: YES	Future Public Use: YES



Land Code: 1000068517	Agency Land Code: R29575494	Land Name: FAW - WILDLIFE	County: OTTER TAIL	Acres: 40.00
City:	Site Code:	Classification Per M.S. 86A.05: g. state wildlife management area	Current Public Use: YES	Future Public Use: YES
Land Code: 1000068518	Agency Land Code: R29225302	Land Name: FAW - WILDLIFE	County: OTTER TAIL	Acres: 40.00
City:	Site Code:	Classification Per M.S. 86A.05: g. state wildlife management area	Current Public Use: YES	Future Public Use: YES
Land Code: 1000068519	Agency Land Code: R29225303	Land Name: FAW - WILDLIFE	County: OTTER TAIL	Acres: 40.00
City:	Site Code:	Classification Per M.S. 86A.05: g. state wildlife management area	Current Public Use: YES	Future Public Use: YES
Land Code: 1000068520	Agency Land Code: R29225300	Land Name: FAW - WILDLIFE	County: OTTER TAIL	Acres: 40.00
City:	Site Code:	Classification Per M.S. 86A.05: g. state wildlife management area	Current Public Use: YES	Future Public Use: YES
Land Code: 1000068521	Agency Land Code: R29225425	Land Name: FAW - WILDLIFE	County: OTTER TAIL	Acres: 40.00
City:	Site Code:	Classification Per M.S. 86A.05: g. state wildlife management area	Current Public Use: YES	Future Public Use: YES
Land Code: 1000068522	Agency Land Code: R29225423	Land Name: FAW - WILDLIFE	County: OTTER TAIL	Acres: 0.90
City:	Site Code:	Classification Per M.S. 86A.05: g. state wildlife management area	Current Public Use: YES	Future Public Use: YES
Land Code: 1000068523	Agency Land Code: R29225426	Land Name: FAW - WILDLIFE	County: OTTER TAIL	Acres: 13.90
City:	Site Code:	Classification Per M.S. 86A.05: g. state wildlife management area	Current Public Use: YES	Future Public Use: YES
Land Code: 1000068524	Agency Land Code: R29225424	Land Name: FAW - WILDLIFE	County: OTTER TAIL	Acres: 16.00
City:	Site Code:	Classification Per M.S. 86A.05: g. state wildlife management area	Current Public Use: YES	Future Public Use: YES
Land Code: 1000068525	Agency Land Code: R29575972	Land Name: FAW - WILDLIFE	County: OTTER TAIL	Acres: 1.31
City:	Site Code:	Classification Per M.S. 86A.05: g. state wildlife management area	Current Public Use: YES	Future Public Use: YES
Land Code: 1000068526	Agency Land Code: R29226129	Land Name: FAW - WILDLIFE	County: OTTER TAIL	Acres: 1.00
City:	Site Code:	Classification Per M.S. 86A.05: g. state wildlife management area	Current Public Use: YES	Future Public Use: YES
Land Code: 1000068527	Agency Land Code: R29226132	Land Name: FAW - WILDLIFE	County: OTTER TAIL	Acres: 37.50
City:	Site Code:	Classification Per M.S. 86A.05: g. state wildlife management area	Current Public Use: YES	Future Public Use: YES
Land Code: 1000068528	Agency Land Code: R29546790	Land Name: FAW - WILDLIFE	County: OTTER TAIL	Acres: 7.00
City:	Site Code:	Classification Per M.S. 86A.05: g. state wildlife management area	Current Public Use: YES	Future Public Use: YES



Land Code: 1000068529	Agency Land Code: R29546791	Land Name: FAW - WILDLIFE	County: OTTER TAIL	Acres: 31.80
City:	Site Code:	Classification Per M.S. 86A.05: g. state wildlife management area	Current Public Use: YES	Future Public Use: YES
Land Code: 1000068530	Agency Land Code: R29228733	Land Name: FAW - WILDLIFE	County: OTTER TAIL	Acres: 40.00
City:	Site Code:	Classification Per M.S. 86A.05: g. state wildlife management area	Current Public Use: YES	Future Public Use: YES
Land Code: 1000068531	Agency Land Code: R29228734	Land Name: FAW - WILDLIFE	County: OTTER TAIL	Acres: 33.00
City:	Site Code:	Classification Per M.S. 86A.05: g. state wildlife management area	Current Public Use: YES	Future Public Use: YES
Land Code: 1000068532	Agency Land Code: R29228735	Land Name: FAW - WILDLIFE	County: OTTER TAIL	Acres: 8.20
City:	Site Code:	Classification Per M.S. 86A.05: g. state wildlife management area	Current Public Use: YES	Future Public Use: YES
Land Code: 1000068533	Agency Land Code: R29581244	Land Name: FAW - WILDLIFE	County: OTTER TAIL	Acres: 20.04
City:	Site Code:	Classification Per M.S. 86A.05: g. state wildlife management area	Current Public Use: YES	Future Public Use: YES
Land Code: 1000068534	Agency Land Code: R29546792	Land Name: FAW - WILDLIFE	County: OTTER TAIL	Acres: 2.00
City:	Site Code:	Classification Per M.S. 86A.05: g. state wildlife management area	Current Public Use: YES	Future Public Use: YES
Land Code: 1000068535	Agency Land Code: R29228736	Land Name: FAW - WILDLIFE	County: OTTER TAIL	Acres: 38.00
City:	Site Code:	Classification Per M.S. 86A.05: g. state wildlife management area	Current Public Use: YES	Future Public Use: YES
Land Code: 1000068536	Agency Land Code: R29581245	Land Name: FAW - WILDLIFE	County: OTTER TAIL	Acres: 11.96
City:	Site Code:	Classification Per M.S. 86A.05: g. state wildlife management area	Current Public Use: YES	Future Public Use: YES
Land Code: 1000068537	Agency Land Code: R29226834	Land Name: FAW - WILDLIFE	County: OTTER TAIL	Acres: 40.00
City:	Site Code:	Classification Per M.S. 86A.05: g. state wildlife management area	Current Public Use: YES	Future Public Use: YES
Land Code: 1000068538	Agency Land Code: R29226832	Land Name: FAW - WILDLIFE	County: OTTER TAIL	Acres: 40.00
City:	Site Code:	Classification Per M.S. 86A.05: g. state wildlife management area	Current Public Use: YES	Future Public Use: YES
Land Code: 1000068539	Agency Land Code: R29226840	Land Name: FAW - WILDLIFE	County: OTTER TAIL	Acres: 40.00
City:	Site Code:	Classification Per M.S. 86A.05: g. state wildlife management area	Current Public Use: YES	Future Public Use: YES
Land Code: 1000068540	Agency Land Code: R29226837	Land Name: FAW - WILDLIFE	County: OTTER TAIL	Acres: 40.00
City:	Site Code:	Classification Per M.S. 86A.05: g. state wildlife management area	Current Public Use: YES	Future Public Use: YES



Land Code: 1000068541	Agency Land Code: R29226839	Land Name: FAW - WILDLIFE	County: OTTER TAIL	Acres: 40.00
City:	Site Code:	Classification Per M.S. 86A.05: g. state wildlife management area	Current Public Use: YES	Future Public Use: YES
Land Code: 1000068542	Agency Land Code: R29226835	Land Name: FAW - WILDLIFE	County: OTTER TAIL	Acres: 40.00
City:	Site Code:	Classification Per M.S. 86A.05: g. state wildlife management area	Current Public Use: YES	Future Public Use: YES
Land Code: 1000068543	Agency Land Code: R29226831	Land Name: FAW - WILDLIFE	County: OTTER TAIL	Acres: 1.00
City:	Site Code:	Classification Per M.S. 86A.05: g. state wildlife management area	Current Public Use: YES	Future Public Use: YES
Land Code: 1000068544	Agency Land Code: R29226836	Land Name: FAW - WILDLIFE	County: OTTER TAIL	Acres: 40.00
City:	Site Code:	Classification Per M.S. 86A.05: g. state wildlife management area	Current Public Use: YES	Future Public Use: YES
Land Code: 1000068545	Agency Land Code: R29226838	Land Name: FAW - WILDLIFE	County: OTTER TAIL	Acres: 40.00
City:	Site Code:	Classification Per M.S. 86A.05: g. state wildlife management area	Current Public Use: YES	Future Public Use: YES
Land Code: 1000068546	Agency Land Code: R29226841	Land Name: FAW - WILDLIFE	County: OTTER TAIL	Acres: 40.00
City:	Site Code:	Classification Per M.S. 86A.05: g. state wildlife management area	Current Public Use: YES	Future Public Use: YES
Land Code: 1000068547	Agency Land Code: R29226833	Land Name: FAW - WILDLIFE	County: OTTER TAIL	Acres: 37.93
City:	Site Code:	Classification Per M.S. 86A.05: g. state wildlife management area	Current Public Use: YES	Future Public Use: YES
Land Code: 1000068548	Agency Land Code: R29572404	Land Name: FAW - WILDLIFE	County: OTTER TAIL	Acres: 20.77
City:	Site Code: R290387	Classification Per M.S. 86A.05: g. state wildlife management area	Current Public Use: YES	Future Public Use: YES
Land Code: 1000068549	Agency Land Code: R29227011	Land Name: FAW - WILDLIFE	County: OTTER TAIL	Acres: 38.53
City:	Site Code: R290387	Classification Per M.S. 86A.05: g. state wildlife management area	Current Public Use: YES	Future Public Use: YES
Land Code: 1000068550	Agency Land Code: R29227032	Land Name: FAW - WILDLIFE	County: OTTER TAIL	Acres: 35.52
City:	Site Code: R290387	Classification Per M.S. 86A.05: g. state wildlife management area	Current Public Use: YES	Future Public Use: YES
Land Code: 1000068551	Agency Land Code: R29227002	Land Name: FAW - WILDLIFE	County: OTTER TAIL	Acres: 40.00
City:	Site Code: R290387	Classification Per M.S. 86A.05: g. state wildlife management area	Current Public Use: YES	Future Public Use: YES
Land Code: 1000068552	Agency Land Code: R29226998	Land Name: FAW - WILDLIFE	County: OTTER TAIL	Acres: 20.00
City:	Site Code: R290387	Classification Per M.S. 86A.05: g. state wildlife management area	Current Public Use: YES	Future Public Use: YES



Land Code: 1000068553	Agency Land Code: R29227010	Land Name: FAW - WILDLIFE	County: OTTER TAIL	Acres: 39.55
City:	Site Code: R290387	Classification Per M.S. 86A.05: g. state wildlife management area	Current Public Use: YES	Future Public Use: YES
Land Code: 1000068554	Agency Land Code: R29227033	Land Name: FAW - WILDLIFE	County: OTTER TAIL	Acres: 35.10
City:	Site Code: R290387	Classification Per M.S. 86A.05: g. state wildlife management area	Current Public Use: YES	Future Public Use: YES
Land Code: 1000068555	Agency Land Code: R29227009	Land Name: FAW - WILDLIFE	County: OTTER TAIL	Acres: 40.00
City:	Site Code: R290387	Classification Per M.S. 86A.05: g. state wildlife management area	Current Public Use: YES	Future Public Use: YES
Land Code: 1000068556	Agency Land Code: R29227001	Land Name: FAW - WILDLIFE	County: OTTER TAIL	Acres: 40.00
City:	Site Code: R290387	Classification Per M.S. 86A.05: g. state wildlife management area	Current Public Use: YES	Future Public Use: YES
Land Code: 1000068557	Agency Land Code: R29581903	Land Name: FAW - WILDLIFE	County: OTTER TAIL	Acres: 36.05
City:	Site Code: R290387	Classification Per M.S. 86A.05: g. state wildlife management area	Current Public Use: YES	Future Public Use: YES
Land Code: 1000068558	Agency Land Code: R29581905	Land Name: FAW - WILDLIFE	County: OTTER TAIL	Acres: 23.27
City:	Site Code: R290387	Classification Per M.S. 86A.05: g. state wildlife management area	Current Public Use: YES	Future Public Use: YES
Land Code: 1000068559	Agency Land Code: R29227003	Land Name: FAW - WILDLIFE	County: OTTER TAIL	Acres: 40.00
City:	Site Code: R290387	Classification Per M.S. 86A.05: g. state wildlife management area	Current Public Use: YES	Future Public Use: YES
Land Code: 1000068560	Agency Land Code: R29227034	Land Name: FAW - WILDLIFE	County: OTTER TAIL	Acres: 39.35
City:	Site Code: R290387	Classification Per M.S. 86A.05: g. state wildlife management area	Current Public Use: YES	Future Public Use: YES
Land Code: 1000068561	Agency Land Code: R29227000	Land Name: FAW - WILDLIFE	County: OTTER TAIL	Acres: 40.00
City:	Site Code: R290387	Classification Per M.S. 86A.05: g. state wildlife management area	Current Public Use: YES	Future Public Use: YES
Land Code: 1000068562	Agency Land Code: R29572405	Land Name: FAW - WILDLIFE	County: OTTER TAIL	Acres: 38.46
City:	Site Code: R290387	Classification Per M.S. 86A.05: g. state wildlife management area	Current Public Use: YES	Future Public Use: YES
Land Code: 1000068563	Agency Land Code: R29572406	Land Name: FAW - WILDLIFE	County: OTTER TAIL	Acres: 0.41
City:	Site Code: R290387	Classification Per M.S. 86A.05: g. state wildlife management area	Current Public Use: YES	Future Public Use: YES
Land Code: 1000068564	Agency Land Code: R29226999	Land Name: FAW - WILDLIFE	County: OTTER TAIL	Acres: 40.00
City:	Site Code: R290387	Classification Per M.S. 86A.05: g. state wildlife management area	Current Public Use: YES	Future Public Use: YES



Land Code: 1000068565	Agency Land Code: R29227004	Land Name: FAW - WILDLIFE	County: OTTER TAIL	Acres: 31.10
City:	Site Code: R290387	Classification Per M.S. 86A.05: g. state wildlife management area	Current Public Use: YES	Future Public Use: YES
Land Code: 1000068566	Agency Land Code: R29227035	Land Name: FAW - WILDLIFE	County: OTTER TAIL	Acres: 38.00
City:	Site Code: R290387	Classification Per M.S. 86A.05: g. state wildlife management area	Current Public Use: YES	Future Public Use: YES
Land Code: 1000068567	Agency Land Code: R29227036	Land Name: FAW - WILDLIFE	County: OTTER TAIL	Acres: 44.75
City:	Site Code: R290387	Classification Per M.S. 86A.05: g. state wildlife management area	Current Public Use: YES	Future Public Use: YES
Land Code: 1000068568	Agency Land Code: R29583987	Land Name: FAW - WILDLIFE	County: OTTER TAIL	Acres: 29.55
City:	Site Code: R290387	Classification Per M.S. 86A.05: g. state wildlife management area	Current Public Use: YES	Future Public Use: YES
Land Code: 1000068569	Agency Land Code: R29581907	Land Name: FAW - WILDLIFE	County: OTTER TAIL	Acres: 34.91
City:	Site Code: R290387	Classification Per M.S. 86A.05: g. state wildlife management area	Current Public Use: YES	Future Public Use: YES
Land Code: 1000068570	Agency Land Code: R29227012	Land Name: FAW - WILDLIFE	County: OTTER TAIL	Acres: 40.00
City:	Site Code: R290387	Classification Per M.S. 86A.05: g. state wildlife management area	Current Public Use: YES	Future Public Use: YES
Land Code: 1000068571	Agency Land Code: R29557881	Land Name: FAW - WILDLIFE	County: OTTER TAIL	Acres: 40.00
City:	Site Code:	Classification Per M.S. 86A.05: g. state wildlife management area	Current Public Use: YES	Future Public Use: YES
Land Code: 1000068572	Agency Land Code: R29557882	Land Name: FAW - WILDLIFE	County: OTTER TAIL	Acres: 40.00
City:	Site Code:	Classification Per M.S. 86A.05: g. state wildlife management area	Current Public Use: YES	Future Public Use: YES
Land Code: 1000068573	Agency Land Code: R29557883	Land Name: FAW - WILDLIFE	County: OTTER TAIL	Acres: 40.00
City:	Site Code:	Classification Per M.S. 86A.05: g. state wildlife management area	Current Public Use: YES	Future Public Use: YES
Land Code: 1000068574	Agency Land Code: R29557888	Land Name: FAW - WILDLIFE	County: OTTER TAIL	Acres: 40.00
City:	Site Code:	Classification Per M.S. 86A.05: g. state wildlife management area	Current Public Use: YES	Future Public Use: YES
Land Code: 1000068575	Agency Land Code: R29557889	Land Name: FAW - WILDLIFE	County: OTTER TAIL	Acres: 39.38
City:	Site Code:	Classification Per M.S. 86A.05: g. state wildlife management area	Current Public Use: YES	Future Public Use: YES
Land Code: 1000068576	Agency Land Code: R29557891	Land Name: FAW - WILDLIFE	County: OTTER TAIL	Acres: 40.00
City:	Site Code:	Classification Per M.S. 86A.05: g. state wildlife management area	Current Public Use: YES	Future Public Use: YES



Land Code: 1000068577	Agency Land Code: R29557892	Land Name: FAW - WILDLIFE	County: OTTER TAIL	Acres: 39.20
City:	Site Code:	Classification Per M.S. 86A.05: g. state wildlife management area	Current Public Use: YES	Future Public Use: YES
Land Code: 1000068578	Agency Land Code: R29559759	Land Name: FAW - WILDLIFE	County: OTTER TAIL	Acres: 20.06
City:	Site Code:	Classification Per M.S. 86A.05: g. state wildlife management area	Current Public Use: YES	Future Public Use: YES
Land Code: 1000068579	Agency Land Code: R29559761	Land Name: FAW - WILDLIFE	County: OTTER TAIL	Acres: 38.97
City:	Site Code:	Classification Per M.S. 86A.05: g. state wildlife management area	Current Public Use: YES	Future Public Use: YES
Land Code: 1000068580	Agency Land Code: R29557884	Land Name: FAW - WILDLIFE	County: OTTER TAIL	Acres: 40.00
City:	Site Code:	Classification Per M.S. 86A.05: g. state wildlife management area	Current Public Use: YES	Future Public Use: YES
Land Code: 1000068581	Agency Land Code: R29557886	Land Name: FAW - WILDLIFE	County: OTTER TAIL	Acres: 40.00
City:	Site Code:	Classification Per M.S. 86A.05: g. state wildlife management area	Current Public Use: YES	Future Public Use: YES
Land Code: 1000068582	Agency Land Code: R29557887	Land Name: FAW - WILDLIFE	County: OTTER TAIL	Acres: 40.00
City:	Site Code:	Classification Per M.S. 86A.05: g. state wildlife management area	Current Public Use: YES	Future Public Use: YES
Land Code: 1000068583	Agency Land Code: R29228730	Land Name: FAW - WILDLIFE	County: OTTER TAIL	Acres: 37.00
City:	Site Code:	Classification Per M.S. 86A.05: g. state wildlife management area	Current Public Use: YES	Future Public Use: YES
Land Code: 1000068584	Agency Land Code: R29557885	Land Name: FAW - WILDLIFE	County: OTTER TAIL	Acres: 40.00
City:	Site Code:	Classification Per M.S. 86A.05: g. state wildlife management area	Current Public Use: YES	Future Public Use: YES
Land Code: 1000068585	Agency Land Code: R29559760	Land Name: FAW - WILDLIFE	County: OTTER TAIL	Acres: 19.55
City:	Site Code:	Classification Per M.S. 86A.05: g. state wildlife management area	Current Public Use: YES	Future Public Use: YES
Land Code: 1000068586	Agency Land Code: R29228729	Land Name: FAW - WILDLIFE	County: OTTER TAIL	Acres: 19.90
City:	Site Code:	Classification Per M.S. 86A.05: g. state wildlife management area	Current Public Use: YES	Future Public Use: YES
Land Code: 1000068587	Agency Land Code: R29557890	Land Name: FAW - WILDLIFE	County: OTTER TAIL	Acres: 40.00
City:	Site Code:	Classification Per M.S. 86A.05: g. state wildlife management area	Current Public Use: YES	Future Public Use: YES
Land Code: 1000068588	Agency Land Code: R29224487	Land Name: FAW - WILDLIFE	County: OTTER TAIL	Acres: 39.30
City:	Site Code:	Classification Per M.S. 86A.05: g. state wildlife management area	Current Public Use: YES	Future Public Use: YES



Land Code: 1000068589	Agency Land Code: R29224467	Land Name: FAW - WILDLIFE	County: OTTER TAIL	Acres: 40.00
City:	Site Code:	Classification Per M.S. 86A.05: g. state wildlife management area	Current Public Use: YES	Future Public Use: YES
Land Code: 1000068590	Agency Land Code: R29224507	Land Name: FAW - WILDLIFE	County: OTTER TAIL	Acres: 29.25
City:	Site Code:	Classification Per M.S. 86A.05: g. state wildlife management area	Current Public Use: YES	Future Public Use: YES
Land Code: 1000068591	Agency Land Code: R29224484	Land Name: FAW - WILDLIFE	County: OTTER TAIL	Acres: 40.00
City:	Site Code:	Classification Per M.S. 86A.05: g. state wildlife management area	Current Public Use: YES	Future Public Use: YES
Land Code: 1000068592	Agency Land Code: R29224509	Land Name: FAW - WILDLIFE	County: OTTER TAIL	Acres: 34.80
City:	Site Code:	Classification Per M.S. 86A.05: g. state wildlife management area	Current Public Use: YES	Future Public Use: YES
Land Code: 1000068593	Agency Land Code: R29224506	Land Name: FAW - WILDLIFE	County: OTTER TAIL	Acres: 40.00
City:	Site Code:	Classification Per M.S. 86A.05: g. state wildlife management area	Current Public Use: YES	Future Public Use: YES
Land Code: 1000068594	Agency Land Code: R29224489	Land Name: FAW - WILDLIFE	County: OTTER TAIL	Acres: 5.25
City:	Site Code:	Classification Per M.S. 86A.05: g. state wildlife management area	Current Public Use: YES	Future Public Use: YES
Land Code: 1000068595	Agency Land Code: R29224479	Land Name: FAW - WILDLIFE	County: OTTER TAIL	Acres: 40.00
City:	Site Code:	Classification Per M.S. 86A.05: g. state wildlife management area	Current Public Use: YES	Future Public Use: YES
Land Code: 1000068596	Agency Land Code: R29224465	Land Name: FAW - WILDLIFE	County: OTTER TAIL	Acres: 0.79
City:	Site Code:	Classification Per M.S. 86A.05: g. state wildlife management area	Current Public Use: YES	Future Public Use: YES
Land Code: 1000068597	Agency Land Code: R29224474	Land Name: FAW - WILDLIFE	County: OTTER TAIL	Acres: 40.00
City:	Site Code:	Classification Per M.S. 86A.05: g. state wildlife management area	Current Public Use: YES	Future Public Use: YES
Land Code: 1000068598	Agency Land Code: R29224478	Land Name: FAW - WILDLIFE	County: OTTER TAIL	Acres: 39.70
City:	Site Code:	Classification Per M.S. 86A.05: g. state wildlife management area	Current Public Use: YES	Future Public Use: YES
Land Code: 1000068599	Agency Land Code: R29224470	Land Name: FAW - WILDLIFE	County: OTTER TAIL	Acres: 22.55
City:	Site Code:	Classification Per M.S. 86A.05: g. state wildlife management area	Current Public Use: YES	Future Public Use: YES
Land Code: 1000068600	Agency Land Code: R29224485	Land Name: FAW - WILDLIFE	County: OTTER TAIL	Acres: 40.00
City:	Site Code:	Classification Per M.S. 86A.05: g. state wildlife management area	Current Public Use: YES	Future Public Use: YES



Land Code: 1000068601	Agency Land Code: R29224486	Land Name: FAW - WILDLIFE	County: OTTER TAIL	Acres: 40.00
City:	Site Code:	Classification Per M.S. 86A.05: g. state wildlife management area	Current Public Use: YES	Future Public Use: YES
Land Code: 1000068602	Agency Land Code: R29224464	Land Name: FAW - WILDLIFE	County: OTTER TAIL	Acres: 23.50
City:	Site Code:	Classification Per M.S. 86A.05: g. state wildlife management area	Current Public Use: YES	Future Public Use: YES
Land Code: 1000068603	Agency Land Code: R29224469	Land Name: FAW - WILDLIFE	County: OTTER TAIL	Acres: 20.25
City:	Site Code:	Classification Per M.S. 86A.05: g. state wildlife management area	Current Public Use: YES	Future Public Use: YES
Land Code: 1000068604	Agency Land Code: R29224466	Land Name: FAW - WILDLIFE	County: OTTER TAIL	Acres: 40.00
City:	Site Code:	Classification Per M.S. 86A.05: g. state wildlife management area	Current Public Use: YES	Future Public Use: YES
Land Code: 1000068605	Agency Land Code: R29224473	Land Name: FAW - WILDLIFE	County: OTTER TAIL	Acres: 40.00
City:	Site Code:	Classification Per M.S. 86A.05: g. state wildlife management area	Current Public Use: YES	Future Public Use: YES
Land Code: 1000068606	Agency Land Code: R29224488	Land Name: FAW - WILDLIFE	County: OTTER TAIL	Acres: 38.60
City:	Site Code:	Classification Per M.S. 86A.05: g. state wildlife management area	Current Public Use: YES	Future Public Use: YES
Land Code: 1000068607	Agency Land Code: R29224480	Land Name: FAW - WILDLIFE	County: OTTER TAIL	Acres: 39.85
City:	Site Code:	Classification Per M.S. 86A.05: g. state wildlife management area	Current Public Use: YES	Future Public Use: YES
Land Code: 1000068608	Agency Land Code: R29224481	Land Name: FAW - WILDLIFE	County: OTTER TAIL	Acres: 20.00
City:	Site Code:	Classification Per M.S. 86A.05: g. state wildlife management area	Current Public Use: YES	Future Public Use: YES
Land Code: 1000068609	Agency Land Code: R29224471	Land Name: FAW - WILDLIFE	County: OTTER TAIL	Acres: 4.90
City:	Site Code:	Classification Per M.S. 86A.05: g. state wildlife management area	Current Public Use: YES	Future Public Use: YES
Land Code: 1000068610	Agency Land Code: R29224472	Land Name: FAW - WILDLIFE	County: OTTER TAIL	Acres: 40.00
City:	Site Code:	Classification Per M.S. 86A.05: g. state wildlife management area	Current Public Use: YES	Future Public Use: YES
Land Code: 1000068611	Agency Land Code: R29224475	Land Name: FAW - WILDLIFE	County: OTTER TAIL	Acres: 40.00
City:	Site Code:	Classification Per M.S. 86A.05: g. state wildlife management area	Current Public Use: YES	Future Public Use: YES
Land Code: 1000068612	Agency Land Code: R29224477	Land Name: FAW - WILDLIFE	County: OTTER TAIL	Acres: 20.75
City:	Site Code:	Classification Per M.S. 86A.05: g. state wildlife management area	Current Public Use: YES	Future Public Use: YES



Land Code: 1000068613	Agency Land Code: R29224482	Land Name: FAW - WILDLIFE	County: OTTER TAIL	Acres: 40.00
City:	Site Code:	Classification Per M.S. 86A.05: g. state wildlife management area	Current Public Use: YES	Future Public Use: YES
Land Code: 1000068614	Agency Land Code: R29224483	Land Name: FAW - WILDLIFE	County: OTTER TAIL	Acres: 42.25
City:	Site Code:	Classification Per M.S. 86A.05: g. state wildlife management area	Current Public Use: YES	Future Public Use: YES
Land Code: 1000068615	Agency Land Code: R29224468	Land Name: FAW - WILDLIFE	County: OTTER TAIL	Acres: 58.65
City:	Site Code:	Classification Per M.S. 86A.05: g. state wildlife management area	Current Public Use: YES	Future Public Use: YES
Land Code: 1000068616	Agency Land Code: R29224476	Land Name: FAW - WILDLIFE	County: OTTER TAIL	Acres: 39.94
City:	Site Code:	Classification Per M.S. 86A.05: g. state wildlife management area	Current Public Use: YES	Future Public Use: YES
Land Code: 1000068617	Agency Land Code: R29224508	Land Name: FAW - WILDLIFE	County: OTTER TAIL	Acres: 35.65
City:	Site Code:	Classification Per M.S. 86A.05: g. state wildlife management area	Current Public Use: YES	Future Public Use: YES
Land Code: 1000068618	Agency Land Code: R29523205	Land Name: FAW - WILDLIFE	County: OTTER TAIL	Acres: 20.00
City:	Site Code:	Classification Per M.S. 86A.05: g. state wildlife management area	Current Public Use: YES	Future Public Use: YES
Land Code: 1000068619	Agency Land Code: R29554185	Land Name: FAW - WILDLIFE	County: OTTER TAIL	Acres: 40.00
City:	Site Code:	Classification Per M.S. 86A.05: g. state wildlife management area	Current Public Use: YES	Future Public Use: YES
Land Code: 1000068620	Agency Land Code: R29554189	Land Name: FAW - WILDLIFE	County: OTTER TAIL	Acres: 40.00
City:	Site Code:	Classification Per M.S. 86A.05: g. state wildlife management area	Current Public Use: YES	Future Public Use: YES
Land Code: 1000068621	Agency Land Code: R29225013	Land Name: FAW - WILDLIFE	County: OTTER TAIL	Acres: 20.80
City:	Site Code:	Classification Per M.S. 86A.05: g. state wildlife management area	Current Public Use: YES	Future Public Use: YES
Land Code: 1000068622	Agency Land Code: R29225118	Land Name: FAW - WILDLIFE	County: OTTER TAIL	Acres: 40.00
City:	Site Code:	Classification Per M.S. 86A.05: g. state wildlife management area	Current Public Use: YES	Future Public Use: YES
Land Code: 1000068623	Agency Land Code: R29225020	Land Name: FAW - WILDLIFE	County: OTTER TAIL	Acres: 40.00
City:	Site Code:	Classification Per M.S. 86A.05: g. state wildlife management area	Current Public Use: YES	Future Public Use: YES
Land Code: 1000068624	Agency Land Code: R29225005	Land Name: FAW - WILDLIFE	County: OTTER TAIL	Acres: 40.00
City:	Site Code:	Classification Per M.S. 86A.05: g. state wildlife management area	Current Public Use: YES	Future Public Use: YES



Land Code: 1000068625	Agency Land Code: R29224989	Land Name: FAW - WILDLIFE	County: OTTER TAIL	Acres: 5.25
City:	Site Code:	Classification Per M.S. 86A.05: g. state wildlife management area	Current Public Use: YES	Future Public Use: YES
Land Code: 1000068626	Agency Land Code: R29225011	Land Name: FAW - WILDLIFE	County: OTTER TAIL	Acres: 39.97
City:	Site Code:	Classification Per M.S. 86A.05: g. state wildlife management area	Current Public Use: YES	Future Public Use: YES
Land Code: 1000068627	Agency Land Code: R29225000	Land Name: FAW - WILDLIFE	County: OTTER TAIL	Acres: 38.60
City:	Site Code:	Classification Per M.S. 86A.05: g. state wildlife management area	Current Public Use: YES	Future Public Use: YES
Land Code: 1000068628	Agency Land Code: R29224997	Land Name: FAW - WILDLIFE	County: OTTER TAIL	Acres: 28.90
City:	Site Code:	Classification Per M.S. 86A.05: g. state wildlife management area	Current Public Use: YES	Future Public Use: YES
Land Code: 1000068629	Agency Land Code: R29225004	Land Name: FAW - WILDLIFE	County: OTTER TAIL	Acres: 40.00
City:	Site Code:	Classification Per M.S. 86A.05: g. state wildlife management area	Current Public Use: YES	Future Public Use: YES
Land Code: 1000068630	Agency Land Code: R29224999	Land Name: FAW - WILDLIFE	County: OTTER TAIL	Acres: 20.00
City:	Site Code:	Classification Per M.S. 86A.05: g. state wildlife management area	Current Public Use: YES	Future Public Use: YES
Land Code: 1000068631	Agency Land Code: R29225002	Land Name: FAW - WILDLIFE	County: OTTER TAIL	Acres: 44.19
City:	Site Code:	Classification Per M.S. 86A.05: g. state wildlife management area	Current Public Use: YES	Future Public Use: YES
Land Code: 1000068632	Agency Land Code: R29224995	Land Name: FAW - WILDLIFE	County: OTTER TAIL	Acres: 35.00
City:	Site Code:	Classification Per M.S. 86A.05: g. state wildlife management area	Current Public Use: YES	Future Public Use: YES
Land Code: 1000068633	Agency Land Code: R29225018	Land Name: FAW - WILDLIFE	County: OTTER TAIL	Acres: 9.10
City:	Site Code:	Classification Per M.S. 86A.05: g. state wildlife management area	Current Public Use: YES	Future Public Use: YES
Land Code: 1000068634	Agency Land Code: R29224992	Land Name: FAW - WILDLIFE	County: OTTER TAIL	Acres: 44.57
City:	Site Code:	Classification Per M.S. 86A.05: g. state wildlife management area	Current Public Use: YES	Future Public Use: YES
Land Code: 1000068635	Agency Land Code: R29225010	Land Name: FAW - WILDLIFE	County: OTTER TAIL	Acres: 38.40
City:	Site Code:	Classification Per M.S. 86A.05: g. state wildlife management area	Current Public Use: YES	Future Public Use: YES
Land Code: 1000068636	Agency Land Code: R29225006	Land Name: FAW - WILDLIFE	County: OTTER TAIL	Acres: 40.00
City:	Site Code:	Classification Per M.S. 86A.05: g. state wildlife management area	Current Public Use: YES	Future Public Use: YES



Land Code: 1000068637	Agency Land Code: R29225001	Land Name: FAW - WILDLIFE	County: OTTER TAIL	Acres: 39.50
City:	Site Code:	Classification Per M.S. 86A.05: g. state wildlife management area	Current Public Use: YES	Future Public Use: YES
Land Code: 1000068638	Agency Land Code: R29225003	Land Name: FAW - WILDLIFE	County: OTTER TAIL	Acres: 43.60
City:	Site Code:	Classification Per M.S. 86A.05: g. state wildlife management area	Current Public Use: YES	Future Public Use: YES
Land Code: 1000068639	Agency Land Code: R29224987	Land Name: FAW - WILDLIFE	County: OTTER TAIL	Acres: 42.23
City:	Site Code:	Classification Per M.S. 86A.05: g. state wildlife management area	Current Public Use: YES	Future Public Use: YES
Land Code: 1000068640	Agency Land Code: R29224988	Land Name: FAW - WILDLIFE	County: OTTER TAIL	Acres: 9.30
City:	Site Code:	Classification Per M.S. 86A.05: g. state wildlife management area	Current Public Use: YES	Future Public Use: YES
Land Code: 1000068641	Agency Land Code: R29536709	Land Name: FAW - WILDLIFE	County: OTTER TAIL	Acres: 9.85
City:	Site Code:	Classification Per M.S. 86A.05: g. state wildlife management area	Current Public Use: YES	Future Public Use: YES
Land Code: 1000068642	Agency Land Code: R29225019	Land Name: FAW - WILDLIFE	County: OTTER TAIL	Acres: 40.00
City:	Site Code:	Classification Per M.S. 86A.05: g. state wildlife management area	Current Public Use: YES	Future Public Use: YES
Land Code: 1000068643	Agency Land Code: R29554188	Land Name: FAW - WILDLIFE	County: OTTER TAIL	Acres: 40.00
City:	Site Code:	Classification Per M.S. 86A.05: g. state wildlife management area	Current Public Use: YES	Future Public Use: YES
Land Code: 1000068644	Agency Land Code: R29225007	Land Name: FAW - WILDLIFE	County: OTTER TAIL	Acres: 40.00
City:	Site Code:	Classification Per M.S. 86A.05: g. state wildlife management area	Current Public Use: YES	Future Public Use: YES
Land Code: 1000068645	Agency Land Code: R29225117	Land Name: FAW - WILDLIFE	County: OTTER TAIL	Acres: 40.00
City:	Site Code:	Classification Per M.S. 86A.05: g. state wildlife management area	Current Public Use: YES	Future Public Use: YES
Land Code: 1000068646	Agency Land Code: R29225015	Land Name: FAW - WILDLIFE	County: OTTER TAIL	Acres: 4.00
City:	Site Code:	Classification Per M.S. 86A.05: g. state wildlife management area	Current Public Use: YES	Future Public Use: YES
Land Code: 1000068647	Agency Land Code: R29225008	Land Name: FAW - WILDLIFE	County: OTTER TAIL	Acres: 40.00
City:	Site Code:	Classification Per M.S. 86A.05: g. state wildlife management area	Current Public Use: YES	Future Public Use: YES
Land Code: 1000068648	Agency Land Code: R29554187	Land Name: FAW - WILDLIFE	County: OTTER TAIL	Acres: 40.00
City:	Site Code:	Classification Per M.S. 86A.05: g. state wildlife management area	Current Public Use: YES	Future Public Use: YES



Land Code: 1000068649	Agency Land Code: R29523207	Land Name: FAW - WILDLIFE	County: OTTER TAIL	Acres: 40.00
City:	Site Code:	Classification Per M.S. 86A.05: g. state wildlife management area	Current Public Use: YES	Future Public Use: YES
Land Code: 1000068650	Agency Land Code: R29224993	Land Name: FAW - WILDLIFE	County: OTTER TAIL	Acres: 40.00
City:	Site Code:	Classification Per M.S. 86A.05: g. state wildlife management area	Current Public Use: YES	Future Public Use: YES
Land Code: 1000068651	Agency Land Code: R29225012	Land Name: FAW - WILDLIFE	County: OTTER TAIL	Acres: 40.00
City:	Site Code:	Classification Per M.S. 86A.05: g. state wildlife management area	Current Public Use: YES	Future Public Use: YES
Land Code: 1000068652	Agency Land Code: R29225016	Land Name: FAW - WILDLIFE	County: OTTER TAIL	Acres: 26.70
City:	Site Code:	Classification Per M.S. 86A.05: g. state wildlife management area	Current Public Use: YES	Future Public Use: YES
Land Code: 1000068653	Agency Land Code: R29225017	Land Name: FAW - WILDLIFE	County: OTTER TAIL	Acres: 18.10
City:	Site Code:	Classification Per M.S. 86A.05: g. state wildlife management area	Current Public Use: YES	Future Public Use: YES
Land Code: 1000068654	Agency Land Code: R29225112	Land Name: FAW - WILDLIFE	County: OTTER TAIL	Acres: 40.00
City:	Site Code:	Classification Per M.S. 86A.05: g. state wildlife management area	Current Public Use: YES	Future Public Use: YES
Land Code: 1000068655	Agency Land Code: R29523206	Land Name: FAW - WILDLIFE	County: OTTER TAIL	Acres: 20.00
City:	Site Code:	Classification Per M.S. 86A.05: g. state wildlife management area	Current Public Use: YES	Future Public Use: YES
Land Code: 1000068656	Agency Land Code: R29224994	Land Name: FAW - WILDLIFE	County: OTTER TAIL	Acres: 38.55
City:	Site Code:	Classification Per M.S. 86A.05: g. state wildlife management area	Current Public Use: YES	Future Public Use: YES
Land Code: 1000068657	Agency Land Code: R29224996	Land Name: FAW - WILDLIFE	County: OTTER TAIL	Acres: 39.98
City:	Site Code:	Classification Per M.S. 86A.05: g. state wildlife management area	Current Public Use: YES	Future Public Use: YES
Land Code: 1000068658	Agency Land Code: R29224991	Land Name: FAW - WILDLIFE	County: OTTER TAIL	Acres: 44.75
City:	Site Code:	Classification Per M.S. 86A.05: g. state wildlife management area	Current Public Use: YES	Future Public Use: YES
Land Code: 1000068659	Agency Land Code: R29224998	Land Name: FAW - WILDLIFE	County: OTTER TAIL	Acres: 6.25
City:	Site Code:	Classification Per M.S. 86A.05: g. state wildlife management area	Current Public Use: YES	Future Public Use: YES
Land Code: 1000068660	Agency Land Code: R29225009	Land Name: FAW - WILDLIFE	County: OTTER TAIL	Acres: 40.00
City:	Site Code:	Classification Per M.S. 86A.05: g. state wildlife management area	Current Public Use: YES	Future Public Use: YES



Land Code: 1000068661	Agency Land Code: R29225014	Land Name: FAW - WILDLIFE	County: OTTER TAIL	Acres: 39.25
City:	Site Code:	Classification Per M.S. 86A.05: g. state wildlife management area	Current Public Use: YES	Future Public Use: YES
Land Code: 1000068662	Agency Land Code: R29338554	Land Name: FAW - WILDLIFE	County: OTTER TAIL	Acres: 17.60
City:	Site Code:	Classification Per M.S. 86A.05: g. state wildlife management area	Current Public Use: YES	Future Public Use: YES
Land Code: 1000068663	Agency Land Code: R29338557	Land Name: FAW - WILDLIFE	County: OTTER TAIL	Acres: 40.00
City:	Site Code:	Classification Per M.S. 86A.05: g. state wildlife management area	Current Public Use: YES	Future Public Use: YES
Land Code: 1000068664	Agency Land Code: R29338561	Land Name: FAW - WILDLIFE	County: OTTER TAIL	Acres: 20.00
City:	Site Code:	Classification Per M.S. 86A.05: g. state wildlife management area	Current Public Use: YES	Future Public Use: YES
Land Code: 1000068665	Agency Land Code: R29338563	Land Name: FAW - WILDLIFE	County: OTTER TAIL	Acres: 24.55
City:	Site Code:	Classification Per M.S. 86A.05: g. state wildlife management area	Current Public Use: YES	Future Public Use: YES
Land Code: 1000068666	Agency Land Code: R29341851	Land Name: FAW - WILDLIFE	County: OTTER TAIL	Acres: 28.18
City:	Site Code:	Classification Per M.S. 86A.05: g. state wildlife management area	Current Public Use: YES	Future Public Use: YES
Land Code: 1000068667	Agency Land Code: R29338558	Land Name: FAW - WILDLIFE	County: OTTER TAIL	Acres: 20.00
City:	Site Code:	Classification Per M.S. 86A.05: g. state wildlife management area	Current Public Use: YES	Future Public Use: YES
Land Code: 1000068668	Agency Land Code: R29338559	Land Name: FAW - WILDLIFE	County: OTTER TAIL	Acres: 40.00
City:	Site Code:	Classification Per M.S. 86A.05: g. state wildlife management area	Current Public Use: YES	Future Public Use: YES
Land Code: 1000068669	Agency Land Code: R29338562	Land Name: FAW - WILDLIFE	County: OTTER TAIL	Acres: 13.80
City:	Site Code:	Classification Per M.S. 86A.05: g. state wildlife management area	Current Public Use: YES	Future Public Use: YES
Land Code: 1000068670	Agency Land Code: R29338941	Land Name: FAW - WILDLIFE	County: OTTER TAIL	Acres: 40.00
City:	Site Code:	Classification Per M.S. 86A.05: g. state wildlife management area	Current Public Use: YES	Future Public Use: YES
Land Code: 1000068671	Agency Land Code: R29338560	Land Name: FAW - WILDLIFE	County: OTTER TAIL	Acres: 40.00
City:	Site Code:	Classification Per M.S. 86A.05: g. state wildlife management area	Current Public Use: YES	Future Public Use: YES
Land Code: 1000068672	Agency Land Code: R29329299	Land Name: FAW - WILDLIFE	County: OTTER TAIL	Acres: 20.00
City:	Site Code:	Classification Per M.S. 86A.05: g. state wildlife management area	Current Public Use: YES	Future Public Use: YES



Land Code: 1000068673	Agency Land Code: R29329303	Land Name: FAW - WILDLIFE	County: OTTER TAIL	Acres: 40.00
City:	Site Code:	Classification Per M.S. 86A.05: g. state wildlife management area	Current Public Use: YES	Future Public Use: YES
Land Code: 1000068674	Agency Land Code: R29228483	Land Name: FAW - WILDLIFE	County: OTTER TAIL	Acres: 40.00
City:	Site Code:	Classification Per M.S. 86A.05: g. state wildlife management area	Current Public Use: YES	Future Public Use: YES
Land Code: 1000068675	Agency Land Code: R29228448	Land Name: FAW - WILDLIFE	County: OTTER TAIL	Acres: 37.10
City:	Site Code:	Classification Per M.S. 86A.05: g. state wildlife management area	Current Public Use: YES	Future Public Use: YES
Land Code: 1000068676	Agency Land Code: R29228447	Land Name: FAW - WILDLIFE	County: OTTER TAIL	Acres: 11.70
City:	Site Code:	Classification Per M.S. 86A.05: g. state wildlife management area	Current Public Use: YES	Future Public Use: YES
Land Code: 1000068677	Agency Land Code: R29329301	Land Name: FAW - WILDLIFE	County: OTTER TAIL	Acres: 34.00
City:	Site Code:	Classification Per M.S. 86A.05: g. state wildlife management area	Current Public Use: YES	Future Public Use: YES
Land Code: 1000068678	Agency Land Code: R29228450	Land Name: FAW - WILDLIFE	County: OTTER TAIL	Acres: 20.00
City:	Site Code:	Classification Per M.S. 86A.05: g. state wildlife management area	Current Public Use: YES	Future Public Use: YES
Land Code: 1000068679	Agency Land Code: R29329295	Land Name: FAW - WILDLIFE	County: OTTER TAIL	Acres: 36.50
City:	Site Code:	Classification Per M.S. 86A.05: g. state wildlife management area	Current Public Use: YES	Future Public Use: YES
Land Code: 1000068680	Agency Land Code: R29228474	Land Name: FAW - WILDLIFE	County: OTTER TAIL	Acres: 40.00
City:	Site Code:	Classification Per M.S. 86A.05: g. state wildlife management area	Current Public Use: YES	Future Public Use: YES
Land Code: 1000068681	Agency Land Code: R29329302	Land Name: FAW - WILDLIFE	County: OTTER TAIL	Acres: 39.50
City:	Site Code:	Classification Per M.S. 86A.05: g. state wildlife management area	Current Public Use: YES	Future Public Use: YES
Land Code: 1000068682	Agency Land Code: R29228476	Land Name: FAW - WILDLIFE	County: OTTER TAIL	Acres: 40.00
City:	Site Code:	Classification Per M.S. 86A.05: g. state wildlife management area	Current Public Use: YES	Future Public Use: YES
Land Code: 1000068683	Agency Land Code: R29329297	Land Name: FAW - WILDLIFE	County: OTTER TAIL	Acres: 1.70
City:	Site Code:	Classification Per M.S. 86A.05: g. state wildlife management area	Current Public Use: YES	Future Public Use: YES
Land Code: 1000068684	Agency Land Code: R29228482	Land Name: FAW - WILDLIFE	County: OTTER TAIL	Acres: 37.20
City:	Site Code:	Classification Per M.S. 86A.05: g. state wildlife management area	Current Public Use: YES	Future Public Use: YES



Land Code: 1000068685	Agency Land Code: R29329298	Land Name: FAW - WILDLIFE	County: OTTER TAIL	Acres: 22.00
City:	Site Code:	Classification Per M.S. 86A.05: g. state wildlife management area	Current Public Use: YES	Future Public Use: YES
Land Code: 1000068686	Agency Land Code: R29228475	Land Name: FAW - WILDLIFE	County: OTTER TAIL	Acres: 40.00
City:	Site Code:	Classification Per M.S. 86A.05: g. state wildlife management area	Current Public Use: YES	Future Public Use: YES
Land Code: 1000068687	Agency Land Code: R29228449	Land Name: FAW - WILDLIFE	County: OTTER TAIL	Acres: 7.10
City:	Site Code:	Classification Per M.S. 86A.05: g. state wildlife management area	Current Public Use: YES	Future Public Use: YES
Land Code: 1000068688	Agency Land Code: R29329296	Land Name: FAW - WILDLIFE	County: OTTER TAIL	Acres: 25.00
City:	Site Code:	Classification Per M.S. 86A.05: g. state wildlife management area	Current Public Use: YES	Future Public Use: YES
Land Code: 1000068689	Agency Land Code: R29329305	Land Name: FAW - WILDLIFE	County: OTTER TAIL	Acres: 2.20
City:	Site Code:	Classification Per M.S. 86A.05: g. state wildlife management area	Current Public Use: YES	Future Public Use: YES
Land Code: 1000068690	Agency Land Code: R29329300	Land Name: FAW - WILDLIFE	County: OTTER TAIL	Acres: 40.00
City:	Site Code:	Classification Per M.S. 86A.05: g. state wildlife management area	Current Public Use: YES	Future Public Use: YES
Land Code: 1000068691	Agency Land Code: R29225555	Land Name: FAW - WILDLIFE	County: OTTER TAIL	Acres: 40.00
City:	Site Code:	Classification Per M.S. 86A.05: g. state wildlife management area	Current Public Use: YES	Future Public Use: YES
Land Code: 1000068692	Agency Land Code: R29225556	Land Name: FAW - WILDLIFE	County: OTTER TAIL	Acres: 40.00
City:	Site Code:	Classification Per M.S. 86A.05: g. state wildlife management area	Current Public Use: YES	Future Public Use: YES
Land Code: 1000068693	Agency Land Code: R29225558	Land Name: FAW - WILDLIFE	County: OTTER TAIL	Acres: 40.00
City:	Site Code:	Classification Per M.S. 86A.05: g. state wildlife management area	Current Public Use: YES	Future Public Use: YES
Land Code: 1000068694	Agency Land Code: R29225557	Land Name: FAW - WILDLIFE	County: OTTER TAIL	Acres: 40.00
City:	Site Code:	Classification Per M.S. 86A.05: g. state wildlife management area	Current Public Use: YES	Future Public Use: YES
Land Code: 1000068695	Agency Land Code: R29225559	Land Name: FAW - WILDLIFE	County: OTTER TAIL	Acres: 40.00
City:	Site Code:	Classification Per M.S. 86A.05: g. state wildlife management area	Current Public Use: YES	Future Public Use: YES
Land Code: 1000068696	Agency Land Code: R29225553	Land Name: FAW - WILDLIFE	County: OTTER TAIL	Acres: 40.00
City:	Site Code:	Classification Per M.S. 86A.05: g. state wildlife management area	Current Public Use: YES	Future Public Use: YES



Land Code: 1000068697	Agency Land Code: R29225552	Land Name: FAW - WILDLIFE	County: OTTER TAIL	Acres: 40.00
City:	Site Code:	Classification Per M.S. 86A.05: g. state wildlife management area	Current Public Use: YES	Future Public Use: YES
Land Code: 1000068698	Agency Land Code: R29225554	Land Name: FAW - WILDLIFE	County: OTTER TAIL	Acres: 40.00
City:	Site Code:	Classification Per M.S. 86A.05: g. state wildlife management area	Current Public Use: YES	Future Public Use: YES
Land Code: 1000068699	Agency Land Code: R29568035	Land Name: FAW - WILDLIFE	County: OTTER TAIL	Acres: 40.00
City:	Site Code:	Classification Per M.S. 86A.05: g. state wildlife management area	Current Public Use: YES	Future Public Use: YES
Land Code: 1000068700	Agency Land Code: R29568724	Land Name: FAW - WILDLIFE	County: OTTER TAIL	Acres: 40.00
City:	Site Code:	Classification Per M.S. 86A.05: g. state wildlife management area	Current Public Use: YES	Future Public Use: YES
Land Code: 1000068701	Agency Land Code: R29568726	Land Name: FAW - WILDLIFE	County: OTTER TAIL	Acres: 40.00
City:	Site Code:	Classification Per M.S. 86A.05: g. state wildlife management area	Current Public Use: YES	Future Public Use: YES
Land Code: 1000068702	Agency Land Code: R29568725	Land Name: FAW - WILDLIFE	County: OTTER TAIL	Acres: 40.00
City:	Site Code:	Classification Per M.S. 86A.05: g. state wildlife management area	Current Public Use: YES	Future Public Use: YES
Land Code: 1000068703	Agency Land Code: R29568727	Land Name: FAW - WILDLIFE	County: OTTER TAIL	Acres: 40.00
City:	Site Code:	Classification Per M.S. 86A.05: g. state wildlife management area	Current Public Use: YES	Future Public Use: YES
Land Code: 1000068704	Agency Land Code: R29568034	Land Name: FAW - WILDLIFE	County: OTTER TAIL	Acres: 40.00
City:	Site Code:	Classification Per M.S. 86A.05: g. state wildlife management area	Current Public Use: YES	Future Public Use: YES
Land Code: 1000068705	Agency Land Code: R29228933	Land Name: FAW - WILDLIFE	County: OTTER TAIL	Acres: 40.00
City:	Site Code:	Classification Per M.S. 86A.05: g. state wildlife management area	Current Public Use: YES	Future Public Use: YES
Land Code: 1000068706	Agency Land Code: R29226407	Land Name: FAW - WILDLIFE	County: OTTER TAIL	Acres: 14.40
City:	Site Code:	Classification Per M.S. 86A.05: g. state wildlife management area	Current Public Use: YES	Future Public Use: YES
Land Code: 1000068707	Agency Land Code: R29432415	Land Name: FAW - WILDLIFE	County: OTTER TAIL	Acres: 47.70
City:	Site Code:	Classification Per M.S. 86A.05: g. state wildlife management area	Current Public Use: YES	Future Public Use: YES
Land Code: 1000068708	Agency Land Code: R29432420	Land Name: FAW - WILDLIFE	County: OTTER TAIL	Acres: 40.00
City:	Site Code:	Classification Per M.S. 86A.05: g. state wildlife management area	Current Public Use: YES	Future Public Use: YES



Land Code: 1000068709	Agency Land Code: R29432421	Land Name: FAW - WILDLIFE	County: OTTER TAIL	Acres: 11.30
City:	Site Code:	Classification Per M.S. 86A.05: g. state wildlife management area	Current Public Use: YES	Future Public Use: YES
Land Code: 1000068710	Agency Land Code: R29432418	Land Name: FAW - WILDLIFE	County: OTTER TAIL	Acres: 38.90
City:	Site Code:	Classification Per M.S. 86A.05: g. state wildlife management area	Current Public Use: YES	Future Public Use: YES
Land Code: 1000068711	Agency Land Code: R29428602	Land Name: FAW - WILDLIFE	County: OTTER TAIL	Acres: 39.40
City:	Site Code:	Classification Per M.S. 86A.05: g. state wildlife management area	Current Public Use: YES	Future Public Use: YES
Land Code: 1000068712	Agency Land Code: R29428604	Land Name: FAW - WILDLIFE	County: OTTER TAIL	Acres: 58.15
City:	Site Code:	Classification Per M.S. 86A.05: g. state wildlife management area	Current Public Use: YES	Future Public Use: YES
Land Code: 1000068713	Agency Land Code: R29432416	Land Name: FAW - WILDLIFE	County: OTTER TAIL	Acres: 58.35
City:	Site Code:	Classification Per M.S. 86A.05: g. state wildlife management area	Current Public Use: YES	Future Public Use: YES
Land Code: 1000068714	Agency Land Code: R29432417	Land Name: FAW - WILDLIFE	County: OTTER TAIL	Acres: 52.60
City:	Site Code:	Classification Per M.S. 86A.05: g. state wildlife management area	Current Public Use: YES	Future Public Use: YES
Land Code: 1000068715	Agency Land Code: R29432419	Land Name: FAW - WILDLIFE	County: OTTER TAIL	Acres: 40.00
City:	Site Code:	Classification Per M.S. 86A.05: g. state wildlife management area	Current Public Use: YES	Future Public Use: YES
Land Code: 1000068716	Agency Land Code: R29228351	Land Name: FAW - WILDLIFE	County: OTTER TAIL	Acres: 9.70
City:	Site Code:	Classification Per M.S. 86A.05: g. state wildlife management area	Current Public Use: YES	Future Public Use: YES
Land Code: 1000068717	Agency Land Code: R29228337	Land Name: FAW - WILDLIFE	County: OTTER TAIL	Acres: 36.60
City:	Site Code:	Classification Per M.S. 86A.05: g. state wildlife management area	Current Public Use: YES	Future Public Use: YES
Land Code: 1000068718	Agency Land Code: R29228333	Land Name: FAW - WILDLIFE	County: OTTER TAIL	Acres: 1.80
City:	Site Code:	Classification Per M.S. 86A.05: g. state wildlife management area	Current Public Use: YES	Future Public Use: YES
Land Code: 1000068719	Agency Land Code: R29228339	Land Name: FAW - WILDLIFE	County: OTTER TAIL	Acres: 21.00
City:	Site Code:	Classification Per M.S. 86A.05: g. state wildlife management area	Current Public Use: YES	Future Public Use: YES
Land Code: 1000068720	Agency Land Code: R29228345	Land Name: FAW - WILDLIFE	County: OTTER TAIL	Acres: 22.00
City:	Site Code:	Classification Per M.S. 86A.05: g. state wildlife management area	Current Public Use: YES	Future Public Use: YES



Land Code: 1000068721	Agency Land Code: R29228343	Land Name: FAW - WILDLIFE	County: OTTER TAIL	Acres: 0.30
City:	Site Code:	Classification Per M.S. 86A.05: g. state wildlife management area	Current Public Use: YES	Future Public Use: YES
Land Code: 1000068722	Agency Land Code: R29228335	Land Name: FAW - WILDLIFE	County: OTTER TAIL	Acres: 18.80
City:	Site Code:	Classification Per M.S. 86A.05: g. state wildlife management area	Current Public Use: YES	Future Public Use: YES
Land Code: 1000068723	Agency Land Code: R29225348	Land Name: FAW - WILDLIFE	County: OTTER TAIL	Acres: 5.00
City:	Site Code:	Classification Per M.S. 86A.05: g. state wildlife management area	Current Public Use: YES	Future Public Use: YES
Land Code: 1000068724	Agency Land Code: R29225347	Land Name: FAW - WILDLIFE	County: OTTER TAIL	Acres: 40.00
City:	Site Code:	Classification Per M.S. 86A.05: g. state wildlife management area	Current Public Use: YES	Future Public Use: YES
Land Code: 1000068725	Agency Land Code: R29338481	Land Name: FAW - WILDLIFE	County: OTTER TAIL	Acres: 40.00
City:	Site Code:	Classification Per M.S. 86A.05: g. state wildlife management area	Current Public Use: YES	Future Public Use: YES
Land Code: 1000068726	Agency Land Code: R29525565	Land Name: FAW - WILDLIFE	County: OTTER TAIL	Acres: 40.00
City:	Site Code:	Classification Per M.S. 86A.05: g. state wildlife management area	Current Public Use: YES	Future Public Use: YES
Land Code: 1000068727	Agency Land Code: R29225088	Land Name: FAW - WILDLIFE	County: OTTER TAIL	Acres: 40.00
City:	Site Code:	Classification Per M.S. 86A.05: g. state wildlife management area	Current Public Use: YES	Future Public Use: YES
Land Code: 1000068728	Agency Land Code: R29225110	Land Name: FAW - WILDLIFE	County: OTTER TAIL	Acres: 40.00
City:	Site Code:	Classification Per M.S. 86A.05: g. state wildlife management area	Current Public Use: YES	Future Public Use: YES
Land Code: 1000068729	Agency Land Code: R29225102	Land Name: FAW - WILDLIFE	County: OTTER TAIL	Acres: 40.00
City:	Site Code:	Classification Per M.S. 86A.05: g. state wildlife management area	Current Public Use: YES	Future Public Use: YES
Land Code: 1000068730	Agency Land Code: R29225114	Land Name: FAW - WILDLIFE	County: OTTER TAIL	Acres: 40.00
City:	Site Code:	Classification Per M.S. 86A.05: g. state wildlife management area	Current Public Use: YES	Future Public Use: YES
Land Code: 1000068731	Agency Land Code: R29225109	Land Name: FAW - WILDLIFE	County: OTTER TAIL	Acres: 40.00
City:	Site Code:	Classification Per M.S. 86A.05: g. state wildlife management area	Current Public Use: YES	Future Public Use: YES
Land Code: 1000068732	Agency Land Code: R29225111	Land Name: FAW - WILDLIFE	County: OTTER TAIL	Acres: 40.00
City:	Site Code:	Classification Per M.S. 86A.05: g. state wildlife management area	Current Public Use: YES	Future Public Use: YES



Land Code: 1000068733	Agency Land Code: R29225094	Land Name: FAW - WILDLIFE	County: OTTER TAIL	Acres: 40.00
City:	Site Code:	Classification Per M.S. 86A.05: g. state wildlife management area	Current Public Use: YES	Future Public Use: YES
Land Code: 1000068734	Agency Land Code: R29225091	Land Name: FAW - WILDLIFE	County: OTTER TAIL	Acres: 40.00
City:	Site Code:	Classification Per M.S. 86A.05: g. state wildlife management area	Current Public Use: YES	Future Public Use: YES
Land Code: 1000068735	Agency Land Code: R29225104	Land Name: FAW - WILDLIFE	County: OTTER TAIL	Acres: 40.00
City:	Site Code:	Classification Per M.S. 86A.05: g. state wildlife management area	Current Public Use: YES	Future Public Use: YES
Land Code: 1000068736	Agency Land Code: R29225101	Land Name: FAW - WILDLIFE	County: OTTER TAIL	Acres: 40.00
City:	Site Code:	Classification Per M.S. 86A.05: g. state wildlife management area	Current Public Use: YES	Future Public Use: YES
Land Code: 1000068737	Agency Land Code: R29225096	Land Name: FAW - WILDLIFE	County: OTTER TAIL	Acres: 40.00
City:	Site Code:	Classification Per M.S. 86A.05: g. state wildlife management area	Current Public Use: YES	Future Public Use: YES
Land Code: 1000068738	Agency Land Code: R29225103	Land Name: FAW - WILDLIFE	County: OTTER TAIL	Acres: 40.00
City:	Site Code:	Classification Per M.S. 86A.05: g. state wildlife management area	Current Public Use: YES	Future Public Use: YES
Land Code: 1000068739	Agency Land Code: R29225113	Land Name: FAW - WILDLIFE	County: OTTER TAIL	Acres: 22.00
City:	Site Code:	Classification Per M.S. 86A.05: g. state wildlife management area	Current Public Use: YES	Future Public Use: YES
Land Code: 1000068740	Agency Land Code: R29225093	Land Name: FAW - WILDLIFE	County: OTTER TAIL	Acres: 40.00
City:	Site Code:	Classification Per M.S. 86A.05: g. state wildlife management area	Current Public Use: YES	Future Public Use: YES
Land Code: 1000068741	Agency Land Code: R29225100	Land Name: FAW - WILDLIFE	County: OTTER TAIL	Acres: 40.00
City:	Site Code:	Classification Per M.S. 86A.05: g. state wildlife management area	Current Public Use: YES	Future Public Use: YES
Land Code: 1000068742	Agency Land Code: R29225105	Land Name: FAW - WILDLIFE	County: OTTER TAIL	Acres: 40.00
City:	Site Code:	Classification Per M.S. 86A.05: g. state wildlife management area	Current Public Use: YES	Future Public Use: YES
Land Code: 1000068743	Agency Land Code: R29225098	Land Name: FAW - WILDLIFE	County: OTTER TAIL	Acres: 40.00
City:	Site Code:	Classification Per M.S. 86A.05: g. state wildlife management area	Current Public Use: YES	Future Public Use: YES
Land Code: 1000068744	Agency Land Code: R29225115	Land Name: FAW - WILDLIFE	County: OTTER TAIL	Acres: 34.00
City:	Site Code:	Classification Per M.S. 86A.05: g. state wildlife management area	Current Public Use: YES	Future Public Use: YES



Land Code: 1000068745	Agency Land Code: R29225099	Land Name: FAW - WILDLIFE	County: OTTER TAIL	Acres: 40.00
City:	Site Code:	Classification Per M.S. 86A.05: g. state wildlife management area	Current Public Use: YES	Future Public Use: YES
Land Code: 1000068746	Agency Land Code: R29225092	Land Name: FAW - WILDLIFE	County: OTTER TAIL	Acres: 40.00
City:	Site Code:	Classification Per M.S. 86A.05: g. state wildlife management area	Current Public Use: YES	Future Public Use: YES
Land Code: 1000068747	Agency Land Code: R29225089	Land Name: FAW - WILDLIFE	County: OTTER TAIL	Acres: 40.00
City:	Site Code:	Classification Per M.S. 86A.05: g. state wildlife management area	Current Public Use: YES	Future Public Use: YES
Land Code: 1000068748	Agency Land Code: R29225116	Land Name: FAW - WILDLIFE	County: OTTER TAIL	Acres: 2.50
City:	Site Code:	Classification Per M.S. 86A.05: g. state wildlife management area	Current Public Use: YES	Future Public Use: YES
Land Code: 1000068749	Agency Land Code: R29338482	Land Name: FAW - WILDLIFE	County: OTTER TAIL	Acres: 40.00
City:	Site Code:	Classification Per M.S. 86A.05: g. state wildlife management area	Current Public Use: YES	Future Public Use: YES
Land Code: 1000068750	Agency Land Code: R29225090	Land Name: FAW - WILDLIFE	County: OTTER TAIL	Acres: 40.00
City:	Site Code:	Classification Per M.S. 86A.05: g. state wildlife management area	Current Public Use: YES	Future Public Use: YES
Land Code: 1000068751	Agency Land Code: R29225108	Land Name: FAW - WILDLIFE	County: OTTER TAIL	Acres: 40.00
City:	Site Code:	Classification Per M.S. 86A.05: g. state wildlife management area	Current Public Use: YES	Future Public Use: YES
Land Code: 1000068752	Agency Land Code: R29225095	Land Name: FAW - WILDLIFE	County: OTTER TAIL	Acres: 40.00
City:	Site Code:	Classification Per M.S. 86A.05: g. state wildlife management area	Current Public Use: YES	Future Public Use: YES
Land Code: 1000068753	Agency Land Code: R29225106	Land Name: FAW - WILDLIFE	County: OTTER TAIL	Acres: 40.00
City:	Site Code:	Classification Per M.S. 86A.05: g. state wildlife management area	Current Public Use: YES	Future Public Use: YES
Land Code: 1000068754	Agency Land Code: R29225107	Land Name: FAW - WILDLIFE	County: OTTER TAIL	Acres: 40.00
City:	Site Code:	Classification Per M.S. 86A.05: g. state wildlife management area	Current Public Use: YES	Future Public Use: YES
Land Code: 1000068755	Agency Land Code: R29338369	Land Name: FAW - WILDLIFE	County: OTTER TAIL	Acres: 40.00
City:	Site Code:	Classification Per M.S. 86A.05: g. state wildlife management area	Current Public Use: YES	Future Public Use: YES
Land Code: 1000068756	Agency Land Code: R29338370	Land Name: FAW - WILDLIFE	County: OTTER TAIL	Acres: 40.00
City:	Site Code:	Classification Per M.S. 86A.05: g. state wildlife management area	Current Public Use: YES	Future Public Use: YES



Land Code: 1000068757	Agency Land Code: R29225097	Land Name: FAW - WILDLIFE	County: OTTER TAIL	Acres: 40.00
City:	Site Code:	Classification Per M.S. 86A.05: g. state wildlife management area	Current Public Use: YES	Future Public Use: YES
Land Code: 1000068758	Agency Land Code: R29226076	Land Name: FAW - WILDLIFE	County: OTTER TAIL	Acres: 40.00
City:	Site Code:	Classification Per M.S. 86A.05: g. state wildlife management area	Current Public Use: YES	Future Public Use: YES
Land Code: 1000068759	Agency Land Code: R29226077	Land Name: FAW - WILDLIFE	County: OTTER TAIL	Acres: 20.00
City:	Site Code:	Classification Per M.S. 86A.05: g. state wildlife management area	Current Public Use: YES	Future Public Use: YES
Land Code: 1000068760	Agency Land Code: R29560359	Land Name: FAW - WILDLIFE	County: OTTER TAIL	Acres: 39.50
City:	Site Code:	Classification Per M.S. 86A.05: g. state wildlife management area	Current Public Use: YES	Future Public Use: YES
Land Code: 1000068761	Agency Land Code: R29560360	Land Name: FAW - WILDLIFE	County: OTTER TAIL	Acres: 34.34
City:	Site Code:	Classification Per M.S. 86A.05: g. state wildlife management area	Current Public Use: YES	Future Public Use: YES
Land Code: 1000068762	Agency Land Code: R29560361	Land Name: FAW - WILDLIFE	County: OTTER TAIL	Acres: 40.00
City:	Site Code:	Classification Per M.S. 86A.05: g. state wildlife management area	Current Public Use: YES	Future Public Use: YES
Land Code: 1000068763	Agency Land Code: R29560362	Land Name: FAW - WILDLIFE	County: OTTER TAIL	Acres: 16.00
City:	Site Code:	Classification Per M.S. 86A.05: g. state wildlife management area	Current Public Use: YES	Future Public Use: YES
Land Code: 1000068764	Agency Land Code: R29225541	Land Name: FAW - WILDLIFE	County: OTTER TAIL	Acres: 40.00
City:	Site Code:	Classification Per M.S. 86A.05: g. state wildlife management area	Current Public Use: YES	Future Public Use: YES
Land Code: 1000068765	Agency Land Code: R29225543	Land Name: FAW - WILDLIFE	County: OTTER TAIL	Acres: 40.00
City:	Site Code:	Classification Per M.S. 86A.05: g. state wildlife management area	Current Public Use: YES	Future Public Use: YES
Land Code: 1000068766	Agency Land Code: R29225538	Land Name: FAW - WILDLIFE	County: OTTER TAIL	Acres: 38.29
City:	Site Code:	Classification Per M.S. 86A.05: g. state wildlife management area	Current Public Use: YES	Future Public Use: YES
Land Code: 1000068767	Agency Land Code: R29227779	Land Name: FAW - WILDLIFE	County: OTTER TAIL	Acres: 40.00
City:	Site Code:	Classification Per M.S. 86A.05: g. state wildlife management area	Current Public Use: YES	Future Public Use: YES
Land Code: 1000068768	Agency Land Code: R29227781	Land Name: FAW - WILDLIFE	County: OTTER TAIL	Acres: 40.00
City:	Site Code:	Classification Per M.S. 86A.05: g. state wildlife management area	Current Public Use: YES	Future Public Use: YES



Land Code: 1000068769	Agency Land Code: R29227780	Land Name: FAW - WILDLIFE	County: OTTER TAIL	Acres: 40.00
City:	Site Code:	Classification Per M.S. 86A.05: g. state wildlife management area	Current Public Use: YES	Future Public Use: YES
Land Code: 1000068770	Agency Land Code: R29229064	Land Name: FAW - WILDLIFE	County: OTTER TAIL	Acres: 31.93
City:	Site Code:	Classification Per M.S. 86A.05: g. state wildlife management area	Current Public Use: YES	Future Public Use: YES
Land Code: 1000068771	Agency Land Code: R29229063	Land Name: FAW - WILDLIFE	County: OTTER TAIL	Acres: 11.48
City:	Site Code:	Classification Per M.S. 86A.05: g. state wildlife management area	Current Public Use: YES	Future Public Use: YES
Land Code: 1000068772	Agency Land Code: R29229065	Land Name: FAW - WILDLIFE	County: OTTER TAIL	Acres: 40.00
City:	Site Code:	Classification Per M.S. 86A.05: g. state wildlife management area	Current Public Use: YES	Future Public Use: YES
Land Code: 1000068773	Agency Land Code: R29226667	Land Name: FAW - WILDLIFE	County: OTTER TAIL	Acres: 34.40
City:	Site Code:	Classification Per M.S. 86A.05: g. state wildlife management area	Current Public Use: YES	Future Public Use: YES
Land Code: 1000068774	Agency Land Code: R29226670	Land Name: FAW - WILDLIFE	County: OTTER TAIL	Acres: 0.50
City:	Site Code:	Classification Per M.S. 86A.05: g. state wildlife management area	Current Public Use: YES	Future Public Use: YES
Land Code: 1000068775	Agency Land Code: R29226664	Land Name: FAW - WILDLIFE	County: OTTER TAIL	Acres: 40.00
City:	Site Code:	Classification Per M.S. 86A.05: g. state wildlife management area	Current Public Use: YES	Future Public Use: YES
Land Code: 1000068776	Agency Land Code: R29226669	Land Name: FAW - WILDLIFE	County: OTTER TAIL	Acres: 17.00
City:	Site Code:	Classification Per M.S. 86A.05: g. state wildlife management area	Current Public Use: YES	Future Public Use: YES
Land Code: 1000068777	Agency Land Code: R29226671	Land Name: FAW - WILDLIFE	County: OTTER TAIL	Acres: 0.30
City:	Site Code:	Classification Per M.S. 86A.05: g. state wildlife management area	Current Public Use: YES	Future Public Use: YES
Land Code: 1000068778	Agency Land Code: R29226665	Land Name: FAW - WILDLIFE	County: OTTER TAIL	Acres: 29.00
City:	Site Code:	Classification Per M.S. 86A.05: g. state wildlife management area	Current Public Use: YES	Future Public Use: YES
Land Code: 1000068779	Agency Land Code: R29226663	Land Name: FAW - WILDLIFE	County: OTTER TAIL	Acres: 40.00
City:	Site Code:	Classification Per M.S. 86A.05: g. state wildlife management area	Current Public Use: YES	Future Public Use: YES
Land Code: 1000068780	Agency Land Code: R29226666	Land Name: FAW - WILDLIFE	County: OTTER TAIL	Acres: 31.00
City:	Site Code:	Classification Per M.S. 86A.05: g. state wildlife management area	Current Public Use: YES	Future Public Use: YES



Land Code: 1000068781	Agency Land Code: R29226668	Land Name: FAW - WILDLIFE	County: OTTER TAIL	Acres: 16.00
City:	Site Code:	Classification Per M.S. 86A.05: g. state wildlife management area	Current Public Use: YES	Future Public Use: YES
Land Code: 1000068782	Agency Land Code: R29229006	Land Name: FAW - WILDLIFE	County: OTTER TAIL	Acres: 3.40
City:	Site Code:	Classification Per M.S. 86A.05: g. state wildlife management area	Current Public Use: YES	Future Public Use: YES
Land Code: 1000068783	Agency Land Code: R29229002	Land Name: FAW - WILDLIFE	County: OTTER TAIL	Acres: 4.50
City:	Site Code:	Classification Per M.S. 86A.05: g. state wildlife management area	Current Public Use: YES	Future Public Use: YES
Land Code: 1000068784	Agency Land Code: R29229004	Land Name: FAW - WILDLIFE	County: OTTER TAIL	Acres: 13.10
City:	Site Code:	Classification Per M.S. 86A.05: g. state wildlife management area	Current Public Use: YES	Future Public Use: YES
Land Code: 1000068785	Agency Land Code: R29229000	Land Name: FAW - WILDLIFE	County: OTTER TAIL	Acres: 3.90
City:	Site Code:	Classification Per M.S. 86A.05: g. state wildlife management area	Current Public Use: YES	Future Public Use: YES
Land Code: 1000068786	Agency Land Code: R29229003	Land Name: FAW - WILDLIFE	County: OTTER TAIL	Acres: 32.40
City:	Site Code:	Classification Per M.S. 86A.05: g. state wildlife management area	Current Public Use: YES	Future Public Use: YES
Land Code: 1000068787	Agency Land Code: R29229001	Land Name: FAW - WILDLIFE	County: OTTER TAIL	Acres: 8.40
City:	Site Code:	Classification Per M.S. 86A.05: g. state wildlife management area	Current Public Use: YES	Future Public Use: YES
Land Code: 1000068788	Agency Land Code: R29229005	Land Name: FAW - WILDLIFE	County: OTTER TAIL	Acres: 15.10
City:	Site Code:	Classification Per M.S. 86A.05: g. state wildlife management area	Current Public Use: YES	Future Public Use: YES
Land Code: 1000068789	Agency Land Code: R29225838	Land Name: FAW - WILDLIFE	County: OTTER TAIL	Acres: 40.00
City:	Site Code:	Classification Per M.S. 86A.05: g. state wildlife management area	Current Public Use: YES	Future Public Use: YES
Land Code: 1000068790	Agency Land Code: R29225839	Land Name: FAW - WILDLIFE	County: OTTER TAIL	Acres: 35.20
City:	Site Code:	Classification Per M.S. 86A.05: g. state wildlife management area	Current Public Use: YES	Future Public Use: YES
Land Code: 1000068791	Agency Land Code: R29225991	Land Name: FAW - WILDLIFE	County: OTTER TAIL	Acres: 40.00
City:	Site Code:	Classification Per M.S. 86A.05: g. state wildlife management area	Current Public Use: YES	Future Public Use: YES
Land Code: 1000068792	Agency Land Code: R29555884	Land Name: FAW - WILDLIFE	County: OTTER TAIL	Acres: 40.00
City:	Site Code:	Classification Per M.S. 86A.05: g. state wildlife management area	Current Public Use: YES	Future Public Use: YES



Land Code: 1000068793	Agency Land Code: R29226000	Land Name: FAW - WILDLIFE	County: OTTER TAIL	Acres: 40.00
City:	Site Code:	Classification Per M.S. 86A.05: g. state wildlife management area	Current Public Use: YES	Future Public Use: YES
Land Code: 1000068794	Agency Land Code: R29225992	Land Name: FAW - WILDLIFE	County: OTTER TAIL	Acres: 40.00
City:	Site Code:	Classification Per M.S. 86A.05: g. state wildlife management area	Current Public Use: YES	Future Public Use: YES
Land Code: 1000068795	Agency Land Code: R29225994	Land Name: FAW - WILDLIFE	County: OTTER TAIL	Acres: 40.00
City:	Site Code:	Classification Per M.S. 86A.05: g. state wildlife management area	Current Public Use: YES	Future Public Use: YES
Land Code: 1000068796	Agency Land Code: R29225998	Land Name: FAW - WILDLIFE	County: OTTER TAIL	Acres: 40.00
City:	Site Code:	Classification Per M.S. 86A.05: g. state wildlife management area	Current Public Use: YES	Future Public Use: YES
Land Code: 1000068797	Agency Land Code: R29225996	Land Name: FAW - WILDLIFE	County: OTTER TAIL	Acres: 40.00
City:	Site Code:	Classification Per M.S. 86A.05: g. state wildlife management area	Current Public Use: YES	Future Public Use: YES
Land Code: 1000068798	Agency Land Code: R29555883	Land Name: FAW - WILDLIFE	County: OTTER TAIL	Acres: 40.00
City:	Site Code:	Classification Per M.S. 86A.05: g. state wildlife management area	Current Public Use: YES	Future Public Use: YES
Land Code: 1000068799	Agency Land Code: R29560262	Land Name: FAW - WILDLIFE	County: OTTER TAIL	Acres: 40.00
City:	Site Code:	Classification Per M.S. 86A.05: g. state wildlife management area	Current Public Use: YES	Future Public Use: YES
Land Code: 1000068800	Agency Land Code: R29560263	Land Name: FAW - WILDLIFE	County: OTTER TAIL	Acres: 40.00
City:	Site Code:	Classification Per M.S. 86A.05: g. state wildlife management area	Current Public Use: YES	Future Public Use: YES
Land Code: 1000068801	Agency Land Code: R29560264	Land Name: FAW - WILDLIFE	County: OTTER TAIL	Acres: 38.48
City:	Site Code:	Classification Per M.S. 86A.05: g. state wildlife management area	Current Public Use: YES	Future Public Use: YES
Land Code: 1000068802	Agency Land Code: R29560261	Land Name: FAW - WILDLIFE	County: OTTER TAIL	Acres: 38.49
City:	Site Code:	Classification Per M.S. 86A.05: g. state wildlife management area	Current Public Use: YES	Future Public Use: YES
Land Code: 1000068803	Agency Land Code: R29227254	Land Name: FAW - WILDLIFE	County: OTTER TAIL	Acres: 40.00
City:	Site Code:	Classification Per M.S. 86A.05: g. state wildlife management area	Current Public Use: YES	Future Public Use: YES
Land Code: 1000068804	Agency Land Code: R29228668	Land Name: FAW - WILDLIFE	County: OTTER TAIL	Acres: 24.99
City:	Site Code:	Classification Per M.S. 86A.05: g. state wildlife management area	Current Public Use: YES	Future Public Use: YES



Land Code: 1000068805	Agency Land Code: R29227208	Land Name: FAW - WILDLIFE	County: OTTER TAIL	Acres: 40.00
City:	Site Code:	Classification Per M.S. 86A.05: g. state wildlife management area	Current Public Use: YES	Future Public Use: YES
Land Code: 1000068806	Agency Land Code: R29227209	Land Name: FAW - WILDLIFE	County: OTTER TAIL	Acres: 40.63
City:	Site Code:	Classification Per M.S. 86A.05: g. state wildlife management area	Current Public Use: YES	Future Public Use: YES
Land Code: 1000068807	Agency Land Code: R29227211	Land Name: FAW - WILDLIFE	County: OTTER TAIL	Acres: 40.00
City:	Site Code:	Classification Per M.S. 86A.05: g. state wildlife management area	Current Public Use: YES	Future Public Use: YES
Land Code: 1000068808	Agency Land Code: R29227207	Land Name: FAW - WILDLIFE	County: OTTER TAIL	Acres: 40.00
City:	Site Code:	Classification Per M.S. 86A.05: g. state wildlife management area	Current Public Use: YES	Future Public Use: YES
Land Code: 1000068809	Agency Land Code: R29227206	Land Name: FAW - WILDLIFE	County: OTTER TAIL	Acres: 41.05
City:	Site Code:	Classification Per M.S. 86A.05: g. state wildlife management area	Current Public Use: YES	Future Public Use: YES
Land Code: 1000068810	Agency Land Code: R29227210	Land Name: FAW - WILDLIFE	County: OTTER TAIL	Acres: 40.21
City:	Site Code:	Classification Per M.S. 86A.05: g. state wildlife management area	Current Public Use: YES	Future Public Use: YES
Land Code: 1000068811	Agency Land Code: R29228354	Land Name: FAW - WILDLIFE	County: OTTER TAIL	Acres: 34.00
City:	Site Code:	Classification Per M.S. 86A.05: g. state wildlife management area	Current Public Use: YES	Future Public Use: YES
Land Code: 1000068812	Agency Land Code: R29228332	Land Name: FAW - WILDLIFE	County: OTTER TAIL	Acres: 25.00
City:	Site Code:	Classification Per M.S. 86A.05: g. state wildlife management area	Current Public Use: YES	Future Public Use: YES
Land Code: 1000068813	Agency Land Code: R29228331	Land Name: FAW - WILDLIFE	County: OTTER TAIL	Acres: 0.30
City:	Site Code:	Classification Per M.S. 86A.05: g. state wildlife management area	Current Public Use: YES	Future Public Use: YES
Land Code: 1000068814	Agency Land Code: R29228328	Land Name: FAW - WILDLIFE	County: OTTER TAIL	Acres: 8.00
City:	Site Code:	Classification Per M.S. 86A.05: g. state wildlife management area	Current Public Use: YES	Future Public Use: YES
Land Code: 1000068815	Agency Land Code: R29228353	Land Name: FAW - WILDLIFE	County: OTTER TAIL	Acres: 30.00
City:	Site Code:	Classification Per M.S. 86A.05: g. state wildlife management area	Current Public Use: YES	Future Public Use: YES
Land Code: 1000068816	Agency Land Code: R29228329	Land Name: FAW - WILDLIFE	County: OTTER TAIL	Acres: 14.40
City:	Site Code:	Classification Per M.S. 86A.05: g. state wildlife management area	Current Public Use: YES	Future Public Use: YES



Land Code: 1000068817	Agency Land Code: R29228352	Land Name: FAW - WILDLIFE	County: OTTER TAIL	Acres: 15.00
City:	Site Code:	Classification Per M.S. 86A.05: g. state wildlife management area	Current Public Use: YES	Future Public Use: YES
Land Code: 1000068818	Agency Land Code: R29228330	Land Name: FAW - WILDLIFE	County: OTTER TAIL	Acres: 1.50
City:	Site Code:	Classification Per M.S. 86A.05: g. state wildlife management area	Current Public Use: YES	Future Public Use: YES
Land Code: 1000068819	Agency Land Code: R29228731	Land Name: FAW - WILDLIFE	County: OTTER TAIL	Acres: 5.67
City:	Site Code:	Classification Per M.S. 86A.05: g. state wildlife management area	Current Public Use: YES	Future Public Use: YES
Land Code: 1000068820	Agency Land Code: R29228732	Land Name: FAW - WILDLIFE	County: OTTER TAIL	Acres: 9.33
City:	Site Code:	Classification Per M.S. 86A.05: g. state wildlife management area	Current Public Use: YES	Future Public Use: YES
Land Code: 1000068821	Agency Land Code: R29557902	Land Name: FAW - WILDLIFE	County: OTTER TAIL	Acres: 40.00
City:	Site Code:	Classification Per M.S. 86A.05: g. state wildlife management area	Current Public Use: YES	Future Public Use: YES
Land Code: 1000068822	Agency Land Code: R29551065	Land Name: FAW - WILDLIFE	County: OTTER TAIL	Acres: 40.00
City:	Site Code:	Classification Per M.S. 86A.05: g. state wildlife management area	Current Public Use: YES	Future Public Use: YES
Land Code: 1000068823	Agency Land Code: R29551066	Land Name: FAW - WILDLIFE	County: OTTER TAIL	Acres: 40.00
City:	Site Code:	Classification Per M.S. 86A.05: g. state wildlife management area	Current Public Use: YES	Future Public Use: YES
Land Code: 1000068824	Agency Land Code: R29551067	Land Name: FAW - WILDLIFE	County: OTTER TAIL	Acres: 40.00
City:	Site Code:	Classification Per M.S. 86A.05: g. state wildlife management area	Current Public Use: YES	Future Public Use: YES
Land Code: 1000068825	Agency Land Code: R29557438	Land Name: FAW - WILDLIFE	County: OTTER TAIL	Acres: 30.00
City:	Site Code:	Classification Per M.S. 86A.05: g. state wildlife management area	Current Public Use: YES	Future Public Use: YES
Land Code: 1000068826	Agency Land Code: R29557439	Land Name: FAW - WILDLIFE	County: OTTER TAIL	Acres: 20.00
City:	Site Code:	Classification Per M.S. 86A.05: g. state wildlife management area	Current Public Use: YES	Future Public Use: YES
Land Code: 1000068827	Agency Land Code: R29576697	Land Name: FAW - WILDLIFE	County: OTTER TAIL	Acres: 10.00
City:	Site Code:	Classification Per M.S. 86A.05: g. state wildlife management area	Current Public Use: YES	Future Public Use: YES
Land Code: 1000068828	Agency Land Code: R29551064	Land Name: FAW - WILDLIFE	County: OTTER TAIL	Acres: 40.00
City:	Site Code:	Classification Per M.S. 86A.05: g. state wildlife management area	Current Public Use: YES	Future Public Use: YES



Land Code: 1000068829	Agency Land Code: R29543042	Land Name: PARKS & TRAILS	County: PENNINGTON	Acres: 0.10
City:	Site Code:	Classification Per M.S. 86A.05: h. state water access site	Current Public Use: YES	Future Public Use: YES
Land Code: 1000068830	Agency Land Code: R29555047	Land Name: FAW - WILDLIFE	County: PENNINGTON	Acres: 2.30
City:	Site Code:	Classification Per M.S. 86A.05: n. not administered under 86A.05	Current Public Use: YES	Future Public Use: YES
Land Code: 1000068831	Agency Land Code: R29555698	Land Name: FAW - WILDLIFE	County: PENNINGTON	Acres: 40.00
City:	Site Code:	Classification Per M.S. 86A.05: g. state wildlife management area	Current Public Use: YES	Future Public Use: YES
Land Code: 1000068832	Agency Land Code: R29555699	Land Name: FAW - WILDLIFE	County: PENNINGTON	Acres: 10.00
City:	Site Code:	Classification Per M.S. 86A.05: g. state wildlife management area	Current Public Use: YES	Future Public Use: YES
Land Code: 1000068833	Agency Land Code: R29555700	Land Name: FAW - WILDLIFE	County: PENNINGTON	Acres: 10.00
City:	Site Code:	Classification Per M.S. 86A.05: g. state wildlife management area	Current Public Use: YES	Future Public Use: YES
Land Code: 1000068834	Agency Land Code: R29555701	Land Name: FAW - WILDLIFE	County: PENNINGTON	Acres: 40.00
City:	Site Code:	Classification Per M.S. 86A.05: g. state wildlife management area	Current Public Use: YES	Future Public Use: YES
Land Code: 1000068835	Agency Land Code: R29229718	Land Name: FAW - WILDLIFE	County: PENNINGTON	Acres: 39.70
City:	Site Code:	Classification Per M.S. 86A.05: g. state wildlife management area	Current Public Use: YES	Future Public Use: YES
Land Code: 1000068836	Agency Land Code: R29229712	Land Name: FAW - WILDLIFE	County: PENNINGTON	Acres: 40.00
City:	Site Code:	Classification Per M.S. 86A.05: g. state wildlife management area	Current Public Use: YES	Future Public Use: YES
Land Code: 1000068837	Agency Land Code: R29229717	Land Name: FAW - WILDLIFE	County: PENNINGTON	Acres: 16.30
City:	Site Code:	Classification Per M.S. 86A.05: g. state wildlife management area	Current Public Use: YES	Future Public Use: YES
Land Code: 1000068838	Agency Land Code: R29229726	Land Name: FAW - WILDLIFE	County: PENNINGTON	Acres: 40.00
City:	Site Code:	Classification Per M.S. 86A.05: g. state wildlife management area	Current Public Use: YES	Future Public Use: YES
Land Code: 1000068839	Agency Land Code: R29229727	Land Name: FAW - WILDLIFE	County: PENNINGTON	Acres: 40.00
City:	Site Code:	Classification Per M.S. 86A.05: g. state wildlife management area	Current Public Use: YES	Future Public Use: YES
Land Code: 1000068840	Agency Land Code: R29229709	Land Name: FAW - WILDLIFE	County: PENNINGTON	Acres: 40.00
City:	Site Code:	Classification Per M.S. 86A.05: g. state wildlife management area	Current Public Use: YES	Future Public Use: YES



Land Code: 1000068841	Agency Land Code: R29229710	Land Name: FAW - WILDLIFE	County: PENNINGTON	Acres: 40.00
City:	Site Code:	Classification Per M.S. 86A.05: g. state wildlife management area	Current Public Use: YES	Future Public Use: YES
Land Code: 1000068842	Agency Land Code: R29229728	Land Name: FAW - WILDLIFE	County: PENNINGTON	Acres: 40.00
City:	Site Code:	Classification Per M.S. 86A.05: g. state wildlife management area	Current Public Use: YES	Future Public Use: YES
Land Code: 1000068843	Agency Land Code: R29229729	Land Name: FAW - WILDLIFE	County: PENNINGTON	Acres: 40.00
City:	Site Code:	Classification Per M.S. 86A.05: g. state wildlife management area	Current Public Use: YES	Future Public Use: YES
Land Code: 1000068844	Agency Land Code: R29229720	Land Name: FAW - WILDLIFE	County: PENNINGTON	Acres: 40.00
City:	Site Code:	Classification Per M.S. 86A.05: g. state wildlife management area	Current Public Use: YES	Future Public Use: YES
Land Code: 1000068845	Agency Land Code: R29229715	Land Name: FAW - WILDLIFE	County: PENNINGTON	Acres: 40.00
City:	Site Code:	Classification Per M.S. 86A.05: g. state wildlife management area	Current Public Use: YES	Future Public Use: YES
Land Code: 1000068846	Agency Land Code: R29229721	Land Name: FAW - WILDLIFE	County: PENNINGTON	Acres: 40.00
City:	Site Code:	Classification Per M.S. 86A.05: g. state wildlife management area	Current Public Use: YES	Future Public Use: YES
Land Code: 1000068847	Agency Land Code: R29229731	Land Name: FAW - WILDLIFE	County: PENNINGTON	Acres: 40.00
City:	Site Code:	Classification Per M.S. 86A.05: g. state wildlife management area	Current Public Use: YES	Future Public Use: YES
Land Code: 1000068848	Agency Land Code: R29229723	Land Name: FAW - WILDLIFE	County: PENNINGTON	Acres: 40.00
City:	Site Code:	Classification Per M.S. 86A.05: g. state wildlife management area	Current Public Use: YES	Future Public Use: YES
Land Code: 1000068849	Agency Land Code: R29229713	Land Name: FAW - WILDLIFE	County: PENNINGTON	Acres: 40.00
City:	Site Code:	Classification Per M.S. 86A.05: g. state wildlife management area	Current Public Use: YES	Future Public Use: YES
Land Code: 1000068850	Agency Land Code: R29229725	Land Name: FAW - WILDLIFE	County: PENNINGTON	Acres: 40.00
City:	Site Code:	Classification Per M.S. 86A.05: g. state wildlife management area	Current Public Use: YES	Future Public Use: YES
Land Code: 1000068851	Agency Land Code: R29229724	Land Name: FAW - WILDLIFE	County: PENNINGTON	Acres: 40.00
City:	Site Code:	Classification Per M.S. 86A.05: g. state wildlife management area	Current Public Use: YES	Future Public Use: YES
Land Code: 1000068852	Agency Land Code: R29229716	Land Name: FAW - WILDLIFE	County: PENNINGTON	Acres: 40.00
City:	Site Code:	Classification Per M.S. 86A.05: g. state wildlife management area	Current Public Use: YES	Future Public Use: YES



Land Code: 1000068853	Agency Land Code: R29229730	Land Name: FAW - WILDLIFE	County: PENNINGTON	Acres: 40.00
City:	Site Code:	Classification Per M.S. 86A.05: g. state wildlife management area	Current Public Use: YES	Future Public Use: YES
Land Code: 1000068854	Agency Land Code: R29229714	Land Name: FAW - WILDLIFE	County: PENNINGTON	Acres: 40.00
City:	Site Code:	Classification Per M.S. 86A.05: g. state wildlife management area	Current Public Use: YES	Future Public Use: YES
Land Code: 1000068855	Agency Land Code: R29229722	Land Name: FAW - WILDLIFE	County: PENNINGTON	Acres: 40.00
City:	Site Code:	Classification Per M.S. 86A.05: g. state wildlife management area	Current Public Use: YES	Future Public Use: YES
Land Code: 1000068856	Agency Land Code: R29229711	Land Name: FAW - WILDLIFE	County: PENNINGTON	Acres: 40.00
City:	Site Code:	Classification Per M.S. 86A.05: g. state wildlife management area	Current Public Use: YES	Future Public Use: YES
Land Code: 1000068857	Agency Land Code: R29229719	Land Name: FAW - WILDLIFE	County: PENNINGTON	Acres: 11.40
City:	Site Code:	Classification Per M.S. 86A.05: g. state wildlife management area	Current Public Use: YES	Future Public Use: YES
Land Code: 1000068858	Agency Land Code: R29229473	Land Name: FAW - WILDLIFE	County: PENNINGTON	Acres: 40.00
City:	Site Code:	Classification Per M.S. 86A.05: g. state wildlife management area	Current Public Use: YES	Future Public Use: YES
Land Code: 1000068859	Agency Land Code: R29229474	Land Name: FAW - WILDLIFE	County: PENNINGTON	Acres: 40.00
City:	Site Code:	Classification Per M.S. 86A.05: g. state wildlife management area	Current Public Use: YES	Future Public Use: YES
Land Code: 1000068860	Agency Land Code: R29229477	Land Name: FAW - WILDLIFE	County: PENNINGTON	Acres: 40.00
City:	Site Code:	Classification Per M.S. 86A.05: g. state wildlife management area	Current Public Use: YES	Future Public Use: YES
Land Code: 1000068861	Agency Land Code: R29229476	Land Name: FAW - WILDLIFE	County: PENNINGTON	Acres: 30.41
City:	Site Code:	Classification Per M.S. 86A.05: g. state wildlife management area	Current Public Use: YES	Future Public Use: YES
Land Code: 1000068862	Agency Land Code: R29229316	Land Name: FAW - WILDLIFE	County: PENNINGTON	Acres: 40.00
City:	Site Code:	Classification Per M.S. 86A.05: g. state wildlife management area	Current Public Use: YES	Future Public Use: YES
Land Code: 1000068863	Agency Land Code: R29229313	Land Name: FAW - WILDLIFE	County: PENNINGTON	Acres: 40.00
City:	Site Code:	Classification Per M.S. 86A.05: g. state wildlife management area	Current Public Use: YES	Future Public Use: YES
Land Code: 1000068864	Agency Land Code: R29229317	Land Name: FAW - WILDLIFE	County: PENNINGTON	Acres: 40.00
City:	Site Code:	Classification Per M.S. 86A.05: g. state wildlife management area	Current Public Use: YES	Future Public Use: YES



Land Code: 1000068865	Agency Land Code: R29229315	Land Name: FAW - WILDLIFE	County: PENNINGTON	Acres: 40.00
City:	Site Code:	Classification Per M.S. 86A.05: g. state wildlife management area	Current Public Use: YES	Future Public Use: YES
Land Code: 1000068866	Agency Land Code: R29229314	Land Name: FAW - WILDLIFE	County: PENNINGTON	Acres: 40.00
City:	Site Code:	Classification Per M.S. 86A.05: g. state wildlife management area	Current Public Use: YES	Future Public Use: YES
Land Code: 1000068867	Agency Land Code: R29229310	Land Name: FAW - WILDLIFE	County: PENNINGTON	Acres: 40.00
City:	Site Code:	Classification Per M.S. 86A.05: g. state wildlife management area	Current Public Use: YES	Future Public Use: YES
Land Code: 1000068868	Agency Land Code: R29229311	Land Name: FAW - WILDLIFE	County: PENNINGTON	Acres: 37.28
City:	Site Code:	Classification Per M.S. 86A.05: g. state wildlife management area	Current Public Use: YES	Future Public Use: YES
Land Code: 1000068869	Agency Land Code: R29229312	Land Name: FAW - WILDLIFE	County: PENNINGTON	Acres: 37.13
City:	Site Code:	Classification Per M.S. 86A.05: g. state wildlife management area	Current Public Use: YES	Future Public Use: YES
Land Code: 1000068870	Agency Land Code: R29342200	Land Name: FAW - WILDLIFE	County: PENNINGTON	Acres: 40.00
City:	Site Code: R290533	Classification Per M.S. 86A.05: g. state wildlife management area	Current Public Use: YES	Future Public Use: YES
Land Code: 1000068871	Agency Land Code: R29342201	Land Name: FAW - WILDLIFE	County: PENNINGTON	Acres: 42.59
City:	Site Code: R290533	Classification Per M.S. 86A.05: g. state wildlife management area	Current Public Use: YES	Future Public Use: YES
Land Code: 1000068872	Agency Land Code: R29229910	Land Name: FAW - WILDLIFE	County: PENNINGTON	Acres: 42.94
City:	Site Code: R290533	Classification Per M.S. 86A.05: g. state wildlife management area	Current Public Use: YES	Future Public Use: YES
Land Code: 1000068873	Agency Land Code: R29229908	Land Name: FAW - WILDLIFE	County: PENNINGTON	Acres: 40.00
City:	Site Code: R290533	Classification Per M.S. 86A.05: g. state wildlife management area	Current Public Use: YES	Future Public Use: YES
Land Code: 1000068874	Agency Land Code: R29230039	Land Name: FAW - WILDLIFE	County: PENNINGTON	Acres: 40.00
City:	Site Code: R290533	Classification Per M.S. 86A.05: g. state wildlife management area	Current Public Use: YES	Future Public Use: YES
Land Code: 1000068875	Agency Land Code: R29229924	Land Name: FAW - WILDLIFE	County: PENNINGTON	Acres: 40.00
City:	Site Code: R290533	Classification Per M.S. 86A.05: g. state wildlife management area	Current Public Use: YES	Future Public Use: YES
Land Code: 1000068876	Agency Land Code: R29229990	Land Name: FAW - WILDLIFE	County: PENNINGTON	Acres: 30.00
City:	Site Code: R290533	Classification Per M.S. 86A.05: g. state wildlife management area	Current Public Use: YES	Future Public Use: YES



Land Code: 1000068877	Agency Land Code: R29229905	Land Name: FAW - WILDLIFE	County: PENNINGTON	Acres: 39.73
City:	Site Code: R290533	Classification Per M.S. 86A.05: g. state wildlife management area	Current Public Use: YES	Future Public Use: YES
Land Code: 1000068878	Agency Land Code: R29229914	Land Name: FAW - WILDLIFE	County: PENNINGTON	Acres: 40.00
City:	Site Code: R290533	Classification Per M.S. 86A.05: g. state wildlife management area	Current Public Use: YES	Future Public Use: YES
Land Code: 1000068879	Agency Land Code: R29229931	Land Name: FAW - WILDLIFE	County: PENNINGTON	Acres: 40.00
City:	Site Code: R290533	Classification Per M.S. 86A.05: g. state wildlife management area	Current Public Use: YES	Future Public Use: YES
Land Code: 1000068880	Agency Land Code: R29229923	Land Name: FAW - WILDLIFE	County: PENNINGTON	Acres: 42.82
City:	Site Code: R290533	Classification Per M.S. 86A.05: g. state wildlife management area	Current Public Use: YES	Future Public Use: YES
Land Code: 1000068881	Agency Land Code: R29229911	Land Name: FAW - WILDLIFE	County: PENNINGTON	Acres: 42.98
City:	Site Code: R290533	Classification Per M.S. 86A.05: g. state wildlife management area	Current Public Use: YES	Future Public Use: YES
Land Code: 1000068882	Agency Land Code: R29229909	Land Name: FAW - WILDLIFE	County: PENNINGTON	Acres: 40.00
City:	Site Code: R290533	Classification Per M.S. 86A.05: g. state wildlife management area	Current Public Use: YES	Future Public Use: YES
Land Code: 1000068883	Agency Land Code: R29229907	Land Name: FAW - WILDLIFE	County: PENNINGTON	Acres: 42.90
City:	Site Code: R290533	Classification Per M.S. 86A.05: g. state wildlife management area	Current Public Use: YES	Future Public Use: YES
Land Code: 1000068884	Agency Land Code: R29229956	Land Name: FAW - WILDLIFE	County: PENNINGTON	Acres: 3.40
City:	Site Code: R290533	Classification Per M.S. 86A.05: g. state wildlife management area	Current Public Use: YES	Future Public Use: YES
Land Code: 1000068885	Agency Land Code: R29229932	Land Name: FAW - WILDLIFE	County: PENNINGTON	Acres: 39.80
City:	Site Code: R290533	Classification Per M.S. 86A.05: g. state wildlife management area	Current Public Use: YES	Future Public Use: YES
Land Code: 1000068886	Agency Land Code: R29229918	Land Name: FAW - WILDLIFE	County: PENNINGTON	Acres: 40.00
City:	Site Code: R290533	Classification Per M.S. 86A.05: g. state wildlife management area	Current Public Use: YES	Future Public Use: YES
Land Code: 1000068887	Agency Land Code: R29230040	Land Name: FAW - WILDLIFE	County: PENNINGTON	Acres: 40.00
City:	Site Code: R290533	Classification Per M.S. 86A.05: g. state wildlife management area	Current Public Use: YES	Future Public Use: YES
Land Code: 1000068888	Agency Land Code: R29229919	Land Name: FAW - WILDLIFE	County: PENNINGTON	Acres: 40.00
City:	Site Code: R290533	Classification Per M.S. 86A.05: g. state wildlife management area	Current Public Use: YES	Future Public Use: YES



Land Code: 1000068889	Agency Land Code: R29229975	Land Name: FAW - WILDLIFE	County: PENNINGTON	Acres: 36.84
City:	Site Code: R290533	Classification Per M.S. 86A.05: g. state wildlife management area	Current Public Use: YES	Future Public Use: YES
Land Code: 1000068890	Agency Land Code: R29229913	Land Name: FAW - WILDLIFE	County: PENNINGTON	Acres: 40.00
City:	Site Code: R290533	Classification Per M.S. 86A.05: g. state wildlife management area	Current Public Use: YES	Future Public Use: YES
Land Code: 1000068891	Agency Land Code: R29229980	Land Name: FAW - WILDLIFE	County: PENNINGTON	Acres: 17.60
City:	Site Code: R290533	Classification Per M.S. 86A.05: g. state wildlife management area	Current Public Use: YES	Future Public Use: YES
Land Code: 1000068892	Agency Land Code: R29229922	Land Name: FAW - WILDLIFE	County: PENNINGTON	Acres: 42.94
City:	Site Code: R290533	Classification Per M.S. 86A.05: g. state wildlife management area	Current Public Use: YES	Future Public Use: YES
Land Code: 1000068893	Agency Land Code: R29229925	Land Name: FAW - WILDLIFE	County: PENNINGTON	Acres: 40.00
City:	Site Code: R290533	Classification Per M.S. 86A.05: g. state wildlife management area	Current Public Use: YES	Future Public Use: YES
Land Code: 1000068894	Agency Land Code: R29229929	Land Name: FAW - WILDLIFE	County: PENNINGTON	Acres: 39.56
City:	Site Code: R290533	Classification Per M.S. 86A.05: g. state wildlife management area	Current Public Use: YES	Future Public Use: YES
Land Code: 1000068895	Agency Land Code: R29229930	Land Name: FAW - WILDLIFE	County: PENNINGTON	Acres: 40.00
City:	Site Code: R290533	Classification Per M.S. 86A.05: g. state wildlife management area	Current Public Use: YES	Future Public Use: YES
Land Code: 1000068896	Agency Land Code: R29229969	Land Name: FAW - WILDLIFE	County: PENNINGTON	Acres: 40.00
City:	Site Code: R290533	Classification Per M.S. 86A.05: g. state wildlife management area	Current Public Use: YES	Future Public Use: YES
Land Code: 1000068897	Agency Land Code: R29229915	Land Name: FAW - WILDLIFE	County: PENNINGTON	Acres: 40.00
City:	Site Code: R290533	Classification Per M.S. 86A.05: g. state wildlife management area	Current Public Use: YES	Future Public Use: YES
Land Code: 1000068898	Agency Land Code: R29229920	Land Name: FAW - WILDLIFE	County: PENNINGTON	Acres: 40.00
City:	Site Code: R290533	Classification Per M.S. 86A.05: g. state wildlife management area	Current Public Use: YES	Future Public Use: YES
Land Code: 1000068899	Agency Land Code: R29229928	Land Name: FAW - WILDLIFE	County: PENNINGTON	Acres: 40.00
City:	Site Code: R290533	Classification Per M.S. 86A.05: g. state wildlife management area	Current Public Use: YES	Future Public Use: YES
Land Code: 1000068900	Agency Land Code: R29229967	Land Name: FAW - WILDLIFE	County: PENNINGTON	Acres: 40.00
City:	Site Code: R290533	Classification Per M.S. 86A.05: g. state wildlife management area	Current Public Use: YES	Future Public Use: YES



Land Code: 1000068901	Agency Land Code: R29229906	Land Name: FAW - WILDLIFE	County: PENNINGTON	Acres: 42.73
City:	Site Code: R290533	Classification Per M.S. 86A.05: g. state wildlife management area	Current Public Use: YES	Future Public Use: YES
Land Code: 1000068902	Agency Land Code: R29229921	Land Name: FAW - WILDLIFE	County: PENNINGTON	Acres: 40.00
City:	Site Code: R290533	Classification Per M.S. 86A.05: g. state wildlife management area	Current Public Use: YES	Future Public Use: YES
Land Code: 1000068903	Agency Land Code: R29229958	Land Name: FAW - WILDLIFE	County: PENNINGTON	Acres: 40.00
City:	Site Code: R290533	Classification Per M.S. 86A.05: g. state wildlife management area	Current Public Use: YES	Future Public Use: YES
Land Code: 1000068904	Agency Land Code: R29229917	Land Name: FAW - WILDLIFE	County: PENNINGTON	Acres: 40.00
City:	Site Code: R290533	Classification Per M.S. 86A.05: g. state wildlife management area	Current Public Use: YES	Future Public Use: YES
Land Code: 1000068905	Agency Land Code: R29229926	Land Name: FAW - WILDLIFE	County: PENNINGTON	Acres: 42.70
City:	Site Code: R290533	Classification Per M.S. 86A.05: g. state wildlife management area	Current Public Use: YES	Future Public Use: YES
Land Code: 1000068906	Agency Land Code: R29229968	Land Name: FAW - WILDLIFE	County: PENNINGTON	Acres: 40.00
City:	Site Code: R290533	Classification Per M.S. 86A.05: g. state wildlife management area	Current Public Use: YES	Future Public Use: YES
Land Code: 1000068907	Agency Land Code: R29229916	Land Name: FAW - WILDLIFE	County: PENNINGTON	Acres: 40.00
City:	Site Code: R290533	Classification Per M.S. 86A.05: g. state wildlife management area	Current Public Use: YES	Future Public Use: YES
Land Code: 1000068908	Agency Land Code: R29229927	Land Name: FAW - WILDLIFE	County: PENNINGTON	Acres: 42.58
City:	Site Code: R290533	Classification Per M.S. 86A.05: g. state wildlife management area	Current Public Use: YES	Future Public Use: YES
Land Code: 1000068909	Agency Land Code: R29229959	Land Name: FAW - WILDLIFE	County: PENNINGTON	Acres: 40.00
City:	Site Code: R290533	Classification Per M.S. 86A.05: g. state wildlife management area	Current Public Use: YES	Future Public Use: YES
Land Code: 1000068910	Agency Land Code: R29229989	Land Name: FAW - WILDLIFE	County: PENNINGTON	Acres: 30.00
City:	Site Code: R290533	Classification Per M.S. 86A.05: g. state wildlife management area	Current Public Use: YES	Future Public Use: YES
Land Code: 1000068911	Agency Land Code: R29229912	Land Name: FAW - WILDLIFE	County: PENNINGTON	Acres: 40.00
City:	Site Code: R290533	Classification Per M.S. 86A.05: g. state wildlife management area	Current Public Use: YES	Future Public Use: YES
Land Code: 1000068912	Agency Land Code: R29229961	Land Name: FAW - WILDLIFE	County: PENNINGTON	Acres: 23.60
City:	Site Code: R290533	Classification Per M.S. 86A.05: g. state wildlife management area	Current Public Use: YES	Future Public Use: YES



Land Code: 1000068913	Agency Land Code: R29229966	Land Name: FAW - WILDLIFE	County: PENNINGTON	Acres: 40.00
City:	Site Code: R290533	Classification Per M.S. 86A.05: g. state wildlife management area	Current Public Use: YES	Future Public Use: YES
Land Code: 1000068914	Agency Land Code: R29342199	Land Name: FAW - WILDLIFE	County: PENNINGTON	Acres: 40.00
City:	Site Code: R290533	Classification Per M.S. 86A.05: g. state wildlife management area	Current Public Use: YES	Future Public Use: YES
Land Code: 1000068915	Agency Land Code: R29229978	Land Name: FAW - WILDLIFE	County: PENNINGTON	Acres: 40.00
City:	Site Code: R290533	Classification Per M.S. 86A.05: g. state wildlife management area	Current Public Use: YES	Future Public Use: YES
Land Code: 1000068916	Agency Land Code: R29229164	Land Name: FAW - WILDLIFE	County: PENNINGTON	Acres: 40.00
City:	Site Code:	Classification Per M.S. 86A.05: g. state wildlife management area	Current Public Use: YES	Future Public Use: YES
Land Code: 1000068917	Agency Land Code: R29229163	Land Name: FAW - WILDLIFE	County: PENNINGTON	Acres: 40.00
City:	Site Code:	Classification Per M.S. 86A.05: g. state wildlife management area	Current Public Use: YES	Future Public Use: YES
Land Code: 1000068918	Agency Land Code: R29229165	Land Name: FAW - WILDLIFE	County: PENNINGTON	Acres: 40.00
City:	Site Code:	Classification Per M.S. 86A.05: g. state wildlife management area	Current Public Use: YES	Future Public Use: YES
Land Code: 1000068919	Agency Land Code: R29232226	Land Name: REGIONAL ADMIN	County: PINE	Acres: 3.00
City:	Site Code:	Classification Per M.S. 86A.05: n. N/A	Current Public Use: NO	Future Public Use: YES
Land Code: 1000068920	Agency Land Code: R29534868	Land Name: REGIONAL ADMIN	County: PINE	Acres: 4.24
City:	Site Code: R290004	Classification Per M.S. 86A.05: n. not administered under 86A.05	Current Public Use: YES	Future Public Use: YES
Land Code: 1000068921	Agency Land Code: R29566955	Land Name: REGIONAL ADMIN	County: PINE	Acres: 40.00
City:	Site Code: R290004	Classification Per M.S. 86A.05: n. not administered under 86A.05	Current Public Use: YES	Future Public Use: YES
Land Code: 1000068922	Agency Land Code: R29329486	Land Name: REGIONAL ADMIN	County: PINE	Acres: 0.10
City:	Site Code:	Classification Per M.S. 86A.05: n. not administered under 86A.05	Current Public Use: YES	Future Public Use: YES
Land Code: 1000068923	Agency Land Code: R29232227	Land Name: REGIONAL ADMIN	County: PINE	Acres: 18.00
City:	Site Code:	Classification Per M.S. 86A.05: n. not administered under 86A.05	Current Public Use: YES	Future Public Use: YES
Land Code: 1000068924	Agency Land Code: R29235430	Land Name: FORESTRY	County: PINE	Acres: 40.00
City:	Site Code:	Classification Per M.S. 86A.05: f. State forests and state forest subareas	Current Public Use: YES	Future Public Use: YES



Land Code: 1000068925	Agency Land Code: R29235425	Land Name: FORESTRY	County: PINE	Acres: 40.00
City:	Site Code:	Classification Per M.S. 86A.05: f. State forests and state forest subareas	Current Public Use: YES	Future Public Use: YES
Land Code: 1000068926	Agency Land Code: R29235411	Land Name: FORESTRY	County: PINE	Acres: 40.00
City:	Site Code:	Classification Per M.S. 86A.05: f. State forests and state forest subareas	Current Public Use: YES	Future Public Use: YES
Land Code: 1000068927	Agency Land Code: R29235409	Land Name: FORESTRY	County: PINE	Acres: 40.00
City:	Site Code:	Classification Per M.S. 86A.05: f. State forests and state forest subareas	Current Public Use: YES	Future Public Use: YES
Land Code: 1000068928	Agency Land Code: R29235423	Land Name: FORESTRY	County: PINE	Acres: 40.00
City:	Site Code:	Classification Per M.S. 86A.05: f. State forests and state forest subareas	Current Public Use: YES	Future Public Use: YES
Land Code: 1000068929	Agency Land Code: R29235428	Land Name: FORESTRY	County: PINE	Acres: 40.00
City:	Site Code:	Classification Per M.S. 86A.05: f. State forests and state forest subareas	Current Public Use: YES	Future Public Use: YES
Land Code: 1000068930	Agency Land Code: R29235426	Land Name: FORESTRY	County: PINE	Acres: 40.00
City:	Site Code:	Classification Per M.S. 86A.05: f. State forests and state forest subareas	Current Public Use: YES	Future Public Use: YES
Land Code: 1000068931	Agency Land Code: R29235413	Land Name: FORESTRY	County: PINE	Acres: 40.00
City:	Site Code:	Classification Per M.S. 86A.05: f. State forests and state forest subareas	Current Public Use: YES	Future Public Use: YES
Land Code: 1000068932	Agency Land Code: R29235417	Land Name: FORESTRY	County: PINE	Acres: 40.00
City:	Site Code:	Classification Per M.S. 86A.05: f. State forests and state forest subareas	Current Public Use: YES	Future Public Use: YES
Land Code: 1000068933	Agency Land Code: R29235415	Land Name: FORESTRY	County: PINE	Acres: 40.00
City:	Site Code:	Classification Per M.S. 86A.05: f. State forests and state forest subareas	Current Public Use: YES	Future Public Use: YES
Land Code: 1000068934	Agency Land Code: R29235421	Land Name: FORESTRY	County: PINE	Acres: 40.00
City:	Site Code:	Classification Per M.S. 86A.05: f. State forests and state forest subareas	Current Public Use: YES	Future Public Use: YES
Land Code: 1000068935	Agency Land Code: R29235419	Land Name: FORESTRY	County: PINE	Acres: 40.00
City:	Site Code:	Classification Per M.S. 86A.05: f. State forests and state forest subareas	Current Public Use: YES	Future Public Use: YES
Land Code: 1000068937	Agency Land Code: R29329487	Land Name: REGIONAL ADMIN	County: PINE	Acres: 0.61
City:	Site Code:	Classification Per M.S. 86A.05: n. N/A	Current Public Use: NO	Future Public Use: NO



Land Code: 1000068938	Agency Land Code: R29230207	Land Name: EWR - ECO	County: PINE	Acres: 57.20
City:	Site Code:	Classification Per M.S. 86A.05: d. state scientific and natural area	Current Public Use: YES	Future Public Use: YES
Land Code: 1000068939	Agency Land Code: R29231714	Land Name: EWR - ECO	County: PINE	Acres: 40.00
City:	Site Code:	Classification Per M.S. 86A.05: d. state scientific and natural area	Current Public Use: YES	Future Public Use: YES
Land Code: 1000068940	Agency Land Code: R29231872	Land Name: EWR - ECO	County: PINE	Acres: 40.00
City:	Site Code:	Classification Per M.S. 86A.05: d. state scientific and natural area	Current Public Use: YES	Future Public Use: YES
Land Code: 1000068941	Agency Land Code: R29231874	Land Name: EWR - ECO	County: PINE	Acres: 40.00
City:	Site Code:	Classification Per M.S. 86A.05: d. state scientific and natural area	Current Public Use: YES	Future Public Use: YES
Land Code: 1000068942	Agency Land Code: R29230212	Land Name: EWR - ECO	County: PINE	Acres: 57.04
City:	Site Code:	Classification Per M.S. 86A.05: d. state scientific and natural area	Current Public Use: YES	Future Public Use: YES
Land Code: 1000068943	Agency Land Code: R29231899	Land Name: EWR - ECO	County: PINE	Acres: 40.00
City:	Site Code:	Classification Per M.S. 86A.05: d. state scientific and natural area	Current Public Use: YES	Future Public Use: YES
Land Code: 1000068944	Agency Land Code: R29231902	Land Name: EWR - ECO	County: PINE	Acres: 40.00
City:	Site Code:	Classification Per M.S. 86A.05: d. state scientific and natural area	Current Public Use: YES	Future Public Use: YES
Land Code: 1000068945	Agency Land Code: R29231887	Land Name: EWR - ECO	County: PINE	Acres: 40.00
City:	Site Code:	Classification Per M.S. 86A.05: d. state scientific and natural area	Current Public Use: YES	Future Public Use: YES
Land Code: 1000068946	Agency Land Code: R29231890	Land Name: EWR - ECO	County: PINE	Acres: 40.00
City:	Site Code:	Classification Per M.S. 86A.05: d. state scientific and natural area	Current Public Use: YES	Future Public Use: YES
Land Code: 1000068947	Agency Land Code: R29231884	Land Name: EWR - ECO	County: PINE	Acres: 40.00
City:	Site Code:	Classification Per M.S. 86A.05: d. state scientific and natural area	Current Public Use: YES	Future Public Use: YES
Land Code: 1000068948	Agency Land Code: R29230204	Land Name: EWR - ECO	County: PINE	Acres: 56.97
City:	Site Code:	Classification Per M.S. 86A.05: d. state scientific and natural area	Current Public Use: YES	Future Public Use: YES
Land Code: 1000068949	Agency Land Code: R29230208	Land Name: EWR - ECO	County: PINE	Acres: 57.27
City:	Site Code:	Classification Per M.S. 86A.05: d. state scientific and natural area	Current Public Use: YES	Future Public Use: YES



Land Code: 1000068950	Agency Land Code: R29231900	Land Name: EWR - ECO	County: PINE	Acres: 40.00
City:	Site Code:	Classification Per M.S. 86A.05: d. state scientific and natural area	Current Public Use: YES	Future Public Use: YES
Land Code: 1000068951	Agency Land Code: R29231885	Land Name: EWR - ECO	County: PINE	Acres: 40.00
City:	Site Code:	Classification Per M.S. 86A.05: d. state scientific and natural area	Current Public Use: YES	Future Public Use: YES
Land Code: 1000068952	Agency Land Code: R29231713	Land Name: EWR - ECO	County: PINE	Acres: 40.00
City:	Site Code:	Classification Per M.S. 86A.05: d. state scientific and natural area	Current Public Use: YES	Future Public Use: YES
Land Code: 1000068953	Agency Land Code: R29231871	Land Name: EWR - ECO	County: PINE	Acres: 40.00
City:	Site Code:	Classification Per M.S. 86A.05: d. state scientific and natural area	Current Public Use: YES	Future Public Use: YES
Land Code: 1000068954	Agency Land Code: R29231889	Land Name: EWR - ECO	County: PINE	Acres: 40.00
City:	Site Code:	Classification Per M.S. 86A.05: d. state scientific and natural area	Current Public Use: YES	Future Public Use: YES
Land Code: 1000068955	Agency Land Code: R29230209	Land Name: EWR - ECO	County: PINE	Acres: 57.27
City:	Site Code:	Classification Per M.S. 86A.05: d. state scientific and natural area	Current Public Use: YES	Future Public Use: YES
Land Code: 1000068956	Agency Land Code: R29230210	Land Name: EWR - ECO	County: PINE	Acres: 57.20
City:	Site Code:	Classification Per M.S. 86A.05: d. state scientific and natural area	Current Public Use: YES	Future Public Use: YES
Land Code: 1000068957	Agency Land Code: R29231883	Land Name: EWR - ECO	County: PINE	Acres: 40.00
City:	Site Code:	Classification Per M.S. 86A.05: d. state scientific and natural area	Current Public Use: YES	Future Public Use: YES
Land Code: 1000068958	Agency Land Code: R29231886	Land Name: EWR - ECO	County: PINE	Acres: 40.00
City:	Site Code:	Classification Per M.S. 86A.05: d. state scientific and natural area	Current Public Use: YES	Future Public Use: YES
Land Code: 1000068959	Agency Land Code: R29231888	Land Name: EWR - ECO	County: PINE	Acres: 40.00
City:	Site Code:	Classification Per M.S. 86A.05: d. state scientific and natural area	Current Public Use: YES	Future Public Use: YES
Land Code: 1000068960	Agency Land Code: R29230206	Land Name: EWR - ECO	County: PINE	Acres: 57.12
City:	Site Code:	Classification Per M.S. 86A.05: d. state scientific and natural area	Current Public Use: YES	Future Public Use: YES
Land Code: 1000068961	Agency Land Code: R29231901	Land Name: EWR - ECO	County: PINE	Acres: 40.00
City:	Site Code:	Classification Per M.S. 86A.05: d. state scientific and natural area	Current Public Use: YES	Future Public Use: YES



Land Code: 1000068962	Agency Land Code: R29230205	Land Name: EWR - ECO	County: PINE	Acres: 57.04
City:	Site Code:	Classification Per M.S. 86A.05: d. state scientific and natural area	Current Public Use: YES	Future Public Use: YES
Land Code: 1000068963	Agency Land Code: R29230211	Land Name: EWR - ECO	County: PINE	Acres: 57.12
City:	Site Code:	Classification Per M.S. 86A.05: d. state scientific and natural area	Current Public Use: YES	Future Public Use: YES
Land Code: 1000068964	Agency Land Code: R29332579	Land Name: EWR - ECO	County: PINE	Acres: 40.00
City:	Site Code:	Classification Per M.S. 86A.05: d. state scientific and natural area	Current Public Use: YES	Future Public Use: YES
Land Code: 1000068965	Agency Land Code: R29236287	Land Name: EWR - ECO	County: PINE	Acres: 7.00
City:	Site Code:	Classification Per M.S. 86A.05: d. state scientific and natural area	Current Public Use: YES	Future Public Use: YES
Land Code: 1000068966	Agency Land Code: R29236244	Land Name: EWR - ECO	County: PINE	Acres: 40.00
City:	Site Code:	Classification Per M.S. 86A.05: d. state scientific and natural area	Current Public Use: YES	Future Public Use: YES
Land Code: 1000068967	Agency Land Code: R29236255	Land Name: EWR - ECO	County: PINE	Acres: 20.00
City:	Site Code:	Classification Per M.S. 86A.05: d. state scientific and natural area	Current Public Use: YES	Future Public Use: YES
Land Code: 1000068968	Agency Land Code: R29236252	Land Name: EWR - ECO	County: PINE	Acres: 37.00
City:	Site Code:	Classification Per M.S. 86A.05: d. state scientific and natural area	Current Public Use: YES	Future Public Use: YES
Land Code: 1000068969	Agency Land Code: R29236248	Land Name: EWR - ECO	County: PINE	Acres: 40.00
City:	Site Code:	Classification Per M.S. 86A.05: d. state scientific and natural area	Current Public Use: YES	Future Public Use: YES
Land Code: 1000068970	Agency Land Code: R29236254	Land Name: EWR - ECO	County: PINE	Acres: 37.00
City:	Site Code:	Classification Per M.S. 86A.05: d. state scientific and natural area	Current Public Use: YES	Future Public Use: YES
Land Code: 1000068971	Agency Land Code: R29236292	Land Name: EWR - ECO	County: PINE	Acres: 36.00
City:	Site Code:	Classification Per M.S. 86A.05: d. state scientific and natural area	Current Public Use: YES	Future Public Use: YES
Land Code: 1000068972	Agency Land Code: R29236285	Land Name: EWR - ECO	County: PINE	Acres: 37.00
City:	Site Code:	Classification Per M.S. 86A.05: d. state scientific and natural area	Current Public Use: YES	Future Public Use: YES
Land Code: 1000068973	Agency Land Code: R29236245	Land Name: EWR - ECO	County: PINE	Acres: 20.00
City:	Site Code:	Classification Per M.S. 86A.05: d. state scientific and natural area	Current Public Use: YES	Future Public Use: YES



Land Code: 1000068974	Agency Land Code: R29236246	Land Name: EWR - ECO	County: PINE	Acres: 40.00
City:	Site Code:	Classification Per M.S. 86A.05: d. state scientific and natural area	Current Public Use: YES	Future Public Use: YES
Land Code: 1000068975	Agency Land Code: R29236257	Land Name: EWR - ECO	County: PINE	Acres: 40.00
City:	Site Code:	Classification Per M.S. 86A.05: d. state scientific and natural area	Current Public Use: YES	Future Public Use: YES
Land Code: 1000068976	Agency Land Code: R29236291	Land Name: EWR - ECO	County: PINE	Acres: 3.00
City:	Site Code:	Classification Per M.S. 86A.05: d. state scientific and natural area	Current Public Use: YES	Future Public Use: YES
Land Code: 1000068977	Agency Land Code: R29236280	Land Name: EWR - ECO	County: PINE	Acres: 40.00
City:	Site Code:	Classification Per M.S. 86A.05: d. state scientific and natural area	Current Public Use: YES	Future Public Use: YES
Land Code: 1000068978	Agency Land Code: R29236249	Land Name: EWR - ECO	County: PINE	Acres: 40.00
City:	Site Code:	Classification Per M.S. 86A.05: d. state scientific and natural area	Current Public Use: YES	Future Public Use: YES
Land Code: 1000068979	Agency Land Code: R29236250	Land Name: EWR - ECO	County: PINE	Acres: 40.00
City:	Site Code:	Classification Per M.S. 86A.05: d. state scientific and natural area	Current Public Use: YES	Future Public Use: YES
Land Code: 1000068980	Agency Land Code: R29236289	Land Name: EWR - ECO	County: PINE	Acres: 40.00
City:	Site Code:	Classification Per M.S. 86A.05: d. state scientific and natural area	Current Public Use: YES	Future Public Use: YES
Land Code: 1000068981	Agency Land Code: R29236288	Land Name: EWR - ECO	County: PINE	Acres: 40.00
City:	Site Code:	Classification Per M.S. 86A.05: d. state scientific and natural area	Current Public Use: YES	Future Public Use: YES
Land Code: 1000068982	Agency Land Code: R29236247	Land Name: EWR - ECO	County: PINE	Acres: 40.00
City:	Site Code:	Classification Per M.S. 86A.05: d. state scientific and natural area	Current Public Use: YES	Future Public Use: YES
Land Code: 1000068983	Agency Land Code: R29236258	Land Name: EWR - ECO	County: PINE	Acres: 40.00
City:	Site Code:	Classification Per M.S. 86A.05: d. state scientific and natural area	Current Public Use: YES	Future Public Use: YES
Land Code: 1000068984	Agency Land Code: R29236256	Land Name: EWR - ECO	County: PINE	Acres: 40.00
City:	Site Code:	Classification Per M.S. 86A.05: d. state scientific and natural area	Current Public Use: YES	Future Public Use: YES
Land Code: 1000068985	Agency Land Code: R29236290	Land Name: EWR - ECO	County: PINE	Acres: 34.00
City:	Site Code:	Classification Per M.S. 86A.05: d. state scientific and natural area	Current Public Use: YES	Future Public Use: YES



Land Code: 1000068986	Agency Land Code: R29233942	Land Name: FAW - FISHERIES	County: PINE	Acres: 40.00
City:	Site Code:	Classification Per M.S. 86A.05: m. aquatic management areas	Current Public Use: YES	Future Public Use: YES
Land Code: 1000068987	Agency Land Code: R29233936	Land Name: FAW - FISHERIES	County: PINE	Acres: 40.00
City:	Site Code:	Classification Per M.S. 86A.05: m. aquatic management areas	Current Public Use: YES	Future Public Use: YES
Land Code: 1000068988	Agency Land Code: R29233943	Land Name: FAW - FISHERIES	County: PINE	Acres: 40.00
City:	Site Code:	Classification Per M.S. 86A.05: m. aquatic management areas	Current Public Use: YES	Future Public Use: YES
Land Code: 1000068989	Agency Land Code: R29237310	Land Name: FAW - FISHERIES	County: PINE	Acres: 35.77
City:	Site Code:	Classification Per M.S. 86A.05: m. aquatic management areas	Current Public Use: YES	Future Public Use: YES
Land Code: 1000068990	Agency Land Code: R29237311	Land Name: FAW - FISHERIES	County: PINE	Acres: 15.51
City:	Site Code:	Classification Per M.S. 86A.05: m. aquatic management areas	Current Public Use: YES	Future Public Use: YES
Land Code: 1000068991	Agency Land Code: R29237087	Land Name: FAW - FISHERIES	County: PINE	Acres: 3.00
City:	Site Code:	Classification Per M.S. 86A.05: m. aquatic management areas	Current Public Use: YES	Future Public Use: YES
Land Code: 1000068992	Agency Land Code: R29237064	Land Name: FAW - FISHERIES	County: PINE	Acres: 2.10
City:	Site Code:	Classification Per M.S. 86A.05: m. aquatic management areas	Current Public Use: YES	Future Public Use: YES
Land Code: 1000068993	Agency Land Code: R29237065	Land Name: FAW - FISHERIES	County: PINE	Acres: 1.10
City:	Site Code:	Classification Per M.S. 86A.05: m. aquatic management areas	Current Public Use: YES	Future Public Use: YES
Land Code: 1000068994	Agency Land Code: R29237066	Land Name: FAW - FISHERIES	County: PINE	Acres: 10.00
City:	Site Code:	Classification Per M.S. 86A.05: m. aquatic management areas	Current Public Use: YES	Future Public Use: YES
Land Code: 1000068995	Agency Land Code: R29237184	Land Name: FAW - FISHERIES	County: PINE	Acres: 7.78
City:	Site Code:	Classification Per M.S. 86A.05: m. aquatic management areas	Current Public Use: YES	Future Public Use: YES
Land Code: 1000068996	Agency Land Code: R29237182	Land Name: FAW - FISHERIES	County: PINE	Acres: 12.99
City:	Site Code:	Classification Per M.S. 86A.05: m. aquatic management areas	Current Public Use: YES	Future Public Use: YES
Land Code: 1000068997	Agency Land Code: R29237188	Land Name: FAW - FISHERIES	County: PINE	Acres: 9.56
City:	Site Code:	Classification Per M.S. 86A.05: m. aquatic management areas	Current Public Use: YES	Future Public Use: YES



Land Code: 1000068998	Agency Land Code: R29237187	Land Name: FAW - FISHERIES	County: PINE	Acres: 12.64
City:	Site Code:	Classification Per M.S. 86A.05: m. aquatic management areas	Current Public Use: YES	Future Public Use: YES
Land Code: 1000068999	Agency Land Code: R29237186	Land Name: FAW - FISHERIES	County: PINE	Acres: 30.42
City:	Site Code:	Classification Per M.S. 86A.05: m. aquatic management areas	Current Public Use: YES	Future Public Use: YES
Land Code: 1000069000	Agency Land Code: R29237183	Land Name: FAW - FISHERIES	County: PINE	Acres: 20.30
City:	Site Code:	Classification Per M.S. 86A.05: m. aquatic management areas	Current Public Use: YES	Future Public Use: YES
Land Code: 1000069001	Agency Land Code: R29237181	Land Name: FAW - FISHERIES	County: PINE	Acres: 20.00
City:	Site Code:	Classification Per M.S. 86A.05: m. aquatic management areas	Current Public Use: YES	Future Public Use: YES
Land Code: 1000069002	Agency Land Code: R29555702	Land Name: FAW - FISHERIES	County: PINE	Acres: 0.48
City:	Site Code:	Classification Per M.S. 86A.05: m. aquatic management areas	Current Public Use: YES	Future Public Use: YES
Land Code: 1000069003	Agency Land Code: R29558662	Land Name: FAW - FISHERIES	County: PINE	Acres: 40.00
City:	Site Code:	Classification Per M.S. 86A.05: m. aquatic management areas	Current Public Use: YES	Future Public Use: YES
Land Code: 1000069004	Agency Land Code: R29558663	Land Name: FAW - FISHERIES	County: PINE	Acres: 40.00
City:	Site Code:	Classification Per M.S. 86A.05: m. aquatic management areas	Current Public Use: YES	Future Public Use: YES
Land Code: 1000069005	Agency Land Code: R29563313	Land Name: FORESTRY	County: PINE	Acres: 40.00
City:	Site Code: R290271	Classification Per M.S. 86A.05: f. state forests and state forest subareas	Current Public Use: YES	Future Public Use: YES
Land Code: 1000069006	Agency Land Code: R29563315	Land Name: FORESTRY	County: PINE	Acres: 40.00
City:	Site Code: R290271	Classification Per M.S. 86A.05: f. state forests and state forest subareas	Current Public Use: YES	Future Public Use: YES
Land Code: 1000069007	Agency Land Code: R29563317	Land Name: FORESTRY	County: PINE	Acres: 40.00
City:	Site Code: R290271	Classification Per M.S. 86A.05: f. state forests and state forest subareas	Current Public Use: YES	Future Public Use: YES
Land Code: 1000069008	Agency Land Code: R29563319	Land Name: FORESTRY	County: PINE	Acres: 34.10
City:	Site Code: R290271	Classification Per M.S. 86A.05: f. state forests and state forest subareas	Current Public Use: YES	Future Public Use: YES
Land Code: 1000069009	Agency Land Code: R29563318	Land Name: FORESTRY	County: PINE	Acres: 40.00
City:	Site Code: R290271	Classification Per M.S. 86A.05: f. state forests and state forest subareas	Current Public Use: YES	Future Public Use: YES



Land Code: 1000069010	Agency Land Code: R29563309	Land Name: FORESTRY	County: PINE	Acres: 40.00
City:	Site Code: R290271	Classification Per M.S. 86A.05: f. state forests and state forest subareas	Current Public Use: YES	Future Public Use: YES
Land Code: 1000069011	Agency Land Code: R29563316	Land Name: FORESTRY	County: PINE	Acres: 40.00
City:	Site Code: R290271	Classification Per M.S. 86A.05: f. state forests and state forest subareas	Current Public Use: YES	Future Public Use: YES
Land Code: 1000069012	Agency Land Code: R29563320	Land Name: FORESTRY	County: PINE	Acres: 5.90
City:	Site Code: R290271	Classification Per M.S. 86A.05: f. state forests and state forest subareas	Current Public Use: YES	Future Public Use: YES
Land Code: 1000069013	Agency Land Code: R29563312	Land Name: FORESTRY	County: PINE	Acres: 40.00
City:	Site Code: R290271	Classification Per M.S. 86A.05: f. state forests and state forest subareas	Current Public Use: YES	Future Public Use: YES
Land Code: 1000069014	Agency Land Code: R29563311	Land Name: FORESTRY	County: PINE	Acres: 40.00
City:	Site Code: R290271	Classification Per M.S. 86A.05: f. state forests and state forest subareas	Current Public Use: YES	Future Public Use: YES
Land Code: 1000069015	Agency Land Code: R29563314	Land Name: FORESTRY	County: PINE	Acres: 40.00
City:	Site Code: R290271	Classification Per M.S. 86A.05: f. state forests and state forest subareas	Current Public Use: YES	Future Public Use: YES
Land Code: 1000069016	Agency Land Code: R29563308	Land Name: FORESTRY	County: PINE	Acres: 40.00
City:	Site Code: R290271	Classification Per M.S. 86A.05: f. state forests and state forest subareas	Current Public Use: YES	Future Public Use: YES
Land Code: 1000069017	Agency Land Code: R29563310	Land Name: FORESTRY	County: PINE	Acres: 40.00
City:	Site Code: R290271	Classification Per M.S. 86A.05: f. state forests and state forest subareas	Current Public Use: YES	Future Public Use: YES
Land Code: 1000069018	Agency Land Code: R29236221	Land Name: FORESTRY	County: PINE	Acres: 40.00
City:	Site Code: R290098	Classification Per M.S. 86A.05: f. state forests and state forest subareas	Current Public Use: YES	Future Public Use: YES
Land Code: 1000069019	Agency Land Code: R29234714	Land Name: FORESTRY	County: PINE	Acres: 40.00
City:	Site Code: R290098	Classification Per M.S. 86A.05: f. state forests and state forest subareas	Current Public Use: YES	Future Public Use: YES
Land Code: 1000069020	Agency Land Code: R29236139	Land Name: FORESTRY	County: PINE	Acres: 40.00
City:	Site Code: R290098	Classification Per M.S. 86A.05: f. state forests and state forest subareas	Current Public Use: YES	Future Public Use: YES
Land Code: 1000069021	Agency Land Code: R29236003	Land Name: FORESTRY	County: PINE	Acres: 40.00
City:	Site Code: R290098	Classification Per M.S. 86A.05: f. state forests and state forest subareas	Current Public Use: YES	Future Public Use: YES



Land Code: 1000069022	Agency Land Code: R29235806	Land Name: FORESTRY	County: PINE	Acres: 19.43
City:	Site Code: R290098	Classification Per M.S. 86A.05: f. state forests and state forest subareas	Current Public Use: YES	Future Public Use: YES
Land Code: 1000069023	Agency Land Code: R29235848	Land Name: FORESTRY	County: PINE	Acres: 45.11
City:	Site Code: R290098	Classification Per M.S. 86A.05: f. state forests and state forest subareas	Current Public Use: YES	Future Public Use: YES
Land Code: 1000069024	Agency Land Code: R29235939	Land Name: FORESTRY	County: PINE	Acres: 40.00
City:	Site Code: R290098	Classification Per M.S. 86A.05: f. state forests and state forest subareas	Current Public Use: YES	Future Public Use: YES
Land Code: 1000069025	Agency Land Code: R29234699	Land Name: FORESTRY	County: PINE	Acres: 40.00
City:	Site Code: R290098	Classification Per M.S. 86A.05: f. state forests and state forest subareas	Current Public Use: YES	Future Public Use: YES
Land Code: 1000069026	Agency Land Code: R29235855	Land Name: FORESTRY	County: PINE	Acres: 34.45
City:	Site Code: R290098	Classification Per M.S. 86A.05: f. state forests and state forest subareas	Current Public Use: YES	Future Public Use: YES
Land Code: 1000069027	Agency Land Code: R29236013	Land Name: FORESTRY	County: PINE	Acres: 40.00
City:	Site Code: R290098	Classification Per M.S. 86A.05: f. state forests and state forest subareas	Current Public Use: YES	Future Public Use: YES
Land Code: 1000069028	Agency Land Code: R29235853	Land Name: FORESTRY	County: PINE	Acres: 24.75
City:	Site Code: R290098	Classification Per M.S. 86A.05: f. state forests and state forest subareas	Current Public Use: YES	Future Public Use: YES
Land Code: 1000069029	Agency Land Code: R29234721	Land Name: FORESTRY	County: PINE	Acres: 38.56
City:	Site Code: R290098	Classification Per M.S. 86A.05: f. state forests and state forest subareas	Current Public Use: YES	Future Public Use: YES
Land Code: 1000069030	Agency Land Code: R29234771	Land Name: FORESTRY	County: PINE	Acres: 40.00
City:	Site Code: R290098	Classification Per M.S. 86A.05: f. state forests and state forest subareas	Current Public Use: YES	Future Public Use: YES
Land Code: 1000069031	Agency Land Code: R29235944	Land Name: FORESTRY	County: PINE	Acres: 40.00
City:	Site Code: R290098	Classification Per M.S. 86A.05: f. state forests and state forest subareas	Current Public Use: YES	Future Public Use: YES
Land Code: 1000069032	Agency Land Code: R29235895	Land Name: FORESTRY	County: PINE	Acres: 40.00
City:	Site Code: R290098	Classification Per M.S. 86A.05: f. state forests and state forest subareas	Current Public Use: YES	Future Public Use: YES
Land Code: 1000069033	Agency Land Code: R29236149	Land Name: FORESTRY	County: PINE	Acres: 40.00
City:	Site Code: R290098	Classification Per M.S. 86A.05: f. state forests and state forest subareas	Current Public Use: YES	Future Public Use: YES



Land Code: 1000069034	Agency Land Code: R29234710	Land Name: FORESTRY	County: PINE	Acres: 40.00
City:	Site Code: R290098	Classification Per M.S. 86A.05: f. state forests and state forest subareas	Current Public Use: YES	Future Public Use: YES
Land Code: 1000069035	Agency Land Code: R29236023	Land Name: FORESTRY	County: PINE	Acres: 40.00
City:	Site Code: R290098	Classification Per M.S. 86A.05: f. state forests and state forest subareas	Current Public Use: YES	Future Public Use: YES
Land Code: 1000069036	Agency Land Code: R29235874	Land Name: FORESTRY	County: PINE	Acres: 33.27
City:	Site Code: R290098	Classification Per M.S. 86A.05: f. state forests and state forest subareas	Current Public Use: YES	Future Public Use: YES
Land Code: 1000069037	Agency Land Code: R29236090	Land Name: FORESTRY	County: PINE	Acres: 40.00
City:	Site Code: R290098	Classification Per M.S. 86A.05: f. state forests and state forest subareas	Current Public Use: YES	Future Public Use: YES
Land Code: 1000069038	Agency Land Code: R29235992	Land Name: FORESTRY	County: PINE	Acres: 40.00
City:	Site Code: R290098	Classification Per M.S. 86A.05: f. state forests and state forest subareas	Current Public Use: YES	Future Public Use: YES
Land Code: 1000069039	Agency Land Code: R29234719	Land Name: FORESTRY	County: PINE	Acres: 40.00
City:	Site Code: R290098	Classification Per M.S. 86A.05: f. state forests and state forest subareas	Current Public Use: YES	Future Public Use: YES
Land Code: 1000069040	Agency Land Code: R29236197	Land Name: FORESTRY	County: PINE	Acres: 40.00
City:	Site Code: R290098	Classification Per M.S. 86A.05: f. state forests and state forest subareas	Current Public Use: YES	Future Public Use: YES
Land Code: 1000069041	Agency Land Code: R29234807	Land Name: FORESTRY	County: PINE	Acres: 40.00
City:	Site Code: R290098	Classification Per M.S. 86A.05: f. state forests and state forest subareas	Current Public Use: YES	Future Public Use: YES
Land Code: 1000069042	Agency Land Code: R29236193	Land Name: FORESTRY	County: PINE	Acres: 40.00
City:	Site Code: R290098	Classification Per M.S. 86A.05: f. state forests and state forest subareas	Current Public Use: YES	Future Public Use: YES
Land Code: 1000069043	Agency Land Code: R29236189	Land Name: FORESTRY	County: PINE	Acres: 40.00
City:	Site Code: R290098	Classification Per M.S. 86A.05: f. state forests and state forest subareas	Current Public Use: YES	Future Public Use: YES
Land Code: 1000069044	Agency Land Code: R29234760	Land Name: FORESTRY	County: PINE	Acres: 40.00
City:	Site Code: R290098	Classification Per M.S. 86A.05: f. state forests and state forest subareas	Current Public Use: YES	Future Public Use: YES
Land Code: 1000069045	Agency Land Code: R29235881	Land Name: FORESTRY	County: PINE	Acres: 40.00
City:	Site Code: R290098	Classification Per M.S. 86A.05: f. state forests and state forest subareas	Current Public Use: YES	Future Public Use: YES



Land Code: 1000069046	Agency Land Code: R29234713	Land Name: FORESTRY	County: PINE	Acres: 40.00
City:	Site Code: R290098	Classification Per M.S. 86A.05: f. state forests and state forest subareas	Current Public Use: YES	Future Public Use: YES
Land Code: 1000069047	Agency Land Code: R29235964	Land Name: FORESTRY	County: PINE	Acres: 40.00
City:	Site Code: R290098	Classification Per M.S. 86A.05: f. state forests and state forest subareas	Current Public Use: YES	Future Public Use: YES
Land Code: 1000069048	Agency Land Code: R29234720	Land Name: FORESTRY	County: PINE	Acres: 40.00
City:	Site Code: R290098	Classification Per M.S. 86A.05: f. state forests and state forest subareas	Current Public Use: YES	Future Public Use: YES
Land Code: 1000069049	Agency Land Code: R29234804	Land Name: FORESTRY	County: PINE	Acres: 40.00
City:	Site Code: R290098	Classification Per M.S. 86A.05: f. state forests and state forest subareas	Current Public Use: YES	Future Public Use: YES
Land Code: 1000069050	Agency Land Code: R29234757	Land Name: FORESTRY	County: PINE	Acres: 30.70
City:	Site Code: R290098	Classification Per M.S. 86A.05: f. state forests and state forest subareas	Current Public Use: YES	Future Public Use: YES
Land Code: 1000069051	Agency Land Code: R29234793	Land Name: FORESTRY	County: PINE	Acres: 40.00
City:	Site Code: R290098	Classification Per M.S. 86A.05: f. state forests and state forest subareas	Current Public Use: YES	Future Public Use: YES
Land Code: 1000069052	Agency Land Code: R29234774	Land Name: FORESTRY	County: PINE	Acres: 40.00
City:	Site Code: R290098	Classification Per M.S. 86A.05: f. state forests and state forest subareas	Current Public Use: YES	Future Public Use: YES
Land Code: 1000069053	Agency Land Code: R29234685	Land Name: FORESTRY	County: PINE	Acres: 35.45
City:	Site Code: R290098	Classification Per M.S. 86A.05: f. state forests and state forest subareas	Current Public Use: YES	Future Public Use: YES
Land Code: 1000069054	Agency Land Code: R29234691	Land Name: FORESTRY	County: PINE	Acres: 40.00
City:	Site Code: R290098	Classification Per M.S. 86A.05: f. state forests and state forest subareas	Current Public Use: YES	Future Public Use: YES
Land Code: 1000069055	Agency Land Code: R29236007	Land Name: FORESTRY	County: PINE	Acres: 40.00
City:	Site Code: R290098	Classification Per M.S. 86A.05: f. state forests and state forest subareas	Current Public Use: YES	Future Public Use: YES
Land Code: 1000069056	Agency Land Code: R29235877	Land Name: FORESTRY	County: PINE	Acres: 40.00
City:	Site Code: R290098	Classification Per M.S. 86A.05: f. state forests and state forest subareas	Current Public Use: YES	Future Public Use: YES
Land Code: 1000069057	Agency Land Code: R29234703	Land Name: FORESTRY	County: PINE	Acres: 40.00
City:	Site Code: R290098	Classification Per M.S. 86A.05: f. state forests and state forest subareas	Current Public Use: YES	Future Public Use: YES



Land Code: 1000069058	Agency Land Code: R29236175	Land Name: FORESTRY	County: PINE	Acres: 40.00
City:	Site Code: R290098	Classification Per M.S. 86A.05: f. state forests and state forest subareas	Current Public Use: YES	Future Public Use: YES
Land Code: 1000069059	Agency Land Code: R29236168	Land Name: FORESTRY	County: PINE	Acres: 40.00
City:	Site Code: R290098	Classification Per M.S. 86A.05: f. state forests and state forest subareas	Current Public Use: YES	Future Public Use: YES
Land Code: 1000069060	Agency Land Code: R29236012	Land Name: FORESTRY	County: PINE	Acres: 40.00
City:	Site Code: R290098	Classification Per M.S. 86A.05: f. state forests and state forest subareas	Current Public Use: YES	Future Public Use: YES
Land Code: 1000069061	Agency Land Code: R29234734	Land Name: FORESTRY	County: PINE	Acres: 40.00
City:	Site Code: R290098	Classification Per M.S. 86A.05: f. state forests and state forest subareas	Current Public Use: YES	Future Public Use: YES
Land Code: 1000069062	Agency Land Code: R29236037	Land Name: FORESTRY	County: PINE	Acres: 40.00
City:	Site Code: R290098	Classification Per M.S. 86A.05: f. state forests and state forest subareas	Current Public Use: YES	Future Public Use: YES
Land Code: 1000069063	Agency Land Code: R29236000	Land Name: FORESTRY	County: PINE	Acres: 40.00
City:	Site Code: R290098	Classification Per M.S. 86A.05: f. state forests and state forest subareas	Current Public Use: YES	Future Public Use: YES
Land Code: 1000069064	Agency Land Code: R29234737	Land Name: FORESTRY	County: PINE	Acres: 40.00
City:	Site Code: R290098	Classification Per M.S. 86A.05: f. state forests and state forest subareas	Current Public Use: YES	Future Public Use: YES
Land Code: 1000069065	Agency Land Code: R29234780	Land Name: FORESTRY	County: PINE	Acres: 38.52
City:	Site Code: R290098	Classification Per M.S. 86A.05: f. state forests and state forest subareas	Current Public Use: YES	Future Public Use: YES
Land Code: 1000069066	Agency Land Code: R29236176	Land Name: FORESTRY	County: PINE	Acres: 40.00
City:	Site Code: R290098	Classification Per M.S. 86A.05: f. state forests and state forest subareas	Current Public Use: YES	Future Public Use: YES
Land Code: 1000069067	Agency Land Code: R29236178	Land Name: FORESTRY	County: PINE	Acres: 40.00
City:	Site Code: R290098	Classification Per M.S. 86A.05: f. state forests and state forest subareas	Current Public Use: YES	Future Public Use: YES
Land Code: 1000069068	Agency Land Code: R29234776	Land Name: FORESTRY	County: PINE	Acres: 40.00
City:	Site Code: R290098	Classification Per M.S. 86A.05: f. state forests and state forest subareas	Current Public Use: YES	Future Public Use: YES
Land Code: 1000069069	Agency Land Code: R29236167	Land Name: FORESTRY	County: PINE	Acres: 40.00
City:	Site Code: R290098	Classification Per M.S. 86A.05: f. state forests and state forest subareas	Current Public Use: YES	Future Public Use: YES



Land Code: 1000069070	Agency Land Code: R29236024	Land Name: FORESTRY	County: PINE	Acres: 40.00
City:	Site Code: R290098	Classification Per M.S. 86A.05: f. state forests and state forest subareas	Current Public Use: YES	Future Public Use: YES
Land Code: 1000069071	Agency Land Code: R29234819	Land Name: FORESTRY	County: PINE	Acres: 31.12
City:	Site Code: R290098	Classification Per M.S. 86A.05: f. state forests and state forest subareas	Current Public Use: YES	Future Public Use: YES
Land Code: 1000069072	Agency Land Code: R29235968	Land Name: FORESTRY	County: PINE	Acres: 40.00
City:	Site Code: R290098	Classification Per M.S. 86A.05: f. state forests and state forest subareas	Current Public Use: YES	Future Public Use: YES
Land Code: 1000069073	Agency Land Code: R29236019	Land Name: FORESTRY	County: PINE	Acres: 40.00
City:	Site Code: R290098	Classification Per M.S. 86A.05: f. state forests and state forest subareas	Current Public Use: YES	Future Public Use: YES
Land Code: 1000069074	Agency Land Code: R29235904	Land Name: FORESTRY	County: PINE	Acres: 40.00
City:	Site Code: R290098	Classification Per M.S. 86A.05: f. state forests and state forest subareas	Current Public Use: YES	Future Public Use: YES
Land Code: 1000069075	Agency Land Code: R29234805	Land Name: FORESTRY	County: PINE	Acres: 40.00
City:	Site Code: R290098	Classification Per M.S. 86A.05: f. state forests and state forest subareas	Current Public Use: YES	Future Public Use: YES
Land Code: 1000069076	Agency Land Code: R29236165	Land Name: FORESTRY	County: PINE	Acres: 40.00
City:	Site Code: R290098	Classification Per M.S. 86A.05: f. state forests and state forest subareas	Current Public Use: YES	Future Public Use: YES
Land Code: 1000069077	Agency Land Code: R29234687	Land Name: FORESTRY	County: PINE	Acres: 40.00
City:	Site Code: R290098	Classification Per M.S. 86A.05: f. state forests and state forest subareas	Current Public Use: YES	Future Public Use: YES
Land Code: 1000069078	Agency Land Code: R29234789	Land Name: FORESTRY	County: PINE	Acres: 40.00
City:	Site Code: R290098	Classification Per M.S. 86A.05: f. state forests and state forest subareas	Current Public Use: YES	Future Public Use: YES
Land Code: 1000069079	Agency Land Code: R29236014	Land Name: FORESTRY	County: PINE	Acres: 40.00
City:	Site Code: R290098	Classification Per M.S. 86A.05: f. state forests and state forest subareas	Current Public Use: YES	Future Public Use: YES
Land Code: 1000069080	Agency Land Code: R29235893	Land Name: FORESTRY	County: PINE	Acres: 40.00
City:	Site Code: R290098	Classification Per M.S. 86A.05: f. state forests and state forest subareas	Current Public Use: YES	Future Public Use: YES
Land Code: 1000069081	Agency Land Code: R29235870	Land Name: FORESTRY	County: PINE	Acres: 33.23
City:	Site Code: R290098	Classification Per M.S. 86A.05: f. state forests and state forest subareas	Current Public Use: YES	Future Public Use: YES



Land Code: 1000069082	Agency Land Code: R29235849	Land Name: FORESTRY	County: PINE	Acres: 12.55
City:	Site Code: R290098	Classification Per M.S. 86A.05: f. state forests and state forest subareas	Current Public Use: YES	Future Public Use: YES
Land Code: 1000069083	Agency Land Code: R29234762	Land Name: FORESTRY	County: PINE	Acres: 40.00
City:	Site Code: R290098	Classification Per M.S. 86A.05: f. state forests and state forest subareas	Current Public Use: YES	Future Public Use: YES
Land Code: 1000069084	Agency Land Code: R29234711	Land Name: FORESTRY	County: PINE	Acres: 40.00
City:	Site Code: R290098	Classification Per M.S. 86A.05: f. state forests and state forest subareas	Current Public Use: YES	Future Public Use: YES
Land Code: 1000069085	Agency Land Code: R29334508	Land Name: FORESTRY	County: PINE	Acres: 23.40
City:	Site Code: R290098	Classification Per M.S. 86A.05: f. state forests and state forest subareas	Current Public Use: YES	Future Public Use: YES
Land Code: 1000069086	Agency Land Code: R29236146	Land Name: FORESTRY	County: PINE	Acres: 40.00
City:	Site Code: R290098	Classification Per M.S. 86A.05: f. state forests and state forest subareas	Current Public Use: YES	Future Public Use: YES
Land Code: 1000069087	Agency Land Code: R29236132	Land Name: FORESTRY	County: PINE	Acres: 40.00
City:	Site Code: R290098	Classification Per M.S. 86A.05: f. state forests and state forest subareas	Current Public Use: YES	Future Public Use: YES
Land Code: 1000069088	Agency Land Code: R29235890	Land Name: FORESTRY	County: PINE	Acres: 40.00
City:	Site Code: R290098	Classification Per M.S. 86A.05: f. state forests and state forest subareas	Current Public Use: YES	Future Public Use: YES
Land Code: 1000069089	Agency Land Code: R29234704	Land Name: FORESTRY	County: PINE	Acres: 40.00
City:	Site Code: R290098	Classification Per M.S. 86A.05: f. state forests and state forest subareas	Current Public Use: YES	Future Public Use: YES
Land Code: 1000069090	Agency Land Code: R29236036	Land Name: FORESTRY	County: PINE	Acres: 40.00
City:	Site Code: R290098	Classification Per M.S. 86A.05: f. state forests and state forest subareas	Current Public Use: YES	Future Public Use: YES
Land Code: 1000069091	Agency Land Code: R29334512	Land Name: FORESTRY	County: PINE	Acres: 30.44
City:	Site Code: R290098	Classification Per M.S. 86A.05: f. state forests and state forest subareas	Current Public Use: YES	Future Public Use: YES
Land Code: 1000069092	Agency Land Code: R29235927	Land Name: FORESTRY	County: PINE	Acres: 40.00
City:	Site Code: R290098	Classification Per M.S. 86A.05: f. state forests and state forest subareas	Current Public Use: YES	Future Public Use: YES
Land Code: 1000069093	Agency Land Code: R29236136	Land Name: FORESTRY	County: PINE	Acres: 40.00
City:	Site Code: R290098	Classification Per M.S. 86A.05: f. state forests and state forest subareas	Current Public Use: YES	Future Public Use: YES



Land Code: 1000069094	Agency Land Code: R29236220	Land Name: FORESTRY	County: PINE	Acres: 40.00
City:	Site Code: R290098	Classification Per M.S. 86A.05: f. state forests and state forest subareas	Current Public Use: YES	Future Public Use: YES
Land Code: 1000069095	Agency Land Code: R29236166	Land Name: FORESTRY	County: PINE	Acres: 40.00
City:	Site Code: R290098	Classification Per M.S. 86A.05: f. state forests and state forest subareas	Current Public Use: YES	Future Public Use: YES
Land Code: 1000069096	Agency Land Code: R29234785	Land Name: FORESTRY	County: PINE	Acres: 40.00
City:	Site Code: R290098	Classification Per M.S. 86A.05: f. state forests and state forest subareas	Current Public Use: YES	Future Public Use: YES
Land Code: 1000069097	Agency Land Code: R29235813	Land Name: FORESTRY	County: PINE	Acres: 21.20
City:	Site Code: R290098	Classification Per M.S. 86A.05: f. state forests and state forest subareas	Current Public Use: YES	Future Public Use: YES
Land Code: 1000069098	Agency Land Code: R29235875	Land Name: FORESTRY	County: PINE	Acres: 33.29
City:	Site Code: R290098	Classification Per M.S. 86A.05: f. state forests and state forest subareas	Current Public Use: YES	Future Public Use: YES
Land Code: 1000069099	Agency Land Code: R29234751	Land Name: FORESTRY	County: PINE	Acres: 40.00
City:	Site Code: R290098	Classification Per M.S. 86A.05: f. state forests and state forest subareas	Current Public Use: YES	Future Public Use: YES
Land Code: 1000069100	Agency Land Code: R29235967	Land Name: FORESTRY	County: PINE	Acres: 40.00
City:	Site Code: R290098	Classification Per M.S. 86A.05: f. state forests and state forest subareas	Current Public Use: YES	Future Public Use: YES
Land Code: 1000069101	Agency Land Code: R29236150	Land Name: FORESTRY	County: PINE	Acres: 40.00
City:	Site Code: R290098	Classification Per M.S. 86A.05: f. state forests and state forest subareas	Current Public Use: YES	Future Public Use: YES
Land Code: 1000069102	Agency Land Code: R29236214	Land Name: FORESTRY	County: PINE	Acres: 40.00
City:	Site Code: R290098	Classification Per M.S. 86A.05: f. state forests and state forest subareas	Current Public Use: YES	Future Public Use: YES
Land Code: 1000069103	Agency Land Code: R29234709	Land Name: FORESTRY	County: PINE	Acres: 40.00
City:	Site Code: R290098	Classification Per M.S. 86A.05: f. state forests and state forest subareas	Current Public Use: YES	Future Public Use: YES
Land Code: 1000069104	Agency Land Code: R29234742	Land Name: FORESTRY	County: PINE	Acres: 45.45
City:	Site Code: R290098	Classification Per M.S. 86A.05: f. state forests and state forest subareas	Current Public Use: YES	Future Public Use: YES
Land Code: 1000069105	Agency Land Code: R29234688	Land Name: FORESTRY	County: PINE	Acres: 40.00
City:	Site Code: R290098	Classification Per M.S. 86A.05: f. state forests and state forest subareas	Current Public Use: YES	Future Public Use: YES



Land Code: 1000069106	Agency Land Code: R29234783	Land Name: FORESTRY	County: PINE	Acres: 38.47
City:	Site Code: R290098	Classification Per M.S. 86A.05: f. state forests and state forest subareas	Current Public Use: YES	Future Public Use: YES
Land Code: 1000069107	Agency Land Code: R29235934	Land Name: FORESTRY	County: PINE	Acres: 40.00
City:	Site Code: R290098	Classification Per M.S. 86A.05: f. state forests and state forest subareas	Current Public Use: YES	Future Public Use: YES
Land Code: 1000069108	Agency Land Code: R29235905	Land Name: FORESTRY	County: PINE	Acres: 40.00
City:	Site Code: R290098	Classification Per M.S. 86A.05: f. state forests and state forest subareas	Current Public Use: YES	Future Public Use: YES
Land Code: 1000069109	Agency Land Code: R29235880	Land Name: FORESTRY	County: PINE	Acres: 40.00
City:	Site Code: R290098	Classification Per M.S. 86A.05: f. state forests and state forest subareas	Current Public Use: YES	Future Public Use: YES
Land Code: 1000069110	Agency Land Code: R29235993	Land Name: FORESTRY	County: PINE	Acres: 40.00
City:	Site Code: R290098	Classification Per M.S. 86A.05: f. state forests and state forest subareas	Current Public Use: YES	Future Public Use: YES
Land Code: 1000069111	Agency Land Code: R29236171	Land Name: FORESTRY	County: PINE	Acres: 40.00
City:	Site Code: R290098	Classification Per M.S. 86A.05: f. state forests and state forest subareas	Current Public Use: YES	Future Public Use: YES
Land Code: 1000069112	Agency Land Code: R29235903	Land Name: FORESTRY	County: PINE	Acres: 40.00
City:	Site Code: R290098	Classification Per M.S. 86A.05: f. state forests and state forest subareas	Current Public Use: YES	Future Public Use: YES
Land Code: 1000069113	Agency Land Code: R29234741	Land Name: FORESTRY	County: PINE	Acres: 40.00
City:	Site Code: R290098	Classification Per M.S. 86A.05: f. state forests and state forest subareas	Current Public Use: YES	Future Public Use: YES
Land Code: 1000069114	Agency Land Code: R29234740	Land Name: FORESTRY	County: PINE	Acres: 31.85
City:	Site Code: R290098	Classification Per M.S. 86A.05: f. state forests and state forest subareas	Current Public Use: YES	Future Public Use: YES
Land Code: 1000069115	Agency Land Code: R29235812	Land Name: FORESTRY	County: PINE	Acres: 40.00
City:	Site Code: R290098	Classification Per M.S. 86A.05: f. state forests and state forest subareas	Current Public Use: YES	Future Public Use: YES
Land Code: 1000069116	Agency Land Code: R29236022	Land Name: FORESTRY	County: PINE	Acres: 40.00
City:	Site Code: R290098	Classification Per M.S. 86A.05: f. state forests and state forest subareas	Current Public Use: YES	Future Public Use: YES
Land Code: 1000069117	Agency Land Code: R29234736	Land Name: FORESTRY	County: PINE	Acres: 40.00
City:	Site Code: R290098	Classification Per M.S. 86A.05: f. state forests and state forest subareas	Current Public Use: YES	Future Public Use: YES



Land Code: 1000069118	Agency Land Code: R29236190	Land Name: FORESTRY	County: PINE	Acres: 40.00
City:	Site Code: R290098	Classification Per M.S. 86A.05: f. state forests and state forest subareas	Current Public Use: YES	Future Public Use: YES
Land Code: 1000069119	Agency Land Code: R29235935	Land Name: FORESTRY	County: PINE	Acres: 40.00
City:	Site Code: R290098	Classification Per M.S. 86A.05: f. state forests and state forest subareas	Current Public Use: YES	Future Public Use: YES
Land Code: 1000069120	Agency Land Code: R29236186	Land Name: FORESTRY	County: PINE	Acres: 40.00
City:	Site Code: R290098	Classification Per M.S. 86A.05: f. state forests and state forest subareas	Current Public Use: YES	Future Public Use: YES
Land Code: 1000069121	Agency Land Code: R29236004	Land Name: FORESTRY	County: PINE	Acres: 40.00
City:	Site Code: R290098	Classification Per M.S. 86A.05: f. state forests and state forest subareas	Current Public Use: YES	Future Public Use: YES
Land Code: 1000069122	Agency Land Code: R29234698	Land Name: FORESTRY	County: PINE	Acres: 40.00
City:	Site Code: R290098	Classification Per M.S. 86A.05: f. state forests and state forest subareas	Current Public Use: YES	Future Public Use: YES
Land Code: 1000069123	Agency Land Code: R29235924	Land Name: FORESTRY	County: PINE	Acres: 40.00
City:	Site Code: R290098	Classification Per M.S. 86A.05: f. state forests and state forest subareas	Current Public Use: YES	Future Public Use: YES
Land Code: 1000069124	Agency Land Code: R29235933	Land Name: FORESTRY	County: PINE	Acres: 40.00
City:	Site Code: R290098	Classification Per M.S. 86A.05: f. state forests and state forest subareas	Current Public Use: YES	Future Public Use: YES
Land Code: 1000069125	Agency Land Code: R29236089	Land Name: FORESTRY	County: PINE	Acres: 40.00
City:	Site Code: R290098	Classification Per M.S. 86A.05: f. state forests and state forest subareas	Current Public Use: YES	Future Public Use: YES
Land Code: 1000069126	Agency Land Code: R29234717	Land Name: FORESTRY	County: PINE	Acres: 38.51
City:	Site Code: R290098	Classification Per M.S. 86A.05: f. state forests and state forest subareas	Current Public Use: YES	Future Public Use: YES
Land Code: 1000069127	Agency Land Code: R29236184	Land Name: FORESTRY	County: PINE	Acres: 40.00
City:	Site Code: R290098	Classification Per M.S. 86A.05: f. state forests and state forest subareas	Current Public Use: YES	Future Public Use: YES
Land Code: 1000069128	Agency Land Code: R29236087	Land Name: FORESTRY	County: PINE	Acres: 40.00
City:	Site Code: R290098	Classification Per M.S. 86A.05: f. state forests and state forest subareas	Current Public Use: YES	Future Public Use: YES
Land Code: 1000069129	Agency Land Code: R29235921	Land Name: FORESTRY	County: PINE	Acres: 40.00
City:	Site Code: R290098	Classification Per M.S. 86A.05: f. state forests and state forest subareas	Current Public Use: YES	Future Public Use: YES



Land Code: 1000069130	Agency Land Code: R29235819	Land Name: FORESTRY	County: PINE	Acres: 31.86
City:	Site Code: R290098	Classification Per M.S. 86A.05: f. state forests and state forest subareas	Current Public Use: YES	Future Public Use: YES
Land Code: 1000069131	Agency Land Code: R29234772	Land Name: FORESTRY	County: PINE	Acres: 40.00
City:	Site Code: R290098	Classification Per M.S. 86A.05: f. state forests and state forest subareas	Current Public Use: YES	Future Public Use: YES
Land Code: 1000069132	Agency Land Code: R29234796	Land Name: FORESTRY	County: PINE	Acres: 40.00
City:	Site Code: R290098	Classification Per M.S. 86A.05: f. state forests and state forest subareas	Current Public Use: YES	Future Public Use: YES
Land Code: 1000069133	Agency Land Code: R29236141	Land Name: FORESTRY	County: PINE	Acres: 40.00
City:	Site Code: R290098	Classification Per M.S. 86A.05: f. state forests and state forest subareas	Current Public Use: YES	Future Public Use: YES
Land Code: 1000069134	Agency Land Code: R29234724	Land Name: FORESTRY	County: PINE	Acres: 40.00
City:	Site Code: R290098	Classification Per M.S. 86A.05: f. state forests and state forest subareas	Current Public Use: YES	Future Public Use: YES
Land Code: 1000069135	Agency Land Code: R29235843	Land Name: FORESTRY	County: PINE	Acres: 5.76
City:	Site Code: R290098	Classification Per M.S. 86A.05: f. state forests and state forest subareas	Current Public Use: YES	Future Public Use: YES
Land Code: 1000069136	Agency Land Code: R29234756	Land Name: FORESTRY	County: PINE	Acres: 40.00
City:	Site Code: R290098	Classification Per M.S. 86A.05: f. state forests and state forest subareas	Current Public Use: YES	Future Public Use: YES
Land Code: 1000069137	Agency Land Code: R29236152	Land Name: FORESTRY	County: PINE	Acres: 40.00
City:	Site Code: R290098	Classification Per M.S. 86A.05: f. state forests and state forest subareas	Current Public Use: YES	Future Public Use: YES
Land Code: 1000069138	Agency Land Code: R29235818	Land Name: FORESTRY	County: PINE	Acres: 19.15
City:	Site Code: R290098	Classification Per M.S. 86A.05: f. state forests and state forest subareas	Current Public Use: YES	Future Public Use: YES
Land Code: 1000069139	Agency Land Code: R29234788	Land Name: FORESTRY	County: PINE	Acres: 40.00
City:	Site Code: R290098	Classification Per M.S. 86A.05: f. state forests and state forest subareas	Current Public Use: YES	Future Public Use: YES
Land Code: 1000069140	Agency Land Code: R29236038	Land Name: FORESTRY	County: PINE	Acres: 40.00
City:	Site Code: R290098	Classification Per M.S. 86A.05: f. state forests and state forest subareas	Current Public Use: YES	Future Public Use: YES
Land Code: 1000069141	Agency Land Code: R29236020	Land Name: FORESTRY	County: PINE	Acres: 40.00
City:	Site Code: R290098	Classification Per M.S. 86A.05: f. state forests and state forest subareas	Current Public Use: YES	Future Public Use: YES



Land Code: 1000069142	Agency Land Code: R29236169	Land Name: FORESTRY	County: PINE	Acres: 40.00
City:	Site Code: R290098	Classification Per M.S. 86A.05: f. state forests and state forest subareas	Current Public Use: YES	Future Public Use: YES
Land Code: 1000069143	Agency Land Code: R29235943	Land Name: FORESTRY	County: PINE	Acres: 40.00
City:	Site Code: R290098	Classification Per M.S. 86A.05: f. state forests and state forest subareas	Current Public Use: YES	Future Public Use: YES
Land Code: 1000069144	Agency Land Code: R29234782	Land Name: FORESTRY	County: PINE	Acres: 40.00
City:	Site Code: R290098	Classification Per M.S. 86A.05: f. state forests and state forest subareas	Current Public Use: YES	Future Public Use: YES
Land Code: 1000069145	Agency Land Code: R29234794	Land Name: FORESTRY	County: PINE	Acres: 40.00
City:	Site Code: R290098	Classification Per M.S. 86A.05: f. state forests and state forest subareas	Current Public Use: YES	Future Public Use: YES
Land Code: 1000069146	Agency Land Code: R29235990	Land Name: FORESTRY	County: PINE	Acres: 40.00
City:	Site Code: R290098	Classification Per M.S. 86A.05: f. state forests and state forest subareas	Current Public Use: YES	Future Public Use: YES
Land Code: 1000069147	Agency Land Code: R29234790	Land Name: FORESTRY	County: PINE	Acres: 22.22
City:	Site Code: R290098	Classification Per M.S. 86A.05: f. state forests and state forest subareas	Current Public Use: YES	Future Public Use: YES
Land Code: 1000069148	Agency Land Code: R29236010	Land Name: FORESTRY	County: PINE	Acres: 40.00
City:	Site Code: R290098	Classification Per M.S. 86A.05: f. state forests and state forest subareas	Current Public Use: YES	Future Public Use: YES
Land Code: 1000069149	Agency Land Code: R29235897	Land Name: FORESTRY	County: PINE	Acres: 40.00
City:	Site Code: R290098	Classification Per M.S. 86A.05: f. state forests and state forest subareas	Current Public Use: YES	Future Public Use: YES
Land Code: 1000069150	Agency Land Code: R29236185	Land Name: FORESTRY	County: PINE	Acres: 40.00
City:	Site Code: R290098	Classification Per M.S. 86A.05: f. state forests and state forest subareas	Current Public Use: YES	Future Public Use: YES
Land Code: 1000069151	Agency Land Code: R29236215	Land Name: FORESTRY	County: PINE	Acres: 40.00
City:	Site Code: R290098	Classification Per M.S. 86A.05: f. state forests and state forest subareas	Current Public Use: YES	Future Public Use: YES
Land Code: 1000069152	Agency Land Code: R29235846	Land Name: FORESTRY	County: PINE	Acres: 40.00
City:	Site Code: R290098	Classification Per M.S. 86A.05: f. state forests and state forest subareas	Current Public Use: YES	Future Public Use: YES
Land Code: 1000069153	Agency Land Code: R29235925	Land Name: FORESTRY	County: PINE	Acres: 40.00
City:	Site Code: R290098	Classification Per M.S. 86A.05: f. state forests and state forest subareas	Current Public Use: YES	Future Public Use: YES



Land Code: 1000069154	Agency Land Code: R29234731	Land Name: FORESTRY	County: PINE	Acres: 30.70
City:	Site Code: R290098	Classification Per M.S. 86A.05: f. state forests and state forest subareas	Current Public Use: YES	Future Public Use: YES
Land Code: 1000069155	Agency Land Code: R29234730	Land Name: FORESTRY	County: PINE	Acres: 40.00
City:	Site Code: R290098	Classification Per M.S. 86A.05: f. state forests and state forest subareas	Current Public Use: YES	Future Public Use: YES
Land Code: 1000069156	Agency Land Code: R29234702	Land Name: FORESTRY	County: PINE	Acres: 38.34
City:	Site Code: R290098	Classification Per M.S. 86A.05: f. state forests and state forest subareas	Current Public Use: YES	Future Public Use: YES
Land Code: 1000069157	Agency Land Code: R29235808	Land Name: FORESTRY	County: PINE	Acres: 19.59
City:	Site Code: R290098	Classification Per M.S. 86A.05: f. state forests and state forest subareas	Current Public Use: YES	Future Public Use: YES
Land Code: 1000069158	Agency Land Code: R29235965	Land Name: FORESTRY	County: PINE	Acres: 40.00
City:	Site Code: R290098	Classification Per M.S. 86A.05: f. state forests and state forest subareas	Current Public Use: YES	Future Public Use: YES
Land Code: 1000069159	Agency Land Code: R29234660	Land Name: FORESTRY	County: PINE	Acres: 7.35
City:	Site Code: R290098	Classification Per M.S. 86A.05: f. state forests and state forest subareas	Current Public Use: YES	Future Public Use: YES
Land Code: 1000069160	Agency Land Code: R29236163	Land Name: FORESTRY	County: PINE	Acres: 40.00
City:	Site Code: R290098	Classification Per M.S. 86A.05: f. state forests and state forest subareas	Current Public Use: YES	Future Public Use: YES
Land Code: 1000069161	Agency Land Code: R29235923	Land Name: FORESTRY	County: PINE	Acres: 40.00
City:	Site Code: R290098	Classification Per M.S. 86A.05: f. state forests and state forest subareas	Current Public Use: YES	Future Public Use: YES
Land Code: 1000069162	Agency Land Code: R29236083	Land Name: FORESTRY	County: PINE	Acres: 14.00
City:	Site Code: R290098	Classification Per M.S. 86A.05: f. state forests and state forest subareas	Current Public Use: YES	Future Public Use: YES
Land Code: 1000069163	Agency Land Code: R29235985	Land Name: FORESTRY	County: PINE	Acres: 40.00
City:	Site Code: R290098	Classification Per M.S. 86A.05: f. state forests and state forest subareas	Current Public Use: YES	Future Public Use: YES
Land Code: 1000069164	Agency Land Code: R29236162	Land Name: FORESTRY	County: PINE	Acres: 40.00
City:	Site Code: R290098	Classification Per M.S. 86A.05: f. state forests and state forest subareas	Current Public Use: YES	Future Public Use: YES
Land Code: 1000069165	Agency Land Code: R29234690	Land Name: FORESTRY	County: PINE	Acres: 40.00
City:	Site Code: R290098	Classification Per M.S. 86A.05: f. state forests and state forest subareas	Current Public Use: YES	Future Public Use: YES



Land Code: 1000069166	Agency Land Code: R29236011	Land Name: FORESTRY	County: PINE	Acres: 40.00
City:	Site Code: R290098	Classification Per M.S. 86A.05: f. state forests and state forest subareas	Current Public Use: YES	Future Public Use: YES
Land Code: 1000069167	Agency Land Code: R29334511	Land Name: FORESTRY	County: PINE	Acres: 17.52
City:	Site Code: R290098	Classification Per M.S. 86A.05: f. state forests and state forest subareas	Current Public Use: YES	Future Public Use: YES
Land Code: 1000069168	Agency Land Code: R29235807	Land Name: FORESTRY	County: PINE	Acres: 24.40
City:	Site Code: R290098	Classification Per M.S. 86A.05: f. state forests and state forest subareas	Current Public Use: YES	Future Public Use: YES
Land Code: 1000069169	Agency Land Code: R29234705	Land Name: FORESTRY	County: PINE	Acres: 38.41
City:	Site Code: R290098	Classification Per M.S. 86A.05: f. state forests and state forest subareas	Current Public Use: YES	Future Public Use: YES
Land Code: 1000069170	Agency Land Code: R29235909	Land Name: FORESTRY	County: PINE	Acres: 40.00
City:	Site Code: R290098	Classification Per M.S. 86A.05: f. state forests and state forest subareas	Current Public Use: YES	Future Public Use: YES
Land Code: 1000069171	Agency Land Code: R29236196	Land Name: FORESTRY	County: PINE	Acres: 40.00
City:	Site Code: R290098	Classification Per M.S. 86A.05: f. state forests and state forest subareas	Current Public Use: YES	Future Public Use: YES
Land Code: 1000069172	Agency Land Code: R29234773	Land Name: FORESTRY	County: PINE	Acres: 40.00
City:	Site Code: R290098	Classification Per M.S. 86A.05: f. state forests and state forest subareas	Current Public Use: YES	Future Public Use: YES
Land Code: 1000069173	Agency Land Code: R29236138	Land Name: FORESTRY	County: PINE	Acres: 40.00
City:	Site Code: R290098	Classification Per M.S. 86A.05: f. state forests and state forest subareas	Current Public Use: YES	Future Public Use: YES
Land Code: 1000069174	Agency Land Code: R29235817	Land Name: FORESTRY	County: PINE	Acres: 40.00
City:	Site Code: R290098	Classification Per M.S. 86A.05: f. state forests and state forest subareas	Current Public Use: YES	Future Public Use: YES
Land Code: 1000069175	Agency Land Code: R29234718	Land Name: FORESTRY	County: PINE	Acres: 38.53
City:	Site Code: R290098	Classification Per M.S. 86A.05: f. state forests and state forest subareas	Current Public Use: YES	Future Public Use: YES
Land Code: 1000069176	Agency Land Code: R29234671	Land Name: FORESTRY	County: PINE	Acres: 13.40
City:	Site Code: R290098	Classification Per M.S. 86A.05: f. state forests and state forest subareas	Current Public Use: YES	Future Public Use: YES
Land Code: 1000069177	Agency Land Code: R29235805	Land Name: FORESTRY	County: PINE	Acres: 40.00
City:	Site Code: R290098	Classification Per M.S. 86A.05: f. state forests and state forest subareas	Current Public Use: YES	Future Public Use: YES



Land Code: 1000069178	Agency Land Code: R29235978	Land Name: FORESTRY	County: PINE	Acres: 40.00
City:	Site Code: R290098	Classification Per M.S. 86A.05: f. state forests and state forest subareas	Current Public Use: YES	Future Public Use: YES
Land Code: 1000069179	Agency Land Code: R29234694	Land Name: FORESTRY	County: PINE	Acres: 40.00
City:	Site Code: R290098	Classification Per M.S. 86A.05: f. state forests and state forest subareas	Current Public Use: YES	Future Public Use: YES
Land Code: 1000069180	Agency Land Code: R29235859	Land Name: FORESTRY	County: PINE	Acres: 33.46
City:	Site Code: R290098	Classification Per M.S. 86A.05: f. state forests and state forest subareas	Current Public Use: YES	Future Public Use: YES
Land Code: 1000069181	Agency Land Code: R29234808	Land Name: FORESTRY	County: PINE	Acres: 38.35
City:	Site Code: R290098	Classification Per M.S. 86A.05: f. state forests and state forest subareas	Current Public Use: YES	Future Public Use: YES
Land Code: 1000069182	Agency Land Code: R29235979	Land Name: FORESTRY	County: PINE	Acres: 40.00
City:	Site Code: R290098	Classification Per M.S. 86A.05: f. state forests and state forest subareas	Current Public Use: YES	Future Public Use: YES
Land Code: 1000069183	Agency Land Code: R29234725	Land Name: FORESTRY	County: PINE	Acres: 40.00
City:	Site Code: R290098	Classification Per M.S. 86A.05: f. state forests and state forest subareas	Current Public Use: YES	Future Public Use: YES
Land Code: 1000069184	Agency Land Code: R29234800	Land Name: FORESTRY	County: PINE	Acres: 15.72
City:	Site Code: R290098	Classification Per M.S. 86A.05: f. state forests and state forest subareas	Current Public Use: YES	Future Public Use: YES
Land Code: 1000069185	Agency Land Code: R29235988	Land Name: FORESTRY	County: PINE	Acres: 40.00
City:	Site Code: R290098	Classification Per M.S. 86A.05: f. state forests and state forest subareas	Current Public Use: YES	Future Public Use: YES
Land Code: 1000069186	Agency Land Code: R29236153	Land Name: FORESTRY	County: PINE	Acres: 40.00
City:	Site Code: R290098	Classification Per M.S. 86A.05: f. state forests and state forest subareas	Current Public Use: YES	Future Public Use: YES
Land Code: 1000069187	Agency Land Code: R29234813	Land Name: FORESTRY	County: PINE	Acres: 38.05
City:	Site Code: R290098	Classification Per M.S. 86A.05: f. state forests and state forest subareas	Current Public Use: YES	Future Public Use: YES
Land Code: 1000069188	Agency Land Code: R29234686	Land Name: FORESTRY	County: PINE	Acres: 40.00
City:	Site Code: R290098	Classification Per M.S. 86A.05: f. state forests and state forest subareas	Current Public Use: YES	Future Public Use: YES
Land Code: 1000069189	Agency Land Code: R29234812	Land Name: FORESTRY	County: PINE	Acres: 38.15
City:	Site Code: R290098	Classification Per M.S. 86A.05: f. state forests and state forest subareas	Current Public Use: YES	Future Public Use: YES



Land Code: 1000069190	Agency Land Code: R29235973	Land Name: FORESTRY	County: PINE	Acres: 40.00
City:	Site Code: R290098	Classification Per M.S. 86A.05: f. state forests and state forest subareas	Current Public Use: YES	Future Public Use: YES
Land Code: 1000069191	Agency Land Code: R29234777	Land Name: FORESTRY	County: PINE	Acres: 40.00
City:	Site Code: R290098	Classification Per M.S. 86A.05: f. state forests and state forest subareas	Current Public Use: YES	Future Public Use: YES
Land Code: 1000069192	Agency Land Code: R29234781	Land Name: FORESTRY	County: PINE	Acres: 40.00
City:	Site Code: R290098	Classification Per M.S. 86A.05: f. state forests and state forest subareas	Current Public Use: YES	Future Public Use: YES
Land Code: 1000069193	Agency Land Code: R29235918	Land Name: FORESTRY	County: PINE	Acres: 40.00
City:	Site Code: R290098	Classification Per M.S. 86A.05: f. state forests and state forest subareas	Current Public Use: YES	Future Public Use: YES
Land Code: 1000069194	Agency Land Code: R29236188	Land Name: FORESTRY	County: PINE	Acres: 40.00
City:	Site Code: R290098	Classification Per M.S. 86A.05: f. state forests and state forest subareas	Current Public Use: YES	Future Public Use: YES
Land Code: 1000069195	Agency Land Code: R29235850	Land Name: FORESTRY	County: PINE	Acres: 14.74
City:	Site Code: R290098	Classification Per M.S. 86A.05: f. state forests and state forest subareas	Current Public Use: YES	Future Public Use: YES
Land Code: 1000069196	Agency Land Code: R29235901	Land Name: FORESTRY	County: PINE	Acres: 40.00
City:	Site Code: R290098	Classification Per M.S. 86A.05: f. state forests and state forest subareas	Current Public Use: YES	Future Public Use: YES
Land Code: 1000069197	Agency Land Code: R29234809	Land Name: FORESTRY	County: PINE	Acres: 38.25
City:	Site Code: R290098	Classification Per M.S. 86A.05: f. state forests and state forest subareas	Current Public Use: YES	Future Public Use: YES
Land Code: 1000069198	Agency Land Code: R29234693	Land Name: FORESTRY	County: PINE	Acres: 40.00
City:	Site Code: R290098	Classification Per M.S. 86A.05: f. state forests and state forest subareas	Current Public Use: YES	Future Public Use: YES
Land Code: 1000069199	Agency Land Code: R29234723	Land Name: FORESTRY	County: PINE	Acres: 40.00
City:	Site Code: R290098	Classification Per M.S. 86A.05: f. state forests and state forest subareas	Current Public Use: YES	Future Public Use: YES
Land Code: 1000069200	Agency Land Code: R29235809	Land Name: FORESTRY	County: PINE	Acres: 12.00
City:	Site Code: R290098	Classification Per M.S. 86A.05: f. state forests and state forest subareas	Current Public Use: YES	Future Public Use: YES
Land Code: 1000069201	Agency Land Code: R29234689	Land Name: FORESTRY	County: PINE	Acres: 40.00
City:	Site Code: R290098	Classification Per M.S. 86A.05: f. state forests and state forest subareas	Current Public Use: YES	Future Public Use: YES



Land Code: 1000069202	Agency Land Code: R29235971	Land Name: FORESTRY	County: PINE	Acres: 40.00
City:	Site Code: R290098	Classification Per M.S. 86A.05: f. state forests and state forest subareas	Current Public Use: YES	Future Public Use: YES
Land Code: 1000069203	Agency Land Code: R29235891	Land Name: FORESTRY	County: PINE	Acres: 40.00
City:	Site Code: R290098	Classification Per M.S. 86A.05: f. state forests and state forest subareas	Current Public Use: YES	Future Public Use: YES
Land Code: 1000069204	Agency Land Code: R29234733	Land Name: FORESTRY	County: PINE	Acres: 40.00
City:	Site Code: R290098	Classification Per M.S. 86A.05: f. state forests and state forest subareas	Current Public Use: YES	Future Public Use: YES
Land Code: 1000069205	Agency Land Code: R29235879	Land Name: FORESTRY	County: PINE	Acres: 40.00
City:	Site Code: R290098	Classification Per M.S. 86A.05: f. state forests and state forest subareas	Current Public Use: YES	Future Public Use: YES
Land Code: 1000069206	Agency Land Code: R29236148	Land Name: FORESTRY	County: PINE	Acres: 40.00
City:	Site Code: R290098	Classification Per M.S. 86A.05: f. state forests and state forest subareas	Current Public Use: YES	Future Public Use: YES
Land Code: 1000069207	Agency Land Code: R29235937	Land Name: FORESTRY	County: PINE	Acres: 40.00
City:	Site Code: R290098	Classification Per M.S. 86A.05: f. state forests and state forest subareas	Current Public Use: YES	Future Public Use: YES
Land Code: 1000069208	Agency Land Code: R29234683	Land Name: FORESTRY	County: PINE	Acres: 40.00
City:	Site Code: R290098	Classification Per M.S. 86A.05: f. state forests and state forest subareas	Current Public Use: YES	Future Public Use: YES
Land Code: 1000069209	Agency Land Code: R29235861	Land Name: FORESTRY	County: PINE	Acres: 40.00
City:	Site Code: R290098	Classification Per M.S. 86A.05: f. state forests and state forest subareas	Current Public Use: YES	Future Public Use: YES
Land Code: 1000069210	Agency Land Code: R29235888	Land Name: FORESTRY	County: PINE	Acres: 40.00
City:	Site Code: R290098	Classification Per M.S. 86A.05: f. state forests and state forest subareas	Current Public Use: YES	Future Public Use: YES
Land Code: 1000069211	Agency Land Code: R29234708	Land Name: FORESTRY	County: PINE	Acres: 40.00
City:	Site Code: R290098	Classification Per M.S. 86A.05: f. state forests and state forest subareas	Current Public Use: YES	Future Public Use: YES
Land Code: 1000069212	Agency Land Code: R29235970	Land Name: FORESTRY	County: PINE	Acres: 40.00
City:	Site Code: R290098	Classification Per M.S. 86A.05: f. state forests and state forest subareas	Current Public Use: YES	Future Public Use: YES
Land Code: 1000069213	Agency Land Code: R29235976	Land Name: FORESTRY	County: PINE	Acres: 40.00
City:	Site Code: R290098	Classification Per M.S. 86A.05: f. state forests and state forest subareas	Current Public Use: YES	Future Public Use: YES



Land Code: 1000069214	Agency Land Code: R29235986	Land Name: FORESTRY	County: PINE	Acres: 40.00
City:	Site Code: R290098	Classification Per M.S. 86A.05: f. state forests and state forest subareas	Current Public Use: YES	Future Public Use: YES
Land Code: 1000069215	Agency Land Code: R29234778	Land Name: FORESTRY	County: PINE	Acres: 40.00
City:	Site Code: R290098	Classification Per M.S. 86A.05: f. state forests and state forest subareas	Current Public Use: YES	Future Public Use: YES
Land Code: 1000069216	Agency Land Code: R29334510	Land Name: FORESTRY	County: PINE	Acres: 51.57
City:	Site Code: R290098	Classification Per M.S. 86A.05: f. state forests and state forest subareas	Current Public Use: YES	Future Public Use: YES
Land Code: 1000069217	Agency Land Code: R29234795	Land Name: FORESTRY	County: PINE	Acres: 40.00
City:	Site Code: R290098	Classification Per M.S. 86A.05: f. state forests and state forest subareas	Current Public Use: YES	Future Public Use: YES
Land Code: 1000069218	Agency Land Code: R29234814	Land Name: FORESTRY	County: PINE	Acres: 32.49
City:	Site Code: R290098	Classification Per M.S. 86A.05: f. state forests and state forest subareas	Current Public Use: YES	Future Public Use: YES
Land Code: 1000069219	Agency Land Code: R29236018	Land Name: FORESTRY	County: PINE	Acres: 40.00
City:	Site Code: R290098	Classification Per M.S. 86A.05: f. state forests and state forest subareas	Current Public Use: YES	Future Public Use: YES
Land Code: 1000069220	Agency Land Code: R29236147	Land Name: FORESTRY	County: PINE	Acres: 40.00
City:	Site Code: R290098	Classification Per M.S. 86A.05: f. state forests and state forest subareas	Current Public Use: YES	Future Public Use: YES
Land Code: 1000069221	Agency Land Code: R29236180	Land Name: FORESTRY	County: PINE	Acres: 40.00
City:	Site Code: R290098	Classification Per M.S. 86A.05: f. state forests and state forest subareas	Current Public Use: YES	Future Public Use: YES
Land Code: 1000069222	Agency Land Code: R29234784	Land Name: FORESTRY	County: PINE	Acres: 38.42
City:	Site Code: R290098	Classification Per M.S. 86A.05: f. state forests and state forest subareas	Current Public Use: YES	Future Public Use: YES
Land Code: 1000069223	Agency Land Code: R29235851	Land Name: FORESTRY	County: PINE	Acres: 47.38
City:	Site Code: R290098	Classification Per M.S. 86A.05: f. state forests and state forest subareas	Current Public Use: YES	Future Public Use: YES
Land Code: 1000069224	Agency Land Code: R29235868	Land Name: FORESTRY	County: PINE	Acres: 40.00
City:	Site Code: R290098	Classification Per M.S. 86A.05: f. state forests and state forest subareas	Current Public Use: YES	Future Public Use: YES
Land Code: 1000069225	Agency Land Code: R29234697	Land Name: FORESTRY	County: PINE	Acres: 35.45
City:	Site Code: R290098	Classification Per M.S. 86A.05: f. state forests and state forest subareas	Current Public Use: YES	Future Public Use: YES



Land Code: 1000069226	Agency Land Code: R29235892	Land Name: FORESTRY	County: PINE	Acres: 40.00
City:	Site Code: R290098	Classification Per M.S. 86A.05: f. state forests and state forest subareas	Current Public Use: YES	Future Public Use: YES
Land Code: 1000069227	Agency Land Code: R29235914	Land Name: FORESTRY	County: PINE	Acres: 40.00
City:	Site Code: R290098	Classification Per M.S. 86A.05: f. state forests and state forest subareas	Current Public Use: YES	Future Public Use: YES
Land Code: 1000069228	Agency Land Code: R29234752	Land Name: FORESTRY	County: PINE	Acres: 40.00
City:	Site Code: R290098	Classification Per M.S. 86A.05: f. state forests and state forest subareas	Current Public Use: YES	Future Public Use: YES
Land Code: 1000069229	Agency Land Code: R29234754	Land Name: FORESTRY	County: PINE	Acres: 35.60
City:	Site Code: R290098	Classification Per M.S. 86A.05: f. state forests and state forest subareas	Current Public Use: YES	Future Public Use: YES
Land Code: 1000069230	Agency Land Code: R29235966	Land Name: FORESTRY	County: PINE	Acres: 40.00
City:	Site Code: R290098	Classification Per M.S. 86A.05: f. state forests and state forest subareas	Current Public Use: YES	Future Public Use: YES
Land Code: 1000069231	Agency Land Code: R29235982	Land Name: FORESTRY	County: PINE	Acres: 40.00
City:	Site Code: R290098	Classification Per M.S. 86A.05: f. state forests and state forest subareas	Current Public Use: YES	Future Public Use: YES
Land Code: 1000069232	Agency Land Code: R29234775	Land Name: FORESTRY	County: PINE	Acres: 40.00
City:	Site Code: R290098	Classification Per M.S. 86A.05: f. state forests and state forest subareas	Current Public Use: YES	Future Public Use: YES
Land Code: 1000069233	Agency Land Code: R29236085	Land Name: FORESTRY	County: PINE	Acres: 18.00
City:	Site Code: R290098	Classification Per M.S. 86A.05: f. state forests and state forest subareas	Current Public Use: YES	Future Public Use: YES
Land Code: 1000069234	Agency Land Code: R29235996	Land Name: FORESTRY	County: PINE	Acres: 40.00
City:	Site Code: R290098	Classification Per M.S. 86A.05: f. state forests and state forest subareas	Current Public Use: YES	Future Public Use: YES
Land Code: 1000069235	Agency Land Code: R29234797	Land Name: FORESTRY	County: PINE	Acres: 40.00
City:	Site Code: R290098	Classification Per M.S. 86A.05: f. state forests and state forest subareas	Current Public Use: YES	Future Public Use: YES
Land Code: 1000069236	Agency Land Code: R29235815	Land Name: FORESTRY	County: PINE	Acres: 40.00
City:	Site Code: R290098	Classification Per M.S. 86A.05: f. state forests and state forest subareas	Current Public Use: YES	Future Public Use: YES
Land Code: 1000069237	Agency Land Code: R29234681	Land Name: FORESTRY	County: PINE	Acres: 40.00
City:	Site Code: R290098	Classification Per M.S. 86A.05: f. state forests and state forest subareas	Current Public Use: YES	Future Public Use: YES



Land Code: 1000069238	Agency Land Code: R29235862	Land Name: FORESTRY	County: PINE	Acres: 40.00
City:	Site Code: R290098	Classification Per M.S. 86A.05: f. state forests and state forest subareas	Current Public Use: YES	Future Public Use: YES
Land Code: 1000069239	Agency Land Code: R29234701	Land Name: FORESTRY	County: PINE	Acres: 33.73
City:	Site Code: R290098	Classification Per M.S. 86A.05: f. state forests and state forest subareas	Current Public Use: YES	Future Public Use: YES
Land Code: 1000069240	Agency Land Code: R29235896	Land Name: FORESTRY	County: PINE	Acres: 40.00
City:	Site Code: R290098	Classification Per M.S. 86A.05: f. state forests and state forest subareas	Current Public Use: YES	Future Public Use: YES
Land Code: 1000069241	Agency Land Code: R29235908	Land Name: FORESTRY	County: PINE	Acres: 40.00
City:	Site Code: R290098	Classification Per M.S. 86A.05: f. state forests and state forest subareas	Current Public Use: YES	Future Public Use: YES
Land Code: 1000069242	Agency Land Code: R29235916	Land Name: FORESTRY	County: PINE	Acres: 40.00
City:	Site Code: R290098	Classification Per M.S. 86A.05: f. state forests and state forest subareas	Current Public Use: YES	Future Public Use: YES
Land Code: 1000069243	Agency Land Code: R29235919	Land Name: FORESTRY	County: PINE	Acres: 40.00
City:	Site Code: R290098	Classification Per M.S. 86A.05: f. state forests and state forest subareas	Current Public Use: YES	Future Public Use: YES
Land Code: 1000069244	Agency Land Code: R29235930	Land Name: FORESTRY	County: PINE	Acres: 40.00
City:	Site Code: R290098	Classification Per M.S. 86A.05: f. state forests and state forest subareas	Current Public Use: YES	Future Public Use: YES
Land Code: 1000069245	Agency Land Code: R29235936	Land Name: FORESTRY	County: PINE	Acres: 40.00
City:	Site Code: R290098	Classification Per M.S. 86A.05: f. state forests and state forest subareas	Current Public Use: YES	Future Public Use: YES
Land Code: 1000069246	Agency Land Code: R29234735	Land Name: FORESTRY	County: PINE	Acres: 40.00
City:	Site Code: R290098	Classification Per M.S. 86A.05: f. state forests and state forest subareas	Current Public Use: YES	Future Public Use: YES
Land Code: 1000069247	Agency Land Code: R29234739	Land Name: FORESTRY	County: PINE	Acres: 40.00
City:	Site Code: R290098	Classification Per M.S. 86A.05: f. state forests and state forest subareas	Current Public Use: YES	Future Public Use: YES
Land Code: 1000069248	Agency Land Code: R29236157	Land Name: FORESTRY	County: PINE	Acres: 40.00
City:	Site Code: R290098	Classification Per M.S. 86A.05: f. state forests and state forest subareas	Current Public Use: YES	Future Public Use: YES
Land Code: 1000069249	Agency Land Code: R29236183	Land Name: FORESTRY	County: PINE	Acres: 40.00
City:	Site Code: R290098	Classification Per M.S. 86A.05: f. state forests and state forest subareas	Current Public Use: YES	Future Public Use: YES



Land Code: 1000069250	Agency Land Code: R29236005	Land Name: FORESTRY	County: PINE	Acres: 40.00
City:	Site Code: R290098	Classification Per M.S. 86A.05: f. state forests and state forest subareas	Current Public Use: YES	Future Public Use: YES
Land Code: 1000069251	Agency Land Code: R29236006	Land Name: FORESTRY	County: PINE	Acres: 40.00
City:	Site Code: R290098	Classification Per M.S. 86A.05: f. state forests and state forest subareas	Current Public Use: YES	Future Public Use: YES
Land Code: 1000069252	Agency Land Code: R29235845	Land Name: FORESTRY	County: PINE	Acres: 40.00
City:	Site Code: R290098	Classification Per M.S. 86A.05: f. state forests and state forest subareas	Current Public Use: YES	Future Public Use: YES
Land Code: 1000069253	Agency Land Code: R29234661	Land Name: FORESTRY	County: PINE	Acres: 42.78
City:	Site Code: R290098	Classification Per M.S. 86A.05: f. state forests and state forest subareas	Current Public Use: YES	Future Public Use: YES
Land Code: 1000069254	Agency Land Code: R29235884	Land Name: FORESTRY	County: PINE	Acres: 40.00
City:	Site Code: R290098	Classification Per M.S. 86A.05: f. state forests and state forest subareas	Current Public Use: YES	Future Public Use: YES
Land Code: 1000069255	Agency Land Code: R29234700	Land Name: FORESTRY	County: PINE	Acres: 35.35
City:	Site Code: R290098	Classification Per M.S. 86A.05: f. state forests and state forest subareas	Current Public Use: YES	Future Public Use: YES
Land Code: 1000069256	Agency Land Code: R29234707	Land Name: FORESTRY	County: PINE	Acres: 40.00
City:	Site Code: R290098	Classification Per M.S. 86A.05: f. state forests and state forest subareas	Current Public Use: YES	Future Public Use: YES
Land Code: 1000069257	Agency Land Code: R29235941	Land Name: FORESTRY	County: PINE	Acres: 40.00
City:	Site Code: R290098	Classification Per M.S. 86A.05: f. state forests and state forest subareas	Current Public Use: YES	Future Public Use: YES
Land Code: 1000069258	Agency Land Code: R29234729	Land Name: FORESTRY	County: PINE	Acres: 66.64
City:	Site Code: R290098	Classification Per M.S. 86A.05: f. state forests and state forest subareas	Current Public Use: YES	Future Public Use: YES
Land Code: 1000069259	Agency Land Code: R29234732	Land Name: FORESTRY	County: PINE	Acres: 40.00
City:	Site Code: R290098	Classification Per M.S. 86A.05: f. state forests and state forest subareas	Current Public Use: YES	Future Public Use: YES
Land Code: 1000069260	Agency Land Code: R29234755	Land Name: FORESTRY	County: PINE	Acres: 40.00
City:	Site Code: R290098	Classification Per M.S. 86A.05: f. state forests and state forest subareas	Current Public Use: YES	Future Public Use: YES
Land Code: 1000069261	Agency Land Code: R29235945	Land Name: FORESTRY	County: PINE	Acres: 40.00
City:	Site Code: R290098	Classification Per M.S. 86A.05: f. state forests and state forest subareas	Current Public Use: YES	Future Public Use: YES



Land Code: 1000069262	Agency Land Code: R29235975	Land Name: FORESTRY	County: PINE	Acres: 40.00
City:	Site Code: R290098	Classification Per M.S. 86A.05: f. state forests and state forest subareas	Current Public Use: YES	Future Public Use: YES
Land Code: 1000069263	Agency Land Code: R29236173	Land Name: FORESTRY	County: PINE	Acres: 40.00
City:	Site Code: R290098	Classification Per M.S. 86A.05: f. state forests and state forest subareas	Current Public Use: YES	Future Public Use: YES
Land Code: 1000069264	Agency Land Code: R29236187	Land Name: FORESTRY	County: PINE	Acres: 40.00
City:	Site Code: R290098	Classification Per M.S. 86A.05: f. state forests and state forest subareas	Current Public Use: YES	Future Public Use: YES
Land Code: 1000069265	Agency Land Code: R29235811	Land Name: FORESTRY	County: PINE	Acres: 23.42
City:	Site Code: R290098	Classification Per M.S. 86A.05: f. state forests and state forest subareas	Current Public Use: YES	Future Public Use: YES
Land Code: 1000069266	Agency Land Code: R29235856	Land Name: FORESTRY	County: PINE	Acres: 40.00
City:	Site Code: R290098	Classification Per M.S. 86A.05: f. state forests and state forest subareas	Current Public Use: YES	Future Public Use: YES
Land Code: 1000069267	Agency Land Code: R29234682	Land Name: FORESTRY	County: PINE	Acres: 40.00
City:	Site Code: R290098	Classification Per M.S. 86A.05: f. state forests and state forest subareas	Current Public Use: YES	Future Public Use: YES
Land Code: 1000069268	Agency Land Code: R29235860	Land Name: FORESTRY	County: PINE	Acres: 40.00
City:	Site Code: R290098	Classification Per M.S. 86A.05: f. state forests and state forest subareas	Current Public Use: YES	Future Public Use: YES
Land Code: 1000069269	Agency Land Code: R29235867	Land Name: FORESTRY	County: PINE	Acres: 40.00
City:	Site Code: R290098	Classification Per M.S. 86A.05: f. state forests and state forest subareas	Current Public Use: YES	Future Public Use: YES
Land Code: 1000069270	Agency Land Code: R29235873	Land Name: FORESTRY	County: PINE	Acres: 40.00
City:	Site Code: R290098	Classification Per M.S. 86A.05: f. state forests and state forest subareas	Current Public Use: YES	Future Public Use: YES
Land Code: 1000069271	Agency Land Code: R29235878	Land Name: FORESTRY	County: PINE	Acres: 40.00
City:	Site Code: R290098	Classification Per M.S. 86A.05: f. state forests and state forest subareas	Current Public Use: YES	Future Public Use: YES
Land Code: 1000069272	Agency Land Code: R29234692	Land Name: FORESTRY	County: PINE	Acres: 36.54
City:	Site Code: R290098	Classification Per M.S. 86A.05: f. state forests and state forest subareas	Current Public Use: YES	Future Public Use: YES
Land Code: 1000069273	Agency Land Code: R29235912	Land Name: FORESTRY	County: PINE	Acres: 40.00
City:	Site Code: R290098	Classification Per M.S. 86A.05: f. state forests and state forest subareas	Current Public Use: YES	Future Public Use: YES



Land Code: 1000069274	Agency Land Code: R29235913	Land Name: FORESTRY	County: PINE	Acres: 40.00
City:	Site Code: R290098	Classification Per M.S. 86A.05: f. state forests and state forest subareas	Current Public Use: YES	Future Public Use: YES
Land Code: 1000069275	Agency Land Code: R29234722	Land Name: FORESTRY	County: PINE	Acres: 38.58
City:	Site Code: R290098	Classification Per M.S. 86A.05: f. state forests and state forest subareas	Current Public Use: YES	Future Public Use: YES
Land Code: 1000069276	Agency Land Code: R29235977	Land Name: FORESTRY	County: PINE	Acres: 40.00
City:	Site Code: R290098	Classification Per M.S. 86A.05: f. state forests and state forest subareas	Current Public Use: YES	Future Public Use: YES
Land Code: 1000069277	Agency Land Code: R29235989	Land Name: FORESTRY	County: PINE	Acres: 40.00
City:	Site Code: R290098	Classification Per M.S. 86A.05: f. state forests and state forest subareas	Current Public Use: YES	Future Public Use: YES
Land Code: 1000069278	Agency Land Code: R29236144	Land Name: FORESTRY	County: PINE	Acres: 40.00
City:	Site Code: R290098	Classification Per M.S. 86A.05: f. state forests and state forest subareas	Current Public Use: YES	Future Public Use: YES
Land Code: 1000069279	Agency Land Code: R29236154	Land Name: FORESTRY	County: PINE	Acres: 40.00
City:	Site Code: R290098	Classification Per M.S. 86A.05: f. state forests and state forest subareas	Current Public Use: YES	Future Public Use: YES
Land Code: 1000069280	Agency Land Code: R29236164	Land Name: FORESTRY	County: PINE	Acres: 40.00
City:	Site Code: R290098	Classification Per M.S. 86A.05: f. state forests and state forest subareas	Current Public Use: YES	Future Public Use: YES
Land Code: 1000069281	Agency Land Code: R29235997	Land Name: FORESTRY	County: PINE	Acres: 40.00
City:	Site Code: R290098	Classification Per M.S. 86A.05: f. state forests and state forest subareas	Current Public Use: YES	Future Public Use: YES
Land Code: 1000069282	Agency Land Code: R29234792	Land Name: FORESTRY	County: PINE	Acres: 40.00
City:	Site Code: R290098	Classification Per M.S. 86A.05: f. state forests and state forest subareas	Current Public Use: YES	Future Public Use: YES
Land Code: 1000069283	Agency Land Code: R29234802	Land Name: FORESTRY	County: PINE	Acres: 33.75
City:	Site Code: R290098	Classification Per M.S. 86A.05: f. state forests and state forest subareas	Current Public Use: YES	Future Public Use: YES
Land Code: 1000069284	Agency Land Code: R29235844	Land Name: FORESTRY	County: PINE	Acres: 3.00
City:	Site Code: R290098	Classification Per M.S. 86A.05: f. state forests and state forest subareas	Current Public Use: YES	Future Public Use: YES
Land Code: 1000069285	Agency Land Code: R29235882	Land Name: FORESTRY	County: PINE	Acres: 40.00
City:	Site Code: R290098	Classification Per M.S. 86A.05: f. state forests and state forest subareas	Current Public Use: YES	Future Public Use: YES



Land Code: 1000069286	Agency Land Code: R29235885	Land Name: FORESTRY	County: PINE	Acres: 40.00
City:	Site Code: R290098	Classification Per M.S. 86A.05: f. state forests and state forest subareas	Current Public Use: YES	Future Public Use: YES
Land Code: 1000069287	Agency Land Code: R29234696	Land Name: FORESTRY	County: PINE	Acres: 35.55
City:	Site Code: R290098	Classification Per M.S. 86A.05: f. state forests and state forest subareas	Current Public Use: YES	Future Public Use: YES
Land Code: 1000069288	Agency Land Code: R29234712	Land Name: FORESTRY	County: PINE	Acres: 40.00
City:	Site Code: R290098	Classification Per M.S. 86A.05: f. state forests and state forest subareas	Current Public Use: YES	Future Public Use: YES
Land Code: 1000069289	Agency Land Code: R29235894	Land Name: FORESTRY	County: PINE	Acres: 40.00
City:	Site Code: R290098	Classification Per M.S. 86A.05: f. state forests and state forest subareas	Current Public Use: YES	Future Public Use: YES
Land Code: 1000069290	Agency Land Code: R29235920	Land Name: FORESTRY	County: PINE	Acres: 40.00
City:	Site Code: R290098	Classification Per M.S. 86A.05: f. state forests and state forest subareas	Current Public Use: YES	Future Public Use: YES
Land Code: 1000069291	Agency Land Code: R29334509	Land Name: FORESTRY	County: PINE	Acres: 44.80
City:	Site Code: R290098	Classification Per M.S. 86A.05: f. state forests and state forest subareas	Current Public Use: YES	Future Public Use: YES
Land Code: 1000069292	Agency Land Code: R29234763	Land Name: FORESTRY	County: PINE	Acres: 38.60
City:	Site Code: R290098	Classification Per M.S. 86A.05: f. state forests and state forest subareas	Current Public Use: YES	Future Public Use: YES
Land Code: 1000069293	Agency Land Code: R29234768	Land Name: FORESTRY	County: PINE	Acres: 40.00
City:	Site Code: R290098	Classification Per M.S. 86A.05: f. state forests and state forest subareas	Current Public Use: YES	Future Public Use: YES
Land Code: 1000069294	Agency Land Code: R29236158	Land Name: FORESTRY	County: PINE	Acres: 40.00
City:	Site Code: R290098	Classification Per M.S. 86A.05: f. state forests and state forest subareas	Current Public Use: YES	Future Public Use: YES
Land Code: 1000069295	Agency Land Code: R29236008	Land Name: FORESTRY	County: PINE	Acres: 40.00
City:	Site Code: R290098	Classification Per M.S. 86A.05: f. state forests and state forest subareas	Current Public Use: YES	Future Public Use: YES
Land Code: 1000069296	Agency Land Code: R29236009	Land Name: FORESTRY	County: PINE	Acres: 40.00
City:	Site Code: R290098	Classification Per M.S. 86A.05: f. state forests and state forest subareas	Current Public Use: YES	Future Public Use: YES
Land Code: 1000069297	Agency Land Code: R29236034	Land Name: FORESTRY	County: PINE	Acres: 40.00
City:	Site Code: R290098	Classification Per M.S. 86A.05: f. state forests and state forest subareas	Current Public Use: YES	Future Public Use: YES



Land Code: 1000069298	Agency Land Code: R29234786	Land Name: FORESTRY	County: PINE	Acres: 40.00
City:	Site Code: R290098	Classification Per M.S. 86A.05: f. state forests and state forest subareas	Current Public Use: YES	Future Public Use: YES
Land Code: 1000069299	Agency Land Code: R29234799	Land Name: FORESTRY	County: PINE	Acres: 19.80
City:	Site Code: R290098	Classification Per M.S. 86A.05: f. state forests and state forest subareas	Current Public Use: YES	Future Public Use: YES
Land Code: 1000069300	Agency Land Code: R29334514	Land Name: FORESTRY	County: PINE	Acres: 28.40
City:	Site Code: R290098	Classification Per M.S. 86A.05: f. state forests and state forest subareas	Current Public Use: YES	Future Public Use: YES
Land Code: 1000069301	Agency Land Code: R29235857	Land Name: FORESTRY	County: PINE	Acres: 40.00
City:	Site Code: R290098	Classification Per M.S. 86A.05: f. state forests and state forest subareas	Current Public Use: YES	Future Public Use: YES
Land Code: 1000069302	Agency Land Code: R29235854	Land Name: FORESTRY	County: PINE	Acres: 34.94
City:	Site Code: R290098	Classification Per M.S. 86A.05: f. state forests and state forest subareas	Current Public Use: YES	Future Public Use: YES
Land Code: 1000069303	Agency Land Code: R29235866	Land Name: FORESTRY	County: PINE	Acres: 40.00
City:	Site Code: R290098	Classification Per M.S. 86A.05: f. state forests and state forest subareas	Current Public Use: YES	Future Public Use: YES
Land Code: 1000069304	Agency Land Code: R29235898	Land Name: FORESTRY	County: PINE	Acres: 40.00
City:	Site Code: R290098	Classification Per M.S. 86A.05: f. state forests and state forest subareas	Current Public Use: YES	Future Public Use: YES
Land Code: 1000069305	Agency Land Code: R29235906	Land Name: FORESTRY	County: PINE	Acres: 40.00
City:	Site Code: R290098	Classification Per M.S. 86A.05: f. state forests and state forest subareas	Current Public Use: YES	Future Public Use: YES
Land Code: 1000069306	Agency Land Code: R29235907	Land Name: FORESTRY	County: PINE	Acres: 40.00
City:	Site Code: R290098	Classification Per M.S. 86A.05: f. state forests and state forest subareas	Current Public Use: YES	Future Public Use: YES
Land Code: 1000069307	Agency Land Code: R29235922	Land Name: FORESTRY	County: PINE	Acres: 40.00
City:	Site Code: R290098	Classification Per M.S. 86A.05: f. state forests and state forest subareas	Current Public Use: YES	Future Public Use: YES
Land Code: 1000069308	Agency Land Code: R29235926	Land Name: FORESTRY	County: PINE	Acres: 40.00
City:	Site Code: R290098	Classification Per M.S. 86A.05: f. state forests and state forest subareas	Current Public Use: YES	Future Public Use: YES
Land Code: 1000069309	Agency Land Code: R29235932	Land Name: FORESTRY	County: PINE	Acres: 40.00
City:	Site Code: R290098	Classification Per M.S. 86A.05: f. state forests and state forest subareas	Current Public Use: YES	Future Public Use: YES



Land Code: 1000069310	Agency Land Code: R29234726	Land Name: FORESTRY	County: PINE	Acres: 40.00
City:	Site Code: R290098	Classification Per M.S. 86A.05: f. state forests and state forest subareas	Current Public Use: YES	Future Public Use: YES
Land Code: 1000069311	Agency Land Code: R29234761	Land Name: FORESTRY	County: PINE	Acres: 40.00
City:	Site Code: R290098	Classification Per M.S. 86A.05: f. state forests and state forest subareas	Current Public Use: YES	Future Public Use: YES
Land Code: 1000069312	Agency Land Code: R29236133	Land Name: FORESTRY	County: PINE	Acres: 40.00
City:	Site Code: R290098	Classification Per M.S. 86A.05: f. state forests and state forest subareas	Current Public Use: YES	Future Public Use: YES
Land Code: 1000069313	Agency Land Code: R29236137	Land Name: FORESTRY	County: PINE	Acres: 40.00
City:	Site Code: R290098	Classification Per M.S. 86A.05: f. state forests and state forest subareas	Current Public Use: YES	Future Public Use: YES
Land Code: 1000069314	Agency Land Code: R29235999	Land Name: FORESTRY	County: PINE	Acres: 40.00
City:	Site Code: R290098	Classification Per M.S. 86A.05: f. state forests and state forest subareas	Current Public Use: YES	Future Public Use: YES
Land Code: 1000069315	Agency Land Code: R29236001	Land Name: FORESTRY	County: PINE	Acres: 40.00
City:	Site Code: R290098	Classification Per M.S. 86A.05: f. state forests and state forest subareas	Current Public Use: YES	Future Public Use: YES
Land Code: 1000069316	Agency Land Code: R29236216	Land Name: FORESTRY	County: PINE	Acres: 40.00
City:	Site Code: R290098	Classification Per M.S. 86A.05: f. state forests and state forest subareas	Current Public Use: YES	Future Public Use: YES
Land Code: 1000069317	Agency Land Code: R29234680	Land Name: FORESTRY	County: PINE	Acres: 40.00
City:	Site Code: R290098	Classification Per M.S. 86A.05: f. state forests and state forest subareas	Current Public Use: YES	Future Public Use: YES
Land Code: 1000069318	Agency Land Code: R29234684	Land Name: FORESTRY	County: PINE	Acres: 35.15
City:	Site Code: R290098	Classification Per M.S. 86A.05: f. state forests and state forest subareas	Current Public Use: YES	Future Public Use: YES
Land Code: 1000069319	Agency Land Code: R29235928	Land Name: FORESTRY	County: PINE	Acres: 40.00
City:	Site Code: R290098	Classification Per M.S. 86A.05: f. state forests and state forest subareas	Current Public Use: YES	Future Public Use: YES
Land Code: 1000069320	Agency Land Code: R29234764	Land Name: FORESTRY	County: PINE	Acres: 38.60
City:	Site Code: R290098	Classification Per M.S. 86A.05: f. state forests and state forest subareas	Current Public Use: YES	Future Public Use: YES
Land Code: 1000069321	Agency Land Code: R29234767	Land Name: FORESTRY	County: PINE	Acres: 40.00
City:	Site Code: R290098	Classification Per M.S. 86A.05: f. state forests and state forest subareas	Current Public Use: YES	Future Public Use: YES



Land Code: 1000069322	Agency Land Code: R29234779	Land Name: FORESTRY	County: PINE	Acres: 38.57
City:	Site Code: R290098	Classification Per M.S. 86A.05: f. state forests and state forest subareas	Current Public Use: YES	Future Public Use: YES
Land Code: 1000069323	Agency Land Code: R29234806	Land Name: FORESTRY	County: PINE	Acres: 18.69
City:	Site Code: R290098	Classification Per M.S. 86A.05: f. state forests and state forest subareas	Current Public Use: YES	Future Public Use: YES
Land Code: 1000069324	Agency Land Code: R29236015	Land Name: FORESTRY	County: PINE	Acres: 40.00
City:	Site Code: R290098	Classification Per M.S. 86A.05: f. state forests and state forest subareas	Current Public Use: YES	Future Public Use: YES
Land Code: 1000069325	Agency Land Code: R29236033	Land Name: FORESTRY	County: PINE	Acres: 40.00
City:	Site Code: R290098	Classification Per M.S. 86A.05: f. state forests and state forest subareas	Current Public Use: YES	Future Public Use: YES
Land Code: 1000069326	Agency Land Code: R29236161	Land Name: FORESTRY	County: PINE	Acres: 40.00
City:	Site Code: R290098	Classification Per M.S. 86A.05: f. state forests and state forest subareas	Current Public Use: YES	Future Public Use: YES
Land Code: 1000069327	Agency Land Code: R29236182	Land Name: FORESTRY	County: PINE	Acres: 40.00
City:	Site Code: R290098	Classification Per M.S. 86A.05: f. state forests and state forest subareas	Current Public Use: YES	Future Public Use: YES
Land Code: 1000069328	Agency Land Code: R29235869	Land Name: FORESTRY	County: PINE	Acres: 40.00
City:	Site Code: R290098	Classification Per M.S. 86A.05: f. state forests and state forest subareas	Current Public Use: YES	Future Public Use: YES
Land Code: 1000069329	Agency Land Code: R29234706	Land Name: FORESTRY	County: PINE	Acres: 38.48
City:	Site Code: R290098	Classification Per M.S. 86A.05: f. state forests and state forest subareas	Current Public Use: YES	Future Public Use: YES
Land Code: 1000069330	Agency Land Code: R29235899	Land Name: FORESTRY	County: PINE	Acres: 40.00
City:	Site Code: R290098	Classification Per M.S. 86A.05: f. state forests and state forest subareas	Current Public Use: YES	Future Public Use: YES
Land Code: 1000069331	Agency Land Code: R29235915	Land Name: FORESTRY	County: PINE	Acres: 40.00
City:	Site Code: R290098	Classification Per M.S. 86A.05: f. state forests and state forest subareas	Current Public Use: YES	Future Public Use: YES
Land Code: 1000069332	Agency Land Code: R29235969	Land Name: FORESTRY	County: PINE	Acres: 40.00
City:	Site Code: R290098	Classification Per M.S. 86A.05: f. state forests and state forest subareas	Current Public Use: YES	Future Public Use: YES
Land Code: 1000069333	Agency Land Code: R29235983	Land Name: FORESTRY	County: PINE	Acres: 40.00
City:	Site Code: R290098	Classification Per M.S. 86A.05: f. state forests and state forest subareas	Current Public Use: YES	Future Public Use: YES



Land Code: 1000069334	Agency Land Code: R29235987	Land Name: FORESTRY	County: PINE	Acres: 40.00
City:	Site Code: R290098	Classification Per M.S. 86A.05: f. state forests and state forest subareas	Current Public Use: YES	Future Public Use: YES
Land Code: 1000069335	Agency Land Code: R29234803	Land Name: FORESTRY	County: PINE	Acres: 40.00
City:	Site Code: R290098	Classification Per M.S. 86A.05: f. state forests and state forest subareas	Current Public Use: YES	Future Public Use: YES
Land Code: 1000069336	Agency Land Code: R29234810	Land Name: FORESTRY	County: PINE	Acres: 40.00
City:	Site Code: R290098	Classification Per M.S. 86A.05: f. state forests and state forest subareas	Current Public Use: YES	Future Public Use: YES
Land Code: 1000069337	Agency Land Code: R29236039	Land Name: FORESTRY	County: PINE	Acres: 40.00
City:	Site Code: R290098	Classification Per M.S. 86A.05: f. state forests and state forest subareas	Current Public Use: YES	Future Public Use: YES
Land Code: 1000069338	Agency Land Code: R29236041	Land Name: FORESTRY	County: PINE	Acres: 40.00
City:	Site Code: R290098	Classification Per M.S. 86A.05: f. state forests and state forest subareas	Current Public Use: YES	Future Public Use: YES
Land Code: 1000069339	Agency Land Code: R29236145	Land Name: FORESTRY	County: PINE	Acres: 40.00
City:	Site Code: R290098	Classification Per M.S. 86A.05: f. state forests and state forest subareas	Current Public Use: YES	Future Public Use: YES
Land Code: 1000069340	Agency Land Code: R29235810	Land Name: FORESTRY	County: PINE	Acres: 30.31
City:	Site Code: R290098	Classification Per M.S. 86A.05: f. state forests and state forest subareas	Current Public Use: YES	Future Public Use: YES
Land Code: 1000069341	Agency Land Code: R29235872	Land Name: FORESTRY	County: PINE	Acres: 40.00
City:	Site Code: R290098	Classification Per M.S. 86A.05: f. state forests and state forest subareas	Current Public Use: YES	Future Public Use: YES
Land Code: 1000069342	Agency Land Code: R29235911	Land Name: FORESTRY	County: PINE	Acres: 40.00
City:	Site Code: R290098	Classification Per M.S. 86A.05: f. state forests and state forest subareas	Current Public Use: YES	Future Public Use: YES
Land Code: 1000069343	Agency Land Code: R29235931	Land Name: FORESTRY	County: PINE	Acres: 40.00
City:	Site Code: R290098	Classification Per M.S. 86A.05: f. state forests and state forest subareas	Current Public Use: YES	Future Public Use: YES
Land Code: 1000069344	Agency Land Code: R29234758	Land Name: FORESTRY	County: PINE	Acres: 40.00
City:	Site Code: R290098	Classification Per M.S. 86A.05: f. state forests and state forest subareas	Current Public Use: YES	Future Public Use: YES
Land Code: 1000069345	Agency Land Code: R29234765	Land Name: FORESTRY	County: PINE	Acres: 40.00
City:	Site Code: R290098	Classification Per M.S. 86A.05: f. state forests and state forest subareas	Current Public Use: YES	Future Public Use: YES



Land Code: 1000069346	Agency Land Code: R29235984	Land Name: FORESTRY	County: PINE	Acres: 40.00
City:	Site Code: R290098	Classification Per M.S. 86A.05: f. state forests and state forest subareas	Current Public Use: YES	Future Public Use: YES
Land Code: 1000069347	Agency Land Code: R29234787	Land Name: FORESTRY	County: PINE	Acres: 40.00
City:	Site Code: R290098	Classification Per M.S. 86A.05: f. state forests and state forest subareas	Current Public Use: YES	Future Public Use: YES
Land Code: 1000069348	Agency Land Code: R29235995	Land Name: FORESTRY	County: PINE	Acres: 40.00
City:	Site Code: R290098	Classification Per M.S. 86A.05: f. state forests and state forest subareas	Current Public Use: YES	Future Public Use: YES
Land Code: 1000069349	Agency Land Code: R29235998	Land Name: FORESTRY	County: PINE	Acres: 40.00
City:	Site Code: R290098	Classification Per M.S. 86A.05: f. state forests and state forest subareas	Current Public Use: YES	Future Public Use: YES
Land Code: 1000069350	Agency Land Code: R29236191	Land Name: FORESTRY	County: PINE	Acres: 40.00
City:	Site Code: R290098	Classification Per M.S. 86A.05: f. state forests and state forest subareas	Current Public Use: YES	Future Public Use: YES
Land Code: 1000069351	Agency Land Code: R29236195	Land Name: FORESTRY	County: PINE	Acres: 40.00
City:	Site Code: R290098	Classification Per M.S. 86A.05: f. state forests and state forest subareas	Current Public Use: YES	Future Public Use: YES
Land Code: 1000069352	Agency Land Code: R29236217	Land Name: FORESTRY	County: PINE	Acres: 40.00
City:	Site Code: R290098	Classification Per M.S. 86A.05: f. state forests and state forest subareas	Current Public Use: YES	Future Public Use: YES
Land Code: 1000069353	Agency Land Code: R29235871	Land Name: FORESTRY	County: PINE	Acres: 33.25
City:	Site Code: R290098	Classification Per M.S. 86A.05: f. state forests and state forest subareas	Current Public Use: YES	Future Public Use: YES
Land Code: 1000069354	Agency Land Code: R29234716	Land Name: FORESTRY	County: PINE	Acres: 40.00
City:	Site Code: R290098	Classification Per M.S. 86A.05: f. state forests and state forest subareas	Current Public Use: YES	Future Public Use: YES
Land Code: 1000069355	Agency Land Code: R29235902	Land Name: FORESTRY	County: PINE	Acres: 40.00
City:	Site Code: R290098	Classification Per M.S. 86A.05: f. state forests and state forest subareas	Current Public Use: YES	Future Public Use: YES
Land Code: 1000069356	Agency Land Code: R29235940	Land Name: FORESTRY	County: PINE	Acres: 40.00
City:	Site Code: R290098	Classification Per M.S. 86A.05: f. state forests and state forest subareas	Current Public Use: YES	Future Public Use: YES
Land Code: 1000069357	Agency Land Code: R29235974	Land Name: FORESTRY	County: PINE	Acres: 40.00
City:	Site Code: R290098	Classification Per M.S. 86A.05: f. state forests and state forest subareas	Current Public Use: YES	Future Public Use: YES



Land Code: 1000069358	Agency Land Code: R29235981	Land Name: FORESTRY	County: PINE	Acres: 40.00
City:	Site Code: R290098	Classification Per M.S. 86A.05: f. state forests and state forest subareas	Current Public Use: YES	Future Public Use: YES
Land Code: 1000069359	Agency Land Code: R29235991	Land Name: FORESTRY	County: PINE	Acres: 40.00
City:	Site Code: R290098	Classification Per M.S. 86A.05: f. state forests and state forest subareas	Current Public Use: YES	Future Public Use: YES
Land Code: 1000069360	Agency Land Code: R29235994	Land Name: FORESTRY	County: PINE	Acres: 40.00
City:	Site Code: R290098	Classification Per M.S. 86A.05: f. state forests and state forest subareas	Current Public Use: YES	Future Public Use: YES
Land Code: 1000069361	Agency Land Code: R29334515	Land Name: FORESTRY	County: PINE	Acres: 37.90
City:	Site Code: R290098	Classification Per M.S. 86A.05: f. state forests and state forest subareas	Current Public Use: YES	Future Public Use: YES
Land Code: 1000069362	Agency Land Code: R29236032	Land Name: FORESTRY	County: PINE	Acres: 40.00
City:	Site Code: R290098	Classification Per M.S. 86A.05: f. state forests and state forest subareas	Current Public Use: YES	Future Public Use: YES
Land Code: 1000069363	Agency Land Code: R29236035	Land Name: FORESTRY	County: PINE	Acres: 40.00
City:	Site Code: R290098	Classification Per M.S. 86A.05: f. state forests and state forest subareas	Current Public Use: YES	Future Public Use: YES
Land Code: 1000069364	Agency Land Code: R29236179	Land Name: FORESTRY	County: PINE	Acres: 40.00
City:	Site Code: R290098	Classification Per M.S. 86A.05: f. state forests and state forest subareas	Current Public Use: YES	Future Public Use: YES
Land Code: 1000069365	Agency Land Code: R29236192	Land Name: FORESTRY	County: PINE	Acres: 40.00
City:	Site Code: R290098	Classification Per M.S. 86A.05: f. state forests and state forest subareas	Current Public Use: YES	Future Public Use: YES
Land Code: 1000069366	Agency Land Code: R29236194	Land Name: FORESTRY	County: PINE	Acres: 40.00
City:	Site Code: R290098	Classification Per M.S. 86A.05: f. state forests and state forest subareas	Current Public Use: YES	Future Public Use: YES
Land Code: 1000069367	Agency Land Code: R29236218	Land Name: FORESTRY	County: PINE	Acres: 40.00
City:	Site Code: R290098	Classification Per M.S. 86A.05: f. state forests and state forest subareas	Current Public Use: YES	Future Public Use: YES
Land Code: 1000069368	Agency Land Code: R29235865	Land Name: FORESTRY	County: PINE	Acres: 40.00
City:	Site Code: R290098	Classification Per M.S. 86A.05: f. state forests and state forest subareas	Current Public Use: YES	Future Public Use: YES
Land Code: 1000069369	Agency Land Code: R29235886	Land Name: FORESTRY	County: PINE	Acres: 40.00
City:	Site Code: R290098	Classification Per M.S. 86A.05: f. state forests and state forest subareas	Current Public Use: YES	Future Public Use: YES



Land Code: 1000069370	Agency Land Code: R29234715	Land Name: FORESTRY	County: PINE	Acres: 40.00
City:	Site Code: R290098	Classification Per M.S. 86A.05: f. state forests and state forest subareas	Current Public Use: YES	Future Public Use: YES
Land Code: 1000069371	Agency Land Code: R29235917	Land Name: FORESTRY	County: PINE	Acres: 40.00
City:	Site Code: R290098	Classification Per M.S. 86A.05: f. state forests and state forest subareas	Current Public Use: YES	Future Public Use: YES
Land Code: 1000069372	Agency Land Code: R29234727	Land Name: FORESTRY	County: PINE	Acres: 40.00
City:	Site Code: R290098	Classification Per M.S. 86A.05: f. state forests and state forest subareas	Current Public Use: YES	Future Public Use: YES
Land Code: 1000069373	Agency Land Code: R29234798	Land Name: FORESTRY	County: PINE	Acres: 40.00
City:	Site Code: R290098	Classification Per M.S. 86A.05: f. state forests and state forest subareas	Current Public Use: YES	Future Public Use: YES
Land Code: 1000069374	Agency Land Code: R29236002	Land Name: FORESTRY	County: PINE	Acres: 40.00
City:	Site Code: R290098	Classification Per M.S. 86A.05: f. state forests and state forest subareas	Current Public Use: YES	Future Public Use: YES
Land Code: 1000069375	Agency Land Code: R29236021	Land Name: FORESTRY	County: PINE	Acres: 40.00
City:	Site Code: R290098	Classification Per M.S. 86A.05: f. state forests and state forest subareas	Current Public Use: YES	Future Public Use: YES
Land Code: 1000069376	Agency Land Code: R29236040	Land Name: FORESTRY	County: PINE	Acres: 40.00
City:	Site Code: R290098	Classification Per M.S. 86A.05: f. state forests and state forest subareas	Current Public Use: YES	Future Public Use: YES
Land Code: 1000069377	Agency Land Code: R29236093	Land Name: FORESTRY	County: PINE	Acres: 34.00
City:	Site Code: R290098	Classification Per M.S. 86A.05: f. state forests and state forest subareas	Current Public Use: YES	Future Public Use: YES
Land Code: 1000069378	Agency Land Code: R29236170	Land Name: FORESTRY	County: PINE	Acres: 40.00
City:	Site Code: R290098	Classification Per M.S. 86A.05: f. state forests and state forest subareas	Current Public Use: YES	Future Public Use: YES
Land Code: 1000069379	Agency Land Code: R29236181	Land Name: FORESTRY	County: PINE	Acres: 40.00
City:	Site Code: R290098	Classification Per M.S. 86A.05: f. state forests and state forest subareas	Current Public Use: YES	Future Public Use: YES
Land Code: 1000069380	Agency Land Code: R29236142	Land Name: FORESTRY	County: PINE	Acres: 40.00
City:	Site Code: R290098	Classification Per M.S. 86A.05: f. state forests and state forest subareas	Current Public Use: YES	Future Public Use: YES
Land Code: 1000069381	Agency Land Code: R29236143	Land Name: FORESTRY	County: PINE	Acres: 40.00
City:	Site Code: R290098	Classification Per M.S. 86A.05: f. state forests and state forest subareas	Current Public Use: YES	Future Public Use: YES



Land Code: 1000069382	Agency Land Code: R29235887	Land Name: FORESTRY	County: PINE	Acres: 40.00
City:	Site Code: R290098	Classification Per M.S. 86A.05: f. state forests and state forest subareas	Current Public Use: YES	Future Public Use: YES
Land Code: 1000069383	Agency Land Code: R29234766	Land Name: FORESTRY	County: PINE	Acres: 40.00
City:	Site Code: R290098	Classification Per M.S. 86A.05: f. state forests and state forest subareas	Current Public Use: YES	Future Public Use: YES
Land Code: 1000069384	Agency Land Code: R29334513	Land Name: FORESTRY	County: PINE	Acres: 26.43
City:	Site Code: R290098	Classification Per M.S. 86A.05: f. state forests and state forest subareas	Current Public Use: YES	Future Public Use: YES
Land Code: 1000069385	Agency Land Code: R29235876	Land Name: FORESTRY	County: PINE	Acres: 40.00
City:	Site Code: R290098	Classification Per M.S. 86A.05: f. state forests and state forest subareas	Current Public Use: YES	Future Public Use: YES
Land Code: 1000069386	Agency Land Code: R29234695	Land Name: FORESTRY	County: PINE	Acres: 35.78
City:	Site Code: R290098	Classification Per M.S. 86A.05: f. state forests and state forest subareas	Current Public Use: YES	Future Public Use: YES
Land Code: 1000069387	Agency Land Code: R29235938	Land Name: FORESTRY	County: PINE	Acres: 40.00
City:	Site Code: R290098	Classification Per M.S. 86A.05: f. state forests and state forest subareas	Current Public Use: YES	Future Public Use: YES
Land Code: 1000069388	Agency Land Code: R29235942	Land Name: FORESTRY	County: PINE	Acres: 40.00
City:	Site Code: R290098	Classification Per M.S. 86A.05: f. state forests and state forest subareas	Current Public Use: YES	Future Public Use: YES
Land Code: 1000069389	Agency Land Code: R29234738	Land Name: FORESTRY	County: PINE	Acres: 40.00
City:	Site Code: R290098	Classification Per M.S. 86A.05: f. state forests and state forest subareas	Current Public Use: YES	Future Public Use: YES
Land Code: 1000069390	Agency Land Code: R29234759	Land Name: FORESTRY	County: PINE	Acres: 40.00
City:	Site Code: R290098	Classification Per M.S. 86A.05: f. state forests and state forest subareas	Current Public Use: YES	Future Public Use: YES
Land Code: 1000069391	Agency Land Code: R29234770	Land Name: FORESTRY	County: PINE	Acres: 40.00
City:	Site Code: R290098	Classification Per M.S. 86A.05: f. state forests and state forest subareas	Current Public Use: YES	Future Public Use: YES
Land Code: 1000069392	Agency Land Code: R29235980	Land Name: FORESTRY	County: PINE	Acres: 40.00
City:	Site Code: R290098	Classification Per M.S. 86A.05: f. state forests and state forest subareas	Current Public Use: YES	Future Public Use: YES
Land Code: 1000069393	Agency Land Code: R29236016	Land Name: FORESTRY	County: PINE	Acres: 40.00
City:	Site Code: R290098	Classification Per M.S. 86A.05: f. state forests and state forest subareas	Current Public Use: YES	Future Public Use: YES



Land Code: 1000069394	Agency Land Code: R29236151	Land Name: FORESTRY	County: PINE	Acres: 40.00
City:	Site Code: R290098	Classification Per M.S. 86A.05: f. state forests and state forest subareas	Current Public Use: YES	Future Public Use: YES
Land Code: 1000069395	Agency Land Code: R29236172	Land Name: FORESTRY	County: PINE	Acres: 40.00
City:	Site Code: R290098	Classification Per M.S. 86A.05: f. state forests and state forest subareas	Current Public Use: YES	Future Public Use: YES
Land Code: 1000069396	Agency Land Code: R29235847	Land Name: FORESTRY	County: PINE	Acres: 25.25
City:	Site Code: R290098	Classification Per M.S. 86A.05: f. state forests and state forest subareas	Current Public Use: YES	Future Public Use: YES
Land Code: 1000069397	Agency Land Code: R29235858	Land Name: FORESTRY	County: PINE	Acres: 33.95
City:	Site Code: R290098	Classification Per M.S. 86A.05: f. state forests and state forest subareas	Current Public Use: YES	Future Public Use: YES
Land Code: 1000069398	Agency Land Code: R29235864	Land Name: FORESTRY	County: PINE	Acres: 40.00
City:	Site Code: R290098	Classification Per M.S. 86A.05: f. state forests and state forest subareas	Current Public Use: YES	Future Public Use: YES
Land Code: 1000069399	Agency Land Code: R29235889	Land Name: FORESTRY	County: PINE	Acres: 40.00
City:	Site Code: R290098	Classification Per M.S. 86A.05: f. state forests and state forest subareas	Current Public Use: YES	Future Public Use: YES
Land Code: 1000069400	Agency Land Code: R29235900	Land Name: FORESTRY	County: PINE	Acres: 40.00
City:	Site Code: R290098	Classification Per M.S. 86A.05: f. state forests and state forest subareas	Current Public Use: YES	Future Public Use: YES
Land Code: 1000069401	Agency Land Code: R29235910	Land Name: FORESTRY	County: PINE	Acres: 40.00
City:	Site Code: R290098	Classification Per M.S. 86A.05: f. state forests and state forest subareas	Current Public Use: YES	Future Public Use: YES
Land Code: 1000069402	Agency Land Code: R29235972	Land Name: FORESTRY	County: PINE	Acres: 40.00
City:	Site Code: R290098	Classification Per M.S. 86A.05: f. state forests and state forest subareas	Current Public Use: YES	Future Public Use: YES
Land Code: 1000069403	Agency Land Code: R29234811	Land Name: FORESTRY	County: PINE	Acres: 40.00
City:	Site Code: R290098	Classification Per M.S. 86A.05: f. state forests and state forest subareas	Current Public Use: YES	Future Public Use: YES
Land Code: 1000069404	Agency Land Code: R29235852	Land Name: FORESTRY	County: PINE	Acres: 44.63
City:	Site Code: R290098	Classification Per M.S. 86A.05: f. state forests and state forest subareas	Current Public Use: YES	Future Public Use: YES
Land Code: 1000069405	Agency Land Code: R29236219	Land Name: FORESTRY	County: PINE	Acres: 40.00
City:	Site Code: R290098	Classification Per M.S. 86A.05: f. state forests and state forest subareas	Current Public Use: YES	Future Public Use: YES



Land Code: 1000069406	Agency Land Code: R29235863	Land Name: FORESTRY	County: PINE	Acres: 40.00
City:	Site Code: R290098	Classification Per M.S. 86A.05: f. state forests and state forest subareas	Current Public Use: YES	Future Public Use: YES
Land Code: 1000069407	Agency Land Code: R29234769	Land Name: FORESTRY	County: PINE	Acres: 40.00
City:	Site Code: R290098	Classification Per M.S. 86A.05: f. state forests and state forest subareas	Current Public Use: YES	Future Public Use: YES
Land Code: 1000069408	Agency Land Code: R29236017	Land Name: FORESTRY	County: PINE	Acres: 40.00
City:	Site Code: R290098	Classification Per M.S. 86A.05: f. state forests and state forest subareas	Current Public Use: YES	Future Public Use: YES
Land Code: 1000069409	Agency Land Code: R29236140	Land Name: FORESTRY	County: PINE	Acres: 40.00
City:	Site Code: R290098	Classification Per M.S. 86A.05: f. state forests and state forest subareas	Current Public Use: YES	Future Public Use: YES
Land Code: 1000069410	Agency Land Code: R29236174	Land Name: FORESTRY	County: PINE	Acres: 40.00
City:	Site Code: R290098	Classification Per M.S. 86A.05: f. state forests and state forest subareas	Current Public Use: YES	Future Public Use: YES
Land Code: 1000069411	Agency Land Code: R29236177	Land Name: FORESTRY	County: PINE	Acres: 40.00
City:	Site Code: R290098	Classification Per M.S. 86A.05: f. state forests and state forest subareas	Current Public Use: YES	Future Public Use: YES
Land Code: 1000069412	Agency Land Code: R29522496	Land Name: FORESTRY	County: PINE	Acres: 40.00
City:	Site Code: R290100	Classification Per M.S. 86A.05: f. state forests and state forest subareas	Current Public Use: YES	Future Public Use: YES
Land Code: 1000069413	Agency Land Code: R29523386	Land Name: FORESTRY	County: PINE	Acres: 55.20
City:	Site Code: R290100	Classification Per M.S. 86A.05: f. state forests and state forest subareas	Current Public Use: YES	Future Public Use: YES
Land Code: 1000069414	Agency Land Code: R29235603	Land Name: FORESTRY	County: PINE	Acres: 40.00
City:	Site Code: R290100	Classification Per M.S. 86A.05: f. state forests and state forest subareas	Current Public Use: YES	Future Public Use: YES
Land Code: 1000069415	Agency Land Code: R29235756	Land Name: FORESTRY	County: PINE	Acres: 40.00
City:	Site Code: R290100	Classification Per M.S. 86A.05: f. state forests and state forest subareas	Current Public Use: YES	Future Public Use: YES
Land Code: 1000069416	Agency Land Code: R29235601	Land Name: FORESTRY	County: PINE	Acres: 41.55
City:	Site Code: R290100	Classification Per M.S. 86A.05: f. state forests and state forest subareas	Current Public Use: YES	Future Public Use: YES
Land Code: 1000069417	Agency Land Code: R29235729	Land Name: FORESTRY	County: PINE	Acres: 40.00
City:	Site Code: R290100	Classification Per M.S. 86A.05: f. state forests and state forest subareas	Current Public Use: YES	Future Public Use: YES



Land Code: 1000069418	Agency Land Code: R29235605	Land Name: FORESTRY	County: PINE	Acres: 40.55
City:	Site Code: R290100	Classification Per M.S. 86A.05: f. state forests and state forest subareas	Current Public Use: YES	Future Public Use: YES
Land Code: 1000069419	Agency Land Code: R29235714	Land Name: FORESTRY	County: PINE	Acres: 32.83
City:	Site Code: R290100	Classification Per M.S. 86A.05: f. state forests and state forest subareas	Current Public Use: YES	Future Public Use: YES
Land Code: 1000069420	Agency Land Code: R29235739	Land Name: FORESTRY	County: PINE	Acres: 40.00
City:	Site Code: R290100	Classification Per M.S. 86A.05: f. state forests and state forest subareas	Current Public Use: YES	Future Public Use: YES
Land Code: 1000069421	Agency Land Code: R29236952	Land Name: FORESTRY	County: PINE	Acres: 29.14
City:	Site Code: R290100	Classification Per M.S. 86A.05: f. state forests and state forest subareas	Current Public Use: YES	Future Public Use: YES
Land Code: 1000069422	Agency Land Code: R29235761	Land Name: FORESTRY	County: PINE	Acres: 40.00
City:	Site Code: R290100	Classification Per M.S. 86A.05: f. state forests and state forest subareas	Current Public Use: YES	Future Public Use: YES
Land Code: 1000069423	Agency Land Code: R29236929	Land Name: FORESTRY	County: PINE	Acres: 40.00
City:	Site Code: R290100	Classification Per M.S. 86A.05: f. state forests and state forest subareas	Current Public Use: YES	Future Public Use: YES
Land Code: 1000069424	Agency Land Code: R29236987	Land Name: FORESTRY	County: PINE	Acres: 40.00
City:	Site Code: R290100	Classification Per M.S. 86A.05: f. state forests and state forest subareas	Current Public Use: YES	Future Public Use: YES
Land Code: 1000069425	Agency Land Code: R29235621	Land Name: FORESTRY	County: PINE	Acres: 40.00
City:	Site Code: R290100	Classification Per M.S. 86A.05: f. state forests and state forest subareas	Current Public Use: YES	Future Public Use: YES
Land Code: 1000069426	Agency Land Code: R29235706	Land Name: FORESTRY	County: PINE	Acres: 39.14
City:	Site Code: R290100	Classification Per M.S. 86A.05: f. state forests and state forest subareas	Current Public Use: YES	Future Public Use: YES
Land Code: 1000069427	Agency Land Code: R29236988	Land Name: FORESTRY	County: PINE	Acres: 40.00
City:	Site Code: R290100	Classification Per M.S. 86A.05: f. state forests and state forest subareas	Current Public Use: YES	Future Public Use: YES
Land Code: 1000069428	Agency Land Code: R29235604	Land Name: FORESTRY	County: PINE	Acres: 40.00
City:	Site Code: R290100	Classification Per M.S. 86A.05: f. state forests and state forest subareas	Current Public Use: YES	Future Public Use: YES
Land Code: 1000069429	Agency Land Code: R29235718	Land Name: FORESTRY	County: PINE	Acres: 39.66
City:	Site Code: R290100	Classification Per M.S. 86A.05: f. state forests and state forest subareas	Current Public Use: YES	Future Public Use: YES



Land Code: 1000069430	Agency Land Code: R29236956	Land Name: FORESTRY	County: PINE	Acres: 30.20
City:	Site Code: R290100	Classification Per M.S. 86A.05: f. state forests and state forest subareas	Current Public Use: YES	Future Public Use: YES
Land Code: 1000069431	Agency Land Code: R29235747	Land Name: FORESTRY	County: PINE	Acres: 38.01
City:	Site Code: R290100	Classification Per M.S. 86A.05: f. state forests and state forest subareas	Current Public Use: YES	Future Public Use: YES
Land Code: 1000069432	Agency Land Code: R29236926	Land Name: FORESTRY	County: PINE	Acres: 40.00
City:	Site Code: R290100	Classification Per M.S. 86A.05: f. state forests and state forest subareas	Current Public Use: YES	Future Public Use: YES
Land Code: 1000069433	Agency Land Code: R29236946	Land Name: FORESTRY	County: PINE	Acres: 40.00
City:	Site Code: R290100	Classification Per M.S. 86A.05: f. state forests and state forest subareas	Current Public Use: YES	Future Public Use: YES
Land Code: 1000069434	Agency Land Code: R29236922	Land Name: FORESTRY	County: PINE	Acres: 40.00
City:	Site Code: R290100	Classification Per M.S. 86A.05: f. state forests and state forest subareas	Current Public Use: YES	Future Public Use: YES
Land Code: 1000069435	Agency Land Code: R29235738	Land Name: FORESTRY	County: PINE	Acres: 40.00
City:	Site Code: R290100	Classification Per M.S. 86A.05: f. state forests and state forest subareas	Current Public Use: YES	Future Public Use: YES
Land Code: 1000069436	Agency Land Code: R29235620	Land Name: FORESTRY	County: PINE	Acres: 40.00
City:	Site Code: R290100	Classification Per M.S. 86A.05: f. state forests and state forest subareas	Current Public Use: YES	Future Public Use: YES
Land Code: 1000069437	Agency Land Code: R29236989	Land Name: FORESTRY	County: PINE	Acres: 40.00
City:	Site Code: R290100	Classification Per M.S. 86A.05: f. state forests and state forest subareas	Current Public Use: YES	Future Public Use: YES
Land Code: 1000069438	Agency Land Code: R29235742	Land Name: FORESTRY	County: PINE	Acres: 40.00
City:	Site Code: R290100	Classification Per M.S. 86A.05: f. state forests and state forest subareas	Current Public Use: YES	Future Public Use: YES
Land Code: 1000069439	Agency Land Code: R29235734	Land Name: FORESTRY	County: PINE	Acres: 40.00
City:	Site Code: R290100	Classification Per M.S. 86A.05: f. state forests and state forest subareas	Current Public Use: YES	Future Public Use: YES
Land Code: 1000069440	Agency Land Code: R29236713	Land Name: FORESTRY	County: PINE	Acres: 29.42
City:	Site Code: R290100	Classification Per M.S. 86A.05: f. state forests and state forest subareas	Current Public Use: YES	Future Public Use: YES
Land Code: 1000069441	Agency Land Code: R29236945	Land Name: FORESTRY	County: PINE	Acres: 40.00
City:	Site Code: R290100	Classification Per M.S. 86A.05: f. state forests and state forest subareas	Current Public Use: YES	Future Public Use: YES



Land Code: 1000069442	Agency Land Code: R29235618	Land Name: FORESTRY	County: PINE	Acres: 40.00
City:	Site Code: R290100	Classification Per M.S. 86A.05: f. state forests and state forest subareas	Current Public Use: YES	Future Public Use: YES
Land Code: 1000069443	Agency Land Code: R29236964	Land Name: FORESTRY	County: PINE	Acres: 9.00
City:	Site Code: R290100	Classification Per M.S. 86A.05: f. state forests and state forest subareas	Current Public Use: YES	Future Public Use: YES
Land Code: 1000069444	Agency Land Code: R29235720	Land Name: FORESTRY	County: PINE	Acres: 38.00
City:	Site Code: R290100	Classification Per M.S. 86A.05: f. state forests and state forest subareas	Current Public Use: YES	Future Public Use: YES
Land Code: 1000069445	Agency Land Code: R29330094	Land Name: FORESTRY	County: PINE	Acres: 37.86
City:	Site Code: R290100	Classification Per M.S. 86A.05: f. state forests and state forest subareas	Current Public Use: YES	Future Public Use: YES
Land Code: 1000069446	Agency Land Code: R29235616	Land Name: FORESTRY	County: PINE	Acres: 37.82
City:	Site Code: R290100	Classification Per M.S. 86A.05: f. state forests and state forest subareas	Current Public Use: YES	Future Public Use: YES
Land Code: 1000069447	Agency Land Code: R29330088	Land Name: FORESTRY	County: PINE	Acres: 5.30
City:	Site Code: R290100	Classification Per M.S. 86A.05: f. state forests and state forest subareas	Current Public Use: YES	Future Public Use: YES
Land Code: 1000069448	Agency Land Code: R29236961	Land Name: FORESTRY	County: PINE	Acres: 1.00
City:	Site Code: R290100	Classification Per M.S. 86A.05: f. state forests and state forest subareas	Current Public Use: YES	Future Public Use: YES
Land Code: 1000069449	Agency Land Code: R29236981	Land Name: FORESTRY	County: PINE	Acres: 40.00
City:	Site Code: R290100	Classification Per M.S. 86A.05: f. state forests and state forest subareas	Current Public Use: YES	Future Public Use: YES
Land Code: 1000069450	Agency Land Code: R29330091	Land Name: FORESTRY	County: PINE	Acres: 25.20
City:	Site Code: R290100	Classification Per M.S. 86A.05: f. state forests and state forest subareas	Current Public Use: YES	Future Public Use: YES
Land Code: 1000069451	Agency Land Code: R29235727	Land Name: FORESTRY	County: PINE	Acres: 51.75
City:	Site Code: R290100	Classification Per M.S. 86A.05: f. state forests and state forest subareas	Current Public Use: YES	Future Public Use: YES
Land Code: 1000069452	Agency Land Code: R29235619	Land Name: FORESTRY	County: PINE	Acres: 40.00
City:	Site Code: R290100	Classification Per M.S. 86A.05: f. state forests and state forest subareas	Current Public Use: YES	Future Public Use: YES
Land Code: 1000069453	Agency Land Code: R29236923	Land Name: FORESTRY	County: PINE	Acres: 40.00
City:	Site Code: R290100	Classification Per M.S. 86A.05: f. state forests and state forest subareas	Current Public Use: YES	Future Public Use: YES



Land Code: 1000069454	Agency Land Code: R29235728	Land Name: FORESTRY	County: PINE	Acres: 23.25
City:	Site Code: R290100	Classification Per M.S. 86A.05: f. state forests and state forest subareas	Current Public Use: YES	Future Public Use: YES
Land Code: 1000069455	Agency Land Code: R29235737	Land Name: FORESTRY	County: PINE	Acres: 40.00
City:	Site Code: R290100	Classification Per M.S. 86A.05: f. state forests and state forest subareas	Current Public Use: YES	Future Public Use: YES
Land Code: 1000069456	Agency Land Code: R29236942	Land Name: FORESTRY	County: PINE	Acres: 40.00
City:	Site Code: R290100	Classification Per M.S. 86A.05: f. state forests and state forest subareas	Current Public Use: YES	Future Public Use: YES
Land Code: 1000069457	Agency Land Code: R29235708	Land Name: FORESTRY	County: PINE	Acres: 37.24
City:	Site Code: R290100	Classification Per M.S. 86A.05: f. state forests and state forest subareas	Current Public Use: YES	Future Public Use: YES
Land Code: 1000069458	Agency Land Code: R29235622	Land Name: FORESTRY	County: PINE	Acres: 36.85
City:	Site Code: R290100	Classification Per M.S. 86A.05: f. state forests and state forest subareas	Current Public Use: YES	Future Public Use: YES
Land Code: 1000069459	Agency Land Code: R29236722	Land Name: FORESTRY	County: PINE	Acres: 40.00
City:	Site Code: R290100	Classification Per M.S. 86A.05: f. state forests and state forest subareas	Current Public Use: YES	Future Public Use: YES
Land Code: 1000069460	Agency Land Code: R29236936	Land Name: FORESTRY	County: PINE	Acres: 40.00
City:	Site Code: R290100	Classification Per M.S. 86A.05: f. state forests and state forest subareas	Current Public Use: YES	Future Public Use: YES
Land Code: 1000069461	Agency Land Code: R29236947	Land Name: FORESTRY	County: PINE	Acres: 40.00
City:	Site Code: R290100	Classification Per M.S. 86A.05: f. state forests and state forest subareas	Current Public Use: YES	Future Public Use: YES
Land Code: 1000069462	Agency Land Code: R29236954	Land Name: FORESTRY	County: PINE	Acres: 36.30
City:	Site Code: R290100	Classification Per M.S. 86A.05: f. state forests and state forest subareas	Current Public Use: YES	Future Public Use: YES
Land Code: 1000069463	Agency Land Code: R29236967	Land Name: FORESTRY	County: PINE	Acres: 24.71
City:	Site Code: R290100	Classification Per M.S. 86A.05: f. state forests and state forest subareas	Current Public Use: YES	Future Public Use: YES
Land Code: 1000069464	Agency Land Code: R29236968	Land Name: FORESTRY	County: PINE	Acres: 40.00
City:	Site Code: R290100	Classification Per M.S. 86A.05: f. state forests and state forest subareas	Current Public Use: YES	Future Public Use: YES
Land Code: 1000069465	Agency Land Code: R29235606	Land Name: FORESTRY	County: PINE	Acres: 40.05
City:	Site Code: R290100	Classification Per M.S. 86A.05: f. state forests and state forest subareas	Current Public Use: YES	Future Public Use: YES



Land Code: 1000069466	Agency Land Code: R29235759	Land Name: FORESTRY	County: PINE	Acres: 40.00
City:	Site Code: R290100	Classification Per M.S. 86A.05: f. state forests and state forest subareas	Current Public Use: YES	Future Public Use: YES
Land Code: 1000069467	Agency Land Code: R29235760	Land Name: FORESTRY	County: PINE	Acres: 40.00
City:	Site Code: R290100	Classification Per M.S. 86A.05: f. state forests and state forest subareas	Current Public Use: YES	Future Public Use: YES
Land Code: 1000069468	Agency Land Code: R29236985	Land Name: FORESTRY	County: PINE	Acres: 0.17
City:	Site Code: R290100	Classification Per M.S. 86A.05: f. state forests and state forest subareas	Current Public Use: YES	Future Public Use: YES
Land Code: 1000069469	Agency Land Code: R29235607	Land Name: FORESTRY	County: PINE	Acres: 40.00
City:	Site Code: R290100	Classification Per M.S. 86A.05: f. state forests and state forest subareas	Current Public Use: YES	Future Public Use: YES
Land Code: 1000069470	Agency Land Code: R29235624	Land Name: FORESTRY	County: PINE	Acres: 40.00
City:	Site Code: R290100	Classification Per M.S. 86A.05: f. state forests and state forest subareas	Current Public Use: YES	Future Public Use: YES
Land Code: 1000069471	Agency Land Code: R29235736	Land Name: FORESTRY	County: PINE	Acres: 40.00
City:	Site Code: R290100	Classification Per M.S. 86A.05: f. state forests and state forest subareas	Current Public Use: YES	Future Public Use: YES
Land Code: 1000069472	Agency Land Code: R29235753	Land Name: FORESTRY	County: PINE	Acres: 38.11
City:	Site Code: R290100	Classification Per M.S. 86A.05: f. state forests and state forest subareas	Current Public Use: YES	Future Public Use: YES
Land Code: 1000069473	Agency Land Code: R29330093	Land Name: FORESTRY	County: PINE	Acres: 14.80
City:	Site Code: R290100	Classification Per M.S. 86A.05: f. state forests and state forest subareas	Current Public Use: YES	Future Public Use: YES
Land Code: 1000069474	Agency Land Code: R29235735	Land Name: FORESTRY	County: PINE	Acres: 40.00
City:	Site Code: R290100	Classification Per M.S. 86A.05: f. state forests and state forest subareas	Current Public Use: YES	Future Public Use: YES
Land Code: 1000069475	Agency Land Code: R29236717	Land Name: FORESTRY	County: PINE	Acres: 35.01
City:	Site Code: R290100	Classification Per M.S. 86A.05: f. state forests and state forest subareas	Current Public Use: YES	Future Public Use: YES
Land Code: 1000069476	Agency Land Code: R29235602	Land Name: FORESTRY	County: PINE	Acres: 41.05
City:	Site Code: R290100	Classification Per M.S. 86A.05: f. state forests and state forest subareas	Current Public Use: YES	Future Public Use: YES
Land Code: 1000069477	Agency Land Code: R29235608	Land Name: FORESTRY	County: PINE	Acres: 40.00
City:	Site Code: R290100	Classification Per M.S. 86A.05: f. state forests and state forest subareas	Current Public Use: YES	Future Public Use: YES



Land Code: 1000069478	Agency Land Code: R29236939	Land Name: FORESTRY	County: PINE	Acres: 16.40
City:	Site Code: R290100	Classification Per M.S. 86A.05: f. state forests and state forest subareas	Current Public Use: YES	Future Public Use: YES
Land Code: 1000069479	Agency Land Code: R29236941	Land Name: FORESTRY	County: PINE	Acres: 40.00
City:	Site Code: R290100	Classification Per M.S. 86A.05: f. state forests and state forest subareas	Current Public Use: YES	Future Public Use: YES
Land Code: 1000069480	Agency Land Code: R29236944	Land Name: FORESTRY	County: PINE	Acres: 40.00
City:	Site Code: R290100	Classification Per M.S. 86A.05: f. state forests and state forest subareas	Current Public Use: YES	Future Public Use: YES
Land Code: 1000069481	Agency Land Code: R29236958	Land Name: FORESTRY	County: PINE	Acres: 39.87
City:	Site Code: R290100	Classification Per M.S. 86A.05: f. state forests and state forest subareas	Current Public Use: YES	Future Public Use: YES
Land Code: 1000069482	Agency Land Code: R29236969	Land Name: FORESTRY	County: PINE	Acres: 40.00
City:	Site Code: R290100	Classification Per M.S. 86A.05: f. state forests and state forest subareas	Current Public Use: YES	Future Public Use: YES
Land Code: 1000069483	Agency Land Code: R29235609	Land Name: FORESTRY	County: PINE	Acres: 40.00
City:	Site Code: R290100	Classification Per M.S. 86A.05: f. state forests and state forest subareas	Current Public Use: YES	Future Public Use: YES
Land Code: 1000069484	Agency Land Code: R29235758	Land Name: FORESTRY	County: PINE	Acres: 40.00
City:	Site Code: R290100	Classification Per M.S. 86A.05: f. state forests and state forest subareas	Current Public Use: YES	Future Public Use: YES
Land Code: 1000069485	Agency Land Code: R29236714	Land Name: FORESTRY	County: PINE	Acres: 40.53
City:	Site Code: R290100	Classification Per M.S. 86A.05: f. state forests and state forest subareas	Current Public Use: YES	Future Public Use: YES
Land Code: 1000069486	Agency Land Code: R29236949	Land Name: FORESTRY	County: PINE	Acres: 39.80
City:	Site Code: R290100	Classification Per M.S. 86A.05: f. state forests and state forest subareas	Current Public Use: YES	Future Public Use: YES
Land Code: 1000069487	Agency Land Code: R29235614	Land Name: FORESTRY	County: PINE	Acres: 40.00
City:	Site Code: R290100	Classification Per M.S. 86A.05: f. state forests and state forest subareas	Current Public Use: YES	Future Public Use: YES
Land Code: 1000069488	Agency Land Code: R29236871	Land Name: FORESTRY	County: PINE	Acres: 40.00
City:	Site Code: R290100	Classification Per M.S. 86A.05: f. state forests and state forest subareas	Current Public Use: YES	Future Public Use: YES
Land Code: 1000069489	Agency Land Code: R29235740	Land Name: FORESTRY	County: PINE	Acres: 40.00
City:	Site Code: R290100	Classification Per M.S. 86A.05: f. state forests and state forest subareas	Current Public Use: YES	Future Public Use: YES



Land Code: 1000069490	Agency Land Code: R29333407	Land Name: FORESTRY	County: PINE	Acres: 49.00
City:	Site Code: R290100	Classification Per M.S. 86A.05: f. state forests and state forest subareas	Current Public Use: YES	Future Public Use: YES
Land Code: 1000069491	Agency Land Code: R29236930	Land Name: FORESTRY	County: PINE	Acres: 40.00
City:	Site Code: R290100	Classification Per M.S. 86A.05: f. state forests and state forest subareas	Current Public Use: YES	Future Public Use: YES
Land Code: 1000069492	Agency Land Code: R29236932	Land Name: FORESTRY	County: PINE	Acres: 40.00
City:	Site Code: R290100	Classification Per M.S. 86A.05: f. state forests and state forest subareas	Current Public Use: YES	Future Public Use: YES
Land Code: 1000069493	Agency Land Code: R29236937	Land Name: FORESTRY	County: PINE	Acres: 40.00
City:	Site Code: R290100	Classification Per M.S. 86A.05: f. state forests and state forest subareas	Current Public Use: YES	Future Public Use: YES
Land Code: 1000069494	Agency Land Code: R29236715	Land Name: FORESTRY	County: PINE	Acres: 40.66
City:	Site Code: R290100	Classification Per M.S. 86A.05: f. state forests and state forest subareas	Current Public Use: YES	Future Public Use: YES
Land Code: 1000069495	Agency Land Code: R29236924	Land Name: FORESTRY	County: PINE	Acres: 40.00
City:	Site Code: R290100	Classification Per M.S. 86A.05: f. state forests and state forest subareas	Current Public Use: YES	Future Public Use: YES
Land Code: 1000069496	Agency Land Code: R29235707	Land Name: FORESTRY	County: PINE	Acres: 37.12
City:	Site Code: R290100	Classification Per M.S. 86A.05: f. state forests and state forest subareas	Current Public Use: YES	Future Public Use: YES
Land Code: 1000069497	Agency Land Code: R29235719	Land Name: FORESTRY	County: PINE	Acres: 40.00
City:	Site Code: R290100	Classification Per M.S. 86A.05: f. state forests and state forest subareas	Current Public Use: YES	Future Public Use: YES
Land Code: 1000069498	Agency Land Code: R29235721	Land Name: FORESTRY	County: PINE	Acres: 40.00
City:	Site Code: R290100	Classification Per M.S. 86A.05: f. state forests and state forest subareas	Current Public Use: YES	Future Public Use: YES
Land Code: 1000069499	Agency Land Code: R29330090	Land Name: FORESTRY	County: PINE	Acres: 26.41
City:	Site Code: R290100	Classification Per M.S. 86A.05: f. state forests and state forest subareas	Current Public Use: YES	Future Public Use: YES
Land Code: 1000069500	Agency Land Code: R29330092	Land Name: FORESTRY	County: PINE	Acres: 16.64
City:	Site Code: R290100	Classification Per M.S. 86A.05: f. state forests and state forest subareas	Current Public Use: YES	Future Public Use: YES
Land Code: 1000069501	Agency Land Code: R29235750	Land Name: FORESTRY	County: PINE	Acres: 40.00
City:	Site Code: R290100	Classification Per M.S. 86A.05: f. state forests and state forest subareas	Current Public Use: YES	Future Public Use: YES



Land Code: 1000069502	Agency Land Code: R29236925	Land Name: FORESTRY	County: PINE	Acres: 40.00
City:	Site Code: R290100	Classification Per M.S. 86A.05: f. state forests and state forest subareas	Current Public Use: YES	Future Public Use: YES
Land Code: 1000069503	Agency Land Code: R29236965	Land Name: FORESTRY	County: PINE	Acres: 31.84
City:	Site Code: R290100	Classification Per M.S. 86A.05: f. state forests and state forest subareas	Current Public Use: YES	Future Public Use: YES
Land Code: 1000069504	Agency Land Code: R29235611	Land Name: FORESTRY	County: PINE	Acres: 40.00
City:	Site Code: R290100	Classification Per M.S. 86A.05: f. state forests and state forest subareas	Current Public Use: YES	Future Public Use: YES
Land Code: 1000069505	Agency Land Code: R29235612	Land Name: FORESTRY	County: PINE	Acres: 40.00
City:	Site Code: R290100	Classification Per M.S. 86A.05: f. state forests and state forest subareas	Current Public Use: YES	Future Public Use: YES
Land Code: 1000069506	Agency Land Code: R29235615	Land Name: FORESTRY	County: PINE	Acres: 40.00
City:	Site Code: R290100	Classification Per M.S. 86A.05: f. state forests and state forest subareas	Current Public Use: YES	Future Public Use: YES
Land Code: 1000069507	Agency Land Code: R29235617	Land Name: FORESTRY	County: PINE	Acres: 37.87
City:	Site Code: R290100	Classification Per M.S. 86A.05: f. state forests and state forest subareas	Current Public Use: YES	Future Public Use: YES
Land Code: 1000069508	Agency Land Code: R29236716	Land Name: FORESTRY	County: PINE	Acres: 40.00
City:	Site Code: R290100	Classification Per M.S. 86A.05: f. state forests and state forest subareas	Current Public Use: YES	Future Public Use: YES
Land Code: 1000069509	Agency Land Code: R29235712	Land Name: FORESTRY	County: PINE	Acres: 27.71
City:	Site Code: R290100	Classification Per M.S. 86A.05: f. state forests and state forest subareas	Current Public Use: YES	Future Public Use: YES
Land Code: 1000069510	Agency Land Code: R29235748	Land Name: FORESTRY	County: PINE	Acres: 40.00
City:	Site Code: R290100	Classification Per M.S. 86A.05: f. state forests and state forest subareas	Current Public Use: YES	Future Public Use: YES
Land Code: 1000069511	Agency Land Code: R29235610	Land Name: FORESTRY	County: PINE	Acres: 40.00
City:	Site Code: R290100	Classification Per M.S. 86A.05: f. state forests and state forest subareas	Current Public Use: YES	Future Public Use: YES
Land Code: 1000069512	Agency Land Code: R29235710	Land Name: FORESTRY	County: PINE	Acres: 27.29
City:	Site Code: R290100	Classification Per M.S. 86A.05: f. state forests and state forest subareas	Current Public Use: YES	Future Public Use: YES
Land Code: 1000069513	Agency Land Code: R29236928	Land Name: FORESTRY	County: PINE	Acres: 40.00
City:	Site Code: R290100	Classification Per M.S. 86A.05: f. state forests and state forest subareas	Current Public Use: YES	Future Public Use: YES



Land Code: 1000069514	Agency Land Code: R29236931	Land Name: FORESTRY	County: PINE	Acres: 40.00
City:	Site Code: R290100	Classification Per M.S. 86A.05: f. state forests and state forest subareas	Current Public Use: YES	Future Public Use: YES
Land Code: 1000069515	Agency Land Code: R29236943	Land Name: FORESTRY	County: PINE	Acres: 40.00
City:	Site Code: R290100	Classification Per M.S. 86A.05: f. state forests and state forest subareas	Current Public Use: YES	Future Public Use: YES
Land Code: 1000069516	Agency Land Code: R29235745	Land Name: FORESTRY	County: PINE	Acres: 37.92
City:	Site Code: R290100	Classification Per M.S. 86A.05: f. state forests and state forest subareas	Current Public Use: YES	Future Public Use: YES
Land Code: 1000069517	Agency Land Code: R29523387	Land Name: FORESTRY	County: PINE	Acres: 42.99
City:	Site Code: R290100	Classification Per M.S. 86A.05: f. state forests and state forest subareas	Current Public Use: YES	Future Public Use: YES
Land Code: 1000069518	Agency Land Code: R29235613	Land Name: FORESTRY	County: PINE	Acres: 40.00
City:	Site Code: R290100	Classification Per M.S. 86A.05: f. state forests and state forest subareas	Current Public Use: YES	Future Public Use: YES
Land Code: 1000069519	Agency Land Code: R29235623	Land Name: FORESTRY	County: PINE	Acres: 36.28
City:	Site Code: R290100	Classification Per M.S. 86A.05: f. state forests and state forest subareas	Current Public Use: YES	Future Public Use: YES
Land Code: 1000069520	Agency Land Code: R29235755	Land Name: FORESTRY	County: PINE	Acres: 38.19
City:	Site Code: R290100	Classification Per M.S. 86A.05: f. state forests and state forest subareas	Current Public Use: YES	Future Public Use: YES
Land Code: 1000069521	Agency Land Code: R29236927	Land Name: FORESTRY	County: PINE	Acres: 40.00
City:	Site Code: R290100	Classification Per M.S. 86A.05: f. state forests and state forest subareas	Current Public Use: YES	Future Public Use: YES
Land Code: 1000069522	Agency Land Code: R29236935	Land Name: FORESTRY	County: PINE	Acres: 24.14
City:	Site Code: R290100	Classification Per M.S. 86A.05: f. state forests and state forest subareas	Current Public Use: YES	Future Public Use: YES
Land Code: 1000069523	Agency Land Code: R29235716	Land Name: FORESTRY	County: PINE	Acres: 20.59
City:	Site Code: R290100	Classification Per M.S. 86A.05: f. state forests and state forest subareas	Current Public Use: YES	Future Public Use: YES
Land Code: 1000069524	Agency Land Code: R29235741	Land Name: FORESTRY	County: PINE	Acres: 40.00
City:	Site Code: R290100	Classification Per M.S. 86A.05: f. state forests and state forest subareas	Current Public Use: YES	Future Public Use: YES
Land Code: 1000069525	Agency Land Code: R29331091	Land Name: FORESTRY	County: PINE	Acres: 40.00
City:	Site Code:	Classification Per M.S. 86A.05: f. state forests and state forest subareas	Current Public Use: YES	Future Public Use: YES



Land Code: 1000069526	Agency Land Code: R29331094	Land Name: FORESTRY	County: PINE	Acres: 40.00
City:	Site Code:	Classification Per M.S. 86A.05: f. state forests and state forest subareas	Current Public Use: YES	Future Public Use: YES
Land Code: 1000069527	Agency Land Code: R29331098	Land Name: FORESTRY	County: PINE	Acres: 40.00
City:	Site Code:	Classification Per M.S. 86A.05: f. state forests and state forest subareas	Current Public Use: YES	Future Public Use: YES
Land Code: 1000069528	Agency Land Code: R29331099	Land Name: FORESTRY	County: PINE	Acres: 40.00
City:	Site Code:	Classification Per M.S. 86A.05: f. state forests and state forest subareas	Current Public Use: YES	Future Public Use: YES
Land Code: 1000069529	Agency Land Code: R29331101	Land Name: FORESTRY	County: PINE	Acres: 40.00
City:	Site Code:	Classification Per M.S. 86A.05: f. state forests and state forest subareas	Current Public Use: YES	Future Public Use: YES
Land Code: 1000069530	Agency Land Code: R29331102	Land Name: FORESTRY	County: PINE	Acres: 40.00
City:	Site Code:	Classification Per M.S. 86A.05: f. state forests and state forest subareas	Current Public Use: YES	Future Public Use: YES
Land Code: 1000069531	Agency Land Code: R29331103	Land Name: FORESTRY	County: PINE	Acres: 40.00
City:	Site Code:	Classification Per M.S. 86A.05: f. state forests and state forest subareas	Current Public Use: YES	Future Public Use: YES
Land Code: 1000069532	Agency Land Code: R29523388	Land Name: FORESTRY	County: PINE	Acres: 25.77
City:	Site Code:	Classification Per M.S. 86A.05: f. state forests and state forest subareas	Current Public Use: YES	Future Public Use: YES
Land Code: 1000069534	Agency Land Code: R29233368	Land Name: FORESTRY	County: PINE	Acres: 2.00
City:	Site Code:	Classification Per M.S. 86A.05: f. state forests and state forest subareas	Current Public Use: YES	Future Public Use: YES
Land Code: 1000069535	Agency Land Code: R29232372	Land Name: FORESTRY	County: PINE	Acres: 0.02
City:	Site Code:	Classification Per M.S. 86A.05: f. state forests and state forest subareas	Current Public Use: YES	Future Public Use: YES
Land Code: 1000069536	Agency Land Code: R29331093	Land Name: FORESTRY	County: PINE	Acres: 40.00
City:	Site Code:	Classification Per M.S. 86A.05: f. state forests and state forest subareas	Current Public Use: YES	Future Public Use: YES
Land Code: 1000069537	Agency Land Code: R29334507	Land Name: FORESTRY	County: PINE	Acres: 2.00
City:	Site Code:	Classification Per M.S. 86A.05: f. state forests and state forest subareas	Current Public Use: YES	Future Public Use: YES
Land Code: 1000069538	Agency Land Code: R29331096	Land Name: FORESTRY	County: PINE	Acres: 40.00
City:	Site Code:	Classification Per M.S. 86A.05: f. state forests and state forest subareas	Current Public Use: YES	Future Public Use: YES



Land Code: 1000069539	Agency Land Code: R29331104	Land Name: FORESTRY	County: PINE	Acres: 40.00
City:	Site Code:	Classification Per M.S. 86A.05: f. state forests and state forest subareas	Current Public Use: YES	Future Public Use: YES
Land Code: 1000069540	Agency Land Code: R29233369	Land Name: FORESTRY	County: PINE	Acres: 1.00
City:	Site Code:	Classification Per M.S. 86A.05: f. state forests and state forest subareas	Current Public Use: YES	Future Public Use: YES
Land Code: 1000069541	Agency Land Code: R29331097	Land Name: FORESTRY	County: PINE	Acres: 40.00
City:	Site Code:	Classification Per M.S. 86A.05: f. state forests and state forest subareas	Current Public Use: YES	Future Public Use: YES
Land Code: 1000069542	Agency Land Code: R29331100	Land Name: FORESTRY	County: PINE	Acres: 40.00
City:	Site Code:	Classification Per M.S. 86A.05: f. state forests and state forest subareas	Current Public Use: YES	Future Public Use: YES
Land Code: 1000069543	Agency Land Code: R29331092	Land Name: FORESTRY	County: PINE	Acres: 40.00
City:	Site Code:	Classification Per M.S. 86A.05: f. state forests and state forest subareas	Current Public Use: YES	Future Public Use: YES
Land Code: 1000069544	Agency Land Code: R29331095	Land Name: FORESTRY	County: PINE	Acres: 40.00
City:	Site Code:	Classification Per M.S. 86A.05: f. state forests and state forest subareas	Current Public Use: YES	Future Public Use: YES
Land Code: 1000069545	Agency Land Code: R29331036	Land Name: FORESTRY	County: PINE	Acres: 40.00
City:	Site Code: R290271	Classification Per M.S. 86A.05: f. state forests and state forest subareas	Current Public Use: YES	Future Public Use: YES
Land Code: 1000069546	Agency Land Code: R29331038	Land Name: FORESTRY	County: PINE	Acres: 40.00
City:	Site Code: R290271	Classification Per M.S. 86A.05: f. state forests and state forest subareas	Current Public Use: YES	Future Public Use: YES
Land Code: 1000069547	Agency Land Code: R29335613	Land Name: FORESTRY	County: PINE	Acres: 3.40
City:	Site Code: R290271	Classification Per M.S. 86A.05: f. state forests and state forest subareas	Current Public Use: YES	Future Public Use: YES
Land Code: 1000069548	Agency Land Code: R29335614	Land Name: FORESTRY	County: PINE	Acres: 9.12
City:	Site Code: R290271	Classification Per M.S. 86A.05: f. state forests and state forest subareas	Current Public Use: YES	Future Public Use: YES
Land Code: 1000069549	Agency Land Code: R29335615	Land Name: FORESTRY	County: PINE	Acres: 9.12
City:	Site Code: R290271	Classification Per M.S. 86A.05: f. state forests and state forest subareas	Current Public Use: YES	Future Public Use: YES
Land Code: 1000069550	Agency Land Code: R29335616	Land Name: FORESTRY	County: PINE	Acres: 3.04
City:	Site Code: R290271	Classification Per M.S. 86A.05: f. state forests and state forest subareas	Current Public Use: YES	Future Public Use: YES



Land Code: 1000069551	Agency Land Code: R29335618	Land Name: FORESTRY	County: PINE	Acres: 2.99
City:	Site Code: R290271	Classification Per M.S. 86A.05: f. state forests and state forest subareas	Current Public Use: YES	Future Public Use: YES
Land Code: 1000069552	Agency Land Code: R29335619	Land Name: FORESTRY	County: PINE	Acres: 2.99
City:	Site Code: R290271	Classification Per M.S. 86A.05: f. state forests and state forest subareas	Current Public Use: YES	Future Public Use: YES
Land Code: 1000069553	Agency Land Code: R29335620	Land Name: FORESTRY	County: PINE	Acres: 2.99
City:	Site Code: R290271	Classification Per M.S. 86A.05: f. state forests and state forest subareas	Current Public Use: YES	Future Public Use: YES
Land Code: 1000069554	Agency Land Code: R29335625	Land Name: FORESTRY	County: PINE	Acres: 3.03
City:	Site Code: R290271	Classification Per M.S. 86A.05: f. state forests and state forest subareas	Current Public Use: YES	Future Public Use: YES
Land Code: 1000069555	Agency Land Code: R29335630	Land Name: FORESTRY	County: PINE	Acres: 3.03
City:	Site Code: R290271	Classification Per M.S. 86A.05: f. state forests and state forest subareas	Current Public Use: YES	Future Public Use: YES
Land Code: 1000069556	Agency Land Code: R29335631	Land Name: FORESTRY	County: PINE	Acres: 3.03
City:	Site Code: R290271	Classification Per M.S. 86A.05: f. state forests and state forest subareas	Current Public Use: YES	Future Public Use: YES
Land Code: 1000069557	Agency Land Code: R29335632	Land Name: FORESTRY	County: PINE	Acres: 3.03
City:	Site Code: R290271	Classification Per M.S. 86A.05: f. state forests and state forest subareas	Current Public Use: YES	Future Public Use: YES
Land Code: 1000069558	Agency Land Code: R29335633	Land Name: FORESTRY	County: PINE	Acres: 3.04
City:	Site Code: R290271	Classification Per M.S. 86A.05: f. state forests and state forest subareas	Current Public Use: YES	Future Public Use: YES
Land Code: 1000069559	Agency Land Code: R29335634	Land Name: FORESTRY	County: PINE	Acres: 3.04
City:	Site Code: R290271	Classification Per M.S. 86A.05: f. state forests and state forest subareas	Current Public Use: YES	Future Public Use: YES
Land Code: 1000069560	Agency Land Code: R29335635	Land Name: FORESTRY	County: PINE	Acres: 3.04
City:	Site Code: R290271	Classification Per M.S. 86A.05: f. state forests and state forest subareas	Current Public Use: YES	Future Public Use: YES
Land Code: 1000069561	Agency Land Code: R29335636	Land Name: FORESTRY	County: PINE	Acres: 3.04
City:	Site Code: R290271	Classification Per M.S. 86A.05: f. state forests and state forest subareas	Current Public Use: YES	Future Public Use: YES
Land Code: 1000069562	Agency Land Code: R29335718	Land Name: FORESTRY	County: PINE	Acres: 9.09
City:	Site Code: R290271	Classification Per M.S. 86A.05: f. state forests and state forest subareas	Current Public Use: YES	Future Public Use: YES



Land Code: 1000069563	Agency Land Code: R29335720	Land Name: FORESTRY	County: PINE	Acres: 3.03
City:	Site Code: R290271	Classification Per M.S. 86A.05: f. state forests and state forest subareas	Current Public Use: YES	Future Public Use: YES
Land Code: 1000069564	Agency Land Code: R29335722	Land Name: FORESTRY	County: PINE	Acres: 3.04
City:	Site Code: R290271	Classification Per M.S. 86A.05: f. state forests and state forest subareas	Current Public Use: YES	Future Public Use: YES
Land Code: 1000069565	Agency Land Code: R29335725	Land Name: FORESTRY	County: PINE	Acres: 3.04
City:	Site Code: R290271	Classification Per M.S. 86A.05: f. state forests and state forest subareas	Current Public Use: YES	Future Public Use: YES
Land Code: 1000069566	Agency Land Code: R29335729	Land Name: FORESTRY	County: PINE	Acres: 3.07
City:	Site Code: R290271	Classification Per M.S. 86A.05: f. state forests and state forest subareas	Current Public Use: YES	Future Public Use: YES
Land Code: 1000069567	Agency Land Code: R29335730	Land Name: FORESTRY	County: PINE	Acres: 3.07
City:	Site Code: R290271	Classification Per M.S. 86A.05: f. state forests and state forest subareas	Current Public Use: YES	Future Public Use: YES
Land Code: 1000069568	Agency Land Code: R29335734	Land Name: FORESTRY	County: PINE	Acres: 3.07
City:	Site Code: R290271	Classification Per M.S. 86A.05: f. state forests and state forest subareas	Current Public Use: YES	Future Public Use: YES
Land Code: 1000069569	Agency Land Code: R29335735	Land Name: FORESTRY	County: PINE	Acres: 3.07
City:	Site Code: R290271	Classification Per M.S. 86A.05: f. state forests and state forest subareas	Current Public Use: YES	Future Public Use: YES
Land Code: 1000069570	Agency Land Code: R29335736	Land Name: FORESTRY	County: PINE	Acres: 3.07
City:	Site Code: R290271	Classification Per M.S. 86A.05: f. state forests and state forest subareas	Current Public Use: YES	Future Public Use: YES
Land Code: 1000069571	Agency Land Code: R29335740	Land Name: FORESTRY	County: PINE	Acres: 2.96
City:	Site Code: R290271	Classification Per M.S. 86A.05: f. state forests and state forest subareas	Current Public Use: YES	Future Public Use: YES
Land Code: 1000069572	Agency Land Code: R29231845	Land Name: FORESTRY	County: PINE	Acres: 40.00
City:	Site Code: R290271	Classification Per M.S. 86A.05: f. state forests and state forest subareas	Current Public Use: YES	Future Public Use: YES
Land Code: 1000069573	Agency Land Code: R29231924	Land Name: FORESTRY	County: PINE	Acres: 40.00
City:	Site Code: R290271	Classification Per M.S. 86A.05: f. state forests and state forest subareas	Current Public Use: YES	Future Public Use: YES
Land Code: 1000069574	Agency Land Code: R29231331	Land Name: FORESTRY	County: PINE	Acres: 40.00
City:	Site Code: R290271	Classification Per M.S. 86A.05: f. state forests and state forest subareas	Current Public Use: YES	Future Public Use: YES



Land Code: 1000069575	Agency Land Code: R29231859	Land Name: FORESTRY	County: PINE	Acres: 40.00
City:	Site Code: R290271	Classification Per M.S. 86A.05: f. state forests and state forest subareas	Current Public Use: YES	Future Public Use: YES
Land Code: 1000069576	Agency Land Code: R29231742	Land Name: FORESTRY	County: PINE	Acres: 40.00
City:	Site Code: R290271	Classification Per M.S. 86A.05: f. state forests and state forest subareas	Current Public Use: YES	Future Public Use: YES
Land Code: 1000069577	Agency Land Code: R29231892	Land Name: FORESTRY	County: PINE	Acres: 40.00
City:	Site Code: R290271	Classification Per M.S. 86A.05: f. state forests and state forest subareas	Current Public Use: YES	Future Public Use: YES
Land Code: 1000069578	Agency Land Code: R29232657	Land Name: FORESTRY	County: PINE	Acres: 40.32
City:	Site Code: R290271	Classification Per M.S. 86A.05: f. state forests and state forest subareas	Current Public Use: YES	Future Public Use: YES
Land Code: 1000069579	Agency Land Code: R29233586	Land Name: FORESTRY	County: PINE	Acres: 40.00
City:	Site Code: R290271	Classification Per M.S. 86A.05: f. state forests and state forest subareas	Current Public Use: YES	Future Public Use: YES
Land Code: 1000069580	Agency Land Code: R29233544	Land Name: FORESTRY	County: PINE	Acres: 40.00
City:	Site Code: R290271	Classification Per M.S. 86A.05: f. state forests and state forest subareas	Current Public Use: YES	Future Public Use: YES
Land Code: 1000069581	Agency Land Code: R29233215	Land Name: FORESTRY	County: PINE	Acres: 40.00
City:	Site Code: R290271	Classification Per M.S. 86A.05: f. state forests and state forest subareas	Current Public Use: YES	Future Public Use: YES
Land Code: 1000069582	Agency Land Code: R29233199	Land Name: FORESTRY	County: PINE	Acres: 40.00
City:	Site Code: R290271	Classification Per M.S. 86A.05: f. state forests and state forest subareas	Current Public Use: YES	Future Public Use: YES
Land Code: 1000069583	Agency Land Code: R29231865	Land Name: FORESTRY	County: PINE	Acres: 40.00
City:	Site Code: R290271	Classification Per M.S. 86A.05: f. state forests and state forest subareas	Current Public Use: YES	Future Public Use: YES
Land Code: 1000069584	Agency Land Code: R29231850	Land Name: FORESTRY	County: PINE	Acres: 40.00
City:	Site Code: R290271	Classification Per M.S. 86A.05: f. state forests and state forest subareas	Current Public Use: YES	Future Public Use: YES
Land Code: 1000069585	Agency Land Code: R29233350	Land Name: FORESTRY	County: PINE	Acres: 40.00
City:	Site Code: R290271	Classification Per M.S. 86A.05: f. state forests and state forest subareas	Current Public Use: YES	Future Public Use: YES
Land Code: 1000069586	Agency Land Code: R29231371	Land Name: FORESTRY	County: PINE	Acres: 40.00
City:	Site Code: R290271	Classification Per M.S. 86A.05: f. state forests and state forest subareas	Current Public Use: YES	Future Public Use: YES



Land Code: 1000069587	Agency Land Code: R29232055	Land Name: FORESTRY	County: PINE	Acres: 40.00
City:	Site Code: R290271	Classification Per M.S. 86A.05: f. state forests and state forest subareas	Current Public Use: YES	Future Public Use: YES
Land Code: 1000069588	Agency Land Code: R29233085	Land Name: FORESTRY	County: PINE	Acres: 40.00
City:	Site Code: R290271	Classification Per M.S. 86A.05: f. state forests and state forest subareas	Current Public Use: YES	Future Public Use: YES
Land Code: 1000069589	Agency Land Code: R29231551	Land Name: FORESTRY	County: PINE	Acres: 40.00
City:	Site Code: R290271	Classification Per M.S. 86A.05: f. state forests and state forest subareas	Current Public Use: YES	Future Public Use: YES
Land Code: 1000069590	Agency Land Code: R29231957	Land Name: FORESTRY	County: PINE	Acres: 40.00
City:	Site Code: R290271	Classification Per M.S. 86A.05: f. state forests and state forest subareas	Current Public Use: YES	Future Public Use: YES
Land Code: 1000069591	Agency Land Code: R29232695	Land Name: FORESTRY	County: PINE	Acres: 40.00
City:	Site Code: R290271	Classification Per M.S. 86A.05: f. state forests and state forest subareas	Current Public Use: YES	Future Public Use: YES
Land Code: 1000069592	Agency Land Code: R29231294	Land Name: FORESTRY	County: PINE	Acres: 40.00
City:	Site Code: R290271	Classification Per M.S. 86A.05: f. state forests and state forest subareas	Current Public Use: YES	Future Public Use: YES
Land Code: 1000069593	Agency Land Code: R29231169	Land Name: FORESTRY	County: PINE	Acres: 40.00
City:	Site Code: R290271	Classification Per M.S. 86A.05: f. state forests and state forest subareas	Current Public Use: YES	Future Public Use: YES
Land Code: 1000069594	Agency Land Code: R29233501	Land Name: FORESTRY	County: PINE	Acres: 40.00
City:	Site Code: R290271	Classification Per M.S. 86A.05: f. state forests and state forest subareas	Current Public Use: YES	Future Public Use: YES
Land Code: 1000069595	Agency Land Code: R29231970	Land Name: FORESTRY	County: PINE	Acres: 40.00
City:	Site Code: R290271	Classification Per M.S. 86A.05: f. state forests and state forest subareas	Current Public Use: YES	Future Public Use: YES
Land Code: 1000069596	Agency Land Code: R29233176	Land Name: FORESTRY	County: PINE	Acres: 40.00
City:	Site Code: R290271	Classification Per M.S. 86A.05: f. state forests and state forest subareas	Current Public Use: YES	Future Public Use: YES
Land Code: 1000069597	Agency Land Code: R29233354	Land Name: FORESTRY	County: PINE	Acres: 40.00
City:	Site Code: R290271	Classification Per M.S. 86A.05: f. state forests and state forest subareas	Current Public Use: YES	Future Public Use: YES
Land Code: 1000069598	Agency Land Code: R29233608	Land Name: FORESTRY	County: PINE	Acres: 40.00
City:	Site Code: R290271	Classification Per M.S. 86A.05: f. state forests and state forest subareas	Current Public Use: YES	Future Public Use: YES



Land Code: 1000069599	Agency Land Code: R29231067	Land Name: FORESTRY	County: PINE	Acres: 40.00
City:	Site Code: R290271	Classification Per M.S. 86A.05: f. state forests and state forest subareas	Current Public Use: YES	Future Public Use: YES
Land Code: 1000069600	Agency Land Code: R29232837	Land Name: FORESTRY	County: PINE	Acres: 40.00
City:	Site Code: R290271	Classification Per M.S. 86A.05: f. state forests and state forest subareas	Current Public Use: YES	Future Public Use: YES
Land Code: 1000069601	Agency Land Code: R29231052	Land Name: FORESTRY	County: PINE	Acres: 40.00
City:	Site Code: R290271	Classification Per M.S. 86A.05: f. state forests and state forest subareas	Current Public Use: YES	Future Public Use: YES
Land Code: 1000069602	Agency Land Code: R29231575	Land Name: FORESTRY	County: PINE	Acres: 39.33
City:	Site Code: R290271	Classification Per M.S. 86A.05: f. state forests and state forest subareas	Current Public Use: YES	Future Public Use: YES
Land Code: 1000069603	Agency Land Code: R29233217	Land Name: FORESTRY	County: PINE	Acres: 40.00
City:	Site Code: R290271	Classification Per M.S. 86A.05: f. state forests and state forest subareas	Current Public Use: YES	Future Public Use: YES
Land Code: 1000069604	Agency Land Code: R29233225	Land Name: FORESTRY	County: PINE	Acres: 40.00
City:	Site Code: R290271	Classification Per M.S. 86A.05: f. state forests and state forest subareas	Current Public Use: YES	Future Public Use: YES
Land Code: 1000069605	Agency Land Code: R29231235	Land Name: FORESTRY	County: PINE	Acres: 40.00
City:	Site Code: R290271	Classification Per M.S. 86A.05: f. state forests and state forest subareas	Current Public Use: YES	Future Public Use: YES
Land Code: 1000069606	Agency Land Code: R29231627	Land Name: FORESTRY	County: PINE	Acres: 40.00
City:	Site Code: R290271	Classification Per M.S. 86A.05: f. state forests and state forest subareas	Current Public Use: YES	Future Public Use: YES
Land Code: 1000069607	Agency Land Code: R29232817	Land Name: FORESTRY	County: PINE	Acres: 40.00
City:	Site Code: R290271	Classification Per M.S. 86A.05: f. state forests and state forest subareas	Current Public Use: YES	Future Public Use: YES
Land Code: 1000069608	Agency Land Code: R29231339	Land Name: FORESTRY	County: PINE	Acres: 40.00
City:	Site Code: R290271	Classification Per M.S. 86A.05: f. state forests and state forest subareas	Current Public Use: YES	Future Public Use: YES
Land Code: 1000069609	Agency Land Code: R29231297	Land Name: FORESTRY	County: PINE	Acres: 40.00
City:	Site Code: R290271	Classification Per M.S. 86A.05: f. state forests and state forest subareas	Current Public Use: YES	Future Public Use: YES
Land Code: 1000069610	Agency Land Code: R29231528	Land Name: FORESTRY	County: PINE	Acres: 41.19
City:	Site Code: R290271	Classification Per M.S. 86A.05: f. state forests and state forest subareas	Current Public Use: YES	Future Public Use: YES



Land Code: 1000069611	Agency Land Code: R29231963	Land Name: FORESTRY	County: PINE	Acres: 40.00
City:	Site Code: R290271	Classification Per M.S. 86A.05: f. state forests and state forest subareas	Current Public Use: YES	Future Public Use: YES
Land Code: 1000069612	Agency Land Code: R29233269	Land Name: FORESTRY	County: PINE	Acres: 40.00
City:	Site Code: R290271	Classification Per M.S. 86A.05: f. state forests and state forest subareas	Current Public Use: YES	Future Public Use: YES
Land Code: 1000069613	Agency Land Code: R29231998	Land Name: FORESTRY	County: PINE	Acres: 40.00
City:	Site Code: R290271	Classification Per M.S. 86A.05: f. state forests and state forest subareas	Current Public Use: YES	Future Public Use: YES
Land Code: 1000069614	Agency Land Code: R29233356	Land Name: FORESTRY	County: PINE	Acres: 40.00
City:	Site Code: R290271	Classification Per M.S. 86A.05: f. state forests and state forest subareas	Current Public Use: YES	Future Public Use: YES
Land Code: 1000069615	Agency Land Code: R29233012	Land Name: FORESTRY	County: PINE	Acres: 40.70
City:	Site Code: R290271	Classification Per M.S. 86A.05: f. state forests and state forest subareas	Current Public Use: YES	Future Public Use: YES
Land Code: 1000069616	Agency Land Code: R29233575	Land Name: FORESTRY	County: PINE	Acres: 40.00
City:	Site Code: R290271	Classification Per M.S. 86A.05: f. state forests and state forest subareas	Current Public Use: YES	Future Public Use: YES
Land Code: 1000069617	Agency Land Code: R29231030	Land Name: FORESTRY	County: PINE	Acres: 40.00
City:	Site Code: R290271	Classification Per M.S. 86A.05: f. state forests and state forest subareas	Current Public Use: YES	Future Public Use: YES
Land Code: 1000069618	Agency Land Code: R29233640	Land Name: FORESTRY	County: PINE	Acres: 40.00
City:	Site Code: R290271	Classification Per M.S. 86A.05: f. state forests and state forest subareas	Current Public Use: YES	Future Public Use: YES
Land Code: 1000069619	Agency Land Code: R29230769	Land Name: FORESTRY	County: PINE	Acres: 40.00
City:	Site Code: R290271	Classification Per M.S. 86A.05: f. state forests and state forest subareas	Current Public Use: YES	Future Public Use: YES
Land Code: 1000069620	Agency Land Code: R29231359	Land Name: FORESTRY	County: PINE	Acres: 40.00
City:	Site Code: R290271	Classification Per M.S. 86A.05: f. state forests and state forest subareas	Current Public Use: YES	Future Public Use: YES
Land Code: 1000069621	Agency Land Code: R29233196	Land Name: FORESTRY	County: PINE	Acres: 40.00
City:	Site Code: R290271	Classification Per M.S. 86A.05: f. state forests and state forest subareas	Current Public Use: YES	Future Public Use: YES
Land Code: 1000069622	Agency Land Code: R29232663	Land Name: FORESTRY	County: PINE	Acres: 40.00
City:	Site Code: R290271	Classification Per M.S. 86A.05: f. state forests and state forest subareas	Current Public Use: YES	Future Public Use: YES



Land Code: 1000069623	Agency Land Code: R29231951	Land Name: FORESTRY	County: PINE	Acres: 40.00
City:	Site Code: R290271	Classification Per M.S. 86A.05: f. state forests and state forest subareas	Current Public Use: YES	Future Public Use: YES
Land Code: 1000069624	Agency Land Code: R29233335	Land Name: FORESTRY	County: PINE	Acres: 40.00
City:	Site Code: R290271	Classification Per M.S. 86A.05: f. state forests and state forest subareas	Current Public Use: YES	Future Public Use: YES
Land Code: 1000069625	Agency Land Code: R29231780	Land Name: FORESTRY	County: PINE	Acres: 40.00
City:	Site Code: R290271	Classification Per M.S. 86A.05: f. state forests and state forest subareas	Current Public Use: YES	Future Public Use: YES
Land Code: 1000069626	Agency Land Code: R29231719	Land Name: FORESTRY	County: PINE	Acres: 40.00
City:	Site Code: R290271	Classification Per M.S. 86A.05: f. state forests and state forest subareas	Current Public Use: YES	Future Public Use: YES
Land Code: 1000069627	Agency Land Code: R29231374	Land Name: FORESTRY	County: PINE	Acres: 40.00
City:	Site Code: R290271	Classification Per M.S. 86A.05: f. state forests and state forest subareas	Current Public Use: YES	Future Public Use: YES
Land Code: 1000069628	Agency Land Code: R29231925	Land Name: FORESTRY	County: PINE	Acres: 40.00
City:	Site Code: R290271	Classification Per M.S. 86A.05: f. state forests and state forest subareas	Current Public Use: YES	Future Public Use: YES
Land Code: 1000069629	Agency Land Code: R29233580	Land Name: FORESTRY	County: PINE	Acres: 40.00
City:	Site Code: R290271	Classification Per M.S. 86A.05: f. state forests and state forest subareas	Current Public Use: YES	Future Public Use: YES
Land Code: 1000069630	Agency Land Code: R29231292	Land Name: FORESTRY	County: PINE	Acres: 40.00
City:	Site Code: R290271	Classification Per M.S. 86A.05: f. state forests and state forest subareas	Current Public Use: YES	Future Public Use: YES
Land Code: 1000069631	Agency Land Code: R29233184	Land Name: FORESTRY	County: PINE	Acres: 40.00
City:	Site Code: R290271	Classification Per M.S. 86A.05: f. state forests and state forest subareas	Current Public Use: YES	Future Public Use: YES
Land Code: 1000069632	Agency Land Code: R29231775	Land Name: FORESTRY	County: PINE	Acres: 40.00
City:	Site Code: R290271	Classification Per M.S. 86A.05: f. state forests and state forest subareas	Current Public Use: YES	Future Public Use: YES
Land Code: 1000069633	Agency Land Code: R29230713	Land Name: FORESTRY	County: PINE	Acres: 40.42
City:	Site Code: R290271	Classification Per M.S. 86A.05: f. state forests and state forest subareas	Current Public Use: YES	Future Public Use: YES
Land Code: 1000069634	Agency Land Code: R29231797	Land Name: FORESTRY	County: PINE	Acres: 33.37
City:	Site Code: R290271	Classification Per M.S. 86A.05: f. state forests and state forest subareas	Current Public Use: YES	Future Public Use: YES



Land Code: 1000069635	Agency Land Code: R29233293	Land Name: FORESTRY	County: PINE	Acres: 40.00
City:	Site Code: R290271	Classification Per M.S. 86A.05: f. state forests and state forest subareas	Current Public Use: YES	Future Public Use: YES
Land Code: 1000069636	Agency Land Code: R29231309	Land Name: FORESTRY	County: PINE	Acres: 36.97
City:	Site Code: R290271	Classification Per M.S. 86A.05: f. state forests and state forest subareas	Current Public Use: YES	Future Public Use: YES
Land Code: 1000069637	Agency Land Code: R29230955	Land Name: FORESTRY	County: PINE	Acres: 39.52
City:	Site Code: R290271	Classification Per M.S. 86A.05: f. state forests and state forest subareas	Current Public Use: YES	Future Public Use: YES
Land Code: 1000069638	Agency Land Code: R29230806	Land Name: FORESTRY	County: PINE	Acres: 40.00
City:	Site Code: R290271	Classification Per M.S. 86A.05: f. state forests and state forest subareas	Current Public Use: YES	Future Public Use: YES
Land Code: 1000069639	Agency Land Code: R29231399	Land Name: FORESTRY	County: PINE	Acres: 32.00
City:	Site Code: R290271	Classification Per M.S. 86A.05: f. state forests and state forest subareas	Current Public Use: YES	Future Public Use: YES
Land Code: 1000069640	Agency Land Code: R29231932	Land Name: FORESTRY	County: PINE	Acres: 40.00
City:	Site Code: R290271	Classification Per M.S. 86A.05: f. state forests and state forest subareas	Current Public Use: YES	Future Public Use: YES
Land Code: 1000069641	Agency Land Code: R29231276	Land Name: FORESTRY	County: PINE	Acres: 40.00
City:	Site Code: R290271	Classification Per M.S. 86A.05: f. state forests and state forest subareas	Current Public Use: YES	Future Public Use: YES
Land Code: 1000069642	Agency Land Code: R29232697	Land Name: FORESTRY	County: PINE	Acres: 40.00
City:	Site Code: R290271	Classification Per M.S. 86A.05: f. state forests and state forest subareas	Current Public Use: YES	Future Public Use: YES
Land Code: 1000069643	Agency Land Code: R29230802	Land Name: FORESTRY	County: PINE	Acres: 40.00
City:	Site Code: R290271	Classification Per M.S. 86A.05: f. state forests and state forest subareas	Current Public Use: YES	Future Public Use: YES
Land Code: 1000069644	Agency Land Code: R29233240	Land Name: FORESTRY	County: PINE	Acres: 40.00
City:	Site Code: R290271	Classification Per M.S. 86A.05: f. state forests and state forest subareas	Current Public Use: YES	Future Public Use: YES
Land Code: 1000069645	Agency Land Code: R29231380	Land Name: FORESTRY	County: PINE	Acres: 40.00
City:	Site Code: R290271	Classification Per M.S. 86A.05: f. state forests and state forest subareas	Current Public Use: YES	Future Public Use: YES
Land Code: 1000069646	Agency Land Code: R29233009	Land Name: FORESTRY	County: PINE	Acres: 40.42
City:	Site Code: R290271	Classification Per M.S. 86A.05: f. state forests and state forest subareas	Current Public Use: YES	Future Public Use: YES



Land Code: 1000069647	Agency Land Code: R29231639	Land Name: FORESTRY	County: PINE	Acres: 40.00
City:	Site Code: R290271	Classification Per M.S. 86A.05: f. state forests and state forest subareas	Current Public Use: YES	Future Public Use: YES
Land Code: 1000069648	Agency Land Code: R29231866	Land Name: FORESTRY	County: PINE	Acres: 40.00
City:	Site Code: R290271	Classification Per M.S. 86A.05: f. state forests and state forest subareas	Current Public Use: YES	Future Public Use: YES
Land Code: 1000069649	Agency Land Code: R29231577	Land Name: FORESTRY	County: PINE	Acres: 40.00
City:	Site Code: R290271	Classification Per M.S. 86A.05: f. state forests and state forest subareas	Current Public Use: YES	Future Public Use: YES
Land Code: 1000069650	Agency Land Code: R29231814	Land Name: FORESTRY	County: PINE	Acres: 40.00
City:	Site Code: R290271	Classification Per M.S. 86A.05: f. state forests and state forest subareas	Current Public Use: YES	Future Public Use: YES
Land Code: 1000069651	Agency Land Code: R29230996	Land Name: FORESTRY	County: PINE	Acres: 40.00
City:	Site Code: R290271	Classification Per M.S. 86A.05: f. state forests and state forest subareas	Current Public Use: YES	Future Public Use: YES
Land Code: 1000069652	Agency Land Code: R29233412	Land Name: FORESTRY	County: PINE	Acres: 40.00
City:	Site Code: R290271	Classification Per M.S. 86A.05: f. state forests and state forest subareas	Current Public Use: YES	Future Public Use: YES
Land Code: 1000069653	Agency Land Code: R29231626	Land Name: FORESTRY	County: PINE	Acres: 40.00
City:	Site Code: R290271	Classification Per M.S. 86A.05: f. state forests and state forest subareas	Current Public Use: YES	Future Public Use: YES
Land Code: 1000069654	Agency Land Code: R29233096	Land Name: FORESTRY	County: PINE	Acres: 40.00
City:	Site Code: R290271	Classification Per M.S. 86A.05: f. state forests and state forest subareas	Current Public Use: YES	Future Public Use: YES
Land Code: 1000069655	Agency Land Code: R29233360	Land Name: FORESTRY	County: PINE	Acres: 40.00
City:	Site Code: R290271	Classification Per M.S. 86A.05: f. state forests and state forest subareas	Current Public Use: YES	Future Public Use: YES
Land Code: 1000069656	Agency Land Code: R29231084	Land Name: FORESTRY	County: PINE	Acres: 40.00
City:	Site Code: R290271	Classification Per M.S. 86A.05: f. state forests and state forest subareas	Current Public Use: YES	Future Public Use: YES
Land Code: 1000069657	Agency Land Code: R29231133	Land Name: FORESTRY	County: PINE	Acres: 33.51
City:	Site Code: R290271	Classification Per M.S. 86A.05: f. state forests and state forest subareas	Current Public Use: YES	Future Public Use: YES
Land Code: 1000069658	Agency Land Code: R29231923	Land Name: FORESTRY	County: PINE	Acres: 40.00
City:	Site Code: R290271	Classification Per M.S. 86A.05: f. state forests and state forest subareas	Current Public Use: YES	Future Public Use: YES



Land Code: 1000069659	Agency Land Code: R29230771	Land Name: FORESTRY	County: PINE	Acres: 33.40
City:	Site Code: R290271	Classification Per M.S. 86A.05: f. state forests and state forest subareas	Current Public Use: YES	Future Public Use: YES
Land Code: 1000069660	Agency Land Code: R29233200	Land Name: FORESTRY	County: PINE	Acres: 40.00
City:	Site Code: R290271	Classification Per M.S. 86A.05: f. state forests and state forest subareas	Current Public Use: YES	Future Public Use: YES
Land Code: 1000069661	Agency Land Code: R29230794	Land Name: FORESTRY	County: PINE	Acres: 40.00
City:	Site Code: R290271	Classification Per M.S. 86A.05: f. state forests and state forest subareas	Current Public Use: YES	Future Public Use: YES
Land Code: 1000069662	Agency Land Code: R29232658	Land Name: FORESTRY	County: PINE	Acres: 40.97
City:	Site Code: R290271	Classification Per M.S. 86A.05: f. state forests and state forest subareas	Current Public Use: YES	Future Public Use: YES
Land Code: 1000069663	Agency Land Code: R29231096	Land Name: FORESTRY	County: PINE	Acres: 40.00
City:	Site Code: R290271	Classification Per M.S. 86A.05: f. state forests and state forest subareas	Current Public Use: YES	Future Public Use: YES
Land Code: 1000069664	Agency Land Code: R29230945	Land Name: FORESTRY	County: PINE	Acres: 36.96
City:	Site Code: R290271	Classification Per M.S. 86A.05: f. state forests and state forest subareas	Current Public Use: YES	Future Public Use: YES
Land Code: 1000069665	Agency Land Code: R29231009	Land Name: FORESTRY	County: PINE	Acres: 40.00
City:	Site Code: R290271	Classification Per M.S. 86A.05: f. state forests and state forest subareas	Current Public Use: YES	Future Public Use: YES
Land Code: 1000069666	Agency Land Code: R29232819	Land Name: FORESTRY	County: PINE	Acres: 40.00
City:	Site Code: R290271	Classification Per M.S. 86A.05: f. state forests and state forest subareas	Current Public Use: YES	Future Public Use: YES
Land Code: 1000069667	Agency Land Code: R29233374	Land Name: FORESTRY	County: PINE	Acres: 40.00
City:	Site Code: R290271	Classification Per M.S. 86A.05: f. state forests and state forest subareas	Current Public Use: YES	Future Public Use: YES
Land Code: 1000069668	Agency Land Code: R29232668	Land Name: FORESTRY	County: PINE	Acres: 40.00
City:	Site Code: R290271	Classification Per M.S. 86A.05: f. state forests and state forest subareas	Current Public Use: YES	Future Public Use: YES
Land Code: 1000069669	Agency Land Code: R29232772	Land Name: FORESTRY	County: PINE	Acres: 40.00
City:	Site Code: R290271	Classification Per M.S. 86A.05: f. state forests and state forest subareas	Current Public Use: YES	Future Public Use: YES
Land Code: 1000069670	Agency Land Code: R29233566	Land Name: FORESTRY	County: PINE	Acres: 40.00
City:	Site Code: R290271	Classification Per M.S. 86A.05: f. state forests and state forest subareas	Current Public Use: YES	Future Public Use: YES



Land Code: 1000069671	Agency Land Code: R29233563	Land Name: FORESTRY	County: PINE	Acres: 40.00
City:	Site Code: R290271	Classification Per M.S. 86A.05: f. state forests and state forest subareas	Current Public Use: YES	Future Public Use: YES
Land Code: 1000069672	Agency Land Code: R29231571	Land Name: FORESTRY	County: PINE	Acres: 39.78
City:	Site Code: R290271	Classification Per M.S. 86A.05: f. state forests and state forest subareas	Current Public Use: YES	Future Public Use: YES
Land Code: 1000069673	Agency Land Code: R29231026	Land Name: FORESTRY	County: PINE	Acres: 40.00
City:	Site Code: R290271	Classification Per M.S. 86A.05: f. state forests and state forest subareas	Current Public Use: YES	Future Public Use: YES
Land Code: 1000069674	Agency Land Code: R29233019	Land Name: FORESTRY	County: PINE	Acres: 40.00
City:	Site Code: R290271	Classification Per M.S. 86A.05: f. state forests and state forest subareas	Current Public Use: YES	Future Public Use: YES
Land Code: 1000069675	Agency Land Code: R29231920	Land Name: FORESTRY	County: PINE	Acres: 40.00
City:	Site Code: R290271	Classification Per M.S. 86A.05: f. state forests and state forest subareas	Current Public Use: YES	Future Public Use: YES
Land Code: 1000069676	Agency Land Code: R29231773	Land Name: FORESTRY	County: PINE	Acres: 40.00
City:	Site Code: R290271	Classification Per M.S. 86A.05: f. state forests and state forest subareas	Current Public Use: YES	Future Public Use: YES
Land Code: 1000069677	Agency Land Code: R29231806	Land Name: FORESTRY	County: PINE	Acres: 40.00
City:	Site Code: R290271	Classification Per M.S. 86A.05: f. state forests and state forest subareas	Current Public Use: YES	Future Public Use: YES
Land Code: 1000069678	Agency Land Code: R29233589	Land Name: FORESTRY	County: PINE	Acres: 40.00
City:	Site Code: R290271	Classification Per M.S. 86A.05: f. state forests and state forest subareas	Current Public Use: YES	Future Public Use: YES
Land Code: 1000069679	Agency Land Code: R29233513	Land Name: FORESTRY	County: PINE	Acres: 40.00
City:	Site Code: R290271	Classification Per M.S. 86A.05: f. state forests and state forest subareas	Current Public Use: YES	Future Public Use: YES
Land Code: 1000069680	Agency Land Code: R29231857	Land Name: FORESTRY	County: PINE	Acres: 40.00
City:	Site Code: R290271	Classification Per M.S. 86A.05: f. state forests and state forest subareas	Current Public Use: YES	Future Public Use: YES
Land Code: 1000069681	Agency Land Code: R29230778	Land Name: FORESTRY	County: PINE	Acres: 40.00
City:	Site Code: R290271	Classification Per M.S. 86A.05: f. state forests and state forest subareas	Current Public Use: YES	Future Public Use: YES
Land Code: 1000069682	Agency Land Code: R29233078	Land Name: FORESTRY	County: PINE	Acres: 40.00
City:	Site Code: R290271	Classification Per M.S. 86A.05: f. state forests and state forest subareas	Current Public Use: YES	Future Public Use: YES



Land Code: 1000069683	Agency Land Code: R29233091	Land Name: FORESTRY	County: PINE	Acres: 40.00
City:	Site Code: R290271	Classification Per M.S. 86A.05: f. state forests and state forest subareas	Current Public Use: YES	Future Public Use: YES
Land Code: 1000069684	Agency Land Code: R29231367	Land Name: FORESTRY	County: PINE	Acres: 40.00
City:	Site Code: R290271	Classification Per M.S. 86A.05: f. state forests and state forest subareas	Current Public Use: YES	Future Public Use: YES
Land Code: 1000069685	Agency Land Code: R29233623	Land Name: FORESTRY	County: PINE	Acres: 40.00
City:	Site Code: R290271	Classification Per M.S. 86A.05: f. state forests and state forest subareas	Current Public Use: YES	Future Public Use: YES
Land Code: 1000069686	Agency Land Code: R29231097	Land Name: FORESTRY	County: PINE	Acres: 40.00
City:	Site Code: R290271	Classification Per M.S. 86A.05: f. state forests and state forest subareas	Current Public Use: YES	Future Public Use: YES
Land Code: 1000069687	Agency Land Code: R29232678	Land Name: FORESTRY	County: PINE	Acres: 41.83
City:	Site Code: R290271	Classification Per M.S. 86A.05: f. state forests and state forest subareas	Current Public Use: YES	Future Public Use: YES
Land Code: 1000069688	Agency Land Code: R29230972	Land Name: FORESTRY	County: PINE	Acres: 40.00
City:	Site Code: R290271	Classification Per M.S. 86A.05: f. state forests and state forest subareas	Current Public Use: YES	Future Public Use: YES
Land Code: 1000069689	Agency Land Code: R29233075	Land Name: FORESTRY	County: PINE	Acres: 40.00
City:	Site Code: R290271	Classification Per M.S. 86A.05: f. state forests and state forest subareas	Current Public Use: YES	Future Public Use: YES
Land Code: 1000069690	Agency Land Code: R29231454	Land Name: FORESTRY	County: PINE	Acres: 40.00
City:	Site Code: R290271	Classification Per M.S. 86A.05: f. state forests and state forest subareas	Current Public Use: YES	Future Public Use: YES
Land Code: 1000069691	Agency Land Code: R29233262	Land Name: FORESTRY	County: PINE	Acres: 40.00
City:	Site Code: R290271	Classification Per M.S. 86A.05: f. state forests and state forest subareas	Current Public Use: YES	Future Public Use: YES
Land Code: 1000069692	Agency Land Code: R29233550	Land Name: FORESTRY	County: PINE	Acres: 40.00
City:	Site Code: R290271	Classification Per M.S. 86A.05: f. state forests and state forest subareas	Current Public Use: YES	Future Public Use: YES
Land Code: 1000069693	Agency Land Code: R29231588	Land Name: FORESTRY	County: PINE	Acres: 39.37
City:	Site Code: R290271	Classification Per M.S. 86A.05: f. state forests and state forest subareas	Current Public Use: YES	Future Public Use: YES
Land Code: 1000069694	Agency Land Code: R29233235	Land Name: FORESTRY	County: PINE	Acres: 40.00
City:	Site Code: R290271	Classification Per M.S. 86A.05: f. state forests and state forest subareas	Current Public Use: YES	Future Public Use: YES



Land Code: 1000069695	Agency Land Code: R29233600	Land Name: FORESTRY	County: PINE	Acres: 40.00
City:	Site Code: R290271	Classification Per M.S. 86A.05: f. state forests and state forest subareas	Current Public Use: YES	Future Public Use: YES
Land Code: 1000069696	Agency Land Code: R29233514	Land Name: FORESTRY	County: PINE	Acres: 40.00
City:	Site Code: R290271	Classification Per M.S. 86A.05: f. state forests and state forest subareas	Current Public Use: YES	Future Public Use: YES
Land Code: 1000069697	Agency Land Code: R29231623	Land Name: FORESTRY	County: PINE	Acres: 40.00
City:	Site Code: R290271	Classification Per M.S. 86A.05: f. state forests and state forest subareas	Current Public Use: YES	Future Public Use: YES
Land Code: 1000069698	Agency Land Code: R29233535	Land Name: FORESTRY	County: PINE	Acres: 40.00
City:	Site Code: R290271	Classification Per M.S. 86A.05: f. state forests and state forest subareas	Current Public Use: YES	Future Public Use: YES
Land Code: 1000069699	Agency Land Code: R29231433	Land Name: FORESTRY	County: PINE	Acres: 40.00
City:	Site Code: R290271	Classification Per M.S. 86A.05: f. state forests and state forest subareas	Current Public Use: YES	Future Public Use: YES
Land Code: 1000069700	Agency Land Code: R29231072	Land Name: FORESTRY	County: PINE	Acres: 40.00
City:	Site Code: R290271	Classification Per M.S. 86A.05: f. state forests and state forest subareas	Current Public Use: YES	Future Public Use: YES
Land Code: 1000069701	Agency Land Code: R29233639	Land Name: FORESTRY	County: PINE	Acres: 40.00
City:	Site Code: R290271	Classification Per M.S. 86A.05: f. state forests and state forest subareas	Current Public Use: YES	Future Public Use: YES
Land Code: 1000069702	Agency Land Code: R29231388	Land Name: FORESTRY	County: PINE	Acres: 40.00
City:	Site Code: R290271	Classification Per M.S. 86A.05: f. state forests and state forest subareas	Current Public Use: YES	Future Public Use: YES
Land Code: 1000069703	Agency Land Code: R29231561	Land Name: FORESTRY	County: PINE	Acres: 40.00
City:	Site Code: R290271	Classification Per M.S. 86A.05: f. state forests and state forest subareas	Current Public Use: YES	Future Public Use: YES
Land Code: 1000069704	Agency Land Code: R29232037	Land Name: FORESTRY	County: PINE	Acres: 40.00
City:	Site Code: R290271	Classification Per M.S. 86A.05: f. state forests and state forest subareas	Current Public Use: YES	Future Public Use: YES
Land Code: 1000069705	Agency Land Code: R29233452	Land Name: FORESTRY	County: PINE	Acres: 40.00
City:	Site Code: R290271	Classification Per M.S. 86A.05: f. state forests and state forest subareas	Current Public Use: YES	Future Public Use: YES
Land Code: 1000069706	Agency Land Code: R29233630	Land Name: FORESTRY	County: PINE	Acres: 40.00
City:	Site Code: R290271	Classification Per M.S. 86A.05: f. state forests and state forest subareas	Current Public Use: YES	Future Public Use: YES



Land Code: 1000069707	Agency Land Code: R29231048	Land Name: FORESTRY	County: PINE	Acres: 40.00
City:	Site Code: R290271	Classification Per M.S. 86A.05: f. state forests and state forest subareas	Current Public Use: YES	Future Public Use: YES
Land Code: 1000069708	Agency Land Code: R29231325	Land Name: FORESTRY	County: PINE	Acres: 36.97
City:	Site Code: R290271	Classification Per M.S. 86A.05: f. state forests and state forest subareas	Current Public Use: YES	Future Public Use: YES
Land Code: 1000069709	Agency Land Code: R29233095	Land Name: FORESTRY	County: PINE	Acres: 40.00
City:	Site Code: R290271	Classification Per M.S. 86A.05: f. state forests and state forest subareas	Current Public Use: YES	Future Public Use: YES
Land Code: 1000069710	Agency Land Code: R29233678	Land Name: FORESTRY	County: PINE	Acres: 40.00
City:	Site Code: R290271	Classification Per M.S. 86A.05: f. state forests and state forest subareas	Current Public Use: YES	Future Public Use: YES
Land Code: 1000069711	Agency Land Code: R29231463	Land Name: FORESTRY	County: PINE	Acres: 40.00
City:	Site Code: R290271	Classification Per M.S. 86A.05: f. state forests and state forest subareas	Current Public Use: YES	Future Public Use: YES
Land Code: 1000069712	Agency Land Code: R29231663	Land Name: FORESTRY	County: PINE	Acres: 40.00
City:	Site Code: R290271	Classification Per M.S. 86A.05: f. state forests and state forest subareas	Current Public Use: YES	Future Public Use: YES
Land Code: 1000069713	Agency Land Code: R29232804	Land Name: FORESTRY	County: PINE	Acres: 40.00
City:	Site Code: R290271	Classification Per M.S. 86A.05: f. state forests and state forest subareas	Current Public Use: YES	Future Public Use: YES
Land Code: 1000069714	Agency Land Code: R29232780	Land Name: FORESTRY	County: PINE	Acres: 40.00
City:	Site Code: R290271	Classification Per M.S. 86A.05: f. state forests and state forest subareas	Current Public Use: YES	Future Public Use: YES
Land Code: 1000069715	Agency Land Code: R29231542	Land Name: FORESTRY	County: PINE	Acres: 40.00
City:	Site Code: R290271	Classification Per M.S. 86A.05: f. state forests and state forest subareas	Current Public Use: YES	Future Public Use: YES
Land Code: 1000069716	Agency Land Code: R29232791	Land Name: FORESTRY	County: PINE	Acres: 40.00
City:	Site Code: R290271	Classification Per M.S. 86A.05: f. state forests and state forest subareas	Current Public Use: YES	Future Public Use: YES
Land Code: 1000069717	Agency Land Code: R29230968	Land Name: FORESTRY	County: PINE	Acres: 40.00
City:	Site Code: R290271	Classification Per M.S. 86A.05: f. state forests and state forest subareas	Current Public Use: YES	Future Public Use: YES
Land Code: 1000069718	Agency Land Code: R29231851	Land Name: FORESTRY	County: PINE	Acres: 40.00
City:	Site Code: R290271	Classification Per M.S. 86A.05: f. state forests and state forest subareas	Current Public Use: YES	Future Public Use: YES



Land Code: 1000069719	Agency Land Code: R29233431	Land Name: FORESTRY	County: PINE	Acres: 40.00
City:	Site Code: R290271	Classification Per M.S. 86A.05: f. state forests and state forest subareas	Current Public Use: YES	Future Public Use: YES
Land Code: 1000069720	Agency Land Code: R29231340	Land Name: FORESTRY	County: PINE	Acres: 40.00
City:	Site Code: R290271	Classification Per M.S. 86A.05: f. state forests and state forest subareas	Current Public Use: YES	Future Public Use: YES
Land Code: 1000069721	Agency Land Code: R29339804	Land Name: FORESTRY	County: PINE	Acres: 2.30
City:	Site Code: R290271	Classification Per M.S. 86A.05: f. state forests and state forest subareas	Current Public Use: YES	Future Public Use: YES
Land Code: 1000069722	Agency Land Code: R29233588	Land Name: FORESTRY	County: PINE	Acres: 40.00
City:	Site Code: R290271	Classification Per M.S. 86A.05: f. state forests and state forest subareas	Current Public Use: YES	Future Public Use: YES
Land Code: 1000069723	Agency Land Code: R29231329	Land Name: FORESTRY	County: PINE	Acres: 40.00
City:	Site Code: R290271	Classification Per M.S. 86A.05: f. state forests and state forest subareas	Current Public Use: YES	Future Public Use: YES
Land Code: 1000069724	Agency Land Code: R29231372	Land Name: FORESTRY	County: PINE	Acres: 40.00
City:	Site Code: R290271	Classification Per M.S. 86A.05: f. state forests and state forest subareas	Current Public Use: YES	Future Public Use: YES
Land Code: 1000069725	Agency Land Code: R29233171	Land Name: FORESTRY	County: PINE	Acres: 40.00
City:	Site Code: R290271	Classification Per M.S. 86A.05: f. state forests and state forest subareas	Current Public Use: YES	Future Public Use: YES
Land Code: 1000069726	Agency Land Code: R29233625	Land Name: FORESTRY	County: PINE	Acres: 40.00
City:	Site Code: R290271	Classification Per M.S. 86A.05: f. state forests and state forest subareas	Current Public Use: YES	Future Public Use: YES
Land Code: 1000069727	Agency Land Code: R29230783	Land Name: FORESTRY	County: PINE	Acres: 40.00
City:	Site Code: R290271	Classification Per M.S. 86A.05: f. state forests and state forest subareas	Current Public Use: YES	Future Public Use: YES
Land Code: 1000069728	Agency Land Code: R29231333	Land Name: FORESTRY	County: PINE	Acres: 40.00
City:	Site Code: R290271	Classification Per M.S. 86A.05: f. state forests and state forest subareas	Current Public Use: YES	Future Public Use: YES
Land Code: 1000069729	Agency Land Code: R29231678	Land Name: FORESTRY	County: PINE	Acres: 40.00
City:	Site Code: R290271	Classification Per M.S. 86A.05: f. state forests and state forest subareas	Current Public Use: YES	Future Public Use: YES
Land Code: 1000069730	Agency Land Code: R29231002	Land Name: FORESTRY	County: PINE	Acres: 40.57
City:	Site Code: R290271	Classification Per M.S. 86A.05: f. state forests and state forest subareas	Current Public Use: YES	Future Public Use: YES



Land Code: 1000069731	Agency Land Code: R29231481	Land Name: FORESTRY	County: PINE	Acres: 40.00
City:	Site Code: R290271	Classification Per M.S. 86A.05: f. state forests and state forest subareas	Current Public Use: YES	Future Public Use: YES
Land Code: 1000069732	Agency Land Code: R29230942	Land Name: FORESTRY	County: PINE	Acres: 30.88
City:	Site Code: R290271	Classification Per M.S. 86A.05: f. state forests and state forest subareas	Current Public Use: YES	Future Public Use: YES
Land Code: 1000069733	Agency Land Code: R29232029	Land Name: FORESTRY	County: PINE	Acres: 40.00
City:	Site Code: R290271	Classification Per M.S. 86A.05: f. state forests and state forest subareas	Current Public Use: YES	Future Public Use: YES
Land Code: 1000069734	Agency Land Code: R29231224	Land Name: FORESTRY	County: PINE	Acres: 40.00
City:	Site Code: R290271	Classification Per M.S. 86A.05: f. state forests and state forest subareas	Current Public Use: YES	Future Public Use: YES
Land Code: 1000069735	Agency Land Code: R29231170	Land Name: FORESTRY	County: PINE	Acres: 40.00
City:	Site Code: R290271	Classification Per M.S. 86A.05: f. state forests and state forest subareas	Current Public Use: YES	Future Public Use: YES
Land Code: 1000069736	Agency Land Code: R29230745	Land Name: FORESTRY	County: PINE	Acres: 40.19
City:	Site Code: R290271	Classification Per M.S. 86A.05: f. state forests and state forest subareas	Current Public Use: YES	Future Public Use: YES
Land Code: 1000069737	Agency Land Code: R29231821	Land Name: FORESTRY	County: PINE	Acres: 40.00
City:	Site Code: R290271	Classification Per M.S. 86A.05: f. state forests and state forest subareas	Current Public Use: YES	Future Public Use: YES
Land Code: 1000069738	Agency Land Code: R29230717	Land Name: FORESTRY	County: PINE	Acres: 40.48
City:	Site Code: R290271	Classification Per M.S. 86A.05: f. state forests and state forest subareas	Current Public Use: YES	Future Public Use: YES
Land Code: 1000069739	Agency Land Code: R29233459	Land Name: FORESTRY	County: PINE	Acres: 40.00
City:	Site Code: R290271	Classification Per M.S. 86A.05: f. state forests and state forest subareas	Current Public Use: YES	Future Public Use: YES
Land Code: 1000069740	Agency Land Code: R29233618	Land Name: FORESTRY	County: PINE	Acres: 40.00
City:	Site Code: R290271	Classification Per M.S. 86A.05: f. state forests and state forest subareas	Current Public Use: YES	Future Public Use: YES
Land Code: 1000069741	Agency Land Code: R29231144	Land Name: FORESTRY	County: PINE	Acres: 40.00
City:	Site Code: R290271	Classification Per M.S. 86A.05: f. state forests and state forest subareas	Current Public Use: YES	Future Public Use: YES
Land Code: 1000069742	Agency Land Code: R29231726	Land Name: FORESTRY	County: PINE	Acres: 40.00
City:	Site Code: R290271	Classification Per M.S. 86A.05: f. state forests and state forest subareas	Current Public Use: YES	Future Public Use: YES



Land Code: 1000069743	Agency Land Code: R29231193	Land Name: FORESTRY	County: PINE	Acres: 40.00
City:	Site Code: R290271	Classification Per M.S. 86A.05: f. state forests and state forest subareas	Current Public Use: YES	Future Public Use: YES
Land Code: 1000069744	Agency Land Code: R29233317	Land Name: FORESTRY	County: PINE	Acres: 40.00
City:	Site Code: R290271	Classification Per M.S. 86A.05: f. state forests and state forest subareas	Current Public Use: YES	Future Public Use: YES
Land Code: 1000069745	Agency Land Code: R29233504	Land Name: FORESTRY	County: PINE	Acres: 40.00
City:	Site Code: R290271	Classification Per M.S. 86A.05: f. state forests and state forest subareas	Current Public Use: YES	Future Public Use: YES
Land Code: 1000069746	Agency Land Code: R29233216	Land Name: FORESTRY	County: PINE	Acres: 40.00
City:	Site Code: R290271	Classification Per M.S. 86A.05: f. state forests and state forest subareas	Current Public Use: YES	Future Public Use: YES
Land Code: 1000069747	Agency Land Code: R29231550	Land Name: FORESTRY	County: PINE	Acres: 40.00
City:	Site Code: R290271	Classification Per M.S. 86A.05: f. state forests and state forest subareas	Current Public Use: YES	Future Public Use: YES
Land Code: 1000069748	Agency Land Code: R29231929	Land Name: FORESTRY	County: PINE	Acres: 40.00
City:	Site Code: R290271	Classification Per M.S. 86A.05: f. state forests and state forest subareas	Current Public Use: YES	Future Public Use: YES
Land Code: 1000069749	Agency Land Code: R29231143	Land Name: FORESTRY	County: PINE	Acres: 40.00
City:	Site Code: R290271	Classification Per M.S. 86A.05: f. state forests and state forest subareas	Current Public Use: YES	Future Public Use: YES
Land Code: 1000069750	Agency Land Code: R29233407	Land Name: FORESTRY	County: PINE	Acres: 40.00
City:	Site Code: R290271	Classification Per M.S. 86A.05: f. state forests and state forest subareas	Current Public Use: YES	Future Public Use: YES
Land Code: 1000069751	Agency Land Code: R29233299	Land Name: FORESTRY	County: PINE	Acres: 40.00
City:	Site Code: R290271	Classification Per M.S. 86A.05: f. state forests and state forest subareas	Current Public Use: YES	Future Public Use: YES
Land Code: 1000069752	Agency Land Code: R29230216	Land Name: FORESTRY	County: PINE	Acres: 58.61
City:	Site Code: R290271	Classification Per M.S. 86A.05: f. state forests and state forest subareas	Current Public Use: YES	Future Public Use: YES
Land Code: 1000069753	Agency Land Code: R29230727	Land Name: FORESTRY	County: PINE	Acres: 40.00
City:	Site Code: R290271	Classification Per M.S. 86A.05: f. state forests and state forest subareas	Current Public Use: YES	Future Public Use: YES
Land Code: 1000069754	Agency Land Code: R29233592	Land Name: FORESTRY	County: PINE	Acres: 40.00
City:	Site Code: R290271	Classification Per M.S. 86A.05: f. state forests and state forest subareas	Current Public Use: YES	Future Public Use: YES



Land Code: 1000069755	Agency Land Code: R29233348	Land Name: FORESTRY	County: PINE	Acres: 18.25
City:	Site Code: R290271	Classification Per M.S. 86A.05: f. state forests and state forest subareas	Current Public Use: YES	Future Public Use: YES
Land Code: 1000069756	Agency Land Code: R29231283	Land Name: FORESTRY	County: PINE	Acres: 40.00
City:	Site Code: R290271	Classification Per M.S. 86A.05: f. state forests and state forest subareas	Current Public Use: YES	Future Public Use: YES
Land Code: 1000069757	Agency Land Code: R29232683	Land Name: FORESTRY	County: PINE	Acres: 40.00
City:	Site Code: R290271	Classification Per M.S. 86A.05: f. state forests and state forest subareas	Current Public Use: YES	Future Public Use: YES
Land Code: 1000069758	Agency Land Code: R29231657	Land Name: FORESTRY	County: PINE	Acres: 40.00
City:	Site Code: R290271	Classification Per M.S. 86A.05: f. state forests and state forest subareas	Current Public Use: YES	Future Public Use: YES
Land Code: 1000069759	Agency Land Code: R29231449	Land Name: FORESTRY	County: PINE	Acres: 40.00
City:	Site Code: R290271	Classification Per M.S. 86A.05: f. state forests and state forest subareas	Current Public Use: YES	Future Public Use: YES
Land Code: 1000069760	Agency Land Code: R29231846	Land Name: FORESTRY	County: PINE	Acres: 40.00
City:	Site Code: R290271	Classification Per M.S. 86A.05: f. state forests and state forest subareas	Current Public Use: YES	Future Public Use: YES
Land Code: 1000069761	Agency Land Code: R29231154	Land Name: FORESTRY	County: PINE	Acres: 40.00
City:	Site Code: R290271	Classification Per M.S. 86A.05: f. state forests and state forest subareas	Current Public Use: YES	Future Public Use: YES
Land Code: 1000069762	Agency Land Code: R29231533	Land Name: FORESTRY	County: PINE	Acres: 40.00
City:	Site Code: R290271	Classification Per M.S. 86A.05: f. state forests and state forest subareas	Current Public Use: YES	Future Public Use: YES
Land Code: 1000069763	Agency Land Code: R29233100	Land Name: FORESTRY	County: PINE	Acres: 40.00
City:	Site Code: R290271	Classification Per M.S. 86A.05: f. state forests and state forest subareas	Current Public Use: YES	Future Public Use: YES
Land Code: 1000069764	Agency Land Code: R29233537	Land Name: FORESTRY	County: PINE	Acres: 40.00
City:	Site Code: R290271	Classification Per M.S. 86A.05: f. state forests and state forest subareas	Current Public Use: YES	Future Public Use: YES
Land Code: 1000069765	Agency Land Code: R29233013	Land Name: FORESTRY	County: PINE	Acres: 40.98
City:	Site Code: R290271	Classification Per M.S. 86A.05: f. state forests and state forest subareas	Current Public Use: YES	Future Public Use: YES
Land Code: 1000069766	Agency Land Code: R29231933	Land Name: FORESTRY	County: PINE	Acres: 40.00
City:	Site Code: R290271	Classification Per M.S. 86A.05: f. state forests and state forest subareas	Current Public Use: YES	Future Public Use: YES



Land Code: 1000069767	Agency Land Code: R29231819	Land Name: FORESTRY	County: PINE	Acres: 40.00
City:	Site Code: R290271	Classification Per M.S. 86A.05: f. state forests and state forest subareas	Current Public Use: YES	Future Public Use: YES
Land Code: 1000069768	Agency Land Code: R29233631	Land Name: FORESTRY	County: PINE	Acres: 40.00
City:	Site Code: R290271	Classification Per M.S. 86A.05: f. state forests and state forest subareas	Current Public Use: YES	Future Public Use: YES
Land Code: 1000069769	Agency Land Code: R29233313	Land Name: FORESTRY	County: PINE	Acres: 40.00
City:	Site Code: R290271	Classification Per M.S. 86A.05: f. state forests and state forest subareas	Current Public Use: YES	Future Public Use: YES
Land Code: 1000069770	Agency Land Code: R29231670	Land Name: FORESTRY	County: PINE	Acres: 40.00
City:	Site Code: R290271	Classification Per M.S. 86A.05: f. state forests and state forest subareas	Current Public Use: YES	Future Public Use: YES
Land Code: 1000069771	Agency Land Code: R29231811	Land Name: FORESTRY	County: PINE	Acres: 40.00
City:	Site Code: R290271	Classification Per M.S. 86A.05: f. state forests and state forest subareas	Current Public Use: YES	Future Public Use: YES
Land Code: 1000069772	Agency Land Code: R29232824	Land Name: FORESTRY	County: PINE	Acres: 40.00
City:	Site Code: R290271	Classification Per M.S. 86A.05: f. state forests and state forest subareas	Current Public Use: YES	Future Public Use: YES
Land Code: 1000069773	Agency Land Code: R29231280	Land Name: FORESTRY	County: PINE	Acres: 40.00
City:	Site Code: R290271	Classification Per M.S. 86A.05: f. state forests and state forest subareas	Current Public Use: YES	Future Public Use: YES
Land Code: 1000069774	Agency Land Code: R29232020	Land Name: FORESTRY	County: PINE	Acres: 40.00
City:	Site Code: R290271	Classification Per M.S. 86A.05: f. state forests and state forest subareas	Current Public Use: YES	Future Public Use: YES
Land Code: 1000069775	Agency Land Code: R29231087	Land Name: FORESTRY	County: PINE	Acres: 40.00
City:	Site Code: R290271	Classification Per M.S. 86A.05: f. state forests and state forest subareas	Current Public Use: YES	Future Public Use: YES
Land Code: 1000069776	Agency Land Code: R29232026	Land Name: FORESTRY	County: PINE	Acres: 40.00
City:	Site Code: R290271	Classification Per M.S. 86A.05: f. state forests and state forest subareas	Current Public Use: YES	Future Public Use: YES
Land Code: 1000069777	Agency Land Code: R29231969	Land Name: FORESTRY	County: PINE	Acres: 40.00
City:	Site Code: R290271	Classification Per M.S. 86A.05: f. state forests and state forest subareas	Current Public Use: YES	Future Public Use: YES
Land Code: 1000069778	Agency Land Code: R29230762	Land Name: FORESTRY	County: PINE	Acres: 40.00
City:	Site Code: R290271	Classification Per M.S. 86A.05: f. state forests and state forest subareas	Current Public Use: YES	Future Public Use: YES



Land Code: 1000069779	Agency Land Code: R29231065	Land Name: FORESTRY	County: PINE	Acres: 40.00
City:	Site Code: R290271	Classification Per M.S. 86A.05: f. state forests and state forest subareas	Current Public Use: YES	Future Public Use: YES
Land Code: 1000069780	Agency Land Code: R29232042	Land Name: FORESTRY	County: PINE	Acres: 40.00
City:	Site Code: R290271	Classification Per M.S. 86A.05: f. state forests and state forest subareas	Current Public Use: YES	Future Public Use: YES
Land Code: 1000069781	Agency Land Code: R29232821	Land Name: FORESTRY	County: PINE	Acres: 40.00
City:	Site Code: R290271	Classification Per M.S. 86A.05: f. state forests and state forest subareas	Current Public Use: YES	Future Public Use: YES
Land Code: 1000069782	Agency Land Code: R29231834	Land Name: FORESTRY	County: PINE	Acres: 40.00
City:	Site Code: R290271	Classification Per M.S. 86A.05: f. state forests and state forest subareas	Current Public Use: YES	Future Public Use: YES
Land Code: 1000069783	Agency Land Code: R29231641	Land Name: FORESTRY	County: PINE	Acres: 40.00
City:	Site Code: R290271	Classification Per M.S. 86A.05: f. state forests and state forest subareas	Current Public Use: YES	Future Public Use: YES
Land Code: 1000069784	Agency Land Code: R29233191	Land Name: FORESTRY	County: PINE	Acres: 40.00
City:	Site Code: R290271	Classification Per M.S. 86A.05: f. state forests and state forest subareas	Current Public Use: YES	Future Public Use: YES
Land Code: 1000069785	Agency Land Code: R29233556	Land Name: FORESTRY	County: PINE	Acres: 40.00
City:	Site Code: R290271	Classification Per M.S. 86A.05: f. state forests and state forest subareas	Current Public Use: YES	Future Public Use: YES
Land Code: 1000069786	Agency Land Code: R29231208	Land Name: FORESTRY	County: PINE	Acres: 40.00
City:	Site Code: R290271	Classification Per M.S. 86A.05: f. state forests and state forest subareas	Current Public Use: YES	Future Public Use: YES
Land Code: 1000069787	Agency Land Code: R29231017	Land Name: FORESTRY	County: PINE	Acres: 40.22
City:	Site Code: R290271	Classification Per M.S. 86A.05: f. state forests and state forest subareas	Current Public Use: YES	Future Public Use: YES
Land Code: 1000069788	Agency Land Code: R29233682	Land Name: FORESTRY	County: PINE	Acres: 40.00
City:	Site Code: R290271	Classification Per M.S. 86A.05: f. state forests and state forest subareas	Current Public Use: YES	Future Public Use: YES
Land Code: 1000069789	Agency Land Code: R29231695	Land Name: FORESTRY	County: PINE	Acres: 40.00
City:	Site Code: R290271	Classification Per M.S. 86A.05: f. state forests and state forest subareas	Current Public Use: YES	Future Public Use: YES
Land Code: 1000069790	Agency Land Code: R29231251	Land Name: FORESTRY	County: PINE	Acres: 40.00
City:	Site Code: R290271	Classification Per M.S. 86A.05: f. state forests and state forest subareas	Current Public Use: YES	Future Public Use: YES



Land Code: 1000069791	Agency Land Code: R29231847	Land Name: FORESTRY	County: PINE	Acres: 40.00
City:	Site Code: R290271	Classification Per M.S. 86A.05: f. state forests and state forest subareas	Current Public Use: YES	Future Public Use: YES
Land Code: 1000069792	Agency Land Code: R29231538	Land Name: FORESTRY	County: PINE	Acres: 40.00
City:	Site Code: R290271	Classification Per M.S. 86A.05: f. state forests and state forest subareas	Current Public Use: YES	Future Public Use: YES
Land Code: 1000069793	Agency Land Code: R29232795	Land Name: FORESTRY	County: PINE	Acres: 40.00
City:	Site Code: R290271	Classification Per M.S. 86A.05: f. state forests and state forest subareas	Current Public Use: YES	Future Public Use: YES
Land Code: 1000069794	Agency Land Code: R29232679	Land Name: FORESTRY	County: PINE	Acres: 40.00
City:	Site Code: R290271	Classification Per M.S. 86A.05: f. state forests and state forest subareas	Current Public Use: YES	Future Public Use: YES
Land Code: 1000069795	Agency Land Code: R29231993	Land Name: FORESTRY	County: PINE	Acres: 31.45
City:	Site Code: R290271	Classification Per M.S. 86A.05: f. state forests and state forest subareas	Current Public Use: YES	Future Public Use: YES
Land Code: 1000069796	Agency Land Code: R29232798	Land Name: FORESTRY	County: PINE	Acres: 40.00
City:	Site Code: R290271	Classification Per M.S. 86A.05: f. state forests and state forest subareas	Current Public Use: YES	Future Public Use: YES
Land Code: 1000069797	Agency Land Code: R29233205	Land Name: FORESTRY	County: PINE	Acres: 40.00
City:	Site Code: R290271	Classification Per M.S. 86A.05: f. state forests and state forest subareas	Current Public Use: YES	Future Public Use: YES
Land Code: 1000069798	Agency Land Code: R29230184	Land Name: FORESTRY	County: PINE	Acres: 57.34
City:	Site Code: R290271	Classification Per M.S. 86A.05: f. state forests and state forest subareas	Current Public Use: YES	Future Public Use: YES
Land Code: 1000069799	Agency Land Code: R29231001	Land Name: FORESTRY	County: PINE	Acres: 40.52
City:	Site Code: R290271	Classification Per M.S. 86A.05: f. state forests and state forest subareas	Current Public Use: YES	Future Public Use: YES
Land Code: 1000069800	Agency Land Code: R29233614	Land Name: FORESTRY	County: PINE	Acres: 40.00
City:	Site Code: R290271	Classification Per M.S. 86A.05: f. state forests and state forest subareas	Current Public Use: YES	Future Public Use: YES
Land Code: 1000069801	Agency Land Code: R29232715	Land Name: FORESTRY	County: PINE	Acres: 40.00
City:	Site Code: R290271	Classification Per M.S. 86A.05: f. state forests and state forest subareas	Current Public Use: YES	Future Public Use: YES
Land Code: 1000069802	Agency Land Code: R29232703	Land Name: FORESTRY	County: PINE	Acres: 40.00
City:	Site Code: R290271	Classification Per M.S. 86A.05: f. state forests and state forest subareas	Current Public Use: YES	Future Public Use: YES



Land Code: 1000069803	Agency Land Code: R29233169	Land Name: FORESTRY	County: PINE	Acres: 40.00
City:	Site Code: R290271	Classification Per M.S. 86A.05: f. state forests and state forest subareas	Current Public Use: YES	Future Public Use: YES
Land Code: 1000069804	Agency Land Code: R29231038	Land Name: FORESTRY	County: PINE	Acres: 34.18
City:	Site Code: R290271	Classification Per M.S. 86A.05: f. state forests and state forest subareas	Current Public Use: YES	Future Public Use: YES
Land Code: 1000069805	Agency Land Code: R29231402	Land Name: FORESTRY	County: PINE	Acres: 31.60
City:	Site Code: R290271	Classification Per M.S. 86A.05: f. state forests and state forest subareas	Current Public Use: YES	Future Public Use: YES
Land Code: 1000069806	Agency Land Code: R29231161	Land Name: FORESTRY	County: PINE	Acres: 40.00
City:	Site Code: R290271	Classification Per M.S. 86A.05: f. state forests and state forest subareas	Current Public Use: YES	Future Public Use: YES
Land Code: 1000069807	Agency Land Code: R29232673	Land Name: FORESTRY	County: PINE	Acres: 42.49
City:	Site Code: R290271	Classification Per M.S. 86A.05: f. state forests and state forest subareas	Current Public Use: YES	Future Public Use: YES
Land Code: 1000069808	Agency Land Code: R29233340	Land Name: FORESTRY	County: PINE	Acres: 40.00
City:	Site Code: R290271	Classification Per M.S. 86A.05: f. state forests and state forest subareas	Current Public Use: YES	Future Public Use: YES
Land Code: 1000069809	Agency Land Code: R29231636	Land Name: FORESTRY	County: PINE	Acres: 40.00
City:	Site Code: R290271	Classification Per M.S. 86A.05: f. state forests and state forest subareas	Current Public Use: YES	Future Public Use: YES
Land Code: 1000069810	Agency Land Code: R29233263	Land Name: FORESTRY	County: PINE	Acres: 40.00
City:	Site Code: R290271	Classification Per M.S. 86A.05: f. state forests and state forest subareas	Current Public Use: YES	Future Public Use: YES
Land Code: 1000069811	Agency Land Code: R29230714	Land Name: FORESTRY	County: PINE	Acres: 41.45
City:	Site Code: R290271	Classification Per M.S. 86A.05: f. state forests and state forest subareas	Current Public Use: YES	Future Public Use: YES
Land Code: 1000069812	Agency Land Code: R29233030	Land Name: FORESTRY	County: PINE	Acres: 40.00
City:	Site Code: R290271	Classification Per M.S. 86A.05: f. state forests and state forest subareas	Current Public Use: YES	Future Public Use: YES
Land Code: 1000069813	Agency Land Code: R29233239	Land Name: FORESTRY	County: PINE	Acres: 40.00
City:	Site Code: R290271	Classification Per M.S. 86A.05: f. state forests and state forest subareas	Current Public Use: YES	Future Public Use: YES
Land Code: 1000069814	Agency Land Code: R29231864	Land Name: FORESTRY	County: PINE	Acres: 40.00
City:	Site Code: R290271	Classification Per M.S. 86A.05: f. state forests and state forest subareas	Current Public Use: YES	Future Public Use: YES



Land Code: 1000069815	Agency Land Code: R29232835	Land Name: FORESTRY	County: PINE	Acres: 40.00
City:	Site Code: R290271	Classification Per M.S. 86A.05: f. state forests and state forest subareas	Current Public Use: YES	Future Public Use: YES
Land Code: 1000069816	Agency Land Code: R29233079	Land Name: FORESTRY	County: PINE	Acres: 40.00
City:	Site Code: R290271	Classification Per M.S. 86A.05: f. state forests and state forest subareas	Current Public Use: YES	Future Public Use: YES
Land Code: 1000069817	Agency Land Code: R29231049	Land Name: FORESTRY	County: PINE	Acres: 40.00
City:	Site Code: R290271	Classification Per M.S. 86A.05: f. state forests and state forest subareas	Current Public Use: YES	Future Public Use: YES
Land Code: 1000069818	Agency Land Code: R29231250	Land Name: FORESTRY	County: PINE	Acres: 40.00
City:	Site Code: R290271	Classification Per M.S. 86A.05: f. state forests and state forest subareas	Current Public Use: YES	Future Public Use: YES
Land Code: 1000069819	Agency Land Code: R29232810	Land Name: FORESTRY	County: PINE	Acres: 40.00
City:	Site Code: R290271	Classification Per M.S. 86A.05: f. state forests and state forest subareas	Current Public Use: YES	Future Public Use: YES
Land Code: 1000069820	Agency Land Code: R29232035	Land Name: FORESTRY	County: PINE	Acres: 40.00
City:	Site Code: R290271	Classification Per M.S. 86A.05: f. state forests and state forest subareas	Current Public Use: YES	Future Public Use: YES
Land Code: 1000069821	Agency Land Code: R29231736	Land Name: FORESTRY	County: PINE	Acres: 40.00
City:	Site Code: R290271	Classification Per M.S. 86A.05: f. state forests and state forest subareas	Current Public Use: YES	Future Public Use: YES
Land Code: 1000069822	Agency Land Code: R29231630	Land Name: FORESTRY	County: PINE	Acres: 40.00
City:	Site Code: R290271	Classification Per M.S. 86A.05: f. state forests and state forest subareas	Current Public Use: YES	Future Public Use: YES
Land Code: 1000069823	Agency Land Code: R29230187	Land Name: FORESTRY	County: PINE	Acres: 57.10
City:	Site Code: R290271	Classification Per M.S. 86A.05: f. state forests and state forest subareas	Current Public Use: YES	Future Public Use: YES
Land Code: 1000069824	Agency Land Code: R29231285	Land Name: FORESTRY	County: PINE	Acres: 40.00
City:	Site Code: R290271	Classification Per M.S. 86A.05: f. state forests and state forest subareas	Current Public Use: YES	Future Public Use: YES
Land Code: 1000069825	Agency Land Code: R29230188	Land Name: FORESTRY	County: PINE	Acres: 56.98
City:	Site Code: R290271	Classification Per M.S. 86A.05: f. state forests and state forest subareas	Current Public Use: YES	Future Public Use: YES
Land Code: 1000069826	Agency Land Code: R29232010	Land Name: FORESTRY	County: PINE	Acres: 40.00
City:	Site Code: R290271	Classification Per M.S. 86A.05: f. state forests and state forest subareas	Current Public Use: YES	Future Public Use: YES



Land Code: 1000069827	Agency Land Code: R29233339	Land Name: FORESTRY	County: PINE	Acres: 40.12
City:	Site Code: R290271	Classification Per M.S. 86A.05: f. state forests and state forest subareas	Current Public Use: YES	Future Public Use: YES
Land Code: 1000069828	Agency Land Code: R29232054	Land Name: FORESTRY	County: PINE	Acres: 40.00
City:	Site Code: R290271	Classification Per M.S. 86A.05: f. state forests and state forest subareas	Current Public Use: YES	Future Public Use: YES
Land Code: 1000069829	Agency Land Code: R29231425	Land Name: FORESTRY	County: PINE	Acres: 40.00
City:	Site Code: R290271	Classification Per M.S. 86A.05: f. state forests and state forest subareas	Current Public Use: YES	Future Public Use: YES
Land Code: 1000069830	Agency Land Code: R29230781	Land Name: FORESTRY	County: PINE	Acres: 40.00
City:	Site Code: R290271	Classification Per M.S. 86A.05: f. state forests and state forest subareas	Current Public Use: YES	Future Public Use: YES
Land Code: 1000069831	Agency Land Code: R29233211	Land Name: FORESTRY	County: PINE	Acres: 40.00
City:	Site Code: R290271	Classification Per M.S. 86A.05: f. state forests and state forest subareas	Current Public Use: YES	Future Public Use: YES
Land Code: 1000069832	Agency Land Code: R29233247	Land Name: FORESTRY	County: PINE	Acres: 40.00
City:	Site Code: R290271	Classification Per M.S. 86A.05: f. state forests and state forest subareas	Current Public Use: YES	Future Public Use: YES
Land Code: 1000069833	Agency Land Code: R29230181	Land Name: FORESTRY	County: PINE	Acres: 56.96
City:	Site Code: R290271	Classification Per M.S. 86A.05: f. state forests and state forest subareas	Current Public Use: YES	Future Public Use: YES
Land Code: 1000069834	Agency Land Code: R29230966	Land Name: FORESTRY	County: PINE	Acres: 39.44
City:	Site Code: R290271	Classification Per M.S. 86A.05: f. state forests and state forest subareas	Current Public Use: YES	Future Public Use: YES
Land Code: 1000069835	Agency Land Code: R29233458	Land Name: FORESTRY	County: PINE	Acres: 40.00
City:	Site Code: R290271	Classification Per M.S. 86A.05: f. state forests and state forest subareas	Current Public Use: YES	Future Public Use: YES
Land Code: 1000069836	Agency Land Code: R29230199	Land Name: FORESTRY	County: PINE	Acres: 56.76
City:	Site Code: R290271	Classification Per M.S. 86A.05: f. state forests and state forest subareas	Current Public Use: YES	Future Public Use: YES
Land Code: 1000069837	Agency Land Code: R29232723	Land Name: FORESTRY	County: PINE	Acres: 40.00
City:	Site Code: R290271	Classification Per M.S. 86A.05: f. state forests and state forest subareas	Current Public Use: YES	Future Public Use: YES
Land Code: 1000069838	Agency Land Code: R29231792	Land Name: FORESTRY	County: PINE	Acres: 40.00
City:	Site Code: R290271	Classification Per M.S. 86A.05: f. state forests and state forest subareas	Current Public Use: YES	Future Public Use: YES



Land Code: 1000069839	Agency Land Code: R29233376	Land Name: FORESTRY	County: PINE	Acres: 40.00
City:	Site Code: R290271	Classification Per M.S. 86A.05: f. state forests and state forest subareas	Current Public Use: YES	Future Public Use: YES
Land Code: 1000069840	Agency Land Code: R29231907	Land Name: FORESTRY	County: PINE	Acres: 40.00
City:	Site Code: R290271	Classification Per M.S. 86A.05: f. state forests and state forest subareas	Current Public Use: YES	Future Public Use: YES
Land Code: 1000069841	Agency Land Code: R29231511	Land Name: FORESTRY	County: PINE	Acres: 37.70
City:	Site Code: R290271	Classification Per M.S. 86A.05: f. state forests and state forest subareas	Current Public Use: YES	Future Public Use: YES
Land Code: 1000069842	Agency Land Code: R29231897	Land Name: FORESTRY	County: PINE	Acres: 40.00
City:	Site Code: R290271	Classification Per M.S. 86A.05: f. state forests and state forest subareas	Current Public Use: YES	Future Public Use: YES
Land Code: 1000069843	Agency Land Code: R29231522	Land Name: FORESTRY	County: PINE	Acres: 40.00
City:	Site Code: R290271	Classification Per M.S. 86A.05: f. state forests and state forest subareas	Current Public Use: YES	Future Public Use: YES
Land Code: 1000069844	Agency Land Code: R29233175	Land Name: FORESTRY	County: PINE	Acres: 40.00
City:	Site Code: R290271	Classification Per M.S. 86A.05: f. state forests and state forest subareas	Current Public Use: YES	Future Public Use: YES
Land Code: 1000069845	Agency Land Code: R29233308	Land Name: FORESTRY	County: PINE	Acres: 40.00
City:	Site Code: R290271	Classification Per M.S. 86A.05: f. state forests and state forest subareas	Current Public Use: YES	Future Public Use: YES
Land Code: 1000069846	Agency Land Code: R29233382	Land Name: FORESTRY	County: PINE	Acres: 40.00
City:	Site Code: R290271	Classification Per M.S. 86A.05: f. state forests and state forest subareas	Current Public Use: YES	Future Public Use: YES
Land Code: 1000069847	Agency Land Code: R29233192	Land Name: FORESTRY	County: PINE	Acres: 40.00
City:	Site Code: R290271	Classification Per M.S. 86A.05: f. state forests and state forest subareas	Current Public Use: YES	Future Public Use: YES
Land Code: 1000069848	Agency Land Code: R29231676	Land Name: FORESTRY	County: PINE	Acres: 40.00
City:	Site Code: R290271	Classification Per M.S. 86A.05: f. state forests and state forest subareas	Current Public Use: YES	Future Public Use: YES
Land Code: 1000069849	Agency Land Code: R29231394	Land Name: FORESTRY	County: PINE	Acres: 40.00
City:	Site Code: R290271	Classification Per M.S. 86A.05: f. state forests and state forest subareas	Current Public Use: YES	Future Public Use: YES
Land Code: 1000069850	Agency Land Code: R29231763	Land Name: FORESTRY	County: PINE	Acres: 40.00
City:	Site Code: R290271	Classification Per M.S. 86A.05: f. state forests and state forest subareas	Current Public Use: YES	Future Public Use: YES



Land Code: 1000069851	Agency Land Code: R29231937	Land Name: FORESTRY	County: PINE	Acres: 40.00
City:	Site Code: R290271	Classification Per M.S. 86A.05: f. state forests and state forest subareas	Current Public Use: YES	Future Public Use: YES
Land Code: 1000069852	Agency Land Code: R29230180	Land Name: FORESTRY	County: PINE	Acres: 56.91
City:	Site Code: R290271	Classification Per M.S. 86A.05: f. state forests and state forest subareas	Current Public Use: YES	Future Public Use: YES
Land Code: 1000069853	Agency Land Code: R29231051	Land Name: FORESTRY	County: PINE	Acres: 40.00
City:	Site Code: R290271	Classification Per M.S. 86A.05: f. state forests and state forest subareas	Current Public Use: YES	Future Public Use: YES
Land Code: 1000069854	Agency Land Code: R29230959	Land Name: FORESTRY	County: PINE	Acres: 40.00
City:	Site Code: R290271	Classification Per M.S. 86A.05: f. state forests and state forest subareas	Current Public Use: YES	Future Public Use: YES
Land Code: 1000069855	Agency Land Code: R29231683	Land Name: FORESTRY	County: PINE	Acres: 40.00
City:	Site Code: R290271	Classification Per M.S. 86A.05: f. state forests and state forest subareas	Current Public Use: YES	Future Public Use: YES
Land Code: 1000069856	Agency Land Code: R29231295	Land Name: FORESTRY	County: PINE	Acres: 40.00
City:	Site Code: R290271	Classification Per M.S. 86A.05: f. state forests and state forest subareas	Current Public Use: YES	Future Public Use: YES
Land Code: 1000069857	Agency Land Code: R29233406	Land Name: FORESTRY	County: PINE	Acres: 40.00
City:	Site Code: R290271	Classification Per M.S. 86A.05: f. state forests and state forest subareas	Current Public Use: YES	Future Public Use: YES
Land Code: 1000069858	Agency Land Code: R29231460	Land Name: FORESTRY	County: PINE	Acres: 40.00
City:	Site Code: R290271	Classification Per M.S. 86A.05: f. state forests and state forest subareas	Current Public Use: YES	Future Public Use: YES
Land Code: 1000069859	Agency Land Code: R29231064	Land Name: FORESTRY	County: PINE	Acres: 40.00
City:	Site Code: R290271	Classification Per M.S. 86A.05: f. state forests and state forest subareas	Current Public Use: YES	Future Public Use: YES
Land Code: 1000069860	Agency Land Code: R29231091	Land Name: FORESTRY	County: PINE	Acres: 40.00
City:	Site Code: R290271	Classification Per M.S. 86A.05: f. state forests and state forest subareas	Current Public Use: YES	Future Public Use: YES
Land Code: 1000069861	Agency Land Code: R29231603	Land Name: FORESTRY	County: PINE	Acres: 40.00
City:	Site Code: R290271	Classification Per M.S. 86A.05: f. state forests and state forest subareas	Current Public Use: YES	Future Public Use: YES
Land Code: 1000069862	Agency Land Code: R29233210	Land Name: FORESTRY	County: PINE	Acres: 40.00
City:	Site Code: R290271	Classification Per M.S. 86A.05: f. state forests and state forest subareas	Current Public Use: YES	Future Public Use: YES



Land Code: 1000069863	Agency Land Code: R29233381	Land Name: FORESTRY	County: PINE	Acres: 40.00
City:	Site Code: R290271	Classification Per M.S. 86A.05: f. state forests and state forest subareas	Current Public Use: YES	Future Public Use: YES
Land Code: 1000069864	Agency Land Code: R29232721	Land Name: FORESTRY	County: PINE	Acres: 42.25
City:	Site Code: R290271	Classification Per M.S. 86A.05: f. state forests and state forest subareas	Current Public Use: YES	Future Public Use: YES
Land Code: 1000069865	Agency Land Code: R29232770	Land Name: FORESTRY	County: PINE	Acres: 40.00
City:	Site Code: R290271	Classification Per M.S. 86A.05: f. state forests and state forest subareas	Current Public Use: YES	Future Public Use: YES
Land Code: 1000069866	Agency Land Code: R29231520	Land Name: FORESTRY	County: PINE	Acres: 40.00
City:	Site Code: R290271	Classification Per M.S. 86A.05: f. state forests and state forest subareas	Current Public Use: YES	Future Public Use: YES
Land Code: 1000069867	Agency Land Code: R29231779	Land Name: FORESTRY	County: PINE	Acres: 40.00
City:	Site Code: R290271	Classification Per M.S. 86A.05: f. state forests and state forest subareas	Current Public Use: YES	Future Public Use: YES
Land Code: 1000069868	Agency Land Code: R29231131	Land Name: FORESTRY	County: PINE	Acres: 40.00
City:	Site Code: R290271	Classification Per M.S. 86A.05: f. state forests and state forest subareas	Current Public Use: YES	Future Public Use: YES
Land Code: 1000069869	Agency Land Code: R29231592	Land Name: FORESTRY	County: PINE	Acres: 29.71
City:	Site Code: R290271	Classification Per M.S. 86A.05: f. state forests and state forest subareas	Current Public Use: YES	Future Public Use: YES
Land Code: 1000069870	Agency Land Code: R29233397	Land Name: FORESTRY	County: PINE	Acres: 40.00
City:	Site Code: R290271	Classification Per M.S. 86A.05: f. state forests and state forest subareas	Current Public Use: YES	Future Public Use: YES
Land Code: 1000069871	Agency Land Code: R29231353	Land Name: FORESTRY	County: PINE	Acres: 40.00
City:	Site Code: R290271	Classification Per M.S. 86A.05: f. state forests and state forest subareas	Current Public Use: YES	Future Public Use: YES
Land Code: 1000069872	Agency Land Code: R29232038	Land Name: FORESTRY	County: PINE	Acres: 40.00
City:	Site Code: R290271	Classification Per M.S. 86A.05: f. state forests and state forest subareas	Current Public Use: YES	Future Public Use: YES
Land Code: 1000069873	Agency Land Code: R29232719	Land Name: FORESTRY	County: PINE	Acres: 40.00
City:	Site Code: R290271	Classification Per M.S. 86A.05: f. state forests and state forest subareas	Current Public Use: YES	Future Public Use: YES
Land Code: 1000069874	Agency Land Code: R29230792	Land Name: FORESTRY	County: PINE	Acres: 40.00
City:	Site Code: R290271	Classification Per M.S. 86A.05: f. state forests and state forest subareas	Current Public Use: YES	Future Public Use: YES



Land Code: 1000069875	Agency Land Code: R29231744	Land Name: FORESTRY	County: PINE	Acres: 40.00
City:	Site Code: R290271	Classification Per M.S. 86A.05: f. state forests and state forest subareas	Current Public Use: YES	Future Public Use: YES
Land Code: 1000069876	Agency Land Code: R29231989	Land Name: FORESTRY	County: PINE	Acres: 33.25
City:	Site Code: R290271	Classification Per M.S. 86A.05: f. state forests and state forest subareas	Current Public Use: YES	Future Public Use: YES
Land Code: 1000069877	Agency Land Code: R29231869	Land Name: FORESTRY	County: PINE	Acres: 40.00
City:	Site Code: R290271	Classification Per M.S. 86A.05: f. state forests and state forest subareas	Current Public Use: YES	Future Public Use: YES
Land Code: 1000069878	Agency Land Code: R29231107	Land Name: FORESTRY	County: PINE	Acres: 40.00
City:	Site Code: R290271	Classification Per M.S. 86A.05: f. state forests and state forest subareas	Current Public Use: YES	Future Public Use: YES
Land Code: 1000069879	Agency Land Code: R29233379	Land Name: FORESTRY	County: PINE	Acres: 40.00
City:	Site Code: R290271	Classification Per M.S. 86A.05: f. state forests and state forest subareas	Current Public Use: YES	Future Public Use: YES
Land Code: 1000069880	Agency Land Code: R29233224	Land Name: FORESTRY	County: PINE	Acres: 40.00
City:	Site Code: R290271	Classification Per M.S. 86A.05: f. state forests and state forest subareas	Current Public Use: YES	Future Public Use: YES
Land Code: 1000069881	Agency Land Code: R29231068	Land Name: FORESTRY	County: PINE	Acres: 40.00
City:	Site Code: R290271	Classification Per M.S. 86A.05: f. state forests and state forest subareas	Current Public Use: YES	Future Public Use: YES
Land Code: 1000069882	Agency Land Code: R29231112	Land Name: FORESTRY	County: PINE	Acres: 40.00
City:	Site Code: R290271	Classification Per M.S. 86A.05: f. state forests and state forest subareas	Current Public Use: YES	Future Public Use: YES
Land Code: 1000069883	Agency Land Code: R29230194	Land Name: FORESTRY	County: PINE	Acres: 60.08
City:	Site Code: R290271	Classification Per M.S. 86A.05: f. state forests and state forest subareas	Current Public Use: YES	Future Public Use: YES
Land Code: 1000069884	Agency Land Code: R29233172	Land Name: FORESTRY	County: PINE	Acres: 40.00
City:	Site Code: R290271	Classification Per M.S. 86A.05: f. state forests and state forest subareas	Current Public Use: YES	Future Public Use: YES
Land Code: 1000069885	Agency Land Code: R29232732	Land Name: FORESTRY	County: PINE	Acres: 40.00
City:	Site Code: R290271	Classification Per M.S. 86A.05: f. state forests and state forest subareas	Current Public Use: YES	Future Public Use: YES
Land Code: 1000069886	Agency Land Code: R29233343	Land Name: FORESTRY	County: PINE	Acres: 40.00
City:	Site Code: R290271	Classification Per M.S. 86A.05: f. state forests and state forest subareas	Current Public Use: YES	Future Public Use: YES



Land Code: 1000069887	Agency Land Code: R29231259	Land Name: FORESTRY	County: PINE	Acres: 40.00
City:	Site Code: R290271	Classification Per M.S. 86A.05: f. state forests and state forest subareas	Current Public Use: YES	Future Public Use: YES
Land Code: 1000069888	Agency Land Code: R29230989	Land Name: FORESTRY	County: PINE	Acres: 40.00
City:	Site Code: R290271	Classification Per M.S. 86A.05: f. state forests and state forest subareas	Current Public Use: YES	Future Public Use: YES
Land Code: 1000069889	Agency Land Code: R29232769	Land Name: FORESTRY	County: PINE	Acres: 40.00
City:	Site Code: R290271	Classification Per M.S. 86A.05: f. state forests and state forest subareas	Current Public Use: YES	Future Public Use: YES
Land Code: 1000069890	Agency Land Code: R29231397	Land Name: FORESTRY	County: PINE	Acres: 40.00
City:	Site Code: R290271	Classification Per M.S. 86A.05: f. state forests and state forest subareas	Current Public Use: YES	Future Public Use: YES
Land Code: 1000069891	Agency Land Code: R29231246	Land Name: FORESTRY	County: PINE	Acres: 40.00
City:	Site Code: R290271	Classification Per M.S. 86A.05: f. state forests and state forest subareas	Current Public Use: YES	Future Public Use: YES
Land Code: 1000069892	Agency Land Code: R29233212	Land Name: FORESTRY	County: PINE	Acres: 40.00
City:	Site Code: R290271	Classification Per M.S. 86A.05: f. state forests and state forest subareas	Current Public Use: YES	Future Public Use: YES
Land Code: 1000069893	Agency Land Code: R29231031	Land Name: FORESTRY	County: PINE	Acres: 40.00
City:	Site Code: R290271	Classification Per M.S. 86A.05: f. state forests and state forest subareas	Current Public Use: YES	Future Public Use: YES
Land Code: 1000069894	Agency Land Code: R29231320	Land Name: FORESTRY	County: PINE	Acres: 40.00
City:	Site Code: R290271	Classification Per M.S. 86A.05: f. state forests and state forest subareas	Current Public Use: YES	Future Public Use: YES
Land Code: 1000069895	Agency Land Code: R29233298	Land Name: FORESTRY	County: PINE	Acres: 40.00
City:	Site Code: R290271	Classification Per M.S. 86A.05: f. state forests and state forest subareas	Current Public Use: YES	Future Public Use: YES
Land Code: 1000069896	Agency Land Code: R29232690	Land Name: FORESTRY	County: PINE	Acres: 41.60
City:	Site Code: R290271	Classification Per M.S. 86A.05: f. state forests and state forest subareas	Current Public Use: YES	Future Public Use: YES
Land Code: 1000069897	Agency Land Code: R29233587	Land Name: FORESTRY	County: PINE	Acres: 40.00
City:	Site Code: R290271	Classification Per M.S. 86A.05: f. state forests and state forest subareas	Current Public Use: YES	Future Public Use: YES
Land Code: 1000069898	Agency Land Code: R29231214	Land Name: FORESTRY	County: PINE	Acres: 33.98
City:	Site Code: R290271	Classification Per M.S. 86A.05: f. state forests and state forest subareas	Current Public Use: YES	Future Public Use: YES



Land Code: 1000069899	Agency Land Code: R29233221	Land Name: FORESTRY	County: PINE	Acres: 40.00
City:	Site Code: R290271	Classification Per M.S. 86A.05: f. state forests and state forest subareas	Current Public Use: YES	Future Public Use: YES
Land Code: 1000069900	Agency Land Code: R29230737	Land Name: FORESTRY	County: PINE	Acres: 40.00
City:	Site Code: R290271	Classification Per M.S. 86A.05: f. state forests and state forest subareas	Current Public Use: YES	Future Public Use: YES
Land Code: 1000069901	Agency Land Code: R29233177	Land Name: FORESTRY	County: PINE	Acres: 40.00
City:	Site Code: R290271	Classification Per M.S. 86A.05: f. state forests and state forest subareas	Current Public Use: YES	Future Public Use: YES
Land Code: 1000069902	Agency Land Code: R29231278	Land Name: FORESTRY	County: PINE	Acres: 40.00
City:	Site Code: R290271	Classification Per M.S. 86A.05: f. state forests and state forest subareas	Current Public Use: YES	Future Public Use: YES
Land Code: 1000069903	Agency Land Code: R29233166	Land Name: FORESTRY	County: PINE	Acres: 40.00
City:	Site Code: R290271	Classification Per M.S. 86A.05: f. state forests and state forest subareas	Current Public Use: YES	Future Public Use: YES
Land Code: 1000069904	Agency Land Code: R29231799	Land Name: FORESTRY	County: PINE	Acres: 40.00
City:	Site Code: R290271	Classification Per M.S. 86A.05: f. state forests and state forest subareas	Current Public Use: YES	Future Public Use: YES
Land Code: 1000069905	Agency Land Code: R29233257	Land Name: FORESTRY	County: PINE	Acres: 40.00
City:	Site Code: R290271	Classification Per M.S. 86A.05: f. state forests and state forest subareas	Current Public Use: YES	Future Public Use: YES
Land Code: 1000069906	Agency Land Code: R29232776	Land Name: FORESTRY	County: PINE	Acres: 40.00
City:	Site Code: R290271	Classification Per M.S. 86A.05: f. state forests and state forest subareas	Current Public Use: YES	Future Public Use: YES
Land Code: 1000069907	Agency Land Code: R29231370	Land Name: FORESTRY	County: PINE	Acres: 40.00
City:	Site Code: R290271	Classification Per M.S. 86A.05: f. state forests and state forest subareas	Current Public Use: YES	Future Public Use: YES
Land Code: 1000069908	Agency Land Code: R29230763	Land Name: FORESTRY	County: PINE	Acres: 40.00
City:	Site Code: R290271	Classification Per M.S. 86A.05: f. state forests and state forest subareas	Current Public Use: YES	Future Public Use: YES
Land Code: 1000069909	Agency Land Code: R29231354	Land Name: FORESTRY	County: PINE	Acres: 40.00
City:	Site Code: R290271	Classification Per M.S. 86A.05: f. state forests and state forest subareas	Current Public Use: YES	Future Public Use: YES
Land Code: 1000069910	Agency Land Code: R29231093	Land Name: FORESTRY	County: PINE	Acres: 40.00
City:	Site Code: R290271	Classification Per M.S. 86A.05: f. state forests and state forest subareas	Current Public Use: YES	Future Public Use: YES



Land Code: 1000069911	Agency Land Code: R29233346	Land Name: FORESTRY	County: PINE	Acres: 40.00
City:	Site Code: R290271	Classification Per M.S. 86A.05: f. state forests and state forest subareas	Current Public Use: YES	Future Public Use: YES
Land Code: 1000069912	Agency Land Code: R29230954	Land Name: FORESTRY	County: PINE	Acres: 39.92
City:	Site Code: R290271	Classification Per M.S. 86A.05: f. state forests and state forest subareas	Current Public Use: YES	Future Public Use: YES
Land Code: 1000069913	Agency Land Code: R29233358	Land Name: FORESTRY	County: PINE	Acres: 40.00
City:	Site Code: R290271	Classification Per M.S. 86A.05: f. state forests and state forest subareas	Current Public Use: YES	Future Public Use: YES
Land Code: 1000069914	Agency Land Code: R29231801	Land Name: FORESTRY	County: PINE	Acres: 33.88
City:	Site Code: R290271	Classification Per M.S. 86A.05: f. state forests and state forest subareas	Current Public Use: YES	Future Public Use: YES
Land Code: 1000069915	Agency Land Code: R29230797	Land Name: FORESTRY	County: PINE	Acres: 40.00
City:	Site Code: R290271	Classification Per M.S. 86A.05: f. state forests and state forest subareas	Current Public Use: YES	Future Public Use: YES
Land Code: 1000069916	Agency Land Code: R29233165	Land Name: FORESTRY	County: PINE	Acres: 40.00
City:	Site Code: R290271	Classification Per M.S. 86A.05: f. state forests and state forest subareas	Current Public Use: YES	Future Public Use: YES
Land Code: 1000069917	Agency Land Code: R29231070	Land Name: FORESTRY	County: PINE	Acres: 40.00
City:	Site Code: R290271	Classification Per M.S. 86A.05: f. state forests and state forest subareas	Current Public Use: YES	Future Public Use: YES
Land Code: 1000069918	Agency Land Code: R29230186	Land Name: FORESTRY	County: PINE	Acres: 57.22
City:	Site Code: R290271	Classification Per M.S. 86A.05: f. state forests and state forest subareas	Current Public Use: YES	Future Public Use: YES
Land Code: 1000069919	Agency Land Code: R29232659	Land Name: FORESTRY	County: PINE	Acres: 40.00
City:	Site Code: R290271	Classification Per M.S. 86A.05: f. state forests and state forest subareas	Current Public Use: YES	Future Public Use: YES
Land Code: 1000069920	Agency Land Code: R29232699	Land Name: FORESTRY	County: PINE	Acres: 40.00
City:	Site Code: R290271	Classification Per M.S. 86A.05: f. state forests and state forest subareas	Current Public Use: YES	Future Public Use: YES
Land Code: 1000069921	Agency Land Code: R29231698	Land Name: FORESTRY	County: PINE	Acres: 40.00
City:	Site Code: R290271	Classification Per M.S. 86A.05: f. state forests and state forest subareas	Current Public Use: YES	Future Public Use: YES
Land Code: 1000069922	Agency Land Code: R29231099	Land Name: FORESTRY	County: PINE	Acres: 40.00
City:	Site Code: R290271	Classification Per M.S. 86A.05: f. state forests and state forest subareas	Current Public Use: YES	Future Public Use: YES



Land Code: 1000069923	Agency Land Code: R29233251	Land Name: FORESTRY	County: PINE	Acres: 40.00
City:	Site Code: R290271	Classification Per M.S. 86A.05: f. state forests and state forest subareas	Current Public Use: YES	Future Public Use: YES
Land Code: 1000069924	Agency Land Code: R29231066	Land Name: FORESTRY	County: PINE	Acres: 40.00
City:	Site Code: R290271	Classification Per M.S. 86A.05: f. state forests and state forest subareas	Current Public Use: YES	Future Public Use: YES
Land Code: 1000069925	Agency Land Code: R29231903	Land Name: FORESTRY	County: PINE	Acres: 40.00
City:	Site Code: R290271	Classification Per M.S. 86A.05: f. state forests and state forest subareas	Current Public Use: YES	Future Public Use: YES
Land Code: 1000069926	Agency Land Code: R29232677	Land Name: FORESTRY	County: PINE	Acres: 42.05
City:	Site Code: R290271	Classification Per M.S. 86A.05: f. state forests and state forest subareas	Current Public Use: YES	Future Public Use: YES
Land Code: 1000069927	Agency Land Code: R29231054	Land Name: FORESTRY	County: PINE	Acres: 40.00
City:	Site Code: R290271	Classification Per M.S. 86A.05: f. state forests and state forest subareas	Current Public Use: YES	Future Public Use: YES
Land Code: 1000069928	Agency Land Code: R29232059	Land Name: FORESTRY	County: PINE	Acres: 40.00
City:	Site Code: R290271	Classification Per M.S. 86A.05: f. state forests and state forest subareas	Current Public Use: YES	Future Public Use: YES
Land Code: 1000069929	Agency Land Code: R29231162	Land Name: FORESTRY	County: PINE	Acres: 40.00
City:	Site Code: R290271	Classification Per M.S. 86A.05: f. state forests and state forest subareas	Current Public Use: YES	Future Public Use: YES
Land Code: 1000069930	Agency Land Code: R29231988	Land Name: FORESTRY	County: PINE	Acres: 34.15
City:	Site Code: R290271	Classification Per M.S. 86A.05: f. state forests and state forest subareas	Current Public Use: YES	Future Public Use: YES
Land Code: 1000069931	Agency Land Code: R29232024	Land Name: FORESTRY	County: PINE	Acres: 40.00
City:	Site Code: R290271	Classification Per M.S. 86A.05: f. state forests and state forest subareas	Current Public Use: YES	Future Public Use: YES
Land Code: 1000069932	Agency Land Code: R29230189	Land Name: FORESTRY	County: PINE	Acres: 56.89
City:	Site Code: R290271	Classification Per M.S. 86A.05: f. state forests and state forest subareas	Current Public Use: YES	Future Public Use: YES
Land Code: 1000069933	Agency Land Code: R29230746	Land Name: FORESTRY	County: PINE	Acres: 40.13
City:	Site Code: R290271	Classification Per M.S. 86A.05: f. state forests and state forest subareas	Current Public Use: YES	Future Public Use: YES
Land Code: 1000069934	Agency Land Code: R29231978	Land Name: FORESTRY	County: PINE	Acres: 40.00
City:	Site Code: R290271	Classification Per M.S. 86A.05: f. state forests and state forest subareas	Current Public Use: YES	Future Public Use: YES



Land Code: 1000069935	Agency Land Code: R29232718	Land Name: FORESTRY	County: PINE	Acres: 40.00
City:	Site Code: R290271	Classification Per M.S. 86A.05: f. state forests and state forest subareas	Current Public Use: YES	Future Public Use: YES
Land Code: 1000069936	Agency Land Code: R29230729	Land Name: FORESTRY	County: PINE	Acres: 40.68
City:	Site Code: R290271	Classification Per M.S. 86A.05: f. state forests and state forest subareas	Current Public Use: YES	Future Public Use: YES
Land Code: 1000069937	Agency Land Code: R29231284	Land Name: FORESTRY	County: PINE	Acres: 40.00
City:	Site Code: R290271	Classification Per M.S. 86A.05: f. state forests and state forest subareas	Current Public Use: YES	Future Public Use: YES
Land Code: 1000069938	Agency Land Code: R29232827	Land Name: FORESTRY	County: PINE	Acres: 40.00
City:	Site Code: R290271	Classification Per M.S. 86A.05: f. state forests and state forest subareas	Current Public Use: YES	Future Public Use: YES
Land Code: 1000069939	Agency Land Code: R29231328	Land Name: FORESTRY	County: PINE	Acres: 36.97
City:	Site Code: R290271	Classification Per M.S. 86A.05: f. state forests and state forest subareas	Current Public Use: YES	Future Public Use: YES
Land Code: 1000069940	Agency Land Code: R29233302	Land Name: FORESTRY	County: PINE	Acres: 40.00
City:	Site Code: R290271	Classification Per M.S. 86A.05: f. state forests and state forest subareas	Current Public Use: YES	Future Public Use: YES
Land Code: 1000069941	Agency Land Code: R29233683	Land Name: FORESTRY	County: PINE	Acres: 40.00
City:	Site Code: R290271	Classification Per M.S. 86A.05: f. state forests and state forest subareas	Current Public Use: YES	Future Public Use: YES
Land Code: 1000069942	Agency Land Code: R29230738	Land Name: FORESTRY	County: PINE	Acres: 40.00
City:	Site Code: R290271	Classification Per M.S. 86A.05: f. state forests and state forest subareas	Current Public Use: YES	Future Public Use: YES
Land Code: 1000069943	Agency Land Code: R29233182	Land Name: FORESTRY	County: PINE	Acres: 40.00
City:	Site Code: R290271	Classification Per M.S. 86A.05: f. state forests and state forest subareas	Current Public Use: YES	Future Public Use: YES
Land Code: 1000069944	Agency Land Code: R29231596	Land Name: FORESTRY	County: PINE	Acres: 32.60
City:	Site Code: R290271	Classification Per M.S. 86A.05: f. state forests and state forest subareas	Current Public Use: YES	Future Public Use: YES
Land Code: 1000069945	Agency Land Code: R29231692	Land Name: FORESTRY	County: PINE	Acres: 40.00
City:	Site Code: R290271	Classification Per M.S. 86A.05: f. state forests and state forest subareas	Current Public Use: YES	Future Public Use: YES
Land Code: 1000069946	Agency Land Code: R29231658	Land Name: FORESTRY	County: PINE	Acres: 40.00
City:	Site Code: R290271	Classification Per M.S. 86A.05: f. state forests and state forest subareas	Current Public Use: YES	Future Public Use: YES



Land Code: 1000069947	Agency Land Code: R29233570	Land Name: FORESTRY	County: PINE	Acres: 40.00
City:	Site Code: R290271	Classification Per M.S. 86A.05: f. state forests and state forest subareas	Current Public Use: YES	Future Public Use: YES
Land Code: 1000069948	Agency Land Code: R29230948	Land Name: FORESTRY	County: PINE	Acres: 40.00
City:	Site Code: R290271	Classification Per M.S. 86A.05: f. state forests and state forest subareas	Current Public Use: YES	Future Public Use: YES
Land Code: 1000069949	Agency Land Code: R29231293	Land Name: FORESTRY	County: PINE	Acres: 40.00
City:	Site Code: R290271	Classification Per M.S. 86A.05: f. state forests and state forest subareas	Current Public Use: YES	Future Public Use: YES
Land Code: 1000069950	Agency Land Code: R29230723	Land Name: FORESTRY	County: PINE	Acres: 40.00
City:	Site Code: R290271	Classification Per M.S. 86A.05: f. state forests and state forest subareas	Current Public Use: YES	Future Public Use: YES
Land Code: 1000069951	Agency Land Code: R29231332	Land Name: FORESTRY	County: PINE	Acres: 40.00
City:	Site Code: R290271	Classification Per M.S. 86A.05: f. state forests and state forest subareas	Current Public Use: YES	Future Public Use: YES
Land Code: 1000069952	Agency Land Code: R29233598	Land Name: FORESTRY	County: PINE	Acres: 40.00
City:	Site Code: R290271	Classification Per M.S. 86A.05: f. state forests and state forest subareas	Current Public Use: YES	Future Public Use: YES
Land Code: 1000069953	Agency Land Code: R29231829	Land Name: FORESTRY	County: PINE	Acres: 40.00
City:	Site Code: R290271	Classification Per M.S. 86A.05: f. state forests and state forest subareas	Current Public Use: YES	Future Public Use: YES
Land Code: 1000069954	Agency Land Code: R29231769	Land Name: FORESTRY	County: PINE	Acres: 40.00
City:	Site Code: R290271	Classification Per M.S. 86A.05: f. state forests and state forest subareas	Current Public Use: YES	Future Public Use: YES
Land Code: 1000069955	Agency Land Code: R29233016	Land Name: FORESTRY	County: PINE	Acres: 40.00
City:	Site Code: R290271	Classification Per M.S. 86A.05: f. state forests and state forest subareas	Current Public Use: YES	Future Public Use: YES
Land Code: 1000069956	Agency Land Code: R29232692	Land Name: FORESTRY	County: PINE	Acres: 40.00
City:	Site Code: R290271	Classification Per M.S. 86A.05: f. state forests and state forest subareas	Current Public Use: YES	Future Public Use: YES
Land Code: 1000069957	Agency Land Code: R29233628	Land Name: FORESTRY	County: PINE	Acres: 40.00
City:	Site Code: R290271	Classification Per M.S. 86A.05: f. state forests and state forest subareas	Current Public Use: YES	Future Public Use: YES
Land Code: 1000069958	Agency Land Code: R29231149	Land Name: FORESTRY	County: PINE	Acres: 40.00
City:	Site Code: R290271	Classification Per M.S. 86A.05: f. state forests and state forest subareas	Current Public Use: YES	Future Public Use: YES



Land Code: 1000069959	Agency Land Code: R29231849	Land Name: FORESTRY	County: PINE	Acres: 40.00
City:	Site Code: R290271	Classification Per M.S. 86A.05: f. state forests and state forest subareas	Current Public Use: YES	Future Public Use: YES
Land Code: 1000069960	Agency Land Code: R29231044	Land Name: FORESTRY	County: PINE	Acres: 40.00
City:	Site Code: R290271	Classification Per M.S. 86A.05: f. state forests and state forest subareas	Current Public Use: YES	Future Public Use: YES
Land Code: 1000069961	Agency Land Code: R29231777	Land Name: FORESTRY	County: PINE	Acres: 40.00
City:	Site Code: R290271	Classification Per M.S. 86A.05: f. state forests and state forest subareas	Current Public Use: YES	Future Public Use: YES
Land Code: 1000069962	Agency Land Code: R29231837	Land Name: FORESTRY	County: PINE	Acres: 40.00
City:	Site Code: R290271	Classification Per M.S. 86A.05: f. state forests and state forest subareas	Current Public Use: YES	Future Public Use: YES
Land Code: 1000069963	Agency Land Code: R29231119	Land Name: FORESTRY	County: PINE	Acres: 40.00
City:	Site Code: R290271	Classification Per M.S. 86A.05: f. state forests and state forest subareas	Current Public Use: YES	Future Public Use: YES
Land Code: 1000069964	Agency Land Code: R29231274	Land Name: FORESTRY	County: PINE	Acres: 40.00
City:	Site Code: R290271	Classification Per M.S. 86A.05: f. state forests and state forest subareas	Current Public Use: YES	Future Public Use: YES
Land Code: 1000069965	Agency Land Code: R29230171	Land Name: FORESTRY	County: PINE	Acres: 57.51
City:	Site Code: R290271	Classification Per M.S. 86A.05: f. state forests and state forest subareas	Current Public Use: YES	Future Public Use: YES
Land Code: 1000069966	Agency Land Code: R29231681	Land Name: FORESTRY	County: PINE	Acres: 40.00
City:	Site Code: R290271	Classification Per M.S. 86A.05: f. state forests and state forest subareas	Current Public Use: YES	Future Public Use: YES
Land Code: 1000069967	Agency Land Code: R29231621	Land Name: FORESTRY	County: PINE	Acres: 40.00
City:	Site Code: R290271	Classification Per M.S. 86A.05: f. state forests and state forest subareas	Current Public Use: YES	Future Public Use: YES
Land Code: 1000069968	Agency Land Code: R29231260	Land Name: FORESTRY	County: PINE	Acres: 40.00
City:	Site Code: R290271	Classification Per M.S. 86A.05: f. state forests and state forest subareas	Current Public Use: YES	Future Public Use: YES
Land Code: 1000069969	Agency Land Code: R29231556	Land Name: FORESTRY	County: PINE	Acres: 40.22
City:	Site Code: R290271	Classification Per M.S. 86A.05: f. state forests and state forest subareas	Current Public Use: YES	Future Public Use: YES
Land Code: 1000069970	Agency Land Code: R29233088	Land Name: FORESTRY	County: PINE	Acres: 40.00
City:	Site Code: R290271	Classification Per M.S. 86A.05: f. state forests and state forest subareas	Current Public Use: YES	Future Public Use: YES



Land Code: 1000069971	Agency Land Code: R29230780	Land Name: FORESTRY	County: PINE	Acres: 40.00
City:	Site Code: R290271	Classification Per M.S. 86A.05: f. state forests and state forest subareas	Current Public Use: YES	Future Public Use: YES
Land Code: 1000069972	Agency Land Code: R29232806	Land Name: FORESTRY	County: PINE	Acres: 40.00
City:	Site Code: R290271	Classification Per M.S. 86A.05: f. state forests and state forest subareas	Current Public Use: YES	Future Public Use: YES
Land Code: 1000069973	Agency Land Code: R29233087	Land Name: FORESTRY	County: PINE	Acres: 40.00
City:	Site Code: R290271	Classification Per M.S. 86A.05: f. state forests and state forest subareas	Current Public Use: YES	Future Public Use: YES
Land Code: 1000069974	Agency Land Code: R29231649	Land Name: FORESTRY	County: PINE	Acres: 40.00
City:	Site Code: R290271	Classification Per M.S. 86A.05: f. state forests and state forest subareas	Current Public Use: YES	Future Public Use: YES
Land Code: 1000069975	Agency Land Code: R29231305	Land Name: FORESTRY	County: PINE	Acres: 36.97
City:	Site Code: R290271	Classification Per M.S. 86A.05: f. state forests and state forest subareas	Current Public Use: YES	Future Public Use: YES
Land Code: 1000069976	Agency Land Code: R29232040	Land Name: FORESTRY	County: PINE	Acres: 40.00
City:	Site Code: R290271	Classification Per M.S. 86A.05: f. state forests and state forest subareas	Current Public Use: YES	Future Public Use: YES
Land Code: 1000069977	Agency Land Code: R29231327	Land Name: FORESTRY	County: PINE	Acres: 40.00
City:	Site Code: R290271	Classification Per M.S. 86A.05: f. state forests and state forest subareas	Current Public Use: YES	Future Public Use: YES
Land Code: 1000069978	Agency Land Code: R29231778	Land Name: FORESTRY	County: PINE	Acres: 40.00
City:	Site Code: R290271	Classification Per M.S. 86A.05: f. state forests and state forest subareas	Current Public Use: YES	Future Public Use: YES
Land Code: 1000069979	Agency Land Code: R29230787	Land Name: FORESTRY	County: PINE	Acres: 40.00
City:	Site Code: R290271	Classification Per M.S. 86A.05: f. state forests and state forest subareas	Current Public Use: YES	Future Public Use: YES
Land Code: 1000069980	Agency Land Code: R29233063	Land Name: FORESTRY	County: PINE	Acres: 40.00
City:	Site Code: R290271	Classification Per M.S. 86A.05: f. state forests and state forest subareas	Current Public Use: YES	Future Public Use: YES
Land Code: 1000069981	Agency Land Code: R29233607	Land Name: FORESTRY	County: PINE	Acres: 40.00
City:	Site Code: R290271	Classification Per M.S. 86A.05: f. state forests and state forest subareas	Current Public Use: YES	Future Public Use: YES
Land Code: 1000069982	Agency Land Code: R29231781	Land Name: FORESTRY	County: PINE	Acres: 35.63
City:	Site Code: R290271	Classification Per M.S. 86A.05: f. state forests and state forest subareas	Current Public Use: YES	Future Public Use: YES



Land Code: 1000069983	Agency Land Code: R29230987	Land Name: FORESTRY	County: PINE	Acres: 40.00
City:	Site Code: R290271	Classification Per M.S. 86A.05: f. state forests and state forest subareas	Current Public Use: YES	Future Public Use: YES
Land Code: 1000069984	Agency Land Code: R29231662	Land Name: FORESTRY	County: PINE	Acres: 40.00
City:	Site Code: R290271	Classification Per M.S. 86A.05: f. state forests and state forest subareas	Current Public Use: YES	Future Public Use: YES
Land Code: 1000069985	Agency Land Code: R29230732	Land Name: FORESTRY	County: PINE	Acres: 40.00
City:	Site Code: R290271	Classification Per M.S. 86A.05: f. state forests and state forest subareas	Current Public Use: YES	Future Public Use: YES
Land Code: 1000069986	Agency Land Code: R29233424	Land Name: FORESTRY	County: PINE	Acres: 40.00
City:	Site Code: R290271	Classification Per M.S. 86A.05: f. state forests and state forest subareas	Current Public Use: YES	Future Public Use: YES
Land Code: 1000069987	Agency Land Code: R29231863	Land Name: FORESTRY	County: PINE	Acres: 40.00
City:	Site Code: R290271	Classification Per M.S. 86A.05: f. state forests and state forest subareas	Current Public Use: YES	Future Public Use: YES
Land Code: 1000069988	Agency Land Code: R29231004	Land Name: FORESTRY	County: PINE	Acres: 40.00
City:	Site Code: R290271	Classification Per M.S. 86A.05: f. state forests and state forest subareas	Current Public Use: YES	Future Public Use: YES
Land Code: 1000069989	Agency Land Code: R29231147	Land Name: FORESTRY	County: PINE	Acres: 40.00
City:	Site Code: R290271	Classification Per M.S. 86A.05: f. state forests and state forest subareas	Current Public Use: YES	Future Public Use: YES
Land Code: 1000069990	Agency Land Code: R29231439	Land Name: FORESTRY	County: PINE	Acres: 40.00
City:	Site Code: R290271	Classification Per M.S. 86A.05: f. state forests and state forest subareas	Current Public Use: YES	Future Public Use: YES
Land Code: 1000069991	Agency Land Code: R29233568	Land Name: FORESTRY	County: PINE	Acres: 40.00
City:	Site Code: R290271	Classification Per M.S. 86A.05: f. state forests and state forest subareas	Current Public Use: YES	Future Public Use: YES
Land Code: 1000069992	Agency Land Code: R29231852	Land Name: FORESTRY	County: PINE	Acres: 40.00
City:	Site Code: R290271	Classification Per M.S. 86A.05: f. state forests and state forest subareas	Current Public Use: YES	Future Public Use: YES
Land Code: 1000069993	Agency Land Code: R29233562	Land Name: FORESTRY	County: PINE	Acres: 40.00
City:	Site Code: R290271	Classification Per M.S. 86A.05: f. state forests and state forest subareas	Current Public Use: YES	Future Public Use: YES
Land Code: 1000069994	Agency Land Code: R29233090	Land Name: FORESTRY	County: PINE	Acres: 40.00
City:	Site Code: R290271	Classification Per M.S. 86A.05: f. state forests and state forest subareas	Current Public Use: YES	Future Public Use: YES



Land Code: 1000069995	Agency Land Code: R29231712	Land Name: FORESTRY	County: PINE	Acres: 40.00
City:	Site Code: R290271	Classification Per M.S. 86A.05: f. state forests and state forest subareas	Current Public Use: YES	Future Public Use: YES
Land Code: 1000069996	Agency Land Code: R29232728	Land Name: FORESTRY	County: PINE	Acres: 40.00
City:	Site Code: R290271	Classification Per M.S. 86A.05: f. state forests and state forest subareas	Current Public Use: YES	Future Public Use: YES
Land Code: 1000069997	Agency Land Code: R29231265	Land Name: FORESTRY	County: PINE	Acres: 40.00
City:	Site Code: R290271	Classification Per M.S. 86A.05: f. state forests and state forest subareas	Current Public Use: YES	Future Public Use: YES
Land Code: 1000069998	Agency Land Code: R29232814	Land Name: FORESTRY	County: PINE	Acres: 40.00
City:	Site Code: R290271	Classification Per M.S. 86A.05: f. state forests and state forest subareas	Current Public Use: YES	Future Public Use: YES
Land Code: 1000069999	Agency Land Code: R29233638	Land Name: FORESTRY	County: PINE	Acres: 40.00
City:	Site Code: R290271	Classification Per M.S. 86A.05: f. state forests and state forest subareas	Current Public Use: YES	Future Public Use: YES
Land Code: 1000070000	Agency Land Code: R29230196	Land Name: FORESTRY	County: PINE	Acres: 57.37
City:	Site Code: R290271	Classification Per M.S. 86A.05: f. state forests and state forest subareas	Current Public Use: YES	Future Public Use: YES
Land Code: 1000070001	Agency Land Code: R29233681	Land Name: FORESTRY	County: PINE	Acres: 40.00
City:	Site Code: R290271	Classification Per M.S. 86A.05: f. state forests and state forest subareas	Current Public Use: YES	Future Public Use: YES
Land Code: 1000070002	Agency Land Code: R29231196	Land Name: FORESTRY	County: PINE	Acres: 40.00
City:	Site Code: R290271	Classification Per M.S. 86A.05: f. state forests and state forest subareas	Current Public Use: YES	Future Public Use: YES
Land Code: 1000070003	Agency Land Code: R29232724	Land Name: FORESTRY	County: PINE	Acres: 40.00
City:	Site Code: R290271	Classification Per M.S. 86A.05: f. state forests and state forest subareas	Current Public Use: YES	Future Public Use: YES
Land Code: 1000070004	Agency Land Code: R29231634	Land Name: FORESTRY	County: PINE	Acres: 40.00
City:	Site Code: R290271	Classification Per M.S. 86A.05: f. state forests and state forest subareas	Current Public Use: YES	Future Public Use: YES
Land Code: 1000070005	Agency Land Code: R29233195	Land Name: FORESTRY	County: PINE	Acres: 40.00
City:	Site Code: R290271	Classification Per M.S. 86A.05: f. state forests and state forest subareas	Current Public Use: YES	Future Public Use: YES
Land Code: 1000070006	Agency Land Code: R29233342	Land Name: FORESTRY	County: PINE	Acres: 40.20
City:	Site Code: R290271	Classification Per M.S. 86A.05: f. state forests and state forest subareas	Current Public Use: YES	Future Public Use: YES



Land Code: 1000070007	Agency Land Code: R29231200	Land Name: FORESTRY	County: PINE	Acres: 40.00
City:	Site Code: R290271	Classification Per M.S. 86A.05: f. state forests and state forest subareas	Current Public Use: YES	Future Public Use: YES
Land Code: 1000070008	Agency Land Code: R29231574	Land Name: FORESTRY	County: PINE	Acres: 40.00
City:	Site Code: R290271	Classification Per M.S. 86A.05: f. state forests and state forest subareas	Current Public Use: YES	Future Public Use: YES
Land Code: 1000070009	Agency Land Code: R29230173	Land Name: FORESTRY	County: PINE	Acres: 56.74
City:	Site Code: R290271	Classification Per M.S. 86A.05: f. state forests and state forest subareas	Current Public Use: YES	Future Public Use: YES
Land Code: 1000070010	Agency Land Code: R29231319	Land Name: FORESTRY	County: PINE	Acres: 40.00
City:	Site Code: R290271	Classification Per M.S. 86A.05: f. state forests and state forest subareas	Current Public Use: YES	Future Public Use: YES
Land Code: 1000070011	Agency Land Code: R29231451	Land Name: FORESTRY	County: PINE	Acres: 40.00
City:	Site Code: R290271	Classification Per M.S. 86A.05: f. state forests and state forest subareas	Current Public Use: YES	Future Public Use: YES
Land Code: 1000070012	Agency Land Code: R29233093	Land Name: FORESTRY	County: PINE	Acres: 40.00
City:	Site Code: R290271	Classification Per M.S. 86A.05: f. state forests and state forest subareas	Current Public Use: YES	Future Public Use: YES
Land Code: 1000070013	Agency Land Code: R29231135	Land Name: FORESTRY	County: PINE	Acres: 40.00
City:	Site Code: R290271	Classification Per M.S. 86A.05: f. state forests and state forest subareas	Current Public Use: YES	Future Public Use: YES
Land Code: 1000070014	Agency Land Code: R29230971	Land Name: FORESTRY	County: PINE	Acres: 40.19
City:	Site Code: R290271	Classification Per M.S. 86A.05: f. state forests and state forest subareas	Current Public Use: YES	Future Public Use: YES
Land Code: 1000070015	Agency Land Code: R29231544	Land Name: FORESTRY	County: PINE	Acres: 40.50
City:	Site Code: R290271	Classification Per M.S. 86A.05: f. state forests and state forest subareas	Current Public Use: YES	Future Public Use: YES
Land Code: 1000070016	Agency Land Code: R29233010	Land Name: FORESTRY	County: PINE	Acres: 40.00
City:	Site Code: R290271	Classification Per M.S. 86A.05: f. state forests and state forest subareas	Current Public Use: YES	Future Public Use: YES
Land Code: 1000070017	Agency Land Code: R29231163	Land Name: FORESTRY	County: PINE	Acres: 40.00
City:	Site Code: R290271	Classification Per M.S. 86A.05: f. state forests and state forest subareas	Current Public Use: YES	Future Public Use: YES
Land Code: 1000070018	Agency Land Code: R29233456	Land Name: FORESTRY	County: PINE	Acres: 40.00
City:	Site Code: R290271	Classification Per M.S. 86A.05: f. state forests and state forest subareas	Current Public Use: YES	Future Public Use: YES



Land Code: 1000070019	Agency Land Code: R29231010	Land Name: FORESTRY	County: PINE	Acres: 40.00
City:	Site Code: R290271	Classification Per M.S. 86A.05: f. state forests and state forest subareas	Current Public Use: YES	Future Public Use: YES
Land Code: 1000070020	Agency Land Code: R29233017	Land Name: FORESTRY	County: PINE	Acres: 40.00
City:	Site Code: R290271	Classification Per M.S. 86A.05: f. state forests and state forest subareas	Current Public Use: YES	Future Public Use: YES
Land Code: 1000070021	Agency Land Code: R29233261	Land Name: FORESTRY	County: PINE	Acres: 40.00
City:	Site Code: R290271	Classification Per M.S. 86A.05: f. state forests and state forest subareas	Current Public Use: YES	Future Public Use: YES
Land Code: 1000070022	Agency Land Code: R29231126	Land Name: FORESTRY	County: PINE	Acres: 40.00
City:	Site Code: R290271	Classification Per M.S. 86A.05: f. state forests and state forest subareas	Current Public Use: YES	Future Public Use: YES
Land Code: 1000070023	Agency Land Code: R29231612	Land Name: FORESTRY	County: PINE	Acres: 35.50
City:	Site Code: R290271	Classification Per M.S. 86A.05: f. state forests and state forest subareas	Current Public Use: YES	Future Public Use: YES
Land Code: 1000070024	Agency Land Code: R29233399	Land Name: FORESTRY	County: PINE	Acres: 40.00
City:	Site Code: R290271	Classification Per M.S. 86A.05: f. state forests and state forest subareas	Current Public Use: YES	Future Public Use: YES
Land Code: 1000070025	Agency Land Code: R29233629	Land Name: FORESTRY	County: PINE	Acres: 40.00
City:	Site Code: R290271	Classification Per M.S. 86A.05: f. state forests and state forest subareas	Current Public Use: YES	Future Public Use: YES
Land Code: 1000070026	Agency Land Code: R29231776	Land Name: FORESTRY	County: PINE	Acres: 40.00
City:	Site Code: R290271	Classification Per M.S. 86A.05: f. state forests and state forest subareas	Current Public Use: YES	Future Public Use: YES
Land Code: 1000070027	Agency Land Code: R29232043	Land Name: FORESTRY	County: PINE	Acres: 40.00
City:	Site Code: R290271	Classification Per M.S. 86A.05: f. state forests and state forest subareas	Current Public Use: YES	Future Public Use: YES
Land Code: 1000070028	Agency Land Code: R29232771	Land Name: FORESTRY	County: PINE	Acres: 40.00
City:	Site Code: R290271	Classification Per M.S. 86A.05: f. state forests and state forest subareas	Current Public Use: YES	Future Public Use: YES
Land Code: 1000070029	Agency Land Code: R29231580	Land Name: FORESTRY	County: PINE	Acres: 40.00
City:	Site Code: R290271	Classification Per M.S. 86A.05: f. state forests and state forest subareas	Current Public Use: YES	Future Public Use: YES
Land Code: 1000070030	Agency Land Code: R29231694	Land Name: FORESTRY	County: PINE	Acres: 36.96
City:	Site Code: R290271	Classification Per M.S. 86A.05: f. state forests and state forest subareas	Current Public Use: YES	Future Public Use: YES



Land Code: 1000070031	Agency Land Code: R29233387	Land Name: FORESTRY	County: PINE	Acres: 40.00
City:	Site Code: R290271	Classification Per M.S. 86A.05: f. state forests and state forest subareas	Current Public Use: YES	Future Public Use: YES
Land Code: 1000070032	Agency Land Code: R29233291	Land Name: FORESTRY	County: PINE	Acres: 40.00
City:	Site Code: R290271	Classification Per M.S. 86A.05: f. state forests and state forest subareas	Current Public Use: YES	Future Public Use: YES
Land Code: 1000070033	Agency Land Code: R29231800	Land Name: FORESTRY	County: PINE	Acres: 33.63
City:	Site Code: R290271	Classification Per M.S. 86A.05: f. state forests and state forest subareas	Current Public Use: YES	Future Public Use: YES
Land Code: 1000070034	Agency Land Code: R29231673	Land Name: FORESTRY	County: PINE	Acres: 40.00
City:	Site Code: R290271	Classification Per M.S. 86A.05: f. state forests and state forest subareas	Current Public Use: YES	Future Public Use: YES
Land Code: 1000070035	Agency Land Code: R29231960	Land Name: FORESTRY	County: PINE	Acres: 40.00
City:	Site Code: R290271	Classification Per M.S. 86A.05: f. state forests and state forest subareas	Current Public Use: YES	Future Public Use: YES
Land Code: 1000070036	Agency Land Code: R29230975	Land Name: FORESTRY	County: PINE	Acres: 40.00
City:	Site Code: R290271	Classification Per M.S. 86A.05: f. state forests and state forest subareas	Current Public Use: YES	Future Public Use: YES
Land Code: 1000070037	Agency Land Code: R29233061	Land Name: FORESTRY	County: PINE	Acres: 40.00
City:	Site Code: R290271	Classification Per M.S. 86A.05: f. state forests and state forest subareas	Current Public Use: YES	Future Public Use: YES
Land Code: 1000070038	Agency Land Code: R29233391	Land Name: FORESTRY	County: PINE	Acres: 40.00
City:	Site Code: R290271	Classification Per M.S. 86A.05: f. state forests and state forest subareas	Current Public Use: YES	Future Public Use: YES
Land Code: 1000070039	Agency Land Code: R29233287	Land Name: FORESTRY	County: PINE	Acres: 40.00
City:	Site Code: R290271	Classification Per M.S. 86A.05: f. state forests and state forest subareas	Current Public Use: YES	Future Public Use: YES
Land Code: 1000070040	Agency Land Code: R29231039	Land Name: FORESTRY	County: PINE	Acres: 34.46
City:	Site Code: R290271	Classification Per M.S. 86A.05: f. state forests and state forest subareas	Current Public Use: YES	Future Public Use: YES
Land Code: 1000070041	Agency Land Code: R29233462	Land Name: FORESTRY	County: PINE	Acres: 40.00
City:	Site Code: R290271	Classification Per M.S. 86A.05: f. state forests and state forest subareas	Current Public Use: YES	Future Public Use: YES
Land Code: 1000070042	Agency Land Code: R29231165	Land Name: FORESTRY	County: PINE	Acres: 40.00
City:	Site Code: R290271	Classification Per M.S. 86A.05: f. state forests and state forest subareas	Current Public Use: YES	Future Public Use: YES



Land Code: 1000070043	Agency Land Code: R29232823	Land Name: FORESTRY	County: PINE	Acres: 40.00
City:	Site Code: R290271	Classification Per M.S. 86A.05: f. state forests and state forest subareas	Current Public Use: YES	Future Public Use: YES
Land Code: 1000070044	Agency Land Code: R29233072	Land Name: FORESTRY	County: PINE	Acres: 40.00
City:	Site Code: R290271	Classification Per M.S. 86A.05: f. state forests and state forest subareas	Current Public Use: YES	Future Public Use: YES
Land Code: 1000070045	Agency Land Code: R29231566	Land Name: FORESTRY	County: PINE	Acres: 40.00
City:	Site Code: R290271	Classification Per M.S. 86A.05: f. state forests and state forest subareas	Current Public Use: YES	Future Public Use: YES
Land Code: 1000070046	Agency Land Code: R29232021	Land Name: FORESTRY	County: PINE	Acres: 40.00
City:	Site Code: R290271	Classification Per M.S. 86A.05: f. state forests and state forest subareas	Current Public Use: YES	Future Public Use: YES
Land Code: 1000070047	Agency Land Code: R29231113	Land Name: FORESTRY	County: PINE	Acres: 37.01
City:	Site Code: R290271	Classification Per M.S. 86A.05: f. state forests and state forest subareas	Current Public Use: YES	Future Public Use: YES
Land Code: 1000070048	Agency Land Code: R29233548	Land Name: FORESTRY	County: PINE	Acres: 40.00
City:	Site Code: R290271	Classification Per M.S. 86A.05: f. state forests and state forest subareas	Current Public Use: YES	Future Public Use: YES
Land Code: 1000070049	Agency Land Code: R29231271	Land Name: FORESTRY	County: PINE	Acres: 40.00
City:	Site Code: R290271	Classification Per M.S. 86A.05: f. state forests and state forest subareas	Current Public Use: YES	Future Public Use: YES
Land Code: 1000070050	Agency Land Code: R29231611	Land Name: FORESTRY	County: PINE	Acres: 40.00
City:	Site Code: R290271	Classification Per M.S. 86A.05: f. state forests and state forest subareas	Current Public Use: YES	Future Public Use: YES
Land Code: 1000070051	Agency Land Code: R29233069	Land Name: FORESTRY	County: PINE	Acres: 40.00
City:	Site Code: R290271	Classification Per M.S. 86A.05: f. state forests and state forest subareas	Current Public Use: YES	Future Public Use: YES
Land Code: 1000070052	Agency Land Code: R29231820	Land Name: FORESTRY	County: PINE	Acres: 40.00
City:	Site Code: R290271	Classification Per M.S. 86A.05: f. state forests and state forest subareas	Current Public Use: YES	Future Public Use: YES
Land Code: 1000070053	Agency Land Code: R29233092	Land Name: FORESTRY	County: PINE	Acres: 40.00
City:	Site Code: R290271	Classification Per M.S. 86A.05: f. state forests and state forest subareas	Current Public Use: YES	Future Public Use: YES
Land Code: 1000070054	Agency Land Code: R29233076	Land Name: FORESTRY	County: PINE	Acres: 40.00
City:	Site Code: R290271	Classification Per M.S. 86A.05: f. state forests and state forest subareas	Current Public Use: YES	Future Public Use: YES



Land Code: 1000070055	Agency Land Code: R29230170	Land Name: FORESTRY	County: PINE	Acres: 58.05
City:	Site Code: R290271	Classification Per M.S. 86A.05: f. state forests and state forest subareas	Current Public Use: YES	Future Public Use: YES
Land Code: 1000070056	Agency Land Code: R29231802	Land Name: FORESTRY	County: PINE	Acres: 40.00
City:	Site Code: R290271	Classification Per M.S. 86A.05: f. state forests and state forest subareas	Current Public Use: YES	Future Public Use: YES
Land Code: 1000070057	Agency Land Code: R29233606	Land Name: FORESTRY	County: PINE	Acres: 40.00
City:	Site Code: R290271	Classification Per M.S. 86A.05: f. state forests and state forest subareas	Current Public Use: YES	Future Public Use: YES
Land Code: 1000070058	Agency Land Code: R29231124	Land Name: FORESTRY	County: PINE	Acres: 40.00
City:	Site Code: R290271	Classification Per M.S. 86A.05: f. state forests and state forest subareas	Current Public Use: YES	Future Public Use: YES
Land Code: 1000070059	Agency Land Code: R29231311	Land Name: FORESTRY	County: PINE	Acres: 40.00
City:	Site Code: R290271	Classification Per M.S. 86A.05: f. state forests and state forest subareas	Current Public Use: YES	Future Public Use: YES
Land Code: 1000070060	Agency Land Code: R29233188	Land Name: FORESTRY	County: PINE	Acres: 40.00
City:	Site Code: R290271	Classification Per M.S. 86A.05: f. state forests and state forest subareas	Current Public Use: YES	Future Public Use: YES
Land Code: 1000070061	Agency Land Code: R29233084	Land Name: FORESTRY	County: PINE	Acres: 40.00
City:	Site Code: R290271	Classification Per M.S. 86A.05: f. state forests and state forest subareas	Current Public Use: YES	Future Public Use: YES
Land Code: 1000070062	Agency Land Code: R29233581	Land Name: FORESTRY	County: PINE	Acres: 40.00
City:	Site Code: R290271	Classification Per M.S. 86A.05: f. state forests and state forest subareas	Current Public Use: YES	Future Public Use: YES
Land Code: 1000070063	Agency Land Code: R29233641	Land Name: FORESTRY	County: PINE	Acres: 40.00
City:	Site Code: R290271	Classification Per M.S. 86A.05: f. state forests and state forest subareas	Current Public Use: YES	Future Public Use: YES
Land Code: 1000070064	Agency Land Code: R29231312	Land Name: FORESTRY	County: PINE	Acres: 36.97
City:	Site Code: R290271	Classification Per M.S. 86A.05: f. state forests and state forest subareas	Current Public Use: YES	Future Public Use: YES
Land Code: 1000070065	Agency Land Code: R29231583	Land Name: FORESTRY	County: PINE	Acres: 40.00
City:	Site Code: R290271	Classification Per M.S. 86A.05: f. state forests and state forest subareas	Current Public Use: YES	Future Public Use: YES
Land Code: 1000070066	Agency Land Code: R29232674	Land Name: FORESTRY	County: PINE	Acres: 42.27
City:	Site Code: R290271	Classification Per M.S. 86A.05: f. state forests and state forest subareas	Current Public Use: YES	Future Public Use: YES



Land Code: 1000070067	Agency Land Code: R29233011	Land Name: FORESTRY	County: PINE	Acres: 40.00
City:	Site Code: R290271	Classification Per M.S. 86A.05: f. state forests and state forest subareas	Current Public Use: YES	Future Public Use: YES
Land Code: 1000070068	Agency Land Code: R29231207	Land Name: FORESTRY	County: PINE	Acres: 40.00
City:	Site Code: R290271	Classification Per M.S. 86A.05: f. state forests and state forest subareas	Current Public Use: YES	Future Public Use: YES
Land Code: 1000070069	Agency Land Code: R29230974	Land Name: FORESTRY	County: PINE	Acres: 40.00
City:	Site Code: R290271	Classification Per M.S. 86A.05: f. state forests and state forest subareas	Current Public Use: YES	Future Public Use: YES
Land Code: 1000070070	Agency Land Code: R29231600	Land Name: FORESTRY	County: PINE	Acres: 40.00
City:	Site Code: R290271	Classification Per M.S. 86A.05: f. state forests and state forest subareas	Current Public Use: YES	Future Public Use: YES
Land Code: 1000070071	Agency Land Code: R29231101	Land Name: FORESTRY	County: PINE	Acres: 40.00
City:	Site Code: R290271	Classification Per M.S. 86A.05: f. state forests and state forest subareas	Current Public Use: YES	Future Public Use: YES
Land Code: 1000070072	Agency Land Code: R29231647	Land Name: FORESTRY	County: PINE	Acres: 40.00
City:	Site Code: R290271	Classification Per M.S. 86A.05: f. state forests and state forest subareas	Current Public Use: YES	Future Public Use: YES
Land Code: 1000070073	Agency Land Code: R29231233	Land Name: FORESTRY	County: PINE	Acres: 40.00
City:	Site Code: R290271	Classification Per M.S. 86A.05: f. state forests and state forest subareas	Current Public Use: YES	Future Public Use: YES
Land Code: 1000070074	Agency Land Code: R29232004	Land Name: FORESTRY	County: PINE	Acres: 40.00
City:	Site Code: R290271	Classification Per M.S. 86A.05: f. state forests and state forest subareas	Current Public Use: YES	Future Public Use: YES
Land Code: 1000070075	Agency Land Code: R29233020	Land Name: FORESTRY	County: PINE	Acres: 41.18
City:	Site Code: R290271	Classification Per M.S. 86A.05: f. state forests and state forest subareas	Current Public Use: YES	Future Public Use: YES
Land Code: 1000070076	Agency Land Code: R29231809	Land Name: FORESTRY	County: PINE	Acres: 40.00
City:	Site Code: R290271	Classification Per M.S. 86A.05: f. state forests and state forest subareas	Current Public Use: YES	Future Public Use: YES
Land Code: 1000070077	Agency Land Code: R29233601	Land Name: FORESTRY	County: PINE	Acres: 40.00
City:	Site Code: R290271	Classification Per M.S. 86A.05: f. state forests and state forest subareas	Current Public Use: YES	Future Public Use: YES
Land Code: 1000070078	Agency Land Code: R29233189	Land Name: FORESTRY	County: PINE	Acres: 40.00
City:	Site Code: R290271	Classification Per M.S. 86A.05: f. state forests and state forest subareas	Current Public Use: YES	Future Public Use: YES



Land Code: 1000070079	Agency Land Code: R29231137	Land Name: FORESTRY	County: PINE	Acres: 40.00
City:	Site Code: R290271	Classification Per M.S. 86A.05: f. state forests and state forest subareas	Current Public Use: YES	Future Public Use: YES
Land Code: 1000070080	Agency Land Code: R29231315	Land Name: FORESTRY	County: PINE	Acres: 40.00
City:	Site Code: R290271	Classification Per M.S. 86A.05: f. state forests and state forest subareas	Current Public Use: YES	Future Public Use: YES
Land Code: 1000070081	Agency Land Code: R29231098	Land Name: FORESTRY	County: PINE	Acres: 40.00
City:	Site Code: R290271	Classification Per M.S. 86A.05: f. state forests and state forest subareas	Current Public Use: YES	Future Public Use: YES
Land Code: 1000070082	Agency Land Code: R29231255	Land Name: FORESTRY	County: PINE	Acres: 40.00
City:	Site Code: R290271	Classification Per M.S. 86A.05: f. state forests and state forest subareas	Current Public Use: YES	Future Public Use: YES
Land Code: 1000070083	Agency Land Code: R29231786	Land Name: FORESTRY	County: PINE	Acres: 33.38
City:	Site Code: R290271	Classification Per M.S. 86A.05: f. state forests and state forest subareas	Current Public Use: YES	Future Public Use: YES
Land Code: 1000070084	Agency Land Code: R29233186	Land Name: FORESTRY	County: PINE	Acres: 40.00
City:	Site Code: R290271	Classification Per M.S. 86A.05: f. state forests and state forest subareas	Current Public Use: YES	Future Public Use: YES
Land Code: 1000070085	Agency Land Code: R29231050	Land Name: FORESTRY	County: PINE	Acres: 40.00
City:	Site Code: R290271	Classification Per M.S. 86A.05: f. state forests and state forest subareas	Current Public Use: YES	Future Public Use: YES
Land Code: 1000070086	Agency Land Code: R29232848	Land Name: FORESTRY	County: PINE	Acres: 40.00
City:	Site Code: R290271	Classification Per M.S. 86A.05: f. state forests and state forest subareas	Current Public Use: YES	Future Public Use: YES
Land Code: 1000070087	Agency Land Code: R29233590	Land Name: FORESTRY	County: PINE	Acres: 40.00
City:	Site Code: R290271	Classification Per M.S. 86A.05: f. state forests and state forest subareas	Current Public Use: YES	Future Public Use: YES
Land Code: 1000070088	Agency Land Code: R29231168	Land Name: FORESTRY	County: PINE	Acres: 40.00
City:	Site Code: R290271	Classification Per M.S. 86A.05: f. state forests and state forest subareas	Current Public Use: YES	Future Public Use: YES
Land Code: 1000070089	Agency Land Code: R29231527	Land Name: FORESTRY	County: PINE	Acres: 41.17
City:	Site Code: R290271	Classification Per M.S. 86A.05: f. state forests and state forest subareas	Current Public Use: YES	Future Public Use: YES
Land Code: 1000070090	Agency Land Code: R29231682	Land Name: FORESTRY	County: PINE	Acres: 40.00
City:	Site Code: R290271	Classification Per M.S. 86A.05: f. state forests and state forest subareas	Current Public Use: YES	Future Public Use: YES



Land Code: 1000070091	Agency Land Code: R29231279	Land Name: FORESTRY	County: PINE	Acres: 40.00
City:	Site Code: R290271	Classification Per M.S. 86A.05: f. state forests and state forest subareas	Current Public Use: YES	Future Public Use: YES
Land Code: 1000070092	Agency Land Code: R29231956	Land Name: FORESTRY	County: PINE	Acres: 40.00
City:	Site Code: R290271	Classification Per M.S. 86A.05: f. state forests and state forest subareas	Current Public Use: YES	Future Public Use: YES
Land Code: 1000070093	Agency Land Code: R29233455	Land Name: FORESTRY	County: PINE	Acres: 40.00
City:	Site Code: R290271	Classification Per M.S. 86A.05: f. state forests and state forest subareas	Current Public Use: YES	Future Public Use: YES
Land Code: 1000070094	Agency Land Code: R29231589	Land Name: FORESTRY	County: PINE	Acres: 40.00
City:	Site Code: R290271	Classification Per M.S. 86A.05: f. state forests and state forest subareas	Current Public Use: YES	Future Public Use: YES
Land Code: 1000070095	Agency Land Code: R29233255	Land Name: FORESTRY	County: PINE	Acres: 40.00
City:	Site Code: R290271	Classification Per M.S. 86A.05: f. state forests and state forest subareas	Current Public Use: YES	Future Public Use: YES
Land Code: 1000070096	Agency Land Code: R29233435	Land Name: FORESTRY	County: PINE	Acres: 40.00
City:	Site Code: R290271	Classification Per M.S. 86A.05: f. state forests and state forest subareas	Current Public Use: YES	Future Public Use: YES
Land Code: 1000070097	Agency Land Code: R29231947	Land Name: FORESTRY	County: PINE	Acres: 40.00
City:	Site Code: R290271	Classification Per M.S. 86A.05: f. state forests and state forest subareas	Current Public Use: YES	Future Public Use: YES
Land Code: 1000070098	Agency Land Code: R29231661	Land Name: FORESTRY	County: PINE	Acres: 40.00
City:	Site Code: R290271	Classification Per M.S. 86A.05: f. state forests and state forest subareas	Current Public Use: YES	Future Public Use: YES
Land Code: 1000070099	Agency Land Code: R29233219	Land Name: FORESTRY	County: PINE	Acres: 40.00
City:	Site Code: R290271	Classification Per M.S. 86A.05: f. state forests and state forest subareas	Current Public Use: YES	Future Public Use: YES
Land Code: 1000070100	Agency Land Code: R29231212	Land Name: FORESTRY	County: PINE	Acres: 40.00
City:	Site Code: R290271	Classification Per M.S. 86A.05: f. state forests and state forest subareas	Current Public Use: YES	Future Public Use: YES
Land Code: 1000070101	Agency Land Code: R29233505	Land Name: FORESTRY	County: PINE	Acres: 40.00
City:	Site Code: R290271	Classification Per M.S. 86A.05: f. state forests and state forest subareas	Current Public Use: YES	Future Public Use: YES
Land Code: 1000070102	Agency Land Code: R29230755	Land Name: FORESTRY	County: PINE	Acres: 30.65
City:	Site Code: R290271	Classification Per M.S. 86A.05: f. state forests and state forest subareas	Current Public Use: YES	Future Public Use: YES



Land Code: 1000070103	Agency Land Code: R29231762	Land Name: FORESTRY	County: PINE	Acres: 40.00
City:	Site Code: R290271	Classification Per M.S. 86A.05: f. state forests and state forest subareas	Current Public Use: YES	Future Public Use: YES
Land Code: 1000070104	Agency Land Code: R29231289	Land Name: FORESTRY	County: PINE	Acres: 40.00
City:	Site Code: R290271	Classification Per M.S. 86A.05: f. state forests and state forest subareas	Current Public Use: YES	Future Public Use: YES
Land Code: 1000070105	Agency Land Code: R29233425	Land Name: FORESTRY	County: PINE	Acres: 40.00
City:	Site Code: R290271	Classification Per M.S. 86A.05: f. state forests and state forest subareas	Current Public Use: YES	Future Public Use: YES
Land Code: 1000070106	Agency Land Code: R29231020	Land Name: FORESTRY	County: PINE	Acres: 40.00
City:	Site Code: R290271	Classification Per M.S. 86A.05: f. state forests and state forest subareas	Current Public Use: YES	Future Public Use: YES
Land Code: 1000070107	Agency Land Code: R29231019	Land Name: FORESTRY	County: PINE	Acres: 31.94
City:	Site Code: R290271	Classification Per M.S. 86A.05: f. state forests and state forest subareas	Current Public Use: YES	Future Public Use: YES
Land Code: 1000070108	Agency Land Code: R29231416	Land Name: FORESTRY	County: PINE	Acres: 40.00
City:	Site Code: R290271	Classification Per M.S. 86A.05: f. state forests and state forest subareas	Current Public Use: YES	Future Public Use: YES
Land Code: 1000070109	Agency Land Code: R29231000	Land Name: FORESTRY	County: PINE	Acres: 40.00
City:	Site Code: R290271	Classification Per M.S. 86A.05: f. state forests and state forest subareas	Current Public Use: YES	Future Public Use: YES
Land Code: 1000070110	Agency Land Code: R29231579	Land Name: FORESTRY	County: PINE	Acres: 40.00
City:	Site Code: R290271	Classification Per M.S. 86A.05: f. state forests and state forest subareas	Current Public Use: YES	Future Public Use: YES
Land Code: 1000070111	Agency Land Code: R29233241	Land Name: FORESTRY	County: PINE	Acres: 40.00
City:	Site Code: R290271	Classification Per M.S. 86A.05: f. state forests and state forest subareas	Current Public Use: YES	Future Public Use: YES
Land Code: 1000070112	Agency Land Code: R29231028	Land Name: FORESTRY	County: PINE	Acres: 40.00
City:	Site Code: R290271	Classification Per M.S. 86A.05: f. state forests and state forest subareas	Current Public Use: YES	Future Public Use: YES
Land Code: 1000070113	Agency Land Code: R29231629	Land Name: FORESTRY	County: PINE	Acres: 40.00
City:	Site Code: R290271	Classification Per M.S. 86A.05: f. state forests and state forest subareas	Current Public Use: YES	Future Public Use: YES
Land Code: 1000070114	Agency Land Code: R29233209	Land Name: FORESTRY	County: PINE	Acres: 40.00
City:	Site Code: R290271	Classification Per M.S. 86A.05: f. state forests and state forest subareas	Current Public Use: YES	Future Public Use: YES



Land Code: 1000070115	Agency Land Code: R29231138	Land Name: FORESTRY	County: PINE	Acres: 40.00
City:	Site Code: R290271	Classification Per M.S. 86A.05: f. state forests and state forest subareas	Current Public Use: YES	Future Public Use: YES
Land Code: 1000070116	Agency Land Code: R29231598	Land Name: FORESTRY	County: PINE	Acres: 40.00
City:	Site Code: R290271	Classification Per M.S. 86A.05: f. state forests and state forest subareas	Current Public Use: YES	Future Public Use: YES
Land Code: 1000070117	Agency Land Code: R29232050	Land Name: FORESTRY	County: PINE	Acres: 40.00
City:	Site Code: R290271	Classification Per M.S. 86A.05: f. state forests and state forest subareas	Current Public Use: YES	Future Public Use: YES
Land Code: 1000070118	Agency Land Code: R29231655	Land Name: FORESTRY	County: PINE	Acres: 40.00
City:	Site Code: R290271	Classification Per M.S. 86A.05: f. state forests and state forest subareas	Current Public Use: YES	Future Public Use: YES
Land Code: 1000070119	Agency Land Code: R29233676	Land Name: FORESTRY	County: PINE	Acres: 40.00
City:	Site Code: R290271	Classification Per M.S. 86A.05: f. state forests and state forest subareas	Current Public Use: YES	Future Public Use: YES
Land Code: 1000070120	Agency Land Code: R29233159	Land Name: FORESTRY	County: PINE	Acres: 40.00
City:	Site Code: R290271	Classification Per M.S. 86A.05: f. state forests and state forest subareas	Current Public Use: YES	Future Public Use: YES
Land Code: 1000070121	Agency Land Code: R29231223	Land Name: FORESTRY	County: PINE	Acres: 40.00
City:	Site Code: R290271	Classification Per M.S. 86A.05: f. state forests and state forest subareas	Current Public Use: YES	Future Public Use: YES
Land Code: 1000070122	Agency Land Code: R29231253	Land Name: FORESTRY	County: PINE	Acres: 40.00
City:	Site Code: R290271	Classification Per M.S. 86A.05: f. state forests and state forest subareas	Current Public Use: YES	Future Public Use: YES
Land Code: 1000070123	Agency Land Code: R29231734	Land Name: FORESTRY	County: PINE	Acres: 40.00
City:	Site Code: R290271	Classification Per M.S. 86A.05: f. state forests and state forest subareas	Current Public Use: YES	Future Public Use: YES
Land Code: 1000070124	Agency Land Code: R29231404	Land Name: FORESTRY	County: PINE	Acres: 40.00
City:	Site Code: R290271	Classification Per M.S. 86A.05: f. state forests and state forest subareas	Current Public Use: YES	Future Public Use: YES
Land Code: 1000070125	Agency Land Code: R29231268	Land Name: FORESTRY	County: PINE	Acres: 40.00
City:	Site Code: R290271	Classification Per M.S. 86A.05: f. state forests and state forest subareas	Current Public Use: YES	Future Public Use: YES
Land Code: 1000070126	Agency Land Code: R29231082	Land Name: FORESTRY	County: PINE	Acres: 40.00
City:	Site Code: R290271	Classification Per M.S. 86A.05: f. state forests and state forest subareas	Current Public Use: YES	Future Public Use: YES



Land Code: 1000070127	Agency Land Code: R29233070	Land Name: FORESTRY	County: PINE	Acres: 40.00
City:	Site Code: R290271	Classification Per M.S. 86A.05: f. state forests and state forest subareas	Current Public Use: YES	Future Public Use: YES
Land Code: 1000070128	Agency Land Code: R29233307	Land Name: FORESTRY	County: PINE	Acres: 40.00
City:	Site Code: R290271	Classification Per M.S. 86A.05: f. state forests and state forest subareas	Current Public Use: YES	Future Public Use: YES
Land Code: 1000070129	Agency Land Code: R29233173	Land Name: FORESTRY	County: PINE	Acres: 40.00
City:	Site Code: R290271	Classification Per M.S. 86A.05: f. state forests and state forest subareas	Current Public Use: YES	Future Public Use: YES
Land Code: 1000070130	Agency Land Code: R29233270	Land Name: FORESTRY	County: PINE	Acres: 40.00
City:	Site Code: R290271	Classification Per M.S. 86A.05: f. state forests and state forest subareas	Current Public Use: YES	Future Public Use: YES
Land Code: 1000070131	Agency Land Code: R29233611	Land Name: FORESTRY	County: PINE	Acres: 40.00
City:	Site Code: R290271	Classification Per M.S. 86A.05: f. state forests and state forest subareas	Current Public Use: YES	Future Public Use: YES
Land Code: 1000070132	Agency Land Code: R29231640	Land Name: FORESTRY	County: PINE	Acres: 40.00
City:	Site Code: R290271	Classification Per M.S. 86A.05: f. state forests and state forest subareas	Current Public Use: YES	Future Public Use: YES
Land Code: 1000070133	Agency Land Code: R29233634	Land Name: FORESTRY	County: PINE	Acres: 40.00
City:	Site Code: R290271	Classification Per M.S. 86A.05: f. state forests and state forest subareas	Current Public Use: YES	Future Public Use: YES
Land Code: 1000070134	Agency Land Code: R29231992	Land Name: FORESTRY	County: PINE	Acres: 32.35
City:	Site Code: R290271	Classification Per M.S. 86A.05: f. state forests and state forest subareas	Current Public Use: YES	Future Public Use: YES
Land Code: 1000070135	Agency Land Code: R29231794	Land Name: FORESTRY	County: PINE	Acres: 40.00
City:	Site Code: R290271	Classification Per M.S. 86A.05: f. state forests and state forest subareas	Current Public Use: YES	Future Public Use: YES
Land Code: 1000070136	Agency Land Code: R29233528	Land Name: FORESTRY	County: PINE	Acres: 40.00
City:	Site Code: R290271	Classification Per M.S. 86A.05: f. state forests and state forest subareas	Current Public Use: YES	Future Public Use: YES
Land Code: 1000070137	Agency Land Code: R29231419	Land Name: FORESTRY	County: PINE	Acres: 31.00
City:	Site Code: R290271	Classification Per M.S. 86A.05: f. state forests and state forest subareas	Current Public Use: YES	Future Public Use: YES
Land Code: 1000070138	Agency Land Code: R29233352	Land Name: FORESTRY	County: PINE	Acres: 40.00
City:	Site Code: R290271	Classification Per M.S. 86A.05: f. state forests and state forest subareas	Current Public Use: YES	Future Public Use: YES



Land Code: 1000070139	Agency Land Code: R29231615	Land Name: FORESTRY	County: PINE	Acres: 40.00
City:	Site Code: R290271	Classification Per M.S. 86A.05: f. state forests and state forest subareas	Current Public Use: YES	Future Public Use: YES
Land Code: 1000070140	Agency Land Code: R29231006	Land Name: FORESTRY	County: PINE	Acres: 40.00
City:	Site Code: R290271	Classification Per M.S. 86A.05: f. state forests and state forest subareas	Current Public Use: YES	Future Public Use: YES
Land Code: 1000070141	Agency Land Code: R29231531	Land Name: FORESTRY	County: PINE	Acres: 40.00
City:	Site Code: R290271	Classification Per M.S. 86A.05: f. state forests and state forest subareas	Current Public Use: YES	Future Public Use: YES
Land Code: 1000070142	Agency Land Code: R29231483	Land Name: FORESTRY	County: PINE	Acres: 40.00
City:	Site Code: R290271	Classification Per M.S. 86A.05: f. state forests and state forest subareas	Current Public Use: YES	Future Public Use: YES
Land Code: 1000070143	Agency Land Code: R29231125	Land Name: FORESTRY	County: PINE	Acres: 40.00
City:	Site Code: R290271	Classification Per M.S. 86A.05: f. state forests and state forest subareas	Current Public Use: YES	Future Public Use: YES
Land Code: 1000070144	Agency Land Code: R29231604	Land Name: FORESTRY	County: PINE	Acres: 40.00
City:	Site Code: R290271	Classification Per M.S. 86A.05: f. state forests and state forest subareas	Current Public Use: YES	Future Public Use: YES
Land Code: 1000070145	Agency Land Code: R29233433	Land Name: FORESTRY	County: PINE	Acres: 40.00
City:	Site Code: R290271	Classification Per M.S. 86A.05: f. state forests and state forest subareas	Current Public Use: YES	Future Public Use: YES
Land Code: 1000070146	Agency Land Code: R29231167	Land Name: FORESTRY	County: PINE	Acres: 40.00
City:	Site Code: R290271	Classification Per M.S. 86A.05: f. state forests and state forest subareas	Current Public Use: YES	Future Public Use: YES
Land Code: 1000070147	Agency Land Code: R29233384	Land Name: FORESTRY	County: PINE	Acres: 40.00
City:	Site Code: R290271	Classification Per M.S. 86A.05: f. state forests and state forest subareas	Current Public Use: YES	Future Public Use: YES
Land Code: 1000070148	Agency Land Code: R29231862	Land Name: FORESTRY	County: PINE	Acres: 40.00
City:	Site Code: R290271	Classification Per M.S. 86A.05: f. state forests and state forest subareas	Current Public Use: YES	Future Public Use: YES
Land Code: 1000070149	Agency Land Code: R29231080	Land Name: FORESTRY	County: PINE	Acres: 40.00
City:	Site Code: R290271	Classification Per M.S. 86A.05: f. state forests and state forest subareas	Current Public Use: YES	Future Public Use: YES
Land Code: 1000070150	Agency Land Code: R29231841	Land Name: FORESTRY	County: PINE	Acres: 40.00
City:	Site Code: R290271	Classification Per M.S. 86A.05: f. state forests and state forest subareas	Current Public Use: YES	Future Public Use: YES



Land Code: 1000070151	Agency Land Code: R29231468	Land Name: FORESTRY	County: PINE	Acres: 40.00
City:	Site Code: R290271	Classification Per M.S. 86A.05: f. state forests and state forest subareas	Current Public Use: YES	Future Public Use: YES
Land Code: 1000070152	Agency Land Code: R29231369	Land Name: FORESTRY	County: PINE	Acres: 40.00
City:	Site Code: R290271	Classification Per M.S. 86A.05: f. state forests and state forest subareas	Current Public Use: YES	Future Public Use: YES
Land Code: 1000070153	Agency Land Code: R29232046	Land Name: FORESTRY	County: PINE	Acres: 40.00
City:	Site Code: R290271	Classification Per M.S. 86A.05: f. state forests and state forest subareas	Current Public Use: YES	Future Public Use: YES
Land Code: 1000070154	Agency Land Code: R29233636	Land Name: FORESTRY	County: PINE	Acres: 40.00
City:	Site Code: R290271	Classification Per M.S. 86A.05: f. state forests and state forest subareas	Current Public Use: YES	Future Public Use: YES
Land Code: 1000070155	Agency Land Code: R29232812	Land Name: FORESTRY	County: PINE	Acres: 40.00
City:	Site Code: R290271	Classification Per M.S. 86A.05: f. state forests and state forest subareas	Current Public Use: YES	Future Public Use: YES
Land Code: 1000070156	Agency Land Code: R29233305	Land Name: FORESTRY	County: PINE	Acres: 40.00
City:	Site Code: R290271	Classification Per M.S. 86A.05: f. state forests and state forest subareas	Current Public Use: YES	Future Public Use: YES
Land Code: 1000070157	Agency Land Code: R29233264	Land Name: FORESTRY	County: PINE	Acres: 40.00
City:	Site Code: R290271	Classification Per M.S. 86A.05: f. state forests and state forest subareas	Current Public Use: YES	Future Public Use: YES
Land Code: 1000070158	Agency Land Code: R29233064	Land Name: FORESTRY	County: PINE	Acres: 40.00
City:	Site Code: R290271	Classification Per M.S. 86A.05: f. state forests and state forest subareas	Current Public Use: YES	Future Public Use: YES
Land Code: 1000070159	Agency Land Code: R29231171	Land Name: FORESTRY	County: PINE	Acres: 40.00
City:	Site Code: R290271	Classification Per M.S. 86A.05: f. state forests and state forest subareas	Current Public Use: YES	Future Public Use: YES
Land Code: 1000070160	Agency Land Code: R29231172	Land Name: FORESTRY	County: PINE	Acres: 40.00
City:	Site Code: R290271	Classification Per M.S. 86A.05: f. state forests and state forest subareas	Current Public Use: YES	Future Public Use: YES
Land Code: 1000070161	Agency Land Code: R29231602	Land Name: FORESTRY	County: PINE	Acres: 40.00
City:	Site Code: R290271	Classification Per M.S. 86A.05: f. state forests and state forest subareas	Current Public Use: YES	Future Public Use: YES
Land Code: 1000070162	Agency Land Code: R29233242	Land Name: FORESTRY	County: PINE	Acres: 40.00
City:	Site Code: R290271	Classification Per M.S. 86A.05: f. state forests and state forest subareas	Current Public Use: YES	Future Public Use: YES



Land Code: 1000070163	Agency Land Code: R29230936	Land Name: FORESTRY	County: PINE	Acres: 40.00
City:	Site Code: R290271	Classification Per M.S. 86A.05: f. state forests and state forest subareas	Current Public Use: YES	Future Public Use: YES
Land Code: 1000070164	Agency Land Code: R29233553	Land Name: FORESTRY	County: PINE	Acres: 40.00
City:	Site Code: R290271	Classification Per M.S. 86A.05: f. state forests and state forest subareas	Current Public Use: YES	Future Public Use: YES
Land Code: 1000070165	Agency Land Code: R29233154	Land Name: FORESTRY	County: PINE	Acres: 40.00
City:	Site Code: R290271	Classification Per M.S. 86A.05: f. state forests and state forest subareas	Current Public Use: YES	Future Public Use: YES
Land Code: 1000070166	Agency Land Code: R29230758	Land Name: FORESTRY	County: PINE	Acres: 40.00
City:	Site Code: R290271	Classification Per M.S. 86A.05: f. state forests and state forest subareas	Current Public Use: YES	Future Public Use: YES
Land Code: 1000070167	Agency Land Code: R29233230	Land Name: FORESTRY	County: PINE	Acres: 40.00
City:	Site Code: R290271	Classification Per M.S. 86A.05: f. state forests and state forest subareas	Current Public Use: YES	Future Public Use: YES
Land Code: 1000070168	Agency Land Code: R29232015	Land Name: FORESTRY	County: PINE	Acres: 40.00
City:	Site Code: R290271	Classification Per M.S. 86A.05: f. state forests and state forest subareas	Current Public Use: YES	Future Public Use: YES
Land Code: 1000070169	Agency Land Code: R29233674	Land Name: FORESTRY	County: PINE	Acres: 40.00
City:	Site Code: R290271	Classification Per M.S. 86A.05: f. state forests and state forest subareas	Current Public Use: YES	Future Public Use: YES
Land Code: 1000070170	Agency Land Code: R29232829	Land Name: FORESTRY	County: PINE	Acres: 40.00
City:	Site Code: R290271	Classification Per M.S. 86A.05: f. state forests and state forest subareas	Current Public Use: YES	Future Public Use: YES
Land Code: 1000070171	Agency Land Code: R29231879	Land Name: FORESTRY	County: PINE	Acres: 36.93
City:	Site Code: R290271	Classification Per M.S. 86A.05: f. state forests and state forest subareas	Current Public Use: YES	Future Public Use: YES
Land Code: 1000070172	Agency Land Code: R29233574	Land Name: FORESTRY	County: PINE	Acres: 40.00
City:	Site Code: R290271	Classification Per M.S. 86A.05: f. state forests and state forest subareas	Current Public Use: YES	Future Public Use: YES
Land Code: 1000070173	Agency Land Code: R29231709	Land Name: FORESTRY	County: PINE	Acres: 40.00
City:	Site Code: R290271	Classification Per M.S. 86A.05: f. state forests and state forest subareas	Current Public Use: YES	Future Public Use: YES
Land Code: 1000070174	Agency Land Code: R29231205	Land Name: FORESTRY	County: PINE	Acres: 40.00
City:	Site Code: R290271	Classification Per M.S. 86A.05: f. state forests and state forest subareas	Current Public Use: YES	Future Public Use: YES



Land Code: 1000070175	Agency Land Code: R29231656	Land Name: FORESTRY	County: PINE	Acres: 40.00
City:	Site Code: R290271	Classification Per M.S. 86A.05: f. state forests and state forest subareas	Current Public Use: YES	Future Public Use: YES
Land Code: 1000070176	Agency Land Code: R29233417	Land Name: FORESTRY	County: PINE	Acres: 40.00
City:	Site Code: R290271	Classification Per M.S. 86A.05: f. state forests and state forest subareas	Current Public Use: YES	Future Public Use: YES
Land Code: 1000070177	Agency Land Code: R29231711	Land Name: FORESTRY	County: PINE	Acres: 40.00
City:	Site Code: R290271	Classification Per M.S. 86A.05: f. state forests and state forest subareas	Current Public Use: YES	Future Public Use: YES
Land Code: 1000070178	Agency Land Code: R29233018	Land Name: FORESTRY	County: PINE	Acres: 40.00
City:	Site Code: R290271	Classification Per M.S. 86A.05: f. state forests and state forest subareas	Current Public Use: YES	Future Public Use: YES
Land Code: 1000070179	Agency Land Code: R29232782	Land Name: FORESTRY	County: PINE	Acres: 40.00
City:	Site Code: R290271	Classification Per M.S. 86A.05: f. state forests and state forest subareas	Current Public Use: YES	Future Public Use: YES
Land Code: 1000070180	Agency Land Code: R29232685	Land Name: FORESTRY	County: PINE	Acres: 40.00
City:	Site Code: R290271	Classification Per M.S. 86A.05: f. state forests and state forest subareas	Current Public Use: YES	Future Public Use: YES
Land Code: 1000070181	Agency Land Code: R29231967	Land Name: FORESTRY	County: PINE	Acres: 40.00
City:	Site Code: R290271	Classification Per M.S. 86A.05: f. state forests and state forest subareas	Current Public Use: YES	Future Public Use: YES
Land Code: 1000070182	Agency Land Code: R29233551	Land Name: FORESTRY	County: PINE	Acres: 40.00
City:	Site Code: R290271	Classification Per M.S. 86A.05: f. state forests and state forest subareas	Current Public Use: YES	Future Public Use: YES
Land Code: 1000070183	Agency Land Code: R29231843	Land Name: FORESTRY	County: PINE	Acres: 40.00
City:	Site Code: R290271	Classification Per M.S. 86A.05: f. state forests and state forest subareas	Current Public Use: YES	Future Public Use: YES
Land Code: 1000070184	Agency Land Code: R29233543	Land Name: FORESTRY	County: PINE	Acres: 40.00
City:	Site Code: R290271	Classification Per M.S. 86A.05: f. state forests and state forest subareas	Current Public Use: YES	Future Public Use: YES
Land Code: 1000070185	Agency Land Code: R29233530	Land Name: FORESTRY	County: PINE	Acres: 40.00
City:	Site Code: R290271	Classification Per M.S. 86A.05: f. state forests and state forest subareas	Current Public Use: YES	Future Public Use: YES
Land Code: 1000070186	Agency Land Code: R29231605	Land Name: FORESTRY	County: PINE	Acres: 40.00
City:	Site Code: R290271	Classification Per M.S. 86A.05: f. state forests and state forest subareas	Current Public Use: YES	Future Public Use: YES



Land Code: 1000070187	Agency Land Code: R29230177	Land Name: FORESTRY	County: PINE	Acres: 56.98
City:	Site Code: R290271	Classification Per M.S. 86A.05: f. state forests and state forest subareas	Current Public Use: YES	Future Public Use: YES
Land Code: 1000070188	Agency Land Code: R29231400	Land Name: FORESTRY	County: PINE	Acres: 40.00
City:	Site Code: R290271	Classification Per M.S. 86A.05: f. state forests and state forest subareas	Current Public Use: YES	Future Public Use: YES
Land Code: 1000070189	Agency Land Code: R29231272	Land Name: FORESTRY	County: PINE	Acres: 40.00
City:	Site Code: R290271	Classification Per M.S. 86A.05: f. state forests and state forest subareas	Current Public Use: YES	Future Public Use: YES
Land Code: 1000070190	Agency Land Code: R29231686	Land Name: FORESTRY	County: PINE	Acres: 40.00
City:	Site Code: R290271	Classification Per M.S. 86A.05: f. state forests and state forest subareas	Current Public Use: YES	Future Public Use: YES
Land Code: 1000070191	Agency Land Code: R29231984	Land Name: FORESTRY	County: PINE	Acres: 40.00
City:	Site Code: R290271	Classification Per M.S. 86A.05: f. state forests and state forest subareas	Current Public Use: YES	Future Public Use: YES
Land Code: 1000070192	Agency Land Code: R29233437	Land Name: FORESTRY	County: PINE	Acres: 40.00
City:	Site Code: R290271	Classification Per M.S. 86A.05: f. state forests and state forest subareas	Current Public Use: YES	Future Public Use: YES
Land Code: 1000070193	Agency Land Code: R29231810	Land Name: FORESTRY	County: PINE	Acres: 40.00
City:	Site Code: R290271	Classification Per M.S. 86A.05: f. state forests and state forest subareas	Current Public Use: YES	Future Public Use: YES
Land Code: 1000070194	Agency Land Code: R29233547	Land Name: FORESTRY	County: PINE	Acres: 40.00
City:	Site Code: R290271	Classification Per M.S. 86A.05: f. state forests and state forest subareas	Current Public Use: YES	Future Public Use: YES
Land Code: 1000070195	Agency Land Code: R29233161	Land Name: FORESTRY	County: PINE	Acres: 40.00
City:	Site Code: R290271	Classification Per M.S. 86A.05: f. state forests and state forest subareas	Current Public Use: YES	Future Public Use: YES
Land Code: 1000070196	Agency Land Code: R29233267	Land Name: FORESTRY	County: PINE	Acres: 40.00
City:	Site Code: R290271	Classification Per M.S. 86A.05: f. state forests and state forest subareas	Current Public Use: YES	Future Public Use: YES
Land Code: 1000070197	Agency Land Code: R29231300	Land Name: FORESTRY	County: PINE	Acres: 40.00
City:	Site Code: R290271	Classification Per M.S. 86A.05: f. state forests and state forest subareas	Current Public Use: YES	Future Public Use: YES
Land Code: 1000070198	Agency Land Code: R29231396	Land Name: FORESTRY	County: PINE	Acres: 40.00
City:	Site Code: R290271	Classification Per M.S. 86A.05: f. state forests and state forest subareas	Current Public Use: YES	Future Public Use: YES



Land Code: 1000070199	Agency Land Code: R29231123	Land Name: FORESTRY	County: PINE	Acres: 40.00
City:	Site Code: R290271	Classification Per M.S. 86A.05: f. state forests and state forest subareas	Current Public Use: YES	Future Public Use: YES
Land Code: 1000070200	Agency Land Code: R29233213	Land Name: FORESTRY	County: PINE	Acres: 40.00
City:	Site Code: R290271	Classification Per M.S. 86A.05: f. state forests and state forest subareas	Current Public Use: YES	Future Public Use: YES
Land Code: 1000070201	Agency Land Code: R29231996	Land Name: FORESTRY	County: PINE	Acres: 40.00
City:	Site Code: R290271	Classification Per M.S. 86A.05: f. state forests and state forest subareas	Current Public Use: YES	Future Public Use: YES
Land Code: 1000070202	Agency Land Code: R29230203	Land Name: FORESTRY	County: PINE	Acres: 56.92
City:	Site Code: R290271	Classification Per M.S. 86A.05: f. state forests and state forest subareas	Current Public Use: YES	Future Public Use: YES
Land Code: 1000070203	Agency Land Code: R29233511	Land Name: FORESTRY	County: PINE	Acres: 40.00
City:	Site Code: R290271	Classification Per M.S. 86A.05: f. state forests and state forest subareas	Current Public Use: YES	Future Public Use: YES
Land Code: 1000070204	Agency Land Code: R29233031	Land Name: FORESTRY	County: PINE	Acres: 40.00
City:	Site Code: R290271	Classification Per M.S. 86A.05: f. state forests and state forest subareas	Current Public Use: YES	Future Public Use: YES
Land Code: 1000070205	Agency Land Code: R29231536	Land Name: FORESTRY	County: PINE	Acres: 40.00
City:	Site Code: R290271	Classification Per M.S. 86A.05: f. state forests and state forest subareas	Current Public Use: YES	Future Public Use: YES
Land Code: 1000070206	Agency Land Code: R29233254	Land Name: FORESTRY	County: PINE	Acres: 40.00
City:	Site Code: R290271	Classification Per M.S. 86A.05: f. state forests and state forest subareas	Current Public Use: YES	Future Public Use: YES
Land Code: 1000070207	Agency Land Code: R29230790	Land Name: FORESTRY	County: PINE	Acres: 40.00
City:	Site Code: R290271	Classification Per M.S. 86A.05: f. state forests and state forest subareas	Current Public Use: YES	Future Public Use: YES
Land Code: 1000070208	Agency Land Code: R29231486	Land Name: FORESTRY	County: PINE	Acres: 40.00
City:	Site Code: R290271	Classification Per M.S. 86A.05: f. state forests and state forest subareas	Current Public Use: YES	Future Public Use: YES
Land Code: 1000070209	Agency Land Code: R29231530	Land Name: FORESTRY	County: PINE	Acres: 40.00
City:	Site Code: R290271	Classification Per M.S. 86A.05: f. state forests and state forest subareas	Current Public Use: YES	Future Public Use: YES
Land Code: 1000070210	Agency Land Code: R29233237	Land Name: FORESTRY	County: PINE	Acres: 40.00
City:	Site Code: R290271	Classification Per M.S. 86A.05: f. state forests and state forest subareas	Current Public Use: YES	Future Public Use: YES



Land Code: 1000070211	Agency Land Code: R29233029	Land Name: FORESTRY	County: PINE	Acres: 40.00
City:	Site Code: R290271	Classification Per M.S. 86A.05: f. state forests and state forest subareas	Current Public Use: YES	Future Public Use: YES
Land Code: 1000070212	Agency Land Code: R29231015	Land Name: FORESTRY	County: PINE	Acres: 40.00
City:	Site Code: R290271	Classification Per M.S. 86A.05: f. state forests and state forest subareas	Current Public Use: YES	Future Public Use: YES
Land Code: 1000070213	Agency Land Code: R29231936	Land Name: FORESTRY	County: PINE	Acres: 40.00
City:	Site Code: R290271	Classification Per M.S. 86A.05: f. state forests and state forest subareas	Current Public Use: YES	Future Public Use: YES
Land Code: 1000070214	Agency Land Code: R29231061	Land Name: FORESTRY	County: PINE	Acres: 40.00
City:	Site Code: R290271	Classification Per M.S. 86A.05: f. state forests and state forest subareas	Current Public Use: YES	Future Public Use: YES
Land Code: 1000070215	Agency Land Code: R29231045	Land Name: FORESTRY	County: PINE	Acres: 40.00
City:	Site Code: R290271	Classification Per M.S. 86A.05: f. state forests and state forest subareas	Current Public Use: YES	Future Public Use: YES
Land Code: 1000070216	Agency Land Code: R29231805	Land Name: FORESTRY	County: PINE	Acres: 40.00
City:	Site Code: R290271	Classification Per M.S. 86A.05: f. state forests and state forest subareas	Current Public Use: YES	Future Public Use: YES
Land Code: 1000070217	Agency Land Code: R29232039	Land Name: FORESTRY	County: PINE	Acres: 40.00
City:	Site Code: R290271	Classification Per M.S. 86A.05: f. state forests and state forest subareas	Current Public Use: YES	Future Public Use: YES
Land Code: 1000070218	Agency Land Code: R29233272	Land Name: FORESTRY	County: PINE	Acres: 40.00
City:	Site Code: R290271	Classification Per M.S. 86A.05: f. state forests and state forest subareas	Current Public Use: YES	Future Public Use: YES
Land Code: 1000070219	Agency Land Code: R29231201	Land Name: FORESTRY	County: PINE	Acres: 40.00
City:	Site Code: R290271	Classification Per M.S. 86A.05: f. state forests and state forest subareas	Current Public Use: YES	Future Public Use: YES
Land Code: 1000070220	Agency Land Code: R29232023	Land Name: FORESTRY	County: PINE	Acres: 40.00
City:	Site Code: R290271	Classification Per M.S. 86A.05: f. state forests and state forest subareas	Current Public Use: YES	Future Public Use: YES
Land Code: 1000070221	Agency Land Code: R29231532	Land Name: FORESTRY	County: PINE	Acres: 40.00
City:	Site Code: R290271	Classification Per M.S. 86A.05: f. state forests and state forest subareas	Current Public Use: YES	Future Public Use: YES
Land Code: 1000070222	Agency Land Code: R29231965	Land Name: FORESTRY	County: PINE	Acres: 40.00
City:	Site Code: R290271	Classification Per M.S. 86A.05: f. state forests and state forest subareas	Current Public Use: YES	Future Public Use: YES



Land Code: 1000070223	Agency Land Code: R29233408	Land Name: FORESTRY	County: PINE	Acres: 16.75
City:	Site Code: R290271	Classification Per M.S. 86A.05: f. state forests and state forest subareas	Current Public Use: YES	Future Public Use: YES
Land Code: 1000070224	Agency Land Code: R29231308	Land Name: FORESTRY	County: PINE	Acres: 36.97
City:	Site Code: R290271	Classification Per M.S. 86A.05: f. state forests and state forest subareas	Current Public Use: YES	Future Public Use: YES
Land Code: 1000070225	Agency Land Code: R29233025	Land Name: FORESTRY	County: PINE	Acres: 40.00
City:	Site Code: R290271	Classification Per M.S. 86A.05: f. state forests and state forest subareas	Current Public Use: YES	Future Public Use: YES
Land Code: 1000070226	Agency Land Code: R29231977	Land Name: FORESTRY	County: PINE	Acres: 34.52
City:	Site Code: R290271	Classification Per M.S. 86A.05: f. state forests and state forest subareas	Current Public Use: YES	Future Public Use: YES
Land Code: 1000070227	Agency Land Code: R29231861	Land Name: FORESTRY	County: PINE	Acres: 40.00
City:	Site Code: R290271	Classification Per M.S. 86A.05: f. state forests and state forest subareas	Current Public Use: YES	Future Public Use: YES
Land Code: 1000070228	Agency Land Code: R29230191	Land Name: FORESTRY	County: PINE	Acres: 56.77
City:	Site Code: R290271	Classification Per M.S. 86A.05: f. state forests and state forest subareas	Current Public Use: YES	Future Public Use: YES
Land Code: 1000070229	Agency Land Code: R29230190	Land Name: FORESTRY	County: PINE	Acres: 56.83
City:	Site Code: R290271	Classification Per M.S. 86A.05: f. state forests and state forest subareas	Current Public Use: YES	Future Public Use: YES
Land Code: 1000070230	Agency Land Code: R29231413	Land Name: FORESTRY	County: PINE	Acres: 40.00
City:	Site Code: R290271	Classification Per M.S. 86A.05: f. state forests and state forest subareas	Current Public Use: YES	Future Public Use: YES
Land Code: 1000070231	Agency Land Code: R29230953	Land Name: FORESTRY	County: PINE	Acres: 40.00
City:	Site Code: R290271	Classification Per M.S. 86A.05: f. state forests and state forest subareas	Current Public Use: YES	Future Public Use: YES
Land Code: 1000070232	Agency Land Code: R29232052	Land Name: FORESTRY	County: PINE	Acres: 40.00
City:	Site Code: R290271	Classification Per M.S. 86A.05: f. state forests and state forest subareas	Current Public Use: YES	Future Public Use: YES
Land Code: 1000070233	Agency Land Code: R29231011	Land Name: FORESTRY	County: PINE	Acres: 40.00
City:	Site Code: R290271	Classification Per M.S. 86A.05: f. state forests and state forest subareas	Current Public Use: YES	Future Public Use: YES
Land Code: 1000070234	Agency Land Code: R29231898	Land Name: FORESTRY	County: PINE	Acres: 36.93
City:	Site Code: R290271	Classification Per M.S. 86A.05: f. state forests and state forest subareas	Current Public Use: YES	Future Public Use: YES



Land Code: 1000070235	Agency Land Code: R29233616	Land Name: FORESTRY	County: PINE	Acres: 40.00
City:	Site Code: R290271	Classification Per M.S. 86A.05: f. state forests and state forest subareas	Current Public Use: YES	Future Public Use: YES
Land Code: 1000070236	Agency Land Code: R29233561	Land Name: FORESTRY	County: PINE	Acres: 40.00
City:	Site Code: R290271	Classification Per M.S. 86A.05: f. state forests and state forest subareas	Current Public Use: YES	Future Public Use: YES
Land Code: 1000070237	Agency Land Code: R29231975	Land Name: FORESTRY	County: PINE	Acres: 40.00
City:	Site Code: R290271	Classification Per M.S. 86A.05: f. state forests and state forest subareas	Current Public Use: YES	Future Public Use: YES
Land Code: 1000070238	Agency Land Code: R29233446	Land Name: FORESTRY	County: PINE	Acres: 40.00
City:	Site Code: R290271	Classification Per M.S. 86A.05: f. state forests and state forest subareas	Current Public Use: YES	Future Public Use: YES
Land Code: 1000070239	Agency Land Code: R29233414	Land Name: FORESTRY	County: PINE	Acres: 40.00
City:	Site Code: R290271	Classification Per M.S. 86A.05: f. state forests and state forest subareas	Current Public Use: YES	Future Public Use: YES
Land Code: 1000070240	Agency Land Code: R29233232	Land Name: FORESTRY	County: PINE	Acres: 40.00
City:	Site Code: R290271	Classification Per M.S. 86A.05: f. state forests and state forest subareas	Current Public Use: YES	Future Public Use: YES
Land Code: 1000070241	Agency Land Code: R29233050	Land Name: FORESTRY	County: PINE	Acres: 40.00
City:	Site Code: R290271	Classification Per M.S. 86A.05: f. state forests and state forest subareas	Current Public Use: YES	Future Public Use: YES
Land Code: 1000070242	Agency Land Code: R29232717	Land Name: FORESTRY	County: PINE	Acres: 40.00
City:	Site Code: R290271	Classification Per M.S. 86A.05: f. state forests and state forest subareas	Current Public Use: YES	Future Public Use: YES
Land Code: 1000070243	Agency Land Code: R29231228	Land Name: FORESTRY	County: PINE	Acres: 40.00
City:	Site Code: R290271	Classification Per M.S. 86A.05: f. state forests and state forest subareas	Current Public Use: YES	Future Public Use: YES
Land Code: 1000070244	Agency Land Code: R29231606	Land Name: FORESTRY	County: PINE	Acres: 40.00
City:	Site Code: R290271	Classification Per M.S. 86A.05: f. state forests and state forest subareas	Current Public Use: YES	Future Public Use: YES
Land Code: 1000070245	Agency Land Code: R29233403	Land Name: FORESTRY	County: PINE	Acres: 40.00
City:	Site Code: R290271	Classification Per M.S. 86A.05: f. state forests and state forest subareas	Current Public Use: YES	Future Public Use: YES
Land Code: 1000070246	Agency Land Code: R29231335	Land Name: FORESTRY	County: PINE	Acres: 40.00
City:	Site Code: R290271	Classification Per M.S. 86A.05: f. state forests and state forest subareas	Current Public Use: YES	Future Public Use: YES



Land Code: 1000070247	Agency Land Code: R29230799	Land Name: FORESTRY	County: PINE	Acres: 40.00
City:	Site Code: R290271	Classification Per M.S. 86A.05: f. state forests and state forest subareas	Current Public Use: YES	Future Public Use: YES
Land Code: 1000070248	Agency Land Code: R29231467	Land Name: FORESTRY	County: PINE	Acres: 40.00
City:	Site Code: R290271	Classification Per M.S. 86A.05: f. state forests and state forest subareas	Current Public Use: YES	Future Public Use: YES
Land Code: 1000070249	Agency Land Code: R29232818	Land Name: FORESTRY	County: PINE	Acres: 40.00
City:	Site Code: R290271	Classification Per M.S. 86A.05: f. state forests and state forest subareas	Current Public Use: YES	Future Public Use: YES
Land Code: 1000070250	Agency Land Code: R29230976	Land Name: FORESTRY	County: PINE	Acres: 40.00
City:	Site Code: R290271	Classification Per M.S. 86A.05: f. state forests and state forest subareas	Current Public Use: YES	Future Public Use: YES
Land Code: 1000070251	Agency Land Code: R29231839	Land Name: FORESTRY	County: PINE	Acres: 40.00
City:	Site Code: R290271	Classification Per M.S. 86A.05: f. state forests and state forest subareas	Current Public Use: YES	Future Public Use: YES
Land Code: 1000070252	Agency Land Code: R29230744	Land Name: FORESTRY	County: PINE	Acres: 40.00
City:	Site Code: R290271	Classification Per M.S. 86A.05: f. state forests and state forest subareas	Current Public Use: YES	Future Public Use: YES
Land Code: 1000070253	Agency Land Code: R29232796	Land Name: FORESTRY	County: PINE	Acres: 40.00
City:	Site Code: R290271	Classification Per M.S. 86A.05: f. state forests and state forest subareas	Current Public Use: YES	Future Public Use: YES
Land Code: 1000070254	Agency Land Code: R29232799	Land Name: FORESTRY	County: PINE	Acres: 40.00
City:	Site Code: R290271	Classification Per M.S. 86A.05: f. state forests and state forest subareas	Current Public Use: YES	Future Public Use: YES
Land Code: 1000070255	Agency Land Code: R29231140	Land Name: FORESTRY	County: PINE	Acres: 40.00
City:	Site Code: R290271	Classification Per M.S. 86A.05: f. state forests and state forest subareas	Current Public Use: YES	Future Public Use: YES
Land Code: 1000070256	Agency Land Code: R29233043	Land Name: FORESTRY	County: PINE	Acres: 40.00
City:	Site Code: R290271	Classification Per M.S. 86A.05: f. state forests and state forest subareas	Current Public Use: YES	Future Public Use: YES
Land Code: 1000070257	Agency Land Code: R29233306	Land Name: FORESTRY	County: PINE	Acres: 40.00
City:	Site Code: R290271	Classification Per M.S. 86A.05: f. state forests and state forest subareas	Current Public Use: YES	Future Public Use: YES
Land Code: 1000070258	Agency Land Code: R29232710	Land Name: FORESTRY	County: PINE	Acres: 41.77
City:	Site Code: R290271	Classification Per M.S. 86A.05: f. state forests and state forest subareas	Current Public Use: YES	Future Public Use: YES



Land Code: 1000070259	Agency Land Code: R29231653	Land Name: FORESTRY	County: PINE	Acres: 40.00
City:	Site Code: R290271	Classification Per M.S. 86A.05: f. state forests and state forest subareas	Current Public Use: YES	Future Public Use: YES
Land Code: 1000070260	Agency Land Code: R29231765	Land Name: FORESTRY	County: PINE	Acres: 40.00
City:	Site Code: R290271	Classification Per M.S. 86A.05: f. state forests and state forest subareas	Current Public Use: YES	Future Public Use: YES
Land Code: 1000070261	Agency Land Code: R29233502	Land Name: FORESTRY	County: PINE	Acres: 40.00
City:	Site Code: R290271	Classification Per M.S. 86A.05: f. state forests and state forest subareas	Current Public Use: YES	Future Public Use: YES
Land Code: 1000070262	Agency Land Code: R29230760	Land Name: FORESTRY	County: PINE	Acres: 40.00
City:	Site Code: R290271	Classification Per M.S. 86A.05: f. state forests and state forest subareas	Current Public Use: YES	Future Public Use: YES
Land Code: 1000070263	Agency Land Code: R29231553	Land Name: FORESTRY	County: PINE	Acres: 40.00
City:	Site Code: R290271	Classification Per M.S. 86A.05: f. state forests and state forest subareas	Current Public Use: YES	Future Public Use: YES
Land Code: 1000070264	Agency Land Code: R29232017	Land Name: FORESTRY	County: PINE	Acres: 40.00
City:	Site Code: R290271	Classification Per M.S. 86A.05: f. state forests and state forest subareas	Current Public Use: YES	Future Public Use: YES
Land Code: 1000070265	Agency Land Code: R29231584	Land Name: FORESTRY	County: PINE	Acres: 40.00
City:	Site Code: R290271	Classification Per M.S. 86A.05: f. state forests and state forest subareas	Current Public Use: YES	Future Public Use: YES
Land Code: 1000070266	Agency Land Code: R29233249	Land Name: FORESTRY	County: PINE	Acres: 40.00
City:	Site Code: R290271	Classification Per M.S. 86A.05: f. state forests and state forest subareas	Current Public Use: YES	Future Public Use: YES
Land Code: 1000070267	Agency Land Code: R29231941	Land Name: FORESTRY	County: PINE	Acres: 40.00
City:	Site Code: R290271	Classification Per M.S. 86A.05: f. state forests and state forest subareas	Current Public Use: YES	Future Public Use: YES
Land Code: 1000070268	Agency Land Code: R29231507	Land Name: FORESTRY	County: PINE	Acres: 40.14
City:	Site Code: R290271	Classification Per M.S. 86A.05: f. state forests and state forest subareas	Current Public Use: YES	Future Public Use: YES
Land Code: 1000070269	Agency Land Code: R29233178	Land Name: FORESTRY	County: PINE	Acres: 40.00
City:	Site Code: R290271	Classification Per M.S. 86A.05: f. state forests and state forest subareas	Current Public Use: YES	Future Public Use: YES
Land Code: 1000070270	Agency Land Code: R29231249	Land Name: FORESTRY	County: PINE	Acres: 40.00
City:	Site Code: R290271	Classification Per M.S. 86A.05: f. state forests and state forest subareas	Current Public Use: YES	Future Public Use: YES



Land Code: 1000070271	Agency Land Code: R29233685	Land Name: FORESTRY	County: PINE	Acres: 40.00
City:	Site Code: R290271	Classification Per M.S. 86A.05: f. state forests and state forest subareas	Current Public Use: YES	Future Public Use: YES
Land Code: 1000070272	Agency Land Code: R29231540	Land Name: FORESTRY	County: PINE	Acres: 40.90
City:	Site Code: R290271	Classification Per M.S. 86A.05: f. state forests and state forest subareas	Current Public Use: YES	Future Public Use: YES
Land Code: 1000070273	Agency Land Code: R29231482	Land Name: FORESTRY	County: PINE	Acres: 40.00
City:	Site Code: R290271	Classification Per M.S. 86A.05: f. state forests and state forest subareas	Current Public Use: YES	Future Public Use: YES
Land Code: 1000070274	Agency Land Code: R29231266	Land Name: FORESTRY	County: PINE	Acres: 40.00
City:	Site Code: R290271	Classification Per M.S. 86A.05: f. state forests and state forest subareas	Current Public Use: YES	Future Public Use: YES
Land Code: 1000070275	Agency Land Code: R29233529	Land Name: FORESTRY	County: PINE	Acres: 40.00
City:	Site Code: R290271	Classification Per M.S. 86A.05: f. state forests and state forest subareas	Current Public Use: YES	Future Public Use: YES
Land Code: 1000070276	Agency Land Code: R29232833	Land Name: FORESTRY	County: PINE	Acres: 40.00
City:	Site Code: R290271	Classification Per M.S. 86A.05: f. state forests and state forest subareas	Current Public Use: YES	Future Public Use: YES
Land Code: 1000070277	Agency Land Code: R29230766	Land Name: FORESTRY	County: PINE	Acres: 31.00
City:	Site Code: R290271	Classification Per M.S. 86A.05: f. state forests and state forest subareas	Current Public Use: YES	Future Public Use: YES
Land Code: 1000070278	Agency Land Code: R29231964	Land Name: FORESTRY	County: PINE	Acres: 40.00
City:	Site Code: R290271	Classification Per M.S. 86A.05: f. state forests and state forest subareas	Current Public Use: YES	Future Public Use: YES
Land Code: 1000070279	Agency Land Code: R29232051	Land Name: FORESTRY	County: PINE	Acres: 40.00
City:	Site Code: R290271	Classification Per M.S. 86A.05: f. state forests and state forest subareas	Current Public Use: YES	Future Public Use: YES
Land Code: 1000070280	Agency Land Code: R29233585	Land Name: FORESTRY	County: PINE	Acres: 40.00
City:	Site Code: R290271	Classification Per M.S. 86A.05: f. state forests and state forest subareas	Current Public Use: YES	Future Public Use: YES
Land Code: 1000070281	Agency Land Code: R29231517	Land Name: FORESTRY	County: PINE	Acres: 40.00
City:	Site Code: R290271	Classification Per M.S. 86A.05: f. state forests and state forest subareas	Current Public Use: YES	Future Public Use: YES
Land Code: 1000070282	Agency Land Code: R29231213	Land Name: FORESTRY	County: PINE	Acres: 40.00
City:	Site Code: R290271	Classification Per M.S. 86A.05: f. state forests and state forest subareas	Current Public Use: YES	Future Public Use: YES



Land Code: 1000070283	Agency Land Code: R29231117	Land Name: FORESTRY	County: PINE	Acres: 37.01
City:	Site Code: R290271	Classification Per M.S. 86A.05: f. state forests and state forest subareas	Current Public Use: YES	Future Public Use: YES
Land Code: 1000070284	Agency Land Code: R29231586	Land Name: FORESTRY	County: PINE	Acres: 40.00
City:	Site Code: R290271	Classification Per M.S. 86A.05: f. state forests and state forest subareas	Current Public Use: YES	Future Public Use: YES
Land Code: 1000070285	Agency Land Code: R29230993	Land Name: FORESTRY	County: PINE	Acres: 40.00
City:	Site Code: R290271	Classification Per M.S. 86A.05: f. state forests and state forest subareas	Current Public Use: YES	Future Public Use: YES
Land Code: 1000070286	Agency Land Code: R29231403	Land Name: FORESTRY	County: PINE	Acres: 31.20
City:	Site Code: R290271	Classification Per M.S. 86A.05: f. state forests and state forest subareas	Current Public Use: YES	Future Public Use: YES
Land Code: 1000070287	Agency Land Code: R29231047	Land Name: FORESTRY	County: PINE	Acres: 40.00
City:	Site Code: R290271	Classification Per M.S. 86A.05: f. state forests and state forest subareas	Current Public Use: YES	Future Public Use: YES
Land Code: 1000070288	Agency Land Code: R29233296	Land Name: FORESTRY	County: PINE	Acres: 40.00
City:	Site Code: R290271	Classification Per M.S. 86A.05: f. state forests and state forest subareas	Current Public Use: YES	Future Public Use: YES
Land Code: 1000070289	Agency Land Code: R29232826	Land Name: FORESTRY	County: PINE	Acres: 40.00
City:	Site Code: R290271	Classification Per M.S. 86A.05: f. state forests and state forest subareas	Current Public Use: YES	Future Public Use: YES
Land Code: 1000070290	Agency Land Code: R29232846	Land Name: FORESTRY	County: PINE	Acres: 40.00
City:	Site Code: R290271	Classification Per M.S. 86A.05: f. state forests and state forest subareas	Current Public Use: YES	Future Public Use: YES
Land Code: 1000070291	Agency Land Code: R29233451	Land Name: FORESTRY	County: PINE	Acres: 40.00
City:	Site Code: R290271	Classification Per M.S. 86A.05: f. state forests and state forest subareas	Current Public Use: YES	Future Public Use: YES
Land Code: 1000070292	Agency Land Code: R29231446	Land Name: FORESTRY	County: PINE	Acres: 40.00
City:	Site Code: R290271	Classification Per M.S. 86A.05: f. state forests and state forest subareas	Current Public Use: YES	Future Public Use: YES
Land Code: 1000070293	Agency Land Code: R29231940	Land Name: FORESTRY	County: PINE	Acres: 40.00
City:	Site Code: R290271	Classification Per M.S. 86A.05: f. state forests and state forest subareas	Current Public Use: YES	Future Public Use: YES
Land Code: 1000070294	Agency Land Code: R29230734	Land Name: FORESTRY	County: PINE	Acres: 40.26
City:	Site Code: R290271	Classification Per M.S. 86A.05: f. state forests and state forest subareas	Current Public Use: YES	Future Public Use: YES



Land Code: 1000070295	Agency Land Code: R29231473	Land Name: FORESTRY	County: PINE	Acres: 40.00
City:	Site Code: R290271	Classification Per M.S. 86A.05: f. state forests and state forest subareas	Current Public Use: YES	Future Public Use: YES
Land Code: 1000070296	Agency Land Code: R29233062	Land Name: FORESTRY	County: PINE	Acres: 40.00
City:	Site Code: R290271	Classification Per M.S. 86A.05: f. state forests and state forest subareas	Current Public Use: YES	Future Public Use: YES
Land Code: 1000070297	Agency Land Code: R29231983	Land Name: FORESTRY	County: PINE	Acres: 40.00
City:	Site Code: R290271	Classification Per M.S. 86A.05: f. state forests and state forest subareas	Current Public Use: YES	Future Public Use: YES
Land Code: 1000070298	Agency Land Code: R29231968	Land Name: FORESTRY	County: PINE	Acres: 40.00
City:	Site Code: R290271	Classification Per M.S. 86A.05: f. state forests and state forest subareas	Current Public Use: YES	Future Public Use: YES
Land Code: 1000070299	Agency Land Code: R29230774	Land Name: FORESTRY	County: PINE	Acres: 40.00
City:	Site Code: R290271	Classification Per M.S. 86A.05: f. state forests and state forest subareas	Current Public Use: YES	Future Public Use: YES
Land Code: 1000070300	Agency Land Code: R29232793	Land Name: FORESTRY	County: PINE	Acres: 40.00
City:	Site Code: R290271	Classification Per M.S. 86A.05: f. state forests and state forest subareas	Current Public Use: YES	Future Public Use: YES
Land Code: 1000070301	Agency Land Code: R29231304	Land Name: FORESTRY	County: PINE	Acres: 40.00
City:	Site Code: R290271	Classification Per M.S. 86A.05: f. state forests and state forest subareas	Current Public Use: YES	Future Public Use: YES
Land Code: 1000070302	Agency Land Code: R29233635	Land Name: FORESTRY	County: PINE	Acres: 40.00
City:	Site Code: R290271	Classification Per M.S. 86A.05: f. state forests and state forest subareas	Current Public Use: YES	Future Public Use: YES
Land Code: 1000070303	Agency Land Code: R29233569	Land Name: FORESTRY	County: PINE	Acres: 40.00
City:	Site Code: R290271	Classification Per M.S. 86A.05: f. state forests and state forest subareas	Current Public Use: YES	Future Public Use: YES
Land Code: 1000070304	Agency Land Code: R29231961	Land Name: FORESTRY	County: PINE	Acres: 40.00
City:	Site Code: R290271	Classification Per M.S. 86A.05: f. state forests and state forest subareas	Current Public Use: YES	Future Public Use: YES
Land Code: 1000070305	Agency Land Code: R29231121	Land Name: FORESTRY	County: PINE	Acres: 40.00
City:	Site Code: R290271	Classification Per M.S. 86A.05: f. state forests and state forest subareas	Current Public Use: YES	Future Public Use: YES
Land Code: 1000070306	Agency Land Code: R29231628	Land Name: FORESTRY	County: PINE	Acres: 40.00
City:	Site Code: R290271	Classification Per M.S. 86A.05: f. state forests and state forest subareas	Current Public Use: YES	Future Public Use: YES



Land Code: 1000070307	Agency Land Code: R29231078	Land Name: FORESTRY	County: PINE	Acres: 40.00
City:	Site Code: R290271	Classification Per M.S. 86A.05: f. state forests and state forest subareas	Current Public Use: YES	Future Public Use: YES
Land Code: 1000070308	Agency Land Code: R29231558	Land Name: FORESTRY	County: PINE	Acres: 40.00
City:	Site Code: R290271	Classification Per M.S. 86A.05: f. state forests and state forest subareas	Current Public Use: YES	Future Public Use: YES
Land Code: 1000070309	Agency Land Code: R29230777	Land Name: FORESTRY	County: PINE	Acres: 40.00
City:	Site Code: R290271	Classification Per M.S. 86A.05: f. state forests and state forest subareas	Current Public Use: YES	Future Public Use: YES
Land Code: 1000070310	Agency Land Code: R29233152	Land Name: FORESTRY	County: PINE	Acres: 40.00
City:	Site Code: R290271	Classification Per M.S. 86A.05: f. state forests and state forest subareas	Current Public Use: YES	Future Public Use: YES
Land Code: 1000070311	Agency Land Code: R29233185	Land Name: FORESTRY	County: PINE	Acres: 40.00
City:	Site Code: R290271	Classification Per M.S. 86A.05: f. state forests and state forest subareas	Current Public Use: YES	Future Public Use: YES
Land Code: 1000070312	Agency Land Code: R29233466	Land Name: FORESTRY	County: PINE	Acres: 40.00
City:	Site Code: R290271	Classification Per M.S. 86A.05: f. state forests and state forest subareas	Current Public Use: YES	Future Public Use: YES
Land Code: 1000070313	Agency Land Code: R29232058	Land Name: FORESTRY	County: PINE	Acres: 40.00
City:	Site Code: R290271	Classification Per M.S. 86A.05: f. state forests and state forest subareas	Current Public Use: YES	Future Public Use: YES
Land Code: 1000070314	Agency Land Code: R29233621	Land Name: FORESTRY	County: PINE	Acres: 40.00
City:	Site Code: R290271	Classification Per M.S. 86A.05: f. state forests and state forest subareas	Current Public Use: YES	Future Public Use: YES
Land Code: 1000070315	Agency Land Code: R29233258	Land Name: FORESTRY	County: PINE	Acres: 40.00
City:	Site Code: R290271	Classification Per M.S. 86A.05: f. state forests and state forest subareas	Current Public Use: YES	Future Public Use: YES
Land Code: 1000070316	Agency Land Code: R29231893	Land Name: FORESTRY	County: PINE	Acres: 40.00
City:	Site Code: R290271	Classification Per M.S. 86A.05: f. state forests and state forest subareas	Current Public Use: YES	Future Public Use: YES
Land Code: 1000070317	Agency Land Code: R29233542	Land Name: FORESTRY	County: PINE	Acres: 40.00
City:	Site Code: R290271	Classification Per M.S. 86A.05: f. state forests and state forest subareas	Current Public Use: YES	Future Public Use: YES
Land Code: 1000070318	Agency Land Code: R29231548	Land Name: FORESTRY	County: PINE	Acres: 40.00
City:	Site Code: R290271	Classification Per M.S. 86A.05: f. state forests and state forest subareas	Current Public Use: YES	Future Public Use: YES



Land Code: 1000070319	Agency Land Code: R29232691	Land Name: FORESTRY	County: PINE	Acres: 40.00
City:	Site Code: R290271	Classification Per M.S. 86A.05: f. state forests and state forest subareas	Current Public Use: YES	Future Public Use: YES
Land Code: 1000070320	Agency Land Code: R29231217	Land Name: FORESTRY	County: PINE	Acres: 40.00
City:	Site Code: R290271	Classification Per M.S. 86A.05: f. state forests and state forest subareas	Current Public Use: YES	Future Public Use: YES
Land Code: 1000070321	Agency Land Code: R29233231	Land Name: FORESTRY	County: PINE	Acres: 40.00
City:	Site Code: R290271	Classification Per M.S. 86A.05: f. state forests and state forest subareas	Current Public Use: YES	Future Public Use: YES
Land Code: 1000070322	Agency Land Code: R29231152	Land Name: FORESTRY	County: PINE	Acres: 40.00
City:	Site Code: R290271	Classification Per M.S. 86A.05: f. state forests and state forest subareas	Current Public Use: YES	Future Public Use: YES
Land Code: 1000070323	Agency Land Code: R29231572	Land Name: FORESTRY	County: PINE	Acres: 39.55
City:	Site Code: R290271	Classification Per M.S. 86A.05: f. state forests and state forest subareas	Current Public Use: YES	Future Public Use: YES
Land Code: 1000070324	Agency Land Code: R29231405	Land Name: FORESTRY	County: PINE	Acres: 40.00
City:	Site Code: R290271	Classification Per M.S. 86A.05: f. state forests and state forest subareas	Current Public Use: YES	Future Public Use: YES
Land Code: 1000070325	Agency Land Code: R29233536	Land Name: FORESTRY	County: PINE	Acres: 40.00
City:	Site Code: R290271	Classification Per M.S. 86A.05: f. state forests and state forest subareas	Current Public Use: YES	Future Public Use: YES
Land Code: 1000070326	Agency Land Code: R29231697	Land Name: FORESTRY	County: PINE	Acres: 40.00
City:	Site Code: R290271	Classification Per M.S. 86A.05: f. state forests and state forest subareas	Current Public Use: YES	Future Public Use: YES
Land Code: 1000070327	Agency Land Code: R29339806	Land Name: FORESTRY	County: PINE	Acres: 3.50
City:	Site Code: R290271	Classification Per M.S. 86A.05: f. state forests and state forest subareas	Current Public Use: YES	Future Public Use: YES
Land Code: 1000070328	Agency Land Code: R29233065	Land Name: FORESTRY	County: PINE	Acres: 40.00
City:	Site Code: R290271	Classification Per M.S. 86A.05: f. state forests and state forest subareas	Current Public Use: YES	Future Public Use: YES
Land Code: 1000070329	Agency Land Code: R29231812	Land Name: FORESTRY	County: PINE	Acres: 40.00
City:	Site Code: R290271	Classification Per M.S. 86A.05: f. state forests and state forest subareas	Current Public Use: YES	Future Public Use: YES
Land Code: 1000070330	Agency Land Code: R29233576	Land Name: FORESTRY	County: PINE	Acres: 40.00
City:	Site Code: R290271	Classification Per M.S. 86A.05: f. state forests and state forest subareas	Current Public Use: YES	Future Public Use: YES



Land Code: 1000070331	Agency Land Code: R29233596	Land Name: FORESTRY	County: PINE	Acres: 40.00
City:	Site Code: R290271	Classification Per M.S. 86A.05: f. state forests and state forest subareas	Current Public Use: YES	Future Public Use: YES
Land Code: 1000070332	Agency Land Code: R29233549	Land Name: FORESTRY	County: PINE	Acres: 40.00
City:	Site Code: R290271	Classification Per M.S. 86A.05: f. state forests and state forest subareas	Current Public Use: YES	Future Public Use: YES
Land Code: 1000070333	Agency Land Code: R29231608	Land Name: FORESTRY	County: PINE	Acres: 34.86
City:	Site Code: R290271	Classification Per M.S. 86A.05: f. state forests and state forest subareas	Current Public Use: YES	Future Public Use: YES
Land Code: 1000070334	Agency Land Code: R29233066	Land Name: FORESTRY	County: PINE	Acres: 40.00
City:	Site Code: R290271	Classification Per M.S. 86A.05: f. state forests and state forest subareas	Current Public Use: YES	Future Public Use: YES
Land Code: 1000070335	Agency Land Code: R29231789	Land Name: FORESTRY	County: PINE	Acres: 40.00
City:	Site Code: R290271	Classification Per M.S. 86A.05: f. state forests and state forest subareas	Current Public Use: YES	Future Public Use: YES
Land Code: 1000070336	Agency Land Code: R29231613	Land Name: FORESTRY	County: PINE	Acres: 35.83
City:	Site Code: R290271	Classification Per M.S. 86A.05: f. state forests and state forest subareas	Current Public Use: YES	Future Public Use: YES
Land Code: 1000070337	Agency Land Code: R29231108	Land Name: FORESTRY	County: PINE	Acres: 40.00
City:	Site Code: R290271	Classification Per M.S. 86A.05: f. state forests and state forest subareas	Current Public Use: YES	Future Public Use: YES
Land Code: 1000070338	Agency Land Code: R29232802	Land Name: FORESTRY	County: PINE	Acres: 40.00
City:	Site Code: R290271	Classification Per M.S. 86A.05: f. state forests and state forest subareas	Current Public Use: YES	Future Public Use: YES
Land Code: 1000070339	Agency Land Code: R29233353	Land Name: FORESTRY	County: PINE	Acres: 40.57
City:	Site Code: R290271	Classification Per M.S. 86A.05: f. state forests and state forest subareas	Current Public Use: YES	Future Public Use: YES
Land Code: 1000070340	Agency Land Code: R29233520	Land Name: FORESTRY	County: PINE	Acres: 40.00
City:	Site Code: R290271	Classification Per M.S. 86A.05: f. state forests and state forest subareas	Current Public Use: YES	Future Public Use: YES
Land Code: 1000070341	Agency Land Code: R29232790	Land Name: FORESTRY	County: PINE	Acres: 40.00
City:	Site Code: R290271	Classification Per M.S. 86A.05: f. state forests and state forest subareas	Current Public Use: YES	Future Public Use: YES
Land Code: 1000070342	Agency Land Code: R29231565	Land Name: FORESTRY	County: PINE	Acres: 40.00
City:	Site Code: R290271	Classification Per M.S. 86A.05: f. state forests and state forest subareas	Current Public Use: YES	Future Public Use: YES



Land Code: 1000070343	Agency Land Code: R29231578	Land Name: FORESTRY	County: PINE	Acres: 40.00
City:	Site Code: R290271	Classification Per M.S. 86A.05: f. state forests and state forest subareas	Current Public Use: YES	Future Public Use: YES
Land Code: 1000070344	Agency Land Code: R29233024	Land Name: FORESTRY	County: PINE	Acres: 40.00
City:	Site Code: R290271	Classification Per M.S. 86A.05: f. state forests and state forest subareas	Current Public Use: YES	Future Public Use: YES
Land Code: 1000070345	Agency Land Code: R29233204	Land Name: FORESTRY	County: PINE	Acres: 40.00
City:	Site Code: R290271	Classification Per M.S. 86A.05: f. state forests and state forest subareas	Current Public Use: YES	Future Public Use: YES
Land Code: 1000070346	Agency Land Code: R29231434	Land Name: FORESTRY	County: PINE	Acres: 40.00
City:	Site Code: R290271	Classification Per M.S. 86A.05: f. state forests and state forest subareas	Current Public Use: YES	Future Public Use: YES
Land Code: 1000070347	Agency Land Code: R29230805	Land Name: FORESTRY	County: PINE	Acres: 40.00
City:	Site Code: R290271	Classification Per M.S. 86A.05: f. state forests and state forest subareas	Current Public Use: YES	Future Public Use: YES
Land Code: 1000070348	Agency Land Code: R29231701	Land Name: FORESTRY	County: PINE	Acres: 40.00
City:	Site Code: R290271	Classification Per M.S. 86A.05: f. state forests and state forest subareas	Current Public Use: YES	Future Public Use: YES
Land Code: 1000070349	Agency Land Code: R29231882	Land Name: FORESTRY	County: PINE	Acres: 36.93
City:	Site Code: R290271	Classification Per M.S. 86A.05: f. state forests and state forest subareas	Current Public Use: YES	Future Public Use: YES
Land Code: 1000070350	Agency Land Code: R29231431	Land Name: FORESTRY	County: PINE	Acres: 40.00
City:	Site Code: R290271	Classification Per M.S. 86A.05: f. state forests and state forest subareas	Current Public Use: YES	Future Public Use: YES
Land Code: 1000070351	Agency Land Code: R29231365	Land Name: FORESTRY	County: PINE	Acres: 40.00
City:	Site Code: R290271	Classification Per M.S. 86A.05: f. state forests and state forest subareas	Current Public Use: YES	Future Public Use: YES
Land Code: 1000070352	Agency Land Code: R29233265	Land Name: FORESTRY	County: PINE	Acres: 40.00
City:	Site Code: R290271	Classification Per M.S. 86A.05: f. state forests and state forest subareas	Current Public Use: YES	Future Public Use: YES
Land Code: 1000070353	Agency Land Code: R29231590	Land Name: FORESTRY	County: PINE	Acres: 40.00
City:	Site Code: R290271	Classification Per M.S. 86A.05: f. state forests and state forest subareas	Current Public Use: YES	Future Public Use: YES
Land Code: 1000070354	Agency Land Code: R29233523	Land Name: FORESTRY	County: PINE	Acres: 40.00
City:	Site Code: R290271	Classification Per M.S. 86A.05: f. state forests and state forest subareas	Current Public Use: YES	Future Public Use: YES



Land Code: 1000070355	Agency Land Code: R29232704	Land Name: FORESTRY	County: PINE	Acres: 40.00
City:	Site Code: R290271	Classification Per M.S. 86A.05: f. state forests and state forest subareas	Current Public Use: YES	Future Public Use: YES
Land Code: 1000070356	Agency Land Code: R29233338	Land Name: FORESTRY	County: PINE	Acres: 40.04
City:	Site Code: R290271	Classification Per M.S. 86A.05: f. state forests and state forest subareas	Current Public Use: YES	Future Public Use: YES
Land Code: 1000070357	Agency Land Code: R29230803	Land Name: FORESTRY	County: PINE	Acres: 40.00
City:	Site Code: R290271	Classification Per M.S. 86A.05: f. state forests and state forest subareas	Current Public Use: YES	Future Public Use: YES
Land Code: 1000070358	Agency Land Code: R29231342	Land Name: FORESTRY	County: PINE	Acres: 40.00
City:	Site Code: R290271	Classification Per M.S. 86A.05: f. state forests and state forest subareas	Current Public Use: YES	Future Public Use: YES
Land Code: 1000070359	Agency Land Code: R29233008	Land Name: FORESTRY	County: PINE	Acres: 40.14
City:	Site Code: R290271	Classification Per M.S. 86A.05: f. state forests and state forest subareas	Current Public Use: YES	Future Public Use: YES
Land Code: 1000070360	Agency Land Code: R29231013	Land Name: FORESTRY	County: PINE	Acres: 40.53
City:	Site Code: R290271	Classification Per M.S. 86A.05: f. state forests and state forest subareas	Current Public Use: YES	Future Public Use: YES
Land Code: 1000070361	Agency Land Code: R29232688	Land Name: FORESTRY	County: PINE	Acres: 40.00
City:	Site Code: R290271	Classification Per M.S. 86A.05: f. state forests and state forest subareas	Current Public Use: YES	Future Public Use: YES
Land Code: 1000070362	Agency Land Code: R29231389	Land Name: FORESTRY	County: PINE	Acres: 40.00
City:	Site Code: R290271	Classification Per M.S. 86A.05: f. state forests and state forest subareas	Current Public Use: YES	Future Public Use: YES
Land Code: 1000070363	Agency Land Code: R29231971	Land Name: FORESTRY	County: PINE	Acres: 40.00
City:	Site Code: R290271	Classification Per M.S. 86A.05: f. state forests and state forest subareas	Current Public Use: YES	Future Public Use: YES
Land Code: 1000070364	Agency Land Code: R29233426	Land Name: FORESTRY	County: PINE	Acres: 40.00
City:	Site Code: R290271	Classification Per M.S. 86A.05: f. state forests and state forest subareas	Current Public Use: YES	Future Public Use: YES
Land Code: 1000070365	Agency Land Code: R29231633	Land Name: FORESTRY	County: PINE	Acres: 40.00
City:	Site Code: R290271	Classification Per M.S. 86A.05: f. state forests and state forest subareas	Current Public Use: YES	Future Public Use: YES
Land Code: 1000070366	Agency Land Code: R29230182	Land Name: FORESTRY	County: PINE	Acres: 57.09
City:	Site Code: R290271	Classification Per M.S. 86A.05: f. state forests and state forest subareas	Current Public Use: YES	Future Public Use: YES



Land Code: 1000070367	Agency Land Code: R29233068	Land Name: FORESTRY	County: PINE	Acres: 40.00
City:	Site Code: R290271	Classification Per M.S. 86A.05: f. state forests and state forest subareas	Current Public Use: YES	Future Public Use: YES
Land Code: 1000070368	Agency Land Code: R29230765	Land Name: FORESTRY	County: PINE	Acres: 40.00
City:	Site Code: R290271	Classification Per M.S. 86A.05: f. state forests and state forest subareas	Current Public Use: YES	Future Public Use: YES
Land Code: 1000070369	Agency Land Code: R29231537	Land Name: FORESTRY	County: PINE	Acres: 40.00
City:	Site Code: R290271	Classification Per M.S. 86A.05: f. state forests and state forest subareas	Current Public Use: YES	Future Public Use: YES
Land Code: 1000070370	Agency Land Code: R29233377	Land Name: FORESTRY	County: PINE	Acres: 40.00
City:	Site Code: R290271	Classification Per M.S. 86A.05: f. state forests and state forest subareas	Current Public Use: YES	Future Public Use: YES
Land Code: 1000070371	Agency Land Code: R29231046	Land Name: FORESTRY	County: PINE	Acres: 40.00
City:	Site Code: R290271	Classification Per M.S. 86A.05: f. state forests and state forest subareas	Current Public Use: YES	Future Public Use: YES
Land Code: 1000070372	Agency Land Code: R29231935	Land Name: FORESTRY	County: PINE	Acres: 40.00
City:	Site Code: R290271	Classification Per M.S. 86A.05: f. state forests and state forest subareas	Current Public Use: YES	Future Public Use: YES
Land Code: 1000070373	Agency Land Code: R29233615	Land Name: FORESTRY	County: PINE	Acres: 40.00
City:	Site Code: R290271	Classification Per M.S. 86A.05: f. state forests and state forest subareas	Current Public Use: YES	Future Public Use: YES
Land Code: 1000070374	Agency Land Code: R29231036	Land Name: FORESTRY	County: PINE	Acres: 40.00
City:	Site Code: R290271	Classification Per M.S. 86A.05: f. state forests and state forest subareas	Current Public Use: YES	Future Public Use: YES
Land Code: 1000070375	Agency Land Code: R29231593	Land Name: FORESTRY	County: PINE	Acres: 31.20
City:	Site Code: R290271	Classification Per M.S. 86A.05: f. state forests and state forest subareas	Current Public Use: YES	Future Public Use: YES
Land Code: 1000070376	Agency Land Code: R29231652	Land Name: FORESTRY	County: PINE	Acres: 40.00
City:	Site Code: R290271	Classification Per M.S. 86A.05: f. state forests and state forest subareas	Current Public Use: YES	Future Public Use: YES
Land Code: 1000070377	Agency Land Code: R29231164	Land Name: FORESTRY	County: PINE	Acres: 40.00
City:	Site Code: R290271	Classification Per M.S. 86A.05: f. state forests and state forest subareas	Current Public Use: YES	Future Public Use: YES
Land Code: 1000070378	Agency Land Code: R29233673	Land Name: FORESTRY	County: PINE	Acres: 40.00
City:	Site Code: R290271	Classification Per M.S. 86A.05: f. state forests and state forest subareas	Current Public Use: YES	Future Public Use: YES



Land Code: 1000070379	Agency Land Code: R29231911	Land Name: FORESTRY	County: PINE	Acres: 40.00
City:	Site Code: R290271	Classification Per M.S. 86A.05: f. state forests and state forest subareas	Current Public Use: YES	Future Public Use: YES
Land Code: 1000070380	Agency Land Code: R29231545	Land Name: FORESTRY	County: PINE	Acres: 40.00
City:	Site Code: R290271	Classification Per M.S. 86A.05: f. state forests and state forest subareas	Current Public Use: YES	Future Public Use: YES
Land Code: 1000070381	Agency Land Code: R29230985	Land Name: FORESTRY	County: PINE	Acres: 40.00
City:	Site Code: R290271	Classification Per M.S. 86A.05: f. state forests and state forest subareas	Current Public Use: YES	Future Public Use: YES
Land Code: 1000070382	Agency Land Code: R29232033	Land Name: FORESTRY	County: PINE	Acres: 40.00
City:	Site Code: R290271	Classification Per M.S. 86A.05: f. state forests and state forest subareas	Current Public Use: YES	Future Public Use: YES
Land Code: 1000070383	Agency Land Code: R29231324	Land Name: FORESTRY	County: PINE	Acres: 36.97
City:	Site Code: R290271	Classification Per M.S. 86A.05: f. state forests and state forest subareas	Current Public Use: YES	Future Public Use: YES
Land Code: 1000070384	Agency Land Code: R29231229	Land Name: FORESTRY	County: PINE	Acres: 40.00
City:	Site Code: R290271	Classification Per M.S. 86A.05: f. state forests and state forest subareas	Current Public Use: YES	Future Public Use: YES
Land Code: 1000070385	Agency Land Code: R29231197	Land Name: FORESTRY	County: PINE	Acres: 40.00
City:	Site Code: R290271	Classification Per M.S. 86A.05: f. state forests and state forest subareas	Current Public Use: YES	Future Public Use: YES
Land Code: 1000070386	Agency Land Code: R29231003	Land Name: FORESTRY	County: PINE	Acres: 40.00
City:	Site Code: R290271	Classification Per M.S. 86A.05: f. state forests and state forest subareas	Current Public Use: YES	Future Public Use: YES
Land Code: 1000070387	Agency Land Code: R29231853	Land Name: FORESTRY	County: PINE	Acres: 40.00
City:	Site Code: R290271	Classification Per M.S. 86A.05: f. state forests and state forest subareas	Current Public Use: YES	Future Public Use: YES
Land Code: 1000070388	Agency Land Code: R29233385	Land Name: FORESTRY	County: PINE	Acres: 40.00
City:	Site Code: R290271	Classification Per M.S. 86A.05: f. state forests and state forest subareas	Current Public Use: YES	Future Public Use: YES
Land Code: 1000070389	Agency Land Code: R29231256	Land Name: FORESTRY	County: PINE	Acres: 40.00
City:	Site Code: R290271	Classification Per M.S. 86A.05: f. state forests and state forest subareas	Current Public Use: YES	Future Public Use: YES
Land Code: 1000070390	Agency Land Code: R29231526	Land Name: FORESTRY	County: PINE	Acres: 40.00
City:	Site Code: R290271	Classification Per M.S. 86A.05: f. state forests and state forest subareas	Current Public Use: YES	Future Public Use: YES



Land Code: 1000070391	Agency Land Code: R29231053	Land Name: FORESTRY	County: PINE	Acres: 40.00
City:	Site Code: R290271	Classification Per M.S. 86A.05: f. state forests and state forest subareas	Current Public Use: YES	Future Public Use: YES
Land Code: 1000070392	Agency Land Code: R29231950	Land Name: FORESTRY	County: PINE	Acres: 40.00
City:	Site Code: R290271	Classification Per M.S. 86A.05: f. state forests and state forest subareas	Current Public Use: YES	Future Public Use: YES
Land Code: 1000070393	Agency Land Code: R29231514	Land Name: FORESTRY	County: PINE	Acres: 30.91
City:	Site Code: R290271	Classification Per M.S. 86A.05: f. state forests and state forest subareas	Current Public Use: YES	Future Public Use: YES
Land Code: 1000070394	Agency Land Code: R29231418	Land Name: FORESTRY	County: PINE	Acres: 31.00
City:	Site Code: R290271	Classification Per M.S. 86A.05: f. state forests and state forest subareas	Current Public Use: YES	Future Public Use: YES
Land Code: 1000070395	Agency Land Code: R29233672	Land Name: FORESTRY	County: PINE	Acres: 40.00
City:	Site Code: R290271	Classification Per M.S. 86A.05: f. state forests and state forest subareas	Current Public Use: YES	Future Public Use: YES
Land Code: 1000070396	Agency Land Code: R29231412	Land Name: FORESTRY	County: PINE	Acres: 40.00
City:	Site Code: R290271	Classification Per M.S. 86A.05: f. state forests and state forest subareas	Current Public Use: YES	Future Public Use: YES
Land Code: 1000070397	Agency Land Code: R29231918	Land Name: FORESTRY	County: PINE	Acres: 40.00
City:	Site Code: R290271	Classification Per M.S. 86A.05: f. state forests and state forest subareas	Current Public Use: YES	Future Public Use: YES
Land Code: 1000070398	Agency Land Code: R29233512	Land Name: FORESTRY	County: PINE	Acres: 40.00
City:	Site Code: R290271	Classification Per M.S. 86A.05: f. state forests and state forest subareas	Current Public Use: YES	Future Public Use: YES
Land Code: 1000070399	Agency Land Code: R29233273	Land Name: FORESTRY	County: PINE	Acres: 40.00
City:	Site Code: R290271	Classification Per M.S. 86A.05: f. state forests and state forest subareas	Current Public Use: YES	Future Public Use: YES
Land Code: 1000070400	Agency Land Code: R29231115	Land Name: FORESTRY	County: PINE	Acres: 40.00
City:	Site Code: R290271	Classification Per M.S. 86A.05: f. state forests and state forest subareas	Current Public Use: YES	Future Public Use: YES
Land Code: 1000070401	Agency Land Code: R29231203	Land Name: FORESTRY	County: PINE	Acres: 40.00
City:	Site Code: R290271	Classification Per M.S. 86A.05: f. state forests and state forest subareas	Current Public Use: YES	Future Public Use: YES
Land Code: 1000070402	Agency Land Code: R29233464	Land Name: FORESTRY	County: PINE	Acres: 40.00
City:	Site Code: R290271	Classification Per M.S. 86A.05: f. state forests and state forest subareas	Current Public Use: YES	Future Public Use: YES



Land Code: 1000070403	Agency Land Code: R29233524	Land Name: FORESTRY	County: PINE	Acres: 40.00
City:	Site Code: R290271	Classification Per M.S. 86A.05: f. state forests and state forest subareas	Current Public Use: YES	Future Public Use: YES
Land Code: 1000070404	Agency Land Code: R29232041	Land Name: FORESTRY	County: PINE	Acres: 40.00
City:	Site Code: R290271	Classification Per M.S. 86A.05: f. state forests and state forest subareas	Current Public Use: YES	Future Public Use: YES
Land Code: 1000070405	Agency Land Code: R29232713	Land Name: FORESTRY	County: PINE	Acres: 40.00
City:	Site Code: R290271	Classification Per M.S. 86A.05: f. state forests and state forest subareas	Current Public Use: YES	Future Public Use: YES
Land Code: 1000070406	Agency Land Code: R29231330	Land Name: FORESTRY	County: PINE	Acres: 40.00
City:	Site Code: R290271	Classification Per M.S. 86A.05: f. state forests and state forest subareas	Current Public Use: YES	Future Public Use: YES
Land Code: 1000070407	Agency Land Code: R29231667	Land Name: FORESTRY	County: PINE	Acres: 40.00
City:	Site Code: R290271	Classification Per M.S. 86A.05: f. state forests and state forest subareas	Current Public Use: YES	Future Public Use: YES
Land Code: 1000070408	Agency Land Code: R29233572	Land Name: FORESTRY	County: PINE	Acres: 40.00
City:	Site Code: R290271	Classification Per M.S. 86A.05: f. state forests and state forest subareas	Current Public Use: YES	Future Public Use: YES
Land Code: 1000070409	Agency Land Code: R29231148	Land Name: FORESTRY	County: PINE	Acres: 40.00
City:	Site Code: R290271	Classification Per M.S. 86A.05: f. state forests and state forest subareas	Current Public Use: YES	Future Public Use: YES
Land Code: 1000070410	Agency Land Code: R29232676	Land Name: FORESTRY	County: PINE	Acres: 40.00
City:	Site Code: R290271	Classification Per M.S. 86A.05: f. state forests and state forest subareas	Current Public Use: YES	Future Public Use: YES
Land Code: 1000070411	Agency Land Code: R29231088	Land Name: FORESTRY	County: PINE	Acres: 40.00
City:	Site Code: R290271	Classification Per M.S. 86A.05: f. state forests and state forest subareas	Current Public Use: YES	Future Public Use: YES
Land Code: 1000070412	Agency Land Code: R29233517	Land Name: FORESTRY	County: PINE	Acres: 40.00
City:	Site Code: R290271	Classification Per M.S. 86A.05: f. state forests and state forest subareas	Current Public Use: YES	Future Public Use: YES
Land Code: 1000070413	Agency Land Code: R29233633	Land Name: FORESTRY	County: PINE	Acres: 40.00
City:	Site Code: R290271	Classification Per M.S. 86A.05: f. state forests and state forest subareas	Current Public Use: YES	Future Public Use: YES
Land Code: 1000070414	Agency Land Code: R29233400	Land Name: FORESTRY	County: PINE	Acres: 40.00
City:	Site Code: R290271	Classification Per M.S. 86A.05: f. state forests and state forest subareas	Current Public Use: YES	Future Public Use: YES



Land Code: 1000070415	Agency Land Code: R29233567	Land Name: FORESTRY	County: PINE	Acres: 40.00
City:	Site Code: R290271	Classification Per M.S. 86A.05: f. state forests and state forest subareas	Current Public Use: YES	Future Public Use: YES
Land Code: 1000070416	Agency Land Code: R29231804	Land Name: FORESTRY	County: PINE	Acres: 40.00
City:	Site Code: R290271	Classification Per M.S. 86A.05: f. state forests and state forest subareas	Current Public Use: YES	Future Public Use: YES
Land Code: 1000070417	Agency Land Code: R29233207	Land Name: FORESTRY	County: PINE	Acres: 40.00
City:	Site Code: R290271	Classification Per M.S. 86A.05: f. state forests and state forest subareas	Current Public Use: YES	Future Public Use: YES
Land Code: 1000070418	Agency Land Code: R29232053	Land Name: FORESTRY	County: PINE	Acres: 40.00
City:	Site Code: R290271	Classification Per M.S. 86A.05: f. state forests and state forest subareas	Current Public Use: YES	Future Public Use: YES
Land Code: 1000070419	Agency Land Code: R29233602	Land Name: FORESTRY	County: PINE	Acres: 40.00
City:	Site Code: R290271	Classification Per M.S. 86A.05: f. state forests and state forest subareas	Current Public Use: YES	Future Public Use: YES
Land Code: 1000070420	Agency Land Code: R29231142	Land Name: FORESTRY	County: PINE	Acres: 40.00
City:	Site Code: R290271	Classification Per M.S. 86A.05: f. state forests and state forest subareas	Current Public Use: YES	Future Public Use: YES
Land Code: 1000070421	Agency Land Code: R29231198	Land Name: FORESTRY	County: PINE	Acres: 40.00
City:	Site Code: R290271	Classification Per M.S. 86A.05: f. state forests and state forest subareas	Current Public Use: YES	Future Public Use: YES
Land Code: 1000070422	Agency Land Code: R29231210	Land Name: FORESTRY	County: PINE	Acres: 34.48
City:	Site Code: R290271	Classification Per M.S. 86A.05: f. state forests and state forest subareas	Current Public Use: YES	Future Public Use: YES
Land Code: 1000070423	Agency Land Code: R29233193	Land Name: FORESTRY	County: PINE	Acres: 40.00
City:	Site Code: R290271	Classification Per M.S. 86A.05: f. state forests and state forest subareas	Current Public Use: YES	Future Public Use: YES
Land Code: 1000070424	Agency Land Code: R29231291	Land Name: FORESTRY	County: PINE	Acres: 40.00
City:	Site Code: R290271	Classification Per M.S. 86A.05: f. state forests and state forest subareas	Current Public Use: YES	Future Public Use: YES
Land Code: 1000070425	Agency Land Code: R29233160	Land Name: FORESTRY	County: PINE	Acres: 40.00
City:	Site Code: R290271	Classification Per M.S. 86A.05: f. state forests and state forest subareas	Current Public Use: YES	Future Public Use: YES
Land Code: 1000070426	Agency Land Code: R29230183	Land Name: FORESTRY	County: PINE	Acres: 57.22
City:	Site Code: R290271	Classification Per M.S. 86A.05: f. state forests and state forest subareas	Current Public Use: YES	Future Public Use: YES



Land Code: 1000070427	Agency Land Code: R29232665	Land Name: FORESTRY	County: PINE	Acres: 40.00
City:	Site Code: R290271	Classification Per M.S. 86A.05: f. state forests and state forest subareas	Current Public Use: YES	Future Public Use: YES
Land Code: 1000070428	Agency Land Code: R29231379	Land Name: FORESTRY	County: PINE	Acres: 40.00
City:	Site Code: R290271	Classification Per M.S. 86A.05: f. state forests and state forest subareas	Current Public Use: YES	Future Public Use: YES
Land Code: 1000070429	Agency Land Code: R29231768	Land Name: FORESTRY	County: PINE	Acres: 40.00
City:	Site Code: R290271	Classification Per M.S. 86A.05: f. state forests and state forest subareas	Current Public Use: YES	Future Public Use: YES
Land Code: 1000070430	Agency Land Code: R29231555	Land Name: FORESTRY	County: PINE	Acres: 40.34
City:	Site Code: R290271	Classification Per M.S. 86A.05: f. state forests and state forest subareas	Current Public Use: YES	Future Public Use: YES
Land Code: 1000070431	Agency Land Code: R29232670	Land Name: FORESTRY	County: PINE	Acres: 40.00
City:	Site Code: R290271	Classification Per M.S. 86A.05: f. state forests and state forest subareas	Current Public Use: YES	Future Public Use: YES
Land Code: 1000070432	Agency Land Code: R29231190	Land Name: FORESTRY	County: PINE	Acres: 40.00
City:	Site Code: R290271	Classification Per M.S. 86A.05: f. state forests and state forest subareas	Current Public Use: YES	Future Public Use: YES
Land Code: 1000070433	Agency Land Code: R29231878	Land Name: FORESTRY	County: PINE	Acres: 36.93
City:	Site Code: R290271	Classification Per M.S. 86A.05: f. state forests and state forest subareas	Current Public Use: YES	Future Public Use: YES
Land Code: 1000070434	Agency Land Code: R29231155	Land Name: FORESTRY	County: PINE	Acres: 40.00
City:	Site Code: R290271	Classification Per M.S. 86A.05: f. state forests and state forest subareas	Current Public Use: YES	Future Public Use: YES
Land Code: 1000070435	Agency Land Code: R29233532	Land Name: FORESTRY	County: PINE	Acres: 40.00
City:	Site Code: R290271	Classification Per M.S. 86A.05: f. state forests and state forest subareas	Current Public Use: YES	Future Public Use: YES
Land Code: 1000070436	Agency Land Code: R29231240	Land Name: FORESTRY	County: PINE	Acres: 40.00
City:	Site Code: R290271	Classification Per M.S. 86A.05: f. state forests and state forest subareas	Current Public Use: YES	Future Public Use: YES
Land Code: 1000070437	Agency Land Code: R29231058	Land Name: FORESTRY	County: PINE	Acres: 40.00
City:	Site Code: R290271	Classification Per M.S. 86A.05: f. state forests and state forest subareas	Current Public Use: YES	Future Public Use: YES
Land Code: 1000070438	Agency Land Code: R29231218	Land Name: FORESTRY	County: PINE	Acres: 40.00
City:	Site Code: R290271	Classification Per M.S. 86A.05: f. state forests and state forest subareas	Current Public Use: YES	Future Public Use: YES



Land Code: 1000070439	Agency Land Code: R29231288	Land Name: FORESTRY	County: PINE	Acres: 40.00
City:	Site Code: R290271	Classification Per M.S. 86A.05: f. state forests and state forest subareas	Current Public Use: YES	Future Public Use: YES
Land Code: 1000070440	Agency Land Code: R29233357	Land Name: FORESTRY	County: PINE	Acres: 40.00
City:	Site Code: R290271	Classification Per M.S. 86A.05: f. state forests and state forest subareas	Current Public Use: YES	Future Public Use: YES
Land Code: 1000070441	Agency Land Code: R29233546	Land Name: FORESTRY	County: PINE	Acres: 40.00
City:	Site Code: R290271	Classification Per M.S. 86A.05: f. state forests and state forest subareas	Current Public Use: YES	Future Public Use: YES
Land Code: 1000070442	Agency Land Code: R29230941	Land Name: FORESTRY	County: PINE	Acres: 30.88
City:	Site Code: R290271	Classification Per M.S. 86A.05: f. state forests and state forest subareas	Current Public Use: YES	Future Public Use: YES
Land Code: 1000070443	Agency Land Code: R29230960	Land Name: FORESTRY	County: PINE	Acres: 40.00
City:	Site Code: R290271	Classification Per M.S. 86A.05: f. state forests and state forest subareas	Current Public Use: YES	Future Public Use: YES
Land Code: 1000070444	Agency Land Code: R29233275	Land Name: FORESTRY	County: PINE	Acres: 40.00
City:	Site Code: R290271	Classification Per M.S. 86A.05: f. state forests and state forest subareas	Current Public Use: YES	Future Public Use: YES
Land Code: 1000070445	Agency Land Code: R29231934	Land Name: FORESTRY	County: PINE	Acres: 40.00
City:	Site Code: R290271	Classification Per M.S. 86A.05: f. state forests and state forest subareas	Current Public Use: YES	Future Public Use: YES
Land Code: 1000070446	Agency Land Code: R29232693	Land Name: FORESTRY	County: PINE	Acres: 41.52
City:	Site Code: R290271	Classification Per M.S. 86A.05: f. state forests and state forest subareas	Current Public Use: YES	Future Public Use: YES
Land Code: 1000070447	Agency Land Code: R29233558	Land Name: FORESTRY	County: PINE	Acres: 40.00
City:	Site Code: R290271	Classification Per M.S. 86A.05: f. state forests and state forest subareas	Current Public Use: YES	Future Public Use: YES
Land Code: 1000070448	Agency Land Code: R29233595	Land Name: FORESTRY	County: PINE	Acres: 40.00
City:	Site Code: R290271	Classification Per M.S. 86A.05: f. state forests and state forest subareas	Current Public Use: YES	Future Public Use: YES
Land Code: 1000070449	Agency Land Code: R29233260	Land Name: FORESTRY	County: PINE	Acres: 40.00
City:	Site Code: R290271	Classification Per M.S. 86A.05: f. state forests and state forest subareas	Current Public Use: YES	Future Public Use: YES
Land Code: 1000070450	Agency Land Code: R29230722	Land Name: FORESTRY	County: PINE	Acres: 40.00
City:	Site Code: R290271	Classification Per M.S. 86A.05: f. state forests and state forest subareas	Current Public Use: YES	Future Public Use: YES



Land Code: 1000070451	Agency Land Code: R29231075	Land Name: FORESTRY	County: PINE	Acres: 40.00
City:	Site Code: R290271	Classification Per M.S. 86A.05: f. state forests and state forest subareas	Current Public Use: YES	Future Public Use: YES
Land Code: 1000070452	Agency Land Code: R29233445	Land Name: FORESTRY	County: PINE	Acres: 40.00
City:	Site Code: R290271	Classification Per M.S. 86A.05: f. state forests and state forest subareas	Current Public Use: YES	Future Public Use: YES
Land Code: 1000070453	Agency Land Code: R29230984	Land Name: FORESTRY	County: PINE	Acres: 40.00
City:	Site Code: R290271	Classification Per M.S. 86A.05: f. state forests and state forest subareas	Current Public Use: YES	Future Public Use: YES
Land Code: 1000070454	Agency Land Code: R29231766	Land Name: FORESTRY	County: PINE	Acres: 40.00
City:	Site Code: R290271	Classification Per M.S. 86A.05: f. state forests and state forest subareas	Current Public Use: YES	Future Public Use: YES
Land Code: 1000070455	Agency Land Code: R29232044	Land Name: FORESTRY	County: PINE	Acres: 40.00
City:	Site Code: R290271	Classification Per M.S. 86A.05: f. state forests and state forest subareas	Current Public Use: YES	Future Public Use: YES
Land Code: 1000070456	Agency Land Code: R29231079	Land Name: FORESTRY	County: PINE	Acres: 40.00
City:	Site Code: R290271	Classification Per M.S. 86A.05: f. state forests and state forest subareas	Current Public Use: YES	Future Public Use: YES
Land Code: 1000070457	Agency Land Code: R29231616	Land Name: FORESTRY	County: PINE	Acres: 40.00
City:	Site Code: R290271	Classification Per M.S. 86A.05: f. state forests and state forest subareas	Current Public Use: YES	Future Public Use: YES
Land Code: 1000070458	Agency Land Code: R29232028	Land Name: FORESTRY	County: PINE	Acres: 40.00
City:	Site Code: R290271	Classification Per M.S. 86A.05: f. state forests and state forest subareas	Current Public Use: YES	Future Public Use: YES
Land Code: 1000070459	Agency Land Code: R29231415	Land Name: FORESTRY	County: PINE	Acres: 31.00
City:	Site Code: R290271	Classification Per M.S. 86A.05: f. state forests and state forest subareas	Current Public Use: YES	Future Public Use: YES
Land Code: 1000070460	Agency Land Code: R29233613	Land Name: FORESTRY	County: PINE	Acres: 40.00
City:	Site Code: R290271	Classification Per M.S. 86A.05: f. state forests and state forest subareas	Current Public Use: YES	Future Public Use: YES
Land Code: 1000070461	Agency Land Code: R29233223	Land Name: FORESTRY	County: PINE	Acres: 40.00
City:	Site Code: R290271	Classification Per M.S. 86A.05: f. state forests and state forest subareas	Current Public Use: YES	Future Public Use: YES
Land Code: 1000070462	Agency Land Code: R29231915	Land Name: FORESTRY	County: PINE	Acres: 40.00
City:	Site Code: R290271	Classification Per M.S. 86A.05: f. state forests and state forest subareas	Current Public Use: YES	Future Public Use: YES



Land Code: 1000070463	Agency Land Code: R29230946	Land Name: FORESTRY	County: PINE	Acres: 40.00
City:	Site Code: R290271	Classification Per M.S. 86A.05: f. state forests and state forest subareas	Current Public Use: YES	Future Public Use: YES
Land Code: 1000070464	Agency Land Code: R29230200	Land Name: FORESTRY	County: PINE	Acres: 56.79
City:	Site Code: R290271	Classification Per M.S. 86A.05: f. state forests and state forest subareas	Current Public Use: YES	Future Public Use: YES
Land Code: 1000070465	Agency Land Code: R29230950	Land Name: FORESTRY	County: PINE	Acres: 40.70
City:	Site Code: R290271	Classification Per M.S. 86A.05: f. state forests and state forest subareas	Current Public Use: YES	Future Public Use: YES
Land Code: 1000070466	Agency Land Code: R29233056	Land Name: FORESTRY	County: PINE	Acres: 40.00
City:	Site Code: R290271	Classification Per M.S. 86A.05: f. state forests and state forest subareas	Current Public Use: YES	Future Public Use: YES
Land Code: 1000070467	Agency Land Code: R29231543	Land Name: FORESTRY	County: PINE	Acres: 40.70
City:	Site Code: R290271	Classification Per M.S. 86A.05: f. state forests and state forest subareas	Current Public Use: YES	Future Public Use: YES
Land Code: 1000070468	Agency Land Code: R29233238	Land Name: FORESTRY	County: PINE	Acres: 40.00
City:	Site Code: R290271	Classification Per M.S. 86A.05: f. state forests and state forest subareas	Current Public Use: YES	Future Public Use: YES
Land Code: 1000070469	Agency Land Code: R29231939	Land Name: FORESTRY	County: PINE	Acres: 40.00
City:	Site Code: R290271	Classification Per M.S. 86A.05: f. state forests and state forest subareas	Current Public Use: YES	Future Public Use: YES
Land Code: 1000070470	Agency Land Code: R29232716	Land Name: FORESTRY	County: PINE	Acres: 40.00
City:	Site Code: R290271	Classification Per M.S. 86A.05: f. state forests and state forest subareas	Current Public Use: YES	Future Public Use: YES
Land Code: 1000070471	Agency Land Code: R29233155	Land Name: FORESTRY	County: PINE	Acres: 40.00
City:	Site Code: R290271	Classification Per M.S. 86A.05: f. state forests and state forest subareas	Current Public Use: YES	Future Public Use: YES
Land Code: 1000070472	Agency Land Code: R29231310	Land Name: FORESTRY	County: PINE	Acres: 40.00
City:	Site Code: R290271	Classification Per M.S. 86A.05: f. state forests and state forest subareas	Current Public Use: YES	Future Public Use: YES
Land Code: 1000070473	Agency Land Code: R29233519	Land Name: FORESTRY	County: PINE	Acres: 40.00
City:	Site Code: R290271	Classification Per M.S. 86A.05: f. state forests and state forest subareas	Current Public Use: YES	Future Public Use: YES
Land Code: 1000070474	Agency Land Code: R29233522	Land Name: FORESTRY	County: PINE	Acres: 40.00
City:	Site Code: R290271	Classification Per M.S. 86A.05: f. state forests and state forest subareas	Current Public Use: YES	Future Public Use: YES



Land Code: 1000070475	Agency Land Code: R29232011	Land Name: FORESTRY	County: PINE	Acres: 40.00
City:	Site Code: R290271	Classification Per M.S. 86A.05: f. state forests and state forest subareas	Current Public Use: YES	Future Public Use: YES
Land Code: 1000070476	Agency Land Code: R29231931	Land Name: FORESTRY	County: PINE	Acres: 40.00
City:	Site Code: R290271	Classification Per M.S. 86A.05: f. state forests and state forest subareas	Current Public Use: YES	Future Public Use: YES
Land Code: 1000070477	Agency Land Code: R29233256	Land Name: FORESTRY	County: PINE	Acres: 40.00
City:	Site Code: R290271	Classification Per M.S. 86A.05: f. state forests and state forest subareas	Current Public Use: YES	Future Public Use: YES
Land Code: 1000070478	Agency Land Code: R29233060	Land Name: FORESTRY	County: PINE	Acres: 40.00
City:	Site Code: R290271	Classification Per M.S. 86A.05: f. state forests and state forest subareas	Current Public Use: YES	Future Public Use: YES
Land Code: 1000070479	Agency Land Code: R29230998	Land Name: FORESTRY	County: PINE	Acres: 40.47
City:	Site Code: R290271	Classification Per M.S. 86A.05: f. state forests and state forest subareas	Current Public Use: YES	Future Public Use: YES
Land Code: 1000070480	Agency Land Code: R29233297	Land Name: FORESTRY	County: PINE	Acres: 40.00
City:	Site Code: R290271	Classification Per M.S. 86A.05: f. state forests and state forest subareas	Current Public Use: YES	Future Public Use: YES
Land Code: 1000070481	Agency Land Code: R29231783	Land Name: FORESTRY	County: PINE	Acres: 40.00
City:	Site Code: R290271	Classification Per M.S. 86A.05: f. state forests and state forest subareas	Current Public Use: YES	Future Public Use: YES
Land Code: 1000070482	Agency Land Code: R29232708	Land Name: FORESTRY	County: PINE	Acres: 40.00
City:	Site Code: R290271	Classification Per M.S. 86A.05: f. state forests and state forest subareas	Current Public Use: YES	Future Public Use: YES
Land Code: 1000070483	Agency Land Code: R29230715	Land Name: FORESTRY	County: PINE	Acres: 40.00
City:	Site Code: R290271	Classification Per M.S. 86A.05: f. state forests and state forest subareas	Current Public Use: YES	Future Public Use: YES
Land Code: 1000070484	Agency Land Code: R29231060	Land Name: FORESTRY	County: PINE	Acres: 40.00
City:	Site Code: R290271	Classification Per M.S. 86A.05: f. state forests and state forest subareas	Current Public Use: YES	Future Public Use: YES
Land Code: 1000070485	Agency Land Code: R29230796	Land Name: FORESTRY	County: PINE	Acres: 40.00
City:	Site Code: R290271	Classification Per M.S. 86A.05: f. state forests and state forest subareas	Current Public Use: YES	Future Public Use: YES
Land Code: 1000070486	Agency Land Code: R29231539	Land Name: FORESTRY	County: PINE	Acres: 41.10
City:	Site Code: R290271	Classification Per M.S. 86A.05: f. state forests and state forest subareas	Current Public Use: YES	Future Public Use: YES



Land Code: 1000070487	Agency Land Code: R29231258	Land Name: FORESTRY	County: PINE	Acres: 40.00
City:	Site Code: R290271	Classification Per M.S. 86A.05: f. state forests and state forest subareas	Current Public Use: YES	Future Public Use: YES
Land Code: 1000070488	Agency Land Code: R29232784	Land Name: FORESTRY	County: PINE	Acres: 40.00
City:	Site Code: R290271	Classification Per M.S. 86A.05: f. state forests and state forest subareas	Current Public Use: YES	Future Public Use: YES
Land Code: 1000070489	Agency Land Code: R29231344	Land Name: FORESTRY	County: PINE	Acres: 40.00
City:	Site Code: R290271	Classification Per M.S. 86A.05: f. state forests and state forest subareas	Current Public Use: YES	Future Public Use: YES
Land Code: 1000070490	Agency Land Code: R29232707	Land Name: FORESTRY	County: PINE	Acres: 40.00
City:	Site Code: R290271	Classification Per M.S. 86A.05: f. state forests and state forest subareas	Current Public Use: YES	Future Public Use: YES
Land Code: 1000070491	Agency Land Code: R29233680	Land Name: FORESTRY	County: PINE	Acres: 40.00
City:	Site Code: R290271	Classification Per M.S. 86A.05: f. state forests and state forest subareas	Current Public Use: YES	Future Public Use: YES
Land Code: 1000070492	Agency Land Code: R29231474	Land Name: FORESTRY	County: PINE	Acres: 40.00
City:	Site Code: R290271	Classification Per M.S. 86A.05: f. state forests and state forest subareas	Current Public Use: YES	Future Public Use: YES
Land Code: 1000070493	Agency Land Code: R29231424	Land Name: FORESTRY	County: PINE	Acres: 40.00
City:	Site Code: R290271	Classification Per M.S. 86A.05: f. state forests and state forest subareas	Current Public Use: YES	Future Public Use: YES
Land Code: 1000070494	Agency Land Code: R29231729	Land Name: FORESTRY	County: PINE	Acres: 40.00
City:	Site Code: R290271	Classification Per M.S. 86A.05: f. state forests and state forest subareas	Current Public Use: YES	Future Public Use: YES
Land Code: 1000070495	Agency Land Code: R29230962	Land Name: FORESTRY	County: PINE	Acres: 40.00
City:	Site Code: R290271	Classification Per M.S. 86A.05: f. state forests and state forest subareas	Current Public Use: YES	Future Public Use: YES
Land Code: 1000070496	Agency Land Code: R29231710	Land Name: FORESTRY	County: PINE	Acres: 36.96
City:	Site Code: R290271	Classification Per M.S. 86A.05: f. state forests and state forest subareas	Current Public Use: YES	Future Public Use: YES
Land Code: 1000070497	Agency Land Code: R29231056	Land Name: FORESTRY	County: PINE	Acres: 40.00
City:	Site Code: R290271	Classification Per M.S. 86A.05: f. state forests and state forest subareas	Current Public Use: YES	Future Public Use: YES
Land Code: 1000070498	Agency Land Code: R29231302	Land Name: FORESTRY	County: PINE	Acres: 40.00
City:	Site Code: R290271	Classification Per M.S. 86A.05: f. state forests and state forest subareas	Current Public Use: YES	Future Public Use: YES



Land Code: 1000070499	Agency Land Code: R29231485	Land Name: FORESTRY	County: PINE	Acres: 40.00
City:	Site Code: R290271	Classification Per M.S. 86A.05: f. state forests and state forest subareas	Current Public Use: YES	Future Public Use: YES
Land Code: 1000070500	Agency Land Code: R29231716	Land Name: FORESTRY	County: PINE	Acres: 40.00
City:	Site Code: R290271	Classification Per M.S. 86A.05: f. state forests and state forest subareas	Current Public Use: YES	Future Public Use: YES
Land Code: 1000070501	Agency Land Code: R29233214	Land Name: FORESTRY	County: PINE	Acres: 40.00
City:	Site Code: R290271	Classification Per M.S. 86A.05: f. state forests and state forest subareas	Current Public Use: YES	Future Public Use: YES
Land Code: 1000070502	Agency Land Code: R29230214	Land Name: FORESTRY	County: PINE	Acres: 57.69
City:	Site Code: R290271	Classification Per M.S. 86A.05: f. state forests and state forest subareas	Current Public Use: YES	Future Public Use: YES
Land Code: 1000070503	Agency Land Code: R29231129	Land Name: FORESTRY	County: PINE	Acres: 34.71
City:	Site Code: R290271	Classification Per M.S. 86A.05: f. state forests and state forest subareas	Current Public Use: YES	Future Public Use: YES
Land Code: 1000070504	Agency Land Code: R29231559	Land Name: FORESTRY	County: PINE	Acres: 40.10
City:	Site Code: R290271	Classification Per M.S. 86A.05: f. state forests and state forest subareas	Current Public Use: YES	Future Public Use: YES
Land Code: 1000070505	Agency Land Code: R29233507	Land Name: FORESTRY	County: PINE	Acres: 40.00
City:	Site Code: R290271	Classification Per M.S. 86A.05: f. state forests and state forest subareas	Current Public Use: YES	Future Public Use: YES
Land Code: 1000070506	Agency Land Code: R29231455	Land Name: FORESTRY	County: PINE	Acres: 40.00
City:	Site Code: R290271	Classification Per M.S. 86A.05: f. state forests and state forest subareas	Current Public Use: YES	Future Public Use: YES
Land Code: 1000070507	Agency Land Code: R29231422	Land Name: FORESTRY	County: PINE	Acres: 40.00
City:	Site Code: R290271	Classification Per M.S. 86A.05: f. state forests and state forest subareas	Current Public Use: YES	Future Public Use: YES
Land Code: 1000070508	Agency Land Code: R29233509	Land Name: FORESTRY	County: PINE	Acres: 40.00
City:	Site Code: R290271	Classification Per M.S. 86A.05: f. state forests and state forest subareas	Current Public Use: YES	Future Public Use: YES
Land Code: 1000070509	Agency Land Code: R29231620	Land Name: FORESTRY	County: PINE	Acres: 40.00
City:	Site Code: R290271	Classification Per M.S. 86A.05: f. state forests and state forest subareas	Current Public Use: YES	Future Public Use: YES
Land Code: 1000070510	Agency Land Code: R29233443	Land Name: FORESTRY	County: PINE	Acres: 40.00
City:	Site Code: R290271	Classification Per M.S. 86A.05: f. state forests and state forest subareas	Current Public Use: YES	Future Public Use: YES



Land Code: 1000070511	Agency Land Code: R29231352	Land Name: FORESTRY	County: PINE	Acres: 40.00
City:	Site Code: R290271	Classification Per M.S. 86A.05: f. state forests and state forest subareas	Current Public Use: YES	Future Public Use: YES
Land Code: 1000070512	Agency Land Code: R29231648	Land Name: FORESTRY	County: PINE	Acres: 40.00
City:	Site Code: R290271	Classification Per M.S. 86A.05: f. state forests and state forest subareas	Current Public Use: YES	Future Public Use: YES
Land Code: 1000070513	Agency Land Code: R29231824	Land Name: FORESTRY	County: PINE	Acres: 40.00
City:	Site Code: R290271	Classification Per M.S. 86A.05: f. state forests and state forest subareas	Current Public Use: YES	Future Public Use: YES
Land Code: 1000070514	Agency Land Code: R29233454	Land Name: FORESTRY	County: PINE	Acres: 40.00
City:	Site Code: R290271	Classification Per M.S. 86A.05: f. state forests and state forest subareas	Current Public Use: YES	Future Public Use: YES
Land Code: 1000070515	Agency Land Code: R29231518	Land Name: FORESTRY	County: PINE	Acres: 36.97
City:	Site Code: R290271	Classification Per M.S. 86A.05: f. state forests and state forest subareas	Current Public Use: YES	Future Public Use: YES
Land Code: 1000070516	Agency Land Code: R29231798	Land Name: FORESTRY	County: PINE	Acres: 40.00
City:	Site Code: R290271	Classification Per M.S. 86A.05: f. state forests and state forest subareas	Current Public Use: YES	Future Public Use: YES
Land Code: 1000070517	Agency Land Code: R29231705	Land Name: FORESTRY	County: PINE	Acres: 40.00
City:	Site Code: R290271	Classification Per M.S. 86A.05: f. state forests and state forest subareas	Current Public Use: YES	Future Public Use: YES
Land Code: 1000070518	Agency Land Code: R29233074	Land Name: FORESTRY	County: PINE	Acres: 40.00
City:	Site Code: R290271	Classification Per M.S. 86A.05: f. state forests and state forest subareas	Current Public Use: YES	Future Public Use: YES
Land Code: 1000070519	Agency Land Code: R29339807	Land Name: FORESTRY	County: PINE	Acres: 4.00
City:	Site Code: R290271	Classification Per M.S. 86A.05: f. state forests and state forest subareas	Current Public Use: YES	Future Public Use: YES
Land Code: 1000070520	Agency Land Code: R29231042	Land Name: FORESTRY	County: PINE	Acres: 40.00
City:	Site Code: R290271	Classification Per M.S. 86A.05: f. state forests and state forest subareas	Current Public Use: YES	Future Public Use: YES
Land Code: 1000070521	Agency Land Code: R29232800	Land Name: FORESTRY	County: PINE	Acres: 40.00
City:	Site Code: R290271	Classification Per M.S. 86A.05: f. state forests and state forest subareas	Current Public Use: YES	Future Public Use: YES
Land Code: 1000070522	Agency Land Code: R29231913	Land Name: FORESTRY	County: PINE	Acres: 40.00
City:	Site Code: R290271	Classification Per M.S. 86A.05: f. state forests and state forest subareas	Current Public Use: YES	Future Public Use: YES



Land Code: 1000070523	Agency Land Code: R29233102	Land Name: FORESTRY	County: PINE	Acres: 40.00
City:	Site Code: R290271	Classification Per M.S. 86A.05: f. state forests and state forest subareas	Current Public Use: YES	Future Public Use: YES
Land Code: 1000070524	Agency Land Code: R29233226	Land Name: FORESTRY	County: PINE	Acres: 40.00
City:	Site Code: R290271	Classification Per M.S. 86A.05: f. state forests and state forest subareas	Current Public Use: YES	Future Public Use: YES
Land Code: 1000070525	Agency Land Code: R29233295	Land Name: FORESTRY	County: PINE	Acres: 40.00
City:	Site Code: R290271	Classification Per M.S. 86A.05: f. state forests and state forest subareas	Current Public Use: YES	Future Public Use: YES
Land Code: 1000070526	Agency Land Code: R29233392	Land Name: FORESTRY	County: PINE	Acres: 40.00
City:	Site Code: R290271	Classification Per M.S. 86A.05: f. state forests and state forest subareas	Current Public Use: YES	Future Public Use: YES
Land Code: 1000070527	Agency Land Code: R29233420	Land Name: FORESTRY	County: PINE	Acres: 40.00
City:	Site Code: R290271	Classification Per M.S. 86A.05: f. state forests and state forest subareas	Current Public Use: YES	Future Public Use: YES
Land Code: 1000070528	Agency Land Code: R29233440	Land Name: FORESTRY	County: PINE	Acres: 40.00
City:	Site Code: R290271	Classification Per M.S. 86A.05: f. state forests and state forest subareas	Current Public Use: YES	Future Public Use: YES
Land Code: 1000070529	Agency Land Code: R29233518	Land Name: FORESTRY	County: PINE	Acres: 40.00
City:	Site Code: R290271	Classification Per M.S. 86A.05: f. state forests and state forest subareas	Current Public Use: YES	Future Public Use: YES
Land Code: 1000070530	Agency Land Code: R29233526	Land Name: FORESTRY	County: PINE	Acres: 40.00
City:	Site Code: R290271	Classification Per M.S. 86A.05: f. state forests and state forest subareas	Current Public Use: YES	Future Public Use: YES
Land Code: 1000070531	Agency Land Code: R29233564	Land Name: FORESTRY	County: PINE	Acres: 40.00
City:	Site Code: R290271	Classification Per M.S. 86A.05: f. state forests and state forest subareas	Current Public Use: YES	Future Public Use: YES
Land Code: 1000070532	Agency Land Code: R29233582	Land Name: FORESTRY	County: PINE	Acres: 40.00
City:	Site Code: R290271	Classification Per M.S. 86A.05: f. state forests and state forest subareas	Current Public Use: YES	Future Public Use: YES
Land Code: 1000070533	Agency Land Code: R29233593	Land Name: FORESTRY	County: PINE	Acres: 40.00
City:	Site Code: R290271	Classification Per M.S. 86A.05: f. state forests and state forest subareas	Current Public Use: YES	Future Public Use: YES
Land Code: 1000070534	Agency Land Code: R29233610	Land Name: FORESTRY	County: PINE	Acres: 40.00
City:	Site Code: R290271	Classification Per M.S. 86A.05: f. state forests and state forest subareas	Current Public Use: YES	Future Public Use: YES



Land Code: 1000070535	Agency Land Code: R29233677	Land Name: FORESTRY	County: PINE	Acres: 40.00
City:	Site Code: R290271	Classification Per M.S. 86A.05: f. state forests and state forest subareas	Current Public Use: YES	Future Public Use: YES
Land Code: 1000070536	Agency Land Code: R29231567	Land Name: FORESTRY	County: PINE	Acres: 40.00
City:	Site Code: R290271	Classification Per M.S. 86A.05: f. state forests and state forest subareas	Current Public Use: YES	Future Public Use: YES
Land Code: 1000070537	Agency Land Code: R29231591	Land Name: FORESTRY	County: PINE	Acres: 39.63
City:	Site Code: R290271	Classification Per M.S. 86A.05: f. state forests and state forest subareas	Current Public Use: YES	Future Public Use: YES
Land Code: 1000070538	Agency Land Code: R29232775	Land Name: FORESTRY	County: PINE	Acres: 40.00
City:	Site Code: R290271	Classification Per M.S. 86A.05: f. state forests and state forest subareas	Current Public Use: YES	Future Public Use: YES
Land Code: 1000070539	Agency Land Code: R29232787	Land Name: FORESTRY	County: PINE	Acres: 40.00
City:	Site Code: R290271	Classification Per M.S. 86A.05: f. state forests and state forest subareas	Current Public Use: YES	Future Public Use: YES
Land Code: 1000070540	Agency Land Code: R29232820	Land Name: FORESTRY	County: PINE	Acres: 40.00
City:	Site Code: R290271	Classification Per M.S. 86A.05: f. state forests and state forest subareas	Current Public Use: YES	Future Public Use: YES
Land Code: 1000070541	Agency Land Code: R29232828	Land Name: FORESTRY	County: PINE	Acres: 40.00
City:	Site Code: R290271	Classification Per M.S. 86A.05: f. state forests and state forest subareas	Current Public Use: YES	Future Public Use: YES
Land Code: 1000070542	Agency Land Code: R29231610	Land Name: FORESTRY	County: PINE	Acres: 40.00
City:	Site Code: R290271	Classification Per M.S. 86A.05: f. state forests and state forest subareas	Current Public Use: YES	Future Public Use: YES
Land Code: 1000070543	Agency Land Code: R29231635	Land Name: FORESTRY	County: PINE	Acres: 40.00
City:	Site Code: R290271	Classification Per M.S. 86A.05: f. state forests and state forest subareas	Current Public Use: YES	Future Public Use: YES
Land Code: 1000070544	Agency Land Code: R29231638	Land Name: FORESTRY	County: PINE	Acres: 40.00
City:	Site Code: R290271	Classification Per M.S. 86A.05: f. state forests and state forest subareas	Current Public Use: YES	Future Public Use: YES
Land Code: 1000070545	Agency Land Code: R29232060	Land Name: FORESTRY	County: PINE	Acres: 40.00
City:	Site Code: R290271	Classification Per M.S. 86A.05: f. state forests and state forest subareas	Current Public Use: YES	Future Public Use: YES
Land Code: 1000070546	Agency Land Code: R29232838	Land Name: FORESTRY	County: PINE	Acres: 40.00
City:	Site Code: R290271	Classification Per M.S. 86A.05: f. state forests and state forest subareas	Current Public Use: YES	Future Public Use: YES



Land Code: 1000070547	Agency Land Code: R29232839	Land Name: FORESTRY	County: PINE	Acres: 40.00
City:	Site Code: R290271	Classification Per M.S. 86A.05: f. state forests and state forest subareas	Current Public Use: YES	Future Public Use: YES
Land Code: 1000070548	Agency Land Code: R29231650	Land Name: FORESTRY	County: PINE	Acres: 40.00
City:	Site Code: R290271	Classification Per M.S. 86A.05: f. state forests and state forest subareas	Current Public Use: YES	Future Public Use: YES
Land Code: 1000070549	Agency Land Code: R29231728	Land Name: FORESTRY	County: PINE	Acres: 40.00
City:	Site Code: R290271	Classification Per M.S. 86A.05: f. state forests and state forest subareas	Current Public Use: YES	Future Public Use: YES
Land Code: 1000070550	Agency Land Code: R29231741	Land Name: FORESTRY	County: PINE	Acres: 40.00
City:	Site Code: R290271	Classification Per M.S. 86A.05: f. state forests and state forest subareas	Current Public Use: YES	Future Public Use: YES
Land Code: 1000070551	Agency Land Code: R29233014	Land Name: FORESTRY	County: PINE	Acres: 40.00
City:	Site Code: R290271	Classification Per M.S. 86A.05: f. state forests and state forest subareas	Current Public Use: YES	Future Public Use: YES
Land Code: 1000070552	Agency Land Code: R29231826	Land Name: FORESTRY	County: PINE	Acres: 40.00
City:	Site Code: R290271	Classification Per M.S. 86A.05: f. state forests and state forest subareas	Current Public Use: YES	Future Public Use: YES
Land Code: 1000070553	Agency Land Code: R29231840	Land Name: FORESTRY	County: PINE	Acres: 40.00
City:	Site Code: R290271	Classification Per M.S. 86A.05: f. state forests and state forest subareas	Current Public Use: YES	Future Public Use: YES
Land Code: 1000070554	Agency Land Code: R29231844	Land Name: FORESTRY	County: PINE	Acres: 40.00
City:	Site Code: R290271	Classification Per M.S. 86A.05: f. state forests and state forest subareas	Current Public Use: YES	Future Public Use: YES
Land Code: 1000070555	Agency Land Code: R29233044	Land Name: FORESTRY	County: PINE	Acres: 40.00
City:	Site Code: R290271	Classification Per M.S. 86A.05: f. state forests and state forest subareas	Current Public Use: YES	Future Public Use: YES
Land Code: 1000070556	Agency Land Code: R29232720	Land Name: FORESTRY	County: PINE	Acres: 40.00
City:	Site Code: R290271	Classification Per M.S. 86A.05: f. state forests and state forest subareas	Current Public Use: YES	Future Public Use: YES
Land Code: 1000070557	Agency Land Code: R29230192	Land Name: FORESTRY	County: PINE	Acres: 56.72
City:	Site Code: R290271	Classification Per M.S. 86A.05: f. state forests and state forest subareas	Current Public Use: YES	Future Public Use: YES
Land Code: 1000070558	Agency Land Code: R29230213	Land Name: FORESTRY	County: PINE	Acres: 57.23
City:	Site Code: R290271	Classification Per M.S. 86A.05: f. state forests and state forest subareas	Current Public Use: YES	Future Public Use: YES



Land Code: 1000070559	Agency Land Code: R29230748	Land Name: FORESTRY	County: PINE	Acres: 40.00
City:	Site Code: R290271	Classification Per M.S. 86A.05: f. state forests and state forest subareas	Current Public Use: YES	Future Public Use: YES
Land Code: 1000070560	Agency Land Code: R29230784	Land Name: FORESTRY	County: PINE	Acres: 40.00
City:	Site Code: R290271	Classification Per M.S. 86A.05: f. state forests and state forest subareas	Current Public Use: YES	Future Public Use: YES
Land Code: 1000070561	Agency Land Code: R29230983	Land Name: FORESTRY	County: PINE	Acres: 40.35
City:	Site Code: R290271	Classification Per M.S. 86A.05: f. state forests and state forest subareas	Current Public Use: YES	Future Public Use: YES
Land Code: 1000070562	Agency Land Code: R29230999	Land Name: FORESTRY	County: PINE	Acres: 40.00
City:	Site Code: R290271	Classification Per M.S. 86A.05: f. state forests and state forest subareas	Current Public Use: YES	Future Public Use: YES
Land Code: 1000070563	Agency Land Code: R29231029	Land Name: FORESTRY	County: PINE	Acres: 40.00
City:	Site Code: R290271	Classification Per M.S. 86A.05: f. state forests and state forest subareas	Current Public Use: YES	Future Public Use: YES
Land Code: 1000070564	Agency Land Code: R29231035	Land Name: FORESTRY	County: PINE	Acres: 33.90
City:	Site Code: R290271	Classification Per M.S. 86A.05: f. state forests and state forest subareas	Current Public Use: YES	Future Public Use: YES
Land Code: 1000070565	Agency Land Code: R29231073	Land Name: FORESTRY	County: PINE	Acres: 40.00
City:	Site Code: R290271	Classification Per M.S. 86A.05: f. state forests and state forest subareas	Current Public Use: YES	Future Public Use: YES
Land Code: 1000070566	Agency Land Code: R29231109	Land Name: FORESTRY	County: PINE	Acres: 40.00
City:	Site Code: R290271	Classification Per M.S. 86A.05: f. state forests and state forest subareas	Current Public Use: YES	Future Public Use: YES
Land Code: 1000070567	Agency Land Code: R29231202	Land Name: FORESTRY	County: PINE	Acres: 40.00
City:	Site Code: R290271	Classification Per M.S. 86A.05: f. state forests and state forest subareas	Current Public Use: YES	Future Public Use: YES
Land Code: 1000070568	Agency Land Code: R29231216	Land Name: FORESTRY	County: PINE	Acres: 40.00
City:	Site Code: R290271	Classification Per M.S. 86A.05: f. state forests and state forest subareas	Current Public Use: YES	Future Public Use: YES
Land Code: 1000070569	Agency Land Code: R29231457	Land Name: FORESTRY	County: PINE	Acres: 40.00
City:	Site Code: R290271	Classification Per M.S. 86A.05: f. state forests and state forest subareas	Current Public Use: YES	Future Public Use: YES
Land Code: 1000070570	Agency Land Code: R29231461	Land Name: FORESTRY	County: PINE	Acres: 40.00
City:	Site Code: R290271	Classification Per M.S. 86A.05: f. state forests and state forest subareas	Current Public Use: YES	Future Public Use: YES



Land Code: 1000070571	Agency Land Code: R29231464	Land Name: FORESTRY	County: PINE	Acres: 40.00
City:	Site Code: R290271	Classification Per M.S. 86A.05: f. state forests and state forest subareas	Current Public Use: YES	Future Public Use: YES
Land Code: 1000070572	Agency Land Code: R29231484	Land Name: FORESTRY	County: PINE	Acres: 40.00
City:	Site Code: R290271	Classification Per M.S. 86A.05: f. state forests and state forest subareas	Current Public Use: YES	Future Public Use: YES
Land Code: 1000070573	Agency Land Code: R29231391	Land Name: FORESTRY	County: PINE	Acres: 40.00
City:	Site Code: R290271	Classification Per M.S. 86A.05: f. state forests and state forest subareas	Current Public Use: YES	Future Public Use: YES
Land Code: 1000070574	Agency Land Code: R29231432	Land Name: FORESTRY	County: PINE	Acres: 40.00
City:	Site Code: R290271	Classification Per M.S. 86A.05: f. state forests and state forest subareas	Current Public Use: YES	Future Public Use: YES
Land Code: 1000070575	Agency Land Code: R29231529	Land Name: FORESTRY	County: PINE	Acres: 40.00
City:	Site Code: R290271	Classification Per M.S. 86A.05: f. state forests and state forest subareas	Current Public Use: YES	Future Public Use: YES
Land Code: 1000070576	Agency Land Code: R29231535	Land Name: FORESTRY	County: PINE	Acres: 40.00
City:	Site Code: R290271	Classification Per M.S. 86A.05: f. state forests and state forest subareas	Current Public Use: YES	Future Public Use: YES
Land Code: 1000070577	Agency Land Code: R29233312	Land Name: FORESTRY	County: PINE	Acres: 40.00
City:	Site Code: R290271	Classification Per M.S. 86A.05: f. state forests and state forest subareas	Current Public Use: YES	Future Public Use: YES
Land Code: 1000070578	Agency Land Code: R29233094	Land Name: FORESTRY	County: PINE	Acres: 40.00
City:	Site Code: R290271	Classification Per M.S. 86A.05: f. state forests and state forest subareas	Current Public Use: YES	Future Public Use: YES
Land Code: 1000070579	Agency Land Code: R29233194	Land Name: FORESTRY	County: PINE	Acres: 40.00
City:	Site Code: R290271	Classification Per M.S. 86A.05: f. state forests and state forest subareas	Current Public Use: YES	Future Public Use: YES
Land Code: 1000070580	Agency Land Code: R29233202	Land Name: FORESTRY	County: PINE	Acres: 40.00
City:	Site Code: R290271	Classification Per M.S. 86A.05: f. state forests and state forest subareas	Current Public Use: YES	Future Public Use: YES
Land Code: 1000070581	Agency Land Code: R29233243	Land Name: FORESTRY	County: PINE	Acres: 40.00
City:	Site Code: R290271	Classification Per M.S. 86A.05: f. state forests and state forest subareas	Current Public Use: YES	Future Public Use: YES
Land Code: 1000070582	Agency Land Code: R29233545	Land Name: FORESTRY	County: PINE	Acres: 40.00
City:	Site Code: R290271	Classification Per M.S. 86A.05: f. state forests and state forest subareas	Current Public Use: YES	Future Public Use: YES



Land Code: 1000070583	Agency Land Code: R29233609	Land Name: FORESTRY	County: PINE	Acres: 40.00
City:	Site Code: R290271	Classification Per M.S. 86A.05: f. state forests and state forest subareas	Current Public Use: YES	Future Public Use: YES
Land Code: 1000070584	Agency Land Code: R29233643	Land Name: FORESTRY	County: PINE	Acres: 40.00
City:	Site Code: R290271	Classification Per M.S. 86A.05: f. state forests and state forest subareas	Current Public Use: YES	Future Public Use: YES
Land Code: 1000070585	Agency Land Code: R29231672	Land Name: FORESTRY	County: PINE	Acres: 40.00
City:	Site Code: R290271	Classification Per M.S. 86A.05: f. state forests and state forest subareas	Current Public Use: YES	Future Public Use: YES
Land Code: 1000070586	Agency Land Code: R29231675	Land Name: FORESTRY	County: PINE	Acres: 40.00
City:	Site Code: R290271	Classification Per M.S. 86A.05: f. state forests and state forest subareas	Current Public Use: YES	Future Public Use: YES
Land Code: 1000070587	Agency Land Code: R29232881	Land Name: FORESTRY	County: PINE	Acres: 40.00
City:	Site Code: R290271	Classification Per M.S. 86A.05: f. state forests and state forest subareas	Current Public Use: YES	Future Public Use: YES
Land Code: 1000070588	Agency Land Code: R29230725	Land Name: FORESTRY	County: PINE	Acres: 40.00
City:	Site Code: R290271	Classification Per M.S. 86A.05: f. state forests and state forest subareas	Current Public Use: YES	Future Public Use: YES
Land Code: 1000070589	Agency Land Code: R29230730	Land Name: FORESTRY	County: PINE	Acres: 40.41
City:	Site Code: R290271	Classification Per M.S. 86A.05: f. state forests and state forest subareas	Current Public Use: YES	Future Public Use: YES
Land Code: 1000070590	Agency Land Code: R29230775	Land Name: FORESTRY	County: PINE	Acres: 40.00
City:	Site Code: R290271	Classification Per M.S. 86A.05: f. state forests and state forest subareas	Current Public Use: YES	Future Public Use: YES
Land Code: 1000070591	Agency Land Code: R29230779	Land Name: FORESTRY	County: PINE	Acres: 40.00
City:	Site Code: R290271	Classification Per M.S. 86A.05: f. state forests and state forest subareas	Current Public Use: YES	Future Public Use: YES
Land Code: 1000070592	Agency Land Code: R29230785	Land Name: FORESTRY	County: PINE	Acres: 40.00
City:	Site Code: R290271	Classification Per M.S. 86A.05: f. state forests and state forest subareas	Current Public Use: YES	Future Public Use: YES
Land Code: 1000070593	Agency Land Code: R29230795	Land Name: FORESTRY	County: PINE	Acres: 40.00
City:	Site Code: R290271	Classification Per M.S. 86A.05: f. state forests and state forest subareas	Current Public Use: YES	Future Public Use: YES
Land Code: 1000070594	Agency Land Code: R29230800	Land Name: FORESTRY	County: PINE	Acres: 40.00
City:	Site Code: R290271	Classification Per M.S. 86A.05: f. state forests and state forest subareas	Current Public Use: YES	Future Public Use: YES



Land Code: 1000070595	Agency Land Code: R29230804	Land Name: FORESTRY	County: PINE	Acres: 40.00
City:	Site Code: R290271	Classification Per M.S. 86A.05: f. state forests and state forest subareas	Current Public Use: YES	Future Public Use: YES
Land Code: 1000070596	Agency Land Code: R29231782	Land Name: FORESTRY	County: PINE	Acres: 34.88
City:	Site Code: R290271	Classification Per M.S. 86A.05: f. state forests and state forest subareas	Current Public Use: YES	Future Public Use: YES
Land Code: 1000070597	Agency Land Code: R29233023	Land Name: FORESTRY	County: PINE	Acres: 40.00
City:	Site Code: R290271	Classification Per M.S. 86A.05: f. state forests and state forest subareas	Current Public Use: YES	Future Public Use: YES
Land Code: 1000070598	Agency Land Code: R29233026	Land Name: FORESTRY	County: PINE	Acres: 40.00
City:	Site Code: R290271	Classification Per M.S. 86A.05: f. state forests and state forest subareas	Current Public Use: YES	Future Public Use: YES
Land Code: 1000070599	Agency Land Code: R29230958	Land Name: FORESTRY	County: PINE	Acres: 40.00
City:	Site Code: R290271	Classification Per M.S. 86A.05: f. state forests and state forest subareas	Current Public Use: YES	Future Public Use: YES
Land Code: 1000070600	Agency Land Code: R29230988	Land Name: FORESTRY	County: PINE	Acres: 40.00
City:	Site Code: R290271	Classification Per M.S. 86A.05: f. state forests and state forest subareas	Current Public Use: YES	Future Public Use: YES
Land Code: 1000070601	Agency Land Code: R29231012	Land Name: FORESTRY	County: PINE	Acres: 40.00
City:	Site Code: R290271	Classification Per M.S. 86A.05: f. state forests and state forest subareas	Current Public Use: YES	Future Public Use: YES
Land Code: 1000070602	Agency Land Code: R29231077	Land Name: FORESTRY	County: PINE	Acres: 40.00
City:	Site Code: R290271	Classification Per M.S. 86A.05: f. state forests and state forest subareas	Current Public Use: YES	Future Public Use: YES
Land Code: 1000070603	Agency Land Code: R29231103	Land Name: FORESTRY	County: PINE	Acres: 40.00
City:	Site Code: R290271	Classification Per M.S. 86A.05: f. state forests and state forest subareas	Current Public Use: YES	Future Public Use: YES
Land Code: 1000070604	Agency Land Code: R29231105	Land Name: FORESTRY	County: PINE	Acres: 40.00
City:	Site Code: R290271	Classification Per M.S. 86A.05: f. state forests and state forest subareas	Current Public Use: YES	Future Public Use: YES
Land Code: 1000070605	Agency Land Code: R29231860	Land Name: FORESTRY	County: PINE	Acres: 40.00
City:	Site Code: R290271	Classification Per M.S. 86A.05: f. state forests and state forest subareas	Current Public Use: YES	Future Public Use: YES
Land Code: 1000070606	Agency Land Code: R29231110	Land Name: FORESTRY	County: PINE	Acres: 40.00
City:	Site Code: R290271	Classification Per M.S. 86A.05: f. state forests and state forest subareas	Current Public Use: YES	Future Public Use: YES



Land Code: 1000070607	Agency Land Code: R29231114	Land Name: FORESTRY	County: PINE	Acres: 40.00
City:	Site Code: R290271	Classification Per M.S. 86A.05: f. state forests and state forest subareas	Current Public Use: YES	Future Public Use: YES
Land Code: 1000070608	Agency Land Code: R29231146	Land Name: FORESTRY	County: PINE	Acres: 40.00
City:	Site Code: R290271	Classification Per M.S. 86A.05: f. state forests and state forest subareas	Current Public Use: YES	Future Public Use: YES
Land Code: 1000070609	Agency Land Code: R29231153	Land Name: FORESTRY	County: PINE	Acres: 40.00
City:	Site Code: R290271	Classification Per M.S. 86A.05: f. state forests and state forest subareas	Current Public Use: YES	Future Public Use: YES
Land Code: 1000070610	Agency Land Code: R29231870	Land Name: FORESTRY	County: PINE	Acres: 40.00
City:	Site Code: R290271	Classification Per M.S. 86A.05: f. state forests and state forest subareas	Current Public Use: YES	Future Public Use: YES
Land Code: 1000070611	Agency Land Code: R29231894	Land Name: FORESTRY	County: PINE	Acres: 36.93
City:	Site Code: R290271	Classification Per M.S. 86A.05: f. state forests and state forest subareas	Current Public Use: YES	Future Public Use: YES
Land Code: 1000070612	Agency Land Code: R29231896	Land Name: FORESTRY	County: PINE	Acres: 40.00
City:	Site Code: R290271	Classification Per M.S. 86A.05: f. state forests and state forest subareas	Current Public Use: YES	Future Public Use: YES
Land Code: 1000070613	Agency Land Code: R29231469	Land Name: FORESTRY	County: PINE	Acres: 40.00
City:	Site Code: R290271	Classification Per M.S. 86A.05: f. state forests and state forest subareas	Current Public Use: YES	Future Public Use: YES
Land Code: 1000070614	Agency Land Code: R29232696	Land Name: FORESTRY	County: PINE	Acres: 40.00
City:	Site Code: R290271	Classification Per M.S. 86A.05: f. state forests and state forest subareas	Current Public Use: YES	Future Public Use: YES
Land Code: 1000070615	Agency Land Code: R29232698	Land Name: FORESTRY	County: PINE	Acres: 40.00
City:	Site Code: R290271	Classification Per M.S. 86A.05: f. state forests and state forest subareas	Current Public Use: YES	Future Public Use: YES
Land Code: 1000070616	Agency Land Code: R29231478	Land Name: FORESTRY	County: PINE	Acres: 40.00
City:	Site Code: R290271	Classification Per M.S. 86A.05: f. state forests and state forest subareas	Current Public Use: YES	Future Public Use: YES
Land Code: 1000070617	Agency Land Code: R29231299	Land Name: FORESTRY	County: PINE	Acres: 40.00
City:	Site Code: R290271	Classification Per M.S. 86A.05: f. state forests and state forest subareas	Current Public Use: YES	Future Public Use: YES
Land Code: 1000070618	Agency Land Code: R29231321	Land Name: FORESTRY	County: PINE	Acres: 36.97
City:	Site Code: R290271	Classification Per M.S. 86A.05: f. state forests and state forest subareas	Current Public Use: YES	Future Public Use: YES



Land Code: 1000070619	Agency Land Code: R29335629	Land Name: FORESTRY	County: PINE	Acres: 3.03
City:	Site Code: R290271	Classification Per M.S. 86A.05: f. state forests and state forest subareas	Current Public Use: YES	Future Public Use: YES
Land Code: 1000070620	Agency Land Code: R29231552	Land Name: FORESTRY	County: PINE	Acres: 40.00
City:	Site Code: R290271	Classification Per M.S. 86A.05: f. state forests and state forest subareas	Current Public Use: YES	Future Public Use: YES
Land Code: 1000070621	Agency Land Code: R29231406	Land Name: FORESTRY	County: PINE	Acres: 40.00
City:	Site Code: R290271	Classification Per M.S. 86A.05: f. state forests and state forest subareas	Current Public Use: YES	Future Public Use: YES
Land Code: 1000070622	Agency Land Code: R29231421	Land Name: FORESTRY	County: PINE	Acres: 40.00
City:	Site Code: R290271	Classification Per M.S. 86A.05: f. state forests and state forest subareas	Current Public Use: YES	Future Public Use: YES
Land Code: 1000070623	Agency Land Code: R29231509	Land Name: FORESTRY	County: PINE	Acres: 40.00
City:	Site Code: R290271	Classification Per M.S. 86A.05: f. state forests and state forest subareas	Current Public Use: YES	Future Public Use: YES
Land Code: 1000070624	Agency Land Code: R29231347	Land Name: FORESTRY	County: PINE	Acres: 40.00
City:	Site Code: R290271	Classification Per M.S. 86A.05: f. state forests and state forest subareas	Current Public Use: YES	Future Public Use: YES
Land Code: 1000070625	Agency Land Code: R29231358	Land Name: FORESTRY	County: PINE	Acres: 40.00
City:	Site Code: R290271	Classification Per M.S. 86A.05: f. state forests and state forest subareas	Current Public Use: YES	Future Public Use: YES
Land Code: 1000070626	Agency Land Code: R29233372	Land Name: FORESTRY	County: PINE	Acres: 40.00
City:	Site Code: R290271	Classification Per M.S. 86A.05: f. state forests and state forest subareas	Current Public Use: YES	Future Public Use: YES
Land Code: 1000070627	Agency Land Code: R29233383	Land Name: FORESTRY	County: PINE	Acres: 40.00
City:	Site Code: R290271	Classification Per M.S. 86A.05: f. state forests and state forest subareas	Current Public Use: YES	Future Public Use: YES
Land Code: 1000070628	Agency Land Code: R29233401	Land Name: FORESTRY	County: PINE	Acres: 40.00
City:	Site Code: R290271	Classification Per M.S. 86A.05: f. state forests and state forest subareas	Current Public Use: YES	Future Public Use: YES
Land Code: 1000070629	Agency Land Code: R29233423	Land Name: FORESTRY	County: PINE	Acres: 40.00
City:	Site Code: R290271	Classification Per M.S. 86A.05: f. state forests and state forest subareas	Current Public Use: YES	Future Public Use: YES
Land Code: 1000070630	Agency Land Code: R29232785	Land Name: FORESTRY	County: PINE	Acres: 40.00
City:	Site Code: R290271	Classification Per M.S. 86A.05: f. state forests and state forest subareas	Current Public Use: YES	Future Public Use: YES



Land Code: 1000070631	Agency Land Code: R29232786	Land Name: FORESTRY	County: PINE	Acres: 40.00
City:	Site Code: R290271	Classification Per M.S. 86A.05: f. state forests and state forest subareas	Current Public Use: YES	Future Public Use: YES
Land Code: 1000070632	Agency Land Code: R29233450	Land Name: FORESTRY	County: PINE	Acres: 40.00
City:	Site Code: R290271	Classification Per M.S. 86A.05: f. state forests and state forest subareas	Current Public Use: YES	Future Public Use: YES
Land Code: 1000070633	Agency Land Code: R29233453	Land Name: FORESTRY	County: PINE	Acres: 40.00
City:	Site Code: R290271	Classification Per M.S. 86A.05: f. state forests and state forest subareas	Current Public Use: YES	Future Public Use: YES
Land Code: 1000070634	Agency Land Code: R29233465	Land Name: FORESTRY	County: PINE	Acres: 40.00
City:	Site Code: R290271	Classification Per M.S. 86A.05: f. state forests and state forest subareas	Current Public Use: YES	Future Public Use: YES
Land Code: 1000070635	Agency Land Code: R29231619	Land Name: FORESTRY	County: PINE	Acres: 40.00
City:	Site Code: R290271	Classification Per M.S. 86A.05: f. state forests and state forest subareas	Current Public Use: YES	Future Public Use: YES
Land Code: 1000070636	Agency Land Code: R29230175	Land Name: FORESTRY	County: PINE	Acres: 56.89
City:	Site Code: R290271	Classification Per M.S. 86A.05: f. state forests and state forest subareas	Current Public Use: YES	Future Public Use: YES
Land Code: 1000070637	Agency Land Code: R29230197	Land Name: FORESTRY	County: PINE	Acres: 56.71
City:	Site Code: R290271	Classification Per M.S. 86A.05: f. state forests and state forest subareas	Current Public Use: YES	Future Public Use: YES
Land Code: 1000070638	Agency Land Code: R29231905	Land Name: FORESTRY	County: PINE	Acres: 40.00
City:	Site Code: R290271	Classification Per M.S. 86A.05: f. state forests and state forest subareas	Current Public Use: YES	Future Public Use: YES
Land Code: 1000070639	Agency Land Code: R29231945	Land Name: FORESTRY	County: PINE	Acres: 40.00
City:	Site Code: R290271	Classification Per M.S. 86A.05: f. state forests and state forest subareas	Current Public Use: YES	Future Public Use: YES
Land Code: 1000070640	Agency Land Code: R29231953	Land Name: FORESTRY	County: PINE	Acres: 40.00
City:	Site Code: R290271	Classification Per M.S. 86A.05: f. state forests and state forest subareas	Current Public Use: YES	Future Public Use: YES
Land Code: 1000070641	Agency Land Code: R29233098	Land Name: FORESTRY	County: PINE	Acres: 40.00
City:	Site Code: R290271	Classification Per M.S. 86A.05: f. state forests and state forest subareas	Current Public Use: YES	Future Public Use: YES
Land Code: 1000070642	Agency Land Code: R29233101	Land Name: FORESTRY	County: PINE	Acres: 40.00
City:	Site Code: R290271	Classification Per M.S. 86A.05: f. state forests and state forest subareas	Current Public Use: YES	Future Public Use: YES



Land Code: 1000070643	Agency Land Code: R29233259	Land Name: FORESTRY	County: PINE	Acres: 40.00
City:	Site Code: R290271	Classification Per M.S. 86A.05: f. state forests and state forest subareas	Current Public Use: YES	Future Public Use: YES
Land Code: 1000070644	Agency Land Code: R29233539	Land Name: FORESTRY	County: PINE	Acres: 40.00
City:	Site Code: R290271	Classification Per M.S. 86A.05: f. state forests and state forest subareas	Current Public Use: YES	Future Public Use: YES
Land Code: 1000070645	Agency Land Code: R29233632	Land Name: FORESTRY	County: PINE	Acres: 40.00
City:	Site Code: R290271	Classification Per M.S. 86A.05: f. state forests and state forest subareas	Current Public Use: YES	Future Public Use: YES
Land Code: 1000070646	Agency Land Code: R29232847	Land Name: FORESTRY	County: PINE	Acres: 40.00
City:	Site Code: R290271	Classification Per M.S. 86A.05: f. state forests and state forest subareas	Current Public Use: YES	Future Public Use: YES
Land Code: 1000070647	Agency Land Code: R29231665	Land Name: FORESTRY	County: PINE	Acres: 40.00
City:	Site Code: R290271	Classification Per M.S. 86A.05: f. state forests and state forest subareas	Current Public Use: YES	Future Public Use: YES
Land Code: 1000070648	Agency Land Code: R29231699	Land Name: FORESTRY	County: PINE	Acres: 40.00
City:	Site Code: R290271	Classification Per M.S. 86A.05: f. state forests and state forest subareas	Current Public Use: YES	Future Public Use: YES
Land Code: 1000070649	Agency Land Code: R29231721	Land Name: FORESTRY	County: PINE	Acres: 40.00
City:	Site Code: R290271	Classification Per M.S. 86A.05: f. state forests and state forest subareas	Current Public Use: YES	Future Public Use: YES
Land Code: 1000070650	Agency Land Code: R29231739	Land Name: FORESTRY	County: PINE	Acres: 40.00
City:	Site Code: R290271	Classification Per M.S. 86A.05: f. state forests and state forest subareas	Current Public Use: YES	Future Public Use: YES
Land Code: 1000070651	Agency Land Code: R29230743	Land Name: FORESTRY	County: PINE	Acres: 40.00
City:	Site Code: R290271	Classification Per M.S. 86A.05: f. state forests and state forest subareas	Current Public Use: YES	Future Public Use: YES
Land Code: 1000070652	Agency Land Code: R29230772	Land Name: FORESTRY	County: PINE	Acres: 40.00
City:	Site Code: R290271	Classification Per M.S. 86A.05: f. state forests and state forest subareas	Current Public Use: YES	Future Public Use: YES
Land Code: 1000070653	Agency Land Code: R29230807	Land Name: FORESTRY	County: PINE	Acres: 40.00
City:	Site Code: R290271	Classification Per M.S. 86A.05: f. state forests and state forest subareas	Current Public Use: YES	Future Public Use: YES
Land Code: 1000070654	Agency Land Code: R29231808	Land Name: FORESTRY	County: PINE	Acres: 40.00
City:	Site Code: R290271	Classification Per M.S. 86A.05: f. state forests and state forest subareas	Current Public Use: YES	Future Public Use: YES



Land Code: 1000070655	Agency Land Code: R29230944	Land Name: FORESTRY	County: PINE	Acres: 40.00
City:	Site Code: R290271	Classification Per M.S. 86A.05: f. state forests and state forest subareas	Current Public Use: YES	Future Public Use: YES
Land Code: 1000070656	Agency Land Code: R29230973	Land Name: FORESTRY	County: PINE	Acres: 40.00
City:	Site Code: R290271	Classification Per M.S. 86A.05: f. state forests and state forest subareas	Current Public Use: YES	Future Public Use: YES
Land Code: 1000070657	Agency Land Code: R29231134	Land Name: FORESTRY	County: PINE	Acres: 40.00
City:	Site Code: R290271	Classification Per M.S. 86A.05: f. state forests and state forest subareas	Current Public Use: YES	Future Public Use: YES
Land Code: 1000070658	Agency Land Code: R29231159	Land Name: FORESTRY	County: PINE	Acres: 40.00
City:	Site Code: R290271	Classification Per M.S. 86A.05: f. state forests and state forest subareas	Current Public Use: YES	Future Public Use: YES
Land Code: 1000070659	Agency Land Code: R29335733	Land Name: FORESTRY	County: PINE	Acres: 3.07
City:	Site Code: R290271	Classification Per M.S. 86A.05: f. state forests and state forest subareas	Current Public Use: YES	Future Public Use: YES
Land Code: 1000070660	Agency Land Code: R29231221	Land Name: FORESTRY	County: PINE	Acres: 40.00
City:	Site Code: R290271	Classification Per M.S. 86A.05: f. state forests and state forest subareas	Current Public Use: YES	Future Public Use: YES
Land Code: 1000070661	Agency Land Code: R29231237	Land Name: FORESTRY	County: PINE	Acres: 40.00
City:	Site Code: R290271	Classification Per M.S. 86A.05: f. state forests and state forest subareas	Current Public Use: YES	Future Public Use: YES
Land Code: 1000070662	Agency Land Code: R29231262	Land Name: FORESTRY	County: PINE	Acres: 40.00
City:	Site Code: R290271	Classification Per M.S. 86A.05: f. state forests and state forest subareas	Current Public Use: YES	Future Public Use: YES
Land Code: 1000070663	Agency Land Code: R29231275	Land Name: FORESTRY	County: PINE	Acres: 40.00
City:	Site Code: R290271	Classification Per M.S. 86A.05: f. state forests and state forest subareas	Current Public Use: YES	Future Public Use: YES
Land Code: 1000070664	Agency Land Code: R29232686	Land Name: FORESTRY	County: PINE	Acres: 40.00
City:	Site Code: R290271	Classification Per M.S. 86A.05: f. state forests and state forest subareas	Current Public Use: YES	Future Public Use: YES
Land Code: 1000070665	Agency Land Code: R29232700	Land Name: FORESTRY	County: PINE	Acres: 40.00
City:	Site Code: R290271	Classification Per M.S. 86A.05: f. state forests and state forest subareas	Current Public Use: YES	Future Public Use: YES
Land Code: 1000070666	Agency Land Code: R29232702	Land Name: FORESTRY	County: PINE	Acres: 40.00
City:	Site Code: R290271	Classification Per M.S. 86A.05: f. state forests and state forest subareas	Current Public Use: YES	Future Public Use: YES



Land Code: 1000070667	Agency Land Code: R29231475	Land Name: FORESTRY	County: PINE	Acres: 40.00
City:	Site Code: R290271	Classification Per M.S. 86A.05: f. state forests and state forest subareas	Current Public Use: YES	Future Public Use: YES
Land Code: 1000070668	Agency Land Code: R29231477	Land Name: FORESTRY	County: PINE	Acres: 40.00
City:	Site Code: R290271	Classification Per M.S. 86A.05: f. state forests and state forest subareas	Current Public Use: YES	Future Public Use: YES
Land Code: 1000070669	Agency Land Code: R29231479	Land Name: FORESTRY	County: PINE	Acres: 40.00
City:	Site Code: R290271	Classification Per M.S. 86A.05: f. state forests and state forest subareas	Current Public Use: YES	Future Public Use: YES
Land Code: 1000070670	Agency Land Code: R29231313	Land Name: FORESTRY	County: PINE	Acres: 40.00
City:	Site Code: R290271	Classification Per M.S. 86A.05: f. state forests and state forest subareas	Current Public Use: YES	Future Public Use: YES
Land Code: 1000070671	Agency Land Code: R29231318	Land Name: FORESTRY	County: PINE	Acres: 40.00
City:	Site Code: R290271	Classification Per M.S. 86A.05: f. state forests and state forest subareas	Current Public Use: YES	Future Public Use: YES
Land Code: 1000070672	Agency Land Code: R29231546	Land Name: FORESTRY	County: PINE	Acres: 40.00
City:	Site Code: R290271	Classification Per M.S. 86A.05: f. state forests and state forest subareas	Current Public Use: YES	Future Public Use: YES
Land Code: 1000070673	Agency Land Code: R29231435	Land Name: FORESTRY	County: PINE	Acres: 40.00
City:	Site Code: R290271	Classification Per M.S. 86A.05: f. state forests and state forest subareas	Current Public Use: YES	Future Public Use: YES
Land Code: 1000070674	Agency Land Code: R29231510	Land Name: FORESTRY	County: PINE	Acres: 40.00
City:	Site Code: R290271	Classification Per M.S. 86A.05: f. state forests and state forest subareas	Current Public Use: YES	Future Public Use: YES
Land Code: 1000070675	Agency Land Code: R29231587	Land Name: FORESTRY	County: PINE	Acres: 39.12
City:	Site Code: R290271	Classification Per M.S. 86A.05: f. state forests and state forest subareas	Current Public Use: YES	Future Public Use: YES
Land Code: 1000070676	Agency Land Code: R29232006	Land Name: FORESTRY	County: PINE	Acres: 40.00
City:	Site Code: R290271	Classification Per M.S. 86A.05: f. state forests and state forest subareas	Current Public Use: YES	Future Public Use: YES
Land Code: 1000070677	Agency Land Code: R29232009	Land Name: FORESTRY	County: PINE	Acres: 40.00
City:	Site Code: R290271	Classification Per M.S. 86A.05: f. state forests and state forest subareas	Current Public Use: YES	Future Public Use: YES
Land Code: 1000070678	Agency Land Code: R29231362	Land Name: FORESTRY	County: PINE	Acres: 40.00
City:	Site Code: R290271	Classification Per M.S. 86A.05: f. state forests and state forest subareas	Current Public Use: YES	Future Public Use: YES



Land Code: 1000070679	Agency Land Code: R29231377	Land Name: FORESTRY	County: PINE	Acres: 40.00
City:	Site Code: R290271	Classification Per M.S. 86A.05: f. state forests and state forest subareas	Current Public Use: YES	Future Public Use: YES
Land Code: 1000070680	Agency Land Code: R29231384	Land Name: FORESTRY	County: PINE	Acres: 40.00
City:	Site Code: R290271	Classification Per M.S. 86A.05: f. state forests and state forest subareas	Current Public Use: YES	Future Public Use: YES
Land Code: 1000070681	Agency Land Code: R29231385	Land Name: FORESTRY	County: PINE	Acres: 40.00
City:	Site Code: R290271	Classification Per M.S. 86A.05: f. state forests and state forest subareas	Current Public Use: YES	Future Public Use: YES
Land Code: 1000070682	Agency Land Code: R29233434	Land Name: FORESTRY	County: PINE	Acres: 40.00
City:	Site Code: R290271	Classification Per M.S. 86A.05: f. state forests and state forest subareas	Current Public Use: YES	Future Public Use: YES
Land Code: 1000070683	Agency Land Code: R29232779	Land Name: FORESTRY	County: PINE	Acres: 40.00
City:	Site Code: R290271	Classification Per M.S. 86A.05: f. state forests and state forest subareas	Current Public Use: YES	Future Public Use: YES
Land Code: 1000070684	Agency Land Code: R29233461	Land Name: FORESTRY	County: PINE	Acres: 40.00
City:	Site Code: R290271	Classification Per M.S. 86A.05: f. state forests and state forest subareas	Current Public Use: YES	Future Public Use: YES
Land Code: 1000070685	Agency Land Code: R29233503	Land Name: FORESTRY	County: PINE	Acres: 40.00
City:	Site Code: R290271	Classification Per M.S. 86A.05: f. state forests and state forest subareas	Current Public Use: YES	Future Public Use: YES
Land Code: 1000070686	Agency Land Code: R29232809	Land Name: FORESTRY	County: PINE	Acres: 40.00
City:	Site Code: R290271	Classification Per M.S. 86A.05: f. state forests and state forest subareas	Current Public Use: YES	Future Public Use: YES
Land Code: 1000070687	Agency Land Code: R29232813	Land Name: FORESTRY	County: PINE	Acres: 40.00
City:	Site Code: R290271	Classification Per M.S. 86A.05: f. state forests and state forest subareas	Current Public Use: YES	Future Public Use: YES
Land Code: 1000070688	Agency Land Code: R29231607	Land Name: FORESTRY	County: PINE	Acres: 40.00
City:	Site Code: R290271	Classification Per M.S. 86A.05: f. state forests and state forest subareas	Current Public Use: YES	Future Public Use: YES
Land Code: 1000070689	Agency Land Code: R29231642	Land Name: FORESTRY	County: PINE	Acres: 40.00
City:	Site Code: R290271	Classification Per M.S. 86A.05: f. state forests and state forest subareas	Current Public Use: YES	Future Public Use: YES
Land Code: 1000070690	Agency Land Code: R29232022	Land Name: FORESTRY	County: PINE	Acres: 40.00
City:	Site Code: R290271	Classification Per M.S. 86A.05: f. state forests and state forest subareas	Current Public Use: YES	Future Public Use: YES



Land Code: 1000070691	Agency Land Code: R29230185	Land Name: FORESTRY	County: PINE	Acres: 57.34
City:	Site Code: R290271	Classification Per M.S. 86A.05: f. state forests and state forest subareas	Current Public Use: YES	Future Public Use: YES
Land Code: 1000070692	Agency Land Code: R29233316	Land Name: FORESTRY	County: PINE	Acres: 40.00
City:	Site Code: R290271	Classification Per M.S. 86A.05: f. state forests and state forest subareas	Current Public Use: YES	Future Public Use: YES
Land Code: 1000070693	Agency Land Code: R29233344	Land Name: FORESTRY	County: PINE	Acres: 40.00
City:	Site Code: R290271	Classification Per M.S. 86A.05: f. state forests and state forest subareas	Current Public Use: YES	Future Public Use: YES
Land Code: 1000070694	Agency Land Code: R29231914	Land Name: FORESTRY	County: PINE	Acres: 40.00
City:	Site Code: R290271	Classification Per M.S. 86A.05: f. state forests and state forest subareas	Current Public Use: YES	Future Public Use: YES
Land Code: 1000070695	Agency Land Code: R29231955	Land Name: FORESTRY	County: PINE	Acres: 40.00
City:	Site Code: R290271	Classification Per M.S. 86A.05: f. state forests and state forest subareas	Current Public Use: YES	Future Public Use: YES
Land Code: 1000070696	Agency Land Code: R29233097	Land Name: FORESTRY	County: PINE	Acres: 40.00
City:	Site Code: R290271	Classification Per M.S. 86A.05: f. state forests and state forest subareas	Current Public Use: YES	Future Public Use: YES
Land Code: 1000070697	Agency Land Code: R29233149	Land Name: FORESTRY	County: PINE	Acres: 40.00
City:	Site Code: R290271	Classification Per M.S. 86A.05: f. state forests and state forest subareas	Current Public Use: YES	Future Public Use: YES
Land Code: 1000070698	Agency Land Code: R29233180	Land Name: FORESTRY	County: PINE	Acres: 40.00
City:	Site Code: R290271	Classification Per M.S. 86A.05: f. state forests and state forest subareas	Current Public Use: YES	Future Public Use: YES
Land Code: 1000070699	Agency Land Code: R29233198	Land Name: FORESTRY	County: PINE	Acres: 40.00
City:	Site Code: R290271	Classification Per M.S. 86A.05: f. state forests and state forest subareas	Current Public Use: YES	Future Public Use: YES
Land Code: 1000070700	Agency Land Code: R29233244	Land Name: FORESTRY	County: PINE	Acres: 40.00
City:	Site Code: R290271	Classification Per M.S. 86A.05: f. state forests and state forest subareas	Current Public Use: YES	Future Public Use: YES
Land Code: 1000070701	Agency Land Code: R29233268	Land Name: FORESTRY	County: PINE	Acres: 40.00
City:	Site Code: R290271	Classification Per M.S. 86A.05: f. state forests and state forest subareas	Current Public Use: YES	Future Public Use: YES
Land Code: 1000070702	Agency Land Code: R29233560	Land Name: FORESTRY	County: PINE	Acres: 40.00
City:	Site Code: R290271	Classification Per M.S. 86A.05: f. state forests and state forest subareas	Current Public Use: YES	Future Public Use: YES



Land Code: 1000070703	Agency Land Code: R29233603	Land Name: FORESTRY	County: PINE	Acres: 40.00
City:	Site Code: R290271	Classification Per M.S. 86A.05: f. state forests and state forest subareas	Current Public Use: YES	Future Public Use: YES
Land Code: 1000070704	Agency Land Code: R29233605	Land Name: FORESTRY	County: PINE	Acres: 40.00
City:	Site Code: R290271	Classification Per M.S. 86A.05: f. state forests and state forest subareas	Current Public Use: YES	Future Public Use: YES
Land Code: 1000070705	Agency Land Code: R29232844	Land Name: FORESTRY	County: PINE	Acres: 40.00
City:	Site Code: R290271	Classification Per M.S. 86A.05: f. state forests and state forest subareas	Current Public Use: YES	Future Public Use: YES
Land Code: 1000070706	Agency Land Code: R29231688	Land Name: FORESTRY	County: PINE	Acres: 40.00
City:	Site Code: R290271	Classification Per M.S. 86A.05: f. state forests and state forest subareas	Current Public Use: YES	Future Public Use: YES
Land Code: 1000070707	Agency Land Code: R29231732	Land Name: FORESTRY	County: PINE	Acres: 40.00
City:	Site Code: R290271	Classification Per M.S. 86A.05: f. state forests and state forest subareas	Current Public Use: YES	Future Public Use: YES
Land Code: 1000070708	Agency Land Code: R29231740	Land Name: FORESTRY	County: PINE	Acres: 40.00
City:	Site Code: R290271	Classification Per M.S. 86A.05: f. state forests and state forest subareas	Current Public Use: YES	Future Public Use: YES
Land Code: 1000070709	Agency Land Code: R29230721	Land Name: FORESTRY	County: PINE	Acres: 40.00
City:	Site Code: R290271	Classification Per M.S. 86A.05: f. state forests and state forest subareas	Current Public Use: YES	Future Public Use: YES
Land Code: 1000070710	Agency Land Code: R29230728	Land Name: FORESTRY	County: PINE	Acres: 40.00
City:	Site Code: R290271	Classification Per M.S. 86A.05: f. state forests and state forest subareas	Current Public Use: YES	Future Public Use: YES
Land Code: 1000070711	Agency Land Code: R29230749	Land Name: FORESTRY	County: PINE	Acres: 40.08
City:	Site Code: R290271	Classification Per M.S. 86A.05: f. state forests and state forest subareas	Current Public Use: YES	Future Public Use: YES
Land Code: 1000070712	Agency Land Code: R29230751	Land Name: FORESTRY	County: PINE	Acres: 30.85
City:	Site Code: R290271	Classification Per M.S. 86A.05: f. state forests and state forest subareas	Current Public Use: YES	Future Public Use: YES
Land Code: 1000070713	Agency Land Code: R29230764	Land Name: FORESTRY	County: PINE	Acres: 40.00
City:	Site Code: R290271	Classification Per M.S. 86A.05: f. state forests and state forest subareas	Current Public Use: YES	Future Public Use: YES
Land Code: 1000070714	Agency Land Code: R29231816	Land Name: FORESTRY	County: PINE	Acres: 40.00
City:	Site Code: R290271	Classification Per M.S. 86A.05: f. state forests and state forest subareas	Current Public Use: YES	Future Public Use: YES



Land Code: 1000070715	Agency Land Code: R29231823	Land Name: FORESTRY	County: PINE	Acres: 40.00
City:	Site Code: R290271	Classification Per M.S. 86A.05: f. state forests and state forest subareas	Current Public Use: YES	Future Public Use: YES
Land Code: 1000070716	Agency Land Code: R29230986	Land Name: FORESTRY	County: PINE	Acres: 40.36
City:	Site Code: R290271	Classification Per M.S. 86A.05: f. state forests and state forest subareas	Current Public Use: YES	Future Public Use: YES
Land Code: 1000070717	Agency Land Code: R29230990	Land Name: FORESTRY	County: PINE	Acres: 40.00
City:	Site Code: R290271	Classification Per M.S. 86A.05: f. state forests and state forest subareas	Current Public Use: YES	Future Public Use: YES
Land Code: 1000070718	Agency Land Code: R29231832	Land Name: FORESTRY	County: PINE	Acres: 40.00
City:	Site Code: R290271	Classification Per M.S. 86A.05: f. state forests and state forest subareas	Current Public Use: YES	Future Public Use: YES
Land Code: 1000070719	Agency Land Code: R29231842	Land Name: FORESTRY	County: PINE	Acres: 40.00
City:	Site Code: R290271	Classification Per M.S. 86A.05: f. state forests and state forest subareas	Current Public Use: YES	Future Public Use: YES
Land Code: 1000070720	Agency Land Code: R29231059	Land Name: FORESTRY	County: PINE	Acres: 40.00
City:	Site Code: R290271	Classification Per M.S. 86A.05: f. state forests and state forest subareas	Current Public Use: YES	Future Public Use: YES
Land Code: 1000070721	Agency Land Code: R29231095	Land Name: FORESTRY	County: PINE	Acres: 40.00
City:	Site Code: R290271	Classification Per M.S. 86A.05: f. state forests and state forest subareas	Current Public Use: YES	Future Public Use: YES
Land Code: 1000070722	Agency Land Code: R29232664	Land Name: FORESTRY	County: PINE	Acres: 40.00
City:	Site Code: R290271	Classification Per M.S. 86A.05: f. state forests and state forest subareas	Current Public Use: YES	Future Public Use: YES
Land Code: 1000070723	Agency Land Code: R29233071	Land Name: FORESTRY	County: PINE	Acres: 40.00
City:	Site Code: R290271	Classification Per M.S. 86A.05: f. state forests and state forest subareas	Current Public Use: YES	Future Public Use: YES
Land Code: 1000070724	Agency Land Code: R29231111	Land Name: FORESTRY	County: PINE	Acres: 40.00
City:	Site Code: R290271	Classification Per M.S. 86A.05: f. state forests and state forest subareas	Current Public Use: YES	Future Public Use: YES
Land Code: 1000070725	Agency Land Code: R29231136	Land Name: FORESTRY	County: PINE	Acres: 33.01
City:	Site Code: R290271	Classification Per M.S. 86A.05: f. state forests and state forest subareas	Current Public Use: YES	Future Public Use: YES
Land Code: 1000070726	Agency Land Code: R29231189	Land Name: FORESTRY	County: PINE	Acres: 40.00
City:	Site Code: R290271	Classification Per M.S. 86A.05: f. state forests and state forest subareas	Current Public Use: YES	Future Public Use: YES



Land Code: 1000070727	Agency Land Code: R29231895	Land Name: FORESTRY	County: PINE	Acres: 36.93
City:	Site Code: R290271	Classification Per M.S. 86A.05: f. state forests and state forest subareas	Current Public Use: YES	Future Public Use: YES
Land Code: 1000070728	Agency Land Code: R29231194	Land Name: FORESTRY	County: PINE	Acres: 40.00
City:	Site Code: R290271	Classification Per M.S. 86A.05: f. state forests and state forest subareas	Current Public Use: YES	Future Public Use: YES
Land Code: 1000070729	Agency Land Code: R29231263	Land Name: FORESTRY	County: PINE	Acres: 40.00
City:	Site Code: R290271	Classification Per M.S. 86A.05: f. state forests and state forest subareas	Current Public Use: YES	Future Public Use: YES
Land Code: 1000070730	Agency Land Code: R29231450	Land Name: FORESTRY	County: PINE	Acres: 40.00
City:	Site Code: R290271	Classification Per M.S. 86A.05: f. state forests and state forest subareas	Current Public Use: YES	Future Public Use: YES
Land Code: 1000070731	Agency Land Code: R29232714	Land Name: FORESTRY	County: PINE	Acres: 40.00
City:	Site Code: R290271	Classification Per M.S. 86A.05: f. state forests and state forest subareas	Current Public Use: YES	Future Public Use: YES
Land Code: 1000070732	Agency Land Code: R29231476	Land Name: FORESTRY	County: PINE	Acres: 20.00
City:	Site Code: R290271	Classification Per M.S. 86A.05: f. state forests and state forest subareas	Current Public Use: YES	Future Public Use: YES
Land Code: 1000070733	Agency Land Code: R29231290	Land Name: FORESTRY	County: PINE	Acres: 40.00
City:	Site Code: R290271	Classification Per M.S. 86A.05: f. state forests and state forest subareas	Current Public Use: YES	Future Public Use: YES
Land Code: 1000070734	Agency Land Code: R29231549	Land Name: FORESTRY	County: PINE	Acres: 40.00
City:	Site Code: R290271	Classification Per M.S. 86A.05: f. state forests and state forest subareas	Current Public Use: YES	Future Public Use: YES
Land Code: 1000070735	Agency Land Code: R29231390	Land Name: FORESTRY	County: PINE	Acres: 40.00
City:	Site Code: R290271	Classification Per M.S. 86A.05: f. state forests and state forest subareas	Current Public Use: YES	Future Public Use: YES
Land Code: 1000070736	Agency Land Code: R29231411	Land Name: FORESTRY	County: PINE	Acres: 40.00
City:	Site Code: R290271	Classification Per M.S. 86A.05: f. state forests and state forest subareas	Current Public Use: YES	Future Public Use: YES
Land Code: 1000070737	Agency Land Code: R29231525	Land Name: FORESTRY	County: PINE	Acres: 40.00
City:	Site Code: R290271	Classification Per M.S. 86A.05: f. state forests and state forest subareas	Current Public Use: YES	Future Public Use: YES
Land Code: 1000070738	Agency Land Code: R29231990	Land Name: FORESTRY	County: PINE	Acres: 40.00
City:	Site Code: R290271	Classification Per M.S. 86A.05: f. state forests and state forest subareas	Current Public Use: YES	Future Public Use: YES



Land Code: 1000070739	Agency Land Code: R29232000	Land Name: FORESTRY	County: PINE	Acres: 40.00
City:	Site Code: R290271	Classification Per M.S. 86A.05: f. state forests and state forest subareas	Current Public Use: YES	Future Public Use: YES
Land Code: 1000070740	Agency Land Code: R29233375	Land Name: FORESTRY	County: PINE	Acres: 40.00
City:	Site Code: R290271	Classification Per M.S. 86A.05: f. state forests and state forest subareas	Current Public Use: YES	Future Public Use: YES
Land Code: 1000070741	Agency Land Code: R29233390	Land Name: FORESTRY	County: PINE	Acres: 40.00
City:	Site Code: R290271	Classification Per M.S. 86A.05: f. state forests and state forest subareas	Current Public Use: YES	Future Public Use: YES
Land Code: 1000070742	Agency Land Code: R29233413	Land Name: FORESTRY	County: PINE	Acres: 40.00
City:	Site Code: R290271	Classification Per M.S. 86A.05: f. state forests and state forest subareas	Current Public Use: YES	Future Public Use: YES
Land Code: 1000070743	Agency Land Code: R29233418	Land Name: FORESTRY	County: PINE	Acres: 40.00
City:	Site Code: R290271	Classification Per M.S. 86A.05: f. state forests and state forest subareas	Current Public Use: YES	Future Public Use: YES
Land Code: 1000070744	Agency Land Code: R29233421	Land Name: FORESTRY	County: PINE	Acres: 40.00
City:	Site Code: R290271	Classification Per M.S. 86A.05: f. state forests and state forest subareas	Current Public Use: YES	Future Public Use: YES
Land Code: 1000070745	Agency Land Code: R29233429	Land Name: FORESTRY	County: PINE	Acres: 40.00
City:	Site Code: R290271	Classification Per M.S. 86A.05: f. state forests and state forest subareas	Current Public Use: YES	Future Public Use: YES
Land Code: 1000070746	Agency Land Code: R29233430	Land Name: FORESTRY	County: PINE	Acres: 40.00
City:	Site Code: R290271	Classification Per M.S. 86A.05: f. state forests and state forest subareas	Current Public Use: YES	Future Public Use: YES
Land Code: 1000070747	Agency Land Code: R29233432	Land Name: FORESTRY	County: PINE	Acres: 40.00
City:	Site Code: R290271	Classification Per M.S. 86A.05: f. state forests and state forest subareas	Current Public Use: YES	Future Public Use: YES
Land Code: 1000070748	Agency Land Code: R29232778	Land Name: FORESTRY	County: PINE	Acres: 40.00
City:	Site Code: R290271	Classification Per M.S. 86A.05: f. state forests and state forest subareas	Current Public Use: YES	Future Public Use: YES
Land Code: 1000070749	Agency Land Code: R29232781	Land Name: FORESTRY	County: PINE	Acres: 40.00
City:	Site Code: R290271	Classification Per M.S. 86A.05: f. state forests and state forest subareas	Current Public Use: YES	Future Public Use: YES
Land Code: 1000070750	Agency Land Code: R29231646	Land Name: FORESTRY	County: PINE	Acres: 40.00
City:	Site Code: R290271	Classification Per M.S. 86A.05: f. state forests and state forest subareas	Current Public Use: YES	Future Public Use: YES



Land Code: 1000070751	Agency Land Code: R29230176	Land Name: FORESTRY	County: PINE	Acres: 56.96
City:	Site Code: R290271	Classification Per M.S. 86A.05: f. state forests and state forest subareas	Current Public Use: YES	Future Public Use: YES
Land Code: 1000070752	Agency Land Code: R29230179	Land Name: FORESTRY	County: PINE	Acres: 56.93
City:	Site Code: R290271	Classification Per M.S. 86A.05: f. state forests and state forest subareas	Current Public Use: YES	Future Public Use: YES
Land Code: 1000070753	Agency Land Code: R29230195	Land Name: FORESTRY	County: PINE	Acres: 58.72
City:	Site Code: R290271	Classification Per M.S. 86A.05: f. state forests and state forest subareas	Current Public Use: YES	Future Public Use: YES
Land Code: 1000070754	Agency Land Code: R29233345	Land Name: FORESTRY	County: PINE	Acres: 40.00
City:	Site Code: R290271	Classification Per M.S. 86A.05: f. state forests and state forest subareas	Current Public Use: YES	Future Public Use: YES
Land Code: 1000070755	Agency Land Code: R29233355	Land Name: FORESTRY	County: PINE	Acres: 40.00
City:	Site Code: R290271	Classification Per M.S. 86A.05: f. state forests and state forest subareas	Current Public Use: YES	Future Public Use: YES
Land Code: 1000070756	Agency Land Code: R29231916	Land Name: FORESTRY	County: PINE	Acres: 40.00
City:	Site Code: R290271	Classification Per M.S. 86A.05: f. state forests and state forest subareas	Current Public Use: YES	Future Public Use: YES
Land Code: 1000070757	Agency Land Code: R29231927	Land Name: FORESTRY	County: PINE	Acres: 40.00
City:	Site Code: R290271	Classification Per M.S. 86A.05: f. state forests and state forest subareas	Current Public Use: YES	Future Public Use: YES
Land Code: 1000070758	Agency Land Code: R29231948	Land Name: FORESTRY	County: PINE	Acres: 40.00
City:	Site Code: R290271	Classification Per M.S. 86A.05: f. state forests and state forest subareas	Current Public Use: YES	Future Public Use: YES
Land Code: 1000070759	Agency Land Code: R29232731	Land Name: FORESTRY	County: PINE	Acres: 40.00
City:	Site Code: R290271	Classification Per M.S. 86A.05: f. state forests and state forest subareas	Current Public Use: YES	Future Public Use: YES
Land Code: 1000070760	Agency Land Code: R29232736	Land Name: FORESTRY	County: PINE	Acres: 40.00
City:	Site Code: R290271	Classification Per M.S. 86A.05: f. state forests and state forest subareas	Current Public Use: YES	Future Public Use: YES
Land Code: 1000070761	Agency Land Code: R29232773	Land Name: FORESTRY	County: PINE	Acres: 40.00
City:	Site Code: R290271	Classification Per M.S. 86A.05: f. state forests and state forest subareas	Current Public Use: YES	Future Public Use: YES
Land Code: 1000070762	Agency Land Code: R29233077	Land Name: FORESTRY	County: PINE	Acres: 40.00
City:	Site Code: R290271	Classification Per M.S. 86A.05: f. state forests and state forest subareas	Current Public Use: YES	Future Public Use: YES



Land Code: 1000070763	Agency Land Code: R29233080	Land Name: FORESTRY	County: PINE	Acres: 40.00
City:	Site Code: R290271	Classification Per M.S. 86A.05: f. state forests and state forest subareas	Current Public Use: YES	Future Public Use: YES
Land Code: 1000070764	Agency Land Code: R29233163	Land Name: FORESTRY	County: PINE	Acres: 40.00
City:	Site Code: R290271	Classification Per M.S. 86A.05: f. state forests and state forest subareas	Current Public Use: YES	Future Public Use: YES
Land Code: 1000070765	Agency Land Code: R29233206	Land Name: FORESTRY	County: PINE	Acres: 40.00
City:	Site Code: R290271	Classification Per M.S. 86A.05: f. state forests and state forest subareas	Current Public Use: YES	Future Public Use: YES
Land Code: 1000070766	Agency Land Code: R29233227	Land Name: FORESTRY	County: PINE	Acres: 40.00
City:	Site Code: R290271	Classification Per M.S. 86A.05: f. state forests and state forest subareas	Current Public Use: YES	Future Public Use: YES
Land Code: 1000070767	Agency Land Code: R29233583	Land Name: FORESTRY	County: PINE	Acres: 40.00
City:	Site Code: R290271	Classification Per M.S. 86A.05: f. state forests and state forest subareas	Current Public Use: YES	Future Public Use: YES
Land Code: 1000070768	Agency Land Code: R29232049	Land Name: FORESTRY	County: PINE	Acres: 40.00
City:	Site Code: R290271	Classification Per M.S. 86A.05: f. state forests and state forest subareas	Current Public Use: YES	Future Public Use: YES
Land Code: 1000070769	Agency Land Code: R29233622	Land Name: FORESTRY	County: PINE	Acres: 40.00
City:	Site Code: R290271	Classification Per M.S. 86A.05: f. state forests and state forest subareas	Current Public Use: YES	Future Public Use: YES
Land Code: 1000070770	Agency Land Code: R29233637	Land Name: FORESTRY	County: PINE	Acres: 40.00
City:	Site Code: R290271	Classification Per M.S. 86A.05: f. state forests and state forest subareas	Current Public Use: YES	Future Public Use: YES
Land Code: 1000070771	Agency Land Code: R29231677	Land Name: FORESTRY	County: PINE	Acres: 40.00
City:	Site Code: R290271	Classification Per M.S. 86A.05: f. state forests and state forest subareas	Current Public Use: YES	Future Public Use: YES
Land Code: 1000070772	Agency Land Code: R29335721	Land Name: FORESTRY	County: PINE	Acres: 3.04
City:	Site Code: R290271	Classification Per M.S. 86A.05: f. state forests and state forest subareas	Current Public Use: YES	Future Public Use: YES
Land Code: 1000070773	Agency Land Code: R29231704	Land Name: FORESTRY	County: PINE	Acres: 40.00
City:	Site Code: R290271	Classification Per M.S. 86A.05: f. state forests and state forest subareas	Current Public Use: YES	Future Public Use: YES
Land Code: 1000070774	Agency Land Code: R29230726	Land Name: FORESTRY	County: PINE	Acres: 40.00
City:	Site Code: R290271	Classification Per M.S. 86A.05: f. state forests and state forest subareas	Current Public Use: YES	Future Public Use: YES



Land Code: 1000070775	Agency Land Code: R29230742	Land Name: FORESTRY	County: PINE	Acres: 40.00
City:	Site Code: R290271	Classification Per M.S. 86A.05: f. state forests and state forest subareas	Current Public Use: YES	Future Public Use: YES
Land Code: 1000070776	Agency Land Code: R29230747	Land Name: FORESTRY	County: PINE	Acres: 40.00
City:	Site Code: R290271	Classification Per M.S. 86A.05: f. state forests and state forest subareas	Current Public Use: YES	Future Public Use: YES
Land Code: 1000070777	Agency Land Code: R29230782	Land Name: FORESTRY	County: PINE	Acres: 40.00
City:	Site Code: R290271	Classification Per M.S. 86A.05: f. state forests and state forest subareas	Current Public Use: YES	Future Public Use: YES
Land Code: 1000070778	Agency Land Code: R29231793	Land Name: FORESTRY	County: PINE	Acres: 40.00
City:	Site Code: R290271	Classification Per M.S. 86A.05: f. state forests and state forest subareas	Current Public Use: YES	Future Public Use: YES
Land Code: 1000070779	Agency Land Code: R29231825	Land Name: FORESTRY	County: PINE	Acres: 40.00
City:	Site Code: R290271	Classification Per M.S. 86A.05: f. state forests and state forest subareas	Current Public Use: YES	Future Public Use: YES
Land Code: 1000070780	Agency Land Code: R29230935	Land Name: FORESTRY	County: PINE	Acres: 40.33
City:	Site Code: R290271	Classification Per M.S. 86A.05: f. state forests and state forest subareas	Current Public Use: YES	Future Public Use: YES
Land Code: 1000070781	Agency Land Code: R29230943	Land Name: FORESTRY	County: PINE	Acres: 40.00
City:	Site Code: R290271	Classification Per M.S. 86A.05: f. state forests and state forest subareas	Current Public Use: YES	Future Public Use: YES
Land Code: 1000070782	Agency Land Code: R29230951	Land Name: FORESTRY	County: PINE	Acres: 40.31
City:	Site Code: R290271	Classification Per M.S. 86A.05: f. state forests and state forest subareas	Current Public Use: YES	Future Public Use: YES
Land Code: 1000070783	Agency Land Code: R29230956	Land Name: FORESTRY	County: PINE	Acres: 40.00
City:	Site Code: R290271	Classification Per M.S. 86A.05: f. state forests and state forest subareas	Current Public Use: YES	Future Public Use: YES
Land Code: 1000070784	Agency Land Code: R29230977	Land Name: FORESTRY	County: PINE	Acres: 40.00
City:	Site Code: R290271	Classification Per M.S. 86A.05: f. state forests and state forest subareas	Current Public Use: YES	Future Public Use: YES
Land Code: 1000070785	Agency Land Code: R29230980	Land Name: FORESTRY	County: PINE	Acres: 40.00
City:	Site Code: R290271	Classification Per M.S. 86A.05: f. state forests and state forest subareas	Current Public Use: YES	Future Public Use: YES
Land Code: 1000070786	Agency Land Code: R29231836	Land Name: FORESTRY	County: PINE	Acres: 40.00
City:	Site Code: R290271	Classification Per M.S. 86A.05: f. state forests and state forest subareas	Current Public Use: YES	Future Public Use: YES



Land Code: 1000070787	Agency Land Code: R29231022	Land Name: FORESTRY	County: PINE	Acres: 32.57
City:	Site Code: R290271	Classification Per M.S. 86A.05: f. state forests and state forest subareas	Current Public Use: YES	Future Public Use: YES
Land Code: 1000070788	Agency Land Code: R29231040	Land Name: FORESTRY	County: PINE	Acres: 40.00
City:	Site Code: R290271	Classification Per M.S. 86A.05: f. state forests and state forest subareas	Current Public Use: YES	Future Public Use: YES
Land Code: 1000070789	Agency Land Code: R29231069	Land Name: FORESTRY	County: PINE	Acres: 40.00
City:	Site Code: R290271	Classification Per M.S. 86A.05: f. state forests and state forest subareas	Current Public Use: YES	Future Public Use: YES
Land Code: 1000070790	Agency Land Code: R29231085	Land Name: FORESTRY	County: PINE	Acres: 40.00
City:	Site Code: R290271	Classification Per M.S. 86A.05: f. state forests and state forest subareas	Current Public Use: YES	Future Public Use: YES
Land Code: 1000070791	Agency Land Code: R29233055	Land Name: FORESTRY	County: PINE	Acres: 40.00
City:	Site Code: R290271	Classification Per M.S. 86A.05: f. state forests and state forest subareas	Current Public Use: YES	Future Public Use: YES
Land Code: 1000070792	Agency Land Code: R29231145	Land Name: FORESTRY	County: PINE	Acres: 40.00
City:	Site Code: R290271	Classification Per M.S. 86A.05: f. state forests and state forest subareas	Current Public Use: YES	Future Public Use: YES
Land Code: 1000070793	Agency Land Code: R29231191	Land Name: FORESTRY	County: PINE	Acres: 40.00
City:	Site Code: R290271	Classification Per M.S. 86A.05: f. state forests and state forest subareas	Current Public Use: YES	Future Public Use: YES
Land Code: 1000070794	Agency Land Code: R29231875	Land Name: FORESTRY	County: PINE	Acres: 36.93
City:	Site Code: R290271	Classification Per M.S. 86A.05: f. state forests and state forest subareas	Current Public Use: YES	Future Public Use: YES
Land Code: 1000070795	Agency Land Code: R29231204	Land Name: FORESTRY	County: PINE	Acres: 40.00
City:	Site Code: R290271	Classification Per M.S. 86A.05: f. state forests and state forest subareas	Current Public Use: YES	Future Public Use: YES
Land Code: 1000070796	Agency Land Code: R29231238	Land Name: FORESTRY	County: PINE	Acres: 40.00
City:	Site Code: R290271	Classification Per M.S. 86A.05: f. state forests and state forest subareas	Current Public Use: YES	Future Public Use: YES
Land Code: 1000070797	Agency Land Code: R29231287	Land Name: FORESTRY	County: PINE	Acres: 40.00
City:	Site Code: R290271	Classification Per M.S. 86A.05: f. state forests and state forest subareas	Current Public Use: YES	Future Public Use: YES
Land Code: 1000070798	Agency Land Code: R29231316	Land Name: FORESTRY	County: PINE	Acres: 40.00
City:	Site Code: R290271	Classification Per M.S. 86A.05: f. state forests and state forest subareas	Current Public Use: YES	Future Public Use: YES



Land Code: 1000070799	Agency Land Code: R29231547	Land Name: FORESTRY	County: PINE	Acres: 40.00
City:	Site Code: R290271	Classification Per M.S. 86A.05: f. state forests and state forest subareas	Current Public Use: YES	Future Public Use: YES
Land Code: 1000070800	Agency Land Code: R29231557	Land Name: FORESTRY	County: PINE	Acres: 40.00
City:	Site Code: R290271	Classification Per M.S. 86A.05: f. state forests and state forest subareas	Current Public Use: YES	Future Public Use: YES
Land Code: 1000070801	Agency Land Code: R29231393	Land Name: FORESTRY	County: PINE	Acres: 40.00
City:	Site Code: R290271	Classification Per M.S. 86A.05: f. state forests and state forest subareas	Current Public Use: YES	Future Public Use: YES
Land Code: 1000070802	Agency Land Code: R29335719	Land Name: FORESTRY	County: PINE	Acres: 9.09
City:	Site Code: R290271	Classification Per M.S. 86A.05: f. state forests and state forest subareas	Current Public Use: YES	Future Public Use: YES
Land Code: 1000070803	Agency Land Code: R29231541	Land Name: FORESTRY	County: PINE	Acres: 40.00
City:	Site Code: R290271	Classification Per M.S. 86A.05: f. state forests and state forest subareas	Current Public Use: YES	Future Public Use: YES
Land Code: 1000070804	Agency Land Code: R29231581	Land Name: FORESTRY	County: PINE	Acres: 40.00
City:	Site Code: R290271	Classification Per M.S. 86A.05: f. state forests and state forest subareas	Current Public Use: YES	Future Public Use: YES
Land Code: 1000070805	Agency Land Code: R29231585	Land Name: FORESTRY	County: PINE	Acres: 40.00
City:	Site Code: R290271	Classification Per M.S. 86A.05: f. state forests and state forest subareas	Current Public Use: YES	Future Public Use: YES
Land Code: 1000070806	Agency Land Code: R29231958	Land Name: FORESTRY	County: PINE	Acres: 40.00
City:	Site Code: R290271	Classification Per M.S. 86A.05: f. state forests and state forest subareas	Current Public Use: YES	Future Public Use: YES
Land Code: 1000070807	Agency Land Code: R29231994	Land Name: FORESTRY	County: PINE	Acres: 40.00
City:	Site Code: R290271	Classification Per M.S. 86A.05: f. state forests and state forest subareas	Current Public Use: YES	Future Public Use: YES
Land Code: 1000070808	Agency Land Code: R29231999	Land Name: FORESTRY	County: PINE	Acres: 40.00
City:	Site Code: R290271	Classification Per M.S. 86A.05: f. state forests and state forest subareas	Current Public Use: YES	Future Public Use: YES
Land Code: 1000070809	Agency Land Code: R29232002	Land Name: FORESTRY	County: PINE	Acres: 40.00
City:	Site Code: R290271	Classification Per M.S. 86A.05: f. state forests and state forest subareas	Current Public Use: YES	Future Public Use: YES
Land Code: 1000070810	Agency Land Code: R29231337	Land Name: FORESTRY	County: PINE	Acres: 40.00
City:	Site Code: R290271	Classification Per M.S. 86A.05: f. state forests and state forest subareas	Current Public Use: YES	Future Public Use: YES



Land Code: 1000070811	Agency Land Code: R29231349	Land Name: FORESTRY	County: PINE	Acres: 40.00
City:	Site Code: R290271	Classification Per M.S. 86A.05: f. state forests and state forest subareas	Current Public Use: YES	Future Public Use: YES
Land Code: 1000070812	Agency Land Code: R29231366	Land Name: FORESTRY	County: PINE	Acres: 40.00
City:	Site Code: R290271	Classification Per M.S. 86A.05: f. state forests and state forest subareas	Current Public Use: YES	Future Public Use: YES
Land Code: 1000070813	Agency Land Code: R29233373	Land Name: FORESTRY	County: PINE	Acres: 40.00
City:	Site Code: R290271	Classification Per M.S. 86A.05: f. state forests and state forest subareas	Current Public Use: YES	Future Public Use: YES
Land Code: 1000070814	Agency Land Code: R29233389	Land Name: FORESTRY	County: PINE	Acres: 40.00
City:	Site Code: R290271	Classification Per M.S. 86A.05: f. state forests and state forest subareas	Current Public Use: YES	Future Public Use: YES
Land Code: 1000070815	Agency Land Code: R29233422	Land Name: FORESTRY	County: PINE	Acres: 40.00
City:	Site Code: R290271	Classification Per M.S. 86A.05: f. state forests and state forest subareas	Current Public Use: YES	Future Public Use: YES
Land Code: 1000070816	Agency Land Code: R29233428	Land Name: FORESTRY	County: PINE	Acres: 40.00
City:	Site Code: R290271	Classification Per M.S. 86A.05: f. state forests and state forest subareas	Current Public Use: YES	Future Public Use: YES
Land Code: 1000070817	Agency Land Code: R29232788	Land Name: FORESTRY	County: PINE	Acres: 40.00
City:	Site Code: R290271	Classification Per M.S. 86A.05: f. state forests and state forest subareas	Current Public Use: YES	Future Public Use: YES
Land Code: 1000070818	Agency Land Code: R29233436	Land Name: FORESTRY	County: PINE	Acres: 40.00
City:	Site Code: R290271	Classification Per M.S. 86A.05: f. state forests and state forest subareas	Current Public Use: YES	Future Public Use: YES
Land Code: 1000070819	Agency Land Code: R29232797	Land Name: FORESTRY	County: PINE	Acres: 40.00
City:	Site Code: R290271	Classification Per M.S. 86A.05: f. state forests and state forest subareas	Current Public Use: YES	Future Public Use: YES
Land Code: 1000070820	Agency Land Code: R29231595	Land Name: FORESTRY	County: PINE	Acres: 40.00
City:	Site Code: R290271	Classification Per M.S. 86A.05: f. state forests and state forest subareas	Current Public Use: YES	Future Public Use: YES
Land Code: 1000070821	Agency Land Code: R29231599	Land Name: FORESTRY	County: PINE	Acres: 40.00
City:	Site Code: R290271	Classification Per M.S. 86A.05: f. state forests and state forest subareas	Current Public Use: YES	Future Public Use: YES
Land Code: 1000070822	Agency Land Code: R29231622	Land Name: FORESTRY	County: PINE	Acres: 40.00
City:	Site Code: R290271	Classification Per M.S. 86A.05: f. state forests and state forest subareas	Current Public Use: YES	Future Public Use: YES



Land Code: 1000070823	Agency Land Code: R29232016	Land Name: FORESTRY	County: PINE	Acres: 40.00
City:	Site Code: R290271	Classification Per M.S. 86A.05: f. state forests and state forest subareas	Current Public Use: YES	Future Public Use: YES
Land Code: 1000070824	Agency Land Code: R29233314	Land Name: FORESTRY	County: PINE	Acres: 40.00
City:	Site Code: R290271	Classification Per M.S. 86A.05: f. state forests and state forest subareas	Current Public Use: YES	Future Public Use: YES
Land Code: 1000070825	Agency Land Code: R29233319	Land Name: FORESTRY	County: PINE	Acres: 40.00
City:	Site Code: R290271	Classification Per M.S. 86A.05: f. state forests and state forest subareas	Current Public Use: YES	Future Public Use: YES
Land Code: 1000070826	Agency Land Code: R29233341	Land Name: FORESTRY	County: PINE	Acres: 40.00
City:	Site Code: R290271	Classification Per M.S. 86A.05: f. state forests and state forest subareas	Current Public Use: YES	Future Public Use: YES
Land Code: 1000070827	Agency Land Code: R29233347	Land Name: FORESTRY	County: PINE	Acres: 40.00
City:	Site Code: R290271	Classification Per M.S. 86A.05: f. state forests and state forest subareas	Current Public Use: YES	Future Public Use: YES
Land Code: 1000070828	Agency Land Code: R29232729	Land Name: FORESTRY	County: PINE	Acres: 40.00
City:	Site Code: R290271	Classification Per M.S. 86A.05: f. state forests and state forest subareas	Current Public Use: YES	Future Public Use: YES
Land Code: 1000070829	Agency Land Code: R29233156	Land Name: FORESTRY	County: PINE	Acres: 40.00
City:	Site Code: R290271	Classification Per M.S. 86A.05: f. state forests and state forest subareas	Current Public Use: YES	Future Public Use: YES
Land Code: 1000070830	Agency Land Code: R29233170	Land Name: FORESTRY	County: PINE	Acres: 40.00
City:	Site Code: R290271	Classification Per M.S. 86A.05: f. state forests and state forest subareas	Current Public Use: YES	Future Public Use: YES
Land Code: 1000070831	Agency Land Code: R29233252	Land Name: FORESTRY	County: PINE	Acres: 40.00
City:	Site Code: R290271	Classification Per M.S. 86A.05: f. state forests and state forest subareas	Current Public Use: YES	Future Public Use: YES
Land Code: 1000070832	Agency Land Code: R29233274	Land Name: FORESTRY	County: PINE	Acres: 40.00
City:	Site Code: R290271	Classification Per M.S. 86A.05: f. state forests and state forest subareas	Current Public Use: YES	Future Public Use: YES
Land Code: 1000070833	Agency Land Code: R29233533	Land Name: FORESTRY	County: PINE	Acres: 40.00
City:	Site Code: R290271	Classification Per M.S. 86A.05: f. state forests and state forest subareas	Current Public Use: YES	Future Public Use: YES
Land Code: 1000070834	Agency Land Code: R29233578	Land Name: FORESTRY	County: PINE	Acres: 40.00
City:	Site Code: R290271	Classification Per M.S. 86A.05: f. state forests and state forest subareas	Current Public Use: YES	Future Public Use: YES



Land Code: 1000070835	Agency Land Code: R29232047	Land Name: FORESTRY	County: PINE	Acres: 40.00
City:	Site Code: R290271	Classification Per M.S. 86A.05: f. state forests and state forest subareas	Current Public Use: YES	Future Public Use: YES
Land Code: 1000070836	Agency Land Code: R29233620	Land Name: FORESTRY	County: PINE	Acres: 40.00
City:	Site Code: R290271	Classification Per M.S. 86A.05: f. state forests and state forest subareas	Current Public Use: YES	Future Public Use: YES
Land Code: 1000070837	Agency Land Code: R29231666	Land Name: FORESTRY	County: PINE	Acres: 40.00
City:	Site Code: R290271	Classification Per M.S. 86A.05: f. state forests and state forest subareas	Current Public Use: YES	Future Public Use: YES
Land Code: 1000070838	Agency Land Code: R29231668	Land Name: FORESTRY	County: PINE	Acres: 40.00
City:	Site Code: R290271	Classification Per M.S. 86A.05: f. state forests and state forest subareas	Current Public Use: YES	Future Public Use: YES
Land Code: 1000070839	Agency Land Code: R29231690	Land Name: FORESTRY	County: PINE	Acres: 36.96
City:	Site Code: R290271	Classification Per M.S. 86A.05: f. state forests and state forest subareas	Current Public Use: YES	Future Public Use: YES
Land Code: 1000070840	Agency Land Code: R29335724	Land Name: FORESTRY	County: PINE	Acres: 3.04
City:	Site Code: R290271	Classification Per M.S. 86A.05: f. state forests and state forest subareas	Current Public Use: YES	Future Public Use: YES
Land Code: 1000070841	Agency Land Code: R29230720	Land Name: FORESTRY	County: PINE	Acres: 40.00
City:	Site Code: R290271	Classification Per M.S. 86A.05: f. state forests and state forest subareas	Current Public Use: YES	Future Public Use: YES
Land Code: 1000070842	Agency Land Code: R29230736	Land Name: FORESTRY	County: PINE	Acres: 40.00
City:	Site Code: R290271	Classification Per M.S. 86A.05: f. state forests and state forest subareas	Current Public Use: YES	Future Public Use: YES
Land Code: 1000070843	Agency Land Code: R29230768	Land Name: FORESTRY	County: PINE	Acres: 40.00
City:	Site Code: R290271	Classification Per M.S. 86A.05: f. state forests and state forest subareas	Current Public Use: YES	Future Public Use: YES
Land Code: 1000070844	Agency Land Code: R29230770	Land Name: FORESTRY	County: PINE	Acres: 32.60
City:	Site Code: R290271	Classification Per M.S. 86A.05: f. state forests and state forest subareas	Current Public Use: YES	Future Public Use: YES
Land Code: 1000070845	Agency Land Code: R29231761	Land Name: FORESTRY	County: PINE	Acres: 40.00
City:	Site Code: R290271	Classification Per M.S. 86A.05: f. state forests and state forest subareas	Current Public Use: YES	Future Public Use: YES
Land Code: 1000070846	Agency Land Code: R29231785	Land Name: FORESTRY	County: PINE	Acres: 34.13
City:	Site Code: R290271	Classification Per M.S. 86A.05: f. state forests and state forest subareas	Current Public Use: YES	Future Public Use: YES



Land Code: 1000070847	Agency Land Code: R29231828	Land Name: FORESTRY	County: PINE	Acres: 40.00
City:	Site Code: R290271	Classification Per M.S. 86A.05: f. state forests and state forest subareas	Current Public Use: YES	Future Public Use: YES
Land Code: 1000070848	Agency Land Code: R29231848	Land Name: FORESTRY	County: PINE	Acres: 40.00
City:	Site Code: R290271	Classification Per M.S. 86A.05: f. state forests and state forest subareas	Current Public Use: YES	Future Public Use: YES
Land Code: 1000070849	Agency Land Code: R29231076	Land Name: FORESTRY	County: PINE	Acres: 40.00
City:	Site Code: R290271	Classification Per M.S. 86A.05: f. state forests and state forest subareas	Current Public Use: YES	Future Public Use: YES
Land Code: 1000070850	Agency Land Code: R29231083	Land Name: FORESTRY	County: PINE	Acres: 40.00
City:	Site Code: R290271	Classification Per M.S. 86A.05: f. state forests and state forest subareas	Current Public Use: YES	Future Public Use: YES
Land Code: 1000070851	Agency Land Code: R29231106	Land Name: FORESTRY	County: PINE	Acres: 40.00
City:	Site Code: R290271	Classification Per M.S. 86A.05: f. state forests and state forest subareas	Current Public Use: YES	Future Public Use: YES
Land Code: 1000070852	Agency Land Code: R29233052	Land Name: FORESTRY	County: PINE	Acres: 40.00
City:	Site Code: R290271	Classification Per M.S. 86A.05: f. state forests and state forest subareas	Current Public Use: YES	Future Public Use: YES
Land Code: 1000070853	Agency Land Code: R29335624	Land Name: FORESTRY	County: PINE	Acres: 2.99
City:	Site Code: R290271	Classification Per M.S. 86A.05: f. state forests and state forest subareas	Current Public Use: YES	Future Public Use: YES
Land Code: 1000070854	Agency Land Code: R29335731	Land Name: FORESTRY	County: PINE	Acres: 3.07
City:	Site Code: R290271	Classification Per M.S. 86A.05: f. state forests and state forest subareas	Current Public Use: YES	Future Public Use: YES
Land Code: 1000070855	Agency Land Code: R29231245	Land Name: FORESTRY	County: PINE	Acres: 40.00
City:	Site Code: R290271	Classification Per M.S. 86A.05: f. state forests and state forest subareas	Current Public Use: YES	Future Public Use: YES
Land Code: 1000070856	Agency Land Code: R29231273	Land Name: FORESTRY	County: PINE	Acres: 40.00
City:	Site Code: R290271	Classification Per M.S. 86A.05: f. state forests and state forest subareas	Current Public Use: YES	Future Public Use: YES
Land Code: 1000070857	Agency Land Code: R29231443	Land Name: FORESTRY	County: PINE	Acres: 40.00
City:	Site Code: R290271	Classification Per M.S. 86A.05: f. state forests and state forest subareas	Current Public Use: YES	Future Public Use: YES
Land Code: 1000070858	Agency Land Code: R29231458	Land Name: FORESTRY	County: PINE	Acres: 40.00
City:	Site Code: R290271	Classification Per M.S. 86A.05: f. state forests and state forest subareas	Current Public Use: YES	Future Public Use: YES



Land Code: 1000070859	Agency Land Code: R29231459	Land Name: FORESTRY	County: PINE	Acres: 40.00
City:	Site Code: R290271	Classification Per M.S. 86A.05: f. state forests and state forest subareas	Current Public Use: YES	Future Public Use: YES
Land Code: 1000070860	Agency Land Code: R29232680	Land Name: FORESTRY	County: PINE	Acres: 40.00
City:	Site Code: R290271	Classification Per M.S. 86A.05: f. state forests and state forest subareas	Current Public Use: YES	Future Public Use: YES
Land Code: 1000070861	Agency Land Code: R29231407	Land Name: FORESTRY	County: PINE	Acres: 40.00
City:	Site Code: R290271	Classification Per M.S. 86A.05: f. state forests and state forest subareas	Current Public Use: YES	Future Public Use: YES
Land Code: 1000070862	Agency Land Code: R29231427	Land Name: FORESTRY	County: PINE	Acres: 40.00
City:	Site Code: R290271	Classification Per M.S. 86A.05: f. state forests and state forest subareas	Current Public Use: YES	Future Public Use: YES
Land Code: 1000070863	Agency Land Code: R29231440	Land Name: FORESTRY	County: PINE	Acres: 40.00
City:	Site Code: R290271	Classification Per M.S. 86A.05: f. state forests and state forest subareas	Current Public Use: YES	Future Public Use: YES
Land Code: 1000070864	Agency Land Code: R29231569	Land Name: FORESTRY	County: PINE	Acres: 40.00
City:	Site Code: R290271	Classification Per M.S. 86A.05: f. state forests and state forest subareas	Current Public Use: YES	Future Public Use: YES
Land Code: 1000070865	Agency Land Code: R29231986	Land Name: FORESTRY	County: PINE	Acres: 40.00
City:	Site Code: R290271	Classification Per M.S. 86A.05: f. state forests and state forest subareas	Current Public Use: YES	Future Public Use: YES
Land Code: 1000070866	Agency Land Code: R29231991	Land Name: FORESTRY	County: PINE	Acres: 40.00
City:	Site Code: R290271	Classification Per M.S. 86A.05: f. state forests and state forest subareas	Current Public Use: YES	Future Public Use: YES
Land Code: 1000070867	Agency Land Code: R29232003	Land Name: FORESTRY	County: PINE	Acres: 40.00
City:	Site Code: R290271	Classification Per M.S. 86A.05: f. state forests and state forest subareas	Current Public Use: YES	Future Public Use: YES
Land Code: 1000070868	Agency Land Code: R29233396	Land Name: FORESTRY	County: PINE	Acres: 40.00
City:	Site Code: R290271	Classification Per M.S. 86A.05: f. state forests and state forest subareas	Current Public Use: YES	Future Public Use: YES
Land Code: 1000070869	Agency Land Code: R29233405	Land Name: FORESTRY	County: PINE	Acres: 38.25
City:	Site Code: R290271	Classification Per M.S. 86A.05: f. state forests and state forest subareas	Current Public Use: YES	Future Public Use: YES
Land Code: 1000070870	Agency Land Code: R29232789	Land Name: FORESTRY	County: PINE	Acres: 40.00
City:	Site Code: R290271	Classification Per M.S. 86A.05: f. state forests and state forest subareas	Current Public Use: YES	Future Public Use: YES



Land Code: 1000070871	Agency Land Code: R29232014	Land Name: FORESTRY	County: PINE	Acres: 40.00
City:	Site Code: R290271	Classification Per M.S. 86A.05: f. state forests and state forest subareas	Current Public Use: YES	Future Public Use: YES
Land Code: 1000070872	Agency Land Code: R29232019	Land Name: FORESTRY	County: PINE	Acres: 40.00
City:	Site Code: R290271	Classification Per M.S. 86A.05: f. state forests and state forest subareas	Current Public Use: YES	Future Public Use: YES
Land Code: 1000070873	Agency Land Code: R29230174	Land Name: FORESTRY	County: PINE	Acres: 56.82
City:	Site Code: R290271	Classification Per M.S. 86A.05: f. state forests and state forest subareas	Current Public Use: YES	Future Public Use: YES
Land Code: 1000070874	Agency Land Code: R29230202	Land Name: FORESTRY	County: PINE	Acres: 56.88
City:	Site Code: R290271	Classification Per M.S. 86A.05: f. state forests and state forest subareas	Current Public Use: YES	Future Public Use: YES
Land Code: 1000070875	Agency Land Code: R29230215	Land Name: FORESTRY	County: PINE	Acres: 58.15
City:	Site Code: R290271	Classification Per M.S. 86A.05: f. state forests and state forest subareas	Current Public Use: YES	Future Public Use: YES
Land Code: 1000070876	Agency Land Code: R29233228	Land Name: FORESTRY	County: PINE	Acres: 40.00
City:	Site Code: R290271	Classification Per M.S. 86A.05: f. state forests and state forest subareas	Current Public Use: YES	Future Public Use: YES
Land Code: 1000070877	Agency Land Code: R29233253	Land Name: FORESTRY	County: PINE	Acres: 40.00
City:	Site Code: R290271	Classification Per M.S. 86A.05: f. state forests and state forest subareas	Current Public Use: YES	Future Public Use: YES
Land Code: 1000070878	Agency Land Code: R29233531	Land Name: FORESTRY	County: PINE	Acres: 40.00
City:	Site Code: R290271	Classification Per M.S. 86A.05: f. state forests and state forest subareas	Current Public Use: YES	Future Public Use: YES
Land Code: 1000070879	Agency Land Code: R29233559	Land Name: FORESTRY	County: PINE	Acres: 40.00
City:	Site Code: R290271	Classification Per M.S. 86A.05: f. state forests and state forest subareas	Current Public Use: YES	Future Public Use: YES
Land Code: 1000070880	Agency Land Code: R29233591	Land Name: FORESTRY	County: PINE	Acres: 40.00
City:	Site Code: R290271	Classification Per M.S. 86A.05: f. state forests and state forest subareas	Current Public Use: YES	Future Public Use: YES
Land Code: 1000070881	Agency Land Code: R29232030	Land Name: FORESTRY	County: PINE	Acres: 40.00
City:	Site Code: R290271	Classification Per M.S. 86A.05: f. state forests and state forest subareas	Current Public Use: YES	Future Public Use: YES
Land Code: 1000070882	Agency Land Code: R29232045	Land Name: FORESTRY	County: PINE	Acres: 40.00
City:	Site Code: R290271	Classification Per M.S. 86A.05: f. state forests and state forest subareas	Current Public Use: YES	Future Public Use: YES



Land Code: 1000070883	Agency Land Code: R29233627	Land Name: FORESTRY	County: PINE	Acres: 40.00
City:	Site Code: R290271	Classification Per M.S. 86A.05: f. state forests and state forest subareas	Current Public Use: YES	Future Public Use: YES
Land Code: 1000070884	Agency Land Code: R29231702	Land Name: FORESTRY	County: PINE	Acres: 40.00
City:	Site Code: R290271	Classification Per M.S. 86A.05: f. state forests and state forest subareas	Current Public Use: YES	Future Public Use: YES
Land Code: 1000070885	Agency Land Code: R29335726	Land Name: FORESTRY	County: PINE	Acres: 3.04
City:	Site Code: R290271	Classification Per M.S. 86A.05: f. state forests and state forest subareas	Current Public Use: YES	Future Public Use: YES
Land Code: 1000070886	Agency Land Code: R29231707	Land Name: FORESTRY	County: PINE	Acres: 36.96
City:	Site Code: R290271	Classification Per M.S. 86A.05: f. state forests and state forest subareas	Current Public Use: YES	Future Public Use: YES
Land Code: 1000070887	Agency Land Code: R29231724	Land Name: FORESTRY	County: PINE	Acres: 40.00
City:	Site Code: R290271	Classification Per M.S. 86A.05: f. state forests and state forest subareas	Current Public Use: YES	Future Public Use: YES
Land Code: 1000070888	Agency Land Code: R29231731	Land Name: FORESTRY	County: PINE	Acres: 40.00
City:	Site Code: R290271	Classification Per M.S. 86A.05: f. state forests and state forest subareas	Current Public Use: YES	Future Public Use: YES
Land Code: 1000070889	Agency Land Code: R29231733	Land Name: FORESTRY	County: PINE	Acres: 40.00
City:	Site Code: R290271	Classification Per M.S. 86A.05: f. state forests and state forest subareas	Current Public Use: YES	Future Public Use: YES
Land Code: 1000070890	Agency Land Code: R29230733	Land Name: FORESTRY	County: PINE	Acres: 40.34
City:	Site Code: R290271	Classification Per M.S. 86A.05: f. state forests and state forest subareas	Current Public Use: YES	Future Public Use: YES
Land Code: 1000070891	Agency Land Code: R29231770	Land Name: FORESTRY	County: PINE	Acres: 40.00
City:	Site Code: R290271	Classification Per M.S. 86A.05: f. state forests and state forest subareas	Current Public Use: YES	Future Public Use: YES
Land Code: 1000070892	Agency Land Code: R29231790	Land Name: FORESTRY	County: PINE	Acres: 40.00
City:	Site Code: R290271	Classification Per M.S. 86A.05: f. state forests and state forest subareas	Current Public Use: YES	Future Public Use: YES
Land Code: 1000070893	Agency Land Code: R29230934	Land Name: FORESTRY	County: PINE	Acres: 40.11
City:	Site Code: R290271	Classification Per M.S. 86A.05: f. state forests and state forest subareas	Current Public Use: YES	Future Public Use: YES
Land Code: 1000070894	Agency Land Code: R29230949	Land Name: FORESTRY	County: PINE	Acres: 40.00
City:	Site Code: R290271	Classification Per M.S. 86A.05: f. state forests and state forest subareas	Current Public Use: YES	Future Public Use: YES



Land Code: 1000070895	Agency Land Code: R29231127	Land Name: FORESTRY	County: PINE	Acres: 40.00
City:	Site Code: R290271	Classification Per M.S. 86A.05: f. state forests and state forest subareas	Current Public Use: YES	Future Public Use: YES
Land Code: 1000070896	Agency Land Code: R29335622	Land Name: FORESTRY	County: PINE	Acres: 2.99
City:	Site Code: R290271	Classification Per M.S. 86A.05: f. state forests and state forest subareas	Current Public Use: YES	Future Public Use: YES
Land Code: 1000070897	Agency Land Code: R29339805	Land Name: FORESTRY	County: PINE	Acres: 2.50
City:	Site Code: R290271	Classification Per M.S. 86A.05: f. state forests and state forest subareas	Current Public Use: YES	Future Public Use: YES
Land Code: 1000070898	Agency Land Code: R29231160	Land Name: FORESTRY	County: PINE	Acres: 40.00
City:	Site Code: R290271	Classification Per M.S. 86A.05: f. state forests and state forest subareas	Current Public Use: YES	Future Public Use: YES
Land Code: 1000070899	Agency Land Code: R29335732	Land Name: FORESTRY	County: PINE	Acres: 3.07
City:	Site Code: R290271	Classification Per M.S. 86A.05: f. state forests and state forest subareas	Current Public Use: YES	Future Public Use: YES
Land Code: 1000070900	Agency Land Code: R29231220	Land Name: FORESTRY	County: PINE	Acres: 40.00
City:	Site Code: R290271	Classification Per M.S. 86A.05: f. state forests and state forest subareas	Current Public Use: YES	Future Public Use: YES
Land Code: 1000070901	Agency Land Code: R29231234	Land Name: FORESTRY	County: PINE	Acres: 40.00
City:	Site Code: R290271	Classification Per M.S. 86A.05: f. state forests and state forest subareas	Current Public Use: YES	Future Public Use: YES
Land Code: 1000070902	Agency Land Code: R29231462	Land Name: FORESTRY	County: PINE	Acres: 40.00
City:	Site Code: R290271	Classification Per M.S. 86A.05: f. state forests and state forest subareas	Current Public Use: YES	Future Public Use: YES
Land Code: 1000070903	Agency Land Code: R29232669	Land Name: FORESTRY	County: PINE	Acres: 40.00
City:	Site Code: R290271	Classification Per M.S. 86A.05: f. state forests and state forest subareas	Current Public Use: YES	Future Public Use: YES
Land Code: 1000070904	Agency Land Code: R29232671	Land Name: FORESTRY	County: PINE	Acres: 40.00
City:	Site Code: R290271	Classification Per M.S. 86A.05: f. state forests and state forest subareas	Current Public Use: YES	Future Public Use: YES
Land Code: 1000070905	Agency Land Code: R29231306	Land Name: FORESTRY	County: PINE	Acres: 40.00
City:	Site Code: R290271	Classification Per M.S. 86A.05: f. state forests and state forest subareas	Current Public Use: YES	Future Public Use: YES
Land Code: 1000070906	Agency Land Code: R29335626	Land Name: FORESTRY	County: PINE	Acres: 3.03
City:	Site Code: R290271	Classification Per M.S. 86A.05: f. state forests and state forest subareas	Current Public Use: YES	Future Public Use: YES



Land Code: 1000070907	Agency Land Code: R29231395	Land Name: FORESTRY	County: PINE	Acres: 40.00
City:	Site Code: R290271	Classification Per M.S. 86A.05: f. state forests and state forest subareas	Current Public Use: YES	Future Public Use: YES
Land Code: 1000070908	Agency Land Code: R29231398	Land Name: FORESTRY	County: PINE	Acres: 32.40
City:	Site Code: R290271	Classification Per M.S. 86A.05: f. state forests and state forest subareas	Current Public Use: YES	Future Public Use: YES
Land Code: 1000070909	Agency Land Code: R29231409	Land Name: FORESTRY	County: PINE	Acres: 40.00
City:	Site Code: R290271	Classification Per M.S. 86A.05: f. state forests and state forest subareas	Current Public Use: YES	Future Public Use: YES
Land Code: 1000070910	Agency Land Code: R29335637	Land Name: FORESTRY	County: PINE	Acres: 3.00
City:	Site Code: R290271	Classification Per M.S. 86A.05: f. state forests and state forest subareas	Current Public Use: YES	Future Public Use: YES
Land Code: 1000070911	Agency Land Code: R29231523	Land Name: FORESTRY	County: PINE	Acres: 41.13
City:	Site Code: R290271	Classification Per M.S. 86A.05: f. state forests and state forest subareas	Current Public Use: YES	Future Public Use: YES
Land Code: 1000070912	Agency Land Code: R29231973	Land Name: FORESTRY	County: PINE	Acres: 34.22
City:	Site Code: R290271	Classification Per M.S. 86A.05: f. state forests and state forest subareas	Current Public Use: YES	Future Public Use: YES
Land Code: 1000070913	Agency Land Code: R29231982	Land Name: FORESTRY	County: PINE	Acres: 40.00
City:	Site Code: R290271	Classification Per M.S. 86A.05: f. state forests and state forest subareas	Current Public Use: YES	Future Public Use: YES
Land Code: 1000070914	Agency Land Code: R29231997	Land Name: FORESTRY	County: PINE	Acres: 40.00
City:	Site Code: R290271	Classification Per M.S. 86A.05: f. state forests and state forest subareas	Current Public Use: YES	Future Public Use: YES
Land Code: 1000070915	Agency Land Code: R29231345	Land Name: FORESTRY	County: PINE	Acres: 40.00
City:	Site Code: R290271	Classification Per M.S. 86A.05: f. state forests and state forest subareas	Current Public Use: YES	Future Public Use: YES
Land Code: 1000070916	Agency Land Code: R29231346	Land Name: FORESTRY	County: PINE	Acres: 40.00
City:	Site Code: R290271	Classification Per M.S. 86A.05: f. state forests and state forest subareas	Current Public Use: YES	Future Public Use: YES
Land Code: 1000070917	Agency Land Code: R29231360	Land Name: FORESTRY	County: PINE	Acres: 38.00
City:	Site Code: R290271	Classification Per M.S. 86A.05: f. state forests and state forest subareas	Current Public Use: YES	Future Public Use: YES
Land Code: 1000070918	Agency Land Code: R29233380	Land Name: FORESTRY	County: PINE	Acres: 40.00
City:	Site Code: R290271	Classification Per M.S. 86A.05: f. state forests and state forest subareas	Current Public Use: YES	Future Public Use: YES



Land Code: 1000070919	Agency Land Code: R29233415	Land Name: FORESTRY	County: PINE	Acres: 40.00
City:	Site Code: R290271	Classification Per M.S. 86A.05: f. state forests and state forest subareas	Current Public Use: YES	Future Public Use: YES
Land Code: 1000070920	Agency Land Code: R29232794	Land Name: FORESTRY	County: PINE	Acres: 40.00
City:	Site Code: R290271	Classification Per M.S. 86A.05: f. state forests and state forest subareas	Current Public Use: YES	Future Public Use: YES
Land Code: 1000070921	Agency Land Code: R29233441	Land Name: FORESTRY	County: PINE	Acres: 40.00
City:	Site Code: R290271	Classification Per M.S. 86A.05: f. state forests and state forest subareas	Current Public Use: YES	Future Public Use: YES
Land Code: 1000070922	Agency Land Code: R29233447	Land Name: FORESTRY	County: PINE	Acres: 40.00
City:	Site Code: R290271	Classification Per M.S. 86A.05: f. state forests and state forest subareas	Current Public Use: YES	Future Public Use: YES
Land Code: 1000070923	Agency Land Code: R29231643	Land Name: FORESTRY	County: PINE	Acres: 40.00
City:	Site Code: R290271	Classification Per M.S. 86A.05: f. state forests and state forest subareas	Current Public Use: YES	Future Public Use: YES
Land Code: 1000070924	Agency Land Code: R29231910	Land Name: FORESTRY	County: PINE	Acres: 40.00
City:	Site Code: R290271	Classification Per M.S. 86A.05: f. state forests and state forest subareas	Current Public Use: YES	Future Public Use: YES
Land Code: 1000070925	Agency Land Code: R29232725	Land Name: FORESTRY	County: PINE	Acres: 41.65
City:	Site Code: R290271	Classification Per M.S. 86A.05: f. state forests and state forest subareas	Current Public Use: YES	Future Public Use: YES
Land Code: 1000070926	Agency Land Code: R29233153	Land Name: FORESTRY	County: PINE	Acres: 40.00
City:	Site Code: R290271	Classification Per M.S. 86A.05: f. state forests and state forest subareas	Current Public Use: YES	Future Public Use: YES
Land Code: 1000070927	Agency Land Code: R29233181	Land Name: FORESTRY	County: PINE	Acres: 40.00
City:	Site Code: R290271	Classification Per M.S. 86A.05: f. state forests and state forest subareas	Current Public Use: YES	Future Public Use: YES
Land Code: 1000070928	Agency Land Code: R29233276	Land Name: FORESTRY	County: PINE	Acres: 40.00
City:	Site Code: R290271	Classification Per M.S. 86A.05: f. state forests and state forest subareas	Current Public Use: YES	Future Public Use: YES
Land Code: 1000070929	Agency Land Code: R29233292	Land Name: FORESTRY	County: PINE	Acres: 40.00
City:	Site Code: R290271	Classification Per M.S. 86A.05: f. state forests and state forest subareas	Current Public Use: YES	Future Public Use: YES
Land Code: 1000070930	Agency Land Code: R29233361	Land Name: FORESTRY	County: PINE	Acres: 40.00
City:	Site Code: R290271	Classification Per M.S. 86A.05: f. state forests and state forest subareas	Current Public Use: YES	Future Public Use: YES



Land Code: 1000070931	Agency Land Code: R29233393	Land Name: FORESTRY	County: PINE	Acres: 40.00
City:	Site Code: R290271	Classification Per M.S. 86A.05: f. state forests and state forest subareas	Current Public Use: YES	Future Public Use: YES
Land Code: 1000070932	Agency Land Code: R29233402	Land Name: FORESTRY	County: PINE	Acres: 40.00
City:	Site Code: R290271	Classification Per M.S. 86A.05: f. state forests and state forest subareas	Current Public Use: YES	Future Public Use: YES
Land Code: 1000070933	Agency Land Code: R29233404	Land Name: FORESTRY	County: PINE	Acres: 40.00
City:	Site Code: R290271	Classification Per M.S. 86A.05: f. state forests and state forest subareas	Current Public Use: YES	Future Public Use: YES
Land Code: 1000070934	Agency Land Code: R29233419	Land Name: FORESTRY	County: PINE	Acres: 40.00
City:	Site Code: R290271	Classification Per M.S. 86A.05: f. state forests and state forest subareas	Current Public Use: YES	Future Public Use: YES
Land Code: 1000070935	Agency Land Code: R29233538	Land Name: FORESTRY	County: PINE	Acres: 40.00
City:	Site Code: R290271	Classification Per M.S. 86A.05: f. state forests and state forest subareas	Current Public Use: YES	Future Public Use: YES
Land Code: 1000070936	Agency Land Code: R29233599	Land Name: FORESTRY	County: PINE	Acres: 40.00
City:	Site Code: R290271	Classification Per M.S. 86A.05: f. state forests and state forest subareas	Current Public Use: YES	Future Public Use: YES
Land Code: 1000070937	Agency Land Code: R29233626	Land Name: FORESTRY	County: PINE	Acres: 40.00
City:	Site Code: R290271	Classification Per M.S. 86A.05: f. state forests and state forest subareas	Current Public Use: YES	Future Public Use: YES
Land Code: 1000070938	Agency Land Code: R29233684	Land Name: FORESTRY	County: PINE	Acres: 40.00
City:	Site Code: R290271	Classification Per M.S. 86A.05: f. state forests and state forest subareas	Current Public Use: YES	Future Public Use: YES
Land Code: 1000070939	Agency Land Code: R29231554	Land Name: FORESTRY	County: PINE	Acres: 40.00
City:	Site Code: R290271	Classification Per M.S. 86A.05: f. state forests and state forest subareas	Current Public Use: YES	Future Public Use: YES
Land Code: 1000070940	Agency Land Code: R29231560	Land Name: FORESTRY	County: PINE	Acres: 39.97
City:	Site Code: R290271	Classification Per M.S. 86A.05: f. state forests and state forest subareas	Current Public Use: YES	Future Public Use: YES
Land Code: 1000070941	Agency Land Code: R29231563	Land Name: FORESTRY	County: PINE	Acres: 40.00
City:	Site Code: R290271	Classification Per M.S. 86A.05: f. state forests and state forest subareas	Current Public Use: YES	Future Public Use: YES
Land Code: 1000070942	Agency Land Code: R29231974	Land Name: FORESTRY	County: PINE	Acres: 40.00
City:	Site Code: R290271	Classification Per M.S. 86A.05: f. state forests and state forest subareas	Current Public Use: YES	Future Public Use: YES



Land Code: 1000070943	Agency Land Code: R29231976	Land Name: FORESTRY	County: PINE	Acres: 34.37
City:	Site Code: R290271	Classification Per M.S. 86A.05: f. state forests and state forest subareas	Current Public Use: YES	Future Public Use: YES
Land Code: 1000070944	Agency Land Code: R29231979	Land Name: FORESTRY	County: PINE	Acres: 40.00
City:	Site Code: R290271	Classification Per M.S. 86A.05: f. state forests and state forest subareas	Current Public Use: YES	Future Public Use: YES
Land Code: 1000070945	Agency Land Code: R29231980	Land Name: FORESTRY	County: PINE	Acres: 40.00
City:	Site Code: R290271	Classification Per M.S. 86A.05: f. state forests and state forest subareas	Current Public Use: YES	Future Public Use: YES
Land Code: 1000070946	Agency Land Code: R29231618	Land Name: FORESTRY	County: PINE	Acres: 40.00
City:	Site Code: R290271	Classification Per M.S. 86A.05: f. state forests and state forest subareas	Current Public Use: YES	Future Public Use: YES
Land Code: 1000070947	Agency Land Code: R29232027	Land Name: FORESTRY	County: PINE	Acres: 40.00
City:	Site Code: R290271	Classification Per M.S. 86A.05: f. state forests and state forest subareas	Current Public Use: YES	Future Public Use: YES
Land Code: 1000070948	Agency Land Code: R29232048	Land Name: FORESTRY	County: PINE	Acres: 40.00
City:	Site Code: R290271	Classification Per M.S. 86A.05: f. state forests and state forest subareas	Current Public Use: YES	Future Public Use: YES
Land Code: 1000070949	Agency Land Code: R29232062	Land Name: FORESTRY	County: PINE	Acres: 40.00
City:	Site Code: R290271	Classification Per M.S. 86A.05: f. state forests and state forest subareas	Current Public Use: YES	Future Public Use: YES
Land Code: 1000070950	Agency Land Code: R29231654	Land Name: FORESTRY	County: PINE	Acres: 40.00
City:	Site Code: R290271	Classification Per M.S. 86A.05: f. state forests and state forest subareas	Current Public Use: YES	Future Public Use: YES
Land Code: 1000070951	Agency Land Code: R29335723	Land Name: FORESTRY	County: PINE	Acres: 3.04
City:	Site Code: R290271	Classification Per M.S. 86A.05: f. state forests and state forest subareas	Current Public Use: YES	Future Public Use: YES
Land Code: 1000070952	Agency Land Code: R29335727	Land Name: FORESTRY	County: PINE	Acres: 3.04
City:	Site Code: R290271	Classification Per M.S. 86A.05: f. state forests and state forest subareas	Current Public Use: YES	Future Public Use: YES
Land Code: 1000070953	Agency Land Code: R29231708	Land Name: FORESTRY	County: PINE	Acres: 40.00
City:	Site Code: R290271	Classification Per M.S. 86A.05: f. state forests and state forest subareas	Current Public Use: YES	Future Public Use: YES
Land Code: 1000070954	Agency Land Code: R29231771	Land Name: FORESTRY	County: PINE	Acres: 40.00
City:	Site Code: R290271	Classification Per M.S. 86A.05: f. state forests and state forest subareas	Current Public Use: YES	Future Public Use: YES



Land Code: 1000070955	Agency Land Code: R29231774	Land Name: FORESTRY	County: PINE	Acres: 40.00
City:	Site Code: R290271	Classification Per M.S. 86A.05: f. state forests and state forest subareas	Current Public Use: YES	Future Public Use: YES
Land Code: 1000070956	Agency Land Code: R29233022	Land Name: FORESTRY	County: PINE	Acres: 40.00
City:	Site Code: R290271	Classification Per M.S. 86A.05: f. state forests and state forest subareas	Current Public Use: YES	Future Public Use: YES
Land Code: 1000070957	Agency Land Code: R29231815	Land Name: FORESTRY	County: PINE	Acres: 40.00
City:	Site Code: R290271	Classification Per M.S. 86A.05: f. state forests and state forest subareas	Current Public Use: YES	Future Public Use: YES
Land Code: 1000070958	Agency Land Code: R29231817	Land Name: FORESTRY	County: PINE	Acres: 40.00
City:	Site Code: R290271	Classification Per M.S. 86A.05: f. state forests and state forest subareas	Current Public Use: YES	Future Public Use: YES
Land Code: 1000070959	Agency Land Code: R29231867	Land Name: FORESTRY	County: PINE	Acres: 40.00
City:	Site Code: R290271	Classification Per M.S. 86A.05: f. state forests and state forest subareas	Current Public Use: YES	Future Public Use: YES
Land Code: 1000070960	Agency Land Code: R29232672	Land Name: FORESTRY	County: PINE	Acres: 40.00
City:	Site Code: R290271	Classification Per M.S. 86A.05: f. state forests and state forest subareas	Current Public Use: YES	Future Public Use: YES
Land Code: 1000070961	Agency Land Code: R29232694	Land Name: FORESTRY	County: PINE	Acres: 41.44
City:	Site Code: R290271	Classification Per M.S. 86A.05: f. state forests and state forest subareas	Current Public Use: YES	Future Public Use: YES
Land Code: 1000070962	Agency Land Code: R29230719	Land Name: FORESTRY	County: PINE	Acres: 40.00
City:	Site Code: R290271	Classification Per M.S. 86A.05: f. state forests and state forest subareas	Current Public Use: YES	Future Public Use: YES
Land Code: 1000070963	Agency Land Code: R29230739	Land Name: FORESTRY	County: PINE	Acres: 40.00
City:	Site Code: R290271	Classification Per M.S. 86A.05: f. state forests and state forest subareas	Current Public Use: YES	Future Public Use: YES
Land Code: 1000070964	Agency Land Code: R29230753	Land Name: FORESTRY	County: PINE	Acres: 40.00
City:	Site Code: R290271	Classification Per M.S. 86A.05: f. state forests and state forest subareas	Current Public Use: YES	Future Public Use: YES
Land Code: 1000070965	Agency Land Code: R29230756	Land Name: FORESTRY	County: PINE	Acres: 40.00
City:	Site Code: R290271	Classification Per M.S. 86A.05: f. state forests and state forest subareas	Current Public Use: YES	Future Public Use: YES
Land Code: 1000070966	Agency Land Code: R29230789	Land Name: FORESTRY	County: PINE	Acres: 40.00
City:	Site Code: R290271	Classification Per M.S. 86A.05: f. state forests and state forest subareas	Current Public Use: YES	Future Public Use: YES



Land Code: 1000070967	Agency Land Code: R29230937	Land Name: FORESTRY	County: PINE	Acres: 40.00
City:	Site Code: R290271	Classification Per M.S. 86A.05: f. state forests and state forest subareas	Current Public Use: YES	Future Public Use: YES
Land Code: 1000070968	Agency Land Code: R29230947	Land Name: FORESTRY	County: PINE	Acres: 40.00
City:	Site Code: R290271	Classification Per M.S. 86A.05: f. state forests and state forest subareas	Current Public Use: YES	Future Public Use: YES
Land Code: 1000070969	Agency Land Code: R29230957	Land Name: FORESTRY	County: PINE	Acres: 40.00
City:	Site Code: R290271	Classification Per M.S. 86A.05: f. state forests and state forest subareas	Current Public Use: YES	Future Public Use: YES
Land Code: 1000070970	Agency Land Code: R29230964	Land Name: FORESTRY	County: PINE	Acres: 40.00
City:	Site Code: R290271	Classification Per M.S. 86A.05: f. state forests and state forest subareas	Current Public Use: YES	Future Public Use: YES
Land Code: 1000070971	Agency Land Code: R29230965	Land Name: FORESTRY	County: PINE	Acres: 40.00
City:	Site Code: R290271	Classification Per M.S. 86A.05: f. state forests and state forest subareas	Current Public Use: YES	Future Public Use: YES
Land Code: 1000070972	Agency Land Code: R29230979	Land Name: FORESTRY	County: PINE	Acres: 40.00
City:	Site Code: R290271	Classification Per M.S. 86A.05: f. state forests and state forest subareas	Current Public Use: YES	Future Public Use: YES
Land Code: 1000070973	Agency Land Code: R29231034	Land Name: FORESTRY	County: PINE	Acres: 33.63
City:	Site Code: R290271	Classification Per M.S. 86A.05: f. state forests and state forest subareas	Current Public Use: YES	Future Public Use: YES
Land Code: 1000070974	Agency Land Code: R29231157	Land Name: FORESTRY	County: PINE	Acres: 40.00
City:	Site Code: R290271	Classification Per M.S. 86A.05: f. state forests and state forest subareas	Current Public Use: YES	Future Public Use: YES
Land Code: 1000070975	Agency Land Code: R29231247	Land Name: FORESTRY	County: PINE	Acres: 40.00
City:	Site Code: R290271	Classification Per M.S. 86A.05: f. state forests and state forest subareas	Current Public Use: YES	Future Public Use: YES
Land Code: 1000070976	Agency Land Code: R29231277	Land Name: FORESTRY	County: PINE	Acres: 40.00
City:	Site Code: R290271	Classification Per M.S. 86A.05: f. state forests and state forest subareas	Current Public Use: YES	Future Public Use: YES
Land Code: 1000070977	Agency Land Code: R29231465	Land Name: FORESTRY	County: PINE	Acres: 40.00
City:	Site Code: R290271	Classification Per M.S. 86A.05: f. state forests and state forest subareas	Current Public Use: YES	Future Public Use: YES
Land Code: 1000070978	Agency Land Code: R29231303	Land Name: FORESTRY	County: PINE	Acres: 40.00
City:	Site Code: R290271	Classification Per M.S. 86A.05: f. state forests and state forest subareas	Current Public Use: YES	Future Public Use: YES



Land Code: 1000070979	Agency Land Code: R29335627	Land Name: FORESTRY	County: PINE	Acres: 3.03
City:	Site Code: R290271	Classification Per M.S. 86A.05: f. state forests and state forest subareas	Current Public Use: YES	Future Public Use: YES
Land Code: 1000070980	Agency Land Code: R29231387	Land Name: FORESTRY	County: PINE	Acres: 40.00
City:	Site Code: R290271	Classification Per M.S. 86A.05: f. state forests and state forest subareas	Current Public Use: YES	Future Public Use: YES
Land Code: 1000070981	Agency Land Code: R29231508	Land Name: FORESTRY	County: PINE	Acres: 40.42
City:	Site Code: R290271	Classification Per M.S. 86A.05: f. state forests and state forest subareas	Current Public Use: YES	Future Public Use: YES
Land Code: 1000070982	Agency Land Code: R29231513	Land Name: FORESTRY	County: PINE	Acres: 40.00
City:	Site Code: R290271	Classification Per M.S. 86A.05: f. state forests and state forest subareas	Current Public Use: YES	Future Public Use: YES
Land Code: 1000070983	Agency Land Code: R29231336	Land Name: FORESTRY	County: PINE	Acres: 40.00
City:	Site Code: R290271	Classification Per M.S. 86A.05: f. state forests and state forest subareas	Current Public Use: YES	Future Public Use: YES
Land Code: 1000070984	Agency Land Code: R29231343	Land Name: FORESTRY	County: PINE	Acres: 40.00
City:	Site Code: R290271	Classification Per M.S. 86A.05: f. state forests and state forest subareas	Current Public Use: YES	Future Public Use: YES
Land Code: 1000070985	Agency Land Code: R29233027	Land Name: FORESTRY	County: PINE	Acres: 40.00
City:	Site Code: R290271	Classification Per M.S. 86A.05: f. state forests and state forest subareas	Current Public Use: YES	Future Public Use: YES
Land Code: 1000070986	Agency Land Code: R29231833	Land Name: FORESTRY	County: PINE	Acres: 40.00
City:	Site Code: R290271	Classification Per M.S. 86A.05: f. state forests and state forest subareas	Current Public Use: YES	Future Public Use: YES
Land Code: 1000070987	Agency Land Code: R29231880	Land Name: FORESTRY	County: PINE	Acres: 40.00
City:	Site Code: R290271	Classification Per M.S. 86A.05: f. state forests and state forest subareas	Current Public Use: YES	Future Public Use: YES
Land Code: 1000070988	Agency Land Code: R29231881	Land Name: FORESTRY	County: PINE	Acres: 40.00
City:	Site Code: R290271	Classification Per M.S. 86A.05: f. state forests and state forest subareas	Current Public Use: YES	Future Public Use: YES
Land Code: 1000070989	Agency Land Code: R29232681	Land Name: FORESTRY	County: PINE	Acres: 40.00
City:	Site Code: R290271	Classification Per M.S. 86A.05: f. state forests and state forest subareas	Current Public Use: YES	Future Public Use: YES
Land Code: 1000070990	Agency Land Code: R29232684	Land Name: FORESTRY	County: PINE	Acres: 40.00
City:	Site Code: R290271	Classification Per M.S. 86A.05: f. state forests and state forest subareas	Current Public Use: YES	Future Public Use: YES



Land Code: 1000070991	Agency Land Code: R29232687	Land Name: FORESTRY	County: PINE	Acres: 40.00
City:	Site Code: R290271	Classification Per M.S. 86A.05: f. state forests and state forest subareas	Current Public Use: YES	Future Public Use: YES
Land Code: 1000070992	Agency Land Code: R29232701	Land Name: FORESTRY	County: PINE	Acres: 40.00
City:	Site Code: R290271	Classification Per M.S. 86A.05: f. state forests and state forest subareas	Current Public Use: YES	Future Public Use: YES
Land Code: 1000070993	Agency Land Code: R29230731	Land Name: FORESTRY	County: PINE	Acres: 40.00
City:	Site Code: R290271	Classification Per M.S. 86A.05: f. state forests and state forest subareas	Current Public Use: YES	Future Public Use: YES
Land Code: 1000070994	Agency Land Code: R29230735	Land Name: FORESTRY	County: PINE	Acres: 40.00
City:	Site Code: R290271	Classification Per M.S. 86A.05: f. state forests and state forest subareas	Current Public Use: YES	Future Public Use: YES
Land Code: 1000070995	Agency Land Code: R29230741	Land Name: FORESTRY	County: PINE	Acres: 40.00
City:	Site Code: R290271	Classification Per M.S. 86A.05: f. state forests and state forest subareas	Current Public Use: YES	Future Public Use: YES
Land Code: 1000070996	Agency Land Code: R29230754	Land Name: FORESTRY	County: PINE	Acres: 30.75
City:	Site Code: R290271	Classification Per M.S. 86A.05: f. state forests and state forest subareas	Current Public Use: YES	Future Public Use: YES
Land Code: 1000070997	Agency Land Code: R29230776	Land Name: FORESTRY	County: PINE	Acres: 40.00
City:	Site Code: R290271	Classification Per M.S. 86A.05: f. state forests and state forest subareas	Current Public Use: YES	Future Public Use: YES
Land Code: 1000070998	Agency Land Code: R29230978	Land Name: FORESTRY	County: PINE	Acres: 40.00
City:	Site Code: R290271	Classification Per M.S. 86A.05: f. state forests and state forest subareas	Current Public Use: YES	Future Public Use: YES
Land Code: 1000070999	Agency Land Code: R29230982	Land Name: FORESTRY	County: PINE	Acres: 40.33
City:	Site Code: R290271	Classification Per M.S. 86A.05: f. state forests and state forest subareas	Current Public Use: YES	Future Public Use: YES
Land Code: 1000071000	Agency Land Code: R29230991	Land Name: FORESTRY	County: PINE	Acres: 40.00
City:	Site Code: R290271	Classification Per M.S. 86A.05: f. state forests and state forest subareas	Current Public Use: YES	Future Public Use: YES
Land Code: 1000071001	Agency Land Code: R29231023	Land Name: FORESTRY	County: PINE	Acres: 33.19
City:	Site Code: R290271	Classification Per M.S. 86A.05: f. state forests and state forest subareas	Current Public Use: YES	Future Public Use: YES
Land Code: 1000071002	Agency Land Code: R29231081	Land Name: FORESTRY	County: PINE	Acres: 40.00
City:	Site Code: R290271	Classification Per M.S. 86A.05: f. state forests and state forest subareas	Current Public Use: YES	Future Public Use: YES



Land Code: 1000071003	Agency Land Code: R29231089	Land Name: FORESTRY	County: PINE	Acres: 40.00
City:	Site Code: R290271	Classification Per M.S. 86A.05: f. state forests and state forest subareas	Current Public Use: YES	Future Public Use: YES
Land Code: 1000071004	Agency Land Code: R29231141	Land Name: FORESTRY	County: PINE	Acres: 40.00
City:	Site Code: R290271	Classification Per M.S. 86A.05: f. state forests and state forest subareas	Current Public Use: YES	Future Public Use: YES
Land Code: 1000071005	Agency Land Code: R29231150	Land Name: FORESTRY	County: PINE	Acres: 40.00
City:	Site Code: R290271	Classification Per M.S. 86A.05: f. state forests and state forest subareas	Current Public Use: YES	Future Public Use: YES
Land Code: 1000071006	Agency Land Code: R29231156	Land Name: FORESTRY	County: PINE	Acres: 40.00
City:	Site Code: R290271	Classification Per M.S. 86A.05: f. state forests and state forest subareas	Current Public Use: YES	Future Public Use: YES
Land Code: 1000071007	Agency Land Code: R29231158	Land Name: FORESTRY	County: PINE	Acres: 40.00
City:	Site Code: R290271	Classification Per M.S. 86A.05: f. state forests and state forest subareas	Current Public Use: YES	Future Public Use: YES
Land Code: 1000071008	Agency Land Code: R29231192	Land Name: FORESTRY	County: PINE	Acres: 40.00
City:	Site Code: R290271	Classification Per M.S. 86A.05: f. state forests and state forest subareas	Current Public Use: YES	Future Public Use: YES
Land Code: 1000071009	Agency Land Code: R29231215	Land Name: FORESTRY	County: PINE	Acres: 33.73
City:	Site Code: R290271	Classification Per M.S. 86A.05: f. state forests and state forest subareas	Current Public Use: YES	Future Public Use: YES
Land Code: 1000071010	Agency Land Code: R29231241	Land Name: FORESTRY	County: PINE	Acres: 40.00
City:	Site Code: R290271	Classification Per M.S. 86A.05: f. state forests and state forest subareas	Current Public Use: YES	Future Public Use: YES
Land Code: 1000071011	Agency Land Code: R29231267	Land Name: FORESTRY	County: PINE	Acres: 40.00
City:	Site Code: R290271	Classification Per M.S. 86A.05: f. state forests and state forest subareas	Current Public Use: YES	Future Public Use: YES
Land Code: 1000071012	Agency Land Code: R29231442	Land Name: FORESTRY	County: PINE	Acres: 40.00
City:	Site Code: R290271	Classification Per M.S. 86A.05: f. state forests and state forest subareas	Current Public Use: YES	Future Public Use: YES
Land Code: 1000071013	Agency Land Code: R29231472	Land Name: FORESTRY	County: PINE	Acres: 40.00
City:	Site Code: R290271	Classification Per M.S. 86A.05: f. state forests and state forest subareas	Current Public Use: YES	Future Public Use: YES
Land Code: 1000071014	Agency Land Code: R29231417	Land Name: FORESTRY	County: PINE	Acres: 40.00
City:	Site Code: R290271	Classification Per M.S. 86A.05: f. state forests and state forest subareas	Current Public Use: YES	Future Public Use: YES



Land Code: 1000071015	Agency Land Code: R29231420	Land Name: FORESTRY	County: PINE	Acres: 40.00
City:	Site Code: R290271	Classification Per M.S. 86A.05: f. state forests and state forest subareas	Current Public Use: YES	Future Public Use: YES
Land Code: 1000071016	Agency Land Code: R29231430	Land Name: FORESTRY	County: PINE	Acres: 40.00
City:	Site Code: R290271	Classification Per M.S. 86A.05: f. state forests and state forest subareas	Current Public Use: YES	Future Public Use: YES
Land Code: 1000071017	Agency Land Code: R29231516	Land Name: FORESTRY	County: PINE	Acres: 40.00
City:	Site Code: R290271	Classification Per M.S. 86A.05: f. state forests and state forest subareas	Current Public Use: YES	Future Public Use: YES
Land Code: 1000071018	Agency Land Code: R29231368	Land Name: FORESTRY	County: PINE	Acres: 40.00
City:	Site Code: R290271	Classification Per M.S. 86A.05: f. state forests and state forest subareas	Current Public Use: YES	Future Public Use: YES
Land Code: 1000071019	Agency Land Code: R29231928	Land Name: FORESTRY	County: PINE	Acres: 40.00
City:	Site Code: R290271	Classification Per M.S. 86A.05: f. state forests and state forest subareas	Current Public Use: YES	Future Public Use: YES
Land Code: 1000071020	Agency Land Code: R29231942	Land Name: FORESTRY	County: PINE	Acres: 40.00
City:	Site Code: R290271	Classification Per M.S. 86A.05: f. state forests and state forest subareas	Current Public Use: YES	Future Public Use: YES
Land Code: 1000071021	Agency Land Code: R29232733	Land Name: FORESTRY	County: PINE	Acres: 40.00
City:	Site Code: R290271	Classification Per M.S. 86A.05: f. state forests and state forest subareas	Current Public Use: YES	Future Public Use: YES
Land Code: 1000071022	Agency Land Code: R29233168	Land Name: FORESTRY	County: PINE	Acres: 40.00
City:	Site Code: R290271	Classification Per M.S. 86A.05: f. state forests and state forest subareas	Current Public Use: YES	Future Public Use: YES
Land Code: 1000071023	Agency Land Code: R29233220	Land Name: FORESTRY	County: PINE	Acres: 40.00
City:	Site Code: R290271	Classification Per M.S. 86A.05: f. state forests and state forest subareas	Current Public Use: YES	Future Public Use: YES
Land Code: 1000071024	Agency Land Code: R29233236	Land Name: FORESTRY	County: PINE	Acres: 40.00
City:	Site Code: R290271	Classification Per M.S. 86A.05: f. state forests and state forest subareas	Current Public Use: YES	Future Public Use: YES
Land Code: 1000071025	Agency Land Code: R29233271	Land Name: FORESTRY	County: PINE	Acres: 40.00
City:	Site Code: R290271	Classification Per M.S. 86A.05: f. state forests and state forest subareas	Current Public Use: YES	Future Public Use: YES
Land Code: 1000071026	Agency Land Code: R29233310	Land Name: FORESTRY	County: PINE	Acres: 40.00
City:	Site Code: R290271	Classification Per M.S. 86A.05: f. state forests and state forest subareas	Current Public Use: YES	Future Public Use: YES



Land Code: 1000071027	Agency Land Code: R29233463	Land Name: FORESTRY	County: PINE	Acres: 40.00
City:	Site Code: R290271	Classification Per M.S. 86A.05: f. state forests and state forest subareas	Current Public Use: YES	Future Public Use: YES
Land Code: 1000071028	Agency Land Code: R29233521	Land Name: FORESTRY	County: PINE	Acres: 40.00
City:	Site Code: R290271	Classification Per M.S. 86A.05: f. state forests and state forest subareas	Current Public Use: YES	Future Public Use: YES
Land Code: 1000071029	Agency Land Code: R29233552	Land Name: FORESTRY	County: PINE	Acres: 40.00
City:	Site Code: R290271	Classification Per M.S. 86A.05: f. state forests and state forest subareas	Current Public Use: YES	Future Public Use: YES
Land Code: 1000071030	Agency Land Code: R29233604	Land Name: FORESTRY	County: PINE	Acres: 40.00
City:	Site Code: R290271	Classification Per M.S. 86A.05: f. state forests and state forest subareas	Current Public Use: YES	Future Public Use: YES
Land Code: 1000071031	Agency Land Code: R29233617	Land Name: FORESTRY	County: PINE	Acres: 40.00
City:	Site Code: R290271	Classification Per M.S. 86A.05: f. state forests and state forest subareas	Current Public Use: YES	Future Public Use: YES
Land Code: 1000071032	Agency Land Code: R29231573	Land Name: FORESTRY	County: PINE	Acres: 40.00
City:	Site Code: R290271	Classification Per M.S. 86A.05: f. state forests and state forest subareas	Current Public Use: YES	Future Public Use: YES
Land Code: 1000071033	Agency Land Code: R29231972	Land Name: FORESTRY	County: PINE	Acres: 34.07
City:	Site Code: R290271	Classification Per M.S. 86A.05: f. state forests and state forest subareas	Current Public Use: YES	Future Public Use: YES
Land Code: 1000071034	Agency Land Code: R29231981	Land Name: FORESTRY	County: PINE	Acres: 40.00
City:	Site Code: R290271	Classification Per M.S. 86A.05: f. state forests and state forest subareas	Current Public Use: YES	Future Public Use: YES
Land Code: 1000071035	Agency Land Code: R29231985	Land Name: FORESTRY	County: PINE	Acres: 40.00
City:	Site Code: R290271	Classification Per M.S. 86A.05: f. state forests and state forest subareas	Current Public Use: YES	Future Public Use: YES
Land Code: 1000071036	Agency Land Code: R29231995	Land Name: FORESTRY	County: PINE	Acres: 40.00
City:	Site Code: R290271	Classification Per M.S. 86A.05: f. state forests and state forest subareas	Current Public Use: YES	Future Public Use: YES
Land Code: 1000071037	Agency Land Code: R29232777	Land Name: FORESTRY	County: PINE	Acres: 40.00
City:	Site Code: R290271	Classification Per M.S. 86A.05: f. state forests and state forest subareas	Current Public Use: YES	Future Public Use: YES
Land Code: 1000071038	Agency Land Code: R29232792	Land Name: FORESTRY	County: PINE	Acres: 40.00
City:	Site Code: R290271	Classification Per M.S. 86A.05: f. state forests and state forest subareas	Current Public Use: YES	Future Public Use: YES



Land Code: 1000071039	Agency Land Code: R29231597	Land Name: FORESTRY	County: PINE	Acres: 34.00
City:	Site Code: R290271	Classification Per M.S. 86A.05: f. state forests and state forest subareas	Current Public Use: YES	Future Public Use: YES
Land Code: 1000071040	Agency Land Code: R29231617	Land Name: FORESTRY	County: PINE	Acres: 40.00
City:	Site Code: R290271	Classification Per M.S. 86A.05: f. state forests and state forest subareas	Current Public Use: YES	Future Public Use: YES
Land Code: 1000071041	Agency Land Code: R29231671	Land Name: FORESTRY	County: PINE	Acres: 40.00
City:	Site Code: R290271	Classification Per M.S. 86A.05: f. state forests and state forest subareas	Current Public Use: YES	Future Public Use: YES
Land Code: 1000071042	Agency Land Code: R29335728	Land Name: FORESTRY	County: PINE	Acres: 3.04
City:	Site Code: R290271	Classification Per M.S. 86A.05: f. state forests and state forest subareas	Current Public Use: YES	Future Public Use: YES
Land Code: 1000071043	Agency Land Code: R29231725	Land Name: FORESTRY	County: PINE	Acres: 40.00
City:	Site Code: R290271	Classification Per M.S. 86A.05: f. state forests and state forest subareas	Current Public Use: YES	Future Public Use: YES
Land Code: 1000071044	Agency Land Code: R29231784	Land Name: FORESTRY	County: PINE	Acres: 40.00
City:	Site Code: R290271	Classification Per M.S. 86A.05: f. state forests and state forest subareas	Current Public Use: YES	Future Public Use: YES
Land Code: 1000071045	Agency Land Code: R29231515	Land Name: FORESTRY	County: PINE	Acres: 30.91
City:	Site Code: R290271	Classification Per M.S. 86A.05: f. state forests and state forest subareas	Current Public Use: YES	Future Public Use: YES
Land Code: 1000071046	Agency Land Code: R29231944	Land Name: FORESTRY	County: PINE	Acres: 40.00
City:	Site Code: R290271	Classification Per M.S. 86A.05: f. state forests and state forest subareas	Current Public Use: YES	Future Public Use: YES
Land Code: 1000071047	Agency Land Code: R29231949	Land Name: FORESTRY	County: PINE	Acres: 40.00
City:	Site Code: R290271	Classification Per M.S. 86A.05: f. state forests and state forest subareas	Current Public Use: YES	Future Public Use: YES
Land Code: 1000071048	Agency Land Code: R29232727	Land Name: FORESTRY	County: PINE	Acres: 40.00
City:	Site Code: R290271	Classification Per M.S. 86A.05: f. state forests and state forest subareas	Current Public Use: YES	Future Public Use: YES
Land Code: 1000071049	Agency Land Code: R29232726	Land Name: FORESTRY	County: PINE	Acres: 41.35
City:	Site Code: R290271	Classification Per M.S. 86A.05: f. state forests and state forest subareas	Current Public Use: YES	Future Public Use: YES
Land Code: 1000071050	Agency Land Code: R29232730	Land Name: FORESTRY	County: PINE	Acres: 40.00
City:	Site Code: R290271	Classification Per M.S. 86A.05: f. state forests and state forest subareas	Current Public Use: YES	Future Public Use: YES



Land Code: 1000071051	Agency Land Code: R29233082	Land Name: FORESTRY	County: PINE	Acres: 40.00
City:	Site Code: R290271	Classification Per M.S. 86A.05: f. state forests and state forest subareas	Current Public Use: YES	Future Public Use: YES
Land Code: 1000071052	Agency Land Code: R29233208	Land Name: FORESTRY	County: PINE	Acres: 40.00
City:	Site Code: R290271	Classification Per M.S. 86A.05: f. state forests and state forest subareas	Current Public Use: YES	Future Public Use: YES
Land Code: 1000071053	Agency Land Code: R29233427	Land Name: FORESTRY	County: PINE	Acres: 40.00
City:	Site Code: R290271	Classification Per M.S. 86A.05: f. state forests and state forest subareas	Current Public Use: YES	Future Public Use: YES
Land Code: 1000071054	Agency Land Code: R29233506	Land Name: FORESTRY	County: PINE	Acres: 40.00
City:	Site Code: R290271	Classification Per M.S. 86A.05: f. state forests and state forest subareas	Current Public Use: YES	Future Public Use: YES
Land Code: 1000071055	Agency Land Code: R29233510	Land Name: FORESTRY	County: PINE	Acres: 40.00
City:	Site Code: R290271	Classification Per M.S. 86A.05: f. state forests and state forest subareas	Current Public Use: YES	Future Public Use: YES
Land Code: 1000071056	Agency Land Code: R29233540	Land Name: FORESTRY	County: PINE	Acres: 40.00
City:	Site Code: R290271	Classification Per M.S. 86A.05: f. state forests and state forest subareas	Current Public Use: YES	Future Public Use: YES
Land Code: 1000071057	Agency Land Code: R29233579	Land Name: FORESTRY	County: PINE	Acres: 40.00
City:	Site Code: R290271	Classification Per M.S. 86A.05: f. state forests and state forest subareas	Current Public Use: YES	Future Public Use: YES
Land Code: 1000071058	Agency Land Code: R29233612	Land Name: FORESTRY	County: PINE	Acres: 40.00
City:	Site Code: R290271	Classification Per M.S. 86A.05: f. state forests and state forest subareas	Current Public Use: YES	Future Public Use: YES
Land Code: 1000071059	Agency Land Code: R29233642	Land Name: FORESTRY	County: PINE	Acres: 40.00
City:	Site Code: R290271	Classification Per M.S. 86A.05: f. state forests and state forest subareas	Current Public Use: YES	Future Public Use: YES
Land Code: 1000071060	Agency Land Code: R29331039	Land Name: FORESTRY	County: PINE	Acres: 40.00
City:	Site Code: R290271	Classification Per M.S. 86A.05: f. state forests and state forest subareas	Current Public Use: YES	Future Public Use: YES
Land Code: 1000071061	Agency Land Code: R29233675	Land Name: FORESTRY	County: PINE	Acres: 40.00
City:	Site Code: R290271	Classification Per M.S. 86A.05: f. state forests and state forest subareas	Current Public Use: YES	Future Public Use: YES
Land Code: 1000071062	Agency Land Code: R29231582	Land Name: FORESTRY	County: PINE	Acres: 40.00
City:	Site Code: R290271	Classification Per M.S. 86A.05: f. state forests and state forest subareas	Current Public Use: YES	Future Public Use: YES



Land Code: 1000071063	Agency Land Code: R29232801	Land Name: FORESTRY	County: PINE	Acres: 40.00
City:	Site Code: R290271	Classification Per M.S. 86A.05: f. state forests and state forest subareas	Current Public Use: YES	Future Public Use: YES
Land Code: 1000071064	Agency Land Code: R29232805	Land Name: FORESTRY	County: PINE	Acres: 40.00
City:	Site Code: R290271	Classification Per M.S. 86A.05: f. state forests and state forest subareas	Current Public Use: YES	Future Public Use: YES
Land Code: 1000071065	Agency Land Code: R29231644	Land Name: FORESTRY	County: PINE	Acres: 40.00
City:	Site Code: R290271	Classification Per M.S. 86A.05: f. state forests and state forest subareas	Current Public Use: YES	Future Public Use: YES
Land Code: 1000071066	Agency Land Code: R29232834	Land Name: FORESTRY	County: PINE	Acres: 40.00
City:	Site Code: R290271	Classification Per M.S. 86A.05: f. state forests and state forest subareas	Current Public Use: YES	Future Public Use: YES
Land Code: 1000071067	Agency Land Code: R29232840	Land Name: FORESTRY	County: PINE	Acres: 40.00
City:	Site Code: R290271	Classification Per M.S. 86A.05: f. state forests and state forest subareas	Current Public Use: YES	Future Public Use: YES
Land Code: 1000071068	Agency Land Code: R29231664	Land Name: FORESTRY	County: PINE	Acres: 40.00
City:	Site Code: R290271	Classification Per M.S. 86A.05: f. state forests and state forest subareas	Current Public Use: YES	Future Public Use: YES
Land Code: 1000071069	Agency Land Code: R29231674	Land Name: FORESTRY	County: PINE	Acres: 40.00
City:	Site Code: R290271	Classification Per M.S. 86A.05: f. state forests and state forest subareas	Current Public Use: YES	Future Public Use: YES
Land Code: 1000071070	Agency Land Code: R29231679	Land Name: FORESTRY	County: PINE	Acres: 40.00
City:	Site Code: R290271	Classification Per M.S. 86A.05: f. state forests and state forest subareas	Current Public Use: YES	Future Public Use: YES
Land Code: 1000071071	Agency Land Code: R29231693	Land Name: FORESTRY	County: PINE	Acres: 40.00
City:	Site Code: R290271	Classification Per M.S. 86A.05: f. state forests and state forest subareas	Current Public Use: YES	Future Public Use: YES
Land Code: 1000071072	Agency Land Code: R29231703	Land Name: FORESTRY	County: PINE	Acres: 36.96
City:	Site Code: R290271	Classification Per M.S. 86A.05: f. state forests and state forest subareas	Current Public Use: YES	Future Public Use: YES
Land Code: 1000071073	Agency Land Code: R29231738	Land Name: FORESTRY	County: PINE	Acres: 40.00
City:	Site Code: R290271	Classification Per M.S. 86A.05: f. state forests and state forest subareas	Current Public Use: YES	Future Public Use: YES
Land Code: 1000071074	Agency Land Code: R29231796	Land Name: FORESTRY	County: PINE	Acres: 33.12
City:	Site Code: R290271	Classification Per M.S. 86A.05: f. state forests and state forest subareas	Current Public Use: YES	Future Public Use: YES



Land Code: 1000071075	Agency Land Code: R29233021	Land Name: FORESTRY	County: PINE	Acres: 41.30
City:	Site Code: R290271	Classification Per M.S. 86A.05: f. state forests and state forest subareas	Current Public Use: YES	Future Public Use: YES
Land Code: 1000071076	Agency Land Code: R29231813	Land Name: FORESTRY	County: PINE	Acres: 40.00
City:	Site Code: R290271	Classification Per M.S. 86A.05: f. state forests and state forest subareas	Current Public Use: YES	Future Public Use: YES
Land Code: 1000071077	Agency Land Code: R29231831	Land Name: FORESTRY	County: PINE	Acres: 40.00
City:	Site Code: R290271	Classification Per M.S. 86A.05: f. state forests and state forest subareas	Current Public Use: YES	Future Public Use: YES
Land Code: 1000071078	Agency Land Code: R29232662	Land Name: FORESTRY	County: PINE	Acres: 42.27
City:	Site Code: R290271	Classification Per M.S. 86A.05: f. state forests and state forest subareas	Current Public Use: YES	Future Public Use: YES
Land Code: 1000071079	Agency Land Code: R29233059	Land Name: FORESTRY	County: PINE	Acres: 40.00
City:	Site Code: R290271	Classification Per M.S. 86A.05: f. state forests and state forest subareas	Current Public Use: YES	Future Public Use: YES
Land Code: 1000071080	Agency Land Code: R29231868	Land Name: FORESTRY	County: PINE	Acres: 40.00
City:	Site Code: R290271	Classification Per M.S. 86A.05: f. state forests and state forest subareas	Current Public Use: YES	Future Public Use: YES
Land Code: 1000071081	Agency Land Code: R29230791	Land Name: FORESTRY	County: PINE	Acres: 40.00
City:	Site Code: R290271	Classification Per M.S. 86A.05: f. state forests and state forest subareas	Current Public Use: YES	Future Public Use: YES
Land Code: 1000071082	Agency Land Code: R29230793	Land Name: FORESTRY	County: PINE	Acres: 40.00
City:	Site Code: R290271	Classification Per M.S. 86A.05: f. state forests and state forest subareas	Current Public Use: YES	Future Public Use: YES
Land Code: 1000071083	Agency Land Code: R29230798	Land Name: FORESTRY	County: PINE	Acres: 40.00
City:	Site Code: R290271	Classification Per M.S. 86A.05: f. state forests and state forest subareas	Current Public Use: YES	Future Public Use: YES
Land Code: 1000071084	Agency Land Code: R29230997	Land Name: FORESTRY	County: PINE	Acres: 40.41
City:	Site Code: R290271	Classification Per M.S. 86A.05: f. state forests and state forest subareas	Current Public Use: YES	Future Public Use: YES
Land Code: 1000071085	Agency Land Code: R29231008	Land Name: FORESTRY	County: PINE	Acres: 40.00
City:	Site Code: R290271	Classification Per M.S. 86A.05: f. state forests and state forest subareas	Current Public Use: YES	Future Public Use: YES
Land Code: 1000071086	Agency Land Code: R29231016	Land Name: FORESTRY	County: PINE	Acres: 40.00
City:	Site Code: R290271	Classification Per M.S. 86A.05: f. state forests and state forest subareas	Current Public Use: YES	Future Public Use: YES



Land Code: 1000071087	Agency Land Code: R29231027	Land Name: FORESTRY	County: PINE	Acres: 40.00
City:	Site Code: R290271	Classification Per M.S. 86A.05: f. state forests and state forest subareas	Current Public Use: YES	Future Public Use: YES
Land Code: 1000071088	Agency Land Code: R29231037	Land Name: FORESTRY	County: PINE	Acres: 40.00
City:	Site Code: R290271	Classification Per M.S. 86A.05: f. state forests and state forest subareas	Current Public Use: YES	Future Public Use: YES
Land Code: 1000071089	Agency Land Code: R29231090	Land Name: FORESTRY	County: PINE	Acres: 40.00
City:	Site Code: R290271	Classification Per M.S. 86A.05: f. state forests and state forest subareas	Current Public Use: YES	Future Public Use: YES
Land Code: 1000071090	Agency Land Code: R29231092	Land Name: FORESTRY	County: PINE	Acres: 40.00
City:	Site Code: R290271	Classification Per M.S. 86A.05: f. state forests and state forest subareas	Current Public Use: YES	Future Public Use: YES
Land Code: 1000071091	Agency Land Code: R29231118	Land Name: FORESTRY	County: PINE	Acres: 40.00
City:	Site Code: R290271	Classification Per M.S. 86A.05: f. state forests and state forest subareas	Current Public Use: YES	Future Public Use: YES
Land Code: 1000071092	Agency Land Code: R29231199	Land Name: FORESTRY	County: PINE	Acres: 40.00
City:	Site Code: R290271	Classification Per M.S. 86A.05: f. state forests and state forest subareas	Current Public Use: YES	Future Public Use: YES
Land Code: 1000071093	Agency Land Code: R29231206	Land Name: FORESTRY	County: PINE	Acres: 40.00
City:	Site Code: R290271	Classification Per M.S. 86A.05: f. state forests and state forest subareas	Current Public Use: YES	Future Public Use: YES
Land Code: 1000071094	Agency Land Code: R29231239	Land Name: FORESTRY	County: PINE	Acres: 40.00
City:	Site Code: R290271	Classification Per M.S. 86A.05: f. state forests and state forest subareas	Current Public Use: YES	Future Public Use: YES
Land Code: 1000071095	Agency Land Code: R29231445	Land Name: FORESTRY	County: PINE	Acres: 40.00
City:	Site Code: R290271	Classification Per M.S. 86A.05: f. state forests and state forest subareas	Current Public Use: YES	Future Public Use: YES
Land Code: 1000071096	Agency Land Code: R29231447	Land Name: FORESTRY	County: PINE	Acres: 40.00
City:	Site Code: R290271	Classification Per M.S. 86A.05: f. state forests and state forest subareas	Current Public Use: YES	Future Public Use: YES
Land Code: 1000071097	Agency Land Code: R29231296	Land Name: FORESTRY	County: PINE	Acres: 40.00
City:	Site Code: R290271	Classification Per M.S. 86A.05: f. state forests and state forest subareas	Current Public Use: YES	Future Public Use: YES
Land Code: 1000071098	Agency Land Code: R29231314	Land Name: FORESTRY	County: PINE	Acres: 40.00
City:	Site Code: R290271	Classification Per M.S. 86A.05: f. state forests and state forest subareas	Current Public Use: YES	Future Public Use: YES



Land Code: 1000071099	Agency Land Code: R29231428	Land Name: FORESTRY	County: PINE	Acres: 40.00
City:	Site Code: R290271	Classification Per M.S. 86A.05: f. state forests and state forest subareas	Current Public Use: YES	Future Public Use: YES
Land Code: 1000071100	Agency Land Code: R29231919	Land Name: FORESTRY	County: PINE	Acres: 40.00
City:	Site Code: R290271	Classification Per M.S. 86A.05: f. state forests and state forest subareas	Current Public Use: YES	Future Public Use: YES
Land Code: 1000071101	Agency Land Code: R29231922	Land Name: FORESTRY	County: PINE	Acres: 40.00
City:	Site Code: R290271	Classification Per M.S. 86A.05: f. state forests and state forest subareas	Current Public Use: YES	Future Public Use: YES
Land Code: 1000071102	Agency Land Code: R29233099	Land Name: FORESTRY	County: PINE	Acres: 40.00
City:	Site Code: R290271	Classification Per M.S. 86A.05: f. state forests and state forest subareas	Current Public Use: YES	Future Public Use: YES
Land Code: 1000071103	Agency Land Code: R29233150	Land Name: FORESTRY	County: PINE	Acres: 40.00
City:	Site Code: R290271	Classification Per M.S. 86A.05: f. state forests and state forest subareas	Current Public Use: YES	Future Public Use: YES
Land Code: 1000071104	Agency Land Code: R29233158	Land Name: FORESTRY	County: PINE	Acres: 40.00
City:	Site Code: R290271	Classification Per M.S. 86A.05: f. state forests and state forest subareas	Current Public Use: YES	Future Public Use: YES
Land Code: 1000071105	Agency Land Code: R29233197	Land Name: FORESTRY	County: PINE	Acres: 40.00
City:	Site Code: R290271	Classification Per M.S. 86A.05: f. state forests and state forest subareas	Current Public Use: YES	Future Public Use: YES
Land Code: 1000071106	Agency Land Code: R29233201	Land Name: FORESTRY	County: PINE	Acres: 40.00
City:	Site Code: R290271	Classification Per M.S. 86A.05: f. state forests and state forest subareas	Current Public Use: YES	Future Public Use: YES
Land Code: 1000071107	Agency Land Code: R29233289	Land Name: FORESTRY	County: PINE	Acres: 40.00
City:	Site Code: R290271	Classification Per M.S. 86A.05: f. state forests and state forest subareas	Current Public Use: YES	Future Public Use: YES
Land Code: 1000071108	Agency Land Code: R29233333	Land Name: FORESTRY	County: PINE	Acres: 40.00
City:	Site Code: R290271	Classification Per M.S. 86A.05: f. state forests and state forest subareas	Current Public Use: YES	Future Public Use: YES
Land Code: 1000071109	Agency Land Code: R29233351	Land Name: FORESTRY	County: PINE	Acres: 25.65
City:	Site Code: R290271	Classification Per M.S. 86A.05: f. state forests and state forest subareas	Current Public Use: YES	Future Public Use: YES
Land Code: 1000071110	Agency Land Code: R29233359	Land Name: FORESTRY	County: PINE	Acres: 40.00
City:	Site Code: R290271	Classification Per M.S. 86A.05: f. state forests and state forest subareas	Current Public Use: YES	Future Public Use: YES



Land Code: 1000071111	Agency Land Code: R29233409	Land Name: FORESTRY	County: PINE	Acres: 40.00
City:	Site Code: R290271	Classification Per M.S. 86A.05: f. state forests and state forest subareas	Current Public Use: YES	Future Public Use: YES
Land Code: 1000071112	Agency Land Code: R29233410	Land Name: FORESTRY	County: PINE	Acres: 40.00
City:	Site Code: R290271	Classification Per M.S. 86A.05: f. state forests and state forest subareas	Current Public Use: YES	Future Public Use: YES
Land Code: 1000071113	Agency Land Code: R29233411	Land Name: FORESTRY	County: PINE	Acres: 40.00
City:	Site Code: R290271	Classification Per M.S. 86A.05: f. state forests and state forest subareas	Current Public Use: YES	Future Public Use: YES
Land Code: 1000071114	Agency Land Code: R29233457	Land Name: FORESTRY	County: PINE	Acres: 40.00
City:	Site Code: R290271	Classification Per M.S. 86A.05: f. state forests and state forest subareas	Current Public Use: YES	Future Public Use: YES
Land Code: 1000071115	Agency Land Code: R29233534	Land Name: FORESTRY	County: PINE	Acres: 40.00
City:	Site Code: R290271	Classification Per M.S. 86A.05: f. state forests and state forest subareas	Current Public Use: YES	Future Public Use: YES
Land Code: 1000071116	Agency Land Code: R29233594	Land Name: FORESTRY	County: PINE	Acres: 40.00
City:	Site Code: R290271	Classification Per M.S. 86A.05: f. state forests and state forest subareas	Current Public Use: YES	Future Public Use: YES
Land Code: 1000071117	Agency Land Code: R29233619	Land Name: FORESTRY	County: PINE	Acres: 40.00
City:	Site Code: R290271	Classification Per M.S. 86A.05: f. state forests and state forest subareas	Current Public Use: YES	Future Public Use: YES
Land Code: 1000071118	Agency Land Code: R29231568	Land Name: FORESTRY	County: PINE	Acres: 40.00
City:	Site Code: R290271	Classification Per M.S. 86A.05: f. state forests and state forest subareas	Current Public Use: YES	Future Public Use: YES
Land Code: 1000071119	Agency Land Code: R29232001	Land Name: FORESTRY	County: PINE	Acres: 40.00
City:	Site Code: R290271	Classification Per M.S. 86A.05: f. state forests and state forest subareas	Current Public Use: YES	Future Public Use: YES
Land Code: 1000071120	Agency Land Code: R29232008	Land Name: FORESTRY	County: PINE	Acres: 40.00
City:	Site Code: R290271	Classification Per M.S. 86A.05: f. state forests and state forest subareas	Current Public Use: YES	Future Public Use: YES
Land Code: 1000071121	Agency Land Code: R29231609	Land Name: FORESTRY	County: PINE	Acres: 35.18
City:	Site Code: R290271	Classification Per M.S. 86A.05: f. state forests and state forest subareas	Current Public Use: YES	Future Public Use: YES
Land Code: 1000071122	Agency Land Code: R29232830	Land Name: FORESTRY	County: PINE	Acres: 40.00
City:	Site Code: R290271	Classification Per M.S. 86A.05: f. state forests and state forest subareas	Current Public Use: YES	Future Public Use: YES



Land Code: 1000071123	Agency Land Code: R29231669	Land Name: FORESTRY	County: PINE	Acres: 40.00
City:	Site Code: R290271	Classification Per M.S. 86A.05: f. state forests and state forest subareas	Current Public Use: YES	Future Public Use: YES
Land Code: 1000071124	Agency Land Code: R29231737	Land Name: FORESTRY	County: PINE	Acres: 40.00
City:	Site Code: R290271	Classification Per M.S. 86A.05: f. state forests and state forest subareas	Current Public Use: YES	Future Public Use: YES
Land Code: 1000071125	Agency Land Code: R29231791	Land Name: FORESTRY	County: PINE	Acres: 40.00
City:	Site Code: R290271	Classification Per M.S. 86A.05: f. state forests and state forest subareas	Current Public Use: YES	Future Public Use: YES
Land Code: 1000071126	Agency Land Code: R29233015	Land Name: FORESTRY	County: PINE	Acres: 40.00
City:	Site Code: R290271	Classification Per M.S. 86A.05: f. state forests and state forest subareas	Current Public Use: YES	Future Public Use: YES
Land Code: 1000071127	Agency Land Code: R29231830	Land Name: FORESTRY	County: PINE	Acres: 40.00
City:	Site Code: R290271	Classification Per M.S. 86A.05: f. state forests and state forest subareas	Current Public Use: YES	Future Public Use: YES
Land Code: 1000071128	Agency Land Code: R29232660	Land Name: FORESTRY	County: PINE	Acres: 40.00
City:	Site Code: R290271	Classification Per M.S. 86A.05: f. state forests and state forest subareas	Current Public Use: YES	Future Public Use: YES
Land Code: 1000071129	Agency Land Code: R29233048	Land Name: FORESTRY	County: PINE	Acres: 40.00
City:	Site Code: R290271	Classification Per M.S. 86A.05: f. state forests and state forest subareas	Current Public Use: YES	Future Public Use: YES
Land Code: 1000071130	Agency Land Code: R29233067	Land Name: FORESTRY	County: PINE	Acres: 40.00
City:	Site Code: R290271	Classification Per M.S. 86A.05: f. state forests and state forest subareas	Current Public Use: YES	Future Public Use: YES
Land Code: 1000071131	Agency Land Code: R29230718	Land Name: FORESTRY	County: PINE	Acres: 40.51
City:	Site Code: R290271	Classification Per M.S. 86A.05: f. state forests and state forest subareas	Current Public Use: YES	Future Public Use: YES
Land Code: 1000071132	Agency Land Code: R29230724	Land Name: FORESTRY	County: PINE	Acres: 40.00
City:	Site Code: R290271	Classification Per M.S. 86A.05: f. state forests and state forest subareas	Current Public Use: YES	Future Public Use: YES
Land Code: 1000071133	Agency Land Code: R29230757	Land Name: FORESTRY	County: PINE	Acres: 40.00
City:	Site Code: R290271	Classification Per M.S. 86A.05: f. state forests and state forest subareas	Current Public Use: YES	Future Public Use: YES
Land Code: 1000071134	Agency Land Code: R29230759	Land Name: FORESTRY	County: PINE	Acres: 40.00
City:	Site Code: R290271	Classification Per M.S. 86A.05: f. state forests and state forest subareas	Current Public Use: YES	Future Public Use: YES



Land Code: 1000071135	Agency Land Code: R29230786	Land Name: FORESTRY	County: PINE	Acres: 40.00
City:	Site Code: R290271	Classification Per M.S. 86A.05: f. state forests and state forest subareas	Current Public Use: YES	Future Public Use: YES
Land Code: 1000071136	Agency Land Code: R29230981	Land Name: FORESTRY	County: PINE	Acres: 40.00
City:	Site Code: R290271	Classification Per M.S. 86A.05: f. state forests and state forest subareas	Current Public Use: YES	Future Public Use: YES
Land Code: 1000071137	Agency Land Code: R29231025	Land Name: FORESTRY	County: PINE	Acres: 40.00
City:	Site Code: R290271	Classification Per M.S. 86A.05: f. state forests and state forest subareas	Current Public Use: YES	Future Public Use: YES
Land Code: 1000071138	Agency Land Code: R29231063	Land Name: FORESTRY	County: PINE	Acres: 40.00
City:	Site Code: R290271	Classification Per M.S. 86A.05: f. state forests and state forest subareas	Current Public Use: YES	Future Public Use: YES
Land Code: 1000071139	Agency Land Code: R29231100	Land Name: FORESTRY	County: PINE	Acres: 40.00
City:	Site Code: R290271	Classification Per M.S. 86A.05: f. state forests and state forest subareas	Current Public Use: YES	Future Public Use: YES
Land Code: 1000071140	Agency Land Code: R29231116	Land Name: FORESTRY	County: PINE	Acres: 37.01
City:	Site Code: R290271	Classification Per M.S. 86A.05: f. state forests and state forest subareas	Current Public Use: YES	Future Public Use: YES
Land Code: 1000071141	Agency Land Code: R29231139	Land Name: FORESTRY	County: PINE	Acres: 40.00
City:	Site Code: R290271	Classification Per M.S. 86A.05: f. state forests and state forest subareas	Current Public Use: YES	Future Public Use: YES
Land Code: 1000071142	Agency Land Code: R29231226	Land Name: FORESTRY	County: PINE	Acres: 33.48
City:	Site Code: R290271	Classification Per M.S. 86A.05: f. state forests and state forest subareas	Current Public Use: YES	Future Public Use: YES
Land Code: 1000071143	Agency Land Code: R29231236	Land Name: FORESTRY	County: PINE	Acres: 40.00
City:	Site Code: R290271	Classification Per M.S. 86A.05: f. state forests and state forest subareas	Current Public Use: YES	Future Public Use: YES
Land Code: 1000071144	Agency Land Code: R29231322	Land Name: FORESTRY	County: PINE	Acres: 40.00
City:	Site Code: R290271	Classification Per M.S. 86A.05: f. state forests and state forest subareas	Current Public Use: YES	Future Public Use: YES
Land Code: 1000071145	Agency Land Code: R29231363	Land Name: FORESTRY	County: PINE	Acres: 40.00
City:	Site Code: R290271	Classification Per M.S. 86A.05: f. state forests and state forest subareas	Current Public Use: YES	Future Public Use: YES
Land Code: 1000071146	Agency Land Code: R29231381	Land Name: FORESTRY	County: PINE	Acres: 40.00
City:	Site Code: R290271	Classification Per M.S. 86A.05: f. state forests and state forest subareas	Current Public Use: YES	Future Public Use: YES



Land Code: 1000071147	Agency Land Code: R29231382	Land Name: FORESTRY	County: PINE	Acres: 40.00
City:	Site Code: R290271	Classification Per M.S. 86A.05: f. state forests and state forest subareas	Current Public Use: YES	Future Public Use: YES
Land Code: 1000071148	Agency Land Code: R29231383	Land Name: FORESTRY	County: PINE	Acres: 40.00
City:	Site Code: R290271	Classification Per M.S. 86A.05: f. state forests and state forest subareas	Current Public Use: YES	Future Public Use: YES
Land Code: 1000071149	Agency Land Code: R29231952	Land Name: FORESTRY	County: PINE	Acres: 40.00
City:	Site Code: R290271	Classification Per M.S. 86A.05: f. state forests and state forest subareas	Current Public Use: YES	Future Public Use: YES
Land Code: 1000071150	Agency Land Code: R29233083	Land Name: FORESTRY	County: PINE	Acres: 40.00
City:	Site Code: R290271	Classification Per M.S. 86A.05: f. state forests and state forest subareas	Current Public Use: YES	Future Public Use: YES
Land Code: 1000071151	Agency Land Code: R29233190	Land Name: FORESTRY	County: PINE	Acres: 40.00
City:	Site Code: R290271	Classification Per M.S. 86A.05: f. state forests and state forest subareas	Current Public Use: YES	Future Public Use: YES
Land Code: 1000071152	Agency Land Code: R29233248	Land Name: FORESTRY	County: PINE	Acres: 40.00
City:	Site Code: R290271	Classification Per M.S. 86A.05: f. state forests and state forest subareas	Current Public Use: YES	Future Public Use: YES
Land Code: 1000071153	Agency Land Code: R29233290	Land Name: FORESTRY	County: PINE	Acres: 40.00
City:	Site Code: R290271	Classification Per M.S. 86A.05: f. state forests and state forest subareas	Current Public Use: YES	Future Public Use: YES
Land Code: 1000071154	Agency Land Code: R29233315	Land Name: FORESTRY	County: PINE	Acres: 40.00
City:	Site Code: R290271	Classification Per M.S. 86A.05: f. state forests and state forest subareas	Current Public Use: YES	Future Public Use: YES
Land Code: 1000071155	Agency Land Code: R29233386	Land Name: FORESTRY	County: PINE	Acres: 40.00
City:	Site Code: R290271	Classification Per M.S. 86A.05: f. state forests and state forest subareas	Current Public Use: YES	Future Public Use: YES
Land Code: 1000071156	Agency Land Code: R29233388	Land Name: FORESTRY	County: PINE	Acres: 40.00
City:	Site Code: R290271	Classification Per M.S. 86A.05: f. state forests and state forest subareas	Current Public Use: YES	Future Public Use: YES
Land Code: 1000071157	Agency Land Code: R29233416	Land Name: FORESTRY	County: PINE	Acres: 40.00
City:	Site Code: R290271	Classification Per M.S. 86A.05: f. state forests and state forest subareas	Current Public Use: YES	Future Public Use: YES
Land Code: 1000071158	Agency Land Code: R29233448	Land Name: FORESTRY	County: PINE	Acres: 40.00
City:	Site Code: R290271	Classification Per M.S. 86A.05: f. state forests and state forest subareas	Current Public Use: YES	Future Public Use: YES



Land Code: 1000071159	Agency Land Code: R29233508	Land Name: FORESTRY	County: PINE	Acres: 40.00
City:	Site Code: R290271	Classification Per M.S. 86A.05: f. state forests and state forest subareas	Current Public Use: YES	Future Public Use: YES
Land Code: 1000071160	Agency Land Code: R29233527	Land Name: FORESTRY	County: PINE	Acres: 40.00
City:	Site Code: R290271	Classification Per M.S. 86A.05: f. state forests and state forest subareas	Current Public Use: YES	Future Public Use: YES
Land Code: 1000071161	Agency Land Code: R29233554	Land Name: FORESTRY	County: PINE	Acres: 40.00
City:	Site Code: R290271	Classification Per M.S. 86A.05: f. state forests and state forest subareas	Current Public Use: YES	Future Public Use: YES
Land Code: 1000071162	Agency Land Code: R29233624	Land Name: FORESTRY	County: PINE	Acres: 40.00
City:	Site Code: R290271	Classification Per M.S. 86A.05: f. state forests and state forest subareas	Current Public Use: YES	Future Public Use: YES
Land Code: 1000071163	Agency Land Code: R29331040	Land Name: FORESTRY	County: PINE	Acres: 40.00
City:	Site Code: R290271	Classification Per M.S. 86A.05: f. state forests and state forest subareas	Current Public Use: YES	Future Public Use: YES
Land Code: 1000071164	Agency Land Code: R29231576	Land Name: FORESTRY	County: PINE	Acres: 39.11
City:	Site Code: R290271	Classification Per M.S. 86A.05: f. state forests and state forest subareas	Current Public Use: YES	Future Public Use: YES
Land Code: 1000071165	Agency Land Code: R29231966	Land Name: FORESTRY	County: PINE	Acres: 40.00
City:	Site Code: R290271	Classification Per M.S. 86A.05: f. state forests and state forest subareas	Current Public Use: YES	Future Public Use: YES
Land Code: 1000071166	Agency Land Code: R29232783	Land Name: FORESTRY	County: PINE	Acres: 40.00
City:	Site Code: R290271	Classification Per M.S. 86A.05: f. state forests and state forest subareas	Current Public Use: YES	Future Public Use: YES
Land Code: 1000071167	Agency Land Code: R29232811	Land Name: FORESTRY	County: PINE	Acres: 40.00
City:	Site Code: R290271	Classification Per M.S. 86A.05: f. state forests and state forest subareas	Current Public Use: YES	Future Public Use: YES
Land Code: 1000071168	Agency Land Code: R29232815	Land Name: FORESTRY	County: PINE	Acres: 40.00
City:	Site Code: R290271	Classification Per M.S. 86A.05: f. state forests and state forest subareas	Current Public Use: YES	Future Public Use: YES
Land Code: 1000071169	Agency Land Code: R29232816	Land Name: FORESTRY	County: PINE	Acres: 40.00
City:	Site Code: R290271	Classification Per M.S. 86A.05: f. state forests and state forest subareas	Current Public Use: YES	Future Public Use: YES
Land Code: 1000071170	Agency Land Code: R29232822	Land Name: FORESTRY	County: PINE	Acres: 40.00
City:	Site Code: R290271	Classification Per M.S. 86A.05: f. state forests and state forest subareas	Current Public Use: YES	Future Public Use: YES



Land Code: 1000071171	Agency Land Code: R29232843	Land Name: FORESTRY	County: PINE	Acres: 40.00
City:	Site Code: R290271	Classification Per M.S. 86A.05: f. state forests and state forest subareas	Current Public Use: YES	Future Public Use: YES
Land Code: 1000071172	Agency Land Code: R29231689	Land Name: FORESTRY	County: PINE	Acres: 40.00
City:	Site Code: R290271	Classification Per M.S. 86A.05: f. state forests and state forest subareas	Current Public Use: YES	Future Public Use: YES
Land Code: 1000071173	Agency Land Code: R29231691	Land Name: FORESTRY	County: PINE	Acres: 36.96
City:	Site Code: R290271	Classification Per M.S. 86A.05: f. state forests and state forest subareas	Current Public Use: YES	Future Public Use: YES
Land Code: 1000071174	Agency Land Code: R29231706	Land Name: FORESTRY	County: PINE	Acres: 36.96
City:	Site Code: R290271	Classification Per M.S. 86A.05: f. state forests and state forest subareas	Current Public Use: YES	Future Public Use: YES
Land Code: 1000071175	Agency Land Code: R29231722	Land Name: FORESTRY	County: PINE	Acres: 40.00
City:	Site Code: R290271	Classification Per M.S. 86A.05: f. state forests and state forest subareas	Current Public Use: YES	Future Public Use: YES
Land Code: 1000071176	Agency Land Code: R29231727	Land Name: FORESTRY	County: PINE	Acres: 40.00
City:	Site Code: R290271	Classification Per M.S. 86A.05: f. state forests and state forest subareas	Current Public Use: YES	Future Public Use: YES
Land Code: 1000071177	Agency Land Code: R29231735	Land Name: FORESTRY	County: PINE	Acres: 40.00
City:	Site Code: R290271	Classification Per M.S. 86A.05: f. state forests and state forest subareas	Current Public Use: YES	Future Public Use: YES
Land Code: 1000071178	Agency Land Code: R29231788	Land Name: FORESTRY	County: PINE	Acres: 40.00
City:	Site Code: R290271	Classification Per M.S. 86A.05: f. state forests and state forest subareas	Current Public Use: YES	Future Public Use: YES
Land Code: 1000071179	Agency Land Code: R29231795	Land Name: FORESTRY	County: PINE	Acres: 40.00
City:	Site Code: R290271	Classification Per M.S. 86A.05: f. state forests and state forest subareas	Current Public Use: YES	Future Public Use: YES
Land Code: 1000071180	Agency Land Code: R29231827	Land Name: FORESTRY	County: PINE	Acres: 40.00
City:	Site Code: R290271	Classification Per M.S. 86A.05: f. state forests and state forest subareas	Current Public Use: YES	Future Public Use: YES
Land Code: 1000071181	Agency Land Code: R29231835	Land Name: FORESTRY	County: PINE	Acres: 40.00
City:	Site Code: R290271	Classification Per M.S. 86A.05: f. state forests and state forest subareas	Current Public Use: YES	Future Public Use: YES
Land Code: 1000071182	Agency Land Code: R29233053	Land Name: FORESTRY	County: PINE	Acres: 40.00
City:	Site Code: R290271	Classification Per M.S. 86A.05: f. state forests and state forest subareas	Current Public Use: YES	Future Public Use: YES



Land Code: 1000071183	Agency Land Code: R29233073	Land Name: FORESTRY	County: PINE	Acres: 40.00
City:	Site Code: R290271	Classification Per M.S. 86A.05: f. state forests and state forest subareas	Current Public Use: YES	Future Public Use: YES
Land Code: 1000071184	Agency Land Code: R29232689	Land Name: FORESTRY	County: PINE	Acres: 41.68
City:	Site Code: R290271	Classification Per M.S. 86A.05: f. state forests and state forest subareas	Current Public Use: YES	Future Public Use: YES
Land Code: 1000071185	Agency Land Code: R29232705	Land Name: FORESTRY	County: PINE	Acres: 41.52
City:	Site Code: R290271	Classification Per M.S. 86A.05: f. state forests and state forest subareas	Current Public Use: YES	Future Public Use: YES
Land Code: 1000071186	Agency Land Code: R29230169	Land Name: FORESTRY	County: PINE	Acres: 58.58
City:	Site Code: R290271	Classification Per M.S. 86A.05: f. state forests and state forest subareas	Current Public Use: YES	Future Public Use: YES
Land Code: 1000071187	Agency Land Code: R29230178	Land Name: FORESTRY	County: PINE	Acres: 56.95
City:	Site Code: R290271	Classification Per M.S. 86A.05: f. state forests and state forest subareas	Current Public Use: YES	Future Public Use: YES
Land Code: 1000071188	Agency Land Code: R29230198	Land Name: FORESTRY	County: PINE	Acres: 56.73
City:	Site Code: R290271	Classification Per M.S. 86A.05: f. state forests and state forest subareas	Current Public Use: YES	Future Public Use: YES
Land Code: 1000071189	Agency Land Code: R29230716	Land Name: FORESTRY	County: PINE	Acres: 40.00
City:	Site Code: R290271	Classification Per M.S. 86A.05: f. state forests and state forest subareas	Current Public Use: YES	Future Public Use: YES
Land Code: 1000071190	Agency Land Code: R29230752	Land Name: FORESTRY	County: PINE	Acres: 40.00
City:	Site Code: R290271	Classification Per M.S. 86A.05: f. state forests and state forest subareas	Current Public Use: YES	Future Public Use: YES
Land Code: 1000071191	Agency Land Code: R29230808	Land Name: FORESTRY	County: PINE	Acres: 40.00
City:	Site Code: R290271	Classification Per M.S. 86A.05: f. state forests and state forest subareas	Current Public Use: YES	Future Public Use: YES
Land Code: 1000071192	Agency Land Code: R29230969	Land Name: FORESTRY	County: PINE	Acres: 40.00
City:	Site Code: R290271	Classification Per M.S. 86A.05: f. state forests and state forest subareas	Current Public Use: YES	Future Public Use: YES
Land Code: 1000071193	Agency Land Code: R29231005	Land Name: FORESTRY	County: PINE	Acres: 40.00
City:	Site Code: R290271	Classification Per M.S. 86A.05: f. state forests and state forest subareas	Current Public Use: YES	Future Public Use: YES
Land Code: 1000071194	Agency Land Code: R29231033	Land Name: FORESTRY	County: PINE	Acres: 40.00
City:	Site Code: R290271	Classification Per M.S. 86A.05: f. state forests and state forest subareas	Current Public Use: YES	Future Public Use: YES



Land Code: 1000071195	Agency Land Code: R29231041	Land Name: FORESTRY	County: PINE	Acres: 40.00
City:	Site Code: R290271	Classification Per M.S. 86A.05: f. state forests and state forest subareas	Current Public Use: YES	Future Public Use: YES
Land Code: 1000071196	Agency Land Code: R29231086	Land Name: FORESTRY	County: PINE	Acres: 40.00
City:	Site Code: R290271	Classification Per M.S. 86A.05: f. state forests and state forest subareas	Current Public Use: YES	Future Public Use: YES
Land Code: 1000071197	Agency Land Code: R29335617	Land Name: FORESTRY	County: PINE	Acres: 2.99
City:	Site Code: R290271	Classification Per M.S. 86A.05: f. state forests and state forest subareas	Current Public Use: YES	Future Public Use: YES
Land Code: 1000071198	Agency Land Code: R29231130	Land Name: FORESTRY	County: PINE	Acres: 40.00
City:	Site Code: R290271	Classification Per M.S. 86A.05: f. state forests and state forest subareas	Current Public Use: YES	Future Public Use: YES
Land Code: 1000071199	Agency Land Code: R29231211	Land Name: FORESTRY	County: PINE	Acres: 34.23
City:	Site Code: R290271	Classification Per M.S. 86A.05: f. state forests and state forest subareas	Current Public Use: YES	Future Public Use: YES
Land Code: 1000071200	Agency Land Code: R29231232	Land Name: FORESTRY	County: PINE	Acres: 40.00
City:	Site Code: R290271	Classification Per M.S. 86A.05: f. state forests and state forest subareas	Current Public Use: YES	Future Public Use: YES
Land Code: 1000071201	Agency Land Code: R29231231	Land Name: FORESTRY	County: PINE	Acres: 32.72
City:	Site Code: R290271	Classification Per M.S. 86A.05: f. state forests and state forest subareas	Current Public Use: YES	Future Public Use: YES
Land Code: 1000071202	Agency Land Code: R29231261	Land Name: FORESTRY	County: PINE	Acres: 40.00
City:	Site Code: R290271	Classification Per M.S. 86A.05: f. state forests and state forest subareas	Current Public Use: YES	Future Public Use: YES
Land Code: 1000071203	Agency Land Code: R29231264	Land Name: FORESTRY	County: PINE	Acres: 40.00
City:	Site Code: R290271	Classification Per M.S. 86A.05: f. state forests and state forest subareas	Current Public Use: YES	Future Public Use: YES
Land Code: 1000071204	Agency Land Code: R29231286	Land Name: FORESTRY	County: PINE	Acres: 40.00
City:	Site Code: R290271	Classification Per M.S. 86A.05: f. state forests and state forest subareas	Current Public Use: YES	Future Public Use: YES
Land Code: 1000071205	Agency Land Code: R29231448	Land Name: FORESTRY	County: PINE	Acres: 40.00
City:	Site Code: R290271	Classification Per M.S. 86A.05: f. state forests and state forest subareas	Current Public Use: YES	Future Public Use: YES
Land Code: 1000071206	Agency Land Code: R29231480	Land Name: FORESTRY	County: PINE	Acres: 40.00
City:	Site Code: R290271	Classification Per M.S. 86A.05: f. state forests and state forest subareas	Current Public Use: YES	Future Public Use: YES



Land Code: 1000071207	Agency Land Code: R29231317	Land Name: FORESTRY	County: PINE	Acres: 40.00
City:	Site Code: R290271	Classification Per M.S. 86A.05: f. state forests and state forest subareas	Current Public Use: YES	Future Public Use: YES
Land Code: 1000071208	Agency Land Code: R29231323	Land Name: FORESTRY	County: PINE	Acres: 40.00
City:	Site Code: R290271	Classification Per M.S. 86A.05: f. state forests and state forest subareas	Current Public Use: YES	Future Public Use: YES
Land Code: 1000071209	Agency Land Code: R29231534	Land Name: FORESTRY	County: PINE	Acres: 40.00
City:	Site Code: R290271	Classification Per M.S. 86A.05: f. state forests and state forest subareas	Current Public Use: YES	Future Public Use: YES
Land Code: 1000071210	Agency Land Code: R29231373	Land Name: FORESTRY	County: PINE	Acres: 40.00
City:	Site Code: R290271	Classification Per M.S. 86A.05: f. state forests and state forest subareas	Current Public Use: YES	Future Public Use: YES
Land Code: 1000071211	Agency Land Code: R29232706	Land Name: FORESTRY	County: PINE	Acres: 41.77
City:	Site Code: R290271	Classification Per M.S. 86A.05: f. state forests and state forest subareas	Current Public Use: YES	Future Public Use: YES
Land Code: 1000071212	Agency Land Code: R29232711	Land Name: FORESTRY	County: PINE	Acres: 40.00
City:	Site Code: R290271	Classification Per M.S. 86A.05: f. state forests and state forest subareas	Current Public Use: YES	Future Public Use: YES
Land Code: 1000071213	Agency Land Code: R29232709	Land Name: FORESTRY	County: PINE	Acres: 41.52
City:	Site Code: R290271	Classification Per M.S. 86A.05: f. state forests and state forest subareas	Current Public Use: YES	Future Public Use: YES
Land Code: 1000071214	Agency Land Code: R29230750	Land Name: FORESTRY	County: PINE	Acres: 30.95
City:	Site Code: R290271	Classification Per M.S. 86A.05: f. state forests and state forest subareas	Current Public Use: YES	Future Public Use: YES
Land Code: 1000071215	Agency Land Code: R29230773	Land Name: FORESTRY	County: PINE	Acres: 40.00
City:	Site Code: R290271	Classification Per M.S. 86A.05: f. state forests and state forest subareas	Current Public Use: YES	Future Public Use: YES
Land Code: 1000071216	Agency Land Code: R29230939	Land Name: FORESTRY	County: PINE	Acres: 40.79
City:	Site Code: R290271	Classification Per M.S. 86A.05: f. state forests and state forest subareas	Current Public Use: YES	Future Public Use: YES
Land Code: 1000071217	Agency Land Code: R29230952	Land Name: FORESTRY	County: PINE	Acres: 40.00
City:	Site Code: R290271	Classification Per M.S. 86A.05: f. state forests and state forest subareas	Current Public Use: YES	Future Public Use: YES
Land Code: 1000071218	Agency Land Code: R29230992	Land Name: FORESTRY	County: PINE	Acres: 40.00
City:	Site Code: R290271	Classification Per M.S. 86A.05: f. state forests and state forest subareas	Current Public Use: YES	Future Public Use: YES



Land Code: 1000071219	Agency Land Code: R29231021	Land Name: FORESTRY	County: PINE	Acres: 40.00
City:	Site Code: R290271	Classification Per M.S. 86A.05: f. state forests and state forest subareas	Current Public Use: YES	Future Public Use: YES
Land Code: 1000071220	Agency Land Code: R29231055	Land Name: FORESTRY	County: PINE	Acres: 40.00
City:	Site Code: R290271	Classification Per M.S. 86A.05: f. state forests and state forest subareas	Current Public Use: YES	Future Public Use: YES
Land Code: 1000071221	Agency Land Code: R29231071	Land Name: FORESTRY	County: PINE	Acres: 40.00
City:	Site Code: R290271	Classification Per M.S. 86A.05: f. state forests and state forest subareas	Current Public Use: YES	Future Public Use: YES
Land Code: 1000071222	Agency Land Code: R29231219	Land Name: FORESTRY	County: PINE	Acres: 40.00
City:	Site Code: R290271	Classification Per M.S. 86A.05: f. state forests and state forest subareas	Current Public Use: YES	Future Public Use: YES
Land Code: 1000071223	Agency Land Code: R29231242	Land Name: FORESTRY	County: PINE	Acres: 40.00
City:	Site Code: R290271	Classification Per M.S. 86A.05: f. state forests and state forest subareas	Current Public Use: YES	Future Public Use: YES
Land Code: 1000071224	Agency Land Code: R29231244	Land Name: FORESTRY	County: PINE	Acres: 40.00
City:	Site Code: R290271	Classification Per M.S. 86A.05: f. state forests and state forest subareas	Current Public Use: YES	Future Public Use: YES
Land Code: 1000071225	Agency Land Code: R29231453	Land Name: FORESTRY	County: PINE	Acres: 40.00
City:	Site Code: R290271	Classification Per M.S. 86A.05: f. state forests and state forest subareas	Current Public Use: YES	Future Public Use: YES
Land Code: 1000071226	Agency Land Code: R29231456	Land Name: FORESTRY	County: PINE	Acres: 40.00
City:	Site Code: R290271	Classification Per M.S. 86A.05: f. state forests and state forest subareas	Current Public Use: YES	Future Public Use: YES
Land Code: 1000071227	Agency Land Code: R29231326	Land Name: FORESTRY	County: PINE	Acres: 40.00
City:	Site Code: R290271	Classification Per M.S. 86A.05: f. state forests and state forest subareas	Current Public Use: YES	Future Public Use: YES
Land Code: 1000071228	Agency Land Code: R29231392	Land Name: FORESTRY	County: PINE	Acres: 40.00
City:	Site Code: R290271	Classification Per M.S. 86A.05: f. state forests and state forest subareas	Current Public Use: YES	Future Public Use: YES
Land Code: 1000071229	Agency Land Code: R29231410	Land Name: FORESTRY	County: PINE	Acres: 40.00
City:	Site Code: R290271	Classification Per M.S. 86A.05: f. state forests and state forest subareas	Current Public Use: YES	Future Public Use: YES
Land Code: 1000071230	Agency Land Code: R29231414	Land Name: FORESTRY	County: PINE	Acres: 31.00
City:	Site Code: R290271	Classification Per M.S. 86A.05: f. state forests and state forest subareas	Current Public Use: YES	Future Public Use: YES



Land Code: 1000071231	Agency Land Code: R29231423	Land Name: FORESTRY	County: PINE	Acres: 40.00
City:	Site Code: R290271	Classification Per M.S. 86A.05: f. state forests and state forest subareas	Current Public Use: YES	Future Public Use: YES
Land Code: 1000071232	Agency Land Code: R29231429	Land Name: FORESTRY	County: PINE	Acres: 40.00
City:	Site Code: R290271	Classification Per M.S. 86A.05: f. state forests and state forest subareas	Current Public Use: YES	Future Public Use: YES
Land Code: 1000071233	Agency Land Code: R29231436	Land Name: FORESTRY	County: PINE	Acres: 40.00
City:	Site Code: R290271	Classification Per M.S. 86A.05: f. state forests and state forest subareas	Current Public Use: YES	Future Public Use: YES
Land Code: 1000071234	Agency Land Code: R29231512	Land Name: FORESTRY	County: PINE	Acres: 40.98
City:	Site Code: R290271	Classification Per M.S. 86A.05: f. state forests and state forest subareas	Current Public Use: YES	Future Public Use: YES
Land Code: 1000071235	Agency Land Code: R29231521	Land Name: FORESTRY	County: PINE	Acres: 40.00
City:	Site Code: R290271	Classification Per M.S. 86A.05: f. state forests and state forest subareas	Current Public Use: YES	Future Public Use: YES
Land Code: 1000071236	Agency Land Code: R29231341	Land Name: FORESTRY	County: PINE	Acres: 40.00
City:	Site Code: R290271	Classification Per M.S. 86A.05: f. state forests and state forest subareas	Current Public Use: YES	Future Public Use: YES
Land Code: 1000071237	Agency Land Code: R29231355	Land Name: FORESTRY	County: PINE	Acres: 40.00
City:	Site Code: R290271	Classification Per M.S. 86A.05: f. state forests and state forest subareas	Current Public Use: YES	Future Public Use: YES
Land Code: 1000071238	Agency Land Code: R29231376	Land Name: FORESTRY	County: PINE	Acres: 40.00
City:	Site Code: R290271	Classification Per M.S. 86A.05: f. state forests and state forest subareas	Current Public Use: YES	Future Public Use: YES
Land Code: 1000071239	Agency Land Code: R29231378	Land Name: FORESTRY	County: PINE	Acres: 40.00
City:	Site Code: R290271	Classification Per M.S. 86A.05: f. state forests and state forest subareas	Current Public Use: YES	Future Public Use: YES
Land Code: 1000071240	Agency Land Code: R29231386	Land Name: FORESTRY	County: PINE	Acres: 40.00
City:	Site Code: R290271	Classification Per M.S. 86A.05: f. state forests and state forest subareas	Current Public Use: YES	Future Public Use: YES
Land Code: 1000071241	Agency Land Code: R29231908	Land Name: FORESTRY	County: PINE	Acres: 40.00
City:	Site Code: R290271	Classification Per M.S. 86A.05: f. state forests and state forest subareas	Current Public Use: YES	Future Public Use: YES
Land Code: 1000071242	Agency Land Code: R29231926	Land Name: FORESTRY	County: PINE	Acres: 40.00
City:	Site Code: R290271	Classification Per M.S. 86A.05: f. state forests and state forest subareas	Current Public Use: YES	Future Public Use: YES



Land Code: 1000071243	Agency Land Code: R29231946	Land Name: FORESTRY	County: PINE	Acres: 40.00
City:	Site Code: R290271	Classification Per M.S. 86A.05: f. state forests and state forest subareas	Current Public Use: YES	Future Public Use: YES
Land Code: 1000071244	Agency Land Code: R29233162	Land Name: FORESTRY	County: PINE	Acres: 40.00
City:	Site Code: R290271	Classification Per M.S. 86A.05: f. state forests and state forest subareas	Current Public Use: YES	Future Public Use: YES
Land Code: 1000071245	Agency Land Code: R29233164	Land Name: FORESTRY	County: PINE	Acres: 40.00
City:	Site Code: R290271	Classification Per M.S. 86A.05: f. state forests and state forest subareas	Current Public Use: YES	Future Public Use: YES
Land Code: 1000071246	Agency Land Code: R29233233	Land Name: FORESTRY	County: PINE	Acres: 40.00
City:	Site Code: R290271	Classification Per M.S. 86A.05: f. state forests and state forest subareas	Current Public Use: YES	Future Public Use: YES
Land Code: 1000071247	Agency Land Code: R29233246	Land Name: FORESTRY	County: PINE	Acres: 40.00
City:	Site Code: R290271	Classification Per M.S. 86A.05: f. state forests and state forest subareas	Current Public Use: YES	Future Public Use: YES
Land Code: 1000071248	Agency Land Code: R29233250	Land Name: FORESTRY	County: PINE	Acres: 40.00
City:	Site Code: R290271	Classification Per M.S. 86A.05: f. state forests and state forest subareas	Current Public Use: YES	Future Public Use: YES
Land Code: 1000071249	Agency Land Code: R29233311	Land Name: FORESTRY	County: PINE	Acres: 40.00
City:	Site Code: R290271	Classification Per M.S. 86A.05: f. state forests and state forest subareas	Current Public Use: YES	Future Public Use: YES
Land Code: 1000071250	Agency Land Code: R29233318	Land Name: FORESTRY	County: PINE	Acres: 40.00
City:	Site Code: R290271	Classification Per M.S. 86A.05: f. state forests and state forest subareas	Current Public Use: YES	Future Public Use: YES
Land Code: 1000071251	Agency Land Code: R29233438	Land Name: FORESTRY	County: PINE	Acres: 40.00
City:	Site Code: R290271	Classification Per M.S. 86A.05: f. state forests and state forest subareas	Current Public Use: YES	Future Public Use: YES
Land Code: 1000071252	Agency Land Code: R29233442	Land Name: FORESTRY	County: PINE	Acres: 40.00
City:	Site Code: R290271	Classification Per M.S. 86A.05: f. state forests and state forest subareas	Current Public Use: YES	Future Public Use: YES
Land Code: 1000071253	Agency Land Code: R29233500	Land Name: FORESTRY	County: PINE	Acres: 40.00
City:	Site Code: R290271	Classification Per M.S. 86A.05: f. state forests and state forest subareas	Current Public Use: YES	Future Public Use: YES
Land Code: 1000071254	Agency Land Code: R29233515	Land Name: FORESTRY	County: PINE	Acres: 40.00
City:	Site Code: R290271	Classification Per M.S. 86A.05: f. state forests and state forest subareas	Current Public Use: YES	Future Public Use: YES



Land Code: 1000071255	Agency Land Code: R29233577	Land Name: FORESTRY	County: PINE	Acres: 40.00
City:	Site Code: R290271	Classification Per M.S. 86A.05: f. state forests and state forest subareas	Current Public Use: YES	Future Public Use: YES
Land Code: 1000071256	Agency Land Code: R29233597	Land Name: FORESTRY	County: PINE	Acres: 40.00
City:	Site Code: R290271	Classification Per M.S. 86A.05: f. state forests and state forest subareas	Current Public Use: YES	Future Public Use: YES
Land Code: 1000071257	Agency Land Code: R29231562	Land Name: FORESTRY	County: PINE	Acres: 40.00
City:	Site Code: R290271	Classification Per M.S. 86A.05: f. state forests and state forest subareas	Current Public Use: YES	Future Public Use: YES
Land Code: 1000071258	Agency Land Code: R29231594	Land Name: FORESTRY	County: PINE	Acres: 40.00
City:	Site Code: R290271	Classification Per M.S. 86A.05: f. state forests and state forest subareas	Current Public Use: YES	Future Public Use: YES
Land Code: 1000071259	Agency Land Code: R29231962	Land Name: FORESTRY	County: PINE	Acres: 40.00
City:	Site Code: R290271	Classification Per M.S. 86A.05: f. state forests and state forest subareas	Current Public Use: YES	Future Public Use: YES
Land Code: 1000071260	Agency Land Code: R29232005	Land Name: FORESTRY	County: PINE	Acres: 40.00
City:	Site Code: R290271	Classification Per M.S. 86A.05: f. state forests and state forest subareas	Current Public Use: YES	Future Public Use: YES
Land Code: 1000071261	Agency Land Code: R29232803	Land Name: FORESTRY	County: PINE	Acres: 40.00
City:	Site Code: R290271	Classification Per M.S. 86A.05: f. state forests and state forest subareas	Current Public Use: YES	Future Public Use: YES
Land Code: 1000071262	Agency Land Code: R29231601	Land Name: FORESTRY	County: PINE	Acres: 40.00
City:	Site Code: R290271	Classification Per M.S. 86A.05: f. state forests and state forest subareas	Current Public Use: YES	Future Public Use: YES
Land Code: 1000071263	Agency Land Code: R29231624	Land Name: FORESTRY	County: PINE	Acres: 40.00
City:	Site Code: R290271	Classification Per M.S. 86A.05: f. state forests and state forest subareas	Current Public Use: YES	Future Public Use: YES
Land Code: 1000071264	Agency Land Code: R29231637	Land Name: FORESTRY	County: PINE	Acres: 40.00
City:	Site Code: R290271	Classification Per M.S. 86A.05: f. state forests and state forest subareas	Current Public Use: YES	Future Public Use: YES
Land Code: 1000071265	Agency Land Code: R29232018	Land Name: FORESTRY	County: PINE	Acres: 40.00
City:	Site Code: R290271	Classification Per M.S. 86A.05: f. state forests and state forest subareas	Current Public Use: YES	Future Public Use: YES
Land Code: 1000071266	Agency Land Code: R29232034	Land Name: FORESTRY	County: PINE	Acres: 40.00
City:	Site Code: R290271	Classification Per M.S. 86A.05: f. state forests and state forest subareas	Current Public Use: YES	Future Public Use: YES



Land Code: 1000071267	Agency Land Code: R29232036	Land Name: FORESTRY	County: PINE	Acres: 40.00
City:	Site Code: R290271	Classification Per M.S. 86A.05: f. state forests and state forest subareas	Current Public Use: YES	Future Public Use: YES
Land Code: 1000071268	Agency Land Code: R29232057	Land Name: FORESTRY	County: PINE	Acres: 40.00
City:	Site Code: R290271	Classification Per M.S. 86A.05: f. state forests and state forest subareas	Current Public Use: YES	Future Public Use: YES
Land Code: 1000071269	Agency Land Code: R29232832	Land Name: FORESTRY	County: PINE	Acres: 40.00
City:	Site Code: R290271	Classification Per M.S. 86A.05: f. state forests and state forest subareas	Current Public Use: YES	Future Public Use: YES
Land Code: 1000071270	Agency Land Code: R29232842	Land Name: FORESTRY	County: PINE	Acres: 40.00
City:	Site Code: R290271	Classification Per M.S. 86A.05: f. state forests and state forest subareas	Current Public Use: YES	Future Public Use: YES
Land Code: 1000071271	Agency Land Code: R29231651	Land Name: FORESTRY	County: PINE	Acres: 40.00
City:	Site Code: R290271	Classification Per M.S. 86A.05: f. state forests and state forest subareas	Current Public Use: YES	Future Public Use: YES
Land Code: 1000071272	Agency Land Code: R29231696	Land Name: FORESTRY	County: PINE	Acres: 40.00
City:	Site Code: R290271	Classification Per M.S. 86A.05: f. state forests and state forest subareas	Current Public Use: YES	Future Public Use: YES
Land Code: 1000071273	Agency Land Code: R29231743	Land Name: FORESTRY	County: PINE	Acres: 40.00
City:	Site Code: R290271	Classification Per M.S. 86A.05: f. state forests and state forest subareas	Current Public Use: YES	Future Public Use: YES
Land Code: 1000071274	Agency Land Code: R29231767	Land Name: FORESTRY	County: PINE	Acres: 40.00
City:	Site Code: R290271	Classification Per M.S. 86A.05: f. state forests and state forest subareas	Current Public Use: YES	Future Public Use: YES
Land Code: 1000071275	Agency Land Code: R29231024	Land Name: FORESTRY	County: PINE	Acres: 40.00
City:	Site Code: R290271	Classification Per M.S. 86A.05: f. state forests and state forest subareas	Current Public Use: YES	Future Public Use: YES
Land Code: 1000071276	Agency Land Code: R29231057	Land Name: FORESTRY	County: PINE	Acres: 40.00
City:	Site Code: R290271	Classification Per M.S. 86A.05: f. state forests and state forest subareas	Current Public Use: YES	Future Public Use: YES
Land Code: 1000071277	Agency Land Code: R29231074	Land Name: FORESTRY	County: PINE	Acres: 40.00
City:	Site Code: R290271	Classification Per M.S. 86A.05: f. state forests and state forest subareas	Current Public Use: YES	Future Public Use: YES
Land Code: 1000071278	Agency Land Code: R29231102	Land Name: FORESTRY	County: PINE	Acres: 40.00
City:	Site Code: R290271	Classification Per M.S. 86A.05: f. state forests and state forest subareas	Current Public Use: YES	Future Public Use: YES



Land Code: 1000071279	Agency Land Code: R29231120	Land Name: FORESTRY	County: PINE	Acres: 37.01
City:	Site Code: R290271	Classification Per M.S. 86A.05: f. state forests and state forest subareas	Current Public Use: YES	Future Public Use: YES
Land Code: 1000071280	Agency Land Code: R29231122	Land Name: FORESTRY	County: PINE	Acres: 40.00
City:	Site Code: R290271	Classification Per M.S. 86A.05: f. state forests and state forest subareas	Current Public Use: YES	Future Public Use: YES
Land Code: 1000071281	Agency Land Code: R29231132	Land Name: FORESTRY	County: PINE	Acres: 34.51
City:	Site Code: R290271	Classification Per M.S. 86A.05: f. state forests and state forest subareas	Current Public Use: YES	Future Public Use: YES
Land Code: 1000071282	Agency Land Code: R29335623	Land Name: FORESTRY	County: PINE	Acres: 2.99
City:	Site Code: R290271	Classification Per M.S. 86A.05: f. state forests and state forest subareas	Current Public Use: YES	Future Public Use: YES
Land Code: 1000071283	Agency Land Code: R29231209	Land Name: FORESTRY	County: PINE	Acres: 40.00
City:	Site Code: R290271	Classification Per M.S. 86A.05: f. state forests and state forest subareas	Current Public Use: YES	Future Public Use: YES
Land Code: 1000071284	Agency Land Code: R29231222	Land Name: FORESTRY	County: PINE	Acres: 40.00
City:	Site Code: R290271	Classification Per M.S. 86A.05: f. state forests and state forest subareas	Current Public Use: YES	Future Public Use: YES
Land Code: 1000071285	Agency Land Code: R29231225	Land Name: FORESTRY	County: PINE	Acres: 40.00
City:	Site Code: R290271	Classification Per M.S. 86A.05: f. state forests and state forest subareas	Current Public Use: YES	Future Public Use: YES
Land Code: 1000071286	Agency Land Code: R29231269	Land Name: FORESTRY	County: PINE	Acres: 40.00
City:	Site Code: R290271	Classification Per M.S. 86A.05: f. state forests and state forest subareas	Current Public Use: YES	Future Public Use: YES
Land Code: 1000071287	Agency Land Code: R29231471	Land Name: FORESTRY	County: PINE	Acres: 40.00
City:	Site Code: R290271	Classification Per M.S. 86A.05: f. state forests and state forest subareas	Current Public Use: YES	Future Public Use: YES
Land Code: 1000071288	Agency Land Code: R29231401	Land Name: FORESTRY	County: PINE	Acres: 40.00
City:	Site Code: R290271	Classification Per M.S. 86A.05: f. state forests and state forest subareas	Current Public Use: YES	Future Public Use: YES
Land Code: 1000071289	Agency Land Code: R29231408	Land Name: FORESTRY	County: PINE	Acres: 40.00
City:	Site Code: R290271	Classification Per M.S. 86A.05: f. state forests and state forest subareas	Current Public Use: YES	Future Public Use: YES
Land Code: 1000071290	Agency Land Code: R29231437	Land Name: FORESTRY	County: PINE	Acres: 40.00
City:	Site Code: R290271	Classification Per M.S. 86A.05: f. state forests and state forest subareas	Current Public Use: YES	Future Public Use: YES



Land Code: 1000071291	Agency Land Code: R29231519	Land Name: FORESTRY	County: PINE	Acres: 40.00
City:	Site Code: R290271	Classification Per M.S. 86A.05: f. state forests and state forest subareas	Current Public Use: YES	Future Public Use: YES
Land Code: 1000071292	Agency Land Code: R29231351	Land Name: FORESTRY	County: PINE	Acres: 40.00
City:	Site Code: R290271	Classification Per M.S. 86A.05: f. state forests and state forest subareas	Current Public Use: YES	Future Public Use: YES
Land Code: 1000071293	Agency Land Code: R29231912	Land Name: FORESTRY	County: PINE	Acres: 40.00
City:	Site Code: R290271	Classification Per M.S. 86A.05: f. state forests and state forest subareas	Current Public Use: YES	Future Public Use: YES
Land Code: 1000071294	Agency Land Code: R29231921	Land Name: FORESTRY	County: PINE	Acres: 40.00
City:	Site Code: R290271	Classification Per M.S. 86A.05: f. state forests and state forest subareas	Current Public Use: YES	Future Public Use: YES
Land Code: 1000071295	Agency Land Code: R29231930	Land Name: FORESTRY	County: PINE	Acres: 40.00
City:	Site Code: R290271	Classification Per M.S. 86A.05: f. state forests and state forest subareas	Current Public Use: YES	Future Public Use: YES
Land Code: 1000071296	Agency Land Code: R29231938	Land Name: FORESTRY	County: PINE	Acres: 40.00
City:	Site Code: R290271	Classification Per M.S. 86A.05: f. state forests and state forest subareas	Current Public Use: YES	Future Public Use: YES
Land Code: 1000071297	Agency Land Code: R29231943	Land Name: FORESTRY	County: PINE	Acres: 40.00
City:	Site Code: R290271	Classification Per M.S. 86A.05: f. state forests and state forest subareas	Current Public Use: YES	Future Public Use: YES
Land Code: 1000071298	Agency Land Code: R29231954	Land Name: FORESTRY	County: PINE	Acres: 40.00
City:	Site Code: R290271	Classification Per M.S. 86A.05: f. state forests and state forest subareas	Current Public Use: YES	Future Public Use: YES
Land Code: 1000071299	Agency Land Code: R29232722	Land Name: FORESTRY	County: PINE	Acres: 41.95
City:	Site Code: R290271	Classification Per M.S. 86A.05: f. state forests and state forest subareas	Current Public Use: YES	Future Public Use: YES
Land Code: 1000071300	Agency Land Code: R29233167	Land Name: FORESTRY	County: PINE	Acres: 40.00
City:	Site Code: R290271	Classification Per M.S. 86A.05: f. state forests and state forest subareas	Current Public Use: YES	Future Public Use: YES
Land Code: 1000071301	Agency Land Code: R29233183	Land Name: FORESTRY	County: PINE	Acres: 40.00
City:	Site Code: R290271	Classification Per M.S. 86A.05: f. state forests and state forest subareas	Current Public Use: YES	Future Public Use: YES
Land Code: 1000071302	Agency Land Code: R29233222	Land Name: FORESTRY	County: PINE	Acres: 40.00
City:	Site Code: R290271	Classification Per M.S. 86A.05: f. state forests and state forest subareas	Current Public Use: YES	Future Public Use: YES



Land Code: 1000071303	Agency Land Code: R29233245	Land Name: FORESTRY	County: PINE	Acres: 40.00
City:	Site Code: R290271	Classification Per M.S. 86A.05: f. state forests and state forest subareas	Current Public Use: YES	Future Public Use: YES
Land Code: 1000071304	Agency Land Code: R29233300	Land Name: FORESTRY	County: PINE	Acres: 40.00
City:	Site Code: R290271	Classification Per M.S. 86A.05: f. state forests and state forest subareas	Current Public Use: YES	Future Public Use: YES
Land Code: 1000071305	Agency Land Code: R29233303	Land Name: FORESTRY	County: PINE	Acres: 40.00
City:	Site Code: R290271	Classification Per M.S. 86A.05: f. state forests and state forest subareas	Current Public Use: YES	Future Public Use: YES
Land Code: 1000071306	Agency Land Code: R29233304	Land Name: FORESTRY	County: PINE	Acres: 40.00
City:	Site Code: R290271	Classification Per M.S. 86A.05: f. state forests and state forest subareas	Current Public Use: YES	Future Public Use: YES
Land Code: 1000071307	Agency Land Code: R29233439	Land Name: FORESTRY	County: PINE	Acres: 40.00
City:	Site Code: R290271	Classification Per M.S. 86A.05: f. state forests and state forest subareas	Current Public Use: YES	Future Public Use: YES
Land Code: 1000071308	Agency Land Code: R29233449	Land Name: FORESTRY	County: PINE	Acres: 40.00
City:	Site Code: R290271	Classification Per M.S. 86A.05: f. state forests and state forest subareas	Current Public Use: YES	Future Public Use: YES
Land Code: 1000071309	Agency Land Code: R29233460	Land Name: FORESTRY	County: PINE	Acres: 40.00
City:	Site Code: R290271	Classification Per M.S. 86A.05: f. state forests and state forest subareas	Current Public Use: YES	Future Public Use: YES
Land Code: 1000071310	Agency Land Code: R29233541	Land Name: FORESTRY	County: PINE	Acres: 40.00
City:	Site Code: R290271	Classification Per M.S. 86A.05: f. state forests and state forest subareas	Current Public Use: YES	Future Public Use: YES
Land Code: 1000071311	Agency Land Code: R29233555	Land Name: FORESTRY	County: PINE	Acres: 40.00
City:	Site Code: R290271	Classification Per M.S. 86A.05: f. state forests and state forest subareas	Current Public Use: YES	Future Public Use: YES
Land Code: 1000071312	Agency Land Code: R29233557	Land Name: FORESTRY	County: PINE	Acres: 40.00
City:	Site Code: R290271	Classification Per M.S. 86A.05: f. state forests and state forest subareas	Current Public Use: YES	Future Public Use: YES
Land Code: 1000071313	Agency Land Code: R29233565	Land Name: FORESTRY	County: PINE	Acres: 40.00
City:	Site Code: R290271	Classification Per M.S. 86A.05: f. state forests and state forest subareas	Current Public Use: YES	Future Public Use: YES
Land Code: 1000071314	Agency Land Code: R29231564	Land Name: FORESTRY	County: PINE	Acres: 40.00
City:	Site Code: R290271	Classification Per M.S. 86A.05: f. state forests and state forest subareas	Current Public Use: YES	Future Public Use: YES



Land Code: 1000071315	Agency Land Code: R29231959	Land Name: FORESTRY	County: PINE	Acres: 40.00
City:	Site Code: R290271	Classification Per M.S. 86A.05: f. state forests and state forest subareas	Current Public Use: YES	Future Public Use: YES
Land Code: 1000071316	Agency Land Code: R29231632	Land Name: FORESTRY	County: PINE	Acres: 40.00
City:	Site Code: R290271	Classification Per M.S. 86A.05: f. state forests and state forest subareas	Current Public Use: YES	Future Public Use: YES
Land Code: 1000071317	Agency Land Code: R29231645	Land Name: FORESTRY	County: PINE	Acres: 40.00
City:	Site Code: R290271	Classification Per M.S. 86A.05: f. state forests and state forest subareas	Current Public Use: YES	Future Public Use: YES
Land Code: 1000071318	Agency Land Code: R29232025	Land Name: FORESTRY	County: PINE	Acres: 40.00
City:	Site Code: R290271	Classification Per M.S. 86A.05: f. state forests and state forest subareas	Current Public Use: YES	Future Public Use: YES
Land Code: 1000071319	Agency Land Code: R29232032	Land Name: FORESTRY	County: PINE	Acres: 40.00
City:	Site Code: R290271	Classification Per M.S. 86A.05: f. state forests and state forest subareas	Current Public Use: YES	Future Public Use: YES
Land Code: 1000071320	Agency Land Code: R29232056	Land Name: FORESTRY	County: PINE	Acres: 40.00
City:	Site Code: R290271	Classification Per M.S. 86A.05: f. state forests and state forest subareas	Current Public Use: YES	Future Public Use: YES
Land Code: 1000071321	Agency Land Code: R29232061	Land Name: FORESTRY	County: PINE	Acres: 40.00
City:	Site Code: R290271	Classification Per M.S. 86A.05: f. state forests and state forest subareas	Current Public Use: YES	Future Public Use: YES
Land Code: 1000071322	Agency Land Code: R29232845	Land Name: FORESTRY	County: PINE	Acres: 40.00
City:	Site Code: R290271	Classification Per M.S. 86A.05: f. state forests and state forest subareas	Current Public Use: YES	Future Public Use: YES
Land Code: 1000071323	Agency Land Code: R29231723	Land Name: FORESTRY	County: PINE	Acres: 40.00
City:	Site Code: R290271	Classification Per M.S. 86A.05: f. state forests and state forest subareas	Current Public Use: YES	Future Public Use: YES
Land Code: 1000071324	Agency Land Code: R29231772	Land Name: FORESTRY	County: PINE	Acres: 40.00
City:	Site Code: R290271	Classification Per M.S. 86A.05: f. state forests and state forest subareas	Current Public Use: YES	Future Public Use: YES
Land Code: 1000071325	Agency Land Code: R29233028	Land Name: FORESTRY	County: PINE	Acres: 40.00
City:	Site Code: R290271	Classification Per M.S. 86A.05: f. state forests and state forest subareas	Current Public Use: YES	Future Public Use: YES
Land Code: 1000071326	Agency Land Code: R29231822	Land Name: FORESTRY	County: PINE	Acres: 40.00
City:	Site Code: R290271	Classification Per M.S. 86A.05: f. state forests and state forest subareas	Current Public Use: YES	Future Public Use: YES



Land Code: 1000071327	Agency Land Code: R29231838	Land Name: FORESTRY	County: PINE	Acres: 40.00
City:	Site Code: R290271	Classification Per M.S. 86A.05: f. state forests and state forest subareas	Current Public Use: YES	Future Public Use: YES
Land Code: 1000071328	Agency Land Code: R29231854	Land Name: FORESTRY	County: PINE	Acres: 40.00
City:	Site Code: R290271	Classification Per M.S. 86A.05: f. state forests and state forest subareas	Current Public Use: YES	Future Public Use: YES
Land Code: 1000071329	Agency Land Code: R29231855	Land Name: FORESTRY	County: PINE	Acres: 40.00
City:	Site Code: R290271	Classification Per M.S. 86A.05: f. state forests and state forest subareas	Current Public Use: YES	Future Public Use: YES
Land Code: 1000071330	Agency Land Code: R29232666	Land Name: FORESTRY	County: PINE	Acres: 40.00
City:	Site Code: R290271	Classification Per M.S. 86A.05: f. state forests and state forest subareas	Current Public Use: YES	Future Public Use: YES
Land Code: 1000071331	Agency Land Code: R29232667	Land Name: FORESTRY	County: PINE	Acres: 40.00
City:	Site Code: R290271	Classification Per M.S. 86A.05: f. state forests and state forest subareas	Current Public Use: YES	Future Public Use: YES
Land Code: 1000071332	Agency Land Code: R29230193	Land Name: FORESTRY	County: PINE	Acres: 61.44
City:	Site Code: R290271	Classification Per M.S. 86A.05: f. state forests and state forest subareas	Current Public Use: YES	Future Public Use: YES
Land Code: 1000071333	Agency Land Code: R29230940	Land Name: FORESTRY	County: PINE	Acres: 40.00
City:	Site Code: R290271	Classification Per M.S. 86A.05: f. state forests and state forest subareas	Current Public Use: YES	Future Public Use: YES
Land Code: 1000071334	Agency Land Code: R29230961	Land Name: FORESTRY	County: PINE	Acres: 40.00
City:	Site Code: R290271	Classification Per M.S. 86A.05: f. state forests and state forest subareas	Current Public Use: YES	Future Public Use: YES
Land Code: 1000071335	Agency Land Code: R29231007	Land Name: FORESTRY	County: PINE	Acres: 40.00
City:	Site Code: R290271	Classification Per M.S. 86A.05: f. state forests and state forest subareas	Current Public Use: YES	Future Public Use: YES
Land Code: 1000071336	Agency Land Code: R29231904	Land Name: FORESTRY	County: PINE	Acres: 40.00
City:	Site Code: R290271	Classification Per M.S. 86A.05: f. state forests and state forest subareas	Current Public Use: YES	Future Public Use: YES
Land Code: 1000071337	Agency Land Code: R29231906	Land Name: FORESTRY	County: PINE	Acres: 40.00
City:	Site Code: R290271	Classification Per M.S. 86A.05: f. state forests and state forest subareas	Current Public Use: YES	Future Public Use: YES
Land Code: 1000071338	Agency Land Code: R29231909	Land Name: FORESTRY	County: PINE	Acres: 40.00
City:	Site Code: R290271	Classification Per M.S. 86A.05: f. state forests and state forest subareas	Current Public Use: YES	Future Public Use: YES



Land Code: 1000071339	Agency Land Code: R29231917	Land Name: FORESTRY	County: PINE	Acres: 40.00
City:	Site Code: R290271	Classification Per M.S. 86A.05: f. state forests and state forest subareas	Current Public Use: YES	Future Public Use: YES
Land Code: 1000071340	Agency Land Code: R29232735	Land Name: FORESTRY	County: PINE	Acres: 40.00
City:	Site Code: R290271	Classification Per M.S. 86A.05: f. state forests and state forest subareas	Current Public Use: YES	Future Public Use: YES
Land Code: 1000071341	Agency Land Code: R29233157	Land Name: FORESTRY	County: PINE	Acres: 40.00
City:	Site Code: R290271	Classification Per M.S. 86A.05: f. state forests and state forest subareas	Current Public Use: YES	Future Public Use: YES
Land Code: 1000071342	Agency Land Code: R29233187	Land Name: FORESTRY	County: PINE	Acres: 40.00
City:	Site Code: R290271	Classification Per M.S. 86A.05: f. state forests and state forest subareas	Current Public Use: YES	Future Public Use: YES
Land Code: 1000071343	Agency Land Code: R29233203	Land Name: FORESTRY	County: PINE	Acres: 40.00
City:	Site Code: R290271	Classification Per M.S. 86A.05: f. state forests and state forest subareas	Current Public Use: YES	Future Public Use: YES
Land Code: 1000071344	Agency Land Code: R29233229	Land Name: FORESTRY	County: PINE	Acres: 40.00
City:	Site Code: R290271	Classification Per M.S. 86A.05: f. state forests and state forest subareas	Current Public Use: YES	Future Public Use: YES
Land Code: 1000071345	Agency Land Code: R29233288	Land Name: FORESTRY	County: PINE	Acres: 40.00
City:	Site Code: R290271	Classification Per M.S. 86A.05: f. state forests and state forest subareas	Current Public Use: YES	Future Public Use: YES
Land Code: 1000071346	Agency Land Code: R29233294	Land Name: FORESTRY	County: PINE	Acres: 40.00
City:	Site Code: R290271	Classification Per M.S. 86A.05: f. state forests and state forest subareas	Current Public Use: YES	Future Public Use: YES
Land Code: 1000071347	Agency Land Code: R29233301	Land Name: FORESTRY	County: PINE	Acres: 40.00
City:	Site Code: R290271	Classification Per M.S. 86A.05: f. state forests and state forest subareas	Current Public Use: YES	Future Public Use: YES
Land Code: 1000071348	Agency Land Code: R29233309	Land Name: FORESTRY	County: PINE	Acres: 40.00
City:	Site Code: R290271	Classification Per M.S. 86A.05: f. state forests and state forest subareas	Current Public Use: YES	Future Public Use: YES
Land Code: 1000071349	Agency Land Code: R29233349	Land Name: FORESTRY	County: PINE	Acres: 40.00
City:	Site Code: R290271	Classification Per M.S. 86A.05: f. state forests and state forest subareas	Current Public Use: YES	Future Public Use: YES
Land Code: 1000071350	Agency Land Code: R29233395	Land Name: FORESTRY	County: PINE	Acres: 40.00
City:	Site Code: R290271	Classification Per M.S. 86A.05: f. state forests and state forest subareas	Current Public Use: YES	Future Public Use: YES



Land Code: 1000071351	Agency Land Code: R29233525	Land Name: FORESTRY	County: PINE	Acres: 40.00
City:	Site Code: R290271	Classification Per M.S. 86A.05: f. state forests and state forest subareas	Current Public Use: YES	Future Public Use: YES
Land Code: 1000071352	Agency Land Code: R29233571	Land Name: FORESTRY	County: PINE	Acres: 40.00
City:	Site Code: R290271	Classification Per M.S. 86A.05: f. state forests and state forest subareas	Current Public Use: YES	Future Public Use: YES
Land Code: 1000071353	Agency Land Code: R29233584	Land Name: FORESTRY	County: PINE	Acres: 40.00
City:	Site Code: R290271	Classification Per M.S. 86A.05: f. state forests and state forest subareas	Current Public Use: YES	Future Public Use: YES
Land Code: 1000071354	Agency Land Code: R29231987	Land Name: FORESTRY	County: PINE	Acres: 40.00
City:	Site Code: R290271	Classification Per M.S. 86A.05: f. state forests and state forest subareas	Current Public Use: YES	Future Public Use: YES
Land Code: 1000071355	Agency Land Code: R29232808	Land Name: FORESTRY	County: PINE	Acres: 40.00
City:	Site Code: R290271	Classification Per M.S. 86A.05: f. state forests and state forest subareas	Current Public Use: YES	Future Public Use: YES
Land Code: 1000071356	Agency Land Code: R29232825	Land Name: FORESTRY	County: PINE	Acres: 40.00
City:	Site Code: R290271	Classification Per M.S. 86A.05: f. state forests and state forest subareas	Current Public Use: YES	Future Public Use: YES
Land Code: 1000071357	Agency Land Code: R29231625	Land Name: FORESTRY	County: PINE	Acres: 40.00
City:	Site Code: R290271	Classification Per M.S. 86A.05: f. state forests and state forest subareas	Current Public Use: YES	Future Public Use: YES
Land Code: 1000071358	Agency Land Code: R29232013	Land Name: FORESTRY	County: PINE	Acres: 40.00
City:	Site Code: R290271	Classification Per M.S. 86A.05: f. state forests and state forest subareas	Current Public Use: YES	Future Public Use: YES
Land Code: 1000071359	Agency Land Code: R29232031	Land Name: FORESTRY	County: PINE	Acres: 40.00
City:	Site Code: R290271	Classification Per M.S. 86A.05: f. state forests and state forest subareas	Current Public Use: YES	Future Public Use: YES
Land Code: 1000071360	Agency Land Code: R29232836	Land Name: FORESTRY	County: PINE	Acres: 40.00
City:	Site Code: R290271	Classification Per M.S. 86A.05: f. state forests and state forest subareas	Current Public Use: YES	Future Public Use: YES
Land Code: 1000071361	Agency Land Code: R29231659	Land Name: FORESTRY	County: PINE	Acres: 40.00
City:	Site Code: R290271	Classification Per M.S. 86A.05: f. state forests and state forest subareas	Current Public Use: YES	Future Public Use: YES
Land Code: 1000071362	Agency Land Code: R29231680	Land Name: FORESTRY	County: PINE	Acres: 40.00
City:	Site Code: R290271	Classification Per M.S. 86A.05: f. state forests and state forest subareas	Current Public Use: YES	Future Public Use: YES



Land Code: 1000071363	Agency Land Code: R29231685	Land Name: FORESTRY	County: PINE	Acres: 40.00
City:	Site Code: R290271	Classification Per M.S. 86A.05: f. state forests and state forest subareas	Current Public Use: YES	Future Public Use: YES
Land Code: 1000071364	Agency Land Code: R29231687	Land Name: FORESTRY	County: PINE	Acres: 36.96
City:	Site Code: R290271	Classification Per M.S. 86A.05: f. state forests and state forest subareas	Current Public Use: YES	Future Public Use: YES
Land Code: 1000071365	Agency Land Code: R29231700	Land Name: FORESTRY	County: PINE	Acres: 40.00
City:	Site Code: R290271	Classification Per M.S. 86A.05: f. state forests and state forest subareas	Current Public Use: YES	Future Public Use: YES
Land Code: 1000071366	Agency Land Code: R29231730	Land Name: FORESTRY	County: PINE	Acres: 40.00
City:	Site Code: R290271	Classification Per M.S. 86A.05: f. state forests and state forest subareas	Current Public Use: YES	Future Public Use: YES
Land Code: 1000071367	Agency Land Code: R29231807	Land Name: FORESTRY	County: PINE	Acres: 40.00
City:	Site Code: R290271	Classification Per M.S. 86A.05: f. state forests and state forest subareas	Current Public Use: YES	Future Public Use: YES
Land Code: 1000071368	Agency Land Code: R29232661	Land Name: FORESTRY	County: PINE	Acres: 41.62
City:	Site Code: R290271	Classification Per M.S. 86A.05: f. state forests and state forest subareas	Current Public Use: YES	Future Public Use: YES
Land Code: 1000071369	Agency Land Code: R29233054	Land Name: FORESTRY	County: PINE	Acres: 40.00
City:	Site Code: R290271	Classification Per M.S. 86A.05: f. state forests and state forest subareas	Current Public Use: YES	Future Public Use: YES
Land Code: 1000071370	Agency Land Code: R29231877	Land Name: FORESTRY	County: PINE	Acres: 40.00
City:	Site Code: R290271	Classification Per M.S. 86A.05: f. state forests and state forest subareas	Current Public Use: YES	Future Public Use: YES
Land Code: 1000071371	Agency Land Code: R29232682	Land Name: FORESTRY	County: PINE	Acres: 40.00
City:	Site Code: R290271	Classification Per M.S. 86A.05: f. state forests and state forest subareas	Current Public Use: YES	Future Public Use: YES
Land Code: 1000071372	Agency Land Code: R29232712	Land Name: FORESTRY	County: PINE	Acres: 40.00
City:	Site Code: R290271	Classification Per M.S. 86A.05: f. state forests and state forest subareas	Current Public Use: YES	Future Public Use: YES
Land Code: 1000071373	Agency Land Code: R29230740	Land Name: FORESTRY	County: PINE	Acres: 40.00
City:	Site Code: R290271	Classification Per M.S. 86A.05: f. state forests and state forest subareas	Current Public Use: YES	Future Public Use: YES
Land Code: 1000071374	Agency Land Code: R29230970	Land Name: FORESTRY	County: PINE	Acres: 39.94
City:	Site Code: R290271	Classification Per M.S. 86A.05: f. state forests and state forest subareas	Current Public Use: YES	Future Public Use: YES



Land Code: 1000071375	Agency Land Code: R29231014	Land Name: FORESTRY	County: PINE	Acres: 40.38
City:	Site Code: R290271	Classification Per M.S. 86A.05: f. state forests and state forest subareas	Current Public Use: YES	Future Public Use: YES
Land Code: 1000071376	Agency Land Code: R29231032	Land Name: FORESTRY	County: PINE	Acres: 40.00
City:	Site Code: R290271	Classification Per M.S. 86A.05: f. state forests and state forest subareas	Current Public Use: YES	Future Public Use: YES
Land Code: 1000071377	Agency Land Code: R29231043	Land Name: FORESTRY	County: PINE	Acres: 40.00
City:	Site Code: R290271	Classification Per M.S. 86A.05: f. state forests and state forest subareas	Current Public Use: YES	Future Public Use: YES
Land Code: 1000071378	Agency Land Code: R29231128	Land Name: FORESTRY	County: PINE	Acres: 40.00
City:	Site Code: R290271	Classification Per M.S. 86A.05: f. state forests and state forest subareas	Current Public Use: YES	Future Public Use: YES
Land Code: 1000071379	Agency Land Code: R29231166	Land Name: FORESTRY	County: PINE	Acres: 40.00
City:	Site Code: R290271	Classification Per M.S. 86A.05: f. state forests and state forest subareas	Current Public Use: YES	Future Public Use: YES
Land Code: 1000071380	Agency Land Code: R29231195	Land Name: FORESTRY	County: PINE	Acres: 40.00
City:	Site Code: R290271	Classification Per M.S. 86A.05: f. state forests and state forest subareas	Current Public Use: YES	Future Public Use: YES
Land Code: 1000071381	Agency Land Code: R29231243	Land Name: FORESTRY	County: PINE	Acres: 40.00
City:	Site Code: R290271	Classification Per M.S. 86A.05: f. state forests and state forest subareas	Current Public Use: YES	Future Public Use: YES
Land Code: 1000071382	Agency Land Code: R29231248	Land Name: FORESTRY	County: PINE	Acres: 40.00
City:	Site Code: R290271	Classification Per M.S. 86A.05: f. state forests and state forest subareas	Current Public Use: YES	Future Public Use: YES
Land Code: 1000071383	Agency Land Code: R29231252	Land Name: FORESTRY	County: PINE	Acres: 40.00
City:	Site Code: R290271	Classification Per M.S. 86A.05: f. state forests and state forest subareas	Current Public Use: YES	Future Public Use: YES
Land Code: 1000071384	Agency Land Code: R29231281	Land Name: FORESTRY	County: PINE	Acres: 40.00
City:	Site Code: R290271	Classification Per M.S. 86A.05: f. state forests and state forest subareas	Current Public Use: YES	Future Public Use: YES
Land Code: 1000071385	Agency Land Code: R29231282	Land Name: FORESTRY	County: PINE	Acres: 40.00
City:	Site Code: R290271	Classification Per M.S. 86A.05: f. state forests and state forest subareas	Current Public Use: YES	Future Public Use: YES
Land Code: 1000071386	Agency Land Code: R29231470	Land Name: FORESTRY	County: PINE	Acres: 40.00
City:	Site Code: R290271	Classification Per M.S. 86A.05: f. state forests and state forest subareas	Current Public Use: YES	Future Public Use: YES



Land Code: 1000071387	Agency Land Code: R29231301	Land Name: FORESTRY	County: PINE	Acres: 40.00
City:	Site Code: R290271	Classification Per M.S. 86A.05: f. state forests and state forest subareas	Current Public Use: YES	Future Public Use: YES
Land Code: 1000071388	Agency Land Code: R29231307	Land Name: FORESTRY	County: PINE	Acres: 40.00
City:	Site Code: R290271	Classification Per M.S. 86A.05: f. state forests and state forest subareas	Current Public Use: YES	Future Public Use: YES
Land Code: 1000071389	Agency Land Code: R29335628	Land Name: FORESTRY	County: PINE	Acres: 3.03
City:	Site Code: R290271	Classification Per M.S. 86A.05: f. state forests and state forest subareas	Current Public Use: YES	Future Public Use: YES
Land Code: 1000071390	Agency Land Code: R29231426	Land Name: FORESTRY	County: PINE	Acres: 40.00
City:	Site Code: R290271	Classification Per M.S. 86A.05: f. state forests and state forest subareas	Current Public Use: YES	Future Public Use: YES
Land Code: 1000071391	Agency Land Code: R29231438	Land Name: FORESTRY	County: PINE	Acres: 40.00
City:	Site Code: R290271	Classification Per M.S. 86A.05: f. state forests and state forest subareas	Current Public Use: YES	Future Public Use: YES
Land Code: 1000071392	Agency Land Code: R29231334	Land Name: FORESTRY	County: PINE	Acres: 40.00
City:	Site Code: R290271	Classification Per M.S. 86A.05: f. state forests and state forest subareas	Current Public Use: YES	Future Public Use: YES
Land Code: 1000071393	Agency Land Code: R29231348	Land Name: FORESTRY	County: PINE	Acres: 40.00
City:	Site Code: R290271	Classification Per M.S. 86A.05: f. state forests and state forest subareas	Current Public Use: YES	Future Public Use: YES
Land Code: 1000071394	Agency Land Code: R29231364	Land Name: FORESTRY	County: PINE	Acres: 40.00
City:	Site Code: R290271	Classification Per M.S. 86A.05: f. state forests and state forest subareas	Current Public Use: YES	Future Public Use: YES
Land Code: 1000071395	Agency Land Code: R29231375	Land Name: FORESTRY	County: PINE	Acres: 40.00
City:	Site Code: R290271	Classification Per M.S. 86A.05: f. state forests and state forest subareas	Current Public Use: YES	Future Public Use: YES
Land Code: 1000071396	Agency Land Code: R29232734	Land Name: FORESTRY	County: PINE	Acres: 40.00
City:	Site Code: R290271	Classification Per M.S. 86A.05: f. state forests and state forest subareas	Current Public Use: YES	Future Public Use: YES
Land Code: 1000071397	Agency Land Code: R29232774	Land Name: FORESTRY	County: PINE	Acres: 40.00
City:	Site Code: R290271	Classification Per M.S. 86A.05: f. state forests and state forest subareas	Current Public Use: YES	Future Public Use: YES
Land Code: 1000071398	Agency Land Code: R29233081	Land Name: FORESTRY	County: PINE	Acres: 40.00
City:	Site Code: R290271	Classification Per M.S. 86A.05: f. state forests and state forest subareas	Current Public Use: YES	Future Public Use: YES



Land Code: 1000071399	Agency Land Code: R29233086	Land Name: FORESTRY	County: PINE	Acres: 40.00
City:	Site Code: R290271	Classification Per M.S. 86A.05: f. state forests and state forest subareas	Current Public Use: YES	Future Public Use: YES
Land Code: 1000071400	Agency Land Code: R29233089	Land Name: FORESTRY	County: PINE	Acres: 40.00
City:	Site Code: R290271	Classification Per M.S. 86A.05: f. state forests and state forest subareas	Current Public Use: YES	Future Public Use: YES
Land Code: 1000071401	Agency Land Code: R29233174	Land Name: FORESTRY	County: PINE	Acres: 40.00
City:	Site Code: R290271	Classification Per M.S. 86A.05: f. state forests and state forest subareas	Current Public Use: YES	Future Public Use: YES
Land Code: 1000071402	Agency Land Code: R29233179	Land Name: FORESTRY	County: PINE	Acres: 40.00
City:	Site Code: R290271	Classification Per M.S. 86A.05: f. state forests and state forest subareas	Current Public Use: YES	Future Public Use: YES
Land Code: 1000071403	Agency Land Code: R29233218	Land Name: FORESTRY	County: PINE	Acres: 40.00
City:	Site Code: R290271	Classification Per M.S. 86A.05: f. state forests and state forest subareas	Current Public Use: YES	Future Public Use: YES
Land Code: 1000071404	Agency Land Code: R29233234	Land Name: FORESTRY	County: PINE	Acres: 40.00
City:	Site Code: R290271	Classification Per M.S. 86A.05: f. state forests and state forest subareas	Current Public Use: YES	Future Public Use: YES
Land Code: 1000071405	Agency Land Code: R29233266	Land Name: FORESTRY	County: PINE	Acres: 40.00
City:	Site Code: R290271	Classification Per M.S. 86A.05: f. state forests and state forest subareas	Current Public Use: YES	Future Public Use: YES
Land Code: 1000071406	Agency Land Code: R29233378	Land Name: FORESTRY	County: PINE	Acres: 40.00
City:	Site Code: R290271	Classification Per M.S. 86A.05: f. state forests and state forest subareas	Current Public Use: YES	Future Public Use: YES
Land Code: 1000071407	Agency Land Code: R29233394	Land Name: FORESTRY	County: PINE	Acres: 40.00
City:	Site Code: R290271	Classification Per M.S. 86A.05: f. state forests and state forest subareas	Current Public Use: YES	Future Public Use: YES
Land Code: 1000071408	Agency Land Code: R29233398	Land Name: FORESTRY	County: PINE	Acres: 40.00
City:	Site Code: R290271	Classification Per M.S. 86A.05: f. state forests and state forest subareas	Current Public Use: YES	Future Public Use: YES
Land Code: 1000071409	Agency Land Code: R29233516	Land Name: FORESTRY	County: PINE	Acres: 40.00
City:	Site Code: R290271	Classification Per M.S. 86A.05: f. state forests and state forest subareas	Current Public Use: YES	Future Public Use: YES
Land Code: 1000071410	Agency Land Code: R29233573	Land Name: FORESTRY	County: PINE	Acres: 40.00
City:	Site Code: R290271	Classification Per M.S. 86A.05: f. state forests and state forest subareas	Current Public Use: YES	Future Public Use: YES



Land Code: 1000071411	Agency Land Code: R29233679	Land Name: FORESTRY	County: PINE	Acres: 40.00
City:	Site Code: R290271	Classification Per M.S. 86A.05: f. state forests and state forest subareas	Current Public Use: YES	Future Public Use: YES
Land Code: 1000071412	Agency Land Code: R29231570	Land Name: FORESTRY	County: PINE	Acres: 40.00
City:	Site Code: R290271	Classification Per M.S. 86A.05: f. state forests and state forest subareas	Current Public Use: YES	Future Public Use: YES
Land Code: 1000071413	Agency Land Code: R29232807	Land Name: FORESTRY	County: PINE	Acres: 40.00
City:	Site Code: R290271	Classification Per M.S. 86A.05: f. state forests and state forest subareas	Current Public Use: YES	Future Public Use: YES
Land Code: 1000071414	Agency Land Code: R29231614	Land Name: FORESTRY	County: PINE	Acres: 40.00
City:	Site Code: R290271	Classification Per M.S. 86A.05: f. state forests and state forest subareas	Current Public Use: YES	Future Public Use: YES
Land Code: 1000071415	Agency Land Code: R29231631	Land Name: FORESTRY	County: PINE	Acres: 40.00
City:	Site Code: R290271	Classification Per M.S. 86A.05: f. state forests and state forest subareas	Current Public Use: YES	Future Public Use: YES
Land Code: 1000071416	Agency Land Code: R29232831	Land Name: FORESTRY	County: PINE	Acres: 40.00
City:	Site Code: R290271	Classification Per M.S. 86A.05: f. state forests and state forest subareas	Current Public Use: YES	Future Public Use: YES
Land Code: 1000071417	Agency Land Code: R29232841	Land Name: FORESTRY	County: PINE	Acres: 40.00
City:	Site Code: R290271	Classification Per M.S. 86A.05: f. state forests and state forest subareas	Current Public Use: YES	Future Public Use: YES
Land Code: 1000071418	Agency Land Code: R29231660	Land Name: FORESTRY	County: PINE	Acres: 40.00
City:	Site Code: R290271	Classification Per M.S. 86A.05: f. state forests and state forest subareas	Current Public Use: YES	Future Public Use: YES
Land Code: 1000071419	Agency Land Code: R29231684	Land Name: FORESTRY	County: PINE	Acres: 40.00
City:	Site Code: R290271	Classification Per M.S. 86A.05: f. state forests and state forest subareas	Current Public Use: YES	Future Public Use: YES
Land Code: 1000071420	Agency Land Code: R29231764	Land Name: FORESTRY	County: PINE	Acres: 40.00
City:	Site Code: R290271	Classification Per M.S. 86A.05: f. state forests and state forest subareas	Current Public Use: YES	Future Public Use: YES
Land Code: 1000071421	Agency Land Code: R29231787	Land Name: FORESTRY	County: PINE	Acres: 40.00
City:	Site Code: R290271	Classification Per M.S. 86A.05: f. state forests and state forest subareas	Current Public Use: YES	Future Public Use: YES
Land Code: 1000071422	Agency Land Code: R29231803	Land Name: FORESTRY	County: PINE	Acres: 40.00
City:	Site Code: R290271	Classification Per M.S. 86A.05: f. state forests and state forest subareas	Current Public Use: YES	Future Public Use: YES



Land Code: 1000071423	Agency Land Code: R29231856	Land Name: FORESTRY	County: PINE	Acres: 40.00
City:	Site Code: R290271	Classification Per M.S. 86A.05: f. state forests and state forest subareas	Current Public Use: YES	Future Public Use: YES
Land Code: 1000071424	Agency Land Code: R29233058	Land Name: FORESTRY	County: PINE	Acres: 40.00
City:	Site Code: R290271	Classification Per M.S. 86A.05: f. state forests and state forest subareas	Current Public Use: YES	Future Public Use: YES
Land Code: 1000071425	Agency Land Code: R29231858	Land Name: FORESTRY	County: PINE	Acres: 40.00
City:	Site Code: R290271	Classification Per M.S. 86A.05: f. state forests and state forest subareas	Current Public Use: YES	Future Public Use: YES
Land Code: 1000071426	Agency Land Code: R29231891	Land Name: FORESTRY	County: PINE	Acres: 36.93
City:	Site Code: R290271	Classification Per M.S. 86A.05: f. state forests and state forest subareas	Current Public Use: YES	Future Public Use: YES
Land Code: 1000071427	Agency Land Code: R29232675	Land Name: FORESTRY	County: PINE	Acres: 40.00
City:	Site Code: R290271	Classification Per M.S. 86A.05: f. state forests and state forest subareas	Current Public Use: YES	Future Public Use: YES
Land Code: 1000071428	Agency Land Code: R29230172	Land Name: FORESTRY	County: PINE	Acres: 56.97
City:	Site Code: R290271	Classification Per M.S. 86A.05: f. state forests and state forest subareas	Current Public Use: YES	Future Public Use: YES
Land Code: 1000071429	Agency Land Code: R29230201	Land Name: FORESTRY	County: PINE	Acres: 56.83
City:	Site Code: R290271	Classification Per M.S. 86A.05: f. state forests and state forest subareas	Current Public Use: YES	Future Public Use: YES
Land Code: 1000071430	Agency Land Code: R29230761	Land Name: FORESTRY	County: PINE	Acres: 40.00
City:	Site Code: R290271	Classification Per M.S. 86A.05: f. state forests and state forest subareas	Current Public Use: YES	Future Public Use: YES
Land Code: 1000071431	Agency Land Code: R29230767	Land Name: FORESTRY	County: PINE	Acres: 31.80
City:	Site Code: R290271	Classification Per M.S. 86A.05: f. state forests and state forest subareas	Current Public Use: YES	Future Public Use: YES
Land Code: 1000071432	Agency Land Code: R29230788	Land Name: FORESTRY	County: PINE	Acres: 40.00
City:	Site Code: R290271	Classification Per M.S. 86A.05: f. state forests and state forest subareas	Current Public Use: YES	Future Public Use: YES
Land Code: 1000071433	Agency Land Code: R29230801	Land Name: FORESTRY	County: PINE	Acres: 40.00
City:	Site Code: R290271	Classification Per M.S. 86A.05: f. state forests and state forest subareas	Current Public Use: YES	Future Public Use: YES
Land Code: 1000071434	Agency Land Code: R29230938	Land Name: FORESTRY	County: PINE	Acres: 37.16
City:	Site Code: R290271	Classification Per M.S. 86A.05: f. state forests and state forest subareas	Current Public Use: YES	Future Public Use: YES



Land Code: 1000071435	Agency Land Code: R29230963	Land Name: FORESTRY	County: PINE	Acres: 40.00
City:	Site Code: R290271	Classification Per M.S. 86A.05: f. state forests and state forest subareas	Current Public Use: YES	Future Public Use: YES
Land Code: 1000071436	Agency Land Code: R29230967	Land Name: FORESTRY	County: PINE	Acres: 39.69
City:	Site Code: R290271	Classification Per M.S. 86A.05: f. state forests and state forest subareas	Current Public Use: YES	Future Public Use: YES
Land Code: 1000071437	Agency Land Code: R29230994	Land Name: FORESTRY	County: PINE	Acres: 40.00
City:	Site Code: R290271	Classification Per M.S. 86A.05: f. state forests and state forest subareas	Current Public Use: YES	Future Public Use: YES
Land Code: 1000071438	Agency Land Code: R29230995	Land Name: FORESTRY	County: PINE	Acres: 40.00
City:	Site Code: R290271	Classification Per M.S. 86A.05: f. state forests and state forest subareas	Current Public Use: YES	Future Public Use: YES
Land Code: 1000071439	Agency Land Code: R29231018	Land Name: FORESTRY	County: PINE	Acres: 31.34
City:	Site Code: R290271	Classification Per M.S. 86A.05: f. state forests and state forest subareas	Current Public Use: YES	Future Public Use: YES
Land Code: 1000071440	Agency Land Code: R29231062	Land Name: FORESTRY	County: PINE	Acres: 40.00
City:	Site Code: R290271	Classification Per M.S. 86A.05: f. state forests and state forest subareas	Current Public Use: YES	Future Public Use: YES
Land Code: 1000071441	Agency Land Code: R29231094	Land Name: FORESTRY	County: PINE	Acres: 40.00
City:	Site Code: R290271	Classification Per M.S. 86A.05: f. state forests and state forest subareas	Current Public Use: YES	Future Public Use: YES
Land Code: 1000071442	Agency Land Code: R29231104	Land Name: FORESTRY	County: PINE	Acres: 40.00
City:	Site Code: R290271	Classification Per M.S. 86A.05: f. state forests and state forest subareas	Current Public Use: YES	Future Public Use: YES
Land Code: 1000071443	Agency Land Code: R29335621	Land Name: FORESTRY	County: PINE	Acres: 2.99
City:	Site Code: R290271	Classification Per M.S. 86A.05: f. state forests and state forest subareas	Current Public Use: YES	Future Public Use: YES
Land Code: 1000071444	Agency Land Code: R29231151	Land Name: FORESTRY	County: PINE	Acres: 40.00
City:	Site Code: R290271	Classification Per M.S. 86A.05: f. state forests and state forest subareas	Current Public Use: YES	Future Public Use: YES
Land Code: 1000071445	Agency Land Code: R29231227	Land Name: FORESTRY	County: PINE	Acres: 33.23
City:	Site Code: R290271	Classification Per M.S. 86A.05: f. state forests and state forest subareas	Current Public Use: YES	Future Public Use: YES
Land Code: 1000071446	Agency Land Code: R29231230	Land Name: FORESTRY	County: PINE	Acres: 32.97
City:	Site Code: R290271	Classification Per M.S. 86A.05: f. state forests and state forest subareas	Current Public Use: YES	Future Public Use: YES



Land Code: 1000071447	Agency Land Code: R29231254	Land Name: FORESTRY	County: PINE	Acres: 40.00
City:	Site Code: R290271	Classification Per M.S. 86A.05: f. state forests and state forest subareas	Current Public Use: YES	Future Public Use: YES
Land Code: 1000071448	Agency Land Code: R29231257	Land Name: FORESTRY	County: PINE	Acres: 40.00
City:	Site Code: R290271	Classification Per M.S. 86A.05: f. state forests and state forest subareas	Current Public Use: YES	Future Public Use: YES
Land Code: 1000071449	Agency Land Code: R29231270	Land Name: FORESTRY	County: PINE	Acres: 40.00
City:	Site Code: R290271	Classification Per M.S. 86A.05: f. state forests and state forest subareas	Current Public Use: YES	Future Public Use: YES
Land Code: 1000071450	Agency Land Code: R29231441	Land Name: FORESTRY	County: PINE	Acres: 40.00
City:	Site Code: R290271	Classification Per M.S. 86A.05: f. state forests and state forest subareas	Current Public Use: YES	Future Public Use: YES
Land Code: 1000071451	Agency Land Code: R29231444	Land Name: FORESTRY	County: PINE	Acres: 40.00
City:	Site Code: R290271	Classification Per M.S. 86A.05: f. state forests and state forest subareas	Current Public Use: YES	Future Public Use: YES
Land Code: 1000071452	Agency Land Code: R29231452	Land Name: FORESTRY	County: PINE	Acres: 40.00
City:	Site Code: R290271	Classification Per M.S. 86A.05: f. state forests and state forest subareas	Current Public Use: YES	Future Public Use: YES
Land Code: 1000071453	Agency Land Code: R29231466	Land Name: FORESTRY	County: PINE	Acres: 40.00
City:	Site Code: R290271	Classification Per M.S. 86A.05: f. state forests and state forest subareas	Current Public Use: YES	Future Public Use: YES
Land Code: 1000071454	Agency Land Code: R29231298	Land Name: FORESTRY	County: PINE	Acres: 40.00
City:	Site Code: R290271	Classification Per M.S. 86A.05: f. state forests and state forest subareas	Current Public Use: YES	Future Public Use: YES
Land Code: 1000071455	Agency Land Code: R29231524	Land Name: FORESTRY	County: PINE	Acres: 41.15
City:	Site Code: R290271	Classification Per M.S. 86A.05: f. state forests and state forest subareas	Current Public Use: YES	Future Public Use: YES
Land Code: 1000071456	Agency Land Code: R29231338	Land Name: FORESTRY	County: PINE	Acres: 40.00
City:	Site Code: R290271	Classification Per M.S. 86A.05: f. state forests and state forest subareas	Current Public Use: YES	Future Public Use: YES
Land Code: 1000071457	Agency Land Code: R29231350	Land Name: FORESTRY	County: PINE	Acres: 40.00
City:	Site Code: R290271	Classification Per M.S. 86A.05: f. state forests and state forest subareas	Current Public Use: YES	Future Public Use: YES
Land Code: 1000071458	Agency Land Code: R29231356	Land Name: FORESTRY	County: PINE	Acres: 40.00
City:	Site Code: R290271	Classification Per M.S. 86A.05: f. state forests and state forest subareas	Current Public Use: YES	Future Public Use: YES



Land Code: 1000071459	Agency Land Code: R29231357	Land Name: FORESTRY	County: PINE	Acres: 40.00
City:	Site Code: R290271	Classification Per M.S. 86A.05: f. state forests and state forest subareas	Current Public Use: YES	Future Public Use: YES
Land Code: 1000071460	Agency Land Code: R29231361	Land Name: FORESTRY	County: PINE	Acres: 40.00
City:	Site Code: R290271	Classification Per M.S. 86A.05: f. state forests and state forest subareas	Current Public Use: YES	Future Public Use: YES
Land Code: 1000071461	Agency Land Code: R29569617	Land Name: FORESTRY	County: PINE	Acres: 8.70
City:	Site Code: R290097	Classification Per M.S. 86A.05: f. state forests and state forest subareas	Current Public Use: YES	Future Public Use: YES
Land Code: 1000071462	Agency Land Code: R29569619	Land Name: FORESTRY	County: PINE	Acres: 3.51
City:	Site Code: R290097	Classification Per M.S. 86A.05: f. state forests and state forest subareas	Current Public Use: YES	Future Public Use: YES
Land Code: 1000071463	Agency Land Code: R29578373	Land Name: FORESTRY	County: PINE	Acres: 46.31
City:	Site Code: R290097	Classification Per M.S. 86A.05: f. state forests and state forest subareas	Current Public Use: YES	Future Public Use: YES
Land Code: 1000071464	Agency Land Code: R29338581	Land Name: FORESTRY	County: PINE	Acres: 3.04
City:	Site Code: R290097	Classification Per M.S. 86A.05: f. state forests and state forest subareas	Current Public Use: YES	Future Public Use: YES
Land Code: 1000071465	Agency Land Code: R29338582	Land Name: FORESTRY	County: PINE	Acres: 3.04
City:	Site Code: R290097	Classification Per M.S. 86A.05: f. state forests and state forest subareas	Current Public Use: YES	Future Public Use: YES
Land Code: 1000071466	Agency Land Code: R29338587	Land Name: FORESTRY	County: PINE	Acres: 3.05
City:	Site Code: R290097	Classification Per M.S. 86A.05: f. state forests and state forest subareas	Current Public Use: YES	Future Public Use: YES
Land Code: 1000071467	Agency Land Code: R29338590	Land Name: FORESTRY	County: PINE	Acres: 2.85
City:	Site Code: R290097	Classification Per M.S. 86A.05: f. state forests and state forest subareas	Current Public Use: YES	Future Public Use: YES
Land Code: 1000071468	Agency Land Code: R29338593	Land Name: FORESTRY	County: PINE	Acres: 3.36
City:	Site Code: R290097	Classification Per M.S. 86A.05: f. state forests and state forest subareas	Current Public Use: YES	Future Public Use: YES
Land Code: 1000071469	Agency Land Code: R29338594	Land Name: FORESTRY	County: PINE	Acres: 2.53
City:	Site Code: R290097	Classification Per M.S. 86A.05: f. state forests and state forest subareas	Current Public Use: YES	Future Public Use: YES
Land Code: 1000071470	Agency Land Code: R29338595	Land Name: FORESTRY	County: PINE	Acres: 1.81
City:	Site Code: R290097	Classification Per M.S. 86A.05: f. state forests and state forest subareas	Current Public Use: YES	Future Public Use: YES



Land Code: 1000071471	Agency Land Code: R29338596	Land Name: FORESTRY	County: PINE	Acres: 3.36
City:	Site Code: R290097	Classification Per M.S. 86A.05: f. state forests and state forest subareas	Current Public Use: YES	Future Public Use: YES
Land Code: 1000071472	Agency Land Code: R29338597	Land Name: FORESTRY	County: PINE	Acres: 0.03
City:	Site Code: R290097	Classification Per M.S. 86A.05: f. state forests and state forest subareas	Current Public Use: YES	Future Public Use: YES
Land Code: 1000071473	Agency Land Code: R29338599	Land Name: FORESTRY	County: PINE	Acres: 0.05
City:	Site Code: R290097	Classification Per M.S. 86A.05: f. state forests and state forest subareas	Current Public Use: YES	Future Public Use: YES
Land Code: 1000071474	Agency Land Code: R29557427	Land Name: FORESTRY	County: PINE	Acres: 40.00
City:	Site Code: R290097	Classification Per M.S. 86A.05: f. state forests and state forest subareas	Current Public Use: YES	Future Public Use: YES
Land Code: 1000071475	Agency Land Code: R29532277	Land Name: FORESTRY	County: PINE	Acres: 10.00
City:	Site Code: R290097	Classification Per M.S. 86A.05: f. state forests and state forest subareas	Current Public Use: YES	Future Public Use: YES
Land Code: 1000071476	Agency Land Code: R29232604	Land Name: FORESTRY	County: PINE	Acres: 40.00
City:	Site Code: R290097	Classification Per M.S. 86A.05: f. state forests and state forest subareas	Current Public Use: YES	Future Public Use: YES
Land Code: 1000071477	Agency Land Code: R29232631	Land Name: FORESTRY	County: PINE	Acres: 40.00
City:	Site Code: R290097	Classification Per M.S. 86A.05: f. state forests and state forest subareas	Current Public Use: YES	Future Public Use: YES
Land Code: 1000071478	Agency Land Code: R29230528	Land Name: FORESTRY	County: PINE	Acres: 40.00
City:	Site Code: R290097	Classification Per M.S. 86A.05: f. state forests and state forest subareas	Current Public Use: YES	Future Public Use: YES
Land Code: 1000071479	Agency Land Code: R29230639	Land Name: FORESTRY	County: PINE	Acres: 40.00
City:	Site Code: R290097	Classification Per M.S. 86A.05: f. state forests and state forest subareas	Current Public Use: YES	Future Public Use: YES
Land Code: 1000071480	Agency Land Code: R29230396	Land Name: FORESTRY	County: PINE	Acres: 40.00
City:	Site Code: R290097	Classification Per M.S. 86A.05: f. state forests and state forest subareas	Current Public Use: YES	Future Public Use: YES
Land Code: 1000071481	Agency Land Code: R29230581	Land Name: FORESTRY	County: PINE	Acres: 40.00
City:	Site Code: R290097	Classification Per M.S. 86A.05: f. state forests and state forest subareas	Current Public Use: YES	Future Public Use: YES
Land Code: 1000071482	Agency Land Code: R29232483	Land Name: FORESTRY	County: PINE	Acres: 40.00
City:	Site Code: R290097	Classification Per M.S. 86A.05: f. state forests and state forest subareas	Current Public Use: YES	Future Public Use: YES



Land Code: 1000071483	Agency Land Code: R29232605	Land Name: FORESTRY	County: PINE	Acres: 40.00
City:	Site Code: R290097	Classification Per M.S. 86A.05: f. state forests and state forest subareas	Current Public Use: YES	Future Public Use: YES
Land Code: 1000071484	Agency Land Code: R29232486	Land Name: FORESTRY	County: PINE	Acres: 40.00
City:	Site Code: R290097	Classification Per M.S. 86A.05: f. state forests and state forest subareas	Current Public Use: YES	Future Public Use: YES
Land Code: 1000071485	Agency Land Code: R29232541	Land Name: FORESTRY	County: PINE	Acres: 40.00
City:	Site Code: R290097	Classification Per M.S. 86A.05: f. state forests and state forest subareas	Current Public Use: YES	Future Public Use: YES
Land Code: 1000071486	Agency Land Code: R29232138	Land Name: FORESTRY	County: PINE	Acres: 40.00
City:	Site Code: R290097	Classification Per M.S. 86A.05: f. state forests and state forest subareas	Current Public Use: YES	Future Public Use: YES
Land Code: 1000071487	Agency Land Code: R29230415	Land Name: FORESTRY	County: PINE	Acres: 14.00
City:	Site Code: R290097	Classification Per M.S. 86A.05: f. state forests and state forest subareas	Current Public Use: YES	Future Public Use: YES
Land Code: 1000071488	Agency Land Code: R29230678	Land Name: FORESTRY	County: PINE	Acres: 40.00
City:	Site Code: R290097	Classification Per M.S. 86A.05: f. state forests and state forest subareas	Current Public Use: YES	Future Public Use: YES
Land Code: 1000071489	Agency Land Code: R29230363	Land Name: FORESTRY	County: PINE	Acres: 48.65
City:	Site Code: R290097	Classification Per M.S. 86A.05: f. state forests and state forest subareas	Current Public Use: YES	Future Public Use: YES
Land Code: 1000071490	Agency Land Code: R29232633	Land Name: FORESTRY	County: PINE	Acres: 40.00
City:	Site Code: R290097	Classification Per M.S. 86A.05: f. state forests and state forest subareas	Current Public Use: YES	Future Public Use: YES
Land Code: 1000071491	Agency Land Code: R29230344	Land Name: FORESTRY	County: PINE	Acres: 40.00
City:	Site Code: R290097	Classification Per M.S. 86A.05: f. state forests and state forest subareas	Current Public Use: YES	Future Public Use: YES
Land Code: 1000071492	Agency Land Code: R29232495	Land Name: FORESTRY	County: PINE	Acres: 40.00
City:	Site Code: R290097	Classification Per M.S. 86A.05: f. state forests and state forest subareas	Current Public Use: YES	Future Public Use: YES
Land Code: 1000071493	Agency Land Code: R29230395	Land Name: FORESTRY	County: PINE	Acres: 40.00
City:	Site Code: R290097	Classification Per M.S. 86A.05: f. state forests and state forest subareas	Current Public Use: YES	Future Public Use: YES
Land Code: 1000071494	Agency Land Code: R29230525	Land Name: FORESTRY	County: PINE	Acres: 40.00
City:	Site Code: R290097	Classification Per M.S. 86A.05: f. state forests and state forest subareas	Current Public Use: YES	Future Public Use: YES



Land Code: 1000071495	Agency Land Code: R29230247	Land Name: FORESTRY	County: PINE	Acres: 43.01
City:	Site Code: R290097	Classification Per M.S. 86A.05: f. state forests and state forest subareas	Current Public Use: YES	Future Public Use: YES
Land Code: 1000071496	Agency Land Code: R29230538	Land Name: FORESTRY	County: PINE	Acres: 40.00
City:	Site Code: R290097	Classification Per M.S. 86A.05: f. state forests and state forest subareas	Current Public Use: YES	Future Public Use: YES
Land Code: 1000071497	Agency Land Code: R29230346	Land Name: FORESTRY	County: PINE	Acres: 40.00
City:	Site Code: R290097	Classification Per M.S. 86A.05: f. state forests and state forest subareas	Current Public Use: YES	Future Public Use: YES
Land Code: 1000071498	Agency Land Code: R29232579	Land Name: FORESTRY	County: PINE	Acres: 40.00
City:	Site Code: R290097	Classification Per M.S. 86A.05: f. state forests and state forest subareas	Current Public Use: YES	Future Public Use: YES
Land Code: 1000071499	Agency Land Code: R29232476	Land Name: FORESTRY	County: PINE	Acres: 40.00
City:	Site Code: R290097	Classification Per M.S. 86A.05: f. state forests and state forest subareas	Current Public Use: YES	Future Public Use: YES
Land Code: 1000071500	Agency Land Code: R29232137	Land Name: FORESTRY	County: PINE	Acres: 40.00
City:	Site Code: R290097	Classification Per M.S. 86A.05: f. state forests and state forest subareas	Current Public Use: YES	Future Public Use: YES
Land Code: 1000071501	Agency Land Code: R29230292	Land Name: FORESTRY	County: PINE	Acres: 40.00
City:	Site Code: R290097	Classification Per M.S. 86A.05: f. state forests and state forest subareas	Current Public Use: YES	Future Public Use: YES
Land Code: 1000071502	Agency Land Code: R29230655	Land Name: FORESTRY	County: PINE	Acres: 40.00
City:	Site Code: R290097	Classification Per M.S. 86A.05: f. state forests and state forest subareas	Current Public Use: YES	Future Public Use: YES
Land Code: 1000071503	Agency Land Code: R29232573	Land Name: FORESTRY	County: PINE	Acres: 40.00
City:	Site Code: R290097	Classification Per M.S. 86A.05: f. state forests and state forest subareas	Current Public Use: YES	Future Public Use: YES
Land Code: 1000071504	Agency Land Code: R29230351	Land Name: FORESTRY	County: PINE	Acres: 17.22
City:	Site Code: R290097	Classification Per M.S. 86A.05: f. state forests and state forest subareas	Current Public Use: YES	Future Public Use: YES
Land Code: 1000071505	Agency Land Code: R29232556	Land Name: FORESTRY	County: PINE	Acres: 40.00
City:	Site Code: R290097	Classification Per M.S. 86A.05: f. state forests and state forest subareas	Current Public Use: YES	Future Public Use: YES
Land Code: 1000071506	Agency Land Code: R29232630	Land Name: FORESTRY	County: PINE	Acres: 40.00
City:	Site Code: R290097	Classification Per M.S. 86A.05: f. state forests and state forest subareas	Current Public Use: YES	Future Public Use: YES



Land Code: 1000071507	Agency Land Code: R29230241	Land Name: FORESTRY	County: PINE	Acres: 40.00
City:	Site Code: R290097	Classification Per M.S. 86A.05: f. state forests and state forest subareas	Current Public Use: YES	Future Public Use: YES
Land Code: 1000071508	Agency Land Code: R29232622	Land Name: FORESTRY	County: PINE	Acres: 40.00
City:	Site Code: R290097	Classification Per M.S. 86A.05: f. state forests and state forest subareas	Current Public Use: YES	Future Public Use: YES
Land Code: 1000071509	Agency Land Code: R29230622	Land Name: FORESTRY	County: PINE	Acres: 40.00
City:	Site Code: R290097	Classification Per M.S. 86A.05: f. state forests and state forest subareas	Current Public Use: YES	Future Public Use: YES
Land Code: 1000071510	Agency Land Code: R29232122	Land Name: FORESTRY	County: PINE	Acres: 40.00
City:	Site Code: R290097	Classification Per M.S. 86A.05: f. state forests and state forest subareas	Current Public Use: YES	Future Public Use: YES
Land Code: 1000071511	Agency Land Code: R29230540	Land Name: FORESTRY	County: PINE	Acres: 40.00
City:	Site Code: R290097	Classification Per M.S. 86A.05: f. state forests and state forest subareas	Current Public Use: YES	Future Public Use: YES
Land Code: 1000071512	Agency Land Code: R29232563	Land Name: FORESTRY	County: PINE	Acres: 40.00
City:	Site Code: R290097	Classification Per M.S. 86A.05: f. state forests and state forest subareas	Current Public Use: YES	Future Public Use: YES
Land Code: 1000071513	Agency Land Code: R29232497	Land Name: FORESTRY	County: PINE	Acres: 40.00
City:	Site Code: R290097	Classification Per M.S. 86A.05: f. state forests and state forest subareas	Current Public Use: YES	Future Public Use: YES
Land Code: 1000071514	Agency Land Code: R29230583	Land Name: FORESTRY	County: PINE	Acres: 40.00
City:	Site Code: R290097	Classification Per M.S. 86A.05: f. state forests and state forest subareas	Current Public Use: YES	Future Public Use: YES
Land Code: 1000071515	Agency Land Code: R29230300	Land Name: FORESTRY	County: PINE	Acres: 40.00
City:	Site Code: R290097	Classification Per M.S. 86A.05: f. state forests and state forest subareas	Current Public Use: YES	Future Public Use: YES
Land Code: 1000071516	Agency Land Code: R29232128	Land Name: FORESTRY	County: PINE	Acres: 40.00
City:	Site Code: R290097	Classification Per M.S. 86A.05: f. state forests and state forest subareas	Current Public Use: YES	Future Public Use: YES
Land Code: 1000071517	Agency Land Code: R29230275	Land Name: FORESTRY	County: PINE	Acres: 43.99
City:	Site Code: R290097	Classification Per M.S. 86A.05: f. state forests and state forest subareas	Current Public Use: YES	Future Public Use: YES
Land Code: 1000071518	Agency Land Code: R29232112	Land Name: FORESTRY	County: PINE	Acres: 40.00
City:	Site Code: R290097	Classification Per M.S. 86A.05: f. state forests and state forest subareas	Current Public Use: YES	Future Public Use: YES



Land Code: 1000071519	Agency Land Code: R29232552	Land Name: FORESTRY	County: PINE	Acres: 30.00
City:	Site Code: R290097	Classification Per M.S. 86A.05: f. state forests and state forest subareas	Current Public Use: YES	Future Public Use: YES
Land Code: 1000071520	Agency Land Code: R29230321	Land Name: FORESTRY	County: PINE	Acres: 40.00
City:	Site Code: R290097	Classification Per M.S. 86A.05: f. state forests and state forest subareas	Current Public Use: YES	Future Public Use: YES
Land Code: 1000071521	Agency Land Code: R29230348	Land Name: FORESTRY	County: PINE	Acres: 36.96
City:	Site Code: R290097	Classification Per M.S. 86A.05: f. state forests and state forest subareas	Current Public Use: YES	Future Public Use: YES
Land Code: 1000071522	Agency Land Code: R29230629	Land Name: FORESTRY	County: PINE	Acres: 40.00
City:	Site Code: R290097	Classification Per M.S. 86A.05: f. state forests and state forest subareas	Current Public Use: YES	Future Public Use: YES
Land Code: 1000071523	Agency Land Code: R29230257	Land Name: FORESTRY	County: PINE	Acres: 40.00
City:	Site Code: R290097	Classification Per M.S. 86A.05: f. state forests and state forest subareas	Current Public Use: YES	Future Public Use: YES
Land Code: 1000071524	Agency Land Code: R29232119	Land Name: FORESTRY	County: PINE	Acres: 40.00
City:	Site Code: R290097	Classification Per M.S. 86A.05: f. state forests and state forest subareas	Current Public Use: YES	Future Public Use: YES
Land Code: 1000071525	Agency Land Code: R29230352	Land Name: FORESTRY	County: PINE	Acres: 7.58
City:	Site Code: R290097	Classification Per M.S. 86A.05: f. state forests and state forest subareas	Current Public Use: YES	Future Public Use: YES
Land Code: 1000071526	Agency Land Code: R29232149	Land Name: FORESTRY	County: PINE	Acres: 40.00
City:	Site Code: R290097	Classification Per M.S. 86A.05: f. state forests and state forest subareas	Current Public Use: YES	Future Public Use: YES
Land Code: 1000071527	Agency Land Code: R29232479	Land Name: FORESTRY	County: PINE	Acres: 40.00
City:	Site Code: R290097	Classification Per M.S. 86A.05: f. state forests and state forest subareas	Current Public Use: YES	Future Public Use: YES
Land Code: 1000071528	Agency Land Code: R29232548	Land Name: FORESTRY	County: PINE	Acres: 40.00
City:	Site Code: R290097	Classification Per M.S. 86A.05: f. state forests and state forest subareas	Current Public Use: YES	Future Public Use: YES
Land Code: 1000071529	Agency Land Code: R29230227	Land Name: FORESTRY	County: PINE	Acres: 41.63
City:	Site Code: R290097	Classification Per M.S. 86A.05: f. state forests and state forest subareas	Current Public Use: YES	Future Public Use: YES
Land Code: 1000071530	Agency Land Code: R29230562	Land Name: FORESTRY	County: PINE	Acres: 40.00
City:	Site Code: R290097	Classification Per M.S. 86A.05: f. state forests and state forest subareas	Current Public Use: YES	Future Public Use: YES



Land Code: 1000071531	Agency Land Code: R29230394	Land Name: FORESTRY	County: PINE	Acres: 40.00
City:	Site Code: R290097	Classification Per M.S. 86A.05: f. state forests and state forest subareas	Current Public Use: YES	Future Public Use: YES
Land Code: 1000071532	Agency Land Code: R29232636	Land Name: FORESTRY	County: PINE	Acres: 40.00
City:	Site Code: R290097	Classification Per M.S. 86A.05: f. state forests and state forest subareas	Current Public Use: YES	Future Public Use: YES
Land Code: 1000071533	Agency Land Code: R29232635	Land Name: FORESTRY	County: PINE	Acres: 40.00
City:	Site Code: R290097	Classification Per M.S. 86A.05: f. state forests and state forest subareas	Current Public Use: YES	Future Public Use: YES
Land Code: 1000071534	Agency Land Code: R29232609	Land Name: FORESTRY	County: PINE	Acres: 40.00
City:	Site Code: R290097	Classification Per M.S. 86A.05: f. state forests and state forest subareas	Current Public Use: YES	Future Public Use: YES
Land Code: 1000071535	Agency Land Code: R29230404	Land Name: FORESTRY	County: PINE	Acres: 40.00
City:	Site Code: R290097	Classification Per M.S. 86A.05: f. state forests and state forest subareas	Current Public Use: YES	Future Public Use: YES
Land Code: 1000071536	Agency Land Code: R29230349	Land Name: FORESTRY	County: PINE	Acres: 35.95
City:	Site Code: R290097	Classification Per M.S. 86A.05: f. state forests and state forest subareas	Current Public Use: YES	Future Public Use: YES
Land Code: 1000071537	Agency Land Code: R29232607	Land Name: FORESTRY	County: PINE	Acres: 40.00
City:	Site Code: R290097	Classification Per M.S. 86A.05: f. state forests and state forest subareas	Current Public Use: YES	Future Public Use: YES
Land Code: 1000071538	Agency Land Code: R29230429	Land Name: FORESTRY	County: PINE	Acres: 36.64
City:	Site Code: R290097	Classification Per M.S. 86A.05: f. state forests and state forest subareas	Current Public Use: YES	Future Public Use: YES
Land Code: 1000071539	Agency Land Code: R29230580	Land Name: FORESTRY	County: PINE	Acres: 40.00
City:	Site Code: R290097	Classification Per M.S. 86A.05: f. state forests and state forest subareas	Current Public Use: YES	Future Public Use: YES
Land Code: 1000071540	Agency Land Code: R29232597	Land Name: FORESTRY	County: PINE	Acres: 40.00
City:	Site Code: R290097	Classification Per M.S. 86A.05: f. state forests and state forest subareas	Current Public Use: YES	Future Public Use: YES
Land Code: 1000071541	Agency Land Code: R29232151	Land Name: FORESTRY	County: PINE	Acres: 40.00
City:	Site Code: R290097	Classification Per M.S. 86A.05: f. state forests and state forest subareas	Current Public Use: YES	Future Public Use: YES
Land Code: 1000071542	Agency Land Code: R29232471	Land Name: FORESTRY	County: PINE	Acres: 40.00
City:	Site Code: R290097	Classification Per M.S. 86A.05: f. state forests and state forest subareas	Current Public Use: YES	Future Public Use: YES



Land Code: 1000071543	Agency Land Code: R29230324	Land Name: FORESTRY	County: PINE	Acres: 40.00
City:	Site Code: R290097	Classification Per M.S. 86A.05: f. state forests and state forest subareas	Current Public Use: YES	Future Public Use: YES
Land Code: 1000071544	Agency Land Code: R29232598	Land Name: FORESTRY	County: PINE	Acres: 40.00
City:	Site Code: R290097	Classification Per M.S. 86A.05: f. state forests and state forest subareas	Current Public Use: YES	Future Public Use: YES
Land Code: 1000071545	Agency Land Code: R29230274	Land Name: FORESTRY	County: PINE	Acres: 43.64
City:	Site Code: R290097	Classification Per M.S. 86A.05: f. state forests and state forest subareas	Current Public Use: YES	Future Public Use: YES
Land Code: 1000071546	Agency Land Code: R29230231	Land Name: FORESTRY	County: PINE	Acres: 42.98
City:	Site Code: R290097	Classification Per M.S. 86A.05: f. state forests and state forest subareas	Current Public Use: YES	Future Public Use: YES
Land Code: 1000071547	Agency Land Code: R29230669	Land Name: FORESTRY	County: PINE	Acres: 38.19
City:	Site Code: R290097	Classification Per M.S. 86A.05: f. state forests and state forest subareas	Current Public Use: YES	Future Public Use: YES
Land Code: 1000071548	Agency Land Code: R29232606	Land Name: FORESTRY	County: PINE	Acres: 40.00
City:	Site Code: R290097	Classification Per M.S. 86A.05: f. state forests and state forest subareas	Current Public Use: YES	Future Public Use: YES
Land Code: 1000071549	Agency Land Code: R29230535	Land Name: FORESTRY	County: PINE	Acres: 40.00
City:	Site Code: R290097	Classification Per M.S. 86A.05: f. state forests and state forest subareas	Current Public Use: YES	Future Public Use: YES
Land Code: 1000071550	Agency Land Code: R29230672	Land Name: FORESTRY	County: PINE	Acres: 40.00
City:	Site Code: R290097	Classification Per M.S. 86A.05: f. state forests and state forest subareas	Current Public Use: YES	Future Public Use: YES
Land Code: 1000071551	Agency Land Code: R29232582	Land Name: FORESTRY	County: PINE	Acres: 40.00
City:	Site Code: R290097	Classification Per M.S. 86A.05: f. state forests and state forest subareas	Current Public Use: YES	Future Public Use: YES
Land Code: 1000071552	Agency Land Code: R29230347	Land Name: FORESTRY	County: PINE	Acres: 35.09
City:	Site Code: R290097	Classification Per M.S. 86A.05: f. state forests and state forest subareas	Current Public Use: YES	Future Public Use: YES
Land Code: 1000071553	Agency Land Code: R29232578	Land Name: FORESTRY	County: PINE	Acres: 40.00
City:	Site Code: R290097	Classification Per M.S. 86A.05: f. state forests and state forest subareas	Current Public Use: YES	Future Public Use: YES
Land Code: 1000071554	Agency Land Code: R29230285	Land Name: FORESTRY	County: PINE	Acres: 40.00
City:	Site Code: R290097	Classification Per M.S. 86A.05: f. state forests and state forest subareas	Current Public Use: YES	Future Public Use: YES



Land Code: 1000071555	Agency Land Code: R29230260	Land Name: FORESTRY	County: PINE	Acres: 40.00
City:	Site Code: R290097	Classification Per M.S. 86A.05: f. state forests and state forest subareas	Current Public Use: YES	Future Public Use: YES
Land Code: 1000071556	Agency Land Code: R29230310	Land Name: FORESTRY	County: PINE	Acres: 40.00
City:	Site Code: R290097	Classification Per M.S. 86A.05: f. state forests and state forest subareas	Current Public Use: YES	Future Public Use: YES
Land Code: 1000071557	Agency Land Code: R29230563	Land Name: FORESTRY	County: PINE	Acres: 40.00
City:	Site Code: R290097	Classification Per M.S. 86A.05: f. state forests and state forest subareas	Current Public Use: YES	Future Public Use: YES
Land Code: 1000071558	Agency Land Code: R29232530	Land Name: FORESTRY	County: PINE	Acres: 40.00
City:	Site Code: R290097	Classification Per M.S. 86A.05: f. state forests and state forest subareas	Current Public Use: YES	Future Public Use: YES
Land Code: 1000071559	Agency Land Code: R29232481	Land Name: FORESTRY	County: PINE	Acres: 40.00
City:	Site Code: R290097	Classification Per M.S. 86A.05: f. state forests and state forest subareas	Current Public Use: YES	Future Public Use: YES
Land Code: 1000071560	Agency Land Code: R29230319	Land Name: FORESTRY	County: PINE	Acres: 40.00
City:	Site Code: R290097	Classification Per M.S. 86A.05: f. state forests and state forest subareas	Current Public Use: YES	Future Public Use: YES
Land Code: 1000071561	Agency Land Code: R29232491	Land Name: FORESTRY	County: PINE	Acres: 40.00
City:	Site Code: R290097	Classification Per M.S. 86A.05: f. state forests and state forest subareas	Current Public Use: YES	Future Public Use: YES
Land Code: 1000071562	Agency Land Code: R29230305	Land Name: FORESTRY	County: PINE	Acres: 40.00
City:	Site Code: R290097	Classification Per M.S. 86A.05: f. state forests and state forest subareas	Current Public Use: YES	Future Public Use: YES
Land Code: 1000071563	Agency Land Code: R29232117	Land Name: FORESTRY	County: PINE	Acres: 40.00
City:	Site Code: R290097	Classification Per M.S. 86A.05: f. state forests and state forest subareas	Current Public Use: YES	Future Public Use: YES
Land Code: 1000071564	Agency Land Code: R29230358	Land Name: FORESTRY	County: PINE	Acres: 40.00
City:	Site Code: R290097	Classification Per M.S. 86A.05: f. state forests and state forest subareas	Current Public Use: YES	Future Public Use: YES
Land Code: 1000071565	Agency Land Code: R29230322	Land Name: FORESTRY	County: PINE	Acres: 40.00
City:	Site Code: R290097	Classification Per M.S. 86A.05: f. state forests and state forest subareas	Current Public Use: YES	Future Public Use: YES
Land Code: 1000071566	Agency Land Code: R29232600	Land Name: FORESTRY	County: PINE	Acres: 40.00
City:	Site Code: R290097	Classification Per M.S. 86A.05: f. state forests and state forest subareas	Current Public Use: YES	Future Public Use: YES



Land Code: 1000071567	Agency Land Code: R29230267	Land Name: FORESTRY	County: PINE	Acres: 40.00
City:	Site Code: R290097	Classification Per M.S. 86A.05: f. state forests and state forest subareas	Current Public Use: YES	Future Public Use: YES
Land Code: 1000071568	Agency Land Code: R29232531	Land Name: FORESTRY	County: PINE	Acres: 40.00
City:	Site Code: R290097	Classification Per M.S. 86A.05: f. state forests and state forest subareas	Current Public Use: YES	Future Public Use: YES
Land Code: 1000071569	Agency Land Code: R29232477	Land Name: FORESTRY	County: PINE	Acres: 40.00
City:	Site Code: R290097	Classification Per M.S. 86A.05: f. state forests and state forest subareas	Current Public Use: YES	Future Public Use: YES
Land Code: 1000071570	Agency Land Code: R29232549	Land Name: FORESTRY	County: PINE	Acres: 40.00
City:	Site Code: R290097	Classification Per M.S. 86A.05: f. state forests and state forest subareas	Current Public Use: YES	Future Public Use: YES
Land Code: 1000071571	Agency Land Code: R29230391	Land Name: FORESTRY	County: PINE	Acres: 40.00
City:	Site Code: R290097	Classification Per M.S. 86A.05: f. state forests and state forest subareas	Current Public Use: YES	Future Public Use: YES
Land Code: 1000071572	Agency Land Code: R29230523	Land Name: FORESTRY	County: PINE	Acres: 40.00
City:	Site Code: R290097	Classification Per M.S. 86A.05: f. state forests and state forest subareas	Current Public Use: YES	Future Public Use: YES
Land Code: 1000071573	Agency Land Code: R29232610	Land Name: FORESTRY	County: PINE	Acres: 40.00
City:	Site Code: R290097	Classification Per M.S. 86A.05: f. state forests and state forest subareas	Current Public Use: YES	Future Public Use: YES
Land Code: 1000071574	Agency Land Code: R29232493	Land Name: FORESTRY	County: PINE	Acres: 40.00
City:	Site Code: R290097	Classification Per M.S. 86A.05: f. state forests and state forest subareas	Current Public Use: YES	Future Public Use: YES
Land Code: 1000071575	Agency Land Code: R29230546	Land Name: FORESTRY	County: PINE	Acres: 40.00
City:	Site Code: R290097	Classification Per M.S. 86A.05: f. state forests and state forest subareas	Current Public Use: YES	Future Public Use: YES
Land Code: 1000071576	Agency Land Code: R29230408	Land Name: FORESTRY	County: PINE	Acres: 15.60
City:	Site Code: R290097	Classification Per M.S. 86A.05: f. state forests and state forest subareas	Current Public Use: YES	Future Public Use: YES
Land Code: 1000071577	Agency Land Code: R29230303	Land Name: FORESTRY	County: PINE	Acres: 40.00
City:	Site Code: R290097	Classification Per M.S. 86A.05: f. state forests and state forest subareas	Current Public Use: YES	Future Public Use: YES
Land Code: 1000071578	Agency Land Code: R29230385	Land Name: FORESTRY	County: PINE	Acres: 40.00
City:	Site Code: R290097	Classification Per M.S. 86A.05: f. state forests and state forest subareas	Current Public Use: YES	Future Public Use: YES



Land Code: 1000071579	Agency Land Code: R29232488	Land Name: FORESTRY	County: PINE	Acres: 40.00
City:	Site Code: R290097	Classification Per M.S. 86A.05: f. state forests and state forest subareas	Current Public Use: YES	Future Public Use: YES
Land Code: 1000071580	Agency Land Code: R29230238	Land Name: FORESTRY	County: PINE	Acres: 40.00
City:	Site Code: R290097	Classification Per M.S. 86A.05: f. state forests and state forest subareas	Current Public Use: YES	Future Public Use: YES
Land Code: 1000071581	Agency Land Code: R29230608	Land Name: FORESTRY	County: PINE	Acres: 40.00
City:	Site Code: R290097	Classification Per M.S. 86A.05: f. state forests and state forest subareas	Current Public Use: YES	Future Public Use: YES
Land Code: 1000071582	Agency Land Code: R29230336	Land Name: FORESTRY	County: PINE	Acres: 40.00
City:	Site Code: R290097	Classification Per M.S. 86A.05: f. state forests and state forest subareas	Current Public Use: YES	Future Public Use: YES
Land Code: 1000071583	Agency Land Code: R29232595	Land Name: FORESTRY	County: PINE	Acres: 40.00
City:	Site Code: R290097	Classification Per M.S. 86A.05: f. state forests and state forest subareas	Current Public Use: YES	Future Public Use: YES
Land Code: 1000071584	Agency Land Code: R29230533	Land Name: FORESTRY	County: PINE	Acres: 39.76
City:	Site Code: R290097	Classification Per M.S. 86A.05: f. state forests and state forest subareas	Current Public Use: YES	Future Public Use: YES
Land Code: 1000071585	Agency Land Code: R29230229	Land Name: FORESTRY	County: PINE	Acres: 40.00
City:	Site Code: R290097	Classification Per M.S. 86A.05: f. state forests and state forest subareas	Current Public Use: YES	Future Public Use: YES
Land Code: 1000071586	Agency Land Code: R29232580	Land Name: FORESTRY	County: PINE	Acres: 40.00
City:	Site Code: R290097	Classification Per M.S. 86A.05: f. state forests and state forest subareas	Current Public Use: YES	Future Public Use: YES
Land Code: 1000071587	Agency Land Code: R29230635	Land Name: FORESTRY	County: PINE	Acres: 45.75
City:	Site Code: R290097	Classification Per M.S. 86A.05: f. state forests and state forest subareas	Current Public Use: YES	Future Public Use: YES
Land Code: 1000071588	Agency Land Code: R29232590	Land Name: FORESTRY	County: PINE	Acres: 40.00
City:	Site Code: R290097	Classification Per M.S. 86A.05: f. state forests and state forest subareas	Current Public Use: YES	Future Public Use: YES
Land Code: 1000071589	Agency Land Code: R29230244	Land Name: FORESTRY	County: PINE	Acres: 40.00
City:	Site Code: R290097	Classification Per M.S. 86A.05: f. state forests and state forest subareas	Current Public Use: YES	Future Public Use: YES
Land Code: 1000071590	Agency Land Code: R29232539	Land Name: FORESTRY	County: PINE	Acres: 40.00
City:	Site Code: R290097	Classification Per M.S. 86A.05: f. state forests and state forest subareas	Current Public Use: YES	Future Public Use: YES



Land Code: 1000071591	Agency Land Code: R29230343	Land Name: FORESTRY	County: PINE	Acres: 40.00
City:	Site Code: R290097	Classification Per M.S. 86A.05: f. state forests and state forest subareas	Current Public Use: YES	Future Public Use: YES
Land Code: 1000071592	Agency Land Code: R29230524	Land Name: FORESTRY	County: PINE	Acres: 40.00
City:	Site Code: R290097	Classification Per M.S. 86A.05: f. state forests and state forest subareas	Current Public Use: YES	Future Public Use: YES
Land Code: 1000071593	Agency Land Code: R29230332	Land Name: FORESTRY	County: PINE	Acres: 40.00
City:	Site Code: R290097	Classification Per M.S. 86A.05: f. state forests and state forest subareas	Current Public Use: YES	Future Public Use: YES
Land Code: 1000071594	Agency Land Code: R29230315	Land Name: FORESTRY	County: PINE	Acres: 40.00
City:	Site Code: R290097	Classification Per M.S. 86A.05: f. state forests and state forest subareas	Current Public Use: YES	Future Public Use: YES
Land Code: 1000071595	Agency Land Code: R29230541	Land Name: FORESTRY	County: PINE	Acres: 40.00
City:	Site Code: R290097	Classification Per M.S. 86A.05: f. state forests and state forest subareas	Current Public Use: YES	Future Public Use: YES
Land Code: 1000071596	Agency Land Code: R29230400	Land Name: FORESTRY	County: PINE	Acres: 40.00
City:	Site Code: R290097	Classification Per M.S. 86A.05: f. state forests and state forest subareas	Current Public Use: YES	Future Public Use: YES
Land Code: 1000071597	Agency Land Code: R29230427	Land Name: FORESTRY	County: PINE	Acres: 37.70
City:	Site Code: R290097	Classification Per M.S. 86A.05: f. state forests and state forest subareas	Current Public Use: YES	Future Public Use: YES
Land Code: 1000071598	Agency Land Code: R29230243	Land Name: FORESTRY	County: PINE	Acres: 43.17
City:	Site Code: R290097	Classification Per M.S. 86A.05: f. state forests and state forest subareas	Current Public Use: YES	Future Public Use: YES
Land Code: 1000071599	Agency Land Code: R29232498	Land Name: FORESTRY	County: PINE	Acres: 40.00
City:	Site Code: R290097	Classification Per M.S. 86A.05: f. state forests and state forest subareas	Current Public Use: YES	Future Public Use: YES
Land Code: 1000071600	Agency Land Code: R29232583	Land Name: FORESTRY	County: PINE	Acres: 40.00
City:	Site Code: R290097	Classification Per M.S. 86A.05: f. state forests and state forest subareas	Current Public Use: YES	Future Public Use: YES
Land Code: 1000071601	Agency Land Code: R29230269	Land Name: FORESTRY	County: PINE	Acres: 40.00
City:	Site Code: R290097	Classification Per M.S. 86A.05: f. state forests and state forest subareas	Current Public Use: YES	Future Public Use: YES
Land Code: 1000071602	Agency Land Code: R29232545	Land Name: FORESTRY	County: PINE	Acres: 40.00
City:	Site Code: R290097	Classification Per M.S. 86A.05: f. state forests and state forest subareas	Current Public Use: YES	Future Public Use: YES



Land Code: 1000071603	Agency Land Code: R29232478	Land Name: FORESTRY	County: PINE	Acres: 40.00
City:	Site Code: R290097	Classification Per M.S. 86A.05: f. state forests and state forest subareas	Current Public Use: YES	Future Public Use: YES
Land Code: 1000071604	Agency Land Code: R29230222	Land Name: FORESTRY	County: PINE	Acres: 40.00
City:	Site Code: R290097	Classification Per M.S. 86A.05: f. state forests and state forest subareas	Current Public Use: YES	Future Public Use: YES
Land Code: 1000071605	Agency Land Code: R29230283	Land Name: FORESTRY	County: PINE	Acres: 47.55
City:	Site Code: R290097	Classification Per M.S. 86A.05: f. state forests and state forest subareas	Current Public Use: YES	Future Public Use: YES
Land Code: 1000071606	Agency Land Code: R29230240	Land Name: FORESTRY	County: PINE	Acres: 40.00
City:	Site Code: R290097	Classification Per M.S. 86A.05: f. state forests and state forest subareas	Current Public Use: YES	Future Public Use: YES
Land Code: 1000071607	Agency Land Code: R29230607	Land Name: FORESTRY	County: PINE	Acres: 40.00
City:	Site Code: R290097	Classification Per M.S. 86A.05: f. state forests and state forest subareas	Current Public Use: YES	Future Public Use: YES
Land Code: 1000071608	Agency Land Code: R29232524	Land Name: FORESTRY	County: PINE	Acres: 40.00
City:	Site Code: R290097	Classification Per M.S. 86A.05: f. state forests and state forest subareas	Current Public Use: YES	Future Public Use: YES
Land Code: 1000071609	Agency Land Code: R29230272	Land Name: FORESTRY	County: PINE	Acres: 40.00
City:	Site Code: R290097	Classification Per M.S. 86A.05: f. state forests and state forest subareas	Current Public Use: YES	Future Public Use: YES
Land Code: 1000071610	Agency Land Code: R29232627	Land Name: FORESTRY	County: PINE	Acres: 40.00
City:	Site Code: R290097	Classification Per M.S. 86A.05: f. state forests and state forest subareas	Current Public Use: YES	Future Public Use: YES
Land Code: 1000071611	Agency Land Code: R29230409	Land Name: FORESTRY	County: PINE	Acres: 26.60
City:	Site Code: R290097	Classification Per M.S. 86A.05: f. state forests and state forest subareas	Current Public Use: YES	Future Public Use: YES
Land Code: 1000071612	Agency Land Code: R29230539	Land Name: FORESTRY	County: PINE	Acres: 40.00
City:	Site Code: R290097	Classification Per M.S. 86A.05: f. state forests and state forest subareas	Current Public Use: YES	Future Public Use: YES
Land Code: 1000071613	Agency Land Code: R29232107	Land Name: FORESTRY	County: PINE	Acres: 44.34
City:	Site Code: R290097	Classification Per M.S. 86A.05: f. state forests and state forest subareas	Current Public Use: YES	Future Public Use: YES
Land Code: 1000071614	Agency Land Code: R29232139	Land Name: FORESTRY	County: PINE	Acres: 40.00
City:	Site Code: R290097	Classification Per M.S. 86A.05: f. state forests and state forest subareas	Current Public Use: YES	Future Public Use: YES



Land Code: 1000071615	Agency Land Code: R29232620	Land Name: FORESTRY	County: PINE	Acres: 40.00
City:	Site Code: R290097	Classification Per M.S. 86A.05: f. state forests and state forest subareas	Current Public Use: YES	Future Public Use: YES
Land Code: 1000071616	Agency Land Code: R29230312	Land Name: FORESTRY	County: PINE	Acres: 40.00
City:	Site Code: R290097	Classification Per M.S. 86A.05: f. state forests and state forest subareas	Current Public Use: YES	Future Public Use: YES
Land Code: 1000071617	Agency Land Code: R29232127	Land Name: FORESTRY	County: PINE	Acres: 40.00
City:	Site Code: R290097	Classification Per M.S. 86A.05: f. state forests and state forest subareas	Current Public Use: YES	Future Public Use: YES
Land Code: 1000071618	Agency Land Code: R29230266	Land Name: FORESTRY	County: PINE	Acres: 40.00
City:	Site Code: R290097	Classification Per M.S. 86A.05: f. state forests and state forest subareas	Current Public Use: YES	Future Public Use: YES
Land Code: 1000071619	Agency Land Code: R29230637	Land Name: FORESTRY	County: PINE	Acres: 40.00
City:	Site Code: R290097	Classification Per M.S. 86A.05: f. state forests and state forest subareas	Current Public Use: YES	Future Public Use: YES
Land Code: 1000071620	Agency Land Code: R29230220	Land Name: FORESTRY	County: PINE	Acres: 40.01
City:	Site Code: R290097	Classification Per M.S. 86A.05: f. state forests and state forest subareas	Current Public Use: YES	Future Public Use: YES
Land Code: 1000071621	Agency Land Code: R29230556	Land Name: FORESTRY	County: PINE	Acres: 40.00
City:	Site Code: R290097	Classification Per M.S. 86A.05: f. state forests and state forest subareas	Current Public Use: YES	Future Public Use: YES
Land Code: 1000071622	Agency Land Code: R29230542	Land Name: FORESTRY	County: PINE	Acres: 40.00
City:	Site Code: R290097	Classification Per M.S. 86A.05: f. state forests and state forest subareas	Current Public Use: YES	Future Public Use: YES
Land Code: 1000071623	Agency Land Code: R29232115	Land Name: FORESTRY	County: PINE	Acres: 40.00
City:	Site Code: R290097	Classification Per M.S. 86A.05: f. state forests and state forest subareas	Current Public Use: YES	Future Public Use: YES
Land Code: 1000071624	Agency Land Code: R29232473	Land Name: FORESTRY	County: PINE	Acres: 40.00
City:	Site Code: R290097	Classification Per M.S. 86A.05: f. state forests and state forest subareas	Current Public Use: YES	Future Public Use: YES
Land Code: 1000071625	Agency Land Code: R29232543	Land Name: FORESTRY	County: PINE	Acres: 40.00
City:	Site Code: R290097	Classification Per M.S. 86A.05: f. state forests and state forest subareas	Current Public Use: YES	Future Public Use: YES
Land Code: 1000071626	Agency Land Code: R29230249	Land Name: FORESTRY	County: PINE	Acres: 40.00
City:	Site Code: R290097	Classification Per M.S. 86A.05: f. state forests and state forest subareas	Current Public Use: YES	Future Public Use: YES



Land Code: 1000071627	Agency Land Code: R29230382	Land Name: FORESTRY	County: PINE	Acres: 40.00
City:	Site Code: R290097	Classification Per M.S. 86A.05: f. state forests and state forest subareas	Current Public Use: YES	Future Public Use: YES
Land Code: 1000071628	Agency Land Code: R29232113	Land Name: FORESTRY	County: PINE	Acres: 40.00
City:	Site Code: R290097	Classification Per M.S. 86A.05: f. state forests and state forest subareas	Current Public Use: YES	Future Public Use: YES
Land Code: 1000071629	Agency Land Code: R29232584	Land Name: FORESTRY	County: PINE	Acres: 40.00
City:	Site Code: R290097	Classification Per M.S. 86A.05: f. state forests and state forest subareas	Current Public Use: YES	Future Public Use: YES
Land Code: 1000071630	Agency Land Code: R29232475	Land Name: FORESTRY	County: PINE	Acres: 40.00
City:	Site Code: R290097	Classification Per M.S. 86A.05: f. state forests and state forest subareas	Current Public Use: YES	Future Public Use: YES
Land Code: 1000071631	Agency Land Code: R29232126	Land Name: FORESTRY	County: PINE	Acres: 40.00
City:	Site Code: R290097	Classification Per M.S. 86A.05: f. state forests and state forest subareas	Current Public Use: YES	Future Public Use: YES
Land Code: 1000071632	Agency Land Code: R29232458	Land Name: FORESTRY	County: PINE	Acres: 40.00
City:	Site Code: R290097	Classification Per M.S. 86A.05: f. state forests and state forest subareas	Current Public Use: YES	Future Public Use: YES
Land Code: 1000071633	Agency Land Code: R29232150	Land Name: FORESTRY	County: PINE	Acres: 40.00
City:	Site Code: R290097	Classification Per M.S. 86A.05: f. state forests and state forest subareas	Current Public Use: YES	Future Public Use: YES
Land Code: 1000071634	Agency Land Code: R29232596	Land Name: FORESTRY	County: PINE	Acres: 40.00
City:	Site Code: R290097	Classification Per M.S. 86A.05: f. state forests and state forest subareas	Current Public Use: YES	Future Public Use: YES
Land Code: 1000071635	Agency Land Code: R29230290	Land Name: FORESTRY	County: PINE	Acres: 40.00
City:	Site Code: R290097	Classification Per M.S. 86A.05: f. state forests and state forest subareas	Current Public Use: YES	Future Public Use: YES
Land Code: 1000071636	Agency Land Code: R29232510	Land Name: FORESTRY	County: PINE	Acres: 40.00
City:	Site Code: R290097	Classification Per M.S. 86A.05: f. state forests and state forest subareas	Current Public Use: YES	Future Public Use: YES
Land Code: 1000071637	Agency Land Code: R29232544	Land Name: FORESTRY	County: PINE	Acres: 40.00
City:	Site Code: R290097	Classification Per M.S. 86A.05: f. state forests and state forest subareas	Current Public Use: YES	Future Public Use: YES
Land Code: 1000071638	Agency Land Code: R29230388	Land Name: FORESTRY	County: PINE	Acres: 40.00
City:	Site Code: R290097	Classification Per M.S. 86A.05: f. state forests and state forest subareas	Current Public Use: YES	Future Public Use: YES



Land Code: 1000071639	Agency Land Code: R29230526	Land Name: FORESTRY	County: PINE	Acres: 40.00
City:	Site Code: R290097	Classification Per M.S. 86A.05: f. state forests and state forest subareas	Current Public Use: YES	Future Public Use: YES
Land Code: 1000071640	Agency Land Code: R29230302	Land Name: FORESTRY	County: PINE	Acres: 40.00
City:	Site Code: R290097	Classification Per M.S. 86A.05: f. state forests and state forest subareas	Current Public Use: YES	Future Public Use: YES
Land Code: 1000071641	Agency Land Code: R29230277	Land Name: FORESTRY	County: PINE	Acres: 40.00
City:	Site Code: R290097	Classification Per M.S. 86A.05: f. state forests and state forest subareas	Current Public Use: YES	Future Public Use: YES
Land Code: 1000071642	Agency Land Code: R29230550	Land Name: FORESTRY	County: PINE	Acres: 40.00
City:	Site Code: R290097	Classification Per M.S. 86A.05: f. state forests and state forest subareas	Current Public Use: YES	Future Public Use: YES
Land Code: 1000071643	Agency Land Code: R29232104	Land Name: FORESTRY	County: PINE	Acres: 44.56
City:	Site Code: R290097	Classification Per M.S. 86A.05: f. state forests and state forest subareas	Current Public Use: YES	Future Public Use: YES
Land Code: 1000071644	Agency Land Code: R29230422	Land Name: FORESTRY	County: PINE	Acres: 40.00
City:	Site Code: R290097	Classification Per M.S. 86A.05: f. state forests and state forest subareas	Current Public Use: YES	Future Public Use: YES
Land Code: 1000071645	Agency Land Code: R29230682	Land Name: FORESTRY	County: PINE	Acres: 40.00
City:	Site Code: R290097	Classification Per M.S. 86A.05: f. state forests and state forest subareas	Current Public Use: YES	Future Public Use: YES
Land Code: 1000071646	Agency Land Code: R29232618	Land Name: FORESTRY	County: PINE	Acres: 40.00
City:	Site Code: R290097	Classification Per M.S. 86A.05: f. state forests and state forest subareas	Current Public Use: YES	Future Public Use: YES
Land Code: 1000071647	Agency Land Code: R29230617	Land Name: FORESTRY	County: PINE	Acres: 40.00
City:	Site Code: R290097	Classification Per M.S. 86A.05: f. state forests and state forest subareas	Current Public Use: YES	Future Public Use: YES
Land Code: 1000071648	Agency Land Code: R29230585	Land Name: FORESTRY	County: PINE	Acres: 40.00
City:	Site Code: R290097	Classification Per M.S. 86A.05: f. state forests and state forest subareas	Current Public Use: YES	Future Public Use: YES
Land Code: 1000071649	Agency Land Code: R29232110	Land Name: FORESTRY	County: PINE	Acres: 40.00
City:	Site Code: R290097	Classification Per M.S. 86A.05: f. state forests and state forest subareas	Current Public Use: YES	Future Public Use: YES
Land Code: 1000071650	Agency Land Code: R29232496	Land Name: FORESTRY	County: PINE	Acres: 40.00
City:	Site Code: R290097	Classification Per M.S. 86A.05: f. state forests and state forest subareas	Current Public Use: YES	Future Public Use: YES



Land Code: 1000071651	Agency Land Code: R29230254	Land Name: FORESTRY	County: PINE	Acres: 40.00
City:	Site Code: R290097	Classification Per M.S. 86A.05: f. state forests and state forest subareas	Current Public Use: YES	Future Public Use: YES
Land Code: 1000071652	Agency Land Code: R29230340	Land Name: FORESTRY	County: PINE	Acres: 40.00
City:	Site Code: R290097	Classification Per M.S. 86A.05: f. state forests and state forest subareas	Current Public Use: YES	Future Public Use: YES
Land Code: 1000071653	Agency Land Code: R29230397	Land Name: FORESTRY	County: PINE	Acres: 40.00
City:	Site Code: R290097	Classification Per M.S. 86A.05: f. state forests and state forest subareas	Current Public Use: YES	Future Public Use: YES
Land Code: 1000071654	Agency Land Code: R29232125	Land Name: FORESTRY	County: PINE	Acres: 40.00
City:	Site Code: R290097	Classification Per M.S. 86A.05: f. state forests and state forest subareas	Current Public Use: YES	Future Public Use: YES
Land Code: 1000071655	Agency Land Code: R29232489	Land Name: FORESTRY	County: PINE	Acres: 40.00
City:	Site Code: R290097	Classification Per M.S. 86A.05: f. state forests and state forest subareas	Current Public Use: YES	Future Public Use: YES
Land Code: 1000071656	Agency Land Code: R29230671	Land Name: FORESTRY	County: PINE	Acres: 40.00
City:	Site Code: R290097	Classification Per M.S. 86A.05: f. state forests and state forest subareas	Current Public Use: YES	Future Public Use: YES
Land Code: 1000071657	Agency Land Code: R29232547	Land Name: FORESTRY	County: PINE	Acres: 40.00
City:	Site Code: R290097	Classification Per M.S. 86A.05: f. state forests and state forest subareas	Current Public Use: YES	Future Public Use: YES
Land Code: 1000071658	Agency Land Code: R29232135	Land Name: FORESTRY	County: PINE	Acres: 57.80
City:	Site Code: R290097	Classification Per M.S. 86A.05: f. state forests and state forest subareas	Current Public Use: YES	Future Public Use: YES
Land Code: 1000071659	Agency Land Code: R29232464	Land Name: FORESTRY	County: PINE	Acres: 40.00
City:	Site Code: R290097	Classification Per M.S. 86A.05: f. state forests and state forest subareas	Current Public Use: YES	Future Public Use: YES
Land Code: 1000071660	Agency Land Code: R29232639	Land Name: FORESTRY	County: PINE	Acres: 40.00
City:	Site Code: R290097	Classification Per M.S. 86A.05: f. state forests and state forest subareas	Current Public Use: YES	Future Public Use: YES
Land Code: 1000071661	Agency Land Code: R29232509	Land Name: FORESTRY	County: PINE	Acres: 40.00
City:	Site Code: R290097	Classification Per M.S. 86A.05: f. state forests and state forest subareas	Current Public Use: YES	Future Public Use: YES
Land Code: 1000071662	Agency Land Code: R29230537	Land Name: FORESTRY	County: PINE	Acres: 40.42
City:	Site Code: R290097	Classification Per M.S. 86A.05: f. state forests and state forest subareas	Current Public Use: YES	Future Public Use: YES



Land Code: 1000071663	Agency Land Code: R29232506	Land Name: FORESTRY	County: PINE	Acres: 40.00
City:	Site Code: R290097	Classification Per M.S. 86A.05: f. state forests and state forest subareas	Current Public Use: YES	Future Public Use: YES
Land Code: 1000071664	Agency Land Code: R29232615	Land Name: FORESTRY	County: PINE	Acres: 40.00
City:	Site Code: R290097	Classification Per M.S. 86A.05: f. state forests and state forest subareas	Current Public Use: YES	Future Public Use: YES
Land Code: 1000071665	Agency Land Code: R29232116	Land Name: FORESTRY	County: PINE	Acres: 40.00
City:	Site Code: R290097	Classification Per M.S. 86A.05: f. state forests and state forest subareas	Current Public Use: YES	Future Public Use: YES
Land Code: 1000071666	Agency Land Code: R29230308	Land Name: FORESTRY	County: PINE	Acres: 40.00
City:	Site Code: R290097	Classification Per M.S. 86A.05: f. state forests and state forest subareas	Current Public Use: YES	Future Public Use: YES
Land Code: 1000071667	Agency Land Code: R29230246	Land Name: FORESTRY	County: PINE	Acres: 43.09
City:	Site Code: R290097	Classification Per M.S. 86A.05: f. state forests and state forest subareas	Current Public Use: YES	Future Public Use: YES
Land Code: 1000071668	Agency Land Code: R29232593	Land Name: FORESTRY	County: PINE	Acres: 40.00
City:	Site Code: R290097	Classification Per M.S. 86A.05: f. state forests and state forest subareas	Current Public Use: YES	Future Public Use: YES
Land Code: 1000071669	Agency Land Code: R29230264	Land Name: FORESTRY	County: PINE	Acres: 40.00
City:	Site Code: R290097	Classification Per M.S. 86A.05: f. state forests and state forest subareas	Current Public Use: YES	Future Public Use: YES
Land Code: 1000071670	Agency Land Code: R29230330	Land Name: FORESTRY	County: PINE	Acres: 40.00
City:	Site Code: R290097	Classification Per M.S. 86A.05: f. state forests and state forest subareas	Current Public Use: YES	Future Public Use: YES
Land Code: 1000071671	Agency Land Code: R29232453	Land Name: FORESTRY	County: PINE	Acres: 40.00
City:	Site Code: R290097	Classification Per M.S. 86A.05: f. state forests and state forest subareas	Current Public Use: YES	Future Public Use: YES
Land Code: 1000071672	Agency Land Code: R29230334	Land Name: FORESTRY	County: PINE	Acres: 40.00
City:	Site Code: R290097	Classification Per M.S. 86A.05: f. state forests and state forest subareas	Current Public Use: YES	Future Public Use: YES
Land Code: 1000071673	Agency Land Code: R29232566	Land Name: FORESTRY	County: PINE	Acres: 40.00
City:	Site Code: R290097	Classification Per M.S. 86A.05: f. state forests and state forest subareas	Current Public Use: YES	Future Public Use: YES
Land Code: 1000071674	Agency Land Code: R29230225	Land Name: FORESTRY	County: PINE	Acres: 31.60
City:	Site Code: R290097	Classification Per M.S. 86A.05: f. state forests and state forest subareas	Current Public Use: YES	Future Public Use: YES



Land Code: 1000071675	Agency Land Code: R29230357	Land Name: FORESTRY	County: PINE	Acres: 40.00
City:	Site Code: R290097	Classification Per M.S. 86A.05: f. state forests and state forest subareas	Current Public Use: YES	Future Public Use: YES
Land Code: 1000071676	Agency Land Code: R29232585	Land Name: FORESTRY	County: PINE	Acres: 40.00
City:	Site Code: R290097	Classification Per M.S. 86A.05: f. state forests and state forest subareas	Current Public Use: YES	Future Public Use: YES
Land Code: 1000071677	Agency Land Code: R29230627	Land Name: FORESTRY	County: PINE	Acres: 40.00
City:	Site Code: R290097	Classification Per M.S. 86A.05: f. state forests and state forest subareas	Current Public Use: YES	Future Public Use: YES
Land Code: 1000071678	Agency Land Code: R29230673	Land Name: FORESTRY	County: PINE	Acres: 40.00
City:	Site Code: R290097	Classification Per M.S. 86A.05: f. state forests and state forest subareas	Current Public Use: YES	Future Public Use: YES
Land Code: 1000071679	Agency Land Code: R29230615	Land Name: FORESTRY	County: PINE	Acres: 40.00
City:	Site Code: R290097	Classification Per M.S. 86A.05: f. state forests and state forest subareas	Current Public Use: YES	Future Public Use: YES
Land Code: 1000071680	Agency Land Code: R29232451	Land Name: FORESTRY	County: PINE	Acres: 40.00
City:	Site Code: R290097	Classification Per M.S. 86A.05: f. state forests and state forest subareas	Current Public Use: YES	Future Public Use: YES
Land Code: 1000071681	Agency Land Code: R29230423	Land Name: FORESTRY	County: PINE	Acres: 40.00
City:	Site Code: R290097	Classification Per M.S. 86A.05: f. state forests and state forest subareas	Current Public Use: YES	Future Public Use: YES
Land Code: 1000071682	Agency Land Code: R29232467	Land Name: FORESTRY	County: PINE	Acres: 40.00
City:	Site Code: R290097	Classification Per M.S. 86A.05: f. state forests and state forest subareas	Current Public Use: YES	Future Public Use: YES
Land Code: 1000071683	Agency Land Code: R29230341	Land Name: FORESTRY	County: PINE	Acres: 40.00
City:	Site Code: R290097	Classification Per M.S. 86A.05: f. state forests and state forest subareas	Current Public Use: YES	Future Public Use: YES
Land Code: 1000071684	Agency Land Code: R29230412	Land Name: FORESTRY	County: PINE	Acres: 13.00
City:	Site Code: R290097	Classification Per M.S. 86A.05: f. state forests and state forest subareas	Current Public Use: YES	Future Public Use: YES
Land Code: 1000071685	Agency Land Code: R29230630	Land Name: FORESTRY	County: PINE	Acres: 40.00
City:	Site Code: R290097	Classification Per M.S. 86A.05: f. state forests and state forest subareas	Current Public Use: YES	Future Public Use: YES
Land Code: 1000071686	Agency Land Code: R29232603	Land Name: FORESTRY	County: PINE	Acres: 40.00
City:	Site Code: R290097	Classification Per M.S. 86A.05: f. state forests and state forest subareas	Current Public Use: YES	Future Public Use: YES



Land Code: 1000071687	Agency Land Code: R29230641	Land Name: FORESTRY	County: PINE	Acres: 40.00
City:	Site Code: R290097	Classification Per M.S. 86A.05: f. state forests and state forest subareas	Current Public Use: YES	Future Public Use: YES
Land Code: 1000071688	Agency Land Code: R29232459	Land Name: FORESTRY	County: PINE	Acres: 40.00
City:	Site Code: R290097	Classification Per M.S. 86A.05: f. state forests and state forest subareas	Current Public Use: YES	Future Public Use: YES
Land Code: 1000071689	Agency Land Code: R29232118	Land Name: FORESTRY	County: PINE	Acres: 40.00
City:	Site Code: R290097	Classification Per M.S. 86A.05: f. state forests and state forest subareas	Current Public Use: YES	Future Public Use: YES
Land Code: 1000071690	Agency Land Code: R29232507	Land Name: FORESTRY	County: PINE	Acres: 40.00
City:	Site Code: R290097	Classification Per M.S. 86A.05: f. state forests and state forest subareas	Current Public Use: YES	Future Public Use: YES
Land Code: 1000071691	Agency Land Code: R29230522	Land Name: FORESTRY	County: PINE	Acres: 40.00
City:	Site Code: R290097	Classification Per M.S. 86A.05: f. state forests and state forest subareas	Current Public Use: YES	Future Public Use: YES
Land Code: 1000071692	Agency Land Code: R29230328	Land Name: FORESTRY	County: PINE	Acres: 40.00
City:	Site Code: R290097	Classification Per M.S. 86A.05: f. state forests and state forest subareas	Current Public Use: YES	Future Public Use: YES
Land Code: 1000071693	Agency Land Code: R29230656	Land Name: FORESTRY	County: PINE	Acres: 40.00
City:	Site Code: R290097	Classification Per M.S. 86A.05: f. state forests and state forest subareas	Current Public Use: YES	Future Public Use: YES
Land Code: 1000071694	Agency Land Code: R29230418	Land Name: FORESTRY	County: PINE	Acres: 40.00
City:	Site Code: R290097	Classification Per M.S. 86A.05: f. state forests and state forest subareas	Current Public Use: YES	Future Public Use: YES
Land Code: 1000071695	Agency Land Code: R29232461	Land Name: FORESTRY	County: PINE	Acres: 40.00
City:	Site Code: R290097	Classification Per M.S. 86A.05: f. state forests and state forest subareas	Current Public Use: YES	Future Public Use: YES
Land Code: 1000071696	Agency Land Code: R29230565	Land Name: FORESTRY	County: PINE	Acres: 40.00
City:	Site Code: R290097	Classification Per M.S. 86A.05: f. state forests and state forest subareas	Current Public Use: YES	Future Public Use: YES
Land Code: 1000071697	Agency Land Code: R29230529	Land Name: FORESTRY	County: PINE	Acres: 40.00
City:	Site Code: R290097	Classification Per M.S. 86A.05: f. state forests and state forest subareas	Current Public Use: YES	Future Public Use: YES
Land Code: 1000071698	Agency Land Code: R29230273	Land Name: FORESTRY	County: PINE	Acres: 40.00
City:	Site Code: R290097	Classification Per M.S. 86A.05: f. state forests and state forest subareas	Current Public Use: YES	Future Public Use: YES



Land Code: 1000071699	Agency Land Code: R29232592	Land Name: FORESTRY	County: PINE	Acres: 40.00
City:	Site Code: R290097	Classification Per M.S. 86A.05: f. state forests and state forest subareas	Current Public Use: YES	Future Public Use: YES
Land Code: 1000071700	Agency Land Code: R29232449	Land Name: FORESTRY	County: PINE	Acres: 40.00
City:	Site Code: R290097	Classification Per M.S. 86A.05: f. state forests and state forest subareas	Current Public Use: YES	Future Public Use: YES
Land Code: 1000071701	Agency Land Code: R29230579	Land Name: FORESTRY	County: PINE	Acres: 40.00
City:	Site Code: R290097	Classification Per M.S. 86A.05: f. state forests and state forest subareas	Current Public Use: YES	Future Public Use: YES
Land Code: 1000071702	Agency Land Code: R29230569	Land Name: FORESTRY	County: PINE	Acres: 40.00
City:	Site Code: R290097	Classification Per M.S. 86A.05: f. state forests and state forest subareas	Current Public Use: YES	Future Public Use: YES
Land Code: 1000071703	Agency Land Code: R29232462	Land Name: FORESTRY	County: PINE	Acres: 40.00
City:	Site Code: R290097	Classification Per M.S. 86A.05: f. state forests and state forest subareas	Current Public Use: YES	Future Public Use: YES
Land Code: 1000071704	Agency Land Code: R29230693	Land Name: FORESTRY	County: PINE	Acres: 40.00
City:	Site Code: R290097	Classification Per M.S. 86A.05: f. state forests and state forest subareas	Current Public Use: YES	Future Public Use: YES
Land Code: 1000071705	Agency Land Code: R29232623	Land Name: FORESTRY	County: PINE	Acres: 40.00
City:	Site Code: R290097	Classification Per M.S. 86A.05: f. state forests and state forest subareas	Current Public Use: YES	Future Public Use: YES
Land Code: 1000071706	Agency Land Code: R29230681	Land Name: FORESTRY	County: PINE	Acres: 40.00
City:	Site Code: R290097	Classification Per M.S. 86A.05: f. state forests and state forest subareas	Current Public Use: YES	Future Public Use: YES
Land Code: 1000071707	Agency Land Code: R29232629	Land Name: FORESTRY	County: PINE	Acres: 40.00
City:	Site Code: R290097	Classification Per M.S. 86A.05: f. state forests and state forest subareas	Current Public Use: YES	Future Public Use: YES
Land Code: 1000071708	Agency Land Code: R29230520	Land Name: FORESTRY	County: PINE	Acres: 40.00
City:	Site Code: R290097	Classification Per M.S. 86A.05: f. state forests and state forest subareas	Current Public Use: YES	Future Public Use: YES
Land Code: 1000071709	Agency Land Code: R29230638	Land Name: FORESTRY	County: PINE	Acres: 40.00
City:	Site Code: R290097	Classification Per M.S. 86A.05: f. state forests and state forest subareas	Current Public Use: YES	Future Public Use: YES
Land Code: 1000071710	Agency Land Code: R29230618	Land Name: FORESTRY	County: PINE	Acres: 40.00
City:	Site Code: R290097	Classification Per M.S. 86A.05: f. state forests and state forest subareas	Current Public Use: YES	Future Public Use: YES



Land Code: 1000071711	Agency Land Code: R29232519	Land Name: FORESTRY	County: PINE	Acres: 40.00
City:	Site Code: R290097	Classification Per M.S. 86A.05: f. state forests and state forest subareas	Current Public Use: YES	Future Public Use: YES
Land Code: 1000071712	Agency Land Code: R29230250	Land Name: FORESTRY	County: PINE	Acres: 40.00
City:	Site Code: R290097	Classification Per M.S. 86A.05: f. state forests and state forest subareas	Current Public Use: YES	Future Public Use: YES
Land Code: 1000071713	Agency Land Code: R29230270	Land Name: FORESTRY	County: PINE	Acres: 40.00
City:	Site Code: R290097	Classification Per M.S. 86A.05: f. state forests and state forest subareas	Current Public Use: YES	Future Public Use: YES
Land Code: 1000071714	Agency Land Code: R29232156	Land Name: FORESTRY	County: PINE	Acres: 40.00
City:	Site Code: R290097	Classification Per M.S. 86A.05: f. state forests and state forest subareas	Current Public Use: YES	Future Public Use: YES
Land Code: 1000071715	Agency Land Code: R29230248	Land Name: FORESTRY	County: PINE	Acres: 40.00
City:	Site Code: R290097	Classification Per M.S. 86A.05: f. state forests and state forest subareas	Current Public Use: YES	Future Public Use: YES
Land Code: 1000071716	Agency Land Code: R29230648	Land Name: FORESTRY	County: PINE	Acres: 40.00
City:	Site Code: R290097	Classification Per M.S. 86A.05: f. state forests and state forest subareas	Current Public Use: YES	Future Public Use: YES
Land Code: 1000071717	Agency Land Code: R29230233	Land Name: FORESTRY	County: PINE	Acres: 40.00
City:	Site Code: R290097	Classification Per M.S. 86A.05: f. state forests and state forest subareas	Current Public Use: YES	Future Public Use: YES
Land Code: 1000071718	Agency Land Code: R29232515	Land Name: FORESTRY	County: PINE	Acres: 40.00
City:	Site Code: R290097	Classification Per M.S. 86A.05: f. state forests and state forest subareas	Current Public Use: YES	Future Public Use: YES
Land Code: 1000071719	Agency Land Code: R29230239	Land Name: FORESTRY	County: PINE	Acres: 40.00
City:	Site Code: R290097	Classification Per M.S. 86A.05: f. state forests and state forest subareas	Current Public Use: YES	Future Public Use: YES
Land Code: 1000071720	Agency Land Code: R29230584	Land Name: FORESTRY	County: PINE	Acres: 40.00
City:	Site Code: R290097	Classification Per M.S. 86A.05: f. state forests and state forest subareas	Current Public Use: YES	Future Public Use: YES
Land Code: 1000071721	Agency Land Code: R29230337	Land Name: FORESTRY	County: PINE	Acres: 40.00
City:	Site Code: R290097	Classification Per M.S. 86A.05: f. state forests and state forest subareas	Current Public Use: YES	Future Public Use: YES
Land Code: 1000071722	Agency Land Code: R29230568	Land Name: FORESTRY	County: PINE	Acres: 40.00
City:	Site Code: R290097	Classification Per M.S. 86A.05: f. state forests and state forest subareas	Current Public Use: YES	Future Public Use: YES



Land Code: 1000071723	Agency Land Code: R29232564	Land Name: FORESTRY	County: PINE	Acres: 40.00
City:	Site Code: R290097	Classification Per M.S. 86A.05: f. state forests and state forest subareas	Current Public Use: YES	Future Public Use: YES
Land Code: 1000071724	Agency Land Code: R29230644	Land Name: FORESTRY	County: PINE	Acres: 40.00
City:	Site Code: R290097	Classification Per M.S. 86A.05: f. state forests and state forest subareas	Current Public Use: YES	Future Public Use: YES
Land Code: 1000071725	Agency Land Code: R29230663	Land Name: FORESTRY	County: PINE	Acres: 40.00
City:	Site Code: R290097	Classification Per M.S. 86A.05: f. state forests and state forest subareas	Current Public Use: YES	Future Public Use: YES
Land Code: 1000071726	Agency Land Code: R29232587	Land Name: FORESTRY	County: PINE	Acres: 40.00
City:	Site Code: R290097	Classification Per M.S. 86A.05: f. state forests and state forest subareas	Current Public Use: YES	Future Public Use: YES
Land Code: 1000071727	Agency Land Code: R29230329	Land Name: FORESTRY	County: PINE	Acres: 40.00
City:	Site Code: R290097	Classification Per M.S. 86A.05: f. state forests and state forest subareas	Current Public Use: YES	Future Public Use: YES
Land Code: 1000071728	Agency Land Code: R29230263	Land Name: FORESTRY	County: PINE	Acres: 43.40
City:	Site Code: R290097	Classification Per M.S. 86A.05: f. state forests and state forest subareas	Current Public Use: YES	Future Public Use: YES
Land Code: 1000071729	Agency Land Code: R29230416	Land Name: FORESTRY	County: PINE	Acres: 40.00
City:	Site Code: R290097	Classification Per M.S. 86A.05: f. state forests and state forest subareas	Current Public Use: YES	Future Public Use: YES
Land Code: 1000071730	Agency Land Code: R29230392	Land Name: FORESTRY	County: PINE	Acres: 40.00
City:	Site Code: R290097	Classification Per M.S. 86A.05: f. state forests and state forest subareas	Current Public Use: YES	Future Public Use: YES
Land Code: 1000071731	Agency Land Code: R29230288	Land Name: FORESTRY	County: PINE	Acres: 40.00
City:	Site Code: R290097	Classification Per M.S. 86A.05: f. state forests and state forest subareas	Current Public Use: YES	Future Public Use: YES
Land Code: 1000071732	Agency Land Code: R29230313	Land Name: FORESTRY	County: PINE	Acres: 40.00
City:	Site Code: R290097	Classification Per M.S. 86A.05: f. state forests and state forest subareas	Current Public Use: YES	Future Public Use: YES
Land Code: 1000071733	Agency Land Code: R29232121	Land Name: FORESTRY	County: PINE	Acres: 40.00
City:	Site Code: R290097	Classification Per M.S. 86A.05: f. state forests and state forest subareas	Current Public Use: YES	Future Public Use: YES
Land Code: 1000071734	Agency Land Code: R29230232	Land Name: FORESTRY	County: PINE	Acres: 40.00
City:	Site Code: R290097	Classification Per M.S. 86A.05: f. state forests and state forest subareas	Current Public Use: YES	Future Public Use: YES



Land Code: 1000071735	Agency Land Code: R29230650	Land Name: FORESTRY	County: PINE	Acres: 40.00
City:	Site Code: R290097	Classification Per M.S. 86A.05: f. state forests and state forest subareas	Current Public Use: YES	Future Public Use: YES
Land Code: 1000071736	Agency Land Code: R29232602	Land Name: FORESTRY	County: PINE	Acres: 40.00
City:	Site Code: R290097	Classification Per M.S. 86A.05: f. state forests and state forest subareas	Current Public Use: YES	Future Public Use: YES
Land Code: 1000071737	Agency Land Code: R29230335	Land Name: FORESTRY	County: PINE	Acres: 40.00
City:	Site Code: R290097	Classification Per M.S. 86A.05: f. state forests and state forest subareas	Current Public Use: YES	Future Public Use: YES
Land Code: 1000071738	Agency Land Code: R29230390	Land Name: FORESTRY	County: PINE	Acres: 40.00
City:	Site Code: R290097	Classification Per M.S. 86A.05: f. state forests and state forest subareas	Current Public Use: YES	Future Public Use: YES
Land Code: 1000071739	Agency Land Code: R29230360	Land Name: FORESTRY	County: PINE	Acres: 40.00
City:	Site Code: R290097	Classification Per M.S. 86A.05: f. state forests and state forest subareas	Current Public Use: YES	Future Public Use: YES
Land Code: 1000071740	Agency Land Code: R29230386	Land Name: FORESTRY	County: PINE	Acres: 40.00
City:	Site Code: R290097	Classification Per M.S. 86A.05: f. state forests and state forest subareas	Current Public Use: YES	Future Public Use: YES
Land Code: 1000071741	Agency Land Code: R29232586	Land Name: FORESTRY	County: PINE	Acres: 40.00
City:	Site Code: R290097	Classification Per M.S. 86A.05: f. state forests and state forest subareas	Current Public Use: YES	Future Public Use: YES
Land Code: 1000071742	Agency Land Code: R29232612	Land Name: FORESTRY	County: PINE	Acres: 40.00
City:	Site Code: R290097	Classification Per M.S. 86A.05: f. state forests and state forest subareas	Current Public Use: YES	Future Public Use: YES
Land Code: 1000071743	Agency Land Code: R29230653	Land Name: FORESTRY	County: PINE	Acres: 40.00
City:	Site Code: R290097	Classification Per M.S. 86A.05: f. state forests and state forest subareas	Current Public Use: YES	Future Public Use: YES
Land Code: 1000071744	Agency Land Code: R29230325	Land Name: FORESTRY	County: PINE	Acres: 40.00
City:	Site Code: R290097	Classification Per M.S. 86A.05: f. state forests and state forest subareas	Current Public Use: YES	Future Public Use: YES
Land Code: 1000071745	Agency Land Code: R29230393	Land Name: FORESTRY	County: PINE	Acres: 40.00
City:	Site Code: R290097	Classification Per M.S. 86A.05: f. state forests and state forest subareas	Current Public Use: YES	Future Public Use: YES
Land Code: 1000071746	Agency Land Code: R29230661	Land Name: FORESTRY	County: PINE	Acres: 40.00
City:	Site Code: R290097	Classification Per M.S. 86A.05: f. state forests and state forest subareas	Current Public Use: YES	Future Public Use: YES



Land Code: 1000071747	Agency Land Code: R29230677	Land Name: FORESTRY	County: PINE	Acres: 37.30
City:	Site Code: R290097	Classification Per M.S. 86A.05: f. state forests and state forest subareas	Current Public Use: YES	Future Public Use: YES
Land Code: 1000071748	Agency Land Code: R29230235	Land Name: FORESTRY	County: PINE	Acres: 40.00
City:	Site Code: R290097	Classification Per M.S. 86A.05: f. state forests and state forest subareas	Current Public Use: YES	Future Public Use: YES
Land Code: 1000071749	Agency Land Code: R29230567	Land Name: FORESTRY	County: PINE	Acres: 40.00
City:	Site Code: R290097	Classification Per M.S. 86A.05: f. state forests and state forest subareas	Current Public Use: YES	Future Public Use: YES
Land Code: 1000071750	Agency Land Code: R29232640	Land Name: FORESTRY	County: PINE	Acres: 40.00
City:	Site Code: R290097	Classification Per M.S. 86A.05: f. state forests and state forest subareas	Current Public Use: YES	Future Public Use: YES
Land Code: 1000071751	Agency Land Code: R29232613	Land Name: FORESTRY	County: PINE	Acres: 40.00
City:	Site Code: R290097	Classification Per M.S. 86A.05: f. state forests and state forest subareas	Current Public Use: YES	Future Public Use: YES
Land Code: 1000071752	Agency Land Code: R29230314	Land Name: FORESTRY	County: PINE	Acres: 40.00
City:	Site Code: R290097	Classification Per M.S. 86A.05: f. state forests and state forest subareas	Current Public Use: YES	Future Public Use: YES
Land Code: 1000071753	Agency Land Code: R29230387	Land Name: FORESTRY	County: PINE	Acres: 40.00
City:	Site Code: R290097	Classification Per M.S. 86A.05: f. state forests and state forest subareas	Current Public Use: YES	Future Public Use: YES
Land Code: 1000071754	Agency Land Code: R29232502	Land Name: FORESTRY	County: PINE	Acres: 40.00
City:	Site Code: R290097	Classification Per M.S. 86A.05: f. state forests and state forest subareas	Current Public Use: YES	Future Public Use: YES
Land Code: 1000071755	Agency Land Code: R29230431	Land Name: FORESTRY	County: PINE	Acres: 64.30
City:	Site Code: R290097	Classification Per M.S. 86A.05: f. state forests and state forest subareas	Current Public Use: YES	Future Public Use: YES
Land Code: 1000071756	Agency Land Code: R29230625	Land Name: FORESTRY	County: PINE	Acres: 40.00
City:	Site Code: R290097	Classification Per M.S. 86A.05: f. state forests and state forest subareas	Current Public Use: YES	Future Public Use: YES
Land Code: 1000071757	Agency Land Code: R29230338	Land Name: FORESTRY	County: PINE	Acres: 36.96
City:	Site Code: R290097	Classification Per M.S. 86A.05: f. state forests and state forest subareas	Current Public Use: YES	Future Public Use: YES
Land Code: 1000071758	Agency Land Code: R29232480	Land Name: FORESTRY	County: PINE	Acres: 40.00
City:	Site Code: R290097	Classification Per M.S. 86A.05: f. state forests and state forest subareas	Current Public Use: YES	Future Public Use: YES



Land Code: 1000071759	Agency Land Code: R29232120	Land Name: FORESTRY	County: PINE	Acres: 40.00
City:	Site Code: R290097	Classification Per M.S. 86A.05: f. state forests and state forest subareas	Current Public Use: YES	Future Public Use: YES
Land Code: 1000071760	Agency Land Code: R29232145	Land Name: FORESTRY	County: PINE	Acres: 40.00
City:	Site Code: R290097	Classification Per M.S. 86A.05: f. state forests and state forest subareas	Current Public Use: YES	Future Public Use: YES
Land Code: 1000071761	Agency Land Code: R29232540	Land Name: FORESTRY	County: PINE	Acres: 40.00
City:	Site Code: R290097	Classification Per M.S. 86A.05: f. state forests and state forest subareas	Current Public Use: YES	Future Public Use: YES
Land Code: 1000071762	Agency Land Code: R29232571	Land Name: FORESTRY	County: PINE	Acres: 31.20
City:	Site Code: R290097	Classification Per M.S. 86A.05: f. state forests and state forest subareas	Current Public Use: YES	Future Public Use: YES
Land Code: 1000071763	Agency Land Code: R29232572	Land Name: FORESTRY	County: PINE	Acres: 40.00
City:	Site Code: R290097	Classification Per M.S. 86A.05: f. state forests and state forest subareas	Current Public Use: YES	Future Public Use: YES
Land Code: 1000071764	Agency Land Code: R29232594	Land Name: FORESTRY	County: PINE	Acres: 40.00
City:	Site Code: R290097	Classification Per M.S. 86A.05: f. state forests and state forest subareas	Current Public Use: YES	Future Public Use: YES
Land Code: 1000071765	Agency Land Code: R29232637	Land Name: FORESTRY	County: PINE	Acres: 40.00
City:	Site Code: R290097	Classification Per M.S. 86A.05: f. state forests and state forest subareas	Current Public Use: YES	Future Public Use: YES
Land Code: 1000071766	Agency Land Code: R29230219	Land Name: FORESTRY	County: PINE	Acres: 30.85
City:	Site Code: R290097	Classification Per M.S. 86A.05: f. state forests and state forest subareas	Current Public Use: YES	Future Public Use: YES
Land Code: 1000071767	Agency Land Code: R29230221	Land Name: FORESTRY	County: PINE	Acres: 40.40
City:	Site Code: R290097	Classification Per M.S. 86A.05: f. state forests and state forest subareas	Current Public Use: YES	Future Public Use: YES
Land Code: 1000071768	Agency Land Code: R29338580	Land Name: FORESTRY	County: PINE	Acres: 3.50
City:	Site Code: R290097	Classification Per M.S. 86A.05: f. state forests and state forest subareas	Current Public Use: YES	Future Public Use: YES
Land Code: 1000071769	Agency Land Code: R29230237	Land Name: FORESTRY	County: PINE	Acres: 40.00
City:	Site Code: R290097	Classification Per M.S. 86A.05: f. state forests and state forest subareas	Current Public Use: YES	Future Public Use: YES
Land Code: 1000071770	Agency Land Code: R29230268	Land Name: FORESTRY	County: PINE	Acres: 40.00
City:	Site Code: R290097	Classification Per M.S. 86A.05: f. state forests and state forest subareas	Current Public Use: YES	Future Public Use: YES



Land Code: 1000071771	Agency Land Code: R29230276	Land Name: FORESTRY	County: PINE	Acres: 40.00
City:	Site Code: R290097	Classification Per M.S. 86A.05: f. state forests and state forest subareas	Current Public Use: YES	Future Public Use: YES
Land Code: 1000071772	Agency Land Code: R29230410	Land Name: FORESTRY	County: PINE	Acres: 40.00
City:	Site Code: R290097	Classification Per M.S. 86A.05: f. state forests and state forest subareas	Current Public Use: YES	Future Public Use: YES
Land Code: 1000071773	Agency Land Code: R29230530	Land Name: FORESTRY	County: PINE	Acres: 40.00
City:	Site Code: R290097	Classification Per M.S. 86A.05: f. state forests and state forest subareas	Current Public Use: YES	Future Public Use: YES
Land Code: 1000071774	Agency Land Code: R29230534	Land Name: FORESTRY	County: PINE	Acres: 40.00
City:	Site Code: R290097	Classification Per M.S. 86A.05: f. state forests and state forest subareas	Current Public Use: YES	Future Public Use: YES
Land Code: 1000071775	Agency Land Code: R29230570	Land Name: FORESTRY	County: PINE	Acres: 40.00
City:	Site Code: R290097	Classification Per M.S. 86A.05: f. state forests and state forest subareas	Current Public Use: YES	Future Public Use: YES
Land Code: 1000071776	Agency Land Code: R29230578	Land Name: FORESTRY	County: PINE	Acres: 40.00
City:	Site Code: R290097	Classification Per M.S. 86A.05: f. state forests and state forest subareas	Current Public Use: YES	Future Public Use: YES
Land Code: 1000071777	Agency Land Code: R29230582	Land Name: FORESTRY	County: PINE	Acres: 40.00
City:	Site Code: R290097	Classification Per M.S. 86A.05: f. state forests and state forest subareas	Current Public Use: YES	Future Public Use: YES
Land Code: 1000071778	Agency Land Code: R29230589	Land Name: FORESTRY	County: PINE	Acres: 40.00
City:	Site Code: R290097	Classification Per M.S. 86A.05: f. state forests and state forest subareas	Current Public Use: YES	Future Public Use: YES
Land Code: 1000071779	Agency Land Code: R29230640	Land Name: FORESTRY	County: PINE	Acres: 40.00
City:	Site Code: R290097	Classification Per M.S. 86A.05: f. state forests and state forest subareas	Current Public Use: YES	Future Public Use: YES
Land Code: 1000071780	Agency Land Code: R29230665	Land Name: FORESTRY	County: PINE	Acres: 40.00
City:	Site Code: R290097	Classification Per M.S. 86A.05: f. state forests and state forest subareas	Current Public Use: YES	Future Public Use: YES
Land Code: 1000071781	Agency Land Code: R29338601	Land Name: FORESTRY	County: PINE	Acres: 2.70
City:	Site Code: R290097	Classification Per M.S. 86A.05: f. state forests and state forest subareas	Current Public Use: YES	Future Public Use: YES
Land Code: 1000071782	Agency Land Code: R29230234	Land Name: FORESTRY	County: PINE	Acres: 40.00
City:	Site Code: R290097	Classification Per M.S. 86A.05: f. state forests and state forest subareas	Current Public Use: YES	Future Public Use: YES



Land Code: 1000071783	Agency Land Code: R29230258	Land Name: FORESTRY	County: PINE	Acres: 43.06
City:	Site Code: R290097	Classification Per M.S. 86A.05: f. state forests and state forest subareas	Current Public Use: YES	Future Public Use: YES
Land Code: 1000071784	Agency Land Code: R29232450	Land Name: FORESTRY	County: PINE	Acres: 40.00
City:	Site Code: R290097	Classification Per M.S. 86A.05: f. state forests and state forest subareas	Current Public Use: YES	Future Public Use: YES
Land Code: 1000071785	Agency Land Code: R29232452	Land Name: FORESTRY	County: PINE	Acres: 40.00
City:	Site Code: R290097	Classification Per M.S. 86A.05: f. state forests and state forest subareas	Current Public Use: YES	Future Public Use: YES
Land Code: 1000071786	Agency Land Code: R29232106	Land Name: FORESTRY	County: PINE	Acres: 40.00
City:	Site Code: R290097	Classification Per M.S. 86A.05: f. state forests and state forest subareas	Current Public Use: YES	Future Public Use: YES
Land Code: 1000071787	Agency Land Code: R29232109	Land Name: FORESTRY	County: PINE	Acres: 40.00
City:	Site Code: R290097	Classification Per M.S. 86A.05: f. state forests and state forest subareas	Current Public Use: YES	Future Public Use: YES
Land Code: 1000071788	Agency Land Code: R29232108	Land Name: FORESTRY	County: PINE	Acres: 44.11
City:	Site Code: R290097	Classification Per M.S. 86A.05: f. state forests and state forest subareas	Current Public Use: YES	Future Public Use: YES
Land Code: 1000071789	Agency Land Code: R29232466	Land Name: FORESTRY	County: PINE	Acres: 40.00
City:	Site Code: R290097	Classification Per M.S. 86A.05: f. state forests and state forest subareas	Current Public Use: YES	Future Public Use: YES
Land Code: 1000071790	Agency Land Code: R29230548	Land Name: FORESTRY	County: PINE	Acres: 40.67
City:	Site Code: R290097	Classification Per M.S. 86A.05: f. state forests and state forest subareas	Current Public Use: YES	Future Public Use: YES
Land Code: 1000071791	Agency Land Code: R29230623	Land Name: FORESTRY	County: PINE	Acres: 41.62
City:	Site Code: R290097	Classification Per M.S. 86A.05: f. state forests and state forest subareas	Current Public Use: YES	Future Public Use: YES
Land Code: 1000071792	Agency Land Code: R29230624	Land Name: FORESTRY	County: PINE	Acres: 41.74
City:	Site Code: R290097	Classification Per M.S. 86A.05: f. state forests and state forest subareas	Current Public Use: YES	Future Public Use: YES
Land Code: 1000071793	Agency Land Code: R29232158	Land Name: FORESTRY	County: PINE	Acres: 40.00
City:	Site Code: R290097	Classification Per M.S. 86A.05: f. state forests and state forest subareas	Current Public Use: YES	Future Public Use: YES
Land Code: 1000071794	Agency Land Code: R29232516	Land Name: FORESTRY	County: PINE	Acres: 40.00
City:	Site Code: R290097	Classification Per M.S. 86A.05: f. state forests and state forest subareas	Current Public Use: YES	Future Public Use: YES



Land Code: 1000071795	Agency Land Code: R29232527	Land Name: FORESTRY	County: PINE	Acres: 40.00
City:	Site Code: R290097	Classification Per M.S. 86A.05: f. state forests and state forest subareas	Current Public Use: YES	Future Public Use: YES
Land Code: 1000071796	Agency Land Code: R29232601	Land Name: FORESTRY	County: PINE	Acres: 40.00
City:	Site Code: R290097	Classification Per M.S. 86A.05: f. state forests and state forest subareas	Current Public Use: YES	Future Public Use: YES
Land Code: 1000071797	Agency Land Code: R29232638	Land Name: FORESTRY	County: PINE	Acres: 40.00
City:	Site Code: R290097	Classification Per M.S. 86A.05: f. state forests and state forest subareas	Current Public Use: YES	Future Public Use: YES
Land Code: 1000071798	Agency Land Code: R29230218	Land Name: FORESTRY	County: PINE	Acres: 6.13
City:	Site Code: R290097	Classification Per M.S. 86A.05: f. state forests and state forest subareas	Current Public Use: YES	Future Public Use: YES
Land Code: 1000071800	Agency Land Code: R29230251	Land Name: FORESTRY	County: PINE	Acres: 40.00
City:	Site Code: R290097	Classification Per M.S. 86A.05: f. state forests and state forest subareas	Current Public Use: YES	Future Public Use: YES
Land Code: 1000071801	Agency Land Code: R29230282	Land Name: FORESTRY	County: PINE	Acres: 40.00
City:	Site Code: R290097	Classification Per M.S. 86A.05: f. state forests and state forest subareas	Current Public Use: YES	Future Public Use: YES
Land Code: 1000071802	Agency Land Code: R29338584	Land Name: FORESTRY	County: PINE	Acres: 4.05
City:	Site Code: R290097	Classification Per M.S. 86A.05: f. state forests and state forest subareas	Current Public Use: YES	Future Public Use: YES
Land Code: 1000071803	Agency Land Code: R29230362	Land Name: FORESTRY	County: PINE	Acres: 24.29
City:	Site Code: R290097	Classification Per M.S. 86A.05: f. state forests and state forest subareas	Current Public Use: YES	Future Public Use: YES
Land Code: 1000071804	Agency Land Code: R29230527	Land Name: FORESTRY	County: PINE	Acres: 40.00
City:	Site Code: R290097	Classification Per M.S. 86A.05: f. state forests and state forest subareas	Current Public Use: YES	Future Public Use: YES
Land Code: 1000071805	Agency Land Code: R29232492	Land Name: FORESTRY	County: PINE	Acres: 40.00
City:	Site Code: R290097	Classification Per M.S. 86A.05: f. state forests and state forest subareas	Current Public Use: YES	Future Public Use: YES
Land Code: 1000071806	Agency Land Code: R29230628	Land Name: FORESTRY	County: PINE	Acres: 40.00
City:	Site Code: R290097	Classification Per M.S. 86A.05: f. state forests and state forest subareas	Current Public Use: YES	Future Public Use: YES
Land Code: 1000071807	Agency Land Code: R29232526	Land Name: FORESTRY	County: PINE	Acres: 40.00
City:	Site Code: R290097	Classification Per M.S. 86A.05: f. state forests and state forest subareas	Current Public Use: YES	Future Public Use: YES



Land Code: 1000071808	Agency Land Code: R29232570	Land Name: FORESTRY	County: PINE	Acres: 32.20
City:	Site Code: R290097	Classification Per M.S. 86A.05: f. state forests and state forest subareas	Current Public Use: YES	Future Public Use: YES
Land Code: 1000071809	Agency Land Code: R29232599	Land Name: FORESTRY	County: PINE	Acres: 40.00
City:	Site Code: R290097	Classification Per M.S. 86A.05: f. state forests and state forest subareas	Current Public Use: YES	Future Public Use: YES
Land Code: 1000071810	Agency Land Code: R29232614	Land Name: FORESTRY	County: PINE	Acres: 40.00
City:	Site Code: R290097	Classification Per M.S. 86A.05: f. state forests and state forest subareas	Current Public Use: YES	Future Public Use: YES
Land Code: 1000071811	Agency Land Code: R29230242	Land Name: FORESTRY	County: PINE	Acres: 43.25
City:	Site Code: R290097	Classification Per M.S. 86A.05: f. state forests and state forest subareas	Current Public Use: YES	Future Public Use: YES
Land Code: 1000071812	Agency Land Code: R29230316	Land Name: FORESTRY	County: PINE	Acres: 40.00
City:	Site Code: R290097	Classification Per M.S. 86A.05: f. state forests and state forest subareas	Current Public Use: YES	Future Public Use: YES
Land Code: 1000071813	Agency Land Code: R29230318	Land Name: FORESTRY	County: PINE	Acres: 40.00
City:	Site Code: R290097	Classification Per M.S. 86A.05: f. state forests and state forest subareas	Current Public Use: YES	Future Public Use: YES
Land Code: 1000071814	Agency Land Code: R29230381	Land Name: FORESTRY	County: PINE	Acres: 40.00
City:	Site Code: R290097	Classification Per M.S. 86A.05: f. state forests and state forest subareas	Current Public Use: YES	Future Public Use: YES
Land Code: 1000071815	Agency Land Code: R29230407	Land Name: FORESTRY	County: PINE	Acres: 40.00
City:	Site Code: R290097	Classification Per M.S. 86A.05: f. state forests and state forest subareas	Current Public Use: YES	Future Public Use: YES
Land Code: 1000071816	Agency Land Code: R29230426	Land Name: FORESTRY	County: PINE	Acres: 36.75
City:	Site Code: R290097	Classification Per M.S. 86A.05: f. state forests and state forest subareas	Current Public Use: YES	Future Public Use: YES
Land Code: 1000071817	Agency Land Code: R29232456	Land Name: FORESTRY	County: PINE	Acres: 40.00
City:	Site Code: R290097	Classification Per M.S. 86A.05: f. state forests and state forest subareas	Current Public Use: YES	Future Public Use: YES
Land Code: 1000071818	Agency Land Code: R29230564	Land Name: FORESTRY	County: PINE	Acres: 40.00
City:	Site Code: R290097	Classification Per M.S. 86A.05: f. state forests and state forest subareas	Current Public Use: YES	Future Public Use: YES
Land Code: 1000071819	Agency Land Code: R29230587	Land Name: FORESTRY	County: PINE	Acres: 40.00
City:	Site Code: R290097	Classification Per M.S. 86A.05: f. state forests and state forest subareas	Current Public Use: YES	Future Public Use: YES



Land Code: 1000071820	Agency Land Code: R29232487	Land Name: FORESTRY	County: PINE	Acres: 40.00
City:	Site Code: R290097	Classification Per M.S. 86A.05: f. state forests and state forest subareas	Current Public Use: YES	Future Public Use: YES
Land Code: 1000071821	Agency Land Code: R29230633	Land Name: FORESTRY	County: PINE	Acres: 40.00
City:	Site Code: R290097	Classification Per M.S. 86A.05: f. state forests and state forest subareas	Current Public Use: YES	Future Public Use: YES
Land Code: 1000071822	Agency Land Code: R29230649	Land Name: FORESTRY	County: PINE	Acres: 40.00
City:	Site Code: R290097	Classification Per M.S. 86A.05: f. state forests and state forest subareas	Current Public Use: YES	Future Public Use: YES
Land Code: 1000071823	Agency Land Code: R29230660	Land Name: FORESTRY	County: PINE	Acres: 40.00
City:	Site Code: R290097	Classification Per M.S. 86A.05: f. state forests and state forest subareas	Current Public Use: YES	Future Public Use: YES
Land Code: 1000071824	Agency Land Code: R29232146	Land Name: FORESTRY	County: PINE	Acres: 40.00
City:	Site Code: R290097	Classification Per M.S. 86A.05: f. state forests and state forest subareas	Current Public Use: YES	Future Public Use: YES
Land Code: 1000071825	Agency Land Code: R29232567	Land Name: FORESTRY	County: PINE	Acres: 40.00
City:	Site Code: R290097	Classification Per M.S. 86A.05: f. state forests and state forest subareas	Current Public Use: YES	Future Public Use: YES
Land Code: 1000071826	Agency Land Code: R29232581	Land Name: FORESTRY	County: PINE	Acres: 40.00
City:	Site Code: R290097	Classification Per M.S. 86A.05: f. state forests and state forest subareas	Current Public Use: YES	Future Public Use: YES
Land Code: 1000071827	Agency Land Code: R29232634	Land Name: FORESTRY	County: PINE	Acres: 40.00
City:	Site Code: R290097	Classification Per M.S. 86A.05: f. state forests and state forest subareas	Current Public Use: YES	Future Public Use: YES
Land Code: 1000071828	Agency Land Code: R29230223	Land Name: FORESTRY	County: PINE	Acres: 30.67
City:	Site Code: R290097	Classification Per M.S. 86A.05: f. state forests and state forest subareas	Current Public Use: YES	Future Public Use: YES
Land Code: 1000071829	Agency Land Code: R29230245	Land Name: FORESTRY	County: PINE	Acres: 40.00
City:	Site Code: R290097	Classification Per M.S. 86A.05: f. state forests and state forest subareas	Current Public Use: YES	Future Public Use: YES
Land Code: 1000071830	Agency Land Code: R29230256	Land Name: FORESTRY	County: PINE	Acres: 40.00
City:	Site Code: R290097	Classification Per M.S. 86A.05: f. state forests and state forest subareas	Current Public Use: YES	Future Public Use: YES
Land Code: 1000071831	Agency Land Code: R29230309	Land Name: FORESTRY	County: PINE	Acres: 40.00
City:	Site Code: R290097	Classification Per M.S. 86A.05: f. state forests and state forest subareas	Current Public Use: YES	Future Public Use: YES



Land Code: 1000071832	Agency Land Code: R29230359	Land Name: FORESTRY	County: PINE	Acres: 39.54
City:	Site Code: R290097	Classification Per M.S. 86A.05: f. state forests and state forest subareas	Current Public Use: YES	Future Public Use: YES
Land Code: 1000071833	Agency Land Code: R29230428	Land Name: FORESTRY	County: PINE	Acres: 38.85
City:	Site Code: R290097	Classification Per M.S. 86A.05: f. state forests and state forest subareas	Current Public Use: YES	Future Public Use: YES
Land Code: 1000071834	Agency Land Code: R29230531	Land Name: FORESTRY	County: PINE	Acres: 40.00
City:	Site Code: R290097	Classification Per M.S. 86A.05: f. state forests and state forest subareas	Current Public Use: YES	Future Public Use: YES
Land Code: 1000071835	Agency Land Code: R29230554	Land Name: FORESTRY	County: PINE	Acres: 40.00
City:	Site Code: R290097	Classification Per M.S. 86A.05: f. state forests and state forest subareas	Current Public Use: YES	Future Public Use: YES
Land Code: 1000071836	Agency Land Code: R29230553	Land Name: FORESTRY	County: PINE	Acres: 41.12
City:	Site Code: R290097	Classification Per M.S. 86A.05: f. state forests and state forest subareas	Current Public Use: YES	Future Public Use: YES
Land Code: 1000071837	Agency Land Code: R29230566	Land Name: FORESTRY	County: PINE	Acres: 40.00
City:	Site Code: R290097	Classification Per M.S. 86A.05: f. state forests and state forest subareas	Current Public Use: YES	Future Public Use: YES
Land Code: 1000071838	Agency Land Code: R29230588	Land Name: FORESTRY	County: PINE	Acres: 40.00
City:	Site Code: R290097	Classification Per M.S. 86A.05: f. state forests and state forest subareas	Current Public Use: YES	Future Public Use: YES
Land Code: 1000071839	Agency Land Code: R29232501	Land Name: FORESTRY	County: PINE	Acres: 40.00
City:	Site Code: R290097	Classification Per M.S. 86A.05: f. state forests and state forest subareas	Current Public Use: YES	Future Public Use: YES
Land Code: 1000071840	Agency Land Code: R29230634	Land Name: FORESTRY	County: PINE	Acres: 40.00
City:	Site Code: R290097	Classification Per M.S. 86A.05: f. state forests and state forest subareas	Current Public Use: YES	Future Public Use: YES
Land Code: 1000071841	Agency Land Code: R29230636	Land Name: FORESTRY	County: PINE	Acres: 47.35
City:	Site Code: R290097	Classification Per M.S. 86A.05: f. state forests and state forest subareas	Current Public Use: YES	Future Public Use: YES
Land Code: 1000071842	Agency Land Code: R29230652	Land Name: FORESTRY	County: PINE	Acres: 40.00
City:	Site Code: R290097	Classification Per M.S. 86A.05: f. state forests and state forest subareas	Current Public Use: YES	Future Public Use: YES
Land Code: 1000071843	Agency Land Code: R29232129	Land Name: FORESTRY	County: PINE	Acres: 40.00
City:	Site Code: R290097	Classification Per M.S. 86A.05: f. state forests and state forest subareas	Current Public Use: YES	Future Public Use: YES



Land Code: 1000071844	Agency Land Code: R29232553	Land Name: FORESTRY	County: PINE	Acres: 40.00
City:	Site Code: R290097	Classification Per M.S. 86A.05: f. state forests and state forest subareas	Current Public Use: YES	Future Public Use: YES
Land Code: 1000071845	Agency Land Code: R29232576	Land Name: FORESTRY	County: PINE	Acres: 40.00
City:	Site Code: R290097	Classification Per M.S. 86A.05: f. state forests and state forest subareas	Current Public Use: YES	Future Public Use: YES
Land Code: 1000071846	Agency Land Code: R29232624	Land Name: FORESTRY	County: PINE	Acres: 40.00
City:	Site Code: R290097	Classification Per M.S. 86A.05: f. state forests and state forest subareas	Current Public Use: YES	Future Public Use: YES
Land Code: 1000071847	Agency Land Code: R29232628	Land Name: FORESTRY	County: PINE	Acres: 40.00
City:	Site Code: R290097	Classification Per M.S. 86A.05: f. state forests and state forest subareas	Current Public Use: YES	Future Public Use: YES
Land Code: 1000071848	Agency Land Code: R29230265	Land Name: FORESTRY	County: PINE	Acres: 40.00
City:	Site Code: R290097	Classification Per M.S. 86A.05: f. state forests and state forest subareas	Current Public Use: YES	Future Public Use: YES
Land Code: 1000071849	Agency Land Code: R29230320	Land Name: FORESTRY	County: PINE	Acres: 40.00
City:	Site Code: R290097	Classification Per M.S. 86A.05: f. state forests and state forest subareas	Current Public Use: YES	Future Public Use: YES
Land Code: 1000071850	Agency Land Code: R29230326	Land Name: FORESTRY	County: PINE	Acres: 40.00
City:	Site Code: R290097	Classification Per M.S. 86A.05: f. state forests and state forest subareas	Current Public Use: YES	Future Public Use: YES
Land Code: 1000071851	Agency Land Code: R29230413	Land Name: FORESTRY	County: PINE	Acres: 13.50
City:	Site Code: R290097	Classification Per M.S. 86A.05: f. state forests and state forest subareas	Current Public Use: YES	Future Public Use: YES
Land Code: 1000071852	Agency Land Code: R29232103	Land Name: FORESTRY	County: PINE	Acres: 44.79
City:	Site Code: R290097	Classification Per M.S. 86A.05: f. state forests and state forest subareas	Current Public Use: YES	Future Public Use: YES
Land Code: 1000071853	Agency Land Code: R29232463	Land Name: FORESTRY	County: PINE	Acres: 40.00
City:	Site Code: R290097	Classification Per M.S. 86A.05: f. state forests and state forest subareas	Current Public Use: YES	Future Public Use: YES
Land Code: 1000071854	Agency Land Code: R29232470	Land Name: FORESTRY	County: PINE	Acres: 40.00
City:	Site Code: R290097	Classification Per M.S. 86A.05: f. state forests and state forest subareas	Current Public Use: YES	Future Public Use: YES
Land Code: 1000071855	Agency Land Code: R29230573	Land Name: FORESTRY	County: PINE	Acres: 40.00
City:	Site Code: R290097	Classification Per M.S. 86A.05: f. state forests and state forest subareas	Current Public Use: YES	Future Public Use: YES



Land Code: 1000071856	Agency Land Code: R29230609	Land Name: FORESTRY	County: PINE	Acres: 40.00
City:	Site Code: R290097	Classification Per M.S. 86A.05: f. state forests and state forest subareas	Current Public Use: YES	Future Public Use: YES
Land Code: 1000071857	Agency Land Code: R29230619	Land Name: FORESTRY	County: PINE	Acres: 41.37
City:	Site Code: R290097	Classification Per M.S. 86A.05: f. state forests and state forest subareas	Current Public Use: YES	Future Public Use: YES
Land Code: 1000071858	Agency Land Code: R29232505	Land Name: FORESTRY	County: PINE	Acres: 40.00
City:	Site Code: R290097	Classification Per M.S. 86A.05: f. state forests and state forest subareas	Current Public Use: YES	Future Public Use: YES
Land Code: 1000071859	Agency Land Code: R29230654	Land Name: FORESTRY	County: PINE	Acres: 40.00
City:	Site Code: R290097	Classification Per M.S. 86A.05: f. state forests and state forest subareas	Current Public Use: YES	Future Public Use: YES
Land Code: 1000071860	Agency Land Code: R29232523	Land Name: FORESTRY	County: PINE	Acres: 40.00
City:	Site Code: R290097	Classification Per M.S. 86A.05: f. state forests and state forest subareas	Current Public Use: YES	Future Public Use: YES
Land Code: 1000071861	Agency Land Code: R29232525	Land Name: FORESTRY	County: PINE	Acres: 40.00
City:	Site Code: R290097	Classification Per M.S. 86A.05: f. state forests and state forest subareas	Current Public Use: YES	Future Public Use: YES
Land Code: 1000071862	Agency Land Code: R29232559	Land Name: FORESTRY	County: PINE	Acres: 40.00
City:	Site Code: R290097	Classification Per M.S. 86A.05: f. state forests and state forest subareas	Current Public Use: YES	Future Public Use: YES
Land Code: 1000071863	Agency Land Code: R29232625	Land Name: FORESTRY	County: PINE	Acres: 40.00
City:	Site Code: R290097	Classification Per M.S. 86A.05: f. state forests and state forest subareas	Current Public Use: YES	Future Public Use: YES
Land Code: 1000071864	Agency Land Code: R29532278	Land Name: FORESTRY	County: PINE	Acres: 10.00
City:	Site Code: R290097	Classification Per M.S. 86A.05: f. state forests and state forest subareas	Current Public Use: YES	Future Public Use: YES
Land Code: 1000071865	Agency Land Code: R29230255	Land Name: FORESTRY	County: PINE	Acres: 40.00
City:	Site Code: R290097	Classification Per M.S. 86A.05: f. state forests and state forest subareas	Current Public Use: YES	Future Public Use: YES
Land Code: 1000071866	Agency Land Code: R29230262	Land Name: FORESTRY	County: PINE	Acres: 43.29
City:	Site Code: R290097	Classification Per M.S. 86A.05: f. state forests and state forest subareas	Current Public Use: YES	Future Public Use: YES
Land Code: 1000071867	Agency Land Code: R29230281	Land Name: FORESTRY	County: PINE	Acres: 40.00
City:	Site Code: R290097	Classification Per M.S. 86A.05: f. state forests and state forest subareas	Current Public Use: YES	Future Public Use: YES



Land Code: 1000071868	Agency Land Code: R29230284	Land Name: FORESTRY	County: PINE	Acres: 47.32
City:	Site Code: R290097	Classification Per M.S. 86A.05: f. state forests and state forest subareas	Current Public Use: YES	Future Public Use: YES
Land Code: 1000071869	Agency Land Code: R29230293	Land Name: FORESTRY	County: PINE	Acres: 40.00
City:	Site Code: R290097	Classification Per M.S. 86A.05: f. state forests and state forest subareas	Current Public Use: YES	Future Public Use: YES
Land Code: 1000071870	Agency Land Code: R29230420	Land Name: FORESTRY	County: PINE	Acres: 40.00
City:	Site Code: R290097	Classification Per M.S. 86A.05: f. state forests and state forest subareas	Current Public Use: YES	Future Public Use: YES
Land Code: 1000071871	Agency Land Code: R29232468	Land Name: FORESTRY	County: PINE	Acres: 40.00
City:	Site Code: R290097	Classification Per M.S. 86A.05: f. state forests and state forest subareas	Current Public Use: YES	Future Public Use: YES
Land Code: 1000071872	Agency Land Code: R29232472	Land Name: FORESTRY	County: PINE	Acres: 40.00
City:	Site Code: R290097	Classification Per M.S. 86A.05: f. state forests and state forest subareas	Current Public Use: YES	Future Public Use: YES
Land Code: 1000071873	Agency Land Code: R29230543	Land Name: FORESTRY	County: PINE	Acres: 40.00
City:	Site Code: R290097	Classification Per M.S. 86A.05: f. state forests and state forest subareas	Current Public Use: YES	Future Public Use: YES
Land Code: 1000071874	Agency Land Code: R29230571	Land Name: FORESTRY	County: PINE	Acres: 40.00
City:	Site Code: R290097	Classification Per M.S. 86A.05: f. state forests and state forest subareas	Current Public Use: YES	Future Public Use: YES
Land Code: 1000071875	Agency Land Code: R29230575	Land Name: FORESTRY	County: PINE	Acres: 40.00
City:	Site Code: R290097	Classification Per M.S. 86A.05: f. state forests and state forest subareas	Current Public Use: YES	Future Public Use: YES
Land Code: 1000071876	Agency Land Code: R29230586	Land Name: FORESTRY	County: PINE	Acres: 40.00
City:	Site Code: R290097	Classification Per M.S. 86A.05: f. state forests and state forest subareas	Current Public Use: YES	Future Public Use: YES
Land Code: 1000071877	Agency Land Code: R29230610	Land Name: FORESTRY	County: PINE	Acres: 40.00
City:	Site Code: R290097	Classification Per M.S. 86A.05: f. state forests and state forest subareas	Current Public Use: YES	Future Public Use: YES
Land Code: 1000071878	Agency Land Code: R29230667	Land Name: FORESTRY	County: PINE	Acres: 40.00
City:	Site Code: R290097	Classification Per M.S. 86A.05: f. state forests and state forest subareas	Current Public Use: YES	Future Public Use: YES
Land Code: 1000071879	Agency Land Code: R29232136	Land Name: FORESTRY	County: PINE	Acres: 40.00
City:	Site Code: R290097	Classification Per M.S. 86A.05: f. state forests and state forest subareas	Current Public Use: YES	Future Public Use: YES



Land Code: 1000071880	Agency Land Code: R29232513	Land Name: FORESTRY	County: PINE	Acres: 40.00
City:	Site Code: R290097	Classification Per M.S. 86A.05: f. state forests and state forest subareas	Current Public Use: YES	Future Public Use: YES
Land Code: 1000071881	Agency Land Code: R29232533	Land Name: FORESTRY	County: PINE	Acres: 40.00
City:	Site Code: R290097	Classification Per M.S. 86A.05: f. state forests and state forest subareas	Current Public Use: YES	Future Public Use: YES
Land Code: 1000071882	Agency Land Code: R29232574	Land Name: FORESTRY	County: PINE	Acres: 40.00
City:	Site Code: R290097	Classification Per M.S. 86A.05: f. state forests and state forest subareas	Current Public Use: YES	Future Public Use: YES
Land Code: 1000071883	Agency Land Code: R29232588	Land Name: FORESTRY	County: PINE	Acres: 40.00
City:	Site Code: R290097	Classification Per M.S. 86A.05: f. state forests and state forest subareas	Current Public Use: YES	Future Public Use: YES
Land Code: 1000071884	Agency Land Code: R29232621	Land Name: FORESTRY	County: PINE	Acres: 40.00
City:	Site Code: R290097	Classification Per M.S. 86A.05: f. state forests and state forest subareas	Current Public Use: YES	Future Public Use: YES
Land Code: 1000071885	Agency Land Code: R29232485	Land Name: FORESTRY	County: PINE	Acres: 40.00
City:	Site Code: R290097	Classification Per M.S. 86A.05: f. state forests and state forest subareas	Current Public Use: YES	Future Public Use: YES
Land Code: 1000071886	Agency Land Code: R29232147	Land Name: FORESTRY	County: PINE	Acres: 40.00
City:	Site Code: R290097	Classification Per M.S. 86A.05: f. state forests and state forest subareas	Current Public Use: YES	Future Public Use: YES
Land Code: 1000071887	Agency Land Code: R29232589	Land Name: FORESTRY	County: PINE	Acres: 40.00
City:	Site Code: R290097	Classification Per M.S. 86A.05: f. state forests and state forest subareas	Current Public Use: YES	Future Public Use: YES
Land Code: 1000071888	Agency Land Code: R29230317	Land Name: FORESTRY	County: PINE	Acres: 40.00
City:	Site Code: R290097	Classification Per M.S. 86A.05: f. state forests and state forest subareas	Current Public Use: YES	Future Public Use: YES
Land Code: 1000071889	Agency Land Code: R29230339	Land Name: FORESTRY	County: PINE	Acres: 36.96
City:	Site Code: R290097	Classification Per M.S. 86A.05: f. state forests and state forest subareas	Current Public Use: YES	Future Public Use: YES
Land Code: 1000071890	Agency Land Code: R29230353	Land Name: FORESTRY	County: PINE	Acres: 48.40
City:	Site Code: R290097	Classification Per M.S. 86A.05: f. state forests and state forest subareas	Current Public Use: YES	Future Public Use: YES
Land Code: 1000071891	Agency Land Code: R29230411	Land Name: FORESTRY	County: PINE	Acres: 40.00
City:	Site Code: R290097	Classification Per M.S. 86A.05: f. state forests and state forest subareas	Current Public Use: YES	Future Public Use: YES



Land Code: 1000071892	Agency Land Code: R29230574	Land Name: FORESTRY	County: PINE	Acres: 40.00
City:	Site Code: R290097	Classification Per M.S. 86A.05: f. state forests and state forest subareas	Current Public Use: YES	Future Public Use: YES
Land Code: 1000071893	Agency Land Code: R29230614	Land Name: FORESTRY	County: PINE	Acres: 40.00
City:	Site Code: R290097	Classification Per M.S. 86A.05: f. state forests and state forest subareas	Current Public Use: YES	Future Public Use: YES
Land Code: 1000071894	Agency Land Code: R29232626	Land Name: FORESTRY	County: PINE	Acres: 40.00
City:	Site Code: R290097	Classification Per M.S. 86A.05: f. state forests and state forest subareas	Current Public Use: YES	Future Public Use: YES
Land Code: 1000071895	Agency Land Code: R29230226	Land Name: FORESTRY	County: PINE	Acres: 37.46
City:	Site Code: R290097	Classification Per M.S. 86A.05: f. state forests and state forest subareas	Current Public Use: YES	Future Public Use: YES
Land Code: 1000071896	Agency Land Code: R29230252	Land Name: FORESTRY	County: PINE	Acres: 40.00
City:	Site Code: R290097	Classification Per M.S. 86A.05: f. state forests and state forest subareas	Current Public Use: YES	Future Public Use: YES
Land Code: 1000071897	Agency Land Code: R29230261	Land Name: FORESTRY	County: PINE	Acres: 40.00
City:	Site Code: R290097	Classification Per M.S. 86A.05: f. state forests and state forest subareas	Current Public Use: YES	Future Public Use: YES
Land Code: 1000071898	Agency Land Code: R29230259	Land Name: FORESTRY	County: PINE	Acres: 43.17
City:	Site Code: R290097	Classification Per M.S. 86A.05: f. state forests and state forest subareas	Current Public Use: YES	Future Public Use: YES
Land Code: 1000071899	Agency Land Code: R29230279	Land Name: FORESTRY	County: PINE	Acres: 53.66
City:	Site Code: R290097	Classification Per M.S. 86A.05: f. state forests and state forest subareas	Current Public Use: YES	Future Public Use: YES
Land Code: 1000071900	Agency Land Code: R29230327	Land Name: FORESTRY	County: PINE	Acres: 40.00
City:	Site Code: R290097	Classification Per M.S. 86A.05: f. state forests and state forest subareas	Current Public Use: YES	Future Public Use: YES
Land Code: 1000071901	Agency Land Code: R29230333	Land Name: FORESTRY	County: PINE	Acres: 40.00
City:	Site Code: R290097	Classification Per M.S. 86A.05: f. state forests and state forest subareas	Current Public Use: YES	Future Public Use: YES
Land Code: 1000071902	Agency Land Code: R29230354	Land Name: FORESTRY	County: PINE	Acres: 52.07
City:	Site Code: R290097	Classification Per M.S. 86A.05: f. state forests and state forest subareas	Current Public Use: YES	Future Public Use: YES
Land Code: 1000071903	Agency Land Code: R29230403	Land Name: FORESTRY	County: PINE	Acres: 40.00
City:	Site Code: R290097	Classification Per M.S. 86A.05: f. state forests and state forest subareas	Current Public Use: YES	Future Public Use: YES



Land Code: 1000071904	Agency Land Code: R29230430	Land Name: FORESTRY	County: PINE	Acres: 56.10
City:	Site Code: R290097	Classification Per M.S. 86A.05: f. state forests and state forest subareas	Current Public Use: YES	Future Public Use: YES
Land Code: 1000071905	Agency Land Code: R29230557	Land Name: FORESTRY	County: PINE	Acres: 40.00
City:	Site Code: R290097	Classification Per M.S. 86A.05: f. state forests and state forest subareas	Current Public Use: YES	Future Public Use: YES
Land Code: 1000071906	Agency Land Code: R29230572	Land Name: FORESTRY	County: PINE	Acres: 40.00
City:	Site Code: R290097	Classification Per M.S. 86A.05: f. state forests and state forest subareas	Current Public Use: YES	Future Public Use: YES
Land Code: 1000071907	Agency Land Code: R29230658	Land Name: FORESTRY	County: PINE	Acres: 40.00
City:	Site Code: R290097	Classification Per M.S. 86A.05: f. state forests and state forest subareas	Current Public Use: YES	Future Public Use: YES
Land Code: 1000071908	Agency Land Code: R29230670	Land Name: FORESTRY	County: PINE	Acres: 40.00
City:	Site Code: R290097	Classification Per M.S. 86A.05: f. state forests and state forest subareas	Current Public Use: YES	Future Public Use: YES
Land Code: 1000071909	Agency Land Code: R29232494	Land Name: FORESTRY	County: PINE	Acres: 40.00
City:	Site Code: R290097	Classification Per M.S. 86A.05: f. state forests and state forest subareas	Current Public Use: YES	Future Public Use: YES
Land Code: 1000071910	Agency Land Code: R29232528	Land Name: FORESTRY	County: PINE	Acres: 40.00
City:	Site Code: R290097	Classification Per M.S. 86A.05: f. state forests and state forest subareas	Current Public Use: YES	Future Public Use: YES
Land Code: 1000071911	Agency Land Code: R29232554	Land Name: FORESTRY	County: PINE	Acres: 40.00
City:	Site Code: R290097	Classification Per M.S. 86A.05: f. state forests and state forest subareas	Current Public Use: YES	Future Public Use: YES
Land Code: 1000071912	Agency Land Code: R29232565	Land Name: FORESTRY	County: PINE	Acres: 40.00
City:	Site Code: R290097	Classification Per M.S. 86A.05: f. state forests and state forest subareas	Current Public Use: YES	Future Public Use: YES
Land Code: 1000071913	Agency Land Code: R29232455	Land Name: FORESTRY	County: PINE	Acres: 40.00
City:	Site Code: R290097	Classification Per M.S. 86A.05: f. state forests and state forest subareas	Current Public Use: YES	Future Public Use: YES
Land Code: 1000071914	Agency Land Code: R29232484	Land Name: FORESTRY	County: PINE	Acres: 40.00
City:	Site Code: R290097	Classification Per M.S. 86A.05: f. state forests and state forest subareas	Current Public Use: YES	Future Public Use: YES
Land Code: 1000071915	Agency Land Code: R29232512	Land Name: FORESTRY	County: PINE	Acres: 40.00
City:	Site Code: R290097	Classification Per M.S. 86A.05: f. state forests and state forest subareas	Current Public Use: YES	Future Public Use: YES



Land Code: 1000071916	Agency Land Code: R29232518	Land Name: FORESTRY	County: PINE	Acres: 40.00
City:	Site Code: R290097	Classification Per M.S. 86A.05: f. state forests and state forest subareas	Current Public Use: YES	Future Public Use: YES
Land Code: 1000071917	Agency Land Code: R29232520	Land Name: FORESTRY	County: PINE	Acres: 40.00
City:	Site Code: R290097	Classification Per M.S. 86A.05: f. state forests and state forest subareas	Current Public Use: YES	Future Public Use: YES
Land Code: 1000071918	Agency Land Code: R29232532	Land Name: FORESTRY	County: PINE	Acres: 40.00
City:	Site Code: R290097	Classification Per M.S. 86A.05: f. state forests and state forest subareas	Current Public Use: YES	Future Public Use: YES
Land Code: 1000071919	Agency Land Code: R29232542	Land Name: FORESTRY	County: PINE	Acres: 40.00
City:	Site Code: R290097	Classification Per M.S. 86A.05: f. state forests and state forest subareas	Current Public Use: YES	Future Public Use: YES
Land Code: 1000071920	Agency Land Code: R29232558	Land Name: FORESTRY	County: PINE	Acres: 40.00
City:	Site Code: R290097	Classification Per M.S. 86A.05: f. state forests and state forest subareas	Current Public Use: YES	Future Public Use: YES
Land Code: 1000071921	Agency Land Code: R29232560	Land Name: FORESTRY	County: PINE	Acres: 40.00
City:	Site Code: R290097	Classification Per M.S. 86A.05: f. state forests and state forest subareas	Current Public Use: YES	Future Public Use: YES
Land Code: 1000071922	Agency Land Code: R29232616	Land Name: FORESTRY	County: PINE	Acres: 40.00
City:	Site Code: R290097	Classification Per M.S. 86A.05: f. state forests and state forest subareas	Current Public Use: YES	Future Public Use: YES
Land Code: 1000071923	Agency Land Code: R29232619	Land Name: FORESTRY	County: PINE	Acres: 40.00
City:	Site Code: R290097	Classification Per M.S. 86A.05: f. state forests and state forest subareas	Current Public Use: YES	Future Public Use: YES
Land Code: 1000071924	Agency Land Code: R29230280	Land Name: FORESTRY	County: PINE	Acres: 47.78
City:	Site Code: R290097	Classification Per M.S. 86A.05: f. state forests and state forest subareas	Current Public Use: YES	Future Public Use: YES
Land Code: 1000071925	Agency Land Code: R29230294	Land Name: FORESTRY	County: PINE	Acres: 28.61
City:	Site Code: R290097	Classification Per M.S. 86A.05: f. state forests and state forest subareas	Current Public Use: YES	Future Public Use: YES
Land Code: 1000071926	Agency Land Code: R29230304	Land Name: FORESTRY	County: PINE	Acres: 40.00
City:	Site Code: R290097	Classification Per M.S. 86A.05: f. state forests and state forest subareas	Current Public Use: YES	Future Public Use: YES
Land Code: 1000071927	Agency Land Code: R29230307	Land Name: FORESTRY	County: PINE	Acres: 40.00
City:	Site Code: R290097	Classification Per M.S. 86A.05: f. state forests and state forest subareas	Current Public Use: YES	Future Public Use: YES



Land Code: 1000071928	Agency Land Code: R29230402	Land Name: FORESTRY	County: PINE	Acres: 46.51
City:	Site Code: R290097	Classification Per M.S. 86A.05: f. state forests and state forest subareas	Current Public Use: YES	Future Public Use: YES
Land Code: 1000071929	Agency Land Code: R29230521	Land Name: FORESTRY	County: PINE	Acres: 40.00
City:	Site Code: R290097	Classification Per M.S. 86A.05: f. state forests and state forest subareas	Current Public Use: YES	Future Public Use: YES
Land Code: 1000071930	Agency Land Code: R29230545	Land Name: FORESTRY	County: PINE	Acres: 40.00
City:	Site Code: R290097	Classification Per M.S. 86A.05: f. state forests and state forest subareas	Current Public Use: YES	Future Public Use: YES
Land Code: 1000071931	Agency Land Code: R29230576	Land Name: FORESTRY	County: PINE	Acres: 40.00
City:	Site Code: R290097	Classification Per M.S. 86A.05: f. state forests and state forest subareas	Current Public Use: YES	Future Public Use: YES
Land Code: 1000071932	Agency Land Code: R29230606	Land Name: FORESTRY	County: PINE	Acres: 40.00
City:	Site Code: R290097	Classification Per M.S. 86A.05: f. state forests and state forest subareas	Current Public Use: YES	Future Public Use: YES
Land Code: 1000071933	Agency Land Code: R29230659	Land Name: FORESTRY	County: PINE	Acres: 40.00
City:	Site Code: R290097	Classification Per M.S. 86A.05: f. state forests and state forest subareas	Current Public Use: YES	Future Public Use: YES
Land Code: 1000071934	Agency Land Code: R29230674	Land Name: FORESTRY	County: PINE	Acres: 34.00
City:	Site Code: R290097	Classification Per M.S. 86A.05: f. state forests and state forest subareas	Current Public Use: YES	Future Public Use: YES
Land Code: 1000071935	Agency Land Code: R29230680	Land Name: FORESTRY	County: PINE	Acres: 40.00
City:	Site Code: R290097	Classification Per M.S. 86A.05: f. state forests and state forest subareas	Current Public Use: YES	Future Public Use: YES
Land Code: 1000071936	Agency Land Code: R29569618	Land Name: FORESTRY	County: PINE	Acres: 35.23
City:	Site Code: R290097	Classification Per M.S. 86A.05: f. state forests and state forest subareas	Current Public Use: YES	Future Public Use: YES
Land Code: 1000071937	Agency Land Code: R29232454	Land Name: FORESTRY	County: PINE	Acres: 40.00
City:	Site Code: R290097	Classification Per M.S. 86A.05: f. state forests and state forest subareas	Current Public Use: YES	Future Public Use: YES
Land Code: 1000071938	Agency Land Code: R29232469	Land Name: FORESTRY	County: PINE	Acres: 40.00
City:	Site Code: R290097	Classification Per M.S. 86A.05: f. state forests and state forest subareas	Current Public Use: YES	Future Public Use: YES
Land Code: 1000071939	Agency Land Code: R29232490	Land Name: FORESTRY	County: PINE	Acres: 40.00
City:	Site Code: R290097	Classification Per M.S. 86A.05: f. state forests and state forest subareas	Current Public Use: YES	Future Public Use: YES



Land Code: 1000071940	Agency Land Code: R29232503	Land Name: FORESTRY	County: PINE	Acres: 40.00
City:	Site Code: R290097	Classification Per M.S. 86A.05: f. state forests and state forest subareas	Current Public Use: YES	Future Public Use: YES
Land Code: 1000071941	Agency Land Code: R29232134	Land Name: FORESTRY	County: PINE	Acres: 65.03
City:	Site Code: R290097	Classification Per M.S. 86A.05: f. state forests and state forest subareas	Current Public Use: YES	Future Public Use: YES
Land Code: 1000071942	Agency Land Code: R29232148	Land Name: FORESTRY	County: PINE	Acres: 40.00
City:	Site Code: R290097	Classification Per M.S. 86A.05: f. state forests and state forest subareas	Current Public Use: YES	Future Public Use: YES
Land Code: 1000071943	Agency Land Code: R29232511	Land Name: FORESTRY	County: PINE	Acres: 40.00
City:	Site Code: R290097	Classification Per M.S. 86A.05: f. state forests and state forest subareas	Current Public Use: YES	Future Public Use: YES
Land Code: 1000071944	Agency Land Code: R29232536	Land Name: FORESTRY	County: PINE	Acres: 40.00
City:	Site Code: R290097	Classification Per M.S. 86A.05: f. state forests and state forest subareas	Current Public Use: YES	Future Public Use: YES
Land Code: 1000071945	Agency Land Code: R29232555	Land Name: FORESTRY	County: PINE	Acres: 40.00
City:	Site Code: R290097	Classification Per M.S. 86A.05: f. state forests and state forest subareas	Current Public Use: YES	Future Public Use: YES
Land Code: 1000071946	Agency Land Code: R29232617	Land Name: FORESTRY	County: PINE	Acres: 40.00
City:	Site Code: R290097	Classification Per M.S. 86A.05: f. state forests and state forest subareas	Current Public Use: YES	Future Public Use: YES
Land Code: 1000071947	Agency Land Code: R29230230	Land Name: FORESTRY	County: PINE	Acres: 42.31
City:	Site Code: R290097	Classification Per M.S. 86A.05: f. state forests and state forest subareas	Current Public Use: YES	Future Public Use: YES
Land Code: 1000071948	Agency Land Code: R29230253	Land Name: FORESTRY	County: PINE	Acres: 40.00
City:	Site Code: R290097	Classification Per M.S. 86A.05: f. state forests and state forest subareas	Current Public Use: YES	Future Public Use: YES
Land Code: 1000071949	Agency Land Code: R29230306	Land Name: FORESTRY	County: PINE	Acres: 40.00
City:	Site Code: R290097	Classification Per M.S. 86A.05: f. state forests and state forest subareas	Current Public Use: YES	Future Public Use: YES
Land Code: 1000071950	Agency Land Code: R29230311	Land Name: FORESTRY	County: PINE	Acres: 40.00
City:	Site Code: R290097	Classification Per M.S. 86A.05: f. state forests and state forest subareas	Current Public Use: YES	Future Public Use: YES
Land Code: 1000071951	Agency Land Code: R29338583	Land Name: FORESTRY	County: PINE	Acres: 3.04
City:	Site Code: R290097	Classification Per M.S. 86A.05: f. state forests and state forest subareas	Current Public Use: YES	Future Public Use: YES



Land Code: 1000071952	Agency Land Code: R29230350	Land Name: FORESTRY	County: PINE	Acres: 16.40
City:	Site Code: R290097	Classification Per M.S. 86A.05: f. state forests and state forest subareas	Current Public Use: YES	Future Public Use: YES
Land Code: 1000071953	Agency Land Code: R29230355	Land Name: FORESTRY	County: PINE	Acres: 40.00
City:	Site Code: R290097	Classification Per M.S. 86A.05: f. state forests and state forest subareas	Current Public Use: YES	Future Public Use: YES
Land Code: 1000071954	Agency Land Code: R29338589	Land Name: FORESTRY	County: PINE	Acres: 15.71
City:	Site Code: R290097	Classification Per M.S. 86A.05: f. state forests and state forest subareas	Current Public Use: YES	Future Public Use: YES
Land Code: 1000071955	Agency Land Code: R29230552	Land Name: FORESTRY	County: PINE	Acres: 41.03
City:	Site Code: R290097	Classification Per M.S. 86A.05: f. state forests and state forest subareas	Current Public Use: YES	Future Public Use: YES
Land Code: 1000071956	Agency Land Code: R29230558	Land Name: FORESTRY	County: PINE	Acres: 40.00
City:	Site Code: R290097	Classification Per M.S. 86A.05: f. state forests and state forest subareas	Current Public Use: YES	Future Public Use: YES
Land Code: 1000071957	Agency Land Code: R29232529	Land Name: FORESTRY	County: PINE	Acres: 40.00
City:	Site Code: R290097	Classification Per M.S. 86A.05: f. state forests and state forest subareas	Current Public Use: YES	Future Public Use: YES
Land Code: 1000071958	Agency Land Code: R29232535	Land Name: FORESTRY	County: PINE	Acres: 40.00
City:	Site Code: R290097	Classification Per M.S. 86A.05: f. state forests and state forest subareas	Current Public Use: YES	Future Public Use: YES
Land Code: 1000071959	Agency Land Code: R29232550	Land Name: FORESTRY	County: PINE	Acres: 40.00
City:	Site Code: R290097	Classification Per M.S. 86A.05: f. state forests and state forest subareas	Current Public Use: YES	Future Public Use: YES
Land Code: 1000071960	Agency Land Code: R29232551	Land Name: FORESTRY	County: PINE	Acres: 40.00
City:	Site Code: R290097	Classification Per M.S. 86A.05: f. state forests and state forest subareas	Current Public Use: YES	Future Public Use: YES
Land Code: 1000071961	Agency Land Code: R29232562	Land Name: FORESTRY	County: PINE	Acres: 40.00
City:	Site Code: R290097	Classification Per M.S. 86A.05: f. state forests and state forest subareas	Current Public Use: YES	Future Public Use: YES
Land Code: 1000071962	Agency Land Code: R29230228	Land Name: FORESTRY	County: PINE	Acres: 40.00
City:	Site Code: R290097	Classification Per M.S. 86A.05: f. state forests and state forest subareas	Current Public Use: YES	Future Public Use: YES
Land Code: 1000071963	Agency Land Code: R29230271	Land Name: FORESTRY	County: PINE	Acres: 40.00
City:	Site Code: R290097	Classification Per M.S. 86A.05: f. state forests and state forest subareas	Current Public Use: YES	Future Public Use: YES



Land Code: 1000071964	Agency Land Code: R29230323	Land Name: FORESTRY	County: PINE	Acres: 40.00
City:	Site Code: R290097	Classification Per M.S. 86A.05: f. state forests and state forest subareas	Current Public Use: YES	Future Public Use: YES
Land Code: 1000071965	Agency Land Code: R29230399	Land Name: FORESTRY	County: PINE	Acres: 40.00
City:	Site Code: R290097	Classification Per M.S. 86A.05: f. state forests and state forest subareas	Current Public Use: YES	Future Public Use: YES
Land Code: 1000071966	Agency Land Code: R29230401	Land Name: FORESTRY	County: PINE	Acres: 40.00
City:	Site Code: R290097	Classification Per M.S. 86A.05: f. state forests and state forest subareas	Current Public Use: YES	Future Public Use: YES
Land Code: 1000071967	Agency Land Code: R29230414	Land Name: FORESTRY	County: PINE	Acres: 16.50
City:	Site Code: R290097	Classification Per M.S. 86A.05: f. state forests and state forest subareas	Current Public Use: YES	Future Public Use: YES
Land Code: 1000071968	Agency Land Code: R29338592	Land Name: FORESTRY	County: PINE	Acres: 1.15
City:	Site Code: R290097	Classification Per M.S. 86A.05: f. state forests and state forest subareas	Current Public Use: YES	Future Public Use: YES
Land Code: 1000071969	Agency Land Code: R29230432	Land Name: FORESTRY	County: PINE	Acres: 50.07
City:	Site Code: R290097	Classification Per M.S. 86A.05: f. state forests and state forest subareas	Current Public Use: YES	Future Public Use: YES
Land Code: 1000071970	Agency Land Code: R29230547	Land Name: FORESTRY	County: PINE	Acres: 40.00
City:	Site Code: R290097	Classification Per M.S. 86A.05: f. state forests and state forest subareas	Current Public Use: YES	Future Public Use: YES
Land Code: 1000071971	Agency Land Code: R29230551	Land Name: FORESTRY	County: PINE	Acres: 40.00
City:	Site Code: R290097	Classification Per M.S. 86A.05: f. state forests and state forest subareas	Current Public Use: YES	Future Public Use: YES
Land Code: 1000071972	Agency Land Code: R29230555	Land Name: FORESTRY	County: PINE	Acres: 40.00
City:	Site Code: R290097	Classification Per M.S. 86A.05: f. state forests and state forest subareas	Current Public Use: YES	Future Public Use: YES
Land Code: 1000071973	Agency Land Code: R29230664	Land Name: FORESTRY	County: PINE	Acres: 40.00
City:	Site Code: R290097	Classification Per M.S. 86A.05: f. state forests and state forest subareas	Current Public Use: YES	Future Public Use: YES
Land Code: 1000071974	Agency Land Code: R29338598	Land Name: FORESTRY	County: PINE	Acres: 3.42
City:	Site Code: R290097	Classification Per M.S. 86A.05: f. state forests and state forest subareas	Current Public Use: YES	Future Public Use: YES
Land Code: 1000071975	Agency Land Code: R29230278	Land Name: FORESTRY	County: PINE	Acres: 44.36
City:	Site Code: R290097	Classification Per M.S. 86A.05: f. state forests and state forest subareas	Current Public Use: YES	Future Public Use: YES



Land Code: 1000071976	Agency Land Code: R29230297	Land Name: FORESTRY	County: PINE	Acres: 38.82
City:	Site Code: R290097	Classification Per M.S. 86A.05: f. state forests and state forest subareas	Current Public Use: YES	Future Public Use: YES
Land Code: 1000071977	Agency Land Code: R29230298	Land Name: FORESTRY	County: PINE	Acres: 40.00
City:	Site Code: R290097	Classification Per M.S. 86A.05: f. state forests and state forest subareas	Current Public Use: YES	Future Public Use: YES
Land Code: 1000071978	Agency Land Code: R29230389	Land Name: FORESTRY	County: PINE	Acres: 40.00
City:	Site Code: R290097	Classification Per M.S. 86A.05: f. state forests and state forest subareas	Current Public Use: YES	Future Public Use: YES
Land Code: 1000071979	Agency Land Code: R29230406	Land Name: FORESTRY	County: PINE	Acres: 40.00
City:	Site Code: R290097	Classification Per M.S. 86A.05: f. state forests and state forest subareas	Current Public Use: YES	Future Public Use: YES
Land Code: 1000071980	Agency Land Code: R29230544	Land Name: FORESTRY	County: PINE	Acres: 40.00
City:	Site Code: R290097	Classification Per M.S. 86A.05: f. state forests and state forest subareas	Current Public Use: YES	Future Public Use: YES
Land Code: 1000071981	Agency Land Code: R29230559	Land Name: FORESTRY	County: PINE	Acres: 40.00
City:	Site Code: R290097	Classification Per M.S. 86A.05: f. state forests and state forest subareas	Current Public Use: YES	Future Public Use: YES
Land Code: 1000071982	Agency Land Code: R29230616	Land Name: FORESTRY	County: PINE	Acres: 40.00
City:	Site Code: R290097	Classification Per M.S. 86A.05: f. state forests and state forest subareas	Current Public Use: YES	Future Public Use: YES
Land Code: 1000071983	Agency Land Code: R29230631	Land Name: FORESTRY	County: PINE	Acres: 40.00
City:	Site Code: R290097	Classification Per M.S. 86A.05: f. state forests and state forest subareas	Current Public Use: YES	Future Public Use: YES
Land Code: 1000071984	Agency Land Code: R29230651	Land Name: FORESTRY	County: PINE	Acres: 40.00
City:	Site Code: R290097	Classification Per M.S. 86A.05: f. state forests and state forest subareas	Current Public Use: YES	Future Public Use: YES
Land Code: 1000071985	Agency Land Code: R29338600	Land Name: FORESTRY	County: PINE	Acres: 3.49
City:	Site Code: R290097	Classification Per M.S. 86A.05: f. state forests and state forest subareas	Current Public Use: YES	Future Public Use: YES
Land Code: 1000071986	Agency Land Code: R29232105	Land Name: FORESTRY	County: PINE	Acres: 40.00
City:	Site Code: R290097	Classification Per M.S. 86A.05: f. state forests and state forest subareas	Current Public Use: YES	Future Public Use: YES
Land Code: 1000071987	Agency Land Code: R29232114	Land Name: FORESTRY	County: PINE	Acres: 40.00
City:	Site Code: R290097	Classification Per M.S. 86A.05: f. state forests and state forest subareas	Current Public Use: YES	Future Public Use: YES



Land Code: 1000071988	Agency Land Code: R29232465	Land Name: FORESTRY	County: PINE	Acres: 40.00
City:	Site Code: R290097	Classification Per M.S. 86A.05: f. state forests and state forest subareas	Current Public Use: YES	Future Public Use: YES
Land Code: 1000071989	Agency Land Code: R29232521	Land Name: FORESTRY	County: PINE	Acres: 40.00
City:	Site Code: R290097	Classification Per M.S. 86A.05: f. state forests and state forest subareas	Current Public Use: YES	Future Public Use: YES
Land Code: 1000071990	Agency Land Code: R29232522	Land Name: FORESTRY	County: PINE	Acres: 40.00
City:	Site Code: R290097	Classification Per M.S. 86A.05: f. state forests and state forest subareas	Current Public Use: YES	Future Public Use: YES
Land Code: 1000071991	Agency Land Code: R29578372	Land Name: FORESTRY	County: PINE	Acres: 46.41
City:	Site Code: R290097	Classification Per M.S. 86A.05: f. state forests and state forest subareas	Current Public Use: YES	Future Public Use: YES
Land Code: 1000071992	Agency Land Code: R29232111	Land Name: FORESTRY	County: PINE	Acres: 40.00
City:	Site Code: R290097	Classification Per M.S. 86A.05: f. state forests and state forest subareas	Current Public Use: YES	Future Public Use: YES
Land Code: 1000071993	Agency Land Code: R29232460	Land Name: FORESTRY	County: PINE	Acres: 40.00
City:	Site Code: R290097	Classification Per M.S. 86A.05: f. state forests and state forest subareas	Current Public Use: YES	Future Public Use: YES
Land Code: 1000071994	Agency Land Code: R29232514	Land Name: FORESTRY	County: PINE	Acres: 40.00
City:	Site Code: R290097	Classification Per M.S. 86A.05: f. state forests and state forest subareas	Current Public Use: YES	Future Public Use: YES
Land Code: 1000071995	Agency Land Code: R29232537	Land Name: FORESTRY	County: PINE	Acres: 40.00
City:	Site Code: R290097	Classification Per M.S. 86A.05: f. state forests and state forest subareas	Current Public Use: YES	Future Public Use: YES
Land Code: 1000071996	Agency Land Code: R29232575	Land Name: FORESTRY	County: PINE	Acres: 40.00
City:	Site Code: R290097	Classification Per M.S. 86A.05: f. state forests and state forest subareas	Current Public Use: YES	Future Public Use: YES
Land Code: 1000071997	Agency Land Code: R29232608	Land Name: FORESTRY	County: PINE	Acres: 40.00
City:	Site Code: R290097	Classification Per M.S. 86A.05: f. state forests and state forest subareas	Current Public Use: YES	Future Public Use: YES
Land Code: 1000071998	Agency Land Code: R29230224	Land Name: FORESTRY	County: PINE	Acres: 25.29
City:	Site Code: R290097	Classification Per M.S. 86A.05: f. state forests and state forest subareas	Current Public Use: YES	Future Public Use: YES
Land Code: 1000071999	Agency Land Code: R29230286	Land Name: FORESTRY	County: PINE	Acres: 40.00
City:	Site Code: R290097	Classification Per M.S. 86A.05: f. state forests and state forest subareas	Current Public Use: YES	Future Public Use: YES



Land Code: 1000072000	Agency Land Code: R29230296	Land Name: FORESTRY	County: PINE	Acres: 60.74
City:	Site Code: R290097	Classification Per M.S. 86A.05: f. state forests and state forest subareas	Current Public Use: YES	Future Public Use: YES
Land Code: 1000072001	Agency Land Code: R29230342	Land Name: FORESTRY	County: PINE	Acres: 40.00
City:	Site Code: R290097	Classification Per M.S. 86A.05: f. state forests and state forest subareas	Current Public Use: YES	Future Public Use: YES
Land Code: 1000072002	Agency Land Code: R29338585	Land Name: FORESTRY	County: PINE	Acres: 3.04
City:	Site Code: R290097	Classification Per M.S. 86A.05: f. state forests and state forest subareas	Current Public Use: YES	Future Public Use: YES
Land Code: 1000072003	Agency Land Code: R29230398	Land Name: FORESTRY	County: PINE	Acres: 40.00
City:	Site Code: R290097	Classification Per M.S. 86A.05: f. state forests and state forest subareas	Current Public Use: YES	Future Public Use: YES
Land Code: 1000072004	Agency Land Code: R29230417	Land Name: FORESTRY	County: PINE	Acres: 40.00
City:	Site Code: R290097	Classification Per M.S. 86A.05: f. state forests and state forest subareas	Current Public Use: YES	Future Public Use: YES
Land Code: 1000072005	Agency Land Code: R29230419	Land Name: FORESTRY	County: PINE	Acres: 40.00
City:	Site Code: R290097	Classification Per M.S. 86A.05: f. state forests and state forest subareas	Current Public Use: YES	Future Public Use: YES
Land Code: 1000072006	Agency Land Code: R29230421	Land Name: FORESTRY	County: PINE	Acres: 40.00
City:	Site Code: R290097	Classification Per M.S. 86A.05: f. state forests and state forest subareas	Current Public Use: YES	Future Public Use: YES
Land Code: 1000072007	Agency Land Code: R29230424	Land Name: FORESTRY	County: PINE	Acres: 63.80
City:	Site Code: R290097	Classification Per M.S. 86A.05: f. state forests and state forest subareas	Current Public Use: YES	Future Public Use: YES
Land Code: 1000072008	Agency Land Code: R29230561	Land Name: FORESTRY	County: PINE	Acres: 40.00
City:	Site Code: R290097	Classification Per M.S. 86A.05: f. state forests and state forest subareas	Current Public Use: YES	Future Public Use: YES
Land Code: 1000072009	Agency Land Code: R29230577	Land Name: FORESTRY	County: PINE	Acres: 40.00
City:	Site Code: R290097	Classification Per M.S. 86A.05: f. state forests and state forest subareas	Current Public Use: YES	Future Public Use: YES
Land Code: 1000072010	Agency Land Code: R29230621	Land Name: FORESTRY	County: PINE	Acres: 40.00
City:	Site Code: R290097	Classification Per M.S. 86A.05: f. state forests and state forest subareas	Current Public Use: YES	Future Public Use: YES
Land Code: 1000072011	Agency Land Code: R29230626	Land Name: FORESTRY	County: PINE	Acres: 40.00
City:	Site Code: R290097	Classification Per M.S. 86A.05: f. state forests and state forest subareas	Current Public Use: YES	Future Public Use: YES



Land Code: 1000072012	Agency Land Code: R29230643	Land Name: FORESTRY	County: PINE	Acres: 40.00
City:	Site Code: R290097	Classification Per M.S. 86A.05: f. state forests and state forest subareas	Current Public Use: YES	Future Public Use: YES
Land Code: 1000072013	Agency Land Code: R29230646	Land Name: FORESTRY	County: PINE	Acres: 40.00
City:	Site Code: R290097	Classification Per M.S. 86A.05: f. state forests and state forest subareas	Current Public Use: YES	Future Public Use: YES
Land Code: 1000072014	Agency Land Code: R29230666	Land Name: FORESTRY	County: PINE	Acres: 40.00
City:	Site Code: R290097	Classification Per M.S. 86A.05: f. state forests and state forest subareas	Current Public Use: YES	Future Public Use: YES
Land Code: 1000072015	Agency Land Code: R29230676	Land Name: FORESTRY	County: PINE	Acres: 36.51
City:	Site Code: R290097	Classification Per M.S. 86A.05: f. state forests and state forest subareas	Current Public Use: YES	Future Public Use: YES
Land Code: 1000072016	Agency Land Code: R29232457	Land Name: FORESTRY	County: PINE	Acres: 40.00
City:	Site Code: R290097	Classification Per M.S. 86A.05: f. state forests and state forest subareas	Current Public Use: YES	Future Public Use: YES
Land Code: 1000072017	Agency Land Code: R29232474	Land Name: FORESTRY	County: PINE	Acres: 40.00
City:	Site Code: R290097	Classification Per M.S. 86A.05: f. state forests and state forest subareas	Current Public Use: YES	Future Public Use: YES
Land Code: 1000072018	Agency Land Code: R29232508	Land Name: FORESTRY	County: PINE	Acres: 40.00
City:	Site Code: R290097	Classification Per M.S. 86A.05: f. state forests and state forest subareas	Current Public Use: YES	Future Public Use: YES
Land Code: 1000072019	Agency Land Code: R29232517	Land Name: FORESTRY	County: PINE	Acres: 40.00
City:	Site Code: R290097	Classification Per M.S. 86A.05: f. state forests and state forest subareas	Current Public Use: YES	Future Public Use: YES
Land Code: 1000072020	Agency Land Code: R29232538	Land Name: FORESTRY	County: PINE	Acres: 40.00
City:	Site Code: R290097	Classification Per M.S. 86A.05: f. state forests and state forest subareas	Current Public Use: YES	Future Public Use: YES
Land Code: 1000072021	Agency Land Code: R29232561	Land Name: FORESTRY	County: PINE	Acres: 40.00
City:	Site Code: R290097	Classification Per M.S. 86A.05: f. state forests and state forest subareas	Current Public Use: YES	Future Public Use: YES
Land Code: 1000072022	Agency Land Code: R29232569	Land Name: FORESTRY	County: PINE	Acres: 25.20
City:	Site Code: R290097	Classification Per M.S. 86A.05: f. state forests and state forest subareas	Current Public Use: YES	Future Public Use: YES
Land Code: 1000072023	Agency Land Code: R29232577	Land Name: FORESTRY	County: PINE	Acres: 40.00
City:	Site Code: R290097	Classification Per M.S. 86A.05: f. state forests and state forest subareas	Current Public Use: YES	Future Public Use: YES



Land Code: 1000072024	Agency Land Code: R29232591	Land Name: FORESTRY	County: PINE	Acres: 40.00
City:	Site Code: R290097	Classification Per M.S. 86A.05: f. state forests and state forest subareas	Current Public Use: YES	Future Public Use: YES
Land Code: 1000072025	Agency Land Code: R29230295	Land Name: FORESTRY	County: PINE	Acres: 10.54
City:	Site Code: R290097	Classification Per M.S. 86A.05: f. state forests and state forest subareas	Current Public Use: YES	Future Public Use: YES
Land Code: 1000072026	Agency Land Code: R29230331	Land Name: FORESTRY	County: PINE	Acres: 40.00
City:	Site Code: R290097	Classification Per M.S. 86A.05: f. state forests and state forest subareas	Current Public Use: YES	Future Public Use: YES
Land Code: 1000072027	Agency Land Code: R29230345	Land Name: FORESTRY	County: PINE	Acres: 40.00
City:	Site Code: R290097	Classification Per M.S. 86A.05: f. state forests and state forest subareas	Current Public Use: YES	Future Public Use: YES
Land Code: 1000072028	Agency Land Code: R29338588	Land Name: FORESTRY	County: PINE	Acres: 0.46
City:	Site Code: R290097	Classification Per M.S. 86A.05: f. state forests and state forest subareas	Current Public Use: YES	Future Public Use: YES
Land Code: 1000072029	Agency Land Code: R29230425	Land Name: FORESTRY	County: PINE	Acres: 55.17
City:	Site Code: R290097	Classification Per M.S. 86A.05: f. state forests and state forest subareas	Current Public Use: YES	Future Public Use: YES
Land Code: 1000072030	Agency Land Code: R29338591	Land Name: FORESTRY	County: PINE	Acres: 2.30
City:	Site Code: R290097	Classification Per M.S. 86A.05: f. state forests and state forest subareas	Current Public Use: YES	Future Public Use: YES
Land Code: 1000072031	Agency Land Code: R29230532	Land Name: FORESTRY	County: PINE	Acres: 40.00
City:	Site Code: R290097	Classification Per M.S. 86A.05: f. state forests and state forest subareas	Current Public Use: YES	Future Public Use: YES
Land Code: 1000072032	Agency Land Code: R29230604	Land Name: FORESTRY	County: PINE	Acres: 40.00
City:	Site Code: R290097	Classification Per M.S. 86A.05: f. state forests and state forest subareas	Current Public Use: YES	Future Public Use: YES
Land Code: 1000072033	Agency Land Code: R29230632	Land Name: FORESTRY	County: PINE	Acres: 44.17
City:	Site Code: R290097	Classification Per M.S. 86A.05: f. state forests and state forest subareas	Current Public Use: YES	Future Public Use: YES
Land Code: 1000072034	Agency Land Code: R29230645	Land Name: FORESTRY	County: PINE	Acres: 40.00
City:	Site Code: R290097	Classification Per M.S. 86A.05: f. state forests and state forest subareas	Current Public Use: YES	Future Public Use: YES
Land Code: 1000072035	Agency Land Code: R29230647	Land Name: FORESTRY	County: PINE	Acres: 40.00
City:	Site Code: R290097	Classification Per M.S. 86A.05: f. state forests and state forest subareas	Current Public Use: YES	Future Public Use: YES



Land Code: 1000072036	Agency Land Code: R29230679	Land Name: FORESTRY	County: PINE	Acres: 40.00
City:	Site Code: R290097	Classification Per M.S. 86A.05: f. state forests and state forest subareas	Current Public Use: YES	Future Public Use: YES
Land Code: 1000072037	Agency Land Code: R29232482	Land Name: FORESTRY	County: PINE	Acres: 40.00
City:	Site Code: R290097	Classification Per M.S. 86A.05: f. state forests and state forest subareas	Current Public Use: YES	Future Public Use: YES
Land Code: 1000072038	Agency Land Code: R29232499	Land Name: FORESTRY	County: PINE	Acres: 40.00
City:	Site Code: R290097	Classification Per M.S. 86A.05: f. state forests and state forest subareas	Current Public Use: YES	Future Public Use: YES
Land Code: 1000072039	Agency Land Code: R29232500	Land Name: FORESTRY	County: PINE	Acres: 40.00
City:	Site Code: R290097	Classification Per M.S. 86A.05: f. state forests and state forest subareas	Current Public Use: YES	Future Public Use: YES
Land Code: 1000072040	Agency Land Code: R29232504	Land Name: FORESTRY	County: PINE	Acres: 40.00
City:	Site Code: R290097	Classification Per M.S. 86A.05: f. state forests and state forest subareas	Current Public Use: YES	Future Public Use: YES
Land Code: 1000072041	Agency Land Code: R29232159	Land Name: FORESTRY	County: PINE	Acres: 40.00
City:	Site Code: R290097	Classification Per M.S. 86A.05: f. state forests and state forest subareas	Current Public Use: YES	Future Public Use: YES
Land Code: 1000072042	Agency Land Code: R29232534	Land Name: FORESTRY	County: PINE	Acres: 40.00
City:	Site Code: R290097	Classification Per M.S. 86A.05: f. state forests and state forest subareas	Current Public Use: YES	Future Public Use: YES
Land Code: 1000072043	Agency Land Code: R29232546	Land Name: FORESTRY	County: PINE	Acres: 40.00
City:	Site Code: R290097	Classification Per M.S. 86A.05: f. state forests and state forest subareas	Current Public Use: YES	Future Public Use: YES
Land Code: 1000072044	Agency Land Code: R29232611	Land Name: FORESTRY	County: PINE	Acres: 40.00
City:	Site Code: R290097	Classification Per M.S. 86A.05: f. state forests and state forest subareas	Current Public Use: YES	Future Public Use: YES
Land Code: 1000072045	Agency Land Code: R29232632	Land Name: FORESTRY	County: PINE	Acres: 40.00
City:	Site Code: R290097	Classification Per M.S. 86A.05: f. state forests and state forest subareas	Current Public Use: YES	Future Public Use: YES
Land Code: 1000072046	Agency Land Code: R29230287	Land Name: FORESTRY	County: PINE	Acres: 40.00
City:	Site Code: R290097	Classification Per M.S. 86A.05: f. state forests and state forest subareas	Current Public Use: YES	Future Public Use: YES
Land Code: 1000072047	Agency Land Code: R29230289	Land Name: FORESTRY	County: PINE	Acres: 40.00
City:	Site Code: R290097	Classification Per M.S. 86A.05: f. state forests and state forest subareas	Current Public Use: YES	Future Public Use: YES



Land Code: 1000072048	Agency Land Code: R29230301	Land Name: FORESTRY	County: PINE	Acres: 40.00
City:	Site Code: R290097	Classification Per M.S. 86A.05: f. state forests and state forest subareas	Current Public Use: YES	Future Public Use: YES
Land Code: 1000072049	Agency Land Code: R29230361	Land Name: FORESTRY	County: PINE	Acres: 40.00
City:	Site Code: R290097	Classification Per M.S. 86A.05: f. state forests and state forest subareas	Current Public Use: YES	Future Public Use: YES
Land Code: 1000072050	Agency Land Code: R29230364	Land Name: FORESTRY	County: PINE	Acres: 46.10
City:	Site Code: R290097	Classification Per M.S. 86A.05: f. state forests and state forest subareas	Current Public Use: YES	Future Public Use: YES
Land Code: 1000072051	Agency Land Code: R29230405	Land Name: FORESTRY	County: PINE	Acres: 39.54
City:	Site Code: R290097	Classification Per M.S. 86A.05: f. state forests and state forest subareas	Current Public Use: YES	Future Public Use: YES
Land Code: 1000072052	Agency Land Code: R29230536	Land Name: FORESTRY	County: PINE	Acres: 40.09
City:	Site Code: R290097	Classification Per M.S. 86A.05: f. state forests and state forest subareas	Current Public Use: YES	Future Public Use: YES
Land Code: 1000072053	Agency Land Code: R29230549	Land Name: FORESTRY	County: PINE	Acres: 40.85
City:	Site Code: R290097	Classification Per M.S. 86A.05: f. state forests and state forest subareas	Current Public Use: YES	Future Public Use: YES
Land Code: 1000072054	Agency Land Code: R29230560	Land Name: FORESTRY	County: PINE	Acres: 40.00
City:	Site Code: R290097	Classification Per M.S. 86A.05: f. state forests and state forest subareas	Current Public Use: YES	Future Public Use: YES
Land Code: 1000072055	Agency Land Code: R29230620	Land Name: FORESTRY	County: PINE	Acres: 41.50
City:	Site Code: R290097	Classification Per M.S. 86A.05: f. state forests and state forest subareas	Current Public Use: YES	Future Public Use: YES
Land Code: 1000072056	Agency Land Code: R29230657	Land Name: FORESTRY	County: PINE	Acres: 40.00
City:	Site Code: R290097	Classification Per M.S. 86A.05: f. state forests and state forest subareas	Current Public Use: YES	Future Public Use: YES
Land Code: 1000072057	Agency Land Code: R29230662	Land Name: FORESTRY	County: PINE	Acres: 40.00
City:	Site Code: R290097	Classification Per M.S. 86A.05: f. state forests and state forest subareas	Current Public Use: YES	Future Public Use: YES
Land Code: 1000072058	Agency Land Code: R29230668	Land Name: FORESTRY	County: PINE	Acres: 40.00
City:	Site Code: R290097	Classification Per M.S. 86A.05: f. state forests and state forest subareas	Current Public Use: YES	Future Public Use: YES
Land Code: 1000072059	Agency Land Code: R29230675	Land Name: FORESTRY	County: PINE	Acres: 39.95
City:	Site Code: R290097	Classification Per M.S. 86A.05: f. state forests and state forest subareas	Current Public Use: YES	Future Public Use: YES



Land Code: 1000072060	Agency Land Code: R29236363	Land Name: PARKS & TRAILS	County: PINE	Acres: 1.61
City:	Site Code:	Classification Per M.S. 86A.05: a. state park	Current Public Use: YES	Future Public Use: YES
Land Code: 1000072061	Agency Land Code: R29551122	Land Name: PARKS & TRAILS	County: PINE	Acres: 18.58
City:	Site Code: R290004	Classification Per M.S. 86A.05: a. state park	Current Public Use: YES	Future Public Use: YES
Land Code: 1000072062	Agency Land Code: R29554179	Land Name: PARKS & TRAILS	County: PINE	Acres: 17.60
City:	Site Code: R290004	Classification Per M.S. 86A.05: a. state park	Current Public Use: YES	Future Public Use: YES
Land Code: 1000072063	Agency Land Code: R29347978	Land Name: PARKS & TRAILS	County: PINE	Acres: 40.00
City:	Site Code: R290004	Classification Per M.S. 86A.05: a. state park	Current Public Use: YES	Future Public Use: YES
Land Code: 1000072064	Agency Land Code: R29347979	Land Name: PARKS & TRAILS	County: PINE	Acres: 40.00
City:	Site Code: R290004	Classification Per M.S. 86A.05: a. state park	Current Public Use: YES	Future Public Use: YES
Land Code: 1000072065	Agency Land Code: R29550237	Land Name: PARKS & TRAILS	County: PINE	Acres: 5.70
City:	Site Code: R290004	Classification Per M.S. 86A.05: a. state park	Current Public Use: YES	Future Public Use: YES
Land Code: 1000072066	Agency Land Code: R29555233	Land Name: PARKS & TRAILS	County: PINE	Acres: 34.36
City:	Site Code: R290004	Classification Per M.S. 86A.05: a. state park	Current Public Use: YES	Future Public Use: YES
Land Code: 1000072067	Agency Land Code: R29536557	Land Name: PARKS & TRAILS	County: PINE	Acres: 16.98
City:	Site Code: R290004	Classification Per M.S. 86A.05: a. state park	Current Public Use: YES	Future Public Use: YES
Land Code: 1000072068	Agency Land Code: R29236688	Land Name: PARKS & TRAILS	County: PINE	Acres: 40.00
City:	Site Code: R290004	Classification Per M.S. 86A.05: a. state park	Current Public Use: YES	Future Public Use: YES
Land Code: 1000072069	Agency Land Code: R29236351	Land Name: PARKS & TRAILS	County: PINE	Acres: 28.00
City:	Site Code: R290004	Classification Per M.S. 86A.05: a. state park	Current Public Use: YES	Future Public Use: YES
Land Code: 1000072070	Agency Land Code: R29329505	Land Name: PARKS & TRAILS	County: PINE	Acres: 40.00
City:	Site Code: R290004	Classification Per M.S. 86A.05: a. state park	Current Public Use: YES	Future Public Use: YES
Land Code: 1000072071	Agency Land Code: R29236511	Land Name: PARKS & TRAILS	County: PINE	Acres: 0.50
City:	Site Code: R290004	Classification Per M.S. 86A.05: a. state park	Current Public Use: YES	Future Public Use: YES



Land Code: 1000072072	Agency Land Code: R29554403	Land Name: PARKS & TRAILS	County: PINE	Acres: 43.77
City:	Site Code: R290004	Classification Per M.S. 86A.05: a. state park	Current Public Use: YES	Future Public Use: YES
Land Code: 1000072073	Agency Land Code: R29236621	Land Name: PARKS & TRAILS	County: PINE	Acres: 40.00
City:	Site Code: R290004	Classification Per M.S. 86A.05: a. state park	Current Public Use: YES	Future Public Use: YES
Land Code: 1000072074	Agency Land Code: R29236584	Land Name: PARKS & TRAILS	County: PINE	Acres: 33.96
City:	Site Code: R290004	Classification Per M.S. 86A.05: a. state park	Current Public Use: YES	Future Public Use: YES
Land Code: 1000072075	Agency Land Code: R29236682	Land Name: PARKS & TRAILS	County: PINE	Acres: 54.94
City:	Site Code: R290004	Classification Per M.S. 86A.05: a. state park	Current Public Use: YES	Future Public Use: YES
Land Code: 1000072076	Agency Land Code: R29236612	Land Name: PARKS & TRAILS	County: PINE	Acres: 55.97
City:	Site Code: R290004	Classification Per M.S. 86A.05: a. state park	Current Public Use: YES	Future Public Use: YES
Land Code: 1000072077	Agency Land Code: R29236336	Land Name: PARKS & TRAILS	County: PINE	Acres: 10.00
City:	Site Code: R290004	Classification Per M.S. 86A.05: a. state park	Current Public Use: YES	Future Public Use: YES
Land Code: 1000072078	Agency Land Code: R29554402	Land Name: PARKS & TRAILS	County: PINE	Acres: 43.74
City:	Site Code: R290004	Classification Per M.S. 86A.05: a. state park	Current Public Use: YES	Future Public Use: YES
Land Code: 1000072079	Agency Land Code: R29236320	Land Name: PARKS & TRAILS	County: PINE	Acres: 40.00
City:	Site Code: R290004	Classification Per M.S. 86A.05: a. state park	Current Public Use: YES	Future Public Use: YES
Land Code: 1000072080	Agency Land Code: R29236318	Land Name: PARKS & TRAILS	County: PINE	Acres: 42.17
City:	Site Code: R290004	Classification Per M.S. 86A.05: a. state park	Current Public Use: YES	Future Public Use: YES
Land Code: 1000072081	Agency Land Code: R29236328	Land Name: PARKS & TRAILS	County: PINE	Acres: 40.00
City:	Site Code: R290004	Classification Per M.S. 86A.05: a. state park	Current Public Use: YES	Future Public Use: YES
Land Code: 1000072082	Agency Land Code: R29236679	Land Name: PARKS & TRAILS	County: PINE	Acres: 23.00
City:	Site Code: R290004	Classification Per M.S. 86A.05: a. state park	Current Public Use: YES	Future Public Use: YES
Land Code: 1000072083	Agency Land Code: R29236393	Land Name: PARKS & TRAILS	County: PINE	Acres: 37.24
City:	Site Code: R290004	Classification Per M.S. 86A.05: a. state park	Current Public Use: YES	Future Public Use: YES



Land Code: 1000072084	Agency Land Code: R29236324	Land Name: PARKS & TRAILS	County: PINE	Acres: 40.00
City:	Site Code: R290004	Classification Per M.S. 86A.05: a. state park	Current Public Use: YES	Future Public Use: YES
Land Code: 1000072085	Agency Land Code: R29236680	Land Name: PARKS & TRAILS	County: PINE	Acres: 6.30
City:	Site Code: R290004	Classification Per M.S. 86A.05: a. state park	Current Public Use: YES	Future Public Use: YES
Land Code: 1000072086	Agency Land Code: R29329485	Land Name: PARKS & TRAILS	County: PINE	Acres: 40.00
City:	Site Code: R290004	Classification Per M.S. 86A.05: a. state park	Current Public Use: YES	Future Public Use: YES
Land Code: 1000072087	Agency Land Code: R29236590	Land Name: PARKS & TRAILS	County: PINE	Acres: 40.00
City:	Site Code: R290004	Classification Per M.S. 86A.05: a. state park	Current Public Use: YES	Future Public Use: YES
Land Code: 1000072088	Agency Land Code: R29554404	Land Name: PARKS & TRAILS	County: PINE	Acres: 43.81
City:	Site Code: R290004	Classification Per M.S. 86A.05: a. state park	Current Public Use: YES	Future Public Use: YES
Land Code: 1000072089	Agency Land Code: R29236692	Land Name: PARKS & TRAILS	County: PINE	Acres: 56.15
City:	Site Code: R290004	Classification Per M.S. 86A.05: a. state park	Current Public Use: YES	Future Public Use: YES
Land Code: 1000072090	Agency Land Code: R29236520	Land Name: PARKS & TRAILS	County: PINE	Acres: 26.25
City:	Site Code: R290004	Classification Per M.S. 86A.05: a. state park	Current Public Use: YES	Future Public Use: YES
Land Code: 1000072091	Agency Land Code: R29236522	Land Name: PARKS & TRAILS	County: PINE	Acres: 38.66
City:	Site Code: R290004	Classification Per M.S. 86A.05: a. state park	Current Public Use: YES	Future Public Use: YES
Land Code: 1000072092	Agency Land Code: R29236441	Land Name: PARKS & TRAILS	County: PINE	Acres: 5.10
City:	Site Code: R290004	Classification Per M.S. 86A.05: a. state park	Current Public Use: YES	Future Public Use: YES
Land Code: 1000072093	Agency Land Code: R29329500	Land Name: PARKS & TRAILS	County: PINE	Acres: 40.00
City:	Site Code: R290004	Classification Per M.S. 86A.05: a. state park	Current Public Use: YES	Future Public Use: YES
Land Code: 1000072094	Agency Land Code: R29236622	Land Name: PARKS & TRAILS	County: PINE	Acres: 40.00
City:	Site Code: R290004	Classification Per M.S. 86A.05: a. state park	Current Public Use: YES	Future Public Use: YES
Land Code: 1000072095	Agency Land Code: R29236443	Land Name: PARKS & TRAILS	County: PINE	Acres: 5.75
City:	Site Code: R290004	Classification Per M.S. 86A.05: a. state park	Current Public Use: YES	Future Public Use: YES



Land Code: 1000072096	Agency Land Code: R29236532	Land Name: PARKS & TRAILS	County: PINE	Acres: 30.60
City:	Site Code: R290004	Classification Per M.S. 86A.05: a. state park	Current Public Use: YES	Future Public Use: YES
Land Code: 1000072097	Agency Land Code: R29236530	Land Name: PARKS & TRAILS	County: PINE	Acres: 40.00
City:	Site Code: R290004	Classification Per M.S. 86A.05: a. state park	Current Public Use: YES	Future Public Use: YES
Land Code: 1000072098	Agency Land Code: R29236391	Land Name: PARKS & TRAILS	County: PINE	Acres: 35.81
City:	Site Code: R290004	Classification Per M.S. 86A.05: a. state park	Current Public Use: YES	Future Public Use: YES
Land Code: 1000072099	Agency Land Code: R29236513	Land Name: PARKS & TRAILS	County: PINE	Acres: 1.50
City:	Site Code: R290004	Classification Per M.S. 86A.05: a. state park	Current Public Use: YES	Future Public Use: YES
Land Code: 1000072100	Agency Land Code: R29236326	Land Name: PARKS & TRAILS	County: PINE	Acres: 40.00
City:	Site Code: R290004	Classification Per M.S. 86A.05: a. state park	Current Public Use: YES	Future Public Use: YES
Land Code: 1000072101	Agency Land Code: R29236672	Land Name: PARKS & TRAILS	County: PINE	Acres: 40.00
City:	Site Code: R290004	Classification Per M.S. 86A.05: a. state park	Current Public Use: YES	Future Public Use: YES
Land Code: 1000072102	Agency Land Code: R29236620	Land Name: PARKS & TRAILS	County: PINE	Acres: 40.00
City:	Site Code: R290004	Classification Per M.S. 86A.05: a. state park	Current Public Use: YES	Future Public Use: YES
Land Code: 1000072103	Agency Land Code: R29236524	Land Name: PARKS & TRAILS	County: PINE	Acres: 11.60
City:	Site Code: R290004	Classification Per M.S. 86A.05: a. state park	Current Public Use: YES	Future Public Use: YES
Land Code: 1000072104	Agency Land Code: R29236339	Land Name: PARKS & TRAILS	County: PINE	Acres: 1.00
City:	Site Code: R290004	Classification Per M.S. 86A.05: a. state park	Current Public Use: YES	Future Public Use: YES
Land Code: 1000072105	Agency Land Code: R29236579	Land Name: PARKS & TRAILS	County: PINE	Acres: 3.00
City:	Site Code: R290004	Classification Per M.S. 86A.05: a. state park	Current Public Use: YES	Future Public Use: YES
Land Code: 1000072106	Agency Land Code: R29236367	Land Name: PARKS & TRAILS	County: PINE	Acres: 40.00
City:	Site Code: R290004	Classification Per M.S. 86A.05: a. state park	Current Public Use: YES	Future Public Use: YES
Land Code: 1000072107	Agency Land Code: R29236319	Land Name: PARKS & TRAILS	County: PINE	Acres: 42.63
City:	Site Code: R290004	Classification Per M.S. 86A.05: a. state park	Current Public Use: YES	Future Public Use: YES



Land Code: 1000072108	Agency Land Code: R29236362	Land Name: PARKS & TRAILS	County: PINE	Acres: 40.00
City:	Site Code: R290004	Classification Per M.S. 86A.05: a. state park	Current Public Use: YES	Future Public Use: YES
Land Code: 1000072109	Agency Land Code: R29236364	Land Name: PARKS & TRAILS	County: PINE	Acres: 5.00
City:	Site Code: R290004	Classification Per M.S. 86A.05: a. state park	Current Public Use: YES	Future Public Use: YES
Land Code: 1000072110	Agency Land Code: R29236519	Land Name: PARKS & TRAILS	County: PINE	Acres: 6.30
City:	Site Code: R290004	Classification Per M.S. 86A.05: a. state park	Current Public Use: YES	Future Public Use: YES
Land Code: 1000072111	Agency Land Code: R29236338	Land Name: PARKS & TRAILS	County: PINE	Acres: 8.88
City:	Site Code: R290004	Classification Per M.S. 86A.05: a. state park	Current Public Use: YES	Future Public Use: YES
Land Code: 1000072112	Agency Land Code: R29236442	Land Name: PARKS & TRAILS	County: PINE	Acres: 11.30
City:	Site Code: R290004	Classification Per M.S. 86A.05: a. state park	Current Public Use: YES	Future Public Use: YES
Land Code: 1000072113	Agency Land Code: R29236587	Land Name: PARKS & TRAILS	County: PINE	Acres: 40.00
City:	Site Code: R290004	Classification Per M.S. 86A.05: a. state park	Current Public Use: YES	Future Public Use: YES
Land Code: 1000072114	Agency Land Code: R29236676	Land Name: PARKS & TRAILS	County: PINE	Acres: 40.00
City:	Site Code: R290004	Classification Per M.S. 86A.05: a. state park	Current Public Use: YES	Future Public Use: YES
Land Code: 1000072115	Agency Land Code: R29236601	Land Name: PARKS & TRAILS	County: PINE	Acres: 25.10
City:	Site Code: R290004	Classification Per M.S. 86A.05: a. state park	Current Public Use: YES	Future Public Use: YES
Land Code: 1000072116	Agency Land Code: R29236352	Land Name: PARKS & TRAILS	County: PINE	Acres: 18.00
City:	Site Code: R290004	Classification Per M.S. 86A.05: a. state park	Current Public Use: YES	Future Public Use: YES
Land Code: 1000072117	Agency Land Code: R29236606	Land Name: PARKS & TRAILS	County: PINE	Acres: 34.76
City:	Site Code: R290004	Classification Per M.S. 86A.05: a. state park	Current Public Use: YES	Future Public Use: YES
Land Code: 1000072118	Agency Land Code: R29236527	Land Name: PARKS & TRAILS	County: PINE	Acres: 35.00
City:	Site Code: R290004	Classification Per M.S. 86A.05: a. state park	Current Public Use: YES	Future Public Use: YES
Land Code: 1000072119	Agency Land Code: R29236591	Land Name: PARKS & TRAILS	County: PINE	Acres: 40.00
City:	Site Code: R290004	Classification Per M.S. 86A.05: a. state park	Current Public Use: YES	Future Public Use: YES



Land Code: 1000072120	Agency Land Code: R29236607	Land Name: PARKS & TRAILS	County: PINE	Acres: 40.00
City:	Site Code: R290004	Classification Per M.S. 86A.05: a. state park	Current Public Use: YES	Future Public Use: YES
Land Code: 1000072121	Agency Land Code: R29236335	Land Name: PARKS & TRAILS	County: PINE	Acres: 15.76
City:	Site Code: R290004	Classification Per M.S. 86A.05: a. state park	Current Public Use: YES	Future Public Use: YES
Land Code: 1000072122	Agency Land Code: R29236585	Land Name: PARKS & TRAILS	County: PINE	Acres: 35.42
City:	Site Code: R290004	Classification Per M.S. 86A.05: a. state park	Current Public Use: YES	Future Public Use: YES
Land Code: 1000072123	Agency Land Code: R29236355	Land Name: PARKS & TRAILS	County: PINE	Acres: 6.00
City:	Site Code: R290004	Classification Per M.S. 86A.05: a. state park	Current Public Use: YES	Future Public Use: YES
Land Code: 1000072124	Agency Land Code: R29236678	Land Name: PARKS & TRAILS	County: PINE	Acres: 0.40
City:	Site Code: R290004	Classification Per M.S. 86A.05: a. state park	Current Public Use: YES	Future Public Use: YES
Land Code: 1000072125	Agency Land Code: R29236694	Land Name: PARKS & TRAILS	County: PINE	Acres: 29.06
City:	Site Code: R290004	Classification Per M.S. 86A.05: a. state park	Current Public Use: YES	Future Public Use: YES
Land Code: 1000072126	Agency Land Code: R29236440	Land Name: PARKS & TRAILS	County: PINE	Acres: 4.40
City:	Site Code: R290004	Classification Per M.S. 86A.05: a. state park	Current Public Use: YES	Future Public Use: YES
Land Code: 1000072127	Agency Land Code: R29236509	Land Name: PARKS & TRAILS	County: PINE	Acres: 21.40
City:	Site Code: R290004	Classification Per M.S. 86A.05: a. state park	Current Public Use: YES	Future Public Use: YES
Land Code: 1000072128	Agency Land Code: R29236605	Land Name: PARKS & TRAILS	County: PINE	Acres: 38.80
City:	Site Code: R290004	Classification Per M.S. 86A.05: a. state park	Current Public Use: YES	Future Public Use: YES
Land Code: 1000072129	Agency Land Code: R29236357	Land Name: PARKS & TRAILS	County: PINE	Acres: 6.00
City:	Site Code: R290004	Classification Per M.S. 86A.05: a. state park	Current Public Use: YES	Future Public Use: YES
Land Code: 1000072130	Agency Land Code: R29236685	Land Name: PARKS & TRAILS	County: PINE	Acres: 40.00
City:	Site Code: R290004	Classification Per M.S. 86A.05: a. state park	Current Public Use: YES	Future Public Use: YES
Land Code: 1000072131	Agency Land Code: R29236583	Land Name: PARKS & TRAILS	County: PINE	Acres: 38.98
City:	Site Code: R290004	Classification Per M.S. 86A.05: a. state park	Current Public Use: YES	Future Public Use: YES



Land Code: 1000072132	Agency Land Code: R29329478	Land Name: PARKS & TRAILS	County: PINE	Acres: 40.00
City:	Site Code: R290004	Classification Per M.S. 86A.05: a. state park	Current Public Use: YES	Future Public Use: YES
Land Code: 1000072133	Agency Land Code: R29236603	Land Name: PARKS & TRAILS	County: PINE	Acres: 56.64
City:	Site Code: R290004	Classification Per M.S. 86A.05: a. state park	Current Public Use: YES	Future Public Use: YES
Land Code: 1000072134	Agency Land Code: R29236507	Land Name: PARKS & TRAILS	County: PINE	Acres: 29.50
City:	Site Code: R290004	Classification Per M.S. 86A.05: a. state park	Current Public Use: YES	Future Public Use: YES
Land Code: 1000072135	Agency Land Code: R29236534	Land Name: PARKS & TRAILS	County: PINE	Acres: 26.25
City:	Site Code: R290004	Classification Per M.S. 86A.05: a. state park	Current Public Use: YES	Future Public Use: YES
Land Code: 1000072136	Agency Land Code: R29236609	Land Name: PARKS & TRAILS	County: PINE	Acres: 40.00
City:	Site Code: R290004	Classification Per M.S. 86A.05: a. state park	Current Public Use: YES	Future Public Use: YES
Land Code: 1000072137	Agency Land Code: R29236595	Land Name: PARKS & TRAILS	County: PINE	Acres: 45.36
City:	Site Code: R290004	Classification Per M.S. 86A.05: a. state park	Current Public Use: YES	Future Public Use: YES
Land Code: 1000072138	Agency Land Code: R29236691	Land Name: PARKS & TRAILS	County: PINE	Acres: 39.07
City:	Site Code: R290004	Classification Per M.S. 86A.05: a. state park	Current Public Use: YES	Future Public Use: YES
Land Code: 1000072139	Agency Land Code: R29236592	Land Name: PARKS & TRAILS	County: PINE	Acres: 40.00
City:	Site Code: R290004	Classification Per M.S. 86A.05: a. state park	Current Public Use: YES	Future Public Use: YES
Land Code: 1000072140	Agency Land Code: R29236589	Land Name: PARKS & TRAILS	County: PINE	Acres: 40.00
City:	Site Code: R290004	Classification Per M.S. 86A.05: a. state park	Current Public Use: YES	Future Public Use: YES
Land Code: 1000072141	Agency Land Code: R29329477	Land Name: PARKS & TRAILS	County: PINE	Acres: 40.00
City:	Site Code: R290004	Classification Per M.S. 86A.05: a. state park	Current Public Use: YES	Future Public Use: YES
Land Code: 1000072142	Agency Land Code: R29329084	Land Name: PARKS & TRAILS	County: PINE	Acres: 1.42
City:	Site Code: R290004	Classification Per M.S. 86A.05: a. state park	Current Public Use: YES	Future Public Use: YES
Land Code: 1000072143	Agency Land Code: R29236325	Land Name: PARKS & TRAILS	County: PINE	Acres: 40.00
City:	Site Code: R290004	Classification Per M.S. 86A.05: a. state park	Current Public Use: YES	Future Public Use: YES



Land Code: 1000072144	Agency Land Code: R29347977	Land Name: PARKS & TRAILS	County: PINE	Acres: 40.00
City:	Site Code: R290004	Classification Per M.S. 86A.05: a. state park	Current Public Use: YES	Future Public Use: YES
Land Code: 1000072145	Agency Land Code: R29236439	Land Name: PARKS & TRAILS	County: PINE	Acres: 4.10
City:	Site Code: R290004	Classification Per M.S. 86A.05: a. state park	Current Public Use: YES	Future Public Use: YES
Land Code: 1000072146	Agency Land Code: R29236588	Land Name: PARKS & TRAILS	County: PINE	Acres: 30.02
City:	Site Code: R290004	Classification Per M.S. 86A.05: a. state park	Current Public Use: YES	Future Public Use: YES
Land Code: 1000072147	Agency Land Code: R29236668	Land Name: PARKS & TRAILS	County: PINE	Acres: 40.00
City:	Site Code: R290004	Classification Per M.S. 86A.05: a. state park	Current Public Use: YES	Future Public Use: YES
Land Code: 1000072148	Agency Land Code: R29236323	Land Name: PARKS & TRAILS	County: PINE	Acres: 43.56
City:	Site Code: R290004	Classification Per M.S. 86A.05: a. state park	Current Public Use: YES	Future Public Use: YES
Land Code: 1000072149	Agency Land Code: R29236356	Land Name: PARKS & TRAILS	County: PINE	Acres: 33.00
City:	Site Code: R290004	Classification Per M.S. 86A.05: a. state park	Current Public Use: YES	Future Public Use: YES
Land Code: 1000072150	Agency Land Code: R29329481	Land Name: PARKS & TRAILS	County: PINE	Acres: 40.00
City:	Site Code: R290004	Classification Per M.S. 86A.05: a. state park	Current Public Use: YES	Future Public Use: YES
Land Code: 1000072151	Agency Land Code: R29542771	Land Name: PARKS & TRAILS	County: PINE	Acres: 17.63
City:	Site Code: R290004	Classification Per M.S. 86A.05: a. state park	Current Public Use: YES	Future Public Use: YES
Land Code: 1000072152	Agency Land Code: R29236366	Land Name: PARKS & TRAILS	County: PINE	Acres: 40.00
City:	Site Code: R290004	Classification Per M.S. 86A.05: a. state park	Current Public Use: YES	Future Public Use: YES
Land Code: 1000072153	Agency Land Code: R29236444	Land Name: PARKS & TRAILS	County: PINE	Acres: 4.50
City:	Site Code: R290004	Classification Per M.S. 86A.05: a. state park	Current Public Use: YES	Future Public Use: YES
Land Code: 1000072154	Agency Land Code: R29329484	Land Name: PARKS & TRAILS	County: PINE	Acres: 40.00
City:	Site Code: R290004	Classification Per M.S. 86A.05: a. state park	Current Public Use: YES	Future Public Use: YES
Land Code: 1000072155	Agency Land Code: R29236322	Land Name: PARKS & TRAILS	County: PINE	Acres: 43.10
City:	Site Code: R290004	Classification Per M.S. 86A.05: a. state park	Current Public Use: YES	Future Public Use: YES



Land Code: 1000072156	Agency Land Code: R29236361	Land Name: PARKS & TRAILS	County: PINE	Acres: 40.00
City:	Site Code: R290004	Classification Per M.S. 86A.05: a. state park	Current Public Use: YES	Future Public Use: YES
Land Code: 1000072157	Agency Land Code: R29236446	Land Name: PARKS & TRAILS	County: PINE	Acres: 19.70
City:	Site Code: R290004	Classification Per M.S. 86A.05: a. state park	Current Public Use: YES	Future Public Use: YES
Land Code: 1000072158	Agency Land Code: R29236526	Land Name: PARKS & TRAILS	County: PINE	Acres: 24.00
City:	Site Code: R290004	Classification Per M.S. 86A.05: a. state park	Current Public Use: YES	Future Public Use: YES
Land Code: 1000072159	Agency Land Code: R29236528	Land Name: PARKS & TRAILS	County: PINE	Acres: 1.00
City:	Site Code: R290004	Classification Per M.S. 86A.05: a. state park	Current Public Use: YES	Future Public Use: YES
Land Code: 1000072160	Agency Land Code: R29236596	Land Name: PARKS & TRAILS	County: PINE	Acres: 28.45
City:	Site Code: R290004	Classification Per M.S. 86A.05: a. state park	Current Public Use: YES	Future Public Use: YES
Land Code: 1000072161	Agency Land Code: R29236602	Land Name: PARKS & TRAILS	County: PINE	Acres: 54.86
City:	Site Code: R290004	Classification Per M.S. 86A.05: a. state park	Current Public Use: YES	Future Public Use: YES
Land Code: 1000072162	Agency Land Code: R29236616	Land Name: PARKS & TRAILS	County: PINE	Acres: 40.00
City:	Site Code: R290004	Classification Per M.S. 86A.05: a. state park	Current Public Use: YES	Future Public Use: YES
Land Code: 1000072163	Agency Land Code: R29236618	Land Name: PARKS & TRAILS	County: PINE	Acres: 4.00
City:	Site Code: R290004	Classification Per M.S. 86A.05: a. state park	Current Public Use: YES	Future Public Use: YES
Land Code: 1000072164	Agency Land Code: R29236619	Land Name: PARKS & TRAILS	County: PINE	Acres: 32.00
City:	Site Code: R290004	Classification Per M.S. 86A.05: a. state park	Current Public Use: YES	Future Public Use: YES
Land Code: 1000072165	Agency Land Code: R29236669	Land Name: PARKS & TRAILS	County: PINE	Acres: 35.00
City:	Site Code: R290004	Classification Per M.S. 86A.05: a. state park	Current Public Use: YES	Future Public Use: YES
Land Code: 1000072166	Agency Land Code: R29236683	Land Name: PARKS & TRAILS	County: PINE	Acres: 42.28
City:	Site Code: R290004	Classification Per M.S. 86A.05: a. state park	Current Public Use: YES	Future Public Use: YES
Land Code: 1000072167	Agency Land Code: R29236687	Land Name: PARKS & TRAILS	County: PINE	Acres: 40.00
City:	Site Code: R290004	Classification Per M.S. 86A.05: a. state park	Current Public Use: YES	Future Public Use: YES



Land Code: 1000072168	Agency Land Code: R29236689	Land Name: PARKS & TRAILS	County: PINE	Acres: 23.24
City:	Site Code: R290004	Classification Per M.S. 86A.05: a. state park	Current Public Use: YES	Future Public Use: YES
Land Code: 1000072169	Agency Land Code: R29236512	Land Name: PARKS & TRAILS	County: PINE	Acres: 45.50
City:	Site Code: R290004	Classification Per M.S. 86A.05: a. state park	Current Public Use: YES	Future Public Use: YES
Land Code: 1000072170	Agency Land Code: R29236515	Land Name: PARKS & TRAILS	County: PINE	Acres: 38.57
City:	Site Code: R290004	Classification Per M.S. 86A.05: a. state park	Current Public Use: YES	Future Public Use: YES
Land Code: 1000072171	Agency Land Code: R29236533	Land Name: PARKS & TRAILS	County: PINE	Acres: 37.06
City:	Site Code: R290004	Classification Per M.S. 86A.05: a. state park	Current Public Use: YES	Future Public Use: YES
Land Code: 1000072172	Agency Land Code: R29236611	Land Name: PARKS & TRAILS	County: PINE	Acres: 40.10
City:	Site Code: R290004	Classification Per M.S. 86A.05: a. state park	Current Public Use: YES	Future Public Use: YES
Land Code: 1000072173	Agency Land Code: R29236674	Land Name: PARKS & TRAILS	County: PINE	Acres: 40.00
City:	Site Code: R290004	Classification Per M.S. 86A.05: a. state park	Current Public Use: YES	Future Public Use: YES
Land Code: 1000072174	Agency Land Code: R29236321	Land Name: PARKS & TRAILS	County: PINE	Acres: 22.00
City:	Site Code: R290004	Classification Per M.S. 86A.05: a. state park	Current Public Use: YES	Future Public Use: YES
Land Code: 1000072175	Agency Land Code: R29329502	Land Name: PARKS & TRAILS	County: PINE	Acres: 40.00
City:	Site Code: R290004	Classification Per M.S. 86A.05: a. state park	Current Public Use: YES	Future Public Use: YES
Land Code: 1000072176	Agency Land Code: R29236354	Land Name: PARKS & TRAILS	County: PINE	Acres: 30.00
City:	Site Code: R290004	Classification Per M.S. 86A.05: a. state park	Current Public Use: YES	Future Public Use: YES
Land Code: 1000072177	Agency Land Code: R29329483	Land Name: PARKS & TRAILS	County: PINE	Acres: 40.00
City:	Site Code: R290004	Classification Per M.S. 86A.05: a. state park	Current Public Use: YES	Future Public Use: YES
Land Code: 1000072178	Agency Land Code: R29236523	Land Name: PARKS & TRAILS	County: PINE	Acres: 14.77
City:	Site Code: R290004	Classification Per M.S. 86A.05: a. state park	Current Public Use: YES	Future Public Use: YES
Land Code: 1000072179	Agency Land Code: R29236586	Land Name: PARKS & TRAILS	County: PINE	Acres: 38.40
City:	Site Code: R290004	Classification Per M.S. 86A.05: a. state park	Current Public Use: YES	Future Public Use: YES



Land Code: 1000072180	Agency Land Code: R29236350	Land Name: PARKS & TRAILS	County: PINE	Acres: 40.00
City:	Site Code: R290004	Classification Per M.S. 86A.05: a. state park	Current Public Use: YES	Future Public Use: YES
Land Code: 1000072181	Agency Land Code: R29236597	Land Name: PARKS & TRAILS	County: PINE	Acres: 45.09
City:	Site Code: R290004	Classification Per M.S. 86A.05: a. state park	Current Public Use: YES	Future Public Use: YES
Land Code: 1000072182	Agency Land Code: R29236693	Land Name: PARKS & TRAILS	County: PINE	Acres: 40.00
City:	Site Code: R290004	Classification Per M.S. 86A.05: a. state park	Current Public Use: YES	Future Public Use: YES
Land Code: 1000072183	Agency Land Code: R29236695	Land Name: PARKS & TRAILS	County: PINE	Acres: 40.00
City:	Site Code: R290004	Classification Per M.S. 86A.05: a. state park	Current Public Use: YES	Future Public Use: YES
Land Code: 1000072184	Agency Land Code: R29537788	Land Name: PARKS & TRAILS	County: PINE	Acres: 34.06
City:	Site Code: R290004	Classification Per M.S. 86A.05: a. state park	Current Public Use: YES	Future Public Use: YES
Land Code: 1000072185	Agency Land Code: R29236365	Land Name: PARKS & TRAILS	County: PINE	Acres: 38.59
City:	Site Code: R290004	Classification Per M.S. 86A.05: a. state park	Current Public Use: YES	Future Public Use: YES
Land Code: 1000072186	Agency Land Code: R29236521	Land Name: PARKS & TRAILS	County: PINE	Acres: 42.23
City:	Site Code: R290004	Classification Per M.S. 86A.05: a. state park	Current Public Use: YES	Future Public Use: YES
Land Code: 1000072187	Agency Land Code: R29236535	Land Name: PARKS & TRAILS	County: PINE	Acres: 31.00
City:	Site Code: R290004	Classification Per M.S. 86A.05: a. state park	Current Public Use: YES	Future Public Use: YES
Land Code: 1000072188	Agency Land Code: R29236594	Land Name: PARKS & TRAILS	County: PINE	Acres: 40.00
City:	Site Code: R290004	Classification Per M.S. 86A.05: a. state park	Current Public Use: YES	Future Public Use: YES
Land Code: 1000072189	Agency Land Code: R29236613	Land Name: PARKS & TRAILS	County: PINE	Acres: 40.00
City:	Site Code: R290004	Classification Per M.S. 86A.05: a. state park	Current Public Use: YES	Future Public Use: YES
Land Code: 1000072190	Agency Land Code: R29236617	Land Name: PARKS & TRAILS	County: PINE	Acres: 15.00
City:	Site Code: R290004	Classification Per M.S. 86A.05: a. state park	Current Public Use: YES	Future Public Use: YES
Land Code: 1000072191	Agency Land Code: R29329504	Land Name: PARKS & TRAILS	County: PINE	Acres: 40.00
City:	Site Code: R290004	Classification Per M.S. 86A.05: a. state park	Current Public Use: YES	Future Public Use: YES



Land Code: 1000072192	Agency Land Code: R29236684	Land Name: PARKS & TRAILS	County: PINE	Acres: 51.56
City:	Site Code: R290004	Classification Per M.S. 86A.05: a. state park	Current Public Use: YES	Future Public Use: YES
Land Code: 1000072193	Agency Land Code: R29236353	Land Name: PARKS & TRAILS	County: PINE	Acres: 8.00
City:	Site Code: R290004	Classification Per M.S. 86A.05: a. state park	Current Public Use: YES	Future Public Use: YES
Land Code: 1000072194	Agency Land Code: R29236445	Land Name: PARKS & TRAILS	County: PINE	Acres: 7.70
City:	Site Code: R290004	Classification Per M.S. 86A.05: a. state park	Current Public Use: YES	Future Public Use: YES
Land Code: 1000072195	Agency Land Code: R29236531	Land Name: PARKS & TRAILS	County: PINE	Acres: 33.76
City:	Site Code: R290004	Classification Per M.S. 86A.05: a. state park	Current Public Use: YES	Future Public Use: YES
Land Code: 1000072196	Agency Land Code: R29236604	Land Name: PARKS & TRAILS	County: PINE	Acres: 40.00
City:	Site Code: R290004	Classification Per M.S. 86A.05: a. state park	Current Public Use: YES	Future Public Use: YES
Land Code: 1000072197	Agency Land Code: R29542773	Land Name: PARKS & TRAILS	County: PINE	Acres: 9.74
City:	Site Code: R290004	Classification Per M.S. 86A.05: a. state park	Current Public Use: YES	Future Public Use: YES
Land Code: 1000072198	Agency Land Code: R29551123	Land Name: PARKS & TRAILS	County: PINE	Acres: 1.41
City:	Site Code: R290004	Classification Per M.S. 86A.05: a. state park	Current Public Use: YES	Future Public Use: YES
Land Code: 1000072199	Agency Land Code: R29236327	Land Name: PARKS & TRAILS	County: PINE	Acres: 40.00
City:	Site Code: R290004	Classification Per M.S. 86A.05: a. state park	Current Public Use: YES	Future Public Use: YES
Land Code: 1000072200	Agency Land Code: R29329482	Land Name: PARKS & TRAILS	County: PINE	Acres: 40.00
City:	Site Code: R290004	Classification Per M.S. 86A.05: a. state park	Current Public Use: YES	Future Public Use: YES
Land Code: 1000072201	Agency Land Code: R29236677	Land Name: PARKS & TRAILS	County: PINE	Acres: 39.99
City:	Site Code: R290004	Classification Per M.S. 86A.05: a. state park	Current Public Use: YES	Future Public Use: YES
Land Code: 1000072202	Agency Land Code: R29236686	Land Name: PARKS & TRAILS	County: PINE	Acres: 40.00
City:	Site Code: R290004	Classification Per M.S. 86A.05: a. state park	Current Public Use: YES	Future Public Use: YES
Land Code: 1000072203	Agency Land Code: R29236331	Land Name: PARKS & TRAILS	County: PINE	Acres: 2.00
City:	Site Code: R290004	Classification Per M.S. 86A.05: a. state park	Current Public Use: YES	Future Public Use: YES



Land Code: 1000072204	Agency Land Code: R29236514	Land Name: PARKS & TRAILS	County: PINE	Acres: 20.00
City:	Site Code: R290004	Classification Per M.S. 86A.05: a. state park	Current Public Use: YES	Future Public Use: YES
Land Code: 1000072205	Agency Land Code: R29236529	Land Name: PARKS & TRAILS	County: PINE	Acres: 16.00
City:	Site Code: R290004	Classification Per M.S. 86A.05: a. state park	Current Public Use: YES	Future Public Use: YES
Land Code: 1000072206	Agency Land Code: R29236608	Land Name: PARKS & TRAILS	County: PINE	Acres: 40.00
City:	Site Code: R290004	Classification Per M.S. 86A.05: a. state park	Current Public Use: YES	Future Public Use: YES
Land Code: 1000072207	Agency Land Code: R29236615	Land Name: PARKS & TRAILS	County: PINE	Acres: 19.50
City:	Site Code: R290004	Classification Per M.S. 86A.05: a. state park	Current Public Use: YES	Future Public Use: YES
Land Code: 1000072208	Agency Land Code: R29236681	Land Name: PARKS & TRAILS	County: PINE	Acres: 24.43
City:	Site Code: R290004	Classification Per M.S. 86A.05: a. state park	Current Public Use: YES	Future Public Use: YES
Land Code: 1000072209	Agency Land Code: R29534867	Land Name: PARKS & TRAILS	County: PINE	Acres: 13.07
City:	Site Code: R290004	Classification Per M.S. 86A.05: a. state park	Current Public Use: YES	Future Public Use: YES
Land Code: 1000072210	Agency Land Code: R29236394	Land Name: PARKS & TRAILS	County: PINE	Acres: 18.99
City:	Site Code: R290004	Classification Per M.S. 86A.05: a. state park	Current Public Use: YES	Future Public Use: YES
Land Code: 1000072211	Agency Land Code: R29329479	Land Name: PARKS & TRAILS	County: PINE	Acres: 40.00
City:	Site Code: R290004	Classification Per M.S. 86A.05: a. state park	Current Public Use: YES	Future Public Use: YES
Land Code: 1000072212	Agency Land Code: R29236598	Land Name: PARKS & TRAILS	County: PINE	Acres: 28.56
City:	Site Code: R290004	Classification Per M.S. 86A.05: a. state park	Current Public Use: YES	Future Public Use: YES
Land Code: 1000072213	Agency Land Code: R29236667	Land Name: PARKS & TRAILS	County: PINE	Acres: 40.00
City:	Site Code: R290004	Classification Per M.S. 86A.05: a. state park	Current Public Use: YES	Future Public Use: YES
Land Code: 1000072214	Agency Land Code: R29329499	Land Name: PARKS & TRAILS	County: PINE	Acres: 40.00
City:	Site Code: R290004	Classification Per M.S. 86A.05: a. state park	Current Public Use: YES	Future Public Use: YES
Land Code: 1000072215	Agency Land Code: R29236337	Land Name: PARKS & TRAILS	County: PINE	Acres: 40.00
City:	Site Code: R290004	Classification Per M.S. 86A.05: a. state park	Current Public Use: YES	Future Public Use: YES



Land Code: 1000072216	Agency Land Code: R29236508	Land Name: PARKS & TRAILS	County: PINE	Acres: 46.75
City:	Site Code: R290004	Classification Per M.S. 86A.05: a. state park	Current Public Use: YES	Future Public Use: YES
Land Code: 1000072217	Agency Land Code: R29236610	Land Name: PARKS & TRAILS	County: PINE	Acres: 51.55
City:	Site Code: R290004	Classification Per M.S. 86A.05: a. state park	Current Public Use: YES	Future Public Use: YES
Land Code: 1000072218	Agency Land Code: R29236696	Land Name: PARKS & TRAILS	County: PINE	Acres: 40.00
City:	Site Code: R290004	Classification Per M.S. 86A.05: a. state park	Current Public Use: YES	Future Public Use: YES
Land Code: 1000072219	Agency Land Code: R29236329	Land Name: PARKS & TRAILS	County: PINE	Acres: 32.00
City:	Site Code: R290004	Classification Per M.S. 86A.05: a. state park	Current Public Use: YES	Future Public Use: YES
Land Code: 1000072220	Agency Land Code: R29329501	Land Name: PARKS & TRAILS	County: PINE	Acres: 40.00
City:	Site Code: R290004	Classification Per M.S. 86A.05: a. state park	Current Public Use: YES	Future Public Use: YES
Land Code: 1000072221	Agency Land Code: R29329503	Land Name: PARKS & TRAILS	County: PINE	Acres: 40.00
City:	Site Code: R290004	Classification Per M.S. 86A.05: a. state park	Current Public Use: YES	Future Public Use: YES
Land Code: 1000072222	Agency Land Code: R29236495	Land Name: PARKS & TRAILS	County: PINE	Acres: 33.61
City:	Site Code: R290004	Classification Per M.S. 86A.05: a. state park	Current Public Use: YES	Future Public Use: YES
Land Code: 1000072223	Agency Land Code: R29236506	Land Name: PARKS & TRAILS	County: PINE	Acres: 19.70
City:	Site Code: R290004	Classification Per M.S. 86A.05: a. state park	Current Public Use: YES	Future Public Use: YES
Land Code: 1000072224	Agency Land Code: R29329480	Land Name: PARKS & TRAILS	County: PINE	Acres: 40.00
City:	Site Code: R290004	Classification Per M.S. 86A.05: a. state park	Current Public Use: YES	Future Public Use: YES
Land Code: 1000072225	Agency Land Code: R29236525	Land Name: PARKS & TRAILS	County: PINE	Acres: 8.00
City:	Site Code: R290004	Classification Per M.S. 86A.05: a. state park	Current Public Use: YES	Future Public Use: YES
Land Code: 1000072226	Agency Land Code: R29236593	Land Name: PARKS & TRAILS	County: PINE	Acres: 40.00
City:	Site Code: R290004	Classification Per M.S. 86A.05: a. state park	Current Public Use: YES	Future Public Use: YES
Land Code: 1000072227	Agency Land Code: R29236330	Land Name: PARKS & TRAILS	County: PINE	Acres: 23.00
City:	Site Code: R290004	Classification Per M.S. 86A.05: a. state park	Current Public Use: YES	Future Public Use: YES



Land Code: 1000072228	Agency Land Code: R29236494	Land Name: PARKS & TRAILS	County: PINE	Acres: 1.75
City:	Site Code: R290004	Classification Per M.S. 86A.05: a. state park	Current Public Use: YES	Future Public Use: YES
Land Code: 1000072229	Agency Land Code: R29236666	Land Name: PARKS & TRAILS	County: PINE	Acres: 40.00
City:	Site Code: R290004	Classification Per M.S. 86A.05: a. state park	Current Public Use: YES	Future Public Use: YES
Land Code: 1000072230	Agency Land Code: R29236690	Land Name: PARKS & TRAILS	County: PINE	Acres: 35.25
City:	Site Code: R290004	Classification Per M.S. 86A.05: a. state park	Current Public Use: YES	Future Public Use: YES
Land Code: 1000072231	Agency Land Code: R29347903	Land Name: PARKS & TRAILS	County: PINE	Acres: 22.38
City:	Site Code: R290061	Classification Per M.S. 86A.05: a. state park	Current Public Use: YES	Future Public Use: YES
Land Code: 1000072232	Agency Land Code: R29550191	Land Name: PARKS & TRAILS	County: PINE	Acres: 22.38
City:	Site Code: R290061	Classification Per M.S. 86A.05: a. state park	Current Public Use: YES	Future Public Use: YES
Land Code: 1000072233	Agency Land Code: R29347904	Land Name: PARKS & TRAILS	County: PINE	Acres: 0.62
City:	Site Code: R290061	Classification Per M.S. 86A.05: a. state park	Current Public Use: YES	Future Public Use: YES
Land Code: 1000072234	Agency Land Code: R29347905	Land Name: PARKS & TRAILS	County: PINE	Acres: 40.00
City:	Site Code: R290061	Classification Per M.S. 86A.05: a. state park	Current Public Use: YES	Future Public Use: YES
Land Code: 1000072235	Agency Land Code: R29347906	Land Name: PARKS & TRAILS	County: PINE	Acres: 40.00
City:	Site Code: R290061	Classification Per M.S. 86A.05: a. state park	Current Public Use: YES	Future Public Use: YES
Land Code: 1000072236	Agency Land Code: R29347908	Land Name: PARKS & TRAILS	County: PINE	Acres: 1.40
City:	Site Code: R290061	Classification Per M.S. 86A.05: a. state park	Current Public Use: YES	Future Public Use: YES
Land Code: 1000072237	Agency Land Code: R29347909	Land Name: PARKS & TRAILS	County: PINE	Acres: 13.50
City:	Site Code: R290061	Classification Per M.S. 86A.05: a. state park	Current Public Use: YES	Future Public Use: YES
Land Code: 1000072238	Agency Land Code: R29235030	Land Name: PARKS & TRAILS	County: PINE	Acres: 40.00
City:	Site Code: R290061	Classification Per M.S. 86A.05: a. state park	Current Public Use: YES	Future Public Use: YES
Land Code: 1000072239	Agency Land Code: R29234849	Land Name: PARKS & TRAILS	County: PINE	Acres: 40.00
City:	Site Code: R290061	Classification Per M.S. 86A.05: a. state park	Current Public Use: YES	Future Public Use: YES



Land Code: 1000072240	Agency Land Code: R29235085	Land Name: PARKS & TRAILS	County: PINE	Acres: 40.00
City:	Site Code: R290061	Classification Per M.S. 86A.05: a. state park	Current Public Use: YES	Future Public Use: YES
Land Code: 1000072241	Agency Land Code: R29232269	Land Name: PARKS & TRAILS	County: PINE	Acres: 40.00
City:	Site Code: R290061	Classification Per M.S. 86A.05: a. state park	Current Public Use: YES	Future Public Use: YES
Land Code: 1000072242	Agency Land Code: R29233920	Land Name: PARKS & TRAILS	County: PINE	Acres: 27.30
City:	Site Code: R290061	Classification Per M.S. 86A.05: a. state park	Current Public Use: YES	Future Public Use: YES
Land Code: 1000072243	Agency Land Code: R29234914	Land Name: PARKS & TRAILS	County: PINE	Acres: 40.00
City:	Site Code: R290061	Classification Per M.S. 86A.05: a. state park	Current Public Use: YES	Future Public Use: YES
Land Code: 1000072244	Agency Land Code: R29233987	Land Name: PARKS & TRAILS	County: PINE	Acres: 40.00
City:	Site Code: R290061	Classification Per M.S. 86A.05: a. state park	Current Public Use: YES	Future Public Use: YES
Land Code: 1000072245	Agency Land Code: R29235168	Land Name: PARKS & TRAILS	County: PINE	Acres: 40.00
City:	Site Code: R290061	Classification Per M.S. 86A.05: a. state park	Current Public Use: YES	Future Public Use: YES
Land Code: 1000072246	Agency Land Code: R29234046	Land Name: PARKS & TRAILS	County: PINE	Acres: 40.00
City:	Site Code: R290061	Classification Per M.S. 86A.05: a. state park	Current Public Use: YES	Future Public Use: YES
Land Code: 1000072247	Agency Land Code: R29232283	Land Name: PARKS & TRAILS	County: PINE	Acres: 59.60
City:	Site Code: R290061	Classification Per M.S. 86A.05: a. state park	Current Public Use: YES	Future Public Use: YES
Land Code: 1000072248	Agency Land Code: R29232335	Land Name: PARKS & TRAILS	County: PINE	Acres: 40.00
City:	Site Code: R290061	Classification Per M.S. 86A.05: a. state park	Current Public Use: YES	Future Public Use: YES
Land Code: 1000072249	Agency Land Code: R29235027	Land Name: PARKS & TRAILS	County: PINE	Acres: 40.00
City:	Site Code: R290061	Classification Per M.S. 86A.05: a. state park	Current Public Use: YES	Future Public Use: YES
Land Code: 1000072250	Agency Land Code: R29232293	Land Name: PARKS & TRAILS	County: PINE	Acres: 40.00
City:	Site Code: R290061	Classification Per M.S. 86A.05: a. state park	Current Public Use: YES	Future Public Use: YES
Land Code: 1000072251	Agency Land Code: R29333416	Land Name: PARKS & TRAILS	County: PINE	Acres: 40.00
City:	Site Code: R290061	Classification Per M.S. 86A.05: a. state park	Current Public Use: YES	Future Public Use: YES



Land Code: 1000072252	Agency Land Code: R29232268	Land Name: PARKS & TRAILS	County: PINE	Acres: 64.64
City:	Site Code: R290061	Classification Per M.S. 86A.05: a. state park	Current Public Use: YES	Future Public Use: YES
Land Code: 1000072253	Agency Land Code: R29233799	Land Name: PARKS & TRAILS	County: PINE	Acres: 25.40
City:	Site Code: R290061	Classification Per M.S. 86A.05: a. state park	Current Public Use: YES	Future Public Use: YES
Land Code: 1000072254	Agency Land Code: R29232279	Land Name: PARKS & TRAILS	County: PINE	Acres: 40.00
City:	Site Code: R290061	Classification Per M.S. 86A.05: a. state park	Current Public Use: YES	Future Public Use: YES
Land Code: 1000072255	Agency Land Code: R29233819	Land Name: PARKS & TRAILS	County: PINE	Acres: 35.02
City:	Site Code: R290061	Classification Per M.S. 86A.05: a. state park	Current Public Use: YES	Future Public Use: YES
Land Code: 1000072256	Agency Land Code: R29233882	Land Name: PARKS & TRAILS	County: PINE	Acres: 31.00
City:	Site Code: R290061	Classification Per M.S. 86A.05: a. state park	Current Public Use: YES	Future Public Use: YES
Land Code: 1000072257	Agency Land Code: R29234962	Land Name: PARKS & TRAILS	County: PINE	Acres: 40.00
City:	Site Code: R290061	Classification Per M.S. 86A.05: a. state park	Current Public Use: YES	Future Public Use: YES
Land Code: 1000072258	Agency Land Code: R29232245	Land Name: PARKS & TRAILS	County: PINE	Acres: 36.43
City:	Site Code: R290061	Classification Per M.S. 86A.05: a. state park	Current Public Use: YES	Future Public Use: YES
Land Code: 1000072259	Agency Land Code: R29233976	Land Name: PARKS & TRAILS	County: PINE	Acres: 40.00
City:	Site Code: R290061	Classification Per M.S. 86A.05: a. state park	Current Public Use: YES	Future Public Use: YES
Land Code: 1000072260	Agency Land Code: R29233866	Land Name: PARKS & TRAILS	County: PINE	Acres: 40.00
City:	Site Code: R290061	Classification Per M.S. 86A.05: a. state park	Current Public Use: YES	Future Public Use: YES
Land Code: 1000072261	Agency Land Code: R29234007	Land Name: PARKS & TRAILS	County: PINE	Acres: 40.00
City:	Site Code: R290061	Classification Per M.S. 86A.05: a. state park	Current Public Use: YES	Future Public Use: YES
Land Code: 1000072262	Agency Land Code: R29235074	Land Name: PARKS & TRAILS	County: PINE	Acres: 40.00
City:	Site Code: R290061	Classification Per M.S. 86A.05: a. state park	Current Public Use: YES	Future Public Use: YES
Land Code: 1000072263	Agency Land Code: R29234844	Land Name: PARKS & TRAILS	County: PINE	Acres: 40.00
City:	Site Code: R290061	Classification Per M.S. 86A.05: a. state park	Current Public Use: YES	Future Public Use: YES



Land Code: 1000072264	Agency Land Code: R29233732	Land Name: PARKS & TRAILS	County: PINE	Acres: 51.59
City:	Site Code: R290061	Classification Per M.S. 86A.05: a. state park	Current Public Use: YES	Future Public Use: YES
Land Code: 1000072265	Agency Land Code: R29233903	Land Name: PARKS & TRAILS	County: PINE	Acres: 39.20
City:	Site Code: R290061	Classification Per M.S. 86A.05: a. state park	Current Public Use: YES	Future Public Use: YES
Land Code: 1000072266	Agency Land Code: R29232088	Land Name: PARKS & TRAILS	County: PINE	Acres: 40.00
City:	Site Code: R290061	Classification Per M.S. 86A.05: a. state park	Current Public Use: YES	Future Public Use: YES
Land Code: 1000072267	Agency Land Code: R29235116	Land Name: PARKS & TRAILS	County: PINE	Acres: 38.84
City:	Site Code: R290061	Classification Per M.S. 86A.05: a. state park	Current Public Use: YES	Future Public Use: YES
Land Code: 1000072268	Agency Land Code: R29234953	Land Name: PARKS & TRAILS	County: PINE	Acres: 40.00
City:	Site Code: R290061	Classification Per M.S. 86A.05: a. state park	Current Public Use: YES	Future Public Use: YES
Land Code: 1000072269	Agency Land Code: R29234955	Land Name: PARKS & TRAILS	County: PINE	Acres: 40.00
City:	Site Code: R290061	Classification Per M.S. 86A.05: a. state park	Current Public Use: YES	Future Public Use: YES
Land Code: 1000072270	Agency Land Code: R29234883	Land Name: PARKS & TRAILS	County: PINE	Acres: 40.00
City:	Site Code: R290061	Classification Per M.S. 86A.05: a. state park	Current Public Use: YES	Future Public Use: YES
Land Code: 1000072271	Agency Land Code: R29234836	Land Name: PARKS & TRAILS	County: PINE	Acres: 40.00
City:	Site Code: R290061	Classification Per M.S. 86A.05: a. state park	Current Public Use: YES	Future Public Use: YES
Land Code: 1000072272	Agency Land Code: R29233757	Land Name: PARKS & TRAILS	County: PINE	Acres: 40.00
City:	Site Code: R290061	Classification Per M.S. 86A.05: a. state park	Current Public Use: YES	Future Public Use: YES
Land Code: 1000072273	Agency Land Code: R29235162	Land Name: PARKS & TRAILS	County: PINE	Acres: 40.00
City:	Site Code: R290061	Classification Per M.S. 86A.05: a. state park	Current Public Use: YES	Future Public Use: YES
Land Code: 1000072274	Agency Land Code: R29233839	Land Name: PARKS & TRAILS	County: PINE	Acres: 40.00
City:	Site Code: R290061	Classification Per M.S. 86A.05: a. state park	Current Public Use: YES	Future Public Use: YES
Land Code: 1000072275	Agency Land Code: R29235008	Land Name: PARKS & TRAILS	County: PINE	Acres: 40.00
City:	Site Code: R290061	Classification Per M.S. 86A.05: a. state park	Current Public Use: YES	Future Public Use: YES



Land Code: 1000072276	Agency Land Code: R29234055	Land Name: PARKS & TRAILS	County: PINE	Acres: 40.00
City:	Site Code: R290061	Classification Per M.S. 86A.05: a. state park	Current Public Use: YES	Future Public Use: YES
Land Code: 1000072277	Agency Land Code: R29233759	Land Name: PARKS & TRAILS	County: PINE	Acres: 40.00
City:	Site Code: R290061	Classification Per M.S. 86A.05: a. state park	Current Public Use: YES	Future Public Use: YES
Land Code: 1000072278	Agency Land Code: R29233733	Land Name: PARKS & TRAILS	County: PINE	Acres: 50.83
City:	Site Code: R290061	Classification Per M.S. 86A.05: a. state park	Current Public Use: YES	Future Public Use: YES
Land Code: 1000072279	Agency Land Code: R29233785	Land Name: PARKS & TRAILS	County: PINE	Acres: 20.00
City:	Site Code: R290061	Classification Per M.S. 86A.05: a. state park	Current Public Use: YES	Future Public Use: YES
Land Code: 1000072280	Agency Land Code: R29234940	Land Name: PARKS & TRAILS	County: PINE	Acres: 33.60
City:	Site Code: R290061	Classification Per M.S. 86A.05: a. state park	Current Public Use: YES	Future Public Use: YES
Land Code: 1000072281	Agency Land Code: R29233829	Land Name: PARKS & TRAILS	County: PINE	Acres: 40.00
City:	Site Code: R290061	Classification Per M.S. 86A.05: a. state park	Current Public Use: YES	Future Public Use: YES
Land Code: 1000072282	Agency Land Code: R29232332	Land Name: PARKS & TRAILS	County: PINE	Acres: 40.00
City:	Site Code: R290061	Classification Per M.S. 86A.05: a. state park	Current Public Use: YES	Future Public Use: YES
Land Code: 1000072283	Agency Land Code: R29234901	Land Name: PARKS & TRAILS	County: PINE	Acres: 40.00
City:	Site Code: R290061	Classification Per M.S. 86A.05: a. state park	Current Public Use: YES	Future Public Use: YES
Land Code: 1000072284	Agency Land Code: R29232350	Land Name: PARKS & TRAILS	County: PINE	Acres: 45.95
City:	Site Code: R290061	Classification Per M.S. 86A.05: a. state park	Current Public Use: YES	Future Public Use: YES
Land Code: 1000072285	Agency Land Code: R29232305	Land Name: PARKS & TRAILS	County: PINE	Acres: 40.00
City:	Site Code: R290061	Classification Per M.S. 86A.05: a. state park	Current Public Use: YES	Future Public Use: YES
Land Code: 1000072286	Agency Land Code: R29234042	Land Name: PARKS & TRAILS	County: PINE	Acres: 40.00
City:	Site Code: R290061	Classification Per M.S. 86A.05: a. state park	Current Public Use: YES	Future Public Use: YES
Land Code: 1000072287	Agency Land Code: R29235181	Land Name: PARKS & TRAILS	County: PINE	Acres: 40.00
City:	Site Code: R290061	Classification Per M.S. 86A.05: a. state park	Current Public Use: YES	Future Public Use: YES



Land Code: 1000072288	Agency Land Code: R29233997	Land Name: PARKS & TRAILS	County: PINE	Acres: 40.00
City:	Site Code: R290061	Classification Per M.S. 86A.05: a. state park	Current Public Use: YES	Future Public Use: YES
Land Code: 1000072289	Agency Land Code: R29233837	Land Name: PARKS & TRAILS	County: PINE	Acres: 40.00
City:	Site Code: R290061	Classification Per M.S. 86A.05: a. state park	Current Public Use: YES	Future Public Use: YES
Land Code: 1000072290	Agency Land Code: R29234833	Land Name: PARKS & TRAILS	County: PINE	Acres: 40.00
City:	Site Code: R290061	Classification Per M.S. 86A.05: a. state park	Current Public Use: YES	Future Public Use: YES
Land Code: 1000072291	Agency Land Code: R29235126	Land Name: PARKS & TRAILS	County: PINE	Acres: 40.00
City:	Site Code: R290061	Classification Per M.S. 86A.05: a. state park	Current Public Use: YES	Future Public Use: YES
Land Code: 1000072292	Agency Land Code: R29235103	Land Name: PARKS & TRAILS	County: PINE	Acres: 40.00
City:	Site Code: R290061	Classification Per M.S. 86A.05: a. state park	Current Public Use: YES	Future Public Use: YES
Land Code: 1000072293	Agency Land Code: R29233709	Land Name: PARKS & TRAILS	County: PINE	Acres: 40.00
City:	Site Code: R290061	Classification Per M.S. 86A.05: a. state park	Current Public Use: YES	Future Public Use: YES
Land Code: 1000072294	Agency Land Code: R29550193	Land Name: PARKS & TRAILS	County: PINE	Acres: 22.29
City:	Site Code: R290061	Classification Per M.S. 86A.05: a. state park	Current Public Use: YES	Future Public Use: YES
Land Code: 1000072295	Agency Land Code: R29232302	Land Name: PARKS & TRAILS	County: PINE	Acres: 40.00
City:	Site Code: R290061	Classification Per M.S. 86A.05: a. state park	Current Public Use: YES	Future Public Use: YES
Land Code: 1000072296	Agency Land Code: R29233767	Land Name: PARKS & TRAILS	County: PINE	Acres: 40.00
City:	Site Code: R290061	Classification Per M.S. 86A.05: a. state park	Current Public Use: YES	Future Public Use: YES
Land Code: 1000072297	Agency Land Code: R29234958	Land Name: PARKS & TRAILS	County: PINE	Acres: 40.00
City:	Site Code: R290061	Classification Per M.S. 86A.05: a. state park	Current Public Use: YES	Future Public Use: YES
Land Code: 1000072298	Agency Land Code: R29233791	Land Name: PARKS & TRAILS	County: PINE	Acres: 54.90
City:	Site Code: R290061	Classification Per M.S. 86A.05: a. state park	Current Public Use: YES	Future Public Use: YES
Land Code: 1000072299	Agency Land Code: R29235121	Land Name: PARKS & TRAILS	County: PINE	Acres: 40.00
City:	Site Code: R290061	Classification Per M.S. 86A.05: a. state park	Current Public Use: YES	Future Public Use: YES



Land Code: 1000072300	Agency Land Code: R29233900	Land Name: PARKS & TRAILS	County: PINE	Acres: 40.00
City:	Site Code: R290061	Classification Per M.S. 86A.05: a. state park	Current Public Use: YES	Future Public Use: YES
Land Code: 1000072301	Agency Land Code: R29232258	Land Name: PARKS & TRAILS	County: PINE	Acres: 25.10
City:	Site Code: R290061	Classification Per M.S. 86A.05: a. state park	Current Public Use: YES	Future Public Use: YES
Land Code: 1000072302	Agency Land Code: R29234906	Land Name: PARKS & TRAILS	County: PINE	Acres: 40.00
City:	Site Code: R290061	Classification Per M.S. 86A.05: a. state park	Current Public Use: YES	Future Public Use: YES
Land Code: 1000072303	Agency Land Code: R29235156	Land Name: PARKS & TRAILS	County: PINE	Acres: 40.00
City:	Site Code: R290061	Classification Per M.S. 86A.05: a. state park	Current Public Use: YES	Future Public Use: YES
Land Code: 1000072304	Agency Land Code: R29232248	Land Name: PARKS & TRAILS	County: PINE	Acres: 40.00
City:	Site Code: R290061	Classification Per M.S. 86A.05: a. state park	Current Public Use: YES	Future Public Use: YES
Land Code: 1000072305	Agency Land Code: R29234021	Land Name: PARKS & TRAILS	County: PINE	Acres: 40.00
City:	Site Code: R290061	Classification Per M.S. 86A.05: a. state park	Current Public Use: YES	Future Public Use: YES
Land Code: 1000072306	Agency Land Code: R29234032	Land Name: PARKS & TRAILS	County: PINE	Acres: 40.00
City:	Site Code: R290061	Classification Per M.S. 86A.05: a. state park	Current Public Use: YES	Future Public Use: YES
Land Code: 1000072307	Agency Land Code: R29234045	Land Name: PARKS & TRAILS	County: PINE	Acres: 40.00
City:	Site Code: R290061	Classification Per M.S. 86A.05: a. state park	Current Public Use: YES	Future Public Use: YES
Land Code: 1000072308	Agency Land Code: R29235058	Land Name: PARKS & TRAILS	County: PINE	Acres: 40.00
City:	Site Code: R290061	Classification Per M.S. 86A.05: a. state park	Current Public Use: YES	Future Public Use: YES
Land Code: 1000072309	Agency Land Code: R29235141	Land Name: PARKS & TRAILS	County: PINE	Acres: 45.55
City:	Site Code: R290061	Classification Per M.S. 86A.05: a. state park	Current Public Use: YES	Future Public Use: YES
Land Code: 1000072310	Agency Land Code: R29233755	Land Name: PARKS & TRAILS	County: PINE	Acres: 40.00
City:	Site Code: R290061	Classification Per M.S. 86A.05: a. state park	Current Public Use: YES	Future Public Use: YES
Land Code: 1000072311	Agency Land Code: R29232309	Land Name: PARKS & TRAILS	County: PINE	Acres: 26.18
City:	Site Code: R290061	Classification Per M.S. 86A.05: a. state park	Current Public Use: YES	Future Public Use: YES



Land Code: 1000072312	Agency Land Code: R29232232	Land Name: PARKS & TRAILS	County: PINE	Acres: 20.25
City:	Site Code: R290061	Classification Per M.S. 86A.05: a. state park	Current Public Use: YES	Future Public Use: YES
Land Code: 1000072313	Agency Land Code: R29234006	Land Name: PARKS & TRAILS	County: PINE	Acres: 40.00
City:	Site Code: R290061	Classification Per M.S. 86A.05: a. state park	Current Public Use: YES	Future Public Use: YES
Land Code: 1000072314	Agency Land Code: R29233796	Land Name: PARKS & TRAILS	County: PINE	Acres: 61.40
City:	Site Code: R290061	Classification Per M.S. 86A.05: a. state park	Current Public Use: YES	Future Public Use: YES
Land Code: 1000072315	Agency Land Code: R29233919	Land Name: PARKS & TRAILS	County: PINE	Acres: 8.54
City:	Site Code: R290061	Classification Per M.S. 86A.05: a. state park	Current Public Use: YES	Future Public Use: YES
Land Code: 1000072316	Agency Land Code: R29235119	Land Name: PARKS & TRAILS	County: PINE	Acres: 40.00
City:	Site Code: R290061	Classification Per M.S. 86A.05: a. state park	Current Public Use: YES	Future Public Use: YES
Land Code: 1000072317	Agency Land Code: R29333418	Land Name: PARKS & TRAILS	County: PINE	Acres: 40.00
City:	Site Code: R290061	Classification Per M.S. 86A.05: a. state park	Current Public Use: YES	Future Public Use: YES
Land Code: 1000072318	Agency Land Code: R29234038	Land Name: PARKS & TRAILS	County: PINE	Acres: 40.00
City:	Site Code: R290061	Classification Per M.S. 86A.05: a. state park	Current Public Use: YES	Future Public Use: YES
Land Code: 1000072319	Agency Land Code: R29234830	Land Name: PARKS & TRAILS	County: PINE	Acres: 40.00
City:	Site Code: R290061	Classification Per M.S. 86A.05: a. state park	Current Public Use: YES	Future Public Use: YES
Land Code: 1000072320	Agency Land Code: R29235115	Land Name: PARKS & TRAILS	County: PINE	Acres: 38.59
City:	Site Code: R290061	Classification Per M.S. 86A.05: a. state park	Current Public Use: YES	Future Public Use: YES
Land Code: 1000072321	Agency Land Code: R29233889	Land Name: PARKS & TRAILS	County: PINE	Acres: 40.00
City:	Site Code: R290061	Classification Per M.S. 86A.05: a. state park	Current Public Use: YES	Future Public Use: YES
Land Code: 1000072322	Agency Land Code: R29233764	Land Name: PARKS & TRAILS	County: PINE	Acres: 40.00
City:	Site Code: R290061	Classification Per M.S. 86A.05: a. state park	Current Public Use: YES	Future Public Use: YES
Land Code: 1000072323	Agency Land Code: R29232352	Land Name: PARKS & TRAILS	County: PINE	Acres: 14.95
City:	Site Code: R290061	Classification Per M.S. 86A.05: a. state park	Current Public Use: YES	Future Public Use: YES



Land Code: 1000072324	Agency Land Code: R29235186	Land Name: PARKS & TRAILS	County: PINE	Acres: 38.04
City:	Site Code: R290061	Classification Per M.S. 86A.05: a. state park	Current Public Use: YES	Future Public Use: YES
Land Code: 1000072325	Agency Land Code: R29232294	Land Name: PARKS & TRAILS	County: PINE	Acres: 40.00
City:	Site Code: R290061	Classification Per M.S. 86A.05: a. state park	Current Public Use: YES	Future Public Use: YES
Land Code: 1000072326	Agency Land Code: R29550192	Land Name: PARKS & TRAILS	County: PINE	Acres: 22.07
City:	Site Code: R290061	Classification Per M.S. 86A.05: a. state park	Current Public Use: YES	Future Public Use: YES
Land Code: 1000072327	Agency Land Code: R29232084	Land Name: PARKS & TRAILS	County: PINE	Acres: 22.38
City:	Site Code: R290061	Classification Per M.S. 86A.05: a. state park	Current Public Use: YES	Future Public Use: YES
Land Code: 1000072328	Agency Land Code: R29232091	Land Name: PARKS & TRAILS	County: PINE	Acres: 40.00
City:	Site Code: R290061	Classification Per M.S. 86A.05: a. state park	Current Public Use: YES	Future Public Use: YES
Land Code: 1000072329	Agency Land Code: R29235093	Land Name: PARKS & TRAILS	County: PINE	Acres: 40.00
City:	Site Code: R290061	Classification Per M.S. 86A.05: a. state park	Current Public Use: YES	Future Public Use: YES
Land Code: 1000072330	Agency Land Code: R29234948	Land Name: PARKS & TRAILS	County: PINE	Acres: 40.00
City:	Site Code: R290061	Classification Per M.S. 86A.05: a. state park	Current Public Use: YES	Future Public Use: YES
Land Code: 1000072331	Agency Land Code: R29234905	Land Name: PARKS & TRAILS	County: PINE	Acres: 40.00
City:	Site Code: R290061	Classification Per M.S. 86A.05: a. state park	Current Public Use: YES	Future Public Use: YES
Land Code: 1000072332	Agency Land Code: R29235092	Land Name: PARKS & TRAILS	County: PINE	Acres: 40.00
City:	Site Code: R290061	Classification Per M.S. 86A.05: a. state park	Current Public Use: YES	Future Public Use: YES
Land Code: 1000072333	Agency Land Code: R29232316	Land Name: PARKS & TRAILS	County: PINE	Acres: 40.00
City:	Site Code: R290061	Classification Per M.S. 86A.05: a. state park	Current Public Use: YES	Future Public Use: YES
Land Code: 1000072334	Agency Land Code: R29233763	Land Name: PARKS & TRAILS	County: PINE	Acres: 40.00
City:	Site Code: R290061	Classification Per M.S. 86A.05: a. state park	Current Public Use: YES	Future Public Use: YES
Land Code: 1000072335	Agency Land Code: R29235136	Land Name: PARKS & TRAILS	County: PINE	Acres: 40.00
City:	Site Code: R290061	Classification Per M.S. 86A.05: a. state park	Current Public Use: YES	Future Public Use: YES



Land Code: 1000072336	Agency Land Code: R29234022	Land Name: PARKS & TRAILS	County: PINE	Acres: 40.00
City:	Site Code: R290061	Classification Per M.S. 86A.05: a. state park	Current Public Use: YES	Future Public Use: YES
Land Code: 1000072337	Agency Land Code: R29233810	Land Name: PARKS & TRAILS	County: PINE	Acres: 40.00
City:	Site Code: R290061	Classification Per M.S. 86A.05: a. state park	Current Public Use: YES	Future Public Use: YES
Land Code: 1000072338	Agency Land Code: R29233986	Land Name: PARKS & TRAILS	County: PINE	Acres: 40.00
City:	Site Code: R290061	Classification Per M.S. 86A.05: a. state park	Current Public Use: YES	Future Public Use: YES
Land Code: 1000072339	Agency Land Code: R29233995	Land Name: PARKS & TRAILS	County: PINE	Acres: 40.00
City:	Site Code: R290061	Classification Per M.S. 86A.05: a. state park	Current Public Use: YES	Future Public Use: YES
Land Code: 1000072340	Agency Land Code: R29234974	Land Name: PARKS & TRAILS	County: PINE	Acres: 40.00
City:	Site Code: R290061	Classification Per M.S. 86A.05: a. state park	Current Public Use: YES	Future Public Use: YES
Land Code: 1000072341	Agency Land Code: R29234946	Land Name: PARKS & TRAILS	County: PINE	Acres: 40.00
City:	Site Code: R290061	Classification Per M.S. 86A.05: a. state park	Current Public Use: YES	Future Public Use: YES
Land Code: 1000072342	Agency Land Code: R29234664	Land Name: PARKS & TRAILS	County: PINE	Acres: 47.70
City:	Site Code: R290061	Classification Per M.S. 86A.05: a. state park	Current Public Use: YES	Future Public Use: YES
Land Code: 1000072343	Agency Land Code: R29232319	Land Name: PARKS & TRAILS	County: PINE	Acres: 40.00
City:	Site Code: R290061	Classification Per M.S. 86A.05: a. state park	Current Public Use: YES	Future Public Use: YES
Land Code: 1000072344	Agency Land Code: R29235098	Land Name: PARKS & TRAILS	County: PINE	Acres: 47.50
City:	Site Code: R290061	Classification Per M.S. 86A.05: a. state park	Current Public Use: YES	Future Public Use: YES
Land Code: 1000072345	Agency Land Code: R29235125	Land Name: PARKS & TRAILS	County: PINE	Acres: 40.00
City:	Site Code: R290061	Classification Per M.S. 86A.05: a. state park	Current Public Use: YES	Future Public Use: YES
Land Code: 1000072346	Agency Land Code: R29235050	Land Name: PARKS & TRAILS	County: PINE	Acres: 40.00
City:	Site Code: R290061	Classification Per M.S. 86A.05: a. state park	Current Public Use: YES	Future Public Use: YES
Land Code: 1000072347	Agency Land Code: R29235138	Land Name: PARKS & TRAILS	County: PINE	Acres: 40.00
City:	Site Code: R290061	Classification Per M.S. 86A.05: a. state park	Current Public Use: YES	Future Public Use: YES



Land Code: 1000072348	Agency Land Code: R29235063	Land Name: PARKS & TRAILS	County: PINE	Acres: 26.80
City:	Site Code: R290061	Classification Per M.S. 86A.05: a. state park	Current Public Use: YES	Future Public Use: YES
Land Code: 1000072349	Agency Land Code: R29235180	Land Name: PARKS & TRAILS	County: PINE	Acres: 40.00
City:	Site Code: R290061	Classification Per M.S. 86A.05: a. state park	Current Public Use: YES	Future Public Use: YES
Land Code: 1000072350	Agency Land Code: R29235067	Land Name: PARKS & TRAILS	County: PINE	Acres: 6.10
City:	Site Code: R290061	Classification Per M.S. 86A.05: a. state park	Current Public Use: YES	Future Public Use: YES
Land Code: 1000072351	Agency Land Code: R29235036	Land Name: PARKS & TRAILS	County: PINE	Acres: 40.00
City:	Site Code: R290061	Classification Per M.S. 86A.05: a. state park	Current Public Use: YES	Future Public Use: YES
Land Code: 1000072352	Agency Land Code: R29234061	Land Name: PARKS & TRAILS	County: PINE	Acres: 40.00
City:	Site Code: R290061	Classification Per M.S. 86A.05: a. state park	Current Public Use: YES	Future Public Use: YES
Land Code: 1000072353	Agency Land Code: R29234963	Land Name: PARKS & TRAILS	County: PINE	Acres: 40.00
City:	Site Code: R290061	Classification Per M.S. 86A.05: a. state park	Current Public Use: YES	Future Public Use: YES
Land Code: 1000072354	Agency Land Code: R29232290	Land Name: PARKS & TRAILS	County: PINE	Acres: 40.00
City:	Site Code: R290061	Classification Per M.S. 86A.05: a. state park	Current Public Use: YES	Future Public Use: YES
Land Code: 1000072355	Agency Land Code: R29235095	Land Name: PARKS & TRAILS	County: PINE	Acres: 28.90
City:	Site Code: R290061	Classification Per M.S. 86A.05: a. state park	Current Public Use: YES	Future Public Use: YES
Land Code: 1000072356	Agency Land Code: R29232251	Land Name: PARKS & TRAILS	County: PINE	Acres: 36.43
City:	Site Code: R290061	Classification Per M.S. 86A.05: a. state park	Current Public Use: YES	Future Public Use: YES
Land Code: 1000072357	Agency Land Code: R29233901	Land Name: PARKS & TRAILS	County: PINE	Acres: 40.00
City:	Site Code: R290061	Classification Per M.S. 86A.05: a. state park	Current Public Use: YES	Future Public Use: YES
Land Code: 1000072358	Agency Land Code: R29234047	Land Name: PARKS & TRAILS	County: PINE	Acres: 40.00
City:	Site Code: R290061	Classification Per M.S. 86A.05: a. state park	Current Public Use: YES	Future Public Use: YES
Land Code: 1000072359	Agency Land Code: R29234865	Land Name: PARKS & TRAILS	County: PINE	Acres: 40.00
City:	Site Code: R290061	Classification Per M.S. 86A.05: a. state park	Current Public Use: YES	Future Public Use: YES



Land Code: 1000072360	Agency Land Code: R29233896	Land Name: PARKS & TRAILS	County: PINE	Acres: 27.73
City:	Site Code: R290061	Classification Per M.S. 86A.05: a. state park	Current Public Use: YES	Future Public Use: YES
Land Code: 1000072361	Agency Land Code: R29232342	Land Name: PARKS & TRAILS	County: PINE	Acres: 7.90
City:	Site Code: R290061	Classification Per M.S. 86A.05: a. state park	Current Public Use: YES	Future Public Use: YES
Land Code: 1000072362	Agency Land Code: R29235025	Land Name: PARKS & TRAILS	County: PINE	Acres: 40.00
City:	Site Code: R290061	Classification Per M.S. 86A.05: a. state park	Current Public Use: YES	Future Public Use: YES
Land Code: 1000072363	Agency Land Code: R29235120	Land Name: PARKS & TRAILS	County: PINE	Acres: 40.00
City:	Site Code: R290061	Classification Per M.S. 86A.05: a. state park	Current Public Use: YES	Future Public Use: YES
Land Code: 1000072364	Agency Land Code: R29233968	Land Name: PARKS & TRAILS	County: PINE	Acres: 40.00
City:	Site Code: R290061	Classification Per M.S. 86A.05: a. state park	Current Public Use: YES	Future Public Use: YES
Land Code: 1000072365	Agency Land Code: R29233895	Land Name: PARKS & TRAILS	County: PINE	Acres: 12.27
City:	Site Code: R290061	Classification Per M.S. 86A.05: a. state park	Current Public Use: YES	Future Public Use: YES
Land Code: 1000072366	Agency Land Code: R29234044	Land Name: PARKS & TRAILS	County: PINE	Acres: 40.00
City:	Site Code: R290061	Classification Per M.S. 86A.05: a. state park	Current Public Use: YES	Future Public Use: YES
Land Code: 1000072367	Agency Land Code: R29236160	Land Name: PARKS & TRAILS	County: PINE	Acres: 40.00
City:	Site Code: R290061	Classification Per M.S. 86A.05: a. state park	Current Public Use: YES	Future Public Use: YES
Land Code: 1000072368	Agency Land Code: R29232355	Land Name: PARKS & TRAILS	County: PINE	Acres: 0.85
City:	Site Code: R290061	Classification Per M.S. 86A.05: a. state park	Current Public Use: YES	Future Public Use: YES
Land Code: 1000072369	Agency Land Code: R29235193	Land Name: PARKS & TRAILS	County: PINE	Acres: 40.00
City:	Site Code: R290061	Classification Per M.S. 86A.05: a. state park	Current Public Use: YES	Future Public Use: YES
Land Code: 1000072370	Agency Land Code: R29235099	Land Name: PARKS & TRAILS	County: PINE	Acres: 22.65
City:	Site Code: R290061	Classification Per M.S. 86A.05: a. state park	Current Public Use: YES	Future Public Use: YES
Land Code: 1000072371	Agency Land Code: R29232249	Land Name: PARKS & TRAILS	County: PINE	Acres: 40.00
City:	Site Code: R290061	Classification Per M.S. 86A.05: a. state park	Current Public Use: YES	Future Public Use: YES



Land Code: 1000072372	Agency Land Code: R29234748	Land Name: PARKS & TRAILS	County: PINE	Acres: 37.28
City:	Site Code: R290061	Classification Per M.S. 86A.05: a. state park	Current Public Use: YES	Future Public Use: YES
Land Code: 1000072373	Agency Land Code: R29234949	Land Name: PARKS & TRAILS	County: PINE	Acres: 40.00
City:	Site Code: R290061	Classification Per M.S. 86A.05: a. state park	Current Public Use: YES	Future Public Use: YES
Land Code: 1000072374	Agency Land Code: R29234966	Land Name: PARKS & TRAILS	County: PINE	Acres: 40.00
City:	Site Code: R290061	Classification Per M.S. 86A.05: a. state park	Current Public Use: YES	Future Public Use: YES
Land Code: 1000072375	Agency Land Code: R29232234	Land Name: PARKS & TRAILS	County: PINE	Acres: 3.45
City:	Site Code: R290061	Classification Per M.S. 86A.05: a. state park	Current Public Use: YES	Future Public Use: YES
Land Code: 1000072376	Agency Land Code: R29233873	Land Name: PARKS & TRAILS	County: PINE	Acres: 40.00
City:	Site Code: R290061	Classification Per M.S. 86A.05: a. state park	Current Public Use: YES	Future Public Use: YES
Land Code: 1000072377	Agency Land Code: R29232089	Land Name: PARKS & TRAILS	County: PINE	Acres: 57.74
City:	Site Code: R290061	Classification Per M.S. 86A.05: a. state park	Current Public Use: YES	Future Public Use: YES
Land Code: 1000072378	Agency Land Code: R29234871	Land Name: PARKS & TRAILS	County: PINE	Acres: 40.00
City:	Site Code: R290061	Classification Per M.S. 86A.05: a. state park	Current Public Use: YES	Future Public Use: YES
Land Code: 1000072379	Agency Land Code: R29235189	Land Name: PARKS & TRAILS	County: PINE	Acres: 34.05
City:	Site Code: R290061	Classification Per M.S. 86A.05: a. state park	Current Public Use: YES	Future Public Use: YES
Land Code: 1000072380	Agency Land Code: R29234973	Land Name: PARKS & TRAILS	County: PINE	Acres: 40.00
City:	Site Code: R290061	Classification Per M.S. 86A.05: a. state park	Current Public Use: YES	Future Public Use: YES
Land Code: 1000072381	Agency Land Code: R29233710	Land Name: PARKS & TRAILS	County: PINE	Acres: 40.00
City:	Site Code: R290061	Classification Per M.S. 86A.05: a. state park	Current Public Use: YES	Future Public Use: YES
Land Code: 1000072382	Agency Land Code: R29233723	Land Name: PARKS & TRAILS	County: PINE	Acres: 52.26
City:	Site Code: R290061	Classification Per M.S. 86A.05: a. state park	Current Public Use: YES	Future Public Use: YES
Land Code: 1000072383	Agency Land Code: R29234822	Land Name: PARKS & TRAILS	County: PINE	Acres: 40.00
City:	Site Code: R290061	Classification Per M.S. 86A.05: a. state park	Current Public Use: YES	Future Public Use: YES



Land Code: 1000072384	Agency Land Code: R29234933	Land Name: PARKS & TRAILS	County: PINE	Acres: 40.00
City:	Site Code: R290061	Classification Per M.S. 86A.05: a. state park	Current Public Use: YES	Future Public Use: YES
Land Code: 1000072385	Agency Land Code: R29234668	Land Name: PARKS & TRAILS	County: PINE	Acres: 40.00
City:	Site Code: R290061	Classification Per M.S. 86A.05: a. state park	Current Public Use: YES	Future Public Use: YES
Land Code: 1000072386	Agency Land Code: R29232336	Land Name: PARKS & TRAILS	County: PINE	Acres: 40.00
City:	Site Code: R290061	Classification Per M.S. 86A.05: a. state park	Current Public Use: YES	Future Public Use: YES
Land Code: 1000072387	Agency Land Code: R29233748	Land Name: PARKS & TRAILS	County: PINE	Acres: 40.00
City:	Site Code: R290061	Classification Per M.S. 86A.05: a. state park	Current Public Use: YES	Future Public Use: YES
Land Code: 1000072388	Agency Land Code: R29233825	Land Name: PARKS & TRAILS	County: PINE	Acres: 40.00
City:	Site Code: R290061	Classification Per M.S. 86A.05: a. state park	Current Public Use: YES	Future Public Use: YES
Land Code: 1000072389	Agency Land Code: R29232353	Land Name: PARKS & TRAILS	County: PINE	Acres: 20.00
City:	Site Code: R290061	Classification Per M.S. 86A.05: a. state park	Current Public Use: YES	Future Public Use: YES
Land Code: 1000072390	Agency Land Code: R29234827	Land Name: PARKS & TRAILS	County: PINE	Acres: 40.00
City:	Site Code: R290061	Classification Per M.S. 86A.05: a. state park	Current Public Use: YES	Future Public Use: YES
Land Code: 1000072391	Agency Land Code: R29233974	Land Name: PARKS & TRAILS	County: PINE	Acres: 40.00
City:	Site Code: R290061	Classification Per M.S. 86A.05: a. state park	Current Public Use: YES	Future Public Use: YES
Land Code: 1000072392	Agency Land Code: R29233713	Land Name: PARKS & TRAILS	County: PINE	Acres: 11.70
City:	Site Code: R290061	Classification Per M.S. 86A.05: a. state park	Current Public Use: YES	Future Public Use: YES
Land Code: 1000072393	Agency Land Code: R29333420	Land Name: PARKS & TRAILS	County: PINE	Acres: 40.00
City:	Site Code: R290061	Classification Per M.S. 86A.05: a. state park	Current Public Use: YES	Future Public Use: YES
Land Code: 1000072394	Agency Land Code: R29235171	Land Name: PARKS & TRAILS	County: PINE	Acres: 40.00
City:	Site Code: R290061	Classification Per M.S. 86A.05: a. state park	Current Public Use: YES	Future Public Use: YES
Land Code: 1000072395	Agency Land Code: R29234988	Land Name: PARKS & TRAILS	County: PINE	Acres: 40.00
City:	Site Code: R290061	Classification Per M.S. 86A.05: a. state park	Current Public Use: YES	Future Public Use: YES



Land Code: 1000072396	Agency Land Code: R29234072	Land Name: PARKS & TRAILS	County: PINE	Acres: 40.00
City:	Site Code: R290061	Classification Per M.S. 86A.05: a. state park	Current Public Use: YES	Future Public Use: YES
Land Code: 1000072397	Agency Land Code: R29234011	Land Name: PARKS & TRAILS	County: PINE	Acres: 40.00
City:	Site Code: R290061	Classification Per M.S. 86A.05: a. state park	Current Public Use: YES	Future Public Use: YES
Land Code: 1000072398	Agency Land Code: R29233991	Land Name: PARKS & TRAILS	County: PINE	Acres: 40.00
City:	Site Code: R290061	Classification Per M.S. 86A.05: a. state park	Current Public Use: YES	Future Public Use: YES
Land Code: 1000072399	Agency Land Code: R29234857	Land Name: PARKS & TRAILS	County: PINE	Acres: 40.00
City:	Site Code: R290061	Classification Per M.S. 86A.05: a. state park	Current Public Use: YES	Future Public Use: YES
Land Code: 1000072400	Agency Land Code: R29235045	Land Name: PARKS & TRAILS	County: PINE	Acres: 40.00
City:	Site Code: R290061	Classification Per M.S. 86A.05: a. state park	Current Public Use: YES	Future Public Use: YES
Land Code: 1000072401	Agency Land Code: R29232321	Land Name: PARKS & TRAILS	County: PINE	Acres: 29.40
City:	Site Code: R290061	Classification Per M.S. 86A.05: a. state park	Current Public Use: YES	Future Public Use: YES
Land Code: 1000072402	Agency Land Code: R29234861	Land Name: PARKS & TRAILS	County: PINE	Acres: 40.00
City:	Site Code: R290061	Classification Per M.S. 86A.05: a. state park	Current Public Use: YES	Future Public Use: YES
Land Code: 1000072403	Agency Land Code: R29233734	Land Name: PARKS & TRAILS	County: PINE	Acres: 40.00
City:	Site Code: R290061	Classification Per M.S. 86A.05: a. state park	Current Public Use: YES	Future Public Use: YES
Land Code: 1000072404	Agency Land Code: R29234992	Land Name: PARKS & TRAILS	County: PINE	Acres: 40.00
City:	Site Code: R290061	Classification Per M.S. 86A.05: a. state park	Current Public Use: YES	Future Public Use: YES
Land Code: 1000072405	Agency Land Code: R29233738	Land Name: PARKS & TRAILS	County: PINE	Acres: 40.00
City:	Site Code: R290061	Classification Per M.S. 86A.05: a. state park	Current Public Use: YES	Future Public Use: YES
Land Code: 1000072406	Agency Land Code: R29232242	Land Name: PARKS & TRAILS	County: PINE	Acres: 36.43
City:	Site Code: R290061	Classification Per M.S. 86A.05: a. state park	Current Public Use: YES	Future Public Use: YES
Land Code: 1000072407	Agency Land Code: R29234033	Land Name: PARKS & TRAILS	County: PINE	Acres: 40.00
City:	Site Code: R290061	Classification Per M.S. 86A.05: a. state park	Current Public Use: YES	Future Public Use: YES



Land Code: 1000072408	Agency Land Code: R29235016	Land Name: PARKS & TRAILS	County: PINE	Acres: 31.20
City:	Site Code: R290061	Classification Per M.S. 86A.05: a. state park	Current Public Use: YES	Future Public Use: YES
Land Code: 1000072409	Agency Land Code: R29234855	Land Name: PARKS & TRAILS	County: PINE	Acres: 40.00
City:	Site Code: R290061	Classification Per M.S. 86A.05: a. state park	Current Public Use: YES	Future Public Use: YES
Land Code: 1000072410	Agency Land Code: R29233932	Land Name: PARKS & TRAILS	County: PINE	Acres: 49.90
City:	Site Code: R290061	Classification Per M.S. 86A.05: a. state park	Current Public Use: YES	Future Public Use: YES
Land Code: 1000072411	Agency Land Code: R29234895	Land Name: PARKS & TRAILS	County: PINE	Acres: 40.00
City:	Site Code: R290061	Classification Per M.S. 86A.05: a. state park	Current Public Use: YES	Future Public Use: YES
Land Code: 1000072412	Agency Land Code: R29233714	Land Name: PARKS & TRAILS	County: PINE	Acres: 40.00
City:	Site Code: R290061	Classification Per M.S. 86A.05: a. state park	Current Public Use: YES	Future Public Use: YES
Land Code: 1000072413	Agency Land Code: R29233804	Land Name: PARKS & TRAILS	County: PINE	Acres: 17.25
City:	Site Code: R290061	Classification Per M.S. 86A.05: a. state park	Current Public Use: YES	Future Public Use: YES
Land Code: 1000072414	Agency Land Code: R29234989	Land Name: PARKS & TRAILS	County: PINE	Acres: 40.00
City:	Site Code: R290061	Classification Per M.S. 86A.05: a. state park	Current Public Use: YES	Future Public Use: YES
Land Code: 1000072415	Agency Land Code: R29234984	Land Name: PARKS & TRAILS	County: PINE	Acres: 40.00
City:	Site Code: R290061	Classification Per M.S. 86A.05: a. state park	Current Public Use: YES	Future Public Use: YES
Land Code: 1000072416	Agency Land Code: R29234004	Land Name: PARKS & TRAILS	County: PINE	Acres: 40.00
City:	Site Code: R290061	Classification Per M.S. 86A.05: a. state park	Current Public Use: YES	Future Public Use: YES
Land Code: 1000072417	Agency Land Code: R29234853	Land Name: PARKS & TRAILS	County: PINE	Acres: 40.00
City:	Site Code: R290061	Classification Per M.S. 86A.05: a. state park	Current Public Use: YES	Future Public Use: YES
Land Code: 1000072418	Agency Land Code: R29232297	Land Name: PARKS & TRAILS	County: PINE	Acres: 40.00
City:	Site Code: R290061	Classification Per M.S. 86A.05: a. state park	Current Public Use: YES	Future Public Use: YES
Land Code: 1000072419	Agency Land Code: R29234916	Land Name: PARKS & TRAILS	County: PINE	Acres: 39.62
City:	Site Code: R290061	Classification Per M.S. 86A.05: a. state park	Current Public Use: YES	Future Public Use: YES



Land Code: 1000072420	Agency Land Code: R29233911	Land Name: PARKS & TRAILS	County: PINE	Acres: 40.00
City:	Site Code: R290061	Classification Per M.S. 86A.05: a. state park	Current Public Use: YES	Future Public Use: YES
Land Code: 1000072421	Agency Land Code: R29233806	Land Name: PARKS & TRAILS	County: PINE	Acres: 11.60
City:	Site Code: R290061	Classification Per M.S. 86A.05: a. state park	Current Public Use: YES	Future Public Use: YES
Land Code: 1000072422	Agency Land Code: R29234746	Land Name: PARKS & TRAILS	County: PINE	Acres: 40.00
City:	Site Code: R290061	Classification Per M.S. 86A.05: a. state park	Current Public Use: YES	Future Public Use: YES
Land Code: 1000072423	Agency Land Code: R29233982	Land Name: PARKS & TRAILS	County: PINE	Acres: 40.00
City:	Site Code: R290061	Classification Per M.S. 86A.05: a. state park	Current Public Use: YES	Future Public Use: YES
Land Code: 1000072424	Agency Land Code: R29234926	Land Name: PARKS & TRAILS	County: PINE	Acres: 49.80
City:	Site Code: R290061	Classification Per M.S. 86A.05: a. state park	Current Public Use: YES	Future Public Use: YES
Land Code: 1000072425	Agency Land Code: R29234852	Land Name: PARKS & TRAILS	County: PINE	Acres: 40.00
City:	Site Code: R290061	Classification Per M.S. 86A.05: a. state park	Current Public Use: YES	Future Public Use: YES
Land Code: 1000072426	Agency Land Code: R29233874	Land Name: PARKS & TRAILS	County: PINE	Acres: 40.00
City:	Site Code: R290061	Classification Per M.S. 86A.05: a. state park	Current Public Use: YES	Future Public Use: YES
Land Code: 1000072427	Agency Land Code: R29234881	Land Name: PARKS & TRAILS	County: PINE	Acres: 40.00
City:	Site Code: R290061	Classification Per M.S. 86A.05: a. state park	Current Public Use: YES	Future Public Use: YES
Land Code: 1000072428	Agency Land Code: R29234035	Land Name: PARKS & TRAILS	County: PINE	Acres: 40.00
City:	Site Code: R290061	Classification Per M.S. 86A.05: a. state park	Current Public Use: YES	Future Public Use: YES
Land Code: 1000072429	Agency Land Code: R29232247	Land Name: PARKS & TRAILS	County: PINE	Acres: 36.43
City:	Site Code: R290061	Classification Per M.S. 86A.05: a. state park	Current Public Use: YES	Future Public Use: YES
Land Code: 1000072430	Agency Land Code: R29232277	Land Name: PARKS & TRAILS	County: PINE	Acres: 21.05
City:	Site Code: R290061	Classification Per M.S. 86A.05: a. state park	Current Public Use: YES	Future Public Use: YES
Land Code: 1000072431	Agency Land Code: R29233890	Land Name: PARKS & TRAILS	County: PINE	Acres: 40.00
City:	Site Code: R290061	Classification Per M.S. 86A.05: a. state park	Current Public Use: YES	Future Public Use: YES



Land Code: 1000072432	Agency Land Code: R29234048	Land Name: PARKS & TRAILS	County: PINE	Acres: 40.00
City:	Site Code: R290061	Classification Per M.S. 86A.05: a. state park	Current Public Use: YES	Future Public Use: YES
Land Code: 1000072433	Agency Land Code: R29233981	Land Name: PARKS & TRAILS	County: PINE	Acres: 40.00
City:	Site Code: R290061	Classification Per M.S. 86A.05: a. state park	Current Public Use: YES	Future Public Use: YES
Land Code: 1000072434	Agency Land Code: R29234080	Land Name: PARKS & TRAILS	County: PINE	Acres: 40.00
City:	Site Code: R290061	Classification Per M.S. 86A.05: a. state park	Current Public Use: YES	Future Public Use: YES
Land Code: 1000072435	Agency Land Code: R29233706	Land Name: PARKS & TRAILS	County: PINE	Acres: 56.66
City:	Site Code: R290061	Classification Per M.S. 86A.05: a. state park	Current Public Use: YES	Future Public Use: YES
Land Code: 1000072436	Agency Land Code: R29233809	Land Name: PARKS & TRAILS	County: PINE	Acres: 40.00
City:	Site Code: R290061	Classification Per M.S. 86A.05: a. state park	Current Public Use: YES	Future Public Use: YES
Land Code: 1000072437	Agency Land Code: R29234873	Land Name: PARKS & TRAILS	County: PINE	Acres: 40.00
City:	Site Code: R290061	Classification Per M.S. 86A.05: a. state park	Current Public Use: YES	Future Public Use: YES
Land Code: 1000072438	Agency Land Code: R29234000	Land Name: PARKS & TRAILS	County: PINE	Acres: 40.00
City:	Site Code: R290061	Classification Per M.S. 86A.05: a. state park	Current Public Use: YES	Future Public Use: YES
Land Code: 1000072439	Agency Land Code: R29233718	Land Name: PARKS & TRAILS	County: PINE	Acres: 40.00
City:	Site Code: R290061	Classification Per M.S. 86A.05: a. state park	Current Public Use: YES	Future Public Use: YES
Land Code: 1000072440	Agency Land Code: R29235122	Land Name: PARKS & TRAILS	County: PINE	Acres: 40.00
City:	Site Code: R290061	Classification Per M.S. 86A.05: a. state park	Current Public Use: YES	Future Public Use: YES
Land Code: 1000072441	Agency Land Code: R29234666	Land Name: PARKS & TRAILS	County: PINE	Acres: 34.95
City:	Site Code: R290061	Classification Per M.S. 86A.05: a. state park	Current Public Use: YES	Future Public Use: YES
Land Code: 1000072442	Agency Land Code: R29234020	Land Name: PARKS & TRAILS	County: PINE	Acres: 40.00
City:	Site Code: R290061	Classification Per M.S. 86A.05: a. state park	Current Public Use: YES	Future Public Use: YES
Land Code: 1000072443	Agency Land Code: R29235068	Land Name: PARKS & TRAILS	County: PINE	Acres: 40.00
City:	Site Code: R290061	Classification Per M.S. 86A.05: a. state park	Current Public Use: YES	Future Public Use: YES



Land Code: 1000072444	Agency Land Code: R29233728	Land Name: PARKS & TRAILS	County: PINE	Acres: 52.58
City:	Site Code: R290061	Classification Per M.S. 86A.05: a. state park	Current Public Use: YES	Future Public Use: YES
Land Code: 1000072445	Agency Land Code: R29233717	Land Name: PARKS & TRAILS	County: PINE	Acres: 40.00
City:	Site Code: R290061	Classification Per M.S. 86A.05: a. state park	Current Public Use: YES	Future Public Use: YES
Land Code: 1000072446	Agency Land Code: R29233737	Land Name: PARKS & TRAILS	County: PINE	Acres: 40.00
City:	Site Code: R290061	Classification Per M.S. 86A.05: a. state park	Current Public Use: YES	Future Public Use: YES
Land Code: 1000072447	Agency Land Code: R29232282	Land Name: PARKS & TRAILS	County: PINE	Acres: 5.70
City:	Site Code: R290061	Classification Per M.S. 86A.05: a. state park	Current Public Use: YES	Future Public Use: YES
Land Code: 1000072448	Agency Land Code: R29233887	Land Name: PARKS & TRAILS	County: PINE	Acres: 40.00
City:	Site Code: R290061	Classification Per M.S. 86A.05: a. state park	Current Public Use: YES	Future Public Use: YES
Land Code: 1000072449	Agency Land Code: R29234050	Land Name: PARKS & TRAILS	County: PINE	Acres: 40.00
City:	Site Code: R290061	Classification Per M.S. 86A.05: a. state park	Current Public Use: YES	Future Public Use: YES
Land Code: 1000072450	Agency Land Code: R29235185	Land Name: PARKS & TRAILS	County: PINE	Acres: 40.00
City:	Site Code: R290061	Classification Per M.S. 86A.05: a. state park	Current Public Use: YES	Future Public Use: YES
Land Code: 1000072451	Agency Land Code: R29233868	Land Name: PARKS & TRAILS	County: PINE	Acres: 40.00
City:	Site Code: R290061	Classification Per M.S. 86A.05: a. state park	Current Public Use: YES	Future Public Use: YES
Land Code: 1000072452	Agency Land Code: R29235039	Land Name: PARKS & TRAILS	County: PINE	Acres: 40.00
City:	Site Code: R290061	Classification Per M.S. 86A.05: a. state park	Current Public Use: YES	Future Public Use: YES
Land Code: 1000072453	Agency Land Code: R29234993	Land Name: PARKS & TRAILS	County: PINE	Acres: 40.00
City:	Site Code: R290061	Classification Per M.S. 86A.05: a. state park	Current Public Use: YES	Future Public Use: YES
Land Code: 1000072454	Agency Land Code: R29232341	Land Name: PARKS & TRAILS	County: PINE	Acres: 40.00
City:	Site Code: R290061	Classification Per M.S. 86A.05: a. state park	Current Public Use: YES	Future Public Use: YES
Land Code: 1000072455	Agency Land Code: R29234985	Land Name: PARKS & TRAILS	County: PINE	Acres: 40.00
City:	Site Code: R290061	Classification Per M.S. 86A.05: a. state park	Current Public Use: YES	Future Public Use: YES



Land Code: 1000072456	Agency Land Code: R29235188	Land Name: PARKS & TRAILS	County: PINE	Acres: 58.40
City:	Site Code: R290061	Classification Per M.S. 86A.05: a. state park	Current Public Use: YES	Future Public Use: YES
Land Code: 1000072457	Agency Land Code: R29232343	Land Name: PARKS & TRAILS	County: PINE	Acres: 32.10
City:	Site Code: R290061	Classification Per M.S. 86A.05: a. state park	Current Public Use: YES	Future Public Use: YES
Land Code: 1000072458	Agency Land Code: R29333417	Land Name: PARKS & TRAILS	County: PINE	Acres: 20.00
City:	Site Code: R290061	Classification Per M.S. 86A.05: a. state park	Current Public Use: YES	Future Public Use: YES
Land Code: 1000072459	Agency Land Code: R29233771	Land Name: PARKS & TRAILS	County: PINE	Acres: 40.00
City:	Site Code: R290061	Classification Per M.S. 86A.05: a. state park	Current Public Use: YES	Future Public Use: YES
Land Code: 1000072460	Agency Land Code: R29234936	Land Name: PARKS & TRAILS	County: PINE	Acres: 40.00
City:	Site Code: R290061	Classification Per M.S. 86A.05: a. state park	Current Public Use: YES	Future Public Use: YES
Land Code: 1000072461	Agency Land Code: R29235132	Land Name: PARKS & TRAILS	County: PINE	Acres: 38.23
City:	Site Code: R290061	Classification Per M.S. 86A.05: a. state park	Current Public Use: YES	Future Public Use: YES
Land Code: 1000072462	Agency Land Code: R29234900	Land Name: PARKS & TRAILS	County: PINE	Acres: 40.00
City:	Site Code: R290061	Classification Per M.S. 86A.05: a. state park	Current Public Use: YES	Future Public Use: YES
Land Code: 1000072463	Agency Land Code: R29233708	Land Name: PARKS & TRAILS	County: PINE	Acres: 55.09
City:	Site Code: R290061	Classification Per M.S. 86A.05: a. state park	Current Public Use: YES	Future Public Use: YES
Land Code: 1000072464	Agency Land Code: R29234977	Land Name: PARKS & TRAILS	County: PINE	Acres: 40.00
City:	Site Code: R290061	Classification Per M.S. 86A.05: a. state park	Current Public Use: YES	Future Public Use: YES
Land Code: 1000072465	Agency Land Code: R29235071	Land Name: PARKS & TRAILS	County: PINE	Acres: 40.00
City:	Site Code: R290061	Classification Per M.S. 86A.05: a. state park	Current Public Use: YES	Future Public Use: YES
Land Code: 1000072466	Agency Land Code: R29234972	Land Name: PARKS & TRAILS	County: PINE	Acres: 40.00
City:	Site Code: R290061	Classification Per M.S. 86A.05: a. state park	Current Public Use: YES	Future Public Use: YES
Land Code: 1000072467	Agency Land Code: R29233766	Land Name: PARKS & TRAILS	County: PINE	Acres: 40.00
City:	Site Code: R290061	Classification Per M.S. 86A.05: a. state park	Current Public Use: YES	Future Public Use: YES



Land Code: 1000072468	Agency Land Code: R29235170	Land Name: PARKS & TRAILS	County: PINE	Acres: 40.00
City:	Site Code: R290061	Classification Per M.S. 86A.05: a. state park	Current Public Use: YES	Future Public Use: YES
Land Code: 1000072469	Agency Land Code: R29233969	Land Name: PARKS & TRAILS	County: PINE	Acres: 40.00
City:	Site Code: R290061	Classification Per M.S. 86A.05: a. state park	Current Public Use: YES	Future Public Use: YES
Land Code: 1000072470	Agency Land Code: R29232351	Land Name: PARKS & TRAILS	County: PINE	Acres: 2.42
City:	Site Code: R290061	Classification Per M.S. 86A.05: a. state park	Current Public Use: YES	Future Public Use: YES
Land Code: 1000072471	Agency Land Code: R29234928	Land Name: PARKS & TRAILS	County: PINE	Acres: 38.20
City:	Site Code: R290061	Classification Per M.S. 86A.05: a. state park	Current Public Use: YES	Future Public Use: YES
Land Code: 1000072472	Agency Land Code: R29232291	Land Name: PARKS & TRAILS	County: PINE	Acres: 40.00
City:	Site Code: R290061	Classification Per M.S. 86A.05: a. state park	Current Public Use: YES	Future Public Use: YES
Land Code: 1000072473	Agency Land Code: R29233892	Land Name: PARKS & TRAILS	County: PINE	Acres: 14.20
City:	Site Code: R290061	Classification Per M.S. 86A.05: a. state park	Current Public Use: YES	Future Public Use: YES
Land Code: 1000072474	Agency Land Code: R29233845	Land Name: PARKS & TRAILS	County: PINE	Acres: 40.00
City:	Site Code: R290061	Classification Per M.S. 86A.05: a. state park	Current Public Use: YES	Future Public Use: YES
Land Code: 1000072475	Agency Land Code: R29234034	Land Name: PARKS & TRAILS	County: PINE	Acres: 40.00
City:	Site Code: R290061	Classification Per M.S. 86A.05: a. state park	Current Public Use: YES	Future Public Use: YES
Land Code: 1000072476	Agency Land Code: R29235108	Land Name: PARKS & TRAILS	County: PINE	Acres: 40.00
City:	Site Code: R290061	Classification Per M.S. 86A.05: a. state park	Current Public Use: YES	Future Public Use: YES
Land Code: 1000072477	Agency Land Code: R29233705	Land Name: PARKS & TRAILS	County: PINE	Acres: 51.60
City:	Site Code: R290061	Classification Per M.S. 86A.05: a. state park	Current Public Use: YES	Future Public Use: YES
Land Code: 1000072478	Agency Land Code: R29234027	Land Name: PARKS & TRAILS	County: PINE	Acres: 40.00
City:	Site Code: R290061	Classification Per M.S. 86A.05: a. state park	Current Public Use: YES	Future Public Use: YES
Land Code: 1000072479	Agency Land Code: R29235062	Land Name: PARKS & TRAILS	County: PINE	Acres: 40.00
City:	Site Code: R290061	Classification Per M.S. 86A.05: a. state park	Current Public Use: YES	Future Public Use: YES



Land Code: 1000072480	Agency Land Code: R29234092	Land Name: PARKS & TRAILS	County: PINE	Acres: 40.00
City:	Site Code: R290061	Classification Per M.S. 86A.05: a. state park	Current Public Use: YES	Future Public Use: YES
Land Code: 1000072481	Agency Land Code: R29233753	Land Name: PARKS & TRAILS	County: PINE	Acres: 40.00
City:	Site Code: R290061	Classification Per M.S. 86A.05: a. state park	Current Public Use: YES	Future Public Use: YES
Land Code: 1000072482	Agency Land Code: R29233730	Land Name: PARKS & TRAILS	County: PINE	Acres: 40.00
City:	Site Code: R290061	Classification Per M.S. 86A.05: a. state park	Current Public Use: YES	Future Public Use: YES
Land Code: 1000072483	Agency Land Code: R29233907	Land Name: PARKS & TRAILS	County: PINE	Acres: 40.00
City:	Site Code: R290061	Classification Per M.S. 86A.05: a. state park	Current Public Use: YES	Future Public Use: YES
Land Code: 1000072484	Agency Land Code: R29233904	Land Name: PARKS & TRAILS	County: PINE	Acres: 55.18
City:	Site Code: R290061	Classification Per M.S. 86A.05: a. state park	Current Public Use: YES	Future Public Use: YES
Land Code: 1000072485	Agency Land Code: R29233803	Land Name: PARKS & TRAILS	County: PINE	Acres: 32.30
City:	Site Code: R290061	Classification Per M.S. 86A.05: a. state park	Current Public Use: YES	Future Public Use: YES
Land Code: 1000072486	Agency Land Code: R29234820	Land Name: PARKS & TRAILS	County: PINE	Acres: 40.00
City:	Site Code: R290061	Classification Per M.S. 86A.05: a. state park	Current Public Use: YES	Future Public Use: YES
Land Code: 1000072487	Agency Land Code: R29232322	Land Name: PARKS & TRAILS	County: PINE	Acres: 11.10
City:	Site Code: R290061	Classification Per M.S. 86A.05: a. state park	Current Public Use: YES	Future Public Use: YES
Land Code: 1000072488	Agency Land Code: R29234921	Land Name: PARKS & TRAILS	County: PINE	Acres: 40.00
City:	Site Code: R290061	Classification Per M.S. 86A.05: a. state park	Current Public Use: YES	Future Public Use: YES
Land Code: 1000072489	Agency Land Code: R29233994	Land Name: PARKS & TRAILS	County: PINE	Acres: 40.00
City:	Site Code: R290061	Classification Per M.S. 86A.05: a. state park	Current Public Use: YES	Future Public Use: YES
Land Code: 1000072490	Agency Land Code: R29235196	Land Name: PARKS & TRAILS	County: PINE	Acres: 39.50
City:	Site Code: R290061	Classification Per M.S. 86A.05: a. state park	Current Public Use: YES	Future Public Use: YES
Land Code: 1000072491	Agency Land Code: R29234945	Land Name: PARKS & TRAILS	County: PINE	Acres: 40.00
City:	Site Code: R290061	Classification Per M.S. 86A.05: a. state park	Current Public Use: YES	Future Public Use: YES



Land Code: 1000072492	Agency Land Code: R29235179	Land Name: PARKS & TRAILS	County: PINE	Acres: 40.00
City:	Site Code: R290061	Classification Per M.S. 86A.05: a. state park	Current Public Use: YES	Future Public Use: YES
Land Code: 1000072493	Agency Land Code: R29235047	Land Name: PARKS & TRAILS	County: PINE	Acres: 40.00
City:	Site Code: R290061	Classification Per M.S. 86A.05: a. state park	Current Public Use: YES	Future Public Use: YES
Land Code: 1000072494	Agency Land Code: R29235144	Land Name: PARKS & TRAILS	County: PINE	Acres: 53.40
City:	Site Code: R290061	Classification Per M.S. 86A.05: a. state park	Current Public Use: YES	Future Public Use: YES
Land Code: 1000072495	Agency Land Code: R29233823	Land Name: PARKS & TRAILS	County: PINE	Acres: 52.20
City:	Site Code: R290061	Classification Per M.S. 86A.05: a. state park	Current Public Use: YES	Future Public Use: YES
Land Code: 1000072496	Agency Land Code: R29232253	Land Name: PARKS & TRAILS	County: PINE	Acres: 36.43
City:	Site Code: R290061	Classification Per M.S. 86A.05: a. state park	Current Public Use: YES	Future Public Use: YES
Land Code: 1000072497	Agency Land Code: R29234026	Land Name: PARKS & TRAILS	County: PINE	Acres: 40.00
City:	Site Code: R290061	Classification Per M.S. 86A.05: a. state park	Current Public Use: YES	Future Public Use: YES
Land Code: 1000072498	Agency Land Code: R29232278	Land Name: PARKS & TRAILS	County: PINE	Acres: 40.00
City:	Site Code: R290061	Classification Per M.S. 86A.05: a. state park	Current Public Use: YES	Future Public Use: YES
Land Code: 1000072499	Agency Land Code: R29232292	Land Name: PARKS & TRAILS	County: PINE	Acres: 40.00
City:	Site Code: R290061	Classification Per M.S. 86A.05: a. state park	Current Public Use: YES	Future Public Use: YES
Land Code: 1000072500	Agency Land Code: R29233883	Land Name: PARKS & TRAILS	County: PINE	Acres: 40.00
City:	Site Code: R290061	Classification Per M.S. 86A.05: a. state park	Current Public Use: YES	Future Public Use: YES
Land Code: 1000072501	Agency Land Code: R29234012	Land Name: PARKS & TRAILS	County: PINE	Acres: 40.00
City:	Site Code: R290061	Classification Per M.S. 86A.05: a. state park	Current Public Use: YES	Future Public Use: YES
Land Code: 1000072502	Agency Land Code: R29233979	Land Name: PARKS & TRAILS	County: PINE	Acres: 40.00
City:	Site Code: R290061	Classification Per M.S. 86A.05: a. state park	Current Public Use: YES	Future Public Use: YES
Land Code: 1000072503	Agency Land Code: R29233902	Land Name: PARKS & TRAILS	County: PINE	Acres: 40.00
City:	Site Code: R290061	Classification Per M.S. 86A.05: a. state park	Current Public Use: YES	Future Public Use: YES



Land Code: 1000072504	Agency Land Code: R29233909	Land Name: PARKS & TRAILS	County: PINE	Acres: 40.00
City:	Site Code: R290061	Classification Per M.S. 86A.05: a. state park	Current Public Use: YES	Future Public Use: YES
Land Code: 1000072505	Agency Land Code: R29232265	Land Name: PARKS & TRAILS	County: PINE	Acres: 40.00
City:	Site Code: R290061	Classification Per M.S. 86A.05: a. state park	Current Public Use: YES	Future Public Use: YES
Land Code: 1000072506	Agency Land Code: R29233813	Land Name: PARKS & TRAILS	County: PINE	Acres: 40.00
City:	Site Code: R290061	Classification Per M.S. 86A.05: a. state park	Current Public Use: YES	Future Public Use: YES
Land Code: 1000072507	Agency Land Code: R29232325	Land Name: PARKS & TRAILS	County: PINE	Acres: 40.00
City:	Site Code: R290061	Classification Per M.S. 86A.05: a. state park	Current Public Use: YES	Future Public Use: YES
Land Code: 1000072508	Agency Land Code: R29234058	Land Name: PARKS & TRAILS	County: PINE	Acres: 40.00
City:	Site Code: R290061	Classification Per M.S. 86A.05: a. state park	Current Public Use: YES	Future Public Use: YES
Land Code: 1000072509	Agency Land Code: R29236159	Land Name: PARKS & TRAILS	County: PINE	Acres: 40.00
City:	Site Code: R290061	Classification Per M.S. 86A.05: a. state park	Current Public Use: YES	Future Public Use: YES
Land Code: 1000072510	Agency Land Code: R29233722	Land Name: PARKS & TRAILS	County: PINE	Acres: 40.00
City:	Site Code: R290061	Classification Per M.S. 86A.05: a. state park	Current Public Use: YES	Future Public Use: YES
Land Code: 1000072511	Agency Land Code: R29235123	Land Name: PARKS & TRAILS	County: PINE	Acres: 40.00
City:	Site Code: R290061	Classification Per M.S. 86A.05: a. state park	Current Public Use: YES	Future Public Use: YES
Land Code: 1000072512	Agency Land Code: R29233716	Land Name: PARKS & TRAILS	County: PINE	Acres: 53.23
City:	Site Code: R290061	Classification Per M.S. 86A.05: a. state park	Current Public Use: YES	Future Public Use: YES
Land Code: 1000072513	Agency Land Code: R29232267	Land Name: PARKS & TRAILS	County: PINE	Acres: 36.43
City:	Site Code: R290061	Classification Per M.S. 86A.05: a. state park	Current Public Use: YES	Future Public Use: YES
Land Code: 1000072514	Agency Land Code: R29232095	Land Name: PARKS & TRAILS	County: PINE	Acres: 22.29
City:	Site Code: R290061	Classification Per M.S. 86A.05: a. state park	Current Public Use: YES	Future Public Use: YES
Land Code: 1000072515	Agency Land Code: R29233930	Land Name: PARKS & TRAILS	County: PINE	Acres: 17.25
City:	Site Code: R290061	Classification Per M.S. 86A.05: a. state park	Current Public Use: YES	Future Public Use: YES



Land Code: 1000072516	Agency Land Code: R29233888	Land Name: PARKS & TRAILS	County: PINE	Acres: 40.00
City:	Site Code: R290061	Classification Per M.S. 86A.05: a. state park	Current Public Use: YES	Future Public Use: YES
Land Code: 1000072517	Agency Land Code: R29234031	Land Name: PARKS & TRAILS	County: PINE	Acres: 40.00
City:	Site Code: R290061	Classification Per M.S. 86A.05: a. state park	Current Public Use: YES	Future Public Use: YES
Land Code: 1000072518	Agency Land Code: R29233769	Land Name: PARKS & TRAILS	County: PINE	Acres: 40.00
City:	Site Code: R290061	Classification Per M.S. 86A.05: a. state park	Current Public Use: YES	Future Public Use: YES
Land Code: 1000072519	Agency Land Code: R29232344	Land Name: PARKS & TRAILS	County: PINE	Acres: 19.00
City:	Site Code: R290061	Classification Per M.S. 86A.05: a. state park	Current Public Use: YES	Future Public Use: YES
Land Code: 1000072520	Agency Land Code: R29232081	Land Name: PARKS & TRAILS	County: PINE	Acres: 52.42
City:	Site Code: R290061	Classification Per M.S. 86A.05: a. state park	Current Public Use: YES	Future Public Use: YES
Land Code: 1000072521	Agency Land Code: R29234068	Land Name: PARKS & TRAILS	County: PINE	Acres: 40.00
City:	Site Code: R290061	Classification Per M.S. 86A.05: a. state park	Current Public Use: YES	Future Public Use: YES
Land Code: 1000072522	Agency Land Code: R29235009	Land Name: PARKS & TRAILS	County: PINE	Acres: 40.00
City:	Site Code: R290061	Classification Per M.S. 86A.05: a. state park	Current Public Use: YES	Future Public Use: YES
Land Code: 1000072523	Agency Land Code: R29233869	Land Name: PARKS & TRAILS	County: PINE	Acres: 40.00
City:	Site Code: R290061	Classification Per M.S. 86A.05: a. state park	Current Public Use: YES	Future Public Use: YES
Land Code: 1000072524	Agency Land Code: R29234858	Land Name: PARKS & TRAILS	County: PINE	Acres: 40.00
City:	Site Code: R290061	Classification Per M.S. 86A.05: a. state park	Current Public Use: YES	Future Public Use: YES
Land Code: 1000072525	Agency Land Code: R29234086	Land Name: PARKS & TRAILS	County: PINE	Acres: 40.00
City:	Site Code: R290061	Classification Per M.S. 86A.05: a. state park	Current Public Use: YES	Future Public Use: YES
Land Code: 1000072526	Agency Land Code: R29234939	Land Name: PARKS & TRAILS	County: PINE	Acres: 40.00
City:	Site Code: R290061	Classification Per M.S. 86A.05: a. state park	Current Public Use: YES	Future Public Use: YES
Land Code: 1000072527	Agency Land Code: R29232327	Land Name: PARKS & TRAILS	County: PINE	Acres: 38.05
City:	Site Code: R290061	Classification Per M.S. 86A.05: a. state park	Current Public Use: YES	Future Public Use: YES



Land Code: 1000072528	Agency Land Code: R29234929	Land Name: PARKS & TRAILS	County: PINE	Acres: 28.20
City:	Site Code: R290061	Classification Per M.S. 86A.05: a. state park	Current Public Use: YES	Future Public Use: YES
Land Code: 1000072529	Agency Land Code: R29235060	Land Name: PARKS & TRAILS	County: PINE	Acres: 40.00
City:	Site Code: R290061	Classification Per M.S. 86A.05: a. state park	Current Public Use: YES	Future Public Use: YES
Land Code: 1000072530	Agency Land Code: R29235076	Land Name: PARKS & TRAILS	County: PINE	Acres: 40.00
City:	Site Code: R290061	Classification Per M.S. 86A.05: a. state park	Current Public Use: YES	Future Public Use: YES
Land Code: 1000072531	Agency Land Code: R29234010	Land Name: PARKS & TRAILS	County: PINE	Acres: 40.00
City:	Site Code: R290061	Classification Per M.S. 86A.05: a. state park	Current Public Use: YES	Future Public Use: YES
Land Code: 1000072532	Agency Land Code: R29233886	Land Name: PARKS & TRAILS	County: PINE	Acres: 40.00
City:	Site Code: R290061	Classification Per M.S. 86A.05: a. state park	Current Public Use: YES	Future Public Use: YES
Land Code: 1000072533	Agency Land Code: R29233917	Land Name: PARKS & TRAILS	County: PINE	Acres: 40.95
City:	Site Code: R290061	Classification Per M.S. 86A.05: a. state park	Current Public Use: YES	Future Public Use: YES
Land Code: 1000072534	Agency Land Code: R29235015	Land Name: PARKS & TRAILS	County: PINE	Acres: 8.80
City:	Site Code: R290061	Classification Per M.S. 86A.05: a. state park	Current Public Use: YES	Future Public Use: YES
Land Code: 1000072535	Agency Land Code: R29232101	Land Name: PARKS & TRAILS	County: PINE	Acres: 9.04
City:	Site Code: R290061	Classification Per M.S. 86A.05: a. state park	Current Public Use: YES	Future Public Use: YES
Land Code: 1000072536	Agency Land Code: R29232256	Land Name: PARKS & TRAILS	County: PINE	Acres: 40.00
City:	Site Code: R290061	Classification Per M.S. 86A.05: a. state park	Current Public Use: YES	Future Public Use: YES
Land Code: 1000072537	Agency Land Code: R29235102	Land Name: PARKS & TRAILS	County: PINE	Acres: 40.00
City:	Site Code: R290061	Classification Per M.S. 86A.05: a. state park	Current Public Use: YES	Future Public Use: YES
Land Code: 1000072538	Agency Land Code: R29234867	Land Name: PARKS & TRAILS	County: PINE	Acres: 40.00
City:	Site Code: R290061	Classification Per M.S. 86A.05: a. state park	Current Public Use: YES	Future Public Use: YES
Land Code: 1000072539	Agency Land Code: R29233807	Land Name: PARKS & TRAILS	County: PINE	Acres: 40.00
City:	Site Code: R290061	Classification Per M.S. 86A.05: a. state park	Current Public Use: YES	Future Public Use: YES



Land Code: 1000072540	Agency Land Code: R29233906	Land Name: PARKS & TRAILS	County: PINE	Acres: 40.00
City:	Site Code: R290061	Classification Per M.S. 86A.05: a. state park	Current Public Use: YES	Future Public Use: YES
Land Code: 1000072541	Agency Land Code: R29235073	Land Name: PARKS & TRAILS	County: PINE	Acres: 40.00
City:	Site Code: R290061	Classification Per M.S. 86A.05: a. state park	Current Public Use: YES	Future Public Use: YES
Land Code: 1000072542	Agency Land Code: R29233779	Land Name: PARKS & TRAILS	County: PINE	Acres: 40.00
City:	Site Code: R290061	Classification Per M.S. 86A.05: a. state park	Current Public Use: YES	Future Public Use: YES
Land Code: 1000072543	Agency Land Code: R29234088	Land Name: PARKS & TRAILS	County: PINE	Acres: 40.00
City:	Site Code: R290061	Classification Per M.S. 86A.05: a. state park	Current Public Use: YES	Future Public Use: YES
Land Code: 1000072544	Agency Land Code: R29235195	Land Name: PARKS & TRAILS	County: PINE	Acres: 40.00
City:	Site Code: R290061	Classification Per M.S. 86A.05: a. state park	Current Public Use: YES	Future Public Use: YES
Land Code: 1000072545	Agency Land Code: R29235041	Land Name: PARKS & TRAILS	County: PINE	Acres: 40.00
City:	Site Code: R290061	Classification Per M.S. 86A.05: a. state park	Current Public Use: YES	Future Public Use: YES
Land Code: 1000072546	Agency Land Code: R29234063	Land Name: PARKS & TRAILS	County: PINE	Acres: 40.00
City:	Site Code: R290061	Classification Per M.S. 86A.05: a. state park	Current Public Use: YES	Future Public Use: YES
Land Code: 1000072547	Agency Land Code: R29234983	Land Name: PARKS & TRAILS	County: PINE	Acres: 40.00
City:	Site Code: R290061	Classification Per M.S. 86A.05: a. state park	Current Public Use: YES	Future Public Use: YES
Land Code: 1000072548	Agency Land Code: R29233768	Land Name: PARKS & TRAILS	County: PINE	Acres: 40.00
City:	Site Code: R290061	Classification Per M.S. 86A.05: a. state park	Current Public Use: YES	Future Public Use: YES
Land Code: 1000072549	Agency Land Code: R29233862	Land Name: PARKS & TRAILS	County: PINE	Acres: 40.00
City:	Site Code: R290061	Classification Per M.S. 86A.05: a. state park	Current Public Use: YES	Future Public Use: YES
Land Code: 1000072550	Agency Land Code: R29233989	Land Name: PARKS & TRAILS	County: PINE	Acres: 40.00
City:	Site Code: R290061	Classification Per M.S. 86A.05: a. state park	Current Public Use: YES	Future Public Use: YES
Land Code: 1000072551	Agency Land Code: R29233860	Land Name: PARKS & TRAILS	County: PINE	Acres: 40.00
City:	Site Code: R290061	Classification Per M.S. 86A.05: a. state park	Current Public Use: YES	Future Public Use: YES



Land Code: 1000072552	Agency Land Code: R29233865	Land Name: PARKS & TRAILS	County: PINE	Acres: 40.00
City:	Site Code: R290061	Classification Per M.S. 86A.05: a. state park	Current Public Use: YES	Future Public Use: YES
Land Code: 1000072553	Agency Land Code: R29234670	Land Name: PARKS & TRAILS	County: PINE	Acres: 50.45
City:	Site Code: R290061	Classification Per M.S. 86A.05: a. state park	Current Public Use: YES	Future Public Use: YES
Land Code: 1000072554	Agency Land Code: R29233922	Land Name: PARKS & TRAILS	County: PINE	Acres: 42.20
City:	Site Code: R290061	Classification Per M.S. 86A.05: a. state park	Current Public Use: YES	Future Public Use: YES
Land Code: 1000072555	Agency Land Code: R29235147	Land Name: PARKS & TRAILS	County: PINE	Acres: 40.00
City:	Site Code: R290061	Classification Per M.S. 86A.05: a. state park	Current Public Use: YES	Future Public Use: YES
Land Code: 1000072556	Agency Land Code: R29232271	Land Name: PARKS & TRAILS	County: PINE	Acres: 64.86
City:	Site Code: R290061	Classification Per M.S. 86A.05: a. state park	Current Public Use: YES	Future Public Use: YES
Land Code: 1000072557	Agency Land Code: R29235173	Land Name: PARKS & TRAILS	County: PINE	Acres: 40.00
City:	Site Code: R290061	Classification Per M.S. 86A.05: a. state park	Current Public Use: YES	Future Public Use: YES
Land Code: 1000072558	Agency Land Code: R29235112	Land Name: PARKS & TRAILS	County: PINE	Acres: 38.34
City:	Site Code: R290061	Classification Per M.S. 86A.05: a. state park	Current Public Use: YES	Future Public Use: YES
Land Code: 1000072559	Agency Land Code: R29235042	Land Name: PARKS & TRAILS	County: PINE	Acres: 40.00
City:	Site Code: R290061	Classification Per M.S. 86A.05: a. state park	Current Public Use: YES	Future Public Use: YES
Land Code: 1000072560	Agency Land Code: R29235134	Land Name: PARKS & TRAILS	County: PINE	Acres: 40.00
City:	Site Code: R290061	Classification Per M.S. 86A.05: a. state park	Current Public Use: YES	Future Public Use: YES
Land Code: 1000072561	Agency Land Code: R29234923	Land Name: PARKS & TRAILS	County: PINE	Acres: 40.00
City:	Site Code: R290061	Classification Per M.S. 86A.05: a. state park	Current Public Use: YES	Future Public Use: YES
Land Code: 1000072562	Agency Land Code: R29234898	Land Name: PARKS & TRAILS	County: PINE	Acres: 40.00
City:	Site Code: R290061	Classification Per M.S. 86A.05: a. state park	Current Public Use: YES	Future Public Use: YES
Land Code: 1000072563	Agency Land Code: R29235155	Land Name: PARKS & TRAILS	County: PINE	Acres: 40.00
City:	Site Code: R290061	Classification Per M.S. 86A.05: a. state park	Current Public Use: YES	Future Public Use: YES



Land Code: 1000072564	Agency Land Code: R29234937	Land Name: PARKS & TRAILS	County: PINE	Acres: 15.80
City:	Site Code: R290061	Classification Per M.S. 86A.05: a. state park	Current Public Use: YES	Future Public Use: YES
Land Code: 1000072565	Agency Land Code: R29234824	Land Name: PARKS & TRAILS	County: PINE	Acres: 40.00
City:	Site Code: R290061	Classification Per M.S. 86A.05: a. state park	Current Public Use: YES	Future Public Use: YES
Land Code: 1000072566	Agency Land Code: R29236155	Land Name: PARKS & TRAILS	County: PINE	Acres: 40.00
City:	Site Code: R290061	Classification Per M.S. 86A.05: a. state park	Current Public Use: YES	Future Public Use: YES
Land Code: 1000072567	Agency Land Code: R29235035	Land Name: PARKS & TRAILS	County: PINE	Acres: 40.00
City:	Site Code: R290061	Classification Per M.S. 86A.05: a. state park	Current Public Use: YES	Future Public Use: YES
Land Code: 1000072568	Agency Land Code: R29234911	Land Name: PARKS & TRAILS	County: PINE	Acres: 40.00
City:	Site Code: R290061	Classification Per M.S. 86A.05: a. state park	Current Public Use: YES	Future Public Use: YES
Land Code: 1000072569	Agency Land Code: R29235174	Land Name: PARKS & TRAILS	County: PINE	Acres: 40.00
City:	Site Code: R290061	Classification Per M.S. 86A.05: a. state park	Current Public Use: YES	Future Public Use: YES
Land Code: 1000072570	Agency Land Code: R29233805	Land Name: PARKS & TRAILS	County: PINE	Acres: 18.00
City:	Site Code: R290061	Classification Per M.S. 86A.05: a. state park	Current Public Use: YES	Future Public Use: YES
Land Code: 1000072571	Agency Land Code: R29234060	Land Name: PARKS & TRAILS	County: PINE	Acres: 40.00
City:	Site Code: R290061	Classification Per M.S. 86A.05: a. state park	Current Public Use: YES	Future Public Use: YES
Land Code: 1000072572	Agency Land Code: R29232281	Land Name: PARKS & TRAILS	County: PINE	Acres: 40.00
City:	Site Code: R290061	Classification Per M.S. 86A.05: a. state park	Current Public Use: YES	Future Public Use: YES
Land Code: 1000072573	Agency Land Code: R29234747	Land Name: PARKS & TRAILS	County: PINE	Acres: 28.10
City:	Site Code: R290061	Classification Per M.S. 86A.05: a. state park	Current Public Use: YES	Future Public Use: YES
Land Code: 1000072574	Agency Land Code: R29234982	Land Name: PARKS & TRAILS	County: PINE	Acres: 40.00
City:	Site Code: R290061	Classification Per M.S. 86A.05: a. state park	Current Public Use: YES	Future Public Use: YES
Land Code: 1000072575	Agency Land Code: R29235000	Land Name: PARKS & TRAILS	County: PINE	Acres: 10.38
City:	Site Code: R290061	Classification Per M.S. 86A.05: a. state park	Current Public Use: YES	Future Public Use: YES



Land Code: 1000072576	Agency Land Code: R29233993	Land Name: PARKS & TRAILS	County: PINE	Acres: 40.00
City:	Site Code: R290061	Classification Per M.S. 86A.05: a. state park	Current Public Use: YES	Future Public Use: YES
Land Code: 1000072577	Agency Land Code: R29233863	Land Name: PARKS & TRAILS	County: PINE	Acres: 40.00
City:	Site Code: R290061	Classification Per M.S. 86A.05: a. state park	Current Public Use: YES	Future Public Use: YES
Land Code: 1000072578	Agency Land Code: R29234839	Land Name: PARKS & TRAILS	County: PINE	Acres: 40.00
City:	Site Code: R290061	Classification Per M.S. 86A.05: a. state park	Current Public Use: YES	Future Public Use: YES
Land Code: 1000072579	Agency Land Code: R29232090	Land Name: PARKS & TRAILS	County: PINE	Acres: 28.65
City:	Site Code: R290061	Classification Per M.S. 86A.05: a. state park	Current Public Use: YES	Future Public Use: YES
Land Code: 1000072580	Agency Land Code: R29232311	Land Name: PARKS & TRAILS	County: PINE	Acres: 40.00
City:	Site Code: R290061	Classification Per M.S. 86A.05: a. state park	Current Public Use: YES	Future Public Use: YES
Land Code: 1000072581	Agency Land Code: R29235150	Land Name: PARKS & TRAILS	County: PINE	Acres: 21.30
City:	Site Code: R290061	Classification Per M.S. 86A.05: a. state park	Current Public Use: YES	Future Public Use: YES
Land Code: 1000072582	Agency Land Code: R29234013	Land Name: PARKS & TRAILS	County: PINE	Acres: 40.00
City:	Site Code: R290061	Classification Per M.S. 86A.05: a. state park	Current Public Use: YES	Future Public Use: YES
Land Code: 1000072583	Agency Land Code: R29232300	Land Name: PARKS & TRAILS	County: PINE	Acres: 40.00
City:	Site Code: R290061	Classification Per M.S. 86A.05: a. state park	Current Public Use: YES	Future Public Use: YES
Land Code: 1000072584	Agency Land Code: R29233736	Land Name: PARKS & TRAILS	County: PINE	Acres: 40.00
City:	Site Code: R290061	Classification Per M.S. 86A.05: a. state park	Current Public Use: YES	Future Public Use: YES
Land Code: 1000072585	Agency Land Code: R29235072	Land Name: PARKS & TRAILS	County: PINE	Acres: 40.00
City:	Site Code: R290061	Classification Per M.S. 86A.05: a. state park	Current Public Use: YES	Future Public Use: YES
Land Code: 1000072586	Agency Land Code: R29234834	Land Name: PARKS & TRAILS	County: PINE	Acres: 40.00
City:	Site Code: R290061	Classification Per M.S. 86A.05: a. state park	Current Public Use: YES	Future Public Use: YES
Land Code: 1000072587	Agency Land Code: R29233878	Land Name: PARKS & TRAILS	County: PINE	Acres: 30.90
City:	Site Code: R290061	Classification Per M.S. 86A.05: a. state park	Current Public Use: YES	Future Public Use: YES



Land Code: 1000072588	Agency Land Code: R29235109	Land Name: PARKS & TRAILS	County: PINE	Acres: 40.00
City:	Site Code: R290061	Classification Per M.S. 86A.05: a. state park	Current Public Use: YES	Future Public Use: YES
Land Code: 1000072589	Agency Land Code: R29235061	Land Name: PARKS & TRAILS	County: PINE	Acres: 40.00
City:	Site Code: R290061	Classification Per M.S. 86A.05: a. state park	Current Public Use: YES	Future Public Use: YES
Land Code: 1000072590	Agency Land Code: R29234064	Land Name: PARKS & TRAILS	County: PINE	Acres: 40.00
City:	Site Code: R290061	Classification Per M.S. 86A.05: a. state park	Current Public Use: YES	Future Public Use: YES
Land Code: 1000072591	Agency Land Code: R29234029	Land Name: PARKS & TRAILS	County: PINE	Acres: 40.00
City:	Site Code: R290061	Classification Per M.S. 86A.05: a. state park	Current Public Use: YES	Future Public Use: YES
Land Code: 1000072592	Agency Land Code: R29233749	Land Name: PARKS & TRAILS	County: PINE	Acres: 40.00
City:	Site Code: R290061	Classification Per M.S. 86A.05: a. state park	Current Public Use: YES	Future Public Use: YES
Land Code: 1000072593	Agency Land Code: R29232093	Land Name: PARKS & TRAILS	County: PINE	Acres: 40.00
City:	Site Code: R290061	Classification Per M.S. 86A.05: a. state park	Current Public Use: YES	Future Public Use: YES
Land Code: 1000072594	Agency Land Code: R29235026	Land Name: PARKS & TRAILS	County: PINE	Acres: 40.00
City:	Site Code: R290061	Classification Per M.S. 86A.05: a. state park	Current Public Use: YES	Future Public Use: YES
Land Code: 1000072595	Agency Land Code: R29234927	Land Name: PARKS & TRAILS	County: PINE	Acres: 20.00
City:	Site Code: R290061	Classification Per M.S. 86A.05: a. state park	Current Public Use: YES	Future Public Use: YES
Land Code: 1000072596	Agency Land Code: R29234954	Land Name: PARKS & TRAILS	County: PINE	Acres: 40.00
City:	Site Code: R290061	Classification Per M.S. 86A.05: a. state park	Current Public Use: YES	Future Public Use: YES
Land Code: 1000072597	Agency Land Code: R29232318	Land Name: PARKS & TRAILS	County: PINE	Acres: 40.00
City:	Site Code: R290061	Classification Per M.S. 86A.05: a. state park	Current Public Use: YES	Future Public Use: YES
Land Code: 1000072598	Agency Land Code: R29234084	Land Name: PARKS & TRAILS	County: PINE	Acres: 40.00
City:	Site Code: R290061	Classification Per M.S. 86A.05: a. state park	Current Public Use: YES	Future Public Use: YES
Land Code: 1000072599	Agency Land Code: R29233745	Land Name: PARKS & TRAILS	County: PINE	Acres: 40.00
City:	Site Code: R290061	Classification Per M.S. 86A.05: a. state park	Current Public Use: YES	Future Public Use: YES



Land Code: 1000072600	Agency Land Code: R29232340	Land Name: PARKS & TRAILS	County: PINE	Acres: 40.00
City:	Site Code: R290061	Classification Per M.S. 86A.05: a. state park	Current Public Use: YES	Future Public Use: YES
Land Code: 1000072601	Agency Land Code: R29233815	Land Name: PARKS & TRAILS	County: PINE	Acres: 40.00
City:	Site Code: R290061	Classification Per M.S. 86A.05: a. state park	Current Public Use: YES	Future Public Use: YES
Land Code: 1000072602	Agency Land Code: R29232331	Land Name: PARKS & TRAILS	County: PINE	Acres: 40.00
City:	Site Code: R290061	Classification Per M.S. 86A.05: a. state park	Current Public Use: YES	Future Public Use: YES
Land Code: 1000072603	Agency Land Code: R29235159	Land Name: PARKS & TRAILS	County: PINE	Acres: 6.35
City:	Site Code: R290061	Classification Per M.S. 86A.05: a. state park	Current Public Use: YES	Future Public Use: YES
Land Code: 1000072604	Agency Land Code: R29234094	Land Name: PARKS & TRAILS	County: PINE	Acres: 40.00
City:	Site Code: R290061	Classification Per M.S. 86A.05: a. state park	Current Public Use: YES	Future Public Use: YES
Land Code: 1000072605	Agency Land Code: R29234934	Land Name: PARKS & TRAILS	County: PINE	Acres: 38.43
City:	Site Code: R290061	Classification Per M.S. 86A.05: a. state park	Current Public Use: YES	Future Public Use: YES
Land Code: 1000072606	Agency Land Code: R29234062	Land Name: PARKS & TRAILS	County: PINE	Acres: 40.00
City:	Site Code: R290061	Classification Per M.S. 86A.05: a. state park	Current Public Use: YES	Future Public Use: YES
Land Code: 1000072607	Agency Land Code: R29233743	Land Name: PARKS & TRAILS	County: PINE	Acres: 40.00
City:	Site Code: R290061	Classification Per M.S. 86A.05: a. state park	Current Public Use: YES	Future Public Use: YES
Land Code: 1000072608	Agency Land Code: R29235054	Land Name: PARKS & TRAILS	County: PINE	Acres: 40.00
City:	Site Code: R290061	Classification Per M.S. 86A.05: a. state park	Current Public Use: YES	Future Public Use: YES
Land Code: 1000072609	Agency Land Code: R29233775	Land Name: PARKS & TRAILS	County: PINE	Acres: 40.00
City:	Site Code: R290061	Classification Per M.S. 86A.05: a. state park	Current Public Use: YES	Future Public Use: YES
Land Code: 1000072610	Agency Land Code: R29235048	Land Name: PARKS & TRAILS	County: PINE	Acres: 40.00
City:	Site Code: R290061	Classification Per M.S. 86A.05: a. state park	Current Public Use: YES	Future Public Use: YES
Land Code: 1000072611	Agency Land Code: R29235143	Land Name: PARKS & TRAILS	County: PINE	Acres: 40.00
City:	Site Code: R290061	Classification Per M.S. 86A.05: a. state park	Current Public Use: YES	Future Public Use: YES



Land Code: 1000072612	Agency Land Code: R29233908	Land Name: PARKS & TRAILS	County: PINE	Acres: 40.00
City:	Site Code: R290061	Classification Per M.S. 86A.05: a. state park	Current Public Use: YES	Future Public Use: YES
Land Code: 1000072613	Agency Land Code: R29234956	Land Name: PARKS & TRAILS	County: PINE	Acres: 40.00
City:	Site Code: R290061	Classification Per M.S. 86A.05: a. state park	Current Public Use: YES	Future Public Use: YES
Land Code: 1000072614	Agency Land Code: R29232100	Land Name: PARKS & TRAILS	County: PINE	Acres: 39.73
City:	Site Code: R290061	Classification Per M.S. 86A.05: a. state park	Current Public Use: YES	Future Public Use: YES
Land Code: 1000072615	Agency Land Code: R29235190	Land Name: PARKS & TRAILS	County: PINE	Acres: 40.00
City:	Site Code: R290061	Classification Per M.S. 86A.05: a. state park	Current Public Use: YES	Future Public Use: YES
Land Code: 1000072616	Agency Land Code: R29232263	Land Name: PARKS & TRAILS	County: PINE	Acres: 40.00
City:	Site Code: R290061	Classification Per M.S. 86A.05: a. state park	Current Public Use: YES	Future Public Use: YES
Land Code: 1000072617	Agency Land Code: R29232337	Land Name: PARKS & TRAILS	County: PINE	Acres: 40.00
City:	Site Code: R290061	Classification Per M.S. 86A.05: a. state park	Current Public Use: YES	Future Public Use: YES
Land Code: 1000072618	Agency Land Code: R29233998	Land Name: PARKS & TRAILS	County: PINE	Acres: 40.00
City:	Site Code: R290061	Classification Per M.S. 86A.05: a. state park	Current Public Use: YES	Future Public Use: YES
Land Code: 1000072619	Agency Land Code: R29234036	Land Name: PARKS & TRAILS	County: PINE	Acres: 40.00
City:	Site Code: R290061	Classification Per M.S. 86A.05: a. state park	Current Public Use: YES	Future Public Use: YES
Land Code: 1000072620	Agency Land Code: R29234835	Land Name: PARKS & TRAILS	County: PINE	Acres: 40.00
City:	Site Code: R290061	Classification Per M.S. 86A.05: a. state park	Current Public Use: YES	Future Public Use: YES
Land Code: 1000072621	Agency Land Code: R29235046	Land Name: PARKS & TRAILS	County: PINE	Acres: 40.00
City:	Site Code: R290061	Classification Per M.S. 86A.05: a. state park	Current Public Use: YES	Future Public Use: YES
Land Code: 1000072622	Agency Land Code: R29234941	Land Name: PARKS & TRAILS	County: PINE	Acres: 40.00
City:	Site Code: R290061	Classification Per M.S. 86A.05: a. state park	Current Public Use: YES	Future Public Use: YES
Land Code: 1000072623	Agency Land Code: R29235013	Land Name: PARKS & TRAILS	County: PINE	Acres: 14.83
City:	Site Code: R290061	Classification Per M.S. 86A.05: a. state park	Current Public Use: YES	Future Public Use: YES



Land Code: 1000072624	Agency Land Code: R29233765	Land Name: PARKS & TRAILS	County: PINE	Acres: 40.00
City:	Site Code: R290061	Classification Per M.S. 86A.05: a. state park	Current Public Use: YES	Future Public Use: YES
Land Code: 1000072625	Agency Land Code: R29232345	Land Name: PARKS & TRAILS	County: PINE	Acres: 21.00
City:	Site Code: R290061	Classification Per M.S. 86A.05: a. state park	Current Public Use: YES	Future Public Use: YES
Land Code: 1000072626	Agency Land Code: R29232323	Land Name: PARKS & TRAILS	County: PINE	Acres: 28.90
City:	Site Code: R290061	Classification Per M.S. 86A.05: a. state park	Current Public Use: YES	Future Public Use: YES
Land Code: 1000072627	Agency Land Code: R29234672	Land Name: PARKS & TRAILS	County: PINE	Acres: 30.30
City:	Site Code: R290061	Classification Per M.S. 86A.05: a. state park	Current Public Use: YES	Future Public Use: YES
Land Code: 1000072628	Agency Land Code: R29234981	Land Name: PARKS & TRAILS	County: PINE	Acres: 40.00
City:	Site Code: R290061	Classification Per M.S. 86A.05: a. state park	Current Public Use: YES	Future Public Use: YES
Land Code: 1000072629	Agency Land Code: R29234728	Land Name: PARKS & TRAILS	County: PINE	Acres: 9.40
City:	Site Code: R290061	Classification Per M.S. 86A.05: a. state park	Current Public Use: YES	Future Public Use: YES
Land Code: 1000072630	Agency Land Code: R29235075	Land Name: PARKS & TRAILS	County: PINE	Acres: 40.00
City:	Site Code: R290061	Classification Per M.S. 86A.05: a. state park	Current Public Use: YES	Future Public Use: YES
Land Code: 1000072631	Agency Land Code: R29233983	Land Name: PARKS & TRAILS	County: PINE	Acres: 40.00
City:	Site Code: R290061	Classification Per M.S. 86A.05: a. state park	Current Public Use: YES	Future Public Use: YES
Land Code: 1000072632	Agency Land Code: R29233985	Land Name: PARKS & TRAILS	County: PINE	Acres: 40.00
City:	Site Code: R290061	Classification Per M.S. 86A.05: a. state park	Current Public Use: YES	Future Public Use: YES
Land Code: 1000072633	Agency Land Code: R29234669	Land Name: PARKS & TRAILS	County: PINE	Acres: 36.20
City:	Site Code: R290061	Classification Per M.S. 86A.05: a. state park	Current Public Use: YES	Future Public Use: YES
Land Code: 1000072634	Agency Land Code: R29233707	Land Name: PARKS & TRAILS	County: PINE	Acres: 55.61
City:	Site Code: R290061	Classification Per M.S. 86A.05: a. state park	Current Public Use: YES	Future Public Use: YES
Land Code: 1000072635	Agency Land Code: R29233719	Land Name: PARKS & TRAILS	County: PINE	Acres: 54.28
City:	Site Code: R290061	Classification Per M.S. 86A.05: a. state park	Current Public Use: YES	Future Public Use: YES



Land Code: 1000072636	Agency Land Code: R29233751	Land Name: PARKS & TRAILS	County: PINE	Acres: 40.00
City:	Site Code: R290061	Classification Per M.S. 86A.05: a. state park	Current Public Use: YES	Future Public Use: YES
Land Code: 1000072637	Agency Land Code: R29233780	Land Name: PARKS & TRAILS	County: PINE	Acres: 36.80
City:	Site Code: R290061	Classification Per M.S. 86A.05: a. state park	Current Public Use: YES	Future Public Use: YES
Land Code: 1000072638	Agency Land Code: R29233783	Land Name: PARKS & TRAILS	County: PINE	Acres: 36.15
City:	Site Code: R290061	Classification Per M.S. 86A.05: a. state park	Current Public Use: YES	Future Public Use: YES
Land Code: 1000072639	Agency Land Code: R29233800	Land Name: PARKS & TRAILS	County: PINE	Acres: 40.00
City:	Site Code: R290061	Classification Per M.S. 86A.05: a. state park	Current Public Use: YES	Future Public Use: YES
Land Code: 1000072640	Agency Land Code: R29233812	Land Name: PARKS & TRAILS	County: PINE	Acres: 40.00
City:	Site Code: R290061	Classification Per M.S. 86A.05: a. state park	Current Public Use: YES	Future Public Use: YES
Land Code: 1000072641	Agency Land Code: R29233851	Land Name: PARKS & TRAILS	County: PINE	Acres: 40.00
City:	Site Code: R290061	Classification Per M.S. 86A.05: a. state park	Current Public Use: YES	Future Public Use: YES
Land Code: 1000072642	Agency Land Code: R29233881	Land Name: PARKS & TRAILS	County: PINE	Acres: 30.90
City:	Site Code: R290061	Classification Per M.S. 86A.05: a. state park	Current Public Use: YES	Future Public Use: YES
Land Code: 1000072643	Agency Land Code: R29233885	Land Name: PARKS & TRAILS	County: PINE	Acres: 40.00
City:	Site Code: R290061	Classification Per M.S. 86A.05: a. state park	Current Public Use: YES	Future Public Use: YES
Land Code: 1000072644	Agency Land Code: R29233912	Land Name: PARKS & TRAILS	County: PINE	Acres: 40.00
City:	Site Code: R290061	Classification Per M.S. 86A.05: a. state park	Current Public Use: YES	Future Public Use: YES
Land Code: 1000072645	Agency Land Code: R29233925	Land Name: PARKS & TRAILS	County: PINE	Acres: 52.00
City:	Site Code: R290061	Classification Per M.S. 86A.05: a. state park	Current Public Use: YES	Future Public Use: YES
Land Code: 1000072646	Agency Land Code: R29234028	Land Name: PARKS & TRAILS	County: PINE	Acres: 40.00
City:	Site Code: R290061	Classification Per M.S. 86A.05: a. state park	Current Public Use: YES	Future Public Use: YES
Land Code: 1000072647	Agency Land Code: R29235070	Land Name: PARKS & TRAILS	County: PINE	Acres: 40.00
City:	Site Code: R290061	Classification Per M.S. 86A.05: a. state park	Current Public Use: YES	Future Public Use: YES



Land Code: 1000072648	Agency Land Code: R29235082	Land Name: PARKS & TRAILS	County: PINE	Acres: 40.00
City:	Site Code: R290061	Classification Per M.S. 86A.05: a. state park	Current Public Use: YES	Future Public Use: YES
Land Code: 1000072649	Agency Land Code: R29235090	Land Name: PARKS & TRAILS	County: PINE	Acres: 40.00
City:	Site Code: R290061	Classification Per M.S. 86A.05: a. state park	Current Public Use: YES	Future Public Use: YES
Land Code: 1000072650	Agency Land Code: R29232264	Land Name: PARKS & TRAILS	County: PINE	Acres: 40.00
City:	Site Code: R290061	Classification Per M.S. 86A.05: a. state park	Current Public Use: YES	Future Public Use: YES
Land Code: 1000072651	Agency Land Code: R29234673	Land Name: PARKS & TRAILS	County: PINE	Acres: 40.00
City:	Site Code: R290061	Classification Per M.S. 86A.05: a. state park	Current Public Use: YES	Future Public Use: YES
Land Code: 1000072652	Agency Land Code: R29232298	Land Name: PARKS & TRAILS	County: PINE	Acres: 24.85
City:	Site Code: R290061	Classification Per M.S. 86A.05: a. state park	Current Public Use: YES	Future Public Use: YES
Land Code: 1000072653	Agency Land Code: R29232306	Land Name: PARKS & TRAILS	County: PINE	Acres: 40.00
City:	Site Code: R290061	Classification Per M.S. 86A.05: a. state park	Current Public Use: YES	Future Public Use: YES
Land Code: 1000072654	Agency Land Code: R29235135	Land Name: PARKS & TRAILS	County: PINE	Acres: 40.00
City:	Site Code: R290061	Classification Per M.S. 86A.05: a. state park	Current Public Use: YES	Future Public Use: YES
Land Code: 1000072655	Agency Land Code: R29235160	Land Name: PARKS & TRAILS	County: PINE	Acres: 33.65
City:	Site Code: R290061	Classification Per M.S. 86A.05: a. state park	Current Public Use: YES	Future Public Use: YES
Land Code: 1000072656	Agency Land Code: R29234825	Land Name: PARKS & TRAILS	County: PINE	Acres: 40.00
City:	Site Code: R290061	Classification Per M.S. 86A.05: a. state park	Current Public Use: YES	Future Public Use: YES
Land Code: 1000072657	Agency Land Code: R29234947	Land Name: PARKS & TRAILS	County: PINE	Acres: 40.00
City:	Site Code: R290061	Classification Per M.S. 86A.05: a. state park	Current Public Use: YES	Future Public Use: YES
Land Code: 1000072658	Agency Land Code: R29235002	Land Name: PARKS & TRAILS	County: PINE	Acres: 17.41
City:	Site Code: R290061	Classification Per M.S. 86A.05: a. state park	Current Public Use: YES	Future Public Use: YES
Land Code: 1000072659	Agency Land Code: R29235031	Land Name: PARKS & TRAILS	County: PINE	Acres: 38.90
City:	Site Code: R290061	Classification Per M.S. 86A.05: a. state park	Current Public Use: YES	Future Public Use: YES



Land Code: 1000072660	Agency Land Code: R29232334	Land Name: PARKS & TRAILS	County: PINE	Acres: 40.00
City:	Site Code: R290061	Classification Per M.S. 86A.05: a. state park	Current Public Use: YES	Future Public Use: YES
Land Code: 1000072661	Agency Land Code: R29233790	Land Name: PARKS & TRAILS	County: PINE	Acres: 40.00
City:	Site Code: R290061	Classification Per M.S. 86A.05: a. state park	Current Public Use: YES	Future Public Use: YES
Land Code: 1000072662	Agency Land Code: R29233798	Land Name: PARKS & TRAILS	County: PINE	Acres: 55.35
City:	Site Code: R290061	Classification Per M.S. 86A.05: a. state park	Current Public Use: YES	Future Public Use: YES
Land Code: 1000072663	Agency Land Code: R29232094	Land Name: PARKS & TRAILS	County: PINE	Acres: 37.38
City:	Site Code: R290061	Classification Per M.S. 86A.05: a. state park	Current Public Use: YES	Future Public Use: YES
Land Code: 1000072664	Agency Land Code: R29232099	Land Name: PARKS & TRAILS	County: PINE	Acres: 59.35
City:	Site Code: R290061	Classification Per M.S. 86A.05: a. state park	Current Public Use: YES	Future Public Use: YES
Land Code: 1000072665	Agency Land Code: R29233847	Land Name: PARKS & TRAILS	County: PINE	Acres: 40.00
City:	Site Code: R290061	Classification Per M.S. 86A.05: a. state park	Current Public Use: YES	Future Public Use: YES
Land Code: 1000072666	Agency Land Code: R29233855	Land Name: PARKS & TRAILS	County: PINE	Acres: 40.00
City:	Site Code: R290061	Classification Per M.S. 86A.05: a. state park	Current Public Use: YES	Future Public Use: YES
Land Code: 1000072667	Agency Land Code: R29233898	Land Name: PARKS & TRAILS	County: PINE	Acres: 12.37
City:	Site Code: R290061	Classification Per M.S. 86A.05: a. state park	Current Public Use: YES	Future Public Use: YES
Land Code: 1000072668	Agency Land Code: R29233928	Land Name: PARKS & TRAILS	County: PINE	Acres: 29.12
City:	Site Code: R290061	Classification Per M.S. 86A.05: a. state park	Current Public Use: YES	Future Public Use: YES
Land Code: 1000072669	Agency Land Code: R29233933	Land Name: PARKS & TRAILS	County: PINE	Acres: 48.40
City:	Site Code: R290061	Classification Per M.S. 86A.05: a. state park	Current Public Use: YES	Future Public Use: YES
Land Code: 1000072670	Agency Land Code: R29233967	Land Name: PARKS & TRAILS	County: PINE	Acres: 40.00
City:	Site Code: R290061	Classification Per M.S. 86A.05: a. state park	Current Public Use: YES	Future Public Use: YES
Land Code: 1000072671	Agency Land Code: R29234001	Land Name: PARKS & TRAILS	County: PINE	Acres: 40.00
City:	Site Code: R290061	Classification Per M.S. 86A.05: a. state park	Current Public Use: YES	Future Public Use: YES



Land Code: 1000072672	Agency Land Code: R29234053	Land Name: PARKS & TRAILS	County: PINE	Acres: 40.00
City:	Site Code: R290061	Classification Per M.S. 86A.05: a. state park	Current Public Use: YES	Future Public Use: YES
Land Code: 1000072673	Agency Land Code: R29232255	Land Name: PARKS & TRAILS	County: PINE	Acres: 40.00
City:	Site Code: R290061	Classification Per M.S. 86A.05: a. state park	Current Public Use: YES	Future Public Use: YES
Land Code: 1000072674	Agency Land Code: R29232259	Land Name: PARKS & TRAILS	County: PINE	Acres: 9.80
City:	Site Code: R290061	Classification Per M.S. 86A.05: a. state park	Current Public Use: YES	Future Public Use: YES
Land Code: 1000072675	Agency Land Code: R29232310	Land Name: PARKS & TRAILS	County: PINE	Acres: 13.82
City:	Site Code: R290061	Classification Per M.S. 86A.05: a. state park	Current Public Use: YES	Future Public Use: YES
Land Code: 1000072676	Agency Land Code: R29235049	Land Name: PARKS & TRAILS	County: PINE	Acres: 40.00
City:	Site Code: R290061	Classification Per M.S. 86A.05: a. state park	Current Public Use: YES	Future Public Use: YES
Land Code: 1000072677	Agency Land Code: R29235089	Land Name: PARKS & TRAILS	County: PINE	Acres: 40.00
City:	Site Code: R290061	Classification Per M.S. 86A.05: a. state park	Current Public Use: YES	Future Public Use: YES
Land Code: 1000072678	Agency Land Code: R29235110	Land Name: PARKS & TRAILS	County: PINE	Acres: 40.00
City:	Site Code: R290061	Classification Per M.S. 86A.05: a. state park	Current Public Use: YES	Future Public Use: YES
Land Code: 1000072679	Agency Land Code: R29235113	Land Name: PARKS & TRAILS	County: PINE	Acres: 40.00
City:	Site Code: R290061	Classification Per M.S. 86A.05: a. state park	Current Public Use: YES	Future Public Use: YES
Land Code: 1000072680	Agency Land Code: R29235114	Land Name: PARKS & TRAILS	County: PINE	Acres: 40.00
City:	Site Code: R290061	Classification Per M.S. 86A.05: a. state park	Current Public Use: YES	Future Public Use: YES
Land Code: 1000072681	Agency Land Code: R29235163	Land Name: PARKS & TRAILS	County: PINE	Acres: 40.00
City:	Site Code: R290061	Classification Per M.S. 86A.05: a. state park	Current Public Use: YES	Future Public Use: YES
Land Code: 1000072682	Agency Land Code: R29235184	Land Name: PARKS & TRAILS	County: PINE	Acres: 40.00
City:	Site Code: R290061	Classification Per M.S. 86A.05: a. state park	Current Public Use: YES	Future Public Use: YES
Land Code: 1000072683	Agency Land Code: R29234915	Land Name: PARKS & TRAILS	County: PINE	Acres: 40.00
City:	Site Code: R290061	Classification Per M.S. 86A.05: a. state park	Current Public Use: YES	Future Public Use: YES



Land Code: 1000072684	Agency Land Code: R29234935	Land Name: PARKS & TRAILS	County: PINE	Acres: 38.20
City:	Site Code: R290061	Classification Per M.S. 86A.05: a. state park	Current Public Use: YES	Future Public Use: YES
Land Code: 1000072685	Agency Land Code: R29234967	Land Name: PARKS & TRAILS	County: PINE	Acres: 40.00
City:	Site Code: R290061	Classification Per M.S. 86A.05: a. state park	Current Public Use: YES	Future Public Use: YES
Land Code: 1000072686	Agency Land Code: R29234980	Land Name: PARKS & TRAILS	County: PINE	Acres: 40.00
City:	Site Code: R290061	Classification Per M.S. 86A.05: a. state park	Current Public Use: YES	Future Public Use: YES
Land Code: 1000072687	Agency Land Code: R29234987	Land Name: PARKS & TRAILS	County: PINE	Acres: 40.00
City:	Site Code: R290061	Classification Per M.S. 86A.05: a. state park	Current Public Use: YES	Future Public Use: YES
Land Code: 1000072688	Agency Land Code: R29234856	Land Name: PARKS & TRAILS	County: PINE	Acres: 40.00
City:	Site Code: R290061	Classification Per M.S. 86A.05: a. state park	Current Public Use: YES	Future Public Use: YES
Land Code: 1000072689	Agency Land Code: R29234860	Land Name: PARKS & TRAILS	County: PINE	Acres: 40.00
City:	Site Code: R290061	Classification Per M.S. 86A.05: a. state park	Current Public Use: YES	Future Public Use: YES
Land Code: 1000072690	Agency Land Code: R29234864	Land Name: PARKS & TRAILS	County: PINE	Acres: 40.00
City:	Site Code: R290061	Classification Per M.S. 86A.05: a. state park	Current Public Use: YES	Future Public Use: YES
Land Code: 1000072691	Agency Land Code: R29232328	Land Name: PARKS & TRAILS	County: PINE	Acres: 40.00
City:	Site Code: R290061	Classification Per M.S. 86A.05: a. state park	Current Public Use: YES	Future Public Use: YES
Land Code: 1000072692	Agency Land Code: R29232330	Land Name: PARKS & TRAILS	County: PINE	Acres: 40.00
City:	Site Code: R290061	Classification Per M.S. 86A.05: a. state park	Current Public Use: YES	Future Public Use: YES
Land Code: 1000072693	Agency Land Code: R29233726	Land Name: PARKS & TRAILS	County: PINE	Acres: 40.00
City:	Site Code: R290061	Classification Per M.S. 86A.05: a. state park	Current Public Use: YES	Future Public Use: YES
Land Code: 1000072694	Agency Land Code: R29233744	Land Name: PARKS & TRAILS	County: PINE	Acres: 40.00
City:	Site Code: R290061	Classification Per M.S. 86A.05: a. state park	Current Public Use: YES	Future Public Use: YES
Land Code: 1000072695	Agency Land Code: R29233772	Land Name: PARKS & TRAILS	County: PINE	Acres: 40.00
City:	Site Code: R290061	Classification Per M.S. 86A.05: a. state park	Current Public Use: YES	Future Public Use: YES



Land Code: 1000072696	Agency Land Code: R29233781	Land Name: PARKS & TRAILS	County: PINE	Acres: 3.20
City:	Site Code: R290061	Classification Per M.S. 86A.05: a. state park	Current Public Use: YES	Future Public Use: YES
Land Code: 1000072697	Agency Land Code: R29233910	Land Name: PARKS & TRAILS	County: PINE	Acres: 40.00
City:	Site Code: R290061	Classification Per M.S. 86A.05: a. state park	Current Public Use: YES	Future Public Use: YES
Land Code: 1000072698	Agency Land Code: R29233975	Land Name: PARKS & TRAILS	County: PINE	Acres: 40.00
City:	Site Code: R290061	Classification Per M.S. 86A.05: a. state park	Current Public Use: YES	Future Public Use: YES
Land Code: 1000072699	Agency Land Code: R29234003	Land Name: PARKS & TRAILS	County: PINE	Acres: 40.00
City:	Site Code: R290061	Classification Per M.S. 86A.05: a. state park	Current Public Use: YES	Future Public Use: YES
Land Code: 1000072700	Agency Land Code: R29234039	Land Name: PARKS & TRAILS	County: PINE	Acres: 40.00
City:	Site Code: R290061	Classification Per M.S. 86A.05: a. state park	Current Public Use: YES	Future Public Use: YES
Land Code: 1000072701	Agency Land Code: R29234041	Land Name: PARKS & TRAILS	County: PINE	Acres: 40.00
City:	Site Code: R290061	Classification Per M.S. 86A.05: a. state park	Current Public Use: YES	Future Public Use: YES
Land Code: 1000072702	Agency Land Code: R29234070	Land Name: PARKS & TRAILS	County: PINE	Acres: 40.00
City:	Site Code: R290061	Classification Per M.S. 86A.05: a. state park	Current Public Use: YES	Future Public Use: YES
Land Code: 1000072703	Agency Land Code: R29235040	Land Name: PARKS & TRAILS	County: PINE	Acres: 40.00
City:	Site Code: R290061	Classification Per M.S. 86A.05: a. state park	Current Public Use: YES	Future Public Use: YES
Land Code: 1000072704	Agency Land Code: R29235057	Land Name: PARKS & TRAILS	County: PINE	Acres: 40.00
City:	Site Code: R290061	Classification Per M.S. 86A.05: a. state park	Current Public Use: YES	Future Public Use: YES
Land Code: 1000072705	Agency Land Code: R29235065	Land Name: PARKS & TRAILS	County: PINE	Acres: 40.00
City:	Site Code: R290061	Classification Per M.S. 86A.05: a. state park	Current Public Use: YES	Future Public Use: YES
Land Code: 1000072706	Agency Land Code: R29235084	Land Name: PARKS & TRAILS	County: PINE	Acres: 22.64
City:	Site Code: R290061	Classification Per M.S. 86A.05: a. state park	Current Public Use: YES	Future Public Use: YES
Land Code: 1000072707	Agency Land Code: R29234662	Land Name: PARKS & TRAILS	County: PINE	Acres: 7.65
City:	Site Code: R290061	Classification Per M.S. 86A.05: a. state park	Current Public Use: YES	Future Public Use: YES



Land Code: 1000072708	Agency Land Code: R29234663	Land Name: PARKS & TRAILS	County: PINE	Acres: 5.90
City:	Site Code: R290061	Classification Per M.S. 86A.05: a. state park	Current Public Use: YES	Future Public Use: YES
Land Code: 1000072709	Agency Land Code: R29235101	Land Name: PARKS & TRAILS	County: PINE	Acres: 21.84
City:	Site Code: R290061	Classification Per M.S. 86A.05: a. state park	Current Public Use: YES	Future Public Use: YES
Land Code: 1000072710	Agency Land Code: R29235131	Land Name: PARKS & TRAILS	County: PINE	Acres: 38.22
City:	Site Code: R290061	Classification Per M.S. 86A.05: a. state park	Current Public Use: YES	Future Public Use: YES
Land Code: 1000072711	Agency Land Code: R29235183	Land Name: PARKS & TRAILS	County: PINE	Acres: 40.00
City:	Site Code: R290061	Classification Per M.S. 86A.05: a. state park	Current Public Use: YES	Future Public Use: YES
Land Code: 1000072712	Agency Land Code: R29234909	Land Name: PARKS & TRAILS	County: PINE	Acres: 40.00
City:	Site Code: R290061	Classification Per M.S. 86A.05: a. state park	Current Public Use: YES	Future Public Use: YES
Land Code: 1000072713	Agency Land Code: R29234930	Land Name: PARKS & TRAILS	County: PINE	Acres: 12.40
City:	Site Code: R290061	Classification Per M.S. 86A.05: a. state park	Current Public Use: YES	Future Public Use: YES
Land Code: 1000072714	Agency Land Code: R29234971	Land Name: PARKS & TRAILS	County: PINE	Acres: 40.00
City:	Site Code: R290061	Classification Per M.S. 86A.05: a. state park	Current Public Use: YES	Future Public Use: YES
Land Code: 1000072715	Agency Land Code: R29235006	Land Name: PARKS & TRAILS	County: PINE	Acres: 27.60
City:	Site Code: R290061	Classification Per M.S. 86A.05: a. state park	Current Public Use: YES	Future Public Use: YES
Land Code: 1000072716	Agency Land Code: R29234848	Land Name: PARKS & TRAILS	County: PINE	Acres: 40.00
City:	Site Code: R290061	Classification Per M.S. 86A.05: a. state park	Current Public Use: YES	Future Public Use: YES
Land Code: 1000072717	Agency Land Code: R29232326	Land Name: PARKS & TRAILS	County: PINE	Acres: 1.95
City:	Site Code: R290061	Classification Per M.S. 86A.05: a. state park	Current Public Use: YES	Future Public Use: YES
Land Code: 1000072718	Agency Land Code: R29233712	Land Name: PARKS & TRAILS	County: PINE	Acres: 28.30
City:	Site Code: R290061	Classification Per M.S. 86A.05: a. state park	Current Public Use: YES	Future Public Use: YES
Land Code: 1000072719	Agency Land Code: R29233720	Land Name: PARKS & TRAILS	County: PINE	Acres: 53.93
City:	Site Code: R290061	Classification Per M.S. 86A.05: a. state park	Current Public Use: YES	Future Public Use: YES



Land Code: 1000072720	Agency Land Code: R29233741	Land Name: PARKS & TRAILS	County: PINE	Acres: 40.00
City:	Site Code: R290061	Classification Per M.S. 86A.05: a. state park	Current Public Use: YES	Future Public Use: YES
Land Code: 1000072721	Agency Land Code: R29233742	Land Name: PARKS & TRAILS	County: PINE	Acres: 40.00
City:	Site Code: R290061	Classification Per M.S. 86A.05: a. state park	Current Public Use: YES	Future Public Use: YES
Land Code: 1000072722	Agency Land Code: R29233750	Land Name: PARKS & TRAILS	County: PINE	Acres: 40.00
City:	Site Code: R290061	Classification Per M.S. 86A.05: a. state park	Current Public Use: YES	Future Public Use: YES
Land Code: 1000072723	Agency Land Code: R29233794	Land Name: PARKS & TRAILS	County: PINE	Acres: 9.15
City:	Site Code: R290061	Classification Per M.S. 86A.05: a. state park	Current Public Use: YES	Future Public Use: YES
Land Code: 1000072724	Agency Land Code: R29233913	Land Name: PARKS & TRAILS	County: PINE	Acres: 33.80
City:	Site Code: R290061	Classification Per M.S. 86A.05: a. state park	Current Public Use: YES	Future Public Use: YES
Land Code: 1000072725	Agency Land Code: R29233931	Land Name: PARKS & TRAILS	County: PINE	Acres: 4.20
City:	Site Code: R290061	Classification Per M.S. 86A.05: a. state park	Current Public Use: YES	Future Public Use: YES
Land Code: 1000072726	Agency Land Code: R29234040	Land Name: PARKS & TRAILS	County: PINE	Acres: 40.00
City:	Site Code: R290061	Classification Per M.S. 86A.05: a. state park	Current Public Use: YES	Future Public Use: YES
Land Code: 1000072727	Agency Land Code: R29232286	Land Name: PARKS & TRAILS	County: PINE	Acres: 40.00
City:	Site Code: R290061	Classification Per M.S. 86A.05: a. state park	Current Public Use: YES	Future Public Use: YES
Land Code: 1000072728	Agency Land Code: R29232289	Land Name: PARKS & TRAILS	County: PINE	Acres: 10.35
City:	Site Code: R290061	Classification Per M.S. 86A.05: a. state park	Current Public Use: YES	Future Public Use: YES
Land Code: 1000072729	Agency Land Code: R29232315	Land Name: PARKS & TRAILS	County: PINE	Acres: 40.00
City:	Site Code: R290061	Classification Per M.S. 86A.05: a. state park	Current Public Use: YES	Future Public Use: YES
Land Code: 1000072730	Agency Land Code: R29235051	Land Name: PARKS & TRAILS	County: PINE	Acres: 40.00
City:	Site Code: R290061	Classification Per M.S. 86A.05: a. state park	Current Public Use: YES	Future Public Use: YES
Land Code: 1000072731	Agency Land Code: R29235066	Land Name: PARKS & TRAILS	County: PINE	Acres: 33.90
City:	Site Code: R290061	Classification Per M.S. 86A.05: a. state park	Current Public Use: YES	Future Public Use: YES



Land Code: 1000072732	Agency Land Code: R29235077	Land Name: PARKS & TRAILS	County: PINE	Acres: 40.00
City:	Site Code: R290061	Classification Per M.S. 86A.05: a. state park	Current Public Use: YES	Future Public Use: YES
Land Code: 1000072733	Agency Land Code: R29235083	Land Name: PARKS & TRAILS	County: PINE	Acres: 17.36
City:	Site Code: R290061	Classification Per M.S. 86A.05: a. state park	Current Public Use: YES	Future Public Use: YES
Land Code: 1000072734	Agency Land Code: R29235091	Land Name: PARKS & TRAILS	County: PINE	Acres: 40.00
City:	Site Code: R290061	Classification Per M.S. 86A.05: a. state park	Current Public Use: YES	Future Public Use: YES
Land Code: 1000072735	Agency Land Code: R29235104	Land Name: PARKS & TRAILS	County: PINE	Acres: 40.00
City:	Site Code: R290061	Classification Per M.S. 86A.05: a. state park	Current Public Use: YES	Future Public Use: YES
Land Code: 1000072736	Agency Land Code: R29235149	Land Name: PARKS & TRAILS	County: PINE	Acres: 34.66
City:	Site Code: R290061	Classification Per M.S. 86A.05: a. state park	Current Public Use: YES	Future Public Use: YES
Land Code: 1000072737	Agency Land Code: R29235153	Land Name: PARKS & TRAILS	County: PINE	Acres: 13.90
City:	Site Code: R290061	Classification Per M.S. 86A.05: a. state park	Current Public Use: YES	Future Public Use: YES
Land Code: 1000072738	Agency Land Code: R29235182	Land Name: PARKS & TRAILS	County: PINE	Acres: 40.00
City:	Site Code: R290061	Classification Per M.S. 86A.05: a. state park	Current Public Use: YES	Future Public Use: YES
Land Code: 1000072739	Agency Land Code: R29234887	Land Name: PARKS & TRAILS	County: PINE	Acres: 40.00
City:	Site Code: R290061	Classification Per M.S. 86A.05: a. state park	Current Public Use: YES	Future Public Use: YES
Land Code: 1000072740	Agency Land Code: R29234907	Land Name: PARKS & TRAILS	County: PINE	Acres: 40.00
City:	Site Code: R290061	Classification Per M.S. 86A.05: a. state park	Current Public Use: YES	Future Public Use: YES
Land Code: 1000072741	Agency Land Code: R29234965	Land Name: PARKS & TRAILS	County: PINE	Acres: 40.00
City:	Site Code: R290061	Classification Per M.S. 86A.05: a. state park	Current Public Use: YES	Future Public Use: YES
Land Code: 1000072742	Agency Land Code: R29234976	Land Name: PARKS & TRAILS	County: PINE	Acres: 40.00
City:	Site Code: R290061	Classification Per M.S. 86A.05: a. state park	Current Public Use: YES	Future Public Use: YES
Land Code: 1000072743	Agency Land Code: R29234986	Land Name: PARKS & TRAILS	County: PINE	Acres: 40.00
City:	Site Code: R290061	Classification Per M.S. 86A.05: a. state park	Current Public Use: YES	Future Public Use: YES



Land Code: 1000072744	Agency Land Code: R29235018	Land Name: PARKS & TRAILS	County: PINE	Acres: 17.50
City:	Site Code: R290061	Classification Per M.S. 86A.05: a. state park	Current Public Use: YES	Future Public Use: YES
Land Code: 1000072745	Agency Land Code: R29234847	Land Name: PARKS & TRAILS	County: PINE	Acres: 40.00
City:	Site Code: R290061	Classification Per M.S. 86A.05: a. state park	Current Public Use: YES	Future Public Use: YES
Land Code: 1000072746	Agency Land Code: R29232333	Land Name: PARKS & TRAILS	County: PINE	Acres: 40.00
City:	Site Code: R290061	Classification Per M.S. 86A.05: a. state park	Current Public Use: YES	Future Public Use: YES
Land Code: 1000072747	Agency Land Code: R29233740	Land Name: PARKS & TRAILS	County: PINE	Acres: 40.00
City:	Site Code: R290061	Classification Per M.S. 86A.05: a. state park	Current Public Use: YES	Future Public Use: YES
Land Code: 1000072748	Agency Land Code: R29233789	Land Name: PARKS & TRAILS	County: PINE	Acres: 40.00
City:	Site Code: R290061	Classification Per M.S. 86A.05: a. state park	Current Public Use: YES	Future Public Use: YES
Land Code: 1000072749	Agency Land Code: R29233793	Land Name: PARKS & TRAILS	County: PINE	Acres: 53.95
City:	Site Code: R290061	Classification Per M.S. 86A.05: a. state park	Current Public Use: YES	Future Public Use: YES
Land Code: 1000072750	Agency Land Code: R29233879	Land Name: PARKS & TRAILS	County: PINE	Acres: 40.00
City:	Site Code: R290061	Classification Per M.S. 86A.05: a. state park	Current Public Use: YES	Future Public Use: YES
Land Code: 1000072751	Agency Land Code: R29233915	Land Name: PARKS & TRAILS	County: PINE	Acres: 9.32
City:	Site Code: R290061	Classification Per M.S. 86A.05: a. state park	Current Public Use: YES	Future Public Use: YES
Land Code: 1000072752	Agency Land Code: R29234025	Land Name: PARKS & TRAILS	County: PINE	Acres: 40.00
City:	Site Code: R290061	Classification Per M.S. 86A.05: a. state park	Current Public Use: YES	Future Public Use: YES
Land Code: 1000072753	Agency Land Code: R29234090	Land Name: PARKS & TRAILS	County: PINE	Acres: 40.00
City:	Site Code: R290061	Classification Per M.S. 86A.05: a. state park	Current Public Use: YES	Future Public Use: YES
Land Code: 1000072754	Agency Land Code: R29232257	Land Name: PARKS & TRAILS	County: PINE	Acres: 14.90
City:	Site Code: R290061	Classification Per M.S. 86A.05: a. state park	Current Public Use: YES	Future Public Use: YES
Land Code: 1000072755	Agency Land Code: R29232287	Land Name: PARKS & TRAILS	County: PINE	Acres: 40.00
City:	Site Code: R290061	Classification Per M.S. 86A.05: a. state park	Current Public Use: YES	Future Public Use: YES



Land Code: 1000072756	Agency Land Code: R29232312	Land Name: PARKS & TRAILS	County: PINE	Acres: 36.75
City:	Site Code: R290061	Classification Per M.S. 86A.05: a. state park	Current Public Use: YES	Future Public Use: YES
Land Code: 1000072757	Agency Land Code: R29234667	Land Name: PARKS & TRAILS	County: PINE	Acres: 34.80
City:	Site Code: R290061	Classification Per M.S. 86A.05: a. state park	Current Public Use: YES	Future Public Use: YES
Land Code: 1000072758	Agency Land Code: R29234675	Land Name: PARKS & TRAILS	County: PINE	Acres: 35.60
City:	Site Code: R290061	Classification Per M.S. 86A.05: a. state park	Current Public Use: YES	Future Public Use: YES
Land Code: 1000072759	Agency Land Code: R29234677	Land Name: PARKS & TRAILS	County: PINE	Acres: 40.00
City:	Site Code: R290061	Classification Per M.S. 86A.05: a. state park	Current Public Use: YES	Future Public Use: YES
Land Code: 1000072760	Agency Land Code: R29235111	Land Name: PARKS & TRAILS	County: PINE	Acres: 38.09
City:	Site Code: R290061	Classification Per M.S. 86A.05: a. state park	Current Public Use: YES	Future Public Use: YES
Land Code: 1000072761	Agency Land Code: R29235161	Land Name: PARKS & TRAILS	County: PINE	Acres: 40.00
City:	Site Code: R290061	Classification Per M.S. 86A.05: a. state park	Current Public Use: YES	Future Public Use: YES
Land Code: 1000072762	Agency Land Code: R29235194	Land Name: PARKS & TRAILS	County: PINE	Acres: 62.70
City:	Site Code: R290061	Classification Per M.S. 86A.05: a. state park	Current Public Use: YES	Future Public Use: YES
Land Code: 1000072763	Agency Land Code: R29234745	Land Name: PARKS & TRAILS	County: PINE	Acres: 40.00
City:	Site Code: R290061	Classification Per M.S. 86A.05: a. state park	Current Public Use: YES	Future Public Use: YES
Land Code: 1000072764	Agency Land Code: R29234899	Land Name: PARKS & TRAILS	County: PINE	Acres: 40.00
City:	Site Code: R290061	Classification Per M.S. 86A.05: a. state park	Current Public Use: YES	Future Public Use: YES
Land Code: 1000072765	Agency Land Code: R29234932	Land Name: PARKS & TRAILS	County: PINE	Acres: 37.90
City:	Site Code: R290061	Classification Per M.S. 86A.05: a. state park	Current Public Use: YES	Future Public Use: YES
Land Code: 1000072766	Agency Land Code: R29234957	Land Name: PARKS & TRAILS	County: PINE	Acres: 40.00
City:	Site Code: R290061	Classification Per M.S. 86A.05: a. state park	Current Public Use: YES	Future Public Use: YES
Land Code: 1000072767	Agency Land Code: R29234964	Land Name: PARKS & TRAILS	County: PINE	Acres: 40.00
City:	Site Code: R290061	Classification Per M.S. 86A.05: a. state park	Current Public Use: YES	Future Public Use: YES



Land Code: 1000072768	Agency Land Code: R29235022	Land Name: PARKS & TRAILS	County: PINE	Acres: 40.00
City:	Site Code: R290061	Classification Per M.S. 86A.05: a. state park	Current Public Use: YES	Future Public Use: YES
Land Code: 1000072769	Agency Land Code: R29235033	Land Name: PARKS & TRAILS	County: PINE	Acres: 40.00
City:	Site Code: R290061	Classification Per M.S. 86A.05: a. state park	Current Public Use: YES	Future Public Use: YES
Land Code: 1000072770	Agency Land Code: R29232338	Land Name: PARKS & TRAILS	County: PINE	Acres: 1.25
City:	Site Code: R290061	Classification Per M.S. 86A.05: a. state park	Current Public Use: YES	Future Public Use: YES
Land Code: 1000072771	Agency Land Code: R29233727	Land Name: PARKS & TRAILS	County: PINE	Acres: 52.90
City:	Site Code: R290061	Classification Per M.S. 86A.05: a. state park	Current Public Use: YES	Future Public Use: YES
Land Code: 1000072772	Agency Land Code: R29233739	Land Name: PARKS & TRAILS	County: PINE	Acres: 40.00
City:	Site Code: R290061	Classification Per M.S. 86A.05: a. state park	Current Public Use: YES	Future Public Use: YES
Land Code: 1000072773	Agency Land Code: R29233754	Land Name: PARKS & TRAILS	County: PINE	Acres: 40.00
City:	Site Code: R290061	Classification Per M.S. 86A.05: a. state park	Current Public Use: YES	Future Public Use: YES
Land Code: 1000072774	Agency Land Code: R29233786	Land Name: PARKS & TRAILS	County: PINE	Acres: 40.00
City:	Site Code: R290061	Classification Per M.S. 86A.05: a. state park	Current Public Use: YES	Future Public Use: YES
Land Code: 1000072775	Agency Land Code: R29233802	Land Name: PARKS & TRAILS	County: PINE	Acres: 40.00
City:	Site Code: R290061	Classification Per M.S. 86A.05: a. state park	Current Public Use: YES	Future Public Use: YES
Land Code: 1000072776	Agency Land Code: R29233858	Land Name: PARKS & TRAILS	County: PINE	Acres: 40.00
City:	Site Code: R290061	Classification Per M.S. 86A.05: a. state park	Current Public Use: YES	Future Public Use: YES
Land Code: 1000072777	Agency Land Code: R29233871	Land Name: PARKS & TRAILS	County: PINE	Acres: 40.00
City:	Site Code: R290061	Classification Per M.S. 86A.05: a. state park	Current Public Use: YES	Future Public Use: YES
Land Code: 1000072778	Agency Land Code: R29233934	Land Name: PARKS & TRAILS	County: PINE	Acres: 6.05
City:	Site Code: R290061	Classification Per M.S. 86A.05: a. state park	Current Public Use: YES	Future Public Use: YES
Land Code: 1000072779	Agency Land Code: R29233970	Land Name: PARKS & TRAILS	County: PINE	Acres: 40.00
City:	Site Code: R290061	Classification Per M.S. 86A.05: a. state park	Current Public Use: YES	Future Public Use: YES



Land Code: 1000072780	Agency Land Code: R29233978	Land Name: PARKS & TRAILS	County: PINE	Acres: 40.00
City:	Site Code: R290061	Classification Per M.S. 86A.05: a. state park	Current Public Use: YES	Future Public Use: YES
Land Code: 1000072781	Agency Land Code: R29233980	Land Name: PARKS & TRAILS	County: PINE	Acres: 20.00
City:	Site Code: R290061	Classification Per M.S. 86A.05: a. state park	Current Public Use: YES	Future Public Use: YES
Land Code: 1000072782	Agency Land Code: R29234002	Land Name: PARKS & TRAILS	County: PINE	Acres: 40.00
City:	Site Code: R290061	Classification Per M.S. 86A.05: a. state park	Current Public Use: YES	Future Public Use: YES
Land Code: 1000072783	Agency Land Code: R29234008	Land Name: PARKS & TRAILS	County: PINE	Acres: 38.00
City:	Site Code: R290061	Classification Per M.S. 86A.05: a. state park	Current Public Use: YES	Future Public Use: YES
Land Code: 1000072784	Agency Land Code: R29234018	Land Name: PARKS & TRAILS	County: PINE	Acres: 40.00
City:	Site Code: R290061	Classification Per M.S. 86A.05: a. state park	Current Public Use: YES	Future Public Use: YES
Land Code: 1000072785	Agency Land Code: R29234051	Land Name: PARKS & TRAILS	County: PINE	Acres: 40.00
City:	Site Code: R290061	Classification Per M.S. 86A.05: a. state park	Current Public Use: YES	Future Public Use: YES
Land Code: 1000072786	Agency Land Code: R29232280	Land Name: PARKS & TRAILS	County: PINE	Acres: 19.68
City:	Site Code: R290061	Classification Per M.S. 86A.05: a. state park	Current Public Use: YES	Future Public Use: YES
Land Code: 1000072787	Agency Land Code: R29232308	Land Name: PARKS & TRAILS	County: PINE	Acres: 29.67
City:	Site Code: R290061	Classification Per M.S. 86A.05: a. state park	Current Public Use: YES	Future Public Use: YES
Land Code: 1000072788	Agency Land Code: R29235044	Land Name: PARKS & TRAILS	County: PINE	Acres: 40.00
City:	Site Code: R290061	Classification Per M.S. 86A.05: a. state park	Current Public Use: YES	Future Public Use: YES
Land Code: 1000072789	Agency Land Code: R29235053	Land Name: PARKS & TRAILS	County: PINE	Acres: 40.00
City:	Site Code: R290061	Classification Per M.S. 86A.05: a. state park	Current Public Use: YES	Future Public Use: YES
Land Code: 1000072790	Agency Land Code: R29235059	Land Name: PARKS & TRAILS	County: PINE	Acres: 40.00
City:	Site Code: R290061	Classification Per M.S. 86A.05: a. state park	Current Public Use: YES	Future Public Use: YES
Land Code: 1000072791	Agency Land Code: R29235064	Land Name: PARKS & TRAILS	County: PINE	Acres: 13.20
City:	Site Code: R290061	Classification Per M.S. 86A.05: a. state park	Current Public Use: YES	Future Public Use: YES



Land Code: 1000072792	Agency Land Code: R29235078	Land Name: PARKS & TRAILS	County: PINE	Acres: 40.00
City:	Site Code: R290061	Classification Per M.S. 86A.05: a. state park	Current Public Use: YES	Future Public Use: YES
Land Code: 1000072793	Agency Land Code: R29234678	Land Name: PARKS & TRAILS	County: PINE	Acres: 50.00
City:	Site Code: R290061	Classification Per M.S. 86A.05: a. state park	Current Public Use: YES	Future Public Use: YES
Land Code: 1000072794	Agency Land Code: R29235106	Land Name: PARKS & TRAILS	County: PINE	Acres: 40.00
City:	Site Code: R290061	Classification Per M.S. 86A.05: a. state park	Current Public Use: YES	Future Public Use: YES
Land Code: 1000072795	Agency Land Code: R29235124	Land Name: PARKS & TRAILS	County: PINE	Acres: 40.00
City:	Site Code: R290061	Classification Per M.S. 86A.05: a. state park	Current Public Use: YES	Future Public Use: YES
Land Code: 1000072796	Agency Land Code: R29235129	Land Name: PARKS & TRAILS	County: PINE	Acres: 40.00
City:	Site Code: R290061	Classification Per M.S. 86A.05: a. state park	Current Public Use: YES	Future Public Use: YES
Land Code: 1000072797	Agency Land Code: R29235146	Land Name: PARKS & TRAILS	County: PINE	Acres: 40.00
City:	Site Code: R290061	Classification Per M.S. 86A.05: a. state park	Current Public Use: YES	Future Public Use: YES
Land Code: 1000072798	Agency Land Code: R29235191	Land Name: PARKS & TRAILS	County: PINE	Acres: 40.00
City:	Site Code: R290061	Classification Per M.S. 86A.05: a. state park	Current Public Use: YES	Future Public Use: YES
Land Code: 1000072799	Agency Land Code: R29234942	Land Name: PARKS & TRAILS	County: PINE	Acres: 40.00
City:	Site Code: R290061	Classification Per M.S. 86A.05: a. state park	Current Public Use: YES	Future Public Use: YES
Land Code: 1000072800	Agency Land Code: R29234951	Land Name: PARKS & TRAILS	County: PINE	Acres: 37.50
City:	Site Code: R290061	Classification Per M.S. 86A.05: a. state park	Current Public Use: YES	Future Public Use: YES
Land Code: 1000072801	Agency Land Code: R29234994	Land Name: PARKS & TRAILS	County: PINE	Acres: 40.00
City:	Site Code: R290061	Classification Per M.S. 86A.05: a. state park	Current Public Use: YES	Future Public Use: YES
Land Code: 1000072802	Agency Land Code: R29235014	Land Name: PARKS & TRAILS	County: PINE	Acres: 25.17
City:	Site Code: R290061	Classification Per M.S. 86A.05: a. state park	Current Public Use: YES	Future Public Use: YES
Land Code: 1000072803	Agency Land Code: R29234859	Land Name: PARKS & TRAILS	County: PINE	Acres: 40.00
City:	Site Code: R290061	Classification Per M.S. 86A.05: a. state park	Current Public Use: YES	Future Public Use: YES



Land Code: 1000072804	Agency Land Code: R29550189	Land Name: PARKS & TRAILS	County: PINE	Acres: 22.38
City:	Site Code: R290061	Classification Per M.S. 86A.05: a. state park	Current Public Use: YES	Future Public Use: YES
Land Code: 1000072805	Agency Land Code: R29233703	Land Name: PARKS & TRAILS	County: PINE	Acres: 58.17
City:	Site Code: R290061	Classification Per M.S. 86A.05: a. state park	Current Public Use: YES	Future Public Use: YES
Land Code: 1000072806	Agency Land Code: R29233711	Land Name: PARKS & TRAILS	County: PINE	Acres: 56.14
City:	Site Code: R290061	Classification Per M.S. 86A.05: a. state park	Current Public Use: YES	Future Public Use: YES
Land Code: 1000072807	Agency Land Code: R29233746	Land Name: PARKS & TRAILS	County: PINE	Acres: 40.00
City:	Site Code: R290061	Classification Per M.S. 86A.05: a. state park	Current Public Use: YES	Future Public Use: YES
Land Code: 1000072808	Agency Land Code: R29233808	Land Name: PARKS & TRAILS	County: PINE	Acres: 40.00
City:	Site Code: R290061	Classification Per M.S. 86A.05: a. state park	Current Public Use: YES	Future Public Use: YES
Land Code: 1000072809	Agency Land Code: R29232080	Land Name: PARKS & TRAILS	County: PINE	Acres: 15.09
City:	Site Code: R290061	Classification Per M.S. 86A.05: a. state park	Current Public Use: YES	Future Public Use: YES
Land Code: 1000072810	Agency Land Code: R29233857	Land Name: PARKS & TRAILS	County: PINE	Acres: 40.00
City:	Site Code: R290061	Classification Per M.S. 86A.05: a. state park	Current Public Use: YES	Future Public Use: YES
Land Code: 1000072811	Agency Land Code: R29233899	Land Name: PARKS & TRAILS	County: PINE	Acres: 40.00
City:	Site Code: R290061	Classification Per M.S. 86A.05: a. state park	Current Public Use: YES	Future Public Use: YES
Land Code: 1000072812	Agency Land Code: R29233927	Land Name: PARKS & TRAILS	County: PINE	Acres: 9.66
City:	Site Code: R290061	Classification Per M.S. 86A.05: a. state park	Current Public Use: YES	Future Public Use: YES
Land Code: 1000072813	Agency Land Code: R29233984	Land Name: PARKS & TRAILS	County: PINE	Acres: 40.00
City:	Site Code: R290061	Classification Per M.S. 86A.05: a. state park	Current Public Use: YES	Future Public Use: YES
Land Code: 1000072814	Agency Land Code: R29234019	Land Name: PARKS & TRAILS	County: PINE	Acres: 40.00
City:	Site Code: R290061	Classification Per M.S. 86A.05: a. state park	Current Public Use: YES	Future Public Use: YES
Land Code: 1000072815	Agency Land Code: R29234043	Land Name: PARKS & TRAILS	County: PINE	Acres: 40.00
City:	Site Code: R290061	Classification Per M.S. 86A.05: a. state park	Current Public Use: YES	Future Public Use: YES



Land Code: 1000072816	Agency Land Code: R29232262	Land Name: PARKS & TRAILS	County: PINE	Acres: 40.00
City:	Site Code: R290061	Classification Per M.S. 86A.05: a. state park	Current Public Use: YES	Future Public Use: YES
Land Code: 1000072817	Agency Land Code: R29232285	Land Name: PARKS & TRAILS	County: PINE	Acres: 33.15
City:	Site Code: R290061	Classification Per M.S. 86A.05: a. state park	Current Public Use: YES	Future Public Use: YES
Land Code: 1000072818	Agency Land Code: R29232313	Land Name: PARKS & TRAILS	County: PINE	Acres: 40.00
City:	Site Code: R290061	Classification Per M.S. 86A.05: a. state park	Current Public Use: YES	Future Public Use: YES
Land Code: 1000072819	Agency Land Code: R29235087	Land Name: PARKS & TRAILS	County: PINE	Acres: 40.00
City:	Site Code: R290061	Classification Per M.S. 86A.05: a. state park	Current Public Use: YES	Future Public Use: YES
Land Code: 1000072820	Agency Land Code: R29234674	Land Name: PARKS & TRAILS	County: PINE	Acres: 40.00
City:	Site Code: R290061	Classification Per M.S. 86A.05: a. state park	Current Public Use: YES	Future Public Use: YES
Land Code: 1000072821	Agency Land Code: R29235100	Land Name: PARKS & TRAILS	County: PINE	Acres: 48.60
City:	Site Code: R290061	Classification Per M.S. 86A.05: a. state park	Current Public Use: YES	Future Public Use: YES
Land Code: 1000072822	Agency Land Code: R29235128	Land Name: PARKS & TRAILS	County: PINE	Acres: 38.20
City:	Site Code: R290061	Classification Per M.S. 86A.05: a. state park	Current Public Use: YES	Future Public Use: YES
Land Code: 1000072823	Agency Land Code: R29235152	Land Name: PARKS & TRAILS	County: PINE	Acres: 40.00
City:	Site Code: R290061	Classification Per M.S. 86A.05: a. state park	Current Public Use: YES	Future Public Use: YES
Land Code: 1000072824	Agency Land Code: R29235157	Land Name: PARKS & TRAILS	County: PINE	Acres: 8.40
City:	Site Code: R290061	Classification Per M.S. 86A.05: a. state park	Current Public Use: YES	Future Public Use: YES
Land Code: 1000072825	Agency Land Code: R29235175	Land Name: PARKS & TRAILS	County: PINE	Acres: 40.00
City:	Site Code: R290061	Classification Per M.S. 86A.05: a. state park	Current Public Use: YES	Future Public Use: YES
Land Code: 1000072826	Agency Land Code: R29235176	Land Name: PARKS & TRAILS	County: PINE	Acres: 40.00
City:	Site Code: R290061	Classification Per M.S. 86A.05: a. state park	Current Public Use: YES	Future Public Use: YES
Land Code: 1000072827	Agency Land Code: R29235177	Land Name: PARKS & TRAILS	County: PINE	Acres: 40.00
City:	Site Code: R290061	Classification Per M.S. 86A.05: a. state park	Current Public Use: YES	Future Public Use: YES



Land Code: 1000072828	Agency Land Code: R29235192	Land Name: PARKS & TRAILS	County: PINE	Acres: 40.00
City:	Site Code: R290061	Classification Per M.S. 86A.05: a. state park	Current Public Use: YES	Future Public Use: YES
Land Code: 1000072829	Agency Land Code: R29234889	Land Name: PARKS & TRAILS	County: PINE	Acres: 40.00
City:	Site Code: R290061	Classification Per M.S. 86A.05: a. state park	Current Public Use: YES	Future Public Use: YES
Land Code: 1000072830	Agency Land Code: R29234919	Land Name: PARKS & TRAILS	County: PINE	Acres: 39.12
City:	Site Code: R290061	Classification Per M.S. 86A.05: a. state park	Current Public Use: YES	Future Public Use: YES
Land Code: 1000072831	Agency Land Code: R29234998	Land Name: PARKS & TRAILS	County: PINE	Acres: 11.36
City:	Site Code: R290061	Classification Per M.S. 86A.05: a. state park	Current Public Use: YES	Future Public Use: YES
Land Code: 1000072832	Agency Land Code: R29235024	Land Name: PARKS & TRAILS	County: PINE	Acres: 40.00
City:	Site Code: R290061	Classification Per M.S. 86A.05: a. state park	Current Public Use: YES	Future Public Use: YES
Land Code: 1000072833	Agency Land Code: R29235028	Land Name: PARKS & TRAILS	County: PINE	Acres: 40.00
City:	Site Code: R290061	Classification Per M.S. 86A.05: a. state park	Current Public Use: YES	Future Public Use: YES
Land Code: 1000072834	Agency Land Code: R29234832	Land Name: PARKS & TRAILS	County: PINE	Acres: 40.00
City:	Site Code: R290061	Classification Per M.S. 86A.05: a. state park	Current Public Use: YES	Future Public Use: YES
Land Code: 1000072835	Agency Land Code: R29234840	Land Name: PARKS & TRAILS	County: PINE	Acres: 40.00
City:	Site Code: R290061	Classification Per M.S. 86A.05: a. state park	Current Public Use: YES	Future Public Use: YES
Land Code: 1000072836	Agency Land Code: R29234842	Land Name: PARKS & TRAILS	County: PINE	Acres: 40.00
City:	Site Code: R290061	Classification Per M.S. 86A.05: a. state park	Current Public Use: YES	Future Public Use: YES
Land Code: 1000072837	Agency Land Code: R29234869	Land Name: PARKS & TRAILS	County: PINE	Acres: 40.00
City:	Site Code: R290061	Classification Per M.S. 86A.05: a. state park	Current Public Use: YES	Future Public Use: YES
Land Code: 1000072838	Agency Land Code: R29233724	Land Name: PARKS & TRAILS	County: PINE	Acres: 51.94
City:	Site Code: R290061	Classification Per M.S. 86A.05: a. state park	Current Public Use: YES	Future Public Use: YES
Land Code: 1000072839	Agency Land Code: R29233773	Land Name: PARKS & TRAILS	County: PINE	Acres: 40.00
City:	Site Code: R290061	Classification Per M.S. 86A.05: a. state park	Current Public Use: YES	Future Public Use: YES



Land Code: 1000072840	Agency Land Code: R29233856	Land Name: PARKS & TRAILS	County: PINE	Acres: 40.00
City:	Site Code: R290061	Classification Per M.S. 86A.05: a. state park	Current Public Use: YES	Future Public Use: YES
Land Code: 1000072841	Agency Land Code: R29233864	Land Name: PARKS & TRAILS	County: PINE	Acres: 40.00
City:	Site Code: R290061	Classification Per M.S. 86A.05: a. state park	Current Public Use: YES	Future Public Use: YES
Land Code: 1000072842	Agency Land Code: R29233872	Land Name: PARKS & TRAILS	County: PINE	Acres: 40.00
City:	Site Code: R290061	Classification Per M.S. 86A.05: a. state park	Current Public Use: YES	Future Public Use: YES
Land Code: 1000072843	Agency Land Code: R29333419	Land Name: PARKS & TRAILS	County: PINE	Acres: 40.00
City:	Site Code: R290061	Classification Per M.S. 86A.05: a. state park	Current Public Use: YES	Future Public Use: YES
Land Code: 1000072844	Agency Land Code: R29234054	Land Name: PARKS & TRAILS	County: PINE	Acres: 40.00
City:	Site Code: R290061	Classification Per M.S. 86A.05: a. state park	Current Public Use: YES	Future Public Use: YES
Land Code: 1000072845	Agency Land Code: R29234078	Land Name: PARKS & TRAILS	County: PINE	Acres: 40.00
City:	Site Code: R290061	Classification Per M.S. 86A.05: a. state park	Current Public Use: YES	Future Public Use: YES
Land Code: 1000072846	Agency Land Code: R29235088	Land Name: PARKS & TRAILS	County: PINE	Acres: 40.00
City:	Site Code: R290061	Classification Per M.S. 86A.05: a. state park	Current Public Use: YES	Future Public Use: YES
Land Code: 1000072847	Agency Land Code: R29232098	Land Name: PARKS & TRAILS	County: PINE	Acres: 26.45
City:	Site Code: R290061	Classification Per M.S. 86A.05: a. state park	Current Public Use: YES	Future Public Use: YES
Land Code: 1000072848	Agency Land Code: R29232272	Land Name: PARKS & TRAILS	County: PINE	Acres: 65.09
City:	Site Code: R290061	Classification Per M.S. 86A.05: a. state park	Current Public Use: YES	Future Public Use: YES
Land Code: 1000072849	Agency Land Code: R29232276	Land Name: PARKS & TRAILS	County: PINE	Acres: 18.95
City:	Site Code: R290061	Classification Per M.S. 86A.05: a. state park	Current Public Use: YES	Future Public Use: YES
Land Code: 1000072850	Agency Land Code: R29232284	Land Name: PARKS & TRAILS	County: PINE	Acres: 32.35
City:	Site Code: R290061	Classification Per M.S. 86A.05: a. state park	Current Public Use: YES	Future Public Use: YES
Land Code: 1000072851	Agency Land Code: R29232304	Land Name: PARKS & TRAILS	County: PINE	Acres: 40.00
City:	Site Code: R290061	Classification Per M.S. 86A.05: a. state park	Current Public Use: YES	Future Public Use: YES



Land Code: 1000072852	Agency Land Code: R29234863	Land Name: PARKS & TRAILS	County: PINE	Acres: 40.00
City:	Site Code: R290061	Classification Per M.S. 86A.05: a. state park	Current Public Use: YES	Future Public Use: YES
Land Code: 1000072853	Agency Land Code: R29234910	Land Name: PARKS & TRAILS	County: PINE	Acres: 40.00
City:	Site Code: R290061	Classification Per M.S. 86A.05: a. state park	Current Public Use: YES	Future Public Use: YES
Land Code: 1000072854	Agency Land Code: R29234912	Land Name: PARKS & TRAILS	County: PINE	Acres: 40.00
City:	Site Code: R290061	Classification Per M.S. 86A.05: a. state park	Current Public Use: YES	Future Public Use: YES
Land Code: 1000072855	Agency Land Code: R29234922	Land Name: PARKS & TRAILS	County: PINE	Acres: 40.00
City:	Site Code: R290061	Classification Per M.S. 86A.05: a. state park	Current Public Use: YES	Future Public Use: YES
Land Code: 1000072856	Agency Land Code: R29234931	Land Name: PARKS & TRAILS	County: PINE	Acres: 55.50
City:	Site Code: R290061	Classification Per M.S. 86A.05: a. state park	Current Public Use: YES	Future Public Use: YES
Land Code: 1000072857	Agency Land Code: R29235007	Land Name: PARKS & TRAILS	County: PINE	Acres: 12.40
City:	Site Code: R290061	Classification Per M.S. 86A.05: a. state park	Current Public Use: YES	Future Public Use: YES
Land Code: 1000072858	Agency Land Code: R29235017	Land Name: PARKS & TRAILS	County: PINE	Acres: 22.50
City:	Site Code: R290061	Classification Per M.S. 86A.05: a. state park	Current Public Use: YES	Future Public Use: YES
Land Code: 1000072859	Agency Land Code: R29235023	Land Name: PARKS & TRAILS	County: PINE	Acres: 40.00
City:	Site Code: R290061	Classification Per M.S. 86A.05: a. state park	Current Public Use: YES	Future Public Use: YES
Land Code: 1000072860	Agency Land Code: R29232233	Land Name: PARKS & TRAILS	County: PINE	Acres: 31.88
City:	Site Code: R290061	Classification Per M.S. 86A.05: a. state park	Current Public Use: YES	Future Public Use: YES
Land Code: 1000072861	Agency Land Code: R29232261	Land Name: PARKS & TRAILS	County: PINE	Acres: 40.00
City:	Site Code: R290061	Classification Per M.S. 86A.05: a. state park	Current Public Use: YES	Future Public Use: YES
Land Code: 1000072862	Agency Land Code: R29232274	Land Name: PARKS & TRAILS	County: PINE	Acres: 16.25
City:	Site Code: R290061	Classification Per M.S. 86A.05: a. state park	Current Public Use: YES	Future Public Use: YES
Land Code: 1000072863	Agency Land Code: R29232299	Land Name: PARKS & TRAILS	County: PINE	Acres: 15.15
City:	Site Code: R290061	Classification Per M.S. 86A.05: a. state park	Current Public Use: YES	Future Public Use: YES



Land Code: 1000072864	Agency Land Code: R29235096	Land Name: PARKS & TRAILS	County: PINE	Acres: 9.40
City:	Site Code: R290061	Classification Per M.S. 86A.05: a. state park	Current Public Use: YES	Future Public Use: YES
Land Code: 1000072865	Agency Land Code: R29235140	Land Name: PARKS & TRAILS	County: PINE	Acres: 59.60
City:	Site Code: R290061	Classification Per M.S. 86A.05: a. state park	Current Public Use: YES	Future Public Use: YES
Land Code: 1000072866	Agency Land Code: R29235151	Land Name: PARKS & TRAILS	County: PINE	Acres: 53.70
City:	Site Code: R290061	Classification Per M.S. 86A.05: a. state park	Current Public Use: YES	Future Public Use: YES
Land Code: 1000072867	Agency Land Code: R29234823	Land Name: PARKS & TRAILS	County: PINE	Acres: 40.00
City:	Site Code: R290061	Classification Per M.S. 86A.05: a. state park	Current Public Use: YES	Future Public Use: YES
Land Code: 1000072868	Agency Land Code: R29234828	Land Name: PARKS & TRAILS	County: PINE	Acres: 40.00
City:	Site Code: R290061	Classification Per M.S. 86A.05: a. state park	Current Public Use: YES	Future Public Use: YES
Land Code: 1000072869	Agency Land Code: R29234862	Land Name: PARKS & TRAILS	County: PINE	Acres: 40.00
City:	Site Code: R290061	Classification Per M.S. 86A.05: a. state park	Current Public Use: YES	Future Public Use: YES
Land Code: 1000072870	Agency Land Code: R29234875	Land Name: PARKS & TRAILS	County: PINE	Acres: 40.00
City:	Site Code: R290061	Classification Per M.S. 86A.05: a. state park	Current Public Use: YES	Future Public Use: YES
Land Code: 1000072871	Agency Land Code: R29234913	Land Name: PARKS & TRAILS	County: PINE	Acres: 40.00
City:	Site Code: R290061	Classification Per M.S. 86A.05: a. state park	Current Public Use: YES	Future Public Use: YES
Land Code: 1000072872	Agency Land Code: R29234944	Land Name: PARKS & TRAILS	County: PINE	Acres: 40.00
City:	Site Code: R290061	Classification Per M.S. 86A.05: a. state park	Current Public Use: YES	Future Public Use: YES
Land Code: 1000072873	Agency Land Code: R29235005	Land Name: PARKS & TRAILS	County: PINE	Acres: 7.17
City:	Site Code: R290061	Classification Per M.S. 86A.05: a. state park	Current Public Use: YES	Future Public Use: YES
Land Code: 1000072874	Agency Land Code: R29235012	Land Name: PARKS & TRAILS	County: PINE	Acres: 40.00
City:	Site Code: R290061	Classification Per M.S. 86A.05: a. state park	Current Public Use: YES	Future Public Use: YES
Land Code: 1000072875	Agency Land Code: R29235020	Land Name: PARKS & TRAILS	County: PINE	Acres: 40.00
City:	Site Code: R290061	Classification Per M.S. 86A.05: a. state park	Current Public Use: YES	Future Public Use: YES



Land Code: 1000072876	Agency Land Code: R29235034	Land Name: PARKS & TRAILS	County: PINE	Acres: 40.00
City:	Site Code: R290061	Classification Per M.S. 86A.05: a. state park	Current Public Use: YES	Future Public Use: YES
Land Code: 1000072877	Agency Land Code: R29235038	Land Name: PARKS & TRAILS	County: PINE	Acres: 67.85
City:	Site Code: R290061	Classification Per M.S. 86A.05: a. state park	Current Public Use: YES	Future Public Use: YES
Land Code: 1000072878	Agency Land Code: R29232346	Land Name: PARKS & TRAILS	County: PINE	Acres: 19.05
City:	Site Code: R290061	Classification Per M.S. 86A.05: a. state park	Current Public Use: YES	Future Public Use: YES
Land Code: 1000072879	Agency Land Code: R29233702	Land Name: PARKS & TRAILS	County: PINE	Acres: 57.40
City:	Site Code: R290061	Classification Per M.S. 86A.05: a. state park	Current Public Use: YES	Future Public Use: YES
Land Code: 1000072880	Agency Land Code: R29233704	Land Name: PARKS & TRAILS	County: PINE	Acres: 63.15
City:	Site Code: R290061	Classification Per M.S. 86A.05: a. state park	Current Public Use: YES	Future Public Use: YES
Land Code: 1000072881	Agency Land Code: R29233747	Land Name: PARKS & TRAILS	County: PINE	Acres: 40.00
City:	Site Code: R290061	Classification Per M.S. 86A.05: a. state park	Current Public Use: YES	Future Public Use: YES
Land Code: 1000072882	Agency Land Code: R29233758	Land Name: PARKS & TRAILS	County: PINE	Acres: 40.00
City:	Site Code: R290061	Classification Per M.S. 86A.05: a. state park	Current Public Use: YES	Future Public Use: YES
Land Code: 1000072883	Agency Land Code: R29233761	Land Name: PARKS & TRAILS	County: PINE	Acres: 40.00
City:	Site Code: R290061	Classification Per M.S. 86A.05: a. state park	Current Public Use: YES	Future Public Use: YES
Land Code: 1000072884	Agency Land Code: R29233774	Land Name: PARKS & TRAILS	County: PINE	Acres: 40.00
City:	Site Code: R290061	Classification Per M.S. 86A.05: a. state park	Current Public Use: YES	Future Public Use: YES
Land Code: 1000072885	Agency Land Code: R29233778	Land Name: PARKS & TRAILS	County: PINE	Acres: 40.00
City:	Site Code: R290061	Classification Per M.S. 86A.05: a. state park	Current Public Use: YES	Future Public Use: YES
Land Code: 1000072886	Agency Land Code: R29233784	Land Name: PARKS & TRAILS	County: PINE	Acres: 40.00
City:	Site Code: R290061	Classification Per M.S. 86A.05: a. state park	Current Public Use: YES	Future Public Use: YES
Land Code: 1000072887	Agency Land Code: R29233801	Land Name: PARKS & TRAILS	County: PINE	Acres: 40.00
City:	Site Code: R290061	Classification Per M.S. 86A.05: a. state park	Current Public Use: YES	Future Public Use: YES



Land Code: 1000072888	Agency Land Code: R29233827	Land Name: PARKS & TRAILS	County: PINE	Acres: 40.00
City:	Site Code: R290061	Classification Per M.S. 86A.05: a. state park	Current Public Use: YES	Future Public Use: YES
Land Code: 1000072889	Agency Land Code: R29233875	Land Name: PARKS & TRAILS	County: PINE	Acres: 40.00
City:	Site Code: R290061	Classification Per M.S. 86A.05: a. state park	Current Public Use: YES	Future Public Use: YES
Land Code: 1000072890	Agency Land Code: R29233876	Land Name: PARKS & TRAILS	County: PINE	Acres: 40.00
City:	Site Code: R290061	Classification Per M.S. 86A.05: a. state park	Current Public Use: YES	Future Public Use: YES
Land Code: 1000072891	Agency Land Code: R29233880	Land Name: PARKS & TRAILS	County: PINE	Acres: 40.00
City:	Site Code: R290061	Classification Per M.S. 86A.05: a. state park	Current Public Use: YES	Future Public Use: YES
Land Code: 1000072892	Agency Land Code: R29233891	Land Name: PARKS & TRAILS	County: PINE	Acres: 40.00
City:	Site Code: R290061	Classification Per M.S. 86A.05: a. state park	Current Public Use: YES	Future Public Use: YES
Land Code: 1000072893	Agency Land Code: R29233999	Land Name: PARKS & TRAILS	County: PINE	Acres: 40.00
City:	Site Code: R290061	Classification Per M.S. 86A.05: a. state park	Current Public Use: YES	Future Public Use: YES
Land Code: 1000072894	Agency Land Code: R29234052	Land Name: PARKS & TRAILS	County: PINE	Acres: 40.00
City:	Site Code: R290061	Classification Per M.S. 86A.05: a. state park	Current Public Use: YES	Future Public Use: YES
Land Code: 1000072895	Agency Land Code: R29234076	Land Name: PARKS & TRAILS	County: PINE	Acres: 40.00
City:	Site Code: R290061	Classification Per M.S. 86A.05: a. state park	Current Public Use: YES	Future Public Use: YES
Land Code: 1000072896	Agency Land Code: R29235069	Land Name: PARKS & TRAILS	County: PINE	Acres: 40.00
City:	Site Code: R290061	Classification Per M.S. 86A.05: a. state park	Current Public Use: YES	Future Public Use: YES
Land Code: 1000072897	Agency Land Code: R29232097	Land Name: PARKS & TRAILS	County: PINE	Acres: 39.95
City:	Site Code: R290061	Classification Per M.S. 86A.05: a. state park	Current Public Use: YES	Future Public Use: YES
Land Code: 1000072898	Agency Land Code: R29232329	Land Name: PARKS & TRAILS	County: PINE	Acres: 40.00
City:	Site Code: R290061	Classification Per M.S. 86A.05: a. state park	Current Public Use: YES	Future Public Use: YES
Land Code: 1000072899	Agency Land Code: R29232354	Land Name: PARKS & TRAILS	County: PINE	Acres: 17.73
City:	Site Code: R290061	Classification Per M.S. 86A.05: a. state park	Current Public Use: YES	Future Public Use: YES



Land Code: 1000072900	Agency Land Code: R29235056	Land Name: PARKS & TRAILS	County: PINE	Acres: 40.00
City:	Site Code: R290061	Classification Per M.S. 86A.05: a. state park	Current Public Use: YES	Future Public Use: YES
Land Code: 1000072901	Agency Land Code: R29235079	Land Name: PARKS & TRAILS	County: PINE	Acres: 40.00
City:	Site Code: R290061	Classification Per M.S. 86A.05: a. state park	Current Public Use: YES	Future Public Use: YES
Land Code: 1000072902	Agency Land Code: R29233715	Land Name: PARKS & TRAILS	County: PINE	Acres: 53.58
City:	Site Code: R290061	Classification Per M.S. 86A.05: a. state park	Current Public Use: YES	Future Public Use: YES
Land Code: 1000072903	Agency Land Code: R29233770	Land Name: PARKS & TRAILS	County: PINE	Acres: 40.00
City:	Site Code: R290061	Classification Per M.S. 86A.05: a. state park	Current Public Use: YES	Future Public Use: YES
Land Code: 1000072904	Agency Land Code: R29233782	Land Name: PARKS & TRAILS	County: PINE	Acres: 40.00
City:	Site Code: R290061	Classification Per M.S. 86A.05: a. state park	Current Public Use: YES	Future Public Use: YES
Land Code: 1000072905	Agency Land Code: R29233818	Land Name: PARKS & TRAILS	County: PINE	Acres: 38.95
City:	Site Code: R290061	Classification Per M.S. 86A.05: a. state park	Current Public Use: YES	Future Public Use: YES
Land Code: 1000072906	Agency Land Code: R29233820	Land Name: PARKS & TRAILS	County: PINE	Acres: 8.90
City:	Site Code: R290061	Classification Per M.S. 86A.05: a. state park	Current Public Use: YES	Future Public Use: YES
Land Code: 1000072907	Agency Land Code: R29233841	Land Name: PARKS & TRAILS	County: PINE	Acres: 40.00
City:	Site Code: R290061	Classification Per M.S. 86A.05: a. state park	Current Public Use: YES	Future Public Use: YES
Land Code: 1000072908	Agency Land Code: R29233849	Land Name: PARKS & TRAILS	County: PINE	Acres: 40.00
City:	Site Code: R290061	Classification Per M.S. 86A.05: a. state park	Current Public Use: YES	Future Public Use: YES
Land Code: 1000072909	Agency Land Code: R29233884	Land Name: PARKS & TRAILS	County: PINE	Acres: 40.00
City:	Site Code: R290061	Classification Per M.S. 86A.05: a. state park	Current Public Use: YES	Future Public Use: YES
Land Code: 1000072910	Agency Land Code: R29233916	Land Name: PARKS & TRAILS	County: PINE	Acres: 33.15
City:	Site Code: R290061	Classification Per M.S. 86A.05: a. state park	Current Public Use: YES	Future Public Use: YES
Land Code: 1000072911	Agency Land Code: R29233921	Land Name: PARKS & TRAILS	County: PINE	Acres: 1.80
City:	Site Code: R290061	Classification Per M.S. 86A.05: a. state park	Current Public Use: YES	Future Public Use: YES



Land Code: 1000072912	Agency Land Code: R29233992	Land Name: PARKS & TRAILS	County: PINE	Acres: 40.00
City:	Site Code: R290061	Classification Per M.S. 86A.05: a. state park	Current Public Use: YES	Future Public Use: YES
Land Code: 1000072913	Agency Land Code: R29234096	Land Name: PARKS & TRAILS	County: PINE	Acres: 40.00
City:	Site Code: R290061	Classification Per M.S. 86A.05: a. state park	Current Public Use: YES	Future Public Use: YES
Land Code: 1000072914	Agency Land Code: R29232082	Land Name: PARKS & TRAILS	County: PINE	Acres: 22.07
City:	Site Code: R290061	Classification Per M.S. 86A.05: a. state park	Current Public Use: YES	Future Public Use: YES
Land Code: 1000072915	Agency Land Code: R29232102	Land Name: PARKS & TRAILS	County: PINE	Acres: 7.75
City:	Site Code: R290061	Classification Per M.S. 86A.05: a. state park	Current Public Use: YES	Future Public Use: YES
Land Code: 1000072916	Agency Land Code: R29234679	Land Name: PARKS & TRAILS	County: PINE	Acres: 23.26
City:	Site Code: R290061	Classification Per M.S. 86A.05: a. state park	Current Public Use: YES	Future Public Use: YES
Land Code: 1000072917	Agency Land Code: R29235118	Land Name: PARKS & TRAILS	County: PINE	Acres: 40.00
City:	Site Code: R290061	Classification Per M.S. 86A.05: a. state park	Current Public Use: YES	Future Public Use: YES
Land Code: 1000072918	Agency Land Code: R29235148	Land Name: PARKS & TRAILS	County: PINE	Acres: 60.80
City:	Site Code: R290061	Classification Per M.S. 86A.05: a. state park	Current Public Use: YES	Future Public Use: YES
Land Code: 1000072919	Agency Land Code: R29235166	Land Name: PARKS & TRAILS	County: PINE	Acres: 29.80
City:	Site Code: R290061	Classification Per M.S. 86A.05: a. state park	Current Public Use: YES	Future Public Use: YES
Land Code: 1000072920	Agency Land Code: R29232231	Land Name: PARKS & TRAILS	County: PINE	Acres: 39.52
City:	Site Code: R290061	Classification Per M.S. 86A.05: a. state park	Current Public Use: YES	Future Public Use: YES
Land Code: 1000072921	Agency Land Code: R29232243	Land Name: PARKS & TRAILS	County: PINE	Acres: 40.00
City:	Site Code: R290061	Classification Per M.S. 86A.05: a. state park	Current Public Use: YES	Future Public Use: YES
Land Code: 1000072922	Agency Land Code: R29234743	Land Name: PARKS & TRAILS	County: PINE	Acres: 4.80
City:	Site Code: R290061	Classification Per M.S. 86A.05: a. state park	Current Public Use: YES	Future Public Use: YES
Land Code: 1000072923	Agency Land Code: R29234744	Land Name: PARKS & TRAILS	County: PINE	Acres: 42.53
City:	Site Code: R290061	Classification Per M.S. 86A.05: a. state park	Current Public Use: YES	Future Public Use: YES



Land Code: 1000072924	Agency Land Code: R29234850	Land Name: PARKS & TRAILS	County: PINE	Acres: 40.00
City:	Site Code: R290061	Classification Per M.S. 86A.05: a. state park	Current Public Use: YES	Future Public Use: YES
Land Code: 1000072925	Agency Land Code: R29234854	Land Name: PARKS & TRAILS	County: PINE	Acres: 40.00
City:	Site Code: R290061	Classification Per M.S. 86A.05: a. state park	Current Public Use: YES	Future Public Use: YES
Land Code: 1000072926	Agency Land Code: R29232270	Land Name: PARKS & TRAILS	County: PINE	Acres: 40.00
City:	Site Code: R290061	Classification Per M.S. 86A.05: a. state park	Current Public Use: YES	Future Public Use: YES
Land Code: 1000072927	Agency Land Code: R29232295	Land Name: PARKS & TRAILS	County: PINE	Acres: 40.00
City:	Site Code: R290061	Classification Per M.S. 86A.05: a. state park	Current Public Use: YES	Future Public Use: YES
Land Code: 1000072928	Agency Land Code: R29234902	Land Name: PARKS & TRAILS	County: PINE	Acres: 40.00
City:	Site Code: R290061	Classification Per M.S. 86A.05: a. state park	Current Public Use: YES	Future Public Use: YES
Land Code: 1000072929	Agency Land Code: R29234968	Land Name: PARKS & TRAILS	County: PINE	Acres: 40.00
City:	Site Code: R290061	Classification Per M.S. 86A.05: a. state park	Current Public Use: YES	Future Public Use: YES
Land Code: 1000072930	Agency Land Code: R29234969	Land Name: PARKS & TRAILS	County: PINE	Acres: 40.00
City:	Site Code: R290061	Classification Per M.S. 86A.05: a. state park	Current Public Use: YES	Future Public Use: YES
Land Code: 1000072931	Agency Land Code: R29234970	Land Name: PARKS & TRAILS	County: PINE	Acres: 40.00
City:	Site Code: R290061	Classification Per M.S. 86A.05: a. state park	Current Public Use: YES	Future Public Use: YES
Land Code: 1000072932	Agency Land Code: R29234975	Land Name: PARKS & TRAILS	County: PINE	Acres: 40.00
City:	Site Code: R290061	Classification Per M.S. 86A.05: a. state park	Current Public Use: YES	Future Public Use: YES
Land Code: 1000072933	Agency Land Code: R29235783	Land Name: PARKS & TRAILS	County: PINE	Acres: 11.08
City:	Site Code: R290061	Classification Per M.S. 86A.05: a. state park	Current Public Use: YES	Future Public Use: YES
Land Code: 1000072934	Agency Land Code: R29236156	Land Name: PARKS & TRAILS	County: PINE	Acres: 40.00
City:	Site Code: R290061	Classification Per M.S. 86A.05: a. state park	Current Public Use: YES	Future Public Use: YES
Land Code: 1000072935	Agency Land Code: R29235001	Land Name: PARKS & TRAILS	County: PINE	Acres: 40.00
City:	Site Code: R290061	Classification Per M.S. 86A.05: a. state park	Current Public Use: YES	Future Public Use: YES



Land Code: 1000072936	Agency Land Code: R29232324	Land Name: PARKS & TRAILS	County: PINE	Acres: 40.00
City:	Site Code: R290061	Classification Per M.S. 86A.05: a. state park	Current Public Use: YES	Future Public Use: YES
Land Code: 1000072937	Agency Land Code: R29235043	Land Name: PARKS & TRAILS	County: PINE	Acres: 40.00
City:	Site Code: R290061	Classification Per M.S. 86A.05: a. state park	Current Public Use: YES	Future Public Use: YES
Land Code: 1000072938	Agency Land Code: R29235052	Land Name: PARKS & TRAILS	County: PINE	Acres: 40.00
City:	Site Code: R290061	Classification Per M.S. 86A.05: a. state park	Current Public Use: YES	Future Public Use: YES
Land Code: 1000072939	Agency Land Code: R29235080	Land Name: PARKS & TRAILS	County: PINE	Acres: 40.00
City:	Site Code: R290061	Classification Per M.S. 86A.05: a. state park	Current Public Use: YES	Future Public Use: YES
Land Code: 1000072940	Agency Land Code: R29233762	Land Name: PARKS & TRAILS	County: PINE	Acres: 40.00
City:	Site Code: R290061	Classification Per M.S. 86A.05: a. state park	Current Public Use: YES	Future Public Use: YES
Land Code: 1000072941	Agency Land Code: R29233894	Land Name: PARKS & TRAILS	County: PINE	Acres: 31.05
City:	Site Code: R290061	Classification Per M.S. 86A.05: a. state park	Current Public Use: YES	Future Public Use: YES
Land Code: 1000072942	Agency Land Code: R29233905	Land Name: PARKS & TRAILS	County: PINE	Acres: 40.00
City:	Site Code: R290061	Classification Per M.S. 86A.05: a. state park	Current Public Use: YES	Future Public Use: YES
Land Code: 1000072943	Agency Land Code: R29233926	Land Name: PARKS & TRAILS	County: PINE	Acres: 40.00
City:	Site Code: R290061	Classification Per M.S. 86A.05: a. state park	Current Public Use: YES	Future Public Use: YES
Land Code: 1000072944	Agency Land Code: R29233971	Land Name: PARKS & TRAILS	County: PINE	Acres: 40.00
City:	Site Code: R290061	Classification Per M.S. 86A.05: a. state park	Current Public Use: YES	Future Public Use: YES
Land Code: 1000072945	Agency Land Code: R29234024	Land Name: PARKS & TRAILS	County: PINE	Acres: 40.00
City:	Site Code: R290061	Classification Per M.S. 86A.05: a. state park	Current Public Use: YES	Future Public Use: YES
Land Code: 1000072946	Agency Land Code: R29234057	Land Name: PARKS & TRAILS	County: PINE	Acres: 40.00
City:	Site Code: R290061	Classification Per M.S. 86A.05: a. state park	Current Public Use: YES	Future Public Use: YES
Land Code: 1000072947	Agency Land Code: R29232273	Land Name: PARKS & TRAILS	County: PINE	Acres: 40.00
City:	Site Code: R290061	Classification Per M.S. 86A.05: a. state park	Current Public Use: YES	Future Public Use: YES



Land Code: 1000072948	Agency Land Code: R29235158	Land Name: PARKS & TRAILS	County: PINE	Acres: 31.60
City:	Site Code: R290061	Classification Per M.S. 86A.05: a. state park	Current Public Use: YES	Future Public Use: YES
Land Code: 1000072949	Agency Land Code: R29235165	Land Name: PARKS & TRAILS	County: PINE	Acres: 5.20
City:	Site Code: R290061	Classification Per M.S. 86A.05: a. state park	Current Public Use: YES	Future Public Use: YES
Land Code: 1000072950	Agency Land Code: R29235167	Land Name: PARKS & TRAILS	County: PINE	Acres: 40.00
City:	Site Code: R290061	Classification Per M.S. 86A.05: a. state park	Current Public Use: YES	Future Public Use: YES
Land Code: 1000072951	Agency Land Code: R29234826	Land Name: PARKS & TRAILS	County: PINE	Acres: 40.00
City:	Site Code: R290061	Classification Per M.S. 86A.05: a. state park	Current Public Use: YES	Future Public Use: YES
Land Code: 1000072952	Agency Land Code: R29234837	Land Name: PARKS & TRAILS	County: PINE	Acres: 40.00
City:	Site Code: R290061	Classification Per M.S. 86A.05: a. state park	Current Public Use: YES	Future Public Use: YES
Land Code: 1000072953	Agency Land Code: R29234877	Land Name: PARKS & TRAILS	County: PINE	Acres: 40.00
City:	Site Code: R290061	Classification Per M.S. 86A.05: a. state park	Current Public Use: YES	Future Public Use: YES
Land Code: 1000072954	Agency Land Code: R29234959	Land Name: PARKS & TRAILS	County: PINE	Acres: 40.00
City:	Site Code: R290061	Classification Per M.S. 86A.05: a. state park	Current Public Use: YES	Future Public Use: YES
Land Code: 1000072955	Agency Land Code: R29234960	Land Name: PARKS & TRAILS	County: PINE	Acres: 40.00
City:	Site Code: R290061	Classification Per M.S. 86A.05: a. state park	Current Public Use: YES	Future Public Use: YES
Land Code: 1000072956	Agency Land Code: R29234961	Land Name: PARKS & TRAILS	County: PINE	Acres: 40.00
City:	Site Code: R290061	Classification Per M.S. 86A.05: a. state park	Current Public Use: YES	Future Public Use: YES
Land Code: 1000072957	Agency Land Code: R29234990	Land Name: PARKS & TRAILS	County: PINE	Acres: 40.00
City:	Site Code: R290061	Classification Per M.S. 86A.05: a. state park	Current Public Use: YES	Future Public Use: YES
Land Code: 1000072958	Agency Land Code: R29235003	Land Name: PARKS & TRAILS	County: PINE	Acres: 22.59
City:	Site Code: R290061	Classification Per M.S. 86A.05: a. state park	Current Public Use: YES	Future Public Use: YES
Land Code: 1000072959	Agency Land Code: R29235010	Land Name: PARKS & TRAILS	County: PINE	Acres: 40.00
City:	Site Code: R290061	Classification Per M.S. 86A.05: a. state park	Current Public Use: YES	Future Public Use: YES



Land Code: 1000072960	Agency Land Code: R29563307	Land Name: PARKS & TRAILS	County: PINE	Acres: 2.00
City:	Site Code: R290061	Classification Per M.S. 86A.05: a. state park	Current Public Use: YES	Future Public Use: YES
Land Code: 1000072961	Agency Land Code: R29233725	Land Name: PARKS & TRAILS	County: PINE	Acres: 40.00
City:	Site Code: R290061	Classification Per M.S. 86A.05: a. state park	Current Public Use: YES	Future Public Use: YES
Land Code: 1000072962	Agency Land Code: R29233729	Land Name: PARKS & TRAILS	County: PINE	Acres: 40.00
City:	Site Code: R290061	Classification Per M.S. 86A.05: a. state park	Current Public Use: YES	Future Public Use: YES
Land Code: 1000072963	Agency Land Code: R29233776	Land Name: PARKS & TRAILS	County: PINE	Acres: 40.00
City:	Site Code: R290061	Classification Per M.S. 86A.05: a. state park	Current Public Use: YES	Future Public Use: YES
Land Code: 1000072964	Agency Land Code: R29233792	Land Name: PARKS & TRAILS	County: PINE	Acres: 9.60
City:	Site Code: R290061	Classification Per M.S. 86A.05: a. state park	Current Public Use: YES	Future Public Use: YES
Land Code: 1000072965	Agency Land Code: R29233795	Land Name: PARKS & TRAILS	County: PINE	Acres: 17.40
City:	Site Code: R290061	Classification Per M.S. 86A.05: a. state park	Current Public Use: YES	Future Public Use: YES
Land Code: 1000072966	Agency Land Code: R29233814	Land Name: PARKS & TRAILS	County: PINE	Acres: 40.00
City:	Site Code: R290061	Classification Per M.S. 86A.05: a. state park	Current Public Use: YES	Future Public Use: YES
Land Code: 1000072967	Agency Land Code: R29233816	Land Name: PARKS & TRAILS	County: PINE	Acres: 40.00
City:	Site Code: R290061	Classification Per M.S. 86A.05: a. state park	Current Public Use: YES	Future Public Use: YES
Land Code: 1000072968	Agency Land Code: R29233821	Land Name: PARKS & TRAILS	County: PINE	Acres: 33.20
City:	Site Code: R290061	Classification Per M.S. 86A.05: a. state park	Current Public Use: YES	Future Public Use: YES
Land Code: 1000072969	Agency Land Code: R29233935	Land Name: PARKS & TRAILS	County: PINE	Acres: 43.80
City:	Site Code: R290061	Classification Per M.S. 86A.05: a. state park	Current Public Use: YES	Future Public Use: YES
Land Code: 1000072970	Agency Land Code: R29234030	Land Name: PARKS & TRAILS	County: PINE	Acres: 40.00
City:	Site Code: R290061	Classification Per M.S. 86A.05: a. state park	Current Public Use: YES	Future Public Use: YES
Land Code: 1000072971	Agency Land Code: R29234056	Land Name: PARKS & TRAILS	County: PINE	Acres: 40.00
City:	Site Code: R290061	Classification Per M.S. 86A.05: a. state park	Current Public Use: YES	Future Public Use: YES



Land Code: 1000072972	Agency Land Code: R29234082	Land Name: PARKS & TRAILS	County: PINE	Acres: 40.00
City:	Site Code: R290061	Classification Per M.S. 86A.05: a. state park	Current Public Use: YES	Future Public Use: YES
Land Code: 1000072973	Agency Land Code: R29234665	Land Name: PARKS & TRAILS	County: PINE	Acres: 12.60
City:	Site Code: R290061	Classification Per M.S. 86A.05: a. state park	Current Public Use: YES	Future Public Use: YES
Land Code: 1000072974	Agency Land Code: R29235097	Land Name: PARKS & TRAILS	County: PINE	Acres: 65.50
City:	Site Code: R290061	Classification Per M.S. 86A.05: a. state park	Current Public Use: YES	Future Public Use: YES
Land Code: 1000072975	Agency Land Code: R29235154	Land Name: PARKS & TRAILS	County: PINE	Acres: 26.10
City:	Site Code: R290061	Classification Per M.S. 86A.05: a. state park	Current Public Use: YES	Future Public Use: YES
Land Code: 1000072976	Agency Land Code: R29232288	Land Name: PARKS & TRAILS	County: PINE	Acres: 55.35
City:	Site Code: R290061	Classification Per M.S. 86A.05: a. state park	Current Public Use: YES	Future Public Use: YES
Land Code: 1000072977	Agency Land Code: R29232301	Land Name: PARKS & TRAILS	County: PINE	Acres: 40.00
City:	Site Code: R290061	Classification Per M.S. 86A.05: a. state park	Current Public Use: YES	Future Public Use: YES
Land Code: 1000072978	Agency Land Code: R29234838	Land Name: PARKS & TRAILS	County: PINE	Acres: 40.00
City:	Site Code: R290061	Classification Per M.S. 86A.05: a. state park	Current Public Use: YES	Future Public Use: YES
Land Code: 1000072979	Agency Land Code: R29234846	Land Name: PARKS & TRAILS	County: PINE	Acres: 40.00
City:	Site Code: R290061	Classification Per M.S. 86A.05: a. state park	Current Public Use: YES	Future Public Use: YES
Land Code: 1000072980	Agency Land Code: R29234851	Land Name: PARKS & TRAILS	County: PINE	Acres: 40.00
City:	Site Code: R290061	Classification Per M.S. 86A.05: a. state park	Current Public Use: YES	Future Public Use: YES
Land Code: 1000072981	Agency Land Code: R29234891	Land Name: PARKS & TRAILS	County: PINE	Acres: 40.00
City:	Site Code: R290061	Classification Per M.S. 86A.05: a. state park	Current Public Use: YES	Future Public Use: YES
Land Code: 1000072982	Agency Land Code: R29234903	Land Name: PARKS & TRAILS	County: PINE	Acres: 40.00
City:	Site Code: R290061	Classification Per M.S. 86A.05: a. state park	Current Public Use: YES	Future Public Use: YES
Land Code: 1000072983	Agency Land Code: R29234917	Land Name: PARKS & TRAILS	County: PINE	Acres: 40.00
City:	Site Code: R290061	Classification Per M.S. 86A.05: a. state park	Current Public Use: YES	Future Public Use: YES



Land Code: 1000072984	Agency Land Code: R29234943	Land Name: PARKS & TRAILS	County: PINE	Acres: 40.00
City:	Site Code: R290061	Classification Per M.S. 86A.05: a. state park	Current Public Use: YES	Future Public Use: YES
Land Code: 1000072985	Agency Land Code: R29234991	Land Name: PARKS & TRAILS	County: PINE	Acres: 40.00
City:	Site Code: R290061	Classification Per M.S. 86A.05: a. state park	Current Public Use: YES	Future Public Use: YES
Land Code: 1000072986	Agency Land Code: R29234995	Land Name: PARKS & TRAILS	County: PINE	Acres: 40.00
City:	Site Code: R290061	Classification Per M.S. 86A.05: a. state park	Current Public Use: YES	Future Public Use: YES
Land Code: 1000072987	Agency Land Code: R29234996	Land Name: PARKS & TRAILS	County: PINE	Acres: 40.00
City:	Site Code: R290061	Classification Per M.S. 86A.05: a. state park	Current Public Use: YES	Future Public Use: YES
Land Code: 1000072988	Agency Land Code: R29235004	Land Name: PARKS & TRAILS	County: PINE	Acres: 32.83
City:	Site Code: R290061	Classification Per M.S. 86A.05: a. state park	Current Public Use: YES	Future Public Use: YES
Land Code: 1000072989	Agency Land Code: R29235021	Land Name: PARKS & TRAILS	County: PINE	Acres: 40.00
City:	Site Code: R290061	Classification Per M.S. 86A.05: a. state park	Current Public Use: YES	Future Public Use: YES
Land Code: 1000072990	Agency Land Code: R29234885	Land Name: PARKS & TRAILS	County: PINE	Acres: 40.00
City:	Site Code: R290061	Classification Per M.S. 86A.05: a. state park	Current Public Use: YES	Future Public Use: YES
Land Code: 1000072991	Agency Land Code: R29234893	Land Name: PARKS & TRAILS	County: PINE	Acres: 40.00
City:	Site Code: R290061	Classification Per M.S. 86A.05: a. state park	Current Public Use: YES	Future Public Use: YES
Land Code: 1000072992	Agency Land Code: R29234918	Land Name: PARKS & TRAILS	County: PINE	Acres: 39.37
City:	Site Code: R290061	Classification Per M.S. 86A.05: a. state park	Current Public Use: YES	Future Public Use: YES
Land Code: 1000072993	Agency Land Code: R29234925	Land Name: PARKS & TRAILS	County: PINE	Acres: 40.00
City:	Site Code: R290061	Classification Per M.S. 86A.05: a. state park	Current Public Use: YES	Future Public Use: YES
Land Code: 1000072994	Agency Land Code: R29234950	Land Name: PARKS & TRAILS	County: PINE	Acres: 40.00
City:	Site Code: R290061	Classification Per M.S. 86A.05: a. state park	Current Public Use: YES	Future Public Use: YES
Land Code: 1000072995	Agency Land Code: R29232347	Land Name: PARKS & TRAILS	County: PINE	Acres: 20.95
City:	Site Code: R290061	Classification Per M.S. 86A.05: a. state park	Current Public Use: YES	Future Public Use: YES



Land Code: 1000072996	Agency Land Code: R29233731	Land Name: PARKS & TRAILS	County: PINE	Acres: 50.07
City:	Site Code: R290061	Classification Per M.S. 86A.05: a. state park	Current Public Use: YES	Future Public Use: YES
Land Code: 1000072997	Agency Land Code: R29233797	Land Name: PARKS & TRAILS	County: PINE	Acres: 2.00
City:	Site Code: R290061	Classification Per M.S. 86A.05: a. state park	Current Public Use: YES	Future Public Use: YES
Land Code: 1000072998	Agency Land Code: R29233822	Land Name: PARKS & TRAILS	County: PINE	Acres: 7.10
City:	Site Code: R290061	Classification Per M.S. 86A.05: a. state park	Current Public Use: YES	Future Public Use: YES
Land Code: 1000072999	Agency Land Code: R29233831	Land Name: PARKS & TRAILS	County: PINE	Acres: 40.00
City:	Site Code: R290061	Classification Per M.S. 86A.05: a. state park	Current Public Use: YES	Future Public Use: YES
Land Code: 1000073000	Agency Land Code: R29233877	Land Name: PARKS & TRAILS	County: PINE	Acres: 30.80
City:	Site Code: R290061	Classification Per M.S. 86A.05: a. state park	Current Public Use: YES	Future Public Use: YES
Land Code: 1000073001	Agency Land Code: R29233893	Land Name: PARKS & TRAILS	County: PINE	Acres: 25.80
City:	Site Code: R290061	Classification Per M.S. 86A.05: a. state park	Current Public Use: YES	Future Public Use: YES
Land Code: 1000073002	Agency Land Code: R29347907	Land Name: PARKS & TRAILS	County: PINE	Acres: 0.40
City:	Site Code: R290061	Classification Per M.S. 86A.05: a. state park	Current Public Use: YES	Future Public Use: YES
Land Code: 1000073003	Agency Land Code: R29233973	Land Name: PARKS & TRAILS	County: PINE	Acres: 40.00
City:	Site Code: R290061	Classification Per M.S. 86A.05: a. state park	Current Public Use: YES	Future Public Use: YES
Land Code: 1000073004	Agency Land Code: R29233977	Land Name: PARKS & TRAILS	County: PINE	Acres: 40.00
City:	Site Code: R290061	Classification Per M.S. 86A.05: a. state park	Current Public Use: YES	Future Public Use: YES
Land Code: 1000073005	Agency Land Code: R29234005	Land Name: PARKS & TRAILS	County: PINE	Acres: 40.00
City:	Site Code: R290061	Classification Per M.S. 86A.05: a. state park	Current Public Use: YES	Future Public Use: YES
Land Code: 1000073006	Agency Land Code: R29234009	Land Name: PARKS & TRAILS	County: PINE	Acres: 40.00
City:	Site Code: R290061	Classification Per M.S. 86A.05: a. state park	Current Public Use: YES	Future Public Use: YES
Land Code: 1000073007	Agency Land Code: R29234059	Land Name: PARKS & TRAILS	County: PINE	Acres: 40.00
City:	Site Code: R290061	Classification Per M.S. 86A.05: a. state park	Current Public Use: YES	Future Public Use: YES



Land Code: 1000073008	Agency Land Code: R29234066	Land Name: PARKS & TRAILS	County: PINE	Acres: 40.00
City:	Site Code: R290061	Classification Per M.S. 86A.05: a. state park	Current Public Use: YES	Future Public Use: YES
Land Code: 1000073009	Agency Land Code: R29235130	Land Name: PARKS & TRAILS	County: PINE	Acres: 40.00
City:	Site Code: R290061	Classification Per M.S. 86A.05: a. state park	Current Public Use: YES	Future Public Use: YES
Land Code: 1000073010	Agency Land Code: R29235133	Land Name: PARKS & TRAILS	County: PINE	Acres: 40.00
City:	Site Code: R290061	Classification Per M.S. 86A.05: a. state park	Current Public Use: YES	Future Public Use: YES
Land Code: 1000073011	Agency Land Code: R29235139	Land Name: PARKS & TRAILS	County: PINE	Acres: 24.90
City:	Site Code: R290061	Classification Per M.S. 86A.05: a. state park	Current Public Use: YES	Future Public Use: YES
Land Code: 1000073012	Agency Land Code: R29235142	Land Name: PARKS & TRAILS	County: PINE	Acres: 40.00
City:	Site Code: R290061	Classification Per M.S. 86A.05: a. state park	Current Public Use: YES	Future Public Use: YES
Land Code: 1000073013	Agency Land Code: R29235145	Land Name: PARKS & TRAILS	County: PINE	Acres: 49.60
City:	Site Code: R290061	Classification Per M.S. 86A.05: a. state park	Current Public Use: YES	Future Public Use: YES
Land Code: 1000073014	Agency Land Code: R29234829	Land Name: PARKS & TRAILS	County: PINE	Acres: 40.00
City:	Site Code: R290061	Classification Per M.S. 86A.05: a. state park	Current Public Use: YES	Future Public Use: YES
Land Code: 1000073015	Agency Land Code: R29234843	Land Name: PARKS & TRAILS	County: PINE	Acres: 40.00
City:	Site Code: R290061	Classification Per M.S. 86A.05: a. state park	Current Public Use: YES	Future Public Use: YES
Land Code: 1000073016	Agency Land Code: R29233760	Land Name: PARKS & TRAILS	County: PINE	Acres: 40.00
City:	Site Code: R290061	Classification Per M.S. 86A.05: a. state park	Current Public Use: YES	Future Public Use: YES
Land Code: 1000073017	Agency Land Code: R29233787	Land Name: PARKS & TRAILS	County: PINE	Acres: 40.00
City:	Site Code: R290061	Classification Per M.S. 86A.05: a. state park	Current Public Use: YES	Future Public Use: YES
Land Code: 1000073018	Agency Land Code: R29233817	Land Name: PARKS & TRAILS	County: PINE	Acres: 1.05
City:	Site Code: R290061	Classification Per M.S. 86A.05: a. state park	Current Public Use: YES	Future Public Use: YES
Land Code: 1000073019	Agency Land Code: R29233843	Land Name: PARKS & TRAILS	County: PINE	Acres: 40.00
City:	Site Code: R290061	Classification Per M.S. 86A.05: a. state park	Current Public Use: YES	Future Public Use: YES



Land Code: 1000073020	Agency Land Code: R29233853	Land Name: PARKS & TRAILS	County: PINE	Acres: 40.00
City:	Site Code: R290061	Classification Per M.S. 86A.05: a. state park	Current Public Use: YES	Future Public Use: YES
Land Code: 1000073021	Agency Land Code: R29233861	Land Name: PARKS & TRAILS	County: PINE	Acres: 40.00
City:	Site Code: R290061	Classification Per M.S. 86A.05: a. state park	Current Public Use: YES	Future Public Use: YES
Land Code: 1000073022	Agency Land Code: R29233867	Land Name: PARKS & TRAILS	County: PINE	Acres: 40.00
City:	Site Code: R290061	Classification Per M.S. 86A.05: a. state park	Current Public Use: YES	Future Public Use: YES
Land Code: 1000073023	Agency Land Code: R29233870	Land Name: PARKS & TRAILS	County: PINE	Acres: 40.00
City:	Site Code: R290061	Classification Per M.S. 86A.05: a. state park	Current Public Use: YES	Future Public Use: YES
Land Code: 1000073024	Agency Land Code: R29233897	Land Name: PARKS & TRAILS	County: PINE	Acres: 27.63
City:	Site Code: R290061	Classification Per M.S. 86A.05: a. state park	Current Public Use: YES	Future Public Use: YES
Land Code: 1000073025	Agency Land Code: R29234037	Land Name: PARKS & TRAILS	County: PINE	Acres: 40.00
City:	Site Code: R290061	Classification Per M.S. 86A.05: a. state park	Current Public Use: YES	Future Public Use: YES
Land Code: 1000073026	Agency Land Code: R29234074	Land Name: PARKS & TRAILS	County: PINE	Acres: 40.00
City:	Site Code: R290061	Classification Per M.S. 86A.05: a. state park	Current Public Use: YES	Future Public Use: YES
Land Code: 1000073027	Agency Land Code: R29235055	Land Name: PARKS & TRAILS	County: PINE	Acres: 40.00
City:	Site Code: R290061	Classification Per M.S. 86A.05: a. state park	Current Public Use: YES	Future Public Use: YES
Land Code: 1000073028	Agency Land Code: R29235086	Land Name: PARKS & TRAILS	County: PINE	Acres: 40.00
City:	Site Code: R290061	Classification Per M.S. 86A.05: a. state park	Current Public Use: YES	Future Public Use: YES
Land Code: 1000073029	Agency Land Code: R29235105	Land Name: PARKS & TRAILS	County: PINE	Acres: 40.00
City:	Site Code: R290061	Classification Per M.S. 86A.05: a. state park	Current Public Use: YES	Future Public Use: YES
Land Code: 1000073030	Agency Land Code: R29235117	Land Name: PARKS & TRAILS	County: PINE	Acres: 40.00
City:	Site Code: R290061	Classification Per M.S. 86A.05: a. state park	Current Public Use: YES	Future Public Use: YES
Land Code: 1000073031	Agency Land Code: R29235169	Land Name: PARKS & TRAILS	County: PINE	Acres: 40.00
City:	Site Code: R290061	Classification Per M.S. 86A.05: a. state park	Current Public Use: YES	Future Public Use: YES



Land Code: 1000073032	Agency Land Code: R29232303	Land Name: PARKS & TRAILS	County: PINE	Acres: 40.00
City:	Site Code: R290061	Classification Per M.S. 86A.05: a. state park	Current Public Use: YES	Future Public Use: YES
Land Code: 1000073033	Agency Land Code: R29235178	Land Name: PARKS & TRAILS	County: PINE	Acres: 40.00
City:	Site Code: R290061	Classification Per M.S. 86A.05: a. state park	Current Public Use: YES	Future Public Use: YES
Land Code: 1000073034	Agency Land Code: R29235187	Land Name: PARKS & TRAILS	County: PINE	Acres: 37.30
City:	Site Code: R290061	Classification Per M.S. 86A.05: a. state park	Current Public Use: YES	Future Public Use: YES
Land Code: 1000073035	Agency Land Code: R29234897	Land Name: PARKS & TRAILS	County: PINE	Acres: 40.00
City:	Site Code: R290061	Classification Per M.S. 86A.05: a. state park	Current Public Use: YES	Future Public Use: YES
Land Code: 1000073036	Agency Land Code: R29234904	Land Name: PARKS & TRAILS	County: PINE	Acres: 40.00
City:	Site Code: R290061	Classification Per M.S. 86A.05: a. state park	Current Public Use: YES	Future Public Use: YES
Land Code: 1000073037	Agency Land Code: R29234908	Land Name: PARKS & TRAILS	County: PINE	Acres: 40.00
City:	Site Code: R290061	Classification Per M.S. 86A.05: a. state park	Current Public Use: YES	Future Public Use: YES
Land Code: 1000073038	Agency Land Code: R29234920	Land Name: PARKS & TRAILS	County: PINE	Acres: 40.00
City:	Site Code: R290061	Classification Per M.S. 86A.05: a. state park	Current Public Use: YES	Future Public Use: YES
Land Code: 1000073039	Agency Land Code: R29234979	Land Name: PARKS & TRAILS	County: PINE	Acres: 40.00
City:	Site Code: R290061	Classification Per M.S. 86A.05: a. state park	Current Public Use: YES	Future Public Use: YES
Land Code: 1000073040	Agency Land Code: R29234997	Land Name: PARKS & TRAILS	County: PINE	Acres: 28.64
City:	Site Code: R290061	Classification Per M.S. 86A.05: a. state park	Current Public Use: YES	Future Public Use: YES
Land Code: 1000073041	Agency Land Code: R29235011	Land Name: PARKS & TRAILS	County: PINE	Acres: 40.00
City:	Site Code: R290061	Classification Per M.S. 86A.05: a. state park	Current Public Use: YES	Future Public Use: YES
Land Code: 1000073042	Agency Land Code: R29233777	Land Name: PARKS & TRAILS	County: PINE	Acres: 40.00
City:	Site Code: R290061	Classification Per M.S. 86A.05: a. state park	Current Public Use: YES	Future Public Use: YES
Land Code: 1000073043	Agency Land Code: R29233811	Land Name: PARKS & TRAILS	County: PINE	Acres: 40.00
City:	Site Code: R290061	Classification Per M.S. 86A.05: a. state park	Current Public Use: YES	Future Public Use: YES



Land Code: 1000073044	Agency Land Code: R29233835	Land Name: PARKS & TRAILS	County: PINE	Acres: 40.00
City:	Site Code: R290061	Classification Per M.S. 86A.05: a. state park	Current Public Use: YES	Future Public Use: YES
Land Code: 1000073045	Agency Land Code: R29233859	Land Name: PARKS & TRAILS	County: PINE	Acres: 40.00
City:	Site Code: R290061	Classification Per M.S. 86A.05: a. state park	Current Public Use: YES	Future Public Use: YES
Land Code: 1000073046	Agency Land Code: R29233914	Land Name: PARKS & TRAILS	County: PINE	Acres: 35.00
City:	Site Code: R290061	Classification Per M.S. 86A.05: a. state park	Current Public Use: YES	Future Public Use: YES
Land Code: 1000073047	Agency Land Code: R29233988	Land Name: PARKS & TRAILS	County: PINE	Acres: 40.00
City:	Site Code: R290061	Classification Per M.S. 86A.05: a. state park	Current Public Use: YES	Future Public Use: YES
Land Code: 1000073048	Agency Land Code: R29233990	Land Name: PARKS & TRAILS	County: PINE	Acres: 40.00
City:	Site Code: R290061	Classification Per M.S. 86A.05: a. state park	Current Public Use: YES	Future Public Use: YES
Land Code: 1000073049	Agency Land Code: R29234023	Land Name: PARKS & TRAILS	County: PINE	Acres: 40.00
City:	Site Code: R290061	Classification Per M.S. 86A.05: a. state park	Current Public Use: YES	Future Public Use: YES
Land Code: 1000073050	Agency Land Code: R29234049	Land Name: PARKS & TRAILS	County: PINE	Acres: 40.00
City:	Site Code: R290061	Classification Per M.S. 86A.05: a. state park	Current Public Use: YES	Future Public Use: YES
Land Code: 1000073051	Agency Land Code: R29232254	Land Name: PARKS & TRAILS	County: PINE	Acres: 40.00
City:	Site Code: R290061	Classification Per M.S. 86A.05: a. state park	Current Public Use: YES	Future Public Use: YES
Land Code: 1000073052	Agency Land Code: R29232296	Land Name: PARKS & TRAILS	County: PINE	Acres: 40.00
City:	Site Code: R290061	Classification Per M.S. 86A.05: a. state park	Current Public Use: YES	Future Public Use: YES
Land Code: 1000073053	Agency Land Code: R29235081	Land Name: PARKS & TRAILS	County: PINE	Acres: 40.00
City:	Site Code: R290061	Classification Per M.S. 86A.05: a. state park	Current Public Use: YES	Future Public Use: YES
Land Code: 1000073054	Agency Land Code: R29235094	Land Name: PARKS & TRAILS	County: PINE	Acres: 40.00
City:	Site Code: R290061	Classification Per M.S. 86A.05: a. state park	Current Public Use: YES	Future Public Use: YES
Land Code: 1000073055	Agency Land Code: R29235137	Land Name: PARKS & TRAILS	County: PINE	Acres: 40.00
City:	Site Code: R290061	Classification Per M.S. 86A.05: a. state park	Current Public Use: YES	Future Public Use: YES



Land Code: 1000073056	Agency Land Code: R29235164	Land Name: PARKS & TRAILS	County: PINE	Acres: 40.00
City:	Site Code: R290061	Classification Per M.S. 86A.05: a. state park	Current Public Use: YES	Future Public Use: YES
Land Code: 1000073057	Agency Land Code: R29235172	Land Name: PARKS & TRAILS	County: PINE	Acres: 40.00
City:	Site Code: R290061	Classification Per M.S. 86A.05: a. state park	Current Public Use: YES	Future Public Use: YES
Land Code: 1000073058	Agency Land Code: R29235197	Land Name: PARKS & TRAILS	County: PINE	Acres: 35.50
City:	Site Code: R290061	Classification Per M.S. 86A.05: a. state park	Current Public Use: YES	Future Public Use: YES
Land Code: 1000073059	Agency Land Code: R29234831	Land Name: PARKS & TRAILS	County: PINE	Acres: 40.00
City:	Site Code: R290061	Classification Per M.S. 86A.05: a. state park	Current Public Use: YES	Future Public Use: YES
Land Code: 1000073060	Agency Land Code: R29234845	Land Name: PARKS & TRAILS	County: PINE	Acres: 40.00
City:	Site Code: R290061	Classification Per M.S. 86A.05: a. state park	Current Public Use: YES	Future Public Use: YES
Land Code: 1000073061	Agency Land Code: R29232320	Land Name: PARKS & TRAILS	County: PINE	Acres: 10.60
City:	Site Code: R290061	Classification Per M.S. 86A.05: a. state park	Current Public Use: YES	Future Public Use: YES
Land Code: 1000073062	Agency Land Code: R29232339	Land Name: PARKS & TRAILS	County: PINE	Acres: 38.75
City:	Site Code: R290061	Classification Per M.S. 86A.05: a. state park	Current Public Use: YES	Future Public Use: YES
Land Code: 1000073063	Agency Land Code: R29233721	Land Name: PARKS & TRAILS	County: PINE	Acres: 40.00
City:	Site Code: R290061	Classification Per M.S. 86A.05: a. state park	Current Public Use: YES	Future Public Use: YES
Land Code: 1000073064	Agency Land Code: R29233752	Land Name: PARKS & TRAILS	County: PINE	Acres: 40.00
City:	Site Code: R290061	Classification Per M.S. 86A.05: a. state park	Current Public Use: YES	Future Public Use: YES
Land Code: 1000073065	Agency Land Code: R29233756	Land Name: PARKS & TRAILS	County: PINE	Acres: 40.00
City:	Site Code: R290061	Classification Per M.S. 86A.05: a. state park	Current Public Use: YES	Future Public Use: YES
Land Code: 1000073066	Agency Land Code: R29233788	Land Name: PARKS & TRAILS	County: PINE	Acres: 40.00
City:	Site Code: R290061	Classification Per M.S. 86A.05: a. state park	Current Public Use: YES	Future Public Use: YES
Land Code: 1000073067	Agency Land Code: R29233833	Land Name: PARKS & TRAILS	County: PINE	Acres: 40.00
City:	Site Code: R290061	Classification Per M.S. 86A.05: a. state park	Current Public Use: YES	Future Public Use: YES



Land Code: 1000073068	Agency Land Code: R29233924	Land Name: PARKS & TRAILS	County: PINE	Acres: 1.80
City:	Site Code: R290061	Classification Per M.S. 86A.05: a. state park	Current Public Use: YES	Future Public Use: YES
Land Code: 1000073069	Agency Land Code: R29233996	Land Name: PARKS & TRAILS	County: PINE	Acres: 40.00
City:	Site Code: R290061	Classification Per M.S. 86A.05: a. state park	Current Public Use: YES	Future Public Use: YES
Land Code: 1000073070	Agency Land Code: R29232092	Land Name: PARKS & TRAILS	County: PINE	Acres: 40.00
City:	Site Code: R290061	Classification Per M.S. 86A.05: a. state park	Current Public Use: YES	Future Public Use: YES
Land Code: 1000073071	Agency Land Code: R29232260	Land Name: PARKS & TRAILS	County: PINE	Acres: 30.20
City:	Site Code: R290061	Classification Per M.S. 86A.05: a. state park	Current Public Use: YES	Future Public Use: YES
Land Code: 1000073072	Agency Land Code: R29234676	Land Name: PARKS & TRAILS	County: PINE	Acres: 38.87
City:	Site Code: R290061	Classification Per M.S. 86A.05: a. state park	Current Public Use: YES	Future Public Use: YES
Land Code: 1000073073	Agency Land Code: R29235107	Land Name: PARKS & TRAILS	County: PINE	Acres: 40.00
City:	Site Code: R290061	Classification Per M.S. 86A.05: a. state park	Current Public Use: YES	Future Public Use: YES
Land Code: 1000073074	Agency Land Code: R29235127	Land Name: PARKS & TRAILS	County: PINE	Acres: 38.19
City:	Site Code: R290061	Classification Per M.S. 86A.05: a. state park	Current Public Use: YES	Future Public Use: YES
Land Code: 1000073075	Agency Land Code: R29232275	Land Name: PARKS & TRAILS	County: PINE	Acres: 23.75
City:	Site Code: R290061	Classification Per M.S. 86A.05: a. state park	Current Public Use: YES	Future Public Use: YES
Land Code: 1000073076	Agency Land Code: R29232307	Land Name: PARKS & TRAILS	County: PINE	Acres: 37.30
City:	Site Code: R290061	Classification Per M.S. 86A.05: a. state park	Current Public Use: YES	Future Public Use: YES
Land Code: 1000073077	Agency Land Code: R29234821	Land Name: PARKS & TRAILS	County: PINE	Acres: 40.00
City:	Site Code: R290061	Classification Per M.S. 86A.05: a. state park	Current Public Use: YES	Future Public Use: YES
Land Code: 1000073078	Agency Land Code: R29234841	Land Name: PARKS & TRAILS	County: PINE	Acres: 40.00
City:	Site Code: R290061	Classification Per M.S. 86A.05: a. state park	Current Public Use: YES	Future Public Use: YES
Land Code: 1000073079	Agency Land Code: R29234879	Land Name: PARKS & TRAILS	County: PINE	Acres: 40.00
City:	Site Code: R290061	Classification Per M.S. 86A.05: a. state park	Current Public Use: YES	Future Public Use: YES



Land Code: 1000073080	Agency Land Code: R29234924	Land Name: PARKS & TRAILS	County: PINE	Acres: 40.00
City:	Site Code: R290061	Classification Per M.S. 86A.05: a. state park	Current Public Use: YES	Future Public Use: YES
Land Code: 1000073081	Agency Land Code: R29234938	Land Name: PARKS & TRAILS	County: PINE	Acres: 56.70
City:	Site Code: R290061	Classification Per M.S. 86A.05: a. state park	Current Public Use: YES	Future Public Use: YES
Land Code: 1000073082	Agency Land Code: R29234952	Land Name: PARKS & TRAILS	County: PINE	Acres: 40.00
City:	Site Code: R290061	Classification Per M.S. 86A.05: a. state park	Current Public Use: YES	Future Public Use: YES
Land Code: 1000073083	Agency Land Code: R29234978	Land Name: PARKS & TRAILS	County: PINE	Acres: 40.00
City:	Site Code: R290061	Classification Per M.S. 86A.05: a. state park	Current Public Use: YES	Future Public Use: YES
Land Code: 1000073084	Agency Land Code: R29234999	Land Name: PARKS & TRAILS	County: PINE	Acres: 29.62
City:	Site Code: R290061	Classification Per M.S. 86A.05: a. state park	Current Public Use: YES	Future Public Use: YES
Land Code: 1000073085	Agency Land Code: R29235019	Land Name: PARKS & TRAILS	County: PINE	Acres: 40.00
City:	Site Code: R290061	Classification Per M.S. 86A.05: a. state park	Current Public Use: YES	Future Public Use: YES
Land Code: 1000073086	Agency Land Code: R29235029	Land Name: PARKS & TRAILS	County: PINE	Acres: 61.45
City:	Site Code: R290061	Classification Per M.S. 86A.05: a. state park	Current Public Use: YES	Future Public Use: YES
Land Code: 1000073087	Agency Land Code: R29235037	Land Name: PARKS & TRAILS	County: PINE	Acres: 33.70
City:	Site Code: R290061	Classification Per M.S. 86A.05: a. state park	Current Public Use: YES	Future Public Use: YES
Land Code: 1000073088	Agency Land Code: R29329543	Land Name: PARKS & TRAILS	County: PINE	Acres: 23.05
City:	Site Code:	Classification Per M.S. 86A.05: i. state wild, scenic and recreational rivers	Current Public Use: YES	Future Public Use: YES
Land Code: 1000073089	Agency Land Code: R29329544	Land Name: PARKS & TRAILS	County: PINE	Acres: 40.00
City:	Site Code:	Classification Per M.S. 86A.05: i. state wild, scenic and recreational rivers	Current Public Use: YES	Future Public Use: YES
Land Code: 1000073090	Agency Land Code: R29329628	Land Name: PARKS & TRAILS	County: PINE	Acres: 16.53
City:	Site Code:	Classification Per M.S. 86A.05: i. state wild, scenic and recreational rivers	Current Public Use: YES	Future Public Use: YES
Land Code: 1000073091	Agency Land Code: R29329629	Land Name: PARKS & TRAILS	County: PINE	Acres: 5.70
City:	Site Code:	Classification Per M.S. 86A.05: i. state wild, scenic and recreational rivers	Current Public Use: YES	Future Public Use: YES



Land Code: 1000073092	Agency Land Code: R29340361	Land Name: PARKS & TRAILS	County: PINE	Acres: 1.77
City:	Site Code:	Classification Per M.S. 86A.05: i. state wild, scenic and recreational rivers	Current Public Use: YES	Future Public Use: YES
Land Code: 1000073093	Agency Land Code: R29338608	Land Name: PARKS & TRAILS	County: PINE	Acres: 2.12
City:	Site Code: R290266	Classification Per M.S. 86A.05: c. state trail	Current Public Use: YES	Future Public Use: YES
Land Code: 1000073094	Agency Land Code: R29338610	Land Name: PARKS & TRAILS	County: PINE	Acres: 3.06
City:	Site Code: R290266	Classification Per M.S. 86A.05: c. state trail	Current Public Use: YES	Future Public Use: YES
Land Code: 1000073095	Agency Land Code: R29338613	Land Name: PARKS & TRAILS	County: PINE	Acres: 3.04
City:	Site Code: R290266	Classification Per M.S. 86A.05: c. state trail	Current Public Use: YES	Future Public Use: YES
Land Code: 1000073096	Agency Land Code: R29338615	Land Name: PARKS & TRAILS	County: PINE	Acres: 3.04
City:	Site Code: R290266	Classification Per M.S. 86A.05: c. state trail	Current Public Use: YES	Future Public Use: YES
Land Code: 1000073097	Agency Land Code: R29338616	Land Name: PARKS & TRAILS	County: PINE	Acres: 3.07
City:	Site Code: R290266	Classification Per M.S. 86A.05: c. state trail	Current Public Use: YES	Future Public Use: YES
Land Code: 1000073098	Agency Land Code: R29338617	Land Name: PARKS & TRAILS	County: PINE	Acres: 0.01
City:	Site Code: R290266	Classification Per M.S. 86A.05: c. state trail	Current Public Use: YES	Future Public Use: YES
Land Code: 1000073099	Agency Land Code: R29338619	Land Name: PARKS & TRAILS	County: PINE	Acres: 1.15
City:	Site Code: R290266	Classification Per M.S. 86A.05: c. state trail	Current Public Use: YES	Future Public Use: YES
Land Code: 1000073100	Agency Land Code: R29338622	Land Name: PARKS & TRAILS	County: PINE	Acres: 3.01
City:	Site Code: R290266	Classification Per M.S. 86A.05: c. state trail	Current Public Use: YES	Future Public Use: YES
Land Code: 1000073101	Agency Land Code: R29338623	Land Name: PARKS & TRAILS	County: PINE	Acres: 3.01
City:	Site Code: R290266	Classification Per M.S. 86A.05: c. state trail	Current Public Use: YES	Future Public Use: YES
Land Code: 1000073102	Agency Land Code: R29338625	Land Name: PARKS & TRAILS	County: PINE	Acres: 3.01
City:	Site Code: R290266	Classification Per M.S. 86A.05: c. state trail	Current Public Use: YES	Future Public Use: YES
Land Code: 1000073103	Agency Land Code: R29338628	Land Name: PARKS & TRAILS	County: PINE	Acres: 0.18
City:	Site Code: R290266	Classification Per M.S. 86A.05: c. state trail	Current Public Use: YES	Future Public Use: YES



Land Code: 1000073104	Agency Land Code: R29338629	Land Name: PARKS & TRAILS	County: PINE	Acres: 9.09
City:	Site Code: R290266	Classification Per M.S. 86A.05: c. state trail	Current Public Use: YES	Future Public Use: YES
Land Code: 1000073105	Agency Land Code: R29338631	Land Name: PARKS & TRAILS	County: PINE	Acres: 9.32
City:	Site Code: R290266	Classification Per M.S. 86A.05: c. state trail	Current Public Use: YES	Future Public Use: YES
Land Code: 1000073106	Agency Land Code: R29338632	Land Name: PARKS & TRAILS	County: PINE	Acres: 9.09
City:	Site Code: R290266	Classification Per M.S. 86A.05: c. state trail	Current Public Use: YES	Future Public Use: YES
Land Code: 1000073107	Agency Land Code: R29338633	Land Name: PARKS & TRAILS	County: PINE	Acres: 3.03
City:	Site Code: R290266	Classification Per M.S. 86A.05: c. state trail	Current Public Use: YES	Future Public Use: YES
Land Code: 1000073108	Agency Land Code: R29338637	Land Name: PARKS & TRAILS	County: PINE	Acres: 2.96
City:	Site Code: R290266	Classification Per M.S. 86A.05: c. state trail	Current Public Use: YES	Future Public Use: YES
Land Code: 1000073109	Agency Land Code: R29338639	Land Name: PARKS & TRAILS	County: PINE	Acres: 3.04
City:	Site Code: R290266	Classification Per M.S. 86A.05: c. state trail	Current Public Use: YES	Future Public Use: YES
Land Code: 1000073110	Agency Land Code: R29338640	Land Name: PARKS & TRAILS	County: PINE	Acres: 3.04
City:	Site Code: R290266	Classification Per M.S. 86A.05: c. state trail	Current Public Use: YES	Future Public Use: YES
Land Code: 1000073111	Agency Land Code: R29338641	Land Name: PARKS & TRAILS	County: PINE	Acres: 3.04
City:	Site Code: R290266	Classification Per M.S. 86A.05: c. state trail	Current Public Use: YES	Future Public Use: YES
Land Code: 1000073112	Agency Land Code: R29338647	Land Name: PARKS & TRAILS	County: PINE	Acres: 3.03
City:	Site Code: R290266	Classification Per M.S. 86A.05: c. state trail	Current Public Use: YES	Future Public Use: YES
Land Code: 1000073113	Agency Land Code: R29338652	Land Name: PARKS & TRAILS	County: PINE	Acres: 9.09
City:	Site Code: R290266	Classification Per M.S. 86A.05: c. state trail	Current Public Use: YES	Future Public Use: YES
Land Code: 1000073114	Agency Land Code: R29338654	Land Name: PARKS & TRAILS	County: PINE	Acres: 3.03
City:	Site Code: R290266	Classification Per M.S. 86A.05: c. state trail	Current Public Use: YES	Future Public Use: YES
Land Code: 1000073115	Agency Land Code: R29338656	Land Name: PARKS & TRAILS	County: PINE	Acres: 0.01
City:	Site Code: R290266	Classification Per M.S. 86A.05: c. state trail	Current Public Use: YES	Future Public Use: YES



Land Code: 1000073116	Agency Land Code: R29338612	Land Name: PARKS & TRAILS	County: PINE	Acres: 3.04
City:	Site Code: R290266	Classification Per M.S. 86A.05: c. state trail	Current Public Use: YES	Future Public Use: YES
Land Code: 1000073117	Agency Land Code: R29338620	Land Name: PARKS & TRAILS	County: PINE	Acres: 1.93
City:	Site Code: R290266	Classification Per M.S. 86A.05: c. state trail	Current Public Use: YES	Future Public Use: YES
Land Code: 1000073118	Agency Land Code: R29338643	Land Name: PARKS & TRAILS	County: PINE	Acres: 3.03
City:	Site Code: R290266	Classification Per M.S. 86A.05: c. state trail	Current Public Use: YES	Future Public Use: YES
Land Code: 1000073119	Agency Land Code: R29338644	Land Name: PARKS & TRAILS	County: PINE	Acres: 0.83
City:	Site Code: R290266	Classification Per M.S. 86A.05: c. state trail	Current Public Use: YES	Future Public Use: YES
Land Code: 1000073120	Agency Land Code: R29338646	Land Name: PARKS & TRAILS	County: PINE	Acres: 3.03
City:	Site Code: R290266	Classification Per M.S. 86A.05: c. state trail	Current Public Use: YES	Future Public Use: YES
Land Code: 1000073121	Agency Land Code: R29338651	Land Name: PARKS & TRAILS	County: PINE	Acres: 3.04
City:	Site Code: R290266	Classification Per M.S. 86A.05: c. state trail	Current Public Use: YES	Future Public Use: YES
Land Code: 1000073122	Agency Land Code: R29338635	Land Name: PARKS & TRAILS	County: PINE	Acres: 2.96
City:	Site Code: R290266	Classification Per M.S. 86A.05: c. state trail	Current Public Use: YES	Future Public Use: YES
Land Code: 1000073123	Agency Land Code: R29338607	Land Name: PARKS & TRAILS	County: PINE	Acres: 1.14
City:	Site Code: R290266	Classification Per M.S. 86A.05: c. state trail	Current Public Use: YES	Future Public Use: YES
Land Code: 1000073124	Agency Land Code: R29338645	Land Name: PARKS & TRAILS	County: PINE	Acres: 2.20
City:	Site Code: R290266	Classification Per M.S. 86A.05: c. state trail	Current Public Use: YES	Future Public Use: YES
Land Code: 1000073125	Agency Land Code: R29338649	Land Name: PARKS & TRAILS	County: PINE	Acres: 3.04
City:	Site Code: R290266	Classification Per M.S. 86A.05: c. state trail	Current Public Use: YES	Future Public Use: YES
Land Code: 1000073126	Agency Land Code: R29338653	Land Name: PARKS & TRAILS	County: PINE	Acres: 9.09
City:	Site Code: R290266	Classification Per M.S. 86A.05: c. state trail	Current Public Use: YES	Future Public Use: YES
Land Code: 1000073127	Agency Land Code: R29338618	Land Name: PARKS & TRAILS	County: PINE	Acres: 3.06
City:	Site Code: R290266	Classification Per M.S. 86A.05: c. state trail	Current Public Use: YES	Future Public Use: YES



Land Code: 1000073128	Agency Land Code: R29338621	Land Name: PARKS & TRAILS	County: PINE	Acres: 5.50
City:	Site Code: R290266	Classification Per M.S. 86A.05: c. state trail	Current Public Use: YES	Future Public Use: YES
Land Code: 1000073129	Agency Land Code: R29338624	Land Name: PARKS & TRAILS	County: PINE	Acres: 3.01
City:	Site Code: R290266	Classification Per M.S. 86A.05: c. state trail	Current Public Use: YES	Future Public Use: YES
Land Code: 1000073130	Agency Land Code: R29338630	Land Name: PARKS & TRAILS	County: PINE	Acres: 2.85
City:	Site Code: R290266	Classification Per M.S. 86A.05: c. state trail	Current Public Use: YES	Future Public Use: YES
Land Code: 1000073131	Agency Land Code: R29338634	Land Name: PARKS & TRAILS	County: PINE	Acres: 3.03
City:	Site Code: R290266	Classification Per M.S. 86A.05: c. state trail	Current Public Use: YES	Future Public Use: YES
Land Code: 1000073132	Agency Land Code: R29338648	Land Name: PARKS & TRAILS	County: PINE	Acres: 3.04
City:	Site Code: R290266	Classification Per M.S. 86A.05: c. state trail	Current Public Use: YES	Future Public Use: YES
Land Code: 1000073133	Agency Land Code: R29338614	Land Name: PARKS & TRAILS	County: PINE	Acres: 3.04
City:	Site Code: R290266	Classification Per M.S. 86A.05: c. state trail	Current Public Use: YES	Future Public Use: YES
Land Code: 1000073134	Agency Land Code: R29338650	Land Name: PARKS & TRAILS	County: PINE	Acres: 3.04
City:	Site Code: R290266	Classification Per M.S. 86A.05: c. state trail	Current Public Use: YES	Future Public Use: YES
Land Code: 1000073135	Agency Land Code: R29338609	Land Name: PARKS & TRAILS	County: PINE	Acres: 3.06
City:	Site Code: R290266	Classification Per M.S. 86A.05: c. state trail	Current Public Use: YES	Future Public Use: YES
Land Code: 1000073136	Agency Land Code: R29338636	Land Name: PARKS & TRAILS	County: PINE	Acres: 2.96
City:	Site Code: R290266	Classification Per M.S. 86A.05: c. state trail	Current Public Use: YES	Future Public Use: YES
Land Code: 1000073137	Agency Land Code: R29338611	Land Name: PARKS & TRAILS	County: PINE	Acres: 3.06
City:	Site Code: R290266	Classification Per M.S. 86A.05: c. state trail	Current Public Use: YES	Future Public Use: YES
Land Code: 1000073138	Agency Land Code: R29338626	Land Name: PARKS & TRAILS	County: PINE	Acres: 6.30
City:	Site Code: R290266	Classification Per M.S. 86A.05: c. state trail	Current Public Use: YES	Future Public Use: YES
Land Code: 1000073139	Agency Land Code: R29338638	Land Name: PARKS & TRAILS	County: PINE	Acres: 2.96
City:	Site Code: R290266	Classification Per M.S. 86A.05: c. state trail	Current Public Use: YES	Future Public Use: YES



Land Code: 1000073140	Agency Land Code: R29338627	Land Name: PARKS & TRAILS	County: PINE	Acres: 9.09
City:	Site Code: R290266	Classification Per M.S. 86A.05: c. state trail	Current Public Use: YES	Future Public Use: YES
Land Code: 1000073141	Agency Land Code: R29338642	Land Name: PARKS & TRAILS	County: PINE	Acres: 3.04
City:	Site Code: R290266	Classification Per M.S. 86A.05: c. state trail	Current Public Use: YES	Future Public Use: YES
Land Code: 1000073142	Agency Land Code: R29338655	Land Name: PARKS & TRAILS	County: PINE	Acres: 3.03
City:	Site Code: R290266	Classification Per M.S. 86A.05: c. state trail	Current Public Use: YES	Future Public Use: YES
Land Code: 1000073143	Agency Land Code: R29336956	Land Name: PARKS & TRAILS	County: PINE	Acres: 15.00
City:	Site Code: R290261	Classification Per M.S. 86A.05: c. state trail	Current Public Use: YES	Future Public Use: YES
Land Code: 1000073144	Agency Land Code: R29336957	Land Name: PARKS & TRAILS	County: PINE	Acres: 11.00
City:	Site Code: R290261	Classification Per M.S. 86A.05: c. state trail	Current Public Use: YES	Future Public Use: YES
Land Code: 1000073145	Agency Land Code: R29336958	Land Name: PARKS & TRAILS	County: PINE	Acres: 36.00
City:	Site Code: R290261	Classification Per M.S. 86A.05: c. state trail	Current Public Use: YES	Future Public Use: YES
Land Code: 1000073146	Agency Land Code: R29336959	Land Name: PARKS & TRAILS	County: PINE	Acres: 29.55
City:	Site Code: R290261	Classification Per M.S. 86A.05: c. state trail	Current Public Use: YES	Future Public Use: YES
Land Code: 1000073147	Agency Land Code: R29336960	Land Name: PARKS & TRAILS	County: PINE	Acres: 12.60
City:	Site Code: R290261	Classification Per M.S. 86A.05: c. state trail	Current Public Use: YES	Future Public Use: YES
Land Code: 1000073148	Agency Land Code: R29336961	Land Name: PARKS & TRAILS	County: PINE	Acres: 37.34
City:	Site Code: R290261	Classification Per M.S. 86A.05: c. state trail	Current Public Use: YES	Future Public Use: YES
Land Code: 1000073149	Agency Land Code: R29336962	Land Name: PARKS & TRAILS	County: PINE	Acres: 28.90
City:	Site Code: R290261	Classification Per M.S. 86A.05: c. state trail	Current Public Use: YES	Future Public Use: YES
Land Code: 1000073150	Agency Land Code: R29336963	Land Name: PARKS & TRAILS	County: PINE	Acres: 22.80
City:	Site Code: R290261	Classification Per M.S. 86A.05: c. state trail	Current Public Use: YES	Future Public Use: YES
Land Code: 1000073151	Agency Land Code: R29335074	Land Name: PARKS & TRAILS	County: PINE	Acres: 0.53
City:	Site Code: R290261	Classification Per M.S. 86A.05: c. state trail	Current Public Use: YES	Future Public Use: YES



Land Code: 1000073152	Agency Land Code: R29337702	Land Name: PARKS & TRAILS	County: PINE	Acres: 0.20
City:	Site Code: R290261	Classification Per M.S. 86A.05: c. state trail	Current Public Use: YES	Future Public Use: YES
Land Code: 1000073153	Agency Land Code: R29237226	Land Name: PARKS & TRAILS	County: PINE	Acres: 0.21
City:	Site Code: R290261	Classification Per M.S. 86A.05: c. state trail	Current Public Use: YES	Future Public Use: YES
Land Code: 1000073154	Agency Land Code: R29236458	Land Name: PARKS & TRAILS	County: PINE	Acres: 4.40
City:	Site Code: R290261	Classification Per M.S. 86A.05: c. state trail	Current Public Use: YES	Future Public Use: YES
Land Code: 1000073155	Agency Land Code: R29237158	Land Name: PARKS & TRAILS	County: PINE	Acres: 4.51
City:	Site Code: R290261	Classification Per M.S. 86A.05: c. state trail	Current Public Use: YES	Future Public Use: YES
Land Code: 1000073156	Agency Land Code: R29236863	Land Name: PARKS & TRAILS	County: PINE	Acres: 2.00
City:	Site Code: R290261	Classification Per M.S. 86A.05: c. state trail	Current Public Use: YES	Future Public Use: YES
Land Code: 1000073157	Agency Land Code: R29236868	Land Name: PARKS & TRAILS	County: PINE	Acres: 0.80
City:	Site Code: R290261	Classification Per M.S. 86A.05: c. state trail	Current Public Use: YES	Future Public Use: YES
Land Code: 1000073158	Agency Land Code: R29236743	Land Name: PARKS & TRAILS	County: PINE	Acres: 5.10
City:	Site Code: R290261	Classification Per M.S. 86A.05: c. state trail	Current Public Use: YES	Future Public Use: YES
Land Code: 1000073159	Agency Land Code: R29236566	Land Name: PARKS & TRAILS	County: PINE	Acres: 3.03
City:	Site Code: R290261	Classification Per M.S. 86A.05: c. state trail	Current Public Use: YES	Future Public Use: YES
Land Code: 1000073160	Agency Land Code: R29236385	Land Name: PARKS & TRAILS	County: PINE	Acres: 6.06
City:	Site Code: R290261	Classification Per M.S. 86A.05: c. state trail	Current Public Use: YES	Future Public Use: YES
Land Code: 1000073161	Agency Land Code: R29236788	Land Name: PARKS & TRAILS	County: PINE	Acres: 4.12
City:	Site Code: R290261	Classification Per M.S. 86A.05: c. state trail	Current Public Use: YES	Future Public Use: YES
Land Code: 1000073162	Agency Land Code: R29236749	Land Name: PARKS & TRAILS	County: PINE	Acres: 4.55
City:	Site Code: R290261	Classification Per M.S. 86A.05: c. state trail	Current Public Use: YES	Future Public Use: YES
Land Code: 1000073163	Agency Land Code: R29236829	Land Name: PARKS & TRAILS	County: PINE	Acres: 1.42
City:	Site Code: R290261	Classification Per M.S. 86A.05: c. state trail	Current Public Use: YES	Future Public Use: YES



Land Code: 1000073164	Agency Land Code: R29236387	Land Name: PARKS & TRAILS	County: PINE	Acres: 6.06
City:	Site Code: R290261	Classification Per M.S. 86A.05: c. state trail	Current Public Use: YES	Future Public Use: YES
Land Code: 1000073165	Agency Land Code: R29236648	Land Name: PARKS & TRAILS	County: PINE	Acres: 3.03
City:	Site Code: R290261	Classification Per M.S. 86A.05: c. state trail	Current Public Use: YES	Future Public Use: YES
Land Code: 1000073166	Agency Land Code: R29237248	Land Name: PARKS & TRAILS	County: PINE	Acres: 4.63
City:	Site Code: R290261	Classification Per M.S. 86A.05: c. state trail	Current Public Use: YES	Future Public Use: YES
Land Code: 1000073167	Agency Land Code: R29237249	Land Name: PARKS & TRAILS	County: PINE	Acres: 6.06
City:	Site Code: R290261	Classification Per M.S. 86A.05: c. state trail	Current Public Use: YES	Future Public Use: YES
Land Code: 1000073168	Agency Land Code: R29236349	Land Name: PARKS & TRAILS	County: PINE	Acres: 4.55
City:	Site Code: R290261	Classification Per M.S. 86A.05: c. state trail	Current Public Use: YES	Future Public Use: YES
Land Code: 1000073169	Agency Land Code: R29237161	Land Name: PARKS & TRAILS	County: PINE	Acres: 2.64
City:	Site Code: R290261	Classification Per M.S. 86A.05: c. state trail	Current Public Use: YES	Future Public Use: YES
Land Code: 1000073170	Agency Land Code: R29236917	Land Name: PARKS & TRAILS	County: PINE	Acres: 0.94
City:	Site Code: R290261	Classification Per M.S. 86A.05: c. state trail	Current Public Use: YES	Future Public Use: YES
Land Code: 1000073171	Agency Land Code: R29236636	Land Name: PARKS & TRAILS	County: PINE	Acres: 3.03
City:	Site Code: R290261	Classification Per M.S. 86A.05: c. state trail	Current Public Use: YES	Future Public Use: YES
Land Code: 1000073172	Agency Land Code: R29237147	Land Name: PARKS & TRAILS	County: PINE	Acres: 4.89
City:	Site Code: R290261	Classification Per M.S. 86A.05: c. state trail	Current Public Use: YES	Future Public Use: YES
Land Code: 1000073173	Agency Land Code: R29236959	Land Name: PARKS & TRAILS	County: PINE	Acres: 5.98
City:	Site Code: R290261	Classification Per M.S. 86A.05: c. state trail	Current Public Use: YES	Future Public Use: YES
Land Code: 1000073174	Agency Land Code: R29235688	Land Name: PARKS & TRAILS	County: PINE	Acres: 3.30
City:	Site Code: R290261	Classification Per M.S. 86A.05: c. state trail	Current Public Use: YES	Future Public Use: YES
Land Code: 1000073175	Agency Land Code: R29236785	Land Name: PARKS & TRAILS	County: PINE	Acres: 3.44
City:	Site Code: R290261	Classification Per M.S. 86A.05: c. state trail	Current Public Use: YES	Future Public Use: YES



Land Code: 1000073176	Agency Land Code: R29237157	Land Name: PARKS & TRAILS	County: PINE	Acres: 6.06
City:	Site Code: R290261	Classification Per M.S. 86A.05: c. state trail	Current Public Use: YES	Future Public Use: YES
Land Code: 1000073177	Agency Land Code: R29237300	Land Name: PARKS & TRAILS	County: PINE	Acres: 3.70
City:	Site Code: R290261	Classification Per M.S. 86A.05: c. state trail	Current Public Use: YES	Future Public Use: YES
Land Code: 1000073178	Agency Land Code: R29237150	Land Name: PARKS & TRAILS	County: PINE	Acres: 3.03
City:	Site Code: R290261	Classification Per M.S. 86A.05: c. state trail	Current Public Use: YES	Future Public Use: YES
Land Code: 1000073179	Agency Land Code: R29236918	Land Name: PARKS & TRAILS	County: PINE	Acres: 3.12
City:	Site Code: R290261	Classification Per M.S. 86A.05: c. state trail	Current Public Use: YES	Future Public Use: YES
Land Code: 1000073180	Agency Land Code: R29237159	Land Name: PARKS & TRAILS	County: PINE	Acres: 0.38
City:	Site Code: R290261	Classification Per M.S. 86A.05: c. state trail	Current Public Use: YES	Future Public Use: YES
Land Code: 1000073181	Agency Land Code: R29237162	Land Name: PARKS & TRAILS	County: PINE	Acres: 5.97
City:	Site Code: R290261	Classification Per M.S. 86A.05: c. state trail	Current Public Use: YES	Future Public Use: YES
Land Code: 1000073182	Agency Land Code: R29236468	Land Name: PARKS & TRAILS	County: PINE	Acres: 0.06
City:	Site Code: R290261	Classification Per M.S. 86A.05: c. state trail	Current Public Use: YES	Future Public Use: YES
Land Code: 1000073183	Agency Land Code: R29237156	Land Name: PARKS & TRAILS	County: PINE	Acres: 6.06
City:	Site Code: R290261	Classification Per M.S. 86A.05: c. state trail	Current Public Use: YES	Future Public Use: YES
Land Code: 1000073184	Agency Land Code: R29236561	Land Name: PARKS & TRAILS	County: PINE	Acres: 6.15
City:	Site Code: R290261	Classification Per M.S. 86A.05: c. state trail	Current Public Use: YES	Future Public Use: YES
Land Code: 1000073185	Agency Land Code: R29236962	Land Name: PARKS & TRAILS	County: PINE	Acres: 4.05
City:	Site Code: R290261	Classification Per M.S. 86A.05: c. state trail	Current Public Use: YES	Future Public Use: YES
Land Code: 1000073186	Agency Land Code: R29237253	Land Name: PARKS & TRAILS	County: PINE	Acres: 3.03
City:	Site Code: R290261	Classification Per M.S. 86A.05: c. state trail	Current Public Use: YES	Future Public Use: YES
Land Code: 1000073187	Agency Land Code: R29237185	Land Name: PARKS & TRAILS	County: PINE	Acres: 1.33
City:	Site Code: R290261	Classification Per M.S. 86A.05: c. state trail	Current Public Use: YES	Future Public Use: YES



Land Code: 1000073188	Agency Land Code: R29236645	Land Name: PARKS & TRAILS	County: PINE	Acres: 4.55
City:	Site Code: R290261	Classification Per M.S. 86A.05: c. state trail	Current Public Use: YES	Future Public Use: YES
Land Code: 1000073189	Agency Land Code: R29235686	Land Name: PARKS & TRAILS	County: PINE	Acres: 5.52
City:	Site Code: R290261	Classification Per M.S. 86A.05: c. state trail	Current Public Use: YES	Future Public Use: YES
Land Code: 1000073190	Agency Land Code: R29236865	Land Name: PARKS & TRAILS	County: PINE	Acres: 5.11
City:	Site Code: R290261	Classification Per M.S. 86A.05: c. state trail	Current Public Use: YES	Future Public Use: YES
Land Code: 1000073191	Agency Land Code: R29236792	Land Name: PARKS & TRAILS	County: PINE	Acres: 2.10
City:	Site Code: R290261	Classification Per M.S. 86A.05: c. state trail	Current Public Use: YES	Future Public Use: YES
Land Code: 1000073192	Agency Land Code: R29236860	Land Name: PARKS & TRAILS	County: PINE	Acres: 6.29
City:	Site Code: R290261	Classification Per M.S. 86A.05: c. state trail	Current Public Use: YES	Future Public Use: YES
Land Code: 1000073193	Agency Land Code: R29236803	Land Name: PARKS & TRAILS	County: PINE	Acres: 7.00
City:	Site Code: R290261	Classification Per M.S. 86A.05: c. state trail	Current Public Use: YES	Future Public Use: YES
Land Code: 1000073194	Agency Land Code: R29235687	Land Name: PARKS & TRAILS	County: PINE	Acres: 6.44
City:	Site Code: R290261	Classification Per M.S. 86A.05: c. state trail	Current Public Use: YES	Future Public Use: YES
Land Code: 1000073195	Agency Land Code: R29236982	Land Name: PARKS & TRAILS	County: PINE	Acres: 3.15
City:	Site Code: R290261	Classification Per M.S. 86A.05: c. state trail	Current Public Use: YES	Future Public Use: YES
Land Code: 1000073196	Agency Land Code: R29236747	Land Name: PARKS & TRAILS	County: PINE	Acres: 6.44
City:	Site Code: R290261	Classification Per M.S. 86A.05: c. state trail	Current Public Use: YES	Future Public Use: YES
Land Code: 1000073197	Agency Land Code: R29236752	Land Name: PARKS & TRAILS	County: PINE	Acres: 4.56
City:	Site Code: R290261	Classification Per M.S. 86A.05: c. state trail	Current Public Use: YES	Future Public Use: YES
Land Code: 1000073198	Agency Land Code: R29236346	Land Name: PARKS & TRAILS	County: PINE	Acres: 4.55
City:	Site Code: R290261	Classification Per M.S. 86A.05: c. state trail	Current Public Use: YES	Future Public Use: YES
Land Code: 1000073199	Agency Land Code: R29236726	Land Name: PARKS & TRAILS	County: PINE	Acres: 4.26
City:	Site Code: R290261	Classification Per M.S. 86A.05: c. state trail	Current Public Use: YES	Future Public Use: YES



Land Code: 1000073200	Agency Land Code: R29236465	Land Name: PARKS & TRAILS	County: PINE	Acres: 4.10
City:	Site Code: R290261	Classification Per M.S. 86A.05: c. state trail	Current Public Use: YES	Future Public Use: YES
Land Code: 1000073201	Agency Land Code: R29236341	Land Name: PARKS & TRAILS	County: PINE	Acres: 3.03
City:	Site Code: R290261	Classification Per M.S. 86A.05: c. state trail	Current Public Use: YES	Future Public Use: YES
Land Code: 1000073202	Agency Land Code: R29236480	Land Name: PARKS & TRAILS	County: PINE	Acres: 0.14
City:	Site Code: R290261	Classification Per M.S. 86A.05: c. state trail	Current Public Use: YES	Future Public Use: YES
Land Code: 1000073203	Agency Land Code: R29236921	Land Name: PARKS & TRAILS	County: PINE	Acres: 3.38
City:	Site Code: R290261	Classification Per M.S. 86A.05: c. state trail	Current Public Use: YES	Future Public Use: YES
Land Code: 1000073204	Agency Land Code: R29236456	Land Name: PARKS & TRAILS	County: PINE	Acres: 0.40
City:	Site Code: R290261	Classification Per M.S. 86A.05: c. state trail	Current Public Use: YES	Future Public Use: YES
Land Code: 1000073205	Agency Land Code: R29236719	Land Name: PARKS & TRAILS	County: PINE	Acres: 0.04
City:	Site Code: R290261	Classification Per M.S. 86A.05: c. state trail	Current Public Use: YES	Future Public Use: YES
Land Code: 1000073206	Agency Land Code: R29236486	Land Name: PARKS & TRAILS	County: PINE	Acres: 3.20
City:	Site Code: R290261	Classification Per M.S. 86A.05: c. state trail	Current Public Use: YES	Future Public Use: YES
Land Code: 1000073207	Agency Land Code: R29237298	Land Name: PARKS & TRAILS	County: PINE	Acres: 0.50
City:	Site Code: R290261	Classification Per M.S. 86A.05: c. state trail	Current Public Use: YES	Future Public Use: YES
Land Code: 1000073208	Agency Land Code: R29236746	Land Name: PARKS & TRAILS	County: PINE	Acres: 5.00
City:	Site Code: R290261	Classification Per M.S. 86A.05: c. state trail	Current Public Use: YES	Future Public Use: YES
Land Code: 1000073209	Agency Land Code: R29236646	Land Name: PARKS & TRAILS	County: PINE	Acres: 3.03
City:	Site Code: R290261	Classification Per M.S. 86A.05: c. state trail	Current Public Use: YES	Future Public Use: YES
Land Code: 1000073210	Agency Land Code: R29236750	Land Name: PARKS & TRAILS	County: PINE	Acres: 4.55
City:	Site Code: R290261	Classification Per M.S. 86A.05: c. state trail	Current Public Use: YES	Future Public Use: YES
Land Code: 1000073211	Agency Land Code: R29236858	Land Name: PARKS & TRAILS	County: PINE	Acres: 6.60
City:	Site Code: R290261	Classification Per M.S. 86A.05: c. state trail	Current Public Use: YES	Future Public Use: YES



Land Code: 1000073212	Agency Land Code: R29236469	Land Name: PARKS & TRAILS	County: PINE	Acres: 5.80
City:	Site Code: R290261	Classification Per M.S. 86A.05: c. state trail	Current Public Use: YES	Future Public Use: YES
Land Code: 1000073213	Agency Land Code: R29236564	Land Name: PARKS & TRAILS	County: PINE	Acres: 3.03
City:	Site Code: R290261	Classification Per M.S. 86A.05: c. state trail	Current Public Use: YES	Future Public Use: YES
Land Code: 1000073214	Agency Land Code: R29236986	Land Name: PARKS & TRAILS	County: PINE	Acres: 3.01
City:	Site Code: R290261	Classification Per M.S. 86A.05: c. state trail	Current Public Use: YES	Future Public Use: YES
Land Code: 1000073215	Agency Land Code: R29237148	Land Name: PARKS & TRAILS	County: PINE	Acres: 3.03
City:	Site Code: R290261	Classification Per M.S. 86A.05: c. state trail	Current Public Use: YES	Future Public Use: YES
Land Code: 1000073216	Agency Land Code: R29237160	Land Name: PARKS & TRAILS	County: PINE	Acres: 0.13
City:	Site Code: R290261	Classification Per M.S. 86A.05: c. state trail	Current Public Use: YES	Future Public Use: YES
Land Code: 1000073217	Agency Land Code: R29576985	Land Name: PARKS & TRAILS	County: PINE	Acres: 2.32
City:	Site Code: R290261	Classification Per M.S. 86A.05: c. state trail	Current Public Use: YES	Future Public Use: YES
Land Code: 1000073218	Agency Land Code: R29236552	Land Name: PARKS & TRAILS	County: PINE	Acres: 0.21
City:	Site Code: R290261	Classification Per M.S. 86A.05: c. state trail	Current Public Use: YES	Future Public Use: YES
Land Code: 1000073219	Agency Land Code: R29236563	Land Name: PARKS & TRAILS	County: PINE	Acres: 2.82
City:	Site Code: R290261	Classification Per M.S. 86A.05: c. state trail	Current Public Use: YES	Future Public Use: YES
Land Code: 1000073220	Agency Land Code: R29236718	Land Name: PARKS & TRAILS	County: PINE	Acres: 6.02
City:	Site Code: R290261	Classification Per M.S. 86A.05: c. state trail	Current Public Use: YES	Future Public Use: YES
Land Code: 1000073221	Agency Land Code: R29236795	Land Name: PARKS & TRAILS	County: PINE	Acres: 4.32
City:	Site Code: R290261	Classification Per M.S. 86A.05: c. state trail	Current Public Use: YES	Future Public Use: YES
Land Code: 1000073222	Agency Land Code: R29236920	Land Name: PARKS & TRAILS	County: PINE	Acres: 3.20
City:	Site Code: R290261	Classification Per M.S. 86A.05: c. state trail	Current Public Use: YES	Future Public Use: YES
Land Code: 1000073223	Agency Land Code: R29236984	Land Name: PARKS & TRAILS	County: PINE	Acres: 3.01
City:	Site Code: R290261	Classification Per M.S. 86A.05: c. state trail	Current Public Use: YES	Future Public Use: YES



Land Code: 1000073224	Agency Land Code: R29237256	Land Name: PARKS & TRAILS	County: PINE	Acres: 3.03
City:	Site Code: R290261	Classification Per M.S. 86A.05: c. state trail	Current Public Use: YES	Future Public Use: YES
Land Code: 1000073225	Agency Land Code: R29236344	Land Name: PARKS & TRAILS	County: PINE	Acres: 3.03
City:	Site Code: R290261	Classification Per M.S. 86A.05: c. state trail	Current Public Use: YES	Future Public Use: YES
Land Code: 1000073226	Agency Land Code: R29236463	Land Name: PARKS & TRAILS	County: PINE	Acres: 1.50
City:	Site Code: R290261	Classification Per M.S. 86A.05: c. state trail	Current Public Use: YES	Future Public Use: YES
Land Code: 1000073227	Agency Land Code: R29236554	Land Name: PARKS & TRAILS	County: PINE	Acres: 6.26
City:	Site Code: R290261	Classification Per M.S. 86A.05: c. state trail	Current Public Use: YES	Future Public Use: YES
Land Code: 1000073228	Agency Land Code: R29236559	Land Name: PARKS & TRAILS	County: PINE	Acres: 5.56
City:	Site Code: R290261	Classification Per M.S. 86A.05: c. state trail	Current Public Use: YES	Future Public Use: YES
Land Code: 1000073229	Agency Land Code: R29236642	Land Name: PARKS & TRAILS	County: PINE	Acres: 6.03
City:	Site Code: R290261	Classification Per M.S. 86A.05: c. state trail	Current Public Use: YES	Future Public Use: YES
Land Code: 1000073230	Agency Land Code: R29236744	Land Name: PARKS & TRAILS	County: PINE	Acres: 6.45
City:	Site Code: R290261	Classification Per M.S. 86A.05: c. state trail	Current Public Use: YES	Future Public Use: YES
Land Code: 1000073231	Agency Land Code: R29236866	Land Name: PARKS & TRAILS	County: PINE	Acres: 0.92
City:	Site Code: R290261	Classification Per M.S. 86A.05: c. state trail	Current Public Use: YES	Future Public Use: YES
Land Code: 1000073232	Agency Land Code: R29235685	Land Name: PARKS & TRAILS	County: PINE	Acres: 0.92
City:	Site Code: R290261	Classification Per M.S. 86A.05: c. state trail	Current Public Use: YES	Future Public Use: YES
Land Code: 1000073233	Agency Land Code: R29236345	Land Name: PARKS & TRAILS	County: PINE	Acres: 3.03
City:	Site Code: R290261	Classification Per M.S. 86A.05: c. state trail	Current Public Use: YES	Future Public Use: YES
Land Code: 1000073234	Agency Land Code: R29236641	Land Name: PARKS & TRAILS	County: PINE	Acres: 3.03
City:	Site Code: R290261	Classification Per M.S. 86A.05: c. state trail	Current Public Use: YES	Future Public Use: YES
Land Code: 1000073235	Agency Land Code: R29236644	Land Name: PARKS & TRAILS	County: PINE	Acres: 6.06
City:	Site Code: R290261	Classification Per M.S. 86A.05: c. state trail	Current Public Use: YES	Future Public Use: YES



Land Code: 1000073236	Agency Land Code: R29236783	Land Name: PARKS & TRAILS	County: PINE	Acres: 2.68
City:	Site Code: R290261	Classification Per M.S. 86A.05: c. state trail	Current Public Use: YES	Future Public Use: YES
Land Code: 1000073237	Agency Land Code: R29236797	Land Name: PARKS & TRAILS	County: PINE	Acres: 0.76
City:	Site Code: R290261	Classification Per M.S. 86A.05: c. state trail	Current Public Use: YES	Future Public Use: YES
Land Code: 1000073238	Agency Land Code: R29237254	Land Name: PARKS & TRAILS	County: PINE	Acres: 3.03
City:	Site Code: R290261	Classification Per M.S. 86A.05: c. state trail	Current Public Use: YES	Future Public Use: YES
Land Code: 1000073239	Agency Land Code: R29236347	Land Name: PARKS & TRAILS	County: PINE	Acres: 4.55
City:	Site Code: R290261	Classification Per M.S. 86A.05: c. state trail	Current Public Use: YES	Future Public Use: YES
Land Code: 1000073240	Agency Land Code: R29236487	Land Name: PARKS & TRAILS	County: PINE	Acres: 3.15
City:	Site Code: R290261	Classification Per M.S. 86A.05: c. state trail	Current Public Use: YES	Future Public Use: YES
Land Code: 1000073241	Agency Land Code: R29329495	Land Name: PARKS & TRAILS	County: PINE	Acres: 5.53
City:	Site Code: R290261	Classification Per M.S. 86A.05: c. state trail	Current Public Use: YES	Future Public Use: YES
Land Code: 1000073242	Agency Land Code: R29237155	Land Name: PARKS & TRAILS	County: PINE	Acres: 6.06
City:	Site Code: R290261	Classification Per M.S. 86A.05: c. state trail	Current Public Use: YES	Future Public Use: YES
Land Code: 1000073243	Agency Land Code: R29237255	Land Name: PARKS & TRAILS	County: PINE	Acres: 3.03
City:	Site Code: R290261	Classification Per M.S. 86A.05: c. state trail	Current Public Use: YES	Future Public Use: YES
Land Code: 1000073244	Agency Land Code: R29236562	Land Name: PARKS & TRAILS	County: PINE	Acres: 0.03
City:	Site Code: R290261	Classification Per M.S. 86A.05: c. state trail	Current Public Use: YES	Future Public Use: YES
Land Code: 1000073245	Agency Land Code: R29236720	Land Name: PARKS & TRAILS	County: PINE	Acres: 3.03
City:	Site Code: R290261	Classification Per M.S. 86A.05: c. state trail	Current Public Use: YES	Future Public Use: YES
Land Code: 1000073246	Agency Land Code: R29236807	Land Name: PARKS & TRAILS	County: PINE	Acres: 4.20
City:	Site Code: R290261	Classification Per M.S. 86A.05: c. state trail	Current Public Use: YES	Future Public Use: YES
Land Code: 1000073247	Agency Land Code: R29236867	Land Name: PARKS & TRAILS	County: PINE	Acres: 3.49
City:	Site Code: R290261	Classification Per M.S. 86A.05: c. state trail	Current Public Use: YES	Future Public Use: YES



Land Code: 1000073248	Agency Land Code: R29236960	Land Name: PARKS & TRAILS	County: PINE	Acres: 6.21
City:	Site Code: R290261	Classification Per M.S. 86A.05: c. state trail	Current Public Use: YES	Future Public Use: YES
Land Code: 1000073249	Agency Land Code: R29237163	Land Name: PARKS & TRAILS	County: PINE	Acres: 5.97
City:	Site Code: R290261	Classification Per M.S. 86A.05: c. state trail	Current Public Use: YES	Future Public Use: YES
Land Code: 1000073250	Agency Land Code: R29236787	Land Name: PARKS & TRAILS	County: PINE	Acres: 4.22
City:	Site Code: R290261	Classification Per M.S. 86A.05: c. state trail	Current Public Use: YES	Future Public Use: YES
Land Code: 1000073251	Agency Land Code: R29236963	Land Name: PARKS & TRAILS	County: PINE	Acres: 6.44
City:	Site Code: R290261	Classification Per M.S. 86A.05: c. state trail	Current Public Use: YES	Future Public Use: YES
Land Code: 1000073252	Agency Land Code: R29237251	Land Name: PARKS & TRAILS	County: PINE	Acres: 6.06
City:	Site Code: R290261	Classification Per M.S. 86A.05: c. state trail	Current Public Use: YES	Future Public Use: YES
Land Code: 1000073253	Agency Land Code: R29236348	Land Name: PARKS & TRAILS	County: PINE	Acres: 4.55
City:	Site Code: R290261	Classification Per M.S. 86A.05: c. state trail	Current Public Use: YES	Future Public Use: YES
Land Code: 1000073254	Agency Land Code: R29236388	Land Name: PARKS & TRAILS	County: PINE	Acres: 4.96
City:	Site Code: R290261	Classification Per M.S. 86A.05: c. state trail	Current Public Use: YES	Future Public Use: YES
Land Code: 1000073255	Agency Land Code: R29236454	Land Name: PARKS & TRAILS	County: PINE	Acres: 0.10
City:	Site Code: R290261	Classification Per M.S. 86A.05: c. state trail	Current Public Use: YES	Future Public Use: YES
Land Code: 1000073256	Agency Land Code: R29236725	Land Name: PARKS & TRAILS	County: PINE	Acres: 4.90
City:	Site Code: R290261	Classification Per M.S. 86A.05: c. state trail	Current Public Use: YES	Future Public Use: YES
Land Code: 1000073257	Agency Land Code: R29236805	Land Name: PARKS & TRAILS	County: PINE	Acres: 3.65
City:	Site Code: R290261	Classification Per M.S. 86A.05: c. state trail	Current Public Use: YES	Future Public Use: YES
Land Code: 1000073258	Agency Land Code: R29236806	Land Name: PARKS & TRAILS	County: PINE	Acres: 4.00
City:	Site Code: R290261	Classification Per M.S. 86A.05: c. state trail	Current Public Use: YES	Future Public Use: YES
Land Code: 1000073259	Agency Land Code: R29236859	Land Name: PARKS & TRAILS	County: PINE	Acres: 0.06
City:	Site Code: R290261	Classification Per M.S. 86A.05: c. state trail	Current Public Use: YES	Future Public Use: YES



Land Code: 1000073260	Agency Land Code: R29236864	Land Name: PARKS & TRAILS	County: PINE	Acres: 6.36
City:	Site Code: R290261	Classification Per M.S. 86A.05: c. state trail	Current Public Use: YES	Future Public Use: YES
Land Code: 1000073261	Agency Land Code: R29340922	Land Name: PARKS & TRAILS	County: PINE	Acres: 1.70
City:	Site Code: R290261	Classification Per M.S. 86A.05: c. state trail	Current Public Use: YES	Future Public Use: YES
Land Code: 1000073262	Agency Land Code: R29236789	Land Name: PARKS & TRAILS	County: PINE	Acres: 2.40
City:	Site Code: R290261	Classification Per M.S. 86A.05: c. state trail	Current Public Use: YES	Future Public Use: YES
Land Code: 1000073263	Agency Land Code: R29340921	Land Name: PARKS & TRAILS	County: PINE	Acres: 5.80
City:	Site Code: R290261	Classification Per M.S. 86A.05: c. state trail	Current Public Use: YES	Future Public Use: YES
Land Code: 1000073264	Agency Land Code: R29237296	Land Name: PARKS & TRAILS	County: PINE	Acres: 4.98
City:	Site Code: R290261	Classification Per M.S. 86A.05: c. state trail	Current Public Use: YES	Future Public Use: YES
Land Code: 1000073265	Agency Land Code: R29236482	Land Name: PARKS & TRAILS	County: PINE	Acres: 3.03
City:	Site Code: R290261	Classification Per M.S. 86A.05: c. state trail	Current Public Use: YES	Future Public Use: YES
Land Code: 1000073266	Agency Land Code: R29236560	Land Name: PARKS & TRAILS	County: PINE	Acres: 1.00
City:	Site Code: R290261	Classification Per M.S. 86A.05: c. state trail	Current Public Use: YES	Future Public Use: YES
Land Code: 1000073267	Agency Land Code: R29236643	Land Name: PARKS & TRAILS	County: PINE	Acres: 6.06
City:	Site Code: R290261	Classification Per M.S. 86A.05: c. state trail	Current Public Use: YES	Future Public Use: YES
Land Code: 1000073268	Agency Land Code: R29236751	Land Name: PARKS & TRAILS	County: PINE	Acres: 4.55
City:	Site Code: R290261	Classification Per M.S. 86A.05: c. state trail	Current Public Use: YES	Future Public Use: YES
Land Code: 1000073269	Agency Land Code: R29236781	Land Name: PARKS & TRAILS	County: PINE	Acres: 6.24
City:	Site Code: R290261	Classification Per M.S. 86A.05: c. state trail	Current Public Use: YES	Future Public Use: YES
Land Code: 1000073270	Agency Land Code: R29236808	Land Name: PARKS & TRAILS	County: PINE	Acres: 4.20
City:	Site Code: R290261	Classification Per M.S. 86A.05: c. state trail	Current Public Use: YES	Future Public Use: YES
Land Code: 1000073271	Agency Land Code: R29236830	Land Name: PARKS & TRAILS	County: PINE	Acres: 3.10
City:	Site Code: R290261	Classification Per M.S. 86A.05: c. state trail	Current Public Use: YES	Future Public Use: YES



Land Code: 1000073272	Agency Land Code: R29236869	Land Name: PARKS & TRAILS	County: PINE	Acres: 5.27
City:	Site Code: R290261	Classification Per M.S. 86A.05: c. state trail	Current Public Use: YES	Future Public Use: YES
Land Code: 1000073273	Agency Land Code: R29237149	Land Name: PARKS & TRAILS	County: PINE	Acres: 3.03
City:	Site Code: R290261	Classification Per M.S. 86A.05: c. state trail	Current Public Use: YES	Future Public Use: YES
Land Code: 1000073274	Agency Land Code: R29237282	Land Name: PARKS & TRAILS	County: PINE	Acres: 6.06
City:	Site Code: R290261	Classification Per M.S. 86A.05: c. state trail	Current Public Use: YES	Future Public Use: YES
Land Code: 1000073275	Agency Land Code: R29236342	Land Name: PARKS & TRAILS	County: PINE	Acres: 1.10
City:	Site Code: R290261	Classification Per M.S. 86A.05: c. state trail	Current Public Use: YES	Future Public Use: YES
Land Code: 1000073276	Agency Land Code: R29236784	Land Name: PARKS & TRAILS	County: PINE	Acres: 6.44
City:	Site Code: R290261	Classification Per M.S. 86A.05: c. state trail	Current Public Use: YES	Future Public Use: YES
Land Code: 1000073277	Agency Land Code: R29236796	Land Name: PARKS & TRAILS	County: PINE	Acres: 4.13
City:	Site Code: R290261	Classification Per M.S. 86A.05: c. state trail	Current Public Use: YES	Future Public Use: YES
Land Code: 1000073278	Agency Land Code: R29236983	Land Name: PARKS & TRAILS	County: PINE	Acres: 3.01
City:	Site Code: R290261	Classification Per M.S. 86A.05: c. state trail	Current Public Use: YES	Future Public Use: YES
Land Code: 1000073279	Agency Land Code: R29236386	Land Name: PARKS & TRAILS	County: PINE	Acres: 6.06
City:	Site Code: R290261	Classification Per M.S. 86A.05: c. state trail	Current Public Use: YES	Future Public Use: YES
Land Code: 1000073280	Agency Land Code: R29236452	Land Name: PARKS & TRAILS	County: PINE	Acres: 0.95
City:	Site Code: R290261	Classification Per M.S. 86A.05: c. state trail	Current Public Use: YES	Future Public Use: YES
Land Code: 1000073281	Agency Land Code: R29236553	Land Name: PARKS & TRAILS	County: PINE	Acres: 5.51
City:	Site Code: R290261	Classification Per M.S. 86A.05: c. state trail	Current Public Use: YES	Future Public Use: YES
Land Code: 1000073282	Agency Land Code: R29236745	Land Name: PARKS & TRAILS	County: PINE	Acres: 1.53
City:	Site Code: R290261	Classification Per M.S. 86A.05: c. state trail	Current Public Use: YES	Future Public Use: YES
Land Code: 1000073283	Agency Land Code: R29236802	Land Name: PARKS & TRAILS	County: PINE	Acres: 3.65
City:	Site Code: R290261	Classification Per M.S. 86A.05: c. state trail	Current Public Use: YES	Future Public Use: YES



Land Code: 1000073284	Agency Land Code: R29236916	Land Name: PARKS & TRAILS	County: PINE	Acres: 3.05
City:	Site Code: R290261	Classification Per M.S. 86A.05: c. state trail	Current Public Use: YES	Future Public Use: YES
Land Code: 1000073285	Agency Land Code: R29237154	Land Name: PARKS & TRAILS	County: PINE	Acres: 6.06
City:	Site Code: R290261	Classification Per M.S. 86A.05: c. state trail	Current Public Use: YES	Future Public Use: YES
Land Code: 1000073286	Agency Land Code: R29237302	Land Name: PARKS & TRAILS	County: PINE	Acres: 2.36
City:	Site Code: R290261	Classification Per M.S. 86A.05: c. state trail	Current Public Use: YES	Future Public Use: YES
Land Code: 1000073287	Agency Land Code: R29236484	Land Name: PARKS & TRAILS	County: PINE	Acres: 2.30
City:	Site Code: R290261	Classification Per M.S. 86A.05: c. state trail	Current Public Use: YES	Future Public Use: YES
Land Code: 1000073288	Agency Land Code: R29236723	Land Name: PARKS & TRAILS	County: PINE	Acres: 0.60
City:	Site Code: R290261	Classification Per M.S. 86A.05: c. state trail	Current Public Use: YES	Future Public Use: YES
Land Code: 1000073289	Agency Land Code: R29237252	Land Name: PARKS & TRAILS	County: PINE	Acres: 6.06
City:	Site Code: R290261	Classification Per M.S. 86A.05: c. state trail	Current Public Use: YES	Future Public Use: YES
Land Code: 1000073290	Agency Land Code: R29236462	Land Name: PARKS & TRAILS	County: PINE	Acres: 0.76
City:	Site Code: R290261	Classification Per M.S. 86A.05: c. state trail	Current Public Use: YES	Future Public Use: YES
Land Code: 1000073291	Agency Land Code: R29236485	Land Name: PARKS & TRAILS	County: PINE	Acres: 1.03
City:	Site Code: R290261	Classification Per M.S. 86A.05: c. state trail	Current Public Use: YES	Future Public Use: YES
Land Code: 1000073292	Agency Land Code: R29236638	Land Name: PARKS & TRAILS	County: PINE	Acres: 0.03
City:	Site Code: R290261	Classification Per M.S. 86A.05: c. state trail	Current Public Use: YES	Future Public Use: YES
Land Code: 1000073293	Agency Land Code: R29236389	Land Name: PARKS & TRAILS	County: PINE	Acres: 0.51
City:	Site Code: R290261	Classification Per M.S. 86A.05: c. state trail	Current Public Use: YES	Future Public Use: YES
Land Code: 1000073294	Agency Land Code: R29236565	Land Name: PARKS & TRAILS	County: PINE	Acres: 3.03
City:	Site Code: R290261	Classification Per M.S. 86A.05: c. state trail	Current Public Use: YES	Future Public Use: YES
Land Code: 1000073295	Agency Land Code: R29236782	Land Name: PARKS & TRAILS	County: PINE	Acres: 6.54
City:	Site Code: R290261	Classification Per M.S. 86A.05: c. state trail	Current Public Use: YES	Future Public Use: YES



Land Code: 1000073296	Agency Land Code: R29237286	Land Name: PARKS & TRAILS	County: PINE	Acres: 6.06
City:	Site Code: R290261	Classification Per M.S. 86A.05: c. state trail	Current Public Use: YES	Future Public Use: YES
Land Code: 1000073297	Agency Land Code: R29236647	Land Name: PARKS & TRAILS	County: PINE	Acres: 3.03
City:	Site Code: R290261	Classification Per M.S. 86A.05: c. state trail	Current Public Use: YES	Future Public Use: YES
Land Code: 1000073298	Agency Land Code: R29236748	Land Name: PARKS & TRAILS	County: PINE	Acres: 1.02
City:	Site Code: R290261	Classification Per M.S. 86A.05: c. state trail	Current Public Use: YES	Future Public Use: YES
Land Code: 1000073299	Agency Land Code: R29236343	Land Name: PARKS & TRAILS	County: PINE	Acres: 2.40
City:	Site Code: R290261	Classification Per M.S. 86A.05: c. state trail	Current Public Use: YES	Future Public Use: YES
Land Code: 1000073300	Agency Land Code: R29236453	Land Name: PARKS & TRAILS	County: PINE	Acres: 5.10
City:	Site Code: R290261	Classification Per M.S. 86A.05: c. state trail	Current Public Use: YES	Future Public Use: YES
Land Code: 1000073301	Agency Land Code: R29576984	Land Name: PARKS & TRAILS	County: PINE	Acres: 0.14
City:	Site Code: R290261	Classification Per M.S. 86A.05: c. state trail	Current Public Use: YES	Future Public Use: YES
Land Code: 1000073302	Agency Land Code: R29237390	Land Name: PARKS & TRAILS	County: PINE	Acres: 2.50
City:	Site Code:	Classification Per M.S. 86A.05: h. state water access site	Current Public Use: YES	Future Public Use: YES
Land Code: 1000073303	Agency Land Code: R29237217	Land Name: PARKS & TRAILS	County: PINE	Acres: 2.20
City:	Site Code:	Classification Per M.S. 86A.05: h. state water access site	Current Public Use: YES	Future Public Use: YES
Land Code: 1000073304	Agency Land Code: R29235695	Land Name: PARKS & TRAILS	County: PINE	Acres: 0.71
City:	Site Code: R290411	Classification Per M.S. 86A.05: h. state water access site	Current Public Use: YES	Future Public Use: YES
Land Code: 1000073305	Agency Land Code: R29235690	Land Name: PARKS & TRAILS	County: PINE	Acres: 0.09
City:	Site Code: R290411	Classification Per M.S. 86A.05: h. state water access site	Current Public Use: YES	Future Public Use: YES
Land Code: 1000073306	Agency Land Code: R29566932	Land Name: PARKS & TRAILS	County: PINE	Acres: 6.70
City:	Site Code:	Classification Per M.S. 86A.05: h. state water access site	Current Public Use: YES	Future Public Use: YES
Land Code: 1000073307	Agency Land Code: R29566933	Land Name: PARKS & TRAILS	County: PINE	Acres: 10.20
City:	Site Code:	Classification Per M.S. 86A.05: h. state water access site	Current Public Use: YES	Future Public Use: YES



Land Code: 1000073308	Agency Land Code: R29234550	Land Name: PARKS & TRAILS	County: PINE	Acres: 1.00
City:	Site Code: R290363	Classification Per M.S. 86A.05: h. state water access site	Current Public Use: YES	Future Public Use: YES
Land Code: 1000073309	Agency Land Code: R29234549	Land Name: PARKS & TRAILS	County: PINE	Acres: 0.85
City:	Site Code: R290363	Classification Per M.S. 86A.05: h. state water access site	Current Public Use: YES	Future Public Use: YES
Land Code: 1000073310	Agency Land Code: R29237636	Land Name: PARKS & TRAILS	County: PINE	Acres: 3.30
City:	Site Code:	Classification Per M.S. 86A.05: h. state water access site	Current Public Use: YES	Future Public Use: YES
Land Code: 1000073311	Agency Land Code: R29339332	Land Name: PARKS & TRAILS	County: PINE	Acres: 3.00
City:	Site Code:	Classification Per M.S. 86A.05: h. state water access site	Current Public Use: YES	Future Public Use: YES
Land Code: 1000073312	Agency Land Code: R29543888	Land Name: PARKS & TRAILS	County: PINE	Acres: 1.33
City:	Site Code:	Classification Per M.S. 86A.05: h. state water access site	Current Public Use: YES	Future Public Use: YES
Land Code: 1000073313	Agency Land Code: R29559388	Land Name: PARKS & TRAILS	County: PINE	Acres: 0.88
City:	Site Code: R290498	Classification Per M.S. 86A.05: h. state water access site	Current Public Use: YES	Future Public Use: YES
Land Code: 1000073314	Agency Land Code: R29235689	Land Name: PARKS & TRAILS	County: PINE	Acres: 0.90
City:	Site Code: R290498	Classification Per M.S. 86A.05: h. state water access site	Current Public Use: YES	Future Public Use: YES
Land Code: 1000073315	Agency Land Code: R29237089	Land Name: PARKS & TRAILS	County: PINE	Acres: 3.10
City:	Site Code:	Classification Per M.S. 86A.05: h. state water access site	Current Public Use: YES	Future Public Use: YES
Land Code: 1000073316	Agency Land Code: R29237545	Land Name: PARKS & TRAILS	County: PINE	Acres: 1.90
City:	Site Code:	Classification Per M.S. 86A.05: h. state water access site	Current Public Use: YES	Future Public Use: YES
Land Code: 1000073317	Agency Land Code: R29329201	Land Name: PARKS & TRAILS	County: PINE	Acres: 0.60
City:	Site Code:	Classification Per M.S. 86A.05: h. state water access site	Current Public Use: YES	Future Public Use: YES
Land Code: 1000073318	Agency Land Code: R29329085	Land Name: PARKS & TRAILS	County: PINE	Acres: 1.30
City:	Site Code:	Classification Per M.S. 86A.05: h. state water access site	Current Public Use: YES	Future Public Use: YES
Land Code: 1000073319	Agency Land Code: R29335419	Land Name: PARKS & TRAILS	County: PINE	Acres: 1.00
City:	Site Code:	Classification Per M.S. 86A.05: h. state water access site	Current Public Use: YES	Future Public Use: YES



Land Code: 1000073320	Agency Land Code: R29518570	Land Name: PARKS & TRAILS	County: PINE	Acres: 1.58
City:	Site Code:	Classification Per M.S. 86A.05: i. state wild, scenic and recreational rivers	Current Public Use: YES	Future Public Use: YES
Land Code: 1000073321	Agency Land Code: R29518571	Land Name: PARKS & TRAILS	County: PINE	Acres: 32.42
City:	Site Code:	Classification Per M.S. 86A.05: i. state wild, scenic and recreational rivers	Current Public Use: YES	Future Public Use: YES
Land Code: 1000073322	Agency Land Code: R29518572	Land Name: PARKS & TRAILS	County: PINE	Acres: 29.00
City:	Site Code:	Classification Per M.S. 86A.05: i. state wild, scenic and recreational rivers	Current Public Use: YES	Future Public Use: YES
Land Code: 1000073323	Agency Land Code: R29329572	Land Name: PARKS & TRAILS	County: PINE	Acres: 8.75
City:	Site Code:	Classification Per M.S. 86A.05: i. state wild, scenic and recreational rivers	Current Public Use: YES	Future Public Use: YES
Land Code: 1000073324	Agency Land Code: R29329573	Land Name: PARKS & TRAILS	County: PINE	Acres: 15.00
City:	Site Code:	Classification Per M.S. 86A.05: i. state wild, scenic and recreational rivers	Current Public Use: YES	Future Public Use: YES
Land Code: 1000073325	Agency Land Code: R29329575	Land Name: PARKS & TRAILS	County: PINE	Acres: 40.00
City:	Site Code:	Classification Per M.S. 86A.05: i. state wild, scenic and recreational rivers	Current Public Use: YES	Future Public Use: YES
Land Code: 1000073326	Agency Land Code: R29521571	Land Name: PARKS & TRAILS	County: PINE	Acres: 28.42
City:	Site Code:	Classification Per M.S. 86A.05: i. state wild, scenic and recreational rivers	Current Public Use: YES	Future Public Use: YES
Land Code: 1000073327	Agency Land Code: R29236893	Land Name: PARKS & TRAILS	County: PINE	Acres: 40.00
City:	Site Code:	Classification Per M.S. 86A.05: i. state wild, scenic and recreational rivers	Current Public Use: YES	Future Public Use: YES
Land Code: 1000073328	Agency Land Code: R29521572	Land Name: PARKS & TRAILS	County: PINE	Acres: 7.58
City:	Site Code:	Classification Per M.S. 86A.05: i. state wild, scenic and recreational rivers	Current Public Use: YES	Future Public Use: YES
Land Code: 1000073329	Agency Land Code: R29236914	Land Name: PARKS & TRAILS	County: PINE	Acres: 5.00
City:	Site Code:	Classification Per M.S. 86A.05: i. state wild, scenic and recreational rivers	Current Public Use: YES	Future Public Use: YES
Land Code: 1000073330	Agency Land Code: R29236253	Land Name: PARKS & TRAILS	County: PINE	Acres: 3.00
City:	Site Code:	Classification Per M.S. 86A.05: i. state wild, scenic and recreational rivers	Current Public Use: YES	Future Public Use: YES
Land Code: 1000073331	Agency Land Code: R29236284	Land Name: PARKS & TRAILS	County: PINE	Acres: 3.00
City:	Site Code:	Classification Per M.S. 86A.05: i. state wild, scenic and recreational rivers	Current Public Use: YES	Future Public Use: YES



Land Code: 1000073332	Agency Land Code: R29236895	Land Name: PARKS & TRAILS	County: PINE	Acres: 19.96
City:	Site Code:	Classification Per M.S. 86A.05: i. state wild, scenic and recreational rivers	Current Public Use: YES	Future Public Use: YES
Land Code: 1000073333	Agency Land Code: R29236251	Land Name: PARKS & TRAILS	County: PINE	Acres: 3.00
City:	Site Code:	Classification Per M.S. 86A.05: i. state wild, scenic and recreational rivers	Current Public Use: YES	Future Public Use: YES
Land Code: 1000073334	Agency Land Code: R29236060	Land Name: PARKS & TRAILS	County: PINE	Acres: 34.00
City:	Site Code:	Classification Per M.S. 86A.05: i. state wild, scenic and recreational rivers	Current Public Use: YES	Future Public Use: YES
Land Code: 1000073335	Agency Land Code: R29236786	Land Name: PARKS & TRAILS	County: PINE	Acres: 2.75
City:	Site Code:	Classification Per M.S. 86A.05: i. state wild, scenic and recreational rivers	Current Public Use: YES	Future Public Use: YES
Land Code: 1000073336	Agency Land Code: R29236913	Land Name: PARKS & TRAILS	County: PINE	Acres: 0.90
City:	Site Code:	Classification Per M.S. 86A.05: i. state wild, scenic and recreational rivers	Current Public Use: YES	Future Public Use: YES
Land Code: 1000073337	Agency Land Code: R29333459	Land Name: PARKS & TRAILS	County: PINE	Acres: 4.00
City:	Site Code:	Classification Per M.S. 86A.05: i. state wild, scenic and recreational rivers	Current Public Use: YES	Future Public Use: YES
Land Code: 1000073338	Agency Land Code: R29521573	Land Name: PARKS & TRAILS	County: PINE	Acres: 11.00
City:	Site Code:	Classification Per M.S. 86A.05: i. state wild, scenic and recreational rivers	Current Public Use: YES	Future Public Use: YES
Land Code: 1000073339	Agency Land Code: R29236836	Land Name: PARKS & TRAILS	County: PINE	Acres: 41.50
City:	Site Code:	Classification Per M.S. 86A.05: i. state wild, scenic and recreational rivers	Current Public Use: YES	Future Public Use: YES
Land Code: 1000073340	Agency Land Code: R29236912	Land Name: PARKS & TRAILS	County: PINE	Acres: 13.10
City:	Site Code:	Classification Per M.S. 86A.05: i. state wild, scenic and recreational rivers	Current Public Use: YES	Future Public Use: YES
Land Code: 1000073341	Agency Land Code: R29236837	Land Name: PARKS & TRAILS	County: PINE	Acres: 47.50
City:	Site Code:	Classification Per M.S. 86A.05: i. state wild, scenic and recreational rivers	Current Public Use: YES	Future Public Use: YES
Land Code: 1000073342	Agency Land Code: R29236392	Land Name: PARKS & TRAILS	County: PINE	Acres: 40.00
City:	Site Code:	Classification Per M.S. 86A.05: i. state wild, scenic and recreational rivers	Current Public Use: YES	Future Public Use: YES
Land Code: 1000073343	Agency Land Code: R29236790	Land Name: PARKS & TRAILS	County: PINE	Acres: 22.60
City:	Site Code:	Classification Per M.S. 86A.05: i. state wild, scenic and recreational rivers	Current Public Use: YES	Future Public Use: YES



Land Code: 1000073344	Agency Land Code: R29236791	Land Name: PARKS & TRAILS	County: PINE	Acres: 9.30
City:	Site Code:	Classification Per M.S. 86A.05: i. state wild, scenic and recreational rivers	Current Public Use: YES	Future Public Use: YES
Land Code: 1000073345	Agency Land Code: R29236240	Land Name: PARKS & TRAILS	County: PINE	Acres: 40.00
City:	Site Code:	Classification Per M.S. 86A.05: i. state wild, scenic and recreational rivers	Current Public Use: YES	Future Public Use: YES
Land Code: 1000073346	Agency Land Code: R29236793	Land Name: PARKS & TRAILS	County: PINE	Acres: 22.80
City:	Site Code:	Classification Per M.S. 86A.05: i. state wild, scenic and recreational rivers	Current Public Use: YES	Future Public Use: YES
Land Code: 1000073347	Agency Land Code: R29236894	Land Name: PARKS & TRAILS	County: PINE	Acres: 31.20
City:	Site Code:	Classification Per M.S. 86A.05: i. state wild, scenic and recreational rivers	Current Public Use: YES	Future Public Use: YES
Land Code: 1000073348	Agency Land Code: R29236794	Land Name: PARKS & TRAILS	County: PINE	Acres: 4.25
City:	Site Code:	Classification Per M.S. 86A.05: i. state wild, scenic and recreational rivers	Current Public Use: YES	Future Public Use: YES
Land Code: 1000073349	Agency Land Code: R29236915	Land Name: PARKS & TRAILS	County: PINE	Acres: 19.35
City:	Site Code:	Classification Per M.S. 86A.05: i. state wild, scenic and recreational rivers	Current Public Use: YES	Future Public Use: YES
Land Code: 1000073350	Agency Land Code: R29236887	Land Name: PARKS & TRAILS	County: PINE	Acres: 20.93
City:	Site Code:	Classification Per M.S. 86A.05: i. state wild, scenic and recreational rivers	Current Public Use: YES	Future Public Use: YES
Land Code: 1000073351	Agency Land Code: R29329576	Land Name: PARKS & TRAILS	County: PINE	Acres: 40.00
City:	Site Code:	Classification Per M.S. 86A.05: i. state wild, scenic and recreational rivers	Current Public Use: YES	Future Public Use: YES
Land Code: 1000073352	Agency Land Code: R29333468	Land Name: PARKS & TRAILS	County: PINE	Acres: 10.00
City:	Site Code:	Classification Per M.S. 86A.05: i. state wild, scenic and recreational rivers	Current Public Use: YES	Future Public Use: YES
Land Code: 1000073353	Agency Land Code: R29236724	Land Name: EWR - WATERS	County: PINE	Acres: 0.83
City:	Site Code:	Classification Per M.S. 86A.05: n. not administered under 86A.05	Current Public Use: YES	Future Public Use: YES
Land Code: 1000073354	Agency Land Code: R29555052	Land Name: FAW - WILDLIFE	County: PINE	Acres: 1.00
City:	Site Code:	Classification Per M.S. 86A.05: n. not administered under 86A.05	Current Public Use: YES	Future Public Use: YES
Land Code: 1000073355	Agency Land Code: R29555053	Land Name: FAW - WILDLIFE	County: PINE	Acres: 0.20
City:	Site Code:	Classification Per M.S. 86A.05: n. not administered under 86A.05	Current Public Use: YES	Future Public Use: YES



Land Code: 1000073356	Agency Land Code: R29555049	Land Name: FAW - WILDLIFE	County: PINE	Acres: 0.40
City:	Site Code:	Classification Per M.S. 86A.05: n. not administered under 86A.05	Current Public Use: YES	Future Public Use: YES
Land Code: 1000073357	Agency Land Code: R29555048	Land Name: FAW - WILDLIFE	County: PINE	Acres: 40.00
City:	Site Code:	Classification Per M.S. 86A.05: n. not administered under 86A.05	Current Public Use: YES	Future Public Use: YES
Land Code: 1000073358	Agency Land Code: R29555050	Land Name: FAW - WILDLIFE	County: PINE	Acres: 1.10
City:	Site Code:	Classification Per M.S. 86A.05: n. not administered under 86A.05	Current Public Use: YES	Future Public Use: YES
Land Code: 1000073359	Agency Land Code: R29555051	Land Name: FAW - WILDLIFE	County: PINE	Acres: 5.00
City:	Site Code:	Classification Per M.S. 86A.05: n. not administered under 86A.05	Current Public Use: YES	Future Public Use: YES
Land Code: 1000073360	Agency Land Code: R29340946	Land Name: FAW - WILDLIFE	County: PINE	Acres: 40.00
City:	Site Code:	Classification Per M.S. 86A.05: g. state wildlife management area	Current Public Use: YES	Future Public Use: YES
Land Code: 1000073361	Agency Land Code: R29340948	Land Name: FAW - WILDLIFE	County: PINE	Acres: 40.00
City:	Site Code:	Classification Per M.S. 86A.05: g. state wildlife management area	Current Public Use: YES	Future Public Use: YES
Land Code: 1000073362	Agency Land Code: R29340950	Land Name: FAW - WILDLIFE	County: PINE	Acres: 40.00
City:	Site Code:	Classification Per M.S. 86A.05: g. state wildlife management area	Current Public Use: YES	Future Public Use: YES
Land Code: 1000073363	Agency Land Code: R29340951	Land Name: FAW - WILDLIFE	County: PINE	Acres: 40.00
City:	Site Code:	Classification Per M.S. 86A.05: g. state wildlife management area	Current Public Use: YES	Future Public Use: YES
Land Code: 1000073364	Agency Land Code: R29340953	Land Name: FAW - WILDLIFE	County: PINE	Acres: 5.00
City:	Site Code:	Classification Per M.S. 86A.05: g. state wildlife management area	Current Public Use: YES	Future Public Use: YES
Land Code: 1000073365	Agency Land Code: R29340954	Land Name: FAW - WILDLIFE	County: PINE	Acres: 40.00
City:	Site Code:	Classification Per M.S. 86A.05: g. state wildlife management area	Current Public Use: YES	Future Public Use: YES
Land Code: 1000073366	Agency Land Code: R29340955	Land Name: FAW - WILDLIFE	County: PINE	Acres: 40.00
City:	Site Code:	Classification Per M.S. 86A.05: g. state wildlife management area	Current Public Use: YES	Future Public Use: YES
Land Code: 1000073367	Agency Land Code: R29342654	Land Name: FAW - WILDLIFE	County: PINE	Acres: 40.00
City:	Site Code:	Classification Per M.S. 86A.05: g. state wildlife management area	Current Public Use: YES	Future Public Use: YES



Land Code: 1000073368	Agency Land Code: R29340945	Land Name: FAW - WILDLIFE	County: PINE	Acres: 40.00
City:	Site Code:	Classification Per M.S. 86A.05: g. state wildlife management area	Current Public Use: YES	Future Public Use: YES
Land Code: 1000073369	Agency Land Code: R29340947	Land Name: FAW - WILDLIFE	County: PINE	Acres: 40.00
City:	Site Code:	Classification Per M.S. 86A.05: g. state wildlife management area	Current Public Use: YES	Future Public Use: YES
Land Code: 1000073370	Agency Land Code: R29340949	Land Name: FAW - WILDLIFE	County: PINE	Acres: 40.00
City:	Site Code:	Classification Per M.S. 86A.05: g. state wildlife management area	Current Public Use: YES	Future Public Use: YES
Land Code: 1000073371	Agency Land Code: R29340952	Land Name: FAW - WILDLIFE	County: PINE	Acres: 40.00
City:	Site Code:	Classification Per M.S. 86A.05: g. state wildlife management area	Current Public Use: YES	Future Public Use: YES
Land Code: 1000073372	Agency Land Code: R29233485	Land Name: FAW - WILDLIFE	County: PINE	Acres: 40.00
City:	Site Code:	Classification Per M.S. 86A.05: g. state wildlife management area	Current Public Use: YES	Future Public Use: YES
Land Code: 1000073373	Agency Land Code: R29233486	Land Name: FAW - WILDLIFE	County: PINE	Acres: 40.00
City:	Site Code:	Classification Per M.S. 86A.05: g. state wildlife management area	Current Public Use: YES	Future Public Use: YES
Land Code: 1000073374	Agency Land Code: R29236293	Land Name: FAW - WILDLIFE	County: PINE	Acres: 21.60
City:	Site Code:	Classification Per M.S. 86A.05: g. state wildlife management area	Current Public Use: YES	Future Public Use: YES
Land Code: 1000073375	Agency Land Code: R29329047	Land Name: FAW - WILDLIFE	County: PINE	Acres: 23.03
City:	Site Code:	Classification Per M.S. 86A.05: g. state wildlife management area	Current Public Use: YES	Future Public Use: YES
Land Code: 1000073376	Agency Land Code: R29329050	Land Name: FAW - WILDLIFE	County: PINE	Acres: 1.00
City:	Site Code:	Classification Per M.S. 86A.05: g. state wildlife management area	Current Public Use: YES	Future Public Use: YES
Land Code: 1000073377	Agency Land Code: R29329051	Land Name: FAW - WILDLIFE	County: PINE	Acres: 1.00
City:	Site Code:	Classification Per M.S. 86A.05: g. state wildlife management area	Current Public Use: YES	Future Public Use: YES
Land Code: 1000073378	Agency Land Code: R29329087	Land Name: FAW - WILDLIFE	County: PINE	Acres: 28.97
City:	Site Code:	Classification Per M.S. 86A.05: g. state wildlife management area	Current Public Use: YES	Future Public Use: YES
Land Code: 1000073379	Agency Land Code: R29329049	Land Name: FAW - WILDLIFE	County: PINE	Acres: 40.00
City:	Site Code:	Classification Per M.S. 86A.05: g. state wildlife management area	Current Public Use: YES	Future Public Use: YES



Land Code: 1000073380	Agency Land Code: R29236742	Land Name: FAW - WILDLIFE	County: PINE	Acres: 40.00
City:	Site Code:	Classification Per M.S. 86A.05: g. state wildlife management area	Current Public Use: YES	Future Public Use: YES
Land Code: 1000073381	Agency Land Code: R29236741	Land Name: FAW - WILDLIFE	County: PINE	Acres: 40.00
City:	Site Code:	Classification Per M.S. 86A.05: g. state wildlife management area	Current Public Use: YES	Future Public Use: YES
Land Code: 1000073382	Agency Land Code: R29232200	Land Name: FAW - WILDLIFE	County: PINE	Acres: 40.00
City:	Site Code:	Classification Per M.S. 86A.05: g. state wildlife management area	Current Public Use: YES	Future Public Use: YES
Land Code: 1000073383	Agency Land Code: R29232202	Land Name: FAW - WILDLIFE	County: PINE	Acres: 2.00
City:	Site Code:	Classification Per M.S. 86A.05: g. state wildlife management area	Current Public Use: YES	Future Public Use: YES
Land Code: 1000073384	Agency Land Code: R29232204	Land Name: FAW - WILDLIFE	County: PINE	Acres: 2.00
City:	Site Code:	Classification Per M.S. 86A.05: g. state wildlife management area	Current Public Use: YES	Future Public Use: YES
Land Code: 1000073385	Agency Land Code: R29232124	Land Name: FAW - WILDLIFE	County: PINE	Acres: 40.00
City:	Site Code:	Classification Per M.S. 86A.05: g. state wildlife management area	Current Public Use: YES	Future Public Use: YES
Land Code: 1000073386	Agency Land Code: R29232199	Land Name: FAW - WILDLIFE	County: PINE	Acres: 40.00
City:	Site Code:	Classification Per M.S. 86A.05: g. state wildlife management area	Current Public Use: YES	Future Public Use: YES
Land Code: 1000073387	Agency Land Code: R29236861	Land Name: FAW - WILDLIFE	County: PINE	Acres: 7.88
City:	Site Code:	Classification Per M.S. 86A.05: g. state wildlife management area	Current Public Use: YES	Future Public Use: YES
Land Code: 1000073388	Agency Land Code: R29236862	Land Name: FAW - WILDLIFE	County: PINE	Acres: 39.70
City:	Site Code:	Classification Per M.S. 86A.05: g. state wildlife management area	Current Public Use: YES	Future Public Use: YES
Land Code: 1000073389	Agency Land Code: R29338790	Land Name: FAW - WILDLIFE	County: PINE	Acres: 33.35
City:	Site Code:	Classification Per M.S. 86A.05: g. state wildlife management area	Current Public Use: YES	Future Public Use: YES
Land Code: 1000073390	Agency Land Code: R29338792	Land Name: FAW - WILDLIFE	County: PINE	Acres: 25.40
City:	Site Code:	Classification Per M.S. 86A.05: g. state wildlife management area	Current Public Use: YES	Future Public Use: YES
Land Code: 1000073391	Agency Land Code: R29341318	Land Name: FAW - WILDLIFE	County: PINE	Acres: 40.00
City:	Site Code:	Classification Per M.S. 86A.05: g. state wildlife management area	Current Public Use: YES	Future Public Use: YES



Land Code: 1000073392	Agency Land Code: R29341321	Land Name: FAW - WILDLIFE	County: PINE	Acres: 40.00
City:	Site Code:	Classification Per M.S. 86A.05: g. state wildlife management area	Current Public Use: YES	Future Public Use: YES
Land Code: 1000073393	Agency Land Code: R29341322	Land Name: FAW - WILDLIFE	County: PINE	Acres: 5.15
City:	Site Code:	Classification Per M.S. 86A.05: g. state wildlife management area	Current Public Use: YES	Future Public Use: YES
Land Code: 1000073394	Agency Land Code: R29341323	Land Name: FAW - WILDLIFE	County: PINE	Acres: 40.00
City:	Site Code:	Classification Per M.S. 86A.05: g. state wildlife management area	Current Public Use: YES	Future Public Use: YES
Land Code: 1000073395	Agency Land Code: R29341319	Land Name: FAW - WILDLIFE	County: PINE	Acres: 13.80
City:	Site Code:	Classification Per M.S. 86A.05: g. state wildlife management area	Current Public Use: YES	Future Public Use: YES
Land Code: 1000073396	Agency Land Code: R29341317	Land Name: FAW - WILDLIFE	County: PINE	Acres: 40.00
City:	Site Code:	Classification Per M.S. 86A.05: g. state wildlife management area	Current Public Use: YES	Future Public Use: YES
Land Code: 1000073397	Agency Land Code: R29341320	Land Name: FAW - WILDLIFE	County: PINE	Acres: 40.00
City:	Site Code:	Classification Per M.S. 86A.05: g. state wildlife management area	Current Public Use: YES	Future Public Use: YES
Land Code: 1000073398	Agency Land Code: R29533232	Land Name: FAW - WILDLIFE	County: PINE	Acres: 40.00
City:	Site Code:	Classification Per M.S. 86A.05: g. state wildlife management area	Current Public Use: YES	Future Public Use: YES
Land Code: 1000073399	Agency Land Code: R29533235	Land Name: FAW - WILDLIFE	County: PINE	Acres: 40.00
City:	Site Code:	Classification Per M.S. 86A.05: g. state wildlife management area	Current Public Use: YES	Future Public Use: YES
Land Code: 1000073400	Agency Land Code: R29533236	Land Name: FAW - WILDLIFE	County: PINE	Acres: 27.30
City:	Site Code:	Classification Per M.S. 86A.05: g. state wildlife management area	Current Public Use: YES	Future Public Use: YES
Land Code: 1000073401	Agency Land Code: R29237629	Land Name: FAW - WILDLIFE	County: PINE	Acres: 40.00
City:	Site Code:	Classification Per M.S. 86A.05: g. state wildlife management area	Current Public Use: YES	Future Public Use: YES
Land Code: 1000073402	Agency Land Code: R29237662	Land Name: FAW - WILDLIFE	County: PINE	Acres: 40.00
City:	Site Code:	Classification Per M.S. 86A.05: g. state wildlife management area	Current Public Use: YES	Future Public Use: YES
Land Code: 1000073403	Agency Land Code: R29237660	Land Name: FAW - WILDLIFE	County: PINE	Acres: 40.00
City:	Site Code:	Classification Per M.S. 86A.05: g. state wildlife management area	Current Public Use: YES	Future Public Use: YES



Land Code: 1000073404	Agency Land Code: R29237125	Land Name: FAW - WILDLIFE	County: PINE	Acres: 40.00
City:	Site Code:	Classification Per M.S. 86A.05: g. state wildlife management area	Current Public Use: YES	Future Public Use: YES
Land Code: 1000073405	Agency Land Code: R29237659	Land Name: FAW - WILDLIFE	County: PINE	Acres: 40.46
City:	Site Code:	Classification Per M.S. 86A.05: g. state wildlife management area	Current Public Use: YES	Future Public Use: YES
Land Code: 1000073406	Agency Land Code: R29237126	Land Name: FAW - WILDLIFE	County: PINE	Acres: 40.00
City:	Site Code:	Classification Per M.S. 86A.05: g. state wildlife management area	Current Public Use: YES	Future Public Use: YES
Land Code: 1000073407	Agency Land Code: R29237658	Land Name: FAW - WILDLIFE	County: PINE	Acres: 40.25
City:	Site Code:	Classification Per M.S. 86A.05: g. state wildlife management area	Current Public Use: YES	Future Public Use: YES
Land Code: 1000073408	Agency Land Code: R29237541	Land Name: FAW - WILDLIFE	County: PINE	Acres: 40.00
City:	Site Code:	Classification Per M.S. 86A.05: g. state wildlife management area	Current Public Use: YES	Future Public Use: YES
Land Code: 1000073409	Agency Land Code: R29237656	Land Name: FAW - WILDLIFE	County: PINE	Acres: 39.83
City:	Site Code:	Classification Per M.S. 86A.05: g. state wildlife management area	Current Public Use: YES	Future Public Use: YES
Land Code: 1000073410	Agency Land Code: R29237661	Land Name: FAW - WILDLIFE	County: PINE	Acres: 40.00
City:	Site Code:	Classification Per M.S. 86A.05: g. state wildlife management area	Current Public Use: YES	Future Public Use: YES
Land Code: 1000073411	Agency Land Code: R29533234	Land Name: FAW - WILDLIFE	County: PINE	Acres: 9.10
City:	Site Code:	Classification Per M.S. 86A.05: g. state wildlife management area	Current Public Use: YES	Future Public Use: YES
Land Code: 1000073412	Agency Land Code: R29237657	Land Name: FAW - WILDLIFE	County: PINE	Acres: 40.04
City:	Site Code:	Classification Per M.S. 86A.05: g. state wildlife management area	Current Public Use: YES	Future Public Use: YES
Land Code: 1000073413	Agency Land Code: R29237540	Land Name: FAW - WILDLIFE	County: PINE	Acres: 36.30
City:	Site Code:	Classification Per M.S. 86A.05: g. state wildlife management area	Current Public Use: YES	Future Public Use: YES
Land Code: 1000073414	Agency Land Code: R29533233	Land Name: FAW - WILDLIFE	County: PINE	Acres: 23.62
City:	Site Code:	Classification Per M.S. 86A.05: g. state wildlife management area	Current Public Use: YES	Future Public Use: YES
Land Code: 1000073415	Agency Land Code: R29237628	Land Name: FAW - WILDLIFE	County: PINE	Acres: 40.00
City:	Site Code:	Classification Per M.S. 86A.05: g. state wildlife management area	Current Public Use: YES	Future Public Use: YES



Land Code: 1000073416	Agency Land Code: R29235823	Land Name: FAW - WILDLIFE	County: PINE	Acres: 40.00
City:	Site Code:	Classification Per M.S. 86A.05: g. state wildlife management area	Current Public Use: YES	Future Public Use: YES
Land Code: 1000073417	Agency Land Code: R29235834	Land Name: FAW - WILDLIFE	County: PINE	Acres: 40.00
City:	Site Code:	Classification Per M.S. 86A.05: g. state wildlife management area	Current Public Use: YES	Future Public Use: YES
Land Code: 1000073418	Agency Land Code: R29235816	Land Name: FAW - WILDLIFE	County: PINE	Acres: 40.00
City:	Site Code:	Classification Per M.S. 86A.05: g. state wildlife management area	Current Public Use: YES	Future Public Use: YES
Land Code: 1000073419	Agency Land Code: R29235829	Land Name: FAW - WILDLIFE	County: PINE	Acres: 40.00
City:	Site Code:	Classification Per M.S. 86A.05: g. state wildlife management area	Current Public Use: YES	Future Public Use: YES
Land Code: 1000073420	Agency Land Code: R29235835	Land Name: FAW - WILDLIFE	County: PINE	Acres: 40.00
City:	Site Code:	Classification Per M.S. 86A.05: g. state wildlife management area	Current Public Use: YES	Future Public Use: YES
Land Code: 1000073421	Agency Land Code: R29235832	Land Name: FAW - WILDLIFE	County: PINE	Acres: 40.00
City:	Site Code:	Classification Per M.S. 86A.05: g. state wildlife management area	Current Public Use: YES	Future Public Use: YES
Land Code: 1000073422	Agency Land Code: R29235824	Land Name: FAW - WILDLIFE	County: PINE	Acres: 40.00
City:	Site Code:	Classification Per M.S. 86A.05: g. state wildlife management area	Current Public Use: YES	Future Public Use: YES
Land Code: 1000073423	Agency Land Code: R29235822	Land Name: FAW - WILDLIFE	County: PINE	Acres: 40.00
City:	Site Code:	Classification Per M.S. 86A.05: g. state wildlife management area	Current Public Use: YES	Future Public Use: YES
Land Code: 1000073424	Agency Land Code: R29235837	Land Name: FAW - WILDLIFE	County: PINE	Acres: 40.00
City:	Site Code:	Classification Per M.S. 86A.05: g. state wildlife management area	Current Public Use: YES	Future Public Use: YES
Land Code: 1000073425	Agency Land Code: R29235830	Land Name: FAW - WILDLIFE	County: PINE	Acres: 40.00
City:	Site Code:	Classification Per M.S. 86A.05: g. state wildlife management area	Current Public Use: YES	Future Public Use: YES
Land Code: 1000073426	Agency Land Code: R29235833	Land Name: FAW - WILDLIFE	County: PINE	Acres: 40.00
City:	Site Code:	Classification Per M.S. 86A.05: g. state wildlife management area	Current Public Use: YES	Future Public Use: YES
Land Code: 1000073427	Agency Land Code: R29235836	Land Name: FAW - WILDLIFE	County: PINE	Acres: 40.00
City:	Site Code:	Classification Per M.S. 86A.05: g. state wildlife management area	Current Public Use: YES	Future Public Use: YES



Land Code: 1000073428	Agency Land Code: R29235831	Land Name: FAW - WILDLIFE	County: PINE	Acres: 40.00
City:	Site Code:	Classification Per M.S. 86A.05: g. state wildlife management area	Current Public Use: YES	Future Public Use: YES
Land Code: 1000073429	Agency Land Code: R29235840	Land Name: FAW - WILDLIFE	County: PINE	Acres: 40.00
City:	Site Code:	Classification Per M.S. 86A.05: g. state wildlife management area	Current Public Use: YES	Future Public Use: YES
Land Code: 1000073430	Agency Land Code: R29235825	Land Name: FAW - WILDLIFE	County: PINE	Acres: 40.00
City:	Site Code:	Classification Per M.S. 86A.05: g. state wildlife management area	Current Public Use: YES	Future Public Use: YES
Land Code: 1000073431	Agency Land Code: R29340929	Land Name: FAW - WILDLIFE	County: PINE	Acres: 40.00
City:	Site Code:	Classification Per M.S. 86A.05: g. state wildlife management area	Current Public Use: YES	Future Public Use: YES
Land Code: 1000073432	Agency Land Code: R29340930	Land Name: FAW - WILDLIFE	County: PINE	Acres: 40.00
City:	Site Code:	Classification Per M.S. 86A.05: g. state wildlife management area	Current Public Use: YES	Future Public Use: YES
Land Code: 1000073433	Agency Land Code: R29340932	Land Name: FAW - WILDLIFE	County: PINE	Acres: 40.00
City:	Site Code:	Classification Per M.S. 86A.05: g. state wildlife management area	Current Public Use: YES	Future Public Use: YES
Land Code: 1000073434	Agency Land Code: R29340933	Land Name: FAW - WILDLIFE	County: PINE	Acres: 40.00
City:	Site Code:	Classification Per M.S. 86A.05: g. state wildlife management area	Current Public Use: YES	Future Public Use: YES
Land Code: 1000073435	Agency Land Code: R29340934	Land Name: FAW - WILDLIFE	County: PINE	Acres: 40.00
City:	Site Code:	Classification Per M.S. 86A.05: g. state wildlife management area	Current Public Use: YES	Future Public Use: YES
Land Code: 1000073436	Agency Land Code: R29340936	Land Name: FAW - WILDLIFE	County: PINE	Acres: 40.00
City:	Site Code:	Classification Per M.S. 86A.05: g. state wildlife management area	Current Public Use: YES	Future Public Use: YES
Land Code: 1000073437	Agency Land Code: R29340935	Land Name: FAW - WILDLIFE	County: PINE	Acres: 40.00
City:	Site Code:	Classification Per M.S. 86A.05: g. state wildlife management area	Current Public Use: YES	Future Public Use: YES
Land Code: 1000073438	Agency Land Code: R29340931	Land Name: FAW - WILDLIFE	County: PINE	Acres: 40.00
City:	Site Code:	Classification Per M.S. 86A.05: g. state wildlife management area	Current Public Use: YES	Future Public Use: YES
Land Code: 1000073439	Agency Land Code: R29341252	Land Name: FAW - WILDLIFE	County: PINE	Acres: 40.00
City:	Site Code:	Classification Per M.S. 86A.05: g. state wildlife management area	Current Public Use: YES	Future Public Use: YES



Land Code: 1000073440	Agency Land Code: R29341253	Land Name: FAW - WILDLIFE	County: PINE	Acres: 40.00
City:	Site Code:	Classification Per M.S. 86A.05: g. state wildlife management area	Current Public Use: YES	Future Public Use: YES
Land Code: 1000073441	Agency Land Code: R29341255	Land Name: FAW - WILDLIFE	County: PINE	Acres: 40.00
City:	Site Code:	Classification Per M.S. 86A.05: g. state wildlife management area	Current Public Use: YES	Future Public Use: YES
Land Code: 1000073442	Agency Land Code: R29341256	Land Name: FAW - WILDLIFE	County: PINE	Acres: 40.00
City:	Site Code:	Classification Per M.S. 86A.05: g. state wildlife management area	Current Public Use: YES	Future Public Use: YES
Land Code: 1000073443	Agency Land Code: R29584244	Land Name: FAW - WILDLIFE	County: PINE	Acres: 40.58
City:	Site Code: R290432	Classification Per M.S. 86A.05: g. state wildlife management area	Current Public Use: YES	Future Public Use: YES
Land Code: 1000073444	Agency Land Code: R29584245	Land Name: FAW - WILDLIFE	County: PINE	Acres: 40.08
City:	Site Code: R290432	Classification Per M.S. 86A.05: g. state wildlife management area	Current Public Use: YES	Future Public Use: YES
Land Code: 1000073445	Agency Land Code: R29584248	Land Name: FAW - WILDLIFE	County: PINE	Acres: 40.07
City:	Site Code: R290432	Classification Per M.S. 86A.05: g. state wildlife management area	Current Public Use: YES	Future Public Use: YES
Land Code: 1000073446	Agency Land Code: R29584249	Land Name: FAW - WILDLIFE	County: PINE	Acres: 39.93
City:	Site Code: R290432	Classification Per M.S. 86A.05: g. state wildlife management area	Current Public Use: YES	Future Public Use: YES
Land Code: 1000073447	Agency Land Code: R29584250	Land Name: FAW - WILDLIFE	County: PINE	Acres: 39.85
City:	Site Code: R290432	Classification Per M.S. 86A.05: g. state wildlife management area	Current Public Use: YES	Future Public Use: YES
Land Code: 1000073448	Agency Land Code: R29584251	Land Name: FAW - WILDLIFE	County: PINE	Acres: 39.84
City:	Site Code: R290432	Classification Per M.S. 86A.05: g. state wildlife management area	Current Public Use: YES	Future Public Use: YES
Land Code: 1000073449	Agency Land Code: R29584255	Land Name: FAW - WILDLIFE	County: PINE	Acres: 39.81
City:	Site Code: R290432	Classification Per M.S. 86A.05: g. state wildlife management area	Current Public Use: YES	Future Public Use: YES
Land Code: 1000073450	Agency Land Code: R29584256	Land Name: FAW - WILDLIFE	County: PINE	Acres: 39.89
City:	Site Code: R290432	Classification Per M.S. 86A.05: g. state wildlife management area	Current Public Use: YES	Future Public Use: YES
Land Code: 1000073451	Agency Land Code: R29584258	Land Name: FAW - WILDLIFE	County: PINE	Acres: 39.98
City:	Site Code: R290432	Classification Per M.S. 86A.05: g. state wildlife management area	Current Public Use: YES	Future Public Use: YES



Land Code: 1000073452	Agency Land Code: R29584259	Land Name: FAW - WILDLIFE	County: PINE	Acres: 39.97
City:	Site Code: R290432	Classification Per M.S. 86A.05: g. state wildlife management area	Current Public Use: YES	Future Public Use: YES
Land Code: 1000073453	Agency Land Code: R29594809	Land Name: FAW - WILDLIFE	County: PINE	Acres: 40.55
City:	Site Code: R290432	Classification Per M.S. 86A.05: g. state wildlife management area	Current Public Use: YES	Future Public Use: YES
Land Code: 1000073454	Agency Land Code: R29584260	Land Name: FAW - WILDLIFE	County: PINE	Acres: 40.05
City:	Site Code: R290432	Classification Per M.S. 86A.05: g. state wildlife management area	Current Public Use: YES	Future Public Use: YES
Land Code: 1000073455	Agency Land Code: R29584264	Land Name: FAW - WILDLIFE	County: PINE	Acres: 40.53
City:	Site Code: R290432	Classification Per M.S. 86A.05: g. state wildlife management area	Current Public Use: YES	Future Public Use: YES
Land Code: 1000073456	Agency Land Code: R29594805	Land Name: FAW - WILDLIFE	County: PINE	Acres: 40.45
City:	Site Code: R290432	Classification Per M.S. 86A.05: g. state wildlife management area	Current Public Use: YES	Future Public Use: YES
Land Code: 1000073457	Agency Land Code: R29584254	Land Name: FAW - WILDLIFE	County: PINE	Acres: 39.83
City:	Site Code: R290432	Classification Per M.S. 86A.05: g. state wildlife management area	Current Public Use: YES	Future Public Use: YES
Land Code: 1000073458	Agency Land Code: R29584257	Land Name: FAW - WILDLIFE	County: PINE	Acres: 40.06
City:	Site Code: R290432	Classification Per M.S. 86A.05: g. state wildlife management area	Current Public Use: YES	Future Public Use: YES
Land Code: 1000073459	Agency Land Code: R29584246	Land Name: FAW - WILDLIFE	County: PINE	Acres: 40.00
City:	Site Code: R290432	Classification Per M.S. 86A.05: g. state wildlife management area	Current Public Use: YES	Future Public Use: YES
Land Code: 1000073460	Agency Land Code: R29594807	Land Name: FAW - WILDLIFE	County: PINE	Acres: 40.58
City:	Site Code: R290432	Classification Per M.S. 86A.05: g. state wildlife management area	Current Public Use: YES	Future Public Use: YES
Land Code: 1000073461	Agency Land Code: R29584247	Land Name: FAW - WILDLIFE	County: PINE	Acres: 39.99
City:	Site Code: R290432	Classification Per M.S. 86A.05: g. state wildlife management area	Current Public Use: YES	Future Public Use: YES
Land Code: 1000073462	Agency Land Code: R29584252	Land Name: FAW - WILDLIFE	County: PINE	Acres: 39.92
City:	Site Code: R290432	Classification Per M.S. 86A.05: g. state wildlife management area	Current Public Use: YES	Future Public Use: YES
Land Code: 1000073463	Agency Land Code: R29584253	Land Name: FAW - WILDLIFE	County: PINE	Acres: 39.90
City:	Site Code: R290432	Classification Per M.S. 86A.05: g. state wildlife management area	Current Public Use: YES	Future Public Use: YES



Land Code: 1000073464	Agency Land Code: R29331362	Land Name: EWR - ECO	County: PIPESTONE	Acres: 11.00
City:	Site Code:	Classification Per M.S. 86A.05: d. state scientific and natural area	Current Public Use: YES	Future Public Use: YES
Land Code: 1000073465	Agency Land Code: R29331363	Land Name: EWR - ECO	County: PIPESTONE	Acres: 27.47
City:	Site Code:	Classification Per M.S. 86A.05: d. state scientific and natural area	Current Public Use: YES	Future Public Use: YES
Land Code: 1000073466	Agency Land Code: R29331367	Land Name: EWR - ECO	County: PIPESTONE	Acres: 40.00
City:	Site Code:	Classification Per M.S. 86A.05: d. state scientific and natural area	Current Public Use: YES	Future Public Use: YES
Land Code: 1000073467	Agency Land Code: R29557531	Land Name: EWR - ECO	County: PIPESTONE	Acres: 39.76
City:	Site Code:	Classification Per M.S. 86A.05: d. state scientific and natural area	Current Public Use: YES	Future Public Use: YES
Land Code: 1000073468	Agency Land Code: R29557532	Land Name: EWR - ECO	County: PIPESTONE	Acres: 0.34
City:	Site Code:	Classification Per M.S. 86A.05: d. state scientific and natural area	Current Public Use: YES	Future Public Use: YES
Land Code: 1000073469	Agency Land Code: R29329055	Land Name: EWR - ECO	County: PIPESTONE	Acres: 11.90
City:	Site Code:	Classification Per M.S. 86A.05: d. state scientific and natural area	Current Public Use: YES	Future Public Use: YES
Land Code: 1000073470	Agency Land Code: R29331366	Land Name: EWR - ECO	County: PIPESTONE	Acres: 40.00
City:	Site Code:	Classification Per M.S. 86A.05: d. state scientific and natural area	Current Public Use: YES	Future Public Use: YES
Land Code: 1000073471	Agency Land Code: R29329054	Land Name: EWR - ECO	County: PIPESTONE	Acres: 37.90
City:	Site Code:	Classification Per M.S. 86A.05: d. state scientific and natural area	Current Public Use: YES	Future Public Use: YES
Land Code: 1000073472	Agency Land Code: R29557530	Land Name: EWR - ECO	County: PIPESTONE	Acres: 20.16
City:	Site Code:	Classification Per M.S. 86A.05: d. state scientific and natural area	Current Public Use: YES	Future Public Use: YES
Land Code: 1000073473	Agency Land Code: R29331361	Land Name: EWR - ECO	County: PIPESTONE	Acres: 39.03
City:	Site Code:	Classification Per M.S. 86A.05: d. state scientific and natural area	Current Public Use: YES	Future Public Use: YES
Land Code: 1000073474	Agency Land Code: R29331365	Land Name: EWR - ECO	County: PIPESTONE	Acres: 40.00
City:	Site Code:	Classification Per M.S. 86A.05: d. state scientific and natural area	Current Public Use: YES	Future Public Use: YES
Land Code: 1000073475	Agency Land Code: R29331364	Land Name: EWR - ECO	County: PIPESTONE	Acres: 40.00
City:	Site Code:	Classification Per M.S. 86A.05: d. state scientific and natural area	Current Public Use: YES	Future Public Use: YES



Land Code: 1000073476	Agency Land Code: R29329053	Land Name: EWR - ECO	County: PIPESTONE	Acres: 5.20
City:	Site Code:	Classification Per M.S. 86A.05: d. state scientific and natural area	Current Public Use: YES	Future Public Use: YES
Land Code: 1000073477	Agency Land Code: R29557529	Land Name: EWR - ECO	County: PIPESTONE	Acres: 28.49
City:	Site Code:	Classification Per M.S. 86A.05: d. state scientific and natural area	Current Public Use: YES	Future Public Use: YES
Land Code: 1000073478	Agency Land Code: R29331368	Land Name: EWR - ECO	County: PIPESTONE	Acres: 36.03
City:	Site Code:	Classification Per M.S. 86A.05: d. state scientific and natural area	Current Public Use: YES	Future Public Use: YES
Land Code: 1000073479	Agency Land Code: R29542709	Land Name: PARKS & TRAILS	County: PIPESTONE	Acres: 40.00
City:	Site Code: R290059	Classification Per M.S. 86A.05: a. state park	Current Public Use: YES	Future Public Use: YES
Land Code: 1000073480	Agency Land Code: R29532931	Land Name: PARKS & TRAILS	County: PIPESTONE	Acres: 40.00
City:	Site Code: R290059	Classification Per M.S. 86A.05: a. state park	Current Public Use: YES	Future Public Use: YES
Land Code: 1000073481	Agency Land Code: R29532932	Land Name: PARKS & TRAILS	County: PIPESTONE	Acres: 40.00
City:	Site Code: R290059	Classification Per M.S. 86A.05: a. state park	Current Public Use: YES	Future Public Use: YES
Land Code: 1000073482	Agency Land Code: R29532933	Land Name: PARKS & TRAILS	County: PIPESTONE	Acres: 37.44
City:	Site Code: R290059	Classification Per M.S. 86A.05: a. state park	Current Public Use: YES	Future Public Use: YES
Land Code: 1000073483	Agency Land Code: R29536256	Land Name: PARKS & TRAILS	County: PIPESTONE	Acres: 40.00
City:	Site Code: R290059	Classification Per M.S. 86A.05: a. state park	Current Public Use: YES	Future Public Use: YES
Land Code: 1000073484	Agency Land Code: R29536257	Land Name: PARKS & TRAILS	County: PIPESTONE	Acres: 40.00
City:	Site Code: R290059	Classification Per M.S. 86A.05: a. state park	Current Public Use: YES	Future Public Use: YES
Land Code: 1000073485	Agency Land Code: R29536258	Land Name: PARKS & TRAILS	County: PIPESTONE	Acres: 40.00
City:	Site Code: R290059	Classification Per M.S. 86A.05: a. state park	Current Public Use: YES	Future Public Use: YES
Land Code: 1000073486	Agency Land Code: R29537068	Land Name: PARKS & TRAILS	County: PIPESTONE	Acres: 32.82
City:	Site Code: R290059	Classification Per M.S. 86A.05: a. state park	Current Public Use: YES	Future Public Use: YES
Land Code: 1000073487	Agency Land Code: R29537070	Land Name: PARKS & TRAILS	County: PIPESTONE	Acres: 32.34
City:	Site Code: R290059	Classification Per M.S. 86A.05: a. state park	Current Public Use: YES	Future Public Use: YES



Land Code: 1000073488	Agency Land Code: R29238240	Land Name: PARKS & TRAILS	County: PIPESTONE	Acres: 12.35
City:	Site Code: R290059	Classification Per M.S. 86A.05: a. state park	Current Public Use: YES	Future Public Use: YES
Land Code: 1000073489	Agency Land Code: R29238244	Land Name: PARKS & TRAILS	County: PIPESTONE	Acres: 6.22
City:	Site Code: R290059	Classification Per M.S. 86A.05: a. state park	Current Public Use: YES	Future Public Use: YES
Land Code: 1000073490	Agency Land Code: R29238243	Land Name: PARKS & TRAILS	County: PIPESTONE	Acres: 40.47
City:	Site Code: R290059	Classification Per M.S. 86A.05: a. state park	Current Public Use: YES	Future Public Use: YES
Land Code: 1000073491	Agency Land Code: R29238237	Land Name: PARKS & TRAILS	County: PIPESTONE	Acres: 21.35
City:	Site Code: R290059	Classification Per M.S. 86A.05: a. state park	Current Public Use: YES	Future Public Use: YES
Land Code: 1000073492	Agency Land Code: R29238241	Land Name: PARKS & TRAILS	County: PIPESTONE	Acres: 39.59
City:	Site Code: R290059	Classification Per M.S. 86A.05: a. state park	Current Public Use: YES	Future Public Use: YES
Land Code: 1000073493	Agency Land Code: R29595876	Land Name: PARKS & TRAILS	County: PIPESTONE	Acres: 7.18
City:	Site Code: R290059	Classification Per M.S. 86A.05: a. state park	Current Public Use: YES	Future Public Use: YES
Land Code: 1000073494	Agency Land Code: R29547867	Land Name: PARKS & TRAILS	County: PIPESTONE	Acres: 33.00
City:	Site Code: R290059	Classification Per M.S. 86A.05: a. state park	Current Public Use: YES	Future Public Use: YES
Land Code: 1000073495	Agency Land Code: R29537069	Land Name: PARKS & TRAILS	County: PIPESTONE	Acres: 40.00
City:	Site Code: R290059	Classification Per M.S. 86A.05: a. state park	Current Public Use: YES	Future Public Use: YES
Land Code: 1000073496	Agency Land Code: R29238236	Land Name: PARKS & TRAILS	County: PIPESTONE	Acres: 0.48
City:	Site Code: R290059	Classification Per M.S. 86A.05: a. state park	Current Public Use: YES	Future Public Use: YES
Land Code: 1000073497	Agency Land Code: R29537067	Land Name: PARKS & TRAILS	County: PIPESTONE	Acres: 40.00
City:	Site Code: R290059	Classification Per M.S. 86A.05: a. state park	Current Public Use: YES	Future Public Use: YES
Land Code: 1000073498	Agency Land Code: R29547870	Land Name: PARKS & TRAILS	County: PIPESTONE	Acres: 40.00
City:	Site Code: R290059	Classification Per M.S. 86A.05: a. state park	Current Public Use: YES	Future Public Use: YES
Land Code: 1000073499	Agency Land Code: R29547866	Land Name: PARKS & TRAILS	County: PIPESTONE	Acres: 10.00
City:	Site Code: R290059	Classification Per M.S. 86A.05: a. state park	Current Public Use: YES	Future Public Use: YES



Land Code: 1000073500	Agency Land Code: R29238242	Land Name: PARKS & TRAILS	County: PIPESTONE	Acres: 39.43
City:	Site Code: R290059	Classification Per M.S. 86A.05: a. state park	Current Public Use: YES	Future Public Use: YES
Land Code: 1000073501	Agency Land Code: R29238261	Land Name: PARKS & TRAILS	County: PIPESTONE	Acres: 10.32
City:	Site Code: R290059	Classification Per M.S. 86A.05: a. state park	Current Public Use: YES	Future Public Use: YES
Land Code: 1000073502	Agency Land Code: R29547869	Land Name: PARKS & TRAILS	County: PIPESTONE	Acres: 40.00
City:	Site Code: R290059	Classification Per M.S. 86A.05: a. state park	Current Public Use: YES	Future Public Use: YES
Land Code: 1000073503	Agency Land Code: R29536255	Land Name: PARKS & TRAILS	County: PIPESTONE	Acres: 40.00
City:	Site Code: R290059	Classification Per M.S. 86A.05: a. state park	Current Public Use: YES	Future Public Use: YES
Land Code: 1000073504	Agency Land Code: R29547868	Land Name: PARKS & TRAILS	County: PIPESTONE	Acres: 40.00
City:	Site Code: R290059	Classification Per M.S. 86A.05: a. state park	Current Public Use: YES	Future Public Use: YES
Land Code: 1000073505	Agency Land Code: R29542708	Land Name: PARKS & TRAILS	County: PIPESTONE	Acres: 40.00
City:	Site Code: R290059	Classification Per M.S. 86A.05: a. state park	Current Public Use: YES	Future Public Use: YES
Land Code: 1000073506	Agency Land Code: R29238238	Land Name: PARKS & TRAILS	County: PIPESTONE	Acres: 39.92
City:	Site Code: R290059	Classification Per M.S. 86A.05: a. state park	Current Public Use: YES	Future Public Use: YES
Land Code: 1000073507	Agency Land Code: R29534299	Land Name: PARKS & TRAILS	County: PIPESTONE	Acres: 1.86
City:	Site Code: R290059	Classification Per M.S. 86A.05: a. state park	Current Public Use: YES	Future Public Use: YES
Land Code: 1000073508	Agency Land Code: R29238239	Land Name: PARKS & TRAILS	County: PIPESTONE	Acres: 21.86
City:	Site Code: R290059	Classification Per M.S. 86A.05: a. state park	Current Public Use: YES	Future Public Use: YES
Land Code: 1000073509	Agency Land Code: R29547865	Land Name: PARKS & TRAILS	County: PIPESTONE	Acres: 40.00
City:	Site Code: R290059	Classification Per M.S. 86A.05: a. state park	Current Public Use: YES	Future Public Use: YES
Land Code: 1000073510	Agency Land Code: R29238131	Land Name: PARKS & TRAILS	County: PIPESTONE	Acres: 4.10
City:	Site Code: R290246	Classification Per M.S. 86A.05: c. state trail	Current Public Use: YES	Future Public Use: YES
Land Code: 1000073511	Agency Land Code: R29238135	Land Name: PARKS & TRAILS	County: PIPESTONE	Acres: 1.00
City:	Site Code: R290246	Classification Per M.S. 86A.05: c. state trail	Current Public Use: YES	Future Public Use: YES



Land Code: 1000073512	Agency Land Code: R29238115	Land Name: PARKS & TRAILS	County: PIPESTONE	Acres: 1.50
City:	Site Code: R290246	Classification Per M.S. 86A.05: c. state trail	Current Public Use: YES	Future Public Use: YES
Land Code: 1000073513	Agency Land Code: R29238109	Land Name: PARKS & TRAILS	County: PIPESTONE	Acres: 1.50
City:	Site Code: R290246	Classification Per M.S. 86A.05: c. state trail	Current Public Use: YES	Future Public Use: YES
Land Code: 1000073514	Agency Land Code: R29238122	Land Name: PARKS & TRAILS	County: PIPESTONE	Acres: 1.50
City:	Site Code: R290246	Classification Per M.S. 86A.05: c. state trail	Current Public Use: YES	Future Public Use: YES
Land Code: 1000073515	Agency Land Code: R29238113	Land Name: PARKS & TRAILS	County: PIPESTONE	Acres: 1.50
City:	Site Code: R290246	Classification Per M.S. 86A.05: c. state trail	Current Public Use: YES	Future Public Use: YES
Land Code: 1000073516	Agency Land Code: R29238128	Land Name: PARKS & TRAILS	County: PIPESTONE	Acres: 3.00
City:	Site Code: R290246	Classification Per M.S. 86A.05: c. state trail	Current Public Use: YES	Future Public Use: YES
Land Code: 1000073517	Agency Land Code: R29237776	Land Name: PARKS & TRAILS	County: PIPESTONE	Acres: 3.00
City:	Site Code: R290246	Classification Per M.S. 86A.05: c. state trail	Current Public Use: YES	Future Public Use: YES
Land Code: 1000073518	Agency Land Code: R29237804	Land Name: PARKS & TRAILS	County: PIPESTONE	Acres: 3.00
City:	Site Code: R290246	Classification Per M.S. 86A.05: c. state trail	Current Public Use: YES	Future Public Use: YES
Land Code: 1000073519	Agency Land Code: R29238125	Land Name: PARKS & TRAILS	County: PIPESTONE	Acres: 2.00
City:	Site Code: R290246	Classification Per M.S. 86A.05: c. state trail	Current Public Use: YES	Future Public Use: YES
Land Code: 1000073520	Agency Land Code: R29238104	Land Name: PARKS & TRAILS	County: PIPESTONE	Acres: 2.00
City:	Site Code: R290246	Classification Per M.S. 86A.05: c. state trail	Current Public Use: YES	Future Public Use: YES
Land Code: 1000073521	Agency Land Code: R29238123	Land Name: PARKS & TRAILS	County: PIPESTONE	Acres: 1.50
City:	Site Code: R290246	Classification Per M.S. 86A.05: c. state trail	Current Public Use: YES	Future Public Use: YES
Land Code: 1000073522	Agency Land Code: R29238126	Land Name: PARKS & TRAILS	County: PIPESTONE	Acres: 1.50
City:	Site Code: R290246	Classification Per M.S. 86A.05: c. state trail	Current Public Use: YES	Future Public Use: YES
Land Code: 1000073523	Agency Land Code: R29237814	Land Name: PARKS & TRAILS	County: PIPESTONE	Acres: 2.00
City:	Site Code: R290246	Classification Per M.S. 86A.05: c. state trail	Current Public Use: YES	Future Public Use: YES



Land Code: 1000073524	Agency Land Code: R29237809	Land Name: PARKS & TRAILS	County: PIPESTONE	Acres: 5.50
City:	Site Code: R290246	Classification Per M.S. 86A.05: c. state trail	Current Public Use: YES	Future Public Use: YES
Land Code: 1000073525	Agency Land Code: R29238129	Land Name: PARKS & TRAILS	County: PIPESTONE	Acres: 4.50
City:	Site Code: R290246	Classification Per M.S. 86A.05: c. state trail	Current Public Use: YES	Future Public Use: YES
Land Code: 1000073526	Agency Land Code: R29238127	Land Name: PARKS & TRAILS	County: PIPESTONE	Acres: 3.00
City:	Site Code: R290246	Classification Per M.S. 86A.05: c. state trail	Current Public Use: YES	Future Public Use: YES
Land Code: 1000073527	Agency Land Code: R29237773	Land Name: PARKS & TRAILS	County: PIPESTONE	Acres: 1.50
City:	Site Code: R290246	Classification Per M.S. 86A.05: c. state trail	Current Public Use: YES	Future Public Use: YES
Land Code: 1000073528	Agency Land Code: R29238116	Land Name: PARKS & TRAILS	County: PIPESTONE	Acres: 1.50
City:	Site Code: R290246	Classification Per M.S. 86A.05: c. state trail	Current Public Use: YES	Future Public Use: YES
Land Code: 1000073529	Agency Land Code: R29238105	Land Name: PARKS & TRAILS	County: PIPESTONE	Acres: 3.00
City:	Site Code: R290246	Classification Per M.S. 86A.05: c. state trail	Current Public Use: YES	Future Public Use: YES
Land Code: 1000073530	Agency Land Code: R29237774	Land Name: PARKS & TRAILS	County: PIPESTONE	Acres: 3.00
City:	Site Code: R290246	Classification Per M.S. 86A.05: c. state trail	Current Public Use: YES	Future Public Use: YES
Land Code: 1000073531	Agency Land Code: R29238106	Land Name: PARKS & TRAILS	County: PIPESTONE	Acres: 1.50
City:	Site Code: R290246	Classification Per M.S. 86A.05: c. state trail	Current Public Use: YES	Future Public Use: YES
Land Code: 1000073532	Agency Land Code: R29237760	Land Name: PARKS & TRAILS	County: PIPESTONE	Acres: 3.00
City:	Site Code: R290246	Classification Per M.S. 86A.05: c. state trail	Current Public Use: YES	Future Public Use: YES
Land Code: 1000073533	Agency Land Code: R29238134	Land Name: PARKS & TRAILS	County: PIPESTONE	Acres: 3.00
City:	Site Code: R290246	Classification Per M.S. 86A.05: c. state trail	Current Public Use: YES	Future Public Use: YES
Land Code: 1000073534	Agency Land Code: R29238119	Land Name: PARKS & TRAILS	County: PIPESTONE	Acres: 1.50
City:	Site Code: R290246	Classification Per M.S. 86A.05: c. state trail	Current Public Use: YES	Future Public Use: YES
Land Code: 1000073535	Agency Land Code: R29238137	Land Name: PARKS & TRAILS	County: PIPESTONE	Acres: 4.00
City:	Site Code: R290246	Classification Per M.S. 86A.05: c. state trail	Current Public Use: YES	Future Public Use: YES



Land Code: 1000073536	Agency Land Code: R29237770	Land Name: PARKS & TRAILS	County: PIPESTONE	Acres: 3.00
City:	Site Code: R290246	Classification Per M.S. 86A.05: c. state trail	Current Public Use: YES	Future Public Use: YES
Land Code: 1000073537	Agency Land Code: R29237812	Land Name: PARKS & TRAILS	County: PIPESTONE	Acres: 0.80
City:	Site Code: R290246	Classification Per M.S. 86A.05: c. state trail	Current Public Use: YES	Future Public Use: YES
Land Code: 1000073538	Agency Land Code: R29237761	Land Name: PARKS & TRAILS	County: PIPESTONE	Acres: 3.00
City:	Site Code: R290246	Classification Per M.S. 86A.05: c. state trail	Current Public Use: YES	Future Public Use: YES
Land Code: 1000073539	Agency Land Code: R29238117	Land Name: PARKS & TRAILS	County: PIPESTONE	Acres: 1.50
City:	Site Code: R290246	Classification Per M.S. 86A.05: c. state trail	Current Public Use: YES	Future Public Use: YES
Land Code: 1000073540	Agency Land Code: R29237771	Land Name: PARKS & TRAILS	County: PIPESTONE	Acres: 3.00
City:	Site Code: R290246	Classification Per M.S. 86A.05: c. state trail	Current Public Use: YES	Future Public Use: YES
Land Code: 1000073541	Agency Land Code: R29237779	Land Name: PARKS & TRAILS	County: PIPESTONE	Acres: 5.50
City:	Site Code: R290246	Classification Per M.S. 86A.05: c. state trail	Current Public Use: YES	Future Public Use: YES
Land Code: 1000073542	Agency Land Code: R29342327	Land Name: PARKS & TRAILS	County: PIPESTONE	Acres: 0.60
City:	Site Code: R290246	Classification Per M.S. 86A.05: c. state trail	Current Public Use: YES	Future Public Use: YES
Land Code: 1000073543	Agency Land Code: R29238114	Land Name: PARKS & TRAILS	County: PIPESTONE	Acres: 1.50
City:	Site Code: R290246	Classification Per M.S. 86A.05: c. state trail	Current Public Use: YES	Future Public Use: YES
Land Code: 1000073544	Agency Land Code: R29238124	Land Name: PARKS & TRAILS	County: PIPESTONE	Acres: 1.50
City:	Site Code: R290246	Classification Per M.S. 86A.05: c. state trail	Current Public Use: YES	Future Public Use: YES
Land Code: 1000073545	Agency Land Code: R29238130	Land Name: PARKS & TRAILS	County: PIPESTONE	Acres: 4.00
City:	Site Code: R290246	Classification Per M.S. 86A.05: c. state trail	Current Public Use: YES	Future Public Use: YES
Land Code: 1000073546	Agency Land Code: R29238132	Land Name: PARKS & TRAILS	County: PIPESTONE	Acres: 4.00
City:	Site Code: R290246	Classification Per M.S. 86A.05: c. state trail	Current Public Use: YES	Future Public Use: YES
Land Code: 1000073547	Agency Land Code: R29237775	Land Name: PARKS & TRAILS	County: PIPESTONE	Acres: 0.50
City:	Site Code: R290246	Classification Per M.S. 86A.05: c. state trail	Current Public Use: YES	Future Public Use: YES



Land Code: 1000073548	Agency Land Code: R29237780	Land Name: PARKS & TRAILS	County: PIPESTONE	Acres: 6.00
City:	Site Code: R290246	Classification Per M.S. 86A.05: c. state trail	Current Public Use: YES	Future Public Use: YES
Land Code: 1000073549	Agency Land Code: R29237813	Land Name: PARKS & TRAILS	County: PIPESTONE	Acres: 3.00
City:	Site Code: R290246	Classification Per M.S. 86A.05: c. state trail	Current Public Use: YES	Future Public Use: YES
Land Code: 1000073550	Agency Land Code: R29238111	Land Name: PARKS & TRAILS	County: PIPESTONE	Acres: 1.50
City:	Site Code: R290246	Classification Per M.S. 86A.05: c. state trail	Current Public Use: YES	Future Public Use: YES
Land Code: 1000073551	Agency Land Code: R29237772	Land Name: PARKS & TRAILS	County: PIPESTONE	Acres: 3.00
City:	Site Code: R290246	Classification Per M.S. 86A.05: c. state trail	Current Public Use: YES	Future Public Use: YES
Land Code: 1000073552	Agency Land Code: R29238121	Land Name: PARKS & TRAILS	County: PIPESTONE	Acres: 1.50
City:	Site Code: R290246	Classification Per M.S. 86A.05: c. state trail	Current Public Use: YES	Future Public Use: YES
Land Code: 1000073553	Agency Land Code: R29237808	Land Name: PARKS & TRAILS	County: PIPESTONE	Acres: 8.00
City:	Site Code: R290246	Classification Per M.S. 86A.05: c. state trail	Current Public Use: YES	Future Public Use: YES
Land Code: 1000073554	Agency Land Code: R29238133	Land Name: PARKS & TRAILS	County: PIPESTONE	Acres: 0.25
City:	Site Code: R290246	Classification Per M.S. 86A.05: c. state trail	Current Public Use: YES	Future Public Use: YES
Land Code: 1000073555	Agency Land Code: R29237777	Land Name: PARKS & TRAILS	County: PIPESTONE	Acres: 0.50
City:	Site Code: R290246	Classification Per M.S. 86A.05: c. state trail	Current Public Use: YES	Future Public Use: YES
Land Code: 1000073556	Agency Land Code: R29238103	Land Name: PARKS & TRAILS	County: PIPESTONE	Acres: 1.50
City:	Site Code: R290246	Classification Per M.S. 86A.05: c. state trail	Current Public Use: YES	Future Public Use: YES
Land Code: 1000073557	Agency Land Code: R29237759	Land Name: PARKS & TRAILS	County: PIPESTONE	Acres: 3.00
City:	Site Code: R290246	Classification Per M.S. 86A.05: c. state trail	Current Public Use: YES	Future Public Use: YES
Land Code: 1000073558	Agency Land Code: R29238118	Land Name: PARKS & TRAILS	County: PIPESTONE	Acres: 1.50
City:	Site Code: R290246	Classification Per M.S. 86A.05: c. state trail	Current Public Use: YES	Future Public Use: YES
Land Code: 1000073559	Agency Land Code: R29237767	Land Name: PARKS & TRAILS	County: PIPESTONE	Acres: 2.00
City:	Site Code: R290246	Classification Per M.S. 86A.05: c. state trail	Current Public Use: YES	Future Public Use: YES



Land Code: 1000073560	Agency Land Code: R29237806	Land Name: PARKS & TRAILS	County: PIPESTONE	Acres: 1.10
City:	Site Code: R290246	Classification Per M.S. 86A.05: c. state trail	Current Public Use: YES	Future Public Use: YES
Land Code: 1000073561	Agency Land Code: R29237778	Land Name: PARKS & TRAILS	County: PIPESTONE	Acres: 1.50
City:	Site Code: R290246	Classification Per M.S. 86A.05: c. state trail	Current Public Use: YES	Future Public Use: YES
Land Code: 1000073562	Agency Land Code: R29237811	Land Name: PARKS & TRAILS	County: PIPESTONE	Acres: 5.00
City:	Site Code: R290246	Classification Per M.S. 86A.05: c. state trail	Current Public Use: YES	Future Public Use: YES
Land Code: 1000073563	Agency Land Code: R29238110	Land Name: PARKS & TRAILS	County: PIPESTONE	Acres: 1.50
City:	Site Code: R290246	Classification Per M.S. 86A.05: c. state trail	Current Public Use: YES	Future Public Use: YES
Land Code: 1000073564	Agency Land Code: R29237768	Land Name: PARKS & TRAILS	County: PIPESTONE	Acres: 3.00
City:	Site Code: R290246	Classification Per M.S. 86A.05: c. state trail	Current Public Use: YES	Future Public Use: YES
Land Code: 1000073565	Agency Land Code: R29237781	Land Name: PARKS & TRAILS	County: PIPESTONE	Acres: 3.00
City:	Site Code: R290246	Classification Per M.S. 86A.05: c. state trail	Current Public Use: YES	Future Public Use: YES
Land Code: 1000073566	Agency Land Code: R29237810	Land Name: PARKS & TRAILS	County: PIPESTONE	Acres: 0.25
City:	Site Code: R290246	Classification Per M.S. 86A.05: c. state trail	Current Public Use: YES	Future Public Use: YES
Land Code: 1000073567	Agency Land Code: R29238108	Land Name: PARKS & TRAILS	County: PIPESTONE	Acres: 1.50
City:	Site Code: R290246	Classification Per M.S. 86A.05: c. state trail	Current Public Use: YES	Future Public Use: YES
Land Code: 1000073568	Agency Land Code: R29238120	Land Name: PARKS & TRAILS	County: PIPESTONE	Acres: 1.50
City:	Site Code: R290246	Classification Per M.S. 86A.05: c. state trail	Current Public Use: YES	Future Public Use: YES
Land Code: 1000073569	Agency Land Code: R29238136	Land Name: PARKS & TRAILS	County: PIPESTONE	Acres: 5.00
City:	Site Code: R290246	Classification Per M.S. 86A.05: c. state trail	Current Public Use: YES	Future Public Use: YES
Land Code: 1000073570	Agency Land Code: R29237805	Land Name: PARKS & TRAILS	County: PIPESTONE	Acres: 3.00
City:	Site Code: R290246	Classification Per M.S. 86A.05: c. state trail	Current Public Use: YES	Future Public Use: YES
Land Code: 1000073571	Agency Land Code: R29238112	Land Name: PARKS & TRAILS	County: PIPESTONE	Acres: 1.50
City:	Site Code: R290246	Classification Per M.S. 86A.05: c. state trail	Current Public Use: YES	Future Public Use: YES



Land Code: 1000073572	Agency Land Code: R29237769	Land Name: PARKS & TRAILS	County: PIPESTONE	Acres: 3.00
City:	Site Code: R290246	Classification Per M.S. 86A.05: c. state trail	Current Public Use: YES	Future Public Use: YES
Land Code: 1000073573	Agency Land Code: R29238107	Land Name: PARKS & TRAILS	County: PIPESTONE	Acres: 1.50
City:	Site Code: R290246	Classification Per M.S. 86A.05: c. state trail	Current Public Use: YES	Future Public Use: YES
Land Code: 1000073574	Agency Land Code: R29237762	Land Name: PARKS & TRAILS	County: PIPESTONE	Acres: 3.00
City:	Site Code: R290246	Classification Per M.S. 86A.05: c. state trail	Current Public Use: YES	Future Public Use: YES
Land Code: 1000073575	Agency Land Code: R29237807	Land Name: PARKS & TRAILS	County: PIPESTONE	Acres: 1.00
City:	Site Code: R290246	Classification Per M.S. 86A.05: c. state trail	Current Public Use: YES	Future Public Use: YES
Land Code: 1000073576	Agency Land Code: R29238102	Land Name: PARKS & TRAILS	County: PIPESTONE	Acres: 1.50
City:	Site Code: R290246	Classification Per M.S. 86A.05: c. state trail	Current Public Use: YES	Future Public Use: YES
Land Code: 1000073577	Agency Land Code: R29238348	Land Name: FAW - WILDLIFE	County: PIPESTONE	Acres: 0.75
City:	Site Code:	Classification Per M.S. 86A.05: g. state wildlife management area	Current Public Use: YES	Future Public Use: YES
Land Code: 1000073578	Agency Land Code: R29238346	Land Name: FAW - WILDLIFE	County: PIPESTONE	Acres: 20.38
City:	Site Code:	Classification Per M.S. 86A.05: g. state wildlife management area	Current Public Use: YES	Future Public Use: YES
Land Code: 1000073579	Agency Land Code: R29238347	Land Name: FAW - WILDLIFE	County: PIPESTONE	Acres: 20.00
City:	Site Code:	Classification Per M.S. 86A.05: g. state wildlife management area	Current Public Use: YES	Future Public Use: YES
Land Code: 1000073580	Agency Land Code: R29238351	Land Name: FAW - WILDLIFE	County: PIPESTONE	Acres: 15.25
City:	Site Code:	Classification Per M.S. 86A.05: g. state wildlife management area	Current Public Use: YES	Future Public Use: YES
Land Code: 1000073581	Agency Land Code: R29238349	Land Name: FAW - WILDLIFE	County: PIPESTONE	Acres: 39.00
City:	Site Code:	Classification Per M.S. 86A.05: g. state wildlife management area	Current Public Use: YES	Future Public Use: YES
Land Code: 1000073582	Agency Land Code: R29329241	Land Name: FAW - WILDLIFE	County: PIPESTONE	Acres: 39.37
City:	Site Code:	Classification Per M.S. 86A.05: g. state wildlife management area	Current Public Use: YES	Future Public Use: YES
Land Code: 1000073583	Agency Land Code: R29238344	Land Name: FAW - WILDLIFE	County: PIPESTONE	Acres: 20.00
City:	Site Code:	Classification Per M.S. 86A.05: g. state wildlife management area	Current Public Use: YES	Future Public Use: YES



Land Code: 1000073584	Agency Land Code: R29329242	Land Name: FAW - WILDLIFE	County: PIPESTONE	Acres: 19.12
City:	Site Code:	Classification Per M.S. 86A.05: g. state wildlife management area	Current Public Use: YES	Future Public Use: YES
Land Code: 1000073585	Agency Land Code: R29238352	Land Name: FAW - WILDLIFE	County: PIPESTONE	Acres: 4.65
City:	Site Code:	Classification Per M.S. 86A.05: g. state wildlife management area	Current Public Use: YES	Future Public Use: YES
Land Code: 1000073586	Agency Land Code: R29329244	Land Name: FAW - WILDLIFE	County: PIPESTONE	Acres: 40.00
City:	Site Code:	Classification Per M.S. 86A.05: g. state wildlife management area	Current Public Use: YES	Future Public Use: YES
Land Code: 1000073587	Agency Land Code: R29238350	Land Name: FAW - WILDLIFE	County: PIPESTONE	Acres: 40.00
City:	Site Code:	Classification Per M.S. 86A.05: g. state wildlife management area	Current Public Use: YES	Future Public Use: YES
Land Code: 1000073588	Agency Land Code: R29329243	Land Name: FAW - WILDLIFE	County: PIPESTONE	Acres: 20.00
City:	Site Code:	Classification Per M.S. 86A.05: g. state wildlife management area	Current Public Use: YES	Future Public Use: YES
Land Code: 1000073589	Agency Land Code: R29238345	Land Name: FAW - WILDLIFE	County: PIPESTONE	Acres: 20.00
City:	Site Code:	Classification Per M.S. 86A.05: g. state wildlife management area	Current Public Use: YES	Future Public Use: YES
Land Code: 1000073590	Agency Land Code: R29238353	Land Name: FAW - WILDLIFE	County: PIPESTONE	Acres: 36.40
City:	Site Code:	Classification Per M.S. 86A.05: g. state wildlife management area	Current Public Use: YES	Future Public Use: YES
Land Code: 1000073591	Agency Land Code: R29331371	Land Name: FAW - WILDLIFE	County: PIPESTONE	Acres: 12.53
City:	Site Code:	Classification Per M.S. 86A.05: g. state wildlife management area	Current Public Use: YES	Future Public Use: YES
Land Code: 1000073592	Agency Land Code: R29331370	Land Name: FAW - WILDLIFE	County: PIPESTONE	Acres: 29.00
City:	Site Code:	Classification Per M.S. 86A.05: g. state wildlife management area	Current Public Use: YES	Future Public Use: YES
Land Code: 1000073593	Agency Land Code: R29331369	Land Name: FAW - WILDLIFE	County: PIPESTONE	Acres: 0.97
City:	Site Code:	Classification Per M.S. 86A.05: g. state wildlife management area	Current Public Use: YES	Future Public Use: YES
Land Code: 1000073594	Agency Land Code: R29237842	Land Name: FAW - WILDLIFE	County: PIPESTONE	Acres: 40.00
City:	Site Code:	Classification Per M.S. 86A.05: g. state wildlife management area	Current Public Use: YES	Future Public Use: YES
Land Code: 1000073595	Agency Land Code: R29237840	Land Name: FAW - WILDLIFE	County: PIPESTONE	Acres: 10.50
City:	Site Code:	Classification Per M.S. 86A.05: g. state wildlife management area	Current Public Use: YES	Future Public Use: YES



Land Code: 1000073596	Agency Land Code: R29237839	Land Name: FAW - WILDLIFE	County: PIPESTONE	Acres: 16.00
City:	Site Code:	Classification Per M.S. 86A.05: g. state wildlife management area	Current Public Use: YES	Future Public Use: YES
Land Code: 1000073597	Agency Land Code: R29237841	Land Name: FAW - WILDLIFE	County: PIPESTONE	Acres: 40.00
City:	Site Code:	Classification Per M.S. 86A.05: g. state wildlife management area	Current Public Use: YES	Future Public Use: YES
Land Code: 1000073598	Agency Land Code: R29341409	Land Name: FAW - WILDLIFE	County: PIPESTONE	Acres: 40.00
City:	Site Code:	Classification Per M.S. 86A.05: g. state wildlife management area	Current Public Use: YES	Future Public Use: YES
Land Code: 1000073599	Agency Land Code: R29341411	Land Name: FAW - WILDLIFE	County: PIPESTONE	Acres: 40.00
City:	Site Code:	Classification Per M.S. 86A.05: g. state wildlife management area	Current Public Use: YES	Future Public Use: YES
Land Code: 1000073600	Agency Land Code: R29341410	Land Name: FAW - WILDLIFE	County: PIPESTONE	Acres: 40.00
City:	Site Code:	Classification Per M.S. 86A.05: g. state wildlife management area	Current Public Use: YES	Future Public Use: YES
Land Code: 1000073601	Agency Land Code: R29341412	Land Name: FAW - WILDLIFE	County: PIPESTONE	Acres: 40.00
City:	Site Code:	Classification Per M.S. 86A.05: g. state wildlife management area	Current Public Use: YES	Future Public Use: YES
Land Code: 1000073602	Agency Land Code: R29555167	Land Name: FAW - WILDLIFE	County: PIPESTONE	Acres: 37.31
City:	Site Code:	Classification Per M.S. 86A.05: g. state wildlife management area	Current Public Use: YES	Future Public Use: YES
Land Code: 1000073603	Agency Land Code: R29555168	Land Name: FAW - WILDLIFE	County: PIPESTONE	Acres: 14.26
City:	Site Code:	Classification Per M.S. 86A.05: g. state wildlife management area	Current Public Use: YES	Future Public Use: YES
Land Code: 1000073604	Agency Land Code: R29555166	Land Name: FAW - WILDLIFE	County: PIPESTONE	Acres: 35.15
City:	Site Code:	Classification Per M.S. 86A.05: g. state wildlife management area	Current Public Use: YES	Future Public Use: YES
Land Code: 1000073605	Agency Land Code: R29237885	Land Name: FAW - WILDLIFE	County: PIPESTONE	Acres: 40.00
City:	Site Code:	Classification Per M.S. 86A.05: g. state wildlife management area	Current Public Use: YES	Future Public Use: YES
Land Code: 1000073606	Agency Land Code: R29342168	Land Name: FAW - WILDLIFE	County: PIPESTONE	Acres: 40.00
City:	Site Code:	Classification Per M.S. 86A.05: g. state wildlife management area	Current Public Use: YES	Future Public Use: YES
Land Code: 1000073607	Agency Land Code: R29342167	Land Name: FAW - WILDLIFE	County: PIPESTONE	Acres: 40.00
City:	Site Code:	Classification Per M.S. 86A.05: g. state wildlife management area	Current Public Use: YES	Future Public Use: YES



Land Code: 1000073608	Agency Land Code: R29238186	Land Name: FAW - WILDLIFE	County: PIPESTONE	Acres: 0.25
City:	Site Code:	Classification Per M.S. 86A.05: g. state wildlife management area	Current Public Use: YES	Future Public Use: YES
Land Code: 1000073609	Agency Land Code: R29522173	Land Name: FAW - WILDLIFE	County: PIPESTONE	Acres: 14.40
City:	Site Code:	Classification Per M.S. 86A.05: g. state wildlife management area	Current Public Use: YES	Future Public Use: YES
Land Code: 1000073610	Agency Land Code: R29522176	Land Name: FAW - WILDLIFE	County: PIPESTONE	Acres: 1.90
City:	Site Code:	Classification Per M.S. 86A.05: g. state wildlife management area	Current Public Use: YES	Future Public Use: YES
Land Code: 1000073611	Agency Land Code: R29559963	Land Name: FAW - WILDLIFE	County: PIPESTONE	Acres: 40.00
City:	Site Code:	Classification Per M.S. 86A.05: g. state wildlife management area	Current Public Use: YES	Future Public Use: YES
Land Code: 1000073612	Agency Land Code: R29559966	Land Name: FAW - WILDLIFE	County: PIPESTONE	Acres: 24.15
City:	Site Code:	Classification Per M.S. 86A.05: g. state wildlife management area	Current Public Use: YES	Future Public Use: YES
Land Code: 1000073613	Agency Land Code: R29559965	Land Name: FAW - WILDLIFE	County: PIPESTONE	Acres: 40.00
City:	Site Code:	Classification Per M.S. 86A.05: g. state wildlife management area	Current Public Use: YES	Future Public Use: YES
Land Code: 1000073614	Agency Land Code: R29559964	Land Name: FAW - WILDLIFE	County: PIPESTONE	Acres: 40.00
City:	Site Code:	Classification Per M.S. 86A.05: g. state wildlife management area	Current Public Use: YES	Future Public Use: YES
Land Code: 1000073615	Agency Land Code: R29522174	Land Name: FAW - WILDLIFE	County: PIPESTONE	Acres: 40.56
City:	Site Code:	Classification Per M.S. 86A.05: g. state wildlife management area	Current Public Use: YES	Future Public Use: YES
Land Code: 1000073616	Agency Land Code: R29522175	Land Name: FAW - WILDLIFE	County: PIPESTONE	Acres: 28.53
City:	Site Code:	Classification Per M.S. 86A.05: g. state wildlife management area	Current Public Use: YES	Future Public Use: YES
Land Code: 1000073617	Agency Land Code: R29337587	Land Name: FAW - WILDLIFE	County: PIPESTONE	Acres: 40.00
City:	Site Code:	Classification Per M.S. 86A.05: g. state wildlife management area	Current Public Use: YES	Future Public Use: YES
Land Code: 1000073618	Agency Land Code: R29337588	Land Name: FAW - WILDLIFE	County: PIPESTONE	Acres: 40.00
City:	Site Code:	Classification Per M.S. 86A.05: g. state wildlife management area	Current Public Use: YES	Future Public Use: YES
Land Code: 1000073619	Agency Land Code: R29237937	Land Name: FAW - WILDLIFE	County: PIPESTONE	Acres: 36.60
City:	Site Code:	Classification Per M.S. 86A.05: g. state wildlife management area	Current Public Use: YES	Future Public Use: YES



Land Code: 1000073620	Agency Land Code: R29237934	Land Name: FAW - WILDLIFE	County: PIPESTONE	Acres: 38.07
City:	Site Code:	Classification Per M.S. 86A.05: g. state wildlife management area	Current Public Use: YES	Future Public Use: YES
Land Code: 1000073621	Agency Land Code: R29237790	Land Name: FAW - WILDLIFE	County: PIPESTONE	Acres: 6.55
City:	Site Code:	Classification Per M.S. 86A.05: g. state wildlife management area	Current Public Use: YES	Future Public Use: YES
Land Code: 1000073622	Agency Land Code: R29237933	Land Name: FAW - WILDLIFE	County: PIPESTONE	Acres: 38.70
City:	Site Code:	Classification Per M.S. 86A.05: g. state wildlife management area	Current Public Use: YES	Future Public Use: YES
Land Code: 1000073623	Agency Land Code: R29237789	Land Name: FAW - WILDLIFE	County: PIPESTONE	Acres: 26.20
City:	Site Code:	Classification Per M.S. 86A.05: g. state wildlife management area	Current Public Use: YES	Future Public Use: YES
Land Code: 1000073624	Agency Land Code: R29237938	Land Name: FAW - WILDLIFE	County: PIPESTONE	Acres: 33.70
City:	Site Code:	Classification Per M.S. 86A.05: g. state wildlife management area	Current Public Use: YES	Future Public Use: YES
Land Code: 1000073625	Agency Land Code: R29237793	Land Name: FAW - WILDLIFE	County: PIPESTONE	Acres: 40.52
City:	Site Code:	Classification Per M.S. 86A.05: g. state wildlife management area	Current Public Use: YES	Future Public Use: YES
Land Code: 1000073626	Agency Land Code: R29237935	Land Name: FAW - WILDLIFE	County: PIPESTONE	Acres: 40.00
City:	Site Code:	Classification Per M.S. 86A.05: g. state wildlife management area	Current Public Use: YES	Future Public Use: YES
Land Code: 1000073627	Agency Land Code: R29237795	Land Name: FAW - WILDLIFE	County: PIPESTONE	Acres: 9.45
City:	Site Code:	Classification Per M.S. 86A.05: g. state wildlife management area	Current Public Use: YES	Future Public Use: YES
Land Code: 1000073628	Agency Land Code: R29237794	Land Name: FAW - WILDLIFE	County: PIPESTONE	Acres: 37.76
City:	Site Code:	Classification Per M.S. 86A.05: g. state wildlife management area	Current Public Use: YES	Future Public Use: YES
Land Code: 1000073629	Agency Land Code: R29237796	Land Name: FAW - WILDLIFE	County: PIPESTONE	Acres: 10.00
City:	Site Code:	Classification Per M.S. 86A.05: g. state wildlife management area	Current Public Use: YES	Future Public Use: YES
Land Code: 1000073630	Agency Land Code: R29237930	Land Name: FAW - WILDLIFE	County: PIPESTONE	Acres: 40.00
City:	Site Code:	Classification Per M.S. 86A.05: g. state wildlife management area	Current Public Use: YES	Future Public Use: YES
Land Code: 1000073631	Agency Land Code: R29237936	Land Name: FAW - WILDLIFE	County: PIPESTONE	Acres: 5.00
City:	Site Code:	Classification Per M.S. 86A.05: g. state wildlife management area	Current Public Use: YES	Future Public Use: YES



Land Code: 1000073632	Agency Land Code: R29237931	Land Name: FAW - WILDLIFE	County: PIPESTONE	Acres: 40.00
City:	Site Code:	Classification Per M.S. 86A.05: g. state wildlife management area	Current Public Use: YES	Future Public Use: YES
Land Code: 1000073633	Agency Land Code: R29237932	Land Name: FAW - WILDLIFE	County: PIPESTONE	Acres: 40.00
City:	Site Code:	Classification Per M.S. 86A.05: g. state wildlife management area	Current Public Use: YES	Future Public Use: YES
Land Code: 1000073634	Agency Land Code: R29238310	Land Name: FAW - WILDLIFE	County: PIPESTONE	Acres: 21.00
City:	Site Code:	Classification Per M.S. 86A.05: g. state wildlife management area	Current Public Use: YES	Future Public Use: YES
Land Code: 1000073635	Agency Land Code: R29238311	Land Name: FAW - WILDLIFE	County: PIPESTONE	Acres: 33.30
City:	Site Code:	Classification Per M.S. 86A.05: g. state wildlife management area	Current Public Use: YES	Future Public Use: YES
Land Code: 1000073636	Agency Land Code: R29237921	Land Name: FAW - WILDLIFE	County: PIPESTONE	Acres: 1.50
City:	Site Code:	Classification Per M.S. 86A.05: g. state wildlife management area	Current Public Use: YES	Future Public Use: YES
Land Code: 1000073637	Agency Land Code: R29237922	Land Name: FAW - WILDLIFE	County: PIPESTONE	Acres: 19.70
City:	Site Code:	Classification Per M.S. 86A.05: g. state wildlife management area	Current Public Use: YES	Future Public Use: YES
Land Code: 1000073638	Agency Land Code: R29537707	Land Name: FAW - WILDLIFE	County: PIPESTONE	Acres: 37.30
City:	Site Code:	Classification Per M.S. 86A.05: g. state wildlife management area	Current Public Use: YES	Future Public Use: YES
Land Code: 1000073639	Agency Land Code: R29537708	Land Name: FAW - WILDLIFE	County: PIPESTONE	Acres: 29.79
City:	Site Code:	Classification Per M.S. 86A.05: g. state wildlife management area	Current Public Use: YES	Future Public Use: YES
Land Code: 1000073640	Agency Land Code: R29537711	Land Name: FAW - WILDLIFE	County: PIPESTONE	Acres: 40.00
City:	Site Code:	Classification Per M.S. 86A.05: g. state wildlife management area	Current Public Use: YES	Future Public Use: YES
Land Code: 1000073641	Agency Land Code: R29568536	Land Name: FAW - WILDLIFE	County: PIPESTONE	Acres: 40.00
City:	Site Code:	Classification Per M.S. 86A.05: g. state wildlife management area	Current Public Use: YES	Future Public Use: YES
Land Code: 1000073642	Agency Land Code: R29568537	Land Name: FAW - WILDLIFE	County: PIPESTONE	Acres: 40.00
City:	Site Code:	Classification Per M.S. 86A.05: g. state wildlife management area	Current Public Use: YES	Future Public Use: YES
Land Code: 1000073643	Agency Land Code: R29568540	Land Name: FAW - WILDLIFE	County: PIPESTONE	Acres: 38.00
City:	Site Code:	Classification Per M.S. 86A.05: g. state wildlife management area	Current Public Use: YES	Future Public Use: YES



Land Code: 1000073644	Agency Land Code: R29580956	Land Name: FAW - WILDLIFE	County: PIPESTONE	Acres: 40.19
City:	Site Code:	Classification Per M.S. 86A.05: g. state wildlife management area	Current Public Use: YES	Future Public Use: YES
Land Code: 1000073645	Agency Land Code: R29580961	Land Name: FAW - WILDLIFE	County: PIPESTONE	Acres: 33.72
City:	Site Code:	Classification Per M.S. 86A.05: g. state wildlife management area	Current Public Use: YES	Future Public Use: YES
Land Code: 1000073646	Agency Land Code: R29580963	Land Name: FAW - WILDLIFE	County: PIPESTONE	Acres: 13.35
City:	Site Code:	Classification Per M.S. 86A.05: g. state wildlife management area	Current Public Use: YES	Future Public Use: YES
Land Code: 1000073647	Agency Land Code: R29238370	Land Name: FAW - WILDLIFE	County: PIPESTONE	Acres: 12.30
City:	Site Code:	Classification Per M.S. 86A.05: g. state wildlife management area	Current Public Use: YES	Future Public Use: YES
Land Code: 1000073648	Agency Land Code: R29585586	Land Name: FAW - WILDLIFE	County: PIPESTONE	Acres: 40.00
City:	Site Code:	Classification Per M.S. 86A.05: g. state wildlife management area	Current Public Use: YES	Future Public Use: YES
Land Code: 1000073649	Agency Land Code: R29585588	Land Name: FAW - WILDLIFE	County: PIPESTONE	Acres: 40.00
City:	Site Code:	Classification Per M.S. 86A.05: g. state wildlife management area	Current Public Use: YES	Future Public Use: YES
Land Code: 1000073650	Agency Land Code: R29585585	Land Name: FAW - WILDLIFE	County: PIPESTONE	Acres: 40.00
City:	Site Code:	Classification Per M.S. 86A.05: g. state wildlife management area	Current Public Use: YES	Future Public Use: YES
Land Code: 1000073651	Agency Land Code: R29568539	Land Name: FAW - WILDLIFE	County: PIPESTONE	Acres: 31.50
City:	Site Code:	Classification Per M.S. 86A.05: g. state wildlife management area	Current Public Use: YES	Future Public Use: YES
Land Code: 1000073652	Agency Land Code: R29537709	Land Name: FAW - WILDLIFE	County: PIPESTONE	Acres: 40.00
City:	Site Code:	Classification Per M.S. 86A.05: g. state wildlife management area	Current Public Use: YES	Future Public Use: YES
Land Code: 1000073653	Agency Land Code: R29568538	Land Name: FAW - WILDLIFE	County: PIPESTONE	Acres: 40.00
City:	Site Code:	Classification Per M.S. 86A.05: g. state wildlife management area	Current Public Use: YES	Future Public Use: YES
Land Code: 1000073654	Agency Land Code: R29537706	Land Name: FAW - WILDLIFE	County: PIPESTONE	Acres: 30.20
City:	Site Code:	Classification Per M.S. 86A.05: g. state wildlife management area	Current Public Use: YES	Future Public Use: YES
Land Code: 1000073655	Agency Land Code: R29580962	Land Name: FAW - WILDLIFE	County: PIPESTONE	Acres: 25.11
City:	Site Code:	Classification Per M.S. 86A.05: g. state wildlife management area	Current Public Use: YES	Future Public Use: YES



Land Code: 1000073656	Agency Land Code: R29568534	Land Name: FAW - WILDLIFE	County: PIPESTONE	Acres: 40.00
City:	Site Code:	Classification Per M.S. 86A.05: g. state wildlife management area	Current Public Use: YES	Future Public Use: YES
Land Code: 1000073657	Agency Land Code: R29585589	Land Name: FAW - WILDLIFE	County: PIPESTONE	Acres: 40.00
City:	Site Code:	Classification Per M.S. 86A.05: g. state wildlife management area	Current Public Use: YES	Future Public Use: YES
Land Code: 1000073658	Agency Land Code: R29580960	Land Name: FAW - WILDLIFE	County: PIPESTONE	Acres: 40.23
City:	Site Code:	Classification Per M.S. 86A.05: g. state wildlife management area	Current Public Use: YES	Future Public Use: YES
Land Code: 1000073659	Agency Land Code: R29580958	Land Name: FAW - WILDLIFE	County: PIPESTONE	Acres: 40.22
City:	Site Code:	Classification Per M.S. 86A.05: g. state wildlife management area	Current Public Use: YES	Future Public Use: YES
Land Code: 1000073660	Agency Land Code: R29537710	Land Name: FAW - WILDLIFE	County: PIPESTONE	Acres: 40.00
City:	Site Code:	Classification Per M.S. 86A.05: g. state wildlife management area	Current Public Use: YES	Future Public Use: YES
Land Code: 1000073661	Agency Land Code: R29537712	Land Name: FAW - WILDLIFE	County: PIPESTONE	Acres: 40.00
City:	Site Code:	Classification Per M.S. 86A.05: g. state wildlife management area	Current Public Use: YES	Future Public Use: YES
Land Code: 1000073662	Agency Land Code: R29580959	Land Name: FAW - WILDLIFE	County: PIPESTONE	Acres: 40.17
City:	Site Code:	Classification Per M.S. 86A.05: g. state wildlife management area	Current Public Use: YES	Future Public Use: YES
Land Code: 1000073663	Agency Land Code: R29568533	Land Name: FAW - WILDLIFE	County: PIPESTONE	Acres: 40.00
City:	Site Code:	Classification Per M.S. 86A.05: g. state wildlife management area	Current Public Use: YES	Future Public Use: YES
Land Code: 1000073664	Agency Land Code: R29568535	Land Name: FAW - WILDLIFE	County: PIPESTONE	Acres: 40.00
City:	Site Code:	Classification Per M.S. 86A.05: g. state wildlife management area	Current Public Use: YES	Future Public Use: YES
Land Code: 1000073665	Agency Land Code: R29237862	Land Name: FAW - WILDLIFE	County: PIPESTONE	Acres: 40.00
City:	Site Code:	Classification Per M.S. 86A.05: g. state wildlife management area	Current Public Use: YES	Future Public Use: YES
Land Code: 1000073666	Agency Land Code: R29237865	Land Name: FAW - WILDLIFE	County: PIPESTONE	Acres: 21.70
City:	Site Code:	Classification Per M.S. 86A.05: g. state wildlife management area	Current Public Use: YES	Future Public Use: YES
Land Code: 1000073667	Agency Land Code: R29237877	Land Name: FAW - WILDLIFE	County: PIPESTONE	Acres: 1.00
City:	Site Code:	Classification Per M.S. 86A.05: g. state wildlife management area	Current Public Use: YES	Future Public Use: YES



Land Code: 1000073668	Agency Land Code: R29237860	Land Name: FAW - WILDLIFE	County: PIPESTONE	Acres: 26.70
City:	Site Code:	Classification Per M.S. 86A.05: g. state wildlife management area	Current Public Use: YES	Future Public Use: YES
Land Code: 1000073669	Agency Land Code: R29237863	Land Name: FAW - WILDLIFE	County: PIPESTONE	Acres: 8.80
City:	Site Code:	Classification Per M.S. 86A.05: g. state wildlife management area	Current Public Use: YES	Future Public Use: YES
Land Code: 1000073670	Agency Land Code: R29237864	Land Name: FAW - WILDLIFE	County: PIPESTONE	Acres: 40.00
City:	Site Code:	Classification Per M.S. 86A.05: g. state wildlife management area	Current Public Use: YES	Future Public Use: YES
Land Code: 1000073671	Agency Land Code: R29237861	Land Name: FAW - WILDLIFE	County: PIPESTONE	Acres: 40.00
City:	Site Code:	Classification Per M.S. 86A.05: g. state wildlife management area	Current Public Use: YES	Future Public Use: YES
Land Code: 1000073672	Agency Land Code: R29237883	Land Name: FAW - WILDLIFE	County: PIPESTONE	Acres: 17.40
City:	Site Code:	Classification Per M.S. 86A.05: g. state wildlife management area	Current Public Use: YES	Future Public Use: YES
Land Code: 1000073673	Agency Land Code: R29237881	Land Name: FAW - WILDLIFE	County: PIPESTONE	Acres: 26.80
City:	Site Code:	Classification Per M.S. 86A.05: g. state wildlife management area	Current Public Use: YES	Future Public Use: YES
Land Code: 1000073674	Agency Land Code: R29237859	Land Name: FAW - WILDLIFE	County: PIPESTONE	Acres: 26.60
City:	Site Code:	Classification Per M.S. 86A.05: g. state wildlife management area	Current Public Use: YES	Future Public Use: YES
Land Code: 1000073675	Agency Land Code: R29237879	Land Name: FAW - WILDLIFE	County: PIPESTONE	Acres: 1.00
City:	Site Code:	Classification Per M.S. 86A.05: g. state wildlife management area	Current Public Use: YES	Future Public Use: YES
Land Code: 1000073676	Agency Land Code: R29555054	Land Name: EWR - ECO	County: POLK	Acres: 1.30
City:	Site Code:	Classification Per M.S. 86A.05: n. not admininistered under 86A.05	Current Public Use: YES	Future Public Use: YES
Land Code: 1000073677	Agency Land Code: R29239889	Land Name: EWR - ECO	County: POLK	Acres: 37.53
City:	Site Code:	Classification Per M.S. 86A.05: d. state scientific and natural area	Current Public Use: YES	Future Public Use: YES
Land Code: 1000073678	Agency Land Code: R29239887	Land Name: EWR - ECO	County: POLK	Acres: 40.00
City:	Site Code:	Classification Per M.S. 86A.05: d. state scientific and natural area	Current Public Use: YES	Future Public Use: YES
Land Code: 1000073679	Agency Land Code: R29330884	Land Name: EWR - ECO	County: POLK	Acres: 40.00
City:	Site Code:	Classification Per M.S. 86A.05: d. state scientific and natural area	Current Public Use: YES	Future Public Use: YES



Land Code: 1000073680	Agency Land Code: R29239891	Land Name: EWR - ECO	County: POLK	Acres: 40.00
City:	Site Code:	Classification Per M.S. 86A.05: d. state scientific and natural area	Current Public Use: YES	Future Public Use: YES
Land Code: 1000073681	Agency Land Code: R29239893	Land Name: EWR - ECO	County: POLK	Acres: 31.65
City:	Site Code:	Classification Per M.S. 86A.05: d. state scientific and natural area	Current Public Use: YES	Future Public Use: YES
Land Code: 1000073682	Agency Land Code: R29330883	Land Name: EWR - ECO	County: POLK	Acres: 40.00
City:	Site Code:	Classification Per M.S. 86A.05: d. state scientific and natural area	Current Public Use: YES	Future Public Use: YES
Land Code: 1000073683	Agency Land Code: R29239885	Land Name: EWR - ECO	County: POLK	Acres: 36.26
City:	Site Code:	Classification Per M.S. 86A.05: d. state scientific and natural area	Current Public Use: YES	Future Public Use: YES
Land Code: 1000073684	Agency Land Code: R29330885	Land Name: EWR - ECO	County: POLK	Acres: 40.00
City:	Site Code:	Classification Per M.S. 86A.05: d. state scientific and natural area	Current Public Use: YES	Future Public Use: YES
Land Code: 1000073685	Agency Land Code: R29239894	Land Name: EWR - ECO	County: POLK	Acres: 33.20
City:	Site Code:	Classification Per M.S. 86A.05: d. state scientific and natural area	Current Public Use: YES	Future Public Use: YES
Land Code: 1000073686	Agency Land Code: R29330882	Land Name: EWR - ECO	County: POLK	Acres: 40.00
City:	Site Code:	Classification Per M.S. 86A.05: d. state scientific and natural area	Current Public Use: YES	Future Public Use: YES
Land Code: 1000073687	Agency Land Code: R29239886	Land Name: EWR - ECO	County: POLK	Acres: 36.63
City:	Site Code:	Classification Per M.S. 86A.05: d. state scientific and natural area	Current Public Use: YES	Future Public Use: YES
Land Code: 1000073688	Agency Land Code: R29239888	Land Name: EWR - ECO	County: POLK	Acres: 37.07
City:	Site Code:	Classification Per M.S. 86A.05: d. state scientific and natural area	Current Public Use: YES	Future Public Use: YES
Land Code: 1000073689	Agency Land Code: R29239892	Land Name: EWR - ECO	County: POLK	Acres: 37.99
City:	Site Code:	Classification Per M.S. 86A.05: d. state scientific and natural area	Current Public Use: YES	Future Public Use: YES
Land Code: 1000073690	Agency Land Code: R29239890	Land Name: EWR - ECO	County: POLK	Acres: 40.00
City:	Site Code:	Classification Per M.S. 86A.05: d. state scientific and natural area	Current Public Use: YES	Future Public Use: YES
Land Code: 1000073691	Agency Land Code: R29331086	Land Name: EWR - ECO	County: POLK	Acres: 40.00
City:	Site Code:	Classification Per M.S. 86A.05: d. state scientific and natural area	Current Public Use: YES	Future Public Use: YES



Land Code: 1000073692	Agency Land Code: R29331088	Land Name: EWR - ECO	County: POLK	Acres: 40.00
City:	Site Code:	Classification Per M.S. 86A.05: d. state scientific and natural area	Current Public Use: YES	Future Public Use: YES
Land Code: 1000073693	Agency Land Code: R29331089	Land Name: EWR - ECO	County: POLK	Acres: 40.00
City:	Site Code:	Classification Per M.S. 86A.05: d. state scientific and natural area	Current Public Use: YES	Future Public Use: YES
Land Code: 1000073694	Agency Land Code: R29331087	Land Name: EWR - ECO	County: POLK	Acres: 40.00
City:	Site Code:	Classification Per M.S. 86A.05: d. state scientific and natural area	Current Public Use: YES	Future Public Use: YES
Land Code: 1000073695	Agency Land Code: R29238649	Land Name: EWR - ECO	County: POLK	Acres: 40.00
City:	Site Code:	Classification Per M.S. 86A.05: d. state scientific and natural area	Current Public Use: YES	Future Public Use: YES
Land Code: 1000073696	Agency Land Code: R29238652	Land Name: EWR - ECO	County: POLK	Acres: 40.00
City:	Site Code:	Classification Per M.S. 86A.05: d. state scientific and natural area	Current Public Use: YES	Future Public Use: YES
Land Code: 1000073697	Agency Land Code: R29238654	Land Name: EWR - ECO	County: POLK	Acres: 40.00
City:	Site Code:	Classification Per M.S. 86A.05: d. state scientific and natural area	Current Public Use: YES	Future Public Use: YES
Land Code: 1000073698	Agency Land Code: R29238684	Land Name: EWR - ECO	County: POLK	Acres: 40.00
City:	Site Code:	Classification Per M.S. 86A.05: d. state scientific and natural area	Current Public Use: YES	Future Public Use: YES
Land Code: 1000073699	Agency Land Code: R29238685	Land Name: EWR - ECO	County: POLK	Acres: 40.00
City:	Site Code:	Classification Per M.S. 86A.05: d. state scientific and natural area	Current Public Use: YES	Future Public Use: YES
Land Code: 1000073700	Agency Land Code: R29238688	Land Name: EWR - ECO	County: POLK	Acres: 40.00
City:	Site Code:	Classification Per M.S. 86A.05: d. state scientific and natural area	Current Public Use: YES	Future Public Use: YES
Land Code: 1000073701	Agency Land Code: R29238689	Land Name: EWR - ECO	County: POLK	Acres: 40.00
City:	Site Code:	Classification Per M.S. 86A.05: d. state scientific and natural area	Current Public Use: YES	Future Public Use: YES
Land Code: 1000073702	Agency Land Code: R29238691	Land Name: EWR - ECO	County: POLK	Acres: 40.00
City:	Site Code:	Classification Per M.S. 86A.05: d. state scientific and natural area	Current Public Use: YES	Future Public Use: YES
Land Code: 1000073703	Agency Land Code: R29238694	Land Name: EWR - ECO	County: POLK	Acres: 40.00
City:	Site Code:	Classification Per M.S. 86A.05: d. state scientific and natural area	Current Public Use: YES	Future Public Use: YES



Land Code: 1000073704	Agency Land Code: R29238695	Land Name: EWR - ECO	County: POLK	Acres: 40.00
City:	Site Code:	Classification Per M.S. 86A.05: d. state scientific and natural area	Current Public Use: YES	Future Public Use: YES
Land Code: 1000073705	Agency Land Code: R29522540	Land Name: EWR - ECO	County: POLK	Acres: 40.00
City:	Site Code:	Classification Per M.S. 86A.05: d. state scientific and natural area	Current Public Use: YES	Future Public Use: YES
Land Code: 1000073706	Agency Land Code: R29522542	Land Name: EWR - ECO	County: POLK	Acres: 40.00
City:	Site Code:	Classification Per M.S. 86A.05: d. state scientific and natural area	Current Public Use: YES	Future Public Use: YES
Land Code: 1000073707	Agency Land Code: R29522543	Land Name: EWR - ECO	County: POLK	Acres: 40.00
City:	Site Code:	Classification Per M.S. 86A.05: d. state scientific and natural area	Current Public Use: YES	Future Public Use: YES
Land Code: 1000073708	Agency Land Code: R29522544	Land Name: EWR - ECO	County: POLK	Acres: 40.00
City:	Site Code:	Classification Per M.S. 86A.05: d. state scientific and natural area	Current Public Use: YES	Future Public Use: YES
Land Code: 1000073709	Agency Land Code: R29522547	Land Name: EWR - ECO	County: POLK	Acres: 40.00
City:	Site Code:	Classification Per M.S. 86A.05: d. state scientific and natural area	Current Public Use: YES	Future Public Use: YES
Land Code: 1000073710	Agency Land Code: R29522551	Land Name: EWR - ECO	County: POLK	Acres: 40.00
City:	Site Code:	Classification Per M.S. 86A.05: d. state scientific and natural area	Current Public Use: YES	Future Public Use: YES
Land Code: 1000073711	Agency Land Code: R29522552	Land Name: EWR - ECO	County: POLK	Acres: 40.00
City:	Site Code:	Classification Per M.S. 86A.05: d. state scientific and natural area	Current Public Use: YES	Future Public Use: YES
Land Code: 1000073712	Agency Land Code: R29522553	Land Name: EWR - ECO	County: POLK	Acres: 40.00
City:	Site Code:	Classification Per M.S. 86A.05: d. state scientific and natural area	Current Public Use: YES	Future Public Use: YES
Land Code: 1000073713	Agency Land Code: R29532805	Land Name: EWR - ECO	County: POLK	Acres: 40.00
City:	Site Code:	Classification Per M.S. 86A.05: d. state scientific and natural area	Current Public Use: YES	Future Public Use: YES
Land Code: 1000073714	Agency Land Code: R29534316	Land Name: EWR - ECO	County: POLK	Acres: 10.00
City:	Site Code:	Classification Per M.S. 86A.05: d. state scientific and natural area	Current Public Use: YES	Future Public Use: YES
Land Code: 1000073715	Agency Land Code: R29238687	Land Name: EWR - ECO	County: POLK	Acres: 40.00
City:	Site Code:	Classification Per M.S. 86A.05: d. state scientific and natural area	Current Public Use: YES	Future Public Use: YES



Land Code: 1000073716	Agency Land Code: R29238656	Land Name: EWR - ECO	County: POLK	Acres: 40.00
City:	Site Code:	Classification Per M.S. 86A.05: d. state scientific and natural area	Current Public Use: YES	Future Public Use: YES
Land Code: 1000073717	Agency Land Code: R29522548	Land Name: EWR - ECO	County: POLK	Acres: 40.00
City:	Site Code:	Classification Per M.S. 86A.05: d. state scientific and natural area	Current Public Use: YES	Future Public Use: YES
Land Code: 1000073718	Agency Land Code: R29522541	Land Name: EWR - ECO	County: POLK	Acres: 40.00
City:	Site Code:	Classification Per M.S. 86A.05: d. state scientific and natural area	Current Public Use: YES	Future Public Use: YES
Land Code: 1000073719	Agency Land Code: R29238693	Land Name: EWR - ECO	County: POLK	Acres: 40.00
City:	Site Code:	Classification Per M.S. 86A.05: d. state scientific and natural area	Current Public Use: YES	Future Public Use: YES
Land Code: 1000073720	Agency Land Code: R29238682	Land Name: EWR - ECO	County: POLK	Acres: 40.00
City:	Site Code:	Classification Per M.S. 86A.05: d. state scientific and natural area	Current Public Use: YES	Future Public Use: YES
Land Code: 1000073721	Agency Land Code: R29238692	Land Name: EWR - ECO	County: POLK	Acres: 40.00
City:	Site Code:	Classification Per M.S. 86A.05: d. state scientific and natural area	Current Public Use: YES	Future Public Use: YES
Land Code: 1000073722	Agency Land Code: R29238653	Land Name: EWR - ECO	County: POLK	Acres: 40.00
City:	Site Code:	Classification Per M.S. 86A.05: d. state scientific and natural area	Current Public Use: YES	Future Public Use: YES
Land Code: 1000073723	Agency Land Code: R29238650	Land Name: EWR - ECO	County: POLK	Acres: 40.00
City:	Site Code:	Classification Per M.S. 86A.05: d. state scientific and natural area	Current Public Use: YES	Future Public Use: YES
Land Code: 1000073724	Agency Land Code: R29238690	Land Name: EWR - ECO	County: POLK	Acres: 40.00
City:	Site Code:	Classification Per M.S. 86A.05: d. state scientific and natural area	Current Public Use: YES	Future Public Use: YES
Land Code: 1000073725	Agency Land Code: R29522554	Land Name: EWR - ECO	County: POLK	Acres: 40.00
City:	Site Code:	Classification Per M.S. 86A.05: d. state scientific and natural area	Current Public Use: YES	Future Public Use: YES
Land Code: 1000073726	Agency Land Code: R29534315	Land Name: EWR - ECO	County: POLK	Acres: 14.00
City:	Site Code:	Classification Per M.S. 86A.05: d. state scientific and natural area	Current Public Use: YES	Future Public Use: YES
Land Code: 1000073727	Agency Land Code: R29238683	Land Name: EWR - ECO	County: POLK	Acres: 40.00
City:	Site Code:	Classification Per M.S. 86A.05: d. state scientific and natural area	Current Public Use: YES	Future Public Use: YES



Land Code: 1000073728	Agency Land Code: R29522545	Land Name: EWR - ECO	County: POLK	Acres: 40.00
City:	Site Code:	Classification Per M.S. 86A.05: d. state scientific and natural area	Current Public Use: YES	Future Public Use: YES
Land Code: 1000073729	Agency Land Code: R29238681	Land Name: EWR - ECO	County: POLK	Acres: 40.00
City:	Site Code:	Classification Per M.S. 86A.05: d. state scientific and natural area	Current Public Use: YES	Future Public Use: YES
Land Code: 1000073730	Agency Land Code: R29238651	Land Name: EWR - ECO	County: POLK	Acres: 40.00
City:	Site Code:	Classification Per M.S. 86A.05: d. state scientific and natural area	Current Public Use: YES	Future Public Use: YES
Land Code: 1000073731	Agency Land Code: R29238686	Land Name: EWR - ECO	County: POLK	Acres: 40.00
City:	Site Code:	Classification Per M.S. 86A.05: d. state scientific and natural area	Current Public Use: YES	Future Public Use: YES
Land Code: 1000073732	Agency Land Code: R29522550	Land Name: EWR - ECO	County: POLK	Acres: 40.00
City:	Site Code:	Classification Per M.S. 86A.05: d. state scientific and natural area	Current Public Use: YES	Future Public Use: YES
Land Code: 1000073733	Agency Land Code: R29238696	Land Name: EWR - ECO	County: POLK	Acres: 40.00
City:	Site Code:	Classification Per M.S. 86A.05: d. state scientific and natural area	Current Public Use: YES	Future Public Use: YES
Land Code: 1000073734	Agency Land Code: R29532804	Land Name: EWR - ECO	County: POLK	Acres: 40.00
City:	Site Code:	Classification Per M.S. 86A.05: d. state scientific and natural area	Current Public Use: YES	Future Public Use: YES
Land Code: 1000073735	Agency Land Code: R29532803	Land Name: EWR - ECO	County: POLK	Acres: 40.00
City:	Site Code:	Classification Per M.S. 86A.05: d. state scientific and natural area	Current Public Use: YES	Future Public Use: YES
Land Code: 1000073736	Agency Land Code: R29238655	Land Name: EWR - ECO	County: POLK	Acres: 40.00
City:	Site Code:	Classification Per M.S. 86A.05: d. state scientific and natural area	Current Public Use: YES	Future Public Use: YES
Land Code: 1000073737	Agency Land Code: R29577168	Land Name: EWR - ECO	County: POLK	Acres: 0.42
City:	Site Code:	Classification Per M.S. 86A.05: d. state scientific and natural area	Current Public Use: YES	Future Public Use: YES
Land Code: 1000073738	Agency Land Code: R29577169	Land Name: EWR - ECO	County: POLK	Acres: 3.79
City:	Site Code:	Classification Per M.S. 86A.05: d. state scientific and natural area	Current Public Use: YES	Future Public Use: YES
Land Code: 1000073739	Agency Land Code: R29238555	Land Name: FAW - FISHERIES	County: POLK	Acres: 0.43
City:	Site Code:	Classification Per M.S. 86A.05: m. aquatic management areas	Current Public Use: YES	Future Public Use: YES



Land Code: 1000073740	Agency Land Code: R29238564	Land Name: FAW - FISHERIES	County: POLK	Acres: 2.09
City:	Site Code:	Classification Per M.S. 86A.05: m. aquatic management areas	Current Public Use: YES	Future Public Use: YES
Land Code: 1000073741	Agency Land Code: R29578530	Land Name: FAW - FISHERIES	County: POLK	Acres: 4.07
City:	Site Code:	Classification Per M.S. 86A.05: m. aquatic management areas	Current Public Use: YES	Future Public Use: YES
Land Code: 1000073742	Agency Land Code: R29578529	Land Name: FAW - FISHERIES	County: POLK	Acres: 4.28
City:	Site Code:	Classification Per M.S. 86A.05: m. aquatic management areas	Current Public Use: YES	Future Public Use: YES
Land Code: 1000073743	Agency Land Code: R29578537	Land Name: FAW - FISHERIES	County: POLK	Acres: 1.31
City:	Site Code:	Classification Per M.S. 86A.05: m. aquatic management areas	Current Public Use: YES	Future Public Use: YES
Land Code: 1000073744	Agency Land Code: R29578528	Land Name: FAW - FISHERIES	County: POLK	Acres: 6.96
City:	Site Code:	Classification Per M.S. 86A.05: m. aquatic management areas	Current Public Use: YES	Future Public Use: YES
Land Code: 1000073745	Agency Land Code: R29578531	Land Name: FAW - FISHERIES	County: POLK	Acres: 30.52
City:	Site Code:	Classification Per M.S. 86A.05: m. aquatic management areas	Current Public Use: YES	Future Public Use: YES
Land Code: 1000073746	Agency Land Code: R29578535	Land Name: FAW - FISHERIES	County: POLK	Acres: 15.38
City:	Site Code:	Classification Per M.S. 86A.05: m. aquatic management areas	Current Public Use: YES	Future Public Use: YES
Land Code: 1000073747	Agency Land Code: R29578536	Land Name: FAW - FISHERIES	County: POLK	Acres: 8.88
City:	Site Code:	Classification Per M.S. 86A.05: m. aquatic management areas	Current Public Use: YES	Future Public Use: YES
Land Code: 1000073748	Agency Land Code: R29578527	Land Name: FAW - FISHERIES	County: POLK	Acres: 1.30
City:	Site Code:	Classification Per M.S. 86A.05: m. aquatic management areas	Current Public Use: YES	Future Public Use: YES
Land Code: 1000073749	Agency Land Code: R29578523	Land Name: FAW - FISHERIES	County: POLK	Acres: 0.59
City:	Site Code:	Classification Per M.S. 86A.05: m. aquatic management areas	Current Public Use: YES	Future Public Use: YES
Land Code: 1000073750	Agency Land Code: R29578524	Land Name: FAW - FISHERIES	County: POLK	Acres: 23.94
City:	Site Code:	Classification Per M.S. 86A.05: m. aquatic management areas	Current Public Use: YES	Future Public Use: YES
Land Code: 1000073751	Agency Land Code: R29578534	Land Name: FAW - FISHERIES	County: POLK	Acres: 23.56
City:	Site Code:	Classification Per M.S. 86A.05: m. aquatic management areas	Current Public Use: YES	Future Public Use: YES



Land Code: 1000073752	Agency Land Code: R29563585	Land Name: PARKS & TRAILS	County: POLK	Acres: 0.15
City:	Site Code: R290051	Classification Per M.S. 86A.05: b. state recreation area	Current Public Use: YES	Future Public Use: YES
Land Code: 1000073753	Agency Land Code: R29560329	Land Name: PARKS & TRAILS	County: POLK	Acres: 0.33
City:	Site Code: R290051	Classification Per M.S. 86A.05: b. state recreation area	Current Public Use: YES	Future Public Use: YES
Land Code: 1000073754	Agency Land Code: R29560379	Land Name: PARKS & TRAILS	County: POLK	Acres: 2.53
City:	Site Code: R290051	Classification Per M.S. 86A.05: b. state recreation area	Current Public Use: YES	Future Public Use: YES
Land Code: 1000073755	Agency Land Code: R29555460	Land Name: PARKS & TRAILS	County: POLK	Acres: 6.04
City:	Site Code: R290051	Classification Per M.S. 86A.05: b. state recreation area	Current Public Use: YES	Future Public Use: YES
Land Code: 1000073756	Agency Land Code: R29555461	Land Name: PARKS & TRAILS	County: POLK	Acres: 16.43
City:	Site Code: R290051	Classification Per M.S. 86A.05: b. state recreation area	Current Public Use: YES	Future Public Use: YES
Land Code: 1000073757	Agency Land Code: R29555462	Land Name: PARKS & TRAILS	County: POLK	Acres: 8.69
City:	Site Code: R290051	Classification Per M.S. 86A.05: b. state recreation area	Current Public Use: YES	Future Public Use: YES
Land Code: 1000073758	Agency Land Code: R29559611	Land Name: PARKS & TRAILS	County: POLK	Acres: 0.96
City:	Site Code: R290051	Classification Per M.S. 86A.05: b. state recreation area	Current Public Use: YES	Future Public Use: YES
Land Code: 1000073759	Agency Land Code: R29559843	Land Name: PARKS & TRAILS	County: POLK	Acres: 5.00
City:	Site Code: R290051	Classification Per M.S. 86A.05: b. state recreation area	Current Public Use: YES	Future Public Use: YES
Land Code: 1000073760	Agency Land Code: R29557478	Land Name: PARKS & TRAILS	County: POLK	Acres: 2.58
City:	Site Code: R290051	Classification Per M.S. 86A.05: b. state recreation area	Current Public Use: YES	Future Public Use: YES
Land Code: 1000073761	Agency Land Code: R29559845	Land Name: PARKS & TRAILS	County: POLK	Acres: 11.70
City:	Site Code: R290051	Classification Per M.S. 86A.05: b. state recreation area	Current Public Use: YES	Future Public Use: YES
Land Code: 1000073762	Agency Land Code: R29555459	Land Name: PARKS & TRAILS	County: POLK	Acres: 27.92
City:	Site Code: R290051	Classification Per M.S. 86A.05: b. state recreation area	Current Public Use: YES	Future Public Use: YES
Land Code: 1000073763	Agency Land Code: R29559844	Land Name: PARKS & TRAILS	County: POLK	Acres: 16.35
City:	Site Code: R290051	Classification Per M.S. 86A.05: b. state recreation area	Current Public Use: YES	Future Public Use: YES



Land Code: 1000073764	Agency Land Code: R29560378	Land Name: PARKS & TRAILS	County: POLK	Acres: 0.83
City:	Site Code: R290051	Classification Per M.S. 86A.05: b. state recreation area	Current Public Use: YES	Future Public Use: YES
Land Code: 1000073765	Agency Land Code: R29568309	Land Name: PARKS & TRAILS	County: POLK	Acres: 0.76
City:	Site Code: R290051	Classification Per M.S. 86A.05: b. state recreation area	Current Public Use: YES	Future Public Use: YES
Land Code: 1000073766	Agency Land Code: R29563559	Land Name: PARKS & TRAILS	County: POLK	Acres: 1.21
City:	Site Code: R290051	Classification Per M.S. 86A.05: b. state recreation area	Current Public Use: YES	Future Public Use: YES
Land Code: 1000073767	Agency Land Code: R29563306	Land Name: PARKS & TRAILS	County: POLK	Acres: 1.55
City:	Site Code: R290051	Classification Per M.S. 86A.05: b. state recreation area	Current Public Use: YES	Future Public Use: YES
Land Code: 1000073768	Agency Land Code: R29238915	Land Name: PARKS & TRAILS	County: POLK	Acres: 5.50
City:	Site Code:	Classification Per M.S. 86A.05: h. state water access site	Current Public Use: YES	Future Public Use: YES
Land Code: 1000073769	Agency Land Code: R29238916	Land Name: PARKS & TRAILS	County: POLK	Acres: 22.00
City:	Site Code:	Classification Per M.S. 86A.05: h. state water access site	Current Public Use: YES	Future Public Use: YES
Land Code: 1000073770	Agency Land Code: R29238799	Land Name: PARKS & TRAILS	County: POLK	Acres: 1.90
City:	Site Code: R290591	Classification Per M.S. 86A.05: h. state water access site	Current Public Use: YES	Future Public Use: YES
Land Code: 1000073771	Agency Land Code: R29239339	Land Name: PARKS & TRAILS	County: POLK	Acres: 1.70
City:	Site Code:	Classification Per M.S. 86A.05: h. state water access site	Current Public Use: YES	Future Public Use: YES
Land Code: 1000073772	Agency Land Code: R29239338	Land Name: PARKS & TRAILS	County: POLK	Acres: 1.00
City:	Site Code:	Classification Per M.S. 86A.05: h. state water access site	Current Public Use: YES	Future Public Use: YES
Land Code: 1000073773	Agency Land Code: R29238566	Land Name: PARKS & TRAILS	County: POLK	Acres: 2.00
City:	Site Code:	Classification Per M.S. 86A.05: h. state water access site	Current Public Use: YES	Future Public Use: YES
Land Code: 1000073774	Agency Land Code: R29538142	Land Name: PARKS & TRAILS	County: POLK	Acres: 0.95
City:	Site Code:	Classification Per M.S. 86A.05: h. state water access site	Current Public Use: YES	Future Public Use: YES
Land Code: 1000073775	Agency Land Code: R29239624	Land Name: PARKS & TRAILS	County: POLK	Acres: 0.58
City:	Site Code:	Classification Per M.S. 86A.05: h. state water access site	Current Public Use: YES	Future Public Use: YES



Land Code: 1000073776	Agency Land Code: R29238456	Land Name: PARKS & TRAILS	County: POLK	Acres: 3.20
City:	Site Code:	Classification Per M.S. 86A.05: h. state water access site	Current Public Use: YES	Future Public Use: YES
Land Code: 1000073777	Agency Land Code: R29239547	Land Name: EWR - WATERS	County: POLK	Acres: 0.30
City:	Site Code:	Classification Per M.S. 86A.05: n. not administered under 86A.05	Current Public Use: YES	Future Public Use: YES
Land Code: 1000073778	Agency Land Code: R29239704	Land Name: EWR - WATERS	County: POLK	Acres: 0.35
City:	Site Code:	Classification Per M.S. 86A.05: n. not administered under 86A.05	Current Public Use: YES	Future Public Use: YES
Land Code: 1000073779	Agency Land Code: R29555056	Land Name: FAW - WILDLIFE	County: POLK	Acres: 5.50
City:	Site Code:	Classification Per M.S. 86A.05: n. not administered under 86A.05	Current Public Use: YES	Future Public Use: YES
Land Code: 1000073780	Agency Land Code: R29555058	Land Name: FAW - WILDLIFE	County: POLK	Acres: 0.30
City:	Site Code:	Classification Per M.S. 86A.05: n. not administered under 86A.05	Current Public Use: YES	Future Public Use: YES
Land Code: 1000073781	Agency Land Code: R29238667	Land Name: FAW - WILDLIFE	County: POLK	Acres: 30.00
City:	Site Code:	Classification Per M.S. 86A.05: n. not administered under 86A.05	Current Public Use: YES	Future Public Use: YES
Land Code: 1000073782	Agency Land Code: R29555057	Land Name: FAW - WILDLIFE	County: POLK	Acres: 10.00
City:	Site Code:	Classification Per M.S. 86A.05: n. not administered under 86A.05	Current Public Use: YES	Future Public Use: YES
Land Code: 1000073783	Agency Land Code: R29555055	Land Name: FAW - WILDLIFE	County: POLK	Acres: 15.00
City:	Site Code:	Classification Per M.S. 86A.05: n. not administered under 86A.05	Current Public Use: YES	Future Public Use: YES
Land Code: 1000073784	Agency Land Code: R29241932	Land Name: FAW - WILDLIFE	County: POLK	Acres: 7.50
City:	Site Code:	Classification Per M.S. 86A.05: g. state wildlife management area	Current Public Use: YES	Future Public Use: YES
Land Code: 1000073785	Agency Land Code: R29241933	Land Name: FAW - WILDLIFE	County: POLK	Acres: 9.00
City:	Site Code:	Classification Per M.S. 86A.05: g. state wildlife management area	Current Public Use: YES	Future Public Use: YES
Land Code: 1000073786	Agency Land Code: R29241931	Land Name: FAW - WILDLIFE	County: POLK	Acres: 40.00
City:	Site Code:	Classification Per M.S. 86A.05: g. state wildlife management area	Current Public Use: YES	Future Public Use: YES
Land Code: 1000073787	Agency Land Code: R29241930	Land Name: FAW - WILDLIFE	County: POLK	Acres: 40.00
City:	Site Code:	Classification Per M.S. 86A.05: g. state wildlife management area	Current Public Use: YES	Future Public Use: YES



Land Code: 1000073788	Agency Land Code: R29239295	Land Name: FAW - WILDLIFE	County: POLK	Acres: 40.00
City:	Site Code:	Classification Per M.S. 86A.05: g. state wildlife management area	Current Public Use: YES	Future Public Use: YES
Land Code: 1000073789	Agency Land Code: R29239294	Land Name: FAW - WILDLIFE	County: POLK	Acres: 40.00
City:	Site Code:	Classification Per M.S. 86A.05: g. state wildlife management area	Current Public Use: YES	Future Public Use: YES
Land Code: 1000073790	Agency Land Code: R29239298	Land Name: FAW - WILDLIFE	County: POLK	Acres: 35.00
City:	Site Code:	Classification Per M.S. 86A.05: g. state wildlife management area	Current Public Use: YES	Future Public Use: YES
Land Code: 1000073791	Agency Land Code: R29239296	Land Name: FAW - WILDLIFE	County: POLK	Acres: 7.50
City:	Site Code:	Classification Per M.S. 86A.05: g. state wildlife management area	Current Public Use: YES	Future Public Use: YES
Land Code: 1000073792	Agency Land Code: R29239297	Land Name: FAW - WILDLIFE	County: POLK	Acres: 0.60
City:	Site Code:	Classification Per M.S. 86A.05: g. state wildlife management area	Current Public Use: YES	Future Public Use: YES
Land Code: 1000073793	Agency Land Code: R29240601	Land Name: FAW - WILDLIFE	County: POLK	Acres: 40.00
City:	Site Code:	Classification Per M.S. 86A.05: g. state wildlife management area	Current Public Use: YES	Future Public Use: YES
Land Code: 1000073794	Agency Land Code: R29240614	Land Name: FAW - WILDLIFE	County: POLK	Acres: 28.60
City:	Site Code:	Classification Per M.S. 86A.05: g. state wildlife management area	Current Public Use: YES	Future Public Use: YES
Land Code: 1000073795	Agency Land Code: R29328932	Land Name: FAW - WILDLIFE	County: POLK	Acres: 40.00
City:	Site Code:	Classification Per M.S. 86A.05: g. state wildlife management area	Current Public Use: YES	Future Public Use: YES
Land Code: 1000073796	Agency Land Code: R29240603	Land Name: FAW - WILDLIFE	County: POLK	Acres: 40.00
City:	Site Code:	Classification Per M.S. 86A.05: g. state wildlife management area	Current Public Use: YES	Future Public Use: YES
Land Code: 1000073797	Agency Land Code: R29328933	Land Name: FAW - WILDLIFE	County: POLK	Acres: 40.00
City:	Site Code:	Classification Per M.S. 86A.05: g. state wildlife management area	Current Public Use: YES	Future Public Use: YES
Land Code: 1000073798	Agency Land Code: R29240616	Land Name: FAW - WILDLIFE	County: POLK	Acres: 3.50
City:	Site Code:	Classification Per M.S. 86A.05: g. state wildlife management area	Current Public Use: YES	Future Public Use: YES
Land Code: 1000073799	Agency Land Code: R29238837	Land Name: FAW - WILDLIFE	County: POLK	Acres: 40.00
City:	Site Code:	Classification Per M.S. 86A.05: g. state wildlife management area	Current Public Use: YES	Future Public Use: YES



Land Code: 1000073800	Agency Land Code: R29238839	Land Name: FAW - WILDLIFE	County: POLK	Acres: 25.80
City:	Site Code:	Classification Per M.S. 86A.05: g. state wildlife management area	Current Public Use: YES	Future Public Use: YES
Land Code: 1000073801	Agency Land Code: R29238836	Land Name: FAW - WILDLIFE	County: POLK	Acres: 40.00
City:	Site Code:	Classification Per M.S. 86A.05: g. state wildlife management area	Current Public Use: YES	Future Public Use: YES
Land Code: 1000073802	Agency Land Code: R29238838	Land Name: FAW - WILDLIFE	County: POLK	Acres: 40.00
City:	Site Code:	Classification Per M.S. 86A.05: g. state wildlife management area	Current Public Use: YES	Future Public Use: YES
Land Code: 1000073803	Agency Land Code: R29240070	Land Name: FAW - WILDLIFE	County: POLK	Acres: 40.00
City:	Site Code:	Classification Per M.S. 86A.05: g. state wildlife management area	Current Public Use: YES	Future Public Use: YES
Land Code: 1000073804	Agency Land Code: R29240043	Land Name: FAW - WILDLIFE	County: POLK	Acres: 40.00
City:	Site Code:	Classification Per M.S. 86A.05: g. state wildlife management area	Current Public Use: YES	Future Public Use: YES
Land Code: 1000073805	Agency Land Code: R29240066	Land Name: FAW - WILDLIFE	County: POLK	Acres: 40.00
City:	Site Code:	Classification Per M.S. 86A.05: g. state wildlife management area	Current Public Use: YES	Future Public Use: YES
Land Code: 1000073806	Agency Land Code: R29240044	Land Name: FAW - WILDLIFE	County: POLK	Acres: 40.00
City:	Site Code:	Classification Per M.S. 86A.05: g. state wildlife management area	Current Public Use: YES	Future Public Use: YES
Land Code: 1000073807	Agency Land Code: R29240036	Land Name: FAW - WILDLIFE	County: POLK	Acres: 20.00
City:	Site Code:	Classification Per M.S. 86A.05: g. state wildlife management area	Current Public Use: YES	Future Public Use: YES
Land Code: 1000073808	Agency Land Code: R29240071	Land Name: FAW - WILDLIFE	County: POLK	Acres: 40.00
City:	Site Code:	Classification Per M.S. 86A.05: g. state wildlife management area	Current Public Use: YES	Future Public Use: YES
Land Code: 1000073809	Agency Land Code: R29240068	Land Name: FAW - WILDLIFE	County: POLK	Acres: 40.00
City:	Site Code:	Classification Per M.S. 86A.05: g. state wildlife management area	Current Public Use: YES	Future Public Use: YES
Land Code: 1000073810	Agency Land Code: R29240048	Land Name: FAW - WILDLIFE	County: POLK	Acres: 40.00
City:	Site Code:	Classification Per M.S. 86A.05: g. state wildlife management area	Current Public Use: YES	Future Public Use: YES
Land Code: 1000073811	Agency Land Code: R29240067	Land Name: FAW - WILDLIFE	County: POLK	Acres: 40.00
City:	Site Code:	Classification Per M.S. 86A.05: g. state wildlife management area	Current Public Use: YES	Future Public Use: YES



Land Code: 1000073812	Agency Land Code: R29240046	Land Name: FAW - WILDLIFE	County: POLK	Acres: 40.00
City:	Site Code:	Classification Per M.S. 86A.05: g. state wildlife management area	Current Public Use: YES	Future Public Use: YES
Land Code: 1000073813	Agency Land Code: R29240069	Land Name: FAW - WILDLIFE	County: POLK	Acres: 40.00
City:	Site Code:	Classification Per M.S. 86A.05: g. state wildlife management area	Current Public Use: YES	Future Public Use: YES
Land Code: 1000073814	Agency Land Code: R29240042	Land Name: FAW - WILDLIFE	County: POLK	Acres: 40.00
City:	Site Code:	Classification Per M.S. 86A.05: g. state wildlife management area	Current Public Use: YES	Future Public Use: YES
Land Code: 1000073815	Agency Land Code: R29240049	Land Name: FAW - WILDLIFE	County: POLK	Acres: 40.00
City:	Site Code:	Classification Per M.S. 86A.05: g. state wildlife management area	Current Public Use: YES	Future Public Use: YES
Land Code: 1000073816	Agency Land Code: R29240035	Land Name: FAW - WILDLIFE	County: POLK	Acres: 20.00
City:	Site Code:	Classification Per M.S. 86A.05: g. state wildlife management area	Current Public Use: YES	Future Public Use: YES
Land Code: 1000073817	Agency Land Code: R29240047	Land Name: FAW - WILDLIFE	County: POLK	Acres: 40.00
City:	Site Code:	Classification Per M.S. 86A.05: g. state wildlife management area	Current Public Use: YES	Future Public Use: YES
Land Code: 1000073818	Agency Land Code: R29240045	Land Name: FAW - WILDLIFE	County: POLK	Acres: 40.00
City:	Site Code:	Classification Per M.S. 86A.05: g. state wildlife management area	Current Public Use: YES	Future Public Use: YES
Land Code: 1000073819	Agency Land Code: R29239039	Land Name: FAW - WILDLIFE	County: POLK	Acres: 20.00
City:	Site Code:	Classification Per M.S. 86A.05: g. state wildlife management area	Current Public Use: YES	Future Public Use: YES
Land Code: 1000073820	Agency Land Code: R29239038	Land Name: FAW - WILDLIFE	County: POLK	Acres: 34.40
City:	Site Code:	Classification Per M.S. 86A.05: g. state wildlife management area	Current Public Use: YES	Future Public Use: YES
Land Code: 1000073821	Agency Land Code: R29239037	Land Name: FAW - WILDLIFE	County: POLK	Acres: 12.20
City:	Site Code:	Classification Per M.S. 86A.05: g. state wildlife management area	Current Public Use: YES	Future Public Use: YES
Land Code: 1000073822	Agency Land Code: R29239040	Land Name: FAW - WILDLIFE	County: POLK	Acres: 11.68
City:	Site Code:	Classification Per M.S. 86A.05: g. state wildlife management area	Current Public Use: YES	Future Public Use: YES
Land Code: 1000073823	Agency Land Code: R29557460	Land Name: FAW - WILDLIFE	County: POLK	Acres: 40.00
City:	Site Code:	Classification Per M.S. 86A.05: g. state wildlife management area	Current Public Use: YES	Future Public Use: YES



Land Code: 1000073824	Agency Land Code: R29557462	Land Name: FAW - WILDLIFE	County: POLK	Acres: 40.00
City:	Site Code:	Classification Per M.S. 86A.05: g. state wildlife management area	Current Public Use: YES	Future Public Use: YES
Land Code: 1000073825	Agency Land Code: R29557463	Land Name: FAW - WILDLIFE	County: POLK	Acres: 40.00
City:	Site Code:	Classification Per M.S. 86A.05: g. state wildlife management area	Current Public Use: YES	Future Public Use: YES
Land Code: 1000073826	Agency Land Code: R29557464	Land Name: FAW - WILDLIFE	County: POLK	Acres: 40.00
City:	Site Code:	Classification Per M.S. 86A.05: g. state wildlife management area	Current Public Use: YES	Future Public Use: YES
Land Code: 1000073827	Agency Land Code: R29557465	Land Name: FAW - WILDLIFE	County: POLK	Acres: 40.00
City:	Site Code:	Classification Per M.S. 86A.05: g. state wildlife management area	Current Public Use: YES	Future Public Use: YES
Land Code: 1000073828	Agency Land Code: R29557466	Land Name: FAW - WILDLIFE	County: POLK	Acres: 40.00
City:	Site Code:	Classification Per M.S. 86A.05: g. state wildlife management area	Current Public Use: YES	Future Public Use: YES
Land Code: 1000073829	Agency Land Code: R29557468	Land Name: FAW - WILDLIFE	County: POLK	Acres: 40.00
City:	Site Code:	Classification Per M.S. 86A.05: g. state wildlife management area	Current Public Use: YES	Future Public Use: YES
Land Code: 1000073830	Agency Land Code: R29557469	Land Name: FAW - WILDLIFE	County: POLK	Acres: 40.00
City:	Site Code:	Classification Per M.S. 86A.05: g. state wildlife management area	Current Public Use: YES	Future Public Use: YES
Land Code: 1000073831	Agency Land Code: R29557470	Land Name: FAW - WILDLIFE	County: POLK	Acres: 40.00
City:	Site Code:	Classification Per M.S. 86A.05: g. state wildlife management area	Current Public Use: YES	Future Public Use: YES
Land Code: 1000073832	Agency Land Code: R29557474	Land Name: FAW - WILDLIFE	County: POLK	Acres: 40.00
City:	Site Code:	Classification Per M.S. 86A.05: g. state wildlife management area	Current Public Use: YES	Future Public Use: YES
Land Code: 1000073833	Agency Land Code: R29557669	Land Name: FAW - WILDLIFE	County: POLK	Acres: 40.37
City:	Site Code:	Classification Per M.S. 86A.05: g. state wildlife management area	Current Public Use: YES	Future Public Use: YES
Land Code: 1000073834	Agency Land Code: R29557670	Land Name: FAW - WILDLIFE	County: POLK	Acres: 40.32
City:	Site Code:	Classification Per M.S. 86A.05: g. state wildlife management area	Current Public Use: YES	Future Public Use: YES
Land Code: 1000073835	Agency Land Code: R29557671	Land Name: FAW - WILDLIFE	County: POLK	Acres: 40.29
City:	Site Code:	Classification Per M.S. 86A.05: g. state wildlife management area	Current Public Use: YES	Future Public Use: YES



Land Code: 1000073836	Agency Land Code: R29557758	Land Name: FAW - WILDLIFE	County: POLK	Acres: 17.00
City:	Site Code:	Classification Per M.S. 86A.05: g. state wildlife management area	Current Public Use: YES	Future Public Use: YES
Land Code: 1000073837	Agency Land Code: R29240111	Land Name: FAW - WILDLIFE	County: POLK	Acres: 40.00
City:	Site Code:	Classification Per M.S. 86A.05: g. state wildlife management area	Current Public Use: YES	Future Public Use: YES
Land Code: 1000073838	Agency Land Code: R29240094	Land Name: FAW - WILDLIFE	County: POLK	Acres: 40.00
City:	Site Code:	Classification Per M.S. 86A.05: g. state wildlife management area	Current Public Use: YES	Future Public Use: YES
Land Code: 1000073839	Agency Land Code: R29240090	Land Name: FAW - WILDLIFE	County: POLK	Acres: 40.00
City:	Site Code:	Classification Per M.S. 86A.05: g. state wildlife management area	Current Public Use: YES	Future Public Use: YES
Land Code: 1000073840	Agency Land Code: R29240072	Land Name: FAW - WILDLIFE	County: POLK	Acres: 24.60
City:	Site Code:	Classification Per M.S. 86A.05: g. state wildlife management area	Current Public Use: YES	Future Public Use: YES
Land Code: 1000073841	Agency Land Code: R29240080	Land Name: FAW - WILDLIFE	County: POLK	Acres: 40.00
City:	Site Code:	Classification Per M.S. 86A.05: g. state wildlife management area	Current Public Use: YES	Future Public Use: YES
Land Code: 1000073842	Agency Land Code: R29240082	Land Name: FAW - WILDLIFE	County: POLK	Acres: 40.00
City:	Site Code:	Classification Per M.S. 86A.05: g. state wildlife management area	Current Public Use: YES	Future Public Use: YES
Land Code: 1000073843	Agency Land Code: R29240092	Land Name: FAW - WILDLIFE	County: POLK	Acres: 40.00
City:	Site Code:	Classification Per M.S. 86A.05: g. state wildlife management area	Current Public Use: YES	Future Public Use: YES
Land Code: 1000073844	Agency Land Code: R29240101	Land Name: FAW - WILDLIFE	County: POLK	Acres: 40.00
City:	Site Code:	Classification Per M.S. 86A.05: g. state wildlife management area	Current Public Use: YES	Future Public Use: YES
Land Code: 1000073845	Agency Land Code: R29240085	Land Name: FAW - WILDLIFE	County: POLK	Acres: 40.00
City:	Site Code:	Classification Per M.S. 86A.05: g. state wildlife management area	Current Public Use: YES	Future Public Use: YES
Land Code: 1000073846	Agency Land Code: R29240107	Land Name: FAW - WILDLIFE	County: POLK	Acres: 40.00
City:	Site Code:	Classification Per M.S. 86A.05: g. state wildlife management area	Current Public Use: YES	Future Public Use: YES
Land Code: 1000073847	Agency Land Code: R29240112	Land Name: FAW - WILDLIFE	County: POLK	Acres: 40.00
City:	Site Code:	Classification Per M.S. 86A.05: g. state wildlife management area	Current Public Use: YES	Future Public Use: YES



Land Code: 1000073848	Agency Land Code: R29240076	Land Name: FAW - WILDLIFE	County: POLK	Acres: 40.00
City:	Site Code:	Classification Per M.S. 86A.05: g. state wildlife management area	Current Public Use: YES	Future Public Use: YES
Land Code: 1000073849	Agency Land Code: R29240106	Land Name: FAW - WILDLIFE	County: POLK	Acres: 40.00
City:	Site Code:	Classification Per M.S. 86A.05: g. state wildlife management area	Current Public Use: YES	Future Public Use: YES
Land Code: 1000073850	Agency Land Code: R29240073	Land Name: FAW - WILDLIFE	County: POLK	Acres: 40.00
City:	Site Code:	Classification Per M.S. 86A.05: g. state wildlife management area	Current Public Use: YES	Future Public Use: YES
Land Code: 1000073851	Agency Land Code: R29240105	Land Name: FAW - WILDLIFE	County: POLK	Acres: 40.00
City:	Site Code:	Classification Per M.S. 86A.05: g. state wildlife management area	Current Public Use: YES	Future Public Use: YES
Land Code: 1000073852	Agency Land Code: R29240109	Land Name: FAW - WILDLIFE	County: POLK	Acres: 40.00
City:	Site Code:	Classification Per M.S. 86A.05: g. state wildlife management area	Current Public Use: YES	Future Public Use: YES
Land Code: 1000073853	Agency Land Code: R29240083	Land Name: FAW - WILDLIFE	County: POLK	Acres: 40.00
City:	Site Code:	Classification Per M.S. 86A.05: g. state wildlife management area	Current Public Use: YES	Future Public Use: YES
Land Code: 1000073854	Agency Land Code: R29240110	Land Name: FAW - WILDLIFE	County: POLK	Acres: 40.00
City:	Site Code:	Classification Per M.S. 86A.05: g. state wildlife management area	Current Public Use: YES	Future Public Use: YES
Land Code: 1000073855	Agency Land Code: R29240102	Land Name: FAW - WILDLIFE	County: POLK	Acres: 40.00
City:	Site Code:	Classification Per M.S. 86A.05: g. state wildlife management area	Current Public Use: YES	Future Public Use: YES
Land Code: 1000073856	Agency Land Code: R29240103	Land Name: FAW - WILDLIFE	County: POLK	Acres: 40.00
City:	Site Code:	Classification Per M.S. 86A.05: g. state wildlife management area	Current Public Use: YES	Future Public Use: YES
Land Code: 1000073857	Agency Land Code: R29240100	Land Name: FAW - WILDLIFE	County: POLK	Acres: 40.00
City:	Site Code:	Classification Per M.S. 86A.05: g. state wildlife management area	Current Public Use: YES	Future Public Use: YES
Land Code: 1000073858	Agency Land Code: R29240074	Land Name: FAW - WILDLIFE	County: POLK	Acres: 40.00
City:	Site Code:	Classification Per M.S. 86A.05: g. state wildlife management area	Current Public Use: YES	Future Public Use: YES
Land Code: 1000073859	Agency Land Code: R29557459	Land Name: FAW - WILDLIFE	County: POLK	Acres: 40.00
City:	Site Code:	Classification Per M.S. 86A.05: g. state wildlife management area	Current Public Use: YES	Future Public Use: YES



Land Code: 1000073860	Agency Land Code: R29240091	Land Name: FAW - WILDLIFE	County: POLK	Acres: 40.00
City:	Site Code:	Classification Per M.S. 86A.05: g. state wildlife management area	Current Public Use: YES	Future Public Use: YES
Land Code: 1000073861	Agency Land Code: R29240093	Land Name: FAW - WILDLIFE	County: POLK	Acres: 40.00
City:	Site Code:	Classification Per M.S. 86A.05: g. state wildlife management area	Current Public Use: YES	Future Public Use: YES
Land Code: 1000073862	Agency Land Code: R29240097	Land Name: FAW - WILDLIFE	County: POLK	Acres: 40.00
City:	Site Code:	Classification Per M.S. 86A.05: g. state wildlife management area	Current Public Use: YES	Future Public Use: YES
Land Code: 1000073863	Agency Land Code: R29240099	Land Name: FAW - WILDLIFE	County: POLK	Acres: 40.00
City:	Site Code:	Classification Per M.S. 86A.05: g. state wildlife management area	Current Public Use: YES	Future Public Use: YES
Land Code: 1000073864	Agency Land Code: R29557461	Land Name: FAW - WILDLIFE	County: POLK	Acres: 40.00
City:	Site Code:	Classification Per M.S. 86A.05: g. state wildlife management area	Current Public Use: YES	Future Public Use: YES
Land Code: 1000073865	Agency Land Code: R29240095	Land Name: FAW - WILDLIFE	County: POLK	Acres: 40.00
City:	Site Code:	Classification Per M.S. 86A.05: g. state wildlife management area	Current Public Use: YES	Future Public Use: YES
Land Code: 1000073866	Agency Land Code: R29240079	Land Name: FAW - WILDLIFE	County: POLK	Acres: 40.00
City:	Site Code:	Classification Per M.S. 86A.05: g. state wildlife management area	Current Public Use: YES	Future Public Use: YES
Land Code: 1000073867	Agency Land Code: R29240108	Land Name: FAW - WILDLIFE	County: POLK	Acres: 40.00
City:	Site Code:	Classification Per M.S. 86A.05: g. state wildlife management area	Current Public Use: YES	Future Public Use: YES
Land Code: 1000073868	Agency Land Code: R29240115	Land Name: FAW - WILDLIFE	County: POLK	Acres: 40.00
City:	Site Code:	Classification Per M.S. 86A.05: g. state wildlife management area	Current Public Use: YES	Future Public Use: YES
Land Code: 1000073869	Agency Land Code: R29557467	Land Name: FAW - WILDLIFE	County: POLK	Acres: 40.00
City:	Site Code:	Classification Per M.S. 86A.05: g. state wildlife management area	Current Public Use: YES	Future Public Use: YES
Land Code: 1000073870	Agency Land Code: R29240096	Land Name: FAW - WILDLIFE	County: POLK	Acres: 40.00
City:	Site Code:	Classification Per M.S. 86A.05: g. state wildlife management area	Current Public Use: YES	Future Public Use: YES
Land Code: 1000073871	Agency Land Code: R29557668	Land Name: FAW - WILDLIFE	County: POLK	Acres: 32.00
City:	Site Code:	Classification Per M.S. 86A.05: g. state wildlife management area	Current Public Use: YES	Future Public Use: YES



Land Code: 1000073872	Agency Land Code: R29557457	Land Name: FAW - WILDLIFE	County: POLK	Acres: 40.00
City:	Site Code:	Classification Per M.S. 86A.05: g. state wildlife management area	Current Public Use: YES	Future Public Use: YES
Land Code: 1000073873	Agency Land Code: R29240078	Land Name: FAW - WILDLIFE	County: POLK	Acres: 40.00
City:	Site Code:	Classification Per M.S. 86A.05: g. state wildlife management area	Current Public Use: YES	Future Public Use: YES
Land Code: 1000073874	Agency Land Code: R29240113	Land Name: FAW - WILDLIFE	County: POLK	Acres: 40.00
City:	Site Code:	Classification Per M.S. 86A.05: g. state wildlife management area	Current Public Use: YES	Future Public Use: YES
Land Code: 1000073875	Agency Land Code: R29240089	Land Name: FAW - WILDLIFE	County: POLK	Acres: 40.00
City:	Site Code:	Classification Per M.S. 86A.05: g. state wildlife management area	Current Public Use: YES	Future Public Use: YES
Land Code: 1000073876	Agency Land Code: R29240098	Land Name: FAW - WILDLIFE	County: POLK	Acres: 40.00
City:	Site Code:	Classification Per M.S. 86A.05: g. state wildlife management area	Current Public Use: YES	Future Public Use: YES
Land Code: 1000073877	Agency Land Code: R29240104	Land Name: FAW - WILDLIFE	County: POLK	Acres: 40.00
City:	Site Code:	Classification Per M.S. 86A.05: g. state wildlife management area	Current Public Use: YES	Future Public Use: YES
Land Code: 1000073878	Agency Land Code: R29240114	Land Name: FAW - WILDLIFE	County: POLK	Acres: 40.00
City:	Site Code:	Classification Per M.S. 86A.05: g. state wildlife management area	Current Public Use: YES	Future Public Use: YES
Land Code: 1000073879	Agency Land Code: R29557458	Land Name: FAW - WILDLIFE	County: POLK	Acres: 40.00
City:	Site Code:	Classification Per M.S. 86A.05: g. state wildlife management area	Current Public Use: YES	Future Public Use: YES
Land Code: 1000073880	Agency Land Code: R29557473	Land Name: FAW - WILDLIFE	County: POLK	Acres: 40.00
City:	Site Code:	Classification Per M.S. 86A.05: g. state wildlife management area	Current Public Use: YES	Future Public Use: YES
Land Code: 1000073881	Agency Land Code: R29240116	Land Name: FAW - WILDLIFE	County: POLK	Acres: 40.00
City:	Site Code:	Classification Per M.S. 86A.05: g. state wildlife management area	Current Public Use: YES	Future Public Use: YES
Land Code: 1000073882	Agency Land Code: R29240081	Land Name: FAW - WILDLIFE	County: POLK	Acres: 40.00
City:	Site Code:	Classification Per M.S. 86A.05: g. state wildlife management area	Current Public Use: YES	Future Public Use: YES
Land Code: 1000073883	Agency Land Code: R29240087	Land Name: FAW - WILDLIFE	County: POLK	Acres: 40.00
City:	Site Code:	Classification Per M.S. 86A.05: g. state wildlife management area	Current Public Use: YES	Future Public Use: YES



Land Code: 1000073884	Agency Land Code: R29240088	Land Name: FAW - WILDLIFE	County: POLK	Acres: 40.00
City:	Site Code:	Classification Per M.S. 86A.05: g. state wildlife management area	Current Public Use: YES	Future Public Use: YES
Land Code: 1000073885	Agency Land Code: R29535792	Land Name: FAW - WILDLIFE	County: POLK	Acres: 40.00
City:	Site Code:	Classification Per M.S. 86A.05: g. state wildlife management area	Current Public Use: YES	Future Public Use: YES
Land Code: 1000073886	Agency Land Code: R29535793	Land Name: FAW - WILDLIFE	County: POLK	Acres: 40.00
City:	Site Code:	Classification Per M.S. 86A.05: g. state wildlife management area	Current Public Use: YES	Future Public Use: YES
Land Code: 1000073887	Agency Land Code: R29536433	Land Name: FAW - WILDLIFE	County: POLK	Acres: 29.03
City:	Site Code:	Classification Per M.S. 86A.05: g. state wildlife management area	Current Public Use: YES	Future Public Use: YES
Land Code: 1000073888	Agency Land Code: R29536434	Land Name: FAW - WILDLIFE	County: POLK	Acres: 29.10
City:	Site Code:	Classification Per M.S. 86A.05: g. state wildlife management area	Current Public Use: YES	Future Public Use: YES
Land Code: 1000073889	Agency Land Code: R29342986	Land Name: FAW - WILDLIFE	County: POLK	Acres: 20.00
City:	Site Code:	Classification Per M.S. 86A.05: g. state wildlife management area	Current Public Use: YES	Future Public Use: YES
Land Code: 1000073890	Agency Land Code: R29342985	Land Name: FAW - WILDLIFE	County: POLK	Acres: 20.00
City:	Site Code:	Classification Per M.S. 86A.05: g. state wildlife management area	Current Public Use: YES	Future Public Use: YES
Land Code: 1000073891	Agency Land Code: R29239578	Land Name: FAW - WILDLIFE	County: POLK	Acres: 40.00
City:	Site Code:	Classification Per M.S. 86A.05: g. state wildlife management area	Current Public Use: YES	Future Public Use: YES
Land Code: 1000073892	Agency Land Code: R29239326	Land Name: FAW - WILDLIFE	County: POLK	Acres: 7.50
City:	Site Code:	Classification Per M.S. 86A.05: g. state wildlife management area	Current Public Use: YES	Future Public Use: YES
Land Code: 1000073893	Agency Land Code: R29239324	Land Name: FAW - WILDLIFE	County: POLK	Acres: 22.40
City:	Site Code:	Classification Per M.S. 86A.05: g. state wildlife management area	Current Public Use: YES	Future Public Use: YES
Land Code: 1000073894	Agency Land Code: R29239577	Land Name: FAW - WILDLIFE	County: POLK	Acres: 40.00
City:	Site Code:	Classification Per M.S. 86A.05: g. state wildlife management area	Current Public Use: YES	Future Public Use: YES
Land Code: 1000073895	Agency Land Code: R29239605	Land Name: FAW - WILDLIFE	County: POLK	Acres: 40.00
City:	Site Code:	Classification Per M.S. 86A.05: g. state wildlife management area	Current Public Use: YES	Future Public Use: YES



Land Code: 1000073896	Agency Land Code: R29239603	Land Name: FAW - WILDLIFE	County: POLK	Acres: 40.00
City:	Site Code:	Classification Per M.S. 86A.05: g. state wildlife management area	Current Public Use: YES	Future Public Use: YES
Land Code: 1000073897	Agency Land Code: R29239325	Land Name: FAW - WILDLIFE	County: POLK	Acres: 35.00
City:	Site Code:	Classification Per M.S. 86A.05: g. state wildlife management area	Current Public Use: YES	Future Public Use: YES
Land Code: 1000073898	Agency Land Code: R29239579	Land Name: FAW - WILDLIFE	County: POLK	Acres: 40.00
City:	Site Code:	Classification Per M.S. 86A.05: g. state wildlife management area	Current Public Use: YES	Future Public Use: YES
Land Code: 1000073899	Agency Land Code: R29239604	Land Name: FAW - WILDLIFE	County: POLK	Acres: 40.00
City:	Site Code:	Classification Per M.S. 86A.05: g. state wildlife management area	Current Public Use: YES	Future Public Use: YES
Land Code: 1000073900	Agency Land Code: R29239606	Land Name: FAW - WILDLIFE	County: POLK	Acres: 40.00
City:	Site Code:	Classification Per M.S. 86A.05: g. state wildlife management area	Current Public Use: YES	Future Public Use: YES
Land Code: 1000073901	Agency Land Code: R29239576	Land Name: FAW - WILDLIFE	County: POLK	Acres: 30.00
City:	Site Code:	Classification Per M.S. 86A.05: g. state wildlife management area	Current Public Use: YES	Future Public Use: YES
Land Code: 1000073902	Agency Land Code: R29333493	Land Name: FAW - WILDLIFE	County: POLK	Acres: 40.00
City:	Site Code:	Classification Per M.S. 86A.05: g. state wildlife management area	Current Public Use: YES	Future Public Use: YES
Land Code: 1000073903	Agency Land Code: R29239909	Land Name: FAW - WILDLIFE	County: POLK	Acres: 40.00
City:	Site Code:	Classification Per M.S. 86A.05: g. state wildlife management area	Current Public Use: YES	Future Public Use: YES
Land Code: 1000073904	Agency Land Code: R29239750	Land Name: FAW - WILDLIFE	County: POLK	Acres: 40.00
City:	Site Code:	Classification Per M.S. 86A.05: g. state wildlife management area	Current Public Use: YES	Future Public Use: YES
Land Code: 1000073905	Agency Land Code: R29239747	Land Name: FAW - WILDLIFE	County: POLK	Acres: 36.59
City:	Site Code:	Classification Per M.S. 86A.05: g. state wildlife management area	Current Public Use: YES	Future Public Use: YES
Land Code: 1000073906	Agency Land Code: R29239916	Land Name: FAW - WILDLIFE	County: POLK	Acres: 40.00
City:	Site Code:	Classification Per M.S. 86A.05: g. state wildlife management area	Current Public Use: YES	Future Public Use: YES
Land Code: 1000073907	Agency Land Code: R29239749	Land Name: FAW - WILDLIFE	County: POLK	Acres: 40.00
City:	Site Code:	Classification Per M.S. 86A.05: g. state wildlife management area	Current Public Use: YES	Future Public Use: YES



Land Code: 1000073908	Agency Land Code: R29239919	Land Name: FAW - WILDLIFE	County: POLK	Acres: 40.00
City:	Site Code:	Classification Per M.S. 86A.05: g. state wildlife management area	Current Public Use: YES	Future Public Use: YES
Land Code: 1000073909	Agency Land Code: R29239920	Land Name: FAW - WILDLIFE	County: POLK	Acres: 40.00
City:	Site Code:	Classification Per M.S. 86A.05: g. state wildlife management area	Current Public Use: YES	Future Public Use: YES
Land Code: 1000073910	Agency Land Code: R29239918	Land Name: FAW - WILDLIFE	County: POLK	Acres: 40.00
City:	Site Code:	Classification Per M.S. 86A.05: g. state wildlife management area	Current Public Use: YES	Future Public Use: YES
Land Code: 1000073911	Agency Land Code: R29239923	Land Name: FAW - WILDLIFE	County: POLK	Acres: 40.00
City:	Site Code:	Classification Per M.S. 86A.05: g. state wildlife management area	Current Public Use: YES	Future Public Use: YES
Land Code: 1000073912	Agency Land Code: R29239910	Land Name: FAW - WILDLIFE	County: POLK	Acres: 40.00
City:	Site Code:	Classification Per M.S. 86A.05: g. state wildlife management area	Current Public Use: YES	Future Public Use: YES
Land Code: 1000073913	Agency Land Code: R29239915	Land Name: FAW - WILDLIFE	County: POLK	Acres: 40.00
City:	Site Code:	Classification Per M.S. 86A.05: g. state wildlife management area	Current Public Use: YES	Future Public Use: YES
Land Code: 1000073914	Agency Land Code: R29239921	Land Name: FAW - WILDLIFE	County: POLK	Acres: 40.00
City:	Site Code:	Classification Per M.S. 86A.05: g. state wildlife management area	Current Public Use: YES	Future Public Use: YES
Land Code: 1000073915	Agency Land Code: R29239924	Land Name: FAW - WILDLIFE	County: POLK	Acres: 40.00
City:	Site Code:	Classification Per M.S. 86A.05: g. state wildlife management area	Current Public Use: YES	Future Public Use: YES
Land Code: 1000073916	Agency Land Code: R29239917	Land Name: FAW - WILDLIFE	County: POLK	Acres: 40.00
City:	Site Code:	Classification Per M.S. 86A.05: g. state wildlife management area	Current Public Use: YES	Future Public Use: YES
Land Code: 1000073917	Agency Land Code: R29333492	Land Name: FAW - WILDLIFE	County: POLK	Acres: 40.00
City:	Site Code:	Classification Per M.S. 86A.05: g. state wildlife management area	Current Public Use: YES	Future Public Use: YES
Land Code: 1000073918	Agency Land Code: R29239922	Land Name: FAW - WILDLIFE	County: POLK	Acres: 40.00
City:	Site Code:	Classification Per M.S. 86A.05: g. state wildlife management area	Current Public Use: YES	Future Public Use: YES
Land Code: 1000073919	Agency Land Code: R29239911	Land Name: FAW - WILDLIFE	County: POLK	Acres: 40.00
City:	Site Code:	Classification Per M.S. 86A.05: g. state wildlife management area	Current Public Use: YES	Future Public Use: YES



Land Code: 1000073920	Agency Land Code: R29239925	Land Name: FAW - WILDLIFE	County: POLK	Acres: 40.00
City:	Site Code:	Classification Per M.S. 86A.05: g. state wildlife management area	Current Public Use: YES	Future Public Use: YES
Land Code: 1000073921	Agency Land Code: R29239914	Land Name: FAW - WILDLIFE	County: POLK	Acres: 40.00
City:	Site Code:	Classification Per M.S. 86A.05: g. state wildlife management area	Current Public Use: YES	Future Public Use: YES
Land Code: 1000073922	Agency Land Code: R29333491	Land Name: FAW - WILDLIFE	County: POLK	Acres: 40.00
City:	Site Code:	Classification Per M.S. 86A.05: g. state wildlife management area	Current Public Use: YES	Future Public Use: YES
Land Code: 1000073923	Agency Land Code: R29333494	Land Name: FAW - WILDLIFE	County: POLK	Acres: 40.00
City:	Site Code:	Classification Per M.S. 86A.05: g. state wildlife management area	Current Public Use: YES	Future Public Use: YES
Land Code: 1000073924	Agency Land Code: R29239748	Land Name: FAW - WILDLIFE	County: POLK	Acres: 36.21
City:	Site Code:	Classification Per M.S. 86A.05: g. state wildlife management area	Current Public Use: YES	Future Public Use: YES
Land Code: 1000073925	Agency Land Code: R29239912	Land Name: FAW - WILDLIFE	County: POLK	Acres: 40.00
City:	Site Code:	Classification Per M.S. 86A.05: g. state wildlife management area	Current Public Use: YES	Future Public Use: YES
Land Code: 1000073926	Agency Land Code: R29238899	Land Name: FAW - WILDLIFE	County: POLK	Acres: 40.00
City:	Site Code:	Classification Per M.S. 86A.05: g. state wildlife management area	Current Public Use: YES	Future Public Use: YES
Land Code: 1000073927	Agency Land Code: R29238900	Land Name: FAW - WILDLIFE	County: POLK	Acres: 40.00
City:	Site Code:	Classification Per M.S. 86A.05: g. state wildlife management area	Current Public Use: YES	Future Public Use: YES
Land Code: 1000073928	Agency Land Code: R29238902	Land Name: FAW - WILDLIFE	County: POLK	Acres: 40.00
City:	Site Code:	Classification Per M.S. 86A.05: g. state wildlife management area	Current Public Use: YES	Future Public Use: YES
Land Code: 1000073929	Agency Land Code: R29238901	Land Name: FAW - WILDLIFE	County: POLK	Acres: 40.00
City:	Site Code:	Classification Per M.S. 86A.05: g. state wildlife management area	Current Public Use: YES	Future Public Use: YES
Land Code: 1000073930	Agency Land Code: R29238903	Land Name: FAW - WILDLIFE	County: POLK	Acres: 40.00
City:	Site Code:	Classification Per M.S. 86A.05: g. state wildlife management area	Current Public Use: YES	Future Public Use: YES
Land Code: 1000073931	Agency Land Code: R29238904	Land Name: FAW - WILDLIFE	County: POLK	Acres: 14.25
City:	Site Code:	Classification Per M.S. 86A.05: g. state wildlife management area	Current Public Use: YES	Future Public Use: YES



Land Code: 1000073932	Agency Land Code: R29238905	Land Name: FAW - WILDLIFE	County: POLK	Acres: 40.00
City:	Site Code:	Classification Per M.S. 86A.05: g. state wildlife management area	Current Public Use: YES	Future Public Use: YES
Land Code: 1000073933	Agency Land Code: R29543078	Land Name: FAW - WILDLIFE	County: POLK	Acres: 0.50
City:	Site Code:	Classification Per M.S. 86A.05: g. state wildlife management area	Current Public Use: YES	Future Public Use: YES
Land Code: 1000073934	Agency Land Code: R29543079	Land Name: FAW - WILDLIFE	County: POLK	Acres: 15.80
City:	Site Code:	Classification Per M.S. 86A.05: g. state wildlife management area	Current Public Use: YES	Future Public Use: YES
Land Code: 1000073935	Agency Land Code: R29543081	Land Name: FAW - WILDLIFE	County: POLK	Acres: 22.00
City:	Site Code:	Classification Per M.S. 86A.05: g. state wildlife management area	Current Public Use: YES	Future Public Use: YES
Land Code: 1000073936	Agency Land Code: R29543082	Land Name: FAW - WILDLIFE	County: POLK	Acres: 22.30
City:	Site Code:	Classification Per M.S. 86A.05: g. state wildlife management area	Current Public Use: YES	Future Public Use: YES
Land Code: 1000073937	Agency Land Code: R29543083	Land Name: FAW - WILDLIFE	County: POLK	Acres: 1.40
City:	Site Code:	Classification Per M.S. 86A.05: g. state wildlife management area	Current Public Use: YES	Future Public Use: YES
Land Code: 1000073938	Agency Land Code: R29239458	Land Name: FAW - WILDLIFE	County: POLK	Acres: 40.00
City:	Site Code:	Classification Per M.S. 86A.05: g. state wildlife management area	Current Public Use: YES	Future Public Use: YES
Land Code: 1000073939	Agency Land Code: R29329062	Land Name: FAW - WILDLIFE	County: POLK	Acres: 19.86
City:	Site Code:	Classification Per M.S. 86A.05: g. state wildlife management area	Current Public Use: YES	Future Public Use: YES
Land Code: 1000073940	Agency Land Code: R29239450	Land Name: FAW - WILDLIFE	County: POLK	Acres: 40.00
City:	Site Code:	Classification Per M.S. 86A.05: g. state wildlife management area	Current Public Use: YES	Future Public Use: YES
Land Code: 1000073941	Agency Land Code: R29329057	Land Name: FAW - WILDLIFE	County: POLK	Acres: 40.00
City:	Site Code:	Classification Per M.S. 86A.05: g. state wildlife management area	Current Public Use: YES	Future Public Use: YES
Land Code: 1000073942	Agency Land Code: R29239462	Land Name: FAW - WILDLIFE	County: POLK	Acres: 29.30
City:	Site Code:	Classification Per M.S. 86A.05: g. state wildlife management area	Current Public Use: YES	Future Public Use: YES
Land Code: 1000073943	Agency Land Code: R29239449	Land Name: FAW - WILDLIFE	County: POLK	Acres: 40.00
City:	Site Code:	Classification Per M.S. 86A.05: g. state wildlife management area	Current Public Use: YES	Future Public Use: YES



Land Code: 1000073944	Agency Land Code: R29239478	Land Name: FAW - WILDLIFE	County: POLK	Acres: 39.70
City:	Site Code:	Classification Per M.S. 86A.05: g. state wildlife management area	Current Public Use: YES	Future Public Use: YES
Land Code: 1000073945	Agency Land Code: R29239467	Land Name: FAW - WILDLIFE	County: POLK	Acres: 40.00
City:	Site Code:	Classification Per M.S. 86A.05: g. state wildlife management area	Current Public Use: YES	Future Public Use: YES
Land Code: 1000073946	Agency Land Code: R29239475	Land Name: FAW - WILDLIFE	County: POLK	Acres: 40.00
City:	Site Code:	Classification Per M.S. 86A.05: g. state wildlife management area	Current Public Use: YES	Future Public Use: YES
Land Code: 1000073947	Agency Land Code: R29239474	Land Name: FAW - WILDLIFE	County: POLK	Acres: 28.00
City:	Site Code:	Classification Per M.S. 86A.05: g. state wildlife management area	Current Public Use: YES	Future Public Use: YES
Land Code: 1000073948	Agency Land Code: R29329060	Land Name: FAW - WILDLIFE	County: POLK	Acres: 40.00
City:	Site Code:	Classification Per M.S. 86A.05: g. state wildlife management area	Current Public Use: YES	Future Public Use: YES
Land Code: 1000073949	Agency Land Code: R29239477	Land Name: FAW - WILDLIFE	County: POLK	Acres: 24.20
City:	Site Code:	Classification Per M.S. 86A.05: g. state wildlife management area	Current Public Use: YES	Future Public Use: YES
Land Code: 1000073950	Agency Land Code: R29239466	Land Name: FAW - WILDLIFE	County: POLK	Acres: 40.00
City:	Site Code:	Classification Per M.S. 86A.05: g. state wildlife management area	Current Public Use: YES	Future Public Use: YES
Land Code: 1000073951	Agency Land Code: R29239463	Land Name: FAW - WILDLIFE	County: POLK	Acres: 40.00
City:	Site Code:	Classification Per M.S. 86A.05: g. state wildlife management area	Current Public Use: YES	Future Public Use: YES
Land Code: 1000073952	Agency Land Code: R29239465	Land Name: FAW - WILDLIFE	County: POLK	Acres: 38.50
City:	Site Code:	Classification Per M.S. 86A.05: g. state wildlife management area	Current Public Use: YES	Future Public Use: YES
Land Code: 1000073953	Agency Land Code: R29239464	Land Name: FAW - WILDLIFE	County: POLK	Acres: 1.50
City:	Site Code:	Classification Per M.S. 86A.05: g. state wildlife management area	Current Public Use: YES	Future Public Use: YES
Land Code: 1000073954	Agency Land Code: R29239473	Land Name: FAW - WILDLIFE	County: POLK	Acres: 40.00
City:	Site Code:	Classification Per M.S. 86A.05: g. state wildlife management area	Current Public Use: YES	Future Public Use: YES
Land Code: 1000073955	Agency Land Code: R29329059	Land Name: FAW - WILDLIFE	County: POLK	Acres: 40.00
City:	Site Code:	Classification Per M.S. 86A.05: g. state wildlife management area	Current Public Use: YES	Future Public Use: YES



Land Code: 1000073956	Agency Land Code: R29329061	Land Name: FAW - WILDLIFE	County: POLK	Acres: 40.00
City:	Site Code:	Classification Per M.S. 86A.05: g. state wildlife management area	Current Public Use: YES	Future Public Use: YES
Land Code: 1000073957	Agency Land Code: R29239459	Land Name: FAW - WILDLIFE	County: POLK	Acres: 40.00
City:	Site Code:	Classification Per M.S. 86A.05: g. state wildlife management area	Current Public Use: YES	Future Public Use: YES
Land Code: 1000073958	Agency Land Code: R29239456	Land Name: FAW - WILDLIFE	County: POLK	Acres: 40.00
City:	Site Code:	Classification Per M.S. 86A.05: g. state wildlife management area	Current Public Use: YES	Future Public Use: YES
Land Code: 1000073959	Agency Land Code: R29239460	Land Name: FAW - WILDLIFE	County: POLK	Acres: 40.00
City:	Site Code:	Classification Per M.S. 86A.05: g. state wildlife management area	Current Public Use: YES	Future Public Use: YES
Land Code: 1000073960	Agency Land Code: R29239461	Land Name: FAW - WILDLIFE	County: POLK	Acres: 40.00
City:	Site Code:	Classification Per M.S. 86A.05: g. state wildlife management area	Current Public Use: YES	Future Public Use: YES
Land Code: 1000073961	Agency Land Code: R29329058	Land Name: FAW - WILDLIFE	County: POLK	Acres: 40.00
City:	Site Code:	Classification Per M.S. 86A.05: g. state wildlife management area	Current Public Use: YES	Future Public Use: YES
Land Code: 1000073962	Agency Land Code: R29239452	Land Name: FAW - WILDLIFE	County: POLK	Acres: 40.00
City:	Site Code:	Classification Per M.S. 86A.05: g. state wildlife management area	Current Public Use: YES	Future Public Use: YES
Land Code: 1000073963	Agency Land Code: R29329056	Land Name: FAW - WILDLIFE	County: POLK	Acres: 40.00
City:	Site Code:	Classification Per M.S. 86A.05: g. state wildlife management area	Current Public Use: YES	Future Public Use: YES
Land Code: 1000073964	Agency Land Code: R29329063	Land Name: FAW - WILDLIFE	County: POLK	Acres: 20.00
City:	Site Code:	Classification Per M.S. 86A.05: g. state wildlife management area	Current Public Use: YES	Future Public Use: YES
Land Code: 1000073965	Agency Land Code: R29239455	Land Name: FAW - WILDLIFE	County: POLK	Acres: 40.00
City:	Site Code:	Classification Per M.S. 86A.05: g. state wildlife management area	Current Public Use: YES	Future Public Use: YES
Land Code: 1000073966	Agency Land Code: R29239468	Land Name: FAW - WILDLIFE	County: POLK	Acres: 40.00
City:	Site Code:	Classification Per M.S. 86A.05: g. state wildlife management area	Current Public Use: YES	Future Public Use: YES
Land Code: 1000073967	Agency Land Code: R29239472	Land Name: FAW - WILDLIFE	County: POLK	Acres: 28.50
City:	Site Code:	Classification Per M.S. 86A.05: g. state wildlife management area	Current Public Use: YES	Future Public Use: YES



Land Code: 1000073968	Agency Land Code: R29239476	Land Name: FAW - WILDLIFE	County: POLK	Acres: 40.00
City:	Site Code:	Classification Per M.S. 86A.05: g. state wildlife management area	Current Public Use: YES	Future Public Use: YES
Land Code: 1000073969	Agency Land Code: R29543080	Land Name: FAW - WILDLIFE	County: POLK	Acres: 0.30
City:	Site Code:	Classification Per M.S. 86A.05: g. state wildlife management area	Current Public Use: YES	Future Public Use: YES
Land Code: 1000073970	Agency Land Code: R29239454	Land Name: FAW - WILDLIFE	County: POLK	Acres: 40.00
City:	Site Code:	Classification Per M.S. 86A.05: g. state wildlife management area	Current Public Use: YES	Future Public Use: YES
Land Code: 1000073971	Agency Land Code: R29239796	Land Name: FAW - WILDLIFE	County: POLK	Acres: 40.00
City:	Site Code:	Classification Per M.S. 86A.05: g. state wildlife management area	Current Public Use: YES	Future Public Use: YES
Land Code: 1000073972	Agency Land Code: R29239797	Land Name: FAW - WILDLIFE	County: POLK	Acres: 40.00
City:	Site Code:	Classification Per M.S. 86A.05: g. state wildlife management area	Current Public Use: YES	Future Public Use: YES
Land Code: 1000073973	Agency Land Code: R29239795	Land Name: FAW - WILDLIFE	County: POLK	Acres: 17.00
City:	Site Code:	Classification Per M.S. 86A.05: g. state wildlife management area	Current Public Use: YES	Future Public Use: YES
Land Code: 1000073974	Agency Land Code: R29239798	Land Name: FAW - WILDLIFE	County: POLK	Acres: 40.00
City:	Site Code:	Classification Per M.S. 86A.05: g. state wildlife management area	Current Public Use: YES	Future Public Use: YES
Land Code: 1000073975	Agency Land Code: R29239794	Land Name: FAW - WILDLIFE	County: POLK	Acres: 6.80
City:	Site Code:	Classification Per M.S. 86A.05: g. state wildlife management area	Current Public Use: YES	Future Public Use: YES
Land Code: 1000073976	Agency Land Code: R29238740	Land Name: FAW - WILDLIFE	County: POLK	Acres: 40.00
City:	Site Code:	Classification Per M.S. 86A.05: g. state wildlife management area	Current Public Use: YES	Future Public Use: YES
Land Code: 1000073977	Agency Land Code: R29238741	Land Name: FAW - WILDLIFE	County: POLK	Acres: 40.00
City:	Site Code:	Classification Per M.S. 86A.05: g. state wildlife management area	Current Public Use: YES	Future Public Use: YES
Land Code: 1000073978	Agency Land Code: R29238739	Land Name: FAW - WILDLIFE	County: POLK	Acres: 40.00
City:	Site Code:	Classification Per M.S. 86A.05: g. state wildlife management area	Current Public Use: YES	Future Public Use: YES
Land Code: 1000073979	Agency Land Code: R29238753	Land Name: FAW - WILDLIFE	County: POLK	Acres: 40.00
City:	Site Code:	Classification Per M.S. 86A.05: g. state wildlife management area	Current Public Use: YES	Future Public Use: YES



Land Code: 1000073980	Agency Land Code: R29238743	Land Name: FAW - WILDLIFE	County: POLK	Acres: 40.00
City:	Site Code:	Classification Per M.S. 86A.05: g. state wildlife management area	Current Public Use: YES	Future Public Use: YES
Land Code: 1000073981	Agency Land Code: R29238754	Land Name: FAW - WILDLIFE	County: POLK	Acres: 40.00
City:	Site Code:	Classification Per M.S. 86A.05: g. state wildlife management area	Current Public Use: YES	Future Public Use: YES
Land Code: 1000073982	Agency Land Code: R29238745	Land Name: FAW - WILDLIFE	County: POLK	Acres: 40.00
City:	Site Code:	Classification Per M.S. 86A.05: g. state wildlife management area	Current Public Use: YES	Future Public Use: YES
Land Code: 1000073983	Agency Land Code: R29238744	Land Name: FAW - WILDLIFE	County: POLK	Acres: 40.00
City:	Site Code:	Classification Per M.S. 86A.05: g. state wildlife management area	Current Public Use: YES	Future Public Use: YES
Land Code: 1000073984	Agency Land Code: R29238757	Land Name: FAW - WILDLIFE	County: POLK	Acres: 40.00
City:	Site Code:	Classification Per M.S. 86A.05: g. state wildlife management area	Current Public Use: YES	Future Public Use: YES
Land Code: 1000073985	Agency Land Code: R29238742	Land Name: FAW - WILDLIFE	County: POLK	Acres: 40.00
City:	Site Code:	Classification Per M.S. 86A.05: g. state wildlife management area	Current Public Use: YES	Future Public Use: YES
Land Code: 1000073986	Agency Land Code: R29238756	Land Name: FAW - WILDLIFE	County: POLK	Acres: 40.00
City:	Site Code:	Classification Per M.S. 86A.05: g. state wildlife management area	Current Public Use: YES	Future Public Use: YES
Land Code: 1000073987	Agency Land Code: R29238708	Land Name: FAW - WILDLIFE	County: POLK	Acres: 20.00
City:	Site Code:	Classification Per M.S. 86A.05: g. state wildlife management area	Current Public Use: YES	Future Public Use: YES
Land Code: 1000073988	Agency Land Code: R29238707	Land Name: FAW - WILDLIFE	County: POLK	Acres: 5.00
City:	Site Code:	Classification Per M.S. 86A.05: g. state wildlife management area	Current Public Use: YES	Future Public Use: YES
Land Code: 1000073989	Agency Land Code: R29238801	Land Name: FAW - WILDLIFE	County: POLK	Acres: 2.10
City:	Site Code:	Classification Per M.S. 86A.05: g. state wildlife management area	Current Public Use: YES	Future Public Use: YES
Land Code: 1000073990	Agency Land Code: R29238797	Land Name: FAW - WILDLIFE	County: POLK	Acres: 40.00
City:	Site Code:	Classification Per M.S. 86A.05: g. state wildlife management area	Current Public Use: YES	Future Public Use: YES
Land Code: 1000073991	Agency Land Code: R29238796	Land Name: FAW - WILDLIFE	County: POLK	Acres: 40.00
City:	Site Code:	Classification Per M.S. 86A.05: g. state wildlife management area	Current Public Use: YES	Future Public Use: YES



Land Code: 1000073992	Agency Land Code: R29329157	Land Name: FAW - WILDLIFE	County: POLK	Acres: 1.50
City:	Site Code:	Classification Per M.S. 86A.05: g. state wildlife management area	Current Public Use: YES	Future Public Use: YES
Land Code: 1000073993	Agency Land Code: R29238798	Land Name: FAW - WILDLIFE	County: POLK	Acres: 40.00
City:	Site Code:	Classification Per M.S. 86A.05: g. state wildlife management area	Current Public Use: YES	Future Public Use: YES
Land Code: 1000073994	Agency Land Code: R29238802	Land Name: FAW - WILDLIFE	County: POLK	Acres: 40.00
City:	Site Code:	Classification Per M.S. 86A.05: g. state wildlife management area	Current Public Use: YES	Future Public Use: YES
Land Code: 1000073995	Agency Land Code: R29238800	Land Name: FAW - WILDLIFE	County: POLK	Acres: 40.00
City:	Site Code:	Classification Per M.S. 86A.05: g. state wildlife management area	Current Public Use: YES	Future Public Use: YES
Land Code: 1000073996	Agency Land Code: R29238826	Land Name: FAW - WILDLIFE	County: POLK	Acres: 40.00
City:	Site Code:	Classification Per M.S. 86A.05: g. state wildlife management area	Current Public Use: YES	Future Public Use: YES
Land Code: 1000073997	Agency Land Code: R29238830	Land Name: FAW - WILDLIFE	County: POLK	Acres: 15.03
City:	Site Code:	Classification Per M.S. 86A.05: g. state wildlife management area	Current Public Use: YES	Future Public Use: YES
Land Code: 1000073998	Agency Land Code: R29238829	Land Name: FAW - WILDLIFE	County: POLK	Acres: 39.69
City:	Site Code:	Classification Per M.S. 86A.05: g. state wildlife management area	Current Public Use: YES	Future Public Use: YES
Land Code: 1000073999	Agency Land Code: R29238920	Land Name: FAW - WILDLIFE	County: POLK	Acres: 5.82
City:	Site Code:	Classification Per M.S. 86A.05: g. state wildlife management area	Current Public Use: YES	Future Public Use: YES
Land Code: 1000074000	Agency Land Code: R29238831	Land Name: FAW - WILDLIFE	County: POLK	Acres: 15.03
City:	Site Code:	Classification Per M.S. 86A.05: g. state wildlife management area	Current Public Use: YES	Future Public Use: YES
Land Code: 1000074001	Agency Land Code: R29238824	Land Name: FAW - WILDLIFE	County: POLK	Acres: 18.60
City:	Site Code:	Classification Per M.S. 86A.05: g. state wildlife management area	Current Public Use: YES	Future Public Use: YES
Land Code: 1000074002	Agency Land Code: R29238785	Land Name: FAW - WILDLIFE	County: POLK	Acres: 40.00
City:	Site Code: R290409	Classification Per M.S. 86A.05: g. state wildlife management area	Current Public Use: YES	Future Public Use: YES
Land Code: 1000074003	Agency Land Code: R29238786	Land Name: FAW - WILDLIFE	County: POLK	Acres: 40.00
City:	Site Code: R290409	Classification Per M.S. 86A.05: g. state wildlife management area	Current Public Use: YES	Future Public Use: YES



Land Code: 1000074004	Agency Land Code: R29238782	Land Name: FAW - WILDLIFE	County: POLK	Acres: 13.80
City:	Site Code: R290409	Classification Per M.S. 86A.05: g. state wildlife management area	Current Public Use: YES	Future Public Use: YES
Land Code: 1000074005	Agency Land Code: R29238787	Land Name: FAW - WILDLIFE	County: POLK	Acres: 40.00
City:	Site Code: R290409	Classification Per M.S. 86A.05: g. state wildlife management area	Current Public Use: YES	Future Public Use: YES
Land Code: 1000074006	Agency Land Code: R29238784	Land Name: FAW - WILDLIFE	County: POLK	Acres: 40.00
City:	Site Code: R290409	Classification Per M.S. 86A.05: g. state wildlife management area	Current Public Use: YES	Future Public Use: YES
Land Code: 1000074007	Agency Land Code: R29238781	Land Name: FAW - WILDLIFE	County: POLK	Acres: 21.00
City:	Site Code: R290409	Classification Per M.S. 86A.05: g. state wildlife management area	Current Public Use: YES	Future Public Use: YES
Land Code: 1000074008	Agency Land Code: R29238783	Land Name: FAW - WILDLIFE	County: POLK	Acres: 22.20
City:	Site Code: R290409	Classification Per M.S. 86A.05: g. state wildlife management area	Current Public Use: YES	Future Public Use: YES
Land Code: 1000074009	Agency Land Code: R29336316	Land Name: FAW - WILDLIFE	County: POLK	Acres: 30.91
City:	Site Code:	Classification Per M.S. 86A.05: g. state wildlife management area	Current Public Use: YES	Future Public Use: YES
Land Code: 1000074010	Agency Land Code: R29336317	Land Name: FAW - WILDLIFE	County: POLK	Acres: 9.09
City:	Site Code:	Classification Per M.S. 86A.05: g. state wildlife management area	Current Public Use: YES	Future Public Use: YES
Land Code: 1000074011	Agency Land Code: R29239440	Land Name: FAW - WILDLIFE	County: POLK	Acres: 10.57
City:	Site Code:	Classification Per M.S. 86A.05: g. state wildlife management area	Current Public Use: YES	Future Public Use: YES
Land Code: 1000074012	Agency Land Code: R29239445	Land Name: FAW - WILDLIFE	County: POLK	Acres: 40.00
City:	Site Code:	Classification Per M.S. 86A.05: g. state wildlife management area	Current Public Use: YES	Future Public Use: YES
Land Code: 1000074013	Agency Land Code: R29239441	Land Name: FAW - WILDLIFE	County: POLK	Acres: 40.00
City:	Site Code:	Classification Per M.S. 86A.05: g. state wildlife management area	Current Public Use: YES	Future Public Use: YES
Land Code: 1000074014	Agency Land Code: R29239442	Land Name: FAW - WILDLIFE	County: POLK	Acres: 40.00
City:	Site Code:	Classification Per M.S. 86A.05: g. state wildlife management area	Current Public Use: YES	Future Public Use: YES
Land Code: 1000074015	Agency Land Code: R29239444	Land Name: FAW - WILDLIFE	County: POLK	Acres: 10.56
City:	Site Code:	Classification Per M.S. 86A.05: g. state wildlife management area	Current Public Use: YES	Future Public Use: YES



Land Code: 1000074016	Agency Land Code: R29239443	Land Name: FAW - WILDLIFE	County: POLK	Acres: 10.57
City:	Site Code:	Classification Per M.S. 86A.05: g. state wildlife management area	Current Public Use: YES	Future Public Use: YES
Land Code: 1000074017	Agency Land Code: R29240151	Land Name: FAW - WILDLIFE	County: POLK	Acres: 40.00
City:	Site Code:	Classification Per M.S. 86A.05: g. state wildlife management area	Current Public Use: YES	Future Public Use: YES
Land Code: 1000074018	Agency Land Code: R29240161	Land Name: FAW - WILDLIFE	County: POLK	Acres: 40.00
City:	Site Code:	Classification Per M.S. 86A.05: g. state wildlife management area	Current Public Use: YES	Future Public Use: YES
Land Code: 1000074019	Agency Land Code: R29240155	Land Name: FAW - WILDLIFE	County: POLK	Acres: 40.00
City:	Site Code:	Classification Per M.S. 86A.05: g. state wildlife management area	Current Public Use: YES	Future Public Use: YES
Land Code: 1000074020	Agency Land Code: R29240148	Land Name: FAW - WILDLIFE	County: POLK	Acres: 40.00
City:	Site Code:	Classification Per M.S. 86A.05: g. state wildlife management area	Current Public Use: YES	Future Public Use: YES
Land Code: 1000074021	Agency Land Code: R29240153	Land Name: FAW - WILDLIFE	County: POLK	Acres: 40.00
City:	Site Code:	Classification Per M.S. 86A.05: g. state wildlife management area	Current Public Use: YES	Future Public Use: YES
Land Code: 1000074022	Agency Land Code: R29240164	Land Name: FAW - WILDLIFE	County: POLK	Acres: 40.00
City:	Site Code:	Classification Per M.S. 86A.05: g. state wildlife management area	Current Public Use: YES	Future Public Use: YES
Land Code: 1000074023	Agency Land Code: R29240159	Land Name: FAW - WILDLIFE	County: POLK	Acres: 40.00
City:	Site Code:	Classification Per M.S. 86A.05: g. state wildlife management area	Current Public Use: YES	Future Public Use: YES
Land Code: 1000074024	Agency Land Code: R29240166	Land Name: FAW - WILDLIFE	County: POLK	Acres: 40.00
City:	Site Code:	Classification Per M.S. 86A.05: g. state wildlife management area	Current Public Use: YES	Future Public Use: YES
Land Code: 1000074025	Agency Land Code: R29240157	Land Name: FAW - WILDLIFE	County: POLK	Acres: 40.00
City:	Site Code:	Classification Per M.S. 86A.05: g. state wildlife management area	Current Public Use: YES	Future Public Use: YES
Land Code: 1000074026	Agency Land Code: R29239058	Land Name: FAW - WILDLIFE	County: POLK	Acres: 4.30
City:	Site Code:	Classification Per M.S. 86A.05: g. state wildlife management area	Current Public Use: YES	Future Public Use: YES
Land Code: 1000074027	Agency Land Code: R29239059	Land Name: FAW - WILDLIFE	County: POLK	Acres: 16.50
City:	Site Code:	Classification Per M.S. 86A.05: g. state wildlife management area	Current Public Use: YES	Future Public Use: YES



Land Code: 1000074028	Agency Land Code: R29238795	Land Name: FAW - WILDLIFE	County: POLK	Acres: 27.20
City:	Site Code:	Classification Per M.S. 86A.05: g. state wildlife management area	Current Public Use: YES	Future Public Use: YES
Land Code: 1000074029	Agency Land Code: R29238794	Land Name: FAW - WILDLIFE	County: POLK	Acres: 8.50
City:	Site Code:	Classification Per M.S. 86A.05: g. state wildlife management area	Current Public Use: YES	Future Public Use: YES
Land Code: 1000074030	Agency Land Code: R29238793	Land Name: FAW - WILDLIFE	County: POLK	Acres: 15.00
City:	Site Code:	Classification Per M.S. 86A.05: g. state wildlife management area	Current Public Use: YES	Future Public Use: YES
Land Code: 1000074031	Agency Land Code: R29238668	Land Name: FAW - WILDLIFE	County: POLK	Acres: 40.00
City:	Site Code:	Classification Per M.S. 86A.05: g. state wildlife management area	Current Public Use: YES	Future Public Use: YES
Land Code: 1000074032	Agency Land Code: R29238669	Land Name: FAW - WILDLIFE	County: POLK	Acres: 40.00
City:	Site Code:	Classification Per M.S. 86A.05: g. state wildlife management area	Current Public Use: YES	Future Public Use: YES
Land Code: 1000074033	Agency Land Code: R29238670	Land Name: FAW - WILDLIFE	County: POLK	Acres: 40.00
City:	Site Code:	Classification Per M.S. 86A.05: g. state wildlife management area	Current Public Use: YES	Future Public Use: YES
Land Code: 1000074034	Agency Land Code: R29238671	Land Name: FAW - WILDLIFE	County: POLK	Acres: 40.00
City:	Site Code:	Classification Per M.S. 86A.05: g. state wildlife management area	Current Public Use: YES	Future Public Use: YES
Land Code: 1000074035	Agency Land Code: R29238672	Land Name: FAW - WILDLIFE	County: POLK	Acres: 40.00
City:	Site Code:	Classification Per M.S. 86A.05: g. state wildlife management area	Current Public Use: YES	Future Public Use: YES
Land Code: 1000074036	Agency Land Code: R29238675	Land Name: FAW - WILDLIFE	County: POLK	Acres: 40.00
City:	Site Code:	Classification Per M.S. 86A.05: g. state wildlife management area	Current Public Use: YES	Future Public Use: YES
Land Code: 1000074037	Agency Land Code: R29238677	Land Name: FAW - WILDLIFE	County: POLK	Acres: 40.00
City:	Site Code:	Classification Per M.S. 86A.05: g. state wildlife management area	Current Public Use: YES	Future Public Use: YES
Land Code: 1000074038	Agency Land Code: R29238680	Land Name: FAW - WILDLIFE	County: POLK	Acres: 40.00
City:	Site Code:	Classification Per M.S. 86A.05: g. state wildlife management area	Current Public Use: YES	Future Public Use: YES
Land Code: 1000074039	Agency Land Code: R29238674	Land Name: FAW - WILDLIFE	County: POLK	Acres: 40.00
City:	Site Code:	Classification Per M.S. 86A.05: g. state wildlife management area	Current Public Use: YES	Future Public Use: YES



Land Code: 1000074040	Agency Land Code: R29238678	Land Name: FAW - WILDLIFE	County: POLK	Acres: 40.00
City:	Site Code:	Classification Per M.S. 86A.05: g. state wildlife management area	Current Public Use: YES	Future Public Use: YES
Land Code: 1000074041	Agency Land Code: R29238676	Land Name: FAW - WILDLIFE	County: POLK	Acres: 40.00
City:	Site Code:	Classification Per M.S. 86A.05: g. state wildlife management area	Current Public Use: YES	Future Public Use: YES
Land Code: 1000074042	Agency Land Code: R29238673	Land Name: FAW - WILDLIFE	County: POLK	Acres: 40.00
City:	Site Code:	Classification Per M.S. 86A.05: g. state wildlife management area	Current Public Use: YES	Future Public Use: YES
Land Code: 1000074043	Agency Land Code: R29238665	Land Name: FAW - WILDLIFE	County: POLK	Acres: 40.00
City:	Site Code:	Classification Per M.S. 86A.05: g. state wildlife management area	Current Public Use: YES	Future Public Use: YES
Land Code: 1000074044	Agency Land Code: R29238679	Land Name: FAW - WILDLIFE	County: POLK	Acres: 40.00
City:	Site Code:	Classification Per M.S. 86A.05: g. state wildlife management area	Current Public Use: YES	Future Public Use: YES
Land Code: 1000074045	Agency Land Code: R29238499	Land Name: FAW - WILDLIFE	County: POLK	Acres: 40.00
City:	Site Code:	Classification Per M.S. 86A.05: g. state wildlife management area	Current Public Use: YES	Future Public Use: YES
Land Code: 1000074046	Agency Land Code: R29238511	Land Name: FAW - WILDLIFE	County: POLK	Acres: 31.20
City:	Site Code:	Classification Per M.S. 86A.05: g. state wildlife management area	Current Public Use: YES	Future Public Use: YES
Land Code: 1000074047	Agency Land Code: R29238510	Land Name: FAW - WILDLIFE	County: POLK	Acres: 9.30
City:	Site Code:	Classification Per M.S. 86A.05: g. state wildlife management area	Current Public Use: YES	Future Public Use: YES
Land Code: 1000074048	Agency Land Code: R29238500	Land Name: FAW - WILDLIFE	County: POLK	Acres: 40.00
City:	Site Code:	Classification Per M.S. 86A.05: g. state wildlife management area	Current Public Use: YES	Future Public Use: YES
Land Code: 1000074049	Agency Land Code: R29239153	Land Name: FAW - WILDLIFE	County: POLK	Acres: 40.00
City:	Site Code:	Classification Per M.S. 86A.05: g. state wildlife management area	Current Public Use: YES	Future Public Use: YES
Land Code: 1000074050	Agency Land Code: R29239146	Land Name: FAW - WILDLIFE	County: POLK	Acres: 40.00
City:	Site Code:	Classification Per M.S. 86A.05: g. state wildlife management area	Current Public Use: YES	Future Public Use: YES
Land Code: 1000074051	Agency Land Code: R29239140	Land Name: FAW - WILDLIFE	County: POLK	Acres: 40.56
City:	Site Code:	Classification Per M.S. 86A.05: g. state wildlife management area	Current Public Use: YES	Future Public Use: YES



Land Code: 1000074052	Agency Land Code: R29239148	Land Name: FAW - WILDLIFE	County: POLK	Acres: 40.00
City:	Site Code:	Classification Per M.S. 86A.05: g. state wildlife management area	Current Public Use: YES	Future Public Use: YES
Land Code: 1000074053	Agency Land Code: R29239149	Land Name: FAW - WILDLIFE	County: POLK	Acres: 40.00
City:	Site Code:	Classification Per M.S. 86A.05: g. state wildlife management area	Current Public Use: YES	Future Public Use: YES
Land Code: 1000074054	Agency Land Code: R29239141	Land Name: FAW - WILDLIFE	County: POLK	Acres: 40.00
City:	Site Code:	Classification Per M.S. 86A.05: g. state wildlife management area	Current Public Use: YES	Future Public Use: YES
Land Code: 1000074055	Agency Land Code: R29239152	Land Name: FAW - WILDLIFE	County: POLK	Acres: 40.00
City:	Site Code:	Classification Per M.S. 86A.05: g. state wildlife management area	Current Public Use: YES	Future Public Use: YES
Land Code: 1000074056	Agency Land Code: R29239144	Land Name: FAW - WILDLIFE	County: POLK	Acres: 40.00
City:	Site Code:	Classification Per M.S. 86A.05: g. state wildlife management area	Current Public Use: YES	Future Public Use: YES
Land Code: 1000074057	Agency Land Code: R29239960	Land Name: FAW - WILDLIFE	County: POLK	Acres: 40.00
City:	Site Code:	Classification Per M.S. 86A.05: g. state wildlife management area	Current Public Use: YES	Future Public Use: YES
Land Code: 1000074058	Agency Land Code: R29239991	Land Name: FAW - WILDLIFE	County: POLK	Acres: 40.00
City:	Site Code:	Classification Per M.S. 86A.05: g. state wildlife management area	Current Public Use: YES	Future Public Use: YES
Land Code: 1000074059	Agency Land Code: R29239966	Land Name: FAW - WILDLIFE	County: POLK	Acres: 40.00
City:	Site Code:	Classification Per M.S. 86A.05: g. state wildlife management area	Current Public Use: YES	Future Public Use: YES
Land Code: 1000074060	Agency Land Code: R29239965	Land Name: FAW - WILDLIFE	County: POLK	Acres: 40.00
City:	Site Code:	Classification Per M.S. 86A.05: g. state wildlife management area	Current Public Use: YES	Future Public Use: YES
Land Code: 1000074061	Agency Land Code: R29240001	Land Name: FAW - WILDLIFE	County: POLK	Acres: 40.00
City:	Site Code:	Classification Per M.S. 86A.05: g. state wildlife management area	Current Public Use: YES	Future Public Use: YES
Land Code: 1000074062	Agency Land Code: R29239955	Land Name: FAW - WILDLIFE	County: POLK	Acres: 20.00
City:	Site Code:	Classification Per M.S. 86A.05: g. state wildlife management area	Current Public Use: YES	Future Public Use: YES
Land Code: 1000074063	Agency Land Code: R29239989	Land Name: FAW - WILDLIFE	County: POLK	Acres: 40.00
City:	Site Code:	Classification Per M.S. 86A.05: g. state wildlife management area	Current Public Use: YES	Future Public Use: YES



Land Code: 1000074064	Agency Land Code: R29240006	Land Name: FAW - WILDLIFE	County: POLK	Acres: 40.00
City:	Site Code:	Classification Per M.S. 86A.05: g. state wildlife management area	Current Public Use: YES	Future Public Use: YES
Land Code: 1000074065	Agency Land Code: R29239993	Land Name: FAW - WILDLIFE	County: POLK	Acres: 40.00
City:	Site Code:	Classification Per M.S. 86A.05: g. state wildlife management area	Current Public Use: YES	Future Public Use: YES
Land Code: 1000074066	Agency Land Code: R29239973	Land Name: FAW - WILDLIFE	County: POLK	Acres: 40.00
City:	Site Code:	Classification Per M.S. 86A.05: g. state wildlife management area	Current Public Use: YES	Future Public Use: YES
Land Code: 1000074067	Agency Land Code: R29239970	Land Name: FAW - WILDLIFE	County: POLK	Acres: 40.00
City:	Site Code:	Classification Per M.S. 86A.05: g. state wildlife management area	Current Public Use: YES	Future Public Use: YES
Land Code: 1000074068	Agency Land Code: R29239981	Land Name: FAW - WILDLIFE	County: POLK	Acres: 40.00
City:	Site Code:	Classification Per M.S. 86A.05: g. state wildlife management area	Current Public Use: YES	Future Public Use: YES
Land Code: 1000074069	Agency Land Code: R29239999	Land Name: FAW - WILDLIFE	County: POLK	Acres: 40.00
City:	Site Code:	Classification Per M.S. 86A.05: g. state wildlife management area	Current Public Use: YES	Future Public Use: YES
Land Code: 1000074070	Agency Land Code: R29239979	Land Name: FAW - WILDLIFE	County: POLK	Acres: 40.00
City:	Site Code:	Classification Per M.S. 86A.05: g. state wildlife management area	Current Public Use: YES	Future Public Use: YES
Land Code: 1000074071	Agency Land Code: R29239975	Land Name: FAW - WILDLIFE	County: POLK	Acres: 40.00
City:	Site Code:	Classification Per M.S. 86A.05: g. state wildlife management area	Current Public Use: YES	Future Public Use: YES
Land Code: 1000074072	Agency Land Code: R29239987	Land Name: FAW - WILDLIFE	County: POLK	Acres: 40.00
City:	Site Code:	Classification Per M.S. 86A.05: g. state wildlife management area	Current Public Use: YES	Future Public Use: YES
Land Code: 1000074073	Agency Land Code: R29239977	Land Name: FAW - WILDLIFE	County: POLK	Acres: 40.00
City:	Site Code:	Classification Per M.S. 86A.05: g. state wildlife management area	Current Public Use: YES	Future Public Use: YES
Land Code: 1000074074	Agency Land Code: R29240010	Land Name: FAW - WILDLIFE	County: POLK	Acres: 40.00
City:	Site Code:	Classification Per M.S. 86A.05: g. state wildlife management area	Current Public Use: YES	Future Public Use: YES
Land Code: 1000074075	Agency Land Code: R29239961	Land Name: FAW - WILDLIFE	County: POLK	Acres: 40.00
City:	Site Code:	Classification Per M.S. 86A.05: g. state wildlife management area	Current Public Use: YES	Future Public Use: YES



Land Code: 1000074076	Agency Land Code: R29239962	Land Name: FAW - WILDLIFE	County: POLK	Acres: 40.00
City:	Site Code:	Classification Per M.S. 86A.05: g. state wildlife management area	Current Public Use: YES	Future Public Use: YES
Land Code: 1000074077	Agency Land Code: R29239983	Land Name: FAW - WILDLIFE	County: POLK	Acres: 40.00
City:	Site Code:	Classification Per M.S. 86A.05: g. state wildlife management area	Current Public Use: YES	Future Public Use: YES
Land Code: 1000074078	Agency Land Code: R29239968	Land Name: FAW - WILDLIFE	County: POLK	Acres: 40.00
City:	Site Code:	Classification Per M.S. 86A.05: g. state wildlife management area	Current Public Use: YES	Future Public Use: YES
Land Code: 1000074079	Agency Land Code: R29239958	Land Name: FAW - WILDLIFE	County: POLK	Acres: 20.00
City:	Site Code:	Classification Per M.S. 86A.05: g. state wildlife management area	Current Public Use: YES	Future Public Use: YES
Land Code: 1000074080	Agency Land Code: R29239959	Land Name: FAW - WILDLIFE	County: POLK	Acres: 40.00
City:	Site Code:	Classification Per M.S. 86A.05: g. state wildlife management area	Current Public Use: YES	Future Public Use: YES
Land Code: 1000074081	Agency Land Code: R29239957	Land Name: FAW - WILDLIFE	County: POLK	Acres: 40.00
City:	Site Code:	Classification Per M.S. 86A.05: g. state wildlife management area	Current Public Use: YES	Future Public Use: YES
Land Code: 1000074082	Agency Land Code: R29239995	Land Name: FAW - WILDLIFE	County: POLK	Acres: 40.00
City:	Site Code:	Classification Per M.S. 86A.05: g. state wildlife management area	Current Public Use: YES	Future Public Use: YES
Land Code: 1000074083	Agency Land Code: R29240007	Land Name: FAW - WILDLIFE	County: POLK	Acres: 40.00
City:	Site Code:	Classification Per M.S. 86A.05: g. state wildlife management area	Current Public Use: YES	Future Public Use: YES
Land Code: 1000074084	Agency Land Code: R29239985	Land Name: FAW - WILDLIFE	County: POLK	Acres: 40.00
City:	Site Code:	Classification Per M.S. 86A.05: g. state wildlife management area	Current Public Use: YES	Future Public Use: YES
Land Code: 1000074085	Agency Land Code: R29239964	Land Name: FAW - WILDLIFE	County: POLK	Acres: 40.00
City:	Site Code:	Classification Per M.S. 86A.05: g. state wildlife management area	Current Public Use: YES	Future Public Use: YES
Land Code: 1000074086	Agency Land Code: R29239997	Land Name: FAW - WILDLIFE	County: POLK	Acres: 40.00
City:	Site Code:	Classification Per M.S. 86A.05: g. state wildlife management area	Current Public Use: YES	Future Public Use: YES
Land Code: 1000074087	Agency Land Code: R29240009	Land Name: FAW - WILDLIFE	County: POLK	Acres: 40.00
City:	Site Code:	Classification Per M.S. 86A.05: g. state wildlife management area	Current Public Use: YES	Future Public Use: YES



Land Code: 1000074088	Agency Land Code: R29239963	Land Name: FAW - WILDLIFE	County: POLK	Acres: 40.00
City:	Site Code:	Classification Per M.S. 86A.05: g. state wildlife management area	Current Public Use: YES	Future Public Use: YES
Land Code: 1000074089	Agency Land Code: R29239967	Land Name: FAW - WILDLIFE	County: POLK	Acres: 40.00
City:	Site Code:	Classification Per M.S. 86A.05: g. state wildlife management area	Current Public Use: YES	Future Public Use: YES
Land Code: 1000074090	Agency Land Code: R29239969	Land Name: FAW - WILDLIFE	County: POLK	Acres: 40.00
City:	Site Code:	Classification Per M.S. 86A.05: g. state wildlife management area	Current Public Use: YES	Future Public Use: YES
Land Code: 1000074091	Agency Land Code: R29239956	Land Name: FAW - WILDLIFE	County: POLK	Acres: 40.00
City:	Site Code:	Classification Per M.S. 86A.05: g. state wildlife management area	Current Public Use: YES	Future Public Use: YES
Land Code: 1000074092	Agency Land Code: R29239799	Land Name: FAW - WILDLIFE	County: POLK	Acres: 40.00
City:	Site Code: R290560	Classification Per M.S. 86A.05: g. state wildlife management area	Current Public Use: YES	Future Public Use: YES
Land Code: 1000074093	Agency Land Code: R29239807	Land Name: FAW - WILDLIFE	County: POLK	Acres: 20.00
City:	Site Code: R290560	Classification Per M.S. 86A.05: g. state wildlife management area	Current Public Use: YES	Future Public Use: YES
Land Code: 1000074094	Agency Land Code: R29239765	Land Name: FAW - WILDLIFE	County: POLK	Acres: 40.00
City:	Site Code: R290560	Classification Per M.S. 86A.05: g. state wildlife management area	Current Public Use: YES	Future Public Use: YES
Land Code: 1000074095	Agency Land Code: R29239821	Land Name: FAW - WILDLIFE	County: POLK	Acres: 20.00
City:	Site Code: R290560	Classification Per M.S. 86A.05: g. state wildlife management area	Current Public Use: YES	Future Public Use: YES
Land Code: 1000074096	Agency Land Code: R29239815	Land Name: FAW - WILDLIFE	County: POLK	Acres: 40.00
City:	Site Code: R290560	Classification Per M.S. 86A.05: g. state wildlife management area	Current Public Use: YES	Future Public Use: YES
Land Code: 1000074097	Agency Land Code: R29239805	Land Name: FAW - WILDLIFE	County: POLK	Acres: 40.00
City:	Site Code: R290560	Classification Per M.S. 86A.05: g. state wildlife management area	Current Public Use: YES	Future Public Use: YES
Land Code: 1000074098	Agency Land Code: R29239811	Land Name: FAW - WILDLIFE	County: POLK	Acres: 20.00
City:	Site Code: R290560	Classification Per M.S. 86A.05: g. state wildlife management area	Current Public Use: YES	Future Public Use: YES
Land Code: 1000074099	Agency Land Code: R29239817	Land Name: FAW - WILDLIFE	County: POLK	Acres: 40.00
City:	Site Code: R290560	Classification Per M.S. 86A.05: g. state wildlife management area	Current Public Use: YES	Future Public Use: YES



Land Code: 1000074100	Agency Land Code: R29239775	Land Name: FAW - WILDLIFE	County: POLK	Acres: 40.00
City:	Site Code: R290560	Classification Per M.S. 86A.05: g. state wildlife management area	Current Public Use: YES	Future Public Use: YES
Land Code: 1000074101	Agency Land Code: R29239764	Land Name: FAW - WILDLIFE	County: POLK	Acres: 40.00
City:	Site Code: R290560	Classification Per M.S. 86A.05: g. state wildlife management area	Current Public Use: YES	Future Public Use: YES
Land Code: 1000074102	Agency Land Code: R29239820	Land Name: FAW - WILDLIFE	County: POLK	Acres: 40.00
City:	Site Code: R290560	Classification Per M.S. 86A.05: g. state wildlife management area	Current Public Use: YES	Future Public Use: YES
Land Code: 1000074103	Agency Land Code: R29239801	Land Name: FAW - WILDLIFE	County: POLK	Acres: 20.00
City:	Site Code: R290560	Classification Per M.S. 86A.05: g. state wildlife management area	Current Public Use: YES	Future Public Use: YES
Land Code: 1000074104	Agency Land Code: R29239769	Land Name: FAW - WILDLIFE	County: POLK	Acres: 40.00
City:	Site Code: R290560	Classification Per M.S. 86A.05: g. state wildlife management area	Current Public Use: YES	Future Public Use: YES
Land Code: 1000074105	Agency Land Code: R29239766	Land Name: FAW - WILDLIFE	County: POLK	Acres: 40.00
City:	Site Code: R290560	Classification Per M.S. 86A.05: g. state wildlife management area	Current Public Use: YES	Future Public Use: YES
Land Code: 1000074106	Agency Land Code: R29239814	Land Name: FAW - WILDLIFE	County: POLK	Acres: 40.00
City:	Site Code: R290560	Classification Per M.S. 86A.05: g. state wildlife management area	Current Public Use: YES	Future Public Use: YES
Land Code: 1000074107	Agency Land Code: R29239819	Land Name: FAW - WILDLIFE	County: POLK	Acres: 40.00
City:	Site Code: R290560	Classification Per M.S. 86A.05: g. state wildlife management area	Current Public Use: YES	Future Public Use: YES
Land Code: 1000074108	Agency Land Code: R29575767	Land Name: FAW - WILDLIFE	County: POLK	Acres: 40.00
City:	Site Code: R290560	Classification Per M.S. 86A.05: g. state wildlife management area	Current Public Use: YES	Future Public Use: YES
Land Code: 1000074109	Agency Land Code: R29239762	Land Name: FAW - WILDLIFE	County: POLK	Acres: 40.00
City:	Site Code: R290560	Classification Per M.S. 86A.05: g. state wildlife management area	Current Public Use: YES	Future Public Use: YES
Land Code: 1000074110	Agency Land Code: R29239791	Land Name: FAW - WILDLIFE	County: POLK	Acres: 40.00
City:	Site Code: R290560	Classification Per M.S. 86A.05: g. state wildlife management area	Current Public Use: YES	Future Public Use: YES
Land Code: 1000074111	Agency Land Code: R29239803	Land Name: FAW - WILDLIFE	County: POLK	Acres: 40.00
City:	Site Code: R290560	Classification Per M.S. 86A.05: g. state wildlife management area	Current Public Use: YES	Future Public Use: YES



Land Code: 1000074112	Agency Land Code: R29239816	Land Name: FAW - WILDLIFE	County: POLK	Acres: 40.00
City:	Site Code: R290560	Classification Per M.S. 86A.05: g. state wildlife management area	Current Public Use: YES	Future Public Use: YES
Land Code: 1000074113	Agency Land Code: R29239768	Land Name: FAW - WILDLIFE	County: POLK	Acres: 40.00
City:	Site Code: R290560	Classification Per M.S. 86A.05: g. state wildlife management area	Current Public Use: YES	Future Public Use: YES
Land Code: 1000074114	Agency Land Code: R29239812	Land Name: FAW - WILDLIFE	County: POLK	Acres: 20.00
City:	Site Code: R290560	Classification Per M.S. 86A.05: g. state wildlife management area	Current Public Use: YES	Future Public Use: YES
Land Code: 1000074115	Agency Land Code: R29239800	Land Name: FAW - WILDLIFE	County: POLK	Acres: 20.00
City:	Site Code: R290560	Classification Per M.S. 86A.05: g. state wildlife management area	Current Public Use: YES	Future Public Use: YES
Land Code: 1000074116	Agency Land Code: R29239802	Land Name: FAW - WILDLIFE	County: POLK	Acres: 40.00
City:	Site Code: R290560	Classification Per M.S. 86A.05: g. state wildlife management area	Current Public Use: YES	Future Public Use: YES
Land Code: 1000074117	Agency Land Code: R29239809	Land Name: FAW - WILDLIFE	County: POLK	Acres: 40.00
City:	Site Code: R290560	Classification Per M.S. 86A.05: g. state wildlife management area	Current Public Use: YES	Future Public Use: YES
Land Code: 1000074118	Agency Land Code: R29239761	Land Name: FAW - WILDLIFE	County: POLK	Acres: 40.00
City:	Site Code: R290560	Classification Per M.S. 86A.05: g. state wildlife management area	Current Public Use: YES	Future Public Use: YES
Land Code: 1000074119	Agency Land Code: R29239810	Land Name: FAW - WILDLIFE	County: POLK	Acres: 40.00
City:	Site Code: R290560	Classification Per M.S. 86A.05: g. state wildlife management area	Current Public Use: YES	Future Public Use: YES
Land Code: 1000074120	Agency Land Code: R29239770	Land Name: FAW - WILDLIFE	County: POLK	Acres: 40.00
City:	Site Code: R290560	Classification Per M.S. 86A.05: g. state wildlife management area	Current Public Use: YES	Future Public Use: YES
Land Code: 1000074121	Agency Land Code: R29239806	Land Name: FAW - WILDLIFE	County: POLK	Acres: 20.00
City:	Site Code: R290560	Classification Per M.S. 86A.05: g. state wildlife management area	Current Public Use: YES	Future Public Use: YES
Land Code: 1000074122	Agency Land Code: R29239773	Land Name: FAW - WILDLIFE	County: POLK	Acres: 40.00
City:	Site Code: R290560	Classification Per M.S. 86A.05: g. state wildlife management area	Current Public Use: YES	Future Public Use: YES
Land Code: 1000074123	Agency Land Code: R29239804	Land Name: FAW - WILDLIFE	County: POLK	Acres: 20.00
City:	Site Code: R290560	Classification Per M.S. 86A.05: g. state wildlife management area	Current Public Use: YES	Future Public Use: YES



Land Code: 1000074124	Agency Land Code: R29239808	Land Name: FAW - WILDLIFE	County: POLK	Acres: 40.00
City:	Site Code: R290560	Classification Per M.S. 86A.05: g. state wildlife management area	Current Public Use: YES	Future Public Use: YES
Land Code: 1000074125	Agency Land Code: R29239813	Land Name: FAW - WILDLIFE	County: POLK	Acres: 40.00
City:	Site Code: R290560	Classification Per M.S. 86A.05: g. state wildlife management area	Current Public Use: YES	Future Public Use: YES
Land Code: 1000074126	Agency Land Code: R29239763	Land Name: FAW - WILDLIFE	County: POLK	Acres: 40.00
City:	Site Code: R290560	Classification Per M.S. 86A.05: g. state wildlife management area	Current Public Use: YES	Future Public Use: YES
Land Code: 1000074127	Agency Land Code: R29239767	Land Name: FAW - WILDLIFE	County: POLK	Acres: 40.00
City:	Site Code: R290560	Classification Per M.S. 86A.05: g. state wildlife management area	Current Public Use: YES	Future Public Use: YES
Land Code: 1000074128	Agency Land Code: R29239818	Land Name: FAW - WILDLIFE	County: POLK	Acres: 40.00
City:	Site Code: R290560	Classification Per M.S. 86A.05: g. state wildlife management area	Current Public Use: YES	Future Public Use: YES
Land Code: 1000074129	Agency Land Code: R29239771	Land Name: FAW - WILDLIFE	County: POLK	Acres: 40.00
City:	Site Code: R290560	Classification Per M.S. 86A.05: g. state wildlife management area	Current Public Use: YES	Future Public Use: YES
Land Code: 1000074130	Agency Land Code: R29239787	Land Name: FAW - WILDLIFE	County: POLK	Acres: 40.00
City:	Site Code: R290560	Classification Per M.S. 86A.05: g. state wildlife management area	Current Public Use: YES	Future Public Use: YES
Land Code: 1000074131	Agency Land Code: R29536447	Land Name: FAW - WILDLIFE	County: POLK	Acres: 40.00
City:	Site Code: R290138	Classification Per M.S. 86A.05: g. state wildlife management area	Current Public Use: YES	Future Public Use: YES
Land Code: 1000074132	Agency Land Code: R29535702	Land Name: FAW - WILDLIFE	County: POLK	Acres: 25.00
City:	Site Code: R290138	Classification Per M.S. 86A.05: g. state wildlife management area	Current Public Use: YES	Future Public Use: YES
Land Code: 1000074133	Agency Land Code: R29535703	Land Name: FAW - WILDLIFE	County: POLK	Acres: 40.00
City:	Site Code: R290138	Classification Per M.S. 86A.05: g. state wildlife management area	Current Public Use: YES	Future Public Use: YES
Land Code: 1000074134	Agency Land Code: R29535706	Land Name: FAW - WILDLIFE	County: POLK	Acres: 40.00
City:	Site Code: R290138	Classification Per M.S. 86A.05: g. state wildlife management area	Current Public Use: YES	Future Public Use: YES
Land Code: 1000074135	Agency Land Code: R29535709	Land Name: FAW - WILDLIFE	County: POLK	Acres: 40.00
City:	Site Code: R290138	Classification Per M.S. 86A.05: g. state wildlife management area	Current Public Use: YES	Future Public Use: YES



Land Code: 1000074136	Agency Land Code: R29535712	Land Name: FAW - WILDLIFE	County: POLK	Acres: 40.00
City:	Site Code: R290138	Classification Per M.S. 86A.05: g. state wildlife management area	Current Public Use: YES	Future Public Use: YES
Land Code: 1000074137	Agency Land Code: R29535713	Land Name: FAW - WILDLIFE	County: POLK	Acres: 40.00
City:	Site Code: R290138	Classification Per M.S. 86A.05: g. state wildlife management area	Current Public Use: YES	Future Public Use: YES
Land Code: 1000074138	Agency Land Code: R29535714	Land Name: FAW - WILDLIFE	County: POLK	Acres: 40.00
City:	Site Code: R290138	Classification Per M.S. 86A.05: g. state wildlife management area	Current Public Use: YES	Future Public Use: YES
Land Code: 1000074139	Agency Land Code: R29535715	Land Name: FAW - WILDLIFE	County: POLK	Acres: 40.00
City:	Site Code: R290138	Classification Per M.S. 86A.05: g. state wildlife management area	Current Public Use: YES	Future Public Use: YES
Land Code: 1000074140	Agency Land Code: R29535716	Land Name: FAW - WILDLIFE	County: POLK	Acres: 40.00
City:	Site Code: R290138	Classification Per M.S. 86A.05: g. state wildlife management area	Current Public Use: YES	Future Public Use: YES
Land Code: 1000074141	Agency Land Code: R29535719	Land Name: FAW - WILDLIFE	County: POLK	Acres: 40.00
City:	Site Code: R290138	Classification Per M.S. 86A.05: g. state wildlife management area	Current Public Use: YES	Future Public Use: YES
Land Code: 1000074142	Agency Land Code: R29535720	Land Name: FAW - WILDLIFE	County: POLK	Acres: 40.00
City:	Site Code: R290138	Classification Per M.S. 86A.05: g. state wildlife management area	Current Public Use: YES	Future Public Use: YES
Land Code: 1000074143	Agency Land Code: R29535722	Land Name: FAW - WILDLIFE	County: POLK	Acres: 40.00
City:	Site Code: R290138	Classification Per M.S. 86A.05: g. state wildlife management area	Current Public Use: YES	Future Public Use: YES
Land Code: 1000074144	Agency Land Code: R29535723	Land Name: FAW - WILDLIFE	County: POLK	Acres: 40.00
City:	Site Code: R290138	Classification Per M.S. 86A.05: g. state wildlife management area	Current Public Use: YES	Future Public Use: YES
Land Code: 1000074145	Agency Land Code: R29535724	Land Name: FAW - WILDLIFE	County: POLK	Acres: 40.00
City:	Site Code: R290138	Classification Per M.S. 86A.05: g. state wildlife management area	Current Public Use: YES	Future Public Use: YES
Land Code: 1000074146	Agency Land Code: R29535725	Land Name: FAW - WILDLIFE	County: POLK	Acres: 40.00
City:	Site Code: R290138	Classification Per M.S. 86A.05: g. state wildlife management area	Current Public Use: YES	Future Public Use: YES
Land Code: 1000074147	Agency Land Code: R29535728	Land Name: FAW - WILDLIFE	County: POLK	Acres: 40.00
City:	Site Code: R290138	Classification Per M.S. 86A.05: g. state wildlife management area	Current Public Use: YES	Future Public Use: YES



Land Code: 1000074148	Agency Land Code: R29535729	Land Name: FAW - WILDLIFE	County: POLK	Acres: 40.00
City:	Site Code: R290138	Classification Per M.S. 86A.05: g. state wildlife management area	Current Public Use: YES	Future Public Use: YES
Land Code: 1000074149	Agency Land Code: R29535733	Land Name: FAW - WILDLIFE	County: POLK	Acres: 40.00
City:	Site Code: R290138	Classification Per M.S. 86A.05: g. state wildlife management area	Current Public Use: YES	Future Public Use: YES
Land Code: 1000074150	Agency Land Code: R29535734	Land Name: FAW - WILDLIFE	County: POLK	Acres: 40.00
City:	Site Code: R290138	Classification Per M.S. 86A.05: g. state wildlife management area	Current Public Use: YES	Future Public Use: YES
Land Code: 1000074151	Agency Land Code: R29535735	Land Name: FAW - WILDLIFE	County: POLK	Acres: 40.00
City:	Site Code: R290138	Classification Per M.S. 86A.05: g. state wildlife management area	Current Public Use: YES	Future Public Use: YES
Land Code: 1000074152	Agency Land Code: R29535737	Land Name: FAW - WILDLIFE	County: POLK	Acres: 40.00
City:	Site Code: R290138	Classification Per M.S. 86A.05: g. state wildlife management area	Current Public Use: YES	Future Public Use: YES
Land Code: 1000074153	Agency Land Code: R29535739	Land Name: FAW - WILDLIFE	County: POLK	Acres: 20.36
City:	Site Code: R290138	Classification Per M.S. 86A.05: g. state wildlife management area	Current Public Use: YES	Future Public Use: YES
Land Code: 1000074154	Agency Land Code: R29535740	Land Name: FAW - WILDLIFE	County: POLK	Acres: 40.00
City:	Site Code: R290138	Classification Per M.S. 86A.05: g. state wildlife management area	Current Public Use: YES	Future Public Use: YES
Land Code: 1000074155	Agency Land Code: R29535741	Land Name: FAW - WILDLIFE	County: POLK	Acres: 40.00
City:	Site Code: R290138	Classification Per M.S. 86A.05: g. state wildlife management area	Current Public Use: YES	Future Public Use: YES
Land Code: 1000074156	Agency Land Code: R29535743	Land Name: FAW - WILDLIFE	County: POLK	Acres: 14.60
City:	Site Code: R290138	Classification Per M.S. 86A.05: g. state wildlife management area	Current Public Use: YES	Future Public Use: YES
Land Code: 1000074157	Agency Land Code: R29535744	Land Name: FAW - WILDLIFE	County: POLK	Acres: 38.55
City:	Site Code: R290138	Classification Per M.S. 86A.05: g. state wildlife management area	Current Public Use: YES	Future Public Use: YES
Land Code: 1000074158	Agency Land Code: R29535747	Land Name: FAW - WILDLIFE	County: POLK	Acres: 40.00
City:	Site Code: R290138	Classification Per M.S. 86A.05: g. state wildlife management area	Current Public Use: YES	Future Public Use: YES
Land Code: 1000074159	Agency Land Code: R29535751	Land Name: FAW - WILDLIFE	County: POLK	Acres: 5.00
City:	Site Code: R290138	Classification Per M.S. 86A.05: g. state wildlife management area	Current Public Use: YES	Future Public Use: YES



Land Code: 1000074160	Agency Land Code: R29535753	Land Name: FAW - WILDLIFE	County: POLK	Acres: 35.50
City:	Site Code: R290138	Classification Per M.S. 86A.05: g. state wildlife management area	Current Public Use: YES	Future Public Use: YES
Land Code: 1000074161	Agency Land Code: R29535754	Land Name: FAW - WILDLIFE	County: POLK	Acres: 3.55
City:	Site Code: R290138	Classification Per M.S. 86A.05: g. state wildlife management area	Current Public Use: YES	Future Public Use: YES
Land Code: 1000074162	Agency Land Code: R29535755	Land Name: FAW - WILDLIFE	County: POLK	Acres: 29.55
City:	Site Code: R290138	Classification Per M.S. 86A.05: g. state wildlife management area	Current Public Use: YES	Future Public Use: YES
Land Code: 1000074163	Agency Land Code: R29535757	Land Name: FAW - WILDLIFE	County: POLK	Acres: 40.00
City:	Site Code: R290138	Classification Per M.S. 86A.05: g. state wildlife management area	Current Public Use: YES	Future Public Use: YES
Land Code: 1000074164	Agency Land Code: R29535701	Land Name: FAW - WILDLIFE	County: POLK	Acres: 40.00
City:	Site Code: R290138	Classification Per M.S. 86A.05: g. state wildlife management area	Current Public Use: YES	Future Public Use: YES
Land Code: 1000074165	Agency Land Code: R29535736	Land Name: FAW - WILDLIFE	County: POLK	Acres: 40.00
City:	Site Code: R290138	Classification Per M.S. 86A.05: g. state wildlife management area	Current Public Use: YES	Future Public Use: YES
Land Code: 1000074166	Agency Land Code: R29535708	Land Name: FAW - WILDLIFE	County: POLK	Acres: 40.00
City:	Site Code: R290138	Classification Per M.S. 86A.05: g. state wildlife management area	Current Public Use: YES	Future Public Use: YES
Land Code: 1000074167	Agency Land Code: R29535705	Land Name: FAW - WILDLIFE	County: POLK	Acres: 40.00
City:	Site Code: R290138	Classification Per M.S. 86A.05: g. state wildlife management area	Current Public Use: YES	Future Public Use: YES
Land Code: 1000074168	Agency Land Code: R29535746	Land Name: FAW - WILDLIFE	County: POLK	Acres: 40.00
City:	Site Code: R290138	Classification Per M.S. 86A.05: g. state wildlife management area	Current Public Use: YES	Future Public Use: YES
Land Code: 1000074169	Agency Land Code: R29535750	Land Name: FAW - WILDLIFE	County: POLK	Acres: 11.30
City:	Site Code: R290138	Classification Per M.S. 86A.05: g. state wildlife management area	Current Public Use: YES	Future Public Use: YES
Land Code: 1000074170	Agency Land Code: R29535710	Land Name: FAW - WILDLIFE	County: POLK	Acres: 40.00
City:	Site Code: R290138	Classification Per M.S. 86A.05: g. state wildlife management area	Current Public Use: YES	Future Public Use: YES
Land Code: 1000074171	Agency Land Code: R29536448	Land Name: FAW - WILDLIFE	County: POLK	Acres: 40.00
City:	Site Code: R290138	Classification Per M.S. 86A.05: g. state wildlife management area	Current Public Use: YES	Future Public Use: YES



Land Code: 1000074172	Agency Land Code: R29535704	Land Name: FAW - WILDLIFE	County: POLK	Acres: 40.00
City:	Site Code: R290138	Classification Per M.S. 86A.05: g. state wildlife management area	Current Public Use: YES	Future Public Use: YES
Land Code: 1000074173	Agency Land Code: R29535730	Land Name: FAW - WILDLIFE	County: POLK	Acres: 40.00
City:	Site Code: R290138	Classification Per M.S. 86A.05: g. state wildlife management area	Current Public Use: YES	Future Public Use: YES
Land Code: 1000074174	Agency Land Code: R29535748	Land Name: FAW - WILDLIFE	County: POLK	Acres: 40.00
City:	Site Code: R290138	Classification Per M.S. 86A.05: g. state wildlife management area	Current Public Use: YES	Future Public Use: YES
Land Code: 1000074175	Agency Land Code: R29535717	Land Name: FAW - WILDLIFE	County: POLK	Acres: 40.00
City:	Site Code: R290138	Classification Per M.S. 86A.05: g. state wildlife management area	Current Public Use: YES	Future Public Use: YES
Land Code: 1000074176	Agency Land Code: R29535752	Land Name: FAW - WILDLIFE	County: POLK	Acres: 40.00
City:	Site Code: R290138	Classification Per M.S. 86A.05: g. state wildlife management area	Current Public Use: YES	Future Public Use: YES
Land Code: 1000074177	Agency Land Code: R29535756	Land Name: FAW - WILDLIFE	County: POLK	Acres: 8.35
City:	Site Code: R290138	Classification Per M.S. 86A.05: g. state wildlife management area	Current Public Use: YES	Future Public Use: YES
Land Code: 1000074178	Agency Land Code: R29535727	Land Name: FAW - WILDLIFE	County: POLK	Acres: 40.00
City:	Site Code: R290138	Classification Per M.S. 86A.05: g. state wildlife management area	Current Public Use: YES	Future Public Use: YES
Land Code: 1000074179	Agency Land Code: R29535707	Land Name: FAW - WILDLIFE	County: POLK	Acres: 40.00
City:	Site Code: R290138	Classification Per M.S. 86A.05: g. state wildlife management area	Current Public Use: YES	Future Public Use: YES
Land Code: 1000074180	Agency Land Code: R29535718	Land Name: FAW - WILDLIFE	County: POLK	Acres: 40.00
City:	Site Code: R290138	Classification Per M.S. 86A.05: g. state wildlife management area	Current Public Use: YES	Future Public Use: YES
Land Code: 1000074181	Agency Land Code: R29535721	Land Name: FAW - WILDLIFE	County: POLK	Acres: 40.00
City:	Site Code: R290138	Classification Per M.S. 86A.05: g. state wildlife management area	Current Public Use: YES	Future Public Use: YES
Land Code: 1000074182	Agency Land Code: R29535726	Land Name: FAW - WILDLIFE	County: POLK	Acres: 40.00
City:	Site Code: R290138	Classification Per M.S. 86A.05: g. state wildlife management area	Current Public Use: YES	Future Public Use: YES
Land Code: 1000074183	Agency Land Code: R29535732	Land Name: FAW - WILDLIFE	County: POLK	Acres: 40.00
City:	Site Code: R290138	Classification Per M.S. 86A.05: g. state wildlife management area	Current Public Use: YES	Future Public Use: YES



Land Code: 1000074184	Agency Land Code: R29535749	Land Name: FAW - WILDLIFE	County: POLK	Acres: 37.00
City:	Site Code: R290138	Classification Per M.S. 86A.05: g. state wildlife management area	Current Public Use: YES	Future Public Use: YES
Land Code: 1000074185	Agency Land Code: R29535700	Land Name: FAW - WILDLIFE	County: POLK	Acres: 40.00
City:	Site Code: R290138	Classification Per M.S. 86A.05: g. state wildlife management area	Current Public Use: YES	Future Public Use: YES
Land Code: 1000074186	Agency Land Code: R29535731	Land Name: FAW - WILDLIFE	County: POLK	Acres: 40.00
City:	Site Code: R290138	Classification Per M.S. 86A.05: g. state wildlife management area	Current Public Use: YES	Future Public Use: YES
Land Code: 1000074187	Agency Land Code: R29535742	Land Name: FAW - WILDLIFE	County: POLK	Acres: 40.00
City:	Site Code: R290138	Classification Per M.S. 86A.05: g. state wildlife management area	Current Public Use: YES	Future Public Use: YES
Land Code: 1000074188	Agency Land Code: R29535738	Land Name: FAW - WILDLIFE	County: POLK	Acres: 40.00
City:	Site Code: R290138	Classification Per M.S. 86A.05: g. state wildlife management area	Current Public Use: YES	Future Public Use: YES
Land Code: 1000074189	Agency Land Code: R29238538	Land Name: FAW - WILDLIFE	County: POLK	Acres: 40.00
City:	Site Code:	Classification Per M.S. 86A.05: g. state wildlife management area	Current Public Use: YES	Future Public Use: YES
Land Code: 1000074190	Agency Land Code: R29238537	Land Name: FAW - WILDLIFE	County: POLK	Acres: 40.00
City:	Site Code:	Classification Per M.S. 86A.05: g. state wildlife management area	Current Public Use: YES	Future Public Use: YES
Land Code: 1000074191	Agency Land Code: R29238536	Land Name: FAW - WILDLIFE	County: POLK	Acres: 40.00
City:	Site Code:	Classification Per M.S. 86A.05: g. state wildlife management area	Current Public Use: YES	Future Public Use: YES
Land Code: 1000074192	Agency Land Code: R29339385	Land Name: FAW - WILDLIFE	County: POLK	Acres: 5.25
City:	Site Code:	Classification Per M.S. 86A.05: g. state wildlife management area	Current Public Use: YES	Future Public Use: YES
Land Code: 1000074193	Agency Land Code: R29339386	Land Name: FAW - WILDLIFE	County: POLK	Acres: 15.00
City:	Site Code:	Classification Per M.S. 86A.05: g. state wildlife management area	Current Public Use: YES	Future Public Use: YES
Land Code: 1000074194	Agency Land Code: R29432484	Land Name: FAW - WILDLIFE	County: POLK	Acres: 11.92
City:	Site Code:	Classification Per M.S. 86A.05: g. state wildlife management area	Current Public Use: YES	Future Public Use: YES
Land Code: 1000074195	Agency Land Code: R29525399	Land Name: FAW - WILDLIFE	County: POLK	Acres: 8.13
City:	Site Code:	Classification Per M.S. 86A.05: g. state wildlife management area	Current Public Use: YES	Future Public Use: YES



Land Code: 1000074196	Agency Land Code: R29339384	Land Name: FAW - WILDLIFE	County: POLK	Acres: 12.00
City:	Site Code:	Classification Per M.S. 86A.05: g. state wildlife management area	Current Public Use: YES	Future Public Use: YES
Land Code: 1000074197	Agency Land Code: R29239827	Land Name: FAW - WILDLIFE	County: POLK	Acres: 40.91
City:	Site Code:	Classification Per M.S. 86A.05: g. state wildlife management area	Current Public Use: YES	Future Public Use: YES
Land Code: 1000074198	Agency Land Code: R29240132	Land Name: FAW - WILDLIFE	County: POLK	Acres: 40.00
City:	Site Code:	Classification Per M.S. 86A.05: g. state wildlife management area	Current Public Use: YES	Future Public Use: YES
Land Code: 1000074199	Agency Land Code: R29240126	Land Name: FAW - WILDLIFE	County: POLK	Acres: 40.00
City:	Site Code:	Classification Per M.S. 86A.05: g. state wildlife management area	Current Public Use: YES	Future Public Use: YES
Land Code: 1000074200	Agency Land Code: R29240134	Land Name: FAW - WILDLIFE	County: POLK	Acres: 40.00
City:	Site Code:	Classification Per M.S. 86A.05: g. state wildlife management area	Current Public Use: YES	Future Public Use: YES
Land Code: 1000074201	Agency Land Code: R29240130	Land Name: FAW - WILDLIFE	County: POLK	Acres: 40.00
City:	Site Code:	Classification Per M.S. 86A.05: g. state wildlife management area	Current Public Use: YES	Future Public Use: YES
Land Code: 1000074202	Agency Land Code: R29240136	Land Name: FAW - WILDLIFE	County: POLK	Acres: 40.00
City:	Site Code:	Classification Per M.S. 86A.05: g. state wildlife management area	Current Public Use: YES	Future Public Use: YES
Land Code: 1000074203	Agency Land Code: R29239828	Land Name: FAW - WILDLIFE	County: POLK	Acres: 40.53
City:	Site Code:	Classification Per M.S. 86A.05: g. state wildlife management area	Current Public Use: YES	Future Public Use: YES
Land Code: 1000074204	Agency Land Code: R29525300	Land Name: FAW - WILDLIFE	County: POLK	Acres: 40.00
City:	Site Code: R290533	Classification Per M.S. 86A.05: g. state wildlife management area	Current Public Use: YES	Future Public Use: YES
Land Code: 1000074205	Agency Land Code: R29525302	Land Name: FAW - WILDLIFE	County: POLK	Acres: 40.00
City:	Site Code: R290533	Classification Per M.S. 86A.05: g. state wildlife management area	Current Public Use: YES	Future Public Use: YES
Land Code: 1000074206	Agency Land Code: R29240592	Land Name: FAW - WILDLIFE	County: POLK	Acres: 40.00
City:	Site Code: R290533	Classification Per M.S. 86A.05: g. state wildlife management area	Current Public Use: YES	Future Public Use: YES
Land Code: 1000074207	Agency Land Code: R29240594	Land Name: FAW - WILDLIFE	County: POLK	Acres: 40.00
City:	Site Code: R290533	Classification Per M.S. 86A.05: g. state wildlife management area	Current Public Use: YES	Future Public Use: YES



Land Code: 1000074208	Agency Land Code: R29240683	Land Name: FAW - WILDLIFE	County: POLK	Acres: 40.00
City:	Site Code: R290533	Classification Per M.S. 86A.05: g. state wildlife management area	Current Public Use: YES	Future Public Use: YES
Land Code: 1000074209	Agency Land Code: R29240587	Land Name: FAW - WILDLIFE	County: POLK	Acres: 40.00
City:	Site Code: R290533	Classification Per M.S. 86A.05: g. state wildlife management area	Current Public Use: YES	Future Public Use: YES
Land Code: 1000074210	Agency Land Code: R29240694	Land Name: FAW - WILDLIFE	County: POLK	Acres: 40.00
City:	Site Code: R290533	Classification Per M.S. 86A.05: g. state wildlife management area	Current Public Use: YES	Future Public Use: YES
Land Code: 1000074211	Agency Land Code: R29240697	Land Name: FAW - WILDLIFE	County: POLK	Acres: 40.00
City:	Site Code: R290533	Classification Per M.S. 86A.05: g. state wildlife management area	Current Public Use: YES	Future Public Use: YES
Land Code: 1000074212	Agency Land Code: R29240675	Land Name: FAW - WILDLIFE	County: POLK	Acres: 40.00
City:	Site Code: R290533	Classification Per M.S. 86A.05: g. state wildlife management area	Current Public Use: YES	Future Public Use: YES
Land Code: 1000074213	Agency Land Code: R29240677	Land Name: FAW - WILDLIFE	County: POLK	Acres: 40.00
City:	Site Code: R290533	Classification Per M.S. 86A.05: g. state wildlife management area	Current Public Use: YES	Future Public Use: YES
Land Code: 1000074214	Agency Land Code: R29240680	Land Name: FAW - WILDLIFE	County: POLK	Acres: 40.00
City:	Site Code: R290533	Classification Per M.S. 86A.05: g. state wildlife management area	Current Public Use: YES	Future Public Use: YES
Land Code: 1000074215	Agency Land Code: R29240579	Land Name: FAW - WILDLIFE	County: POLK	Acres: 40.00
City:	Site Code: R290533	Classification Per M.S. 86A.05: g. state wildlife management area	Current Public Use: YES	Future Public Use: YES
Land Code: 1000074216	Agency Land Code: R29240596	Land Name: FAW - WILDLIFE	County: POLK	Acres: 40.00
City:	Site Code: R290533	Classification Per M.S. 86A.05: g. state wildlife management area	Current Public Use: YES	Future Public Use: YES
Land Code: 1000074217	Agency Land Code: R29240597	Land Name: FAW - WILDLIFE	County: POLK	Acres: 40.00
City:	Site Code: R290533	Classification Per M.S. 86A.05: g. state wildlife management area	Current Public Use: YES	Future Public Use: YES
Land Code: 1000074218	Agency Land Code: R29240580	Land Name: FAW - WILDLIFE	County: POLK	Acres: 40.00
City:	Site Code: R290533	Classification Per M.S. 86A.05: g. state wildlife management area	Current Public Use: YES	Future Public Use: YES
Land Code: 1000074219	Agency Land Code: R29240568	Land Name: FAW - WILDLIFE	County: POLK	Acres: 40.00
City:	Site Code: R290533	Classification Per M.S. 86A.05: g. state wildlife management area	Current Public Use: YES	Future Public Use: YES



Land Code: 1000074220	Agency Land Code: R29240598	Land Name: FAW - WILDLIFE	County: POLK	Acres: 40.00
City:	Site Code: R290533	Classification Per M.S. 86A.05: g. state wildlife management area	Current Public Use: YES	Future Public Use: YES
Land Code: 1000074221	Agency Land Code: R29240595	Land Name: FAW - WILDLIFE	County: POLK	Acres: 40.00
City:	Site Code: R290533	Classification Per M.S. 86A.05: g. state wildlife management area	Current Public Use: YES	Future Public Use: YES
Land Code: 1000074222	Agency Land Code: R29240685	Land Name: FAW - WILDLIFE	County: POLK	Acres: 40.00
City:	Site Code: R290533	Classification Per M.S. 86A.05: g. state wildlife management area	Current Public Use: YES	Future Public Use: YES
Land Code: 1000074223	Agency Land Code: R29240567	Land Name: FAW - WILDLIFE	County: POLK	Acres: 40.00
City:	Site Code: R290533	Classification Per M.S. 86A.05: g. state wildlife management area	Current Public Use: YES	Future Public Use: YES
Land Code: 1000074224	Agency Land Code: R29240590	Land Name: FAW - WILDLIFE	County: POLK	Acres: 40.00
City:	Site Code: R290533	Classification Per M.S. 86A.05: g. state wildlife management area	Current Public Use: YES	Future Public Use: YES
Land Code: 1000074225	Agency Land Code: R29240582	Land Name: FAW - WILDLIFE	County: POLK	Acres: 40.00
City:	Site Code: R290533	Classification Per M.S. 86A.05: g. state wildlife management area	Current Public Use: YES	Future Public Use: YES
Land Code: 1000074226	Agency Land Code: R29240588	Land Name: FAW - WILDLIFE	County: POLK	Acres: 40.00
City:	Site Code: R290533	Classification Per M.S. 86A.05: g. state wildlife management area	Current Public Use: YES	Future Public Use: YES
Land Code: 1000074227	Agency Land Code: R29240586	Land Name: FAW - WILDLIFE	County: POLK	Acres: 40.00
City:	Site Code: R290533	Classification Per M.S. 86A.05: g. state wildlife management area	Current Public Use: YES	Future Public Use: YES
Land Code: 1000074228	Agency Land Code: R29240584	Land Name: FAW - WILDLIFE	County: POLK	Acres: 40.00
City:	Site Code: R290533	Classification Per M.S. 86A.05: g. state wildlife management area	Current Public Use: YES	Future Public Use: YES
Land Code: 1000074229	Agency Land Code: R29240570	Land Name: FAW - WILDLIFE	County: POLK	Acres: 40.00
City:	Site Code: R290533	Classification Per M.S. 86A.05: g. state wildlife management area	Current Public Use: YES	Future Public Use: YES
Land Code: 1000074230	Agency Land Code: R29240695	Land Name: FAW - WILDLIFE	County: POLK	Acres: 40.00
City:	Site Code: R290533	Classification Per M.S. 86A.05: g. state wildlife management area	Current Public Use: YES	Future Public Use: YES
Land Code: 1000074231	Agency Land Code: R29240585	Land Name: FAW - WILDLIFE	County: POLK	Acres: 40.00
City:	Site Code: R290533	Classification Per M.S. 86A.05: g. state wildlife management area	Current Public Use: YES	Future Public Use: YES



Land Code: 1000074232	Agency Land Code: R29240691	Land Name: FAW - WILDLIFE	County: POLK	Acres: 40.00
City:	Site Code: R290533	Classification Per M.S. 86A.05: g. state wildlife management area	Current Public Use: YES	Future Public Use: YES
Land Code: 1000074233	Agency Land Code: R29240572	Land Name: FAW - WILDLIFE	County: POLK	Acres: 40.00
City:	Site Code: R290533	Classification Per M.S. 86A.05: g. state wildlife management area	Current Public Use: YES	Future Public Use: YES
Land Code: 1000074234	Agency Land Code: R29240687	Land Name: FAW - WILDLIFE	County: POLK	Acres: 40.00
City:	Site Code: R290533	Classification Per M.S. 86A.05: g. state wildlife management area	Current Public Use: YES	Future Public Use: YES
Land Code: 1000074235	Agency Land Code: R29240689	Land Name: FAW - WILDLIFE	County: POLK	Acres: 40.00
City:	Site Code: R290533	Classification Per M.S. 86A.05: g. state wildlife management area	Current Public Use: YES	Future Public Use: YES
Land Code: 1000074236	Agency Land Code: R29240593	Land Name: FAW - WILDLIFE	County: POLK	Acres: 40.00
City:	Site Code: R290533	Classification Per M.S. 86A.05: g. state wildlife management area	Current Public Use: YES	Future Public Use: YES
Land Code: 1000074237	Agency Land Code: R29587901	Land Name: FAW - WILDLIFE	County: POLK	Acres: 40.06
City:	Site Code: R290533	Classification Per M.S. 86A.05: g. state wildlife management area	Current Public Use: YES	Future Public Use: YES
Land Code: 1000074238	Agency Land Code: R29240589	Land Name: FAW - WILDLIFE	County: POLK	Acres: 40.00
City:	Site Code: R290533	Classification Per M.S. 86A.05: g. state wildlife management area	Current Public Use: YES	Future Public Use: YES
Land Code: 1000074239	Agency Land Code: R29240569	Land Name: FAW - WILDLIFE	County: POLK	Acres: 40.00
City:	Site Code: R290533	Classification Per M.S. 86A.05: g. state wildlife management area	Current Public Use: YES	Future Public Use: YES
Land Code: 1000074240	Agency Land Code: R29240726	Land Name: FAW - WILDLIFE	County: POLK	Acres: 40.00
City:	Site Code: R290533	Classification Per M.S. 86A.05: g. state wildlife management area	Current Public Use: YES	Future Public Use: YES
Land Code: 1000074241	Agency Land Code: R29525299	Land Name: FAW - WILDLIFE	County: POLK	Acres: 40.00
City:	Site Code: R290533	Classification Per M.S. 86A.05: g. state wildlife management area	Current Public Use: YES	Future Public Use: YES
Land Code: 1000074242	Agency Land Code: R29587902	Land Name: FAW - WILDLIFE	County: POLK	Acres: 40.06
City:	Site Code: R290533	Classification Per M.S. 86A.05: g. state wildlife management area	Current Public Use: YES	Future Public Use: YES
Land Code: 1000074243	Agency Land Code: R29240566	Land Name: FAW - WILDLIFE	County: POLK	Acres: 40.81
City:	Site Code: R290533	Classification Per M.S. 86A.05: g. state wildlife management area	Current Public Use: YES	Future Public Use: YES



Land Code: 1000074244	Agency Land Code: R29240693	Land Name: FAW - WILDLIFE	County: POLK	Acres: 40.00
City:	Site Code: R290533	Classification Per M.S. 86A.05: g. state wildlife management area	Current Public Use: YES	Future Public Use: YES
Land Code: 1000074245	Agency Land Code: R29240692	Land Name: FAW - WILDLIFE	County: POLK	Acres: 40.00
City:	Site Code: R290533	Classification Per M.S. 86A.05: g. state wildlife management area	Current Public Use: YES	Future Public Use: YES
Land Code: 1000074246	Agency Land Code: R29240591	Land Name: FAW - WILDLIFE	County: POLK	Acres: 40.00
City:	Site Code: R290533	Classification Per M.S. 86A.05: g. state wildlife management area	Current Public Use: YES	Future Public Use: YES
Land Code: 1000074247	Agency Land Code: R29240583	Land Name: FAW - WILDLIFE	County: POLK	Acres: 40.00
City:	Site Code: R290533	Classification Per M.S. 86A.05: g. state wildlife management area	Current Public Use: YES	Future Public Use: YES
Land Code: 1000074248	Agency Land Code: R29587900	Land Name: FAW - WILDLIFE	County: POLK	Acres: 40.05
City:	Site Code: R290533	Classification Per M.S. 86A.05: g. state wildlife management area	Current Public Use: YES	Future Public Use: YES
Land Code: 1000074249	Agency Land Code: R29240673	Land Name: FAW - WILDLIFE	County: POLK	Acres: 40.00
City:	Site Code: R290533	Classification Per M.S. 86A.05: g. state wildlife management area	Current Public Use: YES	Future Public Use: YES
Land Code: 1000074250	Agency Land Code: R29240678	Land Name: FAW - WILDLIFE	County: POLK	Acres: 40.00
City:	Site Code: R290533	Classification Per M.S. 86A.05: g. state wildlife management area	Current Public Use: YES	Future Public Use: YES
Land Code: 1000074251	Agency Land Code: R29240571	Land Name: FAW - WILDLIFE	County: POLK	Acres: 40.00
City:	Site Code: R290533	Classification Per M.S. 86A.05: g. state wildlife management area	Current Public Use: YES	Future Public Use: YES
Land Code: 1000074252	Agency Land Code: R29240581	Land Name: FAW - WILDLIFE	County: POLK	Acres: 40.00
City:	Site Code: R290533	Classification Per M.S. 86A.05: g. state wildlife management area	Current Public Use: YES	Future Public Use: YES
Land Code: 1000074253	Agency Land Code: R29240682	Land Name: FAW - WILDLIFE	County: POLK	Acres: 40.00
City:	Site Code: R290533	Classification Per M.S. 86A.05: g. state wildlife management area	Current Public Use: YES	Future Public Use: YES
Land Code: 1000074254	Agency Land Code: R29240696	Land Name: FAW - WILDLIFE	County: POLK	Acres: 40.00
City:	Site Code: R290533	Classification Per M.S. 86A.05: g. state wildlife management area	Current Public Use: YES	Future Public Use: YES
Land Code: 1000074255	Agency Land Code: R29525301	Land Name: FAW - WILDLIFE	County: POLK	Acres: 40.00
City:	Site Code: R290533	Classification Per M.S. 86A.05: g. state wildlife management area	Current Public Use: YES	Future Public Use: YES



Land Code: 1000074256	Agency Land Code: R29240671	Land Name: FAW - WILDLIFE	County: POLK	Acres: 40.00
City:	Site Code: R290533	Classification Per M.S. 86A.05: g. state wildlife management area	Current Public Use: YES	Future Public Use: YES
Land Code: 1000074257	Agency Land Code: R29240724	Land Name: FAW - WILDLIFE	County: POLK	Acres: 40.00
City:	Site Code: R290533	Classification Per M.S. 86A.05: g. state wildlife management area	Current Public Use: YES	Future Public Use: YES
Land Code: 1000074258	Agency Land Code: R29240565	Land Name: FAW - WILDLIFE	County: POLK	Acres: 40.39
City:	Site Code: R290533	Classification Per M.S. 86A.05: g. state wildlife management area	Current Public Use: YES	Future Public Use: YES
Land Code: 1000074259	Agency Land Code: R29536708	Land Name: FAW - WILDLIFE	County: POLK	Acres: 20.00
City:	Site Code:	Classification Per M.S. 86A.05: g. state wildlife management area	Current Public Use: YES	Future Public Use: YES
Land Code: 1000074260	Agency Land Code: R29239416	Land Name: FAW - WILDLIFE	County: POLK	Acres: 40.00
City:	Site Code:	Classification Per M.S. 86A.05: g. state wildlife management area	Current Public Use: YES	Future Public Use: YES
Land Code: 1000074261	Agency Land Code: R29239387	Land Name: FAW - WILDLIFE	County: POLK	Acres: 40.00
City:	Site Code:	Classification Per M.S. 86A.05: g. state wildlife management area	Current Public Use: YES	Future Public Use: YES
Land Code: 1000074262	Agency Land Code: R29239418	Land Name: FAW - WILDLIFE	County: POLK	Acres: 40.00
City:	Site Code:	Classification Per M.S. 86A.05: g. state wildlife management area	Current Public Use: YES	Future Public Use: YES
Land Code: 1000074263	Agency Land Code: R29239201	Land Name: FAW - WILDLIFE	County: POLK	Acres: 40.00
City:	Site Code:	Classification Per M.S. 86A.05: g. state wildlife management area	Current Public Use: YES	Future Public Use: YES
Land Code: 1000074264	Agency Land Code: R29239448	Land Name: FAW - WILDLIFE	County: POLK	Acres: 40.00
City:	Site Code:	Classification Per M.S. 86A.05: g. state wildlife management area	Current Public Use: YES	Future Public Use: YES
Land Code: 1000074265	Agency Land Code: R29239197	Land Name: FAW - WILDLIFE	County: POLK	Acres: 40.00
City:	Site Code:	Classification Per M.S. 86A.05: g. state wildlife management area	Current Public Use: YES	Future Public Use: YES
Land Code: 1000074266	Agency Land Code: R29239391	Land Name: FAW - WILDLIFE	County: POLK	Acres: 40.00
City:	Site Code:	Classification Per M.S. 86A.05: g. state wildlife management area	Current Public Use: YES	Future Public Use: YES
Land Code: 1000074267	Agency Land Code: R29239382	Land Name: FAW - WILDLIFE	County: POLK	Acres: 40.00
City:	Site Code:	Classification Per M.S. 86A.05: g. state wildlife management area	Current Public Use: YES	Future Public Use: YES



Land Code: 1000074268	Agency Land Code: R29239429	Land Name: FAW - WILDLIFE	County: POLK	Acres: 40.00
City:	Site Code:	Classification Per M.S. 86A.05: g. state wildlife management area	Current Public Use: YES	Future Public Use: YES
Land Code: 1000074269	Agency Land Code: R29239210	Land Name: FAW - WILDLIFE	County: POLK	Acres: 20.00
City:	Site Code:	Classification Per M.S. 86A.05: g. state wildlife management area	Current Public Use: YES	Future Public Use: YES
Land Code: 1000074270	Agency Land Code: R29239385	Land Name: FAW - WILDLIFE	County: POLK	Acres: 40.00
City:	Site Code:	Classification Per M.S. 86A.05: g. state wildlife management area	Current Public Use: YES	Future Public Use: YES
Land Code: 1000074271	Agency Land Code: R29239196	Land Name: FAW - WILDLIFE	County: POLK	Acres: 40.00
City:	Site Code:	Classification Per M.S. 86A.05: g. state wildlife management area	Current Public Use: YES	Future Public Use: YES
Land Code: 1000074272	Agency Land Code: R29239428	Land Name: FAW - WILDLIFE	County: POLK	Acres: 40.00
City:	Site Code:	Classification Per M.S. 86A.05: g. state wildlife management area	Current Public Use: YES	Future Public Use: YES
Land Code: 1000074273	Agency Land Code: R29239192	Land Name: FAW - WILDLIFE	County: POLK	Acres: 40.00
City:	Site Code:	Classification Per M.S. 86A.05: g. state wildlife management area	Current Public Use: YES	Future Public Use: YES
Land Code: 1000074274	Agency Land Code: R29239487	Land Name: FAW - WILDLIFE	County: POLK	Acres: 31.00
City:	Site Code:	Classification Per M.S. 86A.05: g. state wildlife management area	Current Public Use: YES	Future Public Use: YES
Land Code: 1000074275	Agency Land Code: R29239438	Land Name: FAW - WILDLIFE	County: POLK	Acres: 40.00
City:	Site Code:	Classification Per M.S. 86A.05: g. state wildlife management area	Current Public Use: YES	Future Public Use: YES
Land Code: 1000074276	Agency Land Code: R29239435	Land Name: FAW - WILDLIFE	County: POLK	Acres: 20.00
City:	Site Code:	Classification Per M.S. 86A.05: g. state wildlife management area	Current Public Use: YES	Future Public Use: YES
Land Code: 1000074277	Agency Land Code: R29239489	Land Name: FAW - WILDLIFE	County: POLK	Acres: 36.00
City:	Site Code:	Classification Per M.S. 86A.05: g. state wildlife management area	Current Public Use: YES	Future Public Use: YES
Land Code: 1000074278	Agency Land Code: R29239393	Land Name: FAW - WILDLIFE	County: POLK	Acres: 40.00
City:	Site Code:	Classification Per M.S. 86A.05: g. state wildlife management area	Current Public Use: YES	Future Public Use: YES
Land Code: 1000074279	Agency Land Code: R29239421	Land Name: FAW - WILDLIFE	County: POLK	Acres: 40.00
City:	Site Code:	Classification Per M.S. 86A.05: g. state wildlife management area	Current Public Use: YES	Future Public Use: YES



Land Code: 1000074280	Agency Land Code: R29239480	Land Name: FAW - WILDLIFE	County: POLK	Acres: 40.00
City:	Site Code:	Classification Per M.S. 86A.05: g. state wildlife management area	Current Public Use: YES	Future Public Use: YES
Land Code: 1000074281	Agency Land Code: R29239486	Land Name: FAW - WILDLIFE	County: POLK	Acres: 40.00
City:	Site Code:	Classification Per M.S. 86A.05: g. state wildlife management area	Current Public Use: YES	Future Public Use: YES
Land Code: 1000074282	Agency Land Code: R29239479	Land Name: FAW - WILDLIFE	County: POLK	Acres: 40.00
City:	Site Code:	Classification Per M.S. 86A.05: g. state wildlife management area	Current Public Use: YES	Future Public Use: YES
Land Code: 1000074283	Agency Land Code: R29239434	Land Name: FAW - WILDLIFE	County: POLK	Acres: 40.00
City:	Site Code:	Classification Per M.S. 86A.05: g. state wildlife management area	Current Public Use: YES	Future Public Use: YES
Land Code: 1000074284	Agency Land Code: R29239198	Land Name: FAW - WILDLIFE	County: POLK	Acres: 40.00
City:	Site Code:	Classification Per M.S. 86A.05: g. state wildlife management area	Current Public Use: YES	Future Public Use: YES
Land Code: 1000074285	Agency Land Code: R29239419	Land Name: FAW - WILDLIFE	County: POLK	Acres: 40.00
City:	Site Code:	Classification Per M.S. 86A.05: g. state wildlife management area	Current Public Use: YES	Future Public Use: YES
Land Code: 1000074286	Agency Land Code: R29239422	Land Name: FAW - WILDLIFE	County: POLK	Acres: 40.00
City:	Site Code:	Classification Per M.S. 86A.05: g. state wildlife management area	Current Public Use: YES	Future Public Use: YES
Land Code: 1000074287	Agency Land Code: R29239420	Land Name: FAW - WILDLIFE	County: POLK	Acres: 40.00
City:	Site Code:	Classification Per M.S. 86A.05: g. state wildlife management area	Current Public Use: YES	Future Public Use: YES
Land Code: 1000074288	Agency Land Code: R29239202	Land Name: FAW - WILDLIFE	County: POLK	Acres: 40.00
City:	Site Code:	Classification Per M.S. 86A.05: g. state wildlife management area	Current Public Use: YES	Future Public Use: YES
Land Code: 1000074289	Agency Land Code: R29239439	Land Name: FAW - WILDLIFE	County: POLK	Acres: 40.00
City:	Site Code:	Classification Per M.S. 86A.05: g. state wildlife management area	Current Public Use: YES	Future Public Use: YES
Land Code: 1000074290	Agency Land Code: R29239481	Land Name: FAW - WILDLIFE	County: POLK	Acres: 40.00
City:	Site Code:	Classification Per M.S. 86A.05: g. state wildlife management area	Current Public Use: YES	Future Public Use: YES
Land Code: 1000074291	Agency Land Code: R29239485	Land Name: FAW - WILDLIFE	County: POLK	Acres: 1.50
City:	Site Code:	Classification Per M.S. 86A.05: g. state wildlife management area	Current Public Use: YES	Future Public Use: YES



Land Code: 1000074292	Agency Land Code: R29239488	Land Name: FAW - WILDLIFE	County: POLK	Acres: 4.00
City:	Site Code:	Classification Per M.S. 86A.05: g. state wildlife management area	Current Public Use: YES	Future Public Use: YES
Land Code: 1000074293	Agency Land Code: R29239209	Land Name: FAW - WILDLIFE	County: POLK	Acres: 20.00
City:	Site Code:	Classification Per M.S. 86A.05: g. state wildlife management area	Current Public Use: YES	Future Public Use: YES
Land Code: 1000074294	Agency Land Code: R29239394	Land Name: FAW - WILDLIFE	County: POLK	Acres: 40.00
City:	Site Code:	Classification Per M.S. 86A.05: g. state wildlife management area	Current Public Use: YES	Future Public Use: YES
Land Code: 1000074295	Agency Land Code: R29239427	Land Name: FAW - WILDLIFE	County: POLK	Acres: 40.00
City:	Site Code:	Classification Per M.S. 86A.05: g. state wildlife management area	Current Public Use: YES	Future Public Use: YES
Land Code: 1000074296	Agency Land Code: R29239484	Land Name: FAW - WILDLIFE	County: POLK	Acres: 37.15
City:	Site Code:	Classification Per M.S. 86A.05: g. state wildlife management area	Current Public Use: YES	Future Public Use: YES
Land Code: 1000074297	Agency Land Code: R29239483	Land Name: FAW - WILDLIFE	County: POLK	Acres: 35.00
City:	Site Code:	Classification Per M.S. 86A.05: g. state wildlife management area	Current Public Use: YES	Future Public Use: YES
Land Code: 1000074298	Agency Land Code: R29239199	Land Name: FAW - WILDLIFE	County: POLK	Acres: 40.00
City:	Site Code:	Classification Per M.S. 86A.05: g. state wildlife management area	Current Public Use: YES	Future Public Use: YES
Land Code: 1000074299	Agency Land Code: R29239397	Land Name: FAW - WILDLIFE	County: POLK	Acres: 40.00
City:	Site Code:	Classification Per M.S. 86A.05: g. state wildlife management area	Current Public Use: YES	Future Public Use: YES
Land Code: 1000074300	Agency Land Code: R29239417	Land Name: FAW - WILDLIFE	County: POLK	Acres: 40.00
City:	Site Code:	Classification Per M.S. 86A.05: g. state wildlife management area	Current Public Use: YES	Future Public Use: YES
Land Code: 1000074301	Agency Land Code: R29239433	Land Name: FAW - WILDLIFE	County: POLK	Acres: 40.00
City:	Site Code:	Classification Per M.S. 86A.05: g. state wildlife management area	Current Public Use: YES	Future Public Use: YES
Land Code: 1000074302	Agency Land Code: R29239495	Land Name: FAW - WILDLIFE	County: POLK	Acres: 40.00
City:	Site Code:	Classification Per M.S. 86A.05: g. state wildlife management area	Current Public Use: YES	Future Public Use: YES
Land Code: 1000074303	Agency Land Code: R29239389	Land Name: FAW - WILDLIFE	County: POLK	Acres: 40.00
City:	Site Code:	Classification Per M.S. 86A.05: g. state wildlife management area	Current Public Use: YES	Future Public Use: YES



Land Code: 1000074304	Agency Land Code: R29239396	Land Name: FAW - WILDLIFE	County: POLK	Acres: 40.00
City:	Site Code:	Classification Per M.S. 86A.05: g. state wildlife management area	Current Public Use: YES	Future Public Use: YES
Land Code: 1000074305	Agency Land Code: R29239431	Land Name: FAW - WILDLIFE	County: POLK	Acres: 40.00
City:	Site Code:	Classification Per M.S. 86A.05: g. state wildlife management area	Current Public Use: YES	Future Public Use: YES
Land Code: 1000074306	Agency Land Code: R29239432	Land Name: FAW - WILDLIFE	County: POLK	Acres: 40.00
City:	Site Code:	Classification Per M.S. 86A.05: g. state wildlife management area	Current Public Use: YES	Future Public Use: YES
Land Code: 1000074307	Agency Land Code: R29239206	Land Name: FAW - WILDLIFE	County: POLK	Acres: 39.01
City:	Site Code:	Classification Per M.S. 86A.05: g. state wildlife management area	Current Public Use: YES	Future Public Use: YES
Land Code: 1000074308	Agency Land Code: R29239392	Land Name: FAW - WILDLIFE	County: POLK	Acres: 40.00
City:	Site Code:	Classification Per M.S. 86A.05: g. state wildlife management area	Current Public Use: YES	Future Public Use: YES
Land Code: 1000074309	Agency Land Code: R29239423	Land Name: FAW - WILDLIFE	County: POLK	Acres: 40.00
City:	Site Code:	Classification Per M.S. 86A.05: g. state wildlife management area	Current Public Use: YES	Future Public Use: YES
Land Code: 1000074310	Agency Land Code: R29239436	Land Name: FAW - WILDLIFE	County: POLK	Acres: 40.00
City:	Site Code:	Classification Per M.S. 86A.05: g. state wildlife management area	Current Public Use: YES	Future Public Use: YES
Land Code: 1000074311	Agency Land Code: R29239203	Land Name: FAW - WILDLIFE	County: POLK	Acres: 40.00
City:	Site Code:	Classification Per M.S. 86A.05: g. state wildlife management area	Current Public Use: YES	Future Public Use: YES
Land Code: 1000074312	Agency Land Code: R29239205	Land Name: FAW - WILDLIFE	County: POLK	Acres: 40.00
City:	Site Code:	Classification Per M.S. 86A.05: g. state wildlife management area	Current Public Use: YES	Future Public Use: YES
Land Code: 1000074313	Agency Land Code: R29239395	Land Name: FAW - WILDLIFE	County: POLK	Acres: 40.00
City:	Site Code:	Classification Per M.S. 86A.05: g. state wildlife management area	Current Public Use: YES	Future Public Use: YES
Land Code: 1000074314	Agency Land Code: R29239437	Land Name: FAW - WILDLIFE	County: POLK	Acres: 40.00
City:	Site Code:	Classification Per M.S. 86A.05: g. state wildlife management area	Current Public Use: YES	Future Public Use: YES
Land Code: 1000074315	Agency Land Code: R29239207	Land Name: FAW - WILDLIFE	County: POLK	Acres: 39.04
City:	Site Code:	Classification Per M.S. 86A.05: g. state wildlife management area	Current Public Use: YES	Future Public Use: YES



Land Code: 1000074316	Agency Land Code: R29239430	Land Name: FAW - WILDLIFE	County: POLK	Acres: 40.00
City:	Site Code:	Classification Per M.S. 86A.05: g. state wildlife management area	Current Public Use: YES	Future Public Use: YES
Land Code: 1000074317	Agency Land Code: R29239424	Land Name: FAW - WILDLIFE	County: POLK	Acres: 40.00
City:	Site Code:	Classification Per M.S. 86A.05: g. state wildlife management area	Current Public Use: YES	Future Public Use: YES
Land Code: 1000074318	Agency Land Code: R29239482	Land Name: FAW - WILDLIFE	County: POLK	Acres: 40.00
City:	Site Code:	Classification Per M.S. 86A.05: g. state wildlife management area	Current Public Use: YES	Future Public Use: YES
Land Code: 1000074319	Agency Land Code: R29239388	Land Name: FAW - WILDLIFE	County: POLK	Acres: 22.57
City:	Site Code:	Classification Per M.S. 86A.05: g. state wildlife management area	Current Public Use: YES	Future Public Use: YES
Land Code: 1000074320	Agency Land Code: R29239493	Land Name: FAW - WILDLIFE	County: POLK	Acres: 40.00
City:	Site Code:	Classification Per M.S. 86A.05: g. state wildlife management area	Current Public Use: YES	Future Public Use: YES
Land Code: 1000074321	Agency Land Code: R29239386	Land Name: FAW - WILDLIFE	County: POLK	Acres: 40.00
City:	Site Code:	Classification Per M.S. 86A.05: g. state wildlife management area	Current Public Use: YES	Future Public Use: YES
Land Code: 1000074322	Agency Land Code: R29239425	Land Name: FAW - WILDLIFE	County: POLK	Acres: 40.00
City:	Site Code:	Classification Per M.S. 86A.05: g. state wildlife management area	Current Public Use: YES	Future Public Use: YES
Land Code: 1000074323	Agency Land Code: R29239193	Land Name: FAW - WILDLIFE	County: POLK	Acres: 40.00
City:	Site Code:	Classification Per M.S. 86A.05: g. state wildlife management area	Current Public Use: YES	Future Public Use: YES
Land Code: 1000074324	Agency Land Code: R29239204	Land Name: FAW - WILDLIFE	County: POLK	Acres: 40.00
City:	Site Code:	Classification Per M.S. 86A.05: g. state wildlife management area	Current Public Use: YES	Future Public Use: YES
Land Code: 1000074325	Agency Land Code: R29239211	Land Name: FAW - WILDLIFE	County: POLK	Acres: 20.00
City:	Site Code:	Classification Per M.S. 86A.05: g. state wildlife management area	Current Public Use: YES	Future Public Use: YES
Land Code: 1000074326	Agency Land Code: R29239383	Land Name: FAW - WILDLIFE	County: POLK	Acres: 40.00
City:	Site Code:	Classification Per M.S. 86A.05: g. state wildlife management area	Current Public Use: YES	Future Public Use: YES
Land Code: 1000074327	Agency Land Code: R29239390	Land Name: FAW - WILDLIFE	County: POLK	Acres: 40.00
City:	Site Code:	Classification Per M.S. 86A.05: g. state wildlife management area	Current Public Use: YES	Future Public Use: YES



Land Code: 1000074328	Agency Land Code: R29239208	Land Name: FAW - WILDLIFE	County: POLK	Acres: 40.00
City:	Site Code:	Classification Per M.S. 86A.05: g. state wildlife management area	Current Public Use: YES	Future Public Use: YES
Land Code: 1000074329	Agency Land Code: R29239381	Land Name: FAW - WILDLIFE	County: POLK	Acres: 40.00
City:	Site Code:	Classification Per M.S. 86A.05: g. state wildlife management area	Current Public Use: YES	Future Public Use: YES
Land Code: 1000074330	Agency Land Code: R29239384	Land Name: FAW - WILDLIFE	County: POLK	Acres: 40.00
City:	Site Code:	Classification Per M.S. 86A.05: g. state wildlife management area	Current Public Use: YES	Future Public Use: YES
Land Code: 1000074331	Agency Land Code: R29239426	Land Name: FAW - WILDLIFE	County: POLK	Acres: 40.00
City:	Site Code:	Classification Per M.S. 86A.05: g. state wildlife management area	Current Public Use: YES	Future Public Use: YES
Land Code: 1000074332	Agency Land Code: R29239491	Land Name: FAW - WILDLIFE	County: POLK	Acres: 40.00
City:	Site Code:	Classification Per M.S. 86A.05: g. state wildlife management area	Current Public Use: YES	Future Public Use: YES
Land Code: 1000074333	Agency Land Code: R29239529	Land Name: FAW - WILDLIFE	County: POLK	Acres: 40.00
City:	Site Code:	Classification Per M.S. 86A.05: g. state wildlife management area	Current Public Use: YES	Future Public Use: YES
Land Code: 1000074334	Agency Land Code: R29239530	Land Name: FAW - WILDLIFE	County: POLK	Acres: 40.00
City:	Site Code:	Classification Per M.S. 86A.05: g. state wildlife management area	Current Public Use: YES	Future Public Use: YES
Land Code: 1000074335	Agency Land Code: R29238813	Land Name: FAW - WILDLIFE	County: POLK	Acres: 5.00
City:	Site Code:	Classification Per M.S. 86A.05: g. state wildlife management area	Current Public Use: YES	Future Public Use: YES
Land Code: 1000074336	Agency Land Code: R29238812	Land Name: FAW - WILDLIFE	County: POLK	Acres: 40.00
City:	Site Code:	Classification Per M.S. 86A.05: g. state wildlife management area	Current Public Use: YES	Future Public Use: YES
Land Code: 1000074337	Agency Land Code: R29238484	Land Name: FAW - WILDLIFE	County: POLK	Acres: 40.00
City:	Site Code:	Classification Per M.S. 86A.05: g. state wildlife management area	Current Public Use: YES	Future Public Use: YES
Land Code: 1000074338	Agency Land Code: R29330205	Land Name: FAW - WILDLIFE	County: POLK	Acres: 17.00
City:	Site Code:	Classification Per M.S. 86A.05: g. state wildlife management area	Current Public Use: YES	Future Public Use: YES
Land Code: 1000074339	Agency Land Code: R29238482	Land Name: FAW - WILDLIFE	County: POLK	Acres: 11.40
City:	Site Code:	Classification Per M.S. 86A.05: g. state wildlife management area	Current Public Use: YES	Future Public Use: YES



Land Code: 1000074340	Agency Land Code: R29238486	Land Name: FAW - WILDLIFE	County: POLK	Acres: 1.00
City:	Site Code:	Classification Per M.S. 86A.05: g. state wildlife management area	Current Public Use: YES	Future Public Use: YES
Land Code: 1000074341	Agency Land Code: R29238483	Land Name: FAW - WILDLIFE	County: POLK	Acres: 10.00
City:	Site Code:	Classification Per M.S. 86A.05: g. state wildlife management area	Current Public Use: YES	Future Public Use: YES
Land Code: 1000074342	Agency Land Code: R29238485	Land Name: FAW - WILDLIFE	County: POLK	Acres: 39.00
City:	Site Code:	Classification Per M.S. 86A.05: g. state wildlife management area	Current Public Use: YES	Future Public Use: YES
Land Code: 1000074343	Agency Land Code: R29238487	Land Name: FAW - WILDLIFE	County: POLK	Acres: 6.40
City:	Site Code:	Classification Per M.S. 86A.05: g. state wildlife management area	Current Public Use: YES	Future Public Use: YES
Land Code: 1000074344	Agency Land Code: R29238457	Land Name: FAW - WILDLIFE	County: POLK	Acres: 28.78
City:	Site Code:	Classification Per M.S. 86A.05: g. state wildlife management area	Current Public Use: YES	Future Public Use: YES
Land Code: 1000074345	Agency Land Code: R29238458	Land Name: FAW - WILDLIFE	County: POLK	Acres: 28.78
City:	Site Code:	Classification Per M.S. 86A.05: g. state wildlife management area	Current Public Use: YES	Future Public Use: YES
Land Code: 1000074346	Agency Land Code: R29347342	Land Name: FAW - WILDLIFE	County: POLK	Acres: 40.00
City:	Site Code:	Classification Per M.S. 86A.05: g. state wildlife management area	Current Public Use: YES	Future Public Use: YES
Land Code: 1000074347	Agency Land Code: R29347343	Land Name: FAW - WILDLIFE	County: POLK	Acres: 40.00
City:	Site Code:	Classification Per M.S. 86A.05: g. state wildlife management area	Current Public Use: YES	Future Public Use: YES
Land Code: 1000074348	Agency Land Code: R29239757	Land Name: FAW - WILDLIFE	County: POLK	Acres: 40.00
City:	Site Code:	Classification Per M.S. 86A.05: g. state wildlife management area	Current Public Use: YES	Future Public Use: YES
Land Code: 1000074349	Agency Land Code: R29239754	Land Name: FAW - WILDLIFE	County: POLK	Acres: 40.00
City:	Site Code:	Classification Per M.S. 86A.05: g. state wildlife management area	Current Public Use: YES	Future Public Use: YES
Land Code: 1000074350	Agency Land Code: R29240220	Land Name: FAW - WILDLIFE	County: POLK	Acres: 40.00
City:	Site Code:	Classification Per M.S. 86A.05: g. state wildlife management area	Current Public Use: YES	Future Public Use: YES
Land Code: 1000074351	Agency Land Code: R29240219	Land Name: FAW - WILDLIFE	County: POLK	Acres: 40.00
City:	Site Code:	Classification Per M.S. 86A.05: g. state wildlife management area	Current Public Use: YES	Future Public Use: YES



Land Code: 1000074352	Agency Land Code: R29240221	Land Name: FAW - WILDLIFE	County: POLK	Acres: 40.00
City:	Site Code:	Classification Per M.S. 86A.05: g. state wildlife management area	Current Public Use: YES	Future Public Use: YES
Land Code: 1000074353	Agency Land Code: R29240222	Land Name: FAW - WILDLIFE	County: POLK	Acres: 40.00
City:	Site Code:	Classification Per M.S. 86A.05: g. state wildlife management area	Current Public Use: YES	Future Public Use: YES
Land Code: 1000074354	Agency Land Code: R29570473	Land Name: FAW - WILDLIFE	County: POLK	Acres: 36.06
City:	Site Code:	Classification Per M.S. 86A.05: g. state wildlife management area	Current Public Use: YES	Future Public Use: YES
Land Code: 1000074355	Agency Land Code: R29570474	Land Name: FAW - WILDLIFE	County: POLK	Acres: 36.38
City:	Site Code:	Classification Per M.S. 86A.05: g. state wildlife management area	Current Public Use: YES	Future Public Use: YES
Land Code: 1000074356	Agency Land Code: R29570475	Land Name: FAW - WILDLIFE	County: POLK	Acres: 40.00
City:	Site Code:	Classification Per M.S. 86A.05: g. state wildlife management area	Current Public Use: YES	Future Public Use: YES
Land Code: 1000074357	Agency Land Code: R29570478	Land Name: FAW - WILDLIFE	County: POLK	Acres: 40.00
City:	Site Code:	Classification Per M.S. 86A.05: g. state wildlife management area	Current Public Use: YES	Future Public Use: YES
Land Code: 1000074358	Agency Land Code: R29570479	Land Name: FAW - WILDLIFE	County: POLK	Acres: 40.00
City:	Site Code:	Classification Per M.S. 86A.05: g. state wildlife management area	Current Public Use: YES	Future Public Use: YES
Land Code: 1000074359	Agency Land Code: R29570480	Land Name: FAW - WILDLIFE	County: POLK	Acres: 40.00
City:	Site Code:	Classification Per M.S. 86A.05: g. state wildlife management area	Current Public Use: YES	Future Public Use: YES
Land Code: 1000074360	Agency Land Code: R29570483	Land Name: FAW - WILDLIFE	County: POLK	Acres: 40.00
City:	Site Code:	Classification Per M.S. 86A.05: g. state wildlife management area	Current Public Use: YES	Future Public Use: YES
Land Code: 1000074361	Agency Land Code: R29570485	Land Name: FAW - WILDLIFE	County: POLK	Acres: 40.00
City:	Site Code:	Classification Per M.S. 86A.05: g. state wildlife management area	Current Public Use: YES	Future Public Use: YES
Land Code: 1000074362	Agency Land Code: R29570488	Land Name: FAW - WILDLIFE	County: POLK	Acres: 40.00
City:	Site Code:	Classification Per M.S. 86A.05: g. state wildlife management area	Current Public Use: YES	Future Public Use: YES
Land Code: 1000074363	Agency Land Code: R29570489	Land Name: FAW - WILDLIFE	County: POLK	Acres: 40.00
City:	Site Code:	Classification Per M.S. 86A.05: g. state wildlife management area	Current Public Use: YES	Future Public Use: YES



Land Code: 1000074364	Agency Land Code: R29570494	Land Name: FAW - WILDLIFE	County: POLK	Acres: 40.00
City:	Site Code:	Classification Per M.S. 86A.05: g. state wildlife management area	Current Public Use: YES	Future Public Use: YES
Land Code: 1000074365	Agency Land Code: R29570495	Land Name: FAW - WILDLIFE	County: POLK	Acres: 40.00
City:	Site Code:	Classification Per M.S. 86A.05: g. state wildlife management area	Current Public Use: YES	Future Public Use: YES
Land Code: 1000074366	Agency Land Code: R29570496	Land Name: FAW - WILDLIFE	County: POLK	Acres: 40.00
City:	Site Code:	Classification Per M.S. 86A.05: g. state wildlife management area	Current Public Use: YES	Future Public Use: YES
Land Code: 1000074367	Agency Land Code: R29570499	Land Name: FAW - WILDLIFE	County: POLK	Acres: 40.00
City:	Site Code:	Classification Per M.S. 86A.05: g. state wildlife management area	Current Public Use: YES	Future Public Use: YES
Land Code: 1000074368	Agency Land Code: R29570481	Land Name: FAW - WILDLIFE	County: POLK	Acres: 40.00
City:	Site Code:	Classification Per M.S. 86A.05: g. state wildlife management area	Current Public Use: YES	Future Public Use: YES
Land Code: 1000074369	Agency Land Code: R29570490	Land Name: FAW - WILDLIFE	County: POLK	Acres: 40.00
City:	Site Code:	Classification Per M.S. 86A.05: g. state wildlife management area	Current Public Use: YES	Future Public Use: YES
Land Code: 1000074370	Agency Land Code: R29570492	Land Name: FAW - WILDLIFE	County: POLK	Acres: 20.00
City:	Site Code:	Classification Per M.S. 86A.05: g. state wildlife management area	Current Public Use: YES	Future Public Use: YES
Land Code: 1000074371	Agency Land Code: R29570498	Land Name: FAW - WILDLIFE	County: POLK	Acres: 40.00
City:	Site Code:	Classification Per M.S. 86A.05: g. state wildlife management area	Current Public Use: YES	Future Public Use: YES
Land Code: 1000074372	Agency Land Code: R29570500	Land Name: FAW - WILDLIFE	County: POLK	Acres: 40.00
City:	Site Code:	Classification Per M.S. 86A.05: g. state wildlife management area	Current Public Use: YES	Future Public Use: YES
Land Code: 1000074373	Agency Land Code: R29570477	Land Name: FAW - WILDLIFE	County: POLK	Acres: 40.00
City:	Site Code:	Classification Per M.S. 86A.05: g. state wildlife management area	Current Public Use: YES	Future Public Use: YES
Land Code: 1000074374	Agency Land Code: R29570497	Land Name: FAW - WILDLIFE	County: POLK	Acres: 40.00
City:	Site Code:	Classification Per M.S. 86A.05: g. state wildlife management area	Current Public Use: YES	Future Public Use: YES
Land Code: 1000074375	Agency Land Code: R29570482	Land Name: FAW - WILDLIFE	County: POLK	Acres: 40.00
City:	Site Code:	Classification Per M.S. 86A.05: g. state wildlife management area	Current Public Use: YES	Future Public Use: YES



Land Code: 1000074376	Agency Land Code: R29570486	Land Name: FAW - WILDLIFE	County: POLK	Acres: 40.00
City:	Site Code:	Classification Per M.S. 86A.05: g. state wildlife management area	Current Public Use: YES	Future Public Use: YES
Land Code: 1000074377	Agency Land Code: R29570487	Land Name: FAW - WILDLIFE	County: POLK	Acres: 40.00
City:	Site Code:	Classification Per M.S. 86A.05: g. state wildlife management area	Current Public Use: YES	Future Public Use: YES
Land Code: 1000074378	Agency Land Code: R29570493	Land Name: FAW - WILDLIFE	County: POLK	Acres: 40.00
City:	Site Code:	Classification Per M.S. 86A.05: g. state wildlife management area	Current Public Use: YES	Future Public Use: YES
Land Code: 1000074379	Agency Land Code: R29570491	Land Name: FAW - WILDLIFE	County: POLK	Acres: 40.00
City:	Site Code:	Classification Per M.S. 86A.05: g. state wildlife management area	Current Public Use: YES	Future Public Use: YES
Land Code: 1000074380	Agency Land Code: R29570484	Land Name: FAW - WILDLIFE	County: POLK	Acres: 40.00
City:	Site Code:	Classification Per M.S. 86A.05: g. state wildlife management area	Current Public Use: YES	Future Public Use: YES
Land Code: 1000074381	Agency Land Code: R29570476	Land Name: FAW - WILDLIFE	County: POLK	Acres: 40.00
City:	Site Code:	Classification Per M.S. 86A.05: g. state wildlife management area	Current Public Use: YES	Future Public Use: YES
Land Code: 1000074382	Agency Land Code: R29239906	Land Name: FAW - WILDLIFE	County: POLK	Acres: 24.00
City:	Site Code:	Classification Per M.S. 86A.05: g. state wildlife management area	Current Public Use: YES	Future Public Use: YES
Land Code: 1000074383	Agency Land Code: R29239896	Land Name: FAW - WILDLIFE	County: POLK	Acres: 1.04
City:	Site Code:	Classification Per M.S. 86A.05: g. state wildlife management area	Current Public Use: YES	Future Public Use: YES
Land Code: 1000074384	Agency Land Code: R29239897	Land Name: FAW - WILDLIFE	County: POLK	Acres: 14.84
City:	Site Code:	Classification Per M.S. 86A.05: g. state wildlife management area	Current Public Use: YES	Future Public Use: YES
Land Code: 1000074385	Agency Land Code: R29239903	Land Name: FAW - WILDLIFE	County: POLK	Acres: 24.00
City:	Site Code:	Classification Per M.S. 86A.05: g. state wildlife management area	Current Public Use: YES	Future Public Use: YES
Land Code: 1000074386	Agency Land Code: R29239904	Land Name: FAW - WILDLIFE	County: POLK	Acres: 40.00
City:	Site Code:	Classification Per M.S. 86A.05: g. state wildlife management area	Current Public Use: YES	Future Public Use: YES
Land Code: 1000074387	Agency Land Code: R29239900	Land Name: FAW - WILDLIFE	County: POLK	Acres: 40.00
City:	Site Code:	Classification Per M.S. 86A.05: g. state wildlife management area	Current Public Use: YES	Future Public Use: YES



Land Code: 1000074388	Agency Land Code: R29239905	Land Name: FAW - WILDLIFE	County: POLK	Acres: 40.00
City:	Site Code:	Classification Per M.S. 86A.05: g. state wildlife management area	Current Public Use: YES	Future Public Use: YES
Land Code: 1000074389	Agency Land Code: R29239899	Land Name: FAW - WILDLIFE	County: POLK	Acres: 40.00
City:	Site Code:	Classification Per M.S. 86A.05: g. state wildlife management area	Current Public Use: YES	Future Public Use: YES
Land Code: 1000074390	Agency Land Code: R29239901	Land Name: FAW - WILDLIFE	County: POLK	Acres: 40.00
City:	Site Code:	Classification Per M.S. 86A.05: g. state wildlife management area	Current Public Use: YES	Future Public Use: YES
Land Code: 1000074391	Agency Land Code: R29239941	Land Name: FAW - WILDLIFE	County: POLK	Acres: 40.00
City:	Site Code:	Classification Per M.S. 86A.05: g. state wildlife management area	Current Public Use: YES	Future Public Use: YES
Land Code: 1000074392	Agency Land Code: R29239902	Land Name: FAW - WILDLIFE	County: POLK	Acres: 40.00
City:	Site Code:	Classification Per M.S. 86A.05: g. state wildlife management area	Current Public Use: YES	Future Public Use: YES
Land Code: 1000074393	Agency Land Code: R29239928	Land Name: FAW - WILDLIFE	County: POLK	Acres: 40.00
City:	Site Code:	Classification Per M.S. 86A.05: g. state wildlife management area	Current Public Use: YES	Future Public Use: YES
Land Code: 1000074394	Agency Land Code: R29239898	Land Name: FAW - WILDLIFE	County: POLK	Acres: 38.82
City:	Site Code:	Classification Per M.S. 86A.05: g. state wildlife management area	Current Public Use: YES	Future Public Use: YES
Land Code: 1000074395	Agency Land Code: R29239368	Land Name: FAW - WILDLIFE	County: POLK	Acres: 40.00
City:	Site Code:	Classification Per M.S. 86A.05: g. state wildlife management area	Current Public Use: YES	Future Public Use: YES
Land Code: 1000074396	Agency Land Code: R29239366	Land Name: FAW - WILDLIFE	County: POLK	Acres: 40.00
City:	Site Code:	Classification Per M.S. 86A.05: g. state wildlife management area	Current Public Use: YES	Future Public Use: YES
Land Code: 1000074397	Agency Land Code: R29239367	Land Name: FAW - WILDLIFE	County: POLK	Acres: 40.00
City:	Site Code:	Classification Per M.S. 86A.05: g. state wildlife management area	Current Public Use: YES	Future Public Use: YES
Land Code: 1000074398	Agency Land Code: R29239369	Land Name: FAW - WILDLIFE	County: POLK	Acres: 40.00
City:	Site Code:	Classification Per M.S. 86A.05: g. state wildlife management area	Current Public Use: YES	Future Public Use: YES
Land Code: 1000074399	Agency Land Code: R29534461	Land Name: FAW - WILDLIFE	County: POLK	Acres: 40.00
City:	Site Code:	Classification Per M.S. 86A.05: g. state wildlife management area	Current Public Use: YES	Future Public Use: YES



Land Code: 1000074400	Agency Land Code: R29534464	Land Name: FAW - WILDLIFE	County: POLK	Acres: 40.00
City:	Site Code:	Classification Per M.S. 86A.05: g. state wildlife management area	Current Public Use: YES	Future Public Use: YES
Land Code: 1000074401	Agency Land Code: R29534465	Land Name: FAW - WILDLIFE	County: POLK	Acres: 40.00
City:	Site Code:	Classification Per M.S. 86A.05: g. state wildlife management area	Current Public Use: YES	Future Public Use: YES
Land Code: 1000074402	Agency Land Code: R29534468	Land Name: FAW - WILDLIFE	County: POLK	Acres: 20.00
City:	Site Code:	Classification Per M.S. 86A.05: g. state wildlife management area	Current Public Use: YES	Future Public Use: YES
Land Code: 1000074403	Agency Land Code: R29240037	Land Name: FAW - WILDLIFE	County: POLK	Acres: 40.00
City:	Site Code:	Classification Per M.S. 86A.05: g. state wildlife management area	Current Public Use: YES	Future Public Use: YES
Land Code: 1000074404	Agency Land Code: R29240039	Land Name: FAW - WILDLIFE	County: POLK	Acres: 40.00
City:	Site Code:	Classification Per M.S. 86A.05: g. state wildlife management area	Current Public Use: YES	Future Public Use: YES
Land Code: 1000074405	Agency Land Code: R29534463	Land Name: FAW - WILDLIFE	County: POLK	Acres: 40.00
City:	Site Code:	Classification Per M.S. 86A.05: g. state wildlife management area	Current Public Use: YES	Future Public Use: YES
Land Code: 1000074406	Agency Land Code: R29240033	Land Name: FAW - WILDLIFE	County: POLK	Acres: 40.00
City:	Site Code:	Classification Per M.S. 86A.05: g. state wildlife management area	Current Public Use: YES	Future Public Use: YES
Land Code: 1000074407	Agency Land Code: R29534462	Land Name: FAW - WILDLIFE	County: POLK	Acres: 38.00
City:	Site Code:	Classification Per M.S. 86A.05: g. state wildlife management area	Current Public Use: YES	Future Public Use: YES
Land Code: 1000074408	Agency Land Code: R29240040	Land Name: FAW - WILDLIFE	County: POLK	Acres: 40.00
City:	Site Code:	Classification Per M.S. 86A.05: g. state wildlife management area	Current Public Use: YES	Future Public Use: YES
Land Code: 1000074409	Agency Land Code: R29534466	Land Name: FAW - WILDLIFE	County: POLK	Acres: 40.00
City:	Site Code:	Classification Per M.S. 86A.05: g. state wildlife management area	Current Public Use: YES	Future Public Use: YES
Land Code: 1000074410	Agency Land Code: R29240034	Land Name: FAW - WILDLIFE	County: POLK	Acres: 40.00
City:	Site Code:	Classification Per M.S. 86A.05: g. state wildlife management area	Current Public Use: YES	Future Public Use: YES
Land Code: 1000074411	Agency Land Code: R29240041	Land Name: FAW - WILDLIFE	County: POLK	Acres: 40.00
City:	Site Code:	Classification Per M.S. 86A.05: g. state wildlife management area	Current Public Use: YES	Future Public Use: YES



Land Code: 1000074412	Agency Land Code: R29240032	Land Name: FAW - WILDLIFE	County: POLK	Acres: 40.00
City:	Site Code:	Classification Per M.S. 86A.05: g. state wildlife management area	Current Public Use: YES	Future Public Use: YES
Land Code: 1000074413	Agency Land Code: R29534469	Land Name: FAW - WILDLIFE	County: POLK	Acres: 20.00
City:	Site Code:	Classification Per M.S. 86A.05: g. state wildlife management area	Current Public Use: YES	Future Public Use: YES
Land Code: 1000074414	Agency Land Code: R29240038	Land Name: FAW - WILDLIFE	County: POLK	Acres: 40.00
City:	Site Code:	Classification Per M.S. 86A.05: g. state wildlife management area	Current Public Use: YES	Future Public Use: YES
Land Code: 1000074415	Agency Land Code: R29240190	Land Name: FAW - WILDLIFE	County: POLK	Acres: 40.00
City:	Site Code:	Classification Per M.S. 86A.05: g. state wildlife management area	Current Public Use: YES	Future Public Use: YES
Land Code: 1000074416	Agency Land Code: R29240197	Land Name: FAW - WILDLIFE	County: POLK	Acres: 40.00
City:	Site Code:	Classification Per M.S. 86A.05: g. state wildlife management area	Current Public Use: YES	Future Public Use: YES
Land Code: 1000074417	Agency Land Code: R29240185	Land Name: FAW - WILDLIFE	County: POLK	Acres: 40.00
City:	Site Code:	Classification Per M.S. 86A.05: g. state wildlife management area	Current Public Use: YES	Future Public Use: YES
Land Code: 1000074418	Agency Land Code: R29240196	Land Name: FAW - WILDLIFE	County: POLK	Acres: 40.00
City:	Site Code:	Classification Per M.S. 86A.05: g. state wildlife management area	Current Public Use: YES	Future Public Use: YES
Land Code: 1000074419	Agency Land Code: R29240180	Land Name: FAW - WILDLIFE	County: POLK	Acres: 40.00
City:	Site Code:	Classification Per M.S. 86A.05: g. state wildlife management area	Current Public Use: YES	Future Public Use: YES
Land Code: 1000074420	Agency Land Code: R29240186	Land Name: FAW - WILDLIFE	County: POLK	Acres: 40.00
City:	Site Code:	Classification Per M.S. 86A.05: g. state wildlife management area	Current Public Use: YES	Future Public Use: YES
Land Code: 1000074421	Agency Land Code: R29240187	Land Name: FAW - WILDLIFE	County: POLK	Acres: 40.00
City:	Site Code:	Classification Per M.S. 86A.05: g. state wildlife management area	Current Public Use: YES	Future Public Use: YES
Land Code: 1000074422	Agency Land Code: R29240195	Land Name: FAW - WILDLIFE	County: POLK	Acres: 40.00
City:	Site Code:	Classification Per M.S. 86A.05: g. state wildlife management area	Current Public Use: YES	Future Public Use: YES
Land Code: 1000074423	Agency Land Code: R29240184	Land Name: FAW - WILDLIFE	County: POLK	Acres: 40.00
City:	Site Code:	Classification Per M.S. 86A.05: g. state wildlife management area	Current Public Use: YES	Future Public Use: YES



Land Code: 1000074424	Agency Land Code: R29240182	Land Name: FAW - WILDLIFE	County: POLK	Acres: 40.00
City:	Site Code:	Classification Per M.S. 86A.05: g. state wildlife management area	Current Public Use: YES	Future Public Use: YES
Land Code: 1000074425	Agency Land Code: R29240179	Land Name: FAW - WILDLIFE	County: POLK	Acres: 40.00
City:	Site Code:	Classification Per M.S. 86A.05: g. state wildlife management area	Current Public Use: YES	Future Public Use: YES
Land Code: 1000074426	Agency Land Code: R29240183	Land Name: FAW - WILDLIFE	County: POLK	Acres: 40.00
City:	Site Code:	Classification Per M.S. 86A.05: g. state wildlife management area	Current Public Use: YES	Future Public Use: YES
Land Code: 1000074427	Agency Land Code: R29240189	Land Name: FAW - WILDLIFE	County: POLK	Acres: 40.00
City:	Site Code:	Classification Per M.S. 86A.05: g. state wildlife management area	Current Public Use: YES	Future Public Use: YES
Land Code: 1000074428	Agency Land Code: R29240194	Land Name: FAW - WILDLIFE	County: POLK	Acres: 40.00
City:	Site Code:	Classification Per M.S. 86A.05: g. state wildlife management area	Current Public Use: YES	Future Public Use: YES
Land Code: 1000074429	Agency Land Code: R29240192	Land Name: FAW - WILDLIFE	County: POLK	Acres: 40.00
City:	Site Code:	Classification Per M.S. 86A.05: g. state wildlife management area	Current Public Use: YES	Future Public Use: YES
Land Code: 1000074430	Agency Land Code: R29240181	Land Name: FAW - WILDLIFE	County: POLK	Acres: 40.00
City:	Site Code:	Classification Per M.S. 86A.05: g. state wildlife management area	Current Public Use: YES	Future Public Use: YES
Land Code: 1000074431	Agency Land Code: R29240191	Land Name: FAW - WILDLIFE	County: POLK	Acres: 40.00
City:	Site Code:	Classification Per M.S. 86A.05: g. state wildlife management area	Current Public Use: YES	Future Public Use: YES
Land Code: 1000074432	Agency Land Code: R29240193	Land Name: FAW - WILDLIFE	County: POLK	Acres: 40.00
City:	Site Code:	Classification Per M.S. 86A.05: g. state wildlife management area	Current Public Use: YES	Future Public Use: YES
Land Code: 1000074433	Agency Land Code: R29240198	Land Name: FAW - WILDLIFE	County: POLK	Acres: 40.00
City:	Site Code:	Classification Per M.S. 86A.05: g. state wildlife management area	Current Public Use: YES	Future Public Use: YES
Land Code: 1000074434	Agency Land Code: R29240178	Land Name: FAW - WILDLIFE	County: POLK	Acres: 40.00
City:	Site Code:	Classification Per M.S. 86A.05: g. state wildlife management area	Current Public Use: YES	Future Public Use: YES
Land Code: 1000074435	Agency Land Code: R29240188	Land Name: FAW - WILDLIFE	County: POLK	Acres: 40.00
City:	Site Code:	Classification Per M.S. 86A.05: g. state wildlife management area	Current Public Use: YES	Future Public Use: YES



Land Code: 1000074436	Agency Land Code: R29239622	Land Name: FAW - WILDLIFE	County: POLK	Acres: 40.00
City:	Site Code:	Classification Per M.S. 86A.05: g. state wildlife management area	Current Public Use: YES	Future Public Use: YES
Land Code: 1000074437	Agency Land Code: R29239623	Land Name: FAW - WILDLIFE	County: POLK	Acres: 40.00
City:	Site Code:	Classification Per M.S. 86A.05: g. state wildlife management area	Current Public Use: YES	Future Public Use: YES
Land Code: 1000074438	Agency Land Code: R29596215	Land Name: REGIONAL ADMIN	County: POPE	Acres: 0.86
City:	Site Code: R290080	Classification Per M.S. 86A.05: n. not administered under 86A.05	Current Public Use: YES	Future Public Use: YES
Land Code: 1000074439	Agency Land Code: R29337982	Land Name: EWR - ECO	County: POPE	Acres: 3.50
City:	Site Code:	Classification Per M.S. 86A.05: d. state scientific and natural area	Current Public Use: YES	Future Public Use: YES
Land Code: 1000074440	Agency Land Code: R29575875	Land Name: EWR - ECO	County: POPE	Acres: 40.03
City:	Site Code:	Classification Per M.S. 86A.05: d. state scientific and natural area	Current Public Use: YES	Future Public Use: YES
Land Code: 1000074441	Agency Land Code: R29242930	Land Name: FAW - FISHERIES	County: POPE	Acres: 0.50
City:	Site Code:	Classification Per M.S. 86A.05: m. aquatic management areas	Current Public Use: YES	Future Public Use: YES
Land Code: 1000074442	Agency Land Code: R29593000	Land Name: FAW - FISHERIES	County: POPE	Acres: 1.00
City:	Site Code:	Classification Per M.S. 86A.05: m. aquatic management areas	Current Public Use: YES	Future Public Use: YES
Land Code: 1000074443	Agency Land Code: R29242932	Land Name: FAW - FISHERIES	County: POPE	Acres: 4.50
City:	Site Code:	Classification Per M.S. 86A.05: m. aquatic management areas	Current Public Use: YES	Future Public Use: YES
Land Code: 1000074444	Agency Land Code: R29593002	Land Name: FAW - FISHERIES	County: POPE	Acres: 1.00
City:	Site Code:	Classification Per M.S. 86A.05: m. aquatic management areas	Current Public Use: YES	Future Public Use: YES
Land Code: 1000074445	Agency Land Code: R29242933	Land Name: FAW - FISHERIES	County: POPE	Acres: 40.00
City:	Site Code:	Classification Per M.S. 86A.05: m. aquatic management areas	Current Public Use: YES	Future Public Use: YES
Land Code: 1000074446	Agency Land Code: R29593001	Land Name: FAW - FISHERIES	County: POPE	Acres: 1.00
City:	Site Code:	Classification Per M.S. 86A.05: m. aquatic management areas	Current Public Use: YES	Future Public Use: YES
Land Code: 1000074447	Agency Land Code: R29242967	Land Name: FAW - FISHERIES	County: POPE	Acres: 24.46
City:	Site Code:	Classification Per M.S. 86A.05: m. aquatic management areas	Current Public Use: YES	Future Public Use: YES



Land Code: 1000074448	Agency Land Code: R29242968	Land Name: FAW - FISHERIES	County: POPE	Acres: 7.00
City:	Site Code:	Classification Per M.S. 86A.05: m. aquatic management areas	Current Public Use: YES	Future Public Use: YES
Land Code: 1000074449	Agency Land Code: R29242931	Land Name: FAW - FISHERIES	County: POPE	Acres: 1.50
City:	Site Code:	Classification Per M.S. 86A.05: m. aquatic management areas	Current Public Use: YES	Future Public Use: YES
Land Code: 1000074450	Agency Land Code: R29242964	Land Name: FAW - FISHERIES	County: POPE	Acres: 16.00
City:	Site Code:	Classification Per M.S. 86A.05: m. aquatic management areas	Current Public Use: YES	Future Public Use: YES
Land Code: 1000074451	Agency Land Code: R29242962	Land Name: FAW - FISHERIES	County: POPE	Acres: 3.90
City:	Site Code:	Classification Per M.S. 86A.05: m. aquatic management areas	Current Public Use: YES	Future Public Use: YES
Land Code: 1000074452	Agency Land Code: R29555152	Land Name: FAW - FISHERIES	County: POPE	Acres: 1.50
City:	Site Code:	Classification Per M.S. 86A.05: m. aquatic management areas	Current Public Use: YES	Future Public Use: YES
Land Code: 1000074453	Agency Land Code: R29347612	Land Name: FAW - FISHERIES	County: POPE	Acres: 0.40
City:	Site Code:	Classification Per M.S. 86A.05: m. aquatic management areas	Current Public Use: YES	Future Public Use: YES
Land Code: 1000074454	Agency Land Code: R29555153	Land Name: FAW - FISHERIES	County: POPE	Acres: 1.50
City:	Site Code:	Classification Per M.S. 86A.05: m. aquatic management areas	Current Public Use: YES	Future Public Use: YES
Land Code: 1000074455	Agency Land Code: R29546145	Land Name: PARKS & TRAILS	County: POPE	Acres: 32.42
City:	Site Code: R290022	Classification Per M.S. 86A.05: a. state park	Current Public Use: YES	Future Public Use: YES
Land Code: 1000074456	Agency Land Code: R29546242	Land Name: PARKS & TRAILS	County: POPE	Acres: 35.04
City:	Site Code: R290022	Classification Per M.S. 86A.05: a. state park	Current Public Use: YES	Future Public Use: YES
Land Code: 1000074457	Agency Land Code: R29336341	Land Name: PARKS & TRAILS	County: POPE	Acres: 17.64
City:	Site Code: R290022	Classification Per M.S. 86A.05: a. state park	Current Public Use: YES	Future Public Use: YES
Land Code: 1000074458	Agency Land Code: R29336344	Land Name: PARKS & TRAILS	County: POPE	Acres: 40.00
City:	Site Code: R290022	Classification Per M.S. 86A.05: a. state park	Current Public Use: YES	Future Public Use: YES
Land Code: 1000074459	Agency Land Code: R29336345	Land Name: PARKS & TRAILS	County: POPE	Acres: 40.00
City:	Site Code: R290022	Classification Per M.S. 86A.05: a. state park	Current Public Use: YES	Future Public Use: YES



Land Code: 1000074460	Agency Land Code: R29336347	Land Name: PARKS & TRAILS	County: POPE	Acres: 3.20
City:	Site Code: R290022	Classification Per M.S. 86A.05: a. state park	Current Public Use: YES	Future Public Use: YES
Land Code: 1000074461	Agency Land Code: R29336348	Land Name: PARKS & TRAILS	County: POPE	Acres: 15.30
City:	Site Code: R290022	Classification Per M.S. 86A.05: a. state park	Current Public Use: YES	Future Public Use: YES
Land Code: 1000074462	Agency Land Code: R29243176	Land Name: PARKS & TRAILS	County: POPE	Acres: 40.00
City:	Site Code: R290022	Classification Per M.S. 86A.05: a. state park	Current Public Use: YES	Future Public Use: YES
Land Code: 1000074463	Agency Land Code: R29243244	Land Name: PARKS & TRAILS	County: POPE	Acres: 40.00
City:	Site Code: R290022	Classification Per M.S. 86A.05: a. state park	Current Public Use: YES	Future Public Use: YES
Land Code: 1000074464	Agency Land Code: R29243242	Land Name: PARKS & TRAILS	County: POPE	Acres: 40.00
City:	Site Code: R290022	Classification Per M.S. 86A.05: a. state park	Current Public Use: YES	Future Public Use: YES
Land Code: 1000074465	Agency Land Code: R29243245	Land Name: PARKS & TRAILS	County: POPE	Acres: 32.44
City:	Site Code: R290022	Classification Per M.S. 86A.05: a. state park	Current Public Use: YES	Future Public Use: YES
Land Code: 1000074466	Agency Land Code: R29243206	Land Name: PARKS & TRAILS	County: POPE	Acres: 3.00
City:	Site Code: R290022	Classification Per M.S. 86A.05: a. state park	Current Public Use: YES	Future Public Use: YES
Land Code: 1000074467	Agency Land Code: R29243241	Land Name: PARKS & TRAILS	County: POPE	Acres: 40.00
City:	Site Code: R290022	Classification Per M.S. 86A.05: a. state park	Current Public Use: YES	Future Public Use: YES
Land Code: 1000074468	Agency Land Code: R29243210	Land Name: PARKS & TRAILS	County: POPE	Acres: 40.00
City:	Site Code: R290022	Classification Per M.S. 86A.05: a. state park	Current Public Use: YES	Future Public Use: YES
Land Code: 1000074469	Agency Land Code: R29243173	Land Name: PARKS & TRAILS	County: POPE	Acres: 40.00
City:	Site Code: R290022	Classification Per M.S. 86A.05: a. state park	Current Public Use: YES	Future Public Use: YES
Land Code: 1000074470	Agency Land Code: R29243178	Land Name: PARKS & TRAILS	County: POPE	Acres: 39.70
City:	Site Code: R290022	Classification Per M.S. 86A.05: a. state park	Current Public Use: YES	Future Public Use: YES
Land Code: 1000074471	Agency Land Code: R29243208	Land Name: PARKS & TRAILS	County: POPE	Acres: 40.00
City:	Site Code: R290022	Classification Per M.S. 86A.05: a. state park	Current Public Use: YES	Future Public Use: YES



Land Code: 1000074472	Agency Land Code: R29243224	Land Name: PARKS & TRAILS	County: POPE	Acres: 40.00
City:	Site Code: R290022	Classification Per M.S. 86A.05: a. state park	Current Public Use: YES	Future Public Use: YES
Land Code: 1000074473	Agency Land Code: R29552635	Land Name: PARKS & TRAILS	County: POPE	Acres: 40.00
City:	Site Code: R290022	Classification Per M.S. 86A.05: a. state park	Current Public Use: YES	Future Public Use: YES
Land Code: 1000074474	Agency Land Code: R29243236	Land Name: PARKS & TRAILS	County: POPE	Acres: 39.75
City:	Site Code: R290022	Classification Per M.S. 86A.05: a. state park	Current Public Use: YES	Future Public Use: YES
Land Code: 1000074475	Agency Land Code: R29243221	Land Name: PARKS & TRAILS	County: POPE	Acres: 23.20
City:	Site Code: R290022	Classification Per M.S. 86A.05: a. state park	Current Public Use: YES	Future Public Use: YES
Land Code: 1000074476	Agency Land Code: R29243203	Land Name: PARKS & TRAILS	County: POPE	Acres: 40.00
City:	Site Code: R290022	Classification Per M.S. 86A.05: a. state park	Current Public Use: YES	Future Public Use: YES
Land Code: 1000074477	Agency Land Code: R29243179	Land Name: PARKS & TRAILS	County: POPE	Acres: 29.25
City:	Site Code: R290022	Classification Per M.S. 86A.05: a. state park	Current Public Use: YES	Future Public Use: YES
Land Code: 1000074478	Agency Land Code: R29243204	Land Name: PARKS & TRAILS	County: POPE	Acres: 40.00
City:	Site Code: R290022	Classification Per M.S. 86A.05: a. state park	Current Public Use: YES	Future Public Use: YES
Land Code: 1000074479	Agency Land Code: R29243177	Land Name: PARKS & TRAILS	County: POPE	Acres: 15.00
City:	Site Code: R290022	Classification Per M.S. 86A.05: a. state park	Current Public Use: YES	Future Public Use: YES
Land Code: 1000074480	Agency Land Code: R29552636	Land Name: PARKS & TRAILS	County: POPE	Acres: 36.21
City:	Site Code: R290022	Classification Per M.S. 86A.05: a. state park	Current Public Use: YES	Future Public Use: YES
Land Code: 1000074481	Agency Land Code: R29243215	Land Name: PARKS & TRAILS	County: POPE	Acres: 39.00
City:	Site Code: R290022	Classification Per M.S. 86A.05: a. state park	Current Public Use: YES	Future Public Use: YES
Land Code: 1000074482	Agency Land Code: R29243228	Land Name: PARKS & TRAILS	County: POPE	Acres: 40.00
City:	Site Code: R290022	Classification Per M.S. 86A.05: a. state park	Current Public Use: YES	Future Public Use: YES
Land Code: 1000074483	Agency Land Code: R29243235	Land Name: PARKS & TRAILS	County: POPE	Acres: 40.00
City:	Site Code: R290022	Classification Per M.S. 86A.05: a. state park	Current Public Use: YES	Future Public Use: YES



Land Code: 1000074484	Agency Land Code: R29243214	Land Name: PARKS & TRAILS	County: POPE	Acres: 40.00
City:	Site Code: R290022	Classification Per M.S. 86A.05: a. state park	Current Public Use: YES	Future Public Use: YES
Land Code: 1000074485	Agency Land Code: R29546241	Land Name: PARKS & TRAILS	County: POPE	Acres: 35.29
City:	Site Code: R290022	Classification Per M.S. 86A.05: a. state park	Current Public Use: YES	Future Public Use: YES
Land Code: 1000074486	Agency Land Code: R29243202	Land Name: PARKS & TRAILS	County: POPE	Acres: 38.40
City:	Site Code: R290022	Classification Per M.S. 86A.05: a. state park	Current Public Use: YES	Future Public Use: YES
Land Code: 1000074487	Agency Land Code: R29546146	Land Name: PARKS & TRAILS	County: POPE	Acres: 15.52
City:	Site Code: R290022	Classification Per M.S. 86A.05: a. state park	Current Public Use: YES	Future Public Use: YES
Land Code: 1000074488	Agency Land Code: R29336340	Land Name: PARKS & TRAILS	County: POPE	Acres: 40.00
City:	Site Code: R290022	Classification Per M.S. 86A.05: a. state park	Current Public Use: YES	Future Public Use: YES
Land Code: 1000074489	Agency Land Code: R29336343	Land Name: PARKS & TRAILS	County: POPE	Acres: 40.00
City:	Site Code: R290022	Classification Per M.S. 86A.05: a. state park	Current Public Use: YES	Future Public Use: YES
Land Code: 1000074490	Agency Land Code: R29243201	Land Name: PARKS & TRAILS	County: POPE	Acres: 22.50
City:	Site Code: R290022	Classification Per M.S. 86A.05: a. state park	Current Public Use: YES	Future Public Use: YES
Land Code: 1000074491	Agency Land Code: R29533854	Land Name: PARKS & TRAILS	County: POPE	Acres: 35.25
City:	Site Code: R290022	Classification Per M.S. 86A.05: a. state park	Current Public Use: YES	Future Public Use: YES
Land Code: 1000074492	Agency Land Code: R29243218	Land Name: PARKS & TRAILS	County: POPE	Acres: 40.00
City:	Site Code: R290022	Classification Per M.S. 86A.05: a. state park	Current Public Use: YES	Future Public Use: YES
Land Code: 1000074493	Agency Land Code: R29546144	Land Name: PARKS & TRAILS	County: POPE	Acres: 40.00
City:	Site Code: R290022	Classification Per M.S. 86A.05: a. state park	Current Public Use: YES	Future Public Use: YES
Land Code: 1000074494	Agency Land Code: R29243175	Land Name: PARKS & TRAILS	County: POPE	Acres: 40.00
City:	Site Code: R290022	Classification Per M.S. 86A.05: a. state park	Current Public Use: YES	Future Public Use: YES
Land Code: 1000074495	Agency Land Code: R29243246	Land Name: PARKS & TRAILS	County: POPE	Acres: 32.44
City:	Site Code: R290022	Classification Per M.S. 86A.05: a. state park	Current Public Use: YES	Future Public Use: YES



Land Code: 1000074496	Agency Land Code: R29243232	Land Name: PARKS & TRAILS	County: POPE	Acres: 40.00
City:	Site Code: R290022	Classification Per M.S. 86A.05: a. state park	Current Public Use: YES	Future Public Use: YES
Land Code: 1000074497	Agency Land Code: R29243239	Land Name: PARKS & TRAILS	County: POPE	Acres: 40.00
City:	Site Code: R290022	Classification Per M.S. 86A.05: a. state park	Current Public Use: YES	Future Public Use: YES
Land Code: 1000074498	Agency Land Code: R29243209	Land Name: PARKS & TRAILS	County: POPE	Acres: 40.00
City:	Site Code: R290022	Classification Per M.S. 86A.05: a. state park	Current Public Use: YES	Future Public Use: YES
Land Code: 1000074499	Agency Land Code: R29243212	Land Name: PARKS & TRAILS	County: POPE	Acres: 40.00
City:	Site Code: R290022	Classification Per M.S. 86A.05: a. state park	Current Public Use: YES	Future Public Use: YES
Land Code: 1000074500	Agency Land Code: R29243220	Land Name: PARKS & TRAILS	County: POPE	Acres: 40.00
City:	Site Code: R290022	Classification Per M.S. 86A.05: a. state park	Current Public Use: YES	Future Public Use: YES
Land Code: 1000074501	Agency Land Code: R29336342	Land Name: PARKS & TRAILS	County: POPE	Acres: 40.00
City:	Site Code: R290022	Classification Per M.S. 86A.05: a. state park	Current Public Use: YES	Future Public Use: YES
Land Code: 1000074502	Agency Land Code: R29243207	Land Name: PARKS & TRAILS	County: POPE	Acres: 40.00
City:	Site Code: R290022	Classification Per M.S. 86A.05: a. state park	Current Public Use: YES	Future Public Use: YES
Land Code: 1000074503	Agency Land Code: R29243226	Land Name: PARKS & TRAILS	County: POPE	Acres: 40.00
City:	Site Code: R290022	Classification Per M.S. 86A.05: a. state park	Current Public Use: YES	Future Public Use: YES
Land Code: 1000074504	Agency Land Code: R29243230	Land Name: PARKS & TRAILS	County: POPE	Acres: 40.00
City:	Site Code: R290022	Classification Per M.S. 86A.05: a. state park	Current Public Use: YES	Future Public Use: YES
Land Code: 1000074505	Agency Land Code: R29243174	Land Name: PARKS & TRAILS	County: POPE	Acres: 40.00
City:	Site Code: R290022	Classification Per M.S. 86A.05: a. state park	Current Public Use: YES	Future Public Use: YES
Land Code: 1000074506	Agency Land Code: R29546243	Land Name: PARKS & TRAILS	County: POPE	Acres: 31.85
City:	Site Code: R290022	Classification Per M.S. 86A.05: a. state park	Current Public Use: YES	Future Public Use: YES
Land Code: 1000074507	Agency Land Code: R29336346	Land Name: PARKS & TRAILS	County: POPE	Acres: 40.00
City:	Site Code: R290022	Classification Per M.S. 86A.05: a. state park	Current Public Use: YES	Future Public Use: YES



Land Code: 1000074508	Agency Land Code: R29243205	Land Name: PARKS & TRAILS	County: POPE	Acres: 5.00
City:	Site Code: R290022	Classification Per M.S. 86A.05: a. state park	Current Public Use: YES	Future Public Use: YES
Land Code: 1000074509	Agency Land Code: R29242578	Land Name: PARKS & TRAILS	County: POPE	Acres: 1.53
City:	Site Code:	Classification Per M.S. 86A.05: h. state water access site	Current Public Use: YES	Future Public Use: YES
Land Code: 1000074510	Agency Land Code: R29243049	Land Name: PARKS & TRAILS	County: POPE	Acres: 1.23
City:	Site Code:	Classification Per M.S. 86A.05: h. state water access site	Current Public Use: YES	Future Public Use: YES
Land Code: 1000074511	Agency Land Code: R29242477	Land Name: PARKS & TRAILS	County: POPE	Acres: 1.30
City:	Site Code:	Classification Per M.S. 86A.05: h. state water access site	Current Public Use: YES	Future Public Use: YES
Land Code: 1000074512	Agency Land Code: R29242476	Land Name: PARKS & TRAILS	County: POPE	Acres: 1.20
City:	Site Code:	Classification Per M.S. 86A.05: h. state water access site	Current Public Use: YES	Future Public Use: YES
Land Code: 1000074513	Agency Land Code: R29242488	Land Name: PARKS & TRAILS	County: POPE	Acres: 3.20
City:	Site Code:	Classification Per M.S. 86A.05: h. state water access site	Current Public Use: YES	Future Public Use: YES
Land Code: 1000074514	Agency Land Code: R29242381	Land Name: PARKS & TRAILS	County: POPE	Acres: 5.00
City:	Site Code:	Classification Per M.S. 86A.05: h. state water access site	Current Public Use: YES	Future Public Use: YES
Land Code: 1000074515	Agency Land Code: R29242144	Land Name: PARKS & TRAILS	County: POPE	Acres: 0.99
City:	Site Code:	Classification Per M.S. 86A.05: h. state water access site	Current Public Use: YES	Future Public Use: YES
Land Code: 1000074516	Agency Land Code: R29242145	Land Name: PARKS & TRAILS	County: POPE	Acres: 4.90
City:	Site Code:	Classification Per M.S. 86A.05: h. state water access site	Current Public Use: YES	Future Public Use: YES
Land Code: 1000074517	Agency Land Code: R29242723	Land Name: PARKS & TRAILS	County: POPE	Acres: 0.45
City:	Site Code:	Classification Per M.S. 86A.05: h. state water access site	Current Public Use: YES	Future Public Use: YES
Land Code: 1000074518	Agency Land Code: R29242722	Land Name: PARKS & TRAILS	County: POPE	Acres: 1.05
City:	Site Code:	Classification Per M.S. 86A.05: h. state water access site	Current Public Use: YES	Future Public Use: YES
Land Code: 1000074519	Agency Land Code: R29242459	Land Name: PARKS & TRAILS	County: POPE	Acres: 2.20
City:	Site Code:	Classification Per M.S. 86A.05: h. state water access site	Current Public Use: YES	Future Public Use: YES



Land Code: 1000074520	Agency Land Code: R29242892	Land Name: PARKS & TRAILS	County: POPE	Acres: 1.12
City:	Site Code:	Classification Per M.S. 86A.05: h. state water access site	Current Public Use: YES	Future Public Use: YES
Land Code: 1000074521	Agency Land Code: R29242893	Land Name: PARKS & TRAILS	County: POPE	Acres: 3.58
City:	Site Code:	Classification Per M.S. 86A.05: h. state water access site	Current Public Use: YES	Future Public Use: YES
Land Code: 1000074522	Agency Land Code: R29242963	Land Name: PARKS & TRAILS	County: POPE	Acres: 0.10
City:	Site Code: R290191	Classification Per M.S. 86A.05: h. state water access site	Current Public Use: YES	Future Public Use: YES
Land Code: 1000074523	Agency Land Code: R29242965	Land Name: PARKS & TRAILS	County: POPE	Acres: 1.50
City:	Site Code: R290191	Classification Per M.S. 86A.05: h. state water access site	Current Public Use: YES	Future Public Use: YES
Land Code: 1000074524	Agency Land Code: R29522815	Land Name: PARKS & TRAILS	County: POPE	Acres: 2.64
City:	Site Code:	Classification Per M.S. 86A.05: h. state water access site	Current Public Use: YES	Future Public Use: YES
Land Code: 1000074525	Agency Land Code: R29242478	Land Name: PARKS & TRAILS	County: POPE	Acres: 2.30
City:	Site Code:	Classification Per M.S. 86A.05: h. state water access site	Current Public Use: YES	Future Public Use: YES
Land Code: 1000074526	Agency Land Code: R29242479	Land Name: PARKS & TRAILS	County: POPE	Acres: 2.30
City:	Site Code:	Classification Per M.S. 86A.05: h. state water access site	Current Public Use: YES	Future Public Use: YES
Land Code: 1000074527	Agency Land Code: R29555154	Land Name: FAW - WILDLIFE	County: POPE	Acres: 1.20
City:	Site Code:	Classification Per M.S. 86A.05: n. not administered under 86A.05	Current Public Use: YES	Future Public Use: YES
Land Code: 1000074528	Agency Land Code: R29555155	Land Name: FAW - WILDLIFE	County: POPE	Acres: 1.00
City:	Site Code:	Classification Per M.S. 86A.05: n. not administered under 86A.05	Current Public Use: YES	Future Public Use: YES
Land Code: 1000074529	Agency Land Code: R29555149	Land Name: FAW - WILDLIFE	County: POPE	Acres: 1.88
City:	Site Code:	Classification Per M.S. 86A.05: n. not administered under 86A.05	Current Public Use: YES	Future Public Use: YES
Land Code: 1000074530	Agency Land Code: R29555151	Land Name: FAW - WILDLIFE	County: POPE	Acres: 0.29
City:	Site Code:	Classification Per M.S. 86A.05: n. not administered under 86A.05	Current Public Use: YES	Future Public Use: YES
Land Code: 1000074531	Agency Land Code: R29555148	Land Name: FAW - WILDLIFE	County: POPE	Acres: 0.56
City:	Site Code:	Classification Per M.S. 86A.05: n. not administered under 86A.05	Current Public Use: YES	Future Public Use: YES



Land Code: 1000074532	Agency Land Code: R29555156	Land Name: FAW - WILDLIFE	County: POPE	Acres: 1.80
City:	Site Code:	Classification Per M.S. 86A.05: n. not administered under 86A.05	Current Public Use: YES	Future Public Use: YES
Land Code: 1000074533	Agency Land Code: R29555150	Land Name: FAW - WILDLIFE	County: POPE	Acres: 3.34
City:	Site Code:	Classification Per M.S. 86A.05: n. not administered under 86A.05	Current Public Use: YES	Future Public Use: YES
Land Code: 1000074534	Agency Land Code: R29242308	Land Name: FAW - WILDLIFE	County: POPE	Acres: 40.00
City:	Site Code:	Classification Per M.S. 86A.05: g. state wildlife management area	Current Public Use: YES	Future Public Use: YES
Land Code: 1000074535	Agency Land Code: R29242307	Land Name: FAW - WILDLIFE	County: POPE	Acres: 40.00
City:	Site Code:	Classification Per M.S. 86A.05: g. state wildlife management area	Current Public Use: YES	Future Public Use: YES
Land Code: 1000074536	Agency Land Code: R29242520	Land Name: FAW - WILDLIFE	County: POPE	Acres: 9.10
City:	Site Code:	Classification Per M.S. 86A.05: g. state wildlife management area	Current Public Use: YES	Future Public Use: YES
Land Code: 1000074537	Agency Land Code: R29329072	Land Name: FAW - WILDLIFE	County: POPE	Acres: 40.00
City:	Site Code:	Classification Per M.S. 86A.05: g. state wildlife management area	Current Public Use: YES	Future Public Use: YES
Land Code: 1000074538	Agency Land Code: R29242519	Land Name: FAW - WILDLIFE	County: POPE	Acres: 2.00
City:	Site Code:	Classification Per M.S. 86A.05: g. state wildlife management area	Current Public Use: YES	Future Public Use: YES
Land Code: 1000074539	Agency Land Code: R29329069	Land Name: FAW - WILDLIFE	County: POPE	Acres: 27.60
City:	Site Code:	Classification Per M.S. 86A.05: g. state wildlife management area	Current Public Use: YES	Future Public Use: YES
Land Code: 1000074540	Agency Land Code: R29242518	Land Name: FAW - WILDLIFE	County: POPE	Acres: 40.00
City:	Site Code:	Classification Per M.S. 86A.05: g. state wildlife management area	Current Public Use: YES	Future Public Use: YES
Land Code: 1000074541	Agency Land Code: R29242521	Land Name: FAW - WILDLIFE	County: POPE	Acres: 24.30
City:	Site Code:	Classification Per M.S. 86A.05: g. state wildlife management area	Current Public Use: YES	Future Public Use: YES
Land Code: 1000074542	Agency Land Code: R29329071	Land Name: FAW - WILDLIFE	County: POPE	Acres: 10.00
City:	Site Code:	Classification Per M.S. 86A.05: g. state wildlife management area	Current Public Use: YES	Future Public Use: YES
Land Code: 1000074543	Agency Land Code: R29329068	Land Name: FAW - WILDLIFE	County: POPE	Acres: 19.30
City:	Site Code:	Classification Per M.S. 86A.05: g. state wildlife management area	Current Public Use: YES	Future Public Use: YES



Land Code: 1000074544	Agency Land Code: R29329070	Land Name: FAW - WILDLIFE	County: POPE	Acres: 6.90
City:	Site Code:	Classification Per M.S. 86A.05: g. state wildlife management area	Current Public Use: YES	Future Public Use: YES
Land Code: 1000074545	Agency Land Code: R29243376	Land Name: FAW - WILDLIFE	County: POPE	Acres: 26.60
City:	Site Code:	Classification Per M.S. 86A.05: g. state wildlife management area	Current Public Use: YES	Future Public Use: YES
Land Code: 1000074546	Agency Land Code: R29243380	Land Name: FAW - WILDLIFE	County: POPE	Acres: 3.60
City:	Site Code:	Classification Per M.S. 86A.05: g. state wildlife management area	Current Public Use: YES	Future Public Use: YES
Land Code: 1000074547	Agency Land Code: R29243378	Land Name: FAW - WILDLIFE	County: POPE	Acres: 15.70
City:	Site Code:	Classification Per M.S. 86A.05: g. state wildlife management area	Current Public Use: YES	Future Public Use: YES
Land Code: 1000074548	Agency Land Code: R29243377	Land Name: FAW - WILDLIFE	County: POPE	Acres: 20.00
City:	Site Code:	Classification Per M.S. 86A.05: g. state wildlife management area	Current Public Use: YES	Future Public Use: YES
Land Code: 1000074549	Agency Land Code: R29243370	Land Name: FAW - WILDLIFE	County: POPE	Acres: 2.90
City:	Site Code:	Classification Per M.S. 86A.05: g. state wildlife management area	Current Public Use: YES	Future Public Use: YES
Land Code: 1000074550	Agency Land Code: R29243381	Land Name: FAW - WILDLIFE	County: POPE	Acres: 14.90
City:	Site Code:	Classification Per M.S. 86A.05: g. state wildlife management area	Current Public Use: YES	Future Public Use: YES
Land Code: 1000074551	Agency Land Code: R29243379	Land Name: FAW - WILDLIFE	County: POPE	Acres: 40.00
City:	Site Code:	Classification Per M.S. 86A.05: g. state wildlife management area	Current Public Use: YES	Future Public Use: YES
Land Code: 1000074552	Agency Land Code: R29243774	Land Name: FAW - WILDLIFE	County: POPE	Acres: 11.40
City:	Site Code:	Classification Per M.S. 86A.05: g. state wildlife management area	Current Public Use: YES	Future Public Use: YES
Land Code: 1000074553	Agency Land Code: R29243371	Land Name: FAW - WILDLIFE	County: POPE	Acres: 38.00
City:	Site Code:	Classification Per M.S. 86A.05: g. state wildlife management area	Current Public Use: YES	Future Public Use: YES
Land Code: 1000074554	Agency Land Code: R29242517	Land Name: FAW - WILDLIFE	County: POPE	Acres: 2.80
City:	Site Code:	Classification Per M.S. 86A.05: g. state wildlife management area	Current Public Use: YES	Future Public Use: YES
Land Code: 1000074555	Agency Land Code: R29242515	Land Name: FAW - WILDLIFE	County: POPE	Acres: 11.80
City:	Site Code:	Classification Per M.S. 86A.05: g. state wildlife management area	Current Public Use: YES	Future Public Use: YES



Land Code: 1000074556	Agency Land Code: R29242516	Land Name: FAW - WILDLIFE	County: POPE	Acres: 25.20
City:	Site Code:	Classification Per M.S. 86A.05: g. state wildlife management area	Current Public Use: YES	Future Public Use: YES
Land Code: 1000074557	Agency Land Code: R29329817	Land Name: FAW - WILDLIFE	County: POPE	Acres: 1.60
City:	Site Code:	Classification Per M.S. 86A.05: g. state wildlife management area	Current Public Use: YES	Future Public Use: YES
Land Code: 1000074558	Agency Land Code: R29329816	Land Name: FAW - WILDLIFE	County: POPE	Acres: 40.00
City:	Site Code:	Classification Per M.S. 86A.05: g. state wildlife management area	Current Public Use: YES	Future Public Use: YES
Land Code: 1000074559	Agency Land Code: R29329815	Land Name: FAW - WILDLIFE	County: POPE	Acres: 40.00
City:	Site Code:	Classification Per M.S. 86A.05: g. state wildlife management area	Current Public Use: YES	Future Public Use: YES
Land Code: 1000074560	Agency Land Code: R29243561	Land Name: FAW - WILDLIFE	County: POPE	Acres: 2.00
City:	Site Code:	Classification Per M.S. 86A.05: g. state wildlife management area	Current Public Use: YES	Future Public Use: YES
Land Code: 1000074561	Agency Land Code: R29243558	Land Name: FAW - WILDLIFE	County: POPE	Acres: 13.11
City:	Site Code:	Classification Per M.S. 86A.05: g. state wildlife management area	Current Public Use: YES	Future Public Use: YES
Land Code: 1000074562	Agency Land Code: R29243556	Land Name: FAW - WILDLIFE	County: POPE	Acres: 3.00
City:	Site Code:	Classification Per M.S. 86A.05: g. state wildlife management area	Current Public Use: YES	Future Public Use: YES
Land Code: 1000074563	Agency Land Code: R29243557	Land Name: FAW - WILDLIFE	County: POPE	Acres: 20.00
City:	Site Code:	Classification Per M.S. 86A.05: g. state wildlife management area	Current Public Use: YES	Future Public Use: YES
Land Code: 1000074564	Agency Land Code: R29243560	Land Name: FAW - WILDLIFE	County: POPE	Acres: 3.00
City:	Site Code:	Classification Per M.S. 86A.05: g. state wildlife management area	Current Public Use: YES	Future Public Use: YES
Land Code: 1000074565	Agency Land Code: R29243551	Land Name: FAW - WILDLIFE	County: POPE	Acres: 2.44
City:	Site Code:	Classification Per M.S. 86A.05: g. state wildlife management area	Current Public Use: YES	Future Public Use: YES
Land Code: 1000074566	Agency Land Code: R29243555	Land Name: FAW - WILDLIFE	County: POPE	Acres: 5.00
City:	Site Code:	Classification Per M.S. 86A.05: g. state wildlife management area	Current Public Use: YES	Future Public Use: YES
Land Code: 1000074567	Agency Land Code: R29243559	Land Name: FAW - WILDLIFE	County: POPE	Acres: 23.67
City:	Site Code:	Classification Per M.S. 86A.05: g. state wildlife management area	Current Public Use: YES	Future Public Use: YES



Land Code: 1000074568	Agency Land Code: R29243552	Land Name: FAW - WILDLIFE	County: POPE	Acres: 5.00
City:	Site Code:	Classification Per M.S. 86A.05: g. state wildlife management area	Current Public Use: YES	Future Public Use: YES
Land Code: 1000074569	Agency Land Code: R29243570	Land Name: FAW - WILDLIFE	County: POPE	Acres: 1.33
City:	Site Code:	Classification Per M.S. 86A.05: g. state wildlife management area	Current Public Use: YES	Future Public Use: YES
Land Code: 1000074570	Agency Land Code: R29243571	Land Name: FAW - WILDLIFE	County: POPE	Acres: 2.72
City:	Site Code:	Classification Per M.S. 86A.05: g. state wildlife management area	Current Public Use: YES	Future Public Use: YES
Land Code: 1000074571	Agency Land Code: R29243562	Land Name: FAW - WILDLIFE	County: POPE	Acres: 6.00
City:	Site Code:	Classification Per M.S. 86A.05: g. state wildlife management area	Current Public Use: YES	Future Public Use: YES
Land Code: 1000074572	Agency Land Code: R29243554	Land Name: FAW - WILDLIFE	County: POPE	Acres: 13.45
City:	Site Code:	Classification Per M.S. 86A.05: g. state wildlife management area	Current Public Use: YES	Future Public Use: YES
Land Code: 1000074573	Agency Land Code: R29243553	Land Name: FAW - WILDLIFE	County: POPE	Acres: 15.00
City:	Site Code:	Classification Per M.S. 86A.05: g. state wildlife management area	Current Public Use: YES	Future Public Use: YES
Land Code: 1000074574	Agency Land Code: R29243569	Land Name: FAW - WILDLIFE	County: POPE	Acres: 23.85
City:	Site Code:	Classification Per M.S. 86A.05: g. state wildlife management area	Current Public Use: YES	Future Public Use: YES
Land Code: 1000074575	Agency Land Code: R29242180	Land Name: FAW - WILDLIFE	County: POPE	Acres: 40.00
City:	Site Code:	Classification Per M.S. 86A.05: g. state wildlife management area	Current Public Use: YES	Future Public Use: YES
Land Code: 1000074576	Agency Land Code: R29242177	Land Name: FAW - WILDLIFE	County: POPE	Acres: 27.00
City:	Site Code:	Classification Per M.S. 86A.05: g. state wildlife management area	Current Public Use: YES	Future Public Use: YES
Land Code: 1000074577	Agency Land Code: R29242178	Land Name: FAW - WILDLIFE	County: POPE	Acres: 0.50
City:	Site Code:	Classification Per M.S. 86A.05: g. state wildlife management area	Current Public Use: YES	Future Public Use: YES
Land Code: 1000074578	Agency Land Code: R29242181	Land Name: FAW - WILDLIFE	County: POPE	Acres: 40.00
City:	Site Code:	Classification Per M.S. 86A.05: g. state wildlife management area	Current Public Use: YES	Future Public Use: YES
Land Code: 1000074579	Agency Land Code: R29242179	Land Name: FAW - WILDLIFE	County: POPE	Acres: 39.46
City:	Site Code:	Classification Per M.S. 86A.05: g. state wildlife management area	Current Public Use: YES	Future Public Use: YES



Land Code: 1000074580	Agency Land Code: R29242176	Land Name: FAW - WILDLIFE	County: POPE	Acres: 40.00
City:	Site Code:	Classification Per M.S. 86A.05: g. state wildlife management area	Current Public Use: YES	Future Public Use: YES
Land Code: 1000074581	Agency Land Code: R29242182	Land Name: FAW - WILDLIFE	County: POPE	Acres: 26.82
City:	Site Code:	Classification Per M.S. 86A.05: g. state wildlife management area	Current Public Use: YES	Future Public Use: YES
Land Code: 1000074582	Agency Land Code: R29243452	Land Name: FAW - WILDLIFE	County: POPE	Acres: 40.00
City:	Site Code:	Classification Per M.S. 86A.05: g. state wildlife management area	Current Public Use: YES	Future Public Use: YES
Land Code: 1000074583	Agency Land Code: R29243442	Land Name: FAW - WILDLIFE	County: POPE	Acres: 15.30
City:	Site Code:	Classification Per M.S. 86A.05: g. state wildlife management area	Current Public Use: YES	Future Public Use: YES
Land Code: 1000074584	Agency Land Code: R29243435	Land Name: FAW - WILDLIFE	County: POPE	Acres: 37.30
City:	Site Code:	Classification Per M.S. 86A.05: g. state wildlife management area	Current Public Use: YES	Future Public Use: YES
Land Code: 1000074585	Agency Land Code: R29243441	Land Name: FAW - WILDLIFE	County: POPE	Acres: 15.60
City:	Site Code:	Classification Per M.S. 86A.05: g. state wildlife management area	Current Public Use: YES	Future Public Use: YES
Land Code: 1000074586	Agency Land Code: R29243440	Land Name: FAW - WILDLIFE	County: POPE	Acres: 40.00
City:	Site Code:	Classification Per M.S. 86A.05: g. state wildlife management area	Current Public Use: YES	Future Public Use: YES
Land Code: 1000074587	Agency Land Code: R29243430	Land Name: FAW - WILDLIFE	County: POPE	Acres: 16.90
City:	Site Code:	Classification Per M.S. 86A.05: g. state wildlife management area	Current Public Use: YES	Future Public Use: YES
Land Code: 1000074588	Agency Land Code: R29243443	Land Name: FAW - WILDLIFE	County: POPE	Acres: 0.90
City:	Site Code:	Classification Per M.S. 86A.05: g. state wildlife management area	Current Public Use: YES	Future Public Use: YES
Land Code: 1000074589	Agency Land Code: R29243438	Land Name: FAW - WILDLIFE	County: POPE	Acres: 10.00
City:	Site Code:	Classification Per M.S. 86A.05: g. state wildlife management area	Current Public Use: YES	Future Public Use: YES
Land Code: 1000074590	Agency Land Code: R29243439	Land Name: FAW - WILDLIFE	County: POPE	Acres: 38.00
City:	Site Code:	Classification Per M.S. 86A.05: g. state wildlife management area	Current Public Use: YES	Future Public Use: YES
Land Code: 1000074591	Agency Land Code: R29243436	Land Name: FAW - WILDLIFE	County: POPE	Acres: 9.40
City:	Site Code:	Classification Per M.S. 86A.05: g. state wildlife management area	Current Public Use: YES	Future Public Use: YES



Land Code: 1000074592	Agency Land Code: R29243437	Land Name: FAW - WILDLIFE	County: POPE	Acres: 31.00
City:	Site Code:	Classification Per M.S. 86A.05: g. state wildlife management area	Current Public Use: YES	Future Public Use: YES
Land Code: 1000074593	Agency Land Code: R29243613	Land Name: FAW - WILDLIFE	County: POPE	Acres: 40.00
City:	Site Code:	Classification Per M.S. 86A.05: g. state wildlife management area	Current Public Use: YES	Future Public Use: YES
Land Code: 1000074594	Agency Land Code: R29243614	Land Name: FAW - WILDLIFE	County: POPE	Acres: 20.00
City:	Site Code:	Classification Per M.S. 86A.05: g. state wildlife management area	Current Public Use: YES	Future Public Use: YES
Land Code: 1000074595	Agency Land Code: R29243676	Land Name: FAW - WILDLIFE	County: POPE	Acres: 13.40
City:	Site Code:	Classification Per M.S. 86A.05: g. state wildlife management area	Current Public Use: YES	Future Public Use: YES
Land Code: 1000074596	Agency Land Code: R29243677	Land Name: FAW - WILDLIFE	County: POPE	Acres: 1.00
City:	Site Code:	Classification Per M.S. 86A.05: g. state wildlife management area	Current Public Use: YES	Future Public Use: YES
Land Code: 1000074597	Agency Land Code: R29243680	Land Name: FAW - WILDLIFE	County: POPE	Acres: 38.00
City:	Site Code:	Classification Per M.S. 86A.05: g. state wildlife management area	Current Public Use: YES	Future Public Use: YES
Land Code: 1000074598	Agency Land Code: R29243687	Land Name: FAW - WILDLIFE	County: POPE	Acres: 40.00
City:	Site Code:	Classification Per M.S. 86A.05: g. state wildlife management area	Current Public Use: YES	Future Public Use: YES
Land Code: 1000074599	Agency Land Code: R29243682	Land Name: FAW - WILDLIFE	County: POPE	Acres: 40.00
City:	Site Code:	Classification Per M.S. 86A.05: g. state wildlife management area	Current Public Use: YES	Future Public Use: YES
Land Code: 1000074600	Agency Land Code: R29243689	Land Name: FAW - WILDLIFE	County: POPE	Acres: 27.88
City:	Site Code:	Classification Per M.S. 86A.05: g. state wildlife management area	Current Public Use: YES	Future Public Use: YES
Land Code: 1000074601	Agency Land Code: R29243679	Land Name: FAW - WILDLIFE	County: POPE	Acres: 36.00
City:	Site Code:	Classification Per M.S. 86A.05: g. state wildlife management area	Current Public Use: YES	Future Public Use: YES
Land Code: 1000074602	Agency Land Code: R29243690	Land Name: FAW - WILDLIFE	County: POPE	Acres: 16.72
City:	Site Code:	Classification Per M.S. 86A.05: g. state wildlife management area	Current Public Use: YES	Future Public Use: YES
Land Code: 1000074603	Agency Land Code: R29243684	Land Name: FAW - WILDLIFE	County: POPE	Acres: 21.30
City:	Site Code:	Classification Per M.S. 86A.05: g. state wildlife management area	Current Public Use: YES	Future Public Use: YES



Land Code: 1000074604	Agency Land Code: R29243678	Land Name: FAW - WILDLIFE	County: POPE	Acres: 33.10
City:	Site Code:	Classification Per M.S. 86A.05: g. state wildlife management area	Current Public Use: YES	Future Public Use: YES
Land Code: 1000074605	Agency Land Code: R29243675	Land Name: FAW - WILDLIFE	County: POPE	Acres: 5.00
City:	Site Code:	Classification Per M.S. 86A.05: g. state wildlife management area	Current Public Use: YES	Future Public Use: YES
Land Code: 1000074606	Agency Land Code: R29243681	Land Name: FAW - WILDLIFE	County: POPE	Acres: 36.90
City:	Site Code:	Classification Per M.S. 86A.05: g. state wildlife management area	Current Public Use: YES	Future Public Use: YES
Land Code: 1000074607	Agency Land Code: R29243843	Land Name: FAW - WILDLIFE	County: POPE	Acres: 4.00
City:	Site Code: R290541	Classification Per M.S. 86A.05: g. state wildlife management area	Current Public Use: YES	Future Public Use: YES
Land Code: 1000074608	Agency Land Code: R29243828	Land Name: FAW - WILDLIFE	County: POPE	Acres: 10.90
City:	Site Code: R290541	Classification Per M.S. 86A.05: g. state wildlife management area	Current Public Use: YES	Future Public Use: YES
Land Code: 1000074609	Agency Land Code: R29243835	Land Name: FAW - WILDLIFE	County: POPE	Acres: 40.00
City:	Site Code: R290541	Classification Per M.S. 86A.05: g. state wildlife management area	Current Public Use: YES	Future Public Use: YES
Land Code: 1000074610	Agency Land Code: R29243832	Land Name: FAW - WILDLIFE	County: POPE	Acres: 9.50
City:	Site Code: R290541	Classification Per M.S. 86A.05: g. state wildlife management area	Current Public Use: YES	Future Public Use: YES
Land Code: 1000074611	Agency Land Code: R29243831	Land Name: FAW - WILDLIFE	County: POPE	Acres: 5.40
City:	Site Code: R290541	Classification Per M.S. 86A.05: g. state wildlife management area	Current Public Use: YES	Future Public Use: YES
Land Code: 1000074612	Agency Land Code: R29243827	Land Name: FAW - WILDLIFE	County: POPE	Acres: 1.50
City:	Site Code: R290541	Classification Per M.S. 86A.05: g. state wildlife management area	Current Public Use: YES	Future Public Use: YES
Land Code: 1000074613	Agency Land Code: R29243833	Land Name: FAW - WILDLIFE	County: POPE	Acres: 40.00
City:	Site Code: R290541	Classification Per M.S. 86A.05: g. state wildlife management area	Current Public Use: YES	Future Public Use: YES
Land Code: 1000074614	Agency Land Code: R29573254	Land Name: FAW - WILDLIFE	County: POPE	Acres: 20.76
City:	Site Code: R290541	Classification Per M.S. 86A.05: g. state wildlife management area	Current Public Use: YES	Future Public Use: YES
Land Code: 1000074615	Agency Land Code: R29573253	Land Name: FAW - WILDLIFE	County: POPE	Acres: 16.76
City:	Site Code: R290541	Classification Per M.S. 86A.05: g. state wildlife management area	Current Public Use: YES	Future Public Use: YES



Land Code: 1000074616	Agency Land Code: R29243840	Land Name: FAW - WILDLIFE	County: POPE	Acres: 40.00
City:	Site Code: R290541	Classification Per M.S. 86A.05: g. state wildlife management area	Current Public Use: YES	Future Public Use: YES
Land Code: 1000074617	Agency Land Code: R29243838	Land Name: FAW - WILDLIFE	County: POPE	Acres: 40.00
City:	Site Code: R290541	Classification Per M.S. 86A.05: g. state wildlife management area	Current Public Use: YES	Future Public Use: YES
Land Code: 1000074618	Agency Land Code: R29573252	Land Name: FAW - WILDLIFE	County: POPE	Acres: 40.00
City:	Site Code: R290541	Classification Per M.S. 86A.05: g. state wildlife management area	Current Public Use: YES	Future Public Use: YES
Land Code: 1000074619	Agency Land Code: R29243062	Land Name: FAW - WILDLIFE	County: POPE	Acres: 16.00
City:	Site Code:	Classification Per M.S. 86A.05: g. state wildlife management area	Current Public Use: YES	Future Public Use: YES
Land Code: 1000074620	Agency Land Code: R29243061	Land Name: FAW - WILDLIFE	County: POPE	Acres: 40.00
City:	Site Code:	Classification Per M.S. 86A.05: g. state wildlife management area	Current Public Use: YES	Future Public Use: YES
Land Code: 1000074621	Agency Land Code: R29525384	Land Name: FAW - WILDLIFE	County: POPE	Acres: 40.00
City:	Site Code:	Classification Per M.S. 86A.05: g. state wildlife management area	Current Public Use: YES	Future Public Use: YES
Land Code: 1000074622	Agency Land Code: R29525385	Land Name: FAW - WILDLIFE	County: POPE	Acres: 40.00
City:	Site Code:	Classification Per M.S. 86A.05: g. state wildlife management area	Current Public Use: YES	Future Public Use: YES
Land Code: 1000074623	Agency Land Code: R29242667	Land Name: FAW - WILDLIFE	County: POPE	Acres: 32.10
City:	Site Code:	Classification Per M.S. 86A.05: g. state wildlife management area	Current Public Use: YES	Future Public Use: YES
Land Code: 1000074624	Agency Land Code: R29242682	Land Name: FAW - WILDLIFE	County: POPE	Acres: 23.80
City:	Site Code:	Classification Per M.S. 86A.05: g. state wildlife management area	Current Public Use: YES	Future Public Use: YES
Land Code: 1000074625	Agency Land Code: R29242670	Land Name: FAW - WILDLIFE	County: POPE	Acres: 40.00
City:	Site Code:	Classification Per M.S. 86A.05: g. state wildlife management area	Current Public Use: YES	Future Public Use: YES
Land Code: 1000074626	Agency Land Code: R29242507	Land Name: FAW - WILDLIFE	County: POPE	Acres: 4.20
City:	Site Code:	Classification Per M.S. 86A.05: g. state wildlife management area	Current Public Use: YES	Future Public Use: YES
Land Code: 1000074627	Agency Land Code: R29242407	Land Name: FAW - WILDLIFE	County: POPE	Acres: 12.40
City:	Site Code:	Classification Per M.S. 86A.05: g. state wildlife management area	Current Public Use: YES	Future Public Use: YES



Land Code: 1000074628	Agency Land Code: R29242506	Land Name: FAW - WILDLIFE	County: POPE	Acres: 34.00
City:	Site Code:	Classification Per M.S. 86A.05: g. state wildlife management area	Current Public Use: YES	Future Public Use: YES
Land Code: 1000074629	Agency Land Code: R29242679	Land Name: FAW - WILDLIFE	County: POPE	Acres: 0.10
City:	Site Code:	Classification Per M.S. 86A.05: g. state wildlife management area	Current Public Use: YES	Future Public Use: YES
Land Code: 1000074630	Agency Land Code: R29242404	Land Name: FAW - WILDLIFE	County: POPE	Acres: 30.20
City:	Site Code:	Classification Per M.S. 86A.05: g. state wildlife management area	Current Public Use: YES	Future Public Use: YES
Land Code: 1000074631	Agency Land Code: R29242673	Land Name: FAW - WILDLIFE	County: POPE	Acres: 18.00
City:	Site Code:	Classification Per M.S. 86A.05: g. state wildlife management area	Current Public Use: YES	Future Public Use: YES
Land Code: 1000074632	Agency Land Code: R29242688	Land Name: FAW - WILDLIFE	County: POPE	Acres: 40.00
City:	Site Code:	Classification Per M.S. 86A.05: g. state wildlife management area	Current Public Use: YES	Future Public Use: YES
Land Code: 1000074633	Agency Land Code: R29242675	Land Name: FAW - WILDLIFE	County: POPE	Acres: 15.80
City:	Site Code:	Classification Per M.S. 86A.05: g. state wildlife management area	Current Public Use: YES	Future Public Use: YES
Land Code: 1000074634	Agency Land Code: R29242406	Land Name: FAW - WILDLIFE	County: POPE	Acres: 28.80
City:	Site Code:	Classification Per M.S. 86A.05: g. state wildlife management area	Current Public Use: YES	Future Public Use: YES
Land Code: 1000074635	Agency Land Code: R29242505	Land Name: FAW - WILDLIFE	County: POPE	Acres: 34.60
City:	Site Code:	Classification Per M.S. 86A.05: g. state wildlife management area	Current Public Use: YES	Future Public Use: YES
Land Code: 1000074636	Agency Land Code: R29525383	Land Name: FAW - WILDLIFE	County: POPE	Acres: 40.00
City:	Site Code:	Classification Per M.S. 86A.05: g. state wildlife management area	Current Public Use: YES	Future Public Use: YES
Land Code: 1000074637	Agency Land Code: R29242510	Land Name: FAW - WILDLIFE	County: POPE	Acres: 18.45
City:	Site Code:	Classification Per M.S. 86A.05: g. state wildlife management area	Current Public Use: YES	Future Public Use: YES
Land Code: 1000074638	Agency Land Code: R29242512	Land Name: FAW - WILDLIFE	County: POPE	Acres: 3.65
City:	Site Code:	Classification Per M.S. 86A.05: g. state wildlife management area	Current Public Use: YES	Future Public Use: YES
Land Code: 1000074639	Agency Land Code: R29242665	Land Name: FAW - WILDLIFE	County: POPE	Acres: 40.00
City:	Site Code:	Classification Per M.S. 86A.05: g. state wildlife management area	Current Public Use: YES	Future Public Use: YES



Land Code: 1000074640	Agency Land Code: R29242677	Land Name: FAW - WILDLIFE	County: POPE	Acres: 32.00
City:	Site Code:	Classification Per M.S. 86A.05: g. state wildlife management area	Current Public Use: YES	Future Public Use: YES
Land Code: 1000074641	Agency Land Code: R29242508	Land Name: FAW - WILDLIFE	County: POPE	Acres: 17.80
City:	Site Code:	Classification Per M.S. 86A.05: g. state wildlife management area	Current Public Use: YES	Future Public Use: YES
Land Code: 1000074642	Agency Land Code: R29242405	Land Name: FAW - WILDLIFE	County: POPE	Acres: 26.20
City:	Site Code:	Classification Per M.S. 86A.05: g. state wildlife management area	Current Public Use: YES	Future Public Use: YES
Land Code: 1000074643	Agency Land Code: R29242663	Land Name: FAW - WILDLIFE	County: POPE	Acres: 2.40
City:	Site Code: R290141	Classification Per M.S. 86A.05: g. state wildlife management area	Current Public Use: YES	Future Public Use: YES
Land Code: 1000074644	Agency Land Code: R29242656	Land Name: FAW - WILDLIFE	County: POPE	Acres: 23.60
City:	Site Code: R290141	Classification Per M.S. 86A.05: g. state wildlife management area	Current Public Use: YES	Future Public Use: YES
Land Code: 1000074645	Agency Land Code: R29242657	Land Name: FAW - WILDLIFE	County: POPE	Acres: 0.30
City:	Site Code: R290141	Classification Per M.S. 86A.05: g. state wildlife management area	Current Public Use: YES	Future Public Use: YES
Land Code: 1000074646	Agency Land Code: R29242658	Land Name: FAW - WILDLIFE	County: POPE	Acres: 9.00
City:	Site Code: R290141	Classification Per M.S. 86A.05: g. state wildlife management area	Current Public Use: YES	Future Public Use: YES
Land Code: 1000074647	Agency Land Code: R29242660	Land Name: FAW - WILDLIFE	County: POPE	Acres: 8.00
City:	Site Code: R290141	Classification Per M.S. 86A.05: g. state wildlife management area	Current Public Use: YES	Future Public Use: YES
Land Code: 1000074648	Agency Land Code: R29242659	Land Name: FAW - WILDLIFE	County: POPE	Acres: 22.00
City:	Site Code: R290141	Classification Per M.S. 86A.05: g. state wildlife management area	Current Public Use: YES	Future Public Use: YES
Land Code: 1000074649	Agency Land Code: R29242662	Land Name: FAW - WILDLIFE	County: POPE	Acres: 7.50
City:	Site Code: R290141	Classification Per M.S. 86A.05: g. state wildlife management area	Current Public Use: YES	Future Public Use: YES
Land Code: 1000074650	Agency Land Code: R29242661	Land Name: FAW - WILDLIFE	County: POPE	Acres: 33.30
City:	Site Code: R290141	Classification Per M.S. 86A.05: g. state wildlife management area	Current Public Use: YES	Future Public Use: YES
Land Code: 1000074651	Agency Land Code: R29242142	Land Name: FAW - WILDLIFE	County: POPE	Acres: 20.50
City:	Site Code:	Classification Per M.S. 86A.05: g. state wildlife management area	Current Public Use: YES	Future Public Use: YES



Land Code: 1000074652	Agency Land Code: R29242143	Land Name: FAW - WILDLIFE	County: POPE	Acres: 40.00
City:	Site Code:	Classification Per M.S. 86A.05: g. state wildlife management area	Current Public Use: YES	Future Public Use: YES
Land Code: 1000074653	Agency Land Code: R29581295	Land Name: FAW - WILDLIFE	County: POPE	Acres: 34.37
City:	Site Code:	Classification Per M.S. 86A.05: g. state wildlife management area	Current Public Use: YES	Future Public Use: YES
Land Code: 1000074654	Agency Land Code: R29581296	Land Name: FAW - WILDLIFE	County: POPE	Acres: 36.40
City:	Site Code:	Classification Per M.S. 86A.05: g. state wildlife management area	Current Public Use: YES	Future Public Use: YES
Land Code: 1000074655	Agency Land Code: R29581297	Land Name: FAW - WILDLIFE	County: POPE	Acres: 38.67
City:	Site Code:	Classification Per M.S. 86A.05: g. state wildlife management area	Current Public Use: YES	Future Public Use: YES
Land Code: 1000074656	Agency Land Code: R29581298	Land Name: FAW - WILDLIFE	County: POPE	Acres: 38.82
City:	Site Code:	Classification Per M.S. 86A.05: g. state wildlife management area	Current Public Use: YES	Future Public Use: YES
Land Code: 1000074657	Agency Land Code: R29581299	Land Name: FAW - WILDLIFE	County: POPE	Acres: 34.71
City:	Site Code:	Classification Per M.S. 86A.05: g. state wildlife management area	Current Public Use: YES	Future Public Use: YES
Land Code: 1000074658	Agency Land Code: R29581300	Land Name: FAW - WILDLIFE	County: POPE	Acres: 51.57
City:	Site Code:	Classification Per M.S. 86A.05: g. state wildlife management area	Current Public Use: YES	Future Public Use: YES
Land Code: 1000074659	Agency Land Code: R29581301	Land Name: FAW - WILDLIFE	County: POPE	Acres: 25.80
City:	Site Code:	Classification Per M.S. 86A.05: g. state wildlife management area	Current Public Use: YES	Future Public Use: YES
Land Code: 1000074660	Agency Land Code: R29581302	Land Name: FAW - WILDLIFE	County: POPE	Acres: 39.57
City:	Site Code:	Classification Per M.S. 86A.05: g. state wildlife management area	Current Public Use: YES	Future Public Use: YES
Land Code: 1000074661	Agency Land Code: R29581303	Land Name: FAW - WILDLIFE	County: POPE	Acres: 39.56
City:	Site Code:	Classification Per M.S. 86A.05: g. state wildlife management area	Current Public Use: YES	Future Public Use: YES
Land Code: 1000074662	Agency Land Code: R29581304	Land Name: FAW - WILDLIFE	County: POPE	Acres: 39.57
City:	Site Code:	Classification Per M.S. 86A.05: g. state wildlife management area	Current Public Use: YES	Future Public Use: YES
Land Code: 1000074663	Agency Land Code: R29581305	Land Name: FAW - WILDLIFE	County: POPE	Acres: 39.56
City:	Site Code:	Classification Per M.S. 86A.05: g. state wildlife management area	Current Public Use: YES	Future Public Use: YES



Land Code: 1000074664	Agency Land Code: R29242942	Land Name: FAW - WILDLIFE	County: POPE	Acres: 9.60
City:	Site Code:	Classification Per M.S. 86A.05: g. state wildlife management area	Current Public Use: YES	Future Public Use: YES
Land Code: 1000074665	Agency Land Code: R29242944	Land Name: FAW - WILDLIFE	County: POPE	Acres: 32.00
City:	Site Code:	Classification Per M.S. 86A.05: g. state wildlife management area	Current Public Use: YES	Future Public Use: YES
Land Code: 1000074666	Agency Land Code: R29242946	Land Name: FAW - WILDLIFE	County: POPE	Acres: 0.20
City:	Site Code:	Classification Per M.S. 86A.05: g. state wildlife management area	Current Public Use: YES	Future Public Use: YES
Land Code: 1000074667	Agency Land Code: R29242949	Land Name: FAW - WILDLIFE	County: POPE	Acres: 1.00
City:	Site Code:	Classification Per M.S. 86A.05: g. state wildlife management area	Current Public Use: YES	Future Public Use: YES
Land Code: 1000074668	Agency Land Code: R29243331	Land Name: FAW - WILDLIFE	County: POPE	Acres: 2.74
City:	Site Code:	Classification Per M.S. 86A.05: g. state wildlife management area	Current Public Use: YES	Future Public Use: YES
Land Code: 1000074669	Agency Land Code: R29243590	Land Name: FAW - WILDLIFE	County: POPE	Acres: 1.58
City:	Site Code:	Classification Per M.S. 86A.05: g. state wildlife management area	Current Public Use: YES	Future Public Use: YES
Land Code: 1000074670	Agency Land Code: R29243587	Land Name: FAW - WILDLIFE	County: POPE	Acres: 26.60
City:	Site Code:	Classification Per M.S. 86A.05: g. state wildlife management area	Current Public Use: YES	Future Public Use: YES
Land Code: 1000074671	Agency Land Code: R29243588	Land Name: FAW - WILDLIFE	County: POPE	Acres: 12.50
City:	Site Code:	Classification Per M.S. 86A.05: g. state wildlife management area	Current Public Use: YES	Future Public Use: YES
Land Code: 1000074672	Agency Land Code: R29243589	Land Name: FAW - WILDLIFE	County: POPE	Acres: 5.92
City:	Site Code:	Classification Per M.S. 86A.05: g. state wildlife management area	Current Public Use: YES	Future Public Use: YES
Land Code: 1000074673	Agency Land Code: R29242719	Land Name: FAW - WILDLIFE	County: POPE	Acres: 13.20
City:	Site Code:	Classification Per M.S. 86A.05: g. state wildlife management area	Current Public Use: YES	Future Public Use: YES
Land Code: 1000074674	Agency Land Code: R29242693	Land Name: FAW - WILDLIFE	County: POPE	Acres: 30.10
City:	Site Code:	Classification Per M.S. 86A.05: g. state wildlife management area	Current Public Use: YES	Future Public Use: YES
Land Code: 1000074675	Agency Land Code: R29242694	Land Name: FAW - WILDLIFE	County: POPE	Acres: 3.50
City:	Site Code:	Classification Per M.S. 86A.05: g. state wildlife management area	Current Public Use: YES	Future Public Use: YES



Land Code: 1000074676	Agency Land Code: R29242699	Land Name: FAW - WILDLIFE	County: POPE	Acres: 10.30
City:	Site Code:	Classification Per M.S. 86A.05: g. state wildlife management area	Current Public Use: YES	Future Public Use: YES
Land Code: 1000074677	Agency Land Code: R29242695	Land Name: FAW - WILDLIFE	County: POPE	Acres: 40.00
City:	Site Code:	Classification Per M.S. 86A.05: g. state wildlife management area	Current Public Use: YES	Future Public Use: YES
Land Code: 1000074678	Agency Land Code: R29242696	Land Name: FAW - WILDLIFE	County: POPE	Acres: 40.00
City:	Site Code:	Classification Per M.S. 86A.05: g. state wildlife management area	Current Public Use: YES	Future Public Use: YES
Land Code: 1000074679	Agency Land Code: R29242690	Land Name: FAW - WILDLIFE	County: POPE	Acres: 20.70
City:	Site Code:	Classification Per M.S. 86A.05: g. state wildlife management area	Current Public Use: YES	Future Public Use: YES
Land Code: 1000074680	Agency Land Code: R29242691	Land Name: FAW - WILDLIFE	County: POPE	Acres: 3.40
City:	Site Code:	Classification Per M.S. 86A.05: g. state wildlife management area	Current Public Use: YES	Future Public Use: YES
Land Code: 1000074681	Agency Land Code: R29242692	Land Name: FAW - WILDLIFE	County: POPE	Acres: 1.50
City:	Site Code:	Classification Per M.S. 86A.05: g. state wildlife management area	Current Public Use: YES	Future Public Use: YES
Land Code: 1000074682	Agency Land Code: R29242717	Land Name: FAW - WILDLIFE	County: POPE	Acres: 19.80
City:	Site Code:	Classification Per M.S. 86A.05: g. state wildlife management area	Current Public Use: YES	Future Public Use: YES
Land Code: 1000074683	Agency Land Code: R29242697	Land Name: FAW - WILDLIFE	County: POPE	Acres: 12.00
City:	Site Code:	Classification Per M.S. 86A.05: g. state wildlife management area	Current Public Use: YES	Future Public Use: YES
Land Code: 1000074684	Agency Land Code: R29242689	Land Name: FAW - WILDLIFE	County: POPE	Acres: 19.00
City:	Site Code:	Classification Per M.S. 86A.05: g. state wildlife management area	Current Public Use: YES	Future Public Use: YES
Land Code: 1000074685	Agency Land Code: R29242698	Land Name: FAW - WILDLIFE	County: POPE	Acres: 32.20
City:	Site Code:	Classification Per M.S. 86A.05: g. state wildlife management area	Current Public Use: YES	Future Public Use: YES
Land Code: 1000074686	Agency Land Code: R29242720	Land Name: FAW - WILDLIFE	County: POPE	Acres: 15.00
City:	Site Code:	Classification Per M.S. 86A.05: g. state wildlife management area	Current Public Use: YES	Future Public Use: YES
Land Code: 1000074687	Agency Land Code: R29242721	Land Name: FAW - WILDLIFE	County: POPE	Acres: 13.10
City:	Site Code:	Classification Per M.S. 86A.05: g. state wildlife management area	Current Public Use: YES	Future Public Use: YES



Land Code: 1000074688	Agency Land Code: R29243421	Land Name: FAW - WILDLIFE	County: POPE	Acres: 4.90
City:	Site Code:	Classification Per M.S. 86A.05: g. state wildlife management area	Current Public Use: YES	Future Public Use: YES
Land Code: 1000074689	Agency Land Code: R29243422	Land Name: FAW - WILDLIFE	County: POPE	Acres: 0.10
City:	Site Code:	Classification Per M.S. 86A.05: g. state wildlife management area	Current Public Use: YES	Future Public Use: YES
Land Code: 1000074690	Agency Land Code: R29243423	Land Name: FAW - WILDLIFE	County: POPE	Acres: 21.70
City:	Site Code:	Classification Per M.S. 86A.05: g. state wildlife management area	Current Public Use: YES	Future Public Use: YES
Land Code: 1000074691	Agency Land Code: R29243424	Land Name: FAW - WILDLIFE	County: POPE	Acres: 40.00
City:	Site Code:	Classification Per M.S. 86A.05: g. state wildlife management area	Current Public Use: YES	Future Public Use: YES
Land Code: 1000074692	Agency Land Code: R29243425	Land Name: FAW - WILDLIFE	County: POPE	Acres: 12.50
City:	Site Code:	Classification Per M.S. 86A.05: g. state wildlife management area	Current Public Use: YES	Future Public Use: YES
Land Code: 1000074693	Agency Land Code: R29243534	Land Name: FAW - WILDLIFE	County: POPE	Acres: 20.25
City:	Site Code:	Classification Per M.S. 86A.05: g. state wildlife management area	Current Public Use: YES	Future Public Use: YES
Land Code: 1000074694	Agency Land Code: R29566762	Land Name: FAW - WILDLIFE	County: POPE	Acres: 40.05
City:	Site Code:	Classification Per M.S. 86A.05: g. state wildlife management area	Current Public Use: YES	Future Public Use: YES
Land Code: 1000074695	Agency Land Code: R29566763	Land Name: FAW - WILDLIFE	County: POPE	Acres: 40.15
City:	Site Code:	Classification Per M.S. 86A.05: g. state wildlife management area	Current Public Use: YES	Future Public Use: YES
Land Code: 1000074696	Agency Land Code: R29566764	Land Name: FAW - WILDLIFE	County: POPE	Acres: 40.00
City:	Site Code:	Classification Per M.S. 86A.05: g. state wildlife management area	Current Public Use: YES	Future Public Use: YES
Land Code: 1000074697	Agency Land Code: R29566765	Land Name: FAW - WILDLIFE	County: POPE	Acres: 40.00
City:	Site Code:	Classification Per M.S. 86A.05: g. state wildlife management area	Current Public Use: YES	Future Public Use: YES
Land Code: 1000074698	Agency Land Code: R29566767	Land Name: FAW - WILDLIFE	County: POPE	Acres: 40.00
City:	Site Code:	Classification Per M.S. 86A.05: g. state wildlife management area	Current Public Use: YES	Future Public Use: YES
Land Code: 1000074699	Agency Land Code: R29566766	Land Name: FAW - WILDLIFE	County: POPE	Acres: 40.00
City:	Site Code:	Classification Per M.S. 86A.05: g. state wildlife management area	Current Public Use: YES	Future Public Use: YES



Land Code: 1000074700	Agency Land Code: R29243282	Land Name: FAW - WILDLIFE	County: POPE	Acres: 1.00
City:	Site Code:	Classification Per M.S. 86A.05: g. state wildlife management area	Current Public Use: YES	Future Public Use: YES
Land Code: 1000074701	Agency Land Code: R29243279	Land Name: FAW - WILDLIFE	County: POPE	Acres: 26.93
City:	Site Code:	Classification Per M.S. 86A.05: g. state wildlife management area	Current Public Use: YES	Future Public Use: YES
Land Code: 1000074702	Agency Land Code: R29329074	Land Name: FAW - WILDLIFE	County: POPE	Acres: 0.40
City:	Site Code:	Classification Per M.S. 86A.05: g. state wildlife management area	Current Public Use: YES	Future Public Use: YES
Land Code: 1000074703	Agency Land Code: R29243280	Land Name: FAW - WILDLIFE	County: POPE	Acres: 30.40
City:	Site Code:	Classification Per M.S. 86A.05: g. state wildlife management area	Current Public Use: YES	Future Public Use: YES
Land Code: 1000074704	Agency Land Code: R29582465	Land Name: FAW - WILDLIFE	County: POPE	Acres: 18.70
City:	Site Code:	Classification Per M.S. 86A.05: g. state wildlife management area	Current Public Use: YES	Future Public Use: YES
Land Code: 1000074705	Agency Land Code: R29243281	Land Name: FAW - WILDLIFE	County: POPE	Acres: 40.00
City:	Site Code:	Classification Per M.S. 86A.05: g. state wildlife management area	Current Public Use: YES	Future Public Use: YES
Land Code: 1000074706	Agency Land Code: R29329073	Land Name: FAW - WILDLIFE	County: POPE	Acres: 20.73
City:	Site Code:	Classification Per M.S. 86A.05: g. state wildlife management area	Current Public Use: YES	Future Public Use: YES
Land Code: 1000074707	Agency Land Code: R29329076	Land Name: FAW - WILDLIFE	County: POPE	Acres: 13.07
City:	Site Code:	Classification Per M.S. 86A.05: g. state wildlife management area	Current Public Use: YES	Future Public Use: YES
Land Code: 1000074708	Agency Land Code: R29582464	Land Name: FAW - WILDLIFE	County: POPE	Acres: 13.80
City:	Site Code:	Classification Per M.S. 86A.05: g. state wildlife management area	Current Public Use: YES	Future Public Use: YES
Land Code: 1000074709	Agency Land Code: R29582463	Land Name: FAW - WILDLIFE	County: POPE	Acres: 17.53
City:	Site Code:	Classification Per M.S. 86A.05: g. state wildlife management area	Current Public Use: YES	Future Public Use: YES
Land Code: 1000074710	Agency Land Code: R29329075	Land Name: FAW - WILDLIFE	County: POPE	Acres: 15.80
City:	Site Code:	Classification Per M.S. 86A.05: g. state wildlife management area	Current Public Use: YES	Future Public Use: YES
Land Code: 1000074711	Agency Land Code: R29347734	Land Name: REGIONAL ADMIN	County: RAMSEY	Acres: 1.80
City:	Site Code: R290234	Classification Per M.S. 86A.05: n. not administered under 86A.05	Current Public Use: YES	Future Public Use: YES



Land Code: 1000074712	Agency Land Code: R29243867	Land Name: REGIONAL ADMIN	County: RAMSEY	Acres: 0.38
City:	Site Code: R290234	Classification Per M.S. 86A.05: n. not administered under 86A.05	Current Public Use: YES	Future Public Use: YES
Land Code: 1000074713	Agency Land Code: R29243866	Land Name: REGIONAL ADMIN	County: RAMSEY	Acres: 0.11
City:	Site Code: R290234	Classification Per M.S. 86A.05: n. not administered under 86A.05	Current Public Use: YES	Future Public Use: YES
Land Code: 1000074714	Agency Land Code: R29555157	Land Name: EWR - ECO	County: RAMSEY	Acres: 0.50
City:	Site Code:	Classification Per M.S. 86A.05: n. not administered under 86A.05	Current Public Use: YES	Future Public Use: YES
Land Code: 1000074715	Agency Land Code: R29332572	Land Name: FAW - FISHERIES	County: RAMSEY	Acres: 0.10
City:	Site Code:	Classification Per M.S. 86A.05: m. aquatic management areas	Current Public Use: YES	Future Public Use: YES
Land Code: 1000074716	Agency Land Code: R29243864	Land Name: FAW - FISHERIES	County: RAMSEY	Acres: 19.00
City:	Site Code:	Classification Per M.S. 86A.05: m. aquatic management areas	Current Public Use: YES	Future Public Use: YES
Land Code: 1000074717	Agency Land Code: R29243862	Land Name: FAW - FISHERIES	County: RAMSEY	Acres: 43.50
City:	Site Code:	Classification Per M.S. 86A.05: m. aquatic management areas	Current Public Use: YES	Future Public Use: YES
Land Code: 1000074718	Agency Land Code: R29243863	Land Name: FAW - FISHERIES	County: RAMSEY	Acres: 25.30
City:	Site Code:	Classification Per M.S. 86A.05: m. aquatic management areas	Current Public Use: YES	Future Public Use: YES
Land Code: 1000074719	Agency Land Code: R29243861	Land Name: FAW - FISHERIES	County: RAMSEY	Acres: 5.30
City:	Site Code:	Classification Per M.S. 86A.05: m. aquatic management areas	Current Public Use: YES	Future Public Use: YES
Land Code: 1000074720	Agency Land Code: R29243868	Land Name: FAW - FISHERIES	County: RAMSEY	Acres: 8.03
City:	Site Code:	Classification Per M.S. 86A.05: m. aquatic management areas	Current Public Use: YES	Future Public Use: YES
Land Code: 1000074721	Agency Land Code: R29243987	Land Name: PARKS & TRAILS	County: RAMSEY	Acres: 50.90
City:	Site Code: R290020	Classification Per M.S. 86A.05: a. state park	Current Public Use: YES	Future Public Use: YES
Land Code: 1000074722	Agency Land Code: R29243989	Land Name: PARKS & TRAILS	County: RAMSEY	Acres: 1.70
City:	Site Code: R290020	Classification Per M.S. 86A.05: a. state park	Current Public Use: YES	Future Public Use: YES
Land Code: 1000074723	Agency Land Code: R29243990	Land Name: PARKS & TRAILS	County: RAMSEY	Acres: 59.80
City:	Site Code: R290020	Classification Per M.S. 86A.05: a. state park	Current Public Use: YES	Future Public Use: YES



Land Code: 1000074724	Agency Land Code: R29243988	Land Name: PARKS & TRAILS	County: RAMSEY	Acres: 100.60
City:	Site Code: R290020	Classification Per M.S. 86A.05: a. state park	Current Public Use: YES	Future Public Use: YES
Land Code: 1000074725	Agency Land Code: R29243877	Land Name: PARKS & TRAILS	County: RAMSEY	Acres: 1.22
City:	Site Code: R290254	Classification Per M.S. 86A.05: c. state trail	Current Public Use: YES	Future Public Use: YES
Land Code: 1000074726	Agency Land Code: R29243912	Land Name: PARKS & TRAILS	County: RAMSEY	Acres: 0.65
City:	Site Code: R290254	Classification Per M.S. 86A.05: c. state trail	Current Public Use: YES	Future Public Use: YES
Land Code: 1000074727	Agency Land Code: R29243889	Land Name: PARKS & TRAILS	County: RAMSEY	Acres: 1.19
City:	Site Code: R290254	Classification Per M.S. 86A.05: c. state trail	Current Public Use: YES	Future Public Use: YES
Land Code: 1000074728	Agency Land Code: R29243914	Land Name: PARKS & TRAILS	County: RAMSEY	Acres: 0.01
City:	Site Code: R290254	Classification Per M.S. 86A.05: c. state trail	Current Public Use: YES	Future Public Use: YES
Land Code: 1000074729	Agency Land Code: R29243887	Land Name: PARKS & TRAILS	County: RAMSEY	Acres: 3.05
City:	Site Code: R290254	Classification Per M.S. 86A.05: c. state trail	Current Public Use: YES	Future Public Use: YES
Land Code: 1000074730	Agency Land Code: R29243886	Land Name: PARKS & TRAILS	County: RAMSEY	Acres: 1.78
City:	Site Code: R290254	Classification Per M.S. 86A.05: c. state trail	Current Public Use: YES	Future Public Use: YES
Land Code: 1000074731	Agency Land Code: R29243913	Land Name: PARKS & TRAILS	County: RAMSEY	Acres: 2.59
City:	Site Code: R290254	Classification Per M.S. 86A.05: c. state trail	Current Public Use: YES	Future Public Use: YES
Land Code: 1000074732	Agency Land Code: R29243872	Land Name: PARKS & TRAILS	County: RAMSEY	Acres: 2.50
City:	Site Code: R290254	Classification Per M.S. 86A.05: c. state trail	Current Public Use: YES	Future Public Use: YES
Land Code: 1000074733	Agency Land Code: R29243915	Land Name: PARKS & TRAILS	County: RAMSEY	Acres: 1.43
City:	Site Code: R290254	Classification Per M.S. 86A.05: c. state trail	Current Public Use: YES	Future Public Use: YES
Land Code: 1000074734	Agency Land Code: R29243871	Land Name: PARKS & TRAILS	County: RAMSEY	Acres: 2.39
City:	Site Code: R290254	Classification Per M.S. 86A.05: c. state trail	Current Public Use: YES	Future Public Use: YES
Land Code: 1000074735	Agency Land Code: R29243920	Land Name: PARKS & TRAILS	County: RAMSEY	Acres: 5.22
City:	Site Code: R290254	Classification Per M.S. 86A.05: c. state trail	Current Public Use: YES	Future Public Use: YES



Land Code: 1000074736	Agency Land Code: R29243910	Land Name: PARKS & TRAILS	County: RAMSEY	Acres: 3.25
City:	Site Code: R290254	Classification Per M.S. 86A.05: c. state trail	Current Public Use: YES	Future Public Use: YES
Land Code: 1000074737	Agency Land Code: R29243893	Land Name: PARKS & TRAILS	County: RAMSEY	Acres: 0.04
City:	Site Code: R290254	Classification Per M.S. 86A.05: c. state trail	Current Public Use: YES	Future Public Use: YES
Land Code: 1000074738	Agency Land Code: R29243881	Land Name: PARKS & TRAILS	County: RAMSEY	Acres: 1.24
City:	Site Code: R290254	Classification Per M.S. 86A.05: c. state trail	Current Public Use: YES	Future Public Use: YES
Land Code: 1000074739	Agency Land Code: R29243884	Land Name: PARKS & TRAILS	County: RAMSEY	Acres: 0.46
City:	Site Code: R290254	Classification Per M.S. 86A.05: c. state trail	Current Public Use: YES	Future Public Use: YES
Land Code: 1000074740	Agency Land Code: R29243903	Land Name: PARKS & TRAILS	County: RAMSEY	Acres: 1.63
City:	Site Code: R290254	Classification Per M.S. 86A.05: c. state trail	Current Public Use: YES	Future Public Use: YES
Land Code: 1000074741	Agency Land Code: R29243918	Land Name: PARKS & TRAILS	County: RAMSEY	Acres: 1.17
City:	Site Code: R290254	Classification Per M.S. 86A.05: c. state trail	Current Public Use: YES	Future Public Use: YES
Land Code: 1000074742	Agency Land Code: R29243888	Land Name: PARKS & TRAILS	County: RAMSEY	Acres: 0.07
City:	Site Code: R290254	Classification Per M.S. 86A.05: c. state trail	Current Public Use: YES	Future Public Use: YES
Land Code: 1000074743	Agency Land Code: R29243882	Land Name: PARKS & TRAILS	County: RAMSEY	Acres: 3.30
City:	Site Code: R290254	Classification Per M.S. 86A.05: c. state trail	Current Public Use: YES	Future Public Use: YES
Land Code: 1000074744	Agency Land Code: R29243885	Land Name: PARKS & TRAILS	County: RAMSEY	Acres: 2.61
City:	Site Code: R290254	Classification Per M.S. 86A.05: c. state trail	Current Public Use: YES	Future Public Use: YES
Land Code: 1000074745	Agency Land Code: R29243890	Land Name: PARKS & TRAILS	County: RAMSEY	Acres: 0.29
City:	Site Code: R290254	Classification Per M.S. 86A.05: c. state trail	Current Public Use: YES	Future Public Use: YES
Land Code: 1000074746	Agency Land Code: R29243873	Land Name: PARKS & TRAILS	County: RAMSEY	Acres: 1.95
City:	Site Code: R290254	Classification Per M.S. 86A.05: c. state trail	Current Public Use: YES	Future Public Use: YES
Land Code: 1000074747	Agency Land Code: R29243883	Land Name: PARKS & TRAILS	County: RAMSEY	Acres: 3.39
City:	Site Code: R290254	Classification Per M.S. 86A.05: c. state trail	Current Public Use: YES	Future Public Use: YES



Land Code: 1000074748	Agency Land Code: R29243911	Land Name: PARKS & TRAILS	County: RAMSEY	Acres: 3.02
City:	Site Code: R290254	Classification Per M.S. 86A.05: c. state trail	Current Public Use: YES	Future Public Use: YES
Land Code: 1000074749	Agency Land Code: R29243891	Land Name: PARKS & TRAILS	County: RAMSEY	Acres: 3.19
City:	Site Code: R290254	Classification Per M.S. 86A.05: c. state trail	Current Public Use: YES	Future Public Use: YES
Land Code: 1000074750	Agency Land Code: R29243905	Land Name: PARKS & TRAILS	County: RAMSEY	Acres: 1.96
City:	Site Code: R290254	Classification Per M.S. 86A.05: c. state trail	Current Public Use: YES	Future Public Use: YES
Land Code: 1000074751	Agency Land Code: R29243892	Land Name: PARKS & TRAILS	County: RAMSEY	Acres: 2.92
City:	Site Code: R290254	Classification Per M.S. 86A.05: c. state trail	Current Public Use: YES	Future Public Use: YES
Land Code: 1000074752	Agency Land Code: R29243898	Land Name: PARKS & TRAILS	County: RAMSEY	Acres: 3.07
City:	Site Code: R290254	Classification Per M.S. 86A.05: c. state trail	Current Public Use: YES	Future Public Use: YES
Land Code: 1000074753	Agency Land Code: R29243921	Land Name: PARKS & TRAILS	County: RAMSEY	Acres: 2.02
City:	Site Code: R290254	Classification Per M.S. 86A.05: c. state trail	Current Public Use: YES	Future Public Use: YES
Land Code: 1000074754	Agency Land Code: R29243916	Land Name: PARKS & TRAILS	County: RAMSEY	Acres: 2.52
City:	Site Code: R290254	Classification Per M.S. 86A.05: c. state trail	Current Public Use: YES	Future Public Use: YES
Land Code: 1000074755	Agency Land Code: R29243906	Land Name: PARKS & TRAILS	County: RAMSEY	Acres: 4.27
City:	Site Code: R290254	Classification Per M.S. 86A.05: c. state trail	Current Public Use: YES	Future Public Use: YES
Land Code: 1000074756	Agency Land Code: R29243878	Land Name: PARKS & TRAILS	County: RAMSEY	Acres: 2.62
City:	Site Code: R290254	Classification Per M.S. 86A.05: c. state trail	Current Public Use: YES	Future Public Use: YES
Land Code: 1000074757	Agency Land Code: R29243896	Land Name: PARKS & TRAILS	County: RAMSEY	Acres: 3.08
City:	Site Code: R290254	Classification Per M.S. 86A.05: c. state trail	Current Public Use: YES	Future Public Use: YES
Land Code: 1000074758	Agency Land Code: R29243919	Land Name: PARKS & TRAILS	County: RAMSEY	Acres: 1.15
City:	Site Code: R290254	Classification Per M.S. 86A.05: c. state trail	Current Public Use: YES	Future Public Use: YES
Land Code: 1000074759	Agency Land Code: R29243876	Land Name: PARKS & TRAILS	County: RAMSEY	Acres: 2.40
City:	Site Code: R290254	Classification Per M.S. 86A.05: c. state trail	Current Public Use: YES	Future Public Use: YES



Land Code: 1000074760	Agency Land Code: R29243917	Land Name: PARKS & TRAILS	County: RAMSEY	Acres: 0.78
City:	Site Code: R290254	Classification Per M.S. 86A.05: c. state trail	Current Public Use: YES	Future Public Use: YES
Land Code: 1000074761	Agency Land Code: R29243874	Land Name: PARKS & TRAILS	County: RAMSEY	Acres: 1.29
City:	Site Code: R290254	Classification Per M.S. 86A.05: c. state trail	Current Public Use: YES	Future Public Use: YES
Land Code: 1000074762	Agency Land Code: R29335603	Land Name: PARKS & TRAILS	County: RAMSEY	Acres: 0.70
City:	Site Code:	Classification Per M.S. 86A.05: h. state water access site	Current Public Use: YES	Future Public Use: YES
Land Code: 1000074763	Agency Land Code: R29335602	Land Name: PARKS & TRAILS	County: RAMSEY	Acres: 0.36
City:	Site Code:	Classification Per M.S. 86A.05: h. state water access site	Current Public Use: YES	Future Public Use: YES
Land Code: 1000074764	Agency Land Code: R29337769	Land Name: PARKS & TRAILS	County: RAMSEY	Acres: 2.13
City:	Site Code:	Classification Per M.S. 86A.05: h. state water access site	Current Public Use: YES	Future Public Use: YES
Land Code: 1000074765	Agency Land Code: R29554166	Land Name: PARKS & TRAILS	County: RAMSEY	Acres: 0.53
City:	Site Code: R290304	Classification Per M.S. 86A.05: h. state water access site	Current Public Use: YES	Future Public Use: YES
Land Code: 1000074766	Agency Land Code: R29551258	Land Name: PARKS & TRAILS	County: RAMSEY	Acres: 0.08
City:	Site Code: R290304	Classification Per M.S. 86A.05: h. state water access site	Current Public Use: YES	Future Public Use: YES
Land Code: 1000074767	Agency Land Code: R29554165	Land Name: PARKS & TRAILS	County: RAMSEY	Acres: 2.37
City:	Site Code: R290304	Classification Per M.S. 86A.05: h. state water access site	Current Public Use: YES	Future Public Use: YES
Land Code: 1000074768	Agency Land Code: R29551261	Land Name: FAW - FISHERIES	County: RED LAKE	Acres: 40.00
City:	Site Code:	Classification Per M.S. 86A.05: m. aquatic management areas	Current Public Use: YES	Future Public Use: YES
Land Code: 1000074769	Agency Land Code: R29551262	Land Name: FAW - FISHERIES	County: RED LAKE	Acres: 40.00
City:	Site Code:	Classification Per M.S. 86A.05: m. aquatic management areas	Current Public Use: YES	Future Public Use: YES
Land Code: 1000074770	Agency Land Code: R29244805	Land Name: PARKS & TRAILS	County: RED LAKE	Acres: 28.25
City:	Site Code:	Classification Per M.S. 86A.05: k. state rest area	Current Public Use: YES	Future Public Use: YES
Land Code: 1000074771	Agency Land Code: R29555159	Land Name: PARKS & TRAILS	County: RED LAKE	Acres: 0.30
City:	Site Code:	Classification Per M.S. 86A.05: n. not administered under 86A.05	Current Public Use: YES	Future Public Use: YES



Land Code: 1000074772	Agency Land Code: R29555158	Land Name: PARKS & TRAILS	County: RED LAKE	Acres: 1.75
City:	Site Code:	Classification Per M.S. 86A.05: n. not administered under 86A.05	Current Public Use: YES	Future Public Use: YES
Land Code: 1000074773	Agency Land Code: R29555160	Land Name: PARKS & TRAILS	County: RED LAKE	Acres: 0.07
City:	Site Code:	Classification Per M.S. 86A.05: n. not administered under 86A.05	Current Public Use: YES	Future Public Use: YES
Land Code: 1000074774	Agency Land Code: R29555162	Land Name: PARKS & TRAILS	County: RED LAKE	Acres: 2.50
City:	Site Code:	Classification Per M.S. 86A.05: n. not administered under 86A.05	Current Public Use: YES	Future Public Use: YES
Land Code: 1000074775	Agency Land Code: R29555165	Land Name: PARKS & TRAILS	County: RED LAKE	Acres: 0.80
City:	Site Code:	Classification Per M.S. 86A.05: n. not administered under 86A.05	Current Public Use: YES	Future Public Use: YES
Land Code: 1000074776	Agency Land Code: R29555163	Land Name: PARKS & TRAILS	County: RED LAKE	Acres: 3.00
City:	Site Code:	Classification Per M.S. 86A.05: n. not administered under 86A.05	Current Public Use: YES	Future Public Use: YES
Land Code: 1000074777	Agency Land Code: R29555164	Land Name: PARKS & TRAILS	County: RED LAKE	Acres: 1.00
City:	Site Code:	Classification Per M.S. 86A.05: n. not administered under 86A.05	Current Public Use: YES	Future Public Use: YES
Land Code: 1000074778	Agency Land Code: R29555161	Land Name: PARKS & TRAILS	County: RED LAKE	Acres: 1.50
City:	Site Code:	Classification Per M.S. 86A.05: n. not administered under 86A.05	Current Public Use: YES	Future Public Use: YES
Land Code: 1000074779	Agency Land Code: R29244679	Land Name: PARKS & TRAILS	County: RED LAKE	Acres: 0.40
City:	Site Code:	Classification Per M.S. 86A.05: h. state water access site	Current Public Use: YES	Future Public Use: YES
Land Code: 1000074780	Agency Land Code: R29244680	Land Name: PARKS & TRAILS	County: RED LAKE	Acres: 2.00
City:	Site Code:	Classification Per M.S. 86A.05: h. state water access site	Current Public Use: YES	Future Public Use: YES
Land Code: 1000074781	Agency Land Code: R29331516	Land Name: FAW - WILDLIFE	County: RED LAKE	Acres: 40.00
City:	Site Code:	Classification Per M.S. 86A.05: g. state wildlife management area	Current Public Use: YES	Future Public Use: YES
Land Code: 1000074782	Agency Land Code: R29331517	Land Name: FAW - WILDLIFE	County: RED LAKE	Acres: 40.00
City:	Site Code:	Classification Per M.S. 86A.05: g. state wildlife management area	Current Public Use: YES	Future Public Use: YES
Land Code: 1000074783	Agency Land Code: R29331519	Land Name: FAW - WILDLIFE	County: RED LAKE	Acres: 40.00
City:	Site Code:	Classification Per M.S. 86A.05: g. state wildlife management area	Current Public Use: YES	Future Public Use: YES



Land Code: 1000074784	Agency Land Code: R29244061	Land Name: FAW - WILDLIFE	County: RED LAKE	Acres: 40.00
City:	Site Code:	Classification Per M.S. 86A.05: g. state wildlife management area	Current Public Use: YES	Future Public Use: YES
Land Code: 1000074785	Agency Land Code: R29244065	Land Name: FAW - WILDLIFE	County: RED LAKE	Acres: 40.00
City:	Site Code:	Classification Per M.S. 86A.05: g. state wildlife management area	Current Public Use: YES	Future Public Use: YES
Land Code: 1000074786	Agency Land Code: R29331006	Land Name: FAW - WILDLIFE	County: RED LAKE	Acres: 40.00
City:	Site Code:	Classification Per M.S. 86A.05: g. state wildlife management area	Current Public Use: YES	Future Public Use: YES
Land Code: 1000074787	Agency Land Code: R29331016	Land Name: FAW - WILDLIFE	County: RED LAKE	Acres: 40.00
City:	Site Code:	Classification Per M.S. 86A.05: g. state wildlife management area	Current Public Use: YES	Future Public Use: YES
Land Code: 1000074788	Agency Land Code: R29244059	Land Name: FAW - WILDLIFE	County: RED LAKE	Acres: 40.00
City:	Site Code:	Classification Per M.S. 86A.05: g. state wildlife management area	Current Public Use: YES	Future Public Use: YES
Land Code: 1000074789	Agency Land Code: R29331004	Land Name: FAW - WILDLIFE	County: RED LAKE	Acres: 40.00
City:	Site Code:	Classification Per M.S. 86A.05: g. state wildlife management area	Current Public Use: YES	Future Public Use: YES
Land Code: 1000074790	Agency Land Code: R29331017	Land Name: FAW - WILDLIFE	County: RED LAKE	Acres: 40.00
City:	Site Code:	Classification Per M.S. 86A.05: g. state wildlife management area	Current Public Use: YES	Future Public Use: YES
Land Code: 1000074791	Agency Land Code: R29244066	Land Name: FAW - WILDLIFE	County: RED LAKE	Acres: 40.00
City:	Site Code:	Classification Per M.S. 86A.05: g. state wildlife management area	Current Public Use: YES	Future Public Use: YES
Land Code: 1000074792	Agency Land Code: R29244044	Land Name: FAW - WILDLIFE	County: RED LAKE	Acres: 40.00
City:	Site Code:	Classification Per M.S. 86A.05: g. state wildlife management area	Current Public Use: YES	Future Public Use: YES
Land Code: 1000074793	Agency Land Code: R29244058	Land Name: FAW - WILDLIFE	County: RED LAKE	Acres: 40.00
City:	Site Code:	Classification Per M.S. 86A.05: g. state wildlife management area	Current Public Use: YES	Future Public Use: YES
Land Code: 1000074794	Agency Land Code: R29244062	Land Name: FAW - WILDLIFE	County: RED LAKE	Acres: 40.00
City:	Site Code:	Classification Per M.S. 86A.05: g. state wildlife management area	Current Public Use: YES	Future Public Use: YES
Land Code: 1000074795	Agency Land Code: R29331003	Land Name: FAW - WILDLIFE	County: RED LAKE	Acres: 40.00
City:	Site Code:	Classification Per M.S. 86A.05: g. state wildlife management area	Current Public Use: YES	Future Public Use: YES



Land Code: 1000074796	Agency Land Code: R29244063	Land Name: FAW - WILDLIFE	County: RED LAKE	Acres: 40.00
City:	Site Code:	Classification Per M.S. 86A.05: g. state wildlife management area	Current Public Use: YES	Future Public Use: YES
Land Code: 1000074797	Agency Land Code: R29331019	Land Name: FAW - WILDLIFE	County: RED LAKE	Acres: 40.00
City:	Site Code:	Classification Per M.S. 86A.05: g. state wildlife management area	Current Public Use: YES	Future Public Use: YES
Land Code: 1000074798	Agency Land Code: R29331518	Land Name: FAW - WILDLIFE	County: RED LAKE	Acres: 40.00
City:	Site Code:	Classification Per M.S. 86A.05: g. state wildlife management area	Current Public Use: YES	Future Public Use: YES
Land Code: 1000074799	Agency Land Code: R29244060	Land Name: FAW - WILDLIFE	County: RED LAKE	Acres: 40.00
City:	Site Code:	Classification Per M.S. 86A.05: g. state wildlife management area	Current Public Use: YES	Future Public Use: YES
Land Code: 1000074800	Agency Land Code: R29244068	Land Name: FAW - WILDLIFE	County: RED LAKE	Acres: 40.00
City:	Site Code:	Classification Per M.S. 86A.05: g. state wildlife management area	Current Public Use: YES	Future Public Use: YES
Land Code: 1000074801	Agency Land Code: R29244043	Land Name: FAW - WILDLIFE	County: RED LAKE	Acres: 40.00
City:	Site Code:	Classification Per M.S. 86A.05: g. state wildlife management area	Current Public Use: YES	Future Public Use: YES
Land Code: 1000074802	Agency Land Code: R29244045	Land Name: FAW - WILDLIFE	County: RED LAKE	Acres: 40.00
City:	Site Code:	Classification Per M.S. 86A.05: g. state wildlife management area	Current Public Use: YES	Future Public Use: YES
Land Code: 1000074803	Agency Land Code: R29331005	Land Name: FAW - WILDLIFE	County: RED LAKE	Acres: 40.00
City:	Site Code:	Classification Per M.S. 86A.05: g. state wildlife management area	Current Public Use: YES	Future Public Use: YES
Land Code: 1000074804	Agency Land Code: R29331018	Land Name: FAW - WILDLIFE	County: RED LAKE	Acres: 40.00
City:	Site Code:	Classification Per M.S. 86A.05: g. state wildlife management area	Current Public Use: YES	Future Public Use: YES
Land Code: 1000074805	Agency Land Code: R29244042	Land Name: FAW - WILDLIFE	County: RED LAKE	Acres: 40.00
City:	Site Code:	Classification Per M.S. 86A.05: g. state wildlife management area	Current Public Use: YES	Future Public Use: YES
Land Code: 1000074806	Agency Land Code: R29244421	Land Name: FAW - WILDLIFE	County: RED LAKE	Acres: 40.00
City:	Site Code:	Classification Per M.S. 86A.05: g. state wildlife management area	Current Public Use: YES	Future Public Use: YES
Land Code: 1000074807	Agency Land Code: R29244423	Land Name: FAW - WILDLIFE	County: RED LAKE	Acres: 40.00
City:	Site Code:	Classification Per M.S. 86A.05: g. state wildlife management area	Current Public Use: YES	Future Public Use: YES



Land Code: 1000074808	Agency Land Code: R29244543	Land Name: FAW - WILDLIFE	County: RED LAKE	Acres: 40.00
City:	Site Code:	Classification Per M.S. 86A.05: g. state wildlife management area	Current Public Use: YES	Future Public Use: YES
Land Code: 1000074809	Agency Land Code: R29244542	Land Name: FAW - WILDLIFE	County: RED LAKE	Acres: 40.00
City:	Site Code:	Classification Per M.S. 86A.05: g. state wildlife management area	Current Public Use: YES	Future Public Use: YES
Land Code: 1000074810	Agency Land Code: R29432451	Land Name: FAW - WILDLIFE	County: RED LAKE	Acres: 3.00
City:	Site Code:	Classification Per M.S. 86A.05: g. state wildlife management area	Current Public Use: YES	Future Public Use: YES
Land Code: 1000074811	Agency Land Code: R29244791	Land Name: FAW - WILDLIFE	County: RED LAKE	Acres: 0.40
City:	Site Code:	Classification Per M.S. 86A.05: g. state wildlife management area	Current Public Use: YES	Future Public Use: YES
Land Code: 1000074812	Agency Land Code: R29244795	Land Name: FAW - WILDLIFE	County: RED LAKE	Acres: 40.00
City:	Site Code:	Classification Per M.S. 86A.05: g. state wildlife management area	Current Public Use: YES	Future Public Use: YES
Land Code: 1000074813	Agency Land Code: R29244793	Land Name: FAW - WILDLIFE	County: RED LAKE	Acres: 50.70
City:	Site Code:	Classification Per M.S. 86A.05: g. state wildlife management area	Current Public Use: YES	Future Public Use: YES
Land Code: 1000074814	Agency Land Code: R29244790	Land Name: FAW - WILDLIFE	County: RED LAKE	Acres: 24.70
City:	Site Code:	Classification Per M.S. 86A.05: g. state wildlife management area	Current Public Use: YES	Future Public Use: YES
Land Code: 1000074815	Agency Land Code: R29244800	Land Name: FAW - WILDLIFE	County: RED LAKE	Acres: 10.25
City:	Site Code:	Classification Per M.S. 86A.05: g. state wildlife management area	Current Public Use: YES	Future Public Use: YES
Land Code: 1000074816	Agency Land Code: R29244803	Land Name: FAW - WILDLIFE	County: RED LAKE	Acres: 18.30
City:	Site Code:	Classification Per M.S. 86A.05: g. state wildlife management area	Current Public Use: YES	Future Public Use: YES
Land Code: 1000074817	Agency Land Code: R29244701	Land Name: FAW - WILDLIFE	County: RED LAKE	Acres: 0.70
City:	Site Code:	Classification Per M.S. 86A.05: g. state wildlife management area	Current Public Use: YES	Future Public Use: YES
Land Code: 1000074818	Agency Land Code: R29244799	Land Name: FAW - WILDLIFE	County: RED LAKE	Acres: 40.50
City:	Site Code:	Classification Per M.S. 86A.05: g. state wildlife management area	Current Public Use: YES	Future Public Use: YES
Land Code: 1000074819	Agency Land Code: R29244802	Land Name: FAW - WILDLIFE	County: RED LAKE	Acres: 35.60
City:	Site Code:	Classification Per M.S. 86A.05: g. state wildlife management area	Current Public Use: YES	Future Public Use: YES



Land Code: 1000074820	Agency Land Code: R29244789	Land Name: FAW - WILDLIFE	County: RED LAKE	Acres: 15.25
City:	Site Code:	Classification Per M.S. 86A.05: g. state wildlife management area	Current Public Use: YES	Future Public Use: YES
Land Code: 1000074821	Agency Land Code: R29244792	Land Name: FAW - WILDLIFE	County: RED LAKE	Acres: 43.20
City:	Site Code:	Classification Per M.S. 86A.05: g. state wildlife management area	Current Public Use: YES	Future Public Use: YES
Land Code: 1000074822	Agency Land Code: R29432452	Land Name: FAW - WILDLIFE	County: RED LAKE	Acres: 12.00
City:	Site Code:	Classification Per M.S. 86A.05: g. state wildlife management area	Current Public Use: YES	Future Public Use: YES
Land Code: 1000074823	Agency Land Code: R29244801	Land Name: FAW - WILDLIFE	County: RED LAKE	Acres: 36.80
City:	Site Code:	Classification Per M.S. 86A.05: g. state wildlife management area	Current Public Use: YES	Future Public Use: YES
Land Code: 1000074824	Agency Land Code: R29244797	Land Name: FAW - WILDLIFE	County: RED LAKE	Acres: 38.75
City:	Site Code:	Classification Per M.S. 86A.05: g. state wildlife management area	Current Public Use: YES	Future Public Use: YES
Land Code: 1000074825	Agency Land Code: R29244798	Land Name: FAW - WILDLIFE	County: RED LAKE	Acres: 10.00
City:	Site Code:	Classification Per M.S. 86A.05: g. state wildlife management area	Current Public Use: YES	Future Public Use: YES
Land Code: 1000074826	Agency Land Code: R29244794	Land Name: FAW - WILDLIFE	County: RED LAKE	Acres: 0.75
City:	Site Code:	Classification Per M.S. 86A.05: g. state wildlife management area	Current Public Use: YES	Future Public Use: YES
Land Code: 1000074827	Agency Land Code: R29244796	Land Name: FAW - WILDLIFE	County: RED LAKE	Acres: 40.00
City:	Site Code:	Classification Per M.S. 86A.05: g. state wildlife management area	Current Public Use: YES	Future Public Use: YES
Land Code: 1000074828	Agency Land Code: R29244635	Land Name: FAW - WILDLIFE	County: RED LAKE	Acres: 40.00
City:	Site Code:	Classification Per M.S. 86A.05: g. state wildlife management area	Current Public Use: YES	Future Public Use: YES
Land Code: 1000074829	Agency Land Code: R29244469	Land Name: FAW - WILDLIFE	County: RED LAKE	Acres: 39.22
City:	Site Code:	Classification Per M.S. 86A.05: g. state wildlife management area	Current Public Use: YES	Future Public Use: YES
Land Code: 1000074830	Agency Land Code: R29244467	Land Name: FAW - WILDLIFE	County: RED LAKE	Acres: 40.00
City:	Site Code:	Classification Per M.S. 86A.05: g. state wildlife management area	Current Public Use: YES	Future Public Use: YES
Land Code: 1000074831	Agency Land Code: R29244468	Land Name: FAW - WILDLIFE	County: RED LAKE	Acres: 39.07
City:	Site Code:	Classification Per M.S. 86A.05: g. state wildlife management area	Current Public Use: YES	Future Public Use: YES



Land Code: 1000074832	Agency Land Code: R29244637	Land Name: FAW - WILDLIFE	County: RED LAKE	Acres: 40.00
City:	Site Code:	Classification Per M.S. 86A.05: g. state wildlife management area	Current Public Use: YES	Future Public Use: YES
Land Code: 1000074833	Agency Land Code: R29244634	Land Name: FAW - WILDLIFE	County: RED LAKE	Acres: 40.00
City:	Site Code:	Classification Per M.S. 86A.05: g. state wildlife management area	Current Public Use: YES	Future Public Use: YES
Land Code: 1000074834	Agency Land Code: R29244633	Land Name: FAW - WILDLIFE	County: RED LAKE	Acres: 40.00
City:	Site Code:	Classification Per M.S. 86A.05: g. state wildlife management area	Current Public Use: YES	Future Public Use: YES
Land Code: 1000074835	Agency Land Code: R29244636	Land Name: FAW - WILDLIFE	County: RED LAKE	Acres: 40.00
City:	Site Code:	Classification Per M.S. 86A.05: g. state wildlife management area	Current Public Use: YES	Future Public Use: YES
Land Code: 1000074836	Agency Land Code: R29244470	Land Name: FAW - WILDLIFE	County: RED LAKE	Acres: 40.00
City:	Site Code:	Classification Per M.S. 86A.05: g. state wildlife management area	Current Public Use: YES	Future Public Use: YES
Land Code: 1000074837	Agency Land Code: R29244638	Land Name: FAW - WILDLIFE	County: RED LAKE	Acres: 10.00
City:	Site Code:	Classification Per M.S. 86A.05: g. state wildlife management area	Current Public Use: YES	Future Public Use: YES
Land Code: 1000074838	Agency Land Code: R29244758	Land Name: FAW - WILDLIFE	County: RED LAKE	Acres: 20.00
City:	Site Code:	Classification Per M.S. 86A.05: g. state wildlife management area	Current Public Use: YES	Future Public Use: YES
Land Code: 1000074839	Agency Land Code: R29244785	Land Name: FAW - WILDLIFE	County: RED LAKE	Acres: 40.00
City:	Site Code:	Classification Per M.S. 86A.05: g. state wildlife management area	Current Public Use: YES	Future Public Use: YES
Land Code: 1000074840	Agency Land Code: R29244778	Land Name: FAW - WILDLIFE	County: RED LAKE	Acres: 2.00
City:	Site Code:	Classification Per M.S. 86A.05: g. state wildlife management area	Current Public Use: YES	Future Public Use: YES
Land Code: 1000074841	Agency Land Code: R29244783	Land Name: FAW - WILDLIFE	County: RED LAKE	Acres: 40.00
City:	Site Code:	Classification Per M.S. 86A.05: g. state wildlife management area	Current Public Use: YES	Future Public Use: YES
Land Code: 1000074842	Agency Land Code: R29244787	Land Name: FAW - WILDLIFE	County: RED LAKE	Acres: 19.20
City:	Site Code:	Classification Per M.S. 86A.05: g. state wildlife management area	Current Public Use: YES	Future Public Use: YES
Land Code: 1000074843	Agency Land Code: R29244784	Land Name: FAW - WILDLIFE	County: RED LAKE	Acres: 40.00
City:	Site Code:	Classification Per M.S. 86A.05: g. state wildlife management area	Current Public Use: YES	Future Public Use: YES



Land Code: 1000074844	Agency Land Code: R29244781	Land Name: FAW - WILDLIFE	County: RED LAKE	Acres: 14.50
City:	Site Code:	Classification Per M.S. 86A.05: g. state wildlife management area	Current Public Use: YES	Future Public Use: YES
Land Code: 1000074845	Agency Land Code: R29244777	Land Name: FAW - WILDLIFE	County: RED LAKE	Acres: 40.00
City:	Site Code:	Classification Per M.S. 86A.05: g. state wildlife management area	Current Public Use: YES	Future Public Use: YES
Land Code: 1000074846	Agency Land Code: R29244782	Land Name: FAW - WILDLIFE	County: RED LAKE	Acres: 14.50
City:	Site Code:	Classification Per M.S. 86A.05: g. state wildlife management area	Current Public Use: YES	Future Public Use: YES
Land Code: 1000074847	Agency Land Code: R29244776	Land Name: FAW - WILDLIFE	County: RED LAKE	Acres: 40.00
City:	Site Code:	Classification Per M.S. 86A.05: g. state wildlife management area	Current Public Use: YES	Future Public Use: YES
Land Code: 1000074848	Agency Land Code: R29244780	Land Name: FAW - WILDLIFE	County: RED LAKE	Acres: 34.60
City:	Site Code:	Classification Per M.S. 86A.05: g. state wildlife management area	Current Public Use: YES	Future Public Use: YES
Land Code: 1000074849	Agency Land Code: R29244775	Land Name: FAW - WILDLIFE	County: RED LAKE	Acres: 40.00
City:	Site Code:	Classification Per M.S. 86A.05: g. state wildlife management area	Current Public Use: YES	Future Public Use: YES
Land Code: 1000074850	Agency Land Code: R29244786	Land Name: FAW - WILDLIFE	County: RED LAKE	Acres: 40.00
City:	Site Code:	Classification Per M.S. 86A.05: g. state wildlife management area	Current Public Use: YES	Future Public Use: YES
Land Code: 1000074851	Agency Land Code: R29244788	Land Name: FAW - WILDLIFE	County: RED LAKE	Acres: 40.00
City:	Site Code:	Classification Per M.S. 86A.05: g. state wildlife management area	Current Public Use: YES	Future Public Use: YES
Land Code: 1000074852	Agency Land Code: R29244779	Land Name: FAW - WILDLIFE	County: RED LAKE	Acres: 1.40
City:	Site Code:	Classification Per M.S. 86A.05: g. state wildlife management area	Current Public Use: YES	Future Public Use: YES
Land Code: 1000074853	Agency Land Code: R29244843	Land Name: FAW - WILDLIFE	County: RED LAKE	Acres: 11.00
City:	Site Code: R290533	Classification Per M.S. 86A.05: g. state wildlife management area	Current Public Use: YES	Future Public Use: YES
Land Code: 1000074854	Agency Land Code: R29244842	Land Name: FAW - WILDLIFE	County: RED LAKE	Acres: 2.00
City:	Site Code: R290533	Classification Per M.S. 86A.05: g. state wildlife management area	Current Public Use: YES	Future Public Use: YES
Land Code: 1000074855	Agency Land Code: R29244841	Land Name: FAW - WILDLIFE	County: RED LAKE	Acres: 35.00
City:	Site Code: R290533	Classification Per M.S. 86A.05: g. state wildlife management area	Current Public Use: YES	Future Public Use: YES



Land Code: 1000074856	Agency Land Code: R29244251	Land Name: FAW - WILDLIFE	County: RED LAKE	Acres: 1.60
City:	Site Code:	Classification Per M.S. 86A.05: g. state wildlife management area	Current Public Use: YES	Future Public Use: YES
Land Code: 1000074857	Agency Land Code: R29559721	Land Name: EWR - ECO	County: REDWOOD	Acres: 40.00
City:	Site Code:	Classification Per M.S. 86A.05: d. state scientific and natural area	Current Public Use: YES	Future Public Use: YES
Land Code: 1000074858	Agency Land Code: R29559722	Land Name: EWR - ECO	County: REDWOOD	Acres: 37.50
City:	Site Code:	Classification Per M.S. 86A.05: d. state scientific and natural area	Current Public Use: YES	Future Public Use: YES
Land Code: 1000074859	Agency Land Code: R29559724	Land Name: EWR - ECO	County: REDWOOD	Acres: 18.65
City:	Site Code:	Classification Per M.S. 86A.05: d. state scientific and natural area	Current Public Use: YES	Future Public Use: YES
Land Code: 1000074860	Agency Land Code: R29559725	Land Name: EWR - ECO	County: REDWOOD	Acres: 39.00
City:	Site Code:	Classification Per M.S. 86A.05: d. state scientific and natural area	Current Public Use: YES	Future Public Use: YES
Land Code: 1000074861	Agency Land Code: R29559729	Land Name: EWR - ECO	County: REDWOOD	Acres: 40.00
City:	Site Code:	Classification Per M.S. 86A.05: d. state scientific and natural area	Current Public Use: YES	Future Public Use: YES
Land Code: 1000074862	Agency Land Code: R29559730	Land Name: EWR - ECO	County: REDWOOD	Acres: 40.00
City:	Site Code:	Classification Per M.S. 86A.05: d. state scientific and natural area	Current Public Use: YES	Future Public Use: YES
Land Code: 1000074863	Agency Land Code: R29559726	Land Name: EWR - ECO	County: REDWOOD	Acres: 40.00
City:	Site Code:	Classification Per M.S. 86A.05: d. state scientific and natural area	Current Public Use: YES	Future Public Use: YES
Land Code: 1000074864	Agency Land Code: R29559727	Land Name: EWR - ECO	County: REDWOOD	Acres: 4.18
City:	Site Code:	Classification Per M.S. 86A.05: d. state scientific and natural area	Current Public Use: YES	Future Public Use: YES
Land Code: 1000074865	Agency Land Code: R29559731	Land Name: EWR - ECO	County: REDWOOD	Acres: 8.51
City:	Site Code:	Classification Per M.S. 86A.05: d. state scientific and natural area	Current Public Use: YES	Future Public Use: YES
Land Code: 1000074866	Agency Land Code: R29559728	Land Name: EWR - ECO	County: REDWOOD	Acres: 40.00
City:	Site Code:	Classification Per M.S. 86A.05: d. state scientific and natural area	Current Public Use: YES	Future Public Use: YES
Land Code: 1000074867	Agency Land Code: R29559723	Land Name: EWR - ECO	County: REDWOOD	Acres: 9.30
City:	Site Code:	Classification Per M.S. 86A.05: d. state scientific and natural area	Current Public Use: YES	Future Public Use: YES



Land Code: 1000074868	Agency Land Code: R29596589	Land Name: EWR - ECO	County: REDWOOD	Acres: 24.12
City:	Site Code:	Classification Per M.S. 86A.05: d. state scientific and natural area	Current Public Use: YES	Future Public Use: YES
Land Code: 1000074869	Agency Land Code: R29596590	Land Name: EWR - ECO	County: REDWOOD	Acres: 37.88
City:	Site Code:	Classification Per M.S. 86A.05: d. state scientific and natural area	Current Public Use: YES	Future Public Use: YES
Land Code: 1000074870	Agency Land Code: R29337691	Land Name: EWR - ECO	County: REDWOOD	Acres: 38.70
City:	Site Code:	Classification Per M.S. 86A.05: d. state scientific and natural area	Current Public Use: YES	Future Public Use: YES
Land Code: 1000074871	Agency Land Code: R29584109	Land Name: FAW - FISHERIES	County: REDWOOD	Acres: 11.60
City:	Site Code:	Classification Per M.S. 86A.05: m. aquatic management areas	Current Public Use: YES	Future Public Use: YES
Land Code: 1000074872	Agency Land Code: R29584112	Land Name: FAW - FISHERIES	County: REDWOOD	Acres: 0.90
City:	Site Code:	Classification Per M.S. 86A.05: m. aquatic management areas	Current Public Use: YES	Future Public Use: YES
Land Code: 1000074873	Agency Land Code: R29584113	Land Name: FAW - FISHERIES	County: REDWOOD	Acres: 13.30
City:	Site Code:	Classification Per M.S. 86A.05: m. aquatic management areas	Current Public Use: YES	Future Public Use: YES
Land Code: 1000074874	Agency Land Code: R29584115	Land Name: FAW - FISHERIES	County: REDWOOD	Acres: 14.20
City:	Site Code:	Classification Per M.S. 86A.05: m. aquatic management areas	Current Public Use: YES	Future Public Use: YES
Land Code: 1000074875	Agency Land Code: R29584116	Land Name: FAW - FISHERIES	County: REDWOOD	Acres: 16.50
City:	Site Code:	Classification Per M.S. 86A.05: m. aquatic management areas	Current Public Use: YES	Future Public Use: YES
Land Code: 1000074876	Agency Land Code: R29584111	Land Name: FAW - FISHERIES	County: REDWOOD	Acres: 5.10
City:	Site Code:	Classification Per M.S. 86A.05: m. aquatic management areas	Current Public Use: YES	Future Public Use: YES
Land Code: 1000074877	Agency Land Code: R29573221	Land Name: FAW - FISHERIES	County: REDWOOD	Acres: 5.80
City:	Site Code:	Classification Per M.S. 86A.05: m. aquatic management areas	Current Public Use: YES	Future Public Use: YES
Land Code: 1000074878	Agency Land Code: R29584110	Land Name: FAW - FISHERIES	County: REDWOOD	Acres: 3.50
City:	Site Code:	Classification Per M.S. 86A.05: m. aquatic management areas	Current Public Use: YES	Future Public Use: YES
Land Code: 1000074879	Agency Land Code: R29584114	Land Name: FAW - FISHERIES	County: REDWOOD	Acres: 28.30
City:	Site Code:	Classification Per M.S. 86A.05: m. aquatic management areas	Current Public Use: YES	Future Public Use: YES



Land Code: 1000074880	Agency Land Code: R29573218	Land Name: FAW - FISHERIES	County: REDWOOD	Acres: 7.20
City:	Site Code:	Classification Per M.S. 86A.05: m. aquatic management areas	Current Public Use: YES	Future Public Use: YES
Land Code: 1000074881	Agency Land Code: R29573222	Land Name: FAW - FISHERIES	County: REDWOOD	Acres: 25.60
City:	Site Code:	Classification Per M.S. 86A.05: m. aquatic management areas	Current Public Use: YES	Future Public Use: YES
Land Code: 1000074882	Agency Land Code: R29584999	Land Name: FAW - FISHERIES	County: REDWOOD	Acres: 39.22
City:	Site Code:	Classification Per M.S. 86A.05: m. aquatic management areas	Current Public Use: YES	Future Public Use: YES
Land Code: 1000074883	Agency Land Code: R29585001	Land Name: FAW - FISHERIES	County: REDWOOD	Acres: 37.07
City:	Site Code:	Classification Per M.S. 86A.05: m. aquatic management areas	Current Public Use: YES	Future Public Use: YES
Land Code: 1000074884	Agency Land Code: R29585002	Land Name: FAW - FISHERIES	County: REDWOOD	Acres: 5.57
City:	Site Code:	Classification Per M.S. 86A.05: m. aquatic management areas	Current Public Use: YES	Future Public Use: YES
Land Code: 1000074885	Agency Land Code: R29584995	Land Name: FAW - FISHERIES	County: REDWOOD	Acres: 10.80
City:	Site Code:	Classification Per M.S. 86A.05: m. aquatic management areas	Current Public Use: YES	Future Public Use: YES
Land Code: 1000074886	Agency Land Code: R29584997	Land Name: FAW - FISHERIES	County: REDWOOD	Acres: 4.60
City:	Site Code:	Classification Per M.S. 86A.05: m. aquatic management areas	Current Public Use: YES	Future Public Use: YES
Land Code: 1000074887	Agency Land Code: R29584998	Land Name: FAW - FISHERIES	County: REDWOOD	Acres: 36.70
City:	Site Code:	Classification Per M.S. 86A.05: m. aquatic management areas	Current Public Use: YES	Future Public Use: YES
Land Code: 1000074888	Agency Land Code: R29585003	Land Name: FAW - FISHERIES	County: REDWOOD	Acres: 45.20
City:	Site Code:	Classification Per M.S. 86A.05: m. aquatic management areas	Current Public Use: YES	Future Public Use: YES
Land Code: 1000074889	Agency Land Code: R29585000	Land Name: FAW - FISHERIES	County: REDWOOD	Acres: 40.38
City:	Site Code:	Classification Per M.S. 86A.05: m. aquatic management areas	Current Public Use: YES	Future Public Use: YES
Land Code: 1000074890	Agency Land Code: R29599042	Land Name: FAW - FISHERIES	County: REDWOOD	Acres: 0.97
City:	Site Code:	Classification Per M.S. 86A.05: m. aquatic management areas	Current Public Use: YES	Future Public Use: YES
Land Code: 1000074891	Agency Land Code: R29599043	Land Name: FAW - FISHERIES	County: REDWOOD	Acres: 13.01
City:	Site Code:	Classification Per M.S. 86A.05: m. aquatic management areas	Current Public Use: YES	Future Public Use: YES



Land Code: 1000074892	Agency Land Code: R29599045	Land Name: FAW - FISHERIES	County: REDWOOD	Acres: 6.40
City:	Site Code:	Classification Per M.S. 86A.05: m. aquatic management areas	Current Public Use: YES	Future Public Use: YES
Land Code: 1000074893	Agency Land Code: R29599047	Land Name: FAW - FISHERIES	County: REDWOOD	Acres: 15.29
City:	Site Code:	Classification Per M.S. 86A.05: m. aquatic management areas	Current Public Use: YES	Future Public Use: YES
Land Code: 1000074894	Agency Land Code: R29599046	Land Name: FAW - FISHERIES	County: REDWOOD	Acres: 6.51
City:	Site Code:	Classification Per M.S. 86A.05: m. aquatic management areas	Current Public Use: YES	Future Public Use: YES
Land Code: 1000074895	Agency Land Code: R29599048	Land Name: FAW - FISHERIES	County: REDWOOD	Acres: 0.62
City:	Site Code:	Classification Per M.S. 86A.05: m. aquatic management areas	Current Public Use: YES	Future Public Use: YES
Land Code: 1000074896	Agency Land Code: R29599044	Land Name: FAW - FISHERIES	County: REDWOOD	Acres: 18.19
City:	Site Code:	Classification Per M.S. 86A.05: m. aquatic management areas	Current Public Use: YES	Future Public Use: YES
Land Code: 1000074897	Agency Land Code: R29582914	Land Name: FAW - FISHERIES	County: REDWOOD	Acres: 8.95
City:	Site Code:	Classification Per M.S. 86A.05: m. aquatic management areas	Current Public Use: YES	Future Public Use: YES
Land Code: 1000074898	Agency Land Code: R29577256	Land Name: FAW - FISHERIES	County: REDWOOD	Acres: 27.35
City:	Site Code:	Classification Per M.S. 86A.05: m. aquatic management areas	Current Public Use: YES	Future Public Use: YES
Land Code: 1000074899	Agency Land Code: R29577257	Land Name: FAW - FISHERIES	County: REDWOOD	Acres: 11.24
City:	Site Code:	Classification Per M.S. 86A.05: m. aquatic management areas	Current Public Use: YES	Future Public Use: YES
Land Code: 1000074900	Agency Land Code: R29577259	Land Name: FAW - FISHERIES	County: REDWOOD	Acres: 27.50
City:	Site Code:	Classification Per M.S. 86A.05: m. aquatic management areas	Current Public Use: YES	Future Public Use: YES
Land Code: 1000074901	Agency Land Code: R29577260	Land Name: FAW - FISHERIES	County: REDWOOD	Acres: 36.59
City:	Site Code:	Classification Per M.S. 86A.05: m. aquatic management areas	Current Public Use: YES	Future Public Use: YES
Land Code: 1000074902	Agency Land Code: R29577262	Land Name: FAW - FISHERIES	County: REDWOOD	Acres: 40.00
City:	Site Code:	Classification Per M.S. 86A.05: m. aquatic management areas	Current Public Use: YES	Future Public Use: YES
Land Code: 1000074903	Agency Land Code: R29582913	Land Name: FAW - FISHERIES	County: REDWOOD	Acres: 25.09
City:	Site Code:	Classification Per M.S. 86A.05: m. aquatic management areas	Current Public Use: YES	Future Public Use: YES



Land Code: 1000074904	Agency Land Code: R29577258	Land Name: FAW - FISHERIES	County: REDWOOD	Acres: 6.40
City:	Site Code:	Classification Per M.S. 86A.05: m. aquatic management areas	Current Public Use: YES	Future Public Use: YES
Land Code: 1000074905	Agency Land Code: R29582915	Land Name: FAW - FISHERIES	County: REDWOOD	Acres: 40.01
City:	Site Code:	Classification Per M.S. 86A.05: m. aquatic management areas	Current Public Use: YES	Future Public Use: YES
Land Code: 1000074906	Agency Land Code: R29582912	Land Name: FAW - FISHERIES	County: REDWOOD	Acres: 27.02
City:	Site Code:	Classification Per M.S. 86A.05: m. aquatic management areas	Current Public Use: YES	Future Public Use: YES
Land Code: 1000074907	Agency Land Code: R29577261	Land Name: FAW - FISHERIES	County: REDWOOD	Acres: 33.86
City:	Site Code:	Classification Per M.S. 86A.05: m. aquatic management areas	Current Public Use: YES	Future Public Use: YES
Land Code: 1000074908	Agency Land Code: R29244920	Land Name: PARKS & TRAILS	County: REDWOOD	Acres: 2.81
City:	Site Code: R290445	Classification Per M.S. 86A.05: i. state wild, scenic and recreational rivers	Current Public Use: YES	Future Public Use: YES
Land Code: 1000074909	Agency Land Code: R29244925	Land Name: PARKS & TRAILS	County: REDWOOD	Acres: 17.21
City:	Site Code: R290445	Classification Per M.S. 86A.05: i. state wild, scenic and recreational rivers	Current Public Use: YES	Future Public Use: YES
Land Code: 1000074910	Agency Land Code: R29579658	Land Name: PARKS & TRAILS	County: REDWOOD	Acres: 11.88
City:	Site Code: R290347	Classification Per M.S. 86A.05: c. state trail	Current Public Use: YES	Future Public Use: YES
Land Code: 1000074911	Agency Land Code: R29579660	Land Name: PARKS & TRAILS	County: REDWOOD	Acres: 37.81
City:	Site Code: R290347	Classification Per M.S. 86A.05: c. state trail	Current Public Use: YES	Future Public Use: YES
Land Code: 1000074912	Agency Land Code: R29579657	Land Name: PARKS & TRAILS	County: REDWOOD	Acres: 15.09
City:	Site Code: R290347	Classification Per M.S. 86A.05: c. state trail	Current Public Use: YES	Future Public Use: YES
Land Code: 1000074913	Agency Land Code: R29579659	Land Name: PARKS & TRAILS	County: REDWOOD	Acres: 0.20
City:	Site Code: R290347	Classification Per M.S. 86A.05: c. state trail	Current Public Use: YES	Future Public Use: YES
Land Code: 1000074914	Agency Land Code: R29596591	Land Name: PARKS & TRAILS	County: REDWOOD	Acres: 0.56
City:	Site Code:	Classification Per M.S. 86A.05: c. state trail	Current Public Use: YES	Future Public Use: YES
Land Code: 1000074915	Agency Land Code: R29596594	Land Name: PARKS & TRAILS	County: REDWOOD	Acres: 2.14
City:	Site Code:	Classification Per M.S. 86A.05: c. state trail	Current Public Use: YES	Future Public Use: YES



Land Code: 1000074916	Agency Land Code: R29596595	Land Name: PARKS & TRAILS	County: REDWOOD	Acres: 1.14
City:	Site Code:	Classification Per M.S. 86A.05: c. state trail	Current Public Use: YES	Future Public Use: YES
Land Code: 1000074917	Agency Land Code: R29596593	Land Name: PARKS & TRAILS	County: REDWOOD	Acres: 1.73
City:	Site Code:	Classification Per M.S. 86A.05: c. state trail	Current Public Use: YES	Future Public Use: YES
Land Code: 1000074918	Agency Land Code: R29596592	Land Name: PARKS & TRAILS	County: REDWOOD	Acres: 1.58
City:	Site Code:	Classification Per M.S. 86A.05: c. state trail	Current Public Use: YES	Future Public Use: YES
Land Code: 1000074919	Agency Land Code: R29244927	Land Name: PARKS & TRAILS	County: REDWOOD	Acres: 2.50
City:	Site Code: R290445	Classification Per M.S. 86A.05: h. state water access site	Current Public Use: YES	Future Public Use: YES
Land Code: 1000074920	Agency Land Code: R29244928	Land Name: PARKS & TRAILS	County: REDWOOD	Acres: 2.50
City:	Site Code: R290445	Classification Per M.S. 86A.05: h. state water access site	Current Public Use: YES	Future Public Use: YES
Land Code: 1000074921	Agency Land Code: R29245154	Land Name: PARKS & TRAILS	County: REDWOOD	Acres: 2.30
City:	Site Code: R290445	Classification Per M.S. 86A.05: h. state water access site	Current Public Use: YES	Future Public Use: YES
Land Code: 1000074922	Agency Land Code: R29245155	Land Name: PARKS & TRAILS	County: REDWOOD	Acres: 2.30
City:	Site Code: R290445	Classification Per M.S. 86A.05: h. state water access site	Current Public Use: YES	Future Public Use: YES
Land Code: 1000074923	Agency Land Code: R29245158	Land Name: PARKS & TRAILS	County: REDWOOD	Acres: 1.90
City:	Site Code:	Classification Per M.S. 86A.05: i. state wild, scenic and recreational rivers	Current Public Use: YES	Future Public Use: YES
Land Code: 1000074924	Agency Land Code: R29245156	Land Name: PARKS & TRAILS	County: REDWOOD	Acres: 15.20
City:	Site Code:	Classification Per M.S. 86A.05: i. state wild, scenic and recreational rivers	Current Public Use: YES	Future Public Use: YES
Land Code: 1000074925	Agency Land Code: R29245157	Land Name: PARKS & TRAILS	County: REDWOOD	Acres: 15.30
City:	Site Code:	Classification Per M.S. 86A.05: i. state wild, scenic and recreational rivers	Current Public Use: YES	Future Public Use: YES
Land Code: 1000074926	Agency Land Code: R29552548	Land Name: EWR - WATERS	County: REDWOOD	Acres: 1.50
City:	Site Code:	Classification Per M.S. 86A.05: n. not administered under 86A.05	Current Public Use: YES	Future Public Use: YES
Land Code: 1000074927	Agency Land Code: R29552553	Land Name: EWR - WATERS	County: REDWOOD	Acres: 1.49
City:	Site Code:	Classification Per M.S. 86A.05: n. not administered under 86A.05	Current Public Use: YES	Future Public Use: YES



Land Code: 1000074928	Agency Land Code: R29552552	Land Name: EWR - WATERS	County: REDWOOD	Acres: 0.76
City:	Site Code:	Classification Per M.S. 86A.05: n. not administered under 86A.05	Current Public Use: YES	Future Public Use: YES
Land Code: 1000074929	Agency Land Code: R29555994	Land Name: FAW - WILDLIFE	County: REDWOOD	Acres: 0.80
City:	Site Code:	Classification Per M.S. 86A.05: n. not administered under 86A.05	Current Public Use: YES	Future Public Use: YES
Land Code: 1000074930	Agency Land Code: R29559720	Land Name: FAW - WILDLIFE	County: REDWOOD	Acres: 40.00
City:	Site Code:	Classification Per M.S. 86A.05: g. state wildlife management area	Current Public Use: YES	Future Public Use: YES
Land Code: 1000074931	Agency Land Code: R29576035	Land Name: FAW - WILDLIFE	County: REDWOOD	Acres: 30.70
City:	Site Code:	Classification Per M.S. 86A.05: g. state wildlife management area	Current Public Use: YES	Future Public Use: YES
Land Code: 1000074932	Agency Land Code: R29576036	Land Name: FAW - WILDLIFE	County: REDWOOD	Acres: 21.35
City:	Site Code:	Classification Per M.S. 86A.05: g. state wildlife management area	Current Public Use: YES	Future Public Use: YES
Land Code: 1000074933	Agency Land Code: R29576034	Land Name: FAW - WILDLIFE	County: REDWOOD	Acres: 2.50
City:	Site Code:	Classification Per M.S. 86A.05: g. state wildlife management area	Current Public Use: YES	Future Public Use: YES
Land Code: 1000074934	Agency Land Code: R29576037	Land Name: FAW - WILDLIFE	County: REDWOOD	Acres: 1.00
City:	Site Code:	Classification Per M.S. 86A.05: g. state wildlife management area	Current Public Use: YES	Future Public Use: YES
Land Code: 1000074935	Agency Land Code: R29576039	Land Name: FAW - WILDLIFE	County: REDWOOD	Acres: 31.49
City:	Site Code:	Classification Per M.S. 86A.05: g. state wildlife management area	Current Public Use: YES	Future Public Use: YES
Land Code: 1000074936	Agency Land Code: R29576038	Land Name: FAW - WILDLIFE	County: REDWOOD	Acres: 35.82
City:	Site Code:	Classification Per M.S. 86A.05: g. state wildlife management area	Current Public Use: YES	Future Public Use: YES
Land Code: 1000074937	Agency Land Code: R29245594	Land Name: FAW - WILDLIFE	County: REDWOOD	Acres: 21.40
City:	Site Code:	Classification Per M.S. 86A.05: g. state wildlife management area	Current Public Use: YES	Future Public Use: YES
Land Code: 1000074938	Agency Land Code: R29245596	Land Name: FAW - WILDLIFE	County: REDWOOD	Acres: 40.19
City:	Site Code:	Classification Per M.S. 86A.05: g. state wildlife management area	Current Public Use: YES	Future Public Use: YES
Land Code: 1000074939	Agency Land Code: R29245598	Land Name: FAW - WILDLIFE	County: REDWOOD	Acres: 32.70
City:	Site Code:	Classification Per M.S. 86A.05: g. state wildlife management area	Current Public Use: YES	Future Public Use: YES



Land Code: 1000074940	Agency Land Code: R29245590	Land Name: FAW - WILDLIFE	County: REDWOOD	Acres: 40.00
City:	Site Code:	Classification Per M.S. 86A.05: g. state wildlife management area	Current Public Use: YES	Future Public Use: YES
Land Code: 1000074941	Agency Land Code: R29245597	Land Name: FAW - WILDLIFE	County: REDWOOD	Acres: 37.00
City:	Site Code:	Classification Per M.S. 86A.05: g. state wildlife management area	Current Public Use: YES	Future Public Use: YES
Land Code: 1000074942	Agency Land Code: R29245589	Land Name: FAW - WILDLIFE	County: REDWOOD	Acres: 20.00
City:	Site Code:	Classification Per M.S. 86A.05: g. state wildlife management area	Current Public Use: YES	Future Public Use: YES
Land Code: 1000074943	Agency Land Code: R29245588	Land Name: FAW - WILDLIFE	County: REDWOOD	Acres: 40.00
City:	Site Code:	Classification Per M.S. 86A.05: g. state wildlife management area	Current Public Use: YES	Future Public Use: YES
Land Code: 1000074944	Agency Land Code: R29245591	Land Name: FAW - WILDLIFE	County: REDWOOD	Acres: 40.00
City:	Site Code:	Classification Per M.S. 86A.05: g. state wildlife management area	Current Public Use: YES	Future Public Use: YES
Land Code: 1000074945	Agency Land Code: R29245600	Land Name: FAW - WILDLIFE	County: REDWOOD	Acres: 44.40
City:	Site Code:	Classification Per M.S. 86A.05: g. state wildlife management area	Current Public Use: YES	Future Public Use: YES
Land Code: 1000074946	Agency Land Code: R29596579	Land Name: FAW - WILDLIFE	County: REDWOOD	Acres: 28.35
City:	Site Code:	Classification Per M.S. 86A.05: g. state wildlife management area	Current Public Use: YES	Future Public Use: YES
Land Code: 1000074947	Agency Land Code: R29596581	Land Name: FAW - WILDLIFE	County: REDWOOD	Acres: 31.32
City:	Site Code:	Classification Per M.S. 86A.05: g. state wildlife management area	Current Public Use: YES	Future Public Use: YES
Land Code: 1000074948	Agency Land Code: R29596583	Land Name: FAW - WILDLIFE	County: REDWOOD	Acres: 40.00
City:	Site Code:	Classification Per M.S. 86A.05: g. state wildlife management area	Current Public Use: YES	Future Public Use: YES
Land Code: 1000074949	Agency Land Code: R29596585	Land Name: FAW - WILDLIFE	County: REDWOOD	Acres: 50.21
City:	Site Code:	Classification Per M.S. 86A.05: g. state wildlife management area	Current Public Use: YES	Future Public Use: YES
Land Code: 1000074950	Agency Land Code: R29596588	Land Name: FAW - WILDLIFE	County: REDWOOD	Acres: 40.00
City:	Site Code:	Classification Per M.S. 86A.05: g. state wildlife management area	Current Public Use: YES	Future Public Use: YES
Land Code: 1000074951	Agency Land Code: R29329256	Land Name: FAW - WILDLIFE	County: REDWOOD	Acres: 2.12
City:	Site Code:	Classification Per M.S. 86A.05: g. state wildlife management area	Current Public Use: YES	Future Public Use: YES



Land Code: 1000074952	Agency Land Code: R29596582	Land Name: FAW - WILDLIFE	County: REDWOOD	Acres: 20.34
City:	Site Code:	Classification Per M.S. 86A.05: g. state wildlife management area	Current Public Use: YES	Future Public Use: YES
Land Code: 1000074953	Agency Land Code: R29245592	Land Name: FAW - WILDLIFE	County: REDWOOD	Acres: 40.00
City:	Site Code:	Classification Per M.S. 86A.05: g. state wildlife management area	Current Public Use: YES	Future Public Use: YES
Land Code: 1000074954	Agency Land Code: R29596587	Land Name: FAW - WILDLIFE	County: REDWOOD	Acres: 30.00
City:	Site Code:	Classification Per M.S. 86A.05: g. state wildlife management area	Current Public Use: YES	Future Public Use: YES
Land Code: 1000074955	Agency Land Code: R29329259	Land Name: FAW - WILDLIFE	County: REDWOOD	Acres: 40.00
City:	Site Code:	Classification Per M.S. 86A.05: g. state wildlife management area	Current Public Use: YES	Future Public Use: YES
Land Code: 1000074956	Agency Land Code: R29329258	Land Name: FAW - WILDLIFE	County: REDWOOD	Acres: 35.50
City:	Site Code:	Classification Per M.S. 86A.05: g. state wildlife management area	Current Public Use: YES	Future Public Use: YES
Land Code: 1000074957	Agency Land Code: R29245593	Land Name: FAW - WILDLIFE	County: REDWOOD	Acres: 40.00
City:	Site Code:	Classification Per M.S. 86A.05: g. state wildlife management area	Current Public Use: YES	Future Public Use: YES
Land Code: 1000074958	Agency Land Code: R29596584	Land Name: FAW - WILDLIFE	County: REDWOOD	Acres: 38.27
City:	Site Code:	Classification Per M.S. 86A.05: g. state wildlife management area	Current Public Use: YES	Future Public Use: YES
Land Code: 1000074959	Agency Land Code: R29329255	Land Name: FAW - WILDLIFE	County: REDWOOD	Acres: 2.38
City:	Site Code:	Classification Per M.S. 86A.05: g. state wildlife management area	Current Public Use: YES	Future Public Use: YES
Land Code: 1000074960	Agency Land Code: R29245599	Land Name: FAW - WILDLIFE	County: REDWOOD	Acres: 40.52
City:	Site Code:	Classification Per M.S. 86A.05: g. state wildlife management area	Current Public Use: YES	Future Public Use: YES
Land Code: 1000074961	Agency Land Code: R29245595	Land Name: FAW - WILDLIFE	County: REDWOOD	Acres: 40.02
City:	Site Code:	Classification Per M.S. 86A.05: g. state wildlife management area	Current Public Use: YES	Future Public Use: YES
Land Code: 1000074962	Agency Land Code: R29596586	Land Name: FAW - WILDLIFE	County: REDWOOD	Acres: 38.86
City:	Site Code:	Classification Per M.S. 86A.05: g. state wildlife management area	Current Public Use: YES	Future Public Use: YES
Land Code: 1000074963	Agency Land Code: R29245587	Land Name: FAW - WILDLIFE	County: REDWOOD	Acres: 15.80
City:	Site Code:	Classification Per M.S. 86A.05: g. state wildlife management area	Current Public Use: YES	Future Public Use: YES



Land Code: 1000074964	Agency Land Code: R29245601	Land Name: FAW - WILDLIFE	County: REDWOOD	Acres: 17.10
City:	Site Code:	Classification Per M.S. 86A.05: g. state wildlife management area	Current Public Use: YES	Future Public Use: YES
Land Code: 1000074965	Agency Land Code: R29596580	Land Name: FAW - WILDLIFE	County: REDWOOD	Acres: 3.06
City:	Site Code:	Classification Per M.S. 86A.05: g. state wildlife management area	Current Public Use: YES	Future Public Use: YES
Land Code: 1000074966	Agency Land Code: R29329257	Land Name: FAW - WILDLIFE	County: REDWOOD	Acres: 48.00
City:	Site Code:	Classification Per M.S. 86A.05: g. state wildlife management area	Current Public Use: YES	Future Public Use: YES
Land Code: 1000074967	Agency Land Code: R29340710	Land Name: FAW - WILDLIFE	County: REDWOOD	Acres: 1.20
City:	Site Code:	Classification Per M.S. 86A.05: g. state wildlife management area	Current Public Use: YES	Future Public Use: YES
Land Code: 1000074968	Agency Land Code: R29340711	Land Name: FAW - WILDLIFE	County: REDWOOD	Acres: 3.80
City:	Site Code:	Classification Per M.S. 86A.05: g. state wildlife management area	Current Public Use: YES	Future Public Use: YES
Land Code: 1000074969	Agency Land Code: R29340713	Land Name: FAW - WILDLIFE	County: REDWOOD	Acres: 0.02
City:	Site Code:	Classification Per M.S. 86A.05: g. state wildlife management area	Current Public Use: YES	Future Public Use: YES
Land Code: 1000074970	Agency Land Code: R29560226	Land Name: FAW - WILDLIFE	County: REDWOOD	Acres: 2.97
City:	Site Code:	Classification Per M.S. 86A.05: g. state wildlife management area	Current Public Use: YES	Future Public Use: YES
Land Code: 1000074971	Agency Land Code: R29246218	Land Name: FAW - WILDLIFE	County: REDWOOD	Acres: 40.00
City:	Site Code:	Classification Per M.S. 86A.05: g. state wildlife management area	Current Public Use: YES	Future Public Use: YES
Land Code: 1000074972	Agency Land Code: R29245874	Land Name: FAW - WILDLIFE	County: REDWOOD	Acres: 35.00
City:	Site Code:	Classification Per M.S. 86A.05: g. state wildlife management area	Current Public Use: YES	Future Public Use: YES
Land Code: 1000074973	Agency Land Code: R29245903	Land Name: FAW - WILDLIFE	County: REDWOOD	Acres: 17.00
City:	Site Code:	Classification Per M.S. 86A.05: g. state wildlife management area	Current Public Use: YES	Future Public Use: YES
Land Code: 1000074974	Agency Land Code: R29245919	Land Name: FAW - WILDLIFE	County: REDWOOD	Acres: 14.00
City:	Site Code:	Classification Per M.S. 86A.05: g. state wildlife management area	Current Public Use: YES	Future Public Use: YES
Land Code: 1000074975	Agency Land Code: R29245913	Land Name: FAW - WILDLIFE	County: REDWOOD	Acres: 0.50
City:	Site Code:	Classification Per M.S. 86A.05: g. state wildlife management area	Current Public Use: YES	Future Public Use: YES



Land Code: 1000074976	Agency Land Code: R29245873	Land Name: FAW - WILDLIFE	County: REDWOOD	Acres: 31.20
City:	Site Code:	Classification Per M.S. 86A.05: g. state wildlife management area	Current Public Use: YES	Future Public Use: YES
Land Code: 1000074977	Agency Land Code: R29245875	Land Name: FAW - WILDLIFE	County: REDWOOD	Acres: 34.62
City:	Site Code:	Classification Per M.S. 86A.05: g. state wildlife management area	Current Public Use: YES	Future Public Use: YES
Land Code: 1000074978	Agency Land Code: R29245904	Land Name: FAW - WILDLIFE	County: REDWOOD	Acres: 40.00
City:	Site Code:	Classification Per M.S. 86A.05: g. state wildlife management area	Current Public Use: YES	Future Public Use: YES
Land Code: 1000074979	Agency Land Code: R29245914	Land Name: FAW - WILDLIFE	County: REDWOOD	Acres: 15.20
City:	Site Code:	Classification Per M.S. 86A.05: g. state wildlife management area	Current Public Use: YES	Future Public Use: YES
Land Code: 1000074980	Agency Land Code: R29245917	Land Name: FAW - WILDLIFE	County: REDWOOD	Acres: 31.50
City:	Site Code:	Classification Per M.S. 86A.05: g. state wildlife management area	Current Public Use: YES	Future Public Use: YES
Land Code: 1000074981	Agency Land Code: R29560228	Land Name: FAW - WILDLIFE	County: REDWOOD	Acres: 3.53
City:	Site Code:	Classification Per M.S. 86A.05: g. state wildlife management area	Current Public Use: YES	Future Public Use: YES
Land Code: 1000074982	Agency Land Code: R29245877	Land Name: FAW - WILDLIFE	County: REDWOOD	Acres: 40.00
City:	Site Code:	Classification Per M.S. 86A.05: g. state wildlife management area	Current Public Use: YES	Future Public Use: YES
Land Code: 1000074983	Agency Land Code: R29245915	Land Name: FAW - WILDLIFE	County: REDWOOD	Acres: 0.50
City:	Site Code:	Classification Per M.S. 86A.05: g. state wildlife management area	Current Public Use: YES	Future Public Use: YES
Land Code: 1000074984	Agency Land Code: R29245878	Land Name: FAW - WILDLIFE	County: REDWOOD	Acres: 36.00
City:	Site Code:	Classification Per M.S. 86A.05: g. state wildlife management area	Current Public Use: YES	Future Public Use: YES
Land Code: 1000074985	Agency Land Code: R29246216	Land Name: FAW - WILDLIFE	County: REDWOOD	Acres: 40.00
City:	Site Code:	Classification Per M.S. 86A.05: g. state wildlife management area	Current Public Use: YES	Future Public Use: YES
Land Code: 1000074986	Agency Land Code: R29245921	Land Name: FAW - WILDLIFE	County: REDWOOD	Acres: 4.00
City:	Site Code:	Classification Per M.S. 86A.05: g. state wildlife management area	Current Public Use: YES	Future Public Use: YES
Land Code: 1000074987	Agency Land Code: R29340712	Land Name: FAW - WILDLIFE	County: REDWOOD	Acres: 18.00
City:	Site Code:	Classification Per M.S. 86A.05: g. state wildlife management area	Current Public Use: YES	Future Public Use: YES



Land Code: 1000074988	Agency Land Code: R29245916	Land Name: FAW - WILDLIFE	County: REDWOOD	Acres: 40.00
City:	Site Code:	Classification Per M.S. 86A.05: g. state wildlife management area	Current Public Use: YES	Future Public Use: YES
Land Code: 1000074989	Agency Land Code: R29560227	Land Name: FAW - WILDLIFE	County: REDWOOD	Acres: 3.55
City:	Site Code:	Classification Per M.S. 86A.05: g. state wildlife management area	Current Public Use: YES	Future Public Use: YES
Land Code: 1000074990	Agency Land Code: R29245876	Land Name: FAW - WILDLIFE	County: REDWOOD	Acres: 33.41
City:	Site Code:	Classification Per M.S. 86A.05: g. state wildlife management area	Current Public Use: YES	Future Public Use: YES
Land Code: 1000074991	Agency Land Code: R29245872	Land Name: FAW - WILDLIFE	County: REDWOOD	Acres: 36.00
City:	Site Code:	Classification Per M.S. 86A.05: g. state wildlife management area	Current Public Use: YES	Future Public Use: YES
Land Code: 1000074992	Agency Land Code: R29245918	Land Name: FAW - WILDLIFE	County: REDWOOD	Acres: 1.70
City:	Site Code:	Classification Per M.S. 86A.05: g. state wildlife management area	Current Public Use: YES	Future Public Use: YES
Land Code: 1000074993	Agency Land Code: R29340714	Land Name: FAW - WILDLIFE	County: REDWOOD	Acres: 14.00
City:	Site Code:	Classification Per M.S. 86A.05: g. state wildlife management area	Current Public Use: YES	Future Public Use: YES
Land Code: 1000074994	Agency Land Code: R29340715	Land Name: FAW - WILDLIFE	County: REDWOOD	Acres: 1.50
City:	Site Code:	Classification Per M.S. 86A.05: g. state wildlife management area	Current Public Use: YES	Future Public Use: YES
Land Code: 1000074995	Agency Land Code: R29245920	Land Name: FAW - WILDLIFE	County: REDWOOD	Acres: 15.30
City:	Site Code:	Classification Per M.S. 86A.05: g. state wildlife management area	Current Public Use: YES	Future Public Use: YES
Land Code: 1000074996	Agency Land Code: R29560229	Land Name: FAW - WILDLIFE	County: REDWOOD	Acres: 6.17
City:	Site Code:	Classification Per M.S. 86A.05: g. state wildlife management area	Current Public Use: YES	Future Public Use: YES
Land Code: 1000074997	Agency Land Code: R29246217	Land Name: FAW - WILDLIFE	County: REDWOOD	Acres: 31.70
City:	Site Code:	Classification Per M.S. 86A.05: g. state wildlife management area	Current Public Use: YES	Future Public Use: YES
Land Code: 1000074998	Agency Land Code: R29245605	Land Name: FAW - WILDLIFE	County: REDWOOD	Acres: 10.00
City:	Site Code:	Classification Per M.S. 86A.05: g. state wildlife management area	Current Public Use: YES	Future Public Use: YES
Land Code: 1000074999	Agency Land Code: R29245604	Land Name: FAW - WILDLIFE	County: REDWOOD	Acres: 12.50
City:	Site Code:	Classification Per M.S. 86A.05: g. state wildlife management area	Current Public Use: YES	Future Public Use: YES



Land Code: 1000075000	Agency Land Code: R29245606	Land Name: FAW - WILDLIFE	County: REDWOOD	Acres: 40.85
City:	Site Code:	Classification Per M.S. 86A.05: g. state wildlife management area	Current Public Use: YES	Future Public Use: YES
Land Code: 1000075001	Agency Land Code: R29245607	Land Name: FAW - WILDLIFE	County: REDWOOD	Acres: 17.15
City:	Site Code:	Classification Per M.S. 86A.05: g. state wildlife management area	Current Public Use: YES	Future Public Use: YES
Land Code: 1000075002	Agency Land Code: R29599225	Land Name: FAW - WILDLIFE	County: REDWOOD	Acres: 29.52
City:	Site Code:	Classification Per M.S. 86A.05: g. state wildlife management area	Current Public Use: YES	Future Public Use: YES
Land Code: 1000075003	Agency Land Code: R29599226	Land Name: FAW - WILDLIFE	County: REDWOOD	Acres: 9.97
City:	Site Code:	Classification Per M.S. 86A.05: g. state wildlife management area	Current Public Use: YES	Future Public Use: YES
Land Code: 1000075004	Agency Land Code: R29599224	Land Name: FAW - WILDLIFE	County: REDWOOD	Acres: 39.47
City:	Site Code:	Classification Per M.S. 86A.05: g. state wildlife management area	Current Public Use: YES	Future Public Use: YES
Land Code: 1000075005	Agency Land Code: R29559787	Land Name: FAW - WILDLIFE	County: REDWOOD	Acres: 40.00
City:	Site Code:	Classification Per M.S. 86A.05: g. state wildlife management area	Current Public Use: YES	Future Public Use: YES
Land Code: 1000075006	Agency Land Code: R29559788	Land Name: FAW - WILDLIFE	County: REDWOOD	Acres: 25.00
City:	Site Code:	Classification Per M.S. 86A.05: g. state wildlife management area	Current Public Use: YES	Future Public Use: YES
Land Code: 1000075007	Agency Land Code: R29559789	Land Name: FAW - WILDLIFE	County: REDWOOD	Acres: 40.00
City:	Site Code:	Classification Per M.S. 86A.05: g. state wildlife management area	Current Public Use: YES	Future Public Use: YES
Land Code: 1000075008	Agency Land Code: R29559790	Land Name: FAW - WILDLIFE	County: REDWOOD	Acres: 40.00
City:	Site Code:	Classification Per M.S. 86A.05: g. state wildlife management area	Current Public Use: YES	Future Public Use: YES
Land Code: 1000075009	Agency Land Code: R29246812	Land Name: FAW - WILDLIFE	County: REDWOOD	Acres: 40.00
City:	Site Code:	Classification Per M.S. 86A.05: g. state wildlife management area	Current Public Use: YES	Future Public Use: YES
Land Code: 1000075010	Agency Land Code: R29246813	Land Name: FAW - WILDLIFE	County: REDWOOD	Acres: 24.00
City:	Site Code:	Classification Per M.S. 86A.05: g. state wildlife management area	Current Public Use: YES	Future Public Use: YES
Land Code: 1000075011	Agency Land Code: R29246815	Land Name: FAW - WILDLIFE	County: REDWOOD	Acres: 20.00
City:	Site Code:	Classification Per M.S. 86A.05: g. state wildlife management area	Current Public Use: YES	Future Public Use: YES



Land Code: 1000075012	Agency Land Code: R29563572	Land Name: FAW - WILDLIFE	County: REDWOOD	Acres: 13.50
City:	Site Code:	Classification Per M.S. 86A.05: g. state wildlife management area	Current Public Use: YES	Future Public Use: YES
Land Code: 1000075013	Agency Land Code: R29246817	Land Name: FAW - WILDLIFE	County: REDWOOD	Acres: 20.00
City:	Site Code:	Classification Per M.S. 86A.05: g. state wildlife management area	Current Public Use: YES	Future Public Use: YES
Land Code: 1000075014	Agency Land Code: R29559785	Land Name: FAW - WILDLIFE	County: REDWOOD	Acres: 23.50
City:	Site Code:	Classification Per M.S. 86A.05: g. state wildlife management area	Current Public Use: YES	Future Public Use: YES
Land Code: 1000075015	Agency Land Code: R29559786	Land Name: FAW - WILDLIFE	County: REDWOOD	Acres: 34.00
City:	Site Code:	Classification Per M.S. 86A.05: g. state wildlife management area	Current Public Use: YES	Future Public Use: YES
Land Code: 1000075016	Agency Land Code: R29563580	Land Name: FAW - WILDLIFE	County: REDWOOD	Acres: 1.90
City:	Site Code:	Classification Per M.S. 86A.05: g. state wildlife management area	Current Public Use: YES	Future Public Use: YES
Land Code: 1000075017	Agency Land Code: R29543027	Land Name: FAW - WILDLIFE	County: REDWOOD	Acres: 25.14
City:	Site Code:	Classification Per M.S. 86A.05: g. state wildlife management area	Current Public Use: YES	Future Public Use: YES
Land Code: 1000075018	Agency Land Code: R29543028	Land Name: FAW - WILDLIFE	County: REDWOOD	Acres: 1.76
City:	Site Code:	Classification Per M.S. 86A.05: g. state wildlife management area	Current Public Use: YES	Future Public Use: YES
Land Code: 1000075019	Agency Land Code: R29247061	Land Name: FAW - WILDLIFE	County: REDWOOD	Acres: 9.40
City:	Site Code:	Classification Per M.S. 86A.05: g. state wildlife management area	Current Public Use: YES	Future Public Use: YES
Land Code: 1000075020	Agency Land Code: R29247060	Land Name: FAW - WILDLIFE	County: REDWOOD	Acres: 3.30
City:	Site Code:	Classification Per M.S. 86A.05: g. state wildlife management area	Current Public Use: YES	Future Public Use: YES
Land Code: 1000075021	Agency Land Code: R29246949	Land Name: FAW - WILDLIFE	County: REDWOOD	Acres: 40.00
City:	Site Code:	Classification Per M.S. 86A.05: g. state wildlife management area	Current Public Use: YES	Future Public Use: YES
Land Code: 1000075022	Agency Land Code: R29246951	Land Name: FAW - WILDLIFE	County: REDWOOD	Acres: 41.05
City:	Site Code:	Classification Per M.S. 86A.05: g. state wildlife management area	Current Public Use: YES	Future Public Use: YES
Land Code: 1000075023	Agency Land Code: R29246953	Land Name: FAW - WILDLIFE	County: REDWOOD	Acres: 12.70
City:	Site Code:	Classification Per M.S. 86A.05: g. state wildlife management area	Current Public Use: YES	Future Public Use: YES



Land Code: 1000075024	Agency Land Code: R29246946	Land Name: FAW - WILDLIFE	County: REDWOOD	Acres: 9.20
City:	Site Code:	Classification Per M.S. 86A.05: g. state wildlife management area	Current Public Use: YES	Future Public Use: YES
Land Code: 1000075025	Agency Land Code: R29246948	Land Name: FAW - WILDLIFE	County: REDWOOD	Acres: 40.00
City:	Site Code:	Classification Per M.S. 86A.05: g. state wildlife management area	Current Public Use: YES	Future Public Use: YES
Land Code: 1000075026	Agency Land Code: R29246950	Land Name: FAW - WILDLIFE	County: REDWOOD	Acres: 40.75
City:	Site Code:	Classification Per M.S. 86A.05: g. state wildlife management area	Current Public Use: YES	Future Public Use: YES
Land Code: 1000075027	Agency Land Code: R29246952	Land Name: FAW - WILDLIFE	County: REDWOOD	Acres: 17.00
City:	Site Code:	Classification Per M.S. 86A.05: g. state wildlife management area	Current Public Use: YES	Future Public Use: YES
Land Code: 1000075028	Agency Land Code: R29246947	Land Name: FAW - WILDLIFE	County: REDWOOD	Acres: 27.40
City:	Site Code:	Classification Per M.S. 86A.05: g. state wildlife management area	Current Public Use: YES	Future Public Use: YES
Land Code: 1000075029	Agency Land Code: R29537290	Land Name: FAW - WILDLIFE	County: REDWOOD	Acres: 9.67
City:	Site Code:	Classification Per M.S. 86A.05: g. state wildlife management area	Current Public Use: YES	Future Public Use: YES
Land Code: 1000075030	Agency Land Code: R29536152	Land Name: FAW - WILDLIFE	County: REDWOOD	Acres: 18.18
City:	Site Code:	Classification Per M.S. 86A.05: g. state wildlife management area	Current Public Use: YES	Future Public Use: YES
Land Code: 1000075031	Agency Land Code: R29536153	Land Name: FAW - WILDLIFE	County: REDWOOD	Acres: 18.18
City:	Site Code:	Classification Per M.S. 86A.05: g. state wildlife management area	Current Public Use: YES	Future Public Use: YES
Land Code: 1000075032	Agency Land Code: R29537289	Land Name: FAW - WILDLIFE	County: REDWOOD	Acres: 16.36
City:	Site Code:	Classification Per M.S. 86A.05: g. state wildlife management area	Current Public Use: YES	Future Public Use: YES
Land Code: 1000075033	Agency Land Code: R29537286	Land Name: FAW - WILDLIFE	County: REDWOOD	Acres: 31.53
City:	Site Code:	Classification Per M.S. 86A.05: g. state wildlife management area	Current Public Use: YES	Future Public Use: YES
Land Code: 1000075034	Agency Land Code: R29537287	Land Name: FAW - WILDLIFE	County: REDWOOD	Acres: 23.09
City:	Site Code:	Classification Per M.S. 86A.05: g. state wildlife management area	Current Public Use: YES	Future Public Use: YES
Land Code: 1000075035	Agency Land Code: R29550556	Land Name: FAW - WILDLIFE	County: REDWOOD	Acres: 4.85
City:	Site Code:	Classification Per M.S. 86A.05: g. state wildlife management area	Current Public Use: YES	Future Public Use: YES



Land Code: 1000075036	Agency Land Code: R29245603	Land Name: FAW - WILDLIFE	County: REDWOOD	Acres: 40.00
City:	Site Code:	Classification Per M.S. 86A.05: g. state wildlife management area	Current Public Use: YES	Future Public Use: YES
Land Code: 1000075037	Agency Land Code: R29245162	Land Name: FAW - WILDLIFE	County: REDWOOD	Acres: 40.00
City:	Site Code:	Classification Per M.S. 86A.05: g. state wildlife management area	Current Public Use: YES	Future Public Use: YES
Land Code: 1000075038	Agency Land Code: R29245163	Land Name: FAW - WILDLIFE	County: REDWOOD	Acres: 20.00
City:	Site Code:	Classification Per M.S. 86A.05: g. state wildlife management area	Current Public Use: YES	Future Public Use: YES
Land Code: 1000075039	Agency Land Code: R29245164	Land Name: FAW - WILDLIFE	County: REDWOOD	Acres: 20.00
City:	Site Code:	Classification Per M.S. 86A.05: g. state wildlife management area	Current Public Use: YES	Future Public Use: YES
Land Code: 1000075040	Agency Land Code: R29245161	Land Name: FAW - WILDLIFE	County: REDWOOD	Acres: 38.00
City:	Site Code:	Classification Per M.S. 86A.05: g. state wildlife management area	Current Public Use: YES	Future Public Use: YES
Land Code: 1000075041	Agency Land Code: R29245602	Land Name: FAW - WILDLIFE	County: REDWOOD	Acres: 40.00
City:	Site Code:	Classification Per M.S. 86A.05: g. state wildlife management area	Current Public Use: YES	Future Public Use: YES
Land Code: 1000075042	Agency Land Code: R29550538	Land Name: FAW - WILDLIFE	County: REDWOOD	Acres: 2.63
City:	Site Code:	Classification Per M.S. 86A.05: g. state wildlife management area	Current Public Use: YES	Future Public Use: YES
Land Code: 1000075043	Agency Land Code: R29337081	Land Name: FAW - WILDLIFE	County: REDWOOD	Acres: 32.00
City:	Site Code: R290415	Classification Per M.S. 86A.05: g. state wildlife management area	Current Public Use: YES	Future Public Use: YES
Land Code: 1000075044	Agency Land Code: R29534863	Land Name: FAW - WILDLIFE	County: REDWOOD	Acres: 2.00
City:	Site Code: R290415	Classification Per M.S. 86A.05: g. state wildlife management area	Current Public Use: YES	Future Public Use: YES
Land Code: 1000075045	Agency Land Code: R29534864	Land Name: FAW - WILDLIFE	County: REDWOOD	Acres: 16.70
City:	Site Code: R290415	Classification Per M.S. 86A.05: g. state wildlife management area	Current Public Use: YES	Future Public Use: YES
Land Code: 1000075046	Agency Land Code: R29534853	Land Name: FAW - WILDLIFE	County: REDWOOD	Acres: 40.12
City:	Site Code: R290415	Classification Per M.S. 86A.05: g. state wildlife management area	Current Public Use: YES	Future Public Use: YES
Land Code: 1000075047	Agency Land Code: R29584838	Land Name: FAW - WILDLIFE	County: REDWOOD	Acres: 8.30
City:	Site Code: R290415	Classification Per M.S. 86A.05: g. state wildlife management area	Current Public Use: YES	Future Public Use: YES



Land Code: 1000075048	Agency Land Code: R29584839	Land Name: FAW - WILDLIFE	County: REDWOOD	Acres: 39.80
City:	Site Code: R290415	Classification Per M.S. 86A.05: g. state wildlife management area	Current Public Use: YES	Future Public Use: YES
Land Code: 1000075049	Agency Land Code: R29529092	Land Name: FAW - WILDLIFE	County: REDWOOD	Acres: 40.50
City:	Site Code: R290415	Classification Per M.S. 86A.05: g. state wildlife management area	Current Public Use: YES	Future Public Use: YES
Land Code: 1000075050	Agency Land Code: R29529118	Land Name: FAW - WILDLIFE	County: REDWOOD	Acres: 12.26
City:	Site Code: R290415	Classification Per M.S. 86A.05: g. state wildlife management area	Current Public Use: YES	Future Public Use: YES
Land Code: 1000075051	Agency Land Code: R29529119	Land Name: FAW - WILDLIFE	County: REDWOOD	Acres: 15.24
City:	Site Code: R290415	Classification Per M.S. 86A.05: g. state wildlife management area	Current Public Use: YES	Future Public Use: YES
Land Code: 1000075052	Agency Land Code: R29245194	Land Name: FAW - WILDLIFE	County: REDWOOD	Acres: 26.40
City:	Site Code: R290415	Classification Per M.S. 86A.05: g. state wildlife management area	Current Public Use: YES	Future Public Use: YES
Land Code: 1000075053	Agency Land Code: R29245193	Land Name: FAW - WILDLIFE	County: REDWOOD	Acres: 28.30
City:	Site Code: R290415	Classification Per M.S. 86A.05: g. state wildlife management area	Current Public Use: YES	Future Public Use: YES
Land Code: 1000075054	Agency Land Code: R29537679	Land Name: FAW - WILDLIFE	County: REDWOOD	Acres: 14.04
City:	Site Code: R290415	Classification Per M.S. 86A.05: g. state wildlife management area	Current Public Use: YES	Future Public Use: YES
Land Code: 1000075055	Agency Land Code: R29245197	Land Name: FAW - WILDLIFE	County: REDWOOD	Acres: 13.00
City:	Site Code: R290415	Classification Per M.S. 86A.05: g. state wildlife management area	Current Public Use: YES	Future Public Use: YES
Land Code: 1000075056	Agency Land Code: R29245167	Land Name: FAW - WILDLIFE	County: REDWOOD	Acres: 38.00
City:	Site Code: R290415	Classification Per M.S. 86A.05: g. state wildlife management area	Current Public Use: YES	Future Public Use: YES
Land Code: 1000075057	Agency Land Code: R29245174	Land Name: FAW - WILDLIFE	County: REDWOOD	Acres: 21.40
City:	Site Code: R290415	Classification Per M.S. 86A.05: g. state wildlife management area	Current Public Use: YES	Future Public Use: YES
Land Code: 1000075058	Agency Land Code: R29245169	Land Name: FAW - WILDLIFE	County: REDWOOD	Acres: 1.60
City:	Site Code: R290415	Classification Per M.S. 86A.05: g. state wildlife management area	Current Public Use: YES	Future Public Use: YES
Land Code: 1000075059	Agency Land Code: R29537680	Land Name: FAW - WILDLIFE	County: REDWOOD	Acres: 0.86
City:	Site Code: R290415	Classification Per M.S. 86A.05: g. state wildlife management area	Current Public Use: YES	Future Public Use: YES



Land Code: 1000075060	Agency Land Code: R29581253	Land Name: FAW - WILDLIFE	County: REDWOOD	Acres: 40.00
City:	Site Code: R290415	Classification Per M.S. 86A.05: g. state wildlife management area	Current Public Use: YES	Future Public Use: YES
Land Code: 1000075061	Agency Land Code: R29581255	Land Name: FAW - WILDLIFE	County: REDWOOD	Acres: 3.75
City:	Site Code: R290415	Classification Per M.S. 86A.05: g. state wildlife management area	Current Public Use: YES	Future Public Use: YES
Land Code: 1000075062	Agency Land Code: R29581256	Land Name: FAW - WILDLIFE	County: REDWOOD	Acres: 39.47
City:	Site Code: R290415	Classification Per M.S. 86A.05: g. state wildlife management area	Current Public Use: YES	Future Public Use: YES
Land Code: 1000075063	Agency Land Code: R29581257	Land Name: FAW - WILDLIFE	County: REDWOOD	Acres: 40.00
City:	Site Code: R290415	Classification Per M.S. 86A.05: g. state wildlife management area	Current Public Use: YES	Future Public Use: YES
Land Code: 1000075064	Agency Land Code: R29581258	Land Name: FAW - WILDLIFE	County: REDWOOD	Acres: 15.16
City:	Site Code: R290415	Classification Per M.S. 86A.05: g. state wildlife management area	Current Public Use: YES	Future Public Use: YES
Land Code: 1000075065	Agency Land Code: R29584134	Land Name: FAW - WILDLIFE	County: REDWOOD	Acres: 40.10
City:	Site Code: R290415	Classification Per M.S. 86A.05: g. state wildlife management area	Current Public Use: YES	Future Public Use: YES
Land Code: 1000075066	Agency Land Code: R29584135	Land Name: FAW - WILDLIFE	County: REDWOOD	Acres: 40.09
City:	Site Code: R290415	Classification Per M.S. 86A.05: g. state wildlife management area	Current Public Use: YES	Future Public Use: YES
Land Code: 1000075067	Agency Land Code: R29584136	Land Name: FAW - WILDLIFE	County: REDWOOD	Acres: 20.04
City:	Site Code: R290415	Classification Per M.S. 86A.05: g. state wildlife management area	Current Public Use: YES	Future Public Use: YES
Land Code: 1000075068	Agency Land Code: R29584137	Land Name: FAW - WILDLIFE	County: REDWOOD	Acres: 40.08
City:	Site Code: R290415	Classification Per M.S. 86A.05: g. state wildlife management area	Current Public Use: YES	Future Public Use: YES
Land Code: 1000075069	Agency Land Code: R29245170	Land Name: FAW - WILDLIFE	County: REDWOOD	Acres: 27.00
City:	Site Code: R290415	Classification Per M.S. 86A.05: g. state wildlife management area	Current Public Use: YES	Future Public Use: YES
Land Code: 1000075070	Agency Land Code: R29245172	Land Name: FAW - WILDLIFE	County: REDWOOD	Acres: 33.00
City:	Site Code: R290415	Classification Per M.S. 86A.05: g. state wildlife management area	Current Public Use: YES	Future Public Use: YES
Land Code: 1000075071	Agency Land Code: R29245173	Land Name: FAW - WILDLIFE	County: REDWOOD	Acres: 3.90
City:	Site Code: R290415	Classification Per M.S. 86A.05: g. state wildlife management area	Current Public Use: YES	Future Public Use: YES



Land Code: 1000075072	Agency Land Code: R29245176	Land Name: FAW - WILDLIFE	County: REDWOOD	Acres: 35.50
City:	Site Code: R290415	Classification Per M.S. 86A.05: g. state wildlife management area	Current Public Use: YES	Future Public Use: YES
Land Code: 1000075073	Agency Land Code: R29584840	Land Name: FAW - WILDLIFE	County: REDWOOD	Acres: 40.00
City:	Site Code: R290415	Classification Per M.S. 86A.05: g. state wildlife management area	Current Public Use: YES	Future Public Use: YES
Land Code: 1000075074	Agency Land Code: R29245175	Land Name: FAW - WILDLIFE	County: REDWOOD	Acres: 0.60
City:	Site Code: R290415	Classification Per M.S. 86A.05: g. state wildlife management area	Current Public Use: YES	Future Public Use: YES
Land Code: 1000075075	Agency Land Code: R29581261	Land Name: FAW - WILDLIFE	County: REDWOOD	Acres: 38.82
City:	Site Code: R290415	Classification Per M.S. 86A.05: g. state wildlife management area	Current Public Use: YES	Future Public Use: YES
Land Code: 1000075076	Agency Land Code: R29599049	Land Name: FAW - WILDLIFE	County: REDWOOD	Acres: 40.00
City:	Site Code: R290415	Classification Per M.S. 86A.05: g. state wildlife management area	Current Public Use: YES	Future Public Use: YES
Land Code: 1000075077	Agency Land Code: R29245196	Land Name: FAW - WILDLIFE	County: REDWOOD	Acres: 22.70
City:	Site Code: R290415	Classification Per M.S. 86A.05: g. state wildlife management area	Current Public Use: YES	Future Public Use: YES
Land Code: 1000075078	Agency Land Code: R29581254	Land Name: FAW - WILDLIFE	County: REDWOOD	Acres: 40.00
City:	Site Code: R290415	Classification Per M.S. 86A.05: g. state wildlife management area	Current Public Use: YES	Future Public Use: YES
Land Code: 1000075079	Agency Land Code: R29522899	Land Name: FAW - WILDLIFE	County: REDWOOD	Acres: 21.82
City:	Site Code: R290415	Classification Per M.S. 86A.05: g. state wildlife management area	Current Public Use: YES	Future Public Use: YES
Land Code: 1000075080	Agency Land Code: R29584837	Land Name: FAW - WILDLIFE	County: REDWOOD	Acres: 1.40
City:	Site Code: R290415	Classification Per M.S. 86A.05: g. state wildlife management area	Current Public Use: YES	Future Public Use: YES
Land Code: 1000075081	Agency Land Code: R29337079	Land Name: FAW - WILDLIFE	County: REDWOOD	Acres: 4.30
City:	Site Code: R290415	Classification Per M.S. 86A.05: g. state wildlife management area	Current Public Use: YES	Future Public Use: YES
Land Code: 1000075082	Agency Land Code: R29245171	Land Name: FAW - WILDLIFE	County: REDWOOD	Acres: 7.84
City:	Site Code: R290415	Classification Per M.S. 86A.05: g. state wildlife management area	Current Public Use: YES	Future Public Use: YES
Land Code: 1000075083	Agency Land Code: R29568734	Land Name: FAW - WILDLIFE	County: REDWOOD	Acres: 20.00
City:	Site Code: R290415	Classification Per M.S. 86A.05: g. state wildlife management area	Current Public Use: YES	Future Public Use: YES



Land Code: 1000075084	Agency Land Code: R29534862	Land Name: FAW - WILDLIFE	County: REDWOOD	Acres: 11.12
City:	Site Code: R290415	Classification Per M.S. 86A.05: g. state wildlife management area	Current Public Use: YES	Future Public Use: YES
Land Code: 1000075085	Agency Land Code: R29534866	Land Name: FAW - WILDLIFE	County: REDWOOD	Acres: 27.00
City:	Site Code: R290415	Classification Per M.S. 86A.05: g. state wildlife management area	Current Public Use: YES	Future Public Use: YES
Land Code: 1000075086	Agency Land Code: R29568733	Land Name: FAW - WILDLIFE	County: REDWOOD	Acres: 20.00
City:	Site Code: R290415	Classification Per M.S. 86A.05: g. state wildlife management area	Current Public Use: YES	Future Public Use: YES
Land Code: 1000075087	Agency Land Code: R29599050	Land Name: FAW - WILDLIFE	County: REDWOOD	Acres: 40.00
City:	Site Code: R290415	Classification Per M.S. 86A.05: g. state wildlife management area	Current Public Use: YES	Future Public Use: YES
Land Code: 1000075088	Agency Land Code: R29245195	Land Name: FAW - WILDLIFE	County: REDWOOD	Acres: 24.25
City:	Site Code: R290415	Classification Per M.S. 86A.05: g. state wildlife management area	Current Public Use: YES	Future Public Use: YES
Land Code: 1000075089	Agency Land Code: R29337080	Land Name: FAW - WILDLIFE	County: REDWOOD	Acres: 38.30
City:	Site Code: R290415	Classification Per M.S. 86A.05: g. state wildlife management area	Current Public Use: YES	Future Public Use: YES
Land Code: 1000075090	Agency Land Code: R29534861	Land Name: FAW - WILDLIFE	County: REDWOOD	Acres: 4.28
City:	Site Code: R290415	Classification Per M.S. 86A.05: g. state wildlife management area	Current Public Use: YES	Future Public Use: YES
Land Code: 1000075091	Agency Land Code: R29534865	Land Name: FAW - WILDLIFE	County: REDWOOD	Acres: 17.30
City:	Site Code: R290415	Classification Per M.S. 86A.05: g. state wildlife management area	Current Public Use: YES	Future Public Use: YES
Land Code: 1000075092	Agency Land Code: R29522897	Land Name: FAW - WILDLIFE	County: REDWOOD	Acres: 40.00
City:	Site Code: R290415	Classification Per M.S. 86A.05: g. state wildlife management area	Current Public Use: YES	Future Public Use: YES
Land Code: 1000075093	Agency Land Code: R29245166	Land Name: FAW - WILDLIFE	County: REDWOOD	Acres: 6.00
City:	Site Code: R290415	Classification Per M.S. 86A.05: g. state wildlife management area	Current Public Use: YES	Future Public Use: YES
Land Code: 1000075094	Agency Land Code: R29245168	Land Name: FAW - WILDLIFE	County: REDWOOD	Acres: 23.30
City:	Site Code: R290415	Classification Per M.S. 86A.05: g. state wildlife management area	Current Public Use: YES	Future Public Use: YES
Land Code: 1000075095	Agency Land Code: R29581259	Land Name: FAW - WILDLIFE	County: REDWOOD	Acres: 20.00
City:	Site Code: R290415	Classification Per M.S. 86A.05: g. state wildlife management area	Current Public Use: YES	Future Public Use: YES



Land Code: 1000075096	Agency Land Code: R29581260	Land Name: FAW - WILDLIFE	County: REDWOOD	Acres: 40.00
City:	Site Code: R290415	Classification Per M.S. 86A.05: g. state wildlife management area	Current Public Use: YES	Future Public Use: YES
Land Code: 1000075097	Agency Land Code: R29245400	Land Name: FAW - WILDLIFE	County: REDWOOD	Acres: 22.50
City:	Site Code:	Classification Per M.S. 86A.05: g. state wildlife management area	Current Public Use: YES	Future Public Use: YES
Land Code: 1000075098	Agency Land Code: R29245414	Land Name: FAW - WILDLIFE	County: REDWOOD	Acres: 13.10
City:	Site Code:	Classification Per M.S. 86A.05: g. state wildlife management area	Current Public Use: YES	Future Public Use: YES
Land Code: 1000075099	Agency Land Code: R29245404	Land Name: FAW - WILDLIFE	County: REDWOOD	Acres: 3.50
City:	Site Code:	Classification Per M.S. 86A.05: g. state wildlife management area	Current Public Use: YES	Future Public Use: YES
Land Code: 1000075100	Agency Land Code: R29245402	Land Name: FAW - WILDLIFE	County: REDWOOD	Acres: 15.00
City:	Site Code:	Classification Per M.S. 86A.05: g. state wildlife management area	Current Public Use: YES	Future Public Use: YES
Land Code: 1000075101	Agency Land Code: R29245403	Land Name: FAW - WILDLIFE	County: REDWOOD	Acres: 34.00
City:	Site Code:	Classification Per M.S. 86A.05: g. state wildlife management area	Current Public Use: YES	Future Public Use: YES
Land Code: 1000075102	Agency Land Code: R29245415	Land Name: FAW - WILDLIFE	County: REDWOOD	Acres: 14.80
City:	Site Code:	Classification Per M.S. 86A.05: g. state wildlife management area	Current Public Use: YES	Future Public Use: YES
Land Code: 1000075103	Agency Land Code: R29245401	Land Name: FAW - WILDLIFE	County: REDWOOD	Acres: 23.40
City:	Site Code:	Classification Per M.S. 86A.05: g. state wildlife management area	Current Public Use: YES	Future Public Use: YES
Land Code: 1000075104	Agency Land Code: R29245405	Land Name: FAW - WILDLIFE	County: REDWOOD	Acres: 5.00
City:	Site Code:	Classification Per M.S. 86A.05: g. state wildlife management area	Current Public Use: YES	Future Public Use: YES
Land Code: 1000075105	Agency Land Code: R29525356	Land Name: FAW - WILDLIFE	County: REDWOOD	Acres: 3.10
City:	Site Code:	Classification Per M.S. 86A.05: g. state wildlife management area	Current Public Use: YES	Future Public Use: YES
Land Code: 1000075106	Agency Land Code: R29245774	Land Name: FAW - WILDLIFE	County: REDWOOD	Acres: 36.90
City:	Site Code:	Classification Per M.S. 86A.05: g. state wildlife management area	Current Public Use: YES	Future Public Use: YES
Land Code: 1000075107	Agency Land Code: R29245772	Land Name: FAW - WILDLIFE	County: REDWOOD	Acres: 11.00
City:	Site Code:	Classification Per M.S. 86A.05: g. state wildlife management area	Current Public Use: YES	Future Public Use: YES



Land Code: 1000075108	Agency Land Code: R29245777	Land Name: FAW - WILDLIFE	County: REDWOOD	Acres: 4.00
City:	Site Code:	Classification Per M.S. 86A.05: g. state wildlife management area	Current Public Use: YES	Future Public Use: YES
Land Code: 1000075109	Agency Land Code: R29525358	Land Name: FAW - WILDLIFE	County: REDWOOD	Acres: 9.00
City:	Site Code:	Classification Per M.S. 86A.05: g. state wildlife management area	Current Public Use: YES	Future Public Use: YES
Land Code: 1000075110	Agency Land Code: R29245773	Land Name: FAW - WILDLIFE	County: REDWOOD	Acres: 2.00
City:	Site Code:	Classification Per M.S. 86A.05: g. state wildlife management area	Current Public Use: YES	Future Public Use: YES
Land Code: 1000075111	Agency Land Code: R29245775	Land Name: FAW - WILDLIFE	County: REDWOOD	Acres: 9.20
City:	Site Code:	Classification Per M.S. 86A.05: g. state wildlife management area	Current Public Use: YES	Future Public Use: YES
Land Code: 1000075112	Agency Land Code: R29245776	Land Name: FAW - WILDLIFE	County: REDWOOD	Acres: 36.10
City:	Site Code:	Classification Per M.S. 86A.05: g. state wildlife management area	Current Public Use: YES	Future Public Use: YES
Land Code: 1000075113	Agency Land Code: R29339286	Land Name: FAW - WILDLIFE	County: REDWOOD	Acres: 3.01
City:	Site Code:	Classification Per M.S. 86A.05: g. state wildlife management area	Current Public Use: YES	Future Public Use: YES
Land Code: 1000075114	Agency Land Code: R29339285	Land Name: FAW - WILDLIFE	County: REDWOOD	Acres: 8.75
City:	Site Code:	Classification Per M.S. 86A.05: g. state wildlife management area	Current Public Use: YES	Future Public Use: YES
Land Code: 1000075115	Agency Land Code: R29585692	Land Name: FAW - WILDLIFE	County: REDWOOD	Acres: 40.00
City:	Site Code:	Classification Per M.S. 86A.05: g. state wildlife management area	Current Public Use: YES	Future Public Use: YES
Land Code: 1000075116	Agency Land Code: R29585694	Land Name: FAW - WILDLIFE	County: REDWOOD	Acres: 40.00
City:	Site Code:	Classification Per M.S. 86A.05: g. state wildlife management area	Current Public Use: YES	Future Public Use: YES
Land Code: 1000075117	Agency Land Code: R29585695	Land Name: FAW - WILDLIFE	County: REDWOOD	Acres: 40.00
City:	Site Code:	Classification Per M.S. 86A.05: g. state wildlife management area	Current Public Use: YES	Future Public Use: YES
Land Code: 1000075118	Agency Land Code: R29585696	Land Name: FAW - WILDLIFE	County: REDWOOD	Acres: 40.00
City:	Site Code:	Classification Per M.S. 86A.05: g. state wildlife management area	Current Public Use: YES	Future Public Use: YES
Land Code: 1000075119	Agency Land Code: R29585697	Land Name: FAW - WILDLIFE	County: REDWOOD	Acres: 39.25
City:	Site Code:	Classification Per M.S. 86A.05: g. state wildlife management area	Current Public Use: YES	Future Public Use: YES



Land Code: 1000075120	Agency Land Code: R29585700	Land Name: FAW - WILDLIFE	County: REDWOOD	Acres: 40.00
City:	Site Code:	Classification Per M.S. 86A.05: g. state wildlife management area	Current Public Use: YES	Future Public Use: YES
Land Code: 1000075121	Agency Land Code: R29585701	Land Name: FAW - WILDLIFE	County: REDWOOD	Acres: 40.25
City:	Site Code:	Classification Per M.S. 86A.05: g. state wildlife management area	Current Public Use: YES	Future Public Use: YES
Land Code: 1000075122	Agency Land Code: R29585704	Land Name: FAW - WILDLIFE	County: REDWOOD	Acres: 40.00
City:	Site Code:	Classification Per M.S. 86A.05: g. state wildlife management area	Current Public Use: YES	Future Public Use: YES
Land Code: 1000075123	Agency Land Code: R29585705	Land Name: FAW - WILDLIFE	County: REDWOOD	Acres: 40.00
City:	Site Code:	Classification Per M.S. 86A.05: g. state wildlife management area	Current Public Use: YES	Future Public Use: YES
Land Code: 1000075124	Agency Land Code: R29585706	Land Name: FAW - WILDLIFE	County: REDWOOD	Acres: 40.00
City:	Site Code:	Classification Per M.S. 86A.05: g. state wildlife management area	Current Public Use: YES	Future Public Use: YES
Land Code: 1000075125	Agency Land Code: R29585707	Land Name: FAW - WILDLIFE	County: REDWOOD	Acres: 40.00
City:	Site Code:	Classification Per M.S. 86A.05: g. state wildlife management area	Current Public Use: YES	Future Public Use: YES
Land Code: 1000075126	Agency Land Code: R29585699	Land Name: FAW - WILDLIFE	County: REDWOOD	Acres: 40.00
City:	Site Code:	Classification Per M.S. 86A.05: g. state wildlife management area	Current Public Use: YES	Future Public Use: YES
Land Code: 1000075127	Agency Land Code: R29585702	Land Name: FAW - WILDLIFE	County: REDWOOD	Acres: 40.75
City:	Site Code:	Classification Per M.S. 86A.05: g. state wildlife management area	Current Public Use: YES	Future Public Use: YES
Land Code: 1000075128	Agency Land Code: R29585698	Land Name: FAW - WILDLIFE	County: REDWOOD	Acres: 38.78
City:	Site Code:	Classification Per M.S. 86A.05: g. state wildlife management area	Current Public Use: YES	Future Public Use: YES
Land Code: 1000075129	Agency Land Code: R29585703	Land Name: FAW - WILDLIFE	County: REDWOOD	Acres: 40.00
City:	Site Code:	Classification Per M.S. 86A.05: g. state wildlife management area	Current Public Use: YES	Future Public Use: YES
Land Code: 1000075130	Agency Land Code: R29585693	Land Name: FAW - WILDLIFE	County: REDWOOD	Acres: 40.00
City:	Site Code:	Classification Per M.S. 86A.05: g. state wildlife management area	Current Public Use: YES	Future Public Use: YES
Land Code: 1000075131	Agency Land Code: R29537890	Land Name: FAW - WILDLIFE	County: REDWOOD	Acres: 4.20
City:	Site Code:	Classification Per M.S. 86A.05: g. state wildlife management area	Current Public Use: YES	Future Public Use: YES



Land Code: 1000075132	Agency Land Code: R29246889	Land Name: FAW - WILDLIFE	County: REDWOOD	Acres: 40.00
City:	Site Code:	Classification Per M.S. 86A.05: g. state wildlife management area	Current Public Use: YES	Future Public Use: YES
Land Code: 1000075133	Agency Land Code: R29246896	Land Name: FAW - WILDLIFE	County: REDWOOD	Acres: 5.50
City:	Site Code:	Classification Per M.S. 86A.05: g. state wildlife management area	Current Public Use: YES	Future Public Use: YES
Land Code: 1000075134	Agency Land Code: R29246885	Land Name: FAW - WILDLIFE	County: REDWOOD	Acres: 13.00
City:	Site Code:	Classification Per M.S. 86A.05: g. state wildlife management area	Current Public Use: YES	Future Public Use: YES
Land Code: 1000075135	Agency Land Code: R29246888	Land Name: FAW - WILDLIFE	County: REDWOOD	Acres: 40.00
City:	Site Code:	Classification Per M.S. 86A.05: g. state wildlife management area	Current Public Use: YES	Future Public Use: YES
Land Code: 1000075136	Agency Land Code: R29246880	Land Name: FAW - WILDLIFE	County: REDWOOD	Acres: 19.60
City:	Site Code:	Classification Per M.S. 86A.05: g. state wildlife management area	Current Public Use: YES	Future Public Use: YES
Land Code: 1000075137	Agency Land Code: R29246881	Land Name: FAW - WILDLIFE	County: REDWOOD	Acres: 4.20
City:	Site Code:	Classification Per M.S. 86A.05: g. state wildlife management area	Current Public Use: YES	Future Public Use: YES
Land Code: 1000075138	Agency Land Code: R29246886	Land Name: FAW - WILDLIFE	County: REDWOOD	Acres: 1.40
City:	Site Code:	Classification Per M.S. 86A.05: g. state wildlife management area	Current Public Use: YES	Future Public Use: YES
Land Code: 1000075139	Agency Land Code: R29246883	Land Name: FAW - WILDLIFE	County: REDWOOD	Acres: 15.00
City:	Site Code:	Classification Per M.S. 86A.05: g. state wildlife management area	Current Public Use: YES	Future Public Use: YES
Land Code: 1000075140	Agency Land Code: R29246898	Land Name: FAW - WILDLIFE	County: REDWOOD	Acres: 1.40
City:	Site Code:	Classification Per M.S. 86A.05: g. state wildlife management area	Current Public Use: YES	Future Public Use: YES
Land Code: 1000075141	Agency Land Code: R29246845	Land Name: FAW - WILDLIFE	County: REDWOOD	Acres: 13.00
City:	Site Code:	Classification Per M.S. 86A.05: g. state wildlife management area	Current Public Use: YES	Future Public Use: YES
Land Code: 1000075142	Agency Land Code: R29246887	Land Name: FAW - WILDLIFE	County: REDWOOD	Acres: 15.00
City:	Site Code:	Classification Per M.S. 86A.05: g. state wildlife management area	Current Public Use: YES	Future Public Use: YES
Land Code: 1000075143	Agency Land Code: R29246894	Land Name: FAW - WILDLIFE	County: REDWOOD	Acres: 13.00
City:	Site Code:	Classification Per M.S. 86A.05: g. state wildlife management area	Current Public Use: YES	Future Public Use: YES



Land Code: 1000075144	Agency Land Code: R29246900	Land Name: FAW - WILDLIFE	County: REDWOOD	Acres: 17.70
City:	Site Code:	Classification Per M.S. 86A.05: g. state wildlife management area	Current Public Use: YES	Future Public Use: YES
Land Code: 1000075145	Agency Land Code: R29246879	Land Name: FAW - WILDLIFE	County: REDWOOD	Acres: 37.90
City:	Site Code:	Classification Per M.S. 86A.05: g. state wildlife management area	Current Public Use: YES	Future Public Use: YES
Land Code: 1000075146	Agency Land Code: R29246882	Land Name: FAW - WILDLIFE	County: REDWOOD	Acres: 11.00
City:	Site Code:	Classification Per M.S. 86A.05: g. state wildlife management area	Current Public Use: YES	Future Public Use: YES
Land Code: 1000075147	Agency Land Code: R29246846	Land Name: FAW - WILDLIFE	County: REDWOOD	Acres: 0.20
City:	Site Code:	Classification Per M.S. 86A.05: g. state wildlife management area	Current Public Use: YES	Future Public Use: YES
Land Code: 1000075148	Agency Land Code: R29246884	Land Name: FAW - WILDLIFE	County: REDWOOD	Acres: 40.00
City:	Site Code:	Classification Per M.S. 86A.05: g. state wildlife management area	Current Public Use: YES	Future Public Use: YES
Land Code: 1000075149	Agency Land Code: R29246990	Land Name: FAW - WILDLIFE	County: REDWOOD	Acres: 22.75
City:	Site Code:	Classification Per M.S. 86A.05: g. state wildlife management area	Current Public Use: YES	Future Public Use: YES
Land Code: 1000075150	Agency Land Code: R29246989	Land Name: FAW - WILDLIFE	County: REDWOOD	Acres: 6.55
City:	Site Code:	Classification Per M.S. 86A.05: g. state wildlife management area	Current Public Use: YES	Future Public Use: YES
Land Code: 1000075151	Agency Land Code: R29246988	Land Name: FAW - WILDLIFE	County: REDWOOD	Acres: 10.70
City:	Site Code:	Classification Per M.S. 86A.05: g. state wildlife management area	Current Public Use: YES	Future Public Use: YES
Land Code: 1000075152	Agency Land Code: R29246991	Land Name: FAW - WILDLIFE	County: REDWOOD	Acres: 40.00
City:	Site Code:	Classification Per M.S. 86A.05: g. state wildlife management area	Current Public Use: YES	Future Public Use: YES
Land Code: 1000075153	Agency Land Code: R29334741	Land Name: FAW - WILDLIFE	County: REDWOOD	Acres: 27.71
City:	Site Code:	Classification Per M.S. 86A.05: g. state wildlife management area	Current Public Use: YES	Future Public Use: YES
Land Code: 1000075154	Agency Land Code: R29334740	Land Name: FAW - WILDLIFE	County: REDWOOD	Acres: 12.83
City:	Site Code:	Classification Per M.S. 86A.05: g. state wildlife management area	Current Public Use: YES	Future Public Use: YES
Land Code: 1000075155	Agency Land Code: R29334738	Land Name: FAW - WILDLIFE	County: REDWOOD	Acres: 5.53
City:	Site Code:	Classification Per M.S. 86A.05: g. state wildlife management area	Current Public Use: YES	Future Public Use: YES



Land Code: 1000075156	Agency Land Code: R29334739	Land Name: FAW - WILDLIFE	County: REDWOOD	Acres: 15.87
City:	Site Code:	Classification Per M.S. 86A.05: g. state wildlife management area	Current Public Use: YES	Future Public Use: YES
Land Code: 1000075157	Agency Land Code: R29410321	Land Name: FAW - WILDLIFE	County: REDWOOD	Acres: 7.90
City:	Site Code:	Classification Per M.S. 86A.05: g. state wildlife management area	Current Public Use: YES	Future Public Use: YES
Land Code: 1000075158	Agency Land Code: R29410323	Land Name: FAW - WILDLIFE	County: REDWOOD	Acres: 41.19
City:	Site Code:	Classification Per M.S. 86A.05: g. state wildlife management area	Current Public Use: YES	Future Public Use: YES
Land Code: 1000075159	Agency Land Code: R29410327	Land Name: FAW - WILDLIFE	County: REDWOOD	Acres: 20.25
City:	Site Code:	Classification Per M.S. 86A.05: g. state wildlife management area	Current Public Use: YES	Future Public Use: YES
Land Code: 1000075160	Agency Land Code: R29410330	Land Name: FAW - WILDLIFE	County: REDWOOD	Acres: 5.00
City:	Site Code:	Classification Per M.S. 86A.05: g. state wildlife management area	Current Public Use: YES	Future Public Use: YES
Land Code: 1000075161	Agency Land Code: R29563675	Land Name: FAW - WILDLIFE	County: REDWOOD	Acres: 56.30
City:	Site Code:	Classification Per M.S. 86A.05: g. state wildlife management area	Current Public Use: YES	Future Public Use: YES
Land Code: 1000075162	Agency Land Code: R29563676	Land Name: FAW - WILDLIFE	County: REDWOOD	Acres: 15.20
City:	Site Code:	Classification Per M.S. 86A.05: g. state wildlife management area	Current Public Use: YES	Future Public Use: YES
Land Code: 1000075163	Agency Land Code: R29563677	Land Name: FAW - WILDLIFE	County: REDWOOD	Acres: 13.70
City:	Site Code:	Classification Per M.S. 86A.05: g. state wildlife management area	Current Public Use: YES	Future Public Use: YES
Land Code: 1000075164	Agency Land Code: R29245165	Land Name: FAW - WILDLIFE	County: REDWOOD	Acres: 40.00
City:	Site Code:	Classification Per M.S. 86A.05: g. state wildlife management area	Current Public Use: YES	Future Public Use: YES
Land Code: 1000075165	Agency Land Code: R29245159	Land Name: FAW - WILDLIFE	County: REDWOOD	Acres: 40.00
City:	Site Code:	Classification Per M.S. 86A.05: g. state wildlife management area	Current Public Use: YES	Future Public Use: YES
Land Code: 1000075166	Agency Land Code: R29329282	Land Name: FAW - WILDLIFE	County: REDWOOD	Acres: 10.40
City:	Site Code:	Classification Per M.S. 86A.05: g. state wildlife management area	Current Public Use: YES	Future Public Use: YES
Land Code: 1000075167	Agency Land Code: R29329281	Land Name: FAW - WILDLIFE	County: REDWOOD	Acres: 25.50
City:	Site Code:	Classification Per M.S. 86A.05: g. state wildlife management area	Current Public Use: YES	Future Public Use: YES



Land Code: 1000075168	Agency Land Code: R29329079	Land Name: FAW - WILDLIFE	County: REDWOOD	Acres: 40.00
City:	Site Code:	Classification Per M.S. 86A.05: g. state wildlife management area	Current Public Use: YES	Future Public Use: YES
Land Code: 1000075169	Agency Land Code: R29329077	Land Name: FAW - WILDLIFE	County: REDWOOD	Acres: 26.35
City:	Site Code:	Classification Per M.S. 86A.05: g. state wildlife management area	Current Public Use: YES	Future Public Use: YES
Land Code: 1000075170	Agency Land Code: R29534652	Land Name: FAW - WILDLIFE	County: REDWOOD	Acres: 5.90
City:	Site Code:	Classification Per M.S. 86A.05: g. state wildlife management area	Current Public Use: YES	Future Public Use: YES
Land Code: 1000075171	Agency Land Code: R29329294	Land Name: FAW - WILDLIFE	County: REDWOOD	Acres: 21.80
City:	Site Code:	Classification Per M.S. 86A.05: g. state wildlife management area	Current Public Use: YES	Future Public Use: YES
Land Code: 1000075172	Agency Land Code: R29329081	Land Name: FAW - WILDLIFE	County: REDWOOD	Acres: 17.80
City:	Site Code:	Classification Per M.S. 86A.05: g. state wildlife management area	Current Public Use: YES	Future Public Use: YES
Land Code: 1000075173	Agency Land Code: R29329080	Land Name: FAW - WILDLIFE	County: REDWOOD	Acres: 40.00
City:	Site Code:	Classification Per M.S. 86A.05: g. state wildlife management area	Current Public Use: YES	Future Public Use: YES
Land Code: 1000075174	Agency Land Code: R29329285	Land Name: FAW - WILDLIFE	County: REDWOOD	Acres: 8.60
City:	Site Code:	Classification Per M.S. 86A.05: g. state wildlife management area	Current Public Use: YES	Future Public Use: YES
Land Code: 1000075175	Agency Land Code: R29329280	Land Name: FAW - WILDLIFE	County: REDWOOD	Acres: 30.00
City:	Site Code:	Classification Per M.S. 86A.05: g. state wildlife management area	Current Public Use: YES	Future Public Use: YES
Land Code: 1000075176	Agency Land Code: R29329286	Land Name: FAW - WILDLIFE	County: REDWOOD	Acres: 0.01
City:	Site Code:	Classification Per M.S. 86A.05: g. state wildlife management area	Current Public Use: YES	Future Public Use: YES
Land Code: 1000075177	Agency Land Code: R29563678	Land Name: FAW - WILDLIFE	County: REDWOOD	Acres: 13.20
City:	Site Code:	Classification Per M.S. 86A.05: g. state wildlife management area	Current Public Use: YES	Future Public Use: YES
Land Code: 1000075178	Agency Land Code: R29410326	Land Name: FAW - WILDLIFE	County: REDWOOD	Acres: 6.70
City:	Site Code:	Classification Per M.S. 86A.05: g. state wildlife management area	Current Public Use: YES	Future Public Use: YES
Land Code: 1000075179	Agency Land Code: R29410329	Land Name: FAW - WILDLIFE	County: REDWOOD	Acres: 9.00
City:	Site Code:	Classification Per M.S. 86A.05: g. state wildlife management area	Current Public Use: YES	Future Public Use: YES



Land Code: 1000075180	Agency Land Code: R29329078	Land Name: FAW - WILDLIFE	County: REDWOOD	Acres: 40.00
City:	Site Code:	Classification Per M.S. 86A.05: g. state wildlife management area	Current Public Use: YES	Future Public Use: YES
Land Code: 1000075181	Agency Land Code: R29329291	Land Name: FAW - WILDLIFE	County: REDWOOD	Acres: 0.29
City:	Site Code:	Classification Per M.S. 86A.05: g. state wildlife management area	Current Public Use: YES	Future Public Use: YES
Land Code: 1000075182	Agency Land Code: R29329283	Land Name: FAW - WILDLIFE	County: REDWOOD	Acres: 20.30
City:	Site Code:	Classification Per M.S. 86A.05: g. state wildlife management area	Current Public Use: YES	Future Public Use: YES
Land Code: 1000075183	Agency Land Code: R29410328	Land Name: FAW - WILDLIFE	County: REDWOOD	Acres: 17.30
City:	Site Code:	Classification Per M.S. 86A.05: g. state wildlife management area	Current Public Use: YES	Future Public Use: YES
Land Code: 1000075184	Agency Land Code: R29329292	Land Name: FAW - WILDLIFE	County: REDWOOD	Acres: 1.10
City:	Site Code:	Classification Per M.S. 86A.05: g. state wildlife management area	Current Public Use: YES	Future Public Use: YES
Land Code: 1000075185	Agency Land Code: R29329284	Land Name: FAW - WILDLIFE	County: REDWOOD	Acres: 10.00
City:	Site Code:	Classification Per M.S. 86A.05: g. state wildlife management area	Current Public Use: YES	Future Public Use: YES
Land Code: 1000075186	Agency Land Code: R29245160	Land Name: FAW - WILDLIFE	County: REDWOOD	Acres: 20.00
City:	Site Code:	Classification Per M.S. 86A.05: g. state wildlife management area	Current Public Use: YES	Future Public Use: YES
Land Code: 1000075187	Agency Land Code: R29410324	Land Name: FAW - WILDLIFE	County: REDWOOD	Acres: 16.07
City:	Site Code:	Classification Per M.S. 86A.05: g. state wildlife management area	Current Public Use: YES	Future Public Use: YES
Land Code: 1000075188	Agency Land Code: R29329293	Land Name: FAW - WILDLIFE	County: REDWOOD	Acres: 18.30
City:	Site Code:	Classification Per M.S. 86A.05: g. state wildlife management area	Current Public Use: YES	Future Public Use: YES
Land Code: 1000075189	Agency Land Code: R29410325	Land Name: FAW - WILDLIFE	County: REDWOOD	Acres: 6.40
City:	Site Code:	Classification Per M.S. 86A.05: g. state wildlife management area	Current Public Use: YES	Future Public Use: YES
Land Code: 1000075190	Agency Land Code: R29329066	Land Name: FAW - WILDLIFE	County: REDWOOD	Acres: 40.00
City:	Site Code:	Classification Per M.S. 86A.05: g. state wildlife management area	Current Public Use: YES	Future Public Use: YES
Land Code: 1000075191	Agency Land Code: R29410322	Land Name: FAW - WILDLIFE	County: REDWOOD	Acres: 29.20
City:	Site Code:	Classification Per M.S. 86A.05: g. state wildlife management area	Current Public Use: YES	Future Public Use: YES



Land Code: 1000075192	Agency Land Code: R29410331	Land Name: FAW - WILDLIFE	County: REDWOOD	Acres: 3.90
City:	Site Code:	Classification Per M.S. 86A.05: g. state wildlife management area	Current Public Use: YES	Future Public Use: YES
Land Code: 1000075193	Agency Land Code: R29329082	Land Name: FAW - WILDLIFE	County: REDWOOD	Acres: 14.64
City:	Site Code:	Classification Per M.S. 86A.05: g. state wildlife management area	Current Public Use: YES	Future Public Use: YES
Land Code: 1000075194	Agency Land Code: R29247065	Land Name: FAW - WILDLIFE	County: REDWOOD	Acres: 7.80
City:	Site Code:	Classification Per M.S. 86A.05: g. state wildlife management area	Current Public Use: YES	Future Public Use: YES
Land Code: 1000075195	Agency Land Code: R29247064	Land Name: FAW - WILDLIFE	County: REDWOOD	Acres: 15.00
City:	Site Code:	Classification Per M.S. 86A.05: g. state wildlife management area	Current Public Use: YES	Future Public Use: YES
Land Code: 1000075196	Agency Land Code: R29247063	Land Name: FAW - WILDLIFE	County: REDWOOD	Acres: 0.90
City:	Site Code:	Classification Per M.S. 86A.05: g. state wildlife management area	Current Public Use: YES	Future Public Use: YES
Land Code: 1000075197	Agency Land Code: R29547413	Land Name: FAW - WILDLIFE	County: REDWOOD	Acres: 25.63
City:	Site Code:	Classification Per M.S. 86A.05: g. state wildlife management area	Current Public Use: YES	Future Public Use: YES
Land Code: 1000075198	Agency Land Code: R29547414	Land Name: FAW - WILDLIFE	County: REDWOOD	Acres: 35.10
City:	Site Code:	Classification Per M.S. 86A.05: g. state wildlife management area	Current Public Use: YES	Future Public Use: YES
Land Code: 1000075199	Agency Land Code: R29547415	Land Name: FAW - WILDLIFE	County: REDWOOD	Acres: 40.00
City:	Site Code:	Classification Per M.S. 86A.05: g. state wildlife management area	Current Public Use: YES	Future Public Use: YES
Land Code: 1000075200	Agency Land Code: R29547417	Land Name: FAW - WILDLIFE	County: REDWOOD	Acres: 34.50
City:	Site Code:	Classification Per M.S. 86A.05: g. state wildlife management area	Current Public Use: YES	Future Public Use: YES
Land Code: 1000075201	Agency Land Code: R29547419	Land Name: FAW - WILDLIFE	County: REDWOOD	Acres: 40.00
City:	Site Code:	Classification Per M.S. 86A.05: g. state wildlife management area	Current Public Use: YES	Future Public Use: YES
Land Code: 1000075202	Agency Land Code: R29547421	Land Name: FAW - WILDLIFE	County: REDWOOD	Acres: 40.00
City:	Site Code:	Classification Per M.S. 86A.05: g. state wildlife management area	Current Public Use: YES	Future Public Use: YES
Land Code: 1000075203	Agency Land Code: R29547422	Land Name: FAW - WILDLIFE	County: REDWOOD	Acres: 40.00
City:	Site Code:	Classification Per M.S. 86A.05: g. state wildlife management area	Current Public Use: YES	Future Public Use: YES



Land Code: 1000075204	Agency Land Code: R29547423	Land Name: FAW - WILDLIFE	County: REDWOOD	Acres: 30.00
City:	Site Code:	Classification Per M.S. 86A.05: g. state wildlife management area	Current Public Use: YES	Future Public Use: YES
Land Code: 1000075205	Agency Land Code: R29547424	Land Name: FAW - WILDLIFE	County: REDWOOD	Acres: 40.00
City:	Site Code:	Classification Per M.S. 86A.05: g. state wildlife management area	Current Public Use: YES	Future Public Use: YES
Land Code: 1000075206	Agency Land Code: R29547425	Land Name: FAW - WILDLIFE	County: REDWOOD	Acres: 40.00
City:	Site Code:	Classification Per M.S. 86A.05: g. state wildlife management area	Current Public Use: YES	Future Public Use: YES
Land Code: 1000075207	Agency Land Code: R29547426	Land Name: FAW - WILDLIFE	County: REDWOOD	Acres: 40.00
City:	Site Code:	Classification Per M.S. 86A.05: g. state wildlife management area	Current Public Use: YES	Future Public Use: YES
Land Code: 1000075208	Agency Land Code: R29547429	Land Name: FAW - WILDLIFE	County: REDWOOD	Acres: 5.70
City:	Site Code:	Classification Per M.S. 86A.05: g. state wildlife management area	Current Public Use: YES	Future Public Use: YES
Land Code: 1000075209	Agency Land Code: R29547432	Land Name: FAW - WILDLIFE	County: REDWOOD	Acres: 35.73
City:	Site Code:	Classification Per M.S. 86A.05: g. state wildlife management area	Current Public Use: YES	Future Public Use: YES
Land Code: 1000075210	Agency Land Code: R29547433	Land Name: FAW - WILDLIFE	County: REDWOOD	Acres: 10.33
City:	Site Code:	Classification Per M.S. 86A.05: g. state wildlife management area	Current Public Use: YES	Future Public Use: YES
Land Code: 1000075211	Agency Land Code: R29547430	Land Name: FAW - WILDLIFE	County: REDWOOD	Acres: 40.00
City:	Site Code:	Classification Per M.S. 86A.05: g. state wildlife management area	Current Public Use: YES	Future Public Use: YES
Land Code: 1000075212	Agency Land Code: R29559638	Land Name: FAW - WILDLIFE	County: REDWOOD	Acres: 0.01
City:	Site Code:	Classification Per M.S. 86A.05: g. state wildlife management area	Current Public Use: YES	Future Public Use: YES
Land Code: 1000075213	Agency Land Code: R29547416	Land Name: FAW - WILDLIFE	County: REDWOOD	Acres: 40.00
City:	Site Code:	Classification Per M.S. 86A.05: g. state wildlife management area	Current Public Use: YES	Future Public Use: YES
Land Code: 1000075214	Agency Land Code: R29547428	Land Name: FAW - WILDLIFE	County: REDWOOD	Acres: 35.52
City:	Site Code:	Classification Per M.S. 86A.05: g. state wildlife management area	Current Public Use: YES	Future Public Use: YES
Land Code: 1000075215	Agency Land Code: R29547420	Land Name: FAW - WILDLIFE	County: REDWOOD	Acres: 40.00
City:	Site Code:	Classification Per M.S. 86A.05: g. state wildlife management area	Current Public Use: YES	Future Public Use: YES



Land Code: 1000075216	Agency Land Code: R29547427	Land Name: FAW - WILDLIFE	County: REDWOOD	Acres: 39.48
City:	Site Code:	Classification Per M.S. 86A.05: g. state wildlife management area	Current Public Use: YES	Future Public Use: YES
Land Code: 1000075217	Agency Land Code: R29547418	Land Name: FAW - WILDLIFE	County: REDWOOD	Acres: 33.90
City:	Site Code:	Classification Per M.S. 86A.05: g. state wildlife management area	Current Public Use: YES	Future Public Use: YES
Land Code: 1000075218	Agency Land Code: R29547431	Land Name: FAW - WILDLIFE	County: REDWOOD	Acres: 40.00
City:	Site Code:	Classification Per M.S. 86A.05: g. state wildlife management area	Current Public Use: YES	Future Public Use: YES
Land Code: 1000075219	Agency Land Code: R29570305	Land Name: FAW - WILDLIFE	County: REDWOOD	Acres: 40.00
City:	Site Code:	Classification Per M.S. 86A.05: g. state wildlife management area	Current Public Use: YES	Future Public Use: YES
Land Code: 1000075220	Agency Land Code: R29570304	Land Name: FAW - WILDLIFE	County: REDWOOD	Acres: 40.00
City:	Site Code:	Classification Per M.S. 86A.05: g. state wildlife management area	Current Public Use: YES	Future Public Use: YES
Land Code: 1000075221	Agency Land Code: R29245784	Land Name: FAW - WILDLIFE	County: REDWOOD	Acres: 40.79
City:	Site Code:	Classification Per M.S. 86A.05: g. state wildlife management area	Current Public Use: YES	Future Public Use: YES
Land Code: 1000075222	Agency Land Code: R29245786	Land Name: FAW - WILDLIFE	County: REDWOOD	Acres: 41.17
City:	Site Code:	Classification Per M.S. 86A.05: g. state wildlife management area	Current Public Use: YES	Future Public Use: YES
Land Code: 1000075223	Agency Land Code: R29574494	Land Name: FAW - WILDLIFE	County: REDWOOD	Acres: 41.23
City:	Site Code:	Classification Per M.S. 86A.05: g. state wildlife management area	Current Public Use: YES	Future Public Use: YES
Land Code: 1000075224	Agency Land Code: R29574496	Land Name: FAW - WILDLIFE	County: REDWOOD	Acres: 34.33
City:	Site Code:	Classification Per M.S. 86A.05: g. state wildlife management area	Current Public Use: YES	Future Public Use: YES
Land Code: 1000075225	Agency Land Code: R29574500	Land Name: FAW - WILDLIFE	County: REDWOOD	Acres: 40.52
City:	Site Code:	Classification Per M.S. 86A.05: g. state wildlife management area	Current Public Use: YES	Future Public Use: YES
Land Code: 1000075226	Agency Land Code: R29582043	Land Name: FAW - WILDLIFE	County: REDWOOD	Acres: 13.00
City:	Site Code:	Classification Per M.S. 86A.05: g. state wildlife management area	Current Public Use: YES	Future Public Use: YES
Land Code: 1000075227	Agency Land Code: R29582046	Land Name: FAW - WILDLIFE	County: REDWOOD	Acres: 27.06
City:	Site Code:	Classification Per M.S. 86A.05: g. state wildlife management area	Current Public Use: YES	Future Public Use: YES



Land Code: 1000075228	Agency Land Code: R29582047	Land Name: FAW - WILDLIFE	County: REDWOOD	Acres: 5.80
City:	Site Code:	Classification Per M.S. 86A.05: g. state wildlife management area	Current Public Use: YES	Future Public Use: YES
Land Code: 1000075229	Agency Land Code: R29574497	Land Name: FAW - WILDLIFE	County: REDWOOD	Acres: 37.10
City:	Site Code:	Classification Per M.S. 86A.05: g. state wildlife management area	Current Public Use: YES	Future Public Use: YES
Land Code: 1000075230	Agency Land Code: R29574501	Land Name: FAW - WILDLIFE	County: REDWOOD	Acres: 14.75
City:	Site Code:	Classification Per M.S. 86A.05: g. state wildlife management area	Current Public Use: YES	Future Public Use: YES
Land Code: 1000075231	Agency Land Code: R29582045	Land Name: FAW - WILDLIFE	County: REDWOOD	Acres: 10.50
City:	Site Code:	Classification Per M.S. 86A.05: g. state wildlife management area	Current Public Use: YES	Future Public Use: YES
Land Code: 1000075232	Agency Land Code: R29574495	Land Name: FAW - WILDLIFE	County: REDWOOD	Acres: 28.19
City:	Site Code:	Classification Per M.S. 86A.05: g. state wildlife management area	Current Public Use: YES	Future Public Use: YES
Land Code: 1000075233	Agency Land Code: R29579656	Land Name: FAW - WILDLIFE	County: REDWOOD	Acres: 1.10
City:	Site Code:	Classification Per M.S. 86A.05: g. state wildlife management area	Current Public Use: YES	Future Public Use: YES
Land Code: 1000075234	Agency Land Code: R29582044	Land Name: FAW - WILDLIFE	County: REDWOOD	Acres: 8.20
City:	Site Code:	Classification Per M.S. 86A.05: g. state wildlife management area	Current Public Use: YES	Future Public Use: YES
Land Code: 1000075235	Agency Land Code: R29574493	Land Name: FAW - WILDLIFE	County: REDWOOD	Acres: 40.44
City:	Site Code:	Classification Per M.S. 86A.05: g. state wildlife management area	Current Public Use: YES	Future Public Use: YES
Land Code: 1000075236	Agency Land Code: R29574498	Land Name: FAW - WILDLIFE	County: REDWOOD	Acres: 23.60
City:	Site Code:	Classification Per M.S. 86A.05: g. state wildlife management area	Current Public Use: YES	Future Public Use: YES
Land Code: 1000075237	Agency Land Code: R29247024	Land Name: FAW - WILDLIFE	County: REDWOOD	Acres: 22.00
City:	Site Code:	Classification Per M.S. 86A.05: g. state wildlife management area	Current Public Use: YES	Future Public Use: YES
Land Code: 1000075238	Agency Land Code: R29247027	Land Name: FAW - WILDLIFE	County: REDWOOD	Acres: 107.08
City:	Site Code:	Classification Per M.S. 86A.05: g. state wildlife management area	Current Public Use: YES	Future Public Use: YES
Land Code: 1000075239	Agency Land Code: R29247028	Land Name: FAW - WILDLIFE	County: REDWOOD	Acres: 27.40
City:	Site Code:	Classification Per M.S. 86A.05: g. state wildlife management area	Current Public Use: YES	Future Public Use: YES



Land Code: 1000075240	Agency Land Code: R29247029	Land Name: FAW - WILDLIFE	County: REDWOOD	Acres: 27.40
City:	Site Code:	Classification Per M.S. 86A.05: g. state wildlife management area	Current Public Use: YES	Future Public Use: YES
Land Code: 1000075241	Agency Land Code: R29247025	Land Name: FAW - WILDLIFE	County: REDWOOD	Acres: 22.10
City:	Site Code:	Classification Per M.S. 86A.05: g. state wildlife management area	Current Public Use: YES	Future Public Use: YES
Land Code: 1000075242	Agency Land Code: R29247031	Land Name: FAW - WILDLIFE	County: REDWOOD	Acres: 23.85
City:	Site Code:	Classification Per M.S. 86A.05: g. state wildlife management area	Current Public Use: YES	Future Public Use: YES
Land Code: 1000075243	Agency Land Code: R29246635	Land Name: FAW - WILDLIFE	County: REDWOOD	Acres: 21.48
City:	Site Code:	Classification Per M.S. 86A.05: g. state wildlife management area	Current Public Use: YES	Future Public Use: YES
Land Code: 1000075244	Agency Land Code: R29247030	Land Name: FAW - WILDLIFE	County: REDWOOD	Acres: 7.00
City:	Site Code:	Classification Per M.S. 86A.05: g. state wildlife management area	Current Public Use: YES	Future Public Use: YES
Land Code: 1000075245	Agency Land Code: R29247026	Land Name: FAW - WILDLIFE	County: REDWOOD	Acres: 21.72
City:	Site Code:	Classification Per M.S. 86A.05: g. state wildlife management area	Current Public Use: YES	Future Public Use: YES
Land Code: 1000075246	Agency Land Code: R29246636	Land Name: FAW - WILDLIFE	County: REDWOOD	Acres: 21.48
City:	Site Code:	Classification Per M.S. 86A.05: g. state wildlife management area	Current Public Use: YES	Future Public Use: YES
Land Code: 1000075247	Agency Land Code: R29245371	Land Name: FAW - WILDLIFE	County: REDWOOD	Acres: 6.00
City:	Site Code:	Classification Per M.S. 86A.05: g. state wildlife management area	Current Public Use: YES	Future Public Use: YES
Land Code: 1000075248	Agency Land Code: R29245364	Land Name: FAW - WILDLIFE	County: REDWOOD	Acres: 1.40
City:	Site Code:	Classification Per M.S. 86A.05: g. state wildlife management area	Current Public Use: YES	Future Public Use: YES
Land Code: 1000075249	Agency Land Code: R29245372	Land Name: FAW - WILDLIFE	County: REDWOOD	Acres: 3.00
City:	Site Code:	Classification Per M.S. 86A.05: g. state wildlife management area	Current Public Use: YES	Future Public Use: YES
Land Code: 1000075250	Agency Land Code: R29245366	Land Name: FAW - WILDLIFE	County: REDWOOD	Acres: 1.55
City:	Site Code:	Classification Per M.S. 86A.05: g. state wildlife management area	Current Public Use: YES	Future Public Use: YES
Land Code: 1000075251	Agency Land Code: R29245361	Land Name: FAW - WILDLIFE	County: REDWOOD	Acres: 0.50
City:	Site Code:	Classification Per M.S. 86A.05: g. state wildlife management area	Current Public Use: YES	Future Public Use: YES



Land Code: 1000075252	Agency Land Code: R29245367	Land Name: FAW - WILDLIFE	County: REDWOOD	Acres: 38.04
City:	Site Code:	Classification Per M.S. 86A.05: g. state wildlife management area	Current Public Use: YES	Future Public Use: YES
Land Code: 1000075253	Agency Land Code: R29245365	Land Name: FAW - WILDLIFE	County: REDWOOD	Acres: 3.00
City:	Site Code:	Classification Per M.S. 86A.05: g. state wildlife management area	Current Public Use: YES	Future Public Use: YES
Land Code: 1000075254	Agency Land Code: R29245373	Land Name: FAW - WILDLIFE	County: REDWOOD	Acres: 4.21
City:	Site Code:	Classification Per M.S. 86A.05: g. state wildlife management area	Current Public Use: YES	Future Public Use: YES
Land Code: 1000075255	Agency Land Code: R29245374	Land Name: FAW - WILDLIFE	County: REDWOOD	Acres: 0.05
City:	Site Code:	Classification Per M.S. 86A.05: g. state wildlife management area	Current Public Use: YES	Future Public Use: YES
Land Code: 1000075256	Agency Land Code: R29245363	Land Name: FAW - WILDLIFE	County: REDWOOD	Acres: 6.50
City:	Site Code:	Classification Per M.S. 86A.05: g. state wildlife management area	Current Public Use: YES	Future Public Use: YES
Land Code: 1000075257	Agency Land Code: R29245369	Land Name: FAW - WILDLIFE	County: REDWOOD	Acres: 34.97
City:	Site Code:	Classification Per M.S. 86A.05: g. state wildlife management area	Current Public Use: YES	Future Public Use: YES
Land Code: 1000075258	Agency Land Code: R29245360	Land Name: FAW - WILDLIFE	County: REDWOOD	Acres: 0.42
City:	Site Code:	Classification Per M.S. 86A.05: g. state wildlife management area	Current Public Use: YES	Future Public Use: YES
Land Code: 1000075259	Agency Land Code: R29245370	Land Name: FAW - WILDLIFE	County: REDWOOD	Acres: 36.16
City:	Site Code:	Classification Per M.S. 86A.05: g. state wildlife management area	Current Public Use: YES	Future Public Use: YES
Land Code: 1000075260	Agency Land Code: R29245368	Land Name: FAW - WILDLIFE	County: REDWOOD	Acres: 36.49
City:	Site Code:	Classification Per M.S. 86A.05: g. state wildlife management area	Current Public Use: YES	Future Public Use: YES
Land Code: 1000075261	Agency Land Code: R29245362	Land Name: FAW - WILDLIFE	County: REDWOOD	Acres: 4.58
City:	Site Code:	Classification Per M.S. 86A.05: g. state wildlife management area	Current Public Use: YES	Future Public Use: YES
Land Code: 1000075262	Agency Land Code: R29245375	Land Name: FAW - WILDLIFE	County: REDWOOD	Acres: 1.03
City:	Site Code:	Classification Per M.S. 86A.05: g. state wildlife management area	Current Public Use: YES	Future Public Use: YES
Land Code: 1000075263	Agency Land Code: R29585533	Land Name: EWR - ECO	County: RENVILLE	Acres: 14.16
City:	Site Code:	Classification Per M.S. 86A.05: d. state scientific and natural area	Current Public Use: YES	Future Public Use: YES



Land Code: 1000075264	Agency Land Code: R29585532	Land Name: EWR - ECO	County: RENVILLE	Acres: 0.56
City:	Site Code:	Classification Per M.S. 86A.05: d. state scientific and natural area	Current Public Use: YES	Future Public Use: YES
Land Code: 1000075265	Agency Land Code: R29574025	Land Name: FAW - FISHERIES	County: RENVILLE	Acres: 6.60
City:	Site Code:	Classification Per M.S. 86A.05: m. aquatic management areas	Current Public Use: YES	Future Public Use: YES
Land Code: 1000075266	Agency Land Code: R29577594	Land Name: FAW - FISHERIES	County: RENVILLE	Acres: 6.73
City:	Site Code:	Classification Per M.S. 86A.05: m. aquatic management areas	Current Public Use: YES	Future Public Use: YES
Land Code: 1000075267	Agency Land Code: R29555397	Land Name: PARKS & TRAILS	County: RENVILLE	Acres: 15.15
City:	Site Code: R290019	Classification Per M.S. 86A.05: a. state park	Current Public Use: YES	Future Public Use: YES
Land Code: 1000075268	Agency Land Code: R29247344	Land Name: PARKS & TRAILS	County: RENVILLE	Acres: 40.00
City:	Site Code: R290019	Classification Per M.S. 86A.05: a. state park	Current Public Use: YES	Future Public Use: YES
Land Code: 1000075269	Agency Land Code: R29579895	Land Name: PARKS & TRAILS	County: RENVILLE	Acres: 30.24
City:	Site Code: R290019	Classification Per M.S. 86A.05: a. state park	Current Public Use: YES	Future Public Use: YES
Land Code: 1000075270	Agency Land Code: R29577889	Land Name: PARKS & TRAILS	County: RENVILLE	Acres: 19.91
City:	Site Code: R290019	Classification Per M.S. 86A.05: a. state park	Current Public Use: YES	Future Public Use: YES
Land Code: 1000075271	Agency Land Code: R29594268	Land Name: PARKS & TRAILS	County: RENVILLE	Acres: 10.05
City:	Site Code: R290019	Classification Per M.S. 86A.05: a. state park	Current Public Use: YES	Future Public Use: YES
Land Code: 1000075272	Agency Land Code: R29249922	Land Name: PARKS & TRAILS	County: RENVILLE	Acres: 3.00
City:	Site Code:	Classification Per M.S. 86A.05: k. state rest area	Current Public Use: YES	Future Public Use: YES
Land Code: 1000075273	Agency Land Code: R29598915	Land Name: PARKS & TRAILS	County: RENVILLE	Acres: 8.18
City:	Site Code: R290347	Classification Per M.S. 86A.05: c. state trail	Current Public Use: YES	Future Public Use: YES
Land Code: 1000075274	Agency Land Code: R29598916	Land Name: PARKS & TRAILS	County: RENVILLE	Acres: 5.61
City:	Site Code: R290347	Classification Per M.S. 86A.05: c. state trail	Current Public Use: YES	Future Public Use: YES
Land Code: 1000075275	Agency Land Code: R29598918	Land Name: PARKS & TRAILS	County: RENVILLE	Acres: 5.59
City:	Site Code: R290347	Classification Per M.S. 86A.05: c. state trail	Current Public Use: YES	Future Public Use: YES



Land Code: 1000075276	Agency Land Code: R29598917	Land Name: PARKS & TRAILS	County: RENVILLE	Acres: 6.07
City:	Site Code: R290347	Classification Per M.S. 86A.05: c. state trail	Current Public Use: YES	Future Public Use: YES
Land Code: 1000075277	Agency Land Code: R29247098	Land Name: PARKS & TRAILS	County: RENVILLE	Acres: 4.00
City:	Site Code:	Classification Per M.S. 86A.05: h. state water access site	Current Public Use: YES	Future Public Use: YES
Land Code: 1000075278	Agency Land Code: R29247115	Land Name: PARKS & TRAILS	County: RENVILLE	Acres: 5.00
City:	Site Code:	Classification Per M.S. 86A.05: h. state water access site	Current Public Use: YES	Future Public Use: YES
Land Code: 1000075279	Agency Land Code: R29524596	Land Name: FAW - WILDLIFE	County: RENVILLE	Acres: 40.00
City:	Site Code:	Classification Per M.S. 86A.05: g. state wildlife management area	Current Public Use: YES	Future Public Use: YES
Land Code: 1000075280	Agency Land Code: R29537440	Land Name: FAW - WILDLIFE	County: RENVILLE	Acres: 40.00
City:	Site Code:	Classification Per M.S. 86A.05: g. state wildlife management area	Current Public Use: YES	Future Public Use: YES
Land Code: 1000075281	Agency Land Code: R29537441	Land Name: FAW - WILDLIFE	County: RENVILLE	Acres: 40.00
City:	Site Code:	Classification Per M.S. 86A.05: g. state wildlife management area	Current Public Use: YES	Future Public Use: YES
Land Code: 1000075282	Agency Land Code: R29333012	Land Name: FAW - WILDLIFE	County: RENVILLE	Acres: 40.00
City:	Site Code:	Classification Per M.S. 86A.05: g. state wildlife management area	Current Public Use: YES	Future Public Use: YES
Land Code: 1000075283	Agency Land Code: R29333013	Land Name: FAW - WILDLIFE	County: RENVILLE	Acres: 40.00
City:	Site Code:	Classification Per M.S. 86A.05: g. state wildlife management area	Current Public Use: YES	Future Public Use: YES
Land Code: 1000075284	Agency Land Code: R29333014	Land Name: FAW - WILDLIFE	County: RENVILLE	Acres: 40.00
City:	Site Code:	Classification Per M.S. 86A.05: g. state wildlife management area	Current Public Use: YES	Future Public Use: YES
Land Code: 1000075285	Agency Land Code: R29333015	Land Name: FAW - WILDLIFE	County: RENVILLE	Acres: 40.00
City:	Site Code:	Classification Per M.S. 86A.05: g. state wildlife management area	Current Public Use: YES	Future Public Use: YES
Land Code: 1000075286	Agency Land Code: R29537438	Land Name: FAW - WILDLIFE	County: RENVILLE	Acres: 40.00
City:	Site Code:	Classification Per M.S. 86A.05: g. state wildlife management area	Current Public Use: YES	Future Public Use: YES
Land Code: 1000075287	Agency Land Code: R29537439	Land Name: FAW - WILDLIFE	County: RENVILLE	Acres: 40.00
City:	Site Code:	Classification Per M.S. 86A.05: g. state wildlife management area	Current Public Use: YES	Future Public Use: YES



Land Code: 1000075288	Agency Land Code: R29247217	Land Name: FAW - WILDLIFE	County: RENVILLE	Acres: 8.92
City:	Site Code:	Classification Per M.S. 86A.05: g. state wildlife management area	Current Public Use: YES	Future Public Use: YES
Land Code: 1000075289	Agency Land Code: R29247218	Land Name: FAW - WILDLIFE	County: RENVILLE	Acres: 15.48
City:	Site Code:	Classification Per M.S. 86A.05: g. state wildlife management area	Current Public Use: YES	Future Public Use: YES
Land Code: 1000075290	Agency Land Code: R29337740	Land Name: FAW - WILDLIFE	County: RENVILLE	Acres: 40.00
City:	Site Code:	Classification Per M.S. 86A.05: g. state wildlife management area	Current Public Use: YES	Future Public Use: YES
Land Code: 1000075291	Agency Land Code: R29337739	Land Name: FAW - WILDLIFE	County: RENVILLE	Acres: 18.38
City:	Site Code:	Classification Per M.S. 86A.05: g. state wildlife management area	Current Public Use: YES	Future Public Use: YES
Land Code: 1000075292	Agency Land Code: R29338963	Land Name: FAW - WILDLIFE	County: RENVILLE	Acres: 27.70
City:	Site Code:	Classification Per M.S. 86A.05: g. state wildlife management area	Current Public Use: YES	Future Public Use: YES
Land Code: 1000075293	Agency Land Code: R29573075	Land Name: FAW - WILDLIFE	County: RENVILLE	Acres: 40.00
City:	Site Code:	Classification Per M.S. 86A.05: g. state wildlife management area	Current Public Use: YES	Future Public Use: YES
Land Code: 1000075294	Agency Land Code: R29566187	Land Name: FAW - WILDLIFE	County: RENVILLE	Acres: 40.00
City:	Site Code:	Classification Per M.S. 86A.05: g. state wildlife management area	Current Public Use: YES	Future Public Use: YES
Land Code: 1000075295	Agency Land Code: R29566188	Land Name: FAW - WILDLIFE	County: RENVILLE	Acres: 40.00
City:	Site Code:	Classification Per M.S. 86A.05: g. state wildlife management area	Current Public Use: YES	Future Public Use: YES
Land Code: 1000075296	Agency Land Code: R29566189	Land Name: FAW - WILDLIFE	County: RENVILLE	Acres: 40.00
City:	Site Code:	Classification Per M.S. 86A.05: g. state wildlife management area	Current Public Use: YES	Future Public Use: YES
Land Code: 1000075297	Agency Land Code: R29566186	Land Name: FAW - WILDLIFE	County: RENVILLE	Acres: 40.00
City:	Site Code:	Classification Per M.S. 86A.05: g. state wildlife management area	Current Public Use: YES	Future Public Use: YES
Land Code: 1000075298	Agency Land Code: R29573076	Land Name: FAW - WILDLIFE	County: RENVILLE	Acres: 40.00
City:	Site Code:	Classification Per M.S. 86A.05: g. state wildlife management area	Current Public Use: YES	Future Public Use: YES
Land Code: 1000075299	Agency Land Code: R29566184	Land Name: FAW - WILDLIFE	County: RENVILLE	Acres: 40.00
City:	Site Code:	Classification Per M.S. 86A.05: g. state wildlife management area	Current Public Use: YES	Future Public Use: YES



Land Code: 1000075300	Agency Land Code: R29566190	Land Name: FAW - WILDLIFE	County: RENVILLE	Acres: 40.00
City:	Site Code:	Classification Per M.S. 86A.05: g. state wildlife management area	Current Public Use: YES	Future Public Use: YES
Land Code: 1000075301	Agency Land Code: R29566158	Land Name: FAW - WILDLIFE	County: RENVILLE	Acres: 20.74
City:	Site Code:	Classification Per M.S. 86A.05: g. state wildlife management area	Current Public Use: YES	Future Public Use: YES
Land Code: 1000075302	Agency Land Code: R29566164	Land Name: FAW - WILDLIFE	County: RENVILLE	Acres: 41.26
City:	Site Code:	Classification Per M.S. 86A.05: g. state wildlife management area	Current Public Use: YES	Future Public Use: YES
Land Code: 1000075303	Agency Land Code: R29566165	Land Name: FAW - WILDLIFE	County: RENVILLE	Acres: 40.88
City:	Site Code:	Classification Per M.S. 86A.05: g. state wildlife management area	Current Public Use: YES	Future Public Use: YES
Land Code: 1000075304	Agency Land Code: R29576011	Land Name: FAW - WILDLIFE	County: RENVILLE	Acres: 11.90
City:	Site Code:	Classification Per M.S. 86A.05: g. state wildlife management area	Current Public Use: YES	Future Public Use: YES
Land Code: 1000075305	Agency Land Code: R29584220	Land Name: FAW - WILDLIFE	County: RENVILLE	Acres: 13.70
City:	Site Code:	Classification Per M.S. 86A.05: g. state wildlife management area	Current Public Use: YES	Future Public Use: YES
Land Code: 1000075306	Agency Land Code: R29584219	Land Name: FAW - WILDLIFE	County: RENVILLE	Acres: 0.62
City:	Site Code:	Classification Per M.S. 86A.05: g. state wildlife management area	Current Public Use: YES	Future Public Use: YES
Land Code: 1000075307	Agency Land Code: R29584221	Land Name: FAW - WILDLIFE	County: RENVILLE	Acres: 48.25
City:	Site Code:	Classification Per M.S. 86A.05: g. state wildlife management area	Current Public Use: YES	Future Public Use: YES
Land Code: 1000075308	Agency Land Code: R29566157	Land Name: FAW - WILDLIFE	County: RENVILLE	Acres: 0.77
City:	Site Code:	Classification Per M.S. 86A.05: g. state wildlife management area	Current Public Use: YES	Future Public Use: YES
Land Code: 1000075309	Agency Land Code: R29576010	Land Name: FAW - WILDLIFE	County: RENVILLE	Acres: 39.00
City:	Site Code:	Classification Per M.S. 86A.05: g. state wildlife management area	Current Public Use: YES	Future Public Use: YES
Land Code: 1000075310	Agency Land Code: R29566163	Land Name: FAW - WILDLIFE	County: RENVILLE	Acres: 41.12
City:	Site Code:	Classification Per M.S. 86A.05: g. state wildlife management area	Current Public Use: YES	Future Public Use: YES
Land Code: 1000075311	Agency Land Code: R29247291	Land Name: FAW - WILDLIFE	County: RENVILLE	Acres: 40.00
City:	Site Code:	Classification Per M.S. 86A.05: g. state wildlife management area	Current Public Use: YES	Future Public Use: YES



Land Code: 1000075312	Agency Land Code: R29547379	Land Name: FAW - WILDLIFE	County: RENVILLE	Acres: 40.00
City:	Site Code:	Classification Per M.S. 86A.05: g. state wildlife management area	Current Public Use: YES	Future Public Use: YES
Land Code: 1000075313	Agency Land Code: R29249931	Land Name: FAW - WILDLIFE	County: RENVILLE	Acres: 40.00
City:	Site Code:	Classification Per M.S. 86A.05: g. state wildlife management area	Current Public Use: YES	Future Public Use: YES
Land Code: 1000075314	Agency Land Code: R29548829	Land Name: FAW - WILDLIFE	County: RENVILLE	Acres: 40.00
City:	Site Code:	Classification Per M.S. 86A.05: g. state wildlife management area	Current Public Use: YES	Future Public Use: YES
Land Code: 1000075315	Agency Land Code: R29551110	Land Name: FAW - WILDLIFE	County: RENVILLE	Acres: 40.00
City:	Site Code:	Classification Per M.S. 86A.05: g. state wildlife management area	Current Public Use: YES	Future Public Use: YES
Land Code: 1000075316	Agency Land Code: R29551111	Land Name: FAW - WILDLIFE	County: RENVILLE	Acres: 40.00
City:	Site Code:	Classification Per M.S. 86A.05: g. state wildlife management area	Current Public Use: YES	Future Public Use: YES
Land Code: 1000075317	Agency Land Code: R29585712	Land Name: FAW - WILDLIFE	County: RENVILLE	Acres: 53.48
City:	Site Code:	Classification Per M.S. 86A.05: g. state wildlife management area	Current Public Use: YES	Future Public Use: YES
Land Code: 1000075318	Agency Land Code: R29585715	Land Name: FAW - WILDLIFE	County: RENVILLE	Acres: 18.64
City:	Site Code:	Classification Per M.S. 86A.05: g. state wildlife management area	Current Public Use: YES	Future Public Use: YES
Land Code: 1000075319	Agency Land Code: R29585714	Land Name: FAW - WILDLIFE	County: RENVILLE	Acres: 40.00
City:	Site Code:	Classification Per M.S. 86A.05: g. state wildlife management area	Current Public Use: YES	Future Public Use: YES
Land Code: 1000075320	Agency Land Code: R29585716	Land Name: FAW - WILDLIFE	County: RENVILLE	Acres: 19.50
City:	Site Code:	Classification Per M.S. 86A.05: g. state wildlife management area	Current Public Use: YES	Future Public Use: YES
Land Code: 1000075321	Agency Land Code: R29585713	Land Name: FAW - WILDLIFE	County: RENVILLE	Acres: 24.83
City:	Site Code:	Classification Per M.S. 86A.05: g. state wildlife management area	Current Public Use: YES	Future Public Use: YES
Land Code: 1000075322	Agency Land Code: R29585711	Land Name: FAW - WILDLIFE	County: RENVILLE	Acres: 37.20
City:	Site Code:	Classification Per M.S. 86A.05: g. state wildlife management area	Current Public Use: YES	Future Public Use: YES
Land Code: 1000075323	Agency Land Code: R29250070	Land Name: FAW - WILDLIFE	County: RENVILLE	Acres: 20.40
City:	Site Code:	Classification Per M.S. 86A.05: g. state wildlife management area	Current Public Use: YES	Future Public Use: YES



Land Code: 1000075324	Agency Land Code: R29250067	Land Name: FAW - WILDLIFE	County: RENVILLE	Acres: 29.50
City:	Site Code:	Classification Per M.S. 86A.05: g. state wildlife management area	Current Public Use: YES	Future Public Use: YES
Land Code: 1000075325	Agency Land Code: R29250069	Land Name: FAW - WILDLIFE	County: RENVILLE	Acres: 22.20
City:	Site Code:	Classification Per M.S. 86A.05: g. state wildlife management area	Current Public Use: YES	Future Public Use: YES
Land Code: 1000075326	Agency Land Code: R29250068	Land Name: FAW - WILDLIFE	County: RENVILLE	Acres: 12.80
City:	Site Code:	Classification Per M.S. 86A.05: g. state wildlife management area	Current Public Use: YES	Future Public Use: YES
Land Code: 1000075327	Agency Land Code: R29538124	Land Name: FAW - WILDLIFE	County: RENVILLE	Acres: 10.12
City:	Site Code:	Classification Per M.S. 86A.05: g. state wildlife management area	Current Public Use: YES	Future Public Use: YES
Land Code: 1000075328	Agency Land Code: R29538125	Land Name: FAW - WILDLIFE	County: RENVILLE	Acres: 13.38
City:	Site Code:	Classification Per M.S. 86A.05: g. state wildlife management area	Current Public Use: YES	Future Public Use: YES
Land Code: 1000075329	Agency Land Code: R29331024	Land Name: FAW - WILDLIFE	County: RENVILLE	Acres: 40.00
City:	Site Code:	Classification Per M.S. 86A.05: g. state wildlife management area	Current Public Use: YES	Future Public Use: YES
Land Code: 1000075330	Agency Land Code: R29331025	Land Name: FAW - WILDLIFE	County: RENVILLE	Acres: 40.00
City:	Site Code:	Classification Per M.S. 86A.05: g. state wildlife management area	Current Public Use: YES	Future Public Use: YES
Land Code: 1000075331	Agency Land Code: R29331023	Land Name: FAW - WILDLIFE	County: RENVILLE	Acres: 39.00
City:	Site Code:	Classification Per M.S. 86A.05: g. state wildlife management area	Current Public Use: YES	Future Public Use: YES
Land Code: 1000075332	Agency Land Code: R29247158	Land Name: FAW - WILDLIFE	County: RENVILLE	Acres: 14.75
City:	Site Code:	Classification Per M.S. 86A.05: g. state wildlife management area	Current Public Use: YES	Future Public Use: YES
Land Code: 1000075333	Agency Land Code: R29247157	Land Name: FAW - WILDLIFE	County: RENVILLE	Acres: 20.00
City:	Site Code:	Classification Per M.S. 86A.05: g. state wildlife management area	Current Public Use: YES	Future Public Use: YES
Land Code: 1000075334	Agency Land Code: R29247156	Land Name: FAW - WILDLIFE	County: RENVILLE	Acres: 38.69
City:	Site Code:	Classification Per M.S. 86A.05: g. state wildlife management area	Current Public Use: YES	Future Public Use: YES
Land Code: 1000075335	Agency Land Code: R29247159	Land Name: FAW - WILDLIFE	County: RENVILLE	Acres: 3.19
City:	Site Code:	Classification Per M.S. 86A.05: g. state wildlife management area	Current Public Use: YES	Future Public Use: YES



Land Code: 1000075336	Agency Land Code: R29522691	Land Name: FAW - WILDLIFE	County: RENVILLE	Acres: 20.00
City:	Site Code:	Classification Per M.S. 86A.05: g. state wildlife management area	Current Public Use: YES	Future Public Use: YES
Land Code: 1000075337	Agency Land Code: R29533112	Land Name: FAW - WILDLIFE	County: RENVILLE	Acres: 10.07
City:	Site Code:	Classification Per M.S. 86A.05: g. state wildlife management area	Current Public Use: YES	Future Public Use: YES
Land Code: 1000075338	Agency Land Code: R29432595	Land Name: FAW - WILDLIFE	County: RENVILLE	Acres: 18.71
City:	Site Code:	Classification Per M.S. 86A.05: g. state wildlife management area	Current Public Use: YES	Future Public Use: YES
Land Code: 1000075339	Agency Land Code: R29249948	Land Name: FAW - WILDLIFE	County: RENVILLE	Acres: 40.00
City:	Site Code:	Classification Per M.S. 86A.05: g. state wildlife management area	Current Public Use: YES	Future Public Use: YES
Land Code: 1000075340	Agency Land Code: R29249950	Land Name: FAW - WILDLIFE	County: RENVILLE	Acres: 17.00
City:	Site Code:	Classification Per M.S. 86A.05: g. state wildlife management area	Current Public Use: YES	Future Public Use: YES
Land Code: 1000075341	Agency Land Code: R29249949	Land Name: FAW - WILDLIFE	County: RENVILLE	Acres: 40.00
City:	Site Code:	Classification Per M.S. 86A.05: g. state wildlife management area	Current Public Use: YES	Future Public Use: YES
Land Code: 1000075342	Agency Land Code: R29598984	Land Name: FAW - WILDLIFE	County: RENVILLE	Acres: 8.06
City:	Site Code:	Classification Per M.S. 86A.05: g. state wildlife management area	Current Public Use: YES	Future Public Use: YES
Land Code: 1000075343	Agency Land Code: R29598985	Land Name: FAW - WILDLIFE	County: RENVILLE	Acres: 16.94
City:	Site Code:	Classification Per M.S. 86A.05: g. state wildlife management area	Current Public Use: YES	Future Public Use: YES
Land Code: 1000075344	Agency Land Code: R29598987	Land Name: FAW - WILDLIFE	County: RENVILLE	Acres: 25.65
City:	Site Code:	Classification Per M.S. 86A.05: g. state wildlife management area	Current Public Use: YES	Future Public Use: YES
Land Code: 1000075345	Agency Land Code: R29598991	Land Name: FAW - WILDLIFE	County: RENVILLE	Acres: 23.65
City:	Site Code:	Classification Per M.S. 86A.05: g. state wildlife management area	Current Public Use: YES	Future Public Use: YES
Land Code: 1000075346	Agency Land Code: R29598992	Land Name: FAW - WILDLIFE	County: RENVILLE	Acres: 16.63
City:	Site Code:	Classification Per M.S. 86A.05: g. state wildlife management area	Current Public Use: YES	Future Public Use: YES
Land Code: 1000075347	Agency Land Code: R29598989	Land Name: FAW - WILDLIFE	County: RENVILLE	Acres: 39.95
City:	Site Code:	Classification Per M.S. 86A.05: g. state wildlife management area	Current Public Use: YES	Future Public Use: YES



Land Code: 1000075348	Agency Land Code: R29598988	Land Name: FAW - WILDLIFE	County: RENVILLE	Acres: 22.52
City:	Site Code:	Classification Per M.S. 86A.05: g. state wildlife management area	Current Public Use: YES	Future Public Use: YES
Land Code: 1000075349	Agency Land Code: R29598990	Land Name: FAW - WILDLIFE	County: RENVILLE	Acres: 39.90
City:	Site Code:	Classification Per M.S. 86A.05: g. state wildlife management area	Current Public Use: YES	Future Public Use: YES
Land Code: 1000075350	Agency Land Code: R29598986	Land Name: FAW - WILDLIFE	County: RENVILLE	Acres: 29.03
City:	Site Code:	Classification Per M.S. 86A.05: g. state wildlife management area	Current Public Use: YES	Future Public Use: YES
Land Code: 1000075351	Agency Land Code: R29594528	Land Name: FAW - WILDLIFE	County: RENVILLE	Acres: 22.91
City:	Site Code:	Classification Per M.S. 86A.05: g. state wildlife management area	Current Public Use: YES	Future Public Use: YES
Land Code: 1000075352	Agency Land Code: R29522692	Land Name: FAW - WILDLIFE	County: RENVILLE	Acres: 84.30
City:	Site Code:	Classification Per M.S. 86A.05: g. state wildlife management area	Current Public Use: YES	Future Public Use: YES
Land Code: 1000075353	Agency Land Code: R29249603	Land Name: FAW - WILDLIFE	County: RENVILLE	Acres: 7.30
City:	Site Code:	Classification Per M.S. 86A.05: g. state wildlife management area	Current Public Use: YES	Future Public Use: YES
Land Code: 1000075354	Agency Land Code: R29249607	Land Name: FAW - WILDLIFE	County: RENVILLE	Acres: 12.00
City:	Site Code:	Classification Per M.S. 86A.05: g. state wildlife management area	Current Public Use: YES	Future Public Use: YES
Land Code: 1000075355	Agency Land Code: R29522693	Land Name: FAW - WILDLIFE	County: RENVILLE	Acres: 2.80
City:	Site Code:	Classification Per M.S. 86A.05: g. state wildlife management area	Current Public Use: YES	Future Public Use: YES
Land Code: 1000075356	Agency Land Code: R29522694	Land Name: FAW - WILDLIFE	County: RENVILLE	Acres: 2.80
City:	Site Code:	Classification Per M.S. 86A.05: g. state wildlife management area	Current Public Use: YES	Future Public Use: YES
Land Code: 1000075357	Agency Land Code: R29249604	Land Name: FAW - WILDLIFE	County: RENVILLE	Acres: 84.30
City:	Site Code:	Classification Per M.S. 86A.05: g. state wildlife management area	Current Public Use: YES	Future Public Use: YES
Land Code: 1000075358	Agency Land Code: R29249602	Land Name: FAW - WILDLIFE	County: RENVILLE	Acres: 3.00
City:	Site Code:	Classification Per M.S. 86A.05: g. state wildlife management area	Current Public Use: YES	Future Public Use: YES
Land Code: 1000075359	Agency Land Code: R29548119	Land Name: EWR - ECO	County: RICE	Acres: 9.00
City:	Site Code:	Classification Per M.S. 86A.05: d. state scientific and natural area	Current Public Use: YES	Future Public Use: YES



Land Code: 1000075360	Agency Land Code: R29336774	Land Name: EWR - ECO	County: RICE	Acres: 39.86
City:	Site Code:	Classification Per M.S. 86A.05: d. state scientific and natural area	Current Public Use: YES	Future Public Use: YES
Land Code: 1000075361	Agency Land Code: R29337631	Land Name: EWR - ECO	County: RICE	Acres: 36.13
City:	Site Code:	Classification Per M.S. 86A.05: d. state scientific and natural area	Current Public Use: YES	Future Public Use: YES
Land Code: 1000075362	Agency Land Code: R29339691	Land Name: EWR - ECO	County: RICE	Acres: 9.97
City:	Site Code:	Classification Per M.S. 86A.05: d. state scientific and natural area	Current Public Use: YES	Future Public Use: YES
Land Code: 1000075363	Agency Land Code: R29337142	Land Name: EWR - ECO	County: RICE	Acres: 9.98
City:	Site Code:	Classification Per M.S. 86A.05: d. state scientific and natural area	Current Public Use: YES	Future Public Use: YES
Land Code: 1000075364	Agency Land Code: R29409700	Land Name: EWR - ECO	County: RICE	Acres: 8.95
City:	Site Code:	Classification Per M.S. 86A.05: d. state scientific and natural area	Current Public Use: YES	Future Public Use: YES
Land Code: 1000075365	Agency Land Code: R29409702	Land Name: EWR - ECO	County: RICE	Acres: 9.32
City:	Site Code:	Classification Per M.S. 86A.05: d. state scientific and natural area	Current Public Use: YES	Future Public Use: YES
Land Code: 1000075366	Agency Land Code: R29409704	Land Name: EWR - ECO	County: RICE	Acres: 23.42
City:	Site Code:	Classification Per M.S. 86A.05: d. state scientific and natural area	Current Public Use: YES	Future Public Use: YES
Land Code: 1000075367	Agency Land Code: R29409701	Land Name: EWR - ECO	County: RICE	Acres: 20.00
City:	Site Code:	Classification Per M.S. 86A.05: d. state scientific and natural area	Current Public Use: YES	Future Public Use: YES
Land Code: 1000075368	Agency Land Code: R29409703	Land Name: EWR - ECO	County: RICE	Acres: 22.93
City:	Site Code:	Classification Per M.S. 86A.05: d. state scientific and natural area	Current Public Use: YES	Future Public Use: YES
Land Code: 1000075369	Agency Land Code: R29330691	Land Name: EWR - ECO	County: RICE	Acres: 40.00
City:	Site Code:	Classification Per M.S. 86A.05: d. state scientific and natural area	Current Public Use: YES	Future Public Use: YES
Land Code: 1000075370	Agency Land Code: R29329472	Land Name: EWR - ECO	County: RICE	Acres: 12.13
City:	Site Code:	Classification Per M.S. 86A.05: d. state scientific and natural area	Current Public Use: YES	Future Public Use: YES
Land Code: 1000075371	Agency Land Code: R29328940	Land Name: EWR - ECO	County: RICE	Acres: 20.00
City:	Site Code:	Classification Per M.S. 86A.05: d. state scientific and natural area	Current Public Use: YES	Future Public Use: YES



Land Code: 1000075372	Agency Land Code: R29329473	Land Name: EWR - ECO	County: RICE	Acres: 1.27
City:	Site Code:	Classification Per M.S. 86A.05: d. state scientific and natural area	Current Public Use: YES	Future Public Use: YES
Land Code: 1000075373	Agency Land Code: R29533209	Land Name: EWR - ECO	County: RICE	Acres: 14.60
City:	Site Code:	Classification Per M.S. 86A.05: d. state scientific and natural area	Current Public Use: YES	Future Public Use: YES
Land Code: 1000075374	Agency Land Code: R29533210	Land Name: EWR - ECO	County: RICE	Acres: 2.40
City:	Site Code:	Classification Per M.S. 86A.05: d. state scientific and natural area	Current Public Use: YES	Future Public Use: YES
Land Code: 1000075375	Agency Land Code: R29533211	Land Name: EWR - ECO	County: RICE	Acres: 16.00
City:	Site Code:	Classification Per M.S. 86A.05: d. state scientific and natural area	Current Public Use: YES	Future Public Use: YES
Land Code: 1000075376	Agency Land Code: R29533212	Land Name: EWR - ECO	County: RICE	Acres: 8.20
City:	Site Code:	Classification Per M.S. 86A.05: d. state scientific and natural area	Current Public Use: YES	Future Public Use: YES
Land Code: 1000075377	Agency Land Code: R29533207	Land Name: EWR - ECO	County: RICE	Acres: 1.20
City:	Site Code:	Classification Per M.S. 86A.05: d. state scientific and natural area	Current Public Use: YES	Future Public Use: YES
Land Code: 1000075378	Agency Land Code: R29555997	Land Name: FAW - FISHERIES	County: RICE	Acres: 4.63
City:	Site Code:	Classification Per M.S. 86A.05: n. not admininistered under 86A.05	Current Public Use: YES	Future Public Use: YES
Land Code: 1000075379	Agency Land Code: R29557945	Land Name: FAW - FISHERIES	County: RICE	Acres: 8.64
City:	Site Code:	Classification Per M.S. 86A.05: m. aquatic management areas	Current Public Use: YES	Future Public Use: YES
Land Code: 1000075380	Agency Land Code: R29552624	Land Name: FAW - FISHERIES	County: RICE	Acres: 39.70
City:	Site Code:	Classification Per M.S. 86A.05: m. aquatic management areas	Current Public Use: YES	Future Public Use: YES
Land Code: 1000075381	Agency Land Code: R29557352	Land Name: FAW - FISHERIES	County: RICE	Acres: 39.64
City:	Site Code:	Classification Per M.S. 86A.05: m. aquatic management areas	Current Public Use: YES	Future Public Use: YES
Land Code: 1000075382	Agency Land Code: R29552621	Land Name: FAW - FISHERIES	County: RICE	Acres: 39.57
City:	Site Code:	Classification Per M.S. 86A.05: m. aquatic management areas	Current Public Use: YES	Future Public Use: YES
Land Code: 1000075383	Agency Land Code: R29552620	Land Name: FAW - FISHERIES	County: RICE	Acres: 19.81
City:	Site Code:	Classification Per M.S. 86A.05: m. aquatic management areas	Current Public Use: YES	Future Public Use: YES



Land Code: 1000075384	Agency Land Code: R29552623	Land Name: FAW - FISHERIES	County: RICE	Acres: 19.85
City:	Site Code:	Classification Per M.S. 86A.05: m. aquatic management areas	Current Public Use: YES	Future Public Use: YES
Land Code: 1000075385	Agency Land Code: R29552625	Land Name: FAW - FISHERIES	County: RICE	Acres: 27.51
City:	Site Code:	Classification Per M.S. 86A.05: m. aquatic management areas	Current Public Use: YES	Future Public Use: YES
Land Code: 1000075386	Agency Land Code: R29552626	Land Name: FAW - FISHERIES	County: RICE	Acres: 17.25
City:	Site Code:	Classification Per M.S. 86A.05: m. aquatic management areas	Current Public Use: YES	Future Public Use: YES
Land Code: 1000075387	Agency Land Code: R29560006	Land Name: FAW - FISHERIES	County: RICE	Acres: 58.20
City:	Site Code:	Classification Per M.S. 86A.05: m. aquatic management areas	Current Public Use: YES	Future Public Use: YES
Land Code: 1000075388	Agency Land Code: R29560007	Land Name: FAW - FISHERIES	County: RICE	Acres: 31.18
City:	Site Code:	Classification Per M.S. 86A.05: m. aquatic management areas	Current Public Use: YES	Future Public Use: YES
Land Code: 1000075389	Agency Land Code: R29251020	Land Name: FAW - FISHERIES	County: RICE	Acres: 17.00
City:	Site Code:	Classification Per M.S. 86A.05: m. aquatic management areas	Current Public Use: YES	Future Public Use: YES
Land Code: 1000075390	Agency Land Code: R29251019	Land Name: FAW - FISHERIES	County: RICE	Acres: 0.40
City:	Site Code:	Classification Per M.S. 86A.05: m. aquatic management areas	Current Public Use: YES	Future Public Use: YES
Land Code: 1000075391	Agency Land Code: R29555996	Land Name: FAW - FISHERIES	County: RICE	Acres: 1.50
City:	Site Code:	Classification Per M.S. 86A.05: m. aquatic management areas	Current Public Use: YES	Future Public Use: YES
Land Code: 1000075392	Agency Land Code: R29250680	Land Name: FAW - FISHERIES	County: RICE	Acres: 0.37
City:	Site Code:	Classification Per M.S. 86A.05: m. aquatic management areas	Current Public Use: YES	Future Public Use: YES
Land Code: 1000075393	Agency Land Code: R29250682	Land Name: FAW - FISHERIES	County: RICE	Acres: 3.65
City:	Site Code:	Classification Per M.S. 86A.05: m. aquatic management areas	Current Public Use: YES	Future Public Use: YES
Land Code: 1000075394	Agency Land Code: R29250681	Land Name: FAW - FISHERIES	County: RICE	Acres: 3.32
City:	Site Code:	Classification Per M.S. 86A.05: m. aquatic management areas	Current Public Use: YES	Future Public Use: YES
Land Code: 1000075395	Agency Land Code: R29250683	Land Name: FAW - FISHERIES	County: RICE	Acres: 0.10
City:	Site Code:	Classification Per M.S. 86A.05: m. aquatic management areas	Current Public Use: YES	Future Public Use: YES



Land Code: 1000075396	Agency Land Code: R29250678	Land Name: FAW - FISHERIES	County: RICE	Acres: 1.00
City:	Site Code:	Classification Per M.S. 86A.05: m. aquatic management areas	Current Public Use: YES	Future Public Use: YES
Land Code: 1000075397	Agency Land Code: R29552116	Land Name: FAW - FISHERIES	County: RICE	Acres: 14.50
City:	Site Code:	Classification Per M.S. 86A.05: m. aquatic management areas	Current Public Use: YES	Future Public Use: YES
Land Code: 1000075398	Agency Land Code: R29552115	Land Name: FAW - FISHERIES	County: RICE	Acres: 14.50
City:	Site Code:	Classification Per M.S. 86A.05: m. aquatic management areas	Current Public Use: YES	Future Public Use: YES
Land Code: 1000075399	Agency Land Code: R29559975	Land Name: FAW - FISHERIES	County: RICE	Acres: 40.00
City:	Site Code:	Classification Per M.S. 86A.05: m. aquatic management areas	Current Public Use: YES	Future Public Use: YES
Land Code: 1000075400	Agency Land Code: R29559976	Land Name: FAW - FISHERIES	County: RICE	Acres: 22.70
City:	Site Code:	Classification Per M.S. 86A.05: m. aquatic management areas	Current Public Use: YES	Future Public Use: YES
Land Code: 1000075401	Agency Land Code: R29566192	Land Name: FAW - FISHERIES	County: RICE	Acres: 0.50
City:	Site Code:	Classification Per M.S. 86A.05: m. aquatic management areas	Current Public Use: YES	Future Public Use: YES
Land Code: 1000075402	Agency Land Code: R29555995	Land Name: FAW - FISHERIES	County: RICE	Acres: 1.20
City:	Site Code:	Classification Per M.S. 86A.05: m. aquatic management areas	Current Public Use: YES	Future Public Use: YES
Land Code: 1000075403	Agency Land Code: R29250711	Land Name: FAW - FISHERIES	County: RICE	Acres: 5.89
City:	Site Code:	Classification Per M.S. 86A.05: m. aquatic management areas	Current Public Use: YES	Future Public Use: YES
Land Code: 1000075404	Agency Land Code: R29550022	Land Name: FORESTRY	County: RICE	Acres: 30.33
City:	Site Code:	Classification Per M.S. 86A.05: f. state forests and state forest subareas	Current Public Use: YES	Future Public Use: YES
Land Code: 1000075405	Agency Land Code: R29550024	Land Name: FORESTRY	County: RICE	Acres: 31.25
City:	Site Code:	Classification Per M.S. 86A.05: f. state forests and state forest subareas	Current Public Use: YES	Future Public Use: YES
Land Code: 1000075406	Agency Land Code: R29550025	Land Name: FORESTRY	County: RICE	Acres: 30.33
City:	Site Code:	Classification Per M.S. 86A.05: f. state forests and state forest subareas	Current Public Use: YES	Future Public Use: YES
Land Code: 1000075407	Agency Land Code: R29550023	Land Name: FORESTRY	County: RICE	Acres: 36.61
City:	Site Code:	Classification Per M.S. 86A.05: f. state forests and state forest subareas	Current Public Use: YES	Future Public Use: YES



Land Code: 1000075408	Agency Land Code: R29547846	Land Name: PARKS & TRAILS	County: RICE	Acres: 19.88
City:	Site Code: R290049	Classification Per M.S. 86A.05: a. state park	Current Public Use: YES	Future Public Use: YES
Land Code: 1000075409	Agency Land Code: R29550002	Land Name: PARKS & TRAILS	County: RICE	Acres: 9.81
City:	Site Code: R290049	Classification Per M.S. 86A.05: a. state park	Current Public Use: YES	Future Public Use: YES
Land Code: 1000075410	Agency Land Code: R29546878	Land Name: PARKS & TRAILS	County: RICE	Acres: 39.26
City:	Site Code: R290049	Classification Per M.S. 86A.05: a. state park	Current Public Use: YES	Future Public Use: YES
Land Code: 1000075411	Agency Land Code: R29560327	Land Name: PARKS & TRAILS	County: RICE	Acres: 5.00
City:	Site Code: R290049	Classification Per M.S. 86A.05: a. state park	Current Public Use: YES	Future Public Use: YES
Land Code: 1000075412	Agency Land Code: R29560328	Land Name: PARKS & TRAILS	County: RICE	Acres: 4.91
City:	Site Code: R290049	Classification Per M.S. 86A.05: a. state park	Current Public Use: YES	Future Public Use: YES
Land Code: 1000075413	Agency Land Code: R29538835	Land Name: PARKS & TRAILS	County: RICE	Acres: 10.00
City:	Site Code: R290049	Classification Per M.S. 86A.05: a. state park	Current Public Use: YES	Future Public Use: YES
Land Code: 1000075414	Agency Land Code: R29538837	Land Name: PARKS & TRAILS	County: RICE	Acres: 4.97
City:	Site Code: R290049	Classification Per M.S. 86A.05: a. state park	Current Public Use: YES	Future Public Use: YES
Land Code: 1000075415	Agency Land Code: R29538842	Land Name: PARKS & TRAILS	County: RICE	Acres: 34.39
City:	Site Code: R290049	Classification Per M.S. 86A.05: a. state park	Current Public Use: YES	Future Public Use: YES
Land Code: 1000075416	Agency Land Code: R29538844	Land Name: PARKS & TRAILS	County: RICE	Acres: 2.25
City:	Site Code: R290049	Classification Per M.S. 86A.05: a. state park	Current Public Use: YES	Future Public Use: YES
Land Code: 1000075417	Agency Land Code: R29538078	Land Name: PARKS & TRAILS	County: RICE	Acres: 37.48
City:	Site Code: R290049	Classification Per M.S. 86A.05: a. state park	Current Public Use: YES	Future Public Use: YES
Land Code: 1000075418	Agency Land Code: R29538080	Land Name: PARKS & TRAILS	County: RICE	Acres: 1.42
City:	Site Code: R290049	Classification Per M.S. 86A.05: a. state park	Current Public Use: YES	Future Public Use: YES
Land Code: 1000075419	Agency Land Code: R29538738	Land Name: PARKS & TRAILS	County: RICE	Acres: 39.83
City:	Site Code: R290049	Classification Per M.S. 86A.05: a. state park	Current Public Use: YES	Future Public Use: YES



Land Code: 1000075420	Agency Land Code: R29576614	Land Name: PARKS & TRAILS	County: RICE	Acres: 3.50
City:	Site Code: R290049	Classification Per M.S. 86A.05: a. state park	Current Public Use: YES	Future Public Use: YES
Land Code: 1000075421	Agency Land Code: R29576615	Land Name: PARKS & TRAILS	County: RICE	Acres: 6.50
City:	Site Code: R290049	Classification Per M.S. 86A.05: a. state park	Current Public Use: YES	Future Public Use: YES
Land Code: 1000075422	Agency Land Code: R29576617	Land Name: PARKS & TRAILS	County: RICE	Acres: 3.00
City:	Site Code: R290049	Classification Per M.S. 86A.05: a. state park	Current Public Use: YES	Future Public Use: YES
Land Code: 1000075423	Agency Land Code: R29576618	Land Name: PARKS & TRAILS	County: RICE	Acres: 15.00
City:	Site Code: R290049	Classification Per M.S. 86A.05: a. state park	Current Public Use: YES	Future Public Use: YES
Land Code: 1000075424	Agency Land Code: R29576621	Land Name: PARKS & TRAILS	County: RICE	Acres: 10.00
City:	Site Code: R290049	Classification Per M.S. 86A.05: a. state park	Current Public Use: YES	Future Public Use: YES
Land Code: 1000075425	Agency Land Code: R29576622	Land Name: PARKS & TRAILS	County: RICE	Acres: 10.00
City:	Site Code: R290049	Classification Per M.S. 86A.05: a. state park	Current Public Use: YES	Future Public Use: YES
Land Code: 1000075426	Agency Land Code: R29576623	Land Name: PARKS & TRAILS	County: RICE	Acres: 4.00
City:	Site Code: R290049	Classification Per M.S. 86A.05: a. state park	Current Public Use: YES	Future Public Use: YES
Land Code: 1000075427	Agency Land Code: R29576624	Land Name: PARKS & TRAILS	County: RICE	Acres: 5.00
City:	Site Code: R290049	Classification Per M.S. 86A.05: a. state park	Current Public Use: YES	Future Public Use: YES
Land Code: 1000075428	Agency Land Code: R29576626	Land Name: PARKS & TRAILS	County: RICE	Acres: 5.00
City:	Site Code: R290049	Classification Per M.S. 86A.05: a. state park	Current Public Use: YES	Future Public Use: YES
Land Code: 1000075429	Agency Land Code: R29576627	Land Name: PARKS & TRAILS	County: RICE	Acres: 26.00
City:	Site Code: R290049	Classification Per M.S. 86A.05: a. state park	Current Public Use: YES	Future Public Use: YES
Land Code: 1000075430	Agency Land Code: R29576628	Land Name: PARKS & TRAILS	County: RICE	Acres: 13.00
City:	Site Code: R290049	Classification Per M.S. 86A.05: a. state park	Current Public Use: YES	Future Public Use: YES
Land Code: 1000075431	Agency Land Code: R29576632	Land Name: PARKS & TRAILS	County: RICE	Acres: 1.00
City:	Site Code: R290049	Classification Per M.S. 86A.05: a. state park	Current Public Use: YES	Future Public Use: YES



Land Code: 1000075432	Agency Land Code: R29576636	Land Name: PARKS & TRAILS	County: RICE	Acres: 9.86
City:	Site Code: R290049	Classification Per M.S. 86A.05: a. state park	Current Public Use: YES	Future Public Use: YES
Land Code: 1000075433	Agency Land Code: R29576637	Land Name: PARKS & TRAILS	County: RICE	Acres: 9.89
City:	Site Code: R290049	Classification Per M.S. 86A.05: a. state park	Current Public Use: YES	Future Public Use: YES
Land Code: 1000075434	Agency Land Code: R29576638	Land Name: PARKS & TRAILS	County: RICE	Acres: 9.88
City:	Site Code: R290049	Classification Per M.S. 86A.05: a. state park	Current Public Use: YES	Future Public Use: YES
Land Code: 1000075435	Agency Land Code: R29576645	Land Name: PARKS & TRAILS	County: RICE	Acres: 4.97
City:	Site Code: R290049	Classification Per M.S. 86A.05: a. state park	Current Public Use: YES	Future Public Use: YES
Land Code: 1000075436	Agency Land Code: R29576647	Land Name: PARKS & TRAILS	County: RICE	Acres: 9.90
City:	Site Code: R290049	Classification Per M.S. 86A.05: a. state park	Current Public Use: YES	Future Public Use: YES
Land Code: 1000075437	Agency Land Code: R29576648	Land Name: PARKS & TRAILS	County: RICE	Acres: 7.92
City:	Site Code: R290049	Classification Per M.S. 86A.05: a. state park	Current Public Use: YES	Future Public Use: YES
Land Code: 1000075438	Agency Land Code: R29576649	Land Name: PARKS & TRAILS	County: RICE	Acres: 2.00
City:	Site Code: R290049	Classification Per M.S. 86A.05: a. state park	Current Public Use: YES	Future Public Use: YES
Land Code: 1000075439	Agency Land Code: R29576652	Land Name: PARKS & TRAILS	County: RICE	Acres: 4.97
City:	Site Code: R290049	Classification Per M.S. 86A.05: a. state park	Current Public Use: YES	Future Public Use: YES
Land Code: 1000075440	Agency Land Code: R29576659	Land Name: PARKS & TRAILS	County: RICE	Acres: 2.49
City:	Site Code: R290049	Classification Per M.S. 86A.05: a. state park	Current Public Use: YES	Future Public Use: YES
Land Code: 1000075441	Agency Land Code: R29576660	Land Name: PARKS & TRAILS	County: RICE	Acres: 4.97
City:	Site Code: R290049	Classification Per M.S. 86A.05: a. state park	Current Public Use: YES	Future Public Use: YES
Land Code: 1000075442	Agency Land Code: R29576665	Land Name: PARKS & TRAILS	County: RICE	Acres: 9.93
City:	Site Code: R290049	Classification Per M.S. 86A.05: a. state park	Current Public Use: YES	Future Public Use: YES
Land Code: 1000075443	Agency Land Code: R29576666	Land Name: PARKS & TRAILS	County: RICE	Acres: 10.01
City:	Site Code: R290049	Classification Per M.S. 86A.05: a. state park	Current Public Use: YES	Future Public Use: YES



Land Code: 1000075444	Agency Land Code: R29576669	Land Name: PARKS & TRAILS	County: RICE	Acres: 4.02
City:	Site Code: R290049	Classification Per M.S. 86A.05: a. state park	Current Public Use: YES	Future Public Use: YES
Land Code: 1000075445	Agency Land Code: R29576671	Land Name: PARKS & TRAILS	County: RICE	Acres: 5.03
City:	Site Code: R290049	Classification Per M.S. 86A.05: a. state park	Current Public Use: YES	Future Public Use: YES
Land Code: 1000075446	Agency Land Code: R29576672	Land Name: PARKS & TRAILS	County: RICE	Acres: 5.03
City:	Site Code: R290049	Classification Per M.S. 86A.05: a. state park	Current Public Use: YES	Future Public Use: YES
Land Code: 1000075447	Agency Land Code: R29576673	Land Name: PARKS & TRAILS	County: RICE	Acres: 10.03
City:	Site Code: R290049	Classification Per M.S. 86A.05: a. state park	Current Public Use: YES	Future Public Use: YES
Land Code: 1000075448	Agency Land Code: R29576674	Land Name: PARKS & TRAILS	County: RICE	Acres: 5.02
City:	Site Code: R290049	Classification Per M.S. 86A.05: a. state park	Current Public Use: YES	Future Public Use: YES
Land Code: 1000075449	Agency Land Code: R29576675	Land Name: PARKS & TRAILS	County: RICE	Acres: 5.03
City:	Site Code: R290049	Classification Per M.S. 86A.05: a. state park	Current Public Use: YES	Future Public Use: YES
Land Code: 1000075450	Agency Land Code: R29576677	Land Name: PARKS & TRAILS	County: RICE	Acres: 1.81
City:	Site Code: R290049	Classification Per M.S. 86A.05: a. state park	Current Public Use: YES	Future Public Use: YES
Land Code: 1000075451	Agency Land Code: R29576678	Land Name: PARKS & TRAILS	County: RICE	Acres: 3.30
City:	Site Code: R290049	Classification Per M.S. 86A.05: a. state park	Current Public Use: YES	Future Public Use: YES
Land Code: 1000075452	Agency Land Code: R29576681	Land Name: PARKS & TRAILS	County: RICE	Acres: 10.02
City:	Site Code: R290049	Classification Per M.S. 86A.05: a. state park	Current Public Use: YES	Future Public Use: YES
Land Code: 1000075453	Agency Land Code: R29432427	Land Name: PARKS & TRAILS	County: RICE	Acres: 14.66
City:	Site Code: R290049	Classification Per M.S. 86A.05: a. state park	Current Public Use: YES	Future Public Use: YES
Land Code: 1000075454	Agency Land Code: R29250260	Land Name: PARKS & TRAILS	County: RICE	Acres: 40.00
City:	Site Code: R290049	Classification Per M.S. 86A.05: a. state park	Current Public Use: YES	Future Public Use: YES
Land Code: 1000075455	Agency Land Code: R29330421	Land Name: PARKS & TRAILS	County: RICE	Acres: 40.00
City:	Site Code: R290049	Classification Per M.S. 86A.05: a. state park	Current Public Use: YES	Future Public Use: YES



Land Code: 1000075456	Agency Land Code: R29250230	Land Name: PARKS & TRAILS	County: RICE	Acres: 19.76
City:	Site Code: R290049	Classification Per M.S. 86A.05: a. state park	Current Public Use: YES	Future Public Use: YES
Land Code: 1000075457	Agency Land Code: R29250207	Land Name: PARKS & TRAILS	County: RICE	Acres: 14.00
City:	Site Code: R290049	Classification Per M.S. 86A.05: a. state park	Current Public Use: YES	Future Public Use: YES
Land Code: 1000075458	Agency Land Code: R29330419	Land Name: PARKS & TRAILS	County: RICE	Acres: 30.00
City:	Site Code: R290049	Classification Per M.S. 86A.05: a. state park	Current Public Use: YES	Future Public Use: YES
Land Code: 1000075459	Agency Land Code: R29250222	Land Name: PARKS & TRAILS	County: RICE	Acres: 20.00
City:	Site Code: R290049	Classification Per M.S. 86A.05: a. state park	Current Public Use: YES	Future Public Use: YES
Land Code: 1000075460	Agency Land Code: R29250264	Land Name: PARKS & TRAILS	County: RICE	Acres: 10.06
City:	Site Code: R290049	Classification Per M.S. 86A.05: a. state park	Current Public Use: YES	Future Public Use: YES
Land Code: 1000075461	Agency Land Code: R29250244	Land Name: PARKS & TRAILS	County: RICE	Acres: 5.00
City:	Site Code: R290049	Classification Per M.S. 86A.05: a. state park	Current Public Use: YES	Future Public Use: YES
Land Code: 1000075462	Agency Land Code: R29330420	Land Name: PARKS & TRAILS	County: RICE	Acres: 17.00
City:	Site Code: R290049	Classification Per M.S. 86A.05: a. state park	Current Public Use: YES	Future Public Use: YES
Land Code: 1000075463	Agency Land Code: R29250254	Land Name: PARKS & TRAILS	County: RICE	Acres: 9.99
City:	Site Code: R290049	Classification Per M.S. 86A.05: a. state park	Current Public Use: YES	Future Public Use: YES
Land Code: 1000075464	Agency Land Code: R29250221	Land Name: PARKS & TRAILS	County: RICE	Acres: 30.00
City:	Site Code: R290049	Classification Per M.S. 86A.05: a. state park	Current Public Use: YES	Future Public Use: YES
Land Code: 1000075465	Agency Land Code: R29250224	Land Name: PARKS & TRAILS	County: RICE	Acres: 10.00
City:	Site Code: R290049	Classification Per M.S. 86A.05: a. state park	Current Public Use: YES	Future Public Use: YES
Land Code: 1000075466	Agency Land Code: R29250225	Land Name: PARKS & TRAILS	County: RICE	Acres: 11.00
City:	Site Code: R290049	Classification Per M.S. 86A.05: a. state park	Current Public Use: YES	Future Public Use: YES
Land Code: 1000075467	Agency Land Code: R29250209	Land Name: PARKS & TRAILS	County: RICE	Acres: 40.00
City:	Site Code: R290049	Classification Per M.S. 86A.05: a. state park	Current Public Use: YES	Future Public Use: YES



Land Code: 1000075468	Agency Land Code: R29250219	Land Name: PARKS & TRAILS	County: RICE	Acres: 40.00
City:	Site Code: R290049	Classification Per M.S. 86A.05: a. state park	Current Public Use: YES	Future Public Use: YES
Land Code: 1000075469	Agency Land Code: R29250217	Land Name: PARKS & TRAILS	County: RICE	Acres: 10.00
City:	Site Code: R290049	Classification Per M.S. 86A.05: a. state park	Current Public Use: YES	Future Public Use: YES
Land Code: 1000075470	Agency Land Code: R29250216	Land Name: PARKS & TRAILS	County: RICE	Acres: 20.00
City:	Site Code: R290049	Classification Per M.S. 86A.05: a. state park	Current Public Use: YES	Future Public Use: YES
Land Code: 1000075471	Agency Land Code: R29250251	Land Name: PARKS & TRAILS	County: RICE	Acres: 14.89
City:	Site Code: R290049	Classification Per M.S. 86A.05: a. state park	Current Public Use: YES	Future Public Use: YES
Land Code: 1000075472	Agency Land Code: R29250269	Land Name: PARKS & TRAILS	County: RICE	Acres: 3.00
City:	Site Code: R290049	Classification Per M.S. 86A.05: a. state park	Current Public Use: YES	Future Public Use: YES
Land Code: 1000075473	Agency Land Code: R29250214	Land Name: PARKS & TRAILS	County: RICE	Acres: 40.00
City:	Site Code: R290049	Classification Per M.S. 86A.05: a. state park	Current Public Use: YES	Future Public Use: YES
Land Code: 1000075474	Agency Land Code: R29250262	Land Name: PARKS & TRAILS	County: RICE	Acres: 40.00
City:	Site Code: R290049	Classification Per M.S. 86A.05: a. state park	Current Public Use: YES	Future Public Use: YES
Land Code: 1000075475	Agency Land Code: R29250245	Land Name: PARKS & TRAILS	County: RICE	Acres: 7.49
City:	Site Code: R290049	Classification Per M.S. 86A.05: a. state park	Current Public Use: YES	Future Public Use: YES
Land Code: 1000075476	Agency Land Code: R29250233	Land Name: PARKS & TRAILS	County: RICE	Acres: 19.77
City:	Site Code: R290049	Classification Per M.S. 86A.05: a. state park	Current Public Use: YES	Future Public Use: YES
Land Code: 1000075477	Agency Land Code: R29250270	Land Name: PARKS & TRAILS	County: RICE	Acres: 12.49
City:	Site Code: R290049	Classification Per M.S. 86A.05: a. state park	Current Public Use: YES	Future Public Use: YES
Land Code: 1000075478	Agency Land Code: R29591156	Land Name: PARKS & TRAILS	County: RICE	Acres: 20.45
City:	Site Code: R290049	Classification Per M.S. 86A.05: a. state park	Current Public Use: YES	Future Public Use: YES
Land Code: 1000075479	Agency Land Code: R29250211	Land Name: PARKS & TRAILS	County: RICE	Acres: 30.00
City:	Site Code: R290049	Classification Per M.S. 86A.05: a. state park	Current Public Use: YES	Future Public Use: YES



Land Code: 1000075480	Agency Land Code: R29538836	Land Name: PARKS & TRAILS	County: RICE	Acres: 4.98
City:	Site Code: R290049	Classification Per M.S. 86A.05: a. state park	Current Public Use: YES	Future Public Use: YES
Land Code: 1000075481	Agency Land Code: R29576631	Land Name: PARKS & TRAILS	County: RICE	Acres: 7.00
City:	Site Code: R290049	Classification Per M.S. 86A.05: a. state park	Current Public Use: YES	Future Public Use: YES
Land Code: 1000075482	Agency Land Code: R29576646	Land Name: PARKS & TRAILS	County: RICE	Acres: 2.48
City:	Site Code: R290049	Classification Per M.S. 86A.05: a. state park	Current Public Use: YES	Future Public Use: YES
Land Code: 1000075483	Agency Land Code: R29576664	Land Name: PARKS & TRAILS	County: RICE	Acres: 4.97
City:	Site Code: R290049	Classification Per M.S. 86A.05: a. state park	Current Public Use: YES	Future Public Use: YES
Land Code: 1000075484	Agency Land Code: R29432428	Land Name: PARKS & TRAILS	County: RICE	Acres: 5.00
City:	Site Code: R290049	Classification Per M.S. 86A.05: a. state park	Current Public Use: YES	Future Public Use: YES
Land Code: 1000075485	Agency Land Code: R29250239	Land Name: PARKS & TRAILS	County: RICE	Acres: 19.81
City:	Site Code: R290049	Classification Per M.S. 86A.05: a. state park	Current Public Use: YES	Future Public Use: YES
Land Code: 1000075486	Agency Land Code: R29250258	Land Name: PARKS & TRAILS	County: RICE	Acres: 40.00
City:	Site Code: R290049	Classification Per M.S. 86A.05: a. state park	Current Public Use: YES	Future Public Use: YES
Land Code: 1000075487	Agency Land Code: R29576635	Land Name: PARKS & TRAILS	County: RICE	Acres: 15.00
City:	Site Code: R290049	Classification Per M.S. 86A.05: a. state park	Current Public Use: YES	Future Public Use: YES
Land Code: 1000075488	Agency Land Code: R29576639	Land Name: PARKS & TRAILS	County: RICE	Acres: 9.90
City:	Site Code: R290049	Classification Per M.S. 86A.05: a. state park	Current Public Use: YES	Future Public Use: YES
Land Code: 1000075489	Agency Land Code: R29576655	Land Name: PARKS & TRAILS	County: RICE	Acres: 4.99
City:	Site Code: R290049	Classification Per M.S. 86A.05: a. state park	Current Public Use: YES	Future Public Use: YES
Land Code: 1000075490	Agency Land Code: R29576656	Land Name: PARKS & TRAILS	County: RICE	Acres: 4.99
City:	Site Code: R290049	Classification Per M.S. 86A.05: a. state park	Current Public Use: YES	Future Public Use: YES
Land Code: 1000075491	Agency Land Code: R29250267	Land Name: PARKS & TRAILS	County: RICE	Acres: 13.18
City:	Site Code: R290049	Classification Per M.S. 86A.05: a. state park	Current Public Use: YES	Future Public Use: YES



Land Code: 1000075492	Agency Land Code: R29250215	Land Name: PARKS & TRAILS	County: RICE	Acres: 30.00
City:	Site Code: R290049	Classification Per M.S. 86A.05: a. state park	Current Public Use: YES	Future Public Use: YES
Land Code: 1000075493	Agency Land Code: R29538840	Land Name: PARKS & TRAILS	County: RICE	Acres: 19.20
City:	Site Code: R290049	Classification Per M.S. 86A.05: a. state park	Current Public Use: YES	Future Public Use: YES
Land Code: 1000075494	Agency Land Code: R29576676	Land Name: PARKS & TRAILS	County: RICE	Acres: 1.81
City:	Site Code: R290049	Classification Per M.S. 86A.05: a. state park	Current Public Use: YES	Future Public Use: YES
Land Code: 1000075495	Agency Land Code: R29546237	Land Name: PARKS & TRAILS	County: RICE	Acres: 28.26
City:	Site Code: R290049	Classification Per M.S. 86A.05: a. state park	Current Public Use: YES	Future Public Use: YES
Land Code: 1000075496	Agency Land Code: R29547184	Land Name: PARKS & TRAILS	County: RICE	Acres: 20.00
City:	Site Code: R290049	Classification Per M.S. 86A.05: a. state park	Current Public Use: YES	Future Public Use: YES
Land Code: 1000075497	Agency Land Code: R29576630	Land Name: PARKS & TRAILS	County: RICE	Acres: 6.00
City:	Site Code: R290049	Classification Per M.S. 86A.05: a. state park	Current Public Use: YES	Future Public Use: YES
Land Code: 1000075498	Agency Land Code: R29250241	Land Name: PARKS & TRAILS	County: RICE	Acres: 4.96
City:	Site Code: R290049	Classification Per M.S. 86A.05: a. state park	Current Public Use: YES	Future Public Use: YES
Land Code: 1000075499	Agency Land Code: R29546879	Land Name: PARKS & TRAILS	County: RICE	Acres: 5.00
City:	Site Code: R290049	Classification Per M.S. 86A.05: a. state park	Current Public Use: YES	Future Public Use: YES
Land Code: 1000075500	Agency Land Code: R29538843	Land Name: PARKS & TRAILS	County: RICE	Acres: 38.06
City:	Site Code: R290049	Classification Per M.S. 86A.05: a. state park	Current Public Use: YES	Future Public Use: YES
Land Code: 1000075501	Agency Land Code: R29574807	Land Name: PARKS & TRAILS	County: RICE	Acres: 5.00
City:	Site Code: R290049	Classification Per M.S. 86A.05: a. state park	Current Public Use: YES	Future Public Use: YES
Land Code: 1000075502	Agency Land Code: R29576642	Land Name: PARKS & TRAILS	County: RICE	Acres: 4.96
City:	Site Code: R290049	Classification Per M.S. 86A.05: a. state park	Current Public Use: YES	Future Public Use: YES
Land Code: 1000075503	Agency Land Code: R29576644	Land Name: PARKS & TRAILS	County: RICE	Acres: 9.94
City:	Site Code: R290049	Classification Per M.S. 86A.05: a. state park	Current Public Use: YES	Future Public Use: YES



Land Code: 1000075504	Agency Land Code: R29558218	Land Name: PARKS & TRAILS	County: RICE	Acres: 6.07
City:	Site Code: R290049	Classification Per M.S. 86A.05: a. state park	Current Public Use: YES	Future Public Use: YES
Land Code: 1000075505	Agency Land Code: R29534874	Land Name: PARKS & TRAILS	County: RICE	Acres: 4.00
City:	Site Code: R290049	Classification Per M.S. 86A.05: a. state park	Current Public Use: YES	Future Public Use: YES
Land Code: 1000075506	Agency Land Code: R29250206	Land Name: PARKS & TRAILS	County: RICE	Acres: 6.00
City:	Site Code: R290049	Classification Per M.S. 86A.05: a. state park	Current Public Use: YES	Future Public Use: YES
Land Code: 1000075507	Agency Land Code: R29537489	Land Name: PARKS & TRAILS	County: RICE	Acres: 35.00
City:	Site Code: R290049	Classification Per M.S. 86A.05: a. state park	Current Public Use: YES	Future Public Use: YES
Land Code: 1000075508	Agency Land Code: R29576616	Land Name: PARKS & TRAILS	County: RICE	Acres: 5.00
City:	Site Code: R290049	Classification Per M.S. 86A.05: a. state park	Current Public Use: YES	Future Public Use: YES
Land Code: 1000075509	Agency Land Code: R29538841	Land Name: PARKS & TRAILS	County: RICE	Acres: 9.82
City:	Site Code: R290049	Classification Per M.S. 86A.05: a. state park	Current Public Use: YES	Future Public Use: YES
Land Code: 1000075510	Agency Land Code: R29576634	Land Name: PARKS & TRAILS	County: RICE	Acres: 5.00
City:	Site Code: R290049	Classification Per M.S. 86A.05: a. state park	Current Public Use: YES	Future Public Use: YES
Land Code: 1000075511	Agency Land Code: R29576668	Land Name: PARKS & TRAILS	County: RICE	Acres: 6.04
City:	Site Code: R290049	Classification Per M.S. 86A.05: a. state park	Current Public Use: YES	Future Public Use: YES
Land Code: 1000075512	Agency Land Code: R29576643	Land Name: PARKS & TRAILS	County: RICE	Acres: 9.91
City:	Site Code: R290049	Classification Per M.S. 86A.05: a. state park	Current Public Use: YES	Future Public Use: YES
Land Code: 1000075513	Agency Land Code: R29576670	Land Name: PARKS & TRAILS	County: RICE	Acres: 5.03
City:	Site Code: R290049	Classification Per M.S. 86A.05: a. state park	Current Public Use: YES	Future Public Use: YES
Land Code: 1000075514	Agency Land Code: R29250212	Land Name: PARKS & TRAILS	County: RICE	Acres: 25.00
City:	Site Code: R290049	Classification Per M.S. 86A.05: a. state park	Current Public Use: YES	Future Public Use: YES
Land Code: 1000075515	Agency Land Code: R29538839	Land Name: PARKS & TRAILS	County: RICE	Acres: 5.00
City:	Site Code: R290049	Classification Per M.S. 86A.05: a. state park	Current Public Use: YES	Future Public Use: YES



Land Code: 1000075516	Agency Land Code: R29576653	Land Name: PARKS & TRAILS	County: RICE	Acres: 4.97
City:	Site Code: R290049	Classification Per M.S. 86A.05: a. state park	Current Public Use: YES	Future Public Use: YES
Land Code: 1000075517	Agency Land Code: R29576654	Land Name: PARKS & TRAILS	County: RICE	Acres: 4.96
City:	Site Code: R290049	Classification Per M.S. 86A.05: a. state park	Current Public Use: YES	Future Public Use: YES
Land Code: 1000075518	Agency Land Code: R29330208	Land Name: PARKS & TRAILS	County: RICE	Acres: 10.00
City:	Site Code: R290049	Classification Per M.S. 86A.05: a. state park	Current Public Use: YES	Future Public Use: YES
Land Code: 1000075519	Agency Land Code: R29546238	Land Name: PARKS & TRAILS	County: RICE	Acres: 5.57
City:	Site Code: R290049	Classification Per M.S. 86A.05: a. state park	Current Public Use: YES	Future Public Use: YES
Land Code: 1000075520	Agency Land Code: R29576679	Land Name: PARKS & TRAILS	County: RICE	Acres: 10.00
City:	Site Code: R290049	Classification Per M.S. 86A.05: a. state park	Current Public Use: YES	Future Public Use: YES
Land Code: 1000075521	Agency Land Code: R29576629	Land Name: PARKS & TRAILS	County: RICE	Acres: 1.00
City:	Site Code: R290049	Classification Per M.S. 86A.05: a. state park	Current Public Use: YES	Future Public Use: YES
Land Code: 1000075522	Agency Land Code: R29576662	Land Name: PARKS & TRAILS	County: RICE	Acres: 4.98
City:	Site Code: R290049	Classification Per M.S. 86A.05: a. state park	Current Public Use: YES	Future Public Use: YES
Land Code: 1000075523	Agency Land Code: R29330209	Land Name: PARKS & TRAILS	County: RICE	Acres: 20.00
City:	Site Code: R290049	Classification Per M.S. 86A.05: a. state park	Current Public Use: YES	Future Public Use: YES
Land Code: 1000075524	Agency Land Code: R29576633	Land Name: PARKS & TRAILS	County: RICE	Acres: 6.00
City:	Site Code: R290049	Classification Per M.S. 86A.05: a. state park	Current Public Use: YES	Future Public Use: YES
Land Code: 1000075525	Agency Land Code: R29576640	Land Name: PARKS & TRAILS	County: RICE	Acres: 2.48
City:	Site Code: R290049	Classification Per M.S. 86A.05: a. state park	Current Public Use: YES	Future Public Use: YES
Land Code: 1000075526	Agency Land Code: R29576657	Land Name: PARKS & TRAILS	County: RICE	Acres: 5.00
City:	Site Code: R290049	Classification Per M.S. 86A.05: a. state park	Current Public Use: YES	Future Public Use: YES
Land Code: 1000075527	Agency Land Code: R29534873	Land Name: PARKS & TRAILS	County: RICE	Acres: 13.76
City:	Site Code: R290049	Classification Per M.S. 86A.05: a. state park	Current Public Use: YES	Future Public Use: YES



Land Code: 1000075528	Agency Land Code: R29250248	Land Name: PARKS & TRAILS	County: RICE	Acres: 19.95
City:	Site Code: R290049	Classification Per M.S. 86A.05: a. state park	Current Public Use: YES	Future Public Use: YES
Land Code: 1000075529	Agency Land Code: R29576619	Land Name: PARKS & TRAILS	County: RICE	Acres: 5.00
City:	Site Code: R290049	Classification Per M.S. 86A.05: a. state park	Current Public Use: YES	Future Public Use: YES
Land Code: 1000075530	Agency Land Code: R29576651	Land Name: PARKS & TRAILS	County: RICE	Acres: 9.95
City:	Site Code: R290049	Classification Per M.S. 86A.05: a. state park	Current Public Use: YES	Future Public Use: YES
Land Code: 1000075531	Agency Land Code: R29576663	Land Name: PARKS & TRAILS	County: RICE	Acres: 4.97
City:	Site Code: R290049	Classification Per M.S. 86A.05: a. state park	Current Public Use: YES	Future Public Use: YES
Land Code: 1000075532	Agency Land Code: R29576667	Land Name: PARKS & TRAILS	County: RICE	Acres: 5.03
City:	Site Code: R290049	Classification Per M.S. 86A.05: a. state park	Current Public Use: YES	Future Public Use: YES
Land Code: 1000075533	Agency Land Code: R29250208	Land Name: PARKS & TRAILS	County: RICE	Acres: 20.00
City:	Site Code: R290049	Classification Per M.S. 86A.05: a. state park	Current Public Use: YES	Future Public Use: YES
Land Code: 1000075534	Agency Land Code: R29576620	Land Name: PARKS & TRAILS	County: RICE	Acres: 10.00
City:	Site Code: R290049	Classification Per M.S. 86A.05: a. state park	Current Public Use: YES	Future Public Use: YES
Land Code: 1000075535	Agency Land Code: R29576625	Land Name: PARKS & TRAILS	County: RICE	Acres: 5.00
City:	Site Code: R290049	Classification Per M.S. 86A.05: a. state park	Current Public Use: YES	Future Public Use: YES
Land Code: 1000075536	Agency Land Code: R29538838	Land Name: PARKS & TRAILS	County: RICE	Acres: 4.50
City:	Site Code: R290049	Classification Per M.S. 86A.05: a. state park	Current Public Use: YES	Future Public Use: YES
Land Code: 1000075537	Agency Land Code: R29576641	Land Name: PARKS & TRAILS	County: RICE	Acres: 4.96
City:	Site Code: R290049	Classification Per M.S. 86A.05: a. state park	Current Public Use: YES	Future Public Use: YES
Land Code: 1000075538	Agency Land Code: R29576650	Land Name: PARKS & TRAILS	County: RICE	Acres: 9.96
City:	Site Code: R290049	Classification Per M.S. 86A.05: a. state park	Current Public Use: YES	Future Public Use: YES
Land Code: 1000075539	Agency Land Code: R29576658	Land Name: PARKS & TRAILS	County: RICE	Acres: 9.98
City:	Site Code: R290049	Classification Per M.S. 86A.05: a. state park	Current Public Use: YES	Future Public Use: YES



Land Code: 1000075540	Agency Land Code: R29576661	Land Name: PARKS & TRAILS	County: RICE	Acres: 4.97
City:	Site Code: R290049	Classification Per M.S. 86A.05: a. state park	Current Public Use: YES	Future Public Use: YES
Land Code: 1000075541	Agency Land Code: R29576680	Land Name: PARKS & TRAILS	County: RICE	Acres: 9.98
City:	Site Code: R290049	Classification Per M.S. 86A.05: a. state park	Current Public Use: YES	Future Public Use: YES
Land Code: 1000075542	Agency Land Code: R29250273	Land Name: PARKS & TRAILS	County: RICE	Acres: 9.50
City:	Site Code: R290049	Classification Per M.S. 86A.05: a. state park	Current Public Use: YES	Future Public Use: YES
Land Code: 1000075543	Agency Land Code: R29250949	Land Name: PARKS & TRAILS	County: RICE	Acres: 3.04
City:	Site Code: R290053	Classification Per M.S. 86A.05: a. state park	Current Public Use: YES	Future Public Use: YES
Land Code: 1000075544	Agency Land Code: R29329315	Land Name: PARKS & TRAILS	County: RICE	Acres: 11.50
City:	Site Code: R290053	Classification Per M.S. 86A.05: a. state park	Current Public Use: YES	Future Public Use: YES
Land Code: 1000075545	Agency Land Code: R29250970	Land Name: PARKS & TRAILS	County: RICE	Acres: 40.00
City:	Site Code: R290053	Classification Per M.S. 86A.05: a. state park	Current Public Use: YES	Future Public Use: YES
Land Code: 1000075546	Agency Land Code: R29250950	Land Name: PARKS & TRAILS	County: RICE	Acres: 3.04
City:	Site Code: R290053	Classification Per M.S. 86A.05: a. state park	Current Public Use: YES	Future Public Use: YES
Land Code: 1000075547	Agency Land Code: R29250976	Land Name: PARKS & TRAILS	County: RICE	Acres: 40.00
City:	Site Code: R290053	Classification Per M.S. 86A.05: a. state park	Current Public Use: YES	Future Public Use: YES
Land Code: 1000075548	Agency Land Code: R29250957	Land Name: PARKS & TRAILS	County: RICE	Acres: 3.04
City:	Site Code: R290053	Classification Per M.S. 86A.05: a. state park	Current Public Use: YES	Future Public Use: YES
Land Code: 1000075549	Agency Land Code: R29250951	Land Name: PARKS & TRAILS	County: RICE	Acres: 3.04
City:	Site Code: R290053	Classification Per M.S. 86A.05: a. state park	Current Public Use: YES	Future Public Use: YES
Land Code: 1000075550	Agency Land Code: R29250975	Land Name: PARKS & TRAILS	County: RICE	Acres: 41.23
City:	Site Code: R290053	Classification Per M.S. 86A.05: a. state park	Current Public Use: YES	Future Public Use: YES
Land Code: 1000075551	Agency Land Code: R29250932	Land Name: PARKS & TRAILS	County: RICE	Acres: 6.75
City:	Site Code: R290053	Classification Per M.S. 86A.05: a. state park	Current Public Use: YES	Future Public Use: YES



Land Code: 1000075552	Agency Land Code: R29250972	Land Name: PARKS & TRAILS	County: RICE	Acres: 40.00
City:	Site Code: R290053	Classification Per M.S. 86A.05: a. state park	Current Public Use: YES	Future Public Use: YES
Land Code: 1000075553	Agency Land Code: R29250934	Land Name: PARKS & TRAILS	County: RICE	Acres: 57.00
City:	Site Code: R290053	Classification Per M.S. 86A.05: a. state park	Current Public Use: YES	Future Public Use: YES
Land Code: 1000075554	Agency Land Code: R29250948	Land Name: PARKS & TRAILS	County: RICE	Acres: 3.04
City:	Site Code: R290053	Classification Per M.S. 86A.05: a. state park	Current Public Use: YES	Future Public Use: YES
Land Code: 1000075555	Agency Land Code: R29329316	Land Name: PARKS & TRAILS	County: RICE	Acres: 40.00
City:	Site Code: R290053	Classification Per M.S. 86A.05: a. state park	Current Public Use: YES	Future Public Use: YES
Land Code: 1000075556	Agency Land Code: R29250935	Land Name: PARKS & TRAILS	County: RICE	Acres: 12.00
City:	Site Code: R290053	Classification Per M.S. 86A.05: a. state park	Current Public Use: YES	Future Public Use: YES
Land Code: 1000075557	Agency Land Code: R29250933	Land Name: PARKS & TRAILS	County: RICE	Acres: 47.70
City:	Site Code: R290053	Classification Per M.S. 86A.05: a. state park	Current Public Use: YES	Future Public Use: YES
Land Code: 1000075558	Agency Land Code: R29250973	Land Name: PARKS & TRAILS	County: RICE	Acres: 39.08
City:	Site Code: R290053	Classification Per M.S. 86A.05: a. state park	Current Public Use: YES	Future Public Use: YES
Land Code: 1000075559	Agency Land Code: R29250956	Land Name: PARKS & TRAILS	County: RICE	Acres: 3.04
City:	Site Code: R290053	Classification Per M.S. 86A.05: a. state park	Current Public Use: YES	Future Public Use: YES
Land Code: 1000075560	Agency Land Code: R29250959	Land Name: PARKS & TRAILS	County: RICE	Acres: 6.05
City:	Site Code: R290053	Classification Per M.S. 86A.05: a. state park	Current Public Use: YES	Future Public Use: YES
Land Code: 1000075561	Agency Land Code: R29250971	Land Name: PARKS & TRAILS	County: RICE	Acres: 0.01
City:	Site Code: R290053	Classification Per M.S. 86A.05: a. state park	Current Public Use: YES	Future Public Use: YES
Land Code: 1000075562	Agency Land Code: R29250974	Land Name: PARKS & TRAILS	County: RICE	Acres: 41.32
City:	Site Code: R290053	Classification Per M.S. 86A.05: a. state park	Current Public Use: YES	Future Public Use: YES
Land Code: 1000075563	Agency Land Code: R29250958	Land Name: PARKS & TRAILS	County: RICE	Acres: 2.53
City:	Site Code: R290053	Classification Per M.S. 86A.05: a. state park	Current Public Use: YES	Future Public Use: YES



Land Code: 1000075564	Agency Land Code: R29557244	Land Name: PARKS & TRAILS	County: RICE	Acres: 6.80
City:	Site Code:	Classification Per M.S. 86A.05: i. state wild, scenic and recreational rivers	Current Public Use: YES	Future Public Use: YES
Land Code: 1000075565	Agency Land Code: R29250652	Land Name: PARKS & TRAILS	County: RICE	Acres: 3.20
City:	Site Code: R290258	Classification Per M.S. 86A.05: c. state trail	Current Public Use: YES	Future Public Use: YES
Land Code: 1000075566	Agency Land Code: R29250656	Land Name: PARKS & TRAILS	County: RICE	Acres: 1.10
City:	Site Code: R290258	Classification Per M.S. 86A.05: c. state trail	Current Public Use: YES	Future Public Use: YES
Land Code: 1000075567	Agency Land Code: R29250617	Land Name: PARKS & TRAILS	County: RICE	Acres: 0.10
City:	Site Code: R290258	Classification Per M.S. 86A.05: c. state trail	Current Public Use: YES	Future Public Use: YES
Land Code: 1000075568	Agency Land Code: R29250939	Land Name: PARKS & TRAILS	County: RICE	Acres: 3.04
City:	Site Code: R290258	Classification Per M.S. 86A.05: c. state trail	Current Public Use: YES	Future Public Use: YES
Land Code: 1000075569	Agency Land Code: R29250661	Land Name: PARKS & TRAILS	County: RICE	Acres: 1.60
City:	Site Code: R290258	Classification Per M.S. 86A.05: c. state trail	Current Public Use: YES	Future Public Use: YES
Land Code: 1000075570	Agency Land Code: R29250879	Land Name: PARKS & TRAILS	County: RICE	Acres: 3.00
City:	Site Code: R290258	Classification Per M.S. 86A.05: c. state trail	Current Public Use: YES	Future Public Use: YES
Land Code: 1000075571	Agency Land Code: R29250640	Land Name: PARKS & TRAILS	County: RICE	Acres: 0.40
City:	Site Code: R290258	Classification Per M.S. 86A.05: c. state trail	Current Public Use: YES	Future Public Use: YES
Land Code: 1000075572	Agency Land Code: R29250964	Land Name: PARKS & TRAILS	County: RICE	Acres: 2.90
City:	Site Code: R290258	Classification Per M.S. 86A.05: c. state trail	Current Public Use: YES	Future Public Use: YES
Land Code: 1000075573	Agency Land Code: R29250747	Land Name: PARKS & TRAILS	County: RICE	Acres: 0.90
City:	Site Code: R290258	Classification Per M.S. 86A.05: c. state trail	Current Public Use: YES	Future Public Use: YES
Land Code: 1000075574	Agency Land Code: R29250938	Land Name: PARKS & TRAILS	County: RICE	Acres: 3.04
City:	Site Code: R290258	Classification Per M.S. 86A.05: c. state trail	Current Public Use: YES	Future Public Use: YES
Land Code: 1000075575	Agency Land Code: R29250632	Land Name: PARKS & TRAILS	County: RICE	Acres: 3.50
City:	Site Code: R290258	Classification Per M.S. 86A.05: c. state trail	Current Public Use: YES	Future Public Use: YES



Land Code: 1000075576	Agency Land Code: R29250750	Land Name: PARKS & TRAILS	County: RICE	Acres: 0.23
City:	Site Code: R290258	Classification Per M.S. 86A.05: c. state trail	Current Public Use: YES	Future Public Use: YES
Land Code: 1000075577	Agency Land Code: R29250653	Land Name: PARKS & TRAILS	County: RICE	Acres: 3.20
City:	Site Code: R290258	Classification Per M.S. 86A.05: c. state trail	Current Public Use: YES	Future Public Use: YES
Land Code: 1000075578	Agency Land Code: R29250620	Land Name: PARKS & TRAILS	County: RICE	Acres: 2.83
City:	Site Code: R290258	Classification Per M.S. 86A.05: c. state trail	Current Public Use: YES	Future Public Use: YES
Land Code: 1000075579	Agency Land Code: R29250654	Land Name: PARKS & TRAILS	County: RICE	Acres: 2.20
City:	Site Code: R290258	Classification Per M.S. 86A.05: c. state trail	Current Public Use: YES	Future Public Use: YES
Land Code: 1000075580	Agency Land Code: R29250936	Land Name: PARKS & TRAILS	County: RICE	Acres: 3.04
City:	Site Code: R290258	Classification Per M.S. 86A.05: c. state trail	Current Public Use: YES	Future Public Use: YES
Land Code: 1000075581	Agency Land Code: R29250966	Land Name: PARKS & TRAILS	County: RICE	Acres: 0.70
City:	Site Code: R290258	Classification Per M.S. 86A.05: c. state trail	Current Public Use: YES	Future Public Use: YES
Land Code: 1000075582	Agency Land Code: R29250881	Land Name: PARKS & TRAILS	County: RICE	Acres: 0.80
City:	Site Code: R290258	Classification Per M.S. 86A.05: c. state trail	Current Public Use: YES	Future Public Use: YES
Land Code: 1000075583	Agency Land Code: R29591289	Land Name: PARKS & TRAILS	County: RICE	Acres: 9.20
City:	Site Code: R290258	Classification Per M.S. 86A.05: c. state trail	Current Public Use: YES	Future Public Use: YES
Land Code: 1000075584	Agency Land Code: R29250627	Land Name: PARKS & TRAILS	County: RICE	Acres: 3.10
City:	Site Code: R290258	Classification Per M.S. 86A.05: c. state trail	Current Public Use: YES	Future Public Use: YES
Land Code: 1000075585	Agency Land Code: R29250633	Land Name: PARKS & TRAILS	County: RICE	Acres: 1.10
City:	Site Code: R290258	Classification Per M.S. 86A.05: c. state trail	Current Public Use: YES	Future Public Use: YES
Land Code: 1000075586	Agency Land Code: R29250749	Land Name: PARKS & TRAILS	County: RICE	Acres: 2.60
City:	Site Code: R290258	Classification Per M.S. 86A.05: c. state trail	Current Public Use: YES	Future Public Use: YES
Land Code: 1000075587	Agency Land Code: R29250937	Land Name: PARKS & TRAILS	County: RICE	Acres: 3.04
City:	Site Code: R290258	Classification Per M.S. 86A.05: c. state trail	Current Public Use: YES	Future Public Use: YES



Land Code: 1000075588	Agency Land Code: R29250618	Land Name: PARKS & TRAILS	County: RICE	Acres: 3.80
City:	Site Code: R290258	Classification Per M.S. 86A.05: c. state trail	Current Public Use: YES	Future Public Use: YES
Land Code: 1000075589	Agency Land Code: R29250619	Land Name: PARKS & TRAILS	County: RICE	Acres: 3.30
City:	Site Code: R290258	Classification Per M.S. 86A.05: c. state trail	Current Public Use: YES	Future Public Use: YES
Land Code: 1000075590	Agency Land Code: R29250877	Land Name: PARKS & TRAILS	County: RICE	Acres: 3.20
City:	Site Code: R290258	Classification Per M.S. 86A.05: c. state trail	Current Public Use: YES	Future Public Use: YES
Land Code: 1000075591	Agency Land Code: R29250655	Land Name: PARKS & TRAILS	County: RICE	Acres: 3.20
City:	Site Code: R290258	Classification Per M.S. 86A.05: c. state trail	Current Public Use: YES	Future Public Use: YES
Land Code: 1000075592	Agency Land Code: R29250657	Land Name: PARKS & TRAILS	County: RICE	Acres: 1.60
City:	Site Code: R290258	Classification Per M.S. 86A.05: c. state trail	Current Public Use: YES	Future Public Use: YES
Land Code: 1000075593	Agency Land Code: R29250659	Land Name: PARKS & TRAILS	County: RICE	Acres: 3.10
City:	Site Code: R290258	Classification Per M.S. 86A.05: c. state trail	Current Public Use: YES	Future Public Use: YES
Land Code: 1000075594	Agency Land Code: R29250758	Land Name: PARKS & TRAILS	County: RICE	Acres: 1.88
City:	Site Code: R290258	Classification Per M.S. 86A.05: c. state trail	Current Public Use: YES	Future Public Use: YES
Land Code: 1000075595	Agency Land Code: R29250876	Land Name: PARKS & TRAILS	County: RICE	Acres: 3.10
City:	Site Code: R290258	Classification Per M.S. 86A.05: c. state trail	Current Public Use: YES	Future Public Use: YES
Land Code: 1000075596	Agency Land Code: R29250621	Land Name: PARKS & TRAILS	County: RICE	Acres: 3.20
City:	Site Code: R290258	Classification Per M.S. 86A.05: c. state trail	Current Public Use: YES	Future Public Use: YES
Land Code: 1000075597	Agency Land Code: R29250658	Land Name: PARKS & TRAILS	County: RICE	Acres: 3.10
City:	Site Code: R290258	Classification Per M.S. 86A.05: c. state trail	Current Public Use: YES	Future Public Use: YES
Land Code: 1000075598	Agency Land Code: R29250878	Land Name: PARKS & TRAILS	County: RICE	Acres: 0.20
City:	Site Code: R290258	Classification Per M.S. 86A.05: c. state trail	Current Public Use: YES	Future Public Use: YES
Land Code: 1000075599	Agency Land Code: R29250961	Land Name: PARKS & TRAILS	County: RICE	Acres: 2.40
City:	Site Code: R290258	Classification Per M.S. 86A.05: c. state trail	Current Public Use: YES	Future Public Use: YES



Land Code: 1000075600	Agency Land Code: R29250628	Land Name: PARKS & TRAILS	County: RICE	Acres: 3.10
City:	Site Code: R290258	Classification Per M.S. 86A.05: c. state trail	Current Public Use: YES	Future Public Use: YES
Land Code: 1000075601	Agency Land Code: R29250965	Land Name: PARKS & TRAILS	County: RICE	Acres: 3.10
City:	Site Code: R290258	Classification Per M.S. 86A.05: c. state trail	Current Public Use: YES	Future Public Use: YES
Land Code: 1000075602	Agency Land Code: R29250963	Land Name: PARKS & TRAILS	County: RICE	Acres: 0.50
City:	Site Code: R290258	Classification Per M.S. 86A.05: c. state trail	Current Public Use: YES	Future Public Use: YES
Land Code: 1000075603	Agency Land Code: R29250748	Land Name: PARKS & TRAILS	County: RICE	Acres: 0.36
City:	Site Code: R290258	Classification Per M.S. 86A.05: c. state trail	Current Public Use: YES	Future Public Use: YES
Land Code: 1000075604	Agency Land Code: R29250760	Land Name: PARKS & TRAILS	County: RICE	Acres: 3.57
City:	Site Code: R290258	Classification Per M.S. 86A.05: c. state trail	Current Public Use: YES	Future Public Use: YES
Land Code: 1000075605	Agency Land Code: R29250880	Land Name: PARKS & TRAILS	County: RICE	Acres: 0.01
City:	Site Code: R290258	Classification Per M.S. 86A.05: c. state trail	Current Public Use: YES	Future Public Use: YES
Land Code: 1000075606	Agency Land Code: R29250630	Land Name: PARKS & TRAILS	County: RICE	Acres: 3.30
City:	Site Code: R290258	Classification Per M.S. 86A.05: c. state trail	Current Public Use: YES	Future Public Use: YES
Land Code: 1000075607	Agency Land Code: R29250745	Land Name: PARKS & TRAILS	County: RICE	Acres: 0.01
City:	Site Code: R290258	Classification Per M.S. 86A.05: c. state trail	Current Public Use: YES	Future Public Use: YES
Land Code: 1000075608	Agency Land Code: R29250626	Land Name: PARKS & TRAILS	County: RICE	Acres: 2.60
City:	Site Code: R290258	Classification Per M.S. 86A.05: c. state trail	Current Public Use: YES	Future Public Use: YES
Land Code: 1000075609	Agency Land Code: R29250629	Land Name: PARKS & TRAILS	County: RICE	Acres: 4.30
City:	Site Code: R290258	Classification Per M.S. 86A.05: c. state trail	Current Public Use: YES	Future Public Use: YES
Land Code: 1000075610	Agency Land Code: R29250660	Land Name: PARKS & TRAILS	County: RICE	Acres: 3.10
City:	Site Code: R290258	Classification Per M.S. 86A.05: c. state trail	Current Public Use: YES	Future Public Use: YES
Land Code: 1000075611	Agency Land Code: R29250962	Land Name: PARKS & TRAILS	County: RICE	Acres: 3.40
City:	Site Code: R290258	Classification Per M.S. 86A.05: c. state trail	Current Public Use: YES	Future Public Use: YES



Land Code: 1000075612	Agency Land Code: R29250746	Land Name: PARKS & TRAILS	County: RICE	Acres: 3.80
City:	Site Code: R290258	Classification Per M.S. 86A.05: c. state trail	Current Public Use: YES	Future Public Use: YES
Land Code: 1000075613	Agency Land Code: R29250875	Land Name: PARKS & TRAILS	County: RICE	Acres: 3.20
City:	Site Code: R290258	Classification Per M.S. 86A.05: c. state trail	Current Public Use: YES	Future Public Use: YES
Land Code: 1000075614	Agency Land Code: R29250634	Land Name: PARKS & TRAILS	County: RICE	Acres: 1.40
City:	Site Code:	Classification Per M.S. 86A.05: h. state water access site	Current Public Use: YES	Future Public Use: YES
Land Code: 1000075615	Agency Land Code: R29250631	Land Name: PARKS & TRAILS	County: RICE	Acres: 1.40
City:	Site Code:	Classification Per M.S. 86A.05: h. state water access site	Current Public Use: YES	Future Public Use: YES
Land Code: 1000075616	Agency Land Code: R29251018	Land Name: PARKS & TRAILS	County: RICE	Acres: 1.50
City:	Site Code:	Classification Per M.S. 86A.05: h. state water access site	Current Public Use: YES	Future Public Use: YES
Land Code: 1000075617	Agency Land Code: R29251017	Land Name: PARKS & TRAILS	County: RICE	Acres: 2.20
City:	Site Code:	Classification Per M.S. 86A.05: h. state water access site	Current Public Use: YES	Future Public Use: YES
Land Code: 1000075618	Agency Land Code: R29251016	Land Name: PARKS & TRAILS	County: RICE	Acres: 2.81
City:	Site Code: R290524	Classification Per M.S. 86A.05: h. state water access site	Current Public Use: YES	Future Public Use: YES
Land Code: 1000075619	Agency Land Code: R29250794	Land Name: PARKS & TRAILS	County: RICE	Acres: 4.45
City:	Site Code:	Classification Per M.S. 86A.05: h. state water access site	Current Public Use: YES	Future Public Use: YES
Land Code: 1000075620	Agency Land Code: R29251087	Land Name: PARKS & TRAILS	County: RICE	Acres: 1.25
City:	Site Code:	Classification Per M.S. 86A.05: h. state water access site	Current Public Use: YES	Future Public Use: YES
Land Code: 1000075621	Agency Land Code: R29250797	Land Name: PARKS & TRAILS	County: RICE	Acres: 2.20
City:	Site Code:	Classification Per M.S. 86A.05: h. state water access site	Current Public Use: YES	Future Public Use: YES
Land Code: 1000075622	Agency Land Code: R29250798	Land Name: PARKS & TRAILS	County: RICE	Acres: 0.30
City:	Site Code:	Classification Per M.S. 86A.05: h. state water access site	Current Public Use: YES	Future Public Use: YES
Land Code: 1000075623	Agency Land Code: R29250694	Land Name: PARKS & TRAILS	County: RICE	Acres: 0.60
City:	Site Code: R290574	Classification Per M.S. 86A.05: h. state water access site	Current Public Use: YES	Future Public Use: YES



Land Code: 1000075624	Agency Land Code: R29250849	Land Name: PARKS & TRAILS	County: RICE	Acres: 0.72
City:	Site Code:	Classification Per M.S. 86A.05: h. state water access site	Current Public Use: YES	Future Public Use: YES
Land Code: 1000075625	Agency Land Code: R29251003	Land Name: PARKS & TRAILS	County: RICE	Acres: 0.61
City:	Site Code:	Classification Per M.S. 86A.05: h. state water access site	Current Public Use: YES	Future Public Use: YES
Land Code: 1000075626	Agency Land Code: R29556847	Land Name: PARKS & TRAILS	County: RICE	Acres: 0.81
City:	Site Code:	Classification Per M.S. 86A.05: h. state water access site	Current Public Use: YES	Future Public Use: YES
Land Code: 1000075627	Agency Land Code: R29559622	Land Name: PARKS & TRAILS	County: RICE	Acres: 1.10
City:	Site Code:	Classification Per M.S. 86A.05: h. state water access site	Current Public Use: YES	Future Public Use: YES
Land Code: 1000075628	Agency Land Code: R29558764	Land Name: PARKS & TRAILS	County: RICE	Acres: 3.29
City:	Site Code:	Classification Per M.S. 86A.05: h. state water access site	Current Public Use: YES	Future Public Use: YES
Land Code: 1000075629	Agency Land Code: R29559623	Land Name: PARKS & TRAILS	County: RICE	Acres: 0.13
City:	Site Code:	Classification Per M.S. 86A.05: h. state water access site	Current Public Use: YES	Future Public Use: YES
Land Code: 1000075630	Agency Land Code: R29251058	Land Name: PARKS & TRAILS	County: RICE	Acres: 5.00
City:	Site Code:	Classification Per M.S. 86A.05: h. state water access site	Current Public Use: YES	Future Public Use: YES
Land Code: 1000075631	Agency Land Code: R29338444	Land Name: PARKS & TRAILS	County: RICE	Acres: 1.31
City:	Site Code:	Classification Per M.S. 86A.05: h. state water access site	Current Public Use: YES	Future Public Use: YES
Land Code: 1000075632	Agency Land Code: R29250969	Land Name: PARKS & TRAILS	County: RICE	Acres: 1.30
City:	Site Code:	Classification Per M.S. 86A.05: h. state water access site	Current Public Use: YES	Future Public Use: YES
Land Code: 1000075633	Agency Land Code: R29250549	Land Name: EWR - WATERS	County: RICE	Acres: 1.20
City:	Site Code:	Classification Per M.S. 86A.05: n. not administered under 86A.05	Current Public Use: YES	Future Public Use: YES
Land Code: 1000075634	Agency Land Code: R29340219	Land Name: FAW - WILDLIFE	County: RICE	Acres: 38.57
City:	Site Code:	Classification Per M.S. 86A.05: g. state wildlife management area	Current Public Use: YES	Future Public Use: YES
Land Code: 1000075635	Agency Land Code: R29532926	Land Name: FAW - WILDLIFE	County: RICE	Acres: 40.00
City:	Site Code:	Classification Per M.S. 86A.05: g. state wildlife management area	Current Public Use: YES	Future Public Use: YES



Land Code: 1000075636	Agency Land Code: R29532928	Land Name: FAW - WILDLIFE	County: RICE	Acres: 25.75
City:	Site Code:	Classification Per M.S. 86A.05: g. state wildlife management area	Current Public Use: YES	Future Public Use: YES
Land Code: 1000075637	Agency Land Code: R29336289	Land Name: FAW - WILDLIFE	County: RICE	Acres: 8.70
City:	Site Code:	Classification Per M.S. 86A.05: g. state wildlife management area	Current Public Use: YES	Future Public Use: YES
Land Code: 1000075638	Agency Land Code: R29336292	Land Name: FAW - WILDLIFE	County: RICE	Acres: 24.60
City:	Site Code:	Classification Per M.S. 86A.05: g. state wildlife management area	Current Public Use: YES	Future Public Use: YES
Land Code: 1000075639	Agency Land Code: R29534722	Land Name: FAW - WILDLIFE	County: RICE	Acres: 44.08
City:	Site Code:	Classification Per M.S. 86A.05: g. state wildlife management area	Current Public Use: YES	Future Public Use: YES
Land Code: 1000075640	Agency Land Code: R29534725	Land Name: FAW - WILDLIFE	County: RICE	Acres: 27.92
City:	Site Code:	Classification Per M.S. 86A.05: g. state wildlife management area	Current Public Use: YES	Future Public Use: YES
Land Code: 1000075641	Agency Land Code: R29534726	Land Name: FAW - WILDLIFE	County: RICE	Acres: 41.00
City:	Site Code:	Classification Per M.S. 86A.05: g. state wildlife management area	Current Public Use: YES	Future Public Use: YES
Land Code: 1000075642	Agency Land Code: R29534728	Land Name: FAW - WILDLIFE	County: RICE	Acres: 1.70
City:	Site Code:	Classification Per M.S. 86A.05: g. state wildlife management area	Current Public Use: YES	Future Public Use: YES
Land Code: 1000075643	Agency Land Code: R29339077	Land Name: FAW - WILDLIFE	County: RICE	Acres: 29.75
City:	Site Code:	Classification Per M.S. 86A.05: g. state wildlife management area	Current Public Use: YES	Future Public Use: YES
Land Code: 1000075644	Agency Land Code: R29339079	Land Name: FAW - WILDLIFE	County: RICE	Acres: 42.98
City:	Site Code:	Classification Per M.S. 86A.05: g. state wildlife management area	Current Public Use: YES	Future Public Use: YES
Land Code: 1000075645	Agency Land Code: R29339081	Land Name: FAW - WILDLIFE	County: RICE	Acres: 38.50
City:	Site Code:	Classification Per M.S. 86A.05: g. state wildlife management area	Current Public Use: YES	Future Public Use: YES
Land Code: 1000075646	Agency Land Code: R29339083	Land Name: FAW - WILDLIFE	County: RICE	Acres: 7.70
City:	Site Code:	Classification Per M.S. 86A.05: g. state wildlife management area	Current Public Use: YES	Future Public Use: YES
Land Code: 1000075647	Agency Land Code: R29251000	Land Name: FAW - WILDLIFE	County: RICE	Acres: 6.80
City:	Site Code:	Classification Per M.S. 86A.05: g. state wildlife management area	Current Public Use: YES	Future Public Use: YES



Land Code: 1000075648	Agency Land Code: R29250995	Land Name: FAW - WILDLIFE	County: RICE	Acres: 0.50
City:	Site Code:	Classification Per M.S. 86A.05: g. state wildlife management area	Current Public Use: YES	Future Public Use: YES
Land Code: 1000075649	Agency Land Code: R29251001	Land Name: FAW - WILDLIFE	County: RICE	Acres: 5.00
City:	Site Code:	Classification Per M.S. 86A.05: g. state wildlife management area	Current Public Use: YES	Future Public Use: YES
Land Code: 1000075650	Agency Land Code: R29334907	Land Name: FAW - WILDLIFE	County: RICE	Acres: 10.40
City:	Site Code:	Classification Per M.S. 86A.05: g. state wildlife management area	Current Public Use: YES	Future Public Use: YES
Land Code: 1000075651	Agency Land Code: R29250997	Land Name: FAW - WILDLIFE	County: RICE	Acres: 40.00
City:	Site Code:	Classification Per M.S. 86A.05: g. state wildlife management area	Current Public Use: YES	Future Public Use: YES
Land Code: 1000075652	Agency Land Code: R29250994	Land Name: FAW - WILDLIFE	County: RICE	Acres: 40.00
City:	Site Code:	Classification Per M.S. 86A.05: g. state wildlife management area	Current Public Use: YES	Future Public Use: YES
Land Code: 1000075653	Agency Land Code: R29334906	Land Name: FAW - WILDLIFE	County: RICE	Acres: 11.30
City:	Site Code:	Classification Per M.S. 86A.05: g. state wildlife management area	Current Public Use: YES	Future Public Use: YES
Land Code: 1000075654	Agency Land Code: R29250998	Land Name: FAW - WILDLIFE	County: RICE	Acres: 20.00
City:	Site Code:	Classification Per M.S. 86A.05: g. state wildlife management area	Current Public Use: YES	Future Public Use: YES
Land Code: 1000075655	Agency Land Code: R29340220	Land Name: FAW - WILDLIFE	County: RICE	Acres: 36.60
City:	Site Code:	Classification Per M.S. 86A.05: g. state wildlife management area	Current Public Use: YES	Future Public Use: YES
Land Code: 1000075656	Agency Land Code: R29336290	Land Name: FAW - WILDLIFE	County: RICE	Acres: 29.70
City:	Site Code:	Classification Per M.S. 86A.05: g. state wildlife management area	Current Public Use: YES	Future Public Use: YES
Land Code: 1000075657	Agency Land Code: R29340221	Land Name: FAW - WILDLIFE	County: RICE	Acres: 40.00
City:	Site Code:	Classification Per M.S. 86A.05: g. state wildlife management area	Current Public Use: YES	Future Public Use: YES
Land Code: 1000075658	Agency Land Code: R29532927	Land Name: FAW - WILDLIFE	County: RICE	Acres: 25.75
City:	Site Code:	Classification Per M.S. 86A.05: g. state wildlife management area	Current Public Use: YES	Future Public Use: YES
Land Code: 1000075659	Agency Land Code: R29534729	Land Name: FAW - WILDLIFE	County: RICE	Acres: 30.10
City:	Site Code:	Classification Per M.S. 86A.05: g. state wildlife management area	Current Public Use: YES	Future Public Use: YES



Land Code: 1000075660	Agency Land Code: R29339078	Land Name: FAW - WILDLIFE	County: RICE	Acres: 58.90
City:	Site Code:	Classification Per M.S. 86A.05: g. state wildlife management area	Current Public Use: YES	Future Public Use: YES
Land Code: 1000075661	Agency Land Code: R29250999	Land Name: FAW - WILDLIFE	County: RICE	Acres: 10.30
City:	Site Code:	Classification Per M.S. 86A.05: g. state wildlife management area	Current Public Use: YES	Future Public Use: YES
Land Code: 1000075662	Agency Land Code: R29251002	Land Name: FAW - WILDLIFE	County: RICE	Acres: 40.00
City:	Site Code:	Classification Per M.S. 86A.05: g. state wildlife management area	Current Public Use: YES	Future Public Use: YES
Land Code: 1000075663	Agency Land Code: R29250993	Land Name: FAW - WILDLIFE	County: RICE	Acres: 40.00
City:	Site Code:	Classification Per M.S. 86A.05: g. state wildlife management area	Current Public Use: YES	Future Public Use: YES
Land Code: 1000075664	Agency Land Code: R29339084	Land Name: FAW - WILDLIFE	County: RICE	Acres: 30.50
City:	Site Code:	Classification Per M.S. 86A.05: g. state wildlife management area	Current Public Use: YES	Future Public Use: YES
Land Code: 1000075665	Agency Land Code: R29336291	Land Name: FAW - WILDLIFE	County: RICE	Acres: 32.90
City:	Site Code:	Classification Per M.S. 86A.05: g. state wildlife management area	Current Public Use: YES	Future Public Use: YES
Land Code: 1000075666	Agency Land Code: R29339080	Land Name: FAW - WILDLIFE	County: RICE	Acres: 33.25
City:	Site Code:	Classification Per M.S. 86A.05: g. state wildlife management area	Current Public Use: YES	Future Public Use: YES
Land Code: 1000075667	Agency Land Code: R29250996	Land Name: FAW - WILDLIFE	County: RICE	Acres: 40.00
City:	Site Code:	Classification Per M.S. 86A.05: g. state wildlife management area	Current Public Use: YES	Future Public Use: YES
Land Code: 1000075668	Agency Land Code: R29534727	Land Name: FAW - WILDLIFE	County: RICE	Acres: 0.30
City:	Site Code:	Classification Per M.S. 86A.05: g. state wildlife management area	Current Public Use: YES	Future Public Use: YES
Land Code: 1000075669	Agency Land Code: R29339076	Land Name: FAW - WILDLIFE	County: RICE	Acres: 10.95
City:	Site Code:	Classification Per M.S. 86A.05: g. state wildlife management area	Current Public Use: YES	Future Public Use: YES
Land Code: 1000075670	Agency Land Code: R29534730	Land Name: FAW - WILDLIFE	County: RICE	Acres: 11.00
City:	Site Code:	Classification Per M.S. 86A.05: g. state wildlife management area	Current Public Use: YES	Future Public Use: YES
Land Code: 1000075671	Agency Land Code: R29546034	Land Name: FAW - WILDLIFE	County: RICE	Acres: 1.00
City:	Site Code:	Classification Per M.S. 86A.05: g. state wildlife management area	Current Public Use: YES	Future Public Use: YES



Land Code: 1000075672	Agency Land Code: R29546036	Land Name: FAW - WILDLIFE	County: RICE	Acres: 0.50
City:	Site Code:	Classification Per M.S. 86A.05: g. state wildlife management area	Current Public Use: YES	Future Public Use: YES
Land Code: 1000075673	Agency Land Code: R29538147	Land Name: FAW - WILDLIFE	County: RICE	Acres: 20.80
City:	Site Code:	Classification Per M.S. 86A.05: g. state wildlife management area	Current Public Use: YES	Future Public Use: YES
Land Code: 1000075674	Agency Land Code: R29250968	Land Name: FAW - WILDLIFE	County: RICE	Acres: 39.71
City:	Site Code:	Classification Per M.S. 86A.05: g. state wildlife management area	Current Public Use: YES	Future Public Use: YES
Land Code: 1000075675	Agency Land Code: R29250874	Land Name: FAW - WILDLIFE	County: RICE	Acres: 7.00
City:	Site Code:	Classification Per M.S. 86A.05: g. state wildlife management area	Current Public Use: YES	Future Public Use: YES
Land Code: 1000075676	Agency Land Code: R29250960	Land Name: FAW - WILDLIFE	County: RICE	Acres: 31.53
City:	Site Code:	Classification Per M.S. 86A.05: g. state wildlife management area	Current Public Use: YES	Future Public Use: YES
Land Code: 1000075677	Agency Land Code: R29546038	Land Name: FAW - WILDLIFE	County: RICE	Acres: 33.00
City:	Site Code:	Classification Per M.S. 86A.05: g. state wildlife management area	Current Public Use: YES	Future Public Use: YES
Land Code: 1000075678	Agency Land Code: R29538148	Land Name: FAW - WILDLIFE	County: RICE	Acres: 11.60
City:	Site Code:	Classification Per M.S. 86A.05: g. state wildlife management area	Current Public Use: YES	Future Public Use: YES
Land Code: 1000075679	Agency Land Code: R29546032	Land Name: FAW - WILDLIFE	County: RICE	Acres: 2.00
City:	Site Code:	Classification Per M.S. 86A.05: g. state wildlife management area	Current Public Use: YES	Future Public Use: YES
Land Code: 1000075680	Agency Land Code: R29250967	Land Name: FAW - WILDLIFE	County: RICE	Acres: 39.80
City:	Site Code:	Classification Per M.S. 86A.05: g. state wildlife management area	Current Public Use: YES	Future Public Use: YES
Land Code: 1000075681	Agency Land Code: R29546033	Land Name: FAW - WILDLIFE	County: RICE	Acres: 5.00
City:	Site Code:	Classification Per M.S. 86A.05: g. state wildlife management area	Current Public Use: YES	Future Public Use: YES
Land Code: 1000075682	Agency Land Code: R29546037	Land Name: FAW - WILDLIFE	County: RICE	Acres: 40.00
City:	Site Code:	Classification Per M.S. 86A.05: g. state wildlife management area	Current Public Use: YES	Future Public Use: YES
Land Code: 1000075683	Agency Land Code: R29546035	Land Name: FAW - WILDLIFE	County: RICE	Acres: 22.00
City:	Site Code:	Classification Per M.S. 86A.05: g. state wildlife management area	Current Public Use: YES	Future Public Use: YES



Land Code: 1000075684	Agency Land Code: R29546039	Land Name: FAW - WILDLIFE	County: RICE	Acres: 7.00
City:	Site Code:	Classification Per M.S. 86A.05: g. state wildlife management area	Current Public Use: YES	Future Public Use: YES
Land Code: 1000075685	Agency Land Code: R29250623	Land Name: FAW - WILDLIFE	County: RICE	Acres: 8.72
City:	Site Code:	Classification Per M.S. 86A.05: g. state wildlife management area	Current Public Use: YES	Future Public Use: YES
Land Code: 1000075686	Agency Land Code: R29250622	Land Name: FAW - WILDLIFE	County: RICE	Acres: 26.05
City:	Site Code:	Classification Per M.S. 86A.05: g. state wildlife management area	Current Public Use: YES	Future Public Use: YES
Land Code: 1000075687	Agency Land Code: R29250624	Land Name: FAW - WILDLIFE	County: RICE	Acres: 20.71
City:	Site Code:	Classification Per M.S. 86A.05: g. state wildlife management area	Current Public Use: YES	Future Public Use: YES
Land Code: 1000075688	Agency Land Code: R29250625	Land Name: FAW - WILDLIFE	County: RICE	Acres: 0.42
City:	Site Code:	Classification Per M.S. 86A.05: g. state wildlife management area	Current Public Use: YES	Future Public Use: YES
Land Code: 1000075689	Agency Land Code: R29250832	Land Name: FAW - WILDLIFE	County: RICE	Acres: 7.00
City:	Site Code:	Classification Per M.S. 86A.05: g. state wildlife management area	Current Public Use: YES	Future Public Use: YES
Land Code: 1000075690	Agency Land Code: R29250833	Land Name: FAW - WILDLIFE	County: RICE	Acres: 40.00
City:	Site Code:	Classification Per M.S. 86A.05: g. state wildlife management area	Current Public Use: YES	Future Public Use: YES
Land Code: 1000075691	Agency Land Code: R29557218	Land Name: FAW - WILDLIFE	County: RICE	Acres: 0.95
City:	Site Code:	Classification Per M.S. 86A.05: g. state wildlife management area	Current Public Use: YES	Future Public Use: YES
Land Code: 1000075692	Agency Land Code: R29557219	Land Name: FAW - WILDLIFE	County: RICE	Acres: 6.10
City:	Site Code:	Classification Per M.S. 86A.05: g. state wildlife management area	Current Public Use: YES	Future Public Use: YES
Land Code: 1000075693	Agency Land Code: R29250473	Land Name: FAW - WILDLIFE	County: RICE	Acres: 40.00
City:	Site Code:	Classification Per M.S. 86A.05: g. state wildlife management area	Current Public Use: YES	Future Public Use: YES
Land Code: 1000075694	Agency Land Code: R29250404	Land Name: FAW - WILDLIFE	County: RICE	Acres: 40.00
City:	Site Code:	Classification Per M.S. 86A.05: g. state wildlife management area	Current Public Use: YES	Future Public Use: YES
Land Code: 1000075695	Agency Land Code: R29250472	Land Name: FAW - WILDLIFE	County: RICE	Acres: 40.00
City:	Site Code:	Classification Per M.S. 86A.05: g. state wildlife management area	Current Public Use: YES	Future Public Use: YES



Land Code: 1000075696	Agency Land Code: R29250476	Land Name: FAW - WILDLIFE	County: RICE	Acres: 21.00
City:	Site Code:	Classification Per M.S. 86A.05: g. state wildlife management area	Current Public Use: YES	Future Public Use: YES
Land Code: 1000075697	Agency Land Code: R29250467	Land Name: FAW - WILDLIFE	County: RICE	Acres: 40.00
City:	Site Code:	Classification Per M.S. 86A.05: g. state wildlife management area	Current Public Use: YES	Future Public Use: YES
Land Code: 1000075698	Agency Land Code: R29250405	Land Name: FAW - WILDLIFE	County: RICE	Acres: 40.00
City:	Site Code:	Classification Per M.S. 86A.05: g. state wildlife management area	Current Public Use: YES	Future Public Use: YES
Land Code: 1000075699	Agency Land Code: R29250474	Land Name: FAW - WILDLIFE	County: RICE	Acres: 40.00
City:	Site Code:	Classification Per M.S. 86A.05: g. state wildlife management area	Current Public Use: YES	Future Public Use: YES
Land Code: 1000075700	Agency Land Code: R29250465	Land Name: FAW - WILDLIFE	County: RICE	Acres: 40.00
City:	Site Code:	Classification Per M.S. 86A.05: g. state wildlife management area	Current Public Use: YES	Future Public Use: YES
Land Code: 1000075701	Agency Land Code: R29250469	Land Name: FAW - WILDLIFE	County: RICE	Acres: 40.00
City:	Site Code:	Classification Per M.S. 86A.05: g. state wildlife management area	Current Public Use: YES	Future Public Use: YES
Land Code: 1000075702	Agency Land Code: R29250475	Land Name: FAW - WILDLIFE	County: RICE	Acres: 33.00
City:	Site Code:	Classification Per M.S. 86A.05: g. state wildlife management area	Current Public Use: YES	Future Public Use: YES
Land Code: 1000075703	Agency Land Code: R29557220	Land Name: FAW - WILDLIFE	County: RICE	Acres: 5.51
City:	Site Code:	Classification Per M.S. 86A.05: g. state wildlife management area	Current Public Use: YES	Future Public Use: YES
Land Code: 1000075704	Agency Land Code: R29250470	Land Name: FAW - WILDLIFE	County: RICE	Acres: 13.33
City:	Site Code:	Classification Per M.S. 86A.05: g. state wildlife management area	Current Public Use: YES	Future Public Use: YES
Land Code: 1000075705	Agency Land Code: R29250471	Land Name: FAW - WILDLIFE	County: RICE	Acres: 40.00
City:	Site Code:	Classification Per M.S. 86A.05: g. state wildlife management area	Current Public Use: YES	Future Public Use: YES
Land Code: 1000075706	Agency Land Code: R29250468	Land Name: FAW - WILDLIFE	County: RICE	Acres: 40.00
City:	Site Code:	Classification Per M.S. 86A.05: g. state wildlife management area	Current Public Use: YES	Future Public Use: YES
Land Code: 1000075707	Agency Land Code: R29250466	Land Name: FAW - WILDLIFE	County: RICE	Acres: 40.00
City:	Site Code:	Classification Per M.S. 86A.05: g. state wildlife management area	Current Public Use: YES	Future Public Use: YES



Land Code: 1000075708	Agency Land Code: R29329155	Land Name: FAW - WILDLIFE	County: RICE	Acres: 9.84
City:	Site Code:	Classification Per M.S. 86A.05: g. state wildlife management area	Current Public Use: YES	Future Public Use: YES
Land Code: 1000075709	Agency Land Code: R29250776	Land Name: FAW - WILDLIFE	County: RICE	Acres: 40.00
City:	Site Code:	Classification Per M.S. 86A.05: g. state wildlife management area	Current Public Use: YES	Future Public Use: YES
Land Code: 1000075710	Agency Land Code: R29250774	Land Name: FAW - WILDLIFE	County: RICE	Acres: 40.00
City:	Site Code:	Classification Per M.S. 86A.05: g. state wildlife management area	Current Public Use: YES	Future Public Use: YES
Land Code: 1000075711	Agency Land Code: R29250778	Land Name: FAW - WILDLIFE	County: RICE	Acres: 27.20
City:	Site Code:	Classification Per M.S. 86A.05: g. state wildlife management area	Current Public Use: YES	Future Public Use: YES
Land Code: 1000075712	Agency Land Code: R29250779	Land Name: FAW - WILDLIFE	County: RICE	Acres: 16.30
City:	Site Code:	Classification Per M.S. 86A.05: g. state wildlife management area	Current Public Use: YES	Future Public Use: YES
Land Code: 1000075713	Agency Land Code: R29250780	Land Name: FAW - WILDLIFE	County: RICE	Acres: 40.00
City:	Site Code:	Classification Per M.S. 86A.05: g. state wildlife management area	Current Public Use: YES	Future Public Use: YES
Land Code: 1000075714	Agency Land Code: R29250775	Land Name: FAW - WILDLIFE	County: RICE	Acres: 40.00
City:	Site Code:	Classification Per M.S. 86A.05: g. state wildlife management area	Current Public Use: YES	Future Public Use: YES
Land Code: 1000075715	Agency Land Code: R29250777	Land Name: FAW - WILDLIFE	County: RICE	Acres: 14.30
City:	Site Code:	Classification Per M.S. 86A.05: g. state wildlife management area	Current Public Use: YES	Future Public Use: YES
Land Code: 1000075716	Agency Land Code: R29250781	Land Name: FAW - WILDLIFE	County: RICE	Acres: 2.00
City:	Site Code:	Classification Per M.S. 86A.05: g. state wildlife management area	Current Public Use: YES	Future Public Use: YES
Land Code: 1000075717	Agency Land Code: R29250783	Land Name: FAW - WILDLIFE	County: RICE	Acres: 8.70
City:	Site Code:	Classification Per M.S. 86A.05: g. state wildlife management area	Current Public Use: YES	Future Public Use: YES
Land Code: 1000075718	Agency Land Code: R29250772	Land Name: FAW - WILDLIFE	County: RICE	Acres: 1.00
City:	Site Code:	Classification Per M.S. 86A.05: g. state wildlife management area	Current Public Use: YES	Future Public Use: YES
Land Code: 1000075719	Agency Land Code: R29250782	Land Name: FAW - WILDLIFE	County: RICE	Acres: 38.00
City:	Site Code:	Classification Per M.S. 86A.05: g. state wildlife management area	Current Public Use: YES	Future Public Use: YES



Land Code: 1000075720	Agency Land Code: R29250784	Land Name: FAW - WILDLIFE	County: RICE	Acres: 7.50
City:	Site Code:	Classification Per M.S. 86A.05: g. state wildlife management area	Current Public Use: YES	Future Public Use: YES
Land Code: 1000075721	Agency Land Code: R29250773	Land Name: FAW - WILDLIFE	County: RICE	Acres: 4.80
City:	Site Code:	Classification Per M.S. 86A.05: g. state wildlife management area	Current Public Use: YES	Future Public Use: YES
Land Code: 1000075722	Agency Land Code: R29340691	Land Name: FAW - WILDLIFE	County: RICE	Acres: 35.90
City:	Site Code:	Classification Per M.S. 86A.05: g. state wildlife management area	Current Public Use: YES	Future Public Use: YES
Land Code: 1000075723	Agency Land Code: R29340692	Land Name: FAW - WILDLIFE	County: RICE	Acres: 40.00
City:	Site Code:	Classification Per M.S. 86A.05: g. state wildlife management area	Current Public Use: YES	Future Public Use: YES
Land Code: 1000075724	Agency Land Code: R29340694	Land Name: FAW - WILDLIFE	County: RICE	Acres: 35.90
City:	Site Code:	Classification Per M.S. 86A.05: g. state wildlife management area	Current Public Use: YES	Future Public Use: YES
Land Code: 1000075725	Agency Land Code: R29340693	Land Name: FAW - WILDLIFE	County: RICE	Acres: 40.00
City:	Site Code:	Classification Per M.S. 86A.05: g. state wildlife management area	Current Public Use: YES	Future Public Use: YES
Land Code: 1000075726	Agency Land Code: R29555533	Land Name: FAW - WILDLIFE	County: RICE	Acres: 12.60
City:	Site Code:	Classification Per M.S. 86A.05: g. state wildlife management area	Current Public Use: YES	Future Public Use: YES
Land Code: 1000075727	Agency Land Code: R29555534	Land Name: FAW - WILDLIFE	County: RICE	Acres: 1.60
City:	Site Code:	Classification Per M.S. 86A.05: g. state wildlife management area	Current Public Use: YES	Future Public Use: YES
Land Code: 1000075728	Agency Land Code: R29251037	Land Name: FAW - WILDLIFE	County: RICE	Acres: 36.80
City:	Site Code:	Classification Per M.S. 86A.05: g. state wildlife management area	Current Public Use: YES	Future Public Use: YES
Land Code: 1000075729	Agency Land Code: R29251038	Land Name: FAW - WILDLIFE	County: RICE	Acres: 37.70
City:	Site Code:	Classification Per M.S. 86A.05: g. state wildlife management area	Current Public Use: YES	Future Public Use: YES
Land Code: 1000075730	Agency Land Code: R29251034	Land Name: FAW - WILDLIFE	County: RICE	Acres: 32.50
City:	Site Code:	Classification Per M.S. 86A.05: g. state wildlife management area	Current Public Use: YES	Future Public Use: YES
Land Code: 1000075731	Agency Land Code: R29251039	Land Name: FAW - WILDLIFE	County: RICE	Acres: 35.90
City:	Site Code:	Classification Per M.S. 86A.05: g. state wildlife management area	Current Public Use: YES	Future Public Use: YES



Land Code: 1000075732	Agency Land Code: R29251033	Land Name: FAW - WILDLIFE	County: RICE	Acres: 14.10
City:	Site Code:	Classification Per M.S. 86A.05: g. state wildlife management area	Current Public Use: YES	Future Public Use: YES
Land Code: 1000075733	Agency Land Code: R29251035	Land Name: FAW - WILDLIFE	County: RICE	Acres: 13.50
City:	Site Code:	Classification Per M.S. 86A.05: g. state wildlife management area	Current Public Use: YES	Future Public Use: YES
Land Code: 1000075734	Agency Land Code: R29251036	Land Name: FAW - WILDLIFE	County: RICE	Acres: 9.50
City:	Site Code:	Classification Per M.S. 86A.05: g. state wildlife management area	Current Public Use: YES	Future Public Use: YES
Land Code: 1000075735	Agency Land Code: R29559916	Land Name: FAW - WILDLIFE	County: RICE	Acres: 3.38
City:	Site Code:	Classification Per M.S. 86A.05: g. state wildlife management area	Current Public Use: YES	Future Public Use: YES
Land Code: 1000075736	Agency Land Code: R29250914	Land Name: FAW - WILDLIFE	County: RICE	Acres: 31.00
City:	Site Code:	Classification Per M.S. 86A.05: g. state wildlife management area	Current Public Use: YES	Future Public Use: YES
Land Code: 1000075737	Agency Land Code: R29250915	Land Name: FAW - WILDLIFE	County: RICE	Acres: 16.80
City:	Site Code:	Classification Per M.S. 86A.05: g. state wildlife management area	Current Public Use: YES	Future Public Use: YES
Land Code: 1000075738	Agency Land Code: R29574166	Land Name: FAW - FISHERIES	County: ROCK	Acres: 0.07
City:	Site Code:	Classification Per M.S. 86A.05: m. aquatic management areas	Current Public Use: YES	Future Public Use: YES
Land Code: 1000075739	Agency Land Code: R29574167	Land Name: FAW - FISHERIES	County: ROCK	Acres: 0.20
City:	Site Code:	Classification Per M.S. 86A.05: m. aquatic management areas	Current Public Use: YES	Future Public Use: YES
Land Code: 1000075740	Agency Land Code: R29574168	Land Name: FAW - FISHERIES	County: ROCK	Acres: 10.53
City:	Site Code:	Classification Per M.S. 86A.05: m. aquatic management areas	Current Public Use: YES	Future Public Use: YES
Land Code: 1000075741	Agency Land Code: R29567115	Land Name: FAW - FISHERIES	County: ROCK	Acres: 22.10
City:	Site Code:	Classification Per M.S. 86A.05: m. aquatic management areas	Current Public Use: YES	Future Public Use: YES
Land Code: 1000075742	Agency Land Code: R29533093	Land Name: PARKS & TRAILS	County: ROCK	Acres: 3.82
City:	Site Code: R290009	Classification Per M.S. 86A.05: a. state park	Current Public Use: YES	Future Public Use: YES
Land Code: 1000075743	Agency Land Code: R29526288	Land Name: PARKS & TRAILS	County: ROCK	Acres: 3.11
City:	Site Code: R290009	Classification Per M.S. 86A.05: a. state park	Current Public Use: YES	Future Public Use: YES



Land Code: 1000075744	Agency Land Code: R29251346	Land Name: PARKS & TRAILS	County: ROCK	Acres: 40.12
City:	Site Code: R290009	Classification Per M.S. 86A.05: a. state park	Current Public Use: YES	Future Public Use: YES
Land Code: 1000075745	Agency Land Code: R29251342	Land Name: PARKS & TRAILS	County: ROCK	Acres: 39.80
City:	Site Code: R290009	Classification Per M.S. 86A.05: a. state park	Current Public Use: YES	Future Public Use: YES
Land Code: 1000075746	Agency Land Code: R29251306	Land Name: PARKS & TRAILS	County: ROCK	Acres: 39.82
City:	Site Code: R290009	Classification Per M.S. 86A.05: a. state park	Current Public Use: YES	Future Public Use: YES
Land Code: 1000075747	Agency Land Code: R29251341	Land Name: PARKS & TRAILS	County: ROCK	Acres: 39.69
City:	Site Code: R290009	Classification Per M.S. 86A.05: a. state park	Current Public Use: YES	Future Public Use: YES
Land Code: 1000075748	Agency Land Code: R29251330	Land Name: PARKS & TRAILS	County: ROCK	Acres: 40.00
City:	Site Code: R290009	Classification Per M.S. 86A.05: a. state park	Current Public Use: YES	Future Public Use: YES
Land Code: 1000075749	Agency Land Code: R29251311	Land Name: PARKS & TRAILS	County: ROCK	Acres: 0.16
City:	Site Code: R290009	Classification Per M.S. 86A.05: a. state park	Current Public Use: YES	Future Public Use: YES
Land Code: 1000075750	Agency Land Code: R29251325	Land Name: PARKS & TRAILS	County: ROCK	Acres: 39.44
City:	Site Code: R290009	Classification Per M.S. 86A.05: a. state park	Current Public Use: YES	Future Public Use: YES
Land Code: 1000075751	Agency Land Code: R29251314	Land Name: PARKS & TRAILS	County: ROCK	Acres: 31.07
City:	Site Code: R290009	Classification Per M.S. 86A.05: a. state park	Current Public Use: YES	Future Public Use: YES
Land Code: 1000075752	Agency Land Code: R29251340	Land Name: PARKS & TRAILS	County: ROCK	Acres: 39.83
City:	Site Code: R290009	Classification Per M.S. 86A.05: a. state park	Current Public Use: YES	Future Public Use: YES
Land Code: 1000075753	Agency Land Code: R29251322	Land Name: PARKS & TRAILS	County: ROCK	Acres: 39.36
City:	Site Code: R290009	Classification Per M.S. 86A.05: a. state park	Current Public Use: YES	Future Public Use: YES
Land Code: 1000075754	Agency Land Code: R29251337	Land Name: PARKS & TRAILS	County: ROCK	Acres: 39.74
City:	Site Code: R290009	Classification Per M.S. 86A.05: a. state park	Current Public Use: YES	Future Public Use: YES
Land Code: 1000075755	Agency Land Code: R29251278	Land Name: PARKS & TRAILS	County: ROCK	Acres: 3.70
City:	Site Code: R290009	Classification Per M.S. 86A.05: a. state park	Current Public Use: YES	Future Public Use: YES



Land Code: 1000075756	Agency Land Code: R29251317	Land Name: PARKS & TRAILS	County: ROCK	Acres: 25.46
City:	Site Code: R290009	Classification Per M.S. 86A.05: a. state park	Current Public Use: YES	Future Public Use: YES
Land Code: 1000075757	Agency Land Code: R29251283	Land Name: PARKS & TRAILS	County: ROCK	Acres: 14.66
City:	Site Code: R290009	Classification Per M.S. 86A.05: a. state park	Current Public Use: YES	Future Public Use: YES
Land Code: 1000075758	Agency Land Code: R29251339	Land Name: PARKS & TRAILS	County: ROCK	Acres: 39.67
City:	Site Code: R290009	Classification Per M.S. 86A.05: a. state park	Current Public Use: YES	Future Public Use: YES
Land Code: 1000075759	Agency Land Code: R29251305	Land Name: PARKS & TRAILS	County: ROCK	Acres: 0.61
City:	Site Code: R290009	Classification Per M.S. 86A.05: a. state park	Current Public Use: YES	Future Public Use: YES
Land Code: 1000075760	Agency Land Code: R29251309	Land Name: PARKS & TRAILS	County: ROCK	Acres: 31.08
City:	Site Code: R290009	Classification Per M.S. 86A.05: a. state park	Current Public Use: YES	Future Public Use: YES
Land Code: 1000075761	Agency Land Code: R29251308	Land Name: PARKS & TRAILS	County: ROCK	Acres: 8.22
City:	Site Code: R290009	Classification Per M.S. 86A.05: a. state park	Current Public Use: YES	Future Public Use: YES
Land Code: 1000075762	Agency Land Code: R29251327	Land Name: PARKS & TRAILS	County: ROCK	Acres: 38.08
City:	Site Code: R290009	Classification Per M.S. 86A.05: a. state park	Current Public Use: YES	Future Public Use: YES
Land Code: 1000075763	Agency Land Code: R29251331	Land Name: PARKS & TRAILS	County: ROCK	Acres: 40.00
City:	Site Code: R290009	Classification Per M.S. 86A.05: a. state park	Current Public Use: YES	Future Public Use: YES
Land Code: 1000075764	Agency Land Code: R29251285	Land Name: PARKS & TRAILS	County: ROCK	Acres: 39.67
City:	Site Code: R290009	Classification Per M.S. 86A.05: a. state park	Current Public Use: YES	Future Public Use: YES
Land Code: 1000075765	Agency Land Code: R29251302	Land Name: PARKS & TRAILS	County: ROCK	Acres: 7.05
City:	Site Code: R290009	Classification Per M.S. 86A.05: a. state park	Current Public Use: YES	Future Public Use: YES
Land Code: 1000075766	Agency Land Code: R29251335	Land Name: PARKS & TRAILS	County: ROCK	Acres: 40.00
City:	Site Code: R290009	Classification Per M.S. 86A.05: a. state park	Current Public Use: YES	Future Public Use: YES
Land Code: 1000075767	Agency Land Code: R29251319	Land Name: PARKS & TRAILS	County: ROCK	Acres: 39.53
City:	Site Code: R290009	Classification Per M.S. 86A.05: a. state park	Current Public Use: YES	Future Public Use: YES



Land Code: 1000075768	Agency Land Code: R29251347	Land Name: PARKS & TRAILS	County: ROCK	Acres: 39.08
City:	Site Code: R290009	Classification Per M.S. 86A.05: a. state park	Current Public Use: YES	Future Public Use: YES
Land Code: 1000075769	Agency Land Code: R29251304	Land Name: PARKS & TRAILS	County: ROCK	Acres: 34.13
City:	Site Code: R290009	Classification Per M.S. 86A.05: a. state park	Current Public Use: YES	Future Public Use: YES
Land Code: 1000075770	Agency Land Code: R29251338	Land Name: PARKS & TRAILS	County: ROCK	Acres: 39.58
City:	Site Code: R290009	Classification Per M.S. 86A.05: a. state park	Current Public Use: YES	Future Public Use: YES
Land Code: 1000075771	Agency Land Code: R29251310	Land Name: PARKS & TRAILS	County: ROCK	Acres: 35.52
City:	Site Code: R290009	Classification Per M.S. 86A.05: a. state park	Current Public Use: YES	Future Public Use: YES
Land Code: 1000075772	Agency Land Code: R29251313	Land Name: PARKS & TRAILS	County: ROCK	Acres: 8.51
City:	Site Code: R290009	Classification Per M.S. 86A.05: a. state park	Current Public Use: YES	Future Public Use: YES
Land Code: 1000075773	Agency Land Code: R29251332	Land Name: PARKS & TRAILS	County: ROCK	Acres: 40.00
City:	Site Code: R290009	Classification Per M.S. 86A.05: a. state park	Current Public Use: YES	Future Public Use: YES
Land Code: 1000075774	Agency Land Code: R29537791	Land Name: PARKS & TRAILS	County: ROCK	Acres: 3.04
City:	Site Code: R290009	Classification Per M.S. 86A.05: a. state park	Current Public Use: YES	Future Public Use: YES
Land Code: 1000075775	Agency Land Code: R29537792	Land Name: PARKS & TRAILS	County: ROCK	Acres: 1.05
City:	Site Code: R290009	Classification Per M.S. 86A.05: a. state park	Current Public Use: YES	Future Public Use: YES
Land Code: 1000075776	Agency Land Code: R29533094	Land Name: PARKS & TRAILS	County: ROCK	Acres: 3.43
City:	Site Code: R290009	Classification Per M.S. 86A.05: a. state park	Current Public Use: YES	Future Public Use: YES
Land Code: 1000075777	Agency Land Code: R29251316	Land Name: PARKS & TRAILS	County: ROCK	Acres: 12.11
City:	Site Code: R290009	Classification Per M.S. 86A.05: a. state park	Current Public Use: YES	Future Public Use: YES
Land Code: 1000075778	Agency Land Code: R29251280	Land Name: PARKS & TRAILS	County: ROCK	Acres: 4.93
City:	Site Code: R290009	Classification Per M.S. 86A.05: a. state park	Current Public Use: YES	Future Public Use: YES
Land Code: 1000075779	Agency Land Code: R29251345	Land Name: PARKS & TRAILS	County: ROCK	Acres: 40.57
City:	Site Code: R290009	Classification Per M.S. 86A.05: a. state park	Current Public Use: YES	Future Public Use: YES



Land Code: 1000075780	Agency Land Code: R29251318	Land Name: PARKS & TRAILS	County: ROCK	Acres: 39.54
City:	Site Code: R290009	Classification Per M.S. 86A.05: a. state park	Current Public Use: YES	Future Public Use: YES
Land Code: 1000075781	Agency Land Code: R29251328	Land Name: PARKS & TRAILS	County: ROCK	Acres: 14.40
City:	Site Code: R290009	Classification Per M.S. 86A.05: a. state park	Current Public Use: YES	Future Public Use: YES
Land Code: 1000075782	Agency Land Code: R29251329	Land Name: PARKS & TRAILS	County: ROCK	Acres: 3.20
City:	Site Code: R290009	Classification Per M.S. 86A.05: a. state park	Current Public Use: YES	Future Public Use: YES
Land Code: 1000075783	Agency Land Code: R29251320	Land Name: PARKS & TRAILS	County: ROCK	Acres: 39.43
City:	Site Code: R290009	Classification Per M.S. 86A.05: a. state park	Current Public Use: YES	Future Public Use: YES
Land Code: 1000075784	Agency Land Code: R29251350	Land Name: PARKS & TRAILS	County: ROCK	Acres: 39.16
City:	Site Code: R290009	Classification Per M.S. 86A.05: a. state park	Current Public Use: YES	Future Public Use: YES
Land Code: 1000075785	Agency Land Code: R29537793	Land Name: PARKS & TRAILS	County: ROCK	Acres: 2.30
City:	Site Code: R290009	Classification Per M.S. 86A.05: a. state park	Current Public Use: YES	Future Public Use: YES
Land Code: 1000075786	Agency Land Code: R29251326	Land Name: PARKS & TRAILS	County: ROCK	Acres: 36.87
City:	Site Code: R290009	Classification Per M.S. 86A.05: a. state park	Current Public Use: YES	Future Public Use: YES
Land Code: 1000075787	Agency Land Code: R29251333	Land Name: PARKS & TRAILS	County: ROCK	Acres: 36.20
City:	Site Code: R290009	Classification Per M.S. 86A.05: a. state park	Current Public Use: YES	Future Public Use: YES
Land Code: 1000075788	Agency Land Code: R29251324	Land Name: PARKS & TRAILS	County: ROCK	Acres: 36.39
City:	Site Code: R290009	Classification Per M.S. 86A.05: a. state park	Current Public Use: YES	Future Public Use: YES
Land Code: 1000075789	Agency Land Code: R29251349	Land Name: PARKS & TRAILS	County: ROCK	Acres: 39.65
City:	Site Code: R290009	Classification Per M.S. 86A.05: a. state park	Current Public Use: YES	Future Public Use: YES
Land Code: 1000075790	Agency Land Code: R29251284	Land Name: PARKS & TRAILS	County: ROCK	Acres: 25.10
City:	Site Code: R290009	Classification Per M.S. 86A.05: a. state park	Current Public Use: YES	Future Public Use: YES
Land Code: 1000075791	Agency Land Code: R29251315	Land Name: PARKS & TRAILS	County: ROCK	Acres: 1.39
City:	Site Code: R290009	Classification Per M.S. 86A.05: a. state park	Current Public Use: YES	Future Public Use: YES



Land Code: 1000075792	Agency Land Code: R29251321	Land Name: PARKS & TRAILS	County: ROCK	Acres: 39.49
City:	Site Code: R290009	Classification Per M.S. 86A.05: a. state park	Current Public Use: YES	Future Public Use: YES
Land Code: 1000075793	Agency Land Code: R29251348	Land Name: PARKS & TRAILS	County: ROCK	Acres: 39.57
City:	Site Code: R290009	Classification Per M.S. 86A.05: a. state park	Current Public Use: YES	Future Public Use: YES
Land Code: 1000075794	Agency Land Code: R29251281	Land Name: PARKS & TRAILS	County: ROCK	Acres: 7.44
City:	Site Code: R290009	Classification Per M.S. 86A.05: a. state park	Current Public Use: YES	Future Public Use: YES
Land Code: 1000075795	Agency Land Code: R29251282	Land Name: PARKS & TRAILS	County: ROCK	Acres: 32.49
City:	Site Code: R290009	Classification Per M.S. 86A.05: a. state park	Current Public Use: YES	Future Public Use: YES
Land Code: 1000075796	Agency Land Code: R29251336	Land Name: PARKS & TRAILS	County: ROCK	Acres: 16.02
City:	Site Code: R290009	Classification Per M.S. 86A.05: a. state park	Current Public Use: YES	Future Public Use: YES
Land Code: 1000075797	Agency Land Code: R29251343	Land Name: PARKS & TRAILS	County: ROCK	Acres: 40.21
City:	Site Code: R290009	Classification Per M.S. 86A.05: a. state park	Current Public Use: YES	Future Public Use: YES
Land Code: 1000075798	Agency Land Code: R29251344	Land Name: PARKS & TRAILS	County: ROCK	Acres: 40.66
City:	Site Code: R290009	Classification Per M.S. 86A.05: a. state park	Current Public Use: YES	Future Public Use: YES
Land Code: 1000075799	Agency Land Code: R29251279	Land Name: PARKS & TRAILS	County: ROCK	Acres: 0.42
City:	Site Code: R290009	Classification Per M.S. 86A.05: a. state park	Current Public Use: YES	Future Public Use: YES
Land Code: 1000075800	Agency Land Code: R29251323	Land Name: PARKS & TRAILS	County: ROCK	Acres: 39.33
City:	Site Code: R290009	Classification Per M.S. 86A.05: a. state park	Current Public Use: YES	Future Public Use: YES
Land Code: 1000075801	Agency Land Code: R29251334	Land Name: PARKS & TRAILS	County: ROCK	Acres: 12.30
City:	Site Code: R290009	Classification Per M.S. 86A.05: a. state park	Current Public Use: YES	Future Public Use: YES
Land Code: 1000075802	Agency Land Code: R29549081	Land Name: FAW - WILDLIFE	County: ROCK	Acres: 40.00
City:	Site Code:	Classification Per M.S. 86A.05: g. state wildlife management area	Current Public Use: YES	Future Public Use: YES
Land Code: 1000075803	Agency Land Code: R29549082	Land Name: FAW - WILDLIFE	County: ROCK	Acres: 5.10
City:	Site Code:	Classification Per M.S. 86A.05: g. state wildlife management area	Current Public Use: YES	Future Public Use: YES



Land Code: 1000075804	Agency Land Code: R29549083	Land Name: FAW - WILDLIFE	County: ROCK	Acres: 21.87
City:	Site Code:	Classification Per M.S. 86A.05: g. state wildlife management area	Current Public Use: YES	Future Public Use: YES
Land Code: 1000075805	Agency Land Code: R29547704	Land Name: FAW - WILDLIFE	County: ROCK	Acres: 13.25
City:	Site Code:	Classification Per M.S. 86A.05: g. state wildlife management area	Current Public Use: YES	Future Public Use: YES
Land Code: 1000075806	Agency Land Code: R29547705	Land Name: FAW - WILDLIFE	County: ROCK	Acres: 31.84
City:	Site Code:	Classification Per M.S. 86A.05: g. state wildlife management area	Current Public Use: YES	Future Public Use: YES
Land Code: 1000075807	Agency Land Code: R29547703	Land Name: FAW - WILDLIFE	County: ROCK	Acres: 9.31
City:	Site Code:	Classification Per M.S. 86A.05: g. state wildlife management area	Current Public Use: YES	Future Public Use: YES
Land Code: 1000075808	Agency Land Code: R29521627	Land Name: FAW - WILDLIFE	County: ROCK	Acres: 9.00
City:	Site Code:	Classification Per M.S. 86A.05: g. state wildlife management area	Current Public Use: YES	Future Public Use: YES
Land Code: 1000075809	Agency Land Code: R29521628	Land Name: FAW - WILDLIFE	County: ROCK	Acres: 7.30
City:	Site Code:	Classification Per M.S. 86A.05: g. state wildlife management area	Current Public Use: YES	Future Public Use: YES
Land Code: 1000075810	Agency Land Code: R29547411	Land Name: FAW - WILDLIFE	County: ROCK	Acres: 4.91
City:	Site Code:	Classification Per M.S. 86A.05: g. state wildlife management area	Current Public Use: YES	Future Public Use: YES
Land Code: 1000075811	Agency Land Code: R29547412	Land Name: FAW - WILDLIFE	County: ROCK	Acres: 6.46
City:	Site Code:	Classification Per M.S. 86A.05: g. state wildlife management area	Current Public Use: YES	Future Public Use: YES
Land Code: 1000075812	Agency Land Code: R29521629	Land Name: FAW - WILDLIFE	County: ROCK	Acres: 3.50
City:	Site Code:	Classification Per M.S. 86A.05: g. state wildlife management area	Current Public Use: YES	Future Public Use: YES
Land Code: 1000075813	Agency Land Code: R29521630	Land Name: FAW - WILDLIFE	County: ROCK	Acres: 19.45
City:	Site Code:	Classification Per M.S. 86A.05: g. state wildlife management area	Current Public Use: YES	Future Public Use: YES
Land Code: 1000075814	Agency Land Code: R29547410	Land Name: FAW - WILDLIFE	County: ROCK	Acres: 37.51
City:	Site Code:	Classification Per M.S. 86A.05: g. state wildlife management area	Current Public Use: YES	Future Public Use: YES
Land Code: 1000075815	Agency Land Code: R29520365	Land Name: FAW - WILDLIFE	County: ROCK	Acres: 33.49
City:	Site Code:	Classification Per M.S. 86A.05: g. state wildlife management area	Current Public Use: YES	Future Public Use: YES



Land Code: 1000075816	Agency Land Code: R29550498	Land Name: FAW - WILDLIFE	County: ROCK	Acres: 40.00
City:	Site Code:	Classification Per M.S. 86A.05: g. state wildlife management area	Current Public Use: YES	Future Public Use: YES
Land Code: 1000075817	Agency Land Code: R29520359	Land Name: FAW - WILDLIFE	County: ROCK	Acres: 20.25
City:	Site Code:	Classification Per M.S. 86A.05: g. state wildlife management area	Current Public Use: YES	Future Public Use: YES
Land Code: 1000075818	Agency Land Code: R29520363	Land Name: FAW - WILDLIFE	County: ROCK	Acres: 40.00
City:	Site Code:	Classification Per M.S. 86A.05: g. state wildlife management area	Current Public Use: YES	Future Public Use: YES
Land Code: 1000075819	Agency Land Code: R29520361	Land Name: FAW - WILDLIFE	County: ROCK	Acres: 40.10
City:	Site Code:	Classification Per M.S. 86A.05: g. state wildlife management area	Current Public Use: YES	Future Public Use: YES
Land Code: 1000075820	Agency Land Code: R29520362	Land Name: FAW - WILDLIFE	County: ROCK	Acres: 40.00
City:	Site Code:	Classification Per M.S. 86A.05: g. state wildlife management area	Current Public Use: YES	Future Public Use: YES
Land Code: 1000075821	Agency Land Code: R29520360	Land Name: FAW - WILDLIFE	County: ROCK	Acres: 40.00
City:	Site Code:	Classification Per M.S. 86A.05: g. state wildlife management area	Current Public Use: YES	Future Public Use: YES
Land Code: 1000075822	Agency Land Code: R29520357	Land Name: FAW - WILDLIFE	County: ROCK	Acres: 40.00
City:	Site Code:	Classification Per M.S. 86A.05: g. state wildlife management area	Current Public Use: YES	Future Public Use: YES
Land Code: 1000075823	Agency Land Code: R29520364	Land Name: FAW - WILDLIFE	County: ROCK	Acres: 37.16
City:	Site Code:	Classification Per M.S. 86A.05: g. state wildlife management area	Current Public Use: YES	Future Public Use: YES
Land Code: 1000075824	Agency Land Code: R29559627	Land Name: FAW - WILDLIFE	County: ROCK	Acres: 40.00
City:	Site Code:	Classification Per M.S. 86A.05: g. state wildlife management area	Current Public Use: YES	Future Public Use: YES
Land Code: 1000075825	Agency Land Code: R29559626	Land Name: FAW - WILDLIFE	County: ROCK	Acres: 39.00
City:	Site Code:	Classification Per M.S. 86A.05: g. state wildlife management area	Current Public Use: YES	Future Public Use: YES
Land Code: 1000075826	Agency Land Code: R29559625	Land Name: FAW - WILDLIFE	County: ROCK	Acres: 34.00
City:	Site Code:	Classification Per M.S. 86A.05: g. state wildlife management area	Current Public Use: YES	Future Public Use: YES
Land Code: 1000075827	Agency Land Code: R29559628	Land Name: FAW - WILDLIFE	County: ROCK	Acres: 40.00
City:	Site Code:	Classification Per M.S. 86A.05: g. state wildlife management area	Current Public Use: YES	Future Public Use: YES



Land Code: 1000075828	Agency Land Code: R29568092	Land Name: FAW - WILDLIFE	County: ROCK	Acres: 40.00
City:	Site Code:	Classification Per M.S. 86A.05: g. state wildlife management area	Current Public Use: YES	Future Public Use: YES
Land Code: 1000075829	Agency Land Code: R29568093	Land Name: FAW - WILDLIFE	County: ROCK	Acres: 40.00
City:	Site Code:	Classification Per M.S. 86A.05: g. state wildlife management area	Current Public Use: YES	Future Public Use: YES
Land Code: 1000075830	Agency Land Code: R29558623	Land Name: FAW - WILDLIFE	County: ROCK	Acres: 40.00
City:	Site Code:	Classification Per M.S. 86A.05: g. state wildlife management area	Current Public Use: YES	Future Public Use: YES
Land Code: 1000075831	Agency Land Code: R29558625	Land Name: FAW - WILDLIFE	County: ROCK	Acres: 35.33
City:	Site Code:	Classification Per M.S. 86A.05: g. state wildlife management area	Current Public Use: YES	Future Public Use: YES
Land Code: 1000075832	Agency Land Code: R29558624	Land Name: FAW - WILDLIFE	County: ROCK	Acres: 40.00
City:	Site Code:	Classification Per M.S. 86A.05: g. state wildlife management area	Current Public Use: YES	Future Public Use: YES
Land Code: 1000075833	Agency Land Code: R29558622	Land Name: FAW - WILDLIFE	County: ROCK	Acres: 2.90
City:	Site Code:	Classification Per M.S. 86A.05: g. state wildlife management area	Current Public Use: YES	Future Public Use: YES
Land Code: 1000075834	Agency Land Code: R29558626	Land Name: FAW - WILDLIFE	County: ROCK	Acres: 3.70
City:	Site Code:	Classification Per M.S. 86A.05: g. state wildlife management area	Current Public Use: YES	Future Public Use: YES
Land Code: 1000075835	Agency Land Code: R29558621	Land Name: FAW - WILDLIFE	County: ROCK	Acres: 31.39
City:	Site Code:	Classification Per M.S. 86A.05: g. state wildlife management area	Current Public Use: YES	Future Public Use: YES
Land Code: 1000075836	Agency Land Code: R29576021	Land Name: FAW - WILDLIFE	County: ROCK	Acres: 21.01
City:	Site Code:	Classification Per M.S. 86A.05: g. state wildlife management area	Current Public Use: YES	Future Public Use: YES
Land Code: 1000075837	Agency Land Code: R29559782	Land Name: REGIONAL ADMIN	County: ROSEAU	Acres: 3.30
City:	Site Code: R290088	Classification Per M.S. 86A.05: n. not administered under 86A.05	Current Public Use: YES	Future Public Use: YES
Land Code: 1000075838	Agency Land Code: R29347271	Land Name: EWR - ECO	County: ROSEAU	Acres: 40.00
City:	Site Code:	Classification Per M.S. 86A.05: d. state scientific and natural area	Current Public Use: YES	Future Public Use: YES
Land Code: 1000075839	Agency Land Code: R29347274	Land Name: EWR - ECO	County: ROSEAU	Acres: 40.00
City:	Site Code:	Classification Per M.S. 86A.05: d. state scientific and natural area	Current Public Use: YES	Future Public Use: YES



Land Code: 1000075840	Agency Land Code: R29347275	Land Name: EWR - ECO	County: ROSEAU	Acres: 40.00
City:	Site Code:	Classification Per M.S. 86A.05: d. state scientific and natural area	Current Public Use: YES	Future Public Use: YES
Land Code: 1000075841	Agency Land Code: R29347279	Land Name: EWR - ECO	County: ROSEAU	Acres: 29.72
City:	Site Code:	Classification Per M.S. 86A.05: d. state scientific and natural area	Current Public Use: YES	Future Public Use: YES
Land Code: 1000075842	Agency Land Code: R29347282	Land Name: EWR - ECO	County: ROSEAU	Acres: 40.00
City:	Site Code:	Classification Per M.S. 86A.05: d. state scientific and natural area	Current Public Use: YES	Future Public Use: YES
Land Code: 1000075843	Agency Land Code: R29347283	Land Name: EWR - ECO	County: ROSEAU	Acres: 40.00
City:	Site Code:	Classification Per M.S. 86A.05: d. state scientific and natural area	Current Public Use: YES	Future Public Use: YES
Land Code: 1000075844	Agency Land Code: R29347284	Land Name: EWR - ECO	County: ROSEAU	Acres: 40.00
City:	Site Code:	Classification Per M.S. 86A.05: d. state scientific and natural area	Current Public Use: YES	Future Public Use: YES
Land Code: 1000075845	Agency Land Code: R29347285	Land Name: EWR - ECO	County: ROSEAU	Acres: 40.00
City:	Site Code:	Classification Per M.S. 86A.05: d. state scientific and natural area	Current Public Use: YES	Future Public Use: YES
Land Code: 1000075846	Agency Land Code: R29347286	Land Name: EWR - ECO	County: ROSEAU	Acres: 40.00
City:	Site Code:	Classification Per M.S. 86A.05: d. state scientific and natural area	Current Public Use: YES	Future Public Use: YES
Land Code: 1000075847	Agency Land Code: R29347289	Land Name: EWR - ECO	County: ROSEAU	Acres: 40.00
City:	Site Code:	Classification Per M.S. 86A.05: d. state scientific and natural area	Current Public Use: YES	Future Public Use: YES
Land Code: 1000075848	Agency Land Code: R29347290	Land Name: EWR - ECO	County: ROSEAU	Acres: 40.00
City:	Site Code:	Classification Per M.S. 86A.05: d. state scientific and natural area	Current Public Use: YES	Future Public Use: YES
Land Code: 1000075849	Agency Land Code: R29347291	Land Name: EWR - ECO	County: ROSEAU	Acres: 40.00
City:	Site Code:	Classification Per M.S. 86A.05: d. state scientific and natural area	Current Public Use: YES	Future Public Use: YES
Land Code: 1000075850	Agency Land Code: R29347294	Land Name: EWR - ECO	County: ROSEAU	Acres: 40.00
City:	Site Code:	Classification Per M.S. 86A.05: d. state scientific and natural area	Current Public Use: YES	Future Public Use: YES
Land Code: 1000075851	Agency Land Code: R29347299	Land Name: EWR - ECO	County: ROSEAU	Acres: 40.00
City:	Site Code:	Classification Per M.S. 86A.05: d. state scientific and natural area	Current Public Use: YES	Future Public Use: YES



Land Code: 1000075852	Agency Land Code: R29347301	Land Name: EWR - ECO	County: ROSEAU	Acres: 40.00
City:	Site Code:	Classification Per M.S. 86A.05: d. state scientific and natural area	Current Public Use: YES	Future Public Use: YES
Land Code: 1000075853	Agency Land Code: R29347303	Land Name: EWR - ECO	County: ROSEAU	Acres: 40.00
City:	Site Code:	Classification Per M.S. 86A.05: d. state scientific and natural area	Current Public Use: YES	Future Public Use: YES
Land Code: 1000075854	Agency Land Code: R29337141	Land Name: EWR - ECO	County: ROSEAU	Acres: 30.04
City:	Site Code:	Classification Per M.S. 86A.05: d. state scientific and natural area	Current Public Use: YES	Future Public Use: YES
Land Code: 1000075855	Agency Land Code: R29347293	Land Name: EWR - ECO	County: ROSEAU	Acres: 40.00
City:	Site Code:	Classification Per M.S. 86A.05: d. state scientific and natural area	Current Public Use: YES	Future Public Use: YES
Land Code: 1000075856	Agency Land Code: R29347295	Land Name: EWR - ECO	County: ROSEAU	Acres: 38.03
City:	Site Code:	Classification Per M.S. 86A.05: d. state scientific and natural area	Current Public Use: YES	Future Public Use: YES
Land Code: 1000075857	Agency Land Code: R29347292	Land Name: EWR - ECO	County: ROSEAU	Acres: 40.00
City:	Site Code:	Classification Per M.S. 86A.05: d. state scientific and natural area	Current Public Use: YES	Future Public Use: YES
Land Code: 1000075858	Agency Land Code: R29347304	Land Name: EWR - ECO	County: ROSEAU	Acres: 40.00
City:	Site Code:	Classification Per M.S. 86A.05: d. state scientific and natural area	Current Public Use: YES	Future Public Use: YES
Land Code: 1000075859	Agency Land Code: R29347288	Land Name: EWR - ECO	County: ROSEAU	Acres: 40.00
City:	Site Code:	Classification Per M.S. 86A.05: d. state scientific and natural area	Current Public Use: YES	Future Public Use: YES
Land Code: 1000075860	Agency Land Code: R29347276	Land Name: EWR - ECO	County: ROSEAU	Acres: 40.00
City:	Site Code:	Classification Per M.S. 86A.05: d. state scientific and natural area	Current Public Use: YES	Future Public Use: YES
Land Code: 1000075861	Agency Land Code: R29347278	Land Name: EWR - ECO	County: ROSEAU	Acres: 29.61
City:	Site Code:	Classification Per M.S. 86A.05: d. state scientific and natural area	Current Public Use: YES	Future Public Use: YES
Land Code: 1000075862	Agency Land Code: R29347281	Land Name: EWR - ECO	County: ROSEAU	Acres: 40.00
City:	Site Code:	Classification Per M.S. 86A.05: d. state scientific and natural area	Current Public Use: YES	Future Public Use: YES
Land Code: 1000075863	Agency Land Code: R29347287	Land Name: EWR - ECO	County: ROSEAU	Acres: 40.00
City:	Site Code:	Classification Per M.S. 86A.05: d. state scientific and natural area	Current Public Use: YES	Future Public Use: YES



Land Code: 1000075864	Agency Land Code: R29347280	Land Name: EWR - ECO	County: ROSEAU	Acres: 40.00
City:	Site Code:	Classification Per M.S. 86A.05: d. state scientific and natural area	Current Public Use: YES	Future Public Use: YES
Land Code: 1000075865	Agency Land Code: R29347296	Land Name: EWR - ECO	County: ROSEAU	Acres: 40.00
City:	Site Code:	Classification Per M.S. 86A.05: d. state scientific and natural area	Current Public Use: YES	Future Public Use: YES
Land Code: 1000075866	Agency Land Code: R29347297	Land Name: EWR - ECO	County: ROSEAU	Acres: 40.00
City:	Site Code:	Classification Per M.S. 86A.05: d. state scientific and natural area	Current Public Use: YES	Future Public Use: YES
Land Code: 1000075867	Agency Land Code: R29347273	Land Name: EWR - ECO	County: ROSEAU	Acres: 40.00
City:	Site Code:	Classification Per M.S. 86A.05: d. state scientific and natural area	Current Public Use: YES	Future Public Use: YES
Land Code: 1000075868	Agency Land Code: R29347277	Land Name: EWR - ECO	County: ROSEAU	Acres: 40.00
City:	Site Code:	Classification Per M.S. 86A.05: d. state scientific and natural area	Current Public Use: YES	Future Public Use: YES
Land Code: 1000075869	Agency Land Code: R29347302	Land Name: EWR - ECO	County: ROSEAU	Acres: 40.00
City:	Site Code:	Classification Per M.S. 86A.05: d. state scientific and natural area	Current Public Use: YES	Future Public Use: YES
Land Code: 1000075870	Agency Land Code: R29347300	Land Name: EWR - ECO	County: ROSEAU	Acres: 40.00
City:	Site Code:	Classification Per M.S. 86A.05: d. state scientific and natural area	Current Public Use: YES	Future Public Use: YES
Land Code: 1000075871	Agency Land Code: R29347272	Land Name: EWR - ECO	County: ROSEAU	Acres: 40.00
City:	Site Code:	Classification Per M.S. 86A.05: d. state scientific and natural area	Current Public Use: YES	Future Public Use: YES
Land Code: 1000075872	Agency Land Code: R29347298	Land Name: EWR - ECO	County: ROSEAU	Acres: 40.00
City:	Site Code:	Classification Per M.S. 86A.05: d. state scientific and natural area	Current Public Use: YES	Future Public Use: YES
Land Code: 1000075873	Agency Land Code: R29252882	Land Name: ENFORCEMENT	County: ROSEAU	Acres: 0.11
City:	Site Code:	Classification Per M.S. 86A.05: n. not administered under 86A.05	Current Public Use: YES	Future Public Use: YES
Land Code: 1000075874	Agency Land Code: R29252881	Land Name: ENFORCEMENT	County: ROSEAU	Acres: 0.11
City:	Site Code:	Classification Per M.S. 86A.05: n. not administered under 86A.05	Current Public Use: YES	Future Public Use: YES
Land Code: 1000075875	Agency Land Code: R29252886	Land Name: FORESTRY	County: ROSEAU	Acres: 40.00
City:	Site Code:	Classification Per M.S. 86A.05: n. not administered under 86A.05	Current Public Use: YES	Future Public Use: YES



Land Code: 1000075876	Agency Land Code: R29252853	Land Name: FORESTRY	County: ROSEAU	Acres: 8.36
City:	Site Code:	Classification Per M.S. 86A.05: n. not administered under 86A.05	Current Public Use: YES	Future Public Use: YES
Land Code: 1000075877	Agency Land Code: R29573421	Land Name: FORESTRY	County: ROSEAU	Acres: 40.00
City:	Site Code:	Classification Per M.S. 86A.05: n. not administered under 86A.05	Current Public Use: YES	Future Public Use: YES
Land Code: 1000075878	Agency Land Code: R29573423	Land Name: FORESTRY	County: ROSEAU	Acres: 40.00
City:	Site Code:	Classification Per M.S. 86A.05: n. not administered under 86A.05	Current Public Use: YES	Future Public Use: YES
Land Code: 1000075879	Agency Land Code: R29573420	Land Name: FORESTRY	County: ROSEAU	Acres: 40.00
City:	Site Code:	Classification Per M.S. 86A.05: n. not administered under 86A.05	Current Public Use: YES	Future Public Use: YES
Land Code: 1000075880	Agency Land Code: R29252067	Land Name: FORESTRY	County: ROSEAU	Acres: 41.75
City:	Site Code:	Classification Per M.S. 86A.05: n. not administered under 86A.05	Current Public Use: YES	Future Public Use: YES
Land Code: 1000075881	Agency Land Code: R29252074	Land Name: FORESTRY	County: ROSEAU	Acres: 41.56
City:	Site Code:	Classification Per M.S. 86A.05: n. not administered under 86A.05	Current Public Use: YES	Future Public Use: YES
Land Code: 1000075882	Agency Land Code: R29252075	Land Name: FORESTRY	County: ROSEAU	Acres: 41.39
City:	Site Code:	Classification Per M.S. 86A.05: n. not administered under 86A.05	Current Public Use: YES	Future Public Use: YES
Land Code: 1000075883	Agency Land Code: R29252078	Land Name: FORESTRY	County: ROSEAU	Acres: 41.12
City:	Site Code:	Classification Per M.S. 86A.05: n. not administered under 86A.05	Current Public Use: YES	Future Public Use: YES
Land Code: 1000075884	Agency Land Code: R29252292	Land Name: FORESTRY	County: ROSEAU	Acres: 40.00
City:	Site Code:	Classification Per M.S. 86A.05: n. not administered under 86A.05	Current Public Use: YES	Future Public Use: YES
Land Code: 1000075885	Agency Land Code: R29252295	Land Name: FORESTRY	County: ROSEAU	Acres: 40.00
City:	Site Code:	Classification Per M.S. 86A.05: n. not administered under 86A.05	Current Public Use: YES	Future Public Use: YES
Land Code: 1000075886	Agency Land Code: R29252324	Land Name: FORESTRY	County: ROSEAU	Acres: 40.00
City:	Site Code:	Classification Per M.S. 86A.05: n. not administered under 86A.05	Current Public Use: YES	Future Public Use: YES
Land Code: 1000075887	Agency Land Code: R29252325	Land Name: FORESTRY	County: ROSEAU	Acres: 40.00
City:	Site Code:	Classification Per M.S. 86A.05: n. not administered under 86A.05	Current Public Use: YES	Future Public Use: YES



Land Code: 1000075888	Agency Land Code: R29252329	Land Name: FORESTRY	County: ROSEAU	Acres: 40.00
City:	Site Code:	Classification Per M.S. 86A.05: n. not administered under 86A.05	Current Public Use: YES	Future Public Use: YES
Land Code: 1000075889	Agency Land Code: R29252068	Land Name: FORESTRY	County: ROSEAU	Acres: 41.85
City:	Site Code:	Classification Per M.S. 86A.05: n. not administered under 86A.05	Current Public Use: YES	Future Public Use: YES
Land Code: 1000075890	Agency Land Code: R29573419	Land Name: FORESTRY	County: ROSEAU	Acres: 40.00
City:	Site Code:	Classification Per M.S. 86A.05: n. not administered under 86A.05	Current Public Use: YES	Future Public Use: YES
Land Code: 1000075891	Agency Land Code: R29252887	Land Name: FORESTRY	County: ROSEAU	Acres: 40.00
City:	Site Code:	Classification Per M.S. 86A.05: n. not administered under 86A.05	Current Public Use: YES	Future Public Use: YES
Land Code: 1000075892	Agency Land Code: R29252321	Land Name: FORESTRY	County: ROSEAU	Acres: 40.00
City:	Site Code:	Classification Per M.S. 86A.05: n. not administered under 86A.05	Current Public Use: YES	Future Public Use: YES
Land Code: 1000075893	Agency Land Code: R29252069	Land Name: FORESTRY	County: ROSEAU	Acres: 41.95
City:	Site Code:	Classification Per M.S. 86A.05: n. not administered under 86A.05	Current Public Use: YES	Future Public Use: YES
Land Code: 1000075894	Agency Land Code: R29252296	Land Name: FORESTRY	County: ROSEAU	Acres: 40.00
City:	Site Code:	Classification Per M.S. 86A.05: n. not administered under 86A.05	Current Public Use: YES	Future Public Use: YES
Land Code: 1000075895	Agency Land Code: R29252066	Land Name: FORESTRY	County: ROSEAU	Acres: 41.65
City:	Site Code:	Classification Per M.S. 86A.05: n. not administered under 86A.05	Current Public Use: YES	Future Public Use: YES
Land Code: 1000075896	Agency Land Code: R29252326	Land Name: FORESTRY	County: ROSEAU	Acres: 49.60
City:	Site Code:	Classification Per M.S. 86A.05: n. not administered under 86A.05	Current Public Use: YES	Future Public Use: YES
Land Code: 1000075897	Agency Land Code: R29258930	Land Name: FORESTRY	County: ROSEAU	Acres: 40.00
City:	Site Code:	Classification Per M.S. 86A.05: f. state forests and state forest subareas	Current Public Use: YES	Future Public Use: YES
Land Code: 1000075898	Agency Land Code: R29255344	Land Name: FORESTRY	County: ROSEAU	Acres: 40.00
City:	Site Code: R290099	Classification Per M.S. 86A.05: f. state forests and state forest subareas	Current Public Use: YES	Future Public Use: YES
Land Code: 1000075899	Agency Land Code: R29255189	Land Name: FORESTRY	County: ROSEAU	Acres: 40.00
City:	Site Code: R290099	Classification Per M.S. 86A.05: f. state forests and state forest subareas	Current Public Use: YES	Future Public Use: YES



Land Code: 1000075900	Agency Land Code: R29253417	Land Name: FORESTRY	County: ROSEAU	Acres: 40.00
City:	Site Code: R290099	Classification Per M.S. 86A.05: f. state forests and state forest subareas	Current Public Use: YES	Future Public Use: YES
Land Code: 1000075901	Agency Land Code: R29251747	Land Name: FORESTRY	County: ROSEAU	Acres: 40.00
City:	Site Code: R290099	Classification Per M.S. 86A.05: f. state forests and state forest subareas	Current Public Use: YES	Future Public Use: YES
Land Code: 1000075902	Agency Land Code: R29252670	Land Name: FORESTRY	County: ROSEAU	Acres: 40.00
City:	Site Code: R290099	Classification Per M.S. 86A.05: f. state forests and state forest subareas	Current Public Use: YES	Future Public Use: YES
Land Code: 1000075903	Agency Land Code: R29253017	Land Name: FORESTRY	County: ROSEAU	Acres: 40.00
City:	Site Code: R290099	Classification Per M.S. 86A.05: f. state forests and state forest subareas	Current Public Use: YES	Future Public Use: YES
Land Code: 1000075904	Agency Land Code: R29253459	Land Name: FORESTRY	County: ROSEAU	Acres: 40.00
City:	Site Code: R290099	Classification Per M.S. 86A.05: f. state forests and state forest subareas	Current Public Use: YES	Future Public Use: YES
Land Code: 1000075905	Agency Land Code: R29253201	Land Name: FORESTRY	County: ROSEAU	Acres: 40.00
City:	Site Code: R290099	Classification Per M.S. 86A.05: f. state forests and state forest subareas	Current Public Use: YES	Future Public Use: YES
Land Code: 1000075906	Agency Land Code: R29252651	Land Name: FORESTRY	County: ROSEAU	Acres: 40.00
City:	Site Code: R290099	Classification Per M.S. 86A.05: f. state forests and state forest subareas	Current Public Use: YES	Future Public Use: YES
Land Code: 1000075907	Agency Land Code: R29253362	Land Name: FORESTRY	County: ROSEAU	Acres: 40.00
City:	Site Code: R290099	Classification Per M.S. 86A.05: f. state forests and state forest subareas	Current Public Use: YES	Future Public Use: YES
Land Code: 1000075908	Agency Land Code: R29255125	Land Name: FORESTRY	County: ROSEAU	Acres: 40.00
City:	Site Code: R290099	Classification Per M.S. 86A.05: f. state forests and state forest subareas	Current Public Use: YES	Future Public Use: YES
Land Code: 1000075909	Agency Land Code: R29253118	Land Name: FORESTRY	County: ROSEAU	Acres: 29.28
City:	Site Code: R290099	Classification Per M.S. 86A.05: f. state forests and state forest subareas	Current Public Use: YES	Future Public Use: YES
Land Code: 1000075910	Agency Land Code: R29251651	Land Name: FORESTRY	County: ROSEAU	Acres: 40.00
City:	Site Code: R290099	Classification Per M.S. 86A.05: f. state forests and state forest subareas	Current Public Use: YES	Future Public Use: YES
Land Code: 1000075911	Agency Land Code: R29253810	Land Name: FORESTRY	County: ROSEAU	Acres: 39.92
City:	Site Code: R290099	Classification Per M.S. 86A.05: f. state forests and state forest subareas	Current Public Use: YES	Future Public Use: YES



Land Code: 1000075912	Agency Land Code: R29251942	Land Name: FORESTRY	County: ROSEAU	Acres: 40.00
City:	Site Code: R290099	Classification Per M.S. 86A.05: f. state forests and state forest subareas	Current Public Use: YES	Future Public Use: YES
Land Code: 1000075913	Agency Land Code: R29252490	Land Name: FORESTRY	County: ROSEAU	Acres: 38.82
City:	Site Code: R290099	Classification Per M.S. 86A.05: f. state forests and state forest subareas	Current Public Use: YES	Future Public Use: YES
Land Code: 1000075914	Agency Land Code: R29251938	Land Name: FORESTRY	County: ROSEAU	Acres: 40.00
City:	Site Code: R290099	Classification Per M.S. 86A.05: f. state forests and state forest subareas	Current Public Use: YES	Future Public Use: YES
Land Code: 1000075915	Agency Land Code: R29251599	Land Name: FORESTRY	County: ROSEAU	Acres: 40.00
City:	Site Code: R290099	Classification Per M.S. 86A.05: f. state forests and state forest subareas	Current Public Use: YES	Future Public Use: YES
Land Code: 1000075916	Agency Land Code: R29253723	Land Name: FORESTRY	County: ROSEAU	Acres: 40.00
City:	Site Code: R290099	Classification Per M.S. 86A.05: f. state forests and state forest subareas	Current Public Use: YES	Future Public Use: YES
Land Code: 1000075917	Agency Land Code: R29253513	Land Name: FORESTRY	County: ROSEAU	Acres: 40.00
City:	Site Code: R290099	Classification Per M.S. 86A.05: f. state forests and state forest subareas	Current Public Use: YES	Future Public Use: YES
Land Code: 1000075918	Agency Land Code: R29253686	Land Name: FORESTRY	County: ROSEAU	Acres: 40.00
City:	Site Code: R290099	Classification Per M.S. 86A.05: f. state forests and state forest subareas	Current Public Use: YES	Future Public Use: YES
Land Code: 1000075919	Agency Land Code: R29252253	Land Name: FORESTRY	County: ROSEAU	Acres: 40.00
City:	Site Code: R290099	Classification Per M.S. 86A.05: f. state forests and state forest subareas	Current Public Use: YES	Future Public Use: YES
Land Code: 1000075920	Agency Land Code: R29251677	Land Name: FORESTRY	County: ROSEAU	Acres: 40.00
City:	Site Code: R290099	Classification Per M.S. 86A.05: f. state forests and state forest subareas	Current Public Use: YES	Future Public Use: YES
Land Code: 1000075921	Agency Land Code: R29251910	Land Name: FORESTRY	County: ROSEAU	Acres: 40.00
City:	Site Code: R290099	Classification Per M.S. 86A.05: f. state forests and state forest subareas	Current Public Use: YES	Future Public Use: YES
Land Code: 1000075922	Agency Land Code: R29253715	Land Name: FORESTRY	County: ROSEAU	Acres: 40.00
City:	Site Code: R290099	Classification Per M.S. 86A.05: f. state forests and state forest subareas	Current Public Use: YES	Future Public Use: YES
Land Code: 1000075923	Agency Land Code: R29255102	Land Name: FORESTRY	County: ROSEAU	Acres: 40.00
City:	Site Code: R290099	Classification Per M.S. 86A.05: f. state forests and state forest subareas	Current Public Use: YES	Future Public Use: YES



Land Code: 1000075924	Agency Land Code: R29254818	Land Name: FORESTRY	County: ROSEAU	Acres: 40.00
City:	Site Code: R290099	Classification Per M.S. 86A.05: f. state forests and state forest subareas	Current Public Use: YES	Future Public Use: YES
Land Code: 1000075925	Agency Land Code: R29253806	Land Name: FORESTRY	County: ROSEAU	Acres: 39.82
City:	Site Code: R290099	Classification Per M.S. 86A.05: f. state forests and state forest subareas	Current Public Use: YES	Future Public Use: YES
Land Code: 1000075926	Agency Land Code: R29252982	Land Name: FORESTRY	County: ROSEAU	Acres: 40.00
City:	Site Code: R290099	Classification Per M.S. 86A.05: f. state forests and state forest subareas	Current Public Use: YES	Future Public Use: YES
Land Code: 1000075927	Agency Land Code: R29252281	Land Name: FORESTRY	County: ROSEAU	Acres: 40.00
City:	Site Code: R290099	Classification Per M.S. 86A.05: f. state forests and state forest subareas	Current Public Use: YES	Future Public Use: YES
Land Code: 1000075928	Agency Land Code: R29253523	Land Name: FORESTRY	County: ROSEAU	Acres: 40.00
City:	Site Code: R290099	Classification Per M.S. 86A.05: f. state forests and state forest subareas	Current Public Use: YES	Future Public Use: YES
Land Code: 1000075929	Agency Land Code: R29253207	Land Name: FORESTRY	County: ROSEAU	Acres: 40.00
City:	Site Code: R290099	Classification Per M.S. 86A.05: f. state forests and state forest subareas	Current Public Use: YES	Future Public Use: YES
Land Code: 1000075930	Agency Land Code: R29253009	Land Name: FORESTRY	County: ROSEAU	Acres: 40.00
City:	Site Code: R290099	Classification Per M.S. 86A.05: f. state forests and state forest subareas	Current Public Use: YES	Future Public Use: YES
Land Code: 1000075931	Agency Land Code: R29251840	Land Name: FORESTRY	County: ROSEAU	Acres: 40.00
City:	Site Code: R290099	Classification Per M.S. 86A.05: f. state forests and state forest subareas	Current Public Use: YES	Future Public Use: YES
Land Code: 1000075932	Agency Land Code: R29255359	Land Name: FORESTRY	County: ROSEAU	Acres: 40.00
City:	Site Code: R290099	Classification Per M.S. 86A.05: f. state forests and state forest subareas	Current Public Use: YES	Future Public Use: YES
Land Code: 1000075933	Agency Land Code: R29253470	Land Name: FORESTRY	County: ROSEAU	Acres: 40.00
City:	Site Code: R290099	Classification Per M.S. 86A.05: f. state forests and state forest subareas	Current Public Use: YES	Future Public Use: YES
Land Code: 1000075934	Agency Land Code: R29253209	Land Name: FORESTRY	County: ROSEAU	Acres: 40.00
City:	Site Code: R290099	Classification Per M.S. 86A.05: f. state forests and state forest subareas	Current Public Use: YES	Future Public Use: YES
Land Code: 1000075935	Agency Land Code: R29255131	Land Name: FORESTRY	County: ROSEAU	Acres: 40.00
City:	Site Code: R290099	Classification Per M.S. 86A.05: f. state forests and state forest subareas	Current Public Use: YES	Future Public Use: YES



Land Code: 1000075936	Agency Land Code: R29252931	Land Name: FORESTRY	County: ROSEAU	Acres: 40.00
City:	Site Code: R290099	Classification Per M.S. 86A.05: f. state forests and state forest subareas	Current Public Use: YES	Future Public Use: YES
Land Code: 1000075937	Agency Land Code: R29252016	Land Name: FORESTRY	County: ROSEAU	Acres: 40.00
City:	Site Code: R290099	Classification Per M.S. 86A.05: f. state forests and state forest subareas	Current Public Use: YES	Future Public Use: YES
Land Code: 1000075938	Agency Land Code: R29253510	Land Name: FORESTRY	County: ROSEAU	Acres: 40.00
City:	Site Code: R290099	Classification Per M.S. 86A.05: f. state forests and state forest subareas	Current Public Use: YES	Future Public Use: YES
Land Code: 1000075939	Agency Land Code: R29252273	Land Name: FORESTRY	County: ROSEAU	Acres: 40.00
City:	Site Code: R290099	Classification Per M.S. 86A.05: f. state forests and state forest subareas	Current Public Use: YES	Future Public Use: YES
Land Code: 1000075940	Agency Land Code: R29253213	Land Name: FORESTRY	County: ROSEAU	Acres: 40.00
City:	Site Code: R290099	Classification Per M.S. 86A.05: f. state forests and state forest subareas	Current Public Use: YES	Future Public Use: YES
Land Code: 1000075941	Agency Land Code: R29253352	Land Name: FORESTRY	County: ROSEAU	Acres: 34.36
City:	Site Code: R290099	Classification Per M.S. 86A.05: f. state forests and state forest subareas	Current Public Use: YES	Future Public Use: YES
Land Code: 1000075942	Agency Land Code: R29253411	Land Name: FORESTRY	County: ROSEAU	Acres: 40.00
City:	Site Code: R290099	Classification Per M.S. 86A.05: f. state forests and state forest subareas	Current Public Use: YES	Future Public Use: YES
Land Code: 1000075943	Agency Land Code: R29253720	Land Name: FORESTRY	County: ROSEAU	Acres: 40.00
City:	Site Code: R290099	Classification Per M.S. 86A.05: f. state forests and state forest subareas	Current Public Use: YES	Future Public Use: YES
Land Code: 1000075944	Agency Land Code: R29252001	Land Name: FORESTRY	County: ROSEAU	Acres: 40.00
City:	Site Code: R290099	Classification Per M.S. 86A.05: f. state forests and state forest subareas	Current Public Use: YES	Future Public Use: YES
Land Code: 1000075945	Agency Land Code: R29253710	Land Name: FORESTRY	County: ROSEAU	Acres: 40.00
City:	Site Code: R290099	Classification Per M.S. 86A.05: f. state forests and state forest subareas	Current Public Use: YES	Future Public Use: YES
Land Code: 1000075946	Agency Land Code: R29253744	Land Name: FORESTRY	County: ROSEAU	Acres: 40.00
City:	Site Code: R290099	Classification Per M.S. 86A.05: f. state forests and state forest subareas	Current Public Use: YES	Future Public Use: YES
Land Code: 1000075947	Agency Land Code: R29255059	Land Name: FORESTRY	County: ROSEAU	Acres: 40.00
City:	Site Code: R290099	Classification Per M.S. 86A.05: f. state forests and state forest subareas	Current Public Use: YES	Future Public Use: YES



Land Code: 1000075948	Agency Land Code: R29251622	Land Name: FORESTRY	County: ROSEAU	Acres: 38.96
City:	Site Code: R290099	Classification Per M.S. 86A.05: f. state forests and state forest subareas	Current Public Use: YES	Future Public Use: YES
Land Code: 1000075949	Agency Land Code: R29253617	Land Name: FORESTRY	County: ROSEAU	Acres: 40.00
City:	Site Code: R290099	Classification Per M.S. 86A.05: f. state forests and state forest subareas	Current Public Use: YES	Future Public Use: YES
Land Code: 1000075950	Agency Land Code: R29252608	Land Name: FORESTRY	County: ROSEAU	Acres: 40.00
City:	Site Code: R290099	Classification Per M.S. 86A.05: f. state forests and state forest subareas	Current Public Use: YES	Future Public Use: YES
Land Code: 1000075951	Agency Land Code: R29255190	Land Name: FORESTRY	County: ROSEAU	Acres: 40.00
City:	Site Code: R290099	Classification Per M.S. 86A.05: f. state forests and state forest subareas	Current Public Use: YES	Future Public Use: YES
Land Code: 1000075952	Agency Land Code: R29253180	Land Name: FORESTRY	County: ROSEAU	Acres: 40.00
City:	Site Code: R290099	Classification Per M.S. 86A.05: f. state forests and state forest subareas	Current Public Use: YES	Future Public Use: YES
Land Code: 1000075953	Agency Land Code: R29252673	Land Name: FORESTRY	County: ROSEAU	Acres: 40.00
City:	Site Code: R290099	Classification Per M.S. 86A.05: f. state forests and state forest subareas	Current Public Use: YES	Future Public Use: YES
Land Code: 1000075954	Agency Land Code: R29252434	Land Name: FORESTRY	County: ROSEAU	Acres: 40.00
City:	Site Code: R290099	Classification Per M.S. 86A.05: f. state forests and state forest subareas	Current Public Use: YES	Future Public Use: YES
Land Code: 1000075955	Agency Land Code: R29252959	Land Name: FORESTRY	County: ROSEAU	Acres: 40.00
City:	Site Code: R290099	Classification Per M.S. 86A.05: f. state forests and state forest subareas	Current Public Use: YES	Future Public Use: YES
Land Code: 1000075956	Agency Land Code: R29253820	Land Name: FORESTRY	County: ROSEAU	Acres: 40.00
City:	Site Code: R290099	Classification Per M.S. 86A.05: f. state forests and state forest subareas	Current Public Use: YES	Future Public Use: YES
Land Code: 1000075957	Agency Land Code: R29253521	Land Name: FORESTRY	County: ROSEAU	Acres: 40.00
City:	Site Code: R290099	Classification Per M.S. 86A.05: f. state forests and state forest subareas	Current Public Use: YES	Future Public Use: YES
Land Code: 1000075958	Agency Land Code: R29251911	Land Name: FORESTRY	County: ROSEAU	Acres: 40.00
City:	Site Code: R290099	Classification Per M.S. 86A.05: f. state forests and state forest subareas	Current Public Use: YES	Future Public Use: YES
Land Code: 1000075959	Agency Land Code: R29253435	Land Name: FORESTRY	County: ROSEAU	Acres: 40.00
City:	Site Code: R290099	Classification Per M.S. 86A.05: f. state forests and state forest subareas	Current Public Use: YES	Future Public Use: YES



Land Code: 1000075960	Agency Land Code: R29253088	Land Name: FORESTRY	County: ROSEAU	Acres: 43.63
City:	Site Code: R290099	Classification Per M.S. 86A.05: f. state forests and state forest subareas	Current Public Use: YES	Future Public Use: YES
Land Code: 1000075961	Agency Land Code: R29253825	Land Name: FORESTRY	County: ROSEAU	Acres: 40.00
City:	Site Code: R290099	Classification Per M.S. 86A.05: f. state forests and state forest subareas	Current Public Use: YES	Future Public Use: YES
Land Code: 1000075962	Agency Land Code: R29253818	Land Name: FORESTRY	County: ROSEAU	Acres: 40.00
City:	Site Code: R290099	Classification Per M.S. 86A.05: f. state forests and state forest subareas	Current Public Use: YES	Future Public Use: YES
Land Code: 1000075963	Agency Land Code: R29251696	Land Name: FORESTRY	County: ROSEAU	Acres: 40.00
City:	Site Code: R290099	Classification Per M.S. 86A.05: f. state forests and state forest subareas	Current Public Use: YES	Future Public Use: YES
Land Code: 1000075964	Agency Land Code: R29255181	Land Name: FORESTRY	County: ROSEAU	Acres: 40.00
City:	Site Code: R290099	Classification Per M.S. 86A.05: f. state forests and state forest subareas	Current Public Use: YES	Future Public Use: YES
Land Code: 1000075965	Agency Land Code: R29251995	Land Name: FORESTRY	County: ROSEAU	Acres: 40.00
City:	Site Code: R290099	Classification Per M.S. 86A.05: f. state forests and state forest subareas	Current Public Use: YES	Future Public Use: YES
Land Code: 1000075966	Agency Land Code: R29252715	Land Name: FORESTRY	County: ROSEAU	Acres: 40.00
City:	Site Code: R290099	Classification Per M.S. 86A.05: f. state forests and state forest subareas	Current Public Use: YES	Future Public Use: YES
Land Code: 1000075967	Agency Land Code: R29252640	Land Name: FORESTRY	County: ROSEAU	Acres: 39.83
City:	Site Code: R290099	Classification Per M.S. 86A.05: f. state forests and state forest subareas	Current Public Use: YES	Future Public Use: YES
Land Code: 1000075968	Agency Land Code: R29253463	Land Name: FORESTRY	County: ROSEAU	Acres: 34.60
City:	Site Code: R290099	Classification Per M.S. 86A.05: f. state forests and state forest subareas	Current Public Use: YES	Future Public Use: YES
Land Code: 1000075969	Agency Land Code: R29253320	Land Name: FORESTRY	County: ROSEAU	Acres: 40.00
City:	Site Code: R290099	Classification Per M.S. 86A.05: f. state forests and state forest subareas	Current Public Use: YES	Future Public Use: YES
Land Code: 1000075970	Agency Land Code: R29252493	Land Name: FORESTRY	County: ROSEAU	Acres: 20.00
City:	Site Code: R290099	Classification Per M.S. 86A.05: f. state forests and state forest subareas	Current Public Use: YES	Future Public Use: YES
Land Code: 1000075971	Agency Land Code: R29252620	Land Name: FORESTRY	County: ROSEAU	Acres: 40.00
City:	Site Code: R290099	Classification Per M.S. 86A.05: f. state forests and state forest subareas	Current Public Use: YES	Future Public Use: YES



Land Code: 1000075972	Agency Land Code: R29255257	Land Name: FORESTRY	County: ROSEAU	Acres: 40.00
City:	Site Code: R290099	Classification Per M.S. 86A.05: f. state forests and state forest subareas	Current Public Use: YES	Future Public Use: YES
Land Code: 1000075973	Agency Land Code: R29253390	Land Name: FORESTRY	County: ROSEAU	Acres: 40.00
City:	Site Code: R290099	Classification Per M.S. 86A.05: f. state forests and state forest subareas	Current Public Use: YES	Future Public Use: YES
Land Code: 1000075974	Agency Land Code: R29255158	Land Name: FORESTRY	County: ROSEAU	Acres: 40.00
City:	Site Code: R290099	Classification Per M.S. 86A.05: f. state forests and state forest subareas	Current Public Use: YES	Future Public Use: YES
Land Code: 1000075975	Agency Land Code: R29252707	Land Name: FORESTRY	County: ROSEAU	Acres: 40.00
City:	Site Code: R290099	Classification Per M.S. 86A.05: f. state forests and state forest subareas	Current Public Use: YES	Future Public Use: YES
Land Code: 1000075976	Agency Land Code: R29251672	Land Name: FORESTRY	County: ROSEAU	Acres: 40.00
City:	Site Code: R290099	Classification Per M.S. 86A.05: f. state forests and state forest subareas	Current Public Use: YES	Future Public Use: YES
Land Code: 1000075977	Agency Land Code: R29252696	Land Name: FORESTRY	County: ROSEAU	Acres: 40.00
City:	Site Code: R290099	Classification Per M.S. 86A.05: f. state forests and state forest subareas	Current Public Use: YES	Future Public Use: YES
Land Code: 1000075978	Agency Land Code: R29255292	Land Name: FORESTRY	County: ROSEAU	Acres: 40.00
City:	Site Code: R290099	Classification Per M.S. 86A.05: f. state forests and state forest subareas	Current Public Use: YES	Future Public Use: YES
Land Code: 1000075979	Agency Land Code: R29254877	Land Name: FORESTRY	County: ROSEAU	Acres: 40.00
City:	Site Code: R290099	Classification Per M.S. 86A.05: f. state forests and state forest subareas	Current Public Use: YES	Future Public Use: YES
Land Code: 1000075980	Agency Land Code: R29252397	Land Name: FORESTRY	County: ROSEAU	Acres: 40.00
City:	Site Code: R290099	Classification Per M.S. 86A.05: f. state forests and state forest subareas	Current Public Use: YES	Future Public Use: YES
Land Code: 1000075981	Agency Land Code: R29253655	Land Name: FORESTRY	County: ROSEAU	Acres: 40.00
City:	Site Code: R290099	Classification Per M.S. 86A.05: f. state forests and state forest subareas	Current Public Use: YES	Future Public Use: YES
Land Code: 1000075982	Agency Land Code: R29253231	Land Name: FORESTRY	County: ROSEAU	Acres: 40.00
City:	Site Code: R290099	Classification Per M.S. 86A.05: f. state forests and state forest subareas	Current Public Use: YES	Future Public Use: YES
Land Code: 1000075983	Agency Land Code: R29253733	Land Name: FORESTRY	County: ROSEAU	Acres: 40.00
City:	Site Code: R290099	Classification Per M.S. 86A.05: f. state forests and state forest subareas	Current Public Use: YES	Future Public Use: YES



Land Code: 1000075984	Agency Land Code: R29251875	Land Name: FORESTRY	County: ROSEAU	Acres: 40.00
City:	Site Code: R290099	Classification Per M.S. 86A.05: f. state forests and state forest subareas	Current Public Use: YES	Future Public Use: YES
Land Code: 1000075985	Agency Land Code: R29251785	Land Name: FORESTRY	County: ROSEAU	Acres: 40.00
City:	Site Code: R290099	Classification Per M.S. 86A.05: f. state forests and state forest subareas	Current Public Use: YES	Future Public Use: YES
Land Code: 1000075986	Agency Land Code: R29253743	Land Name: FORESTRY	County: ROSEAU	Acres: 40.00
City:	Site Code: R290099	Classification Per M.S. 86A.05: f. state forests and state forest subareas	Current Public Use: YES	Future Public Use: YES
Land Code: 1000075987	Agency Land Code: R29252621	Land Name: FORESTRY	County: ROSEAU	Acres: 39.00
City:	Site Code: R290099	Classification Per M.S. 86A.05: f. state forests and state forest subareas	Current Public Use: YES	Future Public Use: YES
Land Code: 1000075988	Agency Land Code: R29252500	Land Name: FORESTRY	County: ROSEAU	Acres: 39.27
City:	Site Code: R290099	Classification Per M.S. 86A.05: f. state forests and state forest subareas	Current Public Use: YES	Future Public Use: YES
Land Code: 1000075989	Agency Land Code: R29253274	Land Name: FORESTRY	County: ROSEAU	Acres: 40.00
City:	Site Code: R290099	Classification Per M.S. 86A.05: f. state forests and state forest subareas	Current Public Use: YES	Future Public Use: YES
Land Code: 1000075990	Agency Land Code: R29252421	Land Name: FORESTRY	County: ROSEAU	Acres: 40.00
City:	Site Code: R290099	Classification Per M.S. 86A.05: f. state forests and state forest subareas	Current Public Use: YES	Future Public Use: YES
Land Code: 1000075991	Agency Land Code: R29253422	Land Name: FORESTRY	County: ROSEAU	Acres: 40.00
City:	Site Code: R290099	Classification Per M.S. 86A.05: f. state forests and state forest subareas	Current Public Use: YES	Future Public Use: YES
Land Code: 1000075992	Agency Land Code: R29255281	Land Name: FORESTRY	County: ROSEAU	Acres: 40.00
City:	Site Code: R290099	Classification Per M.S. 86A.05: f. state forests and state forest subareas	Current Public Use: YES	Future Public Use: YES
Land Code: 1000075993	Agency Land Code: R29251780	Land Name: FORESTRY	County: ROSEAU	Acres: 40.00
City:	Site Code: R290099	Classification Per M.S. 86A.05: f. state forests and state forest subareas	Current Public Use: YES	Future Public Use: YES
Land Code: 1000075994	Agency Land Code: R29253384	Land Name: FORESTRY	County: ROSEAU	Acres: 40.00
City:	Site Code: R290099	Classification Per M.S. 86A.05: f. state forests and state forest subareas	Current Public Use: YES	Future Public Use: YES
Land Code: 1000075995	Agency Land Code: R29253654	Land Name: FORESTRY	County: ROSEAU	Acres: 39.64
City:	Site Code: R290099	Classification Per M.S. 86A.05: f. state forests and state forest subareas	Current Public Use: YES	Future Public Use: YES



Land Code: 1000075996	Agency Land Code: R29251647	Land Name: FORESTRY	County: ROSEAU	Acres: 39.67
City:	Site Code: R290099	Classification Per M.S. 86A.05: f. state forests and state forest subareas	Current Public Use: YES	Future Public Use: YES
Land Code: 1000075997	Agency Land Code: R29252264	Land Name: FORESTRY	County: ROSEAU	Acres: 40.00
City:	Site Code: R290099	Classification Per M.S. 86A.05: f. state forests and state forest subareas	Current Public Use: YES	Future Public Use: YES
Land Code: 1000075998	Agency Land Code: R29253439	Land Name: FORESTRY	County: ROSEAU	Acres: 40.00
City:	Site Code: R290099	Classification Per M.S. 86A.05: f. state forests and state forest subareas	Current Public Use: YES	Future Public Use: YES
Land Code: 1000075999	Agency Land Code: R29253823	Land Name: FORESTRY	County: ROSEAU	Acres: 40.00
City:	Site Code: R290099	Classification Per M.S. 86A.05: f. state forests and state forest subareas	Current Public Use: YES	Future Public Use: YES
Land Code: 1000076000	Agency Land Code: R29253772	Land Name: FORESTRY	County: ROSEAU	Acres: 40.00
City:	Site Code: R290099	Classification Per M.S. 86A.05: f. state forests and state forest subareas	Current Public Use: YES	Future Public Use: YES
Land Code: 1000076001	Agency Land Code: R29252983	Land Name: FORESTRY	County: ROSEAU	Acres: 40.00
City:	Site Code: R290099	Classification Per M.S. 86A.05: f. state forests and state forest subareas	Current Public Use: YES	Future Public Use: YES
Land Code: 1000076002	Agency Land Code: R29251941	Land Name: FORESTRY	County: ROSEAU	Acres: 40.00
City:	Site Code: R290099	Classification Per M.S. 86A.05: f. state forests and state forest subareas	Current Public Use: YES	Future Public Use: YES
Land Code: 1000076003	Agency Land Code: R29252021	Land Name: FORESTRY	County: ROSEAU	Acres: 40.00
City:	Site Code: R290099	Classification Per M.S. 86A.05: f. state forests and state forest subareas	Current Public Use: YES	Future Public Use: YES
Land Code: 1000076004	Agency Land Code: R29252935	Land Name: FORESTRY	County: ROSEAU	Acres: 40.00
City:	Site Code: R290099	Classification Per M.S. 86A.05: f. state forests and state forest subareas	Current Public Use: YES	Future Public Use: YES
Land Code: 1000076005	Agency Land Code: R29252488	Land Name: FORESTRY	County: ROSEAU	Acres: 40.00
City:	Site Code: R290099	Classification Per M.S. 86A.05: f. state forests and state forest subareas	Current Public Use: YES	Future Public Use: YES
Land Code: 1000076006	Agency Land Code: R29253712	Land Name: FORESTRY	County: ROSEAU	Acres: 40.00
City:	Site Code: R290099	Classification Per M.S. 86A.05: f. state forests and state forest subareas	Current Public Use: YES	Future Public Use: YES
Land Code: 1000076007	Agency Land Code: R29253186	Land Name: FORESTRY	County: ROSEAU	Acres: 40.00
City:	Site Code: R290099	Classification Per M.S. 86A.05: f. state forests and state forest subareas	Current Public Use: YES	Future Public Use: YES



Land Code: 1000076008	Agency Land Code: R29253587	Land Name: FORESTRY	County: ROSEAU	Acres: 40.00
City:	Site Code: R290099	Classification Per M.S. 86A.05: f. state forests and state forest subareas	Current Public Use: YES	Future Public Use: YES
Land Code: 1000076009	Agency Land Code: R29252492	Land Name: FORESTRY	County: ROSEAU	Acres: 40.00
City:	Site Code: R290099	Classification Per M.S. 86A.05: f. state forests and state forest subareas	Current Public Use: YES	Future Public Use: YES
Land Code: 1000076010	Agency Land Code: R29255185	Land Name: FORESTRY	County: ROSEAU	Acres: 40.00
City:	Site Code: R290099	Classification Per M.S. 86A.05: f. state forests and state forest subareas	Current Public Use: YES	Future Public Use: YES
Land Code: 1000076011	Agency Land Code: R29251810	Land Name: FORESTRY	County: ROSEAU	Acres: 40.00
City:	Site Code: R290099	Classification Per M.S. 86A.05: f. state forests and state forest subareas	Current Public Use: YES	Future Public Use: YES
Land Code: 1000076012	Agency Land Code: R29251846	Land Name: FORESTRY	County: ROSEAU	Acres: 40.00
City:	Site Code: R290099	Classification Per M.S. 86A.05: f. state forests and state forest subareas	Current Public Use: YES	Future Public Use: YES
Land Code: 1000076013	Agency Land Code: R29252000	Land Name: FORESTRY	County: ROSEAU	Acres: 40.00
City:	Site Code: R290099	Classification Per M.S. 86A.05: f. state forests and state forest subareas	Current Public Use: YES	Future Public Use: YES
Land Code: 1000076014	Agency Land Code: R29251974	Land Name: FORESTRY	County: ROSEAU	Acres: 40.00
City:	Site Code: R290099	Classification Per M.S. 86A.05: f. state forests and state forest subareas	Current Public Use: YES	Future Public Use: YES
Land Code: 1000076015	Agency Land Code: R29253857	Land Name: FORESTRY	County: ROSEAU	Acres: 40.00
City:	Site Code: R290099	Classification Per M.S. 86A.05: f. state forests and state forest subareas	Current Public Use: YES	Future Public Use: YES
Land Code: 1000076016	Agency Land Code: R29252524	Land Name: FORESTRY	County: ROSEAU	Acres: 40.00
City:	Site Code: R290099	Classification Per M.S. 86A.05: f. state forests and state forest subareas	Current Public Use: YES	Future Public Use: YES
Land Code: 1000076017	Agency Land Code: R29252966	Land Name: FORESTRY	County: ROSEAU	Acres: 40.00
City:	Site Code: R290099	Classification Per M.S. 86A.05: f. state forests and state forest subareas	Current Public Use: YES	Future Public Use: YES
Land Code: 1000076018	Agency Land Code: R29253001	Land Name: FORESTRY	County: ROSEAU	Acres: 40.00
City:	Site Code: R290099	Classification Per M.S. 86A.05: f. state forests and state forest subareas	Current Public Use: YES	Future Public Use: YES
Land Code: 1000076019	Agency Land Code: R29253793	Land Name: FORESTRY	County: ROSEAU	Acres: 40.00
City:	Site Code: R290099	Classification Per M.S. 86A.05: f. state forests and state forest subareas	Current Public Use: YES	Future Public Use: YES



Land Code: 1000076020	Agency Land Code: R29253376	Land Name: FORESTRY	County: ROSEAU	Acres: 40.00
City:	Site Code: R290099	Classification Per M.S. 86A.05: f. state forests and state forest subareas	Current Public Use: YES	Future Public Use: YES
Land Code: 1000076021	Agency Land Code: R29251630	Land Name: FORESTRY	County: ROSEAU	Acres: 40.00
City:	Site Code: R290099	Classification Per M.S. 86A.05: f. state forests and state forest subareas	Current Public Use: YES	Future Public Use: YES
Land Code: 1000076022	Agency Land Code: R29253126	Land Name: FORESTRY	County: ROSEAU	Acres: 40.00
City:	Site Code: R290099	Classification Per M.S. 86A.05: f. state forests and state forest subareas	Current Public Use: YES	Future Public Use: YES
Land Code: 1000076023	Agency Land Code: R29251628	Land Name: FORESTRY	County: ROSEAU	Acres: 40.00
City:	Site Code: R290099	Classification Per M.S. 86A.05: f. state forests and state forest subareas	Current Public Use: YES	Future Public Use: YES
Land Code: 1000076024	Agency Land Code: R29253750	Land Name: FORESTRY	County: ROSEAU	Acres: 40.00
City:	Site Code: R290099	Classification Per M.S. 86A.05: f. state forests and state forest subareas	Current Public Use: YES	Future Public Use: YES
Land Code: 1000076025	Agency Land Code: R29253073	Land Name: FORESTRY	County: ROSEAU	Acres: 36.86
City:	Site Code: R290099	Classification Per M.S. 86A.05: f. state forests and state forest subareas	Current Public Use: YES	Future Public Use: YES
Land Code: 1000076026	Agency Land Code: R29253671	Land Name: FORESTRY	County: ROSEAU	Acres: 40.00
City:	Site Code: R290099	Classification Per M.S. 86A.05: f. state forests and state forest subareas	Current Public Use: YES	Future Public Use: YES
Land Code: 1000076027	Agency Land Code: R29253361	Land Name: FORESTRY	County: ROSEAU	Acres: 40.00
City:	Site Code: R290099	Classification Per M.S. 86A.05: f. state forests and state forest subareas	Current Public Use: YES	Future Public Use: YES
Land Code: 1000076028	Agency Land Code: R29253076	Land Name: FORESTRY	County: ROSEAU	Acres: 40.00
City:	Site Code: R290099	Classification Per M.S. 86A.05: f. state forests and state forest subareas	Current Public Use: YES	Future Public Use: YES
Land Code: 1000076029	Agency Land Code: R29253571	Land Name: FORESTRY	County: ROSEAU	Acres: 40.00
City:	Site Code: R290099	Classification Per M.S. 86A.05: f. state forests and state forest subareas	Current Public Use: YES	Future Public Use: YES
Land Code: 1000076030	Agency Land Code: R29255195	Land Name: FORESTRY	County: ROSEAU	Acres: 40.00
City:	Site Code: R290099	Classification Per M.S. 86A.05: f. state forests and state forest subareas	Current Public Use: YES	Future Public Use: YES
Land Code: 1000076031	Agency Land Code: R29253133	Land Name: FORESTRY	County: ROSEAU	Acres: 40.00
City:	Site Code: R290099	Classification Per M.S. 86A.05: f. state forests and state forest subareas	Current Public Use: YES	Future Public Use: YES



Land Code: 1000076032	Agency Land Code: R29253223	Land Name: FORESTRY	County: ROSEAU	Acres: 40.00
City:	Site Code: R290099	Classification Per M.S. 86A.05: f. state forests and state forest subareas	Current Public Use: YES	Future Public Use: YES
Land Code: 1000076033	Agency Land Code: R29253346	Land Name: FORESTRY	County: ROSEAU	Acres: 40.00
City:	Site Code: R290099	Classification Per M.S. 86A.05: f. state forests and state forest subareas	Current Public Use: YES	Future Public Use: YES
Land Code: 1000076034	Agency Land Code: R29253163	Land Name: FORESTRY	County: ROSEAU	Acres: 40.00
City:	Site Code: R290099	Classification Per M.S. 86A.05: f. state forests and state forest subareas	Current Public Use: YES	Future Public Use: YES
Land Code: 1000076035	Agency Land Code: R29251754	Land Name: FORESTRY	County: ROSEAU	Acres: 40.00
City:	Site Code: R290099	Classification Per M.S. 86A.05: f. state forests and state forest subareas	Current Public Use: YES	Future Public Use: YES
Land Code: 1000076036	Agency Land Code: R29253146	Land Name: FORESTRY	County: ROSEAU	Acres: 40.00
City:	Site Code: R290099	Classification Per M.S. 86A.05: f. state forests and state forest subareas	Current Public Use: YES	Future Public Use: YES
Land Code: 1000076037	Agency Land Code: R29253419	Land Name: FORESTRY	County: ROSEAU	Acres: 40.00
City:	Site Code: R290099	Classification Per M.S. 86A.05: f. state forests and state forest subareas	Current Public Use: YES	Future Public Use: YES
Land Code: 1000076038	Agency Land Code: R29252632	Land Name: FORESTRY	County: ROSEAU	Acres: 40.00
City:	Site Code: R290099	Classification Per M.S. 86A.05: f. state forests and state forest subareas	Current Public Use: YES	Future Public Use: YES
Land Code: 1000076039	Agency Land Code: R29253682	Land Name: FORESTRY	County: ROSEAU	Acres: 40.00
City:	Site Code: R290099	Classification Per M.S. 86A.05: f. state forests and state forest subareas	Current Public Use: YES	Future Public Use: YES
Land Code: 1000076040	Agency Land Code: R29251849	Land Name: FORESTRY	County: ROSEAU	Acres: 40.00
City:	Site Code: R290099	Classification Per M.S. 86A.05: f. state forests and state forest subareas	Current Public Use: YES	Future Public Use: YES
Land Code: 1000076041	Agency Land Code: R29251661	Land Name: FORESTRY	County: ROSEAU	Acres: 40.00
City:	Site Code: R290099	Classification Per M.S. 86A.05: f. state forests and state forest subareas	Current Public Use: YES	Future Public Use: YES
Land Code: 1000076042	Agency Land Code: R29253794	Land Name: FORESTRY	County: ROSEAU	Acres: 39.72
City:	Site Code: R290099	Classification Per M.S. 86A.05: f. state forests and state forest subareas	Current Public Use: YES	Future Public Use: YES
Land Code: 1000076043	Agency Land Code: R29253702	Land Name: FORESTRY	County: ROSEAU	Acres: 40.00
City:	Site Code: R290099	Classification Per M.S. 86A.05: f. state forests and state forest subareas	Current Public Use: YES	Future Public Use: YES



Land Code: 1000076044	Agency Land Code: R29253398	Land Name: FORESTRY	County: ROSEAU	Acres: 40.00
City:	Site Code: R290099	Classification Per M.S. 86A.05: f. state forests and state forest subareas	Current Public Use: YES	Future Public Use: YES
Land Code: 1000076045	Agency Land Code: R29254901	Land Name: FORESTRY	County: ROSEAU	Acres: 40.00
City:	Site Code: R290099	Classification Per M.S. 86A.05: f. state forests and state forest subareas	Current Public Use: YES	Future Public Use: YES
Land Code: 1000076046	Agency Land Code: R29251640	Land Name: FORESTRY	County: ROSEAU	Acres: 40.00
City:	Site Code: R290099	Classification Per M.S. 86A.05: f. state forests and state forest subareas	Current Public Use: YES	Future Public Use: YES
Land Code: 1000076047	Agency Land Code: R29253416	Land Name: FORESTRY	County: ROSEAU	Acres: 40.00
City:	Site Code: R290099	Classification Per M.S. 86A.05: f. state forests and state forest subareas	Current Public Use: YES	Future Public Use: YES
Land Code: 1000076048	Agency Land Code: R29255178	Land Name: FORESTRY	County: ROSEAU	Acres: 40.00
City:	Site Code: R290099	Classification Per M.S. 86A.05: f. state forests and state forest subareas	Current Public Use: YES	Future Public Use: YES
Land Code: 1000076049	Agency Land Code: R29253198	Land Name: FORESTRY	County: ROSEAU	Acres: 40.00
City:	Site Code: R290099	Classification Per M.S. 86A.05: f. state forests and state forest subareas	Current Public Use: YES	Future Public Use: YES
Land Code: 1000076050	Agency Land Code: R29255126	Land Name: FORESTRY	County: ROSEAU	Acres: 40.00
City:	Site Code: R290099	Classification Per M.S. 86A.05: f. state forests and state forest subareas	Current Public Use: YES	Future Public Use: YES
Land Code: 1000076051	Agency Land Code: R29253047	Land Name: FORESTRY	County: ROSEAU	Acres: 40.00
City:	Site Code: R290099	Classification Per M.S. 86A.05: f. state forests and state forest subareas	Current Public Use: YES	Future Public Use: YES
Land Code: 1000076052	Agency Land Code: R29252596	Land Name: FORESTRY	County: ROSEAU	Acres: 40.00
City:	Site Code: R290099	Classification Per M.S. 86A.05: f. state forests and state forest subareas	Current Public Use: YES	Future Public Use: YES
Land Code: 1000076053	Agency Land Code: R29253235	Land Name: FORESTRY	County: ROSEAU	Acres: 40.00
City:	Site Code: R290099	Classification Per M.S. 86A.05: f. state forests and state forest subareas	Current Public Use: YES	Future Public Use: YES
Land Code: 1000076054	Agency Land Code: R29253230	Land Name: FORESTRY	County: ROSEAU	Acres: 40.00
City:	Site Code: R290099	Classification Per M.S. 86A.05: f. state forests and state forest subareas	Current Public Use: YES	Future Public Use: YES
Land Code: 1000076055	Agency Land Code: R29253319	Land Name: FORESTRY	County: ROSEAU	Acres: 40.00
City:	Site Code: R290099	Classification Per M.S. 86A.05: f. state forests and state forest subareas	Current Public Use: YES	Future Public Use: YES



Land Code: 1000076056	Agency Land Code: R29251929	Land Name: FORESTRY	County: ROSEAU	Acres: 40.00
City:	Site Code: R290099	Classification Per M.S. 86A.05: f. state forests and state forest subareas	Current Public Use: YES	Future Public Use: YES
Land Code: 1000076057	Agency Land Code: R29255219	Land Name: FORESTRY	County: ROSEAU	Acres: 40.00
City:	Site Code: R290099	Classification Per M.S. 86A.05: f. state forests and state forest subareas	Current Public Use: YES	Future Public Use: YES
Land Code: 1000076058	Agency Land Code: R29252558	Land Name: FORESTRY	County: ROSEAU	Acres: 40.00
City:	Site Code: R290099	Classification Per M.S. 86A.05: f. state forests and state forest subareas	Current Public Use: YES	Future Public Use: YES
Land Code: 1000076059	Agency Land Code: R29254962	Land Name: FORESTRY	County: ROSEAU	Acres: 40.00
City:	Site Code: R290099	Classification Per M.S. 86A.05: f. state forests and state forest subareas	Current Public Use: YES	Future Public Use: YES
Land Code: 1000076060	Agency Land Code: R29253184	Land Name: FORESTRY	County: ROSEAU	Acres: 33.76
City:	Site Code: R290099	Classification Per M.S. 86A.05: f. state forests and state forest subareas	Current Public Use: YES	Future Public Use: YES
Land Code: 1000076061	Agency Land Code: R29253278	Land Name: FORESTRY	County: ROSEAU	Acres: 40.00
City:	Site Code: R290099	Classification Per M.S. 86A.05: f. state forests and state forest subareas	Current Public Use: YES	Future Public Use: YES
Land Code: 1000076062	Agency Land Code: R29253736	Land Name: FORESTRY	County: ROSEAU	Acres: 40.00
City:	Site Code: R290099	Classification Per M.S. 86A.05: f. state forests and state forest subareas	Current Public Use: YES	Future Public Use: YES
Land Code: 1000076063	Agency Land Code: R29251625	Land Name: FORESTRY	County: ROSEAU	Acres: 40.00
City:	Site Code: R290099	Classification Per M.S. 86A.05: f. state forests and state forest subareas	Current Public Use: YES	Future Public Use: YES
Land Code: 1000076064	Agency Land Code: R29254911	Land Name: FORESTRY	County: ROSEAU	Acres: 40.00
City:	Site Code: R290099	Classification Per M.S. 86A.05: f. state forests and state forest subareas	Current Public Use: YES	Future Public Use: YES
Land Code: 1000076065	Agency Land Code: R29251884	Land Name: FORESTRY	County: ROSEAU	Acres: 40.00
City:	Site Code: R290099	Classification Per M.S. 86A.05: f. state forests and state forest subareas	Current Public Use: YES	Future Public Use: YES
Land Code: 1000076066	Agency Land Code: R29253401	Land Name: FORESTRY	County: ROSEAU	Acres: 40.00
City:	Site Code: R290099	Classification Per M.S. 86A.05: f. state forests and state forest subareas	Current Public Use: YES	Future Public Use: YES
Land Code: 1000076067	Agency Land Code: R29253348	Land Name: FORESTRY	County: ROSEAU	Acres: 34.27
City:	Site Code: R290099	Classification Per M.S. 86A.05: f. state forests and state forest subareas	Current Public Use: YES	Future Public Use: YES



Land Code: 1000076068	Agency Land Code: R29253385	Land Name: FORESTRY	County: ROSEAU	Acres: 40.00
City:	Site Code: R290099	Classification Per M.S. 86A.05: f. state forests and state forest subareas	Current Public Use: YES	Future Public Use: YES
Land Code: 1000076069	Agency Land Code: R29253830	Land Name: FORESTRY	County: ROSEAU	Acres: 40.00
City:	Site Code: R290099	Classification Per M.S. 86A.05: f. state forests and state forest subareas	Current Public Use: YES	Future Public Use: YES
Land Code: 1000076070	Agency Land Code: R29251847	Land Name: FORESTRY	County: ROSEAU	Acres: 40.00
City:	Site Code: R290099	Classification Per M.S. 86A.05: f. state forests and state forest subareas	Current Public Use: YES	Future Public Use: YES
Land Code: 1000076071	Agency Land Code: R29253865	Land Name: FORESTRY	County: ROSEAU	Acres: 40.00
City:	Site Code: R290099	Classification Per M.S. 86A.05: f. state forests and state forest subareas	Current Public Use: YES	Future Public Use: YES
Land Code: 1000076072	Agency Land Code: R29253509	Land Name: FORESTRY	County: ROSEAU	Acres: 40.00
City:	Site Code: R290099	Classification Per M.S. 86A.05: f. state forests and state forest subareas	Current Public Use: YES	Future Public Use: YES
Land Code: 1000076073	Agency Land Code: R29253295	Land Name: FORESTRY	County: ROSEAU	Acres: 40.00
City:	Site Code: R290099	Classification Per M.S. 86A.05: f. state forests and state forest subareas	Current Public Use: YES	Future Public Use: YES
Land Code: 1000076074	Agency Land Code: R29254880	Land Name: FORESTRY	County: ROSEAU	Acres: 40.00
City:	Site Code: R290099	Classification Per M.S. 86A.05: f. state forests and state forest subareas	Current Public Use: YES	Future Public Use: YES
Land Code: 1000076075	Agency Land Code: R29253581	Land Name: FORESTRY	County: ROSEAU	Acres: 40.00
City:	Site Code: R290099	Classification Per M.S. 86A.05: f. state forests and state forest subareas	Current Public Use: YES	Future Public Use: YES
Land Code: 1000076076	Agency Land Code: R29253507	Land Name: FORESTRY	County: ROSEAU	Acres: 40.00
City:	Site Code: R290099	Classification Per M.S. 86A.05: f. state forests and state forest subareas	Current Public Use: YES	Future Public Use: YES
Land Code: 1000076077	Agency Land Code: R29253307	Land Name: FORESTRY	County: ROSEAU	Acres: 40.00
City:	Site Code: R290099	Classification Per M.S. 86A.05: f. state forests and state forest subareas	Current Public Use: YES	Future Public Use: YES
Land Code: 1000076078	Agency Land Code: R29253079	Land Name: FORESTRY	County: ROSEAU	Acres: 40.00
City:	Site Code: R290099	Classification Per M.S. 86A.05: f. state forests and state forest subareas	Current Public Use: YES	Future Public Use: YES
Land Code: 1000076079	Agency Land Code: R29253414	Land Name: FORESTRY	County: ROSEAU	Acres: 40.00
City:	Site Code: R290099	Classification Per M.S. 86A.05: f. state forests and state forest subareas	Current Public Use: YES	Future Public Use: YES



Land Code: 1000076080	Agency Land Code: R29252595	Land Name: FORESTRY	County: ROSEAU	Acres: 40.00
City:	Site Code: R290099	Classification Per M.S. 86A.05: f. state forests and state forest subareas	Current Public Use: YES	Future Public Use: YES
Land Code: 1000076081	Agency Land Code: R29251741	Land Name: FORESTRY	County: ROSEAU	Acres: 40.00
City:	Site Code: R290099	Classification Per M.S. 86A.05: f. state forests and state forest subareas	Current Public Use: YES	Future Public Use: YES
Land Code: 1000076082	Agency Land Code: R29251867	Land Name: FORESTRY	County: ROSEAU	Acres: 40.00
City:	Site Code: R290099	Classification Per M.S. 86A.05: f. state forests and state forest subareas	Current Public Use: YES	Future Public Use: YES
Land Code: 1000076083	Agency Land Code: R29253210	Land Name: FORESTRY	County: ROSEAU	Acres: 40.00
City:	Site Code: R290099	Classification Per M.S. 86A.05: f. state forests and state forest subareas	Current Public Use: YES	Future Public Use: YES
Land Code: 1000076084	Agency Land Code: R29253811	Land Name: FORESTRY	County: ROSEAU	Acres: 39.98
City:	Site Code: R290099	Classification Per M.S. 86A.05: f. state forests and state forest subareas	Current Public Use: YES	Future Public Use: YES
Land Code: 1000076085	Agency Land Code: R29253234	Land Name: FORESTRY	County: ROSEAU	Acres: 40.00
City:	Site Code: R290099	Classification Per M.S. 86A.05: f. state forests and state forest subareas	Current Public Use: YES	Future Public Use: YES
Land Code: 1000076086	Agency Land Code: R29253594	Land Name: FORESTRY	County: ROSEAU	Acres: 40.00
City:	Site Code: R290099	Classification Per M.S. 86A.05: f. state forests and state forest subareas	Current Public Use: YES	Future Public Use: YES
Land Code: 1000076087	Agency Land Code: R29255358	Land Name: FORESTRY	County: ROSEAU	Acres: 40.00
City:	Site Code: R290099	Classification Per M.S. 86A.05: f. state forests and state forest subareas	Current Public Use: YES	Future Public Use: YES
Land Code: 1000076088	Agency Land Code: R29253112	Land Name: FORESTRY	County: ROSEAU	Acres: 40.00
City:	Site Code: R290099	Classification Per M.S. 86A.05: f. state forests and state forest subareas	Current Public Use: YES	Future Public Use: YES
Land Code: 1000076089	Agency Land Code: R29253105	Land Name: FORESTRY	County: ROSEAU	Acres: 37.91
City:	Site Code: R290099	Classification Per M.S. 86A.05: f. state forests and state forest subareas	Current Public Use: YES	Future Public Use: YES
Land Code: 1000076090	Agency Land Code: R29252698	Land Name: FORESTRY	County: ROSEAU	Acres: 40.00
City:	Site Code: R290099	Classification Per M.S. 86A.05: f. state forests and state forest subareas	Current Public Use: YES	Future Public Use: YES
Land Code: 1000076091	Agency Land Code: R29255214	Land Name: FORESTRY	County: ROSEAU	Acres: 40.00
City:	Site Code: R290099	Classification Per M.S. 86A.05: f. state forests and state forest subareas	Current Public Use: YES	Future Public Use: YES



Land Code: 1000076092	Agency Land Code: R29253511	Land Name: FORESTRY	County: ROSEAU	Acres: 40.00
City:	Site Code: R290099	Classification Per M.S. 86A.05: f. state forests and state forest subareas	Current Public Use: YES	Future Public Use: YES
Land Code: 1000076093	Agency Land Code: R29252928	Land Name: FORESTRY	County: ROSEAU	Acres: 40.00
City:	Site Code: R290099	Classification Per M.S. 86A.05: f. state forests and state forest subareas	Current Public Use: YES	Future Public Use: YES
Land Code: 1000076094	Agency Land Code: R29253788	Land Name: FORESTRY	County: ROSEAU	Acres: 40.00
City:	Site Code: R290099	Classification Per M.S. 86A.05: f. state forests and state forest subareas	Current Public Use: YES	Future Public Use: YES
Land Code: 1000076095	Agency Land Code: R29253043	Land Name: FORESTRY	County: ROSEAU	Acres: 40.45
City:	Site Code: R290099	Classification Per M.S. 86A.05: f. state forests and state forest subareas	Current Public Use: YES	Future Public Use: YES
Land Code: 1000076096	Agency Land Code: R29255196	Land Name: FORESTRY	County: ROSEAU	Acres: 40.00
City:	Site Code: R290099	Classification Per M.S. 86A.05: f. state forests and state forest subareas	Current Public Use: YES	Future Public Use: YES
Land Code: 1000076097	Agency Land Code: R29253408	Land Name: FORESTRY	County: ROSEAU	Acres: 40.00
City:	Site Code: R290099	Classification Per M.S. 86A.05: f. state forests and state forest subareas	Current Public Use: YES	Future Public Use: YES
Land Code: 1000076098	Agency Land Code: R29253413	Land Name: FORESTRY	County: ROSEAU	Acres: 40.00
City:	Site Code: R290099	Classification Per M.S. 86A.05: f. state forests and state forest subareas	Current Public Use: YES	Future Public Use: YES
Land Code: 1000076099	Agency Land Code: R29252614	Land Name: FORESTRY	County: ROSEAU	Acres: 40.00
City:	Site Code: R290099	Classification Per M.S. 86A.05: f. state forests and state forest subareas	Current Public Use: YES	Future Public Use: YES
Land Code: 1000076100	Agency Land Code: R29253256	Land Name: FORESTRY	County: ROSEAU	Acres: 40.00
City:	Site Code: R290099	Classification Per M.S. 86A.05: f. state forests and state forest subareas	Current Public Use: YES	Future Public Use: YES
Land Code: 1000076101	Agency Land Code: R29252544	Land Name: FORESTRY	County: ROSEAU	Acres: 40.00
City:	Site Code: R290099	Classification Per M.S. 86A.05: f. state forests and state forest subareas	Current Public Use: YES	Future Public Use: YES
Land Code: 1000076102	Agency Land Code: R29253804	Land Name: FORESTRY	County: ROSEAU	Acres: 40.00
City:	Site Code: R290099	Classification Per M.S. 86A.05: f. state forests and state forest subareas	Current Public Use: YES	Future Public Use: YES
Land Code: 1000076103	Agency Land Code: R29253251	Land Name: FORESTRY	County: ROSEAU	Acres: 40.00
City:	Site Code: R290099	Classification Per M.S. 86A.05: f. state forests and state forest subareas	Current Public Use: YES	Future Public Use: YES



Land Code: 1000076104	Agency Land Code: R29253739	Land Name: FORESTRY	County: ROSEAU	Acres: 40.00
City:	Site Code: R290099	Classification Per M.S. 86A.05: f. state forests and state forest subareas	Current Public Use: YES	Future Public Use: YES
Land Code: 1000076105	Agency Land Code: R29253456	Land Name: FORESTRY	County: ROSEAU	Acres: 40.00
City:	Site Code: R290099	Classification Per M.S. 86A.05: f. state forests and state forest subareas	Current Public Use: YES	Future Public Use: YES
Land Code: 1000076106	Agency Land Code: R29251608	Land Name: FORESTRY	County: ROSEAU	Acres: 39.47
City:	Site Code: R290099	Classification Per M.S. 86A.05: f. state forests and state forest subareas	Current Public Use: YES	Future Public Use: YES
Land Code: 1000076107	Agency Land Code: R29253170	Land Name: FORESTRY	County: ROSEAU	Acres: 40.00
City:	Site Code: R290099	Classification Per M.S. 86A.05: f. state forests and state forest subareas	Current Public Use: YES	Future Public Use: YES
Land Code: 1000076108	Agency Land Code: R29251737	Land Name: FORESTRY	County: ROSEAU	Acres: 40.00
City:	Site Code: R290099	Classification Per M.S. 86A.05: f. state forests and state forest subareas	Current Public Use: YES	Future Public Use: YES
Land Code: 1000076109	Agency Land Code: R29254954	Land Name: FORESTRY	County: ROSEAU	Acres: 40.00
City:	Site Code: R290099	Classification Per M.S. 86A.05: f. state forests and state forest subareas	Current Public Use: YES	Future Public Use: YES
Land Code: 1000076110	Agency Land Code: R29252704	Land Name: FORESTRY	County: ROSEAU	Acres: 40.00
City:	Site Code: R290099	Classification Per M.S. 86A.05: f. state forests and state forest subareas	Current Public Use: YES	Future Public Use: YES
Land Code: 1000076111	Agency Land Code: R29251598	Land Name: FORESTRY	County: ROSEAU	Acres: 40.00
City:	Site Code: R290099	Classification Per M.S. 86A.05: f. state forests and state forest subareas	Current Public Use: YES	Future Public Use: YES
Land Code: 1000076112	Agency Land Code: R29253058	Land Name: FORESTRY	County: ROSEAU	Acres: 40.00
City:	Site Code: R290099	Classification Per M.S. 86A.05: f. state forests and state forest subareas	Current Public Use: YES	Future Public Use: YES
Land Code: 1000076113	Agency Land Code: R29255140	Land Name: FORESTRY	County: ROSEAU	Acres: 40.00
City:	Site Code: R290099	Classification Per M.S. 86A.05: f. state forests and state forest subareas	Current Public Use: YES	Future Public Use: YES
Land Code: 1000076114	Agency Land Code: R29251801	Land Name: FORESTRY	County: ROSEAU	Acres: 40.00
City:	Site Code: R290099	Classification Per M.S. 86A.05: f. state forests and state forest subareas	Current Public Use: YES	Future Public Use: YES
Land Code: 1000076115	Agency Land Code: R29255056	Land Name: FORESTRY	County: ROSEAU	Acres: 40.00
City:	Site Code: R290099	Classification Per M.S. 86A.05: f. state forests and state forest subareas	Current Public Use: YES	Future Public Use: YES



Land Code: 1000076116	Agency Land Code: R29253351	Land Name: FORESTRY	County: ROSEAU	Acres: 34.31
City:	Site Code: R290099	Classification Per M.S. 86A.05: f. state forests and state forest subareas	Current Public Use: YES	Future Public Use: YES
Land Code: 1000076117	Agency Land Code: R29254943	Land Name: FORESTRY	County: ROSEAU	Acres: 40.00
City:	Site Code: R290099	Classification Per M.S. 86A.05: f. state forests and state forest subareas	Current Public Use: YES	Future Public Use: YES
Land Code: 1000076118	Agency Land Code: R29251607	Land Name: FORESTRY	County: ROSEAU	Acres: 40.00
City:	Site Code: R290099	Classification Per M.S. 86A.05: f. state forests and state forest subareas	Current Public Use: YES	Future Public Use: YES
Land Code: 1000076119	Agency Land Code: R29253537	Land Name: FORESTRY	County: ROSEAU	Acres: 40.00
City:	Site Code: R290099	Classification Per M.S. 86A.05: f. state forests and state forest subareas	Current Public Use: YES	Future Public Use: YES
Land Code: 1000076120	Agency Land Code: R29255356	Land Name: FORESTRY	County: ROSEAU	Acres: 40.00
City:	Site Code: R290099	Classification Per M.S. 86A.05: f. state forests and state forest subareas	Current Public Use: YES	Future Public Use: YES
Land Code: 1000076121	Agency Land Code: R29252648	Land Name: FORESTRY	County: ROSEAU	Acres: 40.00
City:	Site Code: R290099	Classification Per M.S. 86A.05: f. state forests and state forest subareas	Current Public Use: YES	Future Public Use: YES
Land Code: 1000076122	Agency Land Code: R29252627	Land Name: FORESTRY	County: ROSEAU	Acres: 40.00
City:	Site Code: R290099	Classification Per M.S. 86A.05: f. state forests and state forest subareas	Current Public Use: YES	Future Public Use: YES
Land Code: 1000076123	Agency Land Code: R29252611	Land Name: FORESTRY	County: ROSEAU	Acres: 40.00
City:	Site Code: R290099	Classification Per M.S. 86A.05: f. state forests and state forest subareas	Current Public Use: YES	Future Public Use: YES
Land Code: 1000076124	Agency Land Code: R29251808	Land Name: FORESTRY	County: ROSEAU	Acres: 40.00
City:	Site Code: R290099	Classification Per M.S. 86A.05: f. state forests and state forest subareas	Current Public Use: YES	Future Public Use: YES
Land Code: 1000076125	Agency Land Code: R29252476	Land Name: FORESTRY	County: ROSEAU	Acres: 40.00
City:	Site Code: R290099	Classification Per M.S. 86A.05: f. state forests and state forest subareas	Current Public Use: YES	Future Public Use: YES
Land Code: 1000076126	Agency Land Code: R29251787	Land Name: FORESTRY	County: ROSEAU	Acres: 40.00
City:	Site Code: R290099	Classification Per M.S. 86A.05: f. state forests and state forest subareas	Current Public Use: YES	Future Public Use: YES
Land Code: 1000076127	Agency Land Code: R29253183	Land Name: FORESTRY	County: ROSEAU	Acres: 33.70
City:	Site Code: R290099	Classification Per M.S. 86A.05: f. state forests and state forest subareas	Current Public Use: YES	Future Public Use: YES



Land Code: 1000076128	Agency Land Code: R29251679	Land Name: FORESTRY	County: ROSEAU	Acres: 35.41
City:	Site Code: R290099	Classification Per M.S. 86A.05: f. state forests and state forest subareas	Current Public Use: YES	Future Public Use: YES
Land Code: 1000076129	Agency Land Code: R29252690	Land Name: FORESTRY	County: ROSEAU	Acres: 40.00
City:	Site Code: R290099	Classification Per M.S. 86A.05: f. state forests and state forest subareas	Current Public Use: YES	Future Public Use: YES
Land Code: 1000076130	Agency Land Code: R29251729	Land Name: FORESTRY	County: ROSEAU	Acres: 40.00
City:	Site Code: R290099	Classification Per M.S. 86A.05: f. state forests and state forest subareas	Current Public Use: YES	Future Public Use: YES
Land Code: 1000076131	Agency Land Code: R29252530	Land Name: FORESTRY	County: ROSEAU	Acres: 40.00
City:	Site Code: R290099	Classification Per M.S. 86A.05: f. state forests and state forest subareas	Current Public Use: YES	Future Public Use: YES
Land Code: 1000076132	Agency Land Code: R29252542	Land Name: FORESTRY	County: ROSEAU	Acres: 40.00
City:	Site Code: R290099	Classification Per M.S. 86A.05: f. state forests and state forest subareas	Current Public Use: YES	Future Public Use: YES
Land Code: 1000076133	Agency Land Code: R29251671	Land Name: FORESTRY	County: ROSEAU	Acres: 40.00
City:	Site Code: R290099	Classification Per M.S. 86A.05: f. state forests and state forest subareas	Current Public Use: YES	Future Public Use: YES
Land Code: 1000076134	Agency Land Code: R29253636	Land Name: FORESTRY	County: ROSEAU	Acres: 40.00
City:	Site Code: R290099	Classification Per M.S. 86A.05: f. state forests and state forest subareas	Current Public Use: YES	Future Public Use: YES
Land Code: 1000076135	Agency Land Code: R29253436	Land Name: FORESTRY	County: ROSEAU	Acres: 40.00
City:	Site Code: R290099	Classification Per M.S. 86A.05: f. state forests and state forest subareas	Current Public Use: YES	Future Public Use: YES
Land Code: 1000076136	Agency Land Code: R29251760	Land Name: FORESTRY	County: ROSEAU	Acres: 40.00
City:	Site Code: R290099	Classification Per M.S. 86A.05: f. state forests and state forest subareas	Current Public Use: YES	Future Public Use: YES
Land Code: 1000076137	Agency Land Code: R29255063	Land Name: FORESTRY	County: ROSEAU	Acres: 40.00
City:	Site Code: R290099	Classification Per M.S. 86A.05: f. state forests and state forest subareas	Current Public Use: YES	Future Public Use: YES
Land Code: 1000076138	Agency Land Code: R29252407	Land Name: FORESTRY	County: ROSEAU	Acres: 40.00
City:	Site Code: R290099	Classification Per M.S. 86A.05: f. state forests and state forest subareas	Current Public Use: YES	Future Public Use: YES
Land Code: 1000076139	Agency Land Code: R29253085	Land Name: FORESTRY	County: ROSEAU	Acres: 40.00
City:	Site Code: R290099	Classification Per M.S. 86A.05: f. state forests and state forest subareas	Current Public Use: YES	Future Public Use: YES



Land Code: 1000076140	Agency Land Code: R29253706	Land Name: FORESTRY	County: ROSEAU	Acres: 40.00
City:	Site Code: R290099	Classification Per M.S. 86A.05: f. state forests and state forest subareas	Current Public Use: YES	Future Public Use: YES
Land Code: 1000076141	Agency Land Code: R29251755	Land Name: FORESTRY	County: ROSEAU	Acres: 40.00
City:	Site Code: R290099	Classification Per M.S. 86A.05: f. state forests and state forest subareas	Current Public Use: YES	Future Public Use: YES
Land Code: 1000076142	Agency Land Code: R29253427	Land Name: FORESTRY	County: ROSEAU	Acres: 40.00
City:	Site Code: R290099	Classification Per M.S. 86A.05: f. state forests and state forest subareas	Current Public Use: YES	Future Public Use: YES
Land Code: 1000076143	Agency Land Code: R29252929	Land Name: FORESTRY	County: ROSEAU	Acres: 40.00
City:	Site Code: R290099	Classification Per M.S. 86A.05: f. state forests and state forest subareas	Current Public Use: YES	Future Public Use: YES
Land Code: 1000076144	Agency Land Code: R29252569	Land Name: FORESTRY	County: ROSEAU	Acres: 40.00
City:	Site Code: R290099	Classification Per M.S. 86A.05: f. state forests and state forest subareas	Current Public Use: YES	Future Public Use: YES
Land Code: 1000076145	Agency Land Code: R29251683	Land Name: FORESTRY	County: ROSEAU	Acres: 35.86
City:	Site Code: R290099	Classification Per M.S. 86A.05: f. state forests and state forest subareas	Current Public Use: YES	Future Public Use: YES
Land Code: 1000076146	Agency Land Code: R29253255	Land Name: FORESTRY	County: ROSEAU	Acres: 37.85
City:	Site Code: R290099	Classification Per M.S. 86A.05: f. state forests and state forest subareas	Current Public Use: YES	Future Public Use: YES
Land Code: 1000076147	Agency Land Code: R29252529	Land Name: FORESTRY	County: ROSEAU	Acres: 40.00
City:	Site Code: R290099	Classification Per M.S. 86A.05: f. state forests and state forest subareas	Current Public Use: YES	Future Public Use: YES
Land Code: 1000076148	Agency Land Code: R29255254	Land Name: FORESTRY	County: ROSEAU	Acres: 40.00
City:	Site Code: R290099	Classification Per M.S. 86A.05: f. state forests and state forest subareas	Current Public Use: YES	Future Public Use: YES
Land Code: 1000076149	Agency Land Code: R29252949	Land Name: FORESTRY	County: ROSEAU	Acres: 40.00
City:	Site Code: R290099	Classification Per M.S. 86A.05: f. state forests and state forest subareas	Current Public Use: YES	Future Public Use: YES
Land Code: 1000076150	Agency Land Code: R29255145	Land Name: FORESTRY	County: ROSEAU	Acres: 40.00
City:	Site Code: R290099	Classification Per M.S. 86A.05: f. state forests and state forest subareas	Current Public Use: YES	Future Public Use: YES
Land Code: 1000076151	Agency Land Code: R29253582	Land Name: FORESTRY	County: ROSEAU	Acres: 40.00
City:	Site Code: R290099	Classification Per M.S. 86A.05: f. state forests and state forest subareas	Current Public Use: YES	Future Public Use: YES



Land Code: 1000076152	Agency Land Code: R29253388	Land Name: FORESTRY	County: ROSEAU	Acres: 40.00
City:	Site Code: R290099	Classification Per M.S. 86A.05: f. state forests and state forest subareas	Current Public Use: YES	Future Public Use: YES
Land Code: 1000076153	Agency Land Code: R29252647	Land Name: FORESTRY	County: ROSEAU	Acres: 40.00
City:	Site Code: R290099	Classification Per M.S. 86A.05: f. state forests and state forest subareas	Current Public Use: YES	Future Public Use: YES
Land Code: 1000076154	Agency Land Code: R29251869	Land Name: FORESTRY	County: ROSEAU	Acres: 37.15
City:	Site Code: R290099	Classification Per M.S. 86A.05: f. state forests and state forest subareas	Current Public Use: YES	Future Public Use: YES
Land Code: 1000076155	Agency Land Code: R29252503	Land Name: FORESTRY	County: ROSEAU	Acres: 40.00
City:	Site Code: R290099	Classification Per M.S. 86A.05: f. state forests and state forest subareas	Current Public Use: YES	Future Public Use: YES
Land Code: 1000076156	Agency Land Code: R29251951	Land Name: FORESTRY	County: ROSEAU	Acres: 40.00
City:	Site Code: R290099	Classification Per M.S. 86A.05: f. state forests and state forest subareas	Current Public Use: YES	Future Public Use: YES
Land Code: 1000076157	Agency Land Code: R29253291	Land Name: FORESTRY	County: ROSEAU	Acres: 40.00
City:	Site Code: R290099	Classification Per M.S. 86A.05: f. state forests and state forest subareas	Current Public Use: YES	Future Public Use: YES
Land Code: 1000076158	Agency Land Code: R29252636	Land Name: FORESTRY	County: ROSEAU	Acres: 40.00
City:	Site Code: R290099	Classification Per M.S. 86A.05: f. state forests and state forest subareas	Current Public Use: YES	Future Public Use: YES
Land Code: 1000076159	Agency Land Code: R29253869	Land Name: FORESTRY	County: ROSEAU	Acres: 40.00
City:	Site Code: R290099	Classification Per M.S. 86A.05: f. state forests and state forest subareas	Current Public Use: YES	Future Public Use: YES
Land Code: 1000076160	Agency Land Code: R29252019	Land Name: FORESTRY	County: ROSEAU	Acres: 40.00
City:	Site Code: R290099	Classification Per M.S. 86A.05: f. state forests and state forest subareas	Current Public Use: YES	Future Public Use: YES
Land Code: 1000076161	Agency Land Code: R29253287	Land Name: FORESTRY	County: ROSEAU	Acres: 40.00
City:	Site Code: R290099	Classification Per M.S. 86A.05: f. state forests and state forest subareas	Current Public Use: YES	Future Public Use: YES
Land Code: 1000076162	Agency Land Code: R29253531	Land Name: FORESTRY	County: ROSEAU	Acres: 40.00
City:	Site Code: R290099	Classification Per M.S. 86A.05: f. state forests and state forest subareas	Current Public Use: YES	Future Public Use: YES
Land Code: 1000076163	Agency Land Code: R29252022	Land Name: FORESTRY	County: ROSEAU	Acres: 40.00
City:	Site Code: R290099	Classification Per M.S. 86A.05: f. state forests and state forest subareas	Current Public Use: YES	Future Public Use: YES



Land Code: 1000076164	Agency Land Code: R29253616	Land Name: FORESTRY	County: ROSEAU	Acres: 40.00
City:	Site Code: R290099	Classification Per M.S. 86A.05: f. state forests and state forest subareas	Current Public Use: YES	Future Public Use: YES
Land Code: 1000076165	Agency Land Code: R29251693	Land Name: FORESTRY	County: ROSEAU	Acres: 40.00
City:	Site Code: R290099	Classification Per M.S. 86A.05: f. state forests and state forest subareas	Current Public Use: YES	Future Public Use: YES
Land Code: 1000076166	Agency Land Code: R29255149	Land Name: FORESTRY	County: ROSEAU	Acres: 40.00
City:	Site Code: R290099	Classification Per M.S. 86A.05: f. state forests and state forest subareas	Current Public Use: YES	Future Public Use: YES
Land Code: 1000076167	Agency Land Code: R29252509	Land Name: FORESTRY	County: ROSEAU	Acres: 40.00
City:	Site Code: R290099	Classification Per M.S. 86A.05: f. state forests and state forest subareas	Current Public Use: YES	Future Public Use: YES
Land Code: 1000076168	Agency Land Code: R29253484	Land Name: FORESTRY	County: ROSEAU	Acres: 40.00
City:	Site Code: R290099	Classification Per M.S. 86A.05: f. state forests and state forest subareas	Current Public Use: YES	Future Public Use: YES
Land Code: 1000076169	Agency Land Code: R29252516	Land Name: FORESTRY	County: ROSEAU	Acres: 40.00
City:	Site Code: R290099	Classification Per M.S. 86A.05: f. state forests and state forest subareas	Current Public Use: YES	Future Public Use: YES
Land Code: 1000076170	Agency Land Code: R29252006	Land Name: FORESTRY	County: ROSEAU	Acres: 40.00
City:	Site Code: R290099	Classification Per M.S. 86A.05: f. state forests and state forest subareas	Current Public Use: YES	Future Public Use: YES
Land Code: 1000076171	Agency Land Code: R29254862	Land Name: FORESTRY	County: ROSEAU	Acres: 40.00
City:	Site Code: R290099	Classification Per M.S. 86A.05: f. state forests and state forest subareas	Current Public Use: YES	Future Public Use: YES
Land Code: 1000076172	Agency Land Code: R29253791	Land Name: FORESTRY	County: ROSEAU	Acres: 39.68
City:	Site Code: R290099	Classification Per M.S. 86A.05: f. state forests and state forest subareas	Current Public Use: YES	Future Public Use: YES
Land Code: 1000076173	Agency Land Code: R29253215	Land Name: FORESTRY	County: ROSEAU	Acres: 40.00
City:	Site Code: R290099	Classification Per M.S. 86A.05: f. state forests and state forest subareas	Current Public Use: YES	Future Public Use: YES
Land Code: 1000076174	Agency Land Code: R29251839	Land Name: FORESTRY	County: ROSEAU	Acres: 40.00
City:	Site Code: R290099	Classification Per M.S. 86A.05: f. state forests and state forest subareas	Current Public Use: YES	Future Public Use: YES
Land Code: 1000076175	Agency Land Code: R29253121	Land Name: FORESTRY	County: ROSEAU	Acres: 40.00
City:	Site Code: R290099	Classification Per M.S. 86A.05: f. state forests and state forest subareas	Current Public Use: YES	Future Public Use: YES



Land Code: 1000076176	Agency Land Code: R29253020	Land Name: FORESTRY	County: ROSEAU	Acres: 40.00
City:	Site Code: R290099	Classification Per M.S. 86A.05: f. state forests and state forest subareas	Current Public Use: YES	Future Public Use: YES
Land Code: 1000076177	Agency Land Code: R29253497	Land Name: FORESTRY	County: ROSEAU	Acres: 40.00
City:	Site Code: R290099	Classification Per M.S. 86A.05: f. state forests and state forest subareas	Current Public Use: YES	Future Public Use: YES
Land Code: 1000076178	Agency Land Code: R29253243	Land Name: FORESTRY	County: ROSEAU	Acres: 40.00
City:	Site Code: R290099	Classification Per M.S. 86A.05: f. state forests and state forest subareas	Current Public Use: YES	Future Public Use: YES
Land Code: 1000076179	Agency Land Code: R29251766	Land Name: FORESTRY	County: ROSEAU	Acres: 40.00
City:	Site Code: R290099	Classification Per M.S. 86A.05: f. state forests and state forest subareas	Current Public Use: YES	Future Public Use: YES
Land Code: 1000076180	Agency Land Code: R29253018	Land Name: FORESTRY	County: ROSEAU	Acres: 40.00
City:	Site Code: R290099	Classification Per M.S. 86A.05: f. state forests and state forest subareas	Current Public Use: YES	Future Public Use: YES
Land Code: 1000076181	Agency Land Code: R29252505	Land Name: FORESTRY	County: ROSEAU	Acres: 39.73
City:	Site Code: R290099	Classification Per M.S. 86A.05: f. state forests and state forest subareas	Current Public Use: YES	Future Public Use: YES
Land Code: 1000076182	Agency Land Code: R29253279	Land Name: FORESTRY	County: ROSEAU	Acres: 40.00
City:	Site Code: R290099	Classification Per M.S. 86A.05: f. state forests and state forest subareas	Current Public Use: YES	Future Public Use: YES
Land Code: 1000076183	Agency Land Code: R29251838	Land Name: FORESTRY	County: ROSEAU	Acres: 40.00
City:	Site Code: R290099	Classification Per M.S. 86A.05: f. state forests and state forest subareas	Current Public Use: YES	Future Public Use: YES
Land Code: 1000076184	Agency Land Code: R29252719	Land Name: FORESTRY	County: ROSEAU	Acres: 40.00
City:	Site Code: R290099	Classification Per M.S. 86A.05: f. state forests and state forest subareas	Current Public Use: YES	Future Public Use: YES
Land Code: 1000076185	Agency Land Code: R29251669	Land Name: FORESTRY	County: ROSEAU	Acres: 40.00
City:	Site Code: R290099	Classification Per M.S. 86A.05: f. state forests and state forest subareas	Current Public Use: YES	Future Public Use: YES
Land Code: 1000076186	Agency Land Code: R29251692	Land Name: FORESTRY	County: ROSEAU	Acres: 40.00
City:	Site Code: R290099	Classification Per M.S. 86A.05: f. state forests and state forest subareas	Current Public Use: YES	Future Public Use: YES
Land Code: 1000076187	Agency Land Code: R29252708	Land Name: FORESTRY	County: ROSEAU	Acres: 40.00
City:	Site Code: R290099	Classification Per M.S. 86A.05: f. state forests and state forest subareas	Current Public Use: YES	Future Public Use: YES



Land Code: 1000076188	Agency Land Code: R29253862	Land Name: FORESTRY	County: ROSEAU	Acres: 40.00
City:	Site Code: R290099	Classification Per M.S. 86A.05: f. state forests and state forest subareas	Current Public Use: YES	Future Public Use: YES
Land Code: 1000076189	Agency Land Code: R29253327	Land Name: FORESTRY	County: ROSEAU	Acres: 40.00
City:	Site Code: R290099	Classification Per M.S. 86A.05: f. state forests and state forest subareas	Current Public Use: YES	Future Public Use: YES
Land Code: 1000076190	Agency Land Code: R29251915	Land Name: FORESTRY	County: ROSEAU	Acres: 40.00
City:	Site Code: R290099	Classification Per M.S. 86A.05: f. state forests and state forest subareas	Current Public Use: YES	Future Public Use: YES
Land Code: 1000076191	Agency Land Code: R29253178	Land Name: FORESTRY	County: ROSEAU	Acres: 26.87
City:	Site Code: R290099	Classification Per M.S. 86A.05: f. state forests and state forest subareas	Current Public Use: YES	Future Public Use: YES
Land Code: 1000076192	Agency Land Code: R29251855	Land Name: FORESTRY	County: ROSEAU	Acres: 40.00
City:	Site Code: R290099	Classification Per M.S. 86A.05: f. state forests and state forest subareas	Current Public Use: YES	Future Public Use: YES
Land Code: 1000076193	Agency Land Code: R29252700	Land Name: FORESTRY	County: ROSEAU	Acres: 40.00
City:	Site Code: R290099	Classification Per M.S. 86A.05: f. state forests and state forest subareas	Current Public Use: YES	Future Public Use: YES
Land Code: 1000076194	Agency Land Code: R29253475	Land Name: FORESTRY	County: ROSEAU	Acres: 40.00
City:	Site Code: R290099	Classification Per M.S. 86A.05: f. state forests and state forest subareas	Current Public Use: YES	Future Public Use: YES
Land Code: 1000076195	Agency Land Code: R29253648	Land Name: FORESTRY	County: ROSEAU	Acres: 40.00
City:	Site Code: R290099	Classification Per M.S. 86A.05: f. state forests and state forest subareas	Current Public Use: YES	Future Public Use: YES
Land Code: 1000076196	Agency Land Code: R29253157	Land Name: FORESTRY	County: ROSEAU	Acres: 26.40
City:	Site Code: R290099	Classification Per M.S. 86A.05: f. state forests and state forest subareas	Current Public Use: YES	Future Public Use: YES
Land Code: 1000076197	Agency Land Code: R29251895	Land Name: FORESTRY	County: ROSEAU	Acres: 40.00
City:	Site Code: R290099	Classification Per M.S. 86A.05: f. state forests and state forest subareas	Current Public Use: YES	Future Public Use: YES
Land Code: 1000076198	Agency Land Code: R29252358	Land Name: FORESTRY	County: ROSEAU	Acres: 40.00
City:	Site Code: R290099	Classification Per M.S. 86A.05: f. state forests and state forest subareas	Current Public Use: YES	Future Public Use: YES
Land Code: 1000076199	Agency Land Code: R29251758	Land Name: FORESTRY	County: ROSEAU	Acres: 40.00
City:	Site Code: R290099	Classification Per M.S. 86A.05: f. state forests and state forest subareas	Current Public Use: YES	Future Public Use: YES



Land Code: 1000076200	Agency Land Code: R29253649	Land Name: FORESTRY	County: ROSEAU	Acres: 40.00
City:	Site Code: R290099	Classification Per M.S. 86A.05: f. state forests and state forest subareas	Current Public Use: YES	Future Public Use: YES
Land Code: 1000076201	Agency Land Code: R29253075	Land Name: FORESTRY	County: ROSEAU	Acres: 40.00
City:	Site Code: R290099	Classification Per M.S. 86A.05: f. state forests and state forest subareas	Current Public Use: YES	Future Public Use: YES
Land Code: 1000076202	Agency Land Code: R29252389	Land Name: FORESTRY	County: ROSEAU	Acres: 40.00
City:	Site Code: R290099	Classification Per M.S. 86A.05: f. state forests and state forest subareas	Current Public Use: YES	Future Public Use: YES
Land Code: 1000076203	Agency Land Code: R29251960	Land Name: FORESTRY	County: ROSEAU	Acres: 40.00
City:	Site Code: R290099	Classification Per M.S. 86A.05: f. state forests and state forest subareas	Current Public Use: YES	Future Public Use: YES
Land Code: 1000076204	Agency Land Code: R29253724	Land Name: FORESTRY	County: ROSEAU	Acres: 40.00
City:	Site Code: R290099	Classification Per M.S. 86A.05: f. state forests and state forest subareas	Current Public Use: YES	Future Public Use: YES
Land Code: 1000076205	Agency Land Code: R29251893	Land Name: FORESTRY	County: ROSEAU	Acres: 40.00
City:	Site Code: R290099	Classification Per M.S. 86A.05: f. state forests and state forest subareas	Current Public Use: YES	Future Public Use: YES
Land Code: 1000076206	Agency Land Code: R29255170	Land Name: FORESTRY	County: ROSEAU	Acres: 40.00
City:	Site Code: R290099	Classification Per M.S. 86A.05: f. state forests and state forest subareas	Current Public Use: YES	Future Public Use: YES
Land Code: 1000076207	Agency Land Code: R29254923	Land Name: FORESTRY	County: ROSEAU	Acres: 40.00
City:	Site Code: R290099	Classification Per M.S. 86A.05: f. state forests and state forest subareas	Current Public Use: YES	Future Public Use: YES
Land Code: 1000076208	Agency Land Code: R29252598	Land Name: FORESTRY	County: ROSEAU	Acres: 40.00
City:	Site Code: R290099	Classification Per M.S. 86A.05: f. state forests and state forest subareas	Current Public Use: YES	Future Public Use: YES
Land Code: 1000076209	Agency Land Code: R29251654	Land Name: FORESTRY	County: ROSEAU	Acres: 40.00
City:	Site Code: R290099	Classification Per M.S. 86A.05: f. state forests and state forest subareas	Current Public Use: YES	Future Public Use: YES
Land Code: 1000076210	Agency Land Code: R29253182	Land Name: FORESTRY	County: ROSEAU	Acres: 40.00
City:	Site Code: R290099	Classification Per M.S. 86A.05: f. state forests and state forest subareas	Current Public Use: YES	Future Public Use: YES
Land Code: 1000076211	Agency Land Code: R29253285	Land Name: FORESTRY	County: ROSEAU	Acres: 40.00
City:	Site Code: R290099	Classification Per M.S. 86A.05: f. state forests and state forest subareas	Current Public Use: YES	Future Public Use: YES



Land Code: 1000076212	Agency Land Code: R29251763	Land Name: FORESTRY	County: ROSEAU	Acres: 40.00
City:	Site Code: R290099	Classification Per M.S. 86A.05: f. state forests and state forest subareas	Current Public Use: YES	Future Public Use: YES
Land Code: 1000076213	Agency Land Code: R29255221	Land Name: FORESTRY	County: ROSEAU	Acres: 40.00
City:	Site Code: R290099	Classification Per M.S. 86A.05: f. state forests and state forest subareas	Current Public Use: YES	Future Public Use: YES
Land Code: 1000076214	Agency Land Code: R29255177	Land Name: FORESTRY	County: ROSEAU	Acres: 40.00
City:	Site Code: R290099	Classification Per M.S. 86A.05: f. state forests and state forest subareas	Current Public Use: YES	Future Public Use: YES
Land Code: 1000076215	Agency Land Code: R29252988	Land Name: FORESTRY	County: ROSEAU	Acres: 40.00
City:	Site Code: R290099	Classification Per M.S. 86A.05: f. state forests and state forest subareas	Current Public Use: YES	Future Public Use: YES
Land Code: 1000076216	Agency Land Code: R29255124	Land Name: FORESTRY	County: ROSEAU	Acres: 40.00
City:	Site Code: R290099	Classification Per M.S. 86A.05: f. state forests and state forest subareas	Current Public Use: YES	Future Public Use: YES
Land Code: 1000076217	Agency Land Code: R29252498	Land Name: FORESTRY	County: ROSEAU	Acres: 40.00
City:	Site Code: R290099	Classification Per M.S. 86A.05: f. state forests and state forest subareas	Current Public Use: YES	Future Public Use: YES
Land Code: 1000076218	Agency Land Code: R29253176	Land Name: FORESTRY	County: ROSEAU	Acres: 40.00
City:	Site Code: R290099	Classification Per M.S. 86A.05: f. state forests and state forest subareas	Current Public Use: YES	Future Public Use: YES
Land Code: 1000076219	Agency Land Code: R29253795	Land Name: FORESTRY	County: ROSEAU	Acres: 39.78
City:	Site Code: R290099	Classification Per M.S. 86A.05: f. state forests and state forest subareas	Current Public Use: YES	Future Public Use: YES
Land Code: 1000076220	Agency Land Code: R29251992	Land Name: FORESTRY	County: ROSEAU	Acres: 40.00
City:	Site Code: R290099	Classification Per M.S. 86A.05: f. state forests and state forest subareas	Current Public Use: YES	Future Public Use: YES
Land Code: 1000076221	Agency Land Code: R29255157	Land Name: FORESTRY	County: ROSEAU	Acres: 40.00
City:	Site Code: R290099	Classification Per M.S. 86A.05: f. state forests and state forest subareas	Current Public Use: YES	Future Public Use: YES
Land Code: 1000076222	Agency Land Code: R29253851	Land Name: FORESTRY	County: ROSEAU	Acres: 40.00
City:	Site Code: R290099	Classification Per M.S. 86A.05: f. state forests and state forest subareas	Current Public Use: YES	Future Public Use: YES
Land Code: 1000076223	Agency Land Code: R29253214	Land Name: FORESTRY	County: ROSEAU	Acres: 40.00
City:	Site Code: R290099	Classification Per M.S. 86A.05: f. state forests and state forest subareas	Current Public Use: YES	Future Public Use: YES



Land Code: 1000076224	Agency Land Code: R29253242	Land Name: FORESTRY	County: ROSEAU	Acres: 40.00
City:	Site Code: R290099	Classification Per M.S. 86A.05: f. state forests and state forest subareas	Current Public Use: YES	Future Public Use: YES
Land Code: 1000076225	Agency Land Code: R29255114	Land Name: FORESTRY	County: ROSEAU	Acres: 40.00
City:	Site Code: R290099	Classification Per M.S. 86A.05: f. state forests and state forest subareas	Current Public Use: YES	Future Public Use: YES
Land Code: 1000076226	Agency Land Code: R29255051	Land Name: FORESTRY	County: ROSEAU	Acres: 40.00
City:	Site Code: R290099	Classification Per M.S. 86A.05: f. state forests and state forest subareas	Current Public Use: YES	Future Public Use: YES
Land Code: 1000076227	Agency Land Code: R29251795	Land Name: FORESTRY	County: ROSEAU	Acres: 40.00
City:	Site Code: R290099	Classification Per M.S. 86A.05: f. state forests and state forest subareas	Current Public Use: YES	Future Public Use: YES
Land Code: 1000076228	Agency Land Code: R29252915	Land Name: FORESTRY	County: ROSEAU	Acres: 40.00
City:	Site Code: R290099	Classification Per M.S. 86A.05: f. state forests and state forest subareas	Current Public Use: YES	Future Public Use: YES
Land Code: 1000076229	Agency Land Code: R29253254	Land Name: FORESTRY	County: ROSEAU	Acres: 22.80
City:	Site Code: R290099	Classification Per M.S. 86A.05: f. state forests and state forest subareas	Current Public Use: YES	Future Public Use: YES
Land Code: 1000076230	Agency Land Code: R29255132	Land Name: FORESTRY	County: ROSEAU	Acres: 40.00
City:	Site Code: R290099	Classification Per M.S. 86A.05: f. state forests and state forest subareas	Current Public Use: YES	Future Public Use: YES
Land Code: 1000076231	Agency Land Code: R29253289	Land Name: FORESTRY	County: ROSEAU	Acres: 40.00
City:	Site Code: R290099	Classification Per M.S. 86A.05: f. state forests and state forest subareas	Current Public Use: YES	Future Public Use: YES
Land Code: 1000076232	Agency Land Code: R29251797	Land Name: FORESTRY	County: ROSEAU	Acres: 40.00
City:	Site Code: R290099	Classification Per M.S. 86A.05: f. state forests and state forest subareas	Current Public Use: YES	Future Public Use: YES
Land Code: 1000076233	Agency Land Code: R29253357	Land Name: FORESTRY	County: ROSEAU	Acres: 40.00
City:	Site Code: R290099	Classification Per M.S. 86A.05: f. state forests and state forest subareas	Current Public Use: YES	Future Public Use: YES
Land Code: 1000076234	Agency Land Code: R29253426	Land Name: FORESTRY	County: ROSEAU	Acres: 40.00
City:	Site Code: R290099	Classification Per M.S. 86A.05: f. state forests and state forest subareas	Current Public Use: YES	Future Public Use: YES
Land Code: 1000076235	Agency Land Code: R29253482	Land Name: FORESTRY	County: ROSEAU	Acres: 40.00
City:	Site Code: R290099	Classification Per M.S. 86A.05: f. state forests and state forest subareas	Current Public Use: YES	Future Public Use: YES



Land Code: 1000076236	Agency Land Code: R29252942	Land Name: FORESTRY	County: ROSEAU	Acres: 40.00
City:	Site Code: R290099	Classification Per M.S. 86A.05: f. state forests and state forest subareas	Current Public Use: YES	Future Public Use: YES
Land Code: 1000076237	Agency Land Code: R29253021	Land Name: FORESTRY	County: ROSEAU	Acres: 40.00
City:	Site Code: R290099	Classification Per M.S. 86A.05: f. state forests and state forest subareas	Current Public Use: YES	Future Public Use: YES
Land Code: 1000076238	Agency Land Code: R29253117	Land Name: FORESTRY	County: ROSEAU	Acres: 29.28
City:	Site Code: R290099	Classification Per M.S. 86A.05: f. state forests and state forest subareas	Current Public Use: YES	Future Public Use: YES
Land Code: 1000076239	Agency Land Code: R29255062	Land Name: FORESTRY	County: ROSEAU	Acres: 40.00
City:	Site Code: R290099	Classification Per M.S. 86A.05: f. state forests and state forest subareas	Current Public Use: YES	Future Public Use: YES
Land Code: 1000076240	Agency Land Code: R29253159	Land Name: FORESTRY	County: ROSEAU	Acres: 40.00
City:	Site Code: R290099	Classification Per M.S. 86A.05: f. state forests and state forest subareas	Current Public Use: YES	Future Public Use: YES
Land Code: 1000076241	Agency Land Code: R29252599	Land Name: FORESTRY	County: ROSEAU	Acres: 40.00
City:	Site Code: R290099	Classification Per M.S. 86A.05: f. state forests and state forest subareas	Current Public Use: YES	Future Public Use: YES
Land Code: 1000076242	Agency Land Code: R29253481	Land Name: FORESTRY	County: ROSEAU	Acres: 40.00
City:	Site Code: R290099	Classification Per M.S. 86A.05: f. state forests and state forest subareas	Current Public Use: YES	Future Public Use: YES
Land Code: 1000076243	Agency Land Code: R29253244	Land Name: FORESTRY	County: ROSEAU	Acres: 28.10
City:	Site Code: R290099	Classification Per M.S. 86A.05: f. state forests and state forest subareas	Current Public Use: YES	Future Public Use: YES
Land Code: 1000076244	Agency Land Code: R29253308	Land Name: FORESTRY	County: ROSEAU	Acres: 40.00
City:	Site Code: R290099	Classification Per M.S. 86A.05: f. state forests and state forest subareas	Current Public Use: YES	Future Public Use: YES
Land Code: 1000076245	Agency Land Code: R29255130	Land Name: FORESTRY	County: ROSEAU	Acres: 40.00
City:	Site Code: R290099	Classification Per M.S. 86A.05: f. state forests and state forest subareas	Current Public Use: YES	Future Public Use: YES
Land Code: 1000076246	Agency Land Code: R29251854	Land Name: FORESTRY	County: ROSEAU	Acres: 36.50
City:	Site Code: R290099	Classification Per M.S. 86A.05: f. state forests and state forest subareas	Current Public Use: YES	Future Public Use: YES
Land Code: 1000076247	Agency Land Code: R29251670	Land Name: FORESTRY	County: ROSEAU	Acres: 40.00
City:	Site Code: R290099	Classification Per M.S. 86A.05: f. state forests and state forest subareas	Current Public Use: YES	Future Public Use: YES



Land Code: 1000076248	Agency Land Code: R29253359	Land Name: FORESTRY	County: ROSEAU	Acres: 40.00
City:	Site Code: R290099	Classification Per M.S. 86A.05: f. state forests and state forest subareas	Current Public Use: YES	Future Public Use: YES
Land Code: 1000076249	Agency Land Code: R29252656	Land Name: FORESTRY	County: ROSEAU	Acres: 40.00
City:	Site Code: R290099	Classification Per M.S. 86A.05: f. state forests and state forest subareas	Current Public Use: YES	Future Public Use: YES
Land Code: 1000076250	Agency Land Code: R29253434	Land Name: FORESTRY	County: ROSEAU	Acres: 40.00
City:	Site Code: R290099	Classification Per M.S. 86A.05: f. state forests and state forest subareas	Current Public Use: YES	Future Public Use: YES
Land Code: 1000076251	Agency Land Code: R29251695	Land Name: FORESTRY	County: ROSEAU	Acres: 40.00
City:	Site Code: R290099	Classification Per M.S. 86A.05: f. state forests and state forest subareas	Current Public Use: YES	Future Public Use: YES
Land Code: 1000076252	Agency Land Code: R29253583	Land Name: FORESTRY	County: ROSEAU	Acres: 40.00
City:	Site Code: R290099	Classification Per M.S. 86A.05: f. state forests and state forest subareas	Current Public Use: YES	Future Public Use: YES
Land Code: 1000076253	Agency Land Code: R29253132	Land Name: FORESTRY	County: ROSEAU	Acres: 40.00
City:	Site Code: R290099	Classification Per M.S. 86A.05: f. state forests and state forest subareas	Current Public Use: YES	Future Public Use: YES
Land Code: 1000076254	Agency Land Code: R29253685	Land Name: FORESTRY	County: ROSEAU	Acres: 40.00
City:	Site Code: R290099	Classification Per M.S. 86A.05: f. state forests and state forest subareas	Current Public Use: YES	Future Public Use: YES
Land Code: 1000076255	Agency Land Code: R29253805	Land Name: FORESTRY	County: ROSEAU	Acres: 40.00
City:	Site Code: R290099	Classification Per M.S. 86A.05: f. state forests and state forest subareas	Current Public Use: YES	Future Public Use: YES
Land Code: 1000076256	Agency Land Code: R29255253	Land Name: FORESTRY	County: ROSEAU	Acres: 40.00
City:	Site Code: R290099	Classification Per M.S. 86A.05: f. state forests and state forest subareas	Current Public Use: YES	Future Public Use: YES
Land Code: 1000076257	Agency Land Code: R29253192	Land Name: FORESTRY	County: ROSEAU	Acres: 34.10
City:	Site Code: R290099	Classification Per M.S. 86A.05: f. state forests and state forest subareas	Current Public Use: YES	Future Public Use: YES
Land Code: 1000076258	Agency Land Code: R29253301	Land Name: FORESTRY	County: ROSEAU	Acres: 40.00
City:	Site Code: R290099	Classification Per M.S. 86A.05: f. state forests and state forest subareas	Current Public Use: YES	Future Public Use: YES
Land Code: 1000076259	Agency Land Code: R29253029	Land Name: FORESTRY	County: ROSEAU	Acres: 40.00
City:	Site Code: R290099	Classification Per M.S. 86A.05: f. state forests and state forest subareas	Current Public Use: YES	Future Public Use: YES



Land Code: 1000076260	Agency Land Code: R29253759	Land Name: FORESTRY	County: ROSEAU	Acres: 40.00
City:	Site Code: R290099	Classification Per M.S. 86A.05: f. state forests and state forest subareas	Current Public Use: YES	Future Public Use: YES
Land Code: 1000076261	Agency Land Code: R29252925	Land Name: FORESTRY	County: ROSEAU	Acres: 40.00
City:	Site Code: R290099	Classification Per M.S. 86A.05: f. state forests and state forest subareas	Current Public Use: YES	Future Public Use: YES
Land Code: 1000076262	Agency Land Code: R29253692	Land Name: FORESTRY	County: ROSEAU	Acres: 40.00
City:	Site Code: R290099	Classification Per M.S. 86A.05: f. state forests and state forest subareas	Current Public Use: YES	Future Public Use: YES
Land Code: 1000076263	Agency Land Code: R29253250	Land Name: FORESTRY	County: ROSEAU	Acres: 40.00
City:	Site Code: R290099	Classification Per M.S. 86A.05: f. state forests and state forest subareas	Current Public Use: YES	Future Public Use: YES
Land Code: 1000076264	Agency Land Code: R29251900	Land Name: FORESTRY	County: ROSEAU	Acres: 40.00
City:	Site Code: R290099	Classification Per M.S. 86A.05: f. state forests and state forest subareas	Current Public Use: YES	Future Public Use: YES
Land Code: 1000076265	Agency Land Code: R29255052	Land Name: FORESTRY	County: ROSEAU	Acres: 40.00
City:	Site Code: R290099	Classification Per M.S. 86A.05: f. state forests and state forest subareas	Current Public Use: YES	Future Public Use: YES
Land Code: 1000076266	Agency Land Code: R29255054	Land Name: FORESTRY	County: ROSEAU	Acres: 40.00
City:	Site Code: R290099	Classification Per M.S. 86A.05: f. state forests and state forest subareas	Current Public Use: YES	Future Public Use: YES
Land Code: 1000076267	Agency Land Code: R29253612	Land Name: FORESTRY	County: ROSEAU	Acres: 40.00
City:	Site Code: R290099	Classification Per M.S. 86A.05: f. state forests and state forest subareas	Current Public Use: YES	Future Public Use: YES
Land Code: 1000076268	Agency Land Code: R29253247	Land Name: FORESTRY	County: ROSEAU	Acres: 40.00
City:	Site Code: R290099	Classification Per M.S. 86A.05: f. state forests and state forest subareas	Current Public Use: YES	Future Public Use: YES
Land Code: 1000076269	Agency Land Code: R29252413	Land Name: FORESTRY	County: ROSEAU	Acres: 40.00
City:	Site Code: R290099	Classification Per M.S. 86A.05: f. state forests and state forest subareas	Current Public Use: YES	Future Public Use: YES
Land Code: 1000076270	Agency Land Code: R29253101	Land Name: FORESTRY	County: ROSEAU	Acres: 40.00
City:	Site Code: R290099	Classification Per M.S. 86A.05: f. state forests and state forest subareas	Current Public Use: YES	Future Public Use: YES
Land Code: 1000076271	Agency Land Code: R29252005	Land Name: FORESTRY	County: ROSEAU	Acres: 40.00
City:	Site Code: R290099	Classification Per M.S. 86A.05: f. state forests and state forest subareas	Current Public Use: YES	Future Public Use: YES



Land Code: 1000076272	Agency Land Code: R29252971	Land Name: FORESTRY	County: ROSEAU	Acres: 40.00
City:	Site Code: R290099	Classification Per M.S. 86A.05: f. state forests and state forest subareas	Current Public Use: YES	Future Public Use: YES
Land Code: 1000076273	Agency Land Code: R29251918	Land Name: FORESTRY	County: ROSEAU	Acres: 40.00
City:	Site Code: R290099	Classification Per M.S. 86A.05: f. state forests and state forest subareas	Current Public Use: YES	Future Public Use: YES
Land Code: 1000076274	Agency Land Code: R29252953	Land Name: FORESTRY	County: ROSEAU	Acres: 40.00
City:	Site Code: R290099	Classification Per M.S. 86A.05: f. state forests and state forest subareas	Current Public Use: YES	Future Public Use: YES
Land Code: 1000076275	Agency Land Code: R29253394	Land Name: FORESTRY	County: ROSEAU	Acres: 40.00
City:	Site Code: R290099	Classification Per M.S. 86A.05: f. state forests and state forest subareas	Current Public Use: YES	Future Public Use: YES
Land Code: 1000076276	Agency Land Code: R29255115	Land Name: FORESTRY	County: ROSEAU	Acres: 40.00
City:	Site Code: R290099	Classification Per M.S. 86A.05: f. state forests and state forest subareas	Current Public Use: YES	Future Public Use: YES
Land Code: 1000076277	Agency Land Code: R29253833	Land Name: FORESTRY	County: ROSEAU	Acres: 40.00
City:	Site Code: R290099	Classification Per M.S. 86A.05: f. state forests and state forest subareas	Current Public Use: YES	Future Public Use: YES
Land Code: 1000076278	Agency Land Code: R29253070	Land Name: FORESTRY	County: ROSEAU	Acres: 40.00
City:	Site Code: R290099	Classification Per M.S. 86A.05: f. state forests and state forest subareas	Current Public Use: YES	Future Public Use: YES
Land Code: 1000076279	Agency Land Code: R29252631	Land Name: FORESTRY	County: ROSEAU	Acres: 40.00
City:	Site Code: R290099	Classification Per M.S. 86A.05: f. state forests and state forest subareas	Current Public Use: YES	Future Public Use: YES
Land Code: 1000076280	Agency Land Code: R29252038	Land Name: FORESTRY	County: ROSEAU	Acres: 40.00
City:	Site Code: R290099	Classification Per M.S. 86A.05: f. state forests and state forest subareas	Current Public Use: YES	Future Public Use: YES
Land Code: 1000076281	Agency Land Code: R29255262	Land Name: FORESTRY	County: ROSEAU	Acres: 40.00
City:	Site Code: R290099	Classification Per M.S. 86A.05: f. state forests and state forest subareas	Current Public Use: YES	Future Public Use: YES
Land Code: 1000076282	Agency Land Code: R29251716	Land Name: FORESTRY	County: ROSEAU	Acres: 40.00
City:	Site Code: R290099	Classification Per M.S. 86A.05: f. state forests and state forest subareas	Current Public Use: YES	Future Public Use: YES
Land Code: 1000076283	Agency Land Code: R29253040	Land Name: FORESTRY	County: ROSEAU	Acres: 40.31
City:	Site Code: R290099	Classification Per M.S. 86A.05: f. state forests and state forest subareas	Current Public Use: YES	Future Public Use: YES



Land Code: 1000076284	Agency Land Code: R29252577	Land Name: FORESTRY	County: ROSEAU	Acres: 40.00
City:	Site Code: R290099	Classification Per M.S. 86A.05: f. state forests and state forest subareas	Current Public Use: YES	Future Public Use: YES
Land Code: 1000076285	Agency Land Code: R29253275	Land Name: FORESTRY	County: ROSEAU	Acres: 37.89
City:	Site Code: R290099	Classification Per M.S. 86A.05: f. state forests and state forest subareas	Current Public Use: YES	Future Public Use: YES
Land Code: 1000076286	Agency Land Code: R29251832	Land Name: FORESTRY	County: ROSEAU	Acres: 40.00
City:	Site Code: R290099	Classification Per M.S. 86A.05: f. state forests and state forest subareas	Current Public Use: YES	Future Public Use: YES
Land Code: 1000076287	Agency Land Code: R29255137	Land Name: FORESTRY	County: ROSEAU	Acres: 40.00
City:	Site Code: R290099	Classification Per M.S. 86A.05: f. state forests and state forest subareas	Current Public Use: YES	Future Public Use: YES
Land Code: 1000076288	Agency Land Code: R29252933	Land Name: FORESTRY	County: ROSEAU	Acres: 40.00
City:	Site Code: R290099	Classification Per M.S. 86A.05: f. state forests and state forest subareas	Current Public Use: YES	Future Public Use: YES
Land Code: 1000076289	Agency Land Code: R29252240	Land Name: FORESTRY	County: ROSEAU	Acres: 40.00
City:	Site Code: R290099	Classification Per M.S. 86A.05: f. state forests and state forest subareas	Current Public Use: YES	Future Public Use: YES
Land Code: 1000076290	Agency Land Code: R29251860	Land Name: FORESTRY	County: ROSEAU	Acres: 40.00
City:	Site Code: R290099	Classification Per M.S. 86A.05: f. state forests and state forest subareas	Current Public Use: YES	Future Public Use: YES
Land Code: 1000076291	Agency Land Code: R29252491	Land Name: FORESTRY	County: ROSEAU	Acres: 39.08
City:	Site Code: R290099	Classification Per M.S. 86A.05: f. state forests and state forest subareas	Current Public Use: YES	Future Public Use: YES
Land Code: 1000076292	Agency Land Code: R29253245	Land Name: FORESTRY	County: ROSEAU	Acres: 40.00
City:	Site Code: R290099	Classification Per M.S. 86A.05: f. state forests and state forest subareas	Current Public Use: YES	Future Public Use: YES
Land Code: 1000076293	Agency Land Code: R29253468	Land Name: FORESTRY	County: ROSEAU	Acres: 34.72
City:	Site Code: R290099	Classification Per M.S. 86A.05: f. state forests and state forest subareas	Current Public Use: YES	Future Public Use: YES
Land Code: 1000076294	Agency Land Code: R29252995	Land Name: FORESTRY	County: ROSEAU	Acres: 36.07
City:	Site Code: R290099	Classification Per M.S. 86A.05: f. state forests and state forest subareas	Current Public Use: YES	Future Public Use: YES
Land Code: 1000076295	Agency Land Code: R29253052	Land Name: FORESTRY	County: ROSEAU	Acres: 40.00
City:	Site Code: R290099	Classification Per M.S. 86A.05: f. state forests and state forest subareas	Current Public Use: YES	Future Public Use: YES



Land Code: 1000076296	Agency Land Code: R29253748	Land Name: FORESTRY	County: ROSEAU	Acres: 40.00
City:	Site Code: R290099	Classification Per M.S. 86A.05: f. state forests and state forest subareas	Current Public Use: YES	Future Public Use: YES
Land Code: 1000076297	Agency Land Code: R29255103	Land Name: FORESTRY	County: ROSEAU	Acres: 40.00
City:	Site Code: R290099	Classification Per M.S. 86A.05: f. state forests and state forest subareas	Current Public Use: YES	Future Public Use: YES
Land Code: 1000076298	Agency Land Code: R29251994	Land Name: FORESTRY	County: ROSEAU	Acres: 40.00
City:	Site Code: R290099	Classification Per M.S. 86A.05: f. state forests and state forest subareas	Current Public Use: YES	Future Public Use: YES
Land Code: 1000076299	Agency Land Code: R29251877	Land Name: FORESTRY	County: ROSEAU	Acres: 40.00
City:	Site Code: R290099	Classification Per M.S. 86A.05: f. state forests and state forest subareas	Current Public Use: YES	Future Public Use: YES
Land Code: 1000076300	Agency Land Code: R29251809	Land Name: FORESTRY	County: ROSEAU	Acres: 40.00
City:	Site Code: R290099	Classification Per M.S. 86A.05: f. state forests and state forest subareas	Current Public Use: YES	Future Public Use: YES
Land Code: 1000076301	Agency Land Code: R29252918	Land Name: FORESTRY	County: ROSEAU	Acres: 40.00
City:	Site Code: R290099	Classification Per M.S. 86A.05: f. state forests and state forest subareas	Current Public Use: YES	Future Public Use: YES
Land Code: 1000076302	Agency Land Code: R29252932	Land Name: FORESTRY	County: ROSEAU	Acres: 40.00
City:	Site Code: R290099	Classification Per M.S. 86A.05: f. state forests and state forest subareas	Current Public Use: YES	Future Public Use: YES
Land Code: 1000076303	Agency Land Code: R29253051	Land Name: FORESTRY	County: ROSEAU	Acres: 40.00
City:	Site Code: R290099	Classification Per M.S. 86A.05: f. state forests and state forest subareas	Current Public Use: YES	Future Public Use: YES
Land Code: 1000076304	Agency Land Code: R29251674	Land Name: FORESTRY	County: ROSEAU	Acres: 40.00
City:	Site Code: R290099	Classification Per M.S. 86A.05: f. state forests and state forest subareas	Current Public Use: YES	Future Public Use: YES
Land Code: 1000076305	Agency Land Code: R29251864	Land Name: FORESTRY	County: ROSEAU	Acres: 40.00
City:	Site Code: R290099	Classification Per M.S. 86A.05: f. state forests and state forest subareas	Current Public Use: YES	Future Public Use: YES
Land Code: 1000076306	Agency Land Code: R29253393	Land Name: FORESTRY	County: ROSEAU	Acres: 40.00
City:	Site Code: R290099	Classification Per M.S. 86A.05: f. state forests and state forest subareas	Current Public Use: YES	Future Public Use: YES
Land Code: 1000076307	Agency Land Code: R29254822	Land Name: FORESTRY	County: ROSEAU	Acres: 40.00
City:	Site Code: R290099	Classification Per M.S. 86A.05: f. state forests and state forest subareas	Current Public Use: YES	Future Public Use: YES



Land Code: 1000076308	Agency Land Code: R29254925	Land Name: FORESTRY	County: ROSEAU	Acres: 40.00
City:	Site Code: R290099	Classification Per M.S. 86A.05: f. state forests and state forest subareas	Current Public Use: YES	Future Public Use: YES
Land Code: 1000076309	Agency Land Code: R29253273	Land Name: FORESTRY	County: ROSEAU	Acres: 40.00
City:	Site Code: R290099	Classification Per M.S. 86A.05: f. state forests and state forest subareas	Current Public Use: YES	Future Public Use: YES
Land Code: 1000076310	Agency Land Code: R29253605	Land Name: FORESTRY	County: ROSEAU	Acres: 40.00
City:	Site Code: R290099	Classification Per M.S. 86A.05: f. state forests and state forest subareas	Current Public Use: YES	Future Public Use: YES
Land Code: 1000076311	Agency Land Code: R29251819	Land Name: FORESTRY	County: ROSEAU	Acres: 40.00
City:	Site Code: R290099	Classification Per M.S. 86A.05: f. state forests and state forest subareas	Current Public Use: YES	Future Public Use: YES
Land Code: 1000076312	Agency Land Code: R29253487	Land Name: FORESTRY	County: ROSEAU	Acres: 40.00
City:	Site Code: R290099	Classification Per M.S. 86A.05: f. state forests and state forest subareas	Current Public Use: YES	Future Public Use: YES
Land Code: 1000076313	Agency Land Code: R29252557	Land Name: FORESTRY	County: ROSEAU	Acres: 40.00
City:	Site Code: R290099	Classification Per M.S. 86A.05: f. state forests and state forest subareas	Current Public Use: YES	Future Public Use: YES
Land Code: 1000076314	Agency Land Code: R29253874	Land Name: FORESTRY	County: ROSEAU	Acres: 40.00
City:	Site Code: R290099	Classification Per M.S. 86A.05: f. state forests and state forest subareas	Current Public Use: YES	Future Public Use: YES
Land Code: 1000076315	Agency Land Code: R29253727	Land Name: FORESTRY	County: ROSEAU	Acres: 40.00
City:	Site Code: R290099	Classification Per M.S. 86A.05: f. state forests and state forest subareas	Current Public Use: YES	Future Public Use: YES
Land Code: 1000076316	Agency Land Code: R29253501	Land Name: FORESTRY	County: ROSEAU	Acres: 40.00
City:	Site Code: R290099	Classification Per M.S. 86A.05: f. state forests and state forest subareas	Current Public Use: YES	Future Public Use: YES
Land Code: 1000076317	Agency Land Code: R29253500	Land Name: FORESTRY	County: ROSEAU	Acres: 40.00
City:	Site Code: R290099	Classification Per M.S. 86A.05: f. state forests and state forest subareas	Current Public Use: YES	Future Public Use: YES
Land Code: 1000076318	Agency Land Code: R29251920	Land Name: FORESTRY	County: ROSEAU	Acres: 40.00
City:	Site Code: R290099	Classification Per M.S. 86A.05: f. state forests and state forest subareas	Current Public Use: YES	Future Public Use: YES
Land Code: 1000076319	Agency Land Code: R29253364	Land Name: FORESTRY	County: ROSEAU	Acres: 40.00
City:	Site Code: R290099	Classification Per M.S. 86A.05: f. state forests and state forest subareas	Current Public Use: YES	Future Public Use: YES



Land Code: 1000076320	Agency Land Code: R29251710	Land Name: FORESTRY	County: ROSEAU	Acres: 39.50
City:	Site Code: R290099	Classification Per M.S. 86A.05: f. state forests and state forest subareas	Current Public Use: YES	Future Public Use: YES
Land Code: 1000076321	Agency Land Code: R29255270	Land Name: FORESTRY	County: ROSEAU	Acres: 40.00
City:	Site Code: R290099	Classification Per M.S. 86A.05: f. state forests and state forest subareas	Current Public Use: YES	Future Public Use: YES
Land Code: 1000076322	Agency Land Code: R29253014	Land Name: FORESTRY	County: ROSEAU	Acres: 40.00
City:	Site Code: R290099	Classification Per M.S. 86A.05: f. state forests and state forest subareas	Current Public Use: YES	Future Public Use: YES
Land Code: 1000076323	Agency Land Code: R29252015	Land Name: FORESTRY	County: ROSEAU	Acres: 40.00
City:	Site Code: R290099	Classification Per M.S. 86A.05: f. state forests and state forest subareas	Current Public Use: YES	Future Public Use: YES
Land Code: 1000076324	Agency Land Code: R29252242	Land Name: FORESTRY	County: ROSEAU	Acres: 40.00
City:	Site Code: R290099	Classification Per M.S. 86A.05: f. state forests and state forest subareas	Current Public Use: YES	Future Public Use: YES
Land Code: 1000076325	Agency Land Code: R29253535	Land Name: FORESTRY	County: ROSEAU	Acres: 39.90
City:	Site Code: R290099	Classification Per M.S. 86A.05: f. state forests and state forest subareas	Current Public Use: YES	Future Public Use: YES
Land Code: 1000076326	Agency Land Code: R29253219	Land Name: FORESTRY	County: ROSEAU	Acres: 40.00
City:	Site Code: R290099	Classification Per M.S. 86A.05: f. state forests and state forest subareas	Current Public Use: YES	Future Public Use: YES
Land Code: 1000076327	Agency Land Code: R29252602	Land Name: FORESTRY	County: ROSEAU	Acres: 40.00
City:	Site Code: R290099	Classification Per M.S. 86A.05: f. state forests and state forest subareas	Current Public Use: YES	Future Public Use: YES
Land Code: 1000076328	Agency Land Code: R29253678	Land Name: FORESTRY	County: ROSEAU	Acres: 40.00
City:	Site Code: R290099	Classification Per M.S. 86A.05: f. state forests and state forest subareas	Current Public Use: YES	Future Public Use: YES
Land Code: 1000076329	Agency Land Code: R29253522	Land Name: FORESTRY	County: ROSEAU	Acres: 40.00
City:	Site Code: R290099	Classification Per M.S. 86A.05: f. state forests and state forest subareas	Current Public Use: YES	Future Public Use: YES
Land Code: 1000076330	Agency Land Code: R29253008	Land Name: FORESTRY	County: ROSEAU	Acres: 40.00
City:	Site Code: R290099	Classification Per M.S. 86A.05: f. state forests and state forest subareas	Current Public Use: YES	Future Public Use: YES
Land Code: 1000076331	Agency Land Code: R29254930	Land Name: FORESTRY	County: ROSEAU	Acres: 40.00
City:	Site Code: R290099	Classification Per M.S. 86A.05: f. state forests and state forest subareas	Current Public Use: YES	Future Public Use: YES



Land Code: 1000076332	Agency Land Code: R29251844	Land Name: FORESTRY	County: ROSEAU	Acres: 40.00
City:	Site Code: R290099	Classification Per M.S. 86A.05: f. state forests and state forest subareas	Current Public Use: YES	Future Public Use: YES
Land Code: 1000076333	Agency Land Code: R29255119	Land Name: FORESTRY	County: ROSEAU	Acres: 40.00
City:	Site Code: R290099	Classification Per M.S. 86A.05: f. state forests and state forest subareas	Current Public Use: YES	Future Public Use: YES
Land Code: 1000076334	Agency Land Code: R29253113	Land Name: FORESTRY	County: ROSEAU	Acres: 28.84
City:	Site Code: R290099	Classification Per M.S. 86A.05: f. state forests and state forest subareas	Current Public Use: YES	Future Public Use: YES
Land Code: 1000076335	Agency Land Code: R29254865	Land Name: FORESTRY	County: ROSEAU	Acres: 32.57
City:	Site Code: R290099	Classification Per M.S. 86A.05: f. state forests and state forest subareas	Current Public Use: YES	Future Public Use: YES
Land Code: 1000076336	Agency Land Code: R29252694	Land Name: FORESTRY	County: ROSEAU	Acres: 40.00
City:	Site Code: R290099	Classification Per M.S. 86A.05: f. state forests and state forest subareas	Current Public Use: YES	Future Public Use: YES
Land Code: 1000076337	Agency Land Code: R29255162	Land Name: FORESTRY	County: ROSEAU	Acres: 40.00
City:	Site Code: R290099	Classification Per M.S. 86A.05: f. state forests and state forest subareas	Current Public Use: YES	Future Public Use: YES
Land Code: 1000076338	Agency Land Code: R29251851	Land Name: FORESTRY	County: ROSEAU	Acres: 40.00
City:	Site Code: R290099	Classification Per M.S. 86A.05: f. state forests and state forest subareas	Current Public Use: YES	Future Public Use: YES
Land Code: 1000076339	Agency Land Code: R29255264	Land Name: FORESTRY	County: ROSEAU	Acres: 40.00
City:	Site Code: R290099	Classification Per M.S. 86A.05: f. state forests and state forest subareas	Current Public Use: YES	Future Public Use: YES
Land Code: 1000076340	Agency Land Code: R29251831	Land Name: FORESTRY	County: ROSEAU	Acres: 40.00
City:	Site Code: R290099	Classification Per M.S. 86A.05: f. state forests and state forest subareas	Current Public Use: YES	Future Public Use: YES
Land Code: 1000076341	Agency Land Code: R29252583	Land Name: FORESTRY	County: ROSEAU	Acres: 40.00
City:	Site Code: R290099	Classification Per M.S. 86A.05: f. state forests and state forest subareas	Current Public Use: YES	Future Public Use: YES
Land Code: 1000076342	Agency Land Code: R29253607	Land Name: FORESTRY	County: ROSEAU	Acres: 40.00
City:	Site Code: R290099	Classification Per M.S. 86A.05: f. state forests and state forest subareas	Current Public Use: YES	Future Public Use: YES
Land Code: 1000076343	Agency Land Code: R29253090	Land Name: FORESTRY	County: ROSEAU	Acres: 40.00
City:	Site Code: R290099	Classification Per M.S. 86A.05: f. state forests and state forest subareas	Current Public Use: YES	Future Public Use: YES



Land Code: 1000076344	Agency Land Code: R29251961	Land Name: FORESTRY	County: ROSEAU	Acres: 40.00
City:	Site Code: R290099	Classification Per M.S. 86A.05: f. state forests and state forest subareas	Current Public Use: YES	Future Public Use: YES
Land Code: 1000076345	Agency Land Code: R29253196	Land Name: FORESTRY	County: ROSEAU	Acres: 40.00
City:	Site Code: R290099	Classification Per M.S. 86A.05: f. state forests and state forest subareas	Current Public Use: YES	Future Public Use: YES
Land Code: 1000076346	Agency Land Code: R29252937	Land Name: FORESTRY	County: ROSEAU	Acres: 40.00
City:	Site Code: R290099	Classification Per M.S. 86A.05: f. state forests and state forest subareas	Current Public Use: YES	Future Public Use: YES
Land Code: 1000076347	Agency Land Code: R29251637	Land Name: FORESTRY	County: ROSEAU	Acres: 38.77
City:	Site Code: R290099	Classification Per M.S. 86A.05: f. state forests and state forest subareas	Current Public Use: YES	Future Public Use: YES
Land Code: 1000076348	Agency Land Code: R29253331	Land Name: FORESTRY	County: ROSEAU	Acres: 40.00
City:	Site Code: R290099	Classification Per M.S. 86A.05: f. state forests and state forest subareas	Current Public Use: YES	Future Public Use: YES
Land Code: 1000076349	Agency Land Code: R29251800	Land Name: FORESTRY	County: ROSEAU	Acres: 40.00
City:	Site Code: R290099	Classification Per M.S. 86A.05: f. state forests and state forest subareas	Current Public Use: YES	Future Public Use: YES
Land Code: 1000076350	Agency Land Code: R29253518	Land Name: FORESTRY	County: ROSEAU	Acres: 40.00
City:	Site Code: R290099	Classification Per M.S. 86A.05: f. state forests and state forest subareas	Current Public Use: YES	Future Public Use: YES
Land Code: 1000076351	Agency Land Code: R29252987	Land Name: FORESTRY	County: ROSEAU	Acres: 35.63
City:	Site Code: R290099	Classification Per M.S. 86A.05: f. state forests and state forest subareas	Current Public Use: YES	Future Public Use: YES
Land Code: 1000076352	Agency Land Code: R29252954	Land Name: FORESTRY	County: ROSEAU	Acres: 40.00
City:	Site Code: R290099	Classification Per M.S. 86A.05: f. state forests and state forest subareas	Current Public Use: YES	Future Public Use: YES
Land Code: 1000076353	Agency Land Code: R29252428	Land Name: FORESTRY	County: ROSEAU	Acres: 40.00
City:	Site Code: R290099	Classification Per M.S. 86A.05: f. state forests and state forest subareas	Current Public Use: YES	Future Public Use: YES
Land Code: 1000076354	Agency Land Code: R29251783	Land Name: FORESTRY	County: ROSEAU	Acres: 40.00
City:	Site Code: R290099	Classification Per M.S. 86A.05: f. state forests and state forest subareas	Current Public Use: YES	Future Public Use: YES
Land Code: 1000076355	Agency Land Code: R29253425	Land Name: FORESTRY	County: ROSEAU	Acres: 40.00
City:	Site Code: R290099	Classification Per M.S. 86A.05: f. state forests and state forest subareas	Current Public Use: YES	Future Public Use: YES



Land Code: 1000076356	Agency Land Code: R29252443	Land Name: FORESTRY	County: ROSEAU	Acres: 40.00
City:	Site Code: R290099	Classification Per M.S. 86A.05: f. state forests and state forest subareas	Current Public Use: YES	Future Public Use: YES
Land Code: 1000076357	Agency Land Code: R29251678	Land Name: FORESTRY	County: ROSEAU	Acres: 40.00
City:	Site Code: R290099	Classification Per M.S. 86A.05: f. state forests and state forest subareas	Current Public Use: YES	Future Public Use: YES
Land Code: 1000076358	Agency Land Code: R29255128	Land Name: FORESTRY	County: ROSEAU	Acres: 40.00
City:	Site Code: R290099	Classification Per M.S. 86A.05: f. state forests and state forest subareas	Current Public Use: YES	Future Public Use: YES
Land Code: 1000076359	Agency Land Code: R29253202	Land Name: FORESTRY	County: ROSEAU	Acres: 40.00
City:	Site Code: R290099	Classification Per M.S. 86A.05: f. state forests and state forest subareas	Current Public Use: YES	Future Public Use: YES
Land Code: 1000076360	Agency Land Code: R29252390	Land Name: FORESTRY	County: ROSEAU	Acres: 40.00
City:	Site Code: R290099	Classification Per M.S. 86A.05: f. state forests and state forest subareas	Current Public Use: YES	Future Public Use: YES
Land Code: 1000076361	Agency Land Code: R29255057	Land Name: FORESTRY	County: ROSEAU	Acres: 40.00
City:	Site Code: R290099	Classification Per M.S. 86A.05: f. state forests and state forest subareas	Current Public Use: YES	Future Public Use: YES
Land Code: 1000076362	Agency Land Code: R29255243	Land Name: FORESTRY	County: ROSEAU	Acres: 40.00
City:	Site Code: R290099	Classification Per M.S. 86A.05: f. state forests and state forest subareas	Current Public Use: YES	Future Public Use: YES
Land Code: 1000076363	Agency Land Code: R29253081	Land Name: FORESTRY	County: ROSEAU	Acres: 40.00
City:	Site Code: R290099	Classification Per M.S. 86A.05: f. state forests and state forest subareas	Current Public Use: YES	Future Public Use: YES
Land Code: 1000076364	Agency Land Code: R29253365	Land Name: FORESTRY	County: ROSEAU	Acres: 40.00
City:	Site Code: R290099	Classification Per M.S. 86A.05: f. state forests and state forest subareas	Current Public Use: YES	Future Public Use: YES
Land Code: 1000076365	Agency Land Code: R29253208	Land Name: FORESTRY	County: ROSEAU	Acres: 40.00
City:	Site Code: R290099	Classification Per M.S. 86A.05: f. state forests and state forest subareas	Current Public Use: YES	Future Public Use: YES
Land Code: 1000076366	Agency Land Code: R29255135	Land Name: FORESTRY	County: ROSEAU	Acres: 40.00
City:	Site Code: R290099	Classification Per M.S. 86A.05: f. state forests and state forest subareas	Current Public Use: YES	Future Public Use: YES
Land Code: 1000076367	Agency Land Code: R29251757	Land Name: FORESTRY	County: ROSEAU	Acres: 40.00
City:	Site Code: R290099	Classification Per M.S. 86A.05: f. state forests and state forest subareas	Current Public Use: YES	Future Public Use: YES



Land Code: 1000076368	Agency Land Code: R29253816	Land Name: FORESTRY	County: ROSEAU	Acres: 40.00
City:	Site Code: R290099	Classification Per M.S. 86A.05: f. state forests and state forest subareas	Current Public Use: YES	Future Public Use: YES
Land Code: 1000076369	Agency Land Code: R29253618	Land Name: FORESTRY	County: ROSEAU	Acres: 40.00
City:	Site Code: R290099	Classification Per M.S. 86A.05: f. state forests and state forest subareas	Current Public Use: YES	Future Public Use: YES
Land Code: 1000076370	Agency Land Code: R29255235	Land Name: FORESTRY	County: ROSEAU	Acres: 40.00
City:	Site Code: R290099	Classification Per M.S. 86A.05: f. state forests and state forest subareas	Current Public Use: YES	Future Public Use: YES
Land Code: 1000076371	Agency Land Code: R29255150	Land Name: FORESTRY	County: ROSEAU	Acres: 40.00
City:	Site Code: R290099	Classification Per M.S. 86A.05: f. state forests and state forest subareas	Current Public Use: YES	Future Public Use: YES
Land Code: 1000076372	Agency Land Code: R29251902	Land Name: FORESTRY	County: ROSEAU	Acres: 40.00
City:	Site Code: R290099	Classification Per M.S. 86A.05: f. state forests and state forest subareas	Current Public Use: YES	Future Public Use: YES
Land Code: 1000076373	Agency Land Code: R29252254	Land Name: FORESTRY	County: ROSEAU	Acres: 40.00
City:	Site Code: R290099	Classification Per M.S. 86A.05: f. state forests and state forest subareas	Current Public Use: YES	Future Public Use: YES
Land Code: 1000076374	Agency Land Code: R29254868	Land Name: FORESTRY	County: ROSEAU	Acres: 32.24
City:	Site Code: R290099	Classification Per M.S. 86A.05: f. state forests and state forest subareas	Current Public Use: YES	Future Public Use: YES
Land Code: 1000076375	Agency Land Code: R29251999	Land Name: FORESTRY	County: ROSEAU	Acres: 40.00
City:	Site Code: R290099	Classification Per M.S. 86A.05: f. state forests and state forest subareas	Current Public Use: YES	Future Public Use: YES
Land Code: 1000076376	Agency Land Code: R29255182	Land Name: FORESTRY	County: ROSEAU	Acres: 40.00
City:	Site Code: R290099	Classification Per M.S. 86A.05: f. state forests and state forest subareas	Current Public Use: YES	Future Public Use: YES
Land Code: 1000076377	Agency Land Code: R29253592	Land Name: FORESTRY	County: ROSEAU	Acres: 40.00
City:	Site Code: R290099	Classification Per M.S. 86A.05: f. state forests and state forest subareas	Current Public Use: YES	Future Public Use: YES
Land Code: 1000076378	Agency Land Code: R29253802	Land Name: FORESTRY	County: ROSEAU	Acres: 40.00
City:	Site Code: R290099	Classification Per M.S. 86A.05: f. state forests and state forest subareas	Current Public Use: YES	Future Public Use: YES
Land Code: 1000076379	Agency Land Code: R29251684	Land Name: FORESTRY	County: ROSEAU	Acres: 40.00
City:	Site Code: R290099	Classification Per M.S. 86A.05: f. state forests and state forest subareas	Current Public Use: YES	Future Public Use: YES



Land Code: 1000076380	Agency Land Code: R29253265	Land Name: FORESTRY	County: ROSEAU	Acres: 40.00
City:	Site Code: R290099	Classification Per M.S. 86A.05: f. state forests and state forest subareas	Current Public Use: YES	Future Public Use: YES
Land Code: 1000076381	Agency Land Code: R29251827	Land Name: FORESTRY	County: ROSEAU	Acres: 40.00
City:	Site Code: R290099	Classification Per M.S. 86A.05: f. state forests and state forest subareas	Current Public Use: YES	Future Public Use: YES
Land Code: 1000076382	Agency Land Code: R29253621	Land Name: FORESTRY	County: ROSEAU	Acres: 40.00
City:	Site Code: R290099	Classification Per M.S. 86A.05: f. state forests and state forest subareas	Current Public Use: YES	Future Public Use: YES
Land Code: 1000076383	Agency Land Code: R29253324	Land Name: FORESTRY	County: ROSEAU	Acres: 40.00
City:	Site Code: R290099	Classification Per M.S. 86A.05: f. state forests and state forest subareas	Current Public Use: YES	Future Public Use: YES
Land Code: 1000076384	Agency Land Code: R29252979	Land Name: FORESTRY	County: ROSEAU	Acres: 40.00
City:	Site Code: R290099	Classification Per M.S. 86A.05: f. state forests and state forest subareas	Current Public Use: YES	Future Public Use: YES
Land Code: 1000076385	Agency Land Code: R29253191	Land Name: FORESTRY	County: ROSEAU	Acres: 34.01
City:	Site Code: R290099	Classification Per M.S. 86A.05: f. state forests and state forest subareas	Current Public Use: YES	Future Public Use: YES
Land Code: 1000076386	Agency Land Code: R29252913	Land Name: FORESTRY	County: ROSEAU	Acres: 40.00
City:	Site Code: R290099	Classification Per M.S. 86A.05: f. state forests and state forest subareas	Current Public Use: YES	Future Public Use: YES
Land Code: 1000076387	Agency Land Code: R29255212	Land Name: FORESTRY	County: ROSEAU	Acres: 40.00
City:	Site Code: R290099	Classification Per M.S. 86A.05: f. state forests and state forest subareas	Current Public Use: YES	Future Public Use: YES
Land Code: 1000076388	Agency Land Code: R29251879	Land Name: FORESTRY	County: ROSEAU	Acres: 40.00
City:	Site Code: R290099	Classification Per M.S. 86A.05: f. state forests and state forest subareas	Current Public Use: YES	Future Public Use: YES
Land Code: 1000076389	Agency Land Code: R29252622	Land Name: FORESTRY	County: ROSEAU	Acres: 40.00
City:	Site Code: R290099	Classification Per M.S. 86A.05: f. state forests and state forest subareas	Current Public Use: YES	Future Public Use: YES
Land Code: 1000076390	Agency Land Code: R29253297	Land Name: FORESTRY	County: ROSEAU	Acres: 40.00
City:	Site Code: R290099	Classification Per M.S. 86A.05: f. state forests and state forest subareas	Current Public Use: YES	Future Public Use: YES
Land Code: 1000076391	Agency Land Code: R29251638	Land Name: FORESTRY	County: ROSEAU	Acres: 38.76
City:	Site Code: R290099	Classification Per M.S. 86A.05: f. state forests and state forest subareas	Current Public Use: YES	Future Public Use: YES



Land Code: 1000076392	Agency Land Code: R29253064	Land Name: FORESTRY	County: ROSEAU	Acres: 40.00
City:	Site Code: R290099	Classification Per M.S. 86A.05: f. state forests and state forest subareas	Current Public Use: YES	Future Public Use: YES
Land Code: 1000076393	Agency Land Code: R29253045	Land Name: FORESTRY	County: ROSEAU	Acres: 40.00
City:	Site Code: R290099	Classification Per M.S. 86A.05: f. state forests and state forest subareas	Current Public Use: YES	Future Public Use: YES
Land Code: 1000076394	Agency Land Code: R29251820	Land Name: FORESTRY	County: ROSEAU	Acres: 40.00
City:	Site Code: R290099	Classification Per M.S. 86A.05: f. state forests and state forest subareas	Current Public Use: YES	Future Public Use: YES
Land Code: 1000076395	Agency Land Code: R29251956	Land Name: FORESTRY	County: ROSEAU	Acres: 40.00
City:	Site Code: R290099	Classification Per M.S. 86A.05: f. state forests and state forest subareas	Current Public Use: YES	Future Public Use: YES
Land Code: 1000076396	Agency Land Code: R29253341	Land Name: FORESTRY	County: ROSEAU	Acres: 40.00
City:	Site Code: R290099	Classification Per M.S. 86A.05: f. state forests and state forest subareas	Current Public Use: YES	Future Public Use: YES
Land Code: 1000076397	Agency Land Code: R29253631	Land Name: FORESTRY	County: ROSEAU	Acres: 40.00
City:	Site Code: R290099	Classification Per M.S. 86A.05: f. state forests and state forest subareas	Current Public Use: YES	Future Public Use: YES
Land Code: 1000076398	Agency Land Code: R29253858	Land Name: FORESTRY	County: ROSEAU	Acres: 40.00
City:	Site Code: R290099	Classification Per M.S. 86A.05: f. state forests and state forest subareas	Current Public Use: YES	Future Public Use: YES
Land Code: 1000076399	Agency Land Code: R29253397	Land Name: FORESTRY	County: ROSEAU	Acres: 40.00
City:	Site Code: R290099	Classification Per M.S. 86A.05: f. state forests and state forest subareas	Current Public Use: YES	Future Public Use: YES
Land Code: 1000076400	Agency Land Code: R29253396	Land Name: FORESTRY	County: ROSEAU	Acres: 40.00
City:	Site Code: R290099	Classification Per M.S. 86A.05: f. state forests and state forest subareas	Current Public Use: YES	Future Public Use: YES
Land Code: 1000076401	Agency Land Code: R29255261	Land Name: FORESTRY	County: ROSEAU	Acres: 40.00
City:	Site Code: R290099	Classification Per M.S. 86A.05: f. state forests and state forest subareas	Current Public Use: YES	Future Public Use: YES
Land Code: 1000076402	Agency Land Code: R29253486	Land Name: FORESTRY	County: ROSEAU	Acres: 40.00
City:	Site Code: R290099	Classification Per M.S. 86A.05: f. state forests and state forest subareas	Current Public Use: YES	Future Public Use: YES
Land Code: 1000076403	Agency Land Code: R29252716	Land Name: FORESTRY	County: ROSEAU	Acres: 40.00
City:	Site Code: R290099	Classification Per M.S. 86A.05: f. state forests and state forest subareas	Current Public Use: YES	Future Public Use: YES



Land Code: 1000076404	Agency Land Code: R29251983	Land Name: FORESTRY	County: ROSEAU	Acres: 39.51
City:	Site Code: R290099	Classification Per M.S. 86A.05: f. state forests and state forest subareas	Current Public Use: YES	Future Public Use: YES
Land Code: 1000076405	Agency Land Code: R29252550	Land Name: FORESTRY	County: ROSEAU	Acres: 40.00
City:	Site Code: R290099	Classification Per M.S. 86A.05: f. state forests and state forest subareas	Current Public Use: YES	Future Public Use: YES
Land Code: 1000076406	Agency Land Code: R29255179	Land Name: FORESTRY	County: ROSEAU	Acres: 40.00
City:	Site Code: R290099	Classification Per M.S. 86A.05: f. state forests and state forest subareas	Current Public Use: YES	Future Public Use: YES
Land Code: 1000076407	Agency Land Code: R29254866	Land Name: FORESTRY	County: ROSEAU	Acres: 40.00
City:	Site Code: R290099	Classification Per M.S. 86A.05: f. state forests and state forest subareas	Current Public Use: YES	Future Public Use: YES
Land Code: 1000076408	Agency Land Code: R29253328	Land Name: FORESTRY	County: ROSEAU	Acres: 40.00
City:	Site Code: R290099	Classification Per M.S. 86A.05: f. state forests and state forest subareas	Current Public Use: YES	Future Public Use: YES
Land Code: 1000076409	Agency Land Code: R29255280	Land Name: FORESTRY	County: ROSEAU	Acres: 40.00
City:	Site Code: R290099	Classification Per M.S. 86A.05: f. state forests and state forest subareas	Current Public Use: YES	Future Public Use: YES
Land Code: 1000076410	Agency Land Code: R29252485	Land Name: FORESTRY	County: ROSEAU	Acres: 38.32
City:	Site Code: R290099	Classification Per M.S. 86A.05: f. state forests and state forest subareas	Current Public Use: YES	Future Public Use: YES
Land Code: 1000076411	Agency Land Code: R29251736	Land Name: FORESTRY	County: ROSEAU	Acres: 40.00
City:	Site Code: R290099	Classification Per M.S. 86A.05: f. state forests and state forest subareas	Current Public Use: YES	Future Public Use: YES
Land Code: 1000076412	Agency Land Code: R29253850	Land Name: FORESTRY	County: ROSEAU	Acres: 40.00
City:	Site Code: R290099	Classification Per M.S. 86A.05: f. state forests and state forest subareas	Current Public Use: YES	Future Public Use: YES
Land Code: 1000076413	Agency Land Code: R29253732	Land Name: FORESTRY	County: ROSEAU	Acres: 40.00
City:	Site Code: R290099	Classification Per M.S. 86A.05: f. state forests and state forest subareas	Current Public Use: YES	Future Public Use: YES
Land Code: 1000076414	Agency Land Code: R29251958	Land Name: FORESTRY	County: ROSEAU	Acres: 40.00
City:	Site Code: R290099	Classification Per M.S. 86A.05: f. state forests and state forest subareas	Current Public Use: YES	Future Public Use: YES
Land Code: 1000076415	Agency Land Code: R29251721	Land Name: FORESTRY	County: ROSEAU	Acres: 40.00
City:	Site Code: R290099	Classification Per M.S. 86A.05: f. state forests and state forest subareas	Current Public Use: YES	Future Public Use: YES



Land Code: 1000076416	Agency Land Code: R29253277	Land Name: FORESTRY	County: ROSEAU	Acres: 40.00
City:	Site Code: R290099	Classification Per M.S. 86A.05: f. state forests and state forest subareas	Current Public Use: YES	Future Public Use: YES
Land Code: 1000076417	Agency Land Code: R29252921	Land Name: FORESTRY	County: ROSEAU	Acres: 40.00
City:	Site Code: R290099	Classification Per M.S. 86A.05: f. state forests and state forest subareas	Current Public Use: YES	Future Public Use: YES
Land Code: 1000076418	Agency Land Code: R29252438	Land Name: FORESTRY	County: ROSEAU	Acres: 40.00
City:	Site Code: R290099	Classification Per M.S. 86A.05: f. state forests and state forest subareas	Current Public Use: YES	Future Public Use: YES
Land Code: 1000076419	Agency Land Code: R29252360	Land Name: FORESTRY	County: ROSEAU	Acres: 40.00
City:	Site Code: R290099	Classification Per M.S. 86A.05: f. state forests and state forest subareas	Current Public Use: YES	Future Public Use: YES
Land Code: 1000076420	Agency Land Code: R29253151	Land Name: FORESTRY	County: ROSEAU	Acres: 40.00
City:	Site Code: R290099	Classification Per M.S. 86A.05: f. state forests and state forest subareas	Current Public Use: YES	Future Public Use: YES
Land Code: 1000076421	Agency Land Code: R29253570	Land Name: FORESTRY	County: ROSEAU	Acres: 40.00
City:	Site Code: R290099	Classification Per M.S. 86A.05: f. state forests and state forest subareas	Current Public Use: YES	Future Public Use: YES
Land Code: 1000076422	Agency Land Code: R29253798	Land Name: FORESTRY	County: ROSEAU	Acres: 40.00
City:	Site Code: R290099	Classification Per M.S. 86A.05: f. state forests and state forest subareas	Current Public Use: YES	Future Public Use: YES
Land Code: 1000076423	Agency Land Code: R29255273	Land Name: FORESTRY	County: ROSEAU	Acres: 40.00
City:	Site Code: R290099	Classification Per M.S. 86A.05: f. state forests and state forest subareas	Current Public Use: YES	Future Public Use: YES
Land Code: 1000076424	Agency Land Code: R29252671	Land Name: FORESTRY	County: ROSEAU	Acres: 40.00
City:	Site Code: R290099	Classification Per M.S. 86A.05: f. state forests and state forest subareas	Current Public Use: YES	Future Public Use: YES
Land Code: 1000076425	Agency Land Code: R29252956	Land Name: FORESTRY	County: ROSEAU	Acres: 40.00
City:	Site Code: R290099	Classification Per M.S. 86A.05: f. state forests and state forest subareas	Current Public Use: YES	Future Public Use: YES
Land Code: 1000076426	Agency Land Code: R29251845	Land Name: FORESTRY	County: ROSEAU	Acres: 40.00
City:	Site Code: R290099	Classification Per M.S. 86A.05: f. state forests and state forest subareas	Current Public Use: YES	Future Public Use: YES
Land Code: 1000076427	Agency Land Code: R29251891	Land Name: FORESTRY	County: ROSEAU	Acres: 40.00
City:	Site Code: R290099	Classification Per M.S. 86A.05: f. state forests and state forest subareas	Current Public Use: YES	Future Public Use: YES



Land Code: 1000076428	Agency Land Code: R29252603	Land Name: FORESTRY	County: ROSEAU	Acres: 40.00
City:	Site Code: R290099	Classification Per M.S. 86A.05: f. state forests and state forest subareas	Current Public Use: YES	Future Public Use: YES
Land Code: 1000076429	Agency Land Code: R29253472	Land Name: FORESTRY	County: ROSEAU	Acres: 40.00
City:	Site Code: R290099	Classification Per M.S. 86A.05: f. state forests and state forest subareas	Current Public Use: YES	Future Public Use: YES
Land Code: 1000076430	Agency Land Code: R29255250	Land Name: FORESTRY	County: ROSEAU	Acres: 40.00
City:	Site Code: R290099	Classification Per M.S. 86A.05: f. state forests and state forest subareas	Current Public Use: YES	Future Public Use: YES
Land Code: 1000076431	Agency Land Code: R29251835	Land Name: FORESTRY	County: ROSEAU	Acres: 40.00
City:	Site Code: R290099	Classification Per M.S. 86A.05: f. state forests and state forest subareas	Current Public Use: YES	Future Public Use: YES
Land Code: 1000076432	Agency Land Code: R29253061	Land Name: FORESTRY	County: ROSEAU	Acres: 40.00
City:	Site Code: R290099	Classification Per M.S. 86A.05: f. state forests and state forest subareas	Current Public Use: YES	Future Public Use: YES
Land Code: 1000076433	Agency Land Code: R29252607	Land Name: FORESTRY	County: ROSEAU	Acres: 20.00
City:	Site Code: R290099	Classification Per M.S. 86A.05: f. state forests and state forest subareas	Current Public Use: YES	Future Public Use: YES
Land Code: 1000076434	Agency Land Code: R29254937	Land Name: FORESTRY	County: ROSEAU	Acres: 39.91
City:	Site Code: R290099	Classification Per M.S. 86A.05: f. state forests and state forest subareas	Current Public Use: YES	Future Public Use: YES
Land Code: 1000076435	Agency Land Code: R29251666	Land Name: FORESTRY	County: ROSEAU	Acres: 40.00
City:	Site Code: R290099	Classification Per M.S. 86A.05: f. state forests and state forest subareas	Current Public Use: YES	Future Public Use: YES
Land Code: 1000076436	Agency Land Code: R29255187	Land Name: FORESTRY	County: ROSEAU	Acres: 40.00
City:	Site Code: R290099	Classification Per M.S. 86A.05: f. state forests and state forest subareas	Current Public Use: YES	Future Public Use: YES
Land Code: 1000076437	Agency Land Code: R29252560	Land Name: FORESTRY	County: ROSEAU	Acres: 40.00
City:	Site Code: R290099	Classification Per M.S. 86A.05: f. state forests and state forest subareas	Current Public Use: YES	Future Public Use: YES
Land Code: 1000076438	Agency Land Code: R29251709	Land Name: FORESTRY	County: ROSEAU	Acres: 0.50
City:	Site Code: R290099	Classification Per M.S. 86A.05: f. state forests and state forest subareas	Current Public Use: YES	Future Public Use: YES
Land Code: 1000076439	Agency Land Code: R29253129	Land Name: FORESTRY	County: ROSEAU	Acres: 29.04
City:	Site Code: R290099	Classification Per M.S. 86A.05: f. state forests and state forest subareas	Current Public Use: YES	Future Public Use: YES



Land Code: 1000076440	Agency Land Code: R29252601	Land Name: FORESTRY	County: ROSEAU	Acres: 40.00
City:	Site Code: R290099	Classification Per M.S. 86A.05: f. state forests and state forest subareas	Current Public Use: YES	Future Public Use: YES
Land Code: 1000076441	Agency Land Code: R29252412	Land Name: FORESTRY	County: ROSEAU	Acres: 40.00
City:	Site Code: R290099	Classification Per M.S. 86A.05: f. state forests and state forest subareas	Current Public Use: YES	Future Public Use: YES
Land Code: 1000076442	Agency Land Code: R29253817	Land Name: FORESTRY	County: ROSEAU	Acres: 40.00
City:	Site Code: R290099	Classification Per M.S. 86A.05: f. state forests and state forest subareas	Current Public Use: YES	Future Public Use: YES
Land Code: 1000076443	Agency Land Code: R29251605	Land Name: FORESTRY	County: ROSEAU	Acres: 39.75
City:	Site Code: R290099	Classification Per M.S. 86A.05: f. state forests and state forest subareas	Current Public Use: YES	Future Public Use: YES
Land Code: 1000076444	Agency Land Code: R29253730	Land Name: FORESTRY	County: ROSEAU	Acres: 40.00
City:	Site Code: R290099	Classification Per M.S. 86A.05: f. state forests and state forest subareas	Current Public Use: YES	Future Public Use: YES
Land Code: 1000076445	Agency Land Code: R29253884	Land Name: FORESTRY	County: ROSEAU	Acres: 40.00
City:	Site Code: R290099	Classification Per M.S. 86A.05: f. state forests and state forest subareas	Current Public Use: YES	Future Public Use: YES
Land Code: 1000076446	Agency Land Code: R29253322	Land Name: FORESTRY	County: ROSEAU	Acres: 40.00
City:	Site Code: R290099	Classification Per M.S. 86A.05: f. state forests and state forest subareas	Current Public Use: YES	Future Public Use: YES
Land Code: 1000076447	Agency Land Code: R29254953	Land Name: FORESTRY	County: ROSEAU	Acres: 40.00
City:	Site Code: R290099	Classification Per M.S. 86A.05: f. state forests and state forest subareas	Current Public Use: YES	Future Public Use: YES
Land Code: 1000076448	Agency Land Code: R29252653	Land Name: FORESTRY	County: ROSEAU	Acres: 40.00
City:	Site Code: R290099	Classification Per M.S. 86A.05: f. state forests and state forest subareas	Current Public Use: YES	Future Public Use: YES
Land Code: 1000076449	Agency Land Code: R29251969	Land Name: FORESTRY	County: ROSEAU	Acres: 40.00
City:	Site Code: R290099	Classification Per M.S. 86A.05: f. state forests and state forest subareas	Current Public Use: YES	Future Public Use: YES
Land Code: 1000076450	Agency Land Code: R29252567	Land Name: FORESTRY	County: ROSEAU	Acres: 40.00
City:	Site Code: R290099	Classification Per M.S. 86A.05: f. state forests and state forest subareas	Current Public Use: YES	Future Public Use: YES
Land Code: 1000076451	Agency Land Code: R29252274	Land Name: FORESTRY	County: ROSEAU	Acres: 40.00
City:	Site Code: R290099	Classification Per M.S. 86A.05: f. state forests and state forest subareas	Current Public Use: YES	Future Public Use: YES



Land Code: 1000076452	Agency Land Code: R29251645	Land Name: FORESTRY	County: ROSEAU	Acres: 40.00
City:	Site Code: R290099	Classification Per M.S. 86A.05: f. state forests and state forest subareas	Current Public Use: YES	Future Public Use: YES
Land Code: 1000076453	Agency Land Code: R29253656	Land Name: FORESTRY	County: ROSEAU	Acres: 40.00
City:	Site Code: R290099	Classification Per M.S. 86A.05: f. state forests and state forest subareas	Current Public Use: YES	Future Public Use: YES
Land Code: 1000076454	Agency Land Code: R29253080	Land Name: FORESTRY	County: ROSEAU	Acres: 40.00
City:	Site Code: R290099	Classification Per M.S. 86A.05: f. state forests and state forest subareas	Current Public Use: YES	Future Public Use: YES
Land Code: 1000076455	Agency Land Code: R29254946	Land Name: FORESTRY	County: ROSEAU	Acres: 31.38
City:	Site Code: R290099	Classification Per M.S. 86A.05: f. state forests and state forest subareas	Current Public Use: YES	Future Public Use: YES
Land Code: 1000076456	Agency Land Code: R29253700	Land Name: FORESTRY	County: ROSEAU	Acres: 40.00
City:	Site Code: R290099	Classification Per M.S. 86A.05: f. state forests and state forest subareas	Current Public Use: YES	Future Public Use: YES
Land Code: 1000076457	Agency Land Code: R29251828	Land Name: FORESTRY	County: ROSEAU	Acres: 40.00
City:	Site Code: R290099	Classification Per M.S. 86A.05: f. state forests and state forest subareas	Current Public Use: YES	Future Public Use: YES
Land Code: 1000076458	Agency Land Code: R29255343	Land Name: FORESTRY	County: ROSEAU	Acres: 40.00
City:	Site Code: R290099	Classification Per M.S. 86A.05: f. state forests and state forest subareas	Current Public Use: YES	Future Public Use: YES
Land Code: 1000076459	Agency Land Code: R29253400	Land Name: FORESTRY	County: ROSEAU	Acres: 40.00
City:	Site Code: R290099	Classification Per M.S. 86A.05: f. state forests and state forest subareas	Current Public Use: YES	Future Public Use: YES
Land Code: 1000076460	Agency Land Code: R29255188	Land Name: FORESTRY	County: ROSEAU	Acres: 40.00
City:	Site Code: R290099	Classification Per M.S. 86A.05: f. state forests and state forest subareas	Current Public Use: YES	Future Public Use: YES
Land Code: 1000076461	Agency Land Code: R29252552	Land Name: FORESTRY	County: ROSEAU	Acres: 40.00
City:	Site Code: R290099	Classification Per M.S. 86A.05: f. state forests and state forest subareas	Current Public Use: YES	Future Public Use: YES
Land Code: 1000076462	Agency Land Code: R29254931	Land Name: FORESTRY	County: ROSEAU	Acres: 40.00
City:	Site Code: R290099	Classification Per M.S. 86A.05: f. state forests and state forest subareas	Current Public Use: YES	Future Public Use: YES
Land Code: 1000076463	Agency Land Code: R29253010	Land Name: FORESTRY	County: ROSEAU	Acres: 40.00
City:	Site Code: R290099	Classification Per M.S. 86A.05: f. state forests and state forest subareas	Current Public Use: YES	Future Public Use: YES



Land Code: 1000076464	Agency Land Code: R29252663	Land Name: FORESTRY	County: ROSEAU	Acres: 40.00
City:	Site Code: R290099	Classification Per M.S. 86A.05: f. state forests and state forest subareas	Current Public Use: YES	Future Public Use: YES
Land Code: 1000076465	Agency Land Code: R29252674	Land Name: FORESTRY	County: ROSEAU	Acres: 40.00
City:	Site Code: R290099	Classification Per M.S. 86A.05: f. state forests and state forest subareas	Current Public Use: YES	Future Public Use: YES
Land Code: 1000076466	Agency Land Code: R29252639	Land Name: FORESTRY	County: ROSEAU	Acres: 39.93
City:	Site Code: R290099	Classification Per M.S. 86A.05: f. state forests and state forest subareas	Current Public Use: YES	Future Public Use: YES
Land Code: 1000076467	Agency Land Code: R29252280	Land Name: FORESTRY	County: ROSEAU	Acres: 40.00
City:	Site Code: R290099	Classification Per M.S. 86A.05: f. state forests and state forest subareas	Current Public Use: YES	Future Public Use: YES
Land Code: 1000076468	Agency Land Code: R29252448	Land Name: FORESTRY	County: ROSEAU	Acres: 40.00
City:	Site Code: R290099	Classification Per M.S. 86A.05: f. state forests and state forest subareas	Current Public Use: YES	Future Public Use: YES
Land Code: 1000076469	Agency Land Code: R29254819	Land Name: FORESTRY	County: ROSEAU	Acres: 40.00
City:	Site Code: R290099	Classification Per M.S. 86A.05: f. state forests and state forest subareas	Current Public Use: YES	Future Public Use: YES
Land Code: 1000076470	Agency Land Code: R29252007	Land Name: FORESTRY	County: ROSEAU	Acres: 40.00
City:	Site Code: R290099	Classification Per M.S. 86A.05: f. state forests and state forest subareas	Current Public Use: YES	Future Public Use: YES
Land Code: 1000076471	Agency Land Code: R29252392	Land Name: FORESTRY	County: ROSEAU	Acres: 40.00
City:	Site Code: R290099	Classification Per M.S. 86A.05: f. state forests and state forest subareas	Current Public Use: YES	Future Public Use: YES
Land Code: 1000076472	Agency Land Code: R29253110	Land Name: FORESTRY	County: ROSEAU	Acres: 40.00
City:	Site Code: R290099	Classification Per M.S. 86A.05: f. state forests and state forest subareas	Current Public Use: YES	Future Public Use: YES
Land Code: 1000076473	Agency Land Code: R29253466	Land Name: FORESTRY	County: ROSEAU	Acres: 40.00
City:	Site Code: R290099	Classification Per M.S. 86A.05: f. state forests and state forest subareas	Current Public Use: YES	Future Public Use: YES
Land Code: 1000076474	Agency Land Code: R29253826	Land Name: FORESTRY	County: ROSEAU	Acres: 40.00
City:	Site Code: R290099	Classification Per M.S. 86A.05: f. state forests and state forest subareas	Current Public Use: YES	Future Public Use: YES
Land Code: 1000076475	Agency Land Code: R29253506	Land Name: FORESTRY	County: ROSEAU	Acres: 40.00
City:	Site Code: R290099	Classification Per M.S. 86A.05: f. state forests and state forest subareas	Current Public Use: YES	Future Public Use: YES



Land Code: 1000076476	Agency Land Code: R29253667	Land Name: FORESTRY	County: ROSEAU	Acres: 39.70
City:	Site Code: R290099	Classification Per M.S. 86A.05: f. state forests and state forest subareas	Current Public Use: YES	Future Public Use: YES
Land Code: 1000076477	Agency Land Code: R29255155	Land Name: FORESTRY	County: ROSEAU	Acres: 40.00
City:	Site Code: R290099	Classification Per M.S. 86A.05: f. state forests and state forest subareas	Current Public Use: YES	Future Public Use: YES
Land Code: 1000076478	Agency Land Code: R29253771	Land Name: FORESTRY	County: ROSEAU	Acres: 40.00
City:	Site Code: R290099	Classification Per M.S. 86A.05: f. state forests and state forest subareas	Current Public Use: YES	Future Public Use: YES
Land Code: 1000076479	Agency Land Code: R29252662	Land Name: FORESTRY	County: ROSEAU	Acres: 40.00
City:	Site Code: R290099	Classification Per M.S. 86A.05: f. state forests and state forest subareas	Current Public Use: YES	Future Public Use: YES
Land Code: 1000076480	Agency Land Code: R29253383	Land Name: FORESTRY	County: ROSEAU	Acres: 40.00
City:	Site Code: R290099	Classification Per M.S. 86A.05: f. state forests and state forest subareas	Current Public Use: YES	Future Public Use: YES
Land Code: 1000076481	Agency Land Code: R29253190	Land Name: FORESTRY	County: ROSEAU	Acres: 40.00
City:	Site Code: R290099	Classification Per M.S. 86A.05: f. state forests and state forest subareas	Current Public Use: YES	Future Public Use: YES
Land Code: 1000076482	Agency Land Code: R29252688	Land Name: FORESTRY	County: ROSEAU	Acres: 40.00
City:	Site Code: R290099	Classification Per M.S. 86A.05: f. state forests and state forest subareas	Current Public Use: YES	Future Public Use: YES
Land Code: 1000076483	Agency Land Code: R29252548	Land Name: FORESTRY	County: ROSEAU	Acres: 40.00
City:	Site Code: R290099	Classification Per M.S. 86A.05: f. state forests and state forest subareas	Current Public Use: YES	Future Public Use: YES
Land Code: 1000076484	Agency Land Code: R29253437	Land Name: FORESTRY	County: ROSEAU	Acres: 40.00
City:	Site Code: R290099	Classification Per M.S. 86A.05: f. state forests and state forest subareas	Current Public Use: YES	Future Public Use: YES
Land Code: 1000076485	Agency Land Code: R29251652	Land Name: FORESTRY	County: ROSEAU	Acres: 40.00
City:	Site Code: R290099	Classification Per M.S. 86A.05: f. state forests and state forest subareas	Current Public Use: YES	Future Public Use: YES
Land Code: 1000076486	Agency Land Code: R29339892	Land Name: FORESTRY	County: ROSEAU	Acres: 40.00
City:	Site Code: R290099	Classification Per M.S. 86A.05: f. state forests and state forest subareas	Current Public Use: YES	Future Public Use: YES
Land Code: 1000076487	Agency Land Code: R29251939	Land Name: FORESTRY	County: ROSEAU	Acres: 40.00
City:	Site Code: R290099	Classification Per M.S. 86A.05: f. state forests and state forest subareas	Current Public Use: YES	Future Public Use: YES



Land Code: 1000076488	Agency Land Code: R29253179	Land Name: FORESTRY	County: ROSEAU	Acres: 40.00
City:	Site Code: R290099	Classification Per M.S. 86A.05: f. state forests and state forest subareas	Current Public Use: YES	Future Public Use: YES
Land Code: 1000076489	Agency Land Code: R29253092	Land Name: FORESTRY	County: ROSEAU	Acres: 40.00
City:	Site Code: R290099	Classification Per M.S. 86A.05: f. state forests and state forest subareas	Current Public Use: YES	Future Public Use: YES
Land Code: 1000076490	Agency Land Code: R29253011	Land Name: FORESTRY	County: ROSEAU	Acres: 40.00
City:	Site Code: R290099	Classification Per M.S. 86A.05: f. state forests and state forest subareas	Current Public Use: YES	Future Public Use: YES
Land Code: 1000076491	Agency Land Code: R29253356	Land Name: FORESTRY	County: ROSEAU	Acres: 40.00
City:	Site Code: R290099	Classification Per M.S. 86A.05: f. state forests and state forest subareas	Current Public Use: YES	Future Public Use: YES
Land Code: 1000076492	Agency Land Code: R29253460	Land Name: FORESTRY	County: ROSEAU	Acres: 40.00
City:	Site Code: R290099	Classification Per M.S. 86A.05: f. state forests and state forest subareas	Current Public Use: YES	Future Public Use: YES
Land Code: 1000076493	Agency Land Code: R29255291	Land Name: FORESTRY	County: ROSEAU	Acres: 40.00
City:	Site Code: R290099	Classification Per M.S. 86A.05: f. state forests and state forest subareas	Current Public Use: YES	Future Public Use: YES
Land Code: 1000076494	Agency Land Code: R29251912	Land Name: FORESTRY	County: ROSEAU	Acres: 40.00
City:	Site Code: R290099	Classification Per M.S. 86A.05: f. state forests and state forest subareas	Current Public Use: YES	Future Public Use: YES
Land Code: 1000076495	Agency Land Code: R29251818	Land Name: FORESTRY	County: ROSEAU	Acres: 40.00
City:	Site Code: R290099	Classification Per M.S. 86A.05: f. state forests and state forest subareas	Current Public Use: YES	Future Public Use: YES
Land Code: 1000076496	Agency Land Code: R29252034	Land Name: FORESTRY	County: ROSEAU	Acres: 40.00
City:	Site Code: R290099	Classification Per M.S. 86A.05: f. state forests and state forest subareas	Current Public Use: YES	Future Public Use: YES
Land Code: 1000076497	Agency Land Code: R29253885	Land Name: FORESTRY	County: ROSEAU	Acres: 40.00
City:	Site Code: R290099	Classification Per M.S. 86A.05: f. state forests and state forest subareas	Current Public Use: YES	Future Public Use: YES
Land Code: 1000076498	Agency Land Code: R29252267	Land Name: FORESTRY	County: ROSEAU	Acres: 40.00
City:	Site Code: R290099	Classification Per M.S. 86A.05: f. state forests and state forest subareas	Current Public Use: YES	Future Public Use: YES
Land Code: 1000076499	Agency Land Code: R29253097	Land Name: FORESTRY	County: ROSEAU	Acres: 38.71
City:	Site Code: R290099	Classification Per M.S. 86A.05: f. state forests and state forest subareas	Current Public Use: YES	Future Public Use: YES



Land Code: 1000076500	Agency Land Code: R29253672	Land Name: FORESTRY	County: ROSEAU	Acres: 40.00
City:	Site Code: R290099	Classification Per M.S. 86A.05: f. state forests and state forest subareas	Current Public Use: YES	Future Public Use: YES
Land Code: 1000076501	Agency Land Code: R29251937	Land Name: FORESTRY	County: ROSEAU	Acres: 40.00
City:	Site Code: R290099	Classification Per M.S. 86A.05: f. state forests and state forest subareas	Current Public Use: YES	Future Public Use: YES
Land Code: 1000076502	Agency Land Code: R29255105	Land Name: FORESTRY	County: ROSEAU	Acres: 40.00
City:	Site Code: R290099	Classification Per M.S. 86A.05: f. state forests and state forest subareas	Current Public Use: YES	Future Public Use: YES
Land Code: 1000076503	Agency Land Code: R29252265	Land Name: FORESTRY	County: ROSEAU	Acres: 40.00
City:	Site Code: R290099	Classification Per M.S. 86A.05: f. state forests and state forest subareas	Current Public Use: YES	Future Public Use: YES
Land Code: 1000076504	Agency Land Code: R29253130	Land Name: FORESTRY	County: ROSEAU	Acres: 28.56
City:	Site Code: R290099	Classification Per M.S. 86A.05: f. state forests and state forest subareas	Current Public Use: YES	Future Public Use: YES
Land Code: 1000076505	Agency Land Code: R29253661	Land Name: FORESTRY	County: ROSEAU	Acres: 40.00
City:	Site Code: R290099	Classification Per M.S. 86A.05: f. state forests and state forest subareas	Current Public Use: YES	Future Public Use: YES
Land Code: 1000076506	Agency Land Code: R29253882	Land Name: FORESTRY	County: ROSEAU	Acres: 40.00
City:	Site Code: R290099	Classification Per M.S. 86A.05: f. state forests and state forest subareas	Current Public Use: YES	Future Public Use: YES
Land Code: 1000076507	Agency Land Code: R29252404	Land Name: FORESTRY	County: ROSEAU	Acres: 40.00
City:	Site Code: R290099	Classification Per M.S. 86A.05: f. state forests and state forest subareas	Current Public Use: YES	Future Public Use: YES
Land Code: 1000076508	Agency Land Code: R29255288	Land Name: FORESTRY	County: ROSEAU	Acres: 40.00
City:	Site Code: R290099	Classification Per M.S. 86A.05: f. state forests and state forest subareas	Current Public Use: YES	Future Public Use: YES
Land Code: 1000076509	Agency Land Code: R29252439	Land Name: FORESTRY	County: ROSEAU	Acres: 40.00
City:	Site Code: R290099	Classification Per M.S. 86A.05: f. state forests and state forest subareas	Current Public Use: YES	Future Public Use: YES
Land Code: 1000076510	Agency Land Code: R29252410	Land Name: FORESTRY	County: ROSEAU	Acres: 40.00
City:	Site Code: R290099	Classification Per M.S. 86A.05: f. state forests and state forest subareas	Current Public Use: YES	Future Public Use: YES
Land Code: 1000076511	Agency Land Code: R29253774	Land Name: FORESTRY	County: ROSEAU	Acres: 40.00
City:	Site Code: R290099	Classification Per M.S. 86A.05: f. state forests and state forest subareas	Current Public Use: YES	Future Public Use: YES



Land Code: 1000076512	Agency Land Code: R29254835	Land Name: FORESTRY	County: ROSEAU	Acres: 40.00
City:	Site Code: R290099	Classification Per M.S. 86A.05: f. state forests and state forest subareas	Current Public Use: YES	Future Public Use: YES
Land Code: 1000076513	Agency Land Code: R29252432	Land Name: FORESTRY	County: ROSEAU	Acres: 40.00
City:	Site Code: R290099	Classification Per M.S. 86A.05: f. state forests and state forest subareas	Current Public Use: YES	Future Public Use: YES
Land Code: 1000076514	Agency Land Code: R29251743	Land Name: FORESTRY	County: ROSEAU	Acres: 40.00
City:	Site Code: R290099	Classification Per M.S. 86A.05: f. state forests and state forest subareas	Current Public Use: YES	Future Public Use: YES
Land Code: 1000076515	Agency Land Code: R29252527	Land Name: FORESTRY	County: ROSEAU	Acres: 40.00
City:	Site Code: R290099	Classification Per M.S. 86A.05: f. state forests and state forest subareas	Current Public Use: YES	Future Public Use: YES
Land Code: 1000076516	Agency Land Code: R29251913	Land Name: FORESTRY	County: ROSEAU	Acres: 40.00
City:	Site Code: R290099	Classification Per M.S. 86A.05: f. state forests and state forest subareas	Current Public Use: YES	Future Public Use: YES
Land Code: 1000076517	Agency Land Code: R29253880	Land Name: FORESTRY	County: ROSEAU	Acres: 40.00
City:	Site Code: R290099	Classification Per M.S. 86A.05: f. state forests and state forest subareas	Current Public Use: YES	Future Public Use: YES
Land Code: 1000076518	Agency Land Code: R29252045	Land Name: FORESTRY	County: ROSEAU	Acres: 40.00
City:	Site Code: R290099	Classification Per M.S. 86A.05: f. state forests and state forest subareas	Current Public Use: YES	Future Public Use: YES
Land Code: 1000076519	Agency Land Code: R29254838	Land Name: FORESTRY	County: ROSEAU	Acres: 40.00
City:	Site Code: R290099	Classification Per M.S. 86A.05: f. state forests and state forest subareas	Current Public Use: YES	Future Public Use: YES
Land Code: 1000076520	Agency Land Code: R29255238	Land Name: FORESTRY	County: ROSEAU	Acres: 40.00
City:	Site Code: R290099	Classification Per M.S. 86A.05: f. state forests and state forest subareas	Current Public Use: YES	Future Public Use: YES
Land Code: 1000076521	Agency Land Code: R29252701	Land Name: FORESTRY	County: ROSEAU	Acres: 40.00
City:	Site Code: R290099	Classification Per M.S. 86A.05: f. state forests and state forest subareas	Current Public Use: YES	Future Public Use: YES
Land Code: 1000076522	Agency Land Code: R29253395	Land Name: FORESTRY	County: ROSEAU	Acres: 40.00
City:	Site Code: R290099	Classification Per M.S. 86A.05: f. state forests and state forest subareas	Current Public Use: YES	Future Public Use: YES
Land Code: 1000076523	Agency Land Code: R29253614	Land Name: FORESTRY	County: ROSEAU	Acres: 40.00
City:	Site Code: R290099	Classification Per M.S. 86A.05: f. state forests and state forest subareas	Current Public Use: YES	Future Public Use: YES



Land Code: 1000076524	Agency Land Code: R29251978	Land Name: FORESTRY	County: ROSEAU	Acres: 40.00
City:	Site Code: R290099	Classification Per M.S. 86A.05: f. state forests and state forest subareas	Current Public Use: YES	Future Public Use: YES
Land Code: 1000076525	Agency Land Code: R29252654	Land Name: FORESTRY	County: ROSEAU	Acres: 40.00
City:	Site Code: R290099	Classification Per M.S. 86A.05: f. state forests and state forest subareas	Current Public Use: YES	Future Public Use: YES
Land Code: 1000076526	Agency Land Code: R29252613	Land Name: FORESTRY	County: ROSEAU	Acres: 40.00
City:	Site Code: R290099	Classification Per M.S. 86A.05: f. state forests and state forest subareas	Current Public Use: YES	Future Public Use: YES
Land Code: 1000076527	Agency Land Code: R29251873	Land Name: FORESTRY	County: ROSEAU	Acres: 37.77
City:	Site Code: R290099	Classification Per M.S. 86A.05: f. state forests and state forest subareas	Current Public Use: YES	Future Public Use: YES
Land Code: 1000076528	Agency Land Code: R29251689	Land Name: FORESTRY	County: ROSEAU	Acres: 40.00
City:	Site Code: R290099	Classification Per M.S. 86A.05: f. state forests and state forest subareas	Current Public Use: YES	Future Public Use: YES
Land Code: 1000076529	Agency Land Code: R29255112	Land Name: FORESTRY	County: ROSEAU	Acres: 40.00
City:	Site Code: R290099	Classification Per M.S. 86A.05: f. state forests and state forest subareas	Current Public Use: YES	Future Public Use: YES
Land Code: 1000076530	Agency Land Code: R29252504	Land Name: FORESTRY	County: ROSEAU	Acres: 39.57
City:	Site Code: R290099	Classification Per M.S. 86A.05: f. state forests and state forest subareas	Current Public Use: YES	Future Public Use: YES
Land Code: 1000076531	Agency Land Code: R29252499	Land Name: FORESTRY	County: ROSEAU	Acres: 40.00
City:	Site Code: R290099	Classification Per M.S. 86A.05: f. state forests and state forest subareas	Current Public Use: YES	Future Public Use: YES
Land Code: 1000076532	Agency Land Code: R29252440	Land Name: FORESTRY	County: ROSEAU	Acres: 40.00
City:	Site Code: R290099	Classification Per M.S. 86A.05: f. state forests and state forest subareas	Current Public Use: YES	Future Public Use: YES
Land Code: 1000076533	Agency Land Code: R29255060	Land Name: FORESTRY	County: ROSEAU	Acres: 40.00
City:	Site Code: R290099	Classification Per M.S. 86A.05: f. state forests and state forest subareas	Current Public Use: YES	Future Public Use: YES
Land Code: 1000076534	Agency Land Code: R29255193	Land Name: FORESTRY	County: ROSEAU	Acres: 40.00
City:	Site Code: R290099	Classification Per M.S. 86A.05: f. state forests and state forest subareas	Current Public Use: YES	Future Public Use: YES
Land Code: 1000076535	Agency Land Code: R29252037	Land Name: FORESTRY	County: ROSEAU	Acres: 40.00
City:	Site Code: R290099	Classification Per M.S. 86A.05: f. state forests and state forest subareas	Current Public Use: YES	Future Public Use: YES



Land Code: 1000076536	Agency Land Code: R29253340	Land Name: FORESTRY	County: ROSEAU	Acres: 34.18
City:	Site Code: R290099	Classification Per M.S. 86A.05: f. state forests and state forest subareas	Current Public Use: YES	Future Public Use: YES
Land Code: 1000076537	Agency Land Code: R29252644	Land Name: FORESTRY	County: ROSEAU	Acres: 39.90
City:	Site Code: R290099	Classification Per M.S. 86A.05: f. state forests and state forest subareas	Current Public Use: YES	Future Public Use: YES
Land Code: 1000076538	Agency Land Code: R29253056	Land Name: FORESTRY	County: ROSEAU	Acres: 40.00
City:	Site Code: R290099	Classification Per M.S. 86A.05: f. state forests and state forest subareas	Current Public Use: YES	Future Public Use: YES
Land Code: 1000076539	Agency Land Code: R29255165	Land Name: FORESTRY	County: ROSEAU	Acres: 40.00
City:	Site Code: R290099	Classification Per M.S. 86A.05: f. state forests and state forest subareas	Current Public Use: YES	Future Public Use: YES
Land Code: 1000076540	Agency Land Code: R29253676	Land Name: FORESTRY	County: ROSEAU	Acres: 40.00
City:	Site Code: R290099	Classification Per M.S. 86A.05: f. state forests and state forest subareas	Current Public Use: YES	Future Public Use: YES
Land Code: 1000076541	Agency Land Code: R29252391	Land Name: FORESTRY	County: ROSEAU	Acres: 40.00
City:	Site Code: R290099	Classification Per M.S. 86A.05: f. state forests and state forest subareas	Current Public Use: YES	Future Public Use: YES
Land Code: 1000076542	Agency Land Code: R29252008	Land Name: FORESTRY	County: ROSEAU	Acres: 40.00
City:	Site Code: R290099	Classification Per M.S. 86A.05: f. state forests and state forest subareas	Current Public Use: YES	Future Public Use: YES
Land Code: 1000076543	Agency Land Code: R29251966	Land Name: FORESTRY	County: ROSEAU	Acres: 40.00
City:	Site Code: R290099	Classification Per M.S. 86A.05: f. state forests and state forest subareas	Current Public Use: YES	Future Public Use: YES
Land Code: 1000076544	Agency Land Code: R29255225	Land Name: FORESTRY	County: ROSEAU	Acres: 40.00
City:	Site Code: R290099	Classification Per M.S. 86A.05: f. state forests and state forest subareas	Current Public Use: YES	Future Public Use: YES
Land Code: 1000076545	Agency Land Code: R29252255	Land Name: FORESTRY	County: ROSEAU	Acres: 40.00
City:	Site Code: R290099	Classification Per M.S. 86A.05: f. state forests and state forest subareas	Current Public Use: YES	Future Public Use: YES
Land Code: 1000076546	Agency Land Code: R29252017	Land Name: FORESTRY	County: ROSEAU	Acres: 40.00
City:	Site Code: R290099	Classification Per M.S. 86A.05: f. state forests and state forest subareas	Current Public Use: YES	Future Public Use: YES
Land Code: 1000076547	Agency Land Code: R29252564	Land Name: FORESTRY	County: ROSEAU	Acres: 40.00
City:	Site Code: R290099	Classification Per M.S. 86A.05: f. state forests and state forest subareas	Current Public Use: YES	Future Public Use: YES



Land Code: 1000076548	Agency Land Code: R29251650	Land Name: FORESTRY	County: ROSEAU	Acres: 40.00
City:	Site Code: R290099	Classification Per M.S. 86A.05: f. state forests and state forest subareas	Current Public Use: YES	Future Public Use: YES
Land Code: 1000076549	Agency Land Code: R29252668	Land Name: FORESTRY	County: ROSEAU	Acres: 40.00
City:	Site Code: R290099	Classification Per M.S. 86A.05: f. state forests and state forest subareas	Current Public Use: YES	Future Public Use: YES
Land Code: 1000076550	Agency Land Code: R29253168	Land Name: FORESTRY	County: ROSEAU	Acres: 26.70
City:	Site Code: R290099	Classification Per M.S. 86A.05: f. state forests and state forest subareas	Current Public Use: YES	Future Public Use: YES
Land Code: 1000076551	Agency Land Code: R29255342	Land Name: FORESTRY	County: ROSEAU	Acres: 39.50
City:	Site Code: R290099	Classification Per M.S. 86A.05: f. state forests and state forest subareas	Current Public Use: YES	Future Public Use: YES
Land Code: 1000076552	Agency Land Code: R29253441	Land Name: FORESTRY	County: ROSEAU	Acres: 40.00
City:	Site Code: R290099	Classification Per M.S. 86A.05: f. state forests and state forest subareas	Current Public Use: YES	Future Public Use: YES
Land Code: 1000076553	Agency Land Code: R29253028	Land Name: FORESTRY	County: ROSEAU	Acres: 40.00
City:	Site Code: R290099	Classification Per M.S. 86A.05: f. state forests and state forest subareas	Current Public Use: YES	Future Public Use: YES
Land Code: 1000076554	Agency Land Code: R29252531	Land Name: FORESTRY	County: ROSEAU	Acres: 40.00
City:	Site Code: R290099	Classification Per M.S. 86A.05: f. state forests and state forest subareas	Current Public Use: YES	Future Public Use: YES
Land Code: 1000076555	Agency Land Code: R29254817	Land Name: FORESTRY	County: ROSEAU	Acres: 40.00
City:	Site Code: R290099	Classification Per M.S. 86A.05: f. state forests and state forest subareas	Current Public Use: YES	Future Public Use: YES
Land Code: 1000076556	Agency Land Code: R29253668	Land Name: FORESTRY	County: ROSEAU	Acres: 39.64
City:	Site Code: R290099	Classification Per M.S. 86A.05: f. state forests and state forest subareas	Current Public Use: YES	Future Public Use: YES
Land Code: 1000076557	Agency Land Code: R29251924	Land Name: FORESTRY	County: ROSEAU	Acres: 40.00
City:	Site Code: R290099	Classification Per M.S. 86A.05: f. state forests and state forest subareas	Current Public Use: YES	Future Public Use: YES
Land Code: 1000076558	Agency Land Code: R29252272	Land Name: FORESTRY	County: ROSEAU	Acres: 40.00
City:	Site Code: R290099	Classification Per M.S. 86A.05: f. state forests and state forest subareas	Current Public Use: YES	Future Public Use: YES
Land Code: 1000076559	Agency Land Code: R29252471	Land Name: FORESTRY	County: ROSEAU	Acres: 40.00
City:	Site Code: R290099	Classification Per M.S. 86A.05: f. state forests and state forest subareas	Current Public Use: YES	Future Public Use: YES



Land Code: 1000076560	Agency Land Code: R29251713	Land Name: FORESTRY	County: ROSEAU	Acres: 40.00
City:	Site Code: R290099	Classification Per M.S. 86A.05: f. state forests and state forest subareas	Current Public Use: YES	Future Public Use: YES
Land Code: 1000076561	Agency Land Code: R29253777	Land Name: FORESTRY	County: ROSEAU	Acres: 40.00
City:	Site Code: R290099	Classification Per M.S. 86A.05: f. state forests and state forest subareas	Current Public Use: YES	Future Public Use: YES
Land Code: 1000076562	Agency Land Code: R29253765	Land Name: FORESTRY	County: ROSEAU	Acres: 40.00
City:	Site Code: R290099	Classification Per M.S. 86A.05: f. state forests and state forest subareas	Current Public Use: YES	Future Public Use: YES
Land Code: 1000076563	Agency Land Code: R29252469	Land Name: FORESTRY	County: ROSEAU	Acres: 40.00
City:	Site Code: R290099	Classification Per M.S. 86A.05: f. state forests and state forest subareas	Current Public Use: YES	Future Public Use: YES
Land Code: 1000076564	Agency Land Code: R29253370	Land Name: FORESTRY	County: ROSEAU	Acres: 40.00
City:	Site Code: R290099	Classification Per M.S. 86A.05: f. state forests and state forest subareas	Current Public Use: YES	Future Public Use: YES
Land Code: 1000076565	Agency Land Code: R29252993	Land Name: FORESTRY	County: ROSEAU	Acres: 40.00
City:	Site Code: R290099	Classification Per M.S. 86A.05: f. state forests and state forest subareas	Current Public Use: YES	Future Public Use: YES
Land Code: 1000076566	Agency Land Code: R29251641	Land Name: FORESTRY	County: ROSEAU	Acres: 40.00
City:	Site Code: R290099	Classification Per M.S. 86A.05: f. state forests and state forest subareas	Current Public Use: YES	Future Public Use: YES
Land Code: 1000076567	Agency Land Code: R29252669	Land Name: FORESTRY	County: ROSEAU	Acres: 40.00
City:	Site Code: R290099	Classification Per M.S. 86A.05: f. state forests and state forest subareas	Current Public Use: YES	Future Public Use: YES
Land Code: 1000076568	Agency Land Code: R29252985	Land Name: FORESTRY	County: ROSEAU	Acres: 40.00
City:	Site Code: R290099	Classification Per M.S. 86A.05: f. state forests and state forest subareas	Current Public Use: YES	Future Public Use: YES
Land Code: 1000076569	Agency Land Code: R29252948	Land Name: FORESTRY	County: ROSEAU	Acres: 40.00
City:	Site Code: R290099	Classification Per M.S. 86A.05: f. state forests and state forest subareas	Current Public Use: YES	Future Public Use: YES
Land Code: 1000076570	Agency Land Code: R29253467	Land Name: FORESTRY	County: ROSEAU	Acres: 34.68
City:	Site Code: R290099	Classification Per M.S. 86A.05: f. state forests and state forest subareas	Current Public Use: YES	Future Public Use: YES
Land Code: 1000076571	Agency Land Code: R29251892	Land Name: FORESTRY	County: ROSEAU	Acres: 40.00
City:	Site Code: R290099	Classification Per M.S. 86A.05: f. state forests and state forest subareas	Current Public Use: YES	Future Public Use: YES



Land Code: 1000076572	Agency Land Code: R29252496	Land Name: FORESTRY	County: ROSEAU	Acres: 40.00
City:	Site Code: R290099	Classification Per M.S. 86A.05: f. state forests and state forest subareas	Current Public Use: YES	Future Public Use: YES
Land Code: 1000076573	Agency Land Code: R29252919	Land Name: FORESTRY	County: ROSEAU	Acres: 40.00
City:	Site Code: R290099	Classification Per M.S. 86A.05: f. state forests and state forest subareas	Current Public Use: YES	Future Public Use: YES
Land Code: 1000076574	Agency Land Code: R29255156	Land Name: FORESTRY	County: ROSEAU	Acres: 40.00
City:	Site Code: R290099	Classification Per M.S. 86A.05: f. state forests and state forest subareas	Current Public Use: YES	Future Public Use: YES
Land Code: 1000076575	Agency Land Code: R29253881	Land Name: FORESTRY	County: ROSEAU	Acres: 40.00
City:	Site Code: R290099	Classification Per M.S. 86A.05: f. state forests and state forest subareas	Current Public Use: YES	Future Public Use: YES
Land Code: 1000076576	Agency Land Code: R29253665	Land Name: FORESTRY	County: ROSEAU	Acres: 40.00
City:	Site Code: R290099	Classification Per M.S. 86A.05: f. state forests and state forest subareas	Current Public Use: YES	Future Public Use: YES
Land Code: 1000076577	Agency Land Code: R29253303	Land Name: FORESTRY	County: ROSEAU	Acres: 40.00
City:	Site Code: R290099	Classification Per M.S. 86A.05: f. state forests and state forest subareas	Current Public Use: YES	Future Public Use: YES
Land Code: 1000076578	Agency Land Code: R29252938	Land Name: FORESTRY	County: ROSEAU	Acres: 40.00
City:	Site Code: R290099	Classification Per M.S. 86A.05: f. state forests and state forest subareas	Current Public Use: YES	Future Public Use: YES
Land Code: 1000076579	Agency Land Code: R29252473	Land Name: FORESTRY	County: ROSEAU	Acres: 40.00
City:	Site Code: R290099	Classification Per M.S. 86A.05: f. state forests and state forest subareas	Current Public Use: YES	Future Public Use: YES
Land Code: 1000076580	Agency Land Code: R29253704	Land Name: FORESTRY	County: ROSEAU	Acres: 40.00
City:	Site Code: R290099	Classification Per M.S. 86A.05: f. state forests and state forest subareas	Current Public Use: YES	Future Public Use: YES
Land Code: 1000076581	Agency Land Code: R29253406	Land Name: FORESTRY	County: ROSEAU	Acres: 39.68
City:	Site Code: R290099	Classification Per M.S. 86A.05: f. state forests and state forest subareas	Current Public Use: YES	Future Public Use: YES
Land Code: 1000076582	Agency Land Code: R29253290	Land Name: FORESTRY	County: ROSEAU	Acres: 40.00
City:	Site Code: R290099	Classification Per M.S. 86A.05: f. state forests and state forest subareas	Current Public Use: YES	Future Public Use: YES
Land Code: 1000076583	Agency Land Code: R29252271	Land Name: FORESTRY	County: ROSEAU	Acres: 40.00
City:	Site Code: R290099	Classification Per M.S. 86A.05: f. state forests and state forest subareas	Current Public Use: YES	Future Public Use: YES



Land Code: 1000076584	Agency Land Code: R29255236	Land Name: FORESTRY	County: ROSEAU	Acres: 40.00
City:	Site Code: R290099	Classification Per M.S. 86A.05: f. state forests and state forest subareas	Current Public Use: YES	Future Public Use: YES
Land Code: 1000076585	Agency Land Code: R29253205	Land Name: FORESTRY	County: ROSEAU	Acres: 40.00
City:	Site Code: R290099	Classification Per M.S. 86A.05: f. state forests and state forest subareas	Current Public Use: YES	Future Public Use: YES
Land Code: 1000076586	Agency Land Code: R29253270	Land Name: FORESTRY	County: ROSEAU	Acres: 40.00
City:	Site Code: R290099	Classification Per M.S. 86A.05: f. state forests and state forest subareas	Current Public Use: YES	Future Public Use: YES
Land Code: 1000076587	Agency Land Code: R29253790	Land Name: FORESTRY	County: ROSEAU	Acres: 39.62
City:	Site Code: R290099	Classification Per M.S. 86A.05: f. state forests and state forest subareas	Current Public Use: YES	Future Public Use: YES
Land Code: 1000076588	Agency Land Code: R29251948	Land Name: FORESTRY	County: ROSEAU	Acres: 40.00
City:	Site Code: R290099	Classification Per M.S. 86A.05: f. state forests and state forest subareas	Current Public Use: YES	Future Public Use: YES
Land Code: 1000076589	Agency Land Code: R29252981	Land Name: FORESTRY	County: ROSEAU	Acres: 40.00
City:	Site Code: R290099	Classification Per M.S. 86A.05: f. state forests and state forest subareas	Current Public Use: YES	Future Public Use: YES
Land Code: 1000076590	Agency Land Code: R29252512	Land Name: FORESTRY	County: ROSEAU	Acres: 40.00
City:	Site Code: R290099	Classification Per M.S. 86A.05: f. state forests and state forest subareas	Current Public Use: YES	Future Public Use: YES
Land Code: 1000076591	Agency Land Code: R29253410	Land Name: FORESTRY	County: ROSEAU	Acres: 40.00
City:	Site Code: R290099	Classification Per M.S. 86A.05: f. state forests and state forest subareas	Current Public Use: YES	Future Public Use: YES
Land Code: 1000076592	Agency Land Code: R29253867	Land Name: FORESTRY	County: ROSEAU	Acres: 40.00
City:	Site Code: R290099	Classification Per M.S. 86A.05: f. state forests and state forest subareas	Current Public Use: YES	Future Public Use: YES
Land Code: 1000076593	Agency Land Code: R29253517	Land Name: FORESTRY	County: ROSEAU	Acres: 40.00
City:	Site Code: R290099	Classification Per M.S. 86A.05: f. state forests and state forest subareas	Current Public Use: YES	Future Public Use: YES
Land Code: 1000076594	Agency Land Code: R29252506	Land Name: FORESTRY	County: ROSEAU	Acres: 40.00
City:	Site Code: R290099	Classification Per M.S. 86A.05: f. state forests and state forest subareas	Current Public Use: YES	Future Public Use: YES
Land Code: 1000076595	Agency Land Code: R29253063	Land Name: FORESTRY	County: ROSEAU	Acres: 40.00
City:	Site Code: R290099	Classification Per M.S. 86A.05: f. state forests and state forest subareas	Current Public Use: YES	Future Public Use: YES



Land Code: 1000076596	Agency Land Code: R29253775	Land Name: FORESTRY	County: ROSEAU	Acres: 40.00
City:	Site Code: R290099	Classification Per M.S. 86A.05: f. state forests and state forest subareas	Current Public Use: YES	Future Public Use: YES
Land Code: 1000076597	Agency Land Code: R29255152	Land Name: FORESTRY	County: ROSEAU	Acres: 40.00
City:	Site Code: R290099	Classification Per M.S. 86A.05: f. state forests and state forest subareas	Current Public Use: YES	Future Public Use: YES
Land Code: 1000076598	Agency Land Code: R29253195	Land Name: FORESTRY	County: ROSEAU	Acres: 40.00
City:	Site Code: R290099	Classification Per M.S. 86A.05: f. state forests and state forest subareas	Current Public Use: YES	Future Public Use: YES
Land Code: 1000076599	Agency Land Code: R29253096	Land Name: FORESTRY	County: ROSEAU	Acres: 40.00
City:	Site Code: R290099	Classification Per M.S. 86A.05: f. state forests and state forest subareas	Current Public Use: YES	Future Public Use: YES
Land Code: 1000076600	Agency Land Code: R29253852	Land Name: FORESTRY	County: ROSEAU	Acres: 40.00
City:	Site Code: R290099	Classification Per M.S. 86A.05: f. state forests and state forest subareas	Current Public Use: YES	Future Public Use: YES
Land Code: 1000076601	Agency Land Code: R29253684	Land Name: FORESTRY	County: ROSEAU	Acres: 40.00
City:	Site Code: R290099	Classification Per M.S. 86A.05: f. state forests and state forest subareas	Current Public Use: YES	Future Public Use: YES
Land Code: 1000076602	Agency Land Code: R29251723	Land Name: FORESTRY	County: ROSEAU	Acres: 40.00
City:	Site Code: R290099	Classification Per M.S. 86A.05: f. state forests and state forest subareas	Current Public Use: YES	Future Public Use: YES
Land Code: 1000076603	Agency Land Code: R29253271	Land Name: FORESTRY	County: ROSEAU	Acres: 40.00
City:	Site Code: R290099	Classification Per M.S. 86A.05: f. state forests and state forest subareas	Current Public Use: YES	Future Public Use: YES
Land Code: 1000076604	Agency Land Code: R29253893	Land Name: FORESTRY	County: ROSEAU	Acres: 40.00
City:	Site Code: R290099	Classification Per M.S. 86A.05: f. state forests and state forest subareas	Current Public Use: YES	Future Public Use: YES
Land Code: 1000076605	Agency Land Code: R29255074	Land Name: FORESTRY	County: ROSEAU	Acres: 40.00
City:	Site Code: R290099	Classification Per M.S. 86A.05: f. state forests and state forest subareas	Current Public Use: YES	Future Public Use: YES
Land Code: 1000076606	Agency Land Code: R29251720	Land Name: FORESTRY	County: ROSEAU	Acres: 40.00
City:	Site Code: R290099	Classification Per M.S. 86A.05: f. state forests and state forest subareas	Current Public Use: YES	Future Public Use: YES
Land Code: 1000076607	Agency Land Code: R29253644	Land Name: FORESTRY	County: ROSEAU	Acres: 40.00
City:	Site Code: R290099	Classification Per M.S. 86A.05: f. state forests and state forest subareas	Current Public Use: YES	Future Public Use: YES



Land Code: 1000076608	Agency Land Code: R29251925	Land Name: FORESTRY	County: ROSEAU	Acres: 40.00
City:	Site Code: R290099	Classification Per M.S. 86A.05: f. state forests and state forest subareas	Current Public Use: YES	Future Public Use: YES
Land Code: 1000076609	Agency Land Code: R29255191	Land Name: FORESTRY	County: ROSEAU	Acres: 40.00
City:	Site Code: R290099	Classification Per M.S. 86A.05: f. state forests and state forest subareas	Current Public Use: YES	Future Public Use: YES
Land Code: 1000076610	Agency Land Code: R29252927	Land Name: FORESTRY	County: ROSEAU	Acres: 40.00
City:	Site Code: R290099	Classification Per M.S. 86A.05: f. state forests and state forest subareas	Current Public Use: YES	Future Public Use: YES
Land Code: 1000076611	Agency Land Code: R29253457	Land Name: FORESTRY	County: ROSEAU	Acres: 34.51
City:	Site Code: R290099	Classification Per M.S. 86A.05: f. state forests and state forest subareas	Current Public Use: YES	Future Public Use: YES
Land Code: 1000076612	Agency Land Code: R29251931	Land Name: FORESTRY	County: ROSEAU	Acres: 40.00
City:	Site Code: R290099	Classification Per M.S. 86A.05: f. state forests and state forest subareas	Current Public Use: YES	Future Public Use: YES
Land Code: 1000076613	Agency Land Code: R29253839	Land Name: FORESTRY	County: ROSEAU	Acres: 40.00
City:	Site Code: R290099	Classification Per M.S. 86A.05: f. state forests and state forest subareas	Current Public Use: YES	Future Public Use: YES
Land Code: 1000076614	Agency Land Code: R29251887	Land Name: FORESTRY	County: ROSEAU	Acres: 40.00
City:	Site Code: R290099	Classification Per M.S. 86A.05: f. state forests and state forest subareas	Current Public Use: YES	Future Public Use: YES
Land Code: 1000076615	Agency Land Code: R29254942	Land Name: FORESTRY	County: ROSEAU	Acres: 40.00
City:	Site Code: R290099	Classification Per M.S. 86A.05: f. state forests and state forest subareas	Current Public Use: YES	Future Public Use: YES
Land Code: 1000076616	Agency Land Code: R29251738	Land Name: FORESTRY	County: ROSEAU	Acres: 40.00
City:	Site Code: R290099	Classification Per M.S. 86A.05: f. state forests and state forest subareas	Current Public Use: YES	Future Public Use: YES
Land Code: 1000076617	Agency Land Code: R29253646	Land Name: FORESTRY	County: ROSEAU	Acres: 40.00
City:	Site Code: R290099	Classification Per M.S. 86A.05: f. state forests and state forest subareas	Current Public Use: YES	Future Public Use: YES
Land Code: 1000076618	Agency Land Code: R29252042	Land Name: FORESTRY	County: ROSEAU	Acres: 40.00
City:	Site Code: R290099	Classification Per M.S. 86A.05: f. state forests and state forest subareas	Current Public Use: YES	Future Public Use: YES
Land Code: 1000076619	Agency Land Code: R29251950	Land Name: FORESTRY	County: ROSEAU	Acres: 40.00
City:	Site Code: R290099	Classification Per M.S. 86A.05: f. state forests and state forest subareas	Current Public Use: YES	Future Public Use: YES



Land Code: 1000076620	Agency Land Code: R29254900	Land Name: FORESTRY	County: ROSEAU	Acres: 40.00
City:	Site Code: R290099	Classification Per M.S. 86A.05: f. state forests and state forest subareas	Current Public Use: YES	Future Public Use: YES
Land Code: 1000076621	Agency Land Code: R29252638	Land Name: FORESTRY	County: ROSEAU	Acres: 40.00
City:	Site Code: R290099	Classification Per M.S. 86A.05: f. state forests and state forest subareas	Current Public Use: YES	Future Public Use: YES
Land Code: 1000076622	Agency Land Code: R29252972	Land Name: FORESTRY	County: ROSEAU	Acres: 40.00
City:	Site Code: R290099	Classification Per M.S. 86A.05: f. state forests and state forest subareas	Current Public Use: YES	Future Public Use: YES
Land Code: 1000076623	Agency Land Code: R29252239	Land Name: FORESTRY	County: ROSEAU	Acres: 40.00
City:	Site Code: R290099	Classification Per M.S. 86A.05: f. state forests and state forest subareas	Current Public Use: YES	Future Public Use: YES
Land Code: 1000076624	Agency Land Code: R29253741	Land Name: FORESTRY	County: ROSEAU	Acres: 40.00
City:	Site Code: R290099	Classification Per M.S. 86A.05: f. state forests and state forest subareas	Current Public Use: YES	Future Public Use: YES
Land Code: 1000076625	Agency Land Code: R29251857	Land Name: FORESTRY	County: ROSEAU	Acres: 36.70
City:	Site Code: R290099	Classification Per M.S. 86A.05: f. state forests and state forest subareas	Current Public Use: YES	Future Public Use: YES
Land Code: 1000076626	Agency Land Code: R29251888	Land Name: FORESTRY	County: ROSEAU	Acres: 40.00
City:	Site Code: R290099	Classification Per M.S. 86A.05: f. state forests and state forest subareas	Current Public Use: YES	Future Public Use: YES
Land Code: 1000076627	Agency Land Code: R29251769	Land Name: FORESTRY	County: ROSEAU	Acres: 40.00
City:	Site Code: R290099	Classification Per M.S. 86A.05: f. state forests and state forest subareas	Current Public Use: YES	Future Public Use: YES
Land Code: 1000076628	Agency Land Code: R29253722	Land Name: FORESTRY	County: ROSEAU	Acres: 40.00
City:	Site Code: R290099	Classification Per M.S. 86A.05: f. state forests and state forest subareas	Current Public Use: YES	Future Public Use: YES
Land Code: 1000076629	Agency Land Code: R29254879	Land Name: FORESTRY	County: ROSEAU	Acres: 40.00
City:	Site Code: R290099	Classification Per M.S. 86A.05: f. state forests and state forest subareas	Current Public Use: YES	Future Public Use: YES
Land Code: 1000076630	Agency Land Code: R29251916	Land Name: FORESTRY	County: ROSEAU	Acres: 40.00
City:	Site Code: R290099	Classification Per M.S. 86A.05: f. state forests and state forest subareas	Current Public Use: YES	Future Public Use: YES
Land Code: 1000076631	Agency Land Code: R29255186	Land Name: FORESTRY	County: ROSEAU	Acres: 40.00
City:	Site Code: R290099	Classification Per M.S. 86A.05: f. state forests and state forest subareas	Current Public Use: YES	Future Public Use: YES



Land Code: 1000076632	Agency Land Code: R29253503	Land Name: FORESTRY	County: ROSEAU	Acres: 40.00
City:	Site Code: R290099	Classification Per M.S. 86A.05: f. state forests and state forest subareas	Current Public Use: YES	Future Public Use: YES
Land Code: 1000076633	Agency Land Code: R29253446	Land Name: FORESTRY	County: ROSEAU	Acres: 40.00
City:	Site Code: R290099	Classification Per M.S. 86A.05: f. state forests and state forest subareas	Current Public Use: YES	Future Public Use: YES
Land Code: 1000076634	Agency Land Code: R29254878	Land Name: FORESTRY	County: ROSEAU	Acres: 40.00
City:	Site Code: R290099	Classification Per M.S. 86A.05: f. state forests and state forest subareas	Current Public Use: YES	Future Public Use: YES
Land Code: 1000076635	Agency Land Code: R29255169	Land Name: FORESTRY	County: ROSEAU	Acres: 40.00
City:	Site Code: R290099	Classification Per M.S. 86A.05: f. state forests and state forest subareas	Current Public Use: YES	Future Public Use: YES
Land Code: 1000076636	Agency Land Code: R29255346	Land Name: FORESTRY	County: ROSEAU	Acres: 40.00
City:	Site Code: R290099	Classification Per M.S. 86A.05: f. state forests and state forest subareas	Current Public Use: YES	Future Public Use: YES
Land Code: 1000076637	Agency Land Code: R29251653	Land Name: FORESTRY	County: ROSEAU	Acres: 40.00
City:	Site Code: R290099	Classification Per M.S. 86A.05: f. state forests and state forest subareas	Current Public Use: YES	Future Public Use: YES
Land Code: 1000076638	Agency Land Code: R29253006	Land Name: FORESTRY	County: ROSEAU	Acres: 40.00
City:	Site Code: R290099	Classification Per M.S. 86A.05: f. state forests and state forest subareas	Current Public Use: YES	Future Public Use: YES
Land Code: 1000076639	Agency Land Code: R29253669	Land Name: FORESTRY	County: ROSEAU	Acres: 40.00
City:	Site Code: R290099	Classification Per M.S. 86A.05: f. state forests and state forest subareas	Current Public Use: YES	Future Public Use: YES
Land Code: 1000076640	Agency Land Code: R29255154	Land Name: FORESTRY	County: ROSEAU	Acres: 40.00
City:	Site Code: R290099	Classification Per M.S. 86A.05: f. state forests and state forest subareas	Current Public Use: YES	Future Public Use: YES
Land Code: 1000076641	Agency Land Code: R29253653	Land Name: FORESTRY	County: ROSEAU	Acres: 39.55
City:	Site Code: R290099	Classification Per M.S. 86A.05: f. state forests and state forest subareas	Current Public Use: YES	Future Public Use: YES
Land Code: 1000076642	Agency Land Code: R29253809	Land Name: FORESTRY	County: ROSEAU	Acres: 40.00
City:	Site Code: R290099	Classification Per M.S. 86A.05: f. state forests and state forest subareas	Current Public Use: YES	Future Public Use: YES
Land Code: 1000076643	Agency Land Code: R29251602	Land Name: FORESTRY	County: ROSEAU	Acres: 40.00
City:	Site Code: R290099	Classification Per M.S. 86A.05: f. state forests and state forest subareas	Current Public Use: YES	Future Public Use: YES



Land Code: 1000076644	Agency Land Code: R29253886	Land Name: FORESTRY	County: ROSEAU	Acres: 40.00
City:	Site Code: R290099	Classification Per M.S. 86A.05: f. state forests and state forest subareas	Current Public Use: YES	Future Public Use: YES
Land Code: 1000076645	Agency Land Code: R29253848	Land Name: FORESTRY	County: ROSEAU	Acres: 40.00
City:	Site Code: R290099	Classification Per M.S. 86A.05: f. state forests and state forest subareas	Current Public Use: YES	Future Public Use: YES
Land Code: 1000076646	Agency Land Code: R29251883	Land Name: FORESTRY	County: ROSEAU	Acres: 40.00
City:	Site Code: R290099	Classification Per M.S. 86A.05: f. state forests and state forest subareas	Current Public Use: YES	Future Public Use: YES
Land Code: 1000076647	Agency Land Code: R29253267	Land Name: FORESTRY	County: ROSEAU	Acres: 40.00
City:	Site Code: R290099	Classification Per M.S. 86A.05: f. state forests and state forest subareas	Current Public Use: YES	Future Public Use: YES
Land Code: 1000076648	Agency Land Code: R29255133	Land Name: FORESTRY	County: ROSEAU	Acres: 40.00
City:	Site Code: R290099	Classification Per M.S. 86A.05: f. state forests and state forest subareas	Current Public Use: YES	Future Public Use: YES
Land Code: 1000076649	Agency Land Code: R29254816	Land Name: FORESTRY	County: ROSEAU	Acres: 40.00
City:	Site Code: R290099	Classification Per M.S. 86A.05: f. state forests and state forest subareas	Current Public Use: YES	Future Public Use: YES
Land Code: 1000076650	Agency Land Code: R29253337	Land Name: FORESTRY	County: ROSEAU	Acres: 34.15
City:	Site Code: R290099	Classification Per M.S. 86A.05: f. state forests and state forest subareas	Current Public Use: YES	Future Public Use: YES
Land Code: 1000076651	Agency Land Code: R29251909	Land Name: FORESTRY	County: ROSEAU	Acres: 40.00
City:	Site Code: R290099	Classification Per M.S. 86A.05: f. state forests and state forest subareas	Current Public Use: YES	Future Public Use: YES
Land Code: 1000076652	Agency Land Code: R29253785	Land Name: FORESTRY	County: ROSEAU	Acres: 40.00
City:	Site Code: R290099	Classification Per M.S. 86A.05: f. state forests and state forest subareas	Current Public Use: YES	Future Public Use: YES
Land Code: 1000076653	Agency Land Code: R29253316	Land Name: FORESTRY	County: ROSEAU	Acres: 40.00
City:	Site Code: R290099	Classification Per M.S. 86A.05: f. state forests and state forest subareas	Current Public Use: YES	Future Public Use: YES
Land Code: 1000076654	Agency Land Code: R29255269	Land Name: FORESTRY	County: ROSEAU	Acres: 40.00
City:	Site Code: R290099	Classification Per M.S. 86A.05: f. state forests and state forest subareas	Current Public Use: YES	Future Public Use: YES
Land Code: 1000076655	Agency Land Code: R29252361	Land Name: FORESTRY	County: ROSEAU	Acres: 40.00
City:	Site Code: R290099	Classification Per M.S. 86A.05: f. state forests and state forest subareas	Current Public Use: YES	Future Public Use: YES



Land Code: 1000076656	Agency Land Code: R29251772	Land Name: FORESTRY	County: ROSEAU	Acres: 40.00
City:	Site Code: R290099	Classification Per M.S. 86A.05: f. state forests and state forest subareas	Current Public Use: YES	Future Public Use: YES
Land Code: 1000076657	Agency Land Code: R29253455	Land Name: FORESTRY	County: ROSEAU	Acres: 40.00
City:	Site Code: R290099	Classification Per M.S. 86A.05: f. state forests and state forest subareas	Current Public Use: YES	Future Public Use: YES
Land Code: 1000076658	Agency Land Code: R29255286	Land Name: FORESTRY	County: ROSEAU	Acres: 40.00
City:	Site Code: R290099	Classification Per M.S. 86A.05: f. state forests and state forest subareas	Current Public Use: YES	Future Public Use: YES
Land Code: 1000076659	Agency Land Code: R29253735	Land Name: FORESTRY	County: ROSEAU	Acres: 40.00
City:	Site Code: R290099	Classification Per M.S. 86A.05: f. state forests and state forest subareas	Current Public Use: YES	Future Public Use: YES
Land Code: 1000076660	Agency Land Code: R29253187	Land Name: FORESTRY	County: ROSEAU	Acres: 40.00
City:	Site Code: R290099	Classification Per M.S. 86A.05: f. state forests and state forest subareas	Current Public Use: YES	Future Public Use: YES
Land Code: 1000076661	Agency Land Code: R29251890	Land Name: FORESTRY	County: ROSEAU	Acres: 40.00
City:	Site Code: R290099	Classification Per M.S. 86A.05: f. state forests and state forest subareas	Current Public Use: YES	Future Public Use: YES
Land Code: 1000076662	Agency Land Code: R29253821	Land Name: FORESTRY	County: ROSEAU	Acres: 40.00
City:	Site Code: R290099	Classification Per M.S. 86A.05: f. state forests and state forest subareas	Current Public Use: YES	Future Public Use: YES
Land Code: 1000076663	Agency Land Code: R29251936	Land Name: FORESTRY	County: ROSEAU	Acres: 40.00
City:	Site Code: R290099	Classification Per M.S. 86A.05: f. state forests and state forest subareas	Current Public Use: YES	Future Public Use: YES
Land Code: 1000076664	Agency Land Code: R29251596	Land Name: FORESTRY	County: ROSEAU	Acres: 40.00
City:	Site Code: R290099	Classification Per M.S. 86A.05: f. state forests and state forest subareas	Current Public Use: YES	Future Public Use: YES
Land Code: 1000076665	Agency Land Code: R29251975	Land Name: FORESTRY	County: ROSEAU	Acres: 40.00
City:	Site Code: R290099	Classification Per M.S. 86A.05: f. state forests and state forest subareas	Current Public Use: YES	Future Public Use: YES
Land Code: 1000076666	Agency Land Code: R29253139	Land Name: FORESTRY	County: ROSEAU	Acres: 40.00
City:	Site Code: R290099	Classification Per M.S. 86A.05: f. state forests and state forest subareas	Current Public Use: YES	Future Public Use: YES
Land Code: 1000076667	Agency Land Code: R29252619	Land Name: FORESTRY	County: ROSEAU	Acres: 40.00
City:	Site Code: R290099	Classification Per M.S. 86A.05: f. state forests and state forest subareas	Current Public Use: YES	Future Public Use: YES



Land Code: 1000076668	Agency Land Code: R29253225	Land Name: FORESTRY	County: ROSEAU	Acres: 40.00
City:	Site Code: R290099	Classification Per M.S. 86A.05: f. state forests and state forest subareas	Current Public Use: YES	Future Public Use: YES
Land Code: 1000076669	Agency Land Code: R29253262	Land Name: FORESTRY	County: ROSEAU	Acres: 40.00
City:	Site Code: R290099	Classification Per M.S. 86A.05: f. state forests and state forest subareas	Current Public Use: YES	Future Public Use: YES
Land Code: 1000076670	Agency Land Code: R29255293	Land Name: FORESTRY	County: ROSEAU	Acres: 40.00
City:	Site Code: R290099	Classification Per M.S. 86A.05: f. state forests and state forest subareas	Current Public Use: YES	Future Public Use: YES
Land Code: 1000076671	Agency Land Code: R29253041	Land Name: FORESTRY	County: ROSEAU	Acres: 40.00
City:	Site Code: R290099	Classification Per M.S. 86A.05: f. state forests and state forest subareas	Current Public Use: YES	Future Public Use: YES
Land Code: 1000076672	Agency Land Code: R29252960	Land Name: FORESTRY	County: ROSEAU	Acres: 40.00
City:	Site Code: R290099	Classification Per M.S. 86A.05: f. state forests and state forest subareas	Current Public Use: YES	Future Public Use: YES
Land Code: 1000076673	Agency Land Code: R29253260	Land Name: FORESTRY	County: ROSEAU	Acres: 36.67
City:	Site Code: R290099	Classification Per M.S. 86A.05: f. state forests and state forest subareas	Current Public Use: YES	Future Public Use: YES
Land Code: 1000076674	Agency Land Code: R29253450	Land Name: FORESTRY	County: ROSEAU	Acres: 40.00
City:	Site Code: R290099	Classification Per M.S. 86A.05: f. state forests and state forest subareas	Current Public Use: YES	Future Public Use: YES
Land Code: 1000076675	Agency Land Code: R29251712	Land Name: FORESTRY	County: ROSEAU	Acres: 40.00
City:	Site Code: R290099	Classification Per M.S. 86A.05: f. state forests and state forest subareas	Current Public Use: YES	Future Public Use: YES
Land Code: 1000076676	Agency Land Code: R29252655	Land Name: FORESTRY	County: ROSEAU	Acres: 40.00
City:	Site Code: R290099	Classification Per M.S. 86A.05: f. state forests and state forest subareas	Current Public Use: YES	Future Public Use: YES
Land Code: 1000076677	Agency Land Code: R29254936	Land Name: FORESTRY	County: ROSEAU	Acres: 39.31
City:	Site Code: R290099	Classification Per M.S. 86A.05: f. state forests and state forest subareas	Current Public Use: YES	Future Public Use: YES
Land Code: 1000076678	Agency Land Code: R29253306	Land Name: FORESTRY	County: ROSEAU	Acres: 40.00
City:	Site Code: R290099	Classification Per M.S. 86A.05: f. state forests and state forest subareas	Current Public Use: YES	Future Public Use: YES
Land Code: 1000076679	Agency Land Code: R29255106	Land Name: FORESTRY	County: ROSEAU	Acres: 40.00
City:	Site Code: R290099	Classification Per M.S. 86A.05: f. state forests and state forest subareas	Current Public Use: YES	Future Public Use: YES



Land Code: 1000076680	Agency Land Code: R29252714	Land Name: FORESTRY	County: ROSEAU	Acres: 40.00
City:	Site Code: R290099	Classification Per M.S. 86A.05: f. state forests and state forest subareas	Current Public Use: YES	Future Public Use: YES
Land Code: 1000076681	Agency Land Code: R29251987	Land Name: FORESTRY	County: ROSEAU	Acres: 39.90
City:	Site Code: R290099	Classification Per M.S. 86A.05: f. state forests and state forest subareas	Current Public Use: YES	Future Public Use: YES
Land Code: 1000076682	Agency Land Code: R29252986	Land Name: FORESTRY	County: ROSEAU	Acres: 35.54
City:	Site Code: R290099	Classification Per M.S. 86A.05: f. state forests and state forest subareas	Current Public Use: YES	Future Public Use: YES
Land Code: 1000076683	Agency Land Code: R29253268	Land Name: FORESTRY	County: ROSEAU	Acres: 40.00
City:	Site Code: R290099	Classification Per M.S. 86A.05: f. state forests and state forest subareas	Current Public Use: YES	Future Public Use: YES
Land Code: 1000076684	Agency Land Code: R29251616	Land Name: FORESTRY	County: ROSEAU	Acres: 40.00
City:	Site Code: R290099	Classification Per M.S. 86A.05: f. state forests and state forest subareas	Current Public Use: YES	Future Public Use: YES
Land Code: 1000076685	Agency Land Code: R29253442	Land Name: FORESTRY	County: ROSEAU	Acres: 40.00
City:	Site Code: R290099	Classification Per M.S. 86A.05: f. state forests and state forest subareas	Current Public Use: YES	Future Public Use: YES
Land Code: 1000076686	Agency Land Code: R29255265	Land Name: FORESTRY	County: ROSEAU	Acres: 40.00
City:	Site Code: R290099	Classification Per M.S. 86A.05: f. state forests and state forest subareas	Current Public Use: YES	Future Public Use: YES
Land Code: 1000076687	Agency Land Code: R29251826	Land Name: FORESTRY	County: ROSEAU	Acres: 40.00
City:	Site Code: R290099	Classification Per M.S. 86A.05: f. state forests and state forest subareas	Current Public Use: YES	Future Public Use: YES
Land Code: 1000076688	Agency Land Code: R29251686	Land Name: FORESTRY	County: ROSEAU	Acres: 40.00
City:	Site Code: R290099	Classification Per M.S. 86A.05: f. state forests and state forest subareas	Current Public Use: YES	Future Public Use: YES
Land Code: 1000076689	Agency Land Code: R29252461	Land Name: FORESTRY	County: ROSEAU	Acres: 40.00
City:	Site Code: R290099	Classification Per M.S. 86A.05: f. state forests and state forest subareas	Current Public Use: YES	Future Public Use: YES
Land Code: 1000076690	Agency Land Code: R29253003	Land Name: FORESTRY	County: ROSEAU	Acres: 40.00
City:	Site Code: R290099	Classification Per M.S. 86A.05: f. state forests and state forest subareas	Current Public Use: YES	Future Public Use: YES
Land Code: 1000076691	Agency Land Code: R29253530	Land Name: FORESTRY	County: ROSEAU	Acres: 40.00
City:	Site Code: R290099	Classification Per M.S. 86A.05: f. state forests and state forest subareas	Current Public Use: YES	Future Public Use: YES



Land Code: 1000076692	Agency Land Code: R29252540	Land Name: FORESTRY	County: ROSEAU	Acres: 40.00
City:	Site Code: R290099	Classification Per M.S. 86A.05: f. state forests and state forest subareas	Current Public Use: YES	Future Public Use: YES
Land Code: 1000076693	Agency Land Code: R29251991	Land Name: FORESTRY	County: ROSEAU	Acres: 40.00
City:	Site Code: R290099	Classification Per M.S. 86A.05: f. state forests and state forest subareas	Current Public Use: YES	Future Public Use: YES
Land Code: 1000076694	Agency Land Code: R29253269	Land Name: FORESTRY	County: ROSEAU	Acres: 40.00
City:	Site Code: R290099	Classification Per M.S. 86A.05: f. state forests and state forest subareas	Current Public Use: YES	Future Public Use: YES
Land Code: 1000076695	Agency Land Code: R29253679	Land Name: FORESTRY	County: ROSEAU	Acres: 40.00
City:	Site Code: R290099	Classification Per M.S. 86A.05: f. state forests and state forest subareas	Current Public Use: YES	Future Public Use: YES
Land Code: 1000076696	Agency Land Code: R29255047	Land Name: FORESTRY	County: ROSEAU	Acres: 40.00
City:	Site Code: R290099	Classification Per M.S. 86A.05: f. state forests and state forest subareas	Current Public Use: YES	Future Public Use: YES
Land Code: 1000076697	Agency Land Code: R29251926	Land Name: FORESTRY	County: ROSEAU	Acres: 40.00
City:	Site Code: R290099	Classification Per M.S. 86A.05: f. state forests and state forest subareas	Current Public Use: YES	Future Public Use: YES
Land Code: 1000076698	Agency Land Code: R29252233	Land Name: FORESTRY	County: ROSEAU	Acres: 40.00
City:	Site Code: R290099	Classification Per M.S. 86A.05: f. state forests and state forest subareas	Current Public Use: YES	Future Public Use: YES
Land Code: 1000076699	Agency Land Code: R29252510	Land Name: FORESTRY	County: ROSEAU	Acres: 37.05
City:	Site Code: R290099	Classification Per M.S. 86A.05: f. state forests and state forest subareas	Current Public Use: YES	Future Public Use: YES
Land Code: 1000076700	Agency Land Code: R29253782	Land Name: FORESTRY	County: ROSEAU	Acres: 40.00
City:	Site Code: R290099	Classification Per M.S. 86A.05: f. state forests and state forest subareas	Current Public Use: YES	Future Public Use: YES
Land Code: 1000076701	Agency Land Code: R29253784	Land Name: FORESTRY	County: ROSEAU	Acres: 40.00
City:	Site Code: R290099	Classification Per M.S. 86A.05: f. state forests and state forest subareas	Current Public Use: YES	Future Public Use: YES
Land Code: 1000076702	Agency Land Code: R29253642	Land Name: FORESTRY	County: ROSEAU	Acres: 40.00
City:	Site Code: R290099	Classification Per M.S. 86A.05: f. state forests and state forest subareas	Current Public Use: YES	Future Public Use: YES
Land Code: 1000076703	Agency Land Code: R29253226	Land Name: FORESTRY	County: ROSEAU	Acres: 40.00
City:	Site Code: R290099	Classification Per M.S. 86A.05: f. state forests and state forest subareas	Current Public Use: YES	Future Public Use: YES



Land Code: 1000076704	Agency Land Code: R29253693	Land Name: FORESTRY	County: ROSEAU	Acres: 40.00
City:	Site Code: R290099	Classification Per M.S. 86A.05: f. state forests and state forest subareas	Current Public Use: YES	Future Public Use: YES
Land Code: 1000076705	Agency Land Code: R29253488	Land Name: FORESTRY	County: ROSEAU	Acres: 40.00
City:	Site Code: R290099	Classification Per M.S. 86A.05: f. state forests and state forest subareas	Current Public Use: YES	Future Public Use: YES
Land Code: 1000076706	Agency Land Code: R29253248	Land Name: FORESTRY	County: ROSEAU	Acres: 40.00
City:	Site Code: R290099	Classification Per M.S. 86A.05: f. state forests and state forest subareas	Current Public Use: YES	Future Public Use: YES
Land Code: 1000076707	Agency Land Code: R29255129	Land Name: FORESTRY	County: ROSEAU	Acres: 40.00
City:	Site Code: R290099	Classification Per M.S. 86A.05: f. state forests and state forest subareas	Current Public Use: YES	Future Public Use: YES
Land Code: 1000076708	Agency Land Code: R29253382	Land Name: FORESTRY	County: ROSEAU	Acres: 40.00
City:	Site Code: R290099	Classification Per M.S. 86A.05: f. state forests and state forest subareas	Current Public Use: YES	Future Public Use: YES
Land Code: 1000076709	Agency Land Code: R29253787	Land Name: FORESTRY	County: ROSEAU	Acres: 40.00
City:	Site Code: R290099	Classification Per M.S. 86A.05: f. state forests and state forest subareas	Current Public Use: YES	Future Public Use: YES
Land Code: 1000076710	Agency Land Code: R29251730	Land Name: FORESTRY	County: ROSEAU	Acres: 40.00
City:	Site Code: R290099	Classification Per M.S. 86A.05: f. state forests and state forest subareas	Current Public Use: YES	Future Public Use: YES
Land Code: 1000076711	Agency Land Code: R29251976	Land Name: FORESTRY	County: ROSEAU	Acres: 40.00
City:	Site Code: R290099	Classification Per M.S. 86A.05: f. state forests and state forest subareas	Current Public Use: YES	Future Public Use: YES
Land Code: 1000076712	Agency Land Code: R29251636	Land Name: FORESTRY	County: ROSEAU	Acres: 40.00
City:	Site Code: R290099	Classification Per M.S. 86A.05: f. state forests and state forest subareas	Current Public Use: YES	Future Public Use: YES
Land Code: 1000076713	Agency Land Code: R29255247	Land Name: FORESTRY	County: ROSEAU	Acres: 40.00
City:	Site Code: R290099	Classification Per M.S. 86A.05: f. state forests and state forest subareas	Current Public Use: YES	Future Public Use: YES
Land Code: 1000076714	Agency Land Code: R29253892	Land Name: FORESTRY	County: ROSEAU	Acres: 40.00
City:	Site Code: R290099	Classification Per M.S. 86A.05: f. state forests and state forest subareas	Current Public Use: YES	Future Public Use: YES
Land Code: 1000076715	Agency Land Code: R29252591	Land Name: FORESTRY	County: ROSEAU	Acres: 40.00
City:	Site Code: R290099	Classification Per M.S. 86A.05: f. state forests and state forest subareas	Current Public Use: YES	Future Public Use: YES



Land Code: 1000076716	Agency Land Code: R29252546	Land Name: FORESTRY	County: ROSEAU	Acres: 40.00
City:	Site Code: R290099	Classification Per M.S. 86A.05: f. state forests and state forest subareas	Current Public Use: YES	Future Public Use: YES
Land Code: 1000076717	Agency Land Code: R29253353	Land Name: FORESTRY	County: ROSEAU	Acres: 40.00
City:	Site Code: R290099	Classification Per M.S. 86A.05: f. state forests and state forest subareas	Current Public Use: YES	Future Public Use: YES
Land Code: 1000076718	Agency Land Code: R29253175	Land Name: FORESTRY	County: ROSEAU	Acres: 40.00
City:	Site Code: R290099	Classification Per M.S. 86A.05: f. state forests and state forest subareas	Current Public Use: YES	Future Public Use: YES
Land Code: 1000076719	Agency Land Code: R29253149	Land Name: FORESTRY	County: ROSEAU	Acres: 40.00
City:	Site Code: R290099	Classification Per M.S. 86A.05: f. state forests and state forest subareas	Current Public Use: YES	Future Public Use: YES
Land Code: 1000076720	Agency Land Code: R29252936	Land Name: FORESTRY	County: ROSEAU	Acres: 40.00
City:	Site Code: R290099	Classification Per M.S. 86A.05: f. state forests and state forest subareas	Current Public Use: YES	Future Public Use: YES
Land Code: 1000076721	Agency Land Code: R29251824	Land Name: FORESTRY	County: ROSEAU	Acres: 40.00
City:	Site Code: R290099	Classification Per M.S. 86A.05: f. state forests and state forest subareas	Current Public Use: YES	Future Public Use: YES
Land Code: 1000076722	Agency Land Code: R29251967	Land Name: FORESTRY	County: ROSEAU	Acres: 40.00
City:	Site Code: R290099	Classification Per M.S. 86A.05: f. state forests and state forest subareas	Current Public Use: YES	Future Public Use: YES
Land Code: 1000076723	Agency Land Code: R29251989	Land Name: FORESTRY	County: ROSEAU	Acres: 40.00
City:	Site Code: R290099	Classification Per M.S. 86A.05: f. state forests and state forest subareas	Current Public Use: YES	Future Public Use: YES
Land Code: 1000076724	Agency Land Code: R29252685	Land Name: FORESTRY	County: ROSEAU	Acres: 40.00
City:	Site Code: R290099	Classification Per M.S. 86A.05: f. state forests and state forest subareas	Current Public Use: YES	Future Public Use: YES
Land Code: 1000076725	Agency Land Code: R29253344	Land Name: FORESTRY	County: ROSEAU	Acres: 40.00
City:	Site Code: R290099	Classification Per M.S. 86A.05: f. state forests and state forest subareas	Current Public Use: YES	Future Public Use: YES
Land Code: 1000076726	Agency Land Code: R29251685	Land Name: FORESTRY	County: ROSEAU	Acres: 40.00
City:	Site Code: R290099	Classification Per M.S. 86A.05: f. state forests and state forest subareas	Current Public Use: YES	Future Public Use: YES
Land Code: 1000076727	Agency Land Code: R29254929	Land Name: FORESTRY	County: ROSEAU	Acres: 40.00
City:	Site Code: R290099	Classification Per M.S. 86A.05: f. state forests and state forest subareas	Current Public Use: YES	Future Public Use: YES



Land Code: 1000076728	Agency Land Code: R29252537	Land Name: FORESTRY	County: ROSEAU	Acres: 40.00
City:	Site Code: R290099	Classification Per M.S. 86A.05: f. state forests and state forest subareas	Current Public Use: YES	Future Public Use: YES
Land Code: 1000076729	Agency Land Code: R29253082	Land Name: FORESTRY	County: ROSEAU	Acres: 40.00
City:	Site Code: R290099	Classification Per M.S. 86A.05: f. state forests and state forest subareas	Current Public Use: YES	Future Public Use: YES
Land Code: 1000076730	Agency Land Code: R29255215	Land Name: FORESTRY	County: ROSEAU	Acres: 40.00
City:	Site Code: R290099	Classification Per M.S. 86A.05: f. state forests and state forest subareas	Current Public Use: YES	Future Public Use: YES
Land Code: 1000076731	Agency Land Code: R29253150	Land Name: FORESTRY	County: ROSEAU	Acres: 40.00
City:	Site Code: R290099	Classification Per M.S. 86A.05: f. state forests and state forest subareas	Current Public Use: YES	Future Public Use: YES
Land Code: 1000076732	Agency Land Code: R29251878	Land Name: FORESTRY	County: ROSEAU	Acres: 40.00
City:	Site Code: R290099	Classification Per M.S. 86A.05: f. state forests and state forest subareas	Current Public Use: YES	Future Public Use: YES
Land Code: 1000076733	Agency Land Code: R29252036	Land Name: FORESTRY	County: ROSEAU	Acres: 40.00
City:	Site Code: R290099	Classification Per M.S. 86A.05: f. state forests and state forest subareas	Current Public Use: YES	Future Public Use: YES
Land Code: 1000076734	Agency Land Code: R29253630	Land Name: FORESTRY	County: ROSEAU	Acres: 40.00
City:	Site Code: R290099	Classification Per M.S. 86A.05: f. state forests and state forest subareas	Current Public Use: YES	Future Public Use: YES
Land Code: 1000076735	Agency Land Code: R29253347	Land Name: FORESTRY	County: ROSEAU	Acres: 40.00
City:	Site Code: R290099	Classification Per M.S. 86A.05: f. state forests and state forest subareas	Current Public Use: YES	Future Public Use: YES
Land Code: 1000076736	Agency Land Code: R29251954	Land Name: FORESTRY	County: ROSEAU	Acres: 40.00
City:	Site Code: R290099	Classification Per M.S. 86A.05: f. state forests and state forest subareas	Current Public Use: YES	Future Public Use: YES
Land Code: 1000076737	Agency Land Code: R29252672	Land Name: FORESTRY	County: ROSEAU	Acres: 40.00
City:	Site Code: R290099	Classification Per M.S. 86A.05: f. state forests and state forest subareas	Current Public Use: YES	Future Public Use: YES
Land Code: 1000076738	Agency Land Code: R29251619	Land Name: FORESTRY	County: ROSEAU	Acres: 40.00
City:	Site Code: R290099	Classification Per M.S. 86A.05: f. state forests and state forest subareas	Current Public Use: YES	Future Public Use: YES
Land Code: 1000076739	Agency Land Code: R29253060	Land Name: FORESTRY	County: ROSEAU	Acres: 40.00
City:	Site Code: R290099	Classification Per M.S. 86A.05: f. state forests and state forest subareas	Current Public Use: YES	Future Public Use: YES



Land Code: 1000076740	Agency Land Code: R29253338	Land Name: FORESTRY	County: ROSEAU	Acres: 34.16
City:	Site Code: R290099	Classification Per M.S. 86A.05: f. state forests and state forest subareas	Current Public Use: YES	Future Public Use: YES
Land Code: 1000076741	Agency Land Code: R29253433	Land Name: FORESTRY	County: ROSEAU	Acres: 40.00
City:	Site Code: R290099	Classification Per M.S. 86A.05: f. state forests and state forest subareas	Current Public Use: YES	Future Public Use: YES
Land Code: 1000076742	Agency Land Code: R29253580	Land Name: FORESTRY	County: ROSEAU	Acres: 40.00
City:	Site Code: R290099	Classification Per M.S. 86A.05: f. state forests and state forest subareas	Current Public Use: YES	Future Public Use: YES
Land Code: 1000076743	Agency Land Code: R29252436	Land Name: FORESTRY	County: ROSEAU	Acres: 40.00
City:	Site Code: R290099	Classification Per M.S. 86A.05: f. state forests and state forest subareas	Current Public Use: YES	Future Public Use: YES
Land Code: 1000076744	Agency Land Code: R29252916	Land Name: FORESTRY	County: ROSEAU	Acres: 40.00
City:	Site Code: R290099	Classification Per M.S. 86A.05: f. state forests and state forest subareas	Current Public Use: YES	Future Public Use: YES
Land Code: 1000076745	Agency Land Code: R29254963	Land Name: FORESTRY	County: ROSEAU	Acres: 40.00
City:	Site Code: R290099	Classification Per M.S. 86A.05: f. state forests and state forest subareas	Current Public Use: YES	Future Public Use: YES
Land Code: 1000076746	Agency Land Code: R29255144	Land Name: FORESTRY	County: ROSEAU	Acres: 40.00
City:	Site Code: R290099	Classification Per M.S. 86A.05: f. state forests and state forest subareas	Current Public Use: YES	Future Public Use: YES
Land Code: 1000076747	Agency Land Code: R29253292	Land Name: FORESTRY	County: ROSEAU	Acres: 40.00
City:	Site Code: R290099	Classification Per M.S. 86A.05: f. state forests and state forest subareas	Current Public Use: YES	Future Public Use: YES
Land Code: 1000076748	Agency Land Code: R29251681	Land Name: FORESTRY	County: ROSEAU	Acres: 40.00
City:	Site Code: R290099	Classification Per M.S. 86A.05: f. state forests and state forest subareas	Current Public Use: YES	Future Public Use: YES
Land Code: 1000076749	Agency Land Code: R29253824	Land Name: FORESTRY	County: ROSEAU	Acres: 40.00
City:	Site Code: R290099	Classification Per M.S. 86A.05: f. state forests and state forest subareas	Current Public Use: YES	Future Public Use: YES
Land Code: 1000076750	Agency Land Code: R29253740	Land Name: FORESTRY	County: ROSEAU	Acres: 40.00
City:	Site Code: R290099	Classification Per M.S. 86A.05: f. state forests and state forest subareas	Current Public Use: YES	Future Public Use: YES
Land Code: 1000076751	Agency Land Code: R29253452	Land Name: FORESTRY	County: ROSEAU	Acres: 40.00
City:	Site Code: R290099	Classification Per M.S. 86A.05: f. state forests and state forest subareas	Current Public Use: YES	Future Public Use: YES



Land Code: 1000076752	Agency Land Code: R29253538	Land Name: FORESTRY	County: ROSEAU	Acres: 40.00
City:	Site Code: R290099	Classification Per M.S. 86A.05: f. state forests and state forest subareas	Current Public Use: YES	Future Public Use: YES
Land Code: 1000076753	Agency Land Code: R29253524	Land Name: FORESTRY	County: ROSEAU	Acres: 40.00
City:	Site Code: R290099	Classification Per M.S. 86A.05: f. state forests and state forest subareas	Current Public Use: YES	Future Public Use: YES
Land Code: 1000076754	Agency Land Code: R29252705	Land Name: FORESTRY	County: ROSEAU	Acres: 40.00
City:	Site Code: R290099	Classification Per M.S. 86A.05: f. state forests and state forest subareas	Current Public Use: YES	Future Public Use: YES
Land Code: 1000076755	Agency Land Code: R29253677	Land Name: FORESTRY	County: ROSEAU	Acres: 40.00
City:	Site Code: R290099	Classification Per M.S. 86A.05: f. state forests and state forest subareas	Current Public Use: YES	Future Public Use: YES
Land Code: 1000076756	Agency Land Code: R29252575	Land Name: FORESTRY	County: ROSEAU	Acres: 40.00
City:	Site Code: R290099	Classification Per M.S. 86A.05: f. state forests and state forest subareas	Current Public Use: YES	Future Public Use: YES
Land Code: 1000076757	Agency Land Code: R29252532	Land Name: FORESTRY	County: ROSEAU	Acres: 40.00
City:	Site Code: R290099	Classification Per M.S. 86A.05: f. state forests and state forest subareas	Current Public Use: YES	Future Public Use: YES
Land Code: 1000076758	Agency Land Code: R29252973	Land Name: FORESTRY	County: ROSEAU	Acres: 40.00
City:	Site Code: R290099	Classification Per M.S. 86A.05: f. state forests and state forest subareas	Current Public Use: YES	Future Public Use: YES
Land Code: 1000076759	Agency Land Code: R29251775	Land Name: FORESTRY	County: ROSEAU	Acres: 40.00
City:	Site Code: R290099	Classification Per M.S. 86A.05: f. state forests and state forest subareas	Current Public Use: YES	Future Public Use: YES
Land Code: 1000076760	Agency Land Code: R29255227	Land Name: FORESTRY	County: ROSEAU	Acres: 40.00
City:	Site Code: R290099	Classification Per M.S. 86A.05: f. state forests and state forest subareas	Current Public Use: YES	Future Public Use: YES
Land Code: 1000076761	Agency Land Code: R29252592	Land Name: FORESTRY	County: ROSEAU	Acres: 40.00
City:	Site Code: R290099	Classification Per M.S. 86A.05: f. state forests and state forest subareas	Current Public Use: YES	Future Public Use: YES
Land Code: 1000076762	Agency Land Code: R29251984	Land Name: FORESTRY	County: ROSEAU	Acres: 40.00
City:	Site Code: R290099	Classification Per M.S. 86A.05: f. state forests and state forest subareas	Current Public Use: YES	Future Public Use: YES
Land Code: 1000076763	Agency Land Code: R29251739	Land Name: FORESTRY	County: ROSEAU	Acres: 40.00
City:	Site Code: R290099	Classification Per M.S. 86A.05: f. state forests and state forest subareas	Current Public Use: YES	Future Public Use: YES



Land Code: 1000076764	Agency Land Code: R29253660	Land Name: FORESTRY	County: ROSEAU	Acres: 40.00
City:	Site Code: R290099	Classification Per M.S. 86A.05: f. state forests and state forest subareas	Current Public Use: YES	Future Public Use: YES
Land Code: 1000076765	Agency Land Code: R29251919	Land Name: FORESTRY	County: ROSEAU	Acres: 40.00
City:	Site Code: R290099	Classification Per M.S. 86A.05: f. state forests and state forest subareas	Current Public Use: YES	Future Public Use: YES
Land Code: 1000076766	Agency Land Code: R29251957	Land Name: FORESTRY	County: ROSEAU	Acres: 40.00
City:	Site Code: R290099	Classification Per M.S. 86A.05: f. state forests and state forest subareas	Current Public Use: YES	Future Public Use: YES
Land Code: 1000076767	Agency Land Code: R29252634	Land Name: FORESTRY	County: ROSEAU	Acres: 40.00
City:	Site Code: R290099	Classification Per M.S. 86A.05: f. state forests and state forest subareas	Current Public Use: YES	Future Public Use: YES
Land Code: 1000076768	Agency Land Code: R29252420	Land Name: FORESTRY	County: ROSEAU	Acres: 40.00
City:	Site Code: R290099	Classification Per M.S. 86A.05: f. state forests and state forest subareas	Current Public Use: YES	Future Public Use: YES
Land Code: 1000076769	Agency Land Code: R29252565	Land Name: FORESTRY	County: ROSEAU	Acres: 40.00
City:	Site Code: R290099	Classification Per M.S. 86A.05: f. state forests and state forest subareas	Current Public Use: YES	Future Public Use: YES
Land Code: 1000076770	Agency Land Code: R29253055	Land Name: FORESTRY	County: ROSEAU	Acres: 40.00
City:	Site Code: R290099	Classification Per M.S. 86A.05: f. state forests and state forest subareas	Current Public Use: YES	Future Public Use: YES
Land Code: 1000076771	Agency Land Code: R29253860	Land Name: FORESTRY	County: ROSEAU	Acres: 40.00
City:	Site Code: R290099	Classification Per M.S. 86A.05: f. state forests and state forest subareas	Current Public Use: YES	Future Public Use: YES
Land Code: 1000076772	Agency Land Code: R29253062	Land Name: FORESTRY	County: ROSEAU	Acres: 40.00
City:	Site Code: R290099	Classification Per M.S. 86A.05: f. state forests and state forest subareas	Current Public Use: YES	Future Public Use: YES
Land Code: 1000076773	Agency Land Code: R29253266	Land Name: FORESTRY	County: ROSEAU	Acres: 40.00
City:	Site Code: R290099	Classification Per M.S. 86A.05: f. state forests and state forest subareas	Current Public Use: YES	Future Public Use: YES
Land Code: 1000076774	Agency Land Code: R29253773	Land Name: FORESTRY	County: ROSEAU	Acres: 40.00
City:	Site Code: R290099	Classification Per M.S. 86A.05: f. state forests and state forest subareas	Current Public Use: YES	Future Public Use: YES
Land Code: 1000076775	Agency Land Code: R29253641	Land Name: FORESTRY	County: ROSEAU	Acres: 40.00
City:	Site Code: R290099	Classification Per M.S. 86A.05: f. state forests and state forest subareas	Current Public Use: YES	Future Public Use: YES



Land Code: 1000076776	Agency Land Code: R29252513	Land Name: FORESTRY	County: ROSEAU	Acres: 40.00
City:	Site Code: R290099	Classification Per M.S. 86A.05: f. state forests and state forest subareas	Current Public Use: YES	Future Public Use: YES
Land Code: 1000076777	Agency Land Code: R29251816	Land Name: FORESTRY	County: ROSEAU	Acres: 40.00
City:	Site Code: R290099	Classification Per M.S. 86A.05: f. state forests and state forest subareas	Current Public Use: YES	Future Public Use: YES
Land Code: 1000076778	Agency Land Code: R29253432	Land Name: FORESTRY	County: ROSEAU	Acres: 40.00
City:	Site Code: R290099	Classification Per M.S. 86A.05: f. state forests and state forest subareas	Current Public Use: YES	Future Public Use: YES
Land Code: 1000076779	Agency Land Code: R29253318	Land Name: FORESTRY	County: ROSEAU	Acres: 40.00
City:	Site Code: R290099	Classification Per M.S. 86A.05: f. state forests and state forest subareas	Current Public Use: YES	Future Public Use: YES
Land Code: 1000076780	Agency Land Code: R29253334	Land Name: FORESTRY	County: ROSEAU	Acres: 40.00
City:	Site Code: R290099	Classification Per M.S. 86A.05: f. state forests and state forest subareas	Current Public Use: YES	Future Public Use: YES
Land Code: 1000076781	Agency Land Code: R29254933	Land Name: FORESTRY	County: ROSEAU	Acres: 40.00
City:	Site Code: R290099	Classification Per M.S. 86A.05: f. state forests and state forest subareas	Current Public Use: YES	Future Public Use: YES
Land Code: 1000076782	Agency Land Code: R29253313	Land Name: FORESTRY	County: ROSEAU	Acres: 40.00
City:	Site Code: R290099	Classification Per M.S. 86A.05: f. state forests and state forest subareas	Current Public Use: YES	Future Public Use: YES
Land Code: 1000076783	Agency Land Code: R29255251	Land Name: FORESTRY	County: ROSEAU	Acres: 40.00
City:	Site Code: R290099	Classification Per M.S. 86A.05: f. state forests and state forest subareas	Current Public Use: YES	Future Public Use: YES
Land Code: 1000076784	Agency Land Code: R29251848	Land Name: FORESTRY	County: ROSEAU	Acres: 40.00
City:	Site Code: R290099	Classification Per M.S. 86A.05: f. state forests and state forest subareas	Current Public Use: YES	Future Public Use: YES
Land Code: 1000076785	Agency Land Code: R29253827	Land Name: FORESTRY	County: ROSEAU	Acres: 40.00
City:	Site Code: R290099	Classification Per M.S. 86A.05: f. state forests and state forest subareas	Current Public Use: YES	Future Public Use: YES
Land Code: 1000076786	Agency Land Code: R29255053	Land Name: FORESTRY	County: ROSEAU	Acres: 40.00
City:	Site Code: R290099	Classification Per M.S. 86A.05: f. state forests and state forest subareas	Current Public Use: YES	Future Public Use: YES
Land Code: 1000076787	Agency Land Code: R29253728	Land Name: FORESTRY	County: ROSEAU	Acres: 40.00
City:	Site Code: R290099	Classification Per M.S. 86A.05: f. state forests and state forest subareas	Current Public Use: YES	Future Public Use: YES



Land Code: 1000076788	Agency Land Code: R29253156	Land Name: FORESTRY	County: ROSEAU	Acres: 26.61
City:	Site Code: R290099	Classification Per M.S. 86A.05: f. state forests and state forest subareas	Current Public Use: YES	Future Public Use: YES
Land Code: 1000076789	Agency Land Code: R29253877	Land Name: FORESTRY	County: ROSEAU	Acres: 40.00
City:	Site Code: R290099	Classification Per M.S. 86A.05: f. state forests and state forest subareas	Current Public Use: YES	Future Public Use: YES
Land Code: 1000076790	Agency Land Code: R29252252	Land Name: FORESTRY	County: ROSEAU	Acres: 40.00
City:	Site Code: R290099	Classification Per M.S. 86A.05: f. state forests and state forest subareas	Current Public Use: YES	Future Public Use: YES
Land Code: 1000076791	Agency Land Code: R29253142	Land Name: FORESTRY	County: ROSEAU	Acres: 26.87
City:	Site Code: R290099	Classification Per M.S. 86A.05: f. state forests and state forest subareas	Current Public Use: YES	Future Public Use: YES
Land Code: 1000076792	Agency Land Code: R29252402	Land Name: FORESTRY	County: ROSEAU	Acres: 40.00
City:	Site Code: R290099	Classification Per M.S. 86A.05: f. state forests and state forest subareas	Current Public Use: YES	Future Public Use: YES
Land Code: 1000076793	Agency Land Code: R29253032	Land Name: FORESTRY	County: ROSEAU	Acres: 40.00
City:	Site Code: R290099	Classification Per M.S. 86A.05: f. state forests and state forest subareas	Current Public Use: YES	Future Public Use: YES
Land Code: 1000076794	Agency Land Code: R29252604	Land Name: FORESTRY	County: ROSEAU	Acres: 40.00
City:	Site Code: R290099	Classification Per M.S. 86A.05: f. state forests and state forest subareas	Current Public Use: YES	Future Public Use: YES
Land Code: 1000076795	Agency Land Code: R29253725	Land Name: FORESTRY	County: ROSEAU	Acres: 40.00
City:	Site Code: R290099	Classification Per M.S. 86A.05: f. state forests and state forest subareas	Current Public Use: YES	Future Public Use: YES
Land Code: 1000076796	Agency Land Code: R29251949	Land Name: FORESTRY	County: ROSEAU	Acres: 40.00
City:	Site Code: R290099	Classification Per M.S. 86A.05: f. state forests and state forest subareas	Current Public Use: YES	Future Public Use: YES
Land Code: 1000076797	Agency Land Code: R29253854	Land Name: FORESTRY	County: ROSEAU	Acres: 40.00
City:	Site Code: R290099	Classification Per M.S. 86A.05: f. state forests and state forest subareas	Current Public Use: YES	Future Public Use: YES
Land Code: 1000076798	Agency Land Code: R29253188	Land Name: FORESTRY	County: ROSEAU	Acres: 40.00
City:	Site Code: R290099	Classification Per M.S. 86A.05: f. state forests and state forest subareas	Current Public Use: YES	Future Public Use: YES
Land Code: 1000076799	Agency Land Code: R29253143	Land Name: FORESTRY	County: ROSEAU	Acres: 40.00
City:	Site Code: R290099	Classification Per M.S. 86A.05: f. state forests and state forest subareas	Current Public Use: YES	Future Public Use: YES



Land Code: 1000076800	Agency Land Code: R29253717	Land Name: FORESTRY	County: ROSEAU	Acres: 40.00
City:	Site Code: R290099	Classification Per M.S. 86A.05: f. state forests and state forest subareas	Current Public Use: YES	Future Public Use: YES
Land Code: 1000076801	Agency Land Code: R29252446	Land Name: FORESTRY	County: ROSEAU	Acres: 40.00
City:	Site Code: R290099	Classification Per M.S. 86A.05: f. state forests and state forest subareas	Current Public Use: YES	Future Public Use: YES
Land Code: 1000076802	Agency Land Code: R29253372	Land Name: FORESTRY	County: ROSEAU	Acres: 40.00
City:	Site Code: R290099	Classification Per M.S. 86A.05: f. state forests and state forest subareas	Current Public Use: YES	Future Public Use: YES
Land Code: 1000076803	Agency Land Code: R29254951	Land Name: FORESTRY	County: ROSEAU	Acres: 40.00
City:	Site Code: R290099	Classification Per M.S. 86A.05: f. state forests and state forest subareas	Current Public Use: YES	Future Public Use: YES
Land Code: 1000076804	Agency Land Code: R29252030	Land Name: FORESTRY	County: ROSEAU	Acres: 40.00
City:	Site Code: R290099	Classification Per M.S. 86A.05: f. state forests and state forest subareas	Current Public Use: YES	Future Public Use: YES
Land Code: 1000076805	Agency Land Code: R29253252	Land Name: FORESTRY	County: ROSEAU	Acres: 40.00
City:	Site Code: R290099	Classification Per M.S. 86A.05: f. state forests and state forest subareas	Current Public Use: YES	Future Public Use: YES
Land Code: 1000076806	Agency Land Code: R29252549	Land Name: FORESTRY	County: ROSEAU	Acres: 40.00
City:	Site Code: R290099	Classification Per M.S. 86A.05: f. state forests and state forest subareas	Current Public Use: YES	Future Public Use: YES
Land Code: 1000076807	Agency Land Code: R29254863	Land Name: FORESTRY	County: ROSEAU	Acres: 40.00
City:	Site Code: R290099	Classification Per M.S. 86A.05: f. state forests and state forest subareas	Current Public Use: YES	Future Public Use: YES
Land Code: 1000076808	Agency Land Code: R29255295	Land Name: FORESTRY	County: ROSEAU	Acres: 40.00
City:	Site Code: R290099	Classification Per M.S. 86A.05: f. state forests and state forest subareas	Current Public Use: YES	Future Public Use: YES
Land Code: 1000076809	Agency Land Code: R29254948	Land Name: FORESTRY	County: ROSEAU	Acres: 40.00
City:	Site Code: R290099	Classification Per M.S. 86A.05: f. state forests and state forest subareas	Current Public Use: YES	Future Public Use: YES
Land Code: 1000076810	Agency Land Code: R29251719	Land Name: FORESTRY	County: ROSEAU	Acres: 40.00
City:	Site Code: R290099	Classification Per M.S. 86A.05: f. state forests and state forest subareas	Current Public Use: YES	Future Public Use: YES
Land Code: 1000076811	Agency Land Code: R29253461	Land Name: FORESTRY	County: ROSEAU	Acres: 40.00
City:	Site Code: R290099	Classification Per M.S. 86A.05: f. state forests and state forest subareas	Current Public Use: YES	Future Public Use: YES



Land Code: 1000076812	Agency Land Code: R29251725	Land Name: FORESTRY	County: ROSEAU	Acres: 40.00
City:	Site Code: R290099	Classification Per M.S. 86A.05: f. state forests and state forest subareas	Current Public Use: YES	Future Public Use: YES
Land Code: 1000076813	Agency Land Code: R29253134	Land Name: FORESTRY	County: ROSEAU	Acres: 40.00
City:	Site Code: R290099	Classification Per M.S. 86A.05: f. state forests and state forest subareas	Current Public Use: YES	Future Public Use: YES
Land Code: 1000076814	Agency Land Code: R29255267	Land Name: FORESTRY	County: ROSEAU	Acres: 40.00
City:	Site Code: R290099	Classification Per M.S. 86A.05: f. state forests and state forest subareas	Current Public Use: YES	Future Public Use: YES
Land Code: 1000076815	Agency Land Code: R29251643	Land Name: FORESTRY	County: ROSEAU	Acres: 40.00
City:	Site Code: R290099	Classification Per M.S. 86A.05: f. state forests and state forest subareas	Current Public Use: YES	Future Public Use: YES
Land Code: 1000076816	Agency Land Code: R29253532	Land Name: FORESTRY	County: ROSEAU	Acres: 40.00
City:	Site Code: R290099	Classification Per M.S. 86A.05: f. state forests and state forest subareas	Current Public Use: YES	Future Public Use: YES
Land Code: 1000076817	Agency Land Code: R29252489	Land Name: FORESTRY	County: ROSEAU	Acres: 40.00
City:	Site Code: R290099	Classification Per M.S. 86A.05: f. state forests and state forest subareas	Current Public Use: YES	Future Public Use: YES
Land Code: 1000076818	Agency Land Code: R29253025	Land Name: FORESTRY	County: ROSEAU	Acres: 40.00
City:	Site Code: R290099	Classification Per M.S. 86A.05: f. state forests and state forest subareas	Current Public Use: YES	Future Public Use: YES
Land Code: 1000076819	Agency Land Code: R29253453	Land Name: FORESTRY	County: ROSEAU	Acres: 34.40
City:	Site Code: R290099	Classification Per M.S. 86A.05: f. state forests and state forest subareas	Current Public Use: YES	Future Public Use: YES
Land Code: 1000076820	Agency Land Code: R29255148	Land Name: FORESTRY	County: ROSEAU	Acres: 40.00
City:	Site Code: R290099	Classification Per M.S. 86A.05: f. state forests and state forest subareas	Current Public Use: YES	Future Public Use: YES
Land Code: 1000076821	Agency Land Code: R29251610	Land Name: FORESTRY	County: ROSEAU	Acres: 40.00
City:	Site Code: R290099	Classification Per M.S. 86A.05: f. state forests and state forest subareas	Current Public Use: YES	Future Public Use: YES
Land Code: 1000076822	Agency Land Code: R29253643	Land Name: FORESTRY	County: ROSEAU	Acres: 40.00
City:	Site Code: R290099	Classification Per M.S. 86A.05: f. state forests and state forest subareas	Current Public Use: YES	Future Public Use: YES
Land Code: 1000076823	Agency Land Code: R29253116	Land Name: FORESTRY	County: ROSEAU	Acres: 36.98
City:	Site Code: R290099	Classification Per M.S. 86A.05: f. state forests and state forest subareas	Current Public Use: YES	Future Public Use: YES



Land Code: 1000076824	Agency Land Code: R29252226	Land Name: FORESTRY	County: ROSEAU	Acres: 40.00
City:	Site Code: R290099	Classification Per M.S. 86A.05: f. state forests and state forest subareas	Current Public Use: YES	Future Public Use: YES
Land Code: 1000076825	Agency Land Code: R29255231	Land Name: FORESTRY	County: ROSEAU	Acres: 40.00
City:	Site Code: R290099	Classification Per M.S. 86A.05: f. state forests and state forest subareas	Current Public Use: YES	Future Public Use: YES
Land Code: 1000076826	Agency Land Code: R29252957	Land Name: FORESTRY	County: ROSEAU	Acres: 40.00
City:	Site Code: R290099	Classification Per M.S. 86A.05: f. state forests and state forest subareas	Current Public Use: YES	Future Public Use: YES
Land Code: 1000076827	Agency Land Code: R29253016	Land Name: FORESTRY	County: ROSEAU	Acres: 40.00
City:	Site Code: R290099	Classification Per M.S. 86A.05: f. state forests and state forest subareas	Current Public Use: YES	Future Public Use: YES
Land Code: 1000076828	Agency Land Code: R29255229	Land Name: FORESTRY	County: ROSEAU	Acres: 40.00
City:	Site Code: R290099	Classification Per M.S. 86A.05: f. state forests and state forest subareas	Current Public Use: YES	Future Public Use: YES
Land Code: 1000076829	Agency Land Code: R29255183	Land Name: FORESTRY	County: ROSEAU	Acres: 40.00
City:	Site Code: R290099	Classification Per M.S. 86A.05: f. state forests and state forest subareas	Current Public Use: YES	Future Public Use: YES
Land Code: 1000076830	Agency Land Code: R29251817	Land Name: FORESTRY	County: ROSEAU	Acres: 40.00
City:	Site Code: R290099	Classification Per M.S. 86A.05: f. state forests and state forest subareas	Current Public Use: YES	Future Public Use: YES
Land Code: 1000076831	Agency Land Code: R29251726	Land Name: FORESTRY	County: ROSEAU	Acres: 40.00
City:	Site Code: R290099	Classification Per M.S. 86A.05: f. state forests and state forest subareas	Current Public Use: YES	Future Public Use: YES
Land Code: 1000076832	Agency Land Code: R29253332	Land Name: FORESTRY	County: ROSEAU	Acres: 40.00
City:	Site Code: R290099	Classification Per M.S. 86A.05: f. state forests and state forest subareas	Current Public Use: YES	Future Public Use: YES
Land Code: 1000076833	Agency Land Code: R29251700	Land Name: FORESTRY	County: ROSEAU	Acres: 40.00
City:	Site Code: R290099	Classification Per M.S. 86A.05: f. state forests and state forest subareas	Current Public Use: YES	Future Public Use: YES
Land Code: 1000076834	Agency Land Code: R29253474	Land Name: FORESTRY	County: ROSEAU	Acres: 40.00
City:	Site Code: R290099	Classification Per M.S. 86A.05: f. state forests and state forest subareas	Current Public Use: YES	Future Public Use: YES
Land Code: 1000076835	Agency Land Code: R29251727	Land Name: FORESTRY	County: ROSEAU	Acres: 40.00
City:	Site Code: R290099	Classification Per M.S. 86A.05: f. state forests and state forest subareas	Current Public Use: YES	Future Public Use: YES



Land Code: 1000076836	Agency Land Code: R29251923	Land Name: FORESTRY	County: ROSEAU	Acres: 40.00
City:	Site Code: R290099	Classification Per M.S. 86A.05: f. state forests and state forest subareas	Current Public Use: YES	Future Public Use: YES
Land Code: 1000076837	Agency Land Code: R29251933	Land Name: FORESTRY	County: ROSEAU	Acres: 40.00
City:	Site Code: R290099	Classification Per M.S. 86A.05: f. state forests and state forest subareas	Current Public Use: YES	Future Public Use: YES
Land Code: 1000076838	Agency Land Code: R29255287	Land Name: FORESTRY	County: ROSEAU	Acres: 40.00
City:	Site Code: R290099	Classification Per M.S. 86A.05: f. state forests and state forest subareas	Current Public Use: YES	Future Public Use: YES
Land Code: 1000076839	Agency Land Code: R29253103	Land Name: FORESTRY	County: ROSEAU	Acres: 38.32
City:	Site Code: R290099	Classification Per M.S. 86A.05: f. state forests and state forest subareas	Current Public Use: YES	Future Public Use: YES
Land Code: 1000076840	Agency Land Code: R29255166	Land Name: FORESTRY	County: ROSEAU	Acres: 40.00
City:	Site Code: R290099	Classification Per M.S. 86A.05: f. state forests and state forest subareas	Current Public Use: YES	Future Public Use: YES
Land Code: 1000076841	Agency Land Code: R29252623	Land Name: FORESTRY	County: ROSEAU	Acres: 40.00
City:	Site Code: R290099	Classification Per M.S. 86A.05: f. state forests and state forest subareas	Current Public Use: YES	Future Public Use: YES
Land Code: 1000076842	Agency Land Code: R29252930	Land Name: FORESTRY	County: ROSEAU	Acres: 40.00
City:	Site Code: R290099	Classification Per M.S. 86A.05: f. state forests and state forest subareas	Current Public Use: YES	Future Public Use: YES
Land Code: 1000076843	Agency Land Code: R29254926	Land Name: FORESTRY	County: ROSEAU	Acres: 40.00
City:	Site Code: R290099	Classification Per M.S. 86A.05: f. state forests and state forest subareas	Current Public Use: YES	Future Public Use: YES
Land Code: 1000076844	Agency Land Code: R29253746	Land Name: FORESTRY	County: ROSEAU	Acres: 40.00
City:	Site Code: R290099	Classification Per M.S. 86A.05: f. state forests and state forest subareas	Current Public Use: YES	Future Public Use: YES
Land Code: 1000076845	Agency Land Code: R29254938	Land Name: FORESTRY	County: ROSEAU	Acres: 40.00
City:	Site Code: R290099	Classification Per M.S. 86A.05: f. state forests and state forest subareas	Current Public Use: YES	Future Public Use: YES
Land Code: 1000076846	Agency Land Code: R29251698	Land Name: FORESTRY	County: ROSEAU	Acres: 40.00
City:	Site Code: R290099	Classification Per M.S. 86A.05: f. state forests and state forest subareas	Current Public Use: YES	Future Public Use: YES
Land Code: 1000076847	Agency Land Code: R29253493	Land Name: FORESTRY	County: ROSEAU	Acres: 40.00
City:	Site Code: R290099	Classification Per M.S. 86A.05: f. state forests and state forest subareas	Current Public Use: YES	Future Public Use: YES



Land Code: 1000076848	Agency Land Code: R29251859	Land Name: FORESTRY	County: ROSEAU	Acres: 40.00
City:	Site Code: R290099	Classification Per M.S. 86A.05: f. state forests and state forest subareas	Current Public Use: YES	Future Public Use: YES
Land Code: 1000076849	Agency Land Code: R29252977	Land Name: FORESTRY	County: ROSEAU	Acres: 40.00
City:	Site Code: R290099	Classification Per M.S. 86A.05: f. state forests and state forest subareas	Current Public Use: YES	Future Public Use: YES
Land Code: 1000076850	Agency Land Code: R29253403	Land Name: FORESTRY	County: ROSEAU	Acres: 39.59
City:	Site Code: R290099	Classification Per M.S. 86A.05: f. state forests and state forest subareas	Current Public Use: YES	Future Public Use: YES
Land Code: 1000076851	Agency Land Code: R29253038	Land Name: FORESTRY	County: ROSEAU	Acres: 40.00
City:	Site Code: R290099	Classification Per M.S. 86A.05: f. state forests and state forest subareas	Current Public Use: YES	Future Public Use: YES
Land Code: 1000076852	Agency Land Code: R29253224	Land Name: FORESTRY	County: ROSEAU	Acres: 40.00
City:	Site Code: R290099	Classification Per M.S. 86A.05: f. state forests and state forest subareas	Current Public Use: YES	Future Public Use: YES
Land Code: 1000076853	Agency Land Code: R29255044	Land Name: FORESTRY	County: ROSEAU	Acres: 24.77
City:	Site Code: R290099	Classification Per M.S. 86A.05: f. state forests and state forest subareas	Current Public Use: YES	Future Public Use: YES
Land Code: 1000076854	Agency Land Code: R29255282	Land Name: FORESTRY	County: ROSEAU	Acres: 40.00
City:	Site Code: R290099	Classification Per M.S. 86A.05: f. state forests and state forest subareas	Current Public Use: YES	Future Public Use: YES
Land Code: 1000076855	Agency Land Code: R29252586	Land Name: FORESTRY	County: ROSEAU	Acres: 40.00
City:	Site Code: R290099	Classification Per M.S. 86A.05: f. state forests and state forest subareas	Current Public Use: YES	Future Public Use: YES
Land Code: 1000076856	Agency Land Code: R29252427	Land Name: FORESTRY	County: ROSEAU	Acres: 40.00
City:	Site Code: R290099	Classification Per M.S. 86A.05: f. state forests and state forest subareas	Current Public Use: YES	Future Public Use: YES
Land Code: 1000076857	Agency Land Code: R29253443	Land Name: FORESTRY	County: ROSEAU	Acres: 40.00
City:	Site Code: R290099	Classification Per M.S. 86A.05: f. state forests and state forest subareas	Current Public Use: YES	Future Public Use: YES
Land Code: 1000076858	Agency Land Code: R29252684	Land Name: FORESTRY	County: ROSEAU	Acres: 40.00
City:	Site Code: R290099	Classification Per M.S. 86A.05: f. state forests and state forest subareas	Current Public Use: YES	Future Public Use: YES
Land Code: 1000076859	Agency Land Code: R29252258	Land Name: FORESTRY	County: ROSEAU	Acres: 40.00
City:	Site Code: R290099	Classification Per M.S. 86A.05: f. state forests and state forest subareas	Current Public Use: YES	Future Public Use: YES



Land Code: 1000076860	Agency Land Code: R29252939	Land Name: FORESTRY	County: ROSEAU	Acres: 40.00
City:	Site Code: R290099	Classification Per M.S. 86A.05: f. state forests and state forest subareas	Current Public Use: YES	Future Public Use: YES
Land Code: 1000076861	Agency Land Code: R29252027	Land Name: FORESTRY	County: ROSEAU	Acres: 40.00
City:	Site Code: R290099	Classification Per M.S. 86A.05: f. state forests and state forest subareas	Current Public Use: YES	Future Public Use: YES
Land Code: 1000076862	Agency Land Code: R29251943	Land Name: FORESTRY	County: ROSEAU	Acres: 40.00
City:	Site Code: R290099	Classification Per M.S. 86A.05: f. state forests and state forest subareas	Current Public Use: YES	Future Public Use: YES
Land Code: 1000076863	Agency Land Code: R29253144	Land Name: FORESTRY	County: ROSEAU	Acres: 40.00
City:	Site Code: R290099	Classification Per M.S. 86A.05: f. state forests and state forest subareas	Current Public Use: YES	Future Public Use: YES
Land Code: 1000076864	Agency Land Code: R29253429	Land Name: FORESTRY	County: ROSEAU	Acres: 40.00
City:	Site Code: R290099	Classification Per M.S. 86A.05: f. state forests and state forest subareas	Current Public Use: YES	Future Public Use: YES
Land Code: 1000076865	Agency Land Code: R29253876	Land Name: FORESTRY	County: ROSEAU	Acres: 40.00
City:	Site Code: R290099	Classification Per M.S. 86A.05: f. state forests and state forest subareas	Current Public Use: YES	Future Public Use: YES
Land Code: 1000076866	Agency Land Code: R29251765	Land Name: FORESTRY	County: ROSEAU	Acres: 40.00
City:	Site Code: R290099	Classification Per M.S. 86A.05: f. state forests and state forest subareas	Current Public Use: YES	Future Public Use: YES
Land Code: 1000076867	Agency Land Code: R29252711	Land Name: FORESTRY	County: ROSEAU	Acres: 40.00
City:	Site Code: R290099	Classification Per M.S. 86A.05: f. state forests and state forest subareas	Current Public Use: YES	Future Public Use: YES
Land Code: 1000076868	Agency Land Code: R29253495	Land Name: FORESTRY	County: ROSEAU	Acres: 40.00
City:	Site Code: R290099	Classification Per M.S. 86A.05: f. state forests and state forest subareas	Current Public Use: YES	Future Public Use: YES
Land Code: 1000076869	Agency Land Code: R29251880	Land Name: FORESTRY	County: ROSEAU	Acres: 40.00
City:	Site Code: R290099	Classification Per M.S. 86A.05: f. state forests and state forest subareas	Current Public Use: YES	Future Public Use: YES
Land Code: 1000076870	Agency Land Code: R29253875	Land Name: FORESTRY	County: ROSEAU	Acres: 40.00
City:	Site Code: R290099	Classification Per M.S. 86A.05: f. state forests and state forest subareas	Current Public Use: YES	Future Public Use: YES
Land Code: 1000076871	Agency Land Code: R29251959	Land Name: FORESTRY	County: ROSEAU	Acres: 40.00
City:	Site Code: R290099	Classification Per M.S. 86A.05: f. state forests and state forest subareas	Current Public Use: YES	Future Public Use: YES



Land Code: 1000076872	Agency Land Code: R29251749	Land Name: FORESTRY	County: ROSEAU	Acres: 40.00
City:	Site Code: R290099	Classification Per M.S. 86A.05: f. state forests and state forest subareas	Current Public Use: YES	Future Public Use: YES
Land Code: 1000076873	Agency Land Code: R29253449	Land Name: FORESTRY	County: ROSEAU	Acres: 40.00
City:	Site Code: R290099	Classification Per M.S. 86A.05: f. state forests and state forest subareas	Current Public Use: YES	Future Public Use: YES
Land Code: 1000076874	Agency Land Code: R29252571	Land Name: FORESTRY	County: ROSEAU	Acres: 40.00
City:	Site Code: R290099	Classification Per M.S. 86A.05: f. state forests and state forest subareas	Current Public Use: YES	Future Public Use: YES
Land Code: 1000076875	Agency Land Code: R29252940	Land Name: FORESTRY	County: ROSEAU	Acres: 40.00
City:	Site Code: R290099	Classification Per M.S. 86A.05: f. state forests and state forest subareas	Current Public Use: YES	Future Public Use: YES
Land Code: 1000076876	Agency Land Code: R29255138	Land Name: FORESTRY	County: ROSEAU	Acres: 40.00
City:	Site Code: R290099	Classification Per M.S. 86A.05: f. state forests and state forest subareas	Current Public Use: YES	Future Public Use: YES
Land Code: 1000076877	Agency Land Code: R29251590	Land Name: FORESTRY	County: ROSEAU	Acres: 40.00
City:	Site Code: R290099	Classification Per M.S. 86A.05: f. state forests and state forest subareas	Current Public Use: YES	Future Public Use: YES
Land Code: 1000076878	Agency Land Code: R29253757	Land Name: FORESTRY	County: ROSEAU	Acres: 40.00
City:	Site Code: R290099	Classification Per M.S. 86A.05: f. state forests and state forest subareas	Current Public Use: YES	Future Public Use: YES
Land Code: 1000076879	Agency Land Code: R29251781	Land Name: FORESTRY	County: ROSEAU	Acres: 40.00
City:	Site Code: R290099	Classification Per M.S. 86A.05: f. state forests and state forest subareas	Current Public Use: YES	Future Public Use: YES
Land Code: 1000076880	Agency Land Code: R29252257	Land Name: FORESTRY	County: ROSEAU	Acres: 40.00
City:	Site Code: R290099	Classification Per M.S. 86A.05: f. state forests and state forest subareas	Current Public Use: YES	Future Public Use: YES
Land Code: 1000076881	Agency Land Code: R29252497	Land Name: FORESTRY	County: ROSEAU	Acres: 40.00
City:	Site Code: R290099	Classification Per M.S. 86A.05: f. state forests and state forest subareas	Current Public Use: YES	Future Public Use: YES
Land Code: 1000076882	Agency Land Code: R29253813	Land Name: FORESTRY	County: ROSEAU	Acres: 40.00
City:	Site Code: R290099	Classification Per M.S. 86A.05: f. state forests and state forest subareas	Current Public Use: YES	Future Public Use: YES
Land Code: 1000076883	Agency Land Code: R29253864	Land Name: FORESTRY	County: ROSEAU	Acres: 40.00
City:	Site Code: R290099	Classification Per M.S. 86A.05: f. state forests and state forest subareas	Current Public Use: YES	Future Public Use: YES



Land Code: 1000076884	Agency Land Code: R29251680	Land Name: FORESTRY	County: ROSEAU	Acres: 35.64
City:	Site Code: R290099	Classification Per M.S. 86A.05: f. state forests and state forest subareas	Current Public Use: YES	Future Public Use: YES
Land Code: 1000076885	Agency Land Code: R29251626	Land Name: FORESTRY	County: ROSEAU	Acres: 40.00
City:	Site Code: R290099	Classification Per M.S. 86A.05: f. state forests and state forest subareas	Current Public Use: YES	Future Public Use: YES
Land Code: 1000076886	Agency Land Code: R29252514	Land Name: FORESTRY	County: ROSEAU	Acres: 40.00
City:	Site Code: R290099	Classification Per M.S. 86A.05: f. state forests and state forest subareas	Current Public Use: YES	Future Public Use: YES
Land Code: 1000076887	Agency Land Code: R29251597	Land Name: FORESTRY	County: ROSEAU	Acres: 40.00
City:	Site Code: R290099	Classification Per M.S. 86A.05: f. state forests and state forest subareas	Current Public Use: YES	Future Public Use: YES
Land Code: 1000076888	Agency Land Code: R29251601	Land Name: FORESTRY	County: ROSEAU	Acres: 40.00
City:	Site Code: R290099	Classification Per M.S. 86A.05: f. state forests and state forest subareas	Current Public Use: YES	Future Public Use: YES
Land Code: 1000076889	Agency Land Code: R29251947	Land Name: FORESTRY	County: ROSEAU	Acres: 40.00
City:	Site Code: R290099	Classification Per M.S. 86A.05: f. state forests and state forest subareas	Current Public Use: YES	Future Public Use: YES
Land Code: 1000076890	Agency Land Code: R29251964	Land Name: FORESTRY	County: ROSEAU	Acres: 40.00
City:	Site Code: R290099	Classification Per M.S. 86A.05: f. state forests and state forest subareas	Current Public Use: YES	Future Public Use: YES
Land Code: 1000076891	Agency Land Code: R29251979	Land Name: FORESTRY	County: ROSEAU	Acres: 40.00
City:	Site Code: R290099	Classification Per M.S. 86A.05: f. state forests and state forest subareas	Current Public Use: YES	Future Public Use: YES
Land Code: 1000076892	Agency Land Code: R29251985	Land Name: FORESTRY	County: ROSEAU	Acres: 40.00
City:	Site Code: R290099	Classification Per M.S. 86A.05: f. state forests and state forest subareas	Current Public Use: YES	Future Public Use: YES
Land Code: 1000076893	Agency Land Code: R29252234	Land Name: FORESTRY	County: ROSEAU	Acres: 40.00
City:	Site Code: R290099	Classification Per M.S. 86A.05: f. state forests and state forest subareas	Current Public Use: YES	Future Public Use: YES
Land Code: 1000076894	Agency Land Code: R29252400	Land Name: FORESTRY	County: ROSEAU	Acres: 40.00
City:	Site Code: R290099	Classification Per M.S. 86A.05: f. state forests and state forest subareas	Current Public Use: YES	Future Public Use: YES
Land Code: 1000076895	Agency Land Code: R29252419	Land Name: FORESTRY	County: ROSEAU	Acres: 40.00
City:	Site Code: R290099	Classification Per M.S. 86A.05: f. state forests and state forest subareas	Current Public Use: YES	Future Public Use: YES



Land Code: 1000076896	Agency Land Code: R29252442	Land Name: FORESTRY	County: ROSEAU	Acres: 40.00
City:	Site Code: R290099	Classification Per M.S. 86A.05: f. state forests and state forest subareas	Current Public Use: YES	Future Public Use: YES
Land Code: 1000076897	Agency Land Code: R29252523	Land Name: FORESTRY	County: ROSEAU	Acres: 40.00
City:	Site Code: R290099	Classification Per M.S. 86A.05: f. state forests and state forest subareas	Current Public Use: YES	Future Public Use: YES
Land Code: 1000076898	Agency Land Code: R29252570	Land Name: FORESTRY	County: ROSEAU	Acres: 40.00
City:	Site Code: R290099	Classification Per M.S. 86A.05: f. state forests and state forest subareas	Current Public Use: YES	Future Public Use: YES
Land Code: 1000076899	Agency Land Code: R29252576	Land Name: FORESTRY	County: ROSEAU	Acres: 40.00
City:	Site Code: R290099	Classification Per M.S. 86A.05: f. state forests and state forest subareas	Current Public Use: YES	Future Public Use: YES
Land Code: 1000076900	Agency Land Code: R29252579	Land Name: FORESTRY	County: ROSEAU	Acres: 40.00
City:	Site Code: R290099	Classification Per M.S. 86A.05: f. state forests and state forest subareas	Current Public Use: YES	Future Public Use: YES
Land Code: 1000076901	Agency Land Code: R29252630	Land Name: FORESTRY	County: ROSEAU	Acres: 40.00
City:	Site Code: R290099	Classification Per M.S. 86A.05: f. state forests and state forest subareas	Current Public Use: YES	Future Public Use: YES
Land Code: 1000076902	Agency Land Code: R29252680	Land Name: FORESTRY	County: ROSEAU	Acres: 40.00
City:	Site Code: R290099	Classification Per M.S. 86A.05: f. state forests and state forest subareas	Current Public Use: YES	Future Public Use: YES
Land Code: 1000076903	Agency Land Code: R29252697	Land Name: FORESTRY	County: ROSEAU	Acres: 40.00
City:	Site Code: R290099	Classification Per M.S. 86A.05: f. state forests and state forest subareas	Current Public Use: YES	Future Public Use: YES
Land Code: 1000076904	Agency Land Code: R29252912	Land Name: FORESTRY	County: ROSEAU	Acres: 40.00
City:	Site Code: R290099	Classification Per M.S. 86A.05: f. state forests and state forest subareas	Current Public Use: YES	Future Public Use: YES
Land Code: 1000076905	Agency Land Code: R29252961	Land Name: FORESTRY	County: ROSEAU	Acres: 40.00
City:	Site Code: R290099	Classification Per M.S. 86A.05: f. state forests and state forest subareas	Current Public Use: YES	Future Public Use: YES
Land Code: 1000076906	Agency Land Code: R29252992	Land Name: FORESTRY	County: ROSEAU	Acres: 40.00
City:	Site Code: R290099	Classification Per M.S. 86A.05: f. state forests and state forest subareas	Current Public Use: YES	Future Public Use: YES
Land Code: 1000076907	Agency Land Code: R29252997	Land Name: FORESTRY	County: ROSEAU	Acres: 40.00
City:	Site Code: R290099	Classification Per M.S. 86A.05: f. state forests and state forest subareas	Current Public Use: YES	Future Public Use: YES



Land Code: 1000076908	Agency Land Code: R29253023	Land Name: FORESTRY	County: ROSEAU	Acres: 40.00
City:	Site Code: R290099	Classification Per M.S. 86A.05: f. state forests and state forest subareas	Current Public Use: YES	Future Public Use: YES
Land Code: 1000076909	Agency Land Code: R29253024	Land Name: FORESTRY	County: ROSEAU	Acres: 40.00
City:	Site Code: R290099	Classification Per M.S. 86A.05: f. state forests and state forest subareas	Current Public Use: YES	Future Public Use: YES
Land Code: 1000076910	Agency Land Code: R29253026	Land Name: FORESTRY	County: ROSEAU	Acres: 40.00
City:	Site Code: R290099	Classification Per M.S. 86A.05: f. state forests and state forest subareas	Current Public Use: YES	Future Public Use: YES
Land Code: 1000076911	Agency Land Code: R29253031	Land Name: FORESTRY	County: ROSEAU	Acres: 40.00
City:	Site Code: R290099	Classification Per M.S. 86A.05: f. state forests and state forest subareas	Current Public Use: YES	Future Public Use: YES
Land Code: 1000076912	Agency Land Code: R29253037	Land Name: FORESTRY	County: ROSEAU	Acres: 40.00
City:	Site Code: R290099	Classification Per M.S. 86A.05: f. state forests and state forest subareas	Current Public Use: YES	Future Public Use: YES
Land Code: 1000076913	Agency Land Code: R29253098	Land Name: FORESTRY	County: ROSEAU	Acres: 38.83
City:	Site Code: R290099	Classification Per M.S. 86A.05: f. state forests and state forest subareas	Current Public Use: YES	Future Public Use: YES
Land Code: 1000076914	Agency Land Code: R29253104	Land Name: FORESTRY	County: ROSEAU	Acres: 38.11
City:	Site Code: R290099	Classification Per M.S. 86A.05: f. state forests and state forest subareas	Current Public Use: YES	Future Public Use: YES
Land Code: 1000076915	Agency Land Code: R29253124	Land Name: FORESTRY	County: ROSEAU	Acres: 40.00
City:	Site Code: R290099	Classification Per M.S. 86A.05: f. state forests and state forest subareas	Current Public Use: YES	Future Public Use: YES
Land Code: 1000076916	Agency Land Code: R29253127	Land Name: FORESTRY	County: ROSEAU	Acres: 40.00
City:	Site Code: R290099	Classification Per M.S. 86A.05: f. state forests and state forest subareas	Current Public Use: YES	Future Public Use: YES
Land Code: 1000076917	Agency Land Code: R29253221	Land Name: FORESTRY	County: ROSEAU	Acres: 40.00
City:	Site Code: R290099	Classification Per M.S. 86A.05: f. state forests and state forest subareas	Current Public Use: YES	Future Public Use: YES
Land Code: 1000076918	Agency Land Code: R29253480	Land Name: FORESTRY	County: ROSEAU	Acres: 40.00
City:	Site Code: R290099	Classification Per M.S. 86A.05: f. state forests and state forest subareas	Current Public Use: YES	Future Public Use: YES
Land Code: 1000076919	Agency Land Code: R29253263	Land Name: FORESTRY	County: ROSEAU	Acres: 37.08
City:	Site Code: R290099	Classification Per M.S. 86A.05: f. state forests and state forest subareas	Current Public Use: YES	Future Public Use: YES



Land Code: 1000076920	Agency Land Code: R29253283	Land Name: FORESTRY	County: ROSEAU	Acres: 38.78
City:	Site Code: R290099	Classification Per M.S. 86A.05: f. state forests and state forest subareas	Current Public Use: YES	Future Public Use: YES
Land Code: 1000076921	Agency Land Code: R29253343	Land Name: FORESTRY	County: ROSEAU	Acres: 40.00
City:	Site Code: R290099	Classification Per M.S. 86A.05: f. state forests and state forest subareas	Current Public Use: YES	Future Public Use: YES
Land Code: 1000076922	Agency Land Code: R29253399	Land Name: FORESTRY	County: ROSEAU	Acres: 40.00
City:	Site Code: R290099	Classification Per M.S. 86A.05: f. state forests and state forest subareas	Current Public Use: YES	Future Public Use: YES
Land Code: 1000076923	Agency Land Code: R29253405	Land Name: FORESTRY	County: ROSEAU	Acres: 40.00
City:	Site Code: R290099	Classification Per M.S. 86A.05: f. state forests and state forest subareas	Current Public Use: YES	Future Public Use: YES
Land Code: 1000076924	Agency Land Code: R29253430	Land Name: FORESTRY	County: ROSEAU	Acres: 40.00
City:	Site Code: R290099	Classification Per M.S. 86A.05: f. state forests and state forest subareas	Current Public Use: YES	Future Public Use: YES
Land Code: 1000076925	Agency Land Code: R29253444	Land Name: FORESTRY	County: ROSEAU	Acres: 40.00
City:	Site Code: R290099	Classification Per M.S. 86A.05: f. state forests and state forest subareas	Current Public Use: YES	Future Public Use: YES
Land Code: 1000076926	Agency Land Code: R29253528	Land Name: FORESTRY	County: ROSEAU	Acres: 40.00
City:	Site Code: R290099	Classification Per M.S. 86A.05: f. state forests and state forest subareas	Current Public Use: YES	Future Public Use: YES
Land Code: 1000076927	Agency Land Code: R29251634	Land Name: FORESTRY	County: ROSEAU	Acres: 28.79
City:	Site Code: R290099	Classification Per M.S. 86A.05: f. state forests and state forest subareas	Current Public Use: YES	Future Public Use: YES
Land Code: 1000076928	Agency Land Code: R29251660	Land Name: FORESTRY	County: ROSEAU	Acres: 40.00
City:	Site Code: R290099	Classification Per M.S. 86A.05: f. state forests and state forest subareas	Current Public Use: YES	Future Public Use: YES
Land Code: 1000076929	Agency Land Code: R29251682	Land Name: FORESTRY	County: ROSEAU	Acres: 40.00
City:	Site Code: R290099	Classification Per M.S. 86A.05: f. state forests and state forest subareas	Current Public Use: YES	Future Public Use: YES
Land Code: 1000076930	Agency Land Code: R29251764	Land Name: FORESTRY	County: ROSEAU	Acres: 40.00
City:	Site Code: R290099	Classification Per M.S. 86A.05: f. state forests and state forest subareas	Current Public Use: YES	Future Public Use: YES
Land Code: 1000076931	Agency Land Code: R29251813	Land Name: FORESTRY	County: ROSEAU	Acres: 40.00
City:	Site Code: R290099	Classification Per M.S. 86A.05: f. state forests and state forest subareas	Current Public Use: YES	Future Public Use: YES



Land Code: 1000076932	Agency Land Code: R29251837	Land Name: FORESTRY	County: ROSEAU	Acres: 40.00
City:	Site Code: R290099	Classification Per M.S. 86A.05: f. state forests and state forest subareas	Current Public Use: YES	Future Public Use: YES
Land Code: 1000076933	Agency Land Code: R29251896	Land Name: FORESTRY	County: ROSEAU	Acres: 40.00
City:	Site Code: R290099	Classification Per M.S. 86A.05: f. state forests and state forest subareas	Current Public Use: YES	Future Public Use: YES
Land Code: 1000076934	Agency Land Code: R29251897	Land Name: FORESTRY	County: ROSEAU	Acres: 40.00
City:	Site Code: R290099	Classification Per M.S. 86A.05: f. state forests and state forest subareas	Current Public Use: YES	Future Public Use: YES
Land Code: 1000076935	Agency Land Code: R29255345	Land Name: FORESTRY	County: ROSEAU	Acres: 40.00
City:	Site Code: R290099	Classification Per M.S. 86A.05: f. state forests and state forest subareas	Current Public Use: YES	Future Public Use: YES
Land Code: 1000076936	Agency Land Code: R29255347	Land Name: FORESTRY	County: ROSEAU	Acres: 40.00
City:	Site Code: R290099	Classification Per M.S. 86A.05: f. state forests and state forest subareas	Current Public Use: YES	Future Public Use: YES
Land Code: 1000076937	Agency Land Code: R29255351	Land Name: FORESTRY	County: ROSEAU	Acres: 40.00
City:	Site Code: R290099	Classification Per M.S. 86A.05: f. state forests and state forest subareas	Current Public Use: YES	Future Public Use: YES
Land Code: 1000076938	Agency Land Code: R29255460	Land Name: FORESTRY	County: ROSEAU	Acres: 40.00
City:	Site Code: R290099	Classification Per M.S. 86A.05: f. state forests and state forest subareas	Current Public Use: YES	Future Public Use: YES
Land Code: 1000076939	Agency Land Code: R29253663	Land Name: FORESTRY	County: ROSEAU	Acres: 39.84
City:	Site Code: R290099	Classification Per M.S. 86A.05: f. state forests and state forest subareas	Current Public Use: YES	Future Public Use: YES
Land Code: 1000076940	Agency Land Code: R29253705	Land Name: FORESTRY	County: ROSEAU	Acres: 40.00
City:	Site Code: R290099	Classification Per M.S. 86A.05: f. state forests and state forest subareas	Current Public Use: YES	Future Public Use: YES
Land Code: 1000076941	Agency Land Code: R29253707	Land Name: FORESTRY	County: ROSEAU	Acres: 40.00
City:	Site Code: R290099	Classification Per M.S. 86A.05: f. state forests and state forest subareas	Current Public Use: YES	Future Public Use: YES
Land Code: 1000076942	Agency Land Code: R29253713	Land Name: FORESTRY	County: ROSEAU	Acres: 40.00
City:	Site Code: R290099	Classification Per M.S. 86A.05: f. state forests and state forest subareas	Current Public Use: YES	Future Public Use: YES
Land Code: 1000076943	Agency Land Code: R29253747	Land Name: FORESTRY	County: ROSEAU	Acres: 40.00
City:	Site Code: R290099	Classification Per M.S. 86A.05: f. state forests and state forest subareas	Current Public Use: YES	Future Public Use: YES



Land Code: 1000076944	Agency Land Code: R29255065	Land Name: FORESTRY	County: ROSEAU	Acres: 40.00
City:	Site Code: R290099	Classification Per M.S. 86A.05: f. state forests and state forest subareas	Current Public Use: YES	Future Public Use: YES
Land Code: 1000076945	Agency Land Code: R29255066	Land Name: FORESTRY	County: ROSEAU	Acres: 40.00
City:	Site Code: R290099	Classification Per M.S. 86A.05: f. state forests and state forest subareas	Current Public Use: YES	Future Public Use: YES
Land Code: 1000076946	Agency Land Code: R29255070	Land Name: FORESTRY	County: ROSEAU	Acres: 40.00
City:	Site Code: R290099	Classification Per M.S. 86A.05: f. state forests and state forest subareas	Current Public Use: YES	Future Public Use: YES
Land Code: 1000076947	Agency Land Code: R29255080	Land Name: FORESTRY	County: ROSEAU	Acres: 40.00
City:	Site Code: R290099	Classification Per M.S. 86A.05: f. state forests and state forest subareas	Current Public Use: YES	Future Public Use: YES
Land Code: 1000076948	Agency Land Code: R29253770	Land Name: FORESTRY	County: ROSEAU	Acres: 40.00
City:	Site Code: R290099	Classification Per M.S. 86A.05: f. state forests and state forest subareas	Current Public Use: YES	Future Public Use: YES
Land Code: 1000076949	Agency Land Code: R29253783	Land Name: FORESTRY	County: ROSEAU	Acres: 40.00
City:	Site Code: R290099	Classification Per M.S. 86A.05: f. state forests and state forest subareas	Current Public Use: YES	Future Public Use: YES
Land Code: 1000076950	Agency Land Code: R29255116	Land Name: FORESTRY	County: ROSEAU	Acres: 40.00
City:	Site Code: R290099	Classification Per M.S. 86A.05: f. state forests and state forest subareas	Current Public Use: YES	Future Public Use: YES
Land Code: 1000076951	Agency Land Code: R29255142	Land Name: FORESTRY	County: ROSEAU	Acres: 40.00
City:	Site Code: R290099	Classification Per M.S. 86A.05: f. state forests and state forest subareas	Current Public Use: YES	Future Public Use: YES
Land Code: 1000076952	Agency Land Code: R29253834	Land Name: FORESTRY	County: ROSEAU	Acres: 40.00
City:	Site Code: R290099	Classification Per M.S. 86A.05: f. state forests and state forest subareas	Current Public Use: YES	Future Public Use: YES
Land Code: 1000076953	Agency Land Code: R29253842	Land Name: FORESTRY	County: ROSEAU	Acres: 40.00
City:	Site Code: R290099	Classification Per M.S. 86A.05: f. state forests and state forest subareas	Current Public Use: YES	Future Public Use: YES
Land Code: 1000076954	Agency Land Code: R29255175	Land Name: FORESTRY	County: ROSEAU	Acres: 40.00
City:	Site Code: R290099	Classification Per M.S. 86A.05: f. state forests and state forest subareas	Current Public Use: YES	Future Public Use: YES
Land Code: 1000076955	Agency Land Code: R29255184	Land Name: FORESTRY	County: ROSEAU	Acres: 30.00
City:	Site Code: R290099	Classification Per M.S. 86A.05: f. state forests and state forest subareas	Current Public Use: YES	Future Public Use: YES



Land Code: 1000076956	Agency Land Code: R29255220	Land Name: FORESTRY	County: ROSEAU	Acres: 40.00
City:	Site Code: R290099	Classification Per M.S. 86A.05: f. state forests and state forest subareas	Current Public Use: YES	Future Public Use: YES
Land Code: 1000076957	Agency Land Code: R29255222	Land Name: FORESTRY	County: ROSEAU	Acres: 40.00
City:	Site Code: R290099	Classification Per M.S. 86A.05: f. state forests and state forest subareas	Current Public Use: YES	Future Public Use: YES
Land Code: 1000076958	Agency Land Code: R29255223	Land Name: FORESTRY	County: ROSEAU	Acres: 40.00
City:	Site Code: R290099	Classification Per M.S. 86A.05: f. state forests and state forest subareas	Current Public Use: YES	Future Public Use: YES
Land Code: 1000076959	Agency Land Code: R29255248	Land Name: FORESTRY	County: ROSEAU	Acres: 40.00
City:	Site Code: R290099	Classification Per M.S. 86A.05: f. state forests and state forest subareas	Current Public Use: YES	Future Public Use: YES
Land Code: 1000076960	Agency Land Code: R29254869	Land Name: FORESTRY	County: ROSEAU	Acres: 32.01
City:	Site Code: R290099	Classification Per M.S. 86A.05: f. state forests and state forest subareas	Current Public Use: YES	Future Public Use: YES
Land Code: 1000076961	Agency Land Code: R29255275	Land Name: FORESTRY	County: ROSEAU	Acres: 40.00
City:	Site Code: R290099	Classification Per M.S. 86A.05: f. state forests and state forest subareas	Current Public Use: YES	Future Public Use: YES
Land Code: 1000076962	Agency Land Code: R29253317	Land Name: FORESTRY	County: ROSEAU	Acres: 40.00
City:	Site Code: R290099	Classification Per M.S. 86A.05: f. state forests and state forest subareas	Current Public Use: YES	Future Public Use: YES
Land Code: 1000076963	Agency Land Code: R29253323	Land Name: FORESTRY	County: ROSEAU	Acres: 40.00
City:	Site Code: R290099	Classification Per M.S. 86A.05: f. state forests and state forest subareas	Current Public Use: YES	Future Public Use: YES
Land Code: 1000076964	Agency Land Code: R29251945	Land Name: FORESTRY	County: ROSEAU	Acres: 40.00
City:	Site Code: R290099	Classification Per M.S. 86A.05: f. state forests and state forest subareas	Current Public Use: YES	Future Public Use: YES
Land Code: 1000076965	Agency Land Code: R29251997	Land Name: FORESTRY	County: ROSEAU	Acres: 40.00
City:	Site Code: R290099	Classification Per M.S. 86A.05: f. state forests and state forest subareas	Current Public Use: YES	Future Public Use: YES
Land Code: 1000076966	Agency Land Code: R29253325	Land Name: FORESTRY	County: ROSEAU	Acres: 40.00
City:	Site Code: R290099	Classification Per M.S. 86A.05: f. state forests and state forest subareas	Current Public Use: YES	Future Public Use: YES
Land Code: 1000076967	Agency Land Code: R29253415	Land Name: FORESTRY	County: ROSEAU	Acres: 40.00
City:	Site Code: R290099	Classification Per M.S. 86A.05: f. state forests and state forest subareas	Current Public Use: YES	Future Public Use: YES



Land Code: 1000076968	Agency Land Code: R29253445	Land Name: FORESTRY	County: ROSEAU	Acres: 40.00
City:	Site Code: R290099	Classification Per M.S. 86A.05: f. state forests and state forest subareas	Current Public Use: YES	Future Public Use: YES
Land Code: 1000076969	Agency Land Code: R29253526	Land Name: FORESTRY	County: ROSEAU	Acres: 40.00
City:	Site Code: R290099	Classification Per M.S. 86A.05: f. state forests and state forest subareas	Current Public Use: YES	Future Public Use: YES
Land Code: 1000076971	Agency Land Code: R29251631	Land Name: FORESTRY	County: ROSEAU	Acres: 40.00
City:	Site Code: R290099	Classification Per M.S. 86A.05: f. state forests and state forest subareas	Current Public Use: YES	Future Public Use: YES
Land Code: 1000076972	Agency Land Code: R29251646	Land Name: FORESTRY	County: ROSEAU	Acres: 39.41
City:	Site Code: R290099	Classification Per M.S. 86A.05: f. state forests and state forest subareas	Current Public Use: YES	Future Public Use: YES
Land Code: 1000076973	Agency Land Code: R29251648	Land Name: FORESTRY	County: ROSEAU	Acres: 40.00
City:	Site Code: R290099	Classification Per M.S. 86A.05: f. state forests and state forest subareas	Current Public Use: YES	Future Public Use: YES
Land Code: 1000076974	Agency Land Code: R29252417	Land Name: FORESTRY	County: ROSEAU	Acres: 40.00
City:	Site Code: R290099	Classification Per M.S. 86A.05: f. state forests and state forest subareas	Current Public Use: YES	Future Public Use: YES
Land Code: 1000076975	Agency Land Code: R29252452	Land Name: FORESTRY	County: ROSEAU	Acres: 40.00
City:	Site Code: R290099	Classification Per M.S. 86A.05: f. state forests and state forest subareas	Current Public Use: YES	Future Public Use: YES
Land Code: 1000076976	Agency Land Code: R29252464	Land Name: FORESTRY	County: ROSEAU	Acres: 40.00
City:	Site Code: R290099	Classification Per M.S. 86A.05: f. state forests and state forest subareas	Current Public Use: YES	Future Public Use: YES
Land Code: 1000076977	Agency Land Code: R29251691	Land Name: FORESTRY	County: ROSEAU	Acres: 40.00
City:	Site Code: R290099	Classification Per M.S. 86A.05: f. state forests and state forest subareas	Current Public Use: YES	Future Public Use: YES
Land Code: 1000076978	Agency Land Code: R29251706	Land Name: FORESTRY	County: ROSEAU	Acres: 40.00
City:	Site Code: R290099	Classification Per M.S. 86A.05: f. state forests and state forest subareas	Current Public Use: YES	Future Public Use: YES
Land Code: 1000076979	Agency Land Code: R29252538	Land Name: FORESTRY	County: ROSEAU	Acres: 40.00
City:	Site Code: R290099	Classification Per M.S. 86A.05: f. state forests and state forest subareas	Current Public Use: YES	Future Public Use: YES
Land Code: 1000076980	Agency Land Code: R29252547	Land Name: FORESTRY	County: ROSEAU	Acres: 40.00
City:	Site Code: R290099	Classification Per M.S. 86A.05: f. state forests and state forest subareas	Current Public Use: YES	Future Public Use: YES



Land Code: 1000076981	Agency Land Code: R29252585	Land Name: FORESTRY	County: ROSEAU	Acres: 40.00
City:	Site Code: R290099	Classification Per M.S. 86A.05: f. state forests and state forest subareas	Current Public Use: YES	Future Public Use: YES
Land Code: 1000076982	Agency Land Code: R29252665	Land Name: FORESTRY	County: ROSEAU	Acres: 40.00
City:	Site Code: R290099	Classification Per M.S. 86A.05: f. state forests and state forest subareas	Current Public Use: YES	Future Public Use: YES
Land Code: 1000076983	Agency Land Code: R29251724	Land Name: FORESTRY	County: ROSEAU	Acres: 40.00
City:	Site Code: R290099	Classification Per M.S. 86A.05: f. state forests and state forest subareas	Current Public Use: YES	Future Public Use: YES
Land Code: 1000076984	Agency Land Code: R29251742	Land Name: FORESTRY	County: ROSEAU	Acres: 40.00
City:	Site Code: R290099	Classification Per M.S. 86A.05: f. state forests and state forest subareas	Current Public Use: YES	Future Public Use: YES
Land Code: 1000076985	Agency Land Code: R29252917	Land Name: FORESTRY	County: ROSEAU	Acres: 40.00
City:	Site Code: R290099	Classification Per M.S. 86A.05: f. state forests and state forest subareas	Current Public Use: YES	Future Public Use: YES
Land Code: 1000076986	Agency Land Code: R29252922	Land Name: FORESTRY	County: ROSEAU	Acres: 40.00
City:	Site Code: R290099	Classification Per M.S. 86A.05: f. state forests and state forest subareas	Current Public Use: YES	Future Public Use: YES
Land Code: 1000076987	Agency Land Code: R29252943	Land Name: FORESTRY	County: ROSEAU	Acres: 40.00
City:	Site Code: R290099	Classification Per M.S. 86A.05: f. state forests and state forest subareas	Current Public Use: YES	Future Public Use: YES
Land Code: 1000076988	Agency Land Code: R29253000	Land Name: FORESTRY	County: ROSEAU	Acres: 40.00
City:	Site Code: R290099	Classification Per M.S. 86A.05: f. state forests and state forest subareas	Current Public Use: YES	Future Public Use: YES
Land Code: 1000076989	Agency Land Code: R29253012	Land Name: FORESTRY	County: ROSEAU	Acres: 40.00
City:	Site Code: R290099	Classification Per M.S. 86A.05: f. state forests and state forest subareas	Current Public Use: YES	Future Public Use: YES
Land Code: 1000076990	Agency Land Code: R29253084	Land Name: FORESTRY	County: ROSEAU	Acres: 36.87
City:	Site Code: R290099	Classification Per M.S. 86A.05: f. state forests and state forest subareas	Current Public Use: YES	Future Public Use: YES
Land Code: 1000076991	Agency Land Code: R29253086	Land Name: FORESTRY	County: ROSEAU	Acres: 36.69
City:	Site Code: R290099	Classification Per M.S. 86A.05: f. state forests and state forest subareas	Current Public Use: YES	Future Public Use: YES
Land Code: 1000076992	Agency Land Code: R29251825	Land Name: FORESTRY	County: ROSEAU	Acres: 40.00
City:	Site Code: R290099	Classification Per M.S. 86A.05: f. state forests and state forest subareas	Current Public Use: YES	Future Public Use: YES



Land Code: 1000076993	Agency Land Code: R29253161	Land Name: FORESTRY	County: ROSEAU	Acres: 40.00
City:	Site Code: R290099	Classification Per M.S. 86A.05: f. state forests and state forest subareas	Current Public Use: YES	Future Public Use: YES
Land Code: 1000076994	Agency Land Code: R29253185	Land Name: FORESTRY	County: ROSEAU	Acres: 40.00
City:	Site Code: R290099	Classification Per M.S. 86A.05: f. state forests and state forest subareas	Current Public Use: YES	Future Public Use: YES
Land Code: 1000076995	Agency Land Code: R29253193	Land Name: FORESTRY	County: ROSEAU	Acres: 40.00
City:	Site Code: R290099	Classification Per M.S. 86A.05: f. state forests and state forest subareas	Current Public Use: YES	Future Public Use: YES
Land Code: 1000076996	Agency Land Code: R29251885	Land Name: FORESTRY	County: ROSEAU	Acres: 40.00
City:	Site Code: R290099	Classification Per M.S. 86A.05: f. state forests and state forest subareas	Current Public Use: YES	Future Public Use: YES
Land Code: 1000076997	Agency Land Code: R29253257	Land Name: FORESTRY	County: ROSEAU	Acres: 40.00
City:	Site Code: R290099	Classification Per M.S. 86A.05: f. state forests and state forest subareas	Current Public Use: YES	Future Public Use: YES
Land Code: 1000076998	Agency Land Code: R29253276	Land Name: FORESTRY	County: ROSEAU	Acres: 40.00
City:	Site Code: R290099	Classification Per M.S. 86A.05: f. state forests and state forest subareas	Current Public Use: YES	Future Public Use: YES
Land Code: 1000076999	Agency Land Code: R29253286	Land Name: FORESTRY	County: ROSEAU	Acres: 40.00
City:	Site Code: R290099	Classification Per M.S. 86A.05: f. state forests and state forest subareas	Current Public Use: YES	Future Public Use: YES
Land Code: 1000077000	Agency Land Code: R29253358	Land Name: FORESTRY	County: ROSEAU	Acres: 40.00
City:	Site Code: R290099	Classification Per M.S. 86A.05: f. state forests and state forest subareas	Current Public Use: YES	Future Public Use: YES
Land Code: 1000077001	Agency Land Code: R29253387	Land Name: FORESTRY	County: ROSEAU	Acres: 40.00
City:	Site Code: R290099	Classification Per M.S. 86A.05: f. state forests and state forest subareas	Current Public Use: YES	Future Public Use: YES
Land Code: 1000077002	Agency Land Code: R29255349	Land Name: FORESTRY	County: ROSEAU	Acres: 40.00
City:	Site Code: R290099	Classification Per M.S. 86A.05: f. state forests and state forest subareas	Current Public Use: YES	Future Public Use: YES
Land Code: 1000077003	Agency Land Code: R29255045	Land Name: FORESTRY	County: ROSEAU	Acres: 24.43
City:	Site Code: R290099	Classification Per M.S. 86A.05: f. state forests and state forest subareas	Current Public Use: YES	Future Public Use: YES
Land Code: 1000077004	Agency Land Code: R29255049	Land Name: FORESTRY	County: ROSEAU	Acres: 40.00
City:	Site Code: R290099	Classification Per M.S. 86A.05: f. state forests and state forest subareas	Current Public Use: YES	Future Public Use: YES



Land Code: 1000077005	Agency Land Code: R29253786	Land Name: FORESTRY	County: ROSEAU	Acres: 40.00
City:	Site Code: R290099	Classification Per M.S. 86A.05: f. state forests and state forest subareas	Current Public Use: YES	Future Public Use: YES
Land Code: 1000077006	Agency Land Code: R29255113	Land Name: FORESTRY	County: ROSEAU	Acres: 40.00
City:	Site Code: R290099	Classification Per M.S. 86A.05: f. state forests and state forest subareas	Current Public Use: YES	Future Public Use: YES
Land Code: 1000077007	Agency Land Code: R29255120	Land Name: FORESTRY	County: ROSEAU	Acres: 40.00
City:	Site Code: R290099	Classification Per M.S. 86A.05: f. state forests and state forest subareas	Current Public Use: YES	Future Public Use: YES
Land Code: 1000077008	Agency Land Code: R29255122	Land Name: FORESTRY	County: ROSEAU	Acres: 40.00
City:	Site Code: R290099	Classification Per M.S. 86A.05: f. state forests and state forest subareas	Current Public Use: YES	Future Public Use: YES
Land Code: 1000077009	Agency Land Code: R29253837	Land Name: FORESTRY	County: ROSEAU	Acres: 40.00
City:	Site Code: R290099	Classification Per M.S. 86A.05: f. state forests and state forest subareas	Current Public Use: YES	Future Public Use: YES
Land Code: 1000077010	Agency Land Code: R29253855	Land Name: FORESTRY	County: ROSEAU	Acres: 40.00
City:	Site Code: R290099	Classification Per M.S. 86A.05: f. state forests and state forest subareas	Current Public Use: YES	Future Public Use: YES
Land Code: 1000077011	Agency Land Code: R29255172	Land Name: FORESTRY	County: ROSEAU	Acres: 40.00
City:	Site Code: R290099	Classification Per M.S. 86A.05: f. state forests and state forest subareas	Current Public Use: YES	Future Public Use: YES
Land Code: 1000077012	Agency Land Code: R29255217	Land Name: FORESTRY	County: ROSEAU	Acres: 40.00
City:	Site Code: R290099	Classification Per M.S. 86A.05: f. state forests and state forest subareas	Current Public Use: YES	Future Public Use: YES
Land Code: 1000077013	Agency Land Code: R29253609	Land Name: FORESTRY	County: ROSEAU	Acres: 40.00
City:	Site Code: R290099	Classification Per M.S. 86A.05: f. state forests and state forest subareas	Current Public Use: YES	Future Public Use: YES
Land Code: 1000077014	Agency Land Code: R29255284	Land Name: FORESTRY	County: ROSEAU	Acres: 40.00
City:	Site Code: R290099	Classification Per M.S. 86A.05: f. state forests and state forest subareas	Current Public Use: YES	Future Public Use: YES
Land Code: 1000077015	Agency Land Code: R29255285	Land Name: FORESTRY	County: ROSEAU	Acres: 40.00
City:	Site Code: R290099	Classification Per M.S. 86A.05: f. state forests and state forest subareas	Current Public Use: YES	Future Public Use: YES
Land Code: 1000077016	Agency Land Code: R29254945	Land Name: FORESTRY	County: ROSEAU	Acres: 31.16
City:	Site Code: R290099	Classification Per M.S. 86A.05: f. state forests and state forest subareas	Current Public Use: YES	Future Public Use: YES



Land Code: 1000077017	Agency Land Code: R29253666	Land Name: FORESTRY	County: ROSEAU	Acres: 40.00
City:	Site Code: R290099	Classification Per M.S. 86A.05: f. state forests and state forest subareas	Current Public Use: YES	Future Public Use: YES
Land Code: 1000077018	Agency Land Code: R29253701	Land Name: FORESTRY	County: ROSEAU	Acres: 40.00
City:	Site Code: R290099	Classification Per M.S. 86A.05: f. state forests and state forest subareas	Current Public Use: YES	Future Public Use: YES
Land Code: 1000077019	Agency Land Code: R29253762	Land Name: FORESTRY	County: ROSEAU	Acres: 40.00
City:	Site Code: R290099	Classification Per M.S. 86A.05: f. state forests and state forest subareas	Current Public Use: YES	Future Public Use: YES
Land Code: 1000077020	Agency Land Code: R29253763	Land Name: FORESTRY	County: ROSEAU	Acres: 40.00
City:	Site Code: R290099	Classification Per M.S. 86A.05: f. state forests and state forest subareas	Current Public Use: YES	Future Public Use: YES
Land Code: 1000077021	Agency Land Code: R29253311	Land Name: FORESTRY	County: ROSEAU	Acres: 40.00
City:	Site Code: R290099	Classification Per M.S. 86A.05: f. state forests and state forest subareas	Current Public Use: YES	Future Public Use: YES
Land Code: 1000077022	Agency Land Code: R29251944	Land Name: FORESTRY	County: ROSEAU	Acres: 40.00
City:	Site Code: R290099	Classification Per M.S. 86A.05: f. state forests and state forest subareas	Current Public Use: YES	Future Public Use: YES
Land Code: 1000077023	Agency Land Code: R29251986	Land Name: FORESTRY	County: ROSEAU	Acres: 39.71
City:	Site Code: R290099	Classification Per M.S. 86A.05: f. state forests and state forest subareas	Current Public Use: YES	Future Public Use: YES
Land Code: 1000077024	Agency Land Code: R29251996	Land Name: FORESTRY	County: ROSEAU	Acres: 40.00
City:	Site Code: R290099	Classification Per M.S. 86A.05: f. state forests and state forest subareas	Current Public Use: YES	Future Public Use: YES
Land Code: 1000077025	Agency Land Code: R29253402	Land Name: FORESTRY	County: ROSEAU	Acres: 40.00
City:	Site Code: R290099	Classification Per M.S. 86A.05: f. state forests and state forest subareas	Current Public Use: YES	Future Public Use: YES
Land Code: 1000077026	Agency Land Code: R29252020	Land Name: FORESTRY	County: ROSEAU	Acres: 40.00
City:	Site Code: R290099	Classification Per M.S. 86A.05: f. state forests and state forest subareas	Current Public Use: YES	Future Public Use: YES
Land Code: 1000077027	Agency Land Code: R29252033	Land Name: FORESTRY	County: ROSEAU	Acres: 40.00
City:	Site Code: R290099	Classification Per M.S. 86A.05: f. state forests and state forest subareas	Current Public Use: YES	Future Public Use: YES
Land Code: 1000077028	Agency Land Code: R29252035	Land Name: FORESTRY	County: ROSEAU	Acres: 40.00
City:	Site Code: R290099	Classification Per M.S. 86A.05: f. state forests and state forest subareas	Current Public Use: YES	Future Public Use: YES



Land Code: 1000077029	Agency Land Code: R29252039	Land Name: FORESTRY	County: ROSEAU	Acres: 40.00
City:	Site Code: R290099	Classification Per M.S. 86A.05: f. state forests and state forest subareas	Current Public Use: YES	Future Public Use: YES
Land Code: 1000077030	Agency Land Code: R29252040	Land Name: FORESTRY	County: ROSEAU	Acres: 40.00
City:	Site Code: R290099	Classification Per M.S. 86A.05: f. state forests and state forest subareas	Current Public Use: YES	Future Public Use: YES
Land Code: 1000077031	Agency Land Code: R29252241	Land Name: FORESTRY	County: ROSEAU	Acres: 40.00
City:	Site Code: R290099	Classification Per M.S. 86A.05: f. state forests and state forest subareas	Current Public Use: YES	Future Public Use: YES
Land Code: 1000077032	Agency Land Code: R29252279	Land Name: FORESTRY	County: ROSEAU	Acres: 40.00
City:	Site Code: R290099	Classification Per M.S. 86A.05: f. state forests and state forest subareas	Current Public Use: YES	Future Public Use: YES
Land Code: 1000077033	Agency Land Code: R29251642	Land Name: FORESTRY	County: ROSEAU	Acres: 40.00
City:	Site Code: R290099	Classification Per M.S. 86A.05: f. state forests and state forest subareas	Current Public Use: YES	Future Public Use: YES
Land Code: 1000077034	Agency Land Code: R29252425	Land Name: FORESTRY	County: ROSEAU	Acres: 40.00
City:	Site Code: R290099	Classification Per M.S. 86A.05: f. state forests and state forest subareas	Current Public Use: YES	Future Public Use: YES
Land Code: 1000077035	Agency Land Code: R29252562	Land Name: FORESTRY	County: ROSEAU	Acres: 40.00
City:	Site Code: R290099	Classification Per M.S. 86A.05: f. state forests and state forest subareas	Current Public Use: YES	Future Public Use: YES
Land Code: 1000077036	Agency Land Code: R29252568	Land Name: FORESTRY	County: ROSEAU	Acres: 40.00
City:	Site Code: R290099	Classification Per M.S. 86A.05: f. state forests and state forest subareas	Current Public Use: YES	Future Public Use: YES
Land Code: 1000077037	Agency Land Code: R29252612	Land Name: FORESTRY	County: ROSEAU	Acres: 40.00
City:	Site Code: R290099	Classification Per M.S. 86A.05: f. state forests and state forest subareas	Current Public Use: YES	Future Public Use: YES
Land Code: 1000077038	Agency Land Code: R29252618	Land Name: FORESTRY	County: ROSEAU	Acres: 40.00
City:	Site Code: R290099	Classification Per M.S. 86A.05: f. state forests and state forest subareas	Current Public Use: YES	Future Public Use: YES
Land Code: 1000077039	Agency Land Code: R29252646	Land Name: FORESTRY	County: ROSEAU	Acres: 40.00
City:	Site Code: R290099	Classification Per M.S. 86A.05: f. state forests and state forest subareas	Current Public Use: YES	Future Public Use: YES
Land Code: 1000077040	Agency Land Code: R29252657	Land Name: FORESTRY	County: ROSEAU	Acres: 40.00
City:	Site Code: R290099	Classification Per M.S. 86A.05: f. state forests and state forest subareas	Current Public Use: YES	Future Public Use: YES



Land Code: 1000077041	Agency Land Code: R29252659	Land Name: FORESTRY	County: ROSEAU	Acres: 40.00
City:	Site Code: R290099	Classification Per M.S. 86A.05: f. state forests and state forest subareas	Current Public Use: YES	Future Public Use: YES
Land Code: 1000077042	Agency Land Code: R29252692	Land Name: FORESTRY	County: ROSEAU	Acres: 40.00
City:	Site Code: R290099	Classification Per M.S. 86A.05: f. state forests and state forest subareas	Current Public Use: YES	Future Public Use: YES
Land Code: 1000077043	Agency Land Code: R29252710	Land Name: FORESTRY	County: ROSEAU	Acres: 40.00
City:	Site Code: R290099	Classification Per M.S. 86A.05: f. state forests and state forest subareas	Current Public Use: YES	Future Public Use: YES
Land Code: 1000077044	Agency Land Code: R29251774	Land Name: FORESTRY	County: ROSEAU	Acres: 40.00
City:	Site Code: R290099	Classification Per M.S. 86A.05: f. state forests and state forest subareas	Current Public Use: YES	Future Public Use: YES
Land Code: 1000077045	Agency Land Code: R29251796	Land Name: FORESTRY	County: ROSEAU	Acres: 40.00
City:	Site Code: R290099	Classification Per M.S. 86A.05: f. state forests and state forest subareas	Current Public Use: YES	Future Public Use: YES
Land Code: 1000077046	Agency Land Code: R29252963	Land Name: FORESTRY	County: ROSEAU	Acres: 40.20
City:	Site Code: R290099	Classification Per M.S. 86A.05: f. state forests and state forest subareas	Current Public Use: YES	Future Public Use: YES
Land Code: 1000077047	Agency Land Code: R29251821	Land Name: FORESTRY	County: ROSEAU	Acres: 40.00
City:	Site Code: R290099	Classification Per M.S. 86A.05: f. state forests and state forest subareas	Current Public Use: YES	Future Public Use: YES
Land Code: 1000077048	Agency Land Code: R29253033	Land Name: FORESTRY	County: ROSEAU	Acres: 40.00
City:	Site Code: R290099	Classification Per M.S. 86A.05: f. state forests and state forest subareas	Current Public Use: YES	Future Public Use: YES
Land Code: 1000077049	Agency Land Code: R29253072	Land Name: FORESTRY	County: ROSEAU	Acres: 40.00
City:	Site Code: R290099	Classification Per M.S. 86A.05: f. state forests and state forest subareas	Current Public Use: YES	Future Public Use: YES
Land Code: 1000077050	Agency Land Code: R29253099	Land Name: FORESTRY	County: ROSEAU	Acres: 40.00
City:	Site Code: R290099	Classification Per M.S. 86A.05: f. state forests and state forest subareas	Current Public Use: YES	Future Public Use: YES
Land Code: 1000077051	Agency Land Code: R29253135	Land Name: FORESTRY	County: ROSEAU	Acres: 40.00
City:	Site Code: R290099	Classification Per M.S. 86A.05: f. state forests and state forest subareas	Current Public Use: YES	Future Public Use: YES
Land Code: 1000077052	Agency Land Code: R29253153	Land Name: FORESTRY	County: ROSEAU	Acres: 26.73
City:	Site Code: R290099	Classification Per M.S. 86A.05: f. state forests and state forest subareas	Current Public Use: YES	Future Public Use: YES



Land Code: 1000077053	Agency Land Code: R29253154	Land Name: FORESTRY	County: ROSEAU	Acres: 40.00
City:	Site Code: R290099	Classification Per M.S. 86A.05: f. state forests and state forest subareas	Current Public Use: YES	Future Public Use: YES
Land Code: 1000077054	Agency Land Code: R29253174	Land Name: FORESTRY	County: ROSEAU	Acres: 40.00
City:	Site Code: R290099	Classification Per M.S. 86A.05: f. state forests and state forest subareas	Current Public Use: YES	Future Public Use: YES
Land Code: 1000077055	Agency Land Code: R29251842	Land Name: FORESTRY	County: ROSEAU	Acres: 40.00
City:	Site Code: R290099	Classification Per M.S. 86A.05: f. state forests and state forest subareas	Current Public Use: YES	Future Public Use: YES
Land Code: 1000077056	Agency Land Code: R29253464	Land Name: FORESTRY	County: ROSEAU	Acres: 34.64
City:	Site Code: R290099	Classification Per M.S. 86A.05: f. state forests and state forest subareas	Current Public Use: YES	Future Public Use: YES
Land Code: 1000077057	Agency Land Code: R29253471	Land Name: FORESTRY	County: ROSEAU	Acres: 40.00
City:	Site Code: R290099	Classification Per M.S. 86A.05: f. state forests and state forest subareas	Current Public Use: YES	Future Public Use: YES
Land Code: 1000077058	Agency Land Code: R29253473	Land Name: FORESTRY	County: ROSEAU	Acres: 40.00
City:	Site Code: R290099	Classification Per M.S. 86A.05: f. state forests and state forest subareas	Current Public Use: YES	Future Public Use: YES
Land Code: 1000077059	Agency Land Code: R29253238	Land Name: FORESTRY	County: ROSEAU	Acres: 40.00
City:	Site Code: R290099	Classification Per M.S. 86A.05: f. state forests and state forest subareas	Current Public Use: YES	Future Public Use: YES
Land Code: 1000077060	Agency Land Code: R29253272	Land Name: FORESTRY	County: ROSEAU	Acres: 37.48
City:	Site Code: R290099	Classification Per M.S. 86A.05: f. state forests and state forest subareas	Current Public Use: YES	Future Public Use: YES
Land Code: 1000077061	Agency Land Code: R29253350	Land Name: FORESTRY	County: ROSEAU	Acres: 40.00
City:	Site Code: R290099	Classification Per M.S. 86A.05: f. state forests and state forest subareas	Current Public Use: YES	Future Public Use: YES
Land Code: 1000077062	Agency Land Code: R29251898	Land Name: FORESTRY	County: ROSEAU	Acres: 40.00
City:	Site Code: R290099	Classification Per M.S. 86A.05: f. state forests and state forest subareas	Current Public Use: YES	Future Public Use: YES
Land Code: 1000077063	Agency Land Code: R29251917	Land Name: FORESTRY	County: ROSEAU	Acres: 40.00
City:	Site Code: R290099	Classification Per M.S. 86A.05: f. state forests and state forest subareas	Current Public Use: YES	Future Public Use: YES
Land Code: 1000077064	Agency Land Code: R29254898	Land Name: FORESTRY	County: ROSEAU	Acres: 40.00
City:	Site Code: R290099	Classification Per M.S. 86A.05: f. state forests and state forest subareas	Current Public Use: YES	Future Public Use: YES



Land Code: 1000077065	Agency Land Code: R29255348	Land Name: FORESTRY	County: ROSEAU	Acres: 40.00
City:	Site Code: R290099	Classification Per M.S. 86A.05: f. state forests and state forest subareas	Current Public Use: YES	Future Public Use: YES
Land Code: 1000077066	Agency Land Code: R29253764	Land Name: FORESTRY	County: ROSEAU	Acres: 40.00
City:	Site Code: R290099	Classification Per M.S. 86A.05: f. state forests and state forest subareas	Current Public Use: YES	Future Public Use: YES
Land Code: 1000077067	Agency Land Code: R29253812	Land Name: FORESTRY	County: ROSEAU	Acres: 40.00
City:	Site Code: R290099	Classification Per M.S. 86A.05: f. state forests and state forest subareas	Current Public Use: YES	Future Public Use: YES
Land Code: 1000077068	Agency Land Code: R29253835	Land Name: FORESTRY	County: ROSEAU	Acres: 40.00
City:	Site Code: R290099	Classification Per M.S. 86A.05: f. state forests and state forest subareas	Current Public Use: YES	Future Public Use: YES
Land Code: 1000077069	Agency Land Code: R29253859	Land Name: FORESTRY	County: ROSEAU	Acres: 40.00
City:	Site Code: R290099	Classification Per M.S. 86A.05: f. state forests and state forest subareas	Current Public Use: YES	Future Public Use: YES
Land Code: 1000077070	Agency Land Code: R29254823	Land Name: FORESTRY	County: ROSEAU	Acres: 40.00
City:	Site Code: R290099	Classification Per M.S. 86A.05: f. state forests and state forest subareas	Current Public Use: YES	Future Public Use: YES
Land Code: 1000077071	Agency Land Code: R29255218	Land Name: FORESTRY	County: ROSEAU	Acres: 40.00
City:	Site Code: R290099	Classification Per M.S. 86A.05: f. state forests and state forest subareas	Current Public Use: YES	Future Public Use: YES
Land Code: 1000077072	Agency Land Code: R29253608	Land Name: FORESTRY	County: ROSEAU	Acres: 40.00
City:	Site Code: R290099	Classification Per M.S. 86A.05: f. state forests and state forest subareas	Current Public Use: YES	Future Public Use: YES
Land Code: 1000077073	Agency Land Code: R29253639	Land Name: FORESTRY	County: ROSEAU	Acres: 40.00
City:	Site Code: R290099	Classification Per M.S. 86A.05: f. state forests and state forest subareas	Current Public Use: YES	Future Public Use: YES
Land Code: 1000077074	Agency Land Code: R29253657	Land Name: FORESTRY	County: ROSEAU	Acres: 40.00
City:	Site Code: R290099	Classification Per M.S. 86A.05: f. state forests and state forest subareas	Current Public Use: YES	Future Public Use: YES
Land Code: 1000077075	Agency Land Code: R29254837	Land Name: FORESTRY	County: ROSEAU	Acres: 40.00
City:	Site Code: R290099	Classification Per M.S. 86A.05: f. state forests and state forest subareas	Current Public Use: YES	Future Public Use: YES
Land Code: 1000077076	Agency Land Code: R29254876	Land Name: FORESTRY	County: ROSEAU	Acres: 40.00
City:	Site Code: R290099	Classification Per M.S. 86A.05: f. state forests and state forest subareas	Current Public Use: YES	Future Public Use: YES



Land Code: 1000077077	Agency Land Code: R29255256	Land Name: FORESTRY	County: ROSEAU	Acres: 40.00
City:	Site Code: R290099	Classification Per M.S. 86A.05: f. state forests and state forest subareas	Current Public Use: YES	Future Public Use: YES
Land Code: 1000077078	Agency Land Code: R29255283	Land Name: FORESTRY	County: ROSEAU	Acres: 40.00
City:	Site Code: R290099	Classification Per M.S. 86A.05: f. state forests and state forest subareas	Current Public Use: YES	Future Public Use: YES
Land Code: 1000077079	Agency Land Code: R29255294	Land Name: FORESTRY	County: ROSEAU	Acres: 40.00
City:	Site Code: R290099	Classification Per M.S. 86A.05: f. state forests and state forest subareas	Current Public Use: YES	Future Public Use: YES
Land Code: 1000077080	Agency Land Code: R29254940	Land Name: FORESTRY	County: ROSEAU	Acres: 40.00
City:	Site Code: R290099	Classification Per M.S. 86A.05: f. state forests and state forest subareas	Current Public Use: YES	Future Public Use: YES
Land Code: 1000077081	Agency Land Code: R29253694	Land Name: FORESTRY	County: ROSEAU	Acres: 40.00
City:	Site Code: R290099	Classification Per M.S. 86A.05: f. state forests and state forest subareas	Current Public Use: YES	Future Public Use: YES
Land Code: 1000077082	Agency Land Code: R29253698	Land Name: FORESTRY	County: ROSEAU	Acres: 40.00
City:	Site Code: R290099	Classification Per M.S. 86A.05: f. state forests and state forest subareas	Current Public Use: YES	Future Public Use: YES
Land Code: 1000077083	Agency Land Code: R29253714	Land Name: FORESTRY	County: ROSEAU	Acres: 40.00
City:	Site Code: R290099	Classification Per M.S. 86A.05: f. state forests and state forest subareas	Current Public Use: YES	Future Public Use: YES
Land Code: 1000077084	Agency Land Code: R29253753	Land Name: FORESTRY	County: ROSEAU	Acres: 40.00
City:	Site Code: R290099	Classification Per M.S. 86A.05: f. state forests and state forest subareas	Current Public Use: YES	Future Public Use: YES
Land Code: 1000077085	Agency Land Code: R29253760	Land Name: FORESTRY	County: ROSEAU	Acres: 40.00
City:	Site Code: R290099	Classification Per M.S. 86A.05: f. state forests and state forest subareas	Current Public Use: YES	Future Public Use: YES
Land Code: 1000077086	Agency Land Code: R29253392	Land Name: FORESTRY	County: ROSEAU	Acres: 40.00
City:	Site Code: R290099	Classification Per M.S. 86A.05: f. state forests and state forest subareas	Current Public Use: YES	Future Public Use: YES
Land Code: 1000077087	Agency Land Code: R29253596	Land Name: FORESTRY	County: ROSEAU	Acres: 40.00
City:	Site Code: R290099	Classification Per M.S. 86A.05: f. state forests and state forest subareas	Current Public Use: YES	Future Public Use: YES
Land Code: 1000077088	Agency Land Code: R29253288	Land Name: FORESTRY	County: ROSEAU	Acres: 40.00
City:	Site Code: R290099	Classification Per M.S. 86A.05: f. state forests and state forest subareas	Current Public Use: YES	Future Public Use: YES



Land Code: 1000077089	Agency Land Code: R29253302	Land Name: FORESTRY	County: ROSEAU	Acres: 40.00
City:	Site Code: R290099	Classification Per M.S. 86A.05: f. state forests and state forest subareas	Current Public Use: YES	Future Public Use: YES
Land Code: 1000077090	Agency Land Code: R29253312	Land Name: FORESTRY	County: ROSEAU	Acres: 40.00
City:	Site Code: R290099	Classification Per M.S. 86A.05: f. state forests and state forest subareas	Current Public Use: YES	Future Public Use: YES
Land Code: 1000077091	Agency Land Code: R29251611	Land Name: FORESTRY	County: ROSEAU	Acres: 40.00
City:	Site Code: R290099	Classification Per M.S. 86A.05: f. state forests and state forest subareas	Current Public Use: YES	Future Public Use: YES
Land Code: 1000077092	Agency Land Code: R29251953	Land Name: FORESTRY	County: ROSEAU	Acres: 40.00
City:	Site Code: R290099	Classification Per M.S. 86A.05: f. state forests and state forest subareas	Current Public Use: YES	Future Public Use: YES
Land Code: 1000077093	Agency Land Code: R29251970	Land Name: FORESTRY	County: ROSEAU	Acres: 38.36
City:	Site Code: R290099	Classification Per M.S. 86A.05: f. state forests and state forest subareas	Current Public Use: YES	Future Public Use: YES
Land Code: 1000077094	Agency Land Code: R29251971	Land Name: FORESTRY	County: ROSEAU	Acres: 38.61
City:	Site Code: R290099	Classification Per M.S. 86A.05: f. state forests and state forest subareas	Current Public Use: YES	Future Public Use: YES
Land Code: 1000077095	Agency Land Code: R29251973	Land Name: FORESTRY	County: ROSEAU	Acres: 40.00
City:	Site Code: R290099	Classification Per M.S. 86A.05: f. state forests and state forest subareas	Current Public Use: YES	Future Public Use: YES
Land Code: 1000077096	Agency Land Code: R29253407	Land Name: FORESTRY	County: ROSEAU	Acres: 40.00
City:	Site Code: R290099	Classification Per M.S. 86A.05: f. state forests and state forest subareas	Current Public Use: YES	Future Public Use: YES
Land Code: 1000077097	Agency Land Code: R29253514	Land Name: FORESTRY	County: ROSEAU	Acres: 40.00
City:	Site Code: R290099	Classification Per M.S. 86A.05: f. state forests and state forest subareas	Current Public Use: YES	Future Public Use: YES
Land Code: 1000077098	Agency Land Code: R29253515	Land Name: FORESTRY	County: ROSEAU	Acres: 40.00
City:	Site Code: R290099	Classification Per M.S. 86A.05: f. state forests and state forest subareas	Current Public Use: YES	Future Public Use: YES
Land Code: 1000077099	Agency Land Code: R29251635	Land Name: FORESTRY	County: ROSEAU	Acres: 40.00
City:	Site Code: R290099	Classification Per M.S. 86A.05: f. state forests and state forest subareas	Current Public Use: YES	Future Public Use: YES
Land Code: 1000077100	Agency Land Code: R29252405	Land Name: FORESTRY	County: ROSEAU	Acres: 40.00
City:	Site Code: R290099	Classification Per M.S. 86A.05: f. state forests and state forest subareas	Current Public Use: YES	Future Public Use: YES



Land Code: 1000077101	Agency Land Code: R29252416	Land Name: FORESTRY	County: ROSEAU	Acres: 40.00
City:	Site Code: R290099	Classification Per M.S. 86A.05: f. state forests and state forest subareas	Current Public Use: YES	Future Public Use: YES
Land Code: 1000077102	Agency Land Code: R29252424	Land Name: FORESTRY	County: ROSEAU	Acres: 40.00
City:	Site Code: R290099	Classification Per M.S. 86A.05: f. state forests and state forest subareas	Current Public Use: YES	Future Public Use: YES
Land Code: 1000077103	Agency Land Code: R29252430	Land Name: FORESTRY	County: ROSEAU	Acres: 40.00
City:	Site Code: R290099	Classification Per M.S. 86A.05: f. state forests and state forest subareas	Current Public Use: YES	Future Public Use: YES
Land Code: 1000077104	Agency Land Code: R29252462	Land Name: FORESTRY	County: ROSEAU	Acres: 40.00
City:	Site Code: R290099	Classification Per M.S. 86A.05: f. state forests and state forest subareas	Current Public Use: YES	Future Public Use: YES
Land Code: 1000077105	Agency Land Code: R29251699	Land Name: FORESTRY	County: ROSEAU	Acres: 40.00
City:	Site Code: R290099	Classification Per M.S. 86A.05: f. state forests and state forest subareas	Current Public Use: YES	Future Public Use: YES
Land Code: 1000077106	Agency Land Code: R29252507	Land Name: FORESTRY	County: ROSEAU	Acres: 39.95
City:	Site Code: R290099	Classification Per M.S. 86A.05: f. state forests and state forest subareas	Current Public Use: YES	Future Public Use: YES
Land Code: 1000077107	Agency Land Code: R29252525	Land Name: FORESTRY	County: ROSEAU	Acres: 40.00
City:	Site Code: R290099	Classification Per M.S. 86A.05: f. state forests and state forest subareas	Current Public Use: YES	Future Public Use: YES
Land Code: 1000077108	Agency Land Code: R29252536	Land Name: FORESTRY	County: ROSEAU	Acres: 40.00
City:	Site Code: R290099	Classification Per M.S. 86A.05: f. state forests and state forest subareas	Current Public Use: YES	Future Public Use: YES
Land Code: 1000077109	Agency Land Code: R29252541	Land Name: FORESTRY	County: ROSEAU	Acres: 40.00
City:	Site Code: R290099	Classification Per M.S. 86A.05: f. state forests and state forest subareas	Current Public Use: YES	Future Public Use: YES
Land Code: 1000077110	Agency Land Code: R29252551	Land Name: FORESTRY	County: ROSEAU	Acres: 40.00
City:	Site Code: R290099	Classification Per M.S. 86A.05: f. state forests and state forest subareas	Current Public Use: YES	Future Public Use: YES
Land Code: 1000077111	Agency Land Code: R29252563	Land Name: FORESTRY	County: ROSEAU	Acres: 40.00
City:	Site Code: R290099	Classification Per M.S. 86A.05: f. state forests and state forest subareas	Current Public Use: YES	Future Public Use: YES
Land Code: 1000077112	Agency Land Code: R29252580	Land Name: FORESTRY	County: ROSEAU	Acres: 40.00
City:	Site Code: R290099	Classification Per M.S. 86A.05: f. state forests and state forest subareas	Current Public Use: YES	Future Public Use: YES



Land Code: 1000077113	Agency Land Code: R29252626	Land Name: FORESTRY	County: ROSEAU	Acres: 40.00
City:	Site Code: R290099	Classification Per M.S. 86A.05: f. state forests and state forest subareas	Current Public Use: YES	Future Public Use: YES
Land Code: 1000077114	Agency Land Code: R29252645	Land Name: FORESTRY	County: ROSEAU	Acres: 40.00
City:	Site Code: R290099	Classification Per M.S. 86A.05: f. state forests and state forest subareas	Current Public Use: YES	Future Public Use: YES
Land Code: 1000077115	Agency Land Code: R29251745	Land Name: FORESTRY	County: ROSEAU	Acres: 40.00
City:	Site Code: R290099	Classification Per M.S. 86A.05: f. state forests and state forest subareas	Current Public Use: YES	Future Public Use: YES
Land Code: 1000077116	Agency Land Code: R29251761	Land Name: FORESTRY	County: ROSEAU	Acres: 40.00
City:	Site Code: R290099	Classification Per M.S. 86A.05: f. state forests and state forest subareas	Current Public Use: YES	Future Public Use: YES
Land Code: 1000077117	Agency Land Code: R29252677	Land Name: FORESTRY	County: ROSEAU	Acres: 40.00
City:	Site Code: R290099	Classification Per M.S. 86A.05: f. state forests and state forest subareas	Current Public Use: YES	Future Public Use: YES
Land Code: 1000077118	Agency Land Code: R29252702	Land Name: FORESTRY	County: ROSEAU	Acres: 40.00
City:	Site Code: R290099	Classification Per M.S. 86A.05: f. state forests and state forest subareas	Current Public Use: YES	Future Public Use: YES
Land Code: 1000077119	Agency Land Code: R29252706	Land Name: FORESTRY	County: ROSEAU	Acres: 40.00
City:	Site Code: R290099	Classification Per M.S. 86A.05: f. state forests and state forest subareas	Current Public Use: YES	Future Public Use: YES
Land Code: 1000077120	Agency Land Code: R29251776	Land Name: FORESTRY	County: ROSEAU	Acres: 40.00
City:	Site Code: R290099	Classification Per M.S. 86A.05: f. state forests and state forest subareas	Current Public Use: YES	Future Public Use: YES
Land Code: 1000077121	Agency Land Code: R29251782	Land Name: FORESTRY	County: ROSEAU	Acres: 40.00
City:	Site Code: R290099	Classification Per M.S. 86A.05: f. state forests and state forest subareas	Current Public Use: YES	Future Public Use: YES
Land Code: 1000077122	Agency Land Code: R29252914	Land Name: FORESTRY	County: ROSEAU	Acres: 40.00
City:	Site Code: R290099	Classification Per M.S. 86A.05: f. state forests and state forest subareas	Current Public Use: YES	Future Public Use: YES
Land Code: 1000077123	Agency Land Code: R29251799	Land Name: FORESTRY	County: ROSEAU	Acres: 40.00
City:	Site Code: R290099	Classification Per M.S. 86A.05: f. state forests and state forest subareas	Current Public Use: YES	Future Public Use: YES
Land Code: 1000077124	Agency Land Code: R29251803	Land Name: FORESTRY	County: ROSEAU	Acres: 40.00
City:	Site Code: R290099	Classification Per M.S. 86A.05: f. state forests and state forest subareas	Current Public Use: YES	Future Public Use: YES



Land Code: 1000077125	Agency Land Code: R29252978	Land Name: FORESTRY	County: ROSEAU	Acres: 40.00
City:	Site Code: R290099	Classification Per M.S. 86A.05: f. state forests and state forest subareas	Current Public Use: YES	Future Public Use: YES
Land Code: 1000077126	Agency Land Code: R29253019	Land Name: FORESTRY	County: ROSEAU	Acres: 40.00
City:	Site Code: R290099	Classification Per M.S. 86A.05: f. state forests and state forest subareas	Current Public Use: YES	Future Public Use: YES
Land Code: 1000077127	Agency Land Code: R29253068	Land Name: FORESTRY	County: ROSEAU	Acres: 40.00
City:	Site Code: R290099	Classification Per M.S. 86A.05: f. state forests and state forest subareas	Current Public Use: YES	Future Public Use: YES
Land Code: 1000077128	Agency Land Code: R29253166	Land Name: FORESTRY	County: ROSEAU	Acres: 40.00
City:	Site Code: R290099	Classification Per M.S. 86A.05: f. state forests and state forest subareas	Current Public Use: YES	Future Public Use: YES
Land Code: 1000077129	Agency Land Code: R29251856	Land Name: FORESTRY	County: ROSEAU	Acres: 40.00
City:	Site Code: R290099	Classification Per M.S. 86A.05: f. state forests and state forest subareas	Current Public Use: YES	Future Public Use: YES
Land Code: 1000077130	Agency Land Code: R29253217	Land Name: FORESTRY	County: ROSEAU	Acres: 40.00
City:	Site Code: R290099	Classification Per M.S. 86A.05: f. state forests and state forest subareas	Current Public Use: YES	Future Public Use: YES
Land Code: 1000077131	Agency Land Code: R29253448	Land Name: FORESTRY	County: ROSEAU	Acres: 40.00
City:	Site Code: R290099	Classification Per M.S. 86A.05: f. state forests and state forest subareas	Current Public Use: YES	Future Public Use: YES
Land Code: 1000077132	Agency Land Code: R29253451	Land Name: FORESTRY	County: ROSEAU	Acres: 40.00
City:	Site Code: R290099	Classification Per M.S. 86A.05: f. state forests and state forest subareas	Current Public Use: YES	Future Public Use: YES
Land Code: 1000077133	Agency Land Code: R29253490	Land Name: FORESTRY	County: ROSEAU	Acres: 40.00
City:	Site Code: R290099	Classification Per M.S. 86A.05: f. state forests and state forest subareas	Current Public Use: YES	Future Public Use: YES
Land Code: 1000077134	Agency Land Code: R29253236	Land Name: FORESTRY	County: ROSEAU	Acres: 40.00
City:	Site Code: R290099	Classification Per M.S. 86A.05: f. state forests and state forest subareas	Current Public Use: YES	Future Public Use: YES
Land Code: 1000077135	Agency Land Code: R29253281	Land Name: FORESTRY	County: ROSEAU	Acres: 40.00
City:	Site Code: R290099	Classification Per M.S. 86A.05: f. state forests and state forest subareas	Current Public Use: YES	Future Public Use: YES
Land Code: 1000077136	Agency Land Code: R29255355	Land Name: FORESTRY	County: ROSEAU	Acres: 40.00
City:	Site Code: R290099	Classification Per M.S. 86A.05: f. state forests and state forest subareas	Current Public Use: YES	Future Public Use: YES



Land Code: 1000077137	Agency Land Code: R29255067	Land Name: FORESTRY	County: ROSEAU	Acres: 40.00
City:	Site Code: R290099	Classification Per M.S. 86A.05: f. state forests and state forest subareas	Current Public Use: YES	Future Public Use: YES
Land Code: 1000077138	Agency Land Code: R29253789	Land Name: FORESTRY	County: ROSEAU	Acres: 40.00
City:	Site Code: R290099	Classification Per M.S. 86A.05: f. state forests and state forest subareas	Current Public Use: YES	Future Public Use: YES
Land Code: 1000077139	Agency Land Code: R29253803	Land Name: FORESTRY	County: ROSEAU	Acres: 40.00
City:	Site Code: R290099	Classification Per M.S. 86A.05: f. state forests and state forest subareas	Current Public Use: YES	Future Public Use: YES
Land Code: 1000077140	Agency Land Code: R29255123	Land Name: FORESTRY	County: ROSEAU	Acres: 40.00
City:	Site Code: R290099	Classification Per M.S. 86A.05: f. state forests and state forest subareas	Current Public Use: YES	Future Public Use: YES
Land Code: 1000077141	Agency Land Code: R29253866	Land Name: FORESTRY	County: ROSEAU	Acres: 40.00
City:	Site Code: R290099	Classification Per M.S. 86A.05: f. state forests and state forest subareas	Current Public Use: YES	Future Public Use: YES
Land Code: 1000077142	Agency Land Code: R29255239	Land Name: FORESTRY	County: ROSEAU	Acres: 40.00
City:	Site Code: R290099	Classification Per M.S. 86A.05: f. state forests and state forest subareas	Current Public Use: YES	Future Public Use: YES
Land Code: 1000077143	Agency Land Code: R29255242	Land Name: FORESTRY	County: ROSEAU	Acres: 40.00
City:	Site Code: R290099	Classification Per M.S. 86A.05: f. state forests and state forest subareas	Current Public Use: YES	Future Public Use: YES
Land Code: 1000077144	Agency Land Code: R29253615	Land Name: FORESTRY	County: ROSEAU	Acres: 40.00
City:	Site Code: R290099	Classification Per M.S. 86A.05: f. state forests and state forest subareas	Current Public Use: YES	Future Public Use: YES
Land Code: 1000077145	Agency Land Code: R29253640	Land Name: FORESTRY	County: ROSEAU	Acres: 40.00
City:	Site Code: R290099	Classification Per M.S. 86A.05: f. state forests and state forest subareas	Current Public Use: YES	Future Public Use: YES
Land Code: 1000077146	Agency Land Code: R29253651	Land Name: FORESTRY	County: ROSEAU	Acres: 40.00
City:	Site Code: R290099	Classification Per M.S. 86A.05: f. state forests and state forest subareas	Current Public Use: YES	Future Public Use: YES
Land Code: 1000077147	Agency Land Code: R29254836	Land Name: FORESTRY	County: ROSEAU	Acres: 40.00
City:	Site Code: R290099	Classification Per M.S. 86A.05: f. state forests and state forest subareas	Current Public Use: YES	Future Public Use: YES
Land Code: 1000077148	Agency Land Code: R29255289	Land Name: FORESTRY	County: ROSEAU	Acres: 40.00
City:	Site Code: R290099	Classification Per M.S. 86A.05: f. state forests and state forest subareas	Current Public Use: YES	Future Public Use: YES



Land Code: 1000077149	Agency Land Code: R29255296	Land Name: FORESTRY	County: ROSEAU	Acres: 40.00
City:	Site Code: R290099	Classification Per M.S. 86A.05: f. state forests and state forest subareas	Current Public Use: YES	Future Public Use: YES
Land Code: 1000077150	Agency Land Code: R29253674	Land Name: FORESTRY	County: ROSEAU	Acres: 40.00
City:	Site Code: R290099	Classification Per M.S. 86A.05: f. state forests and state forest subareas	Current Public Use: YES	Future Public Use: YES
Land Code: 1000077151	Agency Land Code: R29253675	Land Name: FORESTRY	County: ROSEAU	Acres: 40.00
City:	Site Code: R290099	Classification Per M.S. 86A.05: f. state forests and state forest subareas	Current Public Use: YES	Future Public Use: YES
Land Code: 1000077152	Agency Land Code: R29253711	Land Name: FORESTRY	County: ROSEAU	Acres: 40.00
City:	Site Code: R290099	Classification Per M.S. 86A.05: f. state forests and state forest subareas	Current Public Use: YES	Future Public Use: YES
Land Code: 1000077153	Agency Land Code: R29253729	Land Name: FORESTRY	County: ROSEAU	Acres: 40.00
City:	Site Code: R290099	Classification Per M.S. 86A.05: f. state forests and state forest subareas	Current Public Use: YES	Future Public Use: YES
Land Code: 1000077154	Agency Land Code: R29253734	Land Name: FORESTRY	County: ROSEAU	Acres: 40.00
City:	Site Code: R290099	Classification Per M.S. 86A.05: f. state forests and state forest subareas	Current Public Use: YES	Future Public Use: YES
Land Code: 1000077155	Agency Land Code: R29253738	Land Name: FORESTRY	County: ROSEAU	Acres: 40.00
City:	Site Code: R290099	Classification Per M.S. 86A.05: f. state forests and state forest subareas	Current Public Use: YES	Future Public Use: YES
Land Code: 1000077156	Agency Land Code: R29253745	Land Name: FORESTRY	County: ROSEAU	Acres: 40.00
City:	Site Code: R290099	Classification Per M.S. 86A.05: f. state forests and state forest subareas	Current Public Use: YES	Future Public Use: YES
Land Code: 1000077157	Agency Land Code: R29253296	Land Name: FORESTRY	County: ROSEAU	Acres: 40.00
City:	Site Code: R290099	Classification Per M.S. 86A.05: f. state forests and state forest subareas	Current Public Use: YES	Future Public Use: YES
Land Code: 1000077158	Agency Land Code: R29253310	Land Name: FORESTRY	County: ROSEAU	Acres: 40.00
City:	Site Code: R290099	Classification Per M.S. 86A.05: f. state forests and state forest subareas	Current Public Use: YES	Future Public Use: YES
Land Code: 1000077159	Agency Land Code: R29251946	Land Name: FORESTRY	County: ROSEAU	Acres: 40.00
City:	Site Code: R290099	Classification Per M.S. 86A.05: f. state forests and state forest subareas	Current Public Use: YES	Future Public Use: YES
Land Code: 1000077160	Agency Land Code: R29253330	Land Name: FORESTRY	County: ROSEAU	Acres: 40.00
City:	Site Code: R290099	Classification Per M.S. 86A.05: f. state forests and state forest subareas	Current Public Use: YES	Future Public Use: YES



Land Code: 1000077161	Agency Land Code: R29253339	Land Name: FORESTRY	County: ROSEAU	Acres: 40.00
City:	Site Code: R290099	Classification Per M.S. 86A.05: f. state forests and state forest subareas	Current Public Use: YES	Future Public Use: YES
Land Code: 1000077162	Agency Land Code: R29253520	Land Name: FORESTRY	County: ROSEAU	Acres: 40.00
City:	Site Code: R290099	Classification Per M.S. 86A.05: f. state forests and state forest subareas	Current Public Use: YES	Future Public Use: YES
Land Code: 1000077163	Agency Land Code: R29252028	Land Name: FORESTRY	County: ROSEAU	Acres: 40.00
City:	Site Code: R290099	Classification Per M.S. 86A.05: f. state forests and state forest subareas	Current Public Use: YES	Future Public Use: YES
Land Code: 1000077164	Agency Land Code: R29252032	Land Name: FORESTRY	County: ROSEAU	Acres: 40.00
City:	Site Code: R290099	Classification Per M.S. 86A.05: f. state forests and state forest subareas	Current Public Use: YES	Future Public Use: YES
Land Code: 1000077165	Agency Land Code: R29252041	Land Name: FORESTRY	County: ROSEAU	Acres: 40.00
City:	Site Code: R290099	Classification Per M.S. 86A.05: f. state forests and state forest subareas	Current Public Use: YES	Future Public Use: YES
Land Code: 1000077166	Agency Land Code: R29252044	Land Name: FORESTRY	County: ROSEAU	Acres: 40.00
City:	Site Code: R290099	Classification Per M.S. 86A.05: f. state forests and state forest subareas	Current Public Use: YES	Future Public Use: YES
Land Code: 1000077167	Agency Land Code: R29253529	Land Name: FORESTRY	County: ROSEAU	Acres: 40.00
City:	Site Code: R290099	Classification Per M.S. 86A.05: f. state forests and state forest subareas	Current Public Use: YES	Future Public Use: YES
Land Code: 1000077168	Agency Land Code: R29339891	Land Name: FORESTRY	County: ROSEAU	Acres: 40.00
City:	Site Code: R290099	Classification Per M.S. 86A.05: f. state forests and state forest subareas	Current Public Use: YES	Future Public Use: YES
Land Code: 1000077169	Agency Land Code: R29252266	Land Name: FORESTRY	County: ROSEAU	Acres: 40.00
City:	Site Code: R290099	Classification Per M.S. 86A.05: f. state forests and state forest subareas	Current Public Use: YES	Future Public Use: YES
Land Code: 1000077170	Agency Land Code: R29252398	Land Name: FORESTRY	County: ROSEAU	Acres: 40.00
City:	Site Code: R290099	Classification Per M.S. 86A.05: f. state forests and state forest subareas	Current Public Use: YES	Future Public Use: YES
Land Code: 1000077171	Agency Land Code: R29252449	Land Name: FORESTRY	County: ROSEAU	Acres: 40.00
City:	Site Code: R290099	Classification Per M.S. 86A.05: f. state forests and state forest subareas	Current Public Use: YES	Future Public Use: YES
Land Code: 1000077172	Agency Land Code: R29252474	Land Name: FORESTRY	County: ROSEAU	Acres: 40.00
City:	Site Code: R290099	Classification Per M.S. 86A.05: f. state forests and state forest subareas	Current Public Use: YES	Future Public Use: YES



Land Code: 1000077173	Agency Land Code: R29252475	Land Name: FORESTRY	County: ROSEAU	Acres: 40.00
City:	Site Code: R290099	Classification Per M.S. 86A.05: f. state forests and state forest subareas	Current Public Use: YES	Future Public Use: YES
Land Code: 1000077174	Agency Land Code: R29251673	Land Name: FORESTRY	County: ROSEAU	Acres: 40.00
City:	Site Code: R290099	Classification Per M.S. 86A.05: f. state forests and state forest subareas	Current Public Use: YES	Future Public Use: YES
Land Code: 1000077175	Agency Land Code: R29251675	Land Name: FORESTRY	County: ROSEAU	Acres: 40.00
City:	Site Code: R290099	Classification Per M.S. 86A.05: f. state forests and state forest subareas	Current Public Use: YES	Future Public Use: YES
Land Code: 1000077176	Agency Land Code: R29251703	Land Name: FORESTRY	County: ROSEAU	Acres: 40.00
City:	Site Code: R290099	Classification Per M.S. 86A.05: f. state forests and state forest subareas	Current Public Use: YES	Future Public Use: YES
Land Code: 1000077177	Agency Land Code: R29251704	Land Name: FORESTRY	County: ROSEAU	Acres: 40.00
City:	Site Code: R290099	Classification Per M.S. 86A.05: f. state forests and state forest subareas	Current Public Use: YES	Future Public Use: YES
Land Code: 1000077178	Agency Land Code: R29252522	Land Name: FORESTRY	County: ROSEAU	Acres: 40.00
City:	Site Code: R290099	Classification Per M.S. 86A.05: f. state forests and state forest subareas	Current Public Use: YES	Future Public Use: YES
Land Code: 1000077179	Agency Land Code: R29252555	Land Name: FORESTRY	County: ROSEAU	Acres: 40.00
City:	Site Code: R290099	Classification Per M.S. 86A.05: f. state forests and state forest subareas	Current Public Use: YES	Future Public Use: YES
Land Code: 1000077180	Agency Land Code: R29252559	Land Name: FORESTRY	County: ROSEAU	Acres: 40.00
City:	Site Code: R290099	Classification Per M.S. 86A.05: f. state forests and state forest subareas	Current Public Use: YES	Future Public Use: YES
Land Code: 1000077181	Agency Land Code: R29252587	Land Name: FORESTRY	County: ROSEAU	Acres: 40.00
City:	Site Code: R290099	Classification Per M.S. 86A.05: f. state forests and state forest subareas	Current Public Use: YES	Future Public Use: YES
Land Code: 1000077182	Agency Land Code: R29252606	Land Name: FORESTRY	County: ROSEAU	Acres: 40.00
City:	Site Code: R290099	Classification Per M.S. 86A.05: f. state forests and state forest subareas	Current Public Use: YES	Future Public Use: YES
Land Code: 1000077183	Agency Land Code: R29252682	Land Name: FORESTRY	County: ROSEAU	Acres: 40.00
City:	Site Code: R290099	Classification Per M.S. 86A.05: f. state forests and state forest subareas	Current Public Use: YES	Future Public Use: YES
Land Code: 1000077184	Agency Land Code: R29252687	Land Name: FORESTRY	County: ROSEAU	Acres: 40.00
City:	Site Code: R290099	Classification Per M.S. 86A.05: f. state forests and state forest subareas	Current Public Use: YES	Future Public Use: YES



Land Code: 1000077185	Agency Land Code: R29251786	Land Name: FORESTRY	County: ROSEAU	Acres: 40.00
City:	Site Code: R290099	Classification Per M.S. 86A.05: f. state forests and state forest subareas	Current Public Use: YES	Future Public Use: YES
Land Code: 1000077186	Agency Land Code: R29251789	Land Name: FORESTRY	County: ROSEAU	Acres: 40.00
City:	Site Code: R290099	Classification Per M.S. 86A.05: f. state forests and state forest subareas	Current Public Use: YES	Future Public Use: YES
Land Code: 1000077187	Agency Land Code: R29252951	Land Name: FORESTRY	County: ROSEAU	Acres: 40.00
City:	Site Code: R290099	Classification Per M.S. 86A.05: f. state forests and state forest subareas	Current Public Use: YES	Future Public Use: YES
Land Code: 1000077188	Agency Land Code: R29251802	Land Name: FORESTRY	County: ROSEAU	Acres: 40.00
City:	Site Code: R290099	Classification Per M.S. 86A.05: f. state forests and state forest subareas	Current Public Use: YES	Future Public Use: YES
Land Code: 1000077189	Agency Land Code: R29251807	Land Name: FORESTRY	County: ROSEAU	Acres: 40.00
City:	Site Code: R290099	Classification Per M.S. 86A.05: f. state forests and state forest subareas	Current Public Use: YES	Future Public Use: YES
Land Code: 1000077190	Agency Land Code: R29252975	Land Name: FORESTRY	County: ROSEAU	Acres: 40.00
City:	Site Code: R290099	Classification Per M.S. 86A.05: f. state forests and state forest subareas	Current Public Use: YES	Future Public Use: YES
Land Code: 1000077191	Agency Land Code: R29252976	Land Name: FORESTRY	County: ROSEAU	Acres: 40.00
City:	Site Code: R290099	Classification Per M.S. 86A.05: f. state forests and state forest subareas	Current Public Use: YES	Future Public Use: YES
Land Code: 1000077192	Agency Land Code: R29252994	Land Name: FORESTRY	County: ROSEAU	Acres: 35.92
City:	Site Code: R290099	Classification Per M.S. 86A.05: f. state forests and state forest subareas	Current Public Use: YES	Future Public Use: YES
Land Code: 1000077193	Agency Land Code: R29253013	Land Name: FORESTRY	County: ROSEAU	Acres: 40.00
City:	Site Code: R290099	Classification Per M.S. 86A.05: f. state forests and state forest subareas	Current Public Use: YES	Future Public Use: YES
Land Code: 1000077194	Agency Land Code: R29253049	Land Name: FORESTRY	County: ROSEAU	Acres: 40.00
City:	Site Code: R290099	Classification Per M.S. 86A.05: f. state forests and state forest subareas	Current Public Use: YES	Future Public Use: YES
Land Code: 1000077195	Agency Land Code: R29253087	Land Name: FORESTRY	County: ROSEAU	Acres: 40.08
City:	Site Code: R290099	Classification Per M.S. 86A.05: f. state forests and state forest subareas	Current Public Use: YES	Future Public Use: YES
Land Code: 1000077196	Agency Land Code: R29253095	Land Name: FORESTRY	County: ROSEAU	Acres: 40.00
City:	Site Code: R290099	Classification Per M.S. 86A.05: f. state forests and state forest subareas	Current Public Use: YES	Future Public Use: YES



Land Code: 1000077197	Agency Land Code: R29253137	Land Name: FORESTRY	County: ROSEAU	Acres: 27.29
City:	Site Code: R290099	Classification Per M.S. 86A.05: f. state forests and state forest subareas	Current Public Use: YES	Future Public Use: YES
Land Code: 1000077198	Agency Land Code: R29253141	Land Name: FORESTRY	County: ROSEAU	Acres: 27.01
City:	Site Code: R290099	Classification Per M.S. 86A.05: f. state forests and state forest subareas	Current Public Use: YES	Future Public Use: YES
Land Code: 1000077199	Agency Land Code: R29253171	Land Name: FORESTRY	County: ROSEAU	Acres: 40.00
City:	Site Code: R290099	Classification Per M.S. 86A.05: f. state forests and state forest subareas	Current Public Use: YES	Future Public Use: YES
Land Code: 1000077200	Agency Land Code: R29253172	Land Name: FORESTRY	County: ROSEAU	Acres: 40.00
City:	Site Code: R290099	Classification Per M.S. 86A.05: f. state forests and state forest subareas	Current Public Use: YES	Future Public Use: YES
Land Code: 1000077201	Agency Land Code: R29253447	Land Name: FORESTRY	County: ROSEAU	Acres: 40.00
City:	Site Code: R290099	Classification Per M.S. 86A.05: f. state forests and state forest subareas	Current Public Use: YES	Future Public Use: YES
Land Code: 1000077202	Agency Land Code: R29253494	Land Name: FORESTRY	County: ROSEAU	Acres: 40.00
City:	Site Code: R290099	Classification Per M.S. 86A.05: f. state forests and state forest subareas	Current Public Use: YES	Future Public Use: YES
Land Code: 1000077203	Agency Land Code: R29253246	Land Name: FORESTRY	County: ROSEAU	Acres: 40.00
City:	Site Code: R290099	Classification Per M.S. 86A.05: f. state forests and state forest subareas	Current Public Use: YES	Future Public Use: YES
Land Code: 1000077204	Agency Land Code: R29253253	Land Name: FORESTRY	County: ROSEAU	Acres: 39.95
City:	Site Code: R290099	Classification Per M.S. 86A.05: f. state forests and state forest subareas	Current Public Use: YES	Future Public Use: YES
Land Code: 1000077205	Agency Land Code: R29253349	Land Name: FORESTRY	County: ROSEAU	Acres: 40.00
City:	Site Code: R290099	Classification Per M.S. 86A.05: f. state forests and state forest subareas	Current Public Use: YES	Future Public Use: YES
Land Code: 1000077206	Agency Land Code: R29251894	Land Name: FORESTRY	County: ROSEAU	Acres: 40.00
City:	Site Code: R290099	Classification Per M.S. 86A.05: f. state forests and state forest subareas	Current Public Use: YES	Future Public Use: YES
Land Code: 1000077207	Agency Land Code: R29251921	Land Name: FORESTRY	County: ROSEAU	Acres: 40.00
City:	Site Code: R290099	Classification Per M.S. 86A.05: f. state forests and state forest subareas	Current Public Use: YES	Future Public Use: YES
Land Code: 1000077208	Agency Land Code: R29251927	Land Name: FORESTRY	County: ROSEAU	Acres: 40.00
City:	Site Code: R290099	Classification Per M.S. 86A.05: f. state forests and state forest subareas	Current Public Use: YES	Future Public Use: YES



Land Code: 1000077209	Agency Land Code: R29255361	Land Name: FORESTRY	County: ROSEAU	Acres: 40.00
City:	Site Code: R290099	Classification Per M.S. 86A.05: f. state forests and state forest subareas	Current Public Use: YES	Future Public Use: YES
Land Code: 1000077210	Agency Land Code: R29255064	Land Name: FORESTRY	County: ROSEAU	Acres: 40.00
City:	Site Code: R290099	Classification Per M.S. 86A.05: f. state forests and state forest subareas	Current Public Use: YES	Future Public Use: YES
Land Code: 1000077211	Agency Land Code: R29255118	Land Name: FORESTRY	County: ROSEAU	Acres: 40.00
City:	Site Code: R290099	Classification Per M.S. 86A.05: f. state forests and state forest subareas	Current Public Use: YES	Future Public Use: YES
Land Code: 1000077212	Agency Land Code: R29255121	Land Name: FORESTRY	County: ROSEAU	Acres: 40.00
City:	Site Code: R290099	Classification Per M.S. 86A.05: f. state forests and state forest subareas	Current Public Use: YES	Future Public Use: YES
Land Code: 1000077213	Agency Land Code: R29253829	Land Name: FORESTRY	County: ROSEAU	Acres: 40.00
City:	Site Code: R290099	Classification Per M.S. 86A.05: f. state forests and state forest subareas	Current Public Use: YES	Future Public Use: YES
Land Code: 1000077214	Agency Land Code: R29255159	Land Name: FORESTRY	County: ROSEAU	Acres: 40.00
City:	Site Code: R290099	Classification Per M.S. 86A.05: f. state forests and state forest subareas	Current Public Use: YES	Future Public Use: YES
Land Code: 1000077215	Agency Land Code: R29255226	Land Name: FORESTRY	County: ROSEAU	Acres: 40.00
City:	Site Code: R290099	Classification Per M.S. 86A.05: f. state forests and state forest subareas	Current Public Use: YES	Future Public Use: YES
Land Code: 1000077216	Agency Land Code: R29254864	Land Name: FORESTRY	County: ROSEAU	Acres: 33.02
City:	Site Code: R290099	Classification Per M.S. 86A.05: f. state forests and state forest subareas	Current Public Use: YES	Future Public Use: YES
Land Code: 1000077217	Agency Land Code: R29255266	Land Name: FORESTRY	County: ROSEAU	Acres: 40.00
City:	Site Code: R290099	Classification Per M.S. 86A.05: f. state forests and state forest subareas	Current Public Use: YES	Future Public Use: YES
Land Code: 1000077218	Agency Land Code: R29255278	Land Name: FORESTRY	County: ROSEAU	Acres: 40.00
City:	Site Code: R290099	Classification Per M.S. 86A.05: f. state forests and state forest subareas	Current Public Use: YES	Future Public Use: YES
Land Code: 1000077219	Agency Land Code: R29254941	Land Name: FORESTRY	County: ROSEAU	Acres: 40.00
City:	Site Code: R290099	Classification Per M.S. 86A.05: f. state forests and state forest subareas	Current Public Use: YES	Future Public Use: YES
Land Code: 1000077220	Agency Land Code: R29254944	Land Name: FORESTRY	County: ROSEAU	Acres: 40.00
City:	Site Code: R290099	Classification Per M.S. 86A.05: f. state forests and state forest subareas	Current Public Use: YES	Future Public Use: YES



Land Code: 1000077221	Agency Land Code: R29253670	Land Name: FORESTRY	County: ROSEAU	Acres: 40.00
City:	Site Code: R290099	Classification Per M.S. 86A.05: f. state forests and state forest subareas	Current Public Use: YES	Future Public Use: YES
Land Code: 1000077222	Agency Land Code: R29253699	Land Name: FORESTRY	County: ROSEAU	Acres: 40.00
City:	Site Code: R290099	Classification Per M.S. 86A.05: f. state forests and state forest subareas	Current Public Use: YES	Future Public Use: YES
Land Code: 1000077223	Agency Land Code: R29253716	Land Name: FORESTRY	County: ROSEAU	Acres: 40.00
City:	Site Code: R290099	Classification Per M.S. 86A.05: f. state forests and state forest subareas	Current Public Use: YES	Future Public Use: YES
Land Code: 1000077224	Agency Land Code: R29253756	Land Name: FORESTRY	County: ROSEAU	Acres: 40.00
City:	Site Code: R290099	Classification Per M.S. 86A.05: f. state forests and state forest subareas	Current Public Use: YES	Future Public Use: YES
Land Code: 1000077225	Agency Land Code: R29253761	Land Name: FORESTRY	County: ROSEAU	Acres: 40.00
City:	Site Code: R290099	Classification Per M.S. 86A.05: f. state forests and state forest subareas	Current Public Use: YES	Future Public Use: YES
Land Code: 1000077226	Agency Land Code: R29253600	Land Name: FORESTRY	County: ROSEAU	Acres: 40.00
City:	Site Code: R290099	Classification Per M.S. 86A.05: f. state forests and state forest subareas	Current Public Use: YES	Future Public Use: YES
Land Code: 1000077227	Agency Land Code: R29253601	Land Name: FORESTRY	County: ROSEAU	Acres: 40.00
City:	Site Code: R290099	Classification Per M.S. 86A.05: f. state forests and state forest subareas	Current Public Use: YES	Future Public Use: YES
Land Code: 1000077228	Agency Land Code: R29253294	Land Name: FORESTRY	County: ROSEAU	Acres: 40.00
City:	Site Code: R290099	Classification Per M.S. 86A.05: f. state forests and state forest subareas	Current Public Use: YES	Future Public Use: YES
Land Code: 1000077229	Agency Land Code: R29253298	Land Name: FORESTRY	County: ROSEAU	Acres: 40.00
City:	Site Code: R290099	Classification Per M.S. 86A.05: f. state forests and state forest subareas	Current Public Use: YES	Future Public Use: YES
Land Code: 1000077230	Agency Land Code: R29251595	Land Name: FORESTRY	County: ROSEAU	Acres: 40.00
City:	Site Code: R290099	Classification Per M.S. 86A.05: f. state forests and state forest subareas	Current Public Use: YES	Future Public Use: YES
Land Code: 1000077231	Agency Land Code: R29251612	Land Name: FORESTRY	County: ROSEAU	Acres: 40.00
City:	Site Code: R290099	Classification Per M.S. 86A.05: f. state forests and state forest subareas	Current Public Use: YES	Future Public Use: YES
Land Code: 1000077232	Agency Land Code: R29251968	Land Name: FORESTRY	County: ROSEAU	Acres: 40.00
City:	Site Code: R290099	Classification Per M.S. 86A.05: f. state forests and state forest subareas	Current Public Use: YES	Future Public Use: YES



Land Code: 1000077233	Agency Land Code: R29251981	Land Name: FORESTRY	County: ROSEAU	Acres: 40.00
City:	Site Code: R290099	Classification Per M.S. 86A.05: f. state forests and state forest subareas	Current Public Use: YES	Future Public Use: YES
Land Code: 1000077234	Agency Land Code: R29251982	Land Name: FORESTRY	County: ROSEAU	Acres: 39.32
City:	Site Code: R290099	Classification Per M.S. 86A.05: f. state forests and state forest subareas	Current Public Use: YES	Future Public Use: YES
Land Code: 1000077235	Agency Land Code: R29253409	Land Name: FORESTRY	County: ROSEAU	Acres: 40.00
City:	Site Code: R290099	Classification Per M.S. 86A.05: f. state forests and state forest subareas	Current Public Use: YES	Future Public Use: YES
Land Code: 1000077236	Agency Land Code: R29253423	Land Name: FORESTRY	County: ROSEAU	Acres: 40.00
City:	Site Code: R290099	Classification Per M.S. 86A.05: f. state forests and state forest subareas	Current Public Use: YES	Future Public Use: YES
Land Code: 1000077237	Agency Land Code: R29253505	Land Name: FORESTRY	County: ROSEAU	Acres: 40.00
City:	Site Code: R290099	Classification Per M.S. 86A.05: f. state forests and state forest subareas	Current Public Use: YES	Future Public Use: YES
Land Code: 1000077238	Agency Land Code: R29253525	Land Name: FORESTRY	County: ROSEAU	Acres: 40.00
City:	Site Code: R290099	Classification Per M.S. 86A.05: f. state forests and state forest subareas	Current Public Use: YES	Future Public Use: YES
Land Code: 1000077239	Agency Land Code: R29252003	Land Name: FORESTRY	County: ROSEAU	Acres: 40.00
City:	Site Code: R290099	Classification Per M.S. 86A.05: f. state forests and state forest subareas	Current Public Use: YES	Future Public Use: YES
Land Code: 1000077240	Agency Land Code: R29253533	Land Name: FORESTRY	County: ROSEAU	Acres: 40.00
City:	Site Code: R290099	Classification Per M.S. 86A.05: f. state forests and state forest subareas	Current Public Use: YES	Future Public Use: YES
Land Code: 1000077241	Agency Land Code: R29251624	Land Name: FORESTRY	County: ROSEAU	Acres: 40.00
City:	Site Code: R290099	Classification Per M.S. 86A.05: f. state forests and state forest subareas	Current Public Use: YES	Future Public Use: YES
Land Code: 1000077242	Agency Land Code: R29251644	Land Name: FORESTRY	County: ROSEAU	Acres: 40.00
City:	Site Code: R290099	Classification Per M.S. 86A.05: f. state forests and state forest subareas	Current Public Use: YES	Future Public Use: YES
Land Code: 1000077243	Agency Land Code: R29251657	Land Name: FORESTRY	County: ROSEAU	Acres: 40.00
City:	Site Code: R290099	Classification Per M.S. 86A.05: f. state forests and state forest subareas	Current Public Use: YES	Future Public Use: YES
Land Code: 1000077244	Agency Land Code: R29251665	Land Name: FORESTRY	County: ROSEAU	Acres: 40.00
City:	Site Code: R290099	Classification Per M.S. 86A.05: f. state forests and state forest subareas	Current Public Use: YES	Future Public Use: YES



Land Code: 1000077245	Agency Land Code: R29252426	Land Name: FORESTRY	County: ROSEAU	Acres: 40.00
City:	Site Code: R290099	Classification Per M.S. 86A.05: f. state forests and state forest subareas	Current Public Use: YES	Future Public Use: YES
Land Code: 1000077246	Agency Land Code: R29252435	Land Name: FORESTRY	County: ROSEAU	Acres: 40.00
City:	Site Code: R290099	Classification Per M.S. 86A.05: f. state forests and state forest subareas	Current Public Use: YES	Future Public Use: YES
Land Code: 1000077247	Agency Land Code: R29252463	Land Name: FORESTRY	County: ROSEAU	Acres: 40.00
City:	Site Code: R290099	Classification Per M.S. 86A.05: f. state forests and state forest subareas	Current Public Use: YES	Future Public Use: YES
Land Code: 1000077248	Agency Land Code: R29251717	Land Name: FORESTRY	County: ROSEAU	Acres: 40.00
City:	Site Code: R290099	Classification Per M.S. 86A.05: f. state forests and state forest subareas	Current Public Use: YES	Future Public Use: YES
Land Code: 1000077249	Agency Land Code: R29252502	Land Name: FORESTRY	County: ROSEAU	Acres: 40.00
City:	Site Code: R290099	Classification Per M.S. 86A.05: f. state forests and state forest subareas	Current Public Use: YES	Future Public Use: YES
Land Code: 1000077250	Agency Land Code: R29252533	Land Name: FORESTRY	County: ROSEAU	Acres: 40.00
City:	Site Code: R290099	Classification Per M.S. 86A.05: f. state forests and state forest subareas	Current Public Use: YES	Future Public Use: YES
Land Code: 1000077251	Agency Land Code: R29252553	Land Name: FORESTRY	County: ROSEAU	Acres: 40.00
City:	Site Code: R290099	Classification Per M.S. 86A.05: f. state forests and state forest subareas	Current Public Use: YES	Future Public Use: YES
Land Code: 1000077252	Agency Land Code: R29252635	Land Name: FORESTRY	County: ROSEAU	Acres: 40.00
City:	Site Code: R290099	Classification Per M.S. 86A.05: f. state forests and state forest subareas	Current Public Use: YES	Future Public Use: YES
Land Code: 1000077253	Agency Land Code: R29252666	Land Name: FORESTRY	County: ROSEAU	Acres: 40.00
City:	Site Code: R290099	Classification Per M.S. 86A.05: f. state forests and state forest subareas	Current Public Use: YES	Future Public Use: YES
Land Code: 1000077254	Agency Land Code: R29251728	Land Name: FORESTRY	County: ROSEAU	Acres: 40.00
City:	Site Code: R290099	Classification Per M.S. 86A.05: f. state forests and state forest subareas	Current Public Use: YES	Future Public Use: YES
Land Code: 1000077255	Agency Land Code: R29251748	Land Name: FORESTRY	County: ROSEAU	Acres: 29.20
City:	Site Code: R290099	Classification Per M.S. 86A.05: f. state forests and state forest subareas	Current Public Use: YES	Future Public Use: YES
Land Code: 1000077256	Agency Land Code: R29252947	Land Name: FORESTRY	County: ROSEAU	Acres: 40.00
City:	Site Code: R290099	Classification Per M.S. 86A.05: f. state forests and state forest subareas	Current Public Use: YES	Future Public Use: YES



Land Code: 1000077257	Agency Land Code: R29253004	Land Name: FORESTRY	County: ROSEAU	Acres: 40.00
City:	Site Code: R290099	Classification Per M.S. 86A.05: f. state forests and state forest subareas	Current Public Use: YES	Future Public Use: YES
Land Code: 1000077258	Agency Land Code: R29253089	Land Name: FORESTRY	County: ROSEAU	Acres: 40.00
City:	Site Code: R290099	Classification Per M.S. 86A.05: f. state forests and state forest subareas	Current Public Use: YES	Future Public Use: YES
Land Code: 1000077259	Agency Land Code: R29253100	Land Name: FORESTRY	County: ROSEAU	Acres: 40.00
City:	Site Code: R290099	Classification Per M.S. 86A.05: f. state forests and state forest subareas	Current Public Use: YES	Future Public Use: YES
Land Code: 1000077260	Agency Land Code: R29253108	Land Name: FORESTRY	County: ROSEAU	Acres: 40.00
City:	Site Code: R290099	Classification Per M.S. 86A.05: f. state forests and state forest subareas	Current Public Use: YES	Future Public Use: YES
Land Code: 1000077261	Agency Land Code: R29253181	Land Name: FORESTRY	County: ROSEAU	Acres: 26.32
City:	Site Code: R290099	Classification Per M.S. 86A.05: f. state forests and state forest subareas	Current Public Use: YES	Future Public Use: YES
Land Code: 1000077262	Agency Land Code: R29253197	Land Name: FORESTRY	County: ROSEAU	Acres: 40.00
City:	Site Code: R290099	Classification Per M.S. 86A.05: f. state forests and state forest subareas	Current Public Use: YES	Future Public Use: YES
Land Code: 1000077263	Agency Land Code: R29251843	Land Name: FORESTRY	County: ROSEAU	Acres: 40.00
City:	Site Code: R290099	Classification Per M.S. 86A.05: f. state forests and state forest subareas	Current Public Use: YES	Future Public Use: YES
Land Code: 1000077264	Agency Land Code: R29251850	Land Name: FORESTRY	County: ROSEAU	Acres: 40.00
City:	Site Code: R290099	Classification Per M.S. 86A.05: f. state forests and state forest subareas	Current Public Use: YES	Future Public Use: YES
Land Code: 1000077265	Agency Land Code: R29251874	Land Name: FORESTRY	County: ROSEAU	Acres: 38.09
City:	Site Code: R290099	Classification Per M.S. 86A.05: f. state forests and state forest subareas	Current Public Use: YES	Future Public Use: YES
Land Code: 1000077266	Agency Land Code: R29253483	Land Name: FORESTRY	County: ROSEAU	Acres: 40.00
City:	Site Code: R290099	Classification Per M.S. 86A.05: f. state forests and state forest subareas	Current Public Use: YES	Future Public Use: YES
Land Code: 1000077267	Agency Land Code: R29251886	Land Name: FORESTRY	County: ROSEAU	Acres: 40.00
City:	Site Code: R290099	Classification Per M.S. 86A.05: f. state forests and state forest subareas	Current Public Use: YES	Future Public Use: YES
Land Code: 1000077268	Agency Land Code: R29253241	Land Name: FORESTRY	County: ROSEAU	Acres: 30.75
City:	Site Code: R290099	Classification Per M.S. 86A.05: f. state forests and state forest subareas	Current Public Use: YES	Future Public Use: YES



Land Code: 1000077269	Agency Land Code: R29253363	Land Name: FORESTRY	County: ROSEAU	Acres: 40.00
City:	Site Code: R290099	Classification Per M.S. 86A.05: f. state forests and state forest subareas	Current Public Use: YES	Future Public Use: YES
Land Code: 1000077270	Agency Land Code: R29253369	Land Name: FORESTRY	County: ROSEAU	Acres: 40.00
City:	Site Code: R290099	Classification Per M.S. 86A.05: f. state forests and state forest subareas	Current Public Use: YES	Future Public Use: YES
Land Code: 1000077271	Agency Land Code: R29251907	Land Name: FORESTRY	County: ROSEAU	Acres: 40.00
City:	Site Code: R290099	Classification Per M.S. 86A.05: f. state forests and state forest subareas	Current Public Use: YES	Future Public Use: YES
Land Code: 1000077272	Agency Land Code: R29255357	Land Name: FORESTRY	County: ROSEAU	Acres: 40.00
City:	Site Code: R290099	Classification Per M.S. 86A.05: f. state forests and state forest subareas	Current Public Use: YES	Future Public Use: YES
Land Code: 1000077273	Agency Land Code: R29255072	Land Name: FORESTRY	County: ROSEAU	Acres: 40.00
City:	Site Code: R290099	Classification Per M.S. 86A.05: f. state forests and state forest subareas	Current Public Use: YES	Future Public Use: YES
Land Code: 1000077274	Agency Land Code: R29253768	Land Name: FORESTRY	County: ROSEAU	Acres: 40.00
City:	Site Code: R290099	Classification Per M.S. 86A.05: f. state forests and state forest subareas	Current Public Use: YES	Future Public Use: YES
Land Code: 1000077275	Agency Land Code: R29253776	Land Name: FORESTRY	County: ROSEAU	Acres: 40.00
City:	Site Code: R290099	Classification Per M.S. 86A.05: f. state forests and state forest subareas	Current Public Use: YES	Future Public Use: YES
Land Code: 1000077276	Agency Land Code: R29253815	Land Name: FORESTRY	County: ROSEAU	Acres: 40.00
City:	Site Code: R290099	Classification Per M.S. 86A.05: f. state forests and state forest subareas	Current Public Use: YES	Future Public Use: YES
Land Code: 1000077277	Agency Land Code: R29255127	Land Name: FORESTRY	County: ROSEAU	Acres: 40.00
City:	Site Code: R290099	Classification Per M.S. 86A.05: f. state forests and state forest subareas	Current Public Use: YES	Future Public Use: YES
Land Code: 1000077278	Agency Land Code: R29253856	Land Name: FORESTRY	County: ROSEAU	Acres: 40.00
City:	Site Code: R290099	Classification Per M.S. 86A.05: f. state forests and state forest subareas	Current Public Use: YES	Future Public Use: YES
Land Code: 1000077279	Agency Land Code: R29255163	Land Name: FORESTRY	County: ROSEAU	Acres: 40.00
City:	Site Code: R290099	Classification Per M.S. 86A.05: f. state forests and state forest subareas	Current Public Use: YES	Future Public Use: YES
Land Code: 1000077280	Agency Land Code: R29253887	Land Name: FORESTRY	County: ROSEAU	Acres: 40.00
City:	Site Code: R290099	Classification Per M.S. 86A.05: f. state forests and state forest subareas	Current Public Use: YES	Future Public Use: YES



Land Code: 1000077281	Agency Land Code: R29255216	Land Name: FORESTRY	County: ROSEAU	Acres: 40.00
City:	Site Code: R290099	Classification Per M.S. 86A.05: f. state forests and state forest subareas	Current Public Use: YES	Future Public Use: YES
Land Code: 1000077282	Agency Land Code: R29255244	Land Name: FORESTRY	County: ROSEAU	Acres: 40.00
City:	Site Code: R290099	Classification Per M.S. 86A.05: f. state forests and state forest subareas	Current Public Use: YES	Future Public Use: YES
Land Code: 1000077283	Agency Land Code: R29255245	Land Name: FORESTRY	County: ROSEAU	Acres: 40.00
City:	Site Code: R290099	Classification Per M.S. 86A.05: f. state forests and state forest subareas	Current Public Use: YES	Future Public Use: YES
Land Code: 1000077284	Agency Land Code: R29253606	Land Name: FORESTRY	County: ROSEAU	Acres: 40.00
City:	Site Code: R290099	Classification Per M.S. 86A.05: f. state forests and state forest subareas	Current Public Use: YES	Future Public Use: YES
Land Code: 1000077285	Agency Land Code: R29253628	Land Name: FORESTRY	County: ROSEAU	Acres: 40.00
City:	Site Code: R290099	Classification Per M.S. 86A.05: f. state forests and state forest subareas	Current Public Use: YES	Future Public Use: YES
Land Code: 1000077286	Agency Land Code: R29253637	Land Name: FORESTRY	County: ROSEAU	Acres: 40.00
City:	Site Code: R290099	Classification Per M.S. 86A.05: f. state forests and state forest subareas	Current Public Use: YES	Future Public Use: YES
Land Code: 1000077287	Agency Land Code: R29255258	Land Name: FORESTRY	County: ROSEAU	Acres: 40.00
City:	Site Code: R290099	Classification Per M.S. 86A.05: f. state forests and state forest subareas	Current Public Use: YES	Future Public Use: YES
Land Code: 1000077288	Agency Land Code: R29254935	Land Name: FORESTRY	County: ROSEAU	Acres: 40.00
City:	Site Code: R290099	Classification Per M.S. 86A.05: f. state forests and state forest subareas	Current Public Use: YES	Future Public Use: YES
Land Code: 1000077289	Agency Land Code: R29254968	Land Name: FORESTRY	County: ROSEAU	Acres: 40.00
City:	Site Code: R290099	Classification Per M.S. 86A.05: f. state forests and state forest subareas	Current Public Use: YES	Future Public Use: YES
Land Code: 1000077290	Agency Land Code: R29253691	Land Name: FORESTRY	County: ROSEAU	Acres: 40.00
City:	Site Code: R290099	Classification Per M.S. 86A.05: f. state forests and state forest subareas	Current Public Use: YES	Future Public Use: YES
Land Code: 1000077291	Agency Land Code: R29253708	Land Name: FORESTRY	County: ROSEAU	Acres: 40.00
City:	Site Code: R290099	Classification Per M.S. 86A.05: f. state forests and state forest subareas	Current Public Use: YES	Future Public Use: YES
Land Code: 1000077292	Agency Land Code: R29251591	Land Name: FORESTRY	County: ROSEAU	Acres: 20.05
City:	Site Code: R290099	Classification Per M.S. 86A.05: f. state forests and state forest subareas	Current Public Use: YES	Future Public Use: YES



Land Code: 1000077293	Agency Land Code: R29251604	Land Name: FORESTRY	County: ROSEAU	Acres: 40.02
City:	Site Code: R290099	Classification Per M.S. 86A.05: f. state forests and state forest subareas	Current Public Use: YES	Future Public Use: YES
Land Code: 1000077294	Agency Land Code: R29253333	Land Name: FORESTRY	County: ROSEAU	Acres: 40.00
City:	Site Code: R290099	Classification Per M.S. 86A.05: f. state forests and state forest subareas	Current Public Use: YES	Future Public Use: YES
Land Code: 1000077295	Agency Land Code: R29253424	Land Name: FORESTRY	County: ROSEAU	Acres: 40.00
City:	Site Code: R290099	Classification Per M.S. 86A.05: f. state forests and state forest subareas	Current Public Use: YES	Future Public Use: YES
Land Code: 1000077296	Agency Land Code: R29252011	Land Name: FORESTRY	County: ROSEAU	Acres: 40.00
City:	Site Code: R290099	Classification Per M.S. 86A.05: f. state forests and state forest subareas	Current Public Use: YES	Future Public Use: YES
Land Code: 1000077297	Agency Land Code: R29252043	Land Name: FORESTRY	County: ROSEAU	Acres: 40.00
City:	Site Code: R290099	Classification Per M.S. 86A.05: f. state forests and state forest subareas	Current Public Use: YES	Future Public Use: YES
Land Code: 1000077298	Agency Land Code: R29251618	Land Name: FORESTRY	County: ROSEAU	Acres: 40.00
City:	Site Code: R290099	Classification Per M.S. 86A.05: f. state forests and state forest subareas	Current Public Use: YES	Future Public Use: YES
Land Code: 1000077299	Agency Land Code: R29252238	Land Name: FORESTRY	County: ROSEAU	Acres: 40.00
City:	Site Code: R290099	Classification Per M.S. 86A.05: f. state forests and state forest subareas	Current Public Use: YES	Future Public Use: YES
Land Code: 1000077300	Agency Land Code: R29251664	Land Name: FORESTRY	County: ROSEAU	Acres: 34.89
City:	Site Code: R290099	Classification Per M.S. 86A.05: f. state forests and state forest subareas	Current Public Use: YES	Future Public Use: YES
Land Code: 1000077301	Agency Land Code: R29252418	Land Name: FORESTRY	County: ROSEAU	Acres: 40.00
City:	Site Code: R290099	Classification Per M.S. 86A.05: f. state forests and state forest subareas	Current Public Use: YES	Future Public Use: YES
Land Code: 1000077302	Agency Land Code: R29252422	Land Name: FORESTRY	County: ROSEAU	Acres: 40.00
City:	Site Code: R290099	Classification Per M.S. 86A.05: f. state forests and state forest subareas	Current Public Use: YES	Future Public Use: YES
Land Code: 1000077303	Agency Land Code: R29252472	Land Name: FORESTRY	County: ROSEAU	Acres: 40.00
City:	Site Code: R290099	Classification Per M.S. 86A.05: f. state forests and state forest subareas	Current Public Use: YES	Future Public Use: YES
Land Code: 1000077304	Agency Land Code: R29251668	Land Name: FORESTRY	County: ROSEAU	Acres: 35.22
City:	Site Code: R290099	Classification Per M.S. 86A.05: f. state forests and state forest subareas	Current Public Use: YES	Future Public Use: YES



Land Code: 1000077305	Agency Land Code: R29251707	Land Name: FORESTRY	County: ROSEAU	Acres: 40.00
City:	Site Code: R290099	Classification Per M.S. 86A.05: f. state forests and state forest subareas	Current Public Use: YES	Future Public Use: YES
Land Code: 1000077306	Agency Land Code: R29252494	Land Name: FORESTRY	County: ROSEAU	Acres: 20.00
City:	Site Code: R290099	Classification Per M.S. 86A.05: f. state forests and state forest subareas	Current Public Use: YES	Future Public Use: YES
Land Code: 1000077307	Agency Land Code: R29252515	Land Name: FORESTRY	County: ROSEAU	Acres: 40.00
City:	Site Code: R290099	Classification Per M.S. 86A.05: f. state forests and state forest subareas	Current Public Use: YES	Future Public Use: YES
Land Code: 1000077308	Agency Land Code: R29252534	Land Name: FORESTRY	County: ROSEAU	Acres: 40.00
City:	Site Code: R290099	Classification Per M.S. 86A.05: f. state forests and state forest subareas	Current Public Use: YES	Future Public Use: YES
Land Code: 1000077309	Agency Land Code: R29252556	Land Name: FORESTRY	County: ROSEAU	Acres: 40.00
City:	Site Code: R290099	Classification Per M.S. 86A.05: f. state forests and state forest subareas	Current Public Use: YES	Future Public Use: YES
Land Code: 1000077310	Agency Land Code: R29252593	Land Name: FORESTRY	County: ROSEAU	Acres: 40.00
City:	Site Code: R290099	Classification Per M.S. 86A.05: f. state forests and state forest subareas	Current Public Use: YES	Future Public Use: YES
Land Code: 1000077311	Agency Land Code: R29252624	Land Name: FORESTRY	County: ROSEAU	Acres: 40.00
City:	Site Code: R290099	Classification Per M.S. 86A.05: f. state forests and state forest subareas	Current Public Use: YES	Future Public Use: YES
Land Code: 1000077312	Agency Land Code: R29252633	Land Name: FORESTRY	County: ROSEAU	Acres: 40.00
City:	Site Code: R290099	Classification Per M.S. 86A.05: f. state forests and state forest subareas	Current Public Use: YES	Future Public Use: YES
Land Code: 1000077313	Agency Land Code: R29252643	Land Name: FORESTRY	County: ROSEAU	Acres: 39.77
City:	Site Code: R290099	Classification Per M.S. 86A.05: f. state forests and state forest subareas	Current Public Use: YES	Future Public Use: YES
Land Code: 1000077314	Agency Land Code: R29251752	Land Name: FORESTRY	County: ROSEAU	Acres: 40.00
City:	Site Code: R290099	Classification Per M.S. 86A.05: f. state forests and state forest subareas	Current Public Use: YES	Future Public Use: YES
Land Code: 1000077315	Agency Land Code: R29251756	Land Name: FORESTRY	County: ROSEAU	Acres: 40.00
City:	Site Code: R290099	Classification Per M.S. 86A.05: f. state forests and state forest subareas	Current Public Use: YES	Future Public Use: YES
Land Code: 1000077316	Agency Land Code: R29252679	Land Name: FORESTRY	County: ROSEAU	Acres: 40.00
City:	Site Code: R290099	Classification Per M.S. 86A.05: f. state forests and state forest subareas	Current Public Use: YES	Future Public Use: YES



Land Code: 1000077317	Agency Land Code: R29252681	Land Name: FORESTRY	County: ROSEAU	Acres: 40.00
City:	Site Code: R290099	Classification Per M.S. 86A.05: f. state forests and state forest subareas	Current Public Use: YES	Future Public Use: YES
Land Code: 1000077318	Agency Land Code: R29252686	Land Name: FORESTRY	County: ROSEAU	Acres: 40.00
City:	Site Code: R290099	Classification Per M.S. 86A.05: f. state forests and state forest subareas	Current Public Use: YES	Future Public Use: YES
Land Code: 1000077319	Agency Land Code: R29252718	Land Name: FORESTRY	County: ROSEAU	Acres: 40.00
City:	Site Code: R290099	Classification Per M.S. 86A.05: f. state forests and state forest subareas	Current Public Use: YES	Future Public Use: YES
Land Code: 1000077320	Agency Land Code: R29251773	Land Name: FORESTRY	County: ROSEAU	Acres: 40.00
City:	Site Code: R290099	Classification Per M.S. 86A.05: f. state forests and state forest subareas	Current Public Use: YES	Future Public Use: YES
Land Code: 1000077321	Agency Land Code: R29252923	Land Name: FORESTRY	County: ROSEAU	Acres: 40.00
City:	Site Code: R290099	Classification Per M.S. 86A.05: f. state forests and state forest subareas	Current Public Use: YES	Future Public Use: YES
Land Code: 1000077322	Agency Land Code: R29252926	Land Name: FORESTRY	County: ROSEAU	Acres: 40.00
City:	Site Code: R290099	Classification Per M.S. 86A.05: f. state forests and state forest subareas	Current Public Use: YES	Future Public Use: YES
Land Code: 1000077323	Agency Land Code: R29252967	Land Name: FORESTRY	County: ROSEAU	Acres: 40.00
City:	Site Code: R290099	Classification Per M.S. 86A.05: f. state forests and state forest subareas	Current Public Use: YES	Future Public Use: YES
Land Code: 1000077324	Agency Land Code: R29252968	Land Name: FORESTRY	County: ROSEAU	Acres: 40.00
City:	Site Code: R290099	Classification Per M.S. 86A.05: f. state forests and state forest subareas	Current Public Use: YES	Future Public Use: YES
Land Code: 1000077325	Agency Land Code: R29253050	Land Name: FORESTRY	County: ROSEAU	Acres: 40.00
City:	Site Code: R290099	Classification Per M.S. 86A.05: f. state forests and state forest subareas	Current Public Use: YES	Future Public Use: YES
Land Code: 1000077326	Agency Land Code: R29251823	Land Name: FORESTRY	County: ROSEAU	Acres: 40.00
City:	Site Code: R290099	Classification Per M.S. 86A.05: f. state forests and state forest subareas	Current Public Use: YES	Future Public Use: YES
Land Code: 1000077327	Agency Land Code: R29253102	Land Name: FORESTRY	County: ROSEAU	Acres: 40.00
City:	Site Code: R290099	Classification Per M.S. 86A.05: f. state forests and state forest subareas	Current Public Use: YES	Future Public Use: YES
Land Code: 1000077328	Agency Land Code: R29253152	Land Name: FORESTRY	County: ROSEAU	Acres: 26.78
City:	Site Code: R290099	Classification Per M.S. 86A.05: f. state forests and state forest subareas	Current Public Use: YES	Future Public Use: YES



Land Code: 1000077329	Agency Land Code: R29251861	Land Name: FORESTRY	County: ROSEAU	Acres: 40.00
City:	Site Code: R290099	Classification Per M.S. 86A.05: f. state forests and state forest subareas	Current Public Use: YES	Future Public Use: YES
Land Code: 1000077330	Agency Land Code: R29253228	Land Name: FORESTRY	County: ROSEAU	Acres: 40.00
City:	Site Code: R290099	Classification Per M.S. 86A.05: f. state forests and state forest subareas	Current Public Use: YES	Future Public Use: YES
Land Code: 1000077331	Agency Land Code: R29253469	Land Name: FORESTRY	County: ROSEAU	Acres: 40.00
City:	Site Code: R290099	Classification Per M.S. 86A.05: f. state forests and state forest subareas	Current Public Use: YES	Future Public Use: YES
Land Code: 1000077332	Agency Land Code: R29253498	Land Name: FORESTRY	County: ROSEAU	Acres: 40.00
City:	Site Code: R290099	Classification Per M.S. 86A.05: f. state forests and state forest subareas	Current Public Use: YES	Future Public Use: YES
Land Code: 1000077333	Agency Land Code: R29251876	Land Name: FORESTRY	County: ROSEAU	Acres: 40.00
City:	Site Code: R290099	Classification Per M.S. 86A.05: f. state forests and state forest subareas	Current Public Use: YES	Future Public Use: YES
Land Code: 1000077334	Agency Land Code: R29253355	Land Name: FORESTRY	County: ROSEAU	Acres: 40.00
City:	Site Code: R290099	Classification Per M.S. 86A.05: f. state forests and state forest subareas	Current Public Use: YES	Future Public Use: YES
Land Code: 1000077335	Agency Land Code: R29253368	Land Name: FORESTRY	County: ROSEAU	Acres: 40.00
City:	Site Code: R290099	Classification Per M.S. 86A.05: f. state forests and state forest subareas	Current Public Use: YES	Future Public Use: YES
Land Code: 1000077336	Agency Land Code: R29253374	Land Name: FORESTRY	County: ROSEAU	Acres: 40.00
City:	Site Code: R290099	Classification Per M.S. 86A.05: f. state forests and state forest subareas	Current Public Use: YES	Future Public Use: YES
Land Code: 1000077337	Agency Land Code: R29254932	Land Name: FORESTRY	County: ROSEAU	Acres: 40.00
City:	Site Code: R290099	Classification Per M.S. 86A.05: f. state forests and state forest subareas	Current Public Use: YES	Future Public Use: YES
Land Code: 1000077338	Agency Land Code: R29255046	Land Name: FORESTRY	County: ROSEAU	Acres: 40.00
City:	Site Code: R290099	Classification Per M.S. 86A.05: f. state forests and state forest subareas	Current Public Use: YES	Future Public Use: YES
Land Code: 1000077339	Agency Land Code: R29253792	Land Name: FORESTRY	County: ROSEAU	Acres: 40.00
City:	Site Code: R290099	Classification Per M.S. 86A.05: f. state forests and state forest subareas	Current Public Use: YES	Future Public Use: YES
Land Code: 1000077340	Agency Land Code: R29253800	Land Name: FORESTRY	County: ROSEAU	Acres: 40.00
City:	Site Code: R290099	Classification Per M.S. 86A.05: f. state forests and state forest subareas	Current Public Use: YES	Future Public Use: YES



Land Code: 1000077341	Agency Land Code: R29253814	Land Name: FORESTRY	County: ROSEAU	Acres: 40.00
City:	Site Code: R290099	Classification Per M.S. 86A.05: f. state forests and state forest subareas	Current Public Use: YES	Future Public Use: YES
Land Code: 1000077342	Agency Land Code: R29255107	Land Name: FORESTRY	County: ROSEAU	Acres: 40.00
City:	Site Code: R290099	Classification Per M.S. 86A.05: f. state forests and state forest subareas	Current Public Use: YES	Future Public Use: YES
Land Code: 1000077343	Agency Land Code: R29255111	Land Name: FORESTRY	County: ROSEAU	Acres: 40.00
City:	Site Code: R290099	Classification Per M.S. 86A.05: f. state forests and state forest subareas	Current Public Use: YES	Future Public Use: YES
Land Code: 1000077344	Agency Land Code: R29255139	Land Name: FORESTRY	County: ROSEAU	Acres: 40.00
City:	Site Code: R290099	Classification Per M.S. 86A.05: f. state forests and state forest subareas	Current Public Use: YES	Future Public Use: YES
Land Code: 1000077345	Agency Land Code: R29253828	Land Name: FORESTRY	County: ROSEAU	Acres: 40.00
City:	Site Code: R290099	Classification Per M.S. 86A.05: f. state forests and state forest subareas	Current Public Use: YES	Future Public Use: YES
Land Code: 1000077346	Agency Land Code: R29253832	Land Name: FORESTRY	County: ROSEAU	Acres: 40.00
City:	Site Code: R290099	Classification Per M.S. 86A.05: f. state forests and state forest subareas	Current Public Use: YES	Future Public Use: YES
Land Code: 1000077347	Agency Land Code: R29254815	Land Name: FORESTRY	County: ROSEAU	Acres: 40.00
City:	Site Code: R290099	Classification Per M.S. 86A.05: f. state forests and state forest subareas	Current Public Use: YES	Future Public Use: YES
Land Code: 1000077348	Agency Land Code: R29254821	Land Name: FORESTRY	County: ROSEAU	Acres: 40.00
City:	Site Code: R290099	Classification Per M.S. 86A.05: f. state forests and state forest subareas	Current Public Use: YES	Future Public Use: YES
Land Code: 1000077349	Agency Land Code: R29253622	Land Name: FORESTRY	County: ROSEAU	Acres: 40.00
City:	Site Code: R290099	Classification Per M.S. 86A.05: f. state forests and state forest subareas	Current Public Use: YES	Future Public Use: YES
Land Code: 1000077350	Agency Land Code: R29254965	Land Name: FORESTRY	County: ROSEAU	Acres: 40.00
City:	Site Code: R290099	Classification Per M.S. 86A.05: f. state forests and state forest subareas	Current Public Use: YES	Future Public Use: YES
Land Code: 1000077351	Agency Land Code: R29253664	Land Name: FORESTRY	County: ROSEAU	Acres: 39.78
City:	Site Code: R290099	Classification Per M.S. 86A.05: f. state forests and state forest subareas	Current Public Use: YES	Future Public Use: YES
Land Code: 1000077352	Agency Land Code: R29253689	Land Name: FORESTRY	County: ROSEAU	Acres: 40.00
City:	Site Code: R290099	Classification Per M.S. 86A.05: f. state forests and state forest subareas	Current Public Use: YES	Future Public Use: YES



Land Code: 1000077353	Agency Land Code: R29253703	Land Name: FORESTRY	County: ROSEAU	Acres: 40.00
City:	Site Code: R290099	Classification Per M.S. 86A.05: f. state forests and state forest subareas	Current Public Use: YES	Future Public Use: YES
Land Code: 1000077354	Agency Land Code: R29251606	Land Name: FORESTRY	County: ROSEAU	Acres: 40.00
City:	Site Code: R290099	Classification Per M.S. 86A.05: f. state forests and state forest subareas	Current Public Use: YES	Future Public Use: YES
Land Code: 1000077355	Agency Land Code: R29251998	Land Name: FORESTRY	County: ROSEAU	Acres: 40.00
City:	Site Code: R290099	Classification Per M.S. 86A.05: f. state forests and state forest subareas	Current Public Use: YES	Future Public Use: YES
Land Code: 1000077356	Agency Land Code: R29252018	Land Name: FORESTRY	County: ROSEAU	Acres: 40.00
City:	Site Code: R290099	Classification Per M.S. 86A.05: f. state forests and state forest subareas	Current Public Use: YES	Future Public Use: YES
Land Code: 1000077357	Agency Land Code: R29252024	Land Name: FORESTRY	County: ROSEAU	Acres: 40.00
City:	Site Code: R290099	Classification Per M.S. 86A.05: f. state forests and state forest subareas	Current Public Use: YES	Future Public Use: YES
Land Code: 1000077358	Agency Land Code: R29252359	Land Name: FORESTRY	County: ROSEAU	Acres: 40.00
City:	Site Code: R290099	Classification Per M.S. 86A.05: f. state forests and state forest subareas	Current Public Use: YES	Future Public Use: YES
Land Code: 1000077359	Agency Land Code: R29252444	Land Name: FORESTRY	County: ROSEAU	Acres: 40.00
City:	Site Code: R290099	Classification Per M.S. 86A.05: f. state forests and state forest subareas	Current Public Use: YES	Future Public Use: YES
Land Code: 1000077360	Agency Land Code: R29252566	Land Name: FORESTRY	County: ROSEAU	Acres: 40.00
City:	Site Code: R290099	Classification Per M.S. 86A.05: f. state forests and state forest subareas	Current Public Use: YES	Future Public Use: YES
Land Code: 1000077361	Agency Land Code: R29252629	Land Name: FORESTRY	County: ROSEAU	Acres: 39.86
City:	Site Code: R290099	Classification Per M.S. 86A.05: f. state forests and state forest subareas	Current Public Use: YES	Future Public Use: YES
Land Code: 1000077362	Agency Land Code: R29252641	Land Name: FORESTRY	County: ROSEAU	Acres: 40.00
City:	Site Code: R290099	Classification Per M.S. 86A.05: f. state forests and state forest subareas	Current Public Use: YES	Future Public Use: YES
Land Code: 1000077363	Agency Land Code: R29252683	Land Name: FORESTRY	County: ROSEAU	Acres: 40.00
City:	Site Code: R290099	Classification Per M.S. 86A.05: f. state forests and state forest subareas	Current Public Use: YES	Future Public Use: YES
Land Code: 1000077364	Agency Land Code: R29252689	Land Name: FORESTRY	County: ROSEAU	Acres: 40.00
City:	Site Code: R290099	Classification Per M.S. 86A.05: f. state forests and state forest subareas	Current Public Use: YES	Future Public Use: YES



Land Code: 1000077365	Agency Land Code: R29252703	Land Name: FORESTRY	County: ROSEAU	Acres: 40.00
City:	Site Code: R290099	Classification Per M.S. 86A.05: f. state forests and state forest subareas	Current Public Use: YES	Future Public Use: YES
Land Code: 1000077366	Agency Land Code: R29252945	Land Name: FORESTRY	County: ROSEAU	Acres: 40.00
City:	Site Code: R290099	Classification Per M.S. 86A.05: f. state forests and state forest subareas	Current Public Use: YES	Future Public Use: YES
Land Code: 1000077367	Agency Land Code: R29252980	Land Name: FORESTRY	County: ROSEAU	Acres: 40.00
City:	Site Code: R290099	Classification Per M.S. 86A.05: f. state forests and state forest subareas	Current Public Use: YES	Future Public Use: YES
Land Code: 1000077368	Agency Land Code: R29253007	Land Name: FORESTRY	County: ROSEAU	Acres: 40.00
City:	Site Code: R290099	Classification Per M.S. 86A.05: f. state forests and state forest subareas	Current Public Use: YES	Future Public Use: YES
Land Code: 1000077369	Agency Land Code: R29253030	Land Name: FORESTRY	County: ROSEAU	Acres: 40.00
City:	Site Code: R290099	Classification Per M.S. 86A.05: f. state forests and state forest subareas	Current Public Use: YES	Future Public Use: YES
Land Code: 1000077370	Agency Land Code: R29253065	Land Name: FORESTRY	County: ROSEAU	Acres: 40.00
City:	Site Code: R290099	Classification Per M.S. 86A.05: f. state forests and state forest subareas	Current Public Use: YES	Future Public Use: YES
Land Code: 1000077371	Agency Land Code: R29253107	Land Name: FORESTRY	County: ROSEAU	Acres: 41.34
City:	Site Code: R290099	Classification Per M.S. 86A.05: f. state forests and state forest subareas	Current Public Use: YES	Future Public Use: YES
Land Code: 1000077372	Agency Land Code: R29253109	Land Name: FORESTRY	County: ROSEAU	Acres: 40.00
City:	Site Code: R290099	Classification Per M.S. 86A.05: f. state forests and state forest subareas	Current Public Use: YES	Future Public Use: YES
Land Code: 1000077373	Agency Land Code: R29253138	Land Name: FORESTRY	County: ROSEAU	Acres: 27.15
City:	Site Code: R290099	Classification Per M.S. 86A.05: f. state forests and state forest subareas	Current Public Use: YES	Future Public Use: YES
Land Code: 1000077374	Agency Land Code: R29253160	Land Name: FORESTRY	County: ROSEAU	Acres: 40.00
City:	Site Code: R290099	Classification Per M.S. 86A.05: f. state forests and state forest subareas	Current Public Use: YES	Future Public Use: YES
Land Code: 1000077375	Agency Land Code: R29253476	Land Name: FORESTRY	County: ROSEAU	Acres: 40.00
City:	Site Code: R290099	Classification Per M.S. 86A.05: f. state forests and state forest subareas	Current Public Use: YES	Future Public Use: YES
Land Code: 1000077376	Agency Land Code: R29253491	Land Name: FORESTRY	County: ROSEAU	Acres: 40.00
City:	Site Code: R290099	Classification Per M.S. 86A.05: f. state forests and state forest subareas	Current Public Use: YES	Future Public Use: YES



Land Code: 1000077377	Agency Land Code: R29253239	Land Name: FORESTRY	County: ROSEAU	Acres: 40.00
City:	Site Code: R290099	Classification Per M.S. 86A.05: f. state forests and state forest subareas	Current Public Use: YES	Future Public Use: YES
Land Code: 1000077378	Agency Land Code: R29255350	Land Name: FORESTRY	County: ROSEAU	Acres: 40.00
City:	Site Code: R290099	Classification Per M.S. 86A.05: f. state forests and state forest subareas	Current Public Use: YES	Future Public Use: YES
Land Code: 1000077379	Agency Land Code: R29255360	Land Name: FORESTRY	County: ROSEAU	Acres: 40.00
City:	Site Code: R290099	Classification Per M.S. 86A.05: f. state forests and state forest subareas	Current Public Use: YES	Future Public Use: YES
Land Code: 1000077380	Agency Land Code: R29253373	Land Name: FORESTRY	County: ROSEAU	Acres: 40.00
City:	Site Code: R290099	Classification Per M.S. 86A.05: f. state forests and state forest subareas	Current Public Use: YES	Future Public Use: YES
Land Code: 1000077381	Agency Land Code: R29253578	Land Name: FORESTRY	County: ROSEAU	Acres: 40.00
City:	Site Code: R290099	Classification Per M.S. 86A.05: f. state forests and state forest subareas	Current Public Use: YES	Future Public Use: YES
Land Code: 1000077382	Agency Land Code: R29253597	Land Name: FORESTRY	County: ROSEAU	Acres: 40.00
City:	Site Code: R290099	Classification Per M.S. 86A.05: f. state forests and state forest subareas	Current Public Use: YES	Future Public Use: YES
Land Code: 1000077383	Agency Land Code: R29253602	Land Name: FORESTRY	County: ROSEAU	Acres: 40.00
City:	Site Code: R290099	Classification Per M.S. 86A.05: f. state forests and state forest subareas	Current Public Use: YES	Future Public Use: YES
Land Code: 1000077384	Agency Land Code: R29253293	Land Name: FORESTRY	County: ROSEAU	Acres: 40.00
City:	Site Code: R290099	Classification Per M.S. 86A.05: f. state forests and state forest subareas	Current Public Use: YES	Future Public Use: YES
Land Code: 1000077385	Agency Land Code: R29253499	Land Name: FORESTRY	County: ROSEAU	Acres: 40.00
City:	Site Code: R290099	Classification Per M.S. 86A.05: f. state forests and state forest subareas	Current Public Use: YES	Future Public Use: YES
Land Code: 1000077386	Agency Land Code: R29253527	Land Name: FORESTRY	County: ROSEAU	Acres: 40.00
City:	Site Code: R290099	Classification Per M.S. 86A.05: f. state forests and state forest subareas	Current Public Use: YES	Future Public Use: YES
Land Code: 1000077387	Agency Land Code: R29251632	Land Name: FORESTRY	County: ROSEAU	Acres: 38.80
City:	Site Code: R290099	Classification Per M.S. 86A.05: f. state forests and state forest subareas	Current Public Use: YES	Future Public Use: YES
Land Code: 1000077388	Agency Land Code: R29251734	Land Name: FORESTRY	County: ROSEAU	Acres: 40.00
City:	Site Code: R290099	Classification Per M.S. 86A.05: f. state forests and state forest subareas	Current Public Use: YES	Future Public Use: YES



Land Code: 1000077389	Agency Land Code: R29251759	Land Name: FORESTRY	County: ROSEAU	Acres: 40.00
City:	Site Code: R290099	Classification Per M.S. 86A.05: f. state forests and state forest subareas	Current Public Use: YES	Future Public Use: YES
Land Code: 1000077390	Agency Land Code: R29251805	Land Name: FORESTRY	County: ROSEAU	Acres: 40.00
City:	Site Code: R290099	Classification Per M.S. 86A.05: f. state forests and state forest subareas	Current Public Use: YES	Future Public Use: YES
Land Code: 1000077391	Agency Land Code: R29251830	Land Name: FORESTRY	County: ROSEAU	Acres: 40.00
City:	Site Code: R290099	Classification Per M.S. 86A.05: f. state forests and state forest subareas	Current Public Use: YES	Future Public Use: YES
Land Code: 1000077392	Agency Land Code: R29251863	Land Name: FORESTRY	County: ROSEAU	Acres: 40.00
City:	Site Code: R290099	Classification Per M.S. 86A.05: f. state forests and state forest subareas	Current Public Use: YES	Future Public Use: YES
Land Code: 1000077393	Agency Land Code: R29251908	Land Name: FORESTRY	County: ROSEAU	Acres: 40.00
City:	Site Code: R290099	Classification Per M.S. 86A.05: f. state forests and state forest subareas	Current Public Use: YES	Future Public Use: YES
Land Code: 1000077394	Agency Land Code: R29253645	Land Name: FORESTRY	County: ROSEAU	Acres: 40.00
City:	Site Code: R290099	Classification Per M.S. 86A.05: f. state forests and state forest subareas	Current Public Use: YES	Future Public Use: YES
Land Code: 1000077395	Agency Land Code: R29253652	Land Name: FORESTRY	County: ROSEAU	Acres: 40.00
City:	Site Code: R290099	Classification Per M.S. 86A.05: f. state forests and state forest subareas	Current Public Use: YES	Future Public Use: YES
Land Code: 1000077396	Agency Land Code: R29254947	Land Name: FORESTRY	County: ROSEAU	Acres: 40.00
City:	Site Code: R290099	Classification Per M.S. 86A.05: f. state forests and state forest subareas	Current Public Use: YES	Future Public Use: YES
Land Code: 1000077397	Agency Land Code: R29253658	Land Name: FORESTRY	County: ROSEAU	Acres: 40.00
City:	Site Code: R290099	Classification Per M.S. 86A.05: f. state forests and state forest subareas	Current Public Use: YES	Future Public Use: YES
Land Code: 1000077398	Agency Land Code: R29253673	Land Name: FORESTRY	County: ROSEAU	Acres: 40.00
City:	Site Code: R290099	Classification Per M.S. 86A.05: f. state forests and state forest subareas	Current Public Use: YES	Future Public Use: YES
Land Code: 1000077399	Agency Land Code: R29253688	Land Name: FORESTRY	County: ROSEAU	Acres: 40.00
City:	Site Code: R290099	Classification Per M.S. 86A.05: f. state forests and state forest subareas	Current Public Use: YES	Future Public Use: YES
Land Code: 1000077400	Agency Land Code: R29253718	Land Name: FORESTRY	County: ROSEAU	Acres: 40.00
City:	Site Code: R290099	Classification Per M.S. 86A.05: f. state forests and state forest subareas	Current Public Use: YES	Future Public Use: YES



Land Code: 1000077401	Agency Land Code: R29255058	Land Name: FORESTRY	County: ROSEAU	Acres: 40.00
City:	Site Code: R290099	Classification Per M.S. 86A.05: f. state forests and state forest subareas	Current Public Use: YES	Future Public Use: YES
Land Code: 1000077402	Agency Land Code: R29253766	Land Name: FORESTRY	County: ROSEAU	Acres: 40.00
City:	Site Code: R290099	Classification Per M.S. 86A.05: f. state forests and state forest subareas	Current Public Use: YES	Future Public Use: YES
Land Code: 1000077403	Agency Land Code: R29253767	Land Name: FORESTRY	County: ROSEAU	Acres: 40.00
City:	Site Code: R290099	Classification Per M.S. 86A.05: f. state forests and state forest subareas	Current Public Use: YES	Future Public Use: YES
Land Code: 1000077404	Agency Land Code: R29255108	Land Name: FORESTRY	County: ROSEAU	Acres: 40.00
City:	Site Code: R290099	Classification Per M.S. 86A.05: f. state forests and state forest subareas	Current Public Use: YES	Future Public Use: YES
Land Code: 1000077405	Agency Land Code: R29255134	Land Name: FORESTRY	County: ROSEAU	Acres: 40.00
City:	Site Code: R290099	Classification Per M.S. 86A.05: f. state forests and state forest subareas	Current Public Use: YES	Future Public Use: YES
Land Code: 1000077406	Agency Land Code: R29253822	Land Name: FORESTRY	County: ROSEAU	Acres: 40.00
City:	Site Code: R290099	Classification Per M.S. 86A.05: f. state forests and state forest subareas	Current Public Use: YES	Future Public Use: YES
Land Code: 1000077407	Agency Land Code: R29255194	Land Name: FORESTRY	County: ROSEAU	Acres: 40.00
City:	Site Code: R290099	Classification Per M.S. 86A.05: f. state forests and state forest subareas	Current Public Use: YES	Future Public Use: YES
Land Code: 1000077408	Agency Land Code: R29255213	Land Name: FORESTRY	County: ROSEAU	Acres: 40.00
City:	Site Code: R290099	Classification Per M.S. 86A.05: f. state forests and state forest subareas	Current Public Use: YES	Future Public Use: YES
Land Code: 1000077409	Agency Land Code: R29255230	Land Name: FORESTRY	County: ROSEAU	Acres: 40.00
City:	Site Code: R290099	Classification Per M.S. 86A.05: f. state forests and state forest subareas	Current Public Use: YES	Future Public Use: YES
Land Code: 1000077410	Agency Land Code: R29255259	Land Name: FORESTRY	County: ROSEAU	Acres: 40.00
City:	Site Code: R290099	Classification Per M.S. 86A.05: f. state forests and state forest subareas	Current Public Use: YES	Future Public Use: YES
Land Code: 1000077411	Agency Land Code: R29255299	Land Name: FORESTRY	County: ROSEAU	Acres: 40.00
City:	Site Code: R290099	Classification Per M.S. 86A.05: f. state forests and state forest subareas	Current Public Use: YES	Future Public Use: YES
Land Code: 1000077412	Agency Land Code: R29251594	Land Name: FORESTRY	County: ROSEAU	Acres: 40.00
City:	Site Code: R290099	Classification Per M.S. 86A.05: f. state forests and state forest subareas	Current Public Use: YES	Future Public Use: YES



Land Code: 1000077413	Agency Land Code: R29251940	Land Name: FORESTRY	County: ROSEAU	Acres: 40.00
City:	Site Code: R290099	Classification Per M.S. 86A.05: f. state forests and state forest subareas	Current Public Use: YES	Future Public Use: YES
Land Code: 1000077414	Agency Land Code: R29252002	Land Name: FORESTRY	County: ROSEAU	Acres: 40.00
City:	Site Code: R290099	Classification Per M.S. 86A.05: f. state forests and state forest subareas	Current Public Use: YES	Future Public Use: YES
Land Code: 1000077415	Agency Land Code: R29252009	Land Name: FORESTRY	County: ROSEAU	Acres: 40.00
City:	Site Code: R290099	Classification Per M.S. 86A.05: f. state forests and state forest subareas	Current Public Use: YES	Future Public Use: YES
Land Code: 1000077416	Agency Land Code: R29252010	Land Name: FORESTRY	County: ROSEAU	Acres: 40.00
City:	Site Code: R290099	Classification Per M.S. 86A.05: f. state forests and state forest subareas	Current Public Use: YES	Future Public Use: YES
Land Code: 1000077417	Agency Land Code: R29252023	Land Name: FORESTRY	County: ROSEAU	Acres: 40.00
City:	Site Code: R290099	Classification Per M.S. 86A.05: f. state forests and state forest subareas	Current Public Use: YES	Future Public Use: YES
Land Code: 1000077418	Agency Land Code: R29252441	Land Name: FORESTRY	County: ROSEAU	Acres: 40.00
City:	Site Code: R290099	Classification Per M.S. 86A.05: f. state forests and state forest subareas	Current Public Use: YES	Future Public Use: YES
Land Code: 1000077419	Agency Land Code: R29252574	Land Name: FORESTRY	County: ROSEAU	Acres: 40.00
City:	Site Code: R290099	Classification Per M.S. 86A.05: f. state forests and state forest subareas	Current Public Use: YES	Future Public Use: YES
Land Code: 1000077420	Agency Land Code: R29255353	Land Name: FORESTRY	County: ROSEAU	Acres: 40.00
City:	Site Code: R290099	Classification Per M.S. 86A.05: f. state forests and state forest subareas	Current Public Use: YES	Future Public Use: YES
Land Code: 1000077421	Agency Land Code: R29252660	Land Name: FORESTRY	County: ROSEAU	Acres: 40.00
City:	Site Code: R290099	Classification Per M.S. 86A.05: f. state forests and state forest subareas	Current Public Use: YES	Future Public Use: YES
Land Code: 1000077422	Agency Land Code: R29252934	Land Name: FORESTRY	County: ROSEAU	Acres: 40.00
City:	Site Code: R290099	Classification Per M.S. 86A.05: f. state forests and state forest subareas	Current Public Use: YES	Future Public Use: YES
Land Code: 1000077423	Agency Land Code: R29252952	Land Name: FORESTRY	County: ROSEAU	Acres: 40.00
City:	Site Code: R290099	Classification Per M.S. 86A.05: f. state forests and state forest subareas	Current Public Use: YES	Future Public Use: YES
Land Code: 1000077424	Agency Land Code: R29252964	Land Name: FORESTRY	County: ROSEAU	Acres: 40.00
City:	Site Code: R290099	Classification Per M.S. 86A.05: f. state forests and state forest subareas	Current Public Use: YES	Future Public Use: YES



Land Code: 1000077425	Agency Land Code: R29252970	Land Name: FORESTRY	County: ROSEAU	Acres: 35.87
City:	Site Code: R290099	Classification Per M.S. 86A.05: f. state forests and state forest subareas	Current Public Use: YES	Future Public Use: YES
Land Code: 1000077426	Agency Land Code: R29252999	Land Name: FORESTRY	County: ROSEAU	Acres: 36.38
City:	Site Code: R290099	Classification Per M.S. 86A.05: f. state forests and state forest subareas	Current Public Use: YES	Future Public Use: YES
Land Code: 1000077427	Agency Land Code: R29253027	Land Name: FORESTRY	County: ROSEAU	Acres: 40.00
City:	Site Code: R290099	Classification Per M.S. 86A.05: f. state forests and state forest subareas	Current Public Use: YES	Future Public Use: YES
Land Code: 1000077428	Agency Land Code: R29253034	Land Name: FORESTRY	County: ROSEAU	Acres: 40.00
City:	Site Code: R290099	Classification Per M.S. 86A.05: f. state forests and state forest subareas	Current Public Use: YES	Future Public Use: YES
Land Code: 1000077429	Agency Land Code: R29253094	Land Name: FORESTRY	County: ROSEAU	Acres: 40.00
City:	Site Code: R290099	Classification Per M.S. 86A.05: f. state forests and state forest subareas	Current Public Use: YES	Future Public Use: YES
Land Code: 1000077430	Agency Land Code: R29253147	Land Name: FORESTRY	County: ROSEAU	Acres: 40.00
City:	Site Code: R290099	Classification Per M.S. 86A.05: f. state forests and state forest subareas	Current Public Use: YES	Future Public Use: YES
Land Code: 1000077431	Agency Land Code: R29253148	Land Name: FORESTRY	County: ROSEAU	Acres: 40.00
City:	Site Code: R290099	Classification Per M.S. 86A.05: f. state forests and state forest subareas	Current Public Use: YES	Future Public Use: YES
Land Code: 1000077432	Agency Land Code: R29253177	Land Name: FORESTRY	County: ROSEAU	Acres: 26.92
City:	Site Code: R290099	Classification Per M.S. 86A.05: f. state forests and state forest subareas	Current Public Use: YES	Future Public Use: YES
Land Code: 1000077433	Agency Land Code: R29253454	Land Name: FORESTRY	County: ROSEAU	Acres: 34.45
City:	Site Code: R290099	Classification Per M.S. 86A.05: f. state forests and state forest subareas	Current Public Use: YES	Future Public Use: YES
Land Code: 1000077434	Agency Land Code: R29253249	Land Name: FORESTRY	County: ROSEAU	Acres: 40.00
City:	Site Code: R290099	Classification Per M.S. 86A.05: f. state forests and state forest subareas	Current Public Use: YES	Future Public Use: YES
Land Code: 1000077435	Agency Land Code: R29253258	Land Name: FORESTRY	County: ROSEAU	Acres: 40.00
City:	Site Code: R290099	Classification Per M.S. 86A.05: f. state forests and state forest subareas	Current Public Use: YES	Future Public Use: YES
Land Code: 1000077436	Agency Land Code: R29253264	Land Name: FORESTRY	County: ROSEAU	Acres: 40.00
City:	Site Code: R290099	Classification Per M.S. 86A.05: f. state forests and state forest subareas	Current Public Use: YES	Future Public Use: YES



Land Code: 1000077437	Agency Land Code: R29253354	Land Name: FORESTRY	County: ROSEAU	Acres: 40.00
City:	Site Code: R290099	Classification Per M.S. 86A.05: f. state forests and state forest subareas	Current Public Use: YES	Future Public Use: YES
Land Code: 1000077438	Agency Land Code: R29253377	Land Name: FORESTRY	County: ROSEAU	Acres: 40.00
City:	Site Code: R290099	Classification Per M.S. 86A.05: f. state forests and state forest subareas	Current Public Use: YES	Future Public Use: YES
Land Code: 1000077439	Agency Land Code: R29253379	Land Name: FORESTRY	County: ROSEAU	Acres: 40.00
City:	Site Code: R290099	Classification Per M.S. 86A.05: f. state forests and state forest subareas	Current Public Use: YES	Future Public Use: YES
Land Code: 1000077440	Agency Land Code: R29253326	Land Name: FORESTRY	County: ROSEAU	Acres: 40.00
City:	Site Code: R290099	Classification Per M.S. 86A.05: f. state forests and state forest subareas	Current Public Use: YES	Future Public Use: YES
Land Code: 1000077441	Agency Land Code: R29253420	Land Name: FORESTRY	County: ROSEAU	Acres: 40.00
City:	Site Code: R290099	Classification Per M.S. 86A.05: f. state forests and state forest subareas	Current Public Use: YES	Future Public Use: YES
Land Code: 1000077442	Agency Land Code: R29253536	Land Name: FORESTRY	County: ROSEAU	Acres: 39.70
City:	Site Code: R290099	Classification Per M.S. 86A.05: f. state forests and state forest subareas	Current Public Use: YES	Future Public Use: YES
Land Code: 1000077443	Agency Land Code: R29253626	Land Name: FORESTRY	County: ROSEAU	Acres: 40.00
City:	Site Code: R290099	Classification Per M.S. 86A.05: f. state forests and state forest subareas	Current Public Use: YES	Future Public Use: YES
Land Code: 1000077444	Agency Land Code: R29251656	Land Name: FORESTRY	County: ROSEAU	Acres: 40.00
City:	Site Code: R290099	Classification Per M.S. 86A.05: f. state forests and state forest subareas	Current Public Use: YES	Future Public Use: YES
Land Code: 1000077445	Agency Land Code: R29251663	Land Name: FORESTRY	County: ROSEAU	Acres: 34.70
City:	Site Code: R290099	Classification Per M.S. 86A.05: f. state forests and state forest subareas	Current Public Use: YES	Future Public Use: YES
Land Code: 1000077446	Agency Land Code: R29251740	Land Name: FORESTRY	County: ROSEAU	Acres: 40.00
City:	Site Code: R290099	Classification Per M.S. 86A.05: f. state forests and state forest subareas	Current Public Use: YES	Future Public Use: YES
Land Code: 1000077447	Agency Land Code: R29251751	Land Name: FORESTRY	County: ROSEAU	Acres: 40.00
City:	Site Code: R290099	Classification Per M.S. 86A.05: f. state forests and state forest subareas	Current Public Use: YES	Future Public Use: YES
Land Code: 1000077448	Agency Land Code: R29251767	Land Name: FORESTRY	County: ROSEAU	Acres: 40.00
City:	Site Code: R290099	Classification Per M.S. 86A.05: f. state forests and state forest subareas	Current Public Use: YES	Future Public Use: YES



Land Code: 1000077449	Agency Land Code: R29253683	Land Name: FORESTRY	County: ROSEAU	Acres: 40.00
City:	Site Code: R290099	Classification Per M.S. 86A.05: f. state forests and state forest subareas	Current Public Use: YES	Future Public Use: YES
Land Code: 1000077450	Agency Land Code: R29253687	Land Name: FORESTRY	County: ROSEAU	Acres: 40.00
City:	Site Code: R290099	Classification Per M.S. 86A.05: f. state forests and state forest subareas	Current Public Use: YES	Future Public Use: YES
Land Code: 1000077451	Agency Land Code: R29253719	Land Name: FORESTRY	County: ROSEAU	Acres: 40.00
City:	Site Code: R290099	Classification Per M.S. 86A.05: f. state forests and state forest subareas	Current Public Use: YES	Future Public Use: YES
Land Code: 1000077452	Agency Land Code: R29253721	Land Name: FORESTRY	County: ROSEAU	Acres: 40.00
City:	Site Code: R290099	Classification Per M.S. 86A.05: f. state forests and state forest subareas	Current Public Use: YES	Future Public Use: YES
Land Code: 1000077453	Agency Land Code: R29253737	Land Name: FORESTRY	County: ROSEAU	Acres: 40.00
City:	Site Code: R290099	Classification Per M.S. 86A.05: f. state forests and state forest subareas	Current Public Use: YES	Future Public Use: YES
Land Code: 1000077454	Agency Land Code: R29253779	Land Name: FORESTRY	County: ROSEAU	Acres: 40.00
City:	Site Code: R290099	Classification Per M.S. 86A.05: f. state forests and state forest subareas	Current Public Use: YES	Future Public Use: YES
Land Code: 1000077455	Agency Land Code: R29253797	Land Name: FORESTRY	County: ROSEAU	Acres: 40.00
City:	Site Code: R290099	Classification Per M.S. 86A.05: f. state forests and state forest subareas	Current Public Use: YES	Future Public Use: YES
Land Code: 1000077456	Agency Land Code: R29253801	Land Name: FORESTRY	County: ROSEAU	Acres: 40.00
City:	Site Code: R290099	Classification Per M.S. 86A.05: f. state forests and state forest subareas	Current Public Use: YES	Future Public Use: YES
Land Code: 1000077457	Agency Land Code: R29251779	Land Name: FORESTRY	County: ROSEAU	Acres: 40.00
City:	Site Code: R290099	Classification Per M.S. 86A.05: f. state forests and state forest subareas	Current Public Use: YES	Future Public Use: YES
Land Code: 1000077458	Agency Land Code: R29251793	Land Name: FORESTRY	County: ROSEAU	Acres: 40.00
City:	Site Code: R290099	Classification Per M.S. 86A.05: f. state forests and state forest subareas	Current Public Use: YES	Future Public Use: YES
Land Code: 1000077459	Agency Land Code: R29251798	Land Name: FORESTRY	County: ROSEAU	Acres: 40.00
City:	Site Code: R290099	Classification Per M.S. 86A.05: f. state forests and state forest subareas	Current Public Use: YES	Future Public Use: YES
Land Code: 1000077460	Agency Land Code: R29251834	Land Name: FORESTRY	County: ROSEAU	Acres: 40.00
City:	Site Code: R290099	Classification Per M.S. 86A.05: f. state forests and state forest subareas	Current Public Use: YES	Future Public Use: YES



Land Code: 1000077461	Agency Land Code: R29251862	Land Name: FORESTRY	County: ROSEAU	Acres: 40.00
City:	Site Code: R290099	Classification Per M.S. 86A.05: f. state forests and state forest subareas	Current Public Use: YES	Future Public Use: YES
Land Code: 1000077462	Agency Land Code: R29251871	Land Name: FORESTRY	County: ROSEAU	Acres: 40.00
City:	Site Code: R290099	Classification Per M.S. 86A.05: f. state forests and state forest subareas	Current Public Use: YES	Future Public Use: YES
Land Code: 1000077463	Agency Land Code: R29253863	Land Name: FORESTRY	County: ROSEAU	Acres: 40.00
City:	Site Code: R290099	Classification Per M.S. 86A.05: f. state forests and state forest subareas	Current Public Use: YES	Future Public Use: YES
Land Code: 1000077464	Agency Land Code: R29255161	Land Name: FORESTRY	County: ROSEAU	Acres: 40.00
City:	Site Code: R290099	Classification Per M.S. 86A.05: f. state forests and state forest subareas	Current Public Use: YES	Future Public Use: YES
Land Code: 1000077465	Agency Land Code: R29255174	Land Name: FORESTRY	County: ROSEAU	Acres: 40.00
City:	Site Code: R290099	Classification Per M.S. 86A.05: f. state forests and state forest subareas	Current Public Use: YES	Future Public Use: YES
Land Code: 1000077466	Agency Land Code: R29253878	Land Name: FORESTRY	County: ROSEAU	Acres: 40.00
City:	Site Code: R290099	Classification Per M.S. 86A.05: f. state forests and state forest subareas	Current Public Use: YES	Future Public Use: YES
Land Code: 1000077467	Agency Land Code: R29255271	Land Name: FORESTRY	County: ROSEAU	Acres: 40.00
City:	Site Code: R290099	Classification Per M.S. 86A.05: f. state forests and state forest subareas	Current Public Use: YES	Future Public Use: YES
Land Code: 1000077468	Agency Land Code: R29255274	Land Name: FORESTRY	County: ROSEAU	Acres: 40.00
City:	Site Code: R290099	Classification Per M.S. 86A.05: f. state forests and state forest subareas	Current Public Use: YES	Future Public Use: YES
Land Code: 1000077469	Agency Land Code: R29253769	Land Name: FORESTRY	County: ROSEAU	Acres: 40.00
City:	Site Code: R290099	Classification Per M.S. 86A.05: f. state forests and state forest subareas	Current Public Use: YES	Future Public Use: YES
Land Code: 1000077470	Agency Land Code: R29255109	Land Name: FORESTRY	County: ROSEAU	Acres: 40.00
City:	Site Code: R290099	Classification Per M.S. 86A.05: f. state forests and state forest subareas	Current Public Use: YES	Future Public Use: YES
Land Code: 1000077471	Agency Land Code: R29255141	Land Name: FORESTRY	County: ROSEAU	Acres: 40.00
City:	Site Code: R290099	Classification Per M.S. 86A.05: f. state forests and state forest subareas	Current Public Use: YES	Future Public Use: YES
Land Code: 1000077472	Agency Land Code: R29253819	Land Name: FORESTRY	County: ROSEAU	Acres: 40.00
City:	Site Code: R290099	Classification Per M.S. 86A.05: f. state forests and state forest subareas	Current Public Use: YES	Future Public Use: YES



Land Code: 1000077473	Agency Land Code: R29253836	Land Name: FORESTRY	County: ROSEAU	Acres: 40.00
City:	Site Code: R290099	Classification Per M.S. 86A.05: f. state forests and state forest subareas	Current Public Use: YES	Future Public Use: YES
Land Code: 1000077474	Agency Land Code: R29253879	Land Name: FORESTRY	County: ROSEAU	Acres: 40.00
City:	Site Code: R290099	Classification Per M.S. 86A.05: f. state forests and state forest subareas	Current Public Use: YES	Future Public Use: YES
Land Code: 1000077475	Agency Land Code: R29254820	Land Name: FORESTRY	County: ROSEAU	Acres: 40.00
City:	Site Code: R290099	Classification Per M.S. 86A.05: f. state forests and state forest subareas	Current Public Use: YES	Future Public Use: YES
Land Code: 1000077476	Agency Land Code: R29255260	Land Name: FORESTRY	County: ROSEAU	Acres: 40.00
City:	Site Code: R290099	Classification Per M.S. 86A.05: f. state forests and state forest subareas	Current Public Use: YES	Future Public Use: YES
Land Code: 1000077477	Agency Land Code: R29251600	Land Name: FORESTRY	County: ROSEAU	Acres: 40.00
City:	Site Code: R290099	Classification Per M.S. 86A.05: f. state forests and state forest subareas	Current Public Use: YES	Future Public Use: YES
Land Code: 1000077478	Agency Land Code: R29251962	Land Name: FORESTRY	County: ROSEAU	Acres: 40.00
City:	Site Code: R290099	Classification Per M.S. 86A.05: f. state forests and state forest subareas	Current Public Use: YES	Future Public Use: YES
Land Code: 1000077479	Agency Land Code: R29252012	Land Name: FORESTRY	County: ROSEAU	Acres: 40.00
City:	Site Code: R290099	Classification Per M.S. 86A.05: f. state forests and state forest subareas	Current Public Use: YES	Future Public Use: YES
Land Code: 1000077480	Agency Land Code: R29252278	Land Name: FORESTRY	County: ROSEAU	Acres: 40.00
City:	Site Code: R290099	Classification Per M.S. 86A.05: f. state forests and state forest subareas	Current Public Use: YES	Future Public Use: YES
Land Code: 1000077481	Agency Land Code: R29252399	Land Name: FORESTRY	County: ROSEAU	Acres: 40.00
City:	Site Code: R290099	Classification Per M.S. 86A.05: f. state forests and state forest subareas	Current Public Use: YES	Future Public Use: YES
Land Code: 1000077482	Agency Land Code: R29252401	Land Name: FORESTRY	County: ROSEAU	Acres: 40.00
City:	Site Code: R290099	Classification Per M.S. 86A.05: f. state forests and state forest subareas	Current Public Use: YES	Future Public Use: YES
Land Code: 1000077483	Agency Land Code: R29252408	Land Name: FORESTRY	County: ROSEAU	Acres: 40.00
City:	Site Code: R290099	Classification Per M.S. 86A.05: f. state forests and state forest subareas	Current Public Use: YES	Future Public Use: YES
Land Code: 1000077484	Agency Land Code: R29252411	Land Name: FORESTRY	County: ROSEAU	Acres: 40.00
City:	Site Code: R290099	Classification Per M.S. 86A.05: f. state forests and state forest subareas	Current Public Use: YES	Future Public Use: YES



Land Code: 1000077485	Agency Land Code: R29252423	Land Name: FORESTRY	County: ROSEAU	Acres: 40.00
City:	Site Code: R290099	Classification Per M.S. 86A.05: f. state forests and state forest subareas	Current Public Use: YES	Future Public Use: YES
Land Code: 1000077486	Agency Land Code: R29252429	Land Name: FORESTRY	County: ROSEAU	Acres: 40.00
City:	Site Code: R290099	Classification Per M.S. 86A.05: f. state forests and state forest subareas	Current Public Use: YES	Future Public Use: YES
Land Code: 1000077487	Agency Land Code: R29252486	Land Name: FORESTRY	County: ROSEAU	Acres: 38.58
City:	Site Code: R290099	Classification Per M.S. 86A.05: f. state forests and state forest subareas	Current Public Use: YES	Future Public Use: YES
Land Code: 1000077488	Agency Land Code: R29252518	Land Name: FORESTRY	County: ROSEAU	Acres: 40.00
City:	Site Code: R290099	Classification Per M.S. 86A.05: f. state forests and state forest subareas	Current Public Use: YES	Future Public Use: YES
Land Code: 1000077489	Agency Land Code: R29252520	Land Name: FORESTRY	County: ROSEAU	Acres: 40.00
City:	Site Code: R290099	Classification Per M.S. 86A.05: f. state forests and state forest subareas	Current Public Use: YES	Future Public Use: YES
Land Code: 1000077490	Agency Land Code: R29252535	Land Name: FORESTRY	County: ROSEAU	Acres: 40.00
City:	Site Code: R290099	Classification Per M.S. 86A.05: f. state forests and state forest subareas	Current Public Use: YES	Future Public Use: YES
Land Code: 1000077491	Agency Land Code: R29252572	Land Name: FORESTRY	County: ROSEAU	Acres: 40.00
City:	Site Code: R290099	Classification Per M.S. 86A.05: f. state forests and state forest subareas	Current Public Use: YES	Future Public Use: YES
Land Code: 1000077492	Agency Land Code: R29252589	Land Name: FORESTRY	County: ROSEAU	Acres: 40.00
City:	Site Code: R290099	Classification Per M.S. 86A.05: f. state forests and state forest subareas	Current Public Use: YES	Future Public Use: YES
Land Code: 1000077493	Agency Land Code: R29252649	Land Name: FORESTRY	County: ROSEAU	Acres: 40.00
City:	Site Code: R290099	Classification Per M.S. 86A.05: f. state forests and state forest subareas	Current Public Use: YES	Future Public Use: YES
Land Code: 1000077494	Agency Land Code: R29252946	Land Name: FORESTRY	County: ROSEAU	Acres: 40.00
City:	Site Code: R290099	Classification Per M.S. 86A.05: f. state forests and state forest subareas	Current Public Use: YES	Future Public Use: YES
Land Code: 1000077495	Agency Land Code: R29252962	Land Name: FORESTRY	County: ROSEAU	Acres: 40.00
City:	Site Code: R290099	Classification Per M.S. 86A.05: f. state forests and state forest subareas	Current Public Use: YES	Future Public Use: YES
Land Code: 1000077496	Agency Land Code: R29252989	Land Name: FORESTRY	County: ROSEAU	Acres: 40.00
City:	Site Code: R290099	Classification Per M.S. 86A.05: f. state forests and state forest subareas	Current Public Use: YES	Future Public Use: YES



Land Code: 1000077497	Agency Land Code: R29252991	Land Name: FORESTRY	County: ROSEAU	Acres: 35.80
City:	Site Code: R290099	Classification Per M.S. 86A.05: f. state forests and state forest subareas	Current Public Use: YES	Future Public Use: YES
Land Code: 1000077498	Agency Land Code: R29253046	Land Name: FORESTRY	County: ROSEAU	Acres: 40.00
City:	Site Code: R290099	Classification Per M.S. 86A.05: f. state forests and state forest subareas	Current Public Use: YES	Future Public Use: YES
Land Code: 1000077499	Agency Land Code: R29253067	Land Name: FORESTRY	County: ROSEAU	Acres: 40.00
City:	Site Code: R290099	Classification Per M.S. 86A.05: f. state forests and state forest subareas	Current Public Use: YES	Future Public Use: YES
Land Code: 1000077500	Agency Land Code: R29253071	Land Name: FORESTRY	County: ROSEAU	Acres: 40.00
City:	Site Code: R290099	Classification Per M.S. 86A.05: f. state forests and state forest subareas	Current Public Use: YES	Future Public Use: YES
Land Code: 1000077501	Agency Land Code: R29253074	Land Name: FORESTRY	County: ROSEAU	Acres: 40.00
City:	Site Code: R290099	Classification Per M.S. 86A.05: f. state forests and state forest subareas	Current Public Use: YES	Future Public Use: YES
Land Code: 1000077502	Agency Land Code: R29253164	Land Name: FORESTRY	County: ROSEAU	Acres: 26.38
City:	Site Code: R290099	Classification Per M.S. 86A.05: f. state forests and state forest subareas	Current Public Use: YES	Future Public Use: YES
Land Code: 1000077503	Agency Land Code: R29253199	Land Name: FORESTRY	County: ROSEAU	Acres: 40.00
City:	Site Code: R290099	Classification Per M.S. 86A.05: f. state forests and state forest subareas	Current Public Use: YES	Future Public Use: YES
Land Code: 1000077504	Agency Land Code: R29253496	Land Name: FORESTRY	County: ROSEAU	Acres: 40.00
City:	Site Code: R290099	Classification Per M.S. 86A.05: f. state forests and state forest subareas	Current Public Use: YES	Future Public Use: YES
Land Code: 1000077505	Agency Land Code: R29253240	Land Name: FORESTRY	County: ROSEAU	Acres: 40.00
City:	Site Code: R290099	Classification Per M.S. 86A.05: f. state forests and state forest subareas	Current Public Use: YES	Future Public Use: YES
Land Code: 1000077506	Agency Land Code: R29253261	Land Name: FORESTRY	County: ROSEAU	Acres: 40.00
City:	Site Code: R290099	Classification Per M.S. 86A.05: f. state forests and state forest subareas	Current Public Use: YES	Future Public Use: YES
Land Code: 1000077507	Agency Land Code: R29253367	Land Name: FORESTRY	County: ROSEAU	Acres: 40.00
City:	Site Code: R290099	Classification Per M.S. 86A.05: f. state forests and state forest subareas	Current Public Use: YES	Future Public Use: YES
Land Code: 1000077508	Agency Land Code: R29253389	Land Name: FORESTRY	County: ROSEAU	Acres: 40.00
City:	Site Code: R290099	Classification Per M.S. 86A.05: f. state forests and state forest subareas	Current Public Use: YES	Future Public Use: YES



Land Code: 1000077509	Agency Land Code: R29253598	Land Name: FORESTRY	County: ROSEAU	Acres: 40.00
City:	Site Code: R290099	Classification Per M.S. 86A.05: f. state forests and state forest subareas	Current Public Use: YES	Future Public Use: YES
Land Code: 1000077510	Agency Land Code: R29253604	Land Name: FORESTRY	County: ROSEAU	Acres: 40.00
City:	Site Code: R290099	Classification Per M.S. 86A.05: f. state forests and state forest subareas	Current Public Use: YES	Future Public Use: YES
Land Code: 1000077511	Agency Land Code: R29253404	Land Name: FORESTRY	County: ROSEAU	Acres: 40.00
City:	Site Code: R290099	Classification Per M.S. 86A.05: f. state forests and state forest subareas	Current Public Use: YES	Future Public Use: YES
Land Code: 1000077512	Agency Land Code: R29253431	Land Name: FORESTRY	County: ROSEAU	Acres: 40.00
City:	Site Code: R290099	Classification Per M.S. 86A.05: f. state forests and state forest subareas	Current Public Use: YES	Future Public Use: YES
Land Code: 1000077513	Agency Land Code: R29253534	Land Name: FORESTRY	County: ROSEAU	Acres: 40.00
City:	Site Code: R290099	Classification Per M.S. 86A.05: f. state forests and state forest subareas	Current Public Use: YES	Future Public Use: YES
Land Code: 1000077514	Agency Land Code: R29251649	Land Name: FORESTRY	County: ROSEAU	Acres: 40.00
City:	Site Code: R290099	Classification Per M.S. 86A.05: f. state forests and state forest subareas	Current Public Use: YES	Future Public Use: YES
Land Code: 1000077515	Agency Land Code: R29251662	Land Name: FORESTRY	County: ROSEAU	Acres: 39.93
City:	Site Code: R290099	Classification Per M.S. 86A.05: f. state forests and state forest subareas	Current Public Use: YES	Future Public Use: YES
Land Code: 1000077516	Agency Land Code: R29251667	Land Name: FORESTRY	County: ROSEAU	Acres: 35.05
City:	Site Code: R290099	Classification Per M.S. 86A.05: f. state forests and state forest subareas	Current Public Use: YES	Future Public Use: YES
Land Code: 1000077517	Agency Land Code: R29251694	Land Name: FORESTRY	County: ROSEAU	Acres: 40.00
City:	Site Code: R290099	Classification Per M.S. 86A.05: f. state forests and state forest subareas	Current Public Use: YES	Future Public Use: YES
Land Code: 1000077518	Agency Land Code: R29251715	Land Name: FORESTRY	County: ROSEAU	Acres: 40.00
City:	Site Code: R290099	Classification Per M.S. 86A.05: f. state forests and state forest subareas	Current Public Use: YES	Future Public Use: YES
Land Code: 1000077519	Agency Land Code: R29251718	Land Name: FORESTRY	County: ROSEAU	Acres: 40.00
City:	Site Code: R290099	Classification Per M.S. 86A.05: f. state forests and state forest subareas	Current Public Use: YES	Future Public Use: YES
Land Code: 1000077520	Agency Land Code: R29251722	Land Name: FORESTRY	County: ROSEAU	Acres: 40.00
City:	Site Code: R290099	Classification Per M.S. 86A.05: f. state forests and state forest subareas	Current Public Use: YES	Future Public Use: YES



Land Code: 1000077521	Agency Land Code: R29253620	Land Name: FORESTRY	County: ROSEAU	Acres: 40.00
City:	Site Code: R290099	Classification Per M.S. 86A.05: f. state forests and state forest subareas	Current Public Use: YES	Future Public Use: YES
Land Code: 1000077522	Agency Land Code: R29253624	Land Name: FORESTRY	County: ROSEAU	Acres: 40.00
City:	Site Code: R290099	Classification Per M.S. 86A.05: f. state forests and state forest subareas	Current Public Use: YES	Future Public Use: YES
Land Code: 1000077523	Agency Land Code: R29253632	Land Name: FORESTRY	County: ROSEAU	Acres: 40.00
City:	Site Code: R290099	Classification Per M.S. 86A.05: f. state forests and state forest subareas	Current Public Use: YES	Future Public Use: YES
Land Code: 1000077524	Agency Land Code: R29253634	Land Name: FORESTRY	County: ROSEAU	Acres: 40.00
City:	Site Code: R290099	Classification Per M.S. 86A.05: f. state forests and state forest subareas	Current Public Use: YES	Future Public Use: YES
Land Code: 1000077525	Agency Land Code: R29251777	Land Name: FORESTRY	County: ROSEAU	Acres: 40.00
City:	Site Code: R290099	Classification Per M.S. 86A.05: f. state forests and state forest subareas	Current Public Use: YES	Future Public Use: YES
Land Code: 1000077526	Agency Land Code: R29251836	Land Name: FORESTRY	County: ROSEAU	Acres: 40.00
City:	Site Code: R290099	Classification Per M.S. 86A.05: f. state forests and state forest subareas	Current Public Use: YES	Future Public Use: YES
Land Code: 1000077527	Agency Land Code: R29251858	Land Name: FORESTRY	County: ROSEAU	Acres: 36.90
City:	Site Code: R290099	Classification Per M.S. 86A.05: f. state forests and state forest subareas	Current Public Use: YES	Future Public Use: YES
Land Code: 1000077528	Agency Land Code: R29251905	Land Name: FORESTRY	County: ROSEAU	Acres: 40.00
City:	Site Code: R290099	Classification Per M.S. 86A.05: f. state forests and state forest subareas	Current Public Use: YES	Future Public Use: YES
Land Code: 1000077529	Agency Land Code: R29254934	Land Name: FORESTRY	County: ROSEAU	Acres: 40.00
City:	Site Code: R290099	Classification Per M.S. 86A.05: f. state forests and state forest subareas	Current Public Use: YES	Future Public Use: YES
Land Code: 1000077530	Agency Land Code: R29254952	Land Name: FORESTRY	County: ROSEAU	Acres: 40.00
City:	Site Code: R290099	Classification Per M.S. 86A.05: f. state forests and state forest subareas	Current Public Use: YES	Future Public Use: YES
Land Code: 1000077531	Agency Land Code: R29254955	Land Name: FORESTRY	County: ROSEAU	Acres: 40.00
City:	Site Code: R290099	Classification Per M.S. 86A.05: f. state forests and state forest subareas	Current Public Use: YES	Future Public Use: YES
Land Code: 1000077532	Agency Land Code: R29253709	Land Name: FORESTRY	County: ROSEAU	Acres: 40.00
City:	Site Code: R290099	Classification Per M.S. 86A.05: f. state forests and state forest subareas	Current Public Use: YES	Future Public Use: YES



Land Code: 1000077533	Agency Land Code: R29255061	Land Name: FORESTRY	County: ROSEAU	Acres: 40.00
City:	Site Code: R290099	Classification Per M.S. 86A.05: f. state forests and state forest subareas	Current Public Use: YES	Future Public Use: YES
Land Code: 1000077534	Agency Land Code: R29255069	Land Name: FORESTRY	County: ROSEAU	Acres: 40.00
City:	Site Code: R290099	Classification Per M.S. 86A.05: f. state forests and state forest subareas	Current Public Use: YES	Future Public Use: YES
Land Code: 1000077535	Agency Land Code: R29255073	Land Name: FORESTRY	County: ROSEAU	Acres: 24.34
City:	Site Code: R290099	Classification Per M.S. 86A.05: f. state forests and state forest subareas	Current Public Use: YES	Future Public Use: YES
Land Code: 1000077536	Agency Land Code: R29251952	Land Name: FORESTRY	County: ROSEAU	Acres: 40.00
City:	Site Code: R290099	Classification Per M.S. 86A.05: f. state forests and state forest subareas	Current Public Use: YES	Future Public Use: YES
Land Code: 1000077537	Agency Land Code: R29251990	Land Name: FORESTRY	County: ROSEAU	Acres: 40.00
City:	Site Code: R290099	Classification Per M.S. 86A.05: f. state forests and state forest subareas	Current Public Use: YES	Future Public Use: YES
Land Code: 1000077538	Agency Land Code: R29252013	Land Name: FORESTRY	County: ROSEAU	Acres: 40.00
City:	Site Code: R290099	Classification Per M.S. 86A.05: f. state forests and state forest subareas	Current Public Use: YES	Future Public Use: YES
Land Code: 1000077539	Agency Land Code: R29252414	Land Name: FORESTRY	County: ROSEAU	Acres: 40.00
City:	Site Code: R290099	Classification Per M.S. 86A.05: f. state forests and state forest subareas	Current Public Use: YES	Future Public Use: YES
Land Code: 1000077540	Agency Land Code: R29252447	Land Name: FORESTRY	County: ROSEAU	Acres: 40.00
City:	Site Code: R290099	Classification Per M.S. 86A.05: f. state forests and state forest subareas	Current Public Use: YES	Future Public Use: YES
Land Code: 1000077541	Agency Land Code: R29252528	Land Name: FORESTRY	County: ROSEAU	Acres: 40.00
City:	Site Code: R290099	Classification Per M.S. 86A.05: f. state forests and state forest subareas	Current Public Use: YES	Future Public Use: YES
Land Code: 1000077542	Agency Land Code: R29252578	Land Name: FORESTRY	County: ROSEAU	Acres: 40.00
City:	Site Code: R290099	Classification Per M.S. 86A.05: f. state forests and state forest subareas	Current Public Use: YES	Future Public Use: YES
Land Code: 1000077543	Agency Land Code: R29252584	Land Name: FORESTRY	County: ROSEAU	Acres: 40.00
City:	Site Code: R290099	Classification Per M.S. 86A.05: f. state forests and state forest subareas	Current Public Use: YES	Future Public Use: YES
Land Code: 1000077544	Agency Land Code: R29252609	Land Name: FORESTRY	County: ROSEAU	Acres: 40.00
City:	Site Code: R290099	Classification Per M.S. 86A.05: f. state forests and state forest subareas	Current Public Use: YES	Future Public Use: YES



Land Code: 1000077545	Agency Land Code: R29252642	Land Name: FORESTRY	County: ROSEAU	Acres: 40.00
City:	Site Code: R290099	Classification Per M.S. 86A.05: f. state forests and state forest subareas	Current Public Use: YES	Future Public Use: YES
Land Code: 1000077546	Agency Land Code: R29252691	Land Name: FORESTRY	County: ROSEAU	Acres: 40.00
City:	Site Code: R290099	Classification Per M.S. 86A.05: f. state forests and state forest subareas	Current Public Use: YES	Future Public Use: YES
Land Code: 1000077547	Agency Land Code: R29252709	Land Name: FORESTRY	County: ROSEAU	Acres: 40.00
City:	Site Code: R290099	Classification Per M.S. 86A.05: f. state forests and state forest subareas	Current Public Use: YES	Future Public Use: YES
Land Code: 1000077548	Agency Land Code: R29252720	Land Name: FORESTRY	County: ROSEAU	Acres: 40.00
City:	Site Code: R290099	Classification Per M.S. 86A.05: f. state forests and state forest subareas	Current Public Use: YES	Future Public Use: YES
Land Code: 1000077549	Agency Land Code: R29252958	Land Name: FORESTRY	County: ROSEAU	Acres: 40.00
City:	Site Code: R290099	Classification Per M.S. 86A.05: f. state forests and state forest subareas	Current Public Use: YES	Future Public Use: YES
Land Code: 1000077550	Agency Land Code: R29252974	Land Name: FORESTRY	County: ROSEAU	Acres: 40.00
City:	Site Code: R290099	Classification Per M.S. 86A.05: f. state forests and state forest subareas	Current Public Use: YES	Future Public Use: YES
Land Code: 1000077551	Agency Land Code: R29252990	Land Name: FORESTRY	County: ROSEAU	Acres: 35.71
City:	Site Code: R290099	Classification Per M.S. 86A.05: f. state forests and state forest subareas	Current Public Use: YES	Future Public Use: YES
Land Code: 1000077552	Agency Land Code: R29253053	Land Name: FORESTRY	County: ROSEAU	Acres: 40.00
City:	Site Code: R290099	Classification Per M.S. 86A.05: f. state forests and state forest subareas	Current Public Use: YES	Future Public Use: YES
Land Code: 1000077553	Agency Land Code: R29253059	Land Name: FORESTRY	County: ROSEAU	Acres: 40.00
City:	Site Code: R290099	Classification Per M.S. 86A.05: f. state forests and state forest subareas	Current Public Use: YES	Future Public Use: YES
Land Code: 1000077554	Agency Land Code: R29253066	Land Name: FORESTRY	County: ROSEAU	Acres: 40.00
City:	Site Code: R290099	Classification Per M.S. 86A.05: f. state forests and state forest subareas	Current Public Use: YES	Future Public Use: YES
Land Code: 1000077555	Agency Land Code: R29253120	Land Name: FORESTRY	County: ROSEAU	Acres: 40.00
City:	Site Code: R290099	Classification Per M.S. 86A.05: f. state forests and state forest subareas	Current Public Use: YES	Future Public Use: YES
Land Code: 1000077556	Agency Land Code: R29253136	Land Name: FORESTRY	County: ROSEAU	Acres: 40.00
City:	Site Code: R290099	Classification Per M.S. 86A.05: f. state forests and state forest subareas	Current Public Use: YES	Future Public Use: YES



Land Code: 1000077557	Agency Land Code: R29253140	Land Name: FORESTRY	County: ROSEAU	Acres: 40.00
City:	Site Code: R290099	Classification Per M.S. 86A.05: f. state forests and state forest subareas	Current Public Use: YES	Future Public Use: YES
Land Code: 1000077558	Agency Land Code: R29253165	Land Name: FORESTRY	County: ROSEAU	Acres: 26.54
City:	Site Code: R290099	Classification Per M.S. 86A.05: f. state forests and state forest subareas	Current Public Use: YES	Future Public Use: YES
Land Code: 1000077559	Agency Land Code: R29253167	Land Name: FORESTRY	County: ROSEAU	Acres: 40.00
City:	Site Code: R290099	Classification Per M.S. 86A.05: f. state forests and state forest subareas	Current Public Use: YES	Future Public Use: YES
Land Code: 1000077560	Agency Land Code: R29253211	Land Name: FORESTRY	County: ROSEAU	Acres: 40.00
City:	Site Code: R290099	Classification Per M.S. 86A.05: f. state forests and state forest subareas	Current Public Use: YES	Future Public Use: YES
Land Code: 1000077561	Agency Land Code: R29253465	Land Name: FORESTRY	County: ROSEAU	Acres: 40.00
City:	Site Code: R290099	Classification Per M.S. 86A.05: f. state forests and state forest subareas	Current Public Use: YES	Future Public Use: YES
Land Code: 1000077562	Agency Land Code: R29253345	Land Name: FORESTRY	County: ROSEAU	Acres: 40.00
City:	Site Code: R290099	Classification Per M.S. 86A.05: f. state forests and state forest subareas	Current Public Use: YES	Future Public Use: YES
Land Code: 1000077563	Agency Land Code: R29253366	Land Name: FORESTRY	County: ROSEAU	Acres: 40.00
City:	Site Code: R290099	Classification Per M.S. 86A.05: f. state forests and state forest subareas	Current Public Use: YES	Future Public Use: YES
Land Code: 1000077564	Agency Land Code: R29254899	Land Name: FORESTRY	County: ROSEAU	Acres: 40.00
City:	Site Code: R290099	Classification Per M.S. 86A.05: f. state forests and state forest subareas	Current Public Use: YES	Future Public Use: YES
Land Code: 1000077565	Agency Land Code: R29253371	Land Name: FORESTRY	County: ROSEAU	Acres: 40.00
City:	Site Code: R290099	Classification Per M.S. 86A.05: f. state forests and state forest subareas	Current Public Use: YES	Future Public Use: YES
Land Code: 1000077566	Agency Land Code: R29253380	Land Name: FORESTRY	County: ROSEAU	Acres: 40.00
City:	Site Code: R290099	Classification Per M.S. 86A.05: f. state forests and state forest subareas	Current Public Use: YES	Future Public Use: YES
Land Code: 1000077567	Agency Land Code: R29253588	Land Name: FORESTRY	County: ROSEAU	Acres: 40.00
City:	Site Code: R290099	Classification Per M.S. 86A.05: f. state forests and state forest subareas	Current Public Use: YES	Future Public Use: YES
Land Code: 1000077568	Agency Land Code: R29253591	Land Name: FORESTRY	County: ROSEAU	Acres: 40.00
City:	Site Code: R290099	Classification Per M.S. 86A.05: f. state forests and state forest subareas	Current Public Use: YES	Future Public Use: YES



Land Code: 1000077569	Agency Land Code: R29253300	Land Name: FORESTRY	County: ROSEAU	Acres: 40.00
City:	Site Code: R290099	Classification Per M.S. 86A.05: f. state forests and state forest subareas	Current Public Use: YES	Future Public Use: YES
Land Code: 1000077570	Agency Land Code: R29253305	Land Name: FORESTRY	County: ROSEAU	Acres: 40.00
City:	Site Code: R290099	Classification Per M.S. 86A.05: f. state forests and state forest subareas	Current Public Use: YES	Future Public Use: YES
Land Code: 1000077571	Agency Land Code: R29253418	Land Name: FORESTRY	County: ROSEAU	Acres: 40.00
City:	Site Code: R290099	Classification Per M.S. 86A.05: f. state forests and state forest subareas	Current Public Use: YES	Future Public Use: YES
Land Code: 1000077572	Agency Land Code: R29253428	Land Name: FORESTRY	County: ROSEAU	Acres: 40.00
City:	Site Code: R290099	Classification Per M.S. 86A.05: f. state forests and state forest subareas	Current Public Use: YES	Future Public Use: YES
Land Code: 1000077573	Agency Land Code: R29253502	Land Name: FORESTRY	County: ROSEAU	Acres: 40.00
City:	Site Code: R290099	Classification Per M.S. 86A.05: f. state forests and state forest subareas	Current Public Use: YES	Future Public Use: YES
Land Code: 1000077574	Agency Land Code: R29251615	Land Name: FORESTRY	County: ROSEAU	Acres: 40.00
City:	Site Code: R290099	Classification Per M.S. 86A.05: f. state forests and state forest subareas	Current Public Use: YES	Future Public Use: YES
Land Code: 1000077575	Agency Land Code: R29251617	Land Name: FORESTRY	County: ROSEAU	Acres: 40.00
City:	Site Code: R290099	Classification Per M.S. 86A.05: f. state forests and state forest subareas	Current Public Use: YES	Future Public Use: YES
Land Code: 1000077576	Agency Land Code: R29251627	Land Name: FORESTRY	County: ROSEAU	Acres: 40.00
City:	Site Code: R290099	Classification Per M.S. 86A.05: f. state forests and state forest subareas	Current Public Use: YES	Future Public Use: YES
Land Code: 1000077577	Agency Land Code: R29251701	Land Name: FORESTRY	County: ROSEAU	Acres: 40.00
City:	Site Code: R290099	Classification Per M.S. 86A.05: f. state forests and state forest subareas	Current Public Use: YES	Future Public Use: YES
Land Code: 1000077578	Agency Land Code: R29251732	Land Name: FORESTRY	County: ROSEAU	Acres: 40.00
City:	Site Code: R290099	Classification Per M.S. 86A.05: f. state forests and state forest subareas	Current Public Use: YES	Future Public Use: YES
Land Code: 1000077579	Agency Land Code: R29251778	Land Name: FORESTRY	County: ROSEAU	Acres: 40.00
City:	Site Code: R290099	Classification Per M.S. 86A.05: f. state forests and state forest subareas	Current Public Use: YES	Future Public Use: YES
Land Code: 1000077580	Agency Land Code: R29251784	Land Name: FORESTRY	County: ROSEAU	Acres: 40.00
City:	Site Code: R290099	Classification Per M.S. 86A.05: f. state forests and state forest subareas	Current Public Use: YES	Future Public Use: YES



Land Code: 1000077581	Agency Land Code: R29251814	Land Name: FORESTRY	County: ROSEAU	Acres: 40.00
City:	Site Code: R290099	Classification Per M.S. 86A.05: f. state forests and state forest subareas	Current Public Use: YES	Future Public Use: YES
Land Code: 1000077582	Agency Land Code: R29251829	Land Name: FORESTRY	County: ROSEAU	Acres: 40.00
City:	Site Code: R290099	Classification Per M.S. 86A.05: f. state forests and state forest subareas	Current Public Use: YES	Future Public Use: YES
Land Code: 1000077583	Agency Land Code: R29251833	Land Name: FORESTRY	County: ROSEAU	Acres: 40.00
City:	Site Code: R290099	Classification Per M.S. 86A.05: f. state forests and state forest subareas	Current Public Use: YES	Future Public Use: YES
Land Code: 1000077584	Agency Land Code: R29251901	Land Name: FORESTRY	County: ROSEAU	Acres: 40.00
City:	Site Code: R290099	Classification Per M.S. 86A.05: f. state forests and state forest subareas	Current Public Use: YES	Future Public Use: YES
Land Code: 1000077585	Agency Land Code: R29253726	Land Name: FORESTRY	County: ROSEAU	Acres: 40.00
City:	Site Code: R290099	Classification Per M.S. 86A.05: f. state forests and state forest subareas	Current Public Use: YES	Future Public Use: YES
Land Code: 1000077586	Agency Land Code: R29253755	Land Name: FORESTRY	County: ROSEAU	Acres: 40.00
City:	Site Code: R290099	Classification Per M.S. 86A.05: f. state forests and state forest subareas	Current Public Use: YES	Future Public Use: YES
Land Code: 1000077587	Agency Land Code: R29253758	Land Name: FORESTRY	County: ROSEAU	Acres: 40.00
City:	Site Code: R290099	Classification Per M.S. 86A.05: f. state forests and state forest subareas	Current Public Use: YES	Future Public Use: YES
Land Code: 1000077588	Agency Land Code: R29255048	Land Name: FORESTRY	County: ROSEAU	Acres: 24.30
City:	Site Code: R290099	Classification Per M.S. 86A.05: f. state forests and state forest subareas	Current Public Use: YES	Future Public Use: YES
Land Code: 1000077589	Agency Land Code: R29253808	Land Name: FORESTRY	County: ROSEAU	Acres: 40.00
City:	Site Code: R290099	Classification Per M.S. 86A.05: f. state forests and state forest subareas	Current Public Use: YES	Future Public Use: YES
Land Code: 1000077590	Agency Land Code: R29253847	Land Name: FORESTRY	County: ROSEAU	Acres: 40.00
City:	Site Code: R290099	Classification Per M.S. 86A.05: f. state forests and state forest subareas	Current Public Use: YES	Future Public Use: YES
Land Code: 1000077591	Agency Land Code: R29253868	Land Name: FORESTRY	County: ROSEAU	Acres: 40.00
City:	Site Code: R290099	Classification Per M.S. 86A.05: f. state forests and state forest subareas	Current Public Use: YES	Future Public Use: YES
Land Code: 1000077592	Agency Land Code: R29255192	Land Name: FORESTRY	County: ROSEAU	Acres: 40.00
City:	Site Code: R290099	Classification Per M.S. 86A.05: f. state forests and state forest subareas	Current Public Use: YES	Future Public Use: YES



Land Code: 1000077593	Agency Land Code: R29253870	Land Name: FORESTRY	County: ROSEAU	Acres: 40.00
City:	Site Code: R290099	Classification Per M.S. 86A.05: f. state forests and state forest subareas	Current Public Use: YES	Future Public Use: YES
Land Code: 1000077594	Agency Land Code: R29253883	Land Name: FORESTRY	County: ROSEAU	Acres: 40.00
City:	Site Code: R290099	Classification Per M.S. 86A.05: f. state forests and state forest subareas	Current Public Use: YES	Future Public Use: YES
Land Code: 1000077595	Agency Land Code: R29253888	Land Name: FORESTRY	County: ROSEAU	Acres: 40.00
City:	Site Code: R290099	Classification Per M.S. 86A.05: f. state forests and state forest subareas	Current Public Use: YES	Future Public Use: YES
Land Code: 1000077596	Agency Land Code: R29253891	Land Name: FORESTRY	County: ROSEAU	Acres: 40.00
City:	Site Code: R290099	Classification Per M.S. 86A.05: f. state forests and state forest subareas	Current Public Use: YES	Future Public Use: YES
Land Code: 1000077597	Agency Land Code: R29251993	Land Name: FORESTRY	County: ROSEAU	Acres: 40.00
City:	Site Code: R290099	Classification Per M.S. 86A.05: f. state forests and state forest subareas	Current Public Use: YES	Future Public Use: YES
Land Code: 1000077598	Agency Land Code: R29252451	Land Name: FORESTRY	County: ROSEAU	Acres: 40.00
City:	Site Code: R290099	Classification Per M.S. 86A.05: f. state forests and state forest subareas	Current Public Use: YES	Future Public Use: YES
Land Code: 1000077599	Agency Land Code: R29252481	Land Name: FORESTRY	County: ROSEAU	Acres: 40.00
City:	Site Code: R290099	Classification Per M.S. 86A.05: f. state forests and state forest subareas	Current Public Use: YES	Future Public Use: YES
Land Code: 1000077600	Agency Land Code: R29252501	Land Name: FORESTRY	County: ROSEAU	Acres: 39.43
City:	Site Code: R290099	Classification Per M.S. 86A.05: f. state forests and state forest subareas	Current Public Use: YES	Future Public Use: YES
Land Code: 1000077601	Agency Land Code: R29252526	Land Name: FORESTRY	County: ROSEAU	Acres: 40.00
City:	Site Code: R290099	Classification Per M.S. 86A.05: f. state forests and state forest subareas	Current Public Use: YES	Future Public Use: YES
Land Code: 1000077602	Agency Land Code: R29252543	Land Name: FORESTRY	County: ROSEAU	Acres: 40.00
City:	Site Code: R290099	Classification Per M.S. 86A.05: f. state forests and state forest subareas	Current Public Use: YES	Future Public Use: YES
Land Code: 1000077603	Agency Land Code: R29252600	Land Name: FORESTRY	County: ROSEAU	Acres: 40.00
City:	Site Code: R290099	Classification Per M.S. 86A.05: f. state forests and state forest subareas	Current Public Use: YES	Future Public Use: YES
Land Code: 1000077604	Agency Land Code: R29252667	Land Name: FORESTRY	County: ROSEAU	Acres: 40.00
City:	Site Code: R290099	Classification Per M.S. 86A.05: f. state forests and state forest subareas	Current Public Use: YES	Future Public Use: YES



Land Code: 1000077605	Agency Land Code: R29252676	Land Name: FORESTRY	County: ROSEAU	Acres: 40.00
City:	Site Code: R290099	Classification Per M.S. 86A.05: f. state forests and state forest subareas	Current Public Use: YES	Future Public Use: YES
Land Code: 1000077607	Agency Land Code: R29252924	Land Name: FORESTRY	County: ROSEAU	Acres: 40.00
City:	Site Code: R290099	Classification Per M.S. 86A.05: f. state forests and state forest subareas	Current Public Use: YES	Future Public Use: YES
Land Code: 1000077608	Agency Land Code: R29253015	Land Name: FORESTRY	County: ROSEAU	Acres: 40.00
City:	Site Code: R290099	Classification Per M.S. 86A.05: f. state forests and state forest subareas	Current Public Use: YES	Future Public Use: YES
Land Code: 1000077609	Agency Land Code: R29253048	Land Name: FORESTRY	County: ROSEAU	Acres: 41.19
City:	Site Code: R290099	Classification Per M.S. 86A.05: f. state forests and state forest subareas	Current Public Use: YES	Future Public Use: YES
Land Code: 1000077610	Agency Land Code: R29253054	Land Name: FORESTRY	County: ROSEAU	Acres: 40.00
City:	Site Code: R290099	Classification Per M.S. 86A.05: f. state forests and state forest subareas	Current Public Use: YES	Future Public Use: YES
Land Code: 1000077611	Agency Land Code: R29253091	Land Name: FORESTRY	County: ROSEAU	Acres: 40.00
City:	Site Code: R290099	Classification Per M.S. 86A.05: f. state forests and state forest subareas	Current Public Use: YES	Future Public Use: YES
Land Code: 1000077612	Agency Land Code: R29253111	Land Name: FORESTRY	County: ROSEAU	Acres: 40.00
City:	Site Code: R290099	Classification Per M.S. 86A.05: f. state forests and state forest subareas	Current Public Use: YES	Future Public Use: YES
Land Code: 1000077613	Agency Land Code: R29253158	Land Name: FORESTRY	County: ROSEAU	Acres: 40.00
City:	Site Code: R290099	Classification Per M.S. 86A.05: f. state forests and state forest subareas	Current Public Use: YES	Future Public Use: YES
Land Code: 1000077614	Agency Land Code: R29253173	Land Name: FORESTRY	County: ROSEAU	Acres: 40.00
City:	Site Code: R290099	Classification Per M.S. 86A.05: f. state forests and state forest subareas	Current Public Use: YES	Future Public Use: YES
Land Code: 1000077615	Agency Land Code: R29253212	Land Name: FORESTRY	County: ROSEAU	Acres: 40.00
City:	Site Code: R290099	Classification Per M.S. 86A.05: f. state forests and state forest subareas	Current Public Use: YES	Future Public Use: YES
Land Code: 1000077616	Agency Land Code: R29253233	Land Name: FORESTRY	County: ROSEAU	Acres: 40.00
City:	Site Code: R290099	Classification Per M.S. 86A.05: f. state forests and state forest subareas	Current Public Use: YES	Future Public Use: YES
Land Code: 1000077617	Agency Land Code: R29253237	Land Name: FORESTRY	County: ROSEAU	Acres: 40.00
City:	Site Code: R290099	Classification Per M.S. 86A.05: f. state forests and state forest subareas	Current Public Use: YES	Future Public Use: YES



Land Code: 1000077618	Agency Land Code: R29253360	Land Name: FORESTRY	County: ROSEAU	Acres: 40.00
City:	Site Code: R290099	Classification Per M.S. 86A.05: f. state forests and state forest subareas	Current Public Use: YES	Future Public Use: YES
Land Code: 1000077619	Agency Land Code: R29253381	Land Name: FORESTRY	County: ROSEAU	Acres: 40.00
City:	Site Code: R290099	Classification Per M.S. 86A.05: f. state forests and state forest subareas	Current Public Use: YES	Future Public Use: YES
Land Code: 1000077620	Agency Land Code: R29255352	Land Name: FORESTRY	County: ROSEAU	Acres: 40.00
City:	Site Code: R290099	Classification Per M.S. 86A.05: f. state forests and state forest subareas	Current Public Use: YES	Future Public Use: YES
Land Code: 1000077621	Agency Land Code: R29255354	Land Name: FORESTRY	County: ROSEAU	Acres: 40.00
City:	Site Code: R290099	Classification Per M.S. 86A.05: f. state forests and state forest subareas	Current Public Use: YES	Future Public Use: YES
Land Code: 1000077622	Agency Land Code: R29253299	Land Name: FORESTRY	County: ROSEAU	Acres: 40.00
City:	Site Code: R290099	Classification Per M.S. 86A.05: f. state forests and state forest subareas	Current Public Use: YES	Future Public Use: YES
Land Code: 1000077623	Agency Land Code: R29253315	Land Name: FORESTRY	County: ROSEAU	Acres: 40.00
City:	Site Code: R290099	Classification Per M.S. 86A.05: f. state forests and state forest subareas	Current Public Use: YES	Future Public Use: YES
Land Code: 1000077624	Agency Land Code: R29253329	Land Name: FORESTRY	County: ROSEAU	Acres: 40.00
City:	Site Code: R290099	Classification Per M.S. 86A.05: f. state forests and state forest subareas	Current Public Use: YES	Future Public Use: YES
Land Code: 1000077625	Agency Land Code: R29253335	Land Name: FORESTRY	County: ROSEAU	Acres: 40.00
City:	Site Code: R290099	Classification Per M.S. 86A.05: f. state forests and state forest subareas	Current Public Use: YES	Future Public Use: YES
Land Code: 1000077626	Agency Land Code: R29253421	Land Name: FORESTRY	County: ROSEAU	Acres: 40.00
City:	Site Code: R290099	Classification Per M.S. 86A.05: f. state forests and state forest subareas	Current Public Use: YES	Future Public Use: YES
Land Code: 1000077627	Agency Land Code: R29253516	Land Name: FORESTRY	County: ROSEAU	Acres: 40.00
City:	Site Code: R290099	Classification Per M.S. 86A.05: f. state forests and state forest subareas	Current Public Use: YES	Future Public Use: YES
Land Code: 1000077628	Agency Land Code: R29251614	Land Name: FORESTRY	County: ROSEAU	Acres: 40.00
City:	Site Code: R290099	Classification Per M.S. 86A.05: f. state forests and state forest subareas	Current Public Use: YES	Future Public Use: YES
Land Code: 1000077629	Agency Land Code: R29251658	Land Name: FORESTRY	County: ROSEAU	Acres: 39.83
City:	Site Code: R290099	Classification Per M.S. 86A.05: f. state forests and state forest subareas	Current Public Use: YES	Future Public Use: YES



Land Code: 1000077630	Agency Land Code: R29251690	Land Name: FORESTRY	County: ROSEAU	Acres: 40.00
City:	Site Code: R290099	Classification Per M.S. 86A.05: f. state forests and state forest subareas	Current Public Use: YES	Future Public Use: YES
Land Code: 1000077631	Agency Land Code: R29251697	Land Name: FORESTRY	County: ROSEAU	Acres: 40.00
City:	Site Code: R290099	Classification Per M.S. 86A.05: f. state forests and state forest subareas	Current Public Use: YES	Future Public Use: YES
Land Code: 1000077632	Agency Land Code: R29251735	Land Name: FORESTRY	County: ROSEAU	Acres: 40.00
City:	Site Code: R290099	Classification Per M.S. 86A.05: f. state forests and state forest subareas	Current Public Use: YES	Future Public Use: YES
Land Code: 1000077633	Agency Land Code: R29251753	Land Name: FORESTRY	County: ROSEAU	Acres: 40.00
City:	Site Code: R290099	Classification Per M.S. 86A.05: f. state forests and state forest subareas	Current Public Use: YES	Future Public Use: YES
Land Code: 1000077634	Agency Land Code: R29251762	Land Name: FORESTRY	County: ROSEAU	Acres: 40.00
City:	Site Code: R290099	Classification Per M.S. 86A.05: f. state forests and state forest subareas	Current Public Use: YES	Future Public Use: YES
Land Code: 1000077635	Agency Land Code: R29251768	Land Name: FORESTRY	County: ROSEAU	Acres: 40.00
City:	Site Code: R290099	Classification Per M.S. 86A.05: f. state forests and state forest subareas	Current Public Use: YES	Future Public Use: YES
Land Code: 1000077636	Agency Land Code: R29251770	Land Name: FORESTRY	County: ROSEAU	Acres: 40.00
City:	Site Code: R290099	Classification Per M.S. 86A.05: f. state forests and state forest subareas	Current Public Use: YES	Future Public Use: YES
Land Code: 1000077637	Agency Land Code: R29251792	Land Name: FORESTRY	County: ROSEAU	Acres: 40.00
City:	Site Code: R290099	Classification Per M.S. 86A.05: f. state forests and state forest subareas	Current Public Use: YES	Future Public Use: YES
Land Code: 1000077638	Agency Land Code: R29251804	Land Name: FORESTRY	County: ROSEAU	Acres: 40.00
City:	Site Code: R290099	Classification Per M.S. 86A.05: f. state forests and state forest subareas	Current Public Use: YES	Future Public Use: YES
Land Code: 1000077639	Agency Land Code: R29251841	Land Name: FORESTRY	County: ROSEAU	Acres: 40.00
City:	Site Code: R290099	Classification Per M.S. 86A.05: f. state forests and state forest subareas	Current Public Use: YES	Future Public Use: YES
Land Code: 1000077640	Agency Land Code: R29251852	Land Name: FORESTRY	County: ROSEAU	Acres: 40.00
City:	Site Code: R290099	Classification Per M.S. 86A.05: f. state forests and state forest subareas	Current Public Use: YES	Future Public Use: YES
Land Code: 1000077641	Agency Land Code: R29251868	Land Name: FORESTRY	County: ROSEAU	Acres: 40.00
City:	Site Code: R290099	Classification Per M.S. 86A.05: f. state forests and state forest subareas	Current Public Use: YES	Future Public Use: YES



Land Code: 1000077642	Agency Land Code: R29251881	Land Name: FORESTRY	County: ROSEAU	Acres: 40.00
City:	Site Code: R290099	Classification Per M.S. 86A.05: f. state forests and state forest subareas	Current Public Use: YES	Future Public Use: YES
Land Code: 1000077643	Agency Land Code: R29253610	Land Name: FORESTRY	County: ROSEAU	Acres: 40.00
City:	Site Code: R290099	Classification Per M.S. 86A.05: f. state forests and state forest subareas	Current Public Use: YES	Future Public Use: YES
Land Code: 1000077644	Agency Land Code: R29253611	Land Name: FORESTRY	County: ROSEAU	Acres: 40.00
City:	Site Code: R290099	Classification Per M.S. 86A.05: f. state forests and state forest subareas	Current Public Use: YES	Future Public Use: YES
Land Code: 1000077645	Agency Land Code: R29253623	Land Name: FORESTRY	County: ROSEAU	Acres: 40.00
City:	Site Code: R290099	Classification Per M.S. 86A.05: f. state forests and state forest subareas	Current Public Use: YES	Future Public Use: YES
Land Code: 1000077646	Agency Land Code: R29253659	Land Name: FORESTRY	County: ROSEAU	Acres: 40.00
City:	Site Code: R290099	Classification Per M.S. 86A.05: f. state forests and state forest subareas	Current Public Use: YES	Future Public Use: YES
Land Code: 1000077647	Agency Land Code: R29253681	Land Name: FORESTRY	County: ROSEAU	Acres: 40.00
City:	Site Code: R290099	Classification Per M.S. 86A.05: f. state forests and state forest subareas	Current Public Use: YES	Future Public Use: YES
Land Code: 1000077648	Agency Land Code: R29253696	Land Name: FORESTRY	County: ROSEAU	Acres: 40.00
City:	Site Code: R290099	Classification Per M.S. 86A.05: f. state forests and state forest subareas	Current Public Use: YES	Future Public Use: YES
Land Code: 1000077649	Agency Land Code: R29253697	Land Name: FORESTRY	County: ROSEAU	Acres: 40.00
City:	Site Code: R290099	Classification Per M.S. 86A.05: f. state forests and state forest subareas	Current Public Use: YES	Future Public Use: YES
Land Code: 1000077650	Agency Land Code: R29251903	Land Name: FORESTRY	County: ROSEAU	Acres: 40.00
City:	Site Code: R290099	Classification Per M.S. 86A.05: f. state forests and state forest subareas	Current Public Use: YES	Future Public Use: YES
Land Code: 1000077651	Agency Land Code: R29251914	Land Name: FORESTRY	County: ROSEAU	Acres: 40.00
City:	Site Code: R290099	Classification Per M.S. 86A.05: f. state forests and state forest subareas	Current Public Use: YES	Future Public Use: YES
Land Code: 1000077652	Agency Land Code: R29253731	Land Name: FORESTRY	County: ROSEAU	Acres: 40.00
City:	Site Code: R290099	Classification Per M.S. 86A.05: f. state forests and state forest subareas	Current Public Use: YES	Future Public Use: YES
Land Code: 1000077653	Agency Land Code: R29253752	Land Name: FORESTRY	County: ROSEAU	Acres: 40.00
City:	Site Code: R290099	Classification Per M.S. 86A.05: f. state forests and state forest subareas	Current Public Use: YES	Future Public Use: YES



Land Code: 1000077654	Agency Land Code: R29255079	Land Name: FORESTRY	County: ROSEAU	Acres: 40.00
City:	Site Code: R290099	Classification Per M.S. 86A.05: f. state forests and state forest subareas	Current Public Use: YES	Future Public Use: YES
Land Code: 1000077655	Agency Land Code: R29255082	Land Name: FORESTRY	County: ROSEAU	Acres: 40.00
City:	Site Code: R290099	Classification Per M.S. 86A.05: f. state forests and state forest subareas	Current Public Use: YES	Future Public Use: YES
Land Code: 1000077656	Agency Land Code: R29253796	Land Name: FORESTRY	County: ROSEAU	Acres: 40.00
City:	Site Code: R290099	Classification Per M.S. 86A.05: f. state forests and state forest subareas	Current Public Use: YES	Future Public Use: YES
Land Code: 1000077657	Agency Land Code: R29253807	Land Name: FORESTRY	County: ROSEAU	Acres: 39.88
City:	Site Code: R290099	Classification Per M.S. 86A.05: f. state forests and state forest subareas	Current Public Use: YES	Future Public Use: YES
Land Code: 1000077658	Agency Land Code: R29255136	Land Name: FORESTRY	County: ROSEAU	Acres: 40.00
City:	Site Code: R290099	Classification Per M.S. 86A.05: f. state forests and state forest subareas	Current Public Use: YES	Future Public Use: YES
Land Code: 1000077659	Agency Land Code: R29255143	Land Name: FORESTRY	County: ROSEAU	Acres: 40.00
City:	Site Code: R290099	Classification Per M.S. 86A.05: f. state forests and state forest subareas	Current Public Use: YES	Future Public Use: YES
Land Code: 1000077660	Agency Land Code: R29255146	Land Name: FORESTRY	County: ROSEAU	Acres: 40.00
City:	Site Code: R290099	Classification Per M.S. 86A.05: f. state forests and state forest subareas	Current Public Use: YES	Future Public Use: YES
Land Code: 1000077661	Agency Land Code: R29253838	Land Name: FORESTRY	County: ROSEAU	Acres: 40.00
City:	Site Code: R290099	Classification Per M.S. 86A.05: f. state forests and state forest subareas	Current Public Use: YES	Future Public Use: YES
Land Code: 1000077662	Agency Land Code: R29255153	Land Name: FORESTRY	County: ROSEAU	Acres: 40.00
City:	Site Code: R290099	Classification Per M.S. 86A.05: f. state forests and state forest subareas	Current Public Use: YES	Future Public Use: YES
Land Code: 1000077663	Agency Land Code: R29255180	Land Name: FORESTRY	County: ROSEAU	Acres: 40.00
City:	Site Code: R290099	Classification Per M.S. 86A.05: f. state forests and state forest subareas	Current Public Use: YES	Future Public Use: YES
Land Code: 1000077664	Agency Land Code: R29253872	Land Name: FORESTRY	County: ROSEAU	Acres: 40.00
City:	Site Code: R290099	Classification Per M.S. 86A.05: f. state forests and state forest subareas	Current Public Use: YES	Future Public Use: YES
Land Code: 1000077665	Agency Land Code: R29253890	Land Name: FORESTRY	County: ROSEAU	Acres: 40.00
City:	Site Code: R290099	Classification Per M.S. 86A.05: f. state forests and state forest subareas	Current Public Use: YES	Future Public Use: YES



Land Code: 1000077666	Agency Land Code: R29254861	Land Name: FORESTRY	County: ROSEAU	Acres: 40.00
City:	Site Code: R290099	Classification Per M.S. 86A.05: f. state forests and state forest subareas	Current Public Use: YES	Future Public Use: YES
Land Code: 1000077667	Agency Land Code: R29255290	Land Name: FORESTRY	County: ROSEAU	Acres: 40.00
City:	Site Code: R290099	Classification Per M.S. 86A.05: f. state forests and state forest subareas	Current Public Use: YES	Future Public Use: YES
Land Code: 1000077668	Agency Land Code: R29251688	Land Name: FORESTRY	County: ROSEAU	Acres: 40.00
City:	Site Code: R290099	Classification Per M.S. 86A.05: f. state forests and state forest subareas	Current Public Use: YES	Future Public Use: YES
Land Code: 1000077669	Agency Land Code: R29251746	Land Name: FORESTRY	County: ROSEAU	Acres: 40.00
City:	Site Code: R290099	Classification Per M.S. 86A.05: f. state forests and state forest subareas	Current Public Use: YES	Future Public Use: YES
Land Code: 1000077670	Agency Land Code: R29251790	Land Name: FORESTRY	County: ROSEAU	Acres: 40.00
City:	Site Code: R290099	Classification Per M.S. 86A.05: f. state forests and state forest subareas	Current Public Use: YES	Future Public Use: YES
Land Code: 1000077671	Agency Land Code: R29251872	Land Name: FORESTRY	County: ROSEAU	Acres: 40.00
City:	Site Code: R290099	Classification Per M.S. 86A.05: f. state forests and state forest subareas	Current Public Use: YES	Future Public Use: YES
Land Code: 1000077672	Agency Land Code: R29251889	Land Name: FORESTRY	County: ROSEAU	Acres: 40.00
City:	Site Code: R290099	Classification Per M.S. 86A.05: f. state forests and state forest subareas	Current Public Use: YES	Future Public Use: YES
Land Code: 1000077673	Agency Land Code: R29253633	Land Name: FORESTRY	County: ROSEAU	Acres: 40.00
City:	Site Code: R290099	Classification Per M.S. 86A.05: f. state forests and state forest subareas	Current Public Use: YES	Future Public Use: YES
Land Code: 1000077674	Agency Land Code: R29253680	Land Name: FORESTRY	County: ROSEAU	Acres: 40.00
City:	Site Code: R290099	Classification Per M.S. 86A.05: f. state forests and state forest subareas	Current Public Use: YES	Future Public Use: YES
Land Code: 1000077675	Agency Land Code: R29253695	Land Name: FORESTRY	County: ROSEAU	Acres: 40.00
City:	Site Code: R290099	Classification Per M.S. 86A.05: f. state forests and state forest subareas	Current Public Use: YES	Future Public Use: YES
Land Code: 1000077676	Agency Land Code: R29255068	Land Name: FORESTRY	County: ROSEAU	Acres: 40.00
City:	Site Code: R290099	Classification Per M.S. 86A.05: f. state forests and state forest subareas	Current Public Use: YES	Future Public Use: YES
Land Code: 1000077677	Agency Land Code: R29255081	Land Name: FORESTRY	County: ROSEAU	Acres: 40.00
City:	Site Code: R290099	Classification Per M.S. 86A.05: f. state forests and state forest subareas	Current Public Use: YES	Future Public Use: YES



Land Code: 1000077678	Agency Land Code: R29253781	Land Name: FORESTRY	County: ROSEAU	Acres: 40.00
City:	Site Code: R290099	Classification Per M.S. 86A.05: f. state forests and state forest subareas	Current Public Use: YES	Future Public Use: YES
Land Code: 1000077679	Agency Land Code: R29255104	Land Name: FORESTRY	County: ROSEAU	Acres: 40.00
City:	Site Code: R290099	Classification Per M.S. 86A.05: f. state forests and state forest subareas	Current Public Use: YES	Future Public Use: YES
Land Code: 1000077680	Agency Land Code: R29253849	Land Name: FORESTRY	County: ROSEAU	Acres: 40.00
City:	Site Code: R290099	Classification Per M.S. 86A.05: f. state forests and state forest subareas	Current Public Use: YES	Future Public Use: YES
Land Code: 1000077681	Agency Land Code: R29253853	Land Name: FORESTRY	County: ROSEAU	Acres: 40.00
City:	Site Code: R290099	Classification Per M.S. 86A.05: f. state forests and state forest subareas	Current Public Use: YES	Future Public Use: YES
Land Code: 1000077682	Agency Land Code: R29255160	Land Name: FORESTRY	County: ROSEAU	Acres: 40.00
City:	Site Code: R290099	Classification Per M.S. 86A.05: f. state forests and state forest subareas	Current Public Use: YES	Future Public Use: YES
Land Code: 1000077683	Agency Land Code: R29255167	Land Name: FORESTRY	County: ROSEAU	Acres: 40.00
City:	Site Code: R290099	Classification Per M.S. 86A.05: f. state forests and state forest subareas	Current Public Use: YES	Future Public Use: YES
Land Code: 1000077684	Agency Land Code: R29253871	Land Name: FORESTRY	County: ROSEAU	Acres: 40.00
City:	Site Code: R290099	Classification Per M.S. 86A.05: f. state forests and state forest subareas	Current Public Use: YES	Future Public Use: YES
Land Code: 1000077685	Agency Land Code: R29255255	Land Name: FORESTRY	County: ROSEAU	Acres: 40.00
City:	Site Code: R290099	Classification Per M.S. 86A.05: f. state forests and state forest subareas	Current Public Use: YES	Future Public Use: YES
Land Code: 1000077686	Agency Land Code: R29255272	Land Name: FORESTRY	County: ROSEAU	Acres: 40.00
City:	Site Code: R290099	Classification Per M.S. 86A.05: f. state forests and state forest subareas	Current Public Use: YES	Future Public Use: YES
Land Code: 1000077687	Agency Land Code: R29255279	Land Name: FORESTRY	County: ROSEAU	Acres: 40.00
City:	Site Code: R290099	Classification Per M.S. 86A.05: f. state forests and state forest subareas	Current Public Use: YES	Future Public Use: YES
Land Code: 1000077688	Agency Land Code: R29251593	Land Name: FORESTRY	County: ROSEAU	Acres: 40.14
City:	Site Code: R290099	Classification Per M.S. 86A.05: f. state forests and state forest subareas	Current Public Use: YES	Future Public Use: YES
Land Code: 1000077689	Agency Land Code: R29251609	Land Name: FORESTRY	County: ROSEAU	Acres: 39.20
City:	Site Code: R290099	Classification Per M.S. 86A.05: f. state forests and state forest subareas	Current Public Use: YES	Future Public Use: YES



Land Code: 1000077690	Agency Land Code: R29251613	Land Name: FORESTRY	County: ROSEAU	Acres: 40.00
City:	Site Code: R290099	Classification Per M.S. 86A.05: f. state forests and state forest subareas	Current Public Use: YES	Future Public Use: YES
Land Code: 1000077691	Agency Land Code: R29251935	Land Name: FORESTRY	County: ROSEAU	Acres: 40.00
City:	Site Code: R290099	Classification Per M.S. 86A.05: f. state forests and state forest subareas	Current Public Use: YES	Future Public Use: YES
Land Code: 1000077692	Agency Land Code: R29251963	Land Name: FORESTRY	County: ROSEAU	Acres: 40.00
City:	Site Code: R290099	Classification Per M.S. 86A.05: f. state forests and state forest subareas	Current Public Use: YES	Future Public Use: YES
Land Code: 1000077693	Agency Land Code: R29251965	Land Name: FORESTRY	County: ROSEAU	Acres: 40.00
City:	Site Code: R290099	Classification Per M.S. 86A.05: f. state forests and state forest subareas	Current Public Use: YES	Future Public Use: YES
Land Code: 1000077694	Agency Land Code: R29252004	Land Name: FORESTRY	County: ROSEAU	Acres: 40.00
City:	Site Code: R290099	Classification Per M.S. 86A.05: f. state forests and state forest subareas	Current Public Use: YES	Future Public Use: YES
Land Code: 1000077695	Agency Land Code: R29252431	Land Name: FORESTRY	County: ROSEAU	Acres: 40.00
City:	Site Code: R290099	Classification Per M.S. 86A.05: f. state forests and state forest subareas	Current Public Use: YES	Future Public Use: YES
Land Code: 1000077696	Agency Land Code: R29252437	Land Name: FORESTRY	County: ROSEAU	Acres: 40.00
City:	Site Code: R290099	Classification Per M.S. 86A.05: f. state forests and state forest subareas	Current Public Use: YES	Future Public Use: YES
Land Code: 1000077697	Agency Land Code: R29252445	Land Name: FORESTRY	County: ROSEAU	Acres: 40.00
City:	Site Code: R290099	Classification Per M.S. 86A.05: f. state forests and state forest subareas	Current Public Use: YES	Future Public Use: YES
Land Code: 1000077698	Agency Land Code: R29252450	Land Name: FORESTRY	County: ROSEAU	Acres: 40.00
City:	Site Code: R290099	Classification Per M.S. 86A.05: f. state forests and state forest subareas	Current Public Use: YES	Future Public Use: YES
Land Code: 1000077699	Agency Land Code: R29252508	Land Name: FORESTRY	County: ROSEAU	Acres: 40.00
City:	Site Code: R290099	Classification Per M.S. 86A.05: f. state forests and state forest subareas	Current Public Use: YES	Future Public Use: YES
Land Code: 1000077700	Agency Land Code: R29252554	Land Name: FORESTRY	County: ROSEAU	Acres: 40.00
City:	Site Code: R290099	Classification Per M.S. 86A.05: f. state forests and state forest subareas	Current Public Use: YES	Future Public Use: YES
Land Code: 1000077701	Agency Land Code: R29252573	Land Name: FORESTRY	County: ROSEAU	Acres: 40.00
City:	Site Code: R290099	Classification Per M.S. 86A.05: f. state forests and state forest subareas	Current Public Use: YES	Future Public Use: YES



Land Code: 1000077702	Agency Land Code: R29252615	Land Name: FORESTRY	County: ROSEAU	Acres: 40.00
City:	Site Code: R290099	Classification Per M.S. 86A.05: f. state forests and state forest subareas	Current Public Use: YES	Future Public Use: YES
Land Code: 1000077703	Agency Land Code: R29252628	Land Name: FORESTRY	County: ROSEAU	Acres: 39.65
City:	Site Code: R290099	Classification Per M.S. 86A.05: f. state forests and state forest subareas	Current Public Use: YES	Future Public Use: YES
Land Code: 1000077704	Agency Land Code: R29252637	Land Name: FORESTRY	County: ROSEAU	Acres: 40.00
City:	Site Code: R290099	Classification Per M.S. 86A.05: f. state forests and state forest subareas	Current Public Use: YES	Future Public Use: YES
Land Code: 1000077705	Agency Land Code: R29252650	Land Name: FORESTRY	County: ROSEAU	Acres: 40.00
City:	Site Code: R290099	Classification Per M.S. 86A.05: f. state forests and state forest subareas	Current Public Use: YES	Future Public Use: YES
Land Code: 1000077706	Agency Land Code: R29252664	Land Name: FORESTRY	County: ROSEAU	Acres: 40.00
City:	Site Code: R290099	Classification Per M.S. 86A.05: f. state forests and state forest subareas	Current Public Use: YES	Future Public Use: YES
Land Code: 1000077707	Agency Land Code: R29252699	Land Name: FORESTRY	County: ROSEAU	Acres: 40.00
City:	Site Code: R290099	Classification Per M.S. 86A.05: f. state forests and state forest subareas	Current Public Use: YES	Future Public Use: YES
Land Code: 1000077708	Agency Land Code: R29252712	Land Name: FORESTRY	County: ROSEAU	Acres: 40.00
City:	Site Code: R290099	Classification Per M.S. 86A.05: f. state forests and state forest subareas	Current Public Use: YES	Future Public Use: YES
Land Code: 1000077709	Agency Land Code: R29252713	Land Name: FORESTRY	County: ROSEAU	Acres: 40.00
City:	Site Code: R290099	Classification Per M.S. 86A.05: f. state forests and state forest subareas	Current Public Use: YES	Future Public Use: YES
Land Code: 1000077710	Agency Land Code: R29252950	Land Name: FORESTRY	County: ROSEAU	Acres: 40.00
City:	Site Code: R290099	Classification Per M.S. 86A.05: f. state forests and state forest subareas	Current Public Use: YES	Future Public Use: YES
Land Code: 1000077711	Agency Land Code: R29252996	Land Name: FORESTRY	County: ROSEAU	Acres: 40.00
City:	Site Code: R290099	Classification Per M.S. 86A.05: f. state forests and state forest subareas	Current Public Use: YES	Future Public Use: YES
Land Code: 1000077712	Agency Land Code: R29252998	Land Name: FORESTRY	County: ROSEAU	Acres: 36.23
City:	Site Code: R290099	Classification Per M.S. 86A.05: f. state forests and state forest subareas	Current Public Use: YES	Future Public Use: YES
Land Code: 1000077713	Agency Land Code: R29253005	Land Name: FORESTRY	County: ROSEAU	Acres: 40.00
City:	Site Code: R290099	Classification Per M.S. 86A.05: f. state forests and state forest subareas	Current Public Use: YES	Future Public Use: YES



Land Code: 1000077714	Agency Land Code: R29253035	Land Name: FORESTRY	County: ROSEAU	Acres: 40.00
City:	Site Code: R290099	Classification Per M.S. 86A.05: f. state forests and state forest subareas	Current Public Use: YES	Future Public Use: YES
Land Code: 1000077715	Agency Land Code: R29253057	Land Name: FORESTRY	County: ROSEAU	Acres: 40.00
City:	Site Code: R290099	Classification Per M.S. 86A.05: f. state forests and state forest subareas	Current Public Use: YES	Future Public Use: YES
Land Code: 1000077716	Agency Land Code: R29253069	Land Name: FORESTRY	County: ROSEAU	Acres: 40.00
City:	Site Code: R290099	Classification Per M.S. 86A.05: f. state forests and state forest subareas	Current Public Use: YES	Future Public Use: YES
Land Code: 1000077717	Agency Land Code: R29253083	Land Name: FORESTRY	County: ROSEAU	Acres: 40.00
City:	Site Code: R290099	Classification Per M.S. 86A.05: f. state forests and state forest subareas	Current Public Use: YES	Future Public Use: YES
Land Code: 1000077718	Agency Land Code: R29253114	Land Name: FORESTRY	County: ROSEAU	Acres: 29.69
City:	Site Code: R290099	Classification Per M.S. 86A.05: f. state forests and state forest subareas	Current Public Use: YES	Future Public Use: YES
Land Code: 1000077719	Agency Land Code: R29253115	Land Name: FORESTRY	County: ROSEAU	Acres: 40.00
City:	Site Code: R290099	Classification Per M.S. 86A.05: f. state forests and state forest subareas	Current Public Use: YES	Future Public Use: YES
Land Code: 1000077720	Agency Land Code: R29253123	Land Name: FORESTRY	County: ROSEAU	Acres: 40.00
City:	Site Code: R290099	Classification Per M.S. 86A.05: f. state forests and state forest subareas	Current Public Use: YES	Future Public Use: YES
Land Code: 1000077721	Agency Land Code: R29253162	Land Name: FORESTRY	County: ROSEAU	Acres: 40.00
City:	Site Code: R290099	Classification Per M.S. 86A.05: f. state forests and state forest subareas	Current Public Use: YES	Future Public Use: YES
Land Code: 1000077722	Agency Land Code: R29253194	Land Name: FORESTRY	County: ROSEAU	Acres: 40.00
City:	Site Code: R290099	Classification Per M.S. 86A.05: f. state forests and state forest subareas	Current Public Use: YES	Future Public Use: YES
Land Code: 1000077723	Agency Land Code: R29253200	Land Name: FORESTRY	County: ROSEAU	Acres: 40.00
City:	Site Code: R290099	Classification Per M.S. 86A.05: f. state forests and state forest subareas	Current Public Use: YES	Future Public Use: YES
Land Code: 1000077724	Agency Land Code: R29253204	Land Name: FORESTRY	County: ROSEAU	Acres: 40.00
City:	Site Code: R290099	Classification Per M.S. 86A.05: f. state forests and state forest subareas	Current Public Use: YES	Future Public Use: YES
Land Code: 1000077725	Agency Land Code: R29253218	Land Name: FORESTRY	County: ROSEAU	Acres: 40.00
City:	Site Code: R290099	Classification Per M.S. 86A.05: f. state forests and state forest subareas	Current Public Use: YES	Future Public Use: YES



Land Code: 1000077726	Agency Land Code: R29253227	Land Name: FORESTRY	County: ROSEAU	Acres: 40.00
City:	Site Code: R290099	Classification Per M.S. 86A.05: f. state forests and state forest subareas	Current Public Use: YES	Future Public Use: YES
Land Code: 1000077727	Agency Land Code: R29253229	Land Name: FORESTRY	County: ROSEAU	Acres: 40.00
City:	Site Code: R290099	Classification Per M.S. 86A.05: f. state forests and state forest subareas	Current Public Use: YES	Future Public Use: YES
Land Code: 1000077728	Agency Land Code: R29253232	Land Name: FORESTRY	County: ROSEAU	Acres: 40.00
City:	Site Code: R290099	Classification Per M.S. 86A.05: f. state forests and state forest subareas	Current Public Use: YES	Future Public Use: YES
Land Code: 1000077729	Agency Land Code: R29253458	Land Name: FORESTRY	County: ROSEAU	Acres: 34.56
City:	Site Code: R290099	Classification Per M.S. 86A.05: f. state forests and state forest subareas	Current Public Use: YES	Future Public Use: YES
Land Code: 1000077730	Agency Land Code: R29253462	Land Name: FORESTRY	County: ROSEAU	Acres: 40.00
City:	Site Code: R290099	Classification Per M.S. 86A.05: f. state forests and state forest subareas	Current Public Use: YES	Future Public Use: YES
Land Code: 1000077731	Agency Land Code: R29253477	Land Name: FORESTRY	County: ROSEAU	Acres: 40.00
City:	Site Code: R290099	Classification Per M.S. 86A.05: f. state forests and state forest subareas	Current Public Use: YES	Future Public Use: YES
Land Code: 1000077732	Agency Land Code: R29253492	Land Name: FORESTRY	County: ROSEAU	Acres: 40.00
City:	Site Code: R290099	Classification Per M.S. 86A.05: f. state forests and state forest subareas	Current Public Use: YES	Future Public Use: YES
Land Code: 1000077733	Agency Land Code: R29253342	Land Name: FORESTRY	County: ROSEAU	Acres: 40.00
City:	Site Code: R290099	Classification Per M.S. 86A.05: f. state forests and state forest subareas	Current Public Use: YES	Future Public Use: YES
Land Code: 1000077734	Agency Land Code: R29253378	Land Name: FORESTRY	County: ROSEAU	Acres: 40.00
City:	Site Code: R290099	Classification Per M.S. 86A.05: f. state forests and state forest subareas	Current Public Use: YES	Future Public Use: YES
Land Code: 1000077735	Agency Land Code: R29253391	Land Name: FORESTRY	County: ROSEAU	Acres: 40.00
City:	Site Code: R290099	Classification Per M.S. 86A.05: f. state forests and state forest subareas	Current Public Use: YES	Future Public Use: YES
Land Code: 1000077736	Agency Land Code: R29253599	Land Name: FORESTRY	County: ROSEAU	Acres: 40.00
City:	Site Code: R290099	Classification Per M.S. 86A.05: f. state forests and state forest subareas	Current Public Use: YES	Future Public Use: YES
Land Code: 1000077737	Agency Land Code: R29253314	Land Name: FORESTRY	County: ROSEAU	Acres: 40.00
City:	Site Code: R290099	Classification Per M.S. 86A.05: f. state forests and state forest subareas	Current Public Use: YES	Future Public Use: YES



Land Code: 1000077738	Agency Land Code: R29253412	Land Name: FORESTRY	County: ROSEAU	Acres: 40.00
City:	Site Code: R290099	Classification Per M.S. 86A.05: f. state forests and state forest subareas	Current Public Use: YES	Future Public Use: YES
Land Code: 1000077739	Agency Land Code: R29253440	Land Name: FORESTRY	County: ROSEAU	Acres: 40.00
City:	Site Code: R290099	Classification Per M.S. 86A.05: f. state forests and state forest subareas	Current Public Use: YES	Future Public Use: YES
Land Code: 1000077740	Agency Land Code: R29251882	Land Name: FORESTRY	County: ROSEAU	Acres: 40.00
City:	Site Code: R290099	Classification Per M.S. 86A.05: f. state forests and state forest subareas	Current Public Use: YES	Future Public Use: YES
Land Code: 1000077741	Agency Land Code: R29251906	Land Name: FORESTRY	County: ROSEAU	Acres: 40.00
City:	Site Code: R290099	Classification Per M.S. 86A.05: f. state forests and state forest subareas	Current Public Use: YES	Future Public Use: YES
Land Code: 1000077742	Agency Land Code: R29251928	Land Name: FORESTRY	County: ROSEAU	Acres: 40.00
City:	Site Code: R290099	Classification Per M.S. 86A.05: f. state forests and state forest subareas	Current Public Use: YES	Future Public Use: YES
Land Code: 1000077743	Agency Land Code: R29255071	Land Name: FORESTRY	County: ROSEAU	Acres: 40.00
City:	Site Code: R290099	Classification Per M.S. 86A.05: f. state forests and state forest subareas	Current Public Use: YES	Future Public Use: YES
Land Code: 1000077744	Agency Land Code: R29253778	Land Name: FORESTRY	County: ROSEAU	Acres: 40.00
City:	Site Code: R290099	Classification Per M.S. 86A.05: f. state forests and state forest subareas	Current Public Use: YES	Future Public Use: YES
Land Code: 1000077745	Agency Land Code: R29255117	Land Name: FORESTRY	County: ROSEAU	Acres: 40.00
City:	Site Code: R290099	Classification Per M.S. 86A.05: f. state forests and state forest subareas	Current Public Use: YES	Future Public Use: YES
Land Code: 1000077746	Agency Land Code: R29253841	Land Name: FORESTRY	County: ROSEAU	Acres: 40.00
City:	Site Code: R290099	Classification Per M.S. 86A.05: f. state forests and state forest subareas	Current Public Use: YES	Future Public Use: YES
Land Code: 1000077747	Agency Land Code: R29254825	Land Name: FORESTRY	County: ROSEAU	Acres: 40.00
City:	Site Code: R290099	Classification Per M.S. 86A.05: f. state forests and state forest subareas	Current Public Use: YES	Future Public Use: YES
Land Code: 1000077748	Agency Land Code: R29255234	Land Name: FORESTRY	County: ROSEAU	Acres: 40.00
City:	Site Code: R290099	Classification Per M.S. 86A.05: f. state forests and state forest subareas	Current Public Use: YES	Future Public Use: YES
Land Code: 1000077749	Agency Land Code: R29255246	Land Name: FORESTRY	County: ROSEAU	Acres: 40.00
City:	Site Code: R290099	Classification Per M.S. 86A.05: f. state forests and state forest subareas	Current Public Use: YES	Future Public Use: YES



Land Code: 1000077750	Agency Land Code: R29251930	Land Name: FORESTRY	County: ROSEAU	Acres: 40.00
City:	Site Code: R290099	Classification Per M.S. 86A.05: f. state forests and state forest subareas	Current Public Use: YES	Future Public Use: YES
Land Code: 1000077751	Agency Land Code: R29251988	Land Name: FORESTRY	County: ROSEAU	Acres: 40.00
City:	Site Code: R290099	Classification Per M.S. 86A.05: f. state forests and state forest subareas	Current Public Use: YES	Future Public Use: YES
Land Code: 1000077752	Agency Land Code: R29252026	Land Name: FORESTRY	County: ROSEAU	Acres: 40.00
City:	Site Code: R290099	Classification Per M.S. 86A.05: f. state forests and state forest subareas	Current Public Use: YES	Future Public Use: YES
Land Code: 1000077753	Agency Land Code: R29339893	Land Name: FORESTRY	County: ROSEAU	Acres: 40.00
City:	Site Code: R290099	Classification Per M.S. 86A.05: f. state forests and state forest subareas	Current Public Use: YES	Future Public Use: YES
Land Code: 1000077754	Agency Land Code: R29252403	Land Name: FORESTRY	County: ROSEAU	Acres: 40.00
City:	Site Code: R290099	Classification Per M.S. 86A.05: f. state forests and state forest subareas	Current Public Use: YES	Future Public Use: YES
Land Code: 1000077755	Agency Land Code: R29252415	Land Name: FORESTRY	County: ROSEAU	Acres: 40.00
City:	Site Code: R290099	Classification Per M.S. 86A.05: f. state forests and state forest subareas	Current Public Use: YES	Future Public Use: YES
Land Code: 1000077756	Agency Land Code: R29252511	Land Name: FORESTRY	County: ROSEAU	Acres: 40.00
City:	Site Code: R290099	Classification Per M.S. 86A.05: f. state forests and state forest subareas	Current Public Use: YES	Future Public Use: YES
Land Code: 1000077757	Agency Land Code: R29252561	Land Name: FORESTRY	County: ROSEAU	Acres: 40.00
City:	Site Code: R290099	Classification Per M.S. 86A.05: f. state forests and state forest subareas	Current Public Use: YES	Future Public Use: YES
Land Code: 1000077758	Agency Land Code: R29252581	Land Name: FORESTRY	County: ROSEAU	Acres: 40.00
City:	Site Code: R290099	Classification Per M.S. 86A.05: f. state forests and state forest subareas	Current Public Use: YES	Future Public Use: YES
Land Code: 1000077759	Agency Land Code: R29252588	Land Name: FORESTRY	County: ROSEAU	Acres: 40.00
City:	Site Code: R290099	Classification Per M.S. 86A.05: f. state forests and state forest subareas	Current Public Use: YES	Future Public Use: YES
Land Code: 1000077760	Agency Land Code: R29252590	Land Name: FORESTRY	County: ROSEAU	Acres: 40.00
City:	Site Code: R290099	Classification Per M.S. 86A.05: f. state forests and state forest subareas	Current Public Use: YES	Future Public Use: YES
Land Code: 1000077761	Agency Land Code: R29252594	Land Name: FORESTRY	County: ROSEAU	Acres: 40.00
City:	Site Code: R290099	Classification Per M.S. 86A.05: f. state forests and state forest subareas	Current Public Use: YES	Future Public Use: YES



Land Code: 1000077762	Agency Land Code: R29252597	Land Name: FORESTRY	County: ROSEAU	Acres: 40.00
City:	Site Code: R290099	Classification Per M.S. 86A.05: f. state forests and state forest subareas	Current Public Use: YES	Future Public Use: YES
Land Code: 1000077763	Agency Land Code: R29252617	Land Name: FORESTRY	County: ROSEAU	Acres: 40.00
City:	Site Code: R290099	Classification Per M.S. 86A.05: f. state forests and state forest subareas	Current Public Use: YES	Future Public Use: YES
Land Code: 1000077764	Agency Land Code: R29252658	Land Name: FORESTRY	County: ROSEAU	Acres: 40.00
City:	Site Code: R290099	Classification Per M.S. 86A.05: f. state forests and state forest subareas	Current Public Use: YES	Future Public Use: YES
Land Code: 1000077765	Agency Land Code: R29252678	Land Name: FORESTRY	County: ROSEAU	Acres: 40.00
City:	Site Code: R290099	Classification Per M.S. 86A.05: f. state forests and state forest subareas	Current Public Use: YES	Future Public Use: YES
Land Code: 1000077766	Agency Land Code: R29252693	Land Name: FORESTRY	County: ROSEAU	Acres: 40.00
City:	Site Code: R290099	Classification Per M.S. 86A.05: f. state forests and state forest subareas	Current Public Use: YES	Future Public Use: YES
Land Code: 1000077767	Agency Land Code: R29252941	Land Name: FORESTRY	County: ROSEAU	Acres: 40.00
City:	Site Code: R290099	Classification Per M.S. 86A.05: f. state forests and state forest subareas	Current Public Use: YES	Future Public Use: YES
Land Code: 1000077768	Agency Land Code: R29252944	Land Name: FORESTRY	County: ROSEAU	Acres: 40.00
City:	Site Code: R290099	Classification Per M.S. 86A.05: f. state forests and state forest subareas	Current Public Use: YES	Future Public Use: YES
Land Code: 1000077769	Agency Land Code: R29252955	Land Name: FORESTRY	County: ROSEAU	Acres: 40.00
City:	Site Code: R290099	Classification Per M.S. 86A.05: f. state forests and state forest subareas	Current Public Use: YES	Future Public Use: YES
Land Code: 1000077770	Agency Land Code: R29253002	Land Name: FORESTRY	County: ROSEAU	Acres: 40.00
City:	Site Code: R290099	Classification Per M.S. 86A.05: f. state forests and state forest subareas	Current Public Use: YES	Future Public Use: YES
Land Code: 1000077771	Agency Land Code: R29254912	Land Name: FORESTRY	County: ROSEAU	Acres: 40.00
City:	Site Code: R290099	Classification Per M.S. 86A.05: f. state forests and state forest subareas	Current Public Use: YES	Future Public Use: YES
Land Code: 1000077772	Agency Land Code: R29254924	Land Name: FORESTRY	County: ROSEAU	Acres: 40.00
City:	Site Code: R290099	Classification Per M.S. 86A.05: f. state forests and state forest subareas	Current Public Use: YES	Future Public Use: YES
Land Code: 1000077773	Agency Land Code: R29253022	Land Name: FORESTRY	County: ROSEAU	Acres: 40.00
City:	Site Code: R290099	Classification Per M.S. 86A.05: f. state forests and state forest subareas	Current Public Use: YES	Future Public Use: YES



Land Code: 1000077774	Agency Land Code: R29253036	Land Name: FORESTRY	County: ROSEAU	Acres: 40.00
City:	Site Code: R290099	Classification Per M.S. 86A.05: f. state forests and state forest subareas	Current Public Use: YES	Future Public Use: YES
Land Code: 1000077775	Agency Land Code: R29253039	Land Name: FORESTRY	County: ROSEAU	Acres: 40.00
City:	Site Code: R290099	Classification Per M.S. 86A.05: f. state forests and state forest subareas	Current Public Use: YES	Future Public Use: YES
Land Code: 1000077776	Agency Land Code: R29253078	Land Name: FORESTRY	County: ROSEAU	Acres: 40.00
City:	Site Code: R290099	Classification Per M.S. 86A.05: f. state forests and state forest subareas	Current Public Use: YES	Future Public Use: YES
Land Code: 1000077777	Agency Land Code: R29253093	Land Name: FORESTRY	County: ROSEAU	Acres: 40.00
City:	Site Code: R290099	Classification Per M.S. 86A.05: f. state forests and state forest subareas	Current Public Use: YES	Future Public Use: YES
Land Code: 1000077778	Agency Land Code: R29253106	Land Name: FORESTRY	County: ROSEAU	Acres: 37.70
City:	Site Code: R290099	Classification Per M.S. 86A.05: f. state forests and state forest subareas	Current Public Use: YES	Future Public Use: YES
Land Code: 1000077779	Agency Land Code: R29253119	Land Name: FORESTRY	County: ROSEAU	Acres: 40.00
City:	Site Code: R290099	Classification Per M.S. 86A.05: f. state forests and state forest subareas	Current Public Use: YES	Future Public Use: YES
Land Code: 1000077780	Agency Land Code: R29253122	Land Name: FORESTRY	County: ROSEAU	Acres: 40.00
City:	Site Code: R290099	Classification Per M.S. 86A.05: f. state forests and state forest subareas	Current Public Use: YES	Future Public Use: YES
Land Code: 1000077781	Agency Land Code: R29253125	Land Name: FORESTRY	County: ROSEAU	Acres: 36.70
City:	Site Code: R290099	Classification Per M.S. 86A.05: f. state forests and state forest subareas	Current Public Use: YES	Future Public Use: YES
Land Code: 1000077782	Agency Land Code: R29253128	Land Name: FORESTRY	County: ROSEAU	Acres: 36.54
City:	Site Code: R290099	Classification Per M.S. 86A.05: f. state forests and state forest subareas	Current Public Use: YES	Future Public Use: YES
Land Code: 1000077783	Agency Land Code: R29253145	Land Name: FORESTRY	County: ROSEAU	Acres: 40.00
City:	Site Code: R290099	Classification Per M.S. 86A.05: f. state forests and state forest subareas	Current Public Use: YES	Future Public Use: YES
Land Code: 1000077784	Agency Land Code: R29253189	Land Name: FORESTRY	County: ROSEAU	Acres: 40.00
City:	Site Code: R290099	Classification Per M.S. 86A.05: f. state forests and state forest subareas	Current Public Use: YES	Future Public Use: YES
Land Code: 1000077785	Agency Land Code: R29253203	Land Name: FORESTRY	County: ROSEAU	Acres: 40.00
City:	Site Code: R290099	Classification Per M.S. 86A.05: f. state forests and state forest subareas	Current Public Use: YES	Future Public Use: YES



Land Code: 1000077786	Agency Land Code: R29253206	Land Name: FORESTRY	County: ROSEAU	Acres: 40.00
City:	Site Code: R290099	Classification Per M.S. 86A.05: f. state forests and state forest subareas	Current Public Use: YES	Future Public Use: YES
Land Code: 1000077787	Agency Land Code: R29253220	Land Name: FORESTRY	County: ROSEAU	Acres: 40.00
City:	Site Code: R290099	Classification Per M.S. 86A.05: f. state forests and state forest subareas	Current Public Use: YES	Future Public Use: YES
Land Code: 1000077788	Agency Land Code: R29253282	Land Name: FORESTRY	County: ROSEAU	Acres: 40.00
City:	Site Code: R290099	Classification Per M.S. 86A.05: f. state forests and state forest subareas	Current Public Use: YES	Future Public Use: YES
Land Code: 1000077789	Agency Land Code: R29253284	Land Name: FORESTRY	County: ROSEAU	Acres: 40.00
City:	Site Code: R290099	Classification Per M.S. 86A.05: f. state forests and state forest subareas	Current Public Use: YES	Future Public Use: YES
Land Code: 1000077790	Agency Land Code: R29253386	Land Name: FORESTRY	County: ROSEAU	Acres: 40.00
City:	Site Code: R290099	Classification Per M.S. 86A.05: f. state forests and state forest subareas	Current Public Use: YES	Future Public Use: YES
Land Code: 1000077791	Agency Land Code: R29253595	Land Name: FORESTRY	County: ROSEAU	Acres: 40.00
City:	Site Code: R290099	Classification Per M.S. 86A.05: f. state forests and state forest subareas	Current Public Use: YES	Future Public Use: YES
Land Code: 1000077792	Agency Land Code: R29253603	Land Name: FORESTRY	County: ROSEAU	Acres: 40.00
City:	Site Code: R290099	Classification Per M.S. 86A.05: f. state forests and state forest subareas	Current Public Use: YES	Future Public Use: YES
Land Code: 1000077793	Agency Land Code: R29253304	Land Name: FORESTRY	County: ROSEAU	Acres: 40.00
City:	Site Code: R290099	Classification Per M.S. 86A.05: f. state forests and state forest subareas	Current Public Use: YES	Future Public Use: YES
Land Code: 1000077794	Agency Land Code: R29253336	Land Name: FORESTRY	County: ROSEAU	Acres: 40.00
City:	Site Code: R290099	Classification Per M.S. 86A.05: f. state forests and state forest subareas	Current Public Use: YES	Future Public Use: YES
Land Code: 1000077795	Agency Land Code: R29253508	Land Name: FORESTRY	County: ROSEAU	Acres: 40.00
City:	Site Code: R290099	Classification Per M.S. 86A.05: f. state forests and state forest subareas	Current Public Use: YES	Future Public Use: YES
Land Code: 1000077796	Agency Land Code: R29251639	Land Name: FORESTRY	County: ROSEAU	Acres: 40.00
City:	Site Code: R290099	Classification Per M.S. 86A.05: f. state forests and state forest subareas	Current Public Use: YES	Future Public Use: YES
Land Code: 1000077797	Agency Land Code: R29251702	Land Name: FORESTRY	County: ROSEAU	Acres: 40.00
City:	Site Code: R290099	Classification Per M.S. 86A.05: f. state forests and state forest subareas	Current Public Use: YES	Future Public Use: YES



Land Code: 1000077798	Agency Land Code: R29251714	Land Name: FORESTRY	County: ROSEAU	Acres: 40.00
City:	Site Code: R290099	Classification Per M.S. 86A.05: f. state forests and state forest subareas	Current Public Use: YES	Future Public Use: YES
Land Code: 1000077799	Agency Land Code: R29251791	Land Name: FORESTRY	County: ROSEAU	Acres: 40.00
City:	Site Code: R290099	Classification Per M.S. 86A.05: f. state forests and state forest subareas	Current Public Use: YES	Future Public Use: YES
Land Code: 1000077800	Agency Land Code: R29251811	Land Name: FORESTRY	County: ROSEAU	Acres: 40.00
City:	Site Code: R290099	Classification Per M.S. 86A.05: f. state forests and state forest subareas	Current Public Use: YES	Future Public Use: YES
Land Code: 1000077801	Agency Land Code: R29251822	Land Name: FORESTRY	County: ROSEAU	Acres: 40.00
City:	Site Code: R290099	Classification Per M.S. 86A.05: f. state forests and state forest subareas	Current Public Use: YES	Future Public Use: YES
Land Code: 1000077802	Agency Land Code: R29251853	Land Name: FORESTRY	County: ROSEAU	Acres: 36.30
City:	Site Code: R290099	Classification Per M.S. 86A.05: f. state forests and state forest subareas	Current Public Use: YES	Future Public Use: YES
Land Code: 1000077803	Agency Land Code: R29253619	Land Name: FORESTRY	County: ROSEAU	Acres: 40.00
City:	Site Code: R290099	Classification Per M.S. 86A.05: f. state forests and state forest subareas	Current Public Use: YES	Future Public Use: YES
Land Code: 1000077804	Agency Land Code: R29253625	Land Name: FORESTRY	County: ROSEAU	Acres: 40.00
City:	Site Code: R290099	Classification Per M.S. 86A.05: f. state forests and state forest subareas	Current Public Use: YES	Future Public Use: YES
Land Code: 1000077805	Agency Land Code: R29254950	Land Name: FORESTRY	County: ROSEAU	Acres: 31.80
City:	Site Code: R290099	Classification Per M.S. 86A.05: f. state forests and state forest subareas	Current Public Use: YES	Future Public Use: YES
Land Code: 1000077806	Agency Land Code: R29253690	Land Name: FORESTRY	County: ROSEAU	Acres: 40.00
City:	Site Code: R290099	Classification Per M.S. 86A.05: f. state forests and state forest subareas	Current Public Use: YES	Future Public Use: YES
Land Code: 1000077807	Agency Land Code: R29251771	Land Name: FORESTRY	County: ROSEAU	Acres: 40.00
City:	Site Code: R290099	Classification Per M.S. 86A.05: f. state forests and state forest subareas	Current Public Use: YES	Future Public Use: YES
Land Code: 1000077808	Agency Land Code: R29251788	Land Name: FORESTRY	County: ROSEAU	Acres: 40.00
City:	Site Code: R290099	Classification Per M.S. 86A.05: f. state forests and state forest subareas	Current Public Use: YES	Future Public Use: YES
Land Code: 1000077809	Agency Land Code: R29251794	Land Name: FORESTRY	County: ROSEAU	Acres: 40.00
City:	Site Code: R290099	Classification Per M.S. 86A.05: f. state forests and state forest subareas	Current Public Use: YES	Future Public Use: YES



Land Code: 1000077810	Agency Land Code: R29251806	Land Name: FORESTRY	County: ROSEAU	Acres: 40.00
City:	Site Code: R290099	Classification Per M.S. 86A.05: f. state forests and state forest subareas	Current Public Use: YES	Future Public Use: YES
Land Code: 1000077811	Agency Land Code: R29251812	Land Name: FORESTRY	County: ROSEAU	Acres: 40.00
City:	Site Code: R290099	Classification Per M.S. 86A.05: f. state forests and state forest subareas	Current Public Use: YES	Future Public Use: YES
Land Code: 1000077812	Agency Land Code: R29251815	Land Name: FORESTRY	County: ROSEAU	Acres: 40.00
City:	Site Code: R290099	Classification Per M.S. 86A.05: f. state forests and state forest subareas	Current Public Use: YES	Future Public Use: YES
Land Code: 1000077813	Agency Land Code: R29251865	Land Name: FORESTRY	County: ROSEAU	Acres: 40.00
City:	Site Code: R290099	Classification Per M.S. 86A.05: f. state forests and state forest subareas	Current Public Use: YES	Future Public Use: YES
Land Code: 1000077814	Agency Land Code: R29253613	Land Name: FORESTRY	County: ROSEAU	Acres: 40.00
City:	Site Code: R290099	Classification Per M.S. 86A.05: f. state forests and state forest subareas	Current Public Use: YES	Future Public Use: YES
Land Code: 1000077815	Agency Land Code: R29253629	Land Name: FORESTRY	County: ROSEAU	Acres: 40.00
City:	Site Code: R290099	Classification Per M.S. 86A.05: f. state forests and state forest subareas	Current Public Use: YES	Future Public Use: YES
Land Code: 1000077816	Agency Land Code: R29253635	Land Name: FORESTRY	County: ROSEAU	Acres: 40.00
City:	Site Code: R290099	Classification Per M.S. 86A.05: f. state forests and state forest subareas	Current Public Use: YES	Future Public Use: YES
Land Code: 1000077817	Agency Land Code: R29253638	Land Name: FORESTRY	County: ROSEAU	Acres: 40.00
City:	Site Code: R290099	Classification Per M.S. 86A.05: f. state forests and state forest subareas	Current Public Use: YES	Future Public Use: YES
Land Code: 1000077818	Agency Land Code: R29253650	Land Name: FORESTRY	County: ROSEAU	Acres: 40.00
City:	Site Code: R290099	Classification Per M.S. 86A.05: f. state forests and state forest subareas	Current Public Use: YES	Future Public Use: YES
Land Code: 1000077819	Agency Land Code: R29253754	Land Name: FORESTRY	County: ROSEAU	Acres: 40.00
City:	Site Code: R290099	Classification Per M.S. 86A.05: f. state forests and state forest subareas	Current Public Use: YES	Future Public Use: YES
Land Code: 1000077820	Agency Land Code: R29251899	Land Name: FORESTRY	County: ROSEAU	Acres: 40.00
City:	Site Code: R290099	Classification Per M.S. 86A.05: f. state forests and state forest subareas	Current Public Use: YES	Future Public Use: YES
Land Code: 1000077821	Agency Land Code: R29251904	Land Name: FORESTRY	County: ROSEAU	Acres: 40.00
City:	Site Code: R290099	Classification Per M.S. 86A.05: f. state forests and state forest subareas	Current Public Use: YES	Future Public Use: YES



Land Code: 1000077822	Agency Land Code: R29251922	Land Name: FORESTRY	County: ROSEAU	Acres: 40.00
City:	Site Code: R290099	Classification Per M.S. 86A.05: f. state forests and state forest subareas	Current Public Use: YES	Future Public Use: YES
Land Code: 1000077823	Agency Land Code: R29255055	Land Name: FORESTRY	County: ROSEAU	Acres: 40.00
City:	Site Code: R290099	Classification Per M.S. 86A.05: f. state forests and state forest subareas	Current Public Use: YES	Future Public Use: YES
Land Code: 1000077824	Agency Land Code: R29255151	Land Name: FORESTRY	County: ROSEAU	Acres: 40.00
City:	Site Code: R290099	Classification Per M.S. 86A.05: f. state forests and state forest subareas	Current Public Use: YES	Future Public Use: YES
Land Code: 1000077825	Agency Land Code: R29255164	Land Name: FORESTRY	County: ROSEAU	Acres: 40.00
City:	Site Code: R290099	Classification Per M.S. 86A.05: f. state forests and state forest subareas	Current Public Use: YES	Future Public Use: YES
Land Code: 1000077826	Agency Land Code: R29253889	Land Name: FORESTRY	County: ROSEAU	Acres: 40.00
City:	Site Code: R290099	Classification Per M.S. 86A.05: f. state forests and state forest subareas	Current Public Use: YES	Future Public Use: YES
Land Code: 1000077827	Agency Land Code: R29254824	Land Name: FORESTRY	County: ROSEAU	Acres: 40.00
City:	Site Code: R290099	Classification Per M.S. 86A.05: f. state forests and state forest subareas	Current Public Use: YES	Future Public Use: YES
Land Code: 1000077828	Agency Land Code: R29255224	Land Name: FORESTRY	County: ROSEAU	Acres: 40.00
City:	Site Code: R290099	Classification Per M.S. 86A.05: f. state forests and state forest subareas	Current Public Use: YES	Future Public Use: YES
Land Code: 1000077829	Agency Land Code: R29255232	Land Name: FORESTRY	County: ROSEAU	Acres: 40.00
City:	Site Code: R290099	Classification Per M.S. 86A.05: f. state forests and state forest subareas	Current Public Use: YES	Future Public Use: YES
Land Code: 1000077830	Agency Land Code: R29255233	Land Name: FORESTRY	County: ROSEAU	Acres: 40.00
City:	Site Code: R290099	Classification Per M.S. 86A.05: f. state forests and state forest subareas	Current Public Use: YES	Future Public Use: YES
Land Code: 1000077831	Agency Land Code: R29255237	Land Name: FORESTRY	County: ROSEAU	Acres: 40.00
City:	Site Code: R290099	Classification Per M.S. 86A.05: f. state forests and state forest subareas	Current Public Use: YES	Future Public Use: YES
Land Code: 1000077832	Agency Land Code: R29255241	Land Name: FORESTRY	County: ROSEAU	Acres: 40.00
City:	Site Code: R290099	Classification Per M.S. 86A.05: f. state forests and state forest subareas	Current Public Use: YES	Future Public Use: YES
Land Code: 1000077833	Agency Land Code: R29255252	Land Name: FORESTRY	County: ROSEAU	Acres: 40.00
City:	Site Code: R290099	Classification Per M.S. 86A.05: f. state forests and state forest subareas	Current Public Use: YES	Future Public Use: YES



Land Code: 1000077834	Agency Land Code: R29254860	Land Name: FORESTRY	County: ROSEAU	Acres: 40.00
City:	Site Code: R290099	Classification Per M.S. 86A.05: f. state forests and state forest subareas	Current Public Use: YES	Future Public Use: YES
Land Code: 1000077835	Agency Land Code: R29255277	Land Name: FORESTRY	County: ROSEAU	Acres: 40.00
City:	Site Code: R290099	Classification Per M.S. 86A.05: f. state forests and state forest subareas	Current Public Use: YES	Future Public Use: YES
Land Code: 1000077836	Agency Land Code: R29251932	Land Name: FORESTRY	County: ROSEAU	Acres: 40.00
City:	Site Code: R290099	Classification Per M.S. 86A.05: f. state forests and state forest subareas	Current Public Use: YES	Future Public Use: YES
Land Code: 1000077837	Agency Land Code: R29251934	Land Name: FORESTRY	County: ROSEAU	Acres: 40.00
City:	Site Code: R290099	Classification Per M.S. 86A.05: f. state forests and state forest subareas	Current Public Use: YES	Future Public Use: YES
Land Code: 1000077838	Agency Land Code: R29251972	Land Name: FORESTRY	County: ROSEAU	Acres: 40.00
City:	Site Code: R290099	Classification Per M.S. 86A.05: f. state forests and state forest subareas	Current Public Use: YES	Future Public Use: YES
Land Code: 1000077839	Agency Land Code: R29251980	Land Name: FORESTRY	County: ROSEAU	Acres: 40.00
City:	Site Code: R290099	Classification Per M.S. 86A.05: f. state forests and state forest subareas	Current Public Use: YES	Future Public Use: YES
Land Code: 1000077840	Agency Land Code: R29252014	Land Name: FORESTRY	County: ROSEAU	Acres: 40.00
City:	Site Code: R290099	Classification Per M.S. 86A.05: f. state forests and state forest subareas	Current Public Use: YES	Future Public Use: YES
Land Code: 1000077841	Agency Land Code: R29252025	Land Name: FORESTRY	County: ROSEAU	Acres: 40.00
City:	Site Code: R290099	Classification Per M.S. 86A.05: f. state forests and state forest subareas	Current Public Use: YES	Future Public Use: YES
Land Code: 1000077842	Agency Land Code: R29252029	Land Name: FORESTRY	County: ROSEAU	Acres: 40.00
City:	Site Code: R290099	Classification Per M.S. 86A.05: f. state forests and state forest subareas	Current Public Use: YES	Future Public Use: YES
Land Code: 1000077843	Agency Land Code: R29252243	Land Name: FORESTRY	County: ROSEAU	Acres: 40.00
City:	Site Code: R290099	Classification Per M.S. 86A.05: f. state forests and state forest subareas	Current Public Use: YES	Future Public Use: YES
Land Code: 1000077844	Agency Land Code: R29252409	Land Name: FORESTRY	County: ROSEAU	Acres: 40.00
City:	Site Code: R290099	Classification Per M.S. 86A.05: f. state forests and state forest subareas	Current Public Use: YES	Future Public Use: YES
Land Code: 1000077845	Agency Land Code: R29252433	Land Name: FORESTRY	County: ROSEAU	Acres: 40.00
City:	Site Code: R290099	Classification Per M.S. 86A.05: f. state forests and state forest subareas	Current Public Use: YES	Future Public Use: YES



Land Code: 1000077846	Agency Land Code: R29252470	Land Name: FORESTRY	County: ROSEAU	Acres: 40.00
City:	Site Code: R290099	Classification Per M.S. 86A.05: f. state forests and state forest subareas	Current Public Use: YES	Future Public Use: YES
Land Code: 1000077847	Agency Land Code: R29252517	Land Name: FORESTRY	County: ROSEAU	Acres: 40.00
City:	Site Code: R290099	Classification Per M.S. 86A.05: f. state forests and state forest subareas	Current Public Use: YES	Future Public Use: YES
Land Code: 1000077848	Agency Land Code: R29252610	Land Name: FORESTRY	County: ROSEAU	Acres: 40.00
City:	Site Code: R290099	Classification Per M.S. 86A.05: f. state forests and state forest subareas	Current Public Use: YES	Future Public Use: YES
Land Code: 1000077849	Agency Land Code: R29252675	Land Name: FORESTRY	County: ROSEAU	Acres: 40.00
City:	Site Code: R290099	Classification Per M.S. 86A.05: f. state forests and state forest subareas	Current Public Use: YES	Future Public Use: YES
Land Code: 1000077850	Agency Land Code: R29252695	Land Name: FORESTRY	County: ROSEAU	Acres: 40.00
City:	Site Code: R290099	Classification Per M.S. 86A.05: f. state forests and state forest subareas	Current Public Use: YES	Future Public Use: YES
Land Code: 1000077851	Agency Land Code: R29252965	Land Name: FORESTRY	County: ROSEAU	Acres: 40.00
City:	Site Code: R290099	Classification Per M.S. 86A.05: f. state forests and state forest subareas	Current Public Use: YES	Future Public Use: YES
Land Code: 1000077852	Agency Land Code: R29253042	Land Name: FORESTRY	County: ROSEAU	Acres: 40.00
City:	Site Code: R290099	Classification Per M.S. 86A.05: f. state forests and state forest subareas	Current Public Use: YES	Future Public Use: YES
Land Code: 1000077853	Agency Land Code: R29253044	Land Name: FORESTRY	County: ROSEAU	Acres: 40.61
City:	Site Code: R290099	Classification Per M.S. 86A.05: f. state forests and state forest subareas	Current Public Use: YES	Future Public Use: YES
Land Code: 1000077854	Agency Land Code: R29253077	Land Name: FORESTRY	County: ROSEAU	Acres: 40.00
City:	Site Code: R290099	Classification Per M.S. 86A.05: f. state forests and state forest subareas	Current Public Use: YES	Future Public Use: YES
Land Code: 1000077855	Agency Land Code: R29253131	Land Name: FORESTRY	County: ROSEAU	Acres: 40.00
City:	Site Code: R290099	Classification Per M.S. 86A.05: f. state forests and state forest subareas	Current Public Use: YES	Future Public Use: YES
Land Code: 1000077856	Agency Land Code: R29253169	Land Name: FORESTRY	County: ROSEAU	Acres: 26.86
City:	Site Code: R290099	Classification Per M.S. 86A.05: f. state forests and state forest subareas	Current Public Use: YES	Future Public Use: YES
Land Code: 1000077857	Agency Land Code: R29254881	Land Name: FORESTRY	County: ROSEAU	Acres: 40.00
City:	Site Code: R290099	Classification Per M.S. 86A.05: f. state forests and state forest subareas	Current Public Use: YES	Future Public Use: YES



Land Code: 1000077858	Agency Land Code: R29253216	Land Name: FORESTRY	County: ROSEAU	Acres: 40.00
City:	Site Code: R290099	Classification Per M.S. 86A.05: f. state forests and state forest subareas	Current Public Use: YES	Future Public Use: YES
Land Code: 1000077859	Agency Land Code: R29253478	Land Name: FORESTRY	County: ROSEAU	Acres: 40.00
City:	Site Code: R290099	Classification Per M.S. 86A.05: f. state forests and state forest subareas	Current Public Use: YES	Future Public Use: YES
Land Code: 1000077860	Agency Land Code: R29253485	Land Name: FORESTRY	County: ROSEAU	Acres: 40.00
City:	Site Code: R290099	Classification Per M.S. 86A.05: f. state forests and state forest subareas	Current Public Use: YES	Future Public Use: YES
Land Code: 1000077861	Agency Land Code: R29253309	Land Name: FORESTRY	County: ROSEAU	Acres: 40.00
City:	Site Code: R290099	Classification Per M.S. 86A.05: f. state forests and state forest subareas	Current Public Use: YES	Future Public Use: YES
Land Code: 1000077862	Agency Land Code: R29253321	Land Name: FORESTRY	County: ROSEAU	Acres: 40.00
City:	Site Code: R290099	Classification Per M.S. 86A.05: f. state forests and state forest subareas	Current Public Use: YES	Future Public Use: YES
Land Code: 1000077863	Agency Land Code: R29253512	Land Name: FORESTRY	County: ROSEAU	Acres: 40.00
City:	Site Code: R290099	Classification Per M.S. 86A.05: f. state forests and state forest subareas	Current Public Use: YES	Future Public Use: YES
Land Code: 1000077864	Agency Land Code: R29253519	Land Name: FORESTRY	County: ROSEAU	Acres: 40.00
City:	Site Code: R290099	Classification Per M.S. 86A.05: f. state forests and state forest subareas	Current Public Use: YES	Future Public Use: YES
Land Code: 1000077865	Agency Land Code: R29251629	Land Name: FORESTRY	County: ROSEAU	Acres: 40.00
City:	Site Code: R290099	Classification Per M.S. 86A.05: f. state forests and state forest subareas	Current Public Use: YES	Future Public Use: YES
Land Code: 1000077866	Agency Land Code: R29251633	Land Name: FORESTRY	County: ROSEAU	Acres: 10.00
City:	Site Code: R290099	Classification Per M.S. 86A.05: f. state forests and state forest subareas	Current Public Use: YES	Future Public Use: YES
Land Code: 1000077867	Agency Land Code: R29251659	Land Name: FORESTRY	County: ROSEAU	Acres: 39.88
City:	Site Code: R290099	Classification Per M.S. 86A.05: f. state forests and state forest subareas	Current Public Use: YES	Future Public Use: YES
Land Code: 1000077868	Agency Land Code: R29251676	Land Name: FORESTRY	County: ROSEAU	Acres: 40.00
City:	Site Code: R290099	Classification Per M.S. 86A.05: f. state forests and state forest subareas	Current Public Use: YES	Future Public Use: YES
Land Code: 1000077869	Agency Land Code: R29251687	Land Name: FORESTRY	County: ROSEAU	Acres: 40.00
City:	Site Code: R290099	Classification Per M.S. 86A.05: f. state forests and state forest subareas	Current Public Use: YES	Future Public Use: YES



Land Code: 1000077870	Agency Land Code: R29251705	Land Name: FORESTRY	County: ROSEAU	Acres: 40.00
City:	Site Code: R290099	Classification Per M.S. 86A.05: f. state forests and state forest subareas	Current Public Use: YES	Future Public Use: YES
Land Code: 1000077871	Agency Land Code: R29255050	Land Name: FORESTRY	County: ROSEAU	Acres: 40.00
City:	Site Code: R290099	Classification Per M.S. 86A.05: f. state forests and state forest subareas	Current Public Use: YES	Future Public Use: YES
Land Code: 1000077872	Agency Land Code: R29253780	Land Name: FORESTRY	County: ROSEAU	Acres: 25.00
City:	Site Code: R290099	Classification Per M.S. 86A.05: f. state forests and state forest subareas	Current Public Use: YES	Future Public Use: YES
Land Code: 1000077873	Agency Land Code: R29253799	Land Name: FORESTRY	County: ROSEAU	Acres: 40.00
City:	Site Code: R290099	Classification Per M.S. 86A.05: f. state forests and state forest subareas	Current Public Use: YES	Future Public Use: YES
Land Code: 1000077874	Agency Land Code: R29255110	Land Name: FORESTRY	County: ROSEAU	Acres: 40.00
City:	Site Code: R290099	Classification Per M.S. 86A.05: f. state forests and state forest subareas	Current Public Use: YES	Future Public Use: YES
Land Code: 1000077875	Agency Land Code: R29253831	Land Name: FORESTRY	County: ROSEAU	Acres: 40.00
City:	Site Code: R290099	Classification Per M.S. 86A.05: f. state forests and state forest subareas	Current Public Use: YES	Future Public Use: YES
Land Code: 1000077876	Agency Land Code: R29253840	Land Name: FORESTRY	County: ROSEAU	Acres: 40.00
City:	Site Code: R290099	Classification Per M.S. 86A.05: f. state forests and state forest subareas	Current Public Use: YES	Future Public Use: YES
Land Code: 1000077877	Agency Land Code: R29253861	Land Name: FORESTRY	County: ROSEAU	Acres: 40.00
City:	Site Code: R290099	Classification Per M.S. 86A.05: f. state forests and state forest subareas	Current Public Use: YES	Future Public Use: YES
Land Code: 1000077878	Agency Land Code: R29255147	Land Name: FORESTRY	County: ROSEAU	Acres: 40.00
City:	Site Code: R290099	Classification Per M.S. 86A.05: f. state forests and state forest subareas	Current Public Use: YES	Future Public Use: YES
Land Code: 1000077879	Agency Land Code: R29255168	Land Name: FORESTRY	County: ROSEAU	Acres: 40.00
City:	Site Code: R290099	Classification Per M.S. 86A.05: f. state forests and state forest subareas	Current Public Use: YES	Future Public Use: YES
Land Code: 1000077880	Agency Land Code: R29255171	Land Name: FORESTRY	County: ROSEAU	Acres: 40.00
City:	Site Code: R290099	Classification Per M.S. 86A.05: f. state forests and state forest subareas	Current Public Use: YES	Future Public Use: YES
Land Code: 1000077881	Agency Land Code: R29255173	Land Name: FORESTRY	County: ROSEAU	Acres: 40.00
City:	Site Code: R290099	Classification Per M.S. 86A.05: f. state forests and state forest subareas	Current Public Use: YES	Future Public Use: YES



Land Code: 1000077882	Agency Land Code: R29255176	Land Name: FORESTRY	County: ROSEAU	Acres: 40.00
City:	Site Code: R290099	Classification Per M.S. 86A.05: f. state forests and state forest subareas	Current Public Use: YES	Future Public Use: YES
Land Code: 1000077883	Agency Land Code: R29253873	Land Name: FORESTRY	County: ROSEAU	Acres: 40.00
City:	Site Code: R290099	Classification Per M.S. 86A.05: f. state forests and state forest subareas	Current Public Use: YES	Future Public Use: YES
Land Code: 1000077884	Agency Land Code: R29255240	Land Name: FORESTRY	County: ROSEAU	Acres: 40.00
City:	Site Code: R290099	Classification Per M.S. 86A.05: f. state forests and state forest subareas	Current Public Use: YES	Future Public Use: YES
Land Code: 1000077885	Agency Land Code: R29255249	Land Name: FORESTRY	County: ROSEAU	Acres: 40.00
City:	Site Code: R290099	Classification Per M.S. 86A.05: f. state forests and state forest subareas	Current Public Use: YES	Future Public Use: YES
Land Code: 1000077886	Agency Land Code: R29255263	Land Name: FORESTRY	County: ROSEAU	Acres: 40.00
City:	Site Code: R290099	Classification Per M.S. 86A.05: f. state forests and state forest subareas	Current Public Use: YES	Future Public Use: YES
Land Code: 1000077887	Agency Land Code: R29255268	Land Name: FORESTRY	County: ROSEAU	Acres: 40.00
City:	Site Code: R290099	Classification Per M.S. 86A.05: f. state forests and state forest subareas	Current Public Use: YES	Future Public Use: YES
Land Code: 1000077888	Agency Land Code: R29255276	Land Name: FORESTRY	County: ROSEAU	Acres: 40.00
City:	Site Code: R290099	Classification Per M.S. 86A.05: f. state forests and state forest subareas	Current Public Use: YES	Future Public Use: YES
Land Code: 1000077889	Agency Land Code: R29251603	Land Name: FORESTRY	County: ROSEAU	Acres: 40.00
City:	Site Code: R290099	Classification Per M.S. 86A.05: f. state forests and state forest subareas	Current Public Use: YES	Future Public Use: YES
Land Code: 1000077890	Agency Land Code: R29251955	Land Name: FORESTRY	County: ROSEAU	Acres: 40.00
City:	Site Code: R290099	Classification Per M.S. 86A.05: f. state forests and state forest subareas	Current Public Use: YES	Future Public Use: YES
Land Code: 1000077891	Agency Land Code: R29251977	Land Name: FORESTRY	County: ROSEAU	Acres: 40.00
City:	Site Code: R290099	Classification Per M.S. 86A.05: f. state forests and state forest subareas	Current Public Use: YES	Future Public Use: YES
Land Code: 1000077892	Agency Land Code: R29252031	Land Name: FORESTRY	County: ROSEAU	Acres: 40.00
City:	Site Code: R290099	Classification Per M.S. 86A.05: f. state forests and state forest subareas	Current Public Use: YES	Future Public Use: YES
Land Code: 1000077893	Agency Land Code: R29252495	Land Name: FORESTRY	County: ROSEAU	Acres: 40.00
City:	Site Code: R290099	Classification Per M.S. 86A.05: f. state forests and state forest subareas	Current Public Use: YES	Future Public Use: YES



Land Code: 1000077894	Agency Land Code: R29252519	Land Name: FORESTRY	County: ROSEAU	Acres: 40.00
City:	Site Code: R290099	Classification Per M.S. 86A.05: f. state forests and state forest subareas	Current Public Use: YES	Future Public Use: YES
Land Code: 1000077895	Agency Land Code: R29252521	Land Name: FORESTRY	County: ROSEAU	Acres: 40.00
City:	Site Code: R290099	Classification Per M.S. 86A.05: f. state forests and state forest subareas	Current Public Use: YES	Future Public Use: YES
Land Code: 1000077896	Agency Land Code: R29252539	Land Name: FORESTRY	County: ROSEAU	Acres: 40.00
City:	Site Code: R290099	Classification Per M.S. 86A.05: f. state forests and state forest subareas	Current Public Use: YES	Future Public Use: YES
Land Code: 1000077897	Agency Land Code: R29252545	Land Name: FORESTRY	County: ROSEAU	Acres: 40.00
City:	Site Code: R290099	Classification Per M.S. 86A.05: f. state forests and state forest subareas	Current Public Use: YES	Future Public Use: YES
Land Code: 1000077898	Agency Land Code: R29252582	Land Name: FORESTRY	County: ROSEAU	Acres: 40.00
City:	Site Code: R290099	Classification Per M.S. 86A.05: f. state forests and state forest subareas	Current Public Use: YES	Future Public Use: YES
Land Code: 1000077899	Agency Land Code: R29252605	Land Name: FORESTRY	County: ROSEAU	Acres: 40.00
City:	Site Code: R290099	Classification Per M.S. 86A.05: f. state forests and state forest subareas	Current Public Use: YES	Future Public Use: YES
Land Code: 1000077900	Agency Land Code: R29252616	Land Name: FORESTRY	County: ROSEAU	Acres: 40.00
City:	Site Code: R290099	Classification Per M.S. 86A.05: f. state forests and state forest subareas	Current Public Use: YES	Future Public Use: YES
Land Code: 1000077901	Agency Land Code: R29252625	Land Name: FORESTRY	County: ROSEAU	Acres: 39.56
City:	Site Code: R290099	Classification Per M.S. 86A.05: f. state forests and state forest subareas	Current Public Use: YES	Future Public Use: YES
Land Code: 1000077902	Agency Land Code: R29252652	Land Name: FORESTRY	County: ROSEAU	Acres: 40.00
City:	Site Code: R290099	Classification Per M.S. 86A.05: f. state forests and state forest subareas	Current Public Use: YES	Future Public Use: YES
Land Code: 1000077903	Agency Land Code: R29252717	Land Name: FORESTRY	County: ROSEAU	Acres: 40.00
City:	Site Code: R290099	Classification Per M.S. 86A.05: f. state forests and state forest subareas	Current Public Use: YES	Future Public Use: YES
Land Code: 1000077904	Agency Land Code: R29252920	Land Name: FORESTRY	County: ROSEAU	Acres: 40.00
City:	Site Code: R290099	Classification Per M.S. 86A.05: f. state forests and state forest subareas	Current Public Use: YES	Future Public Use: YES
Land Code: 1000077905	Agency Land Code: R29252984	Land Name: FORESTRY	County: ROSEAU	Acres: 40.00
City:	Site Code: R290099	Classification Per M.S. 86A.05: f. state forests and state forest subareas	Current Public Use: YES	Future Public Use: YES



Land Code: 1000077906	Agency Land Code: R29253155	Land Name: FORESTRY	County: ROSEAU	Acres: 40.00
City:	Site Code: R290099	Classification Per M.S. 86A.05: f. state forests and state forest subareas	Current Public Use: YES	Future Public Use: YES
Land Code: 1000077907	Agency Land Code: R29253222	Land Name: FORESTRY	County: ROSEAU	Acres: 40.00
City:	Site Code: R290099	Classification Per M.S. 86A.05: f. state forests and state forest subareas	Current Public Use: YES	Future Public Use: YES
Land Code: 1000077908	Agency Land Code: R29253479	Land Name: FORESTRY	County: ROSEAU	Acres: 40.00
City:	Site Code: R290099	Classification Per M.S. 86A.05: f. state forests and state forest subareas	Current Public Use: YES	Future Public Use: YES
Land Code: 1000077909	Agency Land Code: R29253489	Land Name: FORESTRY	County: ROSEAU	Acres: 40.00
City:	Site Code: R290099	Classification Per M.S. 86A.05: f. state forests and state forest subareas	Current Public Use: YES	Future Public Use: YES
Land Code: 1000077910	Agency Land Code: R29253259	Land Name: FORESTRY	County: ROSEAU	Acres: 40.00
City:	Site Code: R290099	Classification Per M.S. 86A.05: f. state forests and state forest subareas	Current Public Use: YES	Future Public Use: YES
Land Code: 1000077911	Agency Land Code: R29253280	Land Name: FORESTRY	County: ROSEAU	Acres: 38.59
City:	Site Code: R290099	Classification Per M.S. 86A.05: f. state forests and state forest subareas	Current Public Use: YES	Future Public Use: YES
Land Code: 1000077912	Agency Land Code: R29253375	Land Name: FORESTRY	County: ROSEAU	Acres: 40.00
City:	Site Code: R290099	Classification Per M.S. 86A.05: f. state forests and state forest subareas	Current Public Use: YES	Future Public Use: YES
Land Code: 1000077913	Agency Land Code: R29253438	Land Name: FORESTRY	County: ROSEAU	Acres: 40.00
City:	Site Code: R290099	Classification Per M.S. 86A.05: f. state forests and state forest subareas	Current Public Use: YES	Future Public Use: YES
Land Code: 1000077914	Agency Land Code: R29253504	Land Name: FORESTRY	County: ROSEAU	Acres: 40.00
City:	Site Code: R290099	Classification Per M.S. 86A.05: f. state forests and state forest subareas	Current Public Use: YES	Future Public Use: YES
Land Code: 1000077915	Agency Land Code: R29251620	Land Name: FORESTRY	County: ROSEAU	Acres: 39.03
City:	Site Code: R290099	Classification Per M.S. 86A.05: f. state forests and state forest subareas	Current Public Use: YES	Future Public Use: YES
Land Code: 1000077916	Agency Land Code: R29251655	Land Name: FORESTRY	County: ROSEAU	Acres: 40.00
City:	Site Code: R290099	Classification Per M.S. 86A.05: f. state forests and state forest subareas	Current Public Use: YES	Future Public Use: YES
Land Code: 1000077917	Agency Land Code: R29251744	Land Name: FORESTRY	County: ROSEAU	Acres: 40.00
City:	Site Code: R290099	Classification Per M.S. 86A.05: f. state forests and state forest subareas	Current Public Use: YES	Future Public Use: YES



Land Code: 1000077918	Agency Land Code: R29251750	Land Name: FORESTRY	County: ROSEAU	Acres: 40.00
City:	Site Code: R290099	Classification Per M.S. 86A.05: f. state forests and state forest subareas	Current Public Use: YES	Future Public Use: YES
Land Code: 1000077919	Agency Land Code: R29251866	Land Name: FORESTRY	County: ROSEAU	Acres: 40.00
City:	Site Code: R290099	Classification Per M.S. 86A.05: f. state forests and state forest subareas	Current Public Use: YES	Future Public Use: YES
Land Code: 1000077920	Agency Land Code: R29251870	Land Name: FORESTRY	County: ROSEAU	Acres: 37.47
City:	Site Code: R290099	Classification Per M.S. 86A.05: f. state forests and state forest subareas	Current Public Use: YES	Future Public Use: YES
Land Code: 1000077921	Agency Land Code: R29253627	Land Name: FORESTRY	County: ROSEAU	Acres: 40.00
City:	Site Code: R290099	Classification Per M.S. 86A.05: f. state forests and state forest subareas	Current Public Use: YES	Future Public Use: YES
Land Code: 1000077922	Agency Land Code: R29253647	Land Name: FORESTRY	County: ROSEAU	Acres: 40.00
City:	Site Code: R290099	Classification Per M.S. 86A.05: f. state forests and state forest subareas	Current Public Use: YES	Future Public Use: YES
Land Code: 1000077923	Agency Land Code: R29254939	Land Name: FORESTRY	County: ROSEAU	Acres: 40.00
City:	Site Code: R290099	Classification Per M.S. 86A.05: f. state forests and state forest subareas	Current Public Use: YES	Future Public Use: YES
Land Code: 1000077924	Agency Land Code: R29254949	Land Name: FORESTRY	County: ROSEAU	Acres: 31.58
City:	Site Code: R290099	Classification Per M.S. 86A.05: f. state forests and state forest subareas	Current Public Use: YES	Future Public Use: YES
Land Code: 1000077925	Agency Land Code: R29254964	Land Name: FORESTRY	County: ROSEAU	Acres: 40.00
City:	Site Code: R290099	Classification Per M.S. 86A.05: f. state forests and state forest subareas	Current Public Use: YES	Future Public Use: YES
Land Code: 1000077926	Agency Land Code: R29253662	Land Name: FORESTRY	County: ROSEAU	Acres: 40.00
City:	Site Code: R290099	Classification Per M.S. 86A.05: f. state forests and state forest subareas	Current Public Use: YES	Future Public Use: YES
Land Code: 1000077927	Agency Land Code: R29253742	Land Name: FORESTRY	County: ROSEAU	Acres: 40.00
City:	Site Code: R290099	Classification Per M.S. 86A.05: f. state forests and state forest subareas	Current Public Use: YES	Future Public Use: YES
Land Code: 1000077928	Agency Land Code: R29253749	Land Name: FORESTRY	County: ROSEAU	Acres: 40.00
City:	Site Code: R290099	Classification Per M.S. 86A.05: f. state forests and state forest subareas	Current Public Use: YES	Future Public Use: YES
Land Code: 1000077929	Agency Land Code: R29253751	Land Name: FORESTRY	County: ROSEAU	Acres: 40.00
City:	Site Code: R290099	Classification Per M.S. 86A.05: f. state forests and state forest subareas	Current Public Use: YES	Future Public Use: YES



Land Code: 1000077930	Agency Land Code: R29256064	Land Name: FORESTRY	County: ROSEAU	Acres: 40.00
City:	Site Code: R290565	Classification Per M.S. 86A.05: f. state forests and state forest subareas	Current Public Use: YES	Future Public Use: YES
Land Code: 1000077931	Agency Land Code: R29255995	Land Name: FORESTRY	County: ROSEAU	Acres: 35.80
City:	Site Code: R290565	Classification Per M.S. 86A.05: f. state forests and state forest subareas	Current Public Use: YES	Future Public Use: YES
Land Code: 1000077932	Agency Land Code: R29257600	Land Name: FORESTRY	County: ROSEAU	Acres: 35.73
City:	Site Code: R290565	Classification Per M.S. 86A.05: f. state forests and state forest subareas	Current Public Use: YES	Future Public Use: YES
Land Code: 1000077933	Agency Land Code: R29257518	Land Name: FORESTRY	County: ROSEAU	Acres: 39.91
City:	Site Code: R290565	Classification Per M.S. 86A.05: f. state forests and state forest subareas	Current Public Use: YES	Future Public Use: YES
Land Code: 1000077934	Agency Land Code: R29256056	Land Name: FORESTRY	County: ROSEAU	Acres: 40.00
City:	Site Code: R290565	Classification Per M.S. 86A.05: f. state forests and state forest subareas	Current Public Use: YES	Future Public Use: YES
Land Code: 1000077935	Agency Land Code: R29254670	Land Name: FORESTRY	County: ROSEAU	Acres: 40.00
City:	Site Code: R290565	Classification Per M.S. 86A.05: f. state forests and state forest subareas	Current Public Use: YES	Future Public Use: YES
Land Code: 1000077936	Agency Land Code: R29259533	Land Name: FORESTRY	County: ROSEAU	Acres: 40.00
City:	Site Code: R290565	Classification Per M.S. 86A.05: f. state forests and state forest subareas	Current Public Use: YES	Future Public Use: YES
Land Code: 1000077937	Agency Land Code: R29257571	Land Name: FORESTRY	County: ROSEAU	Acres: 40.00
City:	Site Code: R290565	Classification Per M.S. 86A.05: f. state forests and state forest subareas	Current Public Use: YES	Future Public Use: YES
Land Code: 1000077938	Agency Land Code: R29256439	Land Name: FORESTRY	County: ROSEAU	Acres: 40.00
City:	Site Code: R290565	Classification Per M.S. 86A.05: f. state forests and state forest subareas	Current Public Use: YES	Future Public Use: YES
Land Code: 1000077939	Agency Land Code: R29256461	Land Name: FORESTRY	County: ROSEAU	Acres: 26.35
City:	Site Code: R290565	Classification Per M.S. 86A.05: f. state forests and state forest subareas	Current Public Use: YES	Future Public Use: YES
Land Code: 1000077940	Agency Land Code: R29257552	Land Name: FORESTRY	County: ROSEAU	Acres: 40.06
City:	Site Code: R290565	Classification Per M.S. 86A.05: f. state forests and state forest subareas	Current Public Use: YES	Future Public Use: YES
Land Code: 1000077941	Agency Land Code: R29257526	Land Name: FORESTRY	County: ROSEAU	Acres: 40.00
City:	Site Code: R290565	Classification Per M.S. 86A.05: f. state forests and state forest subareas	Current Public Use: YES	Future Public Use: YES



Land Code: 1000077942	Agency Land Code: R29256029	Land Name: FORESTRY	County: ROSEAU	Acres: 40.00
City:	Site Code: R290565	Classification Per M.S. 86A.05: f. state forests and state forest subareas	Current Public Use: YES	Future Public Use: YES
Land Code: 1000077943	Agency Land Code: R29256041	Land Name: FORESTRY	County: ROSEAU	Acres: 40.00
City:	Site Code: R290565	Classification Per M.S. 86A.05: f. state forests and state forest subareas	Current Public Use: YES	Future Public Use: YES
Land Code: 1000077944	Agency Land Code: R29256094	Land Name: FORESTRY	County: ROSEAU	Acres: 40.00
City:	Site Code: R290565	Classification Per M.S. 86A.05: f. state forests and state forest subareas	Current Public Use: YES	Future Public Use: YES
Land Code: 1000077945	Agency Land Code: R29254734	Land Name: FORESTRY	County: ROSEAU	Acres: 50.23
City:	Site Code: R290565	Classification Per M.S. 86A.05: f. state forests and state forest subareas	Current Public Use: YES	Future Public Use: YES
Land Code: 1000077946	Agency Land Code: R29256464	Land Name: FORESTRY	County: ROSEAU	Acres: 40.00
City:	Site Code: R290565	Classification Per M.S. 86A.05: f. state forests and state forest subareas	Current Public Use: YES	Future Public Use: YES
Land Code: 1000077947	Agency Land Code: R29256084	Land Name: FORESTRY	County: ROSEAU	Acres: 40.00
City:	Site Code: R290565	Classification Per M.S. 86A.05: f. state forests and state forest subareas	Current Public Use: YES	Future Public Use: YES
Land Code: 1000077948	Agency Land Code: R29256448	Land Name: FORESTRY	County: ROSEAU	Acres: 40.00
City:	Site Code: R290565	Classification Per M.S. 86A.05: f. state forests and state forest subareas	Current Public Use: YES	Future Public Use: YES
Land Code: 1000077949	Agency Land Code: R29256452	Land Name: FORESTRY	County: ROSEAU	Acres: 40.00
City:	Site Code: R290565	Classification Per M.S. 86A.05: f. state forests and state forest subareas	Current Public Use: YES	Future Public Use: YES
Land Code: 1000077950	Agency Land Code: R29256421	Land Name: FORESTRY	County: ROSEAU	Acres: 51.09
City:	Site Code: R290565	Classification Per M.S. 86A.05: f. state forests and state forest subareas	Current Public Use: YES	Future Public Use: YES
Land Code: 1000077951	Agency Land Code: R29259496	Land Name: FORESTRY	County: ROSEAU	Acres: 40.00
City:	Site Code: R290565	Classification Per M.S. 86A.05: f. state forests and state forest subareas	Current Public Use: YES	Future Public Use: YES
Land Code: 1000077952	Agency Land Code: R29254683	Land Name: FORESTRY	County: ROSEAU	Acres: 40.00
City:	Site Code: R290565	Classification Per M.S. 86A.05: f. state forests and state forest subareas	Current Public Use: YES	Future Public Use: YES
Land Code: 1000077953	Agency Land Code: R29254695	Land Name: FORESTRY	County: ROSEAU	Acres: 38.00
City:	Site Code: R290565	Classification Per M.S. 86A.05: f. state forests and state forest subareas	Current Public Use: YES	Future Public Use: YES



Land Code: 1000077954	Agency Land Code: R29257591	Land Name: FORESTRY	County: ROSEAU	Acres: 39.48
City:	Site Code: R290565	Classification Per M.S. 86A.05: f. state forests and state forest subareas	Current Public Use: YES	Future Public Use: YES
Land Code: 1000077955	Agency Land Code: R29257667	Land Name: FORESTRY	County: ROSEAU	Acres: 40.00
City:	Site Code: R290565	Classification Per M.S. 86A.05: f. state forests and state forest subareas	Current Public Use: YES	Future Public Use: YES
Land Code: 1000077956	Agency Land Code: R29256031	Land Name: FORESTRY	County: ROSEAU	Acres: 40.00
City:	Site Code: R290565	Classification Per M.S. 86A.05: f. state forests and state forest subareas	Current Public Use: YES	Future Public Use: YES
Land Code: 1000077957	Agency Land Code: R29255949	Land Name: FORESTRY	County: ROSEAU	Acres: 40.00
City:	Site Code: R290565	Classification Per M.S. 86A.05: f. state forests and state forest subareas	Current Public Use: YES	Future Public Use: YES
Land Code: 1000077958	Agency Land Code: R29256511	Land Name: FORESTRY	County: ROSEAU	Acres: 40.00
City:	Site Code: R290565	Classification Per M.S. 86A.05: f. state forests and state forest subareas	Current Public Use: YES	Future Public Use: YES
Land Code: 1000077959	Agency Land Code: R29259543	Land Name: FORESTRY	County: ROSEAU	Acres: 40.00
City:	Site Code: R290565	Classification Per M.S. 86A.05: f. state forests and state forest subareas	Current Public Use: YES	Future Public Use: YES
Land Code: 1000077960	Agency Land Code: R29258189	Land Name: FORESTRY	County: ROSEAU	Acres: 40.00
City:	Site Code: R290565	Classification Per M.S. 86A.05: f. state forests and state forest subareas	Current Public Use: YES	Future Public Use: YES
Land Code: 1000077961	Agency Land Code: R29256471	Land Name: FORESTRY	County: ROSEAU	Acres: 26.49
City:	Site Code: R290565	Classification Per M.S. 86A.05: f. state forests and state forest subareas	Current Public Use: YES	Future Public Use: YES
Land Code: 1000077962	Agency Land Code: R29257564	Land Name: FORESTRY	County: ROSEAU	Acres: 40.00
City:	Site Code: R290565	Classification Per M.S. 86A.05: f. state forests and state forest subareas	Current Public Use: YES	Future Public Use: YES
Land Code: 1000077963	Agency Land Code: R29256037	Land Name: FORESTRY	County: ROSEAU	Acres: 40.00
City:	Site Code: R290565	Classification Per M.S. 86A.05: f. state forests and state forest subareas	Current Public Use: YES	Future Public Use: YES
Land Code: 1000077964	Agency Land Code: R29256257	Land Name: FORESTRY	County: ROSEAU	Acres: 40.00
City:	Site Code: R290565	Classification Per M.S. 86A.05: f. state forests and state forest subareas	Current Public Use: YES	Future Public Use: YES
Land Code: 1000077965	Agency Land Code: R29259262	Land Name: FORESTRY	County: ROSEAU	Acres: 40.00
City:	Site Code: R290565	Classification Per M.S. 86A.05: f. state forests and state forest subareas	Current Public Use: YES	Future Public Use: YES



Land Code: 1000077966	Agency Land Code: R29257523	Land Name: FORESTRY	County: ROSEAU	Acres: 40.00
City:	Site Code: R290565	Classification Per M.S. 86A.05: f. state forests and state forest subareas	Current Public Use: YES	Future Public Use: YES
Land Code: 1000077967	Agency Land Code: R29257688	Land Name: FORESTRY	County: ROSEAU	Acres: 40.00
City:	Site Code: R290565	Classification Per M.S. 86A.05: f. state forests and state forest subareas	Current Public Use: YES	Future Public Use: YES
Land Code: 1000077968	Agency Land Code: R29255965	Land Name: FORESTRY	County: ROSEAU	Acres: 40.00
City:	Site Code: R290565	Classification Per M.S. 86A.05: f. state forests and state forest subareas	Current Public Use: YES	Future Public Use: YES
Land Code: 1000077969	Agency Land Code: R29258101	Land Name: FORESTRY	County: ROSEAU	Acres: 35.02
City:	Site Code: R290565	Classification Per M.S. 86A.05: f. state forests and state forest subareas	Current Public Use: YES	Future Public Use: YES
Land Code: 1000077970	Agency Land Code: R29258168	Land Name: FORESTRY	County: ROSEAU	Acres: 40.00
City:	Site Code: R290565	Classification Per M.S. 86A.05: f. state forests and state forest subareas	Current Public Use: YES	Future Public Use: YES
Land Code: 1000077971	Agency Land Code: R29257644	Land Name: FORESTRY	County: ROSEAU	Acres: 40.00
City:	Site Code: R290565	Classification Per M.S. 86A.05: f. state forests and state forest subareas	Current Public Use: YES	Future Public Use: YES
Land Code: 1000077972	Agency Land Code: R29258103	Land Name: FORESTRY	County: ROSEAU	Acres: 40.00
City:	Site Code: R290565	Classification Per M.S. 86A.05: f. state forests and state forest subareas	Current Public Use: YES	Future Public Use: YES
Land Code: 1000077973	Agency Land Code: R29256266	Land Name: FORESTRY	County: ROSEAU	Acres: 40.00
City:	Site Code: R290565	Classification Per M.S. 86A.05: f. state forests and state forest subareas	Current Public Use: YES	Future Public Use: YES
Land Code: 1000077974	Agency Land Code: R29259180	Land Name: FORESTRY	County: ROSEAU	Acres: 40.00
City:	Site Code: R290565	Classification Per M.S. 86A.05: f. state forests and state forest subareas	Current Public Use: YES	Future Public Use: YES
Land Code: 1000077975	Agency Land Code: R29255964	Land Name: FORESTRY	County: ROSEAU	Acres: 40.00
City:	Site Code: R290565	Classification Per M.S. 86A.05: f. state forests and state forest subareas	Current Public Use: YES	Future Public Use: YES
Land Code: 1000077976	Agency Land Code: R29256009	Land Name: FORESTRY	County: ROSEAU	Acres: 40.00
City:	Site Code: R290565	Classification Per M.S. 86A.05: f. state forests and state forest subareas	Current Public Use: YES	Future Public Use: YES
Land Code: 1000077977	Agency Land Code: R29257673	Land Name: FORESTRY	County: ROSEAU	Acres: 40.00
City:	Site Code: R290565	Classification Per M.S. 86A.05: f. state forests and state forest subareas	Current Public Use: YES	Future Public Use: YES



Land Code: 1000077978	Agency Land Code: R29258072	Land Name: FORESTRY	County: ROSEAU	Acres: 33.33
City:	Site Code: R290565	Classification Per M.S. 86A.05: f. state forests and state forest subareas	Current Public Use: YES	Future Public Use: YES
Land Code: 1000077979	Agency Land Code: R29254776	Land Name: FORESTRY	County: ROSEAU	Acres: 40.00
City:	Site Code: R290565	Classification Per M.S. 86A.05: f. state forests and state forest subareas	Current Public Use: YES	Future Public Use: YES
Land Code: 1000077980	Agency Land Code: R29257689	Land Name: FORESTRY	County: ROSEAU	Acres: 40.00
City:	Site Code: R290565	Classification Per M.S. 86A.05: f. state forests and state forest subareas	Current Public Use: YES	Future Public Use: YES
Land Code: 1000077981	Agency Land Code: R29254691	Land Name: FORESTRY	County: ROSEAU	Acres: 38.29
City:	Site Code: R290565	Classification Per M.S. 86A.05: f. state forests and state forest subareas	Current Public Use: YES	Future Public Use: YES
Land Code: 1000077982	Agency Land Code: R29258069	Land Name: FORESTRY	County: ROSEAU	Acres: 33.66
City:	Site Code: R290565	Classification Per M.S. 86A.05: f. state forests and state forest subareas	Current Public Use: YES	Future Public Use: YES
Land Code: 1000077983	Agency Land Code: R29257645	Land Name: FORESTRY	County: ROSEAU	Acres: 40.00
City:	Site Code: R290565	Classification Per M.S. 86A.05: f. state forests and state forest subareas	Current Public Use: YES	Future Public Use: YES
Land Code: 1000077984	Agency Land Code: R29256052	Land Name: FORESTRY	County: ROSEAU	Acres: 40.00
City:	Site Code: R290565	Classification Per M.S. 86A.05: f. state forests and state forest subareas	Current Public Use: YES	Future Public Use: YES
Land Code: 1000077985	Agency Land Code: R29257588	Land Name: FORESTRY	County: ROSEAU	Acres: 40.00
City:	Site Code: R290565	Classification Per M.S. 86A.05: f. state forests and state forest subareas	Current Public Use: YES	Future Public Use: YES
Land Code: 1000077986	Agency Land Code: R29255952	Land Name: FORESTRY	County: ROSEAU	Acres: 40.00
City:	Site Code: R290565	Classification Per M.S. 86A.05: f. state forests and state forest subareas	Current Public Use: YES	Future Public Use: YES
Land Code: 1000077987	Agency Land Code: R29256513	Land Name: FORESTRY	County: ROSEAU	Acres: 40.00
City:	Site Code: R290565	Classification Per M.S. 86A.05: f. state forests and state forest subareas	Current Public Use: YES	Future Public Use: YES
Land Code: 1000077988	Agency Land Code: R29258139	Land Name: FORESTRY	County: ROSEAU	Acres: 40.00
City:	Site Code: R290565	Classification Per M.S. 86A.05: f. state forests and state forest subareas	Current Public Use: YES	Future Public Use: YES
Land Code: 1000077989	Agency Land Code: R29255956	Land Name: FORESTRY	County: ROSEAU	Acres: 40.00
City:	Site Code: R290565	Classification Per M.S. 86A.05: f. state forests and state forest subareas	Current Public Use: YES	Future Public Use: YES



Land Code: 1000077990	Agency Land Code: R29259152	Land Name: FORESTRY	County: ROSEAU	Acres: 40.00
City:	Site Code: R290565	Classification Per M.S. 86A.05: f. state forests and state forest subareas	Current Public Use: YES	Future Public Use: YES
Land Code: 1000077991	Agency Land Code: R29254636	Land Name: FORESTRY	County: ROSEAU	Acres: 40.00
City:	Site Code: R290565	Classification Per M.S. 86A.05: f. state forests and state forest subareas	Current Public Use: YES	Future Public Use: YES
Land Code: 1000077992	Agency Land Code: R29257686	Land Name: FORESTRY	County: ROSEAU	Acres: 40.00
City:	Site Code: R290565	Classification Per M.S. 86A.05: f. state forests and state forest subareas	Current Public Use: YES	Future Public Use: YES
Land Code: 1000077993	Agency Land Code: R29256182	Land Name: FORESTRY	County: ROSEAU	Acres: 40.00
City:	Site Code: R290565	Classification Per M.S. 86A.05: f. state forests and state forest subareas	Current Public Use: YES	Future Public Use: YES
Land Code: 1000077994	Agency Land Code: R29254709	Land Name: FORESTRY	County: ROSEAU	Acres: 40.00
City:	Site Code: R290565	Classification Per M.S. 86A.05: f. state forests and state forest subareas	Current Public Use: YES	Future Public Use: YES
Land Code: 1000077995	Agency Land Code: R29254727	Land Name: FORESTRY	County: ROSEAU	Acres: 40.00
City:	Site Code: R290565	Classification Per M.S. 86A.05: f. state forests and state forest subareas	Current Public Use: YES	Future Public Use: YES
Land Code: 1000077996	Agency Land Code: R29256524	Land Name: FORESTRY	County: ROSEAU	Acres: 40.00
City:	Site Code: R290565	Classification Per M.S. 86A.05: f. state forests and state forest subareas	Current Public Use: YES	Future Public Use: YES
Land Code: 1000077997	Agency Land Code: R29257619	Land Name: FORESTRY	County: ROSEAU	Acres: 40.00
City:	Site Code: R290565	Classification Per M.S. 86A.05: f. state forests and state forest subareas	Current Public Use: YES	Future Public Use: YES
Land Code: 1000077998	Agency Land Code: R29256140	Land Name: FORESTRY	County: ROSEAU	Acres: 40.00
City:	Site Code: R290565	Classification Per M.S. 86A.05: f. state forests and state forest subareas	Current Public Use: YES	Future Public Use: YES
Land Code: 1000077999	Agency Land Code: R29256528	Land Name: FORESTRY	County: ROSEAU	Acres: 40.00
City:	Site Code: R290565	Classification Per M.S. 86A.05: f. state forests and state forest subareas	Current Public Use: YES	Future Public Use: YES
Land Code: 1000078000	Agency Land Code: R29257602	Land Name: FORESTRY	County: ROSEAU	Acres: 40.00
City:	Site Code: R290565	Classification Per M.S. 86A.05: f. state forests and state forest subareas	Current Public Use: YES	Future Public Use: YES
Land Code: 1000078001	Agency Land Code: R29256247	Land Name: FORESTRY	County: ROSEAU	Acres: 40.00
City:	Site Code: R290565	Classification Per M.S. 86A.05: f. state forests and state forest subareas	Current Public Use: YES	Future Public Use: YES



Land Code: 1000078002	Agency Land Code: R29257697	Land Name: FORESTRY	County: ROSEAU	Acres: 40.00
City:	Site Code: R290565	Classification Per M.S. 86A.05: f. state forests and state forest subareas	Current Public Use: YES	Future Public Use: YES
Land Code: 1000078003	Agency Land Code: R29259302	Land Name: FORESTRY	County: ROSEAU	Acres: 40.00
City:	Site Code: R290565	Classification Per M.S. 86A.05: f. state forests and state forest subareas	Current Public Use: YES	Future Public Use: YES
Land Code: 1000078004	Agency Land Code: R29256488	Land Name: FORESTRY	County: ROSEAU	Acres: 40.00
City:	Site Code: R290565	Classification Per M.S. 86A.05: f. state forests and state forest subareas	Current Public Use: YES	Future Public Use: YES
Land Code: 1000078005	Agency Land Code: R29257608	Land Name: FORESTRY	County: ROSEAU	Acres: 40.00
City:	Site Code: R290565	Classification Per M.S. 86A.05: f. state forests and state forest subareas	Current Public Use: YES	Future Public Use: YES
Land Code: 1000078006	Agency Land Code: R29259271	Land Name: FORESTRY	County: ROSEAU	Acres: 40.00
City:	Site Code: R290565	Classification Per M.S. 86A.05: f. state forests and state forest subareas	Current Public Use: YES	Future Public Use: YES
Land Code: 1000078007	Agency Land Code: R29257562	Land Name: FORESTRY	County: ROSEAU	Acres: 40.00
City:	Site Code: R290565	Classification Per M.S. 86A.05: f. state forests and state forest subareas	Current Public Use: YES	Future Public Use: YES
Land Code: 1000078008	Agency Land Code: R29254726	Land Name: FORESTRY	County: ROSEAU	Acres: 40.00
City:	Site Code: R290565	Classification Per M.S. 86A.05: f. state forests and state forest subareas	Current Public Use: YES	Future Public Use: YES
Land Code: 1000078009	Agency Land Code: R29259452	Land Name: FORESTRY	County: ROSEAU	Acres: 34.84
City:	Site Code: R290565	Classification Per M.S. 86A.05: f. state forests and state forest subareas	Current Public Use: YES	Future Public Use: YES
Land Code: 1000078010	Agency Land Code: R29258173	Land Name: FORESTRY	County: ROSEAU	Acres: 40.00
City:	Site Code: R290565	Classification Per M.S. 86A.05: f. state forests and state forest subareas	Current Public Use: YES	Future Public Use: YES
Land Code: 1000078011	Agency Land Code: R29254206	Land Name: FORESTRY	County: ROSEAU	Acres: 40.00
City:	Site Code: R290565	Classification Per M.S. 86A.05: f. state forests and state forest subareas	Current Public Use: YES	Future Public Use: YES
Land Code: 1000078012	Agency Land Code: R29256540	Land Name: FORESTRY	County: ROSEAU	Acres: 40.00
City:	Site Code: R290565	Classification Per M.S. 86A.05: f. state forests and state forest subareas	Current Public Use: YES	Future Public Use: YES
Land Code: 1000078013	Agency Land Code: R29257789	Land Name: FORESTRY	County: ROSEAU	Acres: 36.87
City:	Site Code: R290565	Classification Per M.S. 86A.05: f. state forests and state forest subareas	Current Public Use: YES	Future Public Use: YES



Land Code: 1000078014	Agency Land Code: R29256484	Land Name: FORESTRY	County: ROSEAU	Acres: 40.00
City:	Site Code: R290565	Classification Per M.S. 86A.05: f. state forests and state forest subareas	Current Public Use: YES	Future Public Use: YES
Land Code: 1000078015	Agency Land Code: R29259451	Land Name: FORESTRY	County: ROSEAU	Acres: 34.79
City:	Site Code: R290565	Classification Per M.S. 86A.05: f. state forests and state forest subareas	Current Public Use: YES	Future Public Use: YES
Land Code: 1000078016	Agency Land Code: R29259294	Land Name: FORESTRY	County: ROSEAU	Acres: 40.00
City:	Site Code: R290565	Classification Per M.S. 86A.05: f. state forests and state forest subareas	Current Public Use: YES	Future Public Use: YES
Land Code: 1000078017	Agency Land Code: R29254689	Land Name: FORESTRY	County: ROSEAU	Acres: 38.01
City:	Site Code: R290565	Classification Per M.S. 86A.05: f. state forests and state forest subareas	Current Public Use: YES	Future Public Use: YES
Land Code: 1000078018	Agency Land Code: R29259158	Land Name: FORESTRY	County: ROSEAU	Acres: 40.00
City:	Site Code: R290565	Classification Per M.S. 86A.05: f. state forests and state forest subareas	Current Public Use: YES	Future Public Use: YES
Land Code: 1000078019	Agency Land Code: R29259548	Land Name: FORESTRY	County: ROSEAU	Acres: 40.00
City:	Site Code: R290565	Classification Per M.S. 86A.05: f. state forests and state forest subareas	Current Public Use: YES	Future Public Use: YES
Land Code: 1000078020	Agency Land Code: R29256402	Land Name: FORESTRY	County: ROSEAU	Acres: 40.00
City:	Site Code: R290565	Classification Per M.S. 86A.05: f. state forests and state forest subareas	Current Public Use: YES	Future Public Use: YES
Land Code: 1000078021	Agency Land Code: R29256429	Land Name: FORESTRY	County: ROSEAU	Acres: 40.00
City:	Site Code: R290565	Classification Per M.S. 86A.05: f. state forests and state forest subareas	Current Public Use: YES	Future Public Use: YES
Land Code: 1000078022	Agency Land Code: R29259467	Land Name: FORESTRY	County: ROSEAU	Acres: 35.77
City:	Site Code: R290565	Classification Per M.S. 86A.05: f. state forests and state forest subareas	Current Public Use: YES	Future Public Use: YES
Land Code: 1000078023	Agency Land Code: R29258075	Land Name: FORESTRY	County: ROSEAU	Acres: 34.37
City:	Site Code: R290565	Classification Per M.S. 86A.05: f. state forests and state forest subareas	Current Public Use: YES	Future Public Use: YES
Land Code: 1000078024	Agency Land Code: R29259489	Land Name: FORESTRY	County: ROSEAU	Acres: 33.13
City:	Site Code: R290565	Classification Per M.S. 86A.05: f. state forests and state forest subareas	Current Public Use: YES	Future Public Use: YES
Land Code: 1000078025	Agency Land Code: R29259255	Land Name: FORESTRY	County: ROSEAU	Acres: 40.00
City:	Site Code: R290565	Classification Per M.S. 86A.05: f. state forests and state forest subareas	Current Public Use: YES	Future Public Use: YES



Land Code: 1000078026	Agency Land Code: R29257570	Land Name: FORESTRY	County: ROSEAU	Acres: 40.00
City:	Site Code: R290565	Classification Per M.S. 86A.05: f. state forests and state forest subareas	Current Public Use: YES	Future Public Use: YES
Land Code: 1000078027	Agency Land Code: R29257749	Land Name: FORESTRY	County: ROSEAU	Acres: 40.00
City:	Site Code: R290565	Classification Per M.S. 86A.05: f. state forests and state forest subareas	Current Public Use: YES	Future Public Use: YES
Land Code: 1000078028	Agency Land Code: R29256099	Land Name: FORESTRY	County: ROSEAU	Acres: 40.00
City:	Site Code: R290565	Classification Per M.S. 86A.05: f. state forests and state forest subareas	Current Public Use: YES	Future Public Use: YES
Land Code: 1000078029	Agency Land Code: R29259258	Land Name: FORESTRY	County: ROSEAU	Acres: 40.00
City:	Site Code: R290565	Classification Per M.S. 86A.05: f. state forests and state forest subareas	Current Public Use: YES	Future Public Use: YES
Land Code: 1000078030	Agency Land Code: R29546832	Land Name: FORESTRY	County: ROSEAU	Acres: 40.00
City:	Site Code: R290565	Classification Per M.S. 86A.05: f. state forests and state forest subareas	Current Public Use: YES	Future Public Use: YES
Land Code: 1000078031	Agency Land Code: R29256159	Land Name: FORESTRY	County: ROSEAU	Acres: 40.00
City:	Site Code: R290565	Classification Per M.S. 86A.05: f. state forests and state forest subareas	Current Public Use: YES	Future Public Use: YES
Land Code: 1000078032	Agency Land Code: R29257517	Land Name: FORESTRY	County: ROSEAU	Acres: 39.97
City:	Site Code: R290565	Classification Per M.S. 86A.05: f. state forests and state forest subareas	Current Public Use: YES	Future Public Use: YES
Land Code: 1000078033	Agency Land Code: R29256066	Land Name: FORESTRY	County: ROSEAU	Acres: 40.00
City:	Site Code: R290565	Classification Per M.S. 86A.05: f. state forests and state forest subareas	Current Public Use: YES	Future Public Use: YES
Land Code: 1000078034	Agency Land Code: R29257579	Land Name: FORESTRY	County: ROSEAU	Acres: 39.50
City:	Site Code: R290565	Classification Per M.S. 86A.05: f. state forests and state forest subareas	Current Public Use: YES	Future Public Use: YES
Land Code: 1000078035	Agency Land Code: R29259513	Land Name: FORESTRY	County: ROSEAU	Acres: 40.00
City:	Site Code: R290565	Classification Per M.S. 86A.05: f. state forests and state forest subareas	Current Public Use: YES	Future Public Use: YES
Land Code: 1000078036	Agency Land Code: R29256435	Land Name: FORESTRY	County: ROSEAU	Acres: 50.84
City:	Site Code: R290565	Classification Per M.S. 86A.05: f. state forests and state forest subareas	Current Public Use: YES	Future Public Use: YES
Land Code: 1000078037	Agency Land Code: R29256501	Land Name: FORESTRY	County: ROSEAU	Acres: 40.00
City:	Site Code: R290565	Classification Per M.S. 86A.05: f. state forests and state forest subareas	Current Public Use: YES	Future Public Use: YES



Land Code: 1000078038	Agency Land Code: R29256090	Land Name: FORESTRY	County: ROSEAU	Acres: 40.00
City:	Site Code: R290565	Classification Per M.S. 86A.05: f. state forests and state forest subareas	Current Public Use: YES	Future Public Use: YES
Land Code: 1000078039	Agency Land Code: R29259317	Land Name: FORESTRY	County: ROSEAU	Acres: 40.00
City:	Site Code: R290565	Classification Per M.S. 86A.05: f. state forests and state forest subareas	Current Public Use: YES	Future Public Use: YES
Land Code: 1000078040	Agency Land Code: R29256238	Land Name: FORESTRY	County: ROSEAU	Acres: 40.00
City:	Site Code: R290565	Classification Per M.S. 86A.05: f. state forests and state forest subareas	Current Public Use: YES	Future Public Use: YES
Land Code: 1000078041	Agency Land Code: R29257693	Land Name: FORESTRY	County: ROSEAU	Acres: 40.00
City:	Site Code: R290565	Classification Per M.S. 86A.05: f. state forests and state forest subareas	Current Public Use: YES	Future Public Use: YES
Land Code: 1000078042	Agency Land Code: R29258121	Land Name: FORESTRY	County: ROSEAU	Acres: 40.00
City:	Site Code: R290565	Classification Per M.S. 86A.05: f. state forests and state forest subareas	Current Public Use: YES	Future Public Use: YES
Land Code: 1000078043	Agency Land Code: R29254731	Land Name: FORESTRY	County: ROSEAU	Acres: 40.00
City:	Site Code: R290565	Classification Per M.S. 86A.05: f. state forests and state forest subareas	Current Public Use: YES	Future Public Use: YES
Land Code: 1000078044	Agency Land Code: R29259132	Land Name: FORESTRY	County: ROSEAU	Acres: 39.66
City:	Site Code: R290565	Classification Per M.S. 86A.05: f. state forests and state forest subareas	Current Public Use: YES	Future Public Use: YES
Land Code: 1000078045	Agency Land Code: R29259161	Land Name: FORESTRY	County: ROSEAU	Acres: 39.79
City:	Site Code: R290565	Classification Per M.S. 86A.05: f. state forests and state forest subareas	Current Public Use: YES	Future Public Use: YES
Land Code: 1000078046	Agency Land Code: R29254725	Land Name: FORESTRY	County: ROSEAU	Acres: 40.00
City:	Site Code: R290565	Classification Per M.S. 86A.05: f. state forests and state forest subareas	Current Public Use: YES	Future Public Use: YES
Land Code: 1000078047	Agency Land Code: R29254699	Land Name: FORESTRY	County: ROSEAU	Acres: 40.43
City:	Site Code: R290565	Classification Per M.S. 86A.05: f. state forests and state forest subareas	Current Public Use: YES	Future Public Use: YES
Land Code: 1000078048	Agency Land Code: R29256032	Land Name: FORESTRY	County: ROSEAU	Acres: 40.00
City:	Site Code: R290565	Classification Per M.S. 86A.05: f. state forests and state forest subareas	Current Public Use: YES	Future Public Use: YES
Land Code: 1000078049	Agency Land Code: R29254688	Land Name: FORESTRY	County: ROSEAU	Acres: 40.00
City:	Site Code: R290565	Classification Per M.S. 86A.05: f. state forests and state forest subareas	Current Public Use: YES	Future Public Use: YES



Land Code: 1000078050	Agency Land Code: R29256001	Land Name: FORESTRY	County: ROSEAU	Acres: 40.00
City:	Site Code: R290565	Classification Per M.S. 86A.05: f. state forests and state forest subareas	Current Public Use: YES	Future Public Use: YES
Land Code: 1000078051	Agency Land Code: R29256424	Land Name: FORESTRY	County: ROSEAU	Acres: 40.00
City:	Site Code: R290565	Classification Per M.S. 86A.05: f. state forests and state forest subareas	Current Public Use: YES	Future Public Use: YES
Land Code: 1000078052	Agency Land Code: R29256240	Land Name: FORESTRY	County: ROSEAU	Acres: 40.00
City:	Site Code: R290565	Classification Per M.S. 86A.05: f. state forests and state forest subareas	Current Public Use: YES	Future Public Use: YES
Land Code: 1000078053	Agency Land Code: R29259170	Land Name: FORESTRY	County: ROSEAU	Acres: 40.00
City:	Site Code: R290565	Classification Per M.S. 86A.05: f. state forests and state forest subareas	Current Public Use: YES	Future Public Use: YES
Land Code: 1000078054	Agency Land Code: R29259253	Land Name: FORESTRY	County: ROSEAU	Acres: 40.00
City:	Site Code: R290565	Classification Per M.S. 86A.05: f. state forests and state forest subareas	Current Public Use: YES	Future Public Use: YES
Land Code: 1000078055	Agency Land Code: R29258153	Land Name: FORESTRY	County: ROSEAU	Acres: 40.00
City:	Site Code: R290565	Classification Per M.S. 86A.05: f. state forests and state forest subareas	Current Public Use: YES	Future Public Use: YES
Land Code: 1000078056	Agency Land Code: R29257726	Land Name: FORESTRY	County: ROSEAU	Acres: 40.00
City:	Site Code: R290565	Classification Per M.S. 86A.05: f. state forests and state forest subareas	Current Public Use: YES	Future Public Use: YES
Land Code: 1000078057	Agency Land Code: R29259288	Land Name: FORESTRY	County: ROSEAU	Acres: 40.00
City:	Site Code: R290565	Classification Per M.S. 86A.05: f. state forests and state forest subareas	Current Public Use: YES	Future Public Use: YES
Land Code: 1000078058	Agency Land Code: R29259542	Land Name: FORESTRY	County: ROSEAU	Acres: 40.00
City:	Site Code: R290565	Classification Per M.S. 86A.05: f. state forests and state forest subareas	Current Public Use: YES	Future Public Use: YES
Land Code: 1000078059	Agency Land Code: R29259502	Land Name: FORESTRY	County: ROSEAU	Acres: 40.00
City:	Site Code: R290565	Classification Per M.S. 86A.05: f. state forests and state forest subareas	Current Public Use: YES	Future Public Use: YES
Land Code: 1000078060	Agency Land Code: R29256188	Land Name: FORESTRY	County: ROSEAU	Acres: 40.00
City:	Site Code: R290565	Classification Per M.S. 86A.05: f. state forests and state forest subareas	Current Public Use: YES	Future Public Use: YES
Land Code: 1000078061	Agency Land Code: R29259146	Land Name: FORESTRY	County: ROSEAU	Acres: 40.00
City:	Site Code: R290565	Classification Per M.S. 86A.05: f. state forests and state forest subareas	Current Public Use: YES	Future Public Use: YES



Land Code: 1000078062	Agency Land Code: R29255978	Land Name: FORESTRY	County: ROSEAU	Acres: 39.72
City:	Site Code: R290565	Classification Per M.S. 86A.05: f. state forests and state forest subareas	Current Public Use: YES	Future Public Use: YES
Land Code: 1000078063	Agency Land Code: R29257626	Land Name: FORESTRY	County: ROSEAU	Acres: 40.00
City:	Site Code: R290565	Classification Per M.S. 86A.05: f. state forests and state forest subareas	Current Public Use: YES	Future Public Use: YES
Land Code: 1000078064	Agency Land Code: R29258099	Land Name: FORESTRY	County: ROSEAU	Acres: 40.00
City:	Site Code: R290565	Classification Per M.S. 86A.05: f. state forests and state forest subareas	Current Public Use: YES	Future Public Use: YES
Land Code: 1000078065	Agency Land Code: R29256161	Land Name: FORESTRY	County: ROSEAU	Acres: 40.00
City:	Site Code: R290565	Classification Per M.S. 86A.05: f. state forests and state forest subareas	Current Public Use: YES	Future Public Use: YES
Land Code: 1000078066	Agency Land Code: R29255909	Land Name: FORESTRY	County: ROSEAU	Acres: 31.41
City:	Site Code: R290565	Classification Per M.S. 86A.05: f. state forests and state forest subareas	Current Public Use: YES	Future Public Use: YES
Land Code: 1000078067	Agency Land Code: R29254674	Land Name: FORESTRY	County: ROSEAU	Acres: 40.00
City:	Site Code: R290565	Classification Per M.S. 86A.05: f. state forests and state forest subareas	Current Public Use: YES	Future Public Use: YES
Land Code: 1000078068	Agency Land Code: R29257694	Land Name: FORESTRY	County: ROSEAU	Acres: 40.00
City:	Site Code: R290565	Classification Per M.S. 86A.05: f. state forests and state forest subareas	Current Public Use: YES	Future Public Use: YES
Land Code: 1000078069	Agency Land Code: R29259522	Land Name: FORESTRY	County: ROSEAU	Acres: 40.00
City:	Site Code: R290565	Classification Per M.S. 86A.05: f. state forests and state forest subareas	Current Public Use: YES	Future Public Use: YES
Land Code: 1000078070	Agency Land Code: R29259541	Land Name: FORESTRY	County: ROSEAU	Acres: 40.00
City:	Site Code: R290565	Classification Per M.S. 86A.05: f. state forests and state forest subareas	Current Public Use: YES	Future Public Use: YES
Land Code: 1000078071	Agency Land Code: R29256095	Land Name: FORESTRY	County: ROSEAU	Acres: 40.00
City:	Site Code: R290565	Classification Per M.S. 86A.05: f. state forests and state forest subareas	Current Public Use: YES	Future Public Use: YES
Land Code: 1000078072	Agency Land Code: R29256040	Land Name: FORESTRY	County: ROSEAU	Acres: 40.00
City:	Site Code: R290565	Classification Per M.S. 86A.05: f. state forests and state forest subareas	Current Public Use: YES	Future Public Use: YES
Land Code: 1000078073	Agency Land Code: R29257612	Land Name: FORESTRY	County: ROSEAU	Acres: 36.11
City:	Site Code: R290565	Classification Per M.S. 86A.05: f. state forests and state forest subareas	Current Public Use: YES	Future Public Use: YES



Land Code: 1000078074	Agency Land Code: R29256487	Land Name: FORESTRY	County: ROSEAU	Acres: 40.00
City:	Site Code: R290565	Classification Per M.S. 86A.05: f. state forests and state forest subareas	Current Public Use: YES	Future Public Use: YES
Land Code: 1000078075	Agency Land Code: R29259201	Land Name: FORESTRY	County: ROSEAU	Acres: 40.00
City:	Site Code: R290565	Classification Per M.S. 86A.05: f. state forests and state forest subareas	Current Public Use: YES	Future Public Use: YES
Land Code: 1000078076	Agency Land Code: R29257595	Land Name: FORESTRY	County: ROSEAU	Acres: 39.79
City:	Site Code: R290565	Classification Per M.S. 86A.05: f. state forests and state forest subareas	Current Public Use: YES	Future Public Use: YES
Land Code: 1000078077	Agency Land Code: R29257640	Land Name: FORESTRY	County: ROSEAU	Acres: 40.00
City:	Site Code: R290565	Classification Per M.S. 86A.05: f. state forests and state forest subareas	Current Public Use: YES	Future Public Use: YES
Land Code: 1000078078	Agency Land Code: R29257610	Land Name: FORESTRY	County: ROSEAU	Acres: 40.00
City:	Site Code: R290565	Classification Per M.S. 86A.05: f. state forests and state forest subareas	Current Public Use: YES	Future Public Use: YES
Land Code: 1000078079	Agency Land Code: R29259553	Land Name: FORESTRY	County: ROSEAU	Acres: 40.00
City:	Site Code: R290565	Classification Per M.S. 86A.05: f. state forests and state forest subareas	Current Public Use: YES	Future Public Use: YES
Land Code: 1000078080	Agency Land Code: R29256138	Land Name: FORESTRY	County: ROSEAU	Acres: 40.00
City:	Site Code: R290565	Classification Per M.S. 86A.05: f. state forests and state forest subareas	Current Public Use: YES	Future Public Use: YES
Land Code: 1000078081	Agency Land Code: R29256498	Land Name: FORESTRY	County: ROSEAU	Acres: 40.00
City:	Site Code: R290565	Classification Per M.S. 86A.05: f. state forests and state forest subareas	Current Public Use: YES	Future Public Use: YES
Land Code: 1000078082	Agency Land Code: R29259168	Land Name: FORESTRY	County: ROSEAU	Acres: 40.00
City:	Site Code: R290565	Classification Per M.S. 86A.05: f. state forests and state forest subareas	Current Public Use: YES	Future Public Use: YES
Land Code: 1000078083	Agency Land Code: R29259528	Land Name: FORESTRY	County: ROSEAU	Acres: 40.00
City:	Site Code: R290565	Classification Per M.S. 86A.05: f. state forests and state forest subareas	Current Public Use: YES	Future Public Use: YES
Land Code: 1000078084	Agency Land Code: R29255948	Land Name: FORESTRY	County: ROSEAU	Acres: 40.00
City:	Site Code: R290565	Classification Per M.S. 86A.05: f. state forests and state forest subareas	Current Public Use: YES	Future Public Use: YES
Land Code: 1000078085	Agency Land Code: R29257711	Land Name: FORESTRY	County: ROSEAU	Acres: 40.00
City:	Site Code: R290565	Classification Per M.S. 86A.05: f. state forests and state forest subareas	Current Public Use: YES	Future Public Use: YES



Land Code: 1000078087	Agency Land Code: R29256065	Land Name: FORESTRY	County: ROSEAU	Acres: 40.00
City:	Site Code: R290565	Classification Per M.S. 86A.05: f. state forests and state forest subareas	Current Public Use: YES	Future Public Use: YES
Land Code: 1000078088	Agency Land Code: R29255629	Land Name: FORESTRY	County: ROSEAU	Acres: 40.00
City:	Site Code: R290565	Classification Per M.S. 86A.05: f. state forests and state forest subareas	Current Public Use: YES	Future Public Use: YES
Land Code: 1000078089	Agency Land Code: R29257720	Land Name: FORESTRY	County: ROSEAU	Acres: 40.00
City:	Site Code: R290565	Classification Per M.S. 86A.05: f. state forests and state forest subareas	Current Public Use: YES	Future Public Use: YES
Land Code: 1000078090	Agency Land Code: R29256010	Land Name: FORESTRY	County: ROSEAU	Acres: 35.76
City:	Site Code: R290565	Classification Per M.S. 86A.05: f. state forests and state forest subareas	Current Public Use: YES	Future Public Use: YES
Land Code: 1000078091	Agency Land Code: R29256006	Land Name: FORESTRY	County: ROSEAU	Acres: 40.00
City:	Site Code: R290565	Classification Per M.S. 86A.05: f. state forests and state forest subareas	Current Public Use: YES	Future Public Use: YES
Land Code: 1000078092	Agency Land Code: R29256174	Land Name: FORESTRY	County: ROSEAU	Acres: 40.00
City:	Site Code: R290565	Classification Per M.S. 86A.05: f. state forests and state forest subareas	Current Public Use: YES	Future Public Use: YES
Land Code: 1000078093	Agency Land Code: R29256466	Land Name: FORESTRY	County: ROSEAU	Acres: 40.00
City:	Site Code: R290565	Classification Per M.S. 86A.05: f. state forests and state forest subareas	Current Public Use: YES	Future Public Use: YES
Land Code: 1000078094	Agency Land Code: R29254741	Land Name: FORESTRY	County: ROSEAU	Acres: 40.00
City:	Site Code: R290565	Classification Per M.S. 86A.05: f. state forests and state forest subareas	Current Public Use: YES	Future Public Use: YES
Land Code: 1000078095	Agency Land Code: R29254768	Land Name: FORESTRY	County: ROSEAU	Acres: 40.00
City:	Site Code: R290565	Classification Per M.S. 86A.05: f. state forests and state forest subareas	Current Public Use: YES	Future Public Use: YES
Land Code: 1000078096	Agency Land Code: R29256166	Land Name: FORESTRY	County: ROSEAU	Acres: 40.00
City:	Site Code: R290565	Classification Per M.S. 86A.05: f. state forests and state forest subareas	Current Public Use: YES	Future Public Use: YES
Land Code: 1000078097	Agency Land Code: R29255999	Land Name: FORESTRY	County: ROSEAU	Acres: 35.70
City:	Site Code: R290565	Classification Per M.S. 86A.05: f. state forests and state forest subareas	Current Public Use: YES	Future Public Use: YES
Land Code: 1000078098	Agency Land Code: R29257558	Land Name: FORESTRY	County: ROSEAU	Acres: 40.00
City:	Site Code: R290565	Classification Per M.S. 86A.05: f. state forests and state forest subareas	Current Public Use: YES	Future Public Use: YES



Land Code: 1000078099	Agency Land Code: R29255980	Land Name: FORESTRY	County: ROSEAU	Acres: 40.00
City:	Site Code: R290565	Classification Per M.S. 86A.05: f. state forests and state forest subareas	Current Public Use: YES	Future Public Use: YES
Land Code: 1000078100	Agency Land Code: R29257723	Land Name: FORESTRY	County: ROSEAU	Acres: 40.00
City:	Site Code: R290565	Classification Per M.S. 86A.05: f. state forests and state forest subareas	Current Public Use: YES	Future Public Use: YES
Land Code: 1000078101	Agency Land Code: R29256409	Land Name: FORESTRY	County: ROSEAU	Acres: 51.00
City:	Site Code: R290565	Classification Per M.S. 86A.05: f. state forests and state forest subareas	Current Public Use: YES	Future Public Use: YES
Land Code: 1000078102	Agency Land Code: R29256520	Land Name: FORESTRY	County: ROSEAU	Acres: 40.00
City:	Site Code: R290565	Classification Per M.S. 86A.05: f. state forests and state forest subareas	Current Public Use: YES	Future Public Use: YES
Land Code: 1000078103	Agency Land Code: R29259251	Land Name: FORESTRY	County: ROSEAU	Acres: 40.00
City:	Site Code: R290565	Classification Per M.S. 86A.05: f. state forests and state forest subareas	Current Public Use: YES	Future Public Use: YES
Land Code: 1000078104	Agency Land Code: R29259303	Land Name: FORESTRY	County: ROSEAU	Acres: 40.00
City:	Site Code: R290565	Classification Per M.S. 86A.05: f. state forests and state forest subareas	Current Public Use: YES	Future Public Use: YES
Land Code: 1000078105	Agency Land Code: R29257620	Land Name: FORESTRY	County: ROSEAU	Acres: 40.00
City:	Site Code: R290565	Classification Per M.S. 86A.05: f. state forests and state forest subareas	Current Public Use: YES	Future Public Use: YES
Land Code: 1000078106	Agency Land Code: R29257676	Land Name: FORESTRY	County: ROSEAU	Acres: 40.00
City:	Site Code: R290565	Classification Per M.S. 86A.05: f. state forests and state forest subareas	Current Public Use: YES	Future Public Use: YES
Land Code: 1000078107	Agency Land Code: R29256133	Land Name: FORESTRY	County: ROSEAU	Acres: 40.00
City:	Site Code: R290565	Classification Per M.S. 86A.05: f. state forests and state forest subareas	Current Public Use: YES	Future Public Use: YES
Land Code: 1000078109	Agency Land Code: R29255924	Land Name: FORESTRY	County: ROSEAU	Acres: 33.04
City:	Site Code: R290565	Classification Per M.S. 86A.05: f. state forests and state forest subareas	Current Public Use: YES	Future Public Use: YES
Land Code: 1000078110	Agency Land Code: R29258110	Land Name: FORESTRY	County: ROSEAU	Acres: 34.99
City:	Site Code: R290565	Classification Per M.S. 86A.05: f. state forests and state forest subareas	Current Public Use: YES	Future Public Use: YES
Land Code: 1000078111	Agency Land Code: R29259260	Land Name: FORESTRY	County: ROSEAU	Acres: 40.00
City:	Site Code: R290565	Classification Per M.S. 86A.05: f. state forests and state forest subareas	Current Public Use: YES	Future Public Use: YES



Land Code: 1000078112	Agency Land Code: R29257721	Land Name: FORESTRY	County: ROSEAU	Acres: 40.00
City:	Site Code: R290565	Classification Per M.S. 86A.05: f. state forests and state forest subareas	Current Public Use: YES	Future Public Use: YES
Land Code: 1000078113	Agency Land Code: R29257722	Land Name: FORESTRY	County: ROSEAU	Acres: 40.00
City:	Site Code: R290565	Classification Per M.S. 86A.05: f. state forests and state forest subareas	Current Public Use: YES	Future Public Use: YES
Land Code: 1000078114	Agency Land Code: R29255926	Land Name: FORESTRY	County: ROSEAU	Acres: 39.51
City:	Site Code: R290565	Classification Per M.S. 86A.05: f. state forests and state forest subareas	Current Public Use: YES	Future Public Use: YES
Land Code: 1000078115	Agency Land Code: R29256088	Land Name: FORESTRY	County: ROSEAU	Acres: 33.99
City:	Site Code: R290565	Classification Per M.S. 86A.05: f. state forests and state forest subareas	Current Public Use: YES	Future Public Use: YES
Land Code: 1000078116	Agency Land Code: R29256014	Land Name: FORESTRY	County: ROSEAU	Acres: 36.08
City:	Site Code: R290565	Classification Per M.S. 86A.05: f. state forests and state forest subareas	Current Public Use: YES	Future Public Use: YES
Land Code: 1000078117	Agency Land Code: R29259145	Land Name: FORESTRY	County: ROSEAU	Acres: 39.53
City:	Site Code: R290565	Classification Per M.S. 86A.05: f. state forests and state forest subareas	Current Public Use: YES	Future Public Use: YES
Land Code: 1000078118	Agency Land Code: R29256050	Land Name: FORESTRY	County: ROSEAU	Acres: 40.00
City:	Site Code: R290565	Classification Per M.S. 86A.05: f. state forests and state forest subareas	Current Public Use: YES	Future Public Use: YES
Land Code: 1000078119	Agency Land Code: R29258148	Land Name: FORESTRY	County: ROSEAU	Acres: 40.00
City:	Site Code: R290565	Classification Per M.S. 86A.05: f. state forests and state forest subareas	Current Public Use: YES	Future Public Use: YES
Land Code: 1000078120	Agency Land Code: R29257781	Land Name: FORESTRY	County: ROSEAU	Acres: 40.00
City:	Site Code: R290565	Classification Per M.S. 86A.05: f. state forests and state forest subareas	Current Public Use: YES	Future Public Use: YES
Land Code: 1000078121	Agency Land Code: R29255923	Land Name: FORESTRY	County: ROSEAU	Acres: 40.00
City:	Site Code: R290565	Classification Per M.S. 86A.05: f. state forests and state forest subareas	Current Public Use: YES	Future Public Use: YES
Land Code: 1000078122	Agency Land Code: R29254775	Land Name: FORESTRY	County: ROSEAU	Acres: 40.00
City:	Site Code: R290565	Classification Per M.S. 86A.05: f. state forests and state forest subareas	Current Public Use: YES	Future Public Use: YES
Land Code: 1000078123	Agency Land Code: R29257646	Land Name: FORESTRY	County: ROSEAU	Acres: 40.00
City:	Site Code: R290565	Classification Per M.S. 86A.05: f. state forests and state forest subareas	Current Public Use: YES	Future Public Use: YES



Land Code: 1000078124	Agency Land Code: R29259549	Land Name: FORESTRY	County: ROSEAU	Acres: 40.00
City:	Site Code: R290565	Classification Per M.S. 86A.05: f. state forests and state forest subareas	Current Public Use: YES	Future Public Use: YES
Land Code: 1000078125	Agency Land Code: R29256413	Land Name: FORESTRY	County: ROSEAU	Acres: 40.00
City:	Site Code: R290565	Classification Per M.S. 86A.05: f. state forests and state forest subareas	Current Public Use: YES	Future Public Use: YES
Land Code: 1000078126	Agency Land Code: R29259256	Land Name: FORESTRY	County: ROSEAU	Acres: 40.00
City:	Site Code: R290565	Classification Per M.S. 86A.05: f. state forests and state forest subareas	Current Public Use: YES	Future Public Use: YES
Land Code: 1000078127	Agency Land Code: R29256463	Land Name: FORESTRY	County: ROSEAU	Acres: 40.00
City:	Site Code: R290565	Classification Per M.S. 86A.05: f. state forests and state forest subareas	Current Public Use: YES	Future Public Use: YES
Land Code: 1000078128	Agency Land Code: R29258165	Land Name: FORESTRY	County: ROSEAU	Acres: 40.00
City:	Site Code: R290565	Classification Per M.S. 86A.05: f. state forests and state forest subareas	Current Public Use: YES	Future Public Use: YES
Land Code: 1000078129	Agency Land Code: R29257540	Land Name: FORESTRY	County: ROSEAU	Acres: 40.00
City:	Site Code: R290565	Classification Per M.S. 86A.05: f. state forests and state forest subareas	Current Public Use: YES	Future Public Use: YES
Land Code: 1000078130	Agency Land Code: R29256536	Land Name: FORESTRY	County: ROSEAU	Acres: 40.00
City:	Site Code: R290565	Classification Per M.S. 86A.05: f. state forests and state forest subareas	Current Public Use: YES	Future Public Use: YES
Land Code: 1000078131	Agency Land Code: R29254671	Land Name: FORESTRY	County: ROSEAU	Acres: 40.00
City:	Site Code: R290565	Classification Per M.S. 86A.05: f. state forests and state forest subareas	Current Public Use: YES	Future Public Use: YES
Land Code: 1000078132	Agency Land Code: R29257701	Land Name: FORESTRY	County: ROSEAU	Acres: 40.00
City:	Site Code: R290565	Classification Per M.S. 86A.05: f. state forests and state forest subareas	Current Public Use: YES	Future Public Use: YES
Land Code: 1000078133	Agency Land Code: R29257668	Land Name: FORESTRY	County: ROSEAU	Acres: 40.00
City:	Site Code: R290565	Classification Per M.S. 86A.05: f. state forests and state forest subareas	Current Public Use: YES	Future Public Use: YES
Land Code: 1000078134	Agency Land Code: R29256253	Land Name: FORESTRY	County: ROSEAU	Acres: 40.00
City:	Site Code: R290565	Classification Per M.S. 86A.05: f. state forests and state forest subareas	Current Public Use: YES	Future Public Use: YES
Land Code: 1000078135	Agency Land Code: R29255939	Land Name: FORESTRY	County: ROSEAU	Acres: 40.00
City:	Site Code: R290565	Classification Per M.S. 86A.05: f. state forests and state forest subareas	Current Public Use: YES	Future Public Use: YES



Land Code: 1000078136	Agency Land Code: R29259308	Land Name: FORESTRY	County: ROSEAU	Acres: 40.00
City:	Site Code: R290565	Classification Per M.S. 86A.05: f. state forests and state forest subareas	Current Public Use: YES	Future Public Use: YES
Land Code: 1000078137	Agency Land Code: R29257632	Land Name: FORESTRY	County: ROSEAU	Acres: 40.00
City:	Site Code: R290565	Classification Per M.S. 86A.05: f. state forests and state forest subareas	Current Public Use: YES	Future Public Use: YES
Land Code: 1000078138	Agency Land Code: R29259189	Land Name: FORESTRY	County: ROSEAU	Acres: 40.00
City:	Site Code: R290565	Classification Per M.S. 86A.05: f. state forests and state forest subareas	Current Public Use: YES	Future Public Use: YES
Land Code: 1000078139	Agency Land Code: R29256245	Land Name: FORESTRY	County: ROSEAU	Acres: 40.00
City:	Site Code: R290565	Classification Per M.S. 86A.05: f. state forests and state forest subareas	Current Public Use: YES	Future Public Use: YES
Land Code: 1000078140	Agency Land Code: R29256509	Land Name: FORESTRY	County: ROSEAU	Acres: 40.00
City:	Site Code: R290565	Classification Per M.S. 86A.05: f. state forests and state forest subareas	Current Public Use: YES	Future Public Use: YES
Land Code: 1000078141	Agency Land Code: R29254672	Land Name: FORESTRY	County: ROSEAU	Acres: 40.00
City:	Site Code: R290565	Classification Per M.S. 86A.05: f. state forests and state forest subareas	Current Public Use: YES	Future Public Use: YES
Land Code: 1000078142	Agency Land Code: R29256398	Land Name: FORESTRY	County: ROSEAU	Acres: 50.92
City:	Site Code: R290565	Classification Per M.S. 86A.05: f. state forests and state forest subareas	Current Public Use: YES	Future Public Use: YES
Land Code: 1000078143	Agency Land Code: R29256416	Land Name: FORESTRY	County: ROSEAU	Acres: 40.00
City:	Site Code: R290565	Classification Per M.S. 86A.05: f. state forests and state forest subareas	Current Public Use: YES	Future Public Use: YES
Land Code: 1000078144	Agency Land Code: R29254635	Land Name: FORESTRY	County: ROSEAU	Acres: 40.00
City:	Site Code: R290565	Classification Per M.S. 86A.05: f. state forests and state forest subareas	Current Public Use: YES	Future Public Use: YES
Land Code: 1000078145	Agency Land Code: R29256080	Land Name: FORESTRY	County: ROSEAU	Acres: 40.00
City:	Site Code: R290565	Classification Per M.S. 86A.05: f. state forests and state forest subareas	Current Public Use: YES	Future Public Use: YES
Land Code: 1000078146	Agency Land Code: R29257780	Land Name: FORESTRY	County: ROSEAU	Acres: 40.00
City:	Site Code: R290565	Classification Per M.S. 86A.05: f. state forests and state forest subareas	Current Public Use: YES	Future Public Use: YES
Land Code: 1000078147	Agency Land Code: R29255947	Land Name: FORESTRY	County: ROSEAU	Acres: 40.00
City:	Site Code: R290565	Classification Per M.S. 86A.05: f. state forests and state forest subareas	Current Public Use: YES	Future Public Use: YES



Land Code: 1000078148	Agency Land Code: R29256124	Land Name: FORESTRY	County: ROSEAU	Acres: 40.00
City:	Site Code: R290565	Classification Per M.S. 86A.05: f. state forests and state forest subareas	Current Public Use: YES	Future Public Use: YES
Land Code: 1000078149	Agency Land Code: R29256406	Land Name: FORESTRY	County: ROSEAU	Acres: 40.00
City:	Site Code: R290565	Classification Per M.S. 86A.05: f. state forests and state forest subareas	Current Public Use: YES	Future Public Use: YES
Land Code: 1000078150	Agency Land Code: R29256397	Land Name: FORESTRY	County: ROSEAU	Acres: 50.56
City:	Site Code: R290565	Classification Per M.S. 86A.05: f. state forests and state forest subareas	Current Public Use: YES	Future Public Use: YES
Land Code: 1000078151	Agency Land Code: R29256541	Land Name: FORESTRY	County: ROSEAU	Acres: 40.00
City:	Site Code: R290565	Classification Per M.S. 86A.05: f. state forests and state forest subareas	Current Public Use: YES	Future Public Use: YES
Land Code: 1000078152	Agency Land Code: R29256470	Land Name: FORESTRY	County: ROSEAU	Acres: 40.00
City:	Site Code: R290565	Classification Per M.S. 86A.05: f. state forests and state forest subareas	Current Public Use: YES	Future Public Use: YES
Land Code: 1000078153	Agency Land Code: R29258078	Land Name: FORESTRY	County: ROSEAU	Acres: 33.83
City:	Site Code: R290565	Classification Per M.S. 86A.05: f. state forests and state forest subareas	Current Public Use: YES	Future Public Use: YES
Land Code: 1000078154	Agency Land Code: R29255940	Land Name: FORESTRY	County: ROSEAU	Acres: 40.00
City:	Site Code: R290565	Classification Per M.S. 86A.05: f. state forests and state forest subareas	Current Public Use: YES	Future Public Use: YES
Land Code: 1000078155	Agency Land Code: R29256049	Land Name: FORESTRY	County: ROSEAU	Acres: 40.00
City:	Site Code: R290565	Classification Per M.S. 86A.05: f. state forests and state forest subareas	Current Public Use: YES	Future Public Use: YES
Land Code: 1000078156	Agency Land Code: R29258162	Land Name: FORESTRY	County: ROSEAU	Acres: 40.00
City:	Site Code: R290565	Classification Per M.S. 86A.05: f. state forests and state forest subareas	Current Public Use: YES	Future Public Use: YES
Land Code: 1000078157	Agency Land Code: R29259521	Land Name: FORESTRY	County: ROSEAU	Acres: 40.00
City:	Site Code: R290565	Classification Per M.S. 86A.05: f. state forests and state forest subareas	Current Public Use: YES	Future Public Use: YES
Land Code: 1000078158	Agency Land Code: R29255988	Land Name: FORESTRY	County: ROSEAU	Acres: 40.00
City:	Site Code: R290565	Classification Per M.S. 86A.05: f. state forests and state forest subareas	Current Public Use: YES	Future Public Use: YES
Land Code: 1000078159	Agency Land Code: R29258065	Land Name: FORESTRY	County: ROSEAU	Acres: 33.02
City:	Site Code: R290565	Classification Per M.S. 86A.05: f. state forests and state forest subareas	Current Public Use: YES	Future Public Use: YES



Land Code: 1000078160	Agency Land Code: R29259275	Land Name: FORESTRY	County: ROSEAU	Acres: 40.00
City:	Site Code: R290565	Classification Per M.S. 86A.05: f. state forests and state forest subareas	Current Public Use: YES	Future Public Use: YES
Land Code: 1000078161	Agency Land Code: R29255966	Land Name: FORESTRY	County: ROSEAU	Acres: 40.00
City:	Site Code: R290565	Classification Per M.S. 86A.05: f. state forests and state forest subareas	Current Public Use: YES	Future Public Use: YES
Land Code: 1000078162	Agency Land Code: R29258066	Land Name: FORESTRY	County: ROSEAU	Acres: 40.00
City:	Site Code: R290565	Classification Per M.S. 86A.05: f. state forests and state forest subareas	Current Public Use: YES	Future Public Use: YES
Land Code: 1000078163	Agency Land Code: R29256519	Land Name: FORESTRY	County: ROSEAU	Acres: 40.00
City:	Site Code: R290565	Classification Per M.S. 86A.05: f. state forests and state forest subareas	Current Public Use: YES	Future Public Use: YES
Land Code: 1000078164	Agency Land Code: R29255935	Land Name: FORESTRY	County: ROSEAU	Acres: 40.00
City:	Site Code: R290565	Classification Per M.S. 86A.05: f. state forests and state forest subareas	Current Public Use: YES	Future Public Use: YES
Land Code: 1000078165	Agency Land Code: R29255913	Land Name: FORESTRY	County: ROSEAU	Acres: 39.70
City:	Site Code: R290565	Classification Per M.S. 86A.05: f. state forests and state forest subareas	Current Public Use: YES	Future Public Use: YES
Land Code: 1000078166	Agency Land Code: R29258080	Land Name: FORESTRY	County: ROSEAU	Acres: 34.63
City:	Site Code: R290565	Classification Per M.S. 86A.05: f. state forests and state forest subareas	Current Public Use: YES	Future Public Use: YES
Land Code: 1000078167	Agency Land Code: R29256116	Land Name: FORESTRY	County: ROSEAU	Acres: 40.00
City:	Site Code: R290565	Classification Per M.S. 86A.05: f. state forests and state forest subareas	Current Public Use: YES	Future Public Use: YES
Land Code: 1000078168	Agency Land Code: R29258147	Land Name: FORESTRY	County: ROSEAU	Acres: 40.00
City:	Site Code: R290565	Classification Per M.S. 86A.05: f. state forests and state forest subareas	Current Public Use: YES	Future Public Use: YES
Land Code: 1000078169	Agency Land Code: R29259134	Land Name: FORESTRY	County: ROSEAU	Acres: 40.00
City:	Site Code: R290565	Classification Per M.S. 86A.05: f. state forests and state forest subareas	Current Public Use: YES	Future Public Use: YES
Land Code: 1000078170	Agency Land Code: R29258157	Land Name: FORESTRY	County: ROSEAU	Acres: 40.00
City:	Site Code: R290565	Classification Per M.S. 86A.05: f. state forests and state forest subareas	Current Public Use: YES	Future Public Use: YES
Land Code: 1000078171	Agency Land Code: R29256502	Land Name: FORESTRY	County: ROSEAU	Acres: 40.00
City:	Site Code: R290565	Classification Per M.S. 86A.05: f. state forests and state forest subareas	Current Public Use: YES	Future Public Use: YES



Land Code: 1000078172	Agency Land Code: R29256478	Land Name: FORESTRY	County: ROSEAU	Acres: 40.00
City:	Site Code: R290565	Classification Per M.S. 86A.05: f. state forests and state forest subareas	Current Public Use: YES	Future Public Use: YES
Land Code: 1000078173	Agency Land Code: R29259456	Land Name: FORESTRY	County: ROSEAU	Acres: 34.75
City:	Site Code: R290565	Classification Per M.S. 86A.05: f. state forests and state forest subareas	Current Public Use: YES	Future Public Use: YES
Land Code: 1000078174	Agency Land Code: R29254666	Land Name: FORESTRY	County: ROSEAU	Acres: 34.73
City:	Site Code: R290565	Classification Per M.S. 86A.05: f. state forests and state forest subareas	Current Public Use: YES	Future Public Use: YES
Land Code: 1000078175	Agency Land Code: R29257654	Land Name: FORESTRY	County: ROSEAU	Acres: 40.00
City:	Site Code: R290565	Classification Per M.S. 86A.05: f. state forests and state forest subareas	Current Public Use: YES	Future Public Use: YES
Land Code: 1000078176	Agency Land Code: R29255984	Land Name: FORESTRY	County: ROSEAU	Acres: 40.00
City:	Site Code: R290565	Classification Per M.S. 86A.05: f. state forests and state forest subareas	Current Public Use: YES	Future Public Use: YES
Land Code: 1000078177	Agency Land Code: R29256087	Land Name: FORESTRY	County: ROSEAU	Acres: 40.00
City:	Site Code: R290565	Classification Per M.S. 86A.05: f. state forests and state forest subareas	Current Public Use: YES	Future Public Use: YES
Land Code: 1000078178	Agency Land Code: R29254763	Land Name: FORESTRY	County: ROSEAU	Acres: 40.00
City:	Site Code: R290565	Classification Per M.S. 86A.05: f. state forests and state forest subareas	Current Public Use: YES	Future Public Use: YES
Land Code: 1000078179	Agency Land Code: R29258076	Land Name: FORESTRY	County: ROSEAU	Acres: 40.00
City:	Site Code: R290565	Classification Per M.S. 86A.05: f. state forests and state forest subareas	Current Public Use: YES	Future Public Use: YES
Land Code: 1000078180	Agency Land Code: R29259318	Land Name: FORESTRY	County: ROSEAU	Acres: 40.00
City:	Site Code: R290565	Classification Per M.S. 86A.05: f. state forests and state forest subareas	Current Public Use: YES	Future Public Use: YES
Land Code: 1000078181	Agency Land Code: R29259291	Land Name: FORESTRY	County: ROSEAU	Acres: 40.00
City:	Site Code: R290565	Classification Per M.S. 86A.05: f. state forests and state forest subareas	Current Public Use: YES	Future Public Use: YES
Land Code: 1000078182	Agency Land Code: R29259495	Land Name: FORESTRY	County: ROSEAU	Acres: 33.08
City:	Site Code: R290565	Classification Per M.S. 86A.05: f. state forests and state forest subareas	Current Public Use: YES	Future Public Use: YES
Land Code: 1000078183	Agency Land Code: R29257708	Land Name: FORESTRY	County: ROSEAU	Acres: 40.00
City:	Site Code: R290565	Classification Per M.S. 86A.05: f. state forests and state forest subareas	Current Public Use: YES	Future Public Use: YES



Land Code: 1000078184	Agency Land Code: R29257679	Land Name: FORESTRY	County: ROSEAU	Acres: 40.00
City:	Site Code: R290565	Classification Per M.S. 86A.05: f. state forests and state forest subareas	Current Public Use: YES	Future Public Use: YES
Land Code: 1000078185	Agency Land Code: R29259523	Land Name: FORESTRY	County: ROSEAU	Acres: 40.00
City:	Site Code: R290565	Classification Per M.S. 86A.05: f. state forests and state forest subareas	Current Public Use: YES	Future Public Use: YES
Land Code: 1000078186	Agency Land Code: R29256544	Land Name: FORESTRY	County: ROSEAU	Acres: 40.00
City:	Site Code: R290565	Classification Per M.S. 86A.05: f. state forests and state forest subareas	Current Public Use: YES	Future Public Use: YES
Land Code: 1000078187	Agency Land Code: R29257534	Land Name: FORESTRY	County: ROSEAU	Acres: 39.88
City:	Site Code: R290565	Classification Per M.S. 86A.05: f. state forests and state forest subareas	Current Public Use: YES	Future Public Use: YES
Land Code: 1000078188	Agency Land Code: R29255918	Land Name: FORESTRY	County: ROSEAU	Acres: 40.00
City:	Site Code: R290565	Classification Per M.S. 86A.05: f. state forests and state forest subareas	Current Public Use: YES	Future Public Use: YES
Land Code: 1000078189	Agency Land Code: R29259526	Land Name: FORESTRY	County: ROSEAU	Acres: 40.00
City:	Site Code: R290565	Classification Per M.S. 86A.05: f. state forests and state forest subareas	Current Public Use: YES	Future Public Use: YES
Land Code: 1000078190	Agency Land Code: R29256160	Land Name: FORESTRY	County: ROSEAU	Acres: 40.00
City:	Site Code: R290565	Classification Per M.S. 86A.05: f. state forests and state forest subareas	Current Public Use: YES	Future Public Use: YES
Land Code: 1000078191	Agency Land Code: R29258164	Land Name: FORESTRY	County: ROSEAU	Acres: 40.00
City:	Site Code: R290565	Classification Per M.S. 86A.05: f. state forests and state forest subareas	Current Public Use: YES	Future Public Use: YES
Land Code: 1000078192	Agency Land Code: R29258061	Land Name: FORESTRY	County: ROSEAU	Acres: 34.89
City:	Site Code: R290565	Classification Per M.S. 86A.05: f. state forests and state forest subareas	Current Public Use: YES	Future Public Use: YES
Land Code: 1000078193	Agency Land Code: R29257745	Land Name: FORESTRY	County: ROSEAU	Acres: 40.00
City:	Site Code: R290565	Classification Per M.S. 86A.05: f. state forests and state forest subareas	Current Public Use: YES	Future Public Use: YES
Land Code: 1000078194	Agency Land Code: R29254707	Land Name: FORESTRY	County: ROSEAU	Acres: 40.00
City:	Site Code: R290565	Classification Per M.S. 86A.05: f. state forests and state forest subareas	Current Public Use: YES	Future Public Use: YES
Land Code: 1000078195	Agency Land Code: R29258074	Land Name: FORESTRY	County: ROSEAU	Acres: 34.19
City:	Site Code: R290565	Classification Per M.S. 86A.05: f. state forests and state forest subareas	Current Public Use: YES	Future Public Use: YES



Land Code: 1000078196	Agency Land Code: R29259133	Land Name: FORESTRY	County: ROSEAU	Acres: 39.53
City:	Site Code: R290565	Classification Per M.S. 86A.05: f. state forests and state forest subareas	Current Public Use: YES	Future Public Use: YES
Land Code: 1000078197	Agency Land Code: R29258131	Land Name: FORESTRY	County: ROSEAU	Acres: 40.00
City:	Site Code: R290565	Classification Per M.S. 86A.05: f. state forests and state forest subareas	Current Public Use: YES	Future Public Use: YES
Land Code: 1000078198	Agency Land Code: R29257718	Land Name: FORESTRY	County: ROSEAU	Acres: 40.00
City:	Site Code: R290565	Classification Per M.S. 86A.05: f. state forests and state forest subareas	Current Public Use: YES	Future Public Use: YES
Land Code: 1000078199	Agency Land Code: R29254494	Land Name: FORESTRY	County: ROSEAU	Acres: 40.00
City:	Site Code: R290565	Classification Per M.S. 86A.05: f. state forests and state forest subareas	Current Public Use: YES	Future Public Use: YES
Land Code: 1000078200	Agency Land Code: R29256534	Land Name: FORESTRY	County: ROSEAU	Acres: 40.00
City:	Site Code: R290565	Classification Per M.S. 86A.05: f. state forests and state forest subareas	Current Public Use: YES	Future Public Use: YES
Land Code: 1000078201	Agency Land Code: R29257774	Land Name: FORESTRY	County: ROSEAU	Acres: 40.00
City:	Site Code: R290565	Classification Per M.S. 86A.05: f. state forests and state forest subareas	Current Public Use: YES	Future Public Use: YES
Land Code: 1000078202	Agency Land Code: R29258122	Land Name: FORESTRY	County: ROSEAU	Acres: 40.00
City:	Site Code: R290565	Classification Per M.S. 86A.05: f. state forests and state forest subareas	Current Public Use: YES	Future Public Use: YES
Land Code: 1000078203	Agency Land Code: R29256183	Land Name: FORESTRY	County: ROSEAU	Acres: 36.19
City:	Site Code: R290565	Classification Per M.S. 86A.05: f. state forests and state forest subareas	Current Public Use: YES	Future Public Use: YES
Land Code: 1000078204	Agency Land Code: R29254717	Land Name: FORESTRY	County: ROSEAU	Acres: 33.91
City:	Site Code: R290565	Classification Per M.S. 86A.05: f. state forests and state forest subareas	Current Public Use: YES	Future Public Use: YES
Land Code: 1000078205	Agency Land Code: R29256417	Land Name: FORESTRY	County: ROSEAU	Acres: 40.00
City:	Site Code: R290565	Classification Per M.S. 86A.05: f. state forests and state forest subareas	Current Public Use: YES	Future Public Use: YES
Land Code: 1000078206	Agency Land Code: R29254213	Land Name: FORESTRY	County: ROSEAU	Acres: 40.00
City:	Site Code: R290565	Classification Per M.S. 86A.05: f. state forests and state forest subareas	Current Public Use: YES	Future Public Use: YES
Land Code: 1000078207	Agency Land Code: R29259446	Land Name: FORESTRY	County: ROSEAU	Acres: 40.00
City:	Site Code: R290565	Classification Per M.S. 86A.05: f. state forests and state forest subareas	Current Public Use: YES	Future Public Use: YES



Land Code: 1000078208	Agency Land Code: R29256396	Land Name: FORESTRY	County: ROSEAU	Acres: 50.68
City:	Site Code: R290565	Classification Per M.S. 86A.05: f. state forests and state forest subareas	Current Public Use: YES	Future Public Use: YES
Land Code: 1000078209	Agency Land Code: R29254710	Land Name: FORESTRY	County: ROSEAU	Acres: 40.00
City:	Site Code: R290565	Classification Per M.S. 86A.05: f. state forests and state forest subareas	Current Public Use: YES	Future Public Use: YES
Land Code: 1000078210	Agency Land Code: R29256004	Land Name: FORESTRY	County: ROSEAU	Acres: 40.00
City:	Site Code: R290565	Classification Per M.S. 86A.05: f. state forests and state forest subareas	Current Public Use: YES	Future Public Use: YES
Land Code: 1000078211	Agency Land Code: R29258134	Land Name: FORESTRY	County: ROSEAU	Acres: 40.00
City:	Site Code: R290565	Classification Per M.S. 86A.05: f. state forests and state forest subareas	Current Public Use: YES	Future Public Use: YES
Land Code: 1000078212	Agency Land Code: R29256522	Land Name: FORESTRY	County: ROSEAU	Acres: 40.00
City:	Site Code: R290565	Classification Per M.S. 86A.05: f. state forests and state forest subareas	Current Public Use: YES	Future Public Use: YES
Land Code: 1000078213	Agency Land Code: R29254738	Land Name: FORESTRY	County: ROSEAU	Acres: 49.13
City:	Site Code: R290565	Classification Per M.S. 86A.05: f. state forests and state forest subareas	Current Public Use: YES	Future Public Use: YES
Land Code: 1000078214	Agency Land Code: R29257532	Land Name: FORESTRY	County: ROSEAU	Acres: 40.00
City:	Site Code: R290565	Classification Per M.S. 86A.05: f. state forests and state forest subareas	Current Public Use: YES	Future Public Use: YES
Land Code: 1000078215	Agency Land Code: R29259140	Land Name: FORESTRY	County: ROSEAU	Acres: 40.00
City:	Site Code: R290565	Classification Per M.S. 86A.05: f. state forests and state forest subareas	Current Public Use: YES	Future Public Use: YES
Land Code: 1000078216	Agency Land Code: R29254673	Land Name: FORESTRY	County: ROSEAU	Acres: 40.00
City:	Site Code: R290565	Classification Per M.S. 86A.05: f. state forests and state forest subareas	Current Public Use: YES	Future Public Use: YES
Land Code: 1000078217	Agency Land Code: R29257609	Land Name: FORESTRY	County: ROSEAU	Acres: 40.00
City:	Site Code: R290565	Classification Per M.S. 86A.05: f. state forests and state forest subareas	Current Public Use: YES	Future Public Use: YES
Land Code: 1000078218	Agency Land Code: R29255970	Land Name: FORESTRY	County: ROSEAU	Acres: 40.00
City:	Site Code: R290565	Classification Per M.S. 86A.05: f. state forests and state forest subareas	Current Public Use: YES	Future Public Use: YES
Land Code: 1000078219	Agency Land Code: R29259200	Land Name: FORESTRY	County: ROSEAU	Acres: 40.00
City:	Site Code: R290565	Classification Per M.S. 86A.05: f. state forests and state forest subareas	Current Public Use: YES	Future Public Use: YES



Land Code: 1000078220	Agency Land Code: R29259257	Land Name: FORESTRY	County: ROSEAU	Acres: 40.00
City:	Site Code: R290565	Classification Per M.S. 86A.05: f. state forests and state forest subareas	Current Public Use: YES	Future Public Use: YES
Land Code: 1000078221	Agency Land Code: R29256016	Land Name: FORESTRY	County: ROSEAU	Acres: 40.00
City:	Site Code: R290565	Classification Per M.S. 86A.05: f. state forests and state forest subareas	Current Public Use: YES	Future Public Use: YES
Land Code: 1000078222	Agency Land Code: R29257541	Land Name: FORESTRY	County: ROSEAU	Acres: 40.00
City:	Site Code: R290565	Classification Per M.S. 86A.05: f. state forests and state forest subareas	Current Public Use: YES	Future Public Use: YES
Land Code: 1000078223	Agency Land Code: R29257553	Land Name: FORESTRY	County: ROSEAU	Acres: 40.00
City:	Site Code: R290565	Classification Per M.S. 86A.05: f. state forests and state forest subareas	Current Public Use: YES	Future Public Use: YES
Land Code: 1000078224	Agency Land Code: R29256527	Land Name: FORESTRY	County: ROSEAU	Acres: 40.00
City:	Site Code: R290565	Classification Per M.S. 86A.05: f. state forests and state forest subareas	Current Public Use: YES	Future Public Use: YES
Land Code: 1000078225	Agency Land Code: R29254749	Land Name: FORESTRY	County: ROSEAU	Acres: 48.57
City:	Site Code: R290565	Classification Per M.S. 86A.05: f. state forests and state forest subareas	Current Public Use: YES	Future Public Use: YES
Land Code: 1000078226	Agency Land Code: R29257631	Land Name: FORESTRY	County: ROSEAU	Acres: 40.00
City:	Site Code: R290565	Classification Per M.S. 86A.05: f. state forests and state forest subareas	Current Public Use: YES	Future Public Use: YES
Land Code: 1000078227	Agency Land Code: R29256023	Land Name: FORESTRY	County: ROSEAU	Acres: 40.00
City:	Site Code: R290565	Classification Per M.S. 86A.05: f. state forests and state forest subareas	Current Public Use: YES	Future Public Use: YES
Land Code: 1000078228	Agency Land Code: R29257584	Land Name: FORESTRY	County: ROSEAU	Acres: 40.00
City:	Site Code: R290565	Classification Per M.S. 86A.05: f. state forests and state forest subareas	Current Public Use: YES	Future Public Use: YES
Land Code: 1000078229	Agency Land Code: R29259498	Land Name: FORESTRY	County: ROSEAU	Acres: 40.00
City:	Site Code: R290565	Classification Per M.S. 86A.05: f. state forests and state forest subareas	Current Public Use: YES	Future Public Use: YES
Land Code: 1000078230	Agency Land Code: R29257557	Land Name: FORESTRY	County: ROSEAU	Acres: 40.00
City:	Site Code: R290565	Classification Per M.S. 86A.05: f. state forests and state forest subareas	Current Public Use: YES	Future Public Use: YES
Land Code: 1000078231	Agency Land Code: R29259516	Land Name: FORESTRY	County: ROSEAU	Acres: 40.00
City:	Site Code: R290565	Classification Per M.S. 86A.05: f. state forests and state forest subareas	Current Public Use: YES	Future Public Use: YES



Land Code: 1000078232	Agency Land Code: R29255656	Land Name: FORESTRY	County: ROSEAU	Acres: 40.00
City:	Site Code: R290565	Classification Per M.S. 86A.05: f. state forests and state forest subareas	Current Public Use: YES	Future Public Use: YES
Land Code: 1000078233	Agency Land Code: R29258171	Land Name: FORESTRY	County: ROSEAU	Acres: 40.00
City:	Site Code: R290565	Classification Per M.S. 86A.05: f. state forests and state forest subareas	Current Public Use: YES	Future Public Use: YES
Land Code: 1000078234	Agency Land Code: R29259525	Land Name: FORESTRY	County: ROSEAU	Acres: 40.00
City:	Site Code: R290565	Classification Per M.S. 86A.05: f. state forests and state forest subareas	Current Public Use: YES	Future Public Use: YES
Land Code: 1000078235	Agency Land Code: R29259128	Land Name: FORESTRY	County: ROSEAU	Acres: 39.93
City:	Site Code: R290565	Classification Per M.S. 86A.05: f. state forests and state forest subareas	Current Public Use: YES	Future Public Use: YES
Land Code: 1000078236	Agency Land Code: R29256038	Land Name: FORESTRY	County: ROSEAU	Acres: 40.00
City:	Site Code: R290565	Classification Per M.S. 86A.05: f. state forests and state forest subareas	Current Public Use: YES	Future Public Use: YES
Land Code: 1000078237	Agency Land Code: R29256447	Land Name: FORESTRY	County: ROSEAU	Acres: 50.52
City:	Site Code: R290565	Classification Per M.S. 86A.05: f. state forests and state forest subareas	Current Public Use: YES	Future Public Use: YES
Land Code: 1000078238	Agency Land Code: R29256423	Land Name: FORESTRY	County: ROSEAU	Acres: 50.96
City:	Site Code: R290565	Classification Per M.S. 86A.05: f. state forests and state forest subareas	Current Public Use: YES	Future Public Use: YES
Land Code: 1000078239	Agency Land Code: R29257589	Land Name: FORESTRY	County: ROSEAU	Acres: 40.00
City:	Site Code: R290565	Classification Per M.S. 86A.05: f. state forests and state forest subareas	Current Public Use: YES	Future Public Use: YES
Land Code: 1000078240	Agency Land Code: R29256083	Land Name: FORESTRY	County: ROSEAU	Acres: 40.00
City:	Site Code: R290565	Classification Per M.S. 86A.05: f. state forests and state forest subareas	Current Public Use: YES	Future Public Use: YES
Land Code: 1000078241	Agency Land Code: R29254770	Land Name: FORESTRY	County: ROSEAU	Acres: 44.59
City:	Site Code: R290565	Classification Per M.S. 86A.05: f. state forests and state forest subareas	Current Public Use: YES	Future Public Use: YES
Land Code: 1000078242	Agency Land Code: R29257671	Land Name: FORESTRY	County: ROSEAU	Acres: 40.00
City:	Site Code: R290565	Classification Per M.S. 86A.05: f. state forests and state forest subareas	Current Public Use: YES	Future Public Use: YES
Land Code: 1000078243	Agency Land Code: R29256185	Land Name: FORESTRY	County: ROSEAU	Acres: 40.00
City:	Site Code: R290565	Classification Per M.S. 86A.05: f. state forests and state forest subareas	Current Public Use: YES	Future Public Use: YES



Land Code: 1000078244	Agency Land Code: R29259468	Land Name: FORESTRY	County: ROSEAU	Acres: 35.77
City:	Site Code: R290565	Classification Per M.S. 86A.05: f. state forests and state forest subareas	Current Public Use: YES	Future Public Use: YES
Land Code: 1000078245	Agency Land Code: R29257528	Land Name: FORESTRY	County: ROSEAU	Acres: 40.00
City:	Site Code: R290565	Classification Per M.S. 86A.05: f. state forests and state forest subareas	Current Public Use: YES	Future Public Use: YES
Land Code: 1000078246	Agency Land Code: R29254786	Land Name: FORESTRY	County: ROSEAU	Acres: 42.34
City:	Site Code: R290565	Classification Per M.S. 86A.05: f. state forests and state forest subareas	Current Public Use: YES	Future Public Use: YES
Land Code: 1000078247	Agency Land Code: R29254713	Land Name: FORESTRY	County: ROSEAU	Acres: 34.88
City:	Site Code: R290565	Classification Per M.S. 86A.05: f. state forests and state forest subareas	Current Public Use: YES	Future Public Use: YES
Land Code: 1000078248	Agency Land Code: R29259322	Land Name: FORESTRY	County: ROSEAU	Acres: 40.00
City:	Site Code: R290565	Classification Per M.S. 86A.05: f. state forests and state forest subareas	Current Public Use: YES	Future Public Use: YES
Land Code: 1000078249	Agency Land Code: R29259131	Land Name: FORESTRY	County: ROSEAU	Acres: 40.00
City:	Site Code: R290565	Classification Per M.S. 86A.05: f. state forests and state forest subareas	Current Public Use: YES	Future Public Use: YES
Land Code: 1000078250	Agency Land Code: R29256028	Land Name: FORESTRY	County: ROSEAU	Acres: 40.00
City:	Site Code: R290565	Classification Per M.S. 86A.05: f. state forests and state forest subareas	Current Public Use: YES	Future Public Use: YES
Land Code: 1000078251	Agency Land Code: R29257687	Land Name: FORESTRY	County: ROSEAU	Acres: 40.00
City:	Site Code: R290565	Classification Per M.S. 86A.05: f. state forests and state forest subareas	Current Public Use: YES	Future Public Use: YES
Land Code: 1000078252	Agency Land Code: R29256489	Land Name: FORESTRY	County: ROSEAU	Acres: 40.00
City:	Site Code: R290565	Classification Per M.S. 86A.05: f. state forests and state forest subareas	Current Public Use: YES	Future Public Use: YES
Land Code: 1000078253	Agency Land Code: R29256483	Land Name: FORESTRY	County: ROSEAU	Acres: 40.00
City:	Site Code: R290565	Classification Per M.S. 86A.05: f. state forests and state forest subareas	Current Public Use: YES	Future Public Use: YES
Land Code: 1000078254	Agency Land Code: R29255657	Land Name: FORESTRY	County: ROSEAU	Acres: 40.00
City:	Site Code: R290565	Classification Per M.S. 86A.05: f. state forests and state forest subareas	Current Public Use: YES	Future Public Use: YES
Land Code: 1000078255	Agency Land Code: R29259464	Land Name: FORESTRY	County: ROSEAU	Acres: 34.53
City:	Site Code: R290565	Classification Per M.S. 86A.05: f. state forests and state forest subareas	Current Public Use: YES	Future Public Use: YES



Land Code: 1000078256	Agency Land Code: R29255669	Land Name: FORESTRY	County: ROSEAU	Acres: 35.08
City:	Site Code: R290565	Classification Per M.S. 86A.05: f. state forests and state forest subareas	Current Public Use: YES	Future Public Use: YES
Land Code: 1000078257	Agency Land Code: R29256097	Land Name: FORESTRY	County: ROSEAU	Acres: 34.45
City:	Site Code: R290565	Classification Per M.S. 86A.05: f. state forests and state forest subareas	Current Public Use: YES	Future Public Use: YES
Land Code: 1000078258	Agency Land Code: R29256091	Land Name: FORESTRY	County: ROSEAU	Acres: 40.00
City:	Site Code: R290565	Classification Per M.S. 86A.05: f. state forests and state forest subareas	Current Public Use: YES	Future Public Use: YES
Land Code: 1000078259	Agency Land Code: R29257666	Land Name: FORESTRY	County: ROSEAU	Acres: 40.00
City:	Site Code: R290565	Classification Per M.S. 86A.05: f. state forests and state forest subareas	Current Public Use: YES	Future Public Use: YES
Land Code: 1000078260	Agency Land Code: R29259191	Land Name: FORESTRY	County: ROSEAU	Acres: 40.17
City:	Site Code: R290565	Classification Per M.S. 86A.05: f. state forests and state forest subareas	Current Public Use: YES	Future Public Use: YES
Land Code: 1000078261	Agency Land Code: R29255968	Land Name: FORESTRY	County: ROSEAU	Acres: 40.00
City:	Site Code: R290565	Classification Per M.S. 86A.05: f. state forests and state forest subareas	Current Public Use: YES	Future Public Use: YES
Land Code: 1000078262	Agency Land Code: R29256428	Land Name: FORESTRY	County: ROSEAU	Acres: 40.00
City:	Site Code: R290565	Classification Per M.S. 86A.05: f. state forests and state forest subareas	Current Public Use: YES	Future Public Use: YES
Land Code: 1000078263	Agency Land Code: R29256244	Land Name: FORESTRY	County: ROSEAU	Acres: 40.00
City:	Site Code: R290565	Classification Per M.S. 86A.05: f. state forests and state forest subareas	Current Public Use: YES	Future Public Use: YES
Land Code: 1000078264	Agency Land Code: R29259155	Land Name: FORESTRY	County: ROSEAU	Acres: 40.00
City:	Site Code: R290565	Classification Per M.S. 86A.05: f. state forests and state forest subareas	Current Public Use: YES	Future Public Use: YES
Land Code: 1000078265	Agency Land Code: R29255983	Land Name: FORESTRY	County: ROSEAU	Acres: 40.00
City:	Site Code: R290565	Classification Per M.S. 86A.05: f. state forests and state forest subareas	Current Public Use: YES	Future Public Use: YES
Land Code: 1000078266	Agency Land Code: R29258187	Land Name: FORESTRY	County: ROSEAU	Acres: 40.00
City:	Site Code: R290565	Classification Per M.S. 86A.05: f. state forests and state forest subareas	Current Public Use: YES	Future Public Use: YES
Land Code: 1000078267	Agency Land Code: R29257592	Land Name: FORESTRY	County: ROSEAU	Acres: 39.63
City:	Site Code: R290565	Classification Per M.S. 86A.05: f. state forests and state forest subareas	Current Public Use: YES	Future Public Use: YES



Land Code: 1000078268	Agency Land Code: R29254730	Land Name: FORESTRY	County: ROSEAU	Acres: 40.00
City:	Site Code: R290565	Classification Per M.S. 86A.05: f. state forests and state forest subareas	Current Public Use: YES	Future Public Use: YES
Land Code: 1000078269	Agency Land Code: R29259160	Land Name: FORESTRY	County: ROSEAU	Acres: 39.69
City:	Site Code: R290565	Classification Per M.S. 86A.05: f. state forests and state forest subareas	Current Public Use: YES	Future Public Use: YES
Land Code: 1000078270	Agency Land Code: R29257779	Land Name: FORESTRY	County: ROSEAU	Acres: 40.00
City:	Site Code: R290565	Classification Per M.S. 86A.05: f. state forests and state forest subareas	Current Public Use: YES	Future Public Use: YES
Land Code: 1000078271	Agency Land Code: R29255919	Land Name: FORESTRY	County: ROSEAU	Acres: 40.00
City:	Site Code: R290565	Classification Per M.S. 86A.05: f. state forests and state forest subareas	Current Public Use: YES	Future Public Use: YES
Land Code: 1000078272	Agency Land Code: R29255927	Land Name: FORESTRY	County: ROSEAU	Acres: 40.00
City:	Site Code: R290565	Classification Per M.S. 86A.05: f. state forests and state forest subareas	Current Public Use: YES	Future Public Use: YES
Land Code: 1000078273	Agency Land Code: R29254751	Land Name: FORESTRY	County: ROSEAU	Acres: 25.25
City:	Site Code: R290565	Classification Per M.S. 86A.05: f. state forests and state forest subareas	Current Public Use: YES	Future Public Use: YES
Land Code: 1000078274	Agency Land Code: R29254766	Land Name: FORESTRY	County: ROSEAU	Acres: 45.73
City:	Site Code: R290565	Classification Per M.S. 86A.05: f. state forests and state forest subareas	Current Public Use: YES	Future Public Use: YES
Land Code: 1000078275	Agency Land Code: R29259490	Land Name: FORESTRY	County: ROSEAU	Acres: 23.38
City:	Site Code: R290565	Classification Per M.S. 86A.05: f. state forests and state forest subareas	Current Public Use: YES	Future Public Use: YES
Land Code: 1000078276	Agency Land Code: R29259462	Land Name: FORESTRY	County: ROSEAU	Acres: 40.00
City:	Site Code: R290565	Classification Per M.S. 86A.05: f. state forests and state forest subareas	Current Public Use: YES	Future Public Use: YES
Land Code: 1000078277	Agency Land Code: R29256263	Land Name: FORESTRY	County: ROSEAU	Acres: 40.00
City:	Site Code: R290565	Classification Per M.S. 86A.05: f. state forests and state forest subareas	Current Public Use: YES	Future Public Use: YES
Land Code: 1000078278	Agency Land Code: R29254227	Land Name: FORESTRY	County: ROSEAU	Acres: 40.00
City:	Site Code: R290565	Classification Per M.S. 86A.05: f. state forests and state forest subareas	Current Public Use: YES	Future Public Use: YES
Land Code: 1000078279	Agency Land Code: R29257685	Land Name: FORESTRY	County: ROSEAU	Acres: 40.00
City:	Site Code: R290565	Classification Per M.S. 86A.05: f. state forests and state forest subareas	Current Public Use: YES	Future Public Use: YES



Land Code: 1000078280	Agency Land Code: R29259148	Land Name: FORESTRY	County: ROSEAU	Acres: 39.57
City:	Site Code: R290565	Classification Per M.S. 86A.05: f. state forests and state forest subareas	Current Public Use: YES	Future Public Use: YES
Land Code: 1000078281	Agency Land Code: R29256021	Land Name: FORESTRY	County: ROSEAU	Acres: 40.00
City:	Site Code: R290565	Classification Per M.S. 86A.05: f. state forests and state forest subareas	Current Public Use: YES	Future Public Use: YES
Land Code: 1000078282	Agency Land Code: R29257747	Land Name: FORESTRY	County: ROSEAU	Acres: 40.00
City:	Site Code: R290565	Classification Per M.S. 86A.05: f. state forests and state forest subareas	Current Public Use: YES	Future Public Use: YES
Land Code: 1000078283	Agency Land Code: R29254687	Land Name: FORESTRY	County: ROSEAU	Acres: 40.00
City:	Site Code: R290565	Classification Per M.S. 86A.05: f. state forests and state forest subareas	Current Public Use: YES	Future Public Use: YES
Land Code: 1000078284	Agency Land Code: R29254580	Land Name: FORESTRY	County: ROSEAU	Acres: 40.00
City:	Site Code: R290565	Classification Per M.S. 86A.05: f. state forests and state forest subareas	Current Public Use: YES	Future Public Use: YES
Land Code: 1000078285	Agency Land Code: R29258128	Land Name: FORESTRY	County: ROSEAU	Acres: 40.00
City:	Site Code: R290565	Classification Per M.S. 86A.05: f. state forests and state forest subareas	Current Public Use: YES	Future Public Use: YES
Land Code: 1000078286	Agency Land Code: R29259280	Land Name: FORESTRY	County: ROSEAU	Acres: 40.00
City:	Site Code: R290565	Classification Per M.S. 86A.05: f. state forests and state forest subareas	Current Public Use: YES	Future Public Use: YES
Land Code: 1000078287	Agency Land Code: R29254761	Land Name: FORESTRY	County: ROSEAU	Acres: 17.40
City:	Site Code: R290565	Classification Per M.S. 86A.05: f. state forests and state forest subareas	Current Public Use: YES	Future Public Use: YES
Land Code: 1000078288	Agency Land Code: R29258167	Land Name: FORESTRY	County: ROSEAU	Acres: 40.00
City:	Site Code: R290565	Classification Per M.S. 86A.05: f. state forests and state forest subareas	Current Public Use: YES	Future Public Use: YES
Land Code: 1000078289	Agency Land Code: R29255532	Land Name: FORESTRY	County: ROSEAU	Acres: 40.00
City:	Site Code: R290565	Classification Per M.S. 86A.05: f. state forests and state forest subareas	Current Public Use: YES	Future Public Use: YES
Land Code: 1000078290	Agency Land Code: R29256176	Land Name: FORESTRY	County: ROSEAU	Acres: 40.00
City:	Site Code: R290565	Classification Per M.S. 86A.05: f. state forests and state forest subareas	Current Public Use: YES	Future Public Use: YES
Land Code: 1000078291	Agency Land Code: R29257664	Land Name: FORESTRY	County: ROSEAU	Acres: 40.00
City:	Site Code: R290565	Classification Per M.S. 86A.05: f. state forests and state forest subareas	Current Public Use: YES	Future Public Use: YES



Land Code: 1000078292	Agency Land Code: R29256503	Land Name: FORESTRY	County: ROSEAU	Acres: 40.00
City:	Site Code: R290565	Classification Per M.S. 86A.05: f. state forests and state forest subareas	Current Public Use: YES	Future Public Use: YES
Land Code: 1000078293	Agency Land Code: R29259477	Land Name: FORESTRY	County: ROSEAU	Acres: 33.37
City:	Site Code: R290565	Classification Per M.S. 86A.05: f. state forests and state forest subareas	Current Public Use: YES	Future Public Use: YES
Land Code: 1000078294	Agency Land Code: R29259448	Land Name: FORESTRY	County: ROSEAU	Acres: 34.89
City:	Site Code: R290565	Classification Per M.S. 86A.05: f. state forests and state forest subareas	Current Public Use: YES	Future Public Use: YES
Land Code: 1000078295	Agency Land Code: R29254677	Land Name: FORESTRY	County: ROSEAU	Acres: 37.25
City:	Site Code: R290565	Classification Per M.S. 86A.05: f. state forests and state forest subareas	Current Public Use: YES	Future Public Use: YES
Land Code: 1000078296	Agency Land Code: R29255659	Land Name: FORESTRY	County: ROSEAU	Acres: 40.00
City:	Site Code: R290565	Classification Per M.S. 86A.05: f. state forests and state forest subareas	Current Public Use: YES	Future Public Use: YES
Land Code: 1000078297	Agency Land Code: R29256497	Land Name: FORESTRY	County: ROSEAU	Acres: 40.00
City:	Site Code: R290565	Classification Per M.S. 86A.05: f. state forests and state forest subareas	Current Public Use: YES	Future Public Use: YES
Land Code: 1000078298	Agency Land Code: R29254723	Land Name: FORESTRY	County: ROSEAU	Acres: 40.00
City:	Site Code: R290565	Classification Per M.S. 86A.05: f. state forests and state forest subareas	Current Public Use: YES	Future Public Use: YES
Land Code: 1000078299	Agency Land Code: R29256008	Land Name: FORESTRY	County: ROSEAU	Acres: 40.00
City:	Site Code: R290565	Classification Per M.S. 86A.05: f. state forests and state forest subareas	Current Public Use: YES	Future Public Use: YES
Land Code: 1000078300	Agency Land Code: R29257525	Land Name: FORESTRY	County: ROSEAU	Acres: 40.00
City:	Site Code: R290565	Classification Per M.S. 86A.05: f. state forests and state forest subareas	Current Public Use: YES	Future Public Use: YES
Land Code: 1000078301	Agency Land Code: R29255960	Land Name: FORESTRY	County: ROSEAU	Acres: 40.00
City:	Site Code: R290565	Classification Per M.S. 86A.05: f. state forests and state forest subareas	Current Public Use: YES	Future Public Use: YES
Land Code: 1000078302	Agency Land Code: R29257616	Land Name: FORESTRY	County: ROSEAU	Acres: 36.49
City:	Site Code: R290565	Classification Per M.S. 86A.05: f. state forests and state forest subareas	Current Public Use: YES	Future Public Use: YES
Land Code: 1000078303	Agency Land Code: R29256096	Land Name: FORESTRY	County: ROSEAU	Acres: 40.00
City:	Site Code: R290565	Classification Per M.S. 86A.05: f. state forests and state forest subareas	Current Public Use: YES	Future Public Use: YES



Land Code: 1000078304	Agency Land Code: R29256523	Land Name: FORESTRY	County: ROSEAU	Acres: 40.00
City:	Site Code: R290565	Classification Per M.S. 86A.05: f. state forests and state forest subareas	Current Public Use: YES	Future Public Use: YES
Land Code: 1000078305	Agency Land Code: R29256110	Land Name: FORESTRY	County: ROSEAU	Acres: 40.00
City:	Site Code: R290565	Classification Per M.S. 86A.05: f. state forests and state forest subareas	Current Public Use: YES	Future Public Use: YES
Land Code: 1000078306	Agency Land Code: R29258118	Land Name: FORESTRY	County: ROSEAU	Acres: 40.00
City:	Site Code: R290565	Classification Per M.S. 86A.05: f. state forests and state forest subareas	Current Public Use: YES	Future Public Use: YES
Land Code: 1000078307	Agency Land Code: R29257735	Land Name: FORESTRY	County: ROSEAU	Acres: 40.00
City:	Site Code: R290565	Classification Per M.S. 86A.05: f. state forests and state forest subareas	Current Public Use: YES	Future Public Use: YES
Land Code: 1000078308	Agency Land Code: R29256112	Land Name: FORESTRY	County: ROSEAU	Acres: 40.00
City:	Site Code: R290565	Classification Per M.S. 86A.05: f. state forests and state forest subareas	Current Public Use: YES	Future Public Use: YES
Land Code: 1000078309	Agency Land Code: R29255967	Land Name: FORESTRY	County: ROSEAU	Acres: 40.00
City:	Site Code: R290565	Classification Per M.S. 86A.05: f. state forests and state forest subareas	Current Public Use: YES	Future Public Use: YES
Land Code: 1000078310	Agency Land Code: R29256070	Land Name: FORESTRY	County: ROSEAU	Acres: 40.00
City:	Site Code: R290565	Classification Per M.S. 86A.05: f. state forests and state forest subareas	Current Public Use: YES	Future Public Use: YES
Land Code: 1000078311	Agency Land Code: R29259300	Land Name: FORESTRY	County: ROSEAU	Acres: 40.00
City:	Site Code: R290565	Classification Per M.S. 86A.05: f. state forests and state forest subareas	Current Public Use: YES	Future Public Use: YES
Land Code: 1000078312	Agency Land Code: R29256030	Land Name: FORESTRY	County: ROSEAU	Acres: 40.00
City:	Site Code: R290565	Classification Per M.S. 86A.05: f. state forests and state forest subareas	Current Public Use: YES	Future Public Use: YES
Land Code: 1000078313	Agency Land Code: R29258185	Land Name: FORESTRY	County: ROSEAU	Acres: 40.00
City:	Site Code: R290565	Classification Per M.S. 86A.05: f. state forests and state forest subareas	Current Public Use: YES	Future Public Use: YES
Land Code: 1000078314	Agency Land Code: R29258114	Land Name: FORESTRY	County: ROSEAU	Acres: 35.19
City:	Site Code: R290565	Classification Per M.S. 86A.05: f. state forests and state forest subareas	Current Public Use: YES	Future Public Use: YES
Land Code: 1000078315	Agency Land Code: R29255930	Land Name: FORESTRY	County: ROSEAU	Acres: 39.42
City:	Site Code: R290565	Classification Per M.S. 86A.05: f. state forests and state forest subareas	Current Public Use: YES	Future Public Use: YES



Land Code: 1000078316	Agency Land Code: R29258084	Land Name: FORESTRY	County: ROSEAU	Acres: 34.49
City:	Site Code: R290565	Classification Per M.S. 86A.05: f. state forests and state forest subareas	Current Public Use: YES	Future Public Use: YES
Land Code: 1000078317	Agency Land Code: R29260456	Land Name: FORESTRY	County: ROSEAU	Acres: 40.00
City:	Site Code: R290565	Classification Per M.S. 86A.05: f. state forests and state forest subareas	Current Public Use: YES	Future Public Use: YES
Land Code: 1000078318	Agency Land Code: R29258111	Land Name: FORESTRY	County: ROSEAU	Acres: 40.00
City:	Site Code: R290565	Classification Per M.S. 86A.05: f. state forests and state forest subareas	Current Public Use: YES	Future Public Use: YES
Land Code: 1000078319	Agency Land Code: R29257658	Land Name: FORESTRY	County: ROSEAU	Acres: 40.00
City:	Site Code: R290565	Classification Per M.S. 86A.05: f. state forests and state forest subareas	Current Public Use: YES	Future Public Use: YES
Land Code: 1000078320	Agency Land Code: R29258129	Land Name: FORESTRY	County: ROSEAU	Acres: 40.00
City:	Site Code: R290565	Classification Per M.S. 86A.05: f. state forests and state forest subareas	Current Public Use: YES	Future Public Use: YES
Land Code: 1000078321	Agency Land Code: R29254684	Land Name: FORESTRY	County: ROSEAU	Acres: 40.00
City:	Site Code: R290565	Classification Per M.S. 86A.05: f. state forests and state forest subareas	Current Public Use: YES	Future Public Use: YES
Land Code: 1000078322	Agency Land Code: R29259278	Land Name: FORESTRY	County: ROSEAU	Acres: 40.00
City:	Site Code: R290565	Classification Per M.S. 86A.05: f. state forests and state forest subareas	Current Public Use: YES	Future Public Use: YES
Land Code: 1000078323	Agency Land Code: R29255917	Land Name: FORESTRY	County: ROSEAU	Acres: 40.00
City:	Site Code: R290565	Classification Per M.S. 86A.05: f. state forests and state forest subareas	Current Public Use: YES	Future Public Use: YES
Land Code: 1000078324	Agency Land Code: R29258141	Land Name: FORESTRY	County: ROSEAU	Acres: 40.00
City:	Site Code: R290565	Classification Per M.S. 86A.05: f. state forests and state forest subareas	Current Public Use: YES	Future Public Use: YES
Land Code: 1000078325	Agency Land Code: R29255998	Land Name: FORESTRY	County: ROSEAU	Acres: 35.76
City:	Site Code: R290565	Classification Per M.S. 86A.05: f. state forests and state forest subareas	Current Public Use: YES	Future Public Use: YES
Land Code: 1000078326	Agency Land Code: R29257682	Land Name: FORESTRY	County: ROSEAU	Acres: 40.00
City:	Site Code: R290565	Classification Per M.S. 86A.05: f. state forests and state forest subareas	Current Public Use: YES	Future Public Use: YES
Land Code: 1000078327	Agency Land Code: R29256432	Land Name: FORESTRY	County: ROSEAU	Acres: 50.84
City:	Site Code: R290565	Classification Per M.S. 86A.05: f. state forests and state forest subareas	Current Public Use: YES	Future Public Use: YES



Land Code: 1000078328	Agency Land Code: R29258068	Land Name: FORESTRY	County: ROSEAU	Acres: 33.49
City:	Site Code: R290565	Classification Per M.S. 86A.05: f. state forests and state forest subareas	Current Public Use: YES	Future Public Use: YES
Land Code: 1000078329	Agency Land Code: R29257577	Land Name: FORESTRY	County: ROSEAU	Acres: 40.00
City:	Site Code: R290565	Classification Per M.S. 86A.05: f. state forests and state forest subareas	Current Public Use: YES	Future Public Use: YES
Land Code: 1000078330	Agency Land Code: R29256492	Land Name: FORESTRY	County: ROSEAU	Acres: 40.00
City:	Site Code: R290565	Classification Per M.S. 86A.05: f. state forests and state forest subareas	Current Public Use: YES	Future Public Use: YES
Land Code: 1000078331	Agency Land Code: R29256123	Land Name: FORESTRY	County: ROSEAU	Acres: 40.00
City:	Site Code: R290565	Classification Per M.S. 86A.05: f. state forests and state forest subareas	Current Public Use: YES	Future Public Use: YES
Land Code: 1000078332	Agency Land Code: R29259279	Land Name: FORESTRY	County: ROSEAU	Acres: 40.00
City:	Site Code: R290565	Classification Per M.S. 86A.05: f. state forests and state forest subareas	Current Public Use: YES	Future Public Use: YES
Land Code: 1000078333	Agency Land Code: R29257519	Land Name: FORESTRY	County: ROSEAU	Acres: 40.00
City:	Site Code: R290565	Classification Per M.S. 86A.05: f. state forests and state forest subareas	Current Public Use: YES	Future Public Use: YES
Land Code: 1000078334	Agency Land Code: R29257538	Land Name: FORESTRY	County: ROSEAU	Acres: 40.04
City:	Site Code: R290565	Classification Per M.S. 86A.05: f. state forests and state forest subareas	Current Public Use: YES	Future Public Use: YES
Land Code: 1000078335	Agency Land Code: R29256136	Land Name: FORESTRY	County: ROSEAU	Acres: 40.00
City:	Site Code: R290565	Classification Per M.S. 86A.05: f. state forests and state forest subareas	Current Public Use: YES	Future Public Use: YES
Land Code: 1000078336	Agency Land Code: R29258119	Land Name: FORESTRY	County: ROSEAU	Acres: 40.00
City:	Site Code: R290565	Classification Per M.S. 86A.05: f. state forests and state forest subareas	Current Public Use: YES	Future Public Use: YES
Land Code: 1000078337	Agency Land Code: R29256475	Land Name: FORESTRY	County: ROSEAU	Acres: 26.69
City:	Site Code: R290565	Classification Per M.S. 86A.05: f. state forests and state forest subareas	Current Public Use: YES	Future Public Use: YES
Land Code: 1000078338	Agency Land Code: R29254765	Land Name: FORESTRY	County: ROSEAU	Acres: 46.29
City:	Site Code: R290565	Classification Per M.S. 86A.05: f. state forests and state forest subareas	Current Public Use: YES	Future Public Use: YES
Land Code: 1000078339	Agency Land Code: R29255630	Land Name: FORESTRY	County: ROSEAU	Acres: 40.00
City:	Site Code: R290565	Classification Per M.S. 86A.05: f. state forests and state forest subareas	Current Public Use: YES	Future Public Use: YES



Land Code: 1000078340	Agency Land Code: R29255944	Land Name: FORESTRY	County: ROSEAU	Acres: 40.00
City:	Site Code: R290565	Classification Per M.S. 86A.05: f. state forests and state forest subareas	Current Public Use: YES	Future Public Use: YES
Land Code: 1000078341	Agency Land Code: R29259174	Land Name: FORESTRY	County: ROSEAU	Acres: 40.00
City:	Site Code: R290565	Classification Per M.S. 86A.05: f. state forests and state forest subareas	Current Public Use: YES	Future Public Use: YES
Land Code: 1000078342	Agency Land Code: R29256518	Land Name: FORESTRY	County: ROSEAU	Acres: 40.00
City:	Site Code: R290565	Classification Per M.S. 86A.05: f. state forests and state forest subareas	Current Public Use: YES	Future Public Use: YES
Land Code: 1000078343	Agency Land Code: R29256264	Land Name: FORESTRY	County: ROSEAU	Acres: 40.00
City:	Site Code: R290565	Classification Per M.S. 86A.05: f. state forests and state forest subareas	Current Public Use: YES	Future Public Use: YES
Land Code: 1000078344	Agency Land Code: R29256120	Land Name: FORESTRY	County: ROSEAU	Acres: 40.00
City:	Site Code: R290565	Classification Per M.S. 86A.05: f. state forests and state forest subareas	Current Public Use: YES	Future Public Use: YES
Land Code: 1000078345	Agency Land Code: R29259297	Land Name: FORESTRY	County: ROSEAU	Acres: 40.00
City:	Site Code: R290565	Classification Per M.S. 86A.05: f. state forests and state forest subareas	Current Public Use: YES	Future Public Use: YES
Land Code: 1000078346	Agency Land Code: R29259483	Land Name: FORESTRY	County: ROSEAU	Acres: 35.41
City:	Site Code: R290565	Classification Per M.S. 86A.05: f. state forests and state forest subareas	Current Public Use: YES	Future Public Use: YES
Land Code: 1000078347	Agency Land Code: R29254736	Land Name: FORESTRY	County: ROSEAU	Acres: 40.00
City:	Site Code: R290565	Classification Per M.S. 86A.05: f. state forests and state forest subareas	Current Public Use: YES	Future Public Use: YES
Land Code: 1000078348	Agency Land Code: R29255920	Land Name: FORESTRY	County: ROSEAU	Acres: 40.00
City:	Site Code: R290565	Classification Per M.S. 86A.05: f. state forests and state forest subareas	Current Public Use: YES	Future Public Use: YES
Land Code: 1000078349	Agency Land Code: R29259153	Land Name: FORESTRY	County: ROSEAU	Acres: 40.00
City:	Site Code: R290565	Classification Per M.S. 86A.05: f. state forests and state forest subareas	Current Public Use: YES	Future Public Use: YES
Land Code: 1000078350	Agency Land Code: R29256119	Land Name: FORESTRY	County: ROSEAU	Acres: 40.00
City:	Site Code: R290565	Classification Per M.S. 86A.05: f. state forests and state forest subareas	Current Public Use: YES	Future Public Use: YES
Land Code: 1000078351	Agency Land Code: R29257778	Land Name: FORESTRY	County: ROSEAU	Acres: 40.00
City:	Site Code: R290565	Classification Per M.S. 86A.05: f. state forests and state forest subareas	Current Public Use: YES	Future Public Use: YES



Land Code: 1000078352	Agency Land Code: R29256074	Land Name: FORESTRY	County: ROSEAU	Acres: 40.00
City:	Site Code: R290565	Classification Per M.S. 86A.05: f. state forests and state forest subareas	Current Public Use: YES	Future Public Use: YES
Land Code: 1000078353	Agency Land Code: R29257580	Land Name: FORESTRY	County: ROSEAU	Acres: 39.43
City:	Site Code: R290565	Classification Per M.S. 86A.05: f. state forests and state forest subareas	Current Public Use: YES	Future Public Use: YES
Land Code: 1000078354	Agency Land Code: R29255982	Land Name: FORESTRY	County: ROSEAU	Acres: 40.00
City:	Site Code: R290565	Classification Per M.S. 86A.05: f. state forests and state forest subareas	Current Public Use: YES	Future Public Use: YES
Land Code: 1000078355	Agency Land Code: R29256078	Land Name: FORESTRY	County: ROSEAU	Acres: 40.00
City:	Site Code: R290565	Classification Per M.S. 86A.05: f. state forests and state forest subareas	Current Public Use: YES	Future Public Use: YES
Land Code: 1000078356	Agency Land Code: R29257717	Land Name: FORESTRY	County: ROSEAU	Acres: 40.00
City:	Site Code: R290565	Classification Per M.S. 86A.05: f. state forests and state forest subareas	Current Public Use: YES	Future Public Use: YES
Land Code: 1000078357	Agency Land Code: R29257548	Land Name: FORESTRY	County: ROSEAU	Acres: 40.00
City:	Site Code: R290565	Classification Per M.S. 86A.05: f. state forests and state forest subareas	Current Public Use: YES	Future Public Use: YES
Land Code: 1000078358	Agency Land Code: R29259324	Land Name: FORESTRY	County: ROSEAU	Acres: 40.00
City:	Site Code: R290565	Classification Per M.S. 86A.05: f. state forests and state forest subareas	Current Public Use: YES	Future Public Use: YES
Land Code: 1000078359	Agency Land Code: R29254664	Land Name: FORESTRY	County: ROSEAU	Acres: 36.48
City:	Site Code: R290565	Classification Per M.S. 86A.05: f. state forests and state forest subareas	Current Public Use: YES	Future Public Use: YES
Land Code: 1000078360	Agency Land Code: R29259486	Land Name: FORESTRY	County: ROSEAU	Acres: 40.00
City:	Site Code: R290565	Classification Per M.S. 86A.05: f. state forests and state forest subareas	Current Public Use: YES	Future Public Use: YES
Land Code: 1000078361	Agency Land Code: R29255938	Land Name: FORESTRY	County: ROSEAU	Acres: 40.00
City:	Site Code: R290565	Classification Per M.S. 86A.05: f. state forests and state forest subareas	Current Public Use: YES	Future Public Use: YES
Land Code: 1000078362	Agency Land Code: R29259194	Land Name: FORESTRY	County: ROSEAU	Acres: 40.00
City:	Site Code: R290565	Classification Per M.S. 86A.05: f. state forests and state forest subareas	Current Public Use: YES	Future Public Use: YES
Land Code: 1000078363	Agency Land Code: R29259540	Land Name: FORESTRY	County: ROSEAU	Acres: 40.00
City:	Site Code: R290565	Classification Per M.S. 86A.05: f. state forests and state forest subareas	Current Public Use: YES	Future Public Use: YES



Land Code: 1000078364	Agency Land Code: R29258067	Land Name: FORESTRY	County: ROSEAU	Acres: 40.00
City:	Site Code: R290565	Classification Per M.S. 86A.05: f. state forests and state forest subareas	Current Public Use: YES	Future Public Use: YES
Land Code: 1000078365	Agency Land Code: R29257539	Land Name: FORESTRY	County: ROSEAU	Acres: 40.00
City:	Site Code: R290565	Classification Per M.S. 86A.05: f. state forests and state forest subareas	Current Public Use: YES	Future Public Use: YES
Land Code: 1000078366	Agency Land Code: R29257773	Land Name: FORESTRY	County: ROSEAU	Acres: 40.00
City:	Site Code: R290565	Classification Per M.S. 86A.05: f. state forests and state forest subareas	Current Public Use: YES	Future Public Use: YES
Land Code: 1000078367	Agency Land Code: R29259267	Land Name: FORESTRY	County: ROSEAU	Acres: 40.00
City:	Site Code: R290565	Classification Per M.S. 86A.05: f. state forests and state forest subareas	Current Public Use: YES	Future Public Use: YES
Land Code: 1000078368	Agency Land Code: R29254702	Land Name: FORESTRY	County: ROSEAU	Acres: 38.79
City:	Site Code: R290565	Classification Per M.S. 86A.05: f. state forests and state forest subareas	Current Public Use: YES	Future Public Use: YES
Land Code: 1000078369	Agency Land Code: R29259142	Land Name: FORESTRY	County: ROSEAU	Acres: 40.00
City:	Site Code: R290565	Classification Per M.S. 86A.05: f. state forests and state forest subareas	Current Public Use: YES	Future Public Use: YES
Land Code: 1000078370	Agency Land Code: R29259515	Land Name: FORESTRY	County: ROSEAU	Acres: 40.00
City:	Site Code: R290565	Classification Per M.S. 86A.05: f. state forests and state forest subareas	Current Public Use: YES	Future Public Use: YES
Land Code: 1000078371	Agency Land Code: R29257702	Land Name: FORESTRY	County: ROSEAU	Acres: 40.00
City:	Site Code: R290565	Classification Per M.S. 86A.05: f. state forests and state forest subareas	Current Public Use: YES	Future Public Use: YES
Land Code: 1000078372	Agency Land Code: R29257734	Land Name: FORESTRY	County: ROSEAU	Acres: 40.00
City:	Site Code: R290565	Classification Per M.S. 86A.05: f. state forests and state forest subareas	Current Public Use: YES	Future Public Use: YES
Land Code: 1000078373	Agency Land Code: R29258107	Land Name: FORESTRY	County: ROSEAU	Acres: 40.00
City:	Site Code: R290565	Classification Per M.S. 86A.05: f. state forests and state forest subareas	Current Public Use: YES	Future Public Use: YES
Land Code: 1000078374	Agency Land Code: R29256506	Land Name: FORESTRY	County: ROSEAU	Acres: 40.00
City:	Site Code: R290565	Classification Per M.S. 86A.05: f. state forests and state forest subareas	Current Public Use: YES	Future Public Use: YES
Land Code: 1000078375	Agency Land Code: R29257524	Land Name: FORESTRY	County: ROSEAU	Acres: 40.00
City:	Site Code: R290565	Classification Per M.S. 86A.05: f. state forests and state forest subareas	Current Public Use: YES	Future Public Use: YES



Land Code: 1000078376	Agency Land Code: R29257586	Land Name: FORESTRY	County: ROSEAU	Acres: 40.00
City:	Site Code: R290565	Classification Per M.S. 86A.05: f. state forests and state forest subareas	Current Public Use: YES	Future Public Use: YES
Land Code: 1000078377	Agency Land Code: R29259552	Land Name: FORESTRY	County: ROSEAU	Acres: 40.00
City:	Site Code: R290565	Classification Per M.S. 86A.05: f. state forests and state forest subareas	Current Public Use: YES	Future Public Use: YES
Land Code: 1000078378	Agency Land Code: R29256000	Land Name: FORESTRY	County: ROSEAU	Acres: 40.00
City:	Site Code: R290565	Classification Per M.S. 86A.05: f. state forests and state forest subareas	Current Public Use: YES	Future Public Use: YES
Land Code: 1000078379	Agency Land Code: R29256246	Land Name: FORESTRY	County: ROSEAU	Acres: 40.00
City:	Site Code: R290565	Classification Per M.S. 86A.05: f. state forests and state forest subareas	Current Public Use: YES	Future Public Use: YES
Land Code: 1000078380	Agency Land Code: R29259454	Land Name: FORESTRY	County: ROSEAU	Acres: 40.00
City:	Site Code: R290565	Classification Per M.S. 86A.05: f. state forests and state forest subareas	Current Public Use: YES	Future Public Use: YES
Land Code: 1000078381	Agency Land Code: R29257587	Land Name: FORESTRY	County: ROSEAU	Acres: 40.00
City:	Site Code: R290565	Classification Per M.S. 86A.05: f. state forests and state forest subareas	Current Public Use: YES	Future Public Use: YES
Land Code: 1000078382	Agency Land Code: R29255977	Land Name: FORESTRY	County: ROSEAU	Acres: 39.54
City:	Site Code: R290565	Classification Per M.S. 86A.05: f. state forests and state forest subareas	Current Public Use: YES	Future Public Use: YES
Land Code: 1000078383	Agency Land Code: R29254755	Land Name: FORESTRY	County: ROSEAU	Acres: 39.25
City:	Site Code: R290565	Classification Per M.S. 86A.05: f. state forests and state forest subareas	Current Public Use: YES	Future Public Use: YES
Land Code: 1000078384	Agency Land Code: R29254781	Land Name: FORESTRY	County: ROSEAU	Acres: 44.02
City:	Site Code: R290565	Classification Per M.S. 86A.05: f. state forests and state forest subareas	Current Public Use: YES	Future Public Use: YES
Land Code: 1000078385	Agency Land Code: R29256446	Land Name: FORESTRY	County: ROSEAU	Acres: 50.40
City:	Site Code: R290565	Classification Per M.S. 86A.05: f. state forests and state forest subareas	Current Public Use: YES	Future Public Use: YES
Land Code: 1000078386	Agency Land Code: R29259547	Land Name: FORESTRY	County: ROSEAU	Acres: 40.00
City:	Site Code: R290565	Classification Per M.S. 86A.05: f. state forests and state forest subareas	Current Public Use: YES	Future Public Use: YES
Land Code: 1000078387	Agency Land Code: R29254676	Land Name: FORESTRY	County: ROSEAU	Acres: 40.00
City:	Site Code: R290565	Classification Per M.S. 86A.05: f. state forests and state forest subareas	Current Public Use: YES	Future Public Use: YES



Land Code: 1000078388	Agency Land Code: R29256458	Land Name: FORESTRY	County: ROSEAU	Acres: 33.14
City:	Site Code: R290565	Classification Per M.S. 86A.05: f. state forests and state forest subareas	Current Public Use: YES	Future Public Use: YES
Land Code: 1000078389	Agency Land Code: R29254740	Land Name: FORESTRY	County: ROSEAU	Acres: 40.00
City:	Site Code: R290565	Classification Per M.S. 86A.05: f. state forests and state forest subareas	Current Public Use: YES	Future Public Use: YES
Land Code: 1000078390	Agency Land Code: R29257566	Land Name: FORESTRY	County: ROSEAU	Acres: 39.71
City:	Site Code: R290565	Classification Per M.S. 86A.05: f. state forests and state forest subareas	Current Public Use: YES	Future Public Use: YES
Land Code: 1000078391	Agency Land Code: R29256061	Land Name: FORESTRY	County: ROSEAU	Acres: 40.00
City:	Site Code: R290565	Classification Per M.S. 86A.05: f. state forests and state forest subareas	Current Public Use: YES	Future Public Use: YES
Land Code: 1000078392	Agency Land Code: R29257569	Land Name: FORESTRY	County: ROSEAU	Acres: 40.00
City:	Site Code: R290565	Classification Per M.S. 86A.05: f. state forests and state forest subareas	Current Public Use: YES	Future Public Use: YES
Land Code: 1000078393	Agency Land Code: R29256045	Land Name: FORESTRY	County: ROSEAU	Acres: 40.00
City:	Site Code: R290565	Classification Per M.S. 86A.05: f. state forests and state forest subareas	Current Public Use: YES	Future Public Use: YES
Land Code: 1000078394	Agency Land Code: R29258098	Land Name: FORESTRY	County: ROSEAU	Acres: 34.81
City:	Site Code: R290565	Classification Per M.S. 86A.05: f. state forests and state forest subareas	Current Public Use: YES	Future Public Use: YES
Land Code: 1000078395	Agency Land Code: R29259268	Land Name: FORESTRY	County: ROSEAU	Acres: 40.00
City:	Site Code: R290565	Classification Per M.S. 86A.05: f. state forests and state forest subareas	Current Public Use: YES	Future Public Use: YES
Land Code: 1000078396	Agency Land Code: R29257578	Land Name: FORESTRY	County: ROSEAU	Acres: 40.00
City:	Site Code: R290565	Classification Per M.S. 86A.05: f. state forests and state forest subareas	Current Public Use: YES	Future Public Use: YES
Land Code: 1000078397	Agency Land Code: R29259247	Land Name: FORESTRY	County: ROSEAU	Acres: 40.00
City:	Site Code: R290565	Classification Per M.S. 86A.05: f. state forests and state forest subareas	Current Public Use: YES	Future Public Use: YES
Land Code: 1000078398	Agency Land Code: R29257669	Land Name: FORESTRY	County: ROSEAU	Acres: 40.00
City:	Site Code: R290565	Classification Per M.S. 86A.05: f. state forests and state forest subareas	Current Public Use: YES	Future Public Use: YES
Land Code: 1000078399	Agency Land Code: R29257551	Land Name: FORESTRY	County: ROSEAU	Acres: 40.08
City:	Site Code: R290565	Classification Per M.S. 86A.05: f. state forests and state forest subareas	Current Public Use: YES	Future Public Use: YES



Land Code: 1000078400	Agency Land Code: R29256465	Land Name: FORESTRY	County: ROSEAU	Acres: 40.00
City:	Site Code: R290565	Classification Per M.S. 86A.05: f. state forests and state forest subareas	Current Public Use: YES	Future Public Use: YES
Land Code: 1000078401	Agency Land Code: R29255997	Land Name: FORESTRY	County: ROSEAU	Acres: 40.00
City:	Site Code: R290565	Classification Per M.S. 86A.05: f. state forests and state forest subareas	Current Public Use: YES	Future Public Use: YES
Land Code: 1000078402	Agency Land Code: R29256113	Land Name: FORESTRY	County: ROSEAU	Acres: 40.00
City:	Site Code: R290565	Classification Per M.S. 86A.05: f. state forests and state forest subareas	Current Public Use: YES	Future Public Use: YES
Land Code: 1000078403	Agency Land Code: R29259504	Land Name: FORESTRY	County: ROSEAU	Acres: 40.00
City:	Site Code: R290565	Classification Per M.S. 86A.05: f. state forests and state forest subareas	Current Public Use: YES	Future Public Use: YES
Land Code: 1000078404	Agency Land Code: R29256079	Land Name: FORESTRY	County: ROSEAU	Acres: 40.00
City:	Site Code: R290565	Classification Per M.S. 86A.05: f. state forests and state forest subareas	Current Public Use: YES	Future Public Use: YES
Land Code: 1000078405	Agency Land Code: R29256455	Land Name: FORESTRY	County: ROSEAU	Acres: 40.00
City:	Site Code: R290565	Classification Per M.S. 86A.05: f. state forests and state forest subareas	Current Public Use: YES	Future Public Use: YES
Land Code: 1000078406	Agency Land Code: R29255954	Land Name: FORESTRY	County: ROSEAU	Acres: 40.00
City:	Site Code: R290565	Classification Per M.S. 86A.05: f. state forests and state forest subareas	Current Public Use: YES	Future Public Use: YES
Land Code: 1000078407	Agency Land Code: R29258096	Land Name: FORESTRY	County: ROSEAU	Acres: 35.02
City:	Site Code: R290565	Classification Per M.S. 86A.05: f. state forests and state forest subareas	Current Public Use: YES	Future Public Use: YES
Land Code: 1000078408	Agency Land Code: R29254737	Land Name: FORESTRY	County: ROSEAU	Acres: 49.68
City:	Site Code: R290565	Classification Per M.S. 86A.05: f. state forests and state forest subareas	Current Public Use: YES	Future Public Use: YES
Land Code: 1000078410	Agency Land Code: R29259524	Land Name: FORESTRY	County: ROSEAU	Acres: 40.00
City:	Site Code: R290565	Classification Per M.S. 86A.05: f. state forests and state forest subareas	Current Public Use: YES	Future Public Use: YES
Land Code: 1000078411	Agency Land Code: R29259546	Land Name: FORESTRY	County: ROSEAU	Acres: 40.00
City:	Site Code: R290565	Classification Per M.S. 86A.05: f. state forests and state forest subareas	Current Public Use: YES	Future Public Use: YES
Land Code: 1000078412	Agency Land Code: R29259166	Land Name: FORESTRY	County: ROSEAU	Acres: 40.00
City:	Site Code: R290565	Classification Per M.S. 86A.05: f. state forests and state forest subareas	Current Public Use: YES	Future Public Use: YES



Land Code: 1000078413	Agency Land Code: R29256131	Land Name: FORESTRY	County: ROSEAU	Acres: 40.00
City:	Site Code: R290565	Classification Per M.S. 86A.05: f. state forests and state forest subareas	Current Public Use: YES	Future Public Use: YES
Land Code: 1000078414	Agency Land Code: R29254714	Land Name: FORESTRY	County: ROSEAU	Acres: 39.36
City:	Site Code: R290565	Classification Per M.S. 86A.05: f. state forests and state forest subareas	Current Public Use: YES	Future Public Use: YES
Land Code: 1000078415	Agency Land Code: R29259282	Land Name: FORESTRY	County: ROSEAU	Acres: 40.00
City:	Site Code: R290565	Classification Per M.S. 86A.05: f. state forests and state forest subareas	Current Public Use: YES	Future Public Use: YES
Land Code: 1000078416	Agency Land Code: R29255981	Land Name: FORESTRY	County: ROSEAU	Acres: 40.00
City:	Site Code: R290565	Classification Per M.S. 86A.05: f. state forests and state forest subareas	Current Public Use: YES	Future Public Use: YES
Land Code: 1000078417	Agency Land Code: R29258100	Land Name: FORESTRY	County: ROSEAU	Acres: 35.02
City:	Site Code: R290565	Classification Per M.S. 86A.05: f. state forests and state forest subareas	Current Public Use: YES	Future Public Use: YES
Land Code: 1000078418	Agency Land Code: R29254735	Land Name: FORESTRY	County: ROSEAU	Acres: 40.00
City:	Site Code: R290565	Classification Per M.S. 86A.05: f. state forests and state forest subareas	Current Public Use: YES	Future Public Use: YES
Land Code: 1000078419	Agency Land Code: R29259466	Land Name: FORESTRY	County: ROSEAU	Acres: 40.00
City:	Site Code: R290565	Classification Per M.S. 86A.05: f. state forests and state forest subareas	Current Public Use: YES	Future Public Use: YES
Land Code: 1000078420	Agency Land Code: R29258116	Land Name: FORESTRY	County: ROSEAU	Acres: 40.00
City:	Site Code: R290565	Classification Per M.S. 86A.05: f. state forests and state forest subareas	Current Public Use: YES	Future Public Use: YES
Land Code: 1000078421	Agency Land Code: R29256418	Land Name: FORESTRY	County: ROSEAU	Acres: 40.00
City:	Site Code: R290565	Classification Per M.S. 86A.05: f. state forests and state forest subareas	Current Public Use: YES	Future Public Use: YES
Land Code: 1000078422	Agency Land Code: R29258123	Land Name: FORESTRY	County: ROSEAU	Acres: 40.00
City:	Site Code: R290565	Classification Per M.S. 86A.05: f. state forests and state forest subareas	Current Public Use: YES	Future Public Use: YES
Land Code: 1000078423	Agency Land Code: R29259139	Land Name: FORESTRY	County: ROSEAU	Acres: 40.00
City:	Site Code: R290565	Classification Per M.S. 86A.05: f. state forests and state forest subareas	Current Public Use: YES	Future Public Use: YES
Land Code: 1000078424	Agency Land Code: R29259157	Land Name: FORESTRY	County: ROSEAU	Acres: 40.00
City:	Site Code: R290565	Classification Per M.S. 86A.05: f. state forests and state forest subareas	Current Public Use: YES	Future Public Use: YES



Land Code: 1000078426	Agency Land Code: R29256532	Land Name: FORESTRY	County: ROSEAU	Acres: 40.00
City:	Site Code: R290565	Classification Per M.S. 86A.05: f. state forests and state forest subareas	Current Public Use: YES	Future Public Use: YES
Land Code: 1000078427	Agency Land Code: R29257748	Land Name: FORESTRY	County: ROSEAU	Acres: 40.00
City:	Site Code: R290565	Classification Per M.S. 86A.05: f. state forests and state forest subareas	Current Public Use: YES	Future Public Use: YES
Land Code: 1000078428	Agency Land Code: R29258132	Land Name: FORESTRY	County: ROSEAU	Acres: 40.00
City:	Site Code: R290565	Classification Per M.S. 86A.05: f. state forests and state forest subareas	Current Public Use: YES	Future Public Use: YES
Land Code: 1000078429	Agency Land Code: R29256525	Land Name: FORESTRY	County: ROSEAU	Acres: 40.00
City:	Site Code: R290565	Classification Per M.S. 86A.05: f. state forests and state forest subareas	Current Public Use: YES	Future Public Use: YES
Land Code: 1000078430	Agency Land Code: R29256473	Land Name: FORESTRY	County: ROSEAU	Acres: 40.00
City:	Site Code: R290565	Classification Per M.S. 86A.05: f. state forests and state forest subareas	Current Public Use: YES	Future Public Use: YES
Land Code: 1000078431	Agency Land Code: R29256117	Land Name: FORESTRY	County: ROSEAU	Acres: 40.00
City:	Site Code: R290565	Classification Per M.S. 86A.05: f. state forests and state forest subareas	Current Public Use: YES	Future Public Use: YES
Land Code: 1000078432	Agency Land Code: R29259491	Land Name: FORESTRY	County: ROSEAU	Acres: 28.99
City:	Site Code: R290565	Classification Per M.S. 86A.05: f. state forests and state forest subareas	Current Public Use: YES	Future Public Use: YES
Land Code: 1000078433	Agency Land Code: R29257730	Land Name: FORESTRY	County: ROSEAU	Acres: 40.00
City:	Site Code: R290565	Classification Per M.S. 86A.05: f. state forests and state forest subareas	Current Public Use: YES	Future Public Use: YES
Land Code: 1000078434	Agency Land Code: R29259557	Land Name: FORESTRY	County: ROSEAU	Acres: 40.00
City:	Site Code: R290565	Classification Per M.S. 86A.05: f. state forests and state forest subareas	Current Public Use: YES	Future Public Use: YES
Land Code: 1000078435	Agency Land Code: R29255921	Land Name: FORESTRY	County: ROSEAU	Acres: 32.53
City:	Site Code: R290565	Classification Per M.S. 86A.05: f. state forests and state forest subareas	Current Public Use: YES	Future Public Use: YES
Land Code: 1000078436	Agency Land Code: R29259283	Land Name: FORESTRY	County: ROSEAU	Acres: 40.00
City:	Site Code: R290565	Classification Per M.S. 86A.05: f. state forests and state forest subareas	Current Public Use: YES	Future Public Use: YES
Land Code: 1000078437	Agency Land Code: R29255974	Land Name: FORESTRY	County: ROSEAU	Acres: 39.38
City:	Site Code: R290565	Classification Per M.S. 86A.05: f. state forests and state forest subareas	Current Public Use: YES	Future Public Use: YES



Land Code: 1000078438	Agency Land Code: R29257665	Land Name: FORESTRY	County: ROSEAU	Acres: 40.00
City:	Site Code: R290565	Classification Per M.S. 86A.05: f. state forests and state forest subareas	Current Public Use: YES	Future Public Use: YES
Land Code: 1000078439	Agency Land Code: R29256171	Land Name: FORESTRY	County: ROSEAU	Acres: 40.00
City:	Site Code: R290565	Classification Per M.S. 86A.05: f. state forests and state forest subareas	Current Public Use: YES	Future Public Use: YES
Land Code: 1000078440	Agency Land Code: R29257628	Land Name: FORESTRY	County: ROSEAU	Acres: 40.00
City:	Site Code: R290565	Classification Per M.S. 86A.05: f. state forests and state forest subareas	Current Public Use: YES	Future Public Use: YES
Land Code: 1000078441	Agency Land Code: R29259315	Land Name: FORESTRY	County: ROSEAU	Acres: 40.00
City:	Site Code: R290565	Classification Per M.S. 86A.05: f. state forests and state forest subareas	Current Public Use: YES	Future Public Use: YES
Land Code: 1000078442	Agency Land Code: R29255932	Land Name: FORESTRY	County: ROSEAU	Acres: 40.00
City:	Site Code: R290565	Classification Per M.S. 86A.05: f. state forests and state forest subareas	Current Public Use: YES	Future Public Use: YES
Land Code: 1000078443	Agency Land Code: R29257617	Land Name: FORESTRY	County: ROSEAU	Acres: 36.69
City:	Site Code: R290565	Classification Per M.S. 86A.05: f. state forests and state forest subareas	Current Public Use: YES	Future Public Use: YES
Land Code: 1000078444	Agency Land Code: R29256531	Land Name: FORESTRY	County: ROSEAU	Acres: 40.00
City:	Site Code: R290565	Classification Per M.S. 86A.05: f. state forests and state forest subareas	Current Public Use: YES	Future Public Use: YES
Land Code: 1000078445	Agency Land Code: R29258086	Land Name: FORESTRY	County: ROSEAU	Acres: 40.00
City:	Site Code: R290565	Classification Per M.S. 86A.05: f. state forests and state forest subareas	Current Public Use: YES	Future Public Use: YES
Land Code: 1000078446	Agency Land Code: R29256180	Land Name: FORESTRY	County: ROSEAU	Acres: 36.25
City:	Site Code: R290565	Classification Per M.S. 86A.05: f. state forests and state forest subareas	Current Public Use: YES	Future Public Use: YES
Land Code: 1000078447	Agency Land Code: R29256173	Land Name: FORESTRY	County: ROSEAU	Acres: 40.00
City:	Site Code: R290565	Classification Per M.S. 86A.05: f. state forests and state forest subareas	Current Public Use: YES	Future Public Use: YES
Land Code: 1000078448	Agency Land Code: R29258138	Land Name: FORESTRY	County: ROSEAU	Acres: 40.00
City:	Site Code: R290565	Classification Per M.S. 86A.05: f. state forests and state forest subareas	Current Public Use: YES	Future Public Use: YES
Land Code: 1000078449	Agency Land Code: R29257624	Land Name: FORESTRY	County: ROSEAU	Acres: 40.00
City:	Site Code: R290565	Classification Per M.S. 86A.05: f. state forests and state forest subareas	Current Public Use: YES	Future Public Use: YES



Land Code: 1000078450	Agency Land Code: R29258109	Land Name: FORESTRY	County: ROSEAU	Acres: 34.89
City:	Site Code: R290565	Classification Per M.S. 86A.05: f. state forests and state forest subareas	Current Public Use: YES	Future Public Use: YES
Land Code: 1000078451	Agency Land Code: R29254698	Land Name: FORESTRY	County: ROSEAU	Acres: 12.50
City:	Site Code: R290565	Classification Per M.S. 86A.05: f. state forests and state forest subareas	Current Public Use: YES	Future Public Use: YES
Land Code: 1000078452	Agency Land Code: R29255943	Land Name: FORESTRY	County: ROSEAU	Acres: 40.00
City:	Site Code: R290565	Classification Per M.S. 86A.05: f. state forests and state forest subareas	Current Public Use: YES	Future Public Use: YES
Land Code: 1000078453	Agency Land Code: R29254745	Land Name: FORESTRY	County: ROSEAU	Acres: 40.00
City:	Site Code: R290565	Classification Per M.S. 86A.05: f. state forests and state forest subareas	Current Public Use: YES	Future Public Use: YES
Land Code: 1000078454	Agency Land Code: R29256420	Land Name: FORESTRY	County: ROSEAU	Acres: 51.02
City:	Site Code: R290565	Classification Per M.S. 86A.05: f. state forests and state forest subareas	Current Public Use: YES	Future Public Use: YES
Land Code: 1000078455	Agency Land Code: R29254720	Land Name: FORESTRY	County: ROSEAU	Acres: 40.00
City:	Site Code: R290565	Classification Per M.S. 86A.05: f. state forests and state forest subareas	Current Public Use: YES	Future Public Use: YES
Land Code: 1000078456	Agency Land Code: R29256460	Land Name: FORESTRY	County: ROSEAU	Acres: 40.00
City:	Site Code: R290565	Classification Per M.S. 86A.05: f. state forests and state forest subareas	Current Public Use: YES	Future Public Use: YES
Land Code: 1000078457	Agency Land Code: R29256168	Land Name: FORESTRY	County: ROSEAU	Acres: 40.00
City:	Site Code: R290565	Classification Per M.S. 86A.05: f. state forests and state forest subareas	Current Public Use: YES	Future Public Use: YES
Land Code: 1000078458	Agency Land Code: R29257728	Land Name: FORESTRY	County: ROSEAU	Acres: 40.00
City:	Site Code: R290565	Classification Per M.S. 86A.05: f. state forests and state forest subareas	Current Public Use: YES	Future Public Use: YES
Land Code: 1000078459	Agency Land Code: R29255911	Land Name: FORESTRY	County: ROSEAU	Acres: 40.00
City:	Site Code: R290565	Classification Per M.S. 86A.05: f. state forests and state forest subareas	Current Public Use: YES	Future Public Use: YES
Land Code: 1000078460	Agency Land Code: R29259286	Land Name: FORESTRY	County: ROSEAU	Acres: 40.00
City:	Site Code: R290565	Classification Per M.S. 86A.05: f. state forests and state forest subareas	Current Public Use: YES	Future Public Use: YES
Land Code: 1000078461	Agency Land Code: R29259182	Land Name: FORESTRY	County: ROSEAU	Acres: 40.00
City:	Site Code: R290565	Classification Per M.S. 86A.05: f. state forests and state forest subareas	Current Public Use: YES	Future Public Use: YES



Land Code: 1000078462	Agency Land Code: R29257546	Land Name: FORESTRY	County: ROSEAU	Acres: 40.00
City:	Site Code: R290565	Classification Per M.S. 86A.05: f. state forests and state forest subareas	Current Public Use: YES	Future Public Use: YES
Land Code: 1000078463	Agency Land Code: R29255989	Land Name: FORESTRY	County: ROSEAU	Acres: 39.83
City:	Site Code: R290565	Classification Per M.S. 86A.05: f. state forests and state forest subareas	Current Public Use: YES	Future Public Use: YES
Land Code: 1000078464	Agency Land Code: R29258071	Land Name: FORESTRY	County: ROSEAU	Acres: 33.16
City:	Site Code: R290565	Classification Per M.S. 86A.05: f. state forests and state forest subareas	Current Public Use: YES	Future Public Use: YES
Land Code: 1000078465	Agency Land Code: R29257535	Land Name: FORESTRY	County: ROSEAU	Acres: 40.00
City:	Site Code: R290565	Classification Per M.S. 86A.05: f. state forests and state forest subareas	Current Public Use: YES	Future Public Use: YES
Land Code: 1000078466	Agency Land Code: R29256086	Land Name: FORESTRY	County: ROSEAU	Acres: 40.00
City:	Site Code: R290565	Classification Per M.S. 86A.05: f. state forests and state forest subareas	Current Public Use: YES	Future Public Use: YES
Land Code: 1000078467	Agency Land Code: R29259165	Land Name: FORESTRY	County: ROSEAU	Acres: 39.99
City:	Site Code: R290565	Classification Per M.S. 86A.05: f. state forests and state forest subareas	Current Public Use: YES	Future Public Use: YES
Land Code: 1000078468	Agency Land Code: R29256433	Land Name: FORESTRY	County: ROSEAU	Acres: 50.86
City:	Site Code: R290565	Classification Per M.S. 86A.05: f. state forests and state forest subareas	Current Public Use: YES	Future Public Use: YES
Land Code: 1000078469	Agency Land Code: R29256127	Land Name: FORESTRY	County: ROSEAU	Acres: 40.00
City:	Site Code: R290565	Classification Per M.S. 86A.05: f. state forests and state forest subareas	Current Public Use: YES	Future Public Use: YES
Land Code: 1000078470	Agency Land Code: R29256507	Land Name: FORESTRY	County: ROSEAU	Acres: 40.00
City:	Site Code: R290565	Classification Per M.S. 86A.05: f. state forests and state forest subareas	Current Public Use: YES	Future Public Use: YES
Land Code: 1000078471	Agency Land Code: R29259316	Land Name: FORESTRY	County: ROSEAU	Acres: 40.00
City:	Site Code: R290565	Classification Per M.S. 86A.05: f. state forests and state forest subareas	Current Public Use: YES	Future Public Use: YES
Land Code: 1000078472	Agency Land Code: R29256036	Land Name: FORESTRY	County: ROSEAU	Acres: 40.00
City:	Site Code: R290565	Classification Per M.S. 86A.05: f. state forests and state forest subareas	Current Public Use: YES	Future Public Use: YES
Land Code: 1000078473	Agency Land Code: R29257703	Land Name: FORESTRY	County: ROSEAU	Acres: 40.00
City:	Site Code: R290565	Classification Per M.S. 86A.05: f. state forests and state forest subareas	Current Public Use: YES	Future Public Use: YES



Land Code: 1000078474	Agency Land Code: R29258169	Land Name: FORESTRY	County: ROSEAU	Acres: 40.00
City:	Site Code: R290565	Classification Per M.S. 86A.05: f. state forests and state forest subareas	Current Public Use: YES	Future Public Use: YES
Land Code: 1000078475	Agency Land Code: R29259500	Land Name: FORESTRY	County: ROSEAU	Acres: 40.00
City:	Site Code: R290565	Classification Per M.S. 86A.05: f. state forests and state forest subareas	Current Public Use: YES	Future Public Use: YES
Land Code: 1000078476	Agency Land Code: R29255959	Land Name: FORESTRY	County: ROSEAU	Acres: 40.00
City:	Site Code: R290565	Classification Per M.S. 86A.05: f. state forests and state forest subareas	Current Public Use: YES	Future Public Use: YES
Land Code: 1000078477	Agency Land Code: R29254753	Land Name: FORESTRY	County: ROSEAU	Acres: 47.43
City:	Site Code: R290565	Classification Per M.S. 86A.05: f. state forests and state forest subareas	Current Public Use: YES	Future Public Use: YES
Land Code: 1000078478	Agency Land Code: R29257606	Land Name: FORESTRY	County: ROSEAU	Acres: 40.00
City:	Site Code: R290565	Classification Per M.S. 86A.05: f. state forests and state forest subareas	Current Public Use: YES	Future Public Use: YES
Land Code: 1000078479	Agency Land Code: R29258142	Land Name: FORESTRY	County: ROSEAU	Acres: 40.00
City:	Site Code: R290565	Classification Per M.S. 86A.05: f. state forests and state forest subareas	Current Public Use: YES	Future Public Use: YES
Land Code: 1000078480	Agency Land Code: R29257575	Land Name: FORESTRY	County: ROSEAU	Acres: 39.63
City:	Site Code: R290565	Classification Per M.S. 86A.05: f. state forests and state forest subareas	Current Public Use: YES	Future Public Use: YES
Land Code: 1000078481	Agency Land Code: R29256450	Land Name: FORESTRY	County: ROSEAU	Acres: 40.00
City:	Site Code: R290565	Classification Per M.S. 86A.05: f. state forests and state forest subareas	Current Public Use: YES	Future Public Use: YES
Land Code: 1000078482	Agency Land Code: R29256022	Land Name: FORESTRY	County: ROSEAU	Acres: 40.00
City:	Site Code: R290565	Classification Per M.S. 86A.05: f. state forests and state forest subareas	Current Public Use: YES	Future Public Use: YES
Land Code: 1000078483	Agency Land Code: R29255992	Land Name: FORESTRY	County: ROSEAU	Acres: 40.00
City:	Site Code: R290565	Classification Per M.S. 86A.05: f. state forests and state forest subareas	Current Public Use: YES	Future Public Use: YES
Land Code: 1000078484	Agency Land Code: R29255915	Land Name: FORESTRY	County: ROSEAU	Acres: 40.00
City:	Site Code: R290565	Classification Per M.S. 86A.05: f. state forests and state forest subareas	Current Public Use: YES	Future Public Use: YES
Land Code: 1000078485	Agency Land Code: R29258081	Land Name: FORESTRY	County: ROSEAU	Acres: 34.71
City:	Site Code: R290565	Classification Per M.S. 86A.05: f. state forests and state forest subareas	Current Public Use: YES	Future Public Use: YES



Land Code: 1000078486	Agency Land Code: R29259463	Land Name: FORESTRY	County: ROSEAU	Acres: 34.75
City:	Site Code: R290565	Classification Per M.S. 86A.05: f. state forests and state forest subareas	Current Public Use: YES	Future Public Use: YES
Land Code: 1000078487	Agency Land Code: R29258130	Land Name: FORESTRY	County: ROSEAU	Acres: 40.00
City:	Site Code: R290565	Classification Per M.S. 86A.05: f. state forests and state forest subareas	Current Public Use: YES	Future Public Use: YES
Land Code: 1000078488	Agency Land Code: R29256135	Land Name: FORESTRY	County: ROSEAU	Acres: 40.00
City:	Site Code: R290565	Classification Per M.S. 86A.05: f. state forests and state forest subareas	Current Public Use: YES	Future Public Use: YES
Land Code: 1000078489	Agency Land Code: R29256013	Land Name: FORESTRY	County: ROSEAU	Acres: 40.00
City:	Site Code: R290565	Classification Per M.S. 86A.05: f. state forests and state forest subareas	Current Public Use: YES	Future Public Use: YES
Land Code: 1000078490	Agency Land Code: R29259503	Land Name: FORESTRY	County: ROSEAU	Acres: 40.00
City:	Site Code: R290565	Classification Per M.S. 86A.05: f. state forests and state forest subareas	Current Public Use: YES	Future Public Use: YES
Land Code: 1000078491	Agency Land Code: R29259535	Land Name: FORESTRY	County: ROSEAU	Acres: 40.00
City:	Site Code: R290565	Classification Per M.S. 86A.05: f. state forests and state forest subareas	Current Public Use: YES	Future Public Use: YES
Land Code: 1000078492	Agency Land Code: R29255530	Land Name: FORESTRY	County: ROSEAU	Acres: 40.00
City:	Site Code: R290565	Classification Per M.S. 86A.05: f. state forests and state forest subareas	Current Public Use: YES	Future Public Use: YES
Land Code: 1000078493	Agency Land Code: R29256053	Land Name: FORESTRY	County: ROSEAU	Acres: 40.00
City:	Site Code: R290565	Classification Per M.S. 86A.05: f. state forests and state forest subareas	Current Public Use: YES	Future Public Use: YES
Land Code: 1000078494	Agency Land Code: R29255969	Land Name: FORESTRY	County: ROSEAU	Acres: 40.00
City:	Site Code: R290565	Classification Per M.S. 86A.05: f. state forests and state forest subareas	Current Public Use: YES	Future Public Use: YES
Land Code: 1000078495	Agency Land Code: R29256493	Land Name: FORESTRY	County: ROSEAU	Acres: 40.00
City:	Site Code: R290565	Classification Per M.S. 86A.05: f. state forests and state forest subareas	Current Public Use: YES	Future Public Use: YES
Land Code: 1000078496	Agency Land Code: R29258163	Land Name: FORESTRY	County: ROSEAU	Acres: 40.00
City:	Site Code: R290565	Classification Per M.S. 86A.05: f. state forests and state forest subareas	Current Public Use: YES	Future Public Use: YES
Land Code: 1000078497	Agency Land Code: R29254705	Land Name: FORESTRY	County: ROSEAU	Acres: 40.00
City:	Site Code: R290565	Classification Per M.S. 86A.05: f. state forests and state forest subareas	Current Public Use: YES	Future Public Use: YES



Land Code: 1000078498	Agency Land Code: R29255929	Land Name: FORESTRY	County: ROSEAU	Acres: 39.47
City:	Site Code: R290565	Classification Per M.S. 86A.05: f. state forests and state forest subareas	Current Public Use: YES	Future Public Use: YES
Land Code: 1000078499	Agency Land Code: R29259254	Land Name: FORESTRY	County: ROSEAU	Acres: 40.00
City:	Site Code: R290565	Classification Per M.S. 86A.05: f. state forests and state forest subareas	Current Public Use: YES	Future Public Use: YES
Land Code: 1000078500	Agency Land Code: R29259154	Land Name: FORESTRY	County: ROSEAU	Acres: 40.00
City:	Site Code: R290565	Classification Per M.S. 86A.05: f. state forests and state forest subareas	Current Public Use: YES	Future Public Use: YES
Land Code: 1000078501	Agency Land Code: R29256453	Land Name: FORESTRY	County: ROSEAU	Acres: 40.00
City:	Site Code: R290565	Classification Per M.S. 86A.05: f. state forests and state forest subareas	Current Public Use: YES	Future Public Use: YES
Land Code: 1000078502	Agency Land Code: R29257594	Land Name: FORESTRY	County: ROSEAU	Acres: 40.00
City:	Site Code: R290565	Classification Per M.S. 86A.05: f. state forests and state forest subareas	Current Public Use: YES	Future Public Use: YES
Land Code: 1000078503	Agency Land Code: R29259450	Land Name: FORESTRY	County: ROSEAU	Acres: 40.00
City:	Site Code: R290565	Classification Per M.S. 86A.05: f. state forests and state forest subareas	Current Public Use: YES	Future Public Use: YES
Land Code: 1000078504	Agency Land Code: R29257788	Land Name: FORESTRY	County: ROSEAU	Acres: 40.00
City:	Site Code: R290565	Classification Per M.S. 86A.05: f. state forests and state forest subareas	Current Public Use: YES	Future Public Use: YES
Land Code: 1000078505	Agency Land Code: R29255991	Land Name: FORESTRY	County: ROSEAU	Acres: 40.00
City:	Site Code: R290565	Classification Per M.S. 86A.05: f. state forests and state forest subareas	Current Public Use: YES	Future Public Use: YES
Land Code: 1000078506	Agency Land Code: R29259179	Land Name: FORESTRY	County: ROSEAU	Acres: 40.00
City:	Site Code: R290565	Classification Per M.S. 86A.05: f. state forests and state forest subareas	Current Public Use: YES	Future Public Use: YES
Land Code: 1000078507	Agency Land Code: R29255910	Land Name: FORESTRY	County: ROSEAU	Acres: 39.79
City:	Site Code: R290565	Classification Per M.S. 86A.05: f. state forests and state forest subareas	Current Public Use: YES	Future Public Use: YES
Land Code: 1000078508	Agency Land Code: R29254764	Land Name: FORESTRY	County: ROSEAU	Acres: 38.00
City:	Site Code: R290565	Classification Per M.S. 86A.05: f. state forests and state forest subareas	Current Public Use: YES	Future Public Use: YES
Land Code: 1000078509	Agency Land Code: R29258091	Land Name: FORESTRY	County: ROSEAU	Acres: 40.00
City:	Site Code: R290565	Classification Per M.S. 86A.05: f. state forests and state forest subareas	Current Public Use: YES	Future Public Use: YES



Land Code: 1000078510	Agency Land Code: R29256477	Land Name: FORESTRY	County: ROSEAU	Acres: 40.00
City:	Site Code: R290565	Classification Per M.S. 86A.05: f. state forests and state forest subareas	Current Public Use: YES	Future Public Use: YES
Land Code: 1000078511	Agency Land Code: R29256259	Land Name: FORESTRY	County: ROSEAU	Acres: 40.00
City:	Site Code: R290565	Classification Per M.S. 86A.05: f. state forests and state forest subareas	Current Public Use: YES	Future Public Use: YES
Land Code: 1000078512	Agency Land Code: R29256054	Land Name: FORESTRY	County: ROSEAU	Acres: 40.00
City:	Site Code: R290565	Classification Per M.S. 86A.05: f. state forests and state forest subareas	Current Public Use: YES	Future Public Use: YES
Land Code: 1000078513	Agency Land Code: R29259465	Land Name: FORESTRY	County: ROSEAU	Acres: 40.00
City:	Site Code: R290565	Classification Per M.S. 86A.05: f. state forests and state forest subareas	Current Public Use: YES	Future Public Use: YES
Land Code: 1000078514	Agency Land Code: R29254708	Land Name: FORESTRY	County: ROSEAU	Acres: 40.00
City:	Site Code: R290565	Classification Per M.S. 86A.05: f. state forests and state forest subareas	Current Public Use: YES	Future Public Use: YES
Land Code: 1000078515	Agency Land Code: R29257582	Land Name: FORESTRY	County: ROSEAU	Acres: 40.00
City:	Site Code: R290565	Classification Per M.S. 86A.05: f. state forests and state forest subareas	Current Public Use: YES	Future Public Use: YES
Land Code: 1000078516	Agency Land Code: R29256258	Land Name: FORESTRY	County: ROSEAU	Acres: 40.00
City:	Site Code: R290565	Classification Per M.S. 86A.05: f. state forests and state forest subareas	Current Public Use: YES	Future Public Use: YES
Land Code: 1000078517	Agency Land Code: R29259175	Land Name: FORESTRY	County: ROSEAU	Acres: 40.00
City:	Site Code: R290565	Classification Per M.S. 86A.05: f. state forests and state forest subareas	Current Public Use: YES	Future Public Use: YES
Land Code: 1000078518	Agency Land Code: R29257716	Land Name: FORESTRY	County: ROSEAU	Acres: 40.00
City:	Site Code: R290565	Classification Per M.S. 86A.05: f. state forests and state forest subareas	Current Public Use: YES	Future Public Use: YES
Land Code: 1000078519	Agency Land Code: R29257710	Land Name: FORESTRY	County: ROSEAU	Acres: 40.00
City:	Site Code: R290565	Classification Per M.S. 86A.05: f. state forests and state forest subareas	Current Public Use: YES	Future Public Use: YES
Land Code: 1000078520	Agency Land Code: R29256034	Land Name: FORESTRY	County: ROSEAU	Acres: 40.00
City:	Site Code: R290565	Classification Per M.S. 86A.05: f. state forests and state forest subareas	Current Public Use: YES	Future Public Use: YES
Land Code: 1000078521	Agency Land Code: R29257709	Land Name: FORESTRY	County: ROSEAU	Acres: 40.00
City:	Site Code: R290565	Classification Per M.S. 86A.05: f. state forests and state forest subareas	Current Public Use: YES	Future Public Use: YES



Land Code: 1000078522	Agency Land Code: R29255946	Land Name: FORESTRY	County: ROSEAU	Acres: 39.40
City:	Site Code: R290565	Classification Per M.S. 86A.05: f. state forests and state forest subareas	Current Public Use: YES	Future Public Use: YES
Land Code: 1000078523	Agency Land Code: R29259263	Land Name: FORESTRY	County: ROSEAU	Acres: 40.00
City:	Site Code: R290565	Classification Per M.S. 86A.05: f. state forests and state forest subareas	Current Public Use: YES	Future Public Use: YES
Land Code: 1000078524	Agency Land Code: R29255976	Land Name: FORESTRY	County: ROSEAU	Acres: 40.00
City:	Site Code: R290565	Classification Per M.S. 86A.05: f. state forests and state forest subareas	Current Public Use: YES	Future Public Use: YES
Land Code: 1000078525	Agency Land Code: R29257547	Land Name: FORESTRY	County: ROSEAU	Acres: 40.00
City:	Site Code: R290565	Classification Per M.S. 86A.05: f. state forests and state forest subareas	Current Public Use: YES	Future Public Use: YES
Land Code: 1000078526	Agency Land Code: R29258064	Land Name: FORESTRY	County: ROSEAU	Acres: 32.99
City:	Site Code: R290565	Classification Per M.S. 86A.05: f. state forests and state forest subareas	Current Public Use: YES	Future Public Use: YES
Land Code: 1000078527	Agency Land Code: R29257629	Land Name: FORESTRY	County: ROSEAU	Acres: 40.00
City:	Site Code: R290565	Classification Per M.S. 86A.05: f. state forests and state forest subareas	Current Public Use: YES	Future Public Use: YES
Land Code: 1000078528	Agency Land Code: R29259298	Land Name: FORESTRY	County: ROSEAU	Acres: 40.00
City:	Site Code: R290565	Classification Per M.S. 86A.05: f. state forests and state forest subareas	Current Public Use: YES	Future Public Use: YES
Land Code: 1000078529	Agency Land Code: R29256256	Land Name: FORESTRY	County: ROSEAU	Acres: 40.00
City:	Site Code: R290565	Classification Per M.S. 86A.05: f. state forests and state forest subareas	Current Public Use: YES	Future Public Use: YES
Land Code: 1000078530	Agency Land Code: R29256482	Land Name: FORESTRY	County: ROSEAU	Acres: 40.00
City:	Site Code: R290565	Classification Per M.S. 86A.05: f. state forests and state forest subareas	Current Public Use: YES	Future Public Use: YES
Land Code: 1000078531	Agency Land Code: R29259259	Land Name: FORESTRY	County: ROSEAU	Acres: 40.00
City:	Site Code: R290565	Classification Per M.S. 86A.05: f. state forests and state forest subareas	Current Public Use: YES	Future Public Use: YES
Land Code: 1000078532	Agency Land Code: R29259147	Land Name: FORESTRY	County: ROSEAU	Acres: 40.00
City:	Site Code: R290565	Classification Per M.S. 86A.05: f. state forests and state forest subareas	Current Public Use: YES	Future Public Use: YES
Land Code: 1000078533	Agency Land Code: R29256114	Land Name: FORESTRY	County: ROSEAU	Acres: 40.00
City:	Site Code: R290565	Classification Per M.S. 86A.05: f. state forests and state forest subareas	Current Public Use: YES	Future Public Use: YES



Land Code: 1000078534	Agency Land Code: R29259445	Land Name: FORESTRY	County: ROSEAU	Acres: 40.00
City:	Site Code: R290565	Classification Per M.S. 86A.05: f. state forests and state forest subareas	Current Public Use: YES	Future Public Use: YES
Land Code: 1000078535	Agency Land Code: R29259130	Land Name: FORESTRY	County: ROSEAU	Acres: 40.00
City:	Site Code: R290565	Classification Per M.S. 86A.05: f. state forests and state forest subareas	Current Public Use: YES	Future Public Use: YES
Land Code: 1000078536	Agency Land Code: R29259141	Land Name: FORESTRY	County: ROSEAU	Acres: 40.00
City:	Site Code: R290565	Classification Per M.S. 86A.05: f. state forests and state forest subareas	Current Public Use: YES	Future Public Use: YES
Land Code: 1000078537	Agency Land Code: R29259151	Land Name: FORESTRY	County: ROSEAU	Acres: 40.00
City:	Site Code: R290565	Classification Per M.S. 86A.05: f. state forests and state forest subareas	Current Public Use: YES	Future Public Use: YES
Land Code: 1000078538	Agency Land Code: R29259173	Land Name: FORESTRY	County: ROSEAU	Acres: 40.00
City:	Site Code: R290565	Classification Per M.S. 86A.05: f. state forests and state forest subareas	Current Public Use: YES	Future Public Use: YES
Land Code: 1000078539	Agency Land Code: R29259261	Land Name: FORESTRY	County: ROSEAU	Acres: 40.00
City:	Site Code: R290565	Classification Per M.S. 86A.05: f. state forests and state forest subareas	Current Public Use: YES	Future Public Use: YES
Land Code: 1000078540	Agency Land Code: R29259265	Land Name: FORESTRY	County: ROSEAU	Acres: 40.00
City:	Site Code: R290565	Classification Per M.S. 86A.05: f. state forests and state forest subareas	Current Public Use: YES	Future Public Use: YES
Land Code: 1000078541	Agency Land Code: R29259281	Land Name: FORESTRY	County: ROSEAU	Acres: 40.00
City:	Site Code: R290565	Classification Per M.S. 86A.05: f. state forests and state forest subareas	Current Public Use: YES	Future Public Use: YES
Land Code: 1000078542	Agency Land Code: R29259295	Land Name: FORESTRY	County: ROSEAU	Acres: 40.00
City:	Site Code: R290565	Classification Per M.S. 86A.05: f. state forests and state forest subareas	Current Public Use: YES	Future Public Use: YES
Land Code: 1000078543	Agency Land Code: R29257537	Land Name: FORESTRY	County: ROSEAU	Acres: 39.96
City:	Site Code: R290565	Classification Per M.S. 86A.05: f. state forests and state forest subareas	Current Public Use: YES	Future Public Use: YES
Land Code: 1000078544	Agency Land Code: R29257576	Land Name: FORESTRY	County: ROSEAU	Acres: 39.56
City:	Site Code: R290565	Classification Per M.S. 86A.05: f. state forests and state forest subareas	Current Public Use: YES	Future Public Use: YES
Land Code: 1000078545	Agency Land Code: R29257585	Land Name: FORESTRY	County: ROSEAU	Acres: 40.00
City:	Site Code: R290565	Classification Per M.S. 86A.05: f. state forests and state forest subareas	Current Public Use: YES	Future Public Use: YES



Land Code: 1000078546	Agency Land Code: R29257607	Land Name: FORESTRY	County: ROSEAU	Acres: 40.00
City:	Site Code: R290565	Classification Per M.S. 86A.05: f. state forests and state forest subareas	Current Public Use: YES	Future Public Use: YES
Land Code: 1000078547	Agency Land Code: R29257627	Land Name: FORESTRY	County: ROSEAU	Acres: 40.00
City:	Site Code: R290565	Classification Per M.S. 86A.05: f. state forests and state forest subareas	Current Public Use: YES	Future Public Use: YES
Land Code: 1000078548	Agency Land Code: R29257630	Land Name: FORESTRY	County: ROSEAU	Acres: 40.00
City:	Site Code: R290565	Classification Per M.S. 86A.05: f. state forests and state forest subareas	Current Public Use: YES	Future Public Use: YES
Land Code: 1000078549	Agency Land Code: R29257642	Land Name: FORESTRY	County: ROSEAU	Acres: 40.00
City:	Site Code: R290565	Classification Per M.S. 86A.05: f. state forests and state forest subareas	Current Public Use: YES	Future Public Use: YES
Land Code: 1000078550	Agency Land Code: R29257643	Land Name: FORESTRY	County: ROSEAU	Acres: 40.00
City:	Site Code: R290565	Classification Per M.S. 86A.05: f. state forests and state forest subareas	Current Public Use: YES	Future Public Use: YES
Land Code: 1000078551	Agency Land Code: R29257692	Land Name: FORESTRY	County: ROSEAU	Acres: 40.00
City:	Site Code: R290565	Classification Per M.S. 86A.05: f. state forests and state forest subareas	Current Public Use: YES	Future Public Use: YES
Land Code: 1000078552	Agency Land Code: R29257731	Land Name: FORESTRY	County: ROSEAU	Acres: 40.00
City:	Site Code: R290565	Classification Per M.S. 86A.05: f. state forests and state forest subareas	Current Public Use: YES	Future Public Use: YES
Land Code: 1000078553	Agency Land Code: R29255936	Land Name: FORESTRY	County: ROSEAU	Acres: 40.00
City:	Site Code: R290565	Classification Per M.S. 86A.05: f. state forests and state forest subareas	Current Public Use: YES	Future Public Use: YES
Land Code: 1000078554	Agency Land Code: R29256043	Land Name: FORESTRY	County: ROSEAU	Acres: 40.00
City:	Site Code: R290565	Classification Per M.S. 86A.05: f. state forests and state forest subareas	Current Public Use: YES	Future Public Use: YES
Land Code: 1000078555	Agency Land Code: R29256072	Land Name: FORESTRY	County: ROSEAU	Acres: 40.00
City:	Site Code: R290565	Classification Per M.S. 86A.05: f. state forests and state forest subareas	Current Public Use: YES	Future Public Use: YES
Land Code: 1000078556	Agency Land Code: R29256089	Land Name: FORESTRY	County: ROSEAU	Acres: 40.00
City:	Site Code: R290565	Classification Per M.S. 86A.05: f. state forests and state forest subareas	Current Public Use: YES	Future Public Use: YES
Land Code: 1000078557	Agency Land Code: R29256172	Land Name: FORESTRY	County: ROSEAU	Acres: 40.00
City:	Site Code: R290565	Classification Per M.S. 86A.05: f. state forests and state forest subareas	Current Public Use: YES	Future Public Use: YES



Land Code: 1000078558	Agency Land Code: R29256399	Land Name: FORESTRY	County: ROSEAU	Acres: 50.80
City:	Site Code: R290565	Classification Per M.S. 86A.05: f. state forests and state forest subareas	Current Public Use: YES	Future Public Use: YES
Land Code: 1000078559	Agency Land Code: R29256411	Land Name: FORESTRY	County: ROSEAU	Acres: 51.07
City:	Site Code: R290565	Classification Per M.S. 86A.05: f. state forests and state forest subareas	Current Public Use: YES	Future Public Use: YES
Land Code: 1000078560	Agency Land Code: R29256440	Land Name: FORESTRY	County: ROSEAU	Acres: 40.00
City:	Site Code: R290565	Classification Per M.S. 86A.05: f. state forests and state forest subareas	Current Public Use: YES	Future Public Use: YES
Land Code: 1000078561	Agency Land Code: R29254715	Land Name: FORESTRY	County: ROSEAU	Acres: 40.00
City:	Site Code: R290565	Classification Per M.S. 86A.05: f. state forests and state forest subareas	Current Public Use: YES	Future Public Use: YES
Land Code: 1000078562	Agency Land Code: R29254779	Land Name: FORESTRY	County: ROSEAU	Acres: 40.00
City:	Site Code: R290565	Classification Per M.S. 86A.05: f. state forests and state forest subareas	Current Public Use: YES	Future Public Use: YES
Land Code: 1000078563	Agency Land Code: R29259460	Land Name: FORESTRY	County: ROSEAU	Acres: 34.09
City:	Site Code: R290565	Classification Per M.S. 86A.05: f. state forests and state forest subareas	Current Public Use: YES	Future Public Use: YES
Land Code: 1000078564	Agency Land Code: R29259473	Land Name: FORESTRY	County: ROSEAU	Acres: 35.79
City:	Site Code: R290565	Classification Per M.S. 86A.05: f. state forests and state forest subareas	Current Public Use: YES	Future Public Use: YES
Land Code: 1000078565	Agency Land Code: R29259539	Land Name: FORESTRY	County: ROSEAU	Acres: 40.00
City:	Site Code: R290565	Classification Per M.S. 86A.05: f. state forests and state forest subareas	Current Public Use: YES	Future Public Use: YES
Land Code: 1000078566	Agency Land Code: R29257695	Land Name: FORESTRY	County: ROSEAU	Acres: 40.00
City:	Site Code: R290565	Classification Per M.S. 86A.05: f. state forests and state forest subareas	Current Public Use: YES	Future Public Use: YES
Land Code: 1000078567	Agency Land Code: R29258088	Land Name: FORESTRY	County: ROSEAU	Acres: 34.91
City:	Site Code: R290565	Classification Per M.S. 86A.05: f. state forests and state forest subareas	Current Public Use: YES	Future Public Use: YES
Land Code: 1000078568	Agency Land Code: R29258090	Land Name: FORESTRY	County: ROSEAU	Acres: 40.00
City:	Site Code: R290565	Classification Per M.S. 86A.05: f. state forests and state forest subareas	Current Public Use: YES	Future Public Use: YES
Land Code: 1000078569	Agency Land Code: R29257700	Land Name: FORESTRY	County: ROSEAU	Acres: 40.00
City:	Site Code: R290565	Classification Per M.S. 86A.05: f. state forests and state forest subareas	Current Public Use: YES	Future Public Use: YES



Land Code: 1000078570	Agency Land Code: R29257712	Land Name: FORESTRY	County: ROSEAU	Acres: 40.00
City:	Site Code: R290565	Classification Per M.S. 86A.05: f. state forests and state forest subareas	Current Public Use: YES	Future Public Use: YES
Land Code: 1000078571	Agency Land Code: R29257719	Land Name: FORESTRY	County: ROSEAU	Acres: 40.00
City:	Site Code: R290565	Classification Per M.S. 86A.05: f. state forests and state forest subareas	Current Public Use: YES	Future Public Use: YES
Land Code: 1000078572	Agency Land Code: R29258140	Land Name: FORESTRY	County: ROSEAU	Acres: 40.00
City:	Site Code: R290565	Classification Per M.S. 86A.05: f. state forests and state forest subareas	Current Public Use: YES	Future Public Use: YES
Land Code: 1000078573	Agency Land Code: R29258145	Land Name: FORESTRY	County: ROSEAU	Acres: 40.00
City:	Site Code: R290565	Classification Per M.S. 86A.05: f. state forests and state forest subareas	Current Public Use: YES	Future Public Use: YES
Land Code: 1000078574	Agency Land Code: R29258151	Land Name: FORESTRY	County: ROSEAU	Acres: 40.00
City:	Site Code: R290565	Classification Per M.S. 86A.05: f. state forests and state forest subareas	Current Public Use: YES	Future Public Use: YES
Land Code: 1000078575	Agency Land Code: R29257561	Land Name: FORESTRY	County: ROSEAU	Acres: 40.00
City:	Site Code: R290565	Classification Per M.S. 86A.05: f. state forests and state forest subareas	Current Public Use: YES	Future Public Use: YES
Land Code: 1000078576	Agency Land Code: R29257573	Land Name: FORESTRY	County: ROSEAU	Acres: 40.00
City:	Site Code: R290565	Classification Per M.S. 86A.05: f. state forests and state forest subareas	Current Public Use: YES	Future Public Use: YES
Land Code: 1000078577	Agency Land Code: R29259137	Land Name: FORESTRY	County: ROSEAU	Acres: 40.00
City:	Site Code: R290565	Classification Per M.S. 86A.05: f. state forests and state forest subareas	Current Public Use: YES	Future Public Use: YES
Land Code: 1000078578	Agency Land Code: R29259167	Land Name: FORESTRY	County: ROSEAU	Acres: 40.00
City:	Site Code: R290565	Classification Per M.S. 86A.05: f. state forests and state forest subareas	Current Public Use: YES	Future Public Use: YES
Land Code: 1000078579	Agency Land Code: R29259177	Land Name: FORESTRY	County: ROSEAU	Acres: 39.98
City:	Site Code: R290565	Classification Per M.S. 86A.05: f. state forests and state forest subareas	Current Public Use: YES	Future Public Use: YES
Land Code: 1000078580	Agency Land Code: R29259178	Land Name: FORESTRY	County: ROSEAU	Acres: 39.90
City:	Site Code: R290565	Classification Per M.S. 86A.05: f. state forests and state forest subareas	Current Public Use: YES	Future Public Use: YES
Land Code: 1000078581	Agency Land Code: R29259264	Land Name: FORESTRY	County: ROSEAU	Acres: 40.00
City:	Site Code: R290565	Classification Per M.S. 86A.05: f. state forests and state forest subareas	Current Public Use: YES	Future Public Use: YES



Land Code: 1000078582	Agency Land Code: R29257599	Land Name: FORESTRY	County: ROSEAU	Acres: 40.00
City:	Site Code: R290565	Classification Per M.S. 86A.05: f. state forests and state forest subareas	Current Public Use: YES	Future Public Use: YES
Land Code: 1000078583	Agency Land Code: R29256163	Land Name: FORESTRY	County: ROSEAU	Acres: 40.00
City:	Site Code: R290565	Classification Per M.S. 86A.05: f. state forests and state forest subareas	Current Public Use: YES	Future Public Use: YES
Land Code: 1000078584	Agency Land Code: R29254656	Land Name: FORESTRY	County: ROSEAU	Acres: 28.89
City:	Site Code: R290565	Classification Per M.S. 86A.05: f. state forests and state forest subareas	Current Public Use: YES	Future Public Use: YES
Land Code: 1000078585	Agency Land Code: R29256415	Land Name: FORESTRY	County: ROSEAU	Acres: 40.00
City:	Site Code: R290565	Classification Per M.S. 86A.05: f. state forests and state forest subareas	Current Public Use: YES	Future Public Use: YES
Land Code: 1000078586	Agency Land Code: R29256459	Land Name: FORESTRY	County: ROSEAU	Acres: 50.41
City:	Site Code: R290565	Classification Per M.S. 86A.05: f. state forests and state forest subareas	Current Public Use: YES	Future Public Use: YES
Land Code: 1000078587	Agency Land Code: R29256468	Land Name: FORESTRY	County: ROSEAU	Acres: 40.00
City:	Site Code: R290565	Classification Per M.S. 86A.05: f. state forests and state forest subareas	Current Public Use: YES	Future Public Use: YES
Land Code: 1000078588	Agency Land Code: R29256491	Land Name: FORESTRY	County: ROSEAU	Acres: 40.00
City:	Site Code: R290565	Classification Per M.S. 86A.05: f. state forests and state forest subareas	Current Public Use: YES	Future Public Use: YES
Land Code: 1000078589	Agency Land Code: R29256516	Land Name: FORESTRY	County: ROSEAU	Acres: 40.00
City:	Site Code: R290565	Classification Per M.S. 86A.05: f. state forests and state forest subareas	Current Public Use: YES	Future Public Use: YES
Land Code: 1000078590	Agency Land Code: R29256538	Land Name: FORESTRY	County: ROSEAU	Acres: 40.00
City:	Site Code: R290565	Classification Per M.S. 86A.05: f. state forests and state forest subareas	Current Public Use: YES	Future Public Use: YES
Land Code: 1000078591	Agency Land Code: R29254743	Land Name: FORESTRY	County: ROSEAU	Acres: 40.00
City:	Site Code: R290565	Classification Per M.S. 86A.05: f. state forests and state forest subareas	Current Public Use: YES	Future Public Use: YES
Land Code: 1000078592	Agency Land Code: R29254784	Land Name: FORESTRY	County: ROSEAU	Acres: 40.00
City:	Site Code: R290565	Classification Per M.S. 86A.05: f. state forests and state forest subareas	Current Public Use: YES	Future Public Use: YES
Land Code: 1000078593	Agency Land Code: R29255957	Land Name: FORESTRY	County: ROSEAU	Acres: 39.37
City:	Site Code: R290565	Classification Per M.S. 86A.05: f. state forests and state forest subareas	Current Public Use: YES	Future Public Use: YES



Land Code: 1000078594	Agency Land Code: R29255963	Land Name: FORESTRY	County: ROSEAU	Acres: 40.00
City:	Site Code: R290565	Classification Per M.S. 86A.05: f. state forests and state forest subareas	Current Public Use: YES	Future Public Use: YES
Land Code: 1000078595	Agency Land Code: R29255993	Land Name: FORESTRY	County: ROSEAU	Acres: 39.95
City:	Site Code: R290565	Classification Per M.S. 86A.05: f. state forests and state forest subareas	Current Public Use: YES	Future Public Use: YES
Land Code: 1000078596	Agency Land Code: R29256005	Land Name: FORESTRY	County: ROSEAU	Acres: 40.00
City:	Site Code: R290565	Classification Per M.S. 86A.05: f. state forests and state forest subareas	Current Public Use: YES	Future Public Use: YES
Land Code: 1000078597	Agency Land Code: R29256048	Land Name: FORESTRY	County: ROSEAU	Acres: 40.00
City:	Site Code: R290565	Classification Per M.S. 86A.05: f. state forests and state forest subareas	Current Public Use: YES	Future Public Use: YES
Land Code: 1000078598	Agency Land Code: R29256055	Land Name: FORESTRY	County: ROSEAU	Acres: 40.00
City:	Site Code: R290565	Classification Per M.S. 86A.05: f. state forests and state forest subareas	Current Public Use: YES	Future Public Use: YES
Land Code: 1000078599	Agency Land Code: R29260458	Land Name: FORESTRY	County: ROSEAU	Acres: 40.00
City:	Site Code: R290565	Classification Per M.S. 86A.05: f. state forests and state forest subareas	Current Public Use: YES	Future Public Use: YES
Land Code: 1000078600	Agency Land Code: R29259461	Land Name: FORESTRY	County: ROSEAU	Acres: 40.00
City:	Site Code: R290565	Classification Per M.S. 86A.05: f. state forests and state forest subareas	Current Public Use: YES	Future Public Use: YES
Land Code: 1000078601	Agency Land Code: R29259474	Land Name: FORESTRY	County: ROSEAU	Acres: 40.00
City:	Site Code: R290565	Classification Per M.S. 86A.05: f. state forests and state forest subareas	Current Public Use: YES	Future Public Use: YES
Land Code: 1000078602	Agency Land Code: R29259511	Land Name: FORESTRY	County: ROSEAU	Acres: 40.00
City:	Site Code: R290565	Classification Per M.S. 86A.05: f. state forests and state forest subareas	Current Public Use: YES	Future Public Use: YES
Land Code: 1000078603	Agency Land Code: R29259544	Land Name: FORESTRY	County: ROSEAU	Acres: 40.00
City:	Site Code: R290565	Classification Per M.S. 86A.05: f. state forests and state forest subareas	Current Public Use: YES	Future Public Use: YES
Land Code: 1000078604	Agency Land Code: R29257650	Land Name: FORESTRY	County: ROSEAU	Acres: 40.00
City:	Site Code: R290565	Classification Per M.S. 86A.05: f. state forests and state forest subareas	Current Public Use: YES	Future Public Use: YES
Land Code: 1000078605	Agency Land Code: R29258077	Land Name: FORESTRY	County: ROSEAU	Acres: 40.00
City:	Site Code: R290565	Classification Per M.S. 86A.05: f. state forests and state forest subareas	Current Public Use: YES	Future Public Use: YES



Land Code: 1000078606	Agency Land Code: R29258113	Land Name: FORESTRY	County: ROSEAU	Acres: 35.09
City:	Site Code: R290565	Classification Per M.S. 86A.05: f. state forests and state forest subareas	Current Public Use: YES	Future Public Use: YES
Land Code: 1000078607	Agency Land Code: R29257704	Land Name: FORESTRY	County: ROSEAU	Acres: 40.00
City:	Site Code: R290565	Classification Per M.S. 86A.05: f. state forests and state forest subareas	Current Public Use: YES	Future Public Use: YES
Land Code: 1000078608	Agency Land Code: R29258156	Land Name: FORESTRY	County: ROSEAU	Acres: 40.00
City:	Site Code: R290565	Classification Per M.S. 86A.05: f. state forests and state forest subareas	Current Public Use: YES	Future Public Use: YES
Land Code: 1000078609	Agency Land Code: R29258160	Land Name: FORESTRY	County: ROSEAU	Acres: 40.00
City:	Site Code: R290565	Classification Per M.S. 86A.05: f. state forests and state forest subareas	Current Public Use: YES	Future Public Use: YES
Land Code: 1000078610	Agency Land Code: R29258170	Land Name: FORESTRY	County: ROSEAU	Acres: 40.00
City:	Site Code: R290565	Classification Per M.S. 86A.05: f. state forests and state forest subareas	Current Public Use: YES	Future Public Use: YES
Land Code: 1000078611	Agency Land Code: R29259144	Land Name: FORESTRY	County: ROSEAU	Acres: 39.48
City:	Site Code: R290565	Classification Per M.S. 86A.05: f. state forests and state forest subareas	Current Public Use: YES	Future Public Use: YES
Land Code: 1000078612	Agency Land Code: R29259169	Land Name: FORESTRY	County: ROSEAU	Acres: 40.00
City:	Site Code: R290565	Classification Per M.S. 86A.05: f. state forests and state forest subareas	Current Public Use: YES	Future Public Use: YES
Land Code: 1000078613	Agency Land Code: R29259284	Land Name: FORESTRY	County: ROSEAU	Acres: 40.00
City:	Site Code: R290565	Classification Per M.S. 86A.05: f. state forests and state forest subareas	Current Public Use: YES	Future Public Use: YES
Land Code: 1000078614	Agency Land Code: R29257623	Land Name: FORESTRY	County: ROSEAU	Acres: 40.00
City:	Site Code: R290565	Classification Per M.S. 86A.05: f. state forests and state forest subareas	Current Public Use: YES	Future Public Use: YES
Land Code: 1000078615	Agency Land Code: R29257635	Land Name: FORESTRY	County: ROSEAU	Acres: 40.00
City:	Site Code: R290565	Classification Per M.S. 86A.05: f. state forests and state forest subareas	Current Public Use: YES	Future Public Use: YES
Land Code: 1000078616	Agency Land Code: R29258070	Land Name: FORESTRY	County: ROSEAU	Acres: 40.00
City:	Site Code: R290565	Classification Per M.S. 86A.05: f. state forests and state forest subareas	Current Public Use: YES	Future Public Use: YES
Land Code: 1000078617	Agency Land Code: R29256137	Land Name: FORESTRY	County: ROSEAU	Acres: 40.00
City:	Site Code: R290565	Classification Per M.S. 86A.05: f. state forests and state forest subareas	Current Public Use: YES	Future Public Use: YES



Land Code: 1000078618	Agency Land Code: R29256139	Land Name: FORESTRY	County: ROSEAU	Acres: 40.00
City:	Site Code: R290565	Classification Per M.S. 86A.05: f. state forests and state forest subareas	Current Public Use: YES	Future Public Use: YES
Land Code: 1000078619	Agency Land Code: R29256177	Land Name: FORESTRY	County: ROSEAU	Acres: 40.00
City:	Site Code: R290565	Classification Per M.S. 86A.05: f. state forests and state forest subareas	Current Public Use: YES	Future Public Use: YES
Land Code: 1000078620	Agency Land Code: R29254667	Land Name: FORESTRY	County: ROSEAU	Acres: 36.83
City:	Site Code: R290565	Classification Per M.S. 86A.05: f. state forests and state forest subareas	Current Public Use: YES	Future Public Use: YES
Land Code: 1000078621	Agency Land Code: R29254678	Land Name: FORESTRY	County: ROSEAU	Acres: 37.03
City:	Site Code: R290565	Classification Per M.S. 86A.05: f. state forests and state forest subareas	Current Public Use: YES	Future Public Use: YES
Land Code: 1000078622	Agency Land Code: R29256403	Land Name: FORESTRY	County: ROSEAU	Acres: 40.00
City:	Site Code: R290565	Classification Per M.S. 86A.05: f. state forests and state forest subareas	Current Public Use: YES	Future Public Use: YES
Land Code: 1000078623	Agency Land Code: R29256410	Land Name: FORESTRY	County: ROSEAU	Acres: 51.10
City:	Site Code: R290565	Classification Per M.S. 86A.05: f. state forests and state forest subareas	Current Public Use: YES	Future Public Use: YES
Land Code: 1000078624	Agency Land Code: R29254690	Land Name: FORESTRY	County: ROSEAU	Acres: 37.87
City:	Site Code: R290565	Classification Per M.S. 86A.05: f. state forests and state forest subareas	Current Public Use: YES	Future Public Use: YES
Land Code: 1000078625	Agency Land Code: R29254716	Land Name: FORESTRY	County: ROSEAU	Acres: 33.85
City:	Site Code: R290565	Classification Per M.S. 86A.05: f. state forests and state forest subareas	Current Public Use: YES	Future Public Use: YES
Land Code: 1000078626	Agency Land Code: R29254721	Land Name: FORESTRY	County: ROSEAU	Acres: 40.00
City:	Site Code: R290565	Classification Per M.S. 86A.05: f. state forests and state forest subareas	Current Public Use: YES	Future Public Use: YES
Land Code: 1000078627	Agency Land Code: R29256480	Land Name: FORESTRY	County: ROSEAU	Acres: 40.00
City:	Site Code: R290565	Classification Per M.S. 86A.05: f. state forests and state forest subareas	Current Public Use: YES	Future Public Use: YES
Land Code: 1000078628	Agency Land Code: R29256521	Land Name: FORESTRY	County: ROSEAU	Acres: 40.00
City:	Site Code: R290565	Classification Per M.S. 86A.05: f. state forests and state forest subareas	Current Public Use: YES	Future Public Use: YES
Land Code: 1000078629	Agency Land Code: R29254746	Land Name: FORESTRY	County: ROSEAU	Acres: 40.00
City:	Site Code: R290565	Classification Per M.S. 86A.05: f. state forests and state forest subareas	Current Public Use: YES	Future Public Use: YES



Land Code: 1000078630	Agency Land Code: R29254748	Land Name: FORESTRY	County: ROSEAU	Acres: 40.00
City:	Site Code: R290565	Classification Per M.S. 86A.05: f. state forests and state forest subareas	Current Public Use: YES	Future Public Use: YES
Land Code: 1000078631	Agency Land Code: R29254758	Land Name: FORESTRY	County: ROSEAU	Acres: 40.00
City:	Site Code: R290565	Classification Per M.S. 86A.05: f. state forests and state forest subareas	Current Public Use: YES	Future Public Use: YES
Land Code: 1000078632	Agency Land Code: R29255958	Land Name: FORESTRY	County: ROSEAU	Acres: 39.29
City:	Site Code: R290565	Classification Per M.S. 86A.05: f. state forests and state forest subareas	Current Public Use: YES	Future Public Use: YES
Land Code: 1000078633	Agency Land Code: R29255994	Land Name: FORESTRY	County: ROSEAU	Acres: 35.88
City:	Site Code: R290565	Classification Per M.S. 86A.05: f. state forests and state forest subareas	Current Public Use: YES	Future Public Use: YES
Land Code: 1000078634	Agency Land Code: R29256027	Land Name: FORESTRY	County: ROSEAU	Acres: 40.00
City:	Site Code: R290565	Classification Per M.S. 86A.05: f. state forests and state forest subareas	Current Public Use: YES	Future Public Use: YES
Land Code: 1000078635	Agency Land Code: R29256085	Land Name: FORESTRY	County: ROSEAU	Acres: 33.53
City:	Site Code: R290565	Classification Per M.S. 86A.05: f. state forests and state forest subareas	Current Public Use: YES	Future Public Use: YES
Land Code: 1000078636	Agency Land Code: R29259459	Land Name: FORESTRY	County: ROSEAU	Acres: 34.31
City:	Site Code: R290565	Classification Per M.S. 86A.05: f. state forests and state forest subareas	Current Public Use: YES	Future Public Use: YES
Land Code: 1000078637	Agency Land Code: R29259519	Land Name: FORESTRY	County: ROSEAU	Acres: 40.00
City:	Site Code: R290565	Classification Per M.S. 86A.05: f. state forests and state forest subareas	Current Public Use: YES	Future Public Use: YES
Land Code: 1000078638	Agency Land Code: R29257674	Land Name: FORESTRY	County: ROSEAU	Acres: 40.00
City:	Site Code: R290565	Classification Per M.S. 86A.05: f. state forests and state forest subareas	Current Public Use: YES	Future Public Use: YES
Land Code: 1000078639	Agency Land Code: R29257677	Land Name: FORESTRY	County: ROSEAU	Acres: 40.00
City:	Site Code: R290565	Classification Per M.S. 86A.05: f. state forests and state forest subareas	Current Public Use: YES	Future Public Use: YES
Land Code: 1000078640	Agency Land Code: R29257690	Land Name: FORESTRY	County: ROSEAU	Acres: 40.00
City:	Site Code: R290565	Classification Per M.S. 86A.05: f. state forests and state forest subareas	Current Public Use: YES	Future Public Use: YES
Land Code: 1000078641	Agency Land Code: R29258126	Land Name: FORESTRY	County: ROSEAU	Acres: 40.00
City:	Site Code: R290565	Classification Per M.S. 86A.05: f. state forests and state forest subareas	Current Public Use: YES	Future Public Use: YES



Land Code: 1000078642	Agency Land Code: R29257705	Land Name: FORESTRY	County: ROSEAU	Acres: 40.00
City:	Site Code: R290565	Classification Per M.S. 86A.05: f. state forests and state forest subareas	Current Public Use: YES	Future Public Use: YES
Land Code: 1000078643	Agency Land Code: R29258135	Land Name: FORESTRY	County: ROSEAU	Acres: 40.00
City:	Site Code: R290565	Classification Per M.S. 86A.05: f. state forests and state forest subareas	Current Public Use: YES	Future Public Use: YES
Land Code: 1000078644	Agency Land Code: R29258149	Land Name: FORESTRY	County: ROSEAU	Acres: 40.00
City:	Site Code: R290565	Classification Per M.S. 86A.05: f. state forests and state forest subareas	Current Public Use: YES	Future Public Use: YES
Land Code: 1000078645	Agency Land Code: R29257542	Land Name: FORESTRY	County: ROSEAU	Acres: 40.00
City:	Site Code: R290565	Classification Per M.S. 86A.05: f. state forests and state forest subareas	Current Public Use: YES	Future Public Use: YES
Land Code: 1000078646	Agency Land Code: R29257543	Land Name: FORESTRY	County: ROSEAU	Acres: 40.00
City:	Site Code: R290565	Classification Per M.S. 86A.05: f. state forests and state forest subareas	Current Public Use: YES	Future Public Use: YES
Land Code: 1000078647	Agency Land Code: R29257567	Land Name: FORESTRY	County: ROSEAU	Acres: 40.00
City:	Site Code: R290565	Classification Per M.S. 86A.05: f. state forests and state forest subareas	Current Public Use: YES	Future Public Use: YES
Land Code: 1000078648	Agency Land Code: R29255634	Land Name: FORESTRY	County: ROSEAU	Acres: 40.00
City:	Site Code: R290565	Classification Per M.S. 86A.05: f. state forests and state forest subareas	Current Public Use: YES	Future Public Use: YES
Land Code: 1000078649	Agency Land Code: R29259249	Land Name: FORESTRY	County: ROSEAU	Acres: 40.00
City:	Site Code: R290565	Classification Per M.S. 86A.05: f. state forests and state forest subareas	Current Public Use: YES	Future Public Use: YES
Land Code: 1000078650	Agency Land Code: R29259250	Land Name: FORESTRY	County: ROSEAU	Acres: 40.00
City:	Site Code: R290565	Classification Per M.S. 86A.05: f. state forests and state forest subareas	Current Public Use: YES	Future Public Use: YES
Land Code: 1000078651	Agency Land Code: R29257611	Land Name: FORESTRY	County: ROSEAU	Acres: 40.00
City:	Site Code: R290565	Classification Per M.S. 86A.05: f. state forests and state forest subareas	Current Public Use: YES	Future Public Use: YES
Land Code: 1000078652	Agency Land Code: R29257614	Land Name: FORESTRY	County: ROSEAU	Acres: 40.00
City:	Site Code: R290565	Classification Per M.S. 86A.05: f. state forests and state forest subareas	Current Public Use: YES	Future Public Use: YES
Land Code: 1000078653	Agency Land Code: R29257618	Land Name: FORESTRY	County: ROSEAU	Acres: 40.00
City:	Site Code: R290565	Classification Per M.S. 86A.05: f. state forests and state forest subareas	Current Public Use: YES	Future Public Use: YES



Land Code: 1000078654	Agency Land Code: R29256126	Land Name: FORESTRY	County: ROSEAU	Acres: 40.00
City:	Site Code: R290565	Classification Per M.S. 86A.05: f. state forests and state forest subareas	Current Public Use: YES	Future Public Use: YES
Land Code: 1000078655	Agency Land Code: R29256179	Land Name: FORESTRY	County: ROSEAU	Acres: 36.29
City:	Site Code: R290565	Classification Per M.S. 86A.05: f. state forests and state forest subareas	Current Public Use: YES	Future Public Use: YES
Land Code: 1000078656	Agency Land Code: R29254668	Land Name: FORESTRY	County: ROSEAU	Acres: 36.66
City:	Site Code: R290565	Classification Per M.S. 86A.05: f. state forests and state forest subareas	Current Public Use: YES	Future Public Use: YES
Land Code: 1000078657	Agency Land Code: R29254669	Land Name: FORESTRY	County: ROSEAU	Acres: 40.00
City:	Site Code: R290565	Classification Per M.S. 86A.05: f. state forests and state forest subareas	Current Public Use: YES	Future Public Use: YES
Land Code: 1000078658	Agency Land Code: R29256404	Land Name: FORESTRY	County: ROSEAU	Acres: 40.00
City:	Site Code: R290565	Classification Per M.S. 86A.05: f. state forests and state forest subareas	Current Public Use: YES	Future Public Use: YES
Land Code: 1000078659	Agency Land Code: R29256407	Land Name: FORESTRY	County: ROSEAU	Acres: 40.00
City:	Site Code: R290565	Classification Per M.S. 86A.05: f. state forests and state forest subareas	Current Public Use: YES	Future Public Use: YES
Land Code: 1000078660	Agency Land Code: R29256414	Land Name: FORESTRY	County: ROSEAU	Acres: 40.00
City:	Site Code: R290565	Classification Per M.S. 86A.05: f. state forests and state forest subareas	Current Public Use: YES	Future Public Use: YES
Land Code: 1000078661	Agency Land Code: R29256430	Land Name: FORESTRY	County: ROSEAU	Acres: 40.00
City:	Site Code: R290565	Classification Per M.S. 86A.05: f. state forests and state forest subareas	Current Public Use: YES	Future Public Use: YES
Land Code: 1000078662	Agency Land Code: R29256467	Land Name: FORESTRY	County: ROSEAU	Acres: 40.00
City:	Site Code: R290565	Classification Per M.S. 86A.05: f. state forests and state forest subareas	Current Public Use: YES	Future Public Use: YES
Land Code: 1000078663	Agency Land Code: R29254718	Land Name: FORESTRY	County: ROSEAU	Acres: 40.00
City:	Site Code: R290565	Classification Per M.S. 86A.05: f. state forests and state forest subareas	Current Public Use: YES	Future Public Use: YES
Land Code: 1000078664	Agency Land Code: R29256490	Land Name: FORESTRY	County: ROSEAU	Acres: 40.00
City:	Site Code: R290565	Classification Per M.S. 86A.05: f. state forests and state forest subareas	Current Public Use: YES	Future Public Use: YES
Land Code: 1000078665	Agency Land Code: R29256499	Land Name: FORESTRY	County: ROSEAU	Acres: 40.00
City:	Site Code: R290565	Classification Per M.S. 86A.05: f. state forests and state forest subareas	Current Public Use: YES	Future Public Use: YES



Land Code: 1000078666	Agency Land Code: R29256535	Land Name: FORESTRY	County: ROSEAU	Acres: 40.00
City:	Site Code: R290565	Classification Per M.S. 86A.05: f. state forests and state forest subareas	Current Public Use: YES	Future Public Use: YES
Land Code: 1000078667	Agency Land Code: R29256543	Land Name: FORESTRY	County: ROSEAU	Acres: 40.00
City:	Site Code: R290565	Classification Per M.S. 86A.05: f. state forests and state forest subareas	Current Public Use: YES	Future Public Use: YES
Land Code: 1000078668	Agency Land Code: R29254757	Land Name: FORESTRY	County: ROSEAU	Acres: 40.00
City:	Site Code: R290565	Classification Per M.S. 86A.05: f. state forests and state forest subareas	Current Public Use: YES	Future Public Use: YES
Land Code: 1000078669	Agency Land Code: R29254769	Land Name: FORESTRY	County: ROSEAU	Acres: 45.15
City:	Site Code: R290565	Classification Per M.S. 86A.05: f. state forests and state forest subareas	Current Public Use: YES	Future Public Use: YES
Land Code: 1000078670	Agency Land Code: R29254778	Land Name: FORESTRY	County: ROSEAU	Acres: 40.00
City:	Site Code: R290565	Classification Per M.S. 86A.05: f. state forests and state forest subareas	Current Public Use: YES	Future Public Use: YES
Land Code: 1000078671	Agency Land Code: R29256035	Land Name: FORESTRY	County: ROSEAU	Acres: 40.00
City:	Site Code: R290565	Classification Per M.S. 86A.05: f. state forests and state forest subareas	Current Public Use: YES	Future Public Use: YES
Land Code: 1000078672	Agency Land Code: R29256069	Land Name: FORESTRY	County: ROSEAU	Acres: 40.00
City:	Site Code: R290565	Classification Per M.S. 86A.05: f. state forests and state forest subareas	Current Public Use: YES	Future Public Use: YES
Land Code: 1000078673	Agency Land Code: R29256092	Land Name: FORESTRY	County: ROSEAU	Acres: 40.00
City:	Site Code: R290565	Classification Per M.S. 86A.05: f. state forests and state forest subareas	Current Public Use: YES	Future Public Use: YES
Land Code: 1000078674	Agency Land Code: R29256098	Land Name: FORESTRY	County: ROSEAU	Acres: 40.00
City:	Site Code: R290565	Classification Per M.S. 86A.05: f. state forests and state forest subareas	Current Public Use: YES	Future Public Use: YES
Land Code: 1000078675	Agency Land Code: R29256111	Land Name: FORESTRY	County: ROSEAU	Acres: 40.00
City:	Site Code: R290565	Classification Per M.S. 86A.05: f. state forests and state forest subareas	Current Public Use: YES	Future Public Use: YES
Land Code: 1000078676	Agency Land Code: R29259520	Land Name: FORESTRY	County: ROSEAU	Acres: 40.00
City:	Site Code: R290565	Classification Per M.S. 86A.05: f. state forests and state forest subareas	Current Public Use: YES	Future Public Use: YES
Land Code: 1000078677	Agency Land Code: R29259527	Land Name: FORESTRY	County: ROSEAU	Acres: 40.00
City:	Site Code: R290565	Classification Per M.S. 86A.05: f. state forests and state forest subareas	Current Public Use: YES	Future Public Use: YES



Land Code: 1000078678	Agency Land Code: R29259536	Land Name: FORESTRY	County: ROSEAU	Acres: 40.00
City:	Site Code: R290565	Classification Per M.S. 86A.05: f. state forests and state forest subareas	Current Public Use: YES	Future Public Use: YES
Land Code: 1000078679	Agency Land Code: R29257663	Land Name: FORESTRY	County: ROSEAU	Acres: 40.00
City:	Site Code: R290565	Classification Per M.S. 86A.05: f. state forests and state forest subareas	Current Public Use: YES	Future Public Use: YES
Land Code: 1000078680	Agency Land Code: R29257698	Land Name: FORESTRY	County: ROSEAU	Acres: 40.00
City:	Site Code: R290565	Classification Per M.S. 86A.05: f. state forests and state forest subareas	Current Public Use: YES	Future Public Use: YES
Land Code: 1000078681	Agency Land Code: R29258124	Land Name: FORESTRY	County: ROSEAU	Acres: 40.00
City:	Site Code: R290565	Classification Per M.S. 86A.05: f. state forests and state forest subareas	Current Public Use: YES	Future Public Use: YES
Land Code: 1000078682	Agency Land Code: R29257706	Land Name: FORESTRY	County: ROSEAU	Acres: 40.00
City:	Site Code: R290565	Classification Per M.S. 86A.05: f. state forests and state forest subareas	Current Public Use: YES	Future Public Use: YES
Land Code: 1000078683	Agency Land Code: R29257725	Land Name: FORESTRY	County: ROSEAU	Acres: 40.00
City:	Site Code: R290565	Classification Per M.S. 86A.05: f. state forests and state forest subareas	Current Public Use: YES	Future Public Use: YES
Land Code: 1000078684	Agency Land Code: R29258154	Land Name: FORESTRY	County: ROSEAU	Acres: 40.00
City:	Site Code: R290565	Classification Per M.S. 86A.05: f. state forests and state forest subareas	Current Public Use: YES	Future Public Use: YES
Land Code: 1000078685	Agency Land Code: R29257769	Land Name: FORESTRY	County: ROSEAU	Acres: 40.00
City:	Site Code: R290565	Classification Per M.S. 86A.05: f. state forests and state forest subareas	Current Public Use: YES	Future Public Use: YES
Land Code: 1000078686	Agency Land Code: R29257559	Land Name: FORESTRY	County: ROSEAU	Acres: 40.00
City:	Site Code: R290565	Classification Per M.S. 86A.05: f. state forests and state forest subareas	Current Public Use: YES	Future Public Use: YES
Land Code: 1000078687	Agency Land Code: R29257583	Land Name: FORESTRY	County: ROSEAU	Acres: 40.00
City:	Site Code: R290565	Classification Per M.S. 86A.05: f. state forests and state forest subareas	Current Public Use: YES	Future Public Use: YES
Land Code: 1000078688	Agency Land Code: R29259143	Land Name: FORESTRY	County: ROSEAU	Acres: 40.00
City:	Site Code: R290565	Classification Per M.S. 86A.05: f. state forests and state forest subareas	Current Public Use: YES	Future Public Use: YES
Land Code: 1000078689	Agency Land Code: R29259172	Land Name: FORESTRY	County: ROSEAU	Acres: 40.00
City:	Site Code: R290565	Classification Per M.S. 86A.05: f. state forests and state forest subareas	Current Public Use: YES	Future Public Use: YES



Land Code: 1000078690	Agency Land Code: R29259181	Land Name: FORESTRY	County: ROSEAU	Acres: 40.00
City:	Site Code: R290565	Classification Per M.S. 86A.05: f. state forests and state forest subareas	Current Public Use: YES	Future Public Use: YES
Land Code: 1000078691	Agency Land Code: R29259195	Land Name: FORESTRY	County: ROSEAU	Acres: 40.00
City:	Site Code: R290565	Classification Per M.S. 86A.05: f. state forests and state forest subareas	Current Public Use: YES	Future Public Use: YES
Land Code: 1000078692	Agency Land Code: R29259276	Land Name: FORESTRY	County: ROSEAU	Acres: 40.00
City:	Site Code: R290565	Classification Per M.S. 86A.05: f. state forests and state forest subareas	Current Public Use: YES	Future Public Use: YES
Land Code: 1000078693	Agency Land Code: R29259287	Land Name: FORESTRY	County: ROSEAU	Acres: 40.00
City:	Site Code: R290565	Classification Per M.S. 86A.05: f. state forests and state forest subareas	Current Public Use: YES	Future Public Use: YES
Land Code: 1000078694	Agency Land Code: R29259304	Land Name: FORESTRY	County: ROSEAU	Acres: 40.00
City:	Site Code: R290565	Classification Per M.S. 86A.05: f. state forests and state forest subareas	Current Public Use: YES	Future Public Use: YES
Land Code: 1000078695	Agency Land Code: R29257621	Land Name: FORESTRY	County: ROSEAU	Acres: 40.00
City:	Site Code: R290565	Classification Per M.S. 86A.05: f. state forests and state forest subareas	Current Public Use: YES	Future Public Use: YES
Land Code: 1000078696	Agency Land Code: R29256130	Land Name: FORESTRY	County: ROSEAU	Acres: 40.00
City:	Site Code: R290565	Classification Per M.S. 86A.05: f. state forests and state forest subareas	Current Public Use: YES	Future Public Use: YES
Land Code: 1000078697	Agency Land Code: R29256164	Land Name: FORESTRY	County: ROSEAU	Acres: 40.00
City:	Site Code: R290565	Classification Per M.S. 86A.05: f. state forests and state forest subareas	Current Public Use: YES	Future Public Use: YES
Land Code: 1000078698	Agency Land Code: R29256170	Land Name: FORESTRY	County: ROSEAU	Acres: 40.00
City:	Site Code: R290565	Classification Per M.S. 86A.05: f. state forests and state forest subareas	Current Public Use: YES	Future Public Use: YES
Land Code: 1000078699	Agency Land Code: R29256426	Land Name: FORESTRY	County: ROSEAU	Acres: 40.00
City:	Site Code: R290565	Classification Per M.S. 86A.05: f. state forests and state forest subareas	Current Public Use: YES	Future Public Use: YES
Land Code: 1000078700	Agency Land Code: R29256431	Land Name: FORESTRY	County: ROSEAU	Acres: 40.00
City:	Site Code: R290565	Classification Per M.S. 86A.05: f. state forests and state forest subareas	Current Public Use: YES	Future Public Use: YES
Land Code: 1000078701	Agency Land Code: R29256443	Land Name: FORESTRY	County: ROSEAU	Acres: 40.00
City:	Site Code: R290565	Classification Per M.S. 86A.05: f. state forests and state forest subareas	Current Public Use: YES	Future Public Use: YES



Land Code: 1000078702	Agency Land Code: R29256539	Land Name: FORESTRY	County: ROSEAU	Acres: 40.00
City:	Site Code: R290565	Classification Per M.S. 86A.05: f. state forests and state forest subareas	Current Public Use: YES	Future Public Use: YES
Land Code: 1000078703	Agency Land Code: R29255914	Land Name: FORESTRY	County: ROSEAU	Acres: 39.62
City:	Site Code: R290565	Classification Per M.S. 86A.05: f. state forests and state forest subareas	Current Public Use: YES	Future Public Use: YES
Land Code: 1000078704	Agency Land Code: R29255972	Land Name: FORESTRY	County: ROSEAU	Acres: 40.00
City:	Site Code: R290565	Classification Per M.S. 86A.05: f. state forests and state forest subareas	Current Public Use: YES	Future Public Use: YES
Land Code: 1000078705	Agency Land Code: R29256007	Land Name: FORESTRY	County: ROSEAU	Acres: 40.00
City:	Site Code: R290565	Classification Per M.S. 86A.05: f. state forests and state forest subareas	Current Public Use: YES	Future Public Use: YES
Land Code: 1000078706	Agency Land Code: R29256024	Land Name: FORESTRY	County: ROSEAU	Acres: 40.00
City:	Site Code: R290565	Classification Per M.S. 86A.05: f. state forests and state forest subareas	Current Public Use: YES	Future Public Use: YES
Land Code: 1000078707	Agency Land Code: R29256042	Land Name: FORESTRY	County: ROSEAU	Acres: 40.00
City:	Site Code: R290565	Classification Per M.S. 86A.05: f. state forests and state forest subareas	Current Public Use: YES	Future Public Use: YES
Land Code: 1000078708	Agency Land Code: R29256059	Land Name: FORESTRY	County: ROSEAU	Acres: 40.00
City:	Site Code: R290565	Classification Per M.S. 86A.05: f. state forests and state forest subareas	Current Public Use: YES	Future Public Use: YES
Land Code: 1000078709	Agency Land Code: R29259514	Land Name: FORESTRY	County: ROSEAU	Acres: 40.00
City:	Site Code: R290565	Classification Per M.S. 86A.05: f. state forests and state forest subareas	Current Public Use: YES	Future Public Use: YES
Land Code: 1000078710	Agency Land Code: R29259532	Land Name: FORESTRY	County: ROSEAU	Acres: 40.00
City:	Site Code: R290565	Classification Per M.S. 86A.05: f. state forests and state forest subareas	Current Public Use: YES	Future Public Use: YES
Land Code: 1000078711	Agency Land Code: R29257647	Land Name: FORESTRY	County: ROSEAU	Acres: 40.00
City:	Site Code: R290565	Classification Per M.S. 86A.05: f. state forests and state forest subareas	Current Public Use: YES	Future Public Use: YES
Land Code: 1000078712	Agency Land Code: R29257652	Land Name: FORESTRY	County: ROSEAU	Acres: 40.00
City:	Site Code: R290565	Classification Per M.S. 86A.05: f. state forests and state forest subareas	Current Public Use: YES	Future Public Use: YES
Land Code: 1000078713	Agency Land Code: R29257653	Land Name: FORESTRY	County: ROSEAU	Acres: 40.00
City:	Site Code: R290565	Classification Per M.S. 86A.05: f. state forests and state forest subareas	Current Public Use: YES	Future Public Use: YES



Land Code: 1000078714	Agency Land Code: R29257675	Land Name: FORESTRY	County: ROSEAU	Acres: 40.00
City:	Site Code: R290565	Classification Per M.S. 86A.05: f. state forests and state forest subareas	Current Public Use: YES	Future Public Use: YES
Land Code: 1000078715	Agency Land Code: R29258105	Land Name: FORESTRY	County: ROSEAU	Acres: 40.00
City:	Site Code: R290565	Classification Per M.S. 86A.05: f. state forests and state forest subareas	Current Public Use: YES	Future Public Use: YES
Land Code: 1000078716	Agency Land Code: R29257713	Land Name: FORESTRY	County: ROSEAU	Acres: 40.00
City:	Site Code: R290565	Classification Per M.S. 86A.05: f. state forests and state forest subareas	Current Public Use: YES	Future Public Use: YES
Land Code: 1000078717	Agency Land Code: R29258159	Land Name: FORESTRY	County: ROSEAU	Acres: 40.00
City:	Site Code: R290565	Classification Per M.S. 86A.05: f. state forests and state forest subareas	Current Public Use: YES	Future Public Use: YES
Land Code: 1000078718	Agency Land Code: R29258166	Land Name: FORESTRY	County: ROSEAU	Acres: 40.00
City:	Site Code: R290565	Classification Per M.S. 86A.05: f. state forests and state forest subareas	Current Public Use: YES	Future Public Use: YES
Land Code: 1000078719	Agency Land Code: R29257522	Land Name: FORESTRY	County: ROSEAU	Acres: 39.79
City:	Site Code: R290565	Classification Per M.S. 86A.05: f. state forests and state forest subareas	Current Public Use: YES	Future Public Use: YES
Land Code: 1000078720	Agency Land Code: R29257530	Land Name: FORESTRY	County: ROSEAU	Acres: 40.00
City:	Site Code: R290565	Classification Per M.S. 86A.05: f. state forests and state forest subareas	Current Public Use: YES	Future Public Use: YES
Land Code: 1000078721	Agency Land Code: R29257533	Land Name: FORESTRY	County: ROSEAU	Acres: 39.80
City:	Site Code: R290565	Classification Per M.S. 86A.05: f. state forests and state forest subareas	Current Public Use: YES	Future Public Use: YES
Land Code: 1000078722	Agency Land Code: R29259274	Land Name: FORESTRY	County: ROSEAU	Acres: 40.00
City:	Site Code: R290565	Classification Per M.S. 86A.05: f. state forests and state forest subareas	Current Public Use: YES	Future Public Use: YES
Land Code: 1000078723	Agency Land Code: R29259306	Land Name: FORESTRY	County: ROSEAU	Acres: 40.00
City:	Site Code: R290565	Classification Per M.S. 86A.05: f. state forests and state forest subareas	Current Public Use: YES	Future Public Use: YES
Land Code: 1000078724	Agency Land Code: R29259312	Land Name: FORESTRY	County: ROSEAU	Acres: 40.00
City:	Site Code: R290565	Classification Per M.S. 86A.05: f. state forests and state forest subareas	Current Public Use: YES	Future Public Use: YES
Land Code: 1000078725	Agency Land Code: R29259320	Land Name: FORESTRY	County: ROSEAU	Acres: 40.00
City:	Site Code: R290565	Classification Per M.S. 86A.05: f. state forests and state forest subareas	Current Public Use: YES	Future Public Use: YES



Land Code: 1000078726	Agency Land Code: R29259321	Land Name: FORESTRY	County: ROSEAU	Acres: 40.00
City:	Site Code: R290565	Classification Per M.S. 86A.05: f. state forests and state forest subareas	Current Public Use: YES	Future Public Use: YES
Land Code: 1000078727	Agency Land Code: R29257637	Land Name: FORESTRY	County: ROSEAU	Acres: 40.00
City:	Site Code: R290565	Classification Per M.S. 86A.05: f. state forests and state forest subareas	Current Public Use: YES	Future Public Use: YES
Land Code: 1000078728	Agency Land Code: R29256125	Land Name: FORESTRY	County: ROSEAU	Acres: 40.00
City:	Site Code: R290565	Classification Per M.S. 86A.05: f. state forests and state forest subareas	Current Public Use: YES	Future Public Use: YES
Land Code: 1000078729	Agency Land Code: R29256178	Land Name: FORESTRY	County: ROSEAU	Acres: 40.00
City:	Site Code: R290565	Classification Per M.S. 86A.05: f. state forests and state forest subareas	Current Public Use: YES	Future Public Use: YES
Land Code: 1000078730	Agency Land Code: R29254679	Land Name: FORESTRY	County: ROSEAU	Acres: 37.69
City:	Site Code: R290565	Classification Per M.S. 86A.05: f. state forests and state forest subareas	Current Public Use: YES	Future Public Use: YES
Land Code: 1000078731	Agency Land Code: R29256400	Land Name: FORESTRY	County: ROSEAU	Acres: 40.00
City:	Site Code: R290565	Classification Per M.S. 86A.05: f. state forests and state forest subareas	Current Public Use: YES	Future Public Use: YES
Land Code: 1000078732	Agency Land Code: R29254686	Land Name: FORESTRY	County: ROSEAU	Acres: 40.00
City:	Site Code: R290565	Classification Per M.S. 86A.05: f. state forests and state forest subareas	Current Public Use: YES	Future Public Use: YES
Land Code: 1000078733	Agency Land Code: R29254712	Land Name: FORESTRY	County: ROSEAU	Acres: 39.10
City:	Site Code: R290565	Classification Per M.S. 86A.05: f. state forests and state forest subareas	Current Public Use: YES	Future Public Use: YES
Land Code: 1000078734	Agency Land Code: R29256472	Land Name: FORESTRY	County: ROSEAU	Acres: 26.59
City:	Site Code: R290565	Classification Per M.S. 86A.05: f. state forests and state forest subareas	Current Public Use: YES	Future Public Use: YES
Land Code: 1000078735	Agency Land Code: R29254739	Land Name: FORESTRY	County: ROSEAU	Acres: 40.00
City:	Site Code: R290565	Classification Per M.S. 86A.05: f. state forests and state forest subareas	Current Public Use: YES	Future Public Use: YES
Land Code: 1000078736	Agency Land Code: R29254750	Land Name: FORESTRY	County: ROSEAU	Acres: 48.01
City:	Site Code: R290565	Classification Per M.S. 86A.05: f. state forests and state forest subareas	Current Public Use: YES	Future Public Use: YES
Land Code: 1000078737	Agency Land Code: R29254772	Land Name: FORESTRY	County: ROSEAU	Acres: 40.00
City:	Site Code: R290565	Classification Per M.S. 86A.05: f. state forests and state forest subareas	Current Public Use: YES	Future Public Use: YES



Land Code: 1000078738	Agency Land Code: R29255912	Land Name: FORESTRY	County: ROSEAU	Acres: 32.01
City:	Site Code: R290565	Classification Per M.S. 86A.05: f. state forests and state forest subareas	Current Public Use: YES	Future Public Use: YES
Land Code: 1000078739	Agency Land Code: R29256044	Land Name: FORESTRY	County: ROSEAU	Acres: 40.00
City:	Site Code: R290565	Classification Per M.S. 86A.05: f. state forests and state forest subareas	Current Public Use: YES	Future Public Use: YES
Land Code: 1000078740	Agency Land Code: R29256071	Land Name: FORESTRY	County: ROSEAU	Acres: 40.00
City:	Site Code: R290565	Classification Per M.S. 86A.05: f. state forests and state forest subareas	Current Public Use: YES	Future Public Use: YES
Land Code: 1000078741	Agency Land Code: R29256093	Land Name: FORESTRY	County: ROSEAU	Acres: 40.00
City:	Site Code: R290565	Classification Per M.S. 86A.05: f. state forests and state forest subareas	Current Public Use: YES	Future Public Use: YES
Land Code: 1000078742	Agency Land Code: R29559675	Land Name: FORESTRY	County: ROSEAU	Acres: 27.72
City:	Site Code: R290565	Classification Per M.S. 86A.05: f. state forests and state forest subareas	Current Public Use: YES	Future Public Use: YES
Land Code: 1000078743	Agency Land Code: R29259501	Land Name: FORESTRY	County: ROSEAU	Acres: 40.00
City:	Site Code: R290565	Classification Per M.S. 86A.05: f. state forests and state forest subareas	Current Public Use: YES	Future Public Use: YES
Land Code: 1000078744	Agency Land Code: R29259510	Land Name: FORESTRY	County: ROSEAU	Acres: 40.00
City:	Site Code: R290565	Classification Per M.S. 86A.05: f. state forests and state forest subareas	Current Public Use: YES	Future Public Use: YES
Land Code: 1000078745	Agency Land Code: R29259534	Land Name: FORESTRY	County: ROSEAU	Acres: 40.00
City:	Site Code: R290565	Classification Per M.S. 86A.05: f. state forests and state forest subareas	Current Public Use: YES	Future Public Use: YES
Land Code: 1000078746	Agency Land Code: R29257657	Land Name: FORESTRY	County: ROSEAU	Acres: 40.00
City:	Site Code: R290565	Classification Per M.S. 86A.05: f. state forests and state forest subareas	Current Public Use: YES	Future Public Use: YES
Land Code: 1000078747	Agency Land Code: R29257681	Land Name: FORESTRY	County: ROSEAU	Acres: 40.00
City:	Site Code: R290565	Classification Per M.S. 86A.05: f. state forests and state forest subareas	Current Public Use: YES	Future Public Use: YES
Land Code: 1000078748	Agency Land Code: R29258079	Land Name: FORESTRY	County: ROSEAU	Acres: 34.01
City:	Site Code: R290565	Classification Per M.S. 86A.05: f. state forests and state forest subareas	Current Public Use: YES	Future Public Use: YES
Land Code: 1000078749	Agency Land Code: R29258108	Land Name: FORESTRY	County: ROSEAU	Acres: 40.00
City:	Site Code: R290565	Classification Per M.S. 86A.05: f. state forests and state forest subareas	Current Public Use: YES	Future Public Use: YES



Land Code: 1000078750	Agency Land Code: R29258125	Land Name: FORESTRY	County: ROSEAU	Acres: 40.00
City:	Site Code: R290565	Classification Per M.S. 86A.05: f. state forests and state forest subareas	Current Public Use: YES	Future Public Use: YES
Land Code: 1000078751	Agency Land Code: R29257715	Land Name: FORESTRY	County: ROSEAU	Acres: 40.00
City:	Site Code: R290565	Classification Per M.S. 86A.05: f. state forests and state forest subareas	Current Public Use: YES	Future Public Use: YES
Land Code: 1000078752	Agency Land Code: R29257727	Land Name: FORESTRY	County: ROSEAU	Acres: 40.00
City:	Site Code: R290565	Classification Per M.S. 86A.05: f. state forests and state forest subareas	Current Public Use: YES	Future Public Use: YES
Land Code: 1000078753	Agency Land Code: R29258143	Land Name: FORESTRY	County: ROSEAU	Acres: 40.00
City:	Site Code: R290565	Classification Per M.S. 86A.05: f. state forests and state forest subareas	Current Public Use: YES	Future Public Use: YES
Land Code: 1000078754	Agency Land Code: R29257776	Land Name: FORESTRY	County: ROSEAU	Acres: 40.00
City:	Site Code: R290565	Classification Per M.S. 86A.05: f. state forests and state forest subareas	Current Public Use: YES	Future Public Use: YES
Land Code: 1000078755	Agency Land Code: R29257568	Land Name: FORESTRY	County: ROSEAU	Acres: 40.00
City:	Site Code: R290565	Classification Per M.S. 86A.05: f. state forests and state forest subareas	Current Public Use: YES	Future Public Use: YES
Land Code: 1000078756	Agency Land Code: R29259314	Land Name: FORESTRY	County: ROSEAU	Acres: 40.00
City:	Site Code: R290565	Classification Per M.S. 86A.05: f. state forests and state forest subareas	Current Public Use: YES	Future Public Use: YES
Land Code: 1000078757	Agency Land Code: R29257597	Land Name: FORESTRY	County: ROSEAU	Acres: 35.53
City:	Site Code: R290565	Classification Per M.S. 86A.05: f. state forests and state forest subareas	Current Public Use: YES	Future Public Use: YES
Land Code: 1000078758	Agency Land Code: R29259323	Land Name: FORESTRY	County: ROSEAU	Acres: 40.00
City:	Site Code: R290565	Classification Per M.S. 86A.05: f. state forests and state forest subareas	Current Public Use: YES	Future Public Use: YES
Land Code: 1000078759	Agency Land Code: R29259326	Land Name: FORESTRY	County: ROSEAU	Acres: 40.00
City:	Site Code: R290565	Classification Per M.S. 86A.05: f. state forests and state forest subareas	Current Public Use: YES	Future Public Use: YES
Land Code: 1000078760	Agency Land Code: R29257613	Land Name: FORESTRY	County: ROSEAU	Acres: 36.31
City:	Site Code: R290565	Classification Per M.S. 86A.05: f. state forests and state forest subareas	Current Public Use: YES	Future Public Use: YES
Land Code: 1000078761	Agency Land Code: R29257615	Land Name: FORESTRY	County: ROSEAU	Acres: 40.00
City:	Site Code: R290565	Classification Per M.S. 86A.05: f. state forests and state forest subareas	Current Public Use: YES	Future Public Use: YES



Land Code: 1000078762	Agency Land Code: R29257625	Land Name: FORESTRY	County: ROSEAU	Acres: 40.00
City:	Site Code: R290565	Classification Per M.S. 86A.05: f. state forests and state forest subareas	Current Public Use: YES	Future Public Use: YES
Land Code: 1000078763	Agency Land Code: R29256162	Land Name: FORESTRY	County: ROSEAU	Acres: 40.00
City:	Site Code: R290565	Classification Per M.S. 86A.05: f. state forests and state forest subareas	Current Public Use: YES	Future Public Use: YES
Land Code: 1000078764	Agency Land Code: R29256181	Land Name: FORESTRY	County: ROSEAU	Acres: 40.00
City:	Site Code: R290565	Classification Per M.S. 86A.05: f. state forests and state forest subareas	Current Public Use: YES	Future Public Use: YES
Land Code: 1000078765	Agency Land Code: R29256184	Land Name: FORESTRY	County: ROSEAU	Acres: 36.15
City:	Site Code: R290565	Classification Per M.S. 86A.05: f. state forests and state forest subareas	Current Public Use: YES	Future Public Use: YES
Land Code: 1000078766	Agency Land Code: R29256186	Land Name: FORESTRY	County: ROSEAU	Acres: 40.00
City:	Site Code: R290565	Classification Per M.S. 86A.05: f. state forests and state forest subareas	Current Public Use: YES	Future Public Use: YES
Land Code: 1000078767	Agency Land Code: R29256189	Land Name: FORESTRY	County: ROSEAU	Acres: 40.00
City:	Site Code: R290565	Classification Per M.S. 86A.05: f. state forests and state forest subareas	Current Public Use: YES	Future Public Use: YES
Land Code: 1000078768	Agency Land Code: R29256239	Land Name: FORESTRY	County: ROSEAU	Acres: 40.00
City:	Site Code: R290565	Classification Per M.S. 86A.05: f. state forests and state forest subareas	Current Public Use: YES	Future Public Use: YES
Land Code: 1000078769	Agency Land Code: R29256251	Land Name: FORESTRY	County: ROSEAU	Acres: 40.00
City:	Site Code: R290565	Classification Per M.S. 86A.05: f. state forests and state forest subareas	Current Public Use: YES	Future Public Use: YES
Land Code: 1000078770	Agency Land Code: R29256434	Land Name: FORESTRY	County: ROSEAU	Acres: 52.64
City:	Site Code: R290565	Classification Per M.S. 86A.05: f. state forests and state forest subareas	Current Public Use: YES	Future Public Use: YES
Land Code: 1000078771	Agency Land Code: R29256436	Land Name: FORESTRY	County: ROSEAU	Acres: 40.00
City:	Site Code: R290565	Classification Per M.S. 86A.05: f. state forests and state forest subareas	Current Public Use: YES	Future Public Use: YES
Land Code: 1000078772	Agency Land Code: R29256457	Land Name: FORESTRY	County: ROSEAU	Acres: 50.35
City:	Site Code: R290565	Classification Per M.S. 86A.05: f. state forests and state forest subareas	Current Public Use: YES	Future Public Use: YES
Land Code: 1000078773	Agency Land Code: R29254693	Land Name: FORESTRY	County: ROSEAU	Acres: 55.25
City:	Site Code: R290565	Classification Per M.S. 86A.05: f. state forests and state forest subareas	Current Public Use: YES	Future Public Use: YES



Land Code: 1000078774	Agency Land Code: R29254703	Land Name: FORESTRY	County: ROSEAU	Acres: 40.00
City:	Site Code: R290565	Classification Per M.S. 86A.05: f. state forests and state forest subareas	Current Public Use: YES	Future Public Use: YES
Land Code: 1000078775	Agency Land Code: R29254719	Land Name: FORESTRY	County: ROSEAU	Acres: 40.00
City:	Site Code: R290565	Classification Per M.S. 86A.05: f. state forests and state forest subareas	Current Public Use: YES	Future Public Use: YES
Land Code: 1000078776	Agency Land Code: R29256474	Land Name: FORESTRY	County: ROSEAU	Acres: 40.00
City:	Site Code: R290565	Classification Per M.S. 86A.05: f. state forests and state forest subareas	Current Public Use: YES	Future Public Use: YES
Land Code: 1000078777	Agency Land Code: R29256508	Land Name: FORESTRY	County: ROSEAU	Acres: 40.00
City:	Site Code: R290565	Classification Per M.S. 86A.05: f. state forests and state forest subareas	Current Public Use: YES	Future Public Use: YES
Land Code: 1000078778	Agency Land Code: R29256533	Land Name: FORESTRY	County: ROSEAU	Acres: 40.00
City:	Site Code: R290565	Classification Per M.S. 86A.05: f. state forests and state forest subareas	Current Public Use: YES	Future Public Use: YES
Land Code: 1000078779	Agency Land Code: R29254759	Land Name: FORESTRY	County: ROSEAU	Acres: 15.00
City:	Site Code: R290565	Classification Per M.S. 86A.05: f. state forests and state forest subareas	Current Public Use: YES	Future Public Use: YES
Land Code: 1000078780	Agency Land Code: R29255955	Land Name: FORESTRY	County: ROSEAU	Acres: 40.00
City:	Site Code: R290565	Classification Per M.S. 86A.05: f. state forests and state forest subareas	Current Public Use: YES	Future Public Use: YES
Land Code: 1000078781	Agency Land Code: R29255975	Land Name: FORESTRY	County: ROSEAU	Acres: 40.00
City:	Site Code: R290565	Classification Per M.S. 86A.05: f. state forests and state forest subareas	Current Public Use: YES	Future Public Use: YES
Land Code: 1000078782	Agency Land Code: R29256018	Land Name: FORESTRY	County: ROSEAU	Acres: 40.00
City:	Site Code: R290565	Classification Per M.S. 86A.05: f. state forests and state forest subareas	Current Public Use: YES	Future Public Use: YES
Land Code: 1000078783	Agency Land Code: R29256051	Land Name: FORESTRY	County: ROSEAU	Acres: 40.00
City:	Site Code: R290565	Classification Per M.S. 86A.05: f. state forests and state forest subareas	Current Public Use: YES	Future Public Use: YES
Land Code: 1000078784	Agency Land Code: R29256118	Land Name: FORESTRY	County: ROSEAU	Acres: 40.00
City:	Site Code: R290565	Classification Per M.S. 86A.05: f. state forests and state forest subareas	Current Public Use: YES	Future Public Use: YES
Land Code: 1000078785	Agency Land Code: R29259159	Land Name: FORESTRY	County: ROSEAU	Acres: 40.00
City:	Site Code: R290565	Classification Per M.S. 86A.05: f. state forests and state forest subareas	Current Public Use: YES	Future Public Use: YES



Land Code: 1000078786	Agency Land Code: R29259193	Land Name: FORESTRY	County: ROSEAU	Acres: 30.04
City:	Site Code: R290565	Classification Per M.S. 86A.05: f. state forests and state forest subareas	Current Public Use: YES	Future Public Use: YES
Land Code: 1000078787	Agency Land Code: R29259311	Land Name: FORESTRY	County: ROSEAU	Acres: 40.00
City:	Site Code: R290565	Classification Per M.S. 86A.05: f. state forests and state forest subareas	Current Public Use: YES	Future Public Use: YES
Land Code: 1000078788	Agency Land Code: R29259313	Land Name: FORESTRY	County: ROSEAU	Acres: 40.00
City:	Site Code: R290565	Classification Per M.S. 86A.05: f. state forests and state forest subareas	Current Public Use: YES	Future Public Use: YES
Land Code: 1000078789	Agency Land Code: R29259531	Land Name: FORESTRY	County: ROSEAU	Acres: 40.00
City:	Site Code: R290565	Classification Per M.S. 86A.05: f. state forests and state forest subareas	Current Public Use: YES	Future Public Use: YES
Land Code: 1000078790	Agency Land Code: R29257529	Land Name: FORESTRY	County: ROSEAU	Acres: 40.00
City:	Site Code: R290565	Classification Per M.S. 86A.05: f. state forests and state forest subareas	Current Public Use: YES	Future Public Use: YES
Land Code: 1000078791	Agency Land Code: R29257545	Land Name: FORESTRY	County: ROSEAU	Acres: 40.00
City:	Site Code: R290565	Classification Per M.S. 86A.05: f. state forests and state forest subareas	Current Public Use: YES	Future Public Use: YES
Land Code: 1000078792	Agency Land Code: R29257604	Land Name: FORESTRY	County: ROSEAU	Acres: 40.00
City:	Site Code: R290565	Classification Per M.S. 86A.05: f. state forests and state forest subareas	Current Public Use: YES	Future Public Use: YES
Land Code: 1000078793	Agency Land Code: R29257636	Land Name: FORESTRY	County: ROSEAU	Acres: 40.00
City:	Site Code: R290565	Classification Per M.S. 86A.05: f. state forests and state forest subareas	Current Public Use: YES	Future Public Use: YES
Land Code: 1000078794	Agency Land Code: R29257641	Land Name: FORESTRY	County: ROSEAU	Acres: 40.00
City:	Site Code: R290565	Classification Per M.S. 86A.05: f. state forests and state forest subareas	Current Public Use: YES	Future Public Use: YES
Land Code: 1000078795	Agency Land Code: R29258073	Land Name: FORESTRY	County: ROSEAU	Acres: 40.00
City:	Site Code: R290565	Classification Per M.S. 86A.05: f. state forests and state forest subareas	Current Public Use: YES	Future Public Use: YES
Land Code: 1000078796	Agency Land Code: R29257649	Land Name: FORESTRY	County: ROSEAU	Acres: 40.00
City:	Site Code: R290565	Classification Per M.S. 86A.05: f. state forests and state forest subareas	Current Public Use: YES	Future Public Use: YES
Land Code: 1000078797	Agency Land Code: R29257661	Land Name: FORESTRY	County: ROSEAU	Acres: 40.00
City:	Site Code: R290565	Classification Per M.S. 86A.05: f. state forests and state forest subareas	Current Public Use: YES	Future Public Use: YES



Land Code: 1000078798	Agency Land Code: R29257691	Land Name: FORESTRY	County: ROSEAU	Acres: 40.00
City:	Site Code: R290565	Classification Per M.S. 86A.05: f. state forests and state forest subareas	Current Public Use: YES	Future Public Use: YES
Land Code: 1000078799	Agency Land Code: R29258089	Land Name: FORESTRY	County: ROSEAU	Acres: 34.99
City:	Site Code: R290565	Classification Per M.S. 86A.05: f. state forests and state forest subareas	Current Public Use: YES	Future Public Use: YES
Land Code: 1000078800	Agency Land Code: R29257741	Land Name: FORESTRY	County: ROSEAU	Acres: 40.00
City:	Site Code: R290565	Classification Per M.S. 86A.05: f. state forests and state forest subareas	Current Public Use: YES	Future Public Use: YES
Land Code: 1000078801	Agency Land Code: R29258146	Land Name: FORESTRY	County: ROSEAU	Acres: 40.00
City:	Site Code: R290565	Classification Per M.S. 86A.05: f. state forests and state forest subareas	Current Public Use: YES	Future Public Use: YES
Land Code: 1000078802	Agency Land Code: R29258150	Land Name: FORESTRY	County: ROSEAU	Acres: 40.00
City:	Site Code: R290565	Classification Per M.S. 86A.05: f. state forests and state forest subareas	Current Public Use: YES	Future Public Use: YES
Land Code: 1000078803	Agency Land Code: R29257777	Land Name: FORESTRY	County: ROSEAU	Acres: 40.00
City:	Site Code: R290565	Classification Per M.S. 86A.05: f. state forests and state forest subareas	Current Public Use: YES	Future Public Use: YES
Land Code: 1000078804	Agency Land Code: R29257782	Land Name: FORESTRY	County: ROSEAU	Acres: 40.00
City:	Site Code: R290565	Classification Per M.S. 86A.05: f. state forests and state forest subareas	Current Public Use: YES	Future Public Use: YES
Land Code: 1000078806	Agency Land Code: R29255922	Land Name: FORESTRY	County: ROSEAU	Acres: 40.00
City:	Site Code: R290565	Classification Per M.S. 86A.05: f. state forests and state forest subareas	Current Public Use: YES	Future Public Use: YES
Land Code: 1000078807	Agency Land Code: R29255933	Land Name: FORESTRY	County: ROSEAU	Acres: 40.00
City:	Site Code: R290565	Classification Per M.S. 86A.05: f. state forests and state forest subareas	Current Public Use: YES	Future Public Use: YES
Land Code: 1000078808	Agency Land Code: R29255953	Land Name: FORESTRY	County: ROSEAU	Acres: 40.00
City:	Site Code: R290565	Classification Per M.S. 86A.05: f. state forests and state forest subareas	Current Public Use: YES	Future Public Use: YES
Land Code: 1000078809	Agency Land Code: R29255962	Land Name: FORESTRY	County: ROSEAU	Acres: 39.15
City:	Site Code: R290565	Classification Per M.S. 86A.05: f. state forests and state forest subareas	Current Public Use: YES	Future Public Use: YES
Land Code: 1000078810	Agency Land Code: R29255973	Land Name: FORESTRY	County: ROSEAU	Acres: 39.20
City:	Site Code: R290565	Classification Per M.S. 86A.05: f. state forests and state forest subareas	Current Public Use: YES	Future Public Use: YES



Land Code: 1000078811	Agency Land Code: R29256060	Land Name: FORESTRY	County: ROSEAU	Acres: 40.00
City:	Site Code: R290565	Classification Per M.S. 86A.05: f. state forests and state forest subareas	Current Public Use: YES	Future Public Use: YES
Land Code: 1000078812	Agency Land Code: R29256077	Land Name: FORESTRY	County: ROSEAU	Acres: 40.00
City:	Site Code: R290565	Classification Per M.S. 86A.05: f. state forests and state forest subareas	Current Public Use: YES	Future Public Use: YES
Land Code: 1000078813	Agency Land Code: R29256254	Land Name: FORESTRY	County: ROSEAU	Acres: 40.00
City:	Site Code: R290565	Classification Per M.S. 86A.05: f. state forests and state forest subareas	Current Public Use: YES	Future Public Use: YES
Land Code: 1000078814	Agency Land Code: R29256255	Land Name: FORESTRY	County: ROSEAU	Acres: 40.00
City:	Site Code: R290565	Classification Per M.S. 86A.05: f. state forests and state forest subareas	Current Public Use: YES	Future Public Use: YES
Land Code: 1000078815	Agency Land Code: R29256444	Land Name: FORESTRY	County: ROSEAU	Acres: 50.64
City:	Site Code: R290565	Classification Per M.S. 86A.05: f. state forests and state forest subareas	Current Public Use: YES	Future Public Use: YES
Land Code: 1000078816	Agency Land Code: R29256451	Land Name: FORESTRY	County: ROSEAU	Acres: 40.00
City:	Site Code: R290565	Classification Per M.S. 86A.05: f. state forests and state forest subareas	Current Public Use: YES	Future Public Use: YES
Land Code: 1000078817	Agency Land Code: R29256494	Land Name: FORESTRY	County: ROSEAU	Acres: 40.00
City:	Site Code: R290565	Classification Per M.S. 86A.05: f. state forests and state forest subareas	Current Public Use: YES	Future Public Use: YES
Land Code: 1000078818	Agency Land Code: R29256510	Land Name: FORESTRY	County: ROSEAU	Acres: 40.00
City:	Site Code: R290565	Classification Per M.S. 86A.05: f. state forests and state forest subareas	Current Public Use: YES	Future Public Use: YES
Land Code: 1000078819	Agency Land Code: R29256529	Land Name: FORESTRY	County: ROSEAU	Acres: 40.00
City:	Site Code: R290565	Classification Per M.S. 86A.05: f. state forests and state forest subareas	Current Public Use: YES	Future Public Use: YES
Land Code: 1000078820	Agency Land Code: R29256542	Land Name: FORESTRY	County: ROSEAU	Acres: 40.00
City:	Site Code: R290565	Classification Per M.S. 86A.05: f. state forests and state forest subareas	Current Public Use: YES	Future Public Use: YES
Land Code: 1000078821	Agency Land Code: R29254728	Land Name: FORESTRY	County: ROSEAU	Acres: 34.08
City:	Site Code: R290565	Classification Per M.S. 86A.05: f. state forests and state forest subareas	Current Public Use: YES	Future Public Use: YES
Land Code: 1000078822	Agency Land Code: R29254773	Land Name: FORESTRY	County: ROSEAU	Acres: 40.00
City:	Site Code: R290565	Classification Per M.S. 86A.05: f. state forests and state forest subareas	Current Public Use: YES	Future Public Use: YES



Land Code: 1000078823	Agency Land Code: R29257733	Land Name: FORESTRY	County: ROSEAU	Acres: 40.00
City:	Site Code: R290565	Classification Per M.S. 86A.05: f. state forests and state forest subareas	Current Public Use: YES	Future Public Use: YES
Land Code: 1000078824	Agency Land Code: R29257737	Land Name: FORESTRY	County: ROSEAU	Acres: 40.00
City:	Site Code: R290565	Classification Per M.S. 86A.05: f. state forests and state forest subareas	Current Public Use: YES	Future Public Use: YES
Land Code: 1000078825	Agency Land Code: R29257740	Land Name: FORESTRY	County: ROSEAU	Acres: 40.00
City:	Site Code: R290565	Classification Per M.S. 86A.05: f. state forests and state forest subareas	Current Public Use: YES	Future Public Use: YES
Land Code: 1000078826	Agency Land Code: R29257746	Land Name: FORESTRY	County: ROSEAU	Acres: 40.00
City:	Site Code: R290565	Classification Per M.S. 86A.05: f. state forests and state forest subareas	Current Public Use: YES	Future Public Use: YES
Land Code: 1000078827	Agency Land Code: R29257768	Land Name: FORESTRY	County: ROSEAU	Acres: 40.00
City:	Site Code: R290565	Classification Per M.S. 86A.05: f. state forests and state forest subareas	Current Public Use: YES	Future Public Use: YES
Land Code: 1000078828	Agency Land Code: R29257775	Land Name: FORESTRY	County: ROSEAU	Acres: 40.00
City:	Site Code: R290565	Classification Per M.S. 86A.05: f. state forests and state forest subareas	Current Public Use: YES	Future Public Use: YES
Land Code: 1000078829	Agency Land Code: R29255951	Land Name: FORESTRY	County: ROSEAU	Acres: 40.00
City:	Site Code: R290565	Classification Per M.S. 86A.05: f. state forests and state forest subareas	Current Public Use: YES	Future Public Use: YES
Land Code: 1000078830	Agency Land Code: R29255971	Land Name: FORESTRY	County: ROSEAU	Acres: 40.00
City:	Site Code: R290565	Classification Per M.S. 86A.05: f. state forests and state forest subareas	Current Public Use: YES	Future Public Use: YES
Land Code: 1000078831	Agency Land Code: R29256068	Land Name: FORESTRY	County: ROSEAU	Acres: 40.00
City:	Site Code: R290565	Classification Per M.S. 86A.05: f. state forests and state forest subareas	Current Public Use: YES	Future Public Use: YES
Land Code: 1000078832	Agency Land Code: R29256076	Land Name: FORESTRY	County: ROSEAU	Acres: 40.00
City:	Site Code: R290565	Classification Per M.S. 86A.05: f. state forests and state forest subareas	Current Public Use: YES	Future Public Use: YES
Land Code: 1000078833	Agency Land Code: R29256100	Land Name: FORESTRY	County: ROSEAU	Acres: 34.91
City:	Site Code: R290565	Classification Per M.S. 86A.05: f. state forests and state forest subareas	Current Public Use: YES	Future Public Use: YES
Land Code: 1000078834	Agency Land Code: R29256121	Land Name: FORESTRY	County: ROSEAU	Acres: 40.00
City:	Site Code: R290565	Classification Per M.S. 86A.05: f. state forests and state forest subareas	Current Public Use: YES	Future Public Use: YES



Land Code: 1000078835	Agency Land Code: R29256134	Land Name: FORESTRY	County: ROSEAU	Acres: 40.00
City:	Site Code: R290565	Classification Per M.S. 86A.05: f. state forests and state forest subareas	Current Public Use: YES	Future Public Use: YES
Land Code: 1000078836	Agency Land Code: R29256419	Land Name: FORESTRY	County: ROSEAU	Acres: 40.00
City:	Site Code: R290565	Classification Per M.S. 86A.05: f. state forests and state forest subareas	Current Public Use: YES	Future Public Use: YES
Land Code: 1000078837	Agency Land Code: R29256422	Land Name: FORESTRY	County: ROSEAU	Acres: 50.89
City:	Site Code: R290565	Classification Per M.S. 86A.05: f. state forests and state forest subareas	Current Public Use: YES	Future Public Use: YES
Land Code: 1000078838	Agency Land Code: R29256454	Land Name: FORESTRY	County: ROSEAU	Acres: 40.00
City:	Site Code: R290565	Classification Per M.S. 86A.05: f. state forests and state forest subareas	Current Public Use: YES	Future Public Use: YES
Land Code: 1000078839	Agency Land Code: R29256504	Land Name: FORESTRY	County: ROSEAU	Acres: 40.00
City:	Site Code: R290565	Classification Per M.S. 86A.05: f. state forests and state forest subareas	Current Public Use: YES	Future Public Use: YES
Land Code: 1000078840	Agency Land Code: R29256545	Land Name: FORESTRY	County: ROSEAU	Acres: 40.00
City:	Site Code: R290565	Classification Per M.S. 86A.05: f. state forests and state forest subareas	Current Public Use: YES	Future Public Use: YES
Land Code: 1000078841	Agency Land Code: R29254685	Land Name: FORESTRY	County: ROSEAU	Acres: 40.00
City:	Site Code: R290565	Classification Per M.S. 86A.05: f. state forests and state forest subareas	Current Public Use: YES	Future Public Use: YES
Land Code: 1000078842	Agency Land Code: R29254692	Land Name: FORESTRY	County: ROSEAU	Acres: 38.15
City:	Site Code: R290565	Classification Per M.S. 86A.05: f. state forests and state forest subareas	Current Public Use: YES	Future Public Use: YES
Land Code: 1000078843	Agency Land Code: R29254696	Land Name: FORESTRY	County: ROSEAU	Acres: 26.00
City:	Site Code: R290565	Classification Per M.S. 86A.05: f. state forests and state forest subareas	Current Public Use: YES	Future Public Use: YES
Land Code: 1000078844	Agency Land Code: R29254700	Land Name: FORESTRY	County: ROSEAU	Acres: 40.27
City:	Site Code: R290565	Classification Per M.S. 86A.05: f. state forests and state forest subareas	Current Public Use: YES	Future Public Use: YES
Land Code: 1000078845	Agency Land Code: R29254774	Land Name: FORESTRY	County: ROSEAU	Acres: 40.00
City:	Site Code: R290565	Classification Per M.S. 86A.05: f. state forests and state forest subareas	Current Public Use: YES	Future Public Use: YES
Land Code: 1000078846	Agency Land Code: R29254777	Land Name: FORESTRY	County: ROSEAU	Acres: 40.00
City:	Site Code: R290565	Classification Per M.S. 86A.05: f. state forests and state forest subareas	Current Public Use: YES	Future Public Use: YES



Land Code: 1000078847	Agency Land Code: R29254798	Land Name: FORESTRY	County: ROSEAU	Acres: 40.00
City:	Site Code: R290565	Classification Per M.S. 86A.05: f. state forests and state forest subareas	Current Public Use: YES	Future Public Use: YES
Land Code: 1000078848	Agency Land Code: R29259135	Land Name: FORESTRY	County: ROSEAU	Acres: 40.00
City:	Site Code: R290565	Classification Per M.S. 86A.05: f. state forests and state forest subareas	Current Public Use: YES	Future Public Use: YES
Land Code: 1000078849	Agency Land Code: R29259150	Land Name: FORESTRY	County: ROSEAU	Acres: 40.00
City:	Site Code: R290565	Classification Per M.S. 86A.05: f. state forests and state forest subareas	Current Public Use: YES	Future Public Use: YES
Land Code: 1000078850	Agency Land Code: R29259163	Land Name: FORESTRY	County: ROSEAU	Acres: 40.00
City:	Site Code: R290565	Classification Per M.S. 86A.05: f. state forests and state forest subareas	Current Public Use: YES	Future Public Use: YES
Land Code: 1000078851	Agency Land Code: R29259198	Land Name: FORESTRY	County: ROSEAU	Acres: 40.00
City:	Site Code: R290565	Classification Per M.S. 86A.05: f. state forests and state forest subareas	Current Public Use: YES	Future Public Use: YES
Land Code: 1000078852	Agency Land Code: R29259325	Land Name: FORESTRY	County: ROSEAU	Acres: 40.00
City:	Site Code: R290565	Classification Per M.S. 86A.05: f. state forests and state forest subareas	Current Public Use: YES	Future Public Use: YES
Land Code: 1000078853	Agency Land Code: R29259471	Land Name: FORESTRY	County: ROSEAU	Acres: 40.00
City:	Site Code: R290565	Classification Per M.S. 86A.05: f. state forests and state forest subareas	Current Public Use: YES	Future Public Use: YES
Land Code: 1000078854	Agency Land Code: R29259475	Land Name: FORESTRY	County: ROSEAU	Acres: 40.00
City:	Site Code: R290565	Classification Per M.S. 86A.05: f. state forests and state forest subareas	Current Public Use: YES	Future Public Use: YES
Land Code: 1000078855	Agency Land Code: R29259492	Land Name: FORESTRY	County: ROSEAU	Acres: 40.00
City:	Site Code: R290565	Classification Per M.S. 86A.05: f. state forests and state forest subareas	Current Public Use: YES	Future Public Use: YES
Land Code: 1000078856	Agency Land Code: R29259529	Land Name: FORESTRY	County: ROSEAU	Acres: 40.00
City:	Site Code: R290565	Classification Per M.S. 86A.05: f. state forests and state forest subareas	Current Public Use: YES	Future Public Use: YES
Land Code: 1000078857	Agency Land Code: R29259545	Land Name: FORESTRY	County: ROSEAU	Acres: 40.00
City:	Site Code: R290565	Classification Per M.S. 86A.05: f. state forests and state forest subareas	Current Public Use: YES	Future Public Use: YES
Land Code: 1000078858	Agency Land Code: R29257560	Land Name: FORESTRY	County: ROSEAU	Acres: 40.00
City:	Site Code: R290565	Classification Per M.S. 86A.05: f. state forests and state forest subareas	Current Public Use: YES	Future Public Use: YES



Land Code: 1000078859	Agency Land Code: R29257648	Land Name: FORESTRY	County: ROSEAU	Acres: 40.00
City:	Site Code: R290565	Classification Per M.S. 86A.05: f. state forests and state forest subareas	Current Public Use: YES	Future Public Use: YES
Land Code: 1000078860	Agency Land Code: R29257651	Land Name: FORESTRY	County: ROSEAU	Acres: 40.00
City:	Site Code: R290565	Classification Per M.S. 86A.05: f. state forests and state forest subareas	Current Public Use: YES	Future Public Use: YES
Land Code: 1000078861	Agency Land Code: R29257672	Land Name: FORESTRY	County: ROSEAU	Acres: 40.00
City:	Site Code: R290565	Classification Per M.S. 86A.05: f. state forests and state forest subareas	Current Public Use: YES	Future Public Use: YES
Land Code: 1000078862	Agency Land Code: R29258087	Land Name: FORESTRY	County: ROSEAU	Acres: 40.00
City:	Site Code: R290565	Classification Per M.S. 86A.05: f. state forests and state forest subareas	Current Public Use: YES	Future Public Use: YES
Land Code: 1000078863	Agency Land Code: R29258097	Land Name: FORESTRY	County: ROSEAU	Acres: 30.42
City:	Site Code: R290565	Classification Per M.S. 86A.05: f. state forests and state forest subareas	Current Public Use: YES	Future Public Use: YES
Land Code: 1000078864	Agency Land Code: R29258104	Land Name: FORESTRY	County: ROSEAU	Acres: 40.00
City:	Site Code: R290565	Classification Per M.S. 86A.05: f. state forests and state forest subareas	Current Public Use: YES	Future Public Use: YES
Land Code: 1000078865	Agency Land Code: R29254681	Land Name: FORESTRY	County: ROSEAU	Acres: 40.00
City:	Site Code: R290565	Classification Per M.S. 86A.05: f. state forests and state forest subareas	Current Public Use: YES	Future Public Use: YES
Land Code: 1000078866	Agency Land Code: R29254701	Land Name: FORESTRY	County: ROSEAU	Acres: 38.95
City:	Site Code: R290565	Classification Per M.S. 86A.05: f. state forests and state forest subareas	Current Public Use: YES	Future Public Use: YES
Land Code: 1000078867	Agency Land Code: R29254706	Land Name: FORESTRY	County: ROSEAU	Acres: 40.00
City:	Site Code: R290565	Classification Per M.S. 86A.05: f. state forests and state forest subareas	Current Public Use: YES	Future Public Use: YES
Land Code: 1000078868	Agency Land Code: R29254733	Land Name: FORESTRY	County: ROSEAU	Acres: 44.29
City:	Site Code: R290565	Classification Per M.S. 86A.05: f. state forests and state forest subareas	Current Public Use: YES	Future Public Use: YES
Land Code: 1000078869	Agency Land Code: R29254783	Land Name: FORESTRY	County: ROSEAU	Acres: 40.00
City:	Site Code: R290565	Classification Per M.S. 86A.05: f. state forests and state forest subareas	Current Public Use: YES	Future Public Use: YES
Land Code: 1000078870	Agency Land Code: R29259197	Land Name: FORESTRY	County: ROSEAU	Acres: 29.56
City:	Site Code: R290565	Classification Per M.S. 86A.05: f. state forests and state forest subareas	Current Public Use: YES	Future Public Use: YES



Land Code: 1000078871	Agency Land Code: R29259266	Land Name: FORESTRY	County: ROSEAU	Acres: 40.00
City:	Site Code: R290565	Classification Per M.S. 86A.05: f. state forests and state forest subareas	Current Public Use: YES	Future Public Use: YES
Land Code: 1000078872	Agency Land Code: R29259273	Land Name: FORESTRY	County: ROSEAU	Acres: 40.00
City:	Site Code: R290565	Classification Per M.S. 86A.05: f. state forests and state forest subareas	Current Public Use: YES	Future Public Use: YES
Land Code: 1000078873	Agency Land Code: R29259277	Land Name: FORESTRY	County: ROSEAU	Acres: 40.00
City:	Site Code: R290565	Classification Per M.S. 86A.05: f. state forests and state forest subareas	Current Public Use: YES	Future Public Use: YES
Land Code: 1000078874	Agency Land Code: R29259447	Land Name: FORESTRY	County: ROSEAU	Acres: 34.98
City:	Site Code: R290565	Classification Per M.S. 86A.05: f. state forests and state forest subareas	Current Public Use: YES	Future Public Use: YES
Land Code: 1000078875	Agency Land Code: R29259479	Land Name: FORESTRY	County: ROSEAU	Acres: 33.13
City:	Site Code: R290565	Classification Per M.S. 86A.05: f. state forests and state forest subareas	Current Public Use: YES	Future Public Use: YES
Land Code: 1000078876	Agency Land Code: R29259550	Land Name: FORESTRY	County: ROSEAU	Acres: 40.00
City:	Site Code: R290565	Classification Per M.S. 86A.05: f. state forests and state forest subareas	Current Public Use: YES	Future Public Use: YES
Land Code: 1000078877	Agency Land Code: R29259551	Land Name: FORESTRY	County: ROSEAU	Acres: 40.00
City:	Site Code: R290565	Classification Per M.S. 86A.05: f. state forests and state forest subareas	Current Public Use: YES	Future Public Use: YES
Land Code: 1000078878	Agency Land Code: R29259554	Land Name: FORESTRY	County: ROSEAU	Acres: 40.00
City:	Site Code: R290565	Classification Per M.S. 86A.05: f. state forests and state forest subareas	Current Public Use: YES	Future Public Use: YES
Land Code: 1000078879	Agency Land Code: R29257563	Land Name: FORESTRY	County: ROSEAU	Acres: 40.00
City:	Site Code: R290565	Classification Per M.S. 86A.05: f. state forests and state forest subareas	Current Public Use: YES	Future Public Use: YES
Land Code: 1000078880	Agency Land Code: R29257574	Land Name: FORESTRY	County: ROSEAU	Acres: 40.00
City:	Site Code: R290565	Classification Per M.S. 86A.05: f. state forests and state forest subareas	Current Public Use: YES	Future Public Use: YES
Land Code: 1000078881	Agency Land Code: R29257598	Land Name: FORESTRY	County: ROSEAU	Acres: 40.00
City:	Site Code: R290565	Classification Per M.S. 86A.05: f. state forests and state forest subareas	Current Public Use: YES	Future Public Use: YES
Land Code: 1000078882	Agency Land Code: R29257603	Land Name: FORESTRY	County: ROSEAU	Acres: 40.00
City:	Site Code: R290565	Classification Per M.S. 86A.05: f. state forests and state forest subareas	Current Public Use: YES	Future Public Use: YES



Land Code: 1000078883	Agency Land Code: R29257638	Land Name: FORESTRY	County: ROSEAU	Acres: 40.00
City:	Site Code: R290565	Classification Per M.S. 86A.05: f. state forests and state forest subareas	Current Public Use: YES	Future Public Use: YES
Land Code: 1000078884	Agency Land Code: R29257639	Land Name: FORESTRY	County: ROSEAU	Acres: 40.00
City:	Site Code: R290565	Classification Per M.S. 86A.05: f. state forests and state forest subareas	Current Public Use: YES	Future Public Use: YES
Land Code: 1000078885	Agency Land Code: R29257655	Land Name: FORESTRY	County: ROSEAU	Acres: 40.00
City:	Site Code: R290565	Classification Per M.S. 86A.05: f. state forests and state forest subareas	Current Public Use: YES	Future Public Use: YES
Land Code: 1000078886	Agency Land Code: R29258085	Land Name: FORESTRY	County: ROSEAU	Acres: 34.57
City:	Site Code: R290565	Classification Per M.S. 86A.05: f. state forests and state forest subareas	Current Public Use: YES	Future Public Use: YES
Land Code: 1000078887	Agency Land Code: R29257707	Land Name: FORESTRY	County: ROSEAU	Acres: 40.00
City:	Site Code: R290565	Classification Per M.S. 86A.05: f. state forests and state forest subareas	Current Public Use: YES	Future Public Use: YES
Land Code: 1000078888	Agency Land Code: R29257739	Land Name: FORESTRY	County: ROSEAU	Acres: 40.00
City:	Site Code: R290565	Classification Per M.S. 86A.05: f. state forests and state forest subareas	Current Public Use: YES	Future Public Use: YES
Land Code: 1000078889	Agency Land Code: R29257743	Land Name: FORESTRY	County: ROSEAU	Acres: 40.00
City:	Site Code: R290565	Classification Per M.S. 86A.05: f. state forests and state forest subareas	Current Public Use: YES	Future Public Use: YES
Land Code: 1000078890	Agency Land Code: R29258144	Land Name: FORESTRY	County: ROSEAU	Acres: 40.00
City:	Site Code: R290565	Classification Per M.S. 86A.05: f. state forests and state forest subareas	Current Public Use: YES	Future Public Use: YES
Land Code: 1000078891	Agency Land Code: R29255658	Land Name: FORESTRY	County: ROSEAU	Acres: 40.00
City:	Site Code: R290565	Classification Per M.S. 86A.05: f. state forests and state forest subareas	Current Public Use: YES	Future Public Use: YES
Land Code: 1000078892	Agency Land Code: R29255945	Land Name: FORESTRY	County: ROSEAU	Acres: 39.40
City:	Site Code: R290565	Classification Per M.S. 86A.05: f. state forests and state forest subareas	Current Public Use: YES	Future Public Use: YES
Land Code: 1000078893	Agency Land Code: R29256002	Land Name: FORESTRY	County: ROSEAU	Acres: 40.00
City:	Site Code: R290565	Classification Per M.S. 86A.05: f. state forests and state forest subareas	Current Public Use: YES	Future Public Use: YES
Land Code: 1000078894	Agency Land Code: R29256047	Land Name: FORESTRY	County: ROSEAU	Acres: 40.00
City:	Site Code: R290565	Classification Per M.S. 86A.05: f. state forests and state forest subareas	Current Public Use: YES	Future Public Use: YES



Land Code: 1000078895	Agency Land Code: R29256082	Land Name: FORESTRY	County: ROSEAU	Acres: 40.00
City:	Site Code: R290565	Classification Per M.S. 86A.05: f. state forests and state forest subareas	Current Public Use: YES	Future Public Use: YES
Land Code: 1000078896	Agency Land Code: R29256260	Land Name: FORESTRY	County: ROSEAU	Acres: 40.00
City:	Site Code: R290565	Classification Per M.S. 86A.05: f. state forests and state forest subareas	Current Public Use: YES	Future Public Use: YES
Land Code: 1000078897	Agency Land Code: R29256261	Land Name: FORESTRY	County: ROSEAU	Acres: 40.00
City:	Site Code: R290565	Classification Per M.S. 86A.05: f. state forests and state forest subareas	Current Public Use: YES	Future Public Use: YES
Land Code: 1000078898	Agency Land Code: R29256438	Land Name: FORESTRY	County: ROSEAU	Acres: 40.00
City:	Site Code: R290565	Classification Per M.S. 86A.05: f. state forests and state forest subareas	Current Public Use: YES	Future Public Use: YES
Land Code: 1000078899	Agency Land Code: R29256449	Land Name: FORESTRY	County: ROSEAU	Acres: 40.00
City:	Site Code: R290565	Classification Per M.S. 86A.05: f. state forests and state forest subareas	Current Public Use: YES	Future Public Use: YES
Land Code: 1000078900	Agency Land Code: R29256462	Land Name: FORESTRY	County: ROSEAU	Acres: 26.41
City:	Site Code: R290565	Classification Per M.S. 86A.05: f. state forests and state forest subareas	Current Public Use: YES	Future Public Use: YES
Land Code: 1000078901	Agency Land Code: R29256496	Land Name: FORESTRY	County: ROSEAU	Acres: 40.00
City:	Site Code: R290565	Classification Per M.S. 86A.05: f. state forests and state forest subareas	Current Public Use: YES	Future Public Use: YES
Land Code: 1000078902	Agency Land Code: R29256505	Land Name: FORESTRY	County: ROSEAU	Acres: 40.00
City:	Site Code: R290565	Classification Per M.S. 86A.05: f. state forests and state forest subareas	Current Public Use: YES	Future Public Use: YES
Land Code: 1000078904	Agency Land Code: R29259129	Land Name: FORESTRY	County: ROSEAU	Acres: 39.80
City:	Site Code: R290565	Classification Per M.S. 86A.05: f. state forests and state forest subareas	Current Public Use: YES	Future Public Use: YES
Land Code: 1000078905	Agency Land Code: R29259149	Land Name: FORESTRY	County: ROSEAU	Acres: 39.62
City:	Site Code: R290565	Classification Per M.S. 86A.05: f. state forests and state forest subareas	Current Public Use: YES	Future Public Use: YES
Land Code: 1000078906	Agency Land Code: R29259156	Land Name: FORESTRY	County: ROSEAU	Acres: 40.00
City:	Site Code: R290565	Classification Per M.S. 86A.05: f. state forests and state forest subareas	Current Public Use: YES	Future Public Use: YES
Land Code: 1000078907	Agency Land Code: R29259176	Land Name: FORESTRY	County: ROSEAU	Acres: 40.02
City:	Site Code: R290565	Classification Per M.S. 86A.05: f. state forests and state forest subareas	Current Public Use: YES	Future Public Use: YES



Land Code: 1000078908	Agency Land Code: R29259192	Land Name: FORESTRY	County: ROSEAU	Acres: 30.32
City:	Site Code: R290565	Classification Per M.S. 86A.05: f. state forests and state forest subareas	Current Public Use: YES	Future Public Use: YES
Land Code: 1000078909	Agency Land Code: R29259196	Land Name: FORESTRY	County: ROSEAU	Acres: 29.80
City:	Site Code: R290565	Classification Per M.S. 86A.05: f. state forests and state forest subareas	Current Public Use: YES	Future Public Use: YES
Land Code: 1000078910	Agency Land Code: R29259248	Land Name: FORESTRY	County: ROSEAU	Acres: 40.00
City:	Site Code: R290565	Classification Per M.S. 86A.05: f. state forests and state forest subareas	Current Public Use: YES	Future Public Use: YES
Land Code: 1000078911	Agency Land Code: R29259269	Land Name: FORESTRY	County: ROSEAU	Acres: 40.00
City:	Site Code: R290565	Classification Per M.S. 86A.05: f. state forests and state forest subareas	Current Public Use: YES	Future Public Use: YES
Land Code: 1000078912	Agency Land Code: R29259285	Land Name: FORESTRY	County: ROSEAU	Acres: 40.00
City:	Site Code: R290565	Classification Per M.S. 86A.05: f. state forests and state forest subareas	Current Public Use: YES	Future Public Use: YES
Land Code: 1000078913	Agency Land Code: R29259482	Land Name: FORESTRY	County: ROSEAU	Acres: 35.65
City:	Site Code: R290565	Classification Per M.S. 86A.05: f. state forests and state forest subareas	Current Public Use: YES	Future Public Use: YES
Land Code: 1000078914	Agency Land Code: R29259484	Land Name: FORESTRY	County: ROSEAU	Acres: 40.00
City:	Site Code: R290565	Classification Per M.S. 86A.05: f. state forests and state forest subareas	Current Public Use: YES	Future Public Use: YES
Land Code: 1000078915	Agency Land Code: R29257556	Land Name: FORESTRY	County: ROSEAU	Acres: 40.00
City:	Site Code: R290565	Classification Per M.S. 86A.05: f. state forests and state forest subareas	Current Public Use: YES	Future Public Use: YES
Land Code: 1000078916	Agency Land Code: R29257660	Land Name: FORESTRY	County: ROSEAU	Acres: 40.00
City:	Site Code: R290565	Classification Per M.S. 86A.05: f. state forests and state forest subareas	Current Public Use: YES	Future Public Use: YES
Land Code: 1000078917	Agency Land Code: R29257684	Land Name: FORESTRY	County: ROSEAU	Acres: 40.00
City:	Site Code: R290565	Classification Per M.S. 86A.05: f. state forests and state forest subareas	Current Public Use: YES	Future Public Use: YES
Land Code: 1000078918	Agency Land Code: R29258094	Land Name: FORESTRY	County: ROSEAU	Acres: 40.00
City:	Site Code: R290565	Classification Per M.S. 86A.05: f. state forests and state forest subareas	Current Public Use: YES	Future Public Use: YES
Land Code: 1000078919	Agency Land Code: R29258095	Land Name: FORESTRY	County: ROSEAU	Acres: 40.00
City:	Site Code: R290565	Classification Per M.S. 86A.05: f. state forests and state forest subareas	Current Public Use: YES	Future Public Use: YES



Land Code: 1000078920	Agency Land Code: R29258115	Land Name: FORESTRY	County: ROSEAU	Acres: 40.00
City:	Site Code: R290565	Classification Per M.S. 86A.05: f. state forests and state forest subareas	Current Public Use: YES	Future Public Use: YES
Land Code: 1000078921	Agency Land Code: R29257736	Land Name: FORESTRY	County: ROSEAU	Acres: 40.00
City:	Site Code: R290565	Classification Per M.S. 86A.05: f. state forests and state forest subareas	Current Public Use: YES	Future Public Use: YES
Land Code: 1000078922	Agency Land Code: R29257738	Land Name: FORESTRY	County: ROSEAU	Acres: 40.00
City:	Site Code: R290565	Classification Per M.S. 86A.05: f. state forests and state forest subareas	Current Public Use: YES	Future Public Use: YES
Land Code: 1000078923	Agency Land Code: R29258133	Land Name: FORESTRY	County: ROSEAU	Acres: 40.00
City:	Site Code: R290565	Classification Per M.S. 86A.05: f. state forests and state forest subareas	Current Public Use: YES	Future Public Use: YES
Land Code: 1000078924	Agency Land Code: R29257770	Land Name: FORESTRY	County: ROSEAU	Acres: 40.00
City:	Site Code: R290565	Classification Per M.S. 86A.05: f. state forests and state forest subareas	Current Public Use: YES	Future Public Use: YES
Land Code: 1000078925	Agency Land Code: R29255628	Land Name: FORESTRY	County: ROSEAU	Acres: 40.00
City:	Site Code: R290565	Classification Per M.S. 86A.05: f. state forests and state forest subareas	Current Public Use: YES	Future Public Use: YES
Land Code: 1000078926	Agency Land Code: R29255931	Land Name: FORESTRY	County: ROSEAU	Acres: 40.00
City:	Site Code: R290565	Classification Per M.S. 86A.05: f. state forests and state forest subareas	Current Public Use: YES	Future Public Use: YES
Land Code: 1000078927	Agency Land Code: R29255934	Land Name: FORESTRY	County: ROSEAU	Acres: 40.00
City:	Site Code: R290565	Classification Per M.S. 86A.05: f. state forests and state forest subareas	Current Public Use: YES	Future Public Use: YES
Land Code: 1000078928	Agency Land Code: R29255990	Land Name: FORESTRY	County: ROSEAU	Acres: 39.89
City:	Site Code: R290565	Classification Per M.S. 86A.05: f. state forests and state forest subareas	Current Public Use: YES	Future Public Use: YES
Land Code: 1000078929	Agency Land Code: R29256025	Land Name: FORESTRY	County: ROSEAU	Acres: 40.00
City:	Site Code: R290565	Classification Per M.S. 86A.05: f. state forests and state forest subareas	Current Public Use: YES	Future Public Use: YES
Land Code: 1000078930	Agency Land Code: R29256026	Land Name: FORESTRY	County: ROSEAU	Acres: 40.00
City:	Site Code: R290565	Classification Per M.S. 86A.05: f. state forests and state forest subareas	Current Public Use: YES	Future Public Use: YES
Land Code: 1000078931	Agency Land Code: R29256057	Land Name: FORESTRY	County: ROSEAU	Acres: 40.00
City:	Site Code: R290565	Classification Per M.S. 86A.05: f. state forests and state forest subareas	Current Public Use: YES	Future Public Use: YES



Land Code: 1000078932	Agency Land Code: R29256058	Land Name: FORESTRY	County: ROSEAU	Acres: 40.00
City:	Site Code: R290565	Classification Per M.S. 86A.05: f. state forests and state forest subareas	Current Public Use: YES	Future Public Use: YES
Land Code: 1000078933	Agency Land Code: R29256115	Land Name: FORESTRY	County: ROSEAU	Acres: 40.00
City:	Site Code: R290565	Classification Per M.S. 86A.05: f. state forests and state forest subareas	Current Public Use: YES	Future Public Use: YES
Land Code: 1000078934	Agency Land Code: R29256129	Land Name: FORESTRY	County: ROSEAU	Acres: 40.00
City:	Site Code: R290565	Classification Per M.S. 86A.05: f. state forests and state forest subareas	Current Public Use: YES	Future Public Use: YES
Land Code: 1000078935	Agency Land Code: R29256132	Land Name: FORESTRY	County: ROSEAU	Acres: 40.00
City:	Site Code: R290565	Classification Per M.S. 86A.05: f. state forests and state forest subareas	Current Public Use: YES	Future Public Use: YES
Land Code: 1000078936	Agency Land Code: R29256167	Land Name: FORESTRY	County: ROSEAU	Acres: 40.00
City:	Site Code: R290565	Classification Per M.S. 86A.05: f. state forests and state forest subareas	Current Public Use: YES	Future Public Use: YES
Land Code: 1000078937	Agency Land Code: R29256250	Land Name: FORESTRY	County: ROSEAU	Acres: 40.00
City:	Site Code: R290565	Classification Per M.S. 86A.05: f. state forests and state forest subareas	Current Public Use: YES	Future Public Use: YES
Land Code: 1000078938	Agency Land Code: R29256425	Land Name: FORESTRY	County: ROSEAU	Acres: 40.00
City:	Site Code: R290565	Classification Per M.S. 86A.05: f. state forests and state forest subareas	Current Public Use: YES	Future Public Use: YES
Land Code: 1000078939	Agency Land Code: R29256481	Land Name: FORESTRY	County: ROSEAU	Acres: 40.00
City:	Site Code: R290565	Classification Per M.S. 86A.05: f. state forests and state forest subareas	Current Public Use: YES	Future Public Use: YES
Land Code: 1000078940	Agency Land Code: R29254211	Land Name: FORESTRY	County: ROSEAU	Acres: 40.00
City:	Site Code: R290565	Classification Per M.S. 86A.05: f. state forests and state forest subareas	Current Public Use: YES	Future Public Use: YES
Land Code: 1000078941	Agency Land Code: R29254682	Land Name: FORESTRY	County: ROSEAU	Acres: 39.74
City:	Site Code: R290565	Classification Per M.S. 86A.05: f. state forests and state forest subareas	Current Public Use: YES	Future Public Use: YES
Land Code: 1000078942	Agency Land Code: R29254697	Land Name: FORESTRY	County: ROSEAU	Acres: 43.00
City:	Site Code: R290565	Classification Per M.S. 86A.05: f. state forests and state forest subareas	Current Public Use: YES	Future Public Use: YES
Land Code: 1000078943	Agency Land Code: R29254742	Land Name: FORESTRY	County: ROSEAU	Acres: 32.20
City:	Site Code: R290565	Classification Per M.S. 86A.05: f. state forests and state forest subareas	Current Public Use: YES	Future Public Use: YES



Land Code: 1000078944	Agency Land Code: R29254756	Land Name: FORESTRY	County: ROSEAU	Acres: 30.75
City:	Site Code: R290565	Classification Per M.S. 86A.05: f. state forests and state forest subareas	Current Public Use: YES	Future Public Use: YES
Land Code: 1000078945	Agency Land Code: R29259270	Land Name: FORESTRY	County: ROSEAU	Acres: 40.00
City:	Site Code: R290565	Classification Per M.S. 86A.05: f. state forests and state forest subareas	Current Public Use: YES	Future Public Use: YES
Land Code: 1000078946	Agency Land Code: R29259272	Land Name: FORESTRY	County: ROSEAU	Acres: 40.00
City:	Site Code: R290565	Classification Per M.S. 86A.05: f. state forests and state forest subareas	Current Public Use: YES	Future Public Use: YES
Land Code: 1000078947	Agency Land Code: R29259319	Land Name: FORESTRY	County: ROSEAU	Acres: 40.00
City:	Site Code: R290565	Classification Per M.S. 86A.05: f. state forests and state forest subareas	Current Public Use: YES	Future Public Use: YES
Land Code: 1000078948	Agency Land Code: R29259449	Land Name: FORESTRY	County: ROSEAU	Acres: 40.00
City:	Site Code: R290565	Classification Per M.S. 86A.05: f. state forests and state forest subareas	Current Public Use: YES	Future Public Use: YES
Land Code: 1000078949	Agency Land Code: R29259457	Land Name: FORESTRY	County: ROSEAU	Acres: 40.00
City:	Site Code: R290565	Classification Per M.S. 86A.05: f. state forests and state forest subareas	Current Public Use: YES	Future Public Use: YES
Land Code: 1000078950	Agency Land Code: R29259458	Land Name: FORESTRY	County: ROSEAU	Acres: 40.00
City:	Site Code: R290565	Classification Per M.S. 86A.05: f. state forests and state forest subareas	Current Public Use: YES	Future Public Use: YES
Land Code: 1000078951	Agency Land Code: R29259469	Land Name: FORESTRY	County: ROSEAU	Acres: 40.00
City:	Site Code: R290565	Classification Per M.S. 86A.05: f. state forests and state forest subareas	Current Public Use: YES	Future Public Use: YES
Land Code: 1000078952	Agency Land Code: R29259499	Land Name: FORESTRY	County: ROSEAU	Acres: 30.28
City:	Site Code: R290565	Classification Per M.S. 86A.05: f. state forests and state forest subareas	Current Public Use: YES	Future Public Use: YES
Land Code: 1000078953	Agency Land Code: R29259512	Land Name: FORESTRY	County: ROSEAU	Acres: 40.00
City:	Site Code: R290565	Classification Per M.S. 86A.05: f. state forests and state forest subareas	Current Public Use: YES	Future Public Use: YES
Land Code: 1000078954	Agency Land Code: R29257572	Land Name: FORESTRY	County: ROSEAU	Acres: 40.00
City:	Site Code: R290565	Classification Per M.S. 86A.05: f. state forests and state forest subareas	Current Public Use: YES	Future Public Use: YES
Land Code: 1000078955	Agency Land Code: R29257622	Land Name: FORESTRY	County: ROSEAU	Acres: 40.00
City:	Site Code: R290565	Classification Per M.S. 86A.05: f. state forests and state forest subareas	Current Public Use: YES	Future Public Use: YES



Land Code: 1000078956	Agency Land Code: R29258082	Land Name: FORESTRY	County: ROSEAU	Acres: 40.00
City:	Site Code: R290565	Classification Per M.S. 86A.05: f. state forests and state forest subareas	Current Public Use: YES	Future Public Use: YES
Land Code: 1000078957	Agency Land Code: R29257729	Land Name: FORESTRY	County: ROSEAU	Acres: 40.00
City:	Site Code: R290565	Classification Per M.S. 86A.05: f. state forests and state forest subareas	Current Public Use: YES	Future Public Use: YES
Land Code: 1000078958	Agency Land Code: R29257744	Land Name: FORESTRY	County: ROSEAU	Acres: 40.00
City:	Site Code: R290565	Classification Per M.S. 86A.05: f. state forests and state forest subareas	Current Public Use: YES	Future Public Use: YES
Land Code: 1000078959	Agency Land Code: R29258172	Land Name: FORESTRY	County: ROSEAU	Acres: 40.00
City:	Site Code: R290565	Classification Per M.S. 86A.05: f. state forests and state forest subareas	Current Public Use: YES	Future Public Use: YES
Land Code: 1000078960	Agency Land Code: R29258174	Land Name: FORESTRY	County: ROSEAU	Acres: 40.00
City:	Site Code: R290565	Classification Per M.S. 86A.05: f. state forests and state forest subareas	Current Public Use: YES	Future Public Use: YES
Land Code: 1000078961	Agency Land Code: R29258175	Land Name: FORESTRY	County: ROSEAU	Acres: 40.00
City:	Site Code: R290565	Classification Per M.S. 86A.05: f. state forests and state forest subareas	Current Public Use: YES	Future Public Use: YES
Land Code: 1000078962	Agency Land Code: R29257771	Land Name: FORESTRY	County: ROSEAU	Acres: 40.00
City:	Site Code: R290565	Classification Per M.S. 86A.05: f. state forests and state forest subareas	Current Public Use: YES	Future Public Use: YES
Land Code: 1000078963	Agency Land Code: R29255664	Land Name: FORESTRY	County: ROSEAU	Acres: 40.00
City:	Site Code: R290565	Classification Per M.S. 86A.05: f. state forests and state forest subareas	Current Public Use: YES	Future Public Use: YES
Land Code: 1000078964	Agency Land Code: R29255925	Land Name: FORESTRY	County: ROSEAU	Acres: 39.56
City:	Site Code: R290565	Classification Per M.S. 86A.05: f. state forests and state forest subareas	Current Public Use: YES	Future Public Use: YES
Land Code: 1000078965	Agency Land Code: R29255941	Land Name: FORESTRY	County: ROSEAU	Acres: 39.40
City:	Site Code: R290565	Classification Per M.S. 86A.05: f. state forests and state forest subareas	Current Public Use: YES	Future Public Use: YES
Land Code: 1000078966	Agency Land Code: R29255950	Land Name: FORESTRY	County: ROSEAU	Acres: 40.00
City:	Site Code: R290565	Classification Per M.S. 86A.05: f. state forests and state forest subareas	Current Public Use: YES	Future Public Use: YES
Land Code: 1000078967	Agency Land Code: R29255996	Land Name: FORESTRY	County: ROSEAU	Acres: 40.00
City:	Site Code: R290565	Classification Per M.S. 86A.05: f. state forests and state forest subareas	Current Public Use: YES	Future Public Use: YES



Land Code: 1000078968	Agency Land Code: R29256067	Land Name: FORESTRY	County: ROSEAU	Acres: 40.00
City:	Site Code: R290565	Classification Per M.S. 86A.05: f. state forests and state forest subareas	Current Public Use: YES	Future Public Use: YES
Land Code: 1000078969	Agency Land Code: R29256081	Land Name: FORESTRY	County: ROSEAU	Acres: 40.00
City:	Site Code: R290565	Classification Per M.S. 86A.05: f. state forests and state forest subareas	Current Public Use: YES	Future Public Use: YES
Land Code: 1000078970	Agency Land Code: R29256141	Land Name: FORESTRY	County: ROSEAU	Acres: 40.00
City:	Site Code: R290565	Classification Per M.S. 86A.05: f. state forests and state forest subareas	Current Public Use: YES	Future Public Use: YES
Land Code: 1000078971	Agency Land Code: R29256187	Land Name: FORESTRY	County: ROSEAU	Acres: 40.00
City:	Site Code: R290565	Classification Per M.S. 86A.05: f. state forests and state forest subareas	Current Public Use: YES	Future Public Use: YES
Land Code: 1000078972	Agency Land Code: R29256442	Land Name: FORESTRY	County: ROSEAU	Acres: 40.00
City:	Site Code: R290565	Classification Per M.S. 86A.05: f. state forests and state forest subareas	Current Public Use: YES	Future Public Use: YES
Land Code: 1000078973	Agency Land Code: R29256469	Land Name: FORESTRY	County: ROSEAU	Acres: 40.00
City:	Site Code: R290565	Classification Per M.S. 86A.05: f. state forests and state forest subareas	Current Public Use: YES	Future Public Use: YES
Land Code: 1000078974	Agency Land Code: R29256512	Land Name: FORESTRY	County: ROSEAU	Acres: 40.00
City:	Site Code: R290565	Classification Per M.S. 86A.05: f. state forests and state forest subareas	Current Public Use: YES	Future Public Use: YES
Land Code: 1000078975	Agency Land Code: R29256514	Land Name: FORESTRY	County: ROSEAU	Acres: 40.00
City:	Site Code: R290565	Classification Per M.S. 86A.05: f. state forests and state forest subareas	Current Public Use: YES	Future Public Use: YES
Land Code: 1000078976	Agency Land Code: R29256515	Land Name: FORESTRY	County: ROSEAU	Acres: 40.00
City:	Site Code: R290565	Classification Per M.S. 86A.05: f. state forests and state forest subareas	Current Public Use: YES	Future Public Use: YES
Land Code: 1000078977	Agency Land Code: R29256526	Land Name: FORESTRY	County: ROSEAU	Acres: 40.00
City:	Site Code: R290565	Classification Per M.S. 86A.05: f. state forests and state forest subareas	Current Public Use: YES	Future Public Use: YES
Land Code: 1000078978	Agency Land Code: R29256530	Land Name: FORESTRY	County: ROSEAU	Acres: 40.00
City:	Site Code: R290565	Classification Per M.S. 86A.05: f. state forests and state forest subareas	Current Public Use: YES	Future Public Use: YES
Land Code: 1000078979	Agency Land Code: R29256537	Land Name: FORESTRY	County: ROSEAU	Acres: 40.00
City:	Site Code: R290565	Classification Per M.S. 86A.05: f. state forests and state forest subareas	Current Public Use: YES	Future Public Use: YES



Land Code: 1000078980	Agency Land Code: R29254203	Land Name: FORESTRY	County: ROSEAU	Acres: 40.00
City:	Site Code: R290565	Classification Per M.S. 86A.05: f. state forests and state forest subareas	Current Public Use: YES	Future Public Use: YES
Land Code: 1000078981	Agency Land Code: R29254724	Land Name: FORESTRY	County: ROSEAU	Acres: 40.00
City:	Site Code: R290565	Classification Per M.S. 86A.05: f. state forests and state forest subareas	Current Public Use: YES	Future Public Use: YES
Land Code: 1000078982	Agency Land Code: R29256003	Land Name: FORESTRY	County: ROSEAU	Acres: 40.00
City:	Site Code: R290565	Classification Per M.S. 86A.05: f. state forests and state forest subareas	Current Public Use: YES	Future Public Use: YES
Land Code: 1000078983	Agency Land Code: R29256015	Land Name: FORESTRY	County: ROSEAU	Acres: 36.24
City:	Site Code: R290565	Classification Per M.S. 86A.05: f. state forests and state forest subareas	Current Public Use: YES	Future Public Use: YES
Land Code: 1000078984	Agency Land Code: R29256017	Land Name: FORESTRY	County: ROSEAU	Acres: 40.00
City:	Site Code: R290565	Classification Per M.S. 86A.05: f. state forests and state forest subareas	Current Public Use: YES	Future Public Use: YES
Land Code: 1000078985	Agency Land Code: R29256039	Land Name: FORESTRY	County: ROSEAU	Acres: 40.00
City:	Site Code: R290565	Classification Per M.S. 86A.05: f. state forests and state forest subareas	Current Public Use: YES	Future Public Use: YES
Land Code: 1000078986	Agency Land Code: R29256062	Land Name: FORESTRY	County: ROSEAU	Acres: 40.00
City:	Site Code: R290565	Classification Per M.S. 86A.05: f. state forests and state forest subareas	Current Public Use: YES	Future Public Use: YES
Land Code: 1000078987	Agency Land Code: R29256075	Land Name: FORESTRY	County: ROSEAU	Acres: 40.00
City:	Site Code: R290565	Classification Per M.S. 86A.05: f. state forests and state forest subareas	Current Public Use: YES	Future Public Use: YES
Land Code: 1000078988	Agency Land Code: R29256169	Land Name: FORESTRY	County: ROSEAU	Acres: 40.00
City:	Site Code: R290565	Classification Per M.S. 86A.05: f. state forests and state forest subareas	Current Public Use: YES	Future Public Use: YES
Land Code: 1000078989	Agency Land Code: R29256175	Land Name: FORESTRY	County: ROSEAU	Acres: 40.00
City:	Site Code: R290565	Classification Per M.S. 86A.05: f. state forests and state forest subareas	Current Public Use: YES	Future Public Use: YES
Land Code: 1000078990	Agency Land Code: R29256437	Land Name: FORESTRY	County: ROSEAU	Acres: 40.00
City:	Site Code: R290565	Classification Per M.S. 86A.05: f. state forests and state forest subareas	Current Public Use: YES	Future Public Use: YES
Land Code: 1000078991	Agency Land Code: R29256441	Land Name: FORESTRY	County: ROSEAU	Acres: 40.00
City:	Site Code: R290565	Classification Per M.S. 86A.05: f. state forests and state forest subareas	Current Public Use: YES	Future Public Use: YES



Land Code: 1000078992	Agency Land Code: R29256445	Land Name: FORESTRY	County: ROSEAU	Acres: 50.76
City:	Site Code: R290565	Classification Per M.S. 86A.05: f. state forests and state forest subareas	Current Public Use: YES	Future Public Use: YES
Land Code: 1000078993	Agency Land Code: R29256479	Land Name: FORESTRY	County: ROSEAU	Acres: 40.00
City:	Site Code: R290565	Classification Per M.S. 86A.05: f. state forests and state forest subareas	Current Public Use: YES	Future Public Use: YES
Land Code: 1000078994	Agency Land Code: R29254744	Land Name: FORESTRY	County: ROSEAU	Acres: 40.00
City:	Site Code: R290565	Classification Per M.S. 86A.05: f. state forests and state forest subareas	Current Public Use: YES	Future Public Use: YES
Land Code: 1000078995	Agency Land Code: R29254754	Land Name: FORESTRY	County: ROSEAU	Acres: 46.87
City:	Site Code: R290565	Classification Per M.S. 86A.05: f. state forests and state forest subareas	Current Public Use: YES	Future Public Use: YES
Land Code: 1000078996	Agency Land Code: R29254782	Land Name: FORESTRY	County: ROSEAU	Acres: 43.46
City:	Site Code: R290565	Classification Per M.S. 86A.05: f. state forests and state forest subareas	Current Public Use: YES	Future Public Use: YES
Land Code: 1000078997	Agency Land Code: R29254795	Land Name: FORESTRY	County: ROSEAU	Acres: 40.00
City:	Site Code: R290565	Classification Per M.S. 86A.05: f. state forests and state forest subareas	Current Public Use: YES	Future Public Use: YES
Land Code: 1000078998	Agency Land Code: R29259136	Land Name: FORESTRY	County: ROSEAU	Acres: 40.00
City:	Site Code: R290565	Classification Per M.S. 86A.05: f. state forests and state forest subareas	Current Public Use: YES	Future Public Use: YES
Land Code: 1000078999	Agency Land Code: R29259289	Land Name: FORESTRY	County: ROSEAU	Acres: 40.00
City:	Site Code: R290565	Classification Per M.S. 86A.05: f. state forests and state forest subareas	Current Public Use: YES	Future Public Use: YES
Land Code: 1000079000	Agency Land Code: R29259309	Land Name: FORESTRY	County: ROSEAU	Acres: 40.00
City:	Site Code: R290565	Classification Per M.S. 86A.05: f. state forests and state forest subareas	Current Public Use: YES	Future Public Use: YES
Land Code: 1000079001	Agency Land Code: R29259518	Land Name: FORESTRY	County: ROSEAU	Acres: 40.00
City:	Site Code: R290565	Classification Per M.S. 86A.05: f. state forests and state forest subareas	Current Public Use: YES	Future Public Use: YES
Land Code: 1000079002	Agency Land Code: R29259537	Land Name: FORESTRY	County: ROSEAU	Acres: 40.00
City:	Site Code: R290565	Classification Per M.S. 86A.05: f. state forests and state forest subareas	Current Public Use: YES	Future Public Use: YES
Land Code: 1000079003	Agency Land Code: R29259555	Land Name: FORESTRY	County: ROSEAU	Acres: 40.00
City:	Site Code: R290565	Classification Per M.S. 86A.05: f. state forests and state forest subareas	Current Public Use: YES	Future Public Use: YES



Land Code: 1000079004	Agency Land Code: R29257554	Land Name: FORESTRY	County: ROSEAU	Acres: 40.00
City:	Site Code: R290565	Classification Per M.S. 86A.05: f. state forests and state forest subareas	Current Public Use: YES	Future Public Use: YES
Land Code: 1000079005	Agency Land Code: R29257590	Land Name: FORESTRY	County: ROSEAU	Acres: 40.00
City:	Site Code: R290565	Classification Per M.S. 86A.05: f. state forests and state forest subareas	Current Public Use: YES	Future Public Use: YES
Land Code: 1000079006	Agency Land Code: R29257593	Land Name: FORESTRY	County: ROSEAU	Acres: 40.00
City:	Site Code: R290565	Classification Per M.S. 86A.05: f. state forests and state forest subareas	Current Public Use: YES	Future Public Use: YES
Land Code: 1000079007	Agency Land Code: R29258062	Land Name: FORESTRY	County: ROSEAU	Acres: 40.00
City:	Site Code: R290565	Classification Per M.S. 86A.05: f. state forests and state forest subareas	Current Public Use: YES	Future Public Use: YES
Land Code: 1000079008	Agency Land Code: R29257656	Land Name: FORESTRY	County: ROSEAU	Acres: 40.00
City:	Site Code: R290565	Classification Per M.S. 86A.05: f. state forests and state forest subareas	Current Public Use: YES	Future Public Use: YES
Land Code: 1000079009	Agency Land Code: R29257680	Land Name: FORESTRY	County: ROSEAU	Acres: 40.00
City:	Site Code: R290565	Classification Per M.S. 86A.05: f. state forests and state forest subareas	Current Public Use: YES	Future Public Use: YES
Land Code: 1000079010	Agency Land Code: R29258092	Land Name: FORESTRY	County: ROSEAU	Acres: 34.77
City:	Site Code: R290565	Classification Per M.S. 86A.05: f. state forests and state forest subareas	Current Public Use: YES	Future Public Use: YES
Land Code: 1000079011	Agency Land Code: R29258102	Land Name: FORESTRY	County: ROSEAU	Acres: 40.00
City:	Site Code: R290565	Classification Per M.S. 86A.05: f. state forests and state forest subareas	Current Public Use: YES	Future Public Use: YES
Land Code: 1000079012	Agency Land Code: R29258112	Land Name: FORESTRY	County: ROSEAU	Acres: 40.00
City:	Site Code: R290565	Classification Per M.S. 86A.05: f. state forests and state forest subareas	Current Public Use: YES	Future Public Use: YES
Land Code: 1000079013	Agency Land Code: R29257732	Land Name: FORESTRY	County: ROSEAU	Acres: 40.00
City:	Site Code: R290565	Classification Per M.S. 86A.05: f. state forests and state forest subareas	Current Public Use: YES	Future Public Use: YES
Land Code: 1000079014	Agency Land Code: R29258136	Land Name: FORESTRY	County: ROSEAU	Acres: 40.00
City:	Site Code: R290565	Classification Per M.S. 86A.05: f. state forests and state forest subareas	Current Public Use: YES	Future Public Use: YES
Land Code: 1000079015	Agency Land Code: R29257767	Land Name: FORESTRY	County: ROSEAU	Acres: 40.00
City:	Site Code: R290565	Classification Per M.S. 86A.05: f. state forests and state forest subareas	Current Public Use: YES	Future Public Use: YES



Land Code: 1000079016	Agency Land Code: R29255961	Land Name: FORESTRY	County: ROSEAU	Acres: 39.23
City:	Site Code: R290565	Classification Per M.S. 86A.05: f. state forests and state forest subareas	Current Public Use: YES	Future Public Use: YES
Land Code: 1000079017	Agency Land Code: R29255985	Land Name: FORESTRY	County: ROSEAU	Acres: 40.00
City:	Site Code: R290565	Classification Per M.S. 86A.05: f. state forests and state forest subareas	Current Public Use: YES	Future Public Use: YES
Land Code: 1000079018	Agency Land Code: R29255987	Land Name: FORESTRY	County: ROSEAU	Acres: 40.00
City:	Site Code: R290565	Classification Per M.S. 86A.05: f. state forests and state forest subareas	Current Public Use: YES	Future Public Use: YES
Land Code: 1000079019	Agency Land Code: R29254659	Land Name: FORESTRY	County: ROSEAU	Acres: 33.74
City:	Site Code: R290565	Classification Per M.S. 86A.05: f. state forests and state forest subareas	Current Public Use: YES	Future Public Use: YES
Land Code: 1000079020	Agency Land Code: R29254675	Land Name: FORESTRY	County: ROSEAU	Acres: 40.00
City:	Site Code: R290565	Classification Per M.S. 86A.05: f. state forests and state forest subareas	Current Public Use: YES	Future Public Use: YES
Land Code: 1000079021	Agency Land Code: R29254711	Land Name: FORESTRY	County: ROSEAU	Acres: 39.23
City:	Site Code: R290565	Classification Per M.S. 86A.05: f. state forests and state forest subareas	Current Public Use: YES	Future Public Use: YES
Land Code: 1000079022	Agency Land Code: R29254752	Land Name: FORESTRY	County: ROSEAU	Acres: 40.00
City:	Site Code: R290565	Classification Per M.S. 86A.05: f. state forests and state forest subareas	Current Public Use: YES	Future Public Use: YES
Land Code: 1000079023	Agency Land Code: R29254780	Land Name: FORESTRY	County: ROSEAU	Acres: 40.00
City:	Site Code: R290565	Classification Per M.S. 86A.05: f. state forests and state forest subareas	Current Public Use: YES	Future Public Use: YES
Land Code: 1000079024	Agency Land Code: R29254785	Land Name: FORESTRY	County: ROSEAU	Acres: 42.90
City:	Site Code: R290565	Classification Per M.S. 86A.05: f. state forests and state forest subareas	Current Public Use: YES	Future Public Use: YES
Land Code: 1000079025	Agency Land Code: R29259138	Land Name: FORESTRY	County: ROSEAU	Acres: 40.00
City:	Site Code: R290565	Classification Per M.S. 86A.05: f. state forests and state forest subareas	Current Public Use: YES	Future Public Use: YES
Land Code: 1000079026	Agency Land Code: R29259164	Land Name: FORESTRY	County: ROSEAU	Acres: 39.89
City:	Site Code: R290565	Classification Per M.S. 86A.05: f. state forests and state forest subareas	Current Public Use: YES	Future Public Use: YES
Land Code: 1000079027	Agency Land Code: R29259171	Land Name: FORESTRY	County: ROSEAU	Acres: 40.00
City:	Site Code: R290565	Classification Per M.S. 86A.05: f. state forests and state forest subareas	Current Public Use: YES	Future Public Use: YES



Land Code: 1000079028	Agency Land Code: R29259252	Land Name: FORESTRY	County: ROSEAU	Acres: 40.00
City:	Site Code: R290565	Classification Per M.S. 86A.05: f. state forests and state forest subareas	Current Public Use: YES	Future Public Use: YES
Land Code: 1000079029	Agency Land Code: R29259472	Land Name: FORESTRY	County: ROSEAU	Acres: 35.79
City:	Site Code: R290565	Classification Per M.S. 86A.05: f. state forests and state forest subareas	Current Public Use: YES	Future Public Use: YES
Land Code: 1000079030	Agency Land Code: R29259480	Land Name: FORESTRY	County: ROSEAU	Acres: 40.00
City:	Site Code: R290565	Classification Per M.S. 86A.05: f. state forests and state forest subareas	Current Public Use: YES	Future Public Use: YES
Land Code: 1000079031	Agency Land Code: R29259505	Land Name: FORESTRY	County: ROSEAU	Acres: 40.00
City:	Site Code: R290565	Classification Per M.S. 86A.05: f. state forests and state forest subareas	Current Public Use: YES	Future Public Use: YES
Land Code: 1000079032	Agency Land Code: R29259530	Land Name: FORESTRY	County: ROSEAU	Acres: 40.00
City:	Site Code: R290565	Classification Per M.S. 86A.05: f. state forests and state forest subareas	Current Public Use: YES	Future Public Use: YES
Land Code: 1000079033	Agency Land Code: R29257601	Land Name: FORESTRY	County: ROSEAU	Acres: 35.92
City:	Site Code: R290565	Classification Per M.S. 86A.05: f. state forests and state forest subareas	Current Public Use: YES	Future Public Use: YES
Land Code: 1000079034	Agency Land Code: R29257605	Land Name: FORESTRY	County: ROSEAU	Acres: 40.00
City:	Site Code: R290565	Classification Per M.S. 86A.05: f. state forests and state forest subareas	Current Public Use: YES	Future Public Use: YES
Land Code: 1000079035	Agency Land Code: R29258083	Land Name: FORESTRY	County: ROSEAU	Acres: 40.00
City:	Site Code: R290565	Classification Per M.S. 86A.05: f. state forests and state forest subareas	Current Public Use: YES	Future Public Use: YES
Land Code: 1000079036	Agency Land Code: R29258106	Land Name: FORESTRY	County: ROSEAU	Acres: 40.00
City:	Site Code: R290565	Classification Per M.S. 86A.05: f. state forests and state forest subareas	Current Public Use: YES	Future Public Use: YES
Land Code: 1000079037	Agency Land Code: R29258127	Land Name: FORESTRY	County: ROSEAU	Acres: 40.00
City:	Site Code: R290565	Classification Per M.S. 86A.05: f. state forests and state forest subareas	Current Public Use: YES	Future Public Use: YES
Land Code: 1000079038	Agency Land Code: R29257742	Land Name: FORESTRY	County: ROSEAU	Acres: 40.00
City:	Site Code: R290565	Classification Per M.S. 86A.05: f. state forests and state forest subareas	Current Public Use: YES	Future Public Use: YES
Land Code: 1000079039	Agency Land Code: R29258158	Land Name: FORESTRY	County: ROSEAU	Acres: 40.00
City:	Site Code: R290565	Classification Per M.S. 86A.05: f. state forests and state forest subareas	Current Public Use: YES	Future Public Use: YES



Land Code: 1000079040	Agency Land Code: R29258191	Land Name: FORESTRY	County: ROSEAU	Acres: 40.00
City:	Site Code: R290565	Classification Per M.S. 86A.05: f. state forests and state forest subareas	Current Public Use: YES	Future Public Use: YES
Land Code: 1000079041	Agency Land Code: R29256019	Land Name: FORESTRY	County: ROSEAU	Acres: 40.00
City:	Site Code: R290565	Classification Per M.S. 86A.05: f. state forests and state forest subareas	Current Public Use: YES	Future Public Use: YES
Land Code: 1000079042	Agency Land Code: R29256020	Land Name: FORESTRY	County: ROSEAU	Acres: 40.00
City:	Site Code: R290565	Classification Per M.S. 86A.05: f. state forests and state forest subareas	Current Public Use: YES	Future Public Use: YES
Land Code: 1000079043	Agency Land Code: R29256073	Land Name: FORESTRY	County: ROSEAU	Acres: 40.00
City:	Site Code: R290565	Classification Per M.S. 86A.05: f. state forests and state forest subareas	Current Public Use: YES	Future Public Use: YES
Land Code: 1000079044	Agency Land Code: R29256122	Land Name: FORESTRY	County: ROSEAU	Acres: 40.00
City:	Site Code: R290565	Classification Per M.S. 86A.05: f. state forests and state forest subareas	Current Public Use: YES	Future Public Use: YES
Land Code: 1000079045	Agency Land Code: R29256405	Land Name: FORESTRY	County: ROSEAU	Acres: 40.00
City:	Site Code: R290565	Classification Per M.S. 86A.05: f. state forests and state forest subareas	Current Public Use: YES	Future Public Use: YES
Land Code: 1000079046	Agency Land Code: R29256456	Land Name: FORESTRY	County: ROSEAU	Acres: 50.38
City:	Site Code: R290565	Classification Per M.S. 86A.05: f. state forests and state forest subareas	Current Public Use: YES	Future Public Use: YES
Land Code: 1000079047	Agency Land Code: R29256485	Land Name: FORESTRY	County: ROSEAU	Acres: 40.00
City:	Site Code: R290565	Classification Per M.S. 86A.05: f. state forests and state forest subareas	Current Public Use: YES	Future Public Use: YES
Land Code: 1000079048	Agency Land Code: R29256486	Land Name: FORESTRY	County: ROSEAU	Acres: 40.00
City:	Site Code: R290565	Classification Per M.S. 86A.05: f. state forests and state forest subareas	Current Public Use: YES	Future Public Use: YES
Land Code: 1000079049	Agency Land Code: R29256495	Land Name: FORESTRY	County: ROSEAU	Acres: 40.00
City:	Site Code: R290565	Classification Per M.S. 86A.05: f. state forests and state forest subareas	Current Public Use: YES	Future Public Use: YES
Land Code: 1000079051	Agency Land Code: R29254680	Land Name: FORESTRY	County: ROSEAU	Acres: 37.47
City:	Site Code: R290565	Classification Per M.S. 86A.05: f. state forests and state forest subareas	Current Public Use: YES	Future Public Use: YES
Land Code: 1000079052	Agency Land Code: R29254704	Land Name: FORESTRY	County: ROSEAU	Acres: 40.00
City:	Site Code: R290565	Classification Per M.S. 86A.05: f. state forests and state forest subareas	Current Public Use: YES	Future Public Use: YES



Land Code: 1000079053	Agency Land Code: R29254722	Land Name: FORESTRY	County: ROSEAU	Acres: 40.00
City:	Site Code: R290565	Classification Per M.S. 86A.05: f. state forests and state forest subareas	Current Public Use: YES	Future Public Use: YES
Land Code: 1000079054	Agency Land Code: R29254760	Land Name: FORESTRY	County: ROSEAU	Acres: 19.00
City:	Site Code: R290565	Classification Per M.S. 86A.05: f. state forests and state forest subareas	Current Public Use: YES	Future Public Use: YES
Land Code: 1000079055	Agency Land Code: R29254762	Land Name: FORESTRY	County: ROSEAU	Acres: 40.00
City:	Site Code: R290565	Classification Per M.S. 86A.05: f. state forests and state forest subareas	Current Public Use: YES	Future Public Use: YES
Land Code: 1000079056	Agency Land Code: R29254771	Land Name: FORESTRY	County: ROSEAU	Acres: 40.00
City:	Site Code: R290565	Classification Per M.S. 86A.05: f. state forests and state forest subareas	Current Public Use: YES	Future Public Use: YES
Land Code: 1000079057	Agency Land Code: R29259162	Land Name: FORESTRY	County: ROSEAU	Acres: 40.00
City:	Site Code: R290565	Classification Per M.S. 86A.05: f. state forests and state forest subareas	Current Public Use: YES	Future Public Use: YES
Land Code: 1000079058	Agency Land Code: R29259188	Land Name: FORESTRY	County: ROSEAU	Acres: 40.31
City:	Site Code: R290565	Classification Per M.S. 86A.05: f. state forests and state forest subareas	Current Public Use: YES	Future Public Use: YES
Land Code: 1000079059	Agency Land Code: R29259290	Land Name: FORESTRY	County: ROSEAU	Acres: 40.00
City:	Site Code: R290565	Classification Per M.S. 86A.05: f. state forests and state forest subareas	Current Public Use: YES	Future Public Use: YES
Land Code: 1000079060	Agency Land Code: R29259292	Land Name: FORESTRY	County: ROSEAU	Acres: 40.00
City:	Site Code: R290565	Classification Per M.S. 86A.05: f. state forests and state forest subareas	Current Public Use: YES	Future Public Use: YES
Land Code: 1000079061	Agency Land Code: R29259293	Land Name: FORESTRY	County: ROSEAU	Acres: 40.00
City:	Site Code: R290565	Classification Per M.S. 86A.05: f. state forests and state forest subareas	Current Public Use: YES	Future Public Use: YES
Land Code: 1000079062	Agency Land Code: R29259442	Land Name: FORESTRY	County: ROSEAU	Acres: 34.81
City:	Site Code: R290565	Classification Per M.S. 86A.05: f. state forests and state forest subareas	Current Public Use: YES	Future Public Use: YES
Land Code: 1000079063	Agency Land Code: R29259453	Land Name: FORESTRY	County: ROSEAU	Acres: 40.00
City:	Site Code: R290565	Classification Per M.S. 86A.05: f. state forests and state forest subareas	Current Public Use: YES	Future Public Use: YES
Land Code: 1000079064	Agency Land Code: R29257520	Land Name: FORESTRY	County: ROSEAU	Acres: 40.00
City:	Site Code: R290565	Classification Per M.S. 86A.05: f. state forests and state forest subareas	Current Public Use: YES	Future Public Use: YES



Land Code: 1000079065	Agency Land Code: R29257521	Land Name: FORESTRY	County: ROSEAU	Acres: 39.85
City:	Site Code: R290565	Classification Per M.S. 86A.05: f. state forests and state forest subareas	Current Public Use: YES	Future Public Use: YES
Land Code: 1000079066	Agency Land Code: R29257531	Land Name: FORESTRY	County: ROSEAU	Acres: 40.00
City:	Site Code: R290565	Classification Per M.S. 86A.05: f. state forests and state forest subareas	Current Public Use: YES	Future Public Use: YES
Land Code: 1000079067	Agency Land Code: R29257544	Land Name: FORESTRY	County: ROSEAU	Acres: 40.00
City:	Site Code: R290565	Classification Per M.S. 86A.05: f. state forests and state forest subareas	Current Public Use: YES	Future Public Use: YES
Land Code: 1000079068	Agency Land Code: R29257596	Land Name: FORESTRY	County: ROSEAU	Acres: 35.28
City:	Site Code: R290565	Classification Per M.S. 86A.05: f. state forests and state forest subareas	Current Public Use: YES	Future Public Use: YES
Land Code: 1000079069	Agency Land Code: R29258060	Land Name: FORESTRY	County: ROSEAU	Acres: 34.86
City:	Site Code: R290565	Classification Per M.S. 86A.05: f. state forests and state forest subareas	Current Public Use: YES	Future Public Use: YES
Land Code: 1000079070	Agency Land Code: R29258063	Land Name: FORESTRY	County: ROSEAU	Acres: 40.00
City:	Site Code: R290565	Classification Per M.S. 86A.05: f. state forests and state forest subareas	Current Public Use: YES	Future Public Use: YES
Land Code: 1000079071	Agency Land Code: R29257659	Land Name: FORESTRY	County: ROSEAU	Acres: 40.00
City:	Site Code: R290565	Classification Per M.S. 86A.05: f. state forests and state forest subareas	Current Public Use: YES	Future Public Use: YES
Land Code: 1000079072	Agency Land Code: R29257678	Land Name: FORESTRY	County: ROSEAU	Acres: 40.00
City:	Site Code: R290565	Classification Per M.S. 86A.05: f. state forests and state forest subareas	Current Public Use: YES	Future Public Use: YES
Land Code: 1000079073	Agency Land Code: R29257683	Land Name: FORESTRY	County: ROSEAU	Acres: 40.00
City:	Site Code: R290565	Classification Per M.S. 86A.05: f. state forests and state forest subareas	Current Public Use: YES	Future Public Use: YES
Land Code: 1000079074	Agency Land Code: R29257696	Land Name: FORESTRY	County: ROSEAU	Acres: 40.00
City:	Site Code: R290565	Classification Per M.S. 86A.05: f. state forests and state forest subareas	Current Public Use: YES	Future Public Use: YES
Land Code: 1000079075	Agency Land Code: R29258093	Land Name: FORESTRY	County: ROSEAU	Acres: 34.85
City:	Site Code: R290565	Classification Per M.S. 86A.05: f. state forests and state forest subareas	Current Public Use: YES	Future Public Use: YES
Land Code: 1000079076	Agency Land Code: R29257714	Land Name: FORESTRY	County: ROSEAU	Acres: 40.00
City:	Site Code: R290565	Classification Per M.S. 86A.05: f. state forests and state forest subareas	Current Public Use: YES	Future Public Use: YES



Land Code: 1000079077	Agency Land Code: R29258137	Land Name: FORESTRY	County: ROSEAU	Acres: 40.00
City:	Site Code: R290565	Classification Per M.S. 86A.05: f. state forests and state forest subareas	Current Public Use: YES	Future Public Use: YES
Land Code: 1000079078	Agency Land Code: R29258161	Land Name: FORESTRY	County: ROSEAU	Acres: 40.00
City:	Site Code: R290565	Classification Per M.S. 86A.05: f. state forests and state forest subareas	Current Public Use: YES	Future Public Use: YES
Land Code: 1000079079	Agency Land Code: R29257772	Land Name: FORESTRY	County: ROSEAU	Acres: 40.00
City:	Site Code: R290565	Classification Per M.S. 86A.05: f. state forests and state forest subareas	Current Public Use: YES	Future Public Use: YES
Land Code: 1000079080	Agency Land Code: R29255942	Land Name: FORESTRY	County: ROSEAU	Acres: 39.40
City:	Site Code: R290565	Classification Per M.S. 86A.05: f. state forests and state forest subareas	Current Public Use: YES	Future Public Use: YES
Land Code: 1000079081	Agency Land Code: R29255979	Land Name: FORESTRY	County: ROSEAU	Acres: 40.00
City:	Site Code: R290565	Classification Per M.S. 86A.05: f. state forests and state forest subareas	Current Public Use: YES	Future Public Use: YES
Land Code: 1000079082	Agency Land Code: R29255986	Land Name: FORESTRY	County: ROSEAU	Acres: 40.00
City:	Site Code: R290565	Classification Per M.S. 86A.05: f. state forests and state forest subareas	Current Public Use: YES	Future Public Use: YES
Land Code: 1000079083	Agency Land Code: R29256011	Land Name: FORESTRY	County: ROSEAU	Acres: 35.92
City:	Site Code: R290565	Classification Per M.S. 86A.05: f. state forests and state forest subareas	Current Public Use: YES	Future Public Use: YES
Land Code: 1000079084	Agency Land Code: R29256128	Land Name: FORESTRY	County: ROSEAU	Acres: 40.00
City:	Site Code: R290565	Classification Per M.S. 86A.05: f. state forests and state forest subareas	Current Public Use: YES	Future Public Use: YES
Land Code: 1000079085	Agency Land Code: R29256158	Land Name: FORESTRY	County: ROSEAU	Acres: 40.00
City:	Site Code: R290565	Classification Per M.S. 86A.05: f. state forests and state forest subareas	Current Public Use: YES	Future Public Use: YES
Land Code: 1000079086	Agency Land Code: R29256262	Land Name: FORESTRY	County: ROSEAU	Acres: 40.00
City:	Site Code: R290565	Classification Per M.S. 86A.05: f. state forests and state forest subareas	Current Public Use: YES	Future Public Use: YES
Land Code: 1000079087	Agency Land Code: R29256401	Land Name: FORESTRY	County: ROSEAU	Acres: 40.00
City:	Site Code: R290565	Classification Per M.S. 86A.05: f. state forests and state forest subareas	Current Public Use: YES	Future Public Use: YES
Land Code: 1000079088	Agency Land Code: R29256408	Land Name: FORESTRY	County: ROSEAU	Acres: 51.03
City:	Site Code: R290565	Classification Per M.S. 86A.05: f. state forests and state forest subareas	Current Public Use: YES	Future Public Use: YES



Land Code: 1000079089	Agency Land Code: R29256427	Land Name: FORESTRY	County: ROSEAU	Acres: 40.00
City:	Site Code: R290565	Classification Per M.S. 86A.05: f. state forests and state forest subareas	Current Public Use: YES	Future Public Use: YES
Land Code: 1000079090	Agency Land Code: R29256500	Land Name: FORESTRY	County: ROSEAU	Acres: 40.00
City:	Site Code: R290565	Classification Per M.S. 86A.05: f. state forests and state forest subareas	Current Public Use: YES	Future Public Use: YES
Land Code: 1000079091	Agency Land Code: R29254694	Land Name: FORESTRY	County: ROSEAU	Acres: 40.00
City:	Site Code: R290565	Classification Per M.S. 86A.05: f. state forests and state forest subareas	Current Public Use: YES	Future Public Use: YES
Land Code: 1000079092	Agency Land Code: R29254729	Land Name: FORESTRY	County: ROSEAU	Acres: 34.35
City:	Site Code: R290565	Classification Per M.S. 86A.05: f. state forests and state forest subareas	Current Public Use: YES	Future Public Use: YES
Land Code: 1000079093	Agency Land Code: R29254732	Land Name: FORESTRY	County: ROSEAU	Acres: 34.62
City:	Site Code: R290565	Classification Per M.S. 86A.05: f. state forests and state forest subareas	Current Public Use: YES	Future Public Use: YES
Land Code: 1000079094	Agency Land Code: R29254747	Land Name: FORESTRY	County: ROSEAU	Acres: 40.00
City:	Site Code: R290565	Classification Per M.S. 86A.05: f. state forests and state forest subareas	Current Public Use: YES	Future Public Use: YES
Land Code: 1000079095	Agency Land Code: R29254767	Land Name: FORESTRY	County: ROSEAU	Acres: 40.00
City:	Site Code: R290565	Classification Per M.S. 86A.05: f. state forests and state forest subareas	Current Public Use: YES	Future Public Use: YES
Land Code: 1000079096	Agency Land Code: R29259307	Land Name: FORESTRY	County: ROSEAU	Acres: 40.00
City:	Site Code: R290565	Classification Per M.S. 86A.05: f. state forests and state forest subareas	Current Public Use: YES	Future Public Use: YES
Land Code: 1000079097	Agency Land Code: R29259497	Land Name: FORESTRY	County: ROSEAU	Acres: 40.00
City:	Site Code: R290565	Classification Per M.S. 86A.05: f. state forests and state forest subareas	Current Public Use: YES	Future Public Use: YES
Land Code: 1000079098	Agency Land Code: R29259517	Land Name: FORESTRY	County: ROSEAU	Acres: 40.00
City:	Site Code: R290565	Classification Per M.S. 86A.05: f. state forests and state forest subareas	Current Public Use: YES	Future Public Use: YES
Land Code: 1000079099	Agency Land Code: R29259538	Land Name: FORESTRY	County: ROSEAU	Acres: 40.00
City:	Site Code: R290565	Classification Per M.S. 86A.05: f. state forests and state forest subareas	Current Public Use: YES	Future Public Use: YES
Land Code: 1000079100	Agency Land Code: R29259556	Land Name: FORESTRY	County: ROSEAU	Acres: 40.00
City:	Site Code: R290565	Classification Per M.S. 86A.05: f. state forests and state forest subareas	Current Public Use: YES	Future Public Use: YES



Land Code: 1000079101	Agency Land Code: R29257527	Land Name: FORESTRY	County: ROSEAU	Acres: 40.00
City:	Site Code: R290565	Classification Per M.S. 86A.05: f. state forests and state forest subareas	Current Public Use: YES	Future Public Use: YES
Land Code: 1000079102	Agency Land Code: R29257536	Land Name: FORESTRY	County: ROSEAU	Acres: 40.00
City:	Site Code: R290565	Classification Per M.S. 86A.05: f. state forests and state forest subareas	Current Public Use: YES	Future Public Use: YES
Land Code: 1000079103	Agency Land Code: R29257565	Land Name: FORESTRY	County: ROSEAU	Acres: 39.80
City:	Site Code: R290565	Classification Per M.S. 86A.05: f. state forests and state forest subareas	Current Public Use: YES	Future Public Use: YES
Land Code: 1000079104	Agency Land Code: R29257581	Land Name: FORESTRY	County: ROSEAU	Acres: 40.00
City:	Site Code: R290565	Classification Per M.S. 86A.05: f. state forests and state forest subareas	Current Public Use: YES	Future Public Use: YES
Land Code: 1000079105	Agency Land Code: R29257662	Land Name: FORESTRY	County: ROSEAU	Acres: 40.00
City:	Site Code: R290565	Classification Per M.S. 86A.05: f. state forests and state forest subareas	Current Public Use: YES	Future Public Use: YES
Land Code: 1000079106	Agency Land Code: R29257670	Land Name: FORESTRY	County: ROSEAU	Acres: 40.00
City:	Site Code: R290565	Classification Per M.S. 86A.05: f. state forests and state forest subareas	Current Public Use: YES	Future Public Use: YES
Land Code: 1000079107	Agency Land Code: R29257699	Land Name: FORESTRY	County: ROSEAU	Acres: 40.00
City:	Site Code: R290565	Classification Per M.S. 86A.05: f. state forests and state forest subareas	Current Public Use: YES	Future Public Use: YES
Land Code: 1000079108	Agency Land Code: R29258117	Land Name: FORESTRY	County: ROSEAU	Acres: 40.00
City:	Site Code: R290565	Classification Per M.S. 86A.05: f. state forests and state forest subareas	Current Public Use: YES	Future Public Use: YES
Land Code: 1000079109	Agency Land Code: R29258120	Land Name: FORESTRY	County: ROSEAU	Acres: 40.00
City:	Site Code: R290565	Classification Per M.S. 86A.05: f. state forests and state forest subareas	Current Public Use: YES	Future Public Use: YES
Land Code: 1000079110	Agency Land Code: R29257724	Land Name: FORESTRY	County: ROSEAU	Acres: 40.00
City:	Site Code: R290565	Classification Per M.S. 86A.05: f. state forests and state forest subareas	Current Public Use: YES	Future Public Use: YES
Land Code: 1000079111	Agency Land Code: R29257750	Land Name: FORESTRY	County: ROSEAU	Acres: 40.00
City:	Site Code: R290565	Classification Per M.S. 86A.05: f. state forests and state forest subareas	Current Public Use: YES	Future Public Use: YES
Land Code: 1000079112	Agency Land Code: R29258152	Land Name: FORESTRY	County: ROSEAU	Acres: 40.00
City:	Site Code: R290565	Classification Per M.S. 86A.05: f. state forests and state forest subareas	Current Public Use: YES	Future Public Use: YES



Land Code: 1000079113	Agency Land Code: R29258155	Land Name: FORESTRY	County: ROSEAU	Acres: 40.00
City:	Site Code: R290565	Classification Per M.S. 86A.05: f. state forests and state forest subareas	Current Public Use: YES	Future Public Use: YES
Land Code: 1000079114	Agency Land Code: R29255631	Land Name: FORESTRY	County: ROSEAU	Acres: 40.00
City:	Site Code: R290565	Classification Per M.S. 86A.05: f. state forests and state forest subareas	Current Public Use: YES	Future Public Use: YES
Land Code: 1000079115	Agency Land Code: R29255916	Land Name: FORESTRY	County: ROSEAU	Acres: 40.00
City:	Site Code: R290565	Classification Per M.S. 86A.05: f. state forests and state forest subareas	Current Public Use: YES	Future Public Use: YES
Land Code: 1000079116	Agency Land Code: R29255928	Land Name: FORESTRY	County: ROSEAU	Acres: 40.00
City:	Site Code: R290565	Classification Per M.S. 86A.05: f. state forests and state forest subareas	Current Public Use: YES	Future Public Use: YES
Land Code: 1000079117	Agency Land Code: R29255937	Land Name: FORESTRY	County: ROSEAU	Acres: 40.00
City:	Site Code: R290565	Classification Per M.S. 86A.05: f. state forests and state forest subareas	Current Public Use: YES	Future Public Use: YES
Land Code: 1000079118	Agency Land Code: R29256012	Land Name: FORESTRY	County: ROSEAU	Acres: 40.00
City:	Site Code: R290565	Classification Per M.S. 86A.05: f. state forests and state forest subareas	Current Public Use: YES	Future Public Use: YES
Land Code: 1000079119	Agency Land Code: R29256033	Land Name: FORESTRY	County: ROSEAU	Acres: 40.00
City:	Site Code: R290565	Classification Per M.S. 86A.05: f. state forests and state forest subareas	Current Public Use: YES	Future Public Use: YES
Land Code: 1000079120	Agency Land Code: R29256046	Land Name: FORESTRY	County: ROSEAU	Acres: 40.00
City:	Site Code: R290565	Classification Per M.S. 86A.05: f. state forests and state forest subareas	Current Public Use: YES	Future Public Use: YES
Land Code: 1000079121	Agency Land Code: R29256063	Land Name: FORESTRY	County: ROSEAU	Acres: 40.00
City:	Site Code: R290565	Classification Per M.S. 86A.05: f. state forests and state forest subareas	Current Public Use: YES	Future Public Use: YES
Land Code: 1000079122	Agency Land Code: R29256165	Land Name: FORESTRY	County: ROSEAU	Acres: 40.00
City:	Site Code: R290565	Classification Per M.S. 86A.05: f. state forests and state forest subareas	Current Public Use: YES	Future Public Use: YES
Land Code: 1000079123	Agency Land Code: R29256241	Land Name: FORESTRY	County: ROSEAU	Acres: 40.00
City:	Site Code: R290565	Classification Per M.S. 86A.05: f. state forests and state forest subareas	Current Public Use: YES	Future Public Use: YES
Land Code: 1000079124	Agency Land Code: R29256412	Land Name: FORESTRY	County: ROSEAU	Acres: 40.00
City:	Site Code: R290565	Classification Per M.S. 86A.05: f. state forests and state forest subareas	Current Public Use: YES	Future Public Use: YES



Land Code: 1000079125	Agency Land Code: R29256476	Land Name: FORESTRY	County: ROSEAU	Acres: 26.79
City:	Site Code: R290565	Classification Per M.S. 86A.05: f. state forests and state forest subareas	Current Public Use: YES	Future Public Use: YES
Land Code: 1000079126	Agency Land Code: R29256517	Land Name: FORESTRY	County: ROSEAU	Acres: 40.00
City:	Site Code: R290565	Classification Per M.S. 86A.05: f. state forests and state forest subareas	Current Public Use: YES	Future Public Use: YES
Land Code: 1000079127	Agency Land Code: R29254231	Land Name: FORESTRY	County: ROSEAU	Acres: 40.00
City:	Site Code: R290565	Classification Per M.S. 86A.05: f. state forests and state forest subareas	Current Public Use: YES	Future Public Use: YES
Land Code: 1000079128	Agency Land Code: R29255310	Land Name: PARKS & TRAILS	County: ROSEAU	Acres: 2.00
City:	Site Code:	Classification Per M.S. 86A.05: a. state park	Current Public Use: YES	Future Public Use: YES
Land Code: 1000079129	Agency Land Code: R29255338	Land Name: PARKS & TRAILS	County: ROSEAU	Acres: 40.00
City:	Site Code: R290027	Classification Per M.S. 86A.05: a. state park	Current Public Use: YES	Future Public Use: YES
Land Code: 1000079130	Agency Land Code: R29255311	Land Name: PARKS & TRAILS	County: ROSEAU	Acres: 38.00
City:	Site Code: R290027	Classification Per M.S. 86A.05: a. state park	Current Public Use: YES	Future Public Use: YES
Land Code: 1000079131	Agency Land Code: R29255323	Land Name: PARKS & TRAILS	County: ROSEAU	Acres: 40.00
City:	Site Code: R290027	Classification Per M.S. 86A.05: a. state park	Current Public Use: YES	Future Public Use: YES
Land Code: 1000079132	Agency Land Code: R29254840	Land Name: PARKS & TRAILS	County: ROSEAU	Acres: 40.00
City:	Site Code: R290027	Classification Per M.S. 86A.05: a. state park	Current Public Use: YES	Future Public Use: YES
Land Code: 1000079133	Agency Land Code: R29254844	Land Name: PARKS & TRAILS	County: ROSEAU	Acres: 40.00
City:	Site Code: R290027	Classification Per M.S. 86A.05: a. state park	Current Public Use: YES	Future Public Use: YES
Land Code: 1000079134	Agency Land Code: R29255334	Land Name: PARKS & TRAILS	County: ROSEAU	Acres: 40.00
City:	Site Code: R290027	Classification Per M.S. 86A.05: a. state park	Current Public Use: YES	Future Public Use: YES
Land Code: 1000079135	Agency Land Code: R29254827	Land Name: PARKS & TRAILS	County: ROSEAU	Acres: 40.00
City:	Site Code: R290027	Classification Per M.S. 86A.05: a. state park	Current Public Use: YES	Future Public Use: YES
Land Code: 1000079136	Agency Land Code: R29255297	Land Name: PARKS & TRAILS	County: ROSEAU	Acres: 40.00
City:	Site Code: R290027	Classification Per M.S. 86A.05: a. state park	Current Public Use: YES	Future Public Use: YES



Land Code: 1000079137	Agency Land Code: R29255335	Land Name: PARKS & TRAILS	County: ROSEAU	Acres: 40.00
City:	Site Code: R290027	Classification Per M.S. 86A.05: a. state park	Current Public Use: YES	Future Public Use: YES
Land Code: 1000079138	Agency Land Code: R29255312	Land Name: PARKS & TRAILS	County: ROSEAU	Acres: 39.24
City:	Site Code: R290027	Classification Per M.S. 86A.05: a. state park	Current Public Use: YES	Future Public Use: YES
Land Code: 1000079139	Agency Land Code: R29255333	Land Name: PARKS & TRAILS	County: ROSEAU	Acres: 40.00
City:	Site Code: R290027	Classification Per M.S. 86A.05: a. state park	Current Public Use: YES	Future Public Use: YES
Land Code: 1000079140	Agency Land Code: R29255332	Land Name: PARKS & TRAILS	County: ROSEAU	Acres: 40.00
City:	Site Code: R290027	Classification Per M.S. 86A.05: a. state park	Current Public Use: YES	Future Public Use: YES
Land Code: 1000079141	Agency Land Code: R29254826	Land Name: PARKS & TRAILS	County: ROSEAU	Acres: 40.00
City:	Site Code: R290027	Classification Per M.S. 86A.05: a. state park	Current Public Use: YES	Future Public Use: YES
Land Code: 1000079142	Agency Land Code: R29255327	Land Name: PARKS & TRAILS	County: ROSEAU	Acres: 40.00
City:	Site Code: R290027	Classification Per M.S. 86A.05: a. state park	Current Public Use: YES	Future Public Use: YES
Land Code: 1000079143	Agency Land Code: R29254847	Land Name: PARKS & TRAILS	County: ROSEAU	Acres: 40.00
City:	Site Code: R290027	Classification Per M.S. 86A.05: a. state park	Current Public Use: YES	Future Public Use: YES
Land Code: 1000079144	Agency Land Code: R29255301	Land Name: PARKS & TRAILS	County: ROSEAU	Acres: 40.00
City:	Site Code: R290027	Classification Per M.S. 86A.05: a. state park	Current Public Use: YES	Future Public Use: YES
Land Code: 1000079145	Agency Land Code: R29255329	Land Name: PARKS & TRAILS	County: ROSEAU	Acres: 40.00
City:	Site Code: R290027	Classification Per M.S. 86A.05: a. state park	Current Public Use: YES	Future Public Use: YES
Land Code: 1000079146	Agency Land Code: R29254833	Land Name: PARKS & TRAILS	County: ROSEAU	Acres: 40.00
City:	Site Code: R290027	Classification Per M.S. 86A.05: a. state park	Current Public Use: YES	Future Public Use: YES
Land Code: 1000079147	Agency Land Code: R29255314	Land Name: PARKS & TRAILS	County: ROSEAU	Acres: 40.00
City:	Site Code: R290027	Classification Per M.S. 86A.05: a. state park	Current Public Use: YES	Future Public Use: YES
Land Code: 1000079148	Agency Land Code: R29255339	Land Name: PARKS & TRAILS	County: ROSEAU	Acres: 40.00
City:	Site Code: R290027	Classification Per M.S. 86A.05: a. state park	Current Public Use: YES	Future Public Use: YES



Land Code: 1000079149	Agency Land Code: R29254841	Land Name: PARKS & TRAILS	County: ROSEAU	Acres: 40.00
City:	Site Code: R290027	Classification Per M.S. 86A.05: a. state park	Current Public Use: YES	Future Public Use: YES
Land Code: 1000079150	Agency Land Code: R29255331	Land Name: PARKS & TRAILS	County: ROSEAU	Acres: 40.00
City:	Site Code: R290027	Classification Per M.S. 86A.05: a. state park	Current Public Use: YES	Future Public Use: YES
Land Code: 1000079151	Agency Land Code: R29254839	Land Name: PARKS & TRAILS	County: ROSEAU	Acres: 40.00
City:	Site Code: R290027	Classification Per M.S. 86A.05: a. state park	Current Public Use: YES	Future Public Use: YES
Land Code: 1000079152	Agency Land Code: R29254829	Land Name: PARKS & TRAILS	County: ROSEAU	Acres: 40.00
City:	Site Code: R290027	Classification Per M.S. 86A.05: a. state park	Current Public Use: YES	Future Public Use: YES
Land Code: 1000079153	Agency Land Code: R29254897	Land Name: PARKS & TRAILS	County: ROSEAU	Acres: 40.00
City:	Site Code: R290027	Classification Per M.S. 86A.05: a. state park	Current Public Use: YES	Future Public Use: YES
Land Code: 1000079154	Agency Land Code: R29255316	Land Name: PARKS & TRAILS	County: ROSEAU	Acres: 40.00
City:	Site Code: R290027	Classification Per M.S. 86A.05: a. state park	Current Public Use: YES	Future Public Use: YES
Land Code: 1000079155	Agency Land Code: R29255320	Land Name: PARKS & TRAILS	County: ROSEAU	Acres: 40.00
City:	Site Code: R290027	Classification Per M.S. 86A.05: a. state park	Current Public Use: YES	Future Public Use: YES
Land Code: 1000079156	Agency Land Code: R29254843	Land Name: PARKS & TRAILS	County: ROSEAU	Acres: 40.00
City:	Site Code: R290027	Classification Per M.S. 86A.05: a. state park	Current Public Use: YES	Future Public Use: YES
Land Code: 1000079157	Agency Land Code: R29255328	Land Name: PARKS & TRAILS	County: ROSEAU	Acres: 40.00
City:	Site Code: R290027	Classification Per M.S. 86A.05: a. state park	Current Public Use: YES	Future Public Use: YES
Land Code: 1000079158	Agency Land Code: R29255330	Land Name: PARKS & TRAILS	County: ROSEAU	Acres: 40.00
City:	Site Code: R290027	Classification Per M.S. 86A.05: a. state park	Current Public Use: YES	Future Public Use: YES
Land Code: 1000079159	Agency Land Code: R29255326	Land Name: PARKS & TRAILS	County: ROSEAU	Acres: 40.00
City:	Site Code: R290027	Classification Per M.S. 86A.05: a. state park	Current Public Use: YES	Future Public Use: YES
Land Code: 1000079160	Agency Land Code: R29254896	Land Name: PARKS & TRAILS	County: ROSEAU	Acres: 40.00
City:	Site Code: R290027	Classification Per M.S. 86A.05: a. state park	Current Public Use: YES	Future Public Use: YES



Land Code: 1000079161	Agency Land Code: R29254842	Land Name: PARKS & TRAILS	County: ROSEAU	Acres: 40.00
City:	Site Code: R290027	Classification Per M.S. 86A.05: a. state park	Current Public Use: YES	Future Public Use: YES
Land Code: 1000079162	Agency Land Code: R29255341	Land Name: PARKS & TRAILS	County: ROSEAU	Acres: 40.00
City:	Site Code: R290027	Classification Per M.S. 86A.05: a. state park	Current Public Use: YES	Future Public Use: YES
Land Code: 1000079163	Agency Land Code: R29254845	Land Name: PARKS & TRAILS	County: ROSEAU	Acres: 40.00
City:	Site Code: R290027	Classification Per M.S. 86A.05: a. state park	Current Public Use: YES	Future Public Use: YES
Land Code: 1000079164	Agency Land Code: R29254848	Land Name: PARKS & TRAILS	County: ROSEAU	Acres: 40.00
City:	Site Code: R290027	Classification Per M.S. 86A.05: a. state park	Current Public Use: YES	Future Public Use: YES
Land Code: 1000079165	Agency Land Code: R29255340	Land Name: PARKS & TRAILS	County: ROSEAU	Acres: 40.00
City:	Site Code: R290027	Classification Per M.S. 86A.05: a. state park	Current Public Use: YES	Future Public Use: YES
Land Code: 1000079166	Agency Land Code: R29254832	Land Name: PARKS & TRAILS	County: ROSEAU	Acres: 40.00
City:	Site Code: R290027	Classification Per M.S. 86A.05: a. state park	Current Public Use: YES	Future Public Use: YES
Land Code: 1000079167	Agency Land Code: R29254849	Land Name: PARKS & TRAILS	County: ROSEAU	Acres: 40.00
City:	Site Code: R290027	Classification Per M.S. 86A.05: a. state park	Current Public Use: YES	Future Public Use: YES
Land Code: 1000079168	Agency Land Code: R29255313	Land Name: PARKS & TRAILS	County: ROSEAU	Acres: 36.76
City:	Site Code: R290027	Classification Per M.S. 86A.05: a. state park	Current Public Use: YES	Future Public Use: YES
Land Code: 1000079169	Agency Land Code: R29255322	Land Name: PARKS & TRAILS	County: ROSEAU	Acres: 40.00
City:	Site Code: R290027	Classification Per M.S. 86A.05: a. state park	Current Public Use: YES	Future Public Use: YES
Land Code: 1000079170	Agency Land Code: R29254828	Land Name: PARKS & TRAILS	County: ROSEAU	Acres: 40.00
City:	Site Code: R290027	Classification Per M.S. 86A.05: a. state park	Current Public Use: YES	Future Public Use: YES
Land Code: 1000079171	Agency Land Code: R29255324	Land Name: PARKS & TRAILS	County: ROSEAU	Acres: 40.00
City:	Site Code: R290027	Classification Per M.S. 86A.05: a. state park	Current Public Use: YES	Future Public Use: YES
Land Code: 1000079172	Agency Land Code: R29255336	Land Name: PARKS & TRAILS	County: ROSEAU	Acres: 40.00
City:	Site Code: R290027	Classification Per M.S. 86A.05: a. state park	Current Public Use: YES	Future Public Use: YES



Land Code: 1000079173	Agency Land Code: R29254850	Land Name: PARKS & TRAILS	County: ROSEAU	Acres: 40.00
City:	Site Code: R290027	Classification Per M.S. 86A.05: a. state park	Current Public Use: YES	Future Public Use: YES
Land Code: 1000079174	Agency Land Code: R29255321	Land Name: PARKS & TRAILS	County: ROSEAU	Acres: 40.00
City:	Site Code: R290027	Classification Per M.S. 86A.05: a. state park	Current Public Use: YES	Future Public Use: YES
Land Code: 1000079175	Agency Land Code: R29255337	Land Name: PARKS & TRAILS	County: ROSEAU	Acres: 40.00
City:	Site Code: R290027	Classification Per M.S. 86A.05: a. state park	Current Public Use: YES	Future Public Use: YES
Land Code: 1000079176	Agency Land Code: R29254831	Land Name: PARKS & TRAILS	County: ROSEAU	Acres: 40.00
City:	Site Code: R290027	Classification Per M.S. 86A.05: a. state park	Current Public Use: YES	Future Public Use: YES
Land Code: 1000079177	Agency Land Code: R29255298	Land Name: PARKS & TRAILS	County: ROSEAU	Acres: 40.00
City:	Site Code: R290027	Classification Per M.S. 86A.05: a. state park	Current Public Use: YES	Future Public Use: YES
Land Code: 1000079178	Agency Land Code: R29254834	Land Name: PARKS & TRAILS	County: ROSEAU	Acres: 40.00
City:	Site Code: R290027	Classification Per M.S. 86A.05: a. state park	Current Public Use: YES	Future Public Use: YES
Land Code: 1000079179	Agency Land Code: R29254846	Land Name: PARKS & TRAILS	County: ROSEAU	Acres: 40.00
City:	Site Code: R290027	Classification Per M.S. 86A.05: a. state park	Current Public Use: YES	Future Public Use: YES
Land Code: 1000079180	Agency Land Code: R29255300	Land Name: PARKS & TRAILS	County: ROSEAU	Acres: 40.00
City:	Site Code: R290027	Classification Per M.S. 86A.05: a. state park	Current Public Use: YES	Future Public Use: YES
Land Code: 1000079181	Agency Land Code: R29255325	Land Name: PARKS & TRAILS	County: ROSEAU	Acres: 40.00
City:	Site Code: R290027	Classification Per M.S. 86A.05: a. state park	Current Public Use: YES	Future Public Use: YES
Land Code: 1000079182	Agency Land Code: R29252082	Land Name: PARKS & TRAILS	County: ROSEAU	Acres: 11.92
City:	Site Code: R290314	Classification Per M.S. 86A.05: h. state water access site	Current Public Use: YES	Future Public Use: YES
Land Code: 1000079183	Agency Land Code: R29252085	Land Name: PARKS & TRAILS	County: ROSEAU	Acres: 3.03
City:	Site Code: R290314	Classification Per M.S. 86A.05: h. state water access site	Current Public Use: YES	Future Public Use: YES
Land Code: 1000079184	Agency Land Code: R29252086	Land Name: PARKS & TRAILS	County: ROSEAU	Acres: 3.03
City:	Site Code: R290314	Classification Per M.S. 86A.05: h. state water access site	Current Public Use: YES	Future Public Use: YES



Land Code: 1000079185	Agency Land Code: R29259433	Land Name: PARKS & TRAILS	County: ROSEAU	Acres: 5.00
City:	Site Code:	Classification Per M.S. 86A.05: h. state water access site	Current Public Use: YES	Future Public Use: YES
Land Code: 1000079186	Agency Land Code: R29252884	Land Name: PARKS & TRAILS	County: ROSEAU	Acres: 12.75
City:	Site Code:	Classification Per M.S. 86A.05: h. state water access site	Current Public Use: YES	Future Public Use: YES
Land Code: 1000079187	Agency Land Code: R29556034	Land Name: FAW - WILDLIFE	County: ROSEAU	Acres: 10.75
City:	Site Code:	Classification Per M.S. 86A.05: n. not administered under 86A.05	Current Public Use: YES	Future Public Use: YES
Land Code: 1000079188	Agency Land Code: R29556024	Land Name: FAW - WILDLIFE	County: ROSEAU	Acres: 43.15
City:	Site Code:	Classification Per M.S. 86A.05: n. not administered under 86A.05	Current Public Use: YES	Future Public Use: YES
Land Code: 1000079189	Agency Land Code: R29556033	Land Name: FAW - WILDLIFE	County: ROSEAU	Acres: 16.00
City:	Site Code:	Classification Per M.S. 86A.05: n. not administered under 86A.05	Current Public Use: YES	Future Public Use: YES
Land Code: 1000079190	Agency Land Code: R29556014	Land Name: FAW - WILDLIFE	County: ROSEAU	Acres: 32.00
City:	Site Code:	Classification Per M.S. 86A.05: n. not administered under 86A.05	Current Public Use: YES	Future Public Use: YES
Land Code: 1000079191	Agency Land Code: R29555998	Land Name: FAW - WILDLIFE	County: ROSEAU	Acres: 0.90
City:	Site Code:	Classification Per M.S. 86A.05: n. not administered under 86A.05	Current Public Use: YES	Future Public Use: YES
Land Code: 1000079192	Agency Land Code: R29556023	Land Name: FAW - WILDLIFE	County: ROSEAU	Acres: 27.15
City:	Site Code:	Classification Per M.S. 86A.05: n. not administered under 86A.05	Current Public Use: YES	Future Public Use: YES
Land Code: 1000079193	Agency Land Code: R29556026	Land Name: FAW - WILDLIFE	County: ROSEAU	Acres: 39.00
City:	Site Code:	Classification Per M.S. 86A.05: n. not administered under 86A.05	Current Public Use: YES	Future Public Use: YES
Land Code: 1000079194	Agency Land Code: R29265019	Land Name: FAW - WILDLIFE	County: ROSEAU	Acres: 40.00
City:	Site Code:	Classification Per M.S. 86A.05: n. not administered under 86A.05	Current Public Use: YES	Future Public Use: YES
Land Code: 1000079195	Agency Land Code: R29556004	Land Name: FAW - WILDLIFE	County: ROSEAU	Acres: 30.75
City:	Site Code:	Classification Per M.S. 86A.05: n. not administered under 86A.05	Current Public Use: YES	Future Public Use: YES
Land Code: 1000079196	Agency Land Code: R29556005	Land Name: FAW - WILDLIFE	County: ROSEAU	Acres: 32.50
City:	Site Code:	Classification Per M.S. 86A.05: n. not administered under 86A.05	Current Public Use: YES	Future Public Use: YES



Land Code: 1000079197	Agency Land Code: R29556028	Land Name: FAW - WILDLIFE	County: ROSEAU	Acres: 36.25
City:	Site Code:	Classification Per M.S. 86A.05: n. not administered under 86A.05	Current Public Use: YES	Future Public Use: YES
Land Code: 1000079198	Agency Land Code: R29556035	Land Name: FAW - WILDLIFE	County: ROSEAU	Acres: 6.25
City:	Site Code:	Classification Per M.S. 86A.05: n. not administered under 86A.05	Current Public Use: YES	Future Public Use: YES
Land Code: 1000079199	Agency Land Code: R29556011	Land Name: FAW - WILDLIFE	County: ROSEAU	Acres: 25.90
City:	Site Code:	Classification Per M.S. 86A.05: n. not administered under 86A.05	Current Public Use: YES	Future Public Use: YES
Land Code: 1000079200	Agency Land Code: R29556031	Land Name: FAW - WILDLIFE	County: ROSEAU	Acres: 28.40
City:	Site Code:	Classification Per M.S. 86A.05: n. not administered under 86A.05	Current Public Use: YES	Future Public Use: YES
Land Code: 1000079201	Agency Land Code: R29556008	Land Name: FAW - WILDLIFE	County: ROSEAU	Acres: 20.50
City:	Site Code:	Classification Per M.S. 86A.05: n. not administered under 86A.05	Current Public Use: YES	Future Public Use: YES
Land Code: 1000079202	Agency Land Code: R29556009	Land Name: FAW - WILDLIFE	County: ROSEAU	Acres: 29.40
City:	Site Code:	Classification Per M.S. 86A.05: n. not administered under 86A.05	Current Public Use: YES	Future Public Use: YES
Land Code: 1000079203	Agency Land Code: R29259367	Land Name: FAW - WILDLIFE	County: ROSEAU	Acres: 40.00
City:	Site Code:	Classification Per M.S. 86A.05: n. not administered under 86A.05	Current Public Use: YES	Future Public Use: YES
Land Code: 1000079204	Agency Land Code: R29556001	Land Name: FAW - WILDLIFE	County: ROSEAU	Acres: 40.75
City:	Site Code:	Classification Per M.S. 86A.05: n. not administered under 86A.05	Current Public Use: YES	Future Public Use: YES
Land Code: 1000079205	Agency Land Code: R29556010	Land Name: FAW - WILDLIFE	County: ROSEAU	Acres: 40.00
City:	Site Code:	Classification Per M.S. 86A.05: n. not administered under 86A.05	Current Public Use: YES	Future Public Use: YES
Land Code: 1000079207	Agency Land Code: R29556029	Land Name: FAW - WILDLIFE	County: ROSEAU	Acres: 39.90
City:	Site Code:	Classification Per M.S. 86A.05: n. not administered under 86A.05	Current Public Use: YES	Future Public Use: YES
Land Code: 1000079208	Agency Land Code: R29556027	Land Name: FAW - WILDLIFE	County: ROSEAU	Acres: 12.50
City:	Site Code:	Classification Per M.S. 86A.05: n. not administered under 86A.05	Current Public Use: YES	Future Public Use: YES
Land Code: 1000079209	Agency Land Code: R29556012	Land Name: FAW - WILDLIFE	County: ROSEAU	Acres: 19.35
City:	Site Code:	Classification Per M.S. 86A.05: n. not administered under 86A.05	Current Public Use: YES	Future Public Use: YES



Land Code: 1000079210	Agency Land Code: R29556000	Land Name: FAW - WILDLIFE	County: ROSEAU	Acres: 26.90
City:	Site Code:	Classification Per M.S. 86A.05: n. not administered under 86A.05	Current Public Use: YES	Future Public Use: YES
Land Code: 1000079211	Agency Land Code: R29556002	Land Name: FAW - WILDLIFE	County: ROSEAU	Acres: 19.50
City:	Site Code:	Classification Per M.S. 86A.05: n. not administered under 86A.05	Current Public Use: YES	Future Public Use: YES
Land Code: 1000079212	Agency Land Code: R29556032	Land Name: FAW - WILDLIFE	County: ROSEAU	Acres: 22.10
City:	Site Code:	Classification Per M.S. 86A.05: n. not administered under 86A.05	Current Public Use: YES	Future Public Use: YES
Land Code: 1000079213	Agency Land Code: R29252294	Land Name: FAW - WILDLIFE	County: ROSEAU	Acres: 40.00
City:	Site Code:	Classification Per M.S. 86A.05: n. not administered under 86A.05	Current Public Use: YES	Future Public Use: YES
Land Code: 1000079214	Agency Land Code: R29252315	Land Name: FAW - WILDLIFE	County: ROSEAU	Acres: 37.05
City:	Site Code:	Classification Per M.S. 86A.05: n. not administered under 86A.05	Current Public Use: YES	Future Public Use: YES
Land Code: 1000079215	Agency Land Code: R29252316	Land Name: FAW - WILDLIFE	County: ROSEAU	Acres: 47.50
City:	Site Code:	Classification Per M.S. 86A.05: n. not administered under 86A.05	Current Public Use: YES	Future Public Use: YES
Land Code: 1000079216	Agency Land Code: R29252318	Land Name: FAW - WILDLIFE	County: ROSEAU	Acres: 16.25
City:	Site Code:	Classification Per M.S. 86A.05: n. not administered under 86A.05	Current Public Use: YES	Future Public Use: YES
Land Code: 1000079217	Agency Land Code: R29252319	Land Name: FAW - WILDLIFE	County: ROSEAU	Acres: 44.00
City:	Site Code:	Classification Per M.S. 86A.05: n. not administered under 86A.05	Current Public Use: YES	Future Public Use: YES
Land Code: 1000079218	Agency Land Code: R29252323	Land Name: FAW - WILDLIFE	County: ROSEAU	Acres: 40.00
City:	Site Code:	Classification Per M.S. 86A.05: n. not administered under 86A.05	Current Public Use: YES	Future Public Use: YES
Land Code: 1000079219	Agency Land Code: R29252327	Land Name: FAW - WILDLIFE	County: ROSEAU	Acres: 43.35
City:	Site Code:	Classification Per M.S. 86A.05: n. not administered under 86A.05	Current Public Use: YES	Future Public Use: YES
Land Code: 1000079220	Agency Land Code: R29556013	Land Name: FAW - WILDLIFE	County: ROSEAU	Acres: 25.50
City:	Site Code:	Classification Per M.S. 86A.05: n. not administered under 86A.05	Current Public Use: YES	Future Public Use: YES
Land Code: 1000079221	Agency Land Code: R29252317	Land Name: FAW - WILDLIFE	County: ROSEAU	Acres: 40.00
City:	Site Code:	Classification Per M.S. 86A.05: n. not administered under 86A.05	Current Public Use: YES	Future Public Use: YES



Land Code: 1000079222	Agency Land Code: R29556019	Land Name: FAW - WILDLIFE	County: ROSEAU	Acres: 5.30
City:	Site Code:	Classification Per M.S. 86A.05: n. not administered under 86A.05	Current Public Use: YES	Future Public Use: YES
Land Code: 1000079223	Agency Land Code: R29556007	Land Name: FAW - WILDLIFE	County: ROSEAU	Acres: 46.45
City:	Site Code:	Classification Per M.S. 86A.05: n. not administered under 86A.05	Current Public Use: YES	Future Public Use: YES
Land Code: 1000079224	Agency Land Code: R29556016	Land Name: FAW - WILDLIFE	County: ROSEAU	Acres: 15.75
City:	Site Code:	Classification Per M.S. 86A.05: n. not administered under 86A.05	Current Public Use: YES	Future Public Use: YES
Land Code: 1000079225	Agency Land Code: R29252293	Land Name: FAW - WILDLIFE	County: ROSEAU	Acres: 39.70
City:	Site Code:	Classification Per M.S. 86A.05: n. not administered under 86A.05	Current Public Use: YES	Future Public Use: YES
Land Code: 1000079226	Agency Land Code: R29556020	Land Name: FAW - WILDLIFE	County: ROSEAU	Acres: 40.00
City:	Site Code:	Classification Per M.S. 86A.05: n. not administered under 86A.05	Current Public Use: YES	Future Public Use: YES
Land Code: 1000079227	Agency Land Code: R29556025	Land Name: FAW - WILDLIFE	County: ROSEAU	Acres: 14.15
City:	Site Code:	Classification Per M.S. 86A.05: n. not administered under 86A.05	Current Public Use: YES	Future Public Use: YES
Land Code: 1000079228	Agency Land Code: R29259368	Land Name: FAW - WILDLIFE	County: ROSEAU	Acres: 19.00
City:	Site Code:	Classification Per M.S. 86A.05: n. not administered under 86A.05	Current Public Use: YES	Future Public Use: YES
Land Code: 1000079229	Agency Land Code: R29332970	Land Name: FAW - WILDLIFE	County: ROSEAU	Acres: 47.60
City:	Site Code:	Classification Per M.S. 86A.05: n. not administered under 86A.05	Current Public Use: YES	Future Public Use: YES
Land Code: 1000079230	Agency Land Code: R29260510	Land Name: FAW - WILDLIFE	County: ROSEAU	Acres: 40.00
City:	Site Code:	Classification Per M.S. 86A.05: n. not administered under 86A.05	Current Public Use: YES	Future Public Use: YES
Land Code: 1000079231	Agency Land Code: R29556006	Land Name: FAW - WILDLIFE	County: ROSEAU	Acres: 33.15
City:	Site Code:	Classification Per M.S. 86A.05: n. not administered under 86A.05	Current Public Use: YES	Future Public Use: YES
Land Code: 1000079232	Agency Land Code: R29556015	Land Name: FAW - WILDLIFE	County: ROSEAU	Acres: 36.35
City:	Site Code:	Classification Per M.S. 86A.05: n. not administered under 86A.05	Current Public Use: YES	Future Public Use: YES
Land Code: 1000079233	Agency Land Code: R29259364	Land Name: FAW - WILDLIFE	County: ROSEAU	Acres: 40.00
City:	Site Code:	Classification Per M.S. 86A.05: n. not administered under 86A.05	Current Public Use: YES	Future Public Use: YES



Land Code: 1000079234	Agency Land Code: R29252725	Land Name: FAW - WILDLIFE	County: ROSEAU	Acres: 40.00
City:	Site Code:	Classification Per M.S. 86A.05: n. not administered under 86A.05	Current Public Use: YES	Future Public Use: YES
Land Code: 1000079235	Agency Land Code: R29556003	Land Name: FAW - WILDLIFE	County: ROSEAU	Acres: 33.15
City:	Site Code:	Classification Per M.S. 86A.05: n. not administered under 86A.05	Current Public Use: YES	Future Public Use: YES
Land Code: 1000079236	Agency Land Code: R29556030	Land Name: FAW - WILDLIFE	County: ROSEAU	Acres: 35.00
City:	Site Code:	Classification Per M.S. 86A.05: n. not administered under 86A.05	Current Public Use: YES	Future Public Use: YES
Land Code: 1000079237	Agency Land Code: R29555999	Land Name: FAW - WILDLIFE	County: ROSEAU	Acres: 28.75
City:	Site Code:	Classification Per M.S. 86A.05: n. not administered under 86A.05	Current Public Use: YES	Future Public Use: YES
Land Code: 1000079238	Agency Land Code: R29556021	Land Name: FAW - WILDLIFE	County: ROSEAU	Acres: 20.00
City:	Site Code:	Classification Per M.S. 86A.05: n. not administered under 86A.05	Current Public Use: YES	Future Public Use: YES
Land Code: 1000079239	Agency Land Code: R29556022	Land Name: FAW - WILDLIFE	County: ROSEAU	Acres: 40.00
City:	Site Code:	Classification Per M.S. 86A.05: n. not administered under 86A.05	Current Public Use: YES	Future Public Use: YES
Land Code: 1000079240	Agency Land Code: R29252322	Land Name: FAW - WILDLIFE	County: ROSEAU	Acres: 40.00
City:	Site Code:	Classification Per M.S. 86A.05: n. not administered under 86A.05	Current Public Use: YES	Future Public Use: YES
Land Code: 1000079241	Agency Land Code: R29252320	Land Name: FAW - WILDLIFE	County: ROSEAU	Acres: 40.00
City:	Site Code:	Classification Per M.S. 86A.05: n. not administered under 86A.05	Current Public Use: YES	Future Public Use: YES
Land Code: 1000079242	Agency Land Code: R29556018	Land Name: FAW - WILDLIFE	County: ROSEAU	Acres: 38.85
City:	Site Code:	Classification Per M.S. 86A.05: n. not administered under 86A.05	Current Public Use: YES	Future Public Use: YES
Land Code: 1000079243	Agency Land Code: R29556017	Land Name: FAW - WILDLIFE	County: ROSEAU	Acres: 25.65
City:	Site Code:	Classification Per M.S. 86A.05: n. not administered under 86A.05	Current Public Use: YES	Future Public Use: YES
Land Code: 1000079244	Agency Land Code: R29255492	Land Name: FAW - WILDLIFE	County: ROSEAU	Acres: 40.00
City:	Site Code:	Classification Per M.S. 86A.05: g. state wildlife management area	Current Public Use: YES	Future Public Use: YES
Land Code: 1000079245	Agency Land Code: R29255483	Land Name: FAW - WILDLIFE	County: ROSEAU	Acres: 40.00
City:	Site Code:	Classification Per M.S. 86A.05: g. state wildlife management area	Current Public Use: YES	Future Public Use: YES



Land Code: 1000079246	Agency Land Code: R29255495	Land Name: FAW - WILDLIFE	County: ROSEAU	Acres: 40.00
City:	Site Code:	Classification Per M.S. 86A.05: g. state wildlife management area	Current Public Use: YES	Future Public Use: YES
Land Code: 1000079247	Agency Land Code: R29255481	Land Name: FAW - WILDLIFE	County: ROSEAU	Acres: 40.00
City:	Site Code:	Classification Per M.S. 86A.05: g. state wildlife management area	Current Public Use: YES	Future Public Use: YES
Land Code: 1000079248	Agency Land Code: R29255476	Land Name: FAW - WILDLIFE	County: ROSEAU	Acres: 40.00
City:	Site Code:	Classification Per M.S. 86A.05: g. state wildlife management area	Current Public Use: YES	Future Public Use: YES
Land Code: 1000079249	Agency Land Code: R29255484	Land Name: FAW - WILDLIFE	County: ROSEAU	Acres: 40.00
City:	Site Code:	Classification Per M.S. 86A.05: g. state wildlife management area	Current Public Use: YES	Future Public Use: YES
Land Code: 1000079250	Agency Land Code: R29255482	Land Name: FAW - WILDLIFE	County: ROSEAU	Acres: 40.00
City:	Site Code:	Classification Per M.S. 86A.05: g. state wildlife management area	Current Public Use: YES	Future Public Use: YES
Land Code: 1000079251	Agency Land Code: R29536576	Land Name: FAW - WILDLIFE	County: ROSEAU	Acres: 40.09
City:	Site Code:	Classification Per M.S. 86A.05: g. state wildlife management area	Current Public Use: YES	Future Public Use: YES
Land Code: 1000079252	Agency Land Code: R29252891	Land Name: FAW - WILDLIFE	County: ROSEAU	Acres: 35.06
City:	Site Code:	Classification Per M.S. 86A.05: g. state wildlife management area	Current Public Use: YES	Future Public Use: YES
Land Code: 1000079253	Agency Land Code: R29252894	Land Name: FAW - WILDLIFE	County: ROSEAU	Acres: 37.80
City:	Site Code:	Classification Per M.S. 86A.05: g. state wildlife management area	Current Public Use: YES	Future Public Use: YES
Land Code: 1000079254	Agency Land Code: R29252889	Land Name: FAW - WILDLIFE	County: ROSEAU	Acres: 20.58
City:	Site Code:	Classification Per M.S. 86A.05: g. state wildlife management area	Current Public Use: YES	Future Public Use: YES
Land Code: 1000079255	Agency Land Code: R29252893	Land Name: FAW - WILDLIFE	County: ROSEAU	Acres: 22.20
City:	Site Code:	Classification Per M.S. 86A.05: g. state wildlife management area	Current Public Use: YES	Future Public Use: YES
Land Code: 1000079256	Agency Land Code: R29252892	Land Name: FAW - WILDLIFE	County: ROSEAU	Acres: 35.12
City:	Site Code:	Classification Per M.S. 86A.05: g. state wildlife management area	Current Public Use: YES	Future Public Use: YES
Land Code: 1000079257	Agency Land Code: R29252895	Land Name: FAW - WILDLIFE	County: ROSEAU	Acres: 43.20
City:	Site Code:	Classification Per M.S. 86A.05: g. state wildlife management area	Current Public Use: YES	Future Public Use: YES



Land Code: 1000079258	Agency Land Code: R29252909	Land Name: FAW - WILDLIFE	County: ROSEAU	Acres: 40.00
City:	Site Code:	Classification Per M.S. 86A.05: g. state wildlife management area	Current Public Use: YES	Future Public Use: YES
Land Code: 1000079259	Agency Land Code: R29252904	Land Name: FAW - WILDLIFE	County: ROSEAU	Acres: 40.00
City:	Site Code:	Classification Per M.S. 86A.05: g. state wildlife management area	Current Public Use: YES	Future Public Use: YES
Land Code: 1000079260	Agency Land Code: R29252911	Land Name: FAW - WILDLIFE	County: ROSEAU	Acres: 40.00
City:	Site Code:	Classification Per M.S. 86A.05: g. state wildlife management area	Current Public Use: YES	Future Public Use: YES
Land Code: 1000079261	Agency Land Code: R29252900	Land Name: FAW - WILDLIFE	County: ROSEAU	Acres: 35.27
City:	Site Code:	Classification Per M.S. 86A.05: g. state wildlife management area	Current Public Use: YES	Future Public Use: YES
Land Code: 1000079262	Agency Land Code: R29252905	Land Name: FAW - WILDLIFE	County: ROSEAU	Acres: 40.00
City:	Site Code:	Classification Per M.S. 86A.05: g. state wildlife management area	Current Public Use: YES	Future Public Use: YES
Land Code: 1000079263	Agency Land Code: R29252910	Land Name: FAW - WILDLIFE	County: ROSEAU	Acres: 40.00
City:	Site Code:	Classification Per M.S. 86A.05: g. state wildlife management area	Current Public Use: YES	Future Public Use: YES
Land Code: 1000079264	Agency Land Code: R29252908	Land Name: FAW - WILDLIFE	County: ROSEAU	Acres: 40.00
City:	Site Code:	Classification Per M.S. 86A.05: g. state wildlife management area	Current Public Use: YES	Future Public Use: YES
Land Code: 1000079265	Agency Land Code: R29252890	Land Name: FAW - WILDLIFE	County: ROSEAU	Acres: 43.84
City:	Site Code:	Classification Per M.S. 86A.05: g. state wildlife management area	Current Public Use: YES	Future Public Use: YES
Land Code: 1000079266	Agency Land Code: R29254096	Land Name: FAW - WILDLIFE	County: ROSEAU	Acres: 40.00
City:	Site Code:	Classification Per M.S. 86A.05: g. state wildlife management area	Current Public Use: YES	Future Public Use: YES
Land Code: 1000079267	Agency Land Code: R29253996	Land Name: FAW - WILDLIFE	County: ROSEAU	Acres: 51.42
City:	Site Code:	Classification Per M.S. 86A.05: g. state wildlife management area	Current Public Use: YES	Future Public Use: YES
Land Code: 1000079268	Agency Land Code: R29254058	Land Name: FAW - WILDLIFE	County: ROSEAU	Acres: 40.00
City:	Site Code:	Classification Per M.S. 86A.05: g. state wildlife management area	Current Public Use: YES	Future Public Use: YES
Land Code: 1000079269	Agency Land Code: R29254081	Land Name: FAW - WILDLIFE	County: ROSEAU	Acres: 21.47
City:	Site Code:	Classification Per M.S. 86A.05: g. state wildlife management area	Current Public Use: YES	Future Public Use: YES



Land Code: 1000079270	Agency Land Code: R29254060	Land Name: FAW - WILDLIFE	County: ROSEAU	Acres: 40.00
City:	Site Code:	Classification Per M.S. 86A.05: g. state wildlife management area	Current Public Use: YES	Future Public Use: YES
Land Code: 1000079271	Agency Land Code: R29254099	Land Name: FAW - WILDLIFE	County: ROSEAU	Acres: 40.00
City:	Site Code:	Classification Per M.S. 86A.05: g. state wildlife management area	Current Public Use: YES	Future Public Use: YES
Land Code: 1000079272	Agency Land Code: R29253993	Land Name: FAW - WILDLIFE	County: ROSEAU	Acres: 40.00
City:	Site Code:	Classification Per M.S. 86A.05: g. state wildlife management area	Current Public Use: YES	Future Public Use: YES
Land Code: 1000079273	Agency Land Code: R29253994	Land Name: FAW - WILDLIFE	County: ROSEAU	Acres: 40.00
City:	Site Code:	Classification Per M.S. 86A.05: g. state wildlife management area	Current Public Use: YES	Future Public Use: YES
Land Code: 1000079274	Agency Land Code: R29254091	Land Name: FAW - WILDLIFE	County: ROSEAU	Acres: 40.00
City:	Site Code:	Classification Per M.S. 86A.05: g. state wildlife management area	Current Public Use: YES	Future Public Use: YES
Land Code: 1000079275	Agency Land Code: R29253927	Land Name: FAW - WILDLIFE	County: ROSEAU	Acres: 40.00
City:	Site Code:	Classification Per M.S. 86A.05: g. state wildlife management area	Current Public Use: YES	Future Public Use: YES
Land Code: 1000079276	Agency Land Code: R29254080	Land Name: FAW - WILDLIFE	County: ROSEAU	Acres: 40.00
City:	Site Code:	Classification Per M.S. 86A.05: g. state wildlife management area	Current Public Use: YES	Future Public Use: YES
Land Code: 1000079277	Agency Land Code: R29254093	Land Name: FAW - WILDLIFE	County: ROSEAU	Acres: 40.00
City:	Site Code:	Classification Per M.S. 86A.05: g. state wildlife management area	Current Public Use: YES	Future Public Use: YES
Land Code: 1000079278	Agency Land Code: R29254092	Land Name: FAW - WILDLIFE	County: ROSEAU	Acres: 40.00
City:	Site Code:	Classification Per M.S. 86A.05: g. state wildlife management area	Current Public Use: YES	Future Public Use: YES
Land Code: 1000079279	Agency Land Code: R29253925	Land Name: FAW - WILDLIFE	County: ROSEAU	Acres: 27.61
City:	Site Code:	Classification Per M.S. 86A.05: g. state wildlife management area	Current Public Use: YES	Future Public Use: YES
Land Code: 1000079280	Agency Land Code: R29563944	Land Name: FAW - WILDLIFE	County: ROSEAU	Acres: 40.00
City:	Site Code:	Classification Per M.S. 86A.05: g. state wildlife management area	Current Public Use: YES	Future Public Use: YES
Land Code: 1000079281	Agency Land Code: R29254059	Land Name: FAW - WILDLIFE	County: ROSEAU	Acres: 40.00
City:	Site Code:	Classification Per M.S. 86A.05: g. state wildlife management area	Current Public Use: YES	Future Public Use: YES



Land Code: 1000079282	Agency Land Code: R29253995	Land Name: FAW - WILDLIFE	County: ROSEAU	Acres: 40.00
City:	Site Code:	Classification Per M.S. 86A.05: g. state wildlife management area	Current Public Use: YES	Future Public Use: YES
Land Code: 1000079283	Agency Land Code: R29254102	Land Name: FAW - WILDLIFE	County: ROSEAU	Acres: 40.00
City:	Site Code:	Classification Per M.S. 86A.05: g. state wildlife management area	Current Public Use: YES	Future Public Use: YES
Land Code: 1000079284	Agency Land Code: R29254048	Land Name: FAW - WILDLIFE	County: ROSEAU	Acres: 40.00
City:	Site Code:	Classification Per M.S. 86A.05: g. state wildlife management area	Current Public Use: YES	Future Public Use: YES
Land Code: 1000079285	Agency Land Code: R29254086	Land Name: FAW - WILDLIFE	County: ROSEAU	Acres: 40.00
City:	Site Code:	Classification Per M.S. 86A.05: g. state wildlife management area	Current Public Use: YES	Future Public Use: YES
Land Code: 1000079286	Agency Land Code: R29254088	Land Name: FAW - WILDLIFE	County: ROSEAU	Acres: 40.00
City:	Site Code:	Classification Per M.S. 86A.05: g. state wildlife management area	Current Public Use: YES	Future Public Use: YES
Land Code: 1000079287	Agency Land Code: R29253988	Land Name: FAW - WILDLIFE	County: ROSEAU	Acres: 40.09
City:	Site Code:	Classification Per M.S. 86A.05: g. state wildlife management area	Current Public Use: YES	Future Public Use: YES
Land Code: 1000079288	Agency Land Code: R29254094	Land Name: FAW - WILDLIFE	County: ROSEAU	Acres: 40.00
City:	Site Code:	Classification Per M.S. 86A.05: g. state wildlife management area	Current Public Use: YES	Future Public Use: YES
Land Code: 1000079289	Agency Land Code: R29254000	Land Name: FAW - WILDLIFE	County: ROSEAU	Acres: 40.00
City:	Site Code:	Classification Per M.S. 86A.05: g. state wildlife management area	Current Public Use: YES	Future Public Use: YES
Land Code: 1000079290	Agency Land Code: R29254001	Land Name: FAW - WILDLIFE	County: ROSEAU	Acres: 40.00
City:	Site Code:	Classification Per M.S. 86A.05: g. state wildlife management area	Current Public Use: YES	Future Public Use: YES
Land Code: 1000079291	Agency Land Code: R29254097	Land Name: FAW - WILDLIFE	County: ROSEAU	Acres: 40.00
City:	Site Code:	Classification Per M.S. 86A.05: g. state wildlife management area	Current Public Use: YES	Future Public Use: YES
Land Code: 1000079292	Agency Land Code: R29253991	Land Name: FAW - WILDLIFE	County: ROSEAU	Acres: 40.00
City:	Site Code:	Classification Per M.S. 86A.05: g. state wildlife management area	Current Public Use: YES	Future Public Use: YES
Land Code: 1000079293	Agency Land Code: R29254100	Land Name: FAW - WILDLIFE	County: ROSEAU	Acres: 40.00
City:	Site Code:	Classification Per M.S. 86A.05: g. state wildlife management area	Current Public Use: YES	Future Public Use: YES



Land Code: 1000079294	Agency Land Code: R29253926	Land Name: FAW - WILDLIFE	County: ROSEAU	Acres: 40.00
City:	Site Code:	Classification Per M.S. 86A.05: g. state wildlife management area	Current Public Use: YES	Future Public Use: YES
Land Code: 1000079295	Agency Land Code: R29253990	Land Name: FAW - WILDLIFE	County: ROSEAU	Acres: 25.94
City:	Site Code:	Classification Per M.S. 86A.05: g. state wildlife management area	Current Public Use: YES	Future Public Use: YES
Land Code: 1000079296	Agency Land Code: R29253922	Land Name: FAW - WILDLIFE	County: ROSEAU	Acres: 19.61
City:	Site Code:	Classification Per M.S. 86A.05: g. state wildlife management area	Current Public Use: YES	Future Public Use: YES
Land Code: 1000079297	Agency Land Code: R29254049	Land Name: FAW - WILDLIFE	County: ROSEAU	Acres: 40.00
City:	Site Code:	Classification Per M.S. 86A.05: g. state wildlife management area	Current Public Use: YES	Future Public Use: YES
Land Code: 1000079298	Agency Land Code: R29253992	Land Name: FAW - WILDLIFE	County: ROSEAU	Acres: 40.00
City:	Site Code:	Classification Per M.S. 86A.05: g. state wildlife management area	Current Public Use: YES	Future Public Use: YES
Land Code: 1000079299	Agency Land Code: R29563945	Land Name: FAW - WILDLIFE	County: ROSEAU	Acres: 37.43
City:	Site Code:	Classification Per M.S. 86A.05: g. state wildlife management area	Current Public Use: YES	Future Public Use: YES
Land Code: 1000079300	Agency Land Code: R29254061	Land Name: FAW - WILDLIFE	County: ROSEAU	Acres: 40.00
City:	Site Code:	Classification Per M.S. 86A.05: g. state wildlife management area	Current Public Use: YES	Future Public Use: YES
Land Code: 1000079301	Agency Land Code: R29254051	Land Name: FAW - WILDLIFE	County: ROSEAU	Acres: 40.00
City:	Site Code:	Classification Per M.S. 86A.05: g. state wildlife management area	Current Public Use: YES	Future Public Use: YES
Land Code: 1000079302	Agency Land Code: R29254098	Land Name: FAW - WILDLIFE	County: ROSEAU	Acres: 40.00
City:	Site Code:	Classification Per M.S. 86A.05: g. state wildlife management area	Current Public Use: YES	Future Public Use: YES
Land Code: 1000079303	Agency Land Code: R29254101	Land Name: FAW - WILDLIFE	County: ROSEAU	Acres: 40.00
City:	Site Code:	Classification Per M.S. 86A.05: g. state wildlife management area	Current Public Use: YES	Future Public Use: YES
Land Code: 1000079304	Agency Land Code: R29252372	Land Name: FAW - WILDLIFE	County: ROSEAU	Acres: 40.00
City:	Site Code:	Classification Per M.S. 86A.05: g. state wildlife management area	Current Public Use: YES	Future Public Use: YES
Land Code: 1000079305	Agency Land Code: R29252371	Land Name: FAW - WILDLIFE	County: ROSEAU	Acres: 40.00
City:	Site Code:	Classification Per M.S. 86A.05: g. state wildlife management area	Current Public Use: YES	Future Public Use: YES



Land Code: 1000079308	Agency Land Code: R29255564	Land Name: FAW - WILDLIFE	County: ROSEAU	Acres: 39.11
City:	Site Code:	Classification Per M.S. 86A.05: g. state wildlife management area	Current Public Use: YES	Future Public Use: YES
Land Code: 1000079309	Agency Land Code: R29255565	Land Name: FAW - WILDLIFE	County: ROSEAU	Acres: 39.13
City:	Site Code:	Classification Per M.S. 86A.05: g. state wildlife management area	Current Public Use: YES	Future Public Use: YES
Land Code: 1000079311	Agency Land Code: R29255308	Land Name: FAW - WILDLIFE	County: ROSEAU	Acres: 40.00
City:	Site Code:	Classification Per M.S. 86A.05: g. state wildlife management area	Current Public Use: YES	Future Public Use: YES
Land Code: 1000079312	Agency Land Code: R29255309	Land Name: FAW - WILDLIFE	County: ROSEAU	Acres: 34.00
City:	Site Code:	Classification Per M.S. 86A.05: g. state wildlife management area	Current Public Use: YES	Future Public Use: YES
Land Code: 1000079313	Agency Land Code: R29255033	Land Name: FAW - WILDLIFE	County: ROSEAU	Acres: 47.95
City:	Site Code:	Classification Per M.S. 86A.05: g. state wildlife management area	Current Public Use: YES	Future Public Use: YES
Land Code: 1000079314	Agency Land Code: R29255032	Land Name: FAW - WILDLIFE	County: ROSEAU	Acres: 40.00
City:	Site Code:	Classification Per M.S. 86A.05: g. state wildlife management area	Current Public Use: YES	Future Public Use: YES
Land Code: 1000079315	Agency Land Code: R29340790	Land Name: FAW - WILDLIFE	County: ROSEAU	Acres: 40.00
City:	Site Code:	Classification Per M.S. 86A.05: g. state wildlife management area	Current Public Use: YES	Future Public Use: YES
Land Code: 1000079316	Agency Land Code: R29340791	Land Name: FAW - WILDLIFE	County: ROSEAU	Acres: 40.00
City:	Site Code:	Classification Per M.S. 86A.05: g. state wildlife management area	Current Public Use: YES	Future Public Use: YES
Land Code: 1000079317	Agency Land Code: R29340793	Land Name: FAW - WILDLIFE	County: ROSEAU	Acres: 40.00
City:	Site Code:	Classification Per M.S. 86A.05: g. state wildlife management area	Current Public Use: YES	Future Public Use: YES
Land Code: 1000079318	Agency Land Code: R29340794	Land Name: FAW - WILDLIFE	County: ROSEAU	Acres: 40.00
City:	Site Code:	Classification Per M.S. 86A.05: g. state wildlife management area	Current Public Use: YES	Future Public Use: YES
Land Code: 1000079319	Agency Land Code: R29340804	Land Name: FAW - WILDLIFE	County: ROSEAU	Acres: 40.00
City:	Site Code:	Classification Per M.S. 86A.05: g. state wildlife management area	Current Public Use: YES	Future Public Use: YES
Land Code: 1000079320	Agency Land Code: R29340807	Land Name: FAW - WILDLIFE	County: ROSEAU	Acres: 40.00
City:	Site Code:	Classification Per M.S. 86A.05: g. state wildlife management area	Current Public Use: YES	Future Public Use: YES



Land Code: 1000079321	Agency Land Code: R29340808	Land Name: FAW - WILDLIFE	County: ROSEAU	Acres: 40.00
City:	Site Code:	Classification Per M.S. 86A.05: g. state wildlife management area	Current Public Use: YES	Future Public Use: YES
Land Code: 1000079322	Agency Land Code: R29340809	Land Name: FAW - WILDLIFE	County: ROSEAU	Acres: 40.00
City:	Site Code:	Classification Per M.S. 86A.05: g. state wildlife management area	Current Public Use: YES	Future Public Use: YES
Land Code: 1000079323	Agency Land Code: R29340811	Land Name: FAW - WILDLIFE	County: ROSEAU	Acres: 40.00
City:	Site Code:	Classification Per M.S. 86A.05: g. state wildlife management area	Current Public Use: YES	Future Public Use: YES
Land Code: 1000079324	Agency Land Code: R29340813	Land Name: FAW - WILDLIFE	County: ROSEAU	Acres: 40.00
City:	Site Code:	Classification Per M.S. 86A.05: g. state wildlife management area	Current Public Use: YES	Future Public Use: YES
Land Code: 1000079325	Agency Land Code: R29340814	Land Name: FAW - WILDLIFE	County: ROSEAU	Acres: 40.00
City:	Site Code:	Classification Per M.S. 86A.05: g. state wildlife management area	Current Public Use: YES	Future Public Use: YES
Land Code: 1000079326	Agency Land Code: R29260116	Land Name: FAW - WILDLIFE	County: ROSEAU	Acres: 40.00
City:	Site Code:	Classification Per M.S. 86A.05: g. state wildlife management area	Current Public Use: YES	Future Public Use: YES
Land Code: 1000079327	Agency Land Code: R29260120	Land Name: FAW - WILDLIFE	County: ROSEAU	Acres: 40.00
City:	Site Code:	Classification Per M.S. 86A.05: g. state wildlife management area	Current Public Use: YES	Future Public Use: YES
Land Code: 1000079328	Agency Land Code: R29258844	Land Name: FAW - WILDLIFE	County: ROSEAU	Acres: 40.00
City:	Site Code:	Classification Per M.S. 86A.05: g. state wildlife management area	Current Public Use: YES	Future Public Use: YES
Land Code: 1000079329	Agency Land Code: R29259642	Land Name: FAW - WILDLIFE	County: ROSEAU	Acres: 40.00
City:	Site Code:	Classification Per M.S. 86A.05: g. state wildlife management area	Current Public Use: YES	Future Public Use: YES
Land Code: 1000079330	Agency Land Code: R29260240	Land Name: FAW - WILDLIFE	County: ROSEAU	Acres: 40.00
City:	Site Code:	Classification Per M.S. 86A.05: g. state wildlife management area	Current Public Use: YES	Future Public Use: YES
Land Code: 1000079331	Agency Land Code: R29260122	Land Name: FAW - WILDLIFE	County: ROSEAU	Acres: 40.00
City:	Site Code:	Classification Per M.S. 86A.05: g. state wildlife management area	Current Public Use: YES	Future Public Use: YES
Land Code: 1000079332	Agency Land Code: R29260160	Land Name: FAW - WILDLIFE	County: ROSEAU	Acres: 40.00
City:	Site Code:	Classification Per M.S. 86A.05: g. state wildlife management area	Current Public Use: YES	Future Public Use: YES



Land Code: 1000079333	Agency Land Code: R29260224	Land Name: FAW - WILDLIFE	County: ROSEAU	Acres: 40.00
City:	Site Code:	Classification Per M.S. 86A.05: g. state wildlife management area	Current Public Use: YES	Future Public Use: YES
Land Code: 1000079334	Agency Land Code: R29260142	Land Name: FAW - WILDLIFE	County: ROSEAU	Acres: 40.00
City:	Site Code:	Classification Per M.S. 86A.05: g. state wildlife management area	Current Public Use: YES	Future Public Use: YES
Land Code: 1000079335	Agency Land Code: R29260118	Land Name: FAW - WILDLIFE	County: ROSEAU	Acres: 40.00
City:	Site Code:	Classification Per M.S. 86A.05: g. state wildlife management area	Current Public Use: YES	Future Public Use: YES
Land Code: 1000079336	Agency Land Code: R29260214	Land Name: FAW - WILDLIFE	County: ROSEAU	Acres: 40.00
City:	Site Code:	Classification Per M.S. 86A.05: g. state wildlife management area	Current Public Use: YES	Future Public Use: YES
Land Code: 1000079337	Agency Land Code: R29260172	Land Name: FAW - WILDLIFE	County: ROSEAU	Acres: 40.00
City:	Site Code:	Classification Per M.S. 86A.05: g. state wildlife management area	Current Public Use: YES	Future Public Use: YES
Land Code: 1000079338	Agency Land Code: R29260256	Land Name: FAW - WILDLIFE	County: ROSEAU	Acres: 40.00
City:	Site Code:	Classification Per M.S. 86A.05: g. state wildlife management area	Current Public Use: YES	Future Public Use: YES
Land Code: 1000079339	Agency Land Code: R29260114	Land Name: FAW - WILDLIFE	County: ROSEAU	Acres: 40.00
City:	Site Code:	Classification Per M.S. 86A.05: g. state wildlife management area	Current Public Use: YES	Future Public Use: YES
Land Code: 1000079340	Agency Land Code: R29260162	Land Name: FAW - WILDLIFE	County: ROSEAU	Acres: 40.00
City:	Site Code:	Classification Per M.S. 86A.05: g. state wildlife management area	Current Public Use: YES	Future Public Use: YES
Land Code: 1000079341	Agency Land Code: R29260260	Land Name: FAW - WILDLIFE	County: ROSEAU	Acres: 40.00
City:	Site Code:	Classification Per M.S. 86A.05: g. state wildlife management area	Current Public Use: YES	Future Public Use: YES
Land Code: 1000079342	Agency Land Code: R29260170	Land Name: FAW - WILDLIFE	County: ROSEAU	Acres: 40.00
City:	Site Code:	Classification Per M.S. 86A.05: g. state wildlife management area	Current Public Use: YES	Future Public Use: YES
Land Code: 1000079343	Agency Land Code: R29260158	Land Name: FAW - WILDLIFE	County: ROSEAU	Acres: 40.00
City:	Site Code:	Classification Per M.S. 86A.05: g. state wildlife management area	Current Public Use: YES	Future Public Use: YES
Land Code: 1000079344	Agency Land Code: R29260244	Land Name: FAW - WILDLIFE	County: ROSEAU	Acres: 40.00
City:	Site Code:	Classification Per M.S. 86A.05: g. state wildlife management area	Current Public Use: YES	Future Public Use: YES



Land Code: 1000079345	Agency Land Code: R29260248	Land Name: FAW - WILDLIFE	County: ROSEAU	Acres: 40.00
City:	Site Code:	Classification Per M.S. 86A.05: g. state wildlife management area	Current Public Use: YES	Future Public Use: YES
Land Code: 1000079346	Agency Land Code: R29260218	Land Name: FAW - WILDLIFE	County: ROSEAU	Acres: 40.00
City:	Site Code:	Classification Per M.S. 86A.05: g. state wildlife management area	Current Public Use: YES	Future Public Use: YES
Land Code: 1000079347	Agency Land Code: R29259648	Land Name: FAW - WILDLIFE	County: ROSEAU	Acres: 40.00
City:	Site Code:	Classification Per M.S. 86A.05: g. state wildlife management area	Current Public Use: YES	Future Public Use: YES
Land Code: 1000079348	Agency Land Code: R29260110	Land Name: FAW - WILDLIFE	County: ROSEAU	Acres: 40.00
City:	Site Code:	Classification Per M.S. 86A.05: g. state wildlife management area	Current Public Use: YES	Future Public Use: YES
Land Code: 1000079349	Agency Land Code: R29259625	Land Name: FAW - WILDLIFE	County: ROSEAU	Acres: 40.00
City:	Site Code:	Classification Per M.S. 86A.05: g. state wildlife management area	Current Public Use: YES	Future Public Use: YES
Land Code: 1000079350	Agency Land Code: R29260168	Land Name: FAW - WILDLIFE	County: ROSEAU	Acres: 40.00
City:	Site Code:	Classification Per M.S. 86A.05: g. state wildlife management area	Current Public Use: YES	Future Public Use: YES
Land Code: 1000079351	Agency Land Code: R29258847	Land Name: FAW - WILDLIFE	County: ROSEAU	Acres: 40.00
City:	Site Code:	Classification Per M.S. 86A.05: g. state wildlife management area	Current Public Use: YES	Future Public Use: YES
Land Code: 1000079352	Agency Land Code: R29260144	Land Name: FAW - WILDLIFE	County: ROSEAU	Acres: 40.00
City:	Site Code:	Classification Per M.S. 86A.05: g. state wildlife management area	Current Public Use: YES	Future Public Use: YES
Land Code: 1000079353	Agency Land Code: R29260152	Land Name: FAW - WILDLIFE	County: ROSEAU	Acres: 40.00
City:	Site Code:	Classification Per M.S. 86A.05: g. state wildlife management area	Current Public Use: YES	Future Public Use: YES
Land Code: 1000079354	Agency Land Code: R29260230	Land Name: FAW - WILDLIFE	County: ROSEAU	Acres: 40.00
City:	Site Code:	Classification Per M.S. 86A.05: g. state wildlife management area	Current Public Use: YES	Future Public Use: YES
Land Code: 1000079355	Agency Land Code: R29340795	Land Name: FAW - WILDLIFE	County: ROSEAU	Acres: 40.00
City:	Site Code:	Classification Per M.S. 86A.05: g. state wildlife management area	Current Public Use: YES	Future Public Use: YES
Land Code: 1000079356	Agency Land Code: R29340810	Land Name: FAW - WILDLIFE	County: ROSEAU	Acres: 40.00
City:	Site Code:	Classification Per M.S. 86A.05: g. state wildlife management area	Current Public Use: YES	Future Public Use: YES



Land Code: 1000079357	Agency Land Code: R29340802	Land Name: FAW - WILDLIFE	County: ROSEAU	Acres: 40.00
City:	Site Code:	Classification Per M.S. 86A.05: g. state wildlife management area	Current Public Use: YES	Future Public Use: YES
Land Code: 1000079358	Agency Land Code: R29260112	Land Name: FAW - WILDLIFE	County: ROSEAU	Acres: 40.00
City:	Site Code:	Classification Per M.S. 86A.05: g. state wildlife management area	Current Public Use: YES	Future Public Use: YES
Land Code: 1000079359	Agency Land Code: R29260242	Land Name: FAW - WILDLIFE	County: ROSEAU	Acres: 40.00
City:	Site Code:	Classification Per M.S. 86A.05: g. state wildlife management area	Current Public Use: YES	Future Public Use: YES
Land Code: 1000079360	Agency Land Code: R29340801	Land Name: FAW - WILDLIFE	County: ROSEAU	Acres: 40.00
City:	Site Code:	Classification Per M.S. 86A.05: g. state wildlife management area	Current Public Use: YES	Future Public Use: YES
Land Code: 1000079361	Agency Land Code: R29260236	Land Name: FAW - WILDLIFE	County: ROSEAU	Acres: 40.00
City:	Site Code:	Classification Per M.S. 86A.05: g. state wildlife management area	Current Public Use: YES	Future Public Use: YES
Land Code: 1000079362	Agency Land Code: R29340812	Land Name: FAW - WILDLIFE	County: ROSEAU	Acres: 40.00
City:	Site Code:	Classification Per M.S. 86A.05: g. state wildlife management area	Current Public Use: YES	Future Public Use: YES
Land Code: 1000079363	Agency Land Code: R29260124	Land Name: FAW - WILDLIFE	County: ROSEAU	Acres: 40.00
City:	Site Code:	Classification Per M.S. 86A.05: g. state wildlife management area	Current Public Use: YES	Future Public Use: YES
Land Code: 1000079364	Agency Land Code: R29260138	Land Name: FAW - WILDLIFE	County: ROSEAU	Acres: 40.00
City:	Site Code:	Classification Per M.S. 86A.05: g. state wildlife management area	Current Public Use: YES	Future Public Use: YES
Land Code: 1000079365	Agency Land Code: R29260164	Land Name: FAW - WILDLIFE	County: ROSEAU	Acres: 40.00
City:	Site Code:	Classification Per M.S. 86A.05: g. state wildlife management area	Current Public Use: YES	Future Public Use: YES
Land Code: 1000079366	Agency Land Code: R29259620	Land Name: FAW - WILDLIFE	County: ROSEAU	Acres: 55.55
City:	Site Code:	Classification Per M.S. 86A.05: g. state wildlife management area	Current Public Use: YES	Future Public Use: YES
Land Code: 1000079367	Agency Land Code: R29258845	Land Name: FAW - WILDLIFE	County: ROSEAU	Acres: 40.00
City:	Site Code:	Classification Per M.S. 86A.05: g. state wildlife management area	Current Public Use: YES	Future Public Use: YES
Land Code: 1000079368	Agency Land Code: R29260198	Land Name: FAW - WILDLIFE	County: ROSEAU	Acres: 40.00
City:	Site Code:	Classification Per M.S. 86A.05: g. state wildlife management area	Current Public Use: YES	Future Public Use: YES



Land Code: 1000079369	Agency Land Code: R29260254	Land Name: FAW - WILDLIFE	County: ROSEAU	Acres: 40.00
City:	Site Code:	Classification Per M.S. 86A.05: g. state wildlife management area	Current Public Use: YES	Future Public Use: YES
Land Code: 1000079370	Agency Land Code: R29340803	Land Name: FAW - WILDLIFE	County: ROSEAU	Acres: 40.00
City:	Site Code:	Classification Per M.S. 86A.05: g. state wildlife management area	Current Public Use: YES	Future Public Use: YES
Land Code: 1000079371	Agency Land Code: R29259614	Land Name: FAW - WILDLIFE	County: ROSEAU	Acres: 54.33
City:	Site Code:	Classification Per M.S. 86A.05: g. state wildlife management area	Current Public Use: YES	Future Public Use: YES
Land Code: 1000079372	Agency Land Code: R29260200	Land Name: FAW - WILDLIFE	County: ROSEAU	Acres: 40.00
City:	Site Code:	Classification Per M.S. 86A.05: g. state wildlife management area	Current Public Use: YES	Future Public Use: YES
Land Code: 1000079373	Agency Land Code: R29260216	Land Name: FAW - WILDLIFE	County: ROSEAU	Acres: 40.00
City:	Site Code:	Classification Per M.S. 86A.05: g. state wildlife management area	Current Public Use: YES	Future Public Use: YES
Land Code: 1000079374	Agency Land Code: R29260146	Land Name: FAW - WILDLIFE	County: ROSEAU	Acres: 40.00
City:	Site Code:	Classification Per M.S. 86A.05: g. state wildlife management area	Current Public Use: YES	Future Public Use: YES
Land Code: 1000079375	Agency Land Code: R29260180	Land Name: FAW - WILDLIFE	County: ROSEAU	Acres: 40.00
City:	Site Code:	Classification Per M.S. 86A.05: g. state wildlife management area	Current Public Use: YES	Future Public Use: YES
Land Code: 1000079376	Agency Land Code: R29260196	Land Name: FAW - WILDLIFE	County: ROSEAU	Acres: 40.00
City:	Site Code:	Classification Per M.S. 86A.05: g. state wildlife management area	Current Public Use: YES	Future Public Use: YES
Land Code: 1000079377	Agency Land Code: R29260154	Land Name: FAW - WILDLIFE	County: ROSEAU	Acres: 40.00
City:	Site Code:	Classification Per M.S. 86A.05: g. state wildlife management area	Current Public Use: YES	Future Public Use: YES
Land Code: 1000079378	Agency Land Code: R29340797	Land Name: FAW - WILDLIFE	County: ROSEAU	Acres: 40.00
City:	Site Code:	Classification Per M.S. 86A.05: g. state wildlife management area	Current Public Use: YES	Future Public Use: YES
Land Code: 1000079379	Agency Land Code: R29259616	Land Name: FAW - WILDLIFE	County: ROSEAU	Acres: 40.00
City:	Site Code:	Classification Per M.S. 86A.05: g. state wildlife management area	Current Public Use: YES	Future Public Use: YES
Land Code: 1000079380	Agency Land Code: R29260156	Land Name: FAW - WILDLIFE	County: ROSEAU	Acres: 40.00
City:	Site Code:	Classification Per M.S. 86A.05: g. state wildlife management area	Current Public Use: YES	Future Public Use: YES



Land Code: 1000079381	Agency Land Code: R29260182	Land Name: FAW - WILDLIFE	County: ROSEAU	Acres: 40.00
City:	Site Code:	Classification Per M.S. 86A.05: g. state wildlife management area	Current Public Use: YES	Future Public Use: YES
Land Code: 1000079382	Agency Land Code: R29260232	Land Name: FAW - WILDLIFE	County: ROSEAU	Acres: 40.00
City:	Site Code:	Classification Per M.S. 86A.05: g. state wildlife management area	Current Public Use: YES	Future Public Use: YES
Land Code: 1000079383	Agency Land Code: R29260176	Land Name: FAW - WILDLIFE	County: ROSEAU	Acres: 40.00
City:	Site Code:	Classification Per M.S. 86A.05: g. state wildlife management area	Current Public Use: YES	Future Public Use: YES
Land Code: 1000079384	Agency Land Code: R29260222	Land Name: FAW - WILDLIFE	County: ROSEAU	Acres: 40.00
City:	Site Code:	Classification Per M.S. 86A.05: g. state wildlife management area	Current Public Use: YES	Future Public Use: YES
Land Code: 1000079385	Agency Land Code: R29260226	Land Name: FAW - WILDLIFE	County: ROSEAU	Acres: 40.00
City:	Site Code:	Classification Per M.S. 86A.05: g. state wildlife management area	Current Public Use: YES	Future Public Use: YES
Land Code: 1000079386	Agency Land Code: R29260250	Land Name: FAW - WILDLIFE	County: ROSEAU	Acres: 40.00
City:	Site Code:	Classification Per M.S. 86A.05: g. state wildlife management area	Current Public Use: YES	Future Public Use: YES
Land Code: 1000079387	Agency Land Code: R29340796	Land Name: FAW - WILDLIFE	County: ROSEAU	Acres: 40.00
City:	Site Code:	Classification Per M.S. 86A.05: g. state wildlife management area	Current Public Use: YES	Future Public Use: YES
Land Code: 1000079388	Agency Land Code: R29340806	Land Name: FAW - WILDLIFE	County: ROSEAU	Acres: 40.00
City:	Site Code:	Classification Per M.S. 86A.05: g. state wildlife management area	Current Public Use: YES	Future Public Use: YES
Land Code: 1000079389	Agency Land Code: R29260178	Land Name: FAW - WILDLIFE	County: ROSEAU	Acres: 40.00
City:	Site Code:	Classification Per M.S. 86A.05: g. state wildlife management area	Current Public Use: YES	Future Public Use: YES
Land Code: 1000079390	Agency Land Code: R29260246	Land Name: FAW - WILDLIFE	County: ROSEAU	Acres: 40.00
City:	Site Code:	Classification Per M.S. 86A.05: g. state wildlife management area	Current Public Use: YES	Future Public Use: YES
Land Code: 1000079391	Agency Land Code: R29340805	Land Name: FAW - WILDLIFE	County: ROSEAU	Acres: 40.00
City:	Site Code:	Classification Per M.S. 86A.05: g. state wildlife management area	Current Public Use: YES	Future Public Use: YES
Land Code: 1000079392	Agency Land Code: R29258850	Land Name: FAW - WILDLIFE	County: ROSEAU	Acres: 40.00
City:	Site Code:	Classification Per M.S. 86A.05: g. state wildlife management area	Current Public Use: YES	Future Public Use: YES



Land Code: 1000079393	Agency Land Code: R29260148	Land Name: FAW - WILDLIFE	County: ROSEAU	Acres: 40.00
City:	Site Code:	Classification Per M.S. 86A.05: g. state wildlife management area	Current Public Use: YES	Future Public Use: YES
Land Code: 1000079394	Agency Land Code: R29260150	Land Name: FAW - WILDLIFE	County: ROSEAU	Acres: 40.00
City:	Site Code:	Classification Per M.S. 86A.05: g. state wildlife management area	Current Public Use: YES	Future Public Use: YES
Land Code: 1000079395	Agency Land Code: R29260194	Land Name: FAW - WILDLIFE	County: ROSEAU	Acres: 40.00
City:	Site Code:	Classification Per M.S. 86A.05: g. state wildlife management area	Current Public Use: YES	Future Public Use: YES
Land Code: 1000079396	Agency Land Code: R29260220	Land Name: FAW - WILDLIFE	County: ROSEAU	Acres: 40.00
City:	Site Code:	Classification Per M.S. 86A.05: g. state wildlife management area	Current Public Use: YES	Future Public Use: YES
Land Code: 1000079397	Agency Land Code: R29329251	Land Name: FAW - WILDLIFE	County: ROSEAU	Acres: 17.90
City:	Site Code:	Classification Per M.S. 86A.05: g. state wildlife management area	Current Public Use: YES	Future Public Use: YES
Land Code: 1000079398	Agency Land Code: R29260140	Land Name: FAW - WILDLIFE	County: ROSEAU	Acres: 40.00
City:	Site Code:	Classification Per M.S. 86A.05: g. state wildlife management area	Current Public Use: YES	Future Public Use: YES
Land Code: 1000079399	Agency Land Code: R29260252	Land Name: FAW - WILDLIFE	County: ROSEAU	Acres: 40.00
City:	Site Code:	Classification Per M.S. 86A.05: g. state wildlife management area	Current Public Use: YES	Future Public Use: YES
Land Code: 1000079400	Agency Land Code: R29340792	Land Name: FAW - WILDLIFE	County: ROSEAU	Acres: 40.00
City:	Site Code:	Classification Per M.S. 86A.05: g. state wildlife management area	Current Public Use: YES	Future Public Use: YES
Land Code: 1000079401	Agency Land Code: R29340800	Land Name: FAW - WILDLIFE	County: ROSEAU	Acres: 40.00
City:	Site Code:	Classification Per M.S. 86A.05: g. state wildlife management area	Current Public Use: YES	Future Public Use: YES
Land Code: 1000079402	Agency Land Code: R29258849	Land Name: FAW - WILDLIFE	County: ROSEAU	Acres: 31.44
City:	Site Code:	Classification Per M.S. 86A.05: g. state wildlife management area	Current Public Use: YES	Future Public Use: YES
Land Code: 1000079403	Agency Land Code: R29260166	Land Name: FAW - WILDLIFE	County: ROSEAU	Acres: 40.00
City:	Site Code:	Classification Per M.S. 86A.05: g. state wildlife management area	Current Public Use: YES	Future Public Use: YES
Land Code: 1000079404	Agency Land Code: R29260174	Land Name: FAW - WILDLIFE	County: ROSEAU	Acres: 40.00
City:	Site Code:	Classification Per M.S. 86A.05: g. state wildlife management area	Current Public Use: YES	Future Public Use: YES



Land Code: 1000079405	Agency Land Code: R29260228	Land Name: FAW - WILDLIFE	County: ROSEAU	Acres: 40.00
City:	Site Code:	Classification Per M.S. 86A.05: g. state wildlife management area	Current Public Use: YES	Future Public Use: YES
Land Code: 1000079406	Agency Land Code: R29260234	Land Name: FAW - WILDLIFE	County: ROSEAU	Acres: 40.00
City:	Site Code:	Classification Per M.S. 86A.05: g. state wildlife management area	Current Public Use: YES	Future Public Use: YES
Land Code: 1000079407	Agency Land Code: R29340799	Land Name: FAW - WILDLIFE	County: ROSEAU	Acres: 40.00
City:	Site Code:	Classification Per M.S. 86A.05: g. state wildlife management area	Current Public Use: YES	Future Public Use: YES
Land Code: 1000079408	Agency Land Code: R29258848	Land Name: FAW - WILDLIFE	County: ROSEAU	Acres: 31.41
City:	Site Code:	Classification Per M.S. 86A.05: g. state wildlife management area	Current Public Use: YES	Future Public Use: YES
Land Code: 1000079409	Agency Land Code: R29260184	Land Name: FAW - WILDLIFE	County: ROSEAU	Acres: 40.00
City:	Site Code:	Classification Per M.S. 86A.05: g. state wildlife management area	Current Public Use: YES	Future Public Use: YES
Land Code: 1000079410	Agency Land Code: R29260238	Land Name: FAW - WILDLIFE	County: ROSEAU	Acres: 40.00
City:	Site Code:	Classification Per M.S. 86A.05: g. state wildlife management area	Current Public Use: YES	Future Public Use: YES
Land Code: 1000079411	Agency Land Code: R29260258	Land Name: FAW - WILDLIFE	County: ROSEAU	Acres: 40.00
City:	Site Code:	Classification Per M.S. 86A.05: g. state wildlife management area	Current Public Use: YES	Future Public Use: YES
Land Code: 1000079412	Agency Land Code: R29409778	Land Name: FAW - WILDLIFE	County: ROSEAU	Acres: 40.00
City:	Site Code:	Classification Per M.S. 86A.05: g. state wildlife management area	Current Public Use: YES	Future Public Use: YES
Land Code: 1000079413	Agency Land Code: R29259990	Land Name: FAW - WILDLIFE	County: ROSEAU	Acres: 40.00
City:	Site Code:	Classification Per M.S. 86A.05: g. state wildlife management area	Current Public Use: YES	Future Public Use: YES
Land Code: 1000079414	Agency Land Code: R29259981	Land Name: FAW - WILDLIFE	County: ROSEAU	Acres: 40.00
City:	Site Code:	Classification Per M.S. 86A.05: g. state wildlife management area	Current Public Use: YES	Future Public Use: YES
Land Code: 1000079415	Agency Land Code: R29259997	Land Name: FAW - WILDLIFE	County: ROSEAU	Acres: 40.00
City:	Site Code:	Classification Per M.S. 86A.05: g. state wildlife management area	Current Public Use: YES	Future Public Use: YES
Land Code: 1000079416	Agency Land Code: R29258517	Land Name: FAW - WILDLIFE	County: ROSEAU	Acres: 33.04
City:	Site Code:	Classification Per M.S. 86A.05: g. state wildlife management area	Current Public Use: YES	Future Public Use: YES



Land Code: 1000079417	Agency Land Code: R29259977	Land Name: FAW - WILDLIFE	County: ROSEAU	Acres: 40.00
City:	Site Code:	Classification Per M.S. 86A.05: g. state wildlife management area	Current Public Use: YES	Future Public Use: YES
Land Code: 1000079418	Agency Land Code: R29333415	Land Name: FAW - WILDLIFE	County: ROSEAU	Acres: 32.61
City:	Site Code:	Classification Per M.S. 86A.05: g. state wildlife management area	Current Public Use: YES	Future Public Use: YES
Land Code: 1000079419	Agency Land Code: R29259823	Land Name: FAW - WILDLIFE	County: ROSEAU	Acres: 40.00
City:	Site Code:	Classification Per M.S. 86A.05: g. state wildlife management area	Current Public Use: YES	Future Public Use: YES
Land Code: 1000079420	Agency Land Code: R29259980	Land Name: FAW - WILDLIFE	County: ROSEAU	Acres: 40.00
City:	Site Code:	Classification Per M.S. 86A.05: g. state wildlife management area	Current Public Use: YES	Future Public Use: YES
Land Code: 1000079421	Agency Land Code: R29258246	Land Name: FAW - WILDLIFE	County: ROSEAU	Acres: 6.04
City:	Site Code:	Classification Per M.S. 86A.05: g. state wildlife management area	Current Public Use: YES	Future Public Use: YES
Land Code: 1000079422	Agency Land Code: R29259974	Land Name: FAW - WILDLIFE	County: ROSEAU	Acres: 40.00
City:	Site Code:	Classification Per M.S. 86A.05: g. state wildlife management area	Current Public Use: YES	Future Public Use: YES
Land Code: 1000079423	Agency Land Code: R29258371	Land Name: FAW - WILDLIFE	County: ROSEAU	Acres: 40.00
City:	Site Code:	Classification Per M.S. 86A.05: g. state wildlife management area	Current Public Use: YES	Future Public Use: YES
Land Code: 1000079424	Agency Land Code: R29259898	Land Name: FAW - WILDLIFE	County: ROSEAU	Acres: 40.00
City:	Site Code:	Classification Per M.S. 86A.05: g. state wildlife management area	Current Public Use: YES	Future Public Use: YES
Land Code: 1000079425	Agency Land Code: R29260001	Land Name: FAW - WILDLIFE	County: ROSEAU	Acres: 40.00
City:	Site Code:	Classification Per M.S. 86A.05: g. state wildlife management area	Current Public Use: YES	Future Public Use: YES
Land Code: 1000079426	Agency Land Code: R29259845	Land Name: FAW - WILDLIFE	County: ROSEAU	Acres: 40.00
City:	Site Code:	Classification Per M.S. 86A.05: g. state wildlife management area	Current Public Use: YES	Future Public Use: YES
Land Code: 1000079427	Agency Land Code: R29259792	Land Name: FAW - WILDLIFE	County: ROSEAU	Acres: 40.00
City:	Site Code:	Classification Per M.S. 86A.05: g. state wildlife management area	Current Public Use: YES	Future Public Use: YES
Land Code: 1000079428	Agency Land Code: R29259802	Land Name: FAW - WILDLIFE	County: ROSEAU	Acres: 40.00
City:	Site Code:	Classification Per M.S. 86A.05: g. state wildlife management area	Current Public Use: YES	Future Public Use: YES



Land Code: 1000079429	Agency Land Code: R29342847	Land Name: FAW - WILDLIFE	County: ROSEAU	Acres: 0.10
City:	Site Code:	Classification Per M.S. 86A.05: g. state wildlife management area	Current Public Use: YES	Future Public Use: YES
Land Code: 1000079430	Agency Land Code: R29259822	Land Name: FAW - WILDLIFE	County: ROSEAU	Acres: 40.00
City:	Site Code:	Classification Per M.S. 86A.05: g. state wildlife management area	Current Public Use: YES	Future Public Use: YES
Land Code: 1000079431	Agency Land Code: R29258368	Land Name: FAW - WILDLIFE	County: ROSEAU	Acres: 40.00
City:	Site Code:	Classification Per M.S. 86A.05: g. state wildlife management area	Current Public Use: YES	Future Public Use: YES
Land Code: 1000079432	Agency Land Code: R29258248	Land Name: FAW - WILDLIFE	County: ROSEAU	Acres: 3.79
City:	Site Code:	Classification Per M.S. 86A.05: g. state wildlife management area	Current Public Use: YES	Future Public Use: YES
Land Code: 1000079433	Agency Land Code: R29259987	Land Name: FAW - WILDLIFE	County: ROSEAU	Acres: 28.97
City:	Site Code:	Classification Per M.S. 86A.05: g. state wildlife management area	Current Public Use: YES	Future Public Use: YES
Land Code: 1000079434	Agency Land Code: R29259982	Land Name: FAW - WILDLIFE	County: ROSEAU	Acres: 27.61
City:	Site Code:	Classification Per M.S. 86A.05: g. state wildlife management area	Current Public Use: YES	Future Public Use: YES
Land Code: 1000079435	Agency Land Code: R29258337	Land Name: FAW - WILDLIFE	County: ROSEAU	Acres: 40.00
City:	Site Code:	Classification Per M.S. 86A.05: g. state wildlife management area	Current Public Use: YES	Future Public Use: YES
Land Code: 1000079436	Agency Land Code: R29259706	Land Name: FAW - WILDLIFE	County: ROSEAU	Acres: 40.00
City:	Site Code:	Classification Per M.S. 86A.05: g. state wildlife management area	Current Public Use: YES	Future Public Use: YES
Land Code: 1000079437	Agency Land Code: R29258381	Land Name: FAW - WILDLIFE	County: ROSEAU	Acres: 40.00
City:	Site Code:	Classification Per M.S. 86A.05: g. state wildlife management area	Current Public Use: YES	Future Public Use: YES
Land Code: 1000079438	Agency Land Code: R29260003	Land Name: FAW - WILDLIFE	County: ROSEAU	Acres: 37.16
City:	Site Code:	Classification Per M.S. 86A.05: g. state wildlife management area	Current Public Use: YES	Future Public Use: YES
Land Code: 1000079439	Agency Land Code: R29259993	Land Name: FAW - WILDLIFE	County: ROSEAU	Acres: 40.00
City:	Site Code:	Classification Per M.S. 86A.05: g. state wildlife management area	Current Public Use: YES	Future Public Use: YES
Land Code: 1000079440	Agency Land Code: R29259946	Land Name: FAW - WILDLIFE	County: ROSEAU	Acres: 40.00
City:	Site Code:	Classification Per M.S. 86A.05: g. state wildlife management area	Current Public Use: YES	Future Public Use: YES



Land Code: 1000079441	Agency Land Code: R29258334	Land Name: FAW - WILDLIFE	County: ROSEAU	Acres: 40.00
City:	Site Code:	Classification Per M.S. 86A.05: g. state wildlife management area	Current Public Use: YES	Future Public Use: YES
Land Code: 1000079442	Agency Land Code: R29258333	Land Name: FAW - WILDLIFE	County: ROSEAU	Acres: 40.00
City:	Site Code:	Classification Per M.S. 86A.05: g. state wildlife management area	Current Public Use: YES	Future Public Use: YES
Land Code: 1000079443	Agency Land Code: R29258350	Land Name: FAW - WILDLIFE	County: ROSEAU	Acres: 40.00
City:	Site Code:	Classification Per M.S. 86A.05: g. state wildlife management area	Current Public Use: YES	Future Public Use: YES
Land Code: 1000079444	Agency Land Code: R29258349	Land Name: FAW - WILDLIFE	County: ROSEAU	Acres: 40.00
City:	Site Code:	Classification Per M.S. 86A.05: g. state wildlife management area	Current Public Use: YES	Future Public Use: YES
Land Code: 1000079445	Agency Land Code: R29258346	Land Name: FAW - WILDLIFE	County: ROSEAU	Acres: 40.00
City:	Site Code:	Classification Per M.S. 86A.05: g. state wildlife management area	Current Public Use: YES	Future Public Use: YES
Land Code: 1000079446	Agency Land Code: R29259707	Land Name: FAW - WILDLIFE	County: ROSEAU	Acres: 40.00
City:	Site Code:	Classification Per M.S. 86A.05: g. state wildlife management area	Current Public Use: YES	Future Public Use: YES
Land Code: 1000079447	Agency Land Code: R29259998	Land Name: FAW - WILDLIFE	County: ROSEAU	Acres: 30.34
City:	Site Code:	Classification Per M.S. 86A.05: g. state wildlife management area	Current Public Use: YES	Future Public Use: YES
Land Code: 1000079448	Agency Land Code: R29259815	Land Name: FAW - WILDLIFE	County: ROSEAU	Acres: 40.00
City:	Site Code:	Classification Per M.S. 86A.05: g. state wildlife management area	Current Public Use: YES	Future Public Use: YES
Land Code: 1000079449	Agency Land Code: R29258338	Land Name: FAW - WILDLIFE	County: ROSEAU	Acres: 40.00
City:	Site Code:	Classification Per M.S. 86A.05: g. state wildlife management area	Current Public Use: YES	Future Public Use: YES
Land Code: 1000079450	Agency Land Code: R29258367	Land Name: FAW - WILDLIFE	County: ROSEAU	Acres: 40.00
City:	Site Code:	Classification Per M.S. 86A.05: g. state wildlife management area	Current Public Use: YES	Future Public Use: YES
Land Code: 1000079451	Agency Land Code: R29258335	Land Name: FAW - WILDLIFE	County: ROSEAU	Acres: 40.00
City:	Site Code:	Classification Per M.S. 86A.05: g. state wildlife management area	Current Public Use: YES	Future Public Use: YES
Land Code: 1000079452	Agency Land Code: R29259793	Land Name: FAW - WILDLIFE	County: ROSEAU	Acres: 40.00
City:	Site Code:	Classification Per M.S. 86A.05: g. state wildlife management area	Current Public Use: YES	Future Public Use: YES



Land Code: 1000079453	Agency Land Code: R29258557	Land Name: FAW - WILDLIFE	County: ROSEAU	Acres: 48.25
City:	Site Code:	Classification Per M.S. 86A.05: g. state wildlife management area	Current Public Use: YES	Future Public Use: YES
Land Code: 1000079454	Agency Land Code: R29259983	Land Name: FAW - WILDLIFE	County: ROSEAU	Acres: 28.06
City:	Site Code:	Classification Per M.S. 86A.05: g. state wildlife management area	Current Public Use: YES	Future Public Use: YES
Land Code: 1000079455	Agency Land Code: R29258247	Land Name: FAW - WILDLIFE	County: ROSEAU	Acres: 30.87
City:	Site Code:	Classification Per M.S. 86A.05: g. state wildlife management area	Current Public Use: YES	Future Public Use: YES
Land Code: 1000079456	Agency Land Code: R29259979	Land Name: FAW - WILDLIFE	County: ROSEAU	Acres: 40.00
City:	Site Code:	Classification Per M.S. 86A.05: g. state wildlife management area	Current Public Use: YES	Future Public Use: YES
Land Code: 1000079457	Agency Land Code: R29258358	Land Name: FAW - WILDLIFE	County: ROSEAU	Acres: 40.00
City:	Site Code:	Classification Per M.S. 86A.05: g. state wildlife management area	Current Public Use: YES	Future Public Use: YES
Land Code: 1000079458	Agency Land Code: R29259975	Land Name: FAW - WILDLIFE	County: ROSEAU	Acres: 40.00
City:	Site Code:	Classification Per M.S. 86A.05: g. state wildlife management area	Current Public Use: YES	Future Public Use: YES
Land Code: 1000079459	Agency Land Code: R29258348	Land Name: FAW - WILDLIFE	County: ROSEAU	Acres: 40.00
City:	Site Code:	Classification Per M.S. 86A.05: g. state wildlife management area	Current Public Use: YES	Future Public Use: YES
Land Code: 1000079460	Agency Land Code: R29258388	Land Name: FAW - WILDLIFE	County: ROSEAU	Acres: 40.00
City:	Site Code:	Classification Per M.S. 86A.05: g. state wildlife management area	Current Public Use: YES	Future Public Use: YES
Land Code: 1000079461	Agency Land Code: R29259991	Land Name: FAW - WILDLIFE	County: ROSEAU	Acres: 40.00
City:	Site Code:	Classification Per M.S. 86A.05: g. state wildlife management area	Current Public Use: YES	Future Public Use: YES
Land Code: 1000079462	Agency Land Code: R29259995	Land Name: FAW - WILDLIFE	County: ROSEAU	Acres: 40.00
City:	Site Code:	Classification Per M.S. 86A.05: g. state wildlife management area	Current Public Use: YES	Future Public Use: YES
Land Code: 1000079463	Agency Land Code: R29258331	Land Name: FAW - WILDLIFE	County: ROSEAU	Acres: 40.00
City:	Site Code:	Classification Per M.S. 86A.05: g. state wildlife management area	Current Public Use: YES	Future Public Use: YES
Land Code: 1000079464	Agency Land Code: R29258372	Land Name: FAW - WILDLIFE	County: ROSEAU	Acres: 40.00
City:	Site Code:	Classification Per M.S. 86A.05: g. state wildlife management area	Current Public Use: YES	Future Public Use: YES



Land Code: 1000079465	Agency Land Code: R29258389	Land Name: FAW - WILDLIFE	County: ROSEAU	Acres: 40.00
City:	Site Code:	Classification Per M.S. 86A.05: g. state wildlife management area	Current Public Use: YES	Future Public Use: YES
Land Code: 1000079466	Agency Land Code: R29259945	Land Name: FAW - WILDLIFE	County: ROSEAU	Acres: 40.00
City:	Site Code:	Classification Per M.S. 86A.05: g. state wildlife management area	Current Public Use: YES	Future Public Use: YES
Land Code: 1000079467	Agency Land Code: R29259948	Land Name: FAW - WILDLIFE	County: ROSEAU	Acres: 43.43
City:	Site Code:	Classification Per M.S. 86A.05: g. state wildlife management area	Current Public Use: YES	Future Public Use: YES
Land Code: 1000079468	Agency Land Code: R29259950	Land Name: FAW - WILDLIFE	County: ROSEAU	Acres: 40.00
City:	Site Code:	Classification Per M.S. 86A.05: g. state wildlife management area	Current Public Use: YES	Future Public Use: YES
Land Code: 1000079469	Agency Land Code: R29258243	Land Name: FAW - WILDLIFE	County: ROSEAU	Acres: 20.50
City:	Site Code:	Classification Per M.S. 86A.05: g. state wildlife management area	Current Public Use: YES	Future Public Use: YES
Land Code: 1000079470	Agency Land Code: R29259992	Land Name: FAW - WILDLIFE	County: ROSEAU	Acres: 40.00
City:	Site Code:	Classification Per M.S. 86A.05: g. state wildlife management area	Current Public Use: YES	Future Public Use: YES
Land Code: 1000079471	Agency Land Code: R29260002	Land Name: FAW - WILDLIFE	County: ROSEAU	Acres: 34.89
City:	Site Code:	Classification Per M.S. 86A.05: g. state wildlife management area	Current Public Use: YES	Future Public Use: YES
Land Code: 1000079472	Agency Land Code: R29259794	Land Name: FAW - WILDLIFE	County: ROSEAU	Acres: 40.00
City:	Site Code:	Classification Per M.S. 86A.05: g. state wildlife management area	Current Public Use: YES	Future Public Use: YES
Land Code: 1000079473	Agency Land Code: R29259951	Land Name: FAW - WILDLIFE	County: ROSEAU	Acres: 57.47
City:	Site Code:	Classification Per M.S. 86A.05: g. state wildlife management area	Current Public Use: YES	Future Public Use: YES
Land Code: 1000079474	Agency Land Code: R29258347	Land Name: FAW - WILDLIFE	County: ROSEAU	Acres: 40.00
City:	Site Code:	Classification Per M.S. 86A.05: g. state wildlife management area	Current Public Use: YES	Future Public Use: YES
Land Code: 1000079475	Agency Land Code: R29258332	Land Name: FAW - WILDLIFE	County: ROSEAU	Acres: 40.00
City:	Site Code:	Classification Per M.S. 86A.05: g. state wildlife management area	Current Public Use: YES	Future Public Use: YES
Land Code: 1000079476	Agency Land Code: R29258339	Land Name: FAW - WILDLIFE	County: ROSEAU	Acres: 40.00
City:	Site Code:	Classification Per M.S. 86A.05: g. state wildlife management area	Current Public Use: YES	Future Public Use: YES



Land Code: 1000079477	Agency Land Code: R29258378	Land Name: FAW - WILDLIFE	County: ROSEAU	Acres: 40.00
City:	Site Code:	Classification Per M.S. 86A.05: g. state wildlife management area	Current Public Use: YES	Future Public Use: YES
Land Code: 1000079478	Agency Land Code: R29259972	Land Name: FAW - WILDLIFE	County: ROSEAU	Acres: 40.00
City:	Site Code:	Classification Per M.S. 86A.05: g. state wildlife management area	Current Public Use: YES	Future Public Use: YES
Land Code: 1000079479	Agency Land Code: R29258336	Land Name: FAW - WILDLIFE	County: ROSEAU	Acres: 40.00
City:	Site Code:	Classification Per M.S. 86A.05: g. state wildlife management area	Current Public Use: YES	Future Public Use: YES
Land Code: 1000079480	Agency Land Code: R29259799	Land Name: FAW - WILDLIFE	County: ROSEAU	Acres: 40.00
City:	Site Code:	Classification Per M.S. 86A.05: g. state wildlife management area	Current Public Use: YES	Future Public Use: YES
Land Code: 1000079481	Agency Land Code: R29260000	Land Name: FAW - WILDLIFE	County: ROSEAU	Acres: 40.00
City:	Site Code:	Classification Per M.S. 86A.05: g. state wildlife management area	Current Public Use: YES	Future Public Use: YES
Land Code: 1000079482	Agency Land Code: R29259976	Land Name: FAW - WILDLIFE	County: ROSEAU	Acres: 40.00
City:	Site Code:	Classification Per M.S. 86A.05: g. state wildlife management area	Current Public Use: YES	Future Public Use: YES
Land Code: 1000079483	Agency Land Code: R29259978	Land Name: FAW - WILDLIFE	County: ROSEAU	Acres: 40.00
City:	Site Code:	Classification Per M.S. 86A.05: g. state wildlife management area	Current Public Use: YES	Future Public Use: YES
Land Code: 1000079484	Agency Land Code: R29258519	Land Name: FAW - WILDLIFE	County: ROSEAU	Acres: 40.00
City:	Site Code:	Classification Per M.S. 86A.05: g. state wildlife management area	Current Public Use: YES	Future Public Use: YES
Land Code: 1000079485	Agency Land Code: R29259973	Land Name: FAW - WILDLIFE	County: ROSEAU	Acres: 40.00
City:	Site Code:	Classification Per M.S. 86A.05: g. state wildlife management area	Current Public Use: YES	Future Public Use: YES
Land Code: 1000079486	Agency Land Code: R29259791	Land Name: FAW - WILDLIFE	County: ROSEAU	Acres: 40.00
City:	Site Code:	Classification Per M.S. 86A.05: g. state wildlife management area	Current Public Use: YES	Future Public Use: YES
Land Code: 1000079487	Agency Land Code: R29259824	Land Name: FAW - WILDLIFE	County: ROSEAU	Acres: 40.00
City:	Site Code:	Classification Per M.S. 86A.05: g. state wildlife management area	Current Public Use: YES	Future Public Use: YES
Land Code: 1000079488	Agency Land Code: R29259989	Land Name: FAW - WILDLIFE	County: ROSEAU	Acres: 40.00
City:	Site Code:	Classification Per M.S. 86A.05: g. state wildlife management area	Current Public Use: YES	Future Public Use: YES



Land Code: 1000079489	Agency Land Code: R29259994	Land Name: FAW - WILDLIFE	County: ROSEAU	Acres: 40.00
City:	Site Code:	Classification Per M.S. 86A.05: g. state wildlife management area	Current Public Use: YES	Future Public Use: YES
Land Code: 1000079490	Agency Land Code: R29259947	Land Name: FAW - WILDLIFE	County: ROSEAU	Acres: 40.00
City:	Site Code:	Classification Per M.S. 86A.05: g. state wildlife management area	Current Public Use: YES	Future Public Use: YES
Land Code: 1000079491	Agency Land Code: R29258244	Land Name: FAW - WILDLIFE	County: ROSEAU	Acres: 35.30
City:	Site Code:	Classification Per M.S. 86A.05: g. state wildlife management area	Current Public Use: YES	Future Public Use: YES
Land Code: 1000079492	Agency Land Code: R29258245	Land Name: FAW - WILDLIFE	County: ROSEAU	Acres: 40.00
City:	Site Code:	Classification Per M.S. 86A.05: g. state wildlife management area	Current Public Use: YES	Future Public Use: YES
Land Code: 1000079493	Agency Land Code: R29258379	Land Name: FAW - WILDLIFE	County: ROSEAU	Acres: 40.00
City:	Site Code:	Classification Per M.S. 86A.05: g. state wildlife management area	Current Public Use: YES	Future Public Use: YES
Land Code: 1000079494	Agency Land Code: R29259949	Land Name: FAW - WILDLIFE	County: ROSEAU	Acres: 43.62
City:	Site Code:	Classification Per M.S. 86A.05: g. state wildlife management area	Current Public Use: YES	Future Public Use: YES
Land Code: 1000079495	Agency Land Code: R29259996	Land Name: FAW - WILDLIFE	County: ROSEAU	Acres: 40.00
City:	Site Code:	Classification Per M.S. 86A.05: g. state wildlife management area	Current Public Use: YES	Future Public Use: YES
Land Code: 1000079496	Agency Land Code: R29258341	Land Name: FAW - WILDLIFE	County: ROSEAU	Acres: 40.00
City:	Site Code:	Classification Per M.S. 86A.05: g. state wildlife management area	Current Public Use: YES	Future Public Use: YES
Land Code: 1000079497	Agency Land Code: R29258390	Land Name: FAW - WILDLIFE	County: ROSEAU	Acres: 40.00
City:	Site Code:	Classification Per M.S. 86A.05: g. state wildlife management area	Current Public Use: YES	Future Public Use: YES
Land Code: 1000079498	Agency Land Code: R29263831	Land Name: FAW - WILDLIFE	County: ROSEAU	Acres: 40.00
City:	Site Code:	Classification Per M.S. 86A.05: g. state wildlife management area	Current Public Use: YES	Future Public Use: YES
Land Code: 1000079499	Agency Land Code: R29263822	Land Name: FAW - WILDLIFE	County: ROSEAU	Acres: 40.00
City:	Site Code:	Classification Per M.S. 86A.05: g. state wildlife management area	Current Public Use: YES	Future Public Use: YES
Land Code: 1000079500	Agency Land Code: R29263818	Land Name: FAW - WILDLIFE	County: ROSEAU	Acres: 40.00
City:	Site Code:	Classification Per M.S. 86A.05: g. state wildlife management area	Current Public Use: YES	Future Public Use: YES



Land Code: 1000079501	Agency Land Code: R29263824	Land Name: FAW - WILDLIFE	County: ROSEAU	Acres: 40.00
City:	Site Code:	Classification Per M.S. 86A.05: g. state wildlife management area	Current Public Use: YES	Future Public Use: YES
Land Code: 1000079502	Agency Land Code: R29263828	Land Name: FAW - WILDLIFE	County: ROSEAU	Acres: 40.00
City:	Site Code:	Classification Per M.S. 86A.05: g. state wildlife management area	Current Public Use: YES	Future Public Use: YES
Land Code: 1000079503	Agency Land Code: R29263842	Land Name: FAW - WILDLIFE	County: ROSEAU	Acres: 40.00
City:	Site Code:	Classification Per M.S. 86A.05: g. state wildlife management area	Current Public Use: YES	Future Public Use: YES
Land Code: 1000079504	Agency Land Code: R29263820	Land Name: FAW - WILDLIFE	County: ROSEAU	Acres: 40.00
City:	Site Code:	Classification Per M.S. 86A.05: g. state wildlife management area	Current Public Use: YES	Future Public Use: YES
Land Code: 1000079505	Agency Land Code: R29263826	Land Name: FAW - WILDLIFE	County: ROSEAU	Acres: 40.00
City:	Site Code:	Classification Per M.S. 86A.05: g. state wildlife management area	Current Public Use: YES	Future Public Use: YES
Land Code: 1000079506	Agency Land Code: R29263839	Land Name: FAW - WILDLIFE	County: ROSEAU	Acres: 40.00
City:	Site Code:	Classification Per M.S. 86A.05: g. state wildlife management area	Current Public Use: YES	Future Public Use: YES
Land Code: 1000079507	Agency Land Code: R29547873	Land Name: FAW - WILDLIFE	County: ROSEAU	Acres: 40.00
City:	Site Code:	Classification Per M.S. 86A.05: g. state wildlife management area	Current Public Use: YES	Future Public Use: YES
Land Code: 1000079508	Agency Land Code: R29547874	Land Name: FAW - WILDLIFE	County: ROSEAU	Acres: 40.00
City:	Site Code:	Classification Per M.S. 86A.05: g. state wildlife management area	Current Public Use: YES	Future Public Use: YES
Land Code: 1000079509	Agency Land Code: R29331811	Land Name: FAW - WILDLIFE	County: ROSEAU	Acres: 40.00
City:	Site Code:	Classification Per M.S. 86A.05: g. state wildlife management area	Current Public Use: YES	Future Public Use: YES
Land Code: 1000079510	Agency Land Code: R29331813	Land Name: FAW - WILDLIFE	County: ROSEAU	Acres: 40.00
City:	Site Code:	Classification Per M.S. 86A.05: g. state wildlife management area	Current Public Use: YES	Future Public Use: YES
Land Code: 1000079511	Agency Land Code: R29331814	Land Name: FAW - WILDLIFE	County: ROSEAU	Acres: 40.00
City:	Site Code:	Classification Per M.S. 86A.05: g. state wildlife management area	Current Public Use: YES	Future Public Use: YES
Land Code: 1000079512	Agency Land Code: R29331815	Land Name: FAW - WILDLIFE	County: ROSEAU	Acres: 40.00
City:	Site Code:	Classification Per M.S. 86A.05: g. state wildlife management area	Current Public Use: YES	Future Public Use: YES



Land Code: 1000079513	Agency Land Code: R29331816	Land Name: FAW - WILDLIFE	County: ROSEAU	Acres: 40.00
City:	Site Code:	Classification Per M.S. 86A.05: g. state wildlife management area	Current Public Use: YES	Future Public Use: YES
Land Code: 1000079514	Agency Land Code: R29331817	Land Name: FAW - WILDLIFE	County: ROSEAU	Acres: 40.00
City:	Site Code:	Classification Per M.S. 86A.05: g. state wildlife management area	Current Public Use: YES	Future Public Use: YES
Land Code: 1000079515	Agency Land Code: R29331825	Land Name: FAW - WILDLIFE	County: ROSEAU	Acres: 40.00
City:	Site Code:	Classification Per M.S. 86A.05: g. state wildlife management area	Current Public Use: YES	Future Public Use: YES
Land Code: 1000079516	Agency Land Code: R29331827	Land Name: FAW - WILDLIFE	County: ROSEAU	Acres: 40.00
City:	Site Code:	Classification Per M.S. 86A.05: g. state wildlife management area	Current Public Use: YES	Future Public Use: YES
Land Code: 1000079517	Agency Land Code: R29331828	Land Name: FAW - WILDLIFE	County: ROSEAU	Acres: 40.00
City:	Site Code:	Classification Per M.S. 86A.05: g. state wildlife management area	Current Public Use: YES	Future Public Use: YES
Land Code: 1000079518	Agency Land Code: R29331830	Land Name: FAW - WILDLIFE	County: ROSEAU	Acres: 40.00
City:	Site Code:	Classification Per M.S. 86A.05: g. state wildlife management area	Current Public Use: YES	Future Public Use: YES
Land Code: 1000079519	Agency Land Code: R29331836	Land Name: FAW - WILDLIFE	County: ROSEAU	Acres: 31.85
City:	Site Code:	Classification Per M.S. 86A.05: g. state wildlife management area	Current Public Use: YES	Future Public Use: YES
Land Code: 1000079520	Agency Land Code: R29331837	Land Name: FAW - WILDLIFE	County: ROSEAU	Acres: 40.00
City:	Site Code:	Classification Per M.S. 86A.05: g. state wildlife management area	Current Public Use: YES	Future Public Use: YES
Land Code: 1000079521	Agency Land Code: R29331842	Land Name: FAW - WILDLIFE	County: ROSEAU	Acres: 8.13
City:	Site Code:	Classification Per M.S. 86A.05: g. state wildlife management area	Current Public Use: YES	Future Public Use: YES
Land Code: 1000079522	Agency Land Code: R29331844	Land Name: FAW - WILDLIFE	County: ROSEAU	Acres: 14.38
City:	Site Code:	Classification Per M.S. 86A.05: g. state wildlife management area	Current Public Use: YES	Future Public Use: YES
Land Code: 1000079523	Agency Land Code: R29331845	Land Name: FAW - WILDLIFE	County: ROSEAU	Acres: 547.16
City:	Site Code:	Classification Per M.S. 86A.05: g. state wildlife management area	Current Public Use: YES	Future Public Use: YES
Land Code: 1000079524	Agency Land Code: R29331849	Land Name: FAW - WILDLIFE	County: ROSEAU	Acres: 35.25
City:	Site Code:	Classification Per M.S. 86A.05: g. state wildlife management area	Current Public Use: YES	Future Public Use: YES



Land Code: 1000079525	Agency Land Code: R29331851	Land Name: FAW - WILDLIFE	County: ROSEAU	Acres: 7.65
City:	Site Code:	Classification Per M.S. 86A.05: g. state wildlife management area	Current Public Use: YES	Future Public Use: YES
Land Code: 1000079526	Agency Land Code: R29331852	Land Name: FAW - WILDLIFE	County: ROSEAU	Acres: 40.00
City:	Site Code:	Classification Per M.S. 86A.05: g. state wildlife management area	Current Public Use: YES	Future Public Use: YES
Land Code: 1000079527	Agency Land Code: R29331855	Land Name: FAW - WILDLIFE	County: ROSEAU	Acres: 40.00
City:	Site Code:	Classification Per M.S. 86A.05: g. state wildlife management area	Current Public Use: YES	Future Public Use: YES
Land Code: 1000079528	Agency Land Code: R29331860	Land Name: FAW - WILDLIFE	County: ROSEAU	Acres: 40.00
City:	Site Code:	Classification Per M.S. 86A.05: g. state wildlife management area	Current Public Use: YES	Future Public Use: YES
Land Code: 1000079529	Agency Land Code: R29331861	Land Name: FAW - WILDLIFE	County: ROSEAU	Acres: 38.14
City:	Site Code:	Classification Per M.S. 86A.05: g. state wildlife management area	Current Public Use: YES	Future Public Use: YES
Land Code: 1000079530	Agency Land Code: R29334557	Land Name: FAW - WILDLIFE	County: ROSEAU	Acres: 49.50
City:	Site Code:	Classification Per M.S. 86A.05: g. state wildlife management area	Current Public Use: YES	Future Public Use: YES
Land Code: 1000079531	Agency Land Code: R29334558	Land Name: FAW - WILDLIFE	County: ROSEAU	Acres: 2.92
City:	Site Code:	Classification Per M.S. 86A.05: g. state wildlife management area	Current Public Use: YES	Future Public Use: YES
Land Code: 1000079532	Agency Land Code: R29409609	Land Name: FAW - WILDLIFE	County: ROSEAU	Acres: 39.25
City:	Site Code:	Classification Per M.S. 86A.05: g. state wildlife management area	Current Public Use: YES	Future Public Use: YES
Land Code: 1000079533	Agency Land Code: R29409610	Land Name: FAW - WILDLIFE	County: ROSEAU	Acres: 42.70
City:	Site Code:	Classification Per M.S. 86A.05: g. state wildlife management area	Current Public Use: YES	Future Public Use: YES
Land Code: 1000079534	Agency Land Code: R29557956	Land Name: FAW - WILDLIFE	County: ROSEAU	Acres: 40.00
City:	Site Code:	Classification Per M.S. 86A.05: g. state wildlife management area	Current Public Use: YES	Future Public Use: YES
Land Code: 1000079535	Agency Land Code: R29334879	Land Name: FAW - WILDLIFE	County: ROSEAU	Acres: 40.00
City:	Site Code:	Classification Per M.S. 86A.05: g. state wildlife management area	Current Public Use: YES	Future Public Use: YES
Land Code: 1000079536	Agency Land Code: R29334881	Land Name: FAW - WILDLIFE	County: ROSEAU	Acres: 40.00
City:	Site Code:	Classification Per M.S. 86A.05: g. state wildlife management area	Current Public Use: YES	Future Public Use: YES



Land Code: 1000079537	Agency Land Code: R29334882	Land Name: FAW - WILDLIFE	County: ROSEAU	Acres: 40.00
City:	Site Code:	Classification Per M.S. 86A.05: g. state wildlife management area	Current Public Use: YES	Future Public Use: YES
Land Code: 1000079538	Agency Land Code: R29334883	Land Name: FAW - WILDLIFE	County: ROSEAU	Acres: 40.00
City:	Site Code:	Classification Per M.S. 86A.05: g. state wildlife management area	Current Public Use: YES	Future Public Use: YES
Land Code: 1000079539	Agency Land Code: R29334884	Land Name: FAW - WILDLIFE	County: ROSEAU	Acres: 40.00
City:	Site Code:	Classification Per M.S. 86A.05: g. state wildlife management area	Current Public Use: YES	Future Public Use: YES
Land Code: 1000079540	Agency Land Code: R29334888	Land Name: FAW - WILDLIFE	County: ROSEAU	Acres: 11.00
City:	Site Code:	Classification Per M.S. 86A.05: g. state wildlife management area	Current Public Use: YES	Future Public Use: YES
Land Code: 1000079541	Agency Land Code: R29334891	Land Name: FAW - WILDLIFE	County: ROSEAU	Acres: 0.50
City:	Site Code:	Classification Per M.S. 86A.05: g. state wildlife management area	Current Public Use: YES	Future Public Use: YES
Land Code: 1000079542	Agency Land Code: R29334892	Land Name: FAW - WILDLIFE	County: ROSEAU	Acres: 24.00
City:	Site Code:	Classification Per M.S. 86A.05: g. state wildlife management area	Current Public Use: YES	Future Public Use: YES
Land Code: 1000079543	Agency Land Code: R29538083	Land Name: FAW - WILDLIFE	County: ROSEAU	Acres: 40.00
City:	Site Code:	Classification Per M.S. 86A.05: g. state wildlife management area	Current Public Use: YES	Future Public Use: YES
Land Code: 1000079544	Agency Land Code: R29538084	Land Name: FAW - WILDLIFE	County: ROSEAU	Acres: 40.00
City:	Site Code:	Classification Per M.S. 86A.05: g. state wildlife management area	Current Public Use: YES	Future Public Use: YES
Land Code: 1000079545	Agency Land Code: R29547546	Land Name: FAW - WILDLIFE	County: ROSEAU	Acres: 14.50
City:	Site Code:	Classification Per M.S. 86A.05: g. state wildlife management area	Current Public Use: YES	Future Public Use: YES
Land Code: 1000079546	Agency Land Code: R29547547	Land Name: FAW - WILDLIFE	County: ROSEAU	Acres: 29.00
City:	Site Code:	Classification Per M.S. 86A.05: g. state wildlife management area	Current Public Use: YES	Future Public Use: YES
Land Code: 1000079547	Agency Land Code: R29547549	Land Name: FAW - WILDLIFE	County: ROSEAU	Acres: 40.00
City:	Site Code:	Classification Per M.S. 86A.05: g. state wildlife management area	Current Public Use: YES	Future Public Use: YES
Land Code: 1000079548	Agency Land Code: R29547550	Land Name: FAW - WILDLIFE	County: ROSEAU	Acres: 3.00
City:	Site Code:	Classification Per M.S. 86A.05: g. state wildlife management area	Current Public Use: YES	Future Public Use: YES



Land Code: 1000079549	Agency Land Code: R29547551	Land Name: FAW - WILDLIFE	County: ROSEAU	Acres: 39.50
City:	Site Code:	Classification Per M.S. 86A.05: g. state wildlife management area	Current Public Use: YES	Future Public Use: YES
Land Code: 1000079550	Agency Land Code: R29547552	Land Name: FAW - WILDLIFE	County: ROSEAU	Acres: 40.00
City:	Site Code:	Classification Per M.S. 86A.05: g. state wildlife management area	Current Public Use: YES	Future Public Use: YES
Land Code: 1000079551	Agency Land Code: R29547558	Land Name: FAW - WILDLIFE	County: ROSEAU	Acres: 16.00
City:	Site Code:	Classification Per M.S. 86A.05: g. state wildlife management area	Current Public Use: YES	Future Public Use: YES
Land Code: 1000079552	Agency Land Code: R29555630	Land Name: FAW - WILDLIFE	County: ROSEAU	Acres: 39.00
City:	Site Code:	Classification Per M.S. 86A.05: g. state wildlife management area	Current Public Use: YES	Future Public Use: YES
Land Code: 1000079553	Agency Land Code: R29557302	Land Name: FAW - WILDLIFE	County: ROSEAU	Acres: 40.00
City:	Site Code:	Classification Per M.S. 86A.05: g. state wildlife management area	Current Public Use: YES	Future Public Use: YES
Land Code: 1000079554	Agency Land Code: R29547478	Land Name: FAW - WILDLIFE	County: ROSEAU	Acres: 40.00
City:	Site Code:	Classification Per M.S. 86A.05: g. state wildlife management area	Current Public Use: YES	Future Public Use: YES
Land Code: 1000079555	Agency Land Code: R29547479	Land Name: FAW - WILDLIFE	County: ROSEAU	Acres: 40.00
City:	Site Code:	Classification Per M.S. 86A.05: g. state wildlife management area	Current Public Use: YES	Future Public Use: YES
Land Code: 1000079556	Agency Land Code: R29557957	Land Name: FAW - WILDLIFE	County: ROSEAU	Acres: 40.00
City:	Site Code:	Classification Per M.S. 86A.05: g. state wildlife management area	Current Public Use: YES	Future Public Use: YES
Land Code: 1000079557	Agency Land Code: R29557958	Land Name: FAW - WILDLIFE	County: ROSEAU	Acres: 40.00
City:	Site Code:	Classification Per M.S. 86A.05: g. state wildlife management area	Current Public Use: YES	Future Public Use: YES
Land Code: 1000079558	Agency Land Code: R29259221	Land Name: FAW - WILDLIFE	County: ROSEAU	Acres: 40.00
City:	Site Code:	Classification Per M.S. 86A.05: g. state wildlife management area	Current Public Use: YES	Future Public Use: YES
Land Code: 1000079559	Agency Land Code: R29260540	Land Name: FAW - WILDLIFE	County: ROSEAU	Acres: 40.00
City:	Site Code:	Classification Per M.S. 86A.05: g. state wildlife management area	Current Public Use: YES	Future Public Use: YES
Land Code: 1000079560	Agency Land Code: R29259243	Land Name: FAW - WILDLIFE	County: ROSEAU	Acres: 40.00
City:	Site Code:	Classification Per M.S. 86A.05: g. state wildlife management area	Current Public Use: YES	Future Public Use: YES



Land Code: 1000079561	Agency Land Code: R29342833	Land Name: FAW - WILDLIFE	County: ROSEAU	Acres: 51.80
City:	Site Code:	Classification Per M.S. 86A.05: g. state wildlife management area	Current Public Use: YES	Future Public Use: YES
Land Code: 1000079562	Agency Land Code: R29342834	Land Name: FAW - WILDLIFE	County: ROSEAU	Acres: 9.39
City:	Site Code:	Classification Per M.S. 86A.05: g. state wildlife management area	Current Public Use: YES	Future Public Use: YES
Land Code: 1000079563	Agency Land Code: R29259214	Land Name: FAW - WILDLIFE	County: ROSEAU	Acres: 40.00
City:	Site Code:	Classification Per M.S. 86A.05: g. state wildlife management area	Current Public Use: YES	Future Public Use: YES
Land Code: 1000079564	Agency Land Code: R29259241	Land Name: FAW - WILDLIFE	County: ROSEAU	Acres: 40.00
City:	Site Code:	Classification Per M.S. 86A.05: g. state wildlife management area	Current Public Use: YES	Future Public Use: YES
Land Code: 1000079565	Agency Land Code: R29259185	Land Name: FAW - WILDLIFE	County: ROSEAU	Acres: 40.00
City:	Site Code:	Classification Per M.S. 86A.05: g. state wildlife management area	Current Public Use: YES	Future Public Use: YES
Land Code: 1000079566	Agency Land Code: R29332968	Land Name: FAW - WILDLIFE	County: ROSEAU	Acres: 51.25
City:	Site Code:	Classification Per M.S. 86A.05: g. state wildlife management area	Current Public Use: YES	Future Public Use: YES
Land Code: 1000079567	Agency Land Code: R29332967	Land Name: FAW - WILDLIFE	County: ROSEAU	Acres: 26.85
City:	Site Code:	Classification Per M.S. 86A.05: g. state wildlife management area	Current Public Use: YES	Future Public Use: YES
Land Code: 1000079568	Agency Land Code: R29259421	Land Name: FAW - WILDLIFE	County: ROSEAU	Acres: 40.00
City:	Site Code:	Classification Per M.S. 86A.05: g. state wildlife management area	Current Public Use: YES	Future Public Use: YES
Land Code: 1000079569	Agency Land Code: R29259345	Land Name: FAW - WILDLIFE	County: ROSEAU	Acres: 40.00
City:	Site Code:	Classification Per M.S. 86A.05: g. state wildlife management area	Current Public Use: YES	Future Public Use: YES
Land Code: 1000079570	Agency Land Code: R29332972	Land Name: FAW - WILDLIFE	County: ROSEAU	Acres: 22.66
City:	Site Code:	Classification Per M.S. 86A.05: g. state wildlife management area	Current Public Use: YES	Future Public Use: YES
Land Code: 1000079571	Agency Land Code: R29332965	Land Name: FAW - WILDLIFE	County: ROSEAU	Acres: 29.08
City:	Site Code:	Classification Per M.S. 86A.05: g. state wildlife management area	Current Public Use: YES	Future Public Use: YES
Land Code: 1000079572	Agency Land Code: R29259242	Land Name: FAW - WILDLIFE	County: ROSEAU	Acres: 40.00
City:	Site Code:	Classification Per M.S. 86A.05: g. state wildlife management area	Current Public Use: YES	Future Public Use: YES



Land Code: 1000079573	Agency Land Code: R29332973	Land Name: FAW - WILDLIFE	County: ROSEAU	Acres: 52.39
City:	Site Code:	Classification Per M.S. 86A.05: g. state wildlife management area	Current Public Use: YES	Future Public Use: YES
Land Code: 1000079574	Agency Land Code: R29342831	Land Name: FAW - WILDLIFE	County: ROSEAU	Acres: 16.70
City:	Site Code:	Classification Per M.S. 86A.05: g. state wildlife management area	Current Public Use: YES	Future Public Use: YES
Land Code: 1000079575	Agency Land Code: R29332966	Land Name: FAW - WILDLIFE	County: ROSEAU	Acres: 41.61
City:	Site Code:	Classification Per M.S. 86A.05: g. state wildlife management area	Current Public Use: YES	Future Public Use: YES
Land Code: 1000079576	Agency Land Code: R29259235	Land Name: FAW - WILDLIFE	County: ROSEAU	Acres: 40.00
City:	Site Code:	Classification Per M.S. 86A.05: g. state wildlife management area	Current Public Use: YES	Future Public Use: YES
Land Code: 1000079577	Agency Land Code: R29259244	Land Name: FAW - WILDLIFE	County: ROSEAU	Acres: 40.00
City:	Site Code:	Classification Per M.S. 86A.05: g. state wildlife management area	Current Public Use: YES	Future Public Use: YES
Land Code: 1000079578	Agency Land Code: R29259366	Land Name: FAW - WILDLIFE	County: ROSEAU	Acres: 27.87
City:	Site Code:	Classification Per M.S. 86A.05: g. state wildlife management area	Current Public Use: YES	Future Public Use: YES
Land Code: 1000079579	Agency Land Code: R29259183	Land Name: FAW - WILDLIFE	County: ROSEAU	Acres: 40.00
City:	Site Code:	Classification Per M.S. 86A.05: g. state wildlife management area	Current Public Use: YES	Future Public Use: YES
Land Code: 1000079580	Agency Land Code: R29332990	Land Name: FAW - WILDLIFE	County: ROSEAU	Acres: 94.54
City:	Site Code:	Classification Per M.S. 86A.05: g. state wildlife management area	Current Public Use: YES	Future Public Use: YES
Land Code: 1000079581	Agency Land Code: R29259344	Land Name: FAW - WILDLIFE	County: ROSEAU	Acres: 40.00
City:	Site Code:	Classification Per M.S. 86A.05: g. state wildlife management area	Current Public Use: YES	Future Public Use: YES
Land Code: 1000079582	Agency Land Code: R29259369	Land Name: FAW - WILDLIFE	County: ROSEAU	Acres: 23.80
City:	Site Code:	Classification Per M.S. 86A.05: g. state wildlife management area	Current Public Use: YES	Future Public Use: YES
Land Code: 1000079583	Agency Land Code: R29259343	Land Name: FAW - WILDLIFE	County: ROSEAU	Acres: 40.00
City:	Site Code:	Classification Per M.S. 86A.05: g. state wildlife management area	Current Public Use: YES	Future Public Use: YES
Land Code: 1000079584	Agency Land Code: R29342829	Land Name: FAW - WILDLIFE	County: ROSEAU	Acres: 0.40
City:	Site Code:	Classification Per M.S. 86A.05: g. state wildlife management area	Current Public Use: YES	Future Public Use: YES



Land Code: 1000079585	Agency Land Code: R29334885	Land Name: FAW - WILDLIFE	County: ROSEAU	Acres: 40.00
City:	Site Code:	Classification Per M.S. 86A.05: g. state wildlife management area	Current Public Use: YES	Future Public Use: YES
Land Code: 1000079586	Agency Land Code: R29557959	Land Name: FAW - WILDLIFE	County: ROSEAU	Acres: 40.00
City:	Site Code:	Classification Per M.S. 86A.05: g. state wildlife management area	Current Public Use: YES	Future Public Use: YES
Land Code: 1000079587	Agency Land Code: R29555959	Land Name: FAW - WILDLIFE	County: ROSEAU	Acres: 20.00
City:	Site Code:	Classification Per M.S. 86A.05: g. state wildlife management area	Current Public Use: YES	Future Public Use: YES
Land Code: 1000079588	Agency Land Code: R29547554	Land Name: FAW - WILDLIFE	County: ROSEAU	Acres: 6.00
City:	Site Code:	Classification Per M.S. 86A.05: g. state wildlife management area	Current Public Use: YES	Future Public Use: YES
Land Code: 1000079589	Agency Land Code: R29538082	Land Name: FAW - WILDLIFE	County: ROSEAU	Acres: 40.00
City:	Site Code:	Classification Per M.S. 86A.05: g. state wildlife management area	Current Public Use: YES	Future Public Use: YES
Land Code: 1000079590	Agency Land Code: R29259184	Land Name: FAW - WILDLIFE	County: ROSEAU	Acres: 40.00
City:	Site Code:	Classification Per M.S. 86A.05: g. state wildlife management area	Current Public Use: YES	Future Public Use: YES
Land Code: 1000079591	Agency Land Code: R29259245	Land Name: FAW - WILDLIFE	County: ROSEAU	Acres: 40.00
City:	Site Code:	Classification Per M.S. 86A.05: g. state wildlife management area	Current Public Use: YES	Future Public Use: YES
Land Code: 1000079592	Agency Land Code: R29331854	Land Name: FAW - WILDLIFE	County: ROSEAU	Acres: 19.00
City:	Site Code:	Classification Per M.S. 86A.05: g. state wildlife management area	Current Public Use: YES	Future Public Use: YES
Land Code: 1000079593	Agency Land Code: R29259422	Land Name: FAW - WILDLIFE	County: ROSEAU	Acres: 40.00
City:	Site Code:	Classification Per M.S. 86A.05: g. state wildlife management area	Current Public Use: YES	Future Public Use: YES
Land Code: 1000079594	Agency Land Code: R29331858	Land Name: FAW - WILDLIFE	County: ROSEAU	Acres: 40.00
City:	Site Code:	Classification Per M.S. 86A.05: g. state wildlife management area	Current Public Use: YES	Future Public Use: YES
Land Code: 1000079595	Agency Land Code: R29332974	Land Name: FAW - WILDLIFE	County: ROSEAU	Acres: 0.30
City:	Site Code:	Classification Per M.S. 86A.05: g. state wildlife management area	Current Public Use: YES	Future Public Use: YES
Land Code: 1000079596	Agency Land Code: R29557295	Land Name: FAW - WILDLIFE	County: ROSEAU	Acres: 40.00
City:	Site Code:	Classification Per M.S. 86A.05: g. state wildlife management area	Current Public Use: YES	Future Public Use: YES



Land Code: 1000079597	Agency Land Code: R29557297	Land Name: FAW - WILDLIFE	County: ROSEAU	Acres: 28.83
City:	Site Code:	Classification Per M.S. 86A.05: g. state wildlife management area	Current Public Use: YES	Future Public Use: YES
Land Code: 1000079598	Agency Land Code: R29259216	Land Name: FAW - WILDLIFE	County: ROSEAU	Acres: 40.00
City:	Site Code:	Classification Per M.S. 86A.05: g. state wildlife management area	Current Public Use: YES	Future Public Use: YES
Land Code: 1000079599	Agency Land Code: R29259232	Land Name: FAW - WILDLIFE	County: ROSEAU	Acres: 40.00
City:	Site Code:	Classification Per M.S. 86A.05: g. state wildlife management area	Current Public Use: YES	Future Public Use: YES
Land Code: 1000079600	Agency Land Code: R29259233	Land Name: FAW - WILDLIFE	County: ROSEAU	Acres: 40.00
City:	Site Code:	Classification Per M.S. 86A.05: g. state wildlife management area	Current Public Use: YES	Future Public Use: YES
Land Code: 1000079601	Agency Land Code: R29331820	Land Name: FAW - WILDLIFE	County: ROSEAU	Acres: 40.00
City:	Site Code:	Classification Per M.S. 86A.05: g. state wildlife management area	Current Public Use: YES	Future Public Use: YES
Land Code: 1000079602	Agency Land Code: R29331835	Land Name: FAW - WILDLIFE	County: ROSEAU	Acres: 40.00
City:	Site Code:	Classification Per M.S. 86A.05: g. state wildlife management area	Current Public Use: YES	Future Public Use: YES
Land Code: 1000079603	Agency Land Code: R29259376	Land Name: FAW - WILDLIFE	County: ROSEAU	Acres: 40.00
City:	Site Code:	Classification Per M.S. 86A.05: g. state wildlife management area	Current Public Use: YES	Future Public Use: YES
Land Code: 1000079604	Agency Land Code: R29259238	Land Name: FAW - WILDLIFE	County: ROSEAU	Acres: 40.00
City:	Site Code:	Classification Per M.S. 86A.05: g. state wildlife management area	Current Public Use: YES	Future Public Use: YES
Land Code: 1000079605	Agency Land Code: R29331839	Land Name: FAW - WILDLIFE	County: ROSEAU	Acres: 34.35
City:	Site Code:	Classification Per M.S. 86A.05: g. state wildlife management area	Current Public Use: YES	Future Public Use: YES
Land Code: 1000079606	Agency Land Code: R29342835	Land Name: FAW - WILDLIFE	County: ROSEAU	Acres: 4.40
City:	Site Code:	Classification Per M.S. 86A.05: g. state wildlife management area	Current Public Use: YES	Future Public Use: YES
Land Code: 1000079607	Agency Land Code: R29331846	Land Name: FAW - WILDLIFE	County: ROSEAU	Acres: 37.10
City:	Site Code:	Classification Per M.S. 86A.05: g. state wildlife management area	Current Public Use: YES	Future Public Use: YES
Land Code: 1000079608	Agency Land Code: R29331847	Land Name: FAW - WILDLIFE	County: ROSEAU	Acres: 40.00
City:	Site Code:	Classification Per M.S. 86A.05: g. state wildlife management area	Current Public Use: YES	Future Public Use: YES



Land Code: 1000079609	Agency Land Code: R29331848	Land Name: FAW - WILDLIFE	County: ROSEAU	Acres: 40.00
City:	Site Code:	Classification Per M.S. 86A.05: g. state wildlife management area	Current Public Use: YES	Future Public Use: YES
Land Code: 1000079610	Agency Land Code: R29334889	Land Name: FAW - WILDLIFE	County: ROSEAU	Acres: 40.00
City:	Site Code:	Classification Per M.S. 86A.05: g. state wildlife management area	Current Public Use: YES	Future Public Use: YES
Land Code: 1000079611	Agency Land Code: R29331819	Land Name: FAW - WILDLIFE	County: ROSEAU	Acres: 40.00
City:	Site Code:	Classification Per M.S. 86A.05: g. state wildlife management area	Current Public Use: YES	Future Public Use: YES
Land Code: 1000079612	Agency Land Code: R29331840	Land Name: FAW - WILDLIFE	County: ROSEAU	Acres: 156.30
City:	Site Code:	Classification Per M.S. 86A.05: g. state wildlife management area	Current Public Use: YES	Future Public Use: YES
Land Code: 1000079613	Agency Land Code: R29259418	Land Name: FAW - WILDLIFE	County: ROSEAU	Acres: 40.00
City:	Site Code:	Classification Per M.S. 86A.05: g. state wildlife management area	Current Public Use: YES	Future Public Use: YES
Land Code: 1000079614	Agency Land Code: R29334894	Land Name: FAW - WILDLIFE	County: ROSEAU	Acres: 5.00
City:	Site Code:	Classification Per M.S. 86A.05: g. state wildlife management area	Current Public Use: YES	Future Public Use: YES
Land Code: 1000079615	Agency Land Code: R29557306	Land Name: FAW - WILDLIFE	County: ROSEAU	Acres: 20.00
City:	Site Code:	Classification Per M.S. 86A.05: g. state wildlife management area	Current Public Use: YES	Future Public Use: YES
Land Code: 1000079616	Agency Land Code: R29259236	Land Name: FAW - WILDLIFE	County: ROSEAU	Acres: 40.00
City:	Site Code:	Classification Per M.S. 86A.05: g. state wildlife management area	Current Public Use: YES	Future Public Use: YES
Land Code: 1000079617	Agency Land Code: R29331824	Land Name: FAW - WILDLIFE	County: ROSEAU	Acres: 40.00
City:	Site Code:	Classification Per M.S. 86A.05: g. state wildlife management area	Current Public Use: YES	Future Public Use: YES
Land Code: 1000079618	Agency Land Code: R29331832	Land Name: FAW - WILDLIFE	County: ROSEAU	Acres: 40.00
City:	Site Code:	Classification Per M.S. 86A.05: g. state wildlife management area	Current Public Use: YES	Future Public Use: YES
Land Code: 1000079619	Agency Land Code: R29331838	Land Name: FAW - WILDLIFE	County: ROSEAU	Acres: 48.00
City:	Site Code:	Classification Per M.S. 86A.05: g. state wildlife management area	Current Public Use: YES	Future Public Use: YES
Land Code: 1000079620	Agency Land Code: R29342828	Land Name: FAW - WILDLIFE	County: ROSEAU	Acres: 4.40
City:	Site Code:	Classification Per M.S. 86A.05: g. state wildlife management area	Current Public Use: YES	Future Public Use: YES



Land Code: 1000079621	Agency Land Code: R29331850	Land Name: FAW - WILDLIFE	County: ROSEAU	Acres: 40.00
City:	Site Code:	Classification Per M.S. 86A.05: g. state wildlife management area	Current Public Use: YES	Future Public Use: YES
Land Code: 1000079622	Agency Land Code: R29334887	Land Name: FAW - WILDLIFE	County: ROSEAU	Acres: 25.50
City:	Site Code:	Classification Per M.S. 86A.05: g. state wildlife management area	Current Public Use: YES	Future Public Use: YES
Land Code: 1000079623	Agency Land Code: R29555958	Land Name: FAW - WILDLIFE	County: ROSEAU	Acres: 40.00
City:	Site Code:	Classification Per M.S. 86A.05: g. state wildlife management area	Current Public Use: YES	Future Public Use: YES
Land Code: 1000079624	Agency Land Code: R29259237	Land Name: FAW - WILDLIFE	County: ROSEAU	Acres: 40.00
City:	Site Code:	Classification Per M.S. 86A.05: g. state wildlife management area	Current Public Use: YES	Future Public Use: YES
Land Code: 1000079625	Agency Land Code: R29342830	Land Name: FAW - WILDLIFE	County: ROSEAU	Acres: 48.74
City:	Site Code:	Classification Per M.S. 86A.05: g. state wildlife management area	Current Public Use: YES	Future Public Use: YES
Land Code: 1000079626	Agency Land Code: R29259246	Land Name: FAW - WILDLIFE	County: ROSEAU	Acres: 40.00
City:	Site Code:	Classification Per M.S. 86A.05: g. state wildlife management area	Current Public Use: YES	Future Public Use: YES
Land Code: 1000079627	Agency Land Code: R29331833	Land Name: FAW - WILDLIFE	County: ROSEAU	Acres: 40.00
City:	Site Code:	Classification Per M.S. 86A.05: g. state wildlife management area	Current Public Use: YES	Future Public Use: YES
Land Code: 1000079628	Agency Land Code: R29342827	Land Name: FAW - WILDLIFE	County: ROSEAU	Acres: 21.50
City:	Site Code:	Classification Per M.S. 86A.05: g. state wildlife management area	Current Public Use: YES	Future Public Use: YES
Land Code: 1000079629	Agency Land Code: R29331857	Land Name: FAW - WILDLIFE	County: ROSEAU	Acres: 40.00
City:	Site Code:	Classification Per M.S. 86A.05: g. state wildlife management area	Current Public Use: YES	Future Public Use: YES
Land Code: 1000079630	Agency Land Code: R29547477	Land Name: FAW - WILDLIFE	County: ROSEAU	Acres: 40.00
City:	Site Code:	Classification Per M.S. 86A.05: g. state wildlife management area	Current Public Use: YES	Future Public Use: YES
Land Code: 1000079631	Agency Land Code: R29259240	Land Name: FAW - WILDLIFE	County: ROSEAU	Acres: 40.00
City:	Site Code:	Classification Per M.S. 86A.05: g. state wildlife management area	Current Public Use: YES	Future Public Use: YES
Land Code: 1000079632	Agency Land Code: R29331829	Land Name: FAW - WILDLIFE	County: ROSEAU	Acres: 40.00
City:	Site Code:	Classification Per M.S. 86A.05: g. state wildlife management area	Current Public Use: YES	Future Public Use: YES



Land Code: 1000079633	Agency Land Code: R29337076	Land Name: FAW - WILDLIFE	County: ROSEAU	Acres: 47.84
City:	Site Code:	Classification Per M.S. 86A.05: g. state wildlife management area	Current Public Use: YES	Future Public Use: YES
Land Code: 1000079634	Agency Land Code: R29260538	Land Name: FAW - WILDLIFE	County: ROSEAU	Acres: 40.00
City:	Site Code:	Classification Per M.S. 86A.05: g. state wildlife management area	Current Public Use: YES	Future Public Use: YES
Land Code: 1000079635	Agency Land Code: R29547548	Land Name: FAW - WILDLIFE	County: ROSEAU	Acres: 40.00
City:	Site Code:	Classification Per M.S. 86A.05: g. state wildlife management area	Current Public Use: YES	Future Public Use: YES
Land Code: 1000079636	Agency Land Code: R29259186	Land Name: FAW - WILDLIFE	County: ROSEAU	Acres: 40.00
City:	Site Code:	Classification Per M.S. 86A.05: g. state wildlife management area	Current Public Use: YES	Future Public Use: YES
Land Code: 1000079637	Agency Land Code: R29331821	Land Name: FAW - WILDLIFE	County: ROSEAU	Acres: 40.00
City:	Site Code:	Classification Per M.S. 86A.05: g. state wildlife management area	Current Public Use: YES	Future Public Use: YES
Land Code: 1000079638	Agency Land Code: R29259419	Land Name: FAW - WILDLIFE	County: ROSEAU	Acres: 40.00
City:	Site Code:	Classification Per M.S. 86A.05: g. state wildlife management area	Current Public Use: YES	Future Public Use: YES
Land Code: 1000079639	Agency Land Code: R29334890	Land Name: FAW - WILDLIFE	County: ROSEAU	Acres: 37.00
City:	Site Code:	Classification Per M.S. 86A.05: g. state wildlife management area	Current Public Use: YES	Future Public Use: YES
Land Code: 1000079640	Agency Land Code: R29547555	Land Name: FAW - WILDLIFE	County: ROSEAU	Acres: 28.00
City:	Site Code:	Classification Per M.S. 86A.05: g. state wildlife management area	Current Public Use: YES	Future Public Use: YES
Land Code: 1000079641	Agency Land Code: R29259234	Land Name: FAW - WILDLIFE	County: ROSEAU	Acres: 40.00
City:	Site Code:	Classification Per M.S. 86A.05: g. state wildlife management area	Current Public Use: YES	Future Public Use: YES
Land Code: 1000079642	Agency Land Code: R29259239	Land Name: FAW - WILDLIFE	County: ROSEAU	Acres: 40.00
City:	Site Code:	Classification Per M.S. 86A.05: g. state wildlife management area	Current Public Use: YES	Future Public Use: YES
Land Code: 1000079643	Agency Land Code: R29331822	Land Name: FAW - WILDLIFE	County: ROSEAU	Acres: 40.00
City:	Site Code:	Classification Per M.S. 86A.05: g. state wildlife management area	Current Public Use: YES	Future Public Use: YES
Land Code: 1000079644	Agency Land Code: R29331823	Land Name: FAW - WILDLIFE	County: ROSEAU	Acres: 40.00
City:	Site Code:	Classification Per M.S. 86A.05: g. state wildlife management area	Current Public Use: YES	Future Public Use: YES



Land Code: 1000079645	Agency Land Code: R29331853	Land Name: FAW - WILDLIFE	County: ROSEAU	Acres: 32.50
City:	Site Code:	Classification Per M.S. 86A.05: g. state wildlife management area	Current Public Use: YES	Future Public Use: YES
Land Code: 1000079646	Agency Land Code: R29331856	Land Name: FAW - WILDLIFE	County: ROSEAU	Acres: 40.00
City:	Site Code:	Classification Per M.S. 86A.05: g. state wildlife management area	Current Public Use: YES	Future Public Use: YES
Land Code: 1000079647	Agency Land Code: R29331859	Land Name: FAW - WILDLIFE	County: ROSEAU	Acres: 40.00
City:	Site Code:	Classification Per M.S. 86A.05: g. state wildlife management area	Current Public Use: YES	Future Public Use: YES
Land Code: 1000079648	Agency Land Code: R29557299	Land Name: FAW - WILDLIFE	County: ROSEAU	Acres: 40.00
City:	Site Code:	Classification Per M.S. 86A.05: g. state wildlife management area	Current Public Use: YES	Future Public Use: YES
Land Code: 1000079649	Agency Land Code: R29557301	Land Name: FAW - WILDLIFE	County: ROSEAU	Acres: 40.00
City:	Site Code:	Classification Per M.S. 86A.05: g. state wildlife management area	Current Public Use: YES	Future Public Use: YES
Land Code: 1000079650	Agency Land Code: R29259219	Land Name: FAW - WILDLIFE	County: ROSEAU	Acres: 20.00
City:	Site Code:	Classification Per M.S. 86A.05: g. state wildlife management area	Current Public Use: YES	Future Public Use: YES
Land Code: 1000079651	Agency Land Code: R29331818	Land Name: FAW - WILDLIFE	County: ROSEAU	Acres: 40.00
City:	Site Code:	Classification Per M.S. 86A.05: g. state wildlife management area	Current Public Use: YES	Future Public Use: YES
Land Code: 1000079652	Agency Land Code: R29332961	Land Name: FAW - WILDLIFE	County: ROSEAU	Acres: 120.42
City:	Site Code:	Classification Per M.S. 86A.05: g. state wildlife management area	Current Public Use: YES	Future Public Use: YES
Land Code: 1000079653	Agency Land Code: R29342832	Land Name: FAW - WILDLIFE	County: ROSEAU	Acres: 292.00
City:	Site Code:	Classification Per M.S. 86A.05: g. state wildlife management area	Current Public Use: YES	Future Public Use: YES
Land Code: 1000079654	Agency Land Code: R29547553	Land Name: FAW - WILDLIFE	County: ROSEAU	Acres: 16.00
City:	Site Code:	Classification Per M.S. 86A.05: g. state wildlife management area	Current Public Use: YES	Future Public Use: YES
Land Code: 1000079655	Agency Land Code: R29538081	Land Name: FAW - WILDLIFE	County: ROSEAU	Acres: 40.00
City:	Site Code:	Classification Per M.S. 86A.05: g. state wildlife management area	Current Public Use: YES	Future Public Use: YES
Land Code: 1000079656	Agency Land Code: R29337075	Land Name: FAW - WILDLIFE	County: ROSEAU	Acres: 105.63
City:	Site Code:	Classification Per M.S. 86A.05: g. state wildlife management area	Current Public Use: YES	Future Public Use: YES



Land Code: 1000079657	Agency Land Code: R29334880	Land Name: FAW - WILDLIFE	County: ROSEAU	Acres: 40.00
City:	Site Code:	Classification Per M.S. 86A.05: g. state wildlife management area	Current Public Use: YES	Future Public Use: YES
Land Code: 1000079658	Agency Land Code: R29334886	Land Name: FAW - WILDLIFE	County: ROSEAU	Acres: 40.00
City:	Site Code:	Classification Per M.S. 86A.05: g. state wildlife management area	Current Public Use: YES	Future Public Use: YES
Land Code: 1000079659	Agency Land Code: R29259231	Land Name: FAW - WILDLIFE	County: ROSEAU	Acres: 40.00
City:	Site Code:	Classification Per M.S. 86A.05: g. state wildlife management area	Current Public Use: YES	Future Public Use: YES
Land Code: 1000079660	Agency Land Code: R29331826	Land Name: FAW - WILDLIFE	County: ROSEAU	Acres: 40.00
City:	Site Code:	Classification Per M.S. 86A.05: g. state wildlife management area	Current Public Use: YES	Future Public Use: YES
Land Code: 1000079661	Agency Land Code: R29332964	Land Name: FAW - WILDLIFE	County: ROSEAU	Acres: 40.36
City:	Site Code:	Classification Per M.S. 86A.05: g. state wildlife management area	Current Public Use: YES	Future Public Use: YES
Land Code: 1000079662	Agency Land Code: R29557298	Land Name: FAW - WILDLIFE	County: ROSEAU	Acres: 40.00
City:	Site Code:	Classification Per M.S. 86A.05: g. state wildlife management area	Current Public Use: YES	Future Public Use: YES
Land Code: 1000079663	Agency Land Code: R29557300	Land Name: FAW - WILDLIFE	County: ROSEAU	Acres: 40.00
City:	Site Code:	Classification Per M.S. 86A.05: g. state wildlife management area	Current Public Use: YES	Future Public Use: YES
Land Code: 1000079664	Agency Land Code: R29557305	Land Name: FAW - WILDLIFE	County: ROSEAU	Acres: 20.00
City:	Site Code:	Classification Per M.S. 86A.05: g. state wildlife management area	Current Public Use: YES	Future Public Use: YES
Land Code: 1000079665	Agency Land Code: R29409607	Land Name: FAW - WILDLIFE	County: ROSEAU	Acres: 40.00
City:	Site Code:	Classification Per M.S. 86A.05: g. state wildlife management area	Current Public Use: YES	Future Public Use: YES
Land Code: 1000079666	Agency Land Code: R29409608	Land Name: FAW - WILDLIFE	County: ROSEAU	Acres: 40.00
City:	Site Code:	Classification Per M.S. 86A.05: g. state wildlife management area	Current Public Use: YES	Future Public Use: YES
Land Code: 1000079667	Agency Land Code: R29331843	Land Name: FAW - WILDLIFE	County: ROSEAU	Acres: 10.00
City:	Site Code:	Classification Per M.S. 86A.05: g. state wildlife management area	Current Public Use: YES	Future Public Use: YES
Land Code: 1000079668	Agency Land Code: R29332971	Land Name: FAW - WILDLIFE	County: ROSEAU	Acres: 28.89
City:	Site Code:	Classification Per M.S. 86A.05: g. state wildlife management area	Current Public Use: YES	Future Public Use: YES



Land Code: 1000079669	Agency Land Code: R29331812	Land Name: FAW - WILDLIFE	County: ROSEAU	Acres: 40.00
City:	Site Code:	Classification Per M.S. 86A.05: g. state wildlife management area	Current Public Use: YES	Future Public Use: YES
Land Code: 1000079670	Agency Land Code: R29331831	Land Name: FAW - WILDLIFE	County: ROSEAU	Acres: 40.00
City:	Site Code:	Classification Per M.S. 86A.05: g. state wildlife management area	Current Public Use: YES	Future Public Use: YES
Land Code: 1000079671	Agency Land Code: R29259379	Land Name: FAW - WILDLIFE	County: ROSEAU	Acres: 40.00
City:	Site Code:	Classification Per M.S. 86A.05: g. state wildlife management area	Current Public Use: YES	Future Public Use: YES
Land Code: 1000079672	Agency Land Code: R29340207	Land Name: FAW - WILDLIFE	County: ROSEAU	Acres: 38.00
City:	Site Code: R290107	Classification Per M.S. 86A.05: g. state wildlife management area	Current Public Use: YES	Future Public Use: YES
Land Code: 1000079673	Agency Land Code: R29340209	Land Name: FAW - WILDLIFE	County: ROSEAU	Acres: 21.00
City:	Site Code: R290107	Classification Per M.S. 86A.05: g. state wildlife management area	Current Public Use: YES	Future Public Use: YES
Land Code: 1000079674	Agency Land Code: R29335091	Land Name: FAW - WILDLIFE	County: ROSEAU	Acres: 33.50
City:	Site Code: R290107	Classification Per M.S. 86A.05: g. state wildlife management area	Current Public Use: YES	Future Public Use: YES
Land Code: 1000079675	Agency Land Code: R29335079	Land Name: FAW - WILDLIFE	County: ROSEAU	Acres: 6.50
City:	Site Code: R290107	Classification Per M.S. 86A.05: g. state wildlife management area	Current Public Use: YES	Future Public Use: YES
Land Code: 1000079676	Agency Land Code: R29335082	Land Name: FAW - WILDLIFE	County: ROSEAU	Acres: 6.50
City:	Site Code: R290107	Classification Per M.S. 86A.05: g. state wildlife management area	Current Public Use: YES	Future Public Use: YES
Land Code: 1000079677	Agency Land Code: R29335084	Land Name: FAW - WILDLIFE	County: ROSEAU	Acres: 40.00
City:	Site Code: R290107	Classification Per M.S. 86A.05: g. state wildlife management area	Current Public Use: YES	Future Public Use: YES
Land Code: 1000079678	Agency Land Code: R29335087	Land Name: FAW - WILDLIFE	County: ROSEAU	Acres: 40.00
City:	Site Code: R290107	Classification Per M.S. 86A.05: g. state wildlife management area	Current Public Use: YES	Future Public Use: YES
Land Code: 1000079679	Agency Land Code: R29335089	Land Name: FAW - WILDLIFE	County: ROSEAU	Acres: 37.00
City:	Site Code: R290107	Classification Per M.S. 86A.05: g. state wildlife management area	Current Public Use: YES	Future Public Use: YES
Land Code: 1000079680	Agency Land Code: R29335090	Land Name: FAW - WILDLIFE	County: ROSEAU	Acres: 36.00
City:	Site Code: R290107	Classification Per M.S. 86A.05: g. state wildlife management area	Current Public Use: YES	Future Public Use: YES



Land Code: 1000079681	Agency Land Code: R29263254	Land Name: FAW - WILDLIFE	County: ROSEAU	Acres: 40.00
City:	Site Code: R290107	Classification Per M.S. 86A.05: g. state wildlife management area	Current Public Use: YES	Future Public Use: YES
Land Code: 1000079682	Agency Land Code: R29261234	Land Name: FAW - WILDLIFE	County: ROSEAU	Acres: 40.00
City:	Site Code: R290107	Classification Per M.S. 86A.05: g. state wildlife management area	Current Public Use: YES	Future Public Use: YES
Land Code: 1000079683	Agency Land Code: R29263135	Land Name: FAW - WILDLIFE	County: ROSEAU	Acres: 40.00
City:	Site Code: R290107	Classification Per M.S. 86A.05: g. state wildlife management area	Current Public Use: YES	Future Public Use: YES
Land Code: 1000079684	Agency Land Code: R29264610	Land Name: FAW - WILDLIFE	County: ROSEAU	Acres: 40.00
City:	Site Code: R290107	Classification Per M.S. 86A.05: g. state wildlife management area	Current Public Use: YES	Future Public Use: YES
Land Code: 1000079685	Agency Land Code: R29261543	Land Name: FAW - WILDLIFE	County: ROSEAU	Acres: 42.35
City:	Site Code: R290107	Classification Per M.S. 86A.05: g. state wildlife management area	Current Public Use: YES	Future Public Use: YES
Land Code: 1000079686	Agency Land Code: R29263127	Land Name: FAW - WILDLIFE	County: ROSEAU	Acres: 40.00
City:	Site Code: R290107	Classification Per M.S. 86A.05: g. state wildlife management area	Current Public Use: YES	Future Public Use: YES
Land Code: 1000079687	Agency Land Code: R29264670	Land Name: FAW - WILDLIFE	County: ROSEAU	Acres: 40.00
City:	Site Code: R290107	Classification Per M.S. 86A.05: g. state wildlife management area	Current Public Use: YES	Future Public Use: YES
Land Code: 1000079688	Agency Land Code: R29262289	Land Name: FAW - WILDLIFE	County: ROSEAU	Acres: 40.00
City:	Site Code: R290107	Classification Per M.S. 86A.05: g. state wildlife management area	Current Public Use: YES	Future Public Use: YES
Land Code: 1000079689	Agency Land Code: R29262633	Land Name: FAW - WILDLIFE	County: ROSEAU	Acres: 40.00
City:	Site Code: R290107	Classification Per M.S. 86A.05: g. state wildlife management area	Current Public Use: YES	Future Public Use: YES
Land Code: 1000079690	Agency Land Code: R29263286	Land Name: FAW - WILDLIFE	County: ROSEAU	Acres: 40.00
City:	Site Code: R290107	Classification Per M.S. 86A.05: g. state wildlife management area	Current Public Use: YES	Future Public Use: YES
Land Code: 1000079691	Agency Land Code: R29262054	Land Name: FAW - WILDLIFE	County: ROSEAU	Acres: 40.00
City:	Site Code: R290107	Classification Per M.S. 86A.05: g. state wildlife management area	Current Public Use: YES	Future Public Use: YES
Land Code: 1000079692	Agency Land Code: R29262615	Land Name: FAW - WILDLIFE	County: ROSEAU	Acres: 40.00
City:	Site Code: R290107	Classification Per M.S. 86A.05: g. state wildlife management area	Current Public Use: YES	Future Public Use: YES



Land Code: 1000079693	Agency Land Code: R29262317	Land Name: FAW - WILDLIFE	County: ROSEAU	Acres: 40.00
City:	Site Code: R290107	Classification Per M.S. 86A.05: g. state wildlife management area	Current Public Use: YES	Future Public Use: YES
Land Code: 1000079694	Agency Land Code: R29262383	Land Name: FAW - WILDLIFE	County: ROSEAU	Acres: 40.00
City:	Site Code: R290107	Classification Per M.S. 86A.05: g. state wildlife management area	Current Public Use: YES	Future Public Use: YES
Land Code: 1000079695	Agency Land Code: R29263437	Land Name: FAW - WILDLIFE	County: ROSEAU	Acres: 31.29
City:	Site Code: R290107	Classification Per M.S. 86A.05: g. state wildlife management area	Current Public Use: YES	Future Public Use: YES
Land Code: 1000079696	Agency Land Code: R29262931	Land Name: FAW - WILDLIFE	County: ROSEAU	Acres: 40.00
City:	Site Code: R290107	Classification Per M.S. 86A.05: g. state wildlife management area	Current Public Use: YES	Future Public Use: YES
Land Code: 1000079697	Agency Land Code: R29262990	Land Name: FAW - WILDLIFE	County: ROSEAU	Acres: 48.82
City:	Site Code: R290107	Classification Per M.S. 86A.05: g. state wildlife management area	Current Public Use: YES	Future Public Use: YES
Land Code: 1000079698	Agency Land Code: R29263165	Land Name: FAW - WILDLIFE	County: ROSEAU	Acres: 39.82
City:	Site Code: R290107	Classification Per M.S. 86A.05: g. state wildlife management area	Current Public Use: YES	Future Public Use: YES
Land Code: 1000079699	Agency Land Code: R29263566	Land Name: FAW - WILDLIFE	County: ROSEAU	Acres: 40.00
City:	Site Code: R290107	Classification Per M.S. 86A.05: g. state wildlife management area	Current Public Use: YES	Future Public Use: YES
Land Code: 1000079700	Agency Land Code: R29262727	Land Name: FAW - WILDLIFE	County: ROSEAU	Acres: 40.00
City:	Site Code: R290107	Classification Per M.S. 86A.05: g. state wildlife management area	Current Public Use: YES	Future Public Use: YES
Land Code: 1000079701	Agency Land Code: R29264482	Land Name: FAW - WILDLIFE	County: ROSEAU	Acres: 40.00
City:	Site Code: R290107	Classification Per M.S. 86A.05: g. state wildlife management area	Current Public Use: YES	Future Public Use: YES
Land Code: 1000079702	Agency Land Code: R29262553	Land Name: FAW - WILDLIFE	County: ROSEAU	Acres: 40.00
City:	Site Code: R290107	Classification Per M.S. 86A.05: g. state wildlife management area	Current Public Use: YES	Future Public Use: YES
Land Code: 1000079703	Agency Land Code: R29263367	Land Name: FAW - WILDLIFE	County: ROSEAU	Acres: 26.18
City:	Site Code: R290107	Classification Per M.S. 86A.05: g. state wildlife management area	Current Public Use: YES	Future Public Use: YES
Land Code: 1000079704	Agency Land Code: R29261615	Land Name: FAW - WILDLIFE	County: ROSEAU	Acres: 40.00
City:	Site Code: R290107	Classification Per M.S. 86A.05: g. state wildlife management area	Current Public Use: YES	Future Public Use: YES



Land Code: 1000079705	Agency Land Code: R29261685	Land Name: FAW - WILDLIFE	County: ROSEAU	Acres: 40.00
City:	Site Code: R290107	Classification Per M.S. 86A.05: g. state wildlife management area	Current Public Use: YES	Future Public Use: YES
Land Code: 1000079706	Agency Land Code: R29262487	Land Name: FAW - WILDLIFE	County: ROSEAU	Acres: 40.00
City:	Site Code: R290107	Classification Per M.S. 86A.05: g. state wildlife management area	Current Public Use: YES	Future Public Use: YES
Land Code: 1000079707	Agency Land Code: R29261703	Land Name: FAW - WILDLIFE	County: ROSEAU	Acres: 35.12
City:	Site Code: R290107	Classification Per M.S. 86A.05: g. state wildlife management area	Current Public Use: YES	Future Public Use: YES
Land Code: 1000079708	Agency Land Code: R29262725	Land Name: FAW - WILDLIFE	County: ROSEAU	Acres: 40.00
City:	Site Code: R290107	Classification Per M.S. 86A.05: g. state wildlife management area	Current Public Use: YES	Future Public Use: YES
Land Code: 1000079709	Agency Land Code: R29264348	Land Name: FAW - WILDLIFE	County: ROSEAU	Acres: 40.00
City:	Site Code: R290107	Classification Per M.S. 86A.05: g. state wildlife management area	Current Public Use: YES	Future Public Use: YES
Land Code: 1000079710	Agency Land Code: R29261070	Land Name: FAW - WILDLIFE	County: ROSEAU	Acres: 40.00
City:	Site Code: R290107	Classification Per M.S. 86A.05: g. state wildlife management area	Current Public Use: YES	Future Public Use: YES
Land Code: 1000079711	Agency Land Code: R29261621	Land Name: FAW - WILDLIFE	County: ROSEAU	Acres: 40.00
City:	Site Code: R290107	Classification Per M.S. 86A.05: g. state wildlife management area	Current Public Use: YES	Future Public Use: YES
Land Code: 1000079712	Agency Land Code: R29261106	Land Name: FAW - WILDLIFE	County: ROSEAU	Acres: 40.00
City:	Site Code: R290107	Classification Per M.S. 86A.05: g. state wildlife management area	Current Public Use: YES	Future Public Use: YES
Land Code: 1000079713	Agency Land Code: R29261681	Land Name: FAW - WILDLIFE	County: ROSEAU	Acres: 34.12
City:	Site Code: R290107	Classification Per M.S. 86A.05: g. state wildlife management area	Current Public Use: YES	Future Public Use: YES
Land Code: 1000079714	Agency Land Code: R29261216	Land Name: FAW - WILDLIFE	County: ROSEAU	Acres: 40.00
City:	Site Code: R290107	Classification Per M.S. 86A.05: g. state wildlife management area	Current Public Use: YES	Future Public Use: YES
Land Code: 1000079715	Agency Land Code: R29262385	Land Name: FAW - WILDLIFE	County: ROSEAU	Acres: 40.00
City:	Site Code: R290107	Classification Per M.S. 86A.05: g. state wildlife management area	Current Public Use: YES	Future Public Use: YES
Land Code: 1000079716	Agency Land Code: R29262713	Land Name: FAW - WILDLIFE	County: ROSEAU	Acres: 40.00
City:	Site Code: R290107	Classification Per M.S. 86A.05: g. state wildlife management area	Current Public Use: YES	Future Public Use: YES



Land Code: 1000079717	Agency Land Code: R29264447	Land Name: FAW - WILDLIFE	County: ROSEAU	Acres: 40.00
City:	Site Code: R290107	Classification Per M.S. 86A.05: g. state wildlife management area	Current Public Use: YES	Future Public Use: YES
Land Code: 1000079718	Agency Land Code: R29262561	Land Name: FAW - WILDLIFE	County: ROSEAU	Acres: 40.00
City:	Site Code: R290107	Classification Per M.S. 86A.05: g. state wildlife management area	Current Public Use: YES	Future Public Use: YES
Land Code: 1000079719	Agency Land Code: R29263464	Land Name: FAW - WILDLIFE	County: ROSEAU	Acres: 48.67
City:	Site Code: R290107	Classification Per M.S. 86A.05: g. state wildlife management area	Current Public Use: YES	Future Public Use: YES
Land Code: 1000079720	Agency Land Code: R29264764	Land Name: FAW - WILDLIFE	County: ROSEAU	Acres: 40.00
City:	Site Code: R290107	Classification Per M.S. 86A.05: g. state wildlife management area	Current Public Use: YES	Future Public Use: YES
Land Code: 1000079721	Agency Land Code: R29263006	Land Name: FAW - WILDLIFE	County: ROSEAU	Acres: 48.81
City:	Site Code: R290107	Classification Per M.S. 86A.05: g. state wildlife management area	Current Public Use: YES	Future Public Use: YES
Land Code: 1000079722	Agency Land Code: R29261667	Land Name: FAW - WILDLIFE	County: ROSEAU	Acres: 40.00
City:	Site Code: R290107	Classification Per M.S. 86A.05: g. state wildlife management area	Current Public Use: YES	Future Public Use: YES
Land Code: 1000079723	Agency Land Code: R29262371	Land Name: FAW - WILDLIFE	County: ROSEAU	Acres: 40.00
City:	Site Code: R290107	Classification Per M.S. 86A.05: g. state wildlife management area	Current Public Use: YES	Future Public Use: YES
Land Code: 1000079724	Agency Land Code: R29262481	Land Name: FAW - WILDLIFE	County: ROSEAU	Acres: 39.14
City:	Site Code: R290107	Classification Per M.S. 86A.05: g. state wildlife management area	Current Public Use: YES	Future Public Use: YES
Land Code: 1000079725	Agency Land Code: R29262978	Land Name: FAW - WILDLIFE	County: ROSEAU	Acres: 40.00
City:	Site Code: R290107	Classification Per M.S. 86A.05: g. state wildlife management area	Current Public Use: YES	Future Public Use: YES
Land Code: 1000079726	Agency Land Code: R29264672	Land Name: FAW - WILDLIFE	County: ROSEAU	Acres: 40.00
City:	Site Code: R290107	Classification Per M.S. 86A.05: g. state wildlife management area	Current Public Use: YES	Future Public Use: YES
Land Code: 1000079727	Agency Land Code: R29263337	Land Name: FAW - WILDLIFE	County: ROSEAU	Acres: 38.80
City:	Site Code: R290107	Classification Per M.S. 86A.05: g. state wildlife management area	Current Public Use: YES	Future Public Use: YES
Land Code: 1000079728	Agency Land Code: R29262283	Land Name: FAW - WILDLIFE	County: ROSEAU	Acres: 40.00
City:	Site Code: R290107	Classification Per M.S. 86A.05: g. state wildlife management area	Current Public Use: YES	Future Public Use: YES



Land Code: 1000079729	Agency Land Code: R29263588	Land Name: FAW - WILDLIFE	County: ROSEAU	Acres: 40.00
City:	Site Code: R290107	Classification Per M.S. 86A.05: g. state wildlife management area	Current Public Use: YES	Future Public Use: YES
Land Code: 1000079730	Agency Land Code: R29262783	Land Name: FAW - WILDLIFE	County: ROSEAU	Acres: 40.00
City:	Site Code: R290107	Classification Per M.S. 86A.05: g. state wildlife management area	Current Public Use: YES	Future Public Use: YES
Land Code: 1000079731	Agency Land Code: R29264706	Land Name: FAW - WILDLIFE	County: ROSEAU	Acres: 40.00
City:	Site Code: R290107	Classification Per M.S. 86A.05: g. state wildlife management area	Current Public Use: YES	Future Public Use: YES
Land Code: 1000079732	Agency Land Code: R29264298	Land Name: FAW - WILDLIFE	County: ROSEAU	Acres: 40.00
City:	Site Code: R290107	Classification Per M.S. 86A.05: g. state wildlife management area	Current Public Use: YES	Future Public Use: YES
Land Code: 1000079733	Agency Land Code: R29261613	Land Name: FAW - WILDLIFE	County: ROSEAU	Acres: 42.09
City:	Site Code: R290107	Classification Per M.S. 86A.05: g. state wildlife management area	Current Public Use: YES	Future Public Use: YES
Land Code: 1000079734	Agency Land Code: R29261541	Land Name: FAW - WILDLIFE	County: ROSEAU	Acres: 34.00
City:	Site Code: R290107	Classification Per M.S. 86A.05: g. state wildlife management area	Current Public Use: YES	Future Public Use: YES
Land Code: 1000079735	Agency Land Code: R29262525	Land Name: FAW - WILDLIFE	County: ROSEAU	Acres: 40.00
City:	Site Code: R290107	Classification Per M.S. 86A.05: g. state wildlife management area	Current Public Use: YES	Future Public Use: YES
Land Code: 1000079736	Agency Land Code: R29265129	Land Name: FAW - WILDLIFE	County: ROSEAU	Acres: 40.00
City:	Site Code: R290107	Classification Per M.S. 86A.05: g. state wildlife management area	Current Public Use: YES	Future Public Use: YES
Land Code: 1000079737	Agency Land Code: R29264393	Land Name: FAW - WILDLIFE	County: ROSEAU	Acres: 40.00
City:	Site Code: R290107	Classification Per M.S. 86A.05: g. state wildlife management area	Current Public Use: YES	Future Public Use: YES
Land Code: 1000079738	Agency Land Code: R29261297	Land Name: FAW - WILDLIFE	County: ROSEAU	Acres: 40.00
City:	Site Code: R290107	Classification Per M.S. 86A.05: g. state wildlife management area	Current Public Use: YES	Future Public Use: YES
Land Code: 1000079739	Agency Land Code: R29263260	Land Name: FAW - WILDLIFE	County: ROSEAU	Acres: 40.00
City:	Site Code: R290107	Classification Per M.S. 86A.05: g. state wildlife management area	Current Public Use: YES	Future Public Use: YES
Land Code: 1000079740	Agency Land Code: R29261778	Land Name: FAW - WILDLIFE	County: ROSEAU	Acres: 36.56
City:	Site Code: R290107	Classification Per M.S. 86A.05: g. state wildlife management area	Current Public Use: YES	Future Public Use: YES



Land Code: 1000079741	Agency Land Code: R29264888	Land Name: FAW - WILDLIFE	County: ROSEAU	Acres: 40.00
City:	Site Code: R290107	Classification Per M.S. 86A.05: g. state wildlife management area	Current Public Use: YES	Future Public Use: YES
Land Code: 1000079742	Agency Land Code: R29262335	Land Name: FAW - WILDLIFE	County: ROSEAU	Acres: 43.47
City:	Site Code: R290107	Classification Per M.S. 86A.05: g. state wildlife management area	Current Public Use: YES	Future Public Use: YES
Land Code: 1000079743	Agency Land Code: R29261661	Land Name: FAW - WILDLIFE	County: ROSEAU	Acres: 40.00
City:	Site Code: R290107	Classification Per M.S. 86A.05: g. state wildlife management area	Current Public Use: YES	Future Public Use: YES
Land Code: 1000079744	Agency Land Code: R29263169	Land Name: FAW - WILDLIFE	County: ROSEAU	Acres: 40.00
City:	Site Code: R290107	Classification Per M.S. 86A.05: g. state wildlife management area	Current Public Use: YES	Future Public Use: YES
Land Code: 1000079745	Agency Land Code: R29264656	Land Name: FAW - WILDLIFE	County: ROSEAU	Acres: 40.00
City:	Site Code: R290107	Classification Per M.S. 86A.05: g. state wildlife management area	Current Public Use: YES	Future Public Use: YES
Land Code: 1000079746	Agency Land Code: R29261313	Land Name: FAW - WILDLIFE	County: ROSEAU	Acres: 40.00
City:	Site Code: R290107	Classification Per M.S. 86A.05: g. state wildlife management area	Current Public Use: YES	Future Public Use: YES
Land Code: 1000079747	Agency Land Code: R29263326	Land Name: FAW - WILDLIFE	County: ROSEAU	Acres: 40.00
City:	Site Code: R290107	Classification Per M.S. 86A.05: g. state wildlife management area	Current Public Use: YES	Future Public Use: YES
Land Code: 1000079748	Agency Land Code: R29262964	Land Name: FAW - WILDLIFE	County: ROSEAU	Acres: 40.00
City:	Site Code: R290107	Classification Per M.S. 86A.05: g. state wildlife management area	Current Public Use: YES	Future Public Use: YES
Land Code: 1000079749	Agency Land Code: R29264990	Land Name: FAW - WILDLIFE	County: ROSEAU	Acres: 40.00
City:	Site Code: R290107	Classification Per M.S. 86A.05: g. state wildlife management area	Current Public Use: YES	Future Public Use: YES
Land Code: 1000079750	Agency Land Code: R29261629	Land Name: FAW - WILDLIFE	County: ROSEAU	Acres: 43.43
City:	Site Code: R290107	Classification Per M.S. 86A.05: g. state wildlife management area	Current Public Use: YES	Future Public Use: YES
Land Code: 1000079751	Agency Land Code: R29261782	Land Name: FAW - WILDLIFE	County: ROSEAU	Acres: 40.00
City:	Site Code: R290107	Classification Per M.S. 86A.05: g. state wildlife management area	Current Public Use: YES	Future Public Use: YES
Land Code: 1000079752	Agency Land Code: R29263004	Land Name: FAW - WILDLIFE	County: ROSEAU	Acres: 40.00
City:	Site Code: R290107	Classification Per M.S. 86A.05: g. state wildlife management area	Current Public Use: YES	Future Public Use: YES



Land Code: 1000079753	Agency Land Code: R29263578	Land Name: FAW - WILDLIFE	County: ROSEAU	Acres: 40.00
City:	Site Code: R290107	Classification Per M.S. 86A.05: g. state wildlife management area	Current Public Use: YES	Future Public Use: YES
Land Code: 1000079754	Agency Land Code: R29263514	Land Name: FAW - WILDLIFE	County: ROSEAU	Acres: 40.00
City:	Site Code: R290107	Classification Per M.S. 86A.05: g. state wildlife management area	Current Public Use: YES	Future Public Use: YES
Land Code: 1000079755	Agency Land Code: R29261262	Land Name: FAW - WILDLIFE	County: ROSEAU	Acres: 40.00
City:	Site Code: R290107	Classification Per M.S. 86A.05: g. state wildlife management area	Current Public Use: YES	Future Public Use: YES
Land Code: 1000079756	Agency Land Code: R29263069	Land Name: FAW - WILDLIFE	County: ROSEAU	Acres: 40.00
City:	Site Code: R290107	Classification Per M.S. 86A.05: g. state wildlife management area	Current Public Use: YES	Future Public Use: YES
Land Code: 1000079757	Agency Land Code: R29263478	Land Name: FAW - WILDLIFE	County: ROSEAU	Acres: 40.00
City:	Site Code: R290107	Classification Per M.S. 86A.05: g. state wildlife management area	Current Public Use: YES	Future Public Use: YES
Land Code: 1000079758	Agency Land Code: R29262375	Land Name: FAW - WILDLIFE	County: ROSEAU	Acres: 43.32
City:	Site Code: R290107	Classification Per M.S. 86A.05: g. state wildlife management area	Current Public Use: YES	Future Public Use: YES
Land Code: 1000079759	Agency Land Code: R29262353	Land Name: FAW - WILDLIFE	County: ROSEAU	Acres: 40.00
City:	Site Code: R290107	Classification Per M.S. 86A.05: g. state wildlife management area	Current Public Use: YES	Future Public Use: YES
Land Code: 1000079760	Agency Land Code: R29329248	Land Name: FAW - WILDLIFE	County: ROSEAU	Acres: 17.13
City:	Site Code: R290107	Classification Per M.S. 86A.05: g. state wildlife management area	Current Public Use: YES	Future Public Use: YES
Land Code: 1000079761	Agency Land Code: R29265218	Land Name: FAW - WILDLIFE	County: ROSEAU	Acres: 40.00
City:	Site Code: R290107	Classification Per M.S. 86A.05: g. state wildlife management area	Current Public Use: YES	Future Public Use: YES
Land Code: 1000079762	Agency Land Code: R29262665	Land Name: FAW - WILDLIFE	County: ROSEAU	Acres: 40.00
City:	Site Code: R290107	Classification Per M.S. 86A.05: g. state wildlife management area	Current Public Use: YES	Future Public Use: YES
Land Code: 1000079763	Agency Land Code: R29263131	Land Name: FAW - WILDLIFE	County: ROSEAU	Acres: 40.00
City:	Site Code: R290107	Classification Per M.S. 86A.05: g. state wildlife management area	Current Public Use: YES	Future Public Use: YES
Land Code: 1000079764	Agency Land Code: R29262607	Land Name: FAW - WILDLIFE	County: ROSEAU	Acres: 40.00
City:	Site Code: R290107	Classification Per M.S. 86A.05: g. state wildlife management area	Current Public Use: YES	Future Public Use: YES



Land Code: 1000079765	Agency Land Code: R29262941	Land Name: FAW - WILDLIFE	County: ROSEAU	Acres: 40.00
City:	Site Code: R290107	Classification Per M.S. 86A.05: g. state wildlife management area	Current Public Use: YES	Future Public Use: YES
Land Code: 1000079766	Agency Land Code: R29262759	Land Name: FAW - WILDLIFE	County: ROSEAU	Acres: 40.00
City:	Site Code: R290107	Classification Per M.S. 86A.05: g. state wildlife management area	Current Public Use: YES	Future Public Use: YES
Land Code: 1000079767	Agency Land Code: R29264728	Land Name: FAW - WILDLIFE	County: ROSEAU	Acres: 40.00
City:	Site Code: R290107	Classification Per M.S. 86A.05: g. state wildlife management area	Current Public Use: YES	Future Public Use: YES
Land Code: 1000079768	Agency Land Code: R29261144	Land Name: FAW - WILDLIFE	County: ROSEAU	Acres: 40.27
City:	Site Code: R290107	Classification Per M.S. 86A.05: g. state wildlife management area	Current Public Use: YES	Future Public Use: YES
Land Code: 1000079769	Agency Land Code: R29261611	Land Name: FAW - WILDLIFE	County: ROSEAU	Acres: 42.19
City:	Site Code: R290107	Classification Per M.S. 86A.05: g. state wildlife management area	Current Public Use: YES	Future Public Use: YES
Land Code: 1000079770	Agency Land Code: R29264518	Land Name: FAW - WILDLIFE	County: ROSEAU	Acres: 40.00
City:	Site Code: R290107	Classification Per M.S. 86A.05: g. state wildlife management area	Current Public Use: YES	Future Public Use: YES
Land Code: 1000079771	Agency Land Code: R29262671	Land Name: FAW - WILDLIFE	County: ROSEAU	Acres: 40.00
City:	Site Code: R290107	Classification Per M.S. 86A.05: g. state wildlife management area	Current Public Use: YES	Future Public Use: YES
Land Code: 1000079772	Agency Land Code: R29263123	Land Name: FAW - WILDLIFE	County: ROSEAU	Acres: 40.00
City:	Site Code: R290107	Classification Per M.S. 86A.05: g. state wildlife management area	Current Public Use: YES	Future Public Use: YES
Land Code: 1000079773	Agency Land Code: R29263614	Land Name: FAW - WILDLIFE	County: ROSEAU	Acres: 40.00
City:	Site Code: R290107	Classification Per M.S. 86A.05: g. state wildlife management area	Current Public Use: YES	Future Public Use: YES
Land Code: 1000079774	Agency Land Code: R29264445	Land Name: FAW - WILDLIFE	County: ROSEAU	Acres: 40.00
City:	Site Code: R290107	Classification Per M.S. 86A.05: g. state wildlife management area	Current Public Use: YES	Future Public Use: YES
Land Code: 1000079775	Agency Land Code: R29261669	Land Name: FAW - WILDLIFE	County: ROSEAU	Acres: 40.00
City:	Site Code: R290107	Classification Per M.S. 86A.05: g. state wildlife management area	Current Public Use: YES	Future Public Use: YES
Land Code: 1000079776	Agency Land Code: R29264588	Land Name: FAW - WILDLIFE	County: ROSEAU	Acres: 40.00
City:	Site Code: R290107	Classification Per M.S. 86A.05: g. state wildlife management area	Current Public Use: YES	Future Public Use: YES



Land Code: 1000079777	Agency Land Code: R29262455	Land Name: FAW - WILDLIFE	County: ROSEAU	Acres: 40.00
City:	Site Code: R290107	Classification Per M.S. 86A.05: g. state wildlife management area	Current Public Use: YES	Future Public Use: YES
Land Code: 1000079778	Agency Land Code: R29261389	Land Name: FAW - WILDLIFE	County: ROSEAU	Acres: 40.00
City:	Site Code: R290107	Classification Per M.S. 86A.05: g. state wildlife management area	Current Public Use: YES	Future Public Use: YES
Land Code: 1000079779	Agency Land Code: R29264368	Land Name: FAW - WILDLIFE	County: ROSEAU	Acres: 40.00
City:	Site Code: R290107	Classification Per M.S. 86A.05: g. state wildlife management area	Current Public Use: YES	Future Public Use: YES
Land Code: 1000079780	Agency Land Code: R29265148	Land Name: FAW - WILDLIFE	County: ROSEAU	Acres: 17.01
City:	Site Code: R290107	Classification Per M.S. 86A.05: g. state wildlife management area	Current Public Use: YES	Future Public Use: YES
Land Code: 1000079781	Agency Land Code: R29261200	Land Name: FAW - WILDLIFE	County: ROSEAU	Acres: 40.00
City:	Site Code: R290107	Classification Per M.S. 86A.05: g. state wildlife management area	Current Public Use: YES	Future Public Use: YES
Land Code: 1000079782	Agency Land Code: R29262339	Land Name: FAW - WILDLIFE	County: ROSEAU	Acres: 40.00
City:	Site Code: R290107	Classification Per M.S. 86A.05: g. state wildlife management area	Current Public Use: YES	Future Public Use: YES
Land Code: 1000079783	Agency Land Code: R29263568	Land Name: FAW - WILDLIFE	County: ROSEAU	Acres: 40.00
City:	Site Code: R290107	Classification Per M.S. 86A.05: g. state wildlife management area	Current Public Use: YES	Future Public Use: YES
Land Code: 1000079784	Agency Land Code: R29262303	Land Name: FAW - WILDLIFE	County: ROSEAU	Acres: 43.15
City:	Site Code: R290107	Classification Per M.S. 86A.05: g. state wildlife management area	Current Public Use: YES	Future Public Use: YES
Land Code: 1000079785	Agency Land Code: R29261645	Land Name: FAW - WILDLIFE	County: ROSEAU	Acres: 40.00
City:	Site Code: R290107	Classification Per M.S. 86A.05: g. state wildlife management area	Current Public Use: YES	Future Public Use: YES
Land Code: 1000079786	Agency Land Code: R29261246	Land Name: FAW - WILDLIFE	County: ROSEAU	Acres: 40.00
City:	Site Code: R290107	Classification Per M.S. 86A.05: g. state wildlife management area	Current Public Use: YES	Future Public Use: YES
Land Code: 1000079787	Agency Land Code: R29264712	Land Name: FAW - WILDLIFE	County: ROSEAU	Acres: 40.00
City:	Site Code: R290107	Classification Per M.S. 86A.05: g. state wildlife management area	Current Public Use: YES	Future Public Use: YES
Land Code: 1000079788	Agency Land Code: R29264940	Land Name: FAW - WILDLIFE	County: ROSEAU	Acres: 40.00
City:	Site Code: R290107	Classification Per M.S. 86A.05: g. state wildlife management area	Current Public Use: YES	Future Public Use: YES



Land Code: 1000079789	Agency Land Code: R29261349	Land Name: FAW - WILDLIFE	County: ROSEAU	Acres: 40.00
City:	Site Code: R290107	Classification Per M.S. 86A.05: g. state wildlife management area	Current Public Use: YES	Future Public Use: YES
Land Code: 1000079790	Agency Land Code: R29262551	Land Name: FAW - WILDLIFE	County: ROSEAU	Acres: 40.00
City:	Site Code: R290107	Classification Per M.S. 86A.05: g. state wildlife management area	Current Public Use: YES	Future Public Use: YES
Land Code: 1000079791	Agency Land Code: R29261274	Land Name: FAW - WILDLIFE	County: ROSEAU	Acres: 40.00
City:	Site Code: R290107	Classification Per M.S. 86A.05: g. state wildlife management area	Current Public Use: YES	Future Public Use: YES
Land Code: 1000079792	Agency Land Code: R29263276	Land Name: FAW - WILDLIFE	County: ROSEAU	Acres: 36.93
City:	Site Code: R290107	Classification Per M.S. 86A.05: g. state wildlife management area	Current Public Use: YES	Future Public Use: YES
Land Code: 1000079793	Agency Land Code: R29265034	Land Name: FAW - WILDLIFE	County: ROSEAU	Acres: 40.00
City:	Site Code: R290107	Classification Per M.S. 86A.05: g. state wildlife management area	Current Public Use: YES	Future Public Use: YES
Land Code: 1000079794	Agency Land Code: R29261788	Land Name: FAW - WILDLIFE	County: ROSEAU	Acres: 40.00
City:	Site Code: R290107	Classification Per M.S. 86A.05: g. state wildlife management area	Current Public Use: YES	Future Public Use: YES
Land Code: 1000079795	Agency Land Code: R29264453	Land Name: FAW - WILDLIFE	County: ROSEAU	Acres: 40.00
City:	Site Code: R290107	Classification Per M.S. 86A.05: g. state wildlife management area	Current Public Use: YES	Future Public Use: YES
Land Code: 1000079796	Agency Land Code: R29262873	Land Name: FAW - WILDLIFE	County: ROSEAU	Acres: 40.00
City:	Site Code: R290107	Classification Per M.S. 86A.05: g. state wildlife management area	Current Public Use: YES	Future Public Use: YES
Land Code: 1000079797	Agency Land Code: R29265126	Land Name: FAW - WILDLIFE	County: ROSEAU	Acres: 40.00
City:	Site Code: R290107	Classification Per M.S. 86A.05: g. state wildlife management area	Current Public Use: YES	Future Public Use: YES
Land Code: 1000079798	Agency Land Code: R29262641	Land Name: FAW - WILDLIFE	County: ROSEAU	Acres: 40.00
City:	Site Code: R290107	Classification Per M.S. 86A.05: g. state wildlife management area	Current Public Use: YES	Future Public Use: YES
Land Code: 1000079799	Agency Land Code: R29263270	Land Name: FAW - WILDLIFE	County: ROSEAU	Acres: 40.00
City:	Site Code: R290107	Classification Per M.S. 86A.05: g. state wildlife management area	Current Public Use: YES	Future Public Use: YES
Land Code: 1000079800	Agency Land Code: R29264582	Land Name: FAW - WILDLIFE	County: ROSEAU	Acres: 40.00
City:	Site Code: R290107	Classification Per M.S. 86A.05: g. state wildlife management area	Current Public Use: YES	Future Public Use: YES



Land Code: 1000079801	Agency Land Code: R29262797	Land Name: FAW - WILDLIFE	County: ROSEAU	Acres: 40.00
City:	Site Code: R290107	Classification Per M.S. 86A.05: g. state wildlife management area	Current Public Use: YES	Future Public Use: YES
Land Code: 1000079802	Agency Land Code: R29261631	Land Name: FAW - WILDLIFE	County: ROSEAU	Acres: 43.42
City:	Site Code: R290107	Classification Per M.S. 86A.05: g. state wildlife management area	Current Public Use: YES	Future Public Use: YES
Land Code: 1000079803	Agency Land Code: R29264310	Land Name: FAW - WILDLIFE	County: ROSEAU	Acres: 40.00
City:	Site Code: R290107	Classification Per M.S. 86A.05: g. state wildlife management area	Current Public Use: YES	Future Public Use: YES
Land Code: 1000079804	Agency Land Code: R29263433	Land Name: FAW - WILDLIFE	County: ROSEAU	Acres: 40.00
City:	Site Code: R290107	Classification Per M.S. 86A.05: g. state wildlife management area	Current Public Use: YES	Future Public Use: YES
Land Code: 1000079805	Agency Land Code: R29262691	Land Name: FAW - WILDLIFE	County: ROSEAU	Acres: 40.00
City:	Site Code: R290107	Classification Per M.S. 86A.05: g. state wildlife management area	Current Public Use: YES	Future Public Use: YES
Land Code: 1000079806	Agency Land Code: R29263536	Land Name: FAW - WILDLIFE	County: ROSEAU	Acres: 40.00
City:	Site Code: R290107	Classification Per M.S. 86A.05: g. state wildlife management area	Current Public Use: YES	Future Public Use: YES
Land Code: 1000079807	Agency Land Code: R29262565	Land Name: FAW - WILDLIFE	County: ROSEAU	Acres: 40.00
City:	Site Code: R290107	Classification Per M.S. 86A.05: g. state wildlife management area	Current Public Use: YES	Future Public Use: YES
Land Code: 1000079808	Agency Land Code: R29264762	Land Name: FAW - WILDLIFE	County: ROSEAU	Acres: 40.00
City:	Site Code: R290107	Classification Per M.S. 86A.05: g. state wildlife management area	Current Public Use: YES	Future Public Use: YES
Land Code: 1000079809	Agency Land Code: R29263204	Land Name: FAW - WILDLIFE	County: ROSEAU	Acres: 31.11
City:	Site Code: R290107	Classification Per M.S. 86A.05: g. state wildlife management area	Current Public Use: YES	Future Public Use: YES
Land Code: 1000079810	Agency Land Code: R29261713	Land Name: FAW - WILDLIFE	County: ROSEAU	Acres: 38.38
City:	Site Code: R290107	Classification Per M.S. 86A.05: g. state wildlife management area	Current Public Use: YES	Future Public Use: YES
Land Code: 1000079811	Agency Land Code: R29262403	Land Name: FAW - WILDLIFE	County: ROSEAU	Acres: 40.00
City:	Site Code: R290107	Classification Per M.S. 86A.05: g. state wildlife management area	Current Public Use: YES	Future Public Use: YES
Land Code: 1000079812	Agency Land Code: R29261665	Land Name: FAW - WILDLIFE	County: ROSEAU	Acres: 40.00
City:	Site Code: R290107	Classification Per M.S. 86A.05: g. state wildlife management area	Current Public Use: YES	Future Public Use: YES



Land Code: 1000079813	Agency Land Code: R29261555	Land Name: FAW - WILDLIFE	County: ROSEAU	Acres: 42.39
City:	Site Code: R290107	Classification Per M.S. 86A.05: g. state wildlife management area	Current Public Use: YES	Future Public Use: YES
Land Code: 1000079814	Agency Land Code: R29263538	Land Name: FAW - WILDLIFE	County: ROSEAU	Acres: 40.00
City:	Site Code: R290107	Classification Per M.S. 86A.05: g. state wildlife management area	Current Public Use: YES	Future Public Use: YES
Land Code: 1000079815	Agency Land Code: R29263240	Land Name: FAW - WILDLIFE	County: ROSEAU	Acres: 40.00
City:	Site Code: R290107	Classification Per M.S. 86A.05: g. state wildlife management area	Current Public Use: YES	Future Public Use: YES
Land Code: 1000079816	Agency Land Code: R29264302	Land Name: FAW - WILDLIFE	County: ROSEAU	Acres: 40.00
City:	Site Code: R290107	Classification Per M.S. 86A.05: g. state wildlife management area	Current Public Use: YES	Future Public Use: YES
Land Code: 1000079817	Agency Land Code: R29261362	Land Name: FAW - WILDLIFE	County: ROSEAU	Acres: 40.00
City:	Site Code: R290107	Classification Per M.S. 86A.05: g. state wildlife management area	Current Public Use: YES	Future Public Use: YES
Land Code: 1000079818	Agency Land Code: R29263163	Land Name: FAW - WILDLIFE	County: ROSEAU	Acres: 40.00
City:	Site Code: R290107	Classification Per M.S. 86A.05: g. state wildlife management area	Current Public Use: YES	Future Public Use: YES
Land Code: 1000079819	Agency Land Code: R29264456	Land Name: FAW - WILDLIFE	County: ROSEAU	Acres: 46.36
City:	Site Code: R290107	Classification Per M.S. 86A.05: g. state wildlife management area	Current Public Use: YES	Future Public Use: YES
Land Code: 1000079820	Agency Land Code: R29264799	Land Name: FAW - WILDLIFE	County: ROSEAU	Acres: 40.00
City:	Site Code: R290107	Classification Per M.S. 86A.05: g. state wildlife management area	Current Public Use: YES	Future Public Use: YES
Land Code: 1000079821	Agency Land Code: R29262477	Land Name: FAW - WILDLIFE	County: ROSEAU	Acres: 40.00
City:	Site Code: R290107	Classification Per M.S. 86A.05: g. state wildlife management area	Current Public Use: YES	Future Public Use: YES
Land Code: 1000079822	Agency Land Code: R29261399	Land Name: FAW - WILDLIFE	County: ROSEAU	Acres: 47.97
City:	Site Code: R290107	Classification Per M.S. 86A.05: g. state wildlife management area	Current Public Use: YES	Future Public Use: YES
Land Code: 1000079823	Agency Land Code: R29264976	Land Name: FAW - WILDLIFE	County: ROSEAU	Acres: 40.00
City:	Site Code: R290107	Classification Per M.S. 86A.05: g. state wildlife management area	Current Public Use: YES	Future Public Use: YES
Land Code: 1000079824	Agency Land Code: R29262313	Land Name: FAW - WILDLIFE	County: ROSEAU	Acres: 40.00
City:	Site Code: R290107	Classification Per M.S. 86A.05: g. state wildlife management area	Current Public Use: YES	Future Public Use: YES



Land Code: 1000079825	Agency Land Code: R29264652	Land Name: FAW - WILDLIFE	County: ROSEAU	Acres: 40.00
City:	Site Code: R290107	Classification Per M.S. 86A.05: g. state wildlife management area	Current Public Use: YES	Future Public Use: YES
Land Code: 1000079826	Agency Land Code: R29262507	Land Name: FAW - WILDLIFE	County: ROSEAU	Acres: 40.00
City:	Site Code: R290107	Classification Per M.S. 86A.05: g. state wildlife management area	Current Public Use: YES	Future Public Use: YES
Land Code: 1000079827	Agency Land Code: R29262805	Land Name: FAW - WILDLIFE	County: ROSEAU	Acres: 40.00
City:	Site Code: R290107	Classification Per M.S. 86A.05: g. state wildlife management area	Current Public Use: YES	Future Public Use: YES
Land Code: 1000079828	Agency Land Code: R29264722	Land Name: FAW - WILDLIFE	County: ROSEAU	Acres: 40.00
City:	Site Code: R290107	Classification Per M.S. 86A.05: g. state wildlife management area	Current Public Use: YES	Future Public Use: YES
Land Code: 1000079829	Agency Land Code: R29263230	Land Name: FAW - WILDLIFE	County: ROSEAU	Acres: 40.00
City:	Site Code: R290107	Classification Per M.S. 86A.05: g. state wildlife management area	Current Public Use: YES	Future Public Use: YES
Land Code: 1000079830	Agency Land Code: R29261747	Land Name: FAW - WILDLIFE	County: ROSEAU	Acres: 40.00
City:	Site Code: R290107	Classification Per M.S. 86A.05: g. state wildlife management area	Current Public Use: YES	Future Public Use: YES
Land Code: 1000079831	Agency Land Code: R29261046	Land Name: FAW - WILDLIFE	County: ROSEAU	Acres: 40.00
City:	Site Code: R290107	Classification Per M.S. 86A.05: g. state wildlife management area	Current Public Use: YES	Future Public Use: YES
Land Code: 1000079832	Agency Land Code: R29264992	Land Name: FAW - WILDLIFE	County: ROSEAU	Acres: 40.00
City:	Site Code: R290107	Classification Per M.S. 86A.05: g. state wildlife management area	Current Public Use: YES	Future Public Use: YES
Land Code: 1000079833	Agency Land Code: R29263528	Land Name: FAW - WILDLIFE	County: ROSEAU	Acres: 40.00
City:	Site Code: R290107	Classification Per M.S. 86A.05: g. state wildlife management area	Current Public Use: YES	Future Public Use: YES
Land Code: 1000079834	Agency Land Code: R29261701	Land Name: FAW - WILDLIFE	County: ROSEAU	Acres: 40.00
City:	Site Code: R290107	Classification Per M.S. 86A.05: g. state wildlife management area	Current Public Use: YES	Future Public Use: YES
Land Code: 1000079835	Agency Land Code: R29261250	Land Name: FAW - WILDLIFE	County: ROSEAU	Acres: 40.00
City:	Site Code: R290107	Classification Per M.S. 86A.05: g. state wildlife management area	Current Public Use: YES	Future Public Use: YES
Land Code: 1000079836	Agency Land Code: R29261605	Land Name: FAW - WILDLIFE	County: ROSEAU	Acres: 45.35
City:	Site Code: R290107	Classification Per M.S. 86A.05: g. state wildlife management area	Current Public Use: YES	Future Public Use: YES



Land Code: 1000079837	Agency Land Code: R29261295	Land Name: FAW - WILDLIFE	County: ROSEAU	Acres: 40.00
City:	Site Code: R290107	Classification Per M.S. 86A.05: g. state wildlife management area	Current Public Use: YES	Future Public Use: YES
Land Code: 1000079838	Agency Land Code: R29261357	Land Name: FAW - WILDLIFE	County: ROSEAU	Acres: 40.00
City:	Site Code: R290107	Classification Per M.S. 86A.05: g. state wildlife management area	Current Public Use: YES	Future Public Use: YES
Land Code: 1000079839	Agency Land Code: R29262405	Land Name: FAW - WILDLIFE	County: ROSEAU	Acres: 43.12
City:	Site Code: R290107	Classification Per M.S. 86A.05: g. state wildlife management area	Current Public Use: YES	Future Public Use: YES
Land Code: 1000079840	Agency Land Code: R29262819	Land Name: FAW - WILDLIFE	County: ROSEAU	Acres: 40.00
City:	Site Code: R290107	Classification Per M.S. 86A.05: g. state wildlife management area	Current Public Use: YES	Future Public Use: YES
Land Code: 1000079841	Agency Land Code: R29264864	Land Name: FAW - WILDLIFE	County: ROSEAU	Acres: 40.00
City:	Site Code: R290107	Classification Per M.S. 86A.05: g. state wildlife management area	Current Public Use: YES	Future Public Use: YES
Land Code: 1000079842	Agency Land Code: R29263037	Land Name: FAW - WILDLIFE	County: ROSEAU	Acres: 40.00
City:	Site Code: R290107	Classification Per M.S. 86A.05: g. state wildlife management area	Current Public Use: YES	Future Public Use: YES
Land Code: 1000079843	Agency Land Code: R29264984	Land Name: FAW - WILDLIFE	County: ROSEAU	Acres: 40.00
City:	Site Code: R290107	Classification Per M.S. 86A.05: g. state wildlife management area	Current Public Use: YES	Future Public Use: YES
Land Code: 1000079844	Agency Land Code: R29264564	Land Name: FAW - WILDLIFE	County: ROSEAU	Acres: 40.00
City:	Site Code: R290107	Classification Per M.S. 86A.05: g. state wildlife management area	Current Public Use: YES	Future Public Use: YES
Land Code: 1000079845	Agency Land Code: R29264880	Land Name: FAW - WILDLIFE	County: ROSEAU	Acres: 40.00
City:	Site Code: R290107	Classification Per M.S. 86A.05: g. state wildlife management area	Current Public Use: YES	Future Public Use: YES
Land Code: 1000079846	Agency Land Code: R29264462	Land Name: FAW - WILDLIFE	County: ROSEAU	Acres: 40.00
City:	Site Code: R290107	Classification Per M.S. 86A.05: g. state wildlife management area	Current Public Use: YES	Future Public Use: YES
Land Code: 1000079847	Agency Land Code: R29265264	Land Name: FAW - WILDLIFE	County: ROSEAU	Acres: 40.00
City:	Site Code: R290107	Classification Per M.S. 86A.05: g. state wildlife management area	Current Public Use: YES	Future Public Use: YES
Land Code: 1000079848	Agency Land Code: R29264896	Land Name: FAW - WILDLIFE	County: ROSEAU	Acres: 40.00
City:	Site Code: R290107	Classification Per M.S. 86A.05: g. state wildlife management area	Current Public Use: YES	Future Public Use: YES



Land Code: 1000079849	Agency Land Code: R29264352	Land Name: FAW - WILDLIFE	County: ROSEAU	Acres: 40.49
City:	Site Code: R290107	Classification Per M.S. 86A.05: g. state wildlife management area	Current Public Use: YES	Future Public Use: YES
Land Code: 1000079850	Agency Land Code: R29265243	Land Name: FAW - WILDLIFE	County: ROSEAU	Acres: 40.00
City:	Site Code: R290107	Classification Per M.S. 86A.05: g. state wildlife management area	Current Public Use: YES	Future Public Use: YES
Land Code: 1000079851	Agency Land Code: R29263282	Land Name: FAW - WILDLIFE	County: ROSEAU	Acres: 40.00
City:	Site Code: R290107	Classification Per M.S. 86A.05: g. state wildlife management area	Current Public Use: YES	Future Public Use: YES
Land Code: 1000079852	Agency Land Code: R29262521	Land Name: FAW - WILDLIFE	County: ROSEAU	Acres: 40.00
City:	Site Code: R290107	Classification Per M.S. 86A.05: g. state wildlife management area	Current Public Use: YES	Future Public Use: YES
Land Code: 1000079853	Agency Land Code: R29261318	Land Name: FAW - WILDLIFE	County: ROSEAU	Acres: 40.00
City:	Site Code: R290107	Classification Per M.S. 86A.05: g. state wildlife management area	Current Public Use: YES	Future Public Use: YES
Land Code: 1000079854	Agency Land Code: R29263592	Land Name: FAW - WILDLIFE	County: ROSEAU	Acres: 40.00
City:	Site Code: R290107	Classification Per M.S. 86A.05: g. state wildlife management area	Current Public Use: YES	Future Public Use: YES
Land Code: 1000079855	Agency Land Code: R29262907	Land Name: FAW - WILDLIFE	County: ROSEAU	Acres: 40.00
City:	Site Code: R290107	Classification Per M.S. 86A.05: g. state wildlife management area	Current Public Use: YES	Future Public Use: YES
Land Code: 1000079856	Agency Land Code: R29265045	Land Name: FAW - WILDLIFE	County: ROSEAU	Acres: 40.00
City:	Site Code: R290107	Classification Per M.S. 86A.05: g. state wildlife management area	Current Public Use: YES	Future Public Use: YES
Land Code: 1000079857	Agency Land Code: R29263451	Land Name: FAW - WILDLIFE	County: ROSEAU	Acres: 40.00
City:	Site Code: R290107	Classification Per M.S. 86A.05: g. state wildlife management area	Current Public Use: YES	Future Public Use: YES
Land Code: 1000079858	Agency Land Code: R29264612	Land Name: FAW - WILDLIFE	County: ROSEAU	Acres: 40.00
City:	Site Code: R290107	Classification Per M.S. 86A.05: g. state wildlife management area	Current Public Use: YES	Future Public Use: YES
Land Code: 1000079859	Agency Land Code: R29261060	Land Name: FAW - WILDLIFE	County: ROSEAU	Acres: 40.00
City:	Site Code: R290107	Classification Per M.S. 86A.05: g. state wildlife management area	Current Public Use: YES	Future Public Use: YES
Land Code: 1000079860	Agency Land Code: R29261639	Land Name: FAW - WILDLIFE	County: ROSEAU	Acres: 27.69
City:	Site Code: R290107	Classification Per M.S. 86A.05: g. state wildlife management area	Current Public Use: YES	Future Public Use: YES



Land Code: 1000079861	Agency Land Code: R29264998	Land Name: FAW - WILDLIFE	County: ROSEAU	Acres: 40.00
City:	Site Code: R290107	Classification Per M.S. 86A.05: g. state wildlife management area	Current Public Use: YES	Future Public Use: YES
Land Code: 1000079862	Agency Land Code: R29262861	Land Name: FAW - WILDLIFE	County: ROSEAU	Acres: 40.00
City:	Site Code: R290107	Classification Per M.S. 86A.05: g. state wildlife management area	Current Public Use: YES	Future Public Use: YES
Land Code: 1000079863	Agency Land Code: R29262647	Land Name: FAW - WILDLIFE	County: ROSEAU	Acres: 40.00
City:	Site Code: R290107	Classification Per M.S. 86A.05: g. state wildlife management area	Current Public Use: YES	Future Public Use: YES
Land Code: 1000079864	Agency Land Code: R29261102	Land Name: FAW - WILDLIFE	County: ROSEAU	Acres: 40.00
City:	Site Code: R290107	Classification Per M.S. 86A.05: g. state wildlife management area	Current Public Use: YES	Future Public Use: YES
Land Code: 1000079865	Agency Land Code: R29262581	Land Name: FAW - WILDLIFE	County: ROSEAU	Acres: 40.00
City:	Site Code: R290107	Classification Per M.S. 86A.05: g. state wildlife management area	Current Public Use: YES	Future Public Use: YES
Land Code: 1000079866	Agency Land Code: R29263439	Land Name: FAW - WILDLIFE	County: ROSEAU	Acres: 40.00
City:	Site Code: R290107	Classification Per M.S. 86A.05: g. state wildlife management area	Current Public Use: YES	Future Public Use: YES
Land Code: 1000079867	Agency Land Code: R29264696	Land Name: FAW - WILDLIFE	County: ROSEAU	Acres: 40.00
City:	Site Code: R290107	Classification Per M.S. 86A.05: g. state wildlife management area	Current Public Use: YES	Future Public Use: YES
Land Code: 1000079868	Agency Land Code: R29262683	Land Name: FAW - WILDLIFE	County: ROSEAU	Acres: 49.10
City:	Site Code: R290107	Classification Per M.S. 86A.05: g. state wildlife management area	Current Public Use: YES	Future Public Use: YES
Land Code: 1000079869	Agency Land Code: R29265047	Land Name: FAW - WILDLIFE	County: ROSEAU	Acres: 40.00
City:	Site Code: R290107	Classification Per M.S. 86A.05: g. state wildlife management area	Current Public Use: YES	Future Public Use: YES
Land Code: 1000079870	Agency Land Code: R29262387	Land Name: FAW - WILDLIFE	County: ROSEAU	Acres: 40.00
City:	Site Code: R290107	Classification Per M.S. 86A.05: g. state wildlife management area	Current Public Use: YES	Future Public Use: YES
Land Code: 1000079871	Agency Land Code: R29265220	Land Name: FAW - WILDLIFE	County: ROSEAU	Acres: 40.00
City:	Site Code: R290107	Classification Per M.S. 86A.05: g. state wildlife management area	Current Public Use: YES	Future Public Use: YES
Land Code: 1000079872	Agency Land Code: R29262359	Land Name: FAW - WILDLIFE	County: ROSEAU	Acres: 40.00
City:	Site Code: R290107	Classification Per M.S. 86A.05: g. state wildlife management area	Current Public Use: YES	Future Public Use: YES



Land Code: 1000079873	Agency Land Code: R29261693	Land Name: FAW - WILDLIFE	County: ROSEAU	Acres: 40.00
City:	Site Code: R290107	Classification Per M.S. 86A.05: g. state wildlife management area	Current Public Use: YES	Future Public Use: YES
Land Code: 1000079874	Agency Land Code: R29262663	Land Name: FAW - WILDLIFE	County: ROSEAU	Acres: 40.00
City:	Site Code: R290107	Classification Per M.S. 86A.05: g. state wildlife management area	Current Public Use: YES	Future Public Use: YES
Land Code: 1000079875	Agency Land Code: R29263067	Land Name: FAW - WILDLIFE	County: ROSEAU	Acres: 40.00
City:	Site Code: R290107	Classification Per M.S. 86A.05: g. state wildlife management area	Current Public Use: YES	Future Public Use: YES
Land Code: 1000079876	Agency Land Code: R29263413	Land Name: FAW - WILDLIFE	County: ROSEAU	Acres: 25.93
City:	Site Code: R290107	Classification Per M.S. 86A.05: g. state wildlife management area	Current Public Use: YES	Future Public Use: YES
Land Code: 1000079877	Agency Land Code: R29264450	Land Name: FAW - WILDLIFE	County: ROSEAU	Acres: 40.00
City:	Site Code: R290107	Classification Per M.S. 86A.05: g. state wildlife management area	Current Public Use: YES	Future Public Use: YES
Land Code: 1000079878	Agency Land Code: R29264590	Land Name: FAW - WILDLIFE	County: ROSEAU	Acres: 40.00
City:	Site Code: R290107	Classification Per M.S. 86A.05: g. state wildlife management area	Current Public Use: YES	Future Public Use: YES
Land Code: 1000079879	Agency Land Code: R29265208	Land Name: FAW - WILDLIFE	County: ROSEAU	Acres: 40.00
City:	Site Code: R290107	Classification Per M.S. 86A.05: g. state wildlife management area	Current Public Use: YES	Future Public Use: YES
Land Code: 1000079880	Agency Land Code: R29262979	Land Name: FAW - WILDLIFE	County: ROSEAU	Acres: 40.00
City:	Site Code: R290107	Classification Per M.S. 86A.05: g. state wildlife management area	Current Public Use: YES	Future Public Use: YES
Land Code: 1000079881	Agency Land Code: R29262639	Land Name: FAW - WILDLIFE	County: ROSEAU	Acres: 40.00
City:	Site Code: R290107	Classification Per M.S. 86A.05: g. state wildlife management area	Current Public Use: YES	Future Public Use: YES
Land Code: 1000079882	Agency Land Code: R29265036	Land Name: FAW - WILDLIFE	County: ROSEAU	Acres: 40.00
City:	Site Code: R290107	Classification Per M.S. 86A.05: g. state wildlife management area	Current Public Use: YES	Future Public Use: YES
Land Code: 1000079883	Agency Land Code: R29265215	Land Name: FAW - WILDLIFE	County: ROSEAU	Acres: 40.00
City:	Site Code: R290107	Classification Per M.S. 86A.05: g. state wildlife management area	Current Public Use: YES	Future Public Use: YES
Land Code: 1000079884	Agency Land Code: R29262295	Land Name: FAW - WILDLIFE	County: ROSEAU	Acres: 40.00
City:	Site Code: R290107	Classification Per M.S. 86A.05: g. state wildlife management area	Current Public Use: YES	Future Public Use: YES



Land Code: 1000079885	Agency Land Code: R29263296	Land Name: FAW - WILDLIFE	County: ROSEAU	Acres: 40.00
City:	Site Code: R290107	Classification Per M.S. 86A.05: g. state wildlife management area	Current Public Use: YES	Future Public Use: YES
Land Code: 1000079886	Agency Land Code: R29265145	Land Name: FAW - WILDLIFE	County: ROSEAU	Acres: 40.00
City:	Site Code: R290107	Classification Per M.S. 86A.05: g. state wildlife management area	Current Public Use: YES	Future Public Use: YES
Land Code: 1000079887	Agency Land Code: R29264476	Land Name: FAW - WILDLIFE	County: ROSEAU	Acres: 40.00
City:	Site Code: R290107	Classification Per M.S. 86A.05: g. state wildlife management area	Current Public Use: YES	Future Public Use: YES
Land Code: 1000079888	Agency Land Code: R29264642	Land Name: FAW - WILDLIFE	County: ROSEAU	Acres: 40.00
City:	Site Code: R290107	Classification Per M.S. 86A.05: g. state wildlife management area	Current Public Use: YES	Future Public Use: YES
Land Code: 1000079889	Agency Land Code: R29261086	Land Name: FAW - WILDLIFE	County: ROSEAU	Acres: 40.00
City:	Site Code: R290107	Classification Per M.S. 86A.05: g. state wildlife management area	Current Public Use: YES	Future Public Use: YES
Land Code: 1000079890	Agency Land Code: R29261345	Land Name: FAW - WILDLIFE	County: ROSEAU	Acres: 40.00
City:	Site Code: R290107	Classification Per M.S. 86A.05: g. state wildlife management area	Current Public Use: YES	Future Public Use: YES
Land Code: 1000079891	Agency Land Code: R29262437	Land Name: FAW - WILDLIFE	County: ROSEAU	Acres: 43.18
City:	Site Code: R290107	Classification Per M.S. 86A.05: g. state wildlife management area	Current Public Use: YES	Future Public Use: YES
Land Code: 1000079892	Agency Land Code: R29263486	Land Name: FAW - WILDLIFE	County: ROSEAU	Acres: 40.00
City:	Site Code: R290107	Classification Per M.S. 86A.05: g. state wildlife management area	Current Public Use: YES	Future Public Use: YES
Land Code: 1000079893	Agency Land Code: R29262739	Land Name: FAW - WILDLIFE	County: ROSEAU	Acres: 40.00
City:	Site Code: R290107	Classification Per M.S. 86A.05: g. state wildlife management area	Current Public Use: YES	Future Public Use: YES
Land Code: 1000079894	Agency Land Code: R29262911	Land Name: FAW - WILDLIFE	County: ROSEAU	Acres: 40.00
City:	Site Code: R290107	Classification Per M.S. 86A.05: g. state wildlife management area	Current Public Use: YES	Future Public Use: YES
Land Code: 1000079895	Agency Land Code: R29263280	Land Name: FAW - WILDLIFE	County: ROSEAU	Acres: 40.00
City:	Site Code: R290107	Classification Per M.S. 86A.05: g. state wildlife management area	Current Public Use: YES	Future Public Use: YES
Land Code: 1000079896	Agency Land Code: R29262411	Land Name: FAW - WILDLIFE	County: ROSEAU	Acres: 40.00
City:	Site Code: R290107	Classification Per M.S. 86A.05: g. state wildlife management area	Current Public Use: YES	Future Public Use: YES



Land Code: 1000079897	Agency Land Code: R29264419	Land Name: FAW - WILDLIFE	County: ROSEAU	Acres: 40.00
City:	Site Code: R290107	Classification Per M.S. 86A.05: g. state wildlife management area	Current Public Use: YES	Future Public Use: YES
Land Code: 1000079898	Agency Land Code: R29261725	Land Name: FAW - WILDLIFE	County: ROSEAU	Acres: 40.00
City:	Site Code: R290107	Classification Per M.S. 86A.05: g. state wildlife management area	Current Public Use: YES	Future Public Use: YES
Land Code: 1000079899	Agency Land Code: R29264858	Land Name: FAW - WILDLIFE	County: ROSEAU	Acres: 40.00
City:	Site Code: R290107	Classification Per M.S. 86A.05: g. state wildlife management area	Current Public Use: YES	Future Public Use: YES
Land Code: 1000079900	Agency Land Code: R29264954	Land Name: FAW - WILDLIFE	County: ROSEAU	Acres: 40.00
City:	Site Code: R290107	Classification Per M.S. 86A.05: g. state wildlife management area	Current Public Use: YES	Future Public Use: YES
Land Code: 1000079901	Agency Land Code: R29261761	Land Name: FAW - WILDLIFE	County: ROSEAU	Acres: 40.00
City:	Site Code: R290107	Classification Per M.S. 86A.05: g. state wildlife management area	Current Public Use: YES	Future Public Use: YES
Land Code: 1000079902	Agency Land Code: R29263334	Land Name: FAW - WILDLIFE	County: ROSEAU	Acres: 40.00
City:	Site Code: R290107	Classification Per M.S. 86A.05: g. state wildlife management area	Current Public Use: YES	Future Public Use: YES
Land Code: 1000079903	Agency Land Code: R29263604	Land Name: FAW - WILDLIFE	County: ROSEAU	Acres: 40.00
City:	Site Code: R290107	Classification Per M.S. 86A.05: g. state wildlife management area	Current Public Use: YES	Future Public Use: YES
Land Code: 1000079904	Agency Land Code: R29264586	Land Name: FAW - WILDLIFE	County: ROSEAU	Acres: 40.00
City:	Site Code: R290107	Classification Per M.S. 86A.05: g. state wildlife management area	Current Public Use: YES	Future Public Use: YES
Land Code: 1000079905	Agency Land Code: R29261325	Land Name: FAW - WILDLIFE	County: ROSEAU	Acres: 40.00
City:	Site Code: R290107	Classification Per M.S. 86A.05: g. state wildlife management area	Current Public Use: YES	Future Public Use: YES
Land Code: 1000079906	Agency Land Code: R29262381	Land Name: FAW - WILDLIFE	County: ROSEAU	Acres: 40.00
City:	Site Code: R290107	Classification Per M.S. 86A.05: g. state wildlife management area	Current Public Use: YES	Future Public Use: YES
Land Code: 1000079907	Agency Land Code: R29262847	Land Name: FAW - WILDLIFE	County: ROSEAU	Acres: 40.00
City:	Site Code: R290107	Classification Per M.S. 86A.05: g. state wildlife management area	Current Public Use: YES	Future Public Use: YES
Land Code: 1000079908	Agency Land Code: R29265274	Land Name: FAW - WILDLIFE	County: ROSEAU	Acres: 40.00
City:	Site Code: R290107	Classification Per M.S. 86A.05: g. state wildlife management area	Current Public Use: YES	Future Public Use: YES



Land Code: 1000079909	Agency Land Code: R29264678	Land Name: FAW - WILDLIFE	County: ROSEAU	Acres: 40.00
City:	Site Code: R290107	Classification Per M.S. 86A.05: g. state wildlife management area	Current Public Use: YES	Future Public Use: YES
Land Code: 1000079910	Agency Land Code: R29261552	Land Name: FAW - WILDLIFE	County: ROSEAU	Acres: 40.00
City:	Site Code: R290107	Classification Per M.S. 86A.05: g. state wildlife management area	Current Public Use: YES	Future Public Use: YES
Land Code: 1000079911	Agency Land Code: R29264738	Land Name: FAW - WILDLIFE	County: ROSEAU	Acres: 40.00
City:	Site Code: R290107	Classification Per M.S. 86A.05: g. state wildlife management area	Current Public Use: YES	Future Public Use: YES
Land Code: 1000079912	Agency Land Code: R29263436	Land Name: FAW - WILDLIFE	County: ROSEAU	Acres: 25.91
City:	Site Code: R290107	Classification Per M.S. 86A.05: g. state wildlife management area	Current Public Use: YES	Future Public Use: YES
Land Code: 1000079913	Agency Land Code: R29264662	Land Name: FAW - WILDLIFE	County: ROSEAU	Acres: 40.00
City:	Site Code: R290107	Classification Per M.S. 86A.05: g. state wildlife management area	Current Public Use: YES	Future Public Use: YES
Land Code: 1000079914	Agency Land Code: R29263558	Land Name: FAW - WILDLIFE	County: ROSEAU	Acres: 40.00
City:	Site Code: R290107	Classification Per M.S. 86A.05: g. state wildlife management area	Current Public Use: YES	Future Public Use: YES
Land Code: 1000079915	Agency Land Code: R29263000	Land Name: FAW - WILDLIFE	County: ROSEAU	Acres: 40.00
City:	Site Code: R290107	Classification Per M.S. 86A.05: g. state wildlife management area	Current Public Use: YES	Future Public Use: YES
Land Code: 1000079916	Agency Land Code: R29264718	Land Name: FAW - WILDLIFE	County: ROSEAU	Acres: 40.00
City:	Site Code: R290107	Classification Per M.S. 86A.05: g. state wildlife management area	Current Public Use: YES	Future Public Use: YES
Land Code: 1000079917	Agency Land Code: R29265127	Land Name: FAW - WILDLIFE	County: ROSEAU	Acres: 19.45
City:	Site Code: R290107	Classification Per M.S. 86A.05: g. state wildlife management area	Current Public Use: YES	Future Public Use: YES
Land Code: 1000079918	Agency Land Code: R29261733	Land Name: FAW - WILDLIFE	County: ROSEAU	Acres: 40.00
City:	Site Code: R290107	Classification Per M.S. 86A.05: g. state wildlife management area	Current Public Use: YES	Future Public Use: YES
Land Code: 1000079919	Agency Land Code: R29263041	Land Name: FAW - WILDLIFE	County: ROSEAU	Acres: 40.00
City:	Site Code: R290107	Classification Per M.S. 86A.05: g. state wildlife management area	Current Public Use: YES	Future Public Use: YES
Land Code: 1000079920	Agency Land Code: R29262337	Land Name: FAW - WILDLIFE	County: ROSEAU	Acres: 40.00
City:	Site Code: R290107	Classification Per M.S. 86A.05: g. state wildlife management area	Current Public Use: YES	Future Public Use: YES



Land Code: 1000079921	Agency Land Code: R29265255	Land Name: FAW - WILDLIFE	County: ROSEAU	Acres: 40.00
City:	Site Code: R290107	Classification Per M.S. 86A.05: g. state wildlife management area	Current Public Use: YES	Future Public Use: YES
Land Code: 1000079922	Agency Land Code: R29261248	Land Name: FAW - WILDLIFE	County: ROSEAU	Acres: 40.00
City:	Site Code: R290107	Classification Per M.S. 86A.05: g. state wildlife management area	Current Public Use: YES	Future Public Use: YES
Land Code: 1000079923	Agency Land Code: R29263449	Land Name: FAW - WILDLIFE	County: ROSEAU	Acres: 40.00
City:	Site Code: R290107	Classification Per M.S. 86A.05: g. state wildlife management area	Current Public Use: YES	Future Public Use: YES
Land Code: 1000079924	Agency Land Code: R29265235	Land Name: FAW - WILDLIFE	County: ROSEAU	Acres: 40.00
City:	Site Code: R290107	Classification Per M.S. 86A.05: g. state wildlife management area	Current Public Use: YES	Future Public Use: YES
Land Code: 1000079925	Agency Land Code: R29263484	Land Name: FAW - WILDLIFE	County: ROSEAU	Acres: 40.00
City:	Site Code: R290107	Classification Per M.S. 86A.05: g. state wildlife management area	Current Public Use: YES	Future Public Use: YES
Land Code: 1000079926	Agency Land Code: R29264942	Land Name: FAW - WILDLIFE	County: ROSEAU	Acres: 40.00
City:	Site Code: R290107	Classification Per M.S. 86A.05: g. state wildlife management area	Current Public Use: YES	Future Public Use: YES
Land Code: 1000079927	Agency Land Code: R29262859	Land Name: FAW - WILDLIFE	County: ROSEAU	Acres: 40.00
City:	Site Code: R290107	Classification Per M.S. 86A.05: g. state wildlife management area	Current Public Use: YES	Future Public Use: YES
Land Code: 1000079928	Agency Land Code: R29264467	Land Name: FAW - WILDLIFE	County: ROSEAU	Acres: 40.00
City:	Site Code: R290107	Classification Per M.S. 86A.05: g. state wildlife management area	Current Public Use: YES	Future Public Use: YES
Land Code: 1000079929	Agency Land Code: R29261633	Land Name: FAW - WILDLIFE	County: ROSEAU	Acres: 40.00
City:	Site Code: R290107	Classification Per M.S. 86A.05: g. state wildlife management area	Current Public Use: YES	Future Public Use: YES
Land Code: 1000079930	Agency Land Code: R29261027	Land Name: FAW - WILDLIFE	County: ROSEAU	Acres: 40.03
City:	Site Code: R290107	Classification Per M.S. 86A.05: g. state wildlife management area	Current Public Use: YES	Future Public Use: YES
Land Code: 1000079931	Agency Land Code: R29263278	Land Name: FAW - WILDLIFE	County: ROSEAU	Acres: 40.00
City:	Site Code: R290107	Classification Per M.S. 86A.05: g. state wildlife management area	Current Public Use: YES	Future Public Use: YES
Land Code: 1000079932	Agency Land Code: R29262711	Land Name: FAW - WILDLIFE	County: ROSEAU	Acres: 40.00
City:	Site Code: R290107	Classification Per M.S. 86A.05: g. state wildlife management area	Current Public Use: YES	Future Public Use: YES



Land Code: 1000079933	Agency Land Code: R29264536	Land Name: FAW - WILDLIFE	County: ROSEAU	Acres: 40.00
City:	Site Code: R290107	Classification Per M.S. 86A.05: g. state wildlife management area	Current Public Use: YES	Future Public Use: YES
Land Code: 1000079934	Agency Land Code: R29264451	Land Name: FAW - WILDLIFE	County: ROSEAU	Acres: 40.00
City:	Site Code: R290107	Classification Per M.S. 86A.05: g. state wildlife management area	Current Public Use: YES	Future Public Use: YES
Land Code: 1000079935	Agency Land Code: R29263308	Land Name: FAW - WILDLIFE	County: ROSEAU	Acres: 39.48
City:	Site Code: R290107	Classification Per M.S. 86A.05: g. state wildlife management area	Current Public Use: YES	Future Public Use: YES
Land Code: 1000079936	Agency Land Code: R29261603	Land Name: FAW - WILDLIFE	County: ROSEAU	Acres: 41.99
City:	Site Code: R290107	Classification Per M.S. 86A.05: g. state wildlife management area	Current Public Use: YES	Future Public Use: YES
Land Code: 1000079937	Agency Land Code: R29262473	Land Name: FAW - WILDLIFE	County: ROSEAU	Acres: 38.98
City:	Site Code: R290107	Classification Per M.S. 86A.05: g. state wildlife management area	Current Public Use: YES	Future Public Use: YES
Land Code: 1000079938	Agency Land Code: R29263027	Land Name: FAW - WILDLIFE	County: ROSEAU	Acres: 40.00
City:	Site Code: R290107	Classification Per M.S. 86A.05: g. state wildlife management area	Current Public Use: YES	Future Public Use: YES
Land Code: 1000079939	Agency Land Code: R29264556	Land Name: FAW - WILDLIFE	County: ROSEAU	Acres: 40.00
City:	Site Code: R290107	Classification Per M.S. 86A.05: g. state wildlife management area	Current Public Use: YES	Future Public Use: YES
Land Code: 1000079940	Agency Land Code: R29262653	Land Name: FAW - WILDLIFE	County: ROSEAU	Acres: 50.08
City:	Site Code: R290107	Classification Per M.S. 86A.05: g. state wildlife management area	Current Public Use: YES	Future Public Use: YES
Land Code: 1000079941	Agency Land Code: R29262287	Land Name: FAW - WILDLIFE	County: ROSEAU	Acres: 40.00
City:	Site Code: R290107	Classification Per M.S. 86A.05: g. state wildlife management area	Current Public Use: YES	Future Public Use: YES
Land Code: 1000079942	Agency Land Code: R29261599	Land Name: FAW - WILDLIFE	County: ROSEAU	Acres: 40.00
City:	Site Code: R290107	Classification Per M.S. 86A.05: g. state wildlife management area	Current Public Use: YES	Future Public Use: YES
Land Code: 1000079943	Agency Land Code: R29262887	Land Name: FAW - WILDLIFE	County: ROSEAU	Acres: 40.00
City:	Site Code: R290107	Classification Per M.S. 86A.05: g. state wildlife management area	Current Public Use: YES	Future Public Use: YES
Land Code: 1000079944	Agency Land Code: R29264474	Land Name: FAW - WILDLIFE	County: ROSEAU	Acres: 40.00
City:	Site Code: R290107	Classification Per M.S. 86A.05: g. state wildlife management area	Current Public Use: YES	Future Public Use: YES



Land Code: 1000079945	Agency Land Code: R29264916	Land Name: FAW - WILDLIFE	County: ROSEAU	Acres: 40.00
City:	Site Code: R290107	Classification Per M.S. 86A.05: g. state wildlife management area	Current Public Use: YES	Future Public Use: YES
Land Code: 1000079946	Agency Land Code: R29261056	Land Name: FAW - WILDLIFE	County: ROSEAU	Acres: 38.45
City:	Site Code: R290107	Classification Per M.S. 86A.05: g. state wildlife management area	Current Public Use: YES	Future Public Use: YES
Land Code: 1000079947	Agency Land Code: R29262695	Land Name: FAW - WILDLIFE	County: ROSEAU	Acres: 40.00
City:	Site Code: R290107	Classification Per M.S. 86A.05: g. state wildlife management area	Current Public Use: YES	Future Public Use: YES
Land Code: 1000079948	Agency Land Code: R29264465	Land Name: FAW - WILDLIFE	County: ROSEAU	Acres: 40.00
City:	Site Code: R290107	Classification Per M.S. 86A.05: g. state wildlife management area	Current Public Use: YES	Future Public Use: YES
Land Code: 1000079949	Agency Land Code: R29263143	Land Name: FAW - WILDLIFE	County: ROSEAU	Acres: 40.00
City:	Site Code: R290107	Classification Per M.S. 86A.05: g. state wildlife management area	Current Public Use: YES	Future Public Use: YES
Land Code: 1000079950	Agency Land Code: R29264874	Land Name: FAW - WILDLIFE	County: ROSEAU	Acres: 40.00
City:	Site Code: R290107	Classification Per M.S. 86A.05: g. state wildlife management area	Current Public Use: YES	Future Public Use: YES
Land Code: 1000079951	Agency Land Code: R29263268	Land Name: FAW - WILDLIFE	County: ROSEAU	Acres: 35.72
City:	Site Code: R290107	Classification Per M.S. 86A.05: g. state wildlife management area	Current Public Use: YES	Future Public Use: YES
Land Code: 1000079952	Agency Land Code: R29262533	Land Name: FAW - WILDLIFE	County: ROSEAU	Acres: 40.00
City:	Site Code: R290107	Classification Per M.S. 86A.05: g. state wildlife management area	Current Public Use: YES	Future Public Use: YES
Land Code: 1000079953	Agency Land Code: R29264872	Land Name: FAW - WILDLIFE	County: ROSEAU	Acres: 40.00
City:	Site Code: R290107	Classification Per M.S. 86A.05: g. state wildlife management area	Current Public Use: YES	Future Public Use: YES
Land Code: 1000079954	Agency Land Code: R29264924	Land Name: FAW - WILDLIFE	County: ROSEAU	Acres: 40.00
City:	Site Code: R290107	Classification Per M.S. 86A.05: g. state wildlife management area	Current Public Use: YES	Future Public Use: YES
Land Code: 1000079955	Agency Land Code: R29264966	Land Name: FAW - WILDLIFE	County: ROSEAU	Acres: 40.00
City:	Site Code: R290107	Classification Per M.S. 86A.05: g. state wildlife management area	Current Public Use: YES	Future Public Use: YES
Land Code: 1000079956	Agency Land Code: R29264734	Land Name: FAW - WILDLIFE	County: ROSEAU	Acres: 40.00
City:	Site Code: R290107	Classification Per M.S. 86A.05: g. state wildlife management area	Current Public Use: YES	Future Public Use: YES



Land Code: 1000079957	Agency Land Code: R29261737	Land Name: FAW - WILDLIFE	County: ROSEAU	Acres: 40.76
City:	Site Code: R290107	Classification Per M.S. 86A.05: g. state wildlife management area	Current Public Use: YES	Future Public Use: YES
Land Code: 1000079958	Agency Land Code: R29261731	Land Name: FAW - WILDLIFE	County: ROSEAU	Acres: 40.00
City:	Site Code: R290107	Classification Per M.S. 86A.05: g. state wildlife management area	Current Public Use: YES	Future Public Use: YES
Land Code: 1000079959	Agency Land Code: R29264516	Land Name: FAW - WILDLIFE	County: ROSEAU	Acres: 40.00
City:	Site Code: R290107	Classification Per M.S. 86A.05: g. state wildlife management area	Current Public Use: YES	Future Public Use: YES
Land Code: 1000079960	Agency Land Code: R29264828	Land Name: FAW - WILDLIFE	County: ROSEAU	Acres: 40.00
City:	Site Code: R290107	Classification Per M.S. 86A.05: g. state wildlife management area	Current Public Use: YES	Future Public Use: YES
Land Code: 1000079961	Agency Land Code: R29262311	Land Name: FAW - WILDLIFE	County: ROSEAU	Acres: 43.22
City:	Site Code: R290107	Classification Per M.S. 86A.05: g. state wildlife management area	Current Public Use: YES	Future Public Use: YES
Land Code: 1000079962	Agency Land Code: R29261699	Land Name: FAW - WILDLIFE	County: ROSEAU	Acres: 40.00
City:	Site Code: R290107	Classification Per M.S. 86A.05: g. state wildlife management area	Current Public Use: YES	Future Public Use: YES
Land Code: 1000079963	Agency Land Code: R29263274	Land Name: FAW - WILDLIFE	County: ROSEAU	Acres: 36.32
City:	Site Code: R290107	Classification Per M.S. 86A.05: g. state wildlife management area	Current Public Use: YES	Future Public Use: YES
Land Code: 1000079964	Agency Land Code: R29264826	Land Name: FAW - WILDLIFE	County: ROSEAU	Acres: 40.00
City:	Site Code: R290107	Classification Per M.S. 86A.05: g. state wildlife management area	Current Public Use: YES	Future Public Use: YES
Land Code: 1000079965	Agency Land Code: R29261764	Land Name: FAW - WILDLIFE	County: ROSEAU	Acres: 42.68
City:	Site Code: R290107	Classification Per M.S. 86A.05: g. state wildlife management area	Current Public Use: YES	Future Public Use: YES
Land Code: 1000079966	Agency Land Code: R29262945	Land Name: FAW - WILDLIFE	County: ROSEAU	Acres: 40.00
City:	Site Code: R290107	Classification Per M.S. 86A.05: g. state wildlife management area	Current Public Use: YES	Future Public Use: YES
Land Code: 1000079967	Agency Land Code: R29262729	Land Name: FAW - WILDLIFE	County: ROSEAU	Acres: 40.00
City:	Site Code: R290107	Classification Per M.S. 86A.05: g. state wildlife management area	Current Public Use: YES	Future Public Use: YES
Land Code: 1000079968	Agency Land Code: R29261623	Land Name: FAW - WILDLIFE	County: ROSEAU	Acres: 40.00
City:	Site Code: R290107	Classification Per M.S. 86A.05: g. state wildlife management area	Current Public Use: YES	Future Public Use: YES



Land Code: 1000079969	Agency Land Code: R29263039	Land Name: FAW - WILDLIFE	County: ROSEAU	Acres: 40.00
City:	Site Code: R290107	Classification Per M.S. 86A.05: g. state wildlife management area	Current Public Use: YES	Future Public Use: YES
Land Code: 1000079970	Agency Land Code: R29263145	Land Name: FAW - WILDLIFE	County: ROSEAU	Acres: 40.00
City:	Site Code: R290107	Classification Per M.S. 86A.05: g. state wildlife management area	Current Public Use: YES	Future Public Use: YES
Land Code: 1000079971	Agency Land Code: R29264956	Land Name: FAW - WILDLIFE	County: ROSEAU	Acres: 40.00
City:	Site Code: R290107	Classification Per M.S. 86A.05: g. state wildlife management area	Current Public Use: YES	Future Public Use: YES
Land Code: 1000079972	Agency Land Code: R29262899	Land Name: FAW - WILDLIFE	County: ROSEAU	Acres: 40.00
City:	Site Code: R290107	Classification Per M.S. 86A.05: g. state wildlife management area	Current Public Use: YES	Future Public Use: YES
Land Code: 1000079973	Agency Land Code: R29262994	Land Name: FAW - WILDLIFE	County: ROSEAU	Acres: 48.74
City:	Site Code: R290107	Classification Per M.S. 86A.05: g. state wildlife management area	Current Public Use: YES	Future Public Use: YES
Land Code: 1000079974	Agency Land Code: R29261800	Land Name: FAW - WILDLIFE	County: ROSEAU	Acres: 40.30
City:	Site Code: R290107	Classification Per M.S. 86A.05: g. state wildlife management area	Current Public Use: YES	Future Public Use: YES
Land Code: 1000079975	Agency Land Code: R29263474	Land Name: FAW - WILDLIFE	County: ROSEAU	Acres: 40.00
City:	Site Code: R290107	Classification Per M.S. 86A.05: g. state wildlife management area	Current Public Use: YES	Future Public Use: YES
Land Code: 1000079976	Agency Land Code: R29263071	Land Name: FAW - WILDLIFE	County: ROSEAU	Acres: 40.00
City:	Site Code: R290107	Classification Per M.S. 86A.05: g. state wildlife management area	Current Public Use: YES	Future Public Use: YES
Land Code: 1000079977	Agency Land Code: R29263570	Land Name: FAW - WILDLIFE	County: ROSEAU	Acres: 40.00
City:	Site Code: R290107	Classification Per M.S. 86A.05: g. state wildlife management area	Current Public Use: YES	Future Public Use: YES
Land Code: 1000079978	Agency Land Code: R29264908	Land Name: FAW - WILDLIFE	County: ROSEAU	Acres: 40.00
City:	Site Code: R290107	Classification Per M.S. 86A.05: g. state wildlife management area	Current Public Use: YES	Future Public Use: YES
Land Code: 1000079979	Agency Land Code: R29263089	Land Name: FAW - WILDLIFE	County: ROSEAU	Acres: 40.00
City:	Site Code: R290107	Classification Per M.S. 86A.05: g. state wildlife management area	Current Public Use: YES	Future Public Use: YES
Land Code: 1000079980	Agency Land Code: R29261707	Land Name: FAW - WILDLIFE	County: ROSEAU	Acres: 40.00
City:	Site Code: R290107	Classification Per M.S. 86A.05: g. state wildlife management area	Current Public Use: YES	Future Public Use: YES



Land Code: 1000079981	Agency Land Code: R29261292	Land Name: FAW - WILDLIFE	County: ROSEAU	Acres: 40.00
City:	Site Code: R290107	Classification Per M.S. 86A.05: g. state wildlife management area	Current Public Use: YES	Future Public Use: YES
Land Code: 1000079982	Agency Land Code: R29264403	Land Name: FAW - WILDLIFE	County: ROSEAU	Acres: 40.00
City:	Site Code: R290107	Classification Per M.S. 86A.05: g. state wildlife management area	Current Public Use: YES	Future Public Use: YES
Land Code: 1000079983	Agency Land Code: R29264548	Land Name: FAW - WILDLIFE	County: ROSEAU	Acres: 40.00
City:	Site Code: R290107	Classification Per M.S. 86A.05: g. state wildlife management area	Current Public Use: YES	Future Public Use: YES
Land Code: 1000079984	Agency Land Code: R29264814	Land Name: FAW - WILDLIFE	County: ROSEAU	Acres: 40.00
City:	Site Code: R290107	Classification Per M.S. 86A.05: g. state wildlife management area	Current Public Use: YES	Future Public Use: YES
Land Code: 1000079985	Agency Land Code: R29264906	Land Name: FAW - WILDLIFE	County: ROSEAU	Acres: 40.00
City:	Site Code: R290107	Classification Per M.S. 86A.05: g. state wildlife management area	Current Public Use: YES	Future Public Use: YES
Land Code: 1000079986	Agency Land Code: R29262741	Land Name: FAW - WILDLIFE	County: ROSEAU	Acres: 40.00
City:	Site Code: R290107	Classification Per M.S. 86A.05: g. state wildlife management area	Current Public Use: YES	Future Public Use: YES
Land Code: 1000079987	Agency Land Code: R29261100	Land Name: FAW - WILDLIFE	County: ROSEAU	Acres: 40.00
City:	Site Code: R290107	Classification Per M.S. 86A.05: g. state wildlife management area	Current Public Use: YES	Future Public Use: YES
Land Code: 1000079988	Agency Land Code: R29262821	Land Name: FAW - WILDLIFE	County: ROSEAU	Acres: 40.00
City:	Site Code: R290107	Classification Per M.S. 86A.05: g. state wildlife management area	Current Public Use: YES	Future Public Use: YES
Land Code: 1000079989	Agency Land Code: R29263187	Land Name: FAW - WILDLIFE	County: ROSEAU	Acres: 40.00
City:	Site Code: R290107	Classification Per M.S. 86A.05: g. state wildlife management area	Current Public Use: YES	Future Public Use: YES
Land Code: 1000079990	Agency Land Code: R29263057	Land Name: FAW - WILDLIFE	County: ROSEAU	Acres: 40.00
City:	Site Code: R290107	Classification Per M.S. 86A.05: g. state wildlife management area	Current Public Use: YES	Future Public Use: YES
Land Code: 1000079991	Agency Land Code: R29265147	Land Name: FAW - WILDLIFE	County: ROSEAU	Acres: 16.97
City:	Site Code: R290107	Classification Per M.S. 86A.05: g. state wildlife management area	Current Public Use: YES	Future Public Use: YES
Land Code: 1000079992	Agency Land Code: R29264592	Land Name: FAW - WILDLIFE	County: ROSEAU	Acres: 40.00
City:	Site Code: R290107	Classification Per M.S. 86A.05: g. state wildlife management area	Current Public Use: YES	Future Public Use: YES



Land Code: 1000079993	Agency Land Code: R29263421	Land Name: FAW - WILDLIFE	County: ROSEAU	Acres: 25.96
City:	Site Code: R290107	Classification Per M.S. 86A.05: g. state wildlife management area	Current Public Use: YES	Future Public Use: YES
Land Code: 1000079994	Agency Land Code: R29261663	Land Name: FAW - WILDLIFE	County: ROSEAU	Acres: 40.00
City:	Site Code: R290107	Classification Per M.S. 86A.05: g. state wildlife management area	Current Public Use: YES	Future Public Use: YES
Land Code: 1000079995	Agency Land Code: R29263610	Land Name: FAW - WILDLIFE	County: ROSEAU	Acres: 40.00
City:	Site Code: R290107	Classification Per M.S. 86A.05: g. state wildlife management area	Current Public Use: YES	Future Public Use: YES
Land Code: 1000079996	Agency Land Code: R29262889	Land Name: FAW - WILDLIFE	County: ROSEAU	Acres: 40.00
City:	Site Code: R290107	Classification Per M.S. 86A.05: g. state wildlife management area	Current Public Use: YES	Future Public Use: YES
Land Code: 1000079997	Agency Land Code: R29263626	Land Name: FAW - WILDLIFE	County: ROSEAU	Acres: 40.00
City:	Site Code: R290107	Classification Per M.S. 86A.05: g. state wildlife management area	Current Public Use: YES	Future Public Use: YES
Land Code: 1000079998	Agency Land Code: R29264960	Land Name: FAW - WILDLIFE	County: ROSEAU	Acres: 40.00
City:	Site Code: R290107	Classification Per M.S. 86A.05: g. state wildlife management area	Current Public Use: YES	Future Public Use: YES
Land Code: 1000079999	Agency Land Code: R29264614	Land Name: FAW - WILDLIFE	County: ROSEAU	Acres: 40.00
City:	Site Code: R290107	Classification Per M.S. 86A.05: g. state wildlife management area	Current Public Use: YES	Future Public Use: YES
Land Code: 1000080000	Agency Land Code: R29262901	Land Name: FAW - WILDLIFE	County: ROSEAU	Acres: 40.00
City:	Site Code: R290107	Classification Per M.S. 86A.05: g. state wildlife management area	Current Public Use: YES	Future Public Use: YES
Land Code: 1000080001	Agency Land Code: R29263151	Land Name: FAW - WILDLIFE	County: ROSEAU	Acres: 40.00
City:	Site Code: R290107	Classification Per M.S. 86A.05: g. state wildlife management area	Current Public Use: YES	Future Public Use: YES
Land Code: 1000080002	Agency Land Code: R29264544	Land Name: FAW - WILDLIFE	County: ROSEAU	Acres: 40.00
City:	Site Code: R290107	Classification Per M.S. 86A.05: g. state wildlife management area	Current Public Use: YES	Future Public Use: YES
Land Code: 1000080003	Agency Land Code: R29264405	Land Name: FAW - WILDLIFE	County: ROSEAU	Acres: 40.00
City:	Site Code: R290107	Classification Per M.S. 86A.05: g. state wildlife management area	Current Public Use: YES	Future Public Use: YES
Land Code: 1000080004	Agency Land Code: R29262511	Land Name: FAW - WILDLIFE	County: ROSEAU	Acres: 40.00
City:	Site Code: R290107	Classification Per M.S. 86A.05: g. state wildlife management area	Current Public Use: YES	Future Public Use: YES



Land Code: 1000080005	Agency Land Code: R29263482	Land Name: FAW - WILDLIFE	County: ROSEAU	Acres: 40.00
City:	Site Code: R290107	Classification Per M.S. 86A.05: g. state wildlife management area	Current Public Use: YES	Future Public Use: YES
Land Code: 1000080006	Agency Land Code: R29263047	Land Name: FAW - WILDLIFE	County: ROSEAU	Acres: 40.00
City:	Site Code: R290107	Classification Per M.S. 86A.05: g. state wildlife management area	Current Public Use: YES	Future Public Use: YES
Land Code: 1000080007	Agency Land Code: R29261160	Land Name: FAW - WILDLIFE	County: ROSEAU	Acres: 40.00
City:	Site Code: R290107	Classification Per M.S. 86A.05: g. state wildlife management area	Current Public Use: YES	Future Public Use: YES
Land Code: 1000080008	Agency Land Code: R29265154	Land Name: FAW - WILDLIFE	County: ROSEAU	Acres: 40.00
City:	Site Code: R290107	Classification Per M.S. 86A.05: g. state wildlife management area	Current Public Use: YES	Future Public Use: YES
Land Code: 1000080009	Agency Land Code: R29263063	Land Name: FAW - WILDLIFE	County: ROSEAU	Acres: 40.00
City:	Site Code: R290107	Classification Per M.S. 86A.05: g. state wildlife management area	Current Public Use: YES	Future Public Use: YES
Land Code: 1000080010	Agency Land Code: R29261148	Land Name: FAW - WILDLIFE	County: ROSEAU	Acres: 40.00
City:	Site Code: R290107	Classification Per M.S. 86A.05: g. state wildlife management area	Current Public Use: YES	Future Public Use: YES
Land Code: 1000080011	Agency Land Code: R29262467	Land Name: FAW - WILDLIFE	County: ROSEAU	Acres: 40.00
City:	Site Code: R290107	Classification Per M.S. 86A.05: g. state wildlife management area	Current Public Use: YES	Future Public Use: YES
Land Code: 1000080012	Agency Land Code: R29261617	Land Name: FAW - WILDLIFE	County: ROSEAU	Acres: 40.00
City:	Site Code: R290107	Classification Per M.S. 86A.05: g. state wildlife management area	Current Public Use: YES	Future Public Use: YES
Land Code: 1000080013	Agency Land Code: R29262543	Land Name: FAW - WILDLIFE	County: ROSEAU	Acres: 40.00
City:	Site Code: R290107	Classification Per M.S. 86A.05: g. state wildlife management area	Current Public Use: YES	Future Public Use: YES
Land Code: 1000080014	Agency Land Code: R29261138	Land Name: FAW - WILDLIFE	County: ROSEAU	Acres: 40.00
City:	Site Code: R290107	Classification Per M.S. 86A.05: g. state wildlife management area	Current Public Use: YES	Future Public Use: YES
Land Code: 1000080015	Agency Land Code: R29263584	Land Name: FAW - WILDLIFE	County: ROSEAU	Acres: 40.00
City:	Site Code: R290107	Classification Per M.S. 86A.05: g. state wildlife management area	Current Public Use: YES	Future Public Use: YES
Land Code: 1000080016	Agency Land Code: R29262577	Land Name: FAW - WILDLIFE	County: ROSEAU	Acres: 40.00
City:	Site Code: R290107	Classification Per M.S. 86A.05: g. state wildlife management area	Current Public Use: YES	Future Public Use: YES



Land Code: 1000080017	Agency Land Code: R29265040	Land Name: FAW - WILDLIFE	County: ROSEAU	Acres: 40.00
City:	Site Code: R290107	Classification Per M.S. 86A.05: g. state wildlife management area	Current Public Use: YES	Future Public Use: YES
Land Code: 1000080018	Agency Land Code: R29264542	Land Name: FAW - WILDLIFE	County: ROSEAU	Acres: 40.00
City:	Site Code: R290107	Classification Per M.S. 86A.05: g. state wildlife management area	Current Public Use: YES	Future Public Use: YES
Land Code: 1000080019	Agency Land Code: R29262956	Land Name: FAW - WILDLIFE	County: ROSEAU	Acres: 40.00
City:	Site Code: R290107	Classification Per M.S. 86A.05: g. state wildlife management area	Current Public Use: YES	Future Public Use: YES
Land Code: 1000080020	Agency Land Code: R29264494	Land Name: FAW - WILDLIFE	County: ROSEAU	Acres: 40.00
City:	Site Code: R290107	Classification Per M.S. 86A.05: g. state wildlife management area	Current Public Use: YES	Future Public Use: YES
Land Code: 1000080021	Agency Land Code: R29265242	Land Name: FAW - WILDLIFE	County: ROSEAU	Acres: 40.00
City:	Site Code: R290107	Classification Per M.S. 86A.05: g. state wildlife management area	Current Public Use: YES	Future Public Use: YES
Land Code: 1000080022	Agency Land Code: R29261330	Land Name: FAW - WILDLIFE	County: ROSEAU	Acres: 40.00
City:	Site Code: R290107	Classification Per M.S. 86A.05: g. state wildlife management area	Current Public Use: YES	Future Public Use: YES
Land Code: 1000080023	Agency Land Code: R29262735	Land Name: FAW - WILDLIFE	County: ROSEAU	Acres: 40.00
City:	Site Code: R290107	Classification Per M.S. 86A.05: g. state wildlife management area	Current Public Use: YES	Future Public Use: YES
Land Code: 1000080024	Agency Land Code: R29262621	Land Name: FAW - WILDLIFE	County: ROSEAU	Acres: 49.87
City:	Site Code: R290107	Classification Per M.S. 86A.05: g. state wildlife management area	Current Public Use: YES	Future Public Use: YES
Land Code: 1000080025	Agency Land Code: R29264932	Land Name: FAW - WILDLIFE	County: ROSEAU	Acres: 40.00
City:	Site Code: R290107	Classification Per M.S. 86A.05: g. state wildlife management area	Current Public Use: YES	Future Public Use: YES
Land Code: 1000080026	Agency Land Code: R29264457	Land Name: FAW - WILDLIFE	County: ROSEAU	Acres: 40.00
City:	Site Code: R290107	Classification Per M.S. 86A.05: g. state wildlife management area	Current Public Use: YES	Future Public Use: YES
Land Code: 1000080027	Agency Land Code: R29261401	Land Name: FAW - WILDLIFE	County: ROSEAU	Acres: 48.31
City:	Site Code: R290107	Classification Per M.S. 86A.05: g. state wildlife management area	Current Public Use: YES	Future Public Use: YES
Land Code: 1000080028	Agency Land Code: R29261547	Land Name: FAW - WILDLIFE	County: ROSEAU	Acres: 40.00
City:	Site Code: R290107	Classification Per M.S. 86A.05: g. state wildlife management area	Current Public Use: YES	Future Public Use: YES



Land Code: 1000080029	Agency Land Code: R29261659	Land Name: FAW - WILDLIFE	County: ROSEAU	Acres: 40.00
City:	Site Code: R290107	Classification Per M.S. 86A.05: g. state wildlife management area	Current Public Use: YES	Future Public Use: YES
Land Code: 1000080030	Agency Land Code: R29263512	Land Name: FAW - WILDLIFE	County: ROSEAU	Acres: 40.00
City:	Site Code: R290107	Classification Per M.S. 86A.05: g. state wildlife management area	Current Public Use: YES	Future Public Use: YES
Land Code: 1000080031	Agency Land Code: R29263476	Land Name: FAW - WILDLIFE	County: ROSEAU	Acres: 40.00
City:	Site Code: R290107	Classification Per M.S. 86A.05: g. state wildlife management area	Current Public Use: YES	Future Public Use: YES
Land Code: 1000080032	Agency Land Code: R29262447	Land Name: FAW - WILDLIFE	County: ROSEAU	Acres: 38.68
City:	Site Code: R290107	Classification Per M.S. 86A.05: g. state wildlife management area	Current Public Use: YES	Future Public Use: YES
Land Code: 1000080033	Agency Land Code: R29265212	Land Name: FAW - WILDLIFE	County: ROSEAU	Acres: 40.00
City:	Site Code: R290107	Classification Per M.S. 86A.05: g. state wildlife management area	Current Public Use: YES	Future Public Use: YES
Land Code: 1000080034	Agency Land Code: R29261305	Land Name: FAW - WILDLIFE	County: ROSEAU	Acres: 40.00
City:	Site Code: R290107	Classification Per M.S. 86A.05: g. state wildlife management area	Current Public Use: YES	Future Public Use: YES
Land Code: 1000080035	Agency Land Code: R29264431	Land Name: FAW - WILDLIFE	County: ROSEAU	Acres: 40.00
City:	Site Code: R290107	Classification Per M.S. 86A.05: g. state wildlife management area	Current Public Use: YES	Future Public Use: YES
Land Code: 1000080036	Agency Land Code: R29261413	Land Name: FAW - WILDLIFE	County: ROSEAU	Acres: 40.00
City:	Site Code: R290107	Classification Per M.S. 86A.05: g. state wildlife management area	Current Public Use: YES	Future Public Use: YES
Land Code: 1000080037	Agency Land Code: R29262517	Land Name: FAW - WILDLIFE	County: ROSEAU	Acres: 40.00
City:	Site Code: R290107	Classification Per M.S. 86A.05: g. state wildlife management area	Current Public Use: YES	Future Public Use: YES
Land Code: 1000080038	Agency Land Code: R29261651	Land Name: FAW - WILDLIFE	County: ROSEAU	Acres: 40.00
City:	Site Code: R290107	Classification Per M.S. 86A.05: g. state wildlife management area	Current Public Use: YES	Future Public Use: YES
Land Code: 1000080039	Agency Land Code: R29261695	Land Name: FAW - WILDLIFE	County: ROSEAU	Acres: 40.00
City:	Site Code: R290107	Classification Per M.S. 86A.05: g. state wildlife management area	Current Public Use: YES	Future Public Use: YES
Land Code: 1000080040	Agency Land Code: R29261176	Land Name: FAW - WILDLIFE	County: ROSEAU	Acres: 40.66
City:	Site Code: R290107	Classification Per M.S. 86A.05: g. state wildlife management area	Current Public Use: YES	Future Public Use: YES



Land Code: 1000080041	Agency Land Code: R29264850	Land Name: FAW - WILDLIFE	County: ROSEAU	Acres: 40.00
City:	Site Code: R290107	Classification Per M.S. 86A.05: g. state wildlife management area	Current Public Use: YES	Future Public Use: YES
Land Code: 1000080042	Agency Land Code: R29264576	Land Name: FAW - WILDLIFE	County: ROSEAU	Acres: 40.00
City:	Site Code: R290107	Classification Per M.S. 86A.05: g. state wildlife management area	Current Public Use: YES	Future Public Use: YES
Land Code: 1000080043	Agency Land Code: R29264668	Land Name: FAW - WILDLIFE	County: ROSEAU	Acres: 40.00
City:	Site Code: R290107	Classification Per M.S. 86A.05: g. state wildlife management area	Current Public Use: YES	Future Public Use: YES
Land Code: 1000080044	Agency Land Code: R29264490	Land Name: FAW - WILDLIFE	County: ROSEAU	Acres: 40.00
City:	Site Code: R290107	Classification Per M.S. 86A.05: g. state wildlife management area	Current Public Use: YES	Future Public Use: YES
Land Code: 1000080045	Agency Land Code: R29264746	Land Name: FAW - WILDLIFE	County: ROSEAU	Acres: 40.00
City:	Site Code: R290107	Classification Per M.S. 86A.05: g. state wildlife management area	Current Public Use: YES	Future Public Use: YES
Land Code: 1000080046	Agency Land Code: R29265278	Land Name: FAW - WILDLIFE	County: ROSEAU	Acres: 40.00
City:	Site Code: R290107	Classification Per M.S. 86A.05: g. state wildlife management area	Current Public Use: YES	Future Public Use: YES
Land Code: 1000080047	Agency Land Code: R29263322	Land Name: FAW - WILDLIFE	County: ROSEAU	Acres: 40.00
City:	Site Code: R290107	Classification Per M.S. 86A.05: g. state wildlife management area	Current Public Use: YES	Future Public Use: YES
Land Code: 1000080048	Agency Land Code: R29264600	Land Name: FAW - WILDLIFE	County: ROSEAU	Acres: 40.00
City:	Site Code: R290107	Classification Per M.S. 86A.05: g. state wildlife management area	Current Public Use: YES	Future Public Use: YES
Land Code: 1000080049	Agency Land Code: R29261266	Land Name: FAW - WILDLIFE	County: ROSEAU	Acres: 40.00
City:	Site Code: R290107	Classification Per M.S. 86A.05: g. state wildlife management area	Current Public Use: YES	Future Public Use: YES
Land Code: 1000080050	Agency Land Code: R29262547	Land Name: FAW - WILDLIFE	County: ROSEAU	Acres: 40.00
City:	Site Code: R290107	Classification Per M.S. 86A.05: g. state wildlife management area	Current Public Use: YES	Future Public Use: YES
Land Code: 1000080051	Agency Land Code: R29264852	Land Name: FAW - WILDLIFE	County: ROSEAU	Acres: 40.00
City:	Site Code: R290107	Classification Per M.S. 86A.05: g. state wildlife management area	Current Public Use: YES	Future Public Use: YES
Land Code: 1000080052	Agency Land Code: R29263456	Land Name: FAW - WILDLIFE	County: ROSEAU	Acres: 48.49
City:	Site Code: R290107	Classification Per M.S. 86A.05: g. state wildlife management area	Current Public Use: YES	Future Public Use: YES



Land Code: 1000080053	Agency Land Code: R29262567	Land Name: FAW - WILDLIFE	County: ROSEAU	Acres: 40.00
City:	Site Code: R290107	Classification Per M.S. 86A.05: g. state wildlife management area	Current Public Use: YES	Future Public Use: YES
Land Code: 1000080054	Agency Land Code: R29262415	Land Name: FAW - WILDLIFE	County: ROSEAU	Acres: 40.00
City:	Site Code: R290107	Classification Per M.S. 86A.05: g. state wildlife management area	Current Public Use: YES	Future Public Use: YES
Land Code: 1000080055	Agency Land Code: R29263033	Land Name: FAW - WILDLIFE	County: ROSEAU	Acres: 40.00
City:	Site Code: R290107	Classification Per M.S. 86A.05: g. state wildlife management area	Current Public Use: YES	Future Public Use: YES
Land Code: 1000080056	Agency Land Code: R29264806	Land Name: FAW - WILDLIFE	County: ROSEAU	Acres: 40.00
City:	Site Code: R290107	Classification Per M.S. 86A.05: g. state wildlife management area	Current Public Use: YES	Future Public Use: YES
Land Code: 1000080057	Agency Land Code: R29265124	Land Name: FAW - WILDLIFE	County: ROSEAU	Acres: 17.43
City:	Site Code: R290107	Classification Per M.S. 86A.05: g. state wildlife management area	Current Public Use: YES	Future Public Use: YES
Land Code: 1000080058	Agency Land Code: R29265135	Land Name: FAW - WILDLIFE	County: ROSEAU	Acres: 17.36
City:	Site Code: R290107	Classification Per M.S. 86A.05: g. state wildlife management area	Current Public Use: YES	Future Public Use: YES
Land Code: 1000080059	Agency Land Code: R29264948	Land Name: FAW - WILDLIFE	County: ROSEAU	Acres: 40.00
City:	Site Code: R290107	Classification Per M.S. 86A.05: g. state wildlife management area	Current Public Use: YES	Future Public Use: YES
Land Code: 1000080060	Agency Land Code: R29265237	Land Name: FAW - WILDLIFE	County: ROSEAU	Acres: 40.00
City:	Site Code: R290107	Classification Per M.S. 86A.05: g. state wildlife management area	Current Public Use: YES	Future Public Use: YES
Land Code: 1000080061	Agency Land Code: R29265136	Land Name: FAW - WILDLIFE	County: ROSEAU	Acres: 17.29
City:	Site Code: R290107	Classification Per M.S. 86A.05: g. state wildlife management area	Current Public Use: YES	Future Public Use: YES
Land Code: 1000080062	Agency Land Code: R29264344	Land Name: FAW - WILDLIFE	County: ROSEAU	Acres: 40.00
City:	Site Code: R290107	Classification Per M.S. 86A.05: g. state wildlife management area	Current Public Use: YES	Future Public Use: YES
Land Code: 1000080063	Agency Land Code: R29263359	Land Name: FAW - WILDLIFE	County: ROSEAU	Acres: 25.94
City:	Site Code: R290107	Classification Per M.S. 86A.05: g. state wildlife management area	Current Public Use: YES	Future Public Use: YES
Land Code: 1000080064	Agency Land Code: R29262529	Land Name: FAW - WILDLIFE	County: ROSEAU	Acres: 40.00
City:	Site Code: R290107	Classification Per M.S. 86A.05: g. state wildlife management area	Current Public Use: YES	Future Public Use: YES



Land Code: 1000080065	Agency Land Code: R29261315	Land Name: FAW - WILDLIFE	County: ROSEAU	Acres: 40.00
City:	Site Code: R290107	Classification Per M.S. 86A.05: g. state wildlife management area	Current Public Use: YES	Future Public Use: YES
Land Code: 1000080066	Agency Land Code: R29263389	Land Name: FAW - WILDLIFE	County: ROSEAU	Acres: 25.79
City:	Site Code: R290107	Classification Per M.S. 86A.05: g. state wildlife management area	Current Public Use: YES	Future Public Use: YES
Land Code: 1000080067	Agency Land Code: R29261344	Land Name: FAW - WILDLIFE	County: ROSEAU	Acres: 40.00
City:	Site Code: R290107	Classification Per M.S. 86A.05: g. state wildlife management area	Current Public Use: YES	Future Public Use: YES
Land Code: 1000080068	Agency Land Code: R29264752	Land Name: FAW - WILDLIFE	County: ROSEAU	Acres: 40.00
City:	Site Code: R290107	Classification Per M.S. 86A.05: g. state wildlife management area	Current Public Use: YES	Future Public Use: YES
Land Code: 1000080069	Agency Land Code: R29262535	Land Name: FAW - WILDLIFE	County: ROSEAU	Acres: 40.00
City:	Site Code: R290107	Classification Per M.S. 86A.05: g. state wildlife management area	Current Public Use: YES	Future Public Use: YES
Land Code: 1000080070	Agency Land Code: R29261218	Land Name: FAW - WILDLIFE	County: ROSEAU	Acres: 46.72
City:	Site Code: R290107	Classification Per M.S. 86A.05: g. state wildlife management area	Current Public Use: YES	Future Public Use: YES
Land Code: 1000080071	Agency Land Code: R29262271	Land Name: FAW - WILDLIFE	County: ROSEAU	Acres: 41.97
City:	Site Code: R290107	Classification Per M.S. 86A.05: g. state wildlife management area	Current Public Use: YES	Future Public Use: YES
Land Code: 1000080072	Agency Land Code: R29263234	Land Name: FAW - WILDLIFE	County: ROSEAU	Acres: 33.22
City:	Site Code: R290107	Classification Per M.S. 86A.05: g. state wildlife management area	Current Public Use: YES	Future Public Use: YES
Land Code: 1000080073	Agency Land Code: R29263149	Land Name: FAW - WILDLIFE	County: ROSEAU	Acres: 40.00
City:	Site Code: R290107	Classification Per M.S. 86A.05: g. state wildlife management area	Current Public Use: YES	Future Public Use: YES
Land Code: 1000080074	Agency Land Code: R29263189	Land Name: FAW - WILDLIFE	County: ROSEAU	Acres: 40.00
City:	Site Code: R290107	Classification Per M.S. 86A.05: g. state wildlife management area	Current Public Use: YES	Future Public Use: YES
Land Code: 1000080075	Agency Land Code: R29261569	Land Name: FAW - WILDLIFE	County: ROSEAU	Acres: 40.00
City:	Site Code: R290107	Classification Per M.S. 86A.05: g. state wildlife management area	Current Public Use: YES	Future Public Use: YES
Land Code: 1000080076	Agency Land Code: R29261671	Land Name: FAW - WILDLIFE	County: ROSEAU	Acres: 31.34
City:	Site Code: R290107	Classification Per M.S. 86A.05: g. state wildlife management area	Current Public Use: YES	Future Public Use: YES



Land Code: 1000080077	Agency Land Code: R29261174	Land Name: FAW - WILDLIFE	County: ROSEAU	Acres: 40.00
City:	Site Code: R290107	Classification Per M.S. 86A.05: g. state wildlife management area	Current Public Use: YES	Future Public Use: YES
Land Code: 1000080078	Agency Land Code: R29264430	Land Name: FAW - WILDLIFE	County: ROSEAU	Acres: 40.00
City:	Site Code: R290107	Classification Per M.S. 86A.05: g. state wildlife management area	Current Public Use: YES	Future Public Use: YES
Land Code: 1000080079	Agency Land Code: R29263373	Land Name: FAW - WILDLIFE	County: ROSEAU	Acres: 25.67
City:	Site Code: R290107	Classification Per M.S. 86A.05: g. state wildlife management area	Current Public Use: YES	Future Public Use: YES
Land Code: 1000080080	Agency Land Code: R29262881	Land Name: FAW - WILDLIFE	County: ROSEAU	Acres: 40.00
City:	Site Code: R290107	Classification Per M.S. 86A.05: g. state wildlife management area	Current Public Use: YES	Future Public Use: YES
Land Code: 1000080081	Agency Land Code: R29264606	Land Name: FAW - WILDLIFE	County: ROSEAU	Acres: 40.00
City:	Site Code: R290107	Classification Per M.S. 86A.05: g. state wildlife management area	Current Public Use: YES	Future Public Use: YES
Land Code: 1000080082	Agency Land Code: R29264628	Land Name: FAW - WILDLIFE	County: ROSEAU	Acres: 40.00
City:	Site Code: R290107	Classification Per M.S. 86A.05: g. state wildlife management area	Current Public Use: YES	Future Public Use: YES
Land Code: 1000080083	Agency Land Code: R29263425	Land Name: FAW - WILDLIFE	County: ROSEAU	Acres: 40.00
City:	Site Code: R290107	Classification Per M.S. 86A.05: g. state wildlife management area	Current Public Use: YES	Future Public Use: YES
Land Code: 1000080084	Agency Land Code: R29261208	Land Name: FAW - WILDLIFE	County: ROSEAU	Acres: 40.00
City:	Site Code: R290107	Classification Per M.S. 86A.05: g. state wildlife management area	Current Public Use: YES	Future Public Use: YES
Land Code: 1000080085	Agency Land Code: R29261774	Land Name: FAW - WILDLIFE	County: ROSEAU	Acres: 40.00
City:	Site Code: R290107	Classification Per M.S. 86A.05: g. state wildlife management area	Current Public Use: YES	Future Public Use: YES
Land Code: 1000080086	Agency Land Code: R29264508	Land Name: FAW - WILDLIFE	County: ROSEAU	Acres: 40.00
City:	Site Code: R290107	Classification Per M.S. 86A.05: g. state wildlife management area	Current Public Use: YES	Future Public Use: YES
Land Code: 1000080087	Agency Land Code: R29263586	Land Name: FAW - WILDLIFE	County: ROSEAU	Acres: 40.00
City:	Site Code: R290107	Classification Per M.S. 86A.05: g. state wildlife management area	Current Public Use: YES	Future Public Use: YES
Land Code: 1000080088	Agency Land Code: R29263133	Land Name: FAW - WILDLIFE	County: ROSEAU	Acres: 40.00
City:	Site Code: R290107	Classification Per M.S. 86A.05: g. state wildlife management area	Current Public Use: YES	Future Public Use: YES



Land Code: 1000080089	Agency Land Code: R29264512	Land Name: FAW - WILDLIFE	County: ROSEAU	Acres: 40.00
City:	Site Code: R290107	Classification Per M.S. 86A.05: g. state wildlife management area	Current Public Use: YES	Future Public Use: YES
Land Code: 1000080090	Agency Land Code: R29264413	Land Name: FAW - WILDLIFE	County: ROSEAU	Acres: 40.34
City:	Site Code: R290107	Classification Per M.S. 86A.05: g. state wildlife management area	Current Public Use: YES	Future Public Use: YES
Land Code: 1000080091	Agency Land Code: R29262972	Land Name: FAW - WILDLIFE	County: ROSEAU	Acres: 40.00
City:	Site Code: R290107	Classification Per M.S. 86A.05: g. state wildlife management area	Current Public Use: YES	Future Public Use: YES
Land Code: 1000080092	Agency Land Code: R29262765	Land Name: FAW - WILDLIFE	County: ROSEAU	Acres: 40.00
City:	Site Code: R290107	Classification Per M.S. 86A.05: g. state wildlife management area	Current Public Use: YES	Future Public Use: YES
Land Code: 1000080093	Agency Land Code: R29262659	Land Name: FAW - WILDLIFE	County: ROSEAU	Acres: 49.91
City:	Site Code: R290107	Classification Per M.S. 86A.05: g. state wildlife management area	Current Public Use: YES	Future Public Use: YES
Land Code: 1000080094	Agency Land Code: R29262319	Land Name: FAW - WILDLIFE	County: ROSEAU	Acres: 40.00
City:	Site Code: R290107	Classification Per M.S. 86A.05: g. state wildlife management area	Current Public Use: YES	Future Public Use: YES
Land Code: 1000080095	Agency Land Code: R29261557	Land Name: FAW - WILDLIFE	County: ROSEAU	Acres: 42.46
City:	Site Code: R290107	Classification Per M.S. 86A.05: g. state wildlife management area	Current Public Use: YES	Future Public Use: YES
Land Code: 1000080096	Agency Land Code: R29263510	Land Name: FAW - WILDLIFE	County: ROSEAU	Acres: 40.00
City:	Site Code: R290107	Classification Per M.S. 86A.05: g. state wildlife management area	Current Public Use: YES	Future Public Use: YES
Land Code: 1000080097	Agency Land Code: R29262839	Land Name: FAW - WILDLIFE	County: ROSEAU	Acres: 40.00
City:	Site Code: R290107	Classification Per M.S. 86A.05: g. state wildlife management area	Current Public Use: YES	Future Public Use: YES
Land Code: 1000080098	Agency Land Code: R29265201	Land Name: FAW - WILDLIFE	County: ROSEAU	Acres: 40.00
City:	Site Code: R290107	Classification Per M.S. 86A.05: g. state wildlife management area	Current Public Use: YES	Future Public Use: YES
Land Code: 1000080099	Agency Land Code: R29264584	Land Name: FAW - WILDLIFE	County: ROSEAU	Acres: 40.00
City:	Site Code: R290107	Classification Per M.S. 86A.05: g. state wildlife management area	Current Public Use: YES	Future Public Use: YES
Land Code: 1000080100	Agency Land Code: R29263246	Land Name: FAW - WILDLIFE	County: ROSEAU	Acres: 40.00
City:	Site Code: R290107	Classification Per M.S. 86A.05: g. state wildlife management area	Current Public Use: YES	Future Public Use: YES



Land Code: 1000080101	Agency Land Code: R29263051	Land Name: FAW - WILDLIFE	County: ROSEAU	Acres: 40.00
City:	Site Code: R290107	Classification Per M.S. 86A.05: g. state wildlife management area	Current Public Use: YES	Future Public Use: YES
Land Code: 1000080102	Agency Land Code: R29265268	Land Name: FAW - WILDLIFE	County: ROSEAU	Acres: 40.00
City:	Site Code: R290107	Classification Per M.S. 86A.05: g. state wildlife management area	Current Public Use: YES	Future Public Use: YES
Land Code: 1000080103	Agency Land Code: R29261036	Land Name: FAW - WILDLIFE	County: ROSEAU	Acres: 40.00
City:	Site Code: R290107	Classification Per M.S. 86A.05: g. state wildlife management area	Current Public Use: YES	Future Public Use: YES
Land Code: 1000080104	Agency Land Code: R29261156	Land Name: FAW - WILDLIFE	County: ROSEAU	Acres: 40.00
City:	Site Code: R290107	Classification Per M.S. 86A.05: g. state wildlife management area	Current Public Use: YES	Future Public Use: YES
Land Code: 1000080105	Agency Land Code: R29261342	Land Name: FAW - WILDLIFE	County: ROSEAU	Acres: 40.00
City:	Site Code: R290107	Classification Per M.S. 86A.05: g. state wildlife management area	Current Public Use: YES	Future Public Use: YES
Land Code: 1000080106	Agency Land Code: R29263222	Land Name: FAW - WILDLIFE	County: ROSEAU	Acres: 40.00
City:	Site Code: R290107	Classification Per M.S. 86A.05: g. state wildlife management area	Current Public Use: YES	Future Public Use: YES
Land Code: 1000080107	Agency Land Code: R29264502	Land Name: FAW - WILDLIFE	County: ROSEAU	Acres: 40.00
City:	Site Code: R290107	Classification Per M.S. 86A.05: g. state wildlife management area	Current Public Use: YES	Future Public Use: YES
Land Code: 1000080108	Agency Land Code: R29262825	Land Name: FAW - WILDLIFE	County: ROSEAU	Acres: 39.28
City:	Site Code: R290107	Classification Per M.S. 86A.05: g. state wildlife management area	Current Public Use: YES	Future Public Use: YES
Land Code: 1000080109	Agency Land Code: R29261226	Land Name: FAW - WILDLIFE	County: ROSEAU	Acres: 47.34
City:	Site Code: R290107	Classification Per M.S. 86A.05: g. state wildlife management area	Current Public Use: YES	Future Public Use: YES
Land Code: 1000080110	Agency Land Code: R29265041	Land Name: FAW - WILDLIFE	County: ROSEAU	Acres: 40.00
City:	Site Code: R290107	Classification Per M.S. 86A.05: g. state wildlife management area	Current Public Use: YES	Future Public Use: YES
Land Code: 1000080111	Agency Land Code: R29261081	Land Name: FAW - WILDLIFE	County: ROSEAU	Acres: 38.80
City:	Site Code: R290107	Classification Per M.S. 86A.05: g. state wildlife management area	Current Public Use: YES	Future Public Use: YES
Land Code: 1000080112	Agency Land Code: R29264286	Land Name: FAW - WILDLIFE	County: ROSEAU	Acres: 40.03
City:	Site Code: R290107	Classification Per M.S. 86A.05: g. state wildlife management area	Current Public Use: YES	Future Public Use: YES



Land Code: 1000080113	Agency Land Code: R29262855	Land Name: FAW - WILDLIFE	County: ROSEAU	Acres: 39.49
City:	Site Code: R290107	Classification Per M.S. 86A.05: g. state wildlife management area	Current Public Use: YES	Future Public Use: YES
Land Code: 1000080114	Agency Land Code: R29264890	Land Name: FAW - WILDLIFE	County: ROSEAU	Acres: 40.00
City:	Site Code: R290107	Classification Per M.S. 86A.05: g. state wildlife management area	Current Public Use: YES	Future Public Use: YES
Land Code: 1000080115	Agency Land Code: R29264630	Land Name: FAW - WILDLIFE	County: ROSEAU	Acres: 40.00
City:	Site Code: R290107	Classification Per M.S. 86A.05: g. state wildlife management area	Current Public Use: YES	Future Public Use: YES
Land Code: 1000080116	Agency Land Code: R29261366	Land Name: FAW - WILDLIFE	County: ROSEAU	Acres: 40.00
City:	Site Code: R290107	Classification Per M.S. 86A.05: g. state wildlife management area	Current Public Use: YES	Future Public Use: YES
Land Code: 1000080117	Agency Land Code: R29264753	Land Name: FAW - WILDLIFE	County: ROSEAU	Acres: 40.00
City:	Site Code: R290107	Classification Per M.S. 86A.05: g. state wildlife management area	Current Public Use: YES	Future Public Use: YES
Land Code: 1000080118	Agency Land Code: R29262499	Land Name: FAW - WILDLIFE	County: ROSEAU	Acres: 40.00
City:	Site Code: R290107	Classification Per M.S. 86A.05: g. state wildlife management area	Current Public Use: YES	Future Public Use: YES
Land Code: 1000080119	Agency Land Code: R29262733	Land Name: FAW - WILDLIFE	County: ROSEAU	Acres: 40.00
City:	Site Code: R290107	Classification Per M.S. 86A.05: g. state wildlife management area	Current Public Use: YES	Future Public Use: YES
Land Code: 1000080120	Agency Land Code: R29264340	Land Name: FAW - WILDLIFE	County: ROSEAU	Acres: 40.00
City:	Site Code: R290107	Classification Per M.S. 86A.05: g. state wildlife management area	Current Public Use: YES	Future Public Use: YES
Land Code: 1000080121	Agency Land Code: R29263115	Land Name: FAW - WILDLIFE	County: ROSEAU	Acres: 40.00
City:	Site Code: R290107	Classification Per M.S. 86A.05: g. state wildlife management area	Current Public Use: YES	Future Public Use: YES
Land Code: 1000080122	Agency Land Code: R29263435	Land Name: FAW - WILDLIFE	County: ROSEAU	Acres: 40.00
City:	Site Code: R290107	Classification Per M.S. 86A.05: g. state wildlife management area	Current Public Use: YES	Future Public Use: YES
Land Code: 1000080123	Agency Land Code: R29262655	Land Name: FAW - WILDLIFE	County: ROSEAU	Acres: 40.00
City:	Site Code: R290107	Classification Per M.S. 86A.05: g. state wildlife management area	Current Public Use: YES	Future Public Use: YES
Land Code: 1000080124	Agency Land Code: R29262457	Land Name: FAW - WILDLIFE	County: ROSEAU	Acres: 40.00
City:	Site Code: R290107	Classification Per M.S. 86A.05: g. state wildlife management area	Current Public Use: YES	Future Public Use: YES



Land Code: 1000080125	Agency Land Code: R29265240	Land Name: FAW - WILDLIFE	County: ROSEAU	Acres: 40.00
City:	Site Code: R290107	Classification Per M.S. 86A.05: g. state wildlife management area	Current Public Use: YES	Future Public Use: YES
Land Code: 1000080126	Agency Land Code: R29265262	Land Name: FAW - WILDLIFE	County: ROSEAU	Acres: 40.00
City:	Site Code: R290107	Classification Per M.S. 86A.05: g. state wildlife management area	Current Public Use: YES	Future Public Use: YES
Land Code: 1000080127	Agency Land Code: R29262983	Land Name: FAW - WILDLIFE	County: ROSEAU	Acres: 40.00
City:	Site Code: R290107	Classification Per M.S. 86A.05: g. state wildlife management area	Current Public Use: YES	Future Public Use: YES
Land Code: 1000080128	Agency Land Code: R29264944	Land Name: FAW - WILDLIFE	County: ROSEAU	Acres: 40.00
City:	Site Code: R290107	Classification Per M.S. 86A.05: g. state wildlife management area	Current Public Use: YES	Future Public Use: YES
Land Code: 1000080129	Agency Land Code: R29262803	Land Name: FAW - WILDLIFE	County: ROSEAU	Acres: 40.00
City:	Site Code: R290107	Classification Per M.S. 86A.05: g. state wildlife management area	Current Public Use: YES	Future Public Use: YES
Land Code: 1000080130	Agency Land Code: R29261051	Land Name: FAW - WILDLIFE	County: ROSEAU	Acres: 40.00
City:	Site Code: R290107	Classification Per M.S. 86A.05: g. state wildlife management area	Current Public Use: YES	Future Public Use: YES
Land Code: 1000080131	Agency Land Code: R29261278	Land Name: FAW - WILDLIFE	County: ROSEAU	Acres: 40.00
City:	Site Code: R290107	Classification Per M.S. 86A.05: g. state wildlife management area	Current Public Use: YES	Future Public Use: YES
Land Code: 1000080132	Agency Land Code: R29263524	Land Name: FAW - WILDLIFE	County: ROSEAU	Acres: 40.00
City:	Site Code: R290107	Classification Per M.S. 86A.05: g. state wildlife management area	Current Public Use: YES	Future Public Use: YES
Land Code: 1000080133	Agency Land Code: R29262988	Land Name: FAW - WILDLIFE	County: ROSEAU	Acres: 40.00
City:	Site Code: R290107	Classification Per M.S. 86A.05: g. state wildlife management area	Current Public Use: YES	Future Public Use: YES
Land Code: 1000080134	Agency Land Code: R29264328	Land Name: FAW - WILDLIFE	County: ROSEAU	Acres: 40.56
City:	Site Code: R290107	Classification Per M.S. 86A.05: g. state wildlife management area	Current Public Use: YES	Future Public Use: YES
Land Code: 1000080135	Agency Land Code: R29264522	Land Name: FAW - WILDLIFE	County: ROSEAU	Acres: 40.00
City:	Site Code: R290107	Classification Per M.S. 86A.05: g. state wildlife management area	Current Public Use: YES	Future Public Use: YES
Land Code: 1000080136	Agency Land Code: R29264382	Land Name: FAW - WILDLIFE	County: ROSEAU	Acres: 40.31
City:	Site Code: R290107	Classification Per M.S. 86A.05: g. state wildlife management area	Current Public Use: YES	Future Public Use: YES



Land Code: 1000080137	Agency Land Code: R29265133	Land Name: FAW - WILDLIFE	County: ROSEAU	Acres: 40.00
City:	Site Code: R290107	Classification Per M.S. 86A.05: g. state wildlife management area	Current Public Use: YES	Future Public Use: YES
Land Code: 1000080138	Agency Land Code: R29261550	Land Name: FAW - WILDLIFE	County: ROSEAU	Acres: 42.55
City:	Site Code: R290107	Classification Per M.S. 86A.05: g. state wildlife management area	Current Public Use: YES	Future Public Use: YES
Land Code: 1000080139	Agency Land Code: R29262857	Land Name: FAW - WILDLIFE	County: ROSEAU	Acres: 39.59
City:	Site Code: R290107	Classification Per M.S. 86A.05: g. state wildlife management area	Current Public Use: YES	Future Public Use: YES
Land Code: 1000080140	Agency Land Code: R29263081	Land Name: FAW - WILDLIFE	County: ROSEAU	Acres: 40.00
City:	Site Code: R290107	Classification Per M.S. 86A.05: g. state wildlife management area	Current Public Use: YES	Future Public Use: YES
Land Code: 1000080141	Agency Land Code: R29263194	Land Name: FAW - WILDLIFE	County: ROSEAU	Acres: 39.65
City:	Site Code: R290107	Classification Per M.S. 86A.05: g. state wildlife management area	Current Public Use: YES	Future Public Use: YES
Land Code: 1000080142	Agency Land Code: R29263043	Land Name: FAW - WILDLIFE	County: ROSEAU	Acres: 40.00
City:	Site Code: R290107	Classification Per M.S. 86A.05: g. state wildlife management area	Current Public Use: YES	Future Public Use: YES
Land Code: 1000080143	Agency Land Code: R29262701	Land Name: FAW - WILDLIFE	County: ROSEAU	Acres: 40.00
City:	Site Code: R290107	Classification Per M.S. 86A.05: g. state wildlife management area	Current Public Use: YES	Future Public Use: YES
Land Code: 1000080144	Agency Land Code: R29261641	Land Name: FAW - WILDLIFE	County: ROSEAU	Acres: 27.49
City:	Site Code: R290107	Classification Per M.S. 86A.05: g. state wildlife management area	Current Public Use: YES	Future Public Use: YES
Land Code: 1000080145	Agency Land Code: R29263447	Land Name: FAW - WILDLIFE	County: ROSEAU	Acres: 40.00
City:	Site Code: R290107	Classification Per M.S. 86A.05: g. state wildlife management area	Current Public Use: YES	Future Public Use: YES
Land Code: 1000080146	Agency Land Code: R29263212	Land Name: FAW - WILDLIFE	County: ROSEAU	Acres: 32.62
City:	Site Code: R290107	Classification Per M.S. 86A.05: g. state wildlife management area	Current Public Use: YES	Future Public Use: YES
Land Code: 1000080147	Agency Land Code: R29262875	Land Name: FAW - WILDLIFE	County: ROSEAU	Acres: 40.00
City:	Site Code: R290107	Classification Per M.S. 86A.05: g. state wildlife management area	Current Public Use: YES	Future Public Use: YES
Land Code: 1000080148	Agency Land Code: R29265202	Land Name: FAW - WILDLIFE	County: ROSEAU	Acres: 40.00
City:	Site Code: R290107	Classification Per M.S. 86A.05: g. state wildlife management area	Current Public Use: YES	Future Public Use: YES



Land Code: 1000080149	Agency Land Code: R29263445	Land Name: FAW - WILDLIFE	County: ROSEAU	Acres: 40.00
City:	Site Code: R290107	Classification Per M.S. 86A.05: g. state wildlife management area	Current Public Use: YES	Future Public Use: YES
Land Code: 1000080150	Agency Land Code: R29263401	Land Name: FAW - WILDLIFE	County: ROSEAU	Acres: 40.00
City:	Site Code: R290107	Classification Per M.S. 86A.05: g. state wildlife management area	Current Public Use: YES	Future Public Use: YES
Land Code: 1000080151	Agency Land Code: R29264860	Land Name: FAW - WILDLIFE	County: ROSEAU	Acres: 40.00
City:	Site Code: R290107	Classification Per M.S. 86A.05: g. state wildlife management area	Current Public Use: YES	Future Public Use: YES
Land Code: 1000080152	Agency Land Code: R29263371	Land Name: FAW - WILDLIFE	County: ROSEAU	Acres: 40.00
City:	Site Code: R290107	Classification Per M.S. 86A.05: g. state wildlife management area	Current Public Use: YES	Future Public Use: YES
Land Code: 1000080153	Agency Land Code: R29263216	Land Name: FAW - WILDLIFE	County: ROSEAU	Acres: 40.00
City:	Site Code: R290107	Classification Per M.S. 86A.05: g. state wildlife management area	Current Public Use: YES	Future Public Use: YES
Land Code: 1000080154	Agency Land Code: R29263454	Land Name: FAW - WILDLIFE	County: ROSEAU	Acres: 48.41
City:	Site Code: R290107	Classification Per M.S. 86A.05: g. state wildlife management area	Current Public Use: YES	Future Public Use: YES
Land Code: 1000080155	Agency Land Code: R29264530	Land Name: FAW - WILDLIFE	County: ROSEAU	Acres: 40.00
City:	Site Code: R290107	Classification Per M.S. 86A.05: g. state wildlife management area	Current Public Use: YES	Future Public Use: YES
Land Code: 1000080156	Agency Land Code: R29261655	Land Name: FAW - WILDLIFE	County: ROSEAU	Acres: 40.00
City:	Site Code: R290107	Classification Per M.S. 86A.05: g. state wildlife management area	Current Public Use: YES	Future Public Use: YES
Land Code: 1000080157	Agency Land Code: R29262996	Land Name: FAW - WILDLIFE	County: ROSEAU	Acres: 40.00
City:	Site Code: R290107	Classification Per M.S. 86A.05: g. state wildlife management area	Current Public Use: YES	Future Public Use: YES
Land Code: 1000080158	Agency Land Code: R29261039	Land Name: FAW - WILDLIFE	County: ROSEAU	Acres: 40.00
City:	Site Code: R290107	Classification Per M.S. 86A.05: g. state wildlife management area	Current Public Use: YES	Future Public Use: YES
Land Code: 1000080159	Agency Land Code: R29261033	Land Name: FAW - WILDLIFE	County: ROSEAU	Acres: 40.00
City:	Site Code: R290107	Classification Per M.S. 86A.05: g. state wildlife management area	Current Public Use: YES	Future Public Use: YES
Land Code: 1000080160	Agency Land Code: R29264796	Land Name: FAW - WILDLIFE	County: ROSEAU	Acres: 40.00
City:	Site Code: R290107	Classification Per M.S. 86A.05: g. state wildlife management area	Current Public Use: YES	Future Public Use: YES



Land Code: 1000080161	Agency Land Code: R29264708	Land Name: FAW - WILDLIFE	County: ROSEAU	Acres: 40.00
City:	Site Code: R290107	Classification Per M.S. 86A.05: g. state wildlife management area	Current Public Use: YES	Future Public Use: YES
Land Code: 1000080162	Agency Land Code: R29262489	Land Name: FAW - WILDLIFE	County: ROSEAU	Acres: 40.00
City:	Site Code: R290107	Classification Per M.S. 86A.05: g. state wildlife management area	Current Public Use: YES	Future Public Use: YES
Land Code: 1000080163	Agency Land Code: R29262757	Land Name: FAW - WILDLIFE	County: ROSEAU	Acres: 40.00
City:	Site Code: R290107	Classification Per M.S. 86A.05: g. state wildlife management area	Current Public Use: YES	Future Public Use: YES
Land Code: 1000080164	Agency Land Code: R29261355	Land Name: FAW - WILDLIFE	County: ROSEAU	Acres: 40.00
City:	Site Code: R290107	Classification Per M.S. 86A.05: g. state wildlife management area	Current Public Use: YES	Future Public Use: YES
Land Code: 1000080165	Agency Land Code: R29262579	Land Name: FAW - WILDLIFE	County: ROSEAU	Acres: 40.00
City:	Site Code: R290107	Classification Per M.S. 86A.05: g. state wildlife management area	Current Public Use: YES	Future Public Use: YES
Land Code: 1000080166	Agency Land Code: R29261322	Land Name: FAW - WILDLIFE	County: ROSEAU	Acres: 40.00
City:	Site Code: R290107	Classification Per M.S. 86A.05: g. state wildlife management area	Current Public Use: YES	Future Public Use: YES
Land Code: 1000080167	Agency Land Code: R29261092	Land Name: FAW - WILDLIFE	County: ROSEAU	Acres: 40.00
City:	Site Code: R290107	Classification Per M.S. 86A.05: g. state wildlife management area	Current Public Use: YES	Future Public Use: YES
Land Code: 1000080168	Agency Land Code: R29264566	Land Name: FAW - WILDLIFE	County: ROSEAU	Acres: 40.00
City:	Site Code: R290107	Classification Per M.S. 86A.05: g. state wildlife management area	Current Public Use: YES	Future Public Use: YES
Land Code: 1000080169	Agency Land Code: R29264724	Land Name: FAW - WILDLIFE	County: ROSEAU	Acres: 40.00
City:	Site Code: R290107	Classification Per M.S. 86A.05: g. state wildlife management area	Current Public Use: YES	Future Public Use: YES
Land Code: 1000080170	Agency Land Code: R29265229	Land Name: FAW - WILDLIFE	County: ROSEAU	Acres: 40.00
City:	Site Code: R290107	Classification Per M.S. 86A.05: g. state wildlife management area	Current Public Use: YES	Future Public Use: YES
Land Code: 1000080171	Agency Land Code: R29262419	Land Name: FAW - WILDLIFE	County: ROSEAU	Acres: 40.00
City:	Site Code: R290107	Classification Per M.S. 86A.05: g. state wildlife management area	Current Public Use: YES	Future Public Use: YES
Land Code: 1000080172	Agency Land Code: R29262769	Land Name: FAW - WILDLIFE	County: ROSEAU	Acres: 40.00
City:	Site Code: R290107	Classification Per M.S. 86A.05: g. state wildlife management area	Current Public Use: YES	Future Public Use: YES



Land Code: 1000080173	Agency Land Code: R29265042	Land Name: FAW - WILDLIFE	County: ROSEAU	Acres: 40.00
City:	Site Code: R290107	Classification Per M.S. 86A.05: g. state wildlife management area	Current Public Use: YES	Future Public Use: YES
Land Code: 1000080174	Agency Land Code: R29263590	Land Name: FAW - WILDLIFE	County: ROSEAU	Acres: 40.00
City:	Site Code: R290107	Classification Per M.S. 86A.05: g. state wildlife management area	Current Public Use: YES	Future Public Use: YES
Land Code: 1000080175	Agency Land Code: R29264391	Land Name: FAW - WILDLIFE	County: ROSEAU	Acres: 40.39
City:	Site Code: R290107	Classification Per M.S. 86A.05: g. state wildlife management area	Current Public Use: YES	Future Public Use: YES
Land Code: 1000080176	Agency Land Code: R29263442	Land Name: FAW - WILDLIFE	County: ROSEAU	Acres: 40.00
City:	Site Code: R290107	Classification Per M.S. 86A.05: g. state wildlife management area	Current Public Use: YES	Future Public Use: YES
Land Code: 1000080177	Agency Land Code: R29261311	Land Name: FAW - WILDLIFE	County: ROSEAU	Acres: 40.00
City:	Site Code: R290107	Classification Per M.S. 86A.05: g. state wildlife management area	Current Public Use: YES	Future Public Use: YES
Land Code: 1000080178	Agency Land Code: R29264744	Land Name: FAW - WILDLIFE	County: ROSEAU	Acres: 40.00
City:	Site Code: R290107	Classification Per M.S. 86A.05: g. state wildlife management area	Current Public Use: YES	Future Public Use: YES
Land Code: 1000080179	Agency Land Code: R29261128	Land Name: FAW - WILDLIFE	County: ROSEAU	Acres: 40.00
City:	Site Code: R290107	Classification Per M.S. 86A.05: g. state wildlife management area	Current Public Use: YES	Future Public Use: YES
Land Code: 1000080180	Agency Land Code: R29265141	Land Name: FAW - WILDLIFE	County: ROSEAU	Acres: 40.00
City:	Site Code: R290107	Classification Per M.S. 86A.05: g. state wildlife management area	Current Public Use: YES	Future Public Use: YES
Land Code: 1000080181	Agency Land Code: R29264438	Land Name: FAW - WILDLIFE	County: ROSEAU	Acres: 40.18
City:	Site Code: R290107	Classification Per M.S. 86A.05: g. state wildlife management area	Current Public Use: YES	Future Public Use: YES
Land Code: 1000080182	Agency Land Code: R29261359	Land Name: FAW - WILDLIFE	County: ROSEAU	Acres: 40.00
City:	Site Code: R290107	Classification Per M.S. 86A.05: g. state wildlife management area	Current Public Use: YES	Future Public Use: YES
Land Code: 1000080183	Agency Land Code: R29262962	Land Name: FAW - WILDLIFE	County: ROSEAU	Acres: 40.00
City:	Site Code: R290107	Classification Per M.S. 86A.05: g. state wildlife management area	Current Public Use: YES	Future Public Use: YES
Land Code: 1000080184	Agency Land Code: R29261338	Land Name: FAW - WILDLIFE	County: ROSEAU	Acres: 40.00
City:	Site Code: R290107	Classification Per M.S. 86A.05: g. state wildlife management area	Current Public Use: YES	Future Public Use: YES



Land Code: 1000080185	Agency Land Code: R29262747	Land Name: FAW - WILDLIFE	County: ROSEAU	Acres: 40.00
City:	Site Code: R290107	Classification Per M.S. 86A.05: g. state wildlife management area	Current Public Use: YES	Future Public Use: YES
Land Code: 1000080186	Agency Land Code: R29262815	Land Name: FAW - WILDLIFE	County: ROSEAU	Acres: 40.00
City:	Site Code: R290107	Classification Per M.S. 86A.05: g. state wildlife management area	Current Public Use: YES	Future Public Use: YES
Land Code: 1000080187	Agency Land Code: R29265014	Land Name: FAW - WILDLIFE	County: ROSEAU	Acres: 40.00
City:	Site Code: R290107	Classification Per M.S. 86A.05: g. state wildlife management area	Current Public Use: YES	Future Public Use: YES
Land Code: 1000080188	Agency Land Code: R29264332	Land Name: FAW - WILDLIFE	County: ROSEAU	Acres: 40.00
City:	Site Code: R290107	Classification Per M.S. 86A.05: g. state wildlife management area	Current Public Use: YES	Future Public Use: YES
Land Code: 1000080189	Agency Land Code: R29263574	Land Name: FAW - WILDLIFE	County: ROSEAU	Acres: 40.00
City:	Site Code: R290107	Classification Per M.S. 86A.05: g. state wildlife management area	Current Public Use: YES	Future Public Use: YES
Land Code: 1000080190	Agency Land Code: R29261280	Land Name: FAW - WILDLIFE	County: ROSEAU	Acres: 40.00
City:	Site Code: R290107	Classification Per M.S. 86A.05: g. state wildlife management area	Current Public Use: YES	Future Public Use: YES
Land Code: 1000080191	Agency Land Code: R29262943	Land Name: FAW - WILDLIFE	County: ROSEAU	Acres: 40.00
City:	Site Code: R290107	Classification Per M.S. 86A.05: g. state wildlife management area	Current Public Use: YES	Future Public Use: YES
Land Code: 1000080192	Agency Land Code: R29264554	Land Name: FAW - WILDLIFE	County: ROSEAU	Acres: 40.00
City:	Site Code: R290107	Classification Per M.S. 86A.05: g. state wildlife management area	Current Public Use: YES	Future Public Use: YES
Land Code: 1000080193	Agency Land Code: R29263147	Land Name: FAW - WILDLIFE	County: ROSEAU	Acres: 40.00
City:	Site Code: R290107	Classification Per M.S. 86A.05: g. state wildlife management area	Current Public Use: YES	Future Public Use: YES
Land Code: 1000080194	Agency Land Code: R29263516	Land Name: FAW - WILDLIFE	County: ROSEAU	Acres: 40.00
City:	Site Code: R290107	Classification Per M.S. 86A.05: g. state wildlife management area	Current Public Use: YES	Future Public Use: YES
Land Code: 1000080195	Agency Land Code: R29262965	Land Name: FAW - WILDLIFE	County: ROSEAU	Acres: 40.00
City:	Site Code: R290107	Classification Per M.S. 86A.05: g. state wildlife management area	Current Public Use: YES	Future Public Use: YES
Land Code: 1000080196	Agency Land Code: R29261794	Land Name: FAW - WILDLIFE	County: ROSEAU	Acres: 40.18
City:	Site Code: R290107	Classification Per M.S. 86A.05: g. state wildlife management area	Current Public Use: YES	Future Public Use: YES



Land Code: 1000080197	Agency Land Code: R29264754	Land Name: FAW - WILDLIFE	County: ROSEAU	Acres: 40.00
City:	Site Code: R290107	Classification Per M.S. 86A.05: g. state wildlife management area	Current Public Use: YES	Future Public Use: YES
Land Code: 1000080198	Agency Land Code: R29261284	Land Name: FAW - WILDLIFE	County: ROSEAU	Acres: 40.00
City:	Site Code: R290107	Classification Per M.S. 86A.05: g. state wildlife management area	Current Public Use: YES	Future Public Use: YES
Land Code: 1000080199	Agency Land Code: R29264811	Land Name: FAW - WILDLIFE	County: ROSEAU	Acres: 40.00
City:	Site Code: R290107	Classification Per M.S. 86A.05: g. state wildlife management area	Current Public Use: YES	Future Public Use: YES
Land Code: 1000080200	Agency Land Code: R29264634	Land Name: FAW - WILDLIFE	County: ROSEAU	Acres: 40.00
City:	Site Code: R290107	Classification Per M.S. 86A.05: g. state wildlife management area	Current Public Use: YES	Future Public Use: YES
Land Code: 1000080201	Agency Land Code: R29262707	Land Name: FAW - WILDLIFE	County: ROSEAU	Acres: 40.00
City:	Site Code: R290107	Classification Per M.S. 86A.05: g. state wildlife management area	Current Public Use: YES	Future Public Use: YES
Land Code: 1000080202	Agency Land Code: R29263009	Land Name: FAW - WILDLIFE	County: ROSEAU	Acres: 49.03
City:	Site Code: R290107	Classification Per M.S. 86A.05: g. state wildlife management area	Current Public Use: YES	Future Public Use: YES
Land Code: 1000080203	Agency Land Code: R29264380	Land Name: FAW - WILDLIFE	County: ROSEAU	Acres: 40.00
City:	Site Code: R290107	Classification Per M.S. 86A.05: g. state wildlife management area	Current Public Use: YES	Future Public Use: YES
Land Code: 1000080204	Agency Land Code: R29263002	Land Name: FAW - WILDLIFE	County: ROSEAU	Acres: 40.00
City:	Site Code: R290107	Classification Per M.S. 86A.05: g. state wildlife management area	Current Public Use: YES	Future Public Use: YES
Land Code: 1000080205	Agency Land Code: R29262537	Land Name: FAW - WILDLIFE	County: ROSEAU	Acres: 40.00
City:	Site Code: R290107	Classification Per M.S. 86A.05: g. state wildlife management area	Current Public Use: YES	Future Public Use: YES
Land Code: 1000080206	Agency Land Code: R29261593	Land Name: FAW - WILDLIFE	County: ROSEAU	Acres: 40.00
City:	Site Code: R290107	Classification Per M.S. 86A.05: g. state wildlife management area	Current Public Use: YES	Future Public Use: YES
Land Code: 1000080207	Agency Land Code: R29264988	Land Name: FAW - WILDLIFE	County: ROSEAU	Acres: 40.00
City:	Site Code: R290107	Classification Per M.S. 86A.05: g. state wildlife management area	Current Public Use: YES	Future Public Use: YES
Land Code: 1000080208	Agency Land Code: R29261256	Land Name: FAW - WILDLIFE	County: ROSEAU	Acres: 40.00
City:	Site Code: R290107	Classification Per M.S. 86A.05: g. state wildlife management area	Current Public Use: YES	Future Public Use: YES



Land Code: 1000080209	Agency Land Code: R29263931	Land Name: FAW - WILDLIFE	County: ROSEAU	Acres: 40.01
City:	Site Code: R290107	Classification Per M.S. 86A.05: g. state wildlife management area	Current Public Use: YES	Future Public Use: YES
Land Code: 1000080210	Agency Land Code: R29264892	Land Name: FAW - WILDLIFE	County: ROSEAU	Acres: 40.00
City:	Site Code: R290107	Classification Per M.S. 86A.05: g. state wildlife management area	Current Public Use: YES	Future Public Use: YES
Land Code: 1000080211	Agency Land Code: R29264460	Land Name: FAW - WILDLIFE	County: ROSEAU	Acres: 46.46
City:	Site Code: R290107	Classification Per M.S. 86A.05: g. state wildlife management area	Current Public Use: YES	Future Public Use: YES
Land Code: 1000080212	Agency Land Code: R29263460	Land Name: FAW - WILDLIFE	County: ROSEAU	Acres: 40.00
City:	Site Code: R290107	Classification Per M.S. 86A.05: g. state wildlife management area	Current Public Use: YES	Future Public Use: YES
Land Code: 1000080213	Agency Land Code: R29264458	Land Name: FAW - WILDLIFE	County: ROSEAU	Acres: 40.00
City:	Site Code: R290107	Classification Per M.S. 86A.05: g. state wildlife management area	Current Public Use: YES	Future Public Use: YES
Land Code: 1000080214	Agency Land Code: R29263266	Land Name: FAW - WILDLIFE	County: ROSEAU	Acres: 35.11
City:	Site Code: R290107	Classification Per M.S. 86A.05: g. state wildlife management area	Current Public Use: YES	Future Public Use: YES
Land Code: 1000080215	Agency Land Code: R29262323	Land Name: FAW - WILDLIFE	County: ROSEAU	Acres: 40.00
City:	Site Code: R290107	Classification Per M.S. 86A.05: g. state wildlife management area	Current Public Use: YES	Future Public Use: YES
Land Code: 1000080216	Agency Land Code: R29261790	Land Name: FAW - WILDLIFE	County: ROSEAU	Acres: 40.00
City:	Site Code: R290107	Classification Per M.S. 86A.05: g. state wildlife management area	Current Public Use: YES	Future Public Use: YES
Land Code: 1000080217	Agency Land Code: R29262541	Land Name: FAW - WILDLIFE	County: ROSEAU	Acres: 40.00
City:	Site Code: R290107	Classification Per M.S. 86A.05: g. state wildlife management area	Current Public Use: YES	Future Public Use: YES
Land Code: 1000080218	Agency Land Code: R29265046	Land Name: FAW - WILDLIFE	County: ROSEAU	Acres: 40.00
City:	Site Code: R290107	Classification Per M.S. 86A.05: g. state wildlife management area	Current Public Use: YES	Future Public Use: YES
Land Code: 1000080219	Agency Land Code: R29263284	Land Name: FAW - WILDLIFE	County: ROSEAU	Acres: 40.00
City:	Site Code: R290107	Classification Per M.S. 86A.05: g. state wildlife management area	Current Public Use: YES	Future Public Use: YES
Land Code: 1000080220	Agency Land Code: R29262909	Land Name: FAW - WILDLIFE	County: ROSEAU	Acres: 40.00
City:	Site Code: R290107	Classification Per M.S. 86A.05: g. state wildlife management area	Current Public Use: YES	Future Public Use: YES



Land Code: 1000080221	Agency Land Code: R29264441	Land Name: FAW - WILDLIFE	County: ROSEAU	Acres: 40.00
City:	Site Code: R290107	Classification Per M.S. 86A.05: g. state wildlife management area	Current Public Use: YES	Future Public Use: YES
Land Code: 1000080222	Agency Land Code: R29264461	Land Name: FAW - WILDLIFE	County: ROSEAU	Acres: 40.00
City:	Site Code: R290107	Classification Per M.S. 86A.05: g. state wildlife management area	Current Public Use: YES	Future Public Use: YES
Land Code: 1000080223	Agency Land Code: R29263546	Land Name: FAW - WILDLIFE	County: ROSEAU	Acres: 40.00
City:	Site Code: R290107	Classification Per M.S. 86A.05: g. state wildlife management area	Current Public Use: YES	Future Public Use: YES
Land Code: 1000080224	Agency Land Code: R29261581	Land Name: FAW - WILDLIFE	County: ROSEAU	Acres: 42.57
City:	Site Code: R290107	Classification Per M.S. 86A.05: g. state wildlife management area	Current Public Use: YES	Future Public Use: YES
Land Code: 1000080225	Agency Land Code: R29264314	Land Name: FAW - WILDLIFE	County: ROSEAU	Acres: 40.00
City:	Site Code: R290107	Classification Per M.S. 86A.05: g. state wildlife management area	Current Public Use: YES	Future Public Use: YES
Land Code: 1000080226	Agency Land Code: R29262837	Land Name: FAW - WILDLIFE	County: ROSEAU	Acres: 40.00
City:	Site Code: R290107	Classification Per M.S. 86A.05: g. state wildlife management area	Current Public Use: YES	Future Public Use: YES
Land Code: 1000080227	Agency Land Code: R29262703	Land Name: FAW - WILDLIFE	County: ROSEAU	Acres: 40.00
City:	Site Code: R290107	Classification Per M.S. 86A.05: g. state wildlife management area	Current Public Use: YES	Future Public Use: YES
Land Code: 1000080228	Agency Land Code: R29263405	Land Name: FAW - WILDLIFE	County: ROSEAU	Acres: 25.87
City:	Site Code: R290107	Classification Per M.S. 86A.05: g. state wildlife management area	Current Public Use: YES	Future Public Use: YES
Land Code: 1000080229	Agency Land Code: R29263119	Land Name: FAW - WILDLIFE	County: ROSEAU	Acres: 40.00
City:	Site Code: R290107	Classification Per M.S. 86A.05: g. state wildlife management area	Current Public Use: YES	Future Public Use: YES
Land Code: 1000080230	Agency Land Code: R29263407	Land Name: FAW - WILDLIFE	County: ROSEAU	Acres: 25.83
City:	Site Code: R290107	Classification Per M.S. 86A.05: g. state wildlife management area	Current Public Use: YES	Future Public Use: YES
Land Code: 1000080231	Agency Land Code: R29262687	Land Name: FAW - WILDLIFE	County: ROSEAU	Acres: 40.00
City:	Site Code: R290107	Classification Per M.S. 86A.05: g. state wildlife management area	Current Public Use: YES	Future Public Use: YES
Land Code: 1000080232	Agency Land Code: R29263383	Land Name: FAW - WILDLIFE	County: ROSEAU	Acres: 25.75
City:	Site Code: R290107	Classification Per M.S. 86A.05: g. state wildlife management area	Current Public Use: YES	Future Public Use: YES



Land Code: 1000080233	Agency Land Code: R29261397	Land Name: FAW - WILDLIFE	County: ROSEAU	Acres: 40.00
City:	Site Code: R290107	Classification Per M.S. 86A.05: g. state wildlife management area	Current Public Use: YES	Future Public Use: YES
Land Code: 1000080234	Agency Land Code: R29263632	Land Name: FAW - WILDLIFE	County: ROSEAU	Acres: 40.00
City:	Site Code: R290107	Classification Per M.S. 86A.05: g. state wildlife management area	Current Public Use: YES	Future Public Use: YES
Land Code: 1000080235	Agency Land Code: R29264736	Land Name: FAW - WILDLIFE	County: ROSEAU	Acres: 40.00
City:	Site Code: R290107	Classification Per M.S. 86A.05: g. state wildlife management area	Current Public Use: YES	Future Public Use: YES
Land Code: 1000080236	Agency Land Code: R29262693	Land Name: FAW - WILDLIFE	County: ROSEAU	Acres: 40.00
City:	Site Code: R290107	Classification Per M.S. 86A.05: g. state wildlife management area	Current Public Use: YES	Future Public Use: YES
Land Code: 1000080237	Agency Land Code: R29264802	Land Name: FAW - WILDLIFE	County: ROSEAU	Acres: 40.00
City:	Site Code: R290107	Classification Per M.S. 86A.05: g. state wildlife management area	Current Public Use: YES	Future Public Use: YES
Land Code: 1000080238	Agency Land Code: R29262775	Land Name: FAW - WILDLIFE	County: ROSEAU	Acres: 40.00
City:	Site Code: R290107	Classification Per M.S. 86A.05: g. state wildlife management area	Current Public Use: YES	Future Public Use: YES
Land Code: 1000080239	Agency Land Code: R29262589	Land Name: FAW - WILDLIFE	County: ROSEAU	Acres: 40.00
City:	Site Code: R290107	Classification Per M.S. 86A.05: g. state wildlife management area	Current Public Use: YES	Future Public Use: YES
Land Code: 1000080240	Agency Land Code: R29264766	Land Name: FAW - WILDLIFE	County: ROSEAU	Acres: 40.00
City:	Site Code: R290107	Classification Per M.S. 86A.05: g. state wildlife management area	Current Public Use: YES	Future Public Use: YES
Land Code: 1000080241	Agency Land Code: R29264449	Land Name: FAW - WILDLIFE	County: ROSEAU	Acres: 40.00
City:	Site Code: R290107	Classification Per M.S. 86A.05: g. state wildlife management area	Current Public Use: YES	Future Public Use: YES
Land Code: 1000080242	Agency Land Code: R29262755	Land Name: FAW - WILDLIFE	County: ROSEAU	Acres: 40.00
City:	Site Code: R290107	Classification Per M.S. 86A.05: g. state wildlife management area	Current Public Use: YES	Future Public Use: YES
Land Code: 1000080243	Agency Land Code: R29262539	Land Name: FAW - WILDLIFE	County: ROSEAU	Acres: 40.00
City:	Site Code: R290107	Classification Per M.S. 86A.05: g. state wildlife management area	Current Public Use: YES	Future Public Use: YES
Land Code: 1000080244	Agency Land Code: R29262062	Land Name: FAW - WILDLIFE	County: ROSEAU	Acres: 40.00
City:	Site Code: R290107	Classification Per M.S. 86A.05: g. state wildlife management area	Current Public Use: YES	Future Public Use: YES



Land Code: 1000080245	Agency Land Code: R29264364	Land Name: FAW - WILDLIFE	County: ROSEAU	Acres: 40.00
City:	Site Code: R290107	Classification Per M.S. 86A.05: g. state wildlife management area	Current Public Use: YES	Future Public Use: YES
Land Code: 1000080246	Agency Land Code: R29262435	Land Name: FAW - WILDLIFE	County: ROSEAU	Acres: 40.00
City:	Site Code: R290107	Classification Per M.S. 86A.05: g. state wildlife management area	Current Public Use: YES	Future Public Use: YES
Land Code: 1000080247	Agency Land Code: R29261340	Land Name: FAW - WILDLIFE	County: ROSEAU	Acres: 40.00
City:	Site Code: R290107	Classification Per M.S. 86A.05: g. state wildlife management area	Current Public Use: YES	Future Public Use: YES
Land Code: 1000080248	Agency Land Code: R29265189	Land Name: FAW - WILDLIFE	County: ROSEAU	Acres: 40.00
City:	Site Code: R290107	Classification Per M.S. 86A.05: g. state wildlife management area	Current Public Use: YES	Future Public Use: YES
Land Code: 1000080249	Agency Land Code: R29261635	Land Name: FAW - WILDLIFE	County: ROSEAU	Acres: 40.00
City:	Site Code: R290107	Classification Per M.S. 86A.05: g. state wildlife management area	Current Public Use: YES	Future Public Use: YES
Land Code: 1000080250	Agency Land Code: R29264428	Land Name: FAW - WILDLIFE	County: ROSEAU	Acres: 40.00
City:	Site Code: R290107	Classification Per M.S. 86A.05: g. state wildlife management area	Current Public Use: YES	Future Public Use: YES
Land Code: 1000080251	Agency Land Code: R29264486	Land Name: FAW - WILDLIFE	County: ROSEAU	Acres: 40.00
City:	Site Code: R290107	Classification Per M.S. 86A.05: g. state wildlife management area	Current Public Use: YES	Future Public Use: YES
Land Code: 1000080252	Agency Land Code: R29263073	Land Name: FAW - WILDLIFE	County: ROSEAU	Acres: 40.00
City:	Site Code: R290107	Classification Per M.S. 86A.05: g. state wildlife management area	Current Public Use: YES	Future Public Use: YES
Land Code: 1000080253	Agency Land Code: R29263572	Land Name: FAW - WILDLIFE	County: ROSEAU	Acres: 40.00
City:	Site Code: R290107	Classification Per M.S. 86A.05: g. state wildlife management area	Current Public Use: YES	Future Public Use: YES
Land Code: 1000080254	Agency Land Code: R29261084	Land Name: FAW - WILDLIFE	County: ROSEAU	Acres: 40.00
City:	Site Code: R290107	Classification Per M.S. 86A.05: g. state wildlife management area	Current Public Use: YES	Future Public Use: YES
Land Code: 1000080255	Agency Land Code: R29262293	Land Name: FAW - WILDLIFE	County: ROSEAU	Acres: 50.87
City:	Site Code: R290107	Classification Per M.S. 86A.05: g. state wildlife management area	Current Public Use: YES	Future Public Use: YES
Land Code: 1000080256	Agency Land Code: R29263055	Land Name: FAW - WILDLIFE	County: ROSEAU	Acres: 40.00
City:	Site Code: R290107	Classification Per M.S. 86A.05: g. state wildlife management area	Current Public Use: YES	Future Public Use: YES



Land Code: 1000080257	Agency Land Code: R29263236	Land Name: FAW - WILDLIFE	County: ROSEAU	Acres: 33.68
City:	Site Code: R290107	Classification Per M.S. 86A.05: g. state wildlife management area	Current Public Use: YES	Future Public Use: YES
Land Code: 1000080258	Agency Land Code: R29261534	Land Name: FAW - WILDLIFE	County: ROSEAU	Acres: 42.47
City:	Site Code: R290107	Classification Per M.S. 86A.05: g. state wildlife management area	Current Public Use: YES	Future Public Use: YES
Land Code: 1000080259	Agency Land Code: R29262954	Land Name: FAW - WILDLIFE	County: ROSEAU	Acres: 40.00
City:	Site Code: R290107	Classification Per M.S. 86A.05: g. state wildlife management area	Current Public Use: YES	Future Public Use: YES
Land Code: 1000080260	Agency Land Code: R29262801	Land Name: FAW - WILDLIFE	County: ROSEAU	Acres: 40.00
City:	Site Code: R290107	Classification Per M.S. 86A.05: g. state wildlife management area	Current Public Use: YES	Future Public Use: YES
Land Code: 1000080261	Agency Land Code: R29263498	Land Name: FAW - WILDLIFE	County: ROSEAU	Acres: 40.00
City:	Site Code: R290107	Classification Per M.S. 86A.05: g. state wildlife management area	Current Public Use: YES	Future Public Use: YES
Land Code: 1000080262	Agency Land Code: R29264433	Land Name: FAW - WILDLIFE	County: ROSEAU	Acres: 40.00
City:	Site Code: R290107	Classification Per M.S. 86A.05: g. state wildlife management area	Current Public Use: YES	Future Public Use: YES
Land Code: 1000080263	Agency Land Code: R29262927	Land Name: FAW - WILDLIFE	County: ROSEAU	Acres: 40.00
City:	Site Code: R290107	Classification Per M.S. 86A.05: g. state wildlife management area	Current Public Use: YES	Future Public Use: YES
Land Code: 1000080264	Agency Land Code: R29261146	Land Name: FAW - WILDLIFE	County: ROSEAU	Acres: 40.41
City:	Site Code: R290107	Classification Per M.S. 86A.05: g. state wildlife management area	Current Public Use: YES	Future Public Use: YES
Land Code: 1000080265	Agency Land Code: R29261565	Land Name: FAW - WILDLIFE	County: ROSEAU	Acres: 42.31
City:	Site Code: R290107	Classification Per M.S. 86A.05: g. state wildlife management area	Current Public Use: YES	Future Public Use: YES
Land Code: 1000080266	Agency Land Code: R29262865	Land Name: FAW - WILDLIFE	County: ROSEAU	Acres: 39.79
City:	Site Code: R290107	Classification Per M.S. 86A.05: g. state wildlife management area	Current Public Use: YES	Future Public Use: YES
Land Code: 1000080267	Agency Land Code: R29264914	Land Name: FAW - WILDLIFE	County: ROSEAU	Acres: 40.00
City:	Site Code: R290107	Classification Per M.S. 86A.05: g. state wildlife management area	Current Public Use: YES	Future Public Use: YES
Land Code: 1000080268	Agency Land Code: R29264854	Land Name: FAW - WILDLIFE	County: ROSEAU	Acres: 40.00
City:	Site Code: R290107	Classification Per M.S. 86A.05: g. state wildlife management area	Current Public Use: YES	Future Public Use: YES



Land Code: 1000080269	Agency Land Code: R29262379	Land Name: FAW - WILDLIFE	County: ROSEAU	Acres: 40.00
City:	Site Code: R290107	Classification Per M.S. 86A.05: g. state wildlife management area	Current Public Use: YES	Future Public Use: YES
Land Code: 1000080270	Agency Land Code: R29263480	Land Name: FAW - WILDLIFE	County: ROSEAU	Acres: 40.00
City:	Site Code: R290107	Classification Per M.S. 86A.05: g. state wildlife management area	Current Public Use: YES	Future Public Use: YES
Land Code: 1000080271	Agency Land Code: R29261767	Land Name: FAW - WILDLIFE	County: ROSEAU	Acres: 40.00
City:	Site Code: R290107	Classification Per M.S. 86A.05: g. state wildlife management area	Current Public Use: YES	Future Public Use: YES
Land Code: 1000080272	Agency Land Code: R29265214	Land Name: FAW - WILDLIFE	County: ROSEAU	Acres: 40.00
City:	Site Code: R290107	Classification Per M.S. 86A.05: g. state wildlife management area	Current Public Use: YES	Future Public Use: YES
Land Code: 1000080273	Agency Land Code: R29264506	Land Name: FAW - WILDLIFE	County: ROSEAU	Acres: 40.00
City:	Site Code: R290107	Classification Per M.S. 86A.05: g. state wildlife management area	Current Public Use: YES	Future Public Use: YES
Land Code: 1000080274	Agency Land Code: R29264437	Land Name: FAW - WILDLIFE	County: ROSEAU	Acres: 40.00
City:	Site Code: R290107	Classification Per M.S. 86A.05: g. state wildlife management area	Current Public Use: YES	Future Public Use: YES
Land Code: 1000080275	Agency Land Code: R29262299	Land Name: FAW - WILDLIFE	County: ROSEAU	Acres: 50.21
City:	Site Code: R290107	Classification Per M.S. 86A.05: g. state wildlife management area	Current Public Use: YES	Future Public Use: YES
Land Code: 1000080276	Agency Land Code: R29265152	Land Name: FAW - WILDLIFE	County: ROSEAU	Acres: 16.91
City:	Site Code: R290107	Classification Per M.S. 86A.05: g. state wildlife management area	Current Public Use: YES	Future Public Use: YES
Land Code: 1000080277	Agency Land Code: R29262333	Land Name: FAW - WILDLIFE	County: ROSEAU	Acres: 43.32
City:	Site Code: R290107	Classification Per M.S. 86A.05: g. state wildlife management area	Current Public Use: YES	Future Public Use: YES
Land Code: 1000080278	Agency Land Code: R29262393	Land Name: FAW - WILDLIFE	County: ROSEAU	Acres: 40.00
City:	Site Code: R290107	Classification Per M.S. 86A.05: g. state wildlife management area	Current Public Use: YES	Future Public Use: YES
Land Code: 1000080279	Agency Land Code: R29262705	Land Name: FAW - WILDLIFE	County: ROSEAU	Acres: 40.00
City:	Site Code: R290107	Classification Per M.S. 86A.05: g. state wildlife management area	Current Public Use: YES	Future Public Use: YES
Land Code: 1000080280	Agency Land Code: R29262559	Land Name: FAW - WILDLIFE	County: ROSEAU	Acres: 40.00
City:	Site Code: R290107	Classification Per M.S. 86A.05: g. state wildlife management area	Current Public Use: YES	Future Public Use: YES



Land Code: 1000080281	Agency Land Code: R29263196	Land Name: FAW - WILDLIFE	County: ROSEAU	Acres: 40.00
City:	Site Code: R290107	Classification Per M.S. 86A.05: g. state wildlife management area	Current Public Use: YES	Future Public Use: YES
Land Code: 1000080282	Agency Land Code: R29262651	Land Name: FAW - WILDLIFE	County: ROSEAU	Acres: 50.08
City:	Site Code: R290107	Classification Per M.S. 86A.05: g. state wildlife management area	Current Public Use: YES	Future Public Use: YES
Land Code: 1000080283	Agency Land Code: R29264692	Land Name: FAW - WILDLIFE	County: ROSEAU	Acres: 40.00
City:	Site Code: R290107	Classification Per M.S. 86A.05: g. state wildlife management area	Current Public Use: YES	Future Public Use: YES
Land Code: 1000080284	Agency Land Code: R29264346	Land Name: FAW - WILDLIFE	County: ROSEAU	Acres: 40.00
City:	Site Code: R290107	Classification Per M.S. 86A.05: g. state wildlife management area	Current Public Use: YES	Future Public Use: YES
Land Code: 1000080285	Agency Land Code: R29263616	Land Name: FAW - WILDLIFE	County: ROSEAU	Acres: 40.00
City:	Site Code: R290107	Classification Per M.S. 86A.05: g. state wildlife management area	Current Public Use: YES	Future Public Use: YES
Land Code: 1000080286	Agency Land Code: R29261186	Land Name: FAW - WILDLIFE	County: ROSEAU	Acres: 42.79
City:	Site Code: R290107	Classification Per M.S. 86A.05: g. state wildlife management area	Current Public Use: YES	Future Public Use: YES
Land Code: 1000080287	Agency Land Code: R29263109	Land Name: FAW - WILDLIFE	County: ROSEAU	Acres: 40.00
City:	Site Code: R290107	Classification Per M.S. 86A.05: g. state wildlife management area	Current Public Use: YES	Future Public Use: YES
Land Code: 1000080288	Agency Land Code: R29265198	Land Name: FAW - WILDLIFE	County: ROSEAU	Acres: 40.00
City:	Site Code: R290107	Classification Per M.S. 86A.05: g. state wildlife management area	Current Public Use: YES	Future Public Use: YES
Land Code: 1000080289	Agency Land Code: R29264856	Land Name: FAW - WILDLIFE	County: ROSEAU	Acres: 40.00
City:	Site Code: R290107	Classification Per M.S. 86A.05: g. state wildlife management area	Current Public Use: YES	Future Public Use: YES
Land Code: 1000080290	Agency Land Code: R29264443	Land Name: FAW - WILDLIFE	County: ROSEAU	Acres: 46.40
City:	Site Code: R290107	Classification Per M.S. 86A.05: g. state wildlife management area	Current Public Use: YES	Future Public Use: YES
Land Code: 1000080291	Agency Land Code: R29261294	Land Name: FAW - WILDLIFE	County: ROSEAU	Acres: 40.00
City:	Site Code: R290107	Classification Per M.S. 86A.05: g. state wildlife management area	Current Public Use: YES	Future Public Use: YES
Land Code: 1000080292	Agency Land Code: R29263443	Land Name: FAW - WILDLIFE	County: ROSEAU	Acres: 40.00
City:	Site Code: R290107	Classification Per M.S. 86A.05: g. state wildlife management area	Current Public Use: YES	Future Public Use: YES



Land Code: 1000080293	Agency Land Code: R29265125	Land Name: FAW - WILDLIFE	County: ROSEAU	Acres: 40.00
City:	Site Code: R290107	Classification Per M.S. 86A.05: g. state wildlife management area	Current Public Use: YES	Future Public Use: YES
Land Code: 1000080294	Agency Land Code: R29261110	Land Name: FAW - WILDLIFE	County: ROSEAU	Acres: 40.00
City:	Site Code: R290107	Classification Per M.S. 86A.05: g. state wildlife management area	Current Public Use: YES	Future Public Use: YES
Land Code: 1000080295	Agency Land Code: R29264870	Land Name: FAW - WILDLIFE	County: ROSEAU	Acres: 40.00
City:	Site Code: R290107	Classification Per M.S. 86A.05: g. state wildlife management area	Current Public Use: YES	Future Public Use: YES
Land Code: 1000080296	Agency Land Code: R29262459	Land Name: FAW - WILDLIFE	County: ROSEAU	Acres: 40.00
City:	Site Code: R290107	Classification Per M.S. 86A.05: g. state wildlife management area	Current Public Use: YES	Future Public Use: YES
Land Code: 1000080297	Agency Land Code: R29261264	Land Name: FAW - WILDLIFE	County: ROSEAU	Acres: 40.00
City:	Site Code: R290107	Classification Per M.S. 86A.05: g. state wildlife management area	Current Public Use: YES	Future Public Use: YES
Land Code: 1000080298	Agency Land Code: R29261048	Land Name: FAW - WILDLIFE	County: ROSEAU	Acres: 40.00
City:	Site Code: R290107	Classification Per M.S. 86A.05: g. state wildlife management area	Current Public Use: YES	Future Public Use: YES
Land Code: 1000080299	Agency Land Code: R29263113	Land Name: FAW - WILDLIFE	County: ROSEAU	Acres: 40.00
City:	Site Code: R290107	Classification Per M.S. 86A.05: g. state wildlife management area	Current Public Use: YES	Future Public Use: YES
Land Code: 1000080300	Agency Land Code: R29264572	Land Name: FAW - WILDLIFE	County: ROSEAU	Acres: 40.00
City:	Site Code: R290107	Classification Per M.S. 86A.05: g. state wildlife management area	Current Public Use: YES	Future Public Use: YES
Land Code: 1000080301	Agency Land Code: R29262425	Land Name: FAW - WILDLIFE	County: ROSEAU	Acres: 40.00
City:	Site Code: R290107	Classification Per M.S. 86A.05: g. state wildlife management area	Current Public Use: YES	Future Public Use: YES
Land Code: 1000080302	Agency Land Code: R29265123	Land Name: FAW - WILDLIFE	County: ROSEAU	Acres: 17.50
City:	Site Code: R290107	Classification Per M.S. 86A.05: g. state wildlife management area	Current Public Use: YES	Future Public Use: YES
Land Code: 1000080303	Agency Land Code: R29263093	Land Name: FAW - WILDLIFE	County: ROSEAU	Acres: 40.00
City:	Site Code: R290107	Classification Per M.S. 86A.05: g. state wildlife management area	Current Public Use: YES	Future Public Use: YES
Land Code: 1000080304	Agency Land Code: R29264395	Land Name: FAW - WILDLIFE	County: ROSEAU	Acres: 40.00
City:	Site Code: R290107	Classification Per M.S. 86A.05: g. state wildlife management area	Current Public Use: YES	Future Public Use: YES



Land Code: 1000080305	Agency Land Code: R29262433	Land Name: FAW - WILDLIFE	County: ROSEAU	Acres: 40.00
City:	Site Code: R290107	Classification Per M.S. 86A.05: g. state wildlife management area	Current Public Use: YES	Future Public Use: YES
Land Code: 1000080306	Agency Land Code: R29265234	Land Name: FAW - WILDLIFE	County: ROSEAU	Acres: 40.00
City:	Site Code: R290107	Classification Per M.S. 86A.05: g. state wildlife management area	Current Public Use: YES	Future Public Use: YES
Land Code: 1000080307	Agency Land Code: R29263300	Land Name: FAW - WILDLIFE	County: ROSEAU	Acres: 38.20
City:	Site Code: R290107	Classification Per M.S. 86A.05: g. state wildlife management area	Current Public Use: YES	Future Public Use: YES
Land Code: 1000080308	Agency Land Code: R29261116	Land Name: FAW - WILDLIFE	County: ROSEAU	Acres: 40.00
City:	Site Code: R290107	Classification Per M.S. 86A.05: g. state wildlife management area	Current Public Use: YES	Future Public Use: YES
Land Code: 1000080309	Agency Land Code: R29264732	Land Name: FAW - WILDLIFE	County: ROSEAU	Acres: 40.00
City:	Site Code: R290107	Classification Per M.S. 86A.05: g. state wildlife management area	Current Public Use: YES	Future Public Use: YES
Land Code: 1000080310	Agency Land Code: R29262345	Land Name: FAW - WILDLIFE	County: ROSEAU	Acres: 40.00
City:	Site Code: R290107	Classification Per M.S. 86A.05: g. state wildlife management area	Current Public Use: YES	Future Public Use: YES
Land Code: 1000080311	Agency Land Code: R29264994	Land Name: FAW - WILDLIFE	County: ROSEAU	Acres: 40.00
City:	Site Code: R290107	Classification Per M.S. 86A.05: g. state wildlife management area	Current Public Use: YES	Future Public Use: YES
Land Code: 1000080312	Agency Land Code: R29263153	Land Name: FAW - WILDLIFE	County: ROSEAU	Acres: 40.00
City:	Site Code: R290107	Classification Per M.S. 86A.05: g. state wildlife management area	Current Public Use: YES	Future Public Use: YES
Land Code: 1000080313	Agency Land Code: R29261031	Land Name: FAW - WILDLIFE	County: ROSEAU	Acres: 40.13
City:	Site Code: R290107	Classification Per M.S. 86A.05: g. state wildlife management area	Current Public Use: YES	Future Public Use: YES
Land Code: 1000080314	Agency Land Code: R29264372	Land Name: FAW - WILDLIFE	County: ROSEAU	Acres: 40.00
City:	Site Code: R290107	Classification Per M.S. 86A.05: g. state wildlife management area	Current Public Use: YES	Future Public Use: YES
Land Code: 1000080315	Agency Land Code: R29261090	Land Name: FAW - WILDLIFE	County: ROSEAU	Acres: 39.60
City:	Site Code: R290107	Classification Per M.S. 86A.05: g. state wildlife management area	Current Public Use: YES	Future Public Use: YES
Land Code: 1000080316	Agency Land Code: R29261062	Land Name: FAW - WILDLIFE	County: ROSEAU	Acres: 40.00
City:	Site Code: R290107	Classification Per M.S. 86A.05: g. state wildlife management area	Current Public Use: YES	Future Public Use: YES



Land Code: 1000080317	Agency Land Code: R29261154	Land Name: FAW - WILDLIFE	County: ROSEAU	Acres: 40.69
City:	Site Code: R290107	Classification Per M.S. 86A.05: g. state wildlife management area	Current Public Use: YES	Future Public Use: YES
Land Code: 1000080318	Agency Land Code: R29263411	Land Name: FAW - WILDLIFE	County: ROSEAU	Acres: 40.00
City:	Site Code: R290107	Classification Per M.S. 86A.05: g. state wildlife management area	Current Public Use: YES	Future Public Use: YES
Land Code: 1000080319	Agency Land Code: R29263294	Land Name: FAW - WILDLIFE	County: ROSEAU	Acres: 40.00
City:	Site Code: R290107	Classification Per M.S. 86A.05: g. state wildlife management area	Current Public Use: YES	Future Public Use: YES
Land Code: 1000080320	Agency Land Code: R29264820	Land Name: FAW - WILDLIFE	County: ROSEAU	Acres: 40.00
City:	Site Code: R290107	Classification Per M.S. 86A.05: g. state wildlife management area	Current Public Use: YES	Future Public Use: YES
Land Code: 1000080321	Agency Land Code: R29263429	Land Name: FAW - WILDLIFE	County: ROSEAU	Acres: 25.85
City:	Site Code: R290107	Classification Per M.S. 86A.05: g. state wildlife management area	Current Public Use: YES	Future Public Use: YES
Land Code: 1000080322	Agency Land Code: R29265142	Land Name: FAW - WILDLIFE	County: ROSEAU	Acres: 40.00
City:	Site Code: R290107	Classification Per M.S. 86A.05: g. state wildlife management area	Current Public Use: YES	Future Public Use: YES
Land Code: 1000080323	Agency Land Code: R29265276	Land Name: FAW - WILDLIFE	County: ROSEAU	Acres: 40.00
City:	Site Code: R290107	Classification Per M.S. 86A.05: g. state wildlife management area	Current Public Use: YES	Future Public Use: YES
Land Code: 1000080324	Agency Land Code: R29262721	Land Name: FAW - WILDLIFE	County: ROSEAU	Acres: 40.00
City:	Site Code: R290107	Classification Per M.S. 86A.05: g. state wildlife management area	Current Public Use: YES	Future Public Use: YES
Land Code: 1000080325	Agency Land Code: R29263462	Land Name: FAW - WILDLIFE	County: ROSEAU	Acres: 48.59
City:	Site Code: R290107	Classification Per M.S. 86A.05: g. state wildlife management area	Current Public Use: YES	Future Public Use: YES
Land Code: 1000080326	Agency Land Code: R29261164	Land Name: FAW - WILDLIFE	County: ROSEAU	Acres: 40.00
City:	Site Code: R290107	Classification Per M.S. 86A.05: g. state wildlife management area	Current Public Use: YES	Future Public Use: YES
Land Code: 1000080327	Agency Land Code: R29264478	Land Name: FAW - WILDLIFE	County: ROSEAU	Acres: 40.00
City:	Site Code: R290107	Classification Per M.S. 86A.05: g. state wildlife management area	Current Public Use: YES	Future Public Use: YES
Land Code: 1000080328	Agency Land Code: R29261334	Land Name: FAW - WILDLIFE	County: ROSEAU	Acres: 40.00
City:	Site Code: R290107	Classification Per M.S. 86A.05: g. state wildlife management area	Current Public Use: YES	Future Public Use: YES



Land Code: 1000080329	Agency Land Code: R29262591	Land Name: FAW - WILDLIFE	County: ROSEAU	Acres: 40.00
City:	Site Code: R290107	Classification Per M.S. 86A.05: g. state wildlife management area	Current Public Use: YES	Future Public Use: YES
Land Code: 1000080330	Agency Land Code: R29263264	Land Name: FAW - WILDLIFE	County: ROSEAU	Acres: 40.00
City:	Site Code: R290107	Classification Per M.S. 86A.05: g. state wildlife management area	Current Public Use: YES	Future Public Use: YES
Land Code: 1000080331	Agency Land Code: R29261587	Land Name: FAW - WILDLIFE	County: ROSEAU	Acres: 42.41
City:	Site Code: R290107	Classification Per M.S. 86A.05: g. state wildlife management area	Current Public Use: YES	Future Public Use: YES
Land Code: 1000080332	Agency Land Code: R29265137	Land Name: FAW - WILDLIFE	County: ROSEAU	Acres: 40.00
City:	Site Code: R290107	Classification Per M.S. 86A.05: g. state wildlife management area	Current Public Use: YES	Future Public Use: YES
Land Code: 1000080333	Agency Land Code: R29264415	Land Name: FAW - WILDLIFE	County: ROSEAU	Acres: 40.00
City:	Site Code: R290107	Classification Per M.S. 86A.05: g. state wildlife management area	Current Public Use: YES	Future Public Use: YES
Land Code: 1000080334	Agency Land Code: R29261711	Land Name: FAW - WILDLIFE	County: ROSEAU	Acres: 37.29
City:	Site Code: R290107	Classification Per M.S. 86A.05: g. state wildlife management area	Current Public Use: YES	Future Public Use: YES
Land Code: 1000080335	Agency Land Code: R29261647	Land Name: FAW - WILDLIFE	County: ROSEAU	Acres: 29.07
City:	Site Code: R290107	Classification Per M.S. 86A.05: g. state wildlife management area	Current Public Use: YES	Future Public Use: YES
Land Code: 1000080336	Agency Land Code: R29265038	Land Name: FAW - WILDLIFE	County: ROSEAU	Acres: 40.00
City:	Site Code: R290107	Classification Per M.S. 86A.05: g. state wildlife management area	Current Public Use: YES	Future Public Use: YES
Land Code: 1000080337	Agency Land Code: R29262987	Land Name: FAW - WILDLIFE	County: ROSEAU	Acres: 40.00
City:	Site Code: R290107	Classification Per M.S. 86A.05: g. state wildlife management area	Current Public Use: YES	Future Public Use: YES
Land Code: 1000080338	Agency Land Code: R29264578	Land Name: FAW - WILDLIFE	County: ROSEAU	Acres: 40.00
City:	Site Code: R290107	Classification Per M.S. 86A.05: g. state wildlife management area	Current Public Use: YES	Future Public Use: YES
Land Code: 1000080339	Agency Land Code: R29261286	Land Name: FAW - WILDLIFE	County: ROSEAU	Acres: 40.00
City:	Site Code: R290107	Classification Per M.S. 86A.05: g. state wildlife management area	Current Public Use: YES	Future Public Use: YES
Land Code: 1000080340	Agency Land Code: R29263059	Land Name: FAW - WILDLIFE	County: ROSEAU	Acres: 40.00
City:	Site Code: R290107	Classification Per M.S. 86A.05: g. state wildlife management area	Current Public Use: YES	Future Public Use: YES



Land Code: 1000080341	Agency Land Code: R29261537	Land Name: FAW - WILDLIFE	County: ROSEAU	Acres: 40.00
City:	Site Code: R290107	Classification Per M.S. 86A.05: g. state wildlife management area	Current Public Use: YES	Future Public Use: YES
Land Code: 1000080342	Agency Land Code: R29264809	Land Name: FAW - WILDLIFE	County: ROSEAU	Acres: 40.00
City:	Site Code: R290107	Classification Per M.S. 86A.05: g. state wildlife management area	Current Public Use: YES	Future Public Use: YES
Land Code: 1000080343	Agency Land Code: R29262587	Land Name: FAW - WILDLIFE	County: ROSEAU	Acres: 40.00
City:	Site Code: R290107	Classification Per M.S. 86A.05: g. state wildlife management area	Current Public Use: YES	Future Public Use: YES
Land Code: 1000080344	Agency Land Code: R29262905	Land Name: FAW - WILDLIFE	County: ROSEAU	Acres: 40.00
City:	Site Code: R290107	Classification Per M.S. 86A.05: g. state wildlife management area	Current Public Use: YES	Future Public Use: YES
Land Code: 1000080345	Agency Land Code: R29263544	Land Name: FAW - WILDLIFE	County: ROSEAU	Acres: 40.00
City:	Site Code: R290107	Classification Per M.S. 86A.05: g. state wildlife management area	Current Public Use: YES	Future Public Use: YES
Land Code: 1000080346	Agency Land Code: R29263035	Land Name: FAW - WILDLIFE	County: ROSEAU	Acres: 40.00
City:	Site Code: R290107	Classification Per M.S. 86A.05: g. state wildlife management area	Current Public Use: YES	Future Public Use: YES
Land Code: 1000080347	Agency Land Code: R29265210	Land Name: FAW - WILDLIFE	County: ROSEAU	Acres: 40.00
City:	Site Code: R290107	Classification Per M.S. 86A.05: g. state wildlife management area	Current Public Use: YES	Future Public Use: YES
Land Code: 1000080348	Agency Land Code: R29263440	Land Name: FAW - WILDLIFE	County: ROSEAU	Acres: 26.02
City:	Site Code: R290107	Classification Per M.S. 86A.05: g. state wildlife management area	Current Public Use: YES	Future Public Use: YES
Land Code: 1000080349	Agency Land Code: R29264758	Land Name: FAW - WILDLIFE	County: ROSEAU	Acres: 40.00
City:	Site Code: R290107	Classification Per M.S. 86A.05: g. state wildlife management area	Current Public Use: YES	Future Public Use: YES
Land Code: 1000080350	Agency Land Code: R29264414	Land Name: FAW - WILDLIFE	County: ROSEAU	Acres: 40.00
City:	Site Code: R290107	Classification Per M.S. 86A.05: g. state wildlife management area	Current Public Use: YES	Future Public Use: YES
Land Code: 1000080351	Agency Land Code: R29264534	Land Name: FAW - WILDLIFE	County: ROSEAU	Acres: 40.00
City:	Site Code: R290107	Classification Per M.S. 86A.05: g. state wildlife management area	Current Public Use: YES	Future Public Use: YES
Land Code: 1000080352	Agency Land Code: R29261260	Land Name: FAW - WILDLIFE	County: ROSEAU	Acres: 40.00
City:	Site Code: R290107	Classification Per M.S. 86A.05: g. state wildlife management area	Current Public Use: YES	Future Public Use: YES



Land Code: 1000080353	Agency Land Code: R29265002	Land Name: FAW - WILDLIFE	County: ROSEAU	Acres: 40.00
City:	Site Code: R290107	Classification Per M.S. 86A.05: g. state wildlife management area	Current Public Use: YES	Future Public Use: YES
Land Code: 1000080354	Agency Land Code: R29264704	Land Name: FAW - WILDLIFE	County: ROSEAU	Acres: 40.00
City:	Site Code: R290107	Classification Per M.S. 86A.05: g. state wildlife management area	Current Public Use: YES	Future Public Use: YES
Land Code: 1000080355	Agency Land Code: R29264562	Land Name: FAW - WILDLIFE	County: ROSEAU	Acres: 40.00
City:	Site Code: R290107	Classification Per M.S. 86A.05: g. state wildlife management area	Current Public Use: YES	Future Public Use: YES
Land Code: 1000080356	Agency Land Code: R29265253	Land Name: FAW - WILDLIFE	County: ROSEAU	Acres: 40.00
City:	Site Code: R290107	Classification Per M.S. 86A.05: g. state wildlife management area	Current Public Use: YES	Future Public Use: YES
Land Code: 1000080357	Agency Land Code: R29261365	Land Name: FAW - WILDLIFE	County: ROSEAU	Acres: 40.00
City:	Site Code: R290107	Classification Per M.S. 86A.05: g. state wildlife management area	Current Public Use: YES	Future Public Use: YES
Land Code: 1000080358	Agency Land Code: R29262327	Land Name: FAW - WILDLIFE	County: ROSEAU	Acres: 40.00
City:	Site Code: R290107	Classification Per M.S. 86A.05: g. state wildlife management area	Current Public Use: YES	Future Public Use: YES
Land Code: 1000080359	Agency Land Code: R29262767	Land Name: FAW - WILDLIFE	County: ROSEAU	Acres: 40.00
City:	Site Code: R290107	Classification Per M.S. 86A.05: g. state wildlife management area	Current Public Use: YES	Future Public Use: YES
Land Code: 1000080360	Agency Land Code: R29262829	Land Name: FAW - WILDLIFE	County: ROSEAU	Acres: 40.00
City:	Site Code: R290107	Classification Per M.S. 86A.05: g. state wildlife management area	Current Public Use: YES	Future Public Use: YES
Land Code: 1000080361	Agency Land Code: R29262491	Land Name: FAW - WILDLIFE	County: ROSEAU	Acres: 40.00
City:	Site Code: R290107	Classification Per M.S. 86A.05: g. state wildlife management area	Current Public Use: YES	Future Public Use: YES
Land Code: 1000080362	Agency Land Code: R29262623	Land Name: FAW - WILDLIFE	County: ROSEAU	Acres: 40.00
City:	Site Code: R290107	Classification Per M.S. 86A.05: g. state wildlife management area	Current Public Use: YES	Future Public Use: YES
Land Code: 1000080363	Agency Land Code: R29263175	Land Name: FAW - WILDLIFE	County: ROSEAU	Acres: 40.00
City:	Site Code: R290107	Classification Per M.S. 86A.05: g. state wildlife management area	Current Public Use: YES	Future Public Use: YES
Land Code: 1000080364	Agency Land Code: R29264397	Land Name: FAW - WILDLIFE	County: ROSEAU	Acres: 40.00
City:	Site Code: R290107	Classification Per M.S. 86A.05: g. state wildlife management area	Current Public Use: YES	Future Public Use: YES



Land Code: 1000080365	Agency Land Code: R29263316	Land Name: FAW - WILDLIFE	County: ROSEAU	Acres: 40.00
City:	Site Code: R290107	Classification Per M.S. 86A.05: g. state wildlife management area	Current Public Use: YES	Future Public Use: YES
Land Code: 1000080366	Agency Land Code: R29263423	Land Name: FAW - WILDLIFE	County: ROSEAU	Acres: 26.01
City:	Site Code: R290107	Classification Per M.S. 86A.05: g. state wildlife management area	Current Public Use: YES	Future Public Use: YES
Land Code: 1000080367	Agency Land Code: R29263580	Land Name: FAW - WILDLIFE	County: ROSEAU	Acres: 40.00
City:	Site Code: R290107	Classification Per M.S. 86A.05: g. state wildlife management area	Current Public Use: YES	Future Public Use: YES
Land Code: 1000080368	Agency Land Code: R29262673	Land Name: FAW - WILDLIFE	County: ROSEAU	Acres: 40.00
City:	Site Code: R290107	Classification Per M.S. 86A.05: g. state wildlife management area	Current Public Use: YES	Future Public Use: YES
Land Code: 1000080369	Agency Land Code: R29261238	Land Name: FAW - WILDLIFE	County: ROSEAU	Acres: 40.00
City:	Site Code: R290107	Classification Per M.S. 86A.05: g. state wildlife management area	Current Public Use: YES	Future Public Use: YES
Land Code: 1000080370	Agency Land Code: R29265143	Land Name: FAW - WILDLIFE	County: ROSEAU	Acres: 17.07
City:	Site Code: R290107	Classification Per M.S. 86A.05: g. state wildlife management area	Current Public Use: YES	Future Public Use: YES
Land Code: 1000080371	Agency Land Code: R29264292	Land Name: FAW - WILDLIFE	County: ROSEAU	Acres: 40.00
City:	Site Code: R290107	Classification Per M.S. 86A.05: g. state wildlife management area	Current Public Use: YES	Future Public Use: YES
Land Code: 1000080372	Agency Land Code: R29262960	Land Name: FAW - WILDLIFE	County: ROSEAU	Acres: 40.00
City:	Site Code: R290107	Classification Per M.S. 86A.05: g. state wildlife management area	Current Public Use: YES	Future Public Use: YES
Land Code: 1000080373	Agency Land Code: R29262935	Land Name: FAW - WILDLIFE	County: ROSEAU	Acres: 40.00
City:	Site Code: R290107	Classification Per M.S. 86A.05: g. state wildlife management area	Current Public Use: YES	Future Public Use: YES
Land Code: 1000080374	Agency Land Code: R29264650	Land Name: FAW - WILDLIFE	County: ROSEAU	Acres: 40.00
City:	Site Code: R290107	Classification Per M.S. 86A.05: g. state wildlife management area	Current Public Use: YES	Future Public Use: YES
Land Code: 1000080375	Agency Land Code: R29264388	Land Name: FAW - WILDLIFE	County: ROSEAU	Acres: 40.00
City:	Site Code: R290107	Classification Per M.S. 86A.05: g. state wildlife management area	Current Public Use: YES	Future Public Use: YES
Land Code: 1000080376	Agency Land Code: R29262509	Land Name: FAW - WILDLIFE	County: ROSEAU	Acres: 40.00
City:	Site Code: R290107	Classification Per M.S. 86A.05: g. state wildlife management area	Current Public Use: YES	Future Public Use: YES



Land Code: 1000080377	Agency Land Code: R29261393	Land Name: FAW - WILDLIFE	County: ROSEAU	Acres: 40.00
City:	Site Code: R290107	Classification Per M.S. 86A.05: g. state wildlife management area	Current Public Use: YES	Future Public Use: YES
Land Code: 1000080378	Agency Land Code: R29264434	Land Name: FAW - WILDLIFE	County: ROSEAU	Acres: 40.23
City:	Site Code: R290107	Classification Per M.S. 86A.05: g. state wildlife management area	Current Public Use: YES	Future Public Use: YES
Land Code: 1000080379	Agency Land Code: R29265225	Land Name: FAW - WILDLIFE	County: ROSEAU	Acres: 40.00
City:	Site Code: R290107	Classification Per M.S. 86A.05: g. state wildlife management area	Current Public Use: YES	Future Public Use: YES
Land Code: 1000080380	Agency Land Code: R29263550	Land Name: FAW - WILDLIFE	County: ROSEAU	Acres: 40.00
City:	Site Code: R290107	Classification Per M.S. 86A.05: g. state wildlife management area	Current Public Use: YES	Future Public Use: YES
Land Code: 1000080381	Agency Land Code: R29261204	Land Name: FAW - WILDLIFE	County: ROSEAU	Acres: 40.00
City:	Site Code: R290107	Classification Per M.S. 86A.05: g. state wildlife management area	Current Public Use: YES	Future Public Use: YES
Land Code: 1000080382	Agency Land Code: R29263339	Land Name: FAW - WILDLIFE	County: ROSEAU	Acres: 38.40
City:	Site Code: R290107	Classification Per M.S. 86A.05: g. state wildlife management area	Current Public Use: YES	Future Public Use: YES
Land Code: 1000080383	Agency Land Code: R29261126	Land Name: FAW - WILDLIFE	County: ROSEAU	Acres: 40.00
City:	Site Code: R290107	Classification Per M.S. 86A.05: g. state wildlife management area	Current Public Use: YES	Future Public Use: YES
Land Code: 1000080384	Agency Land Code: R29265010	Land Name: FAW - WILDLIFE	County: ROSEAU	Acres: 40.00
City:	Site Code: R290107	Classification Per M.S. 86A.05: g. state wildlife management area	Current Public Use: YES	Future Public Use: YES
Land Code: 1000080385	Agency Land Code: R29261324	Land Name: FAW - WILDLIFE	County: ROSEAU	Acres: 40.00
City:	Site Code: R290107	Classification Per M.S. 86A.05: g. state wildlife management area	Current Public Use: YES	Future Public Use: YES
Land Code: 1000080386	Agency Land Code: R29263933	Land Name: FAW - WILDLIFE	County: ROSEAU	Acres: 40.00
City:	Site Code: R290107	Classification Per M.S. 86A.05: g. state wildlife management area	Current Public Use: YES	Future Public Use: YES
Land Code: 1000080387	Agency Land Code: R29262519	Land Name: FAW - WILDLIFE	County: ROSEAU	Acres: 40.00
City:	Site Code: R290107	Classification Per M.S. 86A.05: g. state wildlife management area	Current Public Use: YES	Future Public Use: YES
Land Code: 1000080388	Agency Land Code: R29264748	Land Name: FAW - WILDLIFE	County: ROSEAU	Acres: 40.00
City:	Site Code: R290107	Classification Per M.S. 86A.05: g. state wildlife management area	Current Public Use: YES	Future Public Use: YES



Land Code: 1000080389	Agency Land Code: R29262977	Land Name: FAW - WILDLIFE	County: ROSEAU	Acres: 40.00
City:	Site Code: R290107	Classification Per M.S. 86A.05: g. state wildlife management area	Current Public Use: YES	Future Public Use: YES
Land Code: 1000080390	Agency Land Code: R29261551	Land Name: FAW - WILDLIFE	County: ROSEAU	Acres: 42.45
City:	Site Code: R290107	Classification Per M.S. 86A.05: g. state wildlife management area	Current Public Use: YES	Future Public Use: YES
Land Code: 1000080391	Agency Land Code: R29264350	Land Name: FAW - WILDLIFE	County: ROSEAU	Acres: 40.56
City:	Site Code: R290107	Classification Per M.S. 86A.05: g. state wildlife management area	Current Public Use: YES	Future Public Use: YES
Land Code: 1000080392	Agency Land Code: R29261776	Land Name: FAW - WILDLIFE	County: ROSEAU	Acres: 40.00
City:	Site Code: R290107	Classification Per M.S. 86A.05: g. state wildlife management area	Current Public Use: YES	Future Public Use: YES
Land Code: 1000080393	Agency Land Code: R29262349	Land Name: FAW - WILDLIFE	County: ROSEAU	Acres: 40.00
City:	Site Code: R290107	Classification Per M.S. 86A.05: g. state wildlife management area	Current Public Use: YES	Future Public Use: YES
Land Code: 1000080394	Agency Land Code: R29265018	Land Name: FAW - WILDLIFE	County: ROSEAU	Acres: 40.00
City:	Site Code: R290107	Classification Per M.S. 86A.05: g. state wildlife management area	Current Public Use: YES	Future Public Use: YES
Land Code: 1000080395	Agency Land Code: R29264316	Land Name: FAW - WILDLIFE	County: ROSEAU	Acres: 40.00
City:	Site Code: R290107	Classification Per M.S. 86A.05: g. state wildlife management area	Current Public Use: YES	Future Public Use: YES
Land Code: 1000080396	Agency Land Code: R29264700	Land Name: FAW - WILDLIFE	County: ROSEAU	Acres: 40.00
City:	Site Code: R290107	Classification Per M.S. 86A.05: g. state wildlife management area	Current Public Use: YES	Future Public Use: YES
Land Code: 1000080397	Agency Land Code: R29262329	Land Name: FAW - WILDLIFE	County: ROSEAU	Acres: 40.00
City:	Site Code: R290107	Classification Per M.S. 86A.05: g. state wildlife management area	Current Public Use: YES	Future Public Use: YES
Land Code: 1000080398	Agency Land Code: R29262391	Land Name: FAW - WILDLIFE	County: ROSEAU	Acres: 40.00
City:	Site Code: R290107	Classification Per M.S. 86A.05: g. state wildlife management area	Current Public Use: YES	Future Public Use: YES
Land Code: 1000080399	Agency Land Code: R29264378	Land Name: FAW - WILDLIFE	County: ROSEAU	Acres: 40.00
City:	Site Code: R290107	Classification Per M.S. 86A.05: g. state wildlife management area	Current Public Use: YES	Future Public Use: YES
Land Code: 1000080400	Agency Land Code: R29264934	Land Name: FAW - WILDLIFE	County: ROSEAU	Acres: 40.00
City:	Site Code: R290107	Classification Per M.S. 86A.05: g. state wildlife management area	Current Public Use: YES	Future Public Use: YES



Land Code: 1000080401	Agency Land Code: R29264322	Land Name: FAW - WILDLIFE	County: ROSEAU	Acres: 40.00
City:	Site Code: R290107	Classification Per M.S. 86A.05: g. state wildlife management area	Current Public Use: YES	Future Public Use: YES
Land Code: 1000080402	Agency Land Code: R29264827	Land Name: FAW - WILDLIFE	County: ROSEAU	Acres: 40.00
City:	Site Code: R290107	Classification Per M.S. 86A.05: g. state wildlife management area	Current Public Use: YES	Future Public Use: YES
Land Code: 1000080403	Agency Land Code: R29262791	Land Name: FAW - WILDLIFE	County: ROSEAU	Acres: 40.00
City:	Site Code: R290107	Classification Per M.S. 86A.05: g. state wildlife management area	Current Public Use: YES	Future Public Use: YES
Land Code: 1000080404	Agency Land Code: R29261549	Land Name: FAW - WILDLIFE	County: ROSEAU	Acres: 40.00
City:	Site Code: R290107	Classification Per M.S. 86A.05: g. state wildlife management area	Current Public Use: YES	Future Public Use: YES
Land Code: 1000080405	Agency Land Code: R29265153	Land Name: FAW - WILDLIFE	County: ROSEAU	Acres: 40.00
City:	Site Code: R290107	Classification Per M.S. 86A.05: g. state wildlife management area	Current Public Use: YES	Future Public Use: YES
Land Code: 1000080406	Agency Land Code: R29265193	Land Name: FAW - WILDLIFE	County: ROSEAU	Acres: 40.00
City:	Site Code: R290107	Classification Per M.S. 86A.05: g. state wildlife management area	Current Public Use: YES	Future Public Use: YES
Land Code: 1000080407	Agency Land Code: R29261353	Land Name: FAW - WILDLIFE	County: ROSEAU	Acres: 40.00
City:	Site Code: R290107	Classification Per M.S. 86A.05: g. state wildlife management area	Current Public Use: YES	Future Public Use: YES
Land Code: 1000080408	Agency Land Code: R29264834	Land Name: FAW - WILDLIFE	County: ROSEAU	Acres: 40.00
City:	Site Code: R290107	Classification Per M.S. 86A.05: g. state wildlife management area	Current Public Use: YES	Future Public Use: YES
Land Code: 1000080409	Agency Land Code: R29262952	Land Name: FAW - WILDLIFE	County: ROSEAU	Acres: 40.00
City:	Site Code: R290107	Classification Per M.S. 86A.05: g. state wildlife management area	Current Public Use: YES	Future Public Use: YES
Land Code: 1000080410	Agency Land Code: R29263458	Land Name: FAW - WILDLIFE	County: ROSEAU	Acres: 40.00
City:	Site Code: R290107	Classification Per M.S. 86A.05: g. state wildlife management area	Current Public Use: YES	Future Public Use: YES
Land Code: 1000080411	Agency Land Code: R29261538	Land Name: FAW - WILDLIFE	County: ROSEAU	Acres: 34.90
City:	Site Code: R290107	Classification Per M.S. 86A.05: g. state wildlife management area	Current Public Use: YES	Future Public Use: YES
Land Code: 1000080412	Agency Land Code: R29262781	Land Name: FAW - WILDLIFE	County: ROSEAU	Acres: 40.00
City:	Site Code: R290107	Classification Per M.S. 86A.05: g. state wildlife management area	Current Public Use: YES	Future Public Use: YES



Land Code: 1000080413	Agency Land Code: R29265286	Land Name: FAW - WILDLIFE	County: ROSEAU	Acres: 40.00
City:	Site Code: R290107	Classification Per M.S. 86A.05: g. state wildlife management area	Current Public Use: YES	Future Public Use: YES
Land Code: 1000080414	Agency Land Code: R29263065	Land Name: FAW - WILDLIFE	County: ROSEAU	Acres: 40.00
City:	Site Code: R290107	Classification Per M.S. 86A.05: g. state wildlife management area	Current Public Use: YES	Future Public Use: YES
Land Code: 1000080415	Agency Land Code: R29263490	Land Name: FAW - WILDLIFE	County: ROSEAU	Acres: 40.00
City:	Site Code: R290107	Classification Per M.S. 86A.05: g. state wildlife management area	Current Public Use: YES	Future Public Use: YES
Land Code: 1000080416	Agency Land Code: R29262595	Land Name: FAW - WILDLIFE	County: ROSEAU	Acres: 40.00
City:	Site Code: R290107	Classification Per M.S. 86A.05: g. state wildlife management area	Current Public Use: YES	Future Public Use: YES
Land Code: 1000080417	Agency Land Code: R29264795	Land Name: FAW - WILDLIFE	County: ROSEAU	Acres: 40.00
City:	Site Code: R290107	Classification Per M.S. 86A.05: g. state wildlife management area	Current Public Use: YES	Future Public Use: YES
Land Code: 1000080418	Agency Land Code: R29261758	Land Name: FAW - WILDLIFE	County: ROSEAU	Acres: 40.00
City:	Site Code: R290107	Classification Per M.S. 86A.05: g. state wildlife management area	Current Public Use: YES	Future Public Use: YES
Land Code: 1000080419	Agency Land Code: R29262609	Land Name: FAW - WILDLIFE	County: ROSEAU	Acres: 40.00
City:	Site Code: R290107	Classification Per M.S. 86A.05: g. state wildlife management area	Current Public Use: YES	Future Public Use: YES
Land Code: 1000080420	Agency Land Code: R29262285	Land Name: FAW - WILDLIFE	County: ROSEAU	Acres: 40.00
City:	Site Code: R290107	Classification Per M.S. 86A.05: g. state wildlife management area	Current Public Use: YES	Future Public Use: YES
Land Code: 1000080421	Agency Land Code: R29261332	Land Name: FAW - WILDLIFE	County: ROSEAU	Acres: 40.00
City:	Site Code: R290107	Classification Per M.S. 86A.05: g. state wildlife management area	Current Public Use: YES	Future Public Use: YES
Land Code: 1000080422	Agency Land Code: R29264288	Land Name: FAW - WILDLIFE	County: ROSEAU	Acres: 40.09
City:	Site Code: R290107	Classification Per M.S. 86A.05: g. state wildlife management area	Current Public Use: YES	Future Public Use: YES
Land Code: 1000080423	Agency Land Code: R29264894	Land Name: FAW - WILDLIFE	County: ROSEAU	Acres: 40.00
City:	Site Code: R290107	Classification Per M.S. 86A.05: g. state wildlife management area	Current Public Use: YES	Future Public Use: YES
Land Code: 1000080424	Agency Land Code: R29560464	Land Name: FAW - WILDLIFE	County: ROSEAU	Acres: 40.00
City:	Site Code: R290107	Classification Per M.S. 86A.05: g. state wildlife management area	Current Public Use: YES	Future Public Use: YES



Land Code: 1000080425	Agency Land Code: R29261212	Land Name: FAW - WILDLIFE	County: ROSEAU	Acres: 40.00
City:	Site Code: R290107	Classification Per M.S. 86A.05: g. state wildlife management area	Current Public Use: YES	Future Public Use: YES
Land Code: 1000080426	Agency Land Code: R29263618	Land Name: FAW - WILDLIFE	County: ROSEAU	Acres: 40.00
City:	Site Code: R290107	Classification Per M.S. 86A.05: g. state wildlife management area	Current Public Use: YES	Future Public Use: YES
Land Code: 1000080427	Agency Land Code: R29261202	Land Name: FAW - WILDLIFE	County: ROSEAU	Acres: 40.00
City:	Site Code: R290107	Classification Per M.S. 86A.05: g. state wildlife management area	Current Public Use: YES	Future Public Use: YES
Land Code: 1000080428	Agency Land Code: R29264902	Land Name: FAW - WILDLIFE	County: ROSEAU	Acres: 40.00
City:	Site Code: R290107	Classification Per M.S. 86A.05: g. state wildlife management area	Current Public Use: YES	Future Public Use: YES
Land Code: 1000080429	Agency Land Code: R29264384	Land Name: FAW - WILDLIFE	County: ROSEAU	Acres: 40.34
City:	Site Code: R290107	Classification Per M.S. 86A.05: g. state wildlife management area	Current Public Use: YES	Future Public Use: YES
Land Code: 1000080430	Agency Land Code: R29261559	Land Name: FAW - WILDLIFE	County: ROSEAU	Acres: 40.00
City:	Site Code: R290107	Classification Per M.S. 86A.05: g. state wildlife management area	Current Public Use: YES	Future Public Use: YES
Land Code: 1000080431	Agency Land Code: R29264730	Land Name: FAW - WILDLIFE	County: ROSEAU	Acres: 40.00
City:	Site Code: R290107	Classification Per M.S. 86A.05: g. state wildlife management area	Current Public Use: YES	Future Public Use: YES
Land Code: 1000080432	Agency Land Code: R29263377	Land Name: FAW - WILDLIFE	County: ROSEAU	Acres: 40.00
City:	Site Code: R290107	Classification Per M.S. 86A.05: g. state wildlife management area	Current Public Use: YES	Future Public Use: YES
Land Code: 1000080433	Agency Land Code: R29263554	Land Name: FAW - WILDLIFE	County: ROSEAU	Acres: 40.00
City:	Site Code: R290107	Classification Per M.S. 86A.05: g. state wildlife management area	Current Public Use: YES	Future Public Use: YES
Land Code: 1000080434	Agency Land Code: R29261729	Land Name: FAW - WILDLIFE	County: ROSEAU	Acres: 40.00
City:	Site Code: R290107	Classification Per M.S. 86A.05: g. state wildlife management area	Current Public Use: YES	Future Public Use: YES
Land Code: 1000080435	Agency Land Code: R29265146	Land Name: FAW - WILDLIFE	County: ROSEAU	Acres: 40.00
City:	Site Code: R290107	Classification Per M.S. 86A.05: g. state wildlife management area	Current Public Use: YES	Future Public Use: YES
Land Code: 1000080436	Agency Land Code: R29261030	Land Name: FAW - WILDLIFE	County: ROSEAU	Acres: 40.00
City:	Site Code: R290107	Classification Per M.S. 86A.05: g. state wildlife management area	Current Public Use: YES	Future Public Use: YES



Land Code: 1000080437	Agency Land Code: R29263302	Land Name: FAW - WILDLIFE	County: ROSEAU	Acres: 40.00
City:	Site Code: R290107	Classification Per M.S. 86A.05: g. state wildlife management area	Current Public Use: YES	Future Public Use: YES
Land Code: 1000080438	Agency Land Code: R29264714	Land Name: FAW - WILDLIFE	County: ROSEAU	Acres: 40.00
City:	Site Code: R290107	Classification Per M.S. 86A.05: g. state wildlife management area	Current Public Use: YES	Future Public Use: YES
Land Code: 1000080439	Agency Land Code: R29262823	Land Name: FAW - WILDLIFE	County: ROSEAU	Acres: 39.21
City:	Site Code: R290107	Classification Per M.S. 86A.05: g. state wildlife management area	Current Public Use: YES	Future Public Use: YES
Land Code: 1000080440	Agency Land Code: R29261411	Land Name: FAW - WILDLIFE	County: ROSEAU	Acres: 40.00
City:	Site Code: R290107	Classification Per M.S. 86A.05: g. state wildlife management area	Current Public Use: YES	Future Public Use: YES
Land Code: 1000080441	Agency Land Code: R29261577	Land Name: FAW - WILDLIFE	County: ROSEAU	Acres: 40.00
City:	Site Code: R290107	Classification Per M.S. 86A.05: g. state wildlife management area	Current Public Use: YES	Future Public Use: YES
Land Code: 1000080442	Agency Land Code: R29261619	Land Name: FAW - WILDLIFE	County: ROSEAU	Acres: 40.00
City:	Site Code: R290107	Classification Per M.S. 86A.05: g. state wildlife management area	Current Public Use: YES	Future Public Use: YES
Land Code: 1000080443	Agency Land Code: R29262793	Land Name: FAW - WILDLIFE	County: ROSEAU	Acres: 40.00
City:	Site Code: R290107	Classification Per M.S. 86A.05: g. state wildlife management area	Current Public Use: YES	Future Public Use: YES
Land Code: 1000080444	Agency Land Code: R29263452	Land Name: FAW - WILDLIFE	County: ROSEAU	Acres: 40.00
City:	Site Code: R290107	Classification Per M.S. 86A.05: g. state wildlife management area	Current Public Use: YES	Future Public Use: YES
Land Code: 1000080445	Agency Land Code: R29264968	Land Name: FAW - WILDLIFE	County: ROSEAU	Acres: 40.00
City:	Site Code: R290107	Classification Per M.S. 86A.05: g. state wildlife management area	Current Public Use: YES	Future Public Use: YES
Land Code: 1000080446	Agency Land Code: R29263121	Land Name: FAW - WILDLIFE	County: ROSEAU	Acres: 40.00
City:	Site Code: R290107	Classification Per M.S. 86A.05: g. state wildlife management area	Current Public Use: YES	Future Public Use: YES
Land Code: 1000080447	Agency Land Code: R29263500	Land Name: FAW - WILDLIFE	County: ROSEAU	Acres: 40.00
City:	Site Code: R290107	Classification Per M.S. 86A.05: g. state wildlife management area	Current Public Use: YES	Future Public Use: YES
Land Code: 1000080448	Agency Land Code: R29263409	Land Name: FAW - WILDLIFE	County: ROSEAU	Acres: 40.00
City:	Site Code: R290107	Classification Per M.S. 86A.05: g. state wildlife management area	Current Public Use: YES	Future Public Use: YES



Land Code: 1000080449	Agency Land Code: R29264454	Land Name: FAW - WILDLIFE	County: ROSEAU	Acres: 40.00
City:	Site Code: R290107	Classification Per M.S. 86A.05: g. state wildlife management area	Current Public Use: YES	Future Public Use: YES
Land Code: 1000080450	Agency Land Code: R29261575	Land Name: FAW - WILDLIFE	County: ROSEAU	Acres: 40.00
City:	Site Code: R290107	Classification Per M.S. 86A.05: g. state wildlife management area	Current Public Use: YES	Future Public Use: YES
Land Code: 1000080451	Agency Land Code: R29261254	Land Name: FAW - WILDLIFE	County: ROSEAU	Acres: 40.00
City:	Site Code: R290107	Classification Per M.S. 86A.05: g. state wildlife management area	Current Public Use: YES	Future Public Use: YES
Land Code: 1000080452	Agency Land Code: R29265196	Land Name: FAW - WILDLIFE	County: ROSEAU	Acres: 40.00
City:	Site Code: R290107	Classification Per M.S. 86A.05: g. state wildlife management area	Current Public Use: YES	Future Public Use: YES
Land Code: 1000080453	Agency Land Code: R29264526	Land Name: FAW - WILDLIFE	County: ROSEAU	Acres: 40.00
City:	Site Code: R290107	Classification Per M.S. 86A.05: g. state wildlife management area	Current Public Use: YES	Future Public Use: YES
Land Code: 1000080454	Agency Land Code: R29262321	Land Name: FAW - WILDLIFE	County: ROSEAU	Acres: 40.00
City:	Site Code: R290107	Classification Per M.S. 86A.05: g. state wildlife management area	Current Public Use: YES	Future Public Use: YES
Land Code: 1000080455	Agency Land Code: R29599039	Land Name: FAW - WILDLIFE	County: ROSEAU	Acres: 40.00
City:	Site Code: R290107	Classification Per M.S. 86A.05: g. state wildlife management area	Current Public Use: YES	Future Public Use: YES
Land Code: 1000080456	Agency Land Code: R29595422	Land Name: FAW - WILDLIFE	County: ROSEAU	Acres: 39.97
City:	Site Code: R290107	Classification Per M.S. 86A.05: g. state wildlife management area	Current Public Use: YES	Future Public Use: YES
Land Code: 1000080457	Agency Land Code: R29262999	Land Name: FAW - WILDLIFE	County: ROSEAU	Acres: 40.00
City:	Site Code: R290107	Classification Per M.S. 86A.05: g. state wildlife management area	Current Public Use: YES	Future Public Use: YES
Land Code: 1000080458	Agency Land Code: R29263438	Land Name: FAW - WILDLIFE	County: ROSEAU	Acres: 48.36
City:	Site Code: R290107	Classification Per M.S. 86A.05: g. state wildlife management area	Current Public Use: YES	Future Public Use: YES
Land Code: 1000080459	Agency Land Code: R29263049	Land Name: FAW - WILDLIFE	County: ROSEAU	Acres: 40.00
City:	Site Code: R290107	Classification Per M.S. 86A.05: g. state wildlife management area	Current Public Use: YES	Future Public Use: YES
Land Code: 1000080460	Agency Land Code: R29263061	Land Name: FAW - WILDLIFE	County: ROSEAU	Acres: 40.00
City:	Site Code: R290107	Classification Per M.S. 86A.05: g. state wildlife management area	Current Public Use: YES	Future Public Use: YES



Land Code: 1000080461	Agency Land Code: R29263075	Land Name: FAW - WILDLIFE	County: ROSEAU	Acres: 40.00
City:	Site Code: R290107	Classification Per M.S. 86A.05: g. state wildlife management area	Current Public Use: YES	Future Public Use: YES
Land Code: 1000080462	Agency Land Code: R29263470	Land Name: FAW - WILDLIFE	County: ROSEAU	Acres: 40.00
City:	Site Code: R290107	Classification Per M.S. 86A.05: g. state wildlife management area	Current Public Use: YES	Future Public Use: YES
Land Code: 1000080463	Agency Land Code: R29263097	Land Name: FAW - WILDLIFE	County: ROSEAU	Acres: 40.00
City:	Site Code: R290107	Classification Per M.S. 86A.05: g. state wildlife management area	Current Public Use: YES	Future Public Use: YES
Land Code: 1000080464	Agency Land Code: R29263506	Land Name: FAW - WILDLIFE	County: ROSEAU	Acres: 40.00
City:	Site Code: R290107	Classification Per M.S. 86A.05: g. state wildlife management area	Current Public Use: YES	Future Public Use: YES
Land Code: 1000080465	Agency Land Code: R29263508	Land Name: FAW - WILDLIFE	County: ROSEAU	Acres: 40.00
City:	Site Code: R290107	Classification Per M.S. 86A.05: g. state wildlife management area	Current Public Use: YES	Future Public Use: YES
Land Code: 1000080466	Agency Land Code: R29263522	Land Name: FAW - WILDLIFE	County: ROSEAU	Acres: 40.00
City:	Site Code: R290107	Classification Per M.S. 86A.05: g. state wildlife management area	Current Public Use: YES	Future Public Use: YES
Land Code: 1000080467	Agency Land Code: R29263526	Land Name: FAW - WILDLIFE	County: ROSEAU	Acres: 40.00
City:	Site Code: R290107	Classification Per M.S. 86A.05: g. state wildlife management area	Current Public Use: YES	Future Public Use: YES
Land Code: 1000080468	Agency Land Code: R29263556	Land Name: FAW - WILDLIFE	County: ROSEAU	Acres: 40.00
City:	Site Code: R290107	Classification Per M.S. 86A.05: g. state wildlife management area	Current Public Use: YES	Future Public Use: YES
Land Code: 1000080469	Agency Land Code: R29264324	Land Name: FAW - WILDLIFE	County: ROSEAU	Acres: 40.00
City:	Site Code: R290107	Classification Per M.S. 86A.05: g. state wildlife management area	Current Public Use: YES	Future Public Use: YES
Land Code: 1000080470	Agency Land Code: R29263139	Land Name: FAW - WILDLIFE	County: ROSEAU	Acres: 40.00
City:	Site Code: R290107	Classification Per M.S. 86A.05: g. state wildlife management area	Current Public Use: YES	Future Public Use: YES
Land Code: 1000080471	Agency Land Code: R29263179	Land Name: FAW - WILDLIFE	County: ROSEAU	Acres: 40.00
City:	Site Code: R290107	Classification Per M.S. 86A.05: g. state wildlife management area	Current Public Use: YES	Future Public Use: YES
Land Code: 1000080472	Agency Land Code: R29263582	Land Name: FAW - WILDLIFE	County: ROSEAU	Acres: 40.00
City:	Site Code: R290107	Classification Per M.S. 86A.05: g. state wildlife management area	Current Public Use: YES	Future Public Use: YES



Land Code: 1000080473	Agency Land Code: R29264342	Land Name: FAW - WILDLIFE	County: ROSEAU	Acres: 40.00
City:	Site Code: R290107	Classification Per M.S. 86A.05: g. state wildlife management area	Current Public Use: YES	Future Public Use: YES
Land Code: 1000080474	Agency Land Code: R29264370	Land Name: FAW - WILDLIFE	County: ROSEAU	Acres: 40.00
City:	Site Code: R290107	Classification Per M.S. 86A.05: g. state wildlife management area	Current Public Use: YES	Future Public Use: YES
Land Code: 1000080475	Agency Land Code: R29263185	Land Name: FAW - WILDLIFE	County: ROSEAU	Acres: 40.00
City:	Site Code: R290107	Classification Per M.S. 86A.05: g. state wildlife management area	Current Public Use: YES	Future Public Use: YES
Land Code: 1000080476	Agency Land Code: R29261535	Land Name: FAW - WILDLIFE	County: ROSEAU	Acres: 42.56
City:	Site Code: R290107	Classification Per M.S. 86A.05: g. state wildlife management area	Current Public Use: YES	Future Public Use: YES
Land Code: 1000080477	Agency Land Code: R29261571	Land Name: FAW - WILDLIFE	County: ROSEAU	Acres: 42.63
City:	Site Code: R290107	Classification Per M.S. 86A.05: g. state wildlife management area	Current Public Use: YES	Future Public Use: YES
Land Code: 1000080478	Agency Land Code: R29261597	Land Name: FAW - WILDLIFE	County: ROSEAU	Acres: 42.53
City:	Site Code: R290107	Classification Per M.S. 86A.05: g. state wildlife management area	Current Public Use: YES	Future Public Use: YES
Land Code: 1000080479	Agency Land Code: R29261772	Land Name: FAW - WILDLIFE	County: ROSEAU	Acres: 35.19
City:	Site Code: R290107	Classification Per M.S. 86A.05: g. state wildlife management area	Current Public Use: YES	Future Public Use: YES
Land Code: 1000080480	Agency Land Code: R29261802	Land Name: FAW - WILDLIFE	County: ROSEAU	Acres: 40.08
City:	Site Code: R290107	Classification Per M.S. 86A.05: g. state wildlife management area	Current Public Use: YES	Future Public Use: YES
Land Code: 1000080481	Agency Land Code: R29262307	Land Name: FAW - WILDLIFE	County: ROSEAU	Acres: 40.00
City:	Site Code: R290107	Classification Per M.S. 86A.05: g. state wildlife management area	Current Public Use: YES	Future Public Use: YES
Land Code: 1000080482	Agency Land Code: R29262347	Land Name: FAW - WILDLIFE	County: ROSEAU	Acres: 40.00
City:	Site Code: R290107	Classification Per M.S. 86A.05: g. state wildlife management area	Current Public Use: YES	Future Public Use: YES
Land Code: 1000080483	Agency Land Code: R29262409	Land Name: FAW - WILDLIFE	County: ROSEAU	Acres: 40.00
City:	Site Code: R290107	Classification Per M.S. 86A.05: g. state wildlife management area	Current Public Use: YES	Future Public Use: YES
Land Code: 1000080484	Agency Land Code: R29262527	Land Name: FAW - WILDLIFE	County: ROSEAU	Acres: 40.00
City:	Site Code: R290107	Classification Per M.S. 86A.05: g. state wildlife management area	Current Public Use: YES	Future Public Use: YES



Land Code: 1000080485	Agency Land Code: R29262569	Land Name: FAW - WILDLIFE	County: ROSEAU	Acres: 40.00
City:	Site Code: R290107	Classification Per M.S. 86A.05: g. state wildlife management area	Current Public Use: YES	Future Public Use: YES
Land Code: 1000080486	Agency Land Code: R29262603	Land Name: FAW - WILDLIFE	County: ROSEAU	Acres: 40.00
City:	Site Code: R290107	Classification Per M.S. 86A.05: g. state wildlife management area	Current Public Use: YES	Future Public Use: YES
Land Code: 1000080487	Agency Land Code: R29262625	Land Name: FAW - WILDLIFE	County: ROSEAU	Acres: 40.00
City:	Site Code: R290107	Classification Per M.S. 86A.05: g. state wildlife management area	Current Public Use: YES	Future Public Use: YES
Land Code: 1000080488	Agency Land Code: R29262629	Land Name: FAW - WILDLIFE	County: ROSEAU	Acres: 40.00
City:	Site Code: R290107	Classification Per M.S. 86A.05: g. state wildlife management area	Current Public Use: YES	Future Public Use: YES
Land Code: 1000080489	Agency Land Code: R29262827	Land Name: FAW - WILDLIFE	County: ROSEAU	Acres: 40.00
City:	Site Code: R290107	Classification Per M.S. 86A.05: g. state wildlife management area	Current Public Use: YES	Future Public Use: YES
Land Code: 1000080490	Agency Land Code: R29262845	Land Name: FAW - WILDLIFE	County: ROSEAU	Acres: 40.00
City:	Site Code: R290107	Classification Per M.S. 86A.05: g. state wildlife management area	Current Public Use: YES	Future Public Use: YES
Land Code: 1000080491	Agency Land Code: R29262675	Land Name: FAW - WILDLIFE	County: ROSEAU	Acres: 40.00
City:	Site Code: R290107	Classification Per M.S. 86A.05: g. state wildlife management area	Current Public Use: YES	Future Public Use: YES
Land Code: 1000080492	Agency Land Code: R29262879	Land Name: FAW - WILDLIFE	County: ROSEAU	Acres: 40.00
City:	Site Code: R290107	Classification Per M.S. 86A.05: g. state wildlife management area	Current Public Use: YES	Future Public Use: YES
Land Code: 1000080493	Agency Land Code: R29262913	Land Name: FAW - WILDLIFE	County: ROSEAU	Acres: 40.00
City:	Site Code: R290107	Classification Per M.S. 86A.05: g. state wildlife management area	Current Public Use: YES	Future Public Use: YES
Land Code: 1000080494	Agency Land Code: R29262745	Land Name: FAW - WILDLIFE	County: ROSEAU	Acres: 40.00
City:	Site Code: R290107	Classification Per M.S. 86A.05: g. state wildlife management area	Current Public Use: YES	Future Public Use: YES
Land Code: 1000080495	Agency Land Code: R29261112	Land Name: FAW - WILDLIFE	County: ROSEAU	Acres: 39.85
City:	Site Code: R290107	Classification Per M.S. 86A.05: g. state wildlife management area	Current Public Use: YES	Future Public Use: YES
Land Code: 1000080496	Agency Land Code: R29261158	Land Name: FAW - WILDLIFE	County: ROSEAU	Acres: 40.00
City:	Site Code: R290107	Classification Per M.S. 86A.05: g. state wildlife management area	Current Public Use: YES	Future Public Use: YES



Land Code: 1000080497	Agency Land Code: R29261206	Land Name: FAW - WILDLIFE	County: ROSEAU	Acres: 40.00
City:	Site Code: R290107	Classification Per M.S. 86A.05: g. state wildlife management area	Current Public Use: YES	Future Public Use: YES
Land Code: 1000080498	Agency Land Code: R29261242	Land Name: FAW - WILDLIFE	County: ROSEAU	Acres: 40.00
City:	Site Code: R290107	Classification Per M.S. 86A.05: g. state wildlife management area	Current Public Use: YES	Future Public Use: YES
Land Code: 1000080499	Agency Land Code: R29261391	Land Name: FAW - WILDLIFE	County: ROSEAU	Acres: 40.00
City:	Site Code: R290107	Classification Per M.S. 86A.05: g. state wildlife management area	Current Public Use: YES	Future Public Use: YES
Land Code: 1000080500	Agency Land Code: R29263320	Land Name: FAW - WILDLIFE	County: ROSEAU	Acres: 40.00
City:	Site Code: R290107	Classification Per M.S. 86A.05: g. state wildlife management area	Current Public Use: YES	Future Public Use: YES
Land Code: 1000080501	Agency Land Code: R29264524	Land Name: FAW - WILDLIFE	County: ROSEAU	Acres: 40.00
City:	Site Code: R290107	Classification Per M.S. 86A.05: g. state wildlife management area	Current Public Use: YES	Future Public Use: YES
Land Code: 1000080502	Agency Land Code: R29264618	Land Name: FAW - WILDLIFE	County: ROSEAU	Acres: 40.00
City:	Site Code: R290107	Classification Per M.S. 86A.05: g. state wildlife management area	Current Public Use: YES	Future Public Use: YES
Land Code: 1000080503	Agency Land Code: R29264759	Land Name: FAW - WILDLIFE	County: ROSEAU	Acres: 40.00
City:	Site Code: R290107	Classification Per M.S. 86A.05: g. state wildlife management area	Current Public Use: YES	Future Public Use: YES
Land Code: 1000080504	Agency Land Code: R29264768	Land Name: FAW - WILDLIFE	County: ROSEAU	Acres: 40.00
City:	Site Code: R290107	Classification Per M.S. 86A.05: g. state wildlife management area	Current Public Use: YES	Future Public Use: YES
Land Code: 1000080505	Agency Land Code: R29264792	Land Name: FAW - WILDLIFE	County: ROSEAU	Acres: 40.00
City:	Site Code: R290107	Classification Per M.S. 86A.05: g. state wildlife management area	Current Public Use: YES	Future Public Use: YES
Land Code: 1000080506	Agency Land Code: R29264801	Land Name: FAW - WILDLIFE	County: ROSEAU	Acres: 40.00
City:	Site Code: R290107	Classification Per M.S. 86A.05: g. state wildlife management area	Current Public Use: YES	Future Public Use: YES
Land Code: 1000080507	Agency Land Code: R29264805	Land Name: FAW - WILDLIFE	County: ROSEAU	Acres: 40.00
City:	Site Code: R290107	Classification Per M.S. 86A.05: g. state wildlife management area	Current Public Use: YES	Future Public Use: YES
Land Code: 1000080508	Agency Land Code: R29264848	Land Name: FAW - WILDLIFE	County: ROSEAU	Acres: 40.00
City:	Site Code: R290107	Classification Per M.S. 86A.05: g. state wildlife management area	Current Public Use: YES	Future Public Use: YES



Land Code: 1000080509	Agency Land Code: R29264900	Land Name: FAW - WILDLIFE	County: ROSEAU	Acres: 40.00
City:	Site Code: R290107	Classification Per M.S. 86A.05: g. state wildlife management area	Current Public Use: YES	Future Public Use: YES
Land Code: 1000080510	Agency Land Code: R29264958	Land Name: FAW - WILDLIFE	County: ROSEAU	Acres: 40.00
City:	Site Code: R290107	Classification Per M.S. 86A.05: g. state wildlife management area	Current Public Use: YES	Future Public Use: YES
Land Code: 1000080511	Agency Land Code: R29265006	Land Name: FAW - WILDLIFE	County: ROSEAU	Acres: 40.00
City:	Site Code: R290107	Classification Per M.S. 86A.05: g. state wildlife management area	Current Public Use: YES	Future Public Use: YES
Land Code: 1000080512	Agency Land Code: R29265089	Land Name: FAW - WILDLIFE	County: ROSEAU	Acres: 42.96
City:	Site Code: R290107	Classification Per M.S. 86A.05: g. state wildlife management area	Current Public Use: YES	Future Public Use: YES
Land Code: 1000080513	Agency Land Code: R29265130	Land Name: FAW - WILDLIFE	County: ROSEAU	Acres: 40.00
City:	Site Code: R290107	Classification Per M.S. 86A.05: g. state wildlife management area	Current Public Use: YES	Future Public Use: YES
Land Code: 1000080514	Agency Land Code: R29265131	Land Name: FAW - WILDLIFE	County: ROSEAU	Acres: 17.21
City:	Site Code: R290107	Classification Per M.S. 86A.05: g. state wildlife management area	Current Public Use: YES	Future Public Use: YES
Land Code: 1000080515	Agency Land Code: R29265139	Land Name: FAW - WILDLIFE	County: ROSEAU	Acres: 16.94
City:	Site Code: R290107	Classification Per M.S. 86A.05: g. state wildlife management area	Current Public Use: YES	Future Public Use: YES
Land Code: 1000080516	Agency Land Code: R29265216	Land Name: FAW - WILDLIFE	County: ROSEAU	Acres: 40.00
City:	Site Code: R290107	Classification Per M.S. 86A.05: g. state wildlife management area	Current Public Use: YES	Future Public Use: YES
Land Code: 1000080517	Agency Land Code: R29265221	Land Name: FAW - WILDLIFE	County: ROSEAU	Acres: 40.00
City:	Site Code: R290107	Classification Per M.S. 86A.05: g. state wildlife management area	Current Public Use: YES	Future Public Use: YES
Land Code: 1000080518	Agency Land Code: R29264750	Land Name: FAW - WILDLIFE	County: ROSEAU	Acres: 40.00
City:	Site Code: R290107	Classification Per M.S. 86A.05: g. state wildlife management area	Current Public Use: YES	Future Public Use: YES
Land Code: 1000080519	Agency Land Code: R29263427	Land Name: FAW - WILDLIFE	County: ROSEAU	Acres: 40.00
City:	Site Code: R290107	Classification Per M.S. 86A.05: g. state wildlife management area	Current Public Use: YES	Future Public Use: YES
Land Code: 1000080520	Agency Land Code: R29264974	Land Name: FAW - WILDLIFE	County: ROSEAU	Acres: 40.00
City:	Site Code: R290107	Classification Per M.S. 86A.05: g. state wildlife management area	Current Public Use: YES	Future Public Use: YES



Land Code: 1000080521	Agency Land Code: R29265128	Land Name: FAW - WILDLIFE	County: ROSEAU	Acres: 19.38
City:	Site Code: R290107	Classification Per M.S. 86A.05: g. state wildlife management area	Current Public Use: YES	Future Public Use: YES
Land Code: 1000080522	Agency Land Code: R29265159	Land Name: FAW - WILDLIFE	County: ROSEAU	Acres: 40.00
City:	Site Code: R290107	Classification Per M.S. 86A.05: g. state wildlife management area	Current Public Use: YES	Future Public Use: YES
Land Code: 1000080523	Agency Land Code: R29263468	Land Name: FAW - WILDLIFE	County: ROSEAU	Acres: 40.00
City:	Site Code: R290107	Classification Per M.S. 86A.05: g. state wildlife management area	Current Public Use: YES	Future Public Use: YES
Land Code: 1000080524	Agency Land Code: R29263472	Land Name: FAW - WILDLIFE	County: ROSEAU	Acres: 40.00
City:	Site Code: R290107	Classification Per M.S. 86A.05: g. state wildlife management area	Current Public Use: YES	Future Public Use: YES
Land Code: 1000080525	Agency Land Code: R29265227	Land Name: FAW - WILDLIFE	County: ROSEAU	Acres: 40.00
City:	Site Code: R290107	Classification Per M.S. 86A.05: g. state wildlife management area	Current Public Use: YES	Future Public Use: YES
Land Code: 1000080526	Agency Land Code: R29265231	Land Name: FAW - WILDLIFE	County: ROSEAU	Acres: 40.00
City:	Site Code: R290107	Classification Per M.S. 86A.05: g. state wildlife management area	Current Public Use: YES	Future Public Use: YES
Land Code: 1000080527	Agency Land Code: R29263494	Land Name: FAW - WILDLIFE	County: ROSEAU	Acres: 40.00
City:	Site Code: R290107	Classification Per M.S. 86A.05: g. state wildlife management area	Current Public Use: YES	Future Public Use: YES
Land Code: 1000080528	Agency Land Code: R29263548	Land Name: FAW - WILDLIFE	County: ROSEAU	Acres: 40.00
City:	Site Code: R290107	Classification Per M.S. 86A.05: g. state wildlife management area	Current Public Use: YES	Future Public Use: YES
Land Code: 1000080529	Agency Land Code: R29264300	Land Name: FAW - WILDLIFE	County: ROSEAU	Acres: 40.00
City:	Site Code: R290107	Classification Per M.S. 86A.05: g. state wildlife management area	Current Public Use: YES	Future Public Use: YES
Land Code: 1000080530	Agency Land Code: R29264318	Land Name: FAW - WILDLIFE	County: ROSEAU	Acres: 40.28
City:	Site Code: R290107	Classification Per M.S. 86A.05: g. state wildlife management area	Current Public Use: YES	Future Public Use: YES
Land Code: 1000080531	Agency Land Code: R29263159	Land Name: FAW - WILDLIFE	County: ROSEAU	Acres: 40.00
City:	Site Code: R290107	Classification Per M.S. 86A.05: g. state wildlife management area	Current Public Use: YES	Future Public Use: YES
Land Code: 1000080532	Agency Land Code: R29263598	Land Name: FAW - WILDLIFE	County: ROSEAU	Acres: 40.00
City:	Site Code: R290107	Classification Per M.S. 86A.05: g. state wildlife management area	Current Public Use: YES	Future Public Use: YES



Land Code: 1000080533	Agency Land Code: R29263314	Land Name: FAW - WILDLIFE	County: ROSEAU	Acres: 40.00
City:	Site Code: R290107	Classification Per M.S. 86A.05: g. state wildlife management area	Current Public Use: YES	Future Public Use: YES
Land Code: 1000080534	Agency Land Code: R29263200	Land Name: FAW - WILDLIFE	County: ROSEAU	Acres: 39.62
City:	Site Code: R290107	Classification Per M.S. 86A.05: g. state wildlife management area	Current Public Use: YES	Future Public Use: YES
Land Code: 1000080535	Agency Land Code: R29264390	Land Name: FAW - WILDLIFE	County: ROSEAU	Acres: 40.36
City:	Site Code: R290107	Classification Per M.S. 86A.05: g. state wildlife management area	Current Public Use: YES	Future Public Use: YES
Land Code: 1000080536	Agency Land Code: R29264479	Land Name: FAW - WILDLIFE	County: ROSEAU	Acres: 40.00
City:	Site Code: R290107	Classification Per M.S. 86A.05: g. state wildlife management area	Current Public Use: YES	Future Public Use: YES
Land Code: 1000080537	Agency Land Code: R29264435	Land Name: FAW - WILDLIFE	County: ROSEAU	Acres: 40.20
City:	Site Code: R290107	Classification Per M.S. 86A.05: g. state wildlife management area	Current Public Use: YES	Future Public Use: YES
Land Code: 1000080538	Agency Land Code: R29263248	Land Name: FAW - WILDLIFE	County: ROSEAU	Acres: 40.00
City:	Site Code: R290107	Classification Per M.S. 86A.05: g. state wildlife management area	Current Public Use: YES	Future Public Use: YES
Land Code: 1000080539	Agency Land Code: R29264580	Land Name: FAW - WILDLIFE	County: ROSEAU	Acres: 40.00
City:	Site Code: R290107	Classification Per M.S. 86A.05: g. state wildlife management area	Current Public Use: YES	Future Public Use: YES
Land Code: 1000080540	Agency Land Code: R29264616	Land Name: FAW - WILDLIFE	County: ROSEAU	Acres: 40.00
City:	Site Code: R290107	Classification Per M.S. 86A.05: g. state wildlife management area	Current Public Use: YES	Future Public Use: YES
Land Code: 1000080541	Agency Land Code: R29264664	Land Name: FAW - WILDLIFE	County: ROSEAU	Acres: 40.00
City:	Site Code: R290107	Classification Per M.S. 86A.05: g. state wildlife management area	Current Public Use: YES	Future Public Use: YES
Land Code: 1000080542	Agency Land Code: R29264676	Land Name: FAW - WILDLIFE	County: ROSEAU	Acres: 40.00
City:	Site Code: R290107	Classification Per M.S. 86A.05: g. state wildlife management area	Current Public Use: YES	Future Public Use: YES
Land Code: 1000080543	Agency Land Code: R29264690	Land Name: FAW - WILDLIFE	County: ROSEAU	Acres: 40.00
City:	Site Code: R290107	Classification Per M.S. 86A.05: g. state wildlife management area	Current Public Use: YES	Future Public Use: YES
Land Code: 1000080544	Agency Land Code: R29263385	Land Name: FAW - WILDLIFE	County: ROSEAU	Acres: 40.00
City:	Site Code: R290107	Classification Per M.S. 86A.05: g. state wildlife management area	Current Public Use: YES	Future Public Use: YES



Land Code: 1000080545	Agency Land Code: R29262891	Land Name: FAW - WILDLIFE	County: ROSEAU	Acres: 40.00
City:	Site Code: R290107	Classification Per M.S. 86A.05: g. state wildlife management area	Current Public Use: YES	Future Public Use: YES
Land Code: 1000080546	Agency Land Code: R29261697	Land Name: FAW - WILDLIFE	County: ROSEAU	Acres: 40.00
City:	Site Code: R290107	Classification Per M.S. 86A.05: g. state wildlife management area	Current Public Use: YES	Future Public Use: YES
Land Code: 1000080547	Agency Land Code: R29261709	Land Name: FAW - WILDLIFE	County: ROSEAU	Acres: 40.00
City:	Site Code: R290107	Classification Per M.S. 86A.05: g. state wildlife management area	Current Public Use: YES	Future Public Use: YES
Land Code: 1000080548	Agency Land Code: R29261717	Land Name: FAW - WILDLIFE	County: ROSEAU	Acres: 40.00
City:	Site Code: R290107	Classification Per M.S. 86A.05: g. state wildlife management area	Current Public Use: YES	Future Public Use: YES
Land Code: 1000080549	Agency Land Code: R29261132	Land Name: FAW - WILDLIFE	County: ROSEAU	Acres: 40.00
City:	Site Code: R290107	Classification Per M.S. 86A.05: g. state wildlife management area	Current Public Use: YES	Future Public Use: YES
Land Code: 1000080550	Agency Land Code: R29261150	Land Name: FAW - WILDLIFE	County: ROSEAU	Acres: 40.00
City:	Site Code: R290107	Classification Per M.S. 86A.05: g. state wildlife management area	Current Public Use: YES	Future Public Use: YES
Land Code: 1000080551	Agency Land Code: R29261162	Land Name: FAW - WILDLIFE	County: ROSEAU	Acres: 40.00
City:	Site Code: R290107	Classification Per M.S. 86A.05: g. state wildlife management area	Current Public Use: YES	Future Public Use: YES
Land Code: 1000080552	Agency Land Code: R29261188	Land Name: FAW - WILDLIFE	County: ROSEAU	Acres: 43.77
City:	Site Code: R290107	Classification Per M.S. 86A.05: g. state wildlife management area	Current Public Use: YES	Future Public Use: YES
Land Code: 1000080553	Agency Land Code: R29261222	Land Name: FAW - WILDLIFE	County: ROSEAU	Acres: 40.00
City:	Site Code: R290107	Classification Per M.S. 86A.05: g. state wildlife management area	Current Public Use: YES	Future Public Use: YES
Land Code: 1000080554	Agency Land Code: R29262281	Land Name: FAW - WILDLIFE	County: ROSEAU	Acres: 40.00
City:	Site Code: R290107	Classification Per M.S. 86A.05: g. state wildlife management area	Current Public Use: YES	Future Public Use: YES
Land Code: 1000080555	Agency Land Code: R29262309	Land Name: FAW - WILDLIFE	County: ROSEAU	Acres: 43.19
City:	Site Code: R290107	Classification Per M.S. 86A.05: g. state wildlife management area	Current Public Use: YES	Future Public Use: YES
Land Code: 1000080556	Agency Land Code: R29262343	Land Name: FAW - WILDLIFE	County: ROSEAU	Acres: 43.78
City:	Site Code: R290107	Classification Per M.S. 86A.05: g. state wildlife management area	Current Public Use: YES	Future Public Use: YES



Land Code: 1000080557	Agency Land Code: R29262357	Land Name: FAW - WILDLIFE	County: ROSEAU	Acres: 40.00
City:	Site Code: R290107	Classification Per M.S. 86A.05: g. state wildlife management area	Current Public Use: YES	Future Public Use: YES
Land Code: 1000080558	Agency Land Code: R29262399	Land Name: FAW - WILDLIFE	County: ROSEAU	Acres: 43.16
City:	Site Code: R290107	Classification Per M.S. 86A.05: g. state wildlife management area	Current Public Use: YES	Future Public Use: YES
Land Code: 1000080559	Agency Land Code: R29262479	Land Name: FAW - WILDLIFE	County: ROSEAU	Acres: 39.06
City:	Site Code: R290107	Classification Per M.S. 86A.05: g. state wildlife management area	Current Public Use: YES	Future Public Use: YES
Land Code: 1000080560	Agency Land Code: R29262549	Land Name: FAW - WILDLIFE	County: ROSEAU	Acres: 40.00
City:	Site Code: R290107	Classification Per M.S. 86A.05: g. state wildlife management area	Current Public Use: YES	Future Public Use: YES
Land Code: 1000080561	Agency Land Code: R29262585	Land Name: FAW - WILDLIFE	County: ROSEAU	Acres: 40.00
City:	Site Code: R290107	Classification Per M.S. 86A.05: g. state wildlife management area	Current Public Use: YES	Future Public Use: YES
Land Code: 1000080562	Agency Land Code: R29262599	Land Name: FAW - WILDLIFE	County: ROSEAU	Acres: 40.00
City:	Site Code: R290107	Classification Per M.S. 86A.05: g. state wildlife management area	Current Public Use: YES	Future Public Use: YES
Land Code: 1000080563	Agency Land Code: R29261327	Land Name: FAW - WILDLIFE	County: ROSEAU	Acres: 40.00
City:	Site Code: R290107	Classification Per M.S. 86A.05: g. state wildlife management area	Current Public Use: YES	Future Public Use: YES
Land Code: 1000080564	Agency Land Code: R29261331	Land Name: FAW - WILDLIFE	County: ROSEAU	Acres: 40.00
City:	Site Code: R290107	Classification Per M.S. 86A.05: g. state wildlife management area	Current Public Use: YES	Future Public Use: YES
Land Code: 1000080565	Agency Land Code: R29262661	Land Name: FAW - WILDLIFE	County: ROSEAU	Acres: 40.00
City:	Site Code: R290107	Classification Per M.S. 86A.05: g. state wildlife management area	Current Public Use: YES	Future Public Use: YES
Land Code: 1000080566	Agency Land Code: R29261028	Land Name: FAW - WILDLIFE	County: ROSEAU	Acres: 40.07
City:	Site Code: R290107	Classification Per M.S. 86A.05: g. state wildlife management area	Current Public Use: YES	Future Public Use: YES
Land Code: 1000080567	Agency Land Code: R29335085	Land Name: FAW - WILDLIFE	County: ROSEAU	Acres: 40.00
City:	Site Code: R290107	Classification Per M.S. 86A.05: g. state wildlife management area	Current Public Use: YES	Future Public Use: YES
Land Code: 1000080568	Agency Land Code: R29262789	Land Name: FAW - WILDLIFE	County: ROSEAU	Acres: 40.00
City:	Site Code: R290107	Classification Per M.S. 86A.05: g. state wildlife management area	Current Public Use: YES	Future Public Use: YES



Land Code: 1000080569	Agency Land Code: R29262809	Land Name: FAW - WILDLIFE	County: ROSEAU	Acres: 40.00
City:	Site Code: R290107	Classification Per M.S. 86A.05: g. state wildlife management area	Current Public Use: YES	Future Public Use: YES
Land Code: 1000080570	Agency Land Code: R29261405	Land Name: FAW - WILDLIFE	County: ROSEAU	Acres: 40.00
City:	Site Code: R290107	Classification Per M.S. 86A.05: g. state wildlife management area	Current Public Use: YES	Future Public Use: YES
Land Code: 1000080571	Agency Land Code: R29262974	Land Name: FAW - WILDLIFE	County: ROSEAU	Acres: 40.00
City:	Site Code: R290107	Classification Per M.S. 86A.05: g. state wildlife management area	Current Public Use: YES	Future Public Use: YES
Land Code: 1000080572	Agency Land Code: R29264830	Land Name: FAW - WILDLIFE	County: ROSEAU	Acres: 40.00
City:	Site Code: R290107	Classification Per M.S. 86A.05: g. state wildlife management area	Current Public Use: YES	Future Public Use: YES
Land Code: 1000080573	Agency Land Code: R29264838	Land Name: FAW - WILDLIFE	County: ROSEAU	Acres: 40.00
City:	Site Code: R290107	Classification Per M.S. 86A.05: g. state wildlife management area	Current Public Use: YES	Future Public Use: YES
Land Code: 1000080574	Agency Land Code: R29264926	Land Name: FAW - WILDLIFE	County: ROSEAU	Acres: 40.00
City:	Site Code: R290107	Classification Per M.S. 86A.05: g. state wildlife management area	Current Public Use: YES	Future Public Use: YES
Land Code: 1000080575	Agency Land Code: R29264946	Land Name: FAW - WILDLIFE	County: ROSEAU	Acres: 40.00
City:	Site Code: R290107	Classification Per M.S. 86A.05: g. state wildlife management area	Current Public Use: YES	Future Public Use: YES
Land Code: 1000080576	Agency Land Code: R29265233	Land Name: FAW - WILDLIFE	County: ROSEAU	Acres: 40.00
City:	Site Code: R290107	Classification Per M.S. 86A.05: g. state wildlife management area	Current Public Use: YES	Future Public Use: YES
Land Code: 1000080577	Agency Land Code: R29263087	Land Name: FAW - WILDLIFE	County: ROSEAU	Acres: 40.00
City:	Site Code: R290107	Classification Per M.S. 86A.05: g. state wildlife management area	Current Public Use: YES	Future Public Use: YES
Land Code: 1000080578	Agency Land Code: R29263101	Land Name: FAW - WILDLIFE	County: ROSEAU	Acres: 40.00
City:	Site Code: R290107	Classification Per M.S. 86A.05: g. state wildlife management area	Current Public Use: YES	Future Public Use: YES
Land Code: 1000080579	Agency Land Code: R29263105	Land Name: FAW - WILDLIFE	County: ROSEAU	Acres: 40.00
City:	Site Code: R290107	Classification Per M.S. 86A.05: g. state wildlife management area	Current Public Use: YES	Future Public Use: YES
Land Code: 1000080580	Agency Land Code: R29263117	Land Name: FAW - WILDLIFE	County: ROSEAU	Acres: 40.00
City:	Site Code: R290107	Classification Per M.S. 86A.05: g. state wildlife management area	Current Public Use: YES	Future Public Use: YES



Land Code: 1000080581	Agency Land Code: R29263173	Land Name: FAW - WILDLIFE	County: ROSEAU	Acres: 39.75
City:	Site Code: R290107	Classification Per M.S. 86A.05: g. state wildlife management area	Current Public Use: YES	Future Public Use: YES
Land Code: 1000080582	Agency Land Code: R29264386	Land Name: FAW - WILDLIFE	County: ROSEAU	Acres: 40.00
City:	Site Code: R290107	Classification Per M.S. 86A.05: g. state wildlife management area	Current Public Use: YES	Future Public Use: YES
Land Code: 1000080583	Agency Land Code: R29263192	Land Name: FAW - WILDLIFE	County: ROSEAU	Acres: 40.00
City:	Site Code: R290107	Classification Per M.S. 86A.05: g. state wildlife management area	Current Public Use: YES	Future Public Use: YES
Land Code: 1000080584	Agency Land Code: R29264473	Land Name: FAW - WILDLIFE	County: ROSEAU	Acres: 40.00
City:	Site Code: R290107	Classification Per M.S. 86A.05: g. state wildlife management area	Current Public Use: YES	Future Public Use: YES
Land Code: 1000080585	Agency Land Code: R29264488	Land Name: FAW - WILDLIFE	County: ROSEAU	Acres: 40.00
City:	Site Code: R290107	Classification Per M.S. 86A.05: g. state wildlife management area	Current Public Use: YES	Future Public Use: YES
Land Code: 1000080586	Agency Land Code: R29264594	Land Name: FAW - WILDLIFE	County: ROSEAU	Acres: 40.00
City:	Site Code: R290107	Classification Per M.S. 86A.05: g. state wildlife management area	Current Public Use: YES	Future Public Use: YES
Land Code: 1000080587	Agency Land Code: R29264596	Land Name: FAW - WILDLIFE	County: ROSEAU	Acres: 40.00
City:	Site Code: R290107	Classification Per M.S. 86A.05: g. state wildlife management area	Current Public Use: YES	Future Public Use: YES
Land Code: 1000080588	Agency Land Code: R29264604	Land Name: FAW - WILDLIFE	County: ROSEAU	Acres: 40.00
City:	Site Code: R290107	Classification Per M.S. 86A.05: g. state wildlife management area	Current Public Use: YES	Future Public Use: YES
Land Code: 1000080589	Agency Land Code: R29263375	Land Name: FAW - WILDLIFE	County: ROSEAU	Acres: 25.58
City:	Site Code: R290107	Classification Per M.S. 86A.05: g. state wildlife management area	Current Public Use: YES	Future Public Use: YES
Land Code: 1000080590	Agency Land Code: R29261417	Land Name: FAW - WILDLIFE	County: ROSEAU	Acres: 40.00
City:	Site Code: R290107	Classification Per M.S. 86A.05: g. state wildlife management area	Current Public Use: YES	Future Public Use: YES
Land Code: 1000080591	Agency Land Code: R29261536	Land Name: FAW - WILDLIFE	County: ROSEAU	Acres: 40.00
City:	Site Code: R290107	Classification Per M.S. 86A.05: g. state wildlife management area	Current Public Use: YES	Future Public Use: YES
Land Code: 1000080592	Agency Land Code: R29261689	Land Name: FAW - WILDLIFE	County: ROSEAU	Acres: 40.00
City:	Site Code: R290107	Classification Per M.S. 86A.05: g. state wildlife management area	Current Public Use: YES	Future Public Use: YES



Land Code: 1000080593	Agency Land Code: R29261739	Land Name: FAW - WILDLIFE	County: ROSEAU	Acres: 40.00
City:	Site Code: R290107	Classification Per M.S. 86A.05: g. state wildlife management area	Current Public Use: YES	Future Public Use: YES
Land Code: 1000080594	Agency Land Code: R29261749	Land Name: FAW - WILDLIFE	County: ROSEAU	Acres: 40.00
City:	Site Code: R290107	Classification Per M.S. 86A.05: g. state wildlife management area	Current Public Use: YES	Future Public Use: YES
Land Code: 1000080595	Agency Land Code: R29261780	Land Name: FAW - WILDLIFE	County: ROSEAU	Acres: 40.00
City:	Site Code: R290107	Classification Per M.S. 86A.05: g. state wildlife management area	Current Public Use: YES	Future Public Use: YES
Land Code: 1000080596	Agency Land Code: R29261792	Land Name: FAW - WILDLIFE	County: ROSEAU	Acres: 40.00
City:	Site Code: R290107	Classification Per M.S. 86A.05: g. state wildlife management area	Current Public Use: YES	Future Public Use: YES
Land Code: 1000080597	Agency Land Code: R29261088	Land Name: FAW - WILDLIFE	County: ROSEAU	Acres: 39.20
City:	Site Code: R290107	Classification Per M.S. 86A.05: g. state wildlife management area	Current Public Use: YES	Future Public Use: YES
Land Code: 1000080598	Agency Land Code: R29261130	Land Name: FAW - WILDLIFE	County: ROSEAU	Acres: 40.00
City:	Site Code: R290107	Classification Per M.S. 86A.05: g. state wildlife management area	Current Public Use: YES	Future Public Use: YES
Land Code: 1000080599	Agency Land Code: R29261136	Land Name: FAW - WILDLIFE	County: ROSEAU	Acres: 40.00
City:	Site Code: R290107	Classification Per M.S. 86A.05: g. state wildlife management area	Current Public Use: YES	Future Public Use: YES
Land Code: 1000080600	Agency Land Code: R29261166	Land Name: FAW - WILDLIFE	County: ROSEAU	Acres: 40.00
City:	Site Code: R290107	Classification Per M.S. 86A.05: g. state wildlife management area	Current Public Use: YES	Future Public Use: YES
Land Code: 1000080601	Agency Land Code: R29261210	Land Name: FAW - WILDLIFE	County: ROSEAU	Acres: 40.00
City:	Site Code: R290107	Classification Per M.S. 86A.05: g. state wildlife management area	Current Public Use: YES	Future Public Use: YES
Land Code: 1000080602	Agency Land Code: R29261299	Land Name: FAW - WILDLIFE	County: ROSEAU	Acres: 40.00
City:	Site Code: R290107	Classification Per M.S. 86A.05: g. state wildlife management area	Current Public Use: YES	Future Public Use: YES
Land Code: 1000080603	Agency Land Code: R29262471	Land Name: FAW - WILDLIFE	County: ROSEAU	Acres: 38.90
City:	Site Code: R290107	Classification Per M.S. 86A.05: g. state wildlife management area	Current Public Use: YES	Future Public Use: YES
Land Code: 1000080604	Agency Land Code: R29262515	Land Name: FAW - WILDLIFE	County: ROSEAU	Acres: 40.00
City:	Site Code: R290107	Classification Per M.S. 86A.05: g. state wildlife management area	Current Public Use: YES	Future Public Use: YES



Land Code: 1000080605	Agency Land Code: R29262605	Land Name: FAW - WILDLIFE	County: ROSEAU	Acres: 40.00
City:	Site Code: R290107	Classification Per M.S. 86A.05: g. state wildlife management area	Current Public Use: YES	Future Public Use: YES
Land Code: 1000080606	Agency Land Code: R29262617	Land Name: FAW - WILDLIFE	County: ROSEAU	Acres: 40.00
City:	Site Code: R290107	Classification Per M.S. 86A.05: g. state wildlife management area	Current Public Use: YES	Future Public Use: YES
Land Code: 1000080607	Agency Land Code: R29262813	Land Name: FAW - WILDLIFE	County: ROSEAU	Acres: 40.00
City:	Site Code: R290107	Classification Per M.S. 86A.05: g. state wildlife management area	Current Public Use: YES	Future Public Use: YES
Land Code: 1000080608	Agency Land Code: R29261351	Land Name: FAW - WILDLIFE	County: ROSEAU	Acres: 40.00
City:	Site Code: R290107	Classification Per M.S. 86A.05: g. state wildlife management area	Current Public Use: YES	Future Public Use: YES
Land Code: 1000080609	Agency Land Code: R29262689	Land Name: FAW - WILDLIFE	County: ROSEAU	Acres: 40.00
City:	Site Code: R290107	Classification Per M.S. 86A.05: g. state wildlife management area	Current Public Use: YES	Future Public Use: YES
Land Code: 1000080610	Agency Land Code: R29261052	Land Name: FAW - WILDLIFE	County: ROSEAU	Acres: 40.00
City:	Site Code: R290107	Classification Per M.S. 86A.05: g. state wildlife management area	Current Public Use: YES	Future Public Use: YES
Land Code: 1000080611	Agency Land Code: R29335081	Land Name: FAW - WILDLIFE	County: ROSEAU	Acres: 40.00
City:	Site Code: R290107	Classification Per M.S. 86A.05: g. state wildlife management area	Current Public Use: YES	Future Public Use: YES
Land Code: 1000080612	Agency Land Code: R29595421	Land Name: FAW - WILDLIFE	County: ROSEAU	Acres: 39.96
City:	Site Code: R290107	Classification Per M.S. 86A.05: g. state wildlife management area	Current Public Use: YES	Future Public Use: YES
Land Code: 1000080613	Agency Land Code: R29264720	Land Name: FAW - WILDLIFE	County: ROSEAU	Acres: 40.00
City:	Site Code: R290107	Classification Per M.S. 86A.05: g. state wildlife management area	Current Public Use: YES	Future Public Use: YES
Land Code: 1000080614	Agency Land Code: R29264740	Land Name: FAW - WILDLIFE	County: ROSEAU	Acres: 40.00
City:	Site Code: R290107	Classification Per M.S. 86A.05: g. state wildlife management area	Current Public Use: YES	Future Public Use: YES
Land Code: 1000080615	Agency Land Code: R29262985	Land Name: FAW - WILDLIFE	County: ROSEAU	Acres: 40.00
City:	Site Code: R290107	Classification Per M.S. 86A.05: g. state wildlife management area	Current Public Use: YES	Future Public Use: YES
Land Code: 1000080616	Agency Land Code: R29263001	Land Name: FAW - WILDLIFE	County: ROSEAU	Acres: 40.00
City:	Site Code: R290107	Classification Per M.S. 86A.05: g. state wildlife management area	Current Public Use: YES	Future Public Use: YES



Land Code: 1000080617	Agency Land Code: R29263403	Land Name: FAW - WILDLIFE	County: ROSEAU	Acres: 40.00
City:	Site Code: R290107	Classification Per M.S. 86A.05: g. state wildlife management area	Current Public Use: YES	Future Public Use: YES
Land Code: 1000080618	Agency Land Code: R29263431	Land Name: FAW - WILDLIFE	County: ROSEAU	Acres: 25.90
City:	Site Code: R290107	Classification Per M.S. 86A.05: g. state wildlife management area	Current Public Use: YES	Future Public Use: YES
Land Code: 1000080619	Agency Land Code: R29264910	Land Name: FAW - WILDLIFE	County: ROSEAU	Acres: 40.00
City:	Site Code: R290107	Classification Per M.S. 86A.05: g. state wildlife management area	Current Public Use: YES	Future Public Use: YES
Land Code: 1000080620	Agency Land Code: R29264936	Land Name: FAW - WILDLIFE	County: ROSEAU	Acres: 40.00
City:	Site Code: R290107	Classification Per M.S. 86A.05: g. state wildlife management area	Current Public Use: YES	Future Public Use: YES
Land Code: 1000080621	Agency Land Code: R29264970	Land Name: FAW - WILDLIFE	County: ROSEAU	Acres: 40.00
City:	Site Code: R290107	Classification Per M.S. 86A.05: g. state wildlife management area	Current Public Use: YES	Future Public Use: YES
Land Code: 1000080622	Agency Land Code: R29264986	Land Name: FAW - WILDLIFE	County: ROSEAU	Acres: 40.00
City:	Site Code: R290107	Classification Per M.S. 86A.05: g. state wildlife management area	Current Public Use: YES	Future Public Use: YES
Land Code: 1000080623	Agency Land Code: R29265132	Land Name: FAW - WILDLIFE	County: ROSEAU	Acres: 17.14
City:	Site Code: R290107	Classification Per M.S. 86A.05: g. state wildlife management area	Current Public Use: YES	Future Public Use: YES
Land Code: 1000080624	Agency Land Code: R29265149	Land Name: FAW - WILDLIFE	County: ROSEAU	Acres: 40.00
City:	Site Code: R290107	Classification Per M.S. 86A.05: g. state wildlife management area	Current Public Use: YES	Future Public Use: YES
Land Code: 1000080625	Agency Land Code: R29265195	Land Name: FAW - WILDLIFE	County: ROSEAU	Acres: 40.00
City:	Site Code: R290107	Classification Per M.S. 86A.05: g. state wildlife management area	Current Public Use: YES	Future Public Use: YES
Land Code: 1000080626	Agency Land Code: R29265217	Land Name: FAW - WILDLIFE	County: ROSEAU	Acres: 40.00
City:	Site Code: R290107	Classification Per M.S. 86A.05: g. state wildlife management area	Current Public Use: YES	Future Public Use: YES
Land Code: 1000080627	Agency Land Code: R29263496	Land Name: FAW - WILDLIFE	County: ROSEAU	Acres: 40.00
City:	Site Code: R290107	Classification Per M.S. 86A.05: g. state wildlife management area	Current Public Use: YES	Future Public Use: YES
Land Code: 1000080628	Agency Land Code: R29263095	Land Name: FAW - WILDLIFE	County: ROSEAU	Acres: 40.00
City:	Site Code: R290107	Classification Per M.S. 86A.05: g. state wildlife management area	Current Public Use: YES	Future Public Use: YES



Land Code: 1000080629	Agency Land Code: R29263518	Land Name: FAW - WILDLIFE	County: ROSEAU	Acres: 40.00
City:	Site Code: R290107	Classification Per M.S. 86A.05: g. state wildlife management area	Current Public Use: YES	Future Public Use: YES
Land Code: 1000080630	Agency Land Code: R29263532	Land Name: FAW - WILDLIFE	County: ROSEAU	Acres: 40.00
City:	Site Code: R290107	Classification Per M.S. 86A.05: g. state wildlife management area	Current Public Use: YES	Future Public Use: YES
Land Code: 1000080631	Agency Land Code: R29264334	Land Name: FAW - WILDLIFE	County: ROSEAU	Acres: 40.00
City:	Site Code: R290107	Classification Per M.S. 86A.05: g. state wildlife management area	Current Public Use: YES	Future Public Use: YES
Land Code: 1000080632	Agency Land Code: R29263183	Land Name: FAW - WILDLIFE	County: ROSEAU	Acres: 40.00
City:	Site Code: R290107	Classification Per M.S. 86A.05: g. state wildlife management area	Current Public Use: YES	Future Public Use: YES
Land Code: 1000080633	Agency Land Code: R29263562	Land Name: FAW - WILDLIFE	County: ROSEAU	Acres: 40.00
City:	Site Code: R290107	Classification Per M.S. 86A.05: g. state wildlife management area	Current Public Use: YES	Future Public Use: YES
Land Code: 1000080634	Agency Land Code: R29264374	Land Name: FAW - WILDLIFE	County: ROSEAU	Acres: 40.00
City:	Site Code: R290107	Classification Per M.S. 86A.05: g. state wildlife management area	Current Public Use: YES	Future Public Use: YES
Land Code: 1000080635	Agency Land Code: R29263206	Land Name: FAW - WILDLIFE	County: ROSEAU	Acres: 40.00
City:	Site Code: R290107	Classification Per M.S. 86A.05: g. state wildlife management area	Current Public Use: YES	Future Public Use: YES
Land Code: 1000080636	Agency Land Code: R29263214	Land Name: FAW - WILDLIFE	County: ROSEAU	Acres: 40.00
City:	Site Code: R290107	Classification Per M.S. 86A.05: g. state wildlife management area	Current Public Use: YES	Future Public Use: YES
Land Code: 1000080637	Agency Land Code: R29263330	Land Name: FAW - WILDLIFE	County: ROSEAU	Acres: 39.60
City:	Site Code: R290107	Classification Per M.S. 86A.05: g. state wildlife management area	Current Public Use: YES	Future Public Use: YES
Land Code: 1000080638	Agency Land Code: R29264455	Land Name: FAW - WILDLIFE	County: ROSEAU	Acres: 46.30
City:	Site Code: R290107	Classification Per M.S. 86A.05: g. state wildlife management area	Current Public Use: YES	Future Public Use: YES
Land Code: 1000080639	Agency Land Code: R29264477	Land Name: FAW - WILDLIFE	County: ROSEAU	Acres: 40.00
City:	Site Code: R290107	Classification Per M.S. 86A.05: g. state wildlife management area	Current Public Use: YES	Future Public Use: YES
Land Code: 1000080640	Agency Land Code: R29264492	Land Name: FAW - WILDLIFE	County: ROSEAU	Acres: 40.00
City:	Site Code: R290107	Classification Per M.S. 86A.05: g. state wildlife management area	Current Public Use: YES	Future Public Use: YES



Land Code: 1000080641	Agency Land Code: R29264416	Land Name: FAW - WILDLIFE	County: ROSEAU	Acres: 40.30
City:	Site Code: R290107	Classification Per M.S. 86A.05: g. state wildlife management area	Current Public Use: YES	Future Public Use: YES
Land Code: 1000080642	Agency Land Code: R29263256	Land Name: FAW - WILDLIFE	County: ROSEAU	Acres: 40.00
City:	Site Code: R290107	Classification Per M.S. 86A.05: g. state wildlife management area	Current Public Use: YES	Future Public Use: YES
Land Code: 1000080643	Agency Land Code: R29264632	Land Name: FAW - WILDLIFE	County: ROSEAU	Acres: 40.00
City:	Site Code: R290107	Classification Per M.S. 86A.05: g. state wildlife management area	Current Public Use: YES	Future Public Use: YES
Land Code: 1000080644	Agency Land Code: R29264654	Land Name: FAW - WILDLIFE	County: ROSEAU	Acres: 40.00
City:	Site Code: R290107	Classification Per M.S. 86A.05: g. state wildlife management area	Current Public Use: YES	Future Public Use: YES
Land Code: 1000080645	Agency Land Code: R29262925	Land Name: FAW - WILDLIFE	County: ROSEAU	Acres: 40.00
City:	Site Code: R290107	Classification Per M.S. 86A.05: g. state wildlife management area	Current Public Use: YES	Future Public Use: YES
Land Code: 1000080646	Agency Land Code: R29262929	Land Name: FAW - WILDLIFE	County: ROSEAU	Acres: 40.00
City:	Site Code: R290107	Classification Per M.S. 86A.05: g. state wildlife management area	Current Public Use: YES	Future Public Use: YES
Land Code: 1000080647	Agency Land Code: R29262963	Land Name: FAW - WILDLIFE	County: ROSEAU	Acres: 40.00
City:	Site Code: R290107	Classification Per M.S. 86A.05: g. state wildlife management area	Current Public Use: YES	Future Public Use: YES
Land Code: 1000080648	Agency Land Code: R29340208	Land Name: FAW - WILDLIFE	County: ROSEAU	Acres: 21.00
City:	Site Code: R290107	Classification Per M.S. 86A.05: g. state wildlife management area	Current Public Use: YES	Future Public Use: YES
Land Code: 1000080649	Agency Land Code: R29262895	Land Name: FAW - WILDLIFE	County: ROSEAU	Acres: 40.00
City:	Site Code: R290107	Classification Per M.S. 86A.05: g. state wildlife management area	Current Public Use: YES	Future Public Use: YES
Land Code: 1000080650	Agency Land Code: R29262737	Land Name: FAW - WILDLIFE	County: ROSEAU	Acres: 40.00
City:	Site Code: R290107	Classification Per M.S. 86A.05: g. state wildlife management area	Current Public Use: YES	Future Public Use: YES
Land Code: 1000080651	Agency Land Code: R29261657	Land Name: FAW - WILDLIFE	County: ROSEAU	Acres: 40.00
City:	Site Code: R290107	Classification Per M.S. 86A.05: g. state wildlife management area	Current Public Use: YES	Future Public Use: YES
Land Code: 1000080652	Agency Land Code: R29261735	Land Name: FAW - WILDLIFE	County: ROSEAU	Acres: 39.53
City:	Site Code: R290107	Classification Per M.S. 86A.05: g. state wildlife management area	Current Public Use: YES	Future Public Use: YES



Land Code: 1000080653	Agency Land Code: R29261743	Land Name: FAW - WILDLIFE	County: ROSEAU	Acres: 41.98
City:	Site Code: R290107	Classification Per M.S. 86A.05: g. state wildlife management area	Current Public Use: YES	Future Public Use: YES
Land Code: 1000080654	Agency Land Code: R29261746	Land Name: FAW - WILDLIFE	County: ROSEAU	Acres: 40.00
City:	Site Code: R290107	Classification Per M.S. 86A.05: g. state wildlife management area	Current Public Use: YES	Future Public Use: YES
Land Code: 1000080655	Agency Land Code: R29261054	Land Name: FAW - WILDLIFE	County: ROSEAU	Acres: 38.95
City:	Site Code: R290107	Classification Per M.S. 86A.05: g. state wildlife management area	Current Public Use: YES	Future Public Use: YES
Land Code: 1000080656	Agency Land Code: R29261798	Land Name: FAW - WILDLIFE	County: ROSEAU	Acres: 40.00
City:	Site Code: R290107	Classification Per M.S. 86A.05: g. state wildlife management area	Current Public Use: YES	Future Public Use: YES
Land Code: 1000080657	Agency Land Code: R29261098	Land Name: FAW - WILDLIFE	County: ROSEAU	Acres: 40.00
City:	Site Code: R290107	Classification Per M.S. 86A.05: g. state wildlife management area	Current Public Use: YES	Future Public Use: YES
Land Code: 1000080658	Agency Land Code: R29261118	Land Name: FAW - WILDLIFE	County: ROSEAU	Acres: 40.00
City:	Site Code: R290107	Classification Per M.S. 86A.05: g. state wildlife management area	Current Public Use: YES	Future Public Use: YES
Land Code: 1000080659	Agency Land Code: R29262395	Land Name: FAW - WILDLIFE	County: ROSEAU	Acres: 40.00
City:	Site Code: R290107	Classification Per M.S. 86A.05: g. state wildlife management area	Current Public Use: YES	Future Public Use: YES
Land Code: 1000080660	Agency Land Code: R29262441	Land Name: FAW - WILDLIFE	County: ROSEAU	Acres: 38.48
City:	Site Code: R290107	Classification Per M.S. 86A.05: g. state wildlife management area	Current Public Use: YES	Future Public Use: YES
Land Code: 1000080661	Agency Land Code: R29262635	Land Name: FAW - WILDLIFE	County: ROSEAU	Acres: 40.00
City:	Site Code: R290107	Classification Per M.S. 86A.05: g. state wildlife management area	Current Public Use: YES	Future Public Use: YES
Land Code: 1000080662	Agency Land Code: R29262649	Land Name: FAW - WILDLIFE	County: ROSEAU	Acres: 40.00
City:	Site Code: R290107	Classification Per M.S. 86A.05: g. state wildlife management area	Current Public Use: YES	Future Public Use: YES
Land Code: 1000080663	Agency Land Code: R29262841	Land Name: FAW - WILDLIFE	County: ROSEAU	Acres: 40.00
City:	Site Code: R290107	Classification Per M.S. 86A.05: g. state wildlife management area	Current Public Use: YES	Future Public Use: YES
Land Code: 1000080664	Agency Land Code: R29262699	Land Name: FAW - WILDLIFE	County: ROSEAU	Acres: 40.00
City:	Site Code: R290107	Classification Per M.S. 86A.05: g. state wildlife management area	Current Public Use: YES	Future Public Use: YES



Land Code: 1000080665	Agency Land Code: R29261032	Land Name: FAW - WILDLIFE	County: ROSEAU	Acres: 40.17
City:	Site Code: R290107	Classification Per M.S. 86A.05: g. state wildlife management area	Current Public Use: YES	Future Public Use: YES
Land Code: 1000080666	Agency Land Code: R29262779	Land Name: FAW - WILDLIFE	County: ROSEAU	Acres: 40.00
City:	Site Code: R290107	Classification Per M.S. 86A.05: g. state wildlife management area	Current Public Use: YES	Future Public Use: YES
Land Code: 1000080667	Agency Land Code: R29595418	Land Name: FAW - WILDLIFE	County: ROSEAU	Acres: 39.97
City:	Site Code: R290107	Classification Per M.S. 86A.05: g. state wildlife management area	Current Public Use: YES	Future Public Use: YES
Land Code: 1000080668	Agency Land Code: R29264821	Land Name: FAW - WILDLIFE	County: ROSEAU	Acres: 40.00
City:	Site Code: R290107	Classification Per M.S. 86A.05: g. state wildlife management area	Current Public Use: YES	Future Public Use: YES
Land Code: 1000080669	Agency Land Code: R29264842	Land Name: FAW - WILDLIFE	County: ROSEAU	Acres: 40.00
City:	Site Code: R290107	Classification Per M.S. 86A.05: g. state wildlife management area	Current Public Use: YES	Future Public Use: YES
Land Code: 1000080670	Agency Land Code: R29264868	Land Name: FAW - WILDLIFE	County: ROSEAU	Acres: 40.00
City:	Site Code: R290107	Classification Per M.S. 86A.05: g. state wildlife management area	Current Public Use: YES	Future Public Use: YES
Land Code: 1000080671	Agency Land Code: R29264878	Land Name: FAW - WILDLIFE	County: ROSEAU	Acres: 40.00
City:	Site Code: R290107	Classification Per M.S. 86A.05: g. state wildlife management area	Current Public Use: YES	Future Public Use: YES
Land Code: 1000080672	Agency Land Code: R29264886	Land Name: FAW - WILDLIFE	County: ROSEAU	Acres: 40.00
City:	Site Code: R290107	Classification Per M.S. 86A.05: g. state wildlife management area	Current Public Use: YES	Future Public Use: YES
Land Code: 1000080673	Agency Land Code: R29262992	Land Name: FAW - WILDLIFE	County: ROSEAU	Acres: 40.00
City:	Site Code: R290107	Classification Per M.S. 86A.05: g. state wildlife management area	Current Public Use: YES	Future Public Use: YES
Land Code: 1000080674	Agency Land Code: R29263005	Land Name: FAW - WILDLIFE	County: ROSEAU	Acres: 40.00
City:	Site Code: R290107	Classification Per M.S. 86A.05: g. state wildlife management area	Current Public Use: YES	Future Public Use: YES
Land Code: 1000080675	Agency Land Code: R29263417	Land Name: FAW - WILDLIFE	County: ROSEAU	Acres: 40.00
City:	Site Code: R290107	Classification Per M.S. 86A.05: g. state wildlife management area	Current Public Use: YES	Future Public Use: YES
Land Code: 1000080676	Agency Land Code: R29264918	Land Name: FAW - WILDLIFE	County: ROSEAU	Acres: 40.00
City:	Site Code: R290107	Classification Per M.S. 86A.05: g. state wildlife management area	Current Public Use: YES	Future Public Use: YES



Land Code: 1000080677	Agency Land Code: R29264982	Land Name: FAW - WILDLIFE	County: ROSEAU	Acres: 40.00
City:	Site Code: R290107	Classification Per M.S. 86A.05: g. state wildlife management area	Current Public Use: YES	Future Public Use: YES
Land Code: 1000080678	Agency Land Code: R29263290	Land Name: FAW - WILDLIFE	County: ROSEAU	Acres: 40.00
City:	Site Code: R290107	Classification Per M.S. 86A.05: g. state wildlife management area	Current Public Use: YES	Future Public Use: YES
Land Code: 1000080679	Agency Land Code: R29265206	Land Name: FAW - WILDLIFE	County: ROSEAU	Acres: 40.00
City:	Site Code: R290107	Classification Per M.S. 86A.05: g. state wildlife management area	Current Public Use: YES	Future Public Use: YES
Land Code: 1000080680	Agency Land Code: R29263502	Land Name: FAW - WILDLIFE	County: ROSEAU	Acres: 40.00
City:	Site Code: R290107	Classification Per M.S. 86A.05: g. state wildlife management area	Current Public Use: YES	Future Public Use: YES
Land Code: 1000080681	Agency Land Code: R29265272	Land Name: FAW - WILDLIFE	County: ROSEAU	Acres: 40.00
City:	Site Code: R290107	Classification Per M.S. 86A.05: g. state wildlife management area	Current Public Use: YES	Future Public Use: YES
Land Code: 1000080682	Agency Land Code: R29265282	Land Name: FAW - WILDLIFE	County: ROSEAU	Acres: 40.00
City:	Site Code: R290107	Classification Per M.S. 86A.05: g. state wildlife management area	Current Public Use: YES	Future Public Use: YES
Land Code: 1000080683	Agency Land Code: R29263520	Land Name: FAW - WILDLIFE	County: ROSEAU	Acres: 40.00
City:	Site Code: R290107	Classification Per M.S. 86A.05: g. state wildlife management area	Current Public Use: YES	Future Public Use: YES
Land Code: 1000080684	Agency Land Code: R29263137	Land Name: FAW - WILDLIFE	County: ROSEAU	Acres: 40.00
City:	Site Code: R290107	Classification Per M.S. 86A.05: g. state wildlife management area	Current Public Use: YES	Future Public Use: YES
Land Code: 1000080685	Agency Land Code: R29263560	Land Name: FAW - WILDLIFE	County: ROSEAU	Acres: 40.00
City:	Site Code: R290107	Classification Per M.S. 86A.05: g. state wildlife management area	Current Public Use: YES	Future Public Use: YES
Land Code: 1000080686	Agency Land Code: R29263600	Land Name: FAW - WILDLIFE	County: ROSEAU	Acres: 40.00
City:	Site Code: R290107	Classification Per M.S. 86A.05: g. state wildlife management area	Current Public Use: YES	Future Public Use: YES
Land Code: 1000080687	Agency Land Code: R29263312	Land Name: FAW - WILDLIFE	County: ROSEAU	Acres: 40.00
City:	Site Code: R290107	Classification Per M.S. 86A.05: g. state wildlife management area	Current Public Use: YES	Future Public Use: YES
Land Code: 1000080688	Agency Land Code: R29264401	Land Name: FAW - WILDLIFE	County: ROSEAU	Acres: 40.00
City:	Site Code: R290107	Classification Per M.S. 86A.05: g. state wildlife management area	Current Public Use: YES	Future Public Use: YES



Land Code: 1000080689	Agency Land Code: R29264412	Land Name: FAW - WILDLIFE	County: ROSEAU	Acres: 40.38
City:	Site Code: R290107	Classification Per M.S. 86A.05: g. state wildlife management area	Current Public Use: YES	Future Public Use: YES
Land Code: 1000080690	Agency Land Code: R29264442	Land Name: FAW - WILDLIFE	County: ROSEAU	Acres: 40.00
City:	Site Code: R290107	Classification Per M.S. 86A.05: g. state wildlife management area	Current Public Use: YES	Future Public Use: YES
Land Code: 1000080691	Agency Land Code: R29264417	Land Name: FAW - WILDLIFE	County: ROSEAU	Acres: 40.26
City:	Site Code: R290107	Classification Per M.S. 86A.05: g. state wildlife management area	Current Public Use: YES	Future Public Use: YES
Land Code: 1000080692	Agency Land Code: R29264420	Land Name: FAW - WILDLIFE	County: ROSEAU	Acres: 40.00
City:	Site Code: R290107	Classification Per M.S. 86A.05: g. state wildlife management area	Current Public Use: YES	Future Public Use: YES
Land Code: 1000080693	Agency Land Code: R29263238	Land Name: FAW - WILDLIFE	County: ROSEAU	Acres: 40.00
City:	Site Code: R290107	Classification Per M.S. 86A.05: g. state wildlife management area	Current Public Use: YES	Future Public Use: YES
Land Code: 1000080694	Agency Land Code: R29263242	Land Name: FAW - WILDLIFE	County: ROSEAU	Acres: 34.12
City:	Site Code: R290107	Classification Per M.S. 86A.05: g. state wildlife management area	Current Public Use: YES	Future Public Use: YES
Land Code: 1000080695	Agency Land Code: R29263250	Land Name: FAW - WILDLIFE	County: ROSEAU	Acres: 40.00
City:	Site Code: R290107	Classification Per M.S. 86A.05: g. state wildlife management area	Current Public Use: YES	Future Public Use: YES
Land Code: 1000080696	Agency Land Code: R29264598	Land Name: FAW - WILDLIFE	County: ROSEAU	Acres: 40.00
City:	Site Code: R290107	Classification Per M.S. 86A.05: g. state wildlife management area	Current Public Use: YES	Future Public Use: YES
Land Code: 1000080697	Agency Land Code: R29264646	Land Name: FAW - WILDLIFE	County: ROSEAU	Acres: 40.00
City:	Site Code: R290107	Classification Per M.S. 86A.05: g. state wildlife management area	Current Public Use: YES	Future Public Use: YES
Land Code: 1000080698	Agency Land Code: R29264686	Land Name: FAW - WILDLIFE	County: ROSEAU	Acres: 40.00
City:	Site Code: R290107	Classification Per M.S. 86A.05: g. state wildlife management area	Current Public Use: YES	Future Public Use: YES
Land Code: 1000080699	Agency Land Code: R29263387	Land Name: FAW - WILDLIFE	County: ROSEAU	Acres: 40.00
City:	Site Code: R290107	Classification Per M.S. 86A.05: g. state wildlife management area	Current Public Use: YES	Future Public Use: YES
Land Code: 1000080700	Agency Land Code: R29261419	Land Name: FAW - WILDLIFE	County: ROSEAU	Acres: 40.00
City:	Site Code: R290107	Classification Per M.S. 86A.05: g. state wildlife management area	Current Public Use: YES	Future Public Use: YES



Land Code: 1000080701	Agency Land Code: R29340206	Land Name: FAW - WILDLIFE	County: ROSEAU	Acres: 40.00
City:	Site Code: R290107	Classification Per M.S. 86A.05: g. state wildlife management area	Current Public Use: YES	Future Public Use: YES
Land Code: 1000080702	Agency Land Code: R29262893	Land Name: FAW - WILDLIFE	County: ROSEAU	Acres: 40.00
City:	Site Code: R290107	Classification Per M.S. 86A.05: g. state wildlife management area	Current Public Use: YES	Future Public Use: YES
Land Code: 1000080703	Agency Land Code: R29262709	Land Name: FAW - WILDLIFE	County: ROSEAU	Acres: 40.00
City:	Site Code: R290107	Classification Per M.S. 86A.05: g. state wildlife management area	Current Public Use: YES	Future Public Use: YES
Land Code: 1000080704	Agency Land Code: R29261595	Land Name: FAW - WILDLIFE	County: ROSEAU	Acres: 42.64
City:	Site Code: R290107	Classification Per M.S. 86A.05: g. state wildlife management area	Current Public Use: YES	Future Public Use: YES
Land Code: 1000080705	Agency Land Code: R29261074	Land Name: FAW - WILDLIFE	County: ROSEAU	Acres: 40.00
City:	Site Code: R290107	Classification Per M.S. 86A.05: g. state wildlife management area	Current Public Use: YES	Future Public Use: YES
Land Code: 1000080706	Agency Land Code: R29261770	Land Name: FAW - WILDLIFE	County: ROSEAU	Acres: 40.57
City:	Site Code: R290107	Classification Per M.S. 86A.05: g. state wildlife management area	Current Public Use: YES	Future Public Use: YES
Land Code: 1000080707	Agency Land Code: R29261170	Land Name: FAW - WILDLIFE	County: ROSEAU	Acres: 40.00
City:	Site Code: R290107	Classification Per M.S. 86A.05: g. state wildlife management area	Current Public Use: YES	Future Public Use: YES
Land Code: 1000080708	Agency Land Code: R29262051	Land Name: FAW - WILDLIFE	County: ROSEAU	Acres: 40.07
City:	Site Code: R290107	Classification Per M.S. 86A.05: g. state wildlife management area	Current Public Use: YES	Future Public Use: YES
Land Code: 1000080709	Agency Land Code: R29262055	Land Name: FAW - WILDLIFE	County: ROSEAU	Acres: 40.00
City:	Site Code: R290107	Classification Per M.S. 86A.05: g. state wildlife management area	Current Public Use: YES	Future Public Use: YES
Land Code: 1000080710	Agency Land Code: R29261180	Land Name: FAW - WILDLIFE	County: ROSEAU	Acres: 40.00
City:	Site Code: R290107	Classification Per M.S. 86A.05: g. state wildlife management area	Current Public Use: YES	Future Public Use: YES
Land Code: 1000080711	Agency Land Code: R29261244	Land Name: FAW - WILDLIFE	County: ROSEAU	Acres: 40.00
City:	Site Code: R290107	Classification Per M.S. 86A.05: g. state wildlife management area	Current Public Use: YES	Future Public Use: YES
Land Code: 1000080712	Agency Land Code: R29262423	Land Name: FAW - WILDLIFE	County: ROSEAU	Acres: 40.00
City:	Site Code: R290107	Classification Per M.S. 86A.05: g. state wildlife management area	Current Public Use: YES	Future Public Use: YES



Land Code: 1000080713	Agency Land Code: R29262493	Land Name: FAW - WILDLIFE	County: ROSEAU	Acres: 40.00
City:	Site Code: R290107	Classification Per M.S. 86A.05: g. state wildlife management area	Current Public Use: YES	Future Public Use: YES
Land Code: 1000080714	Agency Land Code: R29262545	Land Name: FAW - WILDLIFE	County: ROSEAU	Acres: 40.00
City:	Site Code: R290107	Classification Per M.S. 86A.05: g. state wildlife management area	Current Public Use: YES	Future Public Use: YES
Land Code: 1000080715	Agency Land Code: R29262637	Land Name: FAW - WILDLIFE	County: ROSEAU	Acres: 40.00
City:	Site Code: R290107	Classification Per M.S. 86A.05: g. state wildlife management area	Current Public Use: YES	Future Public Use: YES
Land Code: 1000080716	Agency Land Code: R29262645	Land Name: FAW - WILDLIFE	County: ROSEAU	Acres: 49.90
City:	Site Code: R290107	Classification Per M.S. 86A.05: g. state wildlife management area	Current Public Use: YES	Future Public Use: YES
Land Code: 1000080717	Agency Land Code: R29261361	Land Name: FAW - WILDLIFE	County: ROSEAU	Acres: 40.00
City:	Site Code: R290107	Classification Per M.S. 86A.05: g. state wildlife management area	Current Public Use: YES	Future Public Use: YES
Land Code: 1000080718	Agency Land Code: R29262835	Land Name: FAW - WILDLIFE	County: ROSEAU	Acres: 40.00
City:	Site Code: R290107	Classification Per M.S. 86A.05: g. state wildlife management area	Current Public Use: YES	Future Public Use: YES
Land Code: 1000080719	Agency Land Code: R29262677	Land Name: FAW - WILDLIFE	County: ROSEAU	Acres: 49.58
City:	Site Code: R290107	Classification Per M.S. 86A.05: g. state wildlife management area	Current Public Use: YES	Future Public Use: YES
Land Code: 1000080720	Agency Land Code: R29261038	Land Name: FAW - WILDLIFE	County: ROSEAU	Acres: 40.00
City:	Site Code: R290107	Classification Per M.S. 86A.05: g. state wildlife management area	Current Public Use: YES	Future Public Use: YES
Land Code: 1000080721	Agency Land Code: R29335080	Land Name: FAW - WILDLIFE	County: ROSEAU	Acres: 40.00
City:	Site Code: R290107	Classification Per M.S. 86A.05: g. state wildlife management area	Current Public Use: YES	Future Public Use: YES
Land Code: 1000080722	Agency Land Code: R29264710	Land Name: FAW - WILDLIFE	County: ROSEAU	Acres: 40.00
City:	Site Code: R290107	Classification Per M.S. 86A.05: g. state wildlife management area	Current Public Use: YES	Future Public Use: YES
Land Code: 1000080723	Agency Land Code: R29264793	Land Name: FAW - WILDLIFE	County: ROSEAU	Acres: 40.00
City:	Site Code: R290107	Classification Per M.S. 86A.05: g. state wildlife management area	Current Public Use: YES	Future Public Use: YES
Land Code: 1000080724	Agency Land Code: R29264862	Land Name: FAW - WILDLIFE	County: ROSEAU	Acres: 40.00
City:	Site Code: R290107	Classification Per M.S. 86A.05: g. state wildlife management area	Current Public Use: YES	Future Public Use: YES



Land Code: 1000080725	Agency Land Code: R29263008	Land Name: FAW - WILDLIFE	County: ROSEAU	Acres: 40.00
City:	Site Code: R290107	Classification Per M.S. 86A.05: g. state wildlife management area	Current Public Use: YES	Future Public Use: YES
Land Code: 1000080726	Agency Land Code: R29264938	Land Name: FAW - WILDLIFE	County: ROSEAU	Acres: 40.00
City:	Site Code: R290107	Classification Per M.S. 86A.05: g. state wildlife management area	Current Public Use: YES	Future Public Use: YES
Land Code: 1000080727	Agency Land Code: R29264972	Land Name: FAW - WILDLIFE	County: ROSEAU	Acres: 40.00
City:	Site Code: R290107	Classification Per M.S. 86A.05: g. state wildlife management area	Current Public Use: YES	Future Public Use: YES
Land Code: 1000080728	Agency Land Code: R29263053	Land Name: FAW - WILDLIFE	County: ROSEAU	Acres: 40.00
City:	Site Code: R290107	Classification Per M.S. 86A.05: g. state wildlife management area	Current Public Use: YES	Future Public Use: YES
Land Code: 1000080729	Agency Land Code: R29263492	Land Name: FAW - WILDLIFE	County: ROSEAU	Acres: 40.00
City:	Site Code: R290107	Classification Per M.S. 86A.05: g. state wildlife management area	Current Public Use: YES	Future Public Use: YES
Land Code: 1000080730	Agency Land Code: R29263079	Land Name: FAW - WILDLIFE	County: ROSEAU	Acres: 40.00
City:	Site Code: R290107	Classification Per M.S. 86A.05: g. state wildlife management area	Current Public Use: YES	Future Public Use: YES
Land Code: 1000080731	Agency Land Code: R29264304	Land Name: FAW - WILDLIFE	County: ROSEAU	Acres: 40.00
City:	Site Code: R290107	Classification Per M.S. 86A.05: g. state wildlife management area	Current Public Use: YES	Future Public Use: YES
Land Code: 1000080732	Agency Land Code: R29264306	Land Name: FAW - WILDLIFE	County: ROSEAU	Acres: 40.00
City:	Site Code: R290107	Classification Per M.S. 86A.05: g. state wildlife management area	Current Public Use: YES	Future Public Use: YES
Land Code: 1000080733	Agency Land Code: R29264330	Land Name: FAW - WILDLIFE	County: ROSEAU	Acres: 40.00
City:	Site Code: R290107	Classification Per M.S. 86A.05: g. state wildlife management area	Current Public Use: YES	Future Public Use: YES
Land Code: 1000080734	Agency Land Code: R29263930	Land Name: FAW - WILDLIFE	County: ROSEAU	Acres: 39.86
City:	Site Code: R290107	Classification Per M.S. 86A.05: g. state wildlife management area	Current Public Use: YES	Future Public Use: YES
Land Code: 1000080735	Agency Land Code: R29264338	Land Name: FAW - WILDLIFE	County: ROSEAU	Acres: 40.00
City:	Site Code: R290107	Classification Per M.S. 86A.05: g. state wildlife management area	Current Public Use: YES	Future Public Use: YES
Land Code: 1000080736	Agency Land Code: R29264424	Land Name: FAW - WILDLIFE	County: ROSEAU	Acres: 40.00
City:	Site Code: R290107	Classification Per M.S. 86A.05: g. state wildlife management area	Current Public Use: YES	Future Public Use: YES



Land Code: 1000080737	Agency Land Code: R29264520	Land Name: FAW - WILDLIFE	County: ROSEAU	Acres: 40.00
City:	Site Code: R290107	Classification Per M.S. 86A.05: g. state wildlife management area	Current Public Use: YES	Future Public Use: YES
Land Code: 1000080738	Agency Land Code: R29264560	Land Name: FAW - WILDLIFE	County: ROSEAU	Acres: 40.00
City:	Site Code: R290107	Classification Per M.S. 86A.05: g. state wildlife management area	Current Public Use: YES	Future Public Use: YES
Land Code: 1000080739	Agency Land Code: R29264660	Land Name: FAW - WILDLIFE	County: ROSEAU	Acres: 40.00
City:	Site Code: R290107	Classification Per M.S. 86A.05: g. state wildlife management area	Current Public Use: YES	Future Public Use: YES
Land Code: 1000080740	Agency Land Code: R29264684	Land Name: FAW - WILDLIFE	County: ROSEAU	Acres: 40.00
City:	Site Code: R290107	Classification Per M.S. 86A.05: g. state wildlife management area	Current Public Use: YES	Future Public Use: YES
Land Code: 1000080741	Agency Land Code: R29263369	Land Name: FAW - WILDLIFE	County: ROSEAU	Acres: 40.00
City:	Site Code: R290107	Classification Per M.S. 86A.05: g. state wildlife management area	Current Public Use: YES	Future Public Use: YES
Land Code: 1000080742	Agency Land Code: R29261540	Land Name: FAW - WILDLIFE	County: ROSEAU	Acres: 40.00
City:	Site Code: R290107	Classification Per M.S. 86A.05: g. state wildlife management area	Current Public Use: YES	Future Public Use: YES
Land Code: 1000080743	Agency Land Code: R29262743	Land Name: FAW - WILDLIFE	County: ROSEAU	Acres: 40.00
City:	Site Code: R290107	Classification Per M.S. 86A.05: g. state wildlife management area	Current Public Use: YES	Future Public Use: YES
Land Code: 1000080744	Agency Land Code: R29261643	Land Name: FAW - WILDLIFE	County: ROSEAU	Acres: 40.00
City:	Site Code: R290107	Classification Per M.S. 86A.05: g. state wildlife management area	Current Public Use: YES	Future Public Use: YES
Land Code: 1000080745	Agency Land Code: R29261653	Land Name: FAW - WILDLIFE	County: ROSEAU	Acres: 40.00
City:	Site Code: R290107	Classification Per M.S. 86A.05: g. state wildlife management area	Current Public Use: YES	Future Public Use: YES
Land Code: 1000080746	Agency Land Code: R29261679	Land Name: FAW - WILDLIFE	County: ROSEAU	Acres: 33.19
City:	Site Code: R290107	Classification Per M.S. 86A.05: g. state wildlife management area	Current Public Use: YES	Future Public Use: YES
Land Code: 1000080747	Agency Land Code: R29261715	Land Name: FAW - WILDLIFE	County: ROSEAU	Acres: 40.00
City:	Site Code: R290107	Classification Per M.S. 86A.05: g. state wildlife management area	Current Public Use: YES	Future Public Use: YES
Land Code: 1000080748	Agency Land Code: R29261072	Land Name: FAW - WILDLIFE	County: ROSEAU	Acres: 40.00
City:	Site Code: R290107	Classification Per M.S. 86A.05: g. state wildlife management area	Current Public Use: YES	Future Public Use: YES



Land Code: 1000080749	Agency Land Code: R29261096	Land Name: FAW - WILDLIFE	County: ROSEAU	Acres: 40.00
City:	Site Code: R290107	Classification Per M.S. 86A.05: g. state wildlife management area	Current Public Use: YES	Future Public Use: YES
Land Code: 1000080750	Agency Land Code: R29261120	Land Name: FAW - WILDLIFE	County: ROSEAU	Acres: 40.05
City:	Site Code: R290107	Classification Per M.S. 86A.05: g. state wildlife management area	Current Public Use: YES	Future Public Use: YES
Land Code: 1000080751	Agency Land Code: R29261124	Land Name: FAW - WILDLIFE	County: ROSEAU	Acres: 40.00
City:	Site Code: R290107	Classification Per M.S. 86A.05: g. state wildlife management area	Current Public Use: YES	Future Public Use: YES
Land Code: 1000080752	Agency Land Code: R29261190	Land Name: FAW - WILDLIFE	County: ROSEAU	Acres: 40.00
City:	Site Code: R290107	Classification Per M.S. 86A.05: g. state wildlife management area	Current Public Use: YES	Future Public Use: YES
Land Code: 1000080753	Agency Land Code: R29261258	Land Name: FAW - WILDLIFE	County: ROSEAU	Acres: 40.00
City:	Site Code: R290107	Classification Per M.S. 86A.05: g. state wildlife management area	Current Public Use: YES	Future Public Use: YES
Land Code: 1000080754	Agency Land Code: R29262351	Land Name: FAW - WILDLIFE	County: ROSEAU	Acres: 40.00
City:	Site Code: R290107	Classification Per M.S. 86A.05: g. state wildlife management area	Current Public Use: YES	Future Public Use: YES
Land Code: 1000080755	Agency Land Code: R29262377	Land Name: FAW - WILDLIFE	County: ROSEAU	Acres: 40.00
City:	Site Code: R290107	Classification Per M.S. 86A.05: g. state wildlife management area	Current Public Use: YES	Future Public Use: YES
Land Code: 1000080756	Agency Land Code: R29262417	Land Name: FAW - WILDLIFE	County: ROSEAU	Acres: 40.00
City:	Site Code: R290107	Classification Per M.S. 86A.05: g. state wildlife management area	Current Public Use: YES	Future Public Use: YES
Land Code: 1000080757	Agency Land Code: R29262431	Land Name: FAW - WILDLIFE	County: ROSEAU	Acres: 43.12
City:	Site Code: R290107	Classification Per M.S. 86A.05: g. state wildlife management area	Current Public Use: YES	Future Public Use: YES
Land Code: 1000080758	Agency Land Code: R29262443	Land Name: FAW - WILDLIFE	County: ROSEAU	Acres: 40.00
City:	Site Code: R290107	Classification Per M.S. 86A.05: g. state wildlife management area	Current Public Use: YES	Future Public Use: YES
Land Code: 1000080759	Agency Land Code: R29262445	Land Name: FAW - WILDLIFE	County: ROSEAU	Acres: 40.00
City:	Site Code: R290107	Classification Per M.S. 86A.05: g. state wildlife management area	Current Public Use: YES	Future Public Use: YES
Land Code: 1000080760	Agency Land Code: R29262453	Land Name: FAW - WILDLIFE	County: ROSEAU	Acres: 40.00
City:	Site Code: R290107	Classification Per M.S. 86A.05: g. state wildlife management area	Current Public Use: YES	Future Public Use: YES



Land Code: 1000080761	Agency Land Code: R29262495	Land Name: FAW - WILDLIFE	County: ROSEAU	Acres: 40.00
City:	Site Code: R290107	Classification Per M.S. 86A.05: g. state wildlife management area	Current Public Use: YES	Future Public Use: YES
Land Code: 1000080762	Agency Land Code: R29262557	Land Name: FAW - WILDLIFE	County: ROSEAU	Acres: 40.00
City:	Site Code: R290107	Classification Per M.S. 86A.05: g. state wildlife management area	Current Public Use: YES	Future Public Use: YES
Land Code: 1000080763	Agency Land Code: R29261347	Land Name: FAW - WILDLIFE	County: ROSEAU	Acres: 40.00
City:	Site Code: R290107	Classification Per M.S. 86A.05: g. state wildlife management area	Current Public Use: YES	Future Public Use: YES
Land Code: 1000080764	Agency Land Code: R29261425	Land Name: FAW - WILDLIFE	County: ROSEAU	Acres: 49.17
City:	Site Code: R290107	Classification Per M.S. 86A.05: g. state wildlife management area	Current Public Use: YES	Future Public Use: YES
Land Code: 1000080765	Agency Land Code: R29262799	Land Name: FAW - WILDLIFE	County: ROSEAU	Acres: 40.00
City:	Site Code: R290107	Classification Per M.S. 86A.05: g. state wildlife management area	Current Public Use: YES	Future Public Use: YES
Land Code: 1000080766	Agency Land Code: R29595423	Land Name: FAW - WILDLIFE	County: ROSEAU	Acres: 39.97
City:	Site Code: R290107	Classification Per M.S. 86A.05: g. state wildlife management area	Current Public Use: YES	Future Public Use: YES
Land Code: 1000080767	Agency Land Code: R29264742	Land Name: FAW - WILDLIFE	County: ROSEAU	Acres: 40.00
City:	Site Code: R290107	Classification Per M.S. 86A.05: g. state wildlife management area	Current Public Use: YES	Future Public Use: YES
Land Code: 1000080768	Agency Land Code: R29264760	Land Name: FAW - WILDLIFE	County: ROSEAU	Acres: 40.00
City:	Site Code: R290107	Classification Per M.S. 86A.05: g. state wildlife management area	Current Public Use: YES	Future Public Use: YES
Land Code: 1000080769	Agency Land Code: R29264807	Land Name: FAW - WILDLIFE	County: ROSEAU	Acres: 40.00
City:	Site Code: R290107	Classification Per M.S. 86A.05: g. state wildlife management area	Current Public Use: YES	Future Public Use: YES
Land Code: 1000080770	Agency Land Code: R29262993	Land Name: FAW - WILDLIFE	County: ROSEAU	Acres: 40.00
City:	Site Code: R290107	Classification Per M.S. 86A.05: g. state wildlife management area	Current Public Use: YES	Future Public Use: YES
Land Code: 1000080771	Agency Land Code: R29263399	Land Name: FAW - WILDLIFE	County: ROSEAU	Acres: 25.69
City:	Site Code: R290107	Classification Per M.S. 86A.05: g. state wildlife management area	Current Public Use: YES	Future Public Use: YES
Land Code: 1000080772	Agency Land Code: R29265150	Land Name: FAW - WILDLIFE	County: ROSEAU	Acres: 40.00
City:	Site Code: R290107	Classification Per M.S. 86A.05: g. state wildlife management area	Current Public Use: YES	Future Public Use: YES



Land Code: 1000080773	Agency Land Code: R29265270	Land Name: FAW - WILDLIFE	County: ROSEAU	Acres: 40.00
City:	Site Code: R290107	Classification Per M.S. 86A.05: g. state wildlife management area	Current Public Use: YES	Future Public Use: YES
Land Code: 1000080774	Agency Land Code: R29263099	Land Name: FAW - WILDLIFE	County: ROSEAU	Acres: 40.00
City:	Site Code: R290107	Classification Per M.S. 86A.05: g. state wildlife management area	Current Public Use: YES	Future Public Use: YES
Land Code: 1000080775	Agency Land Code: R29263530	Land Name: FAW - WILDLIFE	County: ROSEAU	Acres: 40.00
City:	Site Code: R290107	Classification Per M.S. 86A.05: g. state wildlife management area	Current Public Use: YES	Future Public Use: YES
Land Code: 1000080776	Agency Land Code: R29264320	Land Name: FAW - WILDLIFE	County: ROSEAU	Acres: 40.38
City:	Site Code: R290107	Classification Per M.S. 86A.05: g. state wildlife management area	Current Public Use: YES	Future Public Use: YES
Land Code: 1000080777	Agency Land Code: R29263155	Land Name: FAW - WILDLIFE	County: ROSEAU	Acres: 40.00
City:	Site Code: R290107	Classification Per M.S. 86A.05: g. state wildlife management area	Current Public Use: YES	Future Public Use: YES
Land Code: 1000080778	Agency Land Code: R29263181	Land Name: FAW - WILDLIFE	County: ROSEAU	Acres: 40.00
City:	Site Code: R290107	Classification Per M.S. 86A.05: g. state wildlife management area	Current Public Use: YES	Future Public Use: YES
Land Code: 1000080779	Agency Land Code: R29264362	Land Name: FAW - WILDLIFE	County: ROSEAU	Acres: 40.00
City:	Site Code: R290107	Classification Per M.S. 86A.05: g. state wildlife management area	Current Public Use: YES	Future Public Use: YES
Land Code: 1000080780	Agency Land Code: R29263210	Land Name: FAW - WILDLIFE	County: ROSEAU	Acres: 31.87
City:	Site Code: R290107	Classification Per M.S. 86A.05: g. state wildlife management area	Current Public Use: YES	Future Public Use: YES
Land Code: 1000080781	Agency Land Code: R29264407	Land Name: FAW - WILDLIFE	County: ROSEAU	Acres: 40.00
City:	Site Code: R290107	Classification Per M.S. 86A.05: g. state wildlife management area	Current Public Use: YES	Future Public Use: YES
Land Code: 1000080782	Agency Land Code: R29264444	Land Name: FAW - WILDLIFE	County: ROSEAU	Acres: 46.31
City:	Site Code: R290107	Classification Per M.S. 86A.05: g. state wildlife management area	Current Public Use: YES	Future Public Use: YES
Land Code: 1000080783	Agency Land Code: R29264452	Land Name: FAW - WILDLIFE	County: ROSEAU	Acres: 40.00
City:	Site Code: R290107	Classification Per M.S. 86A.05: g. state wildlife management area	Current Public Use: YES	Future Public Use: YES
Land Code: 1000080784	Agency Land Code: R29264426	Land Name: FAW - WILDLIFE	County: ROSEAU	Acres: 40.00
City:	Site Code: R290107	Classification Per M.S. 86A.05: g. state wildlife management area	Current Public Use: YES	Future Public Use: YES



Land Code: 1000080785	Agency Land Code: R29264688	Land Name: FAW - WILDLIFE	County: ROSEAU	Acres: 40.00
City:	Site Code: R290107	Classification Per M.S. 86A.05: g. state wildlife management area	Current Public Use: YES	Future Public Use: YES
Land Code: 1000080786	Agency Land Code: R29262923	Land Name: FAW - WILDLIFE	County: ROSEAU	Acres: 40.00
City:	Site Code: R290107	Classification Per M.S. 86A.05: g. state wildlife management area	Current Public Use: YES	Future Public Use: YES
Land Code: 1000080787	Agency Land Code: R29262933	Land Name: FAW - WILDLIFE	County: ROSEAU	Acres: 40.00
City:	Site Code: R290107	Classification Per M.S. 86A.05: g. state wildlife management area	Current Public Use: YES	Future Public Use: YES
Land Code: 1000080788	Agency Land Code: R29262970	Land Name: FAW - WILDLIFE	County: ROSEAU	Acres: 40.00
City:	Site Code: R290107	Classification Per M.S. 86A.05: g. state wildlife management area	Current Public Use: YES	Future Public Use: YES
Land Code: 1000080789	Agency Land Code: R29261539	Land Name: FAW - WILDLIFE	County: ROSEAU	Acres: 42.39
City:	Site Code: R290107	Classification Per M.S. 86A.05: g. state wildlife management area	Current Public Use: YES	Future Public Use: YES
Land Code: 1000080790	Agency Land Code: R29262897	Land Name: FAW - WILDLIFE	County: ROSEAU	Acres: 40.00
City:	Site Code: R290107	Classification Per M.S. 86A.05: g. state wildlife management area	Current Public Use: YES	Future Public Use: YES
Land Code: 1000080791	Agency Land Code: R29262723	Land Name: FAW - WILDLIFE	County: ROSEAU	Acres: 40.00
City:	Site Code: R290107	Classification Per M.S. 86A.05: g. state wildlife management area	Current Public Use: YES	Future Public Use: YES
Land Code: 1000080792	Agency Land Code: R29261591	Land Name: FAW - WILDLIFE	County: ROSEAU	Acres: 40.00
City:	Site Code: R290107	Classification Per M.S. 86A.05: g. state wildlife management area	Current Public Use: YES	Future Public Use: YES
Land Code: 1000080793	Agency Land Code: R29261601	Land Name: FAW - WILDLIFE	County: ROSEAU	Acres: 40.00
City:	Site Code: R290107	Classification Per M.S. 86A.05: g. state wildlife management area	Current Public Use: YES	Future Public Use: YES
Land Code: 1000080794	Agency Land Code: R29261064	Land Name: FAW - WILDLIFE	County: ROSEAU	Acres: 40.00
City:	Site Code: R290107	Classification Per M.S. 86A.05: g. state wildlife management area	Current Public Use: YES	Future Public Use: YES
Land Code: 1000080795	Agency Land Code: R29261752	Land Name: FAW - WILDLIFE	County: ROSEAU	Acres: 40.00
City:	Site Code: R290107	Classification Per M.S. 86A.05: g. state wildlife management area	Current Public Use: YES	Future Public Use: YES
Land Code: 1000080796	Agency Land Code: R29261796	Land Name: FAW - WILDLIFE	County: ROSEAU	Acres: 37.96
City:	Site Code: R290107	Classification Per M.S. 86A.05: g. state wildlife management area	Current Public Use: YES	Future Public Use: YES



Land Code: 1000080797	Agency Land Code: R29261094	Land Name: FAW - WILDLIFE	County: ROSEAU	Acres: 40.00
City:	Site Code: R290107	Classification Per M.S. 86A.05: g. state wildlife management area	Current Public Use: YES	Future Public Use: YES
Land Code: 1000080798	Agency Land Code: R29261182	Land Name: FAW - WILDLIFE	County: ROSEAU	Acres: 40.00
City:	Site Code: R290107	Classification Per M.S. 86A.05: g. state wildlife management area	Current Public Use: YES	Future Public Use: YES
Land Code: 1000080799	Agency Land Code: R29262275	Land Name: FAW - WILDLIFE	County: ROSEAU	Acres: 51.30
City:	Site Code: R290107	Classification Per M.S. 86A.05: g. state wildlife management area	Current Public Use: YES	Future Public Use: YES
Land Code: 1000080800	Agency Land Code: R29262291	Land Name: FAW - WILDLIFE	County: ROSEAU	Acres: 40.00
City:	Site Code: R290107	Classification Per M.S. 86A.05: g. state wildlife management area	Current Public Use: YES	Future Public Use: YES
Land Code: 1000080801	Agency Land Code: R29262315	Land Name: FAW - WILDLIFE	County: ROSEAU	Acres: 40.00
City:	Site Code: R290107	Classification Per M.S. 86A.05: g. state wildlife management area	Current Public Use: YES	Future Public Use: YES
Land Code: 1000080802	Agency Land Code: R29262355	Land Name: FAW - WILDLIFE	County: ROSEAU	Acres: 40.00
City:	Site Code: R290107	Classification Per M.S. 86A.05: g. state wildlife management area	Current Public Use: YES	Future Public Use: YES
Land Code: 1000080803	Agency Land Code: R29262365	Land Name: FAW - WILDLIFE	County: ROSEAU	Acres: 43.78
City:	Site Code: R290107	Classification Per M.S. 86A.05: g. state wildlife management area	Current Public Use: YES	Future Public Use: YES
Land Code: 1000080804	Agency Land Code: R29262429	Land Name: FAW - WILDLIFE	County: ROSEAU	Acres: 43.07
City:	Site Code: R290107	Classification Per M.S. 86A.05: g. state wildlife management area	Current Public Use: YES	Future Public Use: YES
Land Code: 1000080805	Agency Land Code: R29262465	Land Name: FAW - WILDLIFE	County: ROSEAU	Acres: 40.00
City:	Site Code: R290107	Classification Per M.S. 86A.05: g. state wildlife management area	Current Public Use: YES	Future Public Use: YES
Land Code: 1000080806	Agency Land Code: R29262469	Land Name: FAW - WILDLIFE	County: ROSEAU	Acres: 40.00
City:	Site Code: R290107	Classification Per M.S. 86A.05: g. state wildlife management area	Current Public Use: YES	Future Public Use: YES
Land Code: 1000080807	Agency Land Code: R29261270	Land Name: FAW - WILDLIFE	County: ROSEAU	Acres: 40.00
City:	Site Code: R290107	Classification Per M.S. 86A.05: g. state wildlife management area	Current Public Use: YES	Future Public Use: YES
Land Code: 1000080808	Agency Land Code: R29262513	Land Name: FAW - WILDLIFE	County: ROSEAU	Acres: 40.00
City:	Site Code: R290107	Classification Per M.S. 86A.05: g. state wildlife management area	Current Public Use: YES	Future Public Use: YES



Land Code: 1000080809	Agency Land Code: R29262593	Land Name: FAW - WILDLIFE	County: ROSEAU	Acres: 40.00
City:	Site Code: R290107	Classification Per M.S. 86A.05: g. state wildlife management area	Current Public Use: YES	Future Public Use: YES
Land Code: 1000080810	Agency Land Code: R29261320	Land Name: FAW - WILDLIFE	County: ROSEAU	Acres: 40.00
City:	Site Code: R290107	Classification Per M.S. 86A.05: g. state wildlife management area	Current Public Use: YES	Future Public Use: YES
Land Code: 1000080811	Agency Land Code: R29261329	Land Name: FAW - WILDLIFE	County: ROSEAU	Acres: 40.00
City:	Site Code: R290107	Classification Per M.S. 86A.05: g. state wildlife management area	Current Public Use: YES	Future Public Use: YES
Land Code: 1000080812	Agency Land Code: R29261034	Land Name: FAW - WILDLIFE	County: ROSEAU	Acres: 40.00
City:	Site Code: R290107	Classification Per M.S. 86A.05: g. state wildlife management area	Current Public Use: YES	Future Public Use: YES
Land Code: 1000080813	Agency Land Code: R29261049	Land Name: FAW - WILDLIFE	County: ROSEAU	Acres: 39.95
City:	Site Code: R290107	Classification Per M.S. 86A.05: g. state wildlife management area	Current Public Use: YES	Future Public Use: YES
Land Code: 1000080814	Agency Land Code: R29261428	Land Name: FAW - WILDLIFE	County: ROSEAU	Acres: 49.18
City:	Site Code: R290107	Classification Per M.S. 86A.05: g. state wildlife management area	Current Public Use: YES	Future Public Use: YES
Land Code: 1000080815	Agency Land Code: R29262761	Land Name: FAW - WILDLIFE	County: ROSEAU	Acres: 40.00
City:	Site Code: R290107	Classification Per M.S. 86A.05: g. state wildlife management area	Current Public Use: YES	Future Public Use: YES
Land Code: 1000080816	Agency Land Code: R29262795	Land Name: FAW - WILDLIFE	County: ROSEAU	Acres: 40.00
City:	Site Code: R290107	Classification Per M.S. 86A.05: g. state wildlife management area	Current Public Use: YES	Future Public Use: YES
Land Code: 1000080817	Agency Land Code: R29262867	Land Name: FAW - WILDLIFE	County: ROSEAU	Acres: 40.00
City:	Site Code: R290107	Classification Per M.S. 86A.05: g. state wildlife management area	Current Public Use: YES	Future Public Use: YES
Land Code: 1000080818	Agency Land Code: R29261415	Land Name: FAW - WILDLIFE	County: ROSEAU	Acres: 40.00
City:	Site Code: R290107	Classification Per M.S. 86A.05: g. state wildlife management area	Current Public Use: YES	Future Public Use: YES
Land Code: 1000080819	Agency Land Code: R29595417	Land Name: FAW - WILDLIFE	County: ROSEAU	Acres: 39.96
City:	Site Code: R290107	Classification Per M.S. 86A.05: g. state wildlife management area	Current Public Use: YES	Future Public Use: YES
Land Code: 1000080820	Agency Land Code: R29264757	Land Name: FAW - WILDLIFE	County: ROSEAU	Acres: 40.00
City:	Site Code: R290107	Classification Per M.S. 86A.05: g. state wildlife management area	Current Public Use: YES	Future Public Use: YES



Land Code: 1000080821	Agency Land Code: R29264803	Land Name: FAW - WILDLIFE	County: ROSEAU	Acres: 40.00
City:	Site Code: R290107	Classification Per M.S. 86A.05: g. state wildlife management area	Current Public Use: YES	Future Public Use: YES
Land Code: 1000080822	Agency Land Code: R29264804	Land Name: FAW - WILDLIFE	County: ROSEAU	Acres: 40.00
City:	Site Code: R290107	Classification Per M.S. 86A.05: g. state wildlife management area	Current Public Use: YES	Future Public Use: YES
Land Code: 1000080823	Agency Land Code: R29264823	Land Name: FAW - WILDLIFE	County: ROSEAU	Acres: 40.00
City:	Site Code: R290107	Classification Per M.S. 86A.05: g. state wildlife management area	Current Public Use: YES	Future Public Use: YES
Land Code: 1000080824	Agency Land Code: R29264904	Land Name: FAW - WILDLIFE	County: ROSEAU	Acres: 40.00
City:	Site Code: R290107	Classification Per M.S. 86A.05: g. state wildlife management area	Current Public Use: YES	Future Public Use: YES
Land Code: 1000080825	Agency Land Code: R29264978	Land Name: FAW - WILDLIFE	County: ROSEAU	Acres: 40.00
City:	Site Code: R290107	Classification Per M.S. 86A.05: g. state wildlife management area	Current Public Use: YES	Future Public Use: YES
Land Code: 1000080826	Agency Land Code: R29265016	Land Name: FAW - WILDLIFE	County: ROSEAU	Acres: 40.00
City:	Site Code: R290107	Classification Per M.S. 86A.05: g. state wildlife management area	Current Public Use: YES	Future Public Use: YES
Land Code: 1000080827	Agency Land Code: R29265039	Land Name: FAW - WILDLIFE	County: ROSEAU	Acres: 40.00
City:	Site Code: R290107	Classification Per M.S. 86A.05: g. state wildlife management area	Current Public Use: YES	Future Public Use: YES
Land Code: 1000080828	Agency Land Code: R29264480	Land Name: FAW - WILDLIFE	County: ROSEAU	Acres: 40.00
City:	Site Code: R290107	Classification Per M.S. 86A.05: g. state wildlife management area	Current Public Use: YES	Future Public Use: YES
Land Code: 1000080829	Agency Land Code: R29264538	Land Name: FAW - WILDLIFE	County: ROSEAU	Acres: 40.00
City:	Site Code: R290107	Classification Per M.S. 86A.05: g. state wildlife management area	Current Public Use: YES	Future Public Use: YES
Land Code: 1000080830	Agency Land Code: R29262919	Land Name: FAW - WILDLIFE	County: ROSEAU	Acres: 40.00
City:	Site Code: R290107	Classification Per M.S. 86A.05: g. state wildlife management area	Current Public Use: YES	Future Public Use: YES
Land Code: 1000080831	Agency Land Code: R29262921	Land Name: FAW - WILDLIFE	County: ROSEAU	Acres: 40.00
City:	Site Code: R290107	Classification Per M.S. 86A.05: g. state wildlife management area	Current Public Use: YES	Future Public Use: YES
Land Code: 1000080832	Agency Land Code: R29263379	Land Name: FAW - WILDLIFE	County: ROSEAU	Acres: 40.00
City:	Site Code: R290107	Classification Per M.S. 86A.05: g. state wildlife management area	Current Public Use: YES	Future Public Use: YES



Land Code: 1000080833	Agency Land Code: R29263381	Land Name: FAW - WILDLIFE	County: ROSEAU	Acres: 25.84
City:	Site Code: R290107	Classification Per M.S. 86A.05: g. state wildlife management area	Current Public Use: YES	Future Public Use: YES
Land Code: 1000080834	Agency Land Code: R29263393	Land Name: FAW - WILDLIFE	County: ROSEAU	Acres: 40.00
City:	Site Code: R290107	Classification Per M.S. 86A.05: g. state wildlife management area	Current Public Use: YES	Future Public Use: YES
Land Code: 1000080835	Agency Land Code: R29263564	Land Name: FAW - WILDLIFE	County: ROSEAU	Acres: 40.00
City:	Site Code: R290107	Classification Per M.S. 86A.05: g. state wildlife management area	Current Public Use: YES	Future Public Use: YES
Land Code: 1000080836	Agency Land Code: R29263576	Land Name: FAW - WILDLIFE	County: ROSEAU	Acres: 40.00
City:	Site Code: R290107	Classification Per M.S. 86A.05: g. state wildlife management area	Current Public Use: YES	Future Public Use: YES
Land Code: 1000080837	Agency Land Code: R29264336	Land Name: FAW - WILDLIFE	County: ROSEAU	Acres: 40.00
City:	Site Code: R290107	Classification Per M.S. 86A.05: g. state wildlife management area	Current Public Use: YES	Future Public Use: YES
Land Code: 1000080838	Agency Land Code: R29264356	Land Name: FAW - WILDLIFE	County: ROSEAU	Acres: 40.00
City:	Site Code: R290107	Classification Per M.S. 86A.05: g. state wildlife management area	Current Public Use: YES	Future Public Use: YES
Land Code: 1000080839	Agency Land Code: R29263202	Land Name: FAW - WILDLIFE	County: ROSEAU	Acres: 30.04
City:	Site Code: R290107	Classification Per M.S. 86A.05: g. state wildlife management area	Current Public Use: YES	Future Public Use: YES
Land Code: 1000080840	Agency Land Code: R29263224	Land Name: FAW - WILDLIFE	County: ROSEAU	Acres: 40.00
City:	Site Code: R290107	Classification Per M.S. 86A.05: g. state wildlife management area	Current Public Use: YES	Future Public Use: YES
Land Code: 1000080841	Agency Land Code: R29264399	Land Name: FAW - WILDLIFE	County: ROSEAU	Acres: 40.00
City:	Site Code: R290107	Classification Per M.S. 86A.05: g. state wildlife management area	Current Public Use: YES	Future Public Use: YES
Land Code: 1000080842	Agency Land Code: R29261042	Land Name: FAW - WILDLIFE	County: ROSEAU	Acres: 40.00
City:	Site Code: R290107	Classification Per M.S. 86A.05: g. state wildlife management area	Current Public Use: YES	Future Public Use: YES
Land Code: 1000080843	Agency Land Code: R29335093	Land Name: FAW - WILDLIFE	County: ROSEAU	Acres: 33.50
City:	Site Code: R290107	Classification Per M.S. 86A.05: g. state wildlife management area	Current Public Use: YES	Future Public Use: YES
Land Code: 1000080844	Agency Land Code: R29335083	Land Name: FAW - WILDLIFE	County: ROSEAU	Acres: 40.00
City:	Site Code: R290107	Classification Per M.S. 86A.05: g. state wildlife management area	Current Public Use: YES	Future Public Use: YES



Land Code: 1000080845	Agency Land Code: R29261567	Land Name: FAW - WILDLIFE	County: ROSEAU	Acres: 40.00
City:	Site Code: R290107	Classification Per M.S. 86A.05: g. state wildlife management area	Current Public Use: YES	Future Public Use: YES
Land Code: 1000080846	Agency Land Code: R29261609	Land Name: FAW - WILDLIFE	County: ROSEAU	Acres: 40.00
City:	Site Code: R290107	Classification Per M.S. 86A.05: g. state wildlife management area	Current Public Use: YES	Future Public Use: YES
Land Code: 1000080847	Agency Land Code: R29261637	Land Name: FAW - WILDLIFE	County: ROSEAU	Acres: 43.41
City:	Site Code: R290107	Classification Per M.S. 86A.05: g. state wildlife management area	Current Public Use: YES	Future Public Use: YES
Land Code: 1000080848	Agency Land Code: R29261723	Land Name: FAW - WILDLIFE	County: ROSEAU	Acres: 40.00
City:	Site Code: R290107	Classification Per M.S. 86A.05: g. state wildlife management area	Current Public Use: YES	Future Public Use: YES
Land Code: 1000080849	Agency Land Code: R29261748	Land Name: FAW - WILDLIFE	County: ROSEAU	Acres: 40.00
City:	Site Code: R290107	Classification Per M.S. 86A.05: g. state wildlife management area	Current Public Use: YES	Future Public Use: YES
Land Code: 1000080850	Agency Land Code: R29261769	Land Name: FAW - WILDLIFE	County: ROSEAU	Acres: 41.72
City:	Site Code: R290107	Classification Per M.S. 86A.05: g. state wildlife management area	Current Public Use: YES	Future Public Use: YES
Land Code: 1000080851	Agency Land Code: R29262277	Land Name: FAW - WILDLIFE	County: ROSEAU	Acres: 42.42
City:	Site Code: R290107	Classification Per M.S. 86A.05: g. state wildlife management area	Current Public Use: YES	Future Public Use: YES
Land Code: 1000080852	Agency Land Code: R29262397	Land Name: FAW - WILDLIFE	County: ROSEAU	Acres: 43.22
City:	Site Code: R290107	Classification Per M.S. 86A.05: g. state wildlife management area	Current Public Use: YES	Future Public Use: YES
Land Code: 1000080853	Agency Land Code: R29262483	Land Name: FAW - WILDLIFE	County: ROSEAU	Acres: 40.00
City:	Site Code: R290107	Classification Per M.S. 86A.05: g. state wildlife management area	Current Public Use: YES	Future Public Use: YES
Land Code: 1000080854	Agency Land Code: R29262833	Land Name: FAW - WILDLIFE	County: ROSEAU	Acres: 39.41
City:	Site Code: R290107	Classification Per M.S. 86A.05: g. state wildlife management area	Current Public Use: YES	Future Public Use: YES
Land Code: 1000080855	Agency Land Code: R29262667	Land Name: FAW - WILDLIFE	County: ROSEAU	Acres: 40.00
City:	Site Code: R290107	Classification Per M.S. 86A.05: g. state wildlife management area	Current Public Use: YES	Future Public Use: YES
Land Code: 1000080856	Agency Land Code: R29262763	Land Name: FAW - WILDLIFE	County: ROSEAU	Acres: 40.00
City:	Site Code: R290107	Classification Per M.S. 86A.05: g. state wildlife management area	Current Public Use: YES	Future Public Use: YES



Land Code: 1000080857	Agency Land Code: R29262787	Land Name: FAW - WILDLIFE	County: ROSEAU	Acres: 40.00
City:	Site Code: R290107	Classification Per M.S. 86A.05: g. state wildlife management area	Current Public Use: YES	Future Public Use: YES
Land Code: 1000080858	Agency Land Code: R29261142	Land Name: FAW - WILDLIFE	County: ROSEAU	Acres: 40.00
City:	Site Code: R290107	Classification Per M.S. 86A.05: g. state wildlife management area	Current Public Use: YES	Future Public Use: YES
Land Code: 1000080859	Agency Land Code: R29261288	Land Name: FAW - WILDLIFE	County: ROSEAU	Acres: 40.00
City:	Site Code: R290107	Classification Per M.S. 86A.05: g. state wildlife management area	Current Public Use: YES	Future Public Use: YES
Land Code: 1000080860	Agency Land Code: R29261336	Land Name: FAW - WILDLIFE	County: ROSEAU	Acres: 40.00
City:	Site Code: R290107	Classification Per M.S. 86A.05: g. state wildlife management area	Current Public Use: YES	Future Public Use: YES
Land Code: 1000080861	Agency Land Code: R29265140	Land Name: FAW - WILDLIFE	County: ROSEAU	Acres: 16.87
City:	Site Code: R290107	Classification Per M.S. 86A.05: g. state wildlife management area	Current Public Use: YES	Future Public Use: YES
Land Code: 1000080862	Agency Land Code: R29265197	Land Name: FAW - WILDLIFE	County: ROSEAU	Acres: 40.00
City:	Site Code: R290107	Classification Per M.S. 86A.05: g. state wildlife management area	Current Public Use: YES	Future Public Use: YES
Land Code: 1000080863	Agency Land Code: R29265204	Land Name: FAW - WILDLIFE	County: ROSEAU	Acres: 40.00
City:	Site Code: R290107	Classification Per M.S. 86A.05: g. state wildlife management area	Current Public Use: YES	Future Public Use: YES
Land Code: 1000080864	Agency Land Code: R29265258	Land Name: FAW - WILDLIFE	County: ROSEAU	Acres: 40.00
City:	Site Code: R290107	Classification Per M.S. 86A.05: g. state wildlife management area	Current Public Use: YES	Future Public Use: YES
Land Code: 1000080865	Agency Land Code: R29261114	Land Name: FAW - WILDLIFE	County: ROSEAU	Acres: 39.95
City:	Site Code: R290107	Classification Per M.S. 86A.05: g. state wildlife management area	Current Public Use: YES	Future Public Use: YES
Land Code: 1000080866	Agency Land Code: R29261220	Land Name: FAW - WILDLIFE	County: ROSEAU	Acres: 47.02
City:	Site Code: R290107	Classification Per M.S. 86A.05: g. state wildlife management area	Current Public Use: YES	Future Public Use: YES
Land Code: 1000080867	Agency Land Code: R29261240	Land Name: FAW - WILDLIFE	County: ROSEAU	Acres: 40.00
City:	Site Code: R290107	Classification Per M.S. 86A.05: g. state wildlife management area	Current Public Use: YES	Future Public Use: YES
Land Code: 1000080868	Agency Land Code: R29261409	Land Name: FAW - WILDLIFE	County: ROSEAU	Acres: 48.99
City:	Site Code: R290107	Classification Per M.S. 86A.05: g. state wildlife management area	Current Public Use: YES	Future Public Use: YES



Land Code: 1000080869	Agency Land Code: R29263318	Land Name: FAW - WILDLIFE	County: ROSEAU	Acres: 40.00
City:	Site Code: R290107	Classification Per M.S. 86A.05: g. state wildlife management area	Current Public Use: YES	Future Public Use: YES
Land Code: 1000080870	Agency Land Code: R29264464	Land Name: FAW - WILDLIFE	County: ROSEAU	Acres: 36.75
City:	Site Code: R290107	Classification Per M.S. 86A.05: g. state wildlife management area	Current Public Use: YES	Future Public Use: YES
Land Code: 1000080871	Agency Land Code: R29264552	Land Name: FAW - WILDLIFE	County: ROSEAU	Acres: 40.00
City:	Site Code: R290107	Classification Per M.S. 86A.05: g. state wildlife management area	Current Public Use: YES	Future Public Use: YES
Land Code: 1000080872	Agency Land Code: R29264568	Land Name: FAW - WILDLIFE	County: ROSEAU	Acres: 40.00
City:	Site Code: R290107	Classification Per M.S. 86A.05: g. state wildlife management area	Current Public Use: YES	Future Public Use: YES
Land Code: 1000080873	Agency Land Code: R29264570	Land Name: FAW - WILDLIFE	County: ROSEAU	Acres: 40.00
City:	Site Code: R290107	Classification Per M.S. 86A.05: g. state wildlife management area	Current Public Use: YES	Future Public Use: YES
Land Code: 1000080874	Agency Land Code: R29264798	Land Name: FAW - WILDLIFE	County: ROSEAU	Acres: 40.00
City:	Site Code: R290107	Classification Per M.S. 86A.05: g. state wildlife management area	Current Public Use: YES	Future Public Use: YES
Land Code: 1000080875	Agency Land Code: R29264928	Land Name: FAW - WILDLIFE	County: ROSEAU	Acres: 40.00
City:	Site Code: R290107	Classification Per M.S. 86A.05: g. state wildlife management area	Current Public Use: YES	Future Public Use: YES
Land Code: 1000080876	Agency Land Code: R29264930	Land Name: FAW - WILDLIFE	County: ROSEAU	Acres: 40.00
City:	Site Code: R290107	Classification Per M.S. 86A.05: g. state wildlife management area	Current Public Use: YES	Future Public Use: YES
Land Code: 1000080877	Agency Land Code: R29264950	Land Name: FAW - WILDLIFE	County: ROSEAU	Acres: 40.00
City:	Site Code: R290107	Classification Per M.S. 86A.05: g. state wildlife management area	Current Public Use: YES	Future Public Use: YES
Land Code: 1000080878	Agency Land Code: R29265194	Land Name: FAW - WILDLIFE	County: ROSEAU	Acres: 40.00
City:	Site Code: R290107	Classification Per M.S. 86A.05: g. state wildlife management area	Current Public Use: YES	Future Public Use: YES
Land Code: 1000080879	Agency Land Code: R29265245	Land Name: FAW - WILDLIFE	County: ROSEAU	Acres: 40.00
City:	Site Code: R290107	Classification Per M.S. 86A.05: g. state wildlife management area	Current Public Use: YES	Future Public Use: YES
Land Code: 1000080880	Agency Land Code: R29262998	Land Name: FAW - WILDLIFE	County: ROSEAU	Acres: 40.00
City:	Site Code: R290107	Classification Per M.S. 86A.05: g. state wildlife management area	Current Public Use: YES	Future Public Use: YES



Land Code: 1000080881	Agency Land Code: R29263441	Land Name: FAW - WILDLIFE	County: ROSEAU	Acres: 25.96
City:	Site Code: R290107	Classification Per M.S. 86A.05: g. state wildlife management area	Current Public Use: YES	Future Public Use: YES
Land Code: 1000080882	Agency Land Code: R29263031	Land Name: FAW - WILDLIFE	County: ROSEAU	Acres: 40.00
City:	Site Code: R290107	Classification Per M.S. 86A.05: g. state wildlife management area	Current Public Use: YES	Future Public Use: YES
Land Code: 1000080883	Agency Land Code: R29263488	Land Name: FAW - WILDLIFE	County: ROSEAU	Acres: 40.00
City:	Site Code: R290107	Classification Per M.S. 86A.05: g. state wildlife management area	Current Public Use: YES	Future Public Use: YES
Land Code: 1000080884	Agency Land Code: R29263077	Land Name: FAW - WILDLIFE	County: ROSEAU	Acres: 40.00
City:	Site Code: R290107	Classification Per M.S. 86A.05: g. state wildlife management area	Current Public Use: YES	Future Public Use: YES
Land Code: 1000080885	Agency Land Code: R29263111	Land Name: FAW - WILDLIFE	County: ROSEAU	Acres: 40.00
City:	Site Code: R290107	Classification Per M.S. 86A.05: g. state wildlife management area	Current Public Use: YES	Future Public Use: YES
Land Code: 1000080886	Agency Land Code: R29263129	Land Name: FAW - WILDLIFE	County: ROSEAU	Acres: 40.00
City:	Site Code: R290107	Classification Per M.S. 86A.05: g. state wildlife management area	Current Public Use: YES	Future Public Use: YES
Land Code: 1000080887	Agency Land Code: R29264294	Land Name: FAW - WILDLIFE	County: ROSEAU	Acres: 40.15
City:	Site Code: R290107	Classification Per M.S. 86A.05: g. state wildlife management area	Current Public Use: YES	Future Public Use: YES
Land Code: 1000080888	Agency Land Code: R29264296	Land Name: FAW - WILDLIFE	County: ROSEAU	Acres: 40.21
City:	Site Code: R290107	Classification Per M.S. 86A.05: g. state wildlife management area	Current Public Use: YES	Future Public Use: YES
Land Code: 1000080889	Agency Land Code: R29264312	Land Name: FAW - WILDLIFE	County: ROSEAU	Acres: 40.00
City:	Site Code: R290107	Classification Per M.S. 86A.05: g. state wildlife management area	Current Public Use: YES	Future Public Use: YES
Land Code: 1000080890	Agency Land Code: R29263608	Land Name: FAW - WILDLIFE	County: ROSEAU	Acres: 40.00
City:	Site Code: R290107	Classification Per M.S. 86A.05: g. state wildlife management area	Current Public Use: YES	Future Public Use: YES
Land Code: 1000080891	Agency Land Code: R29264366	Land Name: FAW - WILDLIFE	County: ROSEAU	Acres: 40.00
City:	Site Code: R290107	Classification Per M.S. 86A.05: g. state wildlife management area	Current Public Use: YES	Future Public Use: YES
Land Code: 1000080892	Agency Land Code: R29264376	Land Name: FAW - WILDLIFE	County: ROSEAU	Acres: 40.00
City:	Site Code: R290107	Classification Per M.S. 86A.05: g. state wildlife management area	Current Public Use: YES	Future Public Use: YES



Land Code: 1000080893	Agency Land Code: R29263218	Land Name: FAW - WILDLIFE	County: ROSEAU	Acres: 40.00
City:	Site Code: R290107	Classification Per M.S. 86A.05: g. state wildlife management area	Current Public Use: YES	Future Public Use: YES
Land Code: 1000080894	Agency Land Code: R29263232	Land Name: FAW - WILDLIFE	County: ROSEAU	Acres: 40.00
City:	Site Code: R290107	Classification Per M.S. 86A.05: g. state wildlife management area	Current Public Use: YES	Future Public Use: YES
Land Code: 1000080895	Agency Land Code: R29264409	Land Name: FAW - WILDLIFE	County: ROSEAU	Acres: 40.00
City:	Site Code: R290107	Classification Per M.S. 86A.05: g. state wildlife management area	Current Public Use: YES	Future Public Use: YES
Land Code: 1000080896	Agency Land Code: R29264422	Land Name: FAW - WILDLIFE	County: ROSEAU	Acres: 40.00
City:	Site Code: R290107	Classification Per M.S. 86A.05: g. state wildlife management area	Current Public Use: YES	Future Public Use: YES
Land Code: 1000080897	Agency Land Code: R29263262	Land Name: FAW - WILDLIFE	County: ROSEAU	Acres: 40.00
City:	Site Code: R290107	Classification Per M.S. 86A.05: g. state wildlife management area	Current Public Use: YES	Future Public Use: YES
Land Code: 1000080898	Agency Land Code: R29261583	Land Name: FAW - WILDLIFE	County: ROSEAU	Acres: 40.00
City:	Site Code: R290107	Classification Per M.S. 86A.05: g. state wildlife management area	Current Public Use: YES	Future Public Use: YES
Land Code: 1000080899	Agency Land Code: R29261784	Land Name: FAW - WILDLIFE	County: ROSEAU	Acres: 40.00
City:	Site Code: R290107	Classification Per M.S. 86A.05: g. state wildlife management area	Current Public Use: YES	Future Public Use: YES
Land Code: 1000080900	Agency Land Code: R29261786	Land Name: FAW - WILDLIFE	County: ROSEAU	Acres: 40.00
City:	Site Code: R290107	Classification Per M.S. 86A.05: g. state wildlife management area	Current Public Use: YES	Future Public Use: YES
Land Code: 1000080901	Agency Land Code: R29262531	Land Name: FAW - WILDLIFE	County: ROSEAU	Acres: 40.00
City:	Site Code: R290107	Classification Per M.S. 86A.05: g. state wildlife management area	Current Public Use: YES	Future Public Use: YES
Land Code: 1000080902	Agency Land Code: R29262627	Land Name: FAW - WILDLIFE	County: ROSEAU	Acres: 49.84
City:	Site Code: R290107	Classification Per M.S. 86A.05: g. state wildlife management area	Current Public Use: YES	Future Public Use: YES
Land Code: 1000080903	Agency Land Code: R29262643	Land Name: FAW - WILDLIFE	County: ROSEAU	Acres: 40.00
City:	Site Code: R290107	Classification Per M.S. 86A.05: g. state wildlife management area	Current Public Use: YES	Future Public Use: YES
Land Code: 1000080904	Agency Land Code: R29262817	Land Name: FAW - WILDLIFE	County: ROSEAU	Acres: 40.00
City:	Site Code: R290107	Classification Per M.S. 86A.05: g. state wildlife management area	Current Public Use: YES	Future Public Use: YES



Land Code: 1000080905	Agency Land Code: R29262771	Land Name: FAW - WILDLIFE	County: ROSEAU	Acres: 40.00
City:	Site Code: R290107	Classification Per M.S. 86A.05: g. state wildlife management area	Current Public Use: YES	Future Public Use: YES
Land Code: 1000080906	Agency Land Code: R29262869	Land Name: FAW - WILDLIFE	County: ROSEAU	Acres: 40.00
City:	Site Code: R290107	Classification Per M.S. 86A.05: g. state wildlife management area	Current Public Use: YES	Future Public Use: YES
Land Code: 1000080907	Agency Land Code: R29262751	Land Name: FAW - WILDLIFE	County: ROSEAU	Acres: 40.00
City:	Site Code: R290107	Classification Per M.S. 86A.05: g. state wildlife management area	Current Public Use: YES	Future Public Use: YES
Land Code: 1000080908	Agency Land Code: R29262753	Land Name: FAW - WILDLIFE	County: ROSEAU	Acres: 40.00
City:	Site Code: R290107	Classification Per M.S. 86A.05: g. state wildlife management area	Current Public Use: YES	Future Public Use: YES
Land Code: 1000080909	Agency Land Code: R29263310	Land Name: FAW - WILDLIFE	County: ROSEAU	Acres: 40.00
City:	Site Code: R290107	Classification Per M.S. 86A.05: g. state wildlife management area	Current Public Use: YES	Future Public Use: YES
Land Code: 1000080910	Agency Land Code: R29264440	Land Name: FAW - WILDLIFE	County: ROSEAU	Acres: 46.44
City:	Site Code: R290107	Classification Per M.S. 86A.05: g. state wildlife management area	Current Public Use: YES	Future Public Use: YES
Land Code: 1000080911	Agency Land Code: R29264448	Land Name: FAW - WILDLIFE	County: ROSEAU	Acres: 40.00
City:	Site Code: R290107	Classification Per M.S. 86A.05: g. state wildlife management area	Current Public Use: YES	Future Public Use: YES
Land Code: 1000080912	Agency Land Code: R29264470	Land Name: FAW - WILDLIFE	County: ROSEAU	Acres: 40.00
City:	Site Code: R290107	Classification Per M.S. 86A.05: g. state wildlife management area	Current Public Use: YES	Future Public Use: YES
Land Code: 1000080913	Agency Land Code: R29264546	Land Name: FAW - WILDLIFE	County: ROSEAU	Acres: 40.00
City:	Site Code: R290107	Classification Per M.S. 86A.05: g. state wildlife management area	Current Public Use: YES	Future Public Use: YES
Land Code: 1000080914	Agency Land Code: R29264620	Land Name: FAW - WILDLIFE	County: ROSEAU	Acres: 40.00
City:	Site Code: R290107	Classification Per M.S. 86A.05: g. state wildlife management area	Current Public Use: YES	Future Public Use: YES
Land Code: 1000080915	Agency Land Code: R29264638	Land Name: FAW - WILDLIFE	County: ROSEAU	Acres: 40.00
City:	Site Code: R290107	Classification Per M.S. 86A.05: g. state wildlife management area	Current Public Use: YES	Future Public Use: YES
Land Code: 1000080916	Agency Land Code: R29264726	Land Name: FAW - WILDLIFE	County: ROSEAU	Acres: 40.00
City:	Site Code: R290107	Classification Per M.S. 86A.05: g. state wildlife management area	Current Public Use: YES	Future Public Use: YES



Land Code: 1000080917	Agency Land Code: R29264819	Land Name: FAW - WILDLIFE	County: ROSEAU	Acres: 40.00
City:	Site Code: R290107	Classification Per M.S. 86A.05: g. state wildlife management area	Current Public Use: YES	Future Public Use: YES
Land Code: 1000080918	Agency Land Code: R29264920	Land Name: FAW - WILDLIFE	County: ROSEAU	Acres: 40.00
City:	Site Code: R290107	Classification Per M.S. 86A.05: g. state wildlife management area	Current Public Use: YES	Future Public Use: YES
Land Code: 1000080919	Agency Land Code: R29264964	Land Name: FAW - WILDLIFE	County: ROSEAU	Acres: 40.00
City:	Site Code: R290107	Classification Per M.S. 86A.05: g. state wildlife management area	Current Public Use: YES	Future Public Use: YES
Land Code: 1000080920	Agency Land Code: R29265012	Land Name: FAW - WILDLIFE	County: ROSEAU	Acres: 40.00
City:	Site Code: R290107	Classification Per M.S. 86A.05: g. state wildlife management area	Current Public Use: YES	Future Public Use: YES
Land Code: 1000080921	Agency Land Code: R29265035	Land Name: FAW - WILDLIFE	County: ROSEAU	Acres: 40.00
City:	Site Code: R290107	Classification Per M.S. 86A.05: g. state wildlife management area	Current Public Use: YES	Future Public Use: YES
Land Code: 1000080922	Agency Land Code: R29265223	Land Name: FAW - WILDLIFE	County: ROSEAU	Acres: 40.00
City:	Site Code: R290107	Classification Per M.S. 86A.05: g. state wildlife management area	Current Public Use: YES	Future Public Use: YES
Land Code: 1000080923	Agency Land Code: R29265252	Land Name: FAW - WILDLIFE	County: ROSEAU	Acres: 40.00
City:	Site Code: R290107	Classification Per M.S. 86A.05: g. state wildlife management area	Current Public Use: YES	Future Public Use: YES
Land Code: 1000080924	Agency Land Code: R29265256	Land Name: FAW - WILDLIFE	County: ROSEAU	Acres: 40.00
City:	Site Code: R290107	Classification Per M.S. 86A.05: g. state wildlife management area	Current Public Use: YES	Future Public Use: YES
Land Code: 1000080925	Agency Land Code: R29263466	Land Name: FAW - WILDLIFE	County: ROSEAU	Acres: 40.00
City:	Site Code: R290107	Classification Per M.S. 86A.05: g. state wildlife management area	Current Public Use: YES	Future Public Use: YES
Land Code: 1000080926	Agency Land Code: R29263107	Land Name: FAW - WILDLIFE	County: ROSEAU	Acres: 40.00
City:	Site Code: R290107	Classification Per M.S. 86A.05: g. state wildlife management area	Current Public Use: YES	Future Public Use: YES
Land Code: 1000080927	Agency Land Code: R29264308	Land Name: FAW - WILDLIFE	County: ROSEAU	Acres: 40.00
City:	Site Code: R290107	Classification Per M.S. 86A.05: g. state wildlife management area	Current Public Use: YES	Future Public Use: YES
Land Code: 1000080928	Agency Land Code: R29263220	Land Name: FAW - WILDLIFE	County: ROSEAU	Acres: 40.00
City:	Site Code: R290107	Classification Per M.S. 86A.05: g. state wildlife management area	Current Public Use: YES	Future Public Use: YES



Land Code: 1000080929	Agency Land Code: R29263252	Land Name: FAW - WILDLIFE	County: ROSEAU	Acres: 40.00
City:	Site Code: R290107	Classification Per M.S. 86A.05: g. state wildlife management area	Current Public Use: YES	Future Public Use: YES
Land Code: 1000080930	Agency Land Code: R29263288	Land Name: FAW - WILDLIFE	County: ROSEAU	Acres: 40.00
City:	Site Code: R290107	Classification Per M.S. 86A.05: g. state wildlife management area	Current Public Use: YES	Future Public Use: YES
Land Code: 1000080931	Agency Land Code: R29335092	Land Name: FAW - WILDLIFE	County: ROSEAU	Acres: 33.50
City:	Site Code: R290107	Classification Per M.S. 86A.05: g. state wildlife management area	Current Public Use: YES	Future Public Use: YES
Land Code: 1000080932	Agency Land Code: R29261573	Land Name: FAW - WILDLIFE	County: ROSEAU	Acres: 42.67
City:	Site Code: R290107	Classification Per M.S. 86A.05: g. state wildlife management area	Current Public Use: YES	Future Public Use: YES
Land Code: 1000080933	Agency Land Code: R29261625	Land Name: FAW - WILDLIFE	County: ROSEAU	Acres: 40.00
City:	Site Code: R290107	Classification Per M.S. 86A.05: g. state wildlife management area	Current Public Use: YES	Future Public Use: YES
Land Code: 1000080934	Agency Land Code: R29261756	Land Name: FAW - WILDLIFE	County: ROSEAU	Acres: 40.00
City:	Site Code: R290107	Classification Per M.S. 86A.05: g. state wildlife management area	Current Public Use: YES	Future Public Use: YES
Land Code: 1000080935	Agency Land Code: R29261759	Land Name: FAW - WILDLIFE	County: ROSEAU	Acres: 40.00
City:	Site Code: R290107	Classification Per M.S. 86A.05: g. state wildlife management area	Current Public Use: YES	Future Public Use: YES
Land Code: 1000080936	Agency Land Code: R29262269	Land Name: FAW - WILDLIFE	County: ROSEAU	Acres: 53.38
City:	Site Code: R290107	Classification Per M.S. 86A.05: g. state wildlife management area	Current Public Use: YES	Future Public Use: YES
Land Code: 1000080937	Agency Land Code: R29262305	Land Name: FAW - WILDLIFE	County: ROSEAU	Acres: 40.00
City:	Site Code: R290107	Classification Per M.S. 86A.05: g. state wildlife management area	Current Public Use: YES	Future Public Use: YES
Land Code: 1000080938	Agency Land Code: R29262341	Land Name: FAW - WILDLIFE	County: ROSEAU	Acres: 43.63
City:	Site Code: R290107	Classification Per M.S. 86A.05: g. state wildlife management area	Current Public Use: YES	Future Public Use: YES
Land Code: 1000080939	Agency Land Code: R29262401	Land Name: FAW - WILDLIFE	County: ROSEAU	Acres: 40.00
City:	Site Code: R290107	Classification Per M.S. 86A.05: g. state wildlife management area	Current Public Use: YES	Future Public Use: YES
Land Code: 1000080940	Agency Land Code: R29262421	Land Name: FAW - WILDLIFE	County: ROSEAU	Acres: 40.00
City:	Site Code: R290107	Classification Per M.S. 86A.05: g. state wildlife management area	Current Public Use: YES	Future Public Use: YES



Land Code: 1000080941	Agency Land Code: R29262697	Land Name: FAW - WILDLIFE	County: ROSEAU	Acres: 40.00
City:	Site Code: R290107	Classification Per M.S. 86A.05: g. state wildlife management area	Current Public Use: YES	Future Public Use: YES
Land Code: 1000080942	Agency Land Code: R29262807	Land Name: FAW - WILDLIFE	County: ROSEAU	Acres: 40.00
City:	Site Code: R290107	Classification Per M.S. 86A.05: g. state wildlife management area	Current Public Use: YES	Future Public Use: YES
Land Code: 1000080943	Agency Land Code: R29261198	Land Name: FAW - WILDLIFE	County: ROSEAU	Acres: 40.00
City:	Site Code: R290107	Classification Per M.S. 86A.05: g. state wildlife management area	Current Public Use: YES	Future Public Use: YES
Land Code: 1000080944	Agency Land Code: R29263125	Land Name: FAW - WILDLIFE	County: ROSEAU	Acres: 40.00
City:	Site Code: R290107	Classification Per M.S. 86A.05: g. state wildlife management area	Current Public Use: YES	Future Public Use: YES
Land Code: 1000080945	Agency Land Code: R29263171	Land Name: FAW - WILDLIFE	County: ROSEAU	Acres: 40.00
City:	Site Code: R290107	Classification Per M.S. 86A.05: g. state wildlife management area	Current Public Use: YES	Future Public Use: YES
Land Code: 1000080946	Agency Land Code: R29263177	Land Name: FAW - WILDLIFE	County: ROSEAU	Acres: 40.00
City:	Site Code: R290107	Classification Per M.S. 86A.05: g. state wildlife management area	Current Public Use: YES	Future Public Use: YES
Land Code: 1000080947	Agency Land Code: R29263596	Land Name: FAW - WILDLIFE	County: ROSEAU	Acres: 40.00
City:	Site Code: R290107	Classification Per M.S. 86A.05: g. state wildlife management area	Current Public Use: YES	Future Public Use: YES
Land Code: 1000080948	Agency Land Code: R29264354	Land Name: FAW - WILDLIFE	County: ROSEAU	Acres: 40.00
City:	Site Code: R290107	Classification Per M.S. 86A.05: g. state wildlife management area	Current Public Use: YES	Future Public Use: YES
Land Code: 1000080949	Agency Land Code: R29263226	Land Name: FAW - WILDLIFE	County: ROSEAU	Acres: 40.00
City:	Site Code: R290107	Classification Per M.S. 86A.05: g. state wildlife management area	Current Public Use: YES	Future Public Use: YES
Land Code: 1000080950	Agency Land Code: R29263622	Land Name: FAW - WILDLIFE	County: ROSEAU	Acres: 40.00
City:	Site Code: R290107	Classification Per M.S. 86A.05: g. state wildlife management area	Current Public Use: YES	Future Public Use: YES
Land Code: 1000080951	Agency Land Code: R29264436	Land Name: FAW - WILDLIFE	County: ROSEAU	Acres: 40.00
City:	Site Code: R290107	Classification Per M.S. 86A.05: g. state wildlife management area	Current Public Use: YES	Future Public Use: YES
Land Code: 1000080952	Agency Land Code: R29264439	Land Name: FAW - WILDLIFE	County: ROSEAU	Acres: 46.68
City:	Site Code: R290107	Classification Per M.S. 86A.05: g. state wildlife management area	Current Public Use: YES	Future Public Use: YES



Land Code: 1000080953	Agency Land Code: R29261029	Land Name: FAW - WILDLIFE	County: ROSEAU	Acres: 40.00
City:	Site Code: R290107	Classification Per M.S. 86A.05: g. state wildlife management area	Current Public Use: YES	Future Public Use: YES
Land Code: 1000080954	Agency Land Code: R29335086	Land Name: FAW - WILDLIFE	County: ROSEAU	Acres: 40.00
City:	Site Code: R290107	Classification Per M.S. 86A.05: g. state wildlife management area	Current Public Use: YES	Future Public Use: YES
Land Code: 1000080955	Agency Land Code: R29261561	Land Name: FAW - WILDLIFE	County: ROSEAU	Acres: 40.00
City:	Site Code: R290107	Classification Per M.S. 86A.05: g. state wildlife management area	Current Public Use: YES	Future Public Use: YES
Land Code: 1000080956	Agency Land Code: R29261563	Land Name: FAW - WILDLIFE	County: ROSEAU	Acres: 42.24
City:	Site Code: R290107	Classification Per M.S. 86A.05: g. state wildlife management area	Current Public Use: YES	Future Public Use: YES
Land Code: 1000080957	Agency Land Code: R29261683	Land Name: FAW - WILDLIFE	County: ROSEAU	Acres: 40.00
City:	Site Code: R290107	Classification Per M.S. 86A.05: g. state wildlife management area	Current Public Use: YES	Future Public Use: YES
Land Code: 1000080958	Agency Land Code: R29261727	Land Name: FAW - WILDLIFE	County: ROSEAU	Acres: 40.00
City:	Site Code: R290107	Classification Per M.S. 86A.05: g. state wildlife management area	Current Public Use: YES	Future Public Use: YES
Land Code: 1000080959	Agency Land Code: R29261745	Land Name: FAW - WILDLIFE	County: ROSEAU	Acres: 43.21
City:	Site Code: R290107	Classification Per M.S. 86A.05: g. state wildlife management area	Current Public Use: YES	Future Public Use: YES
Land Code: 1000080960	Agency Land Code: R29261754	Land Name: FAW - WILDLIFE	County: ROSEAU	Acres: 40.00
City:	Site Code: R290107	Classification Per M.S. 86A.05: g. state wildlife management area	Current Public Use: YES	Future Public Use: YES
Land Code: 1000080961	Agency Land Code: R29262367	Land Name: FAW - WILDLIFE	County: ROSEAU	Acres: 43.63
City:	Site Code: R290107	Classification Per M.S. 86A.05: g. state wildlife management area	Current Public Use: YES	Future Public Use: YES
Land Code: 1000080962	Agency Land Code: R29262369	Land Name: FAW - WILDLIFE	County: ROSEAU	Acres: 40.00
City:	Site Code: R290107	Classification Per M.S. 86A.05: g. state wildlife management area	Current Public Use: YES	Future Public Use: YES
Land Code: 1000080963	Agency Land Code: R29262439	Land Name: FAW - WILDLIFE	County: ROSEAU	Acres: 41.42
City:	Site Code: R290107	Classification Per M.S. 86A.05: g. state wildlife management area	Current Public Use: YES	Future Public Use: YES
Land Code: 1000080964	Agency Land Code: R29262475	Land Name: FAW - WILDLIFE	County: ROSEAU	Acres: 40.00
City:	Site Code: R290107	Classification Per M.S. 86A.05: g. state wildlife management area	Current Public Use: YES	Future Public Use: YES



Land Code: 1000080965	Agency Land Code: R29262501	Land Name: FAW - WILDLIFE	County: ROSEAU	Acres: 40.00
City:	Site Code: R290107	Classification Per M.S. 86A.05: g. state wildlife management area	Current Public Use: YES	Future Public Use: YES
Land Code: 1000080966	Agency Land Code: R29262503	Land Name: FAW - WILDLIFE	County: ROSEAU	Acres: 40.00
City:	Site Code: R290107	Classification Per M.S. 86A.05: g. state wildlife management area	Current Public Use: YES	Future Public Use: YES
Land Code: 1000080967	Agency Land Code: R29262831	Land Name: FAW - WILDLIFE	County: ROSEAU	Acres: 39.34
City:	Site Code: R290107	Classification Per M.S. 86A.05: g. state wildlife management area	Current Public Use: YES	Future Public Use: YES
Land Code: 1000080968	Agency Land Code: R29262851	Land Name: FAW - WILDLIFE	County: ROSEAU	Acres: 40.00
City:	Site Code: R290107	Classification Per M.S. 86A.05: g. state wildlife management area	Current Public Use: YES	Future Public Use: YES
Land Code: 1000080969	Agency Land Code: R29262853	Land Name: FAW - WILDLIFE	County: ROSEAU	Acres: 40.00
City:	Site Code: R290107	Classification Per M.S. 86A.05: g. state wildlife management area	Current Public Use: YES	Future Public Use: YES
Land Code: 1000080970	Agency Land Code: R29262871	Land Name: FAW - WILDLIFE	County: ROSEAU	Acres: 40.00
City:	Site Code: R290107	Classification Per M.S. 86A.05: g. state wildlife management area	Current Public Use: YES	Future Public Use: YES
Land Code: 1000080971	Agency Land Code: R29262903	Land Name: FAW - WILDLIFE	County: ROSEAU	Acres: 40.00
City:	Site Code: R290107	Classification Per M.S. 86A.05: g. state wildlife management area	Current Public Use: YES	Future Public Use: YES
Land Code: 1000080972	Agency Land Code: R29262915	Land Name: FAW - WILDLIFE	County: ROSEAU	Acres: 40.00
City:	Site Code: R290107	Classification Per M.S. 86A.05: g. state wildlife management area	Current Public Use: YES	Future Public Use: YES
Land Code: 1000080973	Agency Land Code: R29262719	Land Name: FAW - WILDLIFE	County: ROSEAU	Acres: 40.00
City:	Site Code: R290107	Classification Per M.S. 86A.05: g. state wildlife management area	Current Public Use: YES	Future Public Use: YES
Land Code: 1000080974	Agency Land Code: R29261066	Land Name: FAW - WILDLIFE	County: ROSEAU	Acres: 40.00
City:	Site Code: R290107	Classification Per M.S. 86A.05: g. state wildlife management area	Current Public Use: YES	Future Public Use: YES
Land Code: 1000080975	Agency Land Code: R29261108	Land Name: FAW - WILDLIFE	County: ROSEAU	Acres: 40.00
City:	Site Code: R290107	Classification Per M.S. 86A.05: g. state wildlife management area	Current Public Use: YES	Future Public Use: YES
Land Code: 1000080976	Agency Land Code: R29261134	Land Name: FAW - WILDLIFE	County: ROSEAU	Acres: 40.00
City:	Site Code: R290107	Classification Per M.S. 86A.05: g. state wildlife management area	Current Public Use: YES	Future Public Use: YES



Land Code: 1000080977	Agency Land Code: R29261230	Land Name: FAW - WILDLIFE	County: ROSEAU	Acres: 40.00
City:	Site Code: R290107	Classification Per M.S. 86A.05: g. state wildlife management area	Current Public Use: YES	Future Public Use: YES
Land Code: 1000080978	Agency Land Code: R29261252	Land Name: FAW - WILDLIFE	County: ROSEAU	Acres: 40.00
City:	Site Code: R290107	Classification Per M.S. 86A.05: g. state wildlife management area	Current Public Use: YES	Future Public Use: YES
Land Code: 1000080979	Agency Land Code: R29261282	Land Name: FAW - WILDLIFE	County: ROSEAU	Acres: 40.00
City:	Site Code: R290107	Classification Per M.S. 86A.05: g. state wildlife management area	Current Public Use: YES	Future Public Use: YES
Land Code: 1000080980	Agency Land Code: R29261291	Land Name: FAW - WILDLIFE	County: ROSEAU	Acres: 40.00
City:	Site Code: R290107	Classification Per M.S. 86A.05: g. state wildlife management area	Current Public Use: YES	Future Public Use: YES
Land Code: 1000080981	Agency Land Code: R29261303	Land Name: FAW - WILDLIFE	County: ROSEAU	Acres: 40.00
City:	Site Code: R290107	Classification Per M.S. 86A.05: g. state wildlife management area	Current Public Use: YES	Future Public Use: YES
Land Code: 1000080982	Agency Land Code: R29261309	Land Name: FAW - WILDLIFE	County: ROSEAU	Acres: 40.00
City:	Site Code: R290107	Classification Per M.S. 86A.05: g. state wildlife management area	Current Public Use: YES	Future Public Use: YES
Land Code: 1000080983	Agency Land Code: R29335078	Land Name: FAW - WILDLIFE	County: ROSEAU	Acres: 6.50
City:	Site Code: R290107	Classification Per M.S. 86A.05: g. state wildlife management area	Current Public Use: YES	Future Public Use: YES
Land Code: 1000080984	Agency Land Code: R29263304	Land Name: FAW - WILDLIFE	County: ROSEAU	Acres: 40.00
City:	Site Code: R290107	Classification Per M.S. 86A.05: g. state wildlife management area	Current Public Use: YES	Future Public Use: YES
Land Code: 1000080985	Agency Land Code: R29263328	Land Name: FAW - WILDLIFE	County: ROSEAU	Acres: 40.00
City:	Site Code: R290107	Classification Per M.S. 86A.05: g. state wildlife management area	Current Public Use: YES	Future Public Use: YES
Land Code: 1000080986	Agency Land Code: R29264468	Land Name: FAW - WILDLIFE	County: ROSEAU	Acres: 40.00
City:	Site Code: R290107	Classification Per M.S. 86A.05: g. state wildlife management area	Current Public Use: YES	Future Public Use: YES
Land Code: 1000080987	Agency Land Code: R29264484	Land Name: FAW - WILDLIFE	County: ROSEAU	Acres: 40.00
City:	Site Code: R290107	Classification Per M.S. 86A.05: g. state wildlife management area	Current Public Use: YES	Future Public Use: YES
Land Code: 1000080988	Agency Land Code: R29264496	Land Name: FAW - WILDLIFE	County: ROSEAU	Acres: 40.00
City:	Site Code: R290107	Classification Per M.S. 86A.05: g. state wildlife management area	Current Public Use: YES	Future Public Use: YES



Land Code: 1000080989	Agency Land Code: R29264510	Land Name: FAW - WILDLIFE	County: ROSEAU	Acres: 40.00
City:	Site Code: R290107	Classification Per M.S. 86A.05: g. state wildlife management area	Current Public Use: YES	Future Public Use: YES
Land Code: 1000080990	Agency Land Code: R29264644	Land Name: FAW - WILDLIFE	County: ROSEAU	Acres: 40.00
City:	Site Code: R290107	Classification Per M.S. 86A.05: g. state wildlife management area	Current Public Use: YES	Future Public Use: YES
Land Code: 1000080991	Agency Land Code: R29264648	Land Name: FAW - WILDLIFE	County: ROSEAU	Acres: 40.00
City:	Site Code: R290107	Classification Per M.S. 86A.05: g. state wildlife management area	Current Public Use: YES	Future Public Use: YES
Land Code: 1000080992	Agency Land Code: R29264666	Land Name: FAW - WILDLIFE	County: ROSEAU	Acres: 40.00
City:	Site Code: R290107	Classification Per M.S. 86A.05: g. state wildlife management area	Current Public Use: YES	Future Public Use: YES
Land Code: 1000080993	Agency Land Code: R29264716	Land Name: FAW - WILDLIFE	County: ROSEAU	Acres: 40.00
City:	Site Code: R290107	Classification Per M.S. 86A.05: g. state wildlife management area	Current Public Use: YES	Future Public Use: YES
Land Code: 1000080994	Agency Land Code: R29264822	Land Name: FAW - WILDLIFE	County: ROSEAU	Acres: 40.00
City:	Site Code: R290107	Classification Per M.S. 86A.05: g. state wildlife management area	Current Public Use: YES	Future Public Use: YES
Land Code: 1000080995	Agency Land Code: R29264840	Land Name: FAW - WILDLIFE	County: ROSEAU	Acres: 40.00
City:	Site Code: R290107	Classification Per M.S. 86A.05: g. state wildlife management area	Current Public Use: YES	Future Public Use: YES
Land Code: 1000080996	Agency Land Code: R29264866	Land Name: FAW - WILDLIFE	County: ROSEAU	Acres: 40.00
City:	Site Code: R290107	Classification Per M.S. 86A.05: g. state wildlife management area	Current Public Use: YES	Future Public Use: YES
Land Code: 1000080997	Agency Land Code: R29264882	Land Name: FAW - WILDLIFE	County: ROSEAU	Acres: 40.00
City:	Site Code: R290107	Classification Per M.S. 86A.05: g. state wildlife management area	Current Public Use: YES	Future Public Use: YES
Land Code: 1000080998	Agency Land Code: R29264996	Land Name: FAW - WILDLIFE	County: ROSEAU	Acres: 40.00
City:	Site Code: R290107	Classification Per M.S. 86A.05: g. state wildlife management area	Current Public Use: YES	Future Public Use: YES
Land Code: 1000080999	Agency Land Code: R29265191	Land Name: FAW - WILDLIFE	County: ROSEAU	Acres: 40.00
City:	Site Code: R290107	Classification Per M.S. 86A.05: g. state wildlife management area	Current Public Use: YES	Future Public Use: YES
Land Code: 1000081000	Agency Land Code: R29265266	Land Name: FAW - WILDLIFE	County: ROSEAU	Acres: 40.00
City:	Site Code: R290107	Classification Per M.S. 86A.05: g. state wildlife management area	Current Public Use: YES	Future Public Use: YES



Land Code: 1000081001	Agency Land Code: R29265280	Land Name: FAW - WILDLIFE	County: ROSEAU	Acres: 40.00
City:	Site Code: R290107	Classification Per M.S. 86A.05: g. state wildlife management area	Current Public Use: YES	Future Public Use: YES
Land Code: 1000081002	Agency Land Code: R29262939	Land Name: FAW - WILDLIFE	County: ROSEAU	Acres: 40.00
City:	Site Code: R290107	Classification Per M.S. 86A.05: g. state wildlife management area	Current Public Use: YES	Future Public Use: YES
Land Code: 1000081003	Agency Land Code: R29262948	Land Name: FAW - WILDLIFE	County: ROSEAU	Acres: 40.00
City:	Site Code: R290107	Classification Per M.S. 86A.05: g. state wildlife management area	Current Public Use: YES	Future Public Use: YES
Land Code: 1000081004	Agency Land Code: R29262950	Land Name: FAW - WILDLIFE	County: ROSEAU	Acres: 40.00
City:	Site Code: R290107	Classification Per M.S. 86A.05: g. state wildlife management area	Current Public Use: YES	Future Public Use: YES
Land Code: 1000081005	Agency Land Code: R29262968	Land Name: FAW - WILDLIFE	County: ROSEAU	Acres: 40.00
City:	Site Code: R290107	Classification Per M.S. 86A.05: g. state wildlife management area	Current Public Use: YES	Future Public Use: YES
Land Code: 1000081006	Agency Land Code: R29262971	Land Name: FAW - WILDLIFE	County: ROSEAU	Acres: 40.00
City:	Site Code: R290107	Classification Per M.S. 86A.05: g. state wildlife management area	Current Public Use: YES	Future Public Use: YES
Land Code: 1000081007	Agency Land Code: R29263620	Land Name: FAW - WILDLIFE	County: ROSEAU	Acres: 40.00
City:	Site Code: R290107	Classification Per M.S. 86A.05: g. state wildlife management area	Current Public Use: YES	Future Public Use: YES
Land Code: 1000081008	Agency Land Code: R29340205	Land Name: FAW - WILDLIFE	County: ROSEAU	Acres: 40.00
City:	Site Code: R290107	Classification Per M.S. 86A.05: g. state wildlife management area	Current Public Use: YES	Future Public Use: YES
Land Code: 1000081009	Agency Land Code: R29261607	Land Name: FAW - WILDLIFE	County: ROSEAU	Acres: 43.40
City:	Site Code: R290107	Classification Per M.S. 86A.05: g. state wildlife management area	Current Public Use: YES	Future Public Use: YES
Land Code: 1000081010	Agency Land Code: R29261649	Land Name: FAW - WILDLIFE	County: ROSEAU	Acres: 30.27
City:	Site Code: R290107	Classification Per M.S. 86A.05: g. state wildlife management area	Current Public Use: YES	Future Public Use: YES
Land Code: 1000081011	Agency Land Code: R29261673	Land Name: FAW - WILDLIFE	County: ROSEAU	Acres: 32.27
City:	Site Code: R290107	Classification Per M.S. 86A.05: g. state wildlife management area	Current Public Use: YES	Future Public Use: YES
Land Code: 1000081012	Agency Land Code: R29261675	Land Name: FAW - WILDLIFE	County: ROSEAU	Acres: 40.00
City:	Site Code: R290107	Classification Per M.S. 86A.05: g. state wildlife management area	Current Public Use: YES	Future Public Use: YES



Land Code: 1000081013	Agency Land Code: R29261705	Land Name: FAW - WILDLIFE	County: ROSEAU	Acres: 36.21
City:	Site Code: R290107	Classification Per M.S. 86A.05: g. state wildlife management area	Current Public Use: YES	Future Public Use: YES
Land Code: 1000081014	Agency Land Code: R29262279	Land Name: FAW - WILDLIFE	County: ROSEAU	Acres: 42.87
City:	Site Code: R290107	Classification Per M.S. 86A.05: g. state wildlife management area	Current Public Use: YES	Future Public Use: YES
Land Code: 1000081015	Agency Land Code: R29262407	Land Name: FAW - WILDLIFE	County: ROSEAU	Acres: 43.06
City:	Site Code: R290107	Classification Per M.S. 86A.05: g. state wildlife management area	Current Public Use: YES	Future Public Use: YES
Land Code: 1000081016	Agency Land Code: R29262427	Land Name: FAW - WILDLIFE	County: ROSEAU	Acres: 40.00
City:	Site Code: R290107	Classification Per M.S. 86A.05: g. state wildlife management area	Current Public Use: YES	Future Public Use: YES
Land Code: 1000081017	Agency Land Code: R29262555	Land Name: FAW - WILDLIFE	County: ROSEAU	Acres: 40.00
City:	Site Code: R290107	Classification Per M.S. 86A.05: g. state wildlife management area	Current Public Use: YES	Future Public Use: YES
Land Code: 1000081018	Agency Land Code: R29262669	Land Name: FAW - WILDLIFE	County: ROSEAU	Acres: 40.00
City:	Site Code: R290107	Classification Per M.S. 86A.05: g. state wildlife management area	Current Public Use: YES	Future Public Use: YES
Land Code: 1000081019	Agency Land Code: R29262679	Land Name: FAW - WILDLIFE	County: ROSEAU	Acres: 40.00
City:	Site Code: R290107	Classification Per M.S. 86A.05: g. state wildlife management area	Current Public Use: YES	Future Public Use: YES
Land Code: 1000081020	Agency Land Code: R29262785	Land Name: FAW - WILDLIFE	County: ROSEAU	Acres: 40.00
City:	Site Code: R290107	Classification Per M.S. 86A.05: g. state wildlife management area	Current Public Use: YES	Future Public Use: YES
Land Code: 1000081021	Agency Land Code: R29262731	Land Name: FAW - WILDLIFE	County: ROSEAU	Acres: 40.00
City:	Site Code: R290107	Classification Per M.S. 86A.05: g. state wildlife management area	Current Public Use: YES	Future Public Use: YES
Land Code: 1000081022	Agency Land Code: R29262749	Land Name: FAW - WILDLIFE	County: ROSEAU	Acres: 40.00
City:	Site Code: R290107	Classification Per M.S. 86A.05: g. state wildlife management area	Current Public Use: YES	Future Public Use: YES
Land Code: 1000081023	Agency Land Code: R29261122	Land Name: FAW - WILDLIFE	County: ROSEAU	Acres: 40.15
City:	Site Code: R290107	Classification Per M.S. 86A.05: g. state wildlife management area	Current Public Use: YES	Future Public Use: YES
Land Code: 1000081024	Agency Land Code: R29261178	Land Name: FAW - WILDLIFE	County: ROSEAU	Acres: 40.48
City:	Site Code: R290107	Classification Per M.S. 86A.05: g. state wildlife management area	Current Public Use: YES	Future Public Use: YES



Land Code: 1000081025	Agency Land Code: R29261192	Land Name: FAW - WILDLIFE	County: ROSEAU	Acres: 40.00
City:	Site Code: R290107	Classification Per M.S. 86A.05: g. state wildlife management area	Current Public Use: YES	Future Public Use: YES
Land Code: 1000081026	Agency Land Code: R29261272	Land Name: FAW - WILDLIFE	County: ROSEAU	Acres: 40.00
City:	Site Code: R290107	Classification Per M.S. 86A.05: g. state wildlife management area	Current Public Use: YES	Future Public Use: YES
Land Code: 1000081027	Agency Land Code: R29261276	Land Name: FAW - WILDLIFE	County: ROSEAU	Acres: 40.00
City:	Site Code: R290107	Classification Per M.S. 86A.05: g. state wildlife management area	Current Public Use: YES	Future Public Use: YES
Land Code: 1000081028	Agency Land Code: R29261293	Land Name: FAW - WILDLIFE	County: ROSEAU	Acres: 40.00
City:	Site Code: R290107	Classification Per M.S. 86A.05: g. state wildlife management area	Current Public Use: YES	Future Public Use: YES
Land Code: 1000081029	Agency Land Code: R29261317	Land Name: FAW - WILDLIFE	County: ROSEAU	Acres: 40.00
City:	Site Code: R290107	Classification Per M.S. 86A.05: g. state wildlife management area	Current Public Use: YES	Future Public Use: YES
Land Code: 1000081030	Agency Land Code: R29261407	Land Name: FAW - WILDLIFE	County: ROSEAU	Acres: 48.65
City:	Site Code: R290107	Classification Per M.S. 86A.05: g. state wildlife management area	Current Public Use: YES	Future Public Use: YES
Land Code: 1000081031	Agency Land Code: R29263292	Land Name: FAW - WILDLIFE	County: ROSEAU	Acres: 40.00
City:	Site Code: R290107	Classification Per M.S. 86A.05: g. state wildlife management area	Current Public Use: YES	Future Public Use: YES
Land Code: 1000081032	Agency Land Code: R29264472	Land Name: FAW - WILDLIFE	County: ROSEAU	Acres: 40.00
City:	Site Code: R290107	Classification Per M.S. 86A.05: g. state wildlife management area	Current Public Use: YES	Future Public Use: YES
Land Code: 1000081033	Agency Land Code: R29264475	Land Name: FAW - WILDLIFE	County: ROSEAU	Acres: 40.00
City:	Site Code: R290107	Classification Per M.S. 86A.05: g. state wildlife management area	Current Public Use: YES	Future Public Use: YES
Land Code: 1000081034	Agency Land Code: R29264540	Land Name: FAW - WILDLIFE	County: ROSEAU	Acres: 40.00
City:	Site Code: R290107	Classification Per M.S. 86A.05: g. state wildlife management area	Current Public Use: YES	Future Public Use: YES
Land Code: 1000081035	Agency Land Code: R29264574	Land Name: FAW - WILDLIFE	County: ROSEAU	Acres: 40.00
City:	Site Code: R290107	Classification Per M.S. 86A.05: g. state wildlife management area	Current Public Use: YES	Future Public Use: YES
Land Code: 1000081036	Agency Land Code: R29264622	Land Name: FAW - WILDLIFE	County: ROSEAU	Acres: 40.00
City:	Site Code: R290107	Classification Per M.S. 86A.05: g. state wildlife management area	Current Public Use: YES	Future Public Use: YES



Land Code: 1000081037	Agency Land Code: R29264680	Land Name: FAW - WILDLIFE	County: ROSEAU	Acres: 40.00
City:	Site Code: R290107	Classification Per M.S. 86A.05: g. state wildlife management area	Current Public Use: YES	Future Public Use: YES
Land Code: 1000081038	Agency Land Code: R29264682	Land Name: FAW - WILDLIFE	County: ROSEAU	Acres: 40.00
City:	Site Code: R290107	Classification Per M.S. 86A.05: g. state wildlife management area	Current Public Use: YES	Future Public Use: YES
Land Code: 1000081039	Agency Land Code: R29264756	Land Name: FAW - WILDLIFE	County: ROSEAU	Acres: 40.00
City:	Site Code: R290107	Classification Per M.S. 86A.05: g. state wildlife management area	Current Public Use: YES	Future Public Use: YES
Land Code: 1000081040	Agency Land Code: R29264836	Land Name: FAW - WILDLIFE	County: ROSEAU	Acres: 40.00
City:	Site Code: R290107	Classification Per M.S. 86A.05: g. state wildlife management area	Current Public Use: YES	Future Public Use: YES
Land Code: 1000081041	Agency Land Code: R29264846	Land Name: FAW - WILDLIFE	County: ROSEAU	Acres: 40.00
City:	Site Code: R290107	Classification Per M.S. 86A.05: g. state wildlife management area	Current Public Use: YES	Future Public Use: YES
Land Code: 1000081042	Agency Land Code: R29264884	Land Name: FAW - WILDLIFE	County: ROSEAU	Acres: 40.00
City:	Site Code: R290107	Classification Per M.S. 86A.05: g. state wildlife management area	Current Public Use: YES	Future Public Use: YES
Land Code: 1000081043	Agency Land Code: R29264952	Land Name: FAW - WILDLIFE	County: ROSEAU	Acres: 40.00
City:	Site Code: R290107	Classification Per M.S. 86A.05: g. state wildlife management area	Current Public Use: YES	Future Public Use: YES
Land Code: 1000081044	Agency Land Code: R29265048	Land Name: FAW - WILDLIFE	County: ROSEAU	Acres: 40.00
City:	Site Code: R290107	Classification Per M.S. 86A.05: g. state wildlife management area	Current Public Use: YES	Future Public Use: YES
Land Code: 1000081045	Agency Land Code: R29265151	Land Name: FAW - WILDLIFE	County: ROSEAU	Acres: 16.87
City:	Site Code: R290107	Classification Per M.S. 86A.05: g. state wildlife management area	Current Public Use: YES	Future Public Use: YES
Land Code: 1000081046	Agency Land Code: R29265247	Land Name: FAW - WILDLIFE	County: ROSEAU	Acres: 40.00
City:	Site Code: R290107	Classification Per M.S. 86A.05: g. state wildlife management area	Current Public Use: YES	Future Public Use: YES
Land Code: 1000081047	Agency Land Code: R29265288	Land Name: FAW - WILDLIFE	County: ROSEAU	Acres: 40.00
City:	Site Code: R290107	Classification Per M.S. 86A.05: g. state wildlife management area	Current Public Use: YES	Future Public Use: YES
Land Code: 1000081048	Agency Land Code: R29262958	Land Name: FAW - WILDLIFE	County: ROSEAU	Acres: 40.00
City:	Site Code: R290107	Classification Per M.S. 86A.05: g. state wildlife management area	Current Public Use: YES	Future Public Use: YES



Land Code: 1000081049	Agency Land Code: R29263395	Land Name: FAW - WILDLIFE	County: ROSEAU	Acres: 40.00
City:	Site Code: R290107	Classification Per M.S. 86A.05: g. state wildlife management area	Current Public Use: YES	Future Public Use: YES
Land Code: 1000081050	Agency Land Code: R29262976	Land Name: FAW - WILDLIFE	County: ROSEAU	Acres: 40.00
City:	Site Code: R290107	Classification Per M.S. 86A.05: g. state wildlife management area	Current Public Use: YES	Future Public Use: YES
Land Code: 1000081051	Agency Land Code: R29262984	Land Name: FAW - WILDLIFE	County: ROSEAU	Acres: 40.00
City:	Site Code: R290107	Classification Per M.S. 86A.05: g. state wildlife management area	Current Public Use: YES	Future Public Use: YES
Land Code: 1000081052	Agency Land Code: R29263397	Land Name: FAW - WILDLIFE	County: ROSEAU	Acres: 25.59
City:	Site Code: R290107	Classification Per M.S. 86A.05: g. state wildlife management area	Current Public Use: YES	Future Public Use: YES
Land Code: 1000081053	Agency Land Code: R29263419	Land Name: FAW - WILDLIFE	County: ROSEAU	Acres: 40.00
City:	Site Code: R290107	Classification Per M.S. 86A.05: g. state wildlife management area	Current Public Use: YES	Future Public Use: YES
Land Code: 1000081054	Agency Land Code: R29263045	Land Name: FAW - WILDLIFE	County: ROSEAU	Acres: 40.00
City:	Site Code: R290107	Classification Per M.S. 86A.05: g. state wildlife management area	Current Public Use: YES	Future Public Use: YES
Land Code: 1000081055	Agency Land Code: R29263085	Land Name: FAW - WILDLIFE	County: ROSEAU	Acres: 40.00
City:	Site Code: R290107	Classification Per M.S. 86A.05: g. state wildlife management area	Current Public Use: YES	Future Public Use: YES
Land Code: 1000081056	Agency Land Code: R29263103	Land Name: FAW - WILDLIFE	County: ROSEAU	Acres: 40.00
City:	Site Code: R290107	Classification Per M.S. 86A.05: g. state wildlife management area	Current Public Use: YES	Future Public Use: YES
Land Code: 1000081057	Agency Land Code: R29263504	Land Name: FAW - WILDLIFE	County: ROSEAU	Acres: 40.00
City:	Site Code: R290107	Classification Per M.S. 86A.05: g. state wildlife management area	Current Public Use: YES	Future Public Use: YES
Land Code: 1000081058	Agency Land Code: R29263141	Land Name: FAW - WILDLIFE	County: ROSEAU	Acres: 40.00
City:	Site Code: R290107	Classification Per M.S. 86A.05: g. state wildlife management area	Current Public Use: YES	Future Public Use: YES
Land Code: 1000081059	Agency Land Code: R29263602	Land Name: FAW - WILDLIFE	County: ROSEAU	Acres: 40.00
City:	Site Code: R290107	Classification Per M.S. 86A.05: g. state wildlife management area	Current Public Use: YES	Future Public Use: YES
Land Code: 1000081060	Agency Land Code: R29264360	Land Name: FAW - WILDLIFE	County: ROSEAU	Acres: 40.34
City:	Site Code: R290107	Classification Per M.S. 86A.05: g. state wildlife management area	Current Public Use: YES	Future Public Use: YES



Land Code: 1000081061	Agency Land Code: R29595420	Land Name: FAW - WILDLIFE	County: ROSEAU	Acres: 39.96
City:	Site Code: R290107	Classification Per M.S. 86A.05: g. state wildlife management area	Current Public Use: YES	Future Public Use: YES
Land Code: 1000081062	Agency Land Code: R29264459	Land Name: FAW - WILDLIFE	County: ROSEAU	Acres: 46.40
City:	Site Code: R290107	Classification Per M.S. 86A.05: g. state wildlife management area	Current Public Use: YES	Future Public Use: YES
Land Code: 1000081063	Agency Land Code: R29264498	Land Name: FAW - WILDLIFE	County: ROSEAU	Acres: 40.00
City:	Site Code: R290107	Classification Per M.S. 86A.05: g. state wildlife management area	Current Public Use: YES	Future Public Use: YES
Land Code: 1000081064	Agency Land Code: R29264514	Land Name: FAW - WILDLIFE	County: ROSEAU	Acres: 40.00
City:	Site Code: R290107	Classification Per M.S. 86A.05: g. state wildlife management area	Current Public Use: YES	Future Public Use: YES
Land Code: 1000081065	Agency Land Code: R29264608	Land Name: FAW - WILDLIFE	County: ROSEAU	Acres: 40.00
City:	Site Code: R290107	Classification Per M.S. 86A.05: g. state wildlife management area	Current Public Use: YES	Future Public Use: YES
Land Code: 1000081066	Agency Land Code: R29264694	Land Name: FAW - WILDLIFE	County: ROSEAU	Acres: 40.00
City:	Site Code: R290107	Classification Per M.S. 86A.05: g. state wildlife management area	Current Public Use: YES	Future Public Use: YES
Land Code: 1000081067	Agency Land Code: R29264755	Land Name: FAW - WILDLIFE	County: ROSEAU	Acres: 40.00
City:	Site Code: R290107	Classification Per M.S. 86A.05: g. state wildlife management area	Current Public Use: YES	Future Public Use: YES
Land Code: 1000081068	Agency Land Code: R29264816	Land Name: FAW - WILDLIFE	County: ROSEAU	Acres: 40.00
City:	Site Code: R290107	Classification Per M.S. 86A.05: g. state wildlife management area	Current Public Use: YES	Future Public Use: YES
Land Code: 1000081069	Agency Land Code: R29264824	Land Name: FAW - WILDLIFE	County: ROSEAU	Acres: 40.00
City:	Site Code: R290107	Classification Per M.S. 86A.05: g. state wildlife management area	Current Public Use: YES	Future Public Use: YES
Land Code: 1000081070	Agency Land Code: R29264912	Land Name: FAW - WILDLIFE	County: ROSEAU	Acres: 40.00
City:	Site Code: R290107	Classification Per M.S. 86A.05: g. state wildlife management area	Current Public Use: YES	Future Public Use: YES
Land Code: 1000081071	Agency Land Code: R29264962	Land Name: FAW - WILDLIFE	County: ROSEAU	Acres: 40.00
City:	Site Code: R290107	Classification Per M.S. 86A.05: g. state wildlife management area	Current Public Use: YES	Future Public Use: YES
Land Code: 1000081072	Agency Land Code: R29265138	Land Name: FAW - WILDLIFE	County: ROSEAU	Acres: 40.00
City:	Site Code: R290107	Classification Per M.S. 86A.05: g. state wildlife management area	Current Public Use: YES	Future Public Use: YES



Land Code: 1000081073	Agency Land Code: R29265155	Land Name: FAW - WILDLIFE	County: ROSEAU	Acres: 18.98
City:	Site Code: R290107	Classification Per M.S. 86A.05: g. state wildlife management area	Current Public Use: YES	Future Public Use: YES
Land Code: 1000081074	Agency Land Code: R29265190	Land Name: FAW - WILDLIFE	County: ROSEAU	Acres: 40.00
City:	Site Code: R290107	Classification Per M.S. 86A.05: g. state wildlife management area	Current Public Use: YES	Future Public Use: YES
Land Code: 1000081075	Agency Land Code: R29265236	Land Name: FAW - WILDLIFE	County: ROSEAU	Acres: 40.00
City:	Site Code: R290107	Classification Per M.S. 86A.05: g. state wildlife management area	Current Public Use: YES	Future Public Use: YES
Land Code: 1000081076	Agency Land Code: R29265251	Land Name: FAW - WILDLIFE	County: ROSEAU	Acres: 40.00
City:	Site Code: R290107	Classification Per M.S. 86A.05: g. state wildlife management area	Current Public Use: YES	Future Public Use: YES
Land Code: 1000081077	Agency Land Code: R29265260	Land Name: FAW - WILDLIFE	County: ROSEAU	Acres: 40.00
City:	Site Code: R290107	Classification Per M.S. 86A.05: g. state wildlife management area	Current Public Use: YES	Future Public Use: YES
Land Code: 1000081078	Agency Land Code: R29263361	Land Name: FAW - WILDLIFE	County: ROSEAU	Acres: 40.00
City:	Site Code: R290107	Classification Per M.S. 86A.05: g. state wildlife management area	Current Public Use: YES	Future Public Use: YES
Land Code: 1000081079	Agency Land Code: R29263391	Land Name: FAW - WILDLIFE	County: ROSEAU	Acres: 25.89
City:	Site Code: R290107	Classification Per M.S. 86A.05: g. state wildlife management area	Current Public Use: YES	Future Public Use: YES
Land Code: 1000081080	Agency Land Code: R29263029	Land Name: FAW - WILDLIFE	County: ROSEAU	Acres: 40.00
City:	Site Code: R290107	Classification Per M.S. 86A.05: g. state wildlife management area	Current Public Use: YES	Future Public Use: YES
Land Code: 1000081081	Agency Land Code: R29263540	Land Name: FAW - WILDLIFE	County: ROSEAU	Acres: 40.00
City:	Site Code: R290107	Classification Per M.S. 86A.05: g. state wildlife management area	Current Public Use: YES	Future Public Use: YES
Land Code: 1000081082	Agency Land Code: R29263552	Land Name: FAW - WILDLIFE	County: ROSEAU	Acres: 40.00
City:	Site Code: R290107	Classification Per M.S. 86A.05: g. state wildlife management area	Current Public Use: YES	Future Public Use: YES
Land Code: 1000081083	Agency Land Code: R29264290	Land Name: FAW - WILDLIFE	County: ROSEAU	Acres: 40.00
City:	Site Code: R290107	Classification Per M.S. 86A.05: g. state wildlife management area	Current Public Use: YES	Future Public Use: YES
Land Code: 1000081084	Agency Land Code: R29263157	Land Name: FAW - WILDLIFE	County: ROSEAU	Acres: 40.00
City:	Site Code: R290107	Classification Per M.S. 86A.05: g. state wildlife management area	Current Public Use: YES	Future Public Use: YES



Land Code: 1000081085	Agency Land Code: R29263167	Land Name: FAW - WILDLIFE	County: ROSEAU	Acres: 39.79
City:	Site Code: R290107	Classification Per M.S. 86A.05: g. state wildlife management area	Current Public Use: YES	Future Public Use: YES
Land Code: 1000081086	Agency Land Code: R29263594	Land Name: FAW - WILDLIFE	County: ROSEAU	Acres: 40.00
City:	Site Code: R290107	Classification Per M.S. 86A.05: g. state wildlife management area	Current Public Use: YES	Future Public Use: YES
Land Code: 1000081087	Agency Land Code: R29264358	Land Name: FAW - WILDLIFE	County: ROSEAU	Acres: 40.41
City:	Site Code: R290107	Classification Per M.S. 86A.05: g. state wildlife management area	Current Public Use: YES	Future Public Use: YES
Land Code: 1000081088	Agency Land Code: R29263208	Land Name: FAW - WILDLIFE	County: ROSEAU	Acres: 40.00
City:	Site Code: R290107	Classification Per M.S. 86A.05: g. state wildlife management area	Current Public Use: YES	Future Public Use: YES
Land Code: 1000081089	Agency Land Code: R29264411	Land Name: FAW - WILDLIFE	County: ROSEAU	Acres: 40.00
City:	Site Code: R290107	Classification Per M.S. 86A.05: g. state wildlife management area	Current Public Use: YES	Future Public Use: YES
Land Code: 1000081090	Agency Land Code: R29264423	Land Name: FAW - WILDLIFE	County: ROSEAU	Acres: 40.00
City:	Site Code: R290107	Classification Per M.S. 86A.05: g. state wildlife management area	Current Public Use: YES	Future Public Use: YES
Land Code: 1000081091	Agency Land Code: R29335088	Land Name: FAW - WILDLIFE	County: ROSEAU	Acres: 40.00
City:	Site Code: R290107	Classification Per M.S. 86A.05: g. state wildlife management area	Current Public Use: YES	Future Public Use: YES
Land Code: 1000081092	Agency Land Code: R29261687	Land Name: FAW - WILDLIFE	County: ROSEAU	Acres: 40.00
City:	Site Code: R290107	Classification Per M.S. 86A.05: g. state wildlife management area	Current Public Use: YES	Future Public Use: YES
Land Code: 1000081093	Agency Land Code: R29261721	Land Name: FAW - WILDLIFE	County: ROSEAU	Acres: 40.00
City:	Site Code: R290107	Classification Per M.S. 86A.05: g. state wildlife management area	Current Public Use: YES	Future Public Use: YES
Land Code: 1000081094	Agency Land Code: R29261741	Land Name: FAW - WILDLIFE	County: ROSEAU	Acres: 40.00
City:	Site Code: R290107	Classification Per M.S. 86A.05: g. state wildlife management area	Current Public Use: YES	Future Public Use: YES
Land Code: 1000081095	Agency Land Code: R29262331	Land Name: FAW - WILDLIFE	County: ROSEAU	Acres: 40.00
City:	Site Code: R290107	Classification Per M.S. 86A.05: g. state wildlife management area	Current Public Use: YES	Future Public Use: YES
Land Code: 1000081096	Agency Land Code: R29262363	Land Name: FAW - WILDLIFE	County: ROSEAU	Acres: 40.00
City:	Site Code: R290107	Classification Per M.S. 86A.05: g. state wildlife management area	Current Public Use: YES	Future Public Use: YES



Land Code: 1000081097	Agency Land Code: R29262563	Land Name: FAW - WILDLIFE	County: ROSEAU	Acres: 40.00
City:	Site Code: R290107	Classification Per M.S. 86A.05: g. state wildlife management area	Current Public Use: YES	Future Public Use: YES
Land Code: 1000081098	Agency Land Code: R29262573	Land Name: FAW - WILDLIFE	County: ROSEAU	Acres: 40.00
City:	Site Code: R290107	Classification Per M.S. 86A.05: g. state wildlife management area	Current Public Use: YES	Future Public Use: YES
Land Code: 1000081099	Agency Land Code: R29262583	Land Name: FAW - WILDLIFE	County: ROSEAU	Acres: 40.00
City:	Site Code: R290107	Classification Per M.S. 86A.05: g. state wildlife management area	Current Public Use: YES	Future Public Use: YES
Land Code: 1000081100	Agency Land Code: R29262601	Land Name: FAW - WILDLIFE	County: ROSEAU	Acres: 40.00
City:	Site Code: R290107	Classification Per M.S. 86A.05: g. state wildlife management area	Current Public Use: YES	Future Public Use: YES
Land Code: 1000081101	Agency Land Code: R29262611	Land Name: FAW - WILDLIFE	County: ROSEAU	Acres: 40.00
City:	Site Code: R290107	Classification Per M.S. 86A.05: g. state wildlife management area	Current Public Use: YES	Future Public Use: YES
Land Code: 1000081102	Agency Land Code: R29262619	Land Name: FAW - WILDLIFE	County: ROSEAU	Acres: 40.00
City:	Site Code: R290107	Classification Per M.S. 86A.05: g. state wildlife management area	Current Public Use: YES	Future Public Use: YES
Land Code: 1000081103	Agency Land Code: R29262849	Land Name: FAW - WILDLIFE	County: ROSEAU	Acres: 40.00
City:	Site Code: R290107	Classification Per M.S. 86A.05: g. state wildlife management area	Current Public Use: YES	Future Public Use: YES
Land Code: 1000081104	Agency Land Code: R29262681	Land Name: FAW - WILDLIFE	County: ROSEAU	Acres: 40.00
City:	Site Code: R290107	Classification Per M.S. 86A.05: g. state wildlife management area	Current Public Use: YES	Future Public Use: YES
Land Code: 1000081105	Agency Land Code: R29262777	Land Name: FAW - WILDLIFE	County: ROSEAU	Acres: 40.00
City:	Site Code: R290107	Classification Per M.S. 86A.05: g. state wildlife management area	Current Public Use: YES	Future Public Use: YES
Land Code: 1000081106	Agency Land Code: R29262883	Land Name: FAW - WILDLIFE	County: ROSEAU	Acres: 40.00
City:	Site Code: R290107	Classification Per M.S. 86A.05: g. state wildlife management area	Current Public Use: YES	Future Public Use: YES
Land Code: 1000081107	Agency Land Code: R29262917	Land Name: FAW - WILDLIFE	County: ROSEAU	Acres: 40.00
City:	Site Code: R290107	Classification Per M.S. 86A.05: g. state wildlife management area	Current Public Use: YES	Future Public Use: YES
Land Code: 1000081108	Agency Land Code: R29261058	Land Name: FAW - WILDLIFE	County: ROSEAU	Acres: 40.00
City:	Site Code: R290107	Classification Per M.S. 86A.05: g. state wildlife management area	Current Public Use: YES	Future Public Use: YES



Land Code: 1000081109	Agency Land Code: R29261076	Land Name: FAW - WILDLIFE	County: ROSEAU	Acres: 40.00
City:	Site Code: R290107	Classification Per M.S. 86A.05: g. state wildlife management area	Current Public Use: YES	Future Public Use: YES
Land Code: 1000081110	Agency Land Code: R29261168	Land Name: FAW - WILDLIFE	County: ROSEAU	Acres: 40.00
City:	Site Code: R290107	Classification Per M.S. 86A.05: g. state wildlife management area	Current Public Use: YES	Future Public Use: YES
Land Code: 1000081111	Agency Land Code: R29261196	Land Name: FAW - WILDLIFE	County: ROSEAU	Acres: 46.00
City:	Site Code: R290107	Classification Per M.S. 86A.05: g. state wildlife management area	Current Public Use: YES	Future Public Use: YES
Land Code: 1000081112	Agency Land Code: R29261224	Land Name: FAW - WILDLIFE	County: ROSEAU	Acres: 40.00
City:	Site Code: R290107	Classification Per M.S. 86A.05: g. state wildlife management area	Current Public Use: YES	Future Public Use: YES
Land Code: 1000081113	Agency Land Code: R29261236	Land Name: FAW - WILDLIFE	County: ROSEAU	Acres: 40.00
City:	Site Code: R290107	Classification Per M.S. 86A.05: g. state wildlife management area	Current Public Use: YES	Future Public Use: YES
Land Code: 1000081114	Agency Land Code: R29261335	Land Name: FAW - WILDLIFE	County: ROSEAU	Acres: 40.00
City:	Site Code: R290107	Classification Per M.S. 86A.05: g. state wildlife management area	Current Public Use: YES	Future Public Use: YES
Land Code: 1000081115	Agency Land Code: R29263306	Land Name: FAW - WILDLIFE	County: ROSEAU	Acres: 38.84
City:	Site Code: R290107	Classification Per M.S. 86A.05: g. state wildlife management area	Current Public Use: YES	Future Public Use: YES
Land Code: 1000081116	Agency Land Code: R29264504	Land Name: FAW - WILDLIFE	County: ROSEAU	Acres: 40.00
City:	Site Code: R290107	Classification Per M.S. 86A.05: g. state wildlife management area	Current Public Use: YES	Future Public Use: YES
Land Code: 1000081117	Agency Land Code: R29264558	Land Name: FAW - WILDLIFE	County: ROSEAU	Acres: 40.00
City:	Site Code: R290107	Classification Per M.S. 86A.05: g. state wildlife management area	Current Public Use: YES	Future Public Use: YES
Land Code: 1000081118	Agency Land Code: R29264602	Land Name: FAW - WILDLIFE	County: ROSEAU	Acres: 40.00
City:	Site Code: R290107	Classification Per M.S. 86A.05: g. state wildlife management area	Current Public Use: YES	Future Public Use: YES
Land Code: 1000081119	Agency Land Code: R29264658	Land Name: FAW - WILDLIFE	County: ROSEAU	Acres: 40.00
City:	Site Code: R290107	Classification Per M.S. 86A.05: g. state wildlife management area	Current Public Use: YES	Future Public Use: YES
Land Code: 1000081120	Agency Land Code: R29264698	Land Name: FAW - WILDLIFE	County: ROSEAU	Acres: 40.00
City:	Site Code: R290107	Classification Per M.S. 86A.05: g. state wildlife management area	Current Public Use: YES	Future Public Use: YES



Land Code: 1000081121	Agency Land Code: R29264794	Land Name: FAW - WILDLIFE	County: ROSEAU	Acres: 40.00
City:	Site Code: R290107	Classification Per M.S. 86A.05: g. state wildlife management area	Current Public Use: YES	Future Public Use: YES
Land Code: 1000081122	Agency Land Code: R29264800	Land Name: FAW - WILDLIFE	County: ROSEAU	Acres: 40.00
City:	Site Code: R290107	Classification Per M.S. 86A.05: g. state wildlife management area	Current Public Use: YES	Future Public Use: YES
Land Code: 1000081123	Agency Land Code: R29264832	Land Name: FAW - WILDLIFE	County: ROSEAU	Acres: 40.00
City:	Site Code: R290107	Classification Per M.S. 86A.05: g. state wildlife management area	Current Public Use: YES	Future Public Use: YES
Land Code: 1000081124	Agency Land Code: R29264876	Land Name: FAW - WILDLIFE	County: ROSEAU	Acres: 40.00
City:	Site Code: R290107	Classification Per M.S. 86A.05: g. state wildlife management area	Current Public Use: YES	Future Public Use: YES
Land Code: 1000081125	Agency Land Code: R29264980	Land Name: FAW - WILDLIFE	County: ROSEAU	Acres: 40.00
City:	Site Code: R290107	Classification Per M.S. 86A.05: g. state wildlife management area	Current Public Use: YES	Future Public Use: YES
Land Code: 1000081126	Agency Land Code: R29265000	Land Name: FAW - WILDLIFE	County: ROSEAU	Acres: 40.00
City:	Site Code: R290107	Classification Per M.S. 86A.05: g. state wildlife management area	Current Public Use: YES	Future Public Use: YES
Land Code: 1000081127	Agency Land Code: R29265037	Land Name: FAW - WILDLIFE	County: ROSEAU	Acres: 40.00
City:	Site Code: R290107	Classification Per M.S. 86A.05: g. state wildlife management area	Current Public Use: YES	Future Public Use: YES
Land Code: 1000081128	Agency Land Code: R29265238	Land Name: FAW - WILDLIFE	County: ROSEAU	Acres: 40.00
City:	Site Code: R290107	Classification Per M.S. 86A.05: g. state wildlife management area	Current Public Use: YES	Future Public Use: YES
Land Code: 1000081129	Agency Land Code: R29262937	Land Name: FAW - WILDLIFE	County: ROSEAU	Acres: 40.00
City:	Site Code: R290107	Classification Per M.S. 86A.05: g. state wildlife management area	Current Public Use: YES	Future Public Use: YES
Land Code: 1000081130	Agency Land Code: R29262946	Land Name: FAW - WILDLIFE	County: ROSEAU	Acres: 40.00
City:	Site Code: R290107	Classification Per M.S. 86A.05: g. state wildlife management area	Current Public Use: YES	Future Public Use: YES
Land Code: 1000081131	Agency Land Code: R29263357	Land Name: FAW - WILDLIFE	County: ROSEAU	Acres: 26.06
City:	Site Code: R290107	Classification Per M.S. 86A.05: g. state wildlife management area	Current Public Use: YES	Future Public Use: YES
Land Code: 1000081132	Agency Land Code: R29329247	Land Name: FAW - WILDLIFE	County: ROSEAU	Acres: 40.00
City:	Site Code: R290107	Classification Per M.S. 86A.05: g. state wildlife management area	Current Public Use: YES	Future Public Use: YES



Land Code: 1000081133	Agency Land Code: R29263091	Land Name: FAW - WILDLIFE	County: ROSEAU	Acres: 40.00
City:	Site Code: R290107	Classification Per M.S. 86A.05: g. state wildlife management area	Current Public Use: YES	Future Public Use: YES
Land Code: 1000081134	Agency Land Code: R29263606	Land Name: FAW - WILDLIFE	County: ROSEAU	Acres: 40.00
City:	Site Code: R290107	Classification Per M.S. 86A.05: g. state wildlife management area	Current Public Use: YES	Future Public Use: YES
Land Code: 1000081135	Agency Land Code: R29263932	Land Name: FAW - WILDLIFE	County: ROSEAU	Acres: 40.00
City:	Site Code: R290107	Classification Per M.S. 86A.05: g. state wildlife management area	Current Public Use: YES	Future Public Use: YES
Land Code: 1000081136	Agency Land Code: R29263198	Land Name: FAW - WILDLIFE	County: ROSEAU	Acres: 40.00
City:	Site Code: R290107	Classification Per M.S. 86A.05: g. state wildlife management area	Current Public Use: YES	Future Public Use: YES
Land Code: 1000081137	Agency Land Code: R29263634	Land Name: FAW - WILDLIFE	County: ROSEAU	Acres: 40.00
City:	Site Code: R290107	Classification Per M.S. 86A.05: g. state wildlife management area	Current Public Use: YES	Future Public Use: YES
Land Code: 1000081138	Agency Land Code: R29263244	Land Name: FAW - WILDLIFE	County: ROSEAU	Acres: 34.58
City:	Site Code: R290107	Classification Per M.S. 86A.05: g. state wildlife management area	Current Public Use: YES	Future Public Use: YES
Land Code: 1000081139	Agency Land Code: R29261589	Land Name: FAW - WILDLIFE	County: ROSEAU	Acres: 42.30
City:	Site Code: R290107	Classification Per M.S. 86A.05: g. state wildlife management area	Current Public Use: YES	Future Public Use: YES
Land Code: 1000081140	Agency Land Code: R29261627	Land Name: FAW - WILDLIFE	County: ROSEAU	Acres: 40.00
City:	Site Code: R290107	Classification Per M.S. 86A.05: g. state wildlife management area	Current Public Use: YES	Future Public Use: YES
Land Code: 1000081141	Agency Land Code: R29261691	Land Name: FAW - WILDLIFE	County: ROSEAU	Acres: 40.00
City:	Site Code: R290107	Classification Per M.S. 86A.05: g. state wildlife management area	Current Public Use: YES	Future Public Use: YES
Land Code: 1000081142	Agency Land Code: R29261763	Land Name: FAW - WILDLIFE	County: ROSEAU	Acres: 43.44
City:	Site Code: R290107	Classification Per M.S. 86A.05: g. state wildlife management area	Current Public Use: YES	Future Public Use: YES
Land Code: 1000081143	Agency Land Code: R29262325	Land Name: FAW - WILDLIFE	County: ROSEAU	Acres: 40.00
City:	Site Code: R290107	Classification Per M.S. 86A.05: g. state wildlife management area	Current Public Use: YES	Future Public Use: YES
Land Code: 1000081144	Agency Land Code: R29262361	Land Name: FAW - WILDLIFE	County: ROSEAU	Acres: 40.00
City:	Site Code: R290107	Classification Per M.S. 86A.05: g. state wildlife management area	Current Public Use: YES	Future Public Use: YES



Land Code: 1000081145	Agency Land Code: R29262373	Land Name: FAW - WILDLIFE	County: ROSEAU	Acres: 43.47
City:	Site Code: R290107	Classification Per M.S. 86A.05: g. state wildlife management area	Current Public Use: YES	Future Public Use: YES
Land Code: 1000081146	Agency Land Code: R29262449	Land Name: FAW - WILDLIFE	County: ROSEAU	Acres: 38.78
City:	Site Code: R290107	Classification Per M.S. 86A.05: g. state wildlife management area	Current Public Use: YES	Future Public Use: YES
Land Code: 1000081147	Agency Land Code: R29262523	Land Name: FAW - WILDLIFE	County: ROSEAU	Acres: 40.00
City:	Site Code: R290107	Classification Per M.S. 86A.05: g. state wildlife management area	Current Public Use: YES	Future Public Use: YES
Land Code: 1000081148	Agency Land Code: R29262631	Land Name: FAW - WILDLIFE	County: ROSEAU	Acres: 40.00
City:	Site Code: R290107	Classification Per M.S. 86A.05: g. state wildlife management area	Current Public Use: YES	Future Public Use: YES
Land Code: 1000081149	Agency Land Code: R29262811	Land Name: FAW - WILDLIFE	County: ROSEAU	Acres: 40.00
City:	Site Code: R290107	Classification Per M.S. 86A.05: g. state wildlife management area	Current Public Use: YES	Future Public Use: YES
Land Code: 1000081150	Agency Land Code: R29262715	Land Name: FAW - WILDLIFE	County: ROSEAU	Acres: 40.00
City:	Site Code: R290107	Classification Per M.S. 86A.05: g. state wildlife management area	Current Public Use: YES	Future Public Use: YES
Land Code: 1000081151	Agency Land Code: R29261104	Land Name: FAW - WILDLIFE	County: ROSEAU	Acres: 40.00
City:	Site Code: R290107	Classification Per M.S. 86A.05: g. state wildlife management area	Current Public Use: YES	Future Public Use: YES
Land Code: 1000081152	Agency Land Code: R29261140	Land Name: FAW - WILDLIFE	County: ROSEAU	Acres: 40.00
City:	Site Code: R290107	Classification Per M.S. 86A.05: g. state wildlife management area	Current Public Use: YES	Future Public Use: YES
Land Code: 1000081153	Agency Land Code: R29261152	Land Name: FAW - WILDLIFE	County: ROSEAU	Acres: 40.55
City:	Site Code: R290107	Classification Per M.S. 86A.05: g. state wildlife management area	Current Public Use: YES	Future Public Use: YES
Land Code: 1000081154	Agency Land Code: R29261228	Land Name: FAW - WILDLIFE	County: ROSEAU	Acres: 47.64
City:	Site Code: R290107	Classification Per M.S. 86A.05: g. state wildlife management area	Current Public Use: YES	Future Public Use: YES
Land Code: 1000081155	Agency Land Code: R29261321	Land Name: FAW - WILDLIFE	County: ROSEAU	Acres: 40.00
City:	Site Code: R290107	Classification Per M.S. 86A.05: g. state wildlife management area	Current Public Use: YES	Future Public Use: YES
Land Code: 1000081156	Agency Land Code: R29261364	Land Name: FAW - WILDLIFE	County: ROSEAU	Acres: 40.00
City:	Site Code: R290107	Classification Per M.S. 86A.05: g. state wildlife management area	Current Public Use: YES	Future Public Use: YES



Land Code: 1000081157	Agency Land Code: R29261387	Land Name: FAW - WILDLIFE	County: ROSEAU	Acres: 40.00
City:	Site Code: R290107	Classification Per M.S. 86A.05: g. state wildlife management area	Current Public Use: YES	Future Public Use: YES
Land Code: 1000081158	Agency Land Code: R29261403	Land Name: FAW - WILDLIFE	County: ROSEAU	Acres: 40.00
City:	Site Code: R290107	Classification Per M.S. 86A.05: g. state wildlife management area	Current Public Use: YES	Future Public Use: YES
Land Code: 1000081159	Agency Land Code: R29595416	Land Name: FAW - WILDLIFE	County: ROSEAU	Acres: 39.96
City:	Site Code: R290107	Classification Per M.S. 86A.05: g. state wildlife management area	Current Public Use: YES	Future Public Use: YES
Land Code: 1000081160	Agency Land Code: R29595419	Land Name: FAW - WILDLIFE	County: ROSEAU	Acres: 39.97
City:	Site Code: R290107	Classification Per M.S. 86A.05: g. state wildlife management area	Current Public Use: YES	Future Public Use: YES
Land Code: 1000081161	Agency Land Code: R29599040	Land Name: FAW - WILDLIFE	County: ROSEAU	Acres: 40.00
City:	Site Code: R290107	Classification Per M.S. 86A.05: g. state wildlife management area	Current Public Use: YES	Future Public Use: YES
Land Code: 1000081162	Agency Land Code: R29264463	Land Name: FAW - WILDLIFE	County: ROSEAU	Acres: 36.70
City:	Site Code: R290107	Classification Per M.S. 86A.05: g. state wildlife management area	Current Public Use: YES	Future Public Use: YES
Land Code: 1000081163	Agency Land Code: R29264528	Land Name: FAW - WILDLIFE	County: ROSEAU	Acres: 40.00
City:	Site Code: R290107	Classification Per M.S. 86A.05: g. state wildlife management area	Current Public Use: YES	Future Public Use: YES
Land Code: 1000081164	Agency Land Code: R29264624	Land Name: FAW - WILDLIFE	County: ROSEAU	Acres: 40.00
City:	Site Code: R290107	Classification Per M.S. 86A.05: g. state wildlife management area	Current Public Use: YES	Future Public Use: YES
Land Code: 1000081165	Agency Land Code: R29264626	Land Name: FAW - WILDLIFE	County: ROSEAU	Acres: 40.00
City:	Site Code: R290107	Classification Per M.S. 86A.05: g. state wildlife management area	Current Public Use: YES	Future Public Use: YES
Land Code: 1000081166	Agency Land Code: R29264702	Land Name: FAW - WILDLIFE	County: ROSEAU	Acres: 40.00
City:	Site Code: R290107	Classification Per M.S. 86A.05: g. state wildlife management area	Current Public Use: YES	Future Public Use: YES
Land Code: 1000081167	Agency Land Code: R29264797	Land Name: FAW - WILDLIFE	County: ROSEAU	Acres: 40.00
City:	Site Code: R290107	Classification Per M.S. 86A.05: g. state wildlife management area	Current Public Use: YES	Future Public Use: YES
Land Code: 1000081168	Agency Land Code: R29264844	Land Name: FAW - WILDLIFE	County: ROSEAU	Acres: 40.00
City:	Site Code: R290107	Classification Per M.S. 86A.05: g. state wildlife management area	Current Public Use: YES	Future Public Use: YES



Land Code: 1000081169	Agency Land Code: R29265158	Land Name: FAW - WILDLIFE	County: ROSEAU	Acres: 40.00
City:	Site Code: R290107	Classification Per M.S. 86A.05: g. state wildlife management area	Current Public Use: YES	Future Public Use: YES
Land Code: 1000081170	Agency Land Code: R29265199	Land Name: FAW - WILDLIFE	County: ROSEAU	Acres: 40.00
City:	Site Code: R290107	Classification Per M.S. 86A.05: g. state wildlife management area	Current Public Use: YES	Future Public Use: YES
Land Code: 1000081171	Agency Land Code: R29265200	Land Name: FAW - WILDLIFE	County: ROSEAU	Acres: 40.00
City:	Site Code: R290107	Classification Per M.S. 86A.05: g. state wildlife management area	Current Public Use: YES	Future Public Use: YES
Land Code: 1000081172	Agency Land Code: R29262981	Land Name: FAW - WILDLIFE	County: ROSEAU	Acres: 40.00
City:	Site Code: R290107	Classification Per M.S. 86A.05: g. state wildlife management area	Current Public Use: YES	Future Public Use: YES
Land Code: 1000081173	Agency Land Code: R29263542	Land Name: FAW - WILDLIFE	County: ROSEAU	Acres: 40.00
City:	Site Code: R290107	Classification Per M.S. 86A.05: g. state wildlife management area	Current Public Use: YES	Future Public Use: YES
Land Code: 1000081174	Agency Land Code: R29264326	Land Name: FAW - WILDLIFE	County: ROSEAU	Acres: 40.46
City:	Site Code: R290107	Classification Per M.S. 86A.05: g. state wildlife management area	Current Public Use: YES	Future Public Use: YES
Land Code: 1000081175	Agency Land Code: R29263612	Land Name: FAW - WILDLIFE	County: ROSEAU	Acres: 40.00
City:	Site Code: R290107	Classification Per M.S. 86A.05: g. state wildlife management area	Current Public Use: YES	Future Public Use: YES
Land Code: 1000081176	Agency Land Code: R29263258	Land Name: FAW - WILDLIFE	County: ROSEAU	Acres: 40.00
City:	Site Code: R290107	Classification Per M.S. 86A.05: g. state wildlife management area	Current Public Use: YES	Future Public Use: YES
Land Code: 1000081177	Agency Land Code: R29261040	Land Name: FAW - WILDLIFE	County: ROSEAU	Acres: 40.00
City:	Site Code: R290107	Classification Per M.S. 86A.05: g. state wildlife management area	Current Public Use: YES	Future Public Use: YES
Land Code: 1000081178	Agency Land Code: R29261545	Land Name: FAW - WILDLIFE	County: ROSEAU	Acres: 42.25
City:	Site Code: R290107	Classification Per M.S. 86A.05: g. state wildlife management area	Current Public Use: YES	Future Public Use: YES
Land Code: 1000081179	Agency Land Code: R29261579	Land Name: FAW - WILDLIFE	County: ROSEAU	Acres: 42.53
City:	Site Code: R290107	Classification Per M.S. 86A.05: g. state wildlife management area	Current Public Use: YES	Future Public Use: YES
Land Code: 1000081180	Agency Land Code: R29261765	Land Name: FAW - WILDLIFE	County: ROSEAU	Acres: 40.00
City:	Site Code: R290107	Classification Per M.S. 86A.05: g. state wildlife management area	Current Public Use: YES	Future Public Use: YES



Land Code: 1000081181	Agency Land Code: R29262413	Land Name: FAW - WILDLIFE	County: ROSEAU	Acres: 40.00
City:	Site Code: R290107	Classification Per M.S. 86A.05: g. state wildlife management area	Current Public Use: YES	Future Public Use: YES
Land Code: 1000081182	Agency Land Code: R29262451	Land Name: FAW - WILDLIFE	County: ROSEAU	Acres: 40.00
City:	Site Code: R290107	Classification Per M.S. 86A.05: g. state wildlife management area	Current Public Use: YES	Future Public Use: YES
Land Code: 1000081183	Agency Land Code: R29262463	Land Name: FAW - WILDLIFE	County: ROSEAU	Acres: 40.00
City:	Site Code: R290107	Classification Per M.S. 86A.05: g. state wildlife management area	Current Public Use: YES	Future Public Use: YES
Land Code: 1000081184	Agency Land Code: R29262497	Land Name: FAW - WILDLIFE	County: ROSEAU	Acres: 40.00
City:	Site Code: R290107	Classification Per M.S. 86A.05: g. state wildlife management area	Current Public Use: YES	Future Public Use: YES
Land Code: 1000081185	Agency Land Code: R29262505	Land Name: FAW - WILDLIFE	County: ROSEAU	Acres: 40.00
City:	Site Code: R290107	Classification Per M.S. 86A.05: g. state wildlife management area	Current Public Use: YES	Future Public Use: YES
Land Code: 1000081186	Agency Land Code: R29262571	Land Name: FAW - WILDLIFE	County: ROSEAU	Acres: 40.00
City:	Site Code: R290107	Classification Per M.S. 86A.05: g. state wildlife management area	Current Public Use: YES	Future Public Use: YES
Land Code: 1000081187	Agency Land Code: R29262575	Land Name: FAW - WILDLIFE	County: ROSEAU	Acres: 40.00
City:	Site Code: R290107	Classification Per M.S. 86A.05: g. state wildlife management area	Current Public Use: YES	Future Public Use: YES
Land Code: 1000081188	Agency Land Code: R29262773	Land Name: FAW - WILDLIFE	County: ROSEAU	Acres: 40.00
City:	Site Code: R290107	Classification Per M.S. 86A.05: g. state wildlife management area	Current Public Use: YES	Future Public Use: YES
Land Code: 1000081189	Agency Land Code: R29262877	Land Name: FAW - WILDLIFE	County: ROSEAU	Acres: 40.00
City:	Site Code: R290107	Classification Per M.S. 86A.05: g. state wildlife management area	Current Public Use: YES	Future Public Use: YES
Land Code: 1000081190	Agency Land Code: R29262717	Land Name: FAW - WILDLIFE	County: ROSEAU	Acres: 40.00
City:	Site Code: R290107	Classification Per M.S. 86A.05: g. state wildlife management area	Current Public Use: YES	Future Public Use: YES
Land Code: 1000081191	Agency Land Code: R29261184	Land Name: FAW - WILDLIFE	County: ROSEAU	Acres: 40.29
City:	Site Code: R290107	Classification Per M.S. 86A.05: g. state wildlife management area	Current Public Use: YES	Future Public Use: YES
Land Code: 1000081192	Agency Land Code: R29261232	Land Name: FAW - WILDLIFE	County: ROSEAU	Acres: 40.00
City:	Site Code: R290107	Classification Per M.S. 86A.05: g. state wildlife management area	Current Public Use: YES	Future Public Use: YES



Land Code: 1000081193	Agency Land Code: R29261307	Land Name: FAW - WILDLIFE	County: ROSEAU	Acres: 40.00
City:	Site Code: R290107	Classification Per M.S. 86A.05: g. state wildlife management area	Current Public Use: YES	Future Public Use: YES
Land Code: 1000081194	Agency Land Code: R29261326	Land Name: FAW - WILDLIFE	County: ROSEAU	Acres: 40.00
City:	Site Code: R290107	Classification Per M.S. 86A.05: g. state wildlife management area	Current Public Use: YES	Future Public Use: YES
Land Code: 1000081195	Agency Land Code: R29263298	Land Name: FAW - WILDLIFE	County: ROSEAU	Acres: 37.56
City:	Site Code: R290107	Classification Per M.S. 86A.05: g. state wildlife management area	Current Public Use: YES	Future Public Use: YES
Land Code: 1000081196	Agency Land Code: R29263324	Land Name: FAW - WILDLIFE	County: ROSEAU	Acres: 40.00
City:	Site Code: R290107	Classification Per M.S. 86A.05: g. state wildlife management area	Current Public Use: YES	Future Public Use: YES
Land Code: 1000081197	Agency Land Code: R29263332	Land Name: FAW - WILDLIFE	County: ROSEAU	Acres: 39.20
City:	Site Code: R290107	Classification Per M.S. 86A.05: g. state wildlife management area	Current Public Use: YES	Future Public Use: YES
Land Code: 1000081198	Agency Land Code: R29264446	Land Name: FAW - WILDLIFE	County: ROSEAU	Acres: 40.00
City:	Site Code: R290107	Classification Per M.S. 86A.05: g. state wildlife management area	Current Public Use: YES	Future Public Use: YES
Land Code: 1000081199	Agency Land Code: R29264500	Land Name: FAW - WILDLIFE	County: ROSEAU	Acres: 40.00
City:	Site Code: R290107	Classification Per M.S. 86A.05: g. state wildlife management area	Current Public Use: YES	Future Public Use: YES
Land Code: 1000081200	Agency Land Code: R29264532	Land Name: FAW - WILDLIFE	County: ROSEAU	Acres: 40.00
City:	Site Code: R290107	Classification Per M.S. 86A.05: g. state wildlife management area	Current Public Use: YES	Future Public Use: YES
Land Code: 1000081201	Agency Land Code: R29264550	Land Name: FAW - WILDLIFE	County: ROSEAU	Acres: 40.00
City:	Site Code: R290107	Classification Per M.S. 86A.05: g. state wildlife management area	Current Public Use: YES	Future Public Use: YES
Land Code: 1000081202	Agency Land Code: R29264636	Land Name: FAW - WILDLIFE	County: ROSEAU	Acres: 40.00
City:	Site Code: R290107	Classification Per M.S. 86A.05: g. state wildlife management area	Current Public Use: YES	Future Public Use: YES
Land Code: 1000081203	Agency Land Code: R29264640	Land Name: FAW - WILDLIFE	County: ROSEAU	Acres: 40.00
City:	Site Code: R290107	Classification Per M.S. 86A.05: g. state wildlife management area	Current Public Use: YES	Future Public Use: YES
Land Code: 1000081204	Agency Land Code: R29264674	Land Name: FAW - WILDLIFE	County: ROSEAU	Acres: 40.00
City:	Site Code: R290107	Classification Per M.S. 86A.05: g. state wildlife management area	Current Public Use: YES	Future Public Use: YES



Land Code: 1000081205	Agency Land Code: R29264812	Land Name: FAW - WILDLIFE	County: ROSEAU	Acres: 40.00
City:	Site Code: R290107	Classification Per M.S. 86A.05: g. state wildlife management area	Current Public Use: YES	Future Public Use: YES
Land Code: 1000081206	Agency Land Code: R29264818	Land Name: FAW - WILDLIFE	County: ROSEAU	Acres: 40.00
City:	Site Code: R290107	Classification Per M.S. 86A.05: g. state wildlife management area	Current Public Use: YES	Future Public Use: YES
Land Code: 1000081207	Agency Land Code: R29264898	Land Name: FAW - WILDLIFE	County: ROSEAU	Acres: 40.00
City:	Site Code: R290107	Classification Per M.S. 86A.05: g. state wildlife management area	Current Public Use: YES	Future Public Use: YES
Land Code: 1000081208	Agency Land Code: R29264922	Land Name: FAW - WILDLIFE	County: ROSEAU	Acres: 40.00
City:	Site Code: R290107	Classification Per M.S. 86A.05: g. state wildlife management area	Current Public Use: YES	Future Public Use: YES
Land Code: 1000081209	Agency Land Code: R29265134	Land Name: FAW - WILDLIFE	County: ROSEAU	Acres: 40.00
City:	Site Code: R290107	Classification Per M.S. 86A.05: g. state wildlife management area	Current Public Use: YES	Future Public Use: YES
Land Code: 1000081210	Agency Land Code: R29265144	Land Name: FAW - WILDLIFE	County: ROSEAU	Acres: 17.00
City:	Site Code: R290107	Classification Per M.S. 86A.05: g. state wildlife management area	Current Public Use: YES	Future Public Use: YES
Land Code: 1000081211	Agency Land Code: R29265192	Land Name: FAW - WILDLIFE	County: ROSEAU	Acres: 40.00
City:	Site Code: R290107	Classification Per M.S. 86A.05: g. state wildlife management area	Current Public Use: YES	Future Public Use: YES
Land Code: 1000081212	Agency Land Code: R29265249	Land Name: FAW - WILDLIFE	County: ROSEAU	Acres: 40.00
City:	Site Code: R290107	Classification Per M.S. 86A.05: g. state wildlife management area	Current Public Use: YES	Future Public Use: YES
Land Code: 1000081213	Agency Land Code: R29265284	Land Name: FAW - WILDLIFE	County: ROSEAU	Acres: 40.00
City:	Site Code: R290107	Classification Per M.S. 86A.05: g. state wildlife management area	Current Public Use: YES	Future Public Use: YES
Land Code: 1000081214	Agency Land Code: R29262966	Land Name: FAW - WILDLIFE	County: ROSEAU	Acres: 40.00
City:	Site Code: R290107	Classification Per M.S. 86A.05: g. state wildlife management area	Current Public Use: YES	Future Public Use: YES
Land Code: 1000081215	Agency Land Code: R29263363	Land Name: FAW - WILDLIFE	County: ROSEAU	Acres: 40.00
City:	Site Code: R290107	Classification Per M.S. 86A.05: g. state wildlife management area	Current Public Use: YES	Future Public Use: YES
Land Code: 1000081216	Agency Land Code: R29263365	Land Name: FAW - WILDLIFE	County: ROSEAU	Acres: 26.30
City:	Site Code: R290107	Classification Per M.S. 86A.05: g. state wildlife management area	Current Public Use: YES	Future Public Use: YES



Land Code: 1000081217	Agency Land Code: R29262986	Land Name: FAW - WILDLIFE	County: ROSEAU	Acres: 40.00
City:	Site Code: R290107	Classification Per M.S. 86A.05: g. state wildlife management area	Current Public Use: YES	Future Public Use: YES
Land Code: 1000081218	Agency Land Code: R29263007	Land Name: FAW - WILDLIFE	County: ROSEAU	Acres: 40.00
City:	Site Code: R290107	Classification Per M.S. 86A.05: g. state wildlife management area	Current Public Use: YES	Future Public Use: YES
Land Code: 1000081219	Agency Land Code: R29263415	Land Name: FAW - WILDLIFE	County: ROSEAU	Acres: 25.89
City:	Site Code: R290107	Classification Per M.S. 86A.05: g. state wildlife management area	Current Public Use: YES	Future Public Use: YES
Land Code: 1000081220	Agency Land Code: R29263083	Land Name: FAW - WILDLIFE	County: ROSEAU	Acres: 40.00
City:	Site Code: R290107	Classification Per M.S. 86A.05: g. state wildlife management area	Current Public Use: YES	Future Public Use: YES
Land Code: 1000081221	Agency Land Code: R29263534	Land Name: FAW - WILDLIFE	County: ROSEAU	Acres: 40.00
City:	Site Code: R290107	Classification Per M.S. 86A.05: g. state wildlife management area	Current Public Use: YES	Future Public Use: YES
Land Code: 1000081222	Agency Land Code: R29263228	Land Name: FAW - WILDLIFE	County: ROSEAU	Acres: 40.00
City:	Site Code: R290107	Classification Per M.S. 86A.05: g. state wildlife management area	Current Public Use: YES	Future Public Use: YES
Land Code: 1000081223	Agency Land Code: R29263624	Land Name: FAW - WILDLIFE	County: ROSEAU	Acres: 40.00
City:	Site Code: R290107	Classification Per M.S. 86A.05: g. state wildlife management area	Current Public Use: YES	Future Public Use: YES
Land Code: 1000081224	Agency Land Code: R29263628	Land Name: FAW - WILDLIFE	County: ROSEAU	Acres: 40.00
City:	Site Code: R290107	Classification Per M.S. 86A.05: g. state wildlife management area	Current Public Use: YES	Future Public Use: YES
Land Code: 1000081225	Agency Land Code: R29263630	Land Name: FAW - WILDLIFE	County: ROSEAU	Acres: 40.00
City:	Site Code: R290107	Classification Per M.S. 86A.05: g. state wildlife management area	Current Public Use: YES	Future Public Use: YES
Land Code: 1000081226	Agency Land Code: R29263272	Land Name: FAW - WILDLIFE	County: ROSEAU	Acres: 40.00
City:	Site Code: R290107	Classification Per M.S. 86A.05: g. state wildlife management area	Current Public Use: YES	Future Public Use: YES
Land Code: 1000081227	Agency Land Code: R29261044	Land Name: FAW - WILDLIFE	County: ROSEAU	Acres: 40.00
City:	Site Code: R290107	Classification Per M.S. 86A.05: g. state wildlife management area	Current Public Use: YES	Future Public Use: YES
Land Code: 1000081228	Agency Land Code: R29261050	Land Name: FAW - WILDLIFE	County: ROSEAU	Acres: 39.45
City:	Site Code: R290107	Classification Per M.S. 86A.05: g. state wildlife management area	Current Public Use: YES	Future Public Use: YES



Land Code: 1000081229	Agency Land Code: R29261553	Land Name: FAW - WILDLIFE	County: ROSEAU	Acres: 40.00
City:	Site Code: R290107	Classification Per M.S. 86A.05: g. state wildlife management area	Current Public Use: YES	Future Public Use: YES
Land Code: 1000081230	Agency Land Code: R29261585	Land Name: FAW - WILDLIFE	County: ROSEAU	Acres: 40.00
City:	Site Code: R290107	Classification Per M.S. 86A.05: g. state wildlife management area	Current Public Use: YES	Future Public Use: YES
Land Code: 1000081231	Agency Land Code: R29261677	Land Name: FAW - WILDLIFE	County: ROSEAU	Acres: 40.00
City:	Site Code: R290107	Classification Per M.S. 86A.05: g. state wildlife management area	Current Public Use: YES	Future Public Use: YES
Land Code: 1000081232	Agency Land Code: R29261719	Land Name: FAW - WILDLIFE	County: ROSEAU	Acres: 40.00
City:	Site Code: R290107	Classification Per M.S. 86A.05: g. state wildlife management area	Current Public Use: YES	Future Public Use: YES
Land Code: 1000081233	Agency Land Code: R29262273	Land Name: FAW - WILDLIFE	County: ROSEAU	Acres: 40.00
City:	Site Code: R290107	Classification Per M.S. 86A.05: g. state wildlife management area	Current Public Use: YES	Future Public Use: YES
Land Code: 1000081234	Agency Land Code: R29262297	Land Name: FAW - WILDLIFE	County: ROSEAU	Acres: 40.00
City:	Site Code: R290107	Classification Per M.S. 86A.05: g. state wildlife management area	Current Public Use: YES	Future Public Use: YES
Land Code: 1000081235	Agency Land Code: R29262301	Land Name: FAW - WILDLIFE	County: ROSEAU	Acres: 43.12
City:	Site Code: R290107	Classification Per M.S. 86A.05: g. state wildlife management area	Current Public Use: YES	Future Public Use: YES
Land Code: 1000081236	Agency Land Code: R29262389	Land Name: FAW - WILDLIFE	County: ROSEAU	Acres: 40.00
City:	Site Code: R290107	Classification Per M.S. 86A.05: g. state wildlife management area	Current Public Use: YES	Future Public Use: YES
Land Code: 1000081237	Agency Land Code: R29262461	Land Name: FAW - WILDLIFE	County: ROSEAU	Acres: 40.00
City:	Site Code: R290107	Classification Per M.S. 86A.05: g. state wildlife management area	Current Public Use: YES	Future Public Use: YES
Land Code: 1000081238	Agency Land Code: R29262485	Land Name: FAW - WILDLIFE	County: ROSEAU	Acres: 40.00
City:	Site Code: R290107	Classification Per M.S. 86A.05: g. state wildlife management area	Current Public Use: YES	Future Public Use: YES
Land Code: 1000081239	Agency Land Code: R29262597	Land Name: FAW - WILDLIFE	County: ROSEAU	Acres: 40.00
City:	Site Code: R290107	Classification Per M.S. 86A.05: g. state wildlife management area	Current Public Use: YES	Future Public Use: YES
Land Code: 1000081240	Agency Land Code: R29262613	Land Name: FAW - WILDLIFE	County: ROSEAU	Acres: 40.00
City:	Site Code: R290107	Classification Per M.S. 86A.05: g. state wildlife management area	Current Public Use: YES	Future Public Use: YES



Land Code: 1000081241	Agency Land Code: R29262843	Land Name: FAW - WILDLIFE	County: ROSEAU	Acres: 40.00
City:	Site Code: R290107	Classification Per M.S. 86A.05: g. state wildlife management area	Current Public Use: YES	Future Public Use: YES
Land Code: 1000081242	Agency Land Code: R29262863	Land Name: FAW - WILDLIFE	County: ROSEAU	Acres: 39.69
City:	Site Code: R290107	Classification Per M.S. 86A.05: g. state wildlife management area	Current Public Use: YES	Future Public Use: YES
Land Code: 1000081243	Agency Land Code: R29262657	Land Name: FAW - WILDLIFE	County: ROSEAU	Acres: 40.00
City:	Site Code: R290107	Classification Per M.S. 86A.05: g. state wildlife management area	Current Public Use: YES	Future Public Use: YES
Land Code: 1000081244	Agency Land Code: R29262685	Land Name: FAW - WILDLIFE	County: ROSEAU	Acres: 40.00
City:	Site Code: R290107	Classification Per M.S. 86A.05: g. state wildlife management area	Current Public Use: YES	Future Public Use: YES
Land Code: 1000081245	Agency Land Code: R29262885	Land Name: FAW - WILDLIFE	County: ROSEAU	Acres: 40.00
City:	Site Code: R290107	Classification Per M.S. 86A.05: g. state wildlife management area	Current Public Use: YES	Future Public Use: YES
Land Code: 1000081246	Agency Land Code: R29261068	Land Name: FAW - WILDLIFE	County: ROSEAU	Acres: 40.00
City:	Site Code: R290107	Classification Per M.S. 86A.05: g. state wildlife management area	Current Public Use: YES	Future Public Use: YES
Land Code: 1000081247	Agency Land Code: R29261078	Land Name: FAW - WILDLIFE	County: ROSEAU	Acres: 38.40
City:	Site Code: R290107	Classification Per M.S. 86A.05: g. state wildlife management area	Current Public Use: YES	Future Public Use: YES
Land Code: 1000081248	Agency Land Code: R29261172	Land Name: FAW - WILDLIFE	County: ROSEAU	Acres: 40.00
City:	Site Code: R290107	Classification Per M.S. 86A.05: g. state wildlife management area	Current Public Use: YES	Future Public Use: YES
Land Code: 1000081249	Agency Land Code: R29261194	Land Name: FAW - WILDLIFE	County: ROSEAU	Acres: 44.89
City:	Site Code: R290107	Classification Per M.S. 86A.05: g. state wildlife management area	Current Public Use: YES	Future Public Use: YES
Land Code: 1000081250	Agency Land Code: R29261214	Land Name: FAW - WILDLIFE	County: ROSEAU	Acres: 40.00
City:	Site Code: R290107	Classification Per M.S. 86A.05: g. state wildlife management area	Current Public Use: YES	Future Public Use: YES
Land Code: 1000081251	Agency Land Code: R29261301	Land Name: FAW - WILDLIFE	County: ROSEAU	Acres: 40.00
City:	Site Code: R290107	Classification Per M.S. 86A.05: g. state wildlife management area	Current Public Use: YES	Future Public Use: YES
Land Code: 1000081252	Agency Land Code: R29261328	Land Name: FAW - WILDLIFE	County: ROSEAU	Acres: 40.00
City:	Site Code: R290107	Classification Per M.S. 86A.05: g. state wildlife management area	Current Public Use: YES	Future Public Use: YES



Land Code: 1000081253	Agency Land Code: R29261395	Land Name: FAW - WILDLIFE	County: ROSEAU	Acres: 40.00
City:	Site Code: R290107	Classification Per M.S. 86A.05: g. state wildlife management area	Current Public Use: YES	Future Public Use: YES
Land Code: 1000081254	Agency Land Code: R29257977	Land Name: FAW - WILDLIFE	County: ROSEAU	Acres: 38.00
City:	Site Code:	Classification Per M.S. 86A.05: g. state wildlife management area	Current Public Use: YES	Future Public Use: YES
Land Code: 1000081255	Agency Land Code: R29256242	Land Name: FAW - WILDLIFE	County: ROSEAU	Acres: 40.00
City:	Site Code:	Classification Per M.S. 86A.05: g. state wildlife management area	Current Public Use: YES	Future Public Use: YES
Land Code: 1000081256	Agency Land Code: R29256243	Land Name: FAW - WILDLIFE	County: ROSEAU	Acres: 40.00
City:	Site Code:	Classification Per M.S. 86A.05: g. state wildlife management area	Current Public Use: YES	Future Public Use: YES
Land Code: 1000081257	Agency Land Code: R29256856	Land Name: FAW - WILDLIFE	County: ROSEAU	Acres: 40.00
City:	Site Code:	Classification Per M.S. 86A.05: g. state wildlife management area	Current Public Use: YES	Future Public Use: YES
Land Code: 1000081258	Agency Land Code: R29256867	Land Name: FAW - WILDLIFE	County: ROSEAU	Acres: 40.00
City:	Site Code:	Classification Per M.S. 86A.05: g. state wildlife management area	Current Public Use: YES	Future Public Use: YES
Land Code: 1000081259	Agency Land Code: R29256866	Land Name: FAW - WILDLIFE	County: ROSEAU	Acres: 40.00
City:	Site Code:	Classification Per M.S. 86A.05: g. state wildlife management area	Current Public Use: YES	Future Public Use: YES
Land Code: 1000081260	Agency Land Code: R29256858	Land Name: FAW - WILDLIFE	County: ROSEAU	Acres: 40.00
City:	Site Code:	Classification Per M.S. 86A.05: g. state wildlife management area	Current Public Use: YES	Future Public Use: YES
Land Code: 1000081261	Agency Land Code: R29256793	Land Name: FAW - WILDLIFE	County: ROSEAU	Acres: 40.00
City:	Site Code:	Classification Per M.S. 86A.05: g. state wildlife management area	Current Public Use: YES	Future Public Use: YES
Land Code: 1000081262	Agency Land Code: R29535813	Land Name: FAW - WILDLIFE	County: ROSEAU	Acres: 25.00
City:	Site Code:	Classification Per M.S. 86A.05: g. state wildlife management area	Current Public Use: YES	Future Public Use: YES
Land Code: 1000081263	Agency Land Code: R29256783	Land Name: FAW - WILDLIFE	County: ROSEAU	Acres: 40.00
City:	Site Code:	Classification Per M.S. 86A.05: g. state wildlife management area	Current Public Use: YES	Future Public Use: YES
Land Code: 1000081264	Agency Land Code: R29256869	Land Name: FAW - WILDLIFE	County: ROSEAU	Acres: 40.00
City:	Site Code:	Classification Per M.S. 86A.05: g. state wildlife management area	Current Public Use: YES	Future Public Use: YES



Land Code: 1000081265	Agency Land Code: R29256727	Land Name: FAW - WILDLIFE	County: ROSEAU	Acres: 40.00
City:	Site Code:	Classification Per M.S. 86A.05: g. state wildlife management area	Current Public Use: YES	Future Public Use: YES
Land Code: 1000081267	Agency Land Code: R29256728	Land Name: FAW - WILDLIFE	County: ROSEAU	Acres: 40.00
City:	Site Code:	Classification Per M.S. 86A.05: g. state wildlife management area	Current Public Use: YES	Future Public Use: YES
Land Code: 1000081268	Agency Land Code: R29256803	Land Name: FAW - WILDLIFE	County: ROSEAU	Acres: 40.00
City:	Site Code:	Classification Per M.S. 86A.05: g. state wildlife management area	Current Public Use: YES	Future Public Use: YES
Land Code: 1000081270	Agency Land Code: R29256800	Land Name: FAW - WILDLIFE	County: ROSEAU	Acres: 37.25
City:	Site Code:	Classification Per M.S. 86A.05: g. state wildlife management area	Current Public Use: YES	Future Public Use: YES
Land Code: 1000081272	Agency Land Code: R29256778	Land Name: FAW - WILDLIFE	County: ROSEAU	Acres: 40.00
City:	Site Code:	Classification Per M.S. 86A.05: g. state wildlife management area	Current Public Use: YES	Future Public Use: YES
Land Code: 1000081273	Agency Land Code: R29256794	Land Name: FAW - WILDLIFE	County: ROSEAU	Acres: 40.00
City:	Site Code:	Classification Per M.S. 86A.05: g. state wildlife management area	Current Public Use: YES	Future Public Use: YES
Land Code: 1000081274	Agency Land Code: R29256868	Land Name: FAW - WILDLIFE	County: ROSEAU	Acres: 40.00
City:	Site Code:	Classification Per M.S. 86A.05: g. state wildlife management area	Current Public Use: YES	Future Public Use: YES
Land Code: 1000081275	Agency Land Code: R29256684	Land Name: FAW - WILDLIFE	County: ROSEAU	Acres: 40.00
City:	Site Code:	Classification Per M.S. 86A.05: g. state wildlife management area	Current Public Use: YES	Future Public Use: YES
Land Code: 1000081276	Agency Land Code: R29256859	Land Name: FAW - WILDLIFE	County: ROSEAU	Acres: 40.00
City:	Site Code:	Classification Per M.S. 86A.05: g. state wildlife management area	Current Public Use: YES	Future Public Use: YES
Land Code: 1000081280	Agency Land Code: R29256861	Land Name: FAW - WILDLIFE	County: ROSEAU	Acres: 40.00
City:	Site Code:	Classification Per M.S. 86A.05: g. state wildlife management area	Current Public Use: YES	Future Public Use: YES
Land Code: 1000081281	Agency Land Code: R29256795	Land Name: FAW - WILDLIFE	County: ROSEAU	Acres: 40.00
City:	Site Code:	Classification Per M.S. 86A.05: g. state wildlife management area	Current Public Use: YES	Future Public Use: YES
Land Code: 1000081283	Agency Land Code: R29256781	Land Name: FAW - WILDLIFE	County: ROSEAU	Acres: 40.00
City:	Site Code:	Classification Per M.S. 86A.05: g. state wildlife management area	Current Public Use: YES	Future Public Use: YES



Land Code: 1000081284	Agency Land Code: R29256784	Land Name: FAW - WILDLIFE	County: ROSEAU	Acres: 40.00
City:	Site Code:	Classification Per M.S. 86A.05: g. state wildlife management area	Current Public Use: YES	Future Public Use: YES
Land Code: 1000081285	Agency Land Code: R29534812	Land Name: FAW - WILDLIFE	County: ROSEAU	Acres: 20.00
City:	Site Code:	Classification Per M.S. 86A.05: g. state wildlife management area	Current Public Use: YES	Future Public Use: YES
Land Code: 1000081286	Agency Land Code: R29256857	Land Name: FAW - WILDLIFE	County: ROSEAU	Acres: 40.00
City:	Site Code:	Classification Per M.S. 86A.05: g. state wildlife management area	Current Public Use: YES	Future Public Use: YES
Land Code: 1000081287	Agency Land Code: R29256860	Land Name: FAW - WILDLIFE	County: ROSEAU	Acres: 40.00
City:	Site Code:	Classification Per M.S. 86A.05: g. state wildlife management area	Current Public Use: YES	Future Public Use: YES
Land Code: 1000081288	Agency Land Code: R29252328	Land Name: FAW - WILDLIFE	County: ROSEAU	Acres: 40.00
City:	Site Code:	Classification Per M.S. 86A.05: g. state wildlife management area	Current Public Use: YES	Future Public Use: YES
Land Code: 1000081289	Agency Land Code: R29252726	Land Name: FAW - WILDLIFE	County: ROSEAU	Acres: 40.00
City:	Site Code:	Classification Per M.S. 86A.05: g. state wildlife management area	Current Public Use: YES	Future Public Use: YES
Land Code: 1000081290	Agency Land Code: R29252335	Land Name: FAW - WILDLIFE	County: ROSEAU	Acres: 40.00
City:	Site Code:	Classification Per M.S. 86A.05: g. state wildlife management area	Current Public Use: YES	Future Public Use: YES
Land Code: 1000081291	Agency Land Code: R29252077	Land Name: FAW - WILDLIFE	County: ROSEAU	Acres: 40.00
City:	Site Code:	Classification Per M.S. 86A.05: g. state wildlife management area	Current Public Use: YES	Future Public Use: YES
Land Code: 1000081292	Agency Land Code: R29252083	Land Name: FAW - WILDLIFE	County: ROSEAU	Acres: 28.20
City:	Site Code:	Classification Per M.S. 86A.05: g. state wildlife management area	Current Public Use: YES	Future Public Use: YES
Land Code: 1000081293	Agency Land Code: R29252314	Land Name: FAW - WILDLIFE	County: ROSEAU	Acres: 40.00
City:	Site Code:	Classification Per M.S. 86A.05: g. state wildlife management area	Current Public Use: YES	Future Public Use: YES
Land Code: 1000081294	Agency Land Code: R29252307	Land Name: FAW - WILDLIFE	County: ROSEAU	Acres: 30.00
City:	Site Code:	Classification Per M.S. 86A.05: g. state wildlife management area	Current Public Use: YES	Future Public Use: YES
Land Code: 1000081295	Agency Land Code: R29252076	Land Name: FAW - WILDLIFE	County: ROSEAU	Acres: 40.00
City:	Site Code:	Classification Per M.S. 86A.05: g. state wildlife management area	Current Public Use: YES	Future Public Use: YES



Land Code: 1000081296	Agency Land Code: R29252333	Land Name: FAW - WILDLIFE	County: ROSEAU	Acres: 40.00
City:	Site Code:	Classification Per M.S. 86A.05: g. state wildlife management area	Current Public Use: YES	Future Public Use: YES
Land Code: 1000081297	Agency Land Code: R29252337	Land Name: FAW - WILDLIFE	County: ROSEAU	Acres: 40.00
City:	Site Code:	Classification Per M.S. 86A.05: g. state wildlife management area	Current Public Use: YES	Future Public Use: YES
Land Code: 1000081298	Agency Land Code: R29252079	Land Name: FAW - WILDLIFE	County: ROSEAU	Acres: 40.77
City:	Site Code:	Classification Per M.S. 86A.05: g. state wildlife management area	Current Public Use: YES	Future Public Use: YES
Land Code: 1000081299	Agency Land Code: R29252336	Land Name: FAW - WILDLIFE	County: ROSEAU	Acres: 40.00
City:	Site Code:	Classification Per M.S. 86A.05: g. state wildlife management area	Current Public Use: YES	Future Public Use: YES
Land Code: 1000081300	Agency Land Code: R29252721	Land Name: FAW - WILDLIFE	County: ROSEAU	Acres: 40.00
City:	Site Code:	Classification Per M.S. 86A.05: g. state wildlife management area	Current Public Use: YES	Future Public Use: YES
Land Code: 1000081301	Agency Land Code: R29252081	Land Name: FAW - WILDLIFE	County: ROSEAU	Acres: 40.00
City:	Site Code:	Classification Per M.S. 86A.05: g. state wildlife management area	Current Public Use: YES	Future Public Use: YES
Land Code: 1000081302	Agency Land Code: R29252722	Land Name: FAW - WILDLIFE	County: ROSEAU	Acres: 40.00
City:	Site Code:	Classification Per M.S. 86A.05: g. state wildlife management area	Current Public Use: YES	Future Public Use: YES
Land Code: 1000081303	Agency Land Code: R29252087	Land Name: FAW - WILDLIFE	County: ROSEAU	Acres: 28.51
City:	Site Code:	Classification Per M.S. 86A.05: g. state wildlife management area	Current Public Use: YES	Future Public Use: YES
Land Code: 1000081304	Agency Land Code: R29252084	Land Name: FAW - WILDLIFE	County: ROSEAU	Acres: 28.31
City:	Site Code:	Classification Per M.S. 86A.05: g. state wildlife management area	Current Public Use: YES	Future Public Use: YES
Land Code: 1000081305	Agency Land Code: R29252302	Land Name: FAW - WILDLIFE	County: ROSEAU	Acres: 40.00
City:	Site Code:	Classification Per M.S. 86A.05: g. state wildlife management area	Current Public Use: YES	Future Public Use: YES
Land Code: 1000081306	Agency Land Code: R29252332	Land Name: FAW - WILDLIFE	County: ROSEAU	Acres: 40.00
City:	Site Code:	Classification Per M.S. 86A.05: g. state wildlife management area	Current Public Use: YES	Future Public Use: YES
Land Code: 1000081307	Agency Land Code: R29252334	Land Name: FAW - WILDLIFE	County: ROSEAU	Acres: 40.00
City:	Site Code:	Classification Per M.S. 86A.05: g. state wildlife management area	Current Public Use: YES	Future Public Use: YES



Land Code: 1000081308	Agency Land Code: R29252290	Land Name: FAW - WILDLIFE	County: ROSEAU	Acres: 14.50
City:	Site Code:	Classification Per M.S. 86A.05: g. state wildlife management area	Current Public Use: YES	Future Public Use: YES
Land Code: 1000081309	Agency Land Code: R29252308	Land Name: FAW - WILDLIFE	County: ROSEAU	Acres: 30.75
City:	Site Code:	Classification Per M.S. 86A.05: g. state wildlife management area	Current Public Use: YES	Future Public Use: YES
Land Code: 1000081310	Agency Land Code: R29252330	Land Name: FAW - WILDLIFE	County: ROSEAU	Acres: 40.00
City:	Site Code:	Classification Per M.S. 86A.05: g. state wildlife management area	Current Public Use: YES	Future Public Use: YES
Land Code: 1000081311	Agency Land Code: R29252288	Land Name: FAW - WILDLIFE	County: ROSEAU	Acres: 40.00
City:	Site Code:	Classification Per M.S. 86A.05: g. state wildlife management area	Current Public Use: YES	Future Public Use: YES
Land Code: 1000081312	Agency Land Code: R29252310	Land Name: FAW - WILDLIFE	County: ROSEAU	Acres: 40.00
City:	Site Code:	Classification Per M.S. 86A.05: g. state wildlife management area	Current Public Use: YES	Future Public Use: YES
Land Code: 1000081313	Agency Land Code: R29252309	Land Name: FAW - WILDLIFE	County: ROSEAU	Acres: 45.60
City:	Site Code:	Classification Per M.S. 86A.05: g. state wildlife management area	Current Public Use: YES	Future Public Use: YES
Land Code: 1000081314	Agency Land Code: R29252723	Land Name: FAW - WILDLIFE	County: ROSEAU	Acres: 40.00
City:	Site Code:	Classification Per M.S. 86A.05: g. state wildlife management area	Current Public Use: YES	Future Public Use: YES
Land Code: 1000081315	Agency Land Code: R29252071	Land Name: FAW - WILDLIFE	County: ROSEAU	Acres: 41.74
City:	Site Code:	Classification Per M.S. 86A.05: g. state wildlife management area	Current Public Use: YES	Future Public Use: YES
Land Code: 1000081316	Agency Land Code: R29252080	Land Name: FAW - WILDLIFE	County: ROSEAU	Acres: 40.00
City:	Site Code:	Classification Per M.S. 86A.05: g. state wildlife management area	Current Public Use: YES	Future Public Use: YES
Land Code: 1000081317	Agency Land Code: R29342839	Land Name: FAW - WILDLIFE	County: ROSEAU	Acres: 28.50
City:	Site Code:	Classification Per M.S. 86A.05: g. state wildlife management area	Current Public Use: YES	Future Public Use: YES
Land Code: 1000081318	Agency Land Code: R29342841	Land Name: FAW - WILDLIFE	County: ROSEAU	Acres: 36.97
City:	Site Code:	Classification Per M.S. 86A.05: g. state wildlife management area	Current Public Use: YES	Future Public Use: YES
Land Code: 1000081319	Agency Land Code: R29252286	Land Name: FAW - WILDLIFE	County: ROSEAU	Acres: 26.25
City:	Site Code:	Classification Per M.S. 86A.05: g. state wildlife management area	Current Public Use: YES	Future Public Use: YES



Land Code: 1000081320	Agency Land Code: R29252300	Land Name: FAW - WILDLIFE	County: ROSEAU	Acres: 40.00
City:	Site Code:	Classification Per M.S. 86A.05: g. state wildlife management area	Current Public Use: YES	Future Public Use: YES
Land Code: 1000081321	Agency Land Code: R29252313	Land Name: FAW - WILDLIFE	County: ROSEAU	Acres: 40.00
City:	Site Code:	Classification Per M.S. 86A.05: g. state wildlife management area	Current Public Use: YES	Future Public Use: YES
Land Code: 1000081322	Agency Land Code: R29252070	Land Name: FAW - WILDLIFE	County: ROSEAU	Acres: 41.91
City:	Site Code:	Classification Per M.S. 86A.05: g. state wildlife management area	Current Public Use: YES	Future Public Use: YES
Land Code: 1000081323	Agency Land Code: R29342840	Land Name: FAW - WILDLIFE	County: ROSEAU	Acres: 36.97
City:	Site Code:	Classification Per M.S. 86A.05: g. state wildlife management area	Current Public Use: YES	Future Public Use: YES
Land Code: 1000081324	Agency Land Code: R29252289	Land Name: FAW - WILDLIFE	County: ROSEAU	Acres: 18.35
City:	Site Code:	Classification Per M.S. 86A.05: g. state wildlife management area	Current Public Use: YES	Future Public Use: YES
Land Code: 1000081325	Agency Land Code: R29252311	Land Name: FAW - WILDLIFE	County: ROSEAU	Acres: 40.00
City:	Site Code:	Classification Per M.S. 86A.05: g. state wildlife management area	Current Public Use: YES	Future Public Use: YES
Land Code: 1000081326	Agency Land Code: R29252287	Land Name: FAW - WILDLIFE	County: ROSEAU	Acres: 21.85
City:	Site Code:	Classification Per M.S. 86A.05: g. state wildlife management area	Current Public Use: YES	Future Public Use: YES
Land Code: 1000081327	Agency Land Code: R29252306	Land Name: FAW - WILDLIFE	County: ROSEAU	Acres: 11.35
City:	Site Code:	Classification Per M.S. 86A.05: g. state wildlife management area	Current Public Use: YES	Future Public Use: YES
Land Code: 1000081328	Agency Land Code: R29252298	Land Name: FAW - WILDLIFE	County: ROSEAU	Acres: 40.00
City:	Site Code:	Classification Per M.S. 86A.05: g. state wildlife management area	Current Public Use: YES	Future Public Use: YES
Land Code: 1000081329	Agency Land Code: R29252299	Land Name: FAW - WILDLIFE	County: ROSEAU	Acres: 39.85
City:	Site Code:	Classification Per M.S. 86A.05: g. state wildlife management area	Current Public Use: YES	Future Public Use: YES
Land Code: 1000081330	Agency Land Code: R29252305	Land Name: FAW - WILDLIFE	County: ROSEAU	Acres: 12.75
City:	Site Code:	Classification Per M.S. 86A.05: g. state wildlife management area	Current Public Use: YES	Future Public Use: YES
Land Code: 1000081331	Agency Land Code: R29252331	Land Name: FAW - WILDLIFE	County: ROSEAU	Acres: 40.00
City:	Site Code:	Classification Per M.S. 86A.05: g. state wildlife management area	Current Public Use: YES	Future Public Use: YES



Land Code: 1000081332	Agency Land Code: R29252291	Land Name: FAW - WILDLIFE	County: ROSEAU	Acres: 40.00
City:	Site Code:	Classification Per M.S. 86A.05: g. state wildlife management area	Current Public Use: YES	Future Public Use: YES
Land Code: 1000081333	Agency Land Code: R29252312	Land Name: FAW - WILDLIFE	County: ROSEAU	Acres: 40.00
City:	Site Code:	Classification Per M.S. 86A.05: g. state wildlife management area	Current Public Use: YES	Future Public Use: YES
Land Code: 1000081334	Agency Land Code: R29337140	Land Name: FAW - WILDLIFE	County: ROSEAU	Acres: 40.00
City:	Site Code:	Classification Per M.S. 86A.05: g. state wildlife management area	Current Public Use: YES	Future Public Use: YES
Land Code: 1000081335	Agency Land Code: R29256617	Land Name: FAW - WILDLIFE	County: ROSEAU	Acres: 40.00
City:	Site Code:	Classification Per M.S. 86A.05: g. state wildlife management area	Current Public Use: YES	Future Public Use: YES
Land Code: 1000081336	Agency Land Code: R29256619	Land Name: FAW - WILDLIFE	County: ROSEAU	Acres: 40.00
City:	Site Code:	Classification Per M.S. 86A.05: g. state wildlife management area	Current Public Use: YES	Future Public Use: YES
Land Code: 1000081337	Agency Land Code: R29330256	Land Name: EWR - ECO	County: SCOTT	Acres: 30.71
City:	Site Code:	Classification Per M.S. 86A.05: d. state scientific and natural area	Current Public Use: YES	Future Public Use: YES
Land Code: 1000081338	Agency Land Code: R29584285	Land Name: EWR - ECO	County: SCOTT	Acres: 0.36
City:	Site Code:	Classification Per M.S. 86A.05: d. state scientific and natural area	Current Public Use: YES	Future Public Use: YES
Land Code: 1000081339	Agency Land Code: R29584654	Land Name: EWR - ECO	County: SCOTT	Acres: 5.82
City:	Site Code:	Classification Per M.S. 86A.05: d. state scientific and natural area	Current Public Use: YES	Future Public Use: YES
Land Code: 1000081340	Agency Land Code: R29584284	Land Name: EWR - ECO	County: SCOTT	Acres: 35.87
City:	Site Code:	Classification Per M.S. 86A.05: d. state scientific and natural area	Current Public Use: YES	Future Public Use: YES
Land Code: 1000081341	Agency Land Code: R29584286	Land Name: EWR - ECO	County: SCOTT	Acres: 26.44
City:	Site Code:	Classification Per M.S. 86A.05: d. state scientific and natural area	Current Public Use: YES	Future Public Use: YES
Land Code: 1000081342	Agency Land Code: R29336641	Land Name: EWR - ECO	County: SCOTT	Acres: 11.49
City:	Site Code:	Classification Per M.S. 86A.05: d. state scientific and natural area	Current Public Use: YES	Future Public Use: YES
Land Code: 1000081343	Agency Land Code: R29556230	Land Name: FAW - FISHERIES	County: SCOTT	Acres: 2.80
City:	Site Code:	Classification Per M.S. 86A.05: n. not administered under 86A.05	Current Public Use: YES	Future Public Use: YES



Land Code: 1000081344	Agency Land Code: R29308241	Land Name: FAW - FISHERIES	County: SCOTT	Acres: 6.09
City:	Site Code:	Classification Per M.S. 86A.05: m. aquatic management areas	Current Public Use: YES	Future Public Use: YES
Land Code: 1000081345	Agency Land Code: R29308239	Land Name: FAW - FISHERIES	County: SCOTT	Acres: 0.01
City:	Site Code:	Classification Per M.S. 86A.05: m. aquatic management areas	Current Public Use: YES	Future Public Use: YES
Land Code: 1000081346	Agency Land Code: R29559857	Land Name: FAW - FISHERIES	County: SCOTT	Acres: 0.10
City:	Site Code: R290376	Classification Per M.S. 86A.05: m. aquatic management areas	Current Public Use: YES	Future Public Use: YES
Land Code: 1000081347	Agency Land Code: R29539740	Land Name: FAW - FISHERIES	County: SCOTT	Acres: 11.45
City:	Site Code: R290376	Classification Per M.S. 86A.05: m. aquatic management areas	Current Public Use: YES	Future Public Use: YES
Land Code: 1000081348	Agency Land Code: R29539741	Land Name: FAW - FISHERIES	County: SCOTT	Acres: 7.53
City:	Site Code: R290376	Classification Per M.S. 86A.05: m. aquatic management areas	Current Public Use: YES	Future Public Use: YES
Land Code: 1000081349	Agency Land Code: R29536723	Land Name: FAW - FISHERIES	County: SCOTT	Acres: 0.62
City:	Site Code: R290376	Classification Per M.S. 86A.05: m. aquatic management areas	Current Public Use: YES	Future Public Use: YES
Land Code: 1000081350	Agency Land Code: R29538821	Land Name: FAW - FISHERIES	County: SCOTT	Acres: 27.70
City:	Site Code: R290376	Classification Per M.S. 86A.05: m. aquatic management areas	Current Public Use: YES	Future Public Use: YES
Land Code: 1000081351	Agency Land Code: R29538822	Land Name: FAW - FISHERIES	County: SCOTT	Acres: 22.22
City:	Site Code: R290376	Classification Per M.S. 86A.05: m. aquatic management areas	Current Public Use: YES	Future Public Use: YES
Land Code: 1000081352	Agency Land Code: R29539749	Land Name: FAW - FISHERIES	County: SCOTT	Acres: 4.57
City:	Site Code: R290376	Classification Per M.S. 86A.05: m. aquatic management areas	Current Public Use: YES	Future Public Use: YES
Land Code: 1000081353	Agency Land Code: R29539751	Land Name: FAW - FISHERIES	County: SCOTT	Acres: 7.19
City:	Site Code: R290376	Classification Per M.S. 86A.05: m. aquatic management areas	Current Public Use: YES	Future Public Use: YES
Land Code: 1000081354	Agency Land Code: R29559856	Land Name: FAW - FISHERIES	County: SCOTT	Acres: 8.51
City:	Site Code: R290376	Classification Per M.S. 86A.05: m. aquatic management areas	Current Public Use: YES	Future Public Use: YES
Land Code: 1000081356	Agency Land Code: R29539739	Land Name: FAW - FISHERIES	County: SCOTT	Acres: 11.29
City:	Site Code: R290376	Classification Per M.S. 86A.05: m. aquatic management areas	Current Public Use: YES	Future Public Use: YES



Land Code: 1000081357	Agency Land Code: R29539750	Land Name: FAW - FISHERIES	County: SCOTT	Acres: 2.93
City:	Site Code: R290376	Classification Per M.S. 86A.05: m. aquatic management areas	Current Public Use: YES	Future Public Use: YES
Land Code: 1000081358	Agency Land Code: R29537702	Land Name: FAW - FISHERIES	County: SCOTT	Acres: 15.21
City:	Site Code: R290376	Classification Per M.S. 86A.05: m. aquatic management areas	Current Public Use: YES	Future Public Use: YES
Land Code: 1000081359	Agency Land Code: R29537703	Land Name: FAW - FISHERIES	County: SCOTT	Acres: 17.92
City:	Site Code: R290376	Classification Per M.S. 86A.05: m. aquatic management areas	Current Public Use: YES	Future Public Use: YES
Land Code: 1000081360	Agency Land Code: R29537701	Land Name: FAW - FISHERIES	County: SCOTT	Acres: 21.32
City:	Site Code: R290376	Classification Per M.S. 86A.05: m. aquatic management areas	Current Public Use: YES	Future Public Use: YES
Land Code: 1000081362	Agency Land Code: R29308512	Land Name: FAW - FISHERIES	County: SCOTT	Acres: 6.50
City:	Site Code:	Classification Per M.S. 86A.05: m. aquatic management areas	Current Public Use: YES	Future Public Use: YES
Land Code: 1000081363	Agency Land Code: R29308511	Land Name: FAW - FISHERIES	County: SCOTT	Acres: 1.20
City:	Site Code:	Classification Per M.S. 86A.05: m. aquatic management areas	Current Public Use: YES	Future Public Use: YES
Land Code: 1000081364	Agency Land Code: R29556226	Land Name: FAW - FISHERIES	County: SCOTT	Acres: 0.40
City:	Site Code:	Classification Per M.S. 86A.05: m. aquatic management areas	Current Public Use: YES	Future Public Use: YES
Land Code: 1000081365	Agency Land Code: R29556227	Land Name: FAW - FISHERIES	County: SCOTT	Acres: 0.90
City:	Site Code:	Classification Per M.S. 86A.05: m. aquatic management areas	Current Public Use: YES	Future Public Use: YES
Land Code: 1000081366	Agency Land Code: R29556229	Land Name: FAW - FISHERIES	County: SCOTT	Acres: 1.30
City:	Site Code:	Classification Per M.S. 86A.05: m. aquatic management areas	Current Public Use: YES	Future Public Use: YES
Land Code: 1000081367	Agency Land Code: R29556228	Land Name: FAW - FISHERIES	County: SCOTT	Acres: 0.90
City:	Site Code:	Classification Per M.S. 86A.05: m. aquatic management areas	Current Public Use: YES	Future Public Use: YES
Land Code: 1000081368	Agency Land Code: R29330158	Land Name: FAW - FISHERIES	County: SCOTT	Acres: 5.90
City:	Site Code:	Classification Per M.S. 86A.05: m. aquatic management areas	Current Public Use: YES	Future Public Use: YES
Land Code: 1000081369	Agency Land Code: R29308245	Land Name: FAW - FISHERIES	County: SCOTT	Acres: 3.90
City:	Site Code:	Classification Per M.S. 86A.05: m. aquatic management areas	Current Public Use: YES	Future Public Use: YES



Land Code: 1000081370	Agency Land Code: R29308243	Land Name: FAW - FISHERIES	County: SCOTT	Acres: 20.70
City:	Site Code:	Classification Per M.S. 86A.05: m. aquatic management areas	Current Public Use: YES	Future Public Use: YES
Land Code: 1000081371	Agency Land Code: R29308244	Land Name: FAW - FISHERIES	County: SCOTT	Acres: 10.60
City:	Site Code:	Classification Per M.S. 86A.05: m. aquatic management areas	Current Public Use: YES	Future Public Use: YES
Land Code: 1000081372	Agency Land Code: R29547528	Land Name: PARKS & TRAILS	County: SCOTT	Acres: 1.80
City:	Site Code: R290045	Classification Per M.S. 86A.05: b. state recreation area	Current Public Use: YES	Future Public Use: YES
Land Code: 1000081373	Agency Land Code: R29572826	Land Name: PARKS & TRAILS	County: SCOTT	Acres: 4.32
City:	Site Code: R290045	Classification Per M.S. 86A.05: b. state recreation area	Current Public Use: YES	Future Public Use: YES
Land Code: 1000081374	Agency Land Code: R29559018	Land Name: PARKS & TRAILS	County: SCOTT	Acres: 4.94
City:	Site Code: R290045	Classification Per M.S. 86A.05: b. state recreation area	Current Public Use: YES	Future Public Use: YES
Land Code: 1000081375	Agency Land Code: R29559019	Land Name: PARKS & TRAILS	County: SCOTT	Acres: 1.76
City:	Site Code: R290045	Classification Per M.S. 86A.05: b. state recreation area	Current Public Use: YES	Future Public Use: YES
Land Code: 1000081376	Agency Land Code: R29337514	Land Name: PARKS & TRAILS	County: SCOTT	Acres: 0.26
City:	Site Code: R290045	Classification Per M.S. 86A.05: b. state recreation area	Current Public Use: YES	Future Public Use: YES
Land Code: 1000081377	Agency Land Code: R29552607	Land Name: PARKS & TRAILS	County: SCOTT	Acres: 2.00
City:	Site Code: R290045	Classification Per M.S. 86A.05: b. state recreation area	Current Public Use: YES	Future Public Use: YES
Land Code: 1000081378	Agency Land Code: R29550140	Land Name: PARKS & TRAILS	County: SCOTT	Acres: 9.35
City:	Site Code: R290045	Classification Per M.S. 86A.05: b. state recreation area	Current Public Use: YES	Future Public Use: YES
Land Code: 1000081379	Agency Land Code: R29340401	Land Name: PARKS & TRAILS	County: SCOTT	Acres: 0.98
City:	Site Code: R290045	Classification Per M.S. 86A.05: b. state recreation area	Current Public Use: YES	Future Public Use: YES
Land Code: 1000081380	Agency Land Code: R29337752	Land Name: PARKS & TRAILS	County: SCOTT	Acres: 0.50
City:	Site Code: R290045	Classification Per M.S. 86A.05: b. state recreation area	Current Public Use: YES	Future Public Use: YES
Land Code: 1000081381	Agency Land Code: R29517472	Land Name: PARKS & TRAILS	County: SCOTT	Acres: 9.21
City:	Site Code: R290045	Classification Per M.S. 86A.05: b. state recreation area	Current Public Use: YES	Future Public Use: YES



Land Code: 1000081382	Agency Land Code: R29308462	Land Name: PARKS & TRAILS	County: SCOTT	Acres: 13.37
City:	Site Code: R290045	Classification Per M.S. 86A.05: b. state recreation area	Current Public Use: YES	Future Public Use: YES
Land Code: 1000081383	Agency Land Code: R29308655	Land Name: PARKS & TRAILS	County: SCOTT	Acres: 15.51
City:	Site Code: R290045	Classification Per M.S. 86A.05: b. state recreation area	Current Public Use: YES	Future Public Use: YES
Land Code: 1000081384	Agency Land Code: R29340102	Land Name: PARKS & TRAILS	County: SCOTT	Acres: 3.10
City:	Site Code: R290045	Classification Per M.S. 86A.05: b. state recreation area	Current Public Use: YES	Future Public Use: YES
Land Code: 1000081385	Agency Land Code: R29308478	Land Name: PARKS & TRAILS	County: SCOTT	Acres: 0.40
City:	Site Code: R290045	Classification Per M.S. 86A.05: b. state recreation area	Current Public Use: YES	Future Public Use: YES
Land Code: 1000081386	Agency Land Code: R29339952	Land Name: PARKS & TRAILS	County: SCOTT	Acres: 13.25
City:	Site Code: R290045	Classification Per M.S. 86A.05: b. state recreation area	Current Public Use: YES	Future Public Use: YES
Land Code: 1000081387	Agency Land Code: R29308415	Land Name: PARKS & TRAILS	County: SCOTT	Acres: 26.18
City:	Site Code: R290045	Classification Per M.S. 86A.05: b. state recreation area	Current Public Use: YES	Future Public Use: YES
Land Code: 1000081388	Agency Land Code: R29308470	Land Name: PARKS & TRAILS	County: SCOTT	Acres: 15.00
City:	Site Code: R290045	Classification Per M.S. 86A.05: b. state recreation area	Current Public Use: YES	Future Public Use: YES
Land Code: 1000081389	Agency Land Code: R29308650	Land Name: PARKS & TRAILS	County: SCOTT	Acres: 4.61
City:	Site Code: R290045	Classification Per M.S. 86A.05: b. state recreation area	Current Public Use: YES	Future Public Use: YES
Land Code: 1000081390	Agency Land Code: R29339955	Land Name: PARKS & TRAILS	County: SCOTT	Acres: 9.00
City:	Site Code: R290045	Classification Per M.S. 86A.05: b. state recreation area	Current Public Use: YES	Future Public Use: YES
Land Code: 1000081391	Agency Land Code: R29308337	Land Name: PARKS & TRAILS	County: SCOTT	Acres: 5.00
City:	Site Code: R290045	Classification Per M.S. 86A.05: b. state recreation area	Current Public Use: YES	Future Public Use: YES
Land Code: 1000081392	Agency Land Code: R29339976	Land Name: PARKS & TRAILS	County: SCOTT	Acres: 65.07
City:	Site Code: R290045	Classification Per M.S. 86A.05: b. state recreation area	Current Public Use: YES	Future Public Use: YES
Land Code: 1000081393	Agency Land Code: R29308653	Land Name: PARKS & TRAILS	County: SCOTT	Acres: 3.95
City:	Site Code: R290045	Classification Per M.S. 86A.05: b. state recreation area	Current Public Use: YES	Future Public Use: YES



Land Code: 1000081394	Agency Land Code: R29339957	Land Name: PARKS & TRAILS	County: SCOTT	Acres: 1.81
City:	Site Code: R290045	Classification Per M.S. 86A.05: b. state recreation area	Current Public Use: YES	Future Public Use: YES
Land Code: 1000081395	Agency Land Code: R29308412	Land Name: PARKS & TRAILS	County: SCOTT	Acres: 15.40
City:	Site Code: R290045	Classification Per M.S. 86A.05: b. state recreation area	Current Public Use: YES	Future Public Use: YES
Land Code: 1000081396	Agency Land Code: R29340082	Land Name: PARKS & TRAILS	County: SCOTT	Acres: 17.00
City:	Site Code: R290045	Classification Per M.S. 86A.05: b. state recreation area	Current Public Use: YES	Future Public Use: YES
Land Code: 1000081397	Agency Land Code: R29308603	Land Name: PARKS & TRAILS	County: SCOTT	Acres: 57.42
City:	Site Code: R290045	Classification Per M.S. 86A.05: b. state recreation area	Current Public Use: YES	Future Public Use: YES
Land Code: 1000081398	Agency Land Code: R29339945	Land Name: PARKS & TRAILS	County: SCOTT	Acres: 1.50
City:	Site Code: R290045	Classification Per M.S. 86A.05: b. state recreation area	Current Public Use: YES	Future Public Use: YES
Land Code: 1000081399	Agency Land Code: R29308457	Land Name: PARKS & TRAILS	County: SCOTT	Acres: 2.48
City:	Site Code: R290045	Classification Per M.S. 86A.05: b. state recreation area	Current Public Use: YES	Future Public Use: YES
Land Code: 1000081400	Agency Land Code: R29339946	Land Name: PARKS & TRAILS	County: SCOTT	Acres: 4.20
City:	Site Code: R290045	Classification Per M.S. 86A.05: b. state recreation area	Current Public Use: YES	Future Public Use: YES
Land Code: 1000081401	Agency Land Code: R29308515	Land Name: PARKS & TRAILS	County: SCOTT	Acres: 59.65
City:	Site Code: R290045	Classification Per M.S. 86A.05: b. state recreation area	Current Public Use: YES	Future Public Use: YES
Land Code: 1000081402	Agency Land Code: R29308610	Land Name: PARKS & TRAILS	County: SCOTT	Acres: 2.00
City:	Site Code: R290045	Classification Per M.S. 86A.05: b. state recreation area	Current Public Use: YES	Future Public Use: YES
Land Code: 1000081403	Agency Land Code: R29308589	Land Name: PARKS & TRAILS	County: SCOTT	Acres: 5.20
City:	Site Code: R290045	Classification Per M.S. 86A.05: b. state recreation area	Current Public Use: YES	Future Public Use: YES
Land Code: 1000081404	Agency Land Code: R29308476	Land Name: PARKS & TRAILS	County: SCOTT	Acres: 15.50
City:	Site Code: R290045	Classification Per M.S. 86A.05: b. state recreation area	Current Public Use: YES	Future Public Use: YES
Land Code: 1000081405	Agency Land Code: R29339981	Land Name: PARKS & TRAILS	County: SCOTT	Acres: 12.10
City:	Site Code: R290045	Classification Per M.S. 86A.05: b. state recreation area	Current Public Use: YES	Future Public Use: YES



Land Code: 1000081406	Agency Land Code: R29308654	Land Name: PARKS & TRAILS	County: SCOTT	Acres: 9.88
City:	Site Code: R290045	Classification Per M.S. 86A.05: b. state recreation area	Current Public Use: YES	Future Public Use: YES
Land Code: 1000081407	Agency Land Code: R29308646	Land Name: PARKS & TRAILS	County: SCOTT	Acres: 27.00
City:	Site Code: R290045	Classification Per M.S. 86A.05: b. state recreation area	Current Public Use: YES	Future Public Use: YES
Land Code: 1000081408	Agency Land Code: R29308522	Land Name: PARKS & TRAILS	County: SCOTT	Acres: 40.00
City:	Site Code: R290045	Classification Per M.S. 86A.05: b. state recreation area	Current Public Use: YES	Future Public Use: YES
Land Code: 1000081409	Agency Land Code: R29308477	Land Name: PARKS & TRAILS	County: SCOTT	Acres: 9.20
City:	Site Code: R290045	Classification Per M.S. 86A.05: b. state recreation area	Current Public Use: YES	Future Public Use: YES
Land Code: 1000081410	Agency Land Code: R29308510	Land Name: PARKS & TRAILS	County: SCOTT	Acres: 5.80
City:	Site Code: R290045	Classification Per M.S. 86A.05: b. state recreation area	Current Public Use: YES	Future Public Use: YES
Land Code: 1000081411	Agency Land Code: R29308525	Land Name: PARKS & TRAILS	County: SCOTT	Acres: 40.00
City:	Site Code: R290045	Classification Per M.S. 86A.05: b. state recreation area	Current Public Use: YES	Future Public Use: YES
Land Code: 1000081412	Agency Land Code: R29308656	Land Name: PARKS & TRAILS	County: SCOTT	Acres: 16.50
City:	Site Code: R290045	Classification Per M.S. 86A.05: b. state recreation area	Current Public Use: YES	Future Public Use: YES
Land Code: 1000081413	Agency Land Code: R29308629	Land Name: PARKS & TRAILS	County: SCOTT	Acres: 3.00
City:	Site Code: R290045	Classification Per M.S. 86A.05: b. state recreation area	Current Public Use: YES	Future Public Use: YES
Land Code: 1000081414	Agency Land Code: R29308482	Land Name: PARKS & TRAILS	County: SCOTT	Acres: 1.20
City:	Site Code: R290045	Classification Per M.S. 86A.05: b. state recreation area	Current Public Use: YES	Future Public Use: YES
Land Code: 1000081415	Agency Land Code: R29308486	Land Name: PARKS & TRAILS	County: SCOTT	Acres: 7.05
City:	Site Code: R290045	Classification Per M.S. 86A.05: b. state recreation area	Current Public Use: YES	Future Public Use: YES
Land Code: 1000081416	Agency Land Code: R29308644	Land Name: PARKS & TRAILS	County: SCOTT	Acres: 39.50
City:	Site Code: R290045	Classification Per M.S. 86A.05: b. state recreation area	Current Public Use: YES	Future Public Use: YES
Land Code: 1000081417	Agency Land Code: R29308502	Land Name: PARKS & TRAILS	County: SCOTT	Acres: 20.20
City:	Site Code: R290045	Classification Per M.S. 86A.05: b. state recreation area	Current Public Use: YES	Future Public Use: YES



Land Code: 1000081418	Agency Land Code: R29308461	Land Name: PARKS & TRAILS	County: SCOTT	Acres: 51.50
City:	Site Code: R290045	Classification Per M.S. 86A.05: b. state recreation area	Current Public Use: YES	Future Public Use: YES
Land Code: 1000081419	Agency Land Code: R29339982	Land Name: PARKS & TRAILS	County: SCOTT	Acres: 13.36
City:	Site Code: R290045	Classification Per M.S. 86A.05: b. state recreation area	Current Public Use: YES	Future Public Use: YES
Land Code: 1000081420	Agency Land Code: R29308621	Land Name: PARKS & TRAILS	County: SCOTT	Acres: 36.93
City:	Site Code: R290045	Classification Per M.S. 86A.05: b. state recreation area	Current Public Use: YES	Future Public Use: YES
Land Code: 1000081421	Agency Land Code: R29308523	Land Name: PARKS & TRAILS	County: SCOTT	Acres: 40.00
City:	Site Code: R290045	Classification Per M.S. 86A.05: b. state recreation area	Current Public Use: YES	Future Public Use: YES
Land Code: 1000081422	Agency Land Code: R29308472	Land Name: PARKS & TRAILS	County: SCOTT	Acres: 1.38
City:	Site Code: R290045	Classification Per M.S. 86A.05: b. state recreation area	Current Public Use: YES	Future Public Use: YES
Land Code: 1000081423	Agency Land Code: R29308475	Land Name: PARKS & TRAILS	County: SCOTT	Acres: 3.00
City:	Site Code: R290045	Classification Per M.S. 86A.05: b. state recreation area	Current Public Use: YES	Future Public Use: YES
Land Code: 1000081424	Agency Land Code: R29308516	Land Name: PARKS & TRAILS	County: SCOTT	Acres: 31.65
City:	Site Code: R290045	Classification Per M.S. 86A.05: b. state recreation area	Current Public Use: YES	Future Public Use: YES
Land Code: 1000081425	Agency Land Code: R29308627	Land Name: PARKS & TRAILS	County: SCOTT	Acres: 18.50
City:	Site Code: R290045	Classification Per M.S. 86A.05: b. state recreation area	Current Public Use: YES	Future Public Use: YES
Land Code: 1000081426	Agency Land Code: R29308508	Land Name: PARKS & TRAILS	County: SCOTT	Acres: 0.50
City:	Site Code: R290045	Classification Per M.S. 86A.05: b. state recreation area	Current Public Use: YES	Future Public Use: YES
Land Code: 1000081427	Agency Land Code: R29308619	Land Name: PARKS & TRAILS	County: SCOTT	Acres: 54.17
City:	Site Code: R290045	Classification Per M.S. 86A.05: b. state recreation area	Current Public Use: YES	Future Public Use: YES
Land Code: 1000081428	Agency Land Code: R29308458	Land Name: PARKS & TRAILS	County: SCOTT	Acres: 0.10
City:	Site Code: R290045	Classification Per M.S. 86A.05: b. state recreation area	Current Public Use: YES	Future Public Use: YES
Land Code: 1000081429	Agency Land Code: R29308473	Land Name: PARKS & TRAILS	County: SCOTT	Acres: 33.06
City:	Site Code: R290045	Classification Per M.S. 86A.05: b. state recreation area	Current Public Use: YES	Future Public Use: YES



Land Code: 1000081430	Agency Land Code: R29340004	Land Name: PARKS & TRAILS	County: SCOTT	Acres: 3.00
City:	Site Code: R290045	Classification Per M.S. 86A.05: b. state recreation area	Current Public Use: YES	Future Public Use: YES
Land Code: 1000081431	Agency Land Code: R29308608	Land Name: PARKS & TRAILS	County: SCOTT	Acres: 18.90
City:	Site Code: R290045	Classification Per M.S. 86A.05: b. state recreation area	Current Public Use: YES	Future Public Use: YES
Land Code: 1000081432	Agency Land Code: R29308609	Land Name: PARKS & TRAILS	County: SCOTT	Acres: 32.00
City:	Site Code: R290045	Classification Per M.S. 86A.05: b. state recreation area	Current Public Use: YES	Future Public Use: YES
Land Code: 1000081433	Agency Land Code: R29308537	Land Name: PARKS & TRAILS	County: SCOTT	Acres: 0.35
City:	Site Code: R290045	Classification Per M.S. 86A.05: b. state recreation area	Current Public Use: YES	Future Public Use: YES
Land Code: 1000081434	Agency Land Code: R29339966	Land Name: PARKS & TRAILS	County: SCOTT	Acres: 1.75
City:	Site Code: R290045	Classification Per M.S. 86A.05: b. state recreation area	Current Public Use: YES	Future Public Use: YES
Land Code: 1000081435	Agency Land Code: R29308509	Land Name: PARKS & TRAILS	County: SCOTT	Acres: 21.30
City:	Site Code: R290045	Classification Per M.S. 86A.05: b. state recreation area	Current Public Use: YES	Future Public Use: YES
Land Code: 1000081436	Agency Land Code: R29339970	Land Name: PARKS & TRAILS	County: SCOTT	Acres: 66.30
City:	Site Code: R290045	Classification Per M.S. 86A.05: b. state recreation area	Current Public Use: YES	Future Public Use: YES
Land Code: 1000081437	Agency Land Code: R29308630	Land Name: PARKS & TRAILS	County: SCOTT	Acres: 55.25
City:	Site Code: R290045	Classification Per M.S. 86A.05: b. state recreation area	Current Public Use: YES	Future Public Use: YES
Land Code: 1000081438	Agency Land Code: R29308648	Land Name: PARKS & TRAILS	County: SCOTT	Acres: 40.00
City:	Site Code: R290045	Classification Per M.S. 86A.05: b. state recreation area	Current Public Use: YES	Future Public Use: YES
Land Code: 1000081439	Agency Land Code: R29308652	Land Name: PARKS & TRAILS	County: SCOTT	Acres: 39.00
City:	Site Code: R290045	Classification Per M.S. 86A.05: b. state recreation area	Current Public Use: YES	Future Public Use: YES
Land Code: 1000081440	Agency Land Code: R29308599	Land Name: PARKS & TRAILS	County: SCOTT	Acres: 6.10
City:	Site Code: R290045	Classification Per M.S. 86A.05: b. state recreation area	Current Public Use: YES	Future Public Use: YES
Land Code: 1000081441	Agency Land Code: R29308611	Land Name: PARKS & TRAILS	County: SCOTT	Acres: 50.75
City:	Site Code: R290045	Classification Per M.S. 86A.05: b. state recreation area	Current Public Use: YES	Future Public Use: YES



Land Code: 1000081442	Agency Land Code: R29339947	Land Name: PARKS & TRAILS	County: SCOTT	Acres: 10.20
City:	Site Code: R290045	Classification Per M.S. 86A.05: b. state recreation area	Current Public Use: YES	Future Public Use: YES
Land Code: 1000081443	Agency Land Code: R29308607	Land Name: PARKS & TRAILS	County: SCOTT	Acres: 1.00
City:	Site Code: R290045	Classification Per M.S. 86A.05: b. state recreation area	Current Public Use: YES	Future Public Use: YES
Land Code: 1000081444	Agency Land Code: R29308618	Land Name: PARKS & TRAILS	County: SCOTT	Acres: 36.00
City:	Site Code: R290045	Classification Per M.S. 86A.05: b. state recreation area	Current Public Use: YES	Future Public Use: YES
Land Code: 1000081445	Agency Land Code: R29308602	Land Name: PARKS & TRAILS	County: SCOTT	Acres: 18.80
City:	Site Code: R290045	Classification Per M.S. 86A.05: b. state recreation area	Current Public Use: YES	Future Public Use: YES
Land Code: 1000081446	Agency Land Code: R29308594	Land Name: PARKS & TRAILS	County: SCOTT	Acres: 1.00
City:	Site Code: R290045	Classification Per M.S. 86A.05: b. state recreation area	Current Public Use: YES	Future Public Use: YES
Land Code: 1000081447	Agency Land Code: R29340094	Land Name: PARKS & TRAILS	County: SCOTT	Acres: 9.04
City:	Site Code: R290045	Classification Per M.S. 86A.05: b. state recreation area	Current Public Use: YES	Future Public Use: YES
Land Code: 1000081448	Agency Land Code: R29308483	Land Name: PARKS & TRAILS	County: SCOTT	Acres: 39.90
City:	Site Code: R290045	Classification Per M.S. 86A.05: b. state recreation area	Current Public Use: YES	Future Public Use: YES
Land Code: 1000081449	Agency Land Code: R29308507	Land Name: PARKS & TRAILS	County: SCOTT	Acres: 9.04
City:	Site Code: R290045	Classification Per M.S. 86A.05: b. state recreation area	Current Public Use: YES	Future Public Use: YES
Land Code: 1000081450	Agency Land Code: R29308480	Land Name: PARKS & TRAILS	County: SCOTT	Acres: 2.30
City:	Site Code: R290045	Classification Per M.S. 86A.05: b. state recreation area	Current Public Use: YES	Future Public Use: YES
Land Code: 1000081451	Agency Land Code: R29308623	Land Name: PARKS & TRAILS	County: SCOTT	Acres: 60.00
City:	Site Code: R290045	Classification Per M.S. 86A.05: b. state recreation area	Current Public Use: YES	Future Public Use: YES
Land Code: 1000081452	Agency Land Code: R29308628	Land Name: PARKS & TRAILS	County: SCOTT	Acres: 1.79
City:	Site Code: R290045	Classification Per M.S. 86A.05: b. state recreation area	Current Public Use: YES	Future Public Use: YES
Land Code: 1000081453	Agency Land Code: R29308517	Land Name: PARKS & TRAILS	County: SCOTT	Acres: 16.25
City:	Site Code: R290045	Classification Per M.S. 86A.05: b. state recreation area	Current Public Use: YES	Future Public Use: YES



Land Code: 1000081454	Agency Land Code: R29308626	Land Name: PARKS & TRAILS	County: SCOTT	Acres: 40.00
City:	Site Code: R290045	Classification Per M.S. 86A.05: b. state recreation area	Current Public Use: YES	Future Public Use: YES
Land Code: 1000081455	Agency Land Code: R29308605	Land Name: PARKS & TRAILS	County: SCOTT	Acres: 43.70
City:	Site Code: R290045	Classification Per M.S. 86A.05: b. state recreation area	Current Public Use: YES	Future Public Use: YES
Land Code: 1000081456	Agency Land Code: R29339964	Land Name: PARKS & TRAILS	County: SCOTT	Acres: 17.00
City:	Site Code: R290045	Classification Per M.S. 86A.05: b. state recreation area	Current Public Use: YES	Future Public Use: YES
Land Code: 1000081457	Agency Land Code: R29339953	Land Name: PARKS & TRAILS	County: SCOTT	Acres: 4.10
City:	Site Code: R290045	Classification Per M.S. 86A.05: b. state recreation area	Current Public Use: YES	Future Public Use: YES
Land Code: 1000081458	Agency Land Code: R29308500	Land Name: PARKS & TRAILS	County: SCOTT	Acres: 39.20
City:	Site Code: R290045	Classification Per M.S. 86A.05: b. state recreation area	Current Public Use: YES	Future Public Use: YES
Land Code: 1000081459	Agency Land Code: R29308595	Land Name: PARKS & TRAILS	County: SCOTT	Acres: 2.10
City:	Site Code: R290045	Classification Per M.S. 86A.05: b. state recreation area	Current Public Use: YES	Future Public Use: YES
Land Code: 1000081460	Agency Land Code: R29308639	Land Name: PARKS & TRAILS	County: SCOTT	Acres: 23.40
City:	Site Code: R290045	Classification Per M.S. 86A.05: b. state recreation area	Current Public Use: YES	Future Public Use: YES
Land Code: 1000081461	Agency Land Code: R29578276	Land Name: PARKS & TRAILS	County: SCOTT	Acres: 1.85
City:	Site Code: R290045	Classification Per M.S. 86A.05: b. state recreation area	Current Public Use: YES	Future Public Use: YES
Land Code: 1000081462	Agency Land Code: R29592977	Land Name: PARKS & TRAILS	County: SCOTT	Acres: 5.74
City:	Site Code: R290045	Classification Per M.S. 86A.05: b. state recreation area	Current Public Use: YES	Future Public Use: YES
Land Code: 1000081463	Agency Land Code: R29592978	Land Name: PARKS & TRAILS	County: SCOTT	Acres: 5.44
City:	Site Code: R290045	Classification Per M.S. 86A.05: b. state recreation area	Current Public Use: YES	Future Public Use: YES
Land Code: 1000081464	Agency Land Code: R29308459	Land Name: PARKS & TRAILS	County: SCOTT	Acres: 5.02
City:	Site Code: R290045	Classification Per M.S. 86A.05: b. state recreation area	Current Public Use: YES	Future Public Use: YES
Land Code: 1000081465	Agency Land Code: R29308518	Land Name: PARKS & TRAILS	County: SCOTT	Acres: 40.00
City:	Site Code: R290045	Classification Per M.S. 86A.05: b. state recreation area	Current Public Use: YES	Future Public Use: YES



Land Code: 1000081466	Agency Land Code: R29339998	Land Name: PARKS & TRAILS	County: SCOTT	Acres: 4.73
City:	Site Code: R290045	Classification Per M.S. 86A.05: b. state recreation area	Current Public Use: YES	Future Public Use: YES
Land Code: 1000081467	Agency Land Code: R29308636	Land Name: PARKS & TRAILS	County: SCOTT	Acres: 36.64
City:	Site Code: R290045	Classification Per M.S. 86A.05: b. state recreation area	Current Public Use: YES	Future Public Use: YES
Land Code: 1000081468	Agency Land Code: R29339942	Land Name: PARKS & TRAILS	County: SCOTT	Acres: 16.00
City:	Site Code: R290045	Classification Per M.S. 86A.05: b. state recreation area	Current Public Use: YES	Future Public Use: YES
Land Code: 1000081469	Agency Land Code: R29558238	Land Name: PARKS & TRAILS	County: SCOTT	Acres: 5.00
City:	Site Code: R290045	Classification Per M.S. 86A.05: b. state recreation area	Current Public Use: YES	Future Public Use: YES
Land Code: 1000081470	Agency Land Code: R29308471	Land Name: PARKS & TRAILS	County: SCOTT	Acres: 38.00
City:	Site Code: R290045	Classification Per M.S. 86A.05: b. state recreation area	Current Public Use: YES	Future Public Use: YES
Land Code: 1000081471	Agency Land Code: R29308590	Land Name: PARKS & TRAILS	County: SCOTT	Acres: 6.40
City:	Site Code: R290045	Classification Per M.S. 86A.05: b. state recreation area	Current Public Use: YES	Future Public Use: YES
Land Code: 1000081472	Agency Land Code: R29339960	Land Name: PARKS & TRAILS	County: SCOTT	Acres: 4.00
City:	Site Code: R290045	Classification Per M.S. 86A.05: b. state recreation area	Current Public Use: YES	Future Public Use: YES
Land Code: 1000081473	Agency Land Code: R29308601	Land Name: PARKS & TRAILS	County: SCOTT	Acres: 0.55
City:	Site Code: R290045	Classification Per M.S. 86A.05: b. state recreation area	Current Public Use: YES	Future Public Use: YES
Land Code: 1000081474	Agency Land Code: R29308612	Land Name: PARKS & TRAILS	County: SCOTT	Acres: 40.00
City:	Site Code: R290045	Classification Per M.S. 86A.05: b. state recreation area	Current Public Use: YES	Future Public Use: YES
Land Code: 1000081475	Agency Land Code: R29308613	Land Name: PARKS & TRAILS	County: SCOTT	Acres: 40.00
City:	Site Code: R290045	Classification Per M.S. 86A.05: b. state recreation area	Current Public Use: YES	Future Public Use: YES
Land Code: 1000081476	Agency Land Code: R29308631	Land Name: PARKS & TRAILS	County: SCOTT	Acres: 34.80
City:	Site Code: R290045	Classification Per M.S. 86A.05: b. state recreation area	Current Public Use: YES	Future Public Use: YES
Land Code: 1000081477	Agency Land Code: R29339954	Land Name: PARKS & TRAILS	County: SCOTT	Acres: 8.28
City:	Site Code: R290045	Classification Per M.S. 86A.05: b. state recreation area	Current Public Use: YES	Future Public Use: YES



Land Code: 1000081478	Agency Land Code: R29308503	Land Name: PARKS & TRAILS	County: SCOTT	Acres: 6.30
City:	Site Code: R290045	Classification Per M.S. 86A.05: b. state recreation area	Current Public Use: YES	Future Public Use: YES
Land Code: 1000081479	Agency Land Code: R29308524	Land Name: PARKS & TRAILS	County: SCOTT	Acres: 40.00
City:	Site Code: R290045	Classification Per M.S. 86A.05: b. state recreation area	Current Public Use: YES	Future Public Use: YES
Land Code: 1000081480	Agency Land Code: R29340246	Land Name: PARKS & TRAILS	County: SCOTT	Acres: 6.80
City:	Site Code: R290045	Classification Per M.S. 86A.05: b. state recreation area	Current Public Use: YES	Future Public Use: YES
Land Code: 1000081481	Agency Land Code: R29339948	Land Name: PARKS & TRAILS	County: SCOTT	Acres: 1.50
City:	Site Code: R290045	Classification Per M.S. 86A.05: b. state recreation area	Current Public Use: YES	Future Public Use: YES
Land Code: 1000081482	Agency Land Code: R29339951	Land Name: PARKS & TRAILS	County: SCOTT	Acres: 6.77
City:	Site Code: R290045	Classification Per M.S. 86A.05: b. state recreation area	Current Public Use: YES	Future Public Use: YES
Land Code: 1000081483	Agency Land Code: R29308632	Land Name: PARKS & TRAILS	County: SCOTT	Acres: 40.00
City:	Site Code: R290045	Classification Per M.S. 86A.05: b. state recreation area	Current Public Use: YES	Future Public Use: YES
Land Code: 1000081484	Agency Land Code: R29308642	Land Name: PARKS & TRAILS	County: SCOTT	Acres: 29.40
City:	Site Code: R290045	Classification Per M.S. 86A.05: b. state recreation area	Current Public Use: YES	Future Public Use: YES
Land Code: 1000081485	Agency Land Code: R29308487	Land Name: PARKS & TRAILS	County: SCOTT	Acres: 3.18
City:	Site Code: R290045	Classification Per M.S. 86A.05: b. state recreation area	Current Public Use: YES	Future Public Use: YES
Land Code: 1000081486	Agency Land Code: R29340095	Land Name: PARKS & TRAILS	County: SCOTT	Acres: 9.04
City:	Site Code: R290045	Classification Per M.S. 86A.05: b. state recreation area	Current Public Use: YES	Future Public Use: YES
Land Code: 1000081487	Agency Land Code: R29331127	Land Name: PARKS & TRAILS	County: SCOTT	Acres: 1.60
City:	Site Code: R290045	Classification Per M.S. 86A.05: b. state recreation area	Current Public Use: YES	Future Public Use: YES
Land Code: 1000081488	Agency Land Code: R29308596	Land Name: PARKS & TRAILS	County: SCOTT	Acres: 5.60
City:	Site Code: R290045	Classification Per M.S. 86A.05: b. state recreation area	Current Public Use: YES	Future Public Use: YES
Land Code: 1000081489	Agency Land Code: R29308614	Land Name: PARKS & TRAILS	County: SCOTT	Acres: 36.00
City:	Site Code: R290045	Classification Per M.S. 86A.05: b. state recreation area	Current Public Use: YES	Future Public Use: YES



Land Code: 1000081490	Agency Land Code: R29339944	Land Name: PARKS & TRAILS	County: SCOTT	Acres: 8.00
City:	Site Code: R290045	Classification Per M.S. 86A.05: b. state recreation area	Current Public Use: YES	Future Public Use: YES
Land Code: 1000081491	Agency Land Code: R29308637	Land Name: PARKS & TRAILS	County: SCOTT	Acres: 23.30
City:	Site Code: R290045	Classification Per M.S. 86A.05: b. state recreation area	Current Public Use: YES	Future Public Use: YES
Land Code: 1000081492	Agency Land Code: R29559020	Land Name: PARKS & TRAILS	County: SCOTT	Acres: 14.20
City:	Site Code: R290045	Classification Per M.S. 86A.05: b. state recreation area	Current Public Use: YES	Future Public Use: YES
Land Code: 1000081493	Agency Land Code: R29547529	Land Name: PARKS & TRAILS	County: SCOTT	Acres: 3.06
City:	Site Code: R290045	Classification Per M.S. 86A.05: b. state recreation area	Current Public Use: YES	Future Public Use: YES
Land Code: 1000081494	Agency Land Code: R29592979	Land Name: PARKS & TRAILS	County: SCOTT	Acres: 9.01
City:	Site Code: R290045	Classification Per M.S. 86A.05: b. state recreation area	Current Public Use: YES	Future Public Use: YES
Land Code: 1000081495	Agency Land Code: R29339980	Land Name: PARKS & TRAILS	County: SCOTT	Acres: 30.40
City:	Site Code: R290045	Classification Per M.S. 86A.05: b. state recreation area	Current Public Use: YES	Future Public Use: YES
Land Code: 1000081496	Agency Land Code: R29339975	Land Name: PARKS & TRAILS	County: SCOTT	Acres: 52.45
City:	Site Code: R290045	Classification Per M.S. 86A.05: b. state recreation area	Current Public Use: YES	Future Public Use: YES
Land Code: 1000081497	Agency Land Code: R29308506	Land Name: PARKS & TRAILS	County: SCOTT	Acres: 0.50
City:	Site Code: R290045	Classification Per M.S. 86A.05: b. state recreation area	Current Public Use: YES	Future Public Use: YES
Land Code: 1000081498	Agency Land Code: R29339979	Land Name: PARKS & TRAILS	County: SCOTT	Acres: 28.50
City:	Site Code: R290045	Classification Per M.S. 86A.05: b. state recreation area	Current Public Use: YES	Future Public Use: YES
Land Code: 1000081499	Agency Land Code: R29331160	Land Name: PARKS & TRAILS	County: SCOTT	Acres: 7.00
City:	Site Code: R290045	Classification Per M.S. 86A.05: b. state recreation area	Current Public Use: YES	Future Public Use: YES
Land Code: 1000081500	Agency Land Code: R29339983	Land Name: PARKS & TRAILS	County: SCOTT	Acres: 7.90
City:	Site Code: R290045	Classification Per M.S. 86A.05: b. state recreation area	Current Public Use: YES	Future Public Use: YES
Land Code: 1000081501	Agency Land Code: R29308647	Land Name: PARKS & TRAILS	County: SCOTT	Acres: 8.00
City:	Site Code: R290045	Classification Per M.S. 86A.05: b. state recreation area	Current Public Use: YES	Future Public Use: YES



Land Code: 1000081502	Agency Land Code: R29339974	Land Name: PARKS & TRAILS	County: SCOTT	Acres: 51.50
City:	Site Code: R290045	Classification Per M.S. 86A.05: b. state recreation area	Current Public Use: YES	Future Public Use: YES
Land Code: 1000081503	Agency Land Code: R29343601	Land Name: PARKS & TRAILS	County: SCOTT	Acres: 0.80
City:	Site Code: R290045	Classification Per M.S. 86A.05: b. state recreation area	Current Public Use: YES	Future Public Use: YES
Land Code: 1000081504	Agency Land Code: R29339961	Land Name: PARKS & TRAILS	County: SCOTT	Acres: 18.10
City:	Site Code: R290045	Classification Per M.S. 86A.05: b. state recreation area	Current Public Use: YES	Future Public Use: YES
Land Code: 1000081505	Agency Land Code: R29308600	Land Name: PARKS & TRAILS	County: SCOTT	Acres: 2.00
City:	Site Code: R290045	Classification Per M.S. 86A.05: b. state recreation area	Current Public Use: YES	Future Public Use: YES
Land Code: 1000081506	Agency Land Code: R29308606	Land Name: PARKS & TRAILS	County: SCOTT	Acres: 40.00
City:	Site Code: R290045	Classification Per M.S. 86A.05: b. state recreation area	Current Public Use: YES	Future Public Use: YES
Land Code: 1000081507	Agency Land Code: R29308622	Land Name: PARKS & TRAILS	County: SCOTT	Acres: 31.06
City:	Site Code: R290045	Classification Per M.S. 86A.05: b. state recreation area	Current Public Use: YES	Future Public Use: YES
Land Code: 1000081508	Agency Land Code: R29308645	Land Name: PARKS & TRAILS	County: SCOTT	Acres: 24.00
City:	Site Code: R290045	Classification Per M.S. 86A.05: b. state recreation area	Current Public Use: YES	Future Public Use: YES
Land Code: 1000081509	Agency Land Code: R29308617	Land Name: PARKS & TRAILS	County: SCOTT	Acres: 9.00
City:	Site Code: R290045	Classification Per M.S. 86A.05: b. state recreation area	Current Public Use: YES	Future Public Use: YES
Land Code: 1000081510	Agency Land Code: R29308651	Land Name: PARKS & TRAILS	County: SCOTT	Acres: 35.39
City:	Site Code: R290045	Classification Per M.S. 86A.05: b. state recreation area	Current Public Use: YES	Future Public Use: YES
Land Code: 1000081511	Agency Land Code: R29555222	Land Name: PARKS & TRAILS	County: SCOTT	Acres: 5.00
City:	Site Code: R290045	Classification Per M.S. 86A.05: b. state recreation area	Current Public Use: YES	Future Public Use: YES
Land Code: 1000081512	Agency Land Code: R29339896	Land Name: PARKS & TRAILS	County: SCOTT	Acres: 1.87
City:	Site Code: R290045	Classification Per M.S. 86A.05: b. state recreation area	Current Public Use: YES	Future Public Use: YES
Land Code: 1000081513	Agency Land Code: R29308414	Land Name: PARKS & TRAILS	County: SCOTT	Acres: 28.26
City:	Site Code: R290045	Classification Per M.S. 86A.05: b. state recreation area	Current Public Use: YES	Future Public Use: YES



Land Code: 1000081514	Agency Land Code: R29308492	Land Name: PARKS & TRAILS	County: SCOTT	Acres: 34.90
City:	Site Code: R290045	Classification Per M.S. 86A.05: b. state recreation area	Current Public Use: YES	Future Public Use: YES
Land Code: 1000081515	Agency Land Code: R29339973	Land Name: PARKS & TRAILS	County: SCOTT	Acres: 0.50
City:	Site Code: R290045	Classification Per M.S. 86A.05: b. state recreation area	Current Public Use: YES	Future Public Use: YES
Land Code: 1000081516	Agency Land Code: R29308514	Land Name: PARKS & TRAILS	County: SCOTT	Acres: 52.99
City:	Site Code: R290045	Classification Per M.S. 86A.05: b. state recreation area	Current Public Use: YES	Future Public Use: YES
Land Code: 1000081517	Agency Land Code: R29308598	Land Name: PARKS & TRAILS	County: SCOTT	Acres: 3.10
City:	Site Code: R290045	Classification Per M.S. 86A.05: b. state recreation area	Current Public Use: YES	Future Public Use: YES
Land Code: 1000081518	Agency Land Code: R29339949	Land Name: PARKS & TRAILS	County: SCOTT	Acres: 22.30
City:	Site Code: R290045	Classification Per M.S. 86A.05: b. state recreation area	Current Public Use: YES	Future Public Use: YES
Land Code: 1000081519	Agency Land Code: R29308616	Land Name: PARKS & TRAILS	County: SCOTT	Acres: 40.00
City:	Site Code: R290045	Classification Per M.S. 86A.05: b. state recreation area	Current Public Use: YES	Future Public Use: YES
Land Code: 1000081520	Agency Land Code: R29308620	Land Name: PARKS & TRAILS	County: SCOTT	Acres: 39.50
City:	Site Code: R290045	Classification Per M.S. 86A.05: b. state recreation area	Current Public Use: YES	Future Public Use: YES
Land Code: 1000081521	Agency Land Code: R29550141	Land Name: PARKS & TRAILS	County: SCOTT	Acres: 21.00
City:	Site Code: R290045	Classification Per M.S. 86A.05: b. state recreation area	Current Public Use: YES	Future Public Use: YES
Land Code: 1000081522	Agency Land Code: R29308463	Land Name: PARKS & TRAILS	County: SCOTT	Acres: 43.50
City:	Site Code: R290045	Classification Per M.S. 86A.05: b. state recreation area	Current Public Use: YES	Future Public Use: YES
Land Code: 1000081523	Agency Land Code: R29339977	Land Name: PARKS & TRAILS	County: SCOTT	Acres: 15.18
City:	Site Code: R290045	Classification Per M.S. 86A.05: b. state recreation area	Current Public Use: YES	Future Public Use: YES
Land Code: 1000081524	Agency Land Code: R29308520	Land Name: PARKS & TRAILS	County: SCOTT	Acres: 40.00
City:	Site Code: R290045	Classification Per M.S. 86A.05: b. state recreation area	Current Public Use: YES	Future Public Use: YES
Land Code: 1000081525	Agency Land Code: R29308521	Land Name: PARKS & TRAILS	County: SCOTT	Acres: 40.00
City:	Site Code: R290045	Classification Per M.S. 86A.05: b. state recreation area	Current Public Use: YES	Future Public Use: YES



Land Code: 1000081526	Agency Land Code: R29340178	Land Name: PARKS & TRAILS	County: SCOTT	Acres: 6.60
City:	Site Code: R290045	Classification Per M.S. 86A.05: b. state recreation area	Current Public Use: YES	Future Public Use: YES
Land Code: 1000081527	Agency Land Code: R29308604	Land Name: PARKS & TRAILS	County: SCOTT	Acres: 34.47
City:	Site Code: R290045	Classification Per M.S. 86A.05: b. state recreation area	Current Public Use: YES	Future Public Use: YES
Land Code: 1000081528	Agency Land Code: R29339950	Land Name: PARKS & TRAILS	County: SCOTT	Acres: 30.00
City:	Site Code: R290045	Classification Per M.S. 86A.05: b. state recreation area	Current Public Use: YES	Future Public Use: YES
Land Code: 1000081529	Agency Land Code: R29308615	Land Name: PARKS & TRAILS	County: SCOTT	Acres: 35.90
City:	Site Code: R290045	Classification Per M.S. 86A.05: b. state recreation area	Current Public Use: YES	Future Public Use: YES
Land Code: 1000081530	Agency Land Code: R29308336	Land Name: PARKS & TRAILS	County: SCOTT	Acres: 15.00
City:	Site Code: R290045	Classification Per M.S. 86A.05: b. state recreation area	Current Public Use: YES	Future Public Use: YES
Land Code: 1000081531	Agency Land Code: R29339972	Land Name: PARKS & TRAILS	County: SCOTT	Acres: 15.00
City:	Site Code: R290045	Classification Per M.S. 86A.05: b. state recreation area	Current Public Use: YES	Future Public Use: YES
Land Code: 1000081532	Agency Land Code: R29308474	Land Name: PARKS & TRAILS	County: SCOTT	Acres: 2.30
City:	Site Code: R290045	Classification Per M.S. 86A.05: b. state recreation area	Current Public Use: YES	Future Public Use: YES
Land Code: 1000081533	Agency Land Code: R29517471	Land Name: PARKS & TRAILS	County: SCOTT	Acres: 2.00
City:	Site Code: R290045	Classification Per M.S. 86A.05: b. state recreation area	Current Public Use: YES	Future Public Use: YES
Land Code: 1000081534	Agency Land Code: R29308635	Land Name: PARKS & TRAILS	County: SCOTT	Acres: 37.75
City:	Site Code: R290045	Classification Per M.S. 86A.05: b. state recreation area	Current Public Use: YES	Future Public Use: YES
Land Code: 1000081535	Agency Land Code: R29308649	Land Name: PARKS & TRAILS	County: SCOTT	Acres: 40.00
City:	Site Code: R290045	Classification Per M.S. 86A.05: b. state recreation area	Current Public Use: YES	Future Public Use: YES
Land Code: 1000081536	Agency Land Code: R29308455	Land Name: PARKS & TRAILS	County: SCOTT	Acres: 17.00
City:	Site Code: R290045	Classification Per M.S. 86A.05: b. state recreation area	Current Public Use: YES	Future Public Use: YES
Land Code: 1000081537	Agency Land Code: R29308456	Land Name: PARKS & TRAILS	County: SCOTT	Acres: 3.00
City:	Site Code: R290045	Classification Per M.S. 86A.05: b. state recreation area	Current Public Use: YES	Future Public Use: YES



Land Code: 1000081538	Agency Land Code: R29308485	Land Name: PARKS & TRAILS	County: SCOTT	Acres: 50.11
City:	Site Code: R290045	Classification Per M.S. 86A.05: b. state recreation area	Current Public Use: YES	Future Public Use: YES
Land Code: 1000081539	Agency Land Code: R29308499	Land Name: PARKS & TRAILS	County: SCOTT	Acres: 41.40
City:	Site Code: R290045	Classification Per M.S. 86A.05: b. state recreation area	Current Public Use: YES	Future Public Use: YES
Land Code: 1000081540	Agency Land Code: R29340080	Land Name: PARKS & TRAILS	County: SCOTT	Acres: 17.00
City:	Site Code: R290045	Classification Per M.S. 86A.05: b. state recreation area	Current Public Use: YES	Future Public Use: YES
Land Code: 1000081541	Agency Land Code: R29340081	Land Name: PARKS & TRAILS	County: SCOTT	Acres: 17.00
City:	Site Code: R290045	Classification Per M.S. 86A.05: b. state recreation area	Current Public Use: YES	Future Public Use: YES
Land Code: 1000081542	Agency Land Code: R29308624	Land Name: PARKS & TRAILS	County: SCOTT	Acres: 40.00
City:	Site Code: R290045	Classification Per M.S. 86A.05: b. state recreation area	Current Public Use: YES	Future Public Use: YES
Land Code: 1000081543	Agency Land Code: R29339999	Land Name: PARKS & TRAILS	County: SCOTT	Acres: 2.00
City:	Site Code: R290045	Classification Per M.S. 86A.05: b. state recreation area	Current Public Use: YES	Future Public Use: YES
Land Code: 1000081544	Agency Land Code: R29308638	Land Name: PARKS & TRAILS	County: SCOTT	Acres: 40.00
City:	Site Code: R290045	Classification Per M.S. 86A.05: b. state recreation area	Current Public Use: YES	Future Public Use: YES
Land Code: 1000081545	Agency Land Code: R29308468	Land Name: PARKS & TRAILS	County: SCOTT	Acres: 9.94
City:	Site Code: R290045	Classification Per M.S. 86A.05: b. state recreation area	Current Public Use: YES	Future Public Use: YES
Land Code: 1000081546	Agency Land Code: R29308519	Land Name: PARKS & TRAILS	County: SCOTT	Acres: 40.00
City:	Site Code: R290045	Classification Per M.S. 86A.05: b. state recreation area	Current Public Use: YES	Future Public Use: YES
Land Code: 1000081547	Agency Land Code: R29339959	Land Name: PARKS & TRAILS	County: SCOTT	Acres: 3.20
City:	Site Code: R290045	Classification Per M.S. 86A.05: b. state recreation area	Current Public Use: YES	Future Public Use: YES
Land Code: 1000081548	Agency Land Code: R29340006	Land Name: PARKS & TRAILS	County: SCOTT	Acres: 18.60
City:	Site Code: R290045	Classification Per M.S. 86A.05: b. state recreation area	Current Public Use: YES	Future Public Use: YES
Land Code: 1000081549	Agency Land Code: R29308467	Land Name: PARKS & TRAILS	County: SCOTT	Acres: 3.45
City:	Site Code: R290045	Classification Per M.S. 86A.05: b. state recreation area	Current Public Use: YES	Future Public Use: YES



Land Code: 1000081550	Agency Land Code: R29339978	Land Name: PARKS & TRAILS	County: SCOTT	Acres: 52.20
City:	Site Code: R290045	Classification Per M.S. 86A.05: b. state recreation area	Current Public Use: YES	Future Public Use: YES
Land Code: 1000081551	Agency Land Code: R29308592	Land Name: PARKS & TRAILS	County: SCOTT	Acres: 0.60
City:	Site Code: R290045	Classification Per M.S. 86A.05: b. state recreation area	Current Public Use: YES	Future Public Use: YES
Land Code: 1000081552	Agency Land Code: R29308643	Land Name: PARKS & TRAILS	County: SCOTT	Acres: 3.00
City:	Site Code: R290045	Classification Per M.S. 86A.05: b. state recreation area	Current Public Use: YES	Future Public Use: YES
Land Code: 1000081553	Agency Land Code: R29330842	Land Name: PARKS & TRAILS	County: SCOTT	Acres: 24.61
City:	Site Code: R290045	Classification Per M.S. 86A.05: b. state recreation area	Current Public Use: YES	Future Public Use: YES
Land Code: 1000081554	Agency Land Code: R29339971	Land Name: PARKS & TRAILS	County: SCOTT	Acres: 43.38
City:	Site Code: R290045	Classification Per M.S. 86A.05: b. state recreation area	Current Public Use: YES	Future Public Use: YES
Land Code: 1000081555	Agency Land Code: R29308469	Land Name: PARKS & TRAILS	County: SCOTT	Acres: 20.00
City:	Site Code: R290045	Classification Per M.S. 86A.05: b. state recreation area	Current Public Use: YES	Future Public Use: YES
Land Code: 1000081556	Agency Land Code: R29340093	Land Name: PARKS & TRAILS	County: SCOTT	Acres: 9.04
City:	Site Code: R290045	Classification Per M.S. 86A.05: b. state recreation area	Current Public Use: YES	Future Public Use: YES
Land Code: 1000081557	Agency Land Code: R29550139	Land Name: PARKS & TRAILS	County: SCOTT	Acres: 10.65
City:	Site Code: R290045	Classification Per M.S. 86A.05: b. state recreation area	Current Public Use: YES	Future Public Use: YES
Land Code: 1000081558	Agency Land Code: R29557820	Land Name: PARKS & TRAILS	County: SCOTT	Acres: 1.80
City:	Site Code: R290045	Classification Per M.S. 86A.05: b. state recreation area	Current Public Use: YES	Future Public Use: YES
Land Code: 1000081559	Agency Land Code: R29308466	Land Name: PARKS & TRAILS	County: SCOTT	Acres: 10.33
City:	Site Code: R290045	Classification Per M.S. 86A.05: b. state recreation area	Current Public Use: YES	Future Public Use: YES
Land Code: 1000081560	Agency Land Code: R29308479	Land Name: PARKS & TRAILS	County: SCOTT	Acres: 1.20
City:	Site Code: R290045	Classification Per M.S. 86A.05: b. state recreation area	Current Public Use: YES	Future Public Use: YES
Land Code: 1000081561	Agency Land Code: R29343175	Land Name: PARKS & TRAILS	County: SCOTT	Acres: 2.73
City:	Site Code: R290045	Classification Per M.S. 86A.05: b. state recreation area	Current Public Use: YES	Future Public Use: YES



Land Code: 1000081562	Agency Land Code: R29308625	Land Name: PARKS & TRAILS	County: SCOTT	Acres: 19.00
City:	Site Code: R290045	Classification Per M.S. 86A.05: b. state recreation area	Current Public Use: YES	Future Public Use: YES
Land Code: 1000081563	Agency Land Code: R29308641	Land Name: PARKS & TRAILS	County: SCOTT	Acres: 28.00
City:	Site Code: R290045	Classification Per M.S. 86A.05: b. state recreation area	Current Public Use: YES	Future Public Use: YES
Land Code: 1000081564	Agency Land Code: R29331108	Land Name: PARKS & TRAILS	County: SCOTT	Acres: 0.50
City:	Site Code: R290045	Classification Per M.S. 86A.05: b. state recreation area	Current Public Use: YES	Future Public Use: YES
Land Code: 1000081565	Agency Land Code: R29308377	Land Name: PARKS & TRAILS	County: SCOTT	Acres: 1.00
City:	Site Code: R290524	Classification Per M.S. 86A.05: h. state water access site	Current Public Use: YES	Future Public Use: YES
Land Code: 1000081566	Agency Land Code: R29329083	Land Name: PARKS & TRAILS	County: SCOTT	Acres: 3.50
City:	Site Code: R290524	Classification Per M.S. 86A.05: h. state water access site	Current Public Use: YES	Future Public Use: YES
Land Code: 1000081567	Agency Land Code: R29308318	Land Name: PARKS & TRAILS	County: SCOTT	Acres: 0.91
City:	Site Code: R290443	Classification Per M.S. 86A.05: h. state water access site	Current Public Use: YES	Future Public Use: YES
Land Code: 1000081568	Agency Land Code: R29308362	Land Name: PARKS & TRAILS	County: SCOTT	Acres: 0.62
City:	Site Code: R290511	Classification Per M.S. 86A.05: h. state water access site	Current Public Use: YES	Future Public Use: YES
Land Code: 1000081569	Agency Land Code: R29337786	Land Name: PARKS & TRAILS	County: SCOTT	Acres: 0.15
City:	Site Code: R290511	Classification Per M.S. 86A.05: h. state water access site	Current Public Use: YES	Future Public Use: YES
Land Code: 1000081570	Agency Land Code: R29308361	Land Name: PARKS & TRAILS	County: SCOTT	Acres: 0.35
City:	Site Code: R290511	Classification Per M.S. 86A.05: h. state water access site	Current Public Use: YES	Future Public Use: YES
Land Code: 1000081571	Agency Land Code: R29331393	Land Name: PARKS & TRAILS	County: SCOTT	Acres: 0.30
City:	Site Code: R290511	Classification Per M.S. 86A.05: h. state water access site	Current Public Use: YES	Future Public Use: YES
Land Code: 1000081572	Agency Land Code: R29339897	Land Name: PARKS & TRAILS	County: SCOTT	Acres: 0.55
City:	Site Code: R290511	Classification Per M.S. 86A.05: h. state water access site	Current Public Use: YES	Future Public Use: YES
Land Code: 1000081573	Agency Land Code: R29308323	Land Name: PARKS & TRAILS	County: SCOTT	Acres: 0.81
City:	Site Code:	Classification Per M.S. 86A.05: h. state water access site	Current Public Use: YES	Future Public Use: YES



Land Code: 1000081574	Agency Land Code: R29308513	Land Name: PARKS & TRAILS	County: SCOTT	Acres: 1.70
City:	Site Code: R290501	Classification Per M.S. 86A.05: h. state water access site	Current Public Use: YES	Future Public Use: YES
Land Code: 1000081575	Agency Land Code: R29308376	Land Name: PARKS & TRAILS	County: SCOTT	Acres: 0.90
City:	Site Code:	Classification Per M.S. 86A.05: h. state water access site	Current Public Use: YES	Future Public Use: YES
Land Code: 1000081576	Agency Land Code: R29308299	Land Name: PARKS & TRAILS	County: SCOTT	Acres: 0.30
City:	Site Code:	Classification Per M.S. 86A.05: h. state water access site	Current Public Use: YES	Future Public Use: YES
Land Code: 1000081577	Agency Land Code: R29308300	Land Name: PARKS & TRAILS	County: SCOTT	Acres: 0.30
City:	Site Code:	Classification Per M.S. 86A.05: h. state water access site	Current Public Use: YES	Future Public Use: YES
Land Code: 1000081578	Agency Land Code: R29337589	Land Name: PARKS & TRAILS	County: SCOTT	Acres: 0.97
City:	Site Code:	Classification Per M.S. 86A.05: h. state water access site	Current Public Use: YES	Future Public Use: YES
Land Code: 1000081579	Agency Land Code: R29336232	Land Name: PARKS & TRAILS	County: SCOTT	Acres: 4.00
City:	Site Code:	Classification Per M.S. 86A.05: h. state water access site	Current Public Use: YES	Future Public Use: YES
Land Code: 1000081580	Agency Land Code: R29308297	Land Name: PARKS & TRAILS	County: SCOTT	Acres: 0.36
City:	Site Code: R290499	Classification Per M.S. 86A.05: h. state water access site	Current Public Use: YES	Future Public Use: YES
Land Code: 1000081581	Agency Land Code: R29308298	Land Name: PARKS & TRAILS	County: SCOTT	Acres: 0.40
City:	Site Code: R290499	Classification Per M.S. 86A.05: h. state water access site	Current Public Use: YES	Future Public Use: YES
Land Code: 1000081582	Agency Land Code: R29344448	Land Name: FAW - WILDLIFE	County: SCOTT	Acres: 18.86
City:	Site Code:	Classification Per M.S. 86A.05: g. state wildlife management area	Current Public Use: YES	Future Public Use: YES
Land Code: 1000081583	Agency Land Code: R29530397	Land Name: FAW - WILDLIFE	County: SCOTT	Acres: 2.00
City:	Site Code:	Classification Per M.S. 86A.05: g. state wildlife management area	Current Public Use: YES	Future Public Use: YES
Land Code: 1000081584	Agency Land Code: R29530398	Land Name: FAW - WILDLIFE	County: SCOTT	Acres: 37.98
City:	Site Code:	Classification Per M.S. 86A.05: g. state wildlife management area	Current Public Use: YES	Future Public Use: YES
Land Code: 1000081585	Agency Land Code: R29341285	Land Name: FAW - WILDLIFE	County: SCOTT	Acres: 10.07
City:	Site Code:	Classification Per M.S. 86A.05: g. state wildlife management area	Current Public Use: YES	Future Public Use: YES



Land Code: 1000081586	Agency Land Code: R29336418	Land Name: FAW - WILDLIFE	County: SCOTT	Acres: 12.60
City:	Site Code:	Classification Per M.S. 86A.05: g. state wildlife management area	Current Public Use: YES	Future Public Use: YES
Land Code: 1000081587	Agency Land Code: R29347848	Land Name: FAW - WILDLIFE	County: SCOTT	Acres: 0.95
City:	Site Code:	Classification Per M.S. 86A.05: g. state wildlife management area	Current Public Use: YES	Future Public Use: YES
Land Code: 1000081588	Agency Land Code: R29331621	Land Name: FAW - WILDLIFE	County: SCOTT	Acres: 10.00
City:	Site Code:	Classification Per M.S. 86A.05: g. state wildlife management area	Current Public Use: YES	Future Public Use: YES
Land Code: 1000081589	Agency Land Code: R29331622	Land Name: FAW - WILDLIFE	County: SCOTT	Acres: 16.80
City:	Site Code:	Classification Per M.S. 86A.05: g. state wildlife management area	Current Public Use: YES	Future Public Use: YES
Land Code: 1000081590	Agency Land Code: R29333328	Land Name: FAW - WILDLIFE	County: SCOTT	Acres: 3.20
City:	Site Code:	Classification Per M.S. 86A.05: g. state wildlife management area	Current Public Use: YES	Future Public Use: YES
Land Code: 1000081591	Agency Land Code: R29331758	Land Name: FAW - WILDLIFE	County: SCOTT	Acres: 3.94
City:	Site Code:	Classification Per M.S. 86A.05: g. state wildlife management area	Current Public Use: YES	Future Public Use: YES
Land Code: 1000081592	Agency Land Code: R29331759	Land Name: FAW - WILDLIFE	County: SCOTT	Acres: 2.00
City:	Site Code:	Classification Per M.S. 86A.05: g. state wildlife management area	Current Public Use: YES	Future Public Use: YES
Land Code: 1000081593	Agency Land Code: R29331760	Land Name: FAW - WILDLIFE	County: SCOTT	Acres: 43.10
City:	Site Code:	Classification Per M.S. 86A.05: g. state wildlife management area	Current Public Use: YES	Future Public Use: YES
Land Code: 1000081594	Agency Land Code: R29338346	Land Name: FAW - WILDLIFE	County: SCOTT	Acres: 6.81
City:	Site Code:	Classification Per M.S. 86A.05: g. state wildlife management area	Current Public Use: YES	Future Public Use: YES
Land Code: 1000081595	Agency Land Code: R29337129	Land Name: FAW - WILDLIFE	County: SCOTT	Acres: 11.71
City:	Site Code:	Classification Per M.S. 86A.05: g. state wildlife management area	Current Public Use: YES	Future Public Use: YES
Land Code: 1000081596	Agency Land Code: R29337128	Land Name: FAW - WILDLIFE	County: SCOTT	Acres: 33.47
City:	Site Code:	Classification Per M.S. 86A.05: g. state wildlife management area	Current Public Use: YES	Future Public Use: YES
Land Code: 1000081597	Agency Land Code: R29330873	Land Name: FAW - WILDLIFE	County: SCOTT	Acres: 10.00
City:	Site Code:	Classification Per M.S. 86A.05: g. state wildlife management area	Current Public Use: YES	Future Public Use: YES



Land Code: 1000081598	Agency Land Code: R29338344	Land Name: FAW - WILDLIFE	County: SCOTT	Acres: 34.55
City:	Site Code:	Classification Per M.S. 86A.05: g. state wildlife management area	Current Public Use: YES	Future Public Use: YES
Land Code: 1000081599	Agency Land Code: R29347847	Land Name: FAW - WILDLIFE	County: SCOTT	Acres: 1.51
City:	Site Code:	Classification Per M.S. 86A.05: g. state wildlife management area	Current Public Use: YES	Future Public Use: YES
Land Code: 1000081600	Agency Land Code: R29337131	Land Name: FAW - WILDLIFE	County: SCOTT	Acres: 1.64
City:	Site Code:	Classification Per M.S. 86A.05: g. state wildlife management area	Current Public Use: YES	Future Public Use: YES
Land Code: 1000081601	Agency Land Code: R29336417	Land Name: FAW - WILDLIFE	County: SCOTT	Acres: 17.21
City:	Site Code:	Classification Per M.S. 86A.05: g. state wildlife management area	Current Public Use: YES	Future Public Use: YES
Land Code: 1000081602	Agency Land Code: R29330606	Land Name: FAW - WILDLIFE	County: SCOTT	Acres: 41.20
City:	Site Code:	Classification Per M.S. 86A.05: g. state wildlife management area	Current Public Use: YES	Future Public Use: YES
Land Code: 1000081603	Agency Land Code: R29344447	Land Name: FAW - WILDLIFE	County: SCOTT	Acres: 40.00
City:	Site Code:	Classification Per M.S. 86A.05: g. state wildlife management area	Current Public Use: YES	Future Public Use: YES
Land Code: 1000081604	Agency Land Code: R29337132	Land Name: FAW - WILDLIFE	County: SCOTT	Acres: 38.99
City:	Site Code:	Classification Per M.S. 86A.05: g. state wildlife management area	Current Public Use: YES	Future Public Use: YES
Land Code: 1000081605	Agency Land Code: R29331757	Land Name: FAW - WILDLIFE	County: SCOTT	Acres: 6.06
City:	Site Code:	Classification Per M.S. 86A.05: g. state wildlife management area	Current Public Use: YES	Future Public Use: YES
Land Code: 1000081606	Agency Land Code: R29333782	Land Name: FAW - WILDLIFE	County: SCOTT	Acres: 40.00
City:	Site Code:	Classification Per M.S. 86A.05: g. state wildlife management area	Current Public Use: YES	Future Public Use: YES
Land Code: 1000081607	Agency Land Code: R29347846	Land Name: FAW - WILDLIFE	County: SCOTT	Acres: 23.55
City:	Site Code:	Classification Per M.S. 86A.05: g. state wildlife management area	Current Public Use: YES	Future Public Use: YES
Land Code: 1000081608	Agency Land Code: R29344449	Land Name: FAW - WILDLIFE	County: SCOTT	Acres: 20.00
City:	Site Code:	Classification Per M.S. 86A.05: g. state wildlife management area	Current Public Use: YES	Future Public Use: YES
Land Code: 1000081609	Agency Land Code: R29338345	Land Name: FAW - WILDLIFE	County: SCOTT	Acres: 4.84
City:	Site Code:	Classification Per M.S. 86A.05: g. state wildlife management area	Current Public Use: YES	Future Public Use: YES



Land Code: 1000081610	Agency Land Code: R29340072	Land Name: FAW - WILDLIFE	County: SCOTT	Acres: 0.03
City:	Site Code:	Classification Per M.S. 86A.05: g. state wildlife management area	Current Public Use: YES	Future Public Use: YES
Land Code: 1000081611	Agency Land Code: R29344444	Land Name: FAW - WILDLIFE	County: SCOTT	Acres: 18.64
City:	Site Code:	Classification Per M.S. 86A.05: g. state wildlife management area	Current Public Use: YES	Future Public Use: YES
Land Code: 1000081612	Agency Land Code: R29340074	Land Name: FAW - WILDLIFE	County: SCOTT	Acres: 20.00
City:	Site Code:	Classification Per M.S. 86A.05: g. state wildlife management area	Current Public Use: YES	Future Public Use: YES
Land Code: 1000081613	Agency Land Code: R29347845	Land Name: FAW - WILDLIFE	County: SCOTT	Acres: 0.50
City:	Site Code:	Classification Per M.S. 86A.05: g. state wildlife management area	Current Public Use: YES	Future Public Use: YES
Land Code: 1000081614	Agency Land Code: R29337173	Land Name: FAW - WILDLIFE	County: SCOTT	Acres: 40.00
City:	Site Code:	Classification Per M.S. 86A.05: g. state wildlife management area	Current Public Use: YES	Future Public Use: YES
Land Code: 1000081615	Agency Land Code: R29344450	Land Name: FAW - WILDLIFE	County: SCOTT	Acres: 40.00
City:	Site Code:	Classification Per M.S. 86A.05: g. state wildlife management area	Current Public Use: YES	Future Public Use: YES
Land Code: 1000081616	Agency Land Code: R29340073	Land Name: FAW - WILDLIFE	County: SCOTT	Acres: 20.00
City:	Site Code:	Classification Per M.S. 86A.05: g. state wildlife management area	Current Public Use: YES	Future Public Use: YES
Land Code: 1000081617	Agency Land Code: R29337130	Land Name: FAW - WILDLIFE	County: SCOTT	Acres: 20.70
City:	Site Code:	Classification Per M.S. 86A.05: g. state wildlife management area	Current Public Use: YES	Future Public Use: YES
Land Code: 1000081618	Agency Land Code: R29330607	Land Name: FAW - WILDLIFE	County: SCOTT	Acres: 36.30
City:	Site Code:	Classification Per M.S. 86A.05: g. state wildlife management area	Current Public Use: YES	Future Public Use: YES
Land Code: 1000081619	Agency Land Code: R29331761	Land Name: FAW - WILDLIFE	County: SCOTT	Acres: 45.40
City:	Site Code:	Classification Per M.S. 86A.05: g. state wildlife management area	Current Public Use: YES	Future Public Use: YES
Land Code: 1000081620	Agency Land Code: R29521975	Land Name: FAW - WILDLIFE	County: SCOTT	Acres: 15.44
City:	Site Code:	Classification Per M.S. 86A.05: g. state wildlife management area	Current Public Use: YES	Future Public Use: YES
Land Code: 1000081621	Agency Land Code: R29521974	Land Name: FAW - WILDLIFE	County: SCOTT	Acres: 4.56
City:	Site Code:	Classification Per M.S. 86A.05: g. state wildlife management area	Current Public Use: YES	Future Public Use: YES



Land Code: 1000081622	Agency Land Code: R29534824	Land Name: FAW - WILDLIFE	County: SCOTT	Acres: 10.62
City:	Site Code:	Classification Per M.S. 86A.05: g. state wildlife management area	Current Public Use: YES	Future Public Use: YES
Land Code: 1000081623	Agency Land Code: R29534825	Land Name: FAW - WILDLIFE	County: SCOTT	Acres: 1.88
City:	Site Code:	Classification Per M.S. 86A.05: g. state wildlife management area	Current Public Use: YES	Future Public Use: YES
Land Code: 1000081624	Agency Land Code: R29308545	Land Name: FAW - WILDLIFE	County: SCOTT	Acres: 40.00
City:	Site Code:	Classification Per M.S. 86A.05: g. state wildlife management area	Current Public Use: YES	Future Public Use: YES
Land Code: 1000081625	Agency Land Code: R29308543	Land Name: FAW - WILDLIFE	County: SCOTT	Acres: 12.80
City:	Site Code:	Classification Per M.S. 86A.05: g. state wildlife management area	Current Public Use: YES	Future Public Use: YES
Land Code: 1000081626	Agency Land Code: R29308548	Land Name: FAW - WILDLIFE	County: SCOTT	Acres: 11.10
City:	Site Code:	Classification Per M.S. 86A.05: g. state wildlife management area	Current Public Use: YES	Future Public Use: YES
Land Code: 1000081627	Agency Land Code: R29308547	Land Name: FAW - WILDLIFE	County: SCOTT	Acres: 10.00
City:	Site Code:	Classification Per M.S. 86A.05: g. state wildlife management area	Current Public Use: YES	Future Public Use: YES
Land Code: 1000081628	Agency Land Code: R29308542	Land Name: FAW - WILDLIFE	County: SCOTT	Acres: 22.50
City:	Site Code:	Classification Per M.S. 86A.05: g. state wildlife management area	Current Public Use: YES	Future Public Use: YES
Land Code: 1000081629	Agency Land Code: R29308541	Land Name: FAW - WILDLIFE	County: SCOTT	Acres: 26.00
City:	Site Code:	Classification Per M.S. 86A.05: g. state wildlife management area	Current Public Use: YES	Future Public Use: YES
Land Code: 1000081630	Agency Land Code: R29308549	Land Name: FAW - WILDLIFE	County: SCOTT	Acres: 12.72
City:	Site Code:	Classification Per M.S. 86A.05: g. state wildlife management area	Current Public Use: YES	Future Public Use: YES
Land Code: 1000081631	Agency Land Code: R29308544	Land Name: FAW - WILDLIFE	County: SCOTT	Acres: 20.00
City:	Site Code:	Classification Per M.S. 86A.05: g. state wildlife management area	Current Public Use: YES	Future Public Use: YES
Land Code: 1000081632	Agency Land Code: R29308540	Land Name: FAW - WILDLIFE	County: SCOTT	Acres: 5.40
City:	Site Code:	Classification Per M.S. 86A.05: g. state wildlife management area	Current Public Use: YES	Future Public Use: YES
Land Code: 1000081633	Agency Land Code: R29308546	Land Name: FAW - WILDLIFE	County: SCOTT	Acres: 20.00
City:	Site Code:	Classification Per M.S. 86A.05: g. state wildlife management area	Current Public Use: YES	Future Public Use: YES



Land Code: 1000081634	Agency Land Code: R29563635	Land Name: FAW - WILDLIFE	County: SCOTT	Acres: 44.98
City:	Site Code:	Classification Per M.S. 86A.05: g. state wildlife management area	Current Public Use: YES	Future Public Use: YES
Land Code: 1000081635	Agency Land Code: R29563636	Land Name: FAW - WILDLIFE	County: SCOTT	Acres: 46.31
City:	Site Code:	Classification Per M.S. 86A.05: g. state wildlife management area	Current Public Use: YES	Future Public Use: YES
Land Code: 1000081636	Agency Land Code: R29563637	Land Name: FAW - WILDLIFE	County: SCOTT	Acres: 7.28
City:	Site Code:	Classification Per M.S. 86A.05: g. state wildlife management area	Current Public Use: YES	Future Public Use: YES
Land Code: 1000081637	Agency Land Code: R29563638	Land Name: FAW - WILDLIFE	County: SCOTT	Acres: 22.81
City:	Site Code:	Classification Per M.S. 86A.05: g. state wildlife management area	Current Public Use: YES	Future Public Use: YES
Land Code: 1000081638	Agency Land Code: R29308686	Land Name: FAW - WILDLIFE	County: SCOTT	Acres: 3.25
City:	Site Code:	Classification Per M.S. 86A.05: g. state wildlife management area	Current Public Use: YES	Future Public Use: YES
Land Code: 1000081639	Agency Land Code: R29308685	Land Name: FAW - WILDLIFE	County: SCOTT	Acres: 8.80
City:	Site Code:	Classification Per M.S. 86A.05: g. state wildlife management area	Current Public Use: YES	Future Public Use: YES
Land Code: 1000081640	Agency Land Code: R29308687	Land Name: FAW - WILDLIFE	County: SCOTT	Acres: 2.45
City:	Site Code:	Classification Per M.S. 86A.05: g. state wildlife management area	Current Public Use: YES	Future Public Use: YES
Land Code: 1000081641	Agency Land Code: R29308684	Land Name: FAW - WILDLIFE	County: SCOTT	Acres: 40.00
City:	Site Code:	Classification Per M.S. 86A.05: g. state wildlife management area	Current Public Use: YES	Future Public Use: YES
Land Code: 1000081642	Agency Land Code: R29330339	Land Name: FAW - WILDLIFE	County: SCOTT	Acres: 3.50
City:	Site Code:	Classification Per M.S. 86A.05: g. state wildlife management area	Current Public Use: YES	Future Public Use: YES
Land Code: 1000081643	Agency Land Code: R29330340	Land Name: FAW - WILDLIFE	County: SCOTT	Acres: 22.60
City:	Site Code:	Classification Per M.S. 86A.05: g. state wildlife management area	Current Public Use: YES	Future Public Use: YES
Land Code: 1000081644	Agency Land Code: R29308681	Land Name: FAW - WILDLIFE	County: SCOTT	Acres: 3.00
City:	Site Code:	Classification Per M.S. 86A.05: g. state wildlife management area	Current Public Use: YES	Future Public Use: YES
Land Code: 1000081645	Agency Land Code: R29308683	Land Name: FAW - WILDLIFE	County: SCOTT	Acres: 33.60
City:	Site Code:	Classification Per M.S. 86A.05: g. state wildlife management area	Current Public Use: YES	Future Public Use: YES



Land Code: 1000081646	Agency Land Code: R29563633	Land Name: FAW - WILDLIFE	County: SCOTT	Acres: 36.07
City:	Site Code:	Classification Per M.S. 86A.05: g. state wildlife management area	Current Public Use: YES	Future Public Use: YES
Land Code: 1000081647	Agency Land Code: R29308688	Land Name: FAW - WILDLIFE	County: SCOTT	Acres: 5.60
City:	Site Code:	Classification Per M.S. 86A.05: g. state wildlife management area	Current Public Use: YES	Future Public Use: YES
Land Code: 1000081648	Agency Land Code: R29563631	Land Name: FAW - WILDLIFE	County: SCOTT	Acres: 20.00
City:	Site Code:	Classification Per M.S. 86A.05: g. state wildlife management area	Current Public Use: YES	Future Public Use: YES
Land Code: 1000081649	Agency Land Code: R29563634	Land Name: FAW - WILDLIFE	County: SCOTT	Acres: 6.58
City:	Site Code:	Classification Per M.S. 86A.05: g. state wildlife management area	Current Public Use: YES	Future Public Use: YES
Land Code: 1000081650	Agency Land Code: R29563632	Land Name: FAW - WILDLIFE	County: SCOTT	Acres: 11.07
City:	Site Code:	Classification Per M.S. 86A.05: g. state wildlife management area	Current Public Use: YES	Future Public Use: YES
Land Code: 1000081651	Agency Land Code: R29308682	Land Name: FAW - WILDLIFE	County: SCOTT	Acres: 12.50
City:	Site Code:	Classification Per M.S. 86A.05: g. state wildlife management area	Current Public Use: YES	Future Public Use: YES
Land Code: 1000081652	Agency Land Code: R29543097	Land Name: FAW - WILDLIFE	County: SCOTT	Acres: 10.00
City:	Site Code:	Classification Per M.S. 86A.05: g. state wildlife management area	Current Public Use: YES	Future Public Use: YES
Land Code: 1000081653	Agency Land Code: R29560184	Land Name: FAW - WILDLIFE	County: SCOTT	Acres: 20.00
City:	Site Code:	Classification Per M.S. 86A.05: g. state wildlife management area	Current Public Use: YES	Future Public Use: YES
Land Code: 1000081654	Agency Land Code: R29560186	Land Name: FAW - WILDLIFE	County: SCOTT	Acres: 39.62
City:	Site Code:	Classification Per M.S. 86A.05: g. state wildlife management area	Current Public Use: YES	Future Public Use: YES
Land Code: 1000081655	Agency Land Code: R29521981	Land Name: FAW - WILDLIFE	County: SCOTT	Acres: 20.00
City:	Site Code:	Classification Per M.S. 86A.05: g. state wildlife management area	Current Public Use: YES	Future Public Use: YES
Land Code: 1000081656	Agency Land Code: R29521982	Land Name: FAW - WILDLIFE	County: SCOTT	Acres: 20.00
City:	Site Code:	Classification Per M.S. 86A.05: g. state wildlife management area	Current Public Use: YES	Future Public Use: YES
Land Code: 1000081657	Agency Land Code: R29540641	Land Name: FAW - WILDLIFE	County: SCOTT	Acres: 1.81
City:	Site Code:	Classification Per M.S. 86A.05: g. state wildlife management area	Current Public Use: YES	Future Public Use: YES



Land Code: 1000081658	Agency Land Code: R29540642	Land Name: FAW - WILDLIFE	County: SCOTT	Acres: 4.45
City:	Site Code:	Classification Per M.S. 86A.05: g. state wildlife management area	Current Public Use: YES	Future Public Use: YES
Land Code: 1000081659	Agency Land Code: R29540644	Land Name: FAW - WILDLIFE	County: SCOTT	Acres: 10.50
City:	Site Code:	Classification Per M.S. 86A.05: g. state wildlife management area	Current Public Use: YES	Future Public Use: YES
Land Code: 1000081660	Agency Land Code: R29338218	Land Name: FAW - WILDLIFE	County: SCOTT	Acres: 6.60
City:	Site Code:	Classification Per M.S. 86A.05: g. state wildlife management area	Current Public Use: YES	Future Public Use: YES
Land Code: 1000081661	Agency Land Code: R29308569	Land Name: FAW - WILDLIFE	County: SCOTT	Acres: 40.00
City:	Site Code:	Classification Per M.S. 86A.05: g. state wildlife management area	Current Public Use: YES	Future Public Use: YES
Land Code: 1000081662	Agency Land Code: R29308566	Land Name: FAW - WILDLIFE	County: SCOTT	Acres: 19.20
City:	Site Code:	Classification Per M.S. 86A.05: g. state wildlife management area	Current Public Use: YES	Future Public Use: YES
Land Code: 1000081663	Agency Land Code: R29308567	Land Name: FAW - WILDLIFE	County: SCOTT	Acres: 1.00
City:	Site Code:	Classification Per M.S. 86A.05: g. state wildlife management area	Current Public Use: YES	Future Public Use: YES
Land Code: 1000081664	Agency Land Code: R29308572	Land Name: FAW - WILDLIFE	County: SCOTT	Acres: 10.70
City:	Site Code:	Classification Per M.S. 86A.05: g. state wildlife management area	Current Public Use: YES	Future Public Use: YES
Land Code: 1000081665	Agency Land Code: R29308571	Land Name: FAW - WILDLIFE	County: SCOTT	Acres: 4.10
City:	Site Code:	Classification Per M.S. 86A.05: g. state wildlife management area	Current Public Use: YES	Future Public Use: YES
Land Code: 1000081666	Agency Land Code: R29308568	Land Name: FAW - WILDLIFE	County: SCOTT	Acres: 5.00
City:	Site Code:	Classification Per M.S. 86A.05: g. state wildlife management area	Current Public Use: YES	Future Public Use: YES
Land Code: 1000081667	Agency Land Code: R29308570	Land Name: FAW - WILDLIFE	County: SCOTT	Acres: 27.70
City:	Site Code:	Classification Per M.S. 86A.05: g. state wildlife management area	Current Public Use: YES	Future Public Use: YES
Land Code: 1000081668	Agency Land Code: R29342962	Land Name: FAW - WILDLIFE	County: SCOTT	Acres: 11.61
City:	Site Code:	Classification Per M.S. 86A.05: g. state wildlife management area	Current Public Use: YES	Future Public Use: YES
Land Code: 1000081669	Agency Land Code: R29554379	Land Name: FAW - WILDLIFE	County: SCOTT	Acres: 15.05
City:	Site Code: R290465	Classification Per M.S. 86A.05: g. state wildlife management area	Current Public Use: YES	Future Public Use: YES



Land Code: 1000081670	Agency Land Code: R29330835	Land Name: FAW - WILDLIFE	County: SCOTT	Acres: 39.84
City:	Site Code: R290465	Classification Per M.S. 86A.05: g. state wildlife management area	Current Public Use: YES	Future Public Use: YES
Land Code: 1000081671	Agency Land Code: R29330838	Land Name: FAW - WILDLIFE	County: SCOTT	Acres: 39.90
City:	Site Code: R290465	Classification Per M.S. 86A.05: g. state wildlife management area	Current Public Use: YES	Future Public Use: YES
Land Code: 1000081672	Agency Land Code: R29330840	Land Name: FAW - WILDLIFE	County: SCOTT	Acres: 39.44
City:	Site Code: R290465	Classification Per M.S. 86A.05: g. state wildlife management area	Current Public Use: YES	Future Public Use: YES
Land Code: 1000081673	Agency Land Code: R29330841	Land Name: FAW - WILDLIFE	County: SCOTT	Acres: 39.52
City:	Site Code: R290465	Classification Per M.S. 86A.05: g. state wildlife management area	Current Public Use: YES	Future Public Use: YES
Land Code: 1000081674	Agency Land Code: R29599219	Land Name: FAW - WILDLIFE	County: SCOTT	Acres: 39.56
City:	Site Code: R290465	Classification Per M.S. 86A.05: g. state wildlife management area	Current Public Use: YES	Future Public Use: YES
Land Code: 1000081675	Agency Land Code: R29599220	Land Name: FAW - WILDLIFE	County: SCOTT	Acres: 0.45
City:	Site Code: R290465	Classification Per M.S. 86A.05: g. state wildlife management area	Current Public Use: YES	Future Public Use: YES
Land Code: 1000081676	Agency Land Code: R29547840	Land Name: FAW - WILDLIFE	County: SCOTT	Acres: 39.51
City:	Site Code: R290465	Classification Per M.S. 86A.05: g. state wildlife management area	Current Public Use: YES	Future Public Use: YES
Land Code: 1000081677	Agency Land Code: R29554380	Land Name: FAW - WILDLIFE	County: SCOTT	Acres: 39.94
City:	Site Code: R290465	Classification Per M.S. 86A.05: g. state wildlife management area	Current Public Use: YES	Future Public Use: YES
Land Code: 1000081678	Agency Land Code: R29599216	Land Name: FAW - WILDLIFE	County: SCOTT	Acres: 20.46
City:	Site Code: R290465	Classification Per M.S. 86A.05: g. state wildlife management area	Current Public Use: YES	Future Public Use: YES
Land Code: 1000081679	Agency Land Code: R29554381	Land Name: FAW - WILDLIFE	County: SCOTT	Acres: 39.95
City:	Site Code: R290465	Classification Per M.S. 86A.05: g. state wildlife management area	Current Public Use: YES	Future Public Use: YES
Land Code: 1000081680	Agency Land Code: R29599217	Land Name: FAW - WILDLIFE	County: SCOTT	Acres: 33.29
City:	Site Code: R290465	Classification Per M.S. 86A.05: g. state wildlife management area	Current Public Use: YES	Future Public Use: YES
Land Code: 1000081681	Agency Land Code: R29599218	Land Name: FAW - WILDLIFE	County: SCOTT	Acres: 34.89
City:	Site Code: R290465	Classification Per M.S. 86A.05: g. state wildlife management area	Current Public Use: YES	Future Public Use: YES



Land Code: 1000081682	Agency Land Code: R29547841	Land Name: FAW - WILDLIFE	County: SCOTT	Acres: 24.87
City:	Site Code: R290465	Classification Per M.S. 86A.05: g. state wildlife management area	Current Public Use: YES	Future Public Use: YES
Land Code: 1000081683	Agency Land Code: R29330836	Land Name: FAW - WILDLIFE	County: SCOTT	Acres: 30.06
City:	Site Code: R290465	Classification Per M.S. 86A.05: g. state wildlife management area	Current Public Use: YES	Future Public Use: YES
Land Code: 1000081684	Agency Land Code: R29330839	Land Name: FAW - WILDLIFE	County: SCOTT	Acres: 39.41
City:	Site Code: R290465	Classification Per M.S. 86A.05: g. state wildlife management area	Current Public Use: YES	Future Public Use: YES
Land Code: 1000081685	Agency Land Code: R29330837	Land Name: FAW - WILDLIFE	County: SCOTT	Acres: 35.30
City:	Site Code: R290465	Classification Per M.S. 86A.05: g. state wildlife management area	Current Public Use: YES	Future Public Use: YES
Land Code: 1000081686	Agency Land Code: R29536610	Land Name: FAW - WILDLIFE	County: SCOTT	Acres: 19.85
City:	Site Code:	Classification Per M.S. 86A.05: g. state wildlife management area	Current Public Use: YES	Future Public Use: YES
Land Code: 1000081687	Agency Land Code: R29536609	Land Name: FAW - WILDLIFE	County: SCOTT	Acres: 5.30
City:	Site Code:	Classification Per M.S. 86A.05: g. state wildlife management area	Current Public Use: YES	Future Public Use: YES
Land Code: 1000081688	Agency Land Code: R29522561	Land Name: FAW - WILDLIFE	County: SCOTT	Acres: 23.98
City:	Site Code:	Classification Per M.S. 86A.05: g. state wildlife management area	Current Public Use: YES	Future Public Use: YES
Land Code: 1000081689	Agency Land Code: R29522562	Land Name: FAW - WILDLIFE	County: SCOTT	Acres: 5.15
City:	Site Code:	Classification Per M.S. 86A.05: g. state wildlife management area	Current Public Use: YES	Future Public Use: YES
Land Code: 1000081690	Agency Land Code: R29340199	Land Name: FAW - WILDLIFE	County: SCOTT	Acres: 1.80
City:	Site Code:	Classification Per M.S. 86A.05: g. state wildlife management area	Current Public Use: YES	Future Public Use: YES
Land Code: 1000081691	Agency Land Code: R29329270	Land Name: FAW - WILDLIFE	County: SCOTT	Acres: 6.80
City:	Site Code:	Classification Per M.S. 86A.05: g. state wildlife management area	Current Public Use: YES	Future Public Use: YES
Land Code: 1000081692	Agency Land Code: R29329271	Land Name: FAW - WILDLIFE	County: SCOTT	Acres: 11.09
City:	Site Code:	Classification Per M.S. 86A.05: g. state wildlife management area	Current Public Use: YES	Future Public Use: YES
Land Code: 1000081693	Agency Land Code: R29308453	Land Name: FAW - WILDLIFE	County: SCOTT	Acres: 3.49
City:	Site Code:	Classification Per M.S. 86A.05: g. state wildlife management area	Current Public Use: YES	Future Public Use: YES



Land Code: 1000081694	Agency Land Code: R29308454	Land Name: FAW - WILDLIFE	County: SCOTT	Acres: 4.98
City:	Site Code:	Classification Per M.S. 86A.05: g. state wildlife management area	Current Public Use: YES	Future Public Use: YES
Land Code: 1000081695	Agency Land Code: R29329267	Land Name: FAW - WILDLIFE	County: SCOTT	Acres: 0.70
City:	Site Code:	Classification Per M.S. 86A.05: g. state wildlife management area	Current Public Use: YES	Future Public Use: YES
Land Code: 1000081696	Agency Land Code: R29340198	Land Name: FAW - WILDLIFE	County: SCOTT	Acres: 0.67
City:	Site Code:	Classification Per M.S. 86A.05: g. state wildlife management area	Current Public Use: YES	Future Public Use: YES
Land Code: 1000081697	Agency Land Code: R29329269	Land Name: FAW - WILDLIFE	County: SCOTT	Acres: 39.48
City:	Site Code:	Classification Per M.S. 86A.05: g. state wildlife management area	Current Public Use: YES	Future Public Use: YES
Land Code: 1000081698	Agency Land Code: R29522667	Land Name: FAW - WILDLIFE	County: SCOTT	Acres: 33.35
City:	Site Code:	Classification Per M.S. 86A.05: g. state wildlife management area	Current Public Use: YES	Future Public Use: YES
Land Code: 1000081699	Agency Land Code: R29522666	Land Name: FAW - WILDLIFE	County: SCOTT	Acres: 39.35
City:	Site Code:	Classification Per M.S. 86A.05: g. state wildlife management area	Current Public Use: YES	Future Public Use: YES
Land Code: 1000081700	Agency Land Code: R29308277	Land Name: FAW - WILDLIFE	County: SCOTT	Acres: 4.41
City:	Site Code:	Classification Per M.S. 86A.05: g. state wildlife management area	Current Public Use: YES	Future Public Use: YES
Land Code: 1000081701	Agency Land Code: R29308275	Land Name: FAW - WILDLIFE	County: SCOTT	Acres: 40.00
City:	Site Code:	Classification Per M.S. 86A.05: g. state wildlife management area	Current Public Use: YES	Future Public Use: YES
Land Code: 1000081702	Agency Land Code: R29308274	Land Name: FAW - WILDLIFE	County: SCOTT	Acres: 9.60
City:	Site Code:	Classification Per M.S. 86A.05: g. state wildlife management area	Current Public Use: YES	Future Public Use: YES
Land Code: 1000081703	Agency Land Code: R29308280	Land Name: FAW - WILDLIFE	County: SCOTT	Acres: 20.70
City:	Site Code:	Classification Per M.S. 86A.05: g. state wildlife management area	Current Public Use: YES	Future Public Use: YES
Land Code: 1000081704	Agency Land Code: R29308279	Land Name: FAW - WILDLIFE	County: SCOTT	Acres: 4.30
City:	Site Code:	Classification Per M.S. 86A.05: g. state wildlife management area	Current Public Use: YES	Future Public Use: YES
Land Code: 1000081705	Agency Land Code: R29308276	Land Name: FAW - WILDLIFE	County: SCOTT	Acres: 6.50
City:	Site Code:	Classification Per M.S. 86A.05: g. state wildlife management area	Current Public Use: YES	Future Public Use: YES



Land Code: 1000081706	Agency Land Code: R29338961	Land Name: FAW - WILDLIFE	County: SCOTT	Acres: 17.80
City:	Site Code:	Classification Per M.S. 86A.05: g. state wildlife management area	Current Public Use: YES	Future Public Use: YES
Land Code: 1000081707	Agency Land Code: R29556249	Land Name: REGIONAL ADMIN	County: SHERBURNE	Acres: 9.00
City:	Site Code:	Classification Per M.S. 86A.05: n. not administered under 86A.05	Current Public Use: YES	Future Public Use: YES
Land Code: 1000081708	Agency Land Code: R29546811	Land Name: EWR - ECO	County: SHERBURNE	Acres: 26.66
City:	Site Code:	Classification Per M.S. 86A.05: d. state scientific and natural area	Current Public Use: YES	Future Public Use: YES
Land Code: 1000081709	Agency Land Code: R29546812	Land Name: EWR - ECO	County: SHERBURNE	Acres: 26.67
City:	Site Code:	Classification Per M.S. 86A.05: d. state scientific and natural area	Current Public Use: YES	Future Public Use: YES
Land Code: 1000081710	Agency Land Code: R29546814	Land Name: EWR - ECO	County: SHERBURNE	Acres: 40.00
City:	Site Code:	Classification Per M.S. 86A.05: d. state scientific and natural area	Current Public Use: YES	Future Public Use: YES
Land Code: 1000081711	Agency Land Code: R29546813	Land Name: EWR - ECO	County: SHERBURNE	Acres: 40.00
City:	Site Code:	Classification Per M.S. 86A.05: d. state scientific and natural area	Current Public Use: YES	Future Public Use: YES
Land Code: 1000081712	Agency Land Code: R29309483	Land Name: EWR - ECO	County: SHERBURNE	Acres: 16.50
City:	Site Code:	Classification Per M.S. 86A.05: d. state scientific and natural area	Current Public Use: YES	Future Public Use: YES
Land Code: 1000081713	Agency Land Code: R29533119	Land Name: EWR - ECO	County: SHERBURNE	Acres: 40.00
City:	Site Code:	Classification Per M.S. 86A.05: d. state scientific and natural area	Current Public Use: YES	Future Public Use: YES
Land Code: 1000081714	Agency Land Code: R29533120	Land Name: EWR - ECO	County: SHERBURNE	Acres: 40.00
City:	Site Code:	Classification Per M.S. 86A.05: d. state scientific and natural area	Current Public Use: YES	Future Public Use: YES
Land Code: 1000081715	Agency Land Code: R29338418	Land Name: EWR - ECO	County: SHERBURNE	Acres: 1.50
City:	Site Code:	Classification Per M.S. 86A.05: d. state scientific and natural area	Current Public Use: YES	Future Public Use: YES
Land Code: 1000081716	Agency Land Code: R29338422	Land Name: EWR - ECO	County: SHERBURNE	Acres: 1.10
City:	Site Code:	Classification Per M.S. 86A.05: d. state scientific and natural area	Current Public Use: YES	Future Public Use: YES
Land Code: 1000081717	Agency Land Code: R29338420	Land Name: EWR - ECO	County: SHERBURNE	Acres: 1.30
City:	Site Code:	Classification Per M.S. 86A.05: d. state scientific and natural area	Current Public Use: YES	Future Public Use: YES



Land Code: 1000081718	Agency Land Code: R29338416	Land Name: EWR - ECO	County: SHERBURNE	Acres: 1.80
City:	Site Code:	Classification Per M.S. 86A.05: d. state scientific and natural area	Current Public Use: YES	Future Public Use: YES
Land Code: 1000081719	Agency Land Code: R29348017	Land Name: EWR - ECO	County: SHERBURNE	Acres: 1.00
City:	Site Code:	Classification Per M.S. 86A.05: d. state scientific and natural area	Current Public Use: YES	Future Public Use: YES
Land Code: 1000081720	Agency Land Code: R29338421	Land Name: EWR - ECO	County: SHERBURNE	Acres: 1.10
City:	Site Code:	Classification Per M.S. 86A.05: d. state scientific and natural area	Current Public Use: YES	Future Public Use: YES
Land Code: 1000081721	Agency Land Code: R29338419	Land Name: EWR - ECO	County: SHERBURNE	Acres: 1.50
City:	Site Code:	Classification Per M.S. 86A.05: d. state scientific and natural area	Current Public Use: YES	Future Public Use: YES
Land Code: 1000081722	Agency Land Code: R29338247	Land Name: EWR - ECO	County: SHERBURNE	Acres: 19.00
City:	Site Code:	Classification Per M.S. 86A.05: d. state scientific and natural area	Current Public Use: YES	Future Public Use: YES
Land Code: 1000081723	Agency Land Code: R29537822	Land Name: EWR - ECO	County: SHERBURNE	Acres: 0.02
City:	Site Code:	Classification Per M.S. 86A.05: d. state scientific and natural area	Current Public Use: YES	Future Public Use: YES
Land Code: 1000081724	Agency Land Code: R29338424	Land Name: EWR - ECO	County: SHERBURNE	Acres: 1.10
City:	Site Code:	Classification Per M.S. 86A.05: d. state scientific and natural area	Current Public Use: YES	Future Public Use: YES
Land Code: 1000081725	Agency Land Code: R29537823	Land Name: EWR - ECO	County: SHERBURNE	Acres: 8.26
City:	Site Code:	Classification Per M.S. 86A.05: d. state scientific and natural area	Current Public Use: YES	Future Public Use: YES
Land Code: 1000081726	Agency Land Code: R29537821	Land Name: EWR - ECO	County: SHERBURNE	Acres: 20.35
City:	Site Code:	Classification Per M.S. 86A.05: d. state scientific and natural area	Current Public Use: YES	Future Public Use: YES
Land Code: 1000081727	Agency Land Code: R29338423	Land Name: EWR - ECO	County: SHERBURNE	Acres: 1.20
City:	Site Code:	Classification Per M.S. 86A.05: d. state scientific and natural area	Current Public Use: YES	Future Public Use: YES
Land Code: 1000081728	Agency Land Code: R29338417	Land Name: EWR - ECO	County: SHERBURNE	Acres: 1.60
City:	Site Code:	Classification Per M.S. 86A.05: d. state scientific and natural area	Current Public Use: YES	Future Public Use: YES
Land Code: 1000081729	Agency Land Code: R29309183	Land Name: FAW - FISHERIES	County: SHERBURNE	Acres: 11.85
City:	Site Code:	Classification Per M.S. 86A.05: m. aquatic management areas	Current Public Use: YES	Future Public Use: YES



Land Code: 1000081730	Agency Land Code: R29309035	Land Name: FAW - FISHERIES	County: SHERBURNE	Acres: 5.70
City:	Site Code:	Classification Per M.S. 86A.05: m. aquatic management areas	Current Public Use: YES	Future Public Use: YES
Land Code: 1000081731	Agency Land Code: R29309043	Land Name: FAW - FISHERIES	County: SHERBURNE	Acres: 17.31
City:	Site Code:	Classification Per M.S. 86A.05: m. aquatic management areas	Current Public Use: YES	Future Public Use: YES
Land Code: 1000081732	Agency Land Code: R29309041	Land Name: FAW - FISHERIES	County: SHERBURNE	Acres: 0.60
City:	Site Code:	Classification Per M.S. 86A.05: m. aquatic management areas	Current Public Use: YES	Future Public Use: YES
Land Code: 1000081733	Agency Land Code: R29556240	Land Name: FAW - FISHERIES	County: SHERBURNE	Acres: 0.10
City:	Site Code:	Classification Per M.S. 86A.05: m. aquatic management areas	Current Public Use: YES	Future Public Use: YES
Land Code: 1000081734	Agency Land Code: R29556244	Land Name: FAW - FISHERIES	County: SHERBURNE	Acres: 0.50
City:	Site Code:	Classification Per M.S. 86A.05: m. aquatic management areas	Current Public Use: YES	Future Public Use: YES
Land Code: 1000081735	Agency Land Code: R29556251	Land Name: FAW - FISHERIES	County: SHERBURNE	Acres: 12.00
City:	Site Code:	Classification Per M.S. 86A.05: m. aquatic management areas	Current Public Use: YES	Future Public Use: YES
Land Code: 1000081736	Agency Land Code: R29556245	Land Name: FAW - FISHERIES	County: SHERBURNE	Acres: 0.10
City:	Site Code:	Classification Per M.S. 86A.05: m. aquatic management areas	Current Public Use: YES	Future Public Use: YES
Land Code: 1000081737	Agency Land Code: R29556233	Land Name: FAW - FISHERIES	County: SHERBURNE	Acres: 0.20
City:	Site Code:	Classification Per M.S. 86A.05: m. aquatic management areas	Current Public Use: YES	Future Public Use: YES
Land Code: 1000081738	Agency Land Code: R29556247	Land Name: FAW - FISHERIES	County: SHERBURNE	Acres: 0.10
City:	Site Code:	Classification Per M.S. 86A.05: m. aquatic management areas	Current Public Use: YES	Future Public Use: YES
Land Code: 1000081739	Agency Land Code: R29556243	Land Name: FAW - FISHERIES	County: SHERBURNE	Acres: 3.00
City:	Site Code:	Classification Per M.S. 86A.05: m. aquatic management areas	Current Public Use: YES	Future Public Use: YES
Land Code: 1000081740	Agency Land Code: R29556246	Land Name: FAW - FISHERIES	County: SHERBURNE	Acres: 1.80
City:	Site Code:	Classification Per M.S. 86A.05: m. aquatic management areas	Current Public Use: YES	Future Public Use: YES
Land Code: 1000081741	Agency Land Code: R29556250	Land Name: FAW - FISHERIES	County: SHERBURNE	Acres: 7.00
City:	Site Code:	Classification Per M.S. 86A.05: m. aquatic management areas	Current Public Use: YES	Future Public Use: YES



Land Code: 1000081742	Agency Land Code: R29556236	Land Name: FAW - FISHERIES	County: SHERBURNE	Acres: 4.50
City:	Site Code:	Classification Per M.S. 86A.05: m. aquatic management areas	Current Public Use: YES	Future Public Use: YES
Land Code: 1000081743	Agency Land Code: R29556238	Land Name: FAW - FISHERIES	County: SHERBURNE	Acres: 2.00
City:	Site Code:	Classification Per M.S. 86A.05: m. aquatic management areas	Current Public Use: YES	Future Public Use: YES
Land Code: 1000081744	Agency Land Code: R29556234	Land Name: FAW - FISHERIES	County: SHERBURNE	Acres: 0.30
City:	Site Code:	Classification Per M.S. 86A.05: m. aquatic management areas	Current Public Use: YES	Future Public Use: YES
Land Code: 1000081745	Agency Land Code: R29556232	Land Name: FAW - FISHERIES	County: SHERBURNE	Acres: 12.00
City:	Site Code:	Classification Per M.S. 86A.05: m. aquatic management areas	Current Public Use: YES	Future Public Use: YES
Land Code: 1000081746	Agency Land Code: R29556237	Land Name: FAW - FISHERIES	County: SHERBURNE	Acres: 1.00
City:	Site Code:	Classification Per M.S. 86A.05: m. aquatic management areas	Current Public Use: YES	Future Public Use: YES
Land Code: 1000081747	Agency Land Code: R29556241	Land Name: FAW - FISHERIES	County: SHERBURNE	Acres: 0.50
City:	Site Code:	Classification Per M.S. 86A.05: m. aquatic management areas	Current Public Use: YES	Future Public Use: YES
Land Code: 1000081748	Agency Land Code: R29556248	Land Name: FAW - FISHERIES	County: SHERBURNE	Acres: 5.00
City:	Site Code:	Classification Per M.S. 86A.05: m. aquatic management areas	Current Public Use: YES	Future Public Use: YES
Land Code: 1000081749	Agency Land Code: R29556235	Land Name: FAW - FISHERIES	County: SHERBURNE	Acres: 2.00
City:	Site Code:	Classification Per M.S. 86A.05: m. aquatic management areas	Current Public Use: YES	Future Public Use: YES
Land Code: 1000081750	Agency Land Code: R29308772	Land Name: FORESTRY	County: SHERBURNE	Acres: 1.37
City:	Site Code:	Classification Per M.S. 86A.05: f. state forests and state forest subareas	Current Public Use: YES	Future Public Use: YES
Land Code: 1000081751	Agency Land Code: R29524718	Land Name: FORESTRY	County: SHERBURNE	Acres: 40.00
City:	Site Code: R290092	Classification Per M.S. 86A.05: f. state forests and state forest subareas	Current Public Use: YES	Future Public Use: YES
Land Code: 1000081752	Agency Land Code: R29342182	Land Name: FORESTRY	County: SHERBURNE	Acres: 40.00
City:	Site Code: R290092	Classification Per M.S. 86A.05: f. state forests and state forest subareas	Current Public Use: YES	Future Public Use: YES
Land Code: 1000081753	Agency Land Code: R29546767	Land Name: FORESTRY	County: SHERBURNE	Acres: 40.00
City:	Site Code: R290092	Classification Per M.S. 86A.05: f. state forests and state forest subareas	Current Public Use: YES	Future Public Use: YES



Land Code: 1000081754	Agency Land Code: R29546768	Land Name: FORESTRY	County: SHERBURNE	Acres: 40.00
City:	Site Code: R290092	Classification Per M.S. 86A.05: f. state forests and state forest subareas	Current Public Use: YES	Future Public Use: YES
Land Code: 1000081755	Agency Land Code: R29331228	Land Name: FORESTRY	County: SHERBURNE	Acres: 20.00
City:	Site Code: R290092	Classification Per M.S. 86A.05: f. state forests and state forest subareas	Current Public Use: YES	Future Public Use: YES
Land Code: 1000081756	Agency Land Code: R29536252	Land Name: FORESTRY	County: SHERBURNE	Acres: 40.00
City:	Site Code: R290092	Classification Per M.S. 86A.05: f. state forests and state forest subareas	Current Public Use: YES	Future Public Use: YES
Land Code: 1000081757	Agency Land Code: R29335023	Land Name: FORESTRY	County: SHERBURNE	Acres: 2.43
City:	Site Code: R290092	Classification Per M.S. 86A.05: f. state forests and state forest subareas	Current Public Use: YES	Future Public Use: YES
Land Code: 1000081758	Agency Land Code: R29551213	Land Name: FORESTRY	County: SHERBURNE	Acres: 4.72
City:	Site Code: R290092	Classification Per M.S. 86A.05: f. state forests and state forest subareas	Current Public Use: YES	Future Public Use: YES
Land Code: 1000081759	Agency Land Code: R29568086	Land Name: FORESTRY	County: SHERBURNE	Acres: 40.00
City:	Site Code: R290092	Classification Per M.S. 86A.05: f. state forests and state forest subareas	Current Public Use: YES	Future Public Use: YES
Land Code: 1000081760	Agency Land Code: R29568087	Land Name: FORESTRY	County: SHERBURNE	Acres: 40.00
City:	Site Code: R290092	Classification Per M.S. 86A.05: f. state forests and state forest subareas	Current Public Use: YES	Future Public Use: YES
Land Code: 1000081761	Agency Land Code: R29568088	Land Name: FORESTRY	County: SHERBURNE	Acres: 40.00
City:	Site Code: R290092	Classification Per M.S. 86A.05: f. state forests and state forest subareas	Current Public Use: YES	Future Public Use: YES
Land Code: 1000081762	Agency Land Code: R29559634	Land Name: FORESTRY	County: SHERBURNE	Acres: 14.06
City:	Site Code: R290092	Classification Per M.S. 86A.05: f. state forests and state forest subareas	Current Public Use: YES	Future Public Use: YES
Land Code: 1000081763	Agency Land Code: R29308998	Land Name: FORESTRY	County: SHERBURNE	Acres: 28.09
City:	Site Code: R290092	Classification Per M.S. 86A.05: f. state forests and state forest subareas	Current Public Use: YES	Future Public Use: YES
Land Code: 1000081764	Agency Land Code: R29308938	Land Name: FORESTRY	County: SHERBURNE	Acres: 40.00
City:	Site Code: R290092	Classification Per M.S. 86A.05: f. state forests and state forest subareas	Current Public Use: YES	Future Public Use: YES
Land Code: 1000081765	Agency Land Code: R29308939	Land Name: FORESTRY	County: SHERBURNE	Acres: 40.00
City:	Site Code: R290092	Classification Per M.S. 86A.05: f. state forests and state forest subareas	Current Public Use: YES	Future Public Use: YES



Land Code: 1000081766	Agency Land Code: R29308948	Land Name: FORESTRY	County: SHERBURNE	Acres: 40.00
City:	Site Code: R290092	Classification Per M.S. 86A.05: f. state forests and state forest subareas	Current Public Use: YES	Future Public Use: YES
Land Code: 1000081767	Agency Land Code: R29308977	Land Name: FORESTRY	County: SHERBURNE	Acres: 40.00
City:	Site Code: R290092	Classification Per M.S. 86A.05: f. state forests and state forest subareas	Current Public Use: YES	Future Public Use: YES
Land Code: 1000081768	Agency Land Code: R29308950	Land Name: FORESTRY	County: SHERBURNE	Acres: 40.00
City:	Site Code: R290092	Classification Per M.S. 86A.05: f. state forests and state forest subareas	Current Public Use: YES	Future Public Use: YES
Land Code: 1000081769	Agency Land Code: R29308935	Land Name: FORESTRY	County: SHERBURNE	Acres: 40.00
City:	Site Code: R290092	Classification Per M.S. 86A.05: f. state forests and state forest subareas	Current Public Use: YES	Future Public Use: YES
Land Code: 1000081770	Agency Land Code: R29308926	Land Name: FORESTRY	County: SHERBURNE	Acres: 40.00
City:	Site Code: R290092	Classification Per M.S. 86A.05: f. state forests and state forest subareas	Current Public Use: YES	Future Public Use: YES
Land Code: 1000081771	Agency Land Code: R29308957	Land Name: FORESTRY	County: SHERBURNE	Acres: 40.00
City:	Site Code: R290092	Classification Per M.S. 86A.05: f. state forests and state forest subareas	Current Public Use: YES	Future Public Use: YES
Land Code: 1000081772	Agency Land Code: R29308907	Land Name: FORESTRY	County: SHERBURNE	Acres: 40.00
City:	Site Code: R290092	Classification Per M.S. 86A.05: f. state forests and state forest subareas	Current Public Use: YES	Future Public Use: YES
Land Code: 1000081773	Agency Land Code: R29309027	Land Name: FORESTRY	County: SHERBURNE	Acres: 40.00
City:	Site Code: R290092	Classification Per M.S. 86A.05: f. state forests and state forest subareas	Current Public Use: YES	Future Public Use: YES
Land Code: 1000081774	Agency Land Code: R29308932	Land Name: FORESTRY	County: SHERBURNE	Acres: 40.00
City:	Site Code: R290092	Classification Per M.S. 86A.05: f. state forests and state forest subareas	Current Public Use: YES	Future Public Use: YES
Land Code: 1000081775	Agency Land Code: R29308933	Land Name: FORESTRY	County: SHERBURNE	Acres: 40.00
City:	Site Code: R290092	Classification Per M.S. 86A.05: f. state forests and state forest subareas	Current Public Use: YES	Future Public Use: YES
Land Code: 1000081776	Agency Land Code: R29308961	Land Name: FORESTRY	County: SHERBURNE	Acres: 40.00
City:	Site Code: R290092	Classification Per M.S. 86A.05: f. state forests and state forest subareas	Current Public Use: YES	Future Public Use: YES
Land Code: 1000081777	Agency Land Code: R29308929	Land Name: FORESTRY	County: SHERBURNE	Acres: 40.00
City:	Site Code: R290092	Classification Per M.S. 86A.05: f. state forests and state forest subareas	Current Public Use: YES	Future Public Use: YES



Land Code: 1000081778	Agency Land Code: R29309038	Land Name: FORESTRY	County: SHERBURNE	Acres: 38.00
City:	Site Code: R290092	Classification Per M.S. 86A.05: f. state forests and state forest subareas	Current Public Use: YES	Future Public Use: YES
Land Code: 1000081779	Agency Land Code: R29308942	Land Name: FORESTRY	County: SHERBURNE	Acres: 40.00
City:	Site Code: R290092	Classification Per M.S. 86A.05: f. state forests and state forest subareas	Current Public Use: YES	Future Public Use: YES
Land Code: 1000081780	Agency Land Code: R29308986	Land Name: FORESTRY	County: SHERBURNE	Acres: 39.25
City:	Site Code: R290092	Classification Per M.S. 86A.05: f. state forests and state forest subareas	Current Public Use: YES	Future Public Use: YES
Land Code: 1000081781	Agency Land Code: R29309023	Land Name: FORESTRY	County: SHERBURNE	Acres: 40.00
City:	Site Code: R290092	Classification Per M.S. 86A.05: f. state forests and state forest subareas	Current Public Use: YES	Future Public Use: YES
Land Code: 1000081782	Agency Land Code: R29309022	Land Name: FORESTRY	County: SHERBURNE	Acres: 40.00
City:	Site Code: R290092	Classification Per M.S. 86A.05: f. state forests and state forest subareas	Current Public Use: YES	Future Public Use: YES
Land Code: 1000081783	Agency Land Code: R29308946	Land Name: FORESTRY	County: SHERBURNE	Acres: 40.00
City:	Site Code: R290092	Classification Per M.S. 86A.05: f. state forests and state forest subareas	Current Public Use: YES	Future Public Use: YES
Land Code: 1000081784	Agency Land Code: R29559960	Land Name: FORESTRY	County: SHERBURNE	Acres: 10.80
City:	Site Code: R290092	Classification Per M.S. 86A.05: f. state forests and state forest subareas	Current Public Use: YES	Future Public Use: YES
Land Code: 1000081785	Agency Land Code: R29309045	Land Name: FORESTRY	County: SHERBURNE	Acres: 40.00
City:	Site Code: R290092	Classification Per M.S. 86A.05: f. state forests and state forest subareas	Current Public Use: YES	Future Public Use: YES
Land Code: 1000081786	Agency Land Code: R29308945	Land Name: FORESTRY	County: SHERBURNE	Acres: 40.00
City:	Site Code: R290092	Classification Per M.S. 86A.05: f. state forests and state forest subareas	Current Public Use: YES	Future Public Use: YES
Land Code: 1000081787	Agency Land Code: R29308928	Land Name: FORESTRY	County: SHERBURNE	Acres: 40.00
City:	Site Code: R290092	Classification Per M.S. 86A.05: f. state forests and state forest subareas	Current Public Use: YES	Future Public Use: YES
Land Code: 1000081788	Agency Land Code: R29309039	Land Name: FORESTRY	County: SHERBURNE	Acres: 40.00
City:	Site Code: R290092	Classification Per M.S. 86A.05: f. state forests and state forest subareas	Current Public Use: YES	Future Public Use: YES
Land Code: 1000081789	Agency Land Code: R29309049	Land Name: FORESTRY	County: SHERBURNE	Acres: 40.37
City:	Site Code: R290092	Classification Per M.S. 86A.05: f. state forests and state forest subareas	Current Public Use: YES	Future Public Use: YES



Land Code: 1000081790	Agency Land Code: R29308927	Land Name: FORESTRY	County: SHERBURNE	Acres: 40.00
City:	Site Code: R290092	Classification Per M.S. 86A.05: f. state forests and state forest subareas	Current Public Use: YES	Future Public Use: YES
Land Code: 1000081791	Agency Land Code: R29308991	Land Name: FORESTRY	County: SHERBURNE	Acres: 39.17
City:	Site Code: R290092	Classification Per M.S. 86A.05: f. state forests and state forest subareas	Current Public Use: YES	Future Public Use: YES
Land Code: 1000081792	Agency Land Code: R29309071	Land Name: FORESTRY	County: SHERBURNE	Acres: 39.54
City:	Site Code: R290092	Classification Per M.S. 86A.05: f. state forests and state forest subareas	Current Public Use: YES	Future Public Use: YES
Land Code: 1000081793	Agency Land Code: R29308999	Land Name: FORESTRY	County: SHERBURNE	Acres: 40.05
City:	Site Code: R290092	Classification Per M.S. 86A.05: f. state forests and state forest subareas	Current Public Use: YES	Future Public Use: YES
Land Code: 1000081794	Agency Land Code: R29309055	Land Name: FORESTRY	County: SHERBURNE	Acres: 40.53
City:	Site Code: R290092	Classification Per M.S. 86A.05: f. state forests and state forest subareas	Current Public Use: YES	Future Public Use: YES
Land Code: 1000081795	Agency Land Code: R29309015	Land Name: FORESTRY	County: SHERBURNE	Acres: 18.00
City:	Site Code: R290092	Classification Per M.S. 86A.05: f. state forests and state forest subareas	Current Public Use: YES	Future Public Use: YES
Land Code: 1000081796	Agency Land Code: R29309053	Land Name: FORESTRY	County: SHERBURNE	Acres: 40.86
City:	Site Code: R290092	Classification Per M.S. 86A.05: f. state forests and state forest subareas	Current Public Use: YES	Future Public Use: YES
Land Code: 1000081797	Agency Land Code: R29309030	Land Name: FORESTRY	County: SHERBURNE	Acres: 40.00
City:	Site Code: R290092	Classification Per M.S. 86A.05: f. state forests and state forest subareas	Current Public Use: YES	Future Public Use: YES
Land Code: 1000081798	Agency Land Code: R29308955	Land Name: FORESTRY	County: SHERBURNE	Acres: 40.00
City:	Site Code: R290092	Classification Per M.S. 86A.05: f. state forests and state forest subareas	Current Public Use: YES	Future Public Use: YES
Land Code: 1000081799	Agency Land Code: R29309033	Land Name: FORESTRY	County: SHERBURNE	Acres: 40.00
City:	Site Code: R290092	Classification Per M.S. 86A.05: f. state forests and state forest subareas	Current Public Use: YES	Future Public Use: YES
Land Code: 1000081800	Agency Land Code: R29309058	Land Name: FORESTRY	County: SHERBURNE	Acres: 40.06
City:	Site Code: R290092	Classification Per M.S. 86A.05: f. state forests and state forest subareas	Current Public Use: YES	Future Public Use: YES
Land Code: 1000081801	Agency Land Code: R29309005	Land Name: FORESTRY	County: SHERBURNE	Acres: 39.80
City:	Site Code: R290092	Classification Per M.S. 86A.05: f. state forests and state forest subareas	Current Public Use: YES	Future Public Use: YES



Land Code: 1000081802	Agency Land Code: R29308915	Land Name: FORESTRY	County: SHERBURNE	Acres: 40.00
City:	Site Code: R290092	Classification Per M.S. 86A.05: f. state forests and state forest subareas	Current Public Use: YES	Future Public Use: YES
Land Code: 1000081803	Agency Land Code: R29308934	Land Name: FORESTRY	County: SHERBURNE	Acres: 40.00
City:	Site Code: R290092	Classification Per M.S. 86A.05: f. state forests and state forest subareas	Current Public Use: YES	Future Public Use: YES
Land Code: 1000081804	Agency Land Code: R29308953	Land Name: FORESTRY	County: SHERBURNE	Acres: 40.00
City:	Site Code: R290092	Classification Per M.S. 86A.05: f. state forests and state forest subareas	Current Public Use: YES	Future Public Use: YES
Land Code: 1000081805	Agency Land Code: R29309003	Land Name: FORESTRY	County: SHERBURNE	Acres: 40.10
City:	Site Code: R290092	Classification Per M.S. 86A.05: f. state forests and state forest subareas	Current Public Use: YES	Future Public Use: YES
Land Code: 1000081806	Agency Land Code: R29308908	Land Name: FORESTRY	County: SHERBURNE	Acres: 22.00
City:	Site Code: R290092	Classification Per M.S. 86A.05: f. state forests and state forest subareas	Current Public Use: YES	Future Public Use: YES
Land Code: 1000081807	Agency Land Code: R29309024	Land Name: FORESTRY	County: SHERBURNE	Acres: 40.00
City:	Site Code: R290092	Classification Per M.S. 86A.05: f. state forests and state forest subareas	Current Public Use: YES	Future Public Use: YES
Land Code: 1000081808	Agency Land Code: R29308958	Land Name: FORESTRY	County: SHERBURNE	Acres: 40.00
City:	Site Code: R290092	Classification Per M.S. 86A.05: f. state forests and state forest subareas	Current Public Use: YES	Future Public Use: YES
Land Code: 1000081809	Agency Land Code: R29309048	Land Name: FORESTRY	County: SHERBURNE	Acres: 40.15
City:	Site Code: R290092	Classification Per M.S. 86A.05: f. state forests and state forest subareas	Current Public Use: YES	Future Public Use: YES
Land Code: 1000081810	Agency Land Code: R29559958	Land Name: FORESTRY	County: SHERBURNE	Acres: 38.66
City:	Site Code: R290092	Classification Per M.S. 86A.05: f. state forests and state forest subareas	Current Public Use: YES	Future Public Use: YES
Land Code: 1000081811	Agency Land Code: R29308949	Land Name: FORESTRY	County: SHERBURNE	Acres: 40.00
City:	Site Code: R290092	Classification Per M.S. 86A.05: f. state forests and state forest subareas	Current Public Use: YES	Future Public Use: YES
Land Code: 1000081812	Agency Land Code: R29308944	Land Name: FORESTRY	County: SHERBURNE	Acres: 40.00
City:	Site Code: R290092	Classification Per M.S. 86A.05: f. state forests and state forest subareas	Current Public Use: YES	Future Public Use: YES
Land Code: 1000081813	Agency Land Code: R29309047	Land Name: FORESTRY	County: SHERBURNE	Acres: 40.00
City:	Site Code: R290092	Classification Per M.S. 86A.05: f. state forests and state forest subareas	Current Public Use: YES	Future Public Use: YES



Land Code: 1000081814	Agency Land Code: R29308980	Land Name: FORESTRY	County: SHERBURNE	Acres: 40.00
City:	Site Code: R290092	Classification Per M.S. 86A.05: f. state forests and state forest subareas	Current Public Use: YES	Future Public Use: YES
Land Code: 1000081815	Agency Land Code: R29308960	Land Name: FORESTRY	County: SHERBURNE	Acres: 40.00
City:	Site Code: R290092	Classification Per M.S. 86A.05: f. state forests and state forest subareas	Current Public Use: YES	Future Public Use: YES
Land Code: 1000081816	Agency Land Code: R29309028	Land Name: FORESTRY	County: SHERBURNE	Acres: 40.00
City:	Site Code: R290092	Classification Per M.S. 86A.05: f. state forests and state forest subareas	Current Public Use: YES	Future Public Use: YES
Land Code: 1000081817	Agency Land Code: R29309057	Land Name: FORESTRY	County: SHERBURNE	Acres: 40.46
City:	Site Code: R290092	Classification Per M.S. 86A.05: f. state forests and state forest subareas	Current Public Use: YES	Future Public Use: YES
Land Code: 1000081818	Agency Land Code: R29309059	Land Name: FORESTRY	County: SHERBURNE	Acres: 40.27
City:	Site Code: R290092	Classification Per M.S. 86A.05: f. state forests and state forest subareas	Current Public Use: YES	Future Public Use: YES
Land Code: 1000081819	Agency Land Code: R29309044	Land Name: FORESTRY	County: SHERBURNE	Acres: 40.00
City:	Site Code: R290092	Classification Per M.S. 86A.05: f. state forests and state forest subareas	Current Public Use: YES	Future Public Use: YES
Land Code: 1000081820	Agency Land Code: R29308956	Land Name: FORESTRY	County: SHERBURNE	Acres: 40.00
City:	Site Code: R290092	Classification Per M.S. 86A.05: f. state forests and state forest subareas	Current Public Use: YES	Future Public Use: YES
Land Code: 1000081821	Agency Land Code: R29309019	Land Name: FORESTRY	County: SHERBURNE	Acres: 40.00
City:	Site Code: R290092	Classification Per M.S. 86A.05: f. state forests and state forest subareas	Current Public Use: YES	Future Public Use: YES
Land Code: 1000081822	Agency Land Code: R29309000	Land Name: FORESTRY	County: SHERBURNE	Acres: 39.66
City:	Site Code: R290092	Classification Per M.S. 86A.05: f. state forests and state forest subareas	Current Public Use: YES	Future Public Use: YES
Land Code: 1000081823	Agency Land Code: R29308959	Land Name: FORESTRY	County: SHERBURNE	Acres: 40.00
City:	Site Code: R290092	Classification Per M.S. 86A.05: f. state forests and state forest subareas	Current Public Use: YES	Future Public Use: YES
Land Code: 1000081824	Agency Land Code: R29308990	Land Name: FORESTRY	County: SHERBURNE	Acres: 39.93
City:	Site Code: R290092	Classification Per M.S. 86A.05: f. state forests and state forest subareas	Current Public Use: YES	Future Public Use: YES
Land Code: 1000081825	Agency Land Code: R29309040	Land Name: FORESTRY	County: SHERBURNE	Acres: 40.00
City:	Site Code: R290092	Classification Per M.S. 86A.05: f. state forests and state forest subareas	Current Public Use: YES	Future Public Use: YES



Land Code: 1000081826	Agency Land Code: R29309051	Land Name: FORESTRY	County: SHERBURNE	Acres: 40.11
City:	Site Code: R290092	Classification Per M.S. 86A.05: f. state forests and state forest subareas	Current Public Use: YES	Future Public Use: YES
Land Code: 1000081827	Agency Land Code: R29560207	Land Name: FORESTRY	County: SHERBURNE	Acres: 38.97
City:	Site Code: R290092	Classification Per M.S. 86A.05: f. state forests and state forest subareas	Current Public Use: YES	Future Public Use: YES
Land Code: 1000081828	Agency Land Code: R29309004	Land Name: FORESTRY	County: SHERBURNE	Acres: 39.81
City:	Site Code: R290092	Classification Per M.S. 86A.05: f. state forests and state forest subareas	Current Public Use: YES	Future Public Use: YES
Land Code: 1000081829	Agency Land Code: R29309034	Land Name: FORESTRY	County: SHERBURNE	Acres: 32.00
City:	Site Code: R290092	Classification Per M.S. 86A.05: f. state forests and state forest subareas	Current Public Use: YES	Future Public Use: YES
Land Code: 1000081830	Agency Land Code: R29558438	Land Name: FORESTRY	County: SHERBURNE	Acres: 1.35
City:	Site Code: R290092	Classification Per M.S. 86A.05: f. state forests and state forest subareas	Current Public Use: YES	Future Public Use: YES
Land Code: 1000081831	Agency Land Code: R29432457	Land Name: FORESTRY	County: SHERBURNE	Acres: 40.00
City:	Site Code: R290092	Classification Per M.S. 86A.05: f. state forests and state forest subareas	Current Public Use: YES	Future Public Use: YES
Land Code: 1000081832	Agency Land Code: R29308940	Land Name: FORESTRY	County: SHERBURNE	Acres: 40.00
City:	Site Code: R290092	Classification Per M.S. 86A.05: f. state forests and state forest subareas	Current Public Use: YES	Future Public Use: YES
Land Code: 1000081833	Agency Land Code: R29309002	Land Name: FORESTRY	County: SHERBURNE	Acres: 39.63
City:	Site Code: R290092	Classification Per M.S. 86A.05: f. state forests and state forest subareas	Current Public Use: YES	Future Public Use: YES
Land Code: 1000081834	Agency Land Code: R29309025	Land Name: FORESTRY	County: SHERBURNE	Acres: 40.00
City:	Site Code: R290092	Classification Per M.S. 86A.05: f. state forests and state forest subareas	Current Public Use: YES	Future Public Use: YES
Land Code: 1000081835	Agency Land Code: R29309036	Land Name: FORESTRY	County: SHERBURNE	Acres: 34.30
City:	Site Code: R290092	Classification Per M.S. 86A.05: f. state forests and state forest subareas	Current Public Use: YES	Future Public Use: YES
Land Code: 1000081836	Agency Land Code: R29309054	Land Name: FORESTRY	County: SHERBURNE	Acres: 40.61
City:	Site Code: R290092	Classification Per M.S. 86A.05: f. state forests and state forest subareas	Current Public Use: YES	Future Public Use: YES
Land Code: 1000081837	Agency Land Code: R29559957	Land Name: FORESTRY	County: SHERBURNE	Acres: 17.32
City:	Site Code: R290092	Classification Per M.S. 86A.05: f. state forests and state forest subareas	Current Public Use: YES	Future Public Use: YES



Land Code: 1000081838	Agency Land Code: R29308951	Land Name: FORESTRY	County: SHERBURNE	Acres: 40.00
City:	Site Code: R290092	Classification Per M.S. 86A.05: f. state forests and state forest subareas	Current Public Use: YES	Future Public Use: YES
Land Code: 1000081839	Agency Land Code: R29308954	Land Name: FORESTRY	County: SHERBURNE	Acres: 40.00
City:	Site Code: R290092	Classification Per M.S. 86A.05: f. state forests and state forest subareas	Current Public Use: YES	Future Public Use: YES
Land Code: 1000081840	Agency Land Code: R29308983	Land Name: FORESTRY	County: SHERBURNE	Acres: 40.27
City:	Site Code: R290092	Classification Per M.S. 86A.05: f. state forests and state forest subareas	Current Public Use: YES	Future Public Use: YES
Land Code: 1000081841	Agency Land Code: R29309026	Land Name: FORESTRY	County: SHERBURNE	Acres: 40.00
City:	Site Code: R290092	Classification Per M.S. 86A.05: f. state forests and state forest subareas	Current Public Use: YES	Future Public Use: YES
Land Code: 1000081842	Agency Land Code: R29309031	Land Name: FORESTRY	County: SHERBURNE	Acres: 40.00
City:	Site Code: R290092	Classification Per M.S. 86A.05: f. state forests and state forest subareas	Current Public Use: YES	Future Public Use: YES
Land Code: 1000081843	Agency Land Code: R29339814	Land Name: FORESTRY	County: SHERBURNE	Acres: 40.00
City:	Site Code: R290092	Classification Per M.S. 86A.05: f. state forests and state forest subareas	Current Public Use: YES	Future Public Use: YES
Land Code: 1000081844	Agency Land Code: R29309029	Land Name: FORESTRY	County: SHERBURNE	Acres: 40.00
City:	Site Code: R290092	Classification Per M.S. 86A.05: f. state forests and state forest subareas	Current Public Use: YES	Future Public Use: YES
Land Code: 1000081845	Agency Land Code: R29309050	Land Name: FORESTRY	County: SHERBURNE	Acres: 40.33
City:	Site Code: R290092	Classification Per M.S. 86A.05: f. state forests and state forest subareas	Current Public Use: YES	Future Public Use: YES
Land Code: 1000081846	Agency Land Code: R29551212	Land Name: FORESTRY	County: SHERBURNE	Acres: 39.58
City:	Site Code: R290092	Classification Per M.S. 86A.05: f. state forests and state forest subareas	Current Public Use: YES	Future Public Use: YES
Land Code: 1000081847	Agency Land Code: R29308976	Land Name: FORESTRY	County: SHERBURNE	Acres: 40.00
City:	Site Code: R290092	Classification Per M.S. 86A.05: f. state forests and state forest subareas	Current Public Use: YES	Future Public Use: YES
Land Code: 1000081848	Agency Land Code: R29309037	Land Name: FORESTRY	County: SHERBURNE	Acres: 40.00
City:	Site Code: R290092	Classification Per M.S. 86A.05: f. state forests and state forest subareas	Current Public Use: YES	Future Public Use: YES
Land Code: 1000081849	Agency Land Code: R29308952	Land Name: FORESTRY	County: SHERBURNE	Acres: 40.00
City:	Site Code: R290092	Classification Per M.S. 86A.05: f. state forests and state forest subareas	Current Public Use: YES	Future Public Use: YES



Land Code: 1000081850	Agency Land Code: R29308987	Land Name: FORESTRY	County: SHERBURNE	Acres: 39.11
City:	Site Code: R290092	Classification Per M.S. 86A.05: f. state forests and state forest subareas	Current Public Use: YES	Future Public Use: YES
Land Code: 1000081851	Agency Land Code: R29309001	Land Name: FORESTRY	County: SHERBURNE	Acres: 39.39
City:	Site Code: R290092	Classification Per M.S. 86A.05: f. state forests and state forest subareas	Current Public Use: YES	Future Public Use: YES
Land Code: 1000081852	Agency Land Code: R29309032	Land Name: FORESTRY	County: SHERBURNE	Acres: 40.00
City:	Site Code: R290092	Classification Per M.S. 86A.05: f. state forests and state forest subareas	Current Public Use: YES	Future Public Use: YES
Land Code: 1000081853	Agency Land Code: R29309052	Land Name: FORESTRY	County: SHERBURNE	Acres: 40.66
City:	Site Code: R290092	Classification Per M.S. 86A.05: f. state forests and state forest subareas	Current Public Use: YES	Future Public Use: YES
Land Code: 1000081854	Agency Land Code: R29559961	Land Name: FORESTRY	County: SHERBURNE	Acres: 38.27
City:	Site Code: R290092	Classification Per M.S. 86A.05: f. state forests and state forest subareas	Current Public Use: YES	Future Public Use: YES
Land Code: 1000081855	Agency Land Code: R29308947	Land Name: FORESTRY	County: SHERBURNE	Acres: 40.00
City:	Site Code: R290092	Classification Per M.S. 86A.05: f. state forests and state forest subareas	Current Public Use: YES	Future Public Use: YES
Land Code: 1000081856	Agency Land Code: R29308981	Land Name: FORESTRY	County: SHERBURNE	Acres: 40.00
City:	Site Code: R290092	Classification Per M.S. 86A.05: f. state forests and state forest subareas	Current Public Use: YES	Future Public Use: YES
Land Code: 1000081857	Agency Land Code: R29309078	Land Name: FORESTRY	County: SHERBURNE	Acres: 40.00
City:	Site Code: R290092	Classification Per M.S. 86A.05: f. state forests and state forest subareas	Current Public Use: YES	Future Public Use: YES
Land Code: 1000081858	Agency Land Code: R29308931	Land Name: FORESTRY	County: SHERBURNE	Acres: 40.00
City:	Site Code: R290092	Classification Per M.S. 86A.05: f. state forests and state forest subareas	Current Public Use: YES	Future Public Use: YES
Land Code: 1000081859	Agency Land Code: R29309006	Land Name: FORESTRY	County: SHERBURNE	Acres: 40.09
City:	Site Code: R290092	Classification Per M.S. 86A.05: f. state forests and state forest subareas	Current Public Use: YES	Future Public Use: YES
Land Code: 1000081860	Agency Land Code: R29309056	Land Name: FORESTRY	County: SHERBURNE	Acres: 40.66
City:	Site Code: R290092	Classification Per M.S. 86A.05: f. state forests and state forest subareas	Current Public Use: YES	Future Public Use: YES
Land Code: 1000081861	Agency Land Code: R29546766	Land Name: FORESTRY	County: SHERBURNE	Acres: 40.00
City:	Site Code: R290092	Classification Per M.S. 86A.05: f. state forests and state forest subareas	Current Public Use: YES	Future Public Use: YES



Land Code: 1000081862	Agency Land Code: R29546769	Land Name: FORESTRY	County: SHERBURNE	Acres: 40.00
City:	Site Code: R290092	Classification Per M.S. 86A.05: f. state forests and state forest subareas	Current Public Use: YES	Future Public Use: YES
Land Code: 1000081863	Agency Land Code: R29309021	Land Name: FORESTRY	County: SHERBURNE	Acres: 40.00
City:	Site Code: R290092	Classification Per M.S. 86A.05: f. state forests and state forest subareas	Current Public Use: YES	Future Public Use: YES
Land Code: 1000081864	Agency Land Code: R29308963	Land Name: FORESTRY	County: SHERBURNE	Acres: 20.00
City:	Site Code: R290092	Classification Per M.S. 86A.05: f. state forests and state forest subareas	Current Public Use: YES	Future Public Use: YES
Land Code: 1000081865	Agency Land Code: R29308988	Land Name: FORESTRY	County: SHERBURNE	Acres: 39.01
City:	Site Code: R290092	Classification Per M.S. 86A.05: f. state forests and state forest subareas	Current Public Use: YES	Future Public Use: YES
Land Code: 1000081866	Agency Land Code: R29308937	Land Name: FORESTRY	County: SHERBURNE	Acres: 40.00
City:	Site Code: R290092	Classification Per M.S. 86A.05: f. state forests and state forest subareas	Current Public Use: YES	Future Public Use: YES
Land Code: 1000081867	Agency Land Code: R29308930	Land Name: FORESTRY	County: SHERBURNE	Acres: 40.00
City:	Site Code: R290092	Classification Per M.S. 86A.05: f. state forests and state forest subareas	Current Public Use: YES	Future Public Use: YES
Land Code: 1000081868	Agency Land Code: R29308936	Land Name: FORESTRY	County: SHERBURNE	Acres: 40.00
City:	Site Code: R290092	Classification Per M.S. 86A.05: f. state forests and state forest subareas	Current Public Use: YES	Future Public Use: YES
Land Code: 1000081869	Agency Land Code: R29308982	Land Name: FORESTRY	County: SHERBURNE	Acres: 39.99
City:	Site Code: R290092	Classification Per M.S. 86A.05: f. state forests and state forest subareas	Current Public Use: YES	Future Public Use: YES
Land Code: 1000081870	Agency Land Code: R29309020	Land Name: FORESTRY	County: SHERBURNE	Acres: 40.00
City:	Site Code: R290092	Classification Per M.S. 86A.05: f. state forests and state forest subareas	Current Public Use: YES	Future Public Use: YES
Land Code: 1000081871	Agency Land Code: R29309046	Land Name: FORESTRY	County: SHERBURNE	Acres: 40.00
City:	Site Code: R290092	Classification Per M.S. 86A.05: f. state forests and state forest subareas	Current Public Use: YES	Future Public Use: YES
Land Code: 1000081872	Agency Land Code: R29559959	Land Name: FORESTRY	County: SHERBURNE	Acres: 2.70
City:	Site Code: R290092	Classification Per M.S. 86A.05: f. state forests and state forest subareas	Current Public Use: YES	Future Public Use: YES
Land Code: 1000081873	Agency Land Code: R29308941	Land Name: FORESTRY	County: SHERBURNE	Acres: 40.00
City:	Site Code: R290092	Classification Per M.S. 86A.05: f. state forests and state forest subareas	Current Public Use: YES	Future Public Use: YES



Land Code: 1000081874	Agency Land Code: R29308989	Land Name: FORESTRY	County: SHERBURNE	Acres: 39.35
City:	Site Code: R290092	Classification Per M.S. 86A.05: f. state forests and state forest subareas	Current Public Use: YES	Future Public Use: YES
Land Code: 1000081875	Agency Land Code: R29309018	Land Name: FORESTRY	County: SHERBURNE	Acres: 40.00
City:	Site Code: R290092	Classification Per M.S. 86A.05: f. state forests and state forest subareas	Current Public Use: YES	Future Public Use: YES
Land Code: 1000081876	Agency Land Code: R29568089	Land Name: FORESTRY	County: SHERBURNE	Acres: 40.00
City:	Site Code: R290092	Classification Per M.S. 86A.05: f. state forests and state forest subareas	Current Public Use: YES	Future Public Use: YES
Land Code: 1000081877	Agency Land Code: R29308943	Land Name: FORESTRY	County: SHERBURNE	Acres: 40.00
City:	Site Code: R290092	Classification Per M.S. 86A.05: f. state forests and state forest subareas	Current Public Use: YES	Future Public Use: YES
Land Code: 1000081878	Agency Land Code: R29308992	Land Name: FORESTRY	County: SHERBURNE	Acres: 37.50
City:	Site Code: R290092	Classification Per M.S. 86A.05: f. state forests and state forest subareas	Current Public Use: YES	Future Public Use: YES
Land Code: 1000081879	Agency Land Code: R29556242	Land Name: PARKS & TRAILS	County: SHERBURNE	Acres: 5.00
City:	Site Code:	Classification Per M.S. 86A.05: n. not administered under 86A.05	Current Public Use: YES	Future Public Use: YES
Land Code: 1000081880	Agency Land Code: R29556239	Land Name: PARKS & TRAILS	County: SHERBURNE	Acres: 1.00
City:	Site Code:	Classification Per M.S. 86A.05: n. not administered under 86A.05	Current Public Use: YES	Future Public Use: YES
Land Code: 1000081881	Agency Land Code: R29532087	Land Name: PARKS & TRAILS	County: SHERBURNE	Acres: 0.97
City:	Site Code:	Classification Per M.S. 86A.05: h. state water access site	Current Public Use: YES	Future Public Use: YES
Land Code: 1000081882	Agency Land Code: R29532091	Land Name: PARKS & TRAILS	County: SHERBURNE	Acres: 0.03
City:	Site Code:	Classification Per M.S. 86A.05: h. state water access site	Current Public Use: YES	Future Public Use: YES
Land Code: 1000081883	Agency Land Code: R29336293	Land Name: PARKS & TRAILS	County: SHERBURNE	Acres: 0.40
City:	Site Code:	Classification Per M.S. 86A.05: h. state water access site	Current Public Use: YES	Future Public Use: YES
Land Code: 1000081884	Agency Land Code: R29309401	Land Name: PARKS & TRAILS	County: SHERBURNE	Acres: 0.04
City:	Site Code:	Classification Per M.S. 86A.05: h. state water access site	Current Public Use: YES	Future Public Use: YES
Land Code: 1000081885	Agency Land Code: R29309402	Land Name: PARKS & TRAILS	County: SHERBURNE	Acres: 0.40
City:	Site Code:	Classification Per M.S. 86A.05: h. state water access site	Current Public Use: YES	Future Public Use: YES



Land Code: 1000081886	Agency Land Code: R29309042	Land Name: PARKS & TRAILS	County: SHERBURNE	Acres: 1.00
City:	Site Code: R290517	Classification Per M.S. 86A.05: h. state water access site	Current Public Use: YES	Future Public Use: YES
Land Code: 1000081887	Agency Land Code: R29309325	Land Name: PARKS & TRAILS	County: SHERBURNE	Acres: 1.00
City:	Site Code:	Classification Per M.S. 86A.05: h. state water access site	Current Public Use: YES	Future Public Use: YES
Land Code: 1000081888	Agency Land Code: R29308836	Land Name: PARKS & TRAILS	County: SHERBURNE	Acres: 1.40
City:	Site Code:	Classification Per M.S. 86A.05: h. state water access site	Current Public Use: YES	Future Public Use: YES
Land Code: 1000081889	Agency Land Code: R29309403	Land Name: PARKS & TRAILS	County: SHERBURNE	Acres: 1.65
City:	Site Code:	Classification Per M.S. 86A.05: h. state water access site	Current Public Use: YES	Future Public Use: YES
Land Code: 1000081890	Agency Land Code: R29332976	Land Name: PARKS & TRAILS	County: SHERBURNE	Acres: 1.60
City:	Site Code: R290502	Classification Per M.S. 86A.05: h. state water access site	Current Public Use: YES	Future Public Use: YES
Land Code: 1000081891	Agency Land Code: R29308852	Land Name: PARKS & TRAILS	County: SHERBURNE	Acres: 3.93
City:	Site Code: R290342	Classification Per M.S. 86A.05: i. state wild, scenic and recreational rivers	Current Public Use: YES	Future Public Use: YES
Land Code: 1000081892	Agency Land Code: R29309487	Land Name: PARKS & TRAILS	County: SHERBURNE	Acres: 29.19
City:	Site Code: R290342	Classification Per M.S. 86A.05: i. state wild, scenic and recreational rivers	Current Public Use: YES	Future Public Use: YES
Land Code: 1000081893	Agency Land Code: R29309490	Land Name: PARKS & TRAILS	County: SHERBURNE	Acres: 40.00
City:	Site Code: R290342	Classification Per M.S. 86A.05: i. state wild, scenic and recreational rivers	Current Public Use: YES	Future Public Use: YES
Land Code: 1000081894	Agency Land Code: R29309536	Land Name: PARKS & TRAILS	County: SHERBURNE	Acres: 40.75
City:	Site Code: R290342	Classification Per M.S. 86A.05: i. state wild, scenic and recreational rivers	Current Public Use: YES	Future Public Use: YES
Land Code: 1000081895	Agency Land Code: R29308721	Land Name: PARKS & TRAILS	County: SHERBURNE	Acres: 23.80
City:	Site Code: R290342	Classification Per M.S. 86A.05: i. state wild, scenic and recreational rivers	Current Public Use: YES	Future Public Use: YES
Land Code: 1000081896	Agency Land Code: R29309488	Land Name: PARKS & TRAILS	County: SHERBURNE	Acres: 43.00
City:	Site Code: R290342	Classification Per M.S. 86A.05: i. state wild, scenic and recreational rivers	Current Public Use: YES	Future Public Use: YES
Land Code: 1000081897	Agency Land Code: R29308879	Land Name: PARKS & TRAILS	County: SHERBURNE	Acres: 38.55
City:	Site Code: R290342	Classification Per M.S. 86A.05: i. state wild, scenic and recreational rivers	Current Public Use: YES	Future Public Use: YES



Land Code: 1000081898	Agency Land Code: R29308853	Land Name: PARKS & TRAILS	County: SHERBURNE	Acres: 45.25
City:	Site Code: R290342	Classification Per M.S. 86A.05: i. state wild, scenic and recreational rivers	Current Public Use: YES	Future Public Use: YES
Land Code: 1000081899	Agency Land Code: R29309538	Land Name: PARKS & TRAILS	County: SHERBURNE	Acres: 35.00
City:	Site Code: R290342	Classification Per M.S. 86A.05: i. state wild, scenic and recreational rivers	Current Public Use: YES	Future Public Use: YES
Land Code: 1000081900	Agency Land Code: R29309534	Land Name: PARKS & TRAILS	County: SHERBURNE	Acres: 0.75
City:	Site Code: R290342	Classification Per M.S. 86A.05: i. state wild, scenic and recreational rivers	Current Public Use: YES	Future Public Use: YES
Land Code: 1000081901	Agency Land Code: R29308719	Land Name: PARKS & TRAILS	County: SHERBURNE	Acres: 6.85
City:	Site Code: R290342	Classification Per M.S. 86A.05: i. state wild, scenic and recreational rivers	Current Public Use: YES	Future Public Use: YES
Land Code: 1000081902	Agency Land Code: R29309539	Land Name: PARKS & TRAILS	County: SHERBURNE	Acres: 12.00
City:	Site Code: R290342	Classification Per M.S. 86A.05: i. state wild, scenic and recreational rivers	Current Public Use: YES	Future Public Use: YES
Land Code: 1000081903	Agency Land Code: R29309537	Land Name: PARKS & TRAILS	County: SHERBURNE	Acres: 43.00
City:	Site Code: R290342	Classification Per M.S. 86A.05: i. state wild, scenic and recreational rivers	Current Public Use: YES	Future Public Use: YES
Land Code: 1000081904	Agency Land Code: R29308720	Land Name: PARKS & TRAILS	County: SHERBURNE	Acres: 2.85
City:	Site Code: R290342	Classification Per M.S. 86A.05: i. state wild, scenic and recreational rivers	Current Public Use: YES	Future Public Use: YES
Land Code: 1000081905	Agency Land Code: R29308880	Land Name: PARKS & TRAILS	County: SHERBURNE	Acres: 1.00
City:	Site Code: R290342	Classification Per M.S. 86A.05: i. state wild, scenic and recreational rivers	Current Public Use: YES	Future Public Use: YES
Land Code: 1000081906	Agency Land Code: R29309535	Land Name: PARKS & TRAILS	County: SHERBURNE	Acres: 26.00
City:	Site Code: R290342	Classification Per M.S. 86A.05: i. state wild, scenic and recreational rivers	Current Public Use: YES	Future Public Use: YES
Land Code: 1000081907	Agency Land Code: R29309482	Land Name: PARKS & TRAILS	County: SHERBURNE	Acres: 10.00
City:	Site Code: R290342	Classification Per M.S. 86A.05: i. state wild, scenic and recreational rivers	Current Public Use: YES	Future Public Use: YES
Land Code: 1000081908	Agency Land Code: R29309489	Land Name: PARKS & TRAILS	County: SHERBURNE	Acres: 11.60
City:	Site Code: R290342	Classification Per M.S. 86A.05: i. state wild, scenic and recreational rivers	Current Public Use: YES	Future Public Use: YES
Land Code: 1000081909	Agency Land Code: R29308791	Land Name: FAW - WILDLIFE	County: SHERBURNE	Acres: 40.00
City:	Site Code:	Classification Per M.S. 86A.05: g. state wildlife management area	Current Public Use: YES	Future Public Use: YES



Land Code: 1000081910	Agency Land Code: R29308765	Land Name: FAW - WILDLIFE	County: SHERBURNE	Acres: 10.00
City:	Site Code:	Classification Per M.S. 86A.05: g. state wildlife management area	Current Public Use: YES	Future Public Use: YES
Land Code: 1000081911	Agency Land Code: R29308789	Land Name: FAW - WILDLIFE	County: SHERBURNE	Acres: 30.00
City:	Site Code:	Classification Per M.S. 86A.05: g. state wildlife management area	Current Public Use: YES	Future Public Use: YES
Land Code: 1000081912	Agency Land Code: R29308771	Land Name: FAW - WILDLIFE	County: SHERBURNE	Acres: 40.00
City:	Site Code:	Classification Per M.S. 86A.05: g. state wildlife management area	Current Public Use: YES	Future Public Use: YES
Land Code: 1000081913	Agency Land Code: R29308792	Land Name: FAW - WILDLIFE	County: SHERBURNE	Acres: 40.00
City:	Site Code:	Classification Per M.S. 86A.05: g. state wildlife management area	Current Public Use: YES	Future Public Use: YES
Land Code: 1000081914	Agency Land Code: R29308790	Land Name: FAW - WILDLIFE	County: SHERBURNE	Acres: 22.00
City:	Site Code:	Classification Per M.S. 86A.05: g. state wildlife management area	Current Public Use: YES	Future Public Use: YES
Land Code: 1000081915	Agency Land Code: R29563982	Land Name: FAW - WILDLIFE	County: SHERBURNE	Acres: 46.90
City:	Site Code:	Classification Per M.S. 86A.05: g. state wildlife management area	Current Public Use: YES	Future Public Use: YES
Land Code: 1000081916	Agency Land Code: R29563984	Land Name: FAW - WILDLIFE	County: SHERBURNE	Acres: 36.63
City:	Site Code:	Classification Per M.S. 86A.05: g. state wildlife management area	Current Public Use: YES	Future Public Use: YES
Land Code: 1000081917	Agency Land Code: R29309082	Land Name: FAW - WILDLIFE	County: SHERBURNE	Acres: 46.00
City:	Site Code:	Classification Per M.S. 86A.05: g. state wildlife management area	Current Public Use: YES	Future Public Use: YES
Land Code: 1000081918	Agency Land Code: R29563983	Land Name: FAW - WILDLIFE	County: SHERBURNE	Acres: 47.09
City:	Site Code:	Classification Per M.S. 86A.05: g. state wildlife management area	Current Public Use: YES	Future Public Use: YES
Land Code: 1000081919	Agency Land Code: R29341634	Land Name: FAW - WILDLIFE	County: SHERBURNE	Acres: 18.70
City:	Site Code: R290290	Classification Per M.S. 86A.05: g. state wildlife management area	Current Public Use: YES	Future Public Use: YES
Land Code: 1000081920	Agency Land Code: R29341637	Land Name: FAW - WILDLIFE	County: SHERBURNE	Acres: 20.06
City:	Site Code: R290290	Classification Per M.S. 86A.05: g. state wildlife management area	Current Public Use: YES	Future Public Use: YES
Land Code: 1000081921	Agency Land Code: R29342154	Land Name: FAW - WILDLIFE	County: SHERBURNE	Acres: 40.00
City:	Site Code: R290290	Classification Per M.S. 86A.05: g. state wildlife management area	Current Public Use: YES	Future Public Use: YES



Land Code: 1000081922	Agency Land Code: R29342153	Land Name: FAW - WILDLIFE	County: SHERBURNE	Acres: 40.00
City:	Site Code: R290290	Classification Per M.S. 86A.05: g. state wildlife management area	Current Public Use: YES	Future Public Use: YES
Land Code: 1000081923	Agency Land Code: R29341635	Land Name: FAW - WILDLIFE	County: SHERBURNE	Acres: 37.67
City:	Site Code: R290290	Classification Per M.S. 86A.05: g. state wildlife management area	Current Public Use: YES	Future Public Use: YES
Land Code: 1000081924	Agency Land Code: R29341636	Land Name: FAW - WILDLIFE	County: SHERBURNE	Acres: 40.08
City:	Site Code: R290290	Classification Per M.S. 86A.05: g. state wildlife management area	Current Public Use: YES	Future Public Use: YES
Land Code: 1000081925	Agency Land Code: R29309295	Land Name: FAW - WILDLIFE	County: SHERBURNE	Acres: 40.00
City:	Site Code:	Classification Per M.S. 86A.05: g. state wildlife management area	Current Public Use: YES	Future Public Use: YES
Land Code: 1000081926	Agency Land Code: R29309296	Land Name: FAW - WILDLIFE	County: SHERBURNE	Acres: 40.00
City:	Site Code:	Classification Per M.S. 86A.05: g. state wildlife management area	Current Public Use: YES	Future Public Use: YES
Land Code: 1000081927	Agency Land Code: R29331027	Land Name: FAW - WILDLIFE	County: SHERBURNE	Acres: 40.00
City:	Site Code:	Classification Per M.S. 86A.05: g. state wildlife management area	Current Public Use: YES	Future Public Use: YES
Land Code: 1000081928	Agency Land Code: R29331026	Land Name: FAW - WILDLIFE	County: SHERBURNE	Acres: 40.00
City:	Site Code:	Classification Per M.S. 86A.05: g. state wildlife management area	Current Public Use: YES	Future Public Use: YES
Land Code: 1000081929	Agency Land Code: R29309607	Land Name: FAW - FISHERIES	County: SIBLEY	Acres: 9.05
City:	Site Code:	Classification Per M.S. 86A.05: m. aquatic management areas	Current Public Use: YES	Future Public Use: YES
Land Code: 1000081930	Agency Land Code: R29309608	Land Name: FAW - FISHERIES	County: SIBLEY	Acres: 9.05
City:	Site Code:	Classification Per M.S. 86A.05: m. aquatic management areas	Current Public Use: YES	Future Public Use: YES
Land Code: 1000081931	Agency Land Code: R29347496	Land Name: PARKS & TRAILS	County: SIBLEY	Acres: 1.70
City:	Site Code: R290045	Classification Per M.S. 86A.05: b. state recreation area	Current Public Use: YES	Future Public Use: YES
Land Code: 1000081932	Agency Land Code: R29340007	Land Name: PARKS & TRAILS	County: SIBLEY	Acres: 6.80
City:	Site Code: R290045	Classification Per M.S. 86A.05: b. state recreation area	Current Public Use: YES	Future Public Use: YES
Land Code: 1000081933	Agency Land Code: R29339991	Land Name: PARKS & TRAILS	County: SIBLEY	Acres: 9.08
City:	Site Code: R290045	Classification Per M.S. 86A.05: b. state recreation area	Current Public Use: YES	Future Public Use: YES



Land Code: 1000081934	Agency Land Code: R29339994	Land Name: PARKS & TRAILS	County: SIBLEY	Acres: 17.50
City:	Site Code: R290045	Classification Per M.S. 86A.05: b. state recreation area	Current Public Use: YES	Future Public Use: YES
Land Code: 1000081935	Agency Land Code: R29309635	Land Name: PARKS & TRAILS	County: SIBLEY	Acres: 9.68
City:	Site Code: R290045	Classification Per M.S. 86A.05: b. state recreation area	Current Public Use: YES	Future Public Use: YES
Land Code: 1000081936	Agency Land Code: R29309541	Land Name: PARKS & TRAILS	County: SIBLEY	Acres: 6.00
City:	Site Code: R290045	Classification Per M.S. 86A.05: b. state recreation area	Current Public Use: YES	Future Public Use: YES
Land Code: 1000081937	Agency Land Code: R29340001	Land Name: PARKS & TRAILS	County: SIBLEY	Acres: 0.20
City:	Site Code: R290045	Classification Per M.S. 86A.05: b. state recreation area	Current Public Use: YES	Future Public Use: YES
Land Code: 1000081938	Agency Land Code: R29340076	Land Name: PARKS & TRAILS	County: SIBLEY	Acres: 37.50
City:	Site Code: R290045	Classification Per M.S. 86A.05: b. state recreation area	Current Public Use: YES	Future Public Use: YES
Land Code: 1000081939	Agency Land Code: R29340056	Land Name: PARKS & TRAILS	County: SIBLEY	Acres: 16.40
City:	Site Code: R290045	Classification Per M.S. 86A.05: b. state recreation area	Current Public Use: YES	Future Public Use: YES
Land Code: 1000081940	Agency Land Code: R29339988	Land Name: PARKS & TRAILS	County: SIBLEY	Acres: 1.90
City:	Site Code: R290045	Classification Per M.S. 86A.05: b. state recreation area	Current Public Use: YES	Future Public Use: YES
Land Code: 1000081941	Agency Land Code: R29340003	Land Name: PARKS & TRAILS	County: SIBLEY	Acres: 5.66
City:	Site Code: R290045	Classification Per M.S. 86A.05: b. state recreation area	Current Public Use: YES	Future Public Use: YES
Land Code: 1000081942	Agency Land Code: R29309568	Land Name: PARKS & TRAILS	County: SIBLEY	Acres: 27.00
City:	Site Code: R290045	Classification Per M.S. 86A.05: b. state recreation area	Current Public Use: YES	Future Public Use: YES
Land Code: 1000081943	Agency Land Code: R29339985	Land Name: PARKS & TRAILS	County: SIBLEY	Acres: 6.20
City:	Site Code: R290045	Classification Per M.S. 86A.05: b. state recreation area	Current Public Use: YES	Future Public Use: YES
Land Code: 1000081944	Agency Land Code: R29339992	Land Name: PARKS & TRAILS	County: SIBLEY	Acres: 17.50
City:	Site Code: R290045	Classification Per M.S. 86A.05: b. state recreation area	Current Public Use: YES	Future Public Use: YES
Land Code: 1000081945	Agency Land Code: R29309634	Land Name: PARKS & TRAILS	County: SIBLEY	Acres: 18.80
City:	Site Code: R290045	Classification Per M.S. 86A.05: b. state recreation area	Current Public Use: YES	Future Public Use: YES



Land Code: 1000081946	Agency Land Code: R29309639	Land Name: PARKS & TRAILS	County: SIBLEY	Acres: 3.80
City:	Site Code: R290045	Classification Per M.S. 86A.05: b. state recreation area	Current Public Use: YES	Future Public Use: YES
Land Code: 1000081947	Agency Land Code: R29339990	Land Name: PARKS & TRAILS	County: SIBLEY	Acres: 16.00
City:	Site Code: R290045	Classification Per M.S. 86A.05: b. state recreation area	Current Public Use: YES	Future Public Use: YES
Land Code: 1000081948	Agency Land Code: R29339996	Land Name: PARKS & TRAILS	County: SIBLEY	Acres: 15.34
City:	Site Code: R290045	Classification Per M.S. 86A.05: b. state recreation area	Current Public Use: YES	Future Public Use: YES
Land Code: 1000081949	Agency Land Code: R29309637	Land Name: PARKS & TRAILS	County: SIBLEY	Acres: 37.50
City:	Site Code: R290045	Classification Per M.S. 86A.05: b. state recreation area	Current Public Use: YES	Future Public Use: YES
Land Code: 1000081950	Agency Land Code: R29309557	Land Name: PARKS & TRAILS	County: SIBLEY	Acres: 1.30
City:	Site Code: R290045	Classification Per M.S. 86A.05: b. state recreation area	Current Public Use: YES	Future Public Use: YES
Land Code: 1000081951	Agency Land Code: R29340078	Land Name: PARKS & TRAILS	County: SIBLEY	Acres: 37.50
City:	Site Code: R290045	Classification Per M.S. 86A.05: b. state recreation area	Current Public Use: YES	Future Public Use: YES
Land Code: 1000081952	Agency Land Code: R29309612	Land Name: PARKS & TRAILS	County: SIBLEY	Acres: 6.90
City:	Site Code: R290045	Classification Per M.S. 86A.05: b. state recreation area	Current Public Use: YES	Future Public Use: YES
Land Code: 1000081953	Agency Land Code: R29309638	Land Name: PARKS & TRAILS	County: SIBLEY	Acres: 1.60
City:	Site Code: R290045	Classification Per M.S. 86A.05: b. state recreation area	Current Public Use: YES	Future Public Use: YES
Land Code: 1000081954	Agency Land Code: R29309559	Land Name: PARKS & TRAILS	County: SIBLEY	Acres: 21.45
City:	Site Code: R290045	Classification Per M.S. 86A.05: b. state recreation area	Current Public Use: YES	Future Public Use: YES
Land Code: 1000081955	Agency Land Code: R29309560	Land Name: PARKS & TRAILS	County: SIBLEY	Acres: 0.50
City:	Site Code: R290045	Classification Per M.S. 86A.05: b. state recreation area	Current Public Use: YES	Future Public Use: YES
Land Code: 1000081956	Agency Land Code: R29309567	Land Name: PARKS & TRAILS	County: SIBLEY	Acres: 27.40
City:	Site Code: R290045	Classification Per M.S. 86A.05: b. state recreation area	Current Public Use: YES	Future Public Use: YES
Land Code: 1000081957	Agency Land Code: R29309636	Land Name: PARKS & TRAILS	County: SIBLEY	Acres: 17.50
City:	Site Code: R290045	Classification Per M.S. 86A.05: b. state recreation area	Current Public Use: YES	Future Public Use: YES



Land Code: 1000081958	Agency Land Code: R29339995	Land Name: PARKS & TRAILS	County: SIBLEY	Acres: 17.50
City:	Site Code: R290045	Classification Per M.S. 86A.05: b. state recreation area	Current Public Use: YES	Future Public Use: YES
Land Code: 1000081959	Agency Land Code: R29340923	Land Name: PARKS & TRAILS	County: SIBLEY	Acres: 0.37
City:	Site Code: R290045	Classification Per M.S. 86A.05: b. state recreation area	Current Public Use: YES	Future Public Use: YES
Land Code: 1000081960	Agency Land Code: R29340002	Land Name: PARKS & TRAILS	County: SIBLEY	Acres: 17.50
City:	Site Code: R290045	Classification Per M.S. 86A.05: b. state recreation area	Current Public Use: YES	Future Public Use: YES
Land Code: 1000081961	Agency Land Code: R29340075	Land Name: PARKS & TRAILS	County: SIBLEY	Acres: 37.50
City:	Site Code: R290045	Classification Per M.S. 86A.05: b. state recreation area	Current Public Use: YES	Future Public Use: YES
Land Code: 1000081962	Agency Land Code: R29309540	Land Name: PARKS & TRAILS	County: SIBLEY	Acres: 8.75
City:	Site Code: R290045	Classification Per M.S. 86A.05: b. state recreation area	Current Public Use: YES	Future Public Use: YES
Land Code: 1000081963	Agency Land Code: R29309572	Land Name: PARKS & TRAILS	County: SIBLEY	Acres: 4.50
City:	Site Code: R290045	Classification Per M.S. 86A.05: b. state recreation area	Current Public Use: YES	Future Public Use: YES
Land Code: 1000081964	Agency Land Code: R29309573	Land Name: PARKS & TRAILS	County: SIBLEY	Acres: 0.30
City:	Site Code: R290045	Classification Per M.S. 86A.05: b. state recreation area	Current Public Use: YES	Future Public Use: YES
Land Code: 1000081965	Agency Land Code: R29309611	Land Name: PARKS & TRAILS	County: SIBLEY	Acres: 7.80
City:	Site Code: R290045	Classification Per M.S. 86A.05: b. state recreation area	Current Public Use: YES	Future Public Use: YES
Land Code: 1000081966	Agency Land Code: R29340077	Land Name: PARKS & TRAILS	County: SIBLEY	Acres: 37.50
City:	Site Code: R290045	Classification Per M.S. 86A.05: b. state recreation area	Current Public Use: YES	Future Public Use: YES
Land Code: 1000081967	Agency Land Code: R29339984	Land Name: PARKS & TRAILS	County: SIBLEY	Acres: 4.90
City:	Site Code: R290045	Classification Per M.S. 86A.05: b. state recreation area	Current Public Use: YES	Future Public Use: YES
Land Code: 1000081968	Agency Land Code: R29339993	Land Name: PARKS & TRAILS	County: SIBLEY	Acres: 17.50
City:	Site Code: R290045	Classification Per M.S. 86A.05: b. state recreation area	Current Public Use: YES	Future Public Use: YES
Land Code: 1000081969	Agency Land Code: R29309564	Land Name: PARKS & TRAILS	County: SIBLEY	Acres: 5.00
City:	Site Code: R290045	Classification Per M.S. 86A.05: b. state recreation area	Current Public Use: YES	Future Public Use: YES



Land Code: 1000081970	Agency Land Code: R29309633	Land Name: PARKS & TRAILS	County: SIBLEY	Acres: 3.90
City:	Site Code: R290045	Classification Per M.S. 86A.05: b. state recreation area	Current Public Use: YES	Future Public Use: YES
Land Code: 1000081971	Agency Land Code: R29309650	Land Name: PARKS & TRAILS	County: SIBLEY	Acres: 14.00
City:	Site Code: R290045	Classification Per M.S. 86A.05: b. state recreation area	Current Public Use: YES	Future Public Use: YES
Land Code: 1000081972	Agency Land Code: R29343896	Land Name: PARKS & TRAILS	County: SIBLEY	Acres: 4.00
City:	Site Code: R290445	Classification Per M.S. 86A.05: i. state wild, scenic and recreational rivers	Current Public Use: YES	Future Public Use: YES
Land Code: 1000081973	Agency Land Code: R29310392	Land Name: PARKS & TRAILS	County: SIBLEY	Acres: 1.40
City:	Site Code:	Classification Per M.S. 86A.05: h. state water access site	Current Public Use: YES	Future Public Use: YES
Land Code: 1000081974	Agency Land Code: R29336294	Land Name: PARKS & TRAILS	County: SIBLEY	Acres: 1.80
City:	Site Code:	Classification Per M.S. 86A.05: h. state water access site	Current Public Use: YES	Future Public Use: YES
Land Code: 1000081975	Agency Land Code: R29309913	Land Name: PARKS & TRAILS	County: SIBLEY	Acres: 2.10
City:	Site Code:	Classification Per M.S. 86A.05: h. state water access site	Current Public Use: YES	Future Public Use: YES
Land Code: 1000081976	Agency Land Code: R29309571	Land Name: PARKS & TRAILS	County: SIBLEY	Acres: 1.30
City:	Site Code: R290445	Classification Per M.S. 86A.05: h. state water access site	Current Public Use: YES	Future Public Use: YES
Land Code: 1000081977	Agency Land Code: R29310583	Land Name: PARKS & TRAILS	County: SIBLEY	Acres: 1.30
City:	Site Code:	Classification Per M.S. 86A.05: h. state water access site	Current Public Use: YES	Future Public Use: YES
Land Code: 1000081978	Agency Land Code: R29309782	Land Name: PARKS & TRAILS	County: SIBLEY	Acres: 2.20
City:	Site Code:	Classification Per M.S. 86A.05: h. state water access site	Current Public Use: YES	Future Public Use: YES
Land Code: 1000081979	Agency Land Code: R29309897	Land Name: PARKS & TRAILS	County: SIBLEY	Acres: 5.00
City:	Site Code:	Classification Per M.S. 86A.05: h. state water access site	Current Public Use: YES	Future Public Use: YES
Land Code: 1000081980	Agency Land Code: R29309609	Land Name: PARKS & TRAILS	County: SIBLEY	Acres: 1.20
City:	Site Code:	Classification Per M.S. 86A.05: h. state water access site	Current Public Use: YES	Future Public Use: YES
Land Code: 1000081981	Agency Land Code: R29309610	Land Name: PARKS & TRAILS	County: SIBLEY	Acres: 4.40
City:	Site Code:	Classification Per M.S. 86A.05: h. state water access site	Current Public Use: YES	Future Public Use: YES



Land Code: 1000081982	Agency Land Code: R29309667	Land Name: PARKS & TRAILS	County: SIBLEY	Acres: 2.60
City:	Site Code: R290555	Classification Per M.S. 86A.05: h. state water access site	Current Public Use: YES	Future Public Use: YES
Land Code: 1000081983	Agency Land Code: R29550491	Land Name: FAW - WILDLIFE	County: SIBLEY	Acres: 7.79
City:	Site Code:	Classification Per M.S. 86A.05: g. state wildlife management area	Current Public Use: YES	Future Public Use: YES
Land Code: 1000081984	Agency Land Code: R29550492	Land Name: FAW - WILDLIFE	County: SIBLEY	Acres: 0.81
City:	Site Code:	Classification Per M.S. 86A.05: g. state wildlife management area	Current Public Use: YES	Future Public Use: YES
Land Code: 1000081985	Agency Land Code: R29550493	Land Name: FAW - WILDLIFE	County: SIBLEY	Acres: 0.40
City:	Site Code:	Classification Per M.S. 86A.05: g. state wildlife management area	Current Public Use: YES	Future Public Use: YES
Land Code: 1000081986	Agency Land Code: R29342170	Land Name: FAW - WILDLIFE	County: SIBLEY	Acres: 16.00
City:	Site Code:	Classification Per M.S. 86A.05: g. state wildlife management area	Current Public Use: YES	Future Public Use: YES
Land Code: 1000081987	Agency Land Code: R29309942	Land Name: FAW - WILDLIFE	County: SIBLEY	Acres: 0.80
City:	Site Code:	Classification Per M.S. 86A.05: g. state wildlife management area	Current Public Use: YES	Future Public Use: YES
Land Code: 1000081988	Agency Land Code: R29550494	Land Name: FAW - WILDLIFE	County: SIBLEY	Acres: 7.00
City:	Site Code:	Classification Per M.S. 86A.05: g. state wildlife management area	Current Public Use: YES	Future Public Use: YES
Land Code: 1000081989	Agency Land Code: R29309943	Land Name: FAW - WILDLIFE	County: SIBLEY	Acres: 27.43
City:	Site Code:	Classification Per M.S. 86A.05: g. state wildlife management area	Current Public Use: YES	Future Public Use: YES
Land Code: 1000081990	Agency Land Code: R29338545	Land Name: FAW - WILDLIFE	County: SIBLEY	Acres: 12.40
City:	Site Code:	Classification Per M.S. 86A.05: g. state wildlife management area	Current Public Use: YES	Future Public Use: YES
Land Code: 1000081991	Agency Land Code: R29309853	Land Name: FAW - WILDLIFE	County: SIBLEY	Acres: 30.92
City:	Site Code:	Classification Per M.S. 86A.05: g. state wildlife management area	Current Public Use: YES	Future Public Use: YES
Land Code: 1000081992	Agency Land Code: R29309854	Land Name: FAW - WILDLIFE	County: SIBLEY	Acres: 15.70
City:	Site Code:	Classification Per M.S. 86A.05: g. state wildlife management area	Current Public Use: YES	Future Public Use: YES
Land Code: 1000081993	Agency Land Code: R29309850	Land Name: FAW - WILDLIFE	County: SIBLEY	Acres: 22.81
City:	Site Code:	Classification Per M.S. 86A.05: g. state wildlife management area	Current Public Use: YES	Future Public Use: YES



Land Code: 1000081994	Agency Land Code: R29309855	Land Name: FAW - WILDLIFE	County: SIBLEY	Acres: 36.30
City:	Site Code:	Classification Per M.S. 86A.05: g. state wildlife management area	Current Public Use: YES	Future Public Use: YES
Land Code: 1000081995	Agency Land Code: R29309852	Land Name: FAW - WILDLIFE	County: SIBLEY	Acres: 3.25
City:	Site Code:	Classification Per M.S. 86A.05: g. state wildlife management area	Current Public Use: YES	Future Public Use: YES
Land Code: 1000081996	Agency Land Code: R29309849	Land Name: FAW - WILDLIFE	County: SIBLEY	Acres: 6.20
City:	Site Code:	Classification Per M.S. 86A.05: g. state wildlife management area	Current Public Use: YES	Future Public Use: YES
Land Code: 1000081997	Agency Land Code: R29309851	Land Name: FAW - WILDLIFE	County: SIBLEY	Acres: 31.71
City:	Site Code:	Classification Per M.S. 86A.05: g. state wildlife management area	Current Public Use: YES	Future Public Use: YES
Land Code: 1000081998	Agency Land Code: R29522676	Land Name: FAW - WILDLIFE	County: SIBLEY	Acres: 20.16
City:	Site Code:	Classification Per M.S. 86A.05: g. state wildlife management area	Current Public Use: YES	Future Public Use: YES
Land Code: 1000081999	Agency Land Code: R29340201	Land Name: FAW - WILDLIFE	County: SIBLEY	Acres: 0.66
City:	Site Code:	Classification Per M.S. 86A.05: g. state wildlife management area	Current Public Use: YES	Future Public Use: YES
Land Code: 1000082000	Agency Land Code: R29341288	Land Name: FAW - WILDLIFE	County: SIBLEY	Acres: 42.17
City:	Site Code:	Classification Per M.S. 86A.05: g. state wildlife management area	Current Public Use: YES	Future Public Use: YES
Land Code: 1000082001	Agency Land Code: R29340138	Land Name: FAW - WILDLIFE	County: SIBLEY	Acres: 0.50
City:	Site Code:	Classification Per M.S. 86A.05: g. state wildlife management area	Current Public Use: YES	Future Public Use: YES
Land Code: 1000082002	Agency Land Code: R29522095	Land Name: FAW - WILDLIFE	County: SIBLEY	Acres: 29.52
City:	Site Code:	Classification Per M.S. 86A.05: g. state wildlife management area	Current Public Use: YES	Future Public Use: YES
Land Code: 1000082003	Agency Land Code: R29522094	Land Name: FAW - WILDLIFE	County: SIBLEY	Acres: 40.40
City:	Site Code:	Classification Per M.S. 86A.05: g. state wildlife management area	Current Public Use: YES	Future Public Use: YES
Land Code: 1000082004	Agency Land Code: R29309729	Land Name: FAW - WILDLIFE	County: SIBLEY	Acres: 2.30
City:	Site Code:	Classification Per M.S. 86A.05: g. state wildlife management area	Current Public Use: YES	Future Public Use: YES
Land Code: 1000082005	Agency Land Code: R29309730	Land Name: FAW - WILDLIFE	County: SIBLEY	Acres: 2.00
City:	Site Code:	Classification Per M.S. 86A.05: g. state wildlife management area	Current Public Use: YES	Future Public Use: YES



Land Code: 1000082006	Agency Land Code: R29309731	Land Name: FAW - WILDLIFE	County: SIBLEY	Acres: 2.20
City:	Site Code:	Classification Per M.S. 86A.05: g. state wildlife management area	Current Public Use: YES	Future Public Use: YES
Land Code: 1000082007	Agency Land Code: R29309732	Land Name: FAW - WILDLIFE	County: SIBLEY	Acres: 19.50
City:	Site Code:	Classification Per M.S. 86A.05: g. state wildlife management area	Current Public Use: YES	Future Public Use: YES
Land Code: 1000082008	Agency Land Code: R29309544	Land Name: FAW - WILDLIFE	County: SIBLEY	Acres: 40.21
City:	Site Code:	Classification Per M.S. 86A.05: g. state wildlife management area	Current Public Use: YES	Future Public Use: YES
Land Code: 1000082009	Agency Land Code: R29310339	Land Name: FAW - WILDLIFE	County: SIBLEY	Acres: 9.90
City:	Site Code:	Classification Per M.S. 86A.05: g. state wildlife management area	Current Public Use: YES	Future Public Use: YES
Land Code: 1000082010	Agency Land Code: R29310341	Land Name: FAW - WILDLIFE	County: SIBLEY	Acres: 24.00
City:	Site Code:	Classification Per M.S. 86A.05: g. state wildlife management area	Current Public Use: YES	Future Public Use: YES
Land Code: 1000082011	Agency Land Code: R29310340	Land Name: FAW - WILDLIFE	County: SIBLEY	Acres: 5.60
City:	Site Code:	Classification Per M.S. 86A.05: g. state wildlife management area	Current Public Use: YES	Future Public Use: YES
Land Code: 1000082012	Agency Land Code: R29310338	Land Name: FAW - WILDLIFE	County: SIBLEY	Acres: 16.40
City:	Site Code:	Classification Per M.S. 86A.05: g. state wildlife management area	Current Public Use: YES	Future Public Use: YES
Land Code: 1000082013	Agency Land Code: R29310343	Land Name: FAW - WILDLIFE	County: SIBLEY	Acres: 24.40
City:	Site Code:	Classification Per M.S. 86A.05: g. state wildlife management area	Current Public Use: YES	Future Public Use: YES
Land Code: 1000082014	Agency Land Code: R29310342	Land Name: FAW - WILDLIFE	County: SIBLEY	Acres: 13.30
City:	Site Code:	Classification Per M.S. 86A.05: g. state wildlife management area	Current Public Use: YES	Future Public Use: YES
Land Code: 1000082015	Agency Land Code: R29550246	Land Name: FAW - WILDLIFE	County: SIBLEY	Acres: 33.28
City:	Site Code:	Classification Per M.S. 86A.05: g. state wildlife management area	Current Public Use: YES	Future Public Use: YES
Land Code: 1000082016	Agency Land Code: R29333204	Land Name: FAW - WILDLIFE	County: SIBLEY	Acres: 11.00
City:	Site Code:	Classification Per M.S. 86A.05: g. state wildlife management area	Current Public Use: YES	Future Public Use: YES
Land Code: 1000082017	Agency Land Code: R29310051	Land Name: FAW - WILDLIFE	County: SIBLEY	Acres: 32.30
City:	Site Code:	Classification Per M.S. 86A.05: g. state wildlife management area	Current Public Use: YES	Future Public Use: YES



Land Code: 1000082018	Agency Land Code: R29310048	Land Name: FAW - WILDLIFE	County: SIBLEY	Acres: 5.37
City:	Site Code:	Classification Per M.S. 86A.05: g. state wildlife management area	Current Public Use: YES	Future Public Use: YES
Land Code: 1000082019	Agency Land Code: R29310049	Land Name: FAW - WILDLIFE	County: SIBLEY	Acres: 28.63
City:	Site Code:	Classification Per M.S. 86A.05: g. state wildlife management area	Current Public Use: YES	Future Public Use: YES
Land Code: 1000082020	Agency Land Code: R29310067	Land Name: FAW - WILDLIFE	County: SIBLEY	Acres: 9.70
City:	Site Code:	Classification Per M.S. 86A.05: g. state wildlife management area	Current Public Use: YES	Future Public Use: YES
Land Code: 1000082021	Agency Land Code: R29310052	Land Name: FAW - WILDLIFE	County: SIBLEY	Acres: 32.40
City:	Site Code:	Classification Per M.S. 86A.05: g. state wildlife management area	Current Public Use: YES	Future Public Use: YES
Land Code: 1000082022	Agency Land Code: R29310065	Land Name: FAW - WILDLIFE	County: SIBLEY	Acres: 30.40
City:	Site Code:	Classification Per M.S. 86A.05: g. state wildlife management area	Current Public Use: YES	Future Public Use: YES
Land Code: 1000082023	Agency Land Code: R29550247	Land Name: FAW - WILDLIFE	County: SIBLEY	Acres: 0.20
City:	Site Code:	Classification Per M.S. 86A.05: g. state wildlife management area	Current Public Use: YES	Future Public Use: YES
Land Code: 1000082024	Agency Land Code: R29310066	Land Name: FAW - WILDLIFE	County: SIBLEY	Acres: 1.00
City:	Site Code:	Classification Per M.S. 86A.05: g. state wildlife management area	Current Public Use: YES	Future Public Use: YES
Land Code: 1000082025	Agency Land Code: R29309832	Land Name: FAW - WILDLIFE	County: SIBLEY	Acres: 5.00
City:	Site Code:	Classification Per M.S. 86A.05: g. state wildlife management area	Current Public Use: YES	Future Public Use: YES
Land Code: 1000082026	Agency Land Code: R29309786	Land Name: FAW - WILDLIFE	County: SIBLEY	Acres: 37.50
City:	Site Code:	Classification Per M.S. 86A.05: g. state wildlife management area	Current Public Use: YES	Future Public Use: YES
Land Code: 1000082027	Agency Land Code: R29309785	Land Name: FAW - WILDLIFE	County: SIBLEY	Acres: 13.90
City:	Site Code:	Classification Per M.S. 86A.05: g. state wildlife management area	Current Public Use: YES	Future Public Use: YES
Land Code: 1000082028	Agency Land Code: R29309787	Land Name: FAW - WILDLIFE	County: SIBLEY	Acres: 40.00
City:	Site Code:	Classification Per M.S. 86A.05: g. state wildlife management area	Current Public Use: YES	Future Public Use: YES
Land Code: 1000082029	Agency Land Code: R29547453	Land Name: FAW - WILDLIFE	County: SIBLEY	Acres: 40.00
City:	Site Code:	Classification Per M.S. 86A.05: g. state wildlife management area	Current Public Use: YES	Future Public Use: YES



Land Code: 1000082030	Agency Land Code: R29547456	Land Name: FAW - WILDLIFE	County: SIBLEY	Acres: 16.95
City:	Site Code:	Classification Per M.S. 86A.05: g. state wildlife management area	Current Public Use: YES	Future Public Use: YES
Land Code: 1000082031	Agency Land Code: R29340473	Land Name: FAW - WILDLIFE	County: SIBLEY	Acres: 20.00
City:	Site Code:	Classification Per M.S. 86A.05: g. state wildlife management area	Current Public Use: YES	Future Public Use: YES
Land Code: 1000082032	Agency Land Code: R29547455	Land Name: FAW - WILDLIFE	County: SIBLEY	Acres: 17.35
City:	Site Code:	Classification Per M.S. 86A.05: g. state wildlife management area	Current Public Use: YES	Future Public Use: YES
Land Code: 1000082033	Agency Land Code: R29547452	Land Name: FAW - WILDLIFE	County: SIBLEY	Acres: 40.00
City:	Site Code:	Classification Per M.S. 86A.05: g. state wildlife management area	Current Public Use: YES	Future Public Use: YES
Land Code: 1000082034	Agency Land Code: R29333463	Land Name: FAW - WILDLIFE	County: SIBLEY	Acres: 39.70
City:	Site Code:	Classification Per M.S. 86A.05: g. state wildlife management area	Current Public Use: YES	Future Public Use: YES
Land Code: 1000082035	Agency Land Code: R29333462	Land Name: FAW - WILDLIFE	County: SIBLEY	Acres: 2.50
City:	Site Code:	Classification Per M.S. 86A.05: g. state wildlife management area	Current Public Use: YES	Future Public Use: YES
Land Code: 1000082036	Agency Land Code: R29328942	Land Name: FAW - WILDLIFE	County: SIBLEY	Acres: 20.34
City:	Site Code:	Classification Per M.S. 86A.05: g. state wildlife management area	Current Public Use: YES	Future Public Use: YES
Land Code: 1000082037	Agency Land Code: R29328941	Land Name: FAW - WILDLIFE	County: SIBLEY	Acres: 14.66
City:	Site Code:	Classification Per M.S. 86A.05: g. state wildlife management area	Current Public Use: YES	Future Public Use: YES
Land Code: 1000082038	Agency Land Code: R29333461	Land Name: FAW - WILDLIFE	County: SIBLEY	Acres: 1.10
City:	Site Code:	Classification Per M.S. 86A.05: g. state wildlife management area	Current Public Use: YES	Future Public Use: YES
Land Code: 1000082039	Agency Land Code: R29333464	Land Name: FAW - WILDLIFE	County: SIBLEY	Acres: 36.10
City:	Site Code:	Classification Per M.S. 86A.05: g. state wildlife management area	Current Public Use: YES	Future Public Use: YES
Land Code: 1000082040	Agency Land Code: R29517446	Land Name: FAW - WILDLIFE	County: SIBLEY	Acres: 1.00
City:	Site Code:	Classification Per M.S. 86A.05: g. state wildlife management area	Current Public Use: YES	Future Public Use: YES
Land Code: 1000082041	Agency Land Code: R29517448	Land Name: FAW - WILDLIFE	County: SIBLEY	Acres: 11.10
City:	Site Code:	Classification Per M.S. 86A.05: g. state wildlife management area	Current Public Use: YES	Future Public Use: YES



Land Code: 1000082042	Agency Land Code: R29517444	Land Name: FAW - WILDLIFE	County: SIBLEY	Acres: 22.60
City:	Site Code:	Classification Per M.S. 86A.05: g. state wildlife management area	Current Public Use: YES	Future Public Use: YES
Land Code: 1000082043	Agency Land Code: R29517445	Land Name: FAW - WILDLIFE	County: SIBLEY	Acres: 19.30
City:	Site Code:	Classification Per M.S. 86A.05: g. state wildlife management area	Current Public Use: YES	Future Public Use: YES
Land Code: 1000082044	Agency Land Code: R29539039	Land Name: FAW - WILDLIFE	County: SIBLEY	Acres: 22.00
City:	Site Code:	Classification Per M.S. 86A.05: g. state wildlife management area	Current Public Use: YES	Future Public Use: YES
Land Code: 1000082045	Agency Land Code: R29539040	Land Name: FAW - WILDLIFE	County: SIBLEY	Acres: 10.00
City:	Site Code:	Classification Per M.S. 86A.05: g. state wildlife management area	Current Public Use: YES	Future Public Use: YES
Land Code: 1000082046	Agency Land Code: R29309605	Land Name: FAW - WILDLIFE	County: SIBLEY	Acres: 5.10
City:	Site Code:	Classification Per M.S. 86A.05: g. state wildlife management area	Current Public Use: YES	Future Public Use: YES
Land Code: 1000082047	Agency Land Code: R29309600	Land Name: FAW - WILDLIFE	County: SIBLEY	Acres: 4.00
City:	Site Code:	Classification Per M.S. 86A.05: g. state wildlife management area	Current Public Use: YES	Future Public Use: YES
Land Code: 1000082048	Agency Land Code: R29309603	Land Name: FAW - WILDLIFE	County: SIBLEY	Acres: 40.00
City:	Site Code:	Classification Per M.S. 86A.05: g. state wildlife management area	Current Public Use: YES	Future Public Use: YES
Land Code: 1000082049	Agency Land Code: R29309602	Land Name: FAW - WILDLIFE	County: SIBLEY	Acres: 1.90
City:	Site Code:	Classification Per M.S. 86A.05: g. state wildlife management area	Current Public Use: YES	Future Public Use: YES
Land Code: 1000082050	Agency Land Code: R29309606	Land Name: FAW - WILDLIFE	County: SIBLEY	Acres: 0.50
City:	Site Code:	Classification Per M.S. 86A.05: g. state wildlife management area	Current Public Use: YES	Future Public Use: YES
Land Code: 1000082051	Agency Land Code: R29309601	Land Name: FAW - WILDLIFE	County: SIBLEY	Acres: 15.00
City:	Site Code:	Classification Per M.S. 86A.05: g. state wildlife management area	Current Public Use: YES	Future Public Use: YES
Land Code: 1000082052	Agency Land Code: R29309604	Land Name: FAW - WILDLIFE	County: SIBLEY	Acres: 6.60
City:	Site Code:	Classification Per M.S. 86A.05: g. state wildlife management area	Current Public Use: YES	Future Public Use: YES
Land Code: 1000082053	Agency Land Code: R29552476	Land Name: FAW - WILDLIFE	County: SIBLEY	Acres: 29.94
City:	Site Code:	Classification Per M.S. 86A.05: g. state wildlife management area	Current Public Use: YES	Future Public Use: YES



Land Code: 1000082054	Agency Land Code: R29331613	Land Name: FAW - WILDLIFE	County: SIBLEY	Acres: 40.00
City:	Site Code:	Classification Per M.S. 86A.05: g. state wildlife management area	Current Public Use: YES	Future Public Use: YES
Land Code: 1000082055	Agency Land Code: R29331616	Land Name: FAW - WILDLIFE	County: SIBLEY	Acres: 40.00
City:	Site Code:	Classification Per M.S. 86A.05: g. state wildlife management area	Current Public Use: YES	Future Public Use: YES
Land Code: 1000082056	Agency Land Code: R29331618	Land Name: FAW - WILDLIFE	County: SIBLEY	Acres: 20.00
City:	Site Code:	Classification Per M.S. 86A.05: g. state wildlife management area	Current Public Use: YES	Future Public Use: YES
Land Code: 1000082057	Agency Land Code: R29331619	Land Name: FAW - WILDLIFE	County: SIBLEY	Acres: 40.00
City:	Site Code:	Classification Per M.S. 86A.05: g. state wildlife management area	Current Public Use: YES	Future Public Use: YES
Land Code: 1000082058	Agency Land Code: R29331620	Land Name: FAW - WILDLIFE	County: SIBLEY	Acres: 40.00
City:	Site Code:	Classification Per M.S. 86A.05: g. state wildlife management area	Current Public Use: YES	Future Public Use: YES
Land Code: 1000082059	Agency Land Code: R29331617	Land Name: FAW - WILDLIFE	County: SIBLEY	Acres: 40.00
City:	Site Code:	Classification Per M.S. 86A.05: g. state wildlife management area	Current Public Use: YES	Future Public Use: YES
Land Code: 1000082060	Agency Land Code: R29331614	Land Name: FAW - WILDLIFE	County: SIBLEY	Acres: 40.00
City:	Site Code:	Classification Per M.S. 86A.05: g. state wildlife management area	Current Public Use: YES	Future Public Use: YES
Land Code: 1000082061	Agency Land Code: R29331615	Land Name: FAW - WILDLIFE	County: SIBLEY	Acres: 40.00
City:	Site Code:	Classification Per M.S. 86A.05: g. state wildlife management area	Current Public Use: YES	Future Public Use: YES
Land Code: 1000082062	Agency Land Code: R29522492	Land Name: FAW - WILDLIFE	County: SIBLEY	Acres: 27.00
City:	Site Code:	Classification Per M.S. 86A.05: g. state wildlife management area	Current Public Use: YES	Future Public Use: YES
Land Code: 1000082063	Agency Land Code: R29572375	Land Name: FAW - WILDLIFE	County: SIBLEY	Acres: 36.65
City:	Site Code:	Classification Per M.S. 86A.05: g. state wildlife management area	Current Public Use: YES	Future Public Use: YES
Land Code: 1000082064	Agency Land Code: R29522560	Land Name: FAW - WILDLIFE	County: SIBLEY	Acres: 3.00
City:	Site Code:	Classification Per M.S. 86A.05: g. state wildlife management area	Current Public Use: YES	Future Public Use: YES
Land Code: 1000082065	Agency Land Code: R29329610	Land Name: FAW - WILDLIFE	County: SIBLEY	Acres: 3.00
City:	Site Code:	Classification Per M.S. 86A.05: g. state wildlife management area	Current Public Use: YES	Future Public Use: YES



Land Code: 1000082066	Agency Land Code: R29340782	Land Name: FAW - WILDLIFE	County: SIBLEY	Acres: 0.56
City:	Site Code:	Classification Per M.S. 86A.05: g. state wildlife management area	Current Public Use: YES	Future Public Use: YES
Land Code: 1000082067	Agency Land Code: R29340783	Land Name: FAW - WILDLIFE	County: SIBLEY	Acres: 7.67
City:	Site Code:	Classification Per M.S. 86A.05: g. state wildlife management area	Current Public Use: YES	Future Public Use: YES
Land Code: 1000082068	Agency Land Code: R29547723	Land Name: REGIONAL ADMIN	County: ST LOUIS	Acres: 20.70
City:	Site Code: R290208	Classification Per M.S. 86A.05: n. not administered under 86A.05	Current Public Use: YES	Future Public Use: YES
Land Code: 1000082069	Agency Land Code: R29547538	Land Name: REGIONAL ADMIN	County: ST LOUIS	Acres: 4.00
City:	Site Code: R290208	Classification Per M.S. 86A.05: n. not administered under 86A.05	Current Public Use: YES	Future Public Use: YES
Land Code: 1000082070	Agency Land Code: R29546745	Land Name: REGIONAL ADMIN	County: ST LOUIS	Acres: 13.63
City:	Site Code: R290208	Classification Per M.S. 86A.05: n. not administered under 86A.05	Current Public Use: YES	Future Public Use: YES
Land Code: 1000082071	Agency Land Code: R29348123	Land Name: REGIONAL ADMIN	County: ST LOUIS	Acres: 13.56
City:	Site Code: R290123	Classification Per M.S. 86A.05: n. not administered under 86A.05	Current Public Use: YES	Future Public Use: YES
Land Code: 1000082072	Agency Land Code: R29348122	Land Name: REGIONAL ADMIN	County: ST LOUIS	Acres: 1.59
City:	Site Code: R290123	Classification Per M.S. 86A.05: n. not administered under 86A.05	Current Public Use: YES	Future Public Use: YES
Land Code: 1000082073	Agency Land Code: R29537993	Land Name: FORESTRY	County: ST LOUIS	Acres: 40.00
City:	Site Code: R290337	Classification Per M.S. 86A.05: f. state forests and state forest subareas	Current Public Use: YES	Future Public Use: YES
Land Code: 1000082074	Agency Land Code: R29537995	Land Name: FORESTRY	County: ST LOUIS	Acres: 23.10
City:	Site Code: R290337	Classification Per M.S. 86A.05: f. state forests and state forest subareas	Current Public Use: YES	Future Public Use: YES
Land Code: 1000082075	Agency Land Code: R29537997	Land Name: FORESTRY	County: ST LOUIS	Acres: 2.58
City:	Site Code: R290337	Classification Per M.S. 86A.05: f. state forests and state forest subareas	Current Public Use: YES	Future Public Use: YES
Land Code: 1000082076	Agency Land Code: R29537999	Land Name: FORESTRY	County: ST LOUIS	Acres: 21.50
City:	Site Code: R290337	Classification Per M.S. 86A.05: f. state forests and state forest subareas	Current Public Use: YES	Future Public Use: YES
Land Code: 1000082077	Agency Land Code: R29538000	Land Name: FORESTRY	County: ST LOUIS	Acres: 0.34
City:	Site Code: R290337	Classification Per M.S. 86A.05: f. state forests and state forest subareas	Current Public Use: YES	Future Public Use: YES



Land Code: 1000082078	Agency Land Code: R29538001	Land Name: FORESTRY	County: ST LOUIS	Acres: 31.95
City:	Site Code: R290337	Classification Per M.S. 86A.05: f. state forests and state forest subareas	Current Public Use: YES	Future Public Use: YES
Land Code: 1000082079	Agency Land Code: R29538003	Land Name: FORESTRY	County: ST LOUIS	Acres: 18.96
City:	Site Code: R290337	Classification Per M.S. 86A.05: f. state forests and state forest subareas	Current Public Use: YES	Future Public Use: YES
Land Code: 1000082080	Agency Land Code: R29538006	Land Name: FORESTRY	County: ST LOUIS	Acres: 36.27
City:	Site Code: R290337	Classification Per M.S. 86A.05: f. state forests and state forest subareas	Current Public Use: YES	Future Public Use: YES
Land Code: 1000082081	Agency Land Code: R29538011	Land Name: FORESTRY	County: ST LOUIS	Acres: 40.00
City:	Site Code: R290337	Classification Per M.S. 86A.05: f. state forests and state forest subareas	Current Public Use: YES	Future Public Use: YES
Land Code: 1000082082	Agency Land Code: R29538013	Land Name: FORESTRY	County: ST LOUIS	Acres: 58.70
City:	Site Code: R290337	Classification Per M.S. 86A.05: f. state forests and state forest subareas	Current Public Use: YES	Future Public Use: YES
Land Code: 1000082083	Agency Land Code: R29538014	Land Name: FORESTRY	County: ST LOUIS	Acres: 34.50
City:	Site Code: R290337	Classification Per M.S. 86A.05: f. state forests and state forest subareas	Current Public Use: YES	Future Public Use: YES
Land Code: 1000082084	Agency Land Code: R29538015	Land Name: FORESTRY	County: ST LOUIS	Acres: 40.00
City:	Site Code: R290337	Classification Per M.S. 86A.05: f. state forests and state forest subareas	Current Public Use: YES	Future Public Use: YES
Land Code: 1000082085	Agency Land Code: R29538016	Land Name: FORESTRY	County: ST LOUIS	Acres: 40.00
City:	Site Code: R290337	Classification Per M.S. 86A.05: f. state forests and state forest subareas	Current Public Use: YES	Future Public Use: YES
Land Code: 1000082086	Agency Land Code: R29538017	Land Name: FORESTRY	County: ST LOUIS	Acres: 40.00
City:	Site Code: R290337	Classification Per M.S. 86A.05: f. state forests and state forest subareas	Current Public Use: YES	Future Public Use: YES
Land Code: 1000082087	Agency Land Code: R29538018	Land Name: FORESTRY	County: ST LOUIS	Acres: 40.00
City:	Site Code: R290337	Classification Per M.S. 86A.05: f. state forests and state forest subareas	Current Public Use: YES	Future Public Use: YES
Land Code: 1000082088	Agency Land Code: R29538019	Land Name: FORESTRY	County: ST LOUIS	Acres: 40.20
City:	Site Code: R290337	Classification Per M.S. 86A.05: f. state forests and state forest subareas	Current Public Use: YES	Future Public Use: YES
Land Code: 1000082089	Agency Land Code: R29538021	Land Name: FORESTRY	County: ST LOUIS	Acres: 58.20
City:	Site Code: R290337	Classification Per M.S. 86A.05: f. state forests and state forest subareas	Current Public Use: YES	Future Public Use: YES



Land Code: 1000082090	Agency Land Code: R29538022	Land Name: FORESTRY	County: ST LOUIS	Acres: 39.00
City:	Site Code: R290337	Classification Per M.S. 86A.05: f. state forests and state forest subareas	Current Public Use: YES	Future Public Use: YES
Land Code: 1000082091	Agency Land Code: R29538023	Land Name: FORESTRY	County: ST LOUIS	Acres: 17.16
City:	Site Code: R290337	Classification Per M.S. 86A.05: f. state forests and state forest subareas	Current Public Use: YES	Future Public Use: YES
Land Code: 1000082092	Agency Land Code: R29538024	Land Name: FORESTRY	County: ST LOUIS	Acres: 54.76
City:	Site Code: R290337	Classification Per M.S. 86A.05: f. state forests and state forest subareas	Current Public Use: YES	Future Public Use: YES
Land Code: 1000082093	Agency Land Code: R29538026	Land Name: FORESTRY	County: ST LOUIS	Acres: 25.85
City:	Site Code: R290337	Classification Per M.S. 86A.05: f. state forests and state forest subareas	Current Public Use: YES	Future Public Use: YES
Land Code: 1000082094	Agency Land Code: R29538028	Land Name: FORESTRY	County: ST LOUIS	Acres: 40.00
City:	Site Code: R290337	Classification Per M.S. 86A.05: f. state forests and state forest subareas	Current Public Use: YES	Future Public Use: YES
Land Code: 1000082095	Agency Land Code: R29538030	Land Name: FORESTRY	County: ST LOUIS	Acres: 40.31
City:	Site Code: R290337	Classification Per M.S. 86A.05: f. state forests and state forest subareas	Current Public Use: YES	Future Public Use: YES
Land Code: 1000082096	Agency Land Code: R29538031	Land Name: FORESTRY	County: ST LOUIS	Acres: 40.00
City:	Site Code: R290337	Classification Per M.S. 86A.05: f. state forests and state forest subareas	Current Public Use: YES	Future Public Use: YES
Land Code: 1000082097	Agency Land Code: R29538032	Land Name: FORESTRY	County: ST LOUIS	Acres: 40.13
City:	Site Code: R290337	Classification Per M.S. 86A.05: f. state forests and state forest subareas	Current Public Use: YES	Future Public Use: YES
Land Code: 1000082098	Agency Land Code: R29538033	Land Name: FORESTRY	County: ST LOUIS	Acres: 40.00
City:	Site Code: R290337	Classification Per M.S. 86A.05: f. state forests and state forest subareas	Current Public Use: YES	Future Public Use: YES
Land Code: 1000082099	Agency Land Code: R29538034	Land Name: FORESTRY	County: ST LOUIS	Acres: 40.00
City:	Site Code: R290337	Classification Per M.S. 86A.05: f. state forests and state forest subareas	Current Public Use: YES	Future Public Use: YES
Land Code: 1000082100	Agency Land Code: R29538035	Land Name: FORESTRY	County: ST LOUIS	Acres: 53.67
City:	Site Code: R290337	Classification Per M.S. 86A.05: f. state forests and state forest subareas	Current Public Use: YES	Future Public Use: YES
Land Code: 1000082101	Agency Land Code: R29538038	Land Name: FORESTRY	County: ST LOUIS	Acres: 40.00
City:	Site Code: R290337	Classification Per M.S. 86A.05: f. state forests and state forest subareas	Current Public Use: YES	Future Public Use: YES



Land Code: 1000082102	Agency Land Code: R29538041	Land Name: FORESTRY	County: ST LOUIS	Acres: 40.00
City:	Site Code: R290337	Classification Per M.S. 86A.05: f. state forests and state forest subareas	Current Public Use: YES	Future Public Use: YES
Land Code: 1000082103	Agency Land Code: R29538042	Land Name: FORESTRY	County: ST LOUIS	Acres: 40.00
City:	Site Code: R290337	Classification Per M.S. 86A.05: f. state forests and state forest subareas	Current Public Use: YES	Future Public Use: YES
Land Code: 1000082104	Agency Land Code: R29538044	Land Name: FORESTRY	County: ST LOUIS	Acres: 40.00
City:	Site Code: R290337	Classification Per M.S. 86A.05: f. state forests and state forest subareas	Current Public Use: YES	Future Public Use: YES
Land Code: 1000082105	Agency Land Code: R29538045	Land Name: FORESTRY	County: ST LOUIS	Acres: 40.00
City:	Site Code: R290337	Classification Per M.S. 86A.05: f. state forests and state forest subareas	Current Public Use: YES	Future Public Use: YES
Land Code: 1000082106	Agency Land Code: R29538047	Land Name: FORESTRY	County: ST LOUIS	Acres: 40.00
City:	Site Code: R290337	Classification Per M.S. 86A.05: f. state forests and state forest subareas	Current Public Use: YES	Future Public Use: YES
Land Code: 1000082107	Agency Land Code: R29538048	Land Name: FORESTRY	County: ST LOUIS	Acres: 40.00
City:	Site Code: R290337	Classification Per M.S. 86A.05: f. state forests and state forest subareas	Current Public Use: YES	Future Public Use: YES
Land Code: 1000082108	Agency Land Code: R29538050	Land Name: FORESTRY	County: ST LOUIS	Acres: 10.25
City:	Site Code: R290337	Classification Per M.S. 86A.05: f. state forests and state forest subareas	Current Public Use: YES	Future Public Use: YES
Land Code: 1000082109	Agency Land Code: R29538051	Land Name: FORESTRY	County: ST LOUIS	Acres: 32.15
City:	Site Code: R290337	Classification Per M.S. 86A.05: f. state forests and state forest subareas	Current Public Use: YES	Future Public Use: YES
Land Code: 1000082110	Agency Land Code: R29538052	Land Name: FORESTRY	County: ST LOUIS	Acres: 39.80
City:	Site Code: R290337	Classification Per M.S. 86A.05: f. state forests and state forest subareas	Current Public Use: YES	Future Public Use: YES
Land Code: 1000082111	Agency Land Code: R29538053	Land Name: FORESTRY	County: ST LOUIS	Acres: 30.90
City:	Site Code: R290337	Classification Per M.S. 86A.05: f. state forests and state forest subareas	Current Public Use: YES	Future Public Use: YES
Land Code: 1000082112	Agency Land Code: R29538055	Land Name: FORESTRY	County: ST LOUIS	Acres: 40.00
City:	Site Code: R290337	Classification Per M.S. 86A.05: f. state forests and state forest subareas	Current Public Use: YES	Future Public Use: YES
Land Code: 1000082113	Agency Land Code: R29538057	Land Name: FORESTRY	County: ST LOUIS	Acres: 40.00
City:	Site Code: R290337	Classification Per M.S. 86A.05: f. state forests and state forest subareas	Current Public Use: YES	Future Public Use: YES



Land Code: 1000082114	Agency Land Code: R29538059	Land Name: FORESTRY	County: ST LOUIS	Acres: 40.00
City:	Site Code: R290337	Classification Per M.S. 86A.05: f. state forests and state forest subareas	Current Public Use: YES	Future Public Use: YES
Land Code: 1000082115	Agency Land Code: R29538060	Land Name: FORESTRY	County: ST LOUIS	Acres: 36.55
City:	Site Code: R290337	Classification Per M.S. 86A.05: f. state forests and state forest subareas	Current Public Use: YES	Future Public Use: YES
Land Code: 1000082116	Agency Land Code: R29538061	Land Name: FORESTRY	County: ST LOUIS	Acres: 9.73
City:	Site Code: R290337	Classification Per M.S. 86A.05: f. state forests and state forest subareas	Current Public Use: YES	Future Public Use: YES
Land Code: 1000082117	Agency Land Code: R29538062	Land Name: FORESTRY	County: ST LOUIS	Acres: 24.90
City:	Site Code: R290337	Classification Per M.S. 86A.05: f. state forests and state forest subareas	Current Public Use: YES	Future Public Use: YES
Land Code: 1000082118	Agency Land Code: R29538063	Land Name: FORESTRY	County: ST LOUIS	Acres: 49.67
City:	Site Code: R290337	Classification Per M.S. 86A.05: f. state forests and state forest subareas	Current Public Use: YES	Future Public Use: YES
Land Code: 1000082119	Agency Land Code: R29538064	Land Name: FORESTRY	County: ST LOUIS	Acres: 26.20
City:	Site Code: R290337	Classification Per M.S. 86A.05: f. state forests and state forest subareas	Current Public Use: YES	Future Public Use: YES
Land Code: 1000082120	Agency Land Code: R29544805	Land Name: FORESTRY	County: ST LOUIS	Acres: 11.75
City:	Site Code: R290337	Classification Per M.S. 86A.05: f. state forests and state forest subareas	Current Public Use: YES	Future Public Use: YES
Land Code: 1000082121	Agency Land Code: R29533396	Land Name: FORESTRY	County: ST LOUIS	Acres: 40.00
City:	Site Code: R290337	Classification Per M.S. 86A.05: f. state forests and state forest subareas	Current Public Use: YES	Future Public Use: YES
Land Code: 1000082122	Agency Land Code: R29533223	Land Name: FORESTRY	County: ST LOUIS	Acres: 39.75
City:	Site Code: R290337	Classification Per M.S. 86A.05: f. state forests and state forest subareas	Current Public Use: YES	Future Public Use: YES
Land Code: 1000082123	Agency Land Code: R29533224	Land Name: FORESTRY	County: ST LOUIS	Acres: 7.50
City:	Site Code: R290337	Classification Per M.S. 86A.05: f. state forests and state forest subareas	Current Public Use: YES	Future Public Use: YES
Land Code: 1000082124	Agency Land Code: R29533225	Land Name: FORESTRY	County: ST LOUIS	Acres: 17.50
City:	Site Code: R290337	Classification Per M.S. 86A.05: f. state forests and state forest subareas	Current Public Use: YES	Future Public Use: YES
Land Code: 1000082125	Agency Land Code: R29533226	Land Name: FORESTRY	County: ST LOUIS	Acres: 18.50
City:	Site Code: R290337	Classification Per M.S. 86A.05: f. state forests and state forest subareas	Current Public Use: YES	Future Public Use: YES



Land Code: 1000082126	Agency Land Code: R29533228	Land Name: FORESTRY	County: ST LOUIS	Acres: 46.75
City:	Site Code: R290337	Classification Per M.S. 86A.05: f. state forests and state forest subareas	Current Public Use: YES	Future Public Use: YES
Land Code: 1000082127	Agency Land Code: R29533229	Land Name: FORESTRY	County: ST LOUIS	Acres: 30.35
City:	Site Code: R290337	Classification Per M.S. 86A.05: f. state forests and state forest subareas	Current Public Use: YES	Future Public Use: YES
Land Code: 1000082128	Agency Land Code: R29533241	Land Name: FORESTRY	County: ST LOUIS	Acres: 30.35
City:	Site Code: R290337	Classification Per M.S. 86A.05: f. state forests and state forest subareas	Current Public Use: YES	Future Public Use: YES
Land Code: 1000082129	Agency Land Code: R29533244	Land Name: FORESTRY	County: ST LOUIS	Acres: 1.75
City:	Site Code: R290337	Classification Per M.S. 86A.05: f. state forests and state forest subareas	Current Public Use: YES	Future Public Use: YES
Land Code: 1000082130	Agency Land Code: R29533247	Land Name: FORESTRY	County: ST LOUIS	Acres: 21.75
City:	Site Code: R290337	Classification Per M.S. 86A.05: f. state forests and state forest subareas	Current Public Use: YES	Future Public Use: YES
Land Code: 1000082131	Agency Land Code: R29533248	Land Name: FORESTRY	County: ST LOUIS	Acres: 26.35
City:	Site Code: R290337	Classification Per M.S. 86A.05: f. state forests and state forest subareas	Current Public Use: YES	Future Public Use: YES
Land Code: 1000082132	Agency Land Code: R29533254	Land Name: FORESTRY	County: ST LOUIS	Acres: 40.00
City:	Site Code: R290337	Classification Per M.S. 86A.05: f. state forests and state forest subareas	Current Public Use: YES	Future Public Use: YES
Land Code: 1000082133	Agency Land Code: R29533258	Land Name: FORESTRY	County: ST LOUIS	Acres: 40.00
City:	Site Code: R290337	Classification Per M.S. 86A.05: f. state forests and state forest subareas	Current Public Use: YES	Future Public Use: YES
Land Code: 1000082134	Agency Land Code: R29533260	Land Name: FORESTRY	County: ST LOUIS	Acres: 38.75
City:	Site Code: R290337	Classification Per M.S. 86A.05: f. state forests and state forest subareas	Current Public Use: YES	Future Public Use: YES
Land Code: 1000082135	Agency Land Code: R29533261	Land Name: FORESTRY	County: ST LOUIS	Acres: 8.18
City:	Site Code: R290337	Classification Per M.S. 86A.05: f. state forests and state forest subareas	Current Public Use: YES	Future Public Use: YES
Land Code: 1000082136	Agency Land Code: R29533264	Land Name: FORESTRY	County: ST LOUIS	Acres: 54.62
City:	Site Code: R290337	Classification Per M.S. 86A.05: f. state forests and state forest subareas	Current Public Use: YES	Future Public Use: YES
Land Code: 1000082137	Agency Land Code: R29533265	Land Name: FORESTRY	County: ST LOUIS	Acres: 23.35
City:	Site Code: R290337	Classification Per M.S. 86A.05: f. state forests and state forest subareas	Current Public Use: YES	Future Public Use: YES



Land Code: 1000082138	Agency Land Code: R29533266	Land Name: FORESTRY	County: ST LOUIS	Acres: 55.10
City:	Site Code: R290337	Classification Per M.S. 86A.05: f. state forests and state forest subareas	Current Public Use: YES	Future Public Use: YES
Land Code: 1000082139	Agency Land Code: R29533268	Land Name: FORESTRY	County: ST LOUIS	Acres: 56.25
City:	Site Code: R290337	Classification Per M.S. 86A.05: f. state forests and state forest subareas	Current Public Use: YES	Future Public Use: YES
Land Code: 1000082140	Agency Land Code: R29533269	Land Name: FORESTRY	County: ST LOUIS	Acres: 39.95
City:	Site Code: R290337	Classification Per M.S. 86A.05: f. state forests and state forest subareas	Current Public Use: YES	Future Public Use: YES
Land Code: 1000082141	Agency Land Code: R29533272	Land Name: FORESTRY	County: ST LOUIS	Acres: 44.30
City:	Site Code: R290337	Classification Per M.S. 86A.05: f. state forests and state forest subareas	Current Public Use: YES	Future Public Use: YES
Land Code: 1000082142	Agency Land Code: R29533274	Land Name: FORESTRY	County: ST LOUIS	Acres: 13.75
City:	Site Code: R290337	Classification Per M.S. 86A.05: f. state forests and state forest subareas	Current Public Use: YES	Future Public Use: YES
Land Code: 1000082143	Agency Land Code: R29533275	Land Name: FORESTRY	County: ST LOUIS	Acres: 17.60
City:	Site Code: R290337	Classification Per M.S. 86A.05: f. state forests and state forest subareas	Current Public Use: YES	Future Public Use: YES
Land Code: 1000082144	Agency Land Code: R29533276	Land Name: FORESTRY	County: ST LOUIS	Acres: 2.10
City:	Site Code: R290337	Classification Per M.S. 86A.05: f. state forests and state forest subareas	Current Public Use: YES	Future Public Use: YES
Land Code: 1000082145	Agency Land Code: R29533278	Land Name: FORESTRY	County: ST LOUIS	Acres: 32.20
City:	Site Code: R290337	Classification Per M.S. 86A.05: f. state forests and state forest subareas	Current Public Use: YES	Future Public Use: YES
Land Code: 1000082146	Agency Land Code: R29533279	Land Name: FORESTRY	County: ST LOUIS	Acres: 40.00
City:	Site Code: R290337	Classification Per M.S. 86A.05: f. state forests and state forest subareas	Current Public Use: YES	Future Public Use: YES
Land Code: 1000082147	Agency Land Code: R29533284	Land Name: FORESTRY	County: ST LOUIS	Acres: 35.60
City:	Site Code: R290337	Classification Per M.S. 86A.05: f. state forests and state forest subareas	Current Public Use: YES	Future Public Use: YES
Land Code: 1000082148	Agency Land Code: R29533285	Land Name: FORESTRY	County: ST LOUIS	Acres: 35.50
City:	Site Code: R290337	Classification Per M.S. 86A.05: f. state forests and state forest subareas	Current Public Use: YES	Future Public Use: YES
Land Code: 1000082149	Agency Land Code: R29533286	Land Name: FORESTRY	County: ST LOUIS	Acres: 40.00
City:	Site Code: R290337	Classification Per M.S. 86A.05: f. state forests and state forest subareas	Current Public Use: YES	Future Public Use: YES



Land Code: 1000082150	Agency Land Code: R29533287	Land Name: FORESTRY	County: ST LOUIS	Acres: 36.20
City:	Site Code: R290337	Classification Per M.S. 86A.05: f. state forests and state forest subareas	Current Public Use: YES	Future Public Use: YES
Land Code: 1000082151	Agency Land Code: R29533288	Land Name: FORESTRY	County: ST LOUIS	Acres: 36.35
City:	Site Code: R290337	Classification Per M.S. 86A.05: f. state forests and state forest subareas	Current Public Use: YES	Future Public Use: YES
Land Code: 1000082152	Agency Land Code: R29533291	Land Name: FORESTRY	County: ST LOUIS	Acres: 31.75
City:	Site Code: R290337	Classification Per M.S. 86A.05: f. state forests and state forest subareas	Current Public Use: YES	Future Public Use: YES
Land Code: 1000082153	Agency Land Code: R29533293	Land Name: FORESTRY	County: ST LOUIS	Acres: 23.70
City:	Site Code: R290337	Classification Per M.S. 86A.05: f. state forests and state forest subareas	Current Public Use: YES	Future Public Use: YES
Land Code: 1000082154	Agency Land Code: R29533296	Land Name: FORESTRY	County: ST LOUIS	Acres: 12.20
City:	Site Code: R290337	Classification Per M.S. 86A.05: f. state forests and state forest subareas	Current Public Use: YES	Future Public Use: YES
Land Code: 1000082155	Agency Land Code: R29533299	Land Name: FORESTRY	County: ST LOUIS	Acres: 2.50
City:	Site Code: R290337	Classification Per M.S. 86A.05: f. state forests and state forest subareas	Current Public Use: YES	Future Public Use: YES
Land Code: 1000082156	Agency Land Code: R29533300	Land Name: FORESTRY	County: ST LOUIS	Acres: 31.50
City:	Site Code: R290337	Classification Per M.S. 86A.05: f. state forests and state forest subareas	Current Public Use: YES	Future Public Use: YES
Land Code: 1000082157	Agency Land Code: R29533302	Land Name: FORESTRY	County: ST LOUIS	Acres: 22.90
City:	Site Code: R290337	Classification Per M.S. 86A.05: f. state forests and state forest subareas	Current Public Use: YES	Future Public Use: YES
Land Code: 1000082158	Agency Land Code: R29533303	Land Name: FORESTRY	County: ST LOUIS	Acres: 9.50
City:	Site Code: R290337	Classification Per M.S. 86A.05: f. state forests and state forest subareas	Current Public Use: YES	Future Public Use: YES
Land Code: 1000082159	Agency Land Code: R29533304	Land Name: FORESTRY	County: ST LOUIS	Acres: 31.25
City:	Site Code: R290337	Classification Per M.S. 86A.05: f. state forests and state forest subareas	Current Public Use: YES	Future Public Use: YES
Land Code: 1000082160	Agency Land Code: R29533307	Land Name: FORESTRY	County: ST LOUIS	Acres: 30.45
City:	Site Code: R290337	Classification Per M.S. 86A.05: f. state forests and state forest subareas	Current Public Use: YES	Future Public Use: YES
Land Code: 1000082161	Agency Land Code: R29533315	Land Name: FORESTRY	County: ST LOUIS	Acres: 41.10
City:	Site Code: R290337	Classification Per M.S. 86A.05: f. state forests and state forest subareas	Current Public Use: YES	Future Public Use: YES



Land Code: 1000082162	Agency Land Code: R29533319	Land Name: FORESTRY	County: ST LOUIS	Acres: 39.70
City:	Site Code: R290337	Classification Per M.S. 86A.05: f. state forests and state forest subareas	Current Public Use: YES	Future Public Use: YES
Land Code: 1000082163	Agency Land Code: R29533320	Land Name: FORESTRY	County: ST LOUIS	Acres: 30.40
City:	Site Code: R290337	Classification Per M.S. 86A.05: f. state forests and state forest subareas	Current Public Use: YES	Future Public Use: YES
Land Code: 1000082164	Agency Land Code: R29533321	Land Name: FORESTRY	County: ST LOUIS	Acres: 18.35
City:	Site Code: R290337	Classification Per M.S. 86A.05: f. state forests and state forest subareas	Current Public Use: YES	Future Public Use: YES
Land Code: 1000082165	Agency Land Code: R29533322	Land Name: FORESTRY	County: ST LOUIS	Acres: 23.25
City:	Site Code: R290337	Classification Per M.S. 86A.05: f. state forests and state forest subareas	Current Public Use: YES	Future Public Use: YES
Land Code: 1000082166	Agency Land Code: R29533325	Land Name: FORESTRY	County: ST LOUIS	Acres: 40.00
City:	Site Code: R290337	Classification Per M.S. 86A.05: f. state forests and state forest subareas	Current Public Use: YES	Future Public Use: YES
Land Code: 1000082167	Agency Land Code: R29533327	Land Name: FORESTRY	County: ST LOUIS	Acres: 40.00
City:	Site Code: R290337	Classification Per M.S. 86A.05: f. state forests and state forest subareas	Current Public Use: YES	Future Public Use: YES
Land Code: 1000082168	Agency Land Code: R29533329	Land Name: FORESTRY	County: ST LOUIS	Acres: 24.40
City:	Site Code: R290337	Classification Per M.S. 86A.05: f. state forests and state forest subareas	Current Public Use: YES	Future Public Use: YES
Land Code: 1000082169	Agency Land Code: R29533332	Land Name: FORESTRY	County: ST LOUIS	Acres: 22.25
City:	Site Code: R290337	Classification Per M.S. 86A.05: f. state forests and state forest subareas	Current Public Use: YES	Future Public Use: YES
Land Code: 1000082170	Agency Land Code: R29533334	Land Name: FORESTRY	County: ST LOUIS	Acres: 31.25
City:	Site Code: R290337	Classification Per M.S. 86A.05: f. state forests and state forest subareas	Current Public Use: YES	Future Public Use: YES
Land Code: 1000082171	Agency Land Code: R29533337	Land Name: FORESTRY	County: ST LOUIS	Acres: 37.80
City:	Site Code: R290337	Classification Per M.S. 86A.05: f. state forests and state forest subareas	Current Public Use: YES	Future Public Use: YES
Land Code: 1000082172	Agency Land Code: R29533339	Land Name: FORESTRY	County: ST LOUIS	Acres: 23.90
City:	Site Code: R290337	Classification Per M.S. 86A.05: f. state forests and state forest subareas	Current Public Use: YES	Future Public Use: YES
Land Code: 1000082173	Agency Land Code: R29533341	Land Name: FORESTRY	County: ST LOUIS	Acres: 17.75
City:	Site Code: R290337	Classification Per M.S. 86A.05: f. state forests and state forest subareas	Current Public Use: YES	Future Public Use: YES



Land Code: 1000082174	Agency Land Code: R29533346	Land Name: FORESTRY	County: ST LOUIS	Acres: 32.40
City:	Site Code: R290337	Classification Per M.S. 86A.05: f. state forests and state forest subareas	Current Public Use: YES	Future Public Use: YES
Land Code: 1000082175	Agency Land Code: R29533348	Land Name: FORESTRY	County: ST LOUIS	Acres: 39.85
City:	Site Code: R290337	Classification Per M.S. 86A.05: f. state forests and state forest subareas	Current Public Use: YES	Future Public Use: YES
Land Code: 1000082176	Agency Land Code: R29533351	Land Name: FORESTRY	County: ST LOUIS	Acres: 23.45
City:	Site Code: R290337	Classification Per M.S. 86A.05: f. state forests and state forest subareas	Current Public Use: YES	Future Public Use: YES
Land Code: 1000082177	Agency Land Code: R29533355	Land Name: FORESTRY	County: ST LOUIS	Acres: 40.00
City:	Site Code: R290337	Classification Per M.S. 86A.05: f. state forests and state forest subareas	Current Public Use: YES	Future Public Use: YES
Land Code: 1000082178	Agency Land Code: R29533357	Land Name: FORESTRY	County: ST LOUIS	Acres: 40.20
City:	Site Code: R290337	Classification Per M.S. 86A.05: f. state forests and state forest subareas	Current Public Use: YES	Future Public Use: YES
Land Code: 1000082179	Agency Land Code: R29533361	Land Name: FORESTRY	County: ST LOUIS	Acres: 44.40
City:	Site Code: R290337	Classification Per M.S. 86A.05: f. state forests and state forest subareas	Current Public Use: YES	Future Public Use: YES
Land Code: 1000082180	Agency Land Code: R29533366	Land Name: FORESTRY	County: ST LOUIS	Acres: 29.60
City:	Site Code: R290337	Classification Per M.S. 86A.05: f. state forests and state forest subareas	Current Public Use: YES	Future Public Use: YES
Land Code: 1000082181	Agency Land Code: R29533368	Land Name: FORESTRY	County: ST LOUIS	Acres: 5.70
City:	Site Code: R290337	Classification Per M.S. 86A.05: f. state forests and state forest subareas	Current Public Use: YES	Future Public Use: YES
Land Code: 1000082182	Agency Land Code: R29533369	Land Name: FORESTRY	County: ST LOUIS	Acres: 25.10
City:	Site Code: R290337	Classification Per M.S. 86A.05: f. state forests and state forest subareas	Current Public Use: YES	Future Public Use: YES
Land Code: 1000082183	Agency Land Code: R29533371	Land Name: FORESTRY	County: ST LOUIS	Acres: 39.95
City:	Site Code: R290337	Classification Per M.S. 86A.05: f. state forests and state forest subareas	Current Public Use: YES	Future Public Use: YES
Land Code: 1000082184	Agency Land Code: R29533372	Land Name: FORESTRY	County: ST LOUIS	Acres: 56.90
City:	Site Code: R290337	Classification Per M.S. 86A.05: f. state forests and state forest subareas	Current Public Use: YES	Future Public Use: YES
Land Code: 1000082185	Agency Land Code: R29533375	Land Name: FORESTRY	County: ST LOUIS	Acres: 38.80
City:	Site Code: R290337	Classification Per M.S. 86A.05: f. state forests and state forest subareas	Current Public Use: YES	Future Public Use: YES



Land Code: 1000082186	Agency Land Code: R29533376	Land Name: FORESTRY	County: ST LOUIS	Acres: 49.25
City:	Site Code: R290337	Classification Per M.S. 86A.05: f. state forests and state forest subareas	Current Public Use: YES	Future Public Use: YES
Land Code: 1000082187	Agency Land Code: R29533379	Land Name: FORESTRY	County: ST LOUIS	Acres: 54.90
City:	Site Code: R290337	Classification Per M.S. 86A.05: f. state forests and state forest subareas	Current Public Use: YES	Future Public Use: YES
Land Code: 1000082188	Agency Land Code: R29533383	Land Name: FORESTRY	County: ST LOUIS	Acres: 32.45
City:	Site Code: R290337	Classification Per M.S. 86A.05: f. state forests and state forest subareas	Current Public Use: YES	Future Public Use: YES
Land Code: 1000082189	Agency Land Code: R29533385	Land Name: FORESTRY	County: ST LOUIS	Acres: 20.15
City:	Site Code: R290337	Classification Per M.S. 86A.05: f. state forests and state forest subareas	Current Public Use: YES	Future Public Use: YES
Land Code: 1000082190	Agency Land Code: R29533387	Land Name: FORESTRY	County: ST LOUIS	Acres: 44.00
City:	Site Code: R290337	Classification Per M.S. 86A.05: f. state forests and state forest subareas	Current Public Use: YES	Future Public Use: YES
Land Code: 1000082191	Agency Land Code: R29533400	Land Name: FORESTRY	County: ST LOUIS	Acres: 23.54
City:	Site Code: R290337	Classification Per M.S. 86A.05: f. state forests and state forest subareas	Current Public Use: YES	Future Public Use: YES
Land Code: 1000082192	Agency Land Code: R29533401	Land Name: FORESTRY	County: ST LOUIS	Acres: 50.58
City:	Site Code: R290337	Classification Per M.S. 86A.05: f. state forests and state forest subareas	Current Public Use: YES	Future Public Use: YES
Land Code: 1000082193	Agency Land Code: R29533403	Land Name: FORESTRY	County: ST LOUIS	Acres: 57.99
City:	Site Code: R290337	Classification Per M.S. 86A.05: f. state forests and state forest subareas	Current Public Use: YES	Future Public Use: YES
Land Code: 1000082194	Agency Land Code: R29533404	Land Name: FORESTRY	County: ST LOUIS	Acres: 49.20
City:	Site Code: R290337	Classification Per M.S. 86A.05: f. state forests and state forest subareas	Current Public Use: YES	Future Public Use: YES
Land Code: 1000082195	Agency Land Code: R29533412	Land Name: FORESTRY	County: ST LOUIS	Acres: 41.70
City:	Site Code: R290337	Classification Per M.S. 86A.05: f. state forests and state forest subareas	Current Public Use: YES	Future Public Use: YES
Land Code: 1000082196	Agency Land Code: R29543003	Land Name: FORESTRY	County: ST LOUIS	Acres: 31.15
City:	Site Code: R290337	Classification Per M.S. 86A.05: f. state forests and state forest subareas	Current Public Use: YES	Future Public Use: YES
Land Code: 1000082197	Agency Land Code: R29543004	Land Name: FORESTRY	County: ST LOUIS	Acres: 26.00
City:	Site Code: R290337	Classification Per M.S. 86A.05: f. state forests and state forest subareas	Current Public Use: YES	Future Public Use: YES



Land Code: 1000082198	Agency Land Code: R29537934	Land Name: FORESTRY	County: ST LOUIS	Acres: 45.50
City:	Site Code: R290337	Classification Per M.S. 86A.05: f. state forests and state forest subareas	Current Public Use: YES	Future Public Use: YES
Land Code: 1000082199	Agency Land Code: R29537936	Land Name: FORESTRY	County: ST LOUIS	Acres: 35.50
City:	Site Code: R290337	Classification Per M.S. 86A.05: f. state forests and state forest subareas	Current Public Use: YES	Future Public Use: YES
Land Code: 1000082200	Agency Land Code: R29537938	Land Name: FORESTRY	County: ST LOUIS	Acres: 40.00
City:	Site Code: R290337	Classification Per M.S. 86A.05: f. state forests and state forest subareas	Current Public Use: YES	Future Public Use: YES
Land Code: 1000082201	Agency Land Code: R29537939	Land Name: FORESTRY	County: ST LOUIS	Acres: 32.35
City:	Site Code: R290337	Classification Per M.S. 86A.05: f. state forests and state forest subareas	Current Public Use: YES	Future Public Use: YES
Land Code: 1000082202	Agency Land Code: R29537940	Land Name: FORESTRY	County: ST LOUIS	Acres: 35.25
City:	Site Code: R290337	Classification Per M.S. 86A.05: f. state forests and state forest subareas	Current Public Use: YES	Future Public Use: YES
Land Code: 1000082203	Agency Land Code: R29537943	Land Name: FORESTRY	County: ST LOUIS	Acres: 40.00
City:	Site Code: R290337	Classification Per M.S. 86A.05: f. state forests and state forest subareas	Current Public Use: YES	Future Public Use: YES
Land Code: 1000082204	Agency Land Code: R29537950	Land Name: FORESTRY	County: ST LOUIS	Acres: 25.90
City:	Site Code: R290337	Classification Per M.S. 86A.05: f. state forests and state forest subareas	Current Public Use: YES	Future Public Use: YES
Land Code: 1000082205	Agency Land Code: R29537952	Land Name: FORESTRY	County: ST LOUIS	Acres: 46.25
City:	Site Code: R290337	Classification Per M.S. 86A.05: f. state forests and state forest subareas	Current Public Use: YES	Future Public Use: YES
Land Code: 1000082206	Agency Land Code: R29537954	Land Name: FORESTRY	County: ST LOUIS	Acres: 19.75
City:	Site Code: R290337	Classification Per M.S. 86A.05: f. state forests and state forest subareas	Current Public Use: YES	Future Public Use: YES
Land Code: 1000082207	Agency Land Code: R29537955	Land Name: FORESTRY	County: ST LOUIS	Acres: 52.85
City:	Site Code: R290337	Classification Per M.S. 86A.05: f. state forests and state forest subareas	Current Public Use: YES	Future Public Use: YES
Land Code: 1000082208	Agency Land Code: R29537956	Land Name: FORESTRY	County: ST LOUIS	Acres: 40.35
City:	Site Code: R290337	Classification Per M.S. 86A.05: f. state forests and state forest subareas	Current Public Use: YES	Future Public Use: YES
Land Code: 1000082209	Agency Land Code: R29537960	Land Name: FORESTRY	County: ST LOUIS	Acres: 39.75
City:	Site Code: R290337	Classification Per M.S. 86A.05: f. state forests and state forest subareas	Current Public Use: YES	Future Public Use: YES



Land Code: 1000082210	Agency Land Code: R29537961	Land Name: FORESTRY	County: ST LOUIS	Acres: 0.38
City:	Site Code: R290337	Classification Per M.S. 86A.05: f. state forests and state forest subareas	Current Public Use: YES	Future Public Use: YES
Land Code: 1000082211	Agency Land Code: R29537963	Land Name: REGIONAL ADMIN	County: ST LOUIS	Acres: 1.40
City:	Site Code: R290337	Classification Per M.S. 86A.05: n. not administered under 86A.05	Current Public Use: YES	Future Public Use: YES
Land Code: 1000082212	Agency Land Code: R29537967	Land Name: FORESTRY	County: ST LOUIS	Acres: 1.25
City:	Site Code: R290337	Classification Per M.S. 86A.05: f. state forests and state forest subareas	Current Public Use: YES	Future Public Use: YES
Land Code: 1000082213	Agency Land Code: R29537968	Land Name: FORESTRY	County: ST LOUIS	Acres: 43.93
City:	Site Code: R290337	Classification Per M.S. 86A.05: f. state forests and state forest subareas	Current Public Use: YES	Future Public Use: YES
Land Code: 1000082214	Agency Land Code: R29537969	Land Name: FORESTRY	County: ST LOUIS	Acres: 40.00
City:	Site Code: R290337	Classification Per M.S. 86A.05: f. state forests and state forest subareas	Current Public Use: YES	Future Public Use: YES
Land Code: 1000082215	Agency Land Code: R29537970	Land Name: FORESTRY	County: ST LOUIS	Acres: 46.55
City:	Site Code: R290337	Classification Per M.S. 86A.05: f. state forests and state forest subareas	Current Public Use: YES	Future Public Use: YES
Land Code: 1000082216	Agency Land Code: R29537973	Land Name: FORESTRY	County: ST LOUIS	Acres: 37.21
City:	Site Code: R290337	Classification Per M.S. 86A.05: f. state forests and state forest subareas	Current Public Use: YES	Future Public Use: YES
Land Code: 1000082217	Agency Land Code: R29537977	Land Name: FORESTRY	County: ST LOUIS	Acres: 11.00
City:	Site Code: R290337	Classification Per M.S. 86A.05: f. state forests and state forest subareas	Current Public Use: YES	Future Public Use: YES
Land Code: 1000082218	Agency Land Code: R29537979	Land Name: FORESTRY	County: ST LOUIS	Acres: 29.50
City:	Site Code: R290337	Classification Per M.S. 86A.05: f. state forests and state forest subareas	Current Public Use: YES	Future Public Use: YES
Land Code: 1000082219	Agency Land Code: R29537981	Land Name: FORESTRY	County: ST LOUIS	Acres: 51.00
City:	Site Code: R290337	Classification Per M.S. 86A.05: f. state forests and state forest subareas	Current Public Use: YES	Future Public Use: YES
Land Code: 1000082220	Agency Land Code: R29537983	Land Name: FORESTRY	County: ST LOUIS	Acres: 40.00
City:	Site Code: R290337	Classification Per M.S. 86A.05: f. state forests and state forest subareas	Current Public Use: YES	Future Public Use: YES
Land Code: 1000082221	Agency Land Code: R29537984	Land Name: FORESTRY	County: ST LOUIS	Acres: 49.50
City:	Site Code: R290337	Classification Per M.S. 86A.05: f. state forests and state forest subareas	Current Public Use: YES	Future Public Use: YES



Land Code: 1000082222	Agency Land Code: R29537986	Land Name: FORESTRY	County: ST LOUIS	Acres: 47.00
City:	Site Code: R290337	Classification Per M.S. 86A.05: f. state forests and state forest subareas	Current Public Use: YES	Future Public Use: YES
Land Code: 1000082223	Agency Land Code: R29537990	Land Name: FORESTRY	County: ST LOUIS	Acres: 40.00
City:	Site Code: R290337	Classification Per M.S. 86A.05: f. state forests and state forest subareas	Current Public Use: YES	Future Public Use: YES
Land Code: 1000082224	Agency Land Code: R29544666	Land Name: FORESTRY	County: ST LOUIS	Acres: 45.00
City:	Site Code: R290337	Classification Per M.S. 86A.05: f. state forests and state forest subareas	Current Public Use: YES	Future Public Use: YES
Land Code: 1000082225	Agency Land Code: R29544669	Land Name: FORESTRY	County: ST LOUIS	Acres: 19.60
City:	Site Code: R290337	Classification Per M.S. 86A.05: f. state forests and state forest subareas	Current Public Use: YES	Future Public Use: YES
Land Code: 1000082226	Agency Land Code: R29544671	Land Name: FORESTRY	County: ST LOUIS	Acres: 24.90
City:	Site Code: R290337	Classification Per M.S. 86A.05: f. state forests and state forest subareas	Current Public Use: YES	Future Public Use: YES
Land Code: 1000082227	Agency Land Code: R29544672	Land Name: FORESTRY	County: ST LOUIS	Acres: 20.50
City:	Site Code: R290337	Classification Per M.S. 86A.05: f. state forests and state forest subareas	Current Public Use: YES	Future Public Use: YES
Land Code: 1000082228	Agency Land Code: R29544673	Land Name: FORESTRY	County: ST LOUIS	Acres: 26.85
City:	Site Code: R290337	Classification Per M.S. 86A.05: f. state forests and state forest subareas	Current Public Use: YES	Future Public Use: YES
Land Code: 1000082229	Agency Land Code: R29544674	Land Name: FORESTRY	County: ST LOUIS	Acres: 32.70
City:	Site Code: R290337	Classification Per M.S. 86A.05: f. state forests and state forest subareas	Current Public Use: YES	Future Public Use: YES
Land Code: 1000082230	Agency Land Code: R29544675	Land Name: FORESTRY	County: ST LOUIS	Acres: 10.50
City:	Site Code: R290337	Classification Per M.S. 86A.05: f. state forests and state forest subareas	Current Public Use: YES	Future Public Use: YES
Land Code: 1000082231	Agency Land Code: R29544678	Land Name: FORESTRY	County: ST LOUIS	Acres: 27.75
City:	Site Code: R290337	Classification Per M.S. 86A.05: f. state forests and state forest subareas	Current Public Use: YES	Future Public Use: YES
Land Code: 1000082232	Agency Land Code: R29544679	Land Name: FORESTRY	County: ST LOUIS	Acres: 26.30
City:	Site Code: R290337	Classification Per M.S. 86A.05: f. state forests and state forest subareas	Current Public Use: YES	Future Public Use: YES
Land Code: 1000082233	Agency Land Code: R29544682	Land Name: FORESTRY	County: ST LOUIS	Acres: 46.00
City:	Site Code: R290337	Classification Per M.S. 86A.05: f. state forests and state forest subareas	Current Public Use: YES	Future Public Use: YES



Land Code: 1000082234	Agency Land Code: R29544683	Land Name: FORESTRY	County: ST LOUIS	Acres: 38.00
City:	Site Code: R290337	Classification Per M.S. 86A.05: f. state forests and state forest subareas	Current Public Use: YES	Future Public Use: YES
Land Code: 1000082235	Agency Land Code: R29544688	Land Name: FORESTRY	County: ST LOUIS	Acres: 36.70
City:	Site Code: R290337	Classification Per M.S. 86A.05: f. state forests and state forest subareas	Current Public Use: YES	Future Public Use: YES
Land Code: 1000082236	Agency Land Code: R29544698	Land Name: FORESTRY	County: ST LOUIS	Acres: 18.75
City:	Site Code: R290337	Classification Per M.S. 86A.05: f. state forests and state forest subareas	Current Public Use: YES	Future Public Use: YES
Land Code: 1000082237	Agency Land Code: R29544702	Land Name: FORESTRY	County: ST LOUIS	Acres: 16.50
City:	Site Code: R290337	Classification Per M.S. 86A.05: f. state forests and state forest subareas	Current Public Use: YES	Future Public Use: YES
Land Code: 1000082238	Agency Land Code: R29544705	Land Name: FORESTRY	County: ST LOUIS	Acres: 27.50
City:	Site Code: R290337	Classification Per M.S. 86A.05: f. state forests and state forest subareas	Current Public Use: YES	Future Public Use: YES
Land Code: 1000082239	Agency Land Code: R29544707	Land Name: FORESTRY	County: ST LOUIS	Acres: 33.50
City:	Site Code: R290337	Classification Per M.S. 86A.05: f. state forests and state forest subareas	Current Public Use: YES	Future Public Use: YES
Land Code: 1000082240	Agency Land Code: R29544711	Land Name: FORESTRY	County: ST LOUIS	Acres: 38.25
City:	Site Code: R290337	Classification Per M.S. 86A.05: f. state forests and state forest subareas	Current Public Use: YES	Future Public Use: YES
Land Code: 1000082241	Agency Land Code: R29544716	Land Name: FORESTRY	County: ST LOUIS	Acres: 1.50
City:	Site Code: R290337	Classification Per M.S. 86A.05: f. state forests and state forest subareas	Current Public Use: YES	Future Public Use: YES
Land Code: 1000082242	Agency Land Code: R29544717	Land Name: FORESTRY	County: ST LOUIS	Acres: 33.50
City:	Site Code: R290337	Classification Per M.S. 86A.05: f. state forests and state forest subareas	Current Public Use: YES	Future Public Use: YES
Land Code: 1000082243	Agency Land Code: R29544718	Land Name: FORESTRY	County: ST LOUIS	Acres: 25.00
City:	Site Code: R290337	Classification Per M.S. 86A.05: f. state forests and state forest subareas	Current Public Use: YES	Future Public Use: YES
Land Code: 1000082244	Agency Land Code: R29544720	Land Name: FORESTRY	County: ST LOUIS	Acres: 32.00
City:	Site Code: R290337	Classification Per M.S. 86A.05: f. state forests and state forest subareas	Current Public Use: YES	Future Public Use: YES
Land Code: 1000082245	Agency Land Code: R29544726	Land Name: FORESTRY	County: ST LOUIS	Acres: 5.00
City:	Site Code: R290337	Classification Per M.S. 86A.05: f. state forests and state forest subareas	Current Public Use: YES	Future Public Use: YES



Land Code: 1000082246	Agency Land Code: R29544728	Land Name: FORESTRY	County: ST LOUIS	Acres: 32.25
City:	Site Code: R290337	Classification Per M.S. 86A.05: f. state forests and state forest subareas	Current Public Use: YES	Future Public Use: YES
Land Code: 1000082247	Agency Land Code: R29544729	Land Name: FORESTRY	County: ST LOUIS	Acres: 1.20
City:	Site Code: R290337	Classification Per M.S. 86A.05: f. state forests and state forest subareas	Current Public Use: YES	Future Public Use: YES
Land Code: 1000082248	Agency Land Code: R29544730	Land Name: FORESTRY	County: ST LOUIS	Acres: 7.90
City:	Site Code: R290337	Classification Per M.S. 86A.05: f. state forests and state forest subareas	Current Public Use: YES	Future Public Use: YES
Land Code: 1000082249	Agency Land Code: R29544732	Land Name: FORESTRY	County: ST LOUIS	Acres: 20.00
City:	Site Code: R290337	Classification Per M.S. 86A.05: f. state forests and state forest subareas	Current Public Use: YES	Future Public Use: YES
Land Code: 1000082250	Agency Land Code: R29544733	Land Name: FORESTRY	County: ST LOUIS	Acres: 28.60
City:	Site Code: R290337	Classification Per M.S. 86A.05: f. state forests and state forest subareas	Current Public Use: YES	Future Public Use: YES
Land Code: 1000082251	Agency Land Code: R29544734	Land Name: FORESTRY	County: ST LOUIS	Acres: 26.25
City:	Site Code: R290337	Classification Per M.S. 86A.05: f. state forests and state forest subareas	Current Public Use: YES	Future Public Use: YES
Land Code: 1000082252	Agency Land Code: R29544738	Land Name: FORESTRY	County: ST LOUIS	Acres: 29.50
City:	Site Code: R290337	Classification Per M.S. 86A.05: f. state forests and state forest subareas	Current Public Use: YES	Future Public Use: YES
Land Code: 1000082253	Agency Land Code: R29544739	Land Name: FORESTRY	County: ST LOUIS	Acres: 14.86
City:	Site Code: R290337	Classification Per M.S. 86A.05: f. state forests and state forest subareas	Current Public Use: YES	Future Public Use: YES
Land Code: 1000082254	Agency Land Code: R29544740	Land Name: FORESTRY	County: ST LOUIS	Acres: 13.15
City:	Site Code: R290337	Classification Per M.S. 86A.05: f. state forests and state forest subareas	Current Public Use: YES	Future Public Use: YES
Land Code: 1000082255	Agency Land Code: R29544742	Land Name: FORESTRY	County: ST LOUIS	Acres: 18.95
City:	Site Code: R290337	Classification Per M.S. 86A.05: f. state forests and state forest subareas	Current Public Use: YES	Future Public Use: YES
Land Code: 1000082256	Agency Land Code: R29544744	Land Name: FORESTRY	County: ST LOUIS	Acres: 21.75
City:	Site Code: R290337	Classification Per M.S. 86A.05: f. state forests and state forest subareas	Current Public Use: YES	Future Public Use: YES
Land Code: 1000082257	Agency Land Code: R29544748	Land Name: FORESTRY	County: ST LOUIS	Acres: 37.90
City:	Site Code: R290337	Classification Per M.S. 86A.05: f. state forests and state forest subareas	Current Public Use: YES	Future Public Use: YES



Land Code: 1000082258	Agency Land Code: R29544749	Land Name: FORESTRY	County: ST LOUIS	Acres: 39.60
City:	Site Code: R290337	Classification Per M.S. 86A.05: f. state forests and state forest subareas	Current Public Use: YES	Future Public Use: YES
Land Code: 1000082259	Agency Land Code: R29544751	Land Name: FORESTRY	County: ST LOUIS	Acres: 32.75
City:	Site Code: R290337	Classification Per M.S. 86A.05: f. state forests and state forest subareas	Current Public Use: YES	Future Public Use: YES
Land Code: 1000082260	Agency Land Code: R29544752	Land Name: FORESTRY	County: ST LOUIS	Acres: 17.25
City:	Site Code: R290337	Classification Per M.S. 86A.05: f. state forests and state forest subareas	Current Public Use: YES	Future Public Use: YES
Land Code: 1000082261	Agency Land Code: R29544756	Land Name: FORESTRY	County: ST LOUIS	Acres: 41.78
City:	Site Code: R290337	Classification Per M.S. 86A.05: f. state forests and state forest subareas	Current Public Use: YES	Future Public Use: YES
Land Code: 1000082262	Agency Land Code: R29544760	Land Name: FORESTRY	County: ST LOUIS	Acres: 32.80
City:	Site Code: R290337	Classification Per M.S. 86A.05: f. state forests and state forest subareas	Current Public Use: YES	Future Public Use: YES
Land Code: 1000082263	Agency Land Code: R29544762	Land Name: FORESTRY	County: ST LOUIS	Acres: 30.15
City:	Site Code: R290337	Classification Per M.S. 86A.05: f. state forests and state forest subareas	Current Public Use: YES	Future Public Use: YES
Land Code: 1000082264	Agency Land Code: R29544767	Land Name: FORESTRY	County: ST LOUIS	Acres: 26.50
City:	Site Code: R290337	Classification Per M.S. 86A.05: f. state forests and state forest subareas	Current Public Use: YES	Future Public Use: YES
Land Code: 1000082265	Agency Land Code: R29544769	Land Name: FORESTRY	County: ST LOUIS	Acres: 31.35
City:	Site Code: R290337	Classification Per M.S. 86A.05: f. state forests and state forest subareas	Current Public Use: YES	Future Public Use: YES
Land Code: 1000082266	Agency Land Code: R29544772	Land Name: FORESTRY	County: ST LOUIS	Acres: 12.00
City:	Site Code: R290337	Classification Per M.S. 86A.05: f. state forests and state forest subareas	Current Public Use: YES	Future Public Use: YES
Land Code: 1000082267	Agency Land Code: R29544777	Land Name: FORESTRY	County: ST LOUIS	Acres: 35.55
City:	Site Code: R290337	Classification Per M.S. 86A.05: f. state forests and state forest subareas	Current Public Use: YES	Future Public Use: YES
Land Code: 1000082268	Agency Land Code: R29544779	Land Name: FORESTRY	County: ST LOUIS	Acres: 48.74
City:	Site Code: R290337	Classification Per M.S. 86A.05: f. state forests and state forest subareas	Current Public Use: YES	Future Public Use: YES
Land Code: 1000082269	Agency Land Code: R29544781	Land Name: FORESTRY	County: ST LOUIS	Acres: 28.30
City:	Site Code: R290337	Classification Per M.S. 86A.05: f. state forests and state forest subareas	Current Public Use: YES	Future Public Use: YES



Land Code: 1000082270	Agency Land Code: R29544783	Land Name: FORESTRY	County: ST LOUIS	Acres: 40.50
City:	Site Code: R290337	Classification Per M.S. 86A.05: f. state forests and state forest subareas	Current Public Use: YES	Future Public Use: YES
Land Code: 1000082271	Agency Land Code: R29544784	Land Name: FORESTRY	County: ST LOUIS	Acres: 14.14
City:	Site Code: R290337	Classification Per M.S. 86A.05: f. state forests and state forest subareas	Current Public Use: YES	Future Public Use: YES
Land Code: 1000082272	Agency Land Code: R29544790	Land Name: FORESTRY	County: ST LOUIS	Acres: 32.06
City:	Site Code: R290337	Classification Per M.S. 86A.05: f. state forests and state forest subareas	Current Public Use: YES	Future Public Use: YES
Land Code: 1000082273	Agency Land Code: R29544791	Land Name: FORESTRY	County: ST LOUIS	Acres: 7.62
City:	Site Code: R290337	Classification Per M.S. 86A.05: f. state forests and state forest subareas	Current Public Use: YES	Future Public Use: YES
Land Code: 1000082274	Agency Land Code: R29544794	Land Name: FORESTRY	County: ST LOUIS	Acres: 17.50
City:	Site Code: R290337	Classification Per M.S. 86A.05: f. state forests and state forest subareas	Current Public Use: YES	Future Public Use: YES
Land Code: 1000082275	Agency Land Code: R29544795	Land Name: FORESTRY	County: ST LOUIS	Acres: 38.24
City:	Site Code: R290337	Classification Per M.S. 86A.05: f. state forests and state forest subareas	Current Public Use: YES	Future Public Use: YES
Land Code: 1000082276	Agency Land Code: R29544797	Land Name: FORESTRY	County: ST LOUIS	Acres: 15.75
City:	Site Code: R290337	Classification Per M.S. 86A.05: f. state forests and state forest subareas	Current Public Use: YES	Future Public Use: YES
Land Code: 1000082277	Agency Land Code: R29544801	Land Name: FORESTRY	County: ST LOUIS	Acres: 22.00
City:	Site Code: R290337	Classification Per M.S. 86A.05: f. state forests and state forest subareas	Current Public Use: YES	Future Public Use: YES
Land Code: 1000082278	Agency Land Code: R29544802	Land Name: FORESTRY	County: ST LOUIS	Acres: 60.12
City:	Site Code: R290337	Classification Per M.S. 86A.05: f. state forests and state forest subareas	Current Public Use: YES	Future Public Use: YES
Land Code: 1000082279	Agency Land Code: R29544803	Land Name: FORESTRY	County: ST LOUIS	Acres: 40.00
City:	Site Code: R290337	Classification Per M.S. 86A.05: f. state forests and state forest subareas	Current Public Use: YES	Future Public Use: YES
Land Code: 1000082280	Agency Land Code: R29544834	Land Name: FORESTRY	County: ST LOUIS	Acres: 21.75
City:	Site Code: R290337	Classification Per M.S. 86A.05: f. state forests and state forest subareas	Current Public Use: YES	Future Public Use: YES
Land Code: 1000082281	Agency Land Code: R29544843	Land Name: FORESTRY	County: ST LOUIS	Acres: 17.75
City:	Site Code: R290337	Classification Per M.S. 86A.05: f. state forests and state forest subareas	Current Public Use: YES	Future Public Use: YES



Land Code: 1000082282	Agency Land Code: R29544844	Land Name: FORESTRY	County: ST LOUIS	Acres: 18.60
City:	Site Code: R290337	Classification Per M.S. 86A.05: f. state forests and state forest subareas	Current Public Use: YES	Future Public Use: YES
Land Code: 1000082283	Agency Land Code: R29544846	Land Name: FORESTRY	County: ST LOUIS	Acres: 16.75
City:	Site Code: R290337	Classification Per M.S. 86A.05: f. state forests and state forest subareas	Current Public Use: YES	Future Public Use: YES
Land Code: 1000082284	Agency Land Code: R29544848	Land Name: FORESTRY	County: ST LOUIS	Acres: 0.30
City:	Site Code: R290337	Classification Per M.S. 86A.05: f. state forests and state forest subareas	Current Public Use: YES	Future Public Use: YES
Land Code: 1000082285	Agency Land Code: R29544849	Land Name: FORESTRY	County: ST LOUIS	Acres: 38.75
City:	Site Code: R290337	Classification Per M.S. 86A.05: f. state forests and state forest subareas	Current Public Use: YES	Future Public Use: YES
Land Code: 1000082286	Agency Land Code: R29544850	Land Name: FORESTRY	County: ST LOUIS	Acres: 17.50
City:	Site Code: R290337	Classification Per M.S. 86A.05: f. state forests and state forest subareas	Current Public Use: YES	Future Public Use: YES
Land Code: 1000082287	Agency Land Code: R29544851	Land Name: FORESTRY	County: ST LOUIS	Acres: 0.25
City:	Site Code: R290337	Classification Per M.S. 86A.05: f. state forests and state forest subareas	Current Public Use: YES	Future Public Use: YES
Land Code: 1000082288	Agency Land Code: R29544854	Land Name: FORESTRY	County: ST LOUIS	Acres: 38.75
City:	Site Code: R290337	Classification Per M.S. 86A.05: f. state forests and state forest subareas	Current Public Use: YES	Future Public Use: YES
Land Code: 1000082289	Agency Land Code: R29544855	Land Name: FORESTRY	County: ST LOUIS	Acres: 33.00
City:	Site Code: R290337	Classification Per M.S. 86A.05: f. state forests and state forest subareas	Current Public Use: YES	Future Public Use: YES
Land Code: 1000082290	Agency Land Code: R29544858	Land Name: FORESTRY	County: ST LOUIS	Acres: 31.55
City:	Site Code: R290337	Classification Per M.S. 86A.05: f. state forests and state forest subareas	Current Public Use: YES	Future Public Use: YES
Land Code: 1000082291	Agency Land Code: R29544859	Land Name: FORESTRY	County: ST LOUIS	Acres: 28.45
City:	Site Code: R290337	Classification Per M.S. 86A.05: f. state forests and state forest subareas	Current Public Use: YES	Future Public Use: YES
Land Code: 1000082292	Agency Land Code: R29544861	Land Name: FORESTRY	County: ST LOUIS	Acres: 27.15
City:	Site Code: R290337	Classification Per M.S. 86A.05: f. state forests and state forest subareas	Current Public Use: YES	Future Public Use: YES
Land Code: 1000082293	Agency Land Code: R29544864	Land Name: FORESTRY	County: ST LOUIS	Acres: 28.00
City:	Site Code: R290337	Classification Per M.S. 86A.05: f. state forests and state forest subareas	Current Public Use: YES	Future Public Use: YES



Land Code: 1000082294	Agency Land Code: R29544865	Land Name: FORESTRY	County: ST LOUIS	Acres: 30.00
City:	Site Code: R290337	Classification Per M.S. 86A.05: f. state forests and state forest subareas	Current Public Use: YES	Future Public Use: YES
Land Code: 1000082295	Agency Land Code: R29544866	Land Name: FORESTRY	County: ST LOUIS	Acres: 18.00
City:	Site Code: R290337	Classification Per M.S. 86A.05: f. state forests and state forest subareas	Current Public Use: YES	Future Public Use: YES
Land Code: 1000082296	Agency Land Code: R29544868	Land Name: FORESTRY	County: ST LOUIS	Acres: 28.65
City:	Site Code: R290337	Classification Per M.S. 86A.05: f. state forests and state forest subareas	Current Public Use: YES	Future Public Use: YES
Land Code: 1000082297	Agency Land Code: R29544870	Land Name: FORESTRY	County: ST LOUIS	Acres: 14.65
City:	Site Code: R290337	Classification Per M.S. 86A.05: f. state forests and state forest subareas	Current Public Use: YES	Future Public Use: YES
Land Code: 1000082298	Agency Land Code: R29544872	Land Name: FORESTRY	County: ST LOUIS	Acres: 28.00
City:	Site Code: R290337	Classification Per M.S. 86A.05: f. state forests and state forest subareas	Current Public Use: YES	Future Public Use: YES
Land Code: 1000082299	Agency Land Code: R29544873	Land Name: FORESTRY	County: ST LOUIS	Acres: 24.55
City:	Site Code: R290337	Classification Per M.S. 86A.05: f. state forests and state forest subareas	Current Public Use: YES	Future Public Use: YES
Land Code: 1000082300	Agency Land Code: R29544876	Land Name: FORESTRY	County: ST LOUIS	Acres: 34.75
City:	Site Code: R290337	Classification Per M.S. 86A.05: f. state forests and state forest subareas	Current Public Use: YES	Future Public Use: YES
Land Code: 1000082301	Agency Land Code: R29544877	Land Name: FORESTRY	County: ST LOUIS	Acres: 29.20
City:	Site Code: R290337	Classification Per M.S. 86A.05: f. state forests and state forest subareas	Current Public Use: YES	Future Public Use: YES
Land Code: 1000082302	Agency Land Code: R29544878	Land Name: FORESTRY	County: ST LOUIS	Acres: 35.50
City:	Site Code: R290337	Classification Per M.S. 86A.05: f. state forests and state forest subareas	Current Public Use: YES	Future Public Use: YES
Land Code: 1000082303	Agency Land Code: R29544879	Land Name: FORESTRY	County: ST LOUIS	Acres: 23.75
City:	Site Code: R290337	Classification Per M.S. 86A.05: f. state forests and state forest subareas	Current Public Use: YES	Future Public Use: YES
Land Code: 1000082304	Agency Land Code: R29544882	Land Name: FORESTRY	County: ST LOUIS	Acres: 28.90
City:	Site Code: R290337	Classification Per M.S. 86A.05: f. state forests and state forest subareas	Current Public Use: YES	Future Public Use: YES
Land Code: 1000082305	Agency Land Code: R29544883	Land Name: FORESTRY	County: ST LOUIS	Acres: 40.00
City:	Site Code: R290337	Classification Per M.S. 86A.05: f. state forests and state forest subareas	Current Public Use: YES	Future Public Use: YES



Land Code: 1000082306	Agency Land Code: R29544884	Land Name: FORESTRY	County: ST LOUIS	Acres: 31.25
City:	Site Code: R290337	Classification Per M.S. 86A.05: f. state forests and state forest subareas	Current Public Use: YES	Future Public Use: YES
Land Code: 1000082307	Agency Land Code: R29544886	Land Name: FORESTRY	County: ST LOUIS	Acres: 43.50
City:	Site Code: R290337	Classification Per M.S. 86A.05: f. state forests and state forest subareas	Current Public Use: YES	Future Public Use: YES
Land Code: 1000082308	Agency Land Code: R29544889	Land Name: FORESTRY	County: ST LOUIS	Acres: 20.50
City:	Site Code: R290337	Classification Per M.S. 86A.05: f. state forests and state forest subareas	Current Public Use: YES	Future Public Use: YES
Land Code: 1000082309	Agency Land Code: R29544891	Land Name: FORESTRY	County: ST LOUIS	Acres: 53.80
City:	Site Code: R290337	Classification Per M.S. 86A.05: f. state forests and state forest subareas	Current Public Use: YES	Future Public Use: YES
Land Code: 1000082310	Agency Land Code: R29544892	Land Name: FORESTRY	County: ST LOUIS	Acres: 22.50
City:	Site Code: R290337	Classification Per M.S. 86A.05: f. state forests and state forest subareas	Current Public Use: YES	Future Public Use: YES
Land Code: 1000082311	Agency Land Code: R29544894	Land Name: FORESTRY	County: ST LOUIS	Acres: 18.00
City:	Site Code: R290337	Classification Per M.S. 86A.05: f. state forests and state forest subareas	Current Public Use: YES	Future Public Use: YES
Land Code: 1000082312	Agency Land Code: R29544895	Land Name: FORESTRY	County: ST LOUIS	Acres: 28.70
City:	Site Code: R290337	Classification Per M.S. 86A.05: f. state forests and state forest subareas	Current Public Use: YES	Future Public Use: YES
Land Code: 1000082313	Agency Land Code: R29544896	Land Name: FORESTRY	County: ST LOUIS	Acres: 16.50
City:	Site Code: R290337	Classification Per M.S. 86A.05: f. state forests and state forest subareas	Current Public Use: YES	Future Public Use: YES
Land Code: 1000082314	Agency Land Code: R29544898	Land Name: FORESTRY	County: ST LOUIS	Acres: 20.87
City:	Site Code: R290337	Classification Per M.S. 86A.05: f. state forests and state forest subareas	Current Public Use: YES	Future Public Use: YES
Land Code: 1000082315	Agency Land Code: R29544900	Land Name: FORESTRY	County: ST LOUIS	Acres: 27.50
City:	Site Code: R290337	Classification Per M.S. 86A.05: f. state forests and state forest subareas	Current Public Use: YES	Future Public Use: YES
Land Code: 1000082316	Agency Land Code: R29544901	Land Name: FORESTRY	County: ST LOUIS	Acres: 47.00
City:	Site Code: R290337	Classification Per M.S. 86A.05: f. state forests and state forest subareas	Current Public Use: YES	Future Public Use: YES
Land Code: 1000082317	Agency Land Code: R29544903	Land Name: FORESTRY	County: ST LOUIS	Acres: 35.10
City:	Site Code: R290337	Classification Per M.S. 86A.05: f. state forests and state forest subareas	Current Public Use: YES	Future Public Use: YES



Land Code: 1000082318	Agency Land Code: R29544905	Land Name: FORESTRY	County: ST LOUIS	Acres: 44.70
City:	Site Code: R290337	Classification Per M.S. 86A.05: f. state forests and state forest subareas	Current Public Use: YES	Future Public Use: YES
Land Code: 1000082319	Agency Land Code: R29544907	Land Name: FORESTRY	County: ST LOUIS	Acres: 10.75
City:	Site Code: R290337	Classification Per M.S. 86A.05: f. state forests and state forest subareas	Current Public Use: YES	Future Public Use: YES
Land Code: 1000082320	Agency Land Code: R29544909	Land Name: FORESTRY	County: ST LOUIS	Acres: 18.25
City:	Site Code: R290337	Classification Per M.S. 86A.05: f. state forests and state forest subareas	Current Public Use: YES	Future Public Use: YES
Land Code: 1000082321	Agency Land Code: R29544910	Land Name: FORESTRY	County: ST LOUIS	Acres: 36.75
City:	Site Code: R290337	Classification Per M.S. 86A.05: f. state forests and state forest subareas	Current Public Use: YES	Future Public Use: YES
Land Code: 1000082322	Agency Land Code: R29544911	Land Name: FORESTRY	County: ST LOUIS	Acres: 40.00
City:	Site Code: R290337	Classification Per M.S. 86A.05: f. state forests and state forest subareas	Current Public Use: YES	Future Public Use: YES
Land Code: 1000082323	Agency Land Code: R29544913	Land Name: FORESTRY	County: ST LOUIS	Acres: 40.00
City:	Site Code: R290337	Classification Per M.S. 86A.05: f. state forests and state forest subareas	Current Public Use: YES	Future Public Use: YES
Land Code: 1000082324	Agency Land Code: R29546444	Land Name: FORESTRY	County: ST LOUIS	Acres: 0.10
City:	Site Code: R290337	Classification Per M.S. 86A.05: f. state forests and state forest subareas	Current Public Use: YES	Future Public Use: YES
Land Code: 1000082325	Agency Land Code: R29546445	Land Name: FORESTRY	County: ST LOUIS	Acres: 0.80
City:	Site Code: R290337	Classification Per M.S. 86A.05: f. state forests and state forest subareas	Current Public Use: YES	Future Public Use: YES
Land Code: 1000082326	Agency Land Code: R29547534	Land Name: FORESTRY	County: ST LOUIS	Acres: 1.00
City:	Site Code: R290337	Classification Per M.S. 86A.05: f. state forests and state forest subareas	Current Public Use: YES	Future Public Use: YES
Land Code: 1000082327	Agency Land Code: R29547807	Land Name: FORESTRY	County: ST LOUIS	Acres: 43.20
City:	Site Code: R290337	Classification Per M.S. 86A.05: f. state forests and state forest subareas	Current Public Use: YES	Future Public Use: YES
Land Code: 1000082328	Agency Land Code: R29547814	Land Name: FORESTRY	County: ST LOUIS	Acres: 59.25
City:	Site Code: R290337	Classification Per M.S. 86A.05: f. state forests and state forest subareas	Current Public Use: YES	Future Public Use: YES
Land Code: 1000082329	Agency Land Code: R29544914	Land Name: FORESTRY	County: ST LOUIS	Acres: 52.00
City:	Site Code: R290337	Classification Per M.S. 86A.05: f. state forests and state forest subareas	Current Public Use: YES	Future Public Use: YES



Land Code: 1000082330	Agency Land Code: R29544916	Land Name: FORESTRY	County: ST LOUIS	Acres: 52.75
City:	Site Code: R290337	Classification Per M.S. 86A.05: f. state forests and state forest subareas	Current Public Use: YES	Future Public Use: YES
Land Code: 1000082331	Agency Land Code: R29544917	Land Name: FORESTRY	County: ST LOUIS	Acres: 54.00
City:	Site Code: R290337	Classification Per M.S. 86A.05: f. state forests and state forest subareas	Current Public Use: YES	Future Public Use: YES
Land Code: 1000082332	Agency Land Code: R29544920	Land Name: FORESTRY	County: ST LOUIS	Acres: 53.75
City:	Site Code: R290337	Classification Per M.S. 86A.05: f. state forests and state forest subareas	Current Public Use: YES	Future Public Use: YES
Land Code: 1000082333	Agency Land Code: R29544921	Land Name: FORESTRY	County: ST LOUIS	Acres: 54.00
City:	Site Code: R290337	Classification Per M.S. 86A.05: f. state forests and state forest subareas	Current Public Use: YES	Future Public Use: YES
Land Code: 1000082334	Agency Land Code: R29544924	Land Name: FORESTRY	County: ST LOUIS	Acres: 44.15
City:	Site Code: R290337	Classification Per M.S. 86A.05: f. state forests and state forest subareas	Current Public Use: YES	Future Public Use: YES
Land Code: 1000082335	Agency Land Code: R29544927	Land Name: FORESTRY	County: ST LOUIS	Acres: 38.25
City:	Site Code: R290337	Classification Per M.S. 86A.05: f. state forests and state forest subareas	Current Public Use: YES	Future Public Use: YES
Land Code: 1000082336	Agency Land Code: R29544929	Land Name: FORESTRY	County: ST LOUIS	Acres: 57.05
City:	Site Code: R290337	Classification Per M.S. 86A.05: f. state forests and state forest subareas	Current Public Use: YES	Future Public Use: YES
Land Code: 1000082337	Agency Land Code: R29544931	Land Name: FORESTRY	County: ST LOUIS	Acres: 39.22
City:	Site Code: R290337	Classification Per M.S. 86A.05: f. state forests and state forest subareas	Current Public Use: YES	Future Public Use: YES
Land Code: 1000082338	Agency Land Code: R29544932	Land Name: FORESTRY	County: ST LOUIS	Acres: 31.24
City:	Site Code: R290337	Classification Per M.S. 86A.05: f. state forests and state forest subareas	Current Public Use: YES	Future Public Use: YES
Land Code: 1000082339	Agency Land Code: R29544935	Land Name: FORESTRY	County: ST LOUIS	Acres: 42.08
City:	Site Code: R290337	Classification Per M.S. 86A.05: f. state forests and state forest subareas	Current Public Use: YES	Future Public Use: YES
Land Code: 1000082340	Agency Land Code: R29544936	Land Name: FORESTRY	County: ST LOUIS	Acres: 39.04
City:	Site Code: R290337	Classification Per M.S. 86A.05: f. state forests and state forest subareas	Current Public Use: YES	Future Public Use: YES
Land Code: 1000082341	Agency Land Code: R29544937	Land Name: FORESTRY	County: ST LOUIS	Acres: 27.49
City:	Site Code: R290337	Classification Per M.S. 86A.05: f. state forests and state forest subareas	Current Public Use: YES	Future Public Use: YES



Land Code: 1000082342	Agency Land Code: R29544938	Land Name: FORESTRY	County: ST LOUIS	Acres: 39.95
City:	Site Code: R290337	Classification Per M.S. 86A.05: f. state forests and state forest subareas	Current Public Use: YES	Future Public Use: YES
Land Code: 1000082343	Agency Land Code: R29544939	Land Name: FORESTRY	County: ST LOUIS	Acres: 35.75
City:	Site Code: R290337	Classification Per M.S. 86A.05: f. state forests and state forest subareas	Current Public Use: YES	Future Public Use: YES
Land Code: 1000082344	Agency Land Code: R29544940	Land Name: FORESTRY	County: ST LOUIS	Acres: 59.75
City:	Site Code: R290337	Classification Per M.S. 86A.05: f. state forests and state forest subareas	Current Public Use: YES	Future Public Use: YES
Land Code: 1000082345	Agency Land Code: R29544941	Land Name: FORESTRY	County: ST LOUIS	Acres: 40.00
City:	Site Code: R290337	Classification Per M.S. 86A.05: f. state forests and state forest subareas	Current Public Use: YES	Future Public Use: YES
Land Code: 1000082346	Agency Land Code: R29544942	Land Name: FORESTRY	County: ST LOUIS	Acres: 39.85
City:	Site Code: R290337	Classification Per M.S. 86A.05: f. state forests and state forest subareas	Current Public Use: YES	Future Public Use: YES
Land Code: 1000082347	Agency Land Code: R29544944	Land Name: FORESTRY	County: ST LOUIS	Acres: 40.75
City:	Site Code: R290337	Classification Per M.S. 86A.05: f. state forests and state forest subareas	Current Public Use: YES	Future Public Use: YES
Land Code: 1000082348	Agency Land Code: R29544946	Land Name: FORESTRY	County: ST LOUIS	Acres: 42.70
City:	Site Code: R290337	Classification Per M.S. 86A.05: f. state forests and state forest subareas	Current Public Use: YES	Future Public Use: YES
Land Code: 1000082349	Agency Land Code: R29544950	Land Name: FORESTRY	County: ST LOUIS	Acres: 51.50
City:	Site Code: R290337	Classification Per M.S. 86A.05: f. state forests and state forest subareas	Current Public Use: YES	Future Public Use: YES
Land Code: 1000082350	Agency Land Code: R29544951	Land Name: FORESTRY	County: ST LOUIS	Acres: 39.17
City:	Site Code: R290337	Classification Per M.S. 86A.05: f. state forests and state forest subareas	Current Public Use: YES	Future Public Use: YES
Land Code: 1000082351	Agency Land Code: R29544953	Land Name: FORESTRY	County: ST LOUIS	Acres: 51.50
City:	Site Code: R290337	Classification Per M.S. 86A.05: f. state forests and state forest subareas	Current Public Use: YES	Future Public Use: YES
Land Code: 1000082352	Agency Land Code: R29544954	Land Name: FORESTRY	County: ST LOUIS	Acres: 40.00
City:	Site Code: R290337	Classification Per M.S. 86A.05: f. state forests and state forest subareas	Current Public Use: YES	Future Public Use: YES
Land Code: 1000082353	Agency Land Code: R29544958	Land Name: FORESTRY	County: ST LOUIS	Acres: 8.25
City:	Site Code: R290337	Classification Per M.S. 86A.05: f. state forests and state forest subareas	Current Public Use: YES	Future Public Use: YES



Land Code: 1000082354	Agency Land Code: R29544962	Land Name: FORESTRY	County: ST LOUIS	Acres: 40.00
City:	Site Code: R290337	Classification Per M.S. 86A.05: f. state forests and state forest subareas	Current Public Use: YES	Future Public Use: YES
Land Code: 1000082355	Agency Land Code: R29544964	Land Name: FORESTRY	County: ST LOUIS	Acres: 40.00
City:	Site Code: R290337	Classification Per M.S. 86A.05: f. state forests and state forest subareas	Current Public Use: YES	Future Public Use: YES
Land Code: 1000082356	Agency Land Code: R29544965	Land Name: FORESTRY	County: ST LOUIS	Acres: 40.00
City:	Site Code: R290337	Classification Per M.S. 86A.05: f. state forests and state forest subareas	Current Public Use: YES	Future Public Use: YES
Land Code: 1000082357	Agency Land Code: R29544966	Land Name: FORESTRY	County: ST LOUIS	Acres: 40.00
City:	Site Code: R290337	Classification Per M.S. 86A.05: f. state forests and state forest subareas	Current Public Use: YES	Future Public Use: YES
Land Code: 1000082358	Agency Land Code: R29544967	Land Name: FORESTRY	County: ST LOUIS	Acres: 40.00
City:	Site Code: R290337	Classification Per M.S. 86A.05: f. state forests and state forest subareas	Current Public Use: YES	Future Public Use: YES
Land Code: 1000082359	Agency Land Code: R29544969	Land Name: FORESTRY	County: ST LOUIS	Acres: 40.00
City:	Site Code: R290337	Classification Per M.S. 86A.05: f. state forests and state forest subareas	Current Public Use: YES	Future Public Use: YES
Land Code: 1000082360	Agency Land Code: R29544970	Land Name: FORESTRY	County: ST LOUIS	Acres: 40.00
City:	Site Code: R290337	Classification Per M.S. 86A.05: f. state forests and state forest subareas	Current Public Use: YES	Future Public Use: YES
Land Code: 1000082361	Agency Land Code: R29544972	Land Name: FORESTRY	County: ST LOUIS	Acres: 40.00
City:	Site Code: R290337	Classification Per M.S. 86A.05: f. state forests and state forest subareas	Current Public Use: YES	Future Public Use: YES
Land Code: 1000082362	Agency Land Code: R29544975	Land Name: FORESTRY	County: ST LOUIS	Acres: 34.00
City:	Site Code: R290337	Classification Per M.S. 86A.05: f. state forests and state forest subareas	Current Public Use: YES	Future Public Use: YES
Land Code: 1000082363	Agency Land Code: R29544977	Land Name: FORESTRY	County: ST LOUIS	Acres: 37.75
City:	Site Code: R290337	Classification Per M.S. 86A.05: f. state forests and state forest subareas	Current Public Use: YES	Future Public Use: YES
Land Code: 1000082364	Agency Land Code: R29544979	Land Name: FORESTRY	County: ST LOUIS	Acres: 38.70
City:	Site Code: R290337	Classification Per M.S. 86A.05: f. state forests and state forest subareas	Current Public Use: YES	Future Public Use: YES
Land Code: 1000082365	Agency Land Code: R29544984	Land Name: FORESTRY	County: ST LOUIS	Acres: 57.75
City:	Site Code: R290337	Classification Per M.S. 86A.05: f. state forests and state forest subareas	Current Public Use: YES	Future Public Use: YES



Land Code: 1000082366	Agency Land Code: R29544986	Land Name: FORESTRY	County: ST LOUIS	Acres: 34.40
City:	Site Code: R290337	Classification Per M.S. 86A.05: f. state forests and state forest subareas	Current Public Use: YES	Future Public Use: YES
Land Code: 1000082367	Agency Land Code: R29544987	Land Name: FORESTRY	County: ST LOUIS	Acres: 33.90
City:	Site Code: R290337	Classification Per M.S. 86A.05: f. state forests and state forest subareas	Current Public Use: YES	Future Public Use: YES
Land Code: 1000082368	Agency Land Code: R29544992	Land Name: FORESTRY	County: ST LOUIS	Acres: 41.80
City:	Site Code: R290337	Classification Per M.S. 86A.05: f. state forests and state forest subareas	Current Public Use: YES	Future Public Use: YES
Land Code: 1000082369	Agency Land Code: R29544994	Land Name: FORESTRY	County: ST LOUIS	Acres: 39.95
City:	Site Code: R290337	Classification Per M.S. 86A.05: f. state forests and state forest subareas	Current Public Use: YES	Future Public Use: YES
Land Code: 1000082370	Agency Land Code: R29544995	Land Name: FORESTRY	County: ST LOUIS	Acres: 39.75
City:	Site Code: R290337	Classification Per M.S. 86A.05: f. state forests and state forest subareas	Current Public Use: YES	Future Public Use: YES
Land Code: 1000082371	Agency Land Code: R29544997	Land Name: FORESTRY	County: ST LOUIS	Acres: 41.75
City:	Site Code: R290337	Classification Per M.S. 86A.05: f. state forests and state forest subareas	Current Public Use: YES	Future Public Use: YES
Land Code: 1000082372	Agency Land Code: R29544998	Land Name: FORESTRY	County: ST LOUIS	Acres: 38.00
City:	Site Code: R290337	Classification Per M.S. 86A.05: f. state forests and state forest subareas	Current Public Use: YES	Future Public Use: YES
Land Code: 1000082373	Agency Land Code: R29545001	Land Name: FORESTRY	County: ST LOUIS	Acres: 40.00
City:	Site Code: R290337	Classification Per M.S. 86A.05: f. state forests and state forest subareas	Current Public Use: YES	Future Public Use: YES
Land Code: 1000082374	Agency Land Code: R29545005	Land Name: FORESTRY	County: ST LOUIS	Acres: 43.75
City:	Site Code: R290337	Classification Per M.S. 86A.05: f. state forests and state forest subareas	Current Public Use: YES	Future Public Use: YES
Land Code: 1000082375	Agency Land Code: R29545007	Land Name: FORESTRY	County: ST LOUIS	Acres: 40.00
City:	Site Code: R290337	Classification Per M.S. 86A.05: f. state forests and state forest subareas	Current Public Use: YES	Future Public Use: YES
Land Code: 1000082376	Agency Land Code: R29545015	Land Name: FORESTRY	County: ST LOUIS	Acres: 36.50
City:	Site Code: R290337	Classification Per M.S. 86A.05: f. state forests and state forest subareas	Current Public Use: YES	Future Public Use: YES
Land Code: 1000082377	Agency Land Code: R29545017	Land Name: FORESTRY	County: ST LOUIS	Acres: 35.25
City:	Site Code: R290337	Classification Per M.S. 86A.05: f. state forests and state forest subareas	Current Public Use: YES	Future Public Use: YES



Land Code: 1000082378	Agency Land Code: R29545019	Land Name: FORESTRY	County: ST LOUIS	Acres: 38.25
City:	Site Code: R290337	Classification Per M.S. 86A.05: f. state forests and state forest subareas	Current Public Use: YES	Future Public Use: YES
Land Code: 1000082379	Agency Land Code: R29545021	Land Name: FORESTRY	County: ST LOUIS	Acres: 40.00
City:	Site Code: R290337	Classification Per M.S. 86A.05: f. state forests and state forest subareas	Current Public Use: YES	Future Public Use: YES
Land Code: 1000082380	Agency Land Code: R29545022	Land Name: FORESTRY	County: ST LOUIS	Acres: 40.00
City:	Site Code: R290337	Classification Per M.S. 86A.05: f. state forests and state forest subareas	Current Public Use: YES	Future Public Use: YES
Land Code: 1000082381	Agency Land Code: R29545024	Land Name: FORESTRY	County: ST LOUIS	Acres: 50.44
City:	Site Code: R290337	Classification Per M.S. 86A.05: f. state forests and state forest subareas	Current Public Use: YES	Future Public Use: YES
Land Code: 1000082382	Agency Land Code: R29545025	Land Name: FORESTRY	County: ST LOUIS	Acres: 32.00
City:	Site Code: R290337	Classification Per M.S. 86A.05: f. state forests and state forest subareas	Current Public Use: YES	Future Public Use: YES
Land Code: 1000082383	Agency Land Code: R29545026	Land Name: FORESTRY	County: ST LOUIS	Acres: 16.00
City:	Site Code: R290337	Classification Per M.S. 86A.05: f. state forests and state forest subareas	Current Public Use: YES	Future Public Use: YES
Land Code: 1000082384	Agency Land Code: R29545027	Land Name: FORESTRY	County: ST LOUIS	Acres: 38.45
City:	Site Code: R290337	Classification Per M.S. 86A.05: f. state forests and state forest subareas	Current Public Use: YES	Future Public Use: YES
Land Code: 1000082385	Agency Land Code: R29545035	Land Name: FORESTRY	County: ST LOUIS	Acres: 37.50
City:	Site Code: R290337	Classification Per M.S. 86A.05: f. state forests and state forest subareas	Current Public Use: YES	Future Public Use: YES
Land Code: 1000082386	Agency Land Code: R29545039	Land Name: FORESTRY	County: ST LOUIS	Acres: 39.80
City:	Site Code: R290337	Classification Per M.S. 86A.05: f. state forests and state forest subareas	Current Public Use: YES	Future Public Use: YES
Land Code: 1000082387	Agency Land Code: R29545040	Land Name: FORESTRY	County: ST LOUIS	Acres: 47.25
City:	Site Code: R290337	Classification Per M.S. 86A.05: f. state forests and state forest subareas	Current Public Use: YES	Future Public Use: YES
Land Code: 1000082388	Agency Land Code: R29545041	Land Name: FORESTRY	County: ST LOUIS	Acres: 32.75
City:	Site Code: R290337	Classification Per M.S. 86A.05: f. state forests and state forest subareas	Current Public Use: YES	Future Public Use: YES
Land Code: 1000082389	Agency Land Code: R29545042	Land Name: FORESTRY	County: ST LOUIS	Acres: 29.50
City:	Site Code: R290337	Classification Per M.S. 86A.05: f. state forests and state forest subareas	Current Public Use: YES	Future Public Use: YES



Land Code: 1000082390	Agency Land Code: R29545043	Land Name: FORESTRY	County: ST LOUIS	Acres: 39.25
City:	Site Code: R290337	Classification Per M.S. 86A.05: f. state forests and state forest subareas	Current Public Use: YES	Future Public Use: YES
Land Code: 1000082391	Agency Land Code: R29545046	Land Name: FORESTRY	County: ST LOUIS	Acres: 40.00
City:	Site Code: R290337	Classification Per M.S. 86A.05: f. state forests and state forest subareas	Current Public Use: YES	Future Public Use: YES
Land Code: 1000082392	Agency Land Code: R29545049	Land Name: FORESTRY	County: ST LOUIS	Acres: 40.00
City:	Site Code: R290337	Classification Per M.S. 86A.05: f. state forests and state forest subareas	Current Public Use: YES	Future Public Use: YES
Land Code: 1000082393	Agency Land Code: R29546441	Land Name: FORESTRY	County: ST LOUIS	Acres: 53.10
City:	Site Code: R290337	Classification Per M.S. 86A.05: f. state forests and state forest subareas	Current Public Use: YES	Future Public Use: YES
Land Code: 1000082394	Agency Land Code: R29547235	Land Name: FORESTRY	County: ST LOUIS	Acres: 46.00
City:	Site Code: R290337	Classification Per M.S. 86A.05: f. state forests and state forest subareas	Current Public Use: YES	Future Public Use: YES
Land Code: 1000082395	Agency Land Code: R29547761	Land Name: FORESTRY	County: ST LOUIS	Acres: 29.55
City:	Site Code: R290337	Classification Per M.S. 86A.05: f. state forests and state forest subareas	Current Public Use: YES	Future Public Use: YES
Land Code: 1000082396	Agency Land Code: R29547772	Land Name: FORESTRY	County: ST LOUIS	Acres: 43.25
City:	Site Code: R290337	Classification Per M.S. 86A.05: f. state forests and state forest subareas	Current Public Use: YES	Future Public Use: YES
Land Code: 1000082397	Agency Land Code: R29547789	Land Name: FORESTRY	County: ST LOUIS	Acres: 2.50
City:	Site Code: R290337	Classification Per M.S. 86A.05: f. state forests and state forest subareas	Current Public Use: YES	Future Public Use: YES
Land Code: 1000082398	Agency Land Code: R291001152	Land Name: FORESTRY	County: ST LOUIS	Acres: 6.05
City:	Site Code: R290337	Classification Per M.S. 86A.05: f. state forests and state forest subareas	Current Public Use: YES	Future Public Use: YES
Land Code: 1000082399	Agency Land Code: R291001153	Land Name: FORESTRY	County: ST LOUIS	Acres: 43.10
City:	Site Code: R290337	Classification Per M.S. 86A.05: f. state forests and state forest subareas	Current Public Use: YES	Future Public Use: YES
Land Code: 1000082400	Agency Land Code: R291001154	Land Name: REGIONAL ADMIN	County: ST LOUIS	Acres: 2.10
City:	Site Code: R290337	Classification Per M.S. 86A.05: n. not administered under 86A.05	Current Public Use: YES	Future Public Use: YES
Land Code: 1000082401	Agency Land Code: R291001155	Land Name: FORESTRY	County: ST LOUIS	Acres: 16.50
City:	Site Code: R290337	Classification Per M.S. 86A.05: f. state forests and state forest subareas	Current Public Use: YES	Future Public Use: YES



Land Code: 1000082402	Agency Land Code: R291001157	Land Name: FORESTRY	County: ST LOUIS	Acres: 48.65
City:	Site Code: R290337	Classification Per M.S. 86A.05: f. state forests and state forest subareas	Current Public Use: YES	Future Public Use: YES
Land Code: 1000082403	Agency Land Code: R29544952	Land Name: FORESTRY	County: ST LOUIS	Acres: 28.62
City:	Site Code: R290337	Classification Per M.S. 86A.05: f. state forests and state forest subareas	Current Public Use: YES	Future Public Use: YES
Land Code: 1000082404	Agency Land Code: R29544956	Land Name: FORESTRY	County: ST LOUIS	Acres: 40.00
City:	Site Code: R290337	Classification Per M.S. 86A.05: f. state forests and state forest subareas	Current Public Use: YES	Future Public Use: YES
Land Code: 1000082405	Agency Land Code: R29544981	Land Name: FORESTRY	County: ST LOUIS	Acres: 39.75
City:	Site Code: R290337	Classification Per M.S. 86A.05: f. state forests and state forest subareas	Current Public Use: YES	Future Public Use: YES
Land Code: 1000082406	Agency Land Code: R29545014	Land Name: FORESTRY	County: ST LOUIS	Acres: 39.80
City:	Site Code: R290337	Classification Per M.S. 86A.05: f. state forests and state forest subareas	Current Public Use: YES	Future Public Use: YES
Land Code: 1000082407	Agency Land Code: R29545034	Land Name: FORESTRY	County: ST LOUIS	Acres: 40.00
City:	Site Code: R290337	Classification Per M.S. 86A.05: f. state forests and state forest subareas	Current Public Use: YES	Future Public Use: YES
Land Code: 1000082408	Agency Land Code: R29545047	Land Name: FORESTRY	County: ST LOUIS	Acres: 40.00
City:	Site Code: R290337	Classification Per M.S. 86A.05: f. state forests and state forest subareas	Current Public Use: YES	Future Public Use: YES
Land Code: 1000082409	Agency Land Code: R29537946	Land Name: FORESTRY	County: ST LOUIS	Acres: 49.00
City:	Site Code: R290337	Classification Per M.S. 86A.05: f. state forests and state forest subareas	Current Public Use: YES	Future Public Use: YES
Land Code: 1000082410	Agency Land Code: R29544747	Land Name: FORESTRY	County: ST LOUIS	Acres: 46.30
City:	Site Code: R290337	Classification Per M.S. 86A.05: f. state forests and state forest subareas	Current Public Use: YES	Future Public Use: YES
Land Code: 1000082411	Agency Land Code: R29544755	Land Name: FORESTRY	County: ST LOUIS	Acres: 31.50
City:	Site Code: R290337	Classification Per M.S. 86A.05: f. state forests and state forest subareas	Current Public Use: YES	Future Public Use: YES
Land Code: 1000082412	Agency Land Code: R29544796	Land Name: FORESTRY	County: ST LOUIS	Acres: 34.50
City:	Site Code: R290337	Classification Per M.S. 86A.05: f. state forests and state forest subareas	Current Public Use: YES	Future Public Use: YES
Land Code: 1000082413	Agency Land Code: R29537980	Land Name: FORESTRY	County: ST LOUIS	Acres: 23.00
City:	Site Code: R290337	Classification Per M.S. 86A.05: f. state forests and state forest subareas	Current Public Use: YES	Future Public Use: YES



Land Code: 1000082414	Agency Land Code: R29538036	Land Name: FORESTRY	County: ST LOUIS	Acres: 22.48
City:	Site Code: R290337	Classification Per M.S. 86A.05: f. state forests and state forest subareas	Current Public Use: YES	Future Public Use: YES
Land Code: 1000082415	Agency Land Code: R29544874	Land Name: FORESTRY	County: ST LOUIS	Acres: 55.25
City:	Site Code: R290337	Classification Per M.S. 86A.05: f. state forests and state forest subareas	Current Public Use: YES	Future Public Use: YES
Land Code: 1000082416	Agency Land Code: R29544890	Land Name: FORESTRY	County: ST LOUIS	Acres: 26.15
City:	Site Code: R290337	Classification Per M.S. 86A.05: f. state forests and state forest subareas	Current Public Use: YES	Future Public Use: YES
Land Code: 1000082417	Agency Land Code: R29544897	Land Name: FORESTRY	County: ST LOUIS	Acres: 26.05
City:	Site Code: R290337	Classification Per M.S. 86A.05: f. state forests and state forest subareas	Current Public Use: YES	Future Public Use: YES
Land Code: 1000082418	Agency Land Code: R29533230	Land Name: FORESTRY	County: ST LOUIS	Acres: 42.00
City:	Site Code: R290337	Classification Per M.S. 86A.05: f. state forests and state forest subareas	Current Public Use: YES	Future Public Use: YES
Land Code: 1000082419	Agency Land Code: R29533310	Land Name: FORESTRY	County: ST LOUIS	Acres: 13.25
City:	Site Code: R290337	Classification Per M.S. 86A.05: f. state forests and state forest subareas	Current Public Use: YES	Future Public Use: YES
Land Code: 1000082420	Agency Land Code: R29533313	Land Name: FORESTRY	County: ST LOUIS	Acres: 39.90
City:	Site Code: R290337	Classification Per M.S. 86A.05: f. state forests and state forest subareas	Current Public Use: YES	Future Public Use: YES
Land Code: 1000082421	Agency Land Code: R29533360	Land Name: FORESTRY	County: ST LOUIS	Acres: 41.65
City:	Site Code: R290337	Classification Per M.S. 86A.05: f. state forests and state forest subareas	Current Public Use: YES	Future Public Use: YES
Land Code: 1000082422	Agency Land Code: R29533389	Land Name: FORESTRY	County: ST LOUIS	Acres: 55.65
City:	Site Code: R290337	Classification Per M.S. 86A.05: f. state forests and state forest subareas	Current Public Use: YES	Future Public Use: YES
Land Code: 1000082423	Agency Land Code: R29533393	Land Name: FORESTRY	County: ST LOUIS	Acres: 34.50
City:	Site Code: R290337	Classification Per M.S. 86A.05: f. state forests and state forest subareas	Current Public Use: YES	Future Public Use: YES
Land Code: 1000082424	Agency Land Code: R29545013	Land Name: FORESTRY	County: ST LOUIS	Acres: 36.40
City:	Site Code: R290337	Classification Per M.S. 86A.05: f. state forests and state forest subareas	Current Public Use: YES	Future Public Use: YES
Land Code: 1000082425	Agency Land Code: R29545036	Land Name: FORESTRY	County: ST LOUIS	Acres: 40.00
City:	Site Code: R290337	Classification Per M.S. 86A.05: f. state forests and state forest subareas	Current Public Use: YES	Future Public Use: YES



Land Code: 1000082426	Agency Land Code: R29537937	Land Name: FORESTRY	County: ST LOUIS	Acres: 40.00
City:	Site Code: R290337	Classification Per M.S. 86A.05: f. state forests and state forest subareas	Current Public Use: YES	Future Public Use: YES
Land Code: 1000082427	Agency Land Code: R29537949	Land Name: REGIONAL ADMIN	County: ST LOUIS	Acres: 40.00
City:	Site Code: R290337	Classification Per M.S. 86A.05: n. not administered under 86A.05	Current Public Use: YES	Future Public Use: YES
Land Code: 1000082428	Agency Land Code: R29544968	Land Name: FORESTRY	County: ST LOUIS	Acres: 39.25
City:	Site Code: R290337	Classification Per M.S. 86A.05: f. state forests and state forest subareas	Current Public Use: YES	Future Public Use: YES
Land Code: 1000082429	Agency Land Code: R29544976	Land Name: FORESTRY	County: ST LOUIS	Acres: 50.90
City:	Site Code: R290337	Classification Per M.S. 86A.05: f. state forests and state forest subareas	Current Public Use: YES	Future Public Use: YES
Land Code: 1000082430	Agency Land Code: R29538040	Land Name: FORESTRY	County: ST LOUIS	Acres: 40.00
City:	Site Code: R290337	Classification Per M.S. 86A.05: f. state forests and state forest subareas	Current Public Use: YES	Future Public Use: YES
Land Code: 1000082431	Agency Land Code: R29538007	Land Name: FORESTRY	County: ST LOUIS	Acres: 40.00
City:	Site Code: R290337	Classification Per M.S. 86A.05: f. state forests and state forest subareas	Current Public Use: YES	Future Public Use: YES
Land Code: 1000082432	Agency Land Code: R29538012	Land Name: FORESTRY	County: ST LOUIS	Acres: 29.00
City:	Site Code: R290337	Classification Per M.S. 86A.05: f. state forests and state forest subareas	Current Public Use: YES	Future Public Use: YES
Land Code: 1000082433	Agency Land Code: R29544759	Land Name: FORESTRY	County: ST LOUIS	Acres: 26.35
City:	Site Code: R290337	Classification Per M.S. 86A.05: f. state forests and state forest subareas	Current Public Use: YES	Future Public Use: YES
Land Code: 1000082434	Agency Land Code: R29544761	Land Name: FORESTRY	County: ST LOUIS	Acres: 39.60
City:	Site Code: R290337	Classification Per M.S. 86A.05: f. state forests and state forest subareas	Current Public Use: YES	Future Public Use: YES
Land Code: 1000082435	Agency Land Code: R29544856	Land Name: FORESTRY	County: ST LOUIS	Acres: 18.85
City:	Site Code: R290337	Classification Per M.S. 86A.05: f. state forests and state forest subareas	Current Public Use: YES	Future Public Use: YES
Land Code: 1000082436	Agency Land Code: R29544713	Land Name: FORESTRY	County: ST LOUIS	Acres: 1.30
City:	Site Code: R290337	Classification Per M.S. 86A.05: f. state forests and state forest subareas	Current Public Use: YES	Future Public Use: YES
Land Code: 1000082437	Agency Land Code: R29544906	Land Name: FORESTRY	County: ST LOUIS	Acres: 28.75
City:	Site Code: R290337	Classification Per M.S. 86A.05: f. state forests and state forest subareas	Current Public Use: YES	Future Public Use: YES



Land Code: 1000082438	Agency Land Code: R29533242	Land Name: FORESTRY	County: ST LOUIS	Acres: 51.00
City:	Site Code: R290337	Classification Per M.S. 86A.05: f. state forests and state forest subareas	Current Public Use: YES	Future Public Use: YES
Land Code: 1000082439	Agency Land Code: R29533335	Land Name: FORESTRY	County: ST LOUIS	Acres: 39.70
City:	Site Code: R290337	Classification Per M.S. 86A.05: f. state forests and state forest subareas	Current Public Use: YES	Future Public Use: YES
Land Code: 1000082440	Agency Land Code: R29533267	Land Name: FORESTRY	County: ST LOUIS	Acres: 46.22
City:	Site Code: R290337	Classification Per M.S. 86A.05: f. state forests and state forest subareas	Current Public Use: YES	Future Public Use: YES
Land Code: 1000082441	Agency Land Code: R29533364	Land Name: FORESTRY	County: ST LOUIS	Acres: 59.95
City:	Site Code: R290337	Classification Per M.S. 86A.05: f. state forests and state forest subareas	Current Public Use: YES	Future Public Use: YES
Land Code: 1000082442	Agency Land Code: R29545008	Land Name: FORESTRY	County: ST LOUIS	Acres: 40.00
City:	Site Code: R290337	Classification Per M.S. 86A.05: f. state forests and state forest subareas	Current Public Use: YES	Future Public Use: YES
Land Code: 1000082443	Agency Land Code: R29545010	Land Name: FORESTRY	County: ST LOUIS	Acres: 55.75
City:	Site Code: R290337	Classification Per M.S. 86A.05: f. state forests and state forest subareas	Current Public Use: YES	Future Public Use: YES
Land Code: 1000082444	Agency Land Code: R29545028	Land Name: FORESTRY	County: ST LOUIS	Acres: 40.00
City:	Site Code: R290337	Classification Per M.S. 86A.05: f. state forests and state forest subareas	Current Public Use: YES	Future Public Use: YES
Land Code: 1000082445	Agency Land Code: R29538004	Land Name: FORESTRY	County: ST LOUIS	Acres: 54.95
City:	Site Code: R290337	Classification Per M.S. 86A.05: f. state forests and state forest subareas	Current Public Use: YES	Future Public Use: YES
Land Code: 1000082446	Agency Land Code: R29538008	Land Name: FORESTRY	County: ST LOUIS	Acres: 36.45
City:	Site Code: R290337	Classification Per M.S. 86A.05: f. state forests and state forest subareas	Current Public Use: YES	Future Public Use: YES
Land Code: 1000082447	Agency Land Code: R29544750	Land Name: FORESTRY	County: ST LOUIS	Acres: 4.10
City:	Site Code: R290337	Classification Per M.S. 86A.05: f. state forests and state forest subareas	Current Public Use: YES	Future Public Use: YES
Land Code: 1000082448	Agency Land Code: R29544888	Land Name: FORESTRY	County: ST LOUIS	Acres: 25.50
City:	Site Code: R290337	Classification Per M.S. 86A.05: f. state forests and state forest subareas	Current Public Use: YES	Future Public Use: YES
Land Code: 1000082449	Agency Land Code: R29544722	Land Name: FORESTRY	County: ST LOUIS	Acres: 33.00
City:	Site Code: R290337	Classification Per M.S. 86A.05: f. state forests and state forest subareas	Current Public Use: YES	Future Public Use: YES



Land Code: 1000082450	Agency Land Code: R29544800	Land Name: FORESTRY	County: ST LOUIS	Acres: 37.04
City:	Site Code: R290337	Classification Per M.S. 86A.05: f. state forests and state forest subareas	Current Public Use: YES	Future Public Use: YES
Land Code: 1000082451	Agency Land Code: R29544912	Land Name: FORESTRY	County: ST LOUIS	Acres: 40.00
City:	Site Code: R290337	Classification Per M.S. 86A.05: f. state forests and state forest subareas	Current Public Use: YES	Future Public Use: YES
Land Code: 1000082452	Agency Land Code: R29544933	Land Name: FORESTRY	County: ST LOUIS	Acres: 37.02
City:	Site Code: R290337	Classification Per M.S. 86A.05: f. state forests and state forest subareas	Current Public Use: YES	Future Public Use: YES
Land Code: 1000082453	Agency Land Code: R29544668	Land Name: FORESTRY	County: ST LOUIS	Acres: 46.00
City:	Site Code: R290337	Classification Per M.S. 86A.05: f. state forests and state forest subareas	Current Public Use: YES	Future Public Use: YES
Land Code: 1000082454	Agency Land Code: R29533324	Land Name: FORESTRY	County: ST LOUIS	Acres: 42.35
City:	Site Code: R290337	Classification Per M.S. 86A.05: f. state forests and state forest subareas	Current Public Use: YES	Future Public Use: YES
Land Code: 1000082455	Agency Land Code: R29533353	Land Name: FORESTRY	County: ST LOUIS	Acres: 4.05
City:	Site Code: R290337	Classification Per M.S. 86A.05: f. state forests and state forest subareas	Current Public Use: YES	Future Public Use: YES
Land Code: 1000082456	Agency Land Code: R29533252	Land Name: FORESTRY	County: ST LOUIS	Acres: 40.00
City:	Site Code: R290337	Classification Per M.S. 86A.05: f. state forests and state forest subareas	Current Public Use: YES	Future Public Use: YES
Land Code: 1000082457	Agency Land Code: R29533289	Land Name: FORESTRY	County: ST LOUIS	Acres: 40.00
City:	Site Code: R290337	Classification Per M.S. 86A.05: f. state forests and state forest subareas	Current Public Use: YES	Future Public Use: YES
Land Code: 1000082458	Agency Land Code: R29533227	Land Name: FORESTRY	County: ST LOUIS	Acres: 33.60
City:	Site Code: R290337	Classification Per M.S. 86A.05: f. state forests and state forest subareas	Current Public Use: YES	Future Public Use: YES
Land Code: 1000082459	Agency Land Code: R29545020	Land Name: FORESTRY	County: ST LOUIS	Acres: 33.40
City:	Site Code: R290337	Classification Per M.S. 86A.05: f. state forests and state forest subareas	Current Public Use: YES	Future Public Use: YES
Land Code: 1000082460	Agency Land Code: R29545037	Land Name: FORESTRY	County: ST LOUIS	Acres: 39.00
City:	Site Code: R290337	Classification Per M.S. 86A.05: f. state forests and state forest subareas	Current Public Use: YES	Future Public Use: YES
Land Code: 1000082461	Agency Land Code: R29545044	Land Name: FORESTRY	County: ST LOUIS	Acres: 40.00
City:	Site Code: R290337	Classification Per M.S. 86A.05: f. state forests and state forest subareas	Current Public Use: YES	Future Public Use: YES



Land Code: 1000082462	Agency Land Code: R29537942	Land Name: FORESTRY	County: ST LOUIS	Acres: 40.00
City:	Site Code: R290337	Classification Per M.S. 86A.05: f. state forests and state forest subareas	Current Public Use: YES	Future Public Use: YES
Land Code: 1000082463	Agency Land Code: R29537962	Land Name: FORESTRY	County: ST LOUIS	Acres: 3.10
City:	Site Code: R290337	Classification Per M.S. 86A.05: f. state forests and state forest subareas	Current Public Use: YES	Future Public Use: YES
Land Code: 1000082464	Agency Land Code: R29537974	Land Name: FORESTRY	County: ST LOUIS	Acres: 40.00
City:	Site Code: R290337	Classification Per M.S. 86A.05: f. state forests and state forest subareas	Current Public Use: YES	Future Public Use: YES
Land Code: 1000082465	Agency Land Code: R29544959	Land Name: FORESTRY	County: ST LOUIS	Acres: 35.75
City:	Site Code: R290337	Classification Per M.S. 86A.05: f. state forests and state forest subareas	Current Public Use: YES	Future Public Use: YES
Land Code: 1000082466	Agency Land Code: R29544988	Land Name: FORESTRY	County: ST LOUIS	Acres: 38.25
City:	Site Code: R290337	Classification Per M.S. 86A.05: f. state forests and state forest subareas	Current Public Use: YES	Future Public Use: YES
Land Code: 1000082467	Agency Land Code: R29544993	Land Name: FORESTRY	County: ST LOUIS	Acres: 53.20
City:	Site Code: R290337	Classification Per M.S. 86A.05: f. state forests and state forest subareas	Current Public Use: YES	Future Public Use: YES
Land Code: 1000082468	Agency Land Code: R29538054	Land Name: FORESTRY	County: ST LOUIS	Acres: 40.00
City:	Site Code: R290337	Classification Per M.S. 86A.05: f. state forests and state forest subareas	Current Public Use: YES	Future Public Use: YES
Land Code: 1000082469	Agency Land Code: R29538058	Land Name: FORESTRY	County: ST LOUIS	Acres: 36.85
City:	Site Code: R290337	Classification Per M.S. 86A.05: f. state forests and state forest subareas	Current Public Use: YES	Future Public Use: YES
Land Code: 1000082470	Agency Land Code: R29538010	Land Name: FORESTRY	County: ST LOUIS	Acres: 40.00
City:	Site Code: R290337	Classification Per M.S. 86A.05: f. state forests and state forest subareas	Current Public Use: YES	Future Public Use: YES
Land Code: 1000082471	Agency Land Code: R29544778	Land Name: FORESTRY	County: ST LOUIS	Acres: 29.09
City:	Site Code: R290337	Classification Per M.S. 86A.05: f. state forests and state forest subareas	Current Public Use: YES	Future Public Use: YES
Land Code: 1000082472	Agency Land Code: R29544793	Land Name: FORESTRY	County: ST LOUIS	Acres: 18.84
City:	Site Code: R290337	Classification Per M.S. 86A.05: f. state forests and state forest subareas	Current Public Use: YES	Future Public Use: YES
Land Code: 1000082473	Agency Land Code: R29544880	Land Name: FORESTRY	County: ST LOUIS	Acres: 55.60
City:	Site Code: R290337	Classification Per M.S. 86A.05: f. state forests and state forest subareas	Current Public Use: YES	Future Public Use: YES



Land Code: 1000082474	Agency Land Code: R29544695	Land Name: FORESTRY	County: ST LOUIS	Acres: 28.00
City:	Site Code: R290337	Classification Per M.S. 86A.05: f. state forests and state forest subareas	Current Public Use: YES	Future Public Use: YES
Land Code: 1000082475	Agency Land Code: R29544700	Land Name: FORESTRY	County: ST LOUIS	Acres: 23.00
City:	Site Code: R290337	Classification Per M.S. 86A.05: f. state forests and state forest subareas	Current Public Use: YES	Future Public Use: YES
Land Code: 1000082476	Agency Land Code: R29533240	Land Name: FORESTRY	County: ST LOUIS	Acres: 37.75
City:	Site Code: R290337	Classification Per M.S. 86A.05: f. state forests and state forest subareas	Current Public Use: YES	Future Public Use: YES
Land Code: 1000082477	Agency Land Code: R29533311	Land Name: FORESTRY	County: ST LOUIS	Acres: 40.00
City:	Site Code: R290337	Classification Per M.S. 86A.05: f. state forests and state forest subareas	Current Public Use: YES	Future Public Use: YES
Land Code: 1000082478	Agency Land Code: R29533317	Land Name: FORESTRY	County: ST LOUIS	Acres: 29.20
City:	Site Code: R290337	Classification Per M.S. 86A.05: f. state forests and state forest subareas	Current Public Use: YES	Future Public Use: YES
Land Code: 1000082479	Agency Land Code: R29533328	Land Name: FORESTRY	County: ST LOUIS	Acres: 45.35
City:	Site Code: R290337	Classification Per M.S. 86A.05: f. state forests and state forest subareas	Current Public Use: YES	Future Public Use: YES
Land Code: 1000082480	Agency Land Code: R29533365	Land Name: FORESTRY	County: ST LOUIS	Acres: 39.45
City:	Site Code: R290337	Classification Per M.S. 86A.05: f. state forests and state forest subareas	Current Public Use: YES	Future Public Use: YES
Land Code: 1000082481	Agency Land Code: R29533370	Land Name: FORESTRY	County: ST LOUIS	Acres: 39.40
City:	Site Code: R290337	Classification Per M.S. 86A.05: f. state forests and state forest subareas	Current Public Use: YES	Future Public Use: YES
Land Code: 1000082482	Agency Land Code: R29545006	Land Name: FORESTRY	County: ST LOUIS	Acres: 40.00
City:	Site Code: R290337	Classification Per M.S. 86A.05: f. state forests and state forest subareas	Current Public Use: YES	Future Public Use: YES
Land Code: 1000082483	Agency Land Code: R29537947	Land Name: FORESTRY	County: ST LOUIS	Acres: 47.67
City:	Site Code: R290337	Classification Per M.S. 86A.05: f. state forests and state forest subareas	Current Public Use: YES	Future Public Use: YES
Land Code: 1000082484	Agency Land Code: R29537953	Land Name: FORESTRY	County: ST LOUIS	Acres: 55.00
City:	Site Code: R290337	Classification Per M.S. 86A.05: f. state forests and state forest subareas	Current Public Use: YES	Future Public Use: YES
Land Code: 1000082485	Agency Land Code: R29544989	Land Name: FORESTRY	County: ST LOUIS	Acres: 46.00
City:	Site Code: R290337	Classification Per M.S. 86A.05: f. state forests and state forest subareas	Current Public Use: YES	Future Public Use: YES



Land Code: 1000082486	Agency Land Code: R29538049	Land Name: FORESTRY	County: ST LOUIS	Acres: 40.00
City:	Site Code: R290337	Classification Per M.S. 86A.05: f. state forests and state forest subareas	Current Public Use: YES	Future Public Use: YES
Land Code: 1000082487	Agency Land Code: R29544753	Land Name: FORESTRY	County: ST LOUIS	Acres: 17.00
City:	Site Code: R290337	Classification Per M.S. 86A.05: f. state forests and state forest subareas	Current Public Use: YES	Future Public Use: YES
Land Code: 1000082488	Agency Land Code: R29544787	Land Name: FORESTRY	County: ST LOUIS	Acres: 40.00
City:	Site Code: R290337	Classification Per M.S. 86A.05: f. state forests and state forest subareas	Current Public Use: YES	Future Public Use: YES
Land Code: 1000082489	Agency Land Code: R29544667	Land Name: FORESTRY	County: ST LOUIS	Acres: 38.25
City:	Site Code: R290337	Classification Per M.S. 86A.05: f. state forests and state forest subareas	Current Public Use: YES	Future Public Use: YES
Land Code: 1000082490	Agency Land Code: R29533239	Land Name: FORESTRY	County: ST LOUIS	Acres: 40.00
City:	Site Code: R290337	Classification Per M.S. 86A.05: f. state forests and state forest subareas	Current Public Use: YES	Future Public Use: YES
Land Code: 1000082491	Agency Land Code: R29533338	Land Name: FORESTRY	County: ST LOUIS	Acres: 51.00
City:	Site Code: R290337	Classification Per M.S. 86A.05: f. state forests and state forest subareas	Current Public Use: YES	Future Public Use: YES
Land Code: 1000082492	Agency Land Code: R29533263	Land Name: FORESTRY	County: ST LOUIS	Acres: 33.42
City:	Site Code: R290337	Classification Per M.S. 86A.05: f. state forests and state forest subareas	Current Public Use: YES	Future Public Use: YES
Land Code: 1000082493	Agency Land Code: R29533362	Land Name: FORESTRY	County: ST LOUIS	Acres: 31.20
City:	Site Code: R290337	Classification Per M.S. 86A.05: f. state forests and state forest subareas	Current Public Use: YES	Future Public Use: YES
Land Code: 1000082494	Agency Land Code: R29533386	Land Name: FORESTRY	County: ST LOUIS	Acres: 31.30
City:	Site Code: R290337	Classification Per M.S. 86A.05: f. state forests and state forest subareas	Current Public Use: YES	Future Public Use: YES
Land Code: 1000082495	Agency Land Code: R29545038	Land Name: FORESTRY	County: ST LOUIS	Acres: 55.00
City:	Site Code: R290337	Classification Per M.S. 86A.05: f. state forests and state forest subareas	Current Public Use: YES	Future Public Use: YES
Land Code: 1000082496	Agency Land Code: R29537932	Land Name: FORESTRY	County: ST LOUIS	Acres: 36.65
City:	Site Code: R290337	Classification Per M.S. 86A.05: f. state forests and state forest subareas	Current Public Use: YES	Future Public Use: YES
Land Code: 1000082497	Agency Land Code: R29537944	Land Name: FORESTRY	County: ST LOUIS	Acres: 40.00
City:	Site Code: R290337	Classification Per M.S. 86A.05: f. state forests and state forest subareas	Current Public Use: YES	Future Public Use: YES



Land Code: 1000082498	Agency Land Code: R29537948	Land Name: FORESTRY	County: ST LOUIS	Acres: 46.25
City:	Site Code: R290337	Classification Per M.S. 86A.05: f. state forests and state forest subareas	Current Public Use: YES	Future Public Use: YES
Land Code: 1000082499	Agency Land Code: R29544985	Land Name: FORESTRY	County: ST LOUIS	Acres: 55.55
City:	Site Code: R290337	Classification Per M.S. 86A.05: f. state forests and state forest subareas	Current Public Use: YES	Future Public Use: YES
Land Code: 1000082500	Agency Land Code: R29538056	Land Name: FORESTRY	County: ST LOUIS	Acres: 40.00
City:	Site Code: R290337	Classification Per M.S. 86A.05: f. state forests and state forest subareas	Current Public Use: YES	Future Public Use: YES
Land Code: 1000082501	Agency Land Code: R29537987	Land Name: FORESTRY	County: ST LOUIS	Acres: 48.75
City:	Site Code: R290337	Classification Per M.S. 86A.05: f. state forests and state forest subareas	Current Public Use: YES	Future Public Use: YES
Land Code: 1000082502	Agency Land Code: R29537996	Land Name: FORESTRY	County: ST LOUIS	Acres: 38.60
City:	Site Code: R290337	Classification Per M.S. 86A.05: f. state forests and state forest subareas	Current Public Use: YES	Future Public Use: YES
Land Code: 1000082503	Agency Land Code: R29544773	Land Name: FORESTRY	County: ST LOUIS	Acres: 57.60
City:	Site Code: R290337	Classification Per M.S. 86A.05: f. state forests and state forest subareas	Current Public Use: YES	Future Public Use: YES
Land Code: 1000082504	Agency Land Code: R29544869	Land Name: FORESTRY	County: ST LOUIS	Acres: 50.80
City:	Site Code: R290337	Classification Per M.S. 86A.05: f. state forests and state forest subareas	Current Public Use: YES	Future Public Use: YES
Land Code: 1000082505	Agency Land Code: R29544875	Land Name: FORESTRY	County: ST LOUIS	Acres: 4.50
City:	Site Code: R290337	Classification Per M.S. 86A.05: f. state forests and state forest subareas	Current Public Use: YES	Future Public Use: YES
Land Code: 1000082506	Agency Land Code: R29544799	Land Name: FORESTRY	County: ST LOUIS	Acres: 30.15
City:	Site Code: R290337	Classification Per M.S. 86A.05: f. state forests and state forest subareas	Current Public Use: YES	Future Public Use: YES
Land Code: 1000082507	Agency Land Code: R29544836	Land Name: FORESTRY	County: ST LOUIS	Acres: 27.75
City:	Site Code: R290337	Classification Per M.S. 86A.05: f. state forests and state forest subareas	Current Public Use: YES	Future Public Use: YES
Land Code: 1000082508	Agency Land Code: R29544922	Land Name: FORESTRY	County: ST LOUIS	Acres: 58.70
City:	Site Code: R290337	Classification Per M.S. 86A.05: f. state forests and state forest subareas	Current Public Use: YES	Future Public Use: YES
Land Code: 1000082509	Agency Land Code: R29544928	Land Name: FORESTRY	County: ST LOUIS	Acres: 48.80
City:	Site Code: R290337	Classification Per M.S. 86A.05: f. state forests and state forest subareas	Current Public Use: YES	Future Public Use: YES



Land Code: 1000082510	Agency Land Code: R29544677	Land Name: REGIONAL ADMIN	County: ST LOUIS	Acres: 37.00
City:	Site Code: R290337	Classification Per M.S. 86A.05: n. not administered under 86A.05	Current Public Use: YES	Future Public Use: YES
Land Code: 1000082511	Agency Land Code: R29544681	Land Name: FORESTRY	County: ST LOUIS	Acres: 21.00
City:	Site Code: R290337	Classification Per M.S. 86A.05: f. state forests and state forest subareas	Current Public Use: YES	Future Public Use: YES
Land Code: 1000082512	Agency Land Code: R29544686	Land Name: FORESTRY	County: ST LOUIS	Acres: 28.83
City:	Site Code: R290337	Classification Per M.S. 86A.05: f. state forests and state forest subareas	Current Public Use: YES	Future Public Use: YES
Land Code: 1000082513	Agency Land Code: R29533245	Land Name: FORESTRY	County: ST LOUIS	Acres: 31.75
City:	Site Code: R290337	Classification Per M.S. 86A.05: f. state forests and state forest subareas	Current Public Use: YES	Future Public Use: YES
Land Code: 1000082514	Agency Land Code: R29533326	Land Name: FORESTRY	County: ST LOUIS	Acres: 40.00
City:	Site Code: R290337	Classification Per M.S. 86A.05: f. state forests and state forest subareas	Current Public Use: YES	Future Public Use: YES
Land Code: 1000082515	Agency Land Code: R29533344	Land Name: FORESTRY	County: ST LOUIS	Acres: 40.00
City:	Site Code: R290337	Classification Per M.S. 86A.05: f. state forests and state forest subareas	Current Public Use: YES	Future Public Use: YES
Land Code: 1000082516	Agency Land Code: R29533352	Land Name: FORESTRY	County: ST LOUIS	Acres: 28.50
City:	Site Code: R290337	Classification Per M.S. 86A.05: f. state forests and state forest subareas	Current Public Use: YES	Future Public Use: YES
Land Code: 1000082517	Agency Land Code: R29533253	Land Name: FORESTRY	County: ST LOUIS	Acres: 40.00
City:	Site Code: R290337	Classification Per M.S. 86A.05: f. state forests and state forest subareas	Current Public Use: YES	Future Public Use: YES
Land Code: 1000082518	Agency Land Code: R29533380	Land Name: FORESTRY	County: ST LOUIS	Acres: 40.00
City:	Site Code: R290337	Classification Per M.S. 86A.05: f. state forests and state forest subareas	Current Public Use: YES	Future Public Use: YES
Land Code: 1000082519	Agency Land Code: R29544996	Land Name: FORESTRY	County: ST LOUIS	Acres: 39.08
City:	Site Code: R290337	Classification Per M.S. 86A.05: f. state forests and state forest subareas	Current Public Use: YES	Future Public Use: YES
Land Code: 1000082520	Agency Land Code: R29545000	Land Name: FORESTRY	County: ST LOUIS	Acres: 40.00
City:	Site Code: R290337	Classification Per M.S. 86A.05: f. state forests and state forest subareas	Current Public Use: YES	Future Public Use: YES
Land Code: 1000082521	Agency Land Code: R29544771	Land Name: FORESTRY	County: ST LOUIS	Acres: 21.35
City:	Site Code: R290337	Classification Per M.S. 86A.05: f. state forests and state forest subareas	Current Public Use: YES	Future Public Use: YES



Land Code: 1000082522	Agency Land Code: R29544776	Land Name: FORESTRY	County: ST LOUIS	Acres: 30.25
City:	Site Code: R290337	Classification Per M.S. 86A.05: f. state forests and state forest subareas	Current Public Use: YES	Future Public Use: YES
Land Code: 1000082523	Agency Land Code: R29544786	Land Name: FORESTRY	County: ST LOUIS	Acres: 40.00
City:	Site Code: R290337	Classification Per M.S. 86A.05: f. state forests and state forest subareas	Current Public Use: YES	Future Public Use: YES
Land Code: 1000082524	Agency Land Code: R29544899	Land Name: FORESTRY	County: ST LOUIS	Acres: 17.25
City:	Site Code: R290337	Classification Per M.S. 86A.05: f. state forests and state forest subareas	Current Public Use: YES	Future Public Use: YES
Land Code: 1000082525	Agency Land Code: R29542991	Land Name: FORESTRY	County: ST LOUIS	Acres: 50.45
City:	Site Code: R290337	Classification Per M.S. 86A.05: f. state forests and state forest subareas	Current Public Use: YES	Future Public Use: YES
Land Code: 1000082526	Agency Land Code: R29544680	Land Name: FORESTRY	County: ST LOUIS	Acres: 23.00
City:	Site Code: R290337	Classification Per M.S. 86A.05: f. state forests and state forest subareas	Current Public Use: YES	Future Public Use: YES
Land Code: 1000082527	Agency Land Code: R29544694	Land Name: REGIONAL ADMIN	County: ST LOUIS	Acres: 41.00
City:	Site Code: R290337	Classification Per M.S. 86A.05: n. not administered under 86A.05	Current Public Use: YES	Future Public Use: YES
Land Code: 1000082528	Agency Land Code: R29533309	Land Name: FORESTRY	County: ST LOUIS	Acres: 14.85
City:	Site Code: R290337	Classification Per M.S. 86A.05: f. state forests and state forest subareas	Current Public Use: YES	Future Public Use: YES
Land Code: 1000082529	Agency Land Code: R29533331	Land Name: FORESTRY	County: ST LOUIS	Acres: 24.80
City:	Site Code: R290337	Classification Per M.S. 86A.05: f. state forests and state forest subareas	Current Public Use: YES	Future Public Use: YES
Land Code: 1000082530	Agency Land Code: R29533354	Land Name: FORESTRY	County: ST LOUIS	Acres: 40.00
City:	Site Code: R290337	Classification Per M.S. 86A.05: f. state forests and state forest subareas	Current Public Use: YES	Future Public Use: YES
Land Code: 1000082531	Agency Land Code: R29533251	Land Name: FORESTRY	County: ST LOUIS	Acres: 0.15
City:	Site Code: R290337	Classification Per M.S. 86A.05: f. state forests and state forest subareas	Current Public Use: YES	Future Public Use: YES
Land Code: 1000082532	Agency Land Code: R29533281	Land Name: FORESTRY	County: ST LOUIS	Acres: 12.75
City:	Site Code: R290337	Classification Per M.S. 86A.05: f. state forests and state forest subareas	Current Public Use: YES	Future Public Use: YES
Land Code: 1000082533	Agency Land Code: R29533378	Land Name: FORESTRY	County: ST LOUIS	Acres: 48.15
City:	Site Code: R290337	Classification Per M.S. 86A.05: f. state forests and state forest subareas	Current Public Use: YES	Future Public Use: YES



Land Code: 1000082534	Agency Land Code: R29533392	Land Name: FORESTRY	County: ST LOUIS	Acres: 20.30
City:	Site Code: R290337	Classification Per M.S. 86A.05: f. state forests and state forest subareas	Current Public Use: YES	Future Public Use: YES
Land Code: 1000082535	Agency Land Code: R29544990	Land Name: FORESTRY	County: ST LOUIS	Acres: 43.15
City:	Site Code: R290337	Classification Per M.S. 86A.05: f. state forests and state forest subareas	Current Public Use: YES	Future Public Use: YES
Land Code: 1000082536	Agency Land Code: R29544699	Land Name: FORESTRY	County: ST LOUIS	Acres: 18.50
City:	Site Code: R290337	Classification Per M.S. 86A.05: f. state forests and state forest subareas	Current Public Use: YES	Future Public Use: YES
Land Code: 1000082537	Agency Land Code: R29544714	Land Name: FORESTRY	County: ST LOUIS	Acres: 2.85
City:	Site Code: R290337	Classification Per M.S. 86A.05: f. state forests and state forest subareas	Current Public Use: YES	Future Public Use: YES
Land Code: 1000082538	Agency Land Code: R29544725	Land Name: FORESTRY	County: ST LOUIS	Acres: 32.50
City:	Site Code: R290337	Classification Per M.S. 86A.05: f. state forests and state forest subareas	Current Public Use: YES	Future Public Use: YES
Land Code: 1000082539	Agency Land Code: R29547805	Land Name: FORESTRY	County: ST LOUIS	Acres: 20.24
City:	Site Code: R290337	Classification Per M.S. 86A.05: f. state forests and state forest subareas	Current Public Use: YES	Future Public Use: YES
Land Code: 1000082540	Agency Land Code: R29537965	Land Name: FORESTRY	County: ST LOUIS	Acres: 15.70
City:	Site Code: R290337	Classification Per M.S. 86A.05: f. state forests and state forest subareas	Current Public Use: YES	Future Public Use: YES
Land Code: 1000082541	Agency Land Code: R29544841	Land Name: FORESTRY	County: ST LOUIS	Acres: 14.75
City:	Site Code: R290337	Classification Per M.S. 86A.05: f. state forests and state forest subareas	Current Public Use: YES	Future Public Use: YES
Land Code: 1000082542	Agency Land Code: R29537976	Land Name: FORESTRY	County: ST LOUIS	Acres: 18.00
City:	Site Code: R290337	Classification Per M.S. 86A.05: f. state forests and state forest subareas	Current Public Use: YES	Future Public Use: YES
Land Code: 1000082543	Agency Land Code: R29537992	Land Name: FORESTRY	County: ST LOUIS	Acres: 28.40
City:	Site Code: R290337	Classification Per M.S. 86A.05: f. state forests and state forest subareas	Current Public Use: YES	Future Public Use: YES
Land Code: 1000082544	Agency Land Code: R29537998	Land Name: FORESTRY	County: ST LOUIS	Acres: 43.20
City:	Site Code: R290337	Classification Per M.S. 86A.05: f. state forests and state forest subareas	Current Public Use: YES	Future Public Use: YES
Land Code: 1000082545	Agency Land Code: R29544881	Land Name: FORESTRY	County: ST LOUIS	Acres: 45.80
City:	Site Code: R290337	Classification Per M.S. 86A.05: f. state forests and state forest subareas	Current Public Use: YES	Future Public Use: YES



Land Code: 1000082546	Agency Land Code: R29544930	Land Name: FORESTRY	County: ST LOUIS	Acres: 30.00
City:	Site Code: R290337	Classification Per M.S. 86A.05: f. state forests and state forest subareas	Current Public Use: YES	Future Public Use: YES
Land Code: 1000082547	Agency Land Code: R29544945	Land Name: FORESTRY	County: ST LOUIS	Acres: 36.50
City:	Site Code: R290337	Classification Per M.S. 86A.05: f. state forests and state forest subareas	Current Public Use: YES	Future Public Use: YES
Land Code: 1000082548	Agency Land Code: R29533238	Land Name: FORESTRY	County: ST LOUIS	Acres: 52.75
City:	Site Code: R290337	Classification Per M.S. 86A.05: f. state forests and state forest subareas	Current Public Use: YES	Future Public Use: YES
Land Code: 1000082549	Agency Land Code: R29533255	Land Name: FORESTRY	County: ST LOUIS	Acres: 38.50
City:	Site Code: R290337	Classification Per M.S. 86A.05: f. state forests and state forest subareas	Current Public Use: YES	Future Public Use: YES
Land Code: 1000082550	Agency Land Code: R29533283	Land Name: FORESTRY	County: ST LOUIS	Acres: 40.00
City:	Site Code: R290337	Classification Per M.S. 86A.05: f. state forests and state forest subareas	Current Public Use: YES	Future Public Use: YES
Land Code: 1000082551	Agency Land Code: R29533358	Land Name: FORESTRY	County: ST LOUIS	Acres: 31.75
City:	Site Code: R290337	Classification Per M.S. 86A.05: f. state forests and state forest subareas	Current Public Use: YES	Future Public Use: YES
Land Code: 1000082552	Agency Land Code: R29533377	Land Name: FORESTRY	County: ST LOUIS	Acres: 53.90
City:	Site Code: R290337	Classification Per M.S. 86A.05: f. state forests and state forest subareas	Current Public Use: YES	Future Public Use: YES
Land Code: 1000082553	Agency Land Code: R29533394	Land Name: FORESTRY	County: ST LOUIS	Acres: 1.85
City:	Site Code: R290337	Classification Per M.S. 86A.05: f. state forests and state forest subareas	Current Public Use: YES	Future Public Use: YES
Land Code: 1000082554	Agency Land Code: R29533397	Land Name: FORESTRY	County: ST LOUIS	Acres: 40.00
City:	Site Code: R290337	Classification Per M.S. 86A.05: f. state forests and state forest subareas	Current Public Use: YES	Future Public Use: YES
Land Code: 1000082555	Agency Land Code: R29533402	Land Name: FORESTRY	County: ST LOUIS	Acres: 19.15
City:	Site Code: R290337	Classification Per M.S. 86A.05: f. state forests and state forest subareas	Current Public Use: YES	Future Public Use: YES
Land Code: 1000082556	Agency Land Code: R29544692	Land Name: FORESTRY	County: ST LOUIS	Acres: 18.75
City:	Site Code: R290337	Classification Per M.S. 86A.05: f. state forests and state forest subareas	Current Public Use: YES	Future Public Use: YES
Land Code: 1000082557	Agency Land Code: R291001156	Land Name: FORESTRY	County: ST LOUIS	Acres: 32.00
City:	Site Code: R290337	Classification Per M.S. 86A.05: f. state forests and state forest subareas	Current Public Use: YES	Future Public Use: YES



Land Code: 1000082558	Agency Land Code: R29533243	Land Name: FORESTRY	County: ST LOUIS	Acres: 38.00
City:	Site Code: R290337	Classification Per M.S. 86A.05: f. state forests and state forest subareas	Current Public Use: YES	Future Public Use: YES
Land Code: 1000082559	Agency Land Code: R29533294	Land Name: FORESTRY	County: ST LOUIS	Acres: 40.00
City:	Site Code: R290337	Classification Per M.S. 86A.05: f. state forests and state forest subareas	Current Public Use: YES	Future Public Use: YES
Land Code: 1000082560	Agency Land Code: R29533312	Land Name: FORESTRY	County: ST LOUIS	Acres: 44.90
City:	Site Code: R290337	Classification Per M.S. 86A.05: f. state forests and state forest subareas	Current Public Use: YES	Future Public Use: YES
Land Code: 1000082561	Agency Land Code: R29533363	Land Name: FORESTRY	County: ST LOUIS	Acres: 38.40
City:	Site Code: R290337	Classification Per M.S. 86A.05: f. state forests and state forest subareas	Current Public Use: YES	Future Public Use: YES
Land Code: 1000082562	Agency Land Code: R29533367	Land Name: FORESTRY	County: ST LOUIS	Acres: 49.40
City:	Site Code: R290337	Classification Per M.S. 86A.05: f. state forests and state forest subareas	Current Public Use: YES	Future Public Use: YES
Land Code: 1000082563	Agency Land Code: R29533382	Land Name: FORESTRY	County: ST LOUIS	Acres: 18.65
City:	Site Code: R290337	Classification Per M.S. 86A.05: f. state forests and state forest subareas	Current Public Use: YES	Future Public Use: YES
Land Code: 1000082564	Agency Land Code: R29544670	Land Name: FORESTRY	County: ST LOUIS	Acres: 41.10
City:	Site Code: R290337	Classification Per M.S. 86A.05: f. state forests and state forest subareas	Current Public Use: YES	Future Public Use: YES
Land Code: 1000082565	Agency Land Code: R29544703	Land Name: FORESTRY	County: ST LOUIS	Acres: 10.40
City:	Site Code: R290337	Classification Per M.S. 86A.05: f. state forests and state forest subareas	Current Public Use: YES	Future Public Use: YES
Land Code: 1000082566	Agency Land Code: R29544706	Land Name: FORESTRY	County: ST LOUIS	Acres: 43.75
City:	Site Code: R290337	Classification Per M.S. 86A.05: f. state forests and state forest subareas	Current Public Use: YES	Future Public Use: YES
Land Code: 1000082567	Agency Land Code: R29544712	Land Name: FORESTRY	County: ST LOUIS	Acres: 36.25
City:	Site Code: R290337	Classification Per M.S. 86A.05: f. state forests and state forest subareas	Current Public Use: YES	Future Public Use: YES
Land Code: 1000082568	Agency Land Code: R29544721	Land Name: FORESTRY	County: ST LOUIS	Acres: 36.50
City:	Site Code: R290337	Classification Per M.S. 86A.05: f. state forests and state forest subareas	Current Public Use: YES	Future Public Use: YES
Land Code: 1000082569	Agency Land Code: R29544741	Land Name: FORESTRY	County: ST LOUIS	Acres: 17.75
City:	Site Code: R290337	Classification Per M.S. 86A.05: f. state forests and state forest subareas	Current Public Use: YES	Future Public Use: YES



Land Code: 1000082570	Agency Land Code: R29544743	Land Name: FORESTRY	County: ST LOUIS	Acres: 8.85
City:	Site Code: R290337	Classification Per M.S. 86A.05: f. state forests and state forest subareas	Current Public Use: YES	Future Public Use: YES
Land Code: 1000082571	Agency Land Code: R29544971	Land Name: FORESTRY	County: ST LOUIS	Acres: 32.55
City:	Site Code: R290337	Classification Per M.S. 86A.05: f. state forests and state forest subareas	Current Public Use: YES	Future Public Use: YES
Land Code: 1000082572	Agency Land Code: R29544999	Land Name: FORESTRY	County: ST LOUIS	Acres: 39.75
City:	Site Code: R290337	Classification Per M.S. 86A.05: f. state forests and state forest subareas	Current Public Use: YES	Future Public Use: YES
Land Code: 1000082573	Agency Land Code: R29544758	Land Name: FORESTRY	County: ST LOUIS	Acres: 35.00
City:	Site Code: R290337	Classification Per M.S. 86A.05: f. state forests and state forest subareas	Current Public Use: YES	Future Public Use: YES
Land Code: 1000082574	Agency Land Code: R29537958	Land Name: FORESTRY	County: ST LOUIS	Acres: 32.85
City:	Site Code: R290337	Classification Per M.S. 86A.05: f. state forests and state forest subareas	Current Public Use: YES	Future Public Use: YES
Land Code: 1000082575	Agency Land Code: R29537972	Land Name: FORESTRY	County: ST LOUIS	Acres: 5.80
City:	Site Code: R290337	Classification Per M.S. 86A.05: f. state forests and state forest subareas	Current Public Use: YES	Future Public Use: YES
Land Code: 1000082576	Agency Land Code: R29537975	Land Name: FORESTRY	County: ST LOUIS	Acres: 0.40
City:	Site Code: R290337	Classification Per M.S. 86A.05: f. state forests and state forest subareas	Current Public Use: YES	Future Public Use: YES
Land Code: 1000082577	Agency Land Code: R29544804	Land Name: FORESTRY	County: ST LOUIS	Acres: 40.00
City:	Site Code: R290337	Classification Per M.S. 86A.05: f. state forests and state forest subareas	Current Public Use: YES	Future Public Use: YES
Land Code: 1000082578	Agency Land Code: R29537988	Land Name: FORESTRY	County: ST LOUIS	Acres: 40.00
City:	Site Code: R290337	Classification Per M.S. 86A.05: f. state forests and state forest subareas	Current Public Use: YES	Future Public Use: YES
Land Code: 1000082579	Agency Land Code: R29538002	Land Name: FORESTRY	County: ST LOUIS	Acres: 38.40
City:	Site Code: R290337	Classification Per M.S. 86A.05: f. state forests and state forest subareas	Current Public Use: YES	Future Public Use: YES
Land Code: 1000082580	Agency Land Code: R29533347	Land Name: FORESTRY	County: ST LOUIS	Acres: 17.50
City:	Site Code: R290337	Classification Per M.S. 86A.05: f. state forests and state forest subareas	Current Public Use: YES	Future Public Use: YES
Land Code: 1000082581	Agency Land Code: R29544701	Land Name: FORESTRY	County: ST LOUIS	Acres: 27.75
City:	Site Code: R290337	Classification Per M.S. 86A.05: f. state forests and state forest subareas	Current Public Use: YES	Future Public Use: YES



Land Code: 1000082582	Agency Land Code: R29544724	Land Name: FORESTRY	County: ST LOUIS	Acres: 43.00
City:	Site Code: R290337	Classification Per M.S. 86A.05: f. state forests and state forest subareas	Current Public Use: YES	Future Public Use: YES
Land Code: 1000082583	Agency Land Code: R29544955	Land Name: FORESTRY	County: ST LOUIS	Acres: 40.00
City:	Site Code: R290337	Classification Per M.S. 86A.05: f. state forests and state forest subareas	Current Public Use: YES	Future Public Use: YES
Land Code: 1000082584	Agency Land Code: R29544963	Land Name: FORESTRY	County: ST LOUIS	Acres: 40.00
City:	Site Code: R290337	Classification Per M.S. 86A.05: f. state forests and state forest subareas	Current Public Use: YES	Future Public Use: YES
Land Code: 1000082585	Agency Land Code: R29544983	Land Name: FORESTRY	County: ST LOUIS	Acres: 42.30
City:	Site Code: R290337	Classification Per M.S. 86A.05: f. state forests and state forest subareas	Current Public Use: YES	Future Public Use: YES
Land Code: 1000082586	Agency Land Code: R29547771	Land Name: FORESTRY	County: ST LOUIS	Acres: 31.50
City:	Site Code: R290337	Classification Per M.S. 86A.05: f. state forests and state forest subareas	Current Public Use: YES	Future Public Use: YES
Land Code: 1000082587	Agency Land Code: R29545011	Land Name: FORESTRY	County: ST LOUIS	Acres: 29.50
City:	Site Code: R290337	Classification Per M.S. 86A.05: f. state forests and state forest subareas	Current Public Use: YES	Future Public Use: YES
Land Code: 1000082588	Agency Land Code: R29545023	Land Name: FORESTRY	County: ST LOUIS	Acres: 40.00
City:	Site Code: R290337	Classification Per M.S. 86A.05: f. state forests and state forest subareas	Current Public Use: YES	Future Public Use: YES
Land Code: 1000082589	Agency Land Code: R29544757	Land Name: FORESTRY	County: ST LOUIS	Acres: 32.75
City:	Site Code: R290337	Classification Per M.S. 86A.05: f. state forests and state forest subareas	Current Public Use: YES	Future Public Use: YES
Land Code: 1000082590	Agency Land Code: R29537951	Land Name: FORESTRY	County: ST LOUIS	Acres: 51.50
City:	Site Code: R290337	Classification Per M.S. 86A.05: f. state forests and state forest subareas	Current Public Use: YES	Future Public Use: YES
Land Code: 1000082591	Agency Land Code: R29537978	Land Name: FORESTRY	County: ST LOUIS	Acres: 41.65
City:	Site Code: R290337	Classification Per M.S. 86A.05: f. state forests and state forest subareas	Current Public Use: YES	Future Public Use: YES
Land Code: 1000082592	Agency Land Code: R29544853	Land Name: FORESTRY	County: ST LOUIS	Acres: 31.00
City:	Site Code: R290337	Classification Per M.S. 86A.05: f. state forests and state forest subareas	Current Public Use: YES	Future Public Use: YES
Land Code: 1000082593	Agency Land Code: R29544893	Land Name: FORESTRY	County: ST LOUIS	Acres: 55.50
City:	Site Code: R290337	Classification Per M.S. 86A.05: f. state forests and state forest subareas	Current Public Use: YES	Future Public Use: YES



Land Code: 1000082594	Agency Land Code: R29544918	Land Name: FORESTRY	County: ST LOUIS	Acres: 51.00
City:	Site Code: R290337	Classification Per M.S. 86A.05: f. state forests and state forest subareas	Current Public Use: YES	Future Public Use: YES
Land Code: 1000082595	Agency Land Code: R29533249	Land Name: FORESTRY	County: ST LOUIS	Acres: 21.00
City:	Site Code: R290337	Classification Per M.S. 86A.05: f. state forests and state forest subareas	Current Public Use: YES	Future Public Use: YES
Land Code: 1000082596	Agency Land Code: R29533257	Land Name: FORESTRY	County: ST LOUIS	Acres: 39.50
City:	Site Code: R290337	Classification Per M.S. 86A.05: f. state forests and state forest subareas	Current Public Use: YES	Future Public Use: YES
Land Code: 1000082597	Agency Land Code: R29533270	Land Name: FORESTRY	County: ST LOUIS	Acres: 26.40
City:	Site Code: R290337	Classification Per M.S. 86A.05: f. state forests and state forest subareas	Current Public Use: YES	Future Public Use: YES
Land Code: 1000082598	Agency Land Code: R29533398	Land Name: FORESTRY	County: ST LOUIS	Acres: 40.00
City:	Site Code: R290337	Classification Per M.S. 86A.05: f. state forests and state forest subareas	Current Public Use: YES	Future Public Use: YES
Land Code: 1000082599	Agency Land Code: R29544731	Land Name: FORESTRY	County: ST LOUIS	Acres: 9.60
City:	Site Code: R290337	Classification Per M.S. 86A.05: f. state forests and state forest subareas	Current Public Use: YES	Future Public Use: YES
Land Code: 1000082600	Agency Land Code: R29544735	Land Name: FORESTRY	County: ST LOUIS	Acres: 28.25
City:	Site Code: R290337	Classification Per M.S. 86A.05: f. state forests and state forest subareas	Current Public Use: YES	Future Public Use: YES
Land Code: 1000082601	Agency Land Code: R29544764	Land Name: FORESTRY	County: ST LOUIS	Acres: 40.90
City:	Site Code: R290337	Classification Per M.S. 86A.05: f. state forests and state forest subareas	Current Public Use: YES	Future Public Use: YES
Land Code: 1000082602	Agency Land Code: R29544978	Land Name: FORESTRY	County: ST LOUIS	Acres: 34.70
City:	Site Code: R290337	Classification Per M.S. 86A.05: f. state forests and state forest subareas	Current Public Use: YES	Future Public Use: YES
Land Code: 1000082603	Agency Land Code: R29544774	Land Name: FORESTRY	County: ST LOUIS	Acres: 18.81
City:	Site Code: R290337	Classification Per M.S. 86A.05: f. state forests and state forest subareas	Current Public Use: YES	Future Public Use: YES
Land Code: 1000082604	Agency Land Code: R29545032	Land Name: FORESTRY	County: ST LOUIS	Acres: 40.00
City:	Site Code: R290337	Classification Per M.S. 86A.05: f. state forests and state forest subareas	Current Public Use: YES	Future Public Use: YES
Land Code: 1000082605	Agency Land Code: R29545033	Land Name: FORESTRY	County: ST LOUIS	Acres: 40.00
City:	Site Code: R290337	Classification Per M.S. 86A.05: f. state forests and state forest subareas	Current Public Use: YES	Future Public Use: YES



Land Code: 1000082606	Agency Land Code: R29545048	Land Name: FORESTRY	County: ST LOUIS	Acres: 40.00
City:	Site Code: R290337	Classification Per M.S. 86A.05: f. state forests and state forest subareas	Current Public Use: YES	Future Public Use: YES
Land Code: 1000082607	Agency Land Code: R29537933	Land Name: FORESTRY	County: ST LOUIS	Acres: 40.00
City:	Site Code: R290337	Classification Per M.S. 86A.05: f. state forests and state forest subareas	Current Public Use: YES	Future Public Use: YES
Land Code: 1000082608	Agency Land Code: R29544857	Land Name: FORESTRY	County: ST LOUIS	Acres: 45.10
City:	Site Code: R290337	Classification Per M.S. 86A.05: f. state forests and state forest subareas	Current Public Use: YES	Future Public Use: YES
Land Code: 1000082609	Agency Land Code: R29538029	Land Name: FORESTRY	County: ST LOUIS	Acres: 40.00
City:	Site Code: R290337	Classification Per M.S. 86A.05: f. state forests and state forest subareas	Current Public Use: YES	Future Public Use: YES
Land Code: 1000082610	Agency Land Code: R29544943	Land Name: FORESTRY	County: ST LOUIS	Acres: 33.15
City:	Site Code: R290337	Classification Per M.S. 86A.05: f. state forests and state forest subareas	Current Public Use: YES	Future Public Use: YES
Land Code: 1000082611	Agency Land Code: R29544947	Land Name: FORESTRY	County: ST LOUIS	Acres: 54.50
City:	Site Code: R290337	Classification Per M.S. 86A.05: f. state forests and state forest subareas	Current Public Use: YES	Future Public Use: YES
Land Code: 1000082612	Agency Land Code: R29546240	Land Name: FORESTRY	County: ST LOUIS	Acres: 33.00
City:	Site Code: R290337	Classification Per M.S. 86A.05: f. state forests and state forest subareas	Current Public Use: YES	Future Public Use: YES
Land Code: 1000082613	Agency Land Code: R29533295	Land Name: FORESTRY	County: ST LOUIS	Acres: 18.75
City:	Site Code: R290337	Classification Per M.S. 86A.05: f. state forests and state forest subareas	Current Public Use: YES	Future Public Use: YES
Land Code: 1000082614	Agency Land Code: R29533297	Land Name: FORESTRY	County: ST LOUIS	Acres: 39.20
City:	Site Code: R290337	Classification Per M.S. 86A.05: f. state forests and state forest subareas	Current Public Use: YES	Future Public Use: YES
Land Code: 1000082615	Agency Land Code: R29533306	Land Name: FORESTRY	County: ST LOUIS	Acres: 40.00
City:	Site Code: R290337	Classification Per M.S. 86A.05: f. state forests and state forest subareas	Current Public Use: YES	Future Public Use: YES
Land Code: 1000082616	Agency Land Code: R29533318	Land Name: FORESTRY	County: ST LOUIS	Acres: 30.80
City:	Site Code: R290337	Classification Per M.S. 86A.05: f. state forests and state forest subareas	Current Public Use: YES	Future Public Use: YES
Land Code: 1000082617	Agency Land Code: R29533333	Land Name: FORESTRY	County: ST LOUIS	Acres: 44.70
City:	Site Code: R290337	Classification Per M.S. 86A.05: f. state forests and state forest subareas	Current Public Use: YES	Future Public Use: YES



Land Code: 1000082618	Agency Land Code: R29533391	Land Name: FORESTRY	County: ST LOUIS	Acres: 52.75
City:	Site Code: R290337	Classification Per M.S. 86A.05: f. state forests and state forest subareas	Current Public Use: YES	Future Public Use: YES
Land Code: 1000082619	Agency Land Code: R29544687	Land Name: FORESTRY	County: ST LOUIS	Acres: 0.85
City:	Site Code: R290337	Classification Per M.S. 86A.05: f. state forests and state forest subareas	Current Public Use: YES	Future Public Use: YES
Land Code: 1000082620	Agency Land Code: R291001158	Land Name: FORESTRY	County: ST LOUIS	Acres: 50.35
City:	Site Code: R290337	Classification Per M.S. 86A.05: f. state forests and state forest subareas	Current Public Use: YES	Future Public Use: YES
Land Code: 1000082621	Agency Land Code: R29547806	Land Name: FORESTRY	County: ST LOUIS	Acres: 31.54
City:	Site Code: R290337	Classification Per M.S. 86A.05: f. state forests and state forest subareas	Current Public Use: YES	Future Public Use: YES
Land Code: 1000082622	Agency Land Code: R29547808	Land Name: FORESTRY	County: ST LOUIS	Acres: 31.60
City:	Site Code: R290337	Classification Per M.S. 86A.05: f. state forests and state forest subareas	Current Public Use: YES	Future Public Use: YES
Land Code: 1000082623	Agency Land Code: R29544708	Land Name: FORESTRY	County: ST LOUIS	Acres: 0.10
City:	Site Code: R290337	Classification Per M.S. 86A.05: f. state forests and state forest subareas	Current Public Use: YES	Future Public Use: YES
Land Code: 1000082624	Agency Land Code: R29545029	Land Name: FORESTRY	County: ST LOUIS	Acres: 40.00
City:	Site Code: R290337	Classification Per M.S. 86A.05: f. state forests and state forest subareas	Current Public Use: YES	Future Public Use: YES
Land Code: 1000082625	Agency Land Code: R29544765	Land Name: FORESTRY	County: ST LOUIS	Acres: 35.30
City:	Site Code: R290337	Classification Per M.S. 86A.05: f. state forests and state forest subareas	Current Public Use: YES	Future Public Use: YES
Land Code: 1000082626	Agency Land Code: R29537935	Land Name: FORESTRY	County: ST LOUIS	Acres: 36.60
City:	Site Code: R290337	Classification Per M.S. 86A.05: f. state forests and state forest subareas	Current Public Use: YES	Future Public Use: YES
Land Code: 1000082627	Agency Land Code: R29537971	Land Name: FORESTRY	County: ST LOUIS	Acres: 25.23
City:	Site Code: R290337	Classification Per M.S. 86A.05: f. state forests and state forest subareas	Current Public Use: YES	Future Public Use: YES
Land Code: 1000082628	Agency Land Code: R29544840	Land Name: FORESTRY	County: ST LOUIS	Acres: 11.00
City:	Site Code: R290337	Classification Per M.S. 86A.05: f. state forests and state forest subareas	Current Public Use: YES	Future Public Use: YES
Land Code: 1000082629	Agency Land Code: R29537985	Land Name: FORESTRY	County: ST LOUIS	Acres: 25.50
City:	Site Code: R290337	Classification Per M.S. 86A.05: f. state forests and state forest subareas	Current Public Use: YES	Future Public Use: YES



Land Code: 1000082630	Agency Land Code: R29538005	Land Name: FORESTRY	County: ST LOUIS	Acres: 36.09
City:	Site Code: R290337	Classification Per M.S. 86A.05: f. state forests and state forest subareas	Current Public Use: YES	Future Public Use: YES
Land Code: 1000082631	Agency Land Code: R29538009	Land Name: FORESTRY	County: ST LOUIS	Acres: 40.00
City:	Site Code: R290337	Classification Per M.S. 86A.05: f. state forests and state forest subareas	Current Public Use: YES	Future Public Use: YES
Land Code: 1000082632	Agency Land Code: R29538025	Land Name: FORESTRY	County: ST LOUIS	Acres: 21.10
City:	Site Code: R290337	Classification Per M.S. 86A.05: f. state forests and state forest subareas	Current Public Use: YES	Future Public Use: YES
Land Code: 1000082633	Agency Land Code: R29538037	Land Name: FORESTRY	County: ST LOUIS	Acres: 40.00
City:	Site Code: R290337	Classification Per M.S. 86A.05: f. state forests and state forest subareas	Current Public Use: YES	Future Public Use: YES
Land Code: 1000082634	Agency Land Code: R29544860	Land Name: FORESTRY	County: ST LOUIS	Acres: 8.15
City:	Site Code: R290337	Classification Per M.S. 86A.05: f. state forests and state forest subareas	Current Public Use: YES	Future Public Use: YES
Land Code: 1000082635	Agency Land Code: R29544887	Land Name: FORESTRY	County: ST LOUIS	Acres: 16.40
City:	Site Code: R290337	Classification Per M.S. 86A.05: f. state forests and state forest subareas	Current Public Use: YES	Future Public Use: YES
Land Code: 1000082636	Agency Land Code: R29544908	Land Name: FORESTRY	County: ST LOUIS	Acres: 28.25
City:	Site Code: R290337	Classification Per M.S. 86A.05: f. state forests and state forest subareas	Current Public Use: YES	Future Public Use: YES
Land Code: 1000082637	Agency Land Code: R29533246	Land Name: FORESTRY	County: ST LOUIS	Acres: 38.00
City:	Site Code: R290337	Classification Per M.S. 86A.05: f. state forests and state forest subareas	Current Public Use: YES	Future Public Use: YES
Land Code: 1000082638	Agency Land Code: R29533250	Land Name: FORESTRY	County: ST LOUIS	Acres: 38.75
City:	Site Code: R290337	Classification Per M.S. 86A.05: f. state forests and state forest subareas	Current Public Use: YES	Future Public Use: YES
Land Code: 1000082639	Agency Land Code: R29533290	Land Name: FORESTRY	County: ST LOUIS	Acres: 27.50
City:	Site Code: R290337	Classification Per M.S. 86A.05: f. state forests and state forest subareas	Current Public Use: YES	Future Public Use: YES
Land Code: 1000082640	Agency Land Code: R29533298	Land Name: FORESTRY	County: ST LOUIS	Acres: 32.25
City:	Site Code: R290337	Classification Per M.S. 86A.05: f. state forests and state forest subareas	Current Public Use: YES	Future Public Use: YES
Land Code: 1000082641	Agency Land Code: R29533305	Land Name: FORESTRY	County: ST LOUIS	Acres: 38.20
City:	Site Code: R290337	Classification Per M.S. 86A.05: f. state forests and state forest subareas	Current Public Use: YES	Future Public Use: YES



Land Code: 1000082642	Agency Land Code: R29533349	Land Name: FORESTRY	County: ST LOUIS	Acres: 25.85
City:	Site Code: R290337	Classification Per M.S. 86A.05: f. state forests and state forest subareas	Current Public Use: YES	Future Public Use: YES
Land Code: 1000082643	Agency Land Code: R29533384	Land Name: FORESTRY	County: ST LOUIS	Acres: 36.35
City:	Site Code: R290337	Classification Per M.S. 86A.05: f. state forests and state forest subareas	Current Public Use: YES	Future Public Use: YES
Land Code: 1000082644	Agency Land Code: R29546239	Land Name: FORESTRY	County: ST LOUIS	Acres: 54.50
City:	Site Code: R290337	Classification Per M.S. 86A.05: f. state forests and state forest subareas	Current Public Use: YES	Future Public Use: YES
Land Code: 1000082645	Agency Land Code: R29533271	Land Name: FORESTRY	County: ST LOUIS	Acres: 35.00
City:	Site Code: R290337	Classification Per M.S. 86A.05: f. state forests and state forest subareas	Current Public Use: YES	Future Public Use: YES
Land Code: 1000082646	Agency Land Code: R29533388	Land Name: FORESTRY	County: ST LOUIS	Acres: 51.75
City:	Site Code: R290337	Classification Per M.S. 86A.05: f. state forests and state forest subareas	Current Public Use: YES	Future Public Use: YES
Land Code: 1000082647	Agency Land Code: R29533406	Land Name: FORESTRY	County: ST LOUIS	Acres: 47.40
City:	Site Code: R290337	Classification Per M.S. 86A.05: f. state forests and state forest subareas	Current Public Use: YES	Future Public Use: YES
Land Code: 1000082648	Agency Land Code: R29544960	Land Name: FORESTRY	County: ST LOUIS	Acres: 37.70
City:	Site Code: R290337	Classification Per M.S. 86A.05: f. state forests and state forest subareas	Current Public Use: YES	Future Public Use: YES
Land Code: 1000082649	Agency Land Code: R29545002	Land Name: FORESTRY	County: ST LOUIS	Acres: 40.00
City:	Site Code: R290337	Classification Per M.S. 86A.05: f. state forests and state forest subareas	Current Public Use: YES	Future Public Use: YES
Land Code: 1000082650	Agency Land Code: R29544710	Land Name: FORESTRY	County: ST LOUIS	Acres: 18.25
City:	Site Code: R290337	Classification Per M.S. 86A.05: f. state forests and state forest subareas	Current Public Use: YES	Future Public Use: YES
Land Code: 1000082651	Agency Land Code: R29545051	Land Name: FORESTRY	County: ST LOUIS	Acres: 40.00
City:	Site Code: R290337	Classification Per M.S. 86A.05: f. state forests and state forest subareas	Current Public Use: YES	Future Public Use: YES
Land Code: 1000082652	Agency Land Code: R29544719	Land Name: FORESTRY	County: ST LOUIS	Acres: 45.00
City:	Site Code: R290337	Classification Per M.S. 86A.05: f. state forests and state forest subareas	Current Public Use: YES	Future Public Use: YES
Land Code: 1000082653	Agency Land Code: R29537931	Land Name: FORESTRY	County: ST LOUIS	Acres: 42.44
City:	Site Code: R290337	Classification Per M.S. 86A.05: f. state forests and state forest subareas	Current Public Use: YES	Future Public Use: YES



Land Code: 1000082654	Agency Land Code: R29537945	Land Name: FORESTRY	County: ST LOUIS	Acres: 40.00
City:	Site Code: R290337	Classification Per M.S. 86A.05: f. state forests and state forest subareas	Current Public Use: YES	Future Public Use: YES
Land Code: 1000082655	Agency Land Code: R29544768	Land Name: FORESTRY	County: ST LOUIS	Acres: 28.80
City:	Site Code: R290337	Classification Per M.S. 86A.05: f. state forests and state forest subareas	Current Public Use: YES	Future Public Use: YES
Land Code: 1000082656	Agency Land Code: R29544789	Land Name: FORESTRY	County: ST LOUIS	Acres: 20.85
City:	Site Code: R290337	Classification Per M.S. 86A.05: f. state forests and state forest subareas	Current Public Use: YES	Future Public Use: YES
Land Code: 1000082657	Agency Land Code: R29544798	Land Name: FORESTRY	County: ST LOUIS	Acres: 24.50
City:	Site Code: R290337	Classification Per M.S. 86A.05: f. state forests and state forest subareas	Current Public Use: YES	Future Public Use: YES
Land Code: 1000082658	Agency Land Code: R29544839	Land Name: FORESTRY	County: ST LOUIS	Acres: 20.25
City:	Site Code: R290337	Classification Per M.S. 86A.05: f. state forests and state forest subareas	Current Public Use: YES	Future Public Use: YES
Land Code: 1000082659	Agency Land Code: R29538027	Land Name: FORESTRY	County: ST LOUIS	Acres: 50.60
City:	Site Code: R290337	Classification Per M.S. 86A.05: f. state forests and state forest subareas	Current Public Use: YES	Future Public Use: YES
Land Code: 1000082660	Agency Land Code: R29544852	Land Name: FORESTRY	County: ST LOUIS	Acres: 47.25
City:	Site Code: R290337	Classification Per M.S. 86A.05: f. state forests and state forest subareas	Current Public Use: YES	Future Public Use: YES
Land Code: 1000082661	Agency Land Code: R29544915	Land Name: FORESTRY	County: ST LOUIS	Acres: 49.30
City:	Site Code: R290337	Classification Per M.S. 86A.05: f. state forests and state forest subareas	Current Public Use: YES	Future Public Use: YES
Land Code: 1000082662	Agency Land Code: R29544919	Land Name: FORESTRY	County: ST LOUIS	Acres: 52.75
City:	Site Code: R290337	Classification Per M.S. 86A.05: f. state forests and state forest subareas	Current Public Use: YES	Future Public Use: YES
Land Code: 1000082663	Agency Land Code: R29533237	Land Name: FORESTRY	County: ST LOUIS	Acres: 18.75
City:	Site Code: R290337	Classification Per M.S. 86A.05: f. state forests and state forest subareas	Current Public Use: YES	Future Public Use: YES
Land Code: 1000082664	Agency Land Code: R29533314	Land Name: FORESTRY	County: ST LOUIS	Acres: 27.25
City:	Site Code: R290337	Classification Per M.S. 86A.05: f. state forests and state forest subareas	Current Public Use: YES	Future Public Use: YES
Land Code: 1000082665	Agency Land Code: R29533350	Land Name: FORESTRY	County: ST LOUIS	Acres: 40.00
City:	Site Code: R290337	Classification Per M.S. 86A.05: f. state forests and state forest subareas	Current Public Use: YES	Future Public Use: YES



Land Code: 1000082666	Agency Land Code: R29533359	Land Name: FORESTRY	County: ST LOUIS	Acres: 52.50
City:	Site Code: R290337	Classification Per M.S. 86A.05: f. state forests and state forest subareas	Current Public Use: YES	Future Public Use: YES
Land Code: 1000082667	Agency Land Code: R29544696	Land Name: FORESTRY	County: ST LOUIS	Acres: 27.00
City:	Site Code: R290337	Classification Per M.S. 86A.05: f. state forests and state forest subareas	Current Public Use: YES	Future Public Use: YES
Land Code: 1000082668	Agency Land Code: R29544709	Land Name: FORESTRY	County: ST LOUIS	Acres: 18.00
City:	Site Code: R290337	Classification Per M.S. 86A.05: f. state forests and state forest subareas	Current Public Use: YES	Future Public Use: YES
Land Code: 1000082669	Agency Land Code: R29544715	Land Name: FORESTRY	County: ST LOUIS	Acres: 2.50
City:	Site Code: R290337	Classification Per M.S. 86A.05: f. state forests and state forest subareas	Current Public Use: YES	Future Public Use: YES
Land Code: 1000082670	Agency Land Code: R29544736	Land Name: FORESTRY	County: ST LOUIS	Acres: 28.80
City:	Site Code: R290337	Classification Per M.S. 86A.05: f. state forests and state forest subareas	Current Public Use: YES	Future Public Use: YES
Land Code: 1000082671	Agency Land Code: R29545004	Land Name: FORESTRY	County: ST LOUIS	Acres: 43.25
City:	Site Code: R290337	Classification Per M.S. 86A.05: f. state forests and state forest subareas	Current Public Use: YES	Future Public Use: YES
Land Code: 1000082672	Agency Land Code: R29545031	Land Name: FORESTRY	County: ST LOUIS	Acres: 42.75
City:	Site Code: R290337	Classification Per M.S. 86A.05: f. state forests and state forest subareas	Current Public Use: YES	Future Public Use: YES
Land Code: 1000082673	Agency Land Code: R29544770	Land Name: FORESTRY	County: ST LOUIS	Acres: 39.40
City:	Site Code: R290337	Classification Per M.S. 86A.05: f. state forests and state forest subareas	Current Public Use: YES	Future Public Use: YES
Land Code: 1000082674	Agency Land Code: R29544780	Land Name: FORESTRY	County: ST LOUIS	Acres: 11.50
City:	Site Code: R290337	Classification Per M.S. 86A.05: f. state forests and state forest subareas	Current Public Use: YES	Future Public Use: YES
Land Code: 1000082675	Agency Land Code: R29544842	Land Name: FORESTRY	County: ST LOUIS	Acres: 53.10
City:	Site Code: R290337	Classification Per M.S. 86A.05: f. state forests and state forest subareas	Current Public Use: YES	Future Public Use: YES
Land Code: 1000082676	Agency Land Code: R29544871	Land Name: FORESTRY	County: ST LOUIS	Acres: 3.25
City:	Site Code: R290337	Classification Per M.S. 86A.05: f. state forests and state forest subareas	Current Public Use: YES	Future Public Use: YES
Land Code: 1000082677	Agency Land Code: R29544902	Land Name: FORESTRY	County: ST LOUIS	Acres: 18.25
City:	Site Code: R290337	Classification Per M.S. 86A.05: f. state forests and state forest subareas	Current Public Use: YES	Future Public Use: YES



Land Code: 1000082678	Agency Land Code: R29544788	Land Name: FORESTRY	County: ST LOUIS	Acres: 17.00
City:	Site Code: R290337	Classification Per M.S. 86A.05: f. state forests and state forest subareas	Current Public Use: YES	Future Public Use: YES
Land Code: 1000082679	Agency Land Code: R29544792	Land Name: FORESTRY	County: ST LOUIS	Acres: 30.00
City:	Site Code: R290337	Classification Per M.S. 86A.05: f. state forests and state forest subareas	Current Public Use: YES	Future Public Use: YES
Land Code: 1000082680	Agency Land Code: R29547533	Land Name: FORESTRY	County: ST LOUIS	Acres: 33.75
City:	Site Code: R290337	Classification Per M.S. 86A.05: f. state forests and state forest subareas	Current Public Use: YES	Future Public Use: YES
Land Code: 1000082681	Agency Land Code: R29544835	Land Name: FORESTRY	County: ST LOUIS	Acres: 26.50
City:	Site Code: R290337	Classification Per M.S. 86A.05: f. state forests and state forest subareas	Current Public Use: YES	Future Public Use: YES
Land Code: 1000082682	Agency Land Code: R29544845	Land Name: FORESTRY	County: ST LOUIS	Acres: 34.00
City:	Site Code: R290337	Classification Per M.S. 86A.05: f. state forests and state forest subareas	Current Public Use: YES	Future Public Use: YES
Land Code: 1000082683	Agency Land Code: R29544867	Land Name: FORESTRY	County: ST LOUIS	Acres: 36.68
City:	Site Code: R290337	Classification Per M.S. 86A.05: f. state forests and state forest subareas	Current Public Use: YES	Future Public Use: YES
Land Code: 1000082684	Agency Land Code: R29544949	Land Name: FORESTRY	County: ST LOUIS	Acres: 29.80
City:	Site Code: R290337	Classification Per M.S. 86A.05: f. state forests and state forest subareas	Current Public Use: YES	Future Public Use: YES
Land Code: 1000082685	Agency Land Code: R29533256	Land Name: FORESTRY	County: ST LOUIS	Acres: 40.00
City:	Site Code: R290337	Classification Per M.S. 86A.05: f. state forests and state forest subareas	Current Public Use: YES	Future Public Use: YES
Land Code: 1000082686	Agency Land Code: R29533292	Land Name: FORESTRY	County: ST LOUIS	Acres: 44.25
City:	Site Code: R290337	Classification Per M.S. 86A.05: f. state forests and state forest subareas	Current Public Use: YES	Future Public Use: YES
Land Code: 1000082687	Agency Land Code: R29546443	Land Name: FORESTRY	County: ST LOUIS	Acres: 15.50
City:	Site Code: R290337	Classification Per M.S. 86A.05: f. state forests and state forest subareas	Current Public Use: YES	Future Public Use: YES
Land Code: 1000082688	Agency Land Code: R29544704	Land Name: FORESTRY	County: ST LOUIS	Acres: 1.50
City:	Site Code: R290337	Classification Per M.S. 86A.05: f. state forests and state forest subareas	Current Public Use: YES	Future Public Use: YES
Land Code: 1000082689	Agency Land Code: R29544723	Land Name: FORESTRY	County: ST LOUIS	Acres: 25.25
City:	Site Code: R290337	Classification Per M.S. 86A.05: f. state forests and state forest subareas	Current Public Use: YES	Future Public Use: YES



Land Code: 1000082690	Agency Land Code: R29533374	Land Name: FORESTRY	County: ST LOUIS	Acres: 39.35
City:	Site Code: R290337	Classification Per M.S. 86A.05: f. state forests and state forest subareas	Current Public Use: YES	Future Public Use: YES
Land Code: 1000082691	Agency Land Code: R29533395	Land Name: FORESTRY	County: ST LOUIS	Acres: 30.80
City:	Site Code: R290337	Classification Per M.S. 86A.05: f. state forests and state forest subareas	Current Public Use: YES	Future Public Use: YES
Land Code: 1000082692	Agency Land Code: R29533411	Land Name: FORESTRY	County: ST LOUIS	Acres: 40.00
City:	Site Code: R290337	Classification Per M.S. 86A.05: f. state forests and state forest subareas	Current Public Use: YES	Future Public Use: YES
Land Code: 1000082693	Agency Land Code: R29544973	Land Name: FORESTRY	County: ST LOUIS	Acres: 24.10
City:	Site Code: R290337	Classification Per M.S. 86A.05: f. state forests and state forest subareas	Current Public Use: YES	Future Public Use: YES
Land Code: 1000082694	Agency Land Code: R29544980	Land Name: FORESTRY	County: ST LOUIS	Acres: 34.40
City:	Site Code: R290337	Classification Per M.S. 86A.05: f. state forests and state forest subareas	Current Public Use: YES	Future Public Use: YES
Land Code: 1000082695	Agency Land Code: R29544991	Land Name: FORESTRY	County: ST LOUIS	Acres: 44.95
City:	Site Code: R290337	Classification Per M.S. 86A.05: f. state forests and state forest subareas	Current Public Use: YES	Future Public Use: YES
Land Code: 1000082696	Agency Land Code: R29545018	Land Name: FORESTRY	County: ST LOUIS	Acres: 38.50
City:	Site Code: R290337	Classification Per M.S. 86A.05: f. state forests and state forest subareas	Current Public Use: YES	Future Public Use: YES
Land Code: 1000082697	Agency Land Code: R29545050	Land Name: FORESTRY	County: ST LOUIS	Acres: 40.00
City:	Site Code: R290337	Classification Per M.S. 86A.05: f. state forests and state forest subareas	Current Public Use: YES	Future Public Use: YES
Land Code: 1000082698	Agency Land Code: R29537959	Land Name: FORESTRY	County: ST LOUIS	Acres: 30.35
City:	Site Code: R290337	Classification Per M.S. 86A.05: f. state forests and state forest subareas	Current Public Use: YES	Future Public Use: YES
Land Code: 1000082699	Agency Land Code: R29537964	Land Name: FORESTRY	County: ST LOUIS	Acres: 26.94
City:	Site Code: R290337	Classification Per M.S. 86A.05: f. state forests and state forest subareas	Current Public Use: YES	Future Public Use: YES
Land Code: 1000082700	Agency Land Code: R29537989	Land Name: FORESTRY	County: ST LOUIS	Acres: 40.00
City:	Site Code: R290337	Classification Per M.S. 86A.05: f. state forests and state forest subareas	Current Public Use: YES	Future Public Use: YES
Land Code: 1000082701	Agency Land Code: R29537994	Land Name: FORESTRY	County: ST LOUIS	Acres: 33.25
City:	Site Code: R290337	Classification Per M.S. 86A.05: f. state forests and state forest subareas	Current Public Use: YES	Future Public Use: YES



Land Code: 1000082702	Agency Land Code: R29533323	Land Name: FORESTRY	County: ST LOUIS	Acres: 43.41
City:	Site Code: R290337	Classification Per M.S. 86A.05: f. state forests and state forest subareas	Current Public Use: YES	Future Public Use: YES
Land Code: 1000082703	Agency Land Code: R29533356	Land Name: FORESTRY	County: ST LOUIS	Acres: 56.55
City:	Site Code: R290337	Classification Per M.S. 86A.05: f. state forests and state forest subareas	Current Public Use: YES	Future Public Use: YES
Land Code: 1000082704	Agency Land Code: R29533381	Land Name: FORESTRY	County: ST LOUIS	Acres: 40.00
City:	Site Code: R290337	Classification Per M.S. 86A.05: f. state forests and state forest subareas	Current Public Use: YES	Future Public Use: YES
Land Code: 1000082705	Agency Land Code: R29533390	Land Name: FORESTRY	County: ST LOUIS	Acres: 50.15
City:	Site Code: R290337	Classification Per M.S. 86A.05: f. state forests and state forest subareas	Current Public Use: YES	Future Public Use: YES
Land Code: 1000082706	Agency Land Code: R29533399	Land Name: FORESTRY	County: ST LOUIS	Acres: 40.00
City:	Site Code: R290337	Classification Per M.S. 86A.05: f. state forests and state forest subareas	Current Public Use: YES	Future Public Use: YES
Land Code: 1000082707	Agency Land Code: R29546439	Land Name: FORESTRY	County: ST LOUIS	Acres: 3.01
City:	Site Code: R290337	Classification Per M.S. 86A.05: f. state forests and state forest subareas	Current Public Use: YES	Future Public Use: YES
Land Code: 1000082708	Agency Land Code: R29544737	Land Name: FORESTRY	County: ST LOUIS	Acres: 0.21
City:	Site Code: R290337	Classification Per M.S. 86A.05: f. state forests and state forest subareas	Current Public Use: YES	Future Public Use: YES
Land Code: 1000082709	Agency Land Code: R29544745	Land Name: FORESTRY	County: ST LOUIS	Acres: 45.50
City:	Site Code: R290337	Classification Per M.S. 86A.05: f. state forests and state forest subareas	Current Public Use: YES	Future Public Use: YES
Land Code: 1000082710	Agency Land Code: R29544957	Land Name: FORESTRY	County: ST LOUIS	Acres: 40.00
City:	Site Code: R290337	Classification Per M.S. 86A.05: f. state forests and state forest subareas	Current Public Use: YES	Future Public Use: YES
Land Code: 1000082711	Agency Land Code: R29545003	Land Name: FORESTRY	County: ST LOUIS	Acres: 40.00
City:	Site Code: R290337	Classification Per M.S. 86A.05: f. state forests and state forest subareas	Current Public Use: YES	Future Public Use: YES
Land Code: 1000082712	Agency Land Code: R29545016	Land Name: FORESTRY	County: ST LOUIS	Acres: 45.50
City:	Site Code: R290337	Classification Per M.S. 86A.05: f. state forests and state forest subareas	Current Public Use: YES	Future Public Use: YES
Land Code: 1000082713	Agency Land Code: R29545045	Land Name: FORESTRY	County: ST LOUIS	Acres: 40.00
City:	Site Code: R290337	Classification Per M.S. 86A.05: f. state forests and state forest subareas	Current Public Use: YES	Future Public Use: YES



Land Code: 1000082714	Agency Land Code: R29544746	Land Name: FORESTRY	County: ST LOUIS	Acres: 28.00
City:	Site Code: R290337	Classification Per M.S. 86A.05: f. state forests and state forest subareas	Current Public Use: YES	Future Public Use: YES
Land Code: 1000082715	Agency Land Code: R29544766	Land Name: FORESTRY	County: ST LOUIS	Acres: 26.40
City:	Site Code: R290337	Classification Per M.S. 86A.05: f. state forests and state forest subareas	Current Public Use: YES	Future Public Use: YES
Land Code: 1000082716	Agency Land Code: R29537941	Land Name: FORESTRY	County: ST LOUIS	Acres: 33.50
City:	Site Code: R290337	Classification Per M.S. 86A.05: f. state forests and state forest subareas	Current Public Use: YES	Future Public Use: YES
Land Code: 1000082717	Agency Land Code: R29537966	Land Name: FORESTRY	County: ST LOUIS	Acres: 24.25
City:	Site Code: R290337	Classification Per M.S. 86A.05: f. state forests and state forest subareas	Current Public Use: YES	Future Public Use: YES
Land Code: 1000082718	Agency Land Code: R29544863	Land Name: FORESTRY	County: ST LOUIS	Acres: 39.50
City:	Site Code: R290337	Classification Per M.S. 86A.05: f. state forests and state forest subareas	Current Public Use: YES	Future Public Use: YES
Land Code: 1000082719	Agency Land Code: R29538043	Land Name: FORESTRY	County: ST LOUIS	Acres: 40.00
City:	Site Code: R290337	Classification Per M.S. 86A.05: f. state forests and state forest subareas	Current Public Use: YES	Future Public Use: YES
Land Code: 1000082720	Agency Land Code: R29544948	Land Name: FORESTRY	County: ST LOUIS	Acres: 38.90
City:	Site Code: R290337	Classification Per M.S. 86A.05: f. state forests and state forest subareas	Current Public Use: YES	Future Public Use: YES
Land Code: 1000082721	Agency Land Code: R29533262	Land Name: FORESTRY	County: ST LOUIS	Acres: 25.70
City:	Site Code: R290337	Classification Per M.S. 86A.05: f. state forests and state forest subareas	Current Public Use: YES	Future Public Use: YES
Land Code: 1000082722	Agency Land Code: R29533273	Land Name: FORESTRY	County: ST LOUIS	Acres: 28.50
City:	Site Code: R290337	Classification Per M.S. 86A.05: f. state forests and state forest subareas	Current Public Use: YES	Future Public Use: YES
Land Code: 1000082723	Agency Land Code: R29533280	Land Name: FORESTRY	County: ST LOUIS	Acres: 18.75
City:	Site Code: R290337	Classification Per M.S. 86A.05: f. state forests and state forest subareas	Current Public Use: YES	Future Public Use: YES
Land Code: 1000082724	Agency Land Code: R29547232	Land Name: FORESTRY	County: ST LOUIS	Acres: 40.00
City:	Site Code: R290337	Classification Per M.S. 86A.05: f. state forests and state forest subareas	Current Public Use: YES	Future Public Use: YES
Land Code: 1000082725	Agency Land Code: R29556213	Land Name: EWR - ECO	County: ST LOUIS	Acres: 2.40
City:	Site Code:	Classification Per M.S. 86A.05: n. not administered under 86A.05	Current Public Use: YES	Future Public Use: YES



Land Code: 1000082726	Agency Land Code: R29556175	Land Name: EWR - ECO	County: ST LOUIS	Acres: 0.10
City:	Site Code:	Classification Per M.S. 86A.05: n. not administered under 86A.05	Current Public Use: YES	Future Public Use: YES
Land Code: 1000082727	Agency Land Code: R29556192	Land Name: EWR - ECO	County: ST LOUIS	Acres: 0.08
City:	Site Code:	Classification Per M.S. 86A.05: n. not administered under 86A.05	Current Public Use: YES	Future Public Use: YES
Land Code: 1000082728	Agency Land Code: R29556205	Land Name: EWR - ECO	County: ST LOUIS	Acres: 0.20
City:	Site Code:	Classification Per M.S. 86A.05: n. not administered under 86A.05	Current Public Use: YES	Future Public Use: YES
Land Code: 1000082729	Agency Land Code: R29556198	Land Name: EWR - ECO	County: ST LOUIS	Acres: 0.60
City:	Site Code:	Classification Per M.S. 86A.05: n. not administered under 86A.05	Current Public Use: YES	Future Public Use: YES
Land Code: 1000082730	Agency Land Code: R29556220	Land Name: EWR - ECO	County: ST LOUIS	Acres: 0.10
City:	Site Code:	Classification Per M.S. 86A.05: n. not administered under 86A.05	Current Public Use: YES	Future Public Use: YES
Land Code: 1000082731	Agency Land Code: R29556179	Land Name: EWR - ECO	County: ST LOUIS	Acres: 0.10
City:	Site Code:	Classification Per M.S. 86A.05: n. not administered under 86A.05	Current Public Use: YES	Future Public Use: YES
Land Code: 1000082732	Agency Land Code: R29556140	Land Name: EWR - ECO	County: ST LOUIS	Acres: 0.20
City:	Site Code:	Classification Per M.S. 86A.05: n. not administered under 86A.05	Current Public Use: YES	Future Public Use: YES
Land Code: 1000082733	Agency Land Code: R29556202	Land Name: EWR - ECO	County: ST LOUIS	Acres: 0.10
City:	Site Code:	Classification Per M.S. 86A.05: n. not administered under 86A.05	Current Public Use: YES	Future Public Use: YES
Land Code: 1000082734	Agency Land Code: R29530354	Land Name: EWR - ECO	County: ST LOUIS	Acres: 52.80
City:	Site Code:	Classification Per M.S. 86A.05: d. state scientific and natural area	Current Public Use: YES	Future Public Use: YES
Land Code: 1000082735	Agency Land Code: R29530355	Land Name: EWR - ECO	County: ST LOUIS	Acres: 33.25
City:	Site Code:	Classification Per M.S. 86A.05: d. state scientific and natural area	Current Public Use: YES	Future Public Use: YES
Land Code: 1000082736	Agency Land Code: R29530356	Land Name: EWR - ECO	County: ST LOUIS	Acres: 44.30
City:	Site Code:	Classification Per M.S. 86A.05: d. state scientific and natural area	Current Public Use: YES	Future Public Use: YES
Land Code: 1000082737	Agency Land Code: R29530357	Land Name: EWR - ECO	County: ST LOUIS	Acres: 36.25
City:	Site Code:	Classification Per M.S. 86A.05: d. state scientific and natural area	Current Public Use: YES	Future Public Use: YES



Land Code: 1000082738	Agency Land Code: R29530359	Land Name: EWR - ECO	County: ST LOUIS	Acres: 2.75
City:	Site Code:	Classification Per M.S. 86A.05: d. state scientific and natural area	Current Public Use: YES	Future Public Use: YES
Land Code: 1000082739	Agency Land Code: R29556570	Land Name: EWR - ECO	County: ST LOUIS	Acres: 1.04
City:	Site Code:	Classification Per M.S. 86A.05: d. state scientific and natural area	Current Public Use: YES	Future Public Use: YES
Land Code: 1000082740	Agency Land Code: R29556572	Land Name: EWR - ECO	County: ST LOUIS	Acres: 0.85
City:	Site Code:	Classification Per M.S. 86A.05: d. state scientific and natural area	Current Public Use: YES	Future Public Use: YES
Land Code: 1000082741	Agency Land Code: R29530353	Land Name: EWR - ECO	County: ST LOUIS	Acres: 40.50
City:	Site Code:	Classification Per M.S. 86A.05: d. state scientific and natural area	Current Public Use: YES	Future Public Use: YES
Land Code: 1000082742	Agency Land Code: R29556571	Land Name: EWR - ECO	County: ST LOUIS	Acres: 1.60
City:	Site Code:	Classification Per M.S. 86A.05: d. state scientific and natural area	Current Public Use: YES	Future Public Use: YES
Land Code: 1000082743	Agency Land Code: R29556569	Land Name: EWR - ECO	County: ST LOUIS	Acres: 0.30
City:	Site Code:	Classification Per M.S. 86A.05: d. state scientific and natural area	Current Public Use: YES	Future Public Use: YES
Land Code: 1000082744	Agency Land Code: R29556573	Land Name: EWR - ECO	County: ST LOUIS	Acres: 0.76
City:	Site Code:	Classification Per M.S. 86A.05: d. state scientific and natural area	Current Public Use: YES	Future Public Use: YES
Land Code: 1000082745	Agency Land Code: R29338720	Land Name: EWR - ECO	County: ST LOUIS	Acres: 13.75
City:	Site Code:	Classification Per M.S. 86A.05: d. state scientific and natural area	Current Public Use: YES	Future Public Use: YES
Land Code: 1000082746	Agency Land Code: R29338721	Land Name: EWR - ECO	County: ST LOUIS	Acres: 33.25
City:	Site Code:	Classification Per M.S. 86A.05: d. state scientific and natural area	Current Public Use: YES	Future Public Use: YES
Land Code: 1000082747	Agency Land Code: R29338722	Land Name: EWR - ECO	County: ST LOUIS	Acres: 15.14
City:	Site Code:	Classification Per M.S. 86A.05: d. state scientific and natural area	Current Public Use: YES	Future Public Use: YES
Land Code: 1000082748	Agency Land Code: R29595684	Land Name: EWR - ECO	County: ST LOUIS	Acres: 15.25
City:	Site Code:	Classification Per M.S. 86A.05: d. state scientific and natural area	Current Public Use: YES	Future Public Use: YES
Land Code: 1000082749	Agency Land Code: R29337983	Land Name: EWR - ECO	County: ST LOUIS	Acres: 5.20
City:	Site Code:	Classification Per M.S. 86A.05: d. state scientific and natural area	Current Public Use: YES	Future Public Use: YES



Land Code: 1000082750	Agency Land Code: R29409774	Land Name: EWR - ECO	County: ST LOUIS	Acres: 39.50
City:	Site Code:	Classification Per M.S. 86A.05: d. state scientific and natural area	Current Public Use: YES	Future Public Use: YES
Land Code: 1000082751	Agency Land Code: R29409775	Land Name: EWR - ECO	County: ST LOUIS	Acres: 29.00
City:	Site Code:	Classification Per M.S. 86A.05: d. state scientific and natural area	Current Public Use: YES	Future Public Use: YES
Land Code: 1000082752	Agency Land Code: R29409777	Land Name: EWR - ECO	County: ST LOUIS	Acres: 59.00
City:	Site Code:	Classification Per M.S. 86A.05: d. state scientific and natural area	Current Public Use: YES	Future Public Use: YES
Land Code: 1000082753	Agency Land Code: R29525408	Land Name: EWR - ECO	County: ST LOUIS	Acres: 40.00
City:	Site Code:	Classification Per M.S. 86A.05: d. state scientific and natural area	Current Public Use: YES	Future Public Use: YES
Land Code: 1000082754	Agency Land Code: R29525906	Land Name: EWR - ECO	County: ST LOUIS	Acres: 33.25
City:	Site Code:	Classification Per M.S. 86A.05: d. state scientific and natural area	Current Public Use: YES	Future Public Use: YES
Land Code: 1000082755	Agency Land Code: R29526051	Land Name: EWR - ECO	County: ST LOUIS	Acres: 24.00
City:	Site Code:	Classification Per M.S. 86A.05: d. state scientific and natural area	Current Public Use: YES	Future Public Use: YES
Land Code: 1000082756	Agency Land Code: R29526052	Land Name: EWR - ECO	County: ST LOUIS	Acres: 20.75
City:	Site Code:	Classification Per M.S. 86A.05: d. state scientific and natural area	Current Public Use: YES	Future Public Use: YES
Land Code: 1000082757	Agency Land Code: R29526053	Land Name: EWR - ECO	County: ST LOUIS	Acres: 46.25
City:	Site Code:	Classification Per M.S. 86A.05: d. state scientific and natural area	Current Public Use: YES	Future Public Use: YES
Land Code: 1000082758	Agency Land Code: R29526054	Land Name: EWR - ECO	County: ST LOUIS	Acres: 40.00
City:	Site Code:	Classification Per M.S. 86A.05: d. state scientific and natural area	Current Public Use: YES	Future Public Use: YES
Land Code: 1000082759	Agency Land Code: R29409776	Land Name: EWR - ECO	County: ST LOUIS	Acres: 23.75
City:	Site Code:	Classification Per M.S. 86A.05: d. state scientific and natural area	Current Public Use: YES	Future Public Use: YES
Land Code: 1000082760	Agency Land Code: R29525409	Land Name: EWR - ECO	County: ST LOUIS	Acres: 36.00
City:	Site Code:	Classification Per M.S. 86A.05: d. state scientific and natural area	Current Public Use: YES	Future Public Use: YES
Land Code: 1000082761	Agency Land Code: R29579594	Land Name: EWR - ECO	County: ST LOUIS	Acres: 17.61
City:	Site Code: R290423	Classification Per M.S. 86A.05: d. state scientific and natural area	Current Public Use: YES	Future Public Use: YES



Land Code: 1000082762	Agency Land Code: R29331808	Land Name: EWR - ECO	County: ST LOUIS	Acres: 40.00
City:	Site Code:	Classification Per M.S. 86A.05: d. state scientific and natural area	Current Public Use: YES	Future Public Use: YES
Land Code: 1000082763	Agency Land Code: R29546526	Land Name: EWR - ECO	County: ST LOUIS	Acres: 22.39
City:	Site Code:	Classification Per M.S. 86A.05: d. state scientific and natural area	Current Public Use: YES	Future Public Use: YES
Land Code: 1000082764	Agency Land Code: R29546527	Land Name: EWR - ECO	County: ST LOUIS	Acres: 40.00
City:	Site Code:	Classification Per M.S. 86A.05: d. state scientific and natural area	Current Public Use: YES	Future Public Use: YES
Land Code: 1000082765	Agency Land Code: R29331807	Land Name: EWR - ECO	County: ST LOUIS	Acres: 14.62
City:	Site Code:	Classification Per M.S. 86A.05: d. state scientific and natural area	Current Public Use: YES	Future Public Use: YES
Land Code: 1000082766	Agency Land Code: R29546525	Land Name: EWR - ECO	County: ST LOUIS	Acres: 19.80
City:	Site Code:	Classification Per M.S. 86A.05: d. state scientific and natural area	Current Public Use: YES	Future Public Use: YES
Land Code: 1000082767	Agency Land Code: R29546524	Land Name: EWR - ECO	County: ST LOUIS	Acres: 40.00
City:	Site Code:	Classification Per M.S. 86A.05: d. state scientific and natural area	Current Public Use: YES	Future Public Use: YES
Land Code: 1000082768	Agency Land Code: R29271328	Land Name: EWR - ECO	County: ST LOUIS	Acres: 40.00
City:	Site Code:	Classification Per M.S. 86A.05: d. state scientific and natural area	Current Public Use: YES	Future Public Use: YES
Land Code: 1000082769	Agency Land Code: R29271260	Land Name: EWR - ECO	County: ST LOUIS	Acres: 40.00
City:	Site Code:	Classification Per M.S. 86A.05: d. state scientific and natural area	Current Public Use: YES	Future Public Use: YES
Land Code: 1000082770	Agency Land Code: R29271256	Land Name: EWR - ECO	County: ST LOUIS	Acres: 20.25
City:	Site Code:	Classification Per M.S. 86A.05: d. state scientific and natural area	Current Public Use: YES	Future Public Use: YES
Land Code: 1000082771	Agency Land Code: R29271259	Land Name: EWR - ECO	County: ST LOUIS	Acres: 40.00
City:	Site Code:	Classification Per M.S. 86A.05: d. state scientific and natural area	Current Public Use: YES	Future Public Use: YES
Land Code: 1000082772	Agency Land Code: R29266025	Land Name: FAW - FISHERIES	County: ST LOUIS	Acres: 40.60
City:	Site Code:	Classification Per M.S. 86A.05: m. aquatic management areas	Current Public Use: YES	Future Public Use: YES
Land Code: 1000082773	Agency Land Code: R29266026	Land Name: FAW - FISHERIES	County: ST LOUIS	Acres: 41.75
City:	Site Code:	Classification Per M.S. 86A.05: m. aquatic management areas	Current Public Use: YES	Future Public Use: YES



Land Code: 1000082774	Agency Land Code: R29266029	Land Name: FAW - FISHERIES	County: ST LOUIS	Acres: 42.85
City:	Site Code:	Classification Per M.S. 86A.05: m. aquatic management areas	Current Public Use: YES	Future Public Use: YES
Land Code: 1000082775	Agency Land Code: R29268634	Land Name: FAW - FISHERIES	County: ST LOUIS	Acres: 40.00
City:	Site Code:	Classification Per M.S. 86A.05: m. aquatic management areas	Current Public Use: YES	Future Public Use: YES
Land Code: 1000082776	Agency Land Code: R29268635	Land Name: FAW - FISHERIES	County: ST LOUIS	Acres: 40.00
City:	Site Code:	Classification Per M.S. 86A.05: m. aquatic management areas	Current Public Use: YES	Future Public Use: YES
Land Code: 1000082777	Agency Land Code: R29268632	Land Name: FAW - FISHERIES	County: ST LOUIS	Acres: 7.50
City:	Site Code:	Classification Per M.S. 86A.05: m. aquatic management areas	Current Public Use: YES	Future Public Use: YES
Land Code: 1000082778	Agency Land Code: R29268633	Land Name: FAW - FISHERIES	County: ST LOUIS	Acres: 40.00
City:	Site Code:	Classification Per M.S. 86A.05: m. aquatic management areas	Current Public Use: YES	Future Public Use: YES
Land Code: 1000082779	Agency Land Code: R29268533	Land Name: FAW - FISHERIES	County: ST LOUIS	Acres: 40.00
City:	Site Code:	Classification Per M.S. 86A.05: m. aquatic management areas	Current Public Use: YES	Future Public Use: YES
Land Code: 1000082780	Agency Land Code: R29268439	Land Name: FAW - FISHERIES	County: ST LOUIS	Acres: 40.00
City:	Site Code:	Classification Per M.S. 86A.05: m. aquatic management areas	Current Public Use: YES	Future Public Use: YES
Land Code: 1000082781	Agency Land Code: R29268426	Land Name: FAW - FISHERIES	County: ST LOUIS	Acres: 40.00
City:	Site Code:	Classification Per M.S. 86A.05: m. aquatic management areas	Current Public Use: YES	Future Public Use: YES
Land Code: 1000082782	Agency Land Code: R29268438	Land Name: FAW - FISHERIES	County: ST LOUIS	Acres: 40.00
City:	Site Code:	Classification Per M.S. 86A.05: m. aquatic management areas	Current Public Use: YES	Future Public Use: YES
Land Code: 1000082783	Agency Land Code: R29268541	Land Name: FAW - FISHERIES	County: ST LOUIS	Acres: 40.00
City:	Site Code:	Classification Per M.S. 86A.05: m. aquatic management areas	Current Public Use: YES	Future Public Use: YES
Land Code: 1000082784	Agency Land Code: R29268547	Land Name: FAW - FISHERIES	County: ST LOUIS	Acres: 40.00
City:	Site Code:	Classification Per M.S. 86A.05: m. aquatic management areas	Current Public Use: YES	Future Public Use: YES
Land Code: 1000082785	Agency Land Code: R29268549	Land Name: FAW - FISHERIES	County: ST LOUIS	Acres: 40.00
City:	Site Code:	Classification Per M.S. 86A.05: m. aquatic management areas	Current Public Use: YES	Future Public Use: YES



Land Code: 1000082786	Agency Land Code: R29268539	Land Name: FAW - FISHERIES	County: ST LOUIS	Acres: 40.00
City:	Site Code:	Classification Per M.S. 86A.05: m. aquatic management areas	Current Public Use: YES	Future Public Use: YES
Land Code: 1000082787	Agency Land Code: R29268417	Land Name: FAW - FISHERIES	County: ST LOUIS	Acres: 40.00
City:	Site Code:	Classification Per M.S. 86A.05: m. aquatic management areas	Current Public Use: YES	Future Public Use: YES
Land Code: 1000082788	Agency Land Code: R29268535	Land Name: FAW - FISHERIES	County: ST LOUIS	Acres: 40.00
City:	Site Code:	Classification Per M.S. 86A.05: m. aquatic management areas	Current Public Use: YES	Future Public Use: YES
Land Code: 1000082789	Agency Land Code: R29268537	Land Name: FAW - FISHERIES	County: ST LOUIS	Acres: 40.00
City:	Site Code:	Classification Per M.S. 86A.05: m. aquatic management areas	Current Public Use: YES	Future Public Use: YES
Land Code: 1000082790	Agency Land Code: R29268435	Land Name: FAW - FISHERIES	County: ST LOUIS	Acres: 40.00
City:	Site Code:	Classification Per M.S. 86A.05: m. aquatic management areas	Current Public Use: YES	Future Public Use: YES
Land Code: 1000082791	Agency Land Code: R29268440	Land Name: FAW - FISHERIES	County: ST LOUIS	Acres: 40.00
City:	Site Code:	Classification Per M.S. 86A.05: m. aquatic management areas	Current Public Use: YES	Future Public Use: YES
Land Code: 1000082792	Agency Land Code: R29545170	Land Name: FAW - FISHERIES	County: ST LOUIS	Acres: 11.00
City:	Site Code:	Classification Per M.S. 86A.05: m. aquatic management areas	Current Public Use: YES	Future Public Use: YES
Land Code: 1000082793	Agency Land Code: R29545169	Land Name: FAW - FISHERIES	County: ST LOUIS	Acres: 27.75
City:	Site Code:	Classification Per M.S. 86A.05: m. aquatic management areas	Current Public Use: YES	Future Public Use: YES
Land Code: 1000082794	Agency Land Code: R29550540	Land Name: FAW - FISHERIES	County: ST LOUIS	Acres: 15.00
City:	Site Code:	Classification Per M.S. 86A.05: m. aquatic management areas	Current Public Use: YES	Future Public Use: YES
Land Code: 1000082795	Agency Land Code: R29272655	Land Name: FAW - FISHERIES	County: ST LOUIS	Acres: 40.00
City:	Site Code:	Classification Per M.S. 86A.05: m. aquatic management areas	Current Public Use: YES	Future Public Use: YES
Land Code: 1000082796	Agency Land Code: R29272183	Land Name: FAW - FISHERIES	County: ST LOUIS	Acres: 40.00
City:	Site Code:	Classification Per M.S. 86A.05: m. aquatic management areas	Current Public Use: YES	Future Public Use: YES
Land Code: 1000082797	Agency Land Code: R29272186	Land Name: FAW - FISHERIES	County: ST LOUIS	Acres: 40.00
City:	Site Code:	Classification Per M.S. 86A.05: m. aquatic management areas	Current Public Use: YES	Future Public Use: YES



Land Code: 1000082798	Agency Land Code: R29272188	Land Name: FAW - FISHERIES	County: ST LOUIS	Acres: 40.00
City:	Site Code:	Classification Per M.S. 86A.05: m. aquatic management areas	Current Public Use: YES	Future Public Use: YES
Land Code: 1000082799	Agency Land Code: R29272185	Land Name: FAW - FISHERIES	County: ST LOUIS	Acres: 40.00
City:	Site Code:	Classification Per M.S. 86A.05: m. aquatic management areas	Current Public Use: YES	Future Public Use: YES
Land Code: 1000082800	Agency Land Code: R29272194	Land Name: FAW - FISHERIES	County: ST LOUIS	Acres: 40.00
City:	Site Code:	Classification Per M.S. 86A.05: m. aquatic management areas	Current Public Use: YES	Future Public Use: YES
Land Code: 1000082801	Agency Land Code: R29272287	Land Name: FAW - FISHERIES	County: ST LOUIS	Acres: 40.00
City:	Site Code:	Classification Per M.S. 86A.05: m. aquatic management areas	Current Public Use: YES	Future Public Use: YES
Land Code: 1000082802	Agency Land Code: R29272191	Land Name: FAW - FISHERIES	County: ST LOUIS	Acres: 40.00
City:	Site Code:	Classification Per M.S. 86A.05: m. aquatic management areas	Current Public Use: YES	Future Public Use: YES
Land Code: 1000082803	Agency Land Code: R29272193	Land Name: FAW - FISHERIES	County: ST LOUIS	Acres: 40.00
City:	Site Code:	Classification Per M.S. 86A.05: m. aquatic management areas	Current Public Use: YES	Future Public Use: YES
Land Code: 1000082805	Agency Land Code: R29265831	Land Name: FAW - FISHERIES	County: ST LOUIS	Acres: 40.00
City:	Site Code:	Classification Per M.S. 86A.05: m. aquatic management areas	Current Public Use: YES	Future Public Use: YES
Land Code: 1000082806	Agency Land Code: R29265955	Land Name: FAW - FISHERIES	County: ST LOUIS	Acres: 42.13
City:	Site Code:	Classification Per M.S. 86A.05: m. aquatic management areas	Current Public Use: YES	Future Public Use: YES
Land Code: 1000082807	Agency Land Code: R29265837	Land Name: FAW - FISHERIES	County: ST LOUIS	Acres: 42.40
City:	Site Code:	Classification Per M.S. 86A.05: m. aquatic management areas	Current Public Use: YES	Future Public Use: YES
Land Code: 1000082808	Agency Land Code: R29268320	Land Name: FAW - FISHERIES	County: ST LOUIS	Acres: 40.00
City:	Site Code:	Classification Per M.S. 86A.05: m. aquatic management areas	Current Public Use: YES	Future Public Use: YES
Land Code: 1000082809	Agency Land Code: R29268312	Land Name: FAW - FISHERIES	County: ST LOUIS	Acres: 40.00
City:	Site Code:	Classification Per M.S. 86A.05: m. aquatic management areas	Current Public Use: YES	Future Public Use: YES
Land Code: 1000082810	Agency Land Code: R29268314	Land Name: FAW - FISHERIES	County: ST LOUIS	Acres: 40.00
City:	Site Code:	Classification Per M.S. 86A.05: m. aquatic management areas	Current Public Use: YES	Future Public Use: YES



Land Code: 1000082811	Agency Land Code: R29268922	Land Name: FAW - FISHERIES	County: ST LOUIS	Acres: 40.00
City:	Site Code:	Classification Per M.S. 86A.05: m. aquatic management areas	Current Public Use: YES	Future Public Use: YES
Land Code: 1000082812	Agency Land Code: R29268919	Land Name: FAW - FISHERIES	County: ST LOUIS	Acres: 40.00
City:	Site Code:	Classification Per M.S. 86A.05: m. aquatic management areas	Current Public Use: YES	Future Public Use: YES
Land Code: 1000082813	Agency Land Code: R29265540	Land Name: FAW - FISHERIES	County: ST LOUIS	Acres: 4.00
City:	Site Code:	Classification Per M.S. 86A.05: m. aquatic management areas	Current Public Use: YES	Future Public Use: YES
Land Code: 1000082814	Agency Land Code: R29265838	Land Name: FAW - FISHERIES	County: ST LOUIS	Acres: 40.00
City:	Site Code:	Classification Per M.S. 86A.05: m. aquatic management areas	Current Public Use: YES	Future Public Use: YES
Land Code: 1000082815	Agency Land Code: R29268483	Land Name: FAW - FISHERIES	County: ST LOUIS	Acres: 40.00
City:	Site Code:	Classification Per M.S. 86A.05: m. aquatic management areas	Current Public Use: YES	Future Public Use: YES
Land Code: 1000082816	Agency Land Code: R29265829	Land Name: FAW - FISHERIES	County: ST LOUIS	Acres: 40.00
City:	Site Code:	Classification Per M.S. 86A.05: m. aquatic management areas	Current Public Use: YES	Future Public Use: YES
Land Code: 1000082817	Agency Land Code: R29268316	Land Name: FAW - FISHERIES	County: ST LOUIS	Acres: 40.00
City:	Site Code:	Classification Per M.S. 86A.05: m. aquatic management areas	Current Public Use: YES	Future Public Use: YES
Land Code: 1000082818	Agency Land Code: R29268921	Land Name: FAW - FISHERIES	County: ST LOUIS	Acres: 40.00
City:	Site Code:	Classification Per M.S. 86A.05: m. aquatic management areas	Current Public Use: YES	Future Public Use: YES
Land Code: 1000082819	Agency Land Code: R29268918	Land Name: FAW - FISHERIES	County: ST LOUIS	Acres: 40.00
City:	Site Code:	Classification Per M.S. 86A.05: m. aquatic management areas	Current Public Use: YES	Future Public Use: YES
Land Code: 1000082820	Agency Land Code: R29268920	Land Name: FAW - FISHERIES	County: ST LOUIS	Acres: 40.00
City:	Site Code:	Classification Per M.S. 86A.05: m. aquatic management areas	Current Public Use: YES	Future Public Use: YES
Land Code: 1000082821	Agency Land Code: R29268481	Land Name: FAW - FISHERIES	County: ST LOUIS	Acres: 40.00
City:	Site Code:	Classification Per M.S. 86A.05: m. aquatic management areas	Current Public Use: YES	Future Public Use: YES
Land Code: 1000082822	Agency Land Code: R29268318	Land Name: FAW - FISHERIES	County: ST LOUIS	Acres: 40.00
City:	Site Code:	Classification Per M.S. 86A.05: m. aquatic management areas	Current Public Use: YES	Future Public Use: YES



Land Code: 1000082823	Agency Land Code: R29268917	Land Name: FAW - FISHERIES	County: ST LOUIS	Acres: 40.00
City:	Site Code:	Classification Per M.S. 86A.05: m. aquatic management areas	Current Public Use: YES	Future Public Use: YES
Land Code: 1000082824	Agency Land Code: R29268909	Land Name: FAW - FISHERIES	County: ST LOUIS	Acres: 40.00
City:	Site Code:	Classification Per M.S. 86A.05: m. aquatic management areas	Current Public Use: YES	Future Public Use: YES
Land Code: 1000082825	Agency Land Code: R29265953	Land Name: FAW - FISHERIES	County: ST LOUIS	Acres: 42.24
City:	Site Code:	Classification Per M.S. 86A.05: m. aquatic management areas	Current Public Use: YES	Future Public Use: YES
Land Code: 1000082826	Agency Land Code: R29265956	Land Name: FAW - FISHERIES	County: ST LOUIS	Acres: 42.02
City:	Site Code:	Classification Per M.S. 86A.05: m. aquatic management areas	Current Public Use: YES	Future Public Use: YES
Land Code: 1000082827	Agency Land Code: R29265827	Land Name: FAW - FISHERIES	County: ST LOUIS	Acres: 40.00
City:	Site Code:	Classification Per M.S. 86A.05: m. aquatic management areas	Current Public Use: YES	Future Public Use: YES
Land Code: 1000082828	Agency Land Code: R29265952	Land Name: FAW - FISHERIES	County: ST LOUIS	Acres: 42.35
City:	Site Code:	Classification Per M.S. 86A.05: m. aquatic management areas	Current Public Use: YES	Future Public Use: YES
Land Code: 1000082829	Agency Land Code: R29265851	Land Name: FAW - FISHERIES	County: ST LOUIS	Acres: 40.00
City:	Site Code:	Classification Per M.S. 86A.05: m. aquatic management areas	Current Public Use: YES	Future Public Use: YES
Land Code: 1000082830	Agency Land Code: R29268308	Land Name: FAW - FISHERIES	County: ST LOUIS	Acres: 40.00
City:	Site Code:	Classification Per M.S. 86A.05: m. aquatic management areas	Current Public Use: YES	Future Public Use: YES
Land Code: 1000082831	Agency Land Code: R29268480	Land Name: FAW - FISHERIES	County: ST LOUIS	Acres: 40.00
City:	Site Code:	Classification Per M.S. 86A.05: m. aquatic management areas	Current Public Use: YES	Future Public Use: YES
Land Code: 1000082832	Agency Land Code: R29265833	Land Name: FAW - FISHERIES	County: ST LOUIS	Acres: 40.00
City:	Site Code:	Classification Per M.S. 86A.05: m. aquatic management areas	Current Public Use: YES	Future Public Use: YES
Land Code: 1000082833	Agency Land Code: R29283027	Land Name: FAW - FISHERIES	County: ST LOUIS	Acres: 1.00
City:	Site Code:	Classification Per M.S. 86A.05: m. aquatic management areas	Current Public Use: YES	Future Public Use: YES
Land Code: 1000082834	Agency Land Code: R29283030	Land Name: FAW - FISHERIES	County: ST LOUIS	Acres: 0.05
City:	Site Code:	Classification Per M.S. 86A.05: m. aquatic management areas	Current Public Use: YES	Future Public Use: YES



Land Code: 1000082835	Agency Land Code: R29283033	Land Name: FAW - FISHERIES	County: ST LOUIS	Acres: 40.00
City:	Site Code:	Classification Per M.S. 86A.05: m. aquatic management areas	Current Public Use: YES	Future Public Use: YES
Land Code: 1000082836	Agency Land Code: R29283028	Land Name: FAW - FISHERIES	County: ST LOUIS	Acres: 1.50
City:	Site Code:	Classification Per M.S. 86A.05: m. aquatic management areas	Current Public Use: YES	Future Public Use: YES
Land Code: 1000082837	Agency Land Code: R29344017	Land Name: FAW - FISHERIES	County: ST LOUIS	Acres: 0.10
City:	Site Code:	Classification Per M.S. 86A.05: m. aquatic management areas	Current Public Use: YES	Future Public Use: YES
Land Code: 1000082838	Agency Land Code: R29344016	Land Name: FAW - FISHERIES	County: ST LOUIS	Acres: 0.38
City:	Site Code:	Classification Per M.S. 86A.05: m. aquatic management areas	Current Public Use: YES	Future Public Use: YES
Land Code: 1000082839	Agency Land Code: R29265780	Land Name: FAW - FISHERIES	County: ST LOUIS	Acres: 40.00
City:	Site Code:	Classification Per M.S. 86A.05: m. aquatic management areas	Current Public Use: YES	Future Public Use: YES
Land Code: 1000082840	Agency Land Code: R29265874	Land Name: FAW - FISHERIES	County: ST LOUIS	Acres: 40.00
City:	Site Code:	Classification Per M.S. 86A.05: m. aquatic management areas	Current Public Use: YES	Future Public Use: YES
Land Code: 1000082841	Agency Land Code: R29265578	Land Name: FAW - FISHERIES	County: ST LOUIS	Acres: 40.00
City:	Site Code:	Classification Per M.S. 86A.05: m. aquatic management areas	Current Public Use: YES	Future Public Use: YES
Land Code: 1000082842	Agency Land Code: R29266001	Land Name: FAW - FISHERIES	County: ST LOUIS	Acres: 40.00
City:	Site Code:	Classification Per M.S. 86A.05: m. aquatic management areas	Current Public Use: YES	Future Public Use: YES
Land Code: 1000082843	Agency Land Code: R29266002	Land Name: FAW - FISHERIES	County: ST LOUIS	Acres: 40.00
City:	Site Code:	Classification Per M.S. 86A.05: m. aquatic management areas	Current Public Use: YES	Future Public Use: YES
Land Code: 1000082844	Agency Land Code: R29265689	Land Name: FAW - FISHERIES	County: ST LOUIS	Acres: 40.00
City:	Site Code:	Classification Per M.S. 86A.05: m. aquatic management areas	Current Public Use: YES	Future Public Use: YES
Land Code: 1000082845	Agency Land Code: R29265697	Land Name: FAW - FISHERIES	County: ST LOUIS	Acres: 40.00
City:	Site Code:	Classification Per M.S. 86A.05: m. aquatic management areas	Current Public Use: YES	Future Public Use: YES
Land Code: 1000082846	Agency Land Code: R29265913	Land Name: FAW - FISHERIES	County: ST LOUIS	Acres: 40.00
City:	Site Code:	Classification Per M.S. 86A.05: m. aquatic management areas	Current Public Use: YES	Future Public Use: YES



Land Code: 1000082847	Agency Land Code: R29265914	Land Name: FAW - FISHERIES	County: ST LOUIS	Acres: 40.00
City:	Site Code:	Classification Per M.S. 86A.05: m. aquatic management areas	Current Public Use: YES	Future Public Use: YES
Land Code: 1000082848	Agency Land Code: R29265776	Land Name: FAW - FISHERIES	County: ST LOUIS	Acres: 40.00
City:	Site Code:	Classification Per M.S. 86A.05: m. aquatic management areas	Current Public Use: YES	Future Public Use: YES
Land Code: 1000082849	Agency Land Code: R29265861	Land Name: FAW - FISHERIES	County: ST LOUIS	Acres: 40.00
City:	Site Code:	Classification Per M.S. 86A.05: m. aquatic management areas	Current Public Use: YES	Future Public Use: YES
Land Code: 1000082850	Agency Land Code: R29265703	Land Name: FAW - FISHERIES	County: ST LOUIS	Acres: 40.00
City:	Site Code:	Classification Per M.S. 86A.05: m. aquatic management areas	Current Public Use: YES	Future Public Use: YES
Land Code: 1000082851	Agency Land Code: R29265915	Land Name: FAW - FISHERIES	County: ST LOUIS	Acres: 40.00
City:	Site Code:	Classification Per M.S. 86A.05: m. aquatic management areas	Current Public Use: YES	Future Public Use: YES
Land Code: 1000082852	Agency Land Code: R29265692	Land Name: FAW - FISHERIES	County: ST LOUIS	Acres: 40.00
City:	Site Code:	Classification Per M.S. 86A.05: m. aquatic management areas	Current Public Use: YES	Future Public Use: YES
Land Code: 1000082853	Agency Land Code: R29265770	Land Name: FAW - FISHERIES	County: ST LOUIS	Acres: 40.00
City:	Site Code:	Classification Per M.S. 86A.05: m. aquatic management areas	Current Public Use: YES	Future Public Use: YES
Land Code: 1000082854	Agency Land Code: R29265598	Land Name: FAW - FISHERIES	County: ST LOUIS	Acres: 40.00
City:	Site Code:	Classification Per M.S. 86A.05: m. aquatic management areas	Current Public Use: YES	Future Public Use: YES
Land Code: 1000082855	Agency Land Code: R29265768	Land Name: FAW - FISHERIES	County: ST LOUIS	Acres: 40.00
City:	Site Code:	Classification Per M.S. 86A.05: m. aquatic management areas	Current Public Use: YES	Future Public Use: YES
Land Code: 1000082856	Agency Land Code: R29265771	Land Name: FAW - FISHERIES	County: ST LOUIS	Acres: 40.00
City:	Site Code:	Classification Per M.S. 86A.05: m. aquatic management areas	Current Public Use: YES	Future Public Use: YES
Land Code: 1000082857	Agency Land Code: R29265767	Land Name: FAW - FISHERIES	County: ST LOUIS	Acres: 40.00
City:	Site Code:	Classification Per M.S. 86A.05: m. aquatic management areas	Current Public Use: YES	Future Public Use: YES
Land Code: 1000082858	Agency Land Code: R29265599	Land Name: FAW - FISHERIES	County: ST LOUIS	Acres: 40.00
City:	Site Code:	Classification Per M.S. 86A.05: m. aquatic management areas	Current Public Use: YES	Future Public Use: YES



Land Code: 1000082859	Agency Land Code: R29265875	Land Name: FAW - FISHERIES	County: ST LOUIS	Acres: 40.00
City:	Site Code:	Classification Per M.S. 86A.05: m. aquatic management areas	Current Public Use: YES	Future Public Use: YES
Land Code: 1000082860	Agency Land Code: R29265920	Land Name: FAW - FISHERIES	County: ST LOUIS	Acres: 40.00
City:	Site Code:	Classification Per M.S. 86A.05: m. aquatic management areas	Current Public Use: YES	Future Public Use: YES
Land Code: 1000082861	Agency Land Code: R29265778	Land Name: FAW - FISHERIES	County: ST LOUIS	Acres: 40.00
City:	Site Code:	Classification Per M.S. 86A.05: m. aquatic management areas	Current Public Use: YES	Future Public Use: YES
Land Code: 1000082862	Agency Land Code: R29265919	Land Name: FAW - FISHERIES	County: ST LOUIS	Acres: 40.00
City:	Site Code:	Classification Per M.S. 86A.05: m. aquatic management areas	Current Public Use: YES	Future Public Use: YES
Land Code: 1000082863	Agency Land Code: R29265864	Land Name: FAW - FISHERIES	County: ST LOUIS	Acres: 40.00
City:	Site Code:	Classification Per M.S. 86A.05: m. aquatic management areas	Current Public Use: YES	Future Public Use: YES
Land Code: 1000082864	Agency Land Code: R29559181	Land Name: FAW - FISHERIES	County: ST LOUIS	Acres: 36.73
City:	Site Code:	Classification Per M.S. 86A.05: m. aquatic management areas	Current Public Use: YES	Future Public Use: YES
Land Code: 1000082865	Agency Land Code: R29559182	Land Name: FAW - FISHERIES	County: ST LOUIS	Acres: 51.50
City:	Site Code:	Classification Per M.S. 86A.05: m. aquatic management areas	Current Public Use: YES	Future Public Use: YES
Land Code: 1000082866	Agency Land Code: R29559183	Land Name: FAW - FISHERIES	County: ST LOUIS	Acres: 20.00
City:	Site Code:	Classification Per M.S. 86A.05: m. aquatic management areas	Current Public Use: YES	Future Public Use: YES
Land Code: 1000082867	Agency Land Code: R29559184	Land Name: FAW - FISHERIES	County: ST LOUIS	Acres: 40.00
City:	Site Code:	Classification Per M.S. 86A.05: m. aquatic management areas	Current Public Use: YES	Future Public Use: YES
Land Code: 1000082868	Agency Land Code: R29559180	Land Name: FAW - FISHERIES	County: ST LOUIS	Acres: 48.75
City:	Site Code:	Classification Per M.S. 86A.05: m. aquatic management areas	Current Public Use: YES	Future Public Use: YES
Land Code: 1000082869	Agency Land Code: R29271428	Land Name: FAW - FISHERIES	County: ST LOUIS	Acres: 22.89
City:	Site Code:	Classification Per M.S. 86A.05: m. aquatic management areas	Current Public Use: YES	Future Public Use: YES
Land Code: 1000082870	Agency Land Code: R29271433	Land Name: FAW - FISHERIES	County: ST LOUIS	Acres: 19.88
City:	Site Code:	Classification Per M.S. 86A.05: m. aquatic management areas	Current Public Use: YES	Future Public Use: YES



Land Code: 1000082871	Agency Land Code: R29271438	Land Name: FAW - FISHERIES	County: ST LOUIS	Acres: 40.29
City:	Site Code:	Classification Per M.S. 86A.05: m. aquatic management areas	Current Public Use: YES	Future Public Use: YES
Land Code: 1000082872	Agency Land Code: R29271430	Land Name: FAW - FISHERIES	County: ST LOUIS	Acres: 39.14
City:	Site Code:	Classification Per M.S. 86A.05: m. aquatic management areas	Current Public Use: YES	Future Public Use: YES
Land Code: 1000082873	Agency Land Code: R29271435	Land Name: FAW - FISHERIES	County: ST LOUIS	Acres: 9.91
City:	Site Code:	Classification Per M.S. 86A.05: m. aquatic management areas	Current Public Use: YES	Future Public Use: YES
Land Code: 1000082874	Agency Land Code: R29271437	Land Name: FAW - FISHERIES	County: ST LOUIS	Acres: 10.18
City:	Site Code:	Classification Per M.S. 86A.05: m. aquatic management areas	Current Public Use: YES	Future Public Use: YES
Land Code: 1000082875	Agency Land Code: R29556151	Land Name: FORESTRY	County: ST LOUIS	Acres: 0.68
City:	Site Code:	Classification Per M.S. 86A.05: n. not administered under 86A.05	Current Public Use: YES	Future Public Use: YES
Land Code: 1000082877	Agency Land Code: R29556183	Land Name: FORESTRY	County: ST LOUIS	Acres: 0.02
City:	Site Code:	Classification Per M.S. 86A.05: n. not administered under 86A.05	Current Public Use: YES	Future Public Use: YES
Land Code: 1000082878	Agency Land Code: R29556191	Land Name: FORESTRY	County: ST LOUIS	Acres: 35.40
City:	Site Code:	Classification Per M.S. 86A.05: n. not administered under 86A.05	Current Public Use: YES	Future Public Use: YES
Land Code: 1000082881	Agency Land Code: R29556181	Land Name: FORESTRY	County: ST LOUIS	Acres: 0.17
City:	Site Code:	Classification Per M.S. 86A.05: n. not administered under 86A.05	Current Public Use: YES	Future Public Use: YES
Land Code: 1000082882	Agency Land Code: R29556182	Land Name: FORESTRY	County: ST LOUIS	Acres: 0.01
City:	Site Code:	Classification Per M.S. 86A.05: n. not administered under 86A.05	Current Public Use: YES	Future Public Use: YES
Land Code: 1000082883	Agency Land Code: R29556180	Land Name: FORESTRY	County: ST LOUIS	Acres: 0.18
City:	Site Code:	Classification Per M.S. 86A.05: n. not administered under 86A.05	Current Public Use: YES	Future Public Use: YES
Land Code: 1000082884	Agency Land Code: R29556152	Land Name: FORESTRY	County: ST LOUIS	Acres: 0.01
City:	Site Code:	Classification Per M.S. 86A.05: n. not administered under 86A.05	Current Public Use: YES	Future Public Use: YES
Land Code: 1000082885	Agency Land Code: R29265311	Land Name: FORESTRY	County: ST LOUIS	Acres: 35.00
City:	Site Code:	Classification Per M.S. 86A.05: f. state forests and state forest subareas	Current Public Use: YES	Future Public Use: YES



Land Code: 1000082886	Agency Land Code: R29283863	Land Name: FORESTRY	County: ST LOUIS	Acres: 38.20
City:	Site Code:	Classification Per M.S. 86A.05: f. state forests and state forest subareas	Current Public Use: YES	Future Public Use: YES
Land Code: 1000082887	Agency Land Code: R29283864	Land Name: FORESTRY	County: ST LOUIS	Acres: 39.77
City:	Site Code:	Classification Per M.S. 86A.05: f. state forests and state forest subareas	Current Public Use: YES	Future Public Use: YES
Land Code: 1000082888	Agency Land Code: R29280062	Land Name: FORESTRY	County: ST LOUIS	Acres: 40.00
City:	Site Code:	Classification Per M.S. 86A.05: f. state forests and state forest subareas	Current Public Use: YES	Future Public Use: YES
Land Code: 1000082889	Agency Land Code: R29265310	Land Name: FORESTRY	County: ST LOUIS	Acres: 5.00
City:	Site Code:	Classification Per M.S. 86A.05: f. state forests and state forest subareas	Current Public Use: YES	Future Public Use: YES
Land Code: 1000082890	Agency Land Code: R29334516	Land Name: FORESTRY	County: ST LOUIS	Acres: 30.15
City:	Site Code:	Classification Per M.S. 86A.05: f. state forests and state forest subareas	Current Public Use: YES	Future Public Use: YES
Land Code: 1000082891	Agency Land Code: R29550236	Land Name: FORESTRY	County: ST LOUIS	Acres: 40.00
City:	Site Code:	Classification Per M.S. 86A.05: f. state forests and state forest subareas	Current Public Use: YES	Future Public Use: YES
Land Code: 1000082892	Agency Land Code: R29271032	Land Name: FORESTRY	County: ST LOUIS	Acres: 35.45
City:	Site Code:	Classification Per M.S. 86A.05: f. state forests and state forest subareas	Current Public Use: YES	Future Public Use: YES
Land Code: 1000082893	Agency Land Code: R29271049	Land Name: FORESTRY	County: ST LOUIS	Acres: 36.25
City:	Site Code:	Classification Per M.S. 86A.05: f. state forests and state forest subareas	Current Public Use: YES	Future Public Use: YES
Land Code: 1000082894	Agency Land Code: R29271028	Land Name: FORESTRY	County: ST LOUIS	Acres: 39.92
City:	Site Code:	Classification Per M.S. 86A.05: f. state forests and state forest subareas	Current Public Use: YES	Future Public Use: YES
Land Code: 1000082895	Agency Land Code: R29271034	Land Name: FORESTRY	County: ST LOUIS	Acres: 40.00
City:	Site Code:	Classification Per M.S. 86A.05: f. state forests and state forest subareas	Current Public Use: YES	Future Public Use: YES
Land Code: 1000082896	Agency Land Code: R29271040	Land Name: FORESTRY	County: ST LOUIS	Acres: 36.05
City:	Site Code:	Classification Per M.S. 86A.05: f. state forests and state forest subareas	Current Public Use: YES	Future Public Use: YES
Land Code: 1000082897	Agency Land Code: R29271030	Land Name: FORESTRY	County: ST LOUIS	Acres: 35.12
City:	Site Code:	Classification Per M.S. 86A.05: f. state forests and state forest subareas	Current Public Use: YES	Future Public Use: YES



Land Code: 1000082898	Agency Land Code: R29271036	Land Name: FORESTRY	County: ST LOUIS	Acres: 40.00
City:	Site Code:	Classification Per M.S. 86A.05: f. state forests and state forest subareas	Current Public Use: YES	Future Public Use: YES
Land Code: 1000082899	Agency Land Code: R29336924	Land Name: FORESTRY	County: ST LOUIS	Acres: 40.00
City:	Site Code:	Classification Per M.S. 86A.05: f. state forests and state forest subareas	Current Public Use: YES	Future Public Use: YES
Land Code: 1000082900	Agency Land Code: R29336925	Land Name: FORESTRY	County: ST LOUIS	Acres: 40.00
City:	Site Code:	Classification Per M.S. 86A.05: f. state forests and state forest subareas	Current Public Use: YES	Future Public Use: YES
Land Code: 1000082901	Agency Land Code: R29275753	Land Name: FORESTRY	County: ST LOUIS	Acres: 40.00
City:	Site Code:	Classification Per M.S. 86A.05: f. state forests and state forest subareas	Current Public Use: YES	Future Public Use: YES
Land Code: 1000082902	Agency Land Code: R29275829	Land Name: FORESTRY	County: ST LOUIS	Acres: 40.00
City:	Site Code:	Classification Per M.S. 86A.05: f. state forests and state forest subareas	Current Public Use: YES	Future Public Use: YES
Land Code: 1000082903	Agency Land Code: R29271664	Land Name: FORESTRY	County: ST LOUIS	Acres: 40.00
City:	Site Code:	Classification Per M.S. 86A.05: f. state forests and state forest subareas	Current Public Use: YES	Future Public Use: YES
Land Code: 1000082904	Agency Land Code: R29271692	Land Name: FORESTRY	County: ST LOUIS	Acres: 40.00
City:	Site Code:	Classification Per M.S. 86A.05: f. state forests and state forest subareas	Current Public Use: YES	Future Public Use: YES
Land Code: 1000082905	Agency Land Code: R29275855	Land Name: FORESTRY	County: ST LOUIS	Acres: 40.00
City:	Site Code:	Classification Per M.S. 86A.05: f. state forests and state forest subareas	Current Public Use: YES	Future Public Use: YES
Land Code: 1000082906	Agency Land Code: R29275796	Land Name: FORESTRY	County: ST LOUIS	Acres: 39.38
City:	Site Code:	Classification Per M.S. 86A.05: f. state forests and state forest subareas	Current Public Use: YES	Future Public Use: YES
Land Code: 1000082907	Agency Land Code: R29271661	Land Name: FORESTRY	County: ST LOUIS	Acres: 6.15
City:	Site Code:	Classification Per M.S. 86A.05: f. state forests and state forest subareas	Current Public Use: YES	Future Public Use: YES
Land Code: 1000082908	Agency Land Code: R29271537	Land Name: FORESTRY	County: ST LOUIS	Acres: 40.00
City:	Site Code:	Classification Per M.S. 86A.05: f. state forests and state forest subareas	Current Public Use: YES	Future Public Use: YES
Land Code: 1000082909	Agency Land Code: R29271611	Land Name: FORESTRY	County: ST LOUIS	Acres: 8.25
City:	Site Code:	Classification Per M.S. 86A.05: f. state forests and state forest subareas	Current Public Use: YES	Future Public Use: YES



Land Code: 1000082910	Agency Land Code: R29275865	Land Name: FORESTRY	County: ST LOUIS	Acres: 40.00
City:	Site Code:	Classification Per M.S. 86A.05: f. state forests and state forest subareas	Current Public Use: YES	Future Public Use: YES
Land Code: 1000082911	Agency Land Code: R29271643	Land Name: FORESTRY	County: ST LOUIS	Acres: 40.00
City:	Site Code:	Classification Per M.S. 86A.05: f. state forests and state forest subareas	Current Public Use: YES	Future Public Use: YES
Land Code: 1000082912	Agency Land Code: R29271761	Land Name: FORESTRY	County: ST LOUIS	Acres: 40.00
City:	Site Code:	Classification Per M.S. 86A.05: f. state forests and state forest subareas	Current Public Use: YES	Future Public Use: YES
Land Code: 1000082913	Agency Land Code: R29275702	Land Name: FORESTRY	County: ST LOUIS	Acres: 40.00
City:	Site Code:	Classification Per M.S. 86A.05: f. state forests and state forest subareas	Current Public Use: YES	Future Public Use: YES
Land Code: 1000082914	Agency Land Code: R29271616	Land Name: FORESTRY	County: ST LOUIS	Acres: 32.40
City:	Site Code:	Classification Per M.S. 86A.05: f. state forests and state forest subareas	Current Public Use: YES	Future Public Use: YES
Land Code: 1000082915	Agency Land Code: R29275723	Land Name: FORESTRY	County: ST LOUIS	Acres: 40.00
City:	Site Code:	Classification Per M.S. 86A.05: f. state forests and state forest subareas	Current Public Use: YES	Future Public Use: YES
Land Code: 1000082916	Agency Land Code: R29275698	Land Name: FORESTRY	County: ST LOUIS	Acres: 29.60
City:	Site Code:	Classification Per M.S. 86A.05: f. state forests and state forest subareas	Current Public Use: YES	Future Public Use: YES
Land Code: 1000082917	Agency Land Code: R29275693	Land Name: FORESTRY	County: ST LOUIS	Acres: 40.00
City:	Site Code:	Classification Per M.S. 86A.05: f. state forests and state forest subareas	Current Public Use: YES	Future Public Use: YES
Land Code: 1000082918	Agency Land Code: R29275808	Land Name: FORESTRY	County: ST LOUIS	Acres: 40.00
City:	Site Code:	Classification Per M.S. 86A.05: f. state forests and state forest subareas	Current Public Use: YES	Future Public Use: YES
Land Code: 1000082919	Agency Land Code: R29275721	Land Name: FORESTRY	County: ST LOUIS	Acres: 40.00
City:	Site Code:	Classification Per M.S. 86A.05: f. state forests and state forest subareas	Current Public Use: YES	Future Public Use: YES
Land Code: 1000082920	Agency Land Code: R29271686	Land Name: FORESTRY	County: ST LOUIS	Acres: 40.00
City:	Site Code:	Classification Per M.S. 86A.05: f. state forests and state forest subareas	Current Public Use: YES	Future Public Use: YES
Land Code: 1000082921	Agency Land Code: R29271626	Land Name: FORESTRY	County: ST LOUIS	Acres: 36.30
City:	Site Code:	Classification Per M.S. 86A.05: f. state forests and state forest subareas	Current Public Use: YES	Future Public Use: YES



Land Code: 1000082922	Agency Land Code: R29275611	Land Name: FORESTRY	County: ST LOUIS	Acres: 40.00
City:	Site Code:	Classification Per M.S. 86A.05: f. state forests and state forest subareas	Current Public Use: YES	Future Public Use: YES
Land Code: 1000082923	Agency Land Code: R29271495	Land Name: FORESTRY	County: ST LOUIS	Acres: 28.25
City:	Site Code:	Classification Per M.S. 86A.05: f. state forests and state forest subareas	Current Public Use: YES	Future Public Use: YES
Land Code: 1000082924	Agency Land Code: R29275832	Land Name: FORESTRY	County: ST LOUIS	Acres: 40.00
City:	Site Code:	Classification Per M.S. 86A.05: f. state forests and state forest subareas	Current Public Use: YES	Future Public Use: YES
Land Code: 1000082925	Agency Land Code: R29275638	Land Name: FORESTRY	County: ST LOUIS	Acres: 40.00
City:	Site Code:	Classification Per M.S. 86A.05: f. state forests and state forest subareas	Current Public Use: YES	Future Public Use: YES
Land Code: 1000082926	Agency Land Code: R29275731	Land Name: FORESTRY	County: ST LOUIS	Acres: 16.00
City:	Site Code:	Classification Per M.S. 86A.05: f. state forests and state forest subareas	Current Public Use: YES	Future Public Use: YES
Land Code: 1000082927	Agency Land Code: R29275852	Land Name: FORESTRY	County: ST LOUIS	Acres: 40.00
City:	Site Code:	Classification Per M.S. 86A.05: f. state forests and state forest subareas	Current Public Use: YES	Future Public Use: YES
Land Code: 1000082928	Agency Land Code: R29275688	Land Name: FORESTRY	County: ST LOUIS	Acres: 39.98
City:	Site Code:	Classification Per M.S. 86A.05: f. state forests and state forest subareas	Current Public Use: YES	Future Public Use: YES
Land Code: 1000082929	Agency Land Code: R29271547	Land Name: FORESTRY	County: ST LOUIS	Acres: 34.25
City:	Site Code:	Classification Per M.S. 86A.05: f. state forests and state forest subareas	Current Public Use: YES	Future Public Use: YES
Land Code: 1000082930	Agency Land Code: R29271750	Land Name: FORESTRY	County: ST LOUIS	Acres: 18.40
City:	Site Code:	Classification Per M.S. 86A.05: f. state forests and state forest subareas	Current Public Use: YES	Future Public Use: YES
Land Code: 1000082931	Agency Land Code: R29271663	Land Name: FORESTRY	County: ST LOUIS	Acres: 40.00
City:	Site Code:	Classification Per M.S. 86A.05: f. state forests and state forest subareas	Current Public Use: YES	Future Public Use: YES
Land Code: 1000082932	Agency Land Code: R29271650	Land Name: FORESTRY	County: ST LOUIS	Acres: 40.00
City:	Site Code:	Classification Per M.S. 86A.05: f. state forests and state forest subareas	Current Public Use: YES	Future Public Use: YES
Land Code: 1000082933	Agency Land Code: R29275657	Land Name: FORESTRY	County: ST LOUIS	Acres: 40.21
City:	Site Code:	Classification Per M.S. 86A.05: f. state forests and state forest subareas	Current Public Use: YES	Future Public Use: YES



Land Code: 1000082934	Agency Land Code: R29275637	Land Name: FORESTRY	County: ST LOUIS	Acres: 40.00
City:	Site Code:	Classification Per M.S. 86A.05: f. state forests and state forest subareas	Current Public Use: YES	Future Public Use: YES
Land Code: 1000082935	Agency Land Code: R29275687	Land Name: FORESTRY	County: ST LOUIS	Acres: 40.00
City:	Site Code:	Classification Per M.S. 86A.05: f. state forests and state forest subareas	Current Public Use: YES	Future Public Use: YES
Land Code: 1000082936	Agency Land Code: R29271549	Land Name: FORESTRY	County: ST LOUIS	Acres: 31.70
City:	Site Code:	Classification Per M.S. 86A.05: f. state forests and state forest subareas	Current Public Use: YES	Future Public Use: YES
Land Code: 1000082937	Agency Land Code: R29271733	Land Name: FORESTRY	County: ST LOUIS	Acres: 37.25
City:	Site Code:	Classification Per M.S. 86A.05: f. state forests and state forest subareas	Current Public Use: YES	Future Public Use: YES
Land Code: 1000082938	Agency Land Code: R29271646	Land Name: FORESTRY	County: ST LOUIS	Acres: 40.00
City:	Site Code:	Classification Per M.S. 86A.05: f. state forests and state forest subareas	Current Public Use: YES	Future Public Use: YES
Land Code: 1000082939	Agency Land Code: R29275841	Land Name: FORESTRY	County: ST LOUIS	Acres: 20.00
City:	Site Code:	Classification Per M.S. 86A.05: f. state forests and state forest subareas	Current Public Use: YES	Future Public Use: YES
Land Code: 1000082940	Agency Land Code: R29271693	Land Name: FORESTRY	County: ST LOUIS	Acres: 40.00
City:	Site Code:	Classification Per M.S. 86A.05: f. state forests and state forest subareas	Current Public Use: YES	Future Public Use: YES
Land Code: 1000082941	Agency Land Code: R29275782	Land Name: FORESTRY	County: ST LOUIS	Acres: 40.00
City:	Site Code:	Classification Per M.S. 86A.05: f. state forests and state forest subareas	Current Public Use: YES	Future Public Use: YES
Land Code: 1000082942	Agency Land Code: R29271662	Land Name: FORESTRY	County: ST LOUIS	Acres: 15.50
City:	Site Code:	Classification Per M.S. 86A.05: f. state forests and state forest subareas	Current Public Use: YES	Future Public Use: YES
Land Code: 1000082943	Agency Land Code: R29271633	Land Name: FORESTRY	County: ST LOUIS	Acres: 40.00
City:	Site Code:	Classification Per M.S. 86A.05: f. state forests and state forest subareas	Current Public Use: YES	Future Public Use: YES
Land Code: 1000082944	Agency Land Code: R29275872	Land Name: FORESTRY	County: ST LOUIS	Acres: 40.00
City:	Site Code:	Classification Per M.S. 86A.05: f. state forests and state forest subareas	Current Public Use: YES	Future Public Use: YES
Land Code: 1000082945	Agency Land Code: R29275598	Land Name: FORESTRY	County: ST LOUIS	Acres: 40.07
City:	Site Code:	Classification Per M.S. 86A.05: f. state forests and state forest subareas	Current Public Use: YES	Future Public Use: YES



Land Code: 1000082946	Agency Land Code: R29271529	Land Name: FORESTRY	County: ST LOUIS	Acres: 40.00
City:	Site Code:	Classification Per M.S. 86A.05: f. state forests and state forest subareas	Current Public Use: YES	Future Public Use: YES
Land Code: 1000082947	Agency Land Code: R29271705	Land Name: FORESTRY	County: ST LOUIS	Acres: 40.00
City:	Site Code:	Classification Per M.S. 86A.05: f. state forests and state forest subareas	Current Public Use: YES	Future Public Use: YES
Land Code: 1000082948	Agency Land Code: R29275653	Land Name: FORESTRY	County: ST LOUIS	Acres: 40.00
City:	Site Code:	Classification Per M.S. 86A.05: f. state forests and state forest subareas	Current Public Use: YES	Future Public Use: YES
Land Code: 1000082949	Agency Land Code: R29271532	Land Name: FORESTRY	County: ST LOUIS	Acres: 40.00
City:	Site Code:	Classification Per M.S. 86A.05: f. state forests and state forest subareas	Current Public Use: YES	Future Public Use: YES
Land Code: 1000082950	Agency Land Code: R29275826	Land Name: FORESTRY	County: ST LOUIS	Acres: 40.00
City:	Site Code:	Classification Per M.S. 86A.05: f. state forests and state forest subareas	Current Public Use: YES	Future Public Use: YES
Land Code: 1000082951	Agency Land Code: R29275824	Land Name: FORESTRY	County: ST LOUIS	Acres: 40.00
City:	Site Code:	Classification Per M.S. 86A.05: f. state forests and state forest subareas	Current Public Use: YES	Future Public Use: YES
Land Code: 1000082952	Agency Land Code: R29275644	Land Name: FORESTRY	County: ST LOUIS	Acres: 40.00
City:	Site Code:	Classification Per M.S. 86A.05: f. state forests and state forest subareas	Current Public Use: YES	Future Public Use: YES
Land Code: 1000082953	Agency Land Code: R29275679	Land Name: FORESTRY	County: ST LOUIS	Acres: 40.00
City:	Site Code:	Classification Per M.S. 86A.05: f. state forests and state forest subareas	Current Public Use: YES	Future Public Use: YES
Land Code: 1000082954	Agency Land Code: R29271550	Land Name: FORESTRY	County: ST LOUIS	Acres: 28.50
City:	Site Code:	Classification Per M.S. 86A.05: f. state forests and state forest subareas	Current Public Use: YES	Future Public Use: YES
Land Code: 1000082955	Agency Land Code: R29275707	Land Name: FORESTRY	County: ST LOUIS	Acres: 40.00
City:	Site Code:	Classification Per M.S. 86A.05: f. state forests and state forest subareas	Current Public Use: YES	Future Public Use: YES
Land Code: 1000082956	Agency Land Code: R29271604	Land Name: FORESTRY	County: ST LOUIS	Acres: 16.80
City:	Site Code:	Classification Per M.S. 86A.05: f. state forests and state forest subareas	Current Public Use: YES	Future Public Use: YES
Land Code: 1000082957	Agency Land Code: R29271764	Land Name: FORESTRY	County: ST LOUIS	Acres: 40.00
City:	Site Code:	Classification Per M.S. 86A.05: f. state forests and state forest subareas	Current Public Use: YES	Future Public Use: YES



Land Code: 1000082958	Agency Land Code: R29271640	Land Name: FORESTRY	County: ST LOUIS	Acres: 40.00
City:	Site Code:	Classification Per M.S. 86A.05: f. state forests and state forest subareas	Current Public Use: YES	Future Public Use: YES
Land Code: 1000082959	Agency Land Code: R29271564	Land Name: FORESTRY	County: ST LOUIS	Acres: 40.00
City:	Site Code:	Classification Per M.S. 86A.05: f. state forests and state forest subareas	Current Public Use: YES	Future Public Use: YES
Land Code: 1000082960	Agency Land Code: R29275622	Land Name: FORESTRY	County: ST LOUIS	Acres: 40.00
City:	Site Code:	Classification Per M.S. 86A.05: f. state forests and state forest subareas	Current Public Use: YES	Future Public Use: YES
Land Code: 1000082961	Agency Land Code: R29275799	Land Name: FORESTRY	County: ST LOUIS	Acres: 40.00
City:	Site Code:	Classification Per M.S. 86A.05: f. state forests and state forest subareas	Current Public Use: YES	Future Public Use: YES
Land Code: 1000082962	Agency Land Code: R29271697	Land Name: FORESTRY	County: ST LOUIS	Acres: 40.00
City:	Site Code:	Classification Per M.S. 86A.05: f. state forests and state forest subareas	Current Public Use: YES	Future Public Use: YES
Land Code: 1000082963	Agency Land Code: R29271709	Land Name: FORESTRY	County: ST LOUIS	Acres: 38.40
City:	Site Code:	Classification Per M.S. 86A.05: f. state forests and state forest subareas	Current Public Use: YES	Future Public Use: YES
Land Code: 1000082964	Agency Land Code: R29275720	Land Name: FORESTRY	County: ST LOUIS	Acres: 40.00
City:	Site Code:	Classification Per M.S. 86A.05: f. state forests and state forest subareas	Current Public Use: YES	Future Public Use: YES
Land Code: 1000082965	Agency Land Code: R29275880	Land Name: FORESTRY	County: ST LOUIS	Acres: 40.00
City:	Site Code:	Classification Per M.S. 86A.05: f. state forests and state forest subareas	Current Public Use: YES	Future Public Use: YES
Land Code: 1000082966	Agency Land Code: R29271486	Land Name: FORESTRY	County: ST LOUIS	Acres: 47.50
City:	Site Code:	Classification Per M.S. 86A.05: f. state forests and state forest subareas	Current Public Use: YES	Future Public Use: YES
Land Code: 1000082967	Agency Land Code: R29271720	Land Name: FORESTRY	County: ST LOUIS	Acres: 40.00
City:	Site Code:	Classification Per M.S. 86A.05: f. state forests and state forest subareas	Current Public Use: YES	Future Public Use: YES
Land Code: 1000082968	Agency Land Code: R29275778	Land Name: FORESTRY	County: ST LOUIS	Acres: 40.00
City:	Site Code:	Classification Per M.S. 86A.05: f. state forests and state forest subareas	Current Public Use: YES	Future Public Use: YES
Land Code: 1000082969	Agency Land Code: R29271621	Land Name: FORESTRY	County: ST LOUIS	Acres: 40.00
City:	Site Code:	Classification Per M.S. 86A.05: f. state forests and state forest subareas	Current Public Use: YES	Future Public Use: YES



Land Code: 1000082970	Agency Land Code: R29275856	Land Name: FORESTRY	County: ST LOUIS	Acres: 40.00
City:	Site Code:	Classification Per M.S. 86A.05: f. state forests and state forest subareas	Current Public Use: YES	Future Public Use: YES
Land Code: 1000082971	Agency Land Code: R29275658	Land Name: FORESTRY	County: ST LOUIS	Acres: 40.00
City:	Site Code:	Classification Per M.S. 86A.05: f. state forests and state forest subareas	Current Public Use: YES	Future Public Use: YES
Land Code: 1000082972	Agency Land Code: R29275701	Land Name: FORESTRY	County: ST LOUIS	Acres: 40.00
City:	Site Code:	Classification Per M.S. 86A.05: f. state forests and state forest subareas	Current Public Use: YES	Future Public Use: YES
Land Code: 1000082973	Agency Land Code: R29271690	Land Name: FORESTRY	County: ST LOUIS	Acres: 40.00
City:	Site Code:	Classification Per M.S. 86A.05: f. state forests and state forest subareas	Current Public Use: YES	Future Public Use: YES
Land Code: 1000082974	Agency Land Code: R29275845	Land Name: FORESTRY	County: ST LOUIS	Acres: 22.25
City:	Site Code:	Classification Per M.S. 86A.05: f. state forests and state forest subareas	Current Public Use: YES	Future Public Use: YES
Land Code: 1000082975	Agency Land Code: R29275641	Land Name: FORESTRY	County: ST LOUIS	Acres: 40.00
City:	Site Code:	Classification Per M.S. 86A.05: f. state forests and state forest subareas	Current Public Use: YES	Future Public Use: YES
Land Code: 1000082976	Agency Land Code: R29271744	Land Name: FORESTRY	County: ST LOUIS	Acres: 21.00
City:	Site Code:	Classification Per M.S. 86A.05: f. state forests and state forest subareas	Current Public Use: YES	Future Public Use: YES
Land Code: 1000082977	Agency Land Code: R29275660	Land Name: FORESTRY	County: ST LOUIS	Acres: 40.23
City:	Site Code:	Classification Per M.S. 86A.05: f. state forests and state forest subareas	Current Public Use: YES	Future Public Use: YES
Land Code: 1000082978	Agency Land Code: R29275703	Land Name: FORESTRY	County: ST LOUIS	Acres: 40.00
City:	Site Code:	Classification Per M.S. 86A.05: f. state forests and state forest subareas	Current Public Use: YES	Future Public Use: YES
Land Code: 1000082979	Agency Land Code: R29271510	Land Name: FORESTRY	County: ST LOUIS	Acres: 40.00
City:	Site Code:	Classification Per M.S. 86A.05: f. state forests and state forest subareas	Current Public Use: YES	Future Public Use: YES
Land Code: 1000082980	Agency Land Code: R29271658	Land Name: FORESTRY	County: ST LOUIS	Acres: 40.00
City:	Site Code:	Classification Per M.S. 86A.05: f. state forests and state forest subareas	Current Public Use: YES	Future Public Use: YES
Land Code: 1000082981	Agency Land Code: R29271735	Land Name: FORESTRY	County: ST LOUIS	Acres: 19.00
City:	Site Code:	Classification Per M.S. 86A.05: f. state forests and state forest subareas	Current Public Use: YES	Future Public Use: YES



Land Code: 1000082982	Agency Land Code: R29275642	Land Name: FORESTRY	County: ST LOUIS	Acres: 40.00
City:	Site Code:	Classification Per M.S. 86A.05: f. state forests and state forest subareas	Current Public Use: YES	Future Public Use: YES
Land Code: 1000082983	Agency Land Code: R29271731	Land Name: FORESTRY	County: ST LOUIS	Acres: 40.00
City:	Site Code:	Classification Per M.S. 86A.05: f. state forests and state forest subareas	Current Public Use: YES	Future Public Use: YES
Land Code: 1000082984	Agency Land Code: R29275595	Land Name: FORESTRY	County: ST LOUIS	Acres: 40.00
City:	Site Code:	Classification Per M.S. 86A.05: f. state forests and state forest subareas	Current Public Use: YES	Future Public Use: YES
Land Code: 1000082985	Agency Land Code: R29271613	Land Name: FORESTRY	County: ST LOUIS	Acres: 40.00
City:	Site Code:	Classification Per M.S. 86A.05: f. state forests and state forest subareas	Current Public Use: YES	Future Public Use: YES
Land Code: 1000082986	Agency Land Code: R29271558	Land Name: FORESTRY	County: ST LOUIS	Acres: 40.00
City:	Site Code:	Classification Per M.S. 86A.05: f. state forests and state forest subareas	Current Public Use: YES	Future Public Use: YES
Land Code: 1000082987	Agency Land Code: R29271639	Land Name: FORESTRY	County: ST LOUIS	Acres: 27.03
City:	Site Code:	Classification Per M.S. 86A.05: f. state forests and state forest subareas	Current Public Use: YES	Future Public Use: YES
Land Code: 1000082988	Agency Land Code: R29271653	Land Name: FORESTRY	County: ST LOUIS	Acres: 40.00
City:	Site Code:	Classification Per M.S. 86A.05: f. state forests and state forest subareas	Current Public Use: YES	Future Public Use: YES
Land Code: 1000082989	Agency Land Code: R29275788	Land Name: FORESTRY	County: ST LOUIS	Acres: 40.00
City:	Site Code:	Classification Per M.S. 86A.05: f. state forests and state forest subareas	Current Public Use: YES	Future Public Use: YES
Land Code: 1000082990	Agency Land Code: R29275603	Land Name: FORESTRY	County: ST LOUIS	Acres: 40.00
City:	Site Code:	Classification Per M.S. 86A.05: f. state forests and state forest subareas	Current Public Use: YES	Future Public Use: YES
Land Code: 1000082991	Agency Land Code: R29275727	Land Name: FORESTRY	County: ST LOUIS	Acres: 40.00
City:	Site Code:	Classification Per M.S. 86A.05: f. state forests and state forest subareas	Current Public Use: YES	Future Public Use: YES
Land Code: 1000082992	Agency Land Code: R29271488	Land Name: FORESTRY	County: ST LOUIS	Acres: 40.00
City:	Site Code:	Classification Per M.S. 86A.05: f. state forests and state forest subareas	Current Public Use: YES	Future Public Use: YES
Land Code: 1000082993	Agency Land Code: R29271654	Land Name: FORESTRY	County: ST LOUIS	Acres: 40.00
City:	Site Code:	Classification Per M.S. 86A.05: f. state forests and state forest subareas	Current Public Use: YES	Future Public Use: YES



Land Code: 1000082994	Agency Land Code: R29275694	Land Name: FORESTRY	County: ST LOUIS	Acres: 27.50
City:	Site Code:	Classification Per M.S. 86A.05: f. state forests and state forest subareas	Current Public Use: YES	Future Public Use: YES
Land Code: 1000082995	Agency Land Code: R29275669	Land Name: FORESTRY	County: ST LOUIS	Acres: 40.00
City:	Site Code:	Classification Per M.S. 86A.05: f. state forests and state forest subareas	Current Public Use: YES	Future Public Use: YES
Land Code: 1000082996	Agency Land Code: R29271570	Land Name: FORESTRY	County: ST LOUIS	Acres: 40.00
City:	Site Code:	Classification Per M.S. 86A.05: f. state forests and state forest subareas	Current Public Use: YES	Future Public Use: YES
Land Code: 1000082997	Agency Land Code: R29275624	Land Name: FORESTRY	County: ST LOUIS	Acres: 40.00
City:	Site Code:	Classification Per M.S. 86A.05: f. state forests and state forest subareas	Current Public Use: YES	Future Public Use: YES
Land Code: 1000082998	Agency Land Code: R29271623	Land Name: FORESTRY	County: ST LOUIS	Acres: 27.08
City:	Site Code:	Classification Per M.S. 86A.05: f. state forests and state forest subareas	Current Public Use: YES	Future Public Use: YES
Land Code: 1000082999	Agency Land Code: R29271776	Land Name: FORESTRY	County: ST LOUIS	Acres: 40.00
City:	Site Code:	Classification Per M.S. 86A.05: f. state forests and state forest subareas	Current Public Use: YES	Future Public Use: YES
Land Code: 1000083000	Agency Land Code: R29275851	Land Name: FORESTRY	County: ST LOUIS	Acres: 40.00
City:	Site Code:	Classification Per M.S. 86A.05: f. state forests and state forest subareas	Current Public Use: YES	Future Public Use: YES
Land Code: 1000083001	Agency Land Code: R29271539	Land Name: FORESTRY	County: ST LOUIS	Acres: 40.00
City:	Site Code:	Classification Per M.S. 86A.05: f. state forests and state forest subareas	Current Public Use: YES	Future Public Use: YES
Land Code: 1000083002	Agency Land Code: R29275858	Land Name: FORESTRY	County: ST LOUIS	Acres: 40.00
City:	Site Code:	Classification Per M.S. 86A.05: f. state forests and state forest subareas	Current Public Use: YES	Future Public Use: YES
Land Code: 1000083003	Agency Land Code: R29271566	Land Name: FORESTRY	County: ST LOUIS	Acres: 40.00
City:	Site Code:	Classification Per M.S. 86A.05: f. state forests and state forest subareas	Current Public Use: YES	Future Public Use: YES
Land Code: 1000083004	Agency Land Code: R29275633	Land Name: FORESTRY	County: ST LOUIS	Acres: 40.98
City:	Site Code:	Classification Per M.S. 86A.05: f. state forests and state forest subareas	Current Public Use: YES	Future Public Use: YES
Land Code: 1000083005	Agency Land Code: R29271609	Land Name: FORESTRY	County: ST LOUIS	Acres: 46.00
City:	Site Code:	Classification Per M.S. 86A.05: f. state forests and state forest subareas	Current Public Use: YES	Future Public Use: YES



Land Code: 1000083006	Agency Land Code: R29271587	Land Name: FORESTRY	County: ST LOUIS	Acres: 28.00
City:	Site Code:	Classification Per M.S. 86A.05: f. state forests and state forest subareas	Current Public Use: YES	Future Public Use: YES
Land Code: 1000083007	Agency Land Code: R29275739	Land Name: FORESTRY	County: ST LOUIS	Acres: 40.00
City:	Site Code:	Classification Per M.S. 86A.05: f. state forests and state forest subareas	Current Public Use: YES	Future Public Use: YES
Land Code: 1000083008	Agency Land Code: R29271698	Land Name: FORESTRY	County: ST LOUIS	Acres: 40.00
City:	Site Code:	Classification Per M.S. 86A.05: f. state forests and state forest subareas	Current Public Use: YES	Future Public Use: YES
Land Code: 1000083009	Agency Land Code: R29271614	Land Name: FORESTRY	County: ST LOUIS	Acres: 14.00
City:	Site Code:	Classification Per M.S. 86A.05: f. state forests and state forest subareas	Current Public Use: YES	Future Public Use: YES
Land Code: 1000083010	Agency Land Code: R29271528	Land Name: FORESTRY	County: ST LOUIS	Acres: 40.00
City:	Site Code:	Classification Per M.S. 86A.05: f. state forests and state forest subareas	Current Public Use: YES	Future Public Use: YES
Land Code: 1000083011	Agency Land Code: R29275822	Land Name: FORESTRY	County: ST LOUIS	Acres: 40.00
City:	Site Code:	Classification Per M.S. 86A.05: f. state forests and state forest subareas	Current Public Use: YES	Future Public Use: YES
Land Code: 1000083012	Agency Land Code: R29271702	Land Name: FORESTRY	County: ST LOUIS	Acres: 43.50
City:	Site Code:	Classification Per M.S. 86A.05: f. state forests and state forest subareas	Current Public Use: YES	Future Public Use: YES
Land Code: 1000083013	Agency Land Code: R29275612	Land Name: FORESTRY	County: ST LOUIS	Acres: 40.00
City:	Site Code:	Classification Per M.S. 86A.05: f. state forests and state forest subareas	Current Public Use: YES	Future Public Use: YES
Land Code: 1000083014	Agency Land Code: R29271721	Land Name: FORESTRY	County: ST LOUIS	Acres: 40.00
City:	Site Code:	Classification Per M.S. 86A.05: f. state forests and state forest subareas	Current Public Use: YES	Future Public Use: YES
Land Code: 1000083015	Agency Land Code: R29271671	Land Name: FORESTRY	County: ST LOUIS	Acres: 40.00
City:	Site Code:	Classification Per M.S. 86A.05: f. state forests and state forest subareas	Current Public Use: YES	Future Public Use: YES
Land Code: 1000083016	Agency Land Code: R29275825	Land Name: FORESTRY	County: ST LOUIS	Acres: 40.00
City:	Site Code:	Classification Per M.S. 86A.05: f. state forests and state forest subareas	Current Public Use: YES	Future Public Use: YES
Land Code: 1000083017	Agency Land Code: R29271631	Land Name: FORESTRY	County: ST LOUIS	Acres: 31.00
City:	Site Code:	Classification Per M.S. 86A.05: f. state forests and state forest subareas	Current Public Use: YES	Future Public Use: YES



Land Code: 1000083018	Agency Land Code: R29275813	Land Name: FORESTRY	County: ST LOUIS	Acres: 40.00
City:	Site Code:	Classification Per M.S. 86A.05: f. state forests and state forest subareas	Current Public Use: YES	Future Public Use: YES
Land Code: 1000083019	Agency Land Code: R29271714	Land Name: FORESTRY	County: ST LOUIS	Acres: 40.00
City:	Site Code:	Classification Per M.S. 86A.05: f. state forests and state forest subareas	Current Public Use: YES	Future Public Use: YES
Land Code: 1000083020	Agency Land Code: R29275630	Land Name: FORESTRY	County: ST LOUIS	Acres: 40.73
City:	Site Code:	Classification Per M.S. 86A.05: f. state forests and state forest subareas	Current Public Use: YES	Future Public Use: YES
Land Code: 1000083021	Agency Land Code: R29271522	Land Name: FORESTRY	County: ST LOUIS	Acres: 40.00
City:	Site Code:	Classification Per M.S. 86A.05: f. state forests and state forest subareas	Current Public Use: YES	Future Public Use: YES
Land Code: 1000083022	Agency Land Code: R29271684	Land Name: FORESTRY	County: ST LOUIS	Acres: 24.25
City:	Site Code:	Classification Per M.S. 86A.05: f. state forests and state forest subareas	Current Public Use: YES	Future Public Use: YES
Land Code: 1000083023	Agency Land Code: R29271694	Land Name: FORESTRY	County: ST LOUIS	Acres: 40.00
City:	Site Code:	Classification Per M.S. 86A.05: f. state forests and state forest subareas	Current Public Use: YES	Future Public Use: YES
Land Code: 1000083024	Agency Land Code: R29271610	Land Name: FORESTRY	County: ST LOUIS	Acres: 40.00
City:	Site Code:	Classification Per M.S. 86A.05: f. state forests and state forest subareas	Current Public Use: YES	Future Public Use: YES
Land Code: 1000083025	Agency Land Code: R29271718	Land Name: FORESTRY	County: ST LOUIS	Acres: 40.00
City:	Site Code:	Classification Per M.S. 86A.05: f. state forests and state forest subareas	Current Public Use: YES	Future Public Use: YES
Land Code: 1000083026	Agency Land Code: R29271730	Land Name: FORESTRY	County: ST LOUIS	Acres: 40.00
City:	Site Code:	Classification Per M.S. 86A.05: f. state forests and state forest subareas	Current Public Use: YES	Future Public Use: YES
Land Code: 1000083027	Agency Land Code: R29271506	Land Name: FORESTRY	County: ST LOUIS	Acres: 47.50
City:	Site Code:	Classification Per M.S. 86A.05: f. state forests and state forest subareas	Current Public Use: YES	Future Public Use: YES
Land Code: 1000083028	Agency Land Code: R29275649	Land Name: FORESTRY	County: ST LOUIS	Acres: 45.25
City:	Site Code:	Classification Per M.S. 86A.05: f. state forests and state forest subareas	Current Public Use: YES	Future Public Use: YES
Land Code: 1000083029	Agency Land Code: R29275722	Land Name: FORESTRY	County: ST LOUIS	Acres: 39.90
City:	Site Code:	Classification Per M.S. 86A.05: f. state forests and state forest subareas	Current Public Use: YES	Future Public Use: YES



Land Code: 1000083030	Agency Land Code: R29275772	Land Name: FORESTRY	County: ST LOUIS	Acres: 40.00
City:	Site Code:	Classification Per M.S. 86A.05: f. state forests and state forest subareas	Current Public Use: YES	Future Public Use: YES
Land Code: 1000083031	Agency Land Code: R29271562	Land Name: FORESTRY	County: ST LOUIS	Acres: 40.00
City:	Site Code:	Classification Per M.S. 86A.05: f. state forests and state forest subareas	Current Public Use: YES	Future Public Use: YES
Land Code: 1000083032	Agency Land Code: R29275883	Land Name: FORESTRY	County: ST LOUIS	Acres: 40.00
City:	Site Code:	Classification Per M.S. 86A.05: f. state forests and state forest subareas	Current Public Use: YES	Future Public Use: YES
Land Code: 1000083033	Agency Land Code: R29271745	Land Name: FORESTRY	County: ST LOUIS	Acres: 24.75
City:	Site Code:	Classification Per M.S. 86A.05: f. state forests and state forest subareas	Current Public Use: YES	Future Public Use: YES
Land Code: 1000083034	Agency Land Code: R29275741	Land Name: FORESTRY	County: ST LOUIS	Acres: 39.95
City:	Site Code:	Classification Per M.S. 86A.05: f. state forests and state forest subareas	Current Public Use: YES	Future Public Use: YES
Land Code: 1000083035	Agency Land Code: R29275719	Land Name: FORESTRY	County: ST LOUIS	Acres: 39.99
City:	Site Code:	Classification Per M.S. 86A.05: f. state forests and state forest subareas	Current Public Use: YES	Future Public Use: YES
Land Code: 1000083036	Agency Land Code: R29275601	Land Name: FORESTRY	County: ST LOUIS	Acres: 40.12
City:	Site Code:	Classification Per M.S. 86A.05: f. state forests and state forest subareas	Current Public Use: YES	Future Public Use: YES
Land Code: 1000083037	Agency Land Code: R29271496	Land Name: FORESTRY	County: ST LOUIS	Acres: 40.00
City:	Site Code:	Classification Per M.S. 86A.05: f. state forests and state forest subareas	Current Public Use: YES	Future Public Use: YES
Land Code: 1000083038	Agency Land Code: R29275748	Land Name: FORESTRY	County: ST LOUIS	Acres: 35.00
City:	Site Code:	Classification Per M.S. 86A.05: f. state forests and state forest subareas	Current Public Use: YES	Future Public Use: YES
Land Code: 1000083039	Agency Land Code: R29275747	Land Name: FORESTRY	County: ST LOUIS	Acres: 40.00
City:	Site Code:	Classification Per M.S. 86A.05: f. state forests and state forest subareas	Current Public Use: YES	Future Public Use: YES
Land Code: 1000083040	Agency Land Code: R29275599	Land Name: FORESTRY	County: ST LOUIS	Acres: 40.00
City:	Site Code:	Classification Per M.S. 86A.05: f. state forests and state forest subareas	Current Public Use: YES	Future Public Use: YES
Land Code: 1000083041	Agency Land Code: R29271673	Land Name: FORESTRY	County: ST LOUIS	Acres: 40.00
City:	Site Code:	Classification Per M.S. 86A.05: f. state forests and state forest subareas	Current Public Use: YES	Future Public Use: YES



Land Code: 1000083042	Agency Land Code: R29271678	Land Name: FORESTRY	County: ST LOUIS	Acres: 29.50
City:	Site Code:	Classification Per M.S. 86A.05: f. state forests and state forest subareas	Current Public Use: YES	Future Public Use: YES
Land Code: 1000083043	Agency Land Code: R29275792	Land Name: FORESTRY	County: ST LOUIS	Acres: 39.88
City:	Site Code:	Classification Per M.S. 86A.05: f. state forests and state forest subareas	Current Public Use: YES	Future Public Use: YES
Land Code: 1000083044	Agency Land Code: R29271665	Land Name: FORESTRY	County: ST LOUIS	Acres: 38.55
City:	Site Code:	Classification Per M.S. 86A.05: f. state forests and state forest subareas	Current Public Use: YES	Future Public Use: YES
Land Code: 1000083045	Agency Land Code: R29271546	Land Name: FORESTRY	County: ST LOUIS	Acres: 40.00
City:	Site Code:	Classification Per M.S. 86A.05: f. state forests and state forest subareas	Current Public Use: YES	Future Public Use: YES
Land Code: 1000083046	Agency Land Code: R29271651	Land Name: FORESTRY	County: ST LOUIS	Acres: 40.00
City:	Site Code:	Classification Per M.S. 86A.05: f. state forests and state forest subareas	Current Public Use: YES	Future Public Use: YES
Land Code: 1000083047	Agency Land Code: R29275677	Land Name: FORESTRY	County: ST LOUIS	Acres: 40.00
City:	Site Code:	Classification Per M.S. 86A.05: f. state forests and state forest subareas	Current Public Use: YES	Future Public Use: YES
Land Code: 1000083048	Agency Land Code: R29271559	Land Name: FORESTRY	County: ST LOUIS	Acres: 40.00
City:	Site Code:	Classification Per M.S. 86A.05: f. state forests and state forest subareas	Current Public Use: YES	Future Public Use: YES
Land Code: 1000083049	Agency Land Code: R29275717	Land Name: FORESTRY	County: ST LOUIS	Acres: 38.30
City:	Site Code:	Classification Per M.S. 86A.05: f. state forests and state forest subareas	Current Public Use: YES	Future Public Use: YES
Land Code: 1000083050	Agency Land Code: R29275780	Land Name: FORESTRY	County: ST LOUIS	Acres: 40.00
City:	Site Code:	Classification Per M.S. 86A.05: f. state forests and state forest subareas	Current Public Use: YES	Future Public Use: YES
Land Code: 1000083051	Agency Land Code: R29275777	Land Name: FORESTRY	County: ST LOUIS	Acres: 40.00
City:	Site Code:	Classification Per M.S. 86A.05: f. state forests and state forest subareas	Current Public Use: YES	Future Public Use: YES
Land Code: 1000083052	Agency Land Code: R29271620	Land Name: FORESTRY	County: ST LOUIS	Acres: 40.00
City:	Site Code:	Classification Per M.S. 86A.05: f. state forests and state forest subareas	Current Public Use: YES	Future Public Use: YES
Land Code: 1000083053	Agency Land Code: R29271740	Land Name: FORESTRY	County: ST LOUIS	Acres: 23.10
City:	Site Code:	Classification Per M.S. 86A.05: f. state forests and state forest subareas	Current Public Use: YES	Future Public Use: YES



Land Code: 1000083054	Agency Land Code: R29271787	Land Name: FORESTRY	County: ST LOUIS	Acres: 40.00
City:	Site Code:	Classification Per M.S. 86A.05: f. state forests and state forest subareas	Current Public Use: YES	Future Public Use: YES
Land Code: 1000083055	Agency Land Code: R29275647	Land Name: FORESTRY	County: ST LOUIS	Acres: 40.00
City:	Site Code:	Classification Per M.S. 86A.05: f. state forests and state forest subareas	Current Public Use: YES	Future Public Use: YES
Land Code: 1000083056	Agency Land Code: R29275866	Land Name: FORESTRY	County: ST LOUIS	Acres: 40.00
City:	Site Code:	Classification Per M.S. 86A.05: f. state forests and state forest subareas	Current Public Use: YES	Future Public Use: YES
Land Code: 1000083057	Agency Land Code: R29271701	Land Name: FORESTRY	County: ST LOUIS	Acres: 39.00
City:	Site Code:	Classification Per M.S. 86A.05: f. state forests and state forest subareas	Current Public Use: YES	Future Public Use: YES
Land Code: 1000083058	Agency Land Code: R29271700	Land Name: FORESTRY	County: ST LOUIS	Acres: 40.00
City:	Site Code:	Classification Per M.S. 86A.05: f. state forests and state forest subareas	Current Public Use: YES	Future Public Use: YES
Land Code: 1000083059	Agency Land Code: R29271575	Land Name: FORESTRY	County: ST LOUIS	Acres: 40.00
City:	Site Code:	Classification Per M.S. 86A.05: f. state forests and state forest subareas	Current Public Use: YES	Future Public Use: YES
Land Code: 1000083060	Agency Land Code: R29275857	Land Name: FORESTRY	County: ST LOUIS	Acres: 40.00
City:	Site Code:	Classification Per M.S. 86A.05: f. state forests and state forest subareas	Current Public Use: YES	Future Public Use: YES
Land Code: 1000083061	Agency Land Code: R29275704	Land Name: FORESTRY	County: ST LOUIS	Acres: 40.00
City:	Site Code:	Classification Per M.S. 86A.05: f. state forests and state forest subareas	Current Public Use: YES	Future Public Use: YES
Land Code: 1000083062	Agency Land Code: R29275874	Land Name: FORESTRY	County: ST LOUIS	Acres: 40.00
City:	Site Code:	Classification Per M.S. 86A.05: f. state forests and state forest subareas	Current Public Use: YES	Future Public Use: YES
Land Code: 1000083063	Agency Land Code: R29275803	Land Name: FORESTRY	County: ST LOUIS	Acres: 40.00
City:	Site Code:	Classification Per M.S. 86A.05: f. state forests and state forest subareas	Current Public Use: YES	Future Public Use: YES
Land Code: 1000083064	Agency Land Code: R29275609	Land Name: FORESTRY	County: ST LOUIS	Acres: 40.00
City:	Site Code:	Classification Per M.S. 86A.05: f. state forests and state forest subareas	Current Public Use: YES	Future Public Use: YES
Land Code: 1000083065	Agency Land Code: R29275664	Land Name: FORESTRY	County: ST LOUIS	Acres: 37.00
City:	Site Code:	Classification Per M.S. 86A.05: f. state forests and state forest subareas	Current Public Use: YES	Future Public Use: YES



Land Code: 1000083066	Agency Land Code: R29271509	Land Name: FORESTRY	County: ST LOUIS	Acres: 44.45
City:	Site Code:	Classification Per M.S. 86A.05: f. state forests and state forest subareas	Current Public Use: YES	Future Public Use: YES
Land Code: 1000083067	Agency Land Code: R29271586	Land Name: FORESTRY	County: ST LOUIS	Acres: 3.60
City:	Site Code:	Classification Per M.S. 86A.05: f. state forests and state forest subareas	Current Public Use: YES	Future Public Use: YES
Land Code: 1000083068	Agency Land Code: R29271681	Land Name: FORESTRY	County: ST LOUIS	Acres: 34.50
City:	Site Code:	Classification Per M.S. 86A.05: f. state forests and state forest subareas	Current Public Use: YES	Future Public Use: YES
Land Code: 1000083069	Agency Land Code: R29271535	Land Name: FORESTRY	County: ST LOUIS	Acres: 40.00
City:	Site Code:	Classification Per M.S. 86A.05: f. state forests and state forest subareas	Current Public Use: YES	Future Public Use: YES
Land Code: 1000083070	Agency Land Code: R29275716	Land Name: FORESTRY	County: ST LOUIS	Acres: 34.60
City:	Site Code:	Classification Per M.S. 86A.05: f. state forests and state forest subareas	Current Public Use: YES	Future Public Use: YES
Land Code: 1000083071	Agency Land Code: R29275876	Land Name: FORESTRY	County: ST LOUIS	Acres: 40.00
City:	Site Code:	Classification Per M.S. 86A.05: f. state forests and state forest subareas	Current Public Use: YES	Future Public Use: YES
Land Code: 1000083072	Agency Land Code: R29271518	Land Name: FORESTRY	County: ST LOUIS	Acres: 40.00
City:	Site Code:	Classification Per M.S. 86A.05: f. state forests and state forest subareas	Current Public Use: YES	Future Public Use: YES
Land Code: 1000083073	Agency Land Code: R29271648	Land Name: FORESTRY	County: ST LOUIS	Acres: 40.00
City:	Site Code:	Classification Per M.S. 86A.05: f. state forests and state forest subareas	Current Public Use: YES	Future Public Use: YES
Land Code: 1000083074	Agency Land Code: R29271765	Land Name: FORESTRY	County: ST LOUIS	Acres: 40.00
City:	Site Code:	Classification Per M.S. 86A.05: f. state forests and state forest subareas	Current Public Use: YES	Future Public Use: YES
Land Code: 1000083075	Agency Land Code: R29271502	Land Name: FORESTRY	County: ST LOUIS	Acres: 40.00
City:	Site Code:	Classification Per M.S. 86A.05: f. state forests and state forest subareas	Current Public Use: YES	Future Public Use: YES
Land Code: 1000083076	Agency Land Code: R29271726	Land Name: FORESTRY	County: ST LOUIS	Acres: 40.00
City:	Site Code:	Classification Per M.S. 86A.05: f. state forests and state forest subareas	Current Public Use: YES	Future Public Use: YES
Land Code: 1000083077	Agency Land Code: R29271645	Land Name: FORESTRY	County: ST LOUIS	Acres: 40.00
City:	Site Code:	Classification Per M.S. 86A.05: f. state forests and state forest subareas	Current Public Use: YES	Future Public Use: YES



Land Code: 1000083078	Agency Land Code: R29275889	Land Name: FORESTRY	County: ST LOUIS	Acres: 40.00
City:	Site Code:	Classification Per M.S. 86A.05: f. state forests and state forest subareas	Current Public Use: YES	Future Public Use: YES
Land Code: 1000083079	Agency Land Code: R29275805	Land Name: FORESTRY	County: ST LOUIS	Acres: 40.00
City:	Site Code:	Classification Per M.S. 86A.05: f. state forests and state forest subareas	Current Public Use: YES	Future Public Use: YES
Land Code: 1000083080	Agency Land Code: R29275784	Land Name: FORESTRY	County: ST LOUIS	Acres: 40.00
City:	Site Code:	Classification Per M.S. 86A.05: f. state forests and state forest subareas	Current Public Use: YES	Future Public Use: YES
Land Code: 1000083081	Agency Land Code: R29275732	Land Name: FORESTRY	County: ST LOUIS	Acres: 27.50
City:	Site Code:	Classification Per M.S. 86A.05: f. state forests and state forest subareas	Current Public Use: YES	Future Public Use: YES
Land Code: 1000083082	Agency Land Code: R29271533	Land Name: FORESTRY	County: ST LOUIS	Acres: 40.00
City:	Site Code:	Classification Per M.S. 86A.05: f. state forests and state forest subareas	Current Public Use: YES	Future Public Use: YES
Land Code: 1000083083	Agency Land Code: R29271647	Land Name: FORESTRY	County: ST LOUIS	Acres: 40.00
City:	Site Code:	Classification Per M.S. 86A.05: f. state forests and state forest subareas	Current Public Use: YES	Future Public Use: YES
Land Code: 1000083084	Agency Land Code: R29271523	Land Name: FORESTRY	County: ST LOUIS	Acres: 40.00
City:	Site Code:	Classification Per M.S. 86A.05: f. state forests and state forest subareas	Current Public Use: YES	Future Public Use: YES
Land Code: 1000083085	Agency Land Code: R29271711	Land Name: FORESTRY	County: ST LOUIS	Acres: 40.00
City:	Site Code:	Classification Per M.S. 86A.05: f. state forests and state forest subareas	Current Public Use: YES	Future Public Use: YES
Land Code: 1000083086	Agency Land Code: R29275607	Land Name: FORESTRY	County: ST LOUIS	Acres: 40.00
City:	Site Code:	Classification Per M.S. 86A.05: f. state forests and state forest subareas	Current Public Use: YES	Future Public Use: YES
Land Code: 1000083087	Agency Land Code: R29271779	Land Name: FORESTRY	County: ST LOUIS	Acres: 40.00
City:	Site Code:	Classification Per M.S. 86A.05: f. state forests and state forest subareas	Current Public Use: YES	Future Public Use: YES
Land Code: 1000083088	Agency Land Code: R29275662	Land Name: FORESTRY	County: ST LOUIS	Acres: 40.00
City:	Site Code:	Classification Per M.S. 86A.05: f. state forests and state forest subareas	Current Public Use: YES	Future Public Use: YES
Land Code: 1000083089	Agency Land Code: R29275726	Land Name: FORESTRY	County: ST LOUIS	Acres: 36.75
City:	Site Code:	Classification Per M.S. 86A.05: f. state forests and state forest subareas	Current Public Use: YES	Future Public Use: YES



Land Code: 1000083090	Agency Land Code: R29275862	Land Name: FORESTRY	County: ST LOUIS	Acres: 40.00
City:	Site Code:	Classification Per M.S. 86A.05: f. state forests and state forest subareas	Current Public Use: YES	Future Public Use: YES
Land Code: 1000083091	Agency Land Code: R29275708	Land Name: FORESTRY	County: ST LOUIS	Acres: 40.00
City:	Site Code:	Classification Per M.S. 86A.05: f. state forests and state forest subareas	Current Public Use: YES	Future Public Use: YES
Land Code: 1000083092	Agency Land Code: R29271675	Land Name: FORESTRY	County: ST LOUIS	Acres: 40.00
City:	Site Code:	Classification Per M.S. 86A.05: f. state forests and state forest subareas	Current Public Use: YES	Future Public Use: YES
Land Code: 1000083093	Agency Land Code: R29271615	Land Name: FORESTRY	County: ST LOUIS	Acres: 40.00
City:	Site Code:	Classification Per M.S. 86A.05: f. state forests and state forest subareas	Current Public Use: YES	Future Public Use: YES
Land Code: 1000083094	Agency Land Code: R29271676	Land Name: FORESTRY	County: ST LOUIS	Acres: 40.00
City:	Site Code:	Classification Per M.S. 86A.05: f. state forests and state forest subareas	Current Public Use: YES	Future Public Use: YES
Land Code: 1000083095	Agency Land Code: R29275820	Land Name: FORESTRY	County: ST LOUIS	Acres: 40.00
City:	Site Code:	Classification Per M.S. 86A.05: f. state forests and state forest subareas	Current Public Use: YES	Future Public Use: YES
Land Code: 1000083096	Agency Land Code: R29275711	Land Name: FORESTRY	County: ST LOUIS	Acres: 40.00
City:	Site Code:	Classification Per M.S. 86A.05: f. state forests and state forest subareas	Current Public Use: YES	Future Public Use: YES
Land Code: 1000083097	Agency Land Code: R29271672	Land Name: FORESTRY	County: ST LOUIS	Acres: 40.00
City:	Site Code:	Classification Per M.S. 86A.05: f. state forests and state forest subareas	Current Public Use: YES	Future Public Use: YES
Land Code: 1000083098	Agency Land Code: R29275801	Land Name: FORESTRY	County: ST LOUIS	Acres: 40.00
City:	Site Code:	Classification Per M.S. 86A.05: f. state forests and state forest subareas	Current Public Use: YES	Future Public Use: YES
Land Code: 1000083099	Agency Land Code: R29275797	Land Name: FORESTRY	County: ST LOUIS	Acres: 40.00
City:	Site Code:	Classification Per M.S. 86A.05: f. state forests and state forest subareas	Current Public Use: YES	Future Public Use: YES
Land Code: 1000083100	Agency Land Code: R29271785	Land Name: FORESTRY	County: ST LOUIS	Acres: 39.00
City:	Site Code:	Classification Per M.S. 86A.05: f. state forests and state forest subareas	Current Public Use: YES	Future Public Use: YES
Land Code: 1000083101	Agency Land Code: R29271607	Land Name: FORESTRY	County: ST LOUIS	Acres: 23.80
City:	Site Code:	Classification Per M.S. 86A.05: f. state forests and state forest subareas	Current Public Use: YES	Future Public Use: YES



Land Code: 1000083102	Agency Land Code: R29275886	Land Name: FORESTRY	County: ST LOUIS	Acres: 40.00
City:	Site Code:	Classification Per M.S. 86A.05: f. state forests and state forest subareas	Current Public Use: YES	Future Public Use: YES
Land Code: 1000083103	Agency Land Code: R29275775	Land Name: FORESTRY	County: ST LOUIS	Acres: 40.00
City:	Site Code:	Classification Per M.S. 86A.05: f. state forests and state forest subareas	Current Public Use: YES	Future Public Use: YES
Land Code: 1000083104	Agency Land Code: R29271655	Land Name: FORESTRY	County: ST LOUIS	Acres: 40.00
City:	Site Code:	Classification Per M.S. 86A.05: f. state forests and state forest subareas	Current Public Use: YES	Future Public Use: YES
Land Code: 1000083105	Agency Land Code: R29275779	Land Name: FORESTRY	County: ST LOUIS	Acres: 40.00
City:	Site Code:	Classification Per M.S. 86A.05: f. state forests and state forest subareas	Current Public Use: YES	Future Public Use: YES
Land Code: 1000083106	Agency Land Code: R29271520	Land Name: FORESTRY	County: ST LOUIS	Acres: 40.00
City:	Site Code:	Classification Per M.S. 86A.05: f. state forests and state forest subareas	Current Public Use: YES	Future Public Use: YES
Land Code: 1000083107	Agency Land Code: R29271625	Land Name: FORESTRY	County: ST LOUIS	Acres: 33.10
City:	Site Code:	Classification Per M.S. 86A.05: f. state forests and state forest subareas	Current Public Use: YES	Future Public Use: YES
Land Code: 1000083108	Agency Land Code: R29275781	Land Name: FORESTRY	County: ST LOUIS	Acres: 40.00
City:	Site Code:	Classification Per M.S. 86A.05: f. state forests and state forest subareas	Current Public Use: YES	Future Public Use: YES
Land Code: 1000083109	Agency Land Code: R29275740	Land Name: FORESTRY	County: ST LOUIS	Acres: 40.00
City:	Site Code:	Classification Per M.S. 86A.05: f. state forests and state forest subareas	Current Public Use: YES	Future Public Use: YES
Land Code: 1000083110	Agency Land Code: R29275812	Land Name: FORESTRY	County: ST LOUIS	Acres: 40.00
City:	Site Code:	Classification Per M.S. 86A.05: f. state forests and state forest subareas	Current Public Use: YES	Future Public Use: YES
Land Code: 1000083111	Agency Land Code: R29275746	Land Name: FORESTRY	County: ST LOUIS	Acres: 40.00
City:	Site Code:	Classification Per M.S. 86A.05: f. state forests and state forest subareas	Current Public Use: YES	Future Public Use: YES
Land Code: 1000083112	Agency Land Code: R29275686	Land Name: FORESTRY	County: ST LOUIS	Acres: 40.00
City:	Site Code:	Classification Per M.S. 86A.05: f. state forests and state forest subareas	Current Public Use: YES	Future Public Use: YES
Land Code: 1000083113	Agency Land Code: R29271752	Land Name: FORESTRY	County: ST LOUIS	Acres: 40.00
City:	Site Code:	Classification Per M.S. 86A.05: f. state forests and state forest subareas	Current Public Use: YES	Future Public Use: YES



Land Code: 1000083114	Agency Land Code: R29271703	Land Name: FORESTRY	County: ST LOUIS	Acres: 40.00
City:	Site Code:	Classification Per M.S. 86A.05: f. state forests and state forest subareas	Current Public Use: YES	Future Public Use: YES
Land Code: 1000083115	Agency Land Code: R29271763	Land Name: FORESTRY	County: ST LOUIS	Acres: 40.00
City:	Site Code:	Classification Per M.S. 86A.05: f. state forests and state forest subareas	Current Public Use: YES	Future Public Use: YES
Land Code: 1000083116	Agency Land Code: R29275715	Land Name: FORESTRY	County: ST LOUIS	Acres: 22.00
City:	Site Code:	Classification Per M.S. 86A.05: f. state forests and state forest subareas	Current Public Use: YES	Future Public Use: YES
Land Code: 1000083117	Agency Land Code: R29271544	Land Name: FORESTRY	County: ST LOUIS	Acres: 40.00
City:	Site Code:	Classification Per M.S. 86A.05: f. state forests and state forest subareas	Current Public Use: YES	Future Public Use: YES
Land Code: 1000083118	Agency Land Code: R29271503	Land Name: FORESTRY	County: ST LOUIS	Acres: 40.00
City:	Site Code:	Classification Per M.S. 86A.05: f. state forests and state forest subareas	Current Public Use: YES	Future Public Use: YES
Land Code: 1000083119	Agency Land Code: R29275811	Land Name: FORESTRY	County: ST LOUIS	Acres: 40.00
City:	Site Code:	Classification Per M.S. 86A.05: f. state forests and state forest subareas	Current Public Use: YES	Future Public Use: YES
Land Code: 1000083120	Agency Land Code: R29275835	Land Name: FORESTRY	County: ST LOUIS	Acres: 12.15
City:	Site Code:	Classification Per M.S. 86A.05: f. state forests and state forest subareas	Current Public Use: YES	Future Public Use: YES
Land Code: 1000083121	Agency Land Code: R29275879	Land Name: FORESTRY	County: ST LOUIS	Acres: 40.00
City:	Site Code:	Classification Per M.S. 86A.05: f. state forests and state forest subareas	Current Public Use: YES	Future Public Use: YES
Land Code: 1000083122	Agency Land Code: R29271762	Land Name: FORESTRY	County: ST LOUIS	Acres: 40.00
City:	Site Code:	Classification Per M.S. 86A.05: f. state forests and state forest subareas	Current Public Use: YES	Future Public Use: YES
Land Code: 1000083123	Agency Land Code: R29275608	Land Name: FORESTRY	County: ST LOUIS	Acres: 40.00
City:	Site Code:	Classification Per M.S. 86A.05: f. state forests and state forest subareas	Current Public Use: YES	Future Public Use: YES
Land Code: 1000083124	Agency Land Code: R29275706	Land Name: FORESTRY	County: ST LOUIS	Acres: 40.00
City:	Site Code:	Classification Per M.S. 86A.05: f. state forests and state forest subareas	Current Public Use: YES	Future Public Use: YES
Land Code: 1000083125	Agency Land Code: R29271516	Land Name: FORESTRY	County: ST LOUIS	Acres: 27.79
City:	Site Code:	Classification Per M.S. 86A.05: f. state forests and state forest subareas	Current Public Use: YES	Future Public Use: YES



Land Code: 1000083126	Agency Land Code: R29275593	Land Name: FORESTRY	County: ST LOUIS	Acres: 30.35
City:	Site Code:	Classification Per M.S. 86A.05: f. state forests and state forest subareas	Current Public Use: YES	Future Public Use: YES
Land Code: 1000083127	Agency Land Code: R29275632	Land Name: FORESTRY	County: ST LOUIS	Acres: 40.00
City:	Site Code:	Classification Per M.S. 86A.05: f. state forests and state forest subareas	Current Public Use: YES	Future Public Use: YES
Land Code: 1000083128	Agency Land Code: R29271493	Land Name: FORESTRY	County: ST LOUIS	Acres: 40.00
City:	Site Code:	Classification Per M.S. 86A.05: f. state forests and state forest subareas	Current Public Use: YES	Future Public Use: YES
Land Code: 1000083129	Agency Land Code: R29271524	Land Name: FORESTRY	County: ST LOUIS	Acres: 40.00
City:	Site Code:	Classification Per M.S. 86A.05: f. state forests and state forest subareas	Current Public Use: YES	Future Public Use: YES
Land Code: 1000083130	Agency Land Code: R29271781	Land Name: FORESTRY	County: ST LOUIS	Acres: 40.00
City:	Site Code:	Classification Per M.S. 86A.05: f. state forests and state forest subareas	Current Public Use: YES	Future Public Use: YES
Land Code: 1000083131	Agency Land Code: R29275807	Land Name: FORESTRY	County: ST LOUIS	Acres: 40.00
City:	Site Code:	Classification Per M.S. 86A.05: f. state forests and state forest subareas	Current Public Use: YES	Future Public Use: YES
Land Code: 1000083132	Agency Land Code: R29271739	Land Name: FORESTRY	County: ST LOUIS	Acres: 32.50
City:	Site Code:	Classification Per M.S. 86A.05: f. state forests and state forest subareas	Current Public Use: YES	Future Public Use: YES
Land Code: 1000083133	Agency Land Code: R29275881	Land Name: FORESTRY	County: ST LOUIS	Acres: 40.00
City:	Site Code:	Classification Per M.S. 86A.05: f. state forests and state forest subareas	Current Public Use: YES	Future Public Use: YES
Land Code: 1000083134	Agency Land Code: R29275655	Land Name: FORESTRY	County: ST LOUIS	Acres: 21.50
City:	Site Code:	Classification Per M.S. 86A.05: f. state forests and state forest subareas	Current Public Use: YES	Future Public Use: YES
Land Code: 1000083135	Agency Land Code: R29275831	Land Name: FORESTRY	County: ST LOUIS	Acres: 40.00
City:	Site Code:	Classification Per M.S. 86A.05: f. state forests and state forest subareas	Current Public Use: YES	Future Public Use: YES
Land Code: 1000083136	Agency Land Code: R29271642	Land Name: FORESTRY	County: ST LOUIS	Acres: 34.60
City:	Site Code:	Classification Per M.S. 86A.05: f. state forests and state forest subareas	Current Public Use: YES	Future Public Use: YES
Land Code: 1000083137	Agency Land Code: R29271770	Land Name: FORESTRY	County: ST LOUIS	Acres: 39.90
City:	Site Code:	Classification Per M.S. 86A.05: f. state forests and state forest subareas	Current Public Use: YES	Future Public Use: YES



Land Code: 1000083138	Agency Land Code: R29275605	Land Name: FORESTRY	County: ST LOUIS	Acres: 40.00
City:	Site Code:	Classification Per M.S. 86A.05: f. state forests and state forest subareas	Current Public Use: YES	Future Public Use: YES
Land Code: 1000083139	Agency Land Code: R29275604	Land Name: FORESTRY	County: ST LOUIS	Acres: 40.00
City:	Site Code:	Classification Per M.S. 86A.05: f. state forests and state forest subareas	Current Public Use: YES	Future Public Use: YES
Land Code: 1000083140	Agency Land Code: R29271568	Land Name: FORESTRY	County: ST LOUIS	Acres: 40.00
City:	Site Code:	Classification Per M.S. 86A.05: f. state forests and state forest subareas	Current Public Use: YES	Future Public Use: YES
Land Code: 1000083141	Agency Land Code: R29275645	Land Name: FORESTRY	County: ST LOUIS	Acres: 40.00
City:	Site Code:	Classification Per M.S. 86A.05: f. state forests and state forest subareas	Current Public Use: YES	Future Public Use: YES
Land Code: 1000083142	Agency Land Code: R29275870	Land Name: FORESTRY	County: ST LOUIS	Acres: 40.00
City:	Site Code:	Classification Per M.S. 86A.05: f. state forests and state forest subareas	Current Public Use: YES	Future Public Use: YES
Land Code: 1000083143	Agency Land Code: R29271583	Land Name: FORESTRY	County: ST LOUIS	Acres: 40.00
City:	Site Code:	Classification Per M.S. 86A.05: f. state forests and state forest subareas	Current Public Use: YES	Future Public Use: YES
Land Code: 1000083144	Agency Land Code: R29271563	Land Name: FORESTRY	County: ST LOUIS	Acres: 40.00
City:	Site Code:	Classification Per M.S. 86A.05: f. state forests and state forest subareas	Current Public Use: YES	Future Public Use: YES
Land Code: 1000083145	Agency Land Code: R29275809	Land Name: FORESTRY	County: ST LOUIS	Acres: 40.00
City:	Site Code:	Classification Per M.S. 86A.05: f. state forests and state forest subareas	Current Public Use: YES	Future Public Use: YES
Land Code: 1000083146	Agency Land Code: R29275636	Land Name: FORESTRY	County: ST LOUIS	Acres: 40.00
City:	Site Code:	Classification Per M.S. 86A.05: f. state forests and state forest subareas	Current Public Use: YES	Future Public Use: YES
Land Code: 1000083147	Agency Land Code: R29271628	Land Name: FORESTRY	County: ST LOUIS	Acres: 40.00
City:	Site Code:	Classification Per M.S. 86A.05: f. state forests and state forest subareas	Current Public Use: YES	Future Public Use: YES
Land Code: 1000083148	Agency Land Code: R29271728	Land Name: FORESTRY	County: ST LOUIS	Acres: 40.00
City:	Site Code:	Classification Per M.S. 86A.05: f. state forests and state forest subareas	Current Public Use: YES	Future Public Use: YES
Land Code: 1000083149	Agency Land Code: R29271542	Land Name: FORESTRY	County: ST LOUIS	Acres: 40.00
City:	Site Code:	Classification Per M.S. 86A.05: f. state forests and state forest subareas	Current Public Use: YES	Future Public Use: YES



Land Code: 1000083150	Agency Land Code: R29275818	Land Name: FORESTRY	County: ST LOUIS	Acres: 40.00
City:	Site Code:	Classification Per M.S. 86A.05: f. state forests and state forest subareas	Current Public Use: YES	Future Public Use: YES
Land Code: 1000083151	Agency Land Code: R29275802	Land Name: FORESTRY	County: ST LOUIS	Acres: 40.00
City:	Site Code:	Classification Per M.S. 86A.05: f. state forests and state forest subareas	Current Public Use: YES	Future Public Use: YES
Land Code: 1000083152	Agency Land Code: R29275648	Land Name: FORESTRY	County: ST LOUIS	Acres: 46.40
City:	Site Code:	Classification Per M.S. 86A.05: f. state forests and state forest subareas	Current Public Use: YES	Future Public Use: YES
Land Code: 1000083153	Agency Land Code: R29275631	Land Name: FORESTRY	County: ST LOUIS	Acres: 40.00
City:	Site Code:	Classification Per M.S. 86A.05: f. state forests and state forest subareas	Current Public Use: YES	Future Public Use: YES
Land Code: 1000083154	Agency Land Code: R29271508	Land Name: FORESTRY	County: ST LOUIS	Acres: 56.97
City:	Site Code:	Classification Per M.S. 86A.05: f. state forests and state forest subareas	Current Public Use: YES	Future Public Use: YES
Land Code: 1000083155	Agency Land Code: R29271543	Land Name: FORESTRY	County: ST LOUIS	Acres: 40.00
City:	Site Code:	Classification Per M.S. 86A.05: f. state forests and state forest subareas	Current Public Use: YES	Future Public Use: YES
Land Code: 1000083156	Agency Land Code: R29275745	Land Name: FORESTRY	County: ST LOUIS	Acres: 40.00
City:	Site Code:	Classification Per M.S. 86A.05: f. state forests and state forest subareas	Current Public Use: YES	Future Public Use: YES
Land Code: 1000083157	Agency Land Code: R29271755	Land Name: FORESTRY	County: ST LOUIS	Acres: 16.70
City:	Site Code:	Classification Per M.S. 86A.05: f. state forests and state forest subareas	Current Public Use: YES	Future Public Use: YES
Land Code: 1000083158	Agency Land Code: R29275868	Land Name: FORESTRY	County: ST LOUIS	Acres: 40.00
City:	Site Code:	Classification Per M.S. 86A.05: f. state forests and state forest subareas	Current Public Use: YES	Future Public Use: YES
Land Code: 1000083159	Agency Land Code: R29275869	Land Name: FORESTRY	County: ST LOUIS	Acres: 40.00
City:	Site Code:	Classification Per M.S. 86A.05: f. state forests and state forest subareas	Current Public Use: YES	Future Public Use: YES
Land Code: 1000083160	Agency Land Code: R29271719	Land Name: FORESTRY	County: ST LOUIS	Acres: 40.00
City:	Site Code:	Classification Per M.S. 86A.05: f. state forests and state forest subareas	Current Public Use: YES	Future Public Use: YES
Land Code: 1000083161	Agency Land Code: R29271580	Land Name: FORESTRY	County: ST LOUIS	Acres: 40.00
City:	Site Code:	Classification Per M.S. 86A.05: f. state forests and state forest subareas	Current Public Use: YES	Future Public Use: YES



Land Code: 1000083162	Agency Land Code: R29271634	Land Name: FORESTRY	County: ST LOUIS	Acres: 27.17
City:	Site Code:	Classification Per M.S. 86A.05: f. state forests and state forest subareas	Current Public Use: YES	Future Public Use: YES
Land Code: 1000083163	Agency Land Code: R29271668	Land Name: FORESTRY	County: ST LOUIS	Acres: 40.00
City:	Site Code:	Classification Per M.S. 86A.05: f. state forests and state forest subareas	Current Public Use: YES	Future Public Use: YES
Land Code: 1000083164	Agency Land Code: R29271622	Land Name: FORESTRY	County: ST LOUIS	Acres: 26.85
City:	Site Code:	Classification Per M.S. 86A.05: f. state forests and state forest subareas	Current Public Use: YES	Future Public Use: YES
Land Code: 1000083165	Agency Land Code: R29275666	Land Name: FORESTRY	County: ST LOUIS	Acres: 40.00
City:	Site Code:	Classification Per M.S. 86A.05: f. state forests and state forest subareas	Current Public Use: YES	Future Public Use: YES
Land Code: 1000083166	Agency Land Code: R29271514	Land Name: FORESTRY	County: ST LOUIS	Acres: 40.00
City:	Site Code:	Classification Per M.S. 86A.05: f. state forests and state forest subareas	Current Public Use: YES	Future Public Use: YES
Land Code: 1000083167	Agency Land Code: R29275827	Land Name: FORESTRY	County: ST LOUIS	Acres: 40.00
City:	Site Code:	Classification Per M.S. 86A.05: f. state forests and state forest subareas	Current Public Use: YES	Future Public Use: YES
Land Code: 1000083168	Agency Land Code: R29275867	Land Name: FORESTRY	County: ST LOUIS	Acres: 40.00
City:	Site Code:	Classification Per M.S. 86A.05: f. state forests and state forest subareas	Current Public Use: YES	Future Public Use: YES
Land Code: 1000083169	Agency Land Code: R29275639	Land Name: FORESTRY	County: ST LOUIS	Acres: 40.00
City:	Site Code:	Classification Per M.S. 86A.05: f. state forests and state forest subareas	Current Public Use: YES	Future Public Use: YES
Land Code: 1000083170	Agency Land Code: R29275864	Land Name: FORESTRY	County: ST LOUIS	Acres: 40.00
City:	Site Code:	Classification Per M.S. 86A.05: f. state forests and state forest subareas	Current Public Use: YES	Future Public Use: YES
Land Code: 1000083171	Agency Land Code: R29271571	Land Name: FORESTRY	County: ST LOUIS	Acres: 40.00
City:	Site Code:	Classification Per M.S. 86A.05: f. state forests and state forest subareas	Current Public Use: YES	Future Public Use: YES
Land Code: 1000083172	Agency Land Code: R29271573	Land Name: FORESTRY	County: ST LOUIS	Acres: 40.00
City:	Site Code:	Classification Per M.S. 86A.05: f. state forests and state forest subareas	Current Public Use: YES	Future Public Use: YES
Land Code: 1000083173	Agency Land Code: R29275606	Land Name: FORESTRY	County: ST LOUIS	Acres: 40.00
City:	Site Code:	Classification Per M.S. 86A.05: f. state forests and state forest subareas	Current Public Use: YES	Future Public Use: YES



Land Code: 1000083174	Agency Land Code: R29275885	Land Name: FORESTRY	County: ST LOUIS	Acres: 40.00
City:	Site Code:	Classification Per M.S. 86A.05: f. state forests and state forest subareas	Current Public Use: YES	Future Public Use: YES
Land Code: 1000083175	Agency Land Code: R29275774	Land Name: FORESTRY	County: ST LOUIS	Acres: 40.00
City:	Site Code:	Classification Per M.S. 86A.05: f. state forests and state forest subareas	Current Public Use: YES	Future Public Use: YES
Land Code: 1000083176	Agency Land Code: R29275696	Land Name: FORESTRY	County: ST LOUIS	Acres: 40.00
City:	Site Code:	Classification Per M.S. 86A.05: f. state forests and state forest subareas	Current Public Use: YES	Future Public Use: YES
Land Code: 1000083177	Agency Land Code: R29275646	Land Name: FORESTRY	County: ST LOUIS	Acres: 24.75
City:	Site Code:	Classification Per M.S. 86A.05: f. state forests and state forest subareas	Current Public Use: YES	Future Public Use: YES
Land Code: 1000083178	Agency Land Code: R29275860	Land Name: FORESTRY	County: ST LOUIS	Acres: 40.00
City:	Site Code:	Classification Per M.S. 86A.05: f. state forests and state forest subareas	Current Public Use: YES	Future Public Use: YES
Land Code: 1000083179	Agency Land Code: R29275712	Land Name: FORESTRY	County: ST LOUIS	Acres: 40.00
City:	Site Code:	Classification Per M.S. 86A.05: f. state forests and state forest subareas	Current Public Use: YES	Future Public Use: YES
Land Code: 1000083180	Agency Land Code: R29271565	Land Name: FORESTRY	County: ST LOUIS	Acres: 40.00
City:	Site Code:	Classification Per M.S. 86A.05: f. state forests and state forest subareas	Current Public Use: YES	Future Public Use: YES
Land Code: 1000083181	Agency Land Code: R29271581	Land Name: FORESTRY	County: ST LOUIS	Acres: 40.00
City:	Site Code:	Classification Per M.S. 86A.05: f. state forests and state forest subareas	Current Public Use: YES	Future Public Use: YES
Land Code: 1000083182	Agency Land Code: R29271725	Land Name: FORESTRY	County: ST LOUIS	Acres: 40.00
City:	Site Code:	Classification Per M.S. 86A.05: f. state forests and state forest subareas	Current Public Use: YES	Future Public Use: YES
Land Code: 1000083183	Agency Land Code: R29271551	Land Name: FORESTRY	County: ST LOUIS	Acres: 13.00
City:	Site Code:	Classification Per M.S. 86A.05: f. state forests and state forest subareas	Current Public Use: YES	Future Public Use: YES
Land Code: 1000083184	Agency Land Code: R29275786	Land Name: FORESTRY	County: ST LOUIS	Acres: 40.00
City:	Site Code:	Classification Per M.S. 86A.05: f. state forests and state forest subareas	Current Public Use: YES	Future Public Use: YES
Land Code: 1000083185	Agency Land Code: R29275710	Land Name: FORESTRY	County: ST LOUIS	Acres: 40.00
City:	Site Code:	Classification Per M.S. 86A.05: f. state forests and state forest subareas	Current Public Use: YES	Future Public Use: YES



Land Code: 1000083186	Agency Land Code: R29275810	Land Name: FORESTRY	County: ST LOUIS	Acres: 40.00
City:	Site Code:	Classification Per M.S. 86A.05: f. state forests and state forest subareas	Current Public Use: YES	Future Public Use: YES
Land Code: 1000083187	Agency Land Code: R29271489	Land Name: FORESTRY	County: ST LOUIS	Acres: 36.65
City:	Site Code:	Classification Per M.S. 86A.05: f. state forests and state forest subareas	Current Public Use: YES	Future Public Use: YES
Land Code: 1000083188	Agency Land Code: R29275728	Land Name: FORESTRY	County: ST LOUIS	Acres: 40.00
City:	Site Code:	Classification Per M.S. 86A.05: f. state forests and state forest subareas	Current Public Use: YES	Future Public Use: YES
Land Code: 1000083189	Agency Land Code: R29271511	Land Name: FORESTRY	County: ST LOUIS	Acres: 40.00
City:	Site Code:	Classification Per M.S. 86A.05: f. state forests and state forest subareas	Current Public Use: YES	Future Public Use: YES
Land Code: 1000083190	Agency Land Code: R29271545	Land Name: FORESTRY	County: ST LOUIS	Acres: 38.00
City:	Site Code:	Classification Per M.S. 86A.05: f. state forests and state forest subareas	Current Public Use: YES	Future Public Use: YES
Land Code: 1000083191	Agency Land Code: R29271630	Land Name: FORESTRY	County: ST LOUIS	Acres: 40.00
City:	Site Code:	Classification Per M.S. 86A.05: f. state forests and state forest subareas	Current Public Use: YES	Future Public Use: YES
Land Code: 1000083192	Agency Land Code: R29271644	Land Name: FORESTRY	County: ST LOUIS	Acres: 40.00
City:	Site Code:	Classification Per M.S. 86A.05: f. state forests and state forest subareas	Current Public Use: YES	Future Public Use: YES
Land Code: 1000083193	Agency Land Code: R29271682	Land Name: FORESTRY	County: ST LOUIS	Acres: 33.75
City:	Site Code:	Classification Per M.S. 86A.05: f. state forests and state forest subareas	Current Public Use: YES	Future Public Use: YES
Land Code: 1000083194	Agency Land Code: R29271685	Land Name: FORESTRY	County: ST LOUIS	Acres: 40.00
City:	Site Code:	Classification Per M.S. 86A.05: f. state forests and state forest subareas	Current Public Use: YES	Future Public Use: YES
Land Code: 1000083195	Agency Land Code: R29271736	Land Name: FORESTRY	County: ST LOUIS	Acres: 10.30
City:	Site Code:	Classification Per M.S. 86A.05: f. state forests and state forest subareas	Current Public Use: YES	Future Public Use: YES
Land Code: 1000083196	Agency Land Code: R29271737	Land Name: FORESTRY	County: ST LOUIS	Acres: 40.00
City:	Site Code:	Classification Per M.S. 86A.05: f. state forests and state forest subareas	Current Public Use: YES	Future Public Use: YES
Land Code: 1000083197	Agency Land Code: R29271772	Land Name: FORESTRY	County: ST LOUIS	Acres: 40.00
City:	Site Code:	Classification Per M.S. 86A.05: f. state forests and state forest subareas	Current Public Use: YES	Future Public Use: YES



Land Code: 1000083198	Agency Land Code: R29275615	Land Name: FORESTRY	County: ST LOUIS	Acres: 40.00
City:	Site Code:	Classification Per M.S. 86A.05: f. state forests and state forest subareas	Current Public Use: YES	Future Public Use: YES
Land Code: 1000083199	Agency Land Code: R29275713	Land Name: FORESTRY	County: ST LOUIS	Acres: 46.40
City:	Site Code:	Classification Per M.S. 86A.05: f. state forests and state forest subareas	Current Public Use: YES	Future Public Use: YES
Land Code: 1000083200	Agency Land Code: R29275806	Land Name: FORESTRY	County: ST LOUIS	Acres: 40.00
City:	Site Code:	Classification Per M.S. 86A.05: f. state forests and state forest subareas	Current Public Use: YES	Future Public Use: YES
Land Code: 1000083201	Agency Land Code: R29275821	Land Name: FORESTRY	County: ST LOUIS	Acres: 40.00
City:	Site Code:	Classification Per M.S. 86A.05: f. state forests and state forest subareas	Current Public Use: YES	Future Public Use: YES
Land Code: 1000083202	Agency Land Code: R29275863	Land Name: FORESTRY	County: ST LOUIS	Acres: 40.00
City:	Site Code:	Classification Per M.S. 86A.05: f. state forests and state forest subareas	Current Public Use: YES	Future Public Use: YES
Land Code: 1000083203	Agency Land Code: R29275873	Land Name: FORESTRY	County: ST LOUIS	Acres: 40.00
City:	Site Code:	Classification Per M.S. 86A.05: f. state forests and state forest subareas	Current Public Use: YES	Future Public Use: YES
Land Code: 1000083204	Agency Land Code: R29271517	Land Name: FORESTRY	County: ST LOUIS	Acres: 40.00
City:	Site Code:	Classification Per M.S. 86A.05: f. state forests and state forest subareas	Current Public Use: YES	Future Public Use: YES
Land Code: 1000083205	Agency Land Code: R29271556	Land Name: FORESTRY	County: ST LOUIS	Acres: 40.00
City:	Site Code:	Classification Per M.S. 86A.05: f. state forests and state forest subareas	Current Public Use: YES	Future Public Use: YES
Land Code: 1000083206	Agency Land Code: R29271569	Land Name: FORESTRY	County: ST LOUIS	Acres: 40.00
City:	Site Code:	Classification Per M.S. 86A.05: f. state forests and state forest subareas	Current Public Use: YES	Future Public Use: YES
Land Code: 1000083207	Agency Land Code: R29271637	Land Name: FORESTRY	County: ST LOUIS	Acres: 40.00
City:	Site Code:	Classification Per M.S. 86A.05: f. state forests and state forest subareas	Current Public Use: YES	Future Public Use: YES
Land Code: 1000083208	Agency Land Code: R29271659	Land Name: FORESTRY	County: ST LOUIS	Acres: 40.00
City:	Site Code:	Classification Per M.S. 86A.05: f. state forests and state forest subareas	Current Public Use: YES	Future Public Use: YES
Land Code: 1000083209	Agency Land Code: R29271689	Land Name: FORESTRY	County: ST LOUIS	Acres: 40.00
City:	Site Code:	Classification Per M.S. 86A.05: f. state forests and state forest subareas	Current Public Use: YES	Future Public Use: YES



Land Code: 1000083210	Agency Land Code: R29271724	Land Name: FORESTRY	County: ST LOUIS	Acres: 40.00
City:	Site Code:	Classification Per M.S. 86A.05: f. state forests and state forest subareas	Current Public Use: YES	Future Public Use: YES
Land Code: 1000083211	Agency Land Code: R29275618	Land Name: FORESTRY	County: ST LOUIS	Acres: 40.32
City:	Site Code:	Classification Per M.S. 86A.05: f. state forests and state forest subareas	Current Public Use: YES	Future Public Use: YES
Land Code: 1000083212	Agency Land Code: R29275651	Land Name: FORESTRY	County: ST LOUIS	Acres: 40.00
City:	Site Code:	Classification Per M.S. 86A.05: f. state forests and state forest subareas	Current Public Use: YES	Future Public Use: YES
Land Code: 1000083213	Agency Land Code: R29275725	Land Name: FORESTRY	County: ST LOUIS	Acres: 40.00
City:	Site Code:	Classification Per M.S. 86A.05: f. state forests and state forest subareas	Current Public Use: YES	Future Public Use: YES
Land Code: 1000083214	Agency Land Code: R29275729	Land Name: FORESTRY	County: ST LOUIS	Acres: 40.00
City:	Site Code:	Classification Per M.S. 86A.05: f. state forests and state forest subareas	Current Public Use: YES	Future Public Use: YES
Land Code: 1000083215	Agency Land Code: R29275823	Land Name: FORESTRY	County: ST LOUIS	Acres: 40.00
City:	Site Code:	Classification Per M.S. 86A.05: f. state forests and state forest subareas	Current Public Use: YES	Future Public Use: YES
Land Code: 1000083216	Agency Land Code: R29275847	Land Name: FORESTRY	County: ST LOUIS	Acres: 40.00
City:	Site Code:	Classification Per M.S. 86A.05: f. state forests and state forest subareas	Current Public Use: YES	Future Public Use: YES
Land Code: 1000083217	Agency Land Code: R29271490	Land Name: FORESTRY	County: ST LOUIS	Acres: 39.25
City:	Site Code:	Classification Per M.S. 86A.05: f. state forests and state forest subareas	Current Public Use: YES	Future Public Use: YES
Land Code: 1000083218	Agency Land Code: R29271638	Land Name: FORESTRY	County: ST LOUIS	Acres: 27.07
City:	Site Code:	Classification Per M.S. 86A.05: f. state forests and state forest subareas	Current Public Use: YES	Future Public Use: YES
Land Code: 1000083219	Agency Land Code: R29271649	Land Name: FORESTRY	County: ST LOUIS	Acres: 40.00
City:	Site Code:	Classification Per M.S. 86A.05: f. state forests and state forest subareas	Current Public Use: YES	Future Public Use: YES
Land Code: 1000083220	Agency Land Code: R29271707	Land Name: FORESTRY	County: ST LOUIS	Acres: 40.00
City:	Site Code:	Classification Per M.S. 86A.05: f. state forests and state forest subareas	Current Public Use: YES	Future Public Use: YES
Land Code: 1000083221	Agency Land Code: R29271751	Land Name: FORESTRY	County: ST LOUIS	Acres: 36.75
City:	Site Code:	Classification Per M.S. 86A.05: f. state forests and state forest subareas	Current Public Use: YES	Future Public Use: YES



Land Code: 1000083222	Agency Land Code: R29271757	Land Name: FORESTRY	County: ST LOUIS	Acres: 19.00
City:	Site Code:	Classification Per M.S. 86A.05: f. state forests and state forest subareas	Current Public Use: YES	Future Public Use: YES
Land Code: 1000083223	Agency Land Code: R29271769	Land Name: FORESTRY	County: ST LOUIS	Acres: 40.00
City:	Site Code:	Classification Per M.S. 86A.05: f. state forests and state forest subareas	Current Public Use: YES	Future Public Use: YES
Land Code: 1000083224	Agency Land Code: R29275627	Land Name: FORESTRY	County: ST LOUIS	Acres: 40.00
City:	Site Code:	Classification Per M.S. 86A.05: f. state forests and state forest subareas	Current Public Use: YES	Future Public Use: YES
Land Code: 1000083225	Agency Land Code: R29275783	Land Name: FORESTRY	County: ST LOUIS	Acres: 40.00
City:	Site Code:	Classification Per M.S. 86A.05: f. state forests and state forest subareas	Current Public Use: YES	Future Public Use: YES
Land Code: 1000083226	Agency Land Code: R29275814	Land Name: FORESTRY	County: ST LOUIS	Acres: 40.00
City:	Site Code:	Classification Per M.S. 86A.05: f. state forests and state forest subareas	Current Public Use: YES	Future Public Use: YES
Land Code: 1000083227	Agency Land Code: R29275816	Land Name: FORESTRY	County: ST LOUIS	Acres: 40.00
City:	Site Code:	Classification Per M.S. 86A.05: f. state forests and state forest subareas	Current Public Use: YES	Future Public Use: YES
Land Code: 1000083228	Agency Land Code: R29275830	Land Name: FORESTRY	County: ST LOUIS	Acres: 40.00
City:	Site Code:	Classification Per M.S. 86A.05: f. state forests and state forest subareas	Current Public Use: YES	Future Public Use: YES
Land Code: 1000083229	Agency Land Code: R29275844	Land Name: FORESTRY	County: ST LOUIS	Acres: 13.00
City:	Site Code:	Classification Per M.S. 86A.05: f. state forests and state forest subareas	Current Public Use: YES	Future Public Use: YES
Land Code: 1000083230	Agency Land Code: R29271477	Land Name: FORESTRY	County: ST LOUIS	Acres: 14.50
City:	Site Code:	Classification Per M.S. 86A.05: f. state forests and state forest subareas	Current Public Use: YES	Future Public Use: YES
Land Code: 1000083231	Agency Land Code: R29271487	Land Name: FORESTRY	County: ST LOUIS	Acres: 54.98
City:	Site Code:	Classification Per M.S. 86A.05: f. state forests and state forest subareas	Current Public Use: YES	Future Public Use: YES
Land Code: 1000083232	Agency Land Code: R29271561	Land Name: FORESTRY	County: ST LOUIS	Acres: 40.00
City:	Site Code:	Classification Per M.S. 86A.05: f. state forests and state forest subareas	Current Public Use: YES	Future Public Use: YES
Land Code: 1000083233	Agency Land Code: R29271572	Land Name: FORESTRY	County: ST LOUIS	Acres: 40.00
City:	Site Code:	Classification Per M.S. 86A.05: f. state forests and state forest subareas	Current Public Use: YES	Future Public Use: YES



Land Code: 1000083234	Agency Land Code: R29271618	Land Name: FORESTRY	County: ST LOUIS	Acres: 26.41
City:	Site Code:	Classification Per M.S. 86A.05: f. state forests and state forest subareas	Current Public Use: YES	Future Public Use: YES
Land Code: 1000083235	Agency Land Code: R29271657	Land Name: FORESTRY	County: ST LOUIS	Acres: 40.00
City:	Site Code:	Classification Per M.S. 86A.05: f. state forests and state forest subareas	Current Public Use: YES	Future Public Use: YES
Land Code: 1000083236	Agency Land Code: R29271773	Land Name: FORESTRY	County: ST LOUIS	Acres: 40.00
City:	Site Code:	Classification Per M.S. 86A.05: f. state forests and state forest subareas	Current Public Use: YES	Future Public Use: YES
Land Code: 1000083237	Agency Land Code: R29271780	Land Name: FORESTRY	County: ST LOUIS	Acres: 40.00
City:	Site Code:	Classification Per M.S. 86A.05: f. state forests and state forest subareas	Current Public Use: YES	Future Public Use: YES
Land Code: 1000083238	Agency Land Code: R29275596	Land Name: FORESTRY	County: ST LOUIS	Acres: 13.25
City:	Site Code:	Classification Per M.S. 86A.05: f. state forests and state forest subareas	Current Public Use: YES	Future Public Use: YES
Land Code: 1000083239	Agency Land Code: R29275616	Land Name: FORESTRY	County: ST LOUIS	Acres: 40.00
City:	Site Code:	Classification Per M.S. 86A.05: f. state forests and state forest subareas	Current Public Use: YES	Future Public Use: YES
Land Code: 1000083240	Agency Land Code: R29275672	Land Name: FORESTRY	County: ST LOUIS	Acres: 40.00
City:	Site Code:	Classification Per M.S. 86A.05: f. state forests and state forest subareas	Current Public Use: YES	Future Public Use: YES
Land Code: 1000083241	Agency Land Code: R29275737	Land Name: FORESTRY	County: ST LOUIS	Acres: 17.50
City:	Site Code:	Classification Per M.S. 86A.05: f. state forests and state forest subareas	Current Public Use: YES	Future Public Use: YES
Land Code: 1000083242	Agency Land Code: R29275738	Land Name: FORESTRY	County: ST LOUIS	Acres: 40.00
City:	Site Code:	Classification Per M.S. 86A.05: f. state forests and state forest subareas	Current Public Use: YES	Future Public Use: YES
Land Code: 1000083243	Agency Land Code: R29275749	Land Name: FORESTRY	County: ST LOUIS	Acres: 40.00
City:	Site Code:	Classification Per M.S. 86A.05: f. state forests and state forest subareas	Current Public Use: YES	Future Public Use: YES
Land Code: 1000083244	Agency Land Code: R29275800	Land Name: FORESTRY	County: ST LOUIS	Acres: 40.00
City:	Site Code:	Classification Per M.S. 86A.05: f. state forests and state forest subareas	Current Public Use: YES	Future Public Use: YES
Land Code: 1000083245	Agency Land Code: R29275861	Land Name: FORESTRY	County: ST LOUIS	Acres: 40.00
City:	Site Code:	Classification Per M.S. 86A.05: f. state forests and state forest subareas	Current Public Use: YES	Future Public Use: YES



Land Code: 1000083246	Agency Land Code: R29275888	Land Name: FORESTRY	County: ST LOUIS	Acres: 40.00
City:	Site Code:	Classification Per M.S. 86A.05: f. state forests and state forest subareas	Current Public Use: YES	Future Public Use: YES
Land Code: 1000083247	Agency Land Code: R29271479	Land Name: FORESTRY	County: ST LOUIS	Acres: 12.75
City:	Site Code:	Classification Per M.S. 86A.05: f. state forests and state forest subareas	Current Public Use: YES	Future Public Use: YES
Land Code: 1000083248	Agency Land Code: R29271525	Land Name: FORESTRY	County: ST LOUIS	Acres: 40.00
City:	Site Code:	Classification Per M.S. 86A.05: f. state forests and state forest subareas	Current Public Use: YES	Future Public Use: YES
Land Code: 1000083249	Agency Land Code: R29271679	Land Name: FORESTRY	County: ST LOUIS	Acres: 28.80
City:	Site Code:	Classification Per M.S. 86A.05: f. state forests and state forest subareas	Current Public Use: YES	Future Public Use: YES
Land Code: 1000083250	Agency Land Code: R29271691	Land Name: FORESTRY	County: ST LOUIS	Acres: 40.00
City:	Site Code:	Classification Per M.S. 86A.05: f. state forests and state forest subareas	Current Public Use: YES	Future Public Use: YES
Land Code: 1000083251	Agency Land Code: R29271775	Land Name: FORESTRY	County: ST LOUIS	Acres: 40.00
City:	Site Code:	Classification Per M.S. 86A.05: f. state forests and state forest subareas	Current Public Use: YES	Future Public Use: YES
Land Code: 1000083252	Agency Land Code: R29275689	Land Name: FORESTRY	County: ST LOUIS	Acres: 34.25
City:	Site Code:	Classification Per M.S. 86A.05: f. state forests and state forest subareas	Current Public Use: YES	Future Public Use: YES
Land Code: 1000083253	Agency Land Code: R29275837	Land Name: FORESTRY	County: ST LOUIS	Acres: 40.00
City:	Site Code:	Classification Per M.S. 86A.05: f. state forests and state forest subareas	Current Public Use: YES	Future Public Use: YES
Land Code: 1000083254	Agency Land Code: R29275842	Land Name: FORESTRY	County: ST LOUIS	Acres: 13.50
City:	Site Code:	Classification Per M.S. 86A.05: f. state forests and state forest subareas	Current Public Use: YES	Future Public Use: YES
Land Code: 1000083255	Agency Land Code: R29271485	Land Name: FORESTRY	County: ST LOUIS	Acres: 33.15
City:	Site Code:	Classification Per M.S. 86A.05: f. state forests and state forest subareas	Current Public Use: YES	Future Public Use: YES
Land Code: 1000083256	Agency Land Code: R29271494	Land Name: FORESTRY	County: ST LOUIS	Acres: 9.25
City:	Site Code:	Classification Per M.S. 86A.05: f. state forests and state forest subareas	Current Public Use: YES	Future Public Use: YES
Land Code: 1000083257	Agency Land Code: R29271497	Land Name: FORESTRY	County: ST LOUIS	Acres: 36.90
City:	Site Code:	Classification Per M.S. 86A.05: f. state forests and state forest subareas	Current Public Use: YES	Future Public Use: YES



Land Code: 1000083258	Agency Land Code: R29271505	Land Name: FORESTRY	County: ST LOUIS	Acres: 12.90
City:	Site Code:	Classification Per M.S. 86A.05: f. state forests and state forest subareas	Current Public Use: YES	Future Public Use: YES
Land Code: 1000083259	Agency Land Code: R29271519	Land Name: FORESTRY	County: ST LOUIS	Acres: 40.00
City:	Site Code:	Classification Per M.S. 86A.05: f. state forests and state forest subareas	Current Public Use: YES	Future Public Use: YES
Land Code: 1000083260	Agency Land Code: R29271540	Land Name: FORESTRY	County: ST LOUIS	Acres: 40.00
City:	Site Code:	Classification Per M.S. 86A.05: f. state forests and state forest subareas	Current Public Use: YES	Future Public Use: YES
Land Code: 1000083261	Agency Land Code: R29271612	Land Name: FORESTRY	County: ST LOUIS	Acres: 40.00
City:	Site Code:	Classification Per M.S. 86A.05: f. state forests and state forest subareas	Current Public Use: YES	Future Public Use: YES
Land Code: 1000083262	Agency Land Code: R29271641	Land Name: FORESTRY	County: ST LOUIS	Acres: 7.10
City:	Site Code:	Classification Per M.S. 86A.05: f. state forests and state forest subareas	Current Public Use: YES	Future Public Use: YES
Land Code: 1000083263	Agency Land Code: R29271674	Land Name: FORESTRY	County: ST LOUIS	Acres: 40.00
City:	Site Code:	Classification Per M.S. 86A.05: f. state forests and state forest subareas	Current Public Use: YES	Future Public Use: YES
Land Code: 1000083264	Agency Land Code: R29271715	Land Name: FORESTRY	County: ST LOUIS	Acres: 40.00
City:	Site Code:	Classification Per M.S. 86A.05: f. state forests and state forest subareas	Current Public Use: YES	Future Public Use: YES
Land Code: 1000083265	Agency Land Code: R29271722	Land Name: FORESTRY	County: ST LOUIS	Acres: 40.00
City:	Site Code:	Classification Per M.S. 86A.05: f. state forests and state forest subareas	Current Public Use: YES	Future Public Use: YES
Land Code: 1000083266	Agency Land Code: R29271747	Land Name: FORESTRY	County: ST LOUIS	Acres: 40.00
City:	Site Code:	Classification Per M.S. 86A.05: f. state forests and state forest subareas	Current Public Use: YES	Future Public Use: YES
Land Code: 1000083267	Agency Land Code: R29275650	Land Name: FORESTRY	County: ST LOUIS	Acres: 40.00
City:	Site Code:	Classification Per M.S. 86A.05: f. state forests and state forest subareas	Current Public Use: YES	Future Public Use: YES
Land Code: 1000083268	Agency Land Code: R29275656	Land Name: FORESTRY	County: ST LOUIS	Acres: 40.20
City:	Site Code:	Classification Per M.S. 86A.05: f. state forests and state forest subareas	Current Public Use: YES	Future Public Use: YES
Land Code: 1000083269	Agency Land Code: R29275675	Land Name: FORESTRY	County: ST LOUIS	Acres: 40.00
City:	Site Code:	Classification Per M.S. 86A.05: f. state forests and state forest subareas	Current Public Use: YES	Future Public Use: YES



Land Code: 1000083270	Agency Land Code: R29275733	Land Name: FORESTRY	County: ST LOUIS	Acres: 6.75
City:	Site Code:	Classification Per M.S. 86A.05: f. state forests and state forest subareas	Current Public Use: YES	Future Public Use: YES
Land Code: 1000083271	Agency Land Code: R29275736	Land Name: FORESTRY	County: ST LOUIS	Acres: 26.00
City:	Site Code:	Classification Per M.S. 86A.05: f. state forests and state forest subareas	Current Public Use: YES	Future Public Use: YES
Land Code: 1000083272	Agency Land Code: R29275791	Land Name: FORESTRY	County: ST LOUIS	Acres: 40.12
City:	Site Code:	Classification Per M.S. 86A.05: f. state forests and state forest subareas	Current Public Use: YES	Future Public Use: YES
Land Code: 1000083273	Agency Land Code: R29271482	Land Name: FORESTRY	County: ST LOUIS	Acres: 24.75
City:	Site Code:	Classification Per M.S. 86A.05: f. state forests and state forest subareas	Current Public Use: YES	Future Public Use: YES
Land Code: 1000083274	Agency Land Code: R29271491	Land Name: FORESTRY	County: ST LOUIS	Acres: 40.00
City:	Site Code:	Classification Per M.S. 86A.05: f. state forests and state forest subareas	Current Public Use: YES	Future Public Use: YES
Land Code: 1000083275	Agency Land Code: R29271507	Land Name: FORESTRY	County: ST LOUIS	Acres: 39.50
City:	Site Code:	Classification Per M.S. 86A.05: f. state forests and state forest subareas	Current Public Use: YES	Future Public Use: YES
Land Code: 1000083276	Agency Land Code: R29271582	Land Name: FORESTRY	County: ST LOUIS	Acres: 40.00
City:	Site Code:	Classification Per M.S. 86A.05: f. state forests and state forest subareas	Current Public Use: YES	Future Public Use: YES
Land Code: 1000083277	Agency Land Code: R29271605	Land Name: FORESTRY	County: ST LOUIS	Acres: 47.75
City:	Site Code:	Classification Per M.S. 86A.05: f. state forests and state forest subareas	Current Public Use: YES	Future Public Use: YES
Land Code: 1000083278	Agency Land Code: R29271617	Land Name: FORESTRY	County: ST LOUIS	Acres: 40.00
City:	Site Code:	Classification Per M.S. 86A.05: f. state forests and state forest subareas	Current Public Use: YES	Future Public Use: YES
Land Code: 1000083279	Agency Land Code: R29271632	Land Name: FORESTRY	County: ST LOUIS	Acres: 10.25
City:	Site Code:	Classification Per M.S. 86A.05: f. state forests and state forest subareas	Current Public Use: YES	Future Public Use: YES
Land Code: 1000083280	Agency Land Code: R29271699	Land Name: FORESTRY	County: ST LOUIS	Acres: 40.00
City:	Site Code:	Classification Per M.S. 86A.05: f. state forests and state forest subareas	Current Public Use: YES	Future Public Use: YES
Land Code: 1000083281	Agency Land Code: R29271734	Land Name: FORESTRY	County: ST LOUIS	Acres: 34.70
City:	Site Code:	Classification Per M.S. 86A.05: f. state forests and state forest subareas	Current Public Use: YES	Future Public Use: YES



Land Code: 1000083282	Agency Land Code: R29271746	Land Name: FORESTRY	County: ST LOUIS	Acres: 39.20
City:	Site Code:	Classification Per M.S. 86A.05: f. state forests and state forest subareas	Current Public Use: YES	Future Public Use: YES
Land Code: 1000083283	Agency Land Code: R29271754	Land Name: FORESTRY	County: ST LOUIS	Acres: 35.30
City:	Site Code:	Classification Per M.S. 86A.05: f. state forests and state forest subareas	Current Public Use: YES	Future Public Use: YES
Land Code: 1000083284	Agency Land Code: R29271774	Land Name: FORESTRY	County: ST LOUIS	Acres: 40.00
City:	Site Code:	Classification Per M.S. 86A.05: f. state forests and state forest subareas	Current Public Use: YES	Future Public Use: YES
Land Code: 1000083285	Agency Land Code: R29275600	Land Name: FORESTRY	County: ST LOUIS	Acres: 40.00
City:	Site Code:	Classification Per M.S. 86A.05: f. state forests and state forest subareas	Current Public Use: YES	Future Public Use: YES
Land Code: 1000083286	Agency Land Code: R29275602	Land Name: FORESTRY	County: ST LOUIS	Acres: 40.16
City:	Site Code:	Classification Per M.S. 86A.05: f. state forests and state forest subareas	Current Public Use: YES	Future Public Use: YES
Land Code: 1000083287	Agency Land Code: R29275613	Land Name: FORESTRY	County: ST LOUIS	Acres: 40.20
City:	Site Code:	Classification Per M.S. 86A.05: f. state forests and state forest subareas	Current Public Use: YES	Future Public Use: YES
Land Code: 1000083288	Agency Land Code: R29275635	Land Name: FORESTRY	County: ST LOUIS	Acres: 40.00
City:	Site Code:	Classification Per M.S. 86A.05: f. state forests and state forest subareas	Current Public Use: YES	Future Public Use: YES
Land Code: 1000083289	Agency Land Code: R29275661	Land Name: FORESTRY	County: ST LOUIS	Acres: 40.24
City:	Site Code:	Classification Per M.S. 86A.05: f. state forests and state forest subareas	Current Public Use: YES	Future Public Use: YES
Land Code: 1000083290	Agency Land Code: R29275692	Land Name: FORESTRY	County: ST LOUIS	Acres: 40.75
City:	Site Code:	Classification Per M.S. 86A.05: f. state forests and state forest subareas	Current Public Use: YES	Future Public Use: YES
Land Code: 1000083291	Agency Land Code: R29275714	Land Name: FORESTRY	County: ST LOUIS	Acres: 37.50
City:	Site Code:	Classification Per M.S. 86A.05: f. state forests and state forest subareas	Current Public Use: YES	Future Public Use: YES
Land Code: 1000083292	Agency Land Code: R29275773	Land Name: FORESTRY	County: ST LOUIS	Acres: 40.00
City:	Site Code:	Classification Per M.S. 86A.05: f. state forests and state forest subareas	Current Public Use: YES	Future Public Use: YES
Land Code: 1000083293	Agency Land Code: R29275790	Land Name: FORESTRY	County: ST LOUIS	Acres: 40.00
City:	Site Code:	Classification Per M.S. 86A.05: f. state forests and state forest subareas	Current Public Use: YES	Future Public Use: YES



Land Code: 1000083294	Agency Land Code: R29271484	Land Name: FORESTRY	County: ST LOUIS	Acres: 38.00
City:	Site Code:	Classification Per M.S. 86A.05: f. state forests and state forest subareas	Current Public Use: YES	Future Public Use: YES
Land Code: 1000083295	Agency Land Code: R29271741	Land Name: FORESTRY	County: ST LOUIS	Acres: 21.60
City:	Site Code:	Classification Per M.S. 86A.05: f. state forests and state forest subareas	Current Public Use: YES	Future Public Use: YES
Land Code: 1000083296	Agency Land Code: R29271753	Land Name: FORESTRY	County: ST LOUIS	Acres: 40.00
City:	Site Code:	Classification Per M.S. 86A.05: f. state forests and state forest subareas	Current Public Use: YES	Future Public Use: YES
Land Code: 1000083297	Agency Land Code: R29271760	Land Name: FORESTRY	County: ST LOUIS	Acres: 41.85
City:	Site Code:	Classification Per M.S. 86A.05: f. state forests and state forest subareas	Current Public Use: YES	Future Public Use: YES
Land Code: 1000083298	Agency Land Code: R29275594	Land Name: FORESTRY	County: ST LOUIS	Acres: 40.03
City:	Site Code:	Classification Per M.S. 86A.05: f. state forests and state forest subareas	Current Public Use: YES	Future Public Use: YES
Land Code: 1000083299	Agency Land Code: R29275610	Land Name: FORESTRY	County: ST LOUIS	Acres: 40.00
City:	Site Code:	Classification Per M.S. 86A.05: f. state forests and state forest subareas	Current Public Use: YES	Future Public Use: YES
Land Code: 1000083300	Agency Land Code: R29275617	Land Name: FORESTRY	County: ST LOUIS	Acres: 40.28
City:	Site Code:	Classification Per M.S. 86A.05: f. state forests and state forest subareas	Current Public Use: YES	Future Public Use: YES
Land Code: 1000083301	Agency Land Code: R29275654	Land Name: FORESTRY	County: ST LOUIS	Acres: 38.70
City:	Site Code:	Classification Per M.S. 86A.05: f. state forests and state forest subareas	Current Public Use: YES	Future Public Use: YES
Land Code: 1000083302	Agency Land Code: R29275670	Land Name: FORESTRY	County: ST LOUIS	Acres: 40.00
City:	Site Code:	Classification Per M.S. 86A.05: f. state forests and state forest subareas	Current Public Use: YES	Future Public Use: YES
Land Code: 1000083303	Agency Land Code: R29275734	Land Name: FORESTRY	County: ST LOUIS	Acres: 34.50
City:	Site Code:	Classification Per M.S. 86A.05: f. state forests and state forest subareas	Current Public Use: YES	Future Public Use: YES
Land Code: 1000083304	Agency Land Code: R29275789	Land Name: FORESTRY	County: ST LOUIS	Acres: 40.00
City:	Site Code:	Classification Per M.S. 86A.05: f. state forests and state forest subareas	Current Public Use: YES	Future Public Use: YES
Land Code: 1000083305	Agency Land Code: R29275878	Land Name: FORESTRY	County: ST LOUIS	Acres: 40.00
City:	Site Code:	Classification Per M.S. 86A.05: f. state forests and state forest subareas	Current Public Use: YES	Future Public Use: YES



Land Code: 1000083306	Agency Land Code: R29271480	Land Name: FORESTRY	County: ST LOUIS	Acres: 13.80
City:	Site Code:	Classification Per M.S. 86A.05: f. state forests and state forest subareas	Current Public Use: YES	Future Public Use: YES
Land Code: 1000083307	Agency Land Code: R29271526	Land Name: FORESTRY	County: ST LOUIS	Acres: 40.00
City:	Site Code:	Classification Per M.S. 86A.05: f. state forests and state forest subareas	Current Public Use: YES	Future Public Use: YES
Land Code: 1000083308	Agency Land Code: R29271536	Land Name: FORESTRY	County: ST LOUIS	Acres: 40.00
City:	Site Code:	Classification Per M.S. 86A.05: f. state forests and state forest subareas	Current Public Use: YES	Future Public Use: YES
Land Code: 1000083309	Agency Land Code: R29271538	Land Name: FORESTRY	County: ST LOUIS	Acres: 40.00
City:	Site Code:	Classification Per M.S. 86A.05: f. state forests and state forest subareas	Current Public Use: YES	Future Public Use: YES
Land Code: 1000083310	Agency Land Code: R29271560	Land Name: FORESTRY	County: ST LOUIS	Acres: 40.00
City:	Site Code:	Classification Per M.S. 86A.05: f. state forests and state forest subareas	Current Public Use: YES	Future Public Use: YES
Land Code: 1000083311	Agency Land Code: R29271585	Land Name: FORESTRY	County: ST LOUIS	Acres: 41.10
City:	Site Code:	Classification Per M.S. 86A.05: f. state forests and state forest subareas	Current Public Use: YES	Future Public Use: YES
Land Code: 1000083312	Agency Land Code: R29271667	Land Name: FORESTRY	County: ST LOUIS	Acres: 40.00
City:	Site Code:	Classification Per M.S. 86A.05: f. state forests and state forest subareas	Current Public Use: YES	Future Public Use: YES
Land Code: 1000083313	Agency Land Code: R29271687	Land Name: FORESTRY	County: ST LOUIS	Acres: 40.00
City:	Site Code:	Classification Per M.S. 86A.05: f. state forests and state forest subareas	Current Public Use: YES	Future Public Use: YES
Land Code: 1000083314	Agency Land Code: R29271706	Land Name: FORESTRY	County: ST LOUIS	Acres: 40.00
City:	Site Code:	Classification Per M.S. 86A.05: f. state forests and state forest subareas	Current Public Use: YES	Future Public Use: YES
Land Code: 1000083315	Agency Land Code: R29271713	Land Name: FORESTRY	County: ST LOUIS	Acres: 20.00
City:	Site Code:	Classification Per M.S. 86A.05: f. state forests and state forest subareas	Current Public Use: YES	Future Public Use: YES
Land Code: 1000083316	Agency Land Code: R29271723	Land Name: FORESTRY	County: ST LOUIS	Acres: 40.00
City:	Site Code:	Classification Per M.S. 86A.05: f. state forests and state forest subareas	Current Public Use: YES	Future Public Use: YES
Land Code: 1000083317	Agency Land Code: R29275597	Land Name: FORESTRY	County: ST LOUIS	Acres: 40.02
City:	Site Code:	Classification Per M.S. 86A.05: f. state forests and state forest subareas	Current Public Use: YES	Future Public Use: YES



Land Code: 1000083318	Agency Land Code: R29275614	Land Name: FORESTRY	County: ST LOUIS	Acres: 40.24
City:	Site Code:	Classification Per M.S. 86A.05: f. state forests and state forest subareas	Current Public Use: YES	Future Public Use: YES
Land Code: 1000083319	Agency Land Code: R29275620	Land Name: FORESTRY	County: ST LOUIS	Acres: 40.00
City:	Site Code:	Classification Per M.S. 86A.05: f. state forests and state forest subareas	Current Public Use: YES	Future Public Use: YES
Land Code: 1000083320	Agency Land Code: R29275665	Land Name: FORESTRY	County: ST LOUIS	Acres: 40.00
City:	Site Code:	Classification Per M.S. 86A.05: f. state forests and state forest subareas	Current Public Use: YES	Future Public Use: YES
Land Code: 1000083321	Agency Land Code: R29275668	Land Name: FORESTRY	County: ST LOUIS	Acres: 40.00
City:	Site Code:	Classification Per M.S. 86A.05: f. state forests and state forest subareas	Current Public Use: YES	Future Public Use: YES
Land Code: 1000083322	Agency Land Code: R29275680	Land Name: FORESTRY	County: ST LOUIS	Acres: 13.85
City:	Site Code:	Classification Per M.S. 86A.05: f. state forests and state forest subareas	Current Public Use: YES	Future Public Use: YES
Land Code: 1000083323	Agency Land Code: R29275697	Land Name: FORESTRY	County: ST LOUIS	Acres: 25.25
City:	Site Code:	Classification Per M.S. 86A.05: f. state forests and state forest subareas	Current Public Use: YES	Future Public Use: YES
Land Code: 1000083324	Agency Land Code: R29275699	Land Name: FORESTRY	County: ST LOUIS	Acres: 26.25
City:	Site Code:	Classification Per M.S. 86A.05: f. state forests and state forest subareas	Current Public Use: YES	Future Public Use: YES
Land Code: 1000083325	Agency Land Code: R29275815	Land Name: FORESTRY	County: ST LOUIS	Acres: 40.00
City:	Site Code:	Classification Per M.S. 86A.05: f. state forests and state forest subareas	Current Public Use: YES	Future Public Use: YES
Land Code: 1000083326	Agency Land Code: R29275846	Land Name: FORESTRY	County: ST LOUIS	Acres: 38.80
City:	Site Code:	Classification Per M.S. 86A.05: f. state forests and state forest subareas	Current Public Use: YES	Future Public Use: YES
Land Code: 1000083327	Agency Land Code: R29275619	Land Name: FORESTRY	County: ST LOUIS	Acres: 40.00
City:	Site Code:	Classification Per M.S. 86A.05: f. state forests and state forest subareas	Current Public Use: YES	Future Public Use: YES
Land Code: 1000083328	Agency Land Code: R29275628	Land Name: FORESTRY	County: ST LOUIS	Acres: 40.00
City:	Site Code:	Classification Per M.S. 86A.05: f. state forests and state forest subareas	Current Public Use: YES	Future Public Use: YES
Land Code: 1000083329	Agency Land Code: R29275634	Land Name: FORESTRY	County: ST LOUIS	Acres: 41.23
City:	Site Code:	Classification Per M.S. 86A.05: f. state forests and state forest subareas	Current Public Use: YES	Future Public Use: YES



Land Code: 1000083330	Agency Land Code: R29275671	Land Name: FORESTRY	County: ST LOUIS	Acres: 40.00
City:	Site Code:	Classification Per M.S. 86A.05: f. state forests and state forest subareas	Current Public Use: YES	Future Public Use: YES
Land Code: 1000083331	Agency Land Code: R29275681	Land Name: FORESTRY	County: ST LOUIS	Acres: 21.80
City:	Site Code:	Classification Per M.S. 86A.05: f. state forests and state forest subareas	Current Public Use: YES	Future Public Use: YES
Land Code: 1000083332	Agency Land Code: R29275682	Land Name: FORESTRY	County: ST LOUIS	Acres: 40.00
City:	Site Code:	Classification Per M.S. 86A.05: f. state forests and state forest subareas	Current Public Use: YES	Future Public Use: YES
Land Code: 1000083333	Agency Land Code: R29275690	Land Name: FORESTRY	County: ST LOUIS	Acres: 10.50
City:	Site Code:	Classification Per M.S. 86A.05: f. state forests and state forest subareas	Current Public Use: YES	Future Public Use: YES
Land Code: 1000083334	Agency Land Code: R29275798	Land Name: FORESTRY	County: ST LOUIS	Acres: 40.00
City:	Site Code:	Classification Per M.S. 86A.05: f. state forests and state forest subareas	Current Public Use: YES	Future Public Use: YES
Land Code: 1000083335	Agency Land Code: R29275833	Land Name: FORESTRY	County: ST LOUIS	Acres: 34.50
City:	Site Code:	Classification Per M.S. 86A.05: f. state forests and state forest subareas	Current Public Use: YES	Future Public Use: YES
Land Code: 1000083336	Agency Land Code: R29275843	Land Name: FORESTRY	County: ST LOUIS	Acres: 23.75
City:	Site Code:	Classification Per M.S. 86A.05: f. state forests and state forest subareas	Current Public Use: YES	Future Public Use: YES
Land Code: 1000083337	Agency Land Code: R29275875	Land Name: FORESTRY	County: ST LOUIS	Acres: 40.00
City:	Site Code:	Classification Per M.S. 86A.05: f. state forests and state forest subareas	Current Public Use: YES	Future Public Use: YES
Land Code: 1000083338	Agency Land Code: R29271478	Land Name: FORESTRY	County: ST LOUIS	Acres: 31.60
City:	Site Code:	Classification Per M.S. 86A.05: f. state forests and state forest subareas	Current Public Use: YES	Future Public Use: YES
Land Code: 1000083339	Agency Land Code: R29271548	Land Name: FORESTRY	County: ST LOUIS	Acres: 11.75
City:	Site Code:	Classification Per M.S. 86A.05: f. state forests and state forest subareas	Current Public Use: YES	Future Public Use: YES
Land Code: 1000083340	Agency Land Code: R29271555	Land Name: FORESTRY	County: ST LOUIS	Acres: 40.00
City:	Site Code:	Classification Per M.S. 86A.05: f. state forests and state forest subareas	Current Public Use: YES	Future Public Use: YES
Land Code: 1000083341	Agency Land Code: R29271567	Land Name: FORESTRY	County: ST LOUIS	Acres: 40.00
City:	Site Code:	Classification Per M.S. 86A.05: f. state forests and state forest subareas	Current Public Use: YES	Future Public Use: YES



Land Code: 1000083342	Agency Land Code: R29271635	Land Name: FORESTRY	County: ST LOUIS	Acres: 27.13
City:	Site Code:	Classification Per M.S. 86A.05: f. state forests and state forest subareas	Current Public Use: YES	Future Public Use: YES
Land Code: 1000083343	Agency Land Code: R29271670	Land Name: FORESTRY	County: ST LOUIS	Acres: 40.00
City:	Site Code:	Classification Per M.S. 86A.05: f. state forests and state forest subareas	Current Public Use: YES	Future Public Use: YES
Land Code: 1000083344	Agency Land Code: R29271683	Land Name: FORESTRY	County: ST LOUIS	Acres: 35.75
City:	Site Code:	Classification Per M.S. 86A.05: f. state forests and state forest subareas	Current Public Use: YES	Future Public Use: YES
Land Code: 1000083345	Agency Land Code: R29271738	Land Name: FORESTRY	County: ST LOUIS	Acres: 51.15
City:	Site Code:	Classification Per M.S. 86A.05: f. state forests and state forest subareas	Current Public Use: YES	Future Public Use: YES
Land Code: 1000083346	Agency Land Code: R29271521	Land Name: FORESTRY	County: ST LOUIS	Acres: 40.00
City:	Site Code:	Classification Per M.S. 86A.05: f. state forests and state forest subareas	Current Public Use: YES	Future Public Use: YES
Land Code: 1000083347	Agency Land Code: R29271584	Land Name: FORESTRY	County: ST LOUIS	Acres: 38.75
City:	Site Code:	Classification Per M.S. 86A.05: f. state forests and state forest subareas	Current Public Use: YES	Future Public Use: YES
Land Code: 1000083348	Agency Land Code: R29271660	Land Name: FORESTRY	County: ST LOUIS	Acres: 40.00
City:	Site Code:	Classification Per M.S. 86A.05: f. state forests and state forest subareas	Current Public Use: YES	Future Public Use: YES
Land Code: 1000083349	Agency Land Code: R29271666	Land Name: FORESTRY	County: ST LOUIS	Acres: 40.00
City:	Site Code:	Classification Per M.S. 86A.05: f. state forests and state forest subareas	Current Public Use: YES	Future Public Use: YES
Land Code: 1000083350	Agency Land Code: R29271669	Land Name: FORESTRY	County: ST LOUIS	Acres: 40.00
City:	Site Code:	Classification Per M.S. 86A.05: f. state forests and state forest subareas	Current Public Use: YES	Future Public Use: YES
Land Code: 1000083351	Agency Land Code: R29271695	Land Name: FORESTRY	County: ST LOUIS	Acres: 40.00
City:	Site Code:	Classification Per M.S. 86A.05: f. state forests and state forest subareas	Current Public Use: YES	Future Public Use: YES
Land Code: 1000083352	Agency Land Code: R29271710	Land Name: FORESTRY	County: ST LOUIS	Acres: 40.00
City:	Site Code:	Classification Per M.S. 86A.05: f. state forests and state forest subareas	Current Public Use: YES	Future Public Use: YES
Land Code: 1000083353	Agency Land Code: R29271748	Land Name: FORESTRY	County: ST LOUIS	Acres: 40.00
City:	Site Code:	Classification Per M.S. 86A.05: f. state forests and state forest subareas	Current Public Use: YES	Future Public Use: YES



Land Code: 1000083354	Agency Land Code: R29271756	Land Name: FORESTRY	County: ST LOUIS	Acres: 16.25
City:	Site Code:	Classification Per M.S. 86A.05: f. state forests and state forest subareas	Current Public Use: YES	Future Public Use: YES
Land Code: 1000083355	Agency Land Code: R29271758	Land Name: FORESTRY	County: ST LOUIS	Acres: 40.00
City:	Site Code:	Classification Per M.S. 86A.05: f. state forests and state forest subareas	Current Public Use: YES	Future Public Use: YES
Land Code: 1000083356	Agency Land Code: R29271771	Land Name: FORESTRY	County: ST LOUIS	Acres: 34.25
City:	Site Code:	Classification Per M.S. 86A.05: f. state forests and state forest subareas	Current Public Use: YES	Future Public Use: YES
Land Code: 1000083357	Agency Land Code: R29275621	Land Name: FORESTRY	County: ST LOUIS	Acres: 40.00
City:	Site Code:	Classification Per M.S. 86A.05: f. state forests and state forest subareas	Current Public Use: YES	Future Public Use: YES
Land Code: 1000083358	Agency Land Code: R29275640	Land Name: FORESTRY	County: ST LOUIS	Acres: 40.00
City:	Site Code:	Classification Per M.S. 86A.05: f. state forests and state forest subareas	Current Public Use: YES	Future Public Use: YES
Land Code: 1000083359	Agency Land Code: R29275659	Land Name: FORESTRY	County: ST LOUIS	Acres: 40.00
City:	Site Code:	Classification Per M.S. 86A.05: f. state forests and state forest subareas	Current Public Use: YES	Future Public Use: YES
Land Code: 1000083360	Agency Land Code: R29275684	Land Name: FORESTRY	County: ST LOUIS	Acres: 39.40
City:	Site Code:	Classification Per M.S. 86A.05: f. state forests and state forest subareas	Current Public Use: YES	Future Public Use: YES
Land Code: 1000083361	Agency Land Code: R29275691	Land Name: FORESTRY	County: ST LOUIS	Acres: 39.25
City:	Site Code:	Classification Per M.S. 86A.05: f. state forests and state forest subareas	Current Public Use: YES	Future Public Use: YES
Land Code: 1000083362	Agency Land Code: R29275884	Land Name: FORESTRY	County: ST LOUIS	Acres: 40.00
City:	Site Code:	Classification Per M.S. 86A.05: f. state forests and state forest subareas	Current Public Use: YES	Future Public Use: YES
Land Code: 1000083363	Agency Land Code: R29271492	Land Name: FORESTRY	County: ST LOUIS	Acres: 40.00
City:	Site Code:	Classification Per M.S. 86A.05: f. state forests and state forest subareas	Current Public Use: YES	Future Public Use: YES
Land Code: 1000083364	Agency Land Code: R29271530	Land Name: FORESTRY	County: ST LOUIS	Acres: 26.75
City:	Site Code:	Classification Per M.S. 86A.05: f. state forests and state forest subareas	Current Public Use: YES	Future Public Use: YES
Land Code: 1000083365	Agency Land Code: R29271554	Land Name: FORESTRY	County: ST LOUIS	Acres: 40.00
City:	Site Code:	Classification Per M.S. 86A.05: f. state forests and state forest subareas	Current Public Use: YES	Future Public Use: YES



Land Code: 1000083366	Agency Land Code: R29271606	Land Name: FORESTRY	County: ST LOUIS	Acres: 0.25
City:	Site Code:	Classification Per M.S. 86A.05: f. state forests and state forest subareas	Current Public Use: YES	Future Public Use: YES
Land Code: 1000083367	Agency Land Code: R29271624	Land Name: FORESTRY	County: ST LOUIS	Acres: 40.00
City:	Site Code:	Classification Per M.S. 86A.05: f. state forests and state forest subareas	Current Public Use: YES	Future Public Use: YES
Land Code: 1000083368	Agency Land Code: R29271652	Land Name: FORESTRY	County: ST LOUIS	Acres: 40.00
City:	Site Code:	Classification Per M.S. 86A.05: f. state forests and state forest subareas	Current Public Use: YES	Future Public Use: YES
Land Code: 1000083369	Agency Land Code: R29271677	Land Name: FORESTRY	County: ST LOUIS	Acres: 40.00
City:	Site Code:	Classification Per M.S. 86A.05: f. state forests and state forest subareas	Current Public Use: YES	Future Public Use: YES
Land Code: 1000083370	Agency Land Code: R29271680	Land Name: FORESTRY	County: ST LOUIS	Acres: 33.50
City:	Site Code:	Classification Per M.S. 86A.05: f. state forests and state forest subareas	Current Public Use: YES	Future Public Use: YES
Land Code: 1000083371	Agency Land Code: R29271749	Land Name: FORESTRY	County: ST LOUIS	Acres: 40.00
City:	Site Code:	Classification Per M.S. 86A.05: f. state forests and state forest subareas	Current Public Use: YES	Future Public Use: YES
Land Code: 1000083372	Agency Land Code: R29271786	Land Name: FORESTRY	County: ST LOUIS	Acres: 40.00
City:	Site Code:	Classification Per M.S. 86A.05: f. state forests and state forest subareas	Current Public Use: YES	Future Public Use: YES
Land Code: 1000083373	Agency Land Code: R29271788	Land Name: FORESTRY	County: ST LOUIS	Acres: 40.00
City:	Site Code:	Classification Per M.S. 86A.05: f. state forests and state forest subareas	Current Public Use: YES	Future Public Use: YES
Land Code: 1000083374	Agency Land Code: R29275623	Land Name: FORESTRY	County: ST LOUIS	Acres: 40.00
City:	Site Code:	Classification Per M.S. 86A.05: f. state forests and state forest subareas	Current Public Use: YES	Future Public Use: YES
Land Code: 1000083375	Agency Land Code: R29275667	Land Name: FORESTRY	County: ST LOUIS	Acres: 40.00
City:	Site Code:	Classification Per M.S. 86A.05: f. state forests and state forest subareas	Current Public Use: YES	Future Public Use: YES
Land Code: 1000083376	Agency Land Code: R29275674	Land Name: FORESTRY	County: ST LOUIS	Acres: 40.00
City:	Site Code:	Classification Per M.S. 86A.05: f. state forests and state forest subareas	Current Public Use: YES	Future Public Use: YES
Land Code: 1000083377	Agency Land Code: R29275700	Land Name: FORESTRY	County: ST LOUIS	Acres: 9.50
City:	Site Code:	Classification Per M.S. 86A.05: f. state forests and state forest subareas	Current Public Use: YES	Future Public Use: YES



Land Code: 1000083378	Agency Land Code: R29275817	Land Name: FORESTRY	County: ST LOUIS	Acres: 40.00
City:	Site Code:	Classification Per M.S. 86A.05: f. state forests and state forest subareas	Current Public Use: YES	Future Public Use: YES
Land Code: 1000083379	Agency Land Code: R29275828	Land Name: FORESTRY	County: ST LOUIS	Acres: 40.00
City:	Site Code:	Classification Per M.S. 86A.05: f. state forests and state forest subareas	Current Public Use: YES	Future Public Use: YES
Land Code: 1000083380	Agency Land Code: R29275836	Land Name: FORESTRY	County: ST LOUIS	Acres: 34.70
City:	Site Code:	Classification Per M.S. 86A.05: f. state forests and state forest subareas	Current Public Use: YES	Future Public Use: YES
Land Code: 1000083381	Agency Land Code: R29275840	Land Name: FORESTRY	County: ST LOUIS	Acres: 46.75
City:	Site Code:	Classification Per M.S. 86A.05: f. state forests and state forest subareas	Current Public Use: YES	Future Public Use: YES
Land Code: 1000083382	Agency Land Code: R29275871	Land Name: FORESTRY	County: ST LOUIS	Acres: 40.00
City:	Site Code:	Classification Per M.S. 86A.05: f. state forests and state forest subareas	Current Public Use: YES	Future Public Use: YES
Land Code: 1000083383	Agency Land Code: R29271501	Land Name: FORESTRY	County: ST LOUIS	Acres: 36.00
City:	Site Code:	Classification Per M.S. 86A.05: f. state forests and state forest subareas	Current Public Use: YES	Future Public Use: YES
Land Code: 1000083384	Agency Land Code: R29271574	Land Name: FORESTRY	County: ST LOUIS	Acres: 40.00
City:	Site Code:	Classification Per M.S. 86A.05: f. state forests and state forest subareas	Current Public Use: YES	Future Public Use: YES
Land Code: 1000083385	Agency Land Code: R29271627	Land Name: FORESTRY	County: ST LOUIS	Acres: 40.00
City:	Site Code:	Classification Per M.S. 86A.05: f. state forests and state forest subareas	Current Public Use: YES	Future Public Use: YES
Land Code: 1000083386	Agency Land Code: R29271727	Land Name: FORESTRY	County: ST LOUIS	Acres: 40.00
City:	Site Code:	Classification Per M.S. 86A.05: f. state forests and state forest subareas	Current Public Use: YES	Future Public Use: YES
Land Code: 1000083387	Agency Land Code: R29271729	Land Name: FORESTRY	County: ST LOUIS	Acres: 40.00
City:	Site Code:	Classification Per M.S. 86A.05: f. state forests and state forest subareas	Current Public Use: YES	Future Public Use: YES
Land Code: 1000083388	Agency Land Code: R29271743	Land Name: FORESTRY	County: ST LOUIS	Acres: 39.50
City:	Site Code:	Classification Per M.S. 86A.05: f. state forests and state forest subareas	Current Public Use: YES	Future Public Use: YES
Land Code: 1000083389	Agency Land Code: R29271768	Land Name: FORESTRY	County: ST LOUIS	Acres: 40.00
City:	Site Code:	Classification Per M.S. 86A.05: f. state forests and state forest subareas	Current Public Use: YES	Future Public Use: YES



Land Code: 1000083390	Agency Land Code: R29275625	Land Name: FORESTRY	County: ST LOUIS	Acres: 40.00
City:	Site Code:	Classification Per M.S. 86A.05: f. state forests and state forest subareas	Current Public Use: YES	Future Public Use: YES
Land Code: 1000083391	Agency Land Code: R29275685	Land Name: FORESTRY	County: ST LOUIS	Acres: 40.00
City:	Site Code:	Classification Per M.S. 86A.05: f. state forests and state forest subareas	Current Public Use: YES	Future Public Use: YES
Land Code: 1000083392	Agency Land Code: R29275742	Land Name: FORESTRY	County: ST LOUIS	Acres: 40.00
City:	Site Code:	Classification Per M.S. 86A.05: f. state forests and state forest subareas	Current Public Use: YES	Future Public Use: YES
Land Code: 1000083393	Agency Land Code: R29275744	Land Name: FORESTRY	County: ST LOUIS	Acres: 40.00
City:	Site Code:	Classification Per M.S. 86A.05: f. state forests and state forest subareas	Current Public Use: YES	Future Public Use: YES
Land Code: 1000083394	Agency Land Code: R29275776	Land Name: FORESTRY	County: ST LOUIS	Acres: 40.00
City:	Site Code:	Classification Per M.S. 86A.05: f. state forests and state forest subareas	Current Public Use: YES	Future Public Use: YES
Land Code: 1000083395	Agency Land Code: R29275785	Land Name: FORESTRY	County: ST LOUIS	Acres: 40.00
City:	Site Code:	Classification Per M.S. 86A.05: f. state forests and state forest subareas	Current Public Use: YES	Future Public Use: YES
Land Code: 1000083396	Agency Land Code: R29275787	Land Name: FORESTRY	County: ST LOUIS	Acres: 40.00
City:	Site Code:	Classification Per M.S. 86A.05: f. state forests and state forest subareas	Current Public Use: YES	Future Public Use: YES
Land Code: 1000083397	Agency Land Code: R29275877	Land Name: FORESTRY	County: ST LOUIS	Acres: 40.00
City:	Site Code:	Classification Per M.S. 86A.05: f. state forests and state forest subareas	Current Public Use: YES	Future Public Use: YES
Land Code: 1000083398	Agency Land Code: R29275887	Land Name: FORESTRY	County: ST LOUIS	Acres: 40.00
City:	Site Code:	Classification Per M.S. 86A.05: f. state forests and state forest subareas	Current Public Use: YES	Future Public Use: YES
Land Code: 1000083399	Agency Land Code: R29275626	Land Name: FORESTRY	County: ST LOUIS	Acres: 40.00
City:	Site Code:	Classification Per M.S. 86A.05: f. state forests and state forest subareas	Current Public Use: YES	Future Public Use: YES
Land Code: 1000083400	Agency Land Code: R29275643	Land Name: FORESTRY	County: ST LOUIS	Acres: 40.00
City:	Site Code:	Classification Per M.S. 86A.05: f. state forests and state forest subareas	Current Public Use: YES	Future Public Use: YES
Land Code: 1000083401	Agency Land Code: R29275652	Land Name: FORESTRY	County: ST LOUIS	Acres: 40.00
City:	Site Code:	Classification Per M.S. 86A.05: f. state forests and state forest subareas	Current Public Use: YES	Future Public Use: YES



Land Code: 1000083402	Agency Land Code: R29275695	Land Name: FORESTRY	County: ST LOUIS	Acres: 39.60
City:	Site Code:	Classification Per M.S. 86A.05: f. state forests and state forest subareas	Current Public Use: YES	Future Public Use: YES
Land Code: 1000083403	Agency Land Code: R29275705	Land Name: FORESTRY	County: ST LOUIS	Acres: 40.00
City:	Site Code:	Classification Per M.S. 86A.05: f. state forests and state forest subareas	Current Public Use: YES	Future Public Use: YES
Land Code: 1000083404	Agency Land Code: R29275709	Land Name: FORESTRY	County: ST LOUIS	Acres: 37.30
City:	Site Code:	Classification Per M.S. 86A.05: f. state forests and state forest subareas	Current Public Use: YES	Future Public Use: YES
Land Code: 1000083405	Agency Land Code: R29275718	Land Name: FORESTRY	County: ST LOUIS	Acres: 40.00
City:	Site Code:	Classification Per M.S. 86A.05: f. state forests and state forest subareas	Current Public Use: YES	Future Public Use: YES
Land Code: 1000083406	Agency Land Code: R29275752	Land Name: FORESTRY	County: ST LOUIS	Acres: 40.00
City:	Site Code:	Classification Per M.S. 86A.05: f. state forests and state forest subareas	Current Public Use: YES	Future Public Use: YES
Land Code: 1000083407	Agency Land Code: R29275794	Land Name: FORESTRY	County: ST LOUIS	Acres: 40.00
City:	Site Code:	Classification Per M.S. 86A.05: f. state forests and state forest subareas	Current Public Use: YES	Future Public Use: YES
Land Code: 1000083408	Agency Land Code: R29275882	Land Name: FORESTRY	County: ST LOUIS	Acres: 40.00
City:	Site Code:	Classification Per M.S. 86A.05: f. state forests and state forest subareas	Current Public Use: YES	Future Public Use: YES
Land Code: 1000083409	Agency Land Code: R29271531	Land Name: FORESTRY	County: ST LOUIS	Acres: 26.45
City:	Site Code:	Classification Per M.S. 86A.05: f. state forests and state forest subareas	Current Public Use: YES	Future Public Use: YES
Land Code: 1000083410	Agency Land Code: R29271534	Land Name: FORESTRY	County: ST LOUIS	Acres: 40.00
City:	Site Code:	Classification Per M.S. 86A.05: f. state forests and state forest subareas	Current Public Use: YES	Future Public Use: YES
Land Code: 1000083411	Agency Land Code: R29271553	Land Name: FORESTRY	County: ST LOUIS	Acres: 40.00
City:	Site Code:	Classification Per M.S. 86A.05: f. state forests and state forest subareas	Current Public Use: YES	Future Public Use: YES
Land Code: 1000083412	Agency Land Code: R29271619	Land Name: FORESTRY	County: ST LOUIS	Acres: 26.63
City:	Site Code:	Classification Per M.S. 86A.05: f. state forests and state forest subareas	Current Public Use: YES	Future Public Use: YES
Land Code: 1000083413	Agency Land Code: R29271732	Land Name: FORESTRY	County: ST LOUIS	Acres: 40.00
City:	Site Code:	Classification Per M.S. 86A.05: f. state forests and state forest subareas	Current Public Use: YES	Future Public Use: YES



Land Code: 1000083414	Agency Land Code: R29271759	Land Name: FORESTRY	County: ST LOUIS	Acres: 40.00
City:	Site Code:	Classification Per M.S. 86A.05: f. state forests and state forest subareas	Current Public Use: YES	Future Public Use: YES
Land Code: 1000083415	Agency Land Code: R29271766	Land Name: FORESTRY	County: ST LOUIS	Acres: 40.00
City:	Site Code:	Classification Per M.S. 86A.05: f. state forests and state forest subareas	Current Public Use: YES	Future Public Use: YES
Land Code: 1000083416	Agency Land Code: R29271778	Land Name: FORESTRY	County: ST LOUIS	Acres: 40.00
City:	Site Code:	Classification Per M.S. 86A.05: f. state forests and state forest subareas	Current Public Use: YES	Future Public Use: YES
Land Code: 1000083417	Agency Land Code: R29275678	Land Name: FORESTRY	County: ST LOUIS	Acres: 37.75
City:	Site Code:	Classification Per M.S. 86A.05: f. state forests and state forest subareas	Current Public Use: YES	Future Public Use: YES
Land Code: 1000083418	Agency Land Code: R29275730	Land Name: FORESTRY	County: ST LOUIS	Acres: 34.50
City:	Site Code:	Classification Per M.S. 86A.05: f. state forests and state forest subareas	Current Public Use: YES	Future Public Use: YES
Land Code: 1000083419	Agency Land Code: R29275804	Land Name: FORESTRY	County: ST LOUIS	Acres: 40.00
City:	Site Code:	Classification Per M.S. 86A.05: f. state forests and state forest subareas	Current Public Use: YES	Future Public Use: YES
Land Code: 1000083420	Agency Land Code: R29275819	Land Name: FORESTRY	County: ST LOUIS	Acres: 40.00
City:	Site Code:	Classification Per M.S. 86A.05: f. state forests and state forest subareas	Current Public Use: YES	Future Public Use: YES
Land Code: 1000083421	Agency Land Code: R29271608	Land Name: FORESTRY	County: ST LOUIS	Acres: 40.00
City:	Site Code:	Classification Per M.S. 86A.05: f. state forests and state forest subareas	Current Public Use: YES	Future Public Use: YES
Land Code: 1000083422	Agency Land Code: R29271629	Land Name: FORESTRY	County: ST LOUIS	Acres: 40.00
City:	Site Code:	Classification Per M.S. 86A.05: f. state forests and state forest subareas	Current Public Use: YES	Future Public Use: YES
Land Code: 1000083423	Agency Land Code: R29271636	Land Name: FORESTRY	County: ST LOUIS	Acres: 40.00
City:	Site Code:	Classification Per M.S. 86A.05: f. state forests and state forest subareas	Current Public Use: YES	Future Public Use: YES
Land Code: 1000083424	Agency Land Code: R29271656	Land Name: FORESTRY	County: ST LOUIS	Acres: 40.00
City:	Site Code:	Classification Per M.S. 86A.05: f. state forests and state forest subareas	Current Public Use: YES	Future Public Use: YES
Land Code: 1000083425	Agency Land Code: R29271704	Land Name: FORESTRY	County: ST LOUIS	Acres: 40.00
City:	Site Code:	Classification Per M.S. 86A.05: f. state forests and state forest subareas	Current Public Use: YES	Future Public Use: YES



Land Code: 1000083426	Agency Land Code: R29271712	Land Name: FORESTRY	County: ST LOUIS	Acres: 39.80
City:	Site Code:	Classification Per M.S. 86A.05: f. state forests and state forest subareas	Current Public Use: YES	Future Public Use: YES
Land Code: 1000083427	Agency Land Code: R29271717	Land Name: FORESTRY	County: ST LOUIS	Acres: 40.00
City:	Site Code:	Classification Per M.S. 86A.05: f. state forests and state forest subareas	Current Public Use: YES	Future Public Use: YES
Land Code: 1000083428	Agency Land Code: R29271767	Land Name: FORESTRY	County: ST LOUIS	Acres: 40.00
City:	Site Code:	Classification Per M.S. 86A.05: f. state forests and state forest subareas	Current Public Use: YES	Future Public Use: YES
Land Code: 1000083429	Agency Land Code: R29275629	Land Name: FORESTRY	County: ST LOUIS	Acres: 40.47
City:	Site Code:	Classification Per M.S. 86A.05: f. state forests and state forest subareas	Current Public Use: YES	Future Public Use: YES
Land Code: 1000083430	Agency Land Code: R29275683	Land Name: FORESTRY	County: ST LOUIS	Acres: 40.00
City:	Site Code:	Classification Per M.S. 86A.05: f. state forests and state forest subareas	Current Public Use: YES	Future Public Use: YES
Land Code: 1000083431	Agency Land Code: R29275743	Land Name: FORESTRY	County: ST LOUIS	Acres: 40.00
City:	Site Code:	Classification Per M.S. 86A.05: f. state forests and state forest subareas	Current Public Use: YES	Future Public Use: YES
Land Code: 1000083432	Agency Land Code: R29275793	Land Name: FORESTRY	County: ST LOUIS	Acres: 40.00
City:	Site Code:	Classification Per M.S. 86A.05: f. state forests and state forest subareas	Current Public Use: YES	Future Public Use: YES
Land Code: 1000083433	Agency Land Code: R29275834	Land Name: FORESTRY	County: ST LOUIS	Acres: 14.60
City:	Site Code:	Classification Per M.S. 86A.05: f. state forests and state forest subareas	Current Public Use: YES	Future Public Use: YES
Land Code: 1000083434	Agency Land Code: R29275859	Land Name: FORESTRY	County: ST LOUIS	Acres: 40.00
City:	Site Code:	Classification Per M.S. 86A.05: f. state forests and state forest subareas	Current Public Use: YES	Future Public Use: YES
Land Code: 1000083435	Agency Land Code: R29271552	Land Name: FORESTRY	County: ST LOUIS	Acres: 40.00
City:	Site Code:	Classification Per M.S. 86A.05: f. state forests and state forest subareas	Current Public Use: YES	Future Public Use: YES
Land Code: 1000083436	Agency Land Code: R29271557	Land Name: FORESTRY	County: ST LOUIS	Acres: 40.00
City:	Site Code:	Classification Per M.S. 86A.05: f. state forests and state forest subareas	Current Public Use: YES	Future Public Use: YES
Land Code: 1000083437	Agency Land Code: R29271688	Land Name: FORESTRY	County: ST LOUIS	Acres: 40.00
City:	Site Code:	Classification Per M.S. 86A.05: f. state forests and state forest subareas	Current Public Use: YES	Future Public Use: YES



Land Code: 1000083438	Agency Land Code: R29271716	Land Name: FORESTRY	County: ST LOUIS	Acres: 25.80
City:	Site Code:	Classification Per M.S. 86A.05: f. state forests and state forest subareas	Current Public Use: YES	Future Public Use: YES
Land Code: 1000083439	Agency Land Code: R29271742	Land Name: FORESTRY	County: ST LOUIS	Acres: 34.50
City:	Site Code:	Classification Per M.S. 86A.05: f. state forests and state forest subareas	Current Public Use: YES	Future Public Use: YES
Land Code: 1000083440	Agency Land Code: R29273721	Land Name: FORESTRY	County: ST LOUIS	Acres: 40.00
City:	Site Code: R290096	Classification Per M.S. 86A.05: f. state forests and state forest subareas	Current Public Use: YES	Future Public Use: YES
Land Code: 1000083441	Agency Land Code: R29273943	Land Name: FORESTRY	County: ST LOUIS	Acres: 40.00
City:	Site Code: R290096	Classification Per M.S. 86A.05: f. state forests and state forest subareas	Current Public Use: YES	Future Public Use: YES
Land Code: 1000083442	Agency Land Code: R29274086	Land Name: FORESTRY	County: ST LOUIS	Acres: 39.35
City:	Site Code: R290096	Classification Per M.S. 86A.05: f. state forests and state forest subareas	Current Public Use: YES	Future Public Use: YES
Land Code: 1000083443	Agency Land Code: R29273724	Land Name: FORESTRY	County: ST LOUIS	Acres: 40.00
City:	Site Code: R290096	Classification Per M.S. 86A.05: f. state forests and state forest subareas	Current Public Use: YES	Future Public Use: YES
Land Code: 1000083444	Agency Land Code: R29274085	Land Name: FORESTRY	County: ST LOUIS	Acres: 40.00
City:	Site Code: R290096	Classification Per M.S. 86A.05: f. state forests and state forest subareas	Current Public Use: YES	Future Public Use: YES
Land Code: 1000083445	Agency Land Code: R29274057	Land Name: FORESTRY	County: ST LOUIS	Acres: 40.00
City:	Site Code: R290096	Classification Per M.S. 86A.05: f. state forests and state forest subareas	Current Public Use: YES	Future Public Use: YES
Land Code: 1000083446	Agency Land Code: R29273914	Land Name: FORESTRY	County: ST LOUIS	Acres: 40.00
City:	Site Code: R290096	Classification Per M.S. 86A.05: f. state forests and state forest subareas	Current Public Use: YES	Future Public Use: YES
Land Code: 1000083447	Agency Land Code: R29273727	Land Name: FORESTRY	County: ST LOUIS	Acres: 40.00
City:	Site Code: R290096	Classification Per M.S. 86A.05: f. state forests and state forest subareas	Current Public Use: YES	Future Public Use: YES
Land Code: 1000083448	Agency Land Code: R29274060	Land Name: FORESTRY	County: ST LOUIS	Acres: 40.00
City:	Site Code: R290096	Classification Per M.S. 86A.05: f. state forests and state forest subareas	Current Public Use: YES	Future Public Use: YES
Land Code: 1000083449	Agency Land Code: R29273946	Land Name: FORESTRY	County: ST LOUIS	Acres: 40.00
City:	Site Code: R290096	Classification Per M.S. 86A.05: f. state forests and state forest subareas	Current Public Use: YES	Future Public Use: YES



Land Code: 1000083450	Agency Land Code: R29273719	Land Name: FORESTRY	County: ST LOUIS	Acres: 40.00
City:	Site Code: R290096	Classification Per M.S. 86A.05: f. state forests and state forest subareas	Current Public Use: YES	Future Public Use: YES
Land Code: 1000083451	Agency Land Code: R29273960	Land Name: FORESTRY	County: ST LOUIS	Acres: 40.00
City:	Site Code: R290096	Classification Per M.S. 86A.05: f. state forests and state forest subareas	Current Public Use: YES	Future Public Use: YES
Land Code: 1000083452	Agency Land Code: R29274137	Land Name: FORESTRY	County: ST LOUIS	Acres: 40.00
City:	Site Code: R290096	Classification Per M.S. 86A.05: f. state forests and state forest subareas	Current Public Use: YES	Future Public Use: YES
Land Code: 1000083453	Agency Land Code: R29266511	Land Name: FORESTRY	County: ST LOUIS	Acres: 33.93
City:	Site Code: R290096	Classification Per M.S. 86A.05: f. state forests and state forest subareas	Current Public Use: YES	Future Public Use: YES
Land Code: 1000083454	Agency Land Code: R29274099	Land Name: FORESTRY	County: ST LOUIS	Acres: 40.00
City:	Site Code: R290096	Classification Per M.S. 86A.05: f. state forests and state forest subareas	Current Public Use: YES	Future Public Use: YES
Land Code: 1000083455	Agency Land Code: R29274061	Land Name: FORESTRY	County: ST LOUIS	Acres: 40.00
City:	Site Code: R290096	Classification Per M.S. 86A.05: f. state forests and state forest subareas	Current Public Use: YES	Future Public Use: YES
Land Code: 1000083456	Agency Land Code: R29274118	Land Name: FORESTRY	County: ST LOUIS	Acres: 40.00
City:	Site Code: R290096	Classification Per M.S. 86A.05: f. state forests and state forest subareas	Current Public Use: YES	Future Public Use: YES
Land Code: 1000083457	Agency Land Code: R29274052	Land Name: FORESTRY	County: ST LOUIS	Acres: 40.00
City:	Site Code: R290096	Classification Per M.S. 86A.05: f. state forests and state forest subareas	Current Public Use: YES	Future Public Use: YES
Land Code: 1000083458	Agency Land Code: R29266055	Land Name: FORESTRY	County: ST LOUIS	Acres: 40.00
City:	Site Code: R290096	Classification Per M.S. 86A.05: f. state forests and state forest subareas	Current Public Use: YES	Future Public Use: YES
Land Code: 1000083459	Agency Land Code: R29274063	Land Name: FORESTRY	County: ST LOUIS	Acres: 40.00
City:	Site Code: R290096	Classification Per M.S. 86A.05: f. state forests and state forest subareas	Current Public Use: YES	Future Public Use: YES
Land Code: 1000083460	Agency Land Code: R29274055	Land Name: FORESTRY	County: ST LOUIS	Acres: 40.00
City:	Site Code: R290096	Classification Per M.S. 86A.05: f. state forests and state forest subareas	Current Public Use: YES	Future Public Use: YES
Land Code: 1000083461	Agency Land Code: R29331682	Land Name: FORESTRY	County: ST LOUIS	Acres: 2.00
City:	Site Code: R290096	Classification Per M.S. 86A.05: f. state forests and state forest subareas	Current Public Use: YES	Future Public Use: YES



Land Code: 1000083462	Agency Land Code: R29273944	Land Name: FORESTRY	County: ST LOUIS	Acres: 40.00
City:	Site Code: R290096	Classification Per M.S. 86A.05: f. state forests and state forest subareas	Current Public Use: YES	Future Public Use: YES
Land Code: 1000083463	Agency Land Code: R29273931	Land Name: FORESTRY	County: ST LOUIS	Acres: 40.00
City:	Site Code: R290096	Classification Per M.S. 86A.05: f. state forests and state forest subareas	Current Public Use: YES	Future Public Use: YES
Land Code: 1000083464	Agency Land Code: R29273902	Land Name: FORESTRY	County: ST LOUIS	Acres: 40.00
City:	Site Code: R290096	Classification Per M.S. 86A.05: f. state forests and state forest subareas	Current Public Use: YES	Future Public Use: YES
Land Code: 1000083465	Agency Land Code: R29273901	Land Name: FORESTRY	County: ST LOUIS	Acres: 45.28
City:	Site Code: R290096	Classification Per M.S. 86A.05: f. state forests and state forest subareas	Current Public Use: YES	Future Public Use: YES
Land Code: 1000083466	Agency Land Code: R29273941	Land Name: FORESTRY	County: ST LOUIS	Acres: 40.00
City:	Site Code: R290096	Classification Per M.S. 86A.05: f. state forests and state forest subareas	Current Public Use: YES	Future Public Use: YES
Land Code: 1000083467	Agency Land Code: R29273636	Land Name: FORESTRY	County: ST LOUIS	Acres: 40.00
City:	Site Code: R290096	Classification Per M.S. 86A.05: f. state forests and state forest subareas	Current Public Use: YES	Future Public Use: YES
Land Code: 1000083468	Agency Land Code: R29273953	Land Name: FORESTRY	County: ST LOUIS	Acres: 40.00
City:	Site Code: R290096	Classification Per M.S. 86A.05: f. state forests and state forest subareas	Current Public Use: YES	Future Public Use: YES
Land Code: 1000083469	Agency Land Code: R29274136	Land Name: FORESTRY	County: ST LOUIS	Acres: 40.00
City:	Site Code: R290096	Classification Per M.S. 86A.05: f. state forests and state forest subareas	Current Public Use: YES	Future Public Use: YES
Land Code: 1000083470	Agency Land Code: R29273695	Land Name: FORESTRY	County: ST LOUIS	Acres: 40.00
City:	Site Code: R290096	Classification Per M.S. 86A.05: f. state forests and state forest subareas	Current Public Use: YES	Future Public Use: YES
Land Code: 1000083471	Agency Land Code: R29274058	Land Name: FORESTRY	County: ST LOUIS	Acres: 40.00
City:	Site Code: R290096	Classification Per M.S. 86A.05: f. state forests and state forest subareas	Current Public Use: YES	Future Public Use: YES
Land Code: 1000083472	Agency Land Code: R29273967	Land Name: FORESTRY	County: ST LOUIS	Acres: 40.00
City:	Site Code: R290096	Classification Per M.S. 86A.05: f. state forests and state forest subareas	Current Public Use: YES	Future Public Use: YES
Land Code: 1000083473	Agency Land Code: R29273921	Land Name: FORESTRY	County: ST LOUIS	Acres: 40.00
City:	Site Code: R290096	Classification Per M.S. 86A.05: f. state forests and state forest subareas	Current Public Use: YES	Future Public Use: YES



Land Code: 1000083474	Agency Land Code: R29274111	Land Name: FORESTRY	County: ST LOUIS	Acres: 40.00
City:	Site Code: R290096	Classification Per M.S. 86A.05: f. state forests and state forest subareas	Current Public Use: YES	Future Public Use: YES
Land Code: 1000083475	Agency Land Code: R29273979	Land Name: FORESTRY	County: ST LOUIS	Acres: 38.00
City:	Site Code: R290096	Classification Per M.S. 86A.05: f. state forests and state forest subareas	Current Public Use: YES	Future Public Use: YES
Land Code: 1000083476	Agency Land Code: R29273952	Land Name: FORESTRY	County: ST LOUIS	Acres: 40.00
City:	Site Code: R290096	Classification Per M.S. 86A.05: f. state forests and state forest subareas	Current Public Use: YES	Future Public Use: YES
Land Code: 1000083477	Agency Land Code: R29273977	Land Name: FORESTRY	County: ST LOUIS	Acres: 1.25
City:	Site Code: R290096	Classification Per M.S. 86A.05: f. state forests and state forest subareas	Current Public Use: YES	Future Public Use: YES
Land Code: 1000083478	Agency Land Code: R29274124	Land Name: FORESTRY	County: ST LOUIS	Acres: 40.00
City:	Site Code: R290096	Classification Per M.S. 86A.05: f. state forests and state forest subareas	Current Public Use: YES	Future Public Use: YES
Land Code: 1000083479	Agency Land Code: R29273964	Land Name: FORESTRY	County: ST LOUIS	Acres: 40.00
City:	Site Code: R290096	Classification Per M.S. 86A.05: f. state forests and state forest subareas	Current Public Use: YES	Future Public Use: YES
Land Code: 1000083480	Agency Land Code: R29273867	Land Name: FORESTRY	County: ST LOUIS	Acres: 40.00
City:	Site Code: R290096	Classification Per M.S. 86A.05: f. state forests and state forest subareas	Current Public Use: YES	Future Public Use: YES
Land Code: 1000083481	Agency Land Code: R29273890	Land Name: FORESTRY	County: ST LOUIS	Acres: 40.00
City:	Site Code: R290096	Classification Per M.S. 86A.05: f. state forests and state forest subareas	Current Public Use: YES	Future Public Use: YES
Land Code: 1000083482	Agency Land Code: R29274024	Land Name: FORESTRY	County: ST LOUIS	Acres: 40.00
City:	Site Code: R290096	Classification Per M.S. 86A.05: f. state forests and state forest subareas	Current Public Use: YES	Future Public Use: YES
Land Code: 1000083483	Agency Land Code: R29273886	Land Name: FORESTRY	County: ST LOUIS	Acres: 40.00
City:	Site Code: R290096	Classification Per M.S. 86A.05: f. state forests and state forest subareas	Current Public Use: YES	Future Public Use: YES
Land Code: 1000083484	Agency Land Code: R29274047	Land Name: FORESTRY	County: ST LOUIS	Acres: 40.00
City:	Site Code: R290096	Classification Per M.S. 86A.05: f. state forests and state forest subareas	Current Public Use: YES	Future Public Use: YES
Land Code: 1000083485	Agency Land Code: R29274020	Land Name: FORESTRY	County: ST LOUIS	Acres: 40.00
City:	Site Code: R290096	Classification Per M.S. 86A.05: f. state forests and state forest subareas	Current Public Use: YES	Future Public Use: YES



Land Code: 1000083486	Agency Land Code: R29274117	Land Name: FORESTRY	County: ST LOUIS	Acres: 40.00
City:	Site Code: R290096	Classification Per M.S. 86A.05: f. state forests and state forest subareas	Current Public Use: YES	Future Public Use: YES
Land Code: 1000083487	Agency Land Code: R29266117	Land Name: FORESTRY	County: ST LOUIS	Acres: 36.25
City:	Site Code: R290096	Classification Per M.S. 86A.05: f. state forests and state forest subareas	Current Public Use: YES	Future Public Use: YES
Land Code: 1000083488	Agency Land Code: R29274069	Land Name: FORESTRY	County: ST LOUIS	Acres: 40.00
City:	Site Code: R290096	Classification Per M.S. 86A.05: f. state forests and state forest subareas	Current Public Use: YES	Future Public Use: YES
Land Code: 1000083489	Agency Land Code: R29273912	Land Name: FORESTRY	County: ST LOUIS	Acres: 40.00
City:	Site Code: R290096	Classification Per M.S. 86A.05: f. state forests and state forest subareas	Current Public Use: YES	Future Public Use: YES
Land Code: 1000083490	Agency Land Code: R29273913	Land Name: FORESTRY	County: ST LOUIS	Acres: 40.00
City:	Site Code: R290096	Classification Per M.S. 86A.05: f. state forests and state forest subareas	Current Public Use: YES	Future Public Use: YES
Land Code: 1000083491	Agency Land Code: R29274114	Land Name: FORESTRY	County: ST LOUIS	Acres: 40.00
City:	Site Code: R290096	Classification Per M.S. 86A.05: f. state forests and state forest subareas	Current Public Use: YES	Future Public Use: YES
Land Code: 1000083492	Agency Land Code: R29273916	Land Name: FORESTRY	County: ST LOUIS	Acres: 40.00
City:	Site Code: R290096	Classification Per M.S. 86A.05: f. state forests and state forest subareas	Current Public Use: YES	Future Public Use: YES
Land Code: 1000083493	Agency Land Code: R29274022	Land Name: FORESTRY	County: ST LOUIS	Acres: 40.00
City:	Site Code: R290096	Classification Per M.S. 86A.05: f. state forests and state forest subareas	Current Public Use: YES	Future Public Use: YES
Land Code: 1000083494	Agency Land Code: R29273928	Land Name: FORESTRY	County: ST LOUIS	Acres: 40.00
City:	Site Code: R290096	Classification Per M.S. 86A.05: f. state forests and state forest subareas	Current Public Use: YES	Future Public Use: YES
Land Code: 1000083495	Agency Land Code: R29273919	Land Name: FORESTRY	County: ST LOUIS	Acres: 40.00
City:	Site Code: R290096	Classification Per M.S. 86A.05: f. state forests and state forest subareas	Current Public Use: YES	Future Public Use: YES
Land Code: 1000083496	Agency Land Code: R29273635	Land Name: FORESTRY	County: ST LOUIS	Acres: 40.00
City:	Site Code: R290096	Classification Per M.S. 86A.05: f. state forests and state forest subareas	Current Public Use: YES	Future Public Use: YES
Land Code: 1000083497	Agency Land Code: R29273891	Land Name: FORESTRY	County: ST LOUIS	Acres: 40.00
City:	Site Code: R290096	Classification Per M.S. 86A.05: f. state forests and state forest subareas	Current Public Use: YES	Future Public Use: YES



Land Code: 1000083498	Agency Land Code: R29273892	Land Name: FORESTRY	County: ST LOUIS	Acres: 40.00
City:	Site Code: R290096	Classification Per M.S. 86A.05: f. state forests and state forest subareas	Current Public Use: YES	Future Public Use: YES
Land Code: 1000083499	Agency Land Code: R29274048	Land Name: FORESTRY	County: ST LOUIS	Acres: 40.00
City:	Site Code: R290096	Classification Per M.S. 86A.05: f. state forests and state forest subareas	Current Public Use: YES	Future Public Use: YES
Land Code: 1000083500	Agency Land Code: R29274059	Land Name: FORESTRY	County: ST LOUIS	Acres: 40.00
City:	Site Code: R290096	Classification Per M.S. 86A.05: f. state forests and state forest subareas	Current Public Use: YES	Future Public Use: YES
Land Code: 1000083501	Agency Land Code: R29273701	Land Name: FORESTRY	County: ST LOUIS	Acres: 40.00
City:	Site Code: R290096	Classification Per M.S. 86A.05: f. state forests and state forest subareas	Current Public Use: YES	Future Public Use: YES
Land Code: 1000083502	Agency Land Code: R29273918	Land Name: FORESTRY	County: ST LOUIS	Acres: 40.00
City:	Site Code: R290096	Classification Per M.S. 86A.05: f. state forests and state forest subareas	Current Public Use: YES	Future Public Use: YES
Land Code: 1000083503	Agency Land Code: R29273940	Land Name: FORESTRY	County: ST LOUIS	Acres: 40.00
City:	Site Code: R290096	Classification Per M.S. 86A.05: f. state forests and state forest subareas	Current Public Use: YES	Future Public Use: YES
Land Code: 1000083504	Agency Land Code: R29274070	Land Name: FORESTRY	County: ST LOUIS	Acres: 44.78
City:	Site Code: R290096	Classification Per M.S. 86A.05: f. state forests and state forest subareas	Current Public Use: YES	Future Public Use: YES
Land Code: 1000083505	Agency Land Code: R29273893	Land Name: FORESTRY	County: ST LOUIS	Acres: 40.00
City:	Site Code: R290096	Classification Per M.S. 86A.05: f. state forests and state forest subareas	Current Public Use: YES	Future Public Use: YES
Land Code: 1000083506	Agency Land Code: R29269517	Land Name: FORESTRY	County: ST LOUIS	Acres: 3.25
City:	Site Code: R290096	Classification Per M.S. 86A.05: f. state forests and state forest subareas	Current Public Use: YES	Future Public Use: YES
Land Code: 1000083507	Agency Land Code: R29273686	Land Name: FORESTRY	County: ST LOUIS	Acres: 40.00
City:	Site Code: R290096	Classification Per M.S. 86A.05: f. state forests and state forest subareas	Current Public Use: YES	Future Public Use: YES
Land Code: 1000083508	Agency Land Code: R29273917	Land Name: FORESTRY	County: ST LOUIS	Acres: 40.00
City:	Site Code: R290096	Classification Per M.S. 86A.05: f. state forests and state forest subareas	Current Public Use: YES	Future Public Use: YES
Land Code: 1000083509	Agency Land Code: R29273894	Land Name: FORESTRY	County: ST LOUIS	Acres: 40.00
City:	Site Code: R290096	Classification Per M.S. 86A.05: f. state forests and state forest subareas	Current Public Use: YES	Future Public Use: YES



Land Code: 1000083510	Agency Land Code: R29274021	Land Name: FORESTRY	County: ST LOUIS	Acres: 40.00
City:	Site Code: R290096	Classification Per M.S. 86A.05: f. state forests and state forest subareas	Current Public Use: YES	Future Public Use: YES
Land Code: 1000083511	Agency Land Code: R29274054	Land Name: FORESTRY	County: ST LOUIS	Acres: 40.00
City:	Site Code: R290096	Classification Per M.S. 86A.05: f. state forests and state forest subareas	Current Public Use: YES	Future Public Use: YES
Land Code: 1000083512	Agency Land Code: R29273951	Land Name: FORESTRY	County: ST LOUIS	Acres: 40.00
City:	Site Code: R290096	Classification Per M.S. 86A.05: f. state forests and state forest subareas	Current Public Use: YES	Future Public Use: YES
Land Code: 1000083513	Agency Land Code: R29266126	Land Name: FORESTRY	County: ST LOUIS	Acres: 38.25
City:	Site Code: R290096	Classification Per M.S. 86A.05: f. state forests and state forest subareas	Current Public Use: YES	Future Public Use: YES
Land Code: 1000083514	Agency Land Code: R29273869	Land Name: FORESTRY	County: ST LOUIS	Acres: 40.00
City:	Site Code: R290096	Classification Per M.S. 86A.05: f. state forests and state forest subareas	Current Public Use: YES	Future Public Use: YES
Land Code: 1000083515	Agency Land Code: R29273889	Land Name: FORESTRY	County: ST LOUIS	Acres: 40.00
City:	Site Code: R290096	Classification Per M.S. 86A.05: f. state forests and state forest subareas	Current Public Use: YES	Future Public Use: YES
Land Code: 1000083516	Agency Land Code: R29274025	Land Name: FORESTRY	County: ST LOUIS	Acres: 40.00
City:	Site Code: R290096	Classification Per M.S. 86A.05: f. state forests and state forest subareas	Current Public Use: YES	Future Public Use: YES
Land Code: 1000083517	Agency Land Code: R29266135	Land Name: FORESTRY	County: ST LOUIS	Acres: 19.25
City:	Site Code: R290096	Classification Per M.S. 86A.05: f. state forests and state forest subareas	Current Public Use: YES	Future Public Use: YES
Land Code: 1000083518	Agency Land Code: R29274040	Land Name: FORESTRY	County: ST LOUIS	Acres: 40.00
City:	Site Code: R290096	Classification Per M.S. 86A.05: f. state forests and state forest subareas	Current Public Use: YES	Future Public Use: YES
Land Code: 1000083519	Agency Land Code: R29274043	Land Name: FORESTRY	County: ST LOUIS	Acres: 40.00
City:	Site Code: R290096	Classification Per M.S. 86A.05: f. state forests and state forest subareas	Current Public Use: YES	Future Public Use: YES
Land Code: 1000083520	Agency Land Code: R29273950	Land Name: FORESTRY	County: ST LOUIS	Acres: 40.00
City:	Site Code: R290096	Classification Per M.S. 86A.05: f. state forests and state forest subareas	Current Public Use: YES	Future Public Use: YES
Land Code: 1000083521	Agency Land Code: R29274019	Land Name: FORESTRY	County: ST LOUIS	Acres: 40.00
City:	Site Code: R290096	Classification Per M.S. 86A.05: f. state forests and state forest subareas	Current Public Use: YES	Future Public Use: YES



Land Code: 1000083522	Agency Land Code: R29273949	Land Name: FORESTRY	County: ST LOUIS	Acres: 40.00
City:	Site Code: R290096	Classification Per M.S. 86A.05: f. state forests and state forest subareas	Current Public Use: YES	Future Public Use: YES
Land Code: 1000083523	Agency Land Code: R29274067	Land Name: FORESTRY	County: ST LOUIS	Acres: 40.00
City:	Site Code: R290096	Classification Per M.S. 86A.05: f. state forests and state forest subareas	Current Public Use: YES	Future Public Use: YES
Land Code: 1000083524	Agency Land Code: R29274113	Land Name: FORESTRY	County: ST LOUIS	Acres: 40.00
City:	Site Code: R290096	Classification Per M.S. 86A.05: f. state forests and state forest subareas	Current Public Use: YES	Future Public Use: YES
Land Code: 1000083525	Agency Land Code: R29273915	Land Name: FORESTRY	County: ST LOUIS	Acres: 40.00
City:	Site Code: R290096	Classification Per M.S. 86A.05: f. state forests and state forest subareas	Current Public Use: YES	Future Public Use: YES
Land Code: 1000083526	Agency Land Code: R29274065	Land Name: FORESTRY	County: ST LOUIS	Acres: 40.00
City:	Site Code: R290096	Classification Per M.S. 86A.05: f. state forests and state forest subareas	Current Public Use: YES	Future Public Use: YES
Land Code: 1000083527	Agency Land Code: R29273700	Land Name: FORESTRY	County: ST LOUIS	Acres: 40.00
City:	Site Code: R290096	Classification Per M.S. 86A.05: f. state forests and state forest subareas	Current Public Use: YES	Future Public Use: YES
Land Code: 1000083528	Agency Land Code: R29274018	Land Name: FORESTRY	County: ST LOUIS	Acres: 40.00
City:	Site Code: R290096	Classification Per M.S. 86A.05: f. state forests and state forest subareas	Current Public Use: YES	Future Public Use: YES
Land Code: 1000083529	Agency Land Code: R29274023	Land Name: FORESTRY	County: ST LOUIS	Acres: 40.00
City:	Site Code: R290096	Classification Per M.S. 86A.05: f. state forests and state forest subareas	Current Public Use: YES	Future Public Use: YES
Land Code: 1000083530	Agency Land Code: R29266127	Land Name: FORESTRY	County: ST LOUIS	Acres: 43.00
City:	Site Code: R290096	Classification Per M.S. 86A.05: f. state forests and state forest subareas	Current Public Use: YES	Future Public Use: YES
Land Code: 1000083531	Agency Land Code: R29273868	Land Name: FORESTRY	County: ST LOUIS	Acres: 40.00
City:	Site Code: R290096	Classification Per M.S. 86A.05: f. state forests and state forest subareas	Current Public Use: YES	Future Public Use: YES
Land Code: 1000083532	Agency Land Code: R29273874	Land Name: FORESTRY	County: ST LOUIS	Acres: 40.00
City:	Site Code: R290096	Classification Per M.S. 86A.05: f. state forests and state forest subareas	Current Public Use: YES	Future Public Use: YES
Land Code: 1000083533	Agency Land Code: R29273942	Land Name: FORESTRY	County: ST LOUIS	Acres: 40.00
City:	Site Code: R290096	Classification Per M.S. 86A.05: f. state forests and state forest subareas	Current Public Use: YES	Future Public Use: YES



Land Code: 1000083534	Agency Land Code: R29274053	Land Name: FORESTRY	County: ST LOUIS	Acres: 40.00
City:	Site Code: R290096	Classification Per M.S. 86A.05: f. state forests and state forest subareas	Current Public Use: YES	Future Public Use: YES
Land Code: 1000083535	Agency Land Code: R29273910	Land Name: FORESTRY	County: ST LOUIS	Acres: 40.00
City:	Site Code: R290096	Classification Per M.S. 86A.05: f. state forests and state forest subareas	Current Public Use: YES	Future Public Use: YES
Land Code: 1000083536	Agency Land Code: R29273963	Land Name: FORESTRY	County: ST LOUIS	Acres: 40.00
City:	Site Code: R290096	Classification Per M.S. 86A.05: f. state forests and state forest subareas	Current Public Use: YES	Future Public Use: YES
Land Code: 1000083537	Agency Land Code: R29273945	Land Name: FORESTRY	County: ST LOUIS	Acres: 40.00
City:	Site Code: R290096	Classification Per M.S. 86A.05: f. state forests and state forest subareas	Current Public Use: YES	Future Public Use: YES
Land Code: 1000083538	Agency Land Code: R29273956	Land Name: FORESTRY	County: ST LOUIS	Acres: 40.00
City:	Site Code: R290096	Classification Per M.S. 86A.05: f. state forests and state forest subareas	Current Public Use: YES	Future Public Use: YES
Land Code: 1000083539	Agency Land Code: R29273961	Land Name: FORESTRY	County: ST LOUIS	Acres: 40.00
City:	Site Code: R290096	Classification Per M.S. 86A.05: f. state forests and state forest subareas	Current Public Use: YES	Future Public Use: YES
Land Code: 1000083540	Agency Land Code: R29274068	Land Name: FORESTRY	County: ST LOUIS	Acres: 40.00
City:	Site Code: R290096	Classification Per M.S. 86A.05: f. state forests and state forest subareas	Current Public Use: YES	Future Public Use: YES
Land Code: 1000083541	Agency Land Code: R29274112	Land Name: FORESTRY	County: ST LOUIS	Acres: 40.00
City:	Site Code: R290096	Classification Per M.S. 86A.05: f. state forests and state forest subareas	Current Public Use: YES	Future Public Use: YES
Land Code: 1000083542	Agency Land Code: R29273962	Land Name: FORESTRY	County: ST LOUIS	Acres: 40.00
City:	Site Code: R290096	Classification Per M.S. 86A.05: f. state forests and state forest subareas	Current Public Use: YES	Future Public Use: YES
Land Code: 1000083543	Agency Land Code: R29274050	Land Name: FORESTRY	County: ST LOUIS	Acres: 40.00
City:	Site Code: R290096	Classification Per M.S. 86A.05: f. state forests and state forest subareas	Current Public Use: YES	Future Public Use: YES
Land Code: 1000083544	Agency Land Code: R29274026	Land Name: FORESTRY	County: ST LOUIS	Acres: 40.00
City:	Site Code: R290096	Classification Per M.S. 86A.05: f. state forests and state forest subareas	Current Public Use: YES	Future Public Use: YES
Land Code: 1000083545	Agency Land Code: R29274077	Land Name: FORESTRY	County: ST LOUIS	Acres: 40.00
City:	Site Code: R290096	Classification Per M.S. 86A.05: f. state forests and state forest subareas	Current Public Use: YES	Future Public Use: YES



Land Code: 1000083546	Agency Land Code: R29274119	Land Name: FORESTRY	County: ST LOUIS	Acres: 40.00
City:	Site Code: R290096	Classification Per M.S. 86A.05: f. state forests and state forest subareas	Current Public Use: YES	Future Public Use: YES
Land Code: 1000083547	Agency Land Code: R29274123	Land Name: FORESTRY	County: ST LOUIS	Acres: 40.00
City:	Site Code: R290096	Classification Per M.S. 86A.05: f. state forests and state forest subareas	Current Public Use: YES	Future Public Use: YES
Land Code: 1000083548	Agency Land Code: R29273965	Land Name: FORESTRY	County: ST LOUIS	Acres: 40.00
City:	Site Code: R290096	Classification Per M.S. 86A.05: f. state forests and state forest subareas	Current Public Use: YES	Future Public Use: YES
Land Code: 1000083549	Agency Land Code: R29584497	Land Name: FORESTRY	County: ST LOUIS	Acres: 37.98
City:	Site Code: R290095	Classification Per M.S. 86A.05: f. state forests and state forest subareas	Current Public Use: YES	Future Public Use: YES
Land Code: 1000083550	Agency Land Code: R29584498	Land Name: FORESTRY	County: ST LOUIS	Acres: 38.63
City:	Site Code: R290095	Classification Per M.S. 86A.05: f. state forests and state forest subareas	Current Public Use: YES	Future Public Use: YES
Land Code: 1000083551	Agency Land Code: R29584499	Land Name: FORESTRY	County: ST LOUIS	Acres: 37.75
City:	Site Code: R290095	Classification Per M.S. 86A.05: f. state forests and state forest subareas	Current Public Use: YES	Future Public Use: YES
Land Code: 1000083552	Agency Land Code: R29584500	Land Name: FORESTRY	County: ST LOUIS	Acres: 37.71
City:	Site Code: R290095	Classification Per M.S. 86A.05: f. state forests and state forest subareas	Current Public Use: YES	Future Public Use: YES
Land Code: 1000083553	Agency Land Code: R29584502	Land Name: FORESTRY	County: ST LOUIS	Acres: 40.95
City:	Site Code: R290095	Classification Per M.S. 86A.05: f. state forests and state forest subareas	Current Public Use: YES	Future Public Use: YES
Land Code: 1000083554	Agency Land Code: R29584503	Land Name: FORESTRY	County: ST LOUIS	Acres: 40.94
City:	Site Code: R290095	Classification Per M.S. 86A.05: f. state forests and state forest subareas	Current Public Use: YES	Future Public Use: YES
Land Code: 1000083555	Agency Land Code: R29584505	Land Name: FORESTRY	County: ST LOUIS	Acres: 41.46
City:	Site Code: R290095	Classification Per M.S. 86A.05: f. state forests and state forest subareas	Current Public Use: YES	Future Public Use: YES
Land Code: 1000083556	Agency Land Code: R29584506	Land Name: FORESTRY	County: ST LOUIS	Acres: 41.59
City:	Site Code: R290095	Classification Per M.S. 86A.05: f. state forests and state forest subareas	Current Public Use: YES	Future Public Use: YES
Land Code: 1000083557	Agency Land Code: R29588640	Land Name: FORESTRY	County: ST LOUIS	Acres: 27.74
City:	Site Code: R290095	Classification Per M.S. 86A.05: f. state forests and state forest subareas	Current Public Use: YES	Future Public Use: YES



Land Code: 1000083558	Agency Land Code: R29584507	Land Name: FORESTRY	County: ST LOUIS	Acres: 41.59
City:	Site Code: R290095	Classification Per M.S. 86A.05: f. state forests and state forest subareas	Current Public Use: YES	Future Public Use: YES
Land Code: 1000083559	Agency Land Code: R29588641	Land Name: FORESTRY	County: ST LOUIS	Acres: 24.99
City:	Site Code: R290095	Classification Per M.S. 86A.05: f. state forests and state forest subareas	Current Public Use: YES	Future Public Use: YES
Land Code: 1000083560	Agency Land Code: R29588642	Land Name: FORESTRY	County: ST LOUIS	Acres: 11.66
City:	Site Code: R290095	Classification Per M.S. 86A.05: f. state forests and state forest subareas	Current Public Use: YES	Future Public Use: YES
Land Code: 1000083561	Agency Land Code: R29584501	Land Name: FORESTRY	County: ST LOUIS	Acres: 38.59
City:	Site Code: R290095	Classification Per M.S. 86A.05: f. state forests and state forest subareas	Current Public Use: YES	Future Public Use: YES
Land Code: 1000083562	Agency Land Code: R29584496	Land Name: FORESTRY	County: ST LOUIS	Acres: 37.85
City:	Site Code: R290095	Classification Per M.S. 86A.05: f. state forests and state forest subareas	Current Public Use: YES	Future Public Use: YES
Land Code: 1000083563	Agency Land Code: R29584504	Land Name: FORESTRY	County: ST LOUIS	Acres: 40.93
City:	Site Code: R290095	Classification Per M.S. 86A.05: f. state forests and state forest subareas	Current Public Use: YES	Future Public Use: YES
Land Code: 1000083564	Agency Land Code: R29292329	Land Name: FORESTRY	County: ST LOUIS	Acres: 40.00
City:	Site Code:	Classification Per M.S. 86A.05: f. state forests and state forest subareas	Current Public Use: YES	Future Public Use: YES
Land Code: 1000083565	Agency Land Code: R29539684	Land Name: FORESTRY	County: ST LOUIS	Acres: 1.90
City:	Site Code: R290094	Classification Per M.S. 86A.05: f. state forests and state forest subareas	Current Public Use: YES	Future Public Use: YES
Land Code: 1000083566	Agency Land Code: R29331041	Land Name: FORESTRY	County: ST LOUIS	Acres: 40.00
City:	Site Code: R290094	Classification Per M.S. 86A.05: f. state forests and state forest subareas	Current Public Use: YES	Future Public Use: YES
Land Code: 1000083567	Agency Land Code: R29296834	Land Name: FORESTRY	County: ST LOUIS	Acres: 40.00
City:	Site Code: R290094	Classification Per M.S. 86A.05: f. state forests and state forest subareas	Current Public Use: YES	Future Public Use: YES
Land Code: 1000083568	Agency Land Code: R29302195	Land Name: FORESTRY	County: ST LOUIS	Acres: 40.00
City:	Site Code: R290094	Classification Per M.S. 86A.05: f. state forests and state forest subareas	Current Public Use: YES	Future Public Use: YES
Land Code: 1000083569	Agency Land Code: R29302467	Land Name: FORESTRY	County: ST LOUIS	Acres: 40.00
City:	Site Code: R290094	Classification Per M.S. 86A.05: f. state forests and state forest subareas	Current Public Use: YES	Future Public Use: YES



Land Code: 1000083570	Agency Land Code: R29297456	Land Name: FORESTRY	County: ST LOUIS	Acres: 36.86
City:	Site Code: R290094	Classification Per M.S. 86A.05: f. state forests and state forest subareas	Current Public Use: YES	Future Public Use: YES
Land Code: 1000083571	Agency Land Code: R29297310	Land Name: FORESTRY	County: ST LOUIS	Acres: 40.00
City:	Site Code: R290094	Classification Per M.S. 86A.05: f. state forests and state forest subareas	Current Public Use: YES	Future Public Use: YES
Land Code: 1000083572	Agency Land Code: R29301662	Land Name: FORESTRY	County: ST LOUIS	Acres: 40.00
City:	Site Code: R290094	Classification Per M.S. 86A.05: f. state forests and state forest subareas	Current Public Use: YES	Future Public Use: YES
Land Code: 1000083573	Agency Land Code: R29302367	Land Name: FORESTRY	County: ST LOUIS	Acres: 40.00
City:	Site Code: R290094	Classification Per M.S. 86A.05: f. state forests and state forest subareas	Current Public Use: YES	Future Public Use: YES
Land Code: 1000083574	Agency Land Code: R29297317	Land Name: FORESTRY	County: ST LOUIS	Acres: 40.00
City:	Site Code: R290094	Classification Per M.S. 86A.05: f. state forests and state forest subareas	Current Public Use: YES	Future Public Use: YES
Land Code: 1000083575	Agency Land Code: R29302488	Land Name: FORESTRY	County: ST LOUIS	Acres: 40.00
City:	Site Code: R290094	Classification Per M.S. 86A.05: f. state forests and state forest subareas	Current Public Use: YES	Future Public Use: YES
Land Code: 1000083576	Agency Land Code: R29296861	Land Name: FORESTRY	County: ST LOUIS	Acres: 40.00
City:	Site Code: R290094	Classification Per M.S. 86A.05: f. state forests and state forest subareas	Current Public Use: YES	Future Public Use: YES
Land Code: 1000083577	Agency Land Code: R29297389	Land Name: FORESTRY	County: ST LOUIS	Acres: 34.25
City:	Site Code: R290094	Classification Per M.S. 86A.05: f. state forests and state forest subareas	Current Public Use: YES	Future Public Use: YES
Land Code: 1000083578	Agency Land Code: R29307761	Land Name: FORESTRY	County: ST LOUIS	Acres: 40.00
City:	Site Code: R290094	Classification Per M.S. 86A.05: f. state forests and state forest subareas	Current Public Use: YES	Future Public Use: YES
Land Code: 1000083579	Agency Land Code: R29297027	Land Name: FORESTRY	County: ST LOUIS	Acres: 36.00
City:	Site Code: R290094	Classification Per M.S. 86A.05: f. state forests and state forest subareas	Current Public Use: YES	Future Public Use: YES
Land Code: 1000083580	Agency Land Code: R29297328	Land Name: FORESTRY	County: ST LOUIS	Acres: 40.00
City:	Site Code: R290094	Classification Per M.S. 86A.05: f. state forests and state forest subareas	Current Public Use: YES	Future Public Use: YES
Land Code: 1000083581	Agency Land Code: R29302481	Land Name: FORESTRY	County: ST LOUIS	Acres: 49.90
City:	Site Code: R290094	Classification Per M.S. 86A.05: f. state forests and state forest subareas	Current Public Use: YES	Future Public Use: YES



Land Code: 1000083582	Agency Land Code: R29302300	Land Name: FORESTRY	County: ST LOUIS	Acres: 40.00
City:	Site Code: R290094	Classification Per M.S. 86A.05: f. state forests and state forest subareas	Current Public Use: YES	Future Public Use: YES
Land Code: 1000083583	Agency Land Code: R29297054	Land Name: FORESTRY	County: ST LOUIS	Acres: 40.00
City:	Site Code: R290094	Classification Per M.S. 86A.05: f. state forests and state forest subareas	Current Public Use: YES	Future Public Use: YES
Land Code: 1000083584	Agency Land Code: R29297391	Land Name: FORESTRY	County: ST LOUIS	Acres: 40.00
City:	Site Code: R290094	Classification Per M.S. 86A.05: f. state forests and state forest subareas	Current Public Use: YES	Future Public Use: YES
Land Code: 1000083585	Agency Land Code: R29296913	Land Name: FORESTRY	County: ST LOUIS	Acres: 40.00
City:	Site Code: R290094	Classification Per M.S. 86A.05: f. state forests and state forest subareas	Current Public Use: YES	Future Public Use: YES
Land Code: 1000083586	Agency Land Code: R29297124	Land Name: FORESTRY	County: ST LOUIS	Acres: 40.00
City:	Site Code: R290094	Classification Per M.S. 86A.05: f. state forests and state forest subareas	Current Public Use: YES	Future Public Use: YES
Land Code: 1000083587	Agency Land Code: R29302494	Land Name: FORESTRY	County: ST LOUIS	Acres: 40.00
City:	Site Code: R290094	Classification Per M.S. 86A.05: f. state forests and state forest subareas	Current Public Use: YES	Future Public Use: YES
Land Code: 1000083588	Agency Land Code: R29296851	Land Name: FORESTRY	County: ST LOUIS	Acres: 40.00
City:	Site Code: R290094	Classification Per M.S. 86A.05: f. state forests and state forest subareas	Current Public Use: YES	Future Public Use: YES
Land Code: 1000083589	Agency Land Code: R29297131	Land Name: FORESTRY	County: ST LOUIS	Acres: 24.56
City:	Site Code: R290094	Classification Per M.S. 86A.05: f. state forests and state forest subareas	Current Public Use: YES	Future Public Use: YES
Land Code: 1000083590	Agency Land Code: R29297468	Land Name: FORESTRY	County: ST LOUIS	Acres: 40.00
City:	Site Code: R290094	Classification Per M.S. 86A.05: f. state forests and state forest subareas	Current Public Use: YES	Future Public Use: YES
Land Code: 1000083591	Agency Land Code: R29296972	Land Name: FORESTRY	County: ST LOUIS	Acres: 40.00
City:	Site Code: R290094	Classification Per M.S. 86A.05: f. state forests and state forest subareas	Current Public Use: YES	Future Public Use: YES
Land Code: 1000083592	Agency Land Code: R29296934	Land Name: FORESTRY	County: ST LOUIS	Acres: 40.00
City:	Site Code: R290094	Classification Per M.S. 86A.05: f. state forests and state forest subareas	Current Public Use: YES	Future Public Use: YES
Land Code: 1000083593	Agency Land Code: R29296827	Land Name: FORESTRY	County: ST LOUIS	Acres: 40.00
City:	Site Code: R290094	Classification Per M.S. 86A.05: f. state forests and state forest subareas	Current Public Use: YES	Future Public Use: YES



Land Code: 1000083594	Agency Land Code: R29297043	Land Name: FORESTRY	County: ST LOUIS	Acres: 30.50
City:	Site Code: R290094	Classification Per M.S. 86A.05: f. state forests and state forest subareas	Current Public Use: YES	Future Public Use: YES
Land Code: 1000083595	Agency Land Code: R29296602	Land Name: FORESTRY	County: ST LOUIS	Acres: 40.00
City:	Site Code: R290094	Classification Per M.S. 86A.05: f. state forests and state forest subareas	Current Public Use: YES	Future Public Use: YES
Land Code: 1000083596	Agency Land Code: R29297327	Land Name: FORESTRY	County: ST LOUIS	Acres: 40.00
City:	Site Code: R290094	Classification Per M.S. 86A.05: f. state forests and state forest subareas	Current Public Use: YES	Future Public Use: YES
Land Code: 1000083597	Agency Land Code: R29297031	Land Name: FORESTRY	County: ST LOUIS	Acres: 40.00
City:	Site Code: R290094	Classification Per M.S. 86A.05: f. state forests and state forest subareas	Current Public Use: YES	Future Public Use: YES
Land Code: 1000083598	Agency Land Code: R29302534	Land Name: FORESTRY	County: ST LOUIS	Acres: 40.00
City:	Site Code: R290094	Classification Per M.S. 86A.05: f. state forests and state forest subareas	Current Public Use: YES	Future Public Use: YES
Land Code: 1000083599	Agency Land Code: R29302498	Land Name: FORESTRY	County: ST LOUIS	Acres: 40.00
City:	Site Code: R290094	Classification Per M.S. 86A.05: f. state forests and state forest subareas	Current Public Use: YES	Future Public Use: YES
Land Code: 1000083600	Agency Land Code: R29297422	Land Name: FORESTRY	County: ST LOUIS	Acres: 40.00
City:	Site Code: R290094	Classification Per M.S. 86A.05: f. state forests and state forest subareas	Current Public Use: YES	Future Public Use: YES
Land Code: 1000083601	Agency Land Code: R29301137	Land Name: FORESTRY	County: ST LOUIS	Acres: 3.00
City:	Site Code: R290094	Classification Per M.S. 86A.05: f. state forests and state forest subareas	Current Public Use: YES	Future Public Use: YES
Land Code: 1000083602	Agency Land Code: R29297441	Land Name: FORESTRY	County: ST LOUIS	Acres: 40.00
City:	Site Code: R290094	Classification Per M.S. 86A.05: f. state forests and state forest subareas	Current Public Use: YES	Future Public Use: YES
Land Code: 1000083603	Agency Land Code: R29297400	Land Name: FORESTRY	County: ST LOUIS	Acres: 0.60
City:	Site Code: R290094	Classification Per M.S. 86A.05: f. state forests and state forest subareas	Current Public Use: YES	Future Public Use: YES
Land Code: 1000083604	Agency Land Code: R29296598	Land Name: FORESTRY	County: ST LOUIS	Acres: 40.00
City:	Site Code: R290094	Classification Per M.S. 86A.05: f. state forests and state forest subareas	Current Public Use: YES	Future Public Use: YES
Land Code: 1000083605	Agency Land Code: R29297462	Land Name: FORESTRY	County: ST LOUIS	Acres: 40.00
City:	Site Code: R290094	Classification Per M.S. 86A.05: f. state forests and state forest subareas	Current Public Use: YES	Future Public Use: YES



Land Code: 1000083606	Agency Land Code: R29297357	Land Name: FORESTRY	County: ST LOUIS	Acres: 40.00
City:	Site Code: R290094	Classification Per M.S. 86A.05: f. state forests and state forest subareas	Current Public Use: YES	Future Public Use: YES
Land Code: 1000083607	Agency Land Code: R29296899	Land Name: FORESTRY	County: ST LOUIS	Acres: 50.70
City:	Site Code: R290094	Classification Per M.S. 86A.05: f. state forests and state forest subareas	Current Public Use: YES	Future Public Use: YES
Land Code: 1000083608	Agency Land Code: R29302365	Land Name: FORESTRY	County: ST LOUIS	Acres: 40.00
City:	Site Code: R290094	Classification Per M.S. 86A.05: f. state forests and state forest subareas	Current Public Use: YES	Future Public Use: YES
Land Code: 1000083609	Agency Land Code: R29296908	Land Name: FORESTRY	County: ST LOUIS	Acres: 40.00
City:	Site Code: R290094	Classification Per M.S. 86A.05: f. state forests and state forest subareas	Current Public Use: YES	Future Public Use: YES
Land Code: 1000083610	Agency Land Code: R29297135	Land Name: FORESTRY	County: ST LOUIS	Acres: 40.00
City:	Site Code: R290094	Classification Per M.S. 86A.05: f. state forests and state forest subareas	Current Public Use: YES	Future Public Use: YES
Land Code: 1000083611	Agency Land Code: R29297136	Land Name: FORESTRY	County: ST LOUIS	Acres: 40.00
City:	Site Code: R290094	Classification Per M.S. 86A.05: f. state forests and state forest subareas	Current Public Use: YES	Future Public Use: YES
Land Code: 1000083612	Agency Land Code: R29297095	Land Name: FORESTRY	County: ST LOUIS	Acres: 40.00
City:	Site Code: R290094	Classification Per M.S. 86A.05: f. state forests and state forest subareas	Current Public Use: YES	Future Public Use: YES
Land Code: 1000083613	Agency Land Code: R29296660	Land Name: FORESTRY	County: ST LOUIS	Acres: 40.00
City:	Site Code: R290094	Classification Per M.S. 86A.05: f. state forests and state forest subareas	Current Public Use: YES	Future Public Use: YES
Land Code: 1000083614	Agency Land Code: R29287727	Land Name: FORESTRY	County: ST LOUIS	Acres: 51.75
City:	Site Code: R290094	Classification Per M.S. 86A.05: f. state forests and state forest subareas	Current Public Use: YES	Future Public Use: YES
Land Code: 1000083615	Agency Land Code: R29297399	Land Name: FORESTRY	County: ST LOUIS	Acres: 39.30
City:	Site Code: R290094	Classification Per M.S. 86A.05: f. state forests and state forest subareas	Current Public Use: YES	Future Public Use: YES
Land Code: 1000083616	Agency Land Code: R29297089	Land Name: FORESTRY	County: ST LOUIS	Acres: 40.00
City:	Site Code: R290094	Classification Per M.S. 86A.05: f. state forests and state forest subareas	Current Public Use: YES	Future Public Use: YES
Land Code: 1000083617	Agency Land Code: R29307659	Land Name: FORESTRY	County: ST LOUIS	Acres: 40.00
City:	Site Code: R290094	Classification Per M.S. 86A.05: f. state forests and state forest subareas	Current Public Use: YES	Future Public Use: YES



Land Code: 1000083618	Agency Land Code: R29302493	Land Name: FORESTRY	County: ST LOUIS	Acres: 40.00
City:	Site Code: R290094	Classification Per M.S. 86A.05: f. state forests and state forest subareas	Current Public Use: YES	Future Public Use: YES
Land Code: 1000083619	Agency Land Code: R29307771	Land Name: FORESTRY	County: ST LOUIS	Acres: 40.00
City:	Site Code: R290094	Classification Per M.S. 86A.05: f. state forests and state forest subareas	Current Public Use: YES	Future Public Use: YES
Land Code: 1000083620	Agency Land Code: R29302519	Land Name: FORESTRY	County: ST LOUIS	Acres: 40.00
City:	Site Code: R290094	Classification Per M.S. 86A.05: f. state forests and state forest subareas	Current Public Use: YES	Future Public Use: YES
Land Code: 1000083621	Agency Land Code: R29307663	Land Name: FORESTRY	County: ST LOUIS	Acres: 40.00
City:	Site Code: R290094	Classification Per M.S. 86A.05: f. state forests and state forest subareas	Current Public Use: YES	Future Public Use: YES
Land Code: 1000083622	Agency Land Code: R29297362	Land Name: FORESTRY	County: ST LOUIS	Acres: 40.00
City:	Site Code: R290094	Classification Per M.S. 86A.05: f. state forests and state forest subareas	Current Public Use: YES	Future Public Use: YES
Land Code: 1000083623	Agency Land Code: R29302435	Land Name: FORESTRY	County: ST LOUIS	Acres: 40.00
City:	Site Code: R290094	Classification Per M.S. 86A.05: f. state forests and state forest subareas	Current Public Use: YES	Future Public Use: YES
Land Code: 1000083624	Agency Land Code: R29296917	Land Name: FORESTRY	County: ST LOUIS	Acres: 40.00
City:	Site Code: R290094	Classification Per M.S. 86A.05: f. state forests and state forest subareas	Current Public Use: YES	Future Public Use: YES
Land Code: 1000083625	Agency Land Code: R29307765	Land Name: FORESTRY	County: ST LOUIS	Acres: 40.00
City:	Site Code: R290094	Classification Per M.S. 86A.05: f. state forests and state forest subareas	Current Public Use: YES	Future Public Use: YES
Land Code: 1000083626	Agency Land Code: R29558565	Land Name: FORESTRY	County: ST LOUIS	Acres: 23.36
City:	Site Code: R290094	Classification Per M.S. 86A.05: f. state forests and state forest subareas	Current Public Use: YES	Future Public Use: YES
Land Code: 1000083627	Agency Land Code: R29297403	Land Name: FORESTRY	County: ST LOUIS	Acres: 40.00
City:	Site Code: R290094	Classification Per M.S. 86A.05: f. state forests and state forest subareas	Current Public Use: YES	Future Public Use: YES
Land Code: 1000083628	Agency Land Code: R29297085	Land Name: FORESTRY	County: ST LOUIS	Acres: 40.00
City:	Site Code: R290094	Classification Per M.S. 86A.05: f. state forests and state forest subareas	Current Public Use: YES	Future Public Use: YES
Land Code: 1000083629	Agency Land Code: R29296860	Land Name: FORESTRY	County: ST LOUIS	Acres: 40.00
City:	Site Code: R290094	Classification Per M.S. 86A.05: f. state forests and state forest subareas	Current Public Use: YES	Future Public Use: YES



Land Code: 1000083630	Agency Land Code: R29302313	Land Name: FORESTRY	County: ST LOUIS	Acres: 40.00
City:	Site Code: R290094	Classification Per M.S. 86A.05: f. state forests and state forest subareas	Current Public Use: YES	Future Public Use: YES
Land Code: 1000083631	Agency Land Code: R29296897	Land Name: FORESTRY	County: ST LOUIS	Acres: 25.75
City:	Site Code: R290094	Classification Per M.S. 86A.05: f. state forests and state forest subareas	Current Public Use: YES	Future Public Use: YES
Land Code: 1000083632	Agency Land Code: R29302426	Land Name: FORESTRY	County: ST LOUIS	Acres: 40.00
City:	Site Code: R290094	Classification Per M.S. 86A.05: f. state forests and state forest subareas	Current Public Use: YES	Future Public Use: YES
Land Code: 1000083633	Agency Land Code: R29296600	Land Name: FORESTRY	County: ST LOUIS	Acres: 40.00
City:	Site Code: R290094	Classification Per M.S. 86A.05: f. state forests and state forest subareas	Current Public Use: YES	Future Public Use: YES
Land Code: 1000083634	Agency Land Code: R29297168	Land Name: FORESTRY	County: ST LOUIS	Acres: 40.00
City:	Site Code: R290094	Classification Per M.S. 86A.05: f. state forests and state forest subareas	Current Public Use: YES	Future Public Use: YES
Land Code: 1000083635	Agency Land Code: R29297118	Land Name: FORESTRY	County: ST LOUIS	Acres: 23.23
City:	Site Code: R290094	Classification Per M.S. 86A.05: f. state forests and state forest subareas	Current Public Use: YES	Future Public Use: YES
Land Code: 1000083636	Agency Land Code: R29287728	Land Name: FORESTRY	County: ST LOUIS	Acres: 54.75
City:	Site Code: R290094	Classification Per M.S. 86A.05: f. state forests and state forest subareas	Current Public Use: YES	Future Public Use: YES
Land Code: 1000083637	Agency Land Code: R29297390	Land Name: FORESTRY	County: ST LOUIS	Acres: 46.95
City:	Site Code: R290094	Classification Per M.S. 86A.05: f. state forests and state forest subareas	Current Public Use: YES	Future Public Use: YES
Land Code: 1000083638	Agency Land Code: R29297423	Land Name: FORESTRY	County: ST LOUIS	Acres: 40.00
City:	Site Code: R290094	Classification Per M.S. 86A.05: f. state forests and state forest subareas	Current Public Use: YES	Future Public Use: YES
Land Code: 1000083639	Agency Land Code: R29302295	Land Name: FORESTRY	County: ST LOUIS	Acres: 40.00
City:	Site Code: R290094	Classification Per M.S. 86A.05: f. state forests and state forest subareas	Current Public Use: YES	Future Public Use: YES
Land Code: 1000083640	Agency Land Code: R29297301	Land Name: FORESTRY	County: ST LOUIS	Acres: 40.00
City:	Site Code: R290094	Classification Per M.S. 86A.05: f. state forests and state forest subareas	Current Public Use: YES	Future Public Use: YES
Land Code: 1000083641	Agency Land Code: R29297032	Land Name: FORESTRY	County: ST LOUIS	Acres: 40.00
City:	Site Code: R290094	Classification Per M.S. 86A.05: f. state forests and state forest subareas	Current Public Use: YES	Future Public Use: YES



Land Code: 1000083642	Agency Land Code: R29297411	Land Name: FORESTRY	County: ST LOUIS	Acres: 40.00
City:	Site Code: R290094	Classification Per M.S. 86A.05: f. state forests and state forest subareas	Current Public Use: YES	Future Public Use: YES
Land Code: 1000083643	Agency Land Code: R29302492	Land Name: FORESTRY	County: ST LOUIS	Acres: 40.00
City:	Site Code: R290094	Classification Per M.S. 86A.05: f. state forests and state forest subareas	Current Public Use: YES	Future Public Use: YES
Land Code: 1000083644	Agency Land Code: R29302495	Land Name: FORESTRY	County: ST LOUIS	Acres: 40.00
City:	Site Code: R290094	Classification Per M.S. 86A.05: f. state forests and state forest subareas	Current Public Use: YES	Future Public Use: YES
Land Code: 1000083645	Agency Land Code: R29301890	Land Name: FORESTRY	County: ST LOUIS	Acres: 40.00
City:	Site Code: R290094	Classification Per M.S. 86A.05: f. state forests and state forest subareas	Current Public Use: YES	Future Public Use: YES
Land Code: 1000083646	Agency Land Code: R29307754	Land Name: FORESTRY	County: ST LOUIS	Acres: 40.00
City:	Site Code: R290094	Classification Per M.S. 86A.05: f. state forests and state forest subareas	Current Public Use: YES	Future Public Use: YES
Land Code: 1000083647	Agency Land Code: R29307746	Land Name: FORESTRY	County: ST LOUIS	Acres: 40.00
City:	Site Code: R290094	Classification Per M.S. 86A.05: f. state forests and state forest subareas	Current Public Use: YES	Future Public Use: YES
Land Code: 1000083648	Agency Land Code: R29297093	Land Name: FORESTRY	County: ST LOUIS	Acres: 40.00
City:	Site Code: R290094	Classification Per M.S. 86A.05: f. state forests and state forest subareas	Current Public Use: YES	Future Public Use: YES
Land Code: 1000083649	Agency Land Code: R29297072	Land Name: FORESTRY	County: ST LOUIS	Acres: 40.00
City:	Site Code: R290094	Classification Per M.S. 86A.05: f. state forests and state forest subareas	Current Public Use: YES	Future Public Use: YES
Land Code: 1000083650	Agency Land Code: R29297437	Land Name: FORESTRY	County: ST LOUIS	Acres: 40.00
City:	Site Code: R290094	Classification Per M.S. 86A.05: f. state forests and state forest subareas	Current Public Use: YES	Future Public Use: YES
Land Code: 1000083651	Agency Land Code: R29302294	Land Name: FORESTRY	County: ST LOUIS	Acres: 40.00
City:	Site Code: R290094	Classification Per M.S. 86A.05: f. state forests and state forest subareas	Current Public Use: YES	Future Public Use: YES
Land Code: 1000083652	Agency Land Code: R29297408	Land Name: FORESTRY	County: ST LOUIS	Acres: 40.00
City:	Site Code: R290094	Classification Per M.S. 86A.05: f. state forests and state forest subareas	Current Public Use: YES	Future Public Use: YES
Land Code: 1000083653	Agency Land Code: R29297120	Land Name: FORESTRY	County: ST LOUIS	Acres: 23.85
City:	Site Code: R290094	Classification Per M.S. 86A.05: f. state forests and state forest subareas	Current Public Use: YES	Future Public Use: YES



Land Code: 1000083654	Agency Land Code: R29296962	Land Name: FORESTRY	County: ST LOUIS	Acres: 41.25
City:	Site Code: R290094	Classification Per M.S. 86A.05: f. state forests and state forest subareas	Current Public Use: YES	Future Public Use: YES
Land Code: 1000083655	Agency Land Code: R29297326	Land Name: FORESTRY	County: ST LOUIS	Acres: 40.00
City:	Site Code: R290094	Classification Per M.S. 86A.05: f. state forests and state forest subareas	Current Public Use: YES	Future Public Use: YES
Land Code: 1000083656	Agency Land Code: R29302190	Land Name: FORESTRY	County: ST LOUIS	Acres: 40.00
City:	Site Code: R290094	Classification Per M.S. 86A.05: f. state forests and state forest subareas	Current Public Use: YES	Future Public Use: YES
Land Code: 1000083657	Agency Land Code: R29297113	Land Name: FORESTRY	County: ST LOUIS	Acres: 40.00
City:	Site Code: R290094	Classification Per M.S. 86A.05: f. state forests and state forest subareas	Current Public Use: YES	Future Public Use: YES
Land Code: 1000083658	Agency Land Code: R29296997	Land Name: FORESTRY	County: ST LOUIS	Acres: 40.00
City:	Site Code: R290094	Classification Per M.S. 86A.05: f. state forests and state forest subareas	Current Public Use: YES	Future Public Use: YES
Land Code: 1000083659	Agency Land Code: R29307741	Land Name: FORESTRY	County: ST LOUIS	Acres: 40.00
City:	Site Code: R290094	Classification Per M.S. 86A.05: f. state forests and state forest subareas	Current Public Use: YES	Future Public Use: YES
Land Code: 1000083660	Agency Land Code: R29297041	Land Name: FORESTRY	County: ST LOUIS	Acres: 40.00
City:	Site Code: R290094	Classification Per M.S. 86A.05: f. state forests and state forest subareas	Current Public Use: YES	Future Public Use: YES
Land Code: 1000083661	Agency Land Code: R29302304	Land Name: FORESTRY	County: ST LOUIS	Acres: 40.00
City:	Site Code: R290094	Classification Per M.S. 86A.05: f. state forests and state forest subareas	Current Public Use: YES	Future Public Use: YES
Land Code: 1000083662	Agency Land Code: R29296658	Land Name: FORESTRY	County: ST LOUIS	Acres: 40.00
City:	Site Code: R290094	Classification Per M.S. 86A.05: f. state forests and state forest subareas	Current Public Use: YES	Future Public Use: YES
Land Code: 1000083663	Agency Land Code: R29307749	Land Name: FORESTRY	County: ST LOUIS	Acres: 40.00
City:	Site Code: R290094	Classification Per M.S. 86A.05: f. state forests and state forest subareas	Current Public Use: YES	Future Public Use: YES
Land Code: 1000083664	Agency Land Code: R29297152	Land Name: FORESTRY	County: ST LOUIS	Acres: 40.00
City:	Site Code: R290094	Classification Per M.S. 86A.05: f. state forests and state forest subareas	Current Public Use: YES	Future Public Use: YES
Land Code: 1000083665	Agency Land Code: R29296957	Land Name: FORESTRY	County: ST LOUIS	Acres: 40.00
City:	Site Code: R290094	Classification Per M.S. 86A.05: f. state forests and state forest subareas	Current Public Use: YES	Future Public Use: YES



Land Code: 1000083666	Agency Land Code: R29297094	Land Name: FORESTRY	County: ST LOUIS	Acres: 40.00
City:	Site Code: R290094	Classification Per M.S. 86A.05: f. state forests and state forest subareas	Current Public Use: YES	Future Public Use: YES
Land Code: 1000083667	Agency Land Code: R29296947	Land Name: FORESTRY	County: ST LOUIS	Acres: 40.00
City:	Site Code: R290094	Classification Per M.S. 86A.05: f. state forests and state forest subareas	Current Public Use: YES	Future Public Use: YES
Land Code: 1000083668	Agency Land Code: R29296924	Land Name: FORESTRY	County: ST LOUIS	Acres: 40.00
City:	Site Code: R290094	Classification Per M.S. 86A.05: f. state forests and state forest subareas	Current Public Use: YES	Future Public Use: YES
Land Code: 1000083669	Agency Land Code: R29307752	Land Name: FORESTRY	County: ST LOUIS	Acres: 40.00
City:	Site Code: R290094	Classification Per M.S. 86A.05: f. state forests and state forest subareas	Current Public Use: YES	Future Public Use: YES
Land Code: 1000083670	Agency Land Code: R29307742	Land Name: FORESTRY	County: ST LOUIS	Acres: 40.00
City:	Site Code: R290094	Classification Per M.S. 86A.05: f. state forests and state forest subareas	Current Public Use: YES	Future Public Use: YES
Land Code: 1000083671	Agency Land Code: R29297053	Land Name: FORESTRY	County: ST LOUIS	Acres: 40.00
City:	Site Code: R290094	Classification Per M.S. 86A.05: f. state forests and state forest subareas	Current Public Use: YES	Future Public Use: YES
Land Code: 1000083672	Agency Land Code: R29297098	Land Name: FORESTRY	County: ST LOUIS	Acres: 40.00
City:	Site Code: R290094	Classification Per M.S. 86A.05: f. state forests and state forest subareas	Current Public Use: YES	Future Public Use: YES
Land Code: 1000083673	Agency Land Code: R29296936	Land Name: FORESTRY	County: ST LOUIS	Acres: 40.00
City:	Site Code: R290094	Classification Per M.S. 86A.05: f. state forests and state forest subareas	Current Public Use: YES	Future Public Use: YES
Land Code: 1000083674	Agency Land Code: R29296850	Land Name: FORESTRY	County: ST LOUIS	Acres: 41.22
City:	Site Code: R290094	Classification Per M.S. 86A.05: f. state forests and state forest subareas	Current Public Use: YES	Future Public Use: YES
Land Code: 1000083675	Agency Land Code: R29297302	Land Name: FORESTRY	County: ST LOUIS	Acres: 40.00
City:	Site Code: R290094	Classification Per M.S. 86A.05: f. state forests and state forest subareas	Current Public Use: YES	Future Public Use: YES
Land Code: 1000083676	Agency Land Code: R29297144	Land Name: FORESTRY	County: ST LOUIS	Acres: 40.00
City:	Site Code: R290094	Classification Per M.S. 86A.05: f. state forests and state forest subareas	Current Public Use: YES	Future Public Use: YES
Land Code: 1000083677	Agency Land Code: R29307769	Land Name: FORESTRY	County: ST LOUIS	Acres: 40.00
City:	Site Code: R290094	Classification Per M.S. 86A.05: f. state forests and state forest subareas	Current Public Use: YES	Future Public Use: YES



Land Code: 1000083678	Agency Land Code: R29296778	Land Name: FORESTRY	County: ST LOUIS	Acres: 39.64
City:	Site Code: R290094	Classification Per M.S. 86A.05: f. state forests and state forest subareas	Current Public Use: YES	Future Public Use: YES
Land Code: 1000083679	Agency Land Code: R29297339	Land Name: FORESTRY	County: ST LOUIS	Acres: 40.00
City:	Site Code: R290094	Classification Per M.S. 86A.05: f. state forests and state forest subareas	Current Public Use: YES	Future Public Use: YES
Land Code: 1000083680	Agency Land Code: R29302216	Land Name: FORESTRY	County: ST LOUIS	Acres: 40.00
City:	Site Code: R290094	Classification Per M.S. 86A.05: f. state forests and state forest subareas	Current Public Use: YES	Future Public Use: YES
Land Code: 1000083681	Agency Land Code: R29297048	Land Name: FORESTRY	County: ST LOUIS	Acres: 40.00
City:	Site Code: R290094	Classification Per M.S. 86A.05: f. state forests and state forest subareas	Current Public Use: YES	Future Public Use: YES
Land Code: 1000083682	Agency Land Code: R29297435	Land Name: FORESTRY	County: ST LOUIS	Acres: 40.00
City:	Site Code: R290094	Classification Per M.S. 86A.05: f. state forests and state forest subareas	Current Public Use: YES	Future Public Use: YES
Land Code: 1000083683	Agency Land Code: R29297344	Land Name: FORESTRY	County: ST LOUIS	Acres: 40.00
City:	Site Code: R290094	Classification Per M.S. 86A.05: f. state forests and state forest subareas	Current Public Use: YES	Future Public Use: YES
Land Code: 1000083684	Agency Land Code: R29307744	Land Name: FORESTRY	County: ST LOUIS	Acres: 40.00
City:	Site Code: R290094	Classification Per M.S. 86A.05: f. state forests and state forest subareas	Current Public Use: YES	Future Public Use: YES
Land Code: 1000083685	Agency Land Code: R29297073	Land Name: FORESTRY	County: ST LOUIS	Acres: 40.00
City:	Site Code: R290094	Classification Per M.S. 86A.05: f. state forests and state forest subareas	Current Public Use: YES	Future Public Use: YES
Land Code: 1000083686	Agency Land Code: R29301665	Land Name: FORESTRY	County: ST LOUIS	Acres: 40.00
City:	Site Code: R290094	Classification Per M.S. 86A.05: f. state forests and state forest subareas	Current Public Use: YES	Future Public Use: YES
Land Code: 1000083687	Agency Land Code: R29302327	Land Name: FORESTRY	County: ST LOUIS	Acres: 40.00
City:	Site Code: R290094	Classification Per M.S. 86A.05: f. state forests and state forest subareas	Current Public Use: YES	Future Public Use: YES
Land Code: 1000083688	Agency Land Code: R29297096	Land Name: FORESTRY	County: ST LOUIS	Acres: 40.00
City:	Site Code: R290094	Classification Per M.S. 86A.05: f. state forests and state forest subareas	Current Public Use: YES	Future Public Use: YES
Land Code: 1000083689	Agency Land Code: R29302440	Land Name: FORESTRY	County: ST LOUIS	Acres: 40.00
City:	Site Code: R290094	Classification Per M.S. 86A.05: f. state forests and state forest subareas	Current Public Use: YES	Future Public Use: YES



Land Code: 1000083690	Agency Land Code: R29302303	Land Name: FORESTRY	County: ST LOUIS	Acres: 40.00
City:	Site Code: R290094	Classification Per M.S. 86A.05: f. state forests and state forest subareas	Current Public Use: YES	Future Public Use: YES
Land Code: 1000083691	Agency Land Code: R29297001	Land Name: FORESTRY	County: ST LOUIS	Acres: 40.00
City:	Site Code: R290094	Classification Per M.S. 86A.05: f. state forests and state forest subareas	Current Public Use: YES	Future Public Use: YES
Land Code: 1000083692	Agency Land Code: R29297316	Land Name: FORESTRY	County: ST LOUIS	Acres: 40.00
City:	Site Code: R290094	Classification Per M.S. 86A.05: f. state forests and state forest subareas	Current Public Use: YES	Future Public Use: YES
Land Code: 1000083693	Agency Land Code: R29297322	Land Name: FORESTRY	County: ST LOUIS	Acres: 40.00
City:	Site Code: R290094	Classification Per M.S. 86A.05: f. state forests and state forest subareas	Current Public Use: YES	Future Public Use: YES
Land Code: 1000083694	Agency Land Code: R29302305	Land Name: FORESTRY	County: ST LOUIS	Acres: 40.00
City:	Site Code: R290094	Classification Per M.S. 86A.05: f. state forests and state forest subareas	Current Public Use: YES	Future Public Use: YES
Land Code: 1000083695	Agency Land Code: R29287794	Land Name: FORESTRY	County: ST LOUIS	Acres: 2.60
City:	Site Code: R290094	Classification Per M.S. 86A.05: f. state forests and state forest subareas	Current Public Use: YES	Future Public Use: YES
Land Code: 1000083696	Agency Land Code: R29296999	Land Name: FORESTRY	County: ST LOUIS	Acres: 21.18
City:	Site Code: R290094	Classification Per M.S. 86A.05: f. state forests and state forest subareas	Current Public Use: YES	Future Public Use: YES
Land Code: 1000083697	Agency Land Code: R29297312	Land Name: FORESTRY	County: ST LOUIS	Acres: 40.00
City:	Site Code: R290094	Classification Per M.S. 86A.05: f. state forests and state forest subareas	Current Public Use: YES	Future Public Use: YES
Land Code: 1000083698	Agency Land Code: R29297466	Land Name: FORESTRY	County: ST LOUIS	Acres: 40.00
City:	Site Code: R290094	Classification Per M.S. 86A.05: f. state forests and state forest subareas	Current Public Use: YES	Future Public Use: YES
Land Code: 1000083699	Agency Land Code: R29307751	Land Name: FORESTRY	County: ST LOUIS	Acres: 40.00
City:	Site Code: R290094	Classification Per M.S. 86A.05: f. state forests and state forest subareas	Current Public Use: YES	Future Public Use: YES
Land Code: 1000083700	Agency Land Code: R29297140	Land Name: FORESTRY	County: ST LOUIS	Acres: 40.00
City:	Site Code: R290094	Classification Per M.S. 86A.05: f. state forests and state forest subareas	Current Public Use: YES	Future Public Use: YES
Land Code: 1000083701	Agency Land Code: R29297572	Land Name: FORESTRY	County: ST LOUIS	Acres: 31.25
City:	Site Code: R290094	Classification Per M.S. 86A.05: f. state forests and state forest subareas	Current Public Use: YES	Future Public Use: YES



Land Code: 1000083702	Agency Land Code: R29297574	Land Name: FORESTRY	County: ST LOUIS	Acres: 3.25
City:	Site Code: R290094	Classification Per M.S. 86A.05: f. state forests and state forest subareas	Current Public Use: YES	Future Public Use: YES
Land Code: 1000083703	Agency Land Code: R29297129	Land Name: FORESTRY	County: ST LOUIS	Acres: 24.11
City:	Site Code: R290094	Classification Per M.S. 86A.05: f. state forests and state forest subareas	Current Public Use: YES	Future Public Use: YES
Land Code: 1000083704	Agency Land Code: R29297434	Land Name: FORESTRY	County: ST LOUIS	Acres: 40.00
City:	Site Code: R290094	Classification Per M.S. 86A.05: f. state forests and state forest subareas	Current Public Use: YES	Future Public Use: YES
Land Code: 1000083705	Agency Land Code: R29297451	Land Name: FORESTRY	County: ST LOUIS	Acres: 40.00
City:	Site Code: R290094	Classification Per M.S. 86A.05: f. state forests and state forest subareas	Current Public Use: YES	Future Public Use: YES
Land Code: 1000083706	Agency Land Code: R29301138	Land Name: FORESTRY	County: ST LOUIS	Acres: 1.00
City:	Site Code: R290094	Classification Per M.S. 86A.05: f. state forests and state forest subareas	Current Public Use: YES	Future Public Use: YES
Land Code: 1000083707	Agency Land Code: R29297398	Land Name: FORESTRY	County: ST LOUIS	Acres: 31.95
City:	Site Code: R290094	Classification Per M.S. 86A.05: f. state forests and state forest subareas	Current Public Use: YES	Future Public Use: YES
Land Code: 1000083708	Agency Land Code: R29297026	Land Name: FORESTRY	County: ST LOUIS	Acres: 40.00
City:	Site Code: R290094	Classification Per M.S. 86A.05: f. state forests and state forest subareas	Current Public Use: YES	Future Public Use: YES
Land Code: 1000083709	Agency Land Code: R29302500	Land Name: FORESTRY	County: ST LOUIS	Acres: 40.00
City:	Site Code: R290094	Classification Per M.S. 86A.05: f. state forests and state forest subareas	Current Public Use: YES	Future Public Use: YES
Land Code: 1000083710	Agency Land Code: R29296925	Land Name: FORESTRY	County: ST LOUIS	Acres: 40.00
City:	Site Code: R290094	Classification Per M.S. 86A.05: f. state forests and state forest subareas	Current Public Use: YES	Future Public Use: YES
Land Code: 1000083711	Agency Land Code: R29307758	Land Name: FORESTRY	County: ST LOUIS	Acres: 40.00
City:	Site Code: R290094	Classification Per M.S. 86A.05: f. state forests and state forest subareas	Current Public Use: YES	Future Public Use: YES
Land Code: 1000083712	Agency Land Code: R29296666	Land Name: FORESTRY	County: ST LOUIS	Acres: 40.00
City:	Site Code: R290094	Classification Per M.S. 86A.05: f. state forests and state forest subareas	Current Public Use: YES	Future Public Use: YES
Land Code: 1000083713	Agency Land Code: R29297158	Land Name: FORESTRY	County: ST LOUIS	Acres: 40.00
City:	Site Code: R290094	Classification Per M.S. 86A.05: f. state forests and state forest subareas	Current Public Use: YES	Future Public Use: YES



Land Code: 1000083714	Agency Land Code: R29297348	Land Name: FORESTRY	County: ST LOUIS	Acres: 40.00
City:	Site Code: R290094	Classification Per M.S. 86A.05: f. state forests and state forest subareas	Current Public Use: YES	Future Public Use: YES
Land Code: 1000083715	Agency Land Code: R29297003	Land Name: FORESTRY	County: ST LOUIS	Acres: 40.00
City:	Site Code: R290094	Classification Per M.S. 86A.05: f. state forests and state forest subareas	Current Public Use: YES	Future Public Use: YES
Land Code: 1000083716	Agency Land Code: R29296961	Land Name: FORESTRY	County: ST LOUIS	Acres: 53.00
City:	Site Code: R290094	Classification Per M.S. 86A.05: f. state forests and state forest subareas	Current Public Use: YES	Future Public Use: YES
Land Code: 1000083717	Agency Land Code: R29307669	Land Name: FORESTRY	County: ST LOUIS	Acres: 40.00
City:	Site Code: R290094	Classification Per M.S. 86A.05: f. state forests and state forest subareas	Current Public Use: YES	Future Public Use: YES
Land Code: 1000083718	Agency Land Code: R29296665	Land Name: FORESTRY	County: ST LOUIS	Acres: 40.00
City:	Site Code: R290094	Classification Per M.S. 86A.05: f. state forests and state forest subareas	Current Public Use: YES	Future Public Use: YES
Land Code: 1000083719	Agency Land Code: R29296915	Land Name: FORESTRY	County: ST LOUIS	Acres: 40.00
City:	Site Code: R290094	Classification Per M.S. 86A.05: f. state forests and state forest subareas	Current Public Use: YES	Future Public Use: YES
Land Code: 1000083720	Agency Land Code: R29307757	Land Name: FORESTRY	County: ST LOUIS	Acres: 40.00
City:	Site Code: R290094	Classification Per M.S. 86A.05: f. state forests and state forest subareas	Current Public Use: YES	Future Public Use: YES
Land Code: 1000083721	Agency Land Code: R29296825	Land Name: FORESTRY	County: ST LOUIS	Acres: 40.00
City:	Site Code: R290094	Classification Per M.S. 86A.05: f. state forests and state forest subareas	Current Public Use: YES	Future Public Use: YES
Land Code: 1000083722	Agency Land Code: R29302374	Land Name: FORESTRY	County: ST LOUIS	Acres: 40.00
City:	Site Code: R290094	Classification Per M.S. 86A.05: f. state forests and state forest subareas	Current Public Use: YES	Future Public Use: YES
Land Code: 1000083723	Agency Land Code: R29302207	Land Name: FORESTRY	County: ST LOUIS	Acres: 40.00
City:	Site Code: R290094	Classification Per M.S. 86A.05: f. state forests and state forest subareas	Current Public Use: YES	Future Public Use: YES
Land Code: 1000083724	Agency Land Code: R29301643	Land Name: FORESTRY	County: ST LOUIS	Acres: 40.00
City:	Site Code: R290094	Classification Per M.S. 86A.05: f. state forests and state forest subareas	Current Public Use: YES	Future Public Use: YES
Land Code: 1000083725	Agency Land Code: R29296920	Land Name: FORESTRY	County: ST LOUIS	Acres: 40.00
City:	Site Code: R290094	Classification Per M.S. 86A.05: f. state forests and state forest subareas	Current Public Use: YES	Future Public Use: YES



Land Code: 1000083726	Agency Land Code: R29301965	Land Name: FORESTRY	County: ST LOUIS	Acres: 40.00
City:	Site Code: R290094	Classification Per M.S. 86A.05: f. state forests and state forest subareas	Current Public Use: YES	Future Public Use: YES
Land Code: 1000083727	Agency Land Code: R29297442	Land Name: FORESTRY	County: ST LOUIS	Acres: 40.00
City:	Site Code: R290094	Classification Per M.S. 86A.05: f. state forests and state forest subareas	Current Public Use: YES	Future Public Use: YES
Land Code: 1000083728	Agency Land Code: R29297459	Land Name: FORESTRY	County: ST LOUIS	Acres: 40.00
City:	Site Code: R290094	Classification Per M.S. 86A.05: f. state forests and state forest subareas	Current Public Use: YES	Future Public Use: YES
Land Code: 1000083729	Agency Land Code: R29302189	Land Name: FORESTRY	County: ST LOUIS	Acres: 11.60
City:	Site Code: R290094	Classification Per M.S. 86A.05: f. state forests and state forest subareas	Current Public Use: YES	Future Public Use: YES
Land Code: 1000083730	Agency Land Code: R29297293	Land Name: FORESTRY	County: ST LOUIS	Acres: 40.00
City:	Site Code: R290094	Classification Per M.S. 86A.05: f. state forests and state forest subareas	Current Public Use: YES	Future Public Use: YES
Land Code: 1000083731	Agency Land Code: R29297130	Land Name: FORESTRY	County: ST LOUIS	Acres: 24.34
City:	Site Code: R290094	Classification Per M.S. 86A.05: f. state forests and state forest subareas	Current Public Use: YES	Future Public Use: YES
Land Code: 1000083732	Agency Land Code: R29302194	Land Name: FORESTRY	County: ST LOUIS	Acres: 30.20
City:	Site Code: R290094	Classification Per M.S. 86A.05: f. state forests and state forest subareas	Current Public Use: YES	Future Public Use: YES
Land Code: 1000083733	Agency Land Code: R29302290	Land Name: FORESTRY	County: ST LOUIS	Acres: 40.00
City:	Site Code: R290094	Classification Per M.S. 86A.05: f. state forests and state forest subareas	Current Public Use: YES	Future Public Use: YES
Land Code: 1000083734	Agency Land Code: R29296216	Land Name: FORESTRY	County: ST LOUIS	Acres: 3.00
City:	Site Code: R290094	Classification Per M.S. 86A.05: f. state forests and state forest subareas	Current Public Use: YES	Future Public Use: YES
Land Code: 1000083735	Agency Land Code: R29296948	Land Name: FORESTRY	County: ST LOUIS	Acres: 40.00
City:	Site Code: R290094	Classification Per M.S. 86A.05: f. state forests and state forest subareas	Current Public Use: YES	Future Public Use: YES
Land Code: 1000083736	Agency Land Code: R29296944	Land Name: FORESTRY	County: ST LOUIS	Acres: 40.00
City:	Site Code: R290094	Classification Per M.S. 86A.05: f. state forests and state forest subareas	Current Public Use: YES	Future Public Use: YES
Land Code: 1000083737	Agency Land Code: R29302536	Land Name: FORESTRY	County: ST LOUIS	Acres: 40.00
City:	Site Code: R290094	Classification Per M.S. 86A.05: f. state forests and state forest subareas	Current Public Use: YES	Future Public Use: YES



Land Code: 1000083738	Agency Land Code: R29297304	Land Name: FORESTRY	County: ST LOUIS	Acres: 40.00
City:	Site Code: R290094	Classification Per M.S. 86A.05: f. state forests and state forest subareas	Current Public Use: YES	Future Public Use: YES
Land Code: 1000083739	Agency Land Code: R29301642	Land Name: FORESTRY	County: ST LOUIS	Acres: 40.00
City:	Site Code: R290094	Classification Per M.S. 86A.05: f. state forests and state forest subareas	Current Public Use: YES	Future Public Use: YES
Land Code: 1000083740	Agency Land Code: R29296958	Land Name: FORESTRY	County: ST LOUIS	Acres: 40.00
City:	Site Code: R290094	Classification Per M.S. 86A.05: f. state forests and state forest subareas	Current Public Use: YES	Future Public Use: YES
Land Code: 1000083741	Agency Land Code: R29297119	Land Name: FORESTRY	County: ST LOUIS	Acres: 23.53
City:	Site Code: R290094	Classification Per M.S. 86A.05: f. state forests and state forest subareas	Current Public Use: YES	Future Public Use: YES
Land Code: 1000083742	Agency Land Code: R29297297	Land Name: FORESTRY	County: ST LOUIS	Acres: 40.00
City:	Site Code: R290094	Classification Per M.S. 86A.05: f. state forests and state forest subareas	Current Public Use: YES	Future Public Use: YES
Land Code: 1000083743	Agency Land Code: R29302538	Land Name: FORESTRY	County: ST LOUIS	Acres: 40.00
City:	Site Code: R290094	Classification Per M.S. 86A.05: f. state forests and state forest subareas	Current Public Use: YES	Future Public Use: YES
Land Code: 1000083744	Agency Land Code: R29296669	Land Name: FORESTRY	County: ST LOUIS	Acres: 31.48
City:	Site Code: R290094	Classification Per M.S. 86A.05: f. state forests and state forest subareas	Current Public Use: YES	Future Public Use: YES
Land Code: 1000083745	Agency Land Code: R29307766	Land Name: FORESTRY	County: ST LOUIS	Acres: 40.00
City:	Site Code: R290094	Classification Per M.S. 86A.05: f. state forests and state forest subareas	Current Public Use: YES	Future Public Use: YES
Land Code: 1000083746	Agency Land Code: R29297407	Land Name: FORESTRY	County: ST LOUIS	Acres: 40.00
City:	Site Code: R290094	Classification Per M.S. 86A.05: f. state forests and state forest subareas	Current Public Use: YES	Future Public Use: YES
Land Code: 1000083747	Agency Land Code: R29297331	Land Name: FORESTRY	County: ST LOUIS	Acres: 40.00
City:	Site Code: R290094	Classification Per M.S. 86A.05: f. state forests and state forest subareas	Current Public Use: YES	Future Public Use: YES
Land Code: 1000083748	Agency Land Code: R29297023	Land Name: FORESTRY	County: ST LOUIS	Acres: 40.00
City:	Site Code: R290094	Classification Per M.S. 86A.05: f. state forests and state forest subareas	Current Public Use: YES	Future Public Use: YES
Land Code: 1000083749	Agency Land Code: R29296969	Land Name: FORESTRY	County: ST LOUIS	Acres: 40.00
City:	Site Code: R290094	Classification Per M.S. 86A.05: f. state forests and state forest subareas	Current Public Use: YES	Future Public Use: YES



Land Code: 1000083750	Agency Land Code: R29297016	Land Name: FORESTRY	County: ST LOUIS	Acres: 40.00
City:	Site Code: R290094	Classification Per M.S. 86A.05: f. state forests and state forest subareas	Current Public Use: YES	Future Public Use: YES
Land Code: 1000083751	Agency Land Code: R29296596	Land Name: FORESTRY	County: ST LOUIS	Acres: 40.00
City:	Site Code: R290094	Classification Per M.S. 86A.05: f. state forests and state forest subareas	Current Public Use: YES	Future Public Use: YES
Land Code: 1000083752	Agency Land Code: R29302217	Land Name: FORESTRY	County: ST LOUIS	Acres: 40.00
City:	Site Code: R290094	Classification Per M.S. 86A.05: f. state forests and state forest subareas	Current Public Use: YES	Future Public Use: YES
Land Code: 1000083753	Agency Land Code: R29297394	Land Name: FORESTRY	County: ST LOUIS	Acres: 40.00
City:	Site Code: R290094	Classification Per M.S. 86A.05: f. state forests and state forest subareas	Current Public Use: YES	Future Public Use: YES
Land Code: 1000083754	Agency Land Code: R29297308	Land Name: FORESTRY	County: ST LOUIS	Acres: 40.00
City:	Site Code: R290094	Classification Per M.S. 86A.05: f. state forests and state forest subareas	Current Public Use: YES	Future Public Use: YES
Land Code: 1000083755	Agency Land Code: R29296946	Land Name: FORESTRY	County: ST LOUIS	Acres: 40.00
City:	Site Code: R290094	Classification Per M.S. 86A.05: f. state forests and state forest subareas	Current Public Use: YES	Future Public Use: YES
Land Code: 1000083756	Agency Land Code: R29297355	Land Name: FORESTRY	County: ST LOUIS	Acres: 40.00
City:	Site Code: R290094	Classification Per M.S. 86A.05: f. state forests and state forest subareas	Current Public Use: YES	Future Public Use: YES
Land Code: 1000083757	Agency Land Code: R29302168	Land Name: FORESTRY	County: ST LOUIS	Acres: 40.00
City:	Site Code: R290094	Classification Per M.S. 86A.05: f. state forests and state forest subareas	Current Public Use: YES	Future Public Use: YES
Land Code: 1000083758	Agency Land Code: R29302306	Land Name: FORESTRY	County: ST LOUIS	Acres: 40.00
City:	Site Code: R290094	Classification Per M.S. 86A.05: f. state forests and state forest subareas	Current Public Use: YES	Future Public Use: YES
Land Code: 1000083759	Agency Land Code: R29297457	Land Name: FORESTRY	County: ST LOUIS	Acres: 40.00
City:	Site Code: R290094	Classification Per M.S. 86A.05: f. state forests and state forest subareas	Current Public Use: YES	Future Public Use: YES
Land Code: 1000083760	Agency Land Code: R29297150	Land Name: FORESTRY	County: ST LOUIS	Acres: 40.00
City:	Site Code: R290094	Classification Per M.S. 86A.05: f. state forests and state forest subareas	Current Public Use: YES	Future Public Use: YES
Land Code: 1000083761	Agency Land Code: R29297116	Land Name: FORESTRY	County: ST LOUIS	Acres: 40.00
City:	Site Code: R290094	Classification Per M.S. 86A.05: f. state forests and state forest subareas	Current Public Use: YES	Future Public Use: YES



Land Code: 1000083762	Agency Land Code: R29302394	Land Name: FORESTRY	County: ST LOUIS	Acres: 40.00
City:	Site Code: R290094	Classification Per M.S. 86A.05: f. state forests and state forest subareas	Current Public Use: YES	Future Public Use: YES
Land Code: 1000083763	Agency Land Code: R29296965	Land Name: FORESTRY	County: ST LOUIS	Acres: 33.70
City:	Site Code: R290094	Classification Per M.S. 86A.05: f. state forests and state forest subareas	Current Public Use: YES	Future Public Use: YES
Land Code: 1000083764	Agency Land Code: R29297413	Land Name: FORESTRY	County: ST LOUIS	Acres: 40.00
City:	Site Code: R290094	Classification Per M.S. 86A.05: f. state forests and state forest subareas	Current Public Use: YES	Future Public Use: YES
Land Code: 1000083765	Agency Land Code: R29297296	Land Name: FORESTRY	County: ST LOUIS	Acres: 40.00
City:	Site Code: R290094	Classification Per M.S. 86A.05: f. state forests and state forest subareas	Current Public Use: YES	Future Public Use: YES
Land Code: 1000083766	Agency Land Code: R29302347	Land Name: FORESTRY	County: ST LOUIS	Acres: 40.00
City:	Site Code: R290094	Classification Per M.S. 86A.05: f. state forests and state forest subareas	Current Public Use: YES	Future Public Use: YES
Land Code: 1000083767	Agency Land Code: R29302432	Land Name: FORESTRY	County: ST LOUIS	Acres: 40.00
City:	Site Code: R290094	Classification Per M.S. 86A.05: f. state forests and state forest subareas	Current Public Use: YES	Future Public Use: YES
Land Code: 1000083768	Agency Land Code: R29297005	Land Name: FORESTRY	County: ST LOUIS	Acres: 23.75
City:	Site Code: R290094	Classification Per M.S. 86A.05: f. state forests and state forest subareas	Current Public Use: YES	Future Public Use: YES
Land Code: 1000083769	Agency Land Code: R29302478	Land Name: FORESTRY	County: ST LOUIS	Acres: 40.00
City:	Site Code: R290094	Classification Per M.S. 86A.05: f. state forests and state forest subareas	Current Public Use: YES	Future Public Use: YES
Land Code: 1000083770	Agency Land Code: R29297454	Land Name: FORESTRY	County: ST LOUIS	Acres: 40.00
City:	Site Code: R290094	Classification Per M.S. 86A.05: f. state forests and state forest subareas	Current Public Use: YES	Future Public Use: YES
Land Code: 1000083771	Agency Land Code: R29302346	Land Name: FORESTRY	County: ST LOUIS	Acres: 40.00
City:	Site Code: R290094	Classification Per M.S. 86A.05: f. state forests and state forest subareas	Current Public Use: YES	Future Public Use: YES
Land Code: 1000083772	Agency Land Code: R29296849	Land Name: FORESTRY	County: ST LOUIS	Acres: 41.14
City:	Site Code: R290094	Classification Per M.S. 86A.05: f. state forests and state forest subareas	Current Public Use: YES	Future Public Use: YES
Land Code: 1000083773	Agency Land Code: R29297106	Land Name: FORESTRY	County: ST LOUIS	Acres: 40.00
City:	Site Code: R290094	Classification Per M.S. 86A.05: f. state forests and state forest subareas	Current Public Use: YES	Future Public Use: YES



Land Code: 1000083774	Agency Land Code: R29297573	Land Name: FORESTRY	County: ST LOUIS	Acres: 39.75
City:	Site Code: R290094	Classification Per M.S. 86A.05: f. state forests and state forest subareas	Current Public Use: YES	Future Public Use: YES
Land Code: 1000083775	Agency Land Code: R29307745	Land Name: FORESTRY	County: ST LOUIS	Acres: 40.00
City:	Site Code: R290094	Classification Per M.S. 86A.05: f. state forests and state forest subareas	Current Public Use: YES	Future Public Use: YES
Land Code: 1000083776	Agency Land Code: R29297401	Land Name: FORESTRY	County: ST LOUIS	Acres: 40.00
City:	Site Code: R290094	Classification Per M.S. 86A.05: f. state forests and state forest subareas	Current Public Use: YES	Future Public Use: YES
Land Code: 1000083777	Agency Land Code: R29297068	Land Name: FORESTRY	County: ST LOUIS	Acres: 40.00
City:	Site Code: R290094	Classification Per M.S. 86A.05: f. state forests and state forest subareas	Current Public Use: YES	Future Public Use: YES
Land Code: 1000083778	Agency Land Code: R29297294	Land Name: FORESTRY	County: ST LOUIS	Acres: 40.00
City:	Site Code: R290094	Classification Per M.S. 86A.05: f. state forests and state forest subareas	Current Public Use: YES	Future Public Use: YES
Land Code: 1000083779	Agency Land Code: R29296968	Land Name: FORESTRY	County: ST LOUIS	Acres: 40.00
City:	Site Code: R290094	Classification Per M.S. 86A.05: f. state forests and state forest subareas	Current Public Use: YES	Future Public Use: YES
Land Code: 1000083780	Agency Land Code: R29297324	Land Name: FORESTRY	County: ST LOUIS	Acres: 40.00
City:	Site Code: R290094	Classification Per M.S. 86A.05: f. state forests and state forest subareas	Current Public Use: YES	Future Public Use: YES
Land Code: 1000083781	Agency Land Code: R29558566	Land Name: FORESTRY	County: ST LOUIS	Acres: 31.04
City:	Site Code: R290094	Classification Per M.S. 86A.05: f. state forests and state forest subareas	Current Public Use: YES	Future Public Use: YES
Land Code: 1000083782	Agency Land Code: R29296933	Land Name: FORESTRY	County: ST LOUIS	Acres: 40.00
City:	Site Code: R290094	Classification Per M.S. 86A.05: f. state forests and state forest subareas	Current Public Use: YES	Future Public Use: YES
Land Code: 1000083783	Agency Land Code: R29296549	Land Name: FORESTRY	County: ST LOUIS	Acres: 40.00
City:	Site Code: R290094	Classification Per M.S. 86A.05: f. state forests and state forest subareas	Current Public Use: YES	Future Public Use: YES
Land Code: 1000083784	Agency Land Code: R29297088	Land Name: FORESTRY	County: ST LOUIS	Acres: 40.00
City:	Site Code: R290094	Classification Per M.S. 86A.05: f. state forests and state forest subareas	Current Public Use: YES	Future Public Use: YES
Land Code: 1000083785	Agency Land Code: R29307743	Land Name: FORESTRY	County: ST LOUIS	Acres: 40.00
City:	Site Code: R290094	Classification Per M.S. 86A.05: f. state forests and state forest subareas	Current Public Use: YES	Future Public Use: YES



Land Code: 1000083786	Agency Land Code: R29307753	Land Name: FORESTRY	County: ST LOUIS	Acres: 40.00
City:	Site Code: R290094	Classification Per M.S. 86A.05: f. state forests and state forest subareas	Current Public Use: YES	Future Public Use: YES
Land Code: 1000083787	Agency Land Code: R29297169	Land Name: FORESTRY	County: ST LOUIS	Acres: 40.00
City:	Site Code: R290094	Classification Per M.S. 86A.05: f. state forests and state forest subareas	Current Public Use: YES	Future Public Use: YES
Land Code: 1000083788	Agency Land Code: R29296872	Land Name: FORESTRY	County: ST LOUIS	Acres: 40.00
City:	Site Code: R290094	Classification Per M.S. 86A.05: f. state forests and state forest subareas	Current Public Use: YES	Future Public Use: YES
Land Code: 1000083789	Agency Land Code: R29297305	Land Name: FORESTRY	County: ST LOUIS	Acres: 40.00
City:	Site Code: R290094	Classification Per M.S. 86A.05: f. state forests and state forest subareas	Current Public Use: YES	Future Public Use: YES
Land Code: 1000083790	Agency Land Code: R29297353	Land Name: FORESTRY	County: ST LOUIS	Acres: 40.00
City:	Site Code: R290094	Classification Per M.S. 86A.05: f. state forests and state forest subareas	Current Public Use: YES	Future Public Use: YES
Land Code: 1000083791	Agency Land Code: R29296547	Land Name: FORESTRY	County: ST LOUIS	Acres: 40.00
City:	Site Code: R290094	Classification Per M.S. 86A.05: f. state forests and state forest subareas	Current Public Use: YES	Future Public Use: YES
Land Code: 1000083792	Agency Land Code: R29297406	Land Name: FORESTRY	County: ST LOUIS	Acres: 40.00
City:	Site Code: R290094	Classification Per M.S. 86A.05: f. state forests and state forest subareas	Current Public Use: YES	Future Public Use: YES
Land Code: 1000083793	Agency Land Code: R29297409	Land Name: FORESTRY	County: ST LOUIS	Acres: 40.00
City:	Site Code: R290094	Classification Per M.S. 86A.05: f. state forests and state forest subareas	Current Public Use: YES	Future Public Use: YES
Land Code: 1000083794	Agency Land Code: R29296599	Land Name: FORESTRY	County: ST LOUIS	Acres: 40.00
City:	Site Code: R290094	Classification Per M.S. 86A.05: f. state forests and state forest subareas	Current Public Use: YES	Future Public Use: YES
Land Code: 1000083795	Agency Land Code: R29297045	Land Name: FORESTRY	County: ST LOUIS	Acres: 39.50
City:	Site Code: R290094	Classification Per M.S. 86A.05: f. state forests and state forest subareas	Current Public Use: YES	Future Public Use: YES
Land Code: 1000083796	Agency Land Code: R29297439	Land Name: FORESTRY	County: ST LOUIS	Acres: 40.00
City:	Site Code: R290094	Classification Per M.S. 86A.05: f. state forests and state forest subareas	Current Public Use: YES	Future Public Use: YES
Land Code: 1000083797	Agency Land Code: R29302333	Land Name: FORESTRY	County: ST LOUIS	Acres: 40.00
City:	Site Code: R290094	Classification Per M.S. 86A.05: f. state forests and state forest subareas	Current Public Use: YES	Future Public Use: YES



Land Code: 1000083798	Agency Land Code: R29302198	Land Name: FORESTRY	County: ST LOUIS	Acres: 18.60
City:	Site Code: R290094	Classification Per M.S. 86A.05: f. state forests and state forest subareas	Current Public Use: YES	Future Public Use: YES
Land Code: 1000083799	Agency Land Code: R29558548	Land Name: FORESTRY	County: ST LOUIS	Acres: 29.14
City:	Site Code: R290094	Classification Per M.S. 86A.05: f. state forests and state forest subareas	Current Public Use: YES	Future Public Use: YES
Land Code: 1000083800	Agency Land Code: R29297083	Land Name: FORESTRY	County: ST LOUIS	Acres: 40.00
City:	Site Code: R290094	Classification Per M.S. 86A.05: f. state forests and state forest subareas	Current Public Use: YES	Future Public Use: YES
Land Code: 1000083801	Agency Land Code: R29297097	Land Name: FORESTRY	County: ST LOUIS	Acres: 40.00
City:	Site Code: R290094	Classification Per M.S. 86A.05: f. state forests and state forest subareas	Current Public Use: YES	Future Public Use: YES
Land Code: 1000083802	Agency Land Code: R29296852	Land Name: FORESTRY	County: ST LOUIS	Acres: 40.00
City:	Site Code: R290094	Classification Per M.S. 86A.05: f. state forests and state forest subareas	Current Public Use: YES	Future Public Use: YES
Land Code: 1000083803	Agency Land Code: R29297300	Land Name: FORESTRY	County: ST LOUIS	Acres: 40.00
City:	Site Code: R290094	Classification Per M.S. 86A.05: f. state forests and state forest subareas	Current Public Use: YES	Future Public Use: YES
Land Code: 1000083804	Agency Land Code: R29296916	Land Name: FORESTRY	County: ST LOUIS	Acres: 40.00
City:	Site Code: R290094	Classification Per M.S. 86A.05: f. state forests and state forest subareas	Current Public Use: YES	Future Public Use: YES
Land Code: 1000083805	Agency Land Code: R29296959	Land Name: FORESTRY	County: ST LOUIS	Acres: 40.00
City:	Site Code: R290094	Classification Per M.S. 86A.05: f. state forests and state forest subareas	Current Public Use: YES	Future Public Use: YES
Land Code: 1000083806	Agency Land Code: R29296960	Land Name: FORESTRY	County: ST LOUIS	Acres: 37.20
City:	Site Code: R290094	Classification Per M.S. 86A.05: f. state forests and state forest subareas	Current Public Use: YES	Future Public Use: YES
Land Code: 1000083807	Agency Land Code: R29297363	Land Name: FORESTRY	County: ST LOUIS	Acres: 40.00
City:	Site Code: R290094	Classification Per M.S. 86A.05: f. state forests and state forest subareas	Current Public Use: YES	Future Public Use: YES
Land Code: 1000083808	Agency Land Code: R29297028	Land Name: FORESTRY	County: ST LOUIS	Acres: 40.00
City:	Site Code: R290094	Classification Per M.S. 86A.05: f. state forests and state forest subareas	Current Public Use: YES	Future Public Use: YES
Land Code: 1000083809	Agency Land Code: R29302301	Land Name: FORESTRY	County: ST LOUIS	Acres: 40.00
City:	Site Code: R290094	Classification Per M.S. 86A.05: f. state forests and state forest subareas	Current Public Use: YES	Future Public Use: YES



Land Code: 1000083810	Agency Land Code: R29302316	Land Name: FORESTRY	County: ST LOUIS	Acres: 40.00
City:	Site Code: R290094	Classification Per M.S. 86A.05: f. state forests and state forest subareas	Current Public Use: YES	Future Public Use: YES
Land Code: 1000083811	Agency Land Code: R29301964	Land Name: FORESTRY	County: ST LOUIS	Acres: 40.00
City:	Site Code: R290094	Classification Per M.S. 86A.05: f. state forests and state forest subareas	Current Public Use: YES	Future Public Use: YES
Land Code: 1000083812	Agency Land Code: R29302345	Land Name: FORESTRY	County: ST LOUIS	Acres: 40.00
City:	Site Code: R290094	Classification Per M.S. 86A.05: f. state forests and state forest subareas	Current Public Use: YES	Future Public Use: YES
Land Code: 1000083813	Agency Land Code: R29302348	Land Name: FORESTRY	County: ST LOUIS	Acres: 40.00
City:	Site Code: R290094	Classification Per M.S. 86A.05: f. state forests and state forest subareas	Current Public Use: YES	Future Public Use: YES
Land Code: 1000083814	Agency Land Code: R29302201	Land Name: FORESTRY	County: ST LOUIS	Acres: 38.28
City:	Site Code: R290094	Classification Per M.S. 86A.05: f. state forests and state forest subareas	Current Public Use: YES	Future Public Use: YES
Land Code: 1000083815	Agency Land Code: R29302490	Land Name: FORESTRY	County: ST LOUIS	Acres: 40.00
City:	Site Code: R290094	Classification Per M.S. 86A.05: f. state forests and state forest subareas	Current Public Use: YES	Future Public Use: YES
Land Code: 1000083816	Agency Land Code: R29302491	Land Name: FORESTRY	County: ST LOUIS	Acres: 40.00
City:	Site Code: R290094	Classification Per M.S. 86A.05: f. state forests and state forest subareas	Current Public Use: YES	Future Public Use: YES
Land Code: 1000083817	Agency Land Code: R29307760	Land Name: FORESTRY	County: ST LOUIS	Acres: 40.00
City:	Site Code: R290094	Classification Per M.S. 86A.05: f. state forests and state forest subareas	Current Public Use: YES	Future Public Use: YES
Land Code: 1000083818	Agency Land Code: R29307762	Land Name: FORESTRY	County: ST LOUIS	Acres: 40.00
City:	Site Code: R290094	Classification Per M.S. 86A.05: f. state forests and state forest subareas	Current Public Use: YES	Future Public Use: YES
Land Code: 1000083819	Agency Land Code: R29287819	Land Name: FORESTRY	County: ST LOUIS	Acres: 1.00
City:	Site Code: R290094	Classification Per M.S. 86A.05: f. state forests and state forest subareas	Current Public Use: YES	Future Public Use: YES
Land Code: 1000083820	Agency Land Code: R29297455	Land Name: FORESTRY	County: ST LOUIS	Acres: 40.00
City:	Site Code: R290094	Classification Per M.S. 86A.05: f. state forests and state forest subareas	Current Public Use: YES	Future Public Use: YES
Land Code: 1000083821	Agency Land Code: R29297091	Land Name: FORESTRY	County: ST LOUIS	Acres: 40.00
City:	Site Code: R290094	Classification Per M.S. 86A.05: f. state forests and state forest subareas	Current Public Use: YES	Future Public Use: YES



Land Code: 1000083822	Agency Land Code: R29296884	Land Name: FORESTRY	County: ST LOUIS	Acres: 40.00
City:	Site Code: R290094	Classification Per M.S. 86A.05: f. state forests and state forest subareas	Current Public Use: YES	Future Public Use: YES
Land Code: 1000083823	Agency Land Code: R29297323	Land Name: FORESTRY	County: ST LOUIS	Acres: 40.00
City:	Site Code: R290094	Classification Per M.S. 86A.05: f. state forests and state forest subareas	Current Public Use: YES	Future Public Use: YES
Land Code: 1000083824	Agency Land Code: R29297421	Land Name: FORESTRY	County: ST LOUIS	Acres: 40.00
City:	Site Code: R290094	Classification Per M.S. 86A.05: f. state forests and state forest subareas	Current Public Use: YES	Future Public Use: YES
Land Code: 1000083825	Agency Land Code: R29302286	Land Name: FORESTRY	County: ST LOUIS	Acres: 40.00
City:	Site Code: R290094	Classification Per M.S. 86A.05: f. state forests and state forest subareas	Current Public Use: YES	Future Public Use: YES
Land Code: 1000083826	Agency Land Code: R29302332	Land Name: FORESTRY	County: ST LOUIS	Acres: 40.00
City:	Site Code: R290094	Classification Per M.S. 86A.05: f. state forests and state forest subareas	Current Public Use: YES	Future Public Use: YES
Land Code: 1000083827	Agency Land Code: R29307658	Land Name: FORESTRY	County: ST LOUIS	Acres: 40.00
City:	Site Code: R290094	Classification Per M.S. 86A.05: f. state forests and state forest subareas	Current Public Use: YES	Future Public Use: YES
Land Code: 1000083828	Agency Land Code: R29307755	Land Name: FORESTRY	County: ST LOUIS	Acres: 40.00
City:	Site Code: R290094	Classification Per M.S. 86A.05: f. state forests and state forest subareas	Current Public Use: YES	Future Public Use: YES
Land Code: 1000083829	Agency Land Code: R29307767	Land Name: FORESTRY	County: ST LOUIS	Acres: 40.00
City:	Site Code: R290094	Classification Per M.S. 86A.05: f. state forests and state forest subareas	Current Public Use: YES	Future Public Use: YES
Land Code: 1000083830	Agency Land Code: R29297121	Land Name: FORESTRY	County: ST LOUIS	Acres: 40.00
City:	Site Code: R290094	Classification Per M.S. 86A.05: f. state forests and state forest subareas	Current Public Use: YES	Future Public Use: YES
Land Code: 1000083831	Agency Land Code: R29297126	Land Name: FORESTRY	County: ST LOUIS	Acres: 40.00
City:	Site Code: R290094	Classification Per M.S. 86A.05: f. state forests and state forest subareas	Current Public Use: YES	Future Public Use: YES
Land Code: 1000083832	Agency Land Code: R29296826	Land Name: FORESTRY	County: ST LOUIS	Acres: 40.00
City:	Site Code: R290094	Classification Per M.S. 86A.05: f. state forests and state forest subareas	Current Public Use: YES	Future Public Use: YES
Land Code: 1000083833	Agency Land Code: R29296882	Land Name: FORESTRY	County: ST LOUIS	Acres: 40.00
City:	Site Code: R290094	Classification Per M.S. 86A.05: f. state forests and state forest subareas	Current Public Use: YES	Future Public Use: YES



Land Code: 1000083834	Agency Land Code: R29297335	Land Name: FORESTRY	County: ST LOUIS	Acres: 40.00
City:	Site Code: R290094	Classification Per M.S. 86A.05: f. state forests and state forest subareas	Current Public Use: YES	Future Public Use: YES
Land Code: 1000083835	Agency Land Code: R29296998	Land Name: FORESTRY	County: ST LOUIS	Acres: 48.00
City:	Site Code: R290094	Classification Per M.S. 86A.05: f. state forests and state forest subareas	Current Public Use: YES	Future Public Use: YES
Land Code: 1000083836	Agency Land Code: R29302287	Land Name: FORESTRY	County: ST LOUIS	Acres: 40.00
City:	Site Code: R290094	Classification Per M.S. 86A.05: f. state forests and state forest subareas	Current Public Use: YES	Future Public Use: YES
Land Code: 1000083837	Agency Land Code: R29302288	Land Name: FORESTRY	County: ST LOUIS	Acres: 40.00
City:	Site Code: R290094	Classification Per M.S. 86A.05: f. state forests and state forest subareas	Current Public Use: YES	Future Public Use: YES
Land Code: 1000083838	Agency Land Code: R29302439	Land Name: FORESTRY	County: ST LOUIS	Acres: 40.00
City:	Site Code: R290094	Classification Per M.S. 86A.05: f. state forests and state forest subareas	Current Public Use: YES	Future Public Use: YES
Land Code: 1000083839	Agency Land Code: R29301902	Land Name: FORESTRY	County: ST LOUIS	Acres: 40.00
City:	Site Code: R290094	Classification Per M.S. 86A.05: f. state forests and state forest subareas	Current Public Use: YES	Future Public Use: YES
Land Code: 1000083840	Agency Land Code: R29302167	Land Name: FORESTRY	County: ST LOUIS	Acres: 40.00
City:	Site Code: R290094	Classification Per M.S. 86A.05: f. state forests and state forest subareas	Current Public Use: YES	Future Public Use: YES
Land Code: 1000083841	Agency Land Code: R29307668	Land Name: FORESTRY	County: ST LOUIS	Acres: 40.00
City:	Site Code: R290094	Classification Per M.S. 86A.05: f. state forests and state forest subareas	Current Public Use: YES	Future Public Use: YES
Land Code: 1000083842	Agency Land Code: R29296657	Land Name: FORESTRY	County: ST LOUIS	Acres: 40.00
City:	Site Code: R290094	Classification Per M.S. 86A.05: f. state forests and state forest subareas	Current Public Use: YES	Future Public Use: YES
Land Code: 1000083843	Agency Land Code: R29296780	Land Name: FORESTRY	County: ST LOUIS	Acres: 22.42
City:	Site Code: R290094	Classification Per M.S. 86A.05: f. state forests and state forest subareas	Current Public Use: YES	Future Public Use: YES
Land Code: 1000083844	Agency Land Code: R29297074	Land Name: FORESTRY	County: ST LOUIS	Acres: 40.00
City:	Site Code: R290094	Classification Per M.S. 86A.05: f. state forests and state forest subareas	Current Public Use: YES	Future Public Use: YES
Land Code: 1000083845	Agency Land Code: R29297358	Land Name: FORESTRY	County: ST LOUIS	Acres: 40.00
City:	Site Code: R290094	Classification Per M.S. 86A.05: f. state forests and state forest subareas	Current Public Use: YES	Future Public Use: YES



Land Code: 1000083846	Agency Land Code: R29297359	Land Name: FORESTRY	County: ST LOUIS	Acres: 40.00
City:	Site Code: R290094	Classification Per M.S. 86A.05: f. state forests and state forest subareas	Current Public Use: YES	Future Public Use: YES
Land Code: 1000083847	Agency Land Code: R29296964	Land Name: FORESTRY	County: ST LOUIS	Acres: 40.00
City:	Site Code: R290094	Classification Per M.S. 86A.05: f. state forests and state forest subareas	Current Public Use: YES	Future Public Use: YES
Land Code: 1000083848	Agency Land Code: R29297000	Land Name: FORESTRY	County: ST LOUIS	Acres: 21.81
City:	Site Code: R290094	Classification Per M.S. 86A.05: f. state forests and state forest subareas	Current Public Use: YES	Future Public Use: YES
Land Code: 1000083849	Agency Land Code: R29297410	Land Name: FORESTRY	County: ST LOUIS	Acres: 40.00
City:	Site Code: R290094	Classification Per M.S. 86A.05: f. state forests and state forest subareas	Current Public Use: YES	Future Public Use: YES
Land Code: 1000083850	Agency Land Code: R29296214	Land Name: FORESTRY	County: ST LOUIS	Acres: 8.00
City:	Site Code: R290094	Classification Per M.S. 86A.05: f. state forests and state forest subareas	Current Public Use: YES	Future Public Use: YES
Land Code: 1000083851	Agency Land Code: R29297030	Land Name: FORESTRY	County: ST LOUIS	Acres: 40.00
City:	Site Code: R290094	Classification Per M.S. 86A.05: f. state forests and state forest subareas	Current Public Use: YES	Future Public Use: YES
Land Code: 1000083852	Agency Land Code: R29297047	Land Name: FORESTRY	County: ST LOUIS	Acres: 40.00
City:	Site Code: R290094	Classification Per M.S. 86A.05: f. state forests and state forest subareas	Current Public Use: YES	Future Public Use: YES
Land Code: 1000083853	Agency Land Code: R29302442	Land Name: FORESTRY	County: ST LOUIS	Acres: 40.00
City:	Site Code: R290094	Classification Per M.S. 86A.05: f. state forests and state forest subareas	Current Public Use: YES	Future Public Use: YES
Land Code: 1000083854	Agency Land Code: R29302331	Land Name: FORESTRY	County: ST LOUIS	Acres: 40.00
City:	Site Code: R290094	Classification Per M.S. 86A.05: f. state forests and state forest subareas	Current Public Use: YES	Future Public Use: YES
Land Code: 1000083855	Agency Land Code: R29302477	Land Name: FORESTRY	County: ST LOUIS	Acres: 40.00
City:	Site Code: R290094	Classification Per M.S. 86A.05: f. state forests and state forest subareas	Current Public Use: YES	Future Public Use: YES
Land Code: 1000083856	Agency Land Code: R29302516	Land Name: FORESTRY	County: ST LOUIS	Acres: 40.00
City:	Site Code: R290094	Classification Per M.S. 86A.05: f. state forests and state forest subareas	Current Public Use: YES	Future Public Use: YES
Land Code: 1000083857	Agency Land Code: R29287546	Land Name: FORESTRY	County: ST LOUIS	Acres: 38.00
City:	Site Code: R290094	Classification Per M.S. 86A.05: f. state forests and state forest subareas	Current Public Use: YES	Future Public Use: YES



Land Code: 1000083858	Agency Land Code: R29297453	Land Name: FORESTRY	County: ST LOUIS	Acres: 40.00
City:	Site Code: R290094	Classification Per M.S. 86A.05: f. state forests and state forest subareas	Current Public Use: YES	Future Public Use: YES
Land Code: 1000083859	Agency Land Code: R29297075	Land Name: FORESTRY	County: ST LOUIS	Acres: 40.00
City:	Site Code: R290094	Classification Per M.S. 86A.05: f. state forests and state forest subareas	Current Public Use: YES	Future Public Use: YES
Land Code: 1000083860	Agency Land Code: R29297080	Land Name: FORESTRY	County: ST LOUIS	Acres: 40.00
City:	Site Code: R290094	Classification Per M.S. 86A.05: f. state forests and state forest subareas	Current Public Use: YES	Future Public Use: YES
Land Code: 1000083861	Agency Land Code: R29297082	Land Name: FORESTRY	County: ST LOUIS	Acres: 40.00
City:	Site Code: R290094	Classification Per M.S. 86A.05: f. state forests and state forest subareas	Current Public Use: YES	Future Public Use: YES
Land Code: 1000083862	Agency Land Code: R29297099	Land Name: FORESTRY	County: ST LOUIS	Acres: 40.00
City:	Site Code: R290094	Classification Per M.S. 86A.05: f. state forests and state forest subareas	Current Public Use: YES	Future Public Use: YES
Land Code: 1000083863	Agency Land Code: R29297149	Land Name: FORESTRY	County: ST LOUIS	Acres: 40.00
City:	Site Code: R290094	Classification Per M.S. 86A.05: f. state forests and state forest subareas	Current Public Use: YES	Future Public Use: YES
Land Code: 1000083864	Agency Land Code: R29296830	Land Name: FORESTRY	County: ST LOUIS	Acres: 32.50
City:	Site Code: R290094	Classification Per M.S. 86A.05: f. state forests and state forest subareas	Current Public Use: YES	Future Public Use: YES
Land Code: 1000083865	Agency Land Code: R29296869	Land Name: FORESTRY	County: ST LOUIS	Acres: 40.00
City:	Site Code: R290094	Classification Per M.S. 86A.05: f. state forests and state forest subareas	Current Public Use: YES	Future Public Use: YES
Land Code: 1000083866	Agency Land Code: R29297309	Land Name: FORESTRY	County: ST LOUIS	Acres: 40.00
City:	Site Code: R290094	Classification Per M.S. 86A.05: f. state forests and state forest subareas	Current Public Use: YES	Future Public Use: YES
Land Code: 1000083867	Agency Land Code: R29296911	Land Name: FORESTRY	County: ST LOUIS	Acres: 40.00
City:	Site Code: R290094	Classification Per M.S. 86A.05: f. state forests and state forest subareas	Current Public Use: YES	Future Public Use: YES
Land Code: 1000083868	Agency Land Code: R29296932	Land Name: FORESTRY	County: ST LOUIS	Acres: 40.00
City:	Site Code: R290094	Classification Per M.S. 86A.05: f. state forests and state forest subareas	Current Public Use: YES	Future Public Use: YES
Land Code: 1000083869	Agency Land Code: R29296945	Land Name: FORESTRY	County: ST LOUIS	Acres: 40.00
City:	Site Code: R290094	Classification Per M.S. 86A.05: f. state forests and state forest subareas	Current Public Use: YES	Future Public Use: YES



Land Code: 1000083870	Agency Land Code: R29297345	Land Name: FORESTRY	County: ST LOUIS	Acres: 40.00
City:	Site Code: R290094	Classification Per M.S. 86A.05: f. state forests and state forest subareas	Current Public Use: YES	Future Public Use: YES
Land Code: 1000083871	Agency Land Code: R29297347	Land Name: FORESTRY	County: ST LOUIS	Acres: 40.00
City:	Site Code: R290094	Classification Per M.S. 86A.05: f. state forests and state forest subareas	Current Public Use: YES	Future Public Use: YES
Land Code: 1000083872	Agency Land Code: R29297354	Land Name: FORESTRY	County: ST LOUIS	Acres: 40.00
City:	Site Code: R290094	Classification Per M.S. 86A.05: f. state forests and state forest subareas	Current Public Use: YES	Future Public Use: YES
Land Code: 1000083873	Agency Land Code: R29296548	Land Name: FORESTRY	County: ST LOUIS	Acres: 40.00
City:	Site Code: R290094	Classification Per M.S. 86A.05: f. state forests and state forest subareas	Current Public Use: YES	Future Public Use: YES
Land Code: 1000083874	Agency Land Code: R29296994	Land Name: FORESTRY	County: ST LOUIS	Acres: 45.75
City:	Site Code: R290094	Classification Per M.S. 86A.05: f. state forests and state forest subareas	Current Public Use: YES	Future Public Use: YES
Land Code: 1000083875	Agency Land Code: R29297011	Land Name: FORESTRY	County: ST LOUIS	Acres: 40.00
City:	Site Code: R290094	Classification Per M.S. 86A.05: f. state forests and state forest subareas	Current Public Use: YES	Future Public Use: YES
Land Code: 1000083876	Agency Land Code: R29297050	Land Name: FORESTRY	County: ST LOUIS	Acres: 40.00
City:	Site Code: R290094	Classification Per M.S. 86A.05: f. state forests and state forest subareas	Current Public Use: YES	Future Public Use: YES
Land Code: 1000083877	Agency Land Code: R29302364	Land Name: FORESTRY	County: ST LOUIS	Acres: 40.00
City:	Site Code: R290094	Classification Per M.S. 86A.05: f. state forests and state forest subareas	Current Public Use: YES	Future Public Use: YES
Land Code: 1000083878	Agency Land Code: R29302204	Land Name: FORESTRY	County: ST LOUIS	Acres: 40.00
City:	Site Code: R290094	Classification Per M.S. 86A.05: f. state forests and state forest subareas	Current Public Use: YES	Future Public Use: YES
Land Code: 1000083879	Agency Land Code: R29301670	Land Name: FORESTRY	County: ST LOUIS	Acres: 40.00
City:	Site Code: R290094	Classification Per M.S. 86A.05: f. state forests and state forest subareas	Current Public Use: YES	Future Public Use: YES
Land Code: 1000083880	Agency Land Code: R29302484	Land Name: FORESTRY	County: ST LOUIS	Acres: 40.00
City:	Site Code: R290094	Classification Per M.S. 86A.05: f. state forests and state forest subareas	Current Public Use: YES	Future Public Use: YES
Land Code: 1000083881	Agency Land Code: R29297445	Land Name: FORESTRY	County: ST LOUIS	Acres: 40.00
City:	Site Code: R290094	Classification Per M.S. 86A.05: f. state forests and state forest subareas	Current Public Use: YES	Future Public Use: YES



Land Code: 1000083882	Agency Land Code: R29296833	Land Name: FORESTRY	County: ST LOUIS	Acres: 40.00
City:	Site Code: R290094	Classification Per M.S. 86A.05: f. state forests and state forest subareas	Current Public Use: YES	Future Public Use: YES
Land Code: 1000083883	Agency Land Code: R29296918	Land Name: FORESTRY	County: ST LOUIS	Acres: 40.00
City:	Site Code: R290094	Classification Per M.S. 86A.05: f. state forests and state forest subareas	Current Public Use: YES	Future Public Use: YES
Land Code: 1000083884	Agency Land Code: R29296954	Land Name: FORESTRY	County: ST LOUIS	Acres: 35.50
City:	Site Code: R290094	Classification Per M.S. 86A.05: f. state forests and state forest subareas	Current Public Use: YES	Future Public Use: YES
Land Code: 1000083885	Agency Land Code: R29297346	Land Name: FORESTRY	County: ST LOUIS	Acres: 40.00
City:	Site Code: R290094	Classification Per M.S. 86A.05: f. state forests and state forest subareas	Current Public Use: YES	Future Public Use: YES
Land Code: 1000083886	Agency Land Code: R29297397	Land Name: FORESTRY	County: ST LOUIS	Acres: 40.00
City:	Site Code: R290094	Classification Per M.S. 86A.05: f. state forests and state forest subareas	Current Public Use: YES	Future Public Use: YES
Land Code: 1000083887	Agency Land Code: R29297412	Land Name: FORESTRY	County: ST LOUIS	Acres: 40.00
City:	Site Code: R290094	Classification Per M.S. 86A.05: f. state forests and state forest subareas	Current Public Use: YES	Future Public Use: YES
Land Code: 1000083888	Agency Land Code: R29302363	Land Name: FORESTRY	County: ST LOUIS	Acres: 40.00
City:	Site Code: R290094	Classification Per M.S. 86A.05: f. state forests and state forest subareas	Current Public Use: YES	Future Public Use: YES
Land Code: 1000083889	Agency Land Code: R29301664	Land Name: FORESTRY	County: ST LOUIS	Acres: 40.00
City:	Site Code: R290094	Classification Per M.S. 86A.05: f. state forests and state forest subareas	Current Public Use: YES	Future Public Use: YES
Land Code: 1000083890	Agency Land Code: R29302256	Land Name: FORESTRY	County: ST LOUIS	Acres: 40.00
City:	Site Code: R290094	Classification Per M.S. 86A.05: f. state forests and state forest subareas	Current Public Use: YES	Future Public Use: YES
Land Code: 1000083891	Agency Land Code: R29302479	Land Name: FORESTRY	County: ST LOUIS	Acres: 40.00
City:	Site Code: R290094	Classification Per M.S. 86A.05: f. state forests and state forest subareas	Current Public Use: YES	Future Public Use: YES
Land Code: 1000083892	Agency Land Code: R29302487	Land Name: FORESTRY	County: ST LOUIS	Acres: 40.00
City:	Site Code: R290094	Classification Per M.S. 86A.05: f. state forests and state forest subareas	Current Public Use: YES	Future Public Use: YES
Land Code: 1000083893	Agency Land Code: R29302506	Land Name: FORESTRY	County: ST LOUIS	Acres: 40.00
City:	Site Code: R290094	Classification Per M.S. 86A.05: f. state forests and state forest subareas	Current Public Use: YES	Future Public Use: YES



Land Code: 1000083894	Agency Land Code: R29297292	Land Name: FORESTRY	County: ST LOUIS	Acres: 32.90
City:	Site Code: R290094	Classification Per M.S. 86A.05: f. state forests and state forest subareas	Current Public Use: YES	Future Public Use: YES
Land Code: 1000083895	Agency Land Code: R29297336	Land Name: FORESTRY	County: ST LOUIS	Acres: 40.00
City:	Site Code: R290094	Classification Per M.S. 86A.05: f. state forests and state forest subareas	Current Public Use: YES	Future Public Use: YES
Land Code: 1000083896	Agency Land Code: R29296565	Land Name: FORESTRY	County: ST LOUIS	Acres: 40.00
City:	Site Code: R290094	Classification Per M.S. 86A.05: f. state forests and state forest subareas	Current Public Use: YES	Future Public Use: YES
Land Code: 1000083897	Agency Land Code: R29297002	Land Name: FORESTRY	County: ST LOUIS	Acres: 40.00
City:	Site Code: R290094	Classification Per M.S. 86A.05: f. state forests and state forest subareas	Current Public Use: YES	Future Public Use: YES
Land Code: 1000083898	Agency Land Code: R29297418	Land Name: FORESTRY	County: ST LOUIS	Acres: 40.00
City:	Site Code: R290094	Classification Per M.S. 86A.05: f. state forests and state forest subareas	Current Public Use: YES	Future Public Use: YES
Land Code: 1000083899	Agency Land Code: R29297427	Land Name: FORESTRY	County: ST LOUIS	Acres: 40.00
City:	Site Code: R290094	Classification Per M.S. 86A.05: f. state forests and state forest subareas	Current Public Use: YES	Future Public Use: YES
Land Code: 1000083900	Agency Land Code: R29296655	Land Name: FORESTRY	County: ST LOUIS	Acres: 40.00
City:	Site Code: R290094	Classification Per M.S. 86A.05: f. state forests and state forest subareas	Current Public Use: YES	Future Public Use: YES
Land Code: 1000083901	Agency Land Code: R29297100	Land Name: FORESTRY	County: ST LOUIS	Acres: 40.00
City:	Site Code: R290094	Classification Per M.S. 86A.05: f. state forests and state forest subareas	Current Public Use: YES	Future Public Use: YES
Land Code: 1000083902	Agency Land Code: R29302441	Land Name: FORESTRY	County: ST LOUIS	Acres: 40.00
City:	Site Code: R290094	Classification Per M.S. 86A.05: f. state forests and state forest subareas	Current Public Use: YES	Future Public Use: YES
Land Code: 1000083903	Agency Land Code: R29302508	Land Name: FORESTRY	County: ST LOUIS	Acres: 40.00
City:	Site Code: R290094	Classification Per M.S. 86A.05: f. state forests and state forest subareas	Current Public Use: YES	Future Public Use: YES
Land Code: 1000083904	Agency Land Code: R29307662	Land Name: FORESTRY	County: ST LOUIS	Acres: 40.00
City:	Site Code: R290094	Classification Per M.S. 86A.05: f. state forests and state forest subareas	Current Public Use: YES	Future Public Use: YES
Land Code: 1000083905	Agency Land Code: R29307747	Land Name: FORESTRY	County: ST LOUIS	Acres: 40.00
City:	Site Code: R290094	Classification Per M.S. 86A.05: f. state forests and state forest subareas	Current Public Use: YES	Future Public Use: YES



Land Code: 1000083906	Agency Land Code: R29307748	Land Name: FORESTRY	County: ST LOUIS	Acres: 40.00
City:	Site Code: R290094	Classification Per M.S. 86A.05: f. state forests and state forest subareas	Current Public Use: YES	Future Public Use: YES
Land Code: 1000083907	Agency Land Code: R29307768	Land Name: FORESTRY	County: ST LOUIS	Acres: 40.00
City:	Site Code: R290094	Classification Per M.S. 86A.05: f. state forests and state forest subareas	Current Public Use: YES	Future Public Use: YES
Land Code: 1000083908	Agency Land Code: R29301667	Land Name: FORESTRY	County: ST LOUIS	Acres: 40.00
City:	Site Code: R290094	Classification Per M.S. 86A.05: f. state forests and state forest subareas	Current Public Use: YES	Future Public Use: YES
Land Code: 1000083909	Agency Land Code: R29302343	Land Name: FORESTRY	County: ST LOUIS	Acres: 40.00
City:	Site Code: R290094	Classification Per M.S. 86A.05: f. state forests and state forest subareas	Current Public Use: YES	Future Public Use: YES
Land Code: 1000083910	Agency Land Code: R29302379	Land Name: FORESTRY	County: ST LOUIS	Acres: 40.00
City:	Site Code: R290094	Classification Per M.S. 86A.05: f. state forests and state forest subareas	Current Public Use: YES	Future Public Use: YES
Land Code: 1000083911	Agency Land Code: R29302203	Land Name: FORESTRY	County: ST LOUIS	Acres: 40.00
City:	Site Code: R290094	Classification Per M.S. 86A.05: f. state forests and state forest subareas	Current Public Use: YES	Future Public Use: YES
Land Code: 1000083912	Agency Land Code: R29297151	Land Name: FORESTRY	County: ST LOUIS	Acres: 40.00
City:	Site Code: R290094	Classification Per M.S. 86A.05: f. state forests and state forest subareas	Current Public Use: YES	Future Public Use: YES
Land Code: 1000083913	Agency Land Code: R29297157	Land Name: FORESTRY	County: ST LOUIS	Acres: 40.00
City:	Site Code: R290094	Classification Per M.S. 86A.05: f. state forests and state forest subareas	Current Public Use: YES	Future Public Use: YES
Land Code: 1000083914	Agency Land Code: R29296953	Land Name: FORESTRY	County: ST LOUIS	Acres: 40.00
City:	Site Code: R290094	Classification Per M.S. 86A.05: f. state forests and state forest subareas	Current Public Use: YES	Future Public Use: YES
Land Code: 1000083915	Agency Land Code: R29297320	Land Name: FORESTRY	County: ST LOUIS	Acres: 40.00
City:	Site Code: R290094	Classification Per M.S. 86A.05: f. state forests and state forest subareas	Current Public Use: YES	Future Public Use: YES
Land Code: 1000083916	Agency Land Code: R29297329	Land Name: FORESTRY	County: ST LOUIS	Acres: 40.00
City:	Site Code: R290094	Classification Per M.S. 86A.05: f. state forests and state forest subareas	Current Public Use: YES	Future Public Use: YES
Land Code: 1000083917	Agency Land Code: R29297349	Land Name: FORESTRY	County: ST LOUIS	Acres: 40.00
City:	Site Code: R290094	Classification Per M.S. 86A.05: f. state forests and state forest subareas	Current Public Use: YES	Future Public Use: YES



Land Code: 1000083918	Agency Land Code: R29296550	Land Name: FORESTRY	County: ST LOUIS	Acres: 40.00
City:	Site Code: R290094	Classification Per M.S. 86A.05: f. state forests and state forest subareas	Current Public Use: YES	Future Public Use: YES
Land Code: 1000083919	Agency Land Code: R29297034	Land Name: FORESTRY	County: ST LOUIS	Acres: 9.90
City:	Site Code: R290094	Classification Per M.S. 86A.05: f. state forests and state forest subareas	Current Public Use: YES	Future Public Use: YES
Land Code: 1000083920	Agency Land Code: R29297428	Land Name: FORESTRY	County: ST LOUIS	Acres: 40.00
City:	Site Code: R290094	Classification Per M.S. 86A.05: f. state forests and state forest subareas	Current Public Use: YES	Future Public Use: YES
Land Code: 1000083921	Agency Land Code: R29301889	Land Name: FORESTRY	County: ST LOUIS	Acres: 40.00
City:	Site Code: R290094	Classification Per M.S. 86A.05: f. state forests and state forest subareas	Current Public Use: YES	Future Public Use: YES
Land Code: 1000083922	Agency Land Code: R29302165	Land Name: FORESTRY	County: ST LOUIS	Acres: 40.00
City:	Site Code: R290094	Classification Per M.S. 86A.05: f. state forests and state forest subareas	Current Public Use: YES	Future Public Use: YES
Land Code: 1000083923	Agency Land Code: R29302291	Land Name: FORESTRY	County: ST LOUIS	Acres: 40.00
City:	Site Code: R290094	Classification Per M.S. 86A.05: f. state forests and state forest subareas	Current Public Use: YES	Future Public Use: YES
Land Code: 1000083924	Agency Land Code: R29296919	Land Name: FORESTRY	County: ST LOUIS	Acres: 40.00
City:	Site Code: R290094	Classification Per M.S. 86A.05: f. state forests and state forest subareas	Current Public Use: YES	Future Public Use: YES
Land Code: 1000083925	Agency Land Code: R29296950	Land Name: FORESTRY	County: ST LOUIS	Acres: 40.00
City:	Site Code: R290094	Classification Per M.S. 86A.05: f. state forests and state forest subareas	Current Public Use: YES	Future Public Use: YES
Land Code: 1000083926	Agency Land Code: R29297006	Land Name: FORESTRY	County: ST LOUIS	Acres: 16.75
City:	Site Code: R290094	Classification Per M.S. 86A.05: f. state forests and state forest subareas	Current Public Use: YES	Future Public Use: YES
Land Code: 1000083927	Agency Land Code: R29297415	Land Name: FORESTRY	County: ST LOUIS	Acres: 40.00
City:	Site Code: R290094	Classification Per M.S. 86A.05: f. state forests and state forest subareas	Current Public Use: YES	Future Public Use: YES
Land Code: 1000083928	Agency Land Code: R29297416	Land Name: FORESTRY	County: ST LOUIS	Acres: 40.00
City:	Site Code: R290094	Classification Per M.S. 86A.05: f. state forests and state forest subareas	Current Public Use: YES	Future Public Use: YES
Land Code: 1000083929	Agency Land Code: R29297029	Land Name: FORESTRY	County: ST LOUIS	Acres: 40.00
City:	Site Code: R290094	Classification Per M.S. 86A.05: f. state forests and state forest subareas	Current Public Use: YES	Future Public Use: YES



Land Code: 1000083930	Agency Land Code: R29302164	Land Name: FORESTRY	County: ST LOUIS	Acres: 40.00
City:	Site Code: R290094	Classification Per M.S. 86A.05: f. state forests and state forest subareas	Current Public Use: YES	Future Public Use: YES
Land Code: 1000083931	Agency Land Code: R29302193	Land Name: FORESTRY	County: ST LOUIS	Acres: 40.00
City:	Site Code: R290094	Classification Per M.S. 86A.05: f. state forests and state forest subareas	Current Public Use: YES	Future Public Use: YES
Land Code: 1000083932	Agency Land Code: R29302197	Land Name: FORESTRY	County: ST LOUIS	Acres: 40.00
City:	Site Code: R290094	Classification Per M.S. 86A.05: f. state forests and state forest subareas	Current Public Use: YES	Future Public Use: YES
Land Code: 1000083933	Agency Land Code: R29302289	Land Name: FORESTRY	County: ST LOUIS	Acres: 40.00
City:	Site Code: R290094	Classification Per M.S. 86A.05: f. state forests and state forest subareas	Current Public Use: YES	Future Public Use: YES
Land Code: 1000083934	Agency Land Code: R29297426	Land Name: FORESTRY	County: ST LOUIS	Acres: 40.00
City:	Site Code: R290094	Classification Per M.S. 86A.05: f. state forests and state forest subareas	Current Public Use: YES	Future Public Use: YES
Land Code: 1000083935	Agency Land Code: R29297452	Land Name: FORESTRY	County: ST LOUIS	Acres: 40.00
City:	Site Code: R290094	Classification Per M.S. 86A.05: f. state forests and state forest subareas	Current Public Use: YES	Future Public Use: YES
Land Code: 1000083936	Agency Land Code: R29297105	Land Name: FORESTRY	County: ST LOUIS	Acres: 40.00
City:	Site Code: R290094	Classification Per M.S. 86A.05: f. state forests and state forest subareas	Current Public Use: YES	Future Public Use: YES
Land Code: 1000083937	Agency Land Code: R29297132	Land Name: FORESTRY	County: ST LOUIS	Acres: 24.79
City:	Site Code: R290094	Classification Per M.S. 86A.05: f. state forests and state forest subareas	Current Public Use: YES	Future Public Use: YES
Land Code: 1000083938	Agency Land Code: R29297155	Land Name: FORESTRY	County: ST LOUIS	Acres: 40.00
City:	Site Code: R290094	Classification Per M.S. 86A.05: f. state forests and state forest subareas	Current Public Use: YES	Future Public Use: YES
Land Code: 1000083939	Agency Land Code: R29307756	Land Name: FORESTRY	County: ST LOUIS	Acres: 40.00
City:	Site Code: R290094	Classification Per M.S. 86A.05: f. state forests and state forest subareas	Current Public Use: YES	Future Public Use: YES
Land Code: 1000083940	Agency Land Code: R29307759	Land Name: FORESTRY	County: ST LOUIS	Acres: 40.00
City:	Site Code: R290094	Classification Per M.S. 86A.05: f. state forests and state forest subareas	Current Public Use: YES	Future Public Use: YES
Land Code: 1000083941	Agency Land Code: R29307770	Land Name: FORESTRY	County: ST LOUIS	Acres: 40.00
City:	Site Code: R290094	Classification Per M.S. 86A.05: f. state forests and state forest subareas	Current Public Use: YES	Future Public Use: YES



Land Code: 1000083942	Agency Land Code: R29296859	Land Name: FORESTRY	County: ST LOUIS	Acres: 40.00
City:	Site Code: R290094	Classification Per M.S. 86A.05: f. state forests and state forest subareas	Current Public Use: YES	Future Public Use: YES
Land Code: 1000083943	Agency Land Code: R29301674	Land Name: FORESTRY	County: ST LOUIS	Acres: 40.00
City:	Site Code: R290094	Classification Per M.S. 86A.05: f. state forests and state forest subareas	Current Public Use: YES	Future Public Use: YES
Land Code: 1000083944	Agency Land Code: R29307763	Land Name: FORESTRY	County: ST LOUIS	Acres: 40.00
City:	Site Code: R290094	Classification Per M.S. 86A.05: f. state forests and state forest subareas	Current Public Use: YES	Future Public Use: YES
Land Code: 1000083945	Agency Land Code: R29331042	Land Name: FORESTRY	County: ST LOUIS	Acres: 40.00
City:	Site Code: R290094	Classification Per M.S. 86A.05: f. state forests and state forest subareas	Current Public Use: YES	Future Public Use: YES
Land Code: 1000083946	Agency Land Code: R29302437	Land Name: FORESTRY	County: ST LOUIS	Acres: 40.00
City:	Site Code: R290094	Classification Per M.S. 86A.05: f. state forests and state forest subareas	Current Public Use: YES	Future Public Use: YES
Land Code: 1000083947	Agency Land Code: R29302535	Land Name: FORESTRY	County: ST LOUIS	Acres: 40.00
City:	Site Code: R290094	Classification Per M.S. 86A.05: f. state forests and state forest subareas	Current Public Use: YES	Future Public Use: YES
Land Code: 1000083948	Agency Land Code: R29297303	Land Name: FORESTRY	County: ST LOUIS	Acres: 40.00
City:	Site Code: R290094	Classification Per M.S. 86A.05: f. state forests and state forest subareas	Current Public Use: YES	Future Public Use: YES
Land Code: 1000083949	Agency Land Code: R29297306	Land Name: FORESTRY	County: ST LOUIS	Acres: 40.00
City:	Site Code: R290094	Classification Per M.S. 86A.05: f. state forests and state forest subareas	Current Public Use: YES	Future Public Use: YES
Land Code: 1000083950	Agency Land Code: R29296937	Land Name: FORESTRY	County: ST LOUIS	Acres: 40.00
City:	Site Code: R290094	Classification Per M.S. 86A.05: f. state forests and state forest subareas	Current Public Use: YES	Future Public Use: YES
Land Code: 1000083951	Agency Land Code: R29297321	Land Name: FORESTRY	County: ST LOUIS	Acres: 40.00
City:	Site Code: R290094	Classification Per M.S. 86A.05: f. state forests and state forest subareas	Current Public Use: YES	Future Public Use: YES
Land Code: 1000083952	Agency Land Code: R29297325	Land Name: FORESTRY	County: ST LOUIS	Acres: 40.00
City:	Site Code: R290094	Classification Per M.S. 86A.05: f. state forests and state forest subareas	Current Public Use: YES	Future Public Use: YES
Land Code: 1000083953	Agency Land Code: R29297352	Land Name: FORESTRY	County: ST LOUIS	Acres: 40.00
City:	Site Code: R290094	Classification Per M.S. 86A.05: f. state forests and state forest subareas	Current Public Use: YES	Future Public Use: YES



Land Code: 1000083954	Agency Land Code: R29297374	Land Name: FORESTRY	County: ST LOUIS	Acres: 40.00
City:	Site Code: R290094	Classification Per M.S. 86A.05: f. state forests and state forest subareas	Current Public Use: YES	Future Public Use: YES
Land Code: 1000083955	Agency Land Code: R29297396	Land Name: FORESTRY	County: ST LOUIS	Acres: 40.00
City:	Site Code: R290094	Classification Per M.S. 86A.05: f. state forests and state forest subareas	Current Public Use: YES	Future Public Use: YES
Land Code: 1000083956	Agency Land Code: R29302395	Land Name: FORESTRY	County: ST LOUIS	Acres: 40.00
City:	Site Code: R290094	Classification Per M.S. 86A.05: f. state forests and state forest subareas	Current Public Use: YES	Future Public Use: YES
Land Code: 1000083957	Agency Land Code: R29297419	Land Name: FORESTRY	County: ST LOUIS	Acres: 40.00
City:	Site Code: R290094	Classification Per M.S. 86A.05: f. state forests and state forest subareas	Current Public Use: YES	Future Public Use: YES
Land Code: 1000083958	Agency Land Code: R29297463	Land Name: FORESTRY	County: ST LOUIS	Acres: 40.00
City:	Site Code: R290094	Classification Per M.S. 86A.05: f. state forests and state forest subareas	Current Public Use: YES	Future Public Use: YES
Land Code: 1000083959	Agency Land Code: R29302434	Land Name: FORESTRY	County: ST LOUIS	Acres: 40.00
City:	Site Code: R290094	Classification Per M.S. 86A.05: f. state forests and state forest subareas	Current Public Use: YES	Future Public Use: YES
Land Code: 1000083960	Agency Land Code: R29302476	Land Name: FORESTRY	County: ST LOUIS	Acres: 40.00
City:	Site Code: R290094	Classification Per M.S. 86A.05: f. state forests and state forest subareas	Current Public Use: YES	Future Public Use: YES
Land Code: 1000083961	Agency Land Code: R29301672	Land Name: FORESTRY	County: ST LOUIS	Acres: 40.00
City:	Site Code: R290094	Classification Per M.S. 86A.05: f. state forests and state forest subareas	Current Public Use: YES	Future Public Use: YES
Land Code: 1000083962	Agency Land Code: R29296914	Land Name: FORESTRY	County: ST LOUIS	Acres: 40.00
City:	Site Code: R290094	Classification Per M.S. 86A.05: f. state forests and state forest subareas	Current Public Use: YES	Future Public Use: YES
Land Code: 1000083963	Agency Land Code: R29296935	Land Name: FORESTRY	County: ST LOUIS	Acres: 40.00
City:	Site Code: R290094	Classification Per M.S. 86A.05: f. state forests and state forest subareas	Current Public Use: YES	Future Public Use: YES
Land Code: 1000083964	Agency Land Code: R29296951	Land Name: FORESTRY	County: ST LOUIS	Acres: 40.00
City:	Site Code: R290094	Classification Per M.S. 86A.05: f. state forests and state forest subareas	Current Public Use: YES	Future Public Use: YES
Land Code: 1000083965	Agency Land Code: R29297340	Land Name: FORESTRY	County: ST LOUIS	Acres: 40.00
City:	Site Code: R290094	Classification Per M.S. 86A.05: f. state forests and state forest subareas	Current Public Use: YES	Future Public Use: YES



Land Code: 1000083966	Agency Land Code: R29302192	Land Name: FORESTRY	County: ST LOUIS	Acres: 38.42
City:	Site Code: R290094	Classification Per M.S. 86A.05: f. state forests and state forest subareas	Current Public Use: YES	Future Public Use: YES
Land Code: 1000083967	Agency Land Code: R29302202	Land Name: FORESTRY	County: ST LOUIS	Acres: 40.00
City:	Site Code: R290094	Classification Per M.S. 86A.05: f. state forests and state forest subareas	Current Public Use: YES	Future Public Use: YES
Land Code: 1000083968	Agency Land Code: R29296594	Land Name: FORESTRY	County: ST LOUIS	Acres: 40.00
City:	Site Code: R290094	Classification Per M.S. 86A.05: f. state forests and state forest subareas	Current Public Use: YES	Future Public Use: YES
Land Code: 1000083969	Agency Land Code: R29296595	Land Name: FORESTRY	County: ST LOUIS	Acres: 40.00
City:	Site Code: R290094	Classification Per M.S. 86A.05: f. state forests and state forest subareas	Current Public Use: YES	Future Public Use: YES
Land Code: 1000083970	Agency Land Code: R29297311	Land Name: FORESTRY	County: ST LOUIS	Acres: 40.00
City:	Site Code: R290094	Classification Per M.S. 86A.05: f. state forests and state forest subareas	Current Public Use: YES	Future Public Use: YES
Land Code: 1000083971	Agency Land Code: R29296949	Land Name: FORESTRY	County: ST LOUIS	Acres: 40.00
City:	Site Code: R290094	Classification Per M.S. 86A.05: f. state forests and state forest subareas	Current Public Use: YES	Future Public Use: YES
Land Code: 1000083972	Agency Land Code: R29297342	Land Name: FORESTRY	County: ST LOUIS	Acres: 40.00
City:	Site Code: R290094	Classification Per M.S. 86A.05: f. state forests and state forest subareas	Current Public Use: YES	Future Public Use: YES
Land Code: 1000083973	Agency Land Code: R29297404	Land Name: FORESTRY	County: ST LOUIS	Acres: 39.20
City:	Site Code: R290094	Classification Per M.S. 86A.05: f. state forests and state forest subareas	Current Public Use: YES	Future Public Use: YES
Land Code: 1000083974	Agency Land Code: R29297038	Land Name: FORESTRY	County: ST LOUIS	Acres: 20.00
City:	Site Code: R290094	Classification Per M.S. 86A.05: f. state forests and state forest subareas	Current Public Use: YES	Future Public Use: YES
Land Code: 1000083975	Agency Land Code: R29297049	Land Name: FORESTRY	County: ST LOUIS	Acres: 40.00
City:	Site Code: R290094	Classification Per M.S. 86A.05: f. state forests and state forest subareas	Current Public Use: YES	Future Public Use: YES
Land Code: 1000083976	Agency Land Code: R29297436	Land Name: FORESTRY	County: ST LOUIS	Acres: 40.00
City:	Site Code: R290094	Classification Per M.S. 86A.05: f. state forests and state forest subareas	Current Public Use: YES	Future Public Use: YES
Land Code: 1000083977	Agency Land Code: R29297467	Land Name: FORESTRY	County: ST LOUIS	Acres: 40.00
City:	Site Code: R290094	Classification Per M.S. 86A.05: f. state forests and state forest subareas	Current Public Use: YES	Future Public Use: YES



Land Code: 1000083978	Agency Land Code: R29302302	Land Name: FORESTRY	County: ST LOUIS	Acres: 40.00
City:	Site Code: R290094	Classification Per M.S. 86A.05: f. state forests and state forest subareas	Current Public Use: YES	Future Public Use: YES
Land Code: 1000083979	Agency Land Code: R29302436	Land Name: FORESTRY	County: ST LOUIS	Acres: 40.00
City:	Site Code: R290094	Classification Per M.S. 86A.05: f. state forests and state forest subareas	Current Public Use: YES	Future Public Use: YES
Land Code: 1000083980	Agency Land Code: R29297388	Land Name: FORESTRY	County: ST LOUIS	Acres: 40.00
City:	Site Code: R290094	Classification Per M.S. 86A.05: f. state forests and state forest subareas	Current Public Use: YES	Future Public Use: YES
Land Code: 1000083981	Agency Land Code: R29297405	Land Name: FORESTRY	County: ST LOUIS	Acres: 30.85
City:	Site Code: R290094	Classification Per M.S. 86A.05: f. state forests and state forest subareas	Current Public Use: YES	Future Public Use: YES
Land Code: 1000083982	Agency Land Code: R29297414	Land Name: FORESTRY	County: ST LOUIS	Acres: 40.00
City:	Site Code: R290094	Classification Per M.S. 86A.05: f. state forests and state forest subareas	Current Public Use: YES	Future Public Use: YES
Land Code: 1000083983	Agency Land Code: R29297020	Land Name: FORESTRY	County: ST LOUIS	Acres: 40.00
City:	Site Code: R290094	Classification Per M.S. 86A.05: f. state forests and state forest subareas	Current Public Use: YES	Future Public Use: YES
Land Code: 1000083984	Agency Land Code: R29297033	Land Name: FORESTRY	County: ST LOUIS	Acres: 40.00
City:	Site Code: R290094	Classification Per M.S. 86A.05: f. state forests and state forest subareas	Current Public Use: YES	Future Public Use: YES
Land Code: 1000083985	Agency Land Code: R29297040	Land Name: FORESTRY	County: ST LOUIS	Acres: 40.00
City:	Site Code: R290094	Classification Per M.S. 86A.05: f. state forests and state forest subareas	Current Public Use: YES	Future Public Use: YES
Land Code: 1000083986	Agency Land Code: R29297446	Land Name: FORESTRY	County: ST LOUIS	Acres: 40.00
City:	Site Code: R290094	Classification Per M.S. 86A.05: f. state forests and state forest subareas	Current Public Use: YES	Future Public Use: YES
Land Code: 1000083987	Agency Land Code: R29297460	Land Name: FORESTRY	County: ST LOUIS	Acres: 40.00
City:	Site Code: R290094	Classification Per M.S. 86A.05: f. state forests and state forest subareas	Current Public Use: YES	Future Public Use: YES
Land Code: 1000083988	Agency Land Code: R29302169	Land Name: FORESTRY	County: ST LOUIS	Acres: 40.00
City:	Site Code: R290094	Classification Per M.S. 86A.05: f. state forests and state forest subareas	Current Public Use: YES	Future Public Use: YES
Land Code: 1000083989	Agency Land Code: R29302277	Land Name: FORESTRY	County: ST LOUIS	Acres: 30.00
City:	Site Code: R290094	Classification Per M.S. 86A.05: f. state forests and state forest subareas	Current Public Use: YES	Future Public Use: YES



Land Code: 1000083990	Agency Land Code: R29302482	Land Name: FORESTRY	County: ST LOUIS	Acres: 40.00
City:	Site Code: R290094	Classification Per M.S. 86A.05: f. state forests and state forest subareas	Current Public Use: YES	Future Public Use: YES
Land Code: 1000083991	Agency Land Code: R29307682	Land Name: FORESTRY	County: ST LOUIS	Acres: 40.00
City:	Site Code: R290094	Classification Per M.S. 86A.05: f. state forests and state forest subareas	Current Public Use: YES	Future Public Use: YES
Land Code: 1000083992	Agency Land Code: R29307750	Land Name: FORESTRY	County: ST LOUIS	Acres: 40.00
City:	Site Code: R290094	Classification Per M.S. 86A.05: f. state forests and state forest subareas	Current Public Use: YES	Future Public Use: YES
Land Code: 1000083993	Agency Land Code: R29307764	Land Name: FORESTRY	County: ST LOUIS	Acres: 40.00
City:	Site Code: R290094	Classification Per M.S. 86A.05: f. state forests and state forest subareas	Current Public Use: YES	Future Public Use: YES
Land Code: 1000083994	Agency Land Code: R29302509	Land Name: FORESTRY	County: ST LOUIS	Acres: 40.00
City:	Site Code: R290094	Classification Per M.S. 86A.05: f. state forests and state forest subareas	Current Public Use: YES	Future Public Use: YES
Land Code: 1000083995	Agency Land Code: R29302526	Land Name: FORESTRY	County: ST LOUIS	Acres: 40.00
City:	Site Code: R290094	Classification Per M.S. 86A.05: f. state forests and state forest subareas	Current Public Use: YES	Future Public Use: YES
Land Code: 1000083996	Agency Land Code: R29296952	Land Name: FORESTRY	County: ST LOUIS	Acres: 40.00
City:	Site Code: R290094	Classification Per M.S. 86A.05: f. state forests and state forest subareas	Current Public Use: YES	Future Public Use: YES
Land Code: 1000083997	Agency Land Code: R29301896	Land Name: FORESTRY	County: ST LOUIS	Acres: 40.00
City:	Site Code: R290094	Classification Per M.S. 86A.05: f. state forests and state forest subareas	Current Public Use: YES	Future Public Use: YES
Land Code: 1000083998	Agency Land Code: R29287756	Land Name: FORESTRY	County: ST LOUIS	Acres: 54.50
City:	Site Code: R290094	Classification Per M.S. 86A.05: f. state forests and state forest subareas	Current Public Use: YES	Future Public Use: YES
Land Code: 1000083999	Agency Land Code: R29307957	Land Name: FORESTRY	County: ST LOUIS	Acres: 34.00
City:	Site Code: R290094	Classification Per M.S. 86A.05: f. state forests and state forest subareas	Current Public Use: YES	Future Public Use: YES
Land Code: 1000084000	Agency Land Code: R29296880	Land Name: FORESTRY	County: ST LOUIS	Acres: 40.00
City:	Site Code: R290094	Classification Per M.S. 86A.05: f. state forests and state forest subareas	Current Public Use: YES	Future Public Use: YES
Land Code: 1000084001	Agency Land Code: R29296881	Land Name: FORESTRY	County: ST LOUIS	Acres: 40.00
City:	Site Code: R290094	Classification Per M.S. 86A.05: f. state forests and state forest subareas	Current Public Use: YES	Future Public Use: YES



Land Code: 1000084002	Agency Land Code: R29558549	Land Name: FORESTRY	County: ST LOUIS	Acres: 7.50
City:	Site Code: R290094	Classification Per M.S. 86A.05: f. state forests and state forest subareas	Current Public Use: YES	Future Public Use: YES
Land Code: 1000084003	Agency Land Code: R29297356	Land Name: FORESTRY	County: ST LOUIS	Acres: 40.00
City:	Site Code: R290094	Classification Per M.S. 86A.05: f. state forests and state forest subareas	Current Public Use: YES	Future Public Use: YES
Land Code: 1000084004	Agency Land Code: R29296973	Land Name: FORESTRY	County: ST LOUIS	Acres: 40.00
City:	Site Code: R290094	Classification Per M.S. 86A.05: f. state forests and state forest subareas	Current Public Use: YES	Future Public Use: YES
Land Code: 1000084005	Agency Land Code: R29297395	Land Name: FORESTRY	County: ST LOUIS	Acres: 40.00
City:	Site Code: R290094	Classification Per M.S. 86A.05: f. state forests and state forest subareas	Current Public Use: YES	Future Public Use: YES
Land Code: 1000084006	Agency Land Code: R29297402	Land Name: FORESTRY	County: ST LOUIS	Acres: 40.00
City:	Site Code: R290094	Classification Per M.S. 86A.05: f. state forests and state forest subareas	Current Public Use: YES	Future Public Use: YES
Land Code: 1000084007	Agency Land Code: R29297017	Land Name: FORESTRY	County: ST LOUIS	Acres: 40.00
City:	Site Code: R290094	Classification Per M.S. 86A.05: f. state forests and state forest subareas	Current Public Use: YES	Future Public Use: YES
Land Code: 1000084008	Agency Land Code: R29297044	Land Name: FORESTRY	County: ST LOUIS	Acres: 40.00
City:	Site Code: R290094	Classification Per M.S. 86A.05: f. state forests and state forest subareas	Current Public Use: YES	Future Public Use: YES
Land Code: 1000084009	Agency Land Code: R29297046	Land Name: FORESTRY	County: ST LOUIS	Acres: 29.80
City:	Site Code: R290094	Classification Per M.S. 86A.05: f. state forests and state forest subareas	Current Public Use: YES	Future Public Use: YES
Land Code: 1000084010	Agency Land Code: R29297417	Land Name: FORESTRY	County: ST LOUIS	Acres: 40.00
City:	Site Code: R290094	Classification Per M.S. 86A.05: f. state forests and state forest subareas	Current Public Use: YES	Future Public Use: YES
Land Code: 1000084011	Agency Land Code: R29297420	Land Name: FORESTRY	County: ST LOUIS	Acres: 24.20
City:	Site Code: R290094	Classification Per M.S. 86A.05: f. state forests and state forest subareas	Current Public Use: YES	Future Public Use: YES
Land Code: 1000084012	Agency Land Code: R29297429	Land Name: FORESTRY	County: ST LOUIS	Acres: 40.00
City:	Site Code: R290094	Classification Per M.S. 86A.05: f. state forests and state forest subareas	Current Public Use: YES	Future Public Use: YES
Land Code: 1000084013	Agency Land Code: R29301892	Land Name: FORESTRY	County: ST LOUIS	Acres: 40.00
City:	Site Code: R290094	Classification Per M.S. 86A.05: f. state forests and state forest subareas	Current Public Use: YES	Future Public Use: YES



Land Code: 1000084014	Agency Land Code: R29302208	Land Name: FORESTRY	County: ST LOUIS	Acres: 40.00
City:	Site Code: R290094	Classification Per M.S. 86A.05: f. state forests and state forest subareas	Current Public Use: YES	Future Public Use: YES
Land Code: 1000084015	Agency Land Code: R29296956	Land Name: FORESTRY	County: ST LOUIS	Acres: 40.00
City:	Site Code: R290094	Classification Per M.S. 86A.05: f. state forests and state forest subareas	Current Public Use: YES	Future Public Use: YES
Land Code: 1000084016	Agency Land Code: R29297343	Land Name: FORESTRY	County: ST LOUIS	Acres: 40.00
City:	Site Code: R290094	Classification Per M.S. 86A.05: f. state forests and state forest subareas	Current Public Use: YES	Future Public Use: YES
Land Code: 1000084017	Agency Land Code: R29302200	Land Name: FORESTRY	County: ST LOUIS	Acres: 31.50
City:	Site Code: R290094	Classification Per M.S. 86A.05: f. state forests and state forest subareas	Current Public Use: YES	Future Public Use: YES
Land Code: 1000084018	Agency Land Code: R29302257	Land Name: FORESTRY	County: ST LOUIS	Acres: 40.00
City:	Site Code: R290094	Classification Per M.S. 86A.05: f. state forests and state forest subareas	Current Public Use: YES	Future Public Use: YES
Land Code: 1000084019	Agency Land Code: R29302297	Land Name: FORESTRY	County: ST LOUIS	Acres: 40.00
City:	Site Code: R290094	Classification Per M.S. 86A.05: f. state forests and state forest subareas	Current Public Use: YES	Future Public Use: YES
Land Code: 1000084020	Agency Land Code: R29297081	Land Name: FORESTRY	County: ST LOUIS	Acres: 40.00
City:	Site Code: R290094	Classification Per M.S. 86A.05: f. state forests and state forest subareas	Current Public Use: YES	Future Public Use: YES
Land Code: 1000084021	Agency Land Code: R29297148	Land Name: FORESTRY	County: ST LOUIS	Acres: 40.00
City:	Site Code: R290094	Classification Per M.S. 86A.05: f. state forests and state forest subareas	Current Public Use: YES	Future Public Use: YES
Land Code: 1000084022	Agency Land Code: R29287083	Land Name: FORESTRY	County: ST LOUIS	Acres: 16.20
City:	Site Code: R290094	Classification Per M.S. 86A.05: f. state forests and state forest subareas	Current Public Use: YES	Future Public Use: YES
Land Code: 1000084023	Agency Land Code: R29302431	Land Name: FORESTRY	County: ST LOUIS	Acres: 40.00
City:	Site Code: R290094	Classification Per M.S. 86A.05: f. state forests and state forest subareas	Current Public Use: YES	Future Public Use: YES
Land Code: 1000084024	Agency Land Code: R29302433	Land Name: FORESTRY	County: ST LOUIS	Acres: 40.00
City:	Site Code: R290094	Classification Per M.S. 86A.05: f. state forests and state forest subareas	Current Public Use: YES	Future Public Use: YES
Land Code: 1000084025	Agency Land Code: R29302497	Land Name: FORESTRY	County: ST LOUIS	Acres: 40.00
City:	Site Code: R290094	Classification Per M.S. 86A.05: f. state forests and state forest subareas	Current Public Use: YES	Future Public Use: YES



Land Code: 1000084026	Agency Land Code: R29302499	Land Name: FORESTRY	County: ST LOUIS	Acres: 40.00
City:	Site Code: R290094	Classification Per M.S. 86A.05: f. state forests and state forest subareas	Current Public Use: YES	Future Public Use: YES
Land Code: 1000084027	Agency Land Code: R29301891	Land Name: FORESTRY	County: ST LOUIS	Acres: 40.00
City:	Site Code: R290094	Classification Per M.S. 86A.05: f. state forests and state forest subareas	Current Public Use: YES	Future Public Use: YES
Land Code: 1000084028	Agency Land Code: R29338219	Land Name: FORESTRY	County: ST LOUIS	Acres: 0.15
City:	Site Code:	Classification Per M.S. 86A.05: f. state forests and state forest subareas	Current Public Use: YES	Future Public Use: YES
Land Code: 1000084029	Agency Land Code: R29291006	Land Name: FORESTRY	County: ST LOUIS	Acres: 0.13
City:	Site Code:	Classification Per M.S. 86A.05: f. state forests and state forest subareas	Current Public Use: YES	Future Public Use: YES
Land Code: 1000084030	Agency Land Code: R29272447	Land Name: FORESTRY	County: ST LOUIS	Acres: 10.00
City:	Site Code:	Classification Per M.S. 86A.05: f. state forests and state forest subareas	Current Public Use: YES	Future Public Use: YES
Land Code: 1000084031	Agency Land Code: R29297989	Land Name: FORESTRY	County: ST LOUIS	Acres: 1.00
City:	Site Code:	Classification Per M.S. 86A.05: f. state forests and state forest subareas	Current Public Use: YES	Future Public Use: YES
Land Code: 1000084032	Agency Land Code: R29299910	Land Name: FORESTRY	County: ST LOUIS	Acres: 2.00
City:	Site Code:	Classification Per M.S. 86A.05: f. state forests and state forest subareas	Current Public Use: YES	Future Public Use: YES
Land Code: 1000084033	Agency Land Code: R29276757	Land Name: FORESTRY	County: ST LOUIS	Acres: 3.21
City:	Site Code:	Classification Per M.S. 86A.05: f. state forests and state forest subareas	Current Public Use: YES	Future Public Use: YES
Land Code: 1000084034	Agency Land Code: R29291003	Land Name: FORESTRY	County: ST LOUIS	Acres: 0.12
City:	Site Code:	Classification Per M.S. 86A.05: f. state forests and state forest subareas	Current Public Use: YES	Future Public Use: YES
Land Code: 1000084035	Agency Land Code: R29555949	Land Name: FORESTRY	County: ST LOUIS	Acres: 19.34
City:	Site Code:	Classification Per M.S. 86A.05: f. state forests and state forest subareas	Current Public Use: YES	Future Public Use: YES
Land Code: 1000084036	Agency Land Code: R29297988	Land Name: FORESTRY	County: ST LOUIS	Acres: 2.68
City:	Site Code:	Classification Per M.S. 86A.05: f. state forests and state forest subareas	Current Public Use: YES	Future Public Use: YES
Land Code: 1000084037	Agency Land Code: R29556617	Land Name: FORESTRY	County: ST LOUIS	Acres: 19.77
City:	Site Code:	Classification Per M.S. 86A.05: f. state forests and state forest subareas	Current Public Use: YES	Future Public Use: YES



Land Code: 1000084038	Agency Land Code: R29555950	Land Name: FORESTRY	County: ST LOUIS	Acres: 40.43
City:	Site Code:	Classification Per M.S. 86A.05: f. state forests and state forest subareas	Current Public Use: YES	Future Public Use: YES
Land Code: 1000084039	Agency Land Code: R29305347	Land Name: FORESTRY	County: ST LOUIS	Acres: 38.25
City:	Site Code: R290454	Classification Per M.S. 86A.05: f. state forests and state forest subareas	Current Public Use: YES	Future Public Use: YES
Land Code: 1000084040	Agency Land Code: R29305790	Land Name: FORESTRY	County: ST LOUIS	Acres: 40.00
City:	Site Code: R290454	Classification Per M.S. 86A.05: f. state forests and state forest subareas	Current Public Use: YES	Future Public Use: YES
Land Code: 1000084041	Agency Land Code: R29305788	Land Name: FORESTRY	County: ST LOUIS	Acres: 40.00
City:	Site Code: R290454	Classification Per M.S. 86A.05: f. state forests and state forest subareas	Current Public Use: YES	Future Public Use: YES
Land Code: 1000084042	Agency Land Code: R29305785	Land Name: FORESTRY	County: ST LOUIS	Acres: 40.00
City:	Site Code: R290454	Classification Per M.S. 86A.05: f. state forests and state forest subareas	Current Public Use: YES	Future Public Use: YES
Land Code: 1000084043	Agency Land Code: R29305709	Land Name: FORESTRY	County: ST LOUIS	Acres: 40.00
City:	Site Code: R290454	Classification Per M.S. 86A.05: f. state forests and state forest subareas	Current Public Use: YES	Future Public Use: YES
Land Code: 1000084044	Agency Land Code: R29305696	Land Name: FORESTRY	County: ST LOUIS	Acres: 3.75
City:	Site Code: R290454	Classification Per M.S. 86A.05: f. state forests and state forest subareas	Current Public Use: YES	Future Public Use: YES
Land Code: 1000084045	Agency Land Code: R29305787	Land Name: FORESTRY	County: ST LOUIS	Acres: 40.00
City:	Site Code: R290454	Classification Per M.S. 86A.05: f. state forests and state forest subareas	Current Public Use: YES	Future Public Use: YES
Land Code: 1000084046	Agency Land Code: R29580978	Land Name: FORESTRY	County: ST LOUIS	Acres: 40.15
City:	Site Code: R290454	Classification Per M.S. 86A.05: f. state forests and state forest subareas	Current Public Use: YES	Future Public Use: YES
Land Code: 1000084047	Agency Land Code: R29533878	Land Name: FORESTRY	County: ST LOUIS	Acres: 15.94
City:	Site Code: R290454	Classification Per M.S. 86A.05: f. state forests and state forest subareas	Current Public Use: YES	Future Public Use: YES
Land Code: 1000084048	Agency Land Code: R29286463	Land Name: FORESTRY	County: ST LOUIS	Acres: 7.50
City:	Site Code: R290454	Classification Per M.S. 86A.05: f. state forests and state forest subareas	Current Public Use: YES	Future Public Use: YES
Land Code: 1000084049	Agency Land Code: R29286464	Land Name: FORESTRY	County: ST LOUIS	Acres: 2.90
City:	Site Code: R290454	Classification Per M.S. 86A.05: f. state forests and state forest subareas	Current Public Use: YES	Future Public Use: YES



Land Code: 1000084050	Agency Land Code: R29305345	Land Name: FORESTRY	County: ST LOUIS	Acres: 38.56
City:	Site Code: R290454	Classification Per M.S. 86A.05: f. state forests and state forest subareas	Current Public Use: YES	Future Public Use: YES
Land Code: 1000084051	Agency Land Code: R29305348	Land Name: FORESTRY	County: ST LOUIS	Acres: 40.00
City:	Site Code: R290454	Classification Per M.S. 86A.05: f. state forests and state forest subareas	Current Public Use: YES	Future Public Use: YES
Land Code: 1000084052	Agency Land Code: R29305719	Land Name: FORESTRY	County: ST LOUIS	Acres: 40.00
City:	Site Code: R290454	Classification Per M.S. 86A.05: f. state forests and state forest subareas	Current Public Use: YES	Future Public Use: YES
Land Code: 1000084053	Agency Land Code: R29305784	Land Name: FORESTRY	County: ST LOUIS	Acres: 40.00
City:	Site Code: R290454	Classification Per M.S. 86A.05: f. state forests and state forest subareas	Current Public Use: YES	Future Public Use: YES
Land Code: 1000084054	Agency Land Code: R29533881	Land Name: FORESTRY	County: ST LOUIS	Acres: 16.66
City:	Site Code: R290454	Classification Per M.S. 86A.05: f. state forests and state forest subareas	Current Public Use: YES	Future Public Use: YES
Land Code: 1000084055	Agency Land Code: R29284245	Land Name: FORESTRY	County: ST LOUIS	Acres: 2.00
City:	Site Code:	Classification Per M.S. 86A.05: f. state forests and state forest subareas	Current Public Use: NO	Future Public Use: NO
Land Code: 1000084056	Agency Land Code: R29552536	Land Name: LANDS & MINERALS	County: ST LOUIS	Acres: 1.82
City:	Site Code:	Classification Per M.S. 86A.05: n. not administered under 86A.05	Current Public Use: YES	Future Public Use: YES
Land Code: 1000084057	Agency Land Code: R29536569	Land Name: LANDS & MINERALS	County: ST LOUIS	Acres: 36.80
City:	Site Code:	Classification Per M.S. 86A.05: n. not administered under 86A.05	Current Public Use: YES	Future Public Use: YES
Land Code: 1000084058	Agency Land Code: R29552534	Land Name: LANDS & MINERALS	County: ST LOUIS	Acres: 38.53
City:	Site Code:	Classification Per M.S. 86A.05: n. not administered under 86A.05	Current Public Use: YES	Future Public Use: YES
Land Code: 1000084059	Agency Land Code: R29552532	Land Name: LANDS & MINERALS	County: ST LOUIS	Acres: 40.00
City:	Site Code:	Classification Per M.S. 86A.05: n. not administered under 86A.05	Current Public Use: YES	Future Public Use: YES
Land Code: 1000084060	Agency Land Code: R29552531	Land Name: LANDS & MINERALS	County: ST LOUIS	Acres: 18.63
City:	Site Code:	Classification Per M.S. 86A.05: n. not administered under 86A.05	Current Public Use: YES	Future Public Use: YES
Land Code: 1000084061	Agency Land Code: R29536561	Land Name: LANDS & MINERALS	County: ST LOUIS	Acres: 13.30
City:	Site Code:	Classification Per M.S. 86A.05: n. not administered under 86A.05	Current Public Use: YES	Future Public Use: YES



Land Code: 1000084062	Agency Land Code: R29536567	Land Name: LANDS & MINERALS	County: ST LOUIS	Acres: 40.00
City:	Site Code:	Classification Per M.S. 86A.05: n. not administered under 86A.05	Current Public Use: YES	Future Public Use: YES
Land Code: 1000084063	Agency Land Code: R29552537	Land Name: LANDS & MINERALS	County: ST LOUIS	Acres: 1.62
City:	Site Code:	Classification Per M.S. 86A.05: n. not administered under 86A.05	Current Public Use: YES	Future Public Use: YES
Land Code: 1000084064	Agency Land Code: R29536565	Land Name: LANDS & MINERALS	County: ST LOUIS	Acres: 40.00
City:	Site Code:	Classification Per M.S. 86A.05: n. not administered under 86A.05	Current Public Use: YES	Future Public Use: YES
Land Code: 1000084065	Agency Land Code: R29536566	Land Name: LANDS & MINERALS	County: ST LOUIS	Acres: 40.00
City:	Site Code:	Classification Per M.S. 86A.05: n. not administered under 86A.05	Current Public Use: YES	Future Public Use: YES
Land Code: 1000084066	Agency Land Code: R29536568	Land Name: LANDS & MINERALS	County: ST LOUIS	Acres: 40.00
City:	Site Code:	Classification Per M.S. 86A.05: n. not administered under 86A.05	Current Public Use: YES	Future Public Use: YES
Land Code: 1000084067	Agency Land Code: R29552535	Land Name: LANDS & MINERALS	County: ST LOUIS	Acres: 40.00
City:	Site Code:	Classification Per M.S. 86A.05: n. not administered under 86A.05	Current Public Use: YES	Future Public Use: YES
Land Code: 1000084068	Agency Land Code: R29552528	Land Name: LANDS & MINERALS	County: ST LOUIS	Acres: 1.97
City:	Site Code:	Classification Per M.S. 86A.05: n. not administered under 86A.05	Current Public Use: YES	Future Public Use: YES
Land Code: 1000084069	Agency Land Code: R29552533	Land Name: LANDS & MINERALS	County: ST LOUIS	Acres: 1.25
City:	Site Code:	Classification Per M.S. 86A.05: n. not administered under 86A.05	Current Public Use: YES	Future Public Use: YES
Land Code: 1000084070	Agency Land Code: R29536564	Land Name: LANDS & MINERALS	County: ST LOUIS	Acres: 40.00
City:	Site Code:	Classification Per M.S. 86A.05: n. not administered under 86A.05	Current Public Use: YES	Future Public Use: YES
Land Code: 1000084071	Agency Land Code: R29536562	Land Name: LANDS & MINERALS	County: ST LOUIS	Acres: 29.20
City:	Site Code:	Classification Per M.S. 86A.05: n. not administered under 86A.05	Current Public Use: YES	Future Public Use: YES
Land Code: 1000084072	Agency Land Code: R29536563	Land Name: LANDS & MINERALS	County: ST LOUIS	Acres: 38.20
City:	Site Code:	Classification Per M.S. 86A.05: n. not administered under 86A.05	Current Public Use: YES	Future Public Use: YES
Land Code: 1000084073	Agency Land Code: R29555125	Land Name: LANDS & MINERALS	County: ST LOUIS	Acres: 40.00
City:	Site Code:	Classification Per M.S. 86A.05: n. not administered under 86A.05	Current Public Use: YES	Future Public Use: YES



Land Code: 1000084074	Agency Land Code: R29305115	Land Name: LANDS & MINERALS	County: ST LOUIS	Acres: 40.00
City:	Site Code:	Classification Per M.S. 86A.05: n. not administered under 86A.05	Current Public Use: YES	Future Public Use: YES
Land Code: 1000084075	Agency Land Code: R29282609	Land Name: LANDS & MINERALS	County: ST LOUIS	Acres: 40.01
City:	Site Code:	Classification Per M.S. 86A.05: n. not administered under 86A.05	Current Public Use: YES	Future Public Use: YES
Land Code: 1000084076	Agency Land Code: R29305136	Land Name: LANDS & MINERALS	County: ST LOUIS	Acres: 40.00
City:	Site Code:	Classification Per M.S. 86A.05: n. not administered under 86A.05	Current Public Use: YES	Future Public Use: YES
Land Code: 1000084077	Agency Land Code: R29274502	Land Name: LANDS & MINERALS	County: ST LOUIS	Acres: 27.48
City:	Site Code:	Classification Per M.S. 86A.05: n. not administered under 86A.05	Current Public Use: YES	Future Public Use: YES
Land Code: 1000084078	Agency Land Code: R29274517	Land Name: LANDS & MINERALS	County: ST LOUIS	Acres: 40.00
City:	Site Code:	Classification Per M.S. 86A.05: n. not administered under 86A.05	Current Public Use: YES	Future Public Use: YES
Land Code: 1000084079	Agency Land Code: R29274504	Land Name: LANDS & MINERALS	County: ST LOUIS	Acres: 40.00
City:	Site Code:	Classification Per M.S. 86A.05: n. not administered under 86A.05	Current Public Use: YES	Future Public Use: YES
Land Code: 1000084080	Agency Land Code: R29274519	Land Name: LANDS & MINERALS	County: ST LOUIS	Acres: 40.00
City:	Site Code:	Classification Per M.S. 86A.05: n. not administered under 86A.05	Current Public Use: YES	Future Public Use: YES
Land Code: 1000084081	Agency Land Code: R29338429	Land Name: LANDS & MINERALS	County: ST LOUIS	Acres: 40.00
City:	Site Code:	Classification Per M.S. 86A.05: n. not administered under 86A.05	Current Public Use: YES	Future Public Use: YES
Land Code: 1000084082	Agency Land Code: R29339327	Land Name: LANDS & MINERALS	County: ST LOUIS	Acres: 6.67
City:	Site Code:	Classification Per M.S. 86A.05: n. not administered under 86A.05	Current Public Use: YES	Future Public Use: YES
Land Code: 1000084083	Agency Land Code: R29305137	Land Name: LANDS & MINERALS	County: ST LOUIS	Acres: 0.66
City:	Site Code:	Classification Per M.S. 86A.05: n. not administered under 86A.05	Current Public Use: YES	Future Public Use: YES
Land Code: 1000084084	Agency Land Code: R29274507	Land Name: LANDS & MINERALS	County: ST LOUIS	Acres: 28.85
City:	Site Code:	Classification Per M.S. 86A.05: n. not administered under 86A.05	Current Public Use: YES	Future Public Use: YES
Land Code: 1000084085	Agency Land Code: R29299837	Land Name: LANDS & MINERALS	County: ST LOUIS	Acres: 1.05
City:	Site Code:	Classification Per M.S. 86A.05: n. not administered under 86A.05	Current Public Use: YES	Future Public Use: YES



Land Code: 1000084086	Agency Land Code: R29305160	Land Name: LANDS & MINERALS	County: ST LOUIS	Acres: 40.00
City:	Site Code:	Classification Per M.S. 86A.05: n. not administered under 86A.05	Current Public Use: YES	Future Public Use: YES
Land Code: 1000084087	Agency Land Code: R29305131	Land Name: LANDS & MINERALS	County: ST LOUIS	Acres: 2.58
City:	Site Code:	Classification Per M.S. 86A.05: n. not administered under 86A.05	Current Public Use: YES	Future Public Use: YES
Land Code: 1000084088	Agency Land Code: R29278638	Land Name: LANDS & MINERALS	County: ST LOUIS	Acres: 0.60
City:	Site Code:	Classification Per M.S. 86A.05: n. not administered under 86A.05	Current Public Use: YES	Future Public Use: YES
Land Code: 1000084089	Agency Land Code: R29278639	Land Name: LANDS & MINERALS	County: ST LOUIS	Acres: 13.30
City:	Site Code:	Classification Per M.S. 86A.05: n. not administered under 86A.05	Current Public Use: YES	Future Public Use: YES
Land Code: 1000084090	Agency Land Code: R29274524	Land Name: LANDS & MINERALS	County: ST LOUIS	Acres: 40.00
City:	Site Code:	Classification Per M.S. 86A.05: n. not administered under 86A.05	Current Public Use: YES	Future Public Use: YES
Land Code: 1000084091	Agency Land Code: R29274522	Land Name: LANDS & MINERALS	County: ST LOUIS	Acres: 38.81
City:	Site Code:	Classification Per M.S. 86A.05: n. not administered under 86A.05	Current Public Use: YES	Future Public Use: YES
Land Code: 1000084092	Agency Land Code: R29274523	Land Name: LANDS & MINERALS	County: ST LOUIS	Acres: 40.00
City:	Site Code:	Classification Per M.S. 86A.05: n. not administered under 86A.05	Current Public Use: YES	Future Public Use: YES
Land Code: 1000084093	Agency Land Code: R29278889	Land Name: LANDS & MINERALS	County: ST LOUIS	Acres: 9.50
City:	Site Code:	Classification Per M.S. 86A.05: n. not administered under 86A.05	Current Public Use: YES	Future Public Use: YES
Land Code: 1000084094	Agency Land Code: R29278888	Land Name: LANDS & MINERALS	County: ST LOUIS	Acres: 11.70
City:	Site Code:	Classification Per M.S. 86A.05: n. not administered under 86A.05	Current Public Use: YES	Future Public Use: YES
Land Code: 1000084095	Agency Land Code: R29274514	Land Name: LANDS & MINERALS	County: ST LOUIS	Acres: 40.00
City:	Site Code:	Classification Per M.S. 86A.05: n. not administered under 86A.05	Current Public Use: YES	Future Public Use: YES
Land Code: 1000084096	Agency Land Code: R29339899	Land Name: LANDS & MINERALS	County: ST LOUIS	Acres: 0.50
City:	Site Code:	Classification Per M.S. 86A.05: n. not administered under 86A.05	Current Public Use: YES	Future Public Use: YES
Land Code: 1000084097	Agency Land Code: R29305130	Land Name: LANDS & MINERALS	County: ST LOUIS	Acres: 40.00
City:	Site Code:	Classification Per M.S. 86A.05: n. not administered under 86A.05	Current Public Use: YES	Future Public Use: YES



Land Code: 1000084098	Agency Land Code: R29274525	Land Name: LANDS & MINERALS	County: ST LOUIS	Acres: 26.94
City:	Site Code:	Classification Per M.S. 86A.05: n. not administered under 86A.05	Current Public Use: YES	Future Public Use: YES
Land Code: 1000084099	Agency Land Code: R29270671	Land Name: LANDS & MINERALS	County: ST LOUIS	Acres: 40.47
City:	Site Code:	Classification Per M.S. 86A.05: n. not administered under 86A.05	Current Public Use: YES	Future Public Use: YES
Land Code: 1000084100	Agency Land Code: R29270673	Land Name: LANDS & MINERALS	County: ST LOUIS	Acres: 16.19
City:	Site Code:	Classification Per M.S. 86A.05: n. not administered under 86A.05	Current Public Use: YES	Future Public Use: YES
Land Code: 1000084101	Agency Land Code: R29294955	Land Name: LANDS & MINERALS	County: ST LOUIS	Acres: 39.88
City:	Site Code:	Classification Per M.S. 86A.05: n. not administered under 86A.05	Current Public Use: YES	Future Public Use: YES
Land Code: 1000084102	Agency Land Code: R29274526	Land Name: LANDS & MINERALS	County: ST LOUIS	Acres: 18.34
City:	Site Code:	Classification Per M.S. 86A.05: n. not administered under 86A.05	Current Public Use: YES	Future Public Use: YES
Land Code: 1000084103	Agency Land Code: R29338432	Land Name: LANDS & MINERALS	County: ST LOUIS	Acres: 38.18
City:	Site Code:	Classification Per M.S. 86A.05: n. not administered under 86A.05	Current Public Use: YES	Future Public Use: YES
Land Code: 1000084104	Agency Land Code: R29548891	Land Name: LANDS & MINERALS	County: ST LOUIS	Acres: 40.34
City:	Site Code:	Classification Per M.S. 86A.05: n. not administered under 86A.05	Current Public Use: YES	Future Public Use: YES
Land Code: 1000084105	Agency Land Code: R29278891	Land Name: LANDS & MINERALS	County: ST LOUIS	Acres: 9.20
City:	Site Code:	Classification Per M.S. 86A.05: n. not administered under 86A.05	Current Public Use: YES	Future Public Use: YES
Land Code: 1000084106	Agency Land Code: R29278892	Land Name: LANDS & MINERALS	County: ST LOUIS	Acres: 2.30
City:	Site Code:	Classification Per M.S. 86A.05: n. not administered under 86A.05	Current Public Use: YES	Future Public Use: YES
Land Code: 1000084107	Agency Land Code: R29270672	Land Name: LANDS & MINERALS	County: ST LOUIS	Acres: 40.25
City:	Site Code:	Classification Per M.S. 86A.05: n. not administered under 86A.05	Current Public Use: YES	Future Public Use: YES
Land Code: 1000084108	Agency Land Code: R29270670	Land Name: LANDS & MINERALS	County: ST LOUIS	Acres: 26.68
City:	Site Code:	Classification Per M.S. 86A.05: n. not administered under 86A.05	Current Public Use: YES	Future Public Use: YES
Land Code: 1000084109	Agency Land Code: R29274520	Land Name: LANDS & MINERALS	County: ST LOUIS	Acres: 40.00
City:	Site Code:	Classification Per M.S. 86A.05: n. not administered under 86A.05	Current Public Use: YES	Future Public Use: YES



Land Code: 1000084110	Agency Land Code: R29339901	Land Name: LANDS & MINERALS	County: ST LOUIS	Acres: 3.20
City:	Site Code:	Classification Per M.S. 86A.05: n. not administered under 86A.05	Current Public Use: YES	Future Public Use: YES
Land Code: 1000084111	Agency Land Code: R29282618	Land Name: LANDS & MINERALS	County: ST LOUIS	Acres: 6.10
City:	Site Code:	Classification Per M.S. 86A.05: n. not administered under 86A.05	Current Public Use: YES	Future Public Use: YES
Land Code: 1000084112	Agency Land Code: R29338431	Land Name: LANDS & MINERALS	County: ST LOUIS	Acres: 40.00
City:	Site Code:	Classification Per M.S. 86A.05: n. not administered under 86A.05	Current Public Use: YES	Future Public Use: YES
Land Code: 1000084113	Agency Land Code: R29274501	Land Name: LANDS & MINERALS	County: ST LOUIS	Acres: 26.16
City:	Site Code:	Classification Per M.S. 86A.05: n. not administered under 86A.05	Current Public Use: YES	Future Public Use: YES
Land Code: 1000084114	Agency Land Code: R29274518	Land Name: LANDS & MINERALS	County: ST LOUIS	Acres: 40.00
City:	Site Code:	Classification Per M.S. 86A.05: n. not administered under 86A.05	Current Public Use: YES	Future Public Use: YES
Land Code: 1000084115	Agency Land Code: R29305113	Land Name: LANDS & MINERALS	County: ST LOUIS	Acres: 10.00
City:	Site Code:	Classification Per M.S. 86A.05: n. not administered under 86A.05	Current Public Use: YES	Future Public Use: YES
Land Code: 1000084116	Agency Land Code: R29274506	Land Name: LANDS & MINERALS	County: ST LOUIS	Acres: 40.00
City:	Site Code:	Classification Per M.S. 86A.05: n. not administered under 86A.05	Current Public Use: YES	Future Public Use: YES
Land Code: 1000084117	Agency Land Code: R29274542	Land Name: LANDS & MINERALS	County: ST LOUIS	Acres: 35.66
City:	Site Code:	Classification Per M.S. 86A.05: n. not administered under 86A.05	Current Public Use: YES	Future Public Use: YES
Land Code: 1000084118	Agency Land Code: R29338434	Land Name: LANDS & MINERALS	County: ST LOUIS	Acres: 40.00
City:	Site Code:	Classification Per M.S. 86A.05: n. not administered under 86A.05	Current Public Use: YES	Future Public Use: YES
Land Code: 1000084119	Agency Land Code: R29338430	Land Name: LANDS & MINERALS	County: ST LOUIS	Acres: 40.00
City:	Site Code:	Classification Per M.S. 86A.05: n. not administered under 86A.05	Current Public Use: YES	Future Public Use: YES
Land Code: 1000084120	Agency Land Code: R29338433	Land Name: LANDS & MINERALS	County: ST LOUIS	Acres: 40.00
City:	Site Code:	Classification Per M.S. 86A.05: n. not administered under 86A.05	Current Public Use: YES	Future Public Use: YES
Land Code: 1000084121	Agency Land Code: R29282608	Land Name: LANDS & MINERALS	County: ST LOUIS	Acres: 1.70
City:	Site Code:	Classification Per M.S. 86A.05: n. not administered under 86A.05	Current Public Use: YES	Future Public Use: YES



Land Code: 1000084122	Agency Land Code: R29339900	Land Name: LANDS & MINERALS	County: ST LOUIS	Acres: 0.50
City:	Site Code:	Classification Per M.S. 86A.05: n. not administered under 86A.05	Current Public Use: YES	Future Public Use: YES
Land Code: 1000084123	Agency Land Code: R29300089	Land Name: LANDS & MINERALS	County: ST LOUIS	Acres: 38.79
City:	Site Code:	Classification Per M.S. 86A.05: n. not administered under 86A.05	Current Public Use: YES	Future Public Use: YES
Land Code: 1000084124	Agency Land Code: R29290576	Land Name: LANDS & MINERALS	County: ST LOUIS	Acres: 20.00
City:	Site Code:	Classification Per M.S. 86A.05: n. not administered under 86A.05	Current Public Use: YES	Future Public Use: YES
Land Code: 1000084125	Agency Land Code: R29305116	Land Name: LANDS & MINERALS	County: ST LOUIS	Acres: 19.77
City:	Site Code:	Classification Per M.S. 86A.05: n. not administered under 86A.05	Current Public Use: YES	Future Public Use: YES
Land Code: 1000084126	Agency Land Code: R29336548	Land Name: LANDS & MINERALS	County: ST LOUIS	Acres: 10.00
City:	Site Code:	Classification Per M.S. 86A.05: n. not administered under 86A.05	Current Public Use: YES	Future Public Use: YES
Land Code: 1000084127	Agency Land Code: R29274510	Land Name: LANDS & MINERALS	County: ST LOUIS	Acres: 30.28
City:	Site Code:	Classification Per M.S. 86A.05: n. not administered under 86A.05	Current Public Use: YES	Future Public Use: YES
Land Code: 1000084128	Agency Land Code: R29282610	Land Name: LANDS & MINERALS	County: ST LOUIS	Acres: 12.20
City:	Site Code:	Classification Per M.S. 86A.05: n. not administered under 86A.05	Current Public Use: YES	Future Public Use: YES
Land Code: 1000084129	Agency Land Code: R29540229	Land Name: LANDS & MINERALS	County: ST LOUIS	Acres: 30.54
City:	Site Code:	Classification Per M.S. 86A.05: n. not administered under 86A.05	Current Public Use: YES	Future Public Use: YES
Land Code: 1000084130	Agency Land Code: R29556171	Land Name: PARKS & TRAILS	County: ST LOUIS	Acres: 0.10
City:	Site Code:	Classification Per M.S. 86A.05: n. not administered under 86A.05	Current Public Use: YES	Future Public Use: YES
Land Code: 1000084131	Agency Land Code: R29556173	Land Name: PARKS & TRAILS	County: ST LOUIS	Acres: 0.10
City:	Site Code:	Classification Per M.S. 86A.05: n. not administered under 86A.05	Current Public Use: YES	Future Public Use: YES
Land Code: 1000084132	Agency Land Code: R29556155	Land Name: PARKS & TRAILS	County: ST LOUIS	Acres: 0.15
City:	Site Code:	Classification Per M.S. 86A.05: n. not administered under 86A.05	Current Public Use: YES	Future Public Use: YES
Land Code: 1000084133	Agency Land Code: R29556147	Land Name: PARKS & TRAILS	County: ST LOUIS	Acres: 0.05
City:	Site Code:	Classification Per M.S. 86A.05: n. not administered under 86A.05	Current Public Use: YES	Future Public Use: YES



Land Code: 1000084134	Agency Land Code: R29556163	Land Name: PARKS & TRAILS	County: ST LOUIS	Acres: 0.10
City:	Site Code:	Classification Per M.S. 86A.05: n. not administered under 86A.05	Current Public Use: YES	Future Public Use: YES
Land Code: 1000084135	Agency Land Code: R29556153	Land Name: PARKS & TRAILS	County: ST LOUIS	Acres: 0.13
City:	Site Code:	Classification Per M.S. 86A.05: n. not administered under 86A.05	Current Public Use: YES	Future Public Use: YES
Land Code: 1000084136	Agency Land Code: R29556154	Land Name: PARKS & TRAILS	County: ST LOUIS	Acres: 0.02
City:	Site Code:	Classification Per M.S. 86A.05: n. not administered under 86A.05	Current Public Use: YES	Future Public Use: YES
Land Code: 1000084137	Agency Land Code: R29556170	Land Name: PARKS & TRAILS	County: ST LOUIS	Acres: 0.30
City:	Site Code:	Classification Per M.S. 86A.05: n. not administered under 86A.05	Current Public Use: YES	Future Public Use: YES
Land Code: 1000084138	Agency Land Code: R29556149	Land Name: PARKS & TRAILS	County: ST LOUIS	Acres: 0.18
City:	Site Code:	Classification Per M.S. 86A.05: n. not administered under 86A.05	Current Public Use: YES	Future Public Use: YES
Land Code: 1000084139	Agency Land Code: R29556172	Land Name: PARKS & TRAILS	County: ST LOUIS	Acres: 0.20
City:	Site Code:	Classification Per M.S. 86A.05: n. not administered under 86A.05	Current Public Use: YES	Future Public Use: YES
Land Code: 1000084140	Agency Land Code: R29558895	Land Name: PARKS & TRAILS	County: ST LOUIS	Acres: 36.25
City:	Site Code:	Classification Per M.S. 86A.05: n. not administered under 86A.05	Current Public Use: YES	Future Public Use: YES
Land Code: 1000084141	Agency Land Code: R29556150	Land Name: PARKS & TRAILS	County: ST LOUIS	Acres: 0.10
City:	Site Code:	Classification Per M.S. 86A.05: n. not administered under 86A.05	Current Public Use: YES	Future Public Use: YES
Land Code: 1000084142	Agency Land Code: R29556162	Land Name: PARKS & TRAILS	County: ST LOUIS	Acres: 0.30
City:	Site Code:	Classification Per M.S. 86A.05: n. not administered under 86A.05	Current Public Use: YES	Future Public Use: YES
Land Code: 1000084143	Agency Land Code: R29556148	Land Name: PARKS & TRAILS	County: ST LOUIS	Acres: 0.08
City:	Site Code:	Classification Per M.S. 86A.05: n. not administered under 86A.05	Current Public Use: YES	Future Public Use: YES
Land Code: 1000084144	Agency Land Code: R29547370	Land Name: PARKS & TRAILS	County: ST LOUIS	Acres: 5.40
City:	Site Code: R290005	Classification Per M.S. 86A.05: a. state park	Current Public Use: YES	Future Public Use: YES
Land Code: 1000084145	Agency Land Code: R29547372	Land Name: PARKS & TRAILS	County: ST LOUIS	Acres: 30.20
City:	Site Code: R290005	Classification Per M.S. 86A.05: a. state park	Current Public Use: YES	Future Public Use: YES



Land Code: 1000084146	Agency Land Code: R29533856	Land Name: PARKS & TRAILS	County: ST LOUIS	Acres: 30.50
City:	Site Code: R290005	Classification Per M.S. 86A.05: a. state park	Current Public Use: YES	Future Public Use: YES
Land Code: 1000084147	Agency Land Code: R29533857	Land Name: PARKS & TRAILS	County: ST LOUIS	Acres: 7.00
City:	Site Code: R290005	Classification Per M.S. 86A.05: a. state park	Current Public Use: YES	Future Public Use: YES
Land Code: 1000084148	Agency Land Code: R29533858	Land Name: PARKS & TRAILS	County: ST LOUIS	Acres: 0.50
City:	Site Code: R290005	Classification Per M.S. 86A.05: a. state park	Current Public Use: YES	Future Public Use: YES
Land Code: 1000084149	Agency Land Code: R29533861	Land Name: PARKS & TRAILS	County: ST LOUIS	Acres: 39.50
City:	Site Code: R290005	Classification Per M.S. 86A.05: a. state park	Current Public Use: YES	Future Public Use: YES
Land Code: 1000084150	Agency Land Code: R29533866	Land Name: PARKS & TRAILS	County: ST LOUIS	Acres: 40.00
City:	Site Code: R290005	Classification Per M.S. 86A.05: a. state park	Current Public Use: YES	Future Public Use: YES
Land Code: 1000084151	Agency Land Code: R29533869	Land Name: PARKS & TRAILS	County: ST LOUIS	Acres: 40.00
City:	Site Code: R290005	Classification Per M.S. 86A.05: a. state park	Current Public Use: YES	Future Public Use: YES
Land Code: 1000084152	Agency Land Code: R29533871	Land Name: PARKS & TRAILS	County: ST LOUIS	Acres: 40.00
City:	Site Code: R290005	Classification Per M.S. 86A.05: a. state park	Current Public Use: YES	Future Public Use: YES
Land Code: 1000084153	Agency Land Code: R29533874	Land Name: PARKS & TRAILS	County: ST LOUIS	Acres: 40.00
City:	Site Code: R290005	Classification Per M.S. 86A.05: a. state park	Current Public Use: YES	Future Public Use: YES
Land Code: 1000084154	Agency Land Code: R29533876	Land Name: PARKS & TRAILS	County: ST LOUIS	Acres: 40.00
City:	Site Code: R290005	Classification Per M.S. 86A.05: a. state park	Current Public Use: YES	Future Public Use: YES
Land Code: 1000084155	Agency Land Code: R29274930	Land Name: PARKS & TRAILS	County: ST LOUIS	Acres: 40.00
City:	Site Code: R290005	Classification Per M.S. 86A.05: a. state park	Current Public Use: YES	Future Public Use: YES
Land Code: 1000084156	Agency Land Code: R29274928	Land Name: PARKS & TRAILS	County: ST LOUIS	Acres: 40.00
City:	Site Code: R290005	Classification Per M.S. 86A.05: a. state park	Current Public Use: YES	Future Public Use: YES
Land Code: 1000084157	Agency Land Code: R29274952	Land Name: PARKS & TRAILS	County: ST LOUIS	Acres: 38.50
City:	Site Code: R290005	Classification Per M.S. 86A.05: a. state park	Current Public Use: YES	Future Public Use: YES



Land Code: 1000084158	Agency Land Code: R29270832	Land Name: PARKS & TRAILS	County: ST LOUIS	Acres: 28.80
City:	Site Code: R290005	Classification Per M.S. 86A.05: a. state park	Current Public Use: YES	Future Public Use: YES
Land Code: 1000084159	Agency Land Code: R29275564	Land Name: PARKS & TRAILS	County: ST LOUIS	Acres: 37.25
City:	Site Code: R290005	Classification Per M.S. 86A.05: a. state park	Current Public Use: YES	Future Public Use: YES
Land Code: 1000084160	Agency Land Code: R29274906	Land Name: PARKS & TRAILS	County: ST LOUIS	Acres: 21.25
City:	Site Code: R290005	Classification Per M.S. 86A.05: a. state park	Current Public Use: YES	Future Public Use: YES
Land Code: 1000084161	Agency Land Code: R29270823	Land Name: PARKS & TRAILS	County: ST LOUIS	Acres: 31.62
City:	Site Code: R290005	Classification Per M.S. 86A.05: a. state park	Current Public Use: YES	Future Public Use: YES
Land Code: 1000084162	Agency Land Code: R29274894	Land Name: PARKS & TRAILS	County: ST LOUIS	Acres: 40.00
City:	Site Code: R290005	Classification Per M.S. 86A.05: a. state park	Current Public Use: YES	Future Public Use: YES
Land Code: 1000084163	Agency Land Code: R29274916	Land Name: PARKS & TRAILS	County: ST LOUIS	Acres: 23.25
City:	Site Code: R290005	Classification Per M.S. 86A.05: a. state park	Current Public Use: YES	Future Public Use: YES
Land Code: 1000084164	Agency Land Code: R29271291	Land Name: PARKS & TRAILS	County: ST LOUIS	Acres: 36.43
City:	Site Code: R290005	Classification Per M.S. 86A.05: a. state park	Current Public Use: YES	Future Public Use: YES
Land Code: 1000084165	Agency Land Code: R29274913	Land Name: PARKS & TRAILS	County: ST LOUIS	Acres: 50.25
City:	Site Code: R290005	Classification Per M.S. 86A.05: a. state park	Current Public Use: YES	Future Public Use: YES
Land Code: 1000084166	Agency Land Code: R29274895	Land Name: PARKS & TRAILS	County: ST LOUIS	Acres: 40.00
City:	Site Code: R290005	Classification Per M.S. 86A.05: a. state park	Current Public Use: YES	Future Public Use: YES
Land Code: 1000084167	Agency Land Code: R29274804	Land Name: PARKS & TRAILS	County: ST LOUIS	Acres: 40.00
City:	Site Code: R290005	Classification Per M.S. 86A.05: a. state park	Current Public Use: YES	Future Public Use: YES
Land Code: 1000084168	Agency Land Code: R29275567	Land Name: PARKS & TRAILS	County: ST LOUIS	Acres: 40.00
City:	Site Code: R290005	Classification Per M.S. 86A.05: a. state park	Current Public Use: YES	Future Public Use: YES
Land Code: 1000084169	Agency Land Code: R29275571	Land Name: PARKS & TRAILS	County: ST LOUIS	Acres: 40.00
City:	Site Code: R290005	Classification Per M.S. 86A.05: a. state park	Current Public Use: YES	Future Public Use: YES



Land Code: 1000084170	Agency Land Code: R29270833	Land Name: PARKS & TRAILS	County: ST LOUIS	Acres: 22.25
City:	Site Code: R290005	Classification Per M.S. 86A.05: a. state park	Current Public Use: YES	Future Public Use: YES
Land Code: 1000084171	Agency Land Code: R29270831	Land Name: PARKS & TRAILS	County: ST LOUIS	Acres: 28.70
City:	Site Code: R290005	Classification Per M.S. 86A.05: a. state park	Current Public Use: YES	Future Public Use: YES
Land Code: 1000084172	Agency Land Code: R29274803	Land Name: PARKS & TRAILS	County: ST LOUIS	Acres: 40.00
City:	Site Code: R290005	Classification Per M.S. 86A.05: a. state park	Current Public Use: YES	Future Public Use: YES
Land Code: 1000084173	Agency Land Code: R29274908	Land Name: PARKS & TRAILS	County: ST LOUIS	Acres: 40.00
City:	Site Code: R290005	Classification Per M.S. 86A.05: a. state park	Current Public Use: YES	Future Public Use: YES
Land Code: 1000084174	Agency Land Code: R29274802	Land Name: PARKS & TRAILS	County: ST LOUIS	Acres: 40.00
City:	Site Code: R290005	Classification Per M.S. 86A.05: a. state park	Current Public Use: YES	Future Public Use: YES
Land Code: 1000084175	Agency Land Code: R29270822	Land Name: PARKS & TRAILS	County: ST LOUIS	Acres: 33.77
City:	Site Code: R290005	Classification Per M.S. 86A.05: a. state park	Current Public Use: YES	Future Public Use: YES
Land Code: 1000084176	Agency Land Code: R29274926	Land Name: PARKS & TRAILS	County: ST LOUIS	Acres: 40.00
City:	Site Code: R290005	Classification Per M.S. 86A.05: a. state park	Current Public Use: YES	Future Public Use: YES
Land Code: 1000084177	Agency Land Code: R29275566	Land Name: PARKS & TRAILS	County: ST LOUIS	Acres: 40.00
City:	Site Code: R290005	Classification Per M.S. 86A.05: a. state park	Current Public Use: YES	Future Public Use: YES
Land Code: 1000084178	Agency Land Code: R29274801	Land Name: PARKS & TRAILS	County: ST LOUIS	Acres: 40.00
City:	Site Code: R290005	Classification Per M.S. 86A.05: a. state park	Current Public Use: YES	Future Public Use: YES
Land Code: 1000084179	Agency Land Code: R29274911	Land Name: PARKS & TRAILS	County: ST LOUIS	Acres: 32.00
City:	Site Code: R290005	Classification Per M.S. 86A.05: a. state park	Current Public Use: YES	Future Public Use: YES
Land Code: 1000084180	Agency Land Code: R29275474	Land Name: PARKS & TRAILS	County: ST LOUIS	Acres: 40.00
City:	Site Code: R290005	Classification Per M.S. 86A.05: a. state park	Current Public Use: YES	Future Public Use: YES
Land Code: 1000084181	Agency Land Code: R29274925	Land Name: PARKS & TRAILS	County: ST LOUIS	Acres: 40.00
City:	Site Code: R290005	Classification Per M.S. 86A.05: a. state park	Current Public Use: YES	Future Public Use: YES



Land Code: 1000084182	Agency Land Code: R29275563	Land Name: PARKS & TRAILS	County: ST LOUIS	Acres: 42.00
City:	Site Code: R290005	Classification Per M.S. 86A.05: a. state park	Current Public Use: YES	Future Public Use: YES
Land Code: 1000084183	Agency Land Code: R29275561	Land Name: PARKS & TRAILS	County: ST LOUIS	Acres: 33.00
City:	Site Code: R290005	Classification Per M.S. 86A.05: a. state park	Current Public Use: YES	Future Public Use: YES
Land Code: 1000084184	Agency Land Code: R29275471	Land Name: PARKS & TRAILS	County: ST LOUIS	Acres: 15.50
City:	Site Code: R290005	Classification Per M.S. 86A.05: a. state park	Current Public Use: YES	Future Public Use: YES
Land Code: 1000084185	Agency Land Code: R29274931	Land Name: PARKS & TRAILS	County: ST LOUIS	Acres: 38.75
City:	Site Code: R290005	Classification Per M.S. 86A.05: a. state park	Current Public Use: YES	Future Public Use: YES
Land Code: 1000084186	Agency Land Code: R29274917	Land Name: PARKS & TRAILS	County: ST LOUIS	Acres: 21.00
City:	Site Code: R290005	Classification Per M.S. 86A.05: a. state park	Current Public Use: YES	Future Public Use: YES
Land Code: 1000084187	Agency Land Code: R29271302	Land Name: PARKS & TRAILS	County: ST LOUIS	Acres: 36.77
City:	Site Code: R290005	Classification Per M.S. 86A.05: a. state park	Current Public Use: YES	Future Public Use: YES
Land Code: 1000084188	Agency Land Code: R29274909	Land Name: PARKS & TRAILS	County: ST LOUIS	Acres: 39.25
City:	Site Code: R290005	Classification Per M.S. 86A.05: a. state park	Current Public Use: YES	Future Public Use: YES
Land Code: 1000084189	Agency Land Code: R29274932	Land Name: PARKS & TRAILS	County: ST LOUIS	Acres: 40.00
City:	Site Code: R290005	Classification Per M.S. 86A.05: a. state park	Current Public Use: YES	Future Public Use: YES
Land Code: 1000084190	Agency Land Code: R29582840	Land Name: PARKS & TRAILS	County: ST LOUIS	Acres: 40.00
City:	Site Code: R290005	Classification Per M.S. 86A.05: a. state park	Current Public Use: YES	Future Public Use: YES
Land Code: 1000084191	Agency Land Code: R29274949	Land Name: PARKS & TRAILS	County: ST LOUIS	Acres: 34.00
City:	Site Code: R290005	Classification Per M.S. 86A.05: a. state park	Current Public Use: YES	Future Public Use: YES
Land Code: 1000084192	Agency Land Code: R29547371	Land Name: PARKS & TRAILS	County: ST LOUIS	Acres: 39.90
City:	Site Code: R290005	Classification Per M.S. 86A.05: a. state park	Current Public Use: YES	Future Public Use: YES
Land Code: 1000084193	Agency Land Code: R29274936	Land Name: PARKS & TRAILS	County: ST LOUIS	Acres: 40.00
City:	Site Code: R290005	Classification Per M.S. 86A.05: a. state park	Current Public Use: YES	Future Public Use: YES



Land Code: 1000084194	Agency Land Code: R29329611	Land Name: PARKS & TRAILS	County: ST LOUIS	Acres: 19.75
City:	Site Code: R290005	Classification Per M.S. 86A.05: a. state park	Current Public Use: YES	Future Public Use: YES
Land Code: 1000084195	Agency Land Code: R29275570	Land Name: PARKS & TRAILS	County: ST LOUIS	Acres: 40.00
City:	Site Code: R290005	Classification Per M.S. 86A.05: a. state park	Current Public Use: YES	Future Public Use: YES
Land Code: 1000084196	Agency Land Code: R29271299	Land Name: PARKS & TRAILS	County: ST LOUIS	Acres: 36.62
City:	Site Code: R290005	Classification Per M.S. 86A.05: a. state park	Current Public Use: YES	Future Public Use: YES
Land Code: 1000084197	Agency Land Code: R29274907	Land Name: PARKS & TRAILS	County: ST LOUIS	Acres: 40.00
City:	Site Code: R290005	Classification Per M.S. 86A.05: a. state park	Current Public Use: YES	Future Public Use: YES
Land Code: 1000084198	Agency Land Code: R29274927	Land Name: PARKS & TRAILS	County: ST LOUIS	Acres: 40.00
City:	Site Code: R290005	Classification Per M.S. 86A.05: a. state park	Current Public Use: YES	Future Public Use: YES
Land Code: 1000084199	Agency Land Code: R29275480	Land Name: PARKS & TRAILS	County: ST LOUIS	Acres: 27.50
City:	Site Code: R290005	Classification Per M.S. 86A.05: a. state park	Current Public Use: YES	Future Public Use: YES
Land Code: 1000084200	Agency Land Code: R29275568	Land Name: PARKS & TRAILS	County: ST LOUIS	Acres: 40.00
City:	Site Code: R290005	Classification Per M.S. 86A.05: a. state park	Current Public Use: YES	Future Public Use: YES
Land Code: 1000084201	Agency Land Code: R29533865	Land Name: PARKS & TRAILS	County: ST LOUIS	Acres: 0.60
City:	Site Code: R290005	Classification Per M.S. 86A.05: a. state park	Current Public Use: YES	Future Public Use: YES
Land Code: 1000084202	Agency Land Code: R29533868	Land Name: PARKS & TRAILS	County: ST LOUIS	Acres: 40.00
City:	Site Code: R290005	Classification Per M.S. 86A.05: a. state park	Current Public Use: YES	Future Public Use: YES
Land Code: 1000084203	Agency Land Code: R29533875	Land Name: PARKS & TRAILS	County: ST LOUIS	Acres: 40.00
City:	Site Code: R290005	Classification Per M.S. 86A.05: a. state park	Current Public Use: YES	Future Public Use: YES
Land Code: 1000084204	Agency Land Code: R29275479	Land Name: PARKS & TRAILS	County: ST LOUIS	Acres: 31.50
City:	Site Code: R290005	Classification Per M.S. 86A.05: a. state park	Current Public Use: YES	Future Public Use: YES
Land Code: 1000084205	Agency Land Code: R29533859	Land Name: PARKS & TRAILS	County: ST LOUIS	Acres: 31.75
City:	Site Code: R290005	Classification Per M.S. 86A.05: a. state park	Current Public Use: YES	Future Public Use: YES



Land Code: 1000084206	Agency Land Code: R29271303	Land Name: PARKS & TRAILS	County: ST LOUIS	Acres: 35.92
City:	Site Code: R290005	Classification Per M.S. 86A.05: a. state park	Current Public Use: YES	Future Public Use: YES
Land Code: 1000084207	Agency Land Code: R29274896	Land Name: PARKS & TRAILS	County: ST LOUIS	Acres: 40.00
City:	Site Code: R290005	Classification Per M.S. 86A.05: a. state park	Current Public Use: YES	Future Public Use: YES
Land Code: 1000084208	Agency Land Code: R29274948	Land Name: PARKS & TRAILS	County: ST LOUIS	Acres: 35.00
City:	Site Code: R290005	Classification Per M.S. 86A.05: a. state park	Current Public Use: YES	Future Public Use: YES
Land Code: 1000084209	Agency Land Code: R29275473	Land Name: PARKS & TRAILS	County: ST LOUIS	Acres: 40.00
City:	Site Code: R290005	Classification Per M.S. 86A.05: a. state park	Current Public Use: YES	Future Public Use: YES
Land Code: 1000084210	Agency Land Code: R29275565	Land Name: PARKS & TRAILS	County: ST LOUIS	Acres: 37.75
City:	Site Code: R290005	Classification Per M.S. 86A.05: a. state park	Current Public Use: YES	Future Public Use: YES
Land Code: 1000084211	Agency Land Code: R29275569	Land Name: PARKS & TRAILS	County: ST LOUIS	Acres: 40.00
City:	Site Code: R290005	Classification Per M.S. 86A.05: a. state park	Current Public Use: YES	Future Public Use: YES
Land Code: 1000084212	Agency Land Code: R29533863	Land Name: PARKS & TRAILS	County: ST LOUIS	Acres: 33.00
City:	Site Code: R290005	Classification Per M.S. 86A.05: a. state park	Current Public Use: YES	Future Public Use: YES
Land Code: 1000084213	Agency Land Code: R29533870	Land Name: PARKS & TRAILS	County: ST LOUIS	Acres: 40.00
City:	Site Code: R290005	Classification Per M.S. 86A.05: a. state park	Current Public Use: YES	Future Public Use: YES
Land Code: 1000084214	Agency Land Code: R29274953	Land Name: PARKS & TRAILS	County: ST LOUIS	Acres: 37.25
City:	Site Code: R290005	Classification Per M.S. 86A.05: a. state park	Current Public Use: YES	Future Public Use: YES
Land Code: 1000084215	Agency Land Code: R29275562	Land Name: PARKS & TRAILS	County: ST LOUIS	Acres: 29.75
City:	Site Code: R290005	Classification Per M.S. 86A.05: a. state park	Current Public Use: YES	Future Public Use: YES
Land Code: 1000084216	Agency Land Code: R29533864	Land Name: PARKS & TRAILS	County: ST LOUIS	Acres: 12.00
City:	Site Code: R290005	Classification Per M.S. 86A.05: a. state park	Current Public Use: YES	Future Public Use: YES
Land Code: 1000084217	Agency Land Code: R29270824	Land Name: PARKS & TRAILS	County: ST LOUIS	Acres: 29.47
City:	Site Code: R290005	Classification Per M.S. 86A.05: a. state park	Current Public Use: YES	Future Public Use: YES



Land Code: 1000084218	Agency Land Code: R29271298	Land Name: PARKS & TRAILS	County: ST LOUIS	Acres: 36.47
City:	Site Code: R290005	Classification Per M.S. 86A.05: a. state park	Current Public Use: YES	Future Public Use: YES
Land Code: 1000084219	Agency Land Code: R29274897	Land Name: PARKS & TRAILS	County: ST LOUIS	Acres: 34.00
City:	Site Code: R290005	Classification Per M.S. 86A.05: a. state park	Current Public Use: YES	Future Public Use: YES
Land Code: 1000084220	Agency Land Code: R29533855	Land Name: PARKS & TRAILS	County: ST LOUIS	Acres: 34.97
City:	Site Code: R290005	Classification Per M.S. 86A.05: a. state park	Current Public Use: YES	Future Public Use: YES
Land Code: 1000084221	Agency Land Code: R29274910	Land Name: PARKS & TRAILS	County: ST LOUIS	Acres: 2.50
City:	Site Code: R290005	Classification Per M.S. 86A.05: a. state park	Current Public Use: YES	Future Public Use: YES
Land Code: 1000084222	Agency Land Code: R29275472	Land Name: PARKS & TRAILS	County: ST LOUIS	Acres: 29.75
City:	Site Code: R290005	Classification Per M.S. 86A.05: a. state park	Current Public Use: YES	Future Public Use: YES
Land Code: 1000084223	Agency Land Code: R29533867	Land Name: PARKS & TRAILS	County: ST LOUIS	Acres: 40.00
City:	Site Code: R290005	Classification Per M.S. 86A.05: a. state park	Current Public Use: YES	Future Public Use: YES
Land Code: 1000084224	Agency Land Code: R29274933	Land Name: PARKS & TRAILS	County: ST LOUIS	Acres: 40.00
City:	Site Code: R290005	Classification Per M.S. 86A.05: a. state park	Current Public Use: YES	Future Public Use: YES
Land Code: 1000084225	Agency Land Code: R29533862	Land Name: PARKS & TRAILS	County: ST LOUIS	Acres: 39.95
City:	Site Code: R290005	Classification Per M.S. 86A.05: a. state park	Current Public Use: YES	Future Public Use: YES
Land Code: 1000084226	Agency Land Code: R29533877	Land Name: PARKS & TRAILS	County: ST LOUIS	Acres: 40.00
City:	Site Code: R290005	Classification Per M.S. 86A.05: a. state park	Current Public Use: YES	Future Public Use: YES
Land Code: 1000084227	Agency Land Code: R29555442	Land Name: PARKS & TRAILS	County: ST LOUIS	Acres: 40.00
City:	Site Code: R290005	Classification Per M.S. 86A.05: a. state park	Current Public Use: YES	Future Public Use: YES
Land Code: 1000084228	Agency Land Code: R29567914	Land Name: PARKS & TRAILS	County: ST LOUIS	Acres: 40.00
City:	Site Code: R290005	Classification Per M.S. 86A.05: a. state park	Current Public Use: YES	Future Public Use: YES
Land Code: 1000084229	Agency Land Code: R29533860	Land Name: PARKS & TRAILS	County: ST LOUIS	Acres: 40.00
City:	Site Code: R290005	Classification Per M.S. 86A.05: a. state park	Current Public Use: YES	Future Public Use: YES



Land Code: 1000084230	Agency Land Code: R29547369	Land Name: PARKS & TRAILS	County: ST LOUIS	Acres: 0.50
City:	Site Code: R290005	Classification Per M.S. 86A.05: a. state park	Current Public Use: YES	Future Public Use: YES
Land Code: 1000084231	Agency Land Code: R29533872	Land Name: PARKS & TRAILS	County: ST LOUIS	Acres: 40.00
City:	Site Code: R290005	Classification Per M.S. 86A.05: a. state park	Current Public Use: YES	Future Public Use: YES
Land Code: 1000084232	Agency Land Code: R29533873	Land Name: PARKS & TRAILS	County: ST LOUIS	Acres: 40.00
City:	Site Code: R290005	Classification Per M.S. 86A.05: a. state park	Current Public Use: YES	Future Public Use: YES
Land Code: 1000084233	Agency Land Code: R29581366	Land Name: PARKS & TRAILS	County: ST LOUIS	Acres: 0.09
City:	Site Code:	Classification Per M.S. 86A.05: a. state park	Current Public Use: YES	Future Public Use: YES
Land Code: 1000084234	Agency Land Code: R29279500	Land Name: PARKS & TRAILS	County: ST LOUIS	Acres: 30.10
City:	Site Code:	Classification Per M.S. 86A.05: a. state park	Current Public Use: YES	Future Public Use: YES
Land Code: 1000084235	Agency Land Code: R29279494	Land Name: PARKS & TRAILS	County: ST LOUIS	Acres: 40.00
City:	Site Code:	Classification Per M.S. 86A.05: a. state park	Current Public Use: YES	Future Public Use: YES
Land Code: 1000084236	Agency Land Code: R29279479	Land Name: PARKS & TRAILS	County: ST LOUIS	Acres: 40.00
City:	Site Code:	Classification Per M.S. 86A.05: a. state park	Current Public Use: YES	Future Public Use: YES
Land Code: 1000084237	Agency Land Code: R29279491	Land Name: PARKS & TRAILS	County: ST LOUIS	Acres: 37.50
City:	Site Code:	Classification Per M.S. 86A.05: a. state park	Current Public Use: YES	Future Public Use: YES
Land Code: 1000084238	Agency Land Code: R29581361	Land Name: PARKS & TRAILS	County: ST LOUIS	Acres: 0.02
City:	Site Code:	Classification Per M.S. 86A.05: a. state park	Current Public Use: YES	Future Public Use: YES
Land Code: 1000084239	Agency Land Code: R29581368	Land Name: PARKS & TRAILS	County: ST LOUIS	Acres: 0.02
City:	Site Code:	Classification Per M.S. 86A.05: a. state park	Current Public Use: YES	Future Public Use: YES
Land Code: 1000084240	Agency Land Code: R29581367	Land Name: PARKS & TRAILS	County: ST LOUIS	Acres: 0.17
City:	Site Code:	Classification Per M.S. 86A.05: a. state park	Current Public Use: YES	Future Public Use: YES
Land Code: 1000084241	Agency Land Code: R29279499	Land Name: PARKS & TRAILS	County: ST LOUIS	Acres: 40.00
City:	Site Code:	Classification Per M.S. 86A.05: a. state park	Current Public Use: YES	Future Public Use: YES



Land Code: 1000084242	Agency Land Code: R29279507	Land Name: PARKS & TRAILS	County: ST LOUIS	Acres: 9.00
City:	Site Code:	Classification Per M.S. 86A.05: a. state park	Current Public Use: YES	Future Public Use: YES
Land Code: 1000084243	Agency Land Code: R29279478	Land Name: PARKS & TRAILS	County: ST LOUIS	Acres: 31.25
City:	Site Code:	Classification Per M.S. 86A.05: a. state park	Current Public Use: YES	Future Public Use: YES
Land Code: 1000084244	Agency Land Code: R29581363	Land Name: PARKS & TRAILS	County: ST LOUIS	Acres: 0.06
City:	Site Code:	Classification Per M.S. 86A.05: a. state park	Current Public Use: YES	Future Public Use: YES
Land Code: 1000084245	Agency Land Code: R29279474	Land Name: PARKS & TRAILS	County: ST LOUIS	Acres: 2.25
City:	Site Code:	Classification Per M.S. 86A.05: a. state park	Current Public Use: YES	Future Public Use: YES
Land Code: 1000084246	Agency Land Code: R29581370	Land Name: PARKS & TRAILS	County: ST LOUIS	Acres: 0.01
City:	Site Code:	Classification Per M.S. 86A.05: a. state park	Current Public Use: YES	Future Public Use: YES
Land Code: 1000084247	Agency Land Code: R29279495	Land Name: PARKS & TRAILS	County: ST LOUIS	Acres: 40.00
City:	Site Code:	Classification Per M.S. 86A.05: a. state park	Current Public Use: YES	Future Public Use: YES
Land Code: 1000084248	Agency Land Code: R29279481	Land Name: PARKS & TRAILS	County: ST LOUIS	Acres: 39.25
City:	Site Code:	Classification Per M.S. 86A.05: a. state park	Current Public Use: YES	Future Public Use: YES
Land Code: 1000084249	Agency Land Code: R29279473	Land Name: PARKS & TRAILS	County: ST LOUIS	Acres: 57.50
City:	Site Code:	Classification Per M.S. 86A.05: a. state park	Current Public Use: YES	Future Public Use: YES
Land Code: 1000084250	Agency Land Code: R29279498	Land Name: PARKS & TRAILS	County: ST LOUIS	Acres: 40.00
City:	Site Code:	Classification Per M.S. 86A.05: a. state park	Current Public Use: YES	Future Public Use: YES
Land Code: 1000084251	Agency Land Code: R29279501	Land Name: PARKS & TRAILS	County: ST LOUIS	Acres: 40.00
City:	Site Code:	Classification Per M.S. 86A.05: a. state park	Current Public Use: YES	Future Public Use: YES
Land Code: 1000084252	Agency Land Code: R29279489	Land Name: PARKS & TRAILS	County: ST LOUIS	Acres: 40.00
City:	Site Code:	Classification Per M.S. 86A.05: a. state park	Current Public Use: YES	Future Public Use: YES
Land Code: 1000084253	Agency Land Code: R29581365	Land Name: PARKS & TRAILS	County: ST LOUIS	Acres: 0.15
City:	Site Code:	Classification Per M.S. 86A.05: a. state park	Current Public Use: YES	Future Public Use: YES



Land Code: 1000084254	Agency Land Code: R29329171	Land Name: PARKS & TRAILS	County: ST LOUIS	Acres: 0.10
City:	Site Code:	Classification Per M.S. 86A.05: a. state park	Current Public Use: YES	Future Public Use: YES
Land Code: 1000084255	Agency Land Code: R29581360	Land Name: PARKS & TRAILS	County: ST LOUIS	Acres: 0.07
City:	Site Code:	Classification Per M.S. 86A.05: a. state park	Current Public Use: YES	Future Public Use: YES
Land Code: 1000084256	Agency Land Code: R29279476	Land Name: PARKS & TRAILS	County: ST LOUIS	Acres: 43.25
City:	Site Code:	Classification Per M.S. 86A.05: a. state park	Current Public Use: YES	Future Public Use: YES
Land Code: 1000084257	Agency Land Code: R29581359	Land Name: PARKS & TRAILS	County: ST LOUIS	Acres: 0.08
City:	Site Code:	Classification Per M.S. 86A.05: a. state park	Current Public Use: YES	Future Public Use: YES
Land Code: 1000084258	Agency Land Code: R29279485	Land Name: PARKS & TRAILS	County: ST LOUIS	Acres: 40.00
City:	Site Code:	Classification Per M.S. 86A.05: a. state park	Current Public Use: YES	Future Public Use: YES
Land Code: 1000084259	Agency Land Code: R29279475	Land Name: PARKS & TRAILS	County: ST LOUIS	Acres: 24.50
City:	Site Code:	Classification Per M.S. 86A.05: a. state park	Current Public Use: YES	Future Public Use: YES
Land Code: 1000084260	Agency Land Code: R29279477	Land Name: PARKS & TRAILS	County: ST LOUIS	Acres: 40.00
City:	Site Code:	Classification Per M.S. 86A.05: a. state park	Current Public Use: YES	Future Public Use: YES
Land Code: 1000084261	Agency Land Code: R29279480	Land Name: PARKS & TRAILS	County: ST LOUIS	Acres: 40.00
City:	Site Code:	Classification Per M.S. 86A.05: a. state park	Current Public Use: YES	Future Public Use: YES
Land Code: 1000084262	Agency Land Code: R29329172	Land Name: PARKS & TRAILS	County: ST LOUIS	Acres: 8.49
City:	Site Code:	Classification Per M.S. 86A.05: a. state park	Current Public Use: YES	Future Public Use: YES
Land Code: 1000084263	Agency Land Code: R29279484	Land Name: PARKS & TRAILS	County: ST LOUIS	Acres: 55.75
City:	Site Code:	Classification Per M.S. 86A.05: a. state park	Current Public Use: YES	Future Public Use: YES
Land Code: 1000084264	Agency Land Code: R29581369	Land Name: PARKS & TRAILS	County: ST LOUIS	Acres: 0.15
City:	Site Code:	Classification Per M.S. 86A.05: a. state park	Current Public Use: YES	Future Public Use: YES
Land Code: 1000084265	Agency Land Code: R29279487	Land Name: PARKS & TRAILS	County: ST LOUIS	Acres: 16.86
City:	Site Code:	Classification Per M.S. 86A.05: a. state park	Current Public Use: YES	Future Public Use: YES



Land Code: 1000084266	Agency Land Code: R29279472	Land Name: PARKS & TRAILS	County: ST LOUIS	Acres: 14.75
City:	Site Code:	Classification Per M.S. 86A.05: a. state park	Current Public Use: YES	Future Public Use: YES
Land Code: 1000084267	Agency Land Code: R29581362	Land Name: PARKS & TRAILS	County: ST LOUIS	Acres: 0.05
City:	Site Code:	Classification Per M.S. 86A.05: a. state park	Current Public Use: YES	Future Public Use: YES
Land Code: 1000084268	Agency Land Code: R29279492	Land Name: PARKS & TRAILS	County: ST LOUIS	Acres: 39.75
City:	Site Code:	Classification Per M.S. 86A.05: a. state park	Current Public Use: YES	Future Public Use: YES
Land Code: 1000084269	Agency Land Code: R29279486	Land Name: PARKS & TRAILS	County: ST LOUIS	Acres: 40.00
City:	Site Code:	Classification Per M.S. 86A.05: a. state park	Current Public Use: YES	Future Public Use: YES
Land Code: 1000084270	Agency Land Code: R29279497	Land Name: PARKS & TRAILS	County: ST LOUIS	Acres: 29.19
City:	Site Code:	Classification Per M.S. 86A.05: a. state park	Current Public Use: YES	Future Public Use: YES
Land Code: 1000084271	Agency Land Code: R29279493	Land Name: PARKS & TRAILS	County: ST LOUIS	Acres: 40.00
City:	Site Code:	Classification Per M.S. 86A.05: a. state park	Current Public Use: YES	Future Public Use: YES
Land Code: 1000084272	Agency Land Code: R29329169	Land Name: PARKS & TRAILS	County: ST LOUIS	Acres: 39.90
City:	Site Code:	Classification Per M.S. 86A.05: a. state park	Current Public Use: YES	Future Public Use: YES
Land Code: 1000084273	Agency Land Code: R29329170	Land Name: PARKS & TRAILS	County: ST LOUIS	Acres: 29.56
City:	Site Code:	Classification Per M.S. 86A.05: a. state park	Current Public Use: YES	Future Public Use: YES
Land Code: 1000084274	Agency Land Code: R29279483	Land Name: PARKS & TRAILS	County: ST LOUIS	Acres: 49.75
City:	Site Code:	Classification Per M.S. 86A.05: a. state park	Current Public Use: YES	Future Public Use: YES
Land Code: 1000084275	Agency Land Code: R29581364	Land Name: PARKS & TRAILS	County: ST LOUIS	Acres: 0.06
City:	Site Code:	Classification Per M.S. 86A.05: a. state park	Current Public Use: YES	Future Public Use: YES
Land Code: 1000084276	Agency Land Code: R29279482	Land Name: PARKS & TRAILS	County: ST LOUIS	Acres: 40.00
City:	Site Code:	Classification Per M.S. 86A.05: a. state park	Current Public Use: YES	Future Public Use: YES
Land Code: 1000084277	Agency Land Code: R29279488	Land Name: PARKS & TRAILS	County: ST LOUIS	Acres: 6.41
City:	Site Code:	Classification Per M.S. 86A.05: a. state park	Current Public Use: YES	Future Public Use: YES



Land Code: 1000084278	Agency Land Code: R29279496	Land Name: PARKS & TRAILS	County: ST LOUIS	Acres: 39.25
City:	Site Code:	Classification Per M.S. 86A.05: a. state park	Current Public Use: YES	Future Public Use: YES
Land Code: 1000084279	Agency Land Code: R29330808	Land Name: PARKS & TRAILS	County: ST LOUIS	Acres: 21.86
City:	Site Code: R290042	Classification Per M.S. 86A.05: a. state park	Current Public Use: YES	Future Public Use: YES
Land Code: 1000084280	Agency Land Code: R29533879	Land Name: PARKS & TRAILS	County: ST LOUIS	Acres: 41.50
City:	Site Code: R290042	Classification Per M.S. 86A.05: a. state park	Current Public Use: YES	Future Public Use: YES
Land Code: 1000084281	Agency Land Code: R29533880	Land Name: PARKS & TRAILS	County: ST LOUIS	Acres: 40.00
City:	Site Code: R290042	Classification Per M.S. 86A.05: a. state park	Current Public Use: YES	Future Public Use: YES
Land Code: 1000084282	Agency Land Code: R29305641	Land Name: PARKS & TRAILS	County: ST LOUIS	Acres: 40.00
City:	Site Code: R290042	Classification Per M.S. 86A.05: a. state park	Current Public Use: YES	Future Public Use: YES
Land Code: 1000084283	Agency Land Code: R29305686	Land Name: PARKS & TRAILS	County: ST LOUIS	Acres: 40.00
City:	Site Code: R290042	Classification Per M.S. 86A.05: a. state park	Current Public Use: YES	Future Public Use: YES
Land Code: 1000084284	Agency Land Code: R29305807	Land Name: PARKS & TRAILS	County: ST LOUIS	Acres: 40.00
City:	Site Code: R290042	Classification Per M.S. 86A.05: a. state park	Current Public Use: YES	Future Public Use: YES
Land Code: 1000084285	Agency Land Code: R29305811	Land Name: PARKS & TRAILS	County: ST LOUIS	Acres: 6.00
City:	Site Code: R290042	Classification Per M.S. 86A.05: a. state park	Current Public Use: YES	Future Public Use: YES
Land Code: 1000084286	Agency Land Code: R29305813	Land Name: PARKS & TRAILS	County: ST LOUIS	Acres: 7.00
City:	Site Code: R290042	Classification Per M.S. 86A.05: a. state park	Current Public Use: YES	Future Public Use: YES
Land Code: 1000084287	Agency Land Code: R29305820	Land Name: PARKS & TRAILS	County: ST LOUIS	Acres: 52.16
City:	Site Code: R290042	Classification Per M.S. 86A.05: a. state park	Current Public Use: YES	Future Public Use: YES
Land Code: 1000084288	Agency Land Code: R29594636	Land Name: PARKS & TRAILS	County: ST LOUIS	Acres: 23.34
City:	Site Code: R290042	Classification Per M.S. 86A.05: a. state park	Current Public Use: YES	Future Public Use: YES
Land Code: 1000084289	Agency Land Code: R29305636	Land Name: PARKS & TRAILS	County: ST LOUIS	Acres: 34.94
City:	Site Code: R290042	Classification Per M.S. 86A.05: a. state park	Current Public Use: YES	Future Public Use: YES



Land Code: 1000084290	Agency Land Code: R29329125	Land Name: PARKS & TRAILS	County: ST LOUIS	Acres: 40.00
City:	Site Code: R290042	Classification Per M.S. 86A.05: a. state park	Current Public Use: YES	Future Public Use: YES
Land Code: 1000084291	Agency Land Code: R29305628	Land Name: PARKS & TRAILS	County: ST LOUIS	Acres: 3.00
City:	Site Code: R290042	Classification Per M.S. 86A.05: a. state park	Current Public Use: YES	Future Public Use: YES
Land Code: 1000084292	Agency Land Code: R29329120	Land Name: PARKS & TRAILS	County: ST LOUIS	Acres: 39.80
City:	Site Code: R290042	Classification Per M.S. 86A.05: a. state park	Current Public Use: YES	Future Public Use: YES
Land Code: 1000084293	Agency Land Code: R29305649	Land Name: PARKS & TRAILS	County: ST LOUIS	Acres: 40.00
City:	Site Code: R290042	Classification Per M.S. 86A.05: a. state park	Current Public Use: YES	Future Public Use: YES
Land Code: 1000084294	Agency Land Code: R29305661	Land Name: PARKS & TRAILS	County: ST LOUIS	Acres: 40.00
City:	Site Code: R290042	Classification Per M.S. 86A.05: a. state park	Current Public Use: YES	Future Public Use: YES
Land Code: 1000084295	Agency Land Code: R29305669	Land Name: PARKS & TRAILS	County: ST LOUIS	Acres: 40.00
City:	Site Code: R290042	Classification Per M.S. 86A.05: a. state park	Current Public Use: YES	Future Public Use: YES
Land Code: 1000084296	Agency Land Code: R29305806	Land Name: PARKS & TRAILS	County: ST LOUIS	Acres: 40.00
City:	Site Code: R290042	Classification Per M.S. 86A.05: a. state park	Current Public Use: YES	Future Public Use: YES
Land Code: 1000084297	Agency Land Code: R29305659	Land Name: PARKS & TRAILS	County: ST LOUIS	Acres: 40.00
City:	Site Code: R290042	Classification Per M.S. 86A.05: a. state park	Current Public Use: YES	Future Public Use: YES
Land Code: 1000084298	Agency Land Code: R29305651	Land Name: PARKS & TRAILS	County: ST LOUIS	Acres: 40.00
City:	Site Code: R290042	Classification Per M.S. 86A.05: a. state park	Current Public Use: YES	Future Public Use: YES
Land Code: 1000084299	Agency Land Code: R29305657	Land Name: PARKS & TRAILS	County: ST LOUIS	Acres: 35.00
City:	Site Code: R290042	Classification Per M.S. 86A.05: a. state park	Current Public Use: YES	Future Public Use: YES
Land Code: 1000084300	Agency Land Code: R29305667	Land Name: PARKS & TRAILS	County: ST LOUIS	Acres: 40.00
City:	Site Code: R290042	Classification Per M.S. 86A.05: a. state park	Current Public Use: YES	Future Public Use: YES
Land Code: 1000084301	Agency Land Code: R29305693	Land Name: PARKS & TRAILS	County: ST LOUIS	Acres: 14.00
City:	Site Code: R290042	Classification Per M.S. 86A.05: a. state park	Current Public Use: YES	Future Public Use: YES



Land Code: 1000084302	Agency Land Code: R29305680	Land Name: PARKS & TRAILS	County: ST LOUIS	Acres: 40.00
City:	Site Code: R290042	Classification Per M.S. 86A.05: a. state park	Current Public Use: YES	Future Public Use: YES
Land Code: 1000084303	Agency Land Code: R29305705	Land Name: PARKS & TRAILS	County: ST LOUIS	Acres: 40.25
City:	Site Code: R290042	Classification Per M.S. 86A.05: a. state park	Current Public Use: YES	Future Public Use: YES
Land Code: 1000084304	Agency Land Code: R29305645	Land Name: PARKS & TRAILS	County: ST LOUIS	Acres: 40.00
City:	Site Code: R290042	Classification Per M.S. 86A.05: a. state park	Current Public Use: YES	Future Public Use: YES
Land Code: 1000084305	Agency Land Code: R29305673	Land Name: PARKS & TRAILS	County: ST LOUIS	Acres: 40.00
City:	Site Code: R290042	Classification Per M.S. 86A.05: a. state park	Current Public Use: YES	Future Public Use: YES
Land Code: 1000084306	Agency Land Code: R29305663	Land Name: PARKS & TRAILS	County: ST LOUIS	Acres: 40.00
City:	Site Code: R290042	Classification Per M.S. 86A.05: a. state park	Current Public Use: YES	Future Public Use: YES
Land Code: 1000084307	Agency Land Code: R29305682	Land Name: PARKS & TRAILS	County: ST LOUIS	Acres: 40.00
City:	Site Code: R290042	Classification Per M.S. 86A.05: a. state park	Current Public Use: YES	Future Public Use: YES
Land Code: 1000084308	Agency Land Code: R29305698	Land Name: PARKS & TRAILS	County: ST LOUIS	Acres: 12.00
City:	Site Code: R290042	Classification Per M.S. 86A.05: a. state park	Current Public Use: YES	Future Public Use: YES
Land Code: 1000084309	Agency Land Code: R29329124	Land Name: PARKS & TRAILS	County: ST LOUIS	Acres: 40.00
City:	Site Code: R290042	Classification Per M.S. 86A.05: a. state park	Current Public Use: YES	Future Public Use: YES
Land Code: 1000084310	Agency Land Code: R29305654	Land Name: PARKS & TRAILS	County: ST LOUIS	Acres: 25.00
City:	Site Code: R290042	Classification Per M.S. 86A.05: a. state park	Current Public Use: YES	Future Public Use: YES
Land Code: 1000084311	Agency Land Code: R29305684	Land Name: PARKS & TRAILS	County: ST LOUIS	Acres: 40.00
City:	Site Code: R290042	Classification Per M.S. 86A.05: a. state park	Current Public Use: YES	Future Public Use: YES
Land Code: 1000084312	Agency Land Code: R29330809	Land Name: PARKS & TRAILS	County: ST LOUIS	Acres: 40.00
City:	Site Code: R290042	Classification Per M.S. 86A.05: a. state park	Current Public Use: YES	Future Public Use: YES
Land Code: 1000084313	Agency Land Code: R29305638	Land Name: PARKS & TRAILS	County: ST LOUIS	Acres: 19.00
City:	Site Code: R290042	Classification Per M.S. 86A.05: a. state park	Current Public Use: YES	Future Public Use: YES



Land Code: 1000084314	Agency Land Code: R29330807	Land Name: PARKS & TRAILS	County: ST LOUIS	Acres: 40.00
City:	Site Code: R290042	Classification Per M.S. 86A.05: a. state park	Current Public Use: YES	Future Public Use: YES
Land Code: 1000084315	Agency Land Code: R29305688	Land Name: PARKS & TRAILS	County: ST LOUIS	Acres: 40.00
City:	Site Code: R290042	Classification Per M.S. 86A.05: a. state park	Current Public Use: YES	Future Public Use: YES
Land Code: 1000084316	Agency Land Code: R29305665	Land Name: PARKS & TRAILS	County: ST LOUIS	Acres: 40.00
City:	Site Code: R290042	Classification Per M.S. 86A.05: a. state park	Current Public Use: YES	Future Public Use: YES
Land Code: 1000084317	Agency Land Code: R29594635	Land Name: PARKS & TRAILS	County: ST LOUIS	Acres: 22.06
City:	Site Code: R290042	Classification Per M.S. 86A.05: a. state park	Current Public Use: YES	Future Public Use: YES
Land Code: 1000084318	Agency Land Code: R29329123	Land Name: PARKS & TRAILS	County: ST LOUIS	Acres: 40.00
City:	Site Code: R290042	Classification Per M.S. 86A.05: a. state park	Current Public Use: YES	Future Public Use: YES
Land Code: 1000084319	Agency Land Code: R29305702	Land Name: PARKS & TRAILS	County: ST LOUIS	Acres: 39.00
City:	Site Code: R290042	Classification Per M.S. 86A.05: a. state park	Current Public Use: YES	Future Public Use: YES
Land Code: 1000084320	Agency Land Code: R29305614	Land Name: PARKS & TRAILS	County: ST LOUIS	Acres: 1.00
City:	Site Code: R290042	Classification Per M.S. 86A.05: a. state park	Current Public Use: YES	Future Public Use: YES
Land Code: 1000084321	Agency Land Code: R29305632	Land Name: PARKS & TRAILS	County: ST LOUIS	Acres: 3.00
City:	Site Code: R290042	Classification Per M.S. 86A.05: a. state park	Current Public Use: YES	Future Public Use: YES
Land Code: 1000084322	Agency Land Code: R29305678	Land Name: PARKS & TRAILS	County: ST LOUIS	Acres: 37.00
City:	Site Code: R290042	Classification Per M.S. 86A.05: a. state park	Current Public Use: YES	Future Public Use: YES
Land Code: 1000084323	Agency Land Code: R29305819	Land Name: PARKS & TRAILS	County: ST LOUIS	Acres: 41.00
City:	Site Code: R290042	Classification Per M.S. 86A.05: a. state park	Current Public Use: YES	Future Public Use: YES
Land Code: 1000084324	Agency Land Code: R29330810	Land Name: PARKS & TRAILS	County: ST LOUIS	Acres: 31.67
City:	Site Code: R290042	Classification Per M.S. 86A.05: a. state park	Current Public Use: YES	Future Public Use: YES
Land Code: 1000084325	Agency Land Code: R29305647	Land Name: PARKS & TRAILS	County: ST LOUIS	Acres: 40.00
City:	Site Code: R290042	Classification Per M.S. 86A.05: a. state park	Current Public Use: YES	Future Public Use: YES



Land Code: 1000084326	Agency Land Code: R29305809	Land Name: PARKS & TRAILS	County: ST LOUIS	Acres: 39.00
City:	Site Code: R290042	Classification Per M.S. 86A.05: a. state park	Current Public Use: YES	Future Public Use: YES
Land Code: 1000084327	Agency Land Code: R29329121	Land Name: PARKS & TRAILS	County: ST LOUIS	Acres: 33.30
City:	Site Code: R290042	Classification Per M.S. 86A.05: a. state park	Current Public Use: YES	Future Public Use: YES
Land Code: 1000084328	Agency Land Code: R29305643	Land Name: PARKS & TRAILS	County: ST LOUIS	Acres: 42.41
City:	Site Code: R290042	Classification Per M.S. 86A.05: a. state park	Current Public Use: YES	Future Public Use: YES
Land Code: 1000084329	Agency Land Code: R29305675	Land Name: PARKS & TRAILS	County: ST LOUIS	Acres: 40.00
City:	Site Code: R290042	Classification Per M.S. 86A.05: a. state park	Current Public Use: YES	Future Public Use: YES
Land Code: 1000084330	Agency Land Code: R29305671	Land Name: PARKS & TRAILS	County: ST LOUIS	Acres: 40.00
City:	Site Code: R290042	Classification Per M.S. 86A.05: a. state park	Current Public Use: YES	Future Public Use: YES
Land Code: 1000084331	Agency Land Code: R29329122	Land Name: PARKS & TRAILS	County: ST LOUIS	Acres: 44.37
City:	Site Code: R290042	Classification Per M.S. 86A.05: a. state park	Current Public Use: YES	Future Public Use: YES
Land Code: 1000084332	Agency Land Code: R29574286	Land Name: PARKS & TRAILS	County: ST LOUIS	Acres: 40.00
City:	Site Code: R290054	Classification Per M.S. 86A.05: a. state park	Current Public Use: YES	Future Public Use: YES
Land Code: 1000084333	Agency Land Code: R29574288	Land Name: PARKS & TRAILS	County: ST LOUIS	Acres: 40.00
City:	Site Code: R290054	Classification Per M.S. 86A.05: a. state park	Current Public Use: YES	Future Public Use: YES
Land Code: 1000084334	Agency Land Code: R29574290	Land Name: PARKS & TRAILS	County: ST LOUIS	Acres: 41.75
City:	Site Code: R290054	Classification Per M.S. 86A.05: a. state park	Current Public Use: YES	Future Public Use: YES
Land Code: 1000084335	Agency Land Code: R29303374	Land Name: PARKS & TRAILS	County: ST LOUIS	Acres: 40.00
City:	Site Code: R290054	Classification Per M.S. 86A.05: a. state park	Current Public Use: YES	Future Public Use: YES
Land Code: 1000084336	Agency Land Code: R29303376	Land Name: PARKS & TRAILS	County: ST LOUIS	Acres: 40.00
City:	Site Code: R290054	Classification Per M.S. 86A.05: a. state park	Current Public Use: YES	Future Public Use: YES
Land Code: 1000084337	Agency Land Code: R29303364	Land Name: PARKS & TRAILS	County: ST LOUIS	Acres: 40.00
City:	Site Code: R290054	Classification Per M.S. 86A.05: a. state park	Current Public Use: YES	Future Public Use: YES



Land Code: 1000084338	Agency Land Code: R29303368	Land Name: PARKS & TRAILS	County: ST LOUIS	Acres: 40.00
City:	Site Code: R290054	Classification Per M.S. 86A.05: a. state park	Current Public Use: YES	Future Public Use: YES
Land Code: 1000084339	Agency Land Code: R29574289	Land Name: PARKS & TRAILS	County: ST LOUIS	Acres: 40.77
City:	Site Code: R290054	Classification Per M.S. 86A.05: a. state park	Current Public Use: YES	Future Public Use: YES
Land Code: 1000084340	Agency Land Code: R29303378	Land Name: PARKS & TRAILS	County: ST LOUIS	Acres: 40.00
City:	Site Code: R290054	Classification Per M.S. 86A.05: a. state park	Current Public Use: YES	Future Public Use: YES
Land Code: 1000084341	Agency Land Code: R29303372	Land Name: PARKS & TRAILS	County: ST LOUIS	Acres: 40.00
City:	Site Code: R290054	Classification Per M.S. 86A.05: a. state park	Current Public Use: YES	Future Public Use: YES
Land Code: 1000084342	Agency Land Code: R29303363	Land Name: PARKS & TRAILS	County: ST LOUIS	Acres: 40.00
City:	Site Code: R290054	Classification Per M.S. 86A.05: a. state park	Current Public Use: YES	Future Public Use: YES
Land Code: 1000084343	Agency Land Code: R29574287	Land Name: PARKS & TRAILS	County: ST LOUIS	Acres: 40.00
City:	Site Code: R290054	Classification Per M.S. 86A.05: a. state park	Current Public Use: YES	Future Public Use: YES
Land Code: 1000084344	Agency Land Code: R29303367	Land Name: PARKS & TRAILS	County: ST LOUIS	Acres: 39.79
City:	Site Code: R290054	Classification Per M.S. 86A.05: a. state park	Current Public Use: YES	Future Public Use: YES
Land Code: 1000084345	Agency Land Code: R29303365	Land Name: PARKS & TRAILS	County: ST LOUIS	Acres: 38.81
City:	Site Code: R290054	Classification Per M.S. 86A.05: a. state park	Current Public Use: YES	Future Public Use: YES
Land Code: 1000084346	Agency Land Code: R29303380	Land Name: PARKS & TRAILS	County: ST LOUIS	Acres: 40.00
City:	Site Code: R290054	Classification Per M.S. 86A.05: a. state park	Current Public Use: YES	Future Public Use: YES
Land Code: 1000084347	Agency Land Code: R29574285	Land Name: PARKS & TRAILS	County: ST LOUIS	Acres: 40.00
City:	Site Code: R290054	Classification Per M.S. 86A.05: a. state park	Current Public Use: YES	Future Public Use: YES
Land Code: 1000084348	Agency Land Code: R29340690	Land Name: PARKS & TRAILS	County: ST LOUIS	Acres: 0.65
City:	Site Code: R290337	Classification Per M.S. 86A.05: i. state wild, scenic and recreational rivers	Current Public Use: YES	Future Public Use: YES
Land Code: 1000084349	Agency Land Code: R29342115	Land Name: PARKS & TRAILS	County: ST LOUIS	Acres: 7.00
City:	Site Code: R290337	Classification Per M.S. 86A.05: i. state wild, scenic and recreational rivers	Current Public Use: YES	Future Public Use: YES



Land Code: 1000084350	Agency Land Code: R29557995	Land Name: PARKS & TRAILS	County: ST LOUIS	Acres: 40.00
City:	Site Code: R290147	Classification Per M.S. 86A.05: b. state recreation area	Current Public Use: YES	Future Public Use: YES
Land Code: 1000084351	Agency Land Code: R29557998	Land Name: PARKS & TRAILS	County: ST LOUIS	Acres: 40.00
City:	Site Code: R290147	Classification Per M.S. 86A.05: b. state recreation area	Current Public Use: YES	Future Public Use: YES
Land Code: 1000084352	Agency Land Code: R29558002	Land Name: PARKS & TRAILS	County: ST LOUIS	Acres: 40.00
City:	Site Code: R290147	Classification Per M.S. 86A.05: b. state recreation area	Current Public Use: YES	Future Public Use: YES
Land Code: 1000084353	Agency Land Code: R29558005	Land Name: PARKS & TRAILS	County: ST LOUIS	Acres: 40.00
City:	Site Code: R290147	Classification Per M.S. 86A.05: b. state recreation area	Current Public Use: YES	Future Public Use: YES
Land Code: 1000084354	Agency Land Code: R29558008	Land Name: PARKS & TRAILS	County: ST LOUIS	Acres: 40.00
City:	Site Code: R290147	Classification Per M.S. 86A.05: b. state recreation area	Current Public Use: YES	Future Public Use: YES
Land Code: 1000084355	Agency Land Code: R29558009	Land Name: PARKS & TRAILS	County: ST LOUIS	Acres: 40.00
City:	Site Code: R290147	Classification Per M.S. 86A.05: b. state recreation area	Current Public Use: YES	Future Public Use: YES
Land Code: 1000084356	Agency Land Code: R29558014	Land Name: PARKS & TRAILS	County: ST LOUIS	Acres: 40.00
City:	Site Code: R290147	Classification Per M.S. 86A.05: b. state recreation area	Current Public Use: YES	Future Public Use: YES
Land Code: 1000084357	Agency Land Code: R29558015	Land Name: PARKS & TRAILS	County: ST LOUIS	Acres: 40.00
City:	Site Code: R290147	Classification Per M.S. 86A.05: b. state recreation area	Current Public Use: YES	Future Public Use: YES
Land Code: 1000084358	Agency Land Code: R29558016	Land Name: PARKS & TRAILS	County: ST LOUIS	Acres: 19.68
City:	Site Code: R290147	Classification Per M.S. 86A.05: b. state recreation area	Current Public Use: YES	Future Public Use: YES
Land Code: 1000084359	Agency Land Code: R29535853	Land Name: PARKS & TRAILS	County: ST LOUIS	Acres: 40.00
City:	Site Code: R290147	Classification Per M.S. 86A.05: b. state recreation area	Current Public Use: YES	Future Public Use: YES
Land Code: 1000084360	Agency Land Code: R29535854	Land Name: PARKS & TRAILS	County: ST LOUIS	Acres: 34.38
City:	Site Code: R290147	Classification Per M.S. 86A.05: b. state recreation area	Current Public Use: YES	Future Public Use: YES
Land Code: 1000084361	Agency Land Code: R29535856	Land Name: PARKS & TRAILS	County: ST LOUIS	Acres: 39.97
City:	Site Code: R290147	Classification Per M.S. 86A.05: b. state recreation area	Current Public Use: YES	Future Public Use: YES



Land Code: 1000084362	Agency Land Code: R29557970	Land Name: PARKS & TRAILS	County: ST LOUIS	Acres: 40.00
City:	Site Code: R290147	Classification Per M.S. 86A.05: b. state recreation area	Current Public Use: YES	Future Public Use: YES
Land Code: 1000084363	Agency Land Code: R29557975	Land Name: PARKS & TRAILS	County: ST LOUIS	Acres: 40.00
City:	Site Code: R290147	Classification Per M.S. 86A.05: b. state recreation area	Current Public Use: YES	Future Public Use: YES
Land Code: 1000084364	Agency Land Code: R29557976	Land Name: PARKS & TRAILS	County: ST LOUIS	Acres: 40.00
City:	Site Code: R290147	Classification Per M.S. 86A.05: b. state recreation area	Current Public Use: YES	Future Public Use: YES
Land Code: 1000084365	Agency Land Code: R29557978	Land Name: PARKS & TRAILS	County: ST LOUIS	Acres: 40.00
City:	Site Code: R290147	Classification Per M.S. 86A.05: b. state recreation area	Current Public Use: YES	Future Public Use: YES
Land Code: 1000084366	Agency Land Code: R29573718	Land Name: PARKS & TRAILS	County: ST LOUIS	Acres: 40.00
City:	Site Code: R290147	Classification Per M.S. 86A.05: b. state recreation area	Current Public Use: YES	Future Public Use: YES
Land Code: 1000084367	Agency Land Code: R29573716	Land Name: PARKS & TRAILS	County: ST LOUIS	Acres: 40.00
City:	Site Code: R290147	Classification Per M.S. 86A.05: b. state recreation area	Current Public Use: YES	Future Public Use: YES
Land Code: 1000084368	Agency Land Code: R29557989	Land Name: PARKS & TRAILS	County: ST LOUIS	Acres: 40.00
City:	Site Code: R290147	Classification Per M.S. 86A.05: b. state recreation area	Current Public Use: YES	Future Public Use: YES
Land Code: 1000084369	Agency Land Code: R29557974	Land Name: PARKS & TRAILS	County: ST LOUIS	Acres: 40.00
City:	Site Code: R290147	Classification Per M.S. 86A.05: b. state recreation area	Current Public Use: YES	Future Public Use: YES
Land Code: 1000084370	Agency Land Code: R29573717	Land Name: PARKS & TRAILS	County: ST LOUIS	Acres: 40.00
City:	Site Code: R290147	Classification Per M.S. 86A.05: b. state recreation area	Current Public Use: YES	Future Public Use: YES
Land Code: 1000084371	Agency Land Code: R29535855	Land Name: PARKS & TRAILS	County: ST LOUIS	Acres: 40.00
City:	Site Code: R290147	Classification Per M.S. 86A.05: b. state recreation area	Current Public Use: YES	Future Public Use: YES
Land Code: 1000084372	Agency Land Code: R29557973	Land Name: PARKS & TRAILS	County: ST LOUIS	Acres: 40.00
City:	Site Code: R290147	Classification Per M.S. 86A.05: b. state recreation area	Current Public Use: YES	Future Public Use: YES
Land Code: 1000084373	Agency Land Code: R29558011	Land Name: PARKS & TRAILS	County: ST LOUIS	Acres: 40.00
City:	Site Code: R290147	Classification Per M.S. 86A.05: b. state recreation area	Current Public Use: YES	Future Public Use: YES



Land Code: 1000084374	Agency Land Code: R29557972	Land Name: PARKS & TRAILS	County: ST LOUIS	Acres: 40.00
City:	Site Code: R290147	Classification Per M.S. 86A.05: b. state recreation area	Current Public Use: YES	Future Public Use: YES
Land Code: 1000084375	Agency Land Code: R29558012	Land Name: PARKS & TRAILS	County: ST LOUIS	Acres: 40.00
City:	Site Code: R290147	Classification Per M.S. 86A.05: b. state recreation area	Current Public Use: YES	Future Public Use: YES
Land Code: 1000084376	Agency Land Code: R29557979	Land Name: PARKS & TRAILS	County: ST LOUIS	Acres: 40.00
City:	Site Code: R290147	Classification Per M.S. 86A.05: b. state recreation area	Current Public Use: YES	Future Public Use: YES
Land Code: 1000084377	Agency Land Code: R29573719	Land Name: PARKS & TRAILS	County: ST LOUIS	Acres: 29.30
City:	Site Code: R290147	Classification Per M.S. 86A.05: b. state recreation area	Current Public Use: YES	Future Public Use: YES
Land Code: 1000084378	Agency Land Code: R29557991	Land Name: PARKS & TRAILS	County: ST LOUIS	Acres: 40.00
City:	Site Code: R290147	Classification Per M.S. 86A.05: b. state recreation area	Current Public Use: YES	Future Public Use: YES
Land Code: 1000084379	Agency Land Code: R29558017	Land Name: PARKS & TRAILS	County: ST LOUIS	Acres: 37.52
City:	Site Code: R290147	Classification Per M.S. 86A.05: b. state recreation area	Current Public Use: YES	Future Public Use: YES
Land Code: 1000084380	Agency Land Code: R29535857	Land Name: PARKS & TRAILS	County: ST LOUIS	Acres: 40.00
City:	Site Code: R290147	Classification Per M.S. 86A.05: b. state recreation area	Current Public Use: YES	Future Public Use: YES
Land Code: 1000084381	Agency Land Code: R29557971	Land Name: PARKS & TRAILS	County: ST LOUIS	Acres: 40.00
City:	Site Code: R290147	Classification Per M.S. 86A.05: b. state recreation area	Current Public Use: YES	Future Public Use: YES
Land Code: 1000084382	Agency Land Code: R29535850	Land Name: PARKS & TRAILS	County: ST LOUIS	Acres: 33.80
City:	Site Code: R290147	Classification Per M.S. 86A.05: b. state recreation area	Current Public Use: YES	Future Public Use: YES
Land Code: 1000084383	Agency Land Code: R29535851	Land Name: PARKS & TRAILS	County: ST LOUIS	Acres: 38.61
City:	Site Code: R290147	Classification Per M.S. 86A.05: b. state recreation area	Current Public Use: YES	Future Public Use: YES
Land Code: 1000084384	Agency Land Code: R29557992	Land Name: PARKS & TRAILS	County: ST LOUIS	Acres: 40.00
City:	Site Code: R290147	Classification Per M.S. 86A.05: b. state recreation area	Current Public Use: YES	Future Public Use: YES
Land Code: 1000084385	Agency Land Code: R29557996	Land Name: PARKS & TRAILS	County: ST LOUIS	Acres: 40.00
City:	Site Code: R290147	Classification Per M.S. 86A.05: b. state recreation area	Current Public Use: YES	Future Public Use: YES



Land Code: 1000084386	Agency Land Code: R29558000	Land Name: PARKS & TRAILS	County: ST LOUIS	Acres: 40.00
City:	Site Code: R290147	Classification Per M.S. 86A.05: b. state recreation area	Current Public Use: YES	Future Public Use: YES
Land Code: 1000084387	Agency Land Code: R29535858	Land Name: PARKS & TRAILS	County: ST LOUIS	Acres: 40.00
City:	Site Code: R290147	Classification Per M.S. 86A.05: b. state recreation area	Current Public Use: YES	Future Public Use: YES
Land Code: 1000084388	Agency Land Code: R29557977	Land Name: PARKS & TRAILS	County: ST LOUIS	Acres: 40.00
City:	Site Code: R290147	Classification Per M.S. 86A.05: b. state recreation area	Current Public Use: YES	Future Public Use: YES
Land Code: 1000084389	Agency Land Code: R29557988	Land Name: PARKS & TRAILS	County: ST LOUIS	Acres: 40.00
City:	Site Code: R290147	Classification Per M.S. 86A.05: b. state recreation area	Current Public Use: YES	Future Public Use: YES
Land Code: 1000084390	Agency Land Code: R29557990	Land Name: PARKS & TRAILS	County: ST LOUIS	Acres: 40.00
City:	Site Code: R290147	Classification Per M.S. 86A.05: b. state recreation area	Current Public Use: YES	Future Public Use: YES
Land Code: 1000084391	Agency Land Code: R29558007	Land Name: PARKS & TRAILS	County: ST LOUIS	Acres: 40.00
City:	Site Code: R290147	Classification Per M.S. 86A.05: b. state recreation area	Current Public Use: YES	Future Public Use: YES
Land Code: 1000084392	Agency Land Code: R29558013	Land Name: PARKS & TRAILS	County: ST LOUIS	Acres: 40.00
City:	Site Code: R290147	Classification Per M.S. 86A.05: b. state recreation area	Current Public Use: YES	Future Public Use: YES
Land Code: 1000084393	Agency Land Code: R29558010	Land Name: PARKS & TRAILS	County: ST LOUIS	Acres: 40.00
City:	Site Code: R290147	Classification Per M.S. 86A.05: b. state recreation area	Current Public Use: YES	Future Public Use: YES
Land Code: 1000084394	Agency Land Code: R29558001	Land Name: PARKS & TRAILS	County: ST LOUIS	Acres: 40.00
City:	Site Code: R290147	Classification Per M.S. 86A.05: b. state recreation area	Current Public Use: YES	Future Public Use: YES
Land Code: 1000084395	Agency Land Code: R29558003	Land Name: PARKS & TRAILS	County: ST LOUIS	Acres: 40.00
City:	Site Code: R290147	Classification Per M.S. 86A.05: b. state recreation area	Current Public Use: YES	Future Public Use: YES
Land Code: 1000084396	Agency Land Code: R29558004	Land Name: PARKS & TRAILS	County: ST LOUIS	Acres: 30.00
City:	Site Code: R290147	Classification Per M.S. 86A.05: b. state recreation area	Current Public Use: YES	Future Public Use: YES
Land Code: 1000084397	Agency Land Code: R29557982	Land Name: PARKS & TRAILS	County: ST LOUIS	Acres: 40.00
City:	Site Code: R290147	Classification Per M.S. 86A.05: b. state recreation area	Current Public Use: YES	Future Public Use: YES



Land Code: 1000084398	Agency Land Code: R29347777	Land Name: PARKS & TRAILS	County: ST LOUIS	Acres: 1.10
City:	Site Code:	Classification Per M.S. 86A.05: c. state trail	Current Public Use: YES	Future Public Use: YES
Land Code: 1000084399	Agency Land Code: R29347778	Land Name: PARKS & TRAILS	County: ST LOUIS	Acres: 3.80
City:	Site Code:	Classification Per M.S. 86A.05: c. state trail	Current Public Use: YES	Future Public Use: YES
Land Code: 1000084400	Agency Land Code: R29347779	Land Name: PARKS & TRAILS	County: ST LOUIS	Acres: 2.22
City:	Site Code:	Classification Per M.S. 86A.05: c. state trail	Current Public Use: YES	Future Public Use: YES
Land Code: 1000084401	Agency Land Code: R29347783	Land Name: PARKS & TRAILS	County: ST LOUIS	Acres: 1.07
City:	Site Code:	Classification Per M.S. 86A.05: c. state trail	Current Public Use: YES	Future Public Use: YES
Land Code: 1000084402	Agency Land Code: R29347784	Land Name: PARKS & TRAILS	County: ST LOUIS	Acres: 3.80
City:	Site Code:	Classification Per M.S. 86A.05: c. state trail	Current Public Use: YES	Future Public Use: YES
Land Code: 1000084403	Agency Land Code: R29347790	Land Name: PARKS & TRAILS	County: ST LOUIS	Acres: 3.03
City:	Site Code:	Classification Per M.S. 86A.05: c. state trail	Current Public Use: YES	Future Public Use: YES
Land Code: 1000084404	Agency Land Code: R29347792	Land Name: PARKS & TRAILS	County: ST LOUIS	Acres: 3.03
City:	Site Code:	Classification Per M.S. 86A.05: c. state trail	Current Public Use: YES	Future Public Use: YES
Land Code: 1000084405	Agency Land Code: R29347795	Land Name: PARKS & TRAILS	County: ST LOUIS	Acres: 3.16
City:	Site Code:	Classification Per M.S. 86A.05: c. state trail	Current Public Use: YES	Future Public Use: YES
Land Code: 1000084406	Agency Land Code: R29347799	Land Name: PARKS & TRAILS	County: ST LOUIS	Acres: 3.53
City:	Site Code:	Classification Per M.S. 86A.05: c. state trail	Current Public Use: YES	Future Public Use: YES
Land Code: 1000084407	Agency Land Code: R29347803	Land Name: PARKS & TRAILS	County: ST LOUIS	Acres: 2.86
City:	Site Code:	Classification Per M.S. 86A.05: c. state trail	Current Public Use: YES	Future Public Use: YES
Land Code: 1000084408	Agency Land Code: R29347804	Land Name: PARKS & TRAILS	County: ST LOUIS	Acres: 2.75
City:	Site Code:	Classification Per M.S. 86A.05: c. state trail	Current Public Use: YES	Future Public Use: YES
Land Code: 1000084409	Agency Land Code: R29347805	Land Name: PARKS & TRAILS	County: ST LOUIS	Acres: 3.03
City:	Site Code:	Classification Per M.S. 86A.05: c. state trail	Current Public Use: YES	Future Public Use: YES



Land Code: 1000084410	Agency Land Code: R29347786	Land Name: PARKS & TRAILS	County: ST LOUIS	Acres: 2.10
City:	Site Code:	Classification Per M.S. 86A.05: c. state trail	Current Public Use: YES	Future Public Use: YES
Land Code: 1000084411	Agency Land Code: R29347785	Land Name: PARKS & TRAILS	County: ST LOUIS	Acres: 3.03
City:	Site Code:	Classification Per M.S. 86A.05: c. state trail	Current Public Use: YES	Future Public Use: YES
Land Code: 1000084412	Agency Land Code: R29347798	Land Name: PARKS & TRAILS	County: ST LOUIS	Acres: 1.15
City:	Site Code:	Classification Per M.S. 86A.05: c. state trail	Current Public Use: YES	Future Public Use: YES
Land Code: 1000084413	Agency Land Code: R29347788	Land Name: PARKS & TRAILS	County: ST LOUIS	Acres: 3.31
City:	Site Code:	Classification Per M.S. 86A.05: c. state trail	Current Public Use: YES	Future Public Use: YES
Land Code: 1000084414	Agency Land Code: R29347780	Land Name: PARKS & TRAILS	County: ST LOUIS	Acres: 1.95
City:	Site Code:	Classification Per M.S. 86A.05: c. state trail	Current Public Use: YES	Future Public Use: YES
Land Code: 1000084415	Agency Land Code: R29347821	Land Name: PARKS & TRAILS	County: ST LOUIS	Acres: 2.64
City:	Site Code:	Classification Per M.S. 86A.05: c. state trail	Current Public Use: YES	Future Public Use: YES
Land Code: 1000084416	Agency Land Code: R29347801	Land Name: PARKS & TRAILS	County: ST LOUIS	Acres: 0.80
City:	Site Code:	Classification Per M.S. 86A.05: c. state trail	Current Public Use: YES	Future Public Use: YES
Land Code: 1000084417	Agency Land Code: R29347802	Land Name: PARKS & TRAILS	County: ST LOUIS	Acres: 3.01
City:	Site Code:	Classification Per M.S. 86A.05: c. state trail	Current Public Use: YES	Future Public Use: YES
Land Code: 1000084418	Agency Land Code: R29347789	Land Name: PARKS & TRAILS	County: ST LOUIS	Acres: 1.69
City:	Site Code:	Classification Per M.S. 86A.05: c. state trail	Current Public Use: YES	Future Public Use: YES
Land Code: 1000084419	Agency Land Code: R29347806	Land Name: PARKS & TRAILS	County: ST LOUIS	Acres: 2.94
City:	Site Code:	Classification Per M.S. 86A.05: c. state trail	Current Public Use: YES	Future Public Use: YES
Land Code: 1000084420	Agency Land Code: R29347807	Land Name: PARKS & TRAILS	County: ST LOUIS	Acres: 3.09
City:	Site Code:	Classification Per M.S. 86A.05: c. state trail	Current Public Use: YES	Future Public Use: YES
Land Code: 1000084421	Agency Land Code: R29347781	Land Name: PARKS & TRAILS	County: ST LOUIS	Acres: 3.61
City:	Site Code:	Classification Per M.S. 86A.05: c. state trail	Current Public Use: YES	Future Public Use: YES



Land Code: 1000084422	Agency Land Code: R29347800	Land Name: PARKS & TRAILS	County: ST LOUIS	Acres: 2.11
City:	Site Code:	Classification Per M.S. 86A.05: c. state trail	Current Public Use: YES	Future Public Use: YES
Land Code: 1000084423	Agency Land Code: R29347796	Land Name: PARKS & TRAILS	County: ST LOUIS	Acres: 3.00
City:	Site Code:	Classification Per M.S. 86A.05: c. state trail	Current Public Use: YES	Future Public Use: YES
Land Code: 1000084424	Agency Land Code: R29347797	Land Name: PARKS & TRAILS	County: ST LOUIS	Acres: 3.25
City:	Site Code:	Classification Per M.S. 86A.05: c. state trail	Current Public Use: YES	Future Public Use: YES
Land Code: 1000084425	Agency Land Code: R29347794	Land Name: PARKS & TRAILS	County: ST LOUIS	Acres: 3.26
City:	Site Code:	Classification Per M.S. 86A.05: c. state trail	Current Public Use: YES	Future Public Use: YES
Land Code: 1000084426	Agency Land Code: R29347791	Land Name: PARKS & TRAILS	County: ST LOUIS	Acres: 3.03
City:	Site Code:	Classification Per M.S. 86A.05: c. state trail	Current Public Use: YES	Future Public Use: YES
Land Code: 1000084427	Agency Land Code: R29347793	Land Name: PARKS & TRAILS	County: ST LOUIS	Acres: 3.03
City:	Site Code:	Classification Per M.S. 86A.05: c. state trail	Current Public Use: YES	Future Public Use: YES
Land Code: 1000084428	Agency Land Code: R29347787	Land Name: PARKS & TRAILS	County: ST LOUIS	Acres: 3.31
City:	Site Code:	Classification Per M.S. 86A.05: c. state trail	Current Public Use: YES	Future Public Use: YES
Land Code: 1000084429	Agency Land Code: R29272189	Land Name: PARKS & TRAILS	County: ST LOUIS	Acres: 3.00
City:	Site Code: R290255	Classification Per M.S. 86A.05: c. state trail	Current Public Use: YES	Future Public Use: YES
Land Code: 1000084430	Agency Land Code: R29268226	Land Name: PARKS & TRAILS	County: ST LOUIS	Acres: 0.23
City:	Site Code: R290255	Classification Per M.S. 86A.05: c. state trail	Current Public Use: YES	Future Public Use: YES
Land Code: 1000084431	Agency Land Code: R29595286	Land Name: PARKS & TRAILS	County: ST LOUIS	Acres: 10.00
City:	Site Code: R290255	Classification Per M.S. 86A.05: c. state trail	Current Public Use: YES	Future Public Use: YES
Land Code: 1000084432	Agency Land Code: R29330062	Land Name: PARKS & TRAILS	County: ST LOUIS	Acres: 4.02
City:	Site Code: R290255	Classification Per M.S. 86A.05: c. state trail	Current Public Use: YES	Future Public Use: YES
Land Code: 1000084433	Agency Land Code: R29342851	Land Name: PARKS & TRAILS	County: ST LOUIS	Acres: 10.40
City:	Site Code: R290255	Classification Per M.S. 86A.05: c. state trail	Current Public Use: YES	Future Public Use: YES



Land Code: 1000084434	Agency Land Code: R29342852	Land Name: PARKS & TRAILS	County: ST LOUIS	Acres: 3.00
City:	Site Code: R290255	Classification Per M.S. 86A.05: c. state trail	Current Public Use: YES	Future Public Use: YES
Land Code: 1000084435	Agency Land Code: R29336395	Land Name: PARKS & TRAILS	County: ST LOUIS	Acres: 1.50
City:	Site Code:	Classification Per M.S. 86A.05: c. state trail	Current Public Use: YES	Future Public Use: YES
Land Code: 1000084436	Agency Land Code: R29288561	Land Name: PARKS & TRAILS	County: ST LOUIS	Acres: 5.97
City:	Site Code:	Classification Per M.S. 86A.05: c. state trail	Current Public Use: YES	Future Public Use: YES
Land Code: 1000084437	Agency Land Code: R29288746	Land Name: PARKS & TRAILS	County: ST LOUIS	Acres: 3.26
City:	Site Code:	Classification Per M.S. 86A.05: c. state trail	Current Public Use: YES	Future Public Use: YES
Land Code: 1000084438	Agency Land Code: R29288537	Land Name: PARKS & TRAILS	County: ST LOUIS	Acres: 3.53
City:	Site Code:	Classification Per M.S. 86A.05: c. state trail	Current Public Use: YES	Future Public Use: YES
Land Code: 1000084439	Agency Land Code: R29288661	Land Name: PARKS & TRAILS	County: ST LOUIS	Acres: 2.09
City:	Site Code:	Classification Per M.S. 86A.05: c. state trail	Current Public Use: YES	Future Public Use: YES
Land Code: 1000084440	Agency Land Code: R29288760	Land Name: PARKS & TRAILS	County: ST LOUIS	Acres: 5.30
City:	Site Code:	Classification Per M.S. 86A.05: c. state trail	Current Public Use: YES	Future Public Use: YES
Land Code: 1000084441	Agency Land Code: R29288607	Land Name: PARKS & TRAILS	County: ST LOUIS	Acres: 0.14
City:	Site Code:	Classification Per M.S. 86A.05: c. state trail	Current Public Use: YES	Future Public Use: YES
Land Code: 1000084442	Agency Land Code: R29293486	Land Name: PARKS & TRAILS	County: ST LOUIS	Acres: 1.94
City:	Site Code:	Classification Per M.S. 86A.05: c. state trail	Current Public Use: YES	Future Public Use: YES
Land Code: 1000084443	Agency Land Code: R29288615	Land Name: PARKS & TRAILS	County: ST LOUIS	Acres: 6.13
City:	Site Code:	Classification Per M.S. 86A.05: c. state trail	Current Public Use: YES	Future Public Use: YES
Land Code: 1000084444	Agency Land Code: R29547773	Land Name: PARKS & TRAILS	County: ST LOUIS	Acres: 4.20
City:	Site Code:	Classification Per M.S. 86A.05: c. state trail	Current Public Use: YES	Future Public Use: YES
Land Code: 1000084445	Agency Land Code: R29288558	Land Name: PARKS & TRAILS	County: ST LOUIS	Acres: 0.06
City:	Site Code:	Classification Per M.S. 86A.05: c. state trail	Current Public Use: YES	Future Public Use: YES



Land Code: 1000084446	Agency Land Code: R29288564	Land Name: PARKS & TRAILS	County: ST LOUIS	Acres: 0.67
City:	Site Code:	Classification Per M.S. 86A.05: c. state trail	Current Public Use: YES	Future Public Use: YES
Land Code: 1000084447	Agency Land Code: R29293543	Land Name: PARKS & TRAILS	County: ST LOUIS	Acres: 2.78
City:	Site Code:	Classification Per M.S. 86A.05: c. state trail	Current Public Use: YES	Future Public Use: YES
Land Code: 1000084448	Agency Land Code: R29288623	Land Name: PARKS & TRAILS	County: ST LOUIS	Acres: 5.10
City:	Site Code:	Classification Per M.S. 86A.05: c. state trail	Current Public Use: YES	Future Public Use: YES
Land Code: 1000084449	Agency Land Code: R29288543	Land Name: PARKS & TRAILS	County: ST LOUIS	Acres: 5.87
City:	Site Code:	Classification Per M.S. 86A.05: c. state trail	Current Public Use: YES	Future Public Use: YES
Land Code: 1000084450	Agency Land Code: R29288744	Land Name: PARKS & TRAILS	County: ST LOUIS	Acres: 2.80
City:	Site Code:	Classification Per M.S. 86A.05: c. state trail	Current Public Use: YES	Future Public Use: YES
Land Code: 1000084451	Agency Land Code: R29288750	Land Name: PARKS & TRAILS	County: ST LOUIS	Acres: 1.98
City:	Site Code:	Classification Per M.S. 86A.05: c. state trail	Current Public Use: YES	Future Public Use: YES
Land Code: 1000084452	Agency Land Code: R29293461	Land Name: PARKS & TRAILS	County: ST LOUIS	Acres: 1.32
City:	Site Code:	Classification Per M.S. 86A.05: c. state trail	Current Public Use: YES	Future Public Use: YES
Land Code: 1000084453	Agency Land Code: R29288659	Land Name: PARKS & TRAILS	County: ST LOUIS	Acres: 4.74
City:	Site Code:	Classification Per M.S. 86A.05: c. state trail	Current Public Use: YES	Future Public Use: YES
Land Code: 1000084454	Agency Land Code: R29293502	Land Name: PARKS & TRAILS	County: ST LOUIS	Acres: 2.53
City:	Site Code:	Classification Per M.S. 86A.05: c. state trail	Current Public Use: YES	Future Public Use: YES
Land Code: 1000084455	Agency Land Code: R29293469	Land Name: PARKS & TRAILS	County: ST LOUIS	Acres: 2.99
City:	Site Code:	Classification Per M.S. 86A.05: c. state trail	Current Public Use: YES	Future Public Use: YES
Land Code: 1000084456	Agency Land Code: R29288523	Land Name: PARKS & TRAILS	County: ST LOUIS	Acres: 0.62
City:	Site Code:	Classification Per M.S. 86A.05: c. state trail	Current Public Use: YES	Future Public Use: YES
Land Code: 1000084457	Agency Land Code: R29288663	Land Name: PARKS & TRAILS	County: ST LOUIS	Acres: 4.25
City:	Site Code:	Classification Per M.S. 86A.05: c. state trail	Current Public Use: YES	Future Public Use: YES



Land Code: 1000084458	Agency Land Code: R29288546	Land Name: PARKS & TRAILS	County: ST LOUIS	Acres: 0.33
City:	Site Code:	Classification Per M.S. 86A.05: c. state trail	Current Public Use: YES	Future Public Use: YES
Land Code: 1000084459	Agency Land Code: R29288552	Land Name: PARKS & TRAILS	County: ST LOUIS	Acres: 0.23
City:	Site Code:	Classification Per M.S. 86A.05: c. state trail	Current Public Use: YES	Future Public Use: YES
Land Code: 1000084460	Agency Land Code: R29288555	Land Name: PARKS & TRAILS	County: ST LOUIS	Acres: 6.04
City:	Site Code:	Classification Per M.S. 86A.05: c. state trail	Current Public Use: YES	Future Public Use: YES
Land Code: 1000084461	Agency Land Code: R29288756	Land Name: PARKS & TRAILS	County: ST LOUIS	Acres: 5.94
City:	Site Code:	Classification Per M.S. 86A.05: c. state trail	Current Public Use: YES	Future Public Use: YES
Land Code: 1000084462	Agency Land Code: R29293504	Land Name: PARKS & TRAILS	County: ST LOUIS	Acres: 1.48
City:	Site Code:	Classification Per M.S. 86A.05: c. state trail	Current Public Use: YES	Future Public Use: YES
Land Code: 1000084463	Agency Land Code: R29288736	Land Name: PARKS & TRAILS	County: ST LOUIS	Acres: 3.45
City:	Site Code:	Classification Per M.S. 86A.05: c. state trail	Current Public Use: YES	Future Public Use: YES
Land Code: 1000084464	Agency Land Code: R29288668	Land Name: PARKS & TRAILS	County: ST LOUIS	Acres: 4.11
City:	Site Code:	Classification Per M.S. 86A.05: c. state trail	Current Public Use: YES	Future Public Use: YES
Land Code: 1000084465	Agency Land Code: R29293500	Land Name: PARKS & TRAILS	County: ST LOUIS	Acres: 1.68
City:	Site Code:	Classification Per M.S. 86A.05: c. state trail	Current Public Use: YES	Future Public Use: YES
Land Code: 1000084466	Agency Land Code: R29288748	Land Name: PARKS & TRAILS	County: ST LOUIS	Acres: 3.70
City:	Site Code:	Classification Per M.S. 86A.05: c. state trail	Current Public Use: YES	Future Public Use: YES
Land Code: 1000084467	Agency Land Code: R29293473	Land Name: PARKS & TRAILS	County: ST LOUIS	Acres: 2.00
City:	Site Code:	Classification Per M.S. 86A.05: c. state trail	Current Public Use: YES	Future Public Use: YES
Land Code: 1000084468	Agency Land Code: R29293490	Land Name: PARKS & TRAILS	County: ST LOUIS	Acres: 1.90
City:	Site Code:	Classification Per M.S. 86A.05: c. state trail	Current Public Use: YES	Future Public Use: YES
Land Code: 1000084469	Agency Land Code: R29336394	Land Name: PARKS & TRAILS	County: ST LOUIS	Acres: 1.30
City:	Site Code:	Classification Per M.S. 86A.05: c. state trail	Current Public Use: YES	Future Public Use: YES



Land Code: 1000084470	Agency Land Code: R29288612	Land Name: PARKS & TRAILS	County: ST LOUIS	Acres: 5.74
City:	Site Code:	Classification Per M.S. 86A.05: c. state trail	Current Public Use: YES	Future Public Use: YES
Land Code: 1000084471	Agency Land Code: R29288764	Land Name: PARKS & TRAILS	County: ST LOUIS	Acres: 1.12
City:	Site Code:	Classification Per M.S. 86A.05: c. state trail	Current Public Use: YES	Future Public Use: YES
Land Code: 1000084472	Agency Land Code: R29336396	Land Name: PARKS & TRAILS	County: ST LOUIS	Acres: 1.19
City:	Site Code:	Classification Per M.S. 86A.05: c. state trail	Current Public Use: YES	Future Public Use: YES
Land Code: 1000084473	Agency Land Code: R29293471	Land Name: PARKS & TRAILS	County: ST LOUIS	Acres: 2.20
City:	Site Code:	Classification Per M.S. 86A.05: c. state trail	Current Public Use: YES	Future Public Use: YES
Land Code: 1000084474	Agency Land Code: R29336392	Land Name: PARKS & TRAILS	County: ST LOUIS	Acres: 1.15
City:	Site Code:	Classification Per M.S. 86A.05: c. state trail	Current Public Use: YES	Future Public Use: YES
Land Code: 1000084475	Agency Land Code: R29288540	Land Name: PARKS & TRAILS	County: ST LOUIS	Acres: 0.52
City:	Site Code:	Classification Per M.S. 86A.05: c. state trail	Current Public Use: YES	Future Public Use: YES
Land Code: 1000084476	Agency Land Code: R29293463	Land Name: PARKS & TRAILS	County: ST LOUIS	Acres: 3.73
City:	Site Code:	Classification Per M.S. 86A.05: c. state trail	Current Public Use: YES	Future Public Use: YES
Land Code: 1000084477	Agency Land Code: R29288753	Land Name: PARKS & TRAILS	County: ST LOUIS	Acres: 0.08
City:	Site Code:	Classification Per M.S. 86A.05: c. state trail	Current Public Use: YES	Future Public Use: YES
Land Code: 1000084478	Agency Land Code: R29288619	Land Name: PARKS & TRAILS	County: ST LOUIS	Acres: 5.88
City:	Site Code:	Classification Per M.S. 86A.05: c. state trail	Current Public Use: YES	Future Public Use: YES
Land Code: 1000084479	Agency Land Code: R29288758	Land Name: PARKS & TRAILS	County: ST LOUIS	Acres: 0.03
City:	Site Code:	Classification Per M.S. 86A.05: c. state trail	Current Public Use: YES	Future Public Use: YES
Land Code: 1000084480	Agency Land Code: R29293488	Land Name: PARKS & TRAILS	County: ST LOUIS	Acres: 2.10
City:	Site Code:	Classification Per M.S. 86A.05: c. state trail	Current Public Use: YES	Future Public Use: YES
Land Code: 1000084481	Agency Land Code: R29288609	Land Name: PARKS & TRAILS	County: ST LOUIS	Acres: 0.57
City:	Site Code:	Classification Per M.S. 86A.05: c. state trail	Current Public Use: YES	Future Public Use: YES



Land Code: 1000084482	Agency Land Code: R29288670	Land Name: PARKS & TRAILS	County: ST LOUIS	Acres: 2.83
City:	Site Code:	Classification Per M.S. 86A.05: c. state trail	Current Public Use: YES	Future Public Use: YES
Land Code: 1000084483	Agency Land Code: R29293507	Land Name: PARKS & TRAILS	County: ST LOUIS	Acres: 2.20
City:	Site Code:	Classification Per M.S. 86A.05: c. state trail	Current Public Use: YES	Future Public Use: YES
Land Code: 1000084484	Agency Land Code: R29288621	Land Name: PARKS & TRAILS	County: ST LOUIS	Acres: 1.00
City:	Site Code:	Classification Per M.S. 86A.05: c. state trail	Current Public Use: YES	Future Public Use: YES
Land Code: 1000084485	Agency Land Code: R29288665	Land Name: PARKS & TRAILS	County: ST LOUIS	Acres: 2.70
City:	Site Code:	Classification Per M.S. 86A.05: c. state trail	Current Public Use: YES	Future Public Use: YES
Land Code: 1000084486	Agency Land Code: R29288672	Land Name: PARKS & TRAILS	County: ST LOUIS	Acres: 3.60
City:	Site Code:	Classification Per M.S. 86A.05: c. state trail	Current Public Use: YES	Future Public Use: YES
Land Code: 1000084487	Agency Land Code: R29293494	Land Name: PARKS & TRAILS	County: ST LOUIS	Acres: 2.32
City:	Site Code:	Classification Per M.S. 86A.05: c. state trail	Current Public Use: YES	Future Public Use: YES
Land Code: 1000084488	Agency Land Code: R29288532	Land Name: PARKS & TRAILS	County: ST LOUIS	Acres: 0.02
City:	Site Code:	Classification Per M.S. 86A.05: c. state trail	Current Public Use: YES	Future Public Use: YES
Land Code: 1000084489	Agency Land Code: R29338818	Land Name: PARKS & TRAILS	County: ST LOUIS	Acres: 40.00
City:	Site Code: R290260	Classification Per M.S. 86A.05: c. state trail	Current Public Use: YES	Future Public Use: YES
Land Code: 1000084490	Agency Land Code: R29340490	Land Name: PARKS & TRAILS	County: ST LOUIS	Acres: 0.32
City:	Site Code: R290260	Classification Per M.S. 86A.05: c. state trail	Current Public Use: YES	Future Public Use: YES
Land Code: 1000084492	Agency Land Code: R29545804	Land Name: PARKS & TRAILS	County: ST LOUIS	Acres: 40.00
City:	Site Code: R290260	Classification Per M.S. 86A.05: c. state trail	Current Public Use: YES	Future Public Use: YES
Land Code: 1000084495	Agency Land Code: R29331125	Land Name: PARKS & TRAILS	County: ST LOUIS	Acres: 20.00
City:	Site Code: R290260	Classification Per M.S. 86A.05: c. state trail	Current Public Use: YES	Future Public Use: YES
Land Code: 1000084496	Agency Land Code: R29336382	Land Name: PARKS & TRAILS	County: ST LOUIS	Acres: 8.00
City:	Site Code: R290260	Classification Per M.S. 86A.05: c. state trail	Current Public Use: YES	Future Public Use: YES



Land Code: 1000084497	Agency Land Code: R29336383	Land Name: PARKS & TRAILS	County: ST LOUIS	Acres: 2.10
City:	Site Code: R290260	Classification Per M.S. 86A.05: c. state trail	Current Public Use: YES	Future Public Use: YES
Land Code: 1000084498	Agency Land Code: R29336385	Land Name: PARKS & TRAILS	County: ST LOUIS	Acres: 0.60
City:	Site Code: R290260	Classification Per M.S. 86A.05: c. state trail	Current Public Use: YES	Future Public Use: YES
Land Code: 1000084499	Agency Land Code: R29336389	Land Name: PARKS & TRAILS	County: ST LOUIS	Acres: 3.05
City:	Site Code: R290260	Classification Per M.S. 86A.05: c. state trail	Current Public Use: YES	Future Public Use: YES
Land Code: 1000084500	Agency Land Code: R29336390	Land Name: PARKS & TRAILS	County: ST LOUIS	Acres: 3.05
City:	Site Code: R290260	Classification Per M.S. 86A.05: c. state trail	Current Public Use: YES	Future Public Use: YES
Land Code: 1000084501	Agency Land Code: R29336391	Land Name: PARKS & TRAILS	County: ST LOUIS	Acres: 0.34
City:	Site Code: R290260	Classification Per M.S. 86A.05: c. state trail	Current Public Use: YES	Future Public Use: YES
Land Code: 1000084502	Agency Land Code: R29331085	Land Name: PARKS & TRAILS	County: ST LOUIS	Acres: 3.03
City:	Site Code: R290260	Classification Per M.S. 86A.05: c. state trail	Current Public Use: YES	Future Public Use: YES
Land Code: 1000084503	Agency Land Code: R29336384	Land Name: PARKS & TRAILS	County: ST LOUIS	Acres: 13.36
City:	Site Code: R290260	Classification Per M.S. 86A.05: c. state trail	Current Public Use: YES	Future Public Use: YES
Land Code: 1000084504	Agency Land Code: R29336386	Land Name: PARKS & TRAILS	County: ST LOUIS	Acres: 11.22
City:	Site Code: R290260	Classification Per M.S. 86A.05: c. state trail	Current Public Use: YES	Future Public Use: YES
Land Code: 1000084505	Agency Land Code: R29336380	Land Name: PARKS & TRAILS	County: ST LOUIS	Acres: 1.19
City:	Site Code: R290260	Classification Per M.S. 86A.05: c. state trail	Current Public Use: YES	Future Public Use: YES
Land Code: 1000084506	Agency Land Code: R29575906	Land Name: PARKS & TRAILS	County: ST LOUIS	Acres: 28.17
City:	Site Code: R290260	Classification Per M.S. 86A.05: c. state trail	Current Public Use: YES	Future Public Use: YES
Land Code: 1000084507	Agency Land Code: R29336379	Land Name: PARKS & TRAILS	County: ST LOUIS	Acres: 1.65
City:	Site Code: R290260	Classification Per M.S. 86A.05: c. state trail	Current Public Use: YES	Future Public Use: YES
Land Code: 1000084508	Agency Land Code: R29336387	Land Name: PARKS & TRAILS	County: ST LOUIS	Acres: 6.12
City:	Site Code: R290260	Classification Per M.S. 86A.05: c. state trail	Current Public Use: YES	Future Public Use: YES



Land Code: 1000084509	Agency Land Code: R29336381	Land Name: PARKS & TRAILS	County: ST LOUIS	Acres: 5.31
City:	Site Code: R290260	Classification Per M.S. 86A.05: c. state trail	Current Public Use: YES	Future Public Use: YES
Land Code: 1000084510	Agency Land Code: R29575905	Land Name: PARKS & TRAILS	County: ST LOUIS	Acres: 4.57
City:	Site Code: R290260	Classification Per M.S. 86A.05: c. state trail	Current Public Use: YES	Future Public Use: YES
Land Code: 1000084511	Agency Land Code: R29336388	Land Name: PARKS & TRAILS	County: ST LOUIS	Acres: 6.24
City:	Site Code: R290260	Classification Per M.S. 86A.05: c. state trail	Current Public Use: YES	Future Public Use: YES
Land Code: 1000084512	Agency Land Code: R29545805	Land Name: PARKS & TRAILS	County: ST LOUIS	Acres: 40.00
City:	Site Code: R290260	Classification Per M.S. 86A.05: c. state trail	Current Public Use: YES	Future Public Use: YES
Land Code: 1000084513	Agency Land Code: R29276289	Land Name: PARKS & TRAILS	County: ST LOUIS	Acres: 5.42
City:	Site Code: R290261	Classification Per M.S. 86A.05: c. state trail	Current Public Use: YES	Future Public Use: YES
Land Code: 1000084514	Agency Land Code: R29276344	Land Name: PARKS & TRAILS	County: ST LOUIS	Acres: 2.25
City:	Site Code: R290261	Classification Per M.S. 86A.05: c. state trail	Current Public Use: YES	Future Public Use: YES
Land Code: 1000084515	Agency Land Code: R29276336	Land Name: PARKS & TRAILS	County: ST LOUIS	Acres: 4.09
City:	Site Code: R290261	Classification Per M.S. 86A.05: c. state trail	Current Public Use: YES	Future Public Use: YES
Land Code: 1000084516	Agency Land Code: R29276291	Land Name: PARKS & TRAILS	County: ST LOUIS	Acres: 1.06
City:	Site Code: R290261	Classification Per M.S. 86A.05: c. state trail	Current Public Use: YES	Future Public Use: YES
Land Code: 1000084517	Agency Land Code: R29276280	Land Name: PARKS & TRAILS	County: ST LOUIS	Acres: 3.38
City:	Site Code: R290261	Classification Per M.S. 86A.05: c. state trail	Current Public Use: YES	Future Public Use: YES
Land Code: 1000084518	Agency Land Code: R29276287	Land Name: PARKS & TRAILS	County: ST LOUIS	Acres: 0.02
City:	Site Code: R290261	Classification Per M.S. 86A.05: c. state trail	Current Public Use: YES	Future Public Use: YES
Land Code: 1000084519	Agency Land Code: R29276337	Land Name: PARKS & TRAILS	County: ST LOUIS	Acres: 1.32
City:	Site Code: R290261	Classification Per M.S. 86A.05: c. state trail	Current Public Use: YES	Future Public Use: YES
Land Code: 1000084520	Agency Land Code: R29276278	Land Name: PARKS & TRAILS	County: ST LOUIS	Acres: 3.49
City:	Site Code: R290261	Classification Per M.S. 86A.05: c. state trail	Current Public Use: YES	Future Public Use: YES



Land Code: 1000084521	Agency Land Code: R29276285	Land Name: PARKS & TRAILS	County: ST LOUIS	Acres: 3.21
City:	Site Code: R290261	Classification Per M.S. 86A.05: c. state trail	Current Public Use: YES	Future Public Use: YES
Land Code: 1000084522	Agency Land Code: R29276279	Land Name: PARKS & TRAILS	County: ST LOUIS	Acres: 2.92
City:	Site Code: R290261	Classification Per M.S. 86A.05: c. state trail	Current Public Use: YES	Future Public Use: YES
Land Code: 1000084523	Agency Land Code: R29276323	Land Name: PARKS & TRAILS	County: ST LOUIS	Acres: 2.90
City:	Site Code: R290261	Classification Per M.S. 86A.05: c. state trail	Current Public Use: YES	Future Public Use: YES
Land Code: 1000084524	Agency Land Code: R29276335	Land Name: PARKS & TRAILS	County: ST LOUIS	Acres: 3.72
City:	Site Code: R290261	Classification Per M.S. 86A.05: c. state trail	Current Public Use: YES	Future Public Use: YES
Land Code: 1000084525	Agency Land Code: R29276293	Land Name: PARKS & TRAILS	County: ST LOUIS	Acres: 3.27
City:	Site Code: R290261	Classification Per M.S. 86A.05: c. state trail	Current Public Use: YES	Future Public Use: YES
Land Code: 1000084526	Agency Land Code: R29276283	Land Name: PARKS & TRAILS	County: ST LOUIS	Acres: 5.61
City:	Site Code: R290261	Classification Per M.S. 86A.05: c. state trail	Current Public Use: YES	Future Public Use: YES
Land Code: 1000084527	Agency Land Code: R29329453	Land Name: PARKS & TRAILS	County: ST LOUIS	Acres: 0.20
City:	Site Code: R290261	Classification Per M.S. 86A.05: c. state trail	Current Public Use: YES	Future Public Use: YES
Land Code: 1000084528	Agency Land Code: R29276282	Land Name: PARKS & TRAILS	County: ST LOUIS	Acres: 0.45
City:	Site Code: R290261	Classification Per M.S. 86A.05: c. state trail	Current Public Use: YES	Future Public Use: YES
Land Code: 1000084529	Agency Land Code: R29276341	Land Name: PARKS & TRAILS	County: ST LOUIS	Acres: 2.25
City:	Site Code: R290261	Classification Per M.S. 86A.05: c. state trail	Current Public Use: YES	Future Public Use: YES
Land Code: 1000084530	Agency Land Code: R29276319	Land Name: PARKS & TRAILS	County: ST LOUIS	Acres: 1.02
City:	Site Code: R290261	Classification Per M.S. 86A.05: c. state trail	Current Public Use: YES	Future Public Use: YES
Land Code: 1000084531	Agency Land Code: R29276295	Land Name: PARKS & TRAILS	County: ST LOUIS	Acres: 4.58
City:	Site Code: R290261	Classification Per M.S. 86A.05: c. state trail	Current Public Use: YES	Future Public Use: YES
Land Code: 1000084532	Agency Land Code: R29276292	Land Name: PARKS & TRAILS	County: ST LOUIS	Acres: 2.13
City:	Site Code: R290261	Classification Per M.S. 86A.05: c. state trail	Current Public Use: YES	Future Public Use: YES



Land Code: 1000084533	Agency Land Code: R29276315	Land Name: PARKS & TRAILS	County: ST LOUIS	Acres: 6.57
City:	Site Code: R290261	Classification Per M.S. 86A.05: c. state trail	Current Public Use: YES	Future Public Use: YES
Land Code: 1000084534	Agency Land Code: R29276334	Land Name: PARKS & TRAILS	County: ST LOUIS	Acres: 3.46
City:	Site Code: R290261	Classification Per M.S. 86A.05: c. state trail	Current Public Use: YES	Future Public Use: YES
Land Code: 1000084535	Agency Land Code: R29276326	Land Name: PARKS & TRAILS	County: ST LOUIS	Acres: 1.26
City:	Site Code: R290261	Classification Per M.S. 86A.05: c. state trail	Current Public Use: YES	Future Public Use: YES
Land Code: 1000084536	Agency Land Code: R29276309	Land Name: PARKS & TRAILS	County: ST LOUIS	Acres: 4.80
City:	Site Code: R290261	Classification Per M.S. 86A.05: c. state trail	Current Public Use: YES	Future Public Use: YES
Land Code: 1000084537	Agency Land Code: R29276340	Land Name: PARKS & TRAILS	County: ST LOUIS	Acres: 3.93
City:	Site Code: R290261	Classification Per M.S. 86A.05: c. state trail	Current Public Use: YES	Future Public Use: YES
Land Code: 1000084538	Agency Land Code: R29276284	Land Name: PARKS & TRAILS	County: ST LOUIS	Acres: 4.52
City:	Site Code: R290261	Classification Per M.S. 86A.05: c. state trail	Current Public Use: YES	Future Public Use: YES
Land Code: 1000084539	Agency Land Code: R29276320	Land Name: PARKS & TRAILS	County: ST LOUIS	Acres: 0.11
City:	Site Code: R290261	Classification Per M.S. 86A.05: c. state trail	Current Public Use: YES	Future Public Use: YES
Land Code: 1000084540	Agency Land Code: R29276281	Land Name: PARKS & TRAILS	County: ST LOUIS	Acres: 1.20
City:	Site Code: R290261	Classification Per M.S. 86A.05: c. state trail	Current Public Use: YES	Future Public Use: YES
Land Code: 1000084541	Agency Land Code: R29276318	Land Name: PARKS & TRAILS	County: ST LOUIS	Acres: 1.15
City:	Site Code: R290261	Classification Per M.S. 86A.05: c. state trail	Current Public Use: YES	Future Public Use: YES
Land Code: 1000084542	Agency Land Code: R29276333	Land Name: PARKS & TRAILS	County: ST LOUIS	Acres: 0.09
City:	Site Code: R290261	Classification Per M.S. 86A.05: c. state trail	Current Public Use: YES	Future Public Use: YES
Land Code: 1000084543	Agency Land Code: R29276200	Land Name: PARKS & TRAILS	County: ST LOUIS	Acres: 6.86
City:	Site Code: R290261	Classification Per M.S. 86A.05: c. state trail	Current Public Use: YES	Future Public Use: YES
Land Code: 1000084544	Agency Land Code: R29276310	Land Name: PARKS & TRAILS	County: ST LOUIS	Acres: 7.22
City:	Site Code: R290261	Classification Per M.S. 86A.05: c. state trail	Current Public Use: YES	Future Public Use: YES



Land Code: 1000084545	Agency Land Code: R29276250	Land Name: PARKS & TRAILS	County: ST LOUIS	Acres: 1.59
City:	Site Code: R290261	Classification Per M.S. 86A.05: c. state trail	Current Public Use: YES	Future Public Use: YES
Land Code: 1000084546	Agency Land Code: R29276339	Land Name: PARKS & TRAILS	County: ST LOUIS	Acres: 4.55
City:	Site Code: R290261	Classification Per M.S. 86A.05: c. state trail	Current Public Use: YES	Future Public Use: YES
Land Code: 1000084547	Agency Land Code: R29276201	Land Name: PARKS & TRAILS	County: ST LOUIS	Acres: 5.96
City:	Site Code: R290261	Classification Per M.S. 86A.05: c. state trail	Current Public Use: YES	Future Public Use: YES
Land Code: 1000084548	Agency Land Code: R29276290	Land Name: PARKS & TRAILS	County: ST LOUIS	Acres: 0.96
City:	Site Code: R290261	Classification Per M.S. 86A.05: c. state trail	Current Public Use: YES	Future Public Use: YES
Land Code: 1000084549	Agency Land Code: R29276296	Land Name: PARKS & TRAILS	County: ST LOUIS	Acres: 4.55
City:	Site Code: R290261	Classification Per M.S. 86A.05: c. state trail	Current Public Use: YES	Future Public Use: YES
Land Code: 1000084550	Agency Land Code: R29276324	Land Name: PARKS & TRAILS	County: ST LOUIS	Acres: 2.90
City:	Site Code: R290261	Classification Per M.S. 86A.05: c. state trail	Current Public Use: YES	Future Public Use: YES
Land Code: 1000084551	Agency Land Code: R29276330	Land Name: PARKS & TRAILS	County: ST LOUIS	Acres: 5.12
City:	Site Code: R290261	Classification Per M.S. 86A.05: c. state trail	Current Public Use: YES	Future Public Use: YES
Land Code: 1000084552	Agency Land Code: R29276342	Land Name: PARKS & TRAILS	County: ST LOUIS	Acres: 5.12
City:	Site Code: R290261	Classification Per M.S. 86A.05: c. state trail	Current Public Use: YES	Future Public Use: YES
Land Code: 1000084553	Agency Land Code: R29276343	Land Name: PARKS & TRAILS	County: ST LOUIS	Acres: 4.95
City:	Site Code: R290261	Classification Per M.S. 86A.05: c. state trail	Current Public Use: YES	Future Public Use: YES
Land Code: 1000084554	Agency Land Code: R29276317	Land Name: PARKS & TRAILS	County: ST LOUIS	Acres: 4.41
City:	Site Code: R290261	Classification Per M.S. 86A.05: c. state trail	Current Public Use: YES	Future Public Use: YES
Land Code: 1000084555	Agency Land Code: R29276327	Land Name: PARKS & TRAILS	County: ST LOUIS	Acres: 4.19
City:	Site Code: R290261	Classification Per M.S. 86A.05: c. state trail	Current Public Use: YES	Future Public Use: YES
Land Code: 1000084556	Agency Land Code: R29276338	Land Name: PARKS & TRAILS	County: ST LOUIS	Acres: 1.22
City:	Site Code: R290261	Classification Per M.S. 86A.05: c. state trail	Current Public Use: YES	Future Public Use: YES



Land Code: 1000084557	Agency Land Code: R29276312	Land Name: PARKS & TRAILS	County: ST LOUIS	Acres: 1.77
City:	Site Code: R290261	Classification Per M.S. 86A.05: c. state trail	Current Public Use: YES	Future Public Use: YES
Land Code: 1000084558	Agency Land Code: R29276321	Land Name: PARKS & TRAILS	County: ST LOUIS	Acres: 5.77
City:	Site Code: R290261	Classification Per M.S. 86A.05: c. state trail	Current Public Use: YES	Future Public Use: YES
Land Code: 1000084559	Agency Land Code: R29276322	Land Name: PARKS & TRAILS	County: ST LOUIS	Acres: 0.06
City:	Site Code: R290261	Classification Per M.S. 86A.05: c. state trail	Current Public Use: YES	Future Public Use: YES
Land Code: 1000084560	Agency Land Code: R29334801	Land Name: PARKS & TRAILS	County: ST LOUIS	Acres: 3.60
City:	Site Code:	Classification Per M.S. 86A.05: h. state water access site	Current Public Use: YES	Future Public Use: YES
Land Code: 1000084561	Agency Land Code: R29334800	Land Name: PARKS & TRAILS	County: ST LOUIS	Acres: 7.00
City:	Site Code:	Classification Per M.S. 86A.05: h. state water access site	Current Public Use: YES	Future Public Use: YES
Land Code: 1000084562	Agency Land Code: R29301781	Land Name: PARKS & TRAILS	County: ST LOUIS	Acres: 2.70
City:	Site Code:	Classification Per M.S. 86A.05: h. state water access site	Current Public Use: YES	Future Public Use: YES
Land Code: 1000084563	Agency Land Code: R29301780	Land Name: PARKS & TRAILS	County: ST LOUIS	Acres: 1.80
City:	Site Code:	Classification Per M.S. 86A.05: h. state water access site	Current Public Use: YES	Future Public Use: YES
Land Code: 1000084564	Agency Land Code: R29282337	Land Name: PARKS & TRAILS	County: ST LOUIS	Acres: 0.30
City:	Site Code:	Classification Per M.S. 86A.05: h. state water access site	Current Public Use: YES	Future Public Use: YES
Land Code: 1000084565	Agency Land Code: R29584267	Land Name: PARKS & TRAILS	County: ST LOUIS	Acres: 0.33
City:	Site Code:	Classification Per M.S. 86A.05: h. state water access site	Current Public Use: YES	Future Public Use: YES
Land Code: 1000084566	Agency Land Code: R29340410	Land Name: PARKS & TRAILS	County: ST LOUIS	Acres: 3.50
City:	Site Code:	Classification Per M.S. 86A.05: h. state water access site	Current Public Use: YES	Future Public Use: YES
Land Code: 1000084567	Agency Land Code: R29347489	Land Name: PARKS & TRAILS	County: ST LOUIS	Acres: 0.01
City:	Site Code:	Classification Per M.S. 86A.05: h. state water access site	Current Public Use: YES	Future Public Use: YES
Land Code: 1000084568	Agency Land Code: R29340737	Land Name: PARKS & TRAILS	County: ST LOUIS	Acres: 0.37
City:	Site Code:	Classification Per M.S. 86A.05: h. state water access site	Current Public Use: YES	Future Public Use: YES



Land Code: 1000084569	Agency Land Code: R29347490	Land Name: PARKS & TRAILS	County: ST LOUIS	Acres: 0.11
City:	Site Code:	Classification Per M.S. 86A.05: h. state water access site	Current Public Use: YES	Future Public Use: YES
Land Code: 1000084570	Agency Land Code: R29266978	Land Name: PARKS & TRAILS	County: ST LOUIS	Acres: 0.90
City:	Site Code:	Classification Per M.S. 86A.05: h. state water access site	Current Public Use: YES	Future Public Use: YES
Land Code: 1000084571	Agency Land Code: R29266980	Land Name: PARKS & TRAILS	County: ST LOUIS	Acres: 0.90
City:	Site Code:	Classification Per M.S. 86A.05: h. state water access site	Current Public Use: YES	Future Public Use: YES
Land Code: 1000084572	Agency Land Code: R29270135	Land Name: PARKS & TRAILS	County: ST LOUIS	Acres: 0.30
City:	Site Code:	Classification Per M.S. 86A.05: h. state water access site	Current Public Use: YES	Future Public Use: YES
Land Code: 1000084573	Agency Land Code: R29439053	Land Name: PARKS & TRAILS	County: ST LOUIS	Acres: 6.40
City:	Site Code:	Classification Per M.S. 86A.05: h. state water access site	Current Public Use: YES	Future Public Use: YES
Land Code: 1000084574	Agency Land Code: R29584274	Land Name: PARKS & TRAILS	County: ST LOUIS	Acres: 5.39
City:	Site Code: R290332	Classification Per M.S. 86A.05: h. state water access site	Current Public Use: YES	Future Public Use: YES
Land Code: 1000084575	Agency Land Code: R29278145	Land Name: PARKS & TRAILS	County: ST LOUIS	Acres: 1.10
City:	Site Code:	Classification Per M.S. 86A.05: h. state water access site	Current Public Use: YES	Future Public Use: YES
Land Code: 1000084576	Agency Land Code: R29347638	Land Name: PARKS & TRAILS	County: ST LOUIS	Acres: 2.29
City:	Site Code: R290490	Classification Per M.S. 86A.05: h. state water access site	Current Public Use: YES	Future Public Use: YES
Land Code: 1000084577	Agency Land Code: R29347637	Land Name: PARKS & TRAILS	County: ST LOUIS	Acres: 2.71
City:	Site Code: R290490	Classification Per M.S. 86A.05: h. state water access site	Current Public Use: YES	Future Public Use: YES
Land Code: 1000084578	Agency Land Code: R29594579	Land Name: PARKS & TRAILS	County: ST LOUIS	Acres: 4.69
City:	Site Code: R290263	Classification Per M.S. 86A.05: h. state water access site	Current Public Use: YES	Future Public Use: YES
Land Code: 1000084579	Agency Land Code: R29599029	Land Name: PARKS & TRAILS	County: ST LOUIS	Acres: 0.38
City:	Site Code:	Classification Per M.S. 86A.05: h. state water access site	Current Public Use: YES	Future Public Use: YES
Land Code: 1000084580	Agency Land Code: R29281822	Land Name: PARKS & TRAILS	County: ST LOUIS	Acres: 8.60
City:	Site Code:	Classification Per M.S. 86A.05: h. state water access site	Current Public Use: YES	Future Public Use: YES



Land Code: 1000084581	Agency Land Code: R29547718	Land Name: PARKS & TRAILS	County: ST LOUIS	Acres: 5.60
City:	Site Code:	Classification Per M.S. 86A.05: h. state water access site	Current Public Use: YES	Future Public Use: YES
Land Code: 1000084582	Agency Land Code: R29547719	Land Name: PARKS & TRAILS	County: ST LOUIS	Acres: 1.40
City:	Site Code:	Classification Per M.S. 86A.05: h. state water access site	Current Public Use: YES	Future Public Use: YES
Land Code: 1000084583	Agency Land Code: R29285621	Land Name: PARKS & TRAILS	County: ST LOUIS	Acres: 1.10
City:	Site Code:	Classification Per M.S. 86A.05: h. state water access site	Current Public Use: YES	Future Public Use: YES
Land Code: 1000084584	Agency Land Code: R29339009	Land Name: PARKS & TRAILS	County: ST LOUIS	Acres: 1.90
City:	Site Code:	Classification Per M.S. 86A.05: h. state water access site	Current Public Use: YES	Future Public Use: YES
Land Code: 1000084585	Agency Land Code: R29537111	Land Name: PARKS & TRAILS	County: ST LOUIS	Acres: 0.10
City:	Site Code:	Classification Per M.S. 86A.05: h. state water access site	Current Public Use: YES	Future Public Use: YES
Land Code: 1000084586	Agency Land Code: R29576032	Land Name: PARKS & TRAILS	County: ST LOUIS	Acres: 1.48
City:	Site Code: R290388	Classification Per M.S. 86A.05: h. state water access site	Current Public Use: YES	Future Public Use: YES
Land Code: 1000084587	Agency Land Code: R29343238	Land Name: PARKS & TRAILS	County: ST LOUIS	Acres: 1.00
City:	Site Code:	Classification Per M.S. 86A.05: h. state water access site	Current Public Use: YES	Future Public Use: YES
Land Code: 1000084588	Agency Land Code: R29282180	Land Name: PARKS & TRAILS	County: ST LOUIS	Acres: 1.00
City:	Site Code:	Classification Per M.S. 86A.05: h. state water access site	Current Public Use: YES	Future Public Use: YES
Land Code: 1000084589	Agency Land Code: R29341315	Land Name: PARKS & TRAILS	County: ST LOUIS	Acres: 1.70
City:	Site Code:	Classification Per M.S. 86A.05: h. state water access site	Current Public Use: YES	Future Public Use: YES
Land Code: 1000084590	Agency Land Code: R29294809	Land Name: PARKS & TRAILS	County: ST LOUIS	Acres: 1.41
City:	Site Code:	Classification Per M.S. 86A.05: h. state water access site	Current Public Use: YES	Future Public Use: YES
Land Code: 1000084591	Agency Land Code: R29572663	Land Name: PARKS & TRAILS	County: ST LOUIS	Acres: 5.70
City:	Site Code:	Classification Per M.S. 86A.05: h. state water access site	Current Public Use: YES	Future Public Use: YES
Land Code: 1000084592	Agency Land Code: R29281995	Land Name: PARKS & TRAILS	County: ST LOUIS	Acres: 0.70
City:	Site Code:	Classification Per M.S. 86A.05: h. state water access site	Current Public Use: YES	Future Public Use: YES



Land Code: 1000084593	Agency Land Code: R29285702	Land Name: PARKS & TRAILS	County: ST LOUIS	Acres: 1.90
City:	Site Code:	Classification Per M.S. 86A.05: h. state water access site	Current Public Use: YES	Future Public Use: YES
Land Code: 1000084594	Agency Land Code: R29285701	Land Name: PARKS & TRAILS	County: ST LOUIS	Acres: 0.40
City:	Site Code:	Classification Per M.S. 86A.05: h. state water access site	Current Public Use: YES	Future Public Use: YES
Land Code: 1000084595	Agency Land Code: R29515017	Land Name: PARKS & TRAILS	County: ST LOUIS	Acres: 0.40
City:	Site Code:	Classification Per M.S. 86A.05: h. state water access site	Current Public Use: YES	Future Public Use: YES
Land Code: 1000084596	Agency Land Code: R29291817	Land Name: PARKS & TRAILS	County: ST LOUIS	Acres: 1.00
City:	Site Code:	Classification Per M.S. 86A.05: h. state water access site	Current Public Use: YES	Future Public Use: YES
Land Code: 1000084597	Agency Land Code: R29338276	Land Name: PARKS & TRAILS	County: ST LOUIS	Acres: 2.90
City:	Site Code: R290191	Classification Per M.S. 86A.05: h. state water access site	Current Public Use: YES	Future Public Use: YES
Land Code: 1000084598	Agency Land Code: R29347758	Land Name: PARKS & TRAILS	County: ST LOUIS	Acres: 4.00
City:	Site Code: R290191	Classification Per M.S. 86A.05: h. state water access site	Current Public Use: YES	Future Public Use: YES
Land Code: 1000084599	Agency Land Code: R29537786	Land Name: PARKS & TRAILS	County: ST LOUIS	Acres: 0.21
City:	Site Code: R290191	Classification Per M.S. 86A.05: h. state water access site	Current Public Use: YES	Future Public Use: YES
Land Code: 1000084600	Agency Land Code: R29537787	Land Name: PARKS & TRAILS	County: ST LOUIS	Acres: 0.54
City:	Site Code: R290191	Classification Per M.S. 86A.05: h. state water access site	Current Public Use: YES	Future Public Use: YES
Land Code: 1000084601	Agency Land Code: R29582445	Land Name: PARKS & TRAILS	County: ST LOUIS	Acres: 2.00
City:	Site Code:	Classification Per M.S. 86A.05: h. state water access site	Current Public Use: YES	Future Public Use: YES
Land Code: 1000084602	Agency Land Code: R29558739	Land Name: PARKS & TRAILS	County: ST LOUIS	Acres: 1.25
City:	Site Code:	Classification Per M.S. 86A.05: h. state water access site	Current Public Use: YES	Future Public Use: YES
Land Code: 1000084603	Agency Land Code: R29297932	Land Name: PARKS & TRAILS	County: ST LOUIS	Acres: 1.25
City:	Site Code:	Classification Per M.S. 86A.05: h. state water access site	Current Public Use: YES	Future Public Use: YES
Land Code: 1000084604	Agency Land Code: R29267982	Land Name: PARKS & TRAILS	County: ST LOUIS	Acres: 2.43
City:	Site Code: R290514	Classification Per M.S. 86A.05: h. state water access site	Current Public Use: YES	Future Public Use: YES



Land Code: 1000084605	Agency Land Code: R29305821	Land Name: PARKS & TRAILS	County: ST LOUIS	Acres: 2.30
City:	Site Code:	Classification Per M.S. 86A.05: h. state water access site	Current Public Use: YES	Future Public Use: YES
Land Code: 1000084606	Agency Land Code: R29540194	Land Name: PARKS & TRAILS	County: ST LOUIS	Acres: 1.83
City:	Site Code:	Classification Per M.S. 86A.05: h. state water access site	Current Public Use: YES	Future Public Use: YES
Land Code: 1000084607	Agency Land Code: R29539856	Land Name: PARKS & TRAILS	County: ST LOUIS	Acres: 4.29
City:	Site Code:	Classification Per M.S. 86A.05: h. state water access site	Current Public Use: YES	Future Public Use: YES
Land Code: 1000084608	Agency Land Code: R29548631	Land Name: PARKS & TRAILS	County: ST LOUIS	Acres: 1.40
City:	Site Code:	Classification Per M.S. 86A.05: h. state water access site	Current Public Use: YES	Future Public Use: YES
Land Code: 1000084609	Agency Land Code: R29514895	Land Name: PARKS & TRAILS	County: ST LOUIS	Acres: 0.30
City:	Site Code:	Classification Per M.S. 86A.05: h. state water access site	Current Public Use: YES	Future Public Use: YES
Land Code: 1000084610	Agency Land Code: R29514896	Land Name: PARKS & TRAILS	County: ST LOUIS	Acres: 0.50
City:	Site Code:	Classification Per M.S. 86A.05: h. state water access site	Current Public Use: YES	Future Public Use: YES
Land Code: 1000084611	Agency Land Code: R29576102	Land Name: PARKS & TRAILS	County: ST LOUIS	Acres: 6.50
City:	Site Code:	Classification Per M.S. 86A.05: h. state water access site	Current Public Use: YES	Future Public Use: YES
Land Code: 1000084612	Agency Land Code: R29543831	Land Name: PARKS & TRAILS	County: ST LOUIS	Acres: 3.00
City:	Site Code:	Classification Per M.S. 86A.05: h. state water access site	Current Public Use: YES	Future Public Use: YES
Land Code: 1000084613	Agency Land Code: R29543832	Land Name: PARKS & TRAILS	County: ST LOUIS	Acres: 0.70
City:	Site Code:	Classification Per M.S. 86A.05: h. state water access site	Current Public Use: YES	Future Public Use: YES
Land Code: 1000084614	Agency Land Code: R29568719	Land Name: PARKS & TRAILS	County: ST LOUIS	Acres: 2.63
City:	Site Code:	Classification Per M.S. 86A.05: h. state water access site	Current Public Use: YES	Future Public Use: YES
Land Code: 1000084615	Agency Land Code: R29333325	Land Name: PARKS & TRAILS	County: ST LOUIS	Acres: 2.10
City:	Site Code:	Classification Per M.S. 86A.05: h. state water access site	Current Public Use: YES	Future Public Use: YES
Land Code: 1000084616	Agency Land Code: R29342169	Land Name: PARKS & TRAILS	County: ST LOUIS	Acres: 6.00
City:	Site Code:	Classification Per M.S. 86A.05: h. state water access site	Current Public Use: YES	Future Public Use: YES



Land Code: 1000084617	Agency Land Code: R29547368	Land Name: PARKS & TRAILS	County: ST LOUIS	Acres: 0.28
City:	Site Code:	Classification Per M.S. 86A.05: h. state water access site	Current Public Use: YES	Future Public Use: YES
Land Code: 1000084618	Agency Land Code: R29568720	Land Name: PARKS & TRAILS	County: ST LOUIS	Acres: 5.25
City:	Site Code:	Classification Per M.S. 86A.05: h. state water access site	Current Public Use: YES	Future Public Use: YES
Land Code: 1000084619	Agency Land Code: R29266895	Land Name: PARKS & TRAILS	County: ST LOUIS	Acres: 1.20
City:	Site Code:	Classification Per M.S. 86A.05: h. state water access site	Current Public Use: YES	Future Public Use: YES
Land Code: 1000084620	Agency Land Code: R29555469	Land Name: PARKS & TRAILS	County: ST LOUIS	Acres: 2.00
City:	Site Code:	Classification Per M.S. 86A.05: h. state water access site	Current Public Use: YES	Future Public Use: YES
Land Code: 1000084621	Agency Land Code: R29335873	Land Name: PARKS & TRAILS	County: ST LOUIS	Acres: 4.00
City:	Site Code:	Classification Per M.S. 86A.05: h. state water access site	Current Public Use: YES	Future Public Use: YES
Land Code: 1000084622	Agency Land Code: R29269777	Land Name: PARKS & TRAILS	County: ST LOUIS	Acres: 1.00
City:	Site Code:	Classification Per M.S. 86A.05: h. state water access site	Current Public Use: YES	Future Public Use: YES
Land Code: 1000084623	Agency Land Code: R29555470	Land Name: PARKS & TRAILS	County: ST LOUIS	Acres: 1.90
City:	Site Code:	Classification Per M.S. 86A.05: h. state water access site	Current Public Use: YES	Future Public Use: YES
Land Code: 1000084624	Agency Land Code: R29269734	Land Name: PARKS & TRAILS	County: ST LOUIS	Acres: 1.00
City:	Site Code:	Classification Per M.S. 86A.05: h. state water access site	Current Public Use: YES	Future Public Use: YES
Land Code: 1000084625	Agency Land Code: R29272139	Land Name: EWR - WATERS	County: ST LOUIS	Acres: 0.92
City:	Site Code:	Classification Per M.S. 86A.05: n. N/A	Current Public Use: NO	Future Public Use: NO
Land Code: 1000084626	Agency Land Code: R29305196	Land Name: EWR - WATERS	County: ST LOUIS	Acres: 0.12
City:	Site Code:	Classification Per M.S. 86A.05: n. N/A	Current Public Use: NO	Future Public Use: NO
Land Code: 1000084627	Agency Land Code: R29272667	Land Name: EWR - WATERS	County: ST LOUIS	Acres: 0.32
City:	Site Code:	Classification Per M.S. 86A.05: n. N/A	Current Public Use: NO	Future Public Use: NO
Land Code: 1000084628	Agency Land Code: R29288793	Land Name: EWR - WATERS	County: ST LOUIS	Acres: 0.52
City:	Site Code:	Classification Per M.S. 86A.05: n. N/A	Current Public Use: NO	Future Public Use: NO



Land Code: 1000084629	Agency Land Code: R29556193	Land Name: FAW - WILDLIFE	County: ST LOUIS	Acres: 0.38
City:	Site Code:	Classification Per M.S. 86A.05: n. not administered under 86A.05	Current Public Use: YES	Future Public Use: YES
Land Code: 1000084630	Agency Land Code: R29556130	Land Name: FAW - WILDLIFE	County: ST LOUIS	Acres: 1.88
City:	Site Code:	Classification Per M.S. 86A.05: n. not administered under 86A.05	Current Public Use: YES	Future Public Use: YES
Land Code: 1000084631	Agency Land Code: R29556206	Land Name: FAW - WILDLIFE	County: ST LOUIS	Acres: 0.18
City:	Site Code:	Classification Per M.S. 86A.05: n. not administered under 86A.05	Current Public Use: YES	Future Public Use: YES
Land Code: 1000084632	Agency Land Code: R29556222	Land Name: FAW - WILDLIFE	County: ST LOUIS	Acres: 0.11
City:	Site Code:	Classification Per M.S. 86A.05: n. not administered under 86A.05	Current Public Use: YES	Future Public Use: YES
Land Code: 1000084633	Agency Land Code: R29556127	Land Name: FAW - WILDLIFE	County: ST LOUIS	Acres: 0.30
City:	Site Code:	Classification Per M.S. 86A.05: n. not administered under 86A.05	Current Public Use: YES	Future Public Use: YES
Land Code: 1000084634	Agency Land Code: R29556143	Land Name: FAW - WILDLIFE	County: ST LOUIS	Acres: 0.30
City:	Site Code:	Classification Per M.S. 86A.05: n. not administered under 86A.05	Current Public Use: YES	Future Public Use: YES
Land Code: 1000084635	Agency Land Code: R29556166	Land Name: FAW - WILDLIFE	County: ST LOUIS	Acres: 0.40
City:	Site Code:	Classification Per M.S. 86A.05: n. not administered under 86A.05	Current Public Use: YES	Future Public Use: YES
Land Code: 1000084636	Agency Land Code: R29556157	Land Name: FAW - WILDLIFE	County: ST LOUIS	Acres: 0.10
City:	Site Code:	Classification Per M.S. 86A.05: n. not administered under 86A.05	Current Public Use: YES	Future Public Use: YES
Land Code: 1000084637	Agency Land Code: R29556201	Land Name: FAW - WILDLIFE	County: ST LOUIS	Acres: 0.10
City:	Site Code:	Classification Per M.S. 86A.05: n. not administered under 86A.05	Current Public Use: YES	Future Public Use: YES
Land Code: 1000084638	Agency Land Code: R29556221	Land Name: FAW - WILDLIFE	County: ST LOUIS	Acres: 0.20
City:	Site Code:	Classification Per M.S. 86A.05: n. not administered under 86A.05	Current Public Use: YES	Future Public Use: YES
Land Code: 1000084639	Agency Land Code: R29556216	Land Name: FAW - WILDLIFE	County: ST LOUIS	Acres: 0.10
City:	Site Code:	Classification Per M.S. 86A.05: n. not administered under 86A.05	Current Public Use: YES	Future Public Use: YES
Land Code: 1000084640	Agency Land Code: R29556208	Land Name: FAW - WILDLIFE	County: ST LOUIS	Acres: 1.65
City:	Site Code:	Classification Per M.S. 86A.05: n. not administered under 86A.05	Current Public Use: YES	Future Public Use: YES



Land Code: 1000084641	Agency Land Code: R29556124	Land Name: FAW - WILDLIFE	County: ST LOUIS	Acres: 0.40
City:	Site Code:	Classification Per M.S. 86A.05: n. not administered under 86A.05	Current Public Use: YES	Future Public Use: YES
Land Code: 1000084642	Agency Land Code: R29556189	Land Name: FAW - WILDLIFE	County: ST LOUIS	Acres: 0.80
City:	Site Code:	Classification Per M.S. 86A.05: n. not administered under 86A.05	Current Public Use: YES	Future Public Use: YES
Land Code: 1000084643	Agency Land Code: R29556178	Land Name: FAW - WILDLIFE	County: ST LOUIS	Acres: 0.10
City:	Site Code:	Classification Per M.S. 86A.05: n. not administered under 86A.05	Current Public Use: YES	Future Public Use: YES
Land Code: 1000084644	Agency Land Code: R29556134	Land Name: FAW - WILDLIFE	County: ST LOUIS	Acres: 0.10
City:	Site Code:	Classification Per M.S. 86A.05: n. not administered under 86A.05	Current Public Use: YES	Future Public Use: YES
Land Code: 1000084645	Agency Land Code: R29556133	Land Name: FAW - WILDLIFE	County: ST LOUIS	Acres: 0.10
City:	Site Code:	Classification Per M.S. 86A.05: n. not administered under 86A.05	Current Public Use: YES	Future Public Use: YES
Land Code: 1000084646	Agency Land Code: R29556131	Land Name: FAW - WILDLIFE	County: ST LOUIS	Acres: 1.73
City:	Site Code:	Classification Per M.S. 86A.05: n. not administered under 86A.05	Current Public Use: YES	Future Public Use: YES
Land Code: 1000084647	Agency Land Code: R29556169	Land Name: FAW - WILDLIFE	County: ST LOUIS	Acres: 0.10
City:	Site Code:	Classification Per M.S. 86A.05: n. not administered under 86A.05	Current Public Use: YES	Future Public Use: YES
Land Code: 1000084648	Agency Land Code: R29556214	Land Name: FAW - WILDLIFE	County: ST LOUIS	Acres: 0.05
City:	Site Code:	Classification Per M.S. 86A.05: n. not administered under 86A.05	Current Public Use: YES	Future Public Use: YES
Land Code: 1000084649	Agency Land Code: R29556126	Land Name: FAW - WILDLIFE	County: ST LOUIS	Acres: 0.20
City:	Site Code:	Classification Per M.S. 86A.05: n. not administered under 86A.05	Current Public Use: YES	Future Public Use: YES
Land Code: 1000084650	Agency Land Code: R29556125	Land Name: FAW - WILDLIFE	County: ST LOUIS	Acres: 0.10
City:	Site Code:	Classification Per M.S. 86A.05: n. not administered under 86A.05	Current Public Use: YES	Future Public Use: YES
Land Code: 1000084651	Agency Land Code: R29556209	Land Name: FAW - WILDLIFE	County: ST LOUIS	Acres: 7.75
City:	Site Code:	Classification Per M.S. 86A.05: n. not administered under 86A.05	Current Public Use: YES	Future Public Use: YES
Land Code: 1000084652	Agency Land Code: R29556137	Land Name: FAW - WILDLIFE	County: ST LOUIS	Acres: 0.13
City:	Site Code:	Classification Per M.S. 86A.05: n. not administered under 86A.05	Current Public Use: YES	Future Public Use: YES



Land Code: 1000084653	Agency Land Code: R29556167	Land Name: FAW - WILDLIFE	County: ST LOUIS	Acres: 0.40
City:	Site Code:	Classification Per M.S. 86A.05: n. not administered under 86A.05	Current Public Use: YES	Future Public Use: YES
Land Code: 1000084654	Agency Land Code: R29556158	Land Name: FAW - WILDLIFE	County: ST LOUIS	Acres: 0.10
City:	Site Code:	Classification Per M.S. 86A.05: n. not administered under 86A.05	Current Public Use: YES	Future Public Use: YES
Land Code: 1000084655	Agency Land Code: R29556159	Land Name: FAW - WILDLIFE	County: ST LOUIS	Acres: 0.10
City:	Site Code:	Classification Per M.S. 86A.05: n. not administered under 86A.05	Current Public Use: YES	Future Public Use: YES
Land Code: 1000084656	Agency Land Code: R29556123	Land Name: FAW - WILDLIFE	County: ST LOUIS	Acres: 1.70
City:	Site Code:	Classification Per M.S. 86A.05: n. not administered under 86A.05	Current Public Use: YES	Future Public Use: YES
Land Code: 1000084657	Agency Land Code: R29556196	Land Name: FAW - WILDLIFE	County: ST LOUIS	Acres: 0.30
City:	Site Code:	Classification Per M.S. 86A.05: n. not administered under 86A.05	Current Public Use: YES	Future Public Use: YES
Land Code: 1000084658	Agency Land Code: R29556212	Land Name: FAW - WILDLIFE	County: ST LOUIS	Acres: 0.75
City:	Site Code:	Classification Per M.S. 86A.05: n. not administered under 86A.05	Current Public Use: YES	Future Public Use: YES
Land Code: 1000084659	Agency Land Code: R29556211	Land Name: FORESTRY	County: ST LOUIS	Acres: 0.05
City:	Site Code:	Classification Per M.S. 86A.05: f. state forests and state forest subareas	Current Public Use: YES	Future Public Use: YES
Land Code: 1000084660	Agency Land Code: R29556141	Land Name: FAW - WILDLIFE	County: ST LOUIS	Acres: 2.00
City:	Site Code:	Classification Per M.S. 86A.05: n. not administered under 86A.05	Current Public Use: YES	Future Public Use: YES
Land Code: 1000084661	Agency Land Code: R29580923	Land Name: FAW - WILDLIFE	County: ST LOUIS	Acres: 0.20
City:	Site Code:	Classification Per M.S. 86A.05: n. not administered under 86A.05	Current Public Use: YES	Future Public Use: YES
Land Code: 1000084662	Agency Land Code: R29556168	Land Name: FAW - WILDLIFE	County: ST LOUIS	Acres: 0.30
City:	Site Code:	Classification Per M.S. 86A.05: n. not administered under 86A.05	Current Public Use: YES	Future Public Use: YES
Land Code: 1000084663	Agency Land Code: R29556215	Land Name: FAW - WILDLIFE	County: ST LOUIS	Acres: 0.10
City:	Site Code:	Classification Per M.S. 86A.05: n. not administered under 86A.05	Current Public Use: YES	Future Public Use: YES
Land Code: 1000084664	Agency Land Code: R29556132	Land Name: FAW - WILDLIFE	County: ST LOUIS	Acres: 0.11
City:	Site Code:	Classification Per M.S. 86A.05: n. not administered under 86A.05	Current Public Use: YES	Future Public Use: YES



Land Code: 1000084665	Agency Land Code: R29556156	Land Name: FAW - WILDLIFE	County: ST LOUIS	Acres: 0.10
City:	Site Code:	Classification Per M.S. 86A.05: n. not administered under 86A.05	Current Public Use: YES	Future Public Use: YES
Land Code: 1000084666	Agency Land Code: R29556210	Land Name: FORESTRY	County: ST LOUIS	Acres: 0.80
City:	Site Code:	Classification Per M.S. 86A.05: f. state forests and state forest subareas	Current Public Use: YES	Future Public Use: YES
Land Code: 1000084667	Agency Land Code: R29556145	Land Name: FAW - WILDLIFE	County: ST LOUIS	Acres: 0.20
City:	Site Code:	Classification Per M.S. 86A.05: n. not administered under 86A.05	Current Public Use: YES	Future Public Use: YES
Land Code: 1000084668	Agency Land Code: R29556186	Land Name: FAW - WILDLIFE	County: ST LOUIS	Acres: 0.30
City:	Site Code:	Classification Per M.S. 86A.05: n. not administered under 86A.05	Current Public Use: YES	Future Public Use: YES
Land Code: 1000084669	Agency Land Code: R29556187	Land Name: FAW - WILDLIFE	County: ST LOUIS	Acres: 0.20
City:	Site Code:	Classification Per M.S. 86A.05: n. not administered under 86A.05	Current Public Use: YES	Future Public Use: YES
Land Code: 1000084670	Agency Land Code: R29556199	Land Name: FAW - WILDLIFE	County: ST LOUIS	Acres: 0.15
City:	Site Code:	Classification Per M.S. 86A.05: n. not administered under 86A.05	Current Public Use: YES	Future Public Use: YES
Land Code: 1000084671	Agency Land Code: R29556135	Land Name: FAW - WILDLIFE	County: ST LOUIS	Acres: 0.30
City:	Site Code:	Classification Per M.S. 86A.05: n. not administered under 86A.05	Current Public Use: YES	Future Public Use: YES
Land Code: 1000084672	Agency Land Code: R29556138	Land Name: FAW - WILDLIFE	County: ST LOUIS	Acres: 0.11
City:	Site Code:	Classification Per M.S. 86A.05: n. not administered under 86A.05	Current Public Use: YES	Future Public Use: YES
Land Code: 1000084673	Agency Land Code: R29556139	Land Name: FAW - WILDLIFE	County: ST LOUIS	Acres: 0.14
City:	Site Code:	Classification Per M.S. 86A.05: n. not administered under 86A.05	Current Public Use: YES	Future Public Use: YES
Land Code: 1000084674	Agency Land Code: R29556128	Land Name: FAW - WILDLIFE	County: ST LOUIS	Acres: 0.20
City:	Site Code:	Classification Per M.S. 86A.05: n. not administered under 86A.05	Current Public Use: YES	Future Public Use: YES
Land Code: 1000084675	Agency Land Code: R29556218	Land Name: FAW - WILDLIFE	County: ST LOUIS	Acres: 0.10
City:	Site Code:	Classification Per M.S. 86A.05: n. not administered under 86A.05	Current Public Use: YES	Future Public Use: YES
Land Code: 1000084676	Agency Land Code: R29556207	Land Name: FAW - WILDLIFE	County: ST LOUIS	Acres: 0.37
City:	Site Code:	Classification Per M.S. 86A.05: n. not administered under 86A.05	Current Public Use: YES	Future Public Use: YES



Land Code: 1000084677	Agency Land Code: R29556224	Land Name: FAW - WILDLIFE	County: ST LOUIS	Acres: 0.15
City:	Site Code:	Classification Per M.S. 86A.05: n. not administered under 86A.05	Current Public Use: YES	Future Public Use: YES
Land Code: 1000084678	Agency Land Code: R29556204	Land Name: FAW - WILDLIFE	County: ST LOUIS	Acres: 0.60
City:	Site Code:	Classification Per M.S. 86A.05: n. not administered under 86A.05	Current Public Use: YES	Future Public Use: YES
Land Code: 1000084679	Agency Land Code: R29556142	Land Name: FAW - WILDLIFE	County: ST LOUIS	Acres: 0.10
City:	Site Code:	Classification Per M.S. 86A.05: n. not administered under 86A.05	Current Public Use: YES	Future Public Use: YES
Land Code: 1000084680	Agency Land Code: R29556165	Land Name: FAW - WILDLIFE	County: ST LOUIS	Acres: 0.10
City:	Site Code:	Classification Per M.S. 86A.05: n. not administered under 86A.05	Current Public Use: YES	Future Public Use: YES
Land Code: 1000084681	Agency Land Code: R29556177	Land Name: FAW - WILDLIFE	County: ST LOUIS	Acres: 0.40
City:	Site Code:	Classification Per M.S. 86A.05: n. not administered under 86A.05	Current Public Use: YES	Future Public Use: YES
Land Code: 1000084682	Agency Land Code: R29556223	Land Name: FAW - WILDLIFE	County: ST LOUIS	Acres: 0.19
City:	Site Code:	Classification Per M.S. 86A.05: n. not administered under 86A.05	Current Public Use: YES	Future Public Use: YES
Land Code: 1000084683	Agency Land Code: R29556136	Land Name: FAW - WILDLIFE	County: ST LOUIS	Acres: 0.30
City:	Site Code:	Classification Per M.S. 86A.05: n. not administered under 86A.05	Current Public Use: YES	Future Public Use: YES
Land Code: 1000084684	Agency Land Code: R29556184	Land Name: FAW - WILDLIFE	County: ST LOUIS	Acres: 0.61
City:	Site Code:	Classification Per M.S. 86A.05: n. not administered under 86A.05	Current Public Use: YES	Future Public Use: YES
Land Code: 1000084685	Agency Land Code: R29556200	Land Name: FAW - WILDLIFE	County: ST LOUIS	Acres: 0.60
City:	Site Code:	Classification Per M.S. 86A.05: n. not administered under 86A.05	Current Public Use: YES	Future Public Use: YES
Land Code: 1000084686	Agency Land Code: R29556203	Land Name: FAW - WILDLIFE	County: ST LOUIS	Acres: 0.20
City:	Site Code:	Classification Per M.S. 86A.05: n. not administered under 86A.05	Current Public Use: YES	Future Public Use: YES
Land Code: 1000084687	Agency Land Code: R29556160	Land Name: FAW - WILDLIFE	County: ST LOUIS	Acres: 0.20
City:	Site Code:	Classification Per M.S. 86A.05: n. not administered under 86A.05	Current Public Use: YES	Future Public Use: YES
Land Code: 1000084688	Agency Land Code: R29556225	Land Name: FAW - WILDLIFE	County: ST LOUIS	Acres: 11.25
City:	Site Code:	Classification Per M.S. 86A.05: n. not administered under 86A.05	Current Public Use: YES	Future Public Use: YES



Land Code: 1000084689	Agency Land Code: R29556129	Land Name: FAW - WILDLIFE	County: ST LOUIS	Acres: 3.50
City:	Site Code:	Classification Per M.S. 86A.05: n. not administered under 86A.05	Current Public Use: YES	Future Public Use: YES
Land Code: 1000084690	Agency Land Code: R29556174	Land Name: FAW - WILDLIFE	County: ST LOUIS	Acres: 10.14
City:	Site Code:	Classification Per M.S. 86A.05: n. not administered under 86A.05	Current Public Use: YES	Future Public Use: YES
Land Code: 1000084691	Agency Land Code: R29556176	Land Name: FAW - WILDLIFE	County: ST LOUIS	Acres: 0.20
City:	Site Code:	Classification Per M.S. 86A.05: n. not administered under 86A.05	Current Public Use: YES	Future Public Use: YES
Land Code: 1000084692	Agency Land Code: R29556164	Land Name: FAW - WILDLIFE	County: ST LOUIS	Acres: 0.50
City:	Site Code:	Classification Per M.S. 86A.05: n. not administered under 86A.05	Current Public Use: YES	Future Public Use: YES
Land Code: 1000084693	Agency Land Code: R29556217	Land Name: FAW - WILDLIFE	County: ST LOUIS	Acres: 0.10
City:	Site Code:	Classification Per M.S. 86A.05: n. not administered under 86A.05	Current Public Use: YES	Future Public Use: YES
Land Code: 1000084694	Agency Land Code: R29556122	Land Name: FAW - WILDLIFE	County: ST LOUIS	Acres: 0.10
City:	Site Code:	Classification Per M.S. 86A.05: n. not administered under 86A.05	Current Public Use: YES	Future Public Use: YES
Land Code: 1000084695	Agency Land Code: R29556144	Land Name: FAW - WILDLIFE	County: ST LOUIS	Acres: 0.20
City:	Site Code:	Classification Per M.S. 86A.05: n. not administered under 86A.05	Current Public Use: YES	Future Public Use: YES
Land Code: 1000084696	Agency Land Code: R29556161	Land Name: FAW - WILDLIFE	County: ST LOUIS	Acres: 0.70
City:	Site Code:	Classification Per M.S. 86A.05: n. not administered under 86A.05	Current Public Use: YES	Future Public Use: YES
Land Code: 1000084697	Agency Land Code: R29556219	Land Name: FAW - WILDLIFE	County: ST LOUIS	Acres: 0.10
City:	Site Code:	Classification Per M.S. 86A.05: n. not administered under 86A.05	Current Public Use: YES	Future Public Use: YES
Land Code: 1000084698	Agency Land Code: R29556146	Land Name: FAW - WILDLIFE	County: ST LOUIS	Acres: 0.10
City:	Site Code:	Classification Per M.S. 86A.05: n. not administered under 86A.05	Current Public Use: YES	Future Public Use: YES
Land Code: 1000084699	Agency Land Code: R29556185	Land Name: FAW - WILDLIFE	County: ST LOUIS	Acres: 0.20
City:	Site Code:	Classification Per M.S. 86A.05: n. not administered under 86A.05	Current Public Use: YES	Future Public Use: YES
Land Code: 1000084700	Agency Land Code: R29556197	Land Name: FAW - WILDLIFE	County: ST LOUIS	Acres: 0.60
City:	Site Code:	Classification Per M.S. 86A.05: n. not administered under 86A.05	Current Public Use: YES	Future Public Use: YES



Land Code: 1000084701	Agency Land Code: R29556194	Land Name: FAW - WILDLIFE	County: ST LOUIS	Acres: 0.10
City:	Site Code:	Classification Per M.S. 86A.05: n. not administered under 86A.05	Current Public Use: YES	Future Public Use: YES
Land Code: 1000084702	Agency Land Code: R29558380	Land Name: FAW - WILDLIFE	County: ST LOUIS	Acres: 30.25
City:	Site Code:	Classification Per M.S. 86A.05: g. state wildlife management area	Current Public Use: YES	Future Public Use: YES
Land Code: 1000084703	Agency Land Code: R29558381	Land Name: FAW - WILDLIFE	County: ST LOUIS	Acres: 47.50
City:	Site Code:	Classification Per M.S. 86A.05: g. state wildlife management area	Current Public Use: YES	Future Public Use: YES
Land Code: 1000084704	Agency Land Code: R29558383	Land Name: FAW - WILDLIFE	County: ST LOUIS	Acres: 35.70
City:	Site Code:	Classification Per M.S. 86A.05: g. state wildlife management area	Current Public Use: YES	Future Public Use: YES
Land Code: 1000084705	Agency Land Code: R29558386	Land Name: FAW - WILDLIFE	County: ST LOUIS	Acres: 32.40
City:	Site Code:	Classification Per M.S. 86A.05: g. state wildlife management area	Current Public Use: YES	Future Public Use: YES
Land Code: 1000084706	Agency Land Code: R29558382	Land Name: FAW - WILDLIFE	County: ST LOUIS	Acres: 16.05
City:	Site Code:	Classification Per M.S. 86A.05: g. state wildlife management area	Current Public Use: YES	Future Public Use: YES
Land Code: 1000084707	Agency Land Code: R29338859	Land Name: FAW - WILDLIFE	County: ST LOUIS	Acres: 40.00
City:	Site Code:	Classification Per M.S. 86A.05: g. state wildlife management area	Current Public Use: YES	Future Public Use: YES
Land Code: 1000084708	Agency Land Code: R29338857	Land Name: FAW - WILDLIFE	County: ST LOUIS	Acres: 20.00
City:	Site Code:	Classification Per M.S. 86A.05: g. state wildlife management area	Current Public Use: YES	Future Public Use: YES
Land Code: 1000084709	Agency Land Code: R29276452	Land Name: FAW - WILDLIFE	County: ST LOUIS	Acres: 40.00
City:	Site Code:	Classification Per M.S. 86A.05: g. state wildlife management area	Current Public Use: YES	Future Public Use: YES
Land Code: 1000084710	Agency Land Code: R29276454	Land Name: FAW - WILDLIFE	County: ST LOUIS	Acres: 40.00
City:	Site Code:	Classification Per M.S. 86A.05: g. state wildlife management area	Current Public Use: YES	Future Public Use: YES
Land Code: 1000084711	Agency Land Code: R29276523	Land Name: FAW - WILDLIFE	County: ST LOUIS	Acres: 40.00
City:	Site Code:	Classification Per M.S. 86A.05: g. state wildlife management area	Current Public Use: YES	Future Public Use: YES
Land Code: 1000084712	Agency Land Code: R29276458	Land Name: FAW - WILDLIFE	County: ST LOUIS	Acres: 40.00
City:	Site Code:	Classification Per M.S. 86A.05: g. state wildlife management area	Current Public Use: YES	Future Public Use: YES



Land Code: 1000084713	Agency Land Code: R29276529	Land Name: FAW - WILDLIFE	County: ST LOUIS	Acres: 40.00
City:	Site Code:	Classification Per M.S. 86A.05: g. state wildlife management area	Current Public Use: YES	Future Public Use: YES
Land Code: 1000084714	Agency Land Code: R29276505	Land Name: FAW - WILDLIFE	County: ST LOUIS	Acres: 40.00
City:	Site Code:	Classification Per M.S. 86A.05: g. state wildlife management area	Current Public Use: YES	Future Public Use: YES
Land Code: 1000084715	Agency Land Code: R29276456	Land Name: FAW - WILDLIFE	County: ST LOUIS	Acres: 40.00
City:	Site Code:	Classification Per M.S. 86A.05: g. state wildlife management area	Current Public Use: YES	Future Public Use: YES
Land Code: 1000084716	Agency Land Code: R29276518	Land Name: FAW - WILDLIFE	County: ST LOUIS	Acres: 40.00
City:	Site Code:	Classification Per M.S. 86A.05: g. state wildlife management area	Current Public Use: YES	Future Public Use: YES
Land Code: 1000084717	Agency Land Code: R29276504	Land Name: FAW - WILDLIFE	County: ST LOUIS	Acres: 40.00
City:	Site Code:	Classification Per M.S. 86A.05: g. state wildlife management area	Current Public Use: YES	Future Public Use: YES
Land Code: 1000084718	Agency Land Code: R29276554	Land Name: FAW - WILDLIFE	County: ST LOUIS	Acres: 40.00
City:	Site Code:	Classification Per M.S. 86A.05: g. state wildlife management area	Current Public Use: YES	Future Public Use: YES
Land Code: 1000084719	Agency Land Code: R29276555	Land Name: FAW - WILDLIFE	County: ST LOUIS	Acres: 40.00
City:	Site Code:	Classification Per M.S. 86A.05: g. state wildlife management area	Current Public Use: YES	Future Public Use: YES
Land Code: 1000084720	Agency Land Code: R29276528	Land Name: FAW - WILDLIFE	County: ST LOUIS	Acres: 40.00
City:	Site Code:	Classification Per M.S. 86A.05: g. state wildlife management area	Current Public Use: YES	Future Public Use: YES
Land Code: 1000084721	Agency Land Code: R29276520	Land Name: FAW - WILDLIFE	County: ST LOUIS	Acres: 40.00
City:	Site Code:	Classification Per M.S. 86A.05: g. state wildlife management area	Current Public Use: YES	Future Public Use: YES
Land Code: 1000084722	Agency Land Code: R29276526	Land Name: FAW - WILDLIFE	County: ST LOUIS	Acres: 40.00
City:	Site Code:	Classification Per M.S. 86A.05: g. state wildlife management area	Current Public Use: YES	Future Public Use: YES
Land Code: 1000084723	Agency Land Code: R29276510	Land Name: FAW - WILDLIFE	County: ST LOUIS	Acres: 40.00
City:	Site Code:	Classification Per M.S. 86A.05: g. state wildlife management area	Current Public Use: YES	Future Public Use: YES
Land Code: 1000084724	Agency Land Code: R29276459	Land Name: FAW - WILDLIFE	County: ST LOUIS	Acres: 39.69
City:	Site Code:	Classification Per M.S. 86A.05: g. state wildlife management area	Current Public Use: YES	Future Public Use: YES



Land Code: 1000084725	Agency Land Code: R29276451	Land Name: FAW - WILDLIFE	County: ST LOUIS	Acres: 40.00
City:	Site Code:	Classification Per M.S. 86A.05: g. state wildlife management area	Current Public Use: YES	Future Public Use: YES
Land Code: 1000084726	Agency Land Code: R29276450	Land Name: FAW - WILDLIFE	County: ST LOUIS	Acres: 40.00
City:	Site Code:	Classification Per M.S. 86A.05: g. state wildlife management area	Current Public Use: YES	Future Public Use: YES
Land Code: 1000084727	Agency Land Code: R29276514	Land Name: FAW - WILDLIFE	County: ST LOUIS	Acres: 40.00
City:	Site Code:	Classification Per M.S. 86A.05: g. state wildlife management area	Current Public Use: YES	Future Public Use: YES
Land Code: 1000084728	Agency Land Code: R29276453	Land Name: FAW - WILDLIFE	County: ST LOUIS	Acres: 40.00
City:	Site Code:	Classification Per M.S. 86A.05: g. state wildlife management area	Current Public Use: YES	Future Public Use: YES
Land Code: 1000084729	Agency Land Code: R29276527	Land Name: FAW - WILDLIFE	County: ST LOUIS	Acres: 40.00
City:	Site Code:	Classification Per M.S. 86A.05: g. state wildlife management area	Current Public Use: YES	Future Public Use: YES
Land Code: 1000084730	Agency Land Code: R29276472	Land Name: FAW - WILDLIFE	County: ST LOUIS	Acres: 40.00
City:	Site Code:	Classification Per M.S. 86A.05: g. state wildlife management area	Current Public Use: YES	Future Public Use: YES
Land Code: 1000084731	Agency Land Code: R29276455	Land Name: FAW - WILDLIFE	County: ST LOUIS	Acres: 40.00
City:	Site Code:	Classification Per M.S. 86A.05: g. state wildlife management area	Current Public Use: YES	Future Public Use: YES
Land Code: 1000084732	Agency Land Code: R29276511	Land Name: FAW - WILDLIFE	County: ST LOUIS	Acres: 40.00
City:	Site Code:	Classification Per M.S. 86A.05: g. state wildlife management area	Current Public Use: YES	Future Public Use: YES
Land Code: 1000084733	Agency Land Code: R29276471	Land Name: FAW - WILDLIFE	County: ST LOUIS	Acres: 40.00
City:	Site Code:	Classification Per M.S. 86A.05: g. state wildlife management area	Current Public Use: YES	Future Public Use: YES
Land Code: 1000084734	Agency Land Code: R29276516	Land Name: FAW - WILDLIFE	County: ST LOUIS	Acres: 40.00
City:	Site Code:	Classification Per M.S. 86A.05: g. state wildlife management area	Current Public Use: YES	Future Public Use: YES
Land Code: 1000084735	Agency Land Code: R29276553	Land Name: FAW - WILDLIFE	County: ST LOUIS	Acres: 40.00
City:	Site Code:	Classification Per M.S. 86A.05: g. state wildlife management area	Current Public Use: YES	Future Public Use: YES
Land Code: 1000084736	Agency Land Code: R29276522	Land Name: FAW - WILDLIFE	County: ST LOUIS	Acres: 40.00
City:	Site Code:	Classification Per M.S. 86A.05: g. state wildlife management area	Current Public Use: YES	Future Public Use: YES



Land Code: 1000084737	Agency Land Code: R29276512	Land Name: FAW - WILDLIFE	County: ST LOUIS	Acres: 40.00
City:	Site Code:	Classification Per M.S. 86A.05: g. state wildlife management area	Current Public Use: YES	Future Public Use: YES
Land Code: 1000084738	Agency Land Code: R29276462	Land Name: FAW - WILDLIFE	County: ST LOUIS	Acres: 40.00
City:	Site Code:	Classification Per M.S. 86A.05: g. state wildlife management area	Current Public Use: YES	Future Public Use: YES
Land Code: 1000084739	Agency Land Code: R29276517	Land Name: FAW - WILDLIFE	County: ST LOUIS	Acres: 40.00
City:	Site Code:	Classification Per M.S. 86A.05: g. state wildlife management area	Current Public Use: YES	Future Public Use: YES
Land Code: 1000084740	Agency Land Code: R29276556	Land Name: FAW - WILDLIFE	County: ST LOUIS	Acres: 40.00
City:	Site Code:	Classification Per M.S. 86A.05: g. state wildlife management area	Current Public Use: YES	Future Public Use: YES
Land Code: 1000084741	Agency Land Code: R29276473	Land Name: FAW - WILDLIFE	County: ST LOUIS	Acres: 40.00
City:	Site Code:	Classification Per M.S. 86A.05: g. state wildlife management area	Current Public Use: YES	Future Public Use: YES
Land Code: 1000084742	Agency Land Code: R29276525	Land Name: FAW - WILDLIFE	County: ST LOUIS	Acres: 40.00
City:	Site Code:	Classification Per M.S. 86A.05: g. state wildlife management area	Current Public Use: YES	Future Public Use: YES
Land Code: 1000084743	Agency Land Code: R29276521	Land Name: FAW - WILDLIFE	County: ST LOUIS	Acres: 40.00
City:	Site Code:	Classification Per M.S. 86A.05: g. state wildlife management area	Current Public Use: YES	Future Public Use: YES
Land Code: 1000084744	Agency Land Code: R29276513	Land Name: FAW - WILDLIFE	County: ST LOUIS	Acres: 40.00
City:	Site Code:	Classification Per M.S. 86A.05: g. state wildlife management area	Current Public Use: YES	Future Public Use: YES
Land Code: 1000084745	Agency Land Code: R29276550	Land Name: FAW - WILDLIFE	County: ST LOUIS	Acres: 40.00
City:	Site Code:	Classification Per M.S. 86A.05: g. state wildlife management area	Current Public Use: YES	Future Public Use: YES
Land Code: 1000084746	Agency Land Code: R29276507	Land Name: FAW - WILDLIFE	County: ST LOUIS	Acres: 40.00
City:	Site Code:	Classification Per M.S. 86A.05: g. state wildlife management area	Current Public Use: YES	Future Public Use: YES
Land Code: 1000084747	Agency Land Code: R29276457	Land Name: FAW - WILDLIFE	County: ST LOUIS	Acres: 40.00
City:	Site Code:	Classification Per M.S. 86A.05: g. state wildlife management area	Current Public Use: YES	Future Public Use: YES
Land Code: 1000084748	Agency Land Code: R29276515	Land Name: FAW - WILDLIFE	County: ST LOUIS	Acres: 40.00
City:	Site Code:	Classification Per M.S. 86A.05: g. state wildlife management area	Current Public Use: YES	Future Public Use: YES



Land Code: 1000084749	Agency Land Code: R29338860	Land Name: FAW - WILDLIFE	County: ST LOUIS	Acres: 40.00
City:	Site Code:	Classification Per M.S. 86A.05: g. state wildlife management area	Current Public Use: YES	Future Public Use: YES
Land Code: 1000084750	Agency Land Code: R29276449	Land Name: FAW - WILDLIFE	County: ST LOUIS	Acres: 40.00
City:	Site Code:	Classification Per M.S. 86A.05: g. state wildlife management area	Current Public Use: YES	Future Public Use: YES
Land Code: 1000084751	Agency Land Code: R29276519	Land Name: FAW - WILDLIFE	County: ST LOUIS	Acres: 40.00
City:	Site Code:	Classification Per M.S. 86A.05: g. state wildlife management area	Current Public Use: YES	Future Public Use: YES
Land Code: 1000084752	Agency Land Code: R29276524	Land Name: FAW - WILDLIFE	County: ST LOUIS	Acres: 40.00
City:	Site Code:	Classification Per M.S. 86A.05: g. state wildlife management area	Current Public Use: YES	Future Public Use: YES
Land Code: 1000084753	Agency Land Code: R29276506	Land Name: FAW - WILDLIFE	County: ST LOUIS	Acres: 40.00
City:	Site Code:	Classification Per M.S. 86A.05: g. state wildlife management area	Current Public Use: YES	Future Public Use: YES
Land Code: 1000084754	Agency Land Code: R29276533	Land Name: FAW - WILDLIFE	County: ST LOUIS	Acres: 20.00
City:	Site Code:	Classification Per M.S. 86A.05: g. state wildlife management area	Current Public Use: YES	Future Public Use: YES
Land Code: 1000084755	Agency Land Code: R29276551	Land Name: FAW - WILDLIFE	County: ST LOUIS	Acres: 40.00
City:	Site Code:	Classification Per M.S. 86A.05: g. state wildlife management area	Current Public Use: YES	Future Public Use: YES
Land Code: 1000084756	Agency Land Code: R29338858	Land Name: FAW - WILDLIFE	County: ST LOUIS	Acres: 34.47
City:	Site Code:	Classification Per M.S. 86A.05: g. state wildlife management area	Current Public Use: YES	Future Public Use: YES
Land Code: 1000084757	Agency Land Code: R29276448	Land Name: FAW - WILDLIFE	County: ST LOUIS	Acres: 39.98
City:	Site Code:	Classification Per M.S. 86A.05: g. state wildlife management area	Current Public Use: YES	Future Public Use: YES
Land Code: 1000084758	Agency Land Code: R29276530	Land Name: FAW - WILDLIFE	County: ST LOUIS	Acres: 40.00
City:	Site Code:	Classification Per M.S. 86A.05: g. state wildlife management area	Current Public Use: YES	Future Public Use: YES
Land Code: 1000084759	Agency Land Code: R29276474	Land Name: FAW - WILDLIFE	County: ST LOUIS	Acres: 40.00
City:	Site Code:	Classification Per M.S. 86A.05: g. state wildlife management area	Current Public Use: YES	Future Public Use: YES
Land Code: 1000084760	Agency Land Code: R29530443	Land Name: FAW - WILDLIFE	County: ST LOUIS	Acres: 40.00
City:	Site Code:	Classification Per M.S. 86A.05: g. state wildlife management area	Current Public Use: YES	Future Public Use: YES



Land Code: 1000084761	Agency Land Code: R29543046	Land Name: FAW - WILDLIFE	County: ST LOUIS	Acres: 40.00
City:	Site Code:	Classification Per M.S. 86A.05: g. state wildlife management area	Current Public Use: YES	Future Public Use: YES
Land Code: 1000084762	Agency Land Code: R29543047	Land Name: FAW - WILDLIFE	County: ST LOUIS	Acres: 7.56
City:	Site Code:	Classification Per M.S. 86A.05: g. state wildlife management area	Current Public Use: YES	Future Public Use: YES
Land Code: 1000084763	Agency Land Code: R29543048	Land Name: FAW - WILDLIFE	County: ST LOUIS	Acres: 40.00
City:	Site Code:	Classification Per M.S. 86A.05: g. state wildlife management area	Current Public Use: YES	Future Public Use: YES
Land Code: 1000084764	Agency Land Code: R29543049	Land Name: FAW - WILDLIFE	County: ST LOUIS	Acres: 7.57
City:	Site Code:	Classification Per M.S. 86A.05: g. state wildlife management area	Current Public Use: YES	Future Public Use: YES
Land Code: 1000084765	Agency Land Code: R29543050	Land Name: FAW - WILDLIFE	County: ST LOUIS	Acres: 9.70
City:	Site Code:	Classification Per M.S. 86A.05: g. state wildlife management area	Current Public Use: YES	Future Public Use: YES
Land Code: 1000084766	Agency Land Code: R29547398	Land Name: FAW - WILDLIFE	County: ST LOUIS	Acres: 40.00
City:	Site Code:	Classification Per M.S. 86A.05: g. state wildlife management area	Current Public Use: YES	Future Public Use: YES
Land Code: 1000084767	Agency Land Code: R29547406	Land Name: FAW - WILDLIFE	County: ST LOUIS	Acres: 10.00
City:	Site Code:	Classification Per M.S. 86A.05: g. state wildlife management area	Current Public Use: YES	Future Public Use: YES
Land Code: 1000084768	Agency Land Code: R29557117	Land Name: FAW - WILDLIFE	County: ST LOUIS	Acres: 20.00
City:	Site Code:	Classification Per M.S. 86A.05: g. state wildlife management area	Current Public Use: YES	Future Public Use: YES
Land Code: 1000084769	Agency Land Code: R29551368	Land Name: FAW - WILDLIFE	County: ST LOUIS	Acres: 20.00
City:	Site Code:	Classification Per M.S. 86A.05: g. state wildlife management area	Current Public Use: YES	Future Public Use: YES
Land Code: 1000084770	Agency Land Code: R29547404	Land Name: FAW - WILDLIFE	County: ST LOUIS	Acres: 20.00
City:	Site Code:	Classification Per M.S. 86A.05: g. state wildlife management area	Current Public Use: YES	Future Public Use: YES
Land Code: 1000084771	Agency Land Code: R29593081	Land Name: FAW - WILDLIFE	County: ST LOUIS	Acres: 10.00
City:	Site Code:	Classification Per M.S. 86A.05: g. state wildlife management area	Current Public Use: YES	Future Public Use: YES
Land Code: 1000084772	Agency Land Code: R29547403	Land Name: FAW - WILDLIFE	County: ST LOUIS	Acres: 20.00
City:	Site Code:	Classification Per M.S. 86A.05: g. state wildlife management area	Current Public Use: YES	Future Public Use: YES



Land Code: 1000084773	Agency Land Code: R29530442	Land Name: FAW - WILDLIFE	County: ST LOUIS	Acres: 40.00
City:	Site Code:	Classification Per M.S. 86A.05: g. state wildlife management area	Current Public Use: YES	Future Public Use: YES
Land Code: 1000084774	Agency Land Code: R29593080	Land Name: FAW - WILDLIFE	County: ST LOUIS	Acres: 10.00
City:	Site Code:	Classification Per M.S. 86A.05: g. state wildlife management area	Current Public Use: YES	Future Public Use: YES
Land Code: 1000084775	Agency Land Code: R29547852	Land Name: FAW - WILDLIFE	County: ST LOUIS	Acres: 40.00
City:	Site Code:	Classification Per M.S. 86A.05: g. state wildlife management area	Current Public Use: YES	Future Public Use: YES
Land Code: 1000084776	Agency Land Code: R29543051	Land Name: FAW - WILDLIFE	County: ST LOUIS	Acres: 28.23
City:	Site Code:	Classification Per M.S. 86A.05: g. state wildlife management area	Current Public Use: YES	Future Public Use: YES
Land Code: 1000084777	Agency Land Code: R29547399	Land Name: FAW - WILDLIFE	County: ST LOUIS	Acres: 40.00
City:	Site Code:	Classification Per M.S. 86A.05: g. state wildlife management area	Current Public Use: YES	Future Public Use: YES
Land Code: 1000084778	Agency Land Code: R29547854	Land Name: FAW - WILDLIFE	County: ST LOUIS	Acres: 40.00
City:	Site Code:	Classification Per M.S. 86A.05: g. state wildlife management area	Current Public Use: YES	Future Public Use: YES
Land Code: 1000084779	Agency Land Code: R29547405	Land Name: FAW - WILDLIFE	County: ST LOUIS	Acres: 10.00
City:	Site Code:	Classification Per M.S. 86A.05: g. state wildlife management area	Current Public Use: YES	Future Public Use: YES
Land Code: 1000084780	Agency Land Code: R29534553	Land Name: FAW - WILDLIFE	County: ST LOUIS	Acres: 20.00
City:	Site Code:	Classification Per M.S. 86A.05: g. state wildlife management area	Current Public Use: YES	Future Public Use: YES
Land Code: 1000084781	Agency Land Code: R29534554	Land Name: FAW - WILDLIFE	County: ST LOUIS	Acres: 40.00
City:	Site Code:	Classification Per M.S. 86A.05: g. state wildlife management area	Current Public Use: YES	Future Public Use: YES
Land Code: 1000084782	Agency Land Code: R29534555	Land Name: FAW - WILDLIFE	County: ST LOUIS	Acres: 38.41
City:	Site Code:	Classification Per M.S. 86A.05: g. state wildlife management area	Current Public Use: YES	Future Public Use: YES
Land Code: 1000084783	Agency Land Code: R29534557	Land Name: FAW - WILDLIFE	County: ST LOUIS	Acres: 40.00
City:	Site Code:	Classification Per M.S. 86A.05: g. state wildlife management area	Current Public Use: YES	Future Public Use: YES
Land Code: 1000084784	Agency Land Code: R29534558	Land Name: FAW - WILDLIFE	County: ST LOUIS	Acres: 40.00
City:	Site Code:	Classification Per M.S. 86A.05: g. state wildlife management area	Current Public Use: YES	Future Public Use: YES



Land Code: 1000084785	Agency Land Code: R29534556	Land Name: FAW - WILDLIFE	County: ST LOUIS	Acres: 40.00
City:	Site Code:	Classification Per M.S. 86A.05: g. state wildlife management area	Current Public Use: YES	Future Public Use: YES
Land Code: 1000084786	Agency Land Code: R29329828	Land Name: FAW - WILDLIFE	County: ST LOUIS	Acres: 7.50
City:	Site Code:	Classification Per M.S. 86A.05: g. state wildlife management area	Current Public Use: YES	Future Public Use: YES
Land Code: 1000084787	Agency Land Code: R29329827	Land Name: FAW - WILDLIFE	County: ST LOUIS	Acres: 7.50
City:	Site Code:	Classification Per M.S. 86A.05: g. state wildlife management area	Current Public Use: YES	Future Public Use: YES
Land Code: 1000084788	Agency Land Code: R29339743	Land Name: FAW - WILDLIFE	County: ST LOUIS	Acres: 9.70
City:	Site Code:	Classification Per M.S. 86A.05: g. state wildlife management area	Current Public Use: YES	Future Public Use: YES
Land Code: 1000084789	Agency Land Code: R29339746	Land Name: FAW - WILDLIFE	County: ST LOUIS	Acres: 40.00
City:	Site Code:	Classification Per M.S. 86A.05: g. state wildlife management area	Current Public Use: YES	Future Public Use: YES
Land Code: 1000084790	Agency Land Code: R29339749	Land Name: FAW - WILDLIFE	County: ST LOUIS	Acres: 18.16
City:	Site Code:	Classification Per M.S. 86A.05: g. state wildlife management area	Current Public Use: YES	Future Public Use: YES
Land Code: 1000084791	Agency Land Code: R29339745	Land Name: FAW - WILDLIFE	County: ST LOUIS	Acres: 40.00
City:	Site Code:	Classification Per M.S. 86A.05: g. state wildlife management area	Current Public Use: YES	Future Public Use: YES
Land Code: 1000084792	Agency Land Code: R29339744	Land Name: FAW - WILDLIFE	County: ST LOUIS	Acres: 40.00
City:	Site Code:	Classification Per M.S. 86A.05: g. state wildlife management area	Current Public Use: YES	Future Public Use: YES
Land Code: 1000084793	Agency Land Code: R29339750	Land Name: FAW - WILDLIFE	County: ST LOUIS	Acres: 40.00
City:	Site Code:	Classification Per M.S. 86A.05: g. state wildlife management area	Current Public Use: YES	Future Public Use: YES
Land Code: 1000084794	Agency Land Code: R29339747	Land Name: FAW - WILDLIFE	County: ST LOUIS	Acres: 40.00
City:	Site Code:	Classification Per M.S. 86A.05: g. state wildlife management area	Current Public Use: YES	Future Public Use: YES
Land Code: 1000084795	Agency Land Code: R29339748	Land Name: FAW - WILDLIFE	County: ST LOUIS	Acres: 40.00
City:	Site Code:	Classification Per M.S. 86A.05: g. state wildlife management area	Current Public Use: YES	Future Public Use: YES
Land Code: 1000084796	Agency Land Code: R29268713	Land Name: FAW - WILDLIFE	County: ST LOUIS	Acres: 35.39
City:	Site Code:	Classification Per M.S. 86A.05: g. state wildlife management area	Current Public Use: YES	Future Public Use: YES



Land Code: 1000084797	Agency Land Code: R29268715	Land Name: FAW - WILDLIFE	County: ST LOUIS	Acres: 31.80
City:	Site Code:	Classification Per M.S. 86A.05: g. state wildlife management area	Current Public Use: YES	Future Public Use: YES
Land Code: 1000084798	Agency Land Code: R29268714	Land Name: FAW - WILDLIFE	County: ST LOUIS	Acres: 21.80
City:	Site Code:	Classification Per M.S. 86A.05: g. state wildlife management area	Current Public Use: YES	Future Public Use: YES
Land Code: 1000084799	Agency Land Code: R29288950	Land Name: FAW - WILDLIFE	County: ST LOUIS	Acres: 40.00
City:	Site Code:	Classification Per M.S. 86A.05: g. state wildlife management area	Current Public Use: YES	Future Public Use: YES
Land Code: 1000084800	Agency Land Code: R29288951	Land Name: FAW - WILDLIFE	County: ST LOUIS	Acres: 40.00
City:	Site Code:	Classification Per M.S. 86A.05: g. state wildlife management area	Current Public Use: YES	Future Public Use: YES
Land Code: 1000084801	Agency Land Code: R29288969	Land Name: FAW - WILDLIFE	County: ST LOUIS	Acres: 40.00
City:	Site Code:	Classification Per M.S. 86A.05: g. state wildlife management area	Current Public Use: YES	Future Public Use: YES
Land Code: 1000084802	Agency Land Code: R29288984	Land Name: FAW - WILDLIFE	County: ST LOUIS	Acres: 40.00
City:	Site Code:	Classification Per M.S. 86A.05: g. state wildlife management area	Current Public Use: YES	Future Public Use: YES
Land Code: 1000084803	Agency Land Code: R29288934	Land Name: FAW - WILDLIFE	County: ST LOUIS	Acres: 40.00
City:	Site Code:	Classification Per M.S. 86A.05: g. state wildlife management area	Current Public Use: YES	Future Public Use: YES
Land Code: 1000084804	Agency Land Code: R29288980	Land Name: FAW - WILDLIFE	County: ST LOUIS	Acres: 40.00
City:	Site Code:	Classification Per M.S. 86A.05: g. state wildlife management area	Current Public Use: YES	Future Public Use: YES
Land Code: 1000084805	Agency Land Code: R29288986	Land Name: FAW - WILDLIFE	County: ST LOUIS	Acres: 40.00
City:	Site Code:	Classification Per M.S. 86A.05: g. state wildlife management area	Current Public Use: YES	Future Public Use: YES
Land Code: 1000084806	Agency Land Code: R29288966	Land Name: FAW - WILDLIFE	County: ST LOUIS	Acres: 40.00
City:	Site Code:	Classification Per M.S. 86A.05: g. state wildlife management area	Current Public Use: YES	Future Public Use: YES
Land Code: 1000084807	Agency Land Code: R29534300	Land Name: FAW - WILDLIFE	County: ST LOUIS	Acres: 40.00
City:	Site Code:	Classification Per M.S. 86A.05: g. state wildlife management area	Current Public Use: YES	Future Public Use: YES
Land Code: 1000084808	Agency Land Code: R29288967	Land Name: FAW - WILDLIFE	County: ST LOUIS	Acres: 40.00
City:	Site Code:	Classification Per M.S. 86A.05: g. state wildlife management area	Current Public Use: YES	Future Public Use: YES



Land Code: 1000084809	Agency Land Code: R29288981	Land Name: FAW - WILDLIFE	County: ST LOUIS	Acres: 40.00
City:	Site Code:	Classification Per M.S. 86A.05: g. state wildlife management area	Current Public Use: YES	Future Public Use: YES
Land Code: 1000084810	Agency Land Code: R29267964	Land Name: FAW - WILDLIFE	County: ST LOUIS	Acres: 10.20
City:	Site Code:	Classification Per M.S. 86A.05: g. state wildlife management area	Current Public Use: YES	Future Public Use: YES
Land Code: 1000084811	Agency Land Code: R29267968	Land Name: FAW - WILDLIFE	County: ST LOUIS	Acres: 40.00
City:	Site Code:	Classification Per M.S. 86A.05: g. state wildlife management area	Current Public Use: YES	Future Public Use: YES
Land Code: 1000084812	Agency Land Code: R29267969	Land Name: FAW - WILDLIFE	County: ST LOUIS	Acres: 40.00
City:	Site Code:	Classification Per M.S. 86A.05: g. state wildlife management area	Current Public Use: YES	Future Public Use: YES
Land Code: 1000084813	Agency Land Code: R29330263	Land Name: FAW - WILDLIFE	County: ST LOUIS	Acres: 43.43
City:	Site Code:	Classification Per M.S. 86A.05: g. state wildlife management area	Current Public Use: YES	Future Public Use: YES
Land Code: 1000084814	Agency Land Code: R29330264	Land Name: FAW - WILDLIFE	County: ST LOUIS	Acres: 43.53
City:	Site Code:	Classification Per M.S. 86A.05: g. state wildlife management area	Current Public Use: YES	Future Public Use: YES
Land Code: 1000084815	Agency Land Code: R29330265	Land Name: FAW - WILDLIFE	County: ST LOUIS	Acres: 40.00
City:	Site Code:	Classification Per M.S. 86A.05: g. state wildlife management area	Current Public Use: YES	Future Public Use: YES
Land Code: 1000084816	Agency Land Code: R29330266	Land Name: FAW - WILDLIFE	County: ST LOUIS	Acres: 40.00
City:	Site Code:	Classification Per M.S. 86A.05: g. state wildlife management area	Current Public Use: YES	Future Public Use: YES
Land Code: 1000084817	Agency Land Code: R29530888	Land Name: FAW - WILDLIFE	County: ST LOUIS	Acres: 9.48
City:	Site Code:	Classification Per M.S. 86A.05: g. state wildlife management area	Current Public Use: YES	Future Public Use: YES
Land Code: 1000084818	Agency Land Code: R29530889	Land Name: FAW - WILDLIFE	County: ST LOUIS	Acres: 21.07
City:	Site Code:	Classification Per M.S. 86A.05: g. state wildlife management area	Current Public Use: YES	Future Public Use: YES
Land Code: 1000084819	Agency Land Code: R29530891	Land Name: FAW - WILDLIFE	County: ST LOUIS	Acres: 4.49
City:	Site Code:	Classification Per M.S. 86A.05: g. state wildlife management area	Current Public Use: YES	Future Public Use: YES
Land Code: 1000084820	Agency Land Code: R29530892	Land Name: FAW - WILDLIFE	County: ST LOUIS	Acres: 8.50
City:	Site Code:	Classification Per M.S. 86A.05: g. state wildlife management area	Current Public Use: YES	Future Public Use: YES



Land Code: 1000084821	Agency Land Code: R29335073	Land Name: FAW - WILDLIFE	County: ST LOUIS	Acres: 38.25
City:	Site Code:	Classification Per M.S. 86A.05: g. state wildlife management area	Current Public Use: YES	Future Public Use: YES
Land Code: 1000084822	Agency Land Code: R29570669	Land Name: FAW - WILDLIFE	County: ST LOUIS	Acres: 23.13
City:	Site Code: R290477	Classification Per M.S. 86A.05: g. state wildlife management area	Current Public Use: YES	Future Public Use: YES
Land Code: 1000084823	Agency Land Code: R29570670	Land Name: FAW - WILDLIFE	County: ST LOUIS	Acres: 7.75
City:	Site Code: R290477	Classification Per M.S. 86A.05: g. state wildlife management area	Current Public Use: YES	Future Public Use: YES
Land Code: 1000084824	Agency Land Code: R29570672	Land Name: FAW - WILDLIFE	County: ST LOUIS	Acres: 23.65
City:	Site Code: R290477	Classification Per M.S. 86A.05: g. state wildlife management area	Current Public Use: YES	Future Public Use: YES
Land Code: 1000084825	Agency Land Code: R29570674	Land Name: FAW - WILDLIFE	County: ST LOUIS	Acres: 1.25
City:	Site Code: R290477	Classification Per M.S. 86A.05: g. state wildlife management area	Current Public Use: YES	Future Public Use: YES
Land Code: 1000084826	Agency Land Code: R29570675	Land Name: FAW - WILDLIFE	County: ST LOUIS	Acres: 24.25
City:	Site Code: R290477	Classification Per M.S. 86A.05: g. state wildlife management area	Current Public Use: YES	Future Public Use: YES
Land Code: 1000084827	Agency Land Code: R29570677	Land Name: FAW - WILDLIFE	County: ST LOUIS	Acres: 39.65
City:	Site Code: R290477	Classification Per M.S. 86A.05: g. state wildlife management area	Current Public Use: YES	Future Public Use: YES
Land Code: 1000084828	Agency Land Code: R29570679	Land Name: FAW - WILDLIFE	County: ST LOUIS	Acres: 35.10
City:	Site Code: R290477	Classification Per M.S. 86A.05: g. state wildlife management area	Current Public Use: YES	Future Public Use: YES
Land Code: 1000084829	Agency Land Code: R29570671	Land Name: FAW - WILDLIFE	County: ST LOUIS	Acres: 38.90
City:	Site Code: R290477	Classification Per M.S. 86A.05: g. state wildlife management area	Current Public Use: YES	Future Public Use: YES
Land Code: 1000084830	Agency Land Code: R29570680	Land Name: FAW - WILDLIFE	County: ST LOUIS	Acres: 29.00
City:	Site Code: R290477	Classification Per M.S. 86A.05: g. state wildlife management area	Current Public Use: YES	Future Public Use: YES
Land Code: 1000084831	Agency Land Code: R29570668	Land Name: FAW - WILDLIFE	County: ST LOUIS	Acres: 28.59
City:	Site Code: R290477	Classification Per M.S. 86A.05: g. state wildlife management area	Current Public Use: YES	Future Public Use: YES
Land Code: 1000084832	Agency Land Code: R29574384	Land Name: FAW - WILDLIFE	County: ST LOUIS	Acres: 13.43
City:	Site Code: R290477	Classification Per M.S. 86A.05: g. state wildlife management area	Current Public Use: YES	Future Public Use: YES



Land Code: 1000084833	Agency Land Code: R29570676	Land Name: FAW - WILDLIFE	County: ST LOUIS	Acres: 23.00
City:	Site Code: R290477	Classification Per M.S. 86A.05: g. state wildlife management area	Current Public Use: YES	Future Public Use: YES
Land Code: 1000084834	Agency Land Code: R29570678	Land Name: FAW - WILDLIFE	County: ST LOUIS	Acres: 39.75
City:	Site Code: R290477	Classification Per M.S. 86A.05: g. state wildlife management area	Current Public Use: YES	Future Public Use: YES
Land Code: 1000084835	Agency Land Code: R29552095	Land Name: FAW - WILDLIFE	County: ST LOUIS	Acres: 40.00
City:	Site Code:	Classification Per M.S. 86A.05: g. state wildlife management area	Current Public Use: YES	Future Public Use: YES
Land Code: 1000084836	Agency Land Code: R29552098	Land Name: FAW - WILDLIFE	County: ST LOUIS	Acres: 22.15
City:	Site Code:	Classification Per M.S. 86A.05: g. state wildlife management area	Current Public Use: YES	Future Public Use: YES
Land Code: 1000084837	Agency Land Code: R29552099	Land Name: FAW - WILDLIFE	County: ST LOUIS	Acres: 40.00
City:	Site Code:	Classification Per M.S. 86A.05: g. state wildlife management area	Current Public Use: YES	Future Public Use: YES
Land Code: 1000084838	Agency Land Code: R29409657	Land Name: FAW - WILDLIFE	County: ST LOUIS	Acres: 12.07
City:	Site Code:	Classification Per M.S. 86A.05: g. state wildlife management area	Current Public Use: YES	Future Public Use: YES
Land Code: 1000084839	Agency Land Code: R29409658	Land Name: FAW - WILDLIFE	County: ST LOUIS	Acres: 38.38
City:	Site Code:	Classification Per M.S. 86A.05: g. state wildlife management area	Current Public Use: YES	Future Public Use: YES
Land Code: 1000084840	Agency Land Code: R29409660	Land Name: FAW - WILDLIFE	County: ST LOUIS	Acres: 27.10
City:	Site Code:	Classification Per M.S. 86A.05: g. state wildlife management area	Current Public Use: YES	Future Public Use: YES
Land Code: 1000084841	Agency Land Code: R29409662	Land Name: FAW - WILDLIFE	County: ST LOUIS	Acres: 40.00
City:	Site Code:	Classification Per M.S. 86A.05: g. state wildlife management area	Current Public Use: YES	Future Public Use: YES
Land Code: 1000084842	Agency Land Code: R29409664	Land Name: FAW - WILDLIFE	County: ST LOUIS	Acres: 40.00
City:	Site Code:	Classification Per M.S. 86A.05: g. state wildlife management area	Current Public Use: YES	Future Public Use: YES
Land Code: 1000084843	Agency Land Code: R29409666	Land Name: FAW - WILDLIFE	County: ST LOUIS	Acres: 40.00
City:	Site Code:	Classification Per M.S. 86A.05: g. state wildlife management area	Current Public Use: YES	Future Public Use: YES
Land Code: 1000084844	Agency Land Code: R29409667	Land Name: FAW - WILDLIFE	County: ST LOUIS	Acres: 40.00
City:	Site Code:	Classification Per M.S. 86A.05: g. state wildlife management area	Current Public Use: YES	Future Public Use: YES



Land Code: 1000084845	Agency Land Code: R29409668	Land Name: FAW - WILDLIFE	County: ST LOUIS	Acres: 13.37
City:	Site Code:	Classification Per M.S. 86A.05: g. state wildlife management area	Current Public Use: YES	Future Public Use: YES
Land Code: 1000084846	Agency Land Code: R29409669	Land Name: FAW - WILDLIFE	County: ST LOUIS	Acres: 40.00
City:	Site Code:	Classification Per M.S. 86A.05: g. state wildlife management area	Current Public Use: YES	Future Public Use: YES
Land Code: 1000084847	Agency Land Code: R29409671	Land Name: FAW - WILDLIFE	County: ST LOUIS	Acres: 20.00
City:	Site Code:	Classification Per M.S. 86A.05: g. state wildlife management area	Current Public Use: YES	Future Public Use: YES
Land Code: 1000084848	Agency Land Code: R29409672	Land Name: FAW - WILDLIFE	County: ST LOUIS	Acres: 39.90
City:	Site Code:	Classification Per M.S. 86A.05: g. state wildlife management area	Current Public Use: YES	Future Public Use: YES
Land Code: 1000084849	Agency Land Code: R29409673	Land Name: FAW - WILDLIFE	County: ST LOUIS	Acres: 37.04
City:	Site Code:	Classification Per M.S. 86A.05: g. state wildlife management area	Current Public Use: YES	Future Public Use: YES
Land Code: 1000084850	Agency Land Code: R29409674	Land Name: FAW - WILDLIFE	County: ST LOUIS	Acres: 40.00
City:	Site Code:	Classification Per M.S. 86A.05: g. state wildlife management area	Current Public Use: YES	Future Public Use: YES
Land Code: 1000084851	Agency Land Code: R29409675	Land Name: FAW - WILDLIFE	County: ST LOUIS	Acres: 40.00
City:	Site Code:	Classification Per M.S. 86A.05: g. state wildlife management area	Current Public Use: YES	Future Public Use: YES
Land Code: 1000084852	Agency Land Code: R29409677	Land Name: FAW - WILDLIFE	County: ST LOUIS	Acres: 31.12
City:	Site Code:	Classification Per M.S. 86A.05: g. state wildlife management area	Current Public Use: YES	Future Public Use: YES
Land Code: 1000084853	Agency Land Code: R29409679	Land Name: FAW - WILDLIFE	County: ST LOUIS	Acres: 9.59
City:	Site Code:	Classification Per M.S. 86A.05: g. state wildlife management area	Current Public Use: YES	Future Public Use: YES
Land Code: 1000084854	Agency Land Code: R29409681	Land Name: FAW - WILDLIFE	County: ST LOUIS	Acres: 40.00
City:	Site Code:	Classification Per M.S. 86A.05: g. state wildlife management area	Current Public Use: YES	Future Public Use: YES
Land Code: 1000084855	Agency Land Code: R29409670	Land Name: FAW - WILDLIFE	County: ST LOUIS	Acres: 9.77
City:	Site Code:	Classification Per M.S. 86A.05: g. state wildlife management area	Current Public Use: YES	Future Public Use: YES
Land Code: 1000084856	Agency Land Code: R29409676	Land Name: FAW - WILDLIFE	County: ST LOUIS	Acres: 34.20
City:	Site Code:	Classification Per M.S. 86A.05: g. state wildlife management area	Current Public Use: YES	Future Public Use: YES



Land Code: 1000084857	Agency Land Code: R29539758	Land Name: FAW - WILDLIFE	County: ST LOUIS	Acres: 40.00
City:	Site Code:	Classification Per M.S. 86A.05: g. state wildlife management area	Current Public Use: YES	Future Public Use: YES
Land Code: 1000084858	Agency Land Code: R29539759	Land Name: FAW - WILDLIFE	County: ST LOUIS	Acres: 20.00
City:	Site Code:	Classification Per M.S. 86A.05: g. state wildlife management area	Current Public Use: YES	Future Public Use: YES
Land Code: 1000084859	Agency Land Code: R29409656	Land Name: FAW - WILDLIFE	County: ST LOUIS	Acres: 40.00
City:	Site Code:	Classification Per M.S. 86A.05: g. state wildlife management area	Current Public Use: YES	Future Public Use: YES
Land Code: 1000084860	Agency Land Code: R29552101	Land Name: FAW - WILDLIFE	County: ST LOUIS	Acres: 40.00
City:	Site Code:	Classification Per M.S. 86A.05: g. state wildlife management area	Current Public Use: YES	Future Public Use: YES
Land Code: 1000084861	Agency Land Code: R29409659	Land Name: FAW - WILDLIFE	County: ST LOUIS	Acres: 27.62
City:	Site Code:	Classification Per M.S. 86A.05: g. state wildlife management area	Current Public Use: YES	Future Public Use: YES
Land Code: 1000084862	Agency Land Code: R29409663	Land Name: FAW - WILDLIFE	County: ST LOUIS	Acres: 25.45
City:	Site Code:	Classification Per M.S. 86A.05: g. state wildlife management area	Current Public Use: YES	Future Public Use: YES
Land Code: 1000084863	Agency Land Code: R29552096	Land Name: FAW - WILDLIFE	County: ST LOUIS	Acres: 40.00
City:	Site Code:	Classification Per M.S. 86A.05: g. state wildlife management area	Current Public Use: YES	Future Public Use: YES
Land Code: 1000084864	Agency Land Code: R29409665	Land Name: FAW - WILDLIFE	County: ST LOUIS	Acres: 12.75
City:	Site Code:	Classification Per M.S. 86A.05: g. state wildlife management area	Current Public Use: YES	Future Public Use: YES
Land Code: 1000084865	Agency Land Code: R29409680	Land Name: FAW - WILDLIFE	County: ST LOUIS	Acres: 40.00
City:	Site Code:	Classification Per M.S. 86A.05: g. state wildlife management area	Current Public Use: YES	Future Public Use: YES
Land Code: 1000084866	Agency Land Code: R29409655	Land Name: FAW - WILDLIFE	County: ST LOUIS	Acres: 38.37
City:	Site Code:	Classification Per M.S. 86A.05: g. state wildlife management area	Current Public Use: YES	Future Public Use: YES
Land Code: 1000084867	Agency Land Code: R29552103	Land Name: FAW - WILDLIFE	County: ST LOUIS	Acres: 40.00
City:	Site Code:	Classification Per M.S. 86A.05: g. state wildlife management area	Current Public Use: YES	Future Public Use: YES
Land Code: 1000084868	Agency Land Code: R29409661	Land Name: FAW - WILDLIFE	County: ST LOUIS	Acres: 40.00
City:	Site Code:	Classification Per M.S. 86A.05: g. state wildlife management area	Current Public Use: YES	Future Public Use: YES



Land Code: 1000084869	Agency Land Code: R29409682	Land Name: FAW - WILDLIFE	County: ST LOUIS	Acres: 11.10
City:	Site Code:	Classification Per M.S. 86A.05: g. state wildlife management area	Current Public Use: YES	Future Public Use: YES
Land Code: 1000084870	Agency Land Code: R29409683	Land Name: FAW - WILDLIFE	County: ST LOUIS	Acres: 40.00
City:	Site Code:	Classification Per M.S. 86A.05: g. state wildlife management area	Current Public Use: YES	Future Public Use: YES
Land Code: 1000084871	Agency Land Code: R29552100	Land Name: FAW - WILDLIFE	County: ST LOUIS	Acres: 40.00
City:	Site Code:	Classification Per M.S. 86A.05: g. state wildlife management area	Current Public Use: YES	Future Public Use: YES
Land Code: 1000084872	Agency Land Code: R29552102	Land Name: FAW - WILDLIFE	County: ST LOUIS	Acres: 40.00
City:	Site Code:	Classification Per M.S. 86A.05: g. state wildlife management area	Current Public Use: YES	Future Public Use: YES
Land Code: 1000084873	Agency Land Code: R29409654	Land Name: FAW - WILDLIFE	County: ST LOUIS	Acres: 11.20
City:	Site Code:	Classification Per M.S. 86A.05: g. state wildlife management area	Current Public Use: YES	Future Public Use: YES
Land Code: 1000084874	Agency Land Code: R29336492	Land Name: FAW - WILDLIFE	County: ST LOUIS	Acres: 40.00
City:	Site Code:	Classification Per M.S. 86A.05: g. state wildlife management area	Current Public Use: YES	Future Public Use: YES
Land Code: 1000084875	Agency Land Code: R29336496	Land Name: FAW - WILDLIFE	County: ST LOUIS	Acres: 40.00
City:	Site Code:	Classification Per M.S. 86A.05: g. state wildlife management area	Current Public Use: YES	Future Public Use: YES
Land Code: 1000084876	Agency Land Code: R29336497	Land Name: FAW - WILDLIFE	County: ST LOUIS	Acres: 40.00
City:	Site Code:	Classification Per M.S. 86A.05: g. state wildlife management area	Current Public Use: YES	Future Public Use: YES
Land Code: 1000084877	Agency Land Code: R29336498	Land Name: FAW - WILDLIFE	County: ST LOUIS	Acres: 40.00
City:	Site Code:	Classification Per M.S. 86A.05: g. state wildlife management area	Current Public Use: YES	Future Public Use: YES
Land Code: 1000084878	Agency Land Code: R29336504	Land Name: FAW - WILDLIFE	County: ST LOUIS	Acres: 28.24
City:	Site Code:	Classification Per M.S. 86A.05: g. state wildlife management area	Current Public Use: YES	Future Public Use: YES
Land Code: 1000084879	Agency Land Code: R29336505	Land Name: FAW - WILDLIFE	County: ST LOUIS	Acres: 27.94
City:	Site Code:	Classification Per M.S. 86A.05: g. state wildlife management area	Current Public Use: YES	Future Public Use: YES
Land Code: 1000084880	Agency Land Code: R29336494	Land Name: FAW - WILDLIFE	County: ST LOUIS	Acres: 40.00
City:	Site Code:	Classification Per M.S. 86A.05: g. state wildlife management area	Current Public Use: YES	Future Public Use: YES



Land Code: 1000084881	Agency Land Code: R29336495	Land Name: FAW - WILDLIFE	County: ST LOUIS	Acres: 40.00
City:	Site Code:	Classification Per M.S. 86A.05: g. state wildlife management area	Current Public Use: YES	Future Public Use: YES
Land Code: 1000084882	Agency Land Code: R29336499	Land Name: FAW - WILDLIFE	County: ST LOUIS	Acres: 40.00
City:	Site Code:	Classification Per M.S. 86A.05: g. state wildlife management area	Current Public Use: YES	Future Public Use: YES
Land Code: 1000084883	Agency Land Code: R29336503	Land Name: FAW - WILDLIFE	County: ST LOUIS	Acres: 28.54
City:	Site Code:	Classification Per M.S. 86A.05: g. state wildlife management area	Current Public Use: YES	Future Public Use: YES
Land Code: 1000084884	Agency Land Code: R29336493	Land Name: FAW - WILDLIFE	County: ST LOUIS	Acres: 40.00
City:	Site Code:	Classification Per M.S. 86A.05: g. state wildlife management area	Current Public Use: YES	Future Public Use: YES
Land Code: 1000084885	Agency Land Code: R29336490	Land Name: FAW - WILDLIFE	County: ST LOUIS	Acres: 40.00
City:	Site Code:	Classification Per M.S. 86A.05: g. state wildlife management area	Current Public Use: YES	Future Public Use: YES
Land Code: 1000084886	Agency Land Code: R29336491	Land Name: FAW - WILDLIFE	County: ST LOUIS	Acres: 40.00
City:	Site Code:	Classification Per M.S. 86A.05: g. state wildlife management area	Current Public Use: YES	Future Public Use: YES
Land Code: 1000084887	Agency Land Code: R29336500	Land Name: FAW - WILDLIFE	County: ST LOUIS	Acres: 40.00
City:	Site Code:	Classification Per M.S. 86A.05: g. state wildlife management area	Current Public Use: YES	Future Public Use: YES
Land Code: 1000084888	Agency Land Code: R29336501	Land Name: FAW - WILDLIFE	County: ST LOUIS	Acres: 40.00
City:	Site Code:	Classification Per M.S. 86A.05: g. state wildlife management area	Current Public Use: YES	Future Public Use: YES
Land Code: 1000084889	Agency Land Code: R29336502	Land Name: FAW - WILDLIFE	County: ST LOUIS	Acres: 40.00
City:	Site Code:	Classification Per M.S. 86A.05: g. state wildlife management area	Current Public Use: YES	Future Public Use: YES
Land Code: 1000084890	Agency Land Code: R29336288	Land Name: REGIONAL ADMIN	County: STEARNS	Acres: 1.10
City:	Site Code:	Classification Per M.S. 86A.05: n. not administered under 86A.05	Current Public Use: YES	Future Public Use: YES
Land Code: 1000084891	Agency Land Code: R29556257	Land Name: EWR - ECO	County: STEARNS	Acres: 15.00
City:	Site Code:	Classification Per M.S. 86A.05: n. not administered under 86A.05	Current Public Use: YES	Future Public Use: YES
Land Code: 1000084892	Agency Land Code: R29556254	Land Name: EWR - ECO	County: STEARNS	Acres: 1.00
City:	Site Code:	Classification Per M.S. 86A.05: n. not administered under 86A.05	Current Public Use: YES	Future Public Use: YES



Land Code: 1000084893	Agency Land Code: R29556258	Land Name: EWR - ECO	County: STEARNS	Acres: 0.10
City:	Site Code:	Classification Per M.S. 86A.05: n. not administered under 86A.05	Current Public Use: YES	Future Public Use: YES
Land Code: 1000084894	Agency Land Code: R29556256	Land Name: EWR - ECO	County: STEARNS	Acres: 0.50
City:	Site Code:	Classification Per M.S. 86A.05: n. not administered under 86A.05	Current Public Use: YES	Future Public Use: YES
Land Code: 1000084895	Agency Land Code: R29556255	Land Name: EWR - ECO	County: STEARNS	Acres: 0.50
City:	Site Code:	Classification Per M.S. 86A.05: n. not administered under 86A.05	Current Public Use: YES	Future Public Use: YES
Land Code: 1000084896	Agency Land Code: R29563398	Land Name: EWR - ECO	County: STEARNS	Acres: 2.00
City:	Site Code:	Classification Per M.S. 86A.05: d. state scientific and natural area	Current Public Use: YES	Future Public Use: YES
Land Code: 1000084897	Agency Land Code: R29563402	Land Name: EWR - ECO	County: STEARNS	Acres: 8.32
City:	Site Code:	Classification Per M.S. 86A.05: d. state scientific and natural area	Current Public Use: YES	Future Public Use: YES
Land Code: 1000084898	Agency Land Code: R29563403	Land Name: EWR - ECO	County: STEARNS	Acres: 38.73
City:	Site Code:	Classification Per M.S. 86A.05: d. state scientific and natural area	Current Public Use: YES	Future Public Use: YES
Land Code: 1000084899	Agency Land Code: R29563396	Land Name: EWR - ECO	County: STEARNS	Acres: 40.00
City:	Site Code:	Classification Per M.S. 86A.05: d. state scientific and natural area	Current Public Use: YES	Future Public Use: YES
Land Code: 1000084900	Agency Land Code: R29563852	Land Name: EWR - ECO	County: STEARNS	Acres: 36.70
City:	Site Code:	Classification Per M.S. 86A.05: d. state scientific and natural area	Current Public Use: YES	Future Public Use: YES
Land Code: 1000084901	Agency Land Code: R29563853	Land Name: EWR - ECO	County: STEARNS	Acres: 34.54
City:	Site Code:	Classification Per M.S. 86A.05: d. state scientific and natural area	Current Public Use: YES	Future Public Use: YES
Land Code: 1000084902	Agency Land Code: R29563854	Land Name: EWR - ECO	County: STEARNS	Acres: 31.43
City:	Site Code:	Classification Per M.S. 86A.05: d. state scientific and natural area	Current Public Use: YES	Future Public Use: YES
Land Code: 1000084903	Agency Land Code: R29563399	Land Name: EWR - ECO	County: STEARNS	Acres: 40.00
City:	Site Code:	Classification Per M.S. 86A.05: d. state scientific and natural area	Current Public Use: YES	Future Public Use: YES
Land Code: 1000084904	Agency Land Code: R29563404	Land Name: EWR - ECO	County: STEARNS	Acres: 11.04
City:	Site Code:	Classification Per M.S. 86A.05: d. state scientific and natural area	Current Public Use: YES	Future Public Use: YES



Land Code: 1000084905	Agency Land Code: R29563400	Land Name: EWR - ECO	County: STEARNS	Acres: 40.00
City:	Site Code:	Classification Per M.S. 86A.05: d. state scientific and natural area	Current Public Use: YES	Future Public Use: YES
Land Code: 1000084906	Agency Land Code: R29563397	Land Name: EWR - ECO	County: STEARNS	Acres: 40.00
City:	Site Code:	Classification Per M.S. 86A.05: d. state scientific and natural area	Current Public Use: YES	Future Public Use: YES
Land Code: 1000084907	Agency Land Code: R29563401	Land Name: EWR - ECO	County: STEARNS	Acres: 40.00
City:	Site Code:	Classification Per M.S. 86A.05: d. state scientific and natural area	Current Public Use: YES	Future Public Use: YES
Land Code: 1000084908	Agency Land Code: R29594862	Land Name: EWR - ECO	County: STEARNS	Acres: 0.18
City:	Site Code:	Classification Per M.S. 86A.05: d. state scientific and natural area	Current Public Use: YES	Future Public Use: YES
Land Code: 1000084909	Agency Land Code: R29338445	Land Name: EWR - ECO	County: STEARNS	Acres: 40.00
City:	Site Code:	Classification Per M.S. 86A.05: d. state scientific and natural area	Current Public Use: YES	Future Public Use: YES
Land Code: 1000084910	Agency Land Code: R29338447	Land Name: EWR - ECO	County: STEARNS	Acres: 4.62
City:	Site Code:	Classification Per M.S. 86A.05: d. state scientific and natural area	Current Public Use: YES	Future Public Use: YES
Land Code: 1000084911	Agency Land Code: R29338446	Land Name: EWR - ECO	County: STEARNS	Acres: 18.70
City:	Site Code:	Classification Per M.S. 86A.05: d. state scientific and natural area	Current Public Use: YES	Future Public Use: YES
Land Code: 1000084912	Agency Land Code: R29523451	Land Name: EWR - ECO	County: STEARNS	Acres: 4.00
City:	Site Code:	Classification Per M.S. 86A.05: d. state scientific and natural area	Current Public Use: YES	Future Public Use: YES
Land Code: 1000084913	Agency Land Code: R29523448	Land Name: EWR - ECO	County: STEARNS	Acres: 40.00
City:	Site Code:	Classification Per M.S. 86A.05: d. state scientific and natural area	Current Public Use: YES	Future Public Use: YES
Land Code: 1000084914	Agency Land Code: R29523450	Land Name: EWR - ECO	County: STEARNS	Acres: 40.00
City:	Site Code:	Classification Per M.S. 86A.05: d. state scientific and natural area	Current Public Use: YES	Future Public Use: YES
Land Code: 1000084915	Agency Land Code: R29523449	Land Name: EWR - ECO	County: STEARNS	Acres: 40.00
City:	Site Code:	Classification Per M.S. 86A.05: d. state scientific and natural area	Current Public Use: YES	Future Public Use: YES
Land Code: 1000084916	Agency Land Code: R29547532	Land Name: EWR - ECO	County: STEARNS	Acres: 40.00
City:	Site Code:	Classification Per M.S. 86A.05: d. state scientific and natural area	Current Public Use: YES	Future Public Use: YES



Land Code: 1000084917	Agency Land Code: R29555436	Land Name: EWR - ECO	County: STEARNS	Acres: 40.00
City:	Site Code:	Classification Per M.S. 86A.05: d. state scientific and natural area	Current Public Use: YES	Future Public Use: YES
Land Code: 1000084918	Agency Land Code: R29552128	Land Name: EWR - ECO	County: STEARNS	Acres: 39.64
City:	Site Code:	Classification Per M.S. 86A.05: d. state scientific and natural area	Current Public Use: YES	Future Public Use: YES
Land Code: 1000084919	Agency Land Code: R29552131	Land Name: EWR - ECO	County: STEARNS	Acres: 34.29
City:	Site Code:	Classification Per M.S. 86A.05: d. state scientific and natural area	Current Public Use: YES	Future Public Use: YES
Land Code: 1000084920	Agency Land Code: R29553550	Land Name: EWR - ECO	County: STEARNS	Acres: 0.10
City:	Site Code:	Classification Per M.S. 86A.05: d. state scientific and natural area	Current Public Use: YES	Future Public Use: YES
Land Code: 1000084921	Agency Land Code: R29553549	Land Name: EWR - ECO	County: STEARNS	Acres: 14.65
City:	Site Code:	Classification Per M.S. 86A.05: d. state scientific and natural area	Current Public Use: YES	Future Public Use: YES
Land Code: 1000084922	Agency Land Code: R29552129	Land Name: EWR - ECO	County: STEARNS	Acres: 20.93
City:	Site Code:	Classification Per M.S. 86A.05: d. state scientific and natural area	Current Public Use: YES	Future Public Use: YES
Land Code: 1000084923	Agency Land Code: R29552130	Land Name: EWR - ECO	County: STEARNS	Acres: 1.50
City:	Site Code:	Classification Per M.S. 86A.05: d. state scientific and natural area	Current Public Use: YES	Future Public Use: YES
Land Code: 1000084924	Agency Land Code: R29550098	Land Name: EWR - ECO	County: STEARNS	Acres: 40.00
City:	Site Code:	Classification Per M.S. 86A.05: d. state scientific and natural area	Current Public Use: YES	Future Public Use: YES
Land Code: 1000084925	Agency Land Code: R29579769	Land Name: EWR - ECO	County: STEARNS	Acres: 40.29
City:	Site Code:	Classification Per M.S. 86A.05: d. state scientific and natural area	Current Public Use: YES	Future Public Use: YES
Land Code: 1000084926	Agency Land Code: R29579770	Land Name: EWR - ECO	County: STEARNS	Acres: 20.13
City:	Site Code:	Classification Per M.S. 86A.05: d. state scientific and natural area	Current Public Use: YES	Future Public Use: YES
Land Code: 1000084927	Agency Land Code: R29560532	Land Name: EWR - ECO	County: STEARNS	Acres: 39.65
City:	Site Code:	Classification Per M.S. 86A.05: d. state scientific and natural area	Current Public Use: YES	Future Public Use: YES
Land Code: 1000084928	Agency Land Code: R29560533	Land Name: EWR - ECO	County: STEARNS	Acres: 39.70
City:	Site Code:	Classification Per M.S. 86A.05: d. state scientific and natural area	Current Public Use: YES	Future Public Use: YES



Land Code: 1000084929	Agency Land Code: R29569019	Land Name: EWR - ECO	County: STEARNS	Acres: 16.54
City:	Site Code:	Classification Per M.S. 86A.05: d. state scientific and natural area	Current Public Use: YES	Future Public Use: YES
Land Code: 1000084930	Agency Land Code: R29560542	Land Name: EWR - ECO	County: STEARNS	Acres: 38.90
City:	Site Code:	Classification Per M.S. 86A.05: d. state scientific and natural area	Current Public Use: YES	Future Public Use: YES
Land Code: 1000084931	Agency Land Code: R29560545	Land Name: EWR - ECO	County: STEARNS	Acres: 39.32
City:	Site Code:	Classification Per M.S. 86A.05: d. state scientific and natural area	Current Public Use: YES	Future Public Use: YES
Land Code: 1000084932	Agency Land Code: R29560539	Land Name: EWR - ECO	County: STEARNS	Acres: 9.85
City:	Site Code:	Classification Per M.S. 86A.05: d. state scientific and natural area	Current Public Use: YES	Future Public Use: YES
Land Code: 1000084933	Agency Land Code: R29560540	Land Name: EWR - ECO	County: STEARNS	Acres: 39.29
City:	Site Code:	Classification Per M.S. 86A.05: d. state scientific and natural area	Current Public Use: YES	Future Public Use: YES
Land Code: 1000084934	Agency Land Code: R29560531	Land Name: EWR - ECO	County: STEARNS	Acres: 39.87
City:	Site Code:	Classification Per M.S. 86A.05: d. state scientific and natural area	Current Public Use: YES	Future Public Use: YES
Land Code: 1000084935	Agency Land Code: R29560543	Land Name: EWR - ECO	County: STEARNS	Acres: 40.15
City:	Site Code:	Classification Per M.S. 86A.05: d. state scientific and natural area	Current Public Use: YES	Future Public Use: YES
Land Code: 1000084936	Agency Land Code: R29560549	Land Name: EWR - ECO	County: STEARNS	Acres: 39.41
City:	Site Code:	Classification Per M.S. 86A.05: d. state scientific and natural area	Current Public Use: YES	Future Public Use: YES
Land Code: 1000084937	Agency Land Code: R29560530	Land Name: EWR - ECO	County: STEARNS	Acres: 40.00
City:	Site Code:	Classification Per M.S. 86A.05: d. state scientific and natural area	Current Public Use: YES	Future Public Use: YES
Land Code: 1000084938	Agency Land Code: R29584117	Land Name: EWR - ECO	County: STEARNS	Acres: 10.06
City:	Site Code:	Classification Per M.S. 86A.05: d. state scientific and natural area	Current Public Use: YES	Future Public Use: YES
Land Code: 1000084939	Agency Land Code: R29560544	Land Name: EWR - ECO	County: STEARNS	Acres: 39.46
City:	Site Code:	Classification Per M.S. 86A.05: d. state scientific and natural area	Current Public Use: YES	Future Public Use: YES
Land Code: 1000084940	Agency Land Code: R29560547	Land Name: EWR - ECO	County: STEARNS	Acres: 40.00
City:	Site Code:	Classification Per M.S. 86A.05: d. state scientific and natural area	Current Public Use: YES	Future Public Use: YES



Land Code: 1000084941	Agency Land Code: R29560541	Land Name: EWR - ECO	County: STEARNS	Acres: 39.03
City:	Site Code:	Classification Per M.S. 86A.05: d. state scientific and natural area	Current Public Use: YES	Future Public Use: YES
Land Code: 1000084942	Agency Land Code: R29560546	Land Name: EWR - ECO	County: STEARNS	Acres: 40.29
City:	Site Code:	Classification Per M.S. 86A.05: d. state scientific and natural area	Current Public Use: YES	Future Public Use: YES
Land Code: 1000084943	Agency Land Code: R29560548	Land Name: EWR - ECO	County: STEARNS	Acres: 39.46
City:	Site Code:	Classification Per M.S. 86A.05: d. state scientific and natural area	Current Public Use: YES	Future Public Use: YES
Land Code: 1000084944	Agency Land Code: R29311179	Land Name: FAW - FISHERIES	County: STEARNS	Acres: 5.50
City:	Site Code:	Classification Per M.S. 86A.05: m. aquatic management areas	Current Public Use: YES	Future Public Use: YES
Land Code: 1000084945	Agency Land Code: R29556272	Land Name: FAW - FISHERIES	County: STEARNS	Acres: 1.50
City:	Site Code:	Classification Per M.S. 86A.05: m. aquatic management areas	Current Public Use: YES	Future Public Use: YES
Land Code: 1000084946	Agency Land Code: R29556264	Land Name: FAW - FISHERIES	County: STEARNS	Acres: 3.00
City:	Site Code:	Classification Per M.S. 86A.05: m. aquatic management areas	Current Public Use: YES	Future Public Use: YES
Land Code: 1000084947	Agency Land Code: R29556259	Land Name: FAW - FISHERIES	County: STEARNS	Acres: 65.00
City:	Site Code:	Classification Per M.S. 86A.05: m. aquatic management areas	Current Public Use: YES	Future Public Use: YES
Land Code: 1000084948	Agency Land Code: R29556260	Land Name: FAW - FISHERIES	County: STEARNS	Acres: 10.00
City:	Site Code:	Classification Per M.S. 86A.05: m. aquatic management areas	Current Public Use: YES	Future Public Use: YES
Land Code: 1000084949	Agency Land Code: R29556270	Land Name: FAW - FISHERIES	County: STEARNS	Acres: 2.00
City:	Site Code:	Classification Per M.S. 86A.05: m. aquatic management areas	Current Public Use: YES	Future Public Use: YES
Land Code: 1000084950	Agency Land Code: R29556262	Land Name: FAW - FISHERIES	County: STEARNS	Acres: 2.00
City:	Site Code:	Classification Per M.S. 86A.05: m. aquatic management areas	Current Public Use: YES	Future Public Use: YES
Land Code: 1000084951	Agency Land Code: R29556261	Land Name: FAW - FISHERIES	County: STEARNS	Acres: 2.20
City:	Site Code:	Classification Per M.S. 86A.05: m. aquatic management areas	Current Public Use: YES	Future Public Use: YES
Land Code: 1000084952	Agency Land Code: R29556265	Land Name: FAW - FISHERIES	County: STEARNS	Acres: 2.00
City:	Site Code:	Classification Per M.S. 86A.05: m. aquatic management areas	Current Public Use: YES	Future Public Use: YES



Land Code: 1000084953	Agency Land Code: R29556271	Land Name: FAW - FISHERIES	County: STEARNS	Acres: 0.84
City:	Site Code:	Classification Per M.S. 86A.05: m. aquatic management areas	Current Public Use: YES	Future Public Use: YES
Land Code: 1000084954	Agency Land Code: R29556275	Land Name: FAW - FISHERIES	County: STEARNS	Acres: 1.00
City:	Site Code:	Classification Per M.S. 86A.05: m. aquatic management areas	Current Public Use: YES	Future Public Use: YES
Land Code: 1000084955	Agency Land Code: R29556263	Land Name: FAW - FISHERIES	County: STEARNS	Acres: 5.00
City:	Site Code:	Classification Per M.S. 86A.05: m. aquatic management areas	Current Public Use: YES	Future Public Use: YES
Land Code: 1000084956	Agency Land Code: R29556274	Land Name: FAW - FISHERIES	County: STEARNS	Acres: 2.20
City:	Site Code:	Classification Per M.S. 86A.05: m. aquatic management areas	Current Public Use: YES	Future Public Use: YES
Land Code: 1000084957	Agency Land Code: R29556266	Land Name: FAW - FISHERIES	County: STEARNS	Acres: 2.50
City:	Site Code:	Classification Per M.S. 86A.05: m. aquatic management areas	Current Public Use: YES	Future Public Use: YES
Land Code: 1000084958	Agency Land Code: R29556269	Land Name: FAW - FISHERIES	County: STEARNS	Acres: 3.00
City:	Site Code:	Classification Per M.S. 86A.05: m. aquatic management areas	Current Public Use: YES	Future Public Use: YES
Land Code: 1000084959	Agency Land Code: R29556267	Land Name: FAW - FISHERIES	County: STEARNS	Acres: 1.50
City:	Site Code:	Classification Per M.S. 86A.05: m. aquatic management areas	Current Public Use: YES	Future Public Use: YES
Land Code: 1000084960	Agency Land Code: R29556268	Land Name: FAW - FISHERIES	County: STEARNS	Acres: 1.00
City:	Site Code:	Classification Per M.S. 86A.05: m. aquatic management areas	Current Public Use: YES	Future Public Use: YES
Land Code: 1000084961	Agency Land Code: R29556273	Land Name: FAW - FISHERIES	County: STEARNS	Acres: 0.20
City:	Site Code:	Classification Per M.S. 86A.05: m. aquatic management areas	Current Public Use: YES	Future Public Use: YES
Land Code: 1000084962	Agency Land Code: R29311282	Land Name: FAW - FISHERIES	County: STEARNS	Acres: 5.20
City:	Site Code:	Classification Per M.S. 86A.05: m. aquatic management areas	Current Public Use: YES	Future Public Use: YES
Land Code: 1000084963	Agency Land Code: R29311283	Land Name: FAW - FISHERIES	County: STEARNS	Acres: 5.20
City:	Site Code:	Classification Per M.S. 86A.05: m. aquatic management areas	Current Public Use: YES	Future Public Use: YES
Land Code: 1000084964	Agency Land Code: R29552114	Land Name: FAW - FISHERIES	County: STEARNS	Acres: 20.00
City:	Site Code:	Classification Per M.S. 86A.05: m. aquatic management areas	Current Public Use: YES	Future Public Use: YES



Land Code: 1000084965	Agency Land Code: R29337743	Land Name: FORESTRY	County: STEARNS	Acres: 40.00
City:	Site Code:	Classification Per M.S. 86A.05: f. state forests and state forest subareas	Current Public Use: YES	Future Public Use: YES
Land Code: 1000084966	Agency Land Code: R29337742	Land Name: FORESTRY	County: STEARNS	Acres: 10.13
City:	Site Code:	Classification Per M.S. 86A.05: f. state forests and state forest subareas	Current Public Use: YES	Future Public Use: YES
Land Code: 1000084967	Agency Land Code: R29312069	Land Name: FORESTRY	County: STEARNS	Acres: 40.00
City:	Site Code:	Classification Per M.S. 86A.05: f. state forests and state forest subareas	Current Public Use: YES	Future Public Use: YES
Land Code: 1000084968	Agency Land Code: R29312066	Land Name: FORESTRY	County: STEARNS	Acres: 40.00
City:	Site Code:	Classification Per M.S. 86A.05: f. state forests and state forest subareas	Current Public Use: YES	Future Public Use: YES
Land Code: 1000084969	Agency Land Code: R29556253	Land Name: PARKS & TRAILS	County: STEARNS	Acres: 8.00
City:	Site Code:	Classification Per M.S. 86A.05: n. not administered under 86A.05	Current Public Use: YES	Future Public Use: YES
Land Code: 1000084971	Agency Land Code: R29536075	Land Name: PARKS & TRAILS	County: STEARNS	Acres: 0.10
City:	Site Code: R290250	Classification Per M.S. 86A.05: c. state trail	Current Public Use: YES	Future Public Use: YES
Land Code: 1000084972	Agency Land Code: R29536076	Land Name: PARKS & TRAILS	County: STEARNS	Acres: 2.93
City:	Site Code: R290250	Classification Per M.S. 86A.05: c. state trail	Current Public Use: YES	Future Public Use: YES
Land Code: 1000084973	Agency Land Code: R29536081	Land Name: PARKS & TRAILS	County: STEARNS	Acres: 3.03
City:	Site Code: R290250	Classification Per M.S. 86A.05: c. state trail	Current Public Use: YES	Future Public Use: YES
Land Code: 1000084974	Agency Land Code: R29536083	Land Name: PARKS & TRAILS	County: STEARNS	Acres: 4.78
City:	Site Code: R290250	Classification Per M.S. 86A.05: c. state trail	Current Public Use: YES	Future Public Use: YES
Land Code: 1000084975	Agency Land Code: R29536084	Land Name: PARKS & TRAILS	County: STEARNS	Acres: 3.31
City:	Site Code: R290250	Classification Per M.S. 86A.05: c. state trail	Current Public Use: YES	Future Public Use: YES
Land Code: 1000084976	Agency Land Code: R29536086	Land Name: PARKS & TRAILS	County: STEARNS	Acres: 0.85
City:	Site Code: R290250	Classification Per M.S. 86A.05: c. state trail	Current Public Use: YES	Future Public Use: YES
Land Code: 1000084977	Agency Land Code: R29536089	Land Name: PARKS & TRAILS	County: STEARNS	Acres: 4.74
City:	Site Code: R290250	Classification Per M.S. 86A.05: c. state trail	Current Public Use: YES	Future Public Use: YES



Land Code: 1000084978	Agency Land Code: R29536092	Land Name: PARKS & TRAILS	County: STEARNS	Acres: 16.28
City:	Site Code: R290250	Classification Per M.S. 86A.05: c. state trail	Current Public Use: YES	Future Public Use: YES
Land Code: 1000084979	Agency Land Code: R29536094	Land Name: PARKS & TRAILS	County: STEARNS	Acres: 16.54
City:	Site Code: R290250	Classification Per M.S. 86A.05: c. state trail	Current Public Use: YES	Future Public Use: YES
Land Code: 1000084980	Agency Land Code: R29536096	Land Name: PARKS & TRAILS	County: STEARNS	Acres: 0.60
City:	Site Code: R290250	Classification Per M.S. 86A.05: c. state trail	Current Public Use: YES	Future Public Use: YES
Land Code: 1000084981	Agency Land Code: R29536097	Land Name: PARKS & TRAILS	County: STEARNS	Acres: 3.15
City:	Site Code: R290250	Classification Per M.S. 86A.05: c. state trail	Current Public Use: YES	Future Public Use: YES
Land Code: 1000084982	Agency Land Code: R29536098	Land Name: PARKS & TRAILS	County: STEARNS	Acres: 2.54
City:	Site Code: R290250	Classification Per M.S. 86A.05: c. state trail	Current Public Use: YES	Future Public Use: YES
Land Code: 1000084983	Agency Land Code: R29536100	Land Name: PARKS & TRAILS	County: STEARNS	Acres: 3.13
City:	Site Code: R290250	Classification Per M.S. 86A.05: c. state trail	Current Public Use: YES	Future Public Use: YES
Land Code: 1000084984	Agency Land Code: R29536105	Land Name: PARKS & TRAILS	County: STEARNS	Acres: 5.64
City:	Site Code: R290250	Classification Per M.S. 86A.05: c. state trail	Current Public Use: YES	Future Public Use: YES
Land Code: 1000084985	Agency Land Code: R29536107	Land Name: PARKS & TRAILS	County: STEARNS	Acres: 0.34
City:	Site Code: R290250	Classification Per M.S. 86A.05: c. state trail	Current Public Use: YES	Future Public Use: YES
Land Code: 1000084986	Agency Land Code: R29536111	Land Name: PARKS & TRAILS	County: STEARNS	Acres: 3.22
City:	Site Code: R290250	Classification Per M.S. 86A.05: c. state trail	Current Public Use: YES	Future Public Use: YES
Land Code: 1000084987	Agency Land Code: R29536114	Land Name: PARKS & TRAILS	County: STEARNS	Acres: 1.38
City:	Site Code: R290250	Classification Per M.S. 86A.05: c. state trail	Current Public Use: YES	Future Public Use: YES
Land Code: 1000084988	Agency Land Code: R29536115	Land Name: PARKS & TRAILS	County: STEARNS	Acres: 3.03
City:	Site Code: R290250	Classification Per M.S. 86A.05: c. state trail	Current Public Use: YES	Future Public Use: YES
Land Code: 1000084989	Agency Land Code: R29536116	Land Name: PARKS & TRAILS	County: STEARNS	Acres: 2.34
City:	Site Code: R290250	Classification Per M.S. 86A.05: c. state trail	Current Public Use: YES	Future Public Use: YES



Land Code: 1000084990	Agency Land Code: R29536117	Land Name: PARKS & TRAILS	County: STEARNS	Acres: 0.55
City:	Site Code: R290250	Classification Per M.S. 86A.05: c. state trail	Current Public Use: YES	Future Public Use: YES
Land Code: 1000084991	Agency Land Code: R29536120	Land Name: PARKS & TRAILS	County: STEARNS	Acres: 1.30
City:	Site Code: R290250	Classification Per M.S. 86A.05: c. state trail	Current Public Use: YES	Future Public Use: YES
Land Code: 1000084992	Agency Land Code: R29536123	Land Name: PARKS & TRAILS	County: STEARNS	Acres: 2.74
City:	Site Code: R290250	Classification Per M.S. 86A.05: c. state trail	Current Public Use: YES	Future Public Use: YES
Land Code: 1000084993	Agency Land Code: R29536126	Land Name: PARKS & TRAILS	County: STEARNS	Acres: 3.64
City:	Site Code: R290250	Classification Per M.S. 86A.05: c. state trail	Current Public Use: YES	Future Public Use: YES
Land Code: 1000084994	Agency Land Code: R29536127	Land Name: PARKS & TRAILS	County: STEARNS	Acres: 1.00
City:	Site Code: R290250	Classification Per M.S. 86A.05: c. state trail	Current Public Use: YES	Future Public Use: YES
Land Code: 1000084995	Agency Land Code: R29536128	Land Name: PARKS & TRAILS	County: STEARNS	Acres: 3.60
City:	Site Code: R290250	Classification Per M.S. 86A.05: c. state trail	Current Public Use: YES	Future Public Use: YES
Land Code: 1000084996	Agency Land Code: R29536129	Land Name: PARKS & TRAILS	County: STEARNS	Acres: 1.04
City:	Site Code: R290250	Classification Per M.S. 86A.05: c. state trail	Current Public Use: YES	Future Public Use: YES
Land Code: 1000084997	Agency Land Code: R29536132	Land Name: PARKS & TRAILS	County: STEARNS	Acres: 0.96
City:	Site Code: R290250	Classification Per M.S. 86A.05: c. state trail	Current Public Use: YES	Future Public Use: YES
Land Code: 1000084998	Agency Land Code: R29536133	Land Name: PARKS & TRAILS	County: STEARNS	Acres: 3.65
City:	Site Code: R290250	Classification Per M.S. 86A.05: c. state trail	Current Public Use: YES	Future Public Use: YES
Land Code: 1000084999	Agency Land Code: R29536135	Land Name: PARKS & TRAILS	County: STEARNS	Acres: 2.55
City:	Site Code: R290250	Classification Per M.S. 86A.05: c. state trail	Current Public Use: YES	Future Public Use: YES
Land Code: 1000085000	Agency Land Code: R29536136	Land Name: PARKS & TRAILS	County: STEARNS	Acres: 2.90
City:	Site Code: R290250	Classification Per M.S. 86A.05: c. state trail	Current Public Use: YES	Future Public Use: YES
Land Code: 1000085001	Agency Land Code: R29536137	Land Name: PARKS & TRAILS	County: STEARNS	Acres: 1.01
City:	Site Code: R290250	Classification Per M.S. 86A.05: c. state trail	Current Public Use: YES	Future Public Use: YES



Land Code: 1000085002	Agency Land Code: R29536138	Land Name: PARKS & TRAILS	County: STEARNS	Acres: 3.63
City:	Site Code: R290250	Classification Per M.S. 86A.05: c. state trail	Current Public Use: YES	Future Public Use: YES
Land Code: 1000085003	Agency Land Code: R29536139	Land Name: PARKS & TRAILS	County: STEARNS	Acres: 1.00
City:	Site Code: R290250	Classification Per M.S. 86A.05: c. state trail	Current Public Use: YES	Future Public Use: YES
Land Code: 1000085004	Agency Land Code: R291003219	Land Name: PARKS & TRAILS	County: STEARNS	Acres: 0.38
City:	Site Code: R290250	Classification Per M.S. 86A.05: c. state trail	Current Public Use: YES	Future Public Use: YES
Land Code: 1000085005	Agency Land Code: R291003222	Land Name: PARKS & TRAILS	County: STEARNS	Acres: 1.18
City:	Site Code: R290250	Classification Per M.S. 86A.05: c. state trail	Current Public Use: YES	Future Public Use: YES
Land Code: 1000085006	Agency Land Code: R291003225	Land Name: PARKS & TRAILS	County: STEARNS	Acres: 2.97
City:	Site Code: R290250	Classification Per M.S. 86A.05: c. state trail	Current Public Use: YES	Future Public Use: YES
Land Code: 1000085008	Agency Land Code: R29592578	Land Name: PARKS & TRAILS	County: STEARNS	Acres: 0.11
City:	Site Code: R290250	Classification Per M.S. 86A.05: c. state trail	Current Public Use: YES	Future Public Use: YES
Land Code: 1000085009	Agency Land Code: R29536077	Land Name: PARKS & TRAILS	County: STEARNS	Acres: 0.10
City:	Site Code: R290250	Classification Per M.S. 86A.05: c. state trail	Current Public Use: YES	Future Public Use: YES
Land Code: 1000085010	Agency Land Code: R29536095	Land Name: PARKS & TRAILS	County: STEARNS	Acres: 3.13
City:	Site Code: R290250	Classification Per M.S. 86A.05: c. state trail	Current Public Use: YES	Future Public Use: YES
Land Code: 1000085011	Agency Land Code: R29536070	Land Name: PARKS & TRAILS	County: STEARNS	Acres: 1.00
City:	Site Code: R290250	Classification Per M.S. 86A.05: c. state trail	Current Public Use: YES	Future Public Use: YES
Land Code: 1000085013	Agency Land Code: R29536124	Land Name: PARKS & TRAILS	County: STEARNS	Acres: 2.45
City:	Site Code: R290250	Classification Per M.S. 86A.05: c. state trail	Current Public Use: YES	Future Public Use: YES
Land Code: 1000085014	Agency Land Code: R29536125	Land Name: PARKS & TRAILS	County: STEARNS	Acres: 0.60
City:	Site Code: R290250	Classification Per M.S. 86A.05: c. state trail	Current Public Use: YES	Future Public Use: YES
Land Code: 1000085015	Agency Land Code: R29536099	Land Name: PARKS & TRAILS	County: STEARNS	Acres: 3.13
City:	Site Code: R290250	Classification Per M.S. 86A.05: c. state trail	Current Public Use: YES	Future Public Use: YES



Land Code: 1000085016	Agency Land Code: R29536101	Land Name: PARKS & TRAILS	County: STEARNS	Acres: 3.74
City:	Site Code: R290250	Classification Per M.S. 86A.05: c. state trail	Current Public Use: YES	Future Public Use: YES
Land Code: 1000085017	Agency Land Code: R29536109	Land Name: PARKS & TRAILS	County: STEARNS	Acres: 1.44
City:	Site Code: R290250	Classification Per M.S. 86A.05: c. state trail	Current Public Use: YES	Future Public Use: YES
Land Code: 1000085018	Agency Land Code: R29536063	Land Name: PARKS & TRAILS	County: STEARNS	Acres: 0.66
City:	Site Code: R290250	Classification Per M.S. 86A.05: c. state trail	Current Public Use: YES	Future Public Use: YES
Land Code: 1000085019	Agency Land Code: R29536134	Land Name: PARKS & TRAILS	County: STEARNS	Acres: 0.98
City:	Site Code: R290250	Classification Per M.S. 86A.05: c. state trail	Current Public Use: YES	Future Public Use: YES
Land Code: 1000085020	Agency Land Code: R29536080	Land Name: PARKS & TRAILS	County: STEARNS	Acres: 3.66
City:	Site Code: R290250	Classification Per M.S. 86A.05: c. state trail	Current Public Use: YES	Future Public Use: YES
Land Code: 1000085021	Agency Land Code: R29536093	Land Name: PARKS & TRAILS	County: STEARNS	Acres: 30.01
City:	Site Code: R290250	Classification Per M.S. 86A.05: c. state trail	Current Public Use: YES	Future Public Use: YES
Land Code: 1000085022	Agency Land Code: R29536091	Land Name: PARKS & TRAILS	County: STEARNS	Acres: 0.06
City:	Site Code: R290250	Classification Per M.S. 86A.05: c. state trail	Current Public Use: YES	Future Public Use: YES
Land Code: 1000085023	Agency Land Code: R29536110	Land Name: PARKS & TRAILS	County: STEARNS	Acres: 2.18
City:	Site Code: R290250	Classification Per M.S. 86A.05: c. state trail	Current Public Use: YES	Future Public Use: YES
Land Code: 1000085024	Agency Land Code: R29536113	Land Name: PARKS & TRAILS	County: STEARNS	Acres: 3.68
City:	Site Code: R290250	Classification Per M.S. 86A.05: c. state trail	Current Public Use: YES	Future Public Use: YES
Land Code: 1000085026	Agency Land Code: R29536108	Land Name: PARKS & TRAILS	County: STEARNS	Acres: 3.63
City:	Site Code: R290250	Classification Per M.S. 86A.05: c. state trail	Current Public Use: YES	Future Public Use: YES
Land Code: 1000085027	Agency Land Code: R29536130	Land Name: PARKS & TRAILS	County: STEARNS	Acres: 6.76
City:	Site Code: R290250	Classification Per M.S. 86A.05: c. state trail	Current Public Use: YES	Future Public Use: YES
Land Code: 1000085028	Agency Land Code: R291003216	Land Name: PARKS & TRAILS	County: STEARNS	Acres: 1.61
City:	Site Code: R290250	Classification Per M.S. 86A.05: c. state trail	Current Public Use: YES	Future Public Use: YES



Land Code: 1000085029	Agency Land Code: R29536079	Land Name: PARKS & TRAILS	County: STEARNS	Acres: 0.10
City:	Site Code: R290250	Classification Per M.S. 86A.05: c. state trail	Current Public Use: YES	Future Public Use: YES
Land Code: 1000085030	Agency Land Code: R29536085	Land Name: PARKS & TRAILS	County: STEARNS	Acres: 3.20
City:	Site Code: R290250	Classification Per M.S. 86A.05: c. state trail	Current Public Use: YES	Future Public Use: YES
Land Code: 1000085031	Agency Land Code: R29536119	Land Name: PARKS & TRAILS	County: STEARNS	Acres: 3.70
City:	Site Code: R290250	Classification Per M.S. 86A.05: c. state trail	Current Public Use: YES	Future Public Use: YES
Land Code: 1000085032	Agency Land Code: R291003227	Land Name: PARKS & TRAILS	County: STEARNS	Acres: 1.24
City:	Site Code: R290250	Classification Per M.S. 86A.05: c. state trail	Current Public Use: YES	Future Public Use: YES
Land Code: 1000085033	Agency Land Code: R29536088	Land Name: PARKS & TRAILS	County: STEARNS	Acres: 0.05
City:	Site Code: R290250	Classification Per M.S. 86A.05: c. state trail	Current Public Use: YES	Future Public Use: YES
Land Code: 1000085034	Agency Land Code: R29536102	Land Name: PARKS & TRAILS	County: STEARNS	Acres: 1.65
City:	Site Code: R290250	Classification Per M.S. 86A.05: c. state trail	Current Public Use: YES	Future Public Use: YES
Land Code: 1000085035	Agency Land Code: R29536140	Land Name: PARKS & TRAILS	County: STEARNS	Acres: 4.37
City:	Site Code: R290250	Classification Per M.S. 86A.05: c. state trail	Current Public Use: YES	Future Public Use: YES
Land Code: 1000085036	Agency Land Code: R29536064	Land Name: PARKS & TRAILS	County: STEARNS	Acres: 0.76
City:	Site Code: R290250	Classification Per M.S. 86A.05: c. state trail	Current Public Use: YES	Future Public Use: YES
Land Code: 1000085037	Agency Land Code: R291003218	Land Name: PARKS & TRAILS	County: STEARNS	Acres: 0.20
City:	Site Code: R290250	Classification Per M.S. 86A.05: c. state trail	Current Public Use: YES	Future Public Use: YES
Land Code: 1000085038	Agency Land Code: R291003221	Land Name: PARKS & TRAILS	County: STEARNS	Acres: 0.09
City:	Site Code: R290250	Classification Per M.S. 86A.05: c. state trail	Current Public Use: YES	Future Public Use: YES
Land Code: 1000085039	Agency Land Code: R291003224	Land Name: PARKS & TRAILS	County: STEARNS	Acres: 2.95
City:	Site Code: R290250	Classification Per M.S. 86A.05: c. state trail	Current Public Use: YES	Future Public Use: YES
Land Code: 1000085040	Agency Land Code: R29536067	Land Name: PARKS & TRAILS	County: STEARNS	Acres: 4.15
City:	Site Code: R290250	Classification Per M.S. 86A.05: c. state trail	Current Public Use: YES	Future Public Use: YES



Land Code: 1000085041	Agency Land Code: R29536078	Land Name: PARKS & TRAILS	County: STEARNS	Acres: 3.11
City:	Site Code: R290250	Classification Per M.S. 86A.05: c. state trail	Current Public Use: YES	Future Public Use: YES
Land Code: 1000085042	Agency Land Code: R29536112	Land Name: PARKS & TRAILS	County: STEARNS	Acres: 0.50
City:	Site Code: R290250	Classification Per M.S. 86A.05: c. state trail	Current Public Use: YES	Future Public Use: YES
Land Code: 1000085043	Agency Land Code: R29536122	Land Name: PARKS & TRAILS	County: STEARNS	Acres: 1.15
City:	Site Code: R290250	Classification Per M.S. 86A.05: c. state trail	Current Public Use: YES	Future Public Use: YES
Land Code: 1000085044	Agency Land Code: R291003220	Land Name: PARKS & TRAILS	County: STEARNS	Acres: 1.45
City:	Site Code: R290250	Classification Per M.S. 86A.05: c. state trail	Current Public Use: YES	Future Public Use: YES
Land Code: 1000085045	Agency Land Code: R29536090	Land Name: PARKS & TRAILS	County: STEARNS	Acres: 3.41
City:	Site Code: R290250	Classification Per M.S. 86A.05: c. state trail	Current Public Use: YES	Future Public Use: YES
Land Code: 1000085046	Agency Land Code: R29536103	Land Name: PARKS & TRAILS	County: STEARNS	Acres: 3.22
City:	Site Code: R290250	Classification Per M.S. 86A.05: c. state trail	Current Public Use: YES	Future Public Use: YES
Land Code: 1000085047	Agency Land Code: R29536106	Land Name: PARKS & TRAILS	County: STEARNS	Acres: 6.75
City:	Site Code: R290250	Classification Per M.S. 86A.05: c. state trail	Current Public Use: YES	Future Public Use: YES
Land Code: 1000085048	Agency Land Code: R29536131	Land Name: PARKS & TRAILS	County: STEARNS	Acres: 8.50
City:	Site Code: R290250	Classification Per M.S. 86A.05: c. state trail	Current Public Use: YES	Future Public Use: YES
Land Code: 1000085049	Agency Land Code: R291003223	Land Name: PARKS & TRAILS	County: STEARNS	Acres: 1.26
City:	Site Code: R290250	Classification Per M.S. 86A.05: c. state trail	Current Public Use: YES	Future Public Use: YES
Land Code: 1000085050	Agency Land Code: R29536069	Land Name: PARKS & TRAILS	County: STEARNS	Acres: 1.87
City:	Site Code: R290250	Classification Per M.S. 86A.05: c. state trail	Current Public Use: YES	Future Public Use: YES
Land Code: 1000085051	Agency Land Code: R29536082	Land Name: PARKS & TRAILS	County: STEARNS	Acres: 1.72
City:	Site Code: R290250	Classification Per M.S. 86A.05: c. state trail	Current Public Use: YES	Future Public Use: YES
Land Code: 1000085052	Agency Land Code: R29536087	Land Name: PARKS & TRAILS	County: STEARNS	Acres: 1.50
City:	Site Code: R290250	Classification Per M.S. 86A.05: c. state trail	Current Public Use: YES	Future Public Use: YES



Land Code: 1000085053	Agency Land Code: R29536118	Land Name: PARKS & TRAILS	County: STEARNS	Acres: 2.32
City:	Site Code: R290250	Classification Per M.S. 86A.05: c. state trail	Current Public Use: YES	Future Public Use: YES
Land Code: 1000085054	Agency Land Code: R29536104	Land Name: PARKS & TRAILS	County: STEARNS	Acres: 1.98
City:	Site Code: R290250	Classification Per M.S. 86A.05: c. state trail	Current Public Use: YES	Future Public Use: YES
Land Code: 1000085055	Agency Land Code: R29536121	Land Name: PARKS & TRAILS	County: STEARNS	Acres: 3.00
City:	Site Code: R290250	Classification Per M.S. 86A.05: c. state trail	Current Public Use: YES	Future Public Use: YES
Land Code: 1000085056	Agency Land Code: R29525061	Land Name: PARKS & TRAILS	County: STEARNS	Acres: 7.26
City:	Site Code:	Classification Per M.S. 86A.05: c. state trail	Current Public Use: YES	Future Public Use: YES
Land Code: 1000085057	Agency Land Code: R29525062	Land Name: PARKS & TRAILS	County: STEARNS	Acres: 4.15
City:	Site Code:	Classification Per M.S. 86A.05: c. state trail	Current Public Use: YES	Future Public Use: YES
Land Code: 1000085058	Agency Land Code: R29432128	Land Name: PARKS & TRAILS	County: STEARNS	Acres: 1.30
City:	Site Code:	Classification Per M.S. 86A.05: h. state water access site	Current Public Use: YES	Future Public Use: YES
Land Code: 1000085059	Agency Land Code: R29340961	Land Name: PARKS & TRAILS	County: STEARNS	Acres: 1.30
City:	Site Code:	Classification Per M.S. 86A.05: h. state water access site	Current Public Use: YES	Future Public Use: YES
Land Code: 1000085060	Agency Land Code: R29311175	Land Name: PARKS & TRAILS	County: STEARNS	Acres: 2.00
City:	Site Code:	Classification Per M.S. 86A.05: h. state water access site	Current Public Use: YES	Future Public Use: YES
Land Code: 1000085061	Agency Land Code: R29311346	Land Name: PARKS & TRAILS	County: STEARNS	Acres: 3.70
City:	Site Code:	Classification Per M.S. 86A.05: h. state water access site	Current Public Use: YES	Future Public Use: YES
Land Code: 1000085062	Agency Land Code: R29311216	Land Name: PARKS & TRAILS	County: STEARNS	Acres: 3.30
City:	Site Code:	Classification Per M.S. 86A.05: h. state water access site	Current Public Use: YES	Future Public Use: YES
Land Code: 1000085063	Agency Land Code: R29311162	Land Name: PARKS & TRAILS	County: STEARNS	Acres: 0.49
City:	Site Code:	Classification Per M.S. 86A.05: h. state water access site	Current Public Use: YES	Future Public Use: YES
Land Code: 1000085064	Agency Land Code: R29311161	Land Name: PARKS & TRAILS	County: STEARNS	Acres: 0.18
City:	Site Code:	Classification Per M.S. 86A.05: h. state water access site	Current Public Use: YES	Future Public Use: YES



Land Code: 1000085065	Agency Land Code: R29336325	Land Name: PARKS & TRAILS	County: STEARNS	Acres: 0.01
City:	Site Code:	Classification Per M.S. 86A.05: h. state water access site	Current Public Use: YES	Future Public Use: YES
Land Code: 1000085066	Agency Land Code: R29311160	Land Name: PARKS & TRAILS	County: STEARNS	Acres: 0.09
City:	Site Code:	Classification Per M.S. 86A.05: h. state water access site	Current Public Use: YES	Future Public Use: YES
Land Code: 1000085067	Agency Land Code: R29336324	Land Name: PARKS & TRAILS	County: STEARNS	Acres: 0.30
City:	Site Code:	Classification Per M.S. 86A.05: h. state water access site	Current Public Use: YES	Future Public Use: YES
Land Code: 1000085068	Agency Land Code: R29311998	Land Name: PARKS & TRAILS	County: STEARNS	Acres: 3.50
City:	Site Code:	Classification Per M.S. 86A.05: h. state water access site	Current Public Use: YES	Future Public Use: YES
Land Code: 1000085069	Agency Land Code: R29340426	Land Name: PARKS & TRAILS	County: STEARNS	Acres: 0.31
City:	Site Code:	Classification Per M.S. 86A.05: h. state water access site	Current Public Use: YES	Future Public Use: YES
Land Code: 1000085070	Agency Land Code: R29341715	Land Name: PARKS & TRAILS	County: STEARNS	Acres: 0.25
City:	Site Code:	Classification Per M.S. 86A.05: h. state water access site	Current Public Use: YES	Future Public Use: YES
Land Code: 1000085071	Agency Land Code: R29554798	Land Name: PARKS & TRAILS	County: STEARNS	Acres: 0.35
City:	Site Code:	Classification Per M.S. 86A.05: h. state water access site	Current Public Use: YES	Future Public Use: YES
Land Code: 1000085072	Agency Land Code: R29342181	Land Name: PARKS & TRAILS	County: STEARNS	Acres: 0.29
City:	Site Code:	Classification Per M.S. 86A.05: h. state water access site	Current Public Use: YES	Future Public Use: YES
Land Code: 1000085073	Agency Land Code: R29311142	Land Name: PARKS & TRAILS	County: STEARNS	Acres: 1.10
City:	Site Code:	Classification Per M.S. 86A.05: h. state water access site	Current Public Use: YES	Future Public Use: YES
Land Code: 1000085074	Agency Land Code: R29311827	Land Name: PARKS & TRAILS	County: STEARNS	Acres: 1.00
City:	Site Code: R290524	Classification Per M.S. 86A.05: h. state water access site	Current Public Use: YES	Future Public Use: YES
Land Code: 1000085075	Agency Land Code: R29311828	Land Name: PARKS & TRAILS	County: STEARNS	Acres: 3.50
City:	Site Code: R290524	Classification Per M.S. 86A.05: h. state water access site	Current Public Use: YES	Future Public Use: YES
Land Code: 1000085076	Agency Land Code: R29311829	Land Name: PARKS & TRAILS	County: STEARNS	Acres: 2.10
City:	Site Code: R290524	Classification Per M.S. 86A.05: h. state water access site	Current Public Use: YES	Future Public Use: YES



Land Code: 1000085077	Agency Land Code: R29311422	Land Name: PARKS & TRAILS	County: STEARNS	Acres: 0.09
City:	Site Code:	Classification Per M.S. 86A.05: h. state water access site	Current Public Use: YES	Future Public Use: YES
Land Code: 1000085078	Agency Land Code: R29311421	Land Name: PARKS & TRAILS	County: STEARNS	Acres: 0.41
City:	Site Code:	Classification Per M.S. 86A.05: h. state water access site	Current Public Use: YES	Future Public Use: YES
Land Code: 1000085079	Agency Land Code: R29310766	Land Name: PARKS & TRAILS	County: STEARNS	Acres: 3.90
City:	Site Code: R290332	Classification Per M.S. 86A.05: h. state water access site	Current Public Use: YES	Future Public Use: YES
Land Code: 1000085080	Agency Land Code: R29310769	Land Name: PARKS & TRAILS	County: STEARNS	Acres: 1.28
City:	Site Code: R290332	Classification Per M.S. 86A.05: h. state water access site	Current Public Use: YES	Future Public Use: YES
Land Code: 1000085081	Agency Land Code: R29311306	Land Name: PARKS & TRAILS	County: STEARNS	Acres: 1.10
City:	Site Code:	Classification Per M.S. 86A.05: h. state water access site	Current Public Use: YES	Future Public Use: YES
Land Code: 1000085082	Agency Land Code: R29311754	Land Name: PARKS & TRAILS	County: STEARNS	Acres: 5.00
City:	Site Code:	Classification Per M.S. 86A.05: h. state water access site	Current Public Use: YES	Future Public Use: YES
Land Code: 1000085083	Agency Land Code: R29310891	Land Name: PARKS & TRAILS	County: STEARNS	Acres: 0.86
City:	Site Code:	Classification Per M.S. 86A.05: h. state water access site	Current Public Use: YES	Future Public Use: YES
Land Code: 1000085084	Agency Land Code: R29328943	Land Name: PARKS & TRAILS	County: STEARNS	Acres: 0.70
City:	Site Code: R290388	Classification Per M.S. 86A.05: h. state water access site	Current Public Use: YES	Future Public Use: YES
Land Code: 1000085085	Agency Land Code: R29310950	Land Name: PARKS & TRAILS	County: STEARNS	Acres: 0.09
City:	Site Code: R290388	Classification Per M.S. 86A.05: h. state water access site	Current Public Use: YES	Future Public Use: YES
Land Code: 1000085086	Agency Land Code: R29310949	Land Name: PARKS & TRAILS	County: STEARNS	Acres: 0.41
City:	Site Code: R290388	Classification Per M.S. 86A.05: h. state water access site	Current Public Use: YES	Future Public Use: YES
Land Code: 1000085087	Agency Land Code: R29328944	Land Name: PARKS & TRAILS	County: STEARNS	Acres: 0.02
City:	Site Code: R290388	Classification Per M.S. 86A.05: h. state water access site	Current Public Use: YES	Future Public Use: YES
Land Code: 1000085088	Agency Land Code: R29311344	Land Name: PARKS & TRAILS	County: STEARNS	Acres: 5.00
City:	Site Code:	Classification Per M.S. 86A.05: h. state water access site	Current Public Use: YES	Future Public Use: YES



Land Code: 1000085089	Agency Land Code: R29311849	Land Name: PARKS & TRAILS	County: STEARNS	Acres: 4.44
City:	Site Code:	Classification Per M.S. 86A.05: h. state water access site	Current Public Use: YES	Future Public Use: YES
Land Code: 1000085090	Agency Land Code: R29336328	Land Name: PARKS & TRAILS	County: STEARNS	Acres: 0.50
City:	Site Code:	Classification Per M.S. 86A.05: h. state water access site	Current Public Use: YES	Future Public Use: YES
Land Code: 1000085091	Agency Land Code: R29311637	Land Name: PARKS & TRAILS	County: STEARNS	Acres: 3.20
City:	Site Code: R290474	Classification Per M.S. 86A.05: h. state water access site	Current Public Use: YES	Future Public Use: YES
Land Code: 1000085092	Agency Land Code: R29592582	Land Name: PARKS & TRAILS	County: STEARNS	Acres: 1.98
City:	Site Code: R290474	Classification Per M.S. 86A.05: h. state water access site	Current Public Use: YES	Future Public Use: YES
Land Code: 1000085093	Agency Land Code: R29311285	Land Name: PARKS & TRAILS	County: STEARNS	Acres: 5.00
City:	Site Code:	Classification Per M.S. 86A.05: h. state water access site	Current Public Use: YES	Future Public Use: YES
Land Code: 1000085094	Agency Land Code: R29311848	Land Name: PARKS & TRAILS	County: STEARNS	Acres: 0.90
City:	Site Code:	Classification Per M.S. 86A.05: h. state water access site	Current Public Use: YES	Future Public Use: YES
Land Code: 1000085095	Agency Land Code: R29311847	Land Name: PARKS & TRAILS	County: STEARNS	Acres: 0.30
City:	Site Code:	Classification Per M.S. 86A.05: h. state water access site	Current Public Use: YES	Future Public Use: YES
Land Code: 1000085096	Agency Land Code: R29312385	Land Name: PARKS & TRAILS	County: STEARNS	Acres: 4.10
City:	Site Code:	Classification Per M.S. 86A.05: h. state water access site	Current Public Use: YES	Future Public Use: YES
Land Code: 1000085097	Agency Land Code: R29329165	Land Name: PARKS & TRAILS	County: STEARNS	Acres: 1.40
City:	Site Code:	Classification Per M.S. 86A.05: h. state water access site	Current Public Use: YES	Future Public Use: YES
Land Code: 1000085098	Agency Land Code: R29310890	Land Name: PARKS & TRAILS	County: STEARNS	Acres: 0.55
City:	Site Code:	Classification Per M.S. 86A.05: h. state water access site	Current Public Use: YES	Future Public Use: YES
Land Code: 1000085099	Agency Land Code: R29311196	Land Name: PARKS & TRAILS	County: STEARNS	Acres: 0.21
City:	Site Code: R290191	Classification Per M.S. 86A.05: h. state water access site	Current Public Use: YES	Future Public Use: YES
Land Code: 1000085100	Agency Land Code: R29311198	Land Name: PARKS & TRAILS	County: STEARNS	Acres: 0.38
City:	Site Code: R290191	Classification Per M.S. 86A.05: h. state water access site	Current Public Use: YES	Future Public Use: YES



Land Code: 1000085101	Agency Land Code: R29347843	Land Name: PARKS & TRAILS	County: STEARNS	Acres: 1.70
City:	Site Code:	Classification Per M.S. 86A.05: h. state water access site	Current Public Use: YES	Future Public Use: YES
Land Code: 1000085102	Agency Land Code: R29330831	Land Name: PARKS & TRAILS	County: STEARNS	Acres: 1.60
City:	Site Code:	Classification Per M.S. 86A.05: h. state water access site	Current Public Use: YES	Future Public Use: YES
Land Code: 1000085103	Agency Land Code: R29336314	Land Name: PARKS & TRAILS	County: STEARNS	Acres: 0.09
City:	Site Code:	Classification Per M.S. 86A.05: h. state water access site	Current Public Use: YES	Future Public Use: YES
Land Code: 1000085104	Agency Land Code: R29339086	Land Name: PARKS & TRAILS	County: STEARNS	Acres: 6.31
City:	Site Code:	Classification Per M.S. 86A.05: h. state water access site	Current Public Use: YES	Future Public Use: YES
Land Code: 1000085105	Agency Land Code: R29311305	Land Name: PARKS & TRAILS	County: STEARNS	Acres: 0.64
City:	Site Code:	Classification Per M.S. 86A.05: h. state water access site	Current Public Use: YES	Future Public Use: YES
Land Code: 1000085106	Agency Land Code: R29311748	Land Name: PARKS & TRAILS	County: STEARNS	Acres: 0.50
City:	Site Code: R290498	Classification Per M.S. 86A.05: h. state water access site	Current Public Use: YES	Future Public Use: YES
Land Code: 1000085107	Agency Land Code: R29336327	Land Name: PARKS & TRAILS	County: STEARNS	Acres: 1.30
City:	Site Code: R290498	Classification Per M.S. 86A.05: h. state water access site	Current Public Use: YES	Future Public Use: YES
Land Code: 1000085108	Agency Land Code: R29311749	Land Name: PARKS & TRAILS	County: STEARNS	Acres: 1.03
City:	Site Code: R290498	Classification Per M.S. 86A.05: h. state water access site	Current Public Use: YES	Future Public Use: YES
Land Code: 1000085109	Agency Land Code: R29311747	Land Name: PARKS & TRAILS	County: STEARNS	Acres: 0.67
City:	Site Code: R290498	Classification Per M.S. 86A.05: h. state water access site	Current Public Use: YES	Future Public Use: YES
Land Code: 1000085110	Agency Land Code: R29336326	Land Name: PARKS & TRAILS	County: STEARNS	Acres: 2.20
City:	Site Code: R290498	Classification Per M.S. 86A.05: h. state water access site	Current Public Use: YES	Future Public Use: YES
Land Code: 1000085111	Agency Land Code: R29543158	Land Name: PARKS & TRAILS	County: STEARNS	Acres: 3.00
City:	Site Code:	Classification Per M.S. 86A.05: h. state water access site	Current Public Use: YES	Future Public Use: YES
Land Code: 1000085112	Agency Land Code: R29556365	Land Name: PARKS & TRAILS	County: STEARNS	Acres: 0.07
City:	Site Code:	Classification Per M.S. 86A.05: h. state water access site	Current Public Use: YES	Future Public Use: YES



Land Code: 1000085113	Agency Land Code: R29556366	Land Name: PARKS & TRAILS	County: STEARNS	Acres: 0.36
City:	Site Code:	Classification Per M.S. 86A.05: h. state water access site	Current Public Use: YES	Future Public Use: YES
Land Code: 1000085114	Agency Land Code: R29521819	Land Name: PARKS & TRAILS	County: STEARNS	Acres: 2.00
City:	Site Code:	Classification Per M.S. 86A.05: h. state water access site	Current Public Use: YES	Future Public Use: YES
Land Code: 1000085115	Agency Land Code: R29310927	Land Name: PARKS & TRAILS	County: STEARNS	Acres: 0.60
City:	Site Code:	Classification Per M.S. 86A.05: h. state water access site	Current Public Use: YES	Future Public Use: YES
Land Code: 1000085116	Agency Land Code: R29310922	Land Name: PARKS & TRAILS	County: STEARNS	Acres: 0.20
City:	Site Code:	Classification Per M.S. 86A.05: h. state water access site	Current Public Use: YES	Future Public Use: YES
Land Code: 1000085117	Agency Land Code: R29310923	Land Name: PARKS & TRAILS	County: STEARNS	Acres: 0.03
City:	Site Code:	Classification Per M.S. 86A.05: h. state water access site	Current Public Use: YES	Future Public Use: YES
Land Code: 1000085118	Agency Land Code: R29347636	Land Name: PARKS & TRAILS	County: STEARNS	Acres: 9.50
City:	Site Code:	Classification Per M.S. 86A.05: h. state water access site	Current Public Use: YES	Future Public Use: YES
Land Code: 1000085119	Agency Land Code: R29311592	Land Name: PARKS & TRAILS	County: STEARNS	Acres: 0.50
City:	Site Code:	Classification Per M.S. 86A.05: h. state water access site	Current Public Use: YES	Future Public Use: YES
Land Code: 1000085120	Agency Land Code: R29311590	Land Name: PARKS & TRAILS	County: STEARNS	Acres: 1.00
City:	Site Code:	Classification Per M.S. 86A.05: h. state water access site	Current Public Use: YES	Future Public Use: YES
Land Code: 1000085121	Agency Land Code: R29311249	Land Name: PARKS & TRAILS	County: STEARNS	Acres: 2.50
City:	Site Code:	Classification Per M.S. 86A.05: h. state water access site	Current Public Use: YES	Future Public Use: YES
Land Code: 1000085122	Agency Land Code: R29311738	Land Name: PARKS & TRAILS	County: STEARNS	Acres: 4.20
City:	Site Code:	Classification Per M.S. 86A.05: h. state water access site	Current Public Use: YES	Future Public Use: YES
Land Code: 1000085123	Agency Land Code: R29311723	Land Name: PARKS & TRAILS	County: STEARNS	Acres: 4.30
City:	Site Code:	Classification Per M.S. 86A.05: h. state water access site	Current Public Use: YES	Future Public Use: YES
Land Code: 1000085124	Agency Land Code: R29311739	Land Name: PARKS & TRAILS	County: STEARNS	Acres: 4.20
City:	Site Code:	Classification Per M.S. 86A.05: h. state water access site	Current Public Use: YES	Future Public Use: YES



Land Code: 1000085125	Agency Land Code: R29312016	Land Name: EWR - WATERS	County: STEARNS	Acres: 0.75
City:	Site Code:	Classification Per M.S. 86A.05: n. not administered under 86A.05	Current Public Use: YES	Future Public Use: YES
Land Code: 1000085126	Agency Land Code: R29311137	Land Name: EWR - WATERS	County: STEARNS	Acres: 0.70
City:	Site Code:	Classification Per M.S. 86A.05: n. not administered under 86A.05	Current Public Use: YES	Future Public Use: YES
Land Code: 1000085127	Agency Land Code: R29312015	Land Name: EWR - WATERS	County: STEARNS	Acres: 0.75
City:	Site Code:	Classification Per M.S. 86A.05: n. not administered under 86A.05	Current Public Use: YES	Future Public Use: YES
Land Code: 1000085128	Agency Land Code: R29311136	Land Name: EWR - WATERS	County: STEARNS	Acres: 0.03
City:	Site Code:	Classification Per M.S. 86A.05: n. not administered under 86A.05	Current Public Use: YES	Future Public Use: YES
Land Code: 1000085129	Agency Land Code: R29311740	Land Name: EWR - WATERS	County: STEARNS	Acres: 0.55
City:	Site Code:	Classification Per M.S. 86A.05: n. N/A	Current Public Use: NO	Future Public Use: NO
Land Code: 1000085130	Agency Land Code: R29311741	Land Name: EWR - WATERS	County: STEARNS	Acres: 1.65
City:	Site Code:	Classification Per M.S. 86A.05: n. N/A	Current Public Use: NO	Future Public Use: NO
Land Code: 1000085131	Agency Land Code: R29331313	Land Name: FAW - WILDLIFE	County: STEARNS	Acres: 40.00
City:	Site Code:	Classification Per M.S. 86A.05: g. state wildlife management area	Current Public Use: YES	Future Public Use: YES
Land Code: 1000085132	Agency Land Code: R29331312	Land Name: FAW - WILDLIFE	County: STEARNS	Acres: 40.00
City:	Site Code:	Classification Per M.S. 86A.05: g. state wildlife management area	Current Public Use: YES	Future Public Use: YES
Land Code: 1000085133	Agency Land Code: R29331311	Land Name: FAW - WILDLIFE	County: STEARNS	Acres: 40.00
City:	Site Code:	Classification Per M.S. 86A.05: g. state wildlife management area	Current Public Use: YES	Future Public Use: YES
Land Code: 1000085134	Agency Land Code: R29333498	Land Name: FAW - WILDLIFE	County: STEARNS	Acres: 40.00
City:	Site Code:	Classification Per M.S. 86A.05: g. state wildlife management area	Current Public Use: YES	Future Public Use: YES
Land Code: 1000085135	Agency Land Code: R29333500	Land Name: FAW - WILDLIFE	County: STEARNS	Acres: 40.00
City:	Site Code:	Classification Per M.S. 86A.05: g. state wildlife management area	Current Public Use: YES	Future Public Use: YES
Land Code: 1000085136	Agency Land Code: R29333499	Land Name: FAW - WILDLIFE	County: STEARNS	Acres: 40.00
City:	Site Code:	Classification Per M.S. 86A.05: g. state wildlife management area	Current Public Use: YES	Future Public Use: YES



Land Code: 1000085137	Agency Land Code: R29558898	Land Name: FAW - WILDLIFE	County: STEARNS	Acres: 36.80
City:	Site Code:	Classification Per M.S. 86A.05: g. state wildlife management area	Current Public Use: YES	Future Public Use: YES
Land Code: 1000085138	Agency Land Code: R29558899	Land Name: FAW - WILDLIFE	County: STEARNS	Acres: 26.90
City:	Site Code:	Classification Per M.S. 86A.05: g. state wildlife management area	Current Public Use: YES	Future Public Use: YES
Land Code: 1000085139	Agency Land Code: R29558900	Land Name: FAW - WILDLIFE	County: STEARNS	Acres: 40.00
City:	Site Code:	Classification Per M.S. 86A.05: g. state wildlife management area	Current Public Use: YES	Future Public Use: YES
Land Code: 1000085140	Agency Land Code: R29558901	Land Name: FAW - WILDLIFE	County: STEARNS	Acres: 40.00
City:	Site Code:	Classification Per M.S. 86A.05: g. state wildlife management area	Current Public Use: YES	Future Public Use: YES
Land Code: 1000085141	Agency Land Code: R29558903	Land Name: FAW - WILDLIFE	County: STEARNS	Acres: 9.00
City:	Site Code:	Classification Per M.S. 86A.05: g. state wildlife management area	Current Public Use: YES	Future Public Use: YES
Land Code: 1000085142	Agency Land Code: R29558904	Land Name: FAW - WILDLIFE	County: STEARNS	Acres: 5.70
City:	Site Code:	Classification Per M.S. 86A.05: g. state wildlife management area	Current Public Use: YES	Future Public Use: YES
Land Code: 1000085143	Agency Land Code: R29560395	Land Name: FAW - WILDLIFE	County: STEARNS	Acres: 10.73
City:	Site Code:	Classification Per M.S. 86A.05: g. state wildlife management area	Current Public Use: YES	Future Public Use: YES
Land Code: 1000085144	Agency Land Code: R29560396	Land Name: FAW - WILDLIFE	County: STEARNS	Acres: 1.00
City:	Site Code:	Classification Per M.S. 86A.05: g. state wildlife management area	Current Public Use: YES	Future Public Use: YES
Land Code: 1000085145	Agency Land Code: R29558896	Land Name: FAW - WILDLIFE	County: STEARNS	Acres: 22.10
City:	Site Code:	Classification Per M.S. 86A.05: g. state wildlife management area	Current Public Use: YES	Future Public Use: YES
Land Code: 1000085146	Agency Land Code: R29558897	Land Name: FAW - WILDLIFE	County: STEARNS	Acres: 5.40
City:	Site Code:	Classification Per M.S. 86A.05: g. state wildlife management area	Current Public Use: YES	Future Public Use: YES
Land Code: 1000085147	Agency Land Code: R29558902	Land Name: FAW - WILDLIFE	County: STEARNS	Acres: 30.00
City:	Site Code:	Classification Per M.S. 86A.05: g. state wildlife management area	Current Public Use: YES	Future Public Use: YES
Land Code: 1000085148	Agency Land Code: R29547059	Land Name: FAW - WILDLIFE	County: STEARNS	Acres: 39.37
City:	Site Code:	Classification Per M.S. 86A.05: g. state wildlife management area	Current Public Use: YES	Future Public Use: YES



Land Code: 1000085149	Agency Land Code: R29547057	Land Name: FAW - WILDLIFE	County: STEARNS	Acres: 39.41
City:	Site Code:	Classification Per M.S. 86A.05: g. state wildlife management area	Current Public Use: YES	Future Public Use: YES
Land Code: 1000085150	Agency Land Code: R29547058	Land Name: FAW - WILDLIFE	County: STEARNS	Acres: 24.48
City:	Site Code:	Classification Per M.S. 86A.05: g. state wildlife management area	Current Public Use: YES	Future Public Use: YES
Land Code: 1000085151	Agency Land Code: R29547060	Land Name: FAW - WILDLIFE	County: STEARNS	Acres: 39.49
City:	Site Code:	Classification Per M.S. 86A.05: g. state wildlife management area	Current Public Use: YES	Future Public Use: YES
Land Code: 1000085152	Agency Land Code: R29337116	Land Name: FAW - WILDLIFE	County: STEARNS	Acres: 40.00
City:	Site Code:	Classification Per M.S. 86A.05: g. state wildlife management area	Current Public Use: YES	Future Public Use: YES
Land Code: 1000085153	Agency Land Code: R29337117	Land Name: FAW - WILDLIFE	County: STEARNS	Acres: 34.99
City:	Site Code:	Classification Per M.S. 86A.05: g. state wildlife management area	Current Public Use: YES	Future Public Use: YES
Land Code: 1000085154	Agency Land Code: R29337113	Land Name: FAW - WILDLIFE	County: STEARNS	Acres: 29.66
City:	Site Code:	Classification Per M.S. 86A.05: g. state wildlife management area	Current Public Use: YES	Future Public Use: YES
Land Code: 1000085155	Agency Land Code: R29337115	Land Name: FAW - WILDLIFE	County: STEARNS	Acres: 42.89
City:	Site Code:	Classification Per M.S. 86A.05: g. state wildlife management area	Current Public Use: YES	Future Public Use: YES
Land Code: 1000085156	Agency Land Code: R29337114	Land Name: FAW - WILDLIFE	County: STEARNS	Acres: 39.05
City:	Site Code:	Classification Per M.S. 86A.05: g. state wildlife management area	Current Public Use: YES	Future Public Use: YES
Land Code: 1000085157	Agency Land Code: R29547353	Land Name: FAW - WILDLIFE	County: STEARNS	Acres: 40.13
City:	Site Code:	Classification Per M.S. 86A.05: g. state wildlife management area	Current Public Use: YES	Future Public Use: YES
Land Code: 1000085158	Agency Land Code: R29547358	Land Name: FAW - WILDLIFE	County: STEARNS	Acres: 0.01
City:	Site Code:	Classification Per M.S. 86A.05: g. state wildlife management area	Current Public Use: YES	Future Public Use: YES
Land Code: 1000085159	Agency Land Code: R29547357	Land Name: FAW - WILDLIFE	County: STEARNS	Acres: 0.34
City:	Site Code:	Classification Per M.S. 86A.05: g. state wildlife management area	Current Public Use: YES	Future Public Use: YES
Land Code: 1000085160	Agency Land Code: R29547354	Land Name: FAW - WILDLIFE	County: STEARNS	Acres: 23.19
City:	Site Code:	Classification Per M.S. 86A.05: g. state wildlife management area	Current Public Use: YES	Future Public Use: YES



Land Code: 1000085161	Agency Land Code: R29547356	Land Name: FAW - WILDLIFE	County: STEARNS	Acres: 27.96
City:	Site Code:	Classification Per M.S. 86A.05: g. state wildlife management area	Current Public Use: YES	Future Public Use: YES
Land Code: 1000085162	Agency Land Code: R29547355	Land Name: FAW - WILDLIFE	County: STEARNS	Acres: 36.00
City:	Site Code:	Classification Per M.S. 86A.05: g. state wildlife management area	Current Public Use: YES	Future Public Use: YES
Land Code: 1000085163	Agency Land Code: R29336920	Land Name: FAW - WILDLIFE	County: STEARNS	Acres: 20.00
City:	Site Code:	Classification Per M.S. 86A.05: g. state wildlife management area	Current Public Use: YES	Future Public Use: YES
Land Code: 1000085164	Agency Land Code: R29336922	Land Name: FAW - WILDLIFE	County: STEARNS	Acres: 20.00
City:	Site Code:	Classification Per M.S. 86A.05: g. state wildlife management area	Current Public Use: YES	Future Public Use: YES
Land Code: 1000085165	Agency Land Code: R29347716	Land Name: FAW - WILDLIFE	County: STEARNS	Acres: 11.00
City:	Site Code:	Classification Per M.S. 86A.05: g. state wildlife management area	Current Public Use: YES	Future Public Use: YES
Land Code: 1000085166	Agency Land Code: R29347717	Land Name: FAW - WILDLIFE	County: STEARNS	Acres: 32.00
City:	Site Code:	Classification Per M.S. 86A.05: g. state wildlife management area	Current Public Use: YES	Future Public Use: YES
Land Code: 1000085167	Agency Land Code: R29347719	Land Name: FAW - WILDLIFE	County: STEARNS	Acres: 40.00
City:	Site Code:	Classification Per M.S. 86A.05: g. state wildlife management area	Current Public Use: YES	Future Public Use: YES
Land Code: 1000085168	Agency Land Code: R29347718	Land Name: FAW - WILDLIFE	County: STEARNS	Acres: 40.00
City:	Site Code:	Classification Per M.S. 86A.05: g. state wildlife management area	Current Public Use: YES	Future Public Use: YES
Land Code: 1000085169	Agency Land Code: R29337513	Land Name: FAW - WILDLIFE	County: STEARNS	Acres: 0.50
City:	Site Code:	Classification Per M.S. 86A.05: g. state wildlife management area	Current Public Use: YES	Future Public Use: YES
Land Code: 1000085170	Agency Land Code: R29312195	Land Name: FAW - WILDLIFE	County: STEARNS	Acres: 40.00
City:	Site Code:	Classification Per M.S. 86A.05: g. state wildlife management area	Current Public Use: YES	Future Public Use: YES
Land Code: 1000085171	Agency Land Code: R29312196	Land Name: FAW - WILDLIFE	County: STEARNS	Acres: 40.00
City:	Site Code:	Classification Per M.S. 86A.05: g. state wildlife management area	Current Public Use: YES	Future Public Use: YES
Land Code: 1000085172	Agency Land Code: R29312194	Land Name: FAW - WILDLIFE	County: STEARNS	Acres: 40.00
City:	Site Code:	Classification Per M.S. 86A.05: g. state wildlife management area	Current Public Use: YES	Future Public Use: YES



Land Code: 1000085173	Agency Land Code: R29312197	Land Name: FAW - WILDLIFE	County: STEARNS	Acres: 40.00
City:	Site Code:	Classification Per M.S. 86A.05: g. state wildlife management area	Current Public Use: YES	Future Public Use: YES
Land Code: 1000085174	Agency Land Code: R29312198	Land Name: FAW - WILDLIFE	County: STEARNS	Acres: 40.00
City:	Site Code:	Classification Per M.S. 86A.05: g. state wildlife management area	Current Public Use: YES	Future Public Use: YES
Land Code: 1000085175	Agency Land Code: R29312147	Land Name: FAW - WILDLIFE	County: STEARNS	Acres: 15.00
City:	Site Code:	Classification Per M.S. 86A.05: g. state wildlife management area	Current Public Use: YES	Future Public Use: YES
Land Code: 1000085176	Agency Land Code: R29310770	Land Name: FAW - WILDLIFE	County: STEARNS	Acres: 0.50
City:	Site Code:	Classification Per M.S. 86A.05: g. state wildlife management area	Current Public Use: YES	Future Public Use: YES
Land Code: 1000085177	Agency Land Code: R29310771	Land Name: FAW - WILDLIFE	County: STEARNS	Acres: 3.50
City:	Site Code:	Classification Per M.S. 86A.05: g. state wildlife management area	Current Public Use: YES	Future Public Use: YES
Land Code: 1000085178	Agency Land Code: R29312084	Land Name: FAW - WILDLIFE	County: STEARNS	Acres: 12.39
City:	Site Code:	Classification Per M.S. 86A.05: g. state wildlife management area	Current Public Use: YES	Future Public Use: YES
Land Code: 1000085179	Agency Land Code: R29312085	Land Name: FAW - WILDLIFE	County: STEARNS	Acres: 2.36
City:	Site Code:	Classification Per M.S. 86A.05: g. state wildlife management area	Current Public Use: YES	Future Public Use: YES
Land Code: 1000085180	Agency Land Code: R29312083	Land Name: FAW - WILDLIFE	County: STEARNS	Acres: 0.25
City:	Site Code:	Classification Per M.S. 86A.05: g. state wildlife management area	Current Public Use: YES	Future Public Use: YES
Land Code: 1000085181	Agency Land Code: R29409705	Land Name: FAW - WILDLIFE	County: STEARNS	Acres: 19.41
City:	Site Code:	Classification Per M.S. 86A.05: g. state wildlife management area	Current Public Use: YES	Future Public Use: YES
Land Code: 1000085182	Agency Land Code: R29409706	Land Name: FAW - WILDLIFE	County: STEARNS	Acres: 8.07
City:	Site Code:	Classification Per M.S. 86A.05: g. state wildlife management area	Current Public Use: YES	Future Public Use: YES
Land Code: 1000085183	Agency Land Code: R29409707	Land Name: FAW - WILDLIFE	County: STEARNS	Acres: 40.68
City:	Site Code:	Classification Per M.S. 86A.05: g. state wildlife management area	Current Public Use: YES	Future Public Use: YES
Land Code: 1000085184	Agency Land Code: R29409709	Land Name: FAW - WILDLIFE	County: STEARNS	Acres: 20.39
City:	Site Code:	Classification Per M.S. 86A.05: g. state wildlife management area	Current Public Use: YES	Future Public Use: YES



Land Code: 1000085185	Agency Land Code: R29537135	Land Name: FAW - WILDLIFE	County: STEARNS	Acres: 43.30
City:	Site Code:	Classification Per M.S. 86A.05: g. state wildlife management area	Current Public Use: YES	Future Public Use: YES
Land Code: 1000085186	Agency Land Code: R29409708	Land Name: FAW - WILDLIFE	County: STEARNS	Acres: 20.32
City:	Site Code:	Classification Per M.S. 86A.05: g. state wildlife management area	Current Public Use: YES	Future Public Use: YES
Land Code: 1000085187	Agency Land Code: R29537136	Land Name: FAW - WILDLIFE	County: STEARNS	Acres: 40.10
City:	Site Code:	Classification Per M.S. 86A.05: g. state wildlife management area	Current Public Use: YES	Future Public Use: YES
Land Code: 1000085188	Agency Land Code: R29537134	Land Name: FAW - WILDLIFE	County: STEARNS	Acres: 6.60
City:	Site Code:	Classification Per M.S. 86A.05: g. state wildlife management area	Current Public Use: YES	Future Public Use: YES
Land Code: 1000085189	Agency Land Code: R29330176	Land Name: FAW - WILDLIFE	County: STEARNS	Acres: 40.00
City:	Site Code:	Classification Per M.S. 86A.05: g. state wildlife management area	Current Public Use: YES	Future Public Use: YES
Land Code: 1000085190	Agency Land Code: R29338473	Land Name: FAW - WILDLIFE	County: STEARNS	Acres: 40.00
City:	Site Code:	Classification Per M.S. 86A.05: g. state wildlife management area	Current Public Use: YES	Future Public Use: YES
Land Code: 1000085191	Agency Land Code: R29522886	Land Name: FAW - WILDLIFE	County: STEARNS	Acres: 40.00
City:	Site Code:	Classification Per M.S. 86A.05: g. state wildlife management area	Current Public Use: YES	Future Public Use: YES
Land Code: 1000085192	Agency Land Code: R29542857	Land Name: FAW - WILDLIFE	County: STEARNS	Acres: 18.75
City:	Site Code:	Classification Per M.S. 86A.05: g. state wildlife management area	Current Public Use: YES	Future Public Use: YES
Land Code: 1000085193	Agency Land Code: R29542858	Land Name: FAW - WILDLIFE	County: STEARNS	Acres: 3.75
City:	Site Code:	Classification Per M.S. 86A.05: g. state wildlife management area	Current Public Use: YES	Future Public Use: YES
Land Code: 1000085194	Agency Land Code: R29542856	Land Name: FAW - WILDLIFE	County: STEARNS	Acres: 40.00
City:	Site Code:	Classification Per M.S. 86A.05: g. state wildlife management area	Current Public Use: YES	Future Public Use: YES
Land Code: 1000085195	Agency Land Code: R29542859	Land Name: FAW - WILDLIFE	County: STEARNS	Acres: 15.00
City:	Site Code:	Classification Per M.S. 86A.05: g. state wildlife management area	Current Public Use: YES	Future Public Use: YES
Land Code: 1000085196	Agency Land Code: R29312589	Land Name: FAW - WILDLIFE	County: STEARNS	Acres: 40.00
City:	Site Code:	Classification Per M.S. 86A.05: g. state wildlife management area	Current Public Use: YES	Future Public Use: YES



Land Code: 1000085197	Agency Land Code: R29312588	Land Name: FAW - WILDLIFE	County: STEARNS	Acres: 40.00
City:	Site Code:	Classification Per M.S. 86A.05: g. state wildlife management area	Current Public Use: YES	Future Public Use: YES
Land Code: 1000085198	Agency Land Code: R29312591	Land Name: FAW - WILDLIFE	County: STEARNS	Acres: 40.00
City:	Site Code:	Classification Per M.S. 86A.05: g. state wildlife management area	Current Public Use: YES	Future Public Use: YES
Land Code: 1000085199	Agency Land Code: R29312590	Land Name: FAW - WILDLIFE	County: STEARNS	Acres: 38.75
City:	Site Code:	Classification Per M.S. 86A.05: g. state wildlife management area	Current Public Use: YES	Future Public Use: YES
Land Code: 1000085200	Agency Land Code: R29312592	Land Name: FAW - WILDLIFE	County: STEARNS	Acres: 40.00
City:	Site Code:	Classification Per M.S. 86A.05: g. state wildlife management area	Current Public Use: YES	Future Public Use: YES
Land Code: 1000085201	Agency Land Code: R29312534	Land Name: FAW - WILDLIFE	County: STEARNS	Acres: 40.00
City:	Site Code:	Classification Per M.S. 86A.05: g. state wildlife management area	Current Public Use: YES	Future Public Use: YES
Land Code: 1000085202	Agency Land Code: R29569308	Land Name: FAW - WILDLIFE	County: STEARNS	Acres: 5.58
City:	Site Code:	Classification Per M.S. 86A.05: g. state wildlife management area	Current Public Use: YES	Future Public Use: YES
Land Code: 1000085203	Agency Land Code: R29569311	Land Name: FAW - WILDLIFE	County: STEARNS	Acres: 0.41
City:	Site Code:	Classification Per M.S. 86A.05: g. state wildlife management area	Current Public Use: YES	Future Public Use: YES
Land Code: 1000085204	Agency Land Code: R29569315	Land Name: FAW - WILDLIFE	County: STEARNS	Acres: 27.30
City:	Site Code:	Classification Per M.S. 86A.05: g. state wildlife management area	Current Public Use: YES	Future Public Use: YES
Land Code: 1000085205	Agency Land Code: R29569316	Land Name: FAW - WILDLIFE	County: STEARNS	Acres: 0.36
City:	Site Code:	Classification Per M.S. 86A.05: g. state wildlife management area	Current Public Use: YES	Future Public Use: YES
Land Code: 1000085206	Agency Land Code: R29569319	Land Name: FAW - WILDLIFE	County: STEARNS	Acres: 0.48
City:	Site Code:	Classification Per M.S. 86A.05: g. state wildlife management area	Current Public Use: YES	Future Public Use: YES
Land Code: 1000085207	Agency Land Code: R29569314	Land Name: FAW - WILDLIFE	County: STEARNS	Acres: 1.53
City:	Site Code:	Classification Per M.S. 86A.05: g. state wildlife management area	Current Public Use: YES	Future Public Use: YES
Land Code: 1000085208	Agency Land Code: R29569309	Land Name: FAW - WILDLIFE	County: STEARNS	Acres: 32.86
City:	Site Code:	Classification Per M.S. 86A.05: g. state wildlife management area	Current Public Use: YES	Future Public Use: YES



Land Code: 1000085209	Agency Land Code: R29569317	Land Name: FAW - WILDLIFE	County: STEARNS	Acres: 12.36
City:	Site Code:	Classification Per M.S. 86A.05: g. state wildlife management area	Current Public Use: YES	Future Public Use: YES
Land Code: 1000085210	Agency Land Code: R29569313	Land Name: FAW - WILDLIFE	County: STEARNS	Acres: 1.43
City:	Site Code:	Classification Per M.S. 86A.05: g. state wildlife management area	Current Public Use: YES	Future Public Use: YES
Land Code: 1000085211	Agency Land Code: R29569310	Land Name: FAW - WILDLIFE	County: STEARNS	Acres: 40.14
City:	Site Code:	Classification Per M.S. 86A.05: g. state wildlife management area	Current Public Use: YES	Future Public Use: YES
Land Code: 1000085212	Agency Land Code: R29569312	Land Name: FAW - WILDLIFE	County: STEARNS	Acres: 33.05
City:	Site Code:	Classification Per M.S. 86A.05: g. state wildlife management area	Current Public Use: YES	Future Public Use: YES
Land Code: 1000085213	Agency Land Code: R29569318	Land Name: FAW - WILDLIFE	County: STEARNS	Acres: 0.03
City:	Site Code:	Classification Per M.S. 86A.05: g. state wildlife management area	Current Public Use: YES	Future Public Use: YES
Land Code: 1000085214	Agency Land Code: R29560558	Land Name: FAW - WILDLIFE	County: STEARNS	Acres: 40.00
City:	Site Code:	Classification Per M.S. 86A.05: g. state wildlife management area	Current Public Use: YES	Future Public Use: YES
Land Code: 1000085215	Agency Land Code: R29560559	Land Name: FAW - WILDLIFE	County: STEARNS	Acres: 34.50
City:	Site Code:	Classification Per M.S. 86A.05: g. state wildlife management area	Current Public Use: YES	Future Public Use: YES
Land Code: 1000085216	Agency Land Code: R29560561	Land Name: FAW - WILDLIFE	County: STEARNS	Acres: 40.00
City:	Site Code:	Classification Per M.S. 86A.05: g. state wildlife management area	Current Public Use: YES	Future Public Use: YES
Land Code: 1000085217	Agency Land Code: R29560563	Land Name: FAW - WILDLIFE	County: STEARNS	Acres: 25.00
City:	Site Code:	Classification Per M.S. 86A.05: g. state wildlife management area	Current Public Use: YES	Future Public Use: YES
Land Code: 1000085218	Agency Land Code: R29560562	Land Name: FAW - WILDLIFE	County: STEARNS	Acres: 25.00
City:	Site Code:	Classification Per M.S. 86A.05: g. state wildlife management area	Current Public Use: YES	Future Public Use: YES
Land Code: 1000085219	Agency Land Code: R29560560	Land Name: FAW - WILDLIFE	County: STEARNS	Acres: 34.30
City:	Site Code:	Classification Per M.S. 86A.05: g. state wildlife management area	Current Public Use: YES	Future Public Use: YES
Land Code: 1000085220	Agency Land Code: R29546824	Land Name: FAW - WILDLIFE	County: STEARNS	Acres: 1.62
City:	Site Code:	Classification Per M.S. 86A.05: g. state wildlife management area	Current Public Use: YES	Future Public Use: YES



Land Code: 1000085221	Agency Land Code: R29312350	Land Name: FAW - WILDLIFE	County: STEARNS	Acres: 40.00
City:	Site Code:	Classification Per M.S. 86A.05: g. state wildlife management area	Current Public Use: YES	Future Public Use: YES
Land Code: 1000085222	Agency Land Code: R29312353	Land Name: FAW - WILDLIFE	County: STEARNS	Acres: 4.50
City:	Site Code:	Classification Per M.S. 86A.05: g. state wildlife management area	Current Public Use: YES	Future Public Use: YES
Land Code: 1000085223	Agency Land Code: R29312356	Land Name: FAW - WILDLIFE	County: STEARNS	Acres: 19.95
City:	Site Code:	Classification Per M.S. 86A.05: g. state wildlife management area	Current Public Use: YES	Future Public Use: YES
Land Code: 1000085224	Agency Land Code: R29312354	Land Name: FAW - WILDLIFE	County: STEARNS	Acres: 20.00
City:	Site Code:	Classification Per M.S. 86A.05: g. state wildlife management area	Current Public Use: YES	Future Public Use: YES
Land Code: 1000085225	Agency Land Code: R29312637	Land Name: FAW - WILDLIFE	County: STEARNS	Acres: 40.73
City:	Site Code:	Classification Per M.S. 86A.05: g. state wildlife management area	Current Public Use: YES	Future Public Use: YES
Land Code: 1000085226	Agency Land Code: R29546826	Land Name: FAW - WILDLIFE	County: STEARNS	Acres: 18.10
City:	Site Code:	Classification Per M.S. 86A.05: g. state wildlife management area	Current Public Use: YES	Future Public Use: YES
Land Code: 1000085227	Agency Land Code: R29312351	Land Name: FAW - WILDLIFE	County: STEARNS	Acres: 13.20
City:	Site Code:	Classification Per M.S. 86A.05: g. state wildlife management area	Current Public Use: YES	Future Public Use: YES
Land Code: 1000085228	Agency Land Code: R29566627	Land Name: FAW - WILDLIFE	County: STEARNS	Acres: 0.15
City:	Site Code:	Classification Per M.S. 86A.05: g. state wildlife management area	Current Public Use: YES	Future Public Use: YES
Land Code: 1000085229	Agency Land Code: R29546825	Land Name: FAW - WILDLIFE	County: STEARNS	Acres: 11.03
City:	Site Code:	Classification Per M.S. 86A.05: g. state wildlife management area	Current Public Use: YES	Future Public Use: YES
Land Code: 1000085230	Agency Land Code: R29312349	Land Name: FAW - WILDLIFE	County: STEARNS	Acres: 26.10
City:	Site Code:	Classification Per M.S. 86A.05: g. state wildlife management area	Current Public Use: YES	Future Public Use: YES
Land Code: 1000085231	Agency Land Code: R29312636	Land Name: FAW - WILDLIFE	County: STEARNS	Acres: 16.75
City:	Site Code:	Classification Per M.S. 86A.05: g. state wildlife management area	Current Public Use: YES	Future Public Use: YES
Land Code: 1000085232	Agency Land Code: R29312352	Land Name: FAW - WILDLIFE	County: STEARNS	Acres: 0.80
City:	Site Code:	Classification Per M.S. 86A.05: g. state wildlife management area	Current Public Use: YES	Future Public Use: YES



Land Code: 1000085233	Agency Land Code: R29312635	Land Name: FAW - WILDLIFE	County: STEARNS	Acres: 19.85
City:	Site Code:	Classification Per M.S. 86A.05: g. state wildlife management area	Current Public Use: YES	Future Public Use: YES
Land Code: 1000085234	Agency Land Code: R29312355	Land Name: FAW - WILDLIFE	County: STEARNS	Acres: 28.20
City:	Site Code:	Classification Per M.S. 86A.05: g. state wildlife management area	Current Public Use: YES	Future Public Use: YES
Land Code: 1000085235	Agency Land Code: R29312634	Land Name: FAW - WILDLIFE	County: STEARNS	Acres: 26.26
City:	Site Code:	Classification Per M.S. 86A.05: g. state wildlife management area	Current Public Use: YES	Future Public Use: YES
Land Code: 1000085236	Agency Land Code: R29546827	Land Name: FAW - WILDLIFE	County: STEARNS	Acres: 14.41
City:	Site Code:	Classification Per M.S. 86A.05: g. state wildlife management area	Current Public Use: YES	Future Public Use: YES
Land Code: 1000085237	Agency Land Code: R29312617	Land Name: FAW - WILDLIFE	County: STEARNS	Acres: 20.43
City:	Site Code:	Classification Per M.S. 86A.05: g. state wildlife management area	Current Public Use: YES	Future Public Use: YES
Land Code: 1000085238	Agency Land Code: R29524846	Land Name: FAW - WILDLIFE	County: STEARNS	Acres: 40.00
City:	Site Code:	Classification Per M.S. 86A.05: g. state wildlife management area	Current Public Use: YES	Future Public Use: YES
Land Code: 1000085239	Agency Land Code: R29524847	Land Name: FAW - WILDLIFE	County: STEARNS	Acres: 40.00
City:	Site Code:	Classification Per M.S. 86A.05: g. state wildlife management area	Current Public Use: YES	Future Public Use: YES
Land Code: 1000085240	Agency Land Code: R29558035	Land Name: FAW - WILDLIFE	County: STEARNS	Acres: 40.00
City:	Site Code:	Classification Per M.S. 86A.05: g. state wildlife management area	Current Public Use: YES	Future Public Use: YES
Land Code: 1000085241	Agency Land Code: R29558036	Land Name: FAW - WILDLIFE	County: STEARNS	Acres: 3.45
City:	Site Code:	Classification Per M.S. 86A.05: g. state wildlife management area	Current Public Use: YES	Future Public Use: YES
Land Code: 1000085242	Agency Land Code: R29558037	Land Name: FAW - WILDLIFE	County: STEARNS	Acres: 20.00
City:	Site Code:	Classification Per M.S. 86A.05: g. state wildlife management area	Current Public Use: YES	Future Public Use: YES
Land Code: 1000085243	Agency Land Code: R29342191	Land Name: FAW - WILDLIFE	County: STEARNS	Acres: 40.00
City:	Site Code:	Classification Per M.S. 86A.05: g. state wildlife management area	Current Public Use: YES	Future Public Use: YES
Land Code: 1000085244	Agency Land Code: R29342192	Land Name: FAW - WILDLIFE	County: STEARNS	Acres: 40.00
City:	Site Code:	Classification Per M.S. 86A.05: g. state wildlife management area	Current Public Use: YES	Future Public Use: YES



Land Code: 1000085245	Agency Land Code: R29342193	Land Name: FAW - WILDLIFE	County: STEARNS	Acres: 12.45
City:	Site Code:	Classification Per M.S. 86A.05: g. state wildlife management area	Current Public Use: YES	Future Public Use: YES
Land Code: 1000085246	Agency Land Code: R29342194	Land Name: FAW - WILDLIFE	County: STEARNS	Acres: 10.30
City:	Site Code:	Classification Per M.S. 86A.05: g. state wildlife management area	Current Public Use: YES	Future Public Use: YES
Land Code: 1000085247	Agency Land Code: R29536372	Land Name: FAW - WILDLIFE	County: STEARNS	Acres: 40.00
City:	Site Code:	Classification Per M.S. 86A.05: g. state wildlife management area	Current Public Use: YES	Future Public Use: YES
Land Code: 1000085248	Agency Land Code: R29536182	Land Name: FAW - WILDLIFE	County: STEARNS	Acres: 10.00
City:	Site Code:	Classification Per M.S. 86A.05: g. state wildlife management area	Current Public Use: YES	Future Public Use: YES
Land Code: 1000085249	Agency Land Code: R29536185	Land Name: FAW - WILDLIFE	County: STEARNS	Acres: 40.00
City:	Site Code:	Classification Per M.S. 86A.05: g. state wildlife management area	Current Public Use: YES	Future Public Use: YES
Land Code: 1000085250	Agency Land Code: R29536188	Land Name: FAW - WILDLIFE	County: STEARNS	Acres: 0.20
City:	Site Code:	Classification Per M.S. 86A.05: g. state wildlife management area	Current Public Use: YES	Future Public Use: YES
Land Code: 1000085251	Agency Land Code: R29536191	Land Name: FAW - WILDLIFE	County: STEARNS	Acres: 10.00
City:	Site Code:	Classification Per M.S. 86A.05: g. state wildlife management area	Current Public Use: YES	Future Public Use: YES
Land Code: 1000085252	Agency Land Code: R29541290	Land Name: FAW - WILDLIFE	County: STEARNS	Acres: 1.60
City:	Site Code:	Classification Per M.S. 86A.05: g. state wildlife management area	Current Public Use: YES	Future Public Use: YES
Land Code: 1000085253	Agency Land Code: R29541291	Land Name: FAW - WILDLIFE	County: STEARNS	Acres: 9.00
City:	Site Code:	Classification Per M.S. 86A.05: g. state wildlife management area	Current Public Use: YES	Future Public Use: YES
Land Code: 1000085254	Agency Land Code: R29518381	Land Name: FAW - WILDLIFE	County: STEARNS	Acres: 27.30
City:	Site Code:	Classification Per M.S. 86A.05: g. state wildlife management area	Current Public Use: YES	Future Public Use: YES
Land Code: 1000085255	Agency Land Code: R29518382	Land Name: FAW - WILDLIFE	County: STEARNS	Acres: 0.50
City:	Site Code:	Classification Per M.S. 86A.05: g. state wildlife management area	Current Public Use: YES	Future Public Use: YES
Land Code: 1000085256	Agency Land Code: R29547574	Land Name: FAW - WILDLIFE	County: STEARNS	Acres: 34.00
City:	Site Code:	Classification Per M.S. 86A.05: g. state wildlife management area	Current Public Use: YES	Future Public Use: YES



Land Code: 1000085257	Agency Land Code: R29547576	Land Name: FAW - WILDLIFE	County: STEARNS	Acres: 40.84
City:	Site Code:	Classification Per M.S. 86A.05: g. state wildlife management area	Current Public Use: YES	Future Public Use: YES
Land Code: 1000085258	Agency Land Code: R29547577	Land Name: FAW - WILDLIFE	County: STEARNS	Acres: 40.78
City:	Site Code:	Classification Per M.S. 86A.05: g. state wildlife management area	Current Public Use: YES	Future Public Use: YES
Land Code: 1000085259	Agency Land Code: R29312411	Land Name: FAW - WILDLIFE	County: STEARNS	Acres: 20.50
City:	Site Code:	Classification Per M.S. 86A.05: g. state wildlife management area	Current Public Use: YES	Future Public Use: YES
Land Code: 1000085260	Agency Land Code: R29312409	Land Name: FAW - WILDLIFE	County: STEARNS	Acres: 1.09
City:	Site Code:	Classification Per M.S. 86A.05: g. state wildlife management area	Current Public Use: YES	Future Public Use: YES
Land Code: 1000085261	Agency Land Code: R29312408	Land Name: FAW - WILDLIFE	County: STEARNS	Acres: 0.29
City:	Site Code:	Classification Per M.S. 86A.05: g. state wildlife management area	Current Public Use: YES	Future Public Use: YES
Land Code: 1000085262	Agency Land Code: R29312414	Land Name: FAW - WILDLIFE	County: STEARNS	Acres: 18.20
City:	Site Code:	Classification Per M.S. 86A.05: g. state wildlife management area	Current Public Use: YES	Future Public Use: YES
Land Code: 1000085263	Agency Land Code: R29312413	Land Name: FAW - WILDLIFE	County: STEARNS	Acres: 40.00
City:	Site Code:	Classification Per M.S. 86A.05: g. state wildlife management area	Current Public Use: YES	Future Public Use: YES
Land Code: 1000085264	Agency Land Code: R29312415	Land Name: FAW - WILDLIFE	County: STEARNS	Acres: 2.50
City:	Site Code:	Classification Per M.S. 86A.05: g. state wildlife management area	Current Public Use: YES	Future Public Use: YES
Land Code: 1000085265	Agency Land Code: R29312410	Land Name: FAW - WILDLIFE	County: STEARNS	Acres: 0.73
City:	Site Code:	Classification Per M.S. 86A.05: g. state wildlife management area	Current Public Use: YES	Future Public Use: YES
Land Code: 1000085266	Agency Land Code: R29312405	Land Name: FAW - WILDLIFE	County: STEARNS	Acres: 40.00
City:	Site Code:	Classification Per M.S. 86A.05: g. state wildlife management area	Current Public Use: YES	Future Public Use: YES
Land Code: 1000085267	Agency Land Code: R29312332	Land Name: FAW - WILDLIFE	County: STEARNS	Acres: 8.00
City:	Site Code:	Classification Per M.S. 86A.05: g. state wildlife management area	Current Public Use: YES	Future Public Use: YES
Land Code: 1000085268	Agency Land Code: R29312416	Land Name: FAW - WILDLIFE	County: STEARNS	Acres: 1.20
City:	Site Code:	Classification Per M.S. 86A.05: g. state wildlife management area	Current Public Use: YES	Future Public Use: YES



Land Code: 1000085269	Agency Land Code: R29541292	Land Name: FAW - WILDLIFE	County: STEARNS	Acres: 31.90
City:	Site Code:	Classification Per M.S. 86A.05: g. state wildlife management area	Current Public Use: YES	Future Public Use: YES
Land Code: 1000085270	Agency Land Code: R29312412	Land Name: FAW - WILDLIFE	County: STEARNS	Acres: 33.50
City:	Site Code:	Classification Per M.S. 86A.05: g. state wildlife management area	Current Public Use: YES	Future Public Use: YES
Land Code: 1000085271	Agency Land Code: R29312331	Land Name: FAW - WILDLIFE	County: STEARNS	Acres: 38.20
City:	Site Code:	Classification Per M.S. 86A.05: g. state wildlife management area	Current Public Use: YES	Future Public Use: YES
Land Code: 1000085272	Agency Land Code: R29518376	Land Name: FAW - WILDLIFE	County: STEARNS	Acres: 30.65
City:	Site Code:	Classification Per M.S. 86A.05: g. state wildlife management area	Current Public Use: YES	Future Public Use: YES
Land Code: 1000085273	Agency Land Code: R29536186	Land Name: FAW - WILDLIFE	County: STEARNS	Acres: 40.00
City:	Site Code:	Classification Per M.S. 86A.05: g. state wildlife management area	Current Public Use: YES	Future Public Use: YES
Land Code: 1000085274	Agency Land Code: R29536189	Land Name: FAW - WILDLIFE	County: STEARNS	Acres: 1.00
City:	Site Code:	Classification Per M.S. 86A.05: g. state wildlife management area	Current Public Use: YES	Future Public Use: YES
Land Code: 1000085275	Agency Land Code: R29518379	Land Name: FAW - WILDLIFE	County: STEARNS	Acres: 1.40
City:	Site Code:	Classification Per M.S. 86A.05: g. state wildlife management area	Current Public Use: YES	Future Public Use: YES
Land Code: 1000085276	Agency Land Code: R29312407	Land Name: FAW - WILDLIFE	County: STEARNS	Acres: 20.00
City:	Site Code:	Classification Per M.S. 86A.05: g. state wildlife management area	Current Public Use: YES	Future Public Use: YES
Land Code: 1000085277	Agency Land Code: R29312422	Land Name: FAW - WILDLIFE	County: STEARNS	Acres: 10.00
City:	Site Code:	Classification Per M.S. 86A.05: g. state wildlife management area	Current Public Use: YES	Future Public Use: YES
Land Code: 1000085278	Agency Land Code: R29536194	Land Name: FAW - WILDLIFE	County: STEARNS	Acres: 5.14
City:	Site Code:	Classification Per M.S. 86A.05: g. state wildlife management area	Current Public Use: YES	Future Public Use: YES
Land Code: 1000085279	Agency Land Code: R29518378	Land Name: FAW - WILDLIFE	County: STEARNS	Acres: 40.00
City:	Site Code:	Classification Per M.S. 86A.05: g. state wildlife management area	Current Public Use: YES	Future Public Use: YES
Land Code: 1000085280	Agency Land Code: R29312425	Land Name: FAW - WILDLIFE	County: STEARNS	Acres: 40.00
City:	Site Code:	Classification Per M.S. 86A.05: g. state wildlife management area	Current Public Use: YES	Future Public Use: YES



Land Code: 1000085281	Agency Land Code: R29541293	Land Name: FAW - WILDLIFE	County: STEARNS	Acres: 6.00
City:	Site Code:	Classification Per M.S. 86A.05: g. state wildlife management area	Current Public Use: YES	Future Public Use: YES
Land Code: 1000085282	Agency Land Code: R29536193	Land Name: FAW - WILDLIFE	County: STEARNS	Acres: 7.00
City:	Site Code:	Classification Per M.S. 86A.05: g. state wildlife management area	Current Public Use: YES	Future Public Use: YES
Land Code: 1000085283	Agency Land Code: R29312403	Land Name: FAW - WILDLIFE	County: STEARNS	Acres: 40.00
City:	Site Code:	Classification Per M.S. 86A.05: g. state wildlife management area	Current Public Use: YES	Future Public Use: YES
Land Code: 1000085284	Agency Land Code: R29312404	Land Name: FAW - WILDLIFE	County: STEARNS	Acres: 40.00
City:	Site Code:	Classification Per M.S. 86A.05: g. state wildlife management area	Current Public Use: YES	Future Public Use: YES
Land Code: 1000085285	Agency Land Code: R29312406	Land Name: FAW - WILDLIFE	County: STEARNS	Acres: 40.00
City:	Site Code:	Classification Per M.S. 86A.05: g. state wildlife management area	Current Public Use: YES	Future Public Use: YES
Land Code: 1000085286	Agency Land Code: R29536184	Land Name: FAW - WILDLIFE	County: STEARNS	Acres: 10.00
City:	Site Code:	Classification Per M.S. 86A.05: g. state wildlife management area	Current Public Use: YES	Future Public Use: YES
Land Code: 1000085287	Agency Land Code: R29536190	Land Name: FAW - WILDLIFE	County: STEARNS	Acres: 10.00
City:	Site Code:	Classification Per M.S. 86A.05: g. state wildlife management area	Current Public Use: YES	Future Public Use: YES
Land Code: 1000085288	Agency Land Code: R29547575	Land Name: FAW - WILDLIFE	County: STEARNS	Acres: 35.93
City:	Site Code:	Classification Per M.S. 86A.05: g. state wildlife management area	Current Public Use: YES	Future Public Use: YES
Land Code: 1000085289	Agency Land Code: R29312423	Land Name: FAW - WILDLIFE	County: STEARNS	Acres: 40.00
City:	Site Code:	Classification Per M.S. 86A.05: g. state wildlife management area	Current Public Use: YES	Future Public Use: YES
Land Code: 1000085290	Agency Land Code: R29525566	Land Name: FAW - WILDLIFE	County: STEARNS	Acres: 40.00
City:	Site Code:	Classification Per M.S. 86A.05: g. state wildlife management area	Current Public Use: YES	Future Public Use: YES
Land Code: 1000085291	Agency Land Code: R29341619	Land Name: FAW - WILDLIFE	County: STEARNS	Acres: 40.00
City:	Site Code:	Classification Per M.S. 86A.05: g. state wildlife management area	Current Public Use: YES	Future Public Use: YES
Land Code: 1000085292	Agency Land Code: R29432430	Land Name: FAW - WILDLIFE	County: STEARNS	Acres: 40.01
City:	Site Code:	Classification Per M.S. 86A.05: g. state wildlife management area	Current Public Use: YES	Future Public Use: YES



Land Code: 1000085293	Agency Land Code: R29432463	Land Name: FAW - WILDLIFE	County: STEARNS	Acres: 16.42
City:	Site Code:	Classification Per M.S. 86A.05: g. state wildlife management area	Current Public Use: YES	Future Public Use: YES
Land Code: 1000085294	Agency Land Code: R29432466	Land Name: FAW - WILDLIFE	County: STEARNS	Acres: 16.31
City:	Site Code:	Classification Per M.S. 86A.05: g. state wildlife management area	Current Public Use: YES	Future Public Use: YES
Land Code: 1000085295	Agency Land Code: R29432462	Land Name: FAW - WILDLIFE	County: STEARNS	Acres: 5.44
City:	Site Code:	Classification Per M.S. 86A.05: g. state wildlife management area	Current Public Use: YES	Future Public Use: YES
Land Code: 1000085296	Agency Land Code: R29347714	Land Name: FAW - WILDLIFE	County: STEARNS	Acres: 30.87
City:	Site Code:	Classification Per M.S. 86A.05: g. state wildlife management area	Current Public Use: YES	Future Public Use: YES
Land Code: 1000085297	Agency Land Code: R29432464	Land Name: FAW - WILDLIFE	County: STEARNS	Acres: 6.35
City:	Site Code:	Classification Per M.S. 86A.05: g. state wildlife management area	Current Public Use: YES	Future Public Use: YES
Land Code: 1000085298	Agency Land Code: R29347715	Land Name: FAW - WILDLIFE	County: STEARNS	Acres: 29.32
City:	Site Code:	Classification Per M.S. 86A.05: g. state wildlife management area	Current Public Use: YES	Future Public Use: YES
Land Code: 1000085299	Agency Land Code: R29432429	Land Name: FAW - WILDLIFE	County: STEARNS	Acres: 30.00
City:	Site Code:	Classification Per M.S. 86A.05: g. state wildlife management area	Current Public Use: YES	Future Public Use: YES
Land Code: 1000085300	Agency Land Code: R29552438	Land Name: FAW - WILDLIFE	County: STEARNS	Acres: 40.00
City:	Site Code: R290579	Classification Per M.S. 86A.05: g. state wildlife management area	Current Public Use: YES	Future Public Use: YES
Land Code: 1000085301	Agency Land Code: R29552440	Land Name: FAW - WILDLIFE	County: STEARNS	Acres: 40.00
City:	Site Code: R290579	Classification Per M.S. 86A.05: g. state wildlife management area	Current Public Use: YES	Future Public Use: YES
Land Code: 1000085302	Agency Land Code: R29552441	Land Name: FAW - WILDLIFE	County: STEARNS	Acres: 40.00
City:	Site Code: R290579	Classification Per M.S. 86A.05: g. state wildlife management area	Current Public Use: YES	Future Public Use: YES
Land Code: 1000085303	Agency Land Code: R29559848	Land Name: FAW - WILDLIFE	County: STEARNS	Acres: 30.00
City:	Site Code: R290579	Classification Per M.S. 86A.05: g. state wildlife management area	Current Public Use: YES	Future Public Use: YES
Land Code: 1000085304	Agency Land Code: R29559849	Land Name: FAW - WILDLIFE	County: STEARNS	Acres: 40.00
City:	Site Code: R290579	Classification Per M.S. 86A.05: g. state wildlife management area	Current Public Use: YES	Future Public Use: YES



Land Code: 1000085305	Agency Land Code: R29559850	Land Name: FAW - WILDLIFE	County: STEARNS	Acres: 9.00
City:	Site Code: R290579	Classification Per M.S. 86A.05: g. state wildlife management area	Current Public Use: YES	Future Public Use: YES
Land Code: 1000085306	Agency Land Code: R29552446	Land Name: FAW - WILDLIFE	County: STEARNS	Acres: 40.00
City:	Site Code: R290579	Classification Per M.S. 86A.05: g. state wildlife management area	Current Public Use: YES	Future Public Use: YES
Land Code: 1000085307	Agency Land Code: R29552448	Land Name: FAW - WILDLIFE	County: STEARNS	Acres: 37.06
City:	Site Code: R290579	Classification Per M.S. 86A.05: g. state wildlife management area	Current Public Use: YES	Future Public Use: YES
Land Code: 1000085308	Agency Land Code: R29552442	Land Name: FAW - WILDLIFE	County: STEARNS	Acres: 40.00
City:	Site Code: R290579	Classification Per M.S. 86A.05: g. state wildlife management area	Current Public Use: YES	Future Public Use: YES
Land Code: 1000085309	Agency Land Code: R29552449	Land Name: FAW - WILDLIFE	County: STEARNS	Acres: 37.05
City:	Site Code: R290579	Classification Per M.S. 86A.05: g. state wildlife management area	Current Public Use: YES	Future Public Use: YES
Land Code: 1000085310	Agency Land Code: R29552445	Land Name: FAW - WILDLIFE	County: STEARNS	Acres: 40.00
City:	Site Code: R290579	Classification Per M.S. 86A.05: g. state wildlife management area	Current Public Use: YES	Future Public Use: YES
Land Code: 1000085311	Agency Land Code: R29552439	Land Name: FAW - WILDLIFE	County: STEARNS	Acres: 40.00
City:	Site Code: R290579	Classification Per M.S. 86A.05: g. state wildlife management area	Current Public Use: YES	Future Public Use: YES
Land Code: 1000085312	Agency Land Code: R29552444	Land Name: FAW - WILDLIFE	County: STEARNS	Acres: 37.06
City:	Site Code: R290579	Classification Per M.S. 86A.05: g. state wildlife management area	Current Public Use: YES	Future Public Use: YES
Land Code: 1000085313	Agency Land Code: R29312483	Land Name: FAW - WILDLIFE	County: STEARNS	Acres: 44.50
City:	Site Code:	Classification Per M.S. 86A.05: g. state wildlife management area	Current Public Use: YES	Future Public Use: YES
Land Code: 1000085314	Agency Land Code: R29312512	Land Name: FAW - WILDLIFE	County: STEARNS	Acres: 18.70
City:	Site Code:	Classification Per M.S. 86A.05: g. state wildlife management area	Current Public Use: YES	Future Public Use: YES
Land Code: 1000085315	Agency Land Code: R29312503	Land Name: FAW - WILDLIFE	County: STEARNS	Acres: 20.70
City:	Site Code:	Classification Per M.S. 86A.05: g. state wildlife management area	Current Public Use: YES	Future Public Use: YES
Land Code: 1000085316	Agency Land Code: R29312513	Land Name: FAW - WILDLIFE	County: STEARNS	Acres: 18.10
City:	Site Code:	Classification Per M.S. 86A.05: g. state wildlife management area	Current Public Use: YES	Future Public Use: YES



Land Code: 1000085317	Agency Land Code: R29312497	Land Name: FAW - WILDLIFE	County: STEARNS	Acres: 40.00
City:	Site Code:	Classification Per M.S. 86A.05: g. state wildlife management area	Current Public Use: YES	Future Public Use: YES
Land Code: 1000085318	Agency Land Code: R29312514	Land Name: FAW - WILDLIFE	County: STEARNS	Acres: 38.00
City:	Site Code:	Classification Per M.S. 86A.05: g. state wildlife management area	Current Public Use: YES	Future Public Use: YES
Land Code: 1000085319	Agency Land Code: R29312495	Land Name: FAW - WILDLIFE	County: STEARNS	Acres: 40.00
City:	Site Code:	Classification Per M.S. 86A.05: g. state wildlife management area	Current Public Use: YES	Future Public Use: YES
Land Code: 1000085320	Agency Land Code: R29312506	Land Name: FAW - WILDLIFE	County: STEARNS	Acres: 40.00
City:	Site Code:	Classification Per M.S. 86A.05: g. state wildlife management area	Current Public Use: YES	Future Public Use: YES
Land Code: 1000085321	Agency Land Code: R29312508	Land Name: FAW - WILDLIFE	County: STEARNS	Acres: 40.00
City:	Site Code:	Classification Per M.S. 86A.05: g. state wildlife management area	Current Public Use: YES	Future Public Use: YES
Land Code: 1000085322	Agency Land Code: R29312511	Land Name: FAW - WILDLIFE	County: STEARNS	Acres: 30.00
City:	Site Code:	Classification Per M.S. 86A.05: g. state wildlife management area	Current Public Use: YES	Future Public Use: YES
Land Code: 1000085323	Agency Land Code: R29312507	Land Name: FAW - WILDLIFE	County: STEARNS	Acres: 40.00
City:	Site Code:	Classification Per M.S. 86A.05: g. state wildlife management area	Current Public Use: YES	Future Public Use: YES
Land Code: 1000085324	Agency Land Code: R29312509	Land Name: FAW - WILDLIFE	County: STEARNS	Acres: 40.00
City:	Site Code:	Classification Per M.S. 86A.05: g. state wildlife management area	Current Public Use: YES	Future Public Use: YES
Land Code: 1000085325	Agency Land Code: R29312498	Land Name: FAW - WILDLIFE	County: STEARNS	Acres: 56.12
City:	Site Code:	Classification Per M.S. 86A.05: g. state wildlife management area	Current Public Use: YES	Future Public Use: YES
Land Code: 1000085326	Agency Land Code: R29312492	Land Name: FAW - WILDLIFE	County: STEARNS	Acres: 6.80
City:	Site Code:	Classification Per M.S. 86A.05: g. state wildlife management area	Current Public Use: YES	Future Public Use: YES
Land Code: 1000085327	Agency Land Code: R29312501	Land Name: FAW - WILDLIFE	County: STEARNS	Acres: 21.50
City:	Site Code:	Classification Per M.S. 86A.05: g. state wildlife management area	Current Public Use: YES	Future Public Use: YES
Land Code: 1000085328	Agency Land Code: R29312510	Land Name: FAW - WILDLIFE	County: STEARNS	Acres: 40.00
City:	Site Code:	Classification Per M.S. 86A.05: g. state wildlife management area	Current Public Use: YES	Future Public Use: YES



Land Code: 1000085329	Agency Land Code: R29312496	Land Name: FAW - WILDLIFE	County: STEARNS	Acres: 40.00
City:	Site Code:	Classification Per M.S. 86A.05: g. state wildlife management area	Current Public Use: YES	Future Public Use: YES
Land Code: 1000085330	Agency Land Code: R29312712	Land Name: FAW - WILDLIFE	County: STEARNS	Acres: 26.00
City:	Site Code:	Classification Per M.S. 86A.05: g. state wildlife management area	Current Public Use: YES	Future Public Use: YES
Land Code: 1000085331	Agency Land Code: R29312614	Land Name: FAW - WILDLIFE	County: STEARNS	Acres: 22.10
City:	Site Code:	Classification Per M.S. 86A.05: g. state wildlife management area	Current Public Use: YES	Future Public Use: YES
Land Code: 1000085332	Agency Land Code: R29312710	Land Name: FAW - WILDLIFE	County: STEARNS	Acres: 24.00
City:	Site Code:	Classification Per M.S. 86A.05: g. state wildlife management area	Current Public Use: YES	Future Public Use: YES
Land Code: 1000085333	Agency Land Code: R29312613	Land Name: FAW - WILDLIFE	County: STEARNS	Acres: 6.00
City:	Site Code:	Classification Per M.S. 86A.05: g. state wildlife management area	Current Public Use: YES	Future Public Use: YES
Land Code: 1000085334	Agency Land Code: R29312711	Land Name: FAW - WILDLIFE	County: STEARNS	Acres: 4.20
City:	Site Code:	Classification Per M.S. 86A.05: g. state wildlife management area	Current Public Use: YES	Future Public Use: YES
Land Code: 1000085335	Agency Land Code: R29547900	Land Name: FAW - WILDLIFE	County: STEARNS	Acres: 40.00
City:	Site Code:	Classification Per M.S. 86A.05: g. state wildlife management area	Current Public Use: YES	Future Public Use: YES
Land Code: 1000085336	Agency Land Code: R29554427	Land Name: FAW - WILDLIFE	County: STEARNS	Acres: 40.00
City:	Site Code:	Classification Per M.S. 86A.05: g. state wildlife management area	Current Public Use: YES	Future Public Use: YES
Land Code: 1000085337	Agency Land Code: R29554429	Land Name: FAW - WILDLIFE	County: STEARNS	Acres: 40.00
City:	Site Code:	Classification Per M.S. 86A.05: g. state wildlife management area	Current Public Use: YES	Future Public Use: YES
Land Code: 1000085338	Agency Land Code: R29547902	Land Name: FAW - WILDLIFE	County: STEARNS	Acres: 40.00
City:	Site Code:	Classification Per M.S. 86A.05: g. state wildlife management area	Current Public Use: YES	Future Public Use: YES
Land Code: 1000085339	Agency Land Code: R29547903	Land Name: FAW - WILDLIFE	County: STEARNS	Acres: 40.00
City:	Site Code:	Classification Per M.S. 86A.05: g. state wildlife management area	Current Public Use: YES	Future Public Use: YES
Land Code: 1000085340	Agency Land Code: R29547901	Land Name: FAW - WILDLIFE	County: STEARNS	Acres: 40.00
City:	Site Code:	Classification Per M.S. 86A.05: g. state wildlife management area	Current Public Use: YES	Future Public Use: YES



Land Code: 1000085341	Agency Land Code: R29554428	Land Name: FAW - WILDLIFE	County: STEARNS	Acres: 3.00
City:	Site Code:	Classification Per M.S. 86A.05: g. state wildlife management area	Current Public Use: YES	Future Public Use: YES
Land Code: 1000085342	Agency Land Code: R29560340	Land Name: FAW - WILDLIFE	County: STEARNS	Acres: 40.00
City:	Site Code:	Classification Per M.S. 86A.05: g. state wildlife management area	Current Public Use: YES	Future Public Use: YES
Land Code: 1000085343	Agency Land Code: R29534878	Land Name: FAW - WILDLIFE	County: STEARNS	Acres: 40.00
City:	Site Code:	Classification Per M.S. 86A.05: g. state wildlife management area	Current Public Use: YES	Future Public Use: YES
Land Code: 1000085344	Agency Land Code: R29534881	Land Name: FAW - WILDLIFE	County: STEARNS	Acres: 40.00
City:	Site Code:	Classification Per M.S. 86A.05: g. state wildlife management area	Current Public Use: YES	Future Public Use: YES
Land Code: 1000085345	Agency Land Code: R29560339	Land Name: FAW - WILDLIFE	County: STEARNS	Acres: 40.00
City:	Site Code:	Classification Per M.S. 86A.05: g. state wildlife management area	Current Public Use: YES	Future Public Use: YES
Land Code: 1000085346	Agency Land Code: R29534879	Land Name: FAW - WILDLIFE	County: STEARNS	Acres: 40.00
City:	Site Code:	Classification Per M.S. 86A.05: g. state wildlife management area	Current Public Use: YES	Future Public Use: YES
Land Code: 1000085347	Agency Land Code: R29534880	Land Name: FAW - WILDLIFE	County: STEARNS	Acres: 40.00
City:	Site Code:	Classification Per M.S. 86A.05: g. state wildlife management area	Current Public Use: YES	Future Public Use: YES
Land Code: 1000085348	Agency Land Code: R29337155	Land Name: FAW - WILDLIFE	County: STEARNS	Acres: 40.00
City:	Site Code:	Classification Per M.S. 86A.05: g. state wildlife management area	Current Public Use: YES	Future Public Use: YES
Land Code: 1000085349	Agency Land Code: R29337156	Land Name: FAW - WILDLIFE	County: STEARNS	Acres: 40.00
City:	Site Code:	Classification Per M.S. 86A.05: g. state wildlife management area	Current Public Use: YES	Future Public Use: YES
Land Code: 1000085350	Agency Land Code: R29337153	Land Name: FAW - WILDLIFE	County: STEARNS	Acres: 40.00
City:	Site Code:	Classification Per M.S. 86A.05: g. state wildlife management area	Current Public Use: YES	Future Public Use: YES
Land Code: 1000085351	Agency Land Code: R29337154	Land Name: FAW - WILDLIFE	County: STEARNS	Acres: 40.00
City:	Site Code:	Classification Per M.S. 86A.05: g. state wildlife management area	Current Public Use: YES	Future Public Use: YES
Land Code: 1000085352	Agency Land Code: R29521968	Land Name: FAW - WILDLIFE	County: STEARNS	Acres: 22.30
City:	Site Code:	Classification Per M.S. 86A.05: g. state wildlife management area	Current Public Use: YES	Future Public Use: YES



Land Code: 1000085353	Agency Land Code: R29521970	Land Name: FAW - WILDLIFE	County: STEARNS	Acres: 24.74
City:	Site Code:	Classification Per M.S. 86A.05: g. state wildlife management area	Current Public Use: YES	Future Public Use: YES
Land Code: 1000085354	Agency Land Code: R29311921	Land Name: FAW - WILDLIFE	County: STEARNS	Acres: 29.45
City:	Site Code:	Classification Per M.S. 86A.05: g. state wildlife management area	Current Public Use: YES	Future Public Use: YES
Land Code: 1000085355	Agency Land Code: R29311672	Land Name: FAW - WILDLIFE	County: STEARNS	Acres: 37.04
City:	Site Code:	Classification Per M.S. 86A.05: g. state wildlife management area	Current Public Use: YES	Future Public Use: YES
Land Code: 1000085356	Agency Land Code: R29311911	Land Name: FAW - WILDLIFE	County: STEARNS	Acres: 3.00
City:	Site Code:	Classification Per M.S. 86A.05: g. state wildlife management area	Current Public Use: YES	Future Public Use: YES
Land Code: 1000085357	Agency Land Code: R29311925	Land Name: FAW - WILDLIFE	County: STEARNS	Acres: 11.70
City:	Site Code:	Classification Per M.S. 86A.05: g. state wildlife management area	Current Public Use: YES	Future Public Use: YES
Land Code: 1000085358	Agency Land Code: R29311673	Land Name: FAW - WILDLIFE	County: STEARNS	Acres: 19.84
City:	Site Code:	Classification Per M.S. 86A.05: g. state wildlife management area	Current Public Use: YES	Future Public Use: YES
Land Code: 1000085359	Agency Land Code: R29311674	Land Name: FAW - WILDLIFE	County: STEARNS	Acres: 1.80
City:	Site Code:	Classification Per M.S. 86A.05: g. state wildlife management area	Current Public Use: YES	Future Public Use: YES
Land Code: 1000085360	Agency Land Code: R29522695	Land Name: FAW - WILDLIFE	County: STEARNS	Acres: 37.39
City:	Site Code:	Classification Per M.S. 86A.05: g. state wildlife management area	Current Public Use: YES	Future Public Use: YES
Land Code: 1000085361	Agency Land Code: R29311670	Land Name: FAW - WILDLIFE	County: STEARNS	Acres: 12.50
City:	Site Code:	Classification Per M.S. 86A.05: g. state wildlife management area	Current Public Use: YES	Future Public Use: YES
Land Code: 1000085362	Agency Land Code: R29311671	Land Name: FAW - WILDLIFE	County: STEARNS	Acres: 18.56
City:	Site Code:	Classification Per M.S. 86A.05: g. state wildlife management area	Current Public Use: YES	Future Public Use: YES
Land Code: 1000085363	Agency Land Code: R29580011	Land Name: EWR - ECO	County: STEELE	Acres: 13.90
City:	Site Code:	Classification Per M.S. 86A.05: d. state scientific and natural area	Current Public Use: YES	Future Public Use: YES
Land Code: 1000085364	Agency Land Code: R29580010	Land Name: EWR - ECO	County: STEELE	Acres: 4.80
City:	Site Code:	Classification Per M.S. 86A.05: d. state scientific and natural area	Current Public Use: YES	Future Public Use: YES



Land Code: 1000085365	Agency Land Code: R29312946	Land Name: PARKS & TRAILS	County: STEELE	Acres: 56.89
City:	Site Code: R290052	Classification Per M.S. 86A.05: a. state park	Current Public Use: YES	Future Public Use: YES
Land Code: 1000085366	Agency Land Code: R29312943	Land Name: PARKS & TRAILS	County: STEELE	Acres: 7.00
City:	Site Code: R290052	Classification Per M.S. 86A.05: a. state park	Current Public Use: YES	Future Public Use: YES
Land Code: 1000085367	Agency Land Code: R29312944	Land Name: PARKS & TRAILS	County: STEELE	Acres: 4.10
City:	Site Code: R290052	Classification Per M.S. 86A.05: a. state park	Current Public Use: YES	Future Public Use: YES
Land Code: 1000085368	Agency Land Code: R29312950	Land Name: PARKS & TRAILS	County: STEELE	Acres: 15.75
City:	Site Code: R290052	Classification Per M.S. 86A.05: a. state park	Current Public Use: YES	Future Public Use: YES
Land Code: 1000085369	Agency Land Code: R29312951	Land Name: PARKS & TRAILS	County: STEELE	Acres: 41.50
City:	Site Code: R290052	Classification Per M.S. 86A.05: a. state park	Current Public Use: YES	Future Public Use: YES
Land Code: 1000085370	Agency Land Code: R29312942	Land Name: PARKS & TRAILS	County: STEELE	Acres: 40.00
City:	Site Code: R290052	Classification Per M.S. 86A.05: a. state park	Current Public Use: YES	Future Public Use: YES
Land Code: 1000085371	Agency Land Code: R29312940	Land Name: PARKS & TRAILS	County: STEELE	Acres: 24.00
City:	Site Code: R290052	Classification Per M.S. 86A.05: a. state park	Current Public Use: YES	Future Public Use: YES
Land Code: 1000085372	Agency Land Code: R29312949	Land Name: PARKS & TRAILS	County: STEELE	Acres: 37.23
City:	Site Code: R290052	Classification Per M.S. 86A.05: a. state park	Current Public Use: YES	Future Public Use: YES
Land Code: 1000085373	Agency Land Code: R29312945	Land Name: PARKS & TRAILS	County: STEELE	Acres: 64.64
City:	Site Code: R290052	Classification Per M.S. 86A.05: a. state park	Current Public Use: YES	Future Public Use: YES
Land Code: 1000085374	Agency Land Code: R29344018	Land Name: PARKS & TRAILS	County: STEELE	Acres: 40.00
City:	Site Code: R290052	Classification Per M.S. 86A.05: a. state park	Current Public Use: YES	Future Public Use: YES
Land Code: 1000085375	Agency Land Code: R29312939	Land Name: PARKS & TRAILS	County: STEELE	Acres: 20.00
City:	Site Code: R290052	Classification Per M.S. 86A.05: a. state park	Current Public Use: YES	Future Public Use: YES
Land Code: 1000085376	Agency Land Code: R29312947	Land Name: PARKS & TRAILS	County: STEELE	Acres: 39.00
City:	Site Code: R290052	Classification Per M.S. 86A.05: a. state park	Current Public Use: YES	Future Public Use: YES



Land Code: 1000085377	Agency Land Code: R29312941	Land Name: PARKS & TRAILS	County: STEELE	Acres: 4.00
City:	Site Code: R290052	Classification Per M.S. 86A.05: a. state park	Current Public Use: YES	Future Public Use: YES
Land Code: 1000085378	Agency Land Code: R29312937	Land Name: PARKS & TRAILS	County: STEELE	Acres: 23.00
City:	Site Code: R290052	Classification Per M.S. 86A.05: a. state park	Current Public Use: YES	Future Public Use: YES
Land Code: 1000085379	Agency Land Code: R29312952	Land Name: PARKS & TRAILS	County: STEELE	Acres: 29.00
City:	Site Code: R290052	Classification Per M.S. 86A.05: a. state park	Current Public Use: YES	Future Public Use: YES
Land Code: 1000085380	Agency Land Code: R29312936	Land Name: PARKS & TRAILS	County: STEELE	Acres: 5.00
City:	Site Code: R290052	Classification Per M.S. 86A.05: a. state park	Current Public Use: YES	Future Public Use: YES
Land Code: 1000085381	Agency Land Code: R29312948	Land Name: PARKS & TRAILS	County: STEELE	Acres: 69.25
City:	Site Code: R290052	Classification Per M.S. 86A.05: a. state park	Current Public Use: YES	Future Public Use: YES
Land Code: 1000085382	Agency Land Code: R29312938	Land Name: PARKS & TRAILS	County: STEELE	Acres: 1.00
City:	Site Code: R290052	Classification Per M.S. 86A.05: a. state park	Current Public Use: YES	Future Public Use: YES
Land Code: 1000085383	Agency Land Code: R29312900	Land Name: FAW - WILDLIFE	County: STEELE	Acres: 7.44
City:	Site Code:	Classification Per M.S. 86A.05: g. state wildlife management area	Current Public Use: YES	Future Public Use: YES
Land Code: 1000085384	Agency Land Code: R29312896	Land Name: FAW - WILDLIFE	County: STEELE	Acres: 2.10
City:	Site Code:	Classification Per M.S. 86A.05: g. state wildlife management area	Current Public Use: YES	Future Public Use: YES
Land Code: 1000085385	Agency Land Code: R29312902	Land Name: FAW - WILDLIFE	County: STEELE	Acres: 39.50
City:	Site Code:	Classification Per M.S. 86A.05: g. state wildlife management area	Current Public Use: YES	Future Public Use: YES
Land Code: 1000085386	Agency Land Code: R29312901	Land Name: FAW - WILDLIFE	County: STEELE	Acres: 37.50
City:	Site Code:	Classification Per M.S. 86A.05: g. state wildlife management area	Current Public Use: YES	Future Public Use: YES
Land Code: 1000085387	Agency Land Code: R29312885	Land Name: FAW - WILDLIFE	County: STEELE	Acres: 9.50
City:	Site Code:	Classification Per M.S. 86A.05: g. state wildlife management area	Current Public Use: YES	Future Public Use: YES
Land Code: 1000085388	Agency Land Code: R29312895	Land Name: FAW - WILDLIFE	County: STEELE	Acres: 37.30
City:	Site Code:	Classification Per M.S. 86A.05: g. state wildlife management area	Current Public Use: YES	Future Public Use: YES



Land Code: 1000085389	Agency Land Code: R29312908	Land Name: FAW - WILDLIFE	County: STEELE	Acres: 40.00
City:	Site Code:	Classification Per M.S. 86A.05: g. state wildlife management area	Current Public Use: YES	Future Public Use: YES
Land Code: 1000085390	Agency Land Code: R29312887	Land Name: FAW - WILDLIFE	County: STEELE	Acres: 40.00
City:	Site Code:	Classification Per M.S. 86A.05: g. state wildlife management area	Current Public Use: YES	Future Public Use: YES
Land Code: 1000085391	Agency Land Code: R29312897	Land Name: FAW - WILDLIFE	County: STEELE	Acres: 5.00
City:	Site Code:	Classification Per M.S. 86A.05: g. state wildlife management area	Current Public Use: YES	Future Public Use: YES
Land Code: 1000085392	Agency Land Code: R29312907	Land Name: FAW - WILDLIFE	County: STEELE	Acres: 40.00
City:	Site Code:	Classification Per M.S. 86A.05: g. state wildlife management area	Current Public Use: YES	Future Public Use: YES
Land Code: 1000085393	Agency Land Code: R29312893	Land Name: FAW - WILDLIFE	County: STEELE	Acres: 40.00
City:	Site Code:	Classification Per M.S. 86A.05: g. state wildlife management area	Current Public Use: YES	Future Public Use: YES
Land Code: 1000085394	Agency Land Code: R29312909	Land Name: FAW - WILDLIFE	County: STEELE	Acres: 40.00
City:	Site Code:	Classification Per M.S. 86A.05: g. state wildlife management area	Current Public Use: YES	Future Public Use: YES
Land Code: 1000085395	Agency Land Code: R29312891	Land Name: FAW - WILDLIFE	County: STEELE	Acres: 40.00
City:	Site Code:	Classification Per M.S. 86A.05: g. state wildlife management area	Current Public Use: YES	Future Public Use: YES
Land Code: 1000085396	Agency Land Code: R29312892	Land Name: FAW - WILDLIFE	County: STEELE	Acres: 32.10
City:	Site Code:	Classification Per M.S. 86A.05: g. state wildlife management area	Current Public Use: YES	Future Public Use: YES
Land Code: 1000085397	Agency Land Code: R29312899	Land Name: FAW - WILDLIFE	County: STEELE	Acres: 34.60
City:	Site Code:	Classification Per M.S. 86A.05: g. state wildlife management area	Current Public Use: YES	Future Public Use: YES
Land Code: 1000085398	Agency Land Code: R29312910	Land Name: FAW - WILDLIFE	County: STEELE	Acres: 30.00
City:	Site Code:	Classification Per M.S. 86A.05: g. state wildlife management area	Current Public Use: YES	Future Public Use: YES
Land Code: 1000085399	Agency Land Code: R29312904	Land Name: FAW - WILDLIFE	County: STEELE	Acres: 38.80
City:	Site Code:	Classification Per M.S. 86A.05: g. state wildlife management area	Current Public Use: YES	Future Public Use: YES
Land Code: 1000085400	Agency Land Code: R29312903	Land Name: FAW - WILDLIFE	County: STEELE	Acres: 40.00
City:	Site Code:	Classification Per M.S. 86A.05: g. state wildlife management area	Current Public Use: YES	Future Public Use: YES



Land Code: 1000085401	Agency Land Code: R29312898	Land Name: FAW - WILDLIFE	County: STEELE	Acres: 0.06
City:	Site Code:	Classification Per M.S. 86A.05: g. state wildlife management area	Current Public Use: YES	Future Public Use: YES
Land Code: 1000085402	Agency Land Code: R29312912	Land Name: FAW - WILDLIFE	County: STEELE	Acres: 20.00
City:	Site Code:	Classification Per M.S. 86A.05: g. state wildlife management area	Current Public Use: YES	Future Public Use: YES
Land Code: 1000085403	Agency Land Code: R29312911	Land Name: FAW - WILDLIFE	County: STEELE	Acres: 18.00
City:	Site Code:	Classification Per M.S. 86A.05: g. state wildlife management area	Current Public Use: YES	Future Public Use: YES
Land Code: 1000085404	Agency Land Code: R29312894	Land Name: FAW - WILDLIFE	County: STEELE	Acres: 40.00
City:	Site Code:	Classification Per M.S. 86A.05: g. state wildlife management area	Current Public Use: YES	Future Public Use: YES
Land Code: 1000085405	Agency Land Code: R29551094	Land Name: FAW - WILDLIFE	County: STEELE	Acres: 21.00
City:	Site Code:	Classification Per M.S. 86A.05: g. state wildlife management area	Current Public Use: YES	Future Public Use: YES
Land Code: 1000085406	Agency Land Code: R29409899	Land Name: FAW - WILDLIFE	County: STEELE	Acres: 20.53
City:	Site Code:	Classification Per M.S. 86A.05: g. state wildlife management area	Current Public Use: YES	Future Public Use: YES
Land Code: 1000085407	Agency Land Code: R29312868	Land Name: FAW - WILDLIFE	County: STEELE	Acres: 40.00
City:	Site Code:	Classification Per M.S. 86A.05: g. state wildlife management area	Current Public Use: YES	Future Public Use: YES
Land Code: 1000085408	Agency Land Code: R29312783	Land Name: FAW - WILDLIFE	County: STEELE	Acres: 8.10
City:	Site Code:	Classification Per M.S. 86A.05: g. state wildlife management area	Current Public Use: YES	Future Public Use: YES
Land Code: 1000085409	Agency Land Code: R29312782	Land Name: FAW - WILDLIFE	County: STEELE	Acres: 12.90
City:	Site Code:	Classification Per M.S. 86A.05: g. state wildlife management area	Current Public Use: YES	Future Public Use: YES
Land Code: 1000085410	Agency Land Code: R29312780	Land Name: FAW - WILDLIFE	County: STEELE	Acres: 24.30
City:	Site Code:	Classification Per M.S. 86A.05: g. state wildlife management area	Current Public Use: YES	Future Public Use: YES
Land Code: 1000085411	Agency Land Code: R29312781	Land Name: FAW - WILDLIFE	County: STEELE	Acres: 12.60
City:	Site Code:	Classification Per M.S. 86A.05: g. state wildlife management area	Current Public Use: YES	Future Public Use: YES
Land Code: 1000085412	Agency Land Code: R29312763	Land Name: FAW - WILDLIFE	County: STEELE	Acres: 18.00
City:	Site Code:	Classification Per M.S. 86A.05: g. state wildlife management area	Current Public Use: YES	Future Public Use: YES



Land Code: 1000085413	Agency Land Code: R29312762	Land Name: FAW - WILDLIFE	County: STEELE	Acres: 18.00
City:	Site Code:	Classification Per M.S. 86A.05: g. state wildlife management area	Current Public Use: YES	Future Public Use: YES
Land Code: 1000085414	Agency Land Code: R29312918	Land Name: FAW - WILDLIFE	County: STEELE	Acres: 11.00
City:	Site Code:	Classification Per M.S. 86A.05: g. state wildlife management area	Current Public Use: YES	Future Public Use: YES
Land Code: 1000085415	Agency Land Code: R29312917	Land Name: FAW - WILDLIFE	County: STEELE	Acres: 11.00
City:	Site Code:	Classification Per M.S. 86A.05: g. state wildlife management area	Current Public Use: YES	Future Public Use: YES
Land Code: 1000085416	Agency Land Code: R29312761	Land Name: FAW - WILDLIFE	County: STEELE	Acres: 18.00
City:	Site Code:	Classification Per M.S. 86A.05: g. state wildlife management area	Current Public Use: YES	Future Public Use: YES
Land Code: 1000085417	Agency Land Code: R29312919	Land Name: FAW - WILDLIFE	County: STEELE	Acres: 11.00
City:	Site Code:	Classification Per M.S. 86A.05: g. state wildlife management area	Current Public Use: YES	Future Public Use: YES
Land Code: 1000085418	Agency Land Code: R29312825	Land Name: FAW - WILDLIFE	County: STEELE	Acres: 20.29
City:	Site Code:	Classification Per M.S. 86A.05: g. state wildlife management area	Current Public Use: YES	Future Public Use: YES
Land Code: 1000085419	Agency Land Code: R29312830	Land Name: FAW - WILDLIFE	County: STEELE	Acres: 20.00
City:	Site Code:	Classification Per M.S. 86A.05: g. state wildlife management area	Current Public Use: YES	Future Public Use: YES
Land Code: 1000085420	Agency Land Code: R29312828	Land Name: FAW - WILDLIFE	County: STEELE	Acres: 40.06
City:	Site Code:	Classification Per M.S. 86A.05: g. state wildlife management area	Current Public Use: YES	Future Public Use: YES
Land Code: 1000085421	Agency Land Code: R29312814	Land Name: FAW - WILDLIFE	County: STEELE	Acres: 30.27
City:	Site Code:	Classification Per M.S. 86A.05: g. state wildlife management area	Current Public Use: YES	Future Public Use: YES
Land Code: 1000085422	Agency Land Code: R29342229	Land Name: FAW - WILDLIFE	County: STEELE	Acres: 21.78
City:	Site Code:	Classification Per M.S. 86A.05: g. state wildlife management area	Current Public Use: YES	Future Public Use: YES
Land Code: 1000085423	Agency Land Code: R29348114	Land Name: FAW - WILDLIFE	County: STEELE	Acres: 41.01
City:	Site Code:	Classification Per M.S. 86A.05: g. state wildlife management area	Current Public Use: YES	Future Public Use: YES
Land Code: 1000085424	Agency Land Code: R29342230	Land Name: FAW - WILDLIFE	County: STEELE	Acres: 0.74
City:	Site Code:	Classification Per M.S. 86A.05: g. state wildlife management area	Current Public Use: YES	Future Public Use: YES



Land Code: 1000085425	Agency Land Code: R29342205	Land Name: FAW - WILDLIFE	County: STEELE	Acres: 40.70
City:	Site Code:	Classification Per M.S. 86A.05: g. state wildlife management area	Current Public Use: YES	Future Public Use: YES
Land Code: 1000085426	Agency Land Code: R29348115	Land Name: FAW - WILDLIFE	County: STEELE	Acres: 14.07
City:	Site Code:	Classification Per M.S. 86A.05: g. state wildlife management area	Current Public Use: YES	Future Public Use: YES
Land Code: 1000085427	Agency Land Code: R29559109	Land Name: FAW - WILDLIFE	County: STEELE	Acres: 14.79
City:	Site Code: R290438	Classification Per M.S. 86A.05: g. state wildlife management area	Current Public Use: YES	Future Public Use: YES
Land Code: 1000085428	Agency Land Code: R29559110	Land Name: FAW - WILDLIFE	County: STEELE	Acres: 16.23
City:	Site Code: R290438	Classification Per M.S. 86A.05: g. state wildlife management area	Current Public Use: YES	Future Public Use: YES
Land Code: 1000085429	Agency Land Code: R29552122	Land Name: FAW - WILDLIFE	County: STEELE	Acres: 14.89
City:	Site Code: R290438	Classification Per M.S. 86A.05: g. state wildlife management area	Current Public Use: YES	Future Public Use: YES
Land Code: 1000085430	Agency Land Code: R29340265	Land Name: FAW - WILDLIFE	County: STEELE	Acres: 23.00
City:	Site Code: R290438	Classification Per M.S. 86A.05: g. state wildlife management area	Current Public Use: YES	Future Public Use: YES
Land Code: 1000085431	Agency Land Code: R29340268	Land Name: FAW - WILDLIFE	County: STEELE	Acres: 40.00
City:	Site Code: R290438	Classification Per M.S. 86A.05: g. state wildlife management area	Current Public Use: YES	Future Public Use: YES
Land Code: 1000085432	Agency Land Code: R29313140	Land Name: FAW - WILDLIFE	County: STEELE	Acres: 26.26
City:	Site Code: R290438	Classification Per M.S. 86A.05: g. state wildlife management area	Current Public Use: YES	Future Public Use: YES
Land Code: 1000085433	Agency Land Code: R29313141	Land Name: FAW - WILDLIFE	County: STEELE	Acres: 22.30
City:	Site Code: R290438	Classification Per M.S. 86A.05: g. state wildlife management area	Current Public Use: YES	Future Public Use: YES
Land Code: 1000085434	Agency Land Code: R29587520	Land Name: FAW - WILDLIFE	County: STEELE	Acres: 38.47
City:	Site Code: R290438	Classification Per M.S. 86A.05: g. state wildlife management area	Current Public Use: YES	Future Public Use: YES
Land Code: 1000085435	Agency Land Code: R29313139	Land Name: FAW - WILDLIFE	County: STEELE	Acres: 40.00
City:	Site Code: R290438	Classification Per M.S. 86A.05: g. state wildlife management area	Current Public Use: YES	Future Public Use: YES
Land Code: 1000085436	Agency Land Code: R29313142	Land Name: FAW - WILDLIFE	County: STEELE	Acres: 1.00
City:	Site Code: R290438	Classification Per M.S. 86A.05: g. state wildlife management area	Current Public Use: YES	Future Public Use: YES



Land Code: 1000085437	Agency Land Code: R29587521	Land Name: FAW - WILDLIFE	County: STEELE	Acres: 8.53
City:	Site Code: R290438	Classification Per M.S. 86A.05: g. state wildlife management area	Current Public Use: YES	Future Public Use: YES
Land Code: 1000085438	Agency Land Code: R29340266	Land Name: FAW - WILDLIFE	County: STEELE	Acres: 40.00
City:	Site Code: R290438	Classification Per M.S. 86A.05: g. state wildlife management area	Current Public Use: YES	Future Public Use: YES
Land Code: 1000085439	Agency Land Code: R29340267	Land Name: FAW - WILDLIFE	County: STEELE	Acres: 40.00
City:	Site Code: R290438	Classification Per M.S. 86A.05: g. state wildlife management area	Current Public Use: YES	Future Public Use: YES
Land Code: 1000085440	Agency Land Code: R29552123	Land Name: FAW - WILDLIFE	County: STEELE	Acres: 16.84
City:	Site Code: R290438	Classification Per M.S. 86A.05: g. state wildlife management area	Current Public Use: YES	Future Public Use: YES
Land Code: 1000085441	Agency Land Code: R29313144	Land Name: FAW - WILDLIFE	County: STEELE	Acres: 39.00
City:	Site Code: R290438	Classification Per M.S. 86A.05: g. state wildlife management area	Current Public Use: YES	Future Public Use: YES
Land Code: 1000085442	Agency Land Code: R29552121	Land Name: FAW - WILDLIFE	County: STEELE	Acres: 11.97
City:	Site Code: R290438	Classification Per M.S. 86A.05: g. state wildlife management area	Current Public Use: YES	Future Public Use: YES
Land Code: 1000085443	Agency Land Code: R29313143	Land Name: FAW - WILDLIFE	County: STEELE	Acres: 30.00
City:	Site Code: R290438	Classification Per M.S. 86A.05: g. state wildlife management area	Current Public Use: YES	Future Public Use: YES
Land Code: 1000085444	Agency Land Code: R29552124	Land Name: FAW - WILDLIFE	County: STEELE	Acres: 16.60
City:	Site Code: R290438	Classification Per M.S. 86A.05: g. state wildlife management area	Current Public Use: YES	Future Public Use: YES
Land Code: 1000085445	Agency Land Code: R29313316	Land Name: FAW - WILDLIFE	County: STEELE	Acres: 11.10
City:	Site Code:	Classification Per M.S. 86A.05: g. state wildlife management area	Current Public Use: YES	Future Public Use: YES
Land Code: 1000085446	Agency Land Code: R29313314	Land Name: FAW - WILDLIFE	County: STEELE	Acres: 25.00
City:	Site Code:	Classification Per M.S. 86A.05: g. state wildlife management area	Current Public Use: YES	Future Public Use: YES
Land Code: 1000085447	Agency Land Code: R29313318	Land Name: FAW - WILDLIFE	County: STEELE	Acres: 3.00
City:	Site Code:	Classification Per M.S. 86A.05: g. state wildlife management area	Current Public Use: YES	Future Public Use: YES
Land Code: 1000085448	Agency Land Code: R29313311	Land Name: FAW - WILDLIFE	County: STEELE	Acres: 32.75
City:	Site Code:	Classification Per M.S. 86A.05: g. state wildlife management area	Current Public Use: YES	Future Public Use: YES



Land Code: 1000085449	Agency Land Code: R29313317	Land Name: FAW - WILDLIFE	County: STEELE	Acres: 27.00
City:	Site Code:	Classification Per M.S. 86A.05: g. state wildlife management area	Current Public Use: YES	Future Public Use: YES
Land Code: 1000085450	Agency Land Code: R29313313	Land Name: FAW - WILDLIFE	County: STEELE	Acres: 39.00
City:	Site Code:	Classification Per M.S. 86A.05: g. state wildlife management area	Current Public Use: YES	Future Public Use: YES
Land Code: 1000085451	Agency Land Code: R29313315	Land Name: FAW - WILDLIFE	County: STEELE	Acres: 32.40
City:	Site Code:	Classification Per M.S. 86A.05: g. state wildlife management area	Current Public Use: YES	Future Public Use: YES
Land Code: 1000085452	Agency Land Code: R29313312	Land Name: FAW - WILDLIFE	County: STEELE	Acres: 66.05
City:	Site Code:	Classification Per M.S. 86A.05: g. state wildlife management area	Current Public Use: YES	Future Public Use: YES
Land Code: 1000085453	Agency Land Code: R29339341	Land Name: EWR - ECO	County: STEVENS	Acres: 28.36
City:	Site Code:	Classification Per M.S. 86A.05: d. state scientific and natural area	Current Public Use: YES	Future Public Use: YES
Land Code: 1000085454	Agency Land Code: R29339342	Land Name: EWR - ECO	County: STEVENS	Acres: 1.45
City:	Site Code:	Classification Per M.S. 86A.05: d. state scientific and natural area	Current Public Use: YES	Future Public Use: YES
Land Code: 1000085455	Agency Land Code: R29576179	Land Name: PARKS & TRAILS	County: STEVENS	Acres: 0.49
City:	Site Code:	Classification Per M.S. 86A.05: h. state water access site	Current Public Use: YES	Future Public Use: YES
Land Code: 1000085456	Agency Land Code: R29313958	Land Name: PARKS & TRAILS	County: STEVENS	Acres: 8.00
City:	Site Code:	Classification Per M.S. 86A.05: h. state water access site	Current Public Use: YES	Future Public Use: YES
Land Code: 1000085457	Agency Land Code: R29313672	Land Name: PARKS & TRAILS	County: STEVENS	Acres: 0.83
City:	Site Code:	Classification Per M.S. 86A.05: h. state water access site	Current Public Use: YES	Future Public Use: YES
Land Code: 1000085458	Agency Land Code: R29313673	Land Name: PARKS & TRAILS	County: STEVENS	Acres: 0.89
City:	Site Code:	Classification Per M.S. 86A.05: h. state water access site	Current Public Use: YES	Future Public Use: YES
Land Code: 1000085459	Agency Land Code: R29313894	Land Name: FAW - WILDLIFE	County: STEVENS	Acres: 12.24
City:	Site Code:	Classification Per M.S. 86A.05: g. state wildlife management area	Current Public Use: YES	Future Public Use: YES
Land Code: 1000085460	Agency Land Code: R29313966	Land Name: FAW - WILDLIFE	County: STEVENS	Acres: 3.35
City:	Site Code:	Classification Per M.S. 86A.05: g. state wildlife management area	Current Public Use: YES	Future Public Use: YES



Land Code: 1000085461	Agency Land Code: R29313978	Land Name: FAW - WILDLIFE	County: STEVENS	Acres: 3.70
City:	Site Code:	Classification Per M.S. 86A.05: g. state wildlife management area	Current Public Use: YES	Future Public Use: YES
Land Code: 1000085462	Agency Land Code: R29313979	Land Name: FAW - WILDLIFE	County: STEVENS	Acres: 21.10
City:	Site Code:	Classification Per M.S. 86A.05: g. state wildlife management area	Current Public Use: YES	Future Public Use: YES
Land Code: 1000085463	Agency Land Code: R29313977	Land Name: FAW - WILDLIFE	County: STEVENS	Acres: 40.00
City:	Site Code:	Classification Per M.S. 86A.05: g. state wildlife management area	Current Public Use: YES	Future Public Use: YES
Land Code: 1000085464	Agency Land Code: R29313898	Land Name: FAW - WILDLIFE	County: STEVENS	Acres: 11.00
City:	Site Code:	Classification Per M.S. 86A.05: g. state wildlife management area	Current Public Use: YES	Future Public Use: YES
Land Code: 1000085465	Agency Land Code: R29313968	Land Name: FAW - WILDLIFE	County: STEVENS	Acres: 39.50
City:	Site Code:	Classification Per M.S. 86A.05: g. state wildlife management area	Current Public Use: YES	Future Public Use: YES
Land Code: 1000085466	Agency Land Code: R29313971	Land Name: FAW - WILDLIFE	County: STEVENS	Acres: 13.00
City:	Site Code:	Classification Per M.S. 86A.05: g. state wildlife management area	Current Public Use: YES	Future Public Use: YES
Land Code: 1000085467	Agency Land Code: R29313981	Land Name: FAW - WILDLIFE	County: STEVENS	Acres: 20.27
City:	Site Code:	Classification Per M.S. 86A.05: g. state wildlife management area	Current Public Use: YES	Future Public Use: YES
Land Code: 1000085468	Agency Land Code: R29313967	Land Name: FAW - WILDLIFE	County: STEVENS	Acres: 28.15
City:	Site Code:	Classification Per M.S. 86A.05: g. state wildlife management area	Current Public Use: YES	Future Public Use: YES
Land Code: 1000085469	Agency Land Code: R29313965	Land Name: FAW - WILDLIFE	County: STEVENS	Acres: 29.00
City:	Site Code:	Classification Per M.S. 86A.05: g. state wildlife management area	Current Public Use: YES	Future Public Use: YES
Land Code: 1000085470	Agency Land Code: R29313972	Land Name: FAW - WILDLIFE	County: STEVENS	Acres: 13.10
City:	Site Code:	Classification Per M.S. 86A.05: g. state wildlife management area	Current Public Use: YES	Future Public Use: YES
Land Code: 1000085471	Agency Land Code: R29313896	Land Name: FAW - WILDLIFE	County: STEVENS	Acres: 2.19
City:	Site Code:	Classification Per M.S. 86A.05: g. state wildlife management area	Current Public Use: YES	Future Public Use: YES
Land Code: 1000085472	Agency Land Code: R29313975	Land Name: FAW - WILDLIFE	County: STEVENS	Acres: 15.40
City:	Site Code:	Classification Per M.S. 86A.05: g. state wildlife management area	Current Public Use: YES	Future Public Use: YES



Land Code: 1000085473	Agency Land Code: R29313973	Land Name: FAW - WILDLIFE	County: STEVENS	Acres: 37.70
City:	Site Code:	Classification Per M.S. 86A.05: g. state wildlife management area	Current Public Use: YES	Future Public Use: YES
Land Code: 1000085474	Agency Land Code: R29313976	Land Name: FAW - WILDLIFE	County: STEVENS	Acres: 6.85
City:	Site Code:	Classification Per M.S. 86A.05: g. state wildlife management area	Current Public Use: YES	Future Public Use: YES
Land Code: 1000085475	Agency Land Code: R29313980	Land Name: FAW - WILDLIFE	County: STEVENS	Acres: 40.00
City:	Site Code:	Classification Per M.S. 86A.05: g. state wildlife management area	Current Public Use: YES	Future Public Use: YES
Land Code: 1000085476	Agency Land Code: R29313895	Land Name: FAW - WILDLIFE	County: STEVENS	Acres: 28.00
City:	Site Code:	Classification Per M.S. 86A.05: g. state wildlife management area	Current Public Use: YES	Future Public Use: YES
Land Code: 1000085477	Agency Land Code: R29313970	Land Name: FAW - WILDLIFE	County: STEVENS	Acres: 8.80
City:	Site Code:	Classification Per M.S. 86A.05: g. state wildlife management area	Current Public Use: YES	Future Public Use: YES
Land Code: 1000085478	Agency Land Code: R29313974	Land Name: FAW - WILDLIFE	County: STEVENS	Acres: 14.90
City:	Site Code:	Classification Per M.S. 86A.05: g. state wildlife management area	Current Public Use: YES	Future Public Use: YES
Land Code: 1000085479	Agency Land Code: R29313893	Land Name: FAW - WILDLIFE	County: STEVENS	Acres: 24.55
City:	Site Code:	Classification Per M.S. 86A.05: g. state wildlife management area	Current Public Use: YES	Future Public Use: YES
Land Code: 1000085480	Agency Land Code: R29313969	Land Name: FAW - WILDLIFE	County: STEVENS	Acres: 1.60
City:	Site Code:	Classification Per M.S. 86A.05: g. state wildlife management area	Current Public Use: YES	Future Public Use: YES
Land Code: 1000085481	Agency Land Code: R29313897	Land Name: FAW - WILDLIFE	County: STEVENS	Acres: 39.10
City:	Site Code:	Classification Per M.S. 86A.05: g. state wildlife management area	Current Public Use: YES	Future Public Use: YES
Land Code: 1000085482	Agency Land Code: R29313581	Land Name: FAW - WILDLIFE	County: STEVENS	Acres: 40.00
City:	Site Code:	Classification Per M.S. 86A.05: g. state wildlife management area	Current Public Use: YES	Future Public Use: YES
Land Code: 1000085483	Agency Land Code: R29313592	Land Name: FAW - WILDLIFE	County: STEVENS	Acres: 10.10
City:	Site Code:	Classification Per M.S. 86A.05: g. state wildlife management area	Current Public Use: YES	Future Public Use: YES
Land Code: 1000085484	Agency Land Code: R29313590	Land Name: FAW - WILDLIFE	County: STEVENS	Acres: 1.00
City:	Site Code:	Classification Per M.S. 86A.05: g. state wildlife management area	Current Public Use: YES	Future Public Use: YES



Land Code: 1000085485	Agency Land Code: R29313584	Land Name: FAW - WILDLIFE	County: STEVENS	Acres: 16.70
City:	Site Code:	Classification Per M.S. 86A.05: g. state wildlife management area	Current Public Use: YES	Future Public Use: YES
Land Code: 1000085486	Agency Land Code: R29313588	Land Name: FAW - WILDLIFE	County: STEVENS	Acres: 6.35
City:	Site Code:	Classification Per M.S. 86A.05: g. state wildlife management area	Current Public Use: YES	Future Public Use: YES
Land Code: 1000085487	Agency Land Code: R29313586	Land Name: FAW - WILDLIFE	County: STEVENS	Acres: 31.95
City:	Site Code:	Classification Per M.S. 86A.05: g. state wildlife management area	Current Public Use: YES	Future Public Use: YES
Land Code: 1000085488	Agency Land Code: R29313728	Land Name: FAW - WILDLIFE	County: STEVENS	Acres: 40.00
City:	Site Code:	Classification Per M.S. 86A.05: g. state wildlife management area	Current Public Use: YES	Future Public Use: YES
Land Code: 1000085489	Agency Land Code: R29313727	Land Name: FAW - WILDLIFE	County: STEVENS	Acres: 40.00
City:	Site Code:	Classification Per M.S. 86A.05: g. state wildlife management area	Current Public Use: YES	Future Public Use: YES
Land Code: 1000085490	Agency Land Code: R29313725	Land Name: FAW - WILDLIFE	County: STEVENS	Acres: 40.00
City:	Site Code:	Classification Per M.S. 86A.05: g. state wildlife management area	Current Public Use: YES	Future Public Use: YES
Land Code: 1000085491	Agency Land Code: R29313723	Land Name: FAW - WILDLIFE	County: STEVENS	Acres: 40.00
City:	Site Code:	Classification Per M.S. 86A.05: g. state wildlife management area	Current Public Use: YES	Future Public Use: YES
Land Code: 1000085492	Agency Land Code: R29313729	Land Name: FAW - WILDLIFE	County: STEVENS	Acres: 40.00
City:	Site Code:	Classification Per M.S. 86A.05: g. state wildlife management area	Current Public Use: YES	Future Public Use: YES
Land Code: 1000085493	Agency Land Code: R29313724	Land Name: FAW - WILDLIFE	County: STEVENS	Acres: 40.00
City:	Site Code:	Classification Per M.S. 86A.05: g. state wildlife management area	Current Public Use: YES	Future Public Use: YES
Land Code: 1000085494	Agency Land Code: R29313726	Land Name: FAW - WILDLIFE	County: STEVENS	Acres: 40.00
City:	Site Code:	Classification Per M.S. 86A.05: g. state wildlife management area	Current Public Use: YES	Future Public Use: YES
Land Code: 1000085495	Agency Land Code: R29313722	Land Name: FAW - WILDLIFE	County: STEVENS	Acres: 40.00
City:	Site Code:	Classification Per M.S. 86A.05: g. state wildlife management area	Current Public Use: YES	Future Public Use: YES
Land Code: 1000085496	Agency Land Code: R29314251	Land Name: FAW - WILDLIFE	County: STEVENS	Acres: 5.00
City:	Site Code:	Classification Per M.S. 86A.05: g. state wildlife management area	Current Public Use: YES	Future Public Use: YES



Land Code: 1000085497	Agency Land Code: R29314250	Land Name: FAW - WILDLIFE	County: STEVENS	Acres: 20.00
City:	Site Code:	Classification Per M.S. 86A.05: g. state wildlife management area	Current Public Use: YES	Future Public Use: YES
Land Code: 1000085498	Agency Land Code: R29313774	Land Name: FAW - WILDLIFE	County: STEVENS	Acres: 9.50
City:	Site Code:	Classification Per M.S. 86A.05: g. state wildlife management area	Current Public Use: YES	Future Public Use: YES
Land Code: 1000085499	Agency Land Code: R29313775	Land Name: FAW - WILDLIFE	County: STEVENS	Acres: 17.00
City:	Site Code:	Classification Per M.S. 86A.05: g. state wildlife management area	Current Public Use: YES	Future Public Use: YES
Land Code: 1000085500	Agency Land Code: R29313772	Land Name: FAW - WILDLIFE	County: STEVENS	Acres: 19.00
City:	Site Code:	Classification Per M.S. 86A.05: g. state wildlife management area	Current Public Use: YES	Future Public Use: YES
Land Code: 1000085501	Agency Land Code: R29313773	Land Name: FAW - WILDLIFE	County: STEVENS	Acres: 1.20
City:	Site Code:	Classification Per M.S. 86A.05: g. state wildlife management area	Current Public Use: YES	Future Public Use: YES
Land Code: 1000085502	Agency Land Code: R29314021	Land Name: FAW - WILDLIFE	County: STEVENS	Acres: 12.80
City:	Site Code:	Classification Per M.S. 86A.05: g. state wildlife management area	Current Public Use: YES	Future Public Use: YES
Land Code: 1000085503	Agency Land Code: R29314019	Land Name: FAW - WILDLIFE	County: STEVENS	Acres: 40.00
City:	Site Code:	Classification Per M.S. 86A.05: g. state wildlife management area	Current Public Use: YES	Future Public Use: YES
Land Code: 1000085504	Agency Land Code: R29314020	Land Name: FAW - WILDLIFE	County: STEVENS	Acres: 40.00
City:	Site Code:	Classification Per M.S. 86A.05: g. state wildlife management area	Current Public Use: YES	Future Public Use: YES
Land Code: 1000085505	Agency Land Code: R29314018	Land Name: FAW - WILDLIFE	County: STEVENS	Acres: 40.00
City:	Site Code:	Classification Per M.S. 86A.05: g. state wildlife management area	Current Public Use: YES	Future Public Use: YES
Land Code: 1000085506	Agency Land Code: R29313785	Land Name: FAW - WILDLIFE	County: STEVENS	Acres: 40.00
City:	Site Code:	Classification Per M.S. 86A.05: g. state wildlife management area	Current Public Use: YES	Future Public Use: YES
Land Code: 1000085507	Agency Land Code: R29313783	Land Name: FAW - WILDLIFE	County: STEVENS	Acres: 1.00
City:	Site Code:	Classification Per M.S. 86A.05: g. state wildlife management area	Current Public Use: YES	Future Public Use: YES
Land Code: 1000085508	Agency Land Code: R29313784	Land Name: FAW - WILDLIFE	County: STEVENS	Acres: 11.00
City:	Site Code:	Classification Per M.S. 86A.05: g. state wildlife management area	Current Public Use: YES	Future Public Use: YES



Land Code: 1000085509	Agency Land Code: R29313786	Land Name: FAW - WILDLIFE	County: STEVENS	Acres: 23.90
City:	Site Code:	Classification Per M.S. 86A.05: g. state wildlife management area	Current Public Use: YES	Future Public Use: YES
Land Code: 1000085510	Agency Land Code: R29313919	Land Name: FAW - WILDLIFE	County: STEVENS	Acres: 5.80
City:	Site Code:	Classification Per M.S. 86A.05: g. state wildlife management area	Current Public Use: YES	Future Public Use: YES
Land Code: 1000085511	Agency Land Code: R29313922	Land Name: FAW - WILDLIFE	County: STEVENS	Acres: 18.10
City:	Site Code:	Classification Per M.S. 86A.05: g. state wildlife management area	Current Public Use: YES	Future Public Use: YES
Land Code: 1000085512	Agency Land Code: R29313917	Land Name: FAW - WILDLIFE	County: STEVENS	Acres: 15.90
City:	Site Code:	Classification Per M.S. 86A.05: g. state wildlife management area	Current Public Use: YES	Future Public Use: YES
Land Code: 1000085513	Agency Land Code: R29557430	Land Name: FAW - WILDLIFE	County: STEVENS	Acres: 2.40
City:	Site Code:	Classification Per M.S. 86A.05: g. state wildlife management area	Current Public Use: YES	Future Public Use: YES
Land Code: 1000085514	Agency Land Code: R29313501	Land Name: FAW - WILDLIFE	County: STEVENS	Acres: 13.00
City:	Site Code:	Classification Per M.S. 86A.05: g. state wildlife management area	Current Public Use: YES	Future Public Use: YES
Land Code: 1000085515	Agency Land Code: R29313508	Land Name: FAW - WILDLIFE	County: STEVENS	Acres: 11.90
City:	Site Code:	Classification Per M.S. 86A.05: g. state wildlife management area	Current Public Use: YES	Future Public Use: YES
Land Code: 1000085516	Agency Land Code: R29313498	Land Name: FAW - WILDLIFE	County: STEVENS	Acres: 17.10
City:	Site Code:	Classification Per M.S. 86A.05: g. state wildlife management area	Current Public Use: YES	Future Public Use: YES
Land Code: 1000085517	Agency Land Code: R29313499	Land Name: FAW - WILDLIFE	County: STEVENS	Acres: 16.50
City:	Site Code:	Classification Per M.S. 86A.05: g. state wildlife management area	Current Public Use: YES	Future Public Use: YES
Land Code: 1000085518	Agency Land Code: R29313503	Land Name: FAW - WILDLIFE	County: STEVENS	Acres: 4.10
City:	Site Code:	Classification Per M.S. 86A.05: g. state wildlife management area	Current Public Use: YES	Future Public Use: YES
Land Code: 1000085519	Agency Land Code: R29313500	Land Name: FAW - WILDLIFE	County: STEVENS	Acres: 30.00
City:	Site Code:	Classification Per M.S. 86A.05: g. state wildlife management area	Current Public Use: YES	Future Public Use: YES
Land Code: 1000085520	Agency Land Code: R29313505	Land Name: FAW - WILDLIFE	County: STEVENS	Acres: 40.00
City:	Site Code:	Classification Per M.S. 86A.05: g. state wildlife management area	Current Public Use: YES	Future Public Use: YES



Land Code: 1000085521	Agency Land Code: R29313502	Land Name: FAW - WILDLIFE	County: STEVENS	Acres: 7.00
City:	Site Code:	Classification Per M.S. 86A.05: g. state wildlife management area	Current Public Use: YES	Future Public Use: YES
Land Code: 1000085522	Agency Land Code: R29313506	Land Name: FAW - WILDLIFE	County: STEVENS	Acres: 31.60
City:	Site Code:	Classification Per M.S. 86A.05: g. state wildlife management area	Current Public Use: YES	Future Public Use: YES
Land Code: 1000085523	Agency Land Code: R29313504	Land Name: FAW - WILDLIFE	County: STEVENS	Acres: 7.87
City:	Site Code:	Classification Per M.S. 86A.05: g. state wildlife management area	Current Public Use: YES	Future Public Use: YES
Land Code: 1000085524	Agency Land Code: R29313507	Land Name: FAW - WILDLIFE	County: STEVENS	Acres: 2.40
City:	Site Code:	Classification Per M.S. 86A.05: g. state wildlife management area	Current Public Use: YES	Future Public Use: YES
Land Code: 1000085525	Agency Land Code: R29557429	Land Name: FAW - WILDLIFE	County: STEVENS	Acres: 24.84
City:	Site Code:	Classification Per M.S. 86A.05: g. state wildlife management area	Current Public Use: YES	Future Public Use: YES
Land Code: 1000085526	Agency Land Code: R29557431	Land Name: FAW - WILDLIFE	County: STEVENS	Acres: 32.13
City:	Site Code:	Classification Per M.S. 86A.05: g. state wildlife management area	Current Public Use: YES	Future Public Use: YES
Land Code: 1000085527	Agency Land Code: R29557753	Land Name: FAW - WILDLIFE	County: STEVENS	Acres: 40.00
City:	Site Code:	Classification Per M.S. 86A.05: g. state wildlife management area	Current Public Use: YES	Future Public Use: YES
Land Code: 1000085528	Agency Land Code: R29557754	Land Name: FAW - WILDLIFE	County: STEVENS	Acres: 40.00
City:	Site Code:	Classification Per M.S. 86A.05: g. state wildlife management area	Current Public Use: YES	Future Public Use: YES
Land Code: 1000085529	Agency Land Code: R29557755	Land Name: FAW - WILDLIFE	County: STEVENS	Acres: 40.00
City:	Site Code:	Classification Per M.S. 86A.05: g. state wildlife management area	Current Public Use: YES	Future Public Use: YES
Land Code: 1000085530	Agency Land Code: R29557757	Land Name: FAW - WILDLIFE	County: STEVENS	Acres: 40.00
City:	Site Code:	Classification Per M.S. 86A.05: g. state wildlife management area	Current Public Use: YES	Future Public Use: YES
Land Code: 1000085531	Agency Land Code: R29557751	Land Name: FAW - WILDLIFE	County: STEVENS	Acres: 40.00
City:	Site Code:	Classification Per M.S. 86A.05: g. state wildlife management area	Current Public Use: YES	Future Public Use: YES
Land Code: 1000085532	Agency Land Code: R29557752	Land Name: FAW - WILDLIFE	County: STEVENS	Acres: 40.00
City:	Site Code:	Classification Per M.S. 86A.05: g. state wildlife management area	Current Public Use: YES	Future Public Use: YES



Land Code: 1000085533	Agency Land Code: R29557750	Land Name: FAW - WILDLIFE	County: STEVENS	Acres: 21.00
City:	Site Code:	Classification Per M.S. 86A.05: g. state wildlife management area	Current Public Use: YES	Future Public Use: YES
Land Code: 1000085534	Agency Land Code: R29557756	Land Name: FAW - WILDLIFE	County: STEVENS	Acres: 40.00
City:	Site Code:	Classification Per M.S. 86A.05: g. state wildlife management area	Current Public Use: YES	Future Public Use: YES
Land Code: 1000085535	Agency Land Code: R29313901	Land Name: FAW - WILDLIFE	County: STEVENS	Acres: 5.00
City:	Site Code:	Classification Per M.S. 86A.05: g. state wildlife management area	Current Public Use: YES	Future Public Use: YES
Land Code: 1000085536	Agency Land Code: R29313902	Land Name: FAW - WILDLIFE	County: STEVENS	Acres: 5.00
City:	Site Code:	Classification Per M.S. 86A.05: g. state wildlife management area	Current Public Use: YES	Future Public Use: YES
Land Code: 1000085537	Agency Land Code: R29313900	Land Name: FAW - WILDLIFE	County: STEVENS	Acres: 40.00
City:	Site Code:	Classification Per M.S. 86A.05: g. state wildlife management area	Current Public Use: YES	Future Public Use: YES
Land Code: 1000085538	Agency Land Code: R29313899	Land Name: FAW - WILDLIFE	County: STEVENS	Acres: 40.00
City:	Site Code:	Classification Per M.S. 86A.05: g. state wildlife management area	Current Public Use: YES	Future Public Use: YES
Land Code: 1000085539	Agency Land Code: R29314273	Land Name: FAW - WILDLIFE	County: STEVENS	Acres: 33.75
City:	Site Code:	Classification Per M.S. 86A.05: g. state wildlife management area	Current Public Use: YES	Future Public Use: YES
Land Code: 1000085540	Agency Land Code: R29314280	Land Name: FAW - WILDLIFE	County: STEVENS	Acres: 33.00
City:	Site Code:	Classification Per M.S. 86A.05: g. state wildlife management area	Current Public Use: YES	Future Public Use: YES
Land Code: 1000085541	Agency Land Code: R29314276	Land Name: FAW - WILDLIFE	County: STEVENS	Acres: 13.95
City:	Site Code:	Classification Per M.S. 86A.05: g. state wildlife management area	Current Public Use: YES	Future Public Use: YES
Land Code: 1000085542	Agency Land Code: R29583284	Land Name: FAW - WILDLIFE	County: STEVENS	Acres: 40.62
City:	Site Code:	Classification Per M.S. 86A.05: g. state wildlife management area	Current Public Use: YES	Future Public Use: YES
Land Code: 1000085543	Agency Land Code: R29583285	Land Name: FAW - WILDLIFE	County: STEVENS	Acres: 40.73
City:	Site Code:	Classification Per M.S. 86A.05: g. state wildlife management area	Current Public Use: YES	Future Public Use: YES
Land Code: 1000085544	Agency Land Code: R29314271	Land Name: FAW - WILDLIFE	County: STEVENS	Acres: 19.20
City:	Site Code:	Classification Per M.S. 86A.05: g. state wildlife management area	Current Public Use: YES	Future Public Use: YES



Land Code: 1000085545	Agency Land Code: R29313903	Land Name: FAW - WILDLIFE	County: STEVENS	Acres: 20.20
City:	Site Code:	Classification Per M.S. 86A.05: g. state wildlife management area	Current Public Use: YES	Future Public Use: YES
Land Code: 1000085546	Agency Land Code: R29313904	Land Name: FAW - WILDLIFE	County: STEVENS	Acres: 14.70
City:	Site Code:	Classification Per M.S. 86A.05: g. state wildlife management area	Current Public Use: YES	Future Public Use: YES
Land Code: 1000085547	Agency Land Code: R29557432	Land Name: FAW - WILDLIFE	County: STEVENS	Acres: 40.00
City:	Site Code:	Classification Per M.S. 86A.05: g. state wildlife management area	Current Public Use: YES	Future Public Use: YES
Land Code: 1000085548	Agency Land Code: R29557435	Land Name: FAW - WILDLIFE	County: STEVENS	Acres: 40.00
City:	Site Code:	Classification Per M.S. 86A.05: g. state wildlife management area	Current Public Use: YES	Future Public Use: YES
Land Code: 1000085549	Agency Land Code: R29314268	Land Name: FAW - WILDLIFE	County: STEVENS	Acres: 29.30
City:	Site Code:	Classification Per M.S. 86A.05: g. state wildlife management area	Current Public Use: YES	Future Public Use: YES
Land Code: 1000085550	Agency Land Code: R29557433	Land Name: FAW - WILDLIFE	County: STEVENS	Acres: 10.98
City:	Site Code:	Classification Per M.S. 86A.05: g. state wildlife management area	Current Public Use: YES	Future Public Use: YES
Land Code: 1000085551	Agency Land Code: R29557434	Land Name: FAW - WILDLIFE	County: STEVENS	Acres: 14.72
City:	Site Code:	Classification Per M.S. 86A.05: g. state wildlife management area	Current Public Use: YES	Future Public Use: YES
Land Code: 1000085552	Agency Land Code: R29314269	Land Name: FAW - WILDLIFE	County: STEVENS	Acres: 25.00
City:	Site Code:	Classification Per M.S. 86A.05: g. state wildlife management area	Current Public Use: YES	Future Public Use: YES
Land Code: 1000085553	Agency Land Code: R29314188	Land Name: FAW - WILDLIFE	County: STEVENS	Acres: 2.00
City:	Site Code:	Classification Per M.S. 86A.05: g. state wildlife management area	Current Public Use: YES	Future Public Use: YES
Land Code: 1000085554	Agency Land Code: R29314095	Land Name: FAW - WILDLIFE	County: STEVENS	Acres: 29.42
City:	Site Code:	Classification Per M.S. 86A.05: g. state wildlife management area	Current Public Use: YES	Future Public Use: YES
Land Code: 1000085555	Agency Land Code: R29314096	Land Name: FAW - WILDLIFE	County: STEVENS	Acres: 29.66
City:	Site Code:	Classification Per M.S. 86A.05: g. state wildlife management area	Current Public Use: YES	Future Public Use: YES
Land Code: 1000085556	Agency Land Code: R29314101	Land Name: FAW - WILDLIFE	County: STEVENS	Acres: 23.60
City:	Site Code:	Classification Per M.S. 86A.05: g. state wildlife management area	Current Public Use: YES	Future Public Use: YES



Land Code: 1000085557	Agency Land Code: R29314189	Land Name: FAW - WILDLIFE	County: STEVENS	Acres: 18.00
City:	Site Code:	Classification Per M.S. 86A.05: g. state wildlife management area	Current Public Use: YES	Future Public Use: YES
Land Code: 1000085558	Agency Land Code: R29314100	Land Name: FAW - WILDLIFE	County: STEVENS	Acres: 1.00
City:	Site Code:	Classification Per M.S. 86A.05: g. state wildlife management area	Current Public Use: YES	Future Public Use: YES
Land Code: 1000085559	Agency Land Code: R29314098	Land Name: FAW - WILDLIFE	County: STEVENS	Acres: 40.00
City:	Site Code:	Classification Per M.S. 86A.05: g. state wildlife management area	Current Public Use: YES	Future Public Use: YES
Land Code: 1000085560	Agency Land Code: R29314099	Land Name: FAW - WILDLIFE	County: STEVENS	Acres: 21.70
City:	Site Code:	Classification Per M.S. 86A.05: g. state wildlife management area	Current Public Use: YES	Future Public Use: YES
Land Code: 1000085561	Agency Land Code: R29314097	Land Name: FAW - WILDLIFE	County: STEVENS	Acres: 40.00
City:	Site Code:	Classification Per M.S. 86A.05: g. state wildlife management area	Current Public Use: YES	Future Public Use: YES
Land Code: 1000085562	Agency Land Code: R29313461	Land Name: FAW - WILDLIFE	County: STEVENS	Acres: 31.84
City:	Site Code:	Classification Per M.S. 86A.05: g. state wildlife management area	Current Public Use: YES	Future Public Use: YES
Land Code: 1000085563	Agency Land Code: R29313462	Land Name: FAW - WILDLIFE	County: STEVENS	Acres: 37.20
City:	Site Code:	Classification Per M.S. 86A.05: g. state wildlife management area	Current Public Use: YES	Future Public Use: YES
Land Code: 1000085564	Agency Land Code: R29313496	Land Name: FAW - WILDLIFE	County: STEVENS	Acres: 35.21
City:	Site Code:	Classification Per M.S. 86A.05: g. state wildlife management area	Current Public Use: YES	Future Public Use: YES
Land Code: 1000085565	Agency Land Code: R29313497	Land Name: FAW - WILDLIFE	County: STEVENS	Acres: 32.00
City:	Site Code:	Classification Per M.S. 86A.05: g. state wildlife management area	Current Public Use: YES	Future Public Use: YES
Land Code: 1000085566	Agency Land Code: R29314000	Land Name: FAW - WILDLIFE	County: STEVENS	Acres: 5.00
City:	Site Code:	Classification Per M.S. 86A.05: g. state wildlife management area	Current Public Use: YES	Future Public Use: YES
Land Code: 1000085567	Agency Land Code: R29314001	Land Name: FAW - WILDLIFE	County: STEVENS	Acres: 14.00
City:	Site Code:	Classification Per M.S. 86A.05: g. state wildlife management area	Current Public Use: YES	Future Public Use: YES
Land Code: 1000085568	Agency Land Code: R29313999	Land Name: FAW - WILDLIFE	County: STEVENS	Acres: 10.00
City:	Site Code:	Classification Per M.S. 86A.05: g. state wildlife management area	Current Public Use: YES	Future Public Use: YES



Land Code: 1000085569	Agency Land Code: R29313998	Land Name: FAW - WILDLIFE	County: STEVENS	Acres: 10.00
City:	Site Code:	Classification Per M.S. 86A.05: g. state wildlife management area	Current Public Use: YES	Future Public Use: YES
Land Code: 1000085570	Agency Land Code: R29313964	Land Name: FAW - WILDLIFE	County: STEVENS	Acres: 17.46
City:	Site Code:	Classification Per M.S. 86A.05: g. state wildlife management area	Current Public Use: YES	Future Public Use: YES
Land Code: 1000085571	Agency Land Code: R29313963	Land Name: FAW - WILDLIFE	County: STEVENS	Acres: 29.54
City:	Site Code:	Classification Per M.S. 86A.05: g. state wildlife management area	Current Public Use: YES	Future Public Use: YES
Land Code: 1000085572	Agency Land Code: R29313778	Land Name: FAW - WILDLIFE	County: STEVENS	Acres: 6.50
City:	Site Code:	Classification Per M.S. 86A.05: g. state wildlife management area	Current Public Use: YES	Future Public Use: YES
Land Code: 1000085573	Agency Land Code: R29313781	Land Name: FAW - WILDLIFE	County: STEVENS	Acres: 25.50
City:	Site Code:	Classification Per M.S. 86A.05: g. state wildlife management area	Current Public Use: YES	Future Public Use: YES
Land Code: 1000085574	Agency Land Code: R29313777	Land Name: FAW - WILDLIFE	County: STEVENS	Acres: 14.50
City:	Site Code:	Classification Per M.S. 86A.05: g. state wildlife management area	Current Public Use: YES	Future Public Use: YES
Land Code: 1000085575	Agency Land Code: R29313780	Land Name: FAW - WILDLIFE	County: STEVENS	Acres: 3.00
City:	Site Code:	Classification Per M.S. 86A.05: g. state wildlife management area	Current Public Use: YES	Future Public Use: YES
Land Code: 1000085576	Agency Land Code: R29313776	Land Name: FAW - WILDLIFE	County: STEVENS	Acres: 18.40
City:	Site Code:	Classification Per M.S. 86A.05: g. state wildlife management area	Current Public Use: YES	Future Public Use: YES
Land Code: 1000085577	Agency Land Code: R29313779	Land Name: FAW - WILDLIFE	County: STEVENS	Acres: 22.00
City:	Site Code:	Classification Per M.S. 86A.05: g. state wildlife management area	Current Public Use: YES	Future Public Use: YES
Land Code: 1000085578	Agency Land Code: R29314138	Land Name: FAW - WILDLIFE	County: STEVENS	Acres: 12.60
City:	Site Code:	Classification Per M.S. 86A.05: g. state wildlife management area	Current Public Use: YES	Future Public Use: YES
Land Code: 1000085579	Agency Land Code: R29314141	Land Name: FAW - WILDLIFE	County: STEVENS	Acres: 30.00
City:	Site Code:	Classification Per M.S. 86A.05: g. state wildlife management area	Current Public Use: YES	Future Public Use: YES
Land Code: 1000085580	Agency Land Code: R29314140	Land Name: FAW - WILDLIFE	County: STEVENS	Acres: 35.00
City:	Site Code:	Classification Per M.S. 86A.05: g. state wildlife management area	Current Public Use: YES	Future Public Use: YES



Land Code: 1000085581	Agency Land Code: R29314139	Land Name: FAW - WILDLIFE	County: STEVENS	Acres: 3.34
City:	Site Code:	Classification Per M.S. 86A.05: g. state wildlife management area	Current Public Use: YES	Future Public Use: YES
Land Code: 1000085582	Agency Land Code: R29314142	Land Name: FAW - WILDLIFE	County: STEVENS	Acres: 13.14
City:	Site Code:	Classification Per M.S. 86A.05: g. state wildlife management area	Current Public Use: YES	Future Public Use: YES
Land Code: 1000085583	Agency Land Code: R29314154	Land Name: FAW - WILDLIFE	County: STEVENS	Acres: 34.57
City:	Site Code:	Classification Per M.S. 86A.05: g. state wildlife management area	Current Public Use: YES	Future Public Use: YES
Land Code: 1000085584	Agency Land Code: R29314128	Land Name: FAW - WILDLIFE	County: STEVENS	Acres: 0.20
City:	Site Code:	Classification Per M.S. 86A.05: g. state wildlife management area	Current Public Use: YES	Future Public Use: YES
Land Code: 1000085585	Agency Land Code: R29314126	Land Name: FAW - WILDLIFE	County: STEVENS	Acres: 40.00
City:	Site Code:	Classification Per M.S. 86A.05: g. state wildlife management area	Current Public Use: YES	Future Public Use: YES
Land Code: 1000085586	Agency Land Code: R29314129	Land Name: FAW - WILDLIFE	County: STEVENS	Acres: 32.70
City:	Site Code:	Classification Per M.S. 86A.05: g. state wildlife management area	Current Public Use: YES	Future Public Use: YES
Land Code: 1000085587	Agency Land Code: R29314127	Land Name: FAW - WILDLIFE	County: STEVENS	Acres: 17.00
City:	Site Code:	Classification Per M.S. 86A.05: g. state wildlife management area	Current Public Use: YES	Future Public Use: YES
Land Code: 1000085588	Agency Land Code: R29314143	Land Name: FAW - WILDLIFE	County: STEVENS	Acres: 3.38
City:	Site Code:	Classification Per M.S. 86A.05: g. state wildlife management area	Current Public Use: YES	Future Public Use: YES
Land Code: 1000085589	Agency Land Code: R29314152	Land Name: FAW - WILDLIFE	County: STEVENS	Acres: 18.71
City:	Site Code:	Classification Per M.S. 86A.05: g. state wildlife management area	Current Public Use: YES	Future Public Use: YES
Land Code: 1000085590	Agency Land Code: R29313925	Land Name: FAW - WILDLIFE	County: STEVENS	Acres: 7.00
City:	Site Code:	Classification Per M.S. 86A.05: g. state wildlife management area	Current Public Use: YES	Future Public Use: YES
Land Code: 1000085591	Agency Land Code: R29313924	Land Name: FAW - WILDLIFE	County: STEVENS	Acres: 19.00
City:	Site Code:	Classification Per M.S. 86A.05: g. state wildlife management area	Current Public Use: YES	Future Public Use: YES
Land Code: 1000085592	Agency Land Code: R29314125	Land Name: FAW - WILDLIFE	County: STEVENS	Acres: 31.20
City:	Site Code:	Classification Per M.S. 86A.05: g. state wildlife management area	Current Public Use: YES	Future Public Use: YES



Land Code: 1000085593	Agency Land Code: R29314124	Land Name: FAW - WILDLIFE	County: STEVENS	Acres: 3.80
City:	Site Code:	Classification Per M.S. 86A.05: g. state wildlife management area	Current Public Use: YES	Future Public Use: YES
Land Code: 1000085594	Agency Land Code: R29314151	Land Name: FAW - WILDLIFE	County: STEVENS	Acres: 40.00
City:	Site Code:	Classification Per M.S. 86A.05: g. state wildlife management area	Current Public Use: YES	Future Public Use: YES
Land Code: 1000085595	Agency Land Code: R29313535	Land Name: FAW - WILDLIFE	County: STEVENS	Acres: 5.90
City:	Site Code:	Classification Per M.S. 86A.05: g. state wildlife management area	Current Public Use: YES	Future Public Use: YES
Land Code: 1000085596	Agency Land Code: R291000430	Land Name: FAW - WILDLIFE	County: STEVENS	Acres: 40.00
City:	Site Code:	Classification Per M.S. 86A.05: g. state wildlife management area	Current Public Use: YES	Future Public Use: YES
Land Code: 1000085597	Agency Land Code: R29313540	Land Name: FAW - WILDLIFE	County: STEVENS	Acres: 40.00
City:	Site Code:	Classification Per M.S. 86A.05: g. state wildlife management area	Current Public Use: YES	Future Public Use: YES
Land Code: 1000085598	Agency Land Code: R29336515	Land Name: FAW - WILDLIFE	County: STEVENS	Acres: 1.00
City:	Site Code:	Classification Per M.S. 86A.05: g. state wildlife management area	Current Public Use: YES	Future Public Use: YES
Land Code: 1000085599	Agency Land Code: R29314045	Land Name: FAW - WILDLIFE	County: STEVENS	Acres: 2.00
City:	Site Code:	Classification Per M.S. 86A.05: g. state wildlife management area	Current Public Use: YES	Future Public Use: YES
Land Code: 1000085600	Agency Land Code: R29314043	Land Name: FAW - WILDLIFE	County: STEVENS	Acres: 1.00
City:	Site Code:	Classification Per M.S. 86A.05: g. state wildlife management area	Current Public Use: YES	Future Public Use: YES
Land Code: 1000085601	Agency Land Code: R29336513	Land Name: FAW - WILDLIFE	County: STEVENS	Acres: 12.77
City:	Site Code:	Classification Per M.S. 86A.05: g. state wildlife management area	Current Public Use: YES	Future Public Use: YES
Land Code: 1000085602	Agency Land Code: R29314044	Land Name: FAW - WILDLIFE	County: STEVENS	Acres: 24.00
City:	Site Code:	Classification Per M.S. 86A.05: g. state wildlife management area	Current Public Use: YES	Future Public Use: YES
Land Code: 1000085603	Agency Land Code: R29336514	Land Name: FAW - WILDLIFE	County: STEVENS	Acres: 2.63
City:	Site Code:	Classification Per M.S. 86A.05: g. state wildlife management area	Current Public Use: YES	Future Public Use: YES
Land Code: 1000085604	Agency Land Code: R29336512	Land Name: FAW - WILDLIFE	County: STEVENS	Acres: 17.20
City:	Site Code:	Classification Per M.S. 86A.05: g. state wildlife management area	Current Public Use: YES	Future Public Use: YES



Land Code: 1000085605	Agency Land Code: R29313398	Land Name: FAW - WILDLIFE	County: STEVENS	Acres: 3.00
City:	Site Code:	Classification Per M.S. 86A.05: g. state wildlife management area	Current Public Use: YES	Future Public Use: YES
Land Code: 1000085606	Agency Land Code: R29313397	Land Name: FAW - WILDLIFE	County: STEVENS	Acres: 18.70
City:	Site Code:	Classification Per M.S. 86A.05: g. state wildlife management area	Current Public Use: YES	Future Public Use: YES
Land Code: 1000085607	Agency Land Code: R29313395	Land Name: FAW - WILDLIFE	County: STEVENS	Acres: 2.00
City:	Site Code:	Classification Per M.S. 86A.05: g. state wildlife management area	Current Public Use: YES	Future Public Use: YES
Land Code: 1000085608	Agency Land Code: R29313396	Land Name: FAW - WILDLIFE	County: STEVENS	Acres: 22.00
City:	Site Code:	Classification Per M.S. 86A.05: g. state wildlife management area	Current Public Use: YES	Future Public Use: YES
Land Code: 1000085609	Agency Land Code: R29313399	Land Name: FAW - WILDLIFE	County: STEVENS	Acres: 0.60
City:	Site Code:	Classification Per M.S. 86A.05: g. state wildlife management area	Current Public Use: YES	Future Public Use: YES
Land Code: 1000085610	Agency Land Code: R29576803	Land Name: PARKS & TRAILS	County: SWIFT	Acres: 39.37
City:	Site Code: R290046	Classification Per M.S. 86A.05: a. state park	Current Public Use: YES	Future Public Use: YES
Land Code: 1000085611	Agency Land Code: R29314354	Land Name: PARKS & TRAILS	County: SWIFT	Acres: 21.42
City:	Site Code: R290046	Classification Per M.S. 86A.05: a. state park	Current Public Use: YES	Future Public Use: YES
Land Code: 1000085612	Agency Land Code: R29314351	Land Name: PARKS & TRAILS	County: SWIFT	Acres: 39.70
City:	Site Code: R290046	Classification Per M.S. 86A.05: a. state park	Current Public Use: YES	Future Public Use: YES
Land Code: 1000085613	Agency Land Code: R29314353	Land Name: PARKS & TRAILS	County: SWIFT	Acres: 40.50
City:	Site Code: R290046	Classification Per M.S. 86A.05: a. state park	Current Public Use: YES	Future Public Use: YES
Land Code: 1000085614	Agency Land Code: R29556276	Land Name: PARKS & TRAILS	County: SWIFT	Acres: 0.50
City:	Site Code: R290046	Classification Per M.S. 86A.05: a. state park	Current Public Use: YES	Future Public Use: YES
Land Code: 1000085615	Agency Land Code: R29314501	Land Name: PARKS & TRAILS	County: SWIFT	Acres: 37.40
City:	Site Code: R290046	Classification Per M.S. 86A.05: a. state park	Current Public Use: YES	Future Public Use: YES
Land Code: 1000085616	Agency Land Code: R29576806	Land Name: PARKS & TRAILS	County: SWIFT	Acres: 39.35
City:	Site Code: R290046	Classification Per M.S. 86A.05: a. state park	Current Public Use: YES	Future Public Use: YES



Land Code: 1000085617	Agency Land Code: R29576805	Land Name: PARKS & TRAILS	County: SWIFT	Acres: 39.79
City:	Site Code: R290046	Classification Per M.S. 86A.05: a. state park	Current Public Use: YES	Future Public Use: YES
Land Code: 1000085618	Agency Land Code: R29314352	Land Name: PARKS & TRAILS	County: SWIFT	Acres: 45.00
City:	Site Code: R290046	Classification Per M.S. 86A.05: a. state park	Current Public Use: YES	Future Public Use: YES
Land Code: 1000085619	Agency Land Code: R29576804	Land Name: PARKS & TRAILS	County: SWIFT	Acres: 39.81
City:	Site Code: R290046	Classification Per M.S. 86A.05: a. state park	Current Public Use: YES	Future Public Use: YES
Land Code: 1000085620	Agency Land Code: R29552916	Land Name: PARKS & TRAILS	County: SWIFT	Acres: 2.00
City:	Site Code:	Classification Per M.S. 86A.05: i. state wild, scenic and recreational rivers	Current Public Use: YES	Future Public Use: YES
Land Code: 1000085621	Agency Land Code: R29557729	Land Name: PARKS & TRAILS	County: SWIFT	Acres: 1.30
City:	Site Code:	Classification Per M.S. 86A.05: i. state wild, scenic and recreational rivers	Current Public Use: YES	Future Public Use: YES
Land Code: 1000085622	Agency Land Code: R29546265	Land Name: PARKS & TRAILS	County: SWIFT	Acres: 1.00
City:	Site Code:	Classification Per M.S. 86A.05: i. state wild, scenic and recreational rivers	Current Public Use: YES	Future Public Use: YES
Land Code: 1000085623	Agency Land Code: R29314643	Land Name: PARKS & TRAILS	County: SWIFT	Acres: 4.20
City:	Site Code:	Classification Per M.S. 86A.05: h. state water access site	Current Public Use: YES	Future Public Use: YES
Land Code: 1000085624	Agency Land Code: R29314823	Land Name: PARKS & TRAILS	County: SWIFT	Acres: 2.35
City:	Site Code:	Classification Per M.S. 86A.05: h. state water access site	Current Public Use: YES	Future Public Use: YES
Land Code: 1000085625	Agency Land Code: R29314824	Land Name: PARKS & TRAILS	County: SWIFT	Acres: 2.35
City:	Site Code:	Classification Per M.S. 86A.05: h. state water access site	Current Public Use: YES	Future Public Use: YES
Land Code: 1000085626	Agency Land Code: R29537784	Land Name: PARKS & TRAILS	County: SWIFT	Acres: 0.60
City:	Site Code:	Classification Per M.S. 86A.05: h. state water access site	Current Public Use: YES	Future Public Use: YES
Land Code: 1000085627	Agency Land Code: R29537785	Land Name: PARKS & TRAILS	County: SWIFT	Acres: 2.90
City:	Site Code:	Classification Per M.S. 86A.05: h. state water access site	Current Public Use: YES	Future Public Use: YES
Land Code: 1000085628	Agency Land Code: R29315770	Land Name: PARKS & TRAILS	County: SWIFT	Acres: 2.50
City:	Site Code:	Classification Per M.S. 86A.05: h. state water access site	Current Public Use: YES	Future Public Use: YES



Land Code: 1000085629	Agency Land Code: R29558350	Land Name: PARKS & TRAILS	County: SWIFT	Acres: 3.07
City:	Site Code:	Classification Per M.S. 86A.05: h. state water access site	Current Public Use: YES	Future Public Use: YES
Land Code: 1000085630	Agency Land Code: R29558349	Land Name: PARKS & TRAILS	County: SWIFT	Acres: 3.07
City:	Site Code:	Classification Per M.S. 86A.05: h. state water access site	Current Public Use: YES	Future Public Use: YES
Land Code: 1000085631	Agency Land Code: R29558348	Land Name: PARKS & TRAILS	County: SWIFT	Acres: 3.07
City:	Site Code:	Classification Per M.S. 86A.05: h. state water access site	Current Public Use: YES	Future Public Use: YES
Land Code: 1000085632	Agency Land Code: R29575008	Land Name: FAW - WILDLIFE	County: SWIFT	Acres: 40.30
City:	Site Code: R290379	Classification Per M.S. 86A.05: g. state wildlife management area	Current Public Use: YES	Future Public Use: YES
Land Code: 1000085633	Agency Land Code: R29314688	Land Name: FAW - WILDLIFE	County: SWIFT	Acres: 40.00
City:	Site Code: R290379	Classification Per M.S. 86A.05: g. state wildlife management area	Current Public Use: YES	Future Public Use: YES
Land Code: 1000085634	Agency Land Code: R29314846	Land Name: FAW - WILDLIFE	County: SWIFT	Acres: 40.10
City:	Site Code: R290379	Classification Per M.S. 86A.05: g. state wildlife management area	Current Public Use: YES	Future Public Use: YES
Land Code: 1000085635	Agency Land Code: R29314683	Land Name: FAW - WILDLIFE	County: SWIFT	Acres: 28.00
City:	Site Code: R290379	Classification Per M.S. 86A.05: g. state wildlife management area	Current Public Use: YES	Future Public Use: YES
Land Code: 1000085636	Agency Land Code: R29314845	Land Name: FAW - WILDLIFE	County: SWIFT	Acres: 40.12
City:	Site Code: R290379	Classification Per M.S. 86A.05: g. state wildlife management area	Current Public Use: YES	Future Public Use: YES
Land Code: 1000085637	Agency Land Code: R29314848	Land Name: FAW - WILDLIFE	County: SWIFT	Acres: 30.30
City:	Site Code: R290379	Classification Per M.S. 86A.05: g. state wildlife management area	Current Public Use: YES	Future Public Use: YES
Land Code: 1000085638	Agency Land Code: R29314686	Land Name: FAW - WILDLIFE	County: SWIFT	Acres: 40.00
City:	Site Code: R290379	Classification Per M.S. 86A.05: g. state wildlife management area	Current Public Use: YES	Future Public Use: YES
Land Code: 1000085639	Agency Land Code: R29314847	Land Name: FAW - WILDLIFE	County: SWIFT	Acres: 40.69
City:	Site Code: R290379	Classification Per M.S. 86A.05: g. state wildlife management area	Current Public Use: YES	Future Public Use: YES
Land Code: 1000085640	Agency Land Code: R29314856	Land Name: FAW - WILDLIFE	County: SWIFT	Acres: 40.00
City:	Site Code: R290379	Classification Per M.S. 86A.05: g. state wildlife management area	Current Public Use: YES	Future Public Use: YES



Land Code: 1000085641	Agency Land Code: R29314843	Land Name: FAW - WILDLIFE	County: SWIFT	Acres: 40.15
City:	Site Code: R290379	Classification Per M.S. 86A.05: g. state wildlife management area	Current Public Use: YES	Future Public Use: YES
Land Code: 1000085642	Agency Land Code: R29347492	Land Name: FAW - WILDLIFE	County: SWIFT	Acres: 0.75
City:	Site Code: R290379	Classification Per M.S. 86A.05: g. state wildlife management area	Current Public Use: YES	Future Public Use: YES
Land Code: 1000085643	Agency Land Code: R29314844	Land Name: FAW - WILDLIFE	County: SWIFT	Acres: 17.29
City:	Site Code: R290379	Classification Per M.S. 86A.05: g. state wildlife management area	Current Public Use: YES	Future Public Use: YES
Land Code: 1000085644	Agency Land Code: R29341984	Land Name: FAW - WILDLIFE	County: SWIFT	Acres: 1.52
City:	Site Code: R290379	Classification Per M.S. 86A.05: g. state wildlife management area	Current Public Use: YES	Future Public Use: YES
Land Code: 1000085645	Agency Land Code: R29347494	Land Name: FAW - WILDLIFE	County: SWIFT	Acres: 18.00
City:	Site Code: R290379	Classification Per M.S. 86A.05: g. state wildlife management area	Current Public Use: YES	Future Public Use: YES
Land Code: 1000085646	Agency Land Code: R29347493	Land Name: FAW - WILDLIFE	County: SWIFT	Acres: 35.53
City:	Site Code: R290379	Classification Per M.S. 86A.05: g. state wildlife management area	Current Public Use: YES	Future Public Use: YES
Land Code: 1000085647	Agency Land Code: R29314682	Land Name: FAW - WILDLIFE	County: SWIFT	Acres: 40.00
City:	Site Code: R290379	Classification Per M.S. 86A.05: g. state wildlife management area	Current Public Use: YES	Future Public Use: YES
Land Code: 1000085648	Agency Land Code: R29314849	Land Name: FAW - WILDLIFE	County: SWIFT	Acres: 6.43
City:	Site Code: R290379	Classification Per M.S. 86A.05: g. state wildlife management area	Current Public Use: YES	Future Public Use: YES
Land Code: 1000085649	Agency Land Code: R29314684	Land Name: FAW - WILDLIFE	County: SWIFT	Acres: 28.00
City:	Site Code: R290379	Classification Per M.S. 86A.05: g. state wildlife management area	Current Public Use: YES	Future Public Use: YES
Land Code: 1000085650	Agency Land Code: R29575007	Land Name: FAW - WILDLIFE	County: SWIFT	Acres: 40.08
City:	Site Code: R290379	Classification Per M.S. 86A.05: g. state wildlife management area	Current Public Use: YES	Future Public Use: YES
Land Code: 1000085651	Agency Land Code: R29575006	Land Name: FAW - WILDLIFE	County: SWIFT	Acres: 40.13
City:	Site Code: R290379	Classification Per M.S. 86A.05: g. state wildlife management area	Current Public Use: YES	Future Public Use: YES
Land Code: 1000085652	Agency Land Code: R29339909	Land Name: FAW - WILDLIFE	County: SWIFT	Acres: 2.03
City:	Site Code:	Classification Per M.S. 86A.05: g. state wildlife management area	Current Public Use: YES	Future Public Use: YES



Land Code: 1000085653	Agency Land Code: R29339911	Land Name: FAW - WILDLIFE	County: SWIFT	Acres: 0.59
City:	Site Code:	Classification Per M.S. 86A.05: g. state wildlife management area	Current Public Use: YES	Future Public Use: YES
Land Code: 1000085654	Agency Land Code: R29342251	Land Name: FAW - WILDLIFE	County: SWIFT	Acres: 9.90
City:	Site Code:	Classification Per M.S. 86A.05: g. state wildlife management area	Current Public Use: YES	Future Public Use: YES
Land Code: 1000085655	Agency Land Code: R29342246	Land Name: FAW - WILDLIFE	County: SWIFT	Acres: 23.59
City:	Site Code:	Classification Per M.S. 86A.05: g. state wildlife management area	Current Public Use: YES	Future Public Use: YES
Land Code: 1000085656	Agency Land Code: R29342248	Land Name: FAW - WILDLIFE	County: SWIFT	Acres: 4.18
City:	Site Code:	Classification Per M.S. 86A.05: g. state wildlife management area	Current Public Use: YES	Future Public Use: YES
Land Code: 1000085657	Agency Land Code: R29534741	Land Name: FAW - WILDLIFE	County: SWIFT	Acres: 8.54
City:	Site Code:	Classification Per M.S. 86A.05: g. state wildlife management area	Current Public Use: YES	Future Public Use: YES
Land Code: 1000085658	Agency Land Code: R29338402	Land Name: FAW - WILDLIFE	County: SWIFT	Acres: 36.01
City:	Site Code:	Classification Per M.S. 86A.05: g. state wildlife management area	Current Public Use: YES	Future Public Use: YES
Land Code: 1000085659	Agency Land Code: R29338403	Land Name: FAW - WILDLIFE	County: SWIFT	Acres: 20.85
City:	Site Code:	Classification Per M.S. 86A.05: g. state wildlife management area	Current Public Use: YES	Future Public Use: YES
Land Code: 1000085660	Agency Land Code: R29338404	Land Name: FAW - WILDLIFE	County: SWIFT	Acres: 24.48
City:	Site Code:	Classification Per M.S. 86A.05: g. state wildlife management area	Current Public Use: YES	Future Public Use: YES
Land Code: 1000085661	Agency Land Code: R29536702	Land Name: FAW - WILDLIFE	County: SWIFT	Acres: 35.47
City:	Site Code:	Classification Per M.S. 86A.05: g. state wildlife management area	Current Public Use: YES	Future Public Use: YES
Land Code: 1000085662	Agency Land Code: R29342252	Land Name: FAW - WILDLIFE	County: SWIFT	Acres: 40.46
City:	Site Code:	Classification Per M.S. 86A.05: g. state wildlife management area	Current Public Use: YES	Future Public Use: YES
Land Code: 1000085663	Agency Land Code: R29339908	Land Name: FAW - WILDLIFE	County: SWIFT	Acres: 1.31
City:	Site Code:	Classification Per M.S. 86A.05: g. state wildlife management area	Current Public Use: YES	Future Public Use: YES
Land Code: 1000085664	Agency Land Code: R29342247	Land Name: FAW - WILDLIFE	County: SWIFT	Acres: 6.46
City:	Site Code:	Classification Per M.S. 86A.05: g. state wildlife management area	Current Public Use: YES	Future Public Use: YES



Land Code: 1000085665	Agency Land Code: R29432445	Land Name: FAW - WILDLIFE	County: SWIFT	Acres: 40.00
City:	Site Code:	Classification Per M.S. 86A.05: g. state wildlife management area	Current Public Use: YES	Future Public Use: YES
Land Code: 1000085666	Agency Land Code: R29432449	Land Name: FAW - WILDLIFE	County: SWIFT	Acres: 24.13
City:	Site Code:	Classification Per M.S. 86A.05: g. state wildlife management area	Current Public Use: YES	Future Public Use: YES
Land Code: 1000085667	Agency Land Code: R29314452	Land Name: FAW - WILDLIFE	County: SWIFT	Acres: 37.07
City:	Site Code:	Classification Per M.S. 86A.05: g. state wildlife management area	Current Public Use: YES	Future Public Use: YES
Land Code: 1000085668	Agency Land Code: R29314680	Land Name: FAW - WILDLIFE	County: SWIFT	Acres: 40.00
City:	Site Code:	Classification Per M.S. 86A.05: g. state wildlife management area	Current Public Use: YES	Future Public Use: YES
Land Code: 1000085669	Agency Land Code: R29314450	Land Name: FAW - WILDLIFE	County: SWIFT	Acres: 40.00
City:	Site Code:	Classification Per M.S. 86A.05: g. state wildlife management area	Current Public Use: YES	Future Public Use: YES
Land Code: 1000085670	Agency Land Code: R29314459	Land Name: FAW - WILDLIFE	County: SWIFT	Acres: 40.00
City:	Site Code:	Classification Per M.S. 86A.05: g. state wildlife management area	Current Public Use: YES	Future Public Use: YES
Land Code: 1000085671	Agency Land Code: R29314471	Land Name: FAW - WILDLIFE	County: SWIFT	Acres: 40.00
City:	Site Code:	Classification Per M.S. 86A.05: g. state wildlife management area	Current Public Use: YES	Future Public Use: YES
Land Code: 1000085672	Agency Land Code: R29314456	Land Name: FAW - WILDLIFE	County: SWIFT	Acres: 37.12
City:	Site Code:	Classification Per M.S. 86A.05: g. state wildlife management area	Current Public Use: YES	Future Public Use: YES
Land Code: 1000085673	Agency Land Code: R29314469	Land Name: FAW - WILDLIFE	County: SWIFT	Acres: 37.24
City:	Site Code:	Classification Per M.S. 86A.05: g. state wildlife management area	Current Public Use: YES	Future Public Use: YES
Land Code: 1000085674	Agency Land Code: R29314458	Land Name: FAW - WILDLIFE	County: SWIFT	Acres: 26.00
City:	Site Code:	Classification Per M.S. 86A.05: g. state wildlife management area	Current Public Use: YES	Future Public Use: YES
Land Code: 1000085675	Agency Land Code: R29314467	Land Name: FAW - WILDLIFE	County: SWIFT	Acres: 40.00
City:	Site Code:	Classification Per M.S. 86A.05: g. state wildlife management area	Current Public Use: YES	Future Public Use: YES
Land Code: 1000085676	Agency Land Code: R29594672	Land Name: FAW - WILDLIFE	County: SWIFT	Acres: 39.60
City:	Site Code:	Classification Per M.S. 86A.05: g. state wildlife management area	Current Public Use: YES	Future Public Use: YES



Land Code: 1000085677	Agency Land Code: R29314460	Land Name: FAW - WILDLIFE	County: SWIFT	Acres: 40.00
City:	Site Code:	Classification Per M.S. 86A.05: g. state wildlife management area	Current Public Use: YES	Future Public Use: YES
Land Code: 1000085678	Agency Land Code: R29432444	Land Name: FAW - WILDLIFE	County: SWIFT	Acres: 37.33
City:	Site Code:	Classification Per M.S. 86A.05: g. state wildlife management area	Current Public Use: YES	Future Public Use: YES
Land Code: 1000085679	Agency Land Code: R29432448	Land Name: FAW - WILDLIFE	County: SWIFT	Acres: 0.01
City:	Site Code:	Classification Per M.S. 86A.05: g. state wildlife management area	Current Public Use: YES	Future Public Use: YES
Land Code: 1000085680	Agency Land Code: R29314443	Land Name: FAW - WILDLIFE	County: SWIFT	Acres: 40.00
City:	Site Code:	Classification Per M.S. 86A.05: g. state wildlife management area	Current Public Use: YES	Future Public Use: YES
Land Code: 1000085681	Agency Land Code: R29314444	Land Name: FAW - WILDLIFE	County: SWIFT	Acres: 40.00
City:	Site Code:	Classification Per M.S. 86A.05: g. state wildlife management area	Current Public Use: YES	Future Public Use: YES
Land Code: 1000085682	Agency Land Code: R29314465	Land Name: FAW - WILDLIFE	County: SWIFT	Acres: 40.00
City:	Site Code:	Classification Per M.S. 86A.05: g. state wildlife management area	Current Public Use: YES	Future Public Use: YES
Land Code: 1000085683	Agency Land Code: R29314468	Land Name: FAW - WILDLIFE	County: SWIFT	Acres: 40.00
City:	Site Code:	Classification Per M.S. 86A.05: g. state wildlife management area	Current Public Use: YES	Future Public Use: YES
Land Code: 1000085684	Agency Land Code: R29314466	Land Name: FAW - WILDLIFE	County: SWIFT	Acres: 40.00
City:	Site Code:	Classification Per M.S. 86A.05: g. state wildlife management area	Current Public Use: YES	Future Public Use: YES
Land Code: 1000085685	Agency Land Code: R29314451	Land Name: FAW - WILDLIFE	County: SWIFT	Acres: 40.00
City:	Site Code:	Classification Per M.S. 86A.05: g. state wildlife management area	Current Public Use: YES	Future Public Use: YES
Land Code: 1000085686	Agency Land Code: R29314455	Land Name: FAW - WILDLIFE	County: SWIFT	Acres: 37.12
City:	Site Code:	Classification Per M.S. 86A.05: g. state wildlife management area	Current Public Use: YES	Future Public Use: YES
Land Code: 1000085687	Agency Land Code: R29314457	Land Name: FAW - WILDLIFE	County: SWIFT	Acres: 40.00
City:	Site Code:	Classification Per M.S. 86A.05: g. state wildlife management area	Current Public Use: YES	Future Public Use: YES
Land Code: 1000085688	Agency Land Code: R29314449	Land Name: FAW - WILDLIFE	County: SWIFT	Acres: 40.00
City:	Site Code:	Classification Per M.S. 86A.05: g. state wildlife management area	Current Public Use: YES	Future Public Use: YES



Land Code: 1000085689	Agency Land Code: R29314454	Land Name: FAW - WILDLIFE	County: SWIFT	Acres: 40.00
City:	Site Code:	Classification Per M.S. 86A.05: g. state wildlife management area	Current Public Use: YES	Future Public Use: YES
Land Code: 1000085690	Agency Land Code: R29432447	Land Name: FAW - WILDLIFE	County: SWIFT	Acres: 1.24
City:	Site Code:	Classification Per M.S. 86A.05: g. state wildlife management area	Current Public Use: YES	Future Public Use: YES
Land Code: 1000085691	Agency Land Code: R29314679	Land Name: FAW - WILDLIFE	County: SWIFT	Acres: 40.00
City:	Site Code:	Classification Per M.S. 86A.05: g. state wildlife management area	Current Public Use: YES	Future Public Use: YES
Land Code: 1000085692	Agency Land Code: R29314472	Land Name: FAW - WILDLIFE	County: SWIFT	Acres: 40.00
City:	Site Code:	Classification Per M.S. 86A.05: g. state wildlife management area	Current Public Use: YES	Future Public Use: YES
Land Code: 1000085693	Agency Land Code: R29594674	Land Name: FAW - WILDLIFE	County: SWIFT	Acres: 40.66
City:	Site Code:	Classification Per M.S. 86A.05: g. state wildlife management area	Current Public Use: YES	Future Public Use: YES
Land Code: 1000085694	Agency Land Code: R29594673	Land Name: FAW - WILDLIFE	County: SWIFT	Acres: 10.03
City:	Site Code:	Classification Per M.S. 86A.05: g. state wildlife management area	Current Public Use: YES	Future Public Use: YES
Land Code: 1000085695	Agency Land Code: R29314453	Land Name: FAW - WILDLIFE	County: SWIFT	Acres: 40.00
City:	Site Code:	Classification Per M.S. 86A.05: g. state wildlife management area	Current Public Use: YES	Future Public Use: YES
Land Code: 1000085696	Agency Land Code: R29432446	Land Name: FAW - WILDLIFE	County: SWIFT	Acres: 39.20
City:	Site Code:	Classification Per M.S. 86A.05: g. state wildlife management area	Current Public Use: YES	Future Public Use: YES
Land Code: 1000085697	Agency Land Code: R29329686	Land Name: FAW - WILDLIFE	County: SWIFT	Acres: 40.00
City:	Site Code:	Classification Per M.S. 86A.05: g. state wildlife management area	Current Public Use: YES	Future Public Use: YES
Land Code: 1000085698	Agency Land Code: R29329689	Land Name: FAW - WILDLIFE	County: SWIFT	Acres: 40.00
City:	Site Code:	Classification Per M.S. 86A.05: g. state wildlife management area	Current Public Use: YES	Future Public Use: YES
Land Code: 1000085699	Agency Land Code: R29333089	Land Name: FAW - WILDLIFE	County: SWIFT	Acres: 40.00
City:	Site Code:	Classification Per M.S. 86A.05: g. state wildlife management area	Current Public Use: YES	Future Public Use: YES
Land Code: 1000085700	Agency Land Code: R29333092	Land Name: FAW - WILDLIFE	County: SWIFT	Acres: 40.00
City:	Site Code:	Classification Per M.S. 86A.05: g. state wildlife management area	Current Public Use: YES	Future Public Use: YES



Land Code: 1000085701	Agency Land Code: R29342159	Land Name: FAW - WILDLIFE	County: SWIFT	Acres: 0.50
City:	Site Code:	Classification Per M.S. 86A.05: g. state wildlife management area	Current Public Use: YES	Future Public Use: YES
Land Code: 1000085702	Agency Land Code: R29342161	Land Name: FAW - WILDLIFE	County: SWIFT	Acres: 0.50
City:	Site Code:	Classification Per M.S. 86A.05: g. state wildlife management area	Current Public Use: YES	Future Public Use: YES
Land Code: 1000085703	Agency Land Code: R29342162	Land Name: FAW - WILDLIFE	County: SWIFT	Acres: 0.50
City:	Site Code:	Classification Per M.S. 86A.05: g. state wildlife management area	Current Public Use: YES	Future Public Use: YES
Land Code: 1000085704	Agency Land Code: R29329687	Land Name: FAW - WILDLIFE	County: SWIFT	Acres: 40.00
City:	Site Code:	Classification Per M.S. 86A.05: g. state wildlife management area	Current Public Use: YES	Future Public Use: YES
Land Code: 1000085705	Agency Land Code: R29333090	Land Name: FAW - WILDLIFE	County: SWIFT	Acres: 40.00
City:	Site Code:	Classification Per M.S. 86A.05: g. state wildlife management area	Current Public Use: YES	Future Public Use: YES
Land Code: 1000085706	Agency Land Code: R29342160	Land Name: FAW - WILDLIFE	County: SWIFT	Acres: 0.01
City:	Site Code:	Classification Per M.S. 86A.05: g. state wildlife management area	Current Public Use: YES	Future Public Use: YES
Land Code: 1000085707	Agency Land Code: R29333091	Land Name: FAW - WILDLIFE	County: SWIFT	Acres: 40.00
City:	Site Code:	Classification Per M.S. 86A.05: g. state wildlife management area	Current Public Use: YES	Future Public Use: YES
Land Code: 1000085708	Agency Land Code: R29329688	Land Name: FAW - WILDLIFE	County: SWIFT	Acres: 40.00
City:	Site Code:	Classification Per M.S. 86A.05: g. state wildlife management area	Current Public Use: YES	Future Public Use: YES
Land Code: 1000085709	Agency Land Code: R29342158	Land Name: FAW - WILDLIFE	County: SWIFT	Acres: 40.00
City:	Site Code:	Classification Per M.S. 86A.05: g. state wildlife management area	Current Public Use: YES	Future Public Use: YES
Land Code: 1000085710	Agency Land Code: R29329690	Land Name: FAW - WILDLIFE	County: SWIFT	Acres: 40.00
City:	Site Code:	Classification Per M.S. 86A.05: g. state wildlife management area	Current Public Use: YES	Future Public Use: YES
Land Code: 1000085711	Agency Land Code: R29552507	Land Name: FAW - WILDLIFE	County: SWIFT	Acres: 39.87
City:	Site Code:	Classification Per M.S. 86A.05: g. state wildlife management area	Current Public Use: YES	Future Public Use: YES
Land Code: 1000085712	Agency Land Code: R29552509	Land Name: FAW - WILDLIFE	County: SWIFT	Acres: 40.00
City:	Site Code:	Classification Per M.S. 86A.05: g. state wildlife management area	Current Public Use: YES	Future Public Use: YES



Land Code: 1000085713	Agency Land Code: R29552511	Land Name: FAW - WILDLIFE	County: SWIFT	Acres: 40.00
City:	Site Code:	Classification Per M.S. 86A.05: g. state wildlife management area	Current Public Use: YES	Future Public Use: YES
Land Code: 1000085714	Agency Land Code: R29552516	Land Name: FAW - WILDLIFE	County: SWIFT	Acres: 40.00
City:	Site Code:	Classification Per M.S. 86A.05: g. state wildlife management area	Current Public Use: YES	Future Public Use: YES
Land Code: 1000085715	Agency Land Code: R29549017	Land Name: FAW - WILDLIFE	County: SWIFT	Acres: 0.03
City:	Site Code:	Classification Per M.S. 86A.05: g. state wildlife management area	Current Public Use: YES	Future Public Use: YES
Land Code: 1000085716	Agency Land Code: R29548194	Land Name: FAW - WILDLIFE	County: SWIFT	Acres: 40.00
City:	Site Code:	Classification Per M.S. 86A.05: g. state wildlife management area	Current Public Use: YES	Future Public Use: YES
Land Code: 1000085717	Agency Land Code: R29315074	Land Name: FAW - WILDLIFE	County: SWIFT	Acres: 5.00
City:	Site Code:	Classification Per M.S. 86A.05: g. state wildlife management area	Current Public Use: YES	Future Public Use: YES
Land Code: 1000085718	Agency Land Code: R29315007	Land Name: FAW - WILDLIFE	County: SWIFT	Acres: 40.00
City:	Site Code:	Classification Per M.S. 86A.05: g. state wildlife management area	Current Public Use: YES	Future Public Use: YES
Land Code: 1000085719	Agency Land Code: R29315000	Land Name: FAW - WILDLIFE	County: SWIFT	Acres: 40.00
City:	Site Code:	Classification Per M.S. 86A.05: g. state wildlife management area	Current Public Use: YES	Future Public Use: YES
Land Code: 1000085720	Agency Land Code: R29315070	Land Name: FAW - WILDLIFE	County: SWIFT	Acres: 40.00
City:	Site Code:	Classification Per M.S. 86A.05: g. state wildlife management area	Current Public Use: YES	Future Public Use: YES
Land Code: 1000085721	Agency Land Code: R29314968	Land Name: FAW - WILDLIFE	County: SWIFT	Acres: 40.00
City:	Site Code:	Classification Per M.S. 86A.05: g. state wildlife management area	Current Public Use: YES	Future Public Use: YES
Land Code: 1000085722	Agency Land Code: R29315091	Land Name: FAW - WILDLIFE	County: SWIFT	Acres: 20.00
City:	Site Code:	Classification Per M.S. 86A.05: g. state wildlife management area	Current Public Use: YES	Future Public Use: YES
Land Code: 1000085723	Agency Land Code: R29314983	Land Name: FAW - WILDLIFE	County: SWIFT	Acres: 40.00
City:	Site Code:	Classification Per M.S. 86A.05: g. state wildlife management area	Current Public Use: YES	Future Public Use: YES
Land Code: 1000085724	Agency Land Code: R29314986	Land Name: FAW - WILDLIFE	County: SWIFT	Acres: 40.00
City:	Site Code:	Classification Per M.S. 86A.05: g. state wildlife management area	Current Public Use: YES	Future Public Use: YES



Land Code: 1000085725	Agency Land Code: R29315088	Land Name: FAW - WILDLIFE	County: SWIFT	Acres: 21.00
City:	Site Code:	Classification Per M.S. 86A.05: g. state wildlife management area	Current Public Use: YES	Future Public Use: YES
Land Code: 1000085726	Agency Land Code: R29315092	Land Name: FAW - WILDLIFE	County: SWIFT	Acres: 40.00
City:	Site Code:	Classification Per M.S. 86A.05: g. state wildlife management area	Current Public Use: YES	Future Public Use: YES
Land Code: 1000085727	Agency Land Code: R29314976	Land Name: FAW - WILDLIFE	County: SWIFT	Acres: 40.00
City:	Site Code:	Classification Per M.S. 86A.05: g. state wildlife management area	Current Public Use: YES	Future Public Use: YES
Land Code: 1000085728	Agency Land Code: R29315009	Land Name: FAW - WILDLIFE	County: SWIFT	Acres: 40.00
City:	Site Code:	Classification Per M.S. 86A.05: g. state wildlife management area	Current Public Use: YES	Future Public Use: YES
Land Code: 1000085729	Agency Land Code: R29315085	Land Name: FAW - WILDLIFE	County: SWIFT	Acres: 40.00
City:	Site Code:	Classification Per M.S. 86A.05: g. state wildlife management area	Current Public Use: YES	Future Public Use: YES
Land Code: 1000085730	Agency Land Code: R29314982	Land Name: FAW - WILDLIFE	County: SWIFT	Acres: 40.00
City:	Site Code:	Classification Per M.S. 86A.05: g. state wildlife management area	Current Public Use: YES	Future Public Use: YES
Land Code: 1000085731	Agency Land Code: R29315090	Land Name: FAW - WILDLIFE	County: SWIFT	Acres: 17.80
City:	Site Code:	Classification Per M.S. 86A.05: g. state wildlife management area	Current Public Use: YES	Future Public Use: YES
Land Code: 1000085732	Agency Land Code: R29315004	Land Name: FAW - WILDLIFE	County: SWIFT	Acres: 40.00
City:	Site Code:	Classification Per M.S. 86A.05: g. state wildlife management area	Current Public Use: YES	Future Public Use: YES
Land Code: 1000085733	Agency Land Code: R29315006	Land Name: FAW - WILDLIFE	County: SWIFT	Acres: 40.00
City:	Site Code:	Classification Per M.S. 86A.05: g. state wildlife management area	Current Public Use: YES	Future Public Use: YES
Land Code: 1000085734	Agency Land Code: R29314975	Land Name: FAW - WILDLIFE	County: SWIFT	Acres: 40.00
City:	Site Code:	Classification Per M.S. 86A.05: g. state wildlife management area	Current Public Use: YES	Future Public Use: YES
Land Code: 1000085735	Agency Land Code: R29314997	Land Name: FAW - WILDLIFE	County: SWIFT	Acres: 40.00
City:	Site Code:	Classification Per M.S. 86A.05: g. state wildlife management area	Current Public Use: YES	Future Public Use: YES
Land Code: 1000085736	Agency Land Code: R29315008	Land Name: FAW - WILDLIFE	County: SWIFT	Acres: 40.00
City:	Site Code:	Classification Per M.S. 86A.05: g. state wildlife management area	Current Public Use: YES	Future Public Use: YES



Land Code: 1000085737	Agency Land Code: R29315083	Land Name: FAW - WILDLIFE	County: SWIFT	Acres: 20.00
City:	Site Code:	Classification Per M.S. 86A.05: g. state wildlife management area	Current Public Use: YES	Future Public Use: YES
Land Code: 1000085738	Agency Land Code: R29315084	Land Name: FAW - WILDLIFE	County: SWIFT	Acres: 40.00
City:	Site Code:	Classification Per M.S. 86A.05: g. state wildlife management area	Current Public Use: YES	Future Public Use: YES
Land Code: 1000085739	Agency Land Code: R29315089	Land Name: FAW - WILDLIFE	County: SWIFT	Acres: 40.00
City:	Site Code:	Classification Per M.S. 86A.05: g. state wildlife management area	Current Public Use: YES	Future Public Use: YES
Land Code: 1000085740	Agency Land Code: R29314966	Land Name: FAW - WILDLIFE	County: SWIFT	Acres: 38.97
City:	Site Code:	Classification Per M.S. 86A.05: g. state wildlife management area	Current Public Use: YES	Future Public Use: YES
Land Code: 1000085741	Agency Land Code: R29314967	Land Name: FAW - WILDLIFE	County: SWIFT	Acres: 38.60
City:	Site Code:	Classification Per M.S. 86A.05: g. state wildlife management area	Current Public Use: YES	Future Public Use: YES
Land Code: 1000085742	Agency Land Code: R29314994	Land Name: FAW - WILDLIFE	County: SWIFT	Acres: 40.00
City:	Site Code:	Classification Per M.S. 86A.05: g. state wildlife management area	Current Public Use: YES	Future Public Use: YES
Land Code: 1000085743	Agency Land Code: R29315026	Land Name: FAW - WILDLIFE	County: SWIFT	Acres: 30.50
City:	Site Code:	Classification Per M.S. 86A.05: g. state wildlife management area	Current Public Use: YES	Future Public Use: YES
Land Code: 1000085744	Agency Land Code: R29315073	Land Name: FAW - WILDLIFE	County: SWIFT	Acres: 20.00
City:	Site Code:	Classification Per M.S. 86A.05: g. state wildlife management area	Current Public Use: YES	Future Public Use: YES
Land Code: 1000085745	Agency Land Code: R29315077	Land Name: FAW - WILDLIFE	County: SWIFT	Acres: 40.00
City:	Site Code:	Classification Per M.S. 86A.05: g. state wildlife management area	Current Public Use: YES	Future Public Use: YES
Land Code: 1000085746	Agency Land Code: R29314984	Land Name: FAW - WILDLIFE	County: SWIFT	Acres: 40.00
City:	Site Code:	Classification Per M.S. 86A.05: g. state wildlife management area	Current Public Use: YES	Future Public Use: YES
Land Code: 1000085747	Agency Land Code: R29314978	Land Name: FAW - WILDLIFE	County: SWIFT	Acres: 38.60
City:	Site Code:	Classification Per M.S. 86A.05: g. state wildlife management area	Current Public Use: YES	Future Public Use: YES
Land Code: 1000085748	Agency Land Code: R29315005	Land Name: FAW - WILDLIFE	County: SWIFT	Acres: 40.00
City:	Site Code:	Classification Per M.S. 86A.05: g. state wildlife management area	Current Public Use: YES	Future Public Use: YES



Land Code: 1000085749	Agency Land Code: R29314996	Land Name: FAW - WILDLIFE	County: SWIFT	Acres: 40.00
City:	Site Code:	Classification Per M.S. 86A.05: g. state wildlife management area	Current Public Use: YES	Future Public Use: YES
Land Code: 1000085750	Agency Land Code: R29314995	Land Name: FAW - WILDLIFE	County: SWIFT	Acres: 40.00
City:	Site Code:	Classification Per M.S. 86A.05: g. state wildlife management area	Current Public Use: YES	Future Public Use: YES
Land Code: 1000085751	Agency Land Code: R29315075	Land Name: FAW - WILDLIFE	County: SWIFT	Acres: 40.00
City:	Site Code:	Classification Per M.S. 86A.05: g. state wildlife management area	Current Public Use: YES	Future Public Use: YES
Land Code: 1000085752	Agency Land Code: R29314972	Land Name: FAW - WILDLIFE	County: SWIFT	Acres: 40.00
City:	Site Code:	Classification Per M.S. 86A.05: g. state wildlife management area	Current Public Use: YES	Future Public Use: YES
Land Code: 1000085753	Agency Land Code: R29315071	Land Name: FAW - WILDLIFE	County: SWIFT	Acres: 40.00
City:	Site Code:	Classification Per M.S. 86A.05: g. state wildlife management area	Current Public Use: YES	Future Public Use: YES
Land Code: 1000085754	Agency Land Code: R29314989	Land Name: FAW - WILDLIFE	County: SWIFT	Acres: 40.00
City:	Site Code:	Classification Per M.S. 86A.05: g. state wildlife management area	Current Public Use: YES	Future Public Use: YES
Land Code: 1000085755	Agency Land Code: R29315076	Land Name: FAW - WILDLIFE	County: SWIFT	Acres: 10.30
City:	Site Code:	Classification Per M.S. 86A.05: g. state wildlife management area	Current Public Use: YES	Future Public Use: YES
Land Code: 1000085756	Agency Land Code: R29314971	Land Name: FAW - WILDLIFE	County: SWIFT	Acres: 40.00
City:	Site Code:	Classification Per M.S. 86A.05: g. state wildlife management area	Current Public Use: YES	Future Public Use: YES
Land Code: 1000085757	Agency Land Code: R29314979	Land Name: FAW - WILDLIFE	County: SWIFT	Acres: 39.00
City:	Site Code:	Classification Per M.S. 86A.05: g. state wildlife management area	Current Public Use: YES	Future Public Use: YES
Land Code: 1000085758	Agency Land Code: R29314999	Land Name: FAW - WILDLIFE	County: SWIFT	Acres: 40.00
City:	Site Code:	Classification Per M.S. 86A.05: g. state wildlife management area	Current Public Use: YES	Future Public Use: YES
Land Code: 1000085759	Agency Land Code: R29315078	Land Name: FAW - WILDLIFE	County: SWIFT	Acres: 39.50
City:	Site Code:	Classification Per M.S. 86A.05: g. state wildlife management area	Current Public Use: YES	Future Public Use: YES
Land Code: 1000085760	Agency Land Code: R29552510	Land Name: FAW - WILDLIFE	County: SWIFT	Acres: 40.00
City:	Site Code:	Classification Per M.S. 86A.05: g. state wildlife management area	Current Public Use: YES	Future Public Use: YES



Land Code: 1000085761	Agency Land Code: R29548193	Land Name: FAW - WILDLIFE	County: SWIFT	Acres: 9.77
City:	Site Code:	Classification Per M.S. 86A.05: g. state wildlife management area	Current Public Use: YES	Future Public Use: YES
Land Code: 1000085762	Agency Land Code: R29547673	Land Name: FAW - WILDLIFE	County: SWIFT	Acres: 40.00
City:	Site Code:	Classification Per M.S. 86A.05: g. state wildlife management area	Current Public Use: YES	Future Public Use: YES
Land Code: 1000085763	Agency Land Code: R29552512	Land Name: FAW - WILDLIFE	County: SWIFT	Acres: 40.00
City:	Site Code:	Classification Per M.S. 86A.05: g. state wildlife management area	Current Public Use: YES	Future Public Use: YES
Land Code: 1000085764	Agency Land Code: R29315081	Land Name: FAW - WILDLIFE	County: SWIFT	Acres: 40.00
City:	Site Code:	Classification Per M.S. 86A.05: g. state wildlife management area	Current Public Use: YES	Future Public Use: YES
Land Code: 1000085765	Agency Land Code: R29315027	Land Name: FAW - WILDLIFE	County: SWIFT	Acres: 39.50
City:	Site Code:	Classification Per M.S. 86A.05: g. state wildlife management area	Current Public Use: YES	Future Public Use: YES
Land Code: 1000085766	Agency Land Code: R29314970	Land Name: FAW - WILDLIFE	County: SWIFT	Acres: 40.00
City:	Site Code:	Classification Per M.S. 86A.05: g. state wildlife management area	Current Public Use: YES	Future Public Use: YES
Land Code: 1000085767	Agency Land Code: R29547671	Land Name: FAW - WILDLIFE	County: SWIFT	Acres: 39.35
City:	Site Code:	Classification Per M.S. 86A.05: g. state wildlife management area	Current Public Use: YES	Future Public Use: YES
Land Code: 1000085768	Agency Land Code: R29547672	Land Name: FAW - WILDLIFE	County: SWIFT	Acres: 40.00
City:	Site Code:	Classification Per M.S. 86A.05: g. state wildlife management area	Current Public Use: YES	Future Public Use: YES
Land Code: 1000085769	Agency Land Code: R29315002	Land Name: FAW - WILDLIFE	County: SWIFT	Acres: 40.00
City:	Site Code:	Classification Per M.S. 86A.05: g. state wildlife management area	Current Public Use: YES	Future Public Use: YES
Land Code: 1000085770	Agency Land Code: R29552518	Land Name: FAW - WILDLIFE	County: SWIFT	Acres: 40.00
City:	Site Code:	Classification Per M.S. 86A.05: g. state wildlife management area	Current Public Use: YES	Future Public Use: YES
Land Code: 1000085771	Agency Land Code: R29315028	Land Name: FAW - WILDLIFE	County: SWIFT	Acres: 6.80
City:	Site Code:	Classification Per M.S. 86A.05: g. state wildlife management area	Current Public Use: YES	Future Public Use: YES
Land Code: 1000085772	Agency Land Code: R29314973	Land Name: FAW - WILDLIFE	County: SWIFT	Acres: 40.00
City:	Site Code:	Classification Per M.S. 86A.05: g. state wildlife management area	Current Public Use: YES	Future Public Use: YES



Land Code: 1000085773	Agency Land Code: R29314987	Land Name: FAW - WILDLIFE	County: SWIFT	Acres: 40.00
City:	Site Code:	Classification Per M.S. 86A.05: g. state wildlife management area	Current Public Use: YES	Future Public Use: YES
Land Code: 1000085774	Agency Land Code: R29314969	Land Name: FAW - WILDLIFE	County: SWIFT	Acres: 40.00
City:	Site Code:	Classification Per M.S. 86A.05: g. state wildlife management area	Current Public Use: YES	Future Public Use: YES
Land Code: 1000085775	Agency Land Code: R29314981	Land Name: FAW - WILDLIFE	County: SWIFT	Acres: 40.00
City:	Site Code:	Classification Per M.S. 86A.05: g. state wildlife management area	Current Public Use: YES	Future Public Use: YES
Land Code: 1000085776	Agency Land Code: R29314988	Land Name: FAW - WILDLIFE	County: SWIFT	Acres: 40.00
City:	Site Code:	Classification Per M.S. 86A.05: g. state wildlife management area	Current Public Use: YES	Future Public Use: YES
Land Code: 1000085777	Agency Land Code: R29314998	Land Name: FAW - WILDLIFE	County: SWIFT	Acres: 40.00
City:	Site Code:	Classification Per M.S. 86A.05: g. state wildlife management area	Current Public Use: YES	Future Public Use: YES
Land Code: 1000085778	Agency Land Code: R29552514	Land Name: FAW - WILDLIFE	County: SWIFT	Acres: 40.00
City:	Site Code:	Classification Per M.S. 86A.05: g. state wildlife management area	Current Public Use: YES	Future Public Use: YES
Land Code: 1000085779	Agency Land Code: R29314977	Land Name: FAW - WILDLIFE	County: SWIFT	Acres: 40.00
City:	Site Code:	Classification Per M.S. 86A.05: g. state wildlife management area	Current Public Use: YES	Future Public Use: YES
Land Code: 1000085780	Agency Land Code: R29315001	Land Name: FAW - WILDLIFE	County: SWIFT	Acres: 40.00
City:	Site Code:	Classification Per M.S. 86A.05: g. state wildlife management area	Current Public Use: YES	Future Public Use: YES
Land Code: 1000085781	Agency Land Code: R29315087	Land Name: FAW - WILDLIFE	County: SWIFT	Acres: 20.00
City:	Site Code:	Classification Per M.S. 86A.05: g. state wildlife management area	Current Public Use: YES	Future Public Use: YES
Land Code: 1000085782	Agency Land Code: R29314974	Land Name: FAW - WILDLIFE	County: SWIFT	Acres: 40.00
City:	Site Code:	Classification Per M.S. 86A.05: g. state wildlife management area	Current Public Use: YES	Future Public Use: YES
Land Code: 1000085783	Agency Land Code: R29315003	Land Name: FAW - WILDLIFE	County: SWIFT	Acres: 40.00
City:	Site Code:	Classification Per M.S. 86A.05: g. state wildlife management area	Current Public Use: YES	Future Public Use: YES
Land Code: 1000085784	Agency Land Code: R29315072	Land Name: FAW - WILDLIFE	County: SWIFT	Acres: 40.00
City:	Site Code:	Classification Per M.S. 86A.05: g. state wildlife management area	Current Public Use: YES	Future Public Use: YES



Land Code: 1000085785	Agency Land Code: R29315080	Land Name: FAW - WILDLIFE	County: SWIFT	Acres: 10.00
City:	Site Code:	Classification Per M.S. 86A.05: g. state wildlife management area	Current Public Use: YES	Future Public Use: YES
Land Code: 1000085786	Agency Land Code: R29315082	Land Name: FAW - WILDLIFE	County: SWIFT	Acres: 20.00
City:	Site Code:	Classification Per M.S. 86A.05: g. state wildlife management area	Current Public Use: YES	Future Public Use: YES
Land Code: 1000085787	Agency Land Code: R29552508	Land Name: FAW - WILDLIFE	County: SWIFT	Acres: 39.88
City:	Site Code:	Classification Per M.S. 86A.05: g. state wildlife management area	Current Public Use: YES	Future Public Use: YES
Land Code: 1000085788	Agency Land Code: R29547670	Land Name: FAW - WILDLIFE	County: SWIFT	Acres: 39.72
City:	Site Code:	Classification Per M.S. 86A.05: g. state wildlife management area	Current Public Use: YES	Future Public Use: YES
Land Code: 1000085789	Agency Land Code: R29552515	Land Name: FAW - WILDLIFE	County: SWIFT	Acres: 40.00
City:	Site Code:	Classification Per M.S. 86A.05: g. state wildlife management area	Current Public Use: YES	Future Public Use: YES
Land Code: 1000085790	Agency Land Code: R29552517	Land Name: FAW - WILDLIFE	County: SWIFT	Acres: 40.00
City:	Site Code:	Classification Per M.S. 86A.05: g. state wildlife management area	Current Public Use: YES	Future Public Use: YES
Land Code: 1000085791	Agency Land Code: R29315086	Land Name: FAW - WILDLIFE	County: SWIFT	Acres: 8.80
City:	Site Code:	Classification Per M.S. 86A.05: g. state wildlife management area	Current Public Use: YES	Future Public Use: YES
Land Code: 1000085792	Agency Land Code: R29552513	Land Name: FAW - WILDLIFE	County: SWIFT	Acres: 40.00
City:	Site Code:	Classification Per M.S. 86A.05: g. state wildlife management area	Current Public Use: YES	Future Public Use: YES
Land Code: 1000085793	Agency Land Code: R29314980	Land Name: FAW - WILDLIFE	County: SWIFT	Acres: 40.00
City:	Site Code:	Classification Per M.S. 86A.05: g. state wildlife management area	Current Public Use: YES	Future Public Use: YES
Land Code: 1000085794	Agency Land Code: R29314985	Land Name: FAW - WILDLIFE	County: SWIFT	Acres: 40.00
City:	Site Code:	Classification Per M.S. 86A.05: g. state wildlife management area	Current Public Use: YES	Future Public Use: YES
Land Code: 1000085795	Agency Land Code: R29315079	Land Name: FAW - WILDLIFE	County: SWIFT	Acres: 20.00
City:	Site Code:	Classification Per M.S. 86A.05: g. state wildlife management area	Current Public Use: YES	Future Public Use: YES
Land Code: 1000085796	Agency Land Code: R29315516	Land Name: FAW - WILDLIFE	County: SWIFT	Acres: 27.00
City:	Site Code:	Classification Per M.S. 86A.05: g. state wildlife management area	Current Public Use: YES	Future Public Use: YES



Land Code: 1000085797	Agency Land Code: R29315514	Land Name: FAW - WILDLIFE	County: SWIFT	Acres: 0.80
City:	Site Code:	Classification Per M.S. 86A.05: g. state wildlife management area	Current Public Use: YES	Future Public Use: YES
Land Code: 1000085798	Agency Land Code: R29315515	Land Name: FAW - WILDLIFE	County: SWIFT	Acres: 14.50
City:	Site Code:	Classification Per M.S. 86A.05: g. state wildlife management area	Current Public Use: YES	Future Public Use: YES
Land Code: 1000085799	Agency Land Code: R29315518	Land Name: FAW - WILDLIFE	County: SWIFT	Acres: 21.30
City:	Site Code:	Classification Per M.S. 86A.05: g. state wildlife management area	Current Public Use: YES	Future Public Use: YES
Land Code: 1000085800	Agency Land Code: R29315509	Land Name: FAW - WILDLIFE	County: SWIFT	Acres: 0.10
City:	Site Code:	Classification Per M.S. 86A.05: g. state wildlife management area	Current Public Use: YES	Future Public Use: YES
Land Code: 1000085801	Agency Land Code: R29315512	Land Name: FAW - WILDLIFE	County: SWIFT	Acres: 40.00
City:	Site Code:	Classification Per M.S. 86A.05: g. state wildlife management area	Current Public Use: YES	Future Public Use: YES
Land Code: 1000085802	Agency Land Code: R29315511	Land Name: FAW - WILDLIFE	County: SWIFT	Acres: 1.50
City:	Site Code:	Classification Per M.S. 86A.05: g. state wildlife management area	Current Public Use: YES	Future Public Use: YES
Land Code: 1000085803	Agency Land Code: R29315510	Land Name: FAW - WILDLIFE	County: SWIFT	Acres: 22.10
City:	Site Code:	Classification Per M.S. 86A.05: g. state wildlife management area	Current Public Use: YES	Future Public Use: YES
Land Code: 1000085804	Agency Land Code: R29315513	Land Name: FAW - WILDLIFE	County: SWIFT	Acres: 19.00
City:	Site Code:	Classification Per M.S. 86A.05: g. state wildlife management area	Current Public Use: YES	Future Public Use: YES
Land Code: 1000085805	Agency Land Code: R29315517	Land Name: FAW - WILDLIFE	County: SWIFT	Acres: 20.00
City:	Site Code:	Classification Per M.S. 86A.05: g. state wildlife management area	Current Public Use: YES	Future Public Use: YES
Land Code: 1000085806	Agency Land Code: R29314374	Land Name: FAW - WILDLIFE	County: SWIFT	Acres: 40.00
City:	Site Code:	Classification Per M.S. 86A.05: g. state wildlife management area	Current Public Use: YES	Future Public Use: YES
Land Code: 1000085807	Agency Land Code: R29314838	Land Name: FAW - WILDLIFE	County: SWIFT	Acres: 45.18
City:	Site Code:	Classification Per M.S. 86A.05: g. state wildlife management area	Current Public Use: YES	Future Public Use: YES
Land Code: 1000085808	Agency Land Code: R29314837	Land Name: FAW - WILDLIFE	County: SWIFT	Acres: 39.00
City:	Site Code:	Classification Per M.S. 86A.05: g. state wildlife management area	Current Public Use: YES	Future Public Use: YES



Land Code: 1000085809	Agency Land Code: R29557247	Land Name: FAW - WILDLIFE	County: SWIFT	Acres: 25.90
City:	Site Code:	Classification Per M.S. 86A.05: g. state wildlife management area	Current Public Use: YES	Future Public Use: YES
Land Code: 1000085810	Agency Land Code: R29314579	Land Name: FAW - WILDLIFE	County: SWIFT	Acres: 16.80
City:	Site Code:	Classification Per M.S. 86A.05: g. state wildlife management area	Current Public Use: YES	Future Public Use: YES
Land Code: 1000085811	Agency Land Code: R29314577	Land Name: FAW - WILDLIFE	County: SWIFT	Acres: 57.10
City:	Site Code:	Classification Per M.S. 86A.05: g. state wildlife management area	Current Public Use: YES	Future Public Use: YES
Land Code: 1000085812	Agency Land Code: R29314578	Land Name: FAW - WILDLIFE	County: SWIFT	Acres: 29.05
City:	Site Code:	Classification Per M.S. 86A.05: g. state wildlife management area	Current Public Use: YES	Future Public Use: YES
Land Code: 1000085813	Agency Land Code: R29341712	Land Name: FAW - WILDLIFE	County: SWIFT	Acres: 40.00
City:	Site Code:	Classification Per M.S. 86A.05: g. state wildlife management area	Current Public Use: YES	Future Public Use: YES
Land Code: 1000085814	Agency Land Code: R29341713	Land Name: FAW - WILDLIFE	County: SWIFT	Acres: 40.00
City:	Site Code:	Classification Per M.S. 86A.05: g. state wildlife management area	Current Public Use: YES	Future Public Use: YES
Land Code: 1000085815	Agency Land Code: R29573176	Land Name: FAW - WILDLIFE	County: SWIFT	Acres: 40.00
City:	Site Code:	Classification Per M.S. 86A.05: g. state wildlife management area	Current Public Use: YES	Future Public Use: YES
Land Code: 1000085816	Agency Land Code: R29315029	Land Name: FAW - WILDLIFE	County: SWIFT	Acres: 40.00
City:	Site Code:	Classification Per M.S. 86A.05: g. state wildlife management area	Current Public Use: YES	Future Public Use: YES
Land Code: 1000085817	Agency Land Code: R29341714	Land Name: FAW - WILDLIFE	County: SWIFT	Acres: 40.00
City:	Site Code:	Classification Per M.S. 86A.05: g. state wildlife management area	Current Public Use: YES	Future Public Use: YES
Land Code: 1000085818	Agency Land Code: R29559204	Land Name: FAW - WILDLIFE	County: SWIFT	Acres: 16.85
City:	Site Code: R290105	Classification Per M.S. 86A.05: g. state wildlife management area	Current Public Use: YES	Future Public Use: YES
Land Code: 1000085819	Agency Land Code: R29559205	Land Name: FAW - WILDLIFE	County: SWIFT	Acres: 15.45
City:	Site Code: R290105	Classification Per M.S. 86A.05: g. state wildlife management area	Current Public Use: YES	Future Public Use: YES
Land Code: 1000085820	Agency Land Code: R29559771	Land Name: FAW - WILDLIFE	County: SWIFT	Acres: 40.00
City:	Site Code: R290105	Classification Per M.S. 86A.05: g. state wildlife management area	Current Public Use: YES	Future Public Use: YES



Land Code: 1000085821	Agency Land Code: R29559772	Land Name: FAW - WILDLIFE	County: SWIFT	Acres: 30.00
City:	Site Code: R290105	Classification Per M.S. 86A.05: g. state wildlife management area	Current Public Use: YES	Future Public Use: YES
Land Code: 1000085822	Agency Land Code: R29536457	Land Name: FAW - WILDLIFE	County: SWIFT	Acres: 40.00
City:	Site Code: R290105	Classification Per M.S. 86A.05: g. state wildlife management area	Current Public Use: YES	Future Public Use: YES
Land Code: 1000085823	Agency Land Code: R29536460	Land Name: FAW - WILDLIFE	County: SWIFT	Acres: 40.00
City:	Site Code: R290105	Classification Per M.S. 86A.05: g. state wildlife management area	Current Public Use: YES	Future Public Use: YES
Land Code: 1000085824	Agency Land Code: R29337095	Land Name: FAW - WILDLIFE	County: SWIFT	Acres: 39.40
City:	Site Code: R290105	Classification Per M.S. 86A.05: g. state wildlife management area	Current Public Use: YES	Future Public Use: YES
Land Code: 1000085825	Agency Land Code: R29337098	Land Name: FAW - WILDLIFE	County: SWIFT	Acres: 40.00
City:	Site Code: R290105	Classification Per M.S. 86A.05: g. state wildlife management area	Current Public Use: YES	Future Public Use: YES
Land Code: 1000085826	Agency Land Code: R29337103	Land Name: FAW - WILDLIFE	County: SWIFT	Acres: 40.00
City:	Site Code: R290105	Classification Per M.S. 86A.05: g. state wildlife management area	Current Public Use: YES	Future Public Use: YES
Land Code: 1000085827	Agency Land Code: R29337105	Land Name: FAW - WILDLIFE	County: SWIFT	Acres: 40.00
City:	Site Code: R290105	Classification Per M.S. 86A.05: g. state wildlife management area	Current Public Use: YES	Future Public Use: YES
Land Code: 1000085828	Agency Land Code: R29337107	Land Name: FAW - WILDLIFE	County: SWIFT	Acres: 40.00
City:	Site Code: R290105	Classification Per M.S. 86A.05: g. state wildlife management area	Current Public Use: YES	Future Public Use: YES
Land Code: 1000085829	Agency Land Code: R29337109	Land Name: FAW - WILDLIFE	County: SWIFT	Acres: 37.40
City:	Site Code: R290105	Classification Per M.S. 86A.05: g. state wildlife management area	Current Public Use: YES	Future Public Use: YES
Land Code: 1000085830	Agency Land Code: R29337110	Land Name: FAW - WILDLIFE	County: SWIFT	Acres: 32.90
City:	Site Code: R290105	Classification Per M.S. 86A.05: g. state wildlife management area	Current Public Use: YES	Future Public Use: YES
Land Code: 1000085831	Agency Land Code: R29337111	Land Name: FAW - WILDLIFE	County: SWIFT	Acres: 0.01
City:	Site Code: R290105	Classification Per M.S. 86A.05: g. state wildlife management area	Current Public Use: YES	Future Public Use: YES
Land Code: 1000085832	Agency Land Code: R29536452	Land Name: FAW - WILDLIFE	County: SWIFT	Acres: 19.60
City:	Site Code: R290105	Classification Per M.S. 86A.05: g. state wildlife management area	Current Public Use: YES	Future Public Use: YES



Land Code: 1000085833	Agency Land Code: R29536455	Land Name: FAW - WILDLIFE	County: SWIFT	Acres: 40.00
City:	Site Code: R290105	Classification Per M.S. 86A.05: g. state wildlife management area	Current Public Use: YES	Future Public Use: YES
Land Code: 1000085834	Agency Land Code: R29536456	Land Name: FAW - WILDLIFE	County: SWIFT	Acres: 40.00
City:	Site Code: R290105	Classification Per M.S. 86A.05: g. state wildlife management area	Current Public Use: YES	Future Public Use: YES
Land Code: 1000085835	Agency Land Code: R29538590	Land Name: FAW - WILDLIFE	County: SWIFT	Acres: 19.69
City:	Site Code: R290105	Classification Per M.S. 86A.05: g. state wildlife management area	Current Public Use: YES	Future Public Use: YES
Land Code: 1000085836	Agency Land Code: R29538592	Land Name: FAW - WILDLIFE	County: SWIFT	Acres: 16.40
City:	Site Code: R290105	Classification Per M.S. 86A.05: g. state wildlife management area	Current Public Use: YES	Future Public Use: YES
Land Code: 1000085837	Agency Land Code: R29545123	Land Name: FAW - WILDLIFE	County: SWIFT	Acres: 40.00
City:	Site Code: R290105	Classification Per M.S. 86A.05: g. state wildlife management area	Current Public Use: YES	Future Public Use: YES
Land Code: 1000085838	Agency Land Code: R29545124	Land Name: FAW - WILDLIFE	County: SWIFT	Acres: 37.29
City:	Site Code: R290105	Classification Per M.S. 86A.05: g. state wildlife management area	Current Public Use: YES	Future Public Use: YES
Land Code: 1000085839	Agency Land Code: R29315566	Land Name: FAW - WILDLIFE	County: SWIFT	Acres: 40.00
City:	Site Code: R290105	Classification Per M.S. 86A.05: g. state wildlife management area	Current Public Use: YES	Future Public Use: YES
Land Code: 1000085840	Agency Land Code: R29315583	Land Name: FAW - WILDLIFE	County: SWIFT	Acres: 10.00
City:	Site Code: R290105	Classification Per M.S. 86A.05: g. state wildlife management area	Current Public Use: YES	Future Public Use: YES
Land Code: 1000085841	Agency Land Code: R29315574	Land Name: FAW - WILDLIFE	County: SWIFT	Acres: 40.00
City:	Site Code: R290105	Classification Per M.S. 86A.05: g. state wildlife management area	Current Public Use: YES	Future Public Use: YES
Land Code: 1000085842	Agency Land Code: R29315606	Land Name: FAW - WILDLIFE	County: SWIFT	Acres: 1.00
City:	Site Code: R290105	Classification Per M.S. 86A.05: g. state wildlife management area	Current Public Use: YES	Future Public Use: YES
Land Code: 1000085843	Agency Land Code: R29315667	Land Name: FAW - WILDLIFE	County: SWIFT	Acres: 50.00
City:	Site Code: R290105	Classification Per M.S. 86A.05: g. state wildlife management area	Current Public Use: YES	Future Public Use: YES
Land Code: 1000085844	Agency Land Code: R29315636	Land Name: FAW - WILDLIFE	County: SWIFT	Acres: 10.00
City:	Site Code: R290105	Classification Per M.S. 86A.05: g. state wildlife management area	Current Public Use: YES	Future Public Use: YES



Land Code: 1000085845	Agency Land Code: R29315624	Land Name: FAW - WILDLIFE	County: SWIFT	Acres: 39.50
City:	Site Code: R290105	Classification Per M.S. 86A.05: g. state wildlife management area	Current Public Use: YES	Future Public Use: YES
Land Code: 1000085846	Agency Land Code: R29315629	Land Name: FAW - WILDLIFE	County: SWIFT	Acres: 40.00
City:	Site Code: R290105	Classification Per M.S. 86A.05: g. state wildlife management area	Current Public Use: YES	Future Public Use: YES
Land Code: 1000085847	Agency Land Code: R29315670	Land Name: FAW - WILDLIFE	County: SWIFT	Acres: 30.00
City:	Site Code: R290105	Classification Per M.S. 86A.05: g. state wildlife management area	Current Public Use: YES	Future Public Use: YES
Land Code: 1000085848	Agency Land Code: R29315581	Land Name: FAW - WILDLIFE	County: SWIFT	Acres: 15.00
City:	Site Code: R290105	Classification Per M.S. 86A.05: g. state wildlife management area	Current Public Use: YES	Future Public Use: YES
Land Code: 1000085849	Agency Land Code: R29315588	Land Name: FAW - WILDLIFE	County: SWIFT	Acres: 24.00
City:	Site Code: R290105	Classification Per M.S. 86A.05: g. state wildlife management area	Current Public Use: YES	Future Public Use: YES
Land Code: 1000085850	Agency Land Code: R29315576	Land Name: FAW - WILDLIFE	County: SWIFT	Acres: 40.00
City:	Site Code: R290105	Classification Per M.S. 86A.05: g. state wildlife management area	Current Public Use: YES	Future Public Use: YES
Land Code: 1000085851	Agency Land Code: R29315647	Land Name: FAW - WILDLIFE	County: SWIFT	Acres: 30.00
City:	Site Code: R290105	Classification Per M.S. 86A.05: g. state wildlife management area	Current Public Use: YES	Future Public Use: YES
Land Code: 1000085852	Agency Land Code: R29315628	Land Name: FAW - WILDLIFE	County: SWIFT	Acres: 40.00
City:	Site Code: R290105	Classification Per M.S. 86A.05: g. state wildlife management area	Current Public Use: YES	Future Public Use: YES
Land Code: 1000085853	Agency Land Code: R29315661	Land Name: FAW - WILDLIFE	County: SWIFT	Acres: 40.00
City:	Site Code: R290105	Classification Per M.S. 86A.05: g. state wildlife management area	Current Public Use: YES	Future Public Use: YES
Land Code: 1000085854	Agency Land Code: R29315616	Land Name: FAW - WILDLIFE	County: SWIFT	Acres: 40.00
City:	Site Code: R290105	Classification Per M.S. 86A.05: g. state wildlife management area	Current Public Use: YES	Future Public Use: YES
Land Code: 1000085855	Agency Land Code: R29315653	Land Name: FAW - WILDLIFE	County: SWIFT	Acres: 1.00
City:	Site Code: R290105	Classification Per M.S. 86A.05: g. state wildlife management area	Current Public Use: YES	Future Public Use: YES
Land Code: 1000085856	Agency Land Code: R29315662	Land Name: FAW - WILDLIFE	County: SWIFT	Acres: 40.00
City:	Site Code: R290105	Classification Per M.S. 86A.05: g. state wildlife management area	Current Public Use: YES	Future Public Use: YES



Land Code: 1000085857	Agency Land Code: R29315640	Land Name: FAW - WILDLIFE	County: SWIFT	Acres: 15.00
City:	Site Code: R290105	Classification Per M.S. 86A.05: g. state wildlife management area	Current Public Use: YES	Future Public Use: YES
Land Code: 1000085858	Agency Land Code: R29315673	Land Name: FAW - WILDLIFE	County: SWIFT	Acres: 37.00
City:	Site Code: R290105	Classification Per M.S. 86A.05: g. state wildlife management area	Current Public Use: YES	Future Public Use: YES
Land Code: 1000085859	Agency Land Code: R29315587	Land Name: FAW - WILDLIFE	County: SWIFT	Acres: 16.00
City:	Site Code: R290105	Classification Per M.S. 86A.05: g. state wildlife management area	Current Public Use: YES	Future Public Use: YES
Land Code: 1000085860	Agency Land Code: R29315656	Land Name: FAW - WILDLIFE	County: SWIFT	Acres: 22.00
City:	Site Code: R290105	Classification Per M.S. 86A.05: g. state wildlife management area	Current Public Use: YES	Future Public Use: YES
Land Code: 1000085861	Agency Land Code: R29315620	Land Name: FAW - WILDLIFE	County: SWIFT	Acres: 40.00
City:	Site Code: R290105	Classification Per M.S. 86A.05: g. state wildlife management area	Current Public Use: YES	Future Public Use: YES
Land Code: 1000085862	Agency Land Code: R29315677	Land Name: FAW - WILDLIFE	County: SWIFT	Acres: 40.00
City:	Site Code: R290105	Classification Per M.S. 86A.05: g. state wildlife management area	Current Public Use: YES	Future Public Use: YES
Land Code: 1000085863	Agency Land Code: R29315564	Land Name: FAW - WILDLIFE	County: SWIFT	Acres: 40.00
City:	Site Code: R290105	Classification Per M.S. 86A.05: g. state wildlife management area	Current Public Use: YES	Future Public Use: YES
Land Code: 1000085864	Agency Land Code: R29315597	Land Name: FAW - WILDLIFE	County: SWIFT	Acres: 30.00
City:	Site Code: R290105	Classification Per M.S. 86A.05: g. state wildlife management area	Current Public Use: YES	Future Public Use: YES
Land Code: 1000085865	Agency Land Code: R29315611	Land Name: FAW - WILDLIFE	County: SWIFT	Acres: 15.00
City:	Site Code: R290105	Classification Per M.S. 86A.05: g. state wildlife management area	Current Public Use: YES	Future Public Use: YES
Land Code: 1000085866	Agency Land Code: R29315663	Land Name: FAW - WILDLIFE	County: SWIFT	Acres: 40.00
City:	Site Code: R290105	Classification Per M.S. 86A.05: g. state wildlife management area	Current Public Use: YES	Future Public Use: YES
Land Code: 1000085867	Agency Land Code: R29315575	Land Name: FAW - WILDLIFE	County: SWIFT	Acres: 40.00
City:	Site Code: R290105	Classification Per M.S. 86A.05: g. state wildlife management area	Current Public Use: YES	Future Public Use: YES
Land Code: 1000085868	Agency Land Code: R29315592	Land Name: FAW - WILDLIFE	County: SWIFT	Acres: 40.00
City:	Site Code: R290105	Classification Per M.S. 86A.05: g. state wildlife management area	Current Public Use: YES	Future Public Use: YES



Land Code: 1000085869	Agency Land Code: R29315646	Land Name: FAW - WILDLIFE	County: SWIFT	Acres: 10.00
City:	Site Code: R290105	Classification Per M.S. 86A.05: g. state wildlife management area	Current Public Use: YES	Future Public Use: YES
Land Code: 1000085870	Agency Land Code: R29315634	Land Name: FAW - WILDLIFE	County: SWIFT	Acres: 1.00
City:	Site Code: R290105	Classification Per M.S. 86A.05: g. state wildlife management area	Current Public Use: YES	Future Public Use: YES
Land Code: 1000085871	Agency Land Code: R29315650	Land Name: FAW - WILDLIFE	County: SWIFT	Acres: 16.00
City:	Site Code: R290105	Classification Per M.S. 86A.05: g. state wildlife management area	Current Public Use: YES	Future Public Use: YES
Land Code: 1000085872	Agency Land Code: R29315657	Land Name: FAW - WILDLIFE	County: SWIFT	Acres: 10.00
City:	Site Code: R290105	Classification Per M.S. 86A.05: g. state wildlife management area	Current Public Use: YES	Future Public Use: YES
Land Code: 1000085873	Agency Land Code: R29315658	Land Name: FAW - WILDLIFE	County: SWIFT	Acres: 40.00
City:	Site Code: R290105	Classification Per M.S. 86A.05: g. state wildlife management area	Current Public Use: YES	Future Public Use: YES
Land Code: 1000085874	Agency Land Code: R29315679	Land Name: FAW - WILDLIFE	County: SWIFT	Acres: 40.00
City:	Site Code: R290105	Classification Per M.S. 86A.05: g. state wildlife management area	Current Public Use: YES	Future Public Use: YES
Land Code: 1000085875	Agency Land Code: R29315590	Land Name: FAW - WILDLIFE	County: SWIFT	Acres: 21.00
City:	Site Code: R290105	Classification Per M.S. 86A.05: g. state wildlife management area	Current Public Use: YES	Future Public Use: YES
Land Code: 1000085876	Agency Land Code: R29315598	Land Name: FAW - WILDLIFE	County: SWIFT	Acres: 1.00
City:	Site Code: R290105	Classification Per M.S. 86A.05: g. state wildlife management area	Current Public Use: YES	Future Public Use: YES
Land Code: 1000085877	Agency Land Code: R29315593	Land Name: FAW - WILDLIFE	County: SWIFT	Acres: 40.00
City:	Site Code: R290105	Classification Per M.S. 86A.05: g. state wildlife management area	Current Public Use: YES	Future Public Use: YES
Land Code: 1000085878	Agency Land Code: R29315582	Land Name: FAW - WILDLIFE	County: SWIFT	Acres: 25.00
City:	Site Code: R290105	Classification Per M.S. 86A.05: g. state wildlife management area	Current Public Use: YES	Future Public Use: YES
Land Code: 1000085879	Agency Land Code: R29315617	Land Name: FAW - WILDLIFE	County: SWIFT	Acres: 32.00
City:	Site Code: R290105	Classification Per M.S. 86A.05: g. state wildlife management area	Current Public Use: YES	Future Public Use: YES
Land Code: 1000085880	Agency Land Code: R29315654	Land Name: FAW - WILDLIFE	County: SWIFT	Acres: 62.00
City:	Site Code: R290105	Classification Per M.S. 86A.05: g. state wildlife management area	Current Public Use: YES	Future Public Use: YES



Land Code: 1000085881	Agency Land Code: R29315638	Land Name: FAW - WILDLIFE	County: SWIFT	Acres: 20.00
City:	Site Code: R290105	Classification Per M.S. 86A.05: g. state wildlife management area	Current Public Use: YES	Future Public Use: YES
Land Code: 1000085882	Agency Land Code: R29315602	Land Name: FAW - WILDLIFE	County: SWIFT	Acres: 39.00
City:	Site Code: R290105	Classification Per M.S. 86A.05: g. state wildlife management area	Current Public Use: YES	Future Public Use: YES
Land Code: 1000085883	Agency Land Code: R29315627	Land Name: FAW - WILDLIFE	County: SWIFT	Acres: 40.00
City:	Site Code: R290105	Classification Per M.S. 86A.05: g. state wildlife management area	Current Public Use: YES	Future Public Use: YES
Land Code: 1000085884	Agency Land Code: R29315642	Land Name: FAW - WILDLIFE	County: SWIFT	Acres: 37.00
City:	Site Code: R290105	Classification Per M.S. 86A.05: g. state wildlife management area	Current Public Use: YES	Future Public Use: YES
Land Code: 1000085885	Agency Land Code: R29315645	Land Name: FAW - WILDLIFE	County: SWIFT	Acres: 44.63
City:	Site Code: R290105	Classification Per M.S. 86A.05: g. state wildlife management area	Current Public Use: YES	Future Public Use: YES
Land Code: 1000085886	Agency Land Code: R29315621	Land Name: FAW - WILDLIFE	County: SWIFT	Acres: 40.00
City:	Site Code: R290105	Classification Per M.S. 86A.05: g. state wildlife management area	Current Public Use: YES	Future Public Use: YES
Land Code: 1000085887	Agency Land Code: R29315672	Land Name: FAW - WILDLIFE	County: SWIFT	Acres: 6.13
City:	Site Code: R290105	Classification Per M.S. 86A.05: g. state wildlife management area	Current Public Use: YES	Future Public Use: YES
Land Code: 1000085888	Agency Land Code: R29315570	Land Name: FAW - WILDLIFE	County: SWIFT	Acres: 40.00
City:	Site Code: R290105	Classification Per M.S. 86A.05: g. state wildlife management area	Current Public Use: YES	Future Public Use: YES
Land Code: 1000085889	Agency Land Code: R29315635	Land Name: FAW - WILDLIFE	County: SWIFT	Acres: 39.00
City:	Site Code: R290105	Classification Per M.S. 86A.05: g. state wildlife management area	Current Public Use: YES	Future Public Use: YES
Land Code: 1000085890	Agency Land Code: R29315655	Land Name: FAW - WILDLIFE	County: SWIFT	Acres: 39.00
City:	Site Code: R290105	Classification Per M.S. 86A.05: g. state wildlife management area	Current Public Use: YES	Future Public Use: YES
Land Code: 1000085891	Agency Land Code: R29315615	Land Name: FAW - WILDLIFE	County: SWIFT	Acres: 10.00
City:	Site Code: R290105	Classification Per M.S. 86A.05: g. state wildlife management area	Current Public Use: YES	Future Public Use: YES
Land Code: 1000085892	Agency Land Code: R29315665	Land Name: FAW - WILDLIFE	County: SWIFT	Acres: 40.00
City:	Site Code: R290105	Classification Per M.S. 86A.05: g. state wildlife management area	Current Public Use: YES	Future Public Use: YES



Land Code: 1000085893	Agency Land Code: R29315579	Land Name: FAW - WILDLIFE	County: SWIFT	Acres: 40.00
City:	Site Code: R290105	Classification Per M.S. 86A.05: g. state wildlife management area	Current Public Use: YES	Future Public Use: YES
Land Code: 1000085894	Agency Land Code: R29315614	Land Name: FAW - WILDLIFE	County: SWIFT	Acres: 40.00
City:	Site Code: R290105	Classification Per M.S. 86A.05: g. state wildlife management area	Current Public Use: YES	Future Public Use: YES
Land Code: 1000085895	Agency Land Code: R29315626	Land Name: FAW - WILDLIFE	County: SWIFT	Acres: 40.00
City:	Site Code: R290105	Classification Per M.S. 86A.05: g. state wildlife management area	Current Public Use: YES	Future Public Use: YES
Land Code: 1000085896	Agency Land Code: R29315664	Land Name: FAW - WILDLIFE	County: SWIFT	Acres: 53.00
City:	Site Code: R290105	Classification Per M.S. 86A.05: g. state wildlife management area	Current Public Use: YES	Future Public Use: YES
Land Code: 1000085897	Agency Land Code: R29315565	Land Name: FAW - WILDLIFE	County: SWIFT	Acres: 40.00
City:	Site Code: R290105	Classification Per M.S. 86A.05: g. state wildlife management area	Current Public Use: YES	Future Public Use: YES
Land Code: 1000085898	Agency Land Code: R29315612	Land Name: FAW - WILDLIFE	County: SWIFT	Acres: 25.00
City:	Site Code: R290105	Classification Per M.S. 86A.05: g. state wildlife management area	Current Public Use: YES	Future Public Use: YES
Land Code: 1000085899	Agency Land Code: R29315567	Land Name: FAW - WILDLIFE	County: SWIFT	Acres: 40.00
City:	Site Code: R290105	Classification Per M.S. 86A.05: g. state wildlife management area	Current Public Use: YES	Future Public Use: YES
Land Code: 1000085900	Agency Land Code: R29315669	Land Name: FAW - WILDLIFE	County: SWIFT	Acres: 32.00
City:	Site Code: R290105	Classification Per M.S. 86A.05: g. state wildlife management area	Current Public Use: YES	Future Public Use: YES
Land Code: 1000085901	Agency Land Code: R29315578	Land Name: FAW - WILDLIFE	County: SWIFT	Acres: 40.00
City:	Site Code: R290105	Classification Per M.S. 86A.05: g. state wildlife management area	Current Public Use: YES	Future Public Use: YES
Land Code: 1000085902	Agency Land Code: R29315608	Land Name: FAW - WILDLIFE	County: SWIFT	Acres: 40.00
City:	Site Code: R290105	Classification Per M.S. 86A.05: g. state wildlife management area	Current Public Use: YES	Future Public Use: YES
Land Code: 1000085903	Agency Land Code: R29315637	Land Name: FAW - WILDLIFE	County: SWIFT	Acres: 30.00
City:	Site Code: R290105	Classification Per M.S. 86A.05: g. state wildlife management area	Current Public Use: YES	Future Public Use: YES
Land Code: 1000085904	Agency Land Code: R29315678	Land Name: FAW - WILDLIFE	County: SWIFT	Acres: 40.00
City:	Site Code: R290105	Classification Per M.S. 86A.05: g. state wildlife management area	Current Public Use: YES	Future Public Use: YES



Land Code: 1000085905	Agency Land Code: R29315639	Land Name: FAW - WILDLIFE	County: SWIFT	Acres: 20.00
City:	Site Code: R290105	Classification Per M.S. 86A.05: g. state wildlife management area	Current Public Use: YES	Future Public Use: YES
Land Code: 1000085906	Agency Land Code: R29337102	Land Name: FAW - WILDLIFE	County: SWIFT	Acres: 20.40
City:	Site Code: R290105	Classification Per M.S. 86A.05: g. state wildlife management area	Current Public Use: YES	Future Public Use: YES
Land Code: 1000085907	Agency Land Code: R29315580	Land Name: FAW - WILDLIFE	County: SWIFT	Acres: 10.00
City:	Site Code: R290105	Classification Per M.S. 86A.05: g. state wildlife management area	Current Public Use: YES	Future Public Use: YES
Land Code: 1000085908	Agency Land Code: R29315595	Land Name: FAW - WILDLIFE	County: SWIFT	Acres: 40.00
City:	Site Code: R290105	Classification Per M.S. 86A.05: g. state wildlife management area	Current Public Use: YES	Future Public Use: YES
Land Code: 1000085909	Agency Land Code: R29337108	Land Name: FAW - WILDLIFE	County: SWIFT	Acres: 40.00
City:	Site Code: R290105	Classification Per M.S. 86A.05: g. state wildlife management area	Current Public Use: YES	Future Public Use: YES
Land Code: 1000085910	Agency Land Code: R29315660	Land Name: FAW - WILDLIFE	County: SWIFT	Acres: 19.00
City:	Site Code: R290105	Classification Per M.S. 86A.05: g. state wildlife management area	Current Public Use: YES	Future Public Use: YES
Land Code: 1000085911	Agency Land Code: R29315584	Land Name: FAW - WILDLIFE	County: SWIFT	Acres: 0.50
City:	Site Code: R290105	Classification Per M.S. 86A.05: g. state wildlife management area	Current Public Use: YES	Future Public Use: YES
Land Code: 1000085912	Agency Land Code: R29536454	Land Name: FAW - WILDLIFE	County: SWIFT	Acres: 39.99
City:	Site Code: R290105	Classification Per M.S. 86A.05: g. state wildlife management area	Current Public Use: YES	Future Public Use: YES
Land Code: 1000085913	Agency Land Code: R29315607	Land Name: FAW - WILDLIFE	County: SWIFT	Acres: 40.00
City:	Site Code: R290105	Classification Per M.S. 86A.05: g. state wildlife management area	Current Public Use: YES	Future Public Use: YES
Land Code: 1000085914	Agency Land Code: R29315641	Land Name: FAW - WILDLIFE	County: SWIFT	Acres: 25.00
City:	Site Code: R290105	Classification Per M.S. 86A.05: g. state wildlife management area	Current Public Use: YES	Future Public Use: YES
Land Code: 1000085915	Agency Land Code: R29315577	Land Name: FAW - WILDLIFE	County: SWIFT	Acres: 40.00
City:	Site Code: R290105	Classification Per M.S. 86A.05: g. state wildlife management area	Current Public Use: YES	Future Public Use: YES
Land Code: 1000085916	Agency Land Code: R29559773	Land Name: FAW - WILDLIFE	County: SWIFT	Acres: 9.23
City:	Site Code: R290105	Classification Per M.S. 86A.05: g. state wildlife management area	Current Public Use: YES	Future Public Use: YES



Land Code: 1000085917	Agency Land Code: R29315609	Land Name: FAW - WILDLIFE	County: SWIFT	Acres: 4.00
City:	Site Code: R290105	Classification Per M.S. 86A.05: g. state wildlife management area	Current Public Use: YES	Future Public Use: YES
Land Code: 1000085918	Agency Land Code: R29315618	Land Name: FAW - WILDLIFE	County: SWIFT	Acres: 25.00
City:	Site Code: R290105	Classification Per M.S. 86A.05: g. state wildlife management area	Current Public Use: YES	Future Public Use: YES
Land Code: 1000085919	Agency Land Code: R29315585	Land Name: FAW - WILDLIFE	County: SWIFT	Acres: 39.50
City:	Site Code: R290105	Classification Per M.S. 86A.05: g. state wildlife management area	Current Public Use: YES	Future Public Use: YES
Land Code: 1000085920	Agency Land Code: R29315594	Land Name: FAW - WILDLIFE	County: SWIFT	Acres: 40.00
City:	Site Code: R290105	Classification Per M.S. 86A.05: g. state wildlife management area	Current Public Use: YES	Future Public Use: YES
Land Code: 1000085921	Agency Land Code: R29315589	Land Name: FAW - WILDLIFE	County: SWIFT	Acres: 19.00
City:	Site Code: R290105	Classification Per M.S. 86A.05: g. state wildlife management area	Current Public Use: YES	Future Public Use: YES
Land Code: 1000085922	Agency Land Code: R29315599	Land Name: FAW - WILDLIFE	County: SWIFT	Acres: 39.00
City:	Site Code: R290105	Classification Per M.S. 86A.05: g. state wildlife management area	Current Public Use: YES	Future Public Use: YES
Land Code: 1000085923	Agency Land Code: R29315671	Land Name: FAW - WILDLIFE	County: SWIFT	Acres: 15.77
City:	Site Code: R290105	Classification Per M.S. 86A.05: g. state wildlife management area	Current Public Use: YES	Future Public Use: YES
Land Code: 1000085924	Agency Land Code: R29337104	Land Name: FAW - WILDLIFE	County: SWIFT	Acres: 18.50
City:	Site Code: R290105	Classification Per M.S. 86A.05: g. state wildlife management area	Current Public Use: YES	Future Public Use: YES
Land Code: 1000085925	Agency Land Code: R29337106	Land Name: FAW - WILDLIFE	County: SWIFT	Acres: 38.80
City:	Site Code: R290105	Classification Per M.S. 86A.05: g. state wildlife management area	Current Public Use: YES	Future Public Use: YES
Land Code: 1000085926	Agency Land Code: R29315610	Land Name: FAW - WILDLIFE	County: SWIFT	Acres: 40.00
City:	Site Code: R290105	Classification Per M.S. 86A.05: g. state wildlife management area	Current Public Use: YES	Future Public Use: YES
Land Code: 1000085927	Agency Land Code: R29315633	Land Name: FAW - WILDLIFE	County: SWIFT	Acres: 32.00
City:	Site Code: R290105	Classification Per M.S. 86A.05: g. state wildlife management area	Current Public Use: YES	Future Public Use: YES
Land Code: 1000085928	Agency Land Code: R29315666	Land Name: FAW - WILDLIFE	County: SWIFT	Acres: 28.00
City:	Site Code: R290105	Classification Per M.S. 86A.05: g. state wildlife management area	Current Public Use: YES	Future Public Use: YES



Land Code: 1000085929	Agency Land Code: R29315596	Land Name: FAW - WILDLIFE	County: SWIFT	Acres: 10.00
City:	Site Code: R290105	Classification Per M.S. 86A.05: g. state wildlife management area	Current Public Use: YES	Future Public Use: YES
Land Code: 1000085930	Agency Land Code: R29315601	Land Name: FAW - WILDLIFE	County: SWIFT	Acres: 1.00
City:	Site Code: R290105	Classification Per M.S. 86A.05: g. state wildlife management area	Current Public Use: YES	Future Public Use: YES
Land Code: 1000085931	Agency Land Code: R29337097	Land Name: FAW - WILDLIFE	County: SWIFT	Acres: 36.70
City:	Site Code: R290105	Classification Per M.S. 86A.05: g. state wildlife management area	Current Public Use: YES	Future Public Use: YES
Land Code: 1000085932	Agency Land Code: R29315622	Land Name: FAW - WILDLIFE	County: SWIFT	Acres: 32.00
City:	Site Code: R290105	Classification Per M.S. 86A.05: g. state wildlife management area	Current Public Use: YES	Future Public Use: YES
Land Code: 1000085933	Agency Land Code: R29315648	Land Name: FAW - WILDLIFE	County: SWIFT	Acres: 6.00
City:	Site Code: R290105	Classification Per M.S. 86A.05: g. state wildlife management area	Current Public Use: YES	Future Public Use: YES
Land Code: 1000085934	Agency Land Code: R29315651	Land Name: FAW - WILDLIFE	County: SWIFT	Acres: 5.00
City:	Site Code: R290105	Classification Per M.S. 86A.05: g. state wildlife management area	Current Public Use: YES	Future Public Use: YES
Land Code: 1000085935	Agency Land Code: R29315659	Land Name: FAW - WILDLIFE	County: SWIFT	Acres: 40.00
City:	Site Code: R290105	Classification Per M.S. 86A.05: g. state wildlife management area	Current Public Use: YES	Future Public Use: YES
Land Code: 1000085936	Agency Land Code: R29315586	Land Name: FAW - WILDLIFE	County: SWIFT	Acres: 1.00
City:	Site Code: R290105	Classification Per M.S. 86A.05: g. state wildlife management area	Current Public Use: YES	Future Public Use: YES
Land Code: 1000085937	Agency Land Code: R29315600	Land Name: FAW - WILDLIFE	County: SWIFT	Acres: 40.00
City:	Site Code: R290105	Classification Per M.S. 86A.05: g. state wildlife management area	Current Public Use: YES	Future Public Use: YES
Land Code: 1000085938	Agency Land Code: R29337101	Land Name: FAW - WILDLIFE	County: SWIFT	Acres: 40.00
City:	Site Code: R290105	Classification Per M.S. 86A.05: g. state wildlife management area	Current Public Use: YES	Future Public Use: YES
Land Code: 1000085939	Agency Land Code: R29315613	Land Name: FAW - WILDLIFE	County: SWIFT	Acres: 40.00
City:	Site Code: R290105	Classification Per M.S. 86A.05: g. state wildlife management area	Current Public Use: YES	Future Public Use: YES
Land Code: 1000085940	Agency Land Code: R29315630	Land Name: FAW - WILDLIFE	County: SWIFT	Acres: 1.00
City:	Site Code: R290105	Classification Per M.S. 86A.05: g. state wildlife management area	Current Public Use: YES	Future Public Use: YES



Land Code: 1000085941	Agency Land Code: R29315643	Land Name: FAW - WILDLIFE	County: SWIFT	Acres: 33.00
City:	Site Code: R290105	Classification Per M.S. 86A.05: g. state wildlife management area	Current Public Use: YES	Future Public Use: YES
Land Code: 1000085942	Agency Land Code: R29337099	Land Name: FAW - WILDLIFE	County: SWIFT	Acres: 40.00
City:	Site Code: R290105	Classification Per M.S. 86A.05: g. state wildlife management area	Current Public Use: YES	Future Public Use: YES
Land Code: 1000085943	Agency Land Code: R29315668	Land Name: FAW - WILDLIFE	County: SWIFT	Acres: 2.71
City:	Site Code: R290105	Classification Per M.S. 86A.05: g. state wildlife management area	Current Public Use: YES	Future Public Use: YES
Land Code: 1000085944	Agency Land Code: R29315625	Land Name: FAW - WILDLIFE	County: SWIFT	Acres: 40.00
City:	Site Code: R290105	Classification Per M.S. 86A.05: g. state wildlife management area	Current Public Use: YES	Future Public Use: YES
Land Code: 1000085945	Agency Land Code: R29315632	Land Name: FAW - WILDLIFE	County: SWIFT	Acres: 8.00
City:	Site Code: R290105	Classification Per M.S. 86A.05: g. state wildlife management area	Current Public Use: YES	Future Public Use: YES
Land Code: 1000085946	Agency Land Code: R29315644	Land Name: FAW - WILDLIFE	County: SWIFT	Acres: 40.00
City:	Site Code: R290105	Classification Per M.S. 86A.05: g. state wildlife management area	Current Public Use: YES	Future Public Use: YES
Land Code: 1000085947	Agency Land Code: R29315652	Land Name: FAW - WILDLIFE	County: SWIFT	Acres: 30.00
City:	Site Code: R290105	Classification Per M.S. 86A.05: g. state wildlife management area	Current Public Use: YES	Future Public Use: YES
Land Code: 1000085948	Agency Land Code: R29315675	Land Name: FAW - WILDLIFE	County: SWIFT	Acres: 34.80
City:	Site Code: R290105	Classification Per M.S. 86A.05: g. state wildlife management area	Current Public Use: YES	Future Public Use: YES
Land Code: 1000085949	Agency Land Code: R29315676	Land Name: FAW - WILDLIFE	County: SWIFT	Acres: 5.25
City:	Site Code: R290105	Classification Per M.S. 86A.05: g. state wildlife management area	Current Public Use: YES	Future Public Use: YES
Land Code: 1000085950	Agency Land Code: R29315591	Land Name: FAW - WILDLIFE	County: SWIFT	Acres: 7.00
City:	Site Code: R290105	Classification Per M.S. 86A.05: g. state wildlife management area	Current Public Use: YES	Future Public Use: YES
Land Code: 1000085951	Agency Land Code: R29337096	Land Name: FAW - WILDLIFE	County: SWIFT	Acres: 40.00
City:	Site Code: R290105	Classification Per M.S. 86A.05: g. state wildlife management area	Current Public Use: YES	Future Public Use: YES
Land Code: 1000085952	Agency Land Code: R29315623	Land Name: FAW - WILDLIFE	County: SWIFT	Acres: 32.00
City:	Site Code: R290105	Classification Per M.S. 86A.05: g. state wildlife management area	Current Public Use: YES	Future Public Use: YES



Land Code: 1000085953	Agency Land Code: R29315649	Land Name: FAW - WILDLIFE	County: SWIFT	Acres: 40.00
City:	Site Code: R290105	Classification Per M.S. 86A.05: g. state wildlife management area	Current Public Use: YES	Future Public Use: YES
Land Code: 1000085954	Agency Land Code: R29536453	Land Name: FAW - WILDLIFE	County: SWIFT	Acres: 20.50
City:	Site Code: R290105	Classification Per M.S. 86A.05: g. state wildlife management area	Current Public Use: YES	Future Public Use: YES
Land Code: 1000085955	Agency Land Code: R29545122	Land Name: FAW - WILDLIFE	County: SWIFT	Acres: 40.00
City:	Site Code: R290105	Classification Per M.S. 86A.05: g. state wildlife management area	Current Public Use: YES	Future Public Use: YES
Land Code: 1000085956	Agency Land Code: R29337100	Land Name: FAW - WILDLIFE	County: SWIFT	Acres: 40.00
City:	Site Code: R290105	Classification Per M.S. 86A.05: g. state wildlife management area	Current Public Use: YES	Future Public Use: YES
Land Code: 1000085957	Agency Land Code: R29315619	Land Name: FAW - WILDLIFE	County: SWIFT	Acres: 25.00
City:	Site Code: R290105	Classification Per M.S. 86A.05: g. state wildlife management area	Current Public Use: YES	Future Public Use: YES
Land Code: 1000085958	Agency Land Code: R29315631	Land Name: FAW - WILDLIFE	County: SWIFT	Acres: 39.00
City:	Site Code: R290105	Classification Per M.S. 86A.05: g. state wildlife management area	Current Public Use: YES	Future Public Use: YES
Land Code: 1000085959	Agency Land Code: R29315674	Land Name: FAW - WILDLIFE	County: SWIFT	Acres: 12.25
City:	Site Code: R290105	Classification Per M.S. 86A.05: g. state wildlife management area	Current Public Use: YES	Future Public Use: YES
Land Code: 1000085960	Agency Land Code: R29314358	Land Name: FAW - WILDLIFE	County: SWIFT	Acres: 40.13
City:	Site Code:	Classification Per M.S. 86A.05: g. state wildlife management area	Current Public Use: YES	Future Public Use: YES
Land Code: 1000085961	Agency Land Code: R29314357	Land Name: FAW - WILDLIFE	County: SWIFT	Acres: 29.90
City:	Site Code:	Classification Per M.S. 86A.05: g. state wildlife management area	Current Public Use: YES	Future Public Use: YES
Land Code: 1000085962	Agency Land Code: R29314355	Land Name: FAW - WILDLIFE	County: SWIFT	Acres: 14.92
City:	Site Code:	Classification Per M.S. 86A.05: g. state wildlife management area	Current Public Use: YES	Future Public Use: YES
Land Code: 1000085963	Agency Land Code: R29314481	Land Name: FAW - WILDLIFE	County: SWIFT	Acres: 15.83
City:	Site Code:	Classification Per M.S. 86A.05: g. state wildlife management area	Current Public Use: YES	Future Public Use: YES
Land Code: 1000085964	Agency Land Code: R29314479	Land Name: FAW - WILDLIFE	County: SWIFT	Acres: 12.32
City:	Site Code:	Classification Per M.S. 86A.05: g. state wildlife management area	Current Public Use: YES	Future Public Use: YES



Land Code: 1000085965	Agency Land Code: R29314356	Land Name: FAW - WILDLIFE	County: SWIFT	Acres: 39.88
City:	Site Code:	Classification Per M.S. 86A.05: g. state wildlife management area	Current Public Use: YES	Future Public Use: YES
Land Code: 1000085966	Agency Land Code: R29314359	Land Name: FAW - WILDLIFE	County: SWIFT	Acres: 40.04
City:	Site Code:	Classification Per M.S. 86A.05: g. state wildlife management area	Current Public Use: YES	Future Public Use: YES
Land Code: 1000085967	Agency Land Code: R29315414	Land Name: FAW - WILDLIFE	County: SWIFT	Acres: 40.09
City:	Site Code:	Classification Per M.S. 86A.05: g. state wildlife management area	Current Public Use: YES	Future Public Use: YES
Land Code: 1000085968	Agency Land Code: R29315415	Land Name: FAW - WILDLIFE	County: SWIFT	Acres: 40.15
City:	Site Code:	Classification Per M.S. 86A.05: g. state wildlife management area	Current Public Use: YES	Future Public Use: YES
Land Code: 1000085969	Agency Land Code: R29556871	Land Name: FAW - WILDLIFE	County: SWIFT	Acres: 11.48
City:	Site Code:	Classification Per M.S. 86A.05: g. state wildlife management area	Current Public Use: YES	Future Public Use: YES
Land Code: 1000085970	Agency Land Code: R29315416	Land Name: FAW - WILDLIFE	County: SWIFT	Acres: 40.13
City:	Site Code:	Classification Per M.S. 86A.05: g. state wildlife management area	Current Public Use: YES	Future Public Use: YES
Land Code: 1000085971	Agency Land Code: R29556870	Land Name: FAW - WILDLIFE	County: SWIFT	Acres: 15.20
City:	Site Code:	Classification Per M.S. 86A.05: g. state wildlife management area	Current Public Use: YES	Future Public Use: YES
Land Code: 1000085972	Agency Land Code: R29315413	Land Name: FAW - WILDLIFE	County: SWIFT	Acres: 40.07
City:	Site Code:	Classification Per M.S. 86A.05: g. state wildlife management area	Current Public Use: YES	Future Public Use: YES
Land Code: 1000085973	Agency Land Code: R29556869	Land Name: FAW - WILDLIFE	County: SWIFT	Acres: 40.23
City:	Site Code:	Classification Per M.S. 86A.05: g. state wildlife management area	Current Public Use: YES	Future Public Use: YES
Land Code: 1000085974	Agency Land Code: R29534163	Land Name: FAW - WILDLIFE	County: SWIFT	Acres: 4.10
City:	Site Code:	Classification Per M.S. 86A.05: g. state wildlife management area	Current Public Use: YES	Future Public Use: YES
Land Code: 1000085975	Agency Land Code: R29315722	Land Name: FAW - WILDLIFE	County: SWIFT	Acres: 25.90
City:	Site Code:	Classification Per M.S. 86A.05: g. state wildlife management area	Current Public Use: YES	Future Public Use: YES
Land Code: 1000085976	Agency Land Code: R29315723	Land Name: FAW - WILDLIFE	County: SWIFT	Acres: 4.00
City:	Site Code:	Classification Per M.S. 86A.05: g. state wildlife management area	Current Public Use: YES	Future Public Use: YES



Land Code: 1000085977	Agency Land Code: R29315725	Land Name: FAW - WILDLIFE	County: SWIFT	Acres: 2.00
City:	Site Code:	Classification Per M.S. 86A.05: g. state wildlife management area	Current Public Use: YES	Future Public Use: YES
Land Code: 1000085978	Agency Land Code: R29542008	Land Name: FAW - WILDLIFE	County: SWIFT	Acres: 2.40
City:	Site Code:	Classification Per M.S. 86A.05: g. state wildlife management area	Current Public Use: YES	Future Public Use: YES
Land Code: 1000085979	Agency Land Code: R29551660	Land Name: FAW - WILDLIFE	County: SWIFT	Acres: 8.50
City:	Site Code:	Classification Per M.S. 86A.05: g. state wildlife management area	Current Public Use: YES	Future Public Use: YES
Land Code: 1000085980	Agency Land Code: R29551661	Land Name: FAW - WILDLIFE	County: SWIFT	Acres: 33.50
City:	Site Code:	Classification Per M.S. 86A.05: g. state wildlife management area	Current Public Use: YES	Future Public Use: YES
Land Code: 1000085981	Agency Land Code: R29314901	Land Name: FAW - WILDLIFE	County: SWIFT	Acres: 14.99
City:	Site Code:	Classification Per M.S. 86A.05: g. state wildlife management area	Current Public Use: YES	Future Public Use: YES
Land Code: 1000085982	Agency Land Code: R29551659	Land Name: FAW - WILDLIFE	County: SWIFT	Acres: 40.00
City:	Site Code:	Classification Per M.S. 86A.05: g. state wildlife management area	Current Public Use: YES	Future Public Use: YES
Land Code: 1000085983	Agency Land Code: R29335050	Land Name: FAW - FISHERIES	County: TODD	Acres: 0.90
City:	Site Code:	Classification Per M.S. 86A.05: m. aquatic management areas	Current Public Use: YES	Future Public Use: YES
Land Code: 1000085984	Agency Land Code: R29338296	Land Name: FAW - FISHERIES	County: TODD	Acres: 0.10
City:	Site Code:	Classification Per M.S. 86A.05: m. aquatic management areas	Current Public Use: YES	Future Public Use: YES
Land Code: 1000085985	Agency Land Code: R29317207	Land Name: FAW - FISHERIES	County: TODD	Acres: 1.10
City:	Site Code:	Classification Per M.S. 86A.05: m. aquatic management areas	Current Public Use: YES	Future Public Use: YES
Land Code: 1000085986	Agency Land Code: R29331477	Land Name: FAW - FISHERIES	County: TODD	Acres: 3.86
City:	Site Code:	Classification Per M.S. 86A.05: m. aquatic management areas	Current Public Use: YES	Future Public Use: YES
Land Code: 1000085987	Agency Land Code: R29552327	Land Name: FAW - FISHERIES	County: TODD	Acres: 3.32
City:	Site Code:	Classification Per M.S. 86A.05: m. aquatic management areas	Current Public Use: YES	Future Public Use: YES
Land Code: 1000085988	Agency Land Code: R29552328	Land Name: FAW - FISHERIES	County: TODD	Acres: 0.02
City:	Site Code:	Classification Per M.S. 86A.05: m. aquatic management areas	Current Public Use: YES	Future Public Use: YES



Land Code: 1000085989	Agency Land Code: R29556293	Land Name: FAW - FISHERIES	County: TODD	Acres: 0.10
City:	Site Code:	Classification Per M.S. 86A.05: m. aquatic management areas	Current Public Use: YES	Future Public Use: YES
Land Code: 1000085990	Agency Land Code: R29556292	Land Name: FAW - FISHERIES	County: TODD	Acres: 2.00
City:	Site Code:	Classification Per M.S. 86A.05: m. aquatic management areas	Current Public Use: YES	Future Public Use: YES
Land Code: 1000085991	Agency Land Code: R29316303	Land Name: FAW - FISHERIES	County: TODD	Acres: 20.80
City:	Site Code:	Classification Per M.S. 86A.05: m. aquatic management areas	Current Public Use: YES	Future Public Use: YES
Land Code: 1000085992	Agency Land Code: R29316302	Land Name: FAW - FISHERIES	County: TODD	Acres: 1.10
City:	Site Code:	Classification Per M.S. 86A.05: m. aquatic management areas	Current Public Use: YES	Future Public Use: YES
Land Code: 1000085993	Agency Land Code: R29316301	Land Name: FAW - FISHERIES	County: TODD	Acres: 2.00
City:	Site Code:	Classification Per M.S. 86A.05: m. aquatic management areas	Current Public Use: YES	Future Public Use: YES
Land Code: 1000085994	Agency Land Code: R29547242	Land Name: FAW - FISHERIES	County: TODD	Acres: 2.00
City:	Site Code:	Classification Per M.S. 86A.05: m. aquatic management areas	Current Public Use: YES	Future Public Use: YES
Land Code: 1000085995	Agency Land Code: R29315856	Land Name: FAW - FISHERIES	County: TODD	Acres: 6.00
City:	Site Code:	Classification Per M.S. 86A.05: m. aquatic management areas	Current Public Use: YES	Future Public Use: YES
Land Code: 1000085996	Agency Land Code: R29315859	Land Name: FAW - FISHERIES	County: TODD	Acres: 19.10
City:	Site Code:	Classification Per M.S. 86A.05: m. aquatic management areas	Current Public Use: YES	Future Public Use: YES
Land Code: 1000085997	Agency Land Code: R29315858	Land Name: FAW - FISHERIES	County: TODD	Acres: 1.40
City:	Site Code:	Classification Per M.S. 86A.05: m. aquatic management areas	Current Public Use: YES	Future Public Use: YES
Land Code: 1000085998	Agency Land Code: R29315857	Land Name: FAW - FISHERIES	County: TODD	Acres: 0.60
City:	Site Code:	Classification Per M.S. 86A.05: m. aquatic management areas	Current Public Use: YES	Future Public Use: YES
Land Code: 1000085999	Agency Land Code: R29556282	Land Name: FAW - FISHERIES	County: TODD	Acres: 0.50
City:	Site Code:	Classification Per M.S. 86A.05: m. aquatic management areas	Current Public Use: YES	Future Public Use: YES
Land Code: 1000086000	Agency Land Code: R29525345	Land Name: FAW - FISHERIES	County: TODD	Acres: 20.00
City:	Site Code:	Classification Per M.S. 86A.05: m. aquatic management areas	Current Public Use: YES	Future Public Use: YES



Land Code: 1000086001	Agency Land Code: R29556288	Land Name: PARKS & TRAILS	County: TODD	Acres: 2.40
City:	Site Code:	Classification Per M.S. 86A.05: n. not administered under 86A.05	Current Public Use: YES	Future Public Use: YES
Land Code: 1000086002	Agency Land Code: R29556286	Land Name: PARKS & TRAILS	County: TODD	Acres: 0.60
City:	Site Code:	Classification Per M.S. 86A.05: n. not administered under 86A.05	Current Public Use: YES	Future Public Use: YES
Land Code: 1000086003	Agency Land Code: R29556291	Land Name: PARKS & TRAILS	County: TODD	Acres: 1.00
City:	Site Code:	Classification Per M.S. 86A.05: n. not administered under 86A.05	Current Public Use: YES	Future Public Use: YES
Land Code: 1000086004	Agency Land Code: R29556287	Land Name: PARKS & TRAILS	County: TODD	Acres: 0.80
City:	Site Code:	Classification Per M.S. 86A.05: n. not administered under 86A.05	Current Public Use: YES	Future Public Use: YES
Land Code: 1000086005	Agency Land Code: R29556285	Land Name: PARKS & TRAILS	County: TODD	Acres: 0.60
City:	Site Code:	Classification Per M.S. 86A.05: n. not administered under 86A.05	Current Public Use: YES	Future Public Use: YES
Land Code: 1000086006	Agency Land Code: R29556290	Land Name: PARKS & TRAILS	County: TODD	Acres: 0.20
City:	Site Code:	Classification Per M.S. 86A.05: n. not administered under 86A.05	Current Public Use: YES	Future Public Use: YES
Land Code: 1000086007	Agency Land Code: R29556284	Land Name: PARKS & TRAILS	County: TODD	Acres: 2.40
City:	Site Code:	Classification Per M.S. 86A.05: n. not administered under 86A.05	Current Public Use: YES	Future Public Use: YES
Land Code: 1000086008	Agency Land Code: R29556289	Land Name: PARKS & TRAILS	County: TODD	Acres: 0.70
City:	Site Code:	Classification Per M.S. 86A.05: n. not administered under 86A.05	Current Public Use: YES	Future Public Use: YES
Land Code: 1000086009	Agency Land Code: R29329497	Land Name: PARKS & TRAILS	County: TODD	Acres: 0.30
City:	Site Code:	Classification Per M.S. 86A.05: h. state water access site	Current Public Use: YES	Future Public Use: YES
Land Code: 1000086010	Agency Land Code: R29329496	Land Name: PARKS & TRAILS	County: TODD	Acres: 2.20
City:	Site Code:	Classification Per M.S. 86A.05: h. state water access site	Current Public Use: YES	Future Public Use: YES
Land Code: 1000086011	Agency Land Code: R29316304	Land Name: PARKS & TRAILS	County: TODD	Acres: 0.76
City:	Site Code: R290494	Classification Per M.S. 86A.05: h. state water access site	Current Public Use: YES	Future Public Use: YES
Land Code: 1000086012	Agency Land Code: R29315836	Land Name: PARKS & TRAILS	County: TODD	Acres: 5.00
City:	Site Code: R290494	Classification Per M.S. 86A.05: h. state water access site	Current Public Use: YES	Future Public Use: YES



Land Code: 1000086013	Agency Land Code: R29534835	Land Name: PARKS & TRAILS	County: TODD	Acres: 3.00
City:	Site Code:	Classification Per M.S. 86A.05: h. state water access site	Current Public Use: YES	Future Public Use: YES
Land Code: 1000086014	Agency Land Code: R29522464	Land Name: PARKS & TRAILS	County: TODD	Acres: 1.35
City:	Site Code:	Classification Per M.S. 86A.05: h. state water access site	Current Public Use: YES	Future Public Use: YES
Land Code: 1000086015	Agency Land Code: R29536446	Land Name: PARKS & TRAILS	County: TODD	Acres: 2.00
City:	Site Code:	Classification Per M.S. 86A.05: h. state water access site	Current Public Use: YES	Future Public Use: YES
Land Code: 1000086016	Agency Land Code: R29522462	Land Name: PARKS & TRAILS	County: TODD	Acres: 1.15
City:	Site Code:	Classification Per M.S. 86A.05: h. state water access site	Current Public Use: YES	Future Public Use: YES
Land Code: 1000086017	Agency Land Code: R29315935	Land Name: PARKS & TRAILS	County: TODD	Acres: 0.80
City:	Site Code:	Classification Per M.S. 86A.05: h. state water access site	Current Public Use: YES	Future Public Use: YES
Land Code: 1000086018	Agency Land Code: R29522463	Land Name: PARKS & TRAILS	County: TODD	Acres: 0.35
City:	Site Code:	Classification Per M.S. 86A.05: h. state water access site	Current Public Use: YES	Future Public Use: YES
Land Code: 1000086019	Agency Land Code: R29316367	Land Name: PARKS & TRAILS	County: TODD	Acres: 4.60
City:	Site Code:	Classification Per M.S. 86A.05: h. state water access site	Current Public Use: YES	Future Public Use: YES
Land Code: 1000086020	Agency Land Code: R29316017	Land Name: PARKS & TRAILS	County: TODD	Acres: 0.70
City:	Site Code:	Classification Per M.S. 86A.05: h. state water access site	Current Public Use: YES	Future Public Use: YES
Land Code: 1000086021	Agency Land Code: R29316160	Land Name: PARKS & TRAILS	County: TODD	Acres: 5.00
City:	Site Code:	Classification Per M.S. 86A.05: h. state water access site	Current Public Use: YES	Future Public Use: YES
Land Code: 1000086022	Agency Land Code: R29316684	Land Name: PARKS & TRAILS	County: TODD	Acres: 0.09
City:	Site Code:	Classification Per M.S. 86A.05: h. state water access site	Current Public Use: YES	Future Public Use: YES
Land Code: 1000086023	Agency Land Code: R29336332	Land Name: PARKS & TRAILS	County: TODD	Acres: 1.80
City:	Site Code:	Classification Per M.S. 86A.05: h. state water access site	Current Public Use: YES	Future Public Use: YES
Land Code: 1000086024	Agency Land Code: R29316686	Land Name: PARKS & TRAILS	County: TODD	Acres: 3.49
City:	Site Code:	Classification Per M.S. 86A.05: h. state water access site	Current Public Use: YES	Future Public Use: YES



Land Code: 1000086025	Agency Land Code: R29315837	Land Name: PARKS & TRAILS	County: TODD	Acres: 4.60
City:	Site Code:	Classification Per M.S. 86A.05: h. state water access site	Current Public Use: YES	Future Public Use: YES
Land Code: 1000086026	Agency Land Code: R29317091	Land Name: PARKS & TRAILS	County: TODD	Acres: 1.90
City:	Site Code:	Classification Per M.S. 86A.05: h. state water access site	Current Public Use: YES	Future Public Use: YES
Land Code: 1000086027	Agency Land Code: R29316491	Land Name: PARKS & TRAILS	County: TODD	Acres: 1.20
City:	Site Code:	Classification Per M.S. 86A.05: h. state water access site	Current Public Use: YES	Future Public Use: YES
Land Code: 1000086028	Agency Land Code: R29538817	Land Name: PARKS & TRAILS	County: TODD	Acres: 0.10
City:	Site Code:	Classification Per M.S. 86A.05: h. state water access site	Current Public Use: YES	Future Public Use: YES
Land Code: 1000086029	Agency Land Code: R29315928	Land Name: PARKS & TRAILS	County: TODD	Acres: 0.70
City:	Site Code:	Classification Per M.S. 86A.05: h. state water access site	Current Public Use: YES	Future Public Use: YES
Land Code: 1000086030	Agency Land Code: R29315934	Land Name: PARKS & TRAILS	County: TODD	Acres: 0.30
City:	Site Code:	Classification Per M.S. 86A.05: h. state water access site	Current Public Use: YES	Future Public Use: YES
Land Code: 1000086031	Agency Land Code: R29329119	Land Name: PARKS & TRAILS	County: TODD	Acres: 3.10
City:	Site Code:	Classification Per M.S. 86A.05: h. state water access site	Current Public Use: YES	Future Public Use: YES
Land Code: 1000086032	Agency Land Code: R29316300	Land Name: PARKS & TRAILS	County: TODD	Acres: 31.30
City:	Site Code:	Classification Per M.S. 86A.05: h. state water access site	Current Public Use: YES	Future Public Use: YES
Land Code: 1000086033	Agency Land Code: R29546794	Land Name: PARKS & TRAILS	County: TODD	Acres: 7.00
City:	Site Code:	Classification Per M.S. 86A.05: h. state water access site	Current Public Use: YES	Future Public Use: YES
Land Code: 1000086034	Agency Land Code: R29316683	Land Name: PARKS & TRAILS	County: TODD	Acres: 0.52
City:	Site Code:	Classification Per M.S. 86A.05: h. state water access site	Current Public Use: YES	Future Public Use: YES
Land Code: 1000086035	Agency Land Code: R29316682	Land Name: PARKS & TRAILS	County: TODD	Acres: 0.08
City:	Site Code:	Classification Per M.S. 86A.05: h. state water access site	Current Public Use: YES	Future Public Use: YES
Land Code: 1000086036	Agency Land Code: R29316659	Land Name: PARKS & TRAILS	County: TODD	Acres: 1.20
City:	Site Code:	Classification Per M.S. 86A.05: h. state water access site	Current Public Use: YES	Future Public Use: YES



Land Code: 1000086037	Agency Land Code: R29316687	Land Name: PARKS & TRAILS	County: TODD	Acres: 1.20
City:	Site Code:	Classification Per M.S. 86A.05: h. state water access site	Current Public Use: YES	Future Public Use: YES
Land Code: 1000086038	Agency Land Code: R29315847	Land Name: PARKS & TRAILS	County: TODD	Acres: 0.20
City:	Site Code:	Classification Per M.S. 86A.05: h. state water access site	Current Public Use: YES	Future Public Use: YES
Land Code: 1000086039	Agency Land Code: R29315846	Land Name: PARKS & TRAILS	County: TODD	Acres: 2.00
City:	Site Code:	Classification Per M.S. 86A.05: h. state water access site	Current Public Use: YES	Future Public Use: YES
Land Code: 1000086040	Agency Land Code: R29336329	Land Name: PARKS & TRAILS	County: TODD	Acres: 3.50
City:	Site Code:	Classification Per M.S. 86A.05: h. state water access site	Current Public Use: YES	Future Public Use: YES
Land Code: 1000086041	Agency Land Code: R29315897	Land Name: PARKS & TRAILS	County: TODD	Acres: 1.00
City:	Site Code:	Classification Per M.S. 86A.05: h. state water access site	Current Public Use: YES	Future Public Use: YES
Land Code: 1000086042	Agency Land Code: R29315784	Land Name: PARKS & TRAILS	County: TODD	Acres: 4.90
City:	Site Code:	Classification Per M.S. 86A.05: h. state water access site	Current Public Use: YES	Future Public Use: YES
Land Code: 1000086043	Agency Land Code: R29316077	Land Name: PARKS & TRAILS	County: TODD	Acres: 2.00
City:	Site Code:	Classification Per M.S. 86A.05: h. state water access site	Current Public Use: YES	Future Public Use: YES
Land Code: 1000086044	Agency Land Code: R29316657	Land Name: PARKS & TRAILS	County: TODD	Acres: 1.10
City:	Site Code:	Classification Per M.S. 86A.05: h. state water access site	Current Public Use: YES	Future Public Use: YES
Land Code: 1000086045	Agency Land Code: R29336331	Land Name: PARKS & TRAILS	County: TODD	Acres: 1.20
City:	Site Code:	Classification Per M.S. 86A.05: h. state water access site	Current Public Use: YES	Future Public Use: YES
Land Code: 1000086046	Agency Land Code: R29316099	Land Name: PARKS & TRAILS	County: TODD	Acres: 1.20
City:	Site Code:	Classification Per M.S. 86A.05: h. state water access site	Current Public Use: YES	Future Public Use: YES
Land Code: 1000086047	Agency Land Code: R29341090	Land Name: PARKS & TRAILS	County: TODD	Acres: 1.00
City:	Site Code:	Classification Per M.S. 86A.05: h. state water access site	Current Public Use: YES	Future Public Use: YES
Land Code: 1000086048	Agency Land Code: R29315786	Land Name: PARKS & TRAILS	County: TODD	Acres: 3.90
City:	Site Code:	Classification Per M.S. 86A.05: h. state water access site	Current Public Use: YES	Future Public Use: YES



Land Code: 1000086049	Agency Land Code: R29336330	Land Name: PARKS & TRAILS	County: TODD	Acres: 0.10
City:	Site Code:	Classification Per M.S. 86A.05: h. state water access site	Current Public Use: YES	Future Public Use: YES
Land Code: 1000086050	Agency Land Code: R29315787	Land Name: PARKS & TRAILS	County: TODD	Acres: 0.10
City:	Site Code:	Classification Per M.S. 86A.05: h. state water access site	Current Public Use: YES	Future Public Use: YES
Land Code: 1000086051	Agency Land Code: R29315785	Land Name: PARKS & TRAILS	County: TODD	Acres: 0.90
City:	Site Code:	Classification Per M.S. 86A.05: h. state water access site	Current Public Use: YES	Future Public Use: YES
Land Code: 1000086052	Agency Land Code: R29317202	Land Name: EWR - WATERS	County: TODD	Acres: 2.22
City:	Site Code:	Classification Per M.S. 86A.05: n. not administered under 86A.05	Current Public Use: YES	Future Public Use: YES
Land Code: 1000086053	Agency Land Code: R29316305	Land Name: EWR - WATERS	County: TODD	Acres: 1.52
City:	Site Code:	Classification Per M.S. 86A.05: n. N/A	Current Public Use: NO	Future Public Use: NO
Land Code: 1000086054	Agency Land Code: R29556283	Land Name: FAW - WILDLIFE	County: TODD	Acres: 0.20
City:	Site Code:	Classification Per M.S. 86A.05: n. not administered under 86A.05	Current Public Use: YES	Future Public Use: YES
Land Code: 1000086055	Agency Land Code: R29542716	Land Name: FAW - WILDLIFE	County: TODD	Acres: 4.60
City:	Site Code: R290583	Classification Per M.S. 86A.05: g. state wildlife management area	Current Public Use: YES	Future Public Use: YES
Land Code: 1000086056	Agency Land Code: R29542718	Land Name: FAW - WILDLIFE	County: TODD	Acres: 35.00
City:	Site Code: R290583	Classification Per M.S. 86A.05: g. state wildlife management area	Current Public Use: YES	Future Public Use: YES
Land Code: 1000086057	Agency Land Code: R29542717	Land Name: FAW - WILDLIFE	County: TODD	Acres: 34.90
City:	Site Code: R290583	Classification Per M.S. 86A.05: g. state wildlife management area	Current Public Use: YES	Future Public Use: YES
Land Code: 1000086058	Agency Land Code: R29542719	Land Name: FAW - WILDLIFE	County: TODD	Acres: 29.50
City:	Site Code: R290583	Classification Per M.S. 86A.05: g. state wildlife management area	Current Public Use: YES	Future Public Use: YES
Land Code: 1000086059	Agency Land Code: R29315794	Land Name: FAW - WILDLIFE	County: TODD	Acres: 53.15
City:	Site Code:	Classification Per M.S. 86A.05: g. state wildlife management area	Current Public Use: YES	Future Public Use: YES
Land Code: 1000086060	Agency Land Code: R29315792	Land Name: FAW - WILDLIFE	County: TODD	Acres: 40.00
City:	Site Code:	Classification Per M.S. 86A.05: g. state wildlife management area	Current Public Use: YES	Future Public Use: YES



Land Code: 1000086061	Agency Land Code: R29315793	Land Name: FAW - WILDLIFE	County: TODD	Acres: 25.45
City:	Site Code:	Classification Per M.S. 86A.05: g. state wildlife management area	Current Public Use: YES	Future Public Use: YES
Land Code: 1000086062	Agency Land Code: R29315795	Land Name: FAW - WILDLIFE	County: TODD	Acres: 40.00
City:	Site Code:	Classification Per M.S. 86A.05: g. state wildlife management area	Current Public Use: YES	Future Public Use: YES
Land Code: 1000086063	Agency Land Code: R29344217	Land Name: FAW - WILDLIFE	County: TODD	Acres: 5.00
City:	Site Code:	Classification Per M.S. 86A.05: g. state wildlife management area	Current Public Use: YES	Future Public Use: YES
Land Code: 1000086064	Agency Land Code: R29317265	Land Name: FAW - WILDLIFE	County: TODD	Acres: 40.00
City:	Site Code:	Classification Per M.S. 86A.05: g. state wildlife management area	Current Public Use: YES	Future Public Use: YES
Land Code: 1000086065	Agency Land Code: R29317271	Land Name: FAW - WILDLIFE	County: TODD	Acres: 40.00
City:	Site Code:	Classification Per M.S. 86A.05: g. state wildlife management area	Current Public Use: YES	Future Public Use: YES
Land Code: 1000086066	Agency Land Code: R29317264	Land Name: FAW - WILDLIFE	County: TODD	Acres: 40.00
City:	Site Code:	Classification Per M.S. 86A.05: g. state wildlife management area	Current Public Use: YES	Future Public Use: YES
Land Code: 1000086067	Agency Land Code: R29317269	Land Name: FAW - WILDLIFE	County: TODD	Acres: 40.00
City:	Site Code:	Classification Per M.S. 86A.05: g. state wildlife management area	Current Public Use: YES	Future Public Use: YES
Land Code: 1000086068	Agency Land Code: R29317270	Land Name: FAW - WILDLIFE	County: TODD	Acres: 40.00
City:	Site Code:	Classification Per M.S. 86A.05: g. state wildlife management area	Current Public Use: YES	Future Public Use: YES
Land Code: 1000086069	Agency Land Code: R29317266	Land Name: FAW - WILDLIFE	County: TODD	Acres: 40.00
City:	Site Code:	Classification Per M.S. 86A.05: g. state wildlife management area	Current Public Use: YES	Future Public Use: YES
Land Code: 1000086070	Agency Land Code: R29317263	Land Name: FAW - WILDLIFE	County: TODD	Acres: 40.00
City:	Site Code:	Classification Per M.S. 86A.05: g. state wildlife management area	Current Public Use: YES	Future Public Use: YES
Land Code: 1000086071	Agency Land Code: R29317274	Land Name: FAW - WILDLIFE	County: TODD	Acres: 40.00
City:	Site Code:	Classification Per M.S. 86A.05: g. state wildlife management area	Current Public Use: YES	Future Public Use: YES
Land Code: 1000086072	Agency Land Code: R29317273	Land Name: FAW - WILDLIFE	County: TODD	Acres: 40.00
City:	Site Code:	Classification Per M.S. 86A.05: g. state wildlife management area	Current Public Use: YES	Future Public Use: YES



Land Code: 1000086073	Agency Land Code: R29317262	Land Name: FAW - WILDLIFE	County: TODD	Acres: 40.00
City:	Site Code:	Classification Per M.S. 86A.05: g. state wildlife management area	Current Public Use: YES	Future Public Use: YES
Land Code: 1000086074	Agency Land Code: R29317267	Land Name: FAW - WILDLIFE	County: TODD	Acres: 35.00
City:	Site Code:	Classification Per M.S. 86A.05: g. state wildlife management area	Current Public Use: YES	Future Public Use: YES
Land Code: 1000086075	Agency Land Code: R29317268	Land Name: FAW - WILDLIFE	County: TODD	Acres: 40.00
City:	Site Code:	Classification Per M.S. 86A.05: g. state wildlife management area	Current Public Use: YES	Future Public Use: YES
Land Code: 1000086076	Agency Land Code: R29317272	Land Name: FAW - WILDLIFE	County: TODD	Acres: 40.00
City:	Site Code:	Classification Per M.S. 86A.05: g. state wildlife management area	Current Public Use: YES	Future Public Use: YES
Land Code: 1000086077	Agency Land Code: R29344216	Land Name: FAW - WILDLIFE	County: TODD	Acres: 40.00
City:	Site Code:	Classification Per M.S. 86A.05: g. state wildlife management area	Current Public Use: YES	Future Public Use: YES
Land Code: 1000086078	Agency Land Code: R29316566	Land Name: FAW - WILDLIFE	County: TODD	Acres: 40.00
City:	Site Code:	Classification Per M.S. 86A.05: g. state wildlife management area	Current Public Use: YES	Future Public Use: YES
Land Code: 1000086079	Agency Land Code: R29316284	Land Name: FAW - WILDLIFE	County: TODD	Acres: 40.00
City:	Site Code:	Classification Per M.S. 86A.05: g. state wildlife management area	Current Public Use: YES	Future Public Use: YES
Land Code: 1000086080	Agency Land Code: R29316286	Land Name: FAW - WILDLIFE	County: TODD	Acres: 40.00
City:	Site Code:	Classification Per M.S. 86A.05: g. state wildlife management area	Current Public Use: YES	Future Public Use: YES
Land Code: 1000086081	Agency Land Code: R29316282	Land Name: FAW - WILDLIFE	County: TODD	Acres: 40.00
City:	Site Code:	Classification Per M.S. 86A.05: g. state wildlife management area	Current Public Use: YES	Future Public Use: YES
Land Code: 1000086082	Agency Land Code: R29316288	Land Name: FAW - WILDLIFE	County: TODD	Acres: 40.00
City:	Site Code:	Classification Per M.S. 86A.05: g. state wildlife management area	Current Public Use: YES	Future Public Use: YES
Land Code: 1000086083	Agency Land Code: R29316280	Land Name: FAW - WILDLIFE	County: TODD	Acres: 40.00
City:	Site Code:	Classification Per M.S. 86A.05: g. state wildlife management area	Current Public Use: YES	Future Public Use: YES
Land Code: 1000086084	Agency Land Code: R29316290	Land Name: FAW - WILDLIFE	County: TODD	Acres: 40.00
City:	Site Code:	Classification Per M.S. 86A.05: g. state wildlife management area	Current Public Use: YES	Future Public Use: YES



Land Code: 1000086085	Agency Land Code: R29316250	Land Name: FAW - WILDLIFE	County: TODD	Acres: 40.00
City:	Site Code:	Classification Per M.S. 86A.05: g. state wildlife management area	Current Public Use: YES	Future Public Use: YES
Land Code: 1000086086	Agency Land Code: R29316220	Land Name: FAW - WILDLIFE	County: TODD	Acres: 40.00
City:	Site Code:	Classification Per M.S. 86A.05: g. state wildlife management area	Current Public Use: YES	Future Public Use: YES
Land Code: 1000086087	Agency Land Code: R29316265	Land Name: FAW - WILDLIFE	County: TODD	Acres: 51.75
City:	Site Code:	Classification Per M.S. 86A.05: g. state wildlife management area	Current Public Use: YES	Future Public Use: YES
Land Code: 1000086088	Agency Land Code: R29316267	Land Name: FAW - WILDLIFE	County: TODD	Acres: 52.65
City:	Site Code:	Classification Per M.S. 86A.05: g. state wildlife management area	Current Public Use: YES	Future Public Use: YES
Land Code: 1000086089	Agency Land Code: R29316239	Land Name: FAW - WILDLIFE	County: TODD	Acres: 40.00
City:	Site Code:	Classification Per M.S. 86A.05: g. state wildlife management area	Current Public Use: YES	Future Public Use: YES
Land Code: 1000086090	Agency Land Code: R29344209	Land Name: FAW - WILDLIFE	County: TODD	Acres: 20.00
City:	Site Code:	Classification Per M.S. 86A.05: g. state wildlife management area	Current Public Use: YES	Future Public Use: YES
Land Code: 1000086091	Agency Land Code: R29316246	Land Name: FAW - WILDLIFE	County: TODD	Acres: 40.00
City:	Site Code:	Classification Per M.S. 86A.05: g. state wildlife management area	Current Public Use: YES	Future Public Use: YES
Land Code: 1000086092	Agency Land Code: R29316217	Land Name: FAW - WILDLIFE	County: TODD	Acres: 40.00
City:	Site Code:	Classification Per M.S. 86A.05: g. state wildlife management area	Current Public Use: YES	Future Public Use: YES
Land Code: 1000086093	Agency Land Code: R29316247	Land Name: FAW - WILDLIFE	County: TODD	Acres: 40.00
City:	Site Code:	Classification Per M.S. 86A.05: g. state wildlife management area	Current Public Use: YES	Future Public Use: YES
Land Code: 1000086094	Agency Land Code: R29316221	Land Name: FAW - WILDLIFE	County: TODD	Acres: 40.00
City:	Site Code:	Classification Per M.S. 86A.05: g. state wildlife management area	Current Public Use: YES	Future Public Use: YES
Land Code: 1000086095	Agency Land Code: R29316231	Land Name: FAW - WILDLIFE	County: TODD	Acres: 40.00
City:	Site Code:	Classification Per M.S. 86A.05: g. state wildlife management area	Current Public Use: YES	Future Public Use: YES
Land Code: 1000086096	Agency Land Code: R29316237	Land Name: FAW - WILDLIFE	County: TODD	Acres: 40.00
City:	Site Code:	Classification Per M.S. 86A.05: g. state wildlife management area	Current Public Use: YES	Future Public Use: YES



Land Code: 1000086097	Agency Land Code: R29316215	Land Name: FAW - WILDLIFE	County: TODD	Acres: 40.00
City:	Site Code:	Classification Per M.S. 86A.05: g. state wildlife management area	Current Public Use: YES	Future Public Use: YES
Land Code: 1000086098	Agency Land Code: R29316230	Land Name: FAW - WILDLIFE	County: TODD	Acres: 40.00
City:	Site Code:	Classification Per M.S. 86A.05: g. state wildlife management area	Current Public Use: YES	Future Public Use: YES
Land Code: 1000086099	Agency Land Code: R29316232	Land Name: FAW - WILDLIFE	County: TODD	Acres: 40.00
City:	Site Code:	Classification Per M.S. 86A.05: g. state wildlife management area	Current Public Use: YES	Future Public Use: YES
Land Code: 1000086100	Agency Land Code: R29316213	Land Name: FAW - WILDLIFE	County: TODD	Acres: 40.00
City:	Site Code:	Classification Per M.S. 86A.05: g. state wildlife management area	Current Public Use: YES	Future Public Use: YES
Land Code: 1000086101	Agency Land Code: R29316219	Land Name: FAW - WILDLIFE	County: TODD	Acres: 40.00
City:	Site Code:	Classification Per M.S. 86A.05: g. state wildlife management area	Current Public Use: YES	Future Public Use: YES
Land Code: 1000086102	Agency Land Code: R29316227	Land Name: FAW - WILDLIFE	County: TODD	Acres: 39.15
City:	Site Code:	Classification Per M.S. 86A.05: g. state wildlife management area	Current Public Use: YES	Future Public Use: YES
Land Code: 1000086103	Agency Land Code: R29316233	Land Name: FAW - WILDLIFE	County: TODD	Acres: 40.00
City:	Site Code:	Classification Per M.S. 86A.05: g. state wildlife management area	Current Public Use: YES	Future Public Use: YES
Land Code: 1000086104	Agency Land Code: R29316224	Land Name: FAW - WILDLIFE	County: TODD	Acres: 40.00
City:	Site Code:	Classification Per M.S. 86A.05: g. state wildlife management area	Current Public Use: YES	Future Public Use: YES
Land Code: 1000086105	Agency Land Code: R29316214	Land Name: FAW - WILDLIFE	County: TODD	Acres: 20.00
City:	Site Code:	Classification Per M.S. 86A.05: g. state wildlife management area	Current Public Use: YES	Future Public Use: YES
Land Code: 1000086106	Agency Land Code: R29316223	Land Name: FAW - WILDLIFE	County: TODD	Acres: 40.00
City:	Site Code:	Classification Per M.S. 86A.05: g. state wildlife management area	Current Public Use: YES	Future Public Use: YES
Land Code: 1000086107	Agency Land Code: R29316225	Land Name: FAW - WILDLIFE	County: TODD	Acres: 40.00
City:	Site Code:	Classification Per M.S. 86A.05: g. state wildlife management area	Current Public Use: YES	Future Public Use: YES
Land Code: 1000086108	Agency Land Code: R29316228	Land Name: FAW - WILDLIFE	County: TODD	Acres: 40.00
City:	Site Code:	Classification Per M.S. 86A.05: g. state wildlife management area	Current Public Use: YES	Future Public Use: YES



Land Code: 1000086109	Agency Land Code: R29316249	Land Name: FAW - WILDLIFE	County: TODD	Acres: 40.00
City:	Site Code:	Classification Per M.S. 86A.05: g. state wildlife management area	Current Public Use: YES	Future Public Use: YES
Land Code: 1000086110	Agency Land Code: R29316216	Land Name: FAW - WILDLIFE	County: TODD	Acres: 8.20
City:	Site Code:	Classification Per M.S. 86A.05: g. state wildlife management area	Current Public Use: YES	Future Public Use: YES
Land Code: 1000086111	Agency Land Code: R29316229	Land Name: FAW - WILDLIFE	County: TODD	Acres: 40.00
City:	Site Code:	Classification Per M.S. 86A.05: g. state wildlife management area	Current Public Use: YES	Future Public Use: YES
Land Code: 1000086112	Agency Land Code: R29316248	Land Name: FAW - WILDLIFE	County: TODD	Acres: 40.00
City:	Site Code:	Classification Per M.S. 86A.05: g. state wildlife management area	Current Public Use: YES	Future Public Use: YES
Land Code: 1000086113	Agency Land Code: R29316226	Land Name: FAW - WILDLIFE	County: TODD	Acres: 40.00
City:	Site Code:	Classification Per M.S. 86A.05: g. state wildlife management area	Current Public Use: YES	Future Public Use: YES
Land Code: 1000086114	Agency Land Code: R29316218	Land Name: FAW - WILDLIFE	County: TODD	Acres: 40.00
City:	Site Code:	Classification Per M.S. 86A.05: g. state wildlife management area	Current Public Use: YES	Future Public Use: YES
Land Code: 1000086115	Agency Land Code: R29316235	Land Name: FAW - WILDLIFE	County: TODD	Acres: 40.00
City:	Site Code:	Classification Per M.S. 86A.05: g. state wildlife management area	Current Public Use: YES	Future Public Use: YES
Land Code: 1000086116	Agency Land Code: R29316222	Land Name: FAW - WILDLIFE	County: TODD	Acres: 40.00
City:	Site Code:	Classification Per M.S. 86A.05: g. state wildlife management area	Current Public Use: YES	Future Public Use: YES
Land Code: 1000086117	Agency Land Code: R29316212	Land Name: FAW - WILDLIFE	County: TODD	Acres: 20.00
City:	Site Code:	Classification Per M.S. 86A.05: g. state wildlife management area	Current Public Use: YES	Future Public Use: YES
Land Code: 1000086118	Agency Land Code: R29316241	Land Name: FAW - WILDLIFE	County: TODD	Acres: 40.00
City:	Site Code:	Classification Per M.S. 86A.05: g. state wildlife management area	Current Public Use: YES	Future Public Use: YES
Land Code: 1000086119	Agency Land Code: R29316275	Land Name: FAW - WILDLIFE	County: TODD	Acres: 48.17
City:	Site Code:	Classification Per M.S. 86A.05: g. state wildlife management area	Current Public Use: YES	Future Public Use: YES
Land Code: 1000086120	Agency Land Code: R29524866	Land Name: FAW - WILDLIFE	County: TODD	Acres: 40.00
City:	Site Code: R290407	Classification Per M.S. 86A.05: g. state wildlife management area	Current Public Use: YES	Future Public Use: YES



Land Code: 1000086121	Agency Land Code: R29524867	Land Name: FAW - WILDLIFE	County: TODD	Acres: 40.00
City:	Site Code: R290407	Classification Per M.S. 86A.05: g. state wildlife management area	Current Public Use: YES	Future Public Use: YES
Land Code: 1000086122	Agency Land Code: R29524865	Land Name: FAW - WILDLIFE	County: TODD	Acres: 40.00
City:	Site Code: R290407	Classification Per M.S. 86A.05: g. state wildlife management area	Current Public Use: YES	Future Public Use: YES
Land Code: 1000086123	Agency Land Code: R29524864	Land Name: FAW - WILDLIFE	County: TODD	Acres: 40.00
City:	Site Code: R290407	Classification Per M.S. 86A.05: g. state wildlife management area	Current Public Use: YES	Future Public Use: YES
Land Code: 1000086124	Agency Land Code: R29317204	Land Name: FAW - WILDLIFE	County: TODD	Acres: 24.80
City:	Site Code:	Classification Per M.S. 86A.05: g. state wildlife management area	Current Public Use: YES	Future Public Use: YES
Land Code: 1000086125	Agency Land Code: R29317206	Land Name: FAW - WILDLIFE	County: TODD	Acres: 16.10
City:	Site Code:	Classification Per M.S. 86A.05: g. state wildlife management area	Current Public Use: YES	Future Public Use: YES
Land Code: 1000086126	Agency Land Code: R29317205	Land Name: FAW - WILDLIFE	County: TODD	Acres: 30.40
City:	Site Code:	Classification Per M.S. 86A.05: g. state wildlife management area	Current Public Use: YES	Future Public Use: YES
Land Code: 1000086127	Agency Land Code: R29317203	Land Name: FAW - WILDLIFE	County: TODD	Acres: 11.70
City:	Site Code:	Classification Per M.S. 86A.05: g. state wildlife management area	Current Public Use: YES	Future Public Use: YES
Land Code: 1000086128	Agency Land Code: R29526772	Land Name: FAW - WILDLIFE	County: TODD	Acres: 40.00
City:	Site Code:	Classification Per M.S. 86A.05: g. state wildlife management area	Current Public Use: YES	Future Public Use: YES
Land Code: 1000086129	Agency Land Code: R29535831	Land Name: FAW - WILDLIFE	County: TODD	Acres: 20.00
City:	Site Code:	Classification Per M.S. 86A.05: g. state wildlife management area	Current Public Use: YES	Future Public Use: YES
Land Code: 1000086130	Agency Land Code: R29344218	Land Name: FAW - WILDLIFE	County: TODD	Acres: 40.00
City:	Site Code:	Classification Per M.S. 86A.05: g. state wildlife management area	Current Public Use: YES	Future Public Use: YES
Land Code: 1000086131	Agency Land Code: R29316922	Land Name: FAW - WILDLIFE	County: TODD	Acres: 40.00
City:	Site Code:	Classification Per M.S. 86A.05: g. state wildlife management area	Current Public Use: YES	Future Public Use: YES
Land Code: 1000086132	Agency Land Code: R29316921	Land Name: FAW - WILDLIFE	County: TODD	Acres: 40.00
City:	Site Code:	Classification Per M.S. 86A.05: g. state wildlife management area	Current Public Use: YES	Future Public Use: YES



Land Code: 1000086133	Agency Land Code: R29526773	Land Name: FAW - WILDLIFE	County: TODD	Acres: 40.00
City:	Site Code:	Classification Per M.S. 86A.05: g. state wildlife management area	Current Public Use: YES	Future Public Use: YES
Land Code: 1000086134	Agency Land Code: R29315915	Land Name: FAW - WILDLIFE	County: TODD	Acres: 39.00
City:	Site Code:	Classification Per M.S. 86A.05: g. state wildlife management area	Current Public Use: YES	Future Public Use: YES
Land Code: 1000086135	Agency Land Code: R29315916	Land Name: FAW - WILDLIFE	County: TODD	Acres: 40.00
City:	Site Code:	Classification Per M.S. 86A.05: g. state wildlife management area	Current Public Use: YES	Future Public Use: YES
Land Code: 1000086136	Agency Land Code: R29531567	Land Name: FAW - WILDLIFE	County: TODD	Acres: 40.00
City:	Site Code:	Classification Per M.S. 86A.05: g. state wildlife management area	Current Public Use: YES	Future Public Use: YES
Land Code: 1000086137	Agency Land Code: R29531574	Land Name: FAW - WILDLIFE	County: TODD	Acres: 23.20
City:	Site Code:	Classification Per M.S. 86A.05: g. state wildlife management area	Current Public Use: YES	Future Public Use: YES
Land Code: 1000086138	Agency Land Code: R29531684	Land Name: FAW - WILDLIFE	County: TODD	Acres: 39.80
City:	Site Code:	Classification Per M.S. 86A.05: g. state wildlife management area	Current Public Use: YES	Future Public Use: YES
Land Code: 1000086139	Agency Land Code: R29531685	Land Name: FAW - WILDLIFE	County: TODD	Acres: 27.89
City:	Site Code:	Classification Per M.S. 86A.05: g. state wildlife management area	Current Public Use: YES	Future Public Use: YES
Land Code: 1000086140	Agency Land Code: R29531566	Land Name: FAW - WILDLIFE	County: TODD	Acres: 26.79
City:	Site Code:	Classification Per M.S. 86A.05: g. state wildlife management area	Current Public Use: YES	Future Public Use: YES
Land Code: 1000086141	Agency Land Code: R29531570	Land Name: FAW - WILDLIFE	County: TODD	Acres: 40.00
City:	Site Code:	Classification Per M.S. 86A.05: g. state wildlife management area	Current Public Use: YES	Future Public Use: YES
Land Code: 1000086142	Agency Land Code: R29531575	Land Name: FAW - WILDLIFE	County: TODD	Acres: 20.44
City:	Site Code:	Classification Per M.S. 86A.05: g. state wildlife management area	Current Public Use: YES	Future Public Use: YES
Land Code: 1000086143	Agency Land Code: R29531569	Land Name: FAW - WILDLIFE	County: TODD	Acres: 40.00
City:	Site Code:	Classification Per M.S. 86A.05: g. state wildlife management area	Current Public Use: YES	Future Public Use: YES
Land Code: 1000086144	Agency Land Code: R29594653	Land Name: FAW - WILDLIFE	County: TODD	Acres: 41.06
City:	Site Code:	Classification Per M.S. 86A.05: g. state wildlife management area	Current Public Use: YES	Future Public Use: YES



Land Code: 1000086145	Agency Land Code: R29542701	Land Name: FAW - WILDLIFE	County: TODD	Acres: 24.00
City:	Site Code:	Classification Per M.S. 86A.05: g. state wildlife management area	Current Public Use: YES	Future Public Use: YES
Land Code: 1000086146	Agency Land Code: R29531573	Land Name: FAW - WILDLIFE	County: TODD	Acres: 36.30
City:	Site Code:	Classification Per M.S. 86A.05: g. state wildlife management area	Current Public Use: YES	Future Public Use: YES
Land Code: 1000086147	Agency Land Code: R29531568	Land Name: FAW - WILDLIFE	County: TODD	Acres: 22.63
City:	Site Code:	Classification Per M.S. 86A.05: g. state wildlife management area	Current Public Use: YES	Future Public Use: YES
Land Code: 1000086148	Agency Land Code: R29316315	Land Name: FAW - WILDLIFE	County: TODD	Acres: 40.00
City:	Site Code:	Classification Per M.S. 86A.05: g. state wildlife management area	Current Public Use: YES	Future Public Use: YES
Land Code: 1000086149	Agency Land Code: R29316314	Land Name: FAW - WILDLIFE	County: TODD	Acres: 33.00
City:	Site Code:	Classification Per M.S. 86A.05: g. state wildlife management area	Current Public Use: YES	Future Public Use: YES
Land Code: 1000086150	Agency Land Code: R29316316	Land Name: FAW - WILDLIFE	County: TODD	Acres: 40.00
City:	Site Code:	Classification Per M.S. 86A.05: g. state wildlife management area	Current Public Use: YES	Future Public Use: YES
Land Code: 1000086151	Agency Land Code: R29316312	Land Name: FAW - WILDLIFE	County: TODD	Acres: 18.00
City:	Site Code:	Classification Per M.S. 86A.05: g. state wildlife management area	Current Public Use: YES	Future Public Use: YES
Land Code: 1000086152	Agency Land Code: R29316313	Land Name: FAW - WILDLIFE	County: TODD	Acres: 4.60
City:	Site Code:	Classification Per M.S. 86A.05: g. state wildlife management area	Current Public Use: YES	Future Public Use: YES
Land Code: 1000086153	Agency Land Code: R29316311	Land Name: FAW - WILDLIFE	County: TODD	Acres: 8.70
City:	Site Code:	Classification Per M.S. 86A.05: g. state wildlife management area	Current Public Use: YES	Future Public Use: YES
Land Code: 1000086154	Agency Land Code: R29316184	Land Name: FAW - WILDLIFE	County: TODD	Acres: 40.00
City:	Site Code:	Classification Per M.S. 86A.05: g. state wildlife management area	Current Public Use: YES	Future Public Use: YES
Land Code: 1000086155	Agency Land Code: R29316183	Land Name: FAW - WILDLIFE	County: TODD	Acres: 40.00
City:	Site Code:	Classification Per M.S. 86A.05: g. state wildlife management area	Current Public Use: YES	Future Public Use: YES
Land Code: 1000086156	Agency Land Code: R29316185	Land Name: FAW - WILDLIFE	County: TODD	Acres: 40.00
City:	Site Code:	Classification Per M.S. 86A.05: g. state wildlife management area	Current Public Use: YES	Future Public Use: YES



Land Code: 1000086157	Agency Land Code: R29316186	Land Name: FAW - WILDLIFE	County: TODD	Acres: 40.00
City:	Site Code:	Classification Per M.S. 86A.05: g. state wildlife management area	Current Public Use: YES	Future Public Use: YES
Land Code: 1000086158	Agency Land Code: R29316187	Land Name: FAW - WILDLIFE	County: TODD	Acres: 40.00
City:	Site Code:	Classification Per M.S. 86A.05: g. state wildlife management area	Current Public Use: YES	Future Public Use: YES
Land Code: 1000086159	Agency Land Code: R29432389	Land Name: FAW - WILDLIFE	County: TODD	Acres: 10.00
City:	Site Code:	Classification Per M.S. 86A.05: g. state wildlife management area	Current Public Use: YES	Future Public Use: YES
Land Code: 1000086160	Agency Land Code: R29316483	Land Name: FAW - WILDLIFE	County: TODD	Acres: 40.00
City:	Site Code:	Classification Per M.S. 86A.05: g. state wildlife management area	Current Public Use: YES	Future Public Use: YES
Land Code: 1000086161	Agency Land Code: R29328945	Land Name: FAW - WILDLIFE	County: TODD	Acres: 20.00
City:	Site Code:	Classification Per M.S. 86A.05: g. state wildlife management area	Current Public Use: YES	Future Public Use: YES
Land Code: 1000086162	Agency Land Code: R29316439	Land Name: FAW - WILDLIFE	County: TODD	Acres: 23.00
City:	Site Code:	Classification Per M.S. 86A.05: g. state wildlife management area	Current Public Use: YES	Future Public Use: YES
Land Code: 1000086163	Agency Land Code: R29316485	Land Name: FAW - WILDLIFE	County: TODD	Acres: 18.00
City:	Site Code:	Classification Per M.S. 86A.05: g. state wildlife management area	Current Public Use: YES	Future Public Use: YES
Land Code: 1000086164	Agency Land Code: R29316479	Land Name: FAW - WILDLIFE	County: TODD	Acres: 40.00
City:	Site Code:	Classification Per M.S. 86A.05: g. state wildlife management area	Current Public Use: YES	Future Public Use: YES
Land Code: 1000086165	Agency Land Code: R29316456	Land Name: FAW - WILDLIFE	County: TODD	Acres: 16.40
City:	Site Code:	Classification Per M.S. 86A.05: g. state wildlife management area	Current Public Use: YES	Future Public Use: YES
Land Code: 1000086166	Agency Land Code: R29316437	Land Name: FAW - WILDLIFE	County: TODD	Acres: 0.70
City:	Site Code:	Classification Per M.S. 86A.05: g. state wildlife management area	Current Public Use: YES	Future Public Use: YES
Land Code: 1000086167	Agency Land Code: R29316449	Land Name: FAW - WILDLIFE	County: TODD	Acres: 40.00
City:	Site Code:	Classification Per M.S. 86A.05: g. state wildlife management area	Current Public Use: YES	Future Public Use: YES
Land Code: 1000086168	Agency Land Code: R29316438	Land Name: FAW - WILDLIFE	County: TODD	Acres: 8.20
City:	Site Code:	Classification Per M.S. 86A.05: g. state wildlife management area	Current Public Use: YES	Future Public Use: YES



Land Code: 1000086169	Agency Land Code: R29316452	Land Name: FAW - WILDLIFE	County: TODD	Acres: 40.00
City:	Site Code:	Classification Per M.S. 86A.05: g. state wildlife management area	Current Public Use: YES	Future Public Use: YES
Land Code: 1000086170	Agency Land Code: R29316482	Land Name: FAW - WILDLIFE	County: TODD	Acres: 30.59
City:	Site Code:	Classification Per M.S. 86A.05: g. state wildlife management area	Current Public Use: YES	Future Public Use: YES
Land Code: 1000086171	Agency Land Code: R29316448	Land Name: FAW - WILDLIFE	County: TODD	Acres: 32.50
City:	Site Code:	Classification Per M.S. 86A.05: g. state wildlife management area	Current Public Use: YES	Future Public Use: YES
Land Code: 1000086172	Agency Land Code: R29316443	Land Name: FAW - WILDLIFE	County: TODD	Acres: 40.00
City:	Site Code:	Classification Per M.S. 86A.05: g. state wildlife management area	Current Public Use: YES	Future Public Use: YES
Land Code: 1000086173	Agency Land Code: R29316453	Land Name: FAW - WILDLIFE	County: TODD	Acres: 40.00
City:	Site Code:	Classification Per M.S. 86A.05: g. state wildlife management area	Current Public Use: YES	Future Public Use: YES
Land Code: 1000086174	Agency Land Code: R29316457	Land Name: FAW - WILDLIFE	County: TODD	Acres: 7.00
City:	Site Code:	Classification Per M.S. 86A.05: g. state wildlife management area	Current Public Use: YES	Future Public Use: YES
Land Code: 1000086175	Agency Land Code: R29316451	Land Name: FAW - WILDLIFE	County: TODD	Acres: 40.00
City:	Site Code:	Classification Per M.S. 86A.05: g. state wildlife management area	Current Public Use: YES	Future Public Use: YES
Land Code: 1000086176	Agency Land Code: R29316458	Land Name: FAW - WILDLIFE	County: TODD	Acres: 20.00
City:	Site Code:	Classification Per M.S. 86A.05: g. state wildlife management area	Current Public Use: YES	Future Public Use: YES
Land Code: 1000086177	Agency Land Code: R29316478	Land Name: FAW - WILDLIFE	County: TODD	Acres: 40.00
City:	Site Code:	Classification Per M.S. 86A.05: g. state wildlife management area	Current Public Use: YES	Future Public Use: YES
Land Code: 1000086178	Agency Land Code: R29316450	Land Name: FAW - WILDLIFE	County: TODD	Acres: 40.00
City:	Site Code:	Classification Per M.S. 86A.05: g. state wildlife management area	Current Public Use: YES	Future Public Use: YES
Land Code: 1000086179	Agency Land Code: R29316445	Land Name: FAW - WILDLIFE	County: TODD	Acres: 40.00
City:	Site Code:	Classification Per M.S. 86A.05: g. state wildlife management area	Current Public Use: YES	Future Public Use: YES
Land Code: 1000086180	Agency Land Code: R29316477	Land Name: FAW - WILDLIFE	County: TODD	Acres: 40.00
City:	Site Code:	Classification Per M.S. 86A.05: g. state wildlife management area	Current Public Use: YES	Future Public Use: YES



Land Code: 1000086181	Agency Land Code: R29316447	Land Name: FAW - WILDLIFE	County: TODD	Acres: 40.00
City:	Site Code:	Classification Per M.S. 86A.05: g. state wildlife management area	Current Public Use: YES	Future Public Use: YES
Land Code: 1000086182	Agency Land Code: R29316480	Land Name: FAW - WILDLIFE	County: TODD	Acres: 1.26
City:	Site Code:	Classification Per M.S. 86A.05: g. state wildlife management area	Current Public Use: YES	Future Public Use: YES
Land Code: 1000086183	Agency Land Code: R29316454	Land Name: FAW - WILDLIFE	County: TODD	Acres: 40.00
City:	Site Code:	Classification Per M.S. 86A.05: g. state wildlife management area	Current Public Use: YES	Future Public Use: YES
Land Code: 1000086184	Agency Land Code: R29316444	Land Name: FAW - WILDLIFE	County: TODD	Acres: 40.00
City:	Site Code:	Classification Per M.S. 86A.05: g. state wildlife management area	Current Public Use: YES	Future Public Use: YES
Land Code: 1000086185	Agency Land Code: R29316455	Land Name: FAW - WILDLIFE	County: TODD	Acres: 19.88
City:	Site Code:	Classification Per M.S. 86A.05: g. state wildlife management area	Current Public Use: YES	Future Public Use: YES
Land Code: 1000086186	Agency Land Code: R29316481	Land Name: FAW - WILDLIFE	County: TODD	Acres: 3.05
City:	Site Code:	Classification Per M.S. 86A.05: g. state wildlife management area	Current Public Use: YES	Future Public Use: YES
Land Code: 1000086187	Agency Land Code: R29316446	Land Name: FAW - WILDLIFE	County: TODD	Acres: 40.00
City:	Site Code:	Classification Per M.S. 86A.05: g. state wildlife management area	Current Public Use: YES	Future Public Use: YES
Land Code: 1000086188	Agency Land Code: R29316487	Land Name: FAW - WILDLIFE	County: TODD	Acres: 32.10
City:	Site Code:	Classification Per M.S. 86A.05: g. state wildlife management area	Current Public Use: YES	Future Public Use: YES
Land Code: 1000086189	Agency Land Code: R29410518	Land Name: FAW - WILDLIFE	County: TODD	Acres: 40.00
City:	Site Code:	Classification Per M.S. 86A.05: g. state wildlife management area	Current Public Use: YES	Future Public Use: YES
Land Code: 1000086190	Agency Land Code: R29316440	Land Name: FAW - WILDLIFE	County: TODD	Acres: 35.10
City:	Site Code:	Classification Per M.S. 86A.05: g. state wildlife management area	Current Public Use: YES	Future Public Use: YES
Land Code: 1000086191	Agency Land Code: R29316441	Land Name: FAW - WILDLIFE	County: TODD	Acres: 20.00
City:	Site Code:	Classification Per M.S. 86A.05: g. state wildlife management area	Current Public Use: YES	Future Public Use: YES
Land Code: 1000086192	Agency Land Code: R29316442	Land Name: FAW - WILDLIFE	County: TODD	Acres: 40.00
City:	Site Code:	Classification Per M.S. 86A.05: g. state wildlife management area	Current Public Use: YES	Future Public Use: YES



Land Code: 1000086193	Agency Land Code: R29315801	Land Name: FAW - WILDLIFE	County: TODD	Acres: 40.00
City:	Site Code:	Classification Per M.S. 86A.05: g. state wildlife management area	Current Public Use: YES	Future Public Use: YES
Land Code: 1000086194	Agency Land Code: R29315800	Land Name: FAW - WILDLIFE	County: TODD	Acres: 39.45
City:	Site Code:	Classification Per M.S. 86A.05: g. state wildlife management area	Current Public Use: YES	Future Public Use: YES
Land Code: 1000086195	Agency Land Code: R29315782	Land Name: FAW - WILDLIFE	County: TODD	Acres: 40.00
City:	Site Code:	Classification Per M.S. 86A.05: g. state wildlife management area	Current Public Use: YES	Future Public Use: YES
Land Code: 1000086196	Agency Land Code: R29315803	Land Name: FAW - WILDLIFE	County: TODD	Acres: 40.00
City:	Site Code:	Classification Per M.S. 86A.05: g. state wildlife management area	Current Public Use: YES	Future Public Use: YES
Land Code: 1000086197	Agency Land Code: R29315781	Land Name: FAW - WILDLIFE	County: TODD	Acres: 40.00
City:	Site Code:	Classification Per M.S. 86A.05: g. state wildlife management area	Current Public Use: YES	Future Public Use: YES
Land Code: 1000086198	Agency Land Code: R29315802	Land Name: FAW - WILDLIFE	County: TODD	Acres: 40.00
City:	Site Code:	Classification Per M.S. 86A.05: g. state wildlife management area	Current Public Use: YES	Future Public Use: YES
Land Code: 1000086199	Agency Land Code: R29315783	Land Name: FAW - WILDLIFE	County: TODD	Acres: 33.40
City:	Site Code:	Classification Per M.S. 86A.05: g. state wildlife management area	Current Public Use: YES	Future Public Use: YES
Land Code: 1000086200	Agency Land Code: R29317081	Land Name: FAW - WILDLIFE	County: TODD	Acres: 29.60
City:	Site Code:	Classification Per M.S. 86A.05: g. state wildlife management area	Current Public Use: YES	Future Public Use: YES
Land Code: 1000086201	Agency Land Code: R29317150	Land Name: FAW - WILDLIFE	County: TODD	Acres: 16.50
City:	Site Code:	Classification Per M.S. 86A.05: g. state wildlife management area	Current Public Use: YES	Future Public Use: YES
Land Code: 1000086202	Agency Land Code: R29317082	Land Name: FAW - WILDLIFE	County: TODD	Acres: 20.50
City:	Site Code:	Classification Per M.S. 86A.05: g. state wildlife management area	Current Public Use: YES	Future Public Use: YES
Land Code: 1000086203	Agency Land Code: R29317153	Land Name: FAW - WILDLIFE	County: TODD	Acres: 28.50
City:	Site Code:	Classification Per M.S. 86A.05: g. state wildlife management area	Current Public Use: YES	Future Public Use: YES
Land Code: 1000086204	Agency Land Code: R29317148	Land Name: FAW - WILDLIFE	County: TODD	Acres: 7.50
City:	Site Code:	Classification Per M.S. 86A.05: g. state wildlife management area	Current Public Use: YES	Future Public Use: YES



Land Code: 1000086205	Agency Land Code: R29317152	Land Name: FAW - WILDLIFE	County: TODD	Acres: 6.40
City:	Site Code:	Classification Per M.S. 86A.05: g. state wildlife management area	Current Public Use: YES	Future Public Use: YES
Land Code: 1000086206	Agency Land Code: R29317154	Land Name: FAW - WILDLIFE	County: TODD	Acres: 33.10
City:	Site Code:	Classification Per M.S. 86A.05: g. state wildlife management area	Current Public Use: YES	Future Public Use: YES
Land Code: 1000086207	Agency Land Code: R29317155	Land Name: FAW - WILDLIFE	County: TODD	Acres: 1.00
City:	Site Code:	Classification Per M.S. 86A.05: g. state wildlife management area	Current Public Use: YES	Future Public Use: YES
Land Code: 1000086208	Agency Land Code: R29317149	Land Name: FAW - WILDLIFE	County: TODD	Acres: 20.00
City:	Site Code:	Classification Per M.S. 86A.05: g. state wildlife management area	Current Public Use: YES	Future Public Use: YES
Land Code: 1000086209	Agency Land Code: R29317151	Land Name: FAW - WILDLIFE	County: TODD	Acres: 3.00
City:	Site Code:	Classification Per M.S. 86A.05: g. state wildlife management area	Current Public Use: YES	Future Public Use: YES
Land Code: 1000086210	Agency Land Code: R29329099	Land Name: FAW - WILDLIFE	County: TODD	Acres: 10.85
City:	Site Code:	Classification Per M.S. 86A.05: g. state wildlife management area	Current Public Use: YES	Future Public Use: YES
Land Code: 1000086211	Agency Land Code: R29328947	Land Name: FAW - WILDLIFE	County: TODD	Acres: 31.90
City:	Site Code:	Classification Per M.S. 86A.05: g. state wildlife management area	Current Public Use: YES	Future Public Use: YES
Land Code: 1000086212	Agency Land Code: R29328946	Land Name: FAW - WILDLIFE	County: TODD	Acres: 22.15
City:	Site Code:	Classification Per M.S. 86A.05: g. state wildlife management area	Current Public Use: YES	Future Public Use: YES
Land Code: 1000086213	Agency Land Code: R29329098	Land Name: FAW - WILDLIFE	County: TODD	Acres: 0.10
City:	Site Code:	Classification Per M.S. 86A.05: g. state wildlife management area	Current Public Use: YES	Future Public Use: YES
Land Code: 1000086214	Agency Land Code: R29317130	Land Name: FAW - WILDLIFE	County: TODD	Acres: 2.50
City:	Site Code:	Classification Per M.S. 86A.05: g. state wildlife management area	Current Public Use: YES	Future Public Use: YES
Land Code: 1000086215	Agency Land Code: R29317127	Land Name: FAW - WILDLIFE	County: TODD	Acres: 18.90
City:	Site Code:	Classification Per M.S. 86A.05: g. state wildlife management area	Current Public Use: YES	Future Public Use: YES
Land Code: 1000086216	Agency Land Code: R29317129	Land Name: FAW - WILDLIFE	County: TODD	Acres: 37.50
City:	Site Code:	Classification Per M.S. 86A.05: g. state wildlife management area	Current Public Use: YES	Future Public Use: YES



Land Code: 1000086217	Agency Land Code: R29317121	Land Name: FAW - WILDLIFE	County: TODD	Acres: 16.00
City:	Site Code:	Classification Per M.S. 86A.05: g. state wildlife management area	Current Public Use: YES	Future Public Use: YES
Land Code: 1000086218	Agency Land Code: R29317118	Land Name: FAW - WILDLIFE	County: TODD	Acres: 55.85
City:	Site Code:	Classification Per M.S. 86A.05: g. state wildlife management area	Current Public Use: YES	Future Public Use: YES
Land Code: 1000086219	Agency Land Code: R29317114	Land Name: FAW - WILDLIFE	County: TODD	Acres: 22.70
City:	Site Code:	Classification Per M.S. 86A.05: g. state wildlife management area	Current Public Use: YES	Future Public Use: YES
Land Code: 1000086220	Agency Land Code: R29317124	Land Name: FAW - WILDLIFE	County: TODD	Acres: 16.60
City:	Site Code:	Classification Per M.S. 86A.05: g. state wildlife management area	Current Public Use: YES	Future Public Use: YES
Land Code: 1000086221	Agency Land Code: R29317126	Land Name: FAW - WILDLIFE	County: TODD	Acres: 20.45
City:	Site Code:	Classification Per M.S. 86A.05: g. state wildlife management area	Current Public Use: YES	Future Public Use: YES
Land Code: 1000086222	Agency Land Code: R29317125	Land Name: FAW - WILDLIFE	County: TODD	Acres: 19.55
City:	Site Code:	Classification Per M.S. 86A.05: g. state wildlife management area	Current Public Use: YES	Future Public Use: YES
Land Code: 1000086223	Agency Land Code: R29317123	Land Name: FAW - WILDLIFE	County: TODD	Acres: 31.00
City:	Site Code:	Classification Per M.S. 86A.05: g. state wildlife management area	Current Public Use: YES	Future Public Use: YES
Land Code: 1000086224	Agency Land Code: R29317128	Land Name: FAW - WILDLIFE	County: TODD	Acres: 21.10
City:	Site Code:	Classification Per M.S. 86A.05: g. state wildlife management area	Current Public Use: YES	Future Public Use: YES
Land Code: 1000086225	Agency Land Code: R29317131	Land Name: FAW - WILDLIFE	County: TODD	Acres: 40.00
City:	Site Code:	Classification Per M.S. 86A.05: g. state wildlife management area	Current Public Use: YES	Future Public Use: YES
Land Code: 1000086226	Agency Land Code: R29317120	Land Name: FAW - WILDLIFE	County: TODD	Acres: 7.80
City:	Site Code:	Classification Per M.S. 86A.05: g. state wildlife management area	Current Public Use: YES	Future Public Use: YES
Land Code: 1000086227	Agency Land Code: R29317122	Land Name: FAW - WILDLIFE	County: TODD	Acres: 5.30
City:	Site Code:	Classification Per M.S. 86A.05: g. state wildlife management area	Current Public Use: YES	Future Public Use: YES
Land Code: 1000086228	Agency Land Code: R29317119	Land Name: FAW - WILDLIFE	County: TODD	Acres: 24.15
City:	Site Code:	Classification Per M.S. 86A.05: g. state wildlife management area	Current Public Use: YES	Future Public Use: YES



Land Code: 1000086229	Agency Land Code: R29316118	Land Name: FAW - WILDLIFE	County: TODD	Acres: 20.15
City:	Site Code:	Classification Per M.S. 86A.05: g. state wildlife management area	Current Public Use: YES	Future Public Use: YES
Land Code: 1000086230	Agency Land Code: R29316192	Land Name: FAW - WILDLIFE	County: TODD	Acres: 40.00
City:	Site Code:	Classification Per M.S. 86A.05: g. state wildlife management area	Current Public Use: YES	Future Public Use: YES
Land Code: 1000086231	Agency Land Code: R29316116	Land Name: FAW - WILDLIFE	County: TODD	Acres: 55.59
City:	Site Code:	Classification Per M.S. 86A.05: g. state wildlife management area	Current Public Use: YES	Future Public Use: YES
Land Code: 1000086232	Agency Land Code: R29316119	Land Name: FAW - WILDLIFE	County: TODD	Acres: 26.36
City:	Site Code:	Classification Per M.S. 86A.05: g. state wildlife management area	Current Public Use: YES	Future Public Use: YES
Land Code: 1000086233	Agency Land Code: R29316117	Land Name: FAW - WILDLIFE	County: TODD	Acres: 48.62
City:	Site Code:	Classification Per M.S. 86A.05: g. state wildlife management area	Current Public Use: YES	Future Public Use: YES
Land Code: 1000086234	Agency Land Code: R29546802	Land Name: FAW - WILDLIFE	County: TODD	Acres: 6.43
City:	Site Code: R290584	Classification Per M.S. 86A.05: g. state wildlife management area	Current Public Use: YES	Future Public Use: YES
Land Code: 1000086235	Agency Land Code: R29522478	Land Name: FAW - WILDLIFE	County: TODD	Acres: 40.00
City:	Site Code: R290584	Classification Per M.S. 86A.05: g. state wildlife management area	Current Public Use: YES	Future Public Use: YES
Land Code: 1000086236	Agency Land Code: R29559704	Land Name: FAW - WILDLIFE	County: TODD	Acres: 40.00
City:	Site Code: R290584	Classification Per M.S. 86A.05: g. state wildlife management area	Current Public Use: YES	Future Public Use: YES
Land Code: 1000086237	Agency Land Code: R29559707	Land Name: FAW - WILDLIFE	County: TODD	Acres: 33.57
City:	Site Code: R290584	Classification Per M.S. 86A.05: g. state wildlife management area	Current Public Use: YES	Future Public Use: YES
Land Code: 1000086238	Agency Land Code: R29522479	Land Name: FAW - WILDLIFE	County: TODD	Acres: 40.00
City:	Site Code: R290584	Classification Per M.S. 86A.05: g. state wildlife management area	Current Public Use: YES	Future Public Use: YES
Land Code: 1000086239	Agency Land Code: R29559705	Land Name: FAW - WILDLIFE	County: TODD	Acres: 40.00
City:	Site Code: R290584	Classification Per M.S. 86A.05: g. state wildlife management area	Current Public Use: YES	Future Public Use: YES
Land Code: 1000086240	Agency Land Code: R29559706	Land Name: FAW - WILDLIFE	County: TODD	Acres: 40.00
City:	Site Code: R290584	Classification Per M.S. 86A.05: g. state wildlife management area	Current Public Use: YES	Future Public Use: YES



Land Code: 1000086241	Agency Land Code: R29522480	Land Name: FAW - WILDLIFE	County: TODD	Acres: 40.00
City:	Site Code: R290584	Classification Per M.S. 86A.05: g. state wildlife management area	Current Public Use: YES	Future Public Use: YES
Land Code: 1000086242	Agency Land Code: R29522477	Land Name: FAW - WILDLIFE	County: TODD	Acres: 40.00
City:	Site Code: R290584	Classification Per M.S. 86A.05: g. state wildlife management area	Current Public Use: YES	Future Public Use: YES
Land Code: 1000086243	Agency Land Code: R29522481	Land Name: FAW - WILDLIFE	County: TODD	Acres: 37.67
City:	Site Code: R290584	Classification Per M.S. 86A.05: g. state wildlife management area	Current Public Use: YES	Future Public Use: YES
Land Code: 1000086244	Agency Land Code: R29317143	Land Name: FAW - WILDLIFE	County: TODD	Acres: 58.95
City:	Site Code:	Classification Per M.S. 86A.05: g. state wildlife management area	Current Public Use: YES	Future Public Use: YES
Land Code: 1000086245	Agency Land Code: R29558234	Land Name: FAW - WILDLIFE	County: TODD	Acres: 40.00
City:	Site Code: R290135	Classification Per M.S. 86A.05: g. state wildlife management area	Current Public Use: YES	Future Public Use: YES
Land Code: 1000086246	Agency Land Code: R29558235	Land Name: FAW - WILDLIFE	County: TODD	Acres: 40.00
City:	Site Code: R290135	Classification Per M.S. 86A.05: g. state wildlife management area	Current Public Use: YES	Future Public Use: YES
Land Code: 1000086247	Agency Land Code: R29558237	Land Name: FAW - WILDLIFE	County: TODD	Acres: 40.00
City:	Site Code: R290135	Classification Per M.S. 86A.05: g. state wildlife management area	Current Public Use: YES	Future Public Use: YES
Land Code: 1000086248	Agency Land Code: R29316086	Land Name: FAW - WILDLIFE	County: TODD	Acres: 40.00
City:	Site Code: R290135	Classification Per M.S. 86A.05: g. state wildlife management area	Current Public Use: YES	Future Public Use: YES
Land Code: 1000086249	Agency Land Code: R29316087	Land Name: FAW - WILDLIFE	County: TODD	Acres: 40.00
City:	Site Code: R290135	Classification Per M.S. 86A.05: g. state wildlife management area	Current Public Use: YES	Future Public Use: YES
Land Code: 1000086250	Agency Land Code: R29316094	Land Name: FAW - WILDLIFE	County: TODD	Acres: 40.00
City:	Site Code: R290135	Classification Per M.S. 86A.05: g. state wildlife management area	Current Public Use: YES	Future Public Use: YES
Land Code: 1000086251	Agency Land Code: R29316090	Land Name: FAW - WILDLIFE	County: TODD	Acres: 40.00
City:	Site Code: R290135	Classification Per M.S. 86A.05: g. state wildlife management area	Current Public Use: YES	Future Public Use: YES
Land Code: 1000086252	Agency Land Code: R29316085	Land Name: FAW - WILDLIFE	County: TODD	Acres: 40.00
City:	Site Code: R290135	Classification Per M.S. 86A.05: g. state wildlife management area	Current Public Use: YES	Future Public Use: YES



Land Code: 1000086253	Agency Land Code: R29316093	Land Name: FAW - WILDLIFE	County: TODD	Acres: 40.00
City:	Site Code: R290135	Classification Per M.S. 86A.05: g. state wildlife management area	Current Public Use: YES	Future Public Use: YES
Land Code: 1000086254	Agency Land Code: R29558230	Land Name: FAW - WILDLIFE	County: TODD	Acres: 40.00
City:	Site Code: R290135	Classification Per M.S. 86A.05: g. state wildlife management area	Current Public Use: YES	Future Public Use: YES
Land Code: 1000086255	Agency Land Code: R29316091	Land Name: FAW - WILDLIFE	County: TODD	Acres: 40.00
City:	Site Code: R290135	Classification Per M.S. 86A.05: g. state wildlife management area	Current Public Use: YES	Future Public Use: YES
Land Code: 1000086256	Agency Land Code: R29316079	Land Name: FAW - WILDLIFE	County: TODD	Acres: 18.45
City:	Site Code: R290135	Classification Per M.S. 86A.05: g. state wildlife management area	Current Public Use: YES	Future Public Use: YES
Land Code: 1000086257	Agency Land Code: R29316081	Land Name: FAW - WILDLIFE	County: TODD	Acres: 40.00
City:	Site Code: R290135	Classification Per M.S. 86A.05: g. state wildlife management area	Current Public Use: YES	Future Public Use: YES
Land Code: 1000086258	Agency Land Code: R29316089	Land Name: FAW - WILDLIFE	County: TODD	Acres: 40.00
City:	Site Code: R290135	Classification Per M.S. 86A.05: g. state wildlife management area	Current Public Use: YES	Future Public Use: YES
Land Code: 1000086259	Agency Land Code: R29563162	Land Name: FAW - WILDLIFE	County: TODD	Acres: 40.00
City:	Site Code: R290135	Classification Per M.S. 86A.05: g. state wildlife management area	Current Public Use: YES	Future Public Use: YES
Land Code: 1000086260	Agency Land Code: R29316083	Land Name: FAW - WILDLIFE	County: TODD	Acres: 40.00
City:	Site Code: R290135	Classification Per M.S. 86A.05: g. state wildlife management area	Current Public Use: YES	Future Public Use: YES
Land Code: 1000086261	Agency Land Code: R29559607	Land Name: FAW - WILDLIFE	County: TODD	Acres: 7.00
City:	Site Code: R290135	Classification Per M.S. 86A.05: g. state wildlife management area	Current Public Use: YES	Future Public Use: YES
Land Code: 1000086262	Agency Land Code: R29559608	Land Name: FAW - WILDLIFE	County: TODD	Acres: 24.00
City:	Site Code: R290135	Classification Per M.S. 86A.05: g. state wildlife management area	Current Public Use: YES	Future Public Use: YES
Land Code: 1000086263	Agency Land Code: R29316080	Land Name: FAW - WILDLIFE	County: TODD	Acres: 36.73
City:	Site Code: R290135	Classification Per M.S. 86A.05: g. state wildlife management area	Current Public Use: YES	Future Public Use: YES
Land Code: 1000086264	Agency Land Code: R29316082	Land Name: FAW - WILDLIFE	County: TODD	Acres: 40.00
City:	Site Code: R290135	Classification Per M.S. 86A.05: g. state wildlife management area	Current Public Use: YES	Future Public Use: YES



Land Code: 1000086265	Agency Land Code: R29558236	Land Name: FAW - WILDLIFE	County: TODD	Acres: 40.00
City:	Site Code: R290135	Classification Per M.S. 86A.05: g. state wildlife management area	Current Public Use: YES	Future Public Use: YES
Land Code: 1000086266	Agency Land Code: R29558231	Land Name: FAW - WILDLIFE	County: TODD	Acres: 40.00
City:	Site Code: R290135	Classification Per M.S. 86A.05: g. state wildlife management area	Current Public Use: YES	Future Public Use: YES
Land Code: 1000086267	Agency Land Code: R29316088	Land Name: FAW - WILDLIFE	County: TODD	Acres: 40.00
City:	Site Code: R290135	Classification Per M.S. 86A.05: g. state wildlife management area	Current Public Use: YES	Future Public Use: YES
Land Code: 1000086268	Agency Land Code: R29316092	Land Name: FAW - WILDLIFE	County: TODD	Acres: 40.00
City:	Site Code: R290135	Classification Per M.S. 86A.05: g. state wildlife management area	Current Public Use: YES	Future Public Use: YES
Land Code: 1000086269	Agency Land Code: R29316084	Land Name: FAW - WILDLIFE	County: TODD	Acres: 38.00
City:	Site Code: R290135	Classification Per M.S. 86A.05: g. state wildlife management area	Current Public Use: YES	Future Public Use: YES
Land Code: 1000086270	Agency Land Code: R29331783	Land Name: FAW - WILDLIFE	County: TODD	Acres: 22.55
City:	Site Code:	Classification Per M.S. 86A.05: g. state wildlife management area	Current Public Use: YES	Future Public Use: YES
Land Code: 1000086271	Agency Land Code: R29331787	Land Name: FAW - WILDLIFE	County: TODD	Acres: 2.37
City:	Site Code:	Classification Per M.S. 86A.05: g. state wildlife management area	Current Public Use: YES	Future Public Use: YES
Land Code: 1000086272	Agency Land Code: R29330597	Land Name: FAW - WILDLIFE	County: TODD	Acres: 40.00
City:	Site Code:	Classification Per M.S. 86A.05: g. state wildlife management area	Current Public Use: YES	Future Public Use: YES
Land Code: 1000086273	Agency Land Code: R29329136	Land Name: FAW - WILDLIFE	County: TODD	Acres: 40.00
City:	Site Code:	Classification Per M.S. 86A.05: g. state wildlife management area	Current Public Use: YES	Future Public Use: YES
Land Code: 1000086274	Agency Land Code: R29329131	Land Name: FAW - WILDLIFE	County: TODD	Acres: 40.00
City:	Site Code:	Classification Per M.S. 86A.05: g. state wildlife management area	Current Public Use: YES	Future Public Use: YES
Land Code: 1000086275	Agency Land Code: R29329129	Land Name: FAW - WILDLIFE	County: TODD	Acres: 10.00
City:	Site Code:	Classification Per M.S. 86A.05: g. state wildlife management area	Current Public Use: YES	Future Public Use: YES
Land Code: 1000086276	Agency Land Code: R29330598	Land Name: FAW - WILDLIFE	County: TODD	Acres: 40.00
City:	Site Code:	Classification Per M.S. 86A.05: g. state wildlife management area	Current Public Use: YES	Future Public Use: YES



Land Code: 1000086277	Agency Land Code: R29329139	Land Name: FAW - WILDLIFE	County: TODD	Acres: 40.00
City:	Site Code:	Classification Per M.S. 86A.05: g. state wildlife management area	Current Public Use: YES	Future Public Use: YES
Land Code: 1000086278	Agency Land Code: R29329130	Land Name: FAW - WILDLIFE	County: TODD	Acres: 10.00
City:	Site Code:	Classification Per M.S. 86A.05: g. state wildlife management area	Current Public Use: YES	Future Public Use: YES
Land Code: 1000086279	Agency Land Code: R29329138	Land Name: FAW - WILDLIFE	County: TODD	Acres: 40.00
City:	Site Code:	Classification Per M.S. 86A.05: g. state wildlife management area	Current Public Use: YES	Future Public Use: YES
Land Code: 1000086280	Agency Land Code: R29330599	Land Name: FAW - WILDLIFE	County: TODD	Acres: 26.35
City:	Site Code:	Classification Per M.S. 86A.05: g. state wildlife management area	Current Public Use: YES	Future Public Use: YES
Land Code: 1000086281	Agency Land Code: R29330600	Land Name: FAW - WILDLIFE	County: TODD	Acres: 23.45
City:	Site Code:	Classification Per M.S. 86A.05: g. state wildlife management area	Current Public Use: YES	Future Public Use: YES
Land Code: 1000086282	Agency Land Code: R29331784	Land Name: FAW - WILDLIFE	County: TODD	Acres: 40.00
City:	Site Code:	Classification Per M.S. 86A.05: g. state wildlife management area	Current Public Use: YES	Future Public Use: YES
Land Code: 1000086283	Agency Land Code: R29331786	Land Name: FAW - WILDLIFE	County: TODD	Acres: 1.80
City:	Site Code:	Classification Per M.S. 86A.05: g. state wildlife management area	Current Public Use: YES	Future Public Use: YES
Land Code: 1000086284	Agency Land Code: R29329137	Land Name: FAW - WILDLIFE	County: TODD	Acres: 40.00
City:	Site Code:	Classification Per M.S. 86A.05: g. state wildlife management area	Current Public Use: YES	Future Public Use: YES
Land Code: 1000086285	Agency Land Code: R29330601	Land Name: FAW - WILDLIFE	County: TODD	Acres: 30.00
City:	Site Code:	Classification Per M.S. 86A.05: g. state wildlife management area	Current Public Use: YES	Future Public Use: YES
Land Code: 1000086286	Agency Land Code: R29329132	Land Name: FAW - WILDLIFE	County: TODD	Acres: 40.00
City:	Site Code:	Classification Per M.S. 86A.05: g. state wildlife management area	Current Public Use: YES	Future Public Use: YES
Land Code: 1000086287	Agency Land Code: R29331785	Land Name: FAW - WILDLIFE	County: TODD	Acres: 40.00
City:	Site Code:	Classification Per M.S. 86A.05: g. state wildlife management area	Current Public Use: YES	Future Public Use: YES
Land Code: 1000086288	Agency Land Code: R29331782	Land Name: FAW - WILDLIFE	County: TODD	Acres: 22.18
City:	Site Code:	Classification Per M.S. 86A.05: g. state wildlife management area	Current Public Use: YES	Future Public Use: YES



Land Code: 1000086289	Agency Land Code: R29330602	Land Name: FAW - WILDLIFE	County: TODD	Acres: 30.00
City:	Site Code:	Classification Per M.S. 86A.05: g. state wildlife management area	Current Public Use: YES	Future Public Use: YES
Land Code: 1000086290	Agency Land Code: R29316391	Land Name: FAW - WILDLIFE	County: TODD	Acres: 13.60
City:	Site Code:	Classification Per M.S. 86A.05: g. state wildlife management area	Current Public Use: YES	Future Public Use: YES
Land Code: 1000086291	Agency Land Code: R29316388	Land Name: FAW - WILDLIFE	County: TODD	Acres: 40.00
City:	Site Code:	Classification Per M.S. 86A.05: g. state wildlife management area	Current Public Use: YES	Future Public Use: YES
Land Code: 1000086292	Agency Land Code: R29316386	Land Name: FAW - WILDLIFE	County: TODD	Acres: 0.30
City:	Site Code:	Classification Per M.S. 86A.05: g. state wildlife management area	Current Public Use: YES	Future Public Use: YES
Land Code: 1000086293	Agency Land Code: R29316393	Land Name: FAW - WILDLIFE	County: TODD	Acres: 17.00
City:	Site Code:	Classification Per M.S. 86A.05: g. state wildlife management area	Current Public Use: YES	Future Public Use: YES
Land Code: 1000086294	Agency Land Code: R29316390	Land Name: FAW - WILDLIFE	County: TODD	Acres: 19.70
City:	Site Code:	Classification Per M.S. 86A.05: g. state wildlife management area	Current Public Use: YES	Future Public Use: YES
Land Code: 1000086295	Agency Land Code: R29316385	Land Name: FAW - WILDLIFE	County: TODD	Acres: 2.90
City:	Site Code:	Classification Per M.S. 86A.05: g. state wildlife management area	Current Public Use: YES	Future Public Use: YES
Land Code: 1000086296	Agency Land Code: R29316389	Land Name: FAW - WILDLIFE	County: TODD	Acres: 6.80
City:	Site Code:	Classification Per M.S. 86A.05: g. state wildlife management area	Current Public Use: YES	Future Public Use: YES
Land Code: 1000086297	Agency Land Code: R29316387	Land Name: FAW - WILDLIFE	County: TODD	Acres: 28.30
City:	Site Code:	Classification Per M.S. 86A.05: g. state wildlife management area	Current Public Use: YES	Future Public Use: YES
Land Code: 1000086298	Agency Land Code: R29316392	Land Name: FAW - WILDLIFE	County: TODD	Acres: 3.60
City:	Site Code:	Classification Per M.S. 86A.05: g. state wildlife management area	Current Public Use: YES	Future Public Use: YES
Land Code: 1000086299	Agency Land Code: R29317077	Land Name: FAW - WILDLIFE	County: TODD	Acres: 40.00
City:	Site Code: R290582	Classification Per M.S. 86A.05: g. state wildlife management area	Current Public Use: YES	Future Public Use: YES
Land Code: 1000086300	Agency Land Code: R29317078	Land Name: FAW - WILDLIFE	County: TODD	Acres: 40.00
City:	Site Code: R290582	Classification Per M.S. 86A.05: g. state wildlife management area	Current Public Use: YES	Future Public Use: YES



Land Code: 1000086301	Agency Land Code: R29317080	Land Name: FAW - WILDLIFE	County: TODD	Acres: 40.00
City:	Site Code: R290582	Classification Per M.S. 86A.05: g. state wildlife management area	Current Public Use: YES	Future Public Use: YES
Land Code: 1000086302	Agency Land Code: R29317079	Land Name: FAW - WILDLIFE	County: TODD	Acres: 40.00
City:	Site Code: R290582	Classification Per M.S. 86A.05: g. state wildlife management area	Current Public Use: YES	Future Public Use: YES
Land Code: 1000086303	Agency Land Code: R29316633	Land Name: FAW - WILDLIFE	County: TODD	Acres: 40.00
City:	Site Code: R290429	Classification Per M.S. 86A.05: g. state wildlife management area	Current Public Use: YES	Future Public Use: YES
Land Code: 1000086304	Agency Land Code: R29316615	Land Name: FAW - WILDLIFE	County: TODD	Acres: 40.00
City:	Site Code: R290429	Classification Per M.S. 86A.05: g. state wildlife management area	Current Public Use: YES	Future Public Use: YES
Land Code: 1000086305	Agency Land Code: R29316635	Land Name: FAW - WILDLIFE	County: TODD	Acres: 40.00
City:	Site Code: R290429	Classification Per M.S. 86A.05: g. state wildlife management area	Current Public Use: YES	Future Public Use: YES
Land Code: 1000086306	Agency Land Code: R29316604	Land Name: FAW - WILDLIFE	County: TODD	Acres: 40.00
City:	Site Code: R290429	Classification Per M.S. 86A.05: g. state wildlife management area	Current Public Use: YES	Future Public Use: YES
Land Code: 1000086307	Agency Land Code: R29316641	Land Name: FAW - WILDLIFE	County: TODD	Acres: 40.00
City:	Site Code: R290429	Classification Per M.S. 86A.05: g. state wildlife management area	Current Public Use: YES	Future Public Use: YES
Land Code: 1000086308	Agency Land Code: R29316606	Land Name: FAW - WILDLIFE	County: TODD	Acres: 40.00
City:	Site Code: R290429	Classification Per M.S. 86A.05: g. state wildlife management area	Current Public Use: YES	Future Public Use: YES
Land Code: 1000086309	Agency Land Code: R29316609	Land Name: FAW - WILDLIFE	County: TODD	Acres: 40.00
City:	Site Code: R290429	Classification Per M.S. 86A.05: g. state wildlife management area	Current Public Use: YES	Future Public Use: YES
Land Code: 1000086310	Agency Land Code: R29316643	Land Name: FAW - WILDLIFE	County: TODD	Acres: 40.00
City:	Site Code: R290429	Classification Per M.S. 86A.05: g. state wildlife management area	Current Public Use: YES	Future Public Use: YES
Land Code: 1000086311	Agency Land Code: R29316647	Land Name: FAW - WILDLIFE	County: TODD	Acres: 40.00
City:	Site Code: R290429	Classification Per M.S. 86A.05: g. state wildlife management area	Current Public Use: YES	Future Public Use: YES
Land Code: 1000086312	Agency Land Code: R29340739	Land Name: FAW - WILDLIFE	County: TODD	Acres: 40.00
City:	Site Code: R290429	Classification Per M.S. 86A.05: g. state wildlife management area	Current Public Use: YES	Future Public Use: YES



Land Code: 1000086313	Agency Land Code: R29316621	Land Name: FAW - WILDLIFE	County: TODD	Acres: 40.00
City:	Site Code: R290429	Classification Per M.S. 86A.05: g. state wildlife management area	Current Public Use: YES	Future Public Use: YES
Land Code: 1000086314	Agency Land Code: R29316629	Land Name: FAW - WILDLIFE	County: TODD	Acres: 40.00
City:	Site Code: R290429	Classification Per M.S. 86A.05: g. state wildlife management area	Current Public Use: YES	Future Public Use: YES
Land Code: 1000086315	Agency Land Code: R29316623	Land Name: FAW - WILDLIFE	County: TODD	Acres: 40.00
City:	Site Code: R290429	Classification Per M.S. 86A.05: g. state wildlife management area	Current Public Use: YES	Future Public Use: YES
Land Code: 1000086316	Agency Land Code: R29316627	Land Name: FAW - WILDLIFE	County: TODD	Acres: 40.00
City:	Site Code: R290429	Classification Per M.S. 86A.05: g. state wildlife management area	Current Public Use: YES	Future Public Use: YES
Land Code: 1000086317	Agency Land Code: R29316610	Land Name: FAW - WILDLIFE	County: TODD	Acres: 40.00
City:	Site Code: R290429	Classification Per M.S. 86A.05: g. state wildlife management area	Current Public Use: YES	Future Public Use: YES
Land Code: 1000086318	Agency Land Code: R29316605	Land Name: FAW - WILDLIFE	County: TODD	Acres: 40.00
City:	Site Code: R290429	Classification Per M.S. 86A.05: g. state wildlife management area	Current Public Use: YES	Future Public Use: YES
Land Code: 1000086319	Agency Land Code: R29316645	Land Name: FAW - WILDLIFE	County: TODD	Acres: 40.00
City:	Site Code: R290429	Classification Per M.S. 86A.05: g. state wildlife management area	Current Public Use: YES	Future Public Use: YES
Land Code: 1000086320	Agency Land Code: R29316649	Land Name: FAW - WILDLIFE	County: TODD	Acres: 40.00
City:	Site Code: R290429	Classification Per M.S. 86A.05: g. state wildlife management area	Current Public Use: YES	Future Public Use: YES
Land Code: 1000086321	Agency Land Code: R29316607	Land Name: FAW - WILDLIFE	County: TODD	Acres: 40.00
City:	Site Code: R290429	Classification Per M.S. 86A.05: g. state wildlife management area	Current Public Use: YES	Future Public Use: YES
Land Code: 1000086322	Agency Land Code: R29316637	Land Name: FAW - WILDLIFE	County: TODD	Acres: 40.00
City:	Site Code: R290429	Classification Per M.S. 86A.05: g. state wildlife management area	Current Public Use: YES	Future Public Use: YES
Land Code: 1000086323	Agency Land Code: R29316618	Land Name: FAW - WILDLIFE	County: TODD	Acres: 40.00
City:	Site Code: R290429	Classification Per M.S. 86A.05: g. state wildlife management area	Current Public Use: YES	Future Public Use: YES
Land Code: 1000086324	Agency Land Code: R29316651	Land Name: FAW - WILDLIFE	County: TODD	Acres: 40.00
City:	Site Code: R290429	Classification Per M.S. 86A.05: g. state wildlife management area	Current Public Use: YES	Future Public Use: YES



Land Code: 1000086325	Agency Land Code: R29316608	Land Name: FAW - WILDLIFE	County: TODD	Acres: 40.00
City:	Site Code: R290429	Classification Per M.S. 86A.05: g. state wildlife management area	Current Public Use: YES	Future Public Use: YES
Land Code: 1000086326	Agency Land Code: R29340738	Land Name: FAW - WILDLIFE	County: TODD	Acres: 40.00
City:	Site Code: R290429	Classification Per M.S. 86A.05: g. state wildlife management area	Current Public Use: YES	Future Public Use: YES
Land Code: 1000086327	Agency Land Code: R29316614	Land Name: FAW - WILDLIFE	County: TODD	Acres: 40.00
City:	Site Code: R290429	Classification Per M.S. 86A.05: g. state wildlife management area	Current Public Use: YES	Future Public Use: YES
Land Code: 1000086328	Agency Land Code: R29316617	Land Name: FAW - WILDLIFE	County: TODD	Acres: 40.00
City:	Site Code: R290429	Classification Per M.S. 86A.05: g. state wildlife management area	Current Public Use: YES	Future Public Use: YES
Land Code: 1000086329	Agency Land Code: R29316619	Land Name: FAW - WILDLIFE	County: TODD	Acres: 40.00
City:	Site Code: R290429	Classification Per M.S. 86A.05: g. state wildlife management area	Current Public Use: YES	Future Public Use: YES
Land Code: 1000086330	Agency Land Code: R29316602	Land Name: FAW - WILDLIFE	County: TODD	Acres: 40.00
City:	Site Code: R290429	Classification Per M.S. 86A.05: g. state wildlife management area	Current Public Use: YES	Future Public Use: YES
Land Code: 1000086331	Agency Land Code: R29316613	Land Name: FAW - WILDLIFE	County: TODD	Acres: 40.00
City:	Site Code: R290429	Classification Per M.S. 86A.05: g. state wildlife management area	Current Public Use: YES	Future Public Use: YES
Land Code: 1000086332	Agency Land Code: R29316601	Land Name: FAW - WILDLIFE	County: TODD	Acres: 40.00
City:	Site Code: R290429	Classification Per M.S. 86A.05: g. state wildlife management area	Current Public Use: YES	Future Public Use: YES
Land Code: 1000086333	Agency Land Code: R29340740	Land Name: FAW - WILDLIFE	County: TODD	Acres: 40.00
City:	Site Code: R290429	Classification Per M.S. 86A.05: g. state wildlife management area	Current Public Use: YES	Future Public Use: YES
Land Code: 1000086334	Agency Land Code: R29316631	Land Name: FAW - WILDLIFE	County: TODD	Acres: 40.00
City:	Site Code: R290429	Classification Per M.S. 86A.05: g. state wildlife management area	Current Public Use: YES	Future Public Use: YES
Land Code: 1000086335	Agency Land Code: R29316603	Land Name: FAW - WILDLIFE	County: TODD	Acres: 40.00
City:	Site Code: R290429	Classification Per M.S. 86A.05: g. state wildlife management area	Current Public Use: YES	Future Public Use: YES
Land Code: 1000086336	Agency Land Code: R29316625	Land Name: FAW - WILDLIFE	County: TODD	Acres: 40.00
City:	Site Code: R290429	Classification Per M.S. 86A.05: g. state wildlife management area	Current Public Use: YES	Future Public Use: YES



Land Code: 1000086337	Agency Land Code: R29316616	Land Name: FAW - WILDLIFE	County: TODD	Acres: 40.00
City:	Site Code: R290429	Classification Per M.S. 86A.05: g. state wildlife management area	Current Public Use: YES	Future Public Use: YES
Land Code: 1000086338	Agency Land Code: R29316639	Land Name: FAW - WILDLIFE	County: TODD	Acres: 40.00
City:	Site Code: R290429	Classification Per M.S. 86A.05: g. state wildlife management area	Current Public Use: YES	Future Public Use: YES
Land Code: 1000086339	Agency Land Code: R29316511	Land Name: FAW - WILDLIFE	County: TODD	Acres: 40.00
City:	Site Code:	Classification Per M.S. 86A.05: g. state wildlife management area	Current Public Use: YES	Future Public Use: YES
Land Code: 1000086340	Agency Land Code: R29316096	Land Name: FAW - WILDLIFE	County: TODD	Acres: 29.87
City:	Site Code:	Classification Per M.S. 86A.05: g. state wildlife management area	Current Public Use: YES	Future Public Use: YES
Land Code: 1000086341	Agency Land Code: R29316496	Land Name: FAW - WILDLIFE	County: TODD	Acres: 14.30
City:	Site Code:	Classification Per M.S. 86A.05: g. state wildlife management area	Current Public Use: YES	Future Public Use: YES
Land Code: 1000086342	Agency Land Code: R29316095	Land Name: FAW - WILDLIFE	County: TODD	Acres: 29.54
City:	Site Code:	Classification Per M.S. 86A.05: g. state wildlife management area	Current Public Use: YES	Future Public Use: YES
Land Code: 1000086343	Agency Land Code: R29316490	Land Name: FAW - WILDLIFE	County: TODD	Acres: 2.40
City:	Site Code:	Classification Per M.S. 86A.05: g. state wildlife management area	Current Public Use: YES	Future Public Use: YES
Land Code: 1000086344	Agency Land Code: R29316097	Land Name: FAW - WILDLIFE	County: TODD	Acres: 30.20
City:	Site Code:	Classification Per M.S. 86A.05: g. state wildlife management area	Current Public Use: YES	Future Public Use: YES
Land Code: 1000086345	Agency Land Code: R29316098	Land Name: FAW - WILDLIFE	County: TODD	Acres: 30.52
City:	Site Code:	Classification Per M.S. 86A.05: g. state wildlife management area	Current Public Use: YES	Future Public Use: YES
Land Code: 1000086346	Agency Land Code: R29316514	Land Name: FAW - WILDLIFE	County: TODD	Acres: 29.10
City:	Site Code:	Classification Per M.S. 86A.05: g. state wildlife management area	Current Public Use: YES	Future Public Use: YES
Land Code: 1000086347	Agency Land Code: R29316498	Land Name: FAW - WILDLIFE	County: TODD	Acres: 32.00
City:	Site Code:	Classification Per M.S. 86A.05: g. state wildlife management area	Current Public Use: YES	Future Public Use: YES
Land Code: 1000086348	Agency Land Code: R29316495	Land Name: FAW - WILDLIFE	County: TODD	Acres: 40.00
City:	Site Code:	Classification Per M.S. 86A.05: g. state wildlife management area	Current Public Use: YES	Future Public Use: YES



Land Code: 1000086349	Agency Land Code: R29316501	Land Name: FAW - WILDLIFE	County: TODD	Acres: 40.00
City:	Site Code:	Classification Per M.S. 86A.05: g. state wildlife management area	Current Public Use: YES	Future Public Use: YES
Land Code: 1000086350	Agency Land Code: R29316182	Land Name: FAW - WILDLIFE	County: TODD	Acres: 40.00
City:	Site Code:	Classification Per M.S. 86A.05: g. state wildlife management area	Current Public Use: YES	Future Public Use: YES
Land Code: 1000086351	Agency Land Code: R29316181	Land Name: FAW - WILDLIFE	County: TODD	Acres: 40.00
City:	Site Code:	Classification Per M.S. 86A.05: g. state wildlife management area	Current Public Use: YES	Future Public Use: YES
Land Code: 1000086352	Agency Land Code: R29317084	Land Name: FAW - WILDLIFE	County: TODD	Acres: 2.67
City:	Site Code:	Classification Per M.S. 86A.05: g. state wildlife management area	Current Public Use: YES	Future Public Use: YES
Land Code: 1000086353	Agency Land Code: R29317090	Land Name: FAW - WILDLIFE	County: TODD	Acres: 40.00
City:	Site Code:	Classification Per M.S. 86A.05: g. state wildlife management area	Current Public Use: YES	Future Public Use: YES
Land Code: 1000086354	Agency Land Code: R29317087	Land Name: FAW - WILDLIFE	County: TODD	Acres: 40.00
City:	Site Code:	Classification Per M.S. 86A.05: g. state wildlife management area	Current Public Use: YES	Future Public Use: YES
Land Code: 1000086355	Agency Land Code: R29317089	Land Name: FAW - WILDLIFE	County: TODD	Acres: 40.00
City:	Site Code:	Classification Per M.S. 86A.05: g. state wildlife management area	Current Public Use: YES	Future Public Use: YES
Land Code: 1000086356	Agency Land Code: R29317088	Land Name: FAW - WILDLIFE	County: TODD	Acres: 40.00
City:	Site Code:	Classification Per M.S. 86A.05: g. state wildlife management area	Current Public Use: YES	Future Public Use: YES
Land Code: 1000086357	Agency Land Code: R29317086	Land Name: FAW - WILDLIFE	County: TODD	Acres: 40.00
City:	Site Code:	Classification Per M.S. 86A.05: g. state wildlife management area	Current Public Use: YES	Future Public Use: YES
Land Code: 1000086358	Agency Land Code: R29317085	Land Name: FAW - WILDLIFE	County: TODD	Acres: 40.00
City:	Site Code:	Classification Per M.S. 86A.05: g. state wildlife management area	Current Public Use: YES	Future Public Use: YES
Land Code: 1000086359	Agency Land Code: R29317083	Land Name: FAW - WILDLIFE	County: TODD	Acres: 2.33
City:	Site Code:	Classification Per M.S. 86A.05: g. state wildlife management area	Current Public Use: YES	Future Public Use: YES
Land Code: 1000086360	Agency Land Code: R29318168	Land Name: PARKS & TRAILS	County: TRAVERSE	Acres: 1.00
City:	Site Code:	Classification Per M.S. 86A.05: k. state rest area	Current Public Use: YES	Future Public Use: YES



Land Code: 1000086361	Agency Land Code: R29317996	Land Name: PARKS & TRAILS	County: TRAVERSE	Acres: 2.80
City:	Site Code:	Classification Per M.S. 86A.05: h. state water access site	Current Public Use: YES	Future Public Use: YES
Land Code: 1000086362	Agency Land Code: R29318135	Land Name: PARKS & TRAILS	County: TRAVERSE	Acres: 2.50
City:	Site Code:	Classification Per M.S. 86A.05: h. state water access site	Current Public Use: YES	Future Public Use: YES
Land Code: 1000086363	Agency Land Code: R29533643	Land Name: FAW - WILDLIFE	County: TRAVERSE	Acres: 33.00
City:	Site Code:	Classification Per M.S. 86A.05: g. state wildlife management area	Current Public Use: YES	Future Public Use: YES
Land Code: 1000086364	Agency Land Code: R29533644	Land Name: FAW - WILDLIFE	County: TRAVERSE	Acres: 24.50
City:	Site Code:	Classification Per M.S. 86A.05: g. state wildlife management area	Current Public Use: YES	Future Public Use: YES
Land Code: 1000086365	Agency Land Code: R29533727	Land Name: FAW - WILDLIFE	County: TRAVERSE	Acres: 1.00
City:	Site Code:	Classification Per M.S. 86A.05: g. state wildlife management area	Current Public Use: YES	Future Public Use: YES
Land Code: 1000086366	Agency Land Code: R29533725	Land Name: FAW - WILDLIFE	County: TRAVERSE	Acres: 1.00
City:	Site Code:	Classification Per M.S. 86A.05: g. state wildlife management area	Current Public Use: YES	Future Public Use: YES
Land Code: 1000086367	Agency Land Code: R29533642	Land Name: FAW - WILDLIFE	County: TRAVERSE	Acres: 32.25
City:	Site Code:	Classification Per M.S. 86A.05: g. state wildlife management area	Current Public Use: YES	Future Public Use: YES
Land Code: 1000086368	Agency Land Code: R29317940	Land Name: FAW - WILDLIFE	County: TRAVERSE	Acres: 15.80
City:	Site Code:	Classification Per M.S. 86A.05: g. state wildlife management area	Current Public Use: YES	Future Public Use: YES
Land Code: 1000086369	Agency Land Code: R29317941	Land Name: FAW - WILDLIFE	County: TRAVERSE	Acres: 22.90
City:	Site Code:	Classification Per M.S. 86A.05: g. state wildlife management area	Current Public Use: YES	Future Public Use: YES
Land Code: 1000086370	Agency Land Code: R29317942	Land Name: FAW - WILDLIFE	County: TRAVERSE	Acres: 11.75
City:	Site Code:	Classification Per M.S. 86A.05: g. state wildlife management area	Current Public Use: YES	Future Public Use: YES
Land Code: 1000086371	Agency Land Code: R29317944	Land Name: FAW - WILDLIFE	County: TRAVERSE	Acres: 20.10
City:	Site Code:	Classification Per M.S. 86A.05: g. state wildlife management area	Current Public Use: YES	Future Public Use: YES
Land Code: 1000086372	Agency Land Code: R29317943	Land Name: FAW - WILDLIFE	County: TRAVERSE	Acres: 39.90
City:	Site Code:	Classification Per M.S. 86A.05: g. state wildlife management area	Current Public Use: YES	Future Public Use: YES



Land Code: 1000086373	Agency Land Code: R29318018	Land Name: FAW - WILDLIFE	County: TRAVERSE	Acres: 10.00
City:	Site Code:	Classification Per M.S. 86A.05: g. state wildlife management area	Current Public Use: YES	Future Public Use: YES
Land Code: 1000086374	Agency Land Code: R29563562	Land Name: FAW - WILDLIFE	County: TRAVERSE	Acres: 40.00
City:	Site Code:	Classification Per M.S. 86A.05: g. state wildlife management area	Current Public Use: YES	Future Public Use: YES
Land Code: 1000086375	Agency Land Code: R29563563	Land Name: FAW - WILDLIFE	County: TRAVERSE	Acres: 40.00
City:	Site Code:	Classification Per M.S. 86A.05: g. state wildlife management area	Current Public Use: YES	Future Public Use: YES
Land Code: 1000086376	Agency Land Code: R29563565	Land Name: FAW - WILDLIFE	County: TRAVERSE	Acres: 40.00
City:	Site Code:	Classification Per M.S. 86A.05: g. state wildlife management area	Current Public Use: YES	Future Public Use: YES
Land Code: 1000086377	Agency Land Code: R29563569	Land Name: FAW - WILDLIFE	County: TRAVERSE	Acres: 40.00
City:	Site Code:	Classification Per M.S. 86A.05: g. state wildlife management area	Current Public Use: YES	Future Public Use: YES
Land Code: 1000086378	Agency Land Code: R29563570	Land Name: FAW - WILDLIFE	County: TRAVERSE	Acres: 40.00
City:	Site Code:	Classification Per M.S. 86A.05: g. state wildlife management area	Current Public Use: YES	Future Public Use: YES
Land Code: 1000086379	Agency Land Code: R29563564	Land Name: FAW - WILDLIFE	County: TRAVERSE	Acres: 40.00
City:	Site Code:	Classification Per M.S. 86A.05: g. state wildlife management area	Current Public Use: YES	Future Public Use: YES
Land Code: 1000086380	Agency Land Code: R29569256	Land Name: FAW - WILDLIFE	County: TRAVERSE	Acres: 45.37
City:	Site Code:	Classification Per M.S. 86A.05: g. state wildlife management area	Current Public Use: YES	Future Public Use: YES
Land Code: 1000086381	Agency Land Code: R29563567	Land Name: FAW - WILDLIFE	County: TRAVERSE	Acres: 40.00
City:	Site Code:	Classification Per M.S. 86A.05: g. state wildlife management area	Current Public Use: YES	Future Public Use: YES
Land Code: 1000086382	Agency Land Code: R29563568	Land Name: FAW - WILDLIFE	County: TRAVERSE	Acres: 40.00
City:	Site Code:	Classification Per M.S. 86A.05: g. state wildlife management area	Current Public Use: YES	Future Public Use: YES
Land Code: 1000086383	Agency Land Code: R29563571	Land Name: FAW - WILDLIFE	County: TRAVERSE	Acres: 40.00
City:	Site Code:	Classification Per M.S. 86A.05: g. state wildlife management area	Current Public Use: YES	Future Public Use: YES
Land Code: 1000086384	Agency Land Code: R29563566	Land Name: FAW - WILDLIFE	County: TRAVERSE	Acres: 40.00
City:	Site Code:	Classification Per M.S. 86A.05: g. state wildlife management area	Current Public Use: YES	Future Public Use: YES



Land Code: 1000086385	Agency Land Code: R29569257	Land Name: FAW - WILDLIFE	County: TRAVERSE	Acres: 40.00
City:	Site Code:	Classification Per M.S. 86A.05: g. state wildlife management area	Current Public Use: YES	Future Public Use: YES
Land Code: 1000086386	Agency Land Code: R29557816	Land Name: FAW - WILDLIFE	County: TRAVERSE	Acres: 40.00
City:	Site Code:	Classification Per M.S. 86A.05: g. state wildlife management area	Current Public Use: YES	Future Public Use: YES
Land Code: 1000086387	Agency Land Code: R29557818	Land Name: FAW - WILDLIFE	County: TRAVERSE	Acres: 40.00
City:	Site Code:	Classification Per M.S. 86A.05: g. state wildlife management area	Current Public Use: YES	Future Public Use: YES
Land Code: 1000086388	Agency Land Code: R29328952	Land Name: FAW - WILDLIFE	County: TRAVERSE	Acres: 9.37
City:	Site Code:	Classification Per M.S. 86A.05: g. state wildlife management area	Current Public Use: YES	Future Public Use: YES
Land Code: 1000086389	Agency Land Code: R29557817	Land Name: FAW - WILDLIFE	County: TRAVERSE	Acres: 40.00
City:	Site Code:	Classification Per M.S. 86A.05: g. state wildlife management area	Current Public Use: YES	Future Public Use: YES
Land Code: 1000086390	Agency Land Code: R29328948	Land Name: FAW - WILDLIFE	County: TRAVERSE	Acres: 42.05
City:	Site Code:	Classification Per M.S. 86A.05: g. state wildlife management area	Current Public Use: YES	Future Public Use: YES
Land Code: 1000086391	Agency Land Code: R29328951	Land Name: FAW - WILDLIFE	County: TRAVERSE	Acres: 25.13
City:	Site Code:	Classification Per M.S. 86A.05: g. state wildlife management area	Current Public Use: YES	Future Public Use: YES
Land Code: 1000086392	Agency Land Code: R29328949	Land Name: FAW - WILDLIFE	County: TRAVERSE	Acres: 42.08
City:	Site Code:	Classification Per M.S. 86A.05: g. state wildlife management area	Current Public Use: YES	Future Public Use: YES
Land Code: 1000086393	Agency Land Code: R29328950	Land Name: FAW - WILDLIFE	County: TRAVERSE	Acres: 10.57
City:	Site Code:	Classification Per M.S. 86A.05: g. state wildlife management area	Current Public Use: YES	Future Public Use: YES
Land Code: 1000086394	Agency Land Code: R29557819	Land Name: FAW - WILDLIFE	County: TRAVERSE	Acres: 40.00
City:	Site Code:	Classification Per M.S. 86A.05: g. state wildlife management area	Current Public Use: YES	Future Public Use: YES
Land Code: 1000086395	Agency Land Code: R29533674	Land Name: EWR - ECO	County: WABASHA	Acres: 5.02
City:	Site Code:	Classification Per M.S. 86A.05: d. state scientific and natural area	Current Public Use: YES	Future Public Use: YES
Land Code: 1000086396	Agency Land Code: R29533675	Land Name: EWR - ECO	County: WABASHA	Acres: 2.35
City:	Site Code:	Classification Per M.S. 86A.05: d. state scientific and natural area	Current Public Use: YES	Future Public Use: YES



Land Code: 1000086397	Agency Land Code: R29533676	Land Name: EWR - ECO	County: WABASHA	Acres: 7.06
City:	Site Code:	Classification Per M.S. 86A.05: d. state scientific and natural area	Current Public Use: YES	Future Public Use: YES
Land Code: 1000086398	Agency Land Code: R29533677	Land Name: EWR - ECO	County: WABASHA	Acres: 7.55
City:	Site Code:	Classification Per M.S. 86A.05: d. state scientific and natural area	Current Public Use: YES	Future Public Use: YES
Land Code: 1000086399	Agency Land Code: R29334190	Land Name: EWR - ECO	County: WABASHA	Acres: 23.04
City:	Site Code:	Classification Per M.S. 86A.05: d. state scientific and natural area	Current Public Use: YES	Future Public Use: YES
Land Code: 1000086400	Agency Land Code: R29318194	Land Name: EWR - ECO	County: WABASHA	Acres: 22.00
City:	Site Code:	Classification Per M.S. 86A.05: d. state scientific and natural area	Current Public Use: YES	Future Public Use: YES
Land Code: 1000086401	Agency Land Code: R29318188	Land Name: EWR - ECO	County: WABASHA	Acres: 40.00
City:	Site Code:	Classification Per M.S. 86A.05: d. state scientific and natural area	Current Public Use: YES	Future Public Use: YES
Land Code: 1000086402	Agency Land Code: R29318190	Land Name: EWR - ECO	County: WABASHA	Acres: 40.00
City:	Site Code:	Classification Per M.S. 86A.05: d. state scientific and natural area	Current Public Use: YES	Future Public Use: YES
Land Code: 1000086403	Agency Land Code: R29318187	Land Name: EWR - ECO	County: WABASHA	Acres: 40.00
City:	Site Code:	Classification Per M.S. 86A.05: d. state scientific and natural area	Current Public Use: YES	Future Public Use: YES
Land Code: 1000086404	Agency Land Code: R29318189	Land Name: EWR - ECO	County: WABASHA	Acres: 40.00
City:	Site Code:	Classification Per M.S. 86A.05: d. state scientific and natural area	Current Public Use: YES	Future Public Use: YES
Land Code: 1000086405	Agency Land Code: R29535625	Land Name: EWR - ECO	County: WABASHA	Acres: 21.00
City:	Site Code:	Classification Per M.S. 86A.05: d. state scientific and natural area	Current Public Use: YES	Future Public Use: YES
Land Code: 1000086406	Agency Land Code: R29535626	Land Name: EWR - ECO	County: WABASHA	Acres: 5.50
City:	Site Code:	Classification Per M.S. 86A.05: d. state scientific and natural area	Current Public Use: YES	Future Public Use: YES
Land Code: 1000086407	Agency Land Code: R29548632	Land Name: EWR - ECO	County: WABASHA	Acres: 9.00
City:	Site Code:	Classification Per M.S. 86A.05: d. state scientific and natural area	Current Public Use: YES	Future Public Use: YES
Land Code: 1000086408	Agency Land Code: R29548643	Land Name: EWR - ECO	County: WABASHA	Acres: 0.50
City:	Site Code:	Classification Per M.S. 86A.05: d. state scientific and natural area	Current Public Use: YES	Future Public Use: YES



Land Code: 1000086409	Agency Land Code: R29550810	Land Name: EWR - ECO	County: WABASHA	Acres: 9.66
City:	Site Code:	Classification Per M.S. 86A.05: d. state scientific and natural area	Current Public Use: YES	Future Public Use: YES
Land Code: 1000086410	Agency Land Code: R29550811	Land Name: EWR - ECO	County: WABASHA	Acres: 6.16
City:	Site Code:	Classification Per M.S. 86A.05: d. state scientific and natural area	Current Public Use: YES	Future Public Use: YES
Land Code: 1000086411	Agency Land Code: R29535614	Land Name: EWR - ECO	County: WABASHA	Acres: 39.43
City:	Site Code:	Classification Per M.S. 86A.05: d. state scientific and natural area	Current Public Use: YES	Future Public Use: YES
Land Code: 1000086412	Agency Land Code: R29535616	Land Name: EWR - ECO	County: WABASHA	Acres: 16.20
City:	Site Code:	Classification Per M.S. 86A.05: d. state scientific and natural area	Current Public Use: YES	Future Public Use: YES
Land Code: 1000086413	Agency Land Code: R29535617	Land Name: EWR - ECO	County: WABASHA	Acres: 39.44
City:	Site Code:	Classification Per M.S. 86A.05: d. state scientific and natural area	Current Public Use: YES	Future Public Use: YES
Land Code: 1000086414	Agency Land Code: R29535618	Land Name: EWR - ECO	County: WABASHA	Acres: 33.15
City:	Site Code:	Classification Per M.S. 86A.05: d. state scientific and natural area	Current Public Use: YES	Future Public Use: YES
Land Code: 1000086415	Agency Land Code: R29535619	Land Name: EWR - ECO	County: WABASHA	Acres: 39.52
City:	Site Code:	Classification Per M.S. 86A.05: d. state scientific and natural area	Current Public Use: YES	Future Public Use: YES
Land Code: 1000086416	Agency Land Code: R29542769	Land Name: EWR - ECO	County: WABASHA	Acres: 40.23
City:	Site Code:	Classification Per M.S. 86A.05: d. state scientific and natural area	Current Public Use: YES	Future Public Use: YES
Land Code: 1000086417	Agency Land Code: R29550813	Land Name: EWR - ECO	County: WABASHA	Acres: 37.60
City:	Site Code:	Classification Per M.S. 86A.05: d. state scientific and natural area	Current Public Use: YES	Future Public Use: YES
Land Code: 1000086418	Agency Land Code: R29547740	Land Name: EWR - ECO	County: WABASHA	Acres: 7.00
City:	Site Code:	Classification Per M.S. 86A.05: d. state scientific and natural area	Current Public Use: YES	Future Public Use: YES
Land Code: 1000086419	Agency Land Code: R29542770	Land Name: EWR - ECO	County: WABASHA	Acres: 39.56
City:	Site Code:	Classification Per M.S. 86A.05: d. state scientific and natural area	Current Public Use: YES	Future Public Use: YES
Land Code: 1000086420	Agency Land Code: R29550812	Land Name: EWR - ECO	County: WABASHA	Acres: 15.00
City:	Site Code:	Classification Per M.S. 86A.05: d. state scientific and natural area	Current Public Use: YES	Future Public Use: YES



Land Code: 1000086421	Agency Land Code: R29535615	Land Name: EWR - ECO	County: WABASHA	Acres: 35.61
City:	Site Code:	Classification Per M.S. 86A.05: d. state scientific and natural area	Current Public Use: YES	Future Public Use: YES
Land Code: 1000086422	Agency Land Code: R29535620	Land Name: EWR - ECO	County: WABASHA	Acres: 39.60
City:	Site Code:	Classification Per M.S. 86A.05: d. state scientific and natural area	Current Public Use: YES	Future Public Use: YES
Land Code: 1000086423	Agency Land Code: R29524823	Land Name: FAW - FISHERIES	County: WABASHA	Acres: 14.47
City:	Site Code:	Classification Per M.S. 86A.05: m. aquatic management areas	Current Public Use: YES	Future Public Use: YES
Land Code: 1000086424	Agency Land Code: R29524825	Land Name: FAW - FISHERIES	County: WABASHA	Acres: 37.00
City:	Site Code:	Classification Per M.S. 86A.05: m. aquatic management areas	Current Public Use: YES	Future Public Use: YES
Land Code: 1000086425	Agency Land Code: R29524824	Land Name: FAW - FISHERIES	County: WABASHA	Acres: 39.17
City:	Site Code:	Classification Per M.S. 86A.05: m. aquatic management areas	Current Public Use: YES	Future Public Use: YES
Land Code: 1000086426	Agency Land Code: R29340245	Land Name: FAW - FISHERIES	County: WABASHA	Acres: 1.50
City:	Site Code:	Classification Per M.S. 86A.05: m. aquatic management areas	Current Public Use: YES	Future Public Use: YES
Land Code: 1000086427	Agency Land Code: R29340242	Land Name: FAW - FISHERIES	County: WABASHA	Acres: 4.12
City:	Site Code:	Classification Per M.S. 86A.05: m. aquatic management areas	Current Public Use: YES	Future Public Use: YES
Land Code: 1000086428	Agency Land Code: R29340243	Land Name: FAW - FISHERIES	County: WABASHA	Acres: 2.60
City:	Site Code:	Classification Per M.S. 86A.05: m. aquatic management areas	Current Public Use: YES	Future Public Use: YES
Land Code: 1000086429	Agency Land Code: R29340241	Land Name: FAW - FISHERIES	County: WABASHA	Acres: 0.90
City:	Site Code:	Classification Per M.S. 86A.05: m. aquatic management areas	Current Public Use: YES	Future Public Use: YES
Land Code: 1000086430	Agency Land Code: R29340244	Land Name: FAW - FISHERIES	County: WABASHA	Acres: 1.80
City:	Site Code:	Classification Per M.S. 86A.05: m. aquatic management areas	Current Public Use: YES	Future Public Use: YES
Land Code: 1000086431	Agency Land Code: R29581480	Land Name: FAW - FISHERIES	County: WABASHA	Acres: 1.70
City:	Site Code:	Classification Per M.S. 86A.05: m. aquatic management areas	Current Public Use: YES	Future Public Use: YES
Land Code: 1000086432	Agency Land Code: R29581481	Land Name: FAW - FISHERIES	County: WABASHA	Acres: 5.00
City:	Site Code:	Classification Per M.S. 86A.05: m. aquatic management areas	Current Public Use: YES	Future Public Use: YES



Land Code: 1000086433	Agency Land Code: R291000823	Land Name: FAW - FISHERIES	County: WABASHA	Acres: 2.65
City:	Site Code:	Classification Per M.S. 86A.05: m. aquatic management areas	Current Public Use: YES	Future Public Use: YES
Land Code: 1000086434	Agency Land Code: R29595556	Land Name: FAW - FISHERIES	County: WABASHA	Acres: 2.57
City:	Site Code:	Classification Per M.S. 86A.05: m. aquatic management areas	Current Public Use: YES	Future Public Use: YES
Land Code: 1000086435	Agency Land Code: R29556294	Land Name: FORESTRY	County: WABASHA	Acres: 0.20
City:	Site Code:	Classification Per M.S. 86A.05: n. not administered under 86A.05	Current Public Use: YES	Future Public Use: YES
Land Code: 1000086436	Agency Land Code: R29318954	Land Name: FORESTRY	County: WABASHA	Acres: 2.90
City:	Site Code:	Classification Per M.S. 86A.05: f. state forests and state forest subareas	Current Public Use: YES	Future Public Use: YES
Land Code: 1000086437	Agency Land Code: R29340343	Land Name: FORESTRY	County: WABASHA	Acres: 0.50
City:	Site Code:	Classification Per M.S. 86A.05: f. state forests and state forest subareas	Current Public Use: YES	Future Public Use: YES
Land Code: 1000086439	Agency Land Code: R29534352	Land Name: FORESTRY	County: WABASHA	Acres: 3.46
City:	Site Code: R290110	Classification Per M.S. 86A.05: f. state forests and state forest subareas	Current Public Use: YES	Future Public Use: YES
Land Code: 1000086440	Agency Land Code: R29542865	Land Name: FORESTRY	County: WABASHA	Acres: 7.51
City:	Site Code: R290110	Classification Per M.S. 86A.05: f. state forests and state forest subareas	Current Public Use: YES	Future Public Use: YES
Land Code: 1000086441	Agency Land Code: R29542868	Land Name: FORESTRY	County: WABASHA	Acres: 5.88
City:	Site Code: R290110	Classification Per M.S. 86A.05: f. state forests and state forest subareas	Current Public Use: YES	Future Public Use: YES
Land Code: 1000086442	Agency Land Code: R29547798	Land Name: FORESTRY	County: WABASHA	Acres: 40.00
City:	Site Code: R290110	Classification Per M.S. 86A.05: f. state forests and state forest subareas	Current Public Use: YES	Future Public Use: YES
Land Code: 1000086443	Agency Land Code: R29550553	Land Name: FORESTRY	County: WABASHA	Acres: 15.00
City:	Site Code: R290110	Classification Per M.S. 86A.05: f. state forests and state forest subareas	Current Public Use: YES	Future Public Use: YES
Land Code: 1000086444	Agency Land Code: R29550554	Land Name: FORESTRY	County: WABASHA	Acres: 40.00
City:	Site Code: R290110	Classification Per M.S. 86A.05: f. state forests and state forest subareas	Current Public Use: YES	Future Public Use: YES
Land Code: 1000086445	Agency Land Code: R29552522	Land Name: FORESTRY	County: WABASHA	Acres: 11.00
City:	Site Code: R290110	Classification Per M.S. 86A.05: f. state forests and state forest subareas	Current Public Use: YES	Future Public Use: YES



Land Code: 1000086446	Agency Land Code: R29579938	Land Name: FORESTRY	County: WABASHA	Acres: 18.45
City:	Site Code: R290110	Classification Per M.S. 86A.05: f. state forests and state forest subareas	Current Public Use: YES	Future Public Use: YES
Land Code: 1000086447	Agency Land Code: R29337559	Land Name: FORESTRY	County: WABASHA	Acres: 39.81
City:	Site Code: R290110	Classification Per M.S. 86A.05: f. state forests and state forest subareas	Current Public Use: YES	Future Public Use: YES
Land Code: 1000086448	Agency Land Code: R29329757	Land Name: FORESTRY	County: WABASHA	Acres: 40.00
City:	Site Code: R290110	Classification Per M.S. 86A.05: f. state forests and state forest subareas	Current Public Use: YES	Future Public Use: YES
Land Code: 1000086449	Agency Land Code: R29329759	Land Name: FORESTRY	County: WABASHA	Acres: 40.00
City:	Site Code: R290110	Classification Per M.S. 86A.05: f. state forests and state forest subareas	Current Public Use: YES	Future Public Use: YES
Land Code: 1000086450	Agency Land Code: R29329760	Land Name: FORESTRY	County: WABASHA	Acres: 40.00
City:	Site Code: R290110	Classification Per M.S. 86A.05: f. state forests and state forest subareas	Current Public Use: YES	Future Public Use: YES
Land Code: 1000086451	Agency Land Code: R29340293	Land Name: FORESTRY	County: WABASHA	Acres: 25.02
City:	Site Code: R290110	Classification Per M.S. 86A.05: f. state forests and state forest subareas	Current Public Use: YES	Future Public Use: YES
Land Code: 1000086452	Agency Land Code: R29347486	Land Name: FORESTRY	County: WABASHA	Acres: 0.45
City:	Site Code: R290110	Classification Per M.S. 86A.05: f. state forests and state forest subareas	Current Public Use: YES	Future Public Use: YES
Land Code: 1000086453	Agency Land Code: R29568695	Land Name: FORESTRY	County: WABASHA	Acres: 11.13
City:	Site Code: R290110	Classification Per M.S. 86A.05: f. state forests and state forest subareas	Current Public Use: YES	Future Public Use: YES
Land Code: 1000086454	Agency Land Code: R29332660	Land Name: FORESTRY	County: WABASHA	Acres: 23.04
City:	Site Code: R290110	Classification Per M.S. 86A.05: f. state forests and state forest subareas	Current Public Use: YES	Future Public Use: YES
Land Code: 1000086455	Agency Land Code: R29332661	Land Name: FORESTRY	County: WABASHA	Acres: 35.48
City:	Site Code: R290110	Classification Per M.S. 86A.05: f. state forests and state forest subareas	Current Public Use: YES	Future Public Use: YES
Land Code: 1000086456	Agency Land Code: R29332664	Land Name: FORESTRY	County: WABASHA	Acres: 36.05
City:	Site Code: R290110	Classification Per M.S. 86A.05: f. state forests and state forest subareas	Current Public Use: YES	Future Public Use: YES
Land Code: 1000086457	Agency Land Code: R29332667	Land Name: FORESTRY	County: WABASHA	Acres: 17.98
City:	Site Code: R290110	Classification Per M.S. 86A.05: f. state forests and state forest subareas	Current Public Use: YES	Future Public Use: YES



Land Code: 1000086458	Agency Land Code: R29332669	Land Name: FORESTRY	County: WABASHA	Acres: 1.45
City:	Site Code: R290110	Classification Per M.S. 86A.05: f. state forests and state forest subareas	Current Public Use: YES	Future Public Use: YES
Land Code: 1000086459	Agency Land Code: R29575987	Land Name: FORESTRY	County: WABASHA	Acres: 10.00
City:	Site Code: R290110	Classification Per M.S. 86A.05: f. state forests and state forest subareas	Current Public Use: YES	Future Public Use: YES
Land Code: 1000086460	Agency Land Code: R29575988	Land Name: FORESTRY	County: WABASHA	Acres: 19.00
City:	Site Code: R290110	Classification Per M.S. 86A.05: f. state forests and state forest subareas	Current Public Use: YES	Future Public Use: YES
Land Code: 1000086461	Agency Land Code: R29575990	Land Name: FORESTRY	County: WABASHA	Acres: 19.30
City:	Site Code: R290110	Classification Per M.S. 86A.05: f. state forests and state forest subareas	Current Public Use: YES	Future Public Use: YES
Land Code: 1000086462	Agency Land Code: R29340256	Land Name: FORESTRY	County: WABASHA	Acres: 14.20
City:	Site Code: R290110	Classification Per M.S. 86A.05: f. state forests and state forest subareas	Current Public Use: YES	Future Public Use: YES
Land Code: 1000086463	Agency Land Code: R29525882	Land Name: FORESTRY	County: WABASHA	Acres: 38.44
City:	Site Code: R290110	Classification Per M.S. 86A.05: f. state forests and state forest subareas	Current Public Use: YES	Future Public Use: YES
Land Code: 1000086464	Agency Land Code: R29525883	Land Name: FORESTRY	County: WABASHA	Acres: 12.40
City:	Site Code: R290110	Classification Per M.S. 86A.05: f. state forests and state forest subareas	Current Public Use: YES	Future Public Use: YES
Land Code: 1000086465	Agency Land Code: R29525884	Land Name: FORESTRY	County: WABASHA	Acres: 67.60
City:	Site Code: R290110	Classification Per M.S. 86A.05: f. state forests and state forest subareas	Current Public Use: YES	Future Public Use: YES
Land Code: 1000086466	Agency Land Code: R29568105	Land Name: FORESTRY	County: WABASHA	Acres: 39.15
City:	Site Code: R290110	Classification Per M.S. 86A.05: f. state forests and state forest subareas	Current Public Use: YES	Future Public Use: YES
Land Code: 1000086467	Agency Land Code: R29568106	Land Name: FORESTRY	County: WABASHA	Acres: 23.22
City:	Site Code: R290110	Classification Per M.S. 86A.05: f. state forests and state forest subareas	Current Public Use: YES	Future Public Use: YES
Land Code: 1000086468	Agency Land Code: R29573426	Land Name: FORESTRY	County: WABASHA	Acres: 16.35
City:	Site Code: R290110	Classification Per M.S. 86A.05: f. state forests and state forest subareas	Current Public Use: YES	Future Public Use: YES
Land Code: 1000086469	Agency Land Code: R29338816	Land Name: FORESTRY	County: WABASHA	Acres: 29.87
City:	Site Code: R290110	Classification Per M.S. 86A.05: f. state forests and state forest subareas	Current Public Use: YES	Future Public Use: YES



Land Code: 1000086470	Agency Land Code: R29338823	Land Name: FORESTRY	County: WABASHA	Acres: 29.81
City:	Site Code: R290110	Classification Per M.S. 86A.05: f. state forests and state forest subareas	Current Public Use: YES	Future Public Use: YES
Land Code: 1000086471	Agency Land Code: R29318820	Land Name: FORESTRY	County: WABASHA	Acres: 36.60
City:	Site Code: R290110	Classification Per M.S. 86A.05: f. state forests and state forest subareas	Current Public Use: YES	Future Public Use: YES
Land Code: 1000086472	Agency Land Code: R29318539	Land Name: FORESTRY	County: WABASHA	Acres: 40.00
City:	Site Code: R290110	Classification Per M.S. 86A.05: f. state forests and state forest subareas	Current Public Use: YES	Future Public Use: YES
Land Code: 1000086473	Agency Land Code: R29318258	Land Name: FORESTRY	County: WABASHA	Acres: 38.69
City:	Site Code: R290110	Classification Per M.S. 86A.05: f. state forests and state forest subareas	Current Public Use: YES	Future Public Use: YES
Land Code: 1000086474	Agency Land Code: R29318436	Land Name: FORESTRY	County: WABASHA	Acres: 17.20
City:	Site Code: R290110	Classification Per M.S. 86A.05: f. state forests and state forest subareas	Current Public Use: YES	Future Public Use: YES
Land Code: 1000086475	Agency Land Code: R29318848	Land Name: FORESTRY	County: WABASHA	Acres: 1.80
City:	Site Code: R290110	Classification Per M.S. 86A.05: f. state forests and state forest subareas	Current Public Use: YES	Future Public Use: YES
Land Code: 1000086476	Agency Land Code: R29318752	Land Name: FORESTRY	County: WABASHA	Acres: 40.00
City:	Site Code: R290110	Classification Per M.S. 86A.05: f. state forests and state forest subareas	Current Public Use: YES	Future Public Use: YES
Land Code: 1000086477	Agency Land Code: R29318797	Land Name: FORESTRY	County: WABASHA	Acres: 15.10
City:	Site Code: R290110	Classification Per M.S. 86A.05: f. state forests and state forest subareas	Current Public Use: YES	Future Public Use: YES
Land Code: 1000086478	Agency Land Code: R29318988	Land Name: FORESTRY	County: WABASHA	Acres: 40.00
City:	Site Code: R290110	Classification Per M.S. 86A.05: f. state forests and state forest subareas	Current Public Use: YES	Future Public Use: YES
Land Code: 1000086479	Agency Land Code: R29318534	Land Name: FORESTRY	County: WABASHA	Acres: 40.00
City:	Site Code: R290110	Classification Per M.S. 86A.05: f. state forests and state forest subareas	Current Public Use: YES	Future Public Use: YES
Land Code: 1000086480	Agency Land Code: R29318409	Land Name: FORESTRY	County: WABASHA	Acres: 40.00
City:	Site Code: R290110	Classification Per M.S. 86A.05: f. state forests and state forest subareas	Current Public Use: YES	Future Public Use: YES
Land Code: 1000086481	Agency Land Code: R29318960	Land Name: FORESTRY	County: WABASHA	Acres: 40.00
City:	Site Code: R290110	Classification Per M.S. 86A.05: f. state forests and state forest subareas	Current Public Use: YES	Future Public Use: YES



Land Code: 1000086482	Agency Land Code: R29340240	Land Name: FORESTRY	County: WABASHA	Acres: 1.00
City:	Site Code: R290110	Classification Per M.S. 86A.05: f. state forests and state forest subareas	Current Public Use: YES	Future Public Use: YES
Land Code: 1000086483	Agency Land Code: R29318962	Land Name: FORESTRY	County: WABASHA	Acres: 40.00
City:	Site Code: R290110	Classification Per M.S. 86A.05: f. state forests and state forest subareas	Current Public Use: YES	Future Public Use: YES
Land Code: 1000086484	Agency Land Code: R29318302	Land Name: FORESTRY	County: WABASHA	Acres: 3.60
City:	Site Code: R290110	Classification Per M.S. 86A.05: f. state forests and state forest subareas	Current Public Use: YES	Future Public Use: YES
Land Code: 1000086485	Agency Land Code: R29318672	Land Name: FORESTRY	County: WABASHA	Acres: 9.82
City:	Site Code: R290110	Classification Per M.S. 86A.05: f. state forests and state forest subareas	Current Public Use: YES	Future Public Use: YES
Land Code: 1000086486	Agency Land Code: R29318933	Land Name: FORESTRY	County: WABASHA	Acres: 0.50
City:	Site Code: R290110	Classification Per M.S. 86A.05: f. state forests and state forest subareas	Current Public Use: YES	Future Public Use: YES
Land Code: 1000086487	Agency Land Code: R29318535	Land Name: FORESTRY	County: WABASHA	Acres: 40.00
City:	Site Code: R290110	Classification Per M.S. 86A.05: f. state forests and state forest subareas	Current Public Use: YES	Future Public Use: YES
Land Code: 1000086488	Agency Land Code: R29318408	Land Name: FORESTRY	County: WABASHA	Acres: 40.00
City:	Site Code: R290110	Classification Per M.S. 86A.05: f. state forests and state forest subareas	Current Public Use: YES	Future Public Use: YES
Land Code: 1000086489	Agency Land Code: R29318564	Land Name: FORESTRY	County: WABASHA	Acres: 35.00
City:	Site Code: R290110	Classification Per M.S. 86A.05: f. state forests and state forest subareas	Current Public Use: YES	Future Public Use: YES
Land Code: 1000086490	Agency Land Code: R29340235	Land Name: FORESTRY	County: WABASHA	Acres: 3.00
City:	Site Code: R290110	Classification Per M.S. 86A.05: f. state forests and state forest subareas	Current Public Use: YES	Future Public Use: YES
Land Code: 1000086491	Agency Land Code: R29318558	Land Name: FORESTRY	County: WABASHA	Acres: 40.00
City:	Site Code: R290110	Classification Per M.S. 86A.05: f. state forests and state forest subareas	Current Public Use: YES	Future Public Use: YES
Land Code: 1000086492	Agency Land Code: R29318830	Land Name: FORESTRY	County: WABASHA	Acres: 40.00
City:	Site Code: R290110	Classification Per M.S. 86A.05: f. state forests and state forest subareas	Current Public Use: YES	Future Public Use: YES
Land Code: 1000086493	Agency Land Code: R29318407	Land Name: FORESTRY	County: WABASHA	Acres: 40.00
City:	Site Code: R290110	Classification Per M.S. 86A.05: f. state forests and state forest subareas	Current Public Use: YES	Future Public Use: YES



Land Code: 1000086494	Agency Land Code: R29318221	Land Name: FORESTRY	County: WABASHA	Acres: 35.54
City:	Site Code: R290110	Classification Per M.S. 86A.05: f. state forests and state forest subareas	Current Public Use: YES	Future Public Use: YES
Land Code: 1000086495	Agency Land Code: R29318774	Land Name: FORESTRY	County: WABASHA	Acres: 40.00
City:	Site Code: R290110	Classification Per M.S. 86A.05: f. state forests and state forest subareas	Current Public Use: YES	Future Public Use: YES
Land Code: 1000086496	Agency Land Code: R29340200	Land Name: FORESTRY	County: WABASHA	Acres: 34.00
City:	Site Code: R290110	Classification Per M.S. 86A.05: f. state forests and state forest subareas	Current Public Use: YES	Future Public Use: YES
Land Code: 1000086497	Agency Land Code: R29318381	Land Name: FORESTRY	County: WABASHA	Acres: 40.00
City:	Site Code: R290110	Classification Per M.S. 86A.05: f. state forests and state forest subareas	Current Public Use: YES	Future Public Use: YES
Land Code: 1000086498	Agency Land Code: R29318914	Land Name: FORESTRY	County: WABASHA	Acres: 12.50
City:	Site Code: R290110	Classification Per M.S. 86A.05: f. state forests and state forest subareas	Current Public Use: YES	Future Public Use: YES
Land Code: 1000086499	Agency Land Code: R29318322	Land Name: FORESTRY	County: WABASHA	Acres: 40.00
City:	Site Code: R290110	Classification Per M.S. 86A.05: f. state forests and state forest subareas	Current Public Use: YES	Future Public Use: YES
Land Code: 1000086500	Agency Land Code: R29318390	Land Name: FORESTRY	County: WABASHA	Acres: 40.00
City:	Site Code: R290110	Classification Per M.S. 86A.05: f. state forests and state forest subareas	Current Public Use: YES	Future Public Use: YES
Land Code: 1000086501	Agency Land Code: R29318845	Land Name: FORESTRY	County: WABASHA	Acres: 40.00
City:	Site Code: R290110	Classification Per M.S. 86A.05: f. state forests and state forest subareas	Current Public Use: YES	Future Public Use: YES
Land Code: 1000086502	Agency Land Code: R29318915	Land Name: FORESTRY	County: WABASHA	Acres: 10.70
City:	Site Code: R290110	Classification Per M.S. 86A.05: f. state forests and state forest subareas	Current Public Use: YES	Future Public Use: YES
Land Code: 1000086503	Agency Land Code: R29318326	Land Name: FORESTRY	County: WABASHA	Acres: 40.00
City:	Site Code: R290110	Classification Per M.S. 86A.05: f. state forests and state forest subareas	Current Public Use: YES	Future Public Use: YES
Land Code: 1000086504	Agency Land Code: R29334517	Land Name: FORESTRY	County: WABASHA	Acres: 0.32
City:	Site Code: R290110	Classification Per M.S. 86A.05: f. state forests and state forest subareas	Current Public Use: YES	Future Public Use: YES
Land Code: 1000086505	Agency Land Code: R29318445	Land Name: FORESTRY	County: WABASHA	Acres: 25.00
City:	Site Code: R290110	Classification Per M.S. 86A.05: f. state forests and state forest subareas	Current Public Use: YES	Future Public Use: YES



Land Code: 1000086506	Agency Land Code: R29318544	Land Name: FORESTRY	County: WABASHA	Acres: 40.00
City:	Site Code: R290110	Classification Per M.S. 86A.05: f. state forests and state forest subareas	Current Public Use: YES	Future Public Use: YES
Land Code: 1000086507	Agency Land Code: R29576054	Land Name: FORESTRY	County: WABASHA	Acres: 1.63
City:	Site Code: R290110	Classification Per M.S. 86A.05: f. state forests and state forest subareas	Current Public Use: YES	Future Public Use: YES
Land Code: 1000086508	Agency Land Code: R29318906	Land Name: FORESTRY	County: WABASHA	Acres: 20.00
City:	Site Code: R290110	Classification Per M.S. 86A.05: f. state forests and state forest subareas	Current Public Use: YES	Future Public Use: YES
Land Code: 1000086509	Agency Land Code: R29318533	Land Name: FORESTRY	County: WABASHA	Acres: 40.00
City:	Site Code: R290110	Classification Per M.S. 86A.05: f. state forests and state forest subareas	Current Public Use: YES	Future Public Use: YES
Land Code: 1000086510	Agency Land Code: R29318442	Land Name: FORESTRY	County: WABASHA	Acres: 42.90
City:	Site Code: R290110	Classification Per M.S. 86A.05: f. state forests and state forest subareas	Current Public Use: YES	Future Public Use: YES
Land Code: 1000086511	Agency Land Code: R29318557	Land Name: FORESTRY	County: WABASHA	Acres: 40.00
City:	Site Code: R290110	Classification Per M.S. 86A.05: f. state forests and state forest subareas	Current Public Use: YES	Future Public Use: YES
Land Code: 1000086512	Agency Land Code: R29534562	Land Name: FORESTRY	County: WABASHA	Acres: 14.38
City:	Site Code: R290110	Classification Per M.S. 86A.05: f. state forests and state forest subareas	Current Public Use: YES	Future Public Use: YES
Land Code: 1000086513	Agency Land Code: R29318952	Land Name: FORESTRY	County: WABASHA	Acres: 12.50
City:	Site Code: R290110	Classification Per M.S. 86A.05: f. state forests and state forest subareas	Current Public Use: YES	Future Public Use: YES
Land Code: 1000086514	Agency Land Code: R29318896	Land Name: FORESTRY	County: WABASHA	Acres: 20.00
City:	Site Code: R290110	Classification Per M.S. 86A.05: f. state forests and state forest subareas	Current Public Use: YES	Future Public Use: YES
Land Code: 1000086515	Agency Land Code: R29318323	Land Name: FORESTRY	County: WABASHA	Acres: 40.00
City:	Site Code: R290110	Classification Per M.S. 86A.05: f. state forests and state forest subareas	Current Public Use: YES	Future Public Use: YES
Land Code: 1000086516	Agency Land Code: R29318257	Land Name: FORESTRY	County: WABASHA	Acres: 39.49
City:	Site Code: R290110	Classification Per M.S. 86A.05: f. state forests and state forest subareas	Current Public Use: YES	Future Public Use: YES
Land Code: 1000086517	Agency Land Code: R29318671	Land Name: FORESTRY	County: WABASHA	Acres: 19.65
City:	Site Code: R290110	Classification Per M.S. 86A.05: f. state forests and state forest subareas	Current Public Use: YES	Future Public Use: YES



Land Code: 1000086518	Agency Land Code: R29576053	Land Name: FORESTRY	County: WABASHA	Acres: 35.45
City:	Site Code: R290110	Classification Per M.S. 86A.05: f. state forests and state forest subareas	Current Public Use: YES	Future Public Use: YES
Land Code: 1000086519	Agency Land Code: R29318385	Land Name: FORESTRY	County: WABASHA	Acres: 35.20
City:	Site Code: R290110	Classification Per M.S. 86A.05: f. state forests and state forest subareas	Current Public Use: YES	Future Public Use: YES
Land Code: 1000086520	Agency Land Code: R29318963	Land Name: FORESTRY	County: WABASHA	Acres: 7.00
City:	Site Code: R290110	Classification Per M.S. 86A.05: f. state forests and state forest subareas	Current Public Use: YES	Future Public Use: YES
Land Code: 1000086521	Agency Land Code: R29318764	Land Name: FORESTRY	County: WABASHA	Acres: 37.00
City:	Site Code: R290110	Classification Per M.S. 86A.05: f. state forests and state forest subareas	Current Public Use: YES	Future Public Use: YES
Land Code: 1000086522	Agency Land Code: R29318835	Land Name: FORESTRY	County: WABASHA	Acres: 40.00
City:	Site Code: R290110	Classification Per M.S. 86A.05: f. state forests and state forest subareas	Current Public Use: YES	Future Public Use: YES
Land Code: 1000086523	Agency Land Code: R29318472	Land Name: FORESTRY	County: WABASHA	Acres: 29.66
City:	Site Code: R290110	Classification Per M.S. 86A.05: f. state forests and state forest subareas	Current Public Use: YES	Future Public Use: YES
Land Code: 1000086524	Agency Land Code: R29576052	Land Name: FORESTRY	County: WABASHA	Acres: 27.48
City:	Site Code: R290110	Classification Per M.S. 86A.05: f. state forests and state forest subareas	Current Public Use: YES	Future Public Use: YES
Land Code: 1000086525	Agency Land Code: R29569095	Land Name: FORESTRY	County: WABASHA	Acres: 35.00
City:	Site Code: R290110	Classification Per M.S. 86A.05: f. state forests and state forest subareas	Current Public Use: YES	Future Public Use: YES
Land Code: 1000086526	Agency Land Code: R29318798	Land Name: FORESTRY	County: WABASHA	Acres: 40.00
City:	Site Code: R290110	Classification Per M.S. 86A.05: f. state forests and state forest subareas	Current Public Use: YES	Future Public Use: YES
Land Code: 1000086527	Agency Land Code: R29318804	Land Name: FORESTRY	County: WABASHA	Acres: 39.72
City:	Site Code: R290110	Classification Per M.S. 86A.05: f. state forests and state forest subareas	Current Public Use: YES	Future Public Use: YES
Land Code: 1000086528	Agency Land Code: R29546314	Land Name: FORESTRY	County: WABASHA	Acres: 13.85
City:	Site Code: R290110	Classification Per M.S. 86A.05: f. state forests and state forest subareas	Current Public Use: YES	Future Public Use: YES
Land Code: 1000086529	Agency Land Code: R29318681	Land Name: FORESTRY	County: WABASHA	Acres: 37.82
City:	Site Code: R290110	Classification Per M.S. 86A.05: f. state forests and state forest subareas	Current Public Use: YES	Future Public Use: YES



Land Code: 1000086530	Agency Land Code: R29318693	Land Name: FORESTRY	County: WABASHA	Acres: 40.00
City:	Site Code: R290110	Classification Per M.S. 86A.05: f. state forests and state forest subareas	Current Public Use: YES	Future Public Use: YES
Land Code: 1000086531	Agency Land Code: R29318422	Land Name: FORESTRY	County: WABASHA	Acres: 39.43
City:	Site Code: R290110	Classification Per M.S. 86A.05: f. state forests and state forest subareas	Current Public Use: YES	Future Public Use: YES
Land Code: 1000086532	Agency Land Code: R29318262	Land Name: FORESTRY	County: WABASHA	Acres: 38.91
City:	Site Code: R290110	Classification Per M.S. 86A.05: f. state forests and state forest subareas	Current Public Use: YES	Future Public Use: YES
Land Code: 1000086533	Agency Land Code: R29318743	Land Name: FORESTRY	County: WABASHA	Acres: 40.00
City:	Site Code: R290110	Classification Per M.S. 86A.05: f. state forests and state forest subareas	Current Public Use: YES	Future Public Use: YES
Land Code: 1000086534	Agency Land Code: R29318404	Land Name: FORESTRY	County: WABASHA	Acres: 40.00
City:	Site Code: R290110	Classification Per M.S. 86A.05: f. state forests and state forest subareas	Current Public Use: YES	Future Public Use: YES
Land Code: 1000086535	Agency Land Code: R29318784	Land Name: FORESTRY	County: WABASHA	Acres: 39.54
City:	Site Code: R290110	Classification Per M.S. 86A.05: f. state forests and state forest subareas	Current Public Use: YES	Future Public Use: YES
Land Code: 1000086536	Agency Land Code: R29318847	Land Name: FORESTRY	County: WABASHA	Acres: 32.80
City:	Site Code: R290110	Classification Per M.S. 86A.05: f. state forests and state forest subareas	Current Public Use: YES	Future Public Use: YES
Land Code: 1000086537	Agency Land Code: R29318532	Land Name: FORESTRY	County: WABASHA	Acres: 40.00
City:	Site Code: R290110	Classification Per M.S. 86A.05: f. state forests and state forest subareas	Current Public Use: YES	Future Public Use: YES
Land Code: 1000086538	Agency Land Code: R29318894	Land Name: FORESTRY	County: WABASHA	Acres: 10.00
City:	Site Code: R290110	Classification Per M.S. 86A.05: f. state forests and state forest subareas	Current Public Use: YES	Future Public Use: YES
Land Code: 1000086539	Agency Land Code: R29318317	Land Name: FORESTRY	County: WABASHA	Acres: 40.00
City:	Site Code: R290110	Classification Per M.S. 86A.05: f. state forests and state forest subareas	Current Public Use: YES	Future Public Use: YES
Land Code: 1000086540	Agency Land Code: R29318766	Land Name: FORESTRY	County: WABASHA	Acres: 40.00
City:	Site Code: R290110	Classification Per M.S. 86A.05: f. state forests and state forest subareas	Current Public Use: YES	Future Public Use: YES
Land Code: 1000086541	Agency Land Code: R29318391	Land Name: FORESTRY	County: WABASHA	Acres: 40.00
City:	Site Code: R290110	Classification Per M.S. 86A.05: f. state forests and state forest subareas	Current Public Use: YES	Future Public Use: YES



Land Code: 1000086542	Agency Land Code: R29318900	Land Name: FORESTRY	County: WABASHA	Acres: 40.00
City:	Site Code: R290110	Classification Per M.S. 86A.05: f. state forests and state forest subareas	Current Public Use: YES	Future Public Use: YES
Land Code: 1000086543	Agency Land Code: R29318545	Land Name: FORESTRY	County: WABASHA	Acres: 14.00
City:	Site Code: R290110	Classification Per M.S. 86A.05: f. state forests and state forest subareas	Current Public Use: YES	Future Public Use: YES
Land Code: 1000086544	Agency Land Code: R29318406	Land Name: FORESTRY	County: WABASHA	Acres: 40.00
City:	Site Code: R290110	Classification Per M.S. 86A.05: f. state forests and state forest subareas	Current Public Use: YES	Future Public Use: YES
Land Code: 1000086545	Agency Land Code: R29318692	Land Name: FORESTRY	County: WABASHA	Acres: 31.67
City:	Site Code: R290110	Classification Per M.S. 86A.05: f. state forests and state forest subareas	Current Public Use: YES	Future Public Use: YES
Land Code: 1000086546	Agency Land Code: R29318956	Land Name: FORESTRY	County: WABASHA	Acres: 12.00
City:	Site Code: R290110	Classification Per M.S. 86A.05: f. state forests and state forest subareas	Current Public Use: YES	Future Public Use: YES
Land Code: 1000086547	Agency Land Code: R29318781	Land Name: FORESTRY	County: WABASHA	Acres: 29.30
City:	Site Code: R290110	Classification Per M.S. 86A.05: f. state forests and state forest subareas	Current Public Use: YES	Future Public Use: YES
Land Code: 1000086548	Agency Land Code: R29318336	Land Name: FORESTRY	County: WABASHA	Acres: 40.00
City:	Site Code: R290110	Classification Per M.S. 86A.05: f. state forests and state forest subareas	Current Public Use: YES	Future Public Use: YES
Land Code: 1000086549	Agency Land Code: R29318255	Land Name: FORESTRY	County: WABASHA	Acres: 38.62
City:	Site Code: R290110	Classification Per M.S. 86A.05: f. state forests and state forest subareas	Current Public Use: YES	Future Public Use: YES
Land Code: 1000086550	Agency Land Code: R29340238	Land Name: FORESTRY	County: WABASHA	Acres: 3.00
City:	Site Code: R290110	Classification Per M.S. 86A.05: f. state forests and state forest subareas	Current Public Use: YES	Future Public Use: YES
Land Code: 1000086551	Agency Land Code: R29318562	Land Name: FORESTRY	County: WABASHA	Acres: 40.00
City:	Site Code: R290110	Classification Per M.S. 86A.05: f. state forests and state forest subareas	Current Public Use: YES	Future Public Use: YES
Land Code: 1000086552	Agency Land Code: R29318665	Land Name: FORESTRY	County: WABASHA	Acres: 29.31
City:	Site Code: R290110	Classification Per M.S. 86A.05: f. state forests and state forest subareas	Current Public Use: YES	Future Public Use: YES
Land Code: 1000086553	Agency Land Code: R29318387	Land Name: FORESTRY	County: WABASHA	Acres: 40.00
City:	Site Code: R290110	Classification Per M.S. 86A.05: f. state forests and state forest subareas	Current Public Use: YES	Future Public Use: YES



Land Code: 1000086554	Agency Land Code: R29546310	Land Name: FORESTRY	County: WABASHA	Acres: 23.80
City:	Site Code: R290110	Classification Per M.S. 86A.05: f. state forests and state forest subareas	Current Public Use: YES	Future Public Use: YES
Land Code: 1000086555	Agency Land Code: R29318378	Land Name: FORESTRY	County: WABASHA	Acres: 40.00
City:	Site Code: R290110	Classification Per M.S. 86A.05: f. state forests and state forest subareas	Current Public Use: YES	Future Public Use: YES
Land Code: 1000086556	Agency Land Code: R29318965	Land Name: FORESTRY	County: WABASHA	Acres: 40.00
City:	Site Code: R290110	Classification Per M.S. 86A.05: f. state forests and state forest subareas	Current Public Use: YES	Future Public Use: YES
Land Code: 1000086557	Agency Land Code: R29318552	Land Name: FORESTRY	County: WABASHA	Acres: 40.00
City:	Site Code: R290110	Classification Per M.S. 86A.05: f. state forests and state forest subareas	Current Public Use: YES	Future Public Use: YES
Land Code: 1000086558	Agency Land Code: R29318961	Land Name: FORESTRY	County: WABASHA	Acres: 40.00
City:	Site Code: R290110	Classification Per M.S. 86A.05: f. state forests and state forest subareas	Current Public Use: YES	Future Public Use: YES
Land Code: 1000086559	Agency Land Code: R29318313	Land Name: FORESTRY	County: WABASHA	Acres: 10.00
City:	Site Code: R290110	Classification Per M.S. 86A.05: f. state forests and state forest subareas	Current Public Use: YES	Future Public Use: YES
Land Code: 1000086560	Agency Land Code: R29318697	Land Name: FORESTRY	County: WABASHA	Acres: 40.00
City:	Site Code: R290110	Classification Per M.S. 86A.05: f. state forests and state forest subareas	Current Public Use: YES	Future Public Use: YES
Land Code: 1000086561	Agency Land Code: R29318370	Land Name: FORESTRY	County: WABASHA	Acres: 1.30
City:	Site Code: R290110	Classification Per M.S. 86A.05: f. state forests and state forest subareas	Current Public Use: YES	Future Public Use: YES
Land Code: 1000086562	Agency Land Code: R29330287	Land Name: FORESTRY	County: WABASHA	Acres: 19.29
City:	Site Code: R290110	Classification Per M.S. 86A.05: f. state forests and state forest subareas	Current Public Use: YES	Future Public Use: YES
Land Code: 1000086563	Agency Land Code: R29318895	Land Name: FORESTRY	County: WABASHA	Acres: 40.00
City:	Site Code: R290110	Classification Per M.S. 86A.05: f. state forests and state forest subareas	Current Public Use: YES	Future Public Use: YES
Land Code: 1000086564	Agency Land Code: R29318987	Land Name: FORESTRY	County: WABASHA	Acres: 36.17
City:	Site Code: R290110	Classification Per M.S. 86A.05: f. state forests and state forest subareas	Current Public Use: YES	Future Public Use: YES
Land Code: 1000086565	Agency Land Code: R29318828	Land Name: FORESTRY	County: WABASHA	Acres: 35.40
City:	Site Code: R290110	Classification Per M.S. 86A.05: f. state forests and state forest subareas	Current Public Use: YES	Future Public Use: YES



Land Code: 1000086566	Agency Land Code: R29318826	Land Name: FORESTRY	County: WABASHA	Acres: 23.40
City:	Site Code: R290110	Classification Per M.S. 86A.05: f. state forests and state forest subareas	Current Public Use: YES	Future Public Use: YES
Land Code: 1000086567	Agency Land Code: R29318666	Land Name: FORESTRY	County: WABASHA	Acres: 40.69
City:	Site Code: R290110	Classification Per M.S. 86A.05: f. state forests and state forest subareas	Current Public Use: YES	Future Public Use: YES
Land Code: 1000086568	Agency Land Code: R29318929	Land Name: FORESTRY	County: WABASHA	Acres: 1.00
City:	Site Code: R290110	Classification Per M.S. 86A.05: f. state forests and state forest subareas	Current Public Use: YES	Future Public Use: YES
Land Code: 1000086569	Agency Land Code: R29318253	Land Name: FORESTRY	County: WABASHA	Acres: 8.67
City:	Site Code: R290110	Classification Per M.S. 86A.05: f. state forests and state forest subareas	Current Public Use: YES	Future Public Use: YES
Land Code: 1000086570	Agency Land Code: R29318740	Land Name: FORESTRY	County: WABASHA	Acres: 40.00
City:	Site Code: R290110	Classification Per M.S. 86A.05: f. state forests and state forest subareas	Current Public Use: YES	Future Public Use: YES
Land Code: 1000086571	Agency Land Code: R29340237	Land Name: FORESTRY	County: WABASHA	Acres: 3.00
City:	Site Code: R290110	Classification Per M.S. 86A.05: f. state forests and state forest subareas	Current Public Use: YES	Future Public Use: YES
Land Code: 1000086572	Agency Land Code: R29318252	Land Name: FORESTRY	County: WABASHA	Acres: 3.05
City:	Site Code: R290110	Classification Per M.S. 86A.05: f. state forests and state forest subareas	Current Public Use: YES	Future Public Use: YES
Land Code: 1000086573	Agency Land Code: R29340180	Land Name: FORESTRY	County: WABASHA	Acres: 4.56
City:	Site Code: R290110	Classification Per M.S. 86A.05: f. state forests and state forest subareas	Current Public Use: YES	Future Public Use: YES
Land Code: 1000086574	Agency Land Code: R29318844	Land Name: FORESTRY	County: WABASHA	Acres: 10.00
City:	Site Code: R290110	Classification Per M.S. 86A.05: f. state forests and state forest subareas	Current Public Use: YES	Future Public Use: YES
Land Code: 1000086575	Agency Land Code: R29318966	Land Name: FORESTRY	County: WABASHA	Acres: 4.00
City:	Site Code: R290110	Classification Per M.S. 86A.05: f. state forests and state forest subareas	Current Public Use: YES	Future Public Use: YES
Land Code: 1000086576	Agency Land Code: R29318893	Land Name: FORESTRY	County: WABASHA	Acres: 40.00
City:	Site Code: R290110	Classification Per M.S. 86A.05: f. state forests and state forest subareas	Current Public Use: YES	Future Public Use: YES
Land Code: 1000086577	Agency Land Code: R29318901	Land Name: FORESTRY	County: WABASHA	Acres: 40.00
City:	Site Code: R290110	Classification Per M.S. 86A.05: f. state forests and state forest subareas	Current Public Use: YES	Future Public Use: YES



Land Code: 1000086578	Agency Land Code: R29318772	Land Name: FORESTRY	County: WABASHA	Acres: 37.00
City:	Site Code: R290110	Classification Per M.S. 86A.05: f. state forests and state forest subareas	Current Public Use: YES	Future Public Use: YES
Land Code: 1000086579	Agency Land Code: R29318696	Land Name: FORESTRY	County: WABASHA	Acres: 40.00
City:	Site Code: R290110	Classification Per M.S. 86A.05: f. state forests and state forest subareas	Current Public Use: YES	Future Public Use: YES
Land Code: 1000086580	Agency Land Code: R29318958	Land Name: FORESTRY	County: WABASHA	Acres: 14.00
City:	Site Code: R290110	Classification Per M.S. 86A.05: f. state forests and state forest subareas	Current Public Use: YES	Future Public Use: YES
Land Code: 1000086581	Agency Land Code: R29318829	Land Name: FORESTRY	County: WABASHA	Acres: 40.00
City:	Site Code: R290110	Classification Per M.S. 86A.05: f. state forests and state forest subareas	Current Public Use: YES	Future Public Use: YES
Land Code: 1000086582	Agency Land Code: R29318803	Land Name: FORESTRY	County: WABASHA	Acres: 15.90
City:	Site Code: R290110	Classification Per M.S. 86A.05: f. state forests and state forest subareas	Current Public Use: YES	Future Public Use: YES
Land Code: 1000086583	Agency Land Code: R29318264	Land Name: FORESTRY	County: WABASHA	Acres: 1.36
City:	Site Code: R290110	Classification Per M.S. 86A.05: f. state forests and state forest subareas	Current Public Use: YES	Future Public Use: YES
Land Code: 1000086584	Agency Land Code: R29318802	Land Name: FORESTRY	County: WABASHA	Acres: 40.00
City:	Site Code: R290110	Classification Per M.S. 86A.05: f. state forests and state forest subareas	Current Public Use: YES	Future Public Use: YES
Land Code: 1000086585	Agency Land Code: R29318382	Land Name: FORESTRY	County: WABASHA	Acres: 40.00
City:	Site Code: R290110	Classification Per M.S. 86A.05: f. state forests and state forest subareas	Current Public Use: YES	Future Public Use: YES
Land Code: 1000086586	Agency Land Code: R29318417	Land Name: FORESTRY	County: WABASHA	Acres: 39.42
City:	Site Code: R290110	Classification Per M.S. 86A.05: f. state forests and state forest subareas	Current Public Use: YES	Future Public Use: YES
Land Code: 1000086587	Agency Land Code: R29318426	Land Name: FORESTRY	County: WABASHA	Acres: 39.53
City:	Site Code: R290110	Classification Per M.S. 86A.05: f. state forests and state forest subareas	Current Public Use: YES	Future Public Use: YES
Land Code: 1000086588	Agency Land Code: R29318756	Land Name: FORESTRY	County: WABASHA	Acres: 40.00
City:	Site Code: R290110	Classification Per M.S. 86A.05: f. state forests and state forest subareas	Current Public Use: YES	Future Public Use: YES
Land Code: 1000086589	Agency Land Code: R29318907	Land Name: FORESTRY	County: WABASHA	Acres: 5.00
City:	Site Code: R290110	Classification Per M.S. 86A.05: f. state forests and state forest subareas	Current Public Use: YES	Future Public Use: YES



Land Code: 1000086590	Agency Land Code: R29318986	Land Name: FORESTRY	County: WABASHA	Acres: 11.66
City:	Site Code: R290110	Classification Per M.S. 86A.05: f. state forests and state forest subareas	Current Public Use: YES	Future Public Use: YES
Land Code: 1000086591	Agency Land Code: R29318823	Land Name: FORESTRY	County: WABASHA	Acres: 17.10
City:	Site Code: R290110	Classification Per M.S. 86A.05: f. state forests and state forest subareas	Current Public Use: YES	Future Public Use: YES
Land Code: 1000086592	Agency Land Code: R29318955	Land Name: FORESTRY	County: WABASHA	Acres: 20.00
City:	Site Code: R290110	Classification Per M.S. 86A.05: f. state forests and state forest subareas	Current Public Use: YES	Future Public Use: YES
Land Code: 1000086593	Agency Land Code: R29318222	Land Name: FORESTRY	County: WABASHA	Acres: 35.26
City:	Site Code: R290110	Classification Per M.S. 86A.05: f. state forests and state forest subareas	Current Public Use: YES	Future Public Use: YES
Land Code: 1000086594	Agency Land Code: R29318219	Land Name: FORESTRY	County: WABASHA	Acres: 39.85
City:	Site Code: R290110	Classification Per M.S. 86A.05: f. state forests and state forest subareas	Current Public Use: YES	Future Public Use: YES
Land Code: 1000086595	Agency Land Code: R29318748	Land Name: FORESTRY	County: WABASHA	Acres: 37.00
City:	Site Code: R290110	Classification Per M.S. 86A.05: f. state forests and state forest subareas	Current Public Use: YES	Future Public Use: YES
Land Code: 1000086596	Agency Land Code: R29318786	Land Name: FORESTRY	County: WABASHA	Acres: 19.79
City:	Site Code: R290110	Classification Per M.S. 86A.05: f. state forests and state forest subareas	Current Public Use: YES	Future Public Use: YES
Land Code: 1000086597	Agency Land Code: R29318770	Land Name: FORESTRY	County: WABASHA	Acres: 37.00
City:	Site Code: R290110	Classification Per M.S. 86A.05: f. state forests and state forest subareas	Current Public Use: YES	Future Public Use: YES
Land Code: 1000086598	Agency Land Code: R29318810	Land Name: FORESTRY	County: WABASHA	Acres: 4.40
City:	Site Code: R290110	Classification Per M.S. 86A.05: f. state forests and state forest subareas	Current Public Use: YES	Future Public Use: YES
Land Code: 1000086599	Agency Land Code: R29318540	Land Name: FORESTRY	County: WABASHA	Acres: 40.00
City:	Site Code: R290110	Classification Per M.S. 86A.05: f. state forests and state forest subareas	Current Public Use: YES	Future Public Use: YES
Land Code: 1000086600	Agency Land Code: R29318263	Land Name: FORESTRY	County: WABASHA	Acres: 2.71
City:	Site Code: R290110	Classification Per M.S. 86A.05: f. state forests and state forest subareas	Current Public Use: YES	Future Public Use: YES
Land Code: 1000086601	Agency Land Code: R29318266	Land Name: FORESTRY	County: WABASHA	Acres: 25.94
City:	Site Code: R290110	Classification Per M.S. 86A.05: f. state forests and state forest subareas	Current Public Use: YES	Future Public Use: YES



Land Code: 1000086602	Agency Land Code: R29318405	Land Name: FORESTRY	County: WABASHA	Acres: 40.00
City:	Site Code: R290110	Classification Per M.S. 86A.05: f. state forests and state forest subareas	Current Public Use: YES	Future Public Use: YES
Land Code: 1000086603	Agency Land Code: R29318383	Land Name: FORESTRY	County: WABASHA	Acres: 40.00
City:	Site Code: R290110	Classification Per M.S. 86A.05: f. state forests and state forest subareas	Current Public Use: YES	Future Public Use: YES
Land Code: 1000086604	Agency Land Code: R29318384	Land Name: FORESTRY	County: WABASHA	Acres: 40.00
City:	Site Code: R290110	Classification Per M.S. 86A.05: f. state forests and state forest subareas	Current Public Use: YES	Future Public Use: YES
Land Code: 1000086605	Agency Land Code: R29318528	Land Name: FORESTRY	County: WABASHA	Acres: 3.00
City:	Site Code: R290110	Classification Per M.S. 86A.05: f. state forests and state forest subareas	Current Public Use: YES	Future Public Use: YES
Land Code: 1000086606	Agency Land Code: R29318397	Land Name: FORESTRY	County: WABASHA	Acres: 6.66
City:	Site Code: R290110	Classification Per M.S. 86A.05: f. state forests and state forest subareas	Current Public Use: YES	Future Public Use: YES
Land Code: 1000086607	Agency Land Code: R29318379	Land Name: FORESTRY	County: WABASHA	Acres: 40.00
City:	Site Code: R290110	Classification Per M.S. 86A.05: f. state forests and state forest subareas	Current Public Use: YES	Future Public Use: YES
Land Code: 1000086608	Agency Land Code: R29318338	Land Name: FORESTRY	County: WABASHA	Acres: 24.00
City:	Site Code: R290110	Classification Per M.S. 86A.05: f. state forests and state forest subareas	Current Public Use: YES	Future Public Use: YES
Land Code: 1000086609	Agency Land Code: R29340179	Land Name: FORESTRY	County: WABASHA	Acres: 5.44
City:	Site Code: R290110	Classification Per M.S. 86A.05: f. state forests and state forest subareas	Current Public Use: YES	Future Public Use: YES
Land Code: 1000086610	Agency Land Code: R29318790	Land Name: FORESTRY	County: WABASHA	Acres: 19.79
City:	Site Code: R290110	Classification Per M.S. 86A.05: f. state forests and state forest subareas	Current Public Use: YES	Future Public Use: YES
Land Code: 1000086611	Agency Land Code: R29318832	Land Name: FORESTRY	County: WABASHA	Acres: 32.99
City:	Site Code: R290110	Classification Per M.S. 86A.05: f. state forests and state forest subareas	Current Public Use: YES	Future Public Use: YES
Land Code: 1000086612	Agency Land Code: R29318440	Land Name: FORESTRY	County: WABASHA	Acres: 25.00
City:	Site Code: R290110	Classification Per M.S. 86A.05: f. state forests and state forest subareas	Current Public Use: YES	Future Public Use: YES
Land Code: 1000086613	Agency Land Code: R29318547	Land Name: FORESTRY	County: WABASHA	Acres: 12.00
City:	Site Code: R290110	Classification Per M.S. 86A.05: f. state forests and state forest subareas	Current Public Use: YES	Future Public Use: YES



Land Code: 1000086614	Agency Land Code: R29318812	Land Name: FORESTRY	County: WABASHA	Acres: 39.00
City:	Site Code: R290110	Classification Per M.S. 86A.05: f. state forests and state forest subareas	Current Public Use: YES	Future Public Use: YES
Land Code: 1000086615	Agency Land Code: R29318849	Land Name: FORESTRY	County: WABASHA	Acres: 21.00
City:	Site Code: R290110	Classification Per M.S. 86A.05: f. state forests and state forest subareas	Current Public Use: YES	Future Public Use: YES
Land Code: 1000086616	Agency Land Code: R29318924	Land Name: FORESTRY	County: WABASHA	Acres: 39.50
City:	Site Code: R290110	Classification Per M.S. 86A.05: f. state forests and state forest subareas	Current Public Use: YES	Future Public Use: YES
Land Code: 1000086617	Agency Land Code: R29318813	Land Name: FORESTRY	County: WABASHA	Acres: 40.00
City:	Site Code: R290110	Classification Per M.S. 86A.05: f. state forests and state forest subareas	Current Public Use: YES	Future Public Use: YES
Land Code: 1000086618	Agency Land Code: R29534559	Land Name: FORESTRY	County: WABASHA	Acres: 38.54
City:	Site Code: R290110	Classification Per M.S. 86A.05: f. state forests and state forest subareas	Current Public Use: YES	Future Public Use: YES
Land Code: 1000086619	Agency Land Code: R29318527	Land Name: FORESTRY	County: WABASHA	Acres: 4.50
City:	Site Code: R290110	Classification Per M.S. 86A.05: f. state forests and state forest subareas	Current Public Use: YES	Future Public Use: YES
Land Code: 1000086620	Agency Land Code: R29318340	Land Name: FORESTRY	County: WABASHA	Acres: 14.00
City:	Site Code: R290110	Classification Per M.S. 86A.05: f. state forests and state forest subareas	Current Public Use: YES	Future Public Use: YES
Land Code: 1000086621	Agency Land Code: R29318324	Land Name: FORESTRY	County: WABASHA	Acres: 40.00
City:	Site Code: R290110	Classification Per M.S. 86A.05: f. state forests and state forest subareas	Current Public Use: YES	Future Public Use: YES
Land Code: 1000086622	Agency Land Code: R29318926	Land Name: FORESTRY	County: WABASHA	Acres: 28.00
City:	Site Code: R290110	Classification Per M.S. 86A.05: f. state forests and state forest subareas	Current Public Use: YES	Future Public Use: YES
Land Code: 1000086623	Agency Land Code: R29318934	Land Name: FORESTRY	County: WABASHA	Acres: 20.00
City:	Site Code: R290110	Classification Per M.S. 86A.05: f. state forests and state forest subareas	Current Public Use: YES	Future Public Use: YES
Land Code: 1000086624	Agency Land Code: R29318932	Land Name: FORESTRY	County: WABASHA	Acres: 4.00
City:	Site Code: R290110	Classification Per M.S. 86A.05: f. state forests and state forest subareas	Current Public Use: YES	Future Public Use: YES
Land Code: 1000086625	Agency Land Code: R29318300	Land Name: FORESTRY	County: WABASHA	Acres: 38.60
City:	Site Code: R290110	Classification Per M.S. 86A.05: f. state forests and state forest subareas	Current Public Use: YES	Future Public Use: YES



Land Code: 1000086626	Agency Land Code: R29318325	Land Name: FORESTRY	County: WABASHA	Acres: 40.00
City:	Site Code: R290110	Classification Per M.S. 86A.05: f. state forests and state forest subareas	Current Public Use: YES	Future Public Use: YES
Land Code: 1000086627	Agency Land Code: R29573475	Land Name: FORESTRY	County: WABASHA	Acres: 40.00
City:	Site Code: R290110	Classification Per M.S. 86A.05: f. state forests and state forest subareas	Current Public Use: YES	Future Public Use: YES
Land Code: 1000086628	Agency Land Code: R29599005	Land Name: FORESTRY	County: WABASHA	Acres: 1.43
City:	Site Code: R290110	Classification Per M.S. 86A.05: f. state forests and state forest subareas	Current Public Use: YES	Future Public Use: YES
Land Code: 1000086629	Agency Land Code: R29599007	Land Name: FORESTRY	County: WABASHA	Acres: 12.68
City:	Site Code: R290110	Classification Per M.S. 86A.05: f. state forests and state forest subareas	Current Public Use: YES	Future Public Use: YES
Land Code: 1000086630	Agency Land Code: R29318953	Land Name: FORESTRY	County: WABASHA	Acres: 18.33
City:	Site Code: R290110	Classification Per M.S. 86A.05: f. state forests and state forest subareas	Current Public Use: YES	Future Public Use: YES
Land Code: 1000086631	Agency Land Code: R29318683	Land Name: FORESTRY	County: WABASHA	Acres: 8.41
City:	Site Code: R290110	Classification Per M.S. 86A.05: f. state forests and state forest subareas	Current Public Use: YES	Future Public Use: YES
Land Code: 1000086632	Agency Land Code: R29340706	Land Name: FORESTRY	County: WABASHA	Acres: 8.35
City:	Site Code: R290110	Classification Per M.S. 86A.05: f. state forests and state forest subareas	Current Public Use: YES	Future Public Use: YES
Land Code: 1000086633	Agency Land Code: R29318389	Land Name: FORESTRY	County: WABASHA	Acres: 40.00
City:	Site Code: R290110	Classification Per M.S. 86A.05: f. state forests and state forest subareas	Current Public Use: YES	Future Public Use: YES
Land Code: 1000086634	Agency Land Code: R29318758	Land Name: FORESTRY	County: WABASHA	Acres: 40.00
City:	Site Code: R290110	Classification Per M.S. 86A.05: f. state forests and state forest subareas	Current Public Use: YES	Future Public Use: YES
Land Code: 1000086635	Agency Land Code: R29318439	Land Name: FORESTRY	County: WABASHA	Acres: 39.82
City:	Site Code: R290110	Classification Per M.S. 86A.05: f. state forests and state forest subareas	Current Public Use: YES	Future Public Use: YES
Land Code: 1000086636	Agency Land Code: R29318474	Land Name: FORESTRY	County: WABASHA	Acres: 29.56
City:	Site Code: R290110	Classification Per M.S. 86A.05: f. state forests and state forest subareas	Current Public Use: YES	Future Public Use: YES
Land Code: 1000086637	Agency Land Code: R29318555	Land Name: FORESTRY	County: WABASHA	Acres: 1.00
City:	Site Code: R290110	Classification Per M.S. 86A.05: f. state forests and state forest subareas	Current Public Use: YES	Future Public Use: YES



Land Code: 1000086638	Agency Land Code: R29576050	Land Name: FORESTRY	County: WABASHA	Acres: 5.90
City:	Site Code: R290110	Classification Per M.S. 86A.05: f. state forests and state forest subareas	Current Public Use: YES	Future Public Use: YES
Land Code: 1000086639	Agency Land Code: R29575991	Land Name: FORESTRY	County: WABASHA	Acres: 0.80
City:	Site Code: R290110	Classification Per M.S. 86A.05: f. state forests and state forest subareas	Current Public Use: YES	Future Public Use: YES
Land Code: 1000086640	Agency Land Code: R29318455	Land Name: FORESTRY	County: WABASHA	Acres: 40.00
City:	Site Code: R290110	Classification Per M.S. 86A.05: f. state forests and state forest subareas	Current Public Use: YES	Future Public Use: YES
Land Code: 1000086641	Agency Land Code: R29318789	Land Name: FORESTRY	County: WABASHA	Acres: 19.86
City:	Site Code: R290110	Classification Per M.S. 86A.05: f. state forests and state forest subareas	Current Public Use: YES	Future Public Use: YES
Land Code: 1000086642	Agency Land Code: R29318809	Land Name: FORESTRY	County: WABASHA	Acres: 40.00
City:	Site Code: R290110	Classification Per M.S. 86A.05: f. state forests and state forest subareas	Current Public Use: YES	Future Public Use: YES
Land Code: 1000086643	Agency Land Code: R29318816	Land Name: FORESTRY	County: WABASHA	Acres: 40.00
City:	Site Code: R290110	Classification Per M.S. 86A.05: f. state forests and state forest subareas	Current Public Use: YES	Future Public Use: YES
Land Code: 1000086644	Agency Land Code: R29318538	Land Name: FORESTRY	County: WABASHA	Acres: 40.00
City:	Site Code: R290110	Classification Per M.S. 86A.05: f. state forests and state forest subareas	Current Public Use: YES	Future Public Use: YES
Land Code: 1000086645	Agency Land Code: R29318529	Land Name: FORESTRY	County: WABASHA	Acres: 39.50
City:	Site Code: R290110	Classification Per M.S. 86A.05: f. state forests and state forest subareas	Current Public Use: YES	Future Public Use: YES
Land Code: 1000086646	Agency Land Code: R29318530	Land Name: FORESTRY	County: WABASHA	Acres: 40.00
City:	Site Code: R290110	Classification Per M.S. 86A.05: f. state forests and state forest subareas	Current Public Use: YES	Future Public Use: YES
Land Code: 1000086647	Agency Land Code: R29318254	Land Name: FORESTRY	County: WABASHA	Acres: 39.46
City:	Site Code: R290110	Classification Per M.S. 86A.05: f. state forests and state forest subareas	Current Public Use: YES	Future Public Use: YES
Land Code: 1000086648	Agency Land Code: R29318316	Land Name: FORESTRY	County: WABASHA	Acres: 39.30
City:	Site Code: R290110	Classification Per M.S. 86A.05: f. state forests and state forest subareas	Current Public Use: YES	Future Public Use: YES
Land Code: 1000086649	Agency Land Code: R29318335	Land Name: FORESTRY	County: WABASHA	Acres: 23.00
City:	Site Code: R290110	Classification Per M.S. 86A.05: f. state forests and state forest subareas	Current Public Use: YES	Future Public Use: YES



Land Code: 1000086650	Agency Land Code: R29340216	Land Name: FORESTRY	County: WABASHA	Acres: 17.00
City:	Site Code: R290110	Classification Per M.S. 86A.05: f. state forests and state forest subareas	Current Public Use: YES	Future Public Use: YES
Land Code: 1000086651	Agency Land Code: R29318744	Land Name: FORESTRY	County: WABASHA	Acres: 40.00
City:	Site Code: R290110	Classification Per M.S. 86A.05: f. state forests and state forest subareas	Current Public Use: YES	Future Public Use: YES
Land Code: 1000086652	Agency Land Code: R29570326	Land Name: FORESTRY	County: WABASHA	Acres: 0.98
City:	Site Code: R290110	Classification Per M.S. 86A.05: f. state forests and state forest subareas	Current Public Use: YES	Future Public Use: YES
Land Code: 1000086653	Agency Land Code: R29318458	Land Name: FORESTRY	County: WABASHA	Acres: 40.00
City:	Site Code: R290110	Classification Per M.S. 86A.05: f. state forests and state forest subareas	Current Public Use: YES	Future Public Use: YES
Land Code: 1000086654	Agency Land Code: R29318793	Land Name: FORESTRY	County: WABASHA	Acres: 40.00
City:	Site Code: R290110	Classification Per M.S. 86A.05: f. state forests and state forest subareas	Current Public Use: YES	Future Public Use: YES
Land Code: 1000086655	Agency Land Code: R29318801	Land Name: FORESTRY	County: WABASHA	Acres: 40.00
City:	Site Code: R290110	Classification Per M.S. 86A.05: f. state forests and state forest subareas	Current Public Use: YES	Future Public Use: YES
Land Code: 1000086656	Agency Land Code: R29318808	Land Name: FORESTRY	County: WABASHA	Acres: 40.00
City:	Site Code: R290110	Classification Per M.S. 86A.05: f. state forests and state forest subareas	Current Public Use: YES	Future Public Use: YES
Land Code: 1000086657	Agency Land Code: R29318836	Land Name: FORESTRY	County: WABASHA	Acres: 40.00
City:	Site Code: R290110	Classification Per M.S. 86A.05: f. state forests and state forest subareas	Current Public Use: YES	Future Public Use: YES
Land Code: 1000086658	Agency Land Code: R29347632	Land Name: FORESTRY	County: WABASHA	Acres: 0.39
City:	Site Code: R290110	Classification Per M.S. 86A.05: f. state forests and state forest subareas	Current Public Use: YES	Future Public Use: YES
Land Code: 1000086659	Agency Land Code: R29318889	Land Name: FORESTRY	County: WABASHA	Acres: 40.00
City:	Site Code: R290110	Classification Per M.S. 86A.05: f. state forests and state forest subareas	Current Public Use: YES	Future Public Use: YES
Land Code: 1000086660	Agency Land Code: R29318673	Land Name: FORESTRY	County: WABASHA	Acres: 28.48
City:	Site Code: R290110	Classification Per M.S. 86A.05: f. state forests and state forest subareas	Current Public Use: YES	Future Public Use: YES
Land Code: 1000086661	Agency Land Code: R29318957	Land Name: FORESTRY	County: WABASHA	Acres: 7.00
City:	Site Code: R290110	Classification Per M.S. 86A.05: f. state forests and state forest subareas	Current Public Use: YES	Future Public Use: YES



Land Code: 1000086662	Agency Land Code: R29318964	Land Name: FORESTRY	County: WABASHA	Acres: 14.00
City:	Site Code: R290110	Classification Per M.S. 86A.05: f. state forests and state forest subareas	Current Public Use: YES	Future Public Use: YES
Land Code: 1000086663	Agency Land Code: R29337558	Land Name: FORESTRY	County: WABASHA	Acres: 39.64
City:	Site Code: R290110	Classification Per M.S. 86A.05: f. state forests and state forest subareas	Current Public Use: YES	Future Public Use: YES
Land Code: 1000086664	Agency Land Code: R29318700	Land Name: FORESTRY	County: WABASHA	Acres: 31.60
City:	Site Code: R290110	Classification Per M.S. 86A.05: f. state forests and state forest subareas	Current Public Use: YES	Future Public Use: YES
Land Code: 1000086665	Agency Land Code: R29329758	Land Name: FORESTRY	County: WABASHA	Acres: 40.00
City:	Site Code: R290110	Classification Per M.S. 86A.05: f. state forests and state forest subareas	Current Public Use: YES	Future Public Use: YES
Land Code: 1000086666	Agency Land Code: R29573476	Land Name: FORESTRY	County: WABASHA	Acres: 40.00
City:	Site Code: R290110	Classification Per M.S. 86A.05: f. state forests and state forest subareas	Current Public Use: YES	Future Public Use: YES
Land Code: 1000086667	Agency Land Code: R29318453	Land Name: FORESTRY	County: WABASHA	Acres: 40.00
City:	Site Code: R290110	Classification Per M.S. 86A.05: f. state forests and state forest subareas	Current Public Use: YES	Future Public Use: YES
Land Code: 1000086668	Agency Land Code: R29318460	Land Name: FORESTRY	County: WABASHA	Acres: 40.00
City:	Site Code: R290110	Classification Per M.S. 86A.05: f. state forests and state forest subareas	Current Public Use: YES	Future Public Use: YES
Land Code: 1000086669	Agency Land Code: R29318461	Land Name: FORESTRY	County: WABASHA	Acres: 40.00
City:	Site Code: R290110	Classification Per M.S. 86A.05: f. state forests and state forest subareas	Current Public Use: YES	Future Public Use: YES
Land Code: 1000086670	Agency Land Code: R29318471	Land Name: FORESTRY	County: WABASHA	Acres: 10.01
City:	Site Code: R290110	Classification Per M.S. 86A.05: f. state forests and state forest subareas	Current Public Use: YES	Future Public Use: YES
Land Code: 1000086671	Agency Land Code: R29318792	Land Name: FORESTRY	County: WABASHA	Acres: 23.20
City:	Site Code: R290110	Classification Per M.S. 86A.05: f. state forests and state forest subareas	Current Public Use: YES	Future Public Use: YES
Land Code: 1000086672	Agency Land Code: R29318831	Land Name: FORESTRY	County: WABASHA	Acres: 15.61
City:	Site Code: R290110	Classification Per M.S. 86A.05: f. state forests and state forest subareas	Current Public Use: YES	Future Public Use: YES
Land Code: 1000086673	Agency Land Code: R29318842	Land Name: FORESTRY	County: WABASHA	Acres: 28.20
City:	Site Code: R290110	Classification Per M.S. 86A.05: f. state forests and state forest subareas	Current Public Use: YES	Future Public Use: YES



Land Code: 1000086674	Agency Land Code: R29318312	Land Name: FORESTRY	County: WABASHA	Acres: 28.00
City:	Site Code: R290110	Classification Per M.S. 86A.05: f. state forests and state forest subareas	Current Public Use: YES	Future Public Use: YES
Land Code: 1000086675	Agency Land Code: R29318339	Land Name: FORESTRY	County: WABASHA	Acres: 40.00
City:	Site Code: R290110	Classification Per M.S. 86A.05: f. state forests and state forest subareas	Current Public Use: YES	Future Public Use: YES
Land Code: 1000086676	Agency Land Code: R29332666	Land Name: FORESTRY	County: WABASHA	Acres: 16.43
City:	Site Code: R290110	Classification Per M.S. 86A.05: f. state forests and state forest subareas	Current Public Use: YES	Future Public Use: YES
Land Code: 1000086677	Agency Land Code: R29318386	Land Name: FORESTRY	County: WABASHA	Acres: 36.48
City:	Site Code: R290110	Classification Per M.S. 86A.05: f. state forests and state forest subareas	Current Public Use: YES	Future Public Use: YES
Land Code: 1000086678	Agency Land Code: R29576051	Land Name: FORESTRY	County: WABASHA	Acres: 3.32
City:	Site Code: R290110	Classification Per M.S. 86A.05: f. state forests and state forest subareas	Current Public Use: YES	Future Public Use: YES
Land Code: 1000086679	Agency Land Code: R29344319	Land Name: FORESTRY	County: WABASHA	Acres: 39.77
City:	Site Code: R290110	Classification Per M.S. 86A.05: f. state forests and state forest subareas	Current Public Use: YES	Future Public Use: YES
Land Code: 1000086680	Agency Land Code: R29318259	Land Name: FORESTRY	County: WABASHA	Acres: 38.69
City:	Site Code: R290110	Classification Per M.S. 86A.05: f. state forests and state forest subareas	Current Public Use: YES	Future Public Use: YES
Land Code: 1000086681	Agency Land Code: R29318260	Land Name: FORESTRY	County: WABASHA	Acres: 38.51
City:	Site Code: R290110	Classification Per M.S. 86A.05: f. state forests and state forest subareas	Current Public Use: YES	Future Public Use: YES
Land Code: 1000086682	Agency Land Code: R29318329	Land Name: FORESTRY	County: WABASHA	Acres: 1.80
City:	Site Code: R290110	Classification Per M.S. 86A.05: f. state forests and state forest subareas	Current Public Use: YES	Future Public Use: YES
Land Code: 1000086683	Agency Land Code: R29318698	Land Name: FORESTRY	County: WABASHA	Acres: 3.10
City:	Site Code: R290110	Classification Per M.S. 86A.05: f. state forests and state forest subareas	Current Public Use: YES	Future Public Use: YES
Land Code: 1000086684	Agency Land Code: R29318388	Land Name: FORESTRY	County: WABASHA	Acres: 40.00
City:	Site Code: R290110	Classification Per M.S. 86A.05: f. state forests and state forest subareas	Current Public Use: YES	Future Public Use: YES
Land Code: 1000086685	Agency Land Code: R29318393	Land Name: FORESTRY	County: WABASHA	Acres: 40.00
City:	Site Code: R290110	Classification Per M.S. 86A.05: f. state forests and state forest subareas	Current Public Use: YES	Future Public Use: YES



Land Code: 1000086686	Agency Land Code: R29318414	Land Name: FORESTRY	County: WABASHA	Acres: 19.30
City:	Site Code: R290110	Classification Per M.S. 86A.05: f. state forests and state forest subareas	Current Public Use: YES	Future Public Use: YES
Land Code: 1000086687	Agency Land Code: R29554139	Land Name: FORESTRY	County: WABASHA	Acres: 40.00
City:	Site Code: R290110	Classification Per M.S. 86A.05: f. state forests and state forest subareas	Current Public Use: YES	Future Public Use: YES
Land Code: 1000086688	Agency Land Code: R29542864	Land Name: FORESTRY	County: WABASHA	Acres: 4.74
City:	Site Code: R290110	Classification Per M.S. 86A.05: f. state forests and state forest subareas	Current Public Use: YES	Future Public Use: YES
Land Code: 1000086689	Agency Land Code: R29318822	Land Name: FORESTRY	County: WABASHA	Acres: 39.00
City:	Site Code: R290110	Classification Per M.S. 86A.05: f. state forests and state forest subareas	Current Public Use: YES	Future Public Use: YES
Land Code: 1000086690	Agency Land Code: R29318537	Land Name: FORESTRY	County: WABASHA	Acres: 40.00
City:	Site Code: R290110	Classification Per M.S. 86A.05: f. state forests and state forest subareas	Current Public Use: YES	Future Public Use: YES
Land Code: 1000086691	Agency Land Code: R29318541	Land Name: FORESTRY	County: WABASHA	Acres: 14.00
City:	Site Code: R290110	Classification Per M.S. 86A.05: f. state forests and state forest subareas	Current Public Use: YES	Future Public Use: YES
Land Code: 1000086692	Agency Land Code: R29318899	Land Name: FORESTRY	County: WABASHA	Acres: 11.00
City:	Site Code: R290110	Classification Per M.S. 86A.05: f. state forests and state forest subareas	Current Public Use: YES	Future Public Use: YES
Land Code: 1000086693	Agency Land Code: R29318261	Land Name: FORESTRY	County: WABASHA	Acres: 38.50
City:	Site Code: R290110	Classification Per M.S. 86A.05: f. state forests and state forest subareas	Current Public Use: YES	Future Public Use: YES
Land Code: 1000086694	Agency Land Code: R29318675	Land Name: FORESTRY	County: WABASHA	Acres: 28.87
City:	Site Code: R290110	Classification Per M.S. 86A.05: f. state forests and state forest subareas	Current Public Use: YES	Future Public Use: YES
Land Code: 1000086695	Agency Land Code: R29318318	Land Name: FORESTRY	County: WABASHA	Acres: 40.00
City:	Site Code: R290110	Classification Per M.S. 86A.05: f. state forests and state forest subareas	Current Public Use: YES	Future Public Use: YES
Land Code: 1000086696	Agency Land Code: R29318380	Land Name: FORESTRY	County: WABASHA	Acres: 39.93
City:	Site Code: R290110	Classification Per M.S. 86A.05: f. state forests and state forest subareas	Current Public Use: YES	Future Public Use: YES
Land Code: 1000086697	Agency Land Code: R29318395	Land Name: FORESTRY	County: WABASHA	Acres: 40.00
City:	Site Code: R290110	Classification Per M.S. 86A.05: f. state forests and state forest subareas	Current Public Use: YES	Future Public Use: YES



Land Code: 1000086698	Agency Land Code: R29318434	Land Name: FORESTRY	County: WABASHA	Acres: 34.10
City:	Site Code: R290110	Classification Per M.S. 86A.05: f. state forests and state forest subareas	Current Public Use: YES	Future Public Use: YES
Land Code: 1000086699	Agency Land Code: R29338815	Land Name: FORESTRY	County: WABASHA	Acres: 39.57
City:	Site Code: R290110	Classification Per M.S. 86A.05: f. state forests and state forest subareas	Current Public Use: YES	Future Public Use: YES
Land Code: 1000086700	Agency Land Code: R29318457	Land Name: FORESTRY	County: WABASHA	Acres: 40.00
City:	Site Code: R290110	Classification Per M.S. 86A.05: f. state forests and state forest subareas	Current Public Use: YES	Future Public Use: YES
Land Code: 1000086701	Agency Land Code: R29318466	Land Name: FORESTRY	County: WABASHA	Acres: 3.50
City:	Site Code: R290110	Classification Per M.S. 86A.05: f. state forests and state forest subareas	Current Public Use: YES	Future Public Use: YES
Land Code: 1000086702	Agency Land Code: R29330286	Land Name: FORESTRY	County: WABASHA	Acres: 39.76
City:	Site Code: R290110	Classification Per M.S. 86A.05: f. state forests and state forest subareas	Current Public Use: YES	Future Public Use: YES
Land Code: 1000086703	Agency Land Code: R29318837	Land Name: FORESTRY	County: WABASHA	Acres: 1.13
City:	Site Code: R290110	Classification Per M.S. 86A.05: f. state forests and state forest subareas	Current Public Use: YES	Future Public Use: YES
Land Code: 1000086704	Agency Land Code: R29318556	Land Name: FORESTRY	County: WABASHA	Acres: 40.00
City:	Site Code: R290110	Classification Per M.S. 86A.05: f. state forests and state forest subareas	Current Public Use: YES	Future Public Use: YES
Land Code: 1000086705	Agency Land Code: R29318891	Land Name: FORESTRY	County: WABASHA	Acres: 40.00
City:	Site Code: R290110	Classification Per M.S. 86A.05: f. state forests and state forest subareas	Current Public Use: YES	Future Public Use: YES
Land Code: 1000086706	Agency Land Code: R29318922	Land Name: FORESTRY	County: WABASHA	Acres: 19.30
City:	Site Code: R290110	Classification Per M.S. 86A.05: f. state forests and state forest subareas	Current Public Use: YES	Future Public Use: YES
Land Code: 1000086707	Agency Land Code: R29318256	Land Name: FORESTRY	County: WABASHA	Acres: 39.77
City:	Site Code: R290110	Classification Per M.S. 86A.05: f. state forests and state forest subareas	Current Public Use: YES	Future Public Use: YES
Land Code: 1000086708	Agency Land Code: R29318334	Land Name: FORESTRY	County: WABASHA	Acres: 24.50
City:	Site Code: R290110	Classification Per M.S. 86A.05: f. state forests and state forest subareas	Current Public Use: YES	Future Public Use: YES
Land Code: 1000086709	Agency Land Code: R29318742	Land Name: FORESTRY	County: WABASHA	Acres: 40.00
City:	Site Code: R290110	Classification Per M.S. 86A.05: f. state forests and state forest subareas	Current Public Use: YES	Future Public Use: YES



Land Code: 1000086710	Agency Land Code: R29318392	Land Name: FORESTRY	County: WABASHA	Acres: 40.00
City:	Site Code: R290110	Classification Per M.S. 86A.05: f. state forests and state forest subareas	Current Public Use: YES	Future Public Use: YES
Land Code: 1000086711	Agency Land Code: R29318400	Land Name: FORESTRY	County: WABASHA	Acres: 20.00
City:	Site Code: R290110	Classification Per M.S. 86A.05: f. state forests and state forest subareas	Current Public Use: YES	Future Public Use: YES
Land Code: 1000086712	Agency Land Code: R29318754	Land Name: FORESTRY	County: WABASHA	Acres: 40.00
City:	Site Code: R290110	Classification Per M.S. 86A.05: f. state forests and state forest subareas	Current Public Use: YES	Future Public Use: YES
Land Code: 1000086713	Agency Land Code: R29340239	Land Name: FORESTRY	County: WABASHA	Acres: 3.00
City:	Site Code: R290110	Classification Per M.S. 86A.05: f. state forests and state forest subareas	Current Public Use: YES	Future Public Use: YES
Land Code: 1000086714	Agency Land Code: R29318778	Land Name: FORESTRY	County: WABASHA	Acres: 40.00
City:	Site Code: R290110	Classification Per M.S. 86A.05: f. state forests and state forest subareas	Current Public Use: YES	Future Public Use: YES
Land Code: 1000086715	Agency Land Code: R29576057	Land Name: FORESTRY	County: WABASHA	Acres: 0.51
City:	Site Code: R290110	Classification Per M.S. 86A.05: f. state forests and state forest subareas	Current Public Use: YES	Future Public Use: YES
Land Code: 1000086716	Agency Land Code: R29568696	Land Name: FORESTRY	County: WABASHA	Acres: 22.73
City:	Site Code: R290110	Classification Per M.S. 86A.05: f. state forests and state forest subareas	Current Public Use: YES	Future Public Use: YES
Land Code: 1000086717	Agency Land Code: R29318560	Land Name: FORESTRY	County: WABASHA	Acres: 40.00
City:	Site Code: R290110	Classification Per M.S. 86A.05: f. state forests and state forest subareas	Current Public Use: YES	Future Public Use: YES
Land Code: 1000086718	Agency Land Code: R29318565	Land Name: FORESTRY	County: WABASHA	Acres: 30.00
City:	Site Code: R290110	Classification Per M.S. 86A.05: f. state forests and state forest subareas	Current Public Use: YES	Future Public Use: YES
Land Code: 1000086719	Agency Land Code: R29318320	Land Name: FORESTRY	County: WABASHA	Acres: 2.70
City:	Site Code: R290110	Classification Per M.S. 86A.05: f. state forests and state forest subareas	Current Public Use: YES	Future Public Use: YES
Land Code: 1000086720	Agency Land Code: R29318321	Land Name: FORESTRY	County: WABASHA	Acres: 29.55
City:	Site Code: R290110	Classification Per M.S. 86A.05: f. state forests and state forest subareas	Current Public Use: YES	Future Public Use: YES
Land Code: 1000086721	Agency Land Code: R29332663	Land Name: FORESTRY	County: WABASHA	Acres: 26.24
City:	Site Code: R290110	Classification Per M.S. 86A.05: f. state forests and state forest subareas	Current Public Use: YES	Future Public Use: YES



Land Code: 1000086722	Agency Land Code: R29319033	Land Name: FORESTRY	County: WABASHA	Acres: 40.00
City:	Site Code: R290110	Classification Per M.S. 86A.05: f. state forests and state forest subareas	Current Public Use: YES	Future Public Use: YES
Land Code: 1000086723	Agency Land Code: R29318443	Land Name: FORESTRY	County: WABASHA	Acres: 11.50
City:	Site Code: R290110	Classification Per M.S. 86A.05: f. state forests and state forest subareas	Current Public Use: YES	Future Public Use: YES
Land Code: 1000086724	Agency Land Code: R29318448	Land Name: FORESTRY	County: WABASHA	Acres: 10.00
City:	Site Code: R290110	Classification Per M.S. 86A.05: f. state forests and state forest subareas	Current Public Use: YES	Future Public Use: YES
Land Code: 1000086725	Agency Land Code: R29318788	Land Name: FORESTRY	County: WABASHA	Acres: 39.63
City:	Site Code: R290110	Classification Per M.S. 86A.05: f. state forests and state forest subareas	Current Public Use: YES	Future Public Use: YES
Land Code: 1000086726	Agency Land Code: R29318833	Land Name: FORESTRY	County: WABASHA	Acres: 15.90
City:	Site Code: R290110	Classification Per M.S. 86A.05: f. state forests and state forest subareas	Current Public Use: YES	Future Public Use: YES
Land Code: 1000086727	Agency Land Code: R29546313	Land Name: FORESTRY	County: WABASHA	Acres: 38.30
City:	Site Code: R290110	Classification Per M.S. 86A.05: f. state forests and state forest subareas	Current Public Use: YES	Future Public Use: YES
Land Code: 1000086728	Agency Land Code: R29599006	Land Name: FORESTRY	County: WABASHA	Acres: 37.01
City:	Site Code: R290110	Classification Per M.S. 86A.05: f. state forests and state forest subareas	Current Public Use: YES	Future Public Use: YES
Land Code: 1000086730	Agency Land Code: R29318223	Land Name: FORESTRY	County: WABASHA	Acres: 39.69
City:	Site Code: R290110	Classification Per M.S. 86A.05: f. state forests and state forest subareas	Current Public Use: YES	Future Public Use: YES
Land Code: 1000086731	Agency Land Code: R29318928	Land Name: FORESTRY	County: WABASHA	Acres: 1.00
City:	Site Code: R290110	Classification Per M.S. 86A.05: f. state forests and state forest subareas	Current Public Use: YES	Future Public Use: YES
Land Code: 1000086732	Agency Land Code: R29318267	Land Name: FORESTRY	County: WABASHA	Acres: 0.59
City:	Site Code: R290110	Classification Per M.S. 86A.05: f. state forests and state forest subareas	Current Public Use: YES	Future Public Use: YES
Land Code: 1000086733	Agency Land Code: R29319034	Land Name: FORESTRY	County: WABASHA	Acres: 40.00
City:	Site Code: R290110	Classification Per M.S. 86A.05: f. state forests and state forest subareas	Current Public Use: YES	Future Public Use: YES
Land Code: 1000086734	Agency Land Code: R29318403	Land Name: FORESTRY	County: WABASHA	Acres: 32.74
City:	Site Code: R290110	Classification Per M.S. 86A.05: f. state forests and state forest subareas	Current Public Use: YES	Future Public Use: YES



Land Code: 1000086735	Agency Land Code: R29318750	Land Name: FORESTRY	County: WABASHA	Acres: 40.00
City:	Site Code: R290110	Classification Per M.S. 86A.05: f. state forests and state forest subareas	Current Public Use: YES	Future Public Use: YES
Land Code: 1000086736	Agency Land Code: R29318456	Land Name: FORESTRY	County: WABASHA	Acres: 40.00
City:	Site Code: R290110	Classification Per M.S. 86A.05: f. state forests and state forest subareas	Current Public Use: YES	Future Public Use: YES
Land Code: 1000086737	Agency Land Code: R29576055	Land Name: FORESTRY	County: WABASHA	Acres: 11.23
City:	Site Code: R290110	Classification Per M.S. 86A.05: f. state forests and state forest subareas	Current Public Use: YES	Future Public Use: YES
Land Code: 1000086738	Agency Land Code: R29568107	Land Name: FORESTRY	County: WABASHA	Acres: 30.02
City:	Site Code: R290110	Classification Per M.S. 86A.05: f. state forests and state forest subareas	Current Public Use: YES	Future Public Use: YES
Land Code: 1000086739	Agency Land Code: R29318925	Land Name: FORESTRY	County: WABASHA	Acres: 39.00
City:	Site Code: R290110	Classification Per M.S. 86A.05: f. state forests and state forest subareas	Current Public Use: YES	Future Public Use: YES
Land Code: 1000086740	Agency Land Code: R29318959	Land Name: FORESTRY	County: WABASHA	Acres: 40.00
City:	Site Code: R290110	Classification Per M.S. 86A.05: f. state forests and state forest subareas	Current Public Use: YES	Future Public Use: YES
Land Code: 1000086741	Agency Land Code: R29318341	Land Name: FORESTRY	County: WABASHA	Acres: 39.93
City:	Site Code: R290110	Classification Per M.S. 86A.05: f. state forests and state forest subareas	Current Public Use: YES	Future Public Use: YES
Land Code: 1000086742	Agency Land Code: R29318741	Land Name: FORESTRY	County: WABASHA	Acres: 40.00
City:	Site Code: R290110	Classification Per M.S. 86A.05: f. state forests and state forest subareas	Current Public Use: YES	Future Public Use: YES
Land Code: 1000086743	Agency Land Code: R29318775	Land Name: FORESTRY	County: WABASHA	Acres: 40.00
City:	Site Code: R290110	Classification Per M.S. 86A.05: f. state forests and state forest subareas	Current Public Use: YES	Future Public Use: YES
Land Code: 1000086744	Agency Land Code: R29340292	Land Name: FORESTRY	County: WABASHA	Acres: 18.14
City:	Site Code: R290110	Classification Per M.S. 86A.05: f. state forests and state forest subareas	Current Public Use: YES	Future Public Use: YES
Land Code: 1000086745	Agency Land Code: R29599009	Land Name: FORESTRY	County: WABASHA	Acres: 38.39
City:	Site Code: R290110	Classification Per M.S. 86A.05: f. state forests and state forest subareas	Current Public Use: YES	Future Public Use: YES
Land Code: 1000086746	Agency Land Code: R29318787	Land Name: FORESTRY	County: WABASHA	Acres: 39.63
City:	Site Code: R290110	Classification Per M.S. 86A.05: f. state forests and state forest subareas	Current Public Use: YES	Future Public Use: YES



Land Code: 1000086747	Agency Land Code: R29318444	Land Name: FORESTRY	County: WABASHA	Acres: 5.00
City:	Site Code: R290110	Classification Per M.S. 86A.05: f. state forests and state forest subareas	Current Public Use: YES	Future Public Use: YES
Land Code: 1000086748	Agency Land Code: R29318794	Land Name: FORESTRY	County: WABASHA	Acres: 40.00
City:	Site Code: R290110	Classification Per M.S. 86A.05: f. state forests and state forest subareas	Current Public Use: YES	Future Public Use: YES
Land Code: 1000086749	Agency Land Code: R29318839	Land Name: FORESTRY	County: WABASHA	Acres: 18.70
City:	Site Code: R290110	Classification Per M.S. 86A.05: f. state forests and state forest subareas	Current Public Use: YES	Future Public Use: YES
Land Code: 1000086750	Agency Land Code: R29318536	Land Name: FORESTRY	County: WABASHA	Acres: 20.00
City:	Site Code: R290110	Classification Per M.S. 86A.05: f. state forests and state forest subareas	Current Public Use: YES	Future Public Use: YES
Land Code: 1000086751	Agency Land Code: R29318220	Land Name: FORESTRY	County: WABASHA	Acres: 39.79
City:	Site Code: R290110	Classification Per M.S. 86A.05: f. state forests and state forest subareas	Current Public Use: YES	Future Public Use: YES
Land Code: 1000086752	Agency Land Code: R29318920	Land Name: FORESTRY	County: WABASHA	Acres: 3.00
City:	Site Code: R290110	Classification Per M.S. 86A.05: f. state forests and state forest subareas	Current Public Use: YES	Future Public Use: YES
Land Code: 1000086753	Agency Land Code: R29318695	Land Name: FORESTRY	County: WABASHA	Acres: 40.00
City:	Site Code: R290110	Classification Per M.S. 86A.05: f. state forests and state forest subareas	Current Public Use: YES	Future Public Use: YES
Land Code: 1000086754	Agency Land Code: R29332662	Land Name: FORESTRY	County: WABASHA	Acres: 29.40
City:	Site Code: R290110	Classification Per M.S. 86A.05: f. state forests and state forest subareas	Current Public Use: YES	Future Public Use: YES
Land Code: 1000086755	Agency Land Code: R29332665	Land Name: FORESTRY	County: WABASHA	Acres: 40.00
City:	Site Code: R290110	Classification Per M.S. 86A.05: f. state forests and state forest subareas	Current Public Use: YES	Future Public Use: YES
Land Code: 1000086756	Agency Land Code: R29318418	Land Name: FORESTRY	County: WABASHA	Acres: 36.39
City:	Site Code: R290110	Classification Per M.S. 86A.05: f. state forests and state forest subareas	Current Public Use: YES	Future Public Use: YES
Land Code: 1000086757	Agency Land Code: R29547799	Land Name: FORESTRY	County: WABASHA	Acres: 11.00
City:	Site Code: R290110	Classification Per M.S. 86A.05: f. state forests and state forest subareas	Current Public Use: YES	Future Public Use: YES
Land Code: 1000086758	Agency Land Code: R29534560	Land Name: FORESTRY	County: WABASHA	Acres: 9.86
City:	Site Code: R290110	Classification Per M.S. 86A.05: f. state forests and state forest subareas	Current Public Use: YES	Future Public Use: YES



Land Code: 1000086759	Agency Land Code: R29318838	Land Name: FORESTRY	County: WABASHA	Acres: 21.17
City:	Site Code: R290110	Classification Per M.S. 86A.05: f. state forests and state forest subareas	Current Public Use: YES	Future Public Use: YES
Land Code: 1000086760	Agency Land Code: R29318563	Land Name: FORESTRY	County: WABASHA	Acres: 40.00
City:	Site Code: R290110	Classification Per M.S. 86A.05: f. state forests and state forest subareas	Current Public Use: YES	Future Public Use: YES
Land Code: 1000086761	Agency Land Code: R29318942	Land Name: FORESTRY	County: WABASHA	Acres: 30.00
City:	Site Code: R290110	Classification Per M.S. 86A.05: f. state forests and state forest subareas	Current Public Use: YES	Future Public Use: YES
Land Code: 1000086762	Agency Land Code: R29318968	Land Name: FORESTRY	County: WABASHA	Acres: 40.00
City:	Site Code: R290110	Classification Per M.S. 86A.05: f. state forests and state forest subareas	Current Public Use: YES	Future Public Use: YES
Land Code: 1000086763	Agency Land Code: R29318369	Land Name: FORESTRY	County: WABASHA	Acres: 29.60
City:	Site Code: R290110	Classification Per M.S. 86A.05: f. state forests and state forest subareas	Current Public Use: YES	Future Public Use: YES
Land Code: 1000086764	Agency Land Code: R29340254	Land Name: FORESTRY	County: WABASHA	Acres: 34.60
City:	Site Code: R290110	Classification Per M.S. 86A.05: f. state forests and state forest subareas	Current Public Use: YES	Future Public Use: YES
Land Code: 1000086765	Agency Land Code: R29318401	Land Name: FORESTRY	County: WABASHA	Acres: 40.00
City:	Site Code: R290110	Classification Per M.S. 86A.05: f. state forests and state forest subareas	Current Public Use: YES	Future Public Use: YES
Land Code: 1000086766	Agency Land Code: R29318782	Land Name: FORESTRY	County: WABASHA	Acres: 39.54
City:	Site Code: R290110	Classification Per M.S. 86A.05: f. state forests and state forest subareas	Current Public Use: YES	Future Public Use: YES
Land Code: 1000086767	Agency Land Code: R29318799	Land Name: FORESTRY	County: WABASHA	Acres: 40.00
City:	Site Code: R290110	Classification Per M.S. 86A.05: f. state forests and state forest subareas	Current Public Use: YES	Future Public Use: YES
Land Code: 1000086768	Agency Land Code: R29546311	Land Name: FORESTRY	County: WABASHA	Acres: 38.00
City:	Site Code: R290110	Classification Per M.S. 86A.05: f. state forests and state forest subareas	Current Public Use: YES	Future Public Use: YES
Land Code: 1000086769	Agency Land Code: R29525885	Land Name: FORESTRY	County: WABASHA	Acres: 36.39
City:	Site Code: R290110	Classification Per M.S. 86A.05: f. state forests and state forest subareas	Current Public Use: YES	Future Public Use: YES
Land Code: 1000086770	Agency Land Code: R29318548	Land Name: FORESTRY	County: WABASHA	Acres: 12.00
City:	Site Code: R290110	Classification Per M.S. 86A.05: f. state forests and state forest subareas	Current Public Use: YES	Future Public Use: YES



Land Code: 1000086771	Agency Land Code: R29318561	Land Name: FORESTRY	County: WABASHA	Acres: 40.00
City:	Site Code: R290110	Classification Per M.S. 86A.05: f. state forests and state forest subareas	Current Public Use: YES	Future Public Use: YES
Land Code: 1000086772	Agency Land Code: R29318897	Land Name: FORESTRY	County: WABASHA	Acres: 40.00
City:	Site Code: R290110	Classification Per M.S. 86A.05: f. state forests and state forest subareas	Current Public Use: YES	Future Public Use: YES
Land Code: 1000086773	Agency Land Code: R29318921	Land Name: FORESTRY	County: WABASHA	Acres: 3.00
City:	Site Code: R290110	Classification Per M.S. 86A.05: f. state forests and state forest subareas	Current Public Use: YES	Future Public Use: YES
Land Code: 1000086774	Agency Land Code: R29318679	Land Name: FORESTRY	County: WABASHA	Acres: 36.85
City:	Site Code: R290110	Classification Per M.S. 86A.05: f. state forests and state forest subareas	Current Public Use: YES	Future Public Use: YES
Land Code: 1000086775	Agency Land Code: R29340255	Land Name: FORESTRY	County: WABASHA	Acres: 35.50
City:	Site Code: R290110	Classification Per M.S. 86A.05: f. state forests and state forest subareas	Current Public Use: YES	Future Public Use: YES
Land Code: 1000086776	Agency Land Code: R29318416	Land Name: FORESTRY	County: WABASHA	Acres: 20.12
City:	Site Code: R290110	Classification Per M.S. 86A.05: f. state forests and state forest subareas	Current Public Use: YES	Future Public Use: YES
Land Code: 1000086777	Agency Land Code: R29318424	Land Name: FORESTRY	County: WABASHA	Acres: 39.43
City:	Site Code: R290110	Classification Per M.S. 86A.05: f. state forests and state forest subareas	Current Public Use: YES	Future Public Use: YES
Land Code: 1000086778	Agency Land Code: R29318441	Land Name: FORESTRY	County: WABASHA	Acres: 40.00
City:	Site Code: R290110	Classification Per M.S. 86A.05: f. state forests and state forest subareas	Current Public Use: YES	Future Public Use: YES
Land Code: 1000086779	Agency Land Code: R29573477	Land Name: FORESTRY	County: WABASHA	Acres: 40.00
City:	Site Code: R290110	Classification Per M.S. 86A.05: f. state forests and state forest subareas	Current Public Use: YES	Future Public Use: YES
Land Code: 1000086780	Agency Land Code: R29318551	Land Name: FORESTRY	County: WABASHA	Acres: 40.00
City:	Site Code: R290110	Classification Per M.S. 86A.05: f. state forests and state forest subareas	Current Public Use: YES	Future Public Use: YES
Land Code: 1000086781	Agency Land Code: R29318553	Land Name: FORESTRY	County: WABASHA	Acres: 40.00
City:	Site Code: R290110	Classification Per M.S. 86A.05: f. state forests and state forest subareas	Current Public Use: YES	Future Public Use: YES
Land Code: 1000086782	Agency Land Code: R29318890	Land Name: FORESTRY	County: WABASHA	Acres: 40.00
City:	Site Code: R290110	Classification Per M.S. 86A.05: f. state forests and state forest subareas	Current Public Use: YES	Future Public Use: YES



Land Code: 1000086783	Agency Land Code: R29318935	Land Name: FORESTRY	County: WABASHA	Acres: 3.00
City:	Site Code: R290110	Classification Per M.S. 86A.05: f. state forests and state forest subareas	Current Public Use: YES	Future Public Use: YES
Land Code: 1000086784	Agency Land Code: R29318690	Land Name: FORESTRY	County: WABASHA	Acres: 10.00
City:	Site Code: R290110	Classification Per M.S. 86A.05: f. state forests and state forest subareas	Current Public Use: YES	Future Public Use: YES
Land Code: 1000086785	Agency Land Code: R29318694	Land Name: FORESTRY	County: WABASHA	Acres: 20.00
City:	Site Code: R290110	Classification Per M.S. 86A.05: f. state forests and state forest subareas	Current Public Use: YES	Future Public Use: YES
Land Code: 1000086786	Agency Land Code: R29340173	Land Name: FORESTRY	County: WABASHA	Acres: 5.88
City:	Site Code: R290110	Classification Per M.S. 86A.05: f. state forests and state forest subareas	Current Public Use: YES	Future Public Use: YES
Land Code: 1000086787	Agency Land Code: R29318746	Land Name: FORESTRY	County: WABASHA	Acres: 40.00
City:	Site Code: R290110	Classification Per M.S. 86A.05: f. state forests and state forest subareas	Current Public Use: YES	Future Public Use: YES
Land Code: 1000086788	Agency Land Code: R29318800	Land Name: FORESTRY	County: WABASHA	Acres: 34.14
City:	Site Code: R290110	Classification Per M.S. 86A.05: f. state forests and state forest subareas	Current Public Use: YES	Future Public Use: YES
Land Code: 1000086789	Agency Land Code: R29318805	Land Name: FORESTRY	County: WABASHA	Acres: 40.00
City:	Site Code: R290110	Classification Per M.S. 86A.05: f. state forests and state forest subareas	Current Public Use: YES	Future Public Use: YES
Land Code: 1000086790	Agency Land Code: R29542866	Land Name: FORESTRY	County: WABASHA	Acres: 7.26
City:	Site Code: R290110	Classification Per M.S. 86A.05: f. state forests and state forest subareas	Current Public Use: YES	Future Public Use: YES
Land Code: 1000086791	Agency Land Code: R291001429	Land Name: FORESTRY	County: WABASHA	Acres: 26.34
City:	Site Code: R290110	Classification Per M.S. 86A.05: f. state forests and state forest subareas	Current Public Use: YES	Future Public Use: YES
Land Code: 1000086792	Agency Land Code: R29534354	Land Name: FORESTRY	County: WABASHA	Acres: 2.90
City:	Site Code: R290110	Classification Per M.S. 86A.05: f. state forests and state forest subareas	Current Public Use: YES	Future Public Use: YES
Land Code: 1000086793	Agency Land Code: R29542867	Land Name: FORESTRY	County: WABASHA	Acres: 12.93
City:	Site Code: R290110	Classification Per M.S. 86A.05: f. state forests and state forest subareas	Current Public Use: YES	Future Public Use: YES
Land Code: 1000086794	Agency Land Code: R29575986	Land Name: FORESTRY	County: WABASHA	Acres: 36.10
City:	Site Code: R290110	Classification Per M.S. 86A.05: f. state forests and state forest subareas	Current Public Use: YES	Future Public Use: YES



Land Code: 1000086795	Agency Land Code: R29550555	Land Name: FORESTRY	County: WABASHA	Acres: 40.00
City:	Site Code: R290110	Classification Per M.S. 86A.05: f. state forests and state forest subareas	Current Public Use: YES	Future Public Use: YES
Land Code: 1000086796	Agency Land Code: R29536575	Land Name: FORESTRY	County: WABASHA	Acres: 40.00
City:	Site Code: R290110	Classification Per M.S. 86A.05: f. state forests and state forest subareas	Current Public Use: YES	Future Public Use: YES
Land Code: 1000086797	Agency Land Code: R29318969	Land Name: FORESTRY	County: WABASHA	Acres: 20.00
City:	Site Code: R290110	Classification Per M.S. 86A.05: f. state forests and state forest subareas	Current Public Use: YES	Future Public Use: YES
Land Code: 1000086798	Agency Land Code: R29318311	Land Name: FORESTRY	County: WABASHA	Acres: 20.00
City:	Site Code: R290110	Classification Per M.S. 86A.05: f. state forests and state forest subareas	Current Public Use: YES	Future Public Use: YES
Land Code: 1000086799	Agency Land Code: R29318314	Land Name: FORESTRY	County: WABASHA	Acres: 40.00
City:	Site Code: R290110	Classification Per M.S. 86A.05: f. state forests and state forest subareas	Current Public Use: YES	Future Public Use: YES
Land Code: 1000086800	Agency Land Code: R29318319	Land Name: FORESTRY	County: WABASHA	Acres: 9.80
City:	Site Code: R290110	Classification Per M.S. 86A.05: f. state forests and state forest subareas	Current Public Use: YES	Future Public Use: YES
Land Code: 1000086801	Agency Land Code: R29340217	Land Name: FORESTRY	County: WABASHA	Acres: 15.20
City:	Site Code: R290110	Classification Per M.S. 86A.05: f. state forests and state forest subareas	Current Public Use: YES	Future Public Use: YES
Land Code: 1000086802	Agency Land Code: R29332668	Land Name: FORESTRY	County: WABASHA	Acres: 29.43
City:	Site Code: R290110	Classification Per M.S. 86A.05: f. state forests and state forest subareas	Current Public Use: YES	Future Public Use: YES
Land Code: 1000086803	Agency Land Code: R29329754	Land Name: FORESTRY	County: WABASHA	Acres: 40.00
City:	Site Code: R290110	Classification Per M.S. 86A.05: f. state forests and state forest subareas	Current Public Use: YES	Future Public Use: YES
Land Code: 1000086804	Agency Land Code: R29318738	Land Name: FORESTRY	County: WABASHA	Acres: 27.90
City:	Site Code: R290110	Classification Per M.S. 86A.05: f. state forests and state forest subareas	Current Public Use: YES	Future Public Use: YES
Land Code: 1000086805	Agency Land Code: R29318394	Land Name: FORESTRY	County: WABASHA	Acres: 40.00
City:	Site Code: R290110	Classification Per M.S. 86A.05: f. state forests and state forest subareas	Current Public Use: YES	Future Public Use: YES
Land Code: 1000086806	Agency Land Code: R29318421	Land Name: FORESTRY	County: WABASHA	Acres: 2.80
City:	Site Code: R290110	Classification Per M.S. 86A.05: f. state forests and state forest subareas	Current Public Use: YES	Future Public Use: YES



Land Code: 1000086807	Agency Land Code: R29318437	Land Name: FORESTRY	County: WABASHA	Acres: 62.49
City:	Site Code: R290110	Classification Per M.S. 86A.05: f. state forests and state forest subareas	Current Public Use: YES	Future Public Use: YES
Land Code: 1000086808	Agency Land Code: R29318769	Land Name: FORESTRY	County: WABASHA	Acres: 6.00
City:	Site Code: R290110	Classification Per M.S. 86A.05: f. state forests and state forest subareas	Current Public Use: YES	Future Public Use: YES
Land Code: 1000086809	Agency Land Code: R29318454	Land Name: FORESTRY	County: WABASHA	Acres: 40.00
City:	Site Code: R290110	Classification Per M.S. 86A.05: f. state forests and state forest subareas	Current Public Use: YES	Future Public Use: YES
Land Code: 1000086810	Agency Land Code: R29318806	Land Name: FORESTRY	County: WABASHA	Acres: 14.40
City:	Site Code: R290110	Classification Per M.S. 86A.05: f. state forests and state forest subareas	Current Public Use: YES	Future Public Use: YES
Land Code: 1000086811	Agency Land Code: R29318815	Land Name: FORESTRY	County: WABASHA	Acres: 35.80
City:	Site Code: R290110	Classification Per M.S. 86A.05: f. state forests and state forest subareas	Current Public Use: YES	Future Public Use: YES
Land Code: 1000086812	Agency Land Code: R29318818	Land Name: FORESTRY	County: WABASHA	Acres: 35.20
City:	Site Code: R290110	Classification Per M.S. 86A.05: f. state forests and state forest subareas	Current Public Use: YES	Future Public Use: YES
Land Code: 1000086813	Agency Land Code: R29340291	Land Name: FORESTRY	County: WABASHA	Acres: 16.23
City:	Site Code: R290110	Classification Per M.S. 86A.05: f. state forests and state forest subareas	Current Public Use: YES	Future Public Use: YES
Land Code: 1000086814	Agency Land Code: R29318892	Land Name: FORESTRY	County: WABASHA	Acres: 36.00
City:	Site Code: R290110	Classification Per M.S. 86A.05: f. state forests and state forest subareas	Current Public Use: YES	Future Public Use: YES
Land Code: 1000086815	Agency Land Code: R29576056	Land Name: FORESTRY	County: WABASHA	Acres: 36.66
City:	Site Code: R290110	Classification Per M.S. 86A.05: f. state forests and state forest subareas	Current Public Use: YES	Future Public Use: YES
Land Code: 1000086816	Agency Land Code: R29599008	Land Name: FORESTRY	County: WABASHA	Acres: 39.27
City:	Site Code: R290110	Classification Per M.S. 86A.05: f. state forests and state forest subareas	Current Public Use: YES	Future Public Use: YES
Land Code: 1000086817	Agency Land Code: R29534353	Land Name: FORESTRY	County: WABASHA	Acres: 0.14
City:	Site Code: R290110	Classification Per M.S. 86A.05: f. state forests and state forest subareas	Current Public Use: YES	Future Public Use: YES
Land Code: 1000086818	Agency Land Code: R291001430	Land Name: FORESTRY	County: WABASHA	Acres: 0.34
City:	Site Code: R290110	Classification Per M.S. 86A.05: f. state forests and state forest subareas	Current Public Use: YES	Future Public Use: YES



Land Code: 1000086819	Agency Land Code: R29554141	Land Name: FORESTRY	County: WABASHA	Acres: 25.00
City:	Site Code: R290110	Classification Per M.S. 86A.05: f. state forests and state forest subareas	Current Public Use: YES	Future Public Use: YES
Land Code: 1000086820	Agency Land Code: R29318554	Land Name: FORESTRY	County: WABASHA	Acres: 2.00
City:	Site Code: R290110	Classification Per M.S. 86A.05: f. state forests and state forest subareas	Current Public Use: YES	Future Public Use: YES
Land Code: 1000086821	Agency Land Code: R29318559	Land Name: FORESTRY	County: WABASHA	Acres: 40.00
City:	Site Code: R290110	Classification Per M.S. 86A.05: f. state forests and state forest subareas	Current Public Use: YES	Future Public Use: YES
Land Code: 1000086822	Agency Land Code: R29318898	Land Name: FORESTRY	County: WABASHA	Acres: 40.00
City:	Site Code: R290110	Classification Per M.S. 86A.05: f. state forests and state forest subareas	Current Public Use: YES	Future Public Use: YES
Land Code: 1000086823	Agency Land Code: R29318967	Land Name: FORESTRY	County: WABASHA	Acres: 40.00
City:	Site Code: R290110	Classification Per M.S. 86A.05: f. state forests and state forest subareas	Current Public Use: YES	Future Public Use: YES
Land Code: 1000086824	Agency Land Code: R29318315	Land Name: FORESTRY	County: WABASHA	Acres: 3.61
City:	Site Code: R290110	Classification Per M.S. 86A.05: f. state forests and state forest subareas	Current Public Use: YES	Future Public Use: YES
Land Code: 1000086825	Agency Land Code: R29340705	Land Name: FORESTRY	County: WABASHA	Acres: 39.64
City:	Site Code: R290110	Classification Per M.S. 86A.05: f. state forests and state forest subareas	Current Public Use: YES	Future Public Use: YES
Land Code: 1000086826	Agency Land Code: R29318399	Land Name: FORESTRY	County: WABASHA	Acres: 25.00
City:	Site Code: R290110	Classification Per M.S. 86A.05: f. state forests and state forest subareas	Current Public Use: YES	Future Public Use: YES
Land Code: 1000086827	Agency Land Code: R29340170	Land Name: FORESTRY	County: WABASHA	Acres: 20.00
City:	Site Code: R290110	Classification Per M.S. 86A.05: f. state forests and state forest subareas	Current Public Use: YES	Future Public Use: YES
Land Code: 1000086828	Agency Land Code: R29318779	Land Name: FORESTRY	County: WABASHA	Acres: 40.00
City:	Site Code: R290110	Classification Per M.S. 86A.05: f. state forests and state forest subareas	Current Public Use: YES	Future Public Use: YES
Land Code: 1000086829	Agency Land Code: R29318531	Land Name: FORESTRY	County: WABASHA	Acres: 40.00
City:	Site Code: R290110	Classification Per M.S. 86A.05: f. state forests and state forest subareas	Current Public Use: YES	Future Public Use: YES
Land Code: 1000086830	Agency Land Code: R29340416	Land Name: PARKS & TRAILS	County: WABASHA	Acres: 3.00
City:	Site Code: R290070	Classification Per M.S. 86A.05: a. state park	Current Public Use: YES	Future Public Use: YES



Land Code: 1000086831	Agency Land Code: R29318625	Land Name: PARKS & TRAILS	County: WABASHA	Acres: 23.00
City:	Site Code: R290070	Classification Per M.S. 86A.05: a. state park	Current Public Use: YES	Future Public Use: YES
Land Code: 1000086832	Agency Land Code: R29318630	Land Name: PARKS & TRAILS	County: WABASHA	Acres: 35.40
City:	Site Code: R290070	Classification Per M.S. 86A.05: a. state park	Current Public Use: YES	Future Public Use: YES
Land Code: 1000086833	Agency Land Code: R29318631	Land Name: PARKS & TRAILS	County: WABASHA	Acres: 40.00
City:	Site Code: R290070	Classification Per M.S. 86A.05: a. state park	Current Public Use: YES	Future Public Use: YES
Land Code: 1000086834	Agency Land Code: R29318627	Land Name: PARKS & TRAILS	County: WABASHA	Acres: 40.00
City:	Site Code: R290070	Classification Per M.S. 86A.05: a. state park	Current Public Use: YES	Future Public Use: YES
Land Code: 1000086835	Agency Land Code: R29318633	Land Name: PARKS & TRAILS	County: WABASHA	Acres: 2.00
City:	Site Code: R290070	Classification Per M.S. 86A.05: a. state park	Current Public Use: YES	Future Public Use: YES
Land Code: 1000086836	Agency Land Code: R29318632	Land Name: PARKS & TRAILS	County: WABASHA	Acres: 3.00
City:	Site Code: R290070	Classification Per M.S. 86A.05: a. state park	Current Public Use: YES	Future Public Use: YES
Land Code: 1000086837	Agency Land Code: R29318626	Land Name: PARKS & TRAILS	County: WABASHA	Acres: 40.00
City:	Site Code: R290070	Classification Per M.S. 86A.05: a. state park	Current Public Use: YES	Future Public Use: YES
Land Code: 1000086838	Agency Land Code: R29318628	Land Name: PARKS & TRAILS	County: WABASHA	Acres: 23.00
City:	Site Code: R290070	Classification Per M.S. 86A.05: a. state park	Current Public Use: YES	Future Public Use: YES
Land Code: 1000086839	Agency Land Code: R29548684	Land Name: PARKS & TRAILS	County: WABASHA	Acres: 0.50
City:	Site Code:	Classification Per M.S. 86A.05: i. state wild, scenic and recreational rivers	Current Public Use: YES	Future Public Use: YES
Land Code: 1000086840	Agency Land Code: R29548686	Land Name: PARKS & TRAILS	County: WABASHA	Acres: 1.90
City:	Site Code:	Classification Per M.S. 86A.05: i. state wild, scenic and recreational rivers	Current Public Use: YES	Future Public Use: YES
Land Code: 1000086841	Agency Land Code: R29548688	Land Name: PARKS & TRAILS	County: WABASHA	Acres: 1.30
City:	Site Code:	Classification Per M.S. 86A.05: i. state wild, scenic and recreational rivers	Current Public Use: YES	Future Public Use: YES
Land Code: 1000086842	Agency Land Code: R29548687	Land Name: PARKS & TRAILS	County: WABASHA	Acres: 1.10
City:	Site Code:	Classification Per M.S. 86A.05: i. state wild, scenic and recreational rivers	Current Public Use: YES	Future Public Use: YES



Land Code: 1000086843	Agency Land Code: R29548685	Land Name: PARKS & TRAILS	County: WABASHA	Acres: 0.70
City:	Site Code:	Classification Per M.S. 86A.05: i. state wild, scenic and recreational rivers	Current Public Use: YES	Future Public Use: YES
Land Code: 1000086844	Agency Land Code: R29524722	Land Name: PARKS & TRAILS	County: WABASHA	Acres: 0.20
City:	Site Code: R290366	Classification Per M.S. 86A.05: h. state water access site	Current Public Use: YES	Future Public Use: YES
Land Code: 1000086845	Agency Land Code: R29524723	Land Name: PARKS & TRAILS	County: WABASHA	Acres: 0.75
City:	Site Code: R290366	Classification Per M.S. 86A.05: h. state water access site	Current Public Use: YES	Future Public Use: YES
Land Code: 1000086846	Agency Land Code: R29318200	Land Name: PARKS & TRAILS	County: WABASHA	Acres: 6.45
City:	Site Code:	Classification Per M.S. 86A.05: h. state water access site	Current Public Use: YES	Future Public Use: YES
Land Code: 1000086847	Agency Land Code: R29548377	Land Name: PARKS & TRAILS	County: WABASHA	Acres: 3.00
City:	Site Code:	Classification Per M.S. 86A.05: h. state water access site	Current Public Use: YES	Future Public Use: YES
Land Code: 1000086848	Agency Land Code: R29548378	Land Name: PARKS & TRAILS	County: WABASHA	Acres: 4.00
City:	Site Code:	Classification Per M.S. 86A.05: h. state water access site	Current Public Use: YES	Future Public Use: YES
Land Code: 1000086849	Agency Land Code: R29521367	Land Name: PARKS & TRAILS	County: WABASHA	Acres: 0.42
City:	Site Code:	Classification Per M.S. 86A.05: h. state water access site	Current Public Use: YES	Future Public Use: YES
Land Code: 1000086850	Agency Land Code: R29318268	Land Name: PARKS & TRAILS	County: WABASHA	Acres: 0.22
City:	Site Code:	Classification Per M.S. 86A.05: h. state water access site	Current Public Use: YES	Future Public Use: YES
Land Code: 1000086851	Agency Land Code: R29521359	Land Name: PARKS & TRAILS	County: WABASHA	Acres: 0.44
City:	Site Code:	Classification Per M.S. 86A.05: h. state water access site	Current Public Use: YES	Future Public Use: YES
Land Code: 1000086852	Agency Land Code: R29347924	Land Name: PARKS & TRAILS	County: WABASHA	Acres: 2.16
City:	Site Code:	Classification Per M.S. 86A.05: h. state water access site	Current Public Use: YES	Future Public Use: YES
Land Code: 1000086853	Agency Land Code: R29319032	Land Name: FAW - WILDLIFE	County: WABASHA	Acres: 40.00
City:	Site Code:	Classification Per M.S. 86A.05: g. state wildlife management area	Current Public Use: YES	Future Public Use: YES
Land Code: 1000086854	Agency Land Code: R29319035	Land Name: FAW - WILDLIFE	County: WABASHA	Acres: 40.00
City:	Site Code:	Classification Per M.S. 86A.05: g. state wildlife management area	Current Public Use: YES	Future Public Use: YES



Land Code: 1000086855	Agency Land Code: R29575427	Land Name: FAW - WILDLIFE	County: WABASHA	Acres: 39.58
City:	Site Code: R290274	Classification Per M.S. 86A.05: g. state wildlife management area	Current Public Use: YES	Future Public Use: YES
Land Code: 1000086856	Agency Land Code: R29575430	Land Name: FAW - WILDLIFE	County: WABASHA	Acres: 18.10
City:	Site Code: R290274	Classification Per M.S. 86A.05: g. state wildlife management area	Current Public Use: YES	Future Public Use: YES
Land Code: 1000086857	Agency Land Code: R29575431	Land Name: FAW - WILDLIFE	County: WABASHA	Acres: 39.63
City:	Site Code: R290274	Classification Per M.S. 86A.05: g. state wildlife management area	Current Public Use: YES	Future Public Use: YES
Land Code: 1000086858	Agency Land Code: R29575433	Land Name: FAW - WILDLIFE	County: WABASHA	Acres: 39.63
City:	Site Code: R290274	Classification Per M.S. 86A.05: g. state wildlife management area	Current Public Use: YES	Future Public Use: YES
Land Code: 1000086859	Agency Land Code: R29575434	Land Name: FAW - WILDLIFE	County: WABASHA	Acres: 12.95
City:	Site Code: R290274	Classification Per M.S. 86A.05: g. state wildlife management area	Current Public Use: YES	Future Public Use: YES
Land Code: 1000086860	Agency Land Code: R29331749	Land Name: FAW - WILDLIFE	County: WABASHA	Acres: 31.94
City:	Site Code: R290274	Classification Per M.S. 86A.05: g. state wildlife management area	Current Public Use: YES	Future Public Use: YES
Land Code: 1000086861	Agency Land Code: R29331750	Land Name: FAW - WILDLIFE	County: WABASHA	Acres: 23.00
City:	Site Code: R290274	Classification Per M.S. 86A.05: g. state wildlife management area	Current Public Use: YES	Future Public Use: YES
Land Code: 1000086862	Agency Land Code: R29331751	Land Name: FAW - WILDLIFE	County: WABASHA	Acres: 1.00
City:	Site Code: R290274	Classification Per M.S. 86A.05: g. state wildlife management area	Current Public Use: YES	Future Public Use: YES
Land Code: 1000086863	Agency Land Code: R29318359	Land Name: FAW - WILDLIFE	County: WABASHA	Acres: 31.00
City:	Site Code: R290274	Classification Per M.S. 86A.05: g. state wildlife management area	Current Public Use: YES	Future Public Use: YES
Land Code: 1000086864	Agency Land Code: R29318355	Land Name: FAW - WILDLIFE	County: WABASHA	Acres: 40.00
City:	Site Code: R290274	Classification Per M.S. 86A.05: g. state wildlife management area	Current Public Use: YES	Future Public Use: YES
Land Code: 1000086865	Agency Land Code: R29318276	Land Name: FAW - WILDLIFE	County: WABASHA	Acres: 40.00
City:	Site Code: R290274	Classification Per M.S. 86A.05: g. state wildlife management area	Current Public Use: YES	Future Public Use: YES
Land Code: 1000086866	Agency Land Code: R29318350	Land Name: FAW - WILDLIFE	County: WABASHA	Acres: 40.00
City:	Site Code: R290274	Classification Per M.S. 86A.05: g. state wildlife management area	Current Public Use: YES	Future Public Use: YES



Land Code: 1000086867	Agency Land Code: R29318362	Land Name: FAW - WILDLIFE	County: WABASHA	Acres: 14.57
City:	Site Code: R290274	Classification Per M.S. 86A.05: g. state wildlife management area	Current Public Use: YES	Future Public Use: YES
Land Code: 1000086868	Agency Land Code: R29333477	Land Name: FAW - WILDLIFE	County: WABASHA	Acres: 7.00
City:	Site Code: R290274	Classification Per M.S. 86A.05: g. state wildlife management area	Current Public Use: YES	Future Public Use: YES
Land Code: 1000086869	Agency Land Code: R29318197	Land Name: FAW - WILDLIFE	County: WABASHA	Acres: 11.85
City:	Site Code: R290274	Classification Per M.S. 86A.05: g. state wildlife management area	Current Public Use: YES	Future Public Use: YES
Land Code: 1000086870	Agency Land Code: R29318459	Land Name: FAW - WILDLIFE	County: WABASHA	Acres: 1.20
City:	Site Code: R290274	Classification Per M.S. 86A.05: g. state wildlife management area	Current Public Use: YES	Future Public Use: YES
Land Code: 1000086871	Agency Land Code: R29318361	Land Name: FAW - WILDLIFE	County: WABASHA	Acres: 40.00
City:	Site Code: R290274	Classification Per M.S. 86A.05: g. state wildlife management area	Current Public Use: YES	Future Public Use: YES
Land Code: 1000086872	Agency Land Code: R29318354	Land Name: FAW - WILDLIFE	County: WABASHA	Acres: 25.00
City:	Site Code: R290274	Classification Per M.S. 86A.05: g. state wildlife management area	Current Public Use: YES	Future Public Use: YES
Land Code: 1000086873	Agency Land Code: R29318279	Land Name: FAW - WILDLIFE	County: WABASHA	Acres: 40.00
City:	Site Code: R290274	Classification Per M.S. 86A.05: g. state wildlife management area	Current Public Use: YES	Future Public Use: YES
Land Code: 1000086874	Agency Land Code: R29330604	Land Name: FAW - WILDLIFE	County: WABASHA	Acres: 35.00
City:	Site Code: R290274	Classification Per M.S. 86A.05: g. state wildlife management area	Current Public Use: YES	Future Public Use: YES
Land Code: 1000086875	Agency Land Code: R29318215	Land Name: FAW - WILDLIFE	County: WABASHA	Acres: 38.43
City:	Site Code: R290274	Classification Per M.S. 86A.05: g. state wildlife management area	Current Public Use: YES	Future Public Use: YES
Land Code: 1000086876	Agency Land Code: R29333471	Land Name: FAW - WILDLIFE	County: WABASHA	Acres: 40.49
City:	Site Code: R290274	Classification Per M.S. 86A.05: g. state wildlife management area	Current Public Use: YES	Future Public Use: YES
Land Code: 1000086877	Agency Land Code: R29318288	Land Name: FAW - WILDLIFE	County: WABASHA	Acres: 14.30
City:	Site Code: R290274	Classification Per M.S. 86A.05: g. state wildlife management area	Current Public Use: YES	Future Public Use: YES
Land Code: 1000086878	Agency Land Code: R29318374	Land Name: FAW - WILDLIFE	County: WABASHA	Acres: 33.70
City:	Site Code: R290274	Classification Per M.S. 86A.05: g. state wildlife management area	Current Public Use: YES	Future Public Use: YES



Land Code: 1000086879	Agency Land Code: R29318198	Land Name: FAW - WILDLIFE	County: WABASHA	Acres: 0.01
City:	Site Code: R290274	Classification Per M.S. 86A.05: g. state wildlife management area	Current Public Use: YES	Future Public Use: YES
Land Code: 1000086880	Agency Land Code: R29318366	Land Name: FAW - WILDLIFE	County: WABASHA	Acres: 40.00
City:	Site Code: R290274	Classification Per M.S. 86A.05: g. state wildlife management area	Current Public Use: YES	Future Public Use: YES
Land Code: 1000086881	Agency Land Code: R29318328	Land Name: FAW - WILDLIFE	County: WABASHA	Acres: 40.00
City:	Site Code: R290274	Classification Per M.S. 86A.05: g. state wildlife management area	Current Public Use: YES	Future Public Use: YES
Land Code: 1000086882	Agency Land Code: R29318581	Land Name: FAW - WILDLIFE	County: WABASHA	Acres: 40.00
City:	Site Code: R290274	Classification Per M.S. 86A.05: g. state wildlife management area	Current Public Use: YES	Future Public Use: YES
Land Code: 1000086883	Agency Land Code: R29318375	Land Name: FAW - WILDLIFE	County: WABASHA	Acres: 1.60
City:	Site Code: R290274	Classification Per M.S. 86A.05: g. state wildlife management area	Current Public Use: YES	Future Public Use: YES
Land Code: 1000086884	Agency Land Code: R29318281	Land Name: FAW - WILDLIFE	County: WABASHA	Acres: 40.00
City:	Site Code: R290274	Classification Per M.S. 86A.05: g. state wildlife management area	Current Public Use: YES	Future Public Use: YES
Land Code: 1000086885	Agency Land Code: R29318356	Land Name: FAW - WILDLIFE	County: WABASHA	Acres: 40.00
City:	Site Code: R290274	Classification Per M.S. 86A.05: g. state wildlife management area	Current Public Use: YES	Future Public Use: YES
Land Code: 1000086886	Agency Land Code: R29318347	Land Name: FAW - WILDLIFE	County: WABASHA	Acres: 40.00
City:	Site Code: R290274	Classification Per M.S. 86A.05: g. state wildlife management area	Current Public Use: YES	Future Public Use: YES
Land Code: 1000086887	Agency Land Code: R29318343	Land Name: FAW - WILDLIFE	County: WABASHA	Acres: 10.00
City:	Site Code: R290274	Classification Per M.S. 86A.05: g. state wildlife management area	Current Public Use: YES	Future Public Use: YES
Land Code: 1000086888	Agency Land Code: R29318304	Land Name: FAW - WILDLIFE	County: WABASHA	Acres: 16.70
City:	Site Code: R290274	Classification Per M.S. 86A.05: g. state wildlife management area	Current Public Use: YES	Future Public Use: YES
Land Code: 1000086889	Agency Land Code: R29318353	Land Name: FAW - WILDLIFE	County: WABASHA	Acres: 15.00
City:	Site Code: R290274	Classification Per M.S. 86A.05: g. state wildlife management area	Current Public Use: YES	Future Public Use: YES
Land Code: 1000086890	Agency Land Code: R29318593	Land Name: FAW - WILDLIFE	County: WABASHA	Acres: 40.00
City:	Site Code: R290274	Classification Per M.S. 86A.05: g. state wildlife management area	Current Public Use: YES	Future Public Use: YES



Land Code: 1000086891	Agency Land Code: R29318367	Land Name: FAW - WILDLIFE	County: WABASHA	Acres: 38.66
City:	Site Code: R290274	Classification Per M.S. 86A.05: g. state wildlife management area	Current Public Use: YES	Future Public Use: YES
Land Code: 1000086892	Agency Land Code: R29318285	Land Name: FAW - WILDLIFE	County: WABASHA	Acres: 36.70
City:	Site Code: R290274	Classification Per M.S. 86A.05: g. state wildlife management area	Current Public Use: YES	Future Public Use: YES
Land Code: 1000086893	Agency Land Code: R29318291	Land Name: FAW - WILDLIFE	County: WABASHA	Acres: 28.70
City:	Site Code: R290274	Classification Per M.S. 86A.05: g. state wildlife management area	Current Public Use: YES	Future Public Use: YES
Land Code: 1000086894	Agency Land Code: R29318297	Land Name: FAW - WILDLIFE	County: WABASHA	Acres: 10.23
City:	Site Code: R290274	Classification Per M.S. 86A.05: g. state wildlife management area	Current Public Use: YES	Future Public Use: YES
Land Code: 1000086895	Agency Land Code: R29318330	Land Name: FAW - WILDLIFE	County: WABASHA	Acres: 32.00
City:	Site Code: R290274	Classification Per M.S. 86A.05: g. state wildlife management area	Current Public Use: YES	Future Public Use: YES
Land Code: 1000086896	Agency Land Code: R29318376	Land Name: FAW - WILDLIFE	County: WABASHA	Acres: 27.90
City:	Site Code: R290274	Classification Per M.S. 86A.05: g. state wildlife management area	Current Public Use: YES	Future Public Use: YES
Land Code: 1000086897	Agency Land Code: R29318333	Land Name: FAW - WILDLIFE	County: WABASHA	Acres: 11.20
City:	Site Code: R290274	Classification Per M.S. 86A.05: g. state wildlife management area	Current Public Use: YES	Future Public Use: YES
Land Code: 1000086898	Agency Land Code: R29318348	Land Name: FAW - WILDLIFE	County: WABASHA	Acres: 40.00
City:	Site Code: R290274	Classification Per M.S. 86A.05: g. state wildlife management area	Current Public Use: YES	Future Public Use: YES
Land Code: 1000086899	Agency Land Code: R29318192	Land Name: FAW - WILDLIFE	County: WABASHA	Acres: 40.02
City:	Site Code: R290274	Classification Per M.S. 86A.05: g. state wildlife management area	Current Public Use: YES	Future Public Use: YES
Land Code: 1000086900	Agency Land Code: R29318280	Land Name: FAW - WILDLIFE	County: WABASHA	Acres: 40.00
City:	Site Code: R290274	Classification Per M.S. 86A.05: g. state wildlife management area	Current Public Use: YES	Future Public Use: YES
Land Code: 1000086901	Agency Land Code: R29318377	Land Name: FAW - WILDLIFE	County: WABASHA	Acres: 6.65
City:	Site Code: R290274	Classification Per M.S. 86A.05: g. state wildlife management area	Current Public Use: YES	Future Public Use: YES
Land Code: 1000086902	Agency Land Code: R29318345	Land Name: FAW - WILDLIFE	County: WABASHA	Acres: 39.65
City:	Site Code: R290274	Classification Per M.S. 86A.05: g. state wildlife management area	Current Public Use: YES	Future Public Use: YES



Land Code: 1000086903	Agency Land Code: R29318583	Land Name: FAW - WILDLIFE	County: WABASHA	Acres: 15.50
City:	Site Code: R290274	Classification Per M.S. 86A.05: g. state wildlife management area	Current Public Use: YES	Future Public Use: YES
Land Code: 1000086904	Agency Land Code: R29318342	Land Name: FAW - WILDLIFE	County: WABASHA	Acres: 40.00
City:	Site Code: R290274	Classification Per M.S. 86A.05: g. state wildlife management area	Current Public Use: YES	Future Public Use: YES
Land Code: 1000086905	Agency Land Code: R29318360	Land Name: FAW - WILDLIFE	County: WABASHA	Acres: 40.00
City:	Site Code: R290274	Classification Per M.S. 86A.05: g. state wildlife management area	Current Public Use: YES	Future Public Use: YES
Land Code: 1000086906	Agency Land Code: R29318571	Land Name: FAW - WILDLIFE	County: WABASHA	Acres: 40.00
City:	Site Code: R290274	Classification Per M.S. 86A.05: g. state wildlife management area	Current Public Use: YES	Future Public Use: YES
Land Code: 1000086907	Agency Land Code: R29318331	Land Name: FAW - WILDLIFE	County: WABASHA	Acres: 32.00
City:	Site Code: R290274	Classification Per M.S. 86A.05: g. state wildlife management area	Current Public Use: YES	Future Public Use: YES
Land Code: 1000086908	Agency Land Code: R29333478	Land Name: FAW - WILDLIFE	County: WABASHA	Acres: 8.00
City:	Site Code: R290274	Classification Per M.S. 86A.05: g. state wildlife management area	Current Public Use: YES	Future Public Use: YES
Land Code: 1000086909	Agency Land Code: R29318193	Land Name: FAW - WILDLIFE	County: WABASHA	Acres: 40.05
City:	Site Code: R290274	Classification Per M.S. 86A.05: g. state wildlife management area	Current Public Use: YES	Future Public Use: YES
Land Code: 1000086910	Agency Land Code: R29318567	Land Name: FAW - WILDLIFE	County: WABASHA	Acres: 9.80
City:	Site Code: R290274	Classification Per M.S. 86A.05: g. state wildlife management area	Current Public Use: YES	Future Public Use: YES
Land Code: 1000086911	Agency Land Code: R29318216	Land Name: FAW - WILDLIFE	County: WABASHA	Acres: 1.20
City:	Site Code: R290274	Classification Per M.S. 86A.05: g. state wildlife management area	Current Public Use: YES	Future Public Use: YES
Land Code: 1000086912	Agency Land Code: R29340215	Land Name: FAW - WILDLIFE	County: WABASHA	Acres: 3.40
City:	Site Code: R290274	Classification Per M.S. 86A.05: g. state wildlife management area	Current Public Use: YES	Future Public Use: YES
Land Code: 1000086913	Agency Land Code: R29318351	Land Name: FAW - WILDLIFE	County: WABASHA	Acres: 40.00
City:	Site Code: R290274	Classification Per M.S. 86A.05: g. state wildlife management area	Current Public Use: YES	Future Public Use: YES
Land Code: 1000086914	Agency Land Code: R29318372	Land Name: FAW - WILDLIFE	County: WABASHA	Acres: 9.00
City:	Site Code: R290274	Classification Per M.S. 86A.05: g. state wildlife management area	Current Public Use: YES	Future Public Use: YES



Land Code: 1000086915	Agency Land Code: R29318586	Land Name: FAW - WILDLIFE	County: WABASHA	Acres: 40.00
City:	Site Code: R290274	Classification Per M.S. 86A.05: g. state wildlife management area	Current Public Use: YES	Future Public Use: YES
Land Code: 1000086916	Agency Land Code: R29318327	Land Name: FAW - WILDLIFE	County: WABASHA	Acres: 40.00
City:	Site Code: R290274	Classification Per M.S. 86A.05: g. state wildlife management area	Current Public Use: YES	Future Public Use: YES
Land Code: 1000086917	Agency Land Code: R29339283	Land Name: FAW - WILDLIFE	County: WABASHA	Acres: 37.92
City:	Site Code: R290274	Classification Per M.S. 86A.05: g. state wildlife management area	Current Public Use: YES	Future Public Use: YES
Land Code: 1000086918	Agency Land Code: R29318277	Land Name: FAW - WILDLIFE	County: WABASHA	Acres: 40.00
City:	Site Code: R290274	Classification Per M.S. 86A.05: g. state wildlife management area	Current Public Use: YES	Future Public Use: YES
Land Code: 1000086919	Agency Land Code: R29318287	Land Name: FAW - WILDLIFE	County: WABASHA	Acres: 40.91
City:	Site Code: R290274	Classification Per M.S. 86A.05: g. state wildlife management area	Current Public Use: YES	Future Public Use: YES
Land Code: 1000086920	Agency Land Code: R29318289	Land Name: FAW - WILDLIFE	County: WABASHA	Acres: 19.50
City:	Site Code: R290274	Classification Per M.S. 86A.05: g. state wildlife management area	Current Public Use: YES	Future Public Use: YES
Land Code: 1000086921	Agency Land Code: R29318293	Land Name: FAW - WILDLIFE	County: WABASHA	Acres: 16.73
City:	Site Code: R290274	Classification Per M.S. 86A.05: g. state wildlife management area	Current Public Use: YES	Future Public Use: YES
Land Code: 1000086922	Agency Land Code: R29318303	Land Name: FAW - WILDLIFE	County: WABASHA	Acres: 33.60
City:	Site Code: R290274	Classification Per M.S. 86A.05: g. state wildlife management area	Current Public Use: YES	Future Public Use: YES
Land Code: 1000086923	Agency Land Code: R29318352	Land Name: FAW - WILDLIFE	County: WABASHA	Acres: 40.00
City:	Site Code: R290274	Classification Per M.S. 86A.05: g. state wildlife management area	Current Public Use: YES	Future Public Use: YES
Land Code: 1000086924	Agency Land Code: R29318364	Land Name: FAW - WILDLIFE	County: WABASHA	Acres: 40.00
City:	Site Code: R290274	Classification Per M.S. 86A.05: g. state wildlife management area	Current Public Use: YES	Future Public Use: YES
Land Code: 1000086925	Agency Land Code: R29333475	Land Name: FAW - WILDLIFE	County: WABASHA	Acres: 40.00
City:	Site Code: R290274	Classification Per M.S. 86A.05: g. state wildlife management area	Current Public Use: YES	Future Public Use: YES
Land Code: 1000086926	Agency Land Code: R29318569	Land Name: FAW - WILDLIFE	County: WABASHA	Acres: 40.00
City:	Site Code: R290274	Classification Per M.S. 86A.05: g. state wildlife management area	Current Public Use: YES	Future Public Use: YES



Land Code: 1000086927	Agency Land Code: R29318272	Land Name: FAW - WILDLIFE	County: WABASHA	Acres: 40.00
City:	Site Code: R290274	Classification Per M.S. 86A.05: g. state wildlife management area	Current Public Use: YES	Future Public Use: YES
Land Code: 1000086928	Agency Land Code: R29318274	Land Name: FAW - WILDLIFE	County: WABASHA	Acres: 40.81
City:	Site Code: R290274	Classification Per M.S. 86A.05: g. state wildlife management area	Current Public Use: YES	Future Public Use: YES
Land Code: 1000086929	Agency Land Code: R29318290	Land Name: FAW - WILDLIFE	County: WABASHA	Acres: 0.10
City:	Site Code: R290274	Classification Per M.S. 86A.05: g. state wildlife management area	Current Public Use: YES	Future Public Use: YES
Land Code: 1000086930	Agency Land Code: R29318349	Land Name: FAW - WILDLIFE	County: WABASHA	Acres: 40.00
City:	Site Code: R290274	Classification Per M.S. 86A.05: g. state wildlife management area	Current Public Use: YES	Future Public Use: YES
Land Code: 1000086931	Agency Land Code: R29318358	Land Name: FAW - WILDLIFE	County: WABASHA	Acres: 40.00
City:	Site Code: R290274	Classification Per M.S. 86A.05: g. state wildlife management area	Current Public Use: YES	Future Public Use: YES
Land Code: 1000086932	Agency Land Code: R29318270	Land Name: FAW - WILDLIFE	County: WABASHA	Acres: 40.16
City:	Site Code: R290274	Classification Per M.S. 86A.05: g. state wildlife management area	Current Public Use: YES	Future Public Use: YES
Land Code: 1000086933	Agency Land Code: R29333473	Land Name: FAW - WILDLIFE	County: WABASHA	Acres: 10.00
City:	Site Code: R290274	Classification Per M.S. 86A.05: g. state wildlife management area	Current Public Use: YES	Future Public Use: YES
Land Code: 1000086934	Agency Land Code: R29318363	Land Name: FAW - WILDLIFE	County: WABASHA	Acres: 17.00
City:	Site Code: R290274	Classification Per M.S. 86A.05: g. state wildlife management area	Current Public Use: YES	Future Public Use: YES
Land Code: 1000086935	Agency Land Code: R29318373	Land Name: FAW - WILDLIFE	County: WABASHA	Acres: 40.00
City:	Site Code: R290274	Classification Per M.S. 86A.05: g. state wildlife management area	Current Public Use: YES	Future Public Use: YES
Land Code: 1000086936	Agency Land Code: R29575432	Land Name: FAW - WILDLIFE	County: WABASHA	Acres: 39.61
City:	Site Code: R290274	Classification Per M.S. 86A.05: g. state wildlife management area	Current Public Use: YES	Future Public Use: YES
Land Code: 1000086937	Agency Land Code: R29318195	Land Name: FAW - WILDLIFE	County: WABASHA	Acres: 18.00
City:	Site Code: R290274	Classification Per M.S. 86A.05: g. state wildlife management area	Current Public Use: YES	Future Public Use: YES
Land Code: 1000086938	Agency Land Code: R29318196	Land Name: FAW - WILDLIFE	County: WABASHA	Acres: 3.70
City:	Site Code: R290274	Classification Per M.S. 86A.05: g. state wildlife management area	Current Public Use: YES	Future Public Use: YES



Land Code: 1000086939	Agency Land Code: R29318273	Land Name: FAW - WILDLIFE	County: WABASHA	Acres: 40.00
City:	Site Code: R290274	Classification Per M.S. 86A.05: g. state wildlife management area	Current Public Use: YES	Future Public Use: YES
Land Code: 1000086940	Agency Land Code: R29318286	Land Name: FAW - WILDLIFE	County: WABASHA	Acres: 41.16
City:	Site Code: R290274	Classification Per M.S. 86A.05: g. state wildlife management area	Current Public Use: YES	Future Public Use: YES
Land Code: 1000086941	Agency Land Code: R29575429	Land Name: FAW - WILDLIFE	County: WABASHA	Acres: 28.54
City:	Site Code: R290274	Classification Per M.S. 86A.05: g. state wildlife management area	Current Public Use: YES	Future Public Use: YES
Land Code: 1000086942	Agency Land Code: R29333476	Land Name: FAW - WILDLIFE	County: WABASHA	Acres: 6.12
City:	Site Code: R290274	Classification Per M.S. 86A.05: g. state wildlife management area	Current Public Use: YES	Future Public Use: YES
Land Code: 1000086943	Agency Land Code: R29333472	Land Name: FAW - WILDLIFE	County: WABASHA	Acres: 40.90
City:	Site Code: R290274	Classification Per M.S. 86A.05: g. state wildlife management area	Current Public Use: YES	Future Public Use: YES
Land Code: 1000086944	Agency Land Code: R29318282	Land Name: FAW - WILDLIFE	County: WABASHA	Acres: 34.70
City:	Site Code: R290274	Classification Per M.S. 86A.05: g. state wildlife management area	Current Public Use: YES	Future Public Use: YES
Land Code: 1000086945	Agency Land Code: R29318371	Land Name: FAW - WILDLIFE	County: WABASHA	Acres: 36.50
City:	Site Code: R290274	Classification Per M.S. 86A.05: g. state wildlife management area	Current Public Use: YES	Future Public Use: YES
Land Code: 1000086946	Agency Land Code: R29330603	Land Name: FAW - WILDLIFE	County: WABASHA	Acres: 6.74
City:	Site Code: R290274	Classification Per M.S. 86A.05: g. state wildlife management area	Current Public Use: YES	Future Public Use: YES
Land Code: 1000086947	Agency Land Code: R29318295	Land Name: FAW - WILDLIFE	County: WABASHA	Acres: 21.88
City:	Site Code: R290274	Classification Per M.S. 86A.05: g. state wildlife management area	Current Public Use: YES	Future Public Use: YES
Land Code: 1000086948	Agency Land Code: R29318568	Land Name: FAW - WILDLIFE	County: WABASHA	Acres: 38.50
City:	Site Code: R290274	Classification Per M.S. 86A.05: g. state wildlife management area	Current Public Use: YES	Future Public Use: YES
Land Code: 1000086949	Agency Land Code: R29318278	Land Name: FAW - WILDLIFE	County: WABASHA	Acres: 40.00
City:	Site Code: R290274	Classification Per M.S. 86A.05: g. state wildlife management area	Current Public Use: YES	Future Public Use: YES
Land Code: 1000086950	Agency Land Code: R29318299	Land Name: FAW - WILDLIFE	County: WABASHA	Acres: 0.30
City:	Site Code: R290274	Classification Per M.S. 86A.05: g. state wildlife management area	Current Public Use: YES	Future Public Use: YES



Land Code: 1000086951	Agency Land Code: R29318337	Land Name: FAW - WILDLIFE	County: WABASHA	Acres: 0.10
City:	Site Code: R290274	Classification Per M.S. 86A.05: g. state wildlife management area	Current Public Use: YES	Future Public Use: YES
Land Code: 1000086952	Agency Land Code: R29318570	Land Name: FAW - WILDLIFE	County: WABASHA	Acres: 40.00
City:	Site Code: R290274	Classification Per M.S. 86A.05: g. state wildlife management area	Current Public Use: YES	Future Public Use: YES
Land Code: 1000086953	Agency Land Code: R29330605	Land Name: FAW - WILDLIFE	County: WABASHA	Acres: 40.00
City:	Site Code: R290274	Classification Per M.S. 86A.05: g. state wildlife management area	Current Public Use: YES	Future Public Use: YES
Land Code: 1000086954	Agency Land Code: R29318294	Land Name: FAW - WILDLIFE	County: WABASHA	Acres: 10.12
City:	Site Code: R290274	Classification Per M.S. 86A.05: g. state wildlife management area	Current Public Use: YES	Future Public Use: YES
Land Code: 1000086955	Agency Land Code: R29318365	Land Name: FAW - WILDLIFE	County: WABASHA	Acres: 39.00
City:	Site Code: R290274	Classification Per M.S. 86A.05: g. state wildlife management area	Current Public Use: YES	Future Public Use: YES
Land Code: 1000086956	Agency Land Code: R29575428	Land Name: FAW - WILDLIFE	County: WABASHA	Acres: 25.31
City:	Site Code: R290274	Classification Per M.S. 86A.05: g. state wildlife management area	Current Public Use: YES	Future Public Use: YES
Land Code: 1000086957	Agency Land Code: R29318589	Land Name: FAW - WILDLIFE	County: WABASHA	Acres: 40.00
City:	Site Code: R290274	Classification Per M.S. 86A.05: g. state wildlife management area	Current Public Use: YES	Future Public Use: YES
Land Code: 1000086958	Agency Land Code: R29318283	Land Name: FAW - WILDLIFE	County: WABASHA	Acres: 40.00
City:	Site Code: R290274	Classification Per M.S. 86A.05: g. state wildlife management area	Current Public Use: YES	Future Public Use: YES
Land Code: 1000086959	Agency Land Code: R29318357	Land Name: FAW - WILDLIFE	County: WABASHA	Acres: 40.00
City:	Site Code: R290274	Classification Per M.S. 86A.05: g. state wildlife management area	Current Public Use: YES	Future Public Use: YES
Land Code: 1000086960	Agency Land Code: R29331748	Land Name: FAW - WILDLIFE	County: WABASHA	Acres: 33.21
City:	Site Code: R290274	Classification Per M.S. 86A.05: g. state wildlife management area	Current Public Use: YES	Future Public Use: YES
Land Code: 1000086961	Agency Land Code: R29318591	Land Name: FAW - WILDLIFE	County: WABASHA	Acres: 40.00
City:	Site Code: R290274	Classification Per M.S. 86A.05: g. state wildlife management area	Current Public Use: YES	Future Public Use: YES
Land Code: 1000086962	Agency Land Code: R29318284	Land Name: FAW - WILDLIFE	County: WABASHA	Acres: 40.00
City:	Site Code: R290274	Classification Per M.S. 86A.05: g. state wildlife management area	Current Public Use: YES	Future Public Use: YES



Land Code: 1000086963	Agency Land Code: R29318344	Land Name: FAW - WILDLIFE	County: WABASHA	Acres: 32.60
City:	Site Code: R290274	Classification Per M.S. 86A.05: g. state wildlife management area	Current Public Use: YES	Future Public Use: YES
Land Code: 1000086964	Agency Land Code: R29318368	Land Name: FAW - WILDLIFE	County: WABASHA	Acres: 9.59
City:	Site Code: R290274	Classification Per M.S. 86A.05: g. state wildlife management area	Current Public Use: YES	Future Public Use: YES
Land Code: 1000086965	Agency Land Code: R29534896	Land Name: FAW - WILDLIFE	County: WABASHA	Acres: 36.00
City:	Site Code:	Classification Per M.S. 86A.05: g. state wildlife management area	Current Public Use: YES	Future Public Use: YES
Land Code: 1000086966	Agency Land Code: R29534895	Land Name: FAW - WILDLIFE	County: WABASHA	Acres: 17.00
City:	Site Code:	Classification Per M.S. 86A.05: g. state wildlife management area	Current Public Use: YES	Future Public Use: YES
Land Code: 1000086967	Agency Land Code: R29534897	Land Name: FAW - WILDLIFE	County: WABASHA	Acres: 40.00
City:	Site Code:	Classification Per M.S. 86A.05: g. state wildlife management area	Current Public Use: YES	Future Public Use: YES
Land Code: 1000086968	Agency Land Code: R29534898	Land Name: FAW - WILDLIFE	County: WABASHA	Acres: 40.00
City:	Site Code:	Classification Per M.S. 86A.05: g. state wildlife management area	Current Public Use: YES	Future Public Use: YES
Land Code: 1000086969	Agency Land Code: R29555211	Land Name: FAW - WILDLIFE	County: WABASHA	Acres: 40.00
City:	Site Code: R290116	Classification Per M.S. 86A.05: g. state wildlife management area	Current Public Use: YES	Future Public Use: YES
Land Code: 1000086970	Agency Land Code: R29555212	Land Name: FAW - WILDLIFE	County: WABASHA	Acres: 20.00
City:	Site Code: R290116	Classification Per M.S. 86A.05: g. state wildlife management area	Current Public Use: YES	Future Public Use: YES
Land Code: 1000086971	Agency Land Code: R29318642	Land Name: FAW - WILDLIFE	County: WABASHA	Acres: 40.00
City:	Site Code: R290116	Classification Per M.S. 86A.05: g. state wildlife management area	Current Public Use: YES	Future Public Use: YES
Land Code: 1000086972	Agency Land Code: R29318486	Land Name: FAW - WILDLIFE	County: WABASHA	Acres: 40.00
City:	Site Code: R290116	Classification Per M.S. 86A.05: g. state wildlife management area	Current Public Use: YES	Future Public Use: YES
Land Code: 1000086973	Agency Land Code: R29318245	Land Name: FAW - WILDLIFE	County: WABASHA	Acres: 39.50
City:	Site Code: R290116	Classification Per M.S. 86A.05: g. state wildlife management area	Current Public Use: YES	Future Public Use: YES
Land Code: 1000086974	Agency Land Code: R29318242	Land Name: FAW - WILDLIFE	County: WABASHA	Acres: 38.20
City:	Site Code: R290116	Classification Per M.S. 86A.05: g. state wildlife management area	Current Public Use: YES	Future Public Use: YES



Land Code: 1000086975	Agency Land Code: R29318243	Land Name: FAW - WILDLIFE	County: WABASHA	Acres: 39.40
City:	Site Code: R290116	Classification Per M.S. 86A.05: g. state wildlife management area	Current Public Use: YES	Future Public Use: YES
Land Code: 1000086976	Agency Land Code: R29318639	Land Name: FAW - WILDLIFE	County: WABASHA	Acres: 40.00
City:	Site Code: R290116	Classification Per M.S. 86A.05: g. state wildlife management area	Current Public Use: YES	Future Public Use: YES
Land Code: 1000086977	Agency Land Code: R29318232	Land Name: FAW - WILDLIFE	County: WABASHA	Acres: 40.00
City:	Site Code: R290116	Classification Per M.S. 86A.05: g. state wildlife management area	Current Public Use: YES	Future Public Use: YES
Land Code: 1000086978	Agency Land Code: R29318230	Land Name: FAW - WILDLIFE	County: WABASHA	Acres: 29.41
City:	Site Code: R290116	Classification Per M.S. 86A.05: g. state wildlife management area	Current Public Use: YES	Future Public Use: YES
Land Code: 1000086979	Agency Land Code: R29318510	Land Name: FAW - WILDLIFE	County: WABASHA	Acres: 40.00
City:	Site Code: R290116	Classification Per M.S. 86A.05: g. state wildlife management area	Current Public Use: YES	Future Public Use: YES
Land Code: 1000086980	Agency Land Code: R29318240	Land Name: FAW - WILDLIFE	County: WABASHA	Acres: 40.00
City:	Site Code: R290116	Classification Per M.S. 86A.05: g. state wildlife management area	Current Public Use: YES	Future Public Use: YES
Land Code: 1000086981	Agency Land Code: R29318236	Land Name: FAW - WILDLIFE	County: WABASHA	Acres: 40.00
City:	Site Code: R290116	Classification Per M.S. 86A.05: g. state wildlife management area	Current Public Use: YES	Future Public Use: YES
Land Code: 1000086982	Agency Land Code: R29318248	Land Name: FAW - WILDLIFE	County: WABASHA	Acres: 40.00
City:	Site Code: R290116	Classification Per M.S. 86A.05: g. state wildlife management area	Current Public Use: YES	Future Public Use: YES
Land Code: 1000086983	Agency Land Code: R29318217	Land Name: FAW - WILDLIFE	County: WABASHA	Acres: 16.43
City:	Site Code: R290116	Classification Per M.S. 86A.05: g. state wildlife management area	Current Public Use: YES	Future Public Use: YES
Land Code: 1000086984	Agency Land Code: R29318470	Land Name: FAW - WILDLIFE	County: WABASHA	Acres: 40.00
City:	Site Code: R290116	Classification Per M.S. 86A.05: g. state wildlife management area	Current Public Use: YES	Future Public Use: YES
Land Code: 1000086985	Agency Land Code: R29318516	Land Name: FAW - WILDLIFE	County: WABASHA	Acres: 40.00
City:	Site Code: R290116	Classification Per M.S. 86A.05: g. state wildlife management area	Current Public Use: YES	Future Public Use: YES
Land Code: 1000086986	Agency Land Code: R29318228	Land Name: FAW - WILDLIFE	County: WABASHA	Acres: 39.07
City:	Site Code: R290116	Classification Per M.S. 86A.05: g. state wildlife management area	Current Public Use: YES	Future Public Use: YES



Land Code: 1000086987	Agency Land Code: R29318614	Land Name: FAW - WILDLIFE	County: WABASHA	Acres: 20.00
City:	Site Code: R290116	Classification Per M.S. 86A.05: g. state wildlife management area	Current Public Use: YES	Future Public Use: YES
Land Code: 1000086988	Agency Land Code: R29318488	Land Name: FAW - WILDLIFE	County: WABASHA	Acres: 39.90
City:	Site Code: R290116	Classification Per M.S. 86A.05: g. state wildlife management area	Current Public Use: YES	Future Public Use: YES
Land Code: 1000086989	Agency Land Code: R29318485	Land Name: FAW - WILDLIFE	County: WABASHA	Acres: 40.00
City:	Site Code: R290116	Classification Per M.S. 86A.05: g. state wildlife management area	Current Public Use: YES	Future Public Use: YES
Land Code: 1000086990	Agency Land Code: R29318522	Land Name: FAW - WILDLIFE	County: WABASHA	Acres: 40.00
City:	Site Code: R290116	Classification Per M.S. 86A.05: g. state wildlife management area	Current Public Use: YES	Future Public Use: YES
Land Code: 1000086991	Agency Land Code: R29318467	Land Name: FAW - WILDLIFE	County: WABASHA	Acres: 36.50
City:	Site Code: R290116	Classification Per M.S. 86A.05: g. state wildlife management area	Current Public Use: YES	Future Public Use: YES
Land Code: 1000086992	Agency Land Code: R29318229	Land Name: FAW - WILDLIFE	County: WABASHA	Acres: 39.27
City:	Site Code: R290116	Classification Per M.S. 86A.05: g. state wildlife management area	Current Public Use: YES	Future Public Use: YES
Land Code: 1000086993	Agency Land Code: R29318251	Land Name: FAW - WILDLIFE	County: WABASHA	Acres: 6.25
City:	Site Code: R290116	Classification Per M.S. 86A.05: g. state wildlife management area	Current Public Use: YES	Future Public Use: YES
Land Code: 1000086994	Agency Land Code: R29318506	Land Name: FAW - WILDLIFE	County: WABASHA	Acres: 40.00
City:	Site Code: R290116	Classification Per M.S. 86A.05: g. state wildlife management area	Current Public Use: YES	Future Public Use: YES
Land Code: 1000086995	Agency Land Code: R29318640	Land Name: FAW - WILDLIFE	County: WABASHA	Acres: 20.00
City:	Site Code: R290116	Classification Per M.S. 86A.05: g. state wildlife management area	Current Public Use: YES	Future Public Use: YES
Land Code: 1000086996	Agency Land Code: R29329240	Land Name: FAW - WILDLIFE	County: WABASHA	Acres: 40.00
City:	Site Code: R290116	Classification Per M.S. 86A.05: g. state wildlife management area	Current Public Use: YES	Future Public Use: YES
Land Code: 1000086997	Agency Land Code: R29318518	Land Name: FAW - WILDLIFE	County: WABASHA	Acres: 40.00
City:	Site Code: R290116	Classification Per M.S. 86A.05: g. state wildlife management area	Current Public Use: YES	Future Public Use: YES
Land Code: 1000086998	Agency Land Code: R29318643	Land Name: FAW - WILDLIFE	County: WABASHA	Acres: 40.00
City:	Site Code: R290116	Classification Per M.S. 86A.05: g. state wildlife management area	Current Public Use: YES	Future Public Use: YES



Land Code: 1000086999	Agency Land Code: R29318514	Land Name: FAW - WILDLIFE	County: WABASHA	Acres: 40.00
City:	Site Code: R290116	Classification Per M.S. 86A.05: g. state wildlife management area	Current Public Use: YES	Future Public Use: YES
Land Code: 1000087000	Agency Land Code: R29318634	Land Name: FAW - WILDLIFE	County: WABASHA	Acres: 40.00
City:	Site Code: R290116	Classification Per M.S. 86A.05: g. state wildlife management area	Current Public Use: YES	Future Public Use: YES
Land Code: 1000087001	Agency Land Code: R29318233	Land Name: FAW - WILDLIFE	County: WABASHA	Acres: 40.00
City:	Site Code: R290116	Classification Per M.S. 86A.05: g. state wildlife management area	Current Public Use: YES	Future Public Use: YES
Land Code: 1000087002	Agency Land Code: R29318464	Land Name: FAW - WILDLIFE	County: WABASHA	Acres: 40.00
City:	Site Code: R290116	Classification Per M.S. 86A.05: g. state wildlife management area	Current Public Use: YES	Future Public Use: YES
Land Code: 1000087003	Agency Land Code: R29595094	Land Name: FAW - WILDLIFE	County: WABASHA	Acres: 40.00
City:	Site Code: R290116	Classification Per M.S. 86A.05: g. state wildlife management area	Current Public Use: YES	Future Public Use: YES
Land Code: 1000087004	Agency Land Code: R29318641	Land Name: FAW - WILDLIFE	County: WABASHA	Acres: 20.00
City:	Site Code: R290116	Classification Per M.S. 86A.05: g. state wildlife management area	Current Public Use: YES	Future Public Use: YES
Land Code: 1000087005	Agency Land Code: R29318462	Land Name: FAW - WILDLIFE	County: WABASHA	Acres: 40.00
City:	Site Code: R290116	Classification Per M.S. 86A.05: g. state wildlife management area	Current Public Use: YES	Future Public Use: YES
Land Code: 1000087006	Agency Land Code: R29318484	Land Name: FAW - WILDLIFE	County: WABASHA	Acres: 40.00
City:	Site Code: R290116	Classification Per M.S. 86A.05: g. state wildlife management area	Current Public Use: YES	Future Public Use: YES
Land Code: 1000087007	Agency Land Code: R29318502	Land Name: FAW - WILDLIFE	County: WABASHA	Acres: 40.00
City:	Site Code: R290116	Classification Per M.S. 86A.05: g. state wildlife management area	Current Public Use: YES	Future Public Use: YES
Land Code: 1000087008	Agency Land Code: R29318520	Land Name: FAW - WILDLIFE	County: WABASHA	Acres: 40.00
City:	Site Code: R290116	Classification Per M.S. 86A.05: g. state wildlife management area	Current Public Use: YES	Future Public Use: YES
Land Code: 1000087009	Agency Land Code: R29318218	Land Name: FAW - WILDLIFE	County: WABASHA	Acres: 3.75
City:	Site Code: R290116	Classification Per M.S. 86A.05: g. state wildlife management area	Current Public Use: YES	Future Public Use: YES
Land Code: 1000087010	Agency Land Code: R29318249	Land Name: FAW - WILDLIFE	County: WABASHA	Acres: 39.50
City:	Site Code: R290116	Classification Per M.S. 86A.05: g. state wildlife management area	Current Public Use: YES	Future Public Use: YES



Land Code: 1000087011	Agency Land Code: R29318490	Land Name: FAW - WILDLIFE	County: WABASHA	Acres: 40.00
City:	Site Code: R290116	Classification Per M.S. 86A.05: g. state wildlife management area	Current Public Use: YES	Future Public Use: YES
Land Code: 1000087012	Agency Land Code: R29318504	Land Name: FAW - WILDLIFE	County: WABASHA	Acres: 40.00
City:	Site Code: R290116	Classification Per M.S. 86A.05: g. state wildlife management area	Current Public Use: YES	Future Public Use: YES
Land Code: 1000087013	Agency Land Code: R29318637	Land Name: FAW - WILDLIFE	County: WABASHA	Acres: 40.00
City:	Site Code: R290116	Classification Per M.S. 86A.05: g. state wildlife management area	Current Public Use: YES	Future Public Use: YES
Land Code: 1000087014	Agency Land Code: R29318477	Land Name: FAW - WILDLIFE	County: WABASHA	Acres: 39.01
City:	Site Code: R290116	Classification Per M.S. 86A.05: g. state wildlife management area	Current Public Use: YES	Future Public Use: YES
Land Code: 1000087015	Agency Land Code: R29318489	Land Name: FAW - WILDLIFE	County: WABASHA	Acres: 40.00
City:	Site Code: R290116	Classification Per M.S. 86A.05: g. state wildlife management area	Current Public Use: YES	Future Public Use: YES
Land Code: 1000087016	Agency Land Code: R29318493	Land Name: FAW - WILDLIFE	County: WABASHA	Acres: 40.00
City:	Site Code: R290116	Classification Per M.S. 86A.05: g. state wildlife management area	Current Public Use: YES	Future Public Use: YES
Land Code: 1000087017	Agency Land Code: R29318635	Land Name: FAW - WILDLIFE	County: WABASHA	Acres: 10.00
City:	Site Code: R290116	Classification Per M.S. 86A.05: g. state wildlife management area	Current Public Use: YES	Future Public Use: YES
Land Code: 1000087018	Agency Land Code: R29318636	Land Name: FAW - WILDLIFE	County: WABASHA	Acres: 20.00
City:	Site Code: R290116	Classification Per M.S. 86A.05: g. state wildlife management area	Current Public Use: YES	Future Public Use: YES
Land Code: 1000087019	Agency Land Code: R29329174	Land Name: FAW - WILDLIFE	County: WABASHA	Acres: 34.80
City:	Site Code: R290116	Classification Per M.S. 86A.05: g. state wildlife management area	Current Public Use: YES	Future Public Use: YES
Land Code: 1000087020	Agency Land Code: R29318469	Land Name: FAW - WILDLIFE	County: WABASHA	Acres: 40.00
City:	Site Code: R290116	Classification Per M.S. 86A.05: g. state wildlife management area	Current Public Use: YES	Future Public Use: YES
Land Code: 1000087021	Agency Land Code: R29318239	Land Name: FAW - WILDLIFE	County: WABASHA	Acres: 37.00
City:	Site Code: R290116	Classification Per M.S. 86A.05: g. state wildlife management area	Current Public Use: YES	Future Public Use: YES
Land Code: 1000087022	Agency Land Code: R29318483	Land Name: FAW - WILDLIFE	County: WABASHA	Acres: 40.00
City:	Site Code: R290116	Classification Per M.S. 86A.05: g. state wildlife management area	Current Public Use: YES	Future Public Use: YES



Land Code: 1000087023	Agency Land Code: R29318494	Land Name: FAW - WILDLIFE	County: WABASHA	Acres: 40.00
City:	Site Code: R290116	Classification Per M.S. 86A.05: g. state wildlife management area	Current Public Use: YES	Future Public Use: YES
Land Code: 1000087024	Agency Land Code: R29318508	Land Name: FAW - WILDLIFE	County: WABASHA	Acres: 40.00
City:	Site Code: R290116	Classification Per M.S. 86A.05: g. state wildlife management area	Current Public Use: YES	Future Public Use: YES
Land Code: 1000087025	Agency Land Code: R29318238	Land Name: FAW - WILDLIFE	County: WABASHA	Acres: 35.80
City:	Site Code: R290116	Classification Per M.S. 86A.05: g. state wildlife management area	Current Public Use: YES	Future Public Use: YES
Land Code: 1000087026	Agency Land Code: R29318463	Land Name: FAW - WILDLIFE	County: WABASHA	Acres: 40.00
City:	Site Code: R290116	Classification Per M.S. 86A.05: g. state wildlife management area	Current Public Use: YES	Future Public Use: YES
Land Code: 1000087027	Agency Land Code: R29318227	Land Name: FAW - WILDLIFE	County: WABASHA	Acres: 39.22
City:	Site Code: R290116	Classification Per M.S. 86A.05: g. state wildlife management area	Current Public Use: YES	Future Public Use: YES
Land Code: 1000087028	Agency Land Code: R29318225	Land Name: FAW - WILDLIFE	County: WABASHA	Acres: 34.90
City:	Site Code: R290116	Classification Per M.S. 86A.05: g. state wildlife management area	Current Public Use: YES	Future Public Use: YES
Land Code: 1000087029	Agency Land Code: R29595091	Land Name: FAW - WILDLIFE	County: WABASHA	Acres: 40.00
City:	Site Code: R290116	Classification Per M.S. 86A.05: g. state wildlife management area	Current Public Use: YES	Future Public Use: YES
Land Code: 1000087030	Agency Land Code: R29318224	Land Name: FAW - WILDLIFE	County: WABASHA	Acres: 39.32
City:	Site Code: R290116	Classification Per M.S. 86A.05: g. state wildlife management area	Current Public Use: YES	Future Public Use: YES
Land Code: 1000087031	Agency Land Code: R29329173	Land Name: FAW - WILDLIFE	County: WABASHA	Acres: 8.70
City:	Site Code: R290116	Classification Per M.S. 86A.05: g. state wildlife management area	Current Public Use: YES	Future Public Use: YES
Land Code: 1000087032	Agency Land Code: R29318482	Land Name: FAW - WILDLIFE	County: WABASHA	Acres: 40.00
City:	Site Code: R290116	Classification Per M.S. 86A.05: g. state wildlife management area	Current Public Use: YES	Future Public Use: YES
Land Code: 1000087033	Agency Land Code: R29318613	Land Name: FAW - WILDLIFE	County: WABASHA	Acres: 40.00
City:	Site Code: R290116	Classification Per M.S. 86A.05: g. state wildlife management area	Current Public Use: YES	Future Public Use: YES
Land Code: 1000087034	Agency Land Code: R29318237	Land Name: FAW - WILDLIFE	County: WABASHA	Acres: 40.00
City:	Site Code: R290116	Classification Per M.S. 86A.05: g. state wildlife management area	Current Public Use: YES	Future Public Use: YES



Land Code: 1000087035	Agency Land Code: R29318476	Land Name: FAW - WILDLIFE	County: WABASHA	Acres: 39.08
City:	Site Code: R290116	Classification Per M.S. 86A.05: g. state wildlife management area	Current Public Use: YES	Future Public Use: YES
Land Code: 1000087036	Agency Land Code: R29318498	Land Name: FAW - WILDLIFE	County: WABASHA	Acres: 40.00
City:	Site Code: R290116	Classification Per M.S. 86A.05: g. state wildlife management area	Current Public Use: YES	Future Public Use: YES
Land Code: 1000087037	Agency Land Code: R29318468	Land Name: FAW - WILDLIFE	County: WABASHA	Acres: 40.00
City:	Site Code: R290116	Classification Per M.S. 86A.05: g. state wildlife management area	Current Public Use: YES	Future Public Use: YES
Land Code: 1000087038	Agency Land Code: R29318512	Land Name: FAW - WILDLIFE	County: WABASHA	Acres: 40.00
City:	Site Code: R290116	Classification Per M.S. 86A.05: g. state wildlife management area	Current Public Use: YES	Future Public Use: YES
Land Code: 1000087039	Agency Land Code: R29318524	Land Name: FAW - WILDLIFE	County: WABASHA	Acres: 40.00
City:	Site Code: R290116	Classification Per M.S. 86A.05: g. state wildlife management area	Current Public Use: YES	Future Public Use: YES
Land Code: 1000087040	Agency Land Code: R29318612	Land Name: FAW - WILDLIFE	County: WABASHA	Acres: 5.00
City:	Site Code: R290116	Classification Per M.S. 86A.05: g. state wildlife management area	Current Public Use: YES	Future Public Use: YES
Land Code: 1000087041	Agency Land Code: R29318487	Land Name: FAW - WILDLIFE	County: WABASHA	Acres: 38.10
City:	Site Code: R290116	Classification Per M.S. 86A.05: g. state wildlife management area	Current Public Use: YES	Future Public Use: YES
Land Code: 1000087042	Agency Land Code: R29318611	Land Name: FAW - WILDLIFE	County: WABASHA	Acres: 10.00
City:	Site Code: R290116	Classification Per M.S. 86A.05: g. state wildlife management area	Current Public Use: YES	Future Public Use: YES
Land Code: 1000087043	Agency Land Code: R29318241	Land Name: FAW - WILDLIFE	County: WABASHA	Acres: 40.00
City:	Site Code: R290116	Classification Per M.S. 86A.05: g. state wildlife management area	Current Public Use: YES	Future Public Use: YES
Land Code: 1000087044	Agency Land Code: R29318491	Land Name: FAW - WILDLIFE	County: WABASHA	Acres: 39.50
City:	Site Code: R290116	Classification Per M.S. 86A.05: g. state wildlife management area	Current Public Use: YES	Future Public Use: YES
Land Code: 1000087045	Agency Land Code: R29595093	Land Name: FAW - WILDLIFE	County: WABASHA	Acres: 40.00
City:	Site Code: R290116	Classification Per M.S. 86A.05: g. state wildlife management area	Current Public Use: YES	Future Public Use: YES
Land Code: 1000087046	Agency Land Code: R29318638	Land Name: FAW - WILDLIFE	County: WABASHA	Acres: 20.00
City:	Site Code: R290116	Classification Per M.S. 86A.05: g. state wildlife management area	Current Public Use: YES	Future Public Use: YES



Land Code: 1000087047	Agency Land Code: R29318492	Land Name: FAW - WILDLIFE	County: WABASHA	Acres: 40.00
City:	Site Code: R290116	Classification Per M.S. 86A.05: g. state wildlife management area	Current Public Use: YES	Future Public Use: YES
Land Code: 1000087048	Agency Land Code: R29318526	Land Name: FAW - WILDLIFE	County: WABASHA	Acres: 40.00
City:	Site Code: R290116	Classification Per M.S. 86A.05: g. state wildlife management area	Current Public Use: YES	Future Public Use: YES
Land Code: 1000087049	Agency Land Code: R29318226	Land Name: FAW - WILDLIFE	County: WABASHA	Acres: 34.62
City:	Site Code: R290116	Classification Per M.S. 86A.05: g. state wildlife management area	Current Public Use: YES	Future Public Use: YES
Land Code: 1000087050	Agency Land Code: R29318234	Land Name: FAW - WILDLIFE	County: WABASHA	Acres: 40.00
City:	Site Code: R290116	Classification Per M.S. 86A.05: g. state wildlife management area	Current Public Use: YES	Future Public Use: YES
Land Code: 1000087051	Agency Land Code: R29318244	Land Name: FAW - WILDLIFE	County: WABASHA	Acres: 40.00
City:	Site Code: R290116	Classification Per M.S. 86A.05: g. state wildlife management area	Current Public Use: YES	Future Public Use: YES
Land Code: 1000087052	Agency Land Code: R29318465	Land Name: FAW - WILDLIFE	County: WABASHA	Acres: 40.00
City:	Site Code: R290116	Classification Per M.S. 86A.05: g. state wildlife management area	Current Public Use: YES	Future Public Use: YES
Land Code: 1000087053	Agency Land Code: R29318496	Land Name: FAW - WILDLIFE	County: WABASHA	Acres: 40.00
City:	Site Code: R290116	Classification Per M.S. 86A.05: g. state wildlife management area	Current Public Use: YES	Future Public Use: YES
Land Code: 1000087054	Agency Land Code: R29318500	Land Name: FAW - WILDLIFE	County: WABASHA	Acres: 40.00
City:	Site Code: R290116	Classification Per M.S. 86A.05: g. state wildlife management area	Current Public Use: YES	Future Public Use: YES
Land Code: 1000087055	Agency Land Code: R29331076	Land Name: FORESTRY	County: WADENA	Acres: 33.89
City:	Site Code:	Classification Per M.S. 86A.05: f. state forests and state forest subareas	Current Public Use: YES	Future Public Use: YES
Land Code: 1000087056	Agency Land Code: R29331077	Land Name: FORESTRY	County: WADENA	Acres: 33.64
City:	Site Code:	Classification Per M.S. 86A.05: f. state forests and state forest subareas	Current Public Use: YES	Future Public Use: YES
Land Code: 1000087057	Agency Land Code: R29331082	Land Name: FORESTRY	County: WADENA	Acres: 40.00
City:	Site Code:	Classification Per M.S. 86A.05: f. state forests and state forest subareas	Current Public Use: YES	Future Public Use: YES
Land Code: 1000087058	Agency Land Code: R29556844	Land Name: FORESTRY	County: WADENA	Acres: 40.00
City:	Site Code:	Classification Per M.S. 86A.05: f. state forests and state forest subareas	Current Public Use: YES	Future Public Use: YES



Land Code: 1000087059	Agency Land Code: R29319634	Land Name: FORESTRY	County: WADENA	Acres: 40.00
City:	Site Code:	Classification Per M.S. 86A.05: f. state forests and state forest subareas	Current Public Use: YES	Future Public Use: YES
Land Code: 1000087060	Agency Land Code: R29319533	Land Name: FORESTRY	County: WADENA	Acres: 40.00
City:	Site Code:	Classification Per M.S. 86A.05: f. state forests and state forest subareas	Current Public Use: YES	Future Public Use: YES
Land Code: 1000087061	Agency Land Code: R29319629	Land Name: FORESTRY	County: WADENA	Acres: 40.00
City:	Site Code:	Classification Per M.S. 86A.05: f. state forests and state forest subareas	Current Public Use: YES	Future Public Use: YES
Land Code: 1000087062	Agency Land Code: R29320146	Land Name: FORESTRY	County: WADENA	Acres: 40.00
City:	Site Code:	Classification Per M.S. 86A.05: f. state forests and state forest subareas	Current Public Use: YES	Future Public Use: YES
Land Code: 1000087063	Agency Land Code: R29319675	Land Name: FORESTRY	County: WADENA	Acres: 40.00
City:	Site Code:	Classification Per M.S. 86A.05: f. state forests and state forest subareas	Current Public Use: YES	Future Public Use: YES
Land Code: 1000087064	Agency Land Code: R29319630	Land Name: FORESTRY	County: WADENA	Acres: 40.00
City:	Site Code:	Classification Per M.S. 86A.05: f. state forests and state forest subareas	Current Public Use: YES	Future Public Use: YES
Land Code: 1000087065	Agency Land Code: R29319518	Land Name: FORESTRY	County: WADENA	Acres: 40.00
City:	Site Code:	Classification Per M.S. 86A.05: f. state forests and state forest subareas	Current Public Use: YES	Future Public Use: YES
Land Code: 1000087066	Agency Land Code: R29319579	Land Name: FORESTRY	County: WADENA	Acres: 40.00
City:	Site Code:	Classification Per M.S. 86A.05: f. state forests and state forest subareas	Current Public Use: YES	Future Public Use: YES
Land Code: 1000087067	Agency Land Code: R29320119	Land Name: FORESTRY	County: WADENA	Acres: 40.00
City:	Site Code:	Classification Per M.S. 86A.05: f. state forests and state forest subareas	Current Public Use: YES	Future Public Use: YES
Land Code: 1000087068	Agency Land Code: R29319561	Land Name: FORESTRY	County: WADENA	Acres: 40.00
City:	Site Code:	Classification Per M.S. 86A.05: f. state forests and state forest subareas	Current Public Use: YES	Future Public Use: YES
Land Code: 1000087069	Agency Land Code: R29319546	Land Name: FORESTRY	County: WADENA	Acres: 40.00
City:	Site Code:	Classification Per M.S. 86A.05: f. state forests and state forest subareas	Current Public Use: YES	Future Public Use: YES
Land Code: 1000087070	Agency Land Code: R29319530	Land Name: FORESTRY	County: WADENA	Acres: 40.00
City:	Site Code:	Classification Per M.S. 86A.05: f. state forests and state forest subareas	Current Public Use: YES	Future Public Use: YES



Land Code: 1000087071	Agency Land Code: R29320182	Land Name: FORESTRY	County: WADENA	Acres: 40.00
City:	Site Code:	Classification Per M.S. 86A.05: f. state forests and state forest subareas	Current Public Use: YES	Future Public Use: YES
Land Code: 1000087072	Agency Land Code: R29319617	Land Name: FORESTRY	County: WADENA	Acres: 40.00
City:	Site Code:	Classification Per M.S. 86A.05: f. state forests and state forest subareas	Current Public Use: YES	Future Public Use: YES
Land Code: 1000087073	Agency Land Code: R29319633	Land Name: FORESTRY	County: WADENA	Acres: 27.75
City:	Site Code:	Classification Per M.S. 86A.05: f. state forests and state forest subareas	Current Public Use: YES	Future Public Use: YES
Land Code: 1000087074	Agency Land Code: R29319626	Land Name: FORESTRY	County: WADENA	Acres: 40.00
City:	Site Code:	Classification Per M.S. 86A.05: f. state forests and state forest subareas	Current Public Use: YES	Future Public Use: YES
Land Code: 1000087075	Agency Land Code: R29319600	Land Name: FORESTRY	County: WADENA	Acres: 40.00
City:	Site Code:	Classification Per M.S. 86A.05: f. state forests and state forest subareas	Current Public Use: YES	Future Public Use: YES
Land Code: 1000087076	Agency Land Code: R29320183	Land Name: FORESTRY	County: WADENA	Acres: 40.00
City:	Site Code:	Classification Per M.S. 86A.05: f. state forests and state forest subareas	Current Public Use: YES	Future Public Use: YES
Land Code: 1000087077	Agency Land Code: R29319636	Land Name: FORESTRY	County: WADENA	Acres: 40.00
City:	Site Code:	Classification Per M.S. 86A.05: f. state forests and state forest subareas	Current Public Use: YES	Future Public Use: YES
Land Code: 1000087078	Agency Land Code: R29320117	Land Name: FORESTRY	County: WADENA	Acres: 40.00
City:	Site Code:	Classification Per M.S. 86A.05: f. state forests and state forest subareas	Current Public Use: YES	Future Public Use: YES
Land Code: 1000087079	Agency Land Code: R29320115	Land Name: FORESTRY	County: WADENA	Acres: 40.00
City:	Site Code:	Classification Per M.S. 86A.05: f. state forests and state forest subareas	Current Public Use: YES	Future Public Use: YES
Land Code: 1000087080	Agency Land Code: R29319652	Land Name: FORESTRY	County: WADENA	Acres: 40.00
City:	Site Code:	Classification Per M.S. 86A.05: f. state forests and state forest subareas	Current Public Use: YES	Future Public Use: YES
Land Code: 1000087081	Agency Land Code: R29320135	Land Name: FORESTRY	County: WADENA	Acres: 40.00
City:	Site Code:	Classification Per M.S. 86A.05: f. state forests and state forest subareas	Current Public Use: YES	Future Public Use: YES
Land Code: 1000087082	Agency Land Code: R29319653	Land Name: FORESTRY	County: WADENA	Acres: 40.00
City:	Site Code:	Classification Per M.S. 86A.05: f. state forests and state forest subareas	Current Public Use: YES	Future Public Use: YES



Land Code: 1000087083	Agency Land Code: R29319689	Land Name: FORESTRY	County: WADENA	Acres: 40.00
City:	Site Code:	Classification Per M.S. 86A.05: f. state forests and state forest subareas	Current Public Use: YES	Future Public Use: YES
Land Code: 1000087084	Agency Land Code: R29320112	Land Name: FORESTRY	County: WADENA	Acres: 40.00
City:	Site Code:	Classification Per M.S. 86A.05: f. state forests and state forest subareas	Current Public Use: YES	Future Public Use: YES
Land Code: 1000087085	Agency Land Code: R29319695	Land Name: FORESTRY	County: WADENA	Acres: 40.00
City:	Site Code:	Classification Per M.S. 86A.05: f. state forests and state forest subareas	Current Public Use: YES	Future Public Use: YES
Land Code: 1000087086	Agency Land Code: R29319490	Land Name: FORESTRY	County: WADENA	Acres: 40.00
City:	Site Code:	Classification Per M.S. 86A.05: f. state forests and state forest subareas	Current Public Use: YES	Future Public Use: YES
Land Code: 1000087087	Agency Land Code: R29320127	Land Name: FORESTRY	County: WADENA	Acres: 40.00
City:	Site Code:	Classification Per M.S. 86A.05: f. state forests and state forest subareas	Current Public Use: YES	Future Public Use: YES
Land Code: 1000087088	Agency Land Code: R29319715	Land Name: FORESTRY	County: WADENA	Acres: 40.00
City:	Site Code:	Classification Per M.S. 86A.05: f. state forests and state forest subareas	Current Public Use: YES	Future Public Use: YES
Land Code: 1000087089	Agency Land Code: R29319671	Land Name: FORESTRY	County: WADENA	Acres: 40.00
City:	Site Code:	Classification Per M.S. 86A.05: f. state forests and state forest subareas	Current Public Use: YES	Future Public Use: YES
Land Code: 1000087090	Agency Land Code: R29319487	Land Name: FORESTRY	County: WADENA	Acres: 40.00
City:	Site Code:	Classification Per M.S. 86A.05: f. state forests and state forest subareas	Current Public Use: YES	Future Public Use: YES
Land Code: 1000087091	Agency Land Code: R29319662	Land Name: FORESTRY	County: WADENA	Acres: 40.00
City:	Site Code:	Classification Per M.S. 86A.05: f. state forests and state forest subareas	Current Public Use: YES	Future Public Use: YES
Land Code: 1000087092	Agency Land Code: R29319710	Land Name: FORESTRY	County: WADENA	Acres: 40.00
City:	Site Code:	Classification Per M.S. 86A.05: f. state forests and state forest subareas	Current Public Use: YES	Future Public Use: YES
Land Code: 1000087093	Agency Land Code: R29319555	Land Name: FORESTRY	County: WADENA	Acres: 40.00
City:	Site Code:	Classification Per M.S. 86A.05: f. state forests and state forest subareas	Current Public Use: YES	Future Public Use: YES
Land Code: 1000087094	Agency Land Code: R29320200	Land Name: FORESTRY	County: WADENA	Acres: 40.00
City:	Site Code:	Classification Per M.S. 86A.05: f. state forests and state forest subareas	Current Public Use: YES	Future Public Use: YES



Land Code: 1000087095	Agency Land Code: R29320203	Land Name: FORESTRY	County: WADENA	Acres: 35.00
City:	Site Code:	Classification Per M.S. 86A.05: f. state forests and state forest subareas	Current Public Use: YES	Future Public Use: YES
Land Code: 1000087096	Agency Land Code: R29319528	Land Name: FORESTRY	County: WADENA	Acres: 40.00
City:	Site Code:	Classification Per M.S. 86A.05: f. state forests and state forest subareas	Current Public Use: YES	Future Public Use: YES
Land Code: 1000087097	Agency Land Code: R29320131	Land Name: FORESTRY	County: WADENA	Acres: 40.00
City:	Site Code:	Classification Per M.S. 86A.05: f. state forests and state forest subareas	Current Public Use: YES	Future Public Use: YES
Land Code: 1000087098	Agency Land Code: R29319502	Land Name: FORESTRY	County: WADENA	Acres: 40.00
City:	Site Code:	Classification Per M.S. 86A.05: f. state forests and state forest subareas	Current Public Use: YES	Future Public Use: YES
Land Code: 1000087099	Agency Land Code: R29319562	Land Name: FORESTRY	County: WADENA	Acres: 40.00
City:	Site Code:	Classification Per M.S. 86A.05: f. state forests and state forest subareas	Current Public Use: YES	Future Public Use: YES
Land Code: 1000087100	Agency Land Code: R29319648	Land Name: FORESTRY	County: WADENA	Acres: 40.00
City:	Site Code:	Classification Per M.S. 86A.05: f. state forests and state forest subareas	Current Public Use: YES	Future Public Use: YES
Land Code: 1000087101	Agency Land Code: R29319670	Land Name: FORESTRY	County: WADENA	Acres: 40.00
City:	Site Code:	Classification Per M.S. 86A.05: f. state forests and state forest subareas	Current Public Use: YES	Future Public Use: YES
Land Code: 1000087102	Agency Land Code: R29320095	Land Name: FORESTRY	County: WADENA	Acres: 40.00
City:	Site Code:	Classification Per M.S. 86A.05: f. state forests and state forest subareas	Current Public Use: YES	Future Public Use: YES
Land Code: 1000087103	Agency Land Code: R29320136	Land Name: FORESTRY	County: WADENA	Acres: 40.00
City:	Site Code:	Classification Per M.S. 86A.05: f. state forests and state forest subareas	Current Public Use: YES	Future Public Use: YES
Land Code: 1000087104	Agency Land Code: R29320233	Land Name: FORESTRY	County: WADENA	Acres: 40.00
City:	Site Code:	Classification Per M.S. 86A.05: f. state forests and state forest subareas	Current Public Use: YES	Future Public Use: YES
Land Code: 1000087106	Agency Land Code: R29320134	Land Name: FORESTRY	County: WADENA	Acres: 40.00
City:	Site Code:	Classification Per M.S. 86A.05: f. state forests and state forest subareas	Current Public Use: YES	Future Public Use: YES
Land Code: 1000087107	Agency Land Code: R29320181	Land Name: FORESTRY	County: WADENA	Acres: 40.00
City:	Site Code:	Classification Per M.S. 86A.05: f. state forests and state forest subareas	Current Public Use: YES	Future Public Use: YES



Land Code: 1000087108	Agency Land Code: R29320090	Land Name: FORESTRY	County: WADENA	Acres: 40.00
City:	Site Code:	Classification Per M.S. 86A.05: f. state forests and state forest subareas	Current Public Use: YES	Future Public Use: YES
Land Code: 1000087109	Agency Land Code: R29319516	Land Name: FORESTRY	County: WADENA	Acres: 40.00
City:	Site Code:	Classification Per M.S. 86A.05: f. state forests and state forest subareas	Current Public Use: YES	Future Public Use: YES
Land Code: 1000087110	Agency Land Code: R29319682	Land Name: FORESTRY	County: WADENA	Acres: 40.00
City:	Site Code:	Classification Per M.S. 86A.05: f. state forests and state forest subareas	Current Public Use: YES	Future Public Use: YES
Land Code: 1000087111	Agency Land Code: R29320083	Land Name: FORESTRY	County: WADENA	Acres: 37.50
City:	Site Code:	Classification Per M.S. 86A.05: f. state forests and state forest subareas	Current Public Use: YES	Future Public Use: YES
Land Code: 1000087112	Agency Land Code: R29320187	Land Name: FORESTRY	County: WADENA	Acres: 40.00
City:	Site Code:	Classification Per M.S. 86A.05: f. state forests and state forest subareas	Current Public Use: YES	Future Public Use: YES
Land Code: 1000087113	Agency Land Code: R29320184	Land Name: FORESTRY	County: WADENA	Acres: 25.00
City:	Site Code:	Classification Per M.S. 86A.05: f. state forests and state forest subareas	Current Public Use: YES	Future Public Use: YES
Land Code: 1000087114	Agency Land Code: R29319703	Land Name: FORESTRY	County: WADENA	Acres: 40.00
City:	Site Code:	Classification Per M.S. 86A.05: f. state forests and state forest subareas	Current Public Use: YES	Future Public Use: YES
Land Code: 1000087115	Agency Land Code: R29320246	Land Name: FORESTRY	County: WADENA	Acres: 40.00
City:	Site Code:	Classification Per M.S. 86A.05: f. state forests and state forest subareas	Current Public Use: YES	Future Public Use: YES
Land Code: 1000087116	Agency Land Code: R29319580	Land Name: FORESTRY	County: WADENA	Acres: 40.00
City:	Site Code:	Classification Per M.S. 86A.05: f. state forests and state forest subareas	Current Public Use: YES	Future Public Use: YES
Land Code: 1000087117	Agency Land Code: R29319523	Land Name: FORESTRY	County: WADENA	Acres: 40.00
City:	Site Code:	Classification Per M.S. 86A.05: f. state forests and state forest subareas	Current Public Use: YES	Future Public Use: YES
Land Code: 1000087118	Agency Land Code: R29319712	Land Name: FORESTRY	County: WADENA	Acres: 40.00
City:	Site Code:	Classification Per M.S. 86A.05: f. state forests and state forest subareas	Current Public Use: YES	Future Public Use: YES
Land Code: 1000087119	Agency Land Code: R29320081	Land Name: FORESTRY	County: WADENA	Acres: 40.00
City:	Site Code:	Classification Per M.S. 86A.05: f. state forests and state forest subareas	Current Public Use: YES	Future Public Use: YES



Land Code: 1000087120	Agency Land Code: R29320096	Land Name: FORESTRY	County: WADENA	Acres: 40.00
City:	Site Code:	Classification Per M.S. 86A.05: f. state forests and state forest subareas	Current Public Use: YES	Future Public Use: YES
Land Code: 1000087121	Agency Land Code: R29319551	Land Name: FORESTRY	County: WADENA	Acres: 40.00
City:	Site Code:	Classification Per M.S. 86A.05: f. state forests and state forest subareas	Current Public Use: YES	Future Public Use: YES
Land Code: 1000087122	Agency Land Code: R29319485	Land Name: FORESTRY	County: WADENA	Acres: 40.00
City:	Site Code:	Classification Per M.S. 86A.05: f. state forests and state forest subareas	Current Public Use: YES	Future Public Use: YES
Land Code: 1000087123	Agency Land Code: R29319484	Land Name: FORESTRY	County: WADENA	Acres: 40.00
City:	Site Code:	Classification Per M.S. 86A.05: f. state forests and state forest subareas	Current Public Use: YES	Future Public Use: YES
Land Code: 1000087124	Agency Land Code: R29320257	Land Name: FORESTRY	County: WADENA	Acres: 40.00
City:	Site Code:	Classification Per M.S. 86A.05: f. state forests and state forest subareas	Current Public Use: YES	Future Public Use: YES
Land Code: 1000087125	Agency Land Code: R29320114	Land Name: FORESTRY	County: WADENA	Acres: 40.00
City:	Site Code:	Classification Per M.S. 86A.05: f. state forests and state forest subareas	Current Public Use: YES	Future Public Use: YES
Land Code: 1000087126	Agency Land Code: R29319489	Land Name: FORESTRY	County: WADENA	Acres: 40.00
City:	Site Code:	Classification Per M.S. 86A.05: f. state forests and state forest subareas	Current Public Use: YES	Future Public Use: YES
Land Code: 1000087127	Agency Land Code: R29320071	Land Name: FORESTRY	County: WADENA	Acres: 40.00
City:	Site Code:	Classification Per M.S. 86A.05: f. state forests and state forest subareas	Current Public Use: YES	Future Public Use: YES
Land Code: 1000087128	Agency Land Code: R29320198	Land Name: FORESTRY	County: WADENA	Acres: 40.00
City:	Site Code:	Classification Per M.S. 86A.05: f. state forests and state forest subareas	Current Public Use: YES	Future Public Use: YES
Land Code: 1000087129	Agency Land Code: R29319558	Land Name: FORESTRY	County: WADENA	Acres: 40.00
City:	Site Code:	Classification Per M.S. 86A.05: f. state forests and state forest subareas	Current Public Use: YES	Future Public Use: YES
Land Code: 1000087130	Agency Land Code: R29319625	Land Name: FORESTRY	County: WADENA	Acres: 40.00
City:	Site Code:	Classification Per M.S. 86A.05: f. state forests and state forest subareas	Current Public Use: YES	Future Public Use: YES
Land Code: 1000087131	Agency Land Code: R29320143	Land Name: FORESTRY	County: WADENA	Acres: 40.00
City:	Site Code:	Classification Per M.S. 86A.05: f. state forests and state forest subareas	Current Public Use: YES	Future Public Use: YES



Land Code: 1000087132	Agency Land Code: R29319544	Land Name: FORESTRY	County: WADENA	Acres: 40.00
City:	Site Code:	Classification Per M.S. 86A.05: f. state forests and state forest subareas	Current Public Use: YES	Future Public Use: YES
Land Code: 1000087133	Agency Land Code: R29319503	Land Name: FORESTRY	County: WADENA	Acres: 40.00
City:	Site Code:	Classification Per M.S. 86A.05: f. state forests and state forest subareas	Current Public Use: YES	Future Public Use: YES
Land Code: 1000087134	Agency Land Code: R29319526	Land Name: FORESTRY	County: WADENA	Acres: 40.00
City:	Site Code:	Classification Per M.S. 86A.05: f. state forests and state forest subareas	Current Public Use: YES	Future Public Use: YES
Land Code: 1000087135	Agency Land Code: R29319598	Land Name: FORESTRY	County: WADENA	Acres: 40.00
City:	Site Code:	Classification Per M.S. 86A.05: f. state forests and state forest subareas	Current Public Use: YES	Future Public Use: YES
Land Code: 1000087136	Agency Land Code: R29319643	Land Name: FORESTRY	County: WADENA	Acres: 40.00
City:	Site Code:	Classification Per M.S. 86A.05: f. state forests and state forest subareas	Current Public Use: YES	Future Public Use: YES
Land Code: 1000087137	Agency Land Code: R29319512	Land Name: FORESTRY	County: WADENA	Acres: 47.48
City:	Site Code:	Classification Per M.S. 86A.05: f. state forests and state forest subareas	Current Public Use: YES	Future Public Use: YES
Land Code: 1000087138	Agency Land Code: R29320092	Land Name: FORESTRY	County: WADENA	Acres: 40.00
City:	Site Code:	Classification Per M.S. 86A.05: f. state forests and state forest subareas	Current Public Use: YES	Future Public Use: YES
Land Code: 1000087139	Agency Land Code: R29319678	Land Name: FORESTRY	County: WADENA	Acres: 40.00
City:	Site Code:	Classification Per M.S. 86A.05: f. state forests and state forest subareas	Current Public Use: YES	Future Public Use: YES
Land Code: 1000087140	Agency Land Code: R29320123	Land Name: FORESTRY	County: WADENA	Acres: 40.00
City:	Site Code:	Classification Per M.S. 86A.05: f. state forests and state forest subareas	Current Public Use: YES	Future Public Use: YES
Land Code: 1000087141	Agency Land Code: R29319666	Land Name: FORESTRY	County: WADENA	Acres: 40.00
City:	Site Code:	Classification Per M.S. 86A.05: f. state forests and state forest subareas	Current Public Use: YES	Future Public Use: YES
Land Code: 1000087142	Agency Land Code: R29319525	Land Name: FORESTRY	County: WADENA	Acres: 40.00
City:	Site Code:	Classification Per M.S. 86A.05: f. state forests and state forest subareas	Current Public Use: YES	Future Public Use: YES
Land Code: 1000087143	Agency Land Code: R29319697	Land Name: FORESTRY	County: WADENA	Acres: 40.00
City:	Site Code:	Classification Per M.S. 86A.05: f. state forests and state forest subareas	Current Public Use: YES	Future Public Use: YES



Land Code: 1000087144	Agency Land Code: R29320077	Land Name: FORESTRY	County: WADENA	Acres: 40.00
City:	Site Code:	Classification Per M.S. 86A.05: f. state forests and state forest subareas	Current Public Use: YES	Future Public Use: YES
Land Code: 1000087145	Agency Land Code: R29320150	Land Name: FORESTRY	County: WADENA	Acres: 40.00
City:	Site Code:	Classification Per M.S. 86A.05: f. state forests and state forest subareas	Current Public Use: YES	Future Public Use: YES
Land Code: 1000087146	Agency Land Code: R29320201	Land Name: FORESTRY	County: WADENA	Acres: 40.00
City:	Site Code:	Classification Per M.S. 86A.05: f. state forests and state forest subareas	Current Public Use: YES	Future Public Use: YES
Land Code: 1000087147	Agency Land Code: R29320231	Land Name: FORESTRY	County: WADENA	Acres: 40.00
City:	Site Code:	Classification Per M.S. 86A.05: f. state forests and state forest subareas	Current Public Use: YES	Future Public Use: YES
Land Code: 1000087148	Agency Land Code: R29320177	Land Name: FORESTRY	County: WADENA	Acres: 47.15
City:	Site Code:	Classification Per M.S. 86A.05: f. state forests and state forest subareas	Current Public Use: YES	Future Public Use: YES
Land Code: 1000087149	Agency Land Code: R29319659	Land Name: FORESTRY	County: WADENA	Acres: 40.00
City:	Site Code:	Classification Per M.S. 86A.05: f. state forests and state forest subareas	Current Public Use: YES	Future Public Use: YES
Land Code: 1000087150	Agency Land Code: R29320086	Land Name: FORESTRY	County: WADENA	Acres: 40.00
City:	Site Code:	Classification Per M.S. 86A.05: f. state forests and state forest subareas	Current Public Use: YES	Future Public Use: YES
Land Code: 1000087151	Agency Land Code: R29319496	Land Name: FORESTRY	County: WADENA	Acres: 40.00
City:	Site Code:	Classification Per M.S. 86A.05: f. state forests and state forest subareas	Current Public Use: YES	Future Public Use: YES
Land Code: 1000087152	Agency Land Code: R29319604	Land Name: FORESTRY	County: WADENA	Acres: 40.00
City:	Site Code:	Classification Per M.S. 86A.05: f. state forests and state forest subareas	Current Public Use: YES	Future Public Use: YES
Land Code: 1000087153	Agency Land Code: R29319574	Land Name: FORESTRY	County: WADENA	Acres: 40.00
City:	Site Code:	Classification Per M.S. 86A.05: f. state forests and state forest subareas	Current Public Use: YES	Future Public Use: YES
Land Code: 1000087154	Agency Land Code: R29319508	Land Name: FORESTRY	County: WADENA	Acres: 40.00
City:	Site Code:	Classification Per M.S. 86A.05: f. state forests and state forest subareas	Current Public Use: YES	Future Public Use: YES
Land Code: 1000087155	Agency Land Code: R29319537	Land Name: FORESTRY	County: WADENA	Acres: 40.00
City:	Site Code:	Classification Per M.S. 86A.05: f. state forests and state forest subareas	Current Public Use: YES	Future Public Use: YES



Land Code: 1000087156	Agency Land Code: R29320195	Land Name: FORESTRY	County: WADENA	Acres: 18.00
City:	Site Code:	Classification Per M.S. 86A.05: f. state forests and state forest subareas	Current Public Use: YES	Future Public Use: YES
Land Code: 1000087157	Agency Land Code: R29320130	Land Name: FORESTRY	County: WADENA	Acres: 40.00
City:	Site Code:	Classification Per M.S. 86A.05: f. state forests and state forest subareas	Current Public Use: YES	Future Public Use: YES
Land Code: 1000087158	Agency Land Code: R29319543	Land Name: FORESTRY	County: WADENA	Acres: 40.00
City:	Site Code:	Classification Per M.S. 86A.05: f. state forests and state forest subareas	Current Public Use: YES	Future Public Use: YES
Land Code: 1000087159	Agency Land Code: R29319627	Land Name: FORESTRY	County: WADENA	Acres: 40.00
City:	Site Code:	Classification Per M.S. 86A.05: f. state forests and state forest subareas	Current Public Use: YES	Future Public Use: YES
Land Code: 1000087160	Agency Land Code: R29319585	Land Name: FORESTRY	County: WADENA	Acres: 40.00
City:	Site Code:	Classification Per M.S. 86A.05: f. state forests and state forest subareas	Current Public Use: YES	Future Public Use: YES
Land Code: 1000087161	Agency Land Code: R29319645	Land Name: FORESTRY	County: WADENA	Acres: 40.00
City:	Site Code:	Classification Per M.S. 86A.05: f. state forests and state forest subareas	Current Public Use: YES	Future Public Use: YES
Land Code: 1000087162	Agency Land Code: R29320128	Land Name: FORESTRY	County: WADENA	Acres: 40.00
City:	Site Code:	Classification Per M.S. 86A.05: f. state forests and state forest subareas	Current Public Use: YES	Future Public Use: YES
Land Code: 1000087163	Agency Land Code: R29319693	Land Name: FORESTRY	County: WADENA	Acres: 40.00
City:	Site Code:	Classification Per M.S. 86A.05: f. state forests and state forest subareas	Current Public Use: YES	Future Public Use: YES
Land Code: 1000087164	Agency Land Code: R29320089	Land Name: FORESTRY	County: WADENA	Acres: 40.00
City:	Site Code:	Classification Per M.S. 86A.05: f. state forests and state forest subareas	Current Public Use: YES	Future Public Use: YES
Land Code: 1000087165	Agency Land Code: R29319694	Land Name: FORESTRY	County: WADENA	Acres: 40.00
City:	Site Code:	Classification Per M.S. 86A.05: f. state forests and state forest subareas	Current Public Use: YES	Future Public Use: YES
Land Code: 1000087166	Agency Land Code: R29319639	Land Name: FORESTRY	County: WADENA	Acres: 30.00
City:	Site Code:	Classification Per M.S. 86A.05: f. state forests and state forest subareas	Current Public Use: YES	Future Public Use: YES
Land Code: 1000087167	Agency Land Code: R29319527	Land Name: FORESTRY	County: WADENA	Acres: 40.00
City:	Site Code:	Classification Per M.S. 86A.05: f. state forests and state forest subareas	Current Public Use: YES	Future Public Use: YES



Land Code: 1000087168	Agency Land Code: R29319616	Land Name: FORESTRY	County: WADENA	Acres: 40.00
City:	Site Code:	Classification Per M.S. 86A.05: f. state forests and state forest subareas	Current Public Use: YES	Future Public Use: YES
Land Code: 1000087169	Agency Land Code: R29319545	Land Name: FORESTRY	County: WADENA	Acres: 40.00
City:	Site Code:	Classification Per M.S. 86A.05: f. state forests and state forest subareas	Current Public Use: YES	Future Public Use: YES
Land Code: 1000087170	Agency Land Code: R29320243	Land Name: FORESTRY	County: WADENA	Acres: 40.00
City:	Site Code:	Classification Per M.S. 86A.05: f. state forests and state forest subareas	Current Public Use: YES	Future Public Use: YES
Land Code: 1000087171	Agency Land Code: R29320125	Land Name: FORESTRY	County: WADENA	Acres: 40.00
City:	Site Code:	Classification Per M.S. 86A.05: f. state forests and state forest subareas	Current Public Use: YES	Future Public Use: YES
Land Code: 1000087172	Agency Land Code: R29319641	Land Name: FORESTRY	County: WADENA	Acres: 40.00
City:	Site Code:	Classification Per M.S. 86A.05: f. state forests and state forest subareas	Current Public Use: YES	Future Public Use: YES
Land Code: 1000087173	Agency Land Code: R29319615	Land Name: FORESTRY	County: WADENA	Acres: 40.00
City:	Site Code:	Classification Per M.S. 86A.05: f. state forests and state forest subareas	Current Public Use: YES	Future Public Use: YES
Land Code: 1000087174	Agency Land Code: R29319618	Land Name: FORESTRY	County: WADENA	Acres: 40.00
City:	Site Code:	Classification Per M.S. 86A.05: f. state forests and state forest subareas	Current Public Use: YES	Future Public Use: YES
Land Code: 1000087175	Agency Land Code: R29319542	Land Name: FORESTRY	County: WADENA	Acres: 40.00
City:	Site Code:	Classification Per M.S. 86A.05: f. state forests and state forest subareas	Current Public Use: YES	Future Public Use: YES
Land Code: 1000087176	Agency Land Code: R29319669	Land Name: FORESTRY	County: WADENA	Acres: 40.00
City:	Site Code:	Classification Per M.S. 86A.05: f. state forests and state forest subareas	Current Public Use: YES	Future Public Use: YES
Land Code: 1000087177	Agency Land Code: R29319642	Land Name: FORESTRY	County: WADENA	Acres: 39.00
City:	Site Code:	Classification Per M.S. 86A.05: f. state forests and state forest subareas	Current Public Use: YES	Future Public Use: YES
Land Code: 1000087178	Agency Land Code: R29319644	Land Name: FORESTRY	County: WADENA	Acres: 40.00
City:	Site Code:	Classification Per M.S. 86A.05: f. state forests and state forest subareas	Current Public Use: YES	Future Public Use: YES
Land Code: 1000087179	Agency Land Code: R29320097	Land Name: FORESTRY	County: WADENA	Acres: 40.00
City:	Site Code:	Classification Per M.S. 86A.05: f. state forests and state forest subareas	Current Public Use: YES	Future Public Use: YES



Land Code: 1000087180	Agency Land Code: R29319515	Land Name: FORESTRY	County: WADENA	Acres: 50.46
City:	Site Code:	Classification Per M.S. 86A.05: f. state forests and state forest subareas	Current Public Use: YES	Future Public Use: YES
Land Code: 1000087181	Agency Land Code: R29319541	Land Name: FORESTRY	County: WADENA	Acres: 40.00
City:	Site Code:	Classification Per M.S. 86A.05: f. state forests and state forest subareas	Current Public Use: YES	Future Public Use: YES
Land Code: 1000087182	Agency Land Code: R29319701	Land Name: FORESTRY	County: WADENA	Acres: 40.00
City:	Site Code:	Classification Per M.S. 86A.05: f. state forests and state forest subareas	Current Public Use: YES	Future Public Use: YES
Land Code: 1000087183	Agency Land Code: R29319667	Land Name: FORESTRY	County: WADENA	Acres: 40.00
City:	Site Code:	Classification Per M.S. 86A.05: f. state forests and state forest subareas	Current Public Use: YES	Future Public Use: YES
Land Code: 1000087184	Agency Land Code: R29320194	Land Name: FORESTRY	County: WADENA	Acres: 37.00
City:	Site Code:	Classification Per M.S. 86A.05: f. state forests and state forest subareas	Current Public Use: YES	Future Public Use: YES
Land Code: 1000087185	Agency Land Code: R29319510	Land Name: FORESTRY	County: WADENA	Acres: 40.00
City:	Site Code:	Classification Per M.S. 86A.05: f. state forests and state forest subareas	Current Public Use: YES	Future Public Use: YES
Land Code: 1000087186	Agency Land Code: R29319687	Land Name: FORESTRY	County: WADENA	Acres: 40.00
City:	Site Code:	Classification Per M.S. 86A.05: f. state forests and state forest subareas	Current Public Use: YES	Future Public Use: YES
Land Code: 1000087187	Agency Land Code: R29320088	Land Name: FORESTRY	County: WADENA	Acres: 10.00
City:	Site Code:	Classification Per M.S. 86A.05: f. state forests and state forest subareas	Current Public Use: YES	Future Public Use: YES
Land Code: 1000087188	Agency Land Code: R29319651	Land Name: FORESTRY	County: WADENA	Acres: 40.00
City:	Site Code:	Classification Per M.S. 86A.05: f. state forests and state forest subareas	Current Public Use: YES	Future Public Use: YES
Land Code: 1000087189	Agency Land Code: R29319492	Land Name: FORESTRY	County: WADENA	Acres: 40.00
City:	Site Code:	Classification Per M.S. 86A.05: f. state forests and state forest subareas	Current Public Use: YES	Future Public Use: YES
Land Code: 1000087190	Agency Land Code: R29319491	Land Name: FORESTRY	County: WADENA	Acres: 40.00
City:	Site Code:	Classification Per M.S. 86A.05: f. state forests and state forest subareas	Current Public Use: YES	Future Public Use: YES
Land Code: 1000087191	Agency Land Code: R29319556	Land Name: FORESTRY	County: WADENA	Acres: 40.00
City:	Site Code:	Classification Per M.S. 86A.05: f. state forests and state forest subareas	Current Public Use: YES	Future Public Use: YES



Land Code: 1000087192	Agency Land Code: R29320100	Land Name: FORESTRY	County: WADENA	Acres: 40.00
City:	Site Code:	Classification Per M.S. 86A.05: f. state forests and state forest subareas	Current Public Use: YES	Future Public Use: YES
Land Code: 1000087193	Agency Land Code: R29319711	Land Name: FORESTRY	County: WADENA	Acres: 40.00
City:	Site Code:	Classification Per M.S. 86A.05: f. state forests and state forest subareas	Current Public Use: YES	Future Public Use: YES
Land Code: 1000087194	Agency Land Code: R29320082	Land Name: FORESTRY	County: WADENA	Acres: 40.00
City:	Site Code:	Classification Per M.S. 86A.05: f. state forests and state forest subareas	Current Public Use: YES	Future Public Use: YES
Land Code: 1000087195	Agency Land Code: R29319559	Land Name: FORESTRY	County: WADENA	Acres: 40.00
City:	Site Code:	Classification Per M.S. 86A.05: f. state forests and state forest subareas	Current Public Use: YES	Future Public Use: YES
Land Code: 1000087196	Agency Land Code: R29320148	Land Name: FORESTRY	County: WADENA	Acres: 40.00
City:	Site Code:	Classification Per M.S. 86A.05: f. state forests and state forest subareas	Current Public Use: YES	Future Public Use: YES
Land Code: 1000087197	Agency Land Code: R29320210	Land Name: FORESTRY	County: WADENA	Acres: 40.00
City:	Site Code:	Classification Per M.S. 86A.05: f. state forests and state forest subareas	Current Public Use: YES	Future Public Use: YES
Land Code: 1000087198	Agency Land Code: R29319690	Land Name: FORESTRY	County: WADENA	Acres: 40.00
City:	Site Code:	Classification Per M.S. 86A.05: f. state forests and state forest subareas	Current Public Use: YES	Future Public Use: YES
Land Code: 1000087199	Agency Land Code: R29319506	Land Name: FORESTRY	County: WADENA	Acres: 34.21
City:	Site Code:	Classification Per M.S. 86A.05: f. state forests and state forest subareas	Current Public Use: YES	Future Public Use: YES
Land Code: 1000087200	Agency Land Code: R29319655	Land Name: FORESTRY	County: WADENA	Acres: 40.00
City:	Site Code:	Classification Per M.S. 86A.05: f. state forests and state forest subareas	Current Public Use: YES	Future Public Use: YES
Land Code: 1000087201	Agency Land Code: R29319692	Land Name: FORESTRY	County: WADENA	Acres: 40.00
City:	Site Code:	Classification Per M.S. 86A.05: f. state forests and state forest subareas	Current Public Use: YES	Future Public Use: YES
Land Code: 1000087202	Agency Land Code: R29319614	Land Name: FORESTRY	County: WADENA	Acres: 40.00
City:	Site Code:	Classification Per M.S. 86A.05: f. state forests and state forest subareas	Current Public Use: YES	Future Public Use: YES
Land Code: 1000087203	Agency Land Code: R29320192	Land Name: FORESTRY	County: WADENA	Acres: 40.00
City:	Site Code:	Classification Per M.S. 86A.05: f. state forests and state forest subareas	Current Public Use: YES	Future Public Use: YES



Land Code: 1000087204	Agency Land Code: R29320202	Land Name: FORESTRY	County: WADENA	Acres: 40.00
City:	Site Code:	Classification Per M.S. 86A.05: f. state forests and state forest subareas	Current Public Use: YES	Future Public Use: YES
Land Code: 1000087205	Agency Land Code: R29320102	Land Name: FORESTRY	County: WADENA	Acres: 40.00
City:	Site Code:	Classification Per M.S. 86A.05: f. state forests and state forest subareas	Current Public Use: YES	Future Public Use: YES
Land Code: 1000087206	Agency Land Code: R29320149	Land Name: FORESTRY	County: WADENA	Acres: 40.00
City:	Site Code:	Classification Per M.S. 86A.05: f. state forests and state forest subareas	Current Public Use: YES	Future Public Use: YES
Land Code: 1000087207	Agency Land Code: R29319640	Land Name: FORESTRY	County: WADENA	Acres: 40.00
City:	Site Code:	Classification Per M.S. 86A.05: f. state forests and state forest subareas	Current Public Use: YES	Future Public Use: YES
Land Code: 1000087208	Agency Land Code: R29319532	Land Name: FORESTRY	County: WADENA	Acres: 40.00
City:	Site Code:	Classification Per M.S. 86A.05: f. state forests and state forest subareas	Current Public Use: YES	Future Public Use: YES
Land Code: 1000087209	Agency Land Code: R29319557	Land Name: FORESTRY	County: WADENA	Acres: 40.00
City:	Site Code:	Classification Per M.S. 86A.05: f. state forests and state forest subareas	Current Public Use: YES	Future Public Use: YES
Land Code: 1000087210	Agency Land Code: R29319699	Land Name: FORESTRY	County: WADENA	Acres: 40.00
City:	Site Code:	Classification Per M.S. 86A.05: f. state forests and state forest subareas	Current Public Use: YES	Future Public Use: YES
Land Code: 1000087211	Agency Land Code: R29320078	Land Name: FORESTRY	County: WADENA	Acres: 40.00
City:	Site Code:	Classification Per M.S. 86A.05: f. state forests and state forest subareas	Current Public Use: YES	Future Public Use: YES
Land Code: 1000087212	Agency Land Code: R29319628	Land Name: FORESTRY	County: WADENA	Acres: 40.00
City:	Site Code:	Classification Per M.S. 86A.05: f. state forests and state forest subareas	Current Public Use: YES	Future Public Use: YES
Land Code: 1000087213	Agency Land Code: R29331080	Land Name: FORESTRY	County: WADENA	Acres: 33.14
City:	Site Code:	Classification Per M.S. 86A.05: f. state forests and state forest subareas	Current Public Use: YES	Future Public Use: YES
Land Code: 1000087214	Agency Land Code: R29319578	Land Name: FORESTRY	County: WADENA	Acres: 40.00
City:	Site Code:	Classification Per M.S. 86A.05: f. state forests and state forest subareas	Current Public Use: YES	Future Public Use: YES
Land Code: 1000087215	Agency Land Code: R29319613	Land Name: FORESTRY	County: WADENA	Acres: 40.00
City:	Site Code:	Classification Per M.S. 86A.05: f. state forests and state forest subareas	Current Public Use: YES	Future Public Use: YES



Land Code: 1000087216	Agency Land Code: R29319674	Land Name: FORESTRY	County: WADENA	Acres: 40.00
City:	Site Code:	Classification Per M.S. 86A.05: f. state forests and state forest subareas	Current Public Use: YES	Future Public Use: YES
Land Code: 1000087217	Agency Land Code: R29320087	Land Name: FORESTRY	County: WADENA	Acres: 40.00
City:	Site Code:	Classification Per M.S. 86A.05: f. state forests and state forest subareas	Current Public Use: YES	Future Public Use: YES
Land Code: 1000087218	Agency Land Code: R29320110	Land Name: FORESTRY	County: WADENA	Acres: 40.00
City:	Site Code:	Classification Per M.S. 86A.05: f. state forests and state forest subareas	Current Public Use: YES	Future Public Use: YES
Land Code: 1000087219	Agency Land Code: R29320147	Land Name: FORESTRY	County: WADENA	Acres: 40.00
City:	Site Code:	Classification Per M.S. 86A.05: f. state forests and state forest subareas	Current Public Use: YES	Future Public Use: YES
Land Code: 1000087220	Agency Land Code: R29320178	Land Name: FORESTRY	County: WADENA	Acres: 51.11
City:	Site Code:	Classification Per M.S. 86A.05: f. state forests and state forest subareas	Current Public Use: YES	Future Public Use: YES
Land Code: 1000087221	Agency Land Code: R29320196	Land Name: FORESTRY	County: WADENA	Acres: 40.00
City:	Site Code:	Classification Per M.S. 86A.05: f. state forests and state forest subareas	Current Public Use: YES	Future Public Use: YES
Land Code: 1000087222	Agency Land Code: R29320204	Land Name: FORESTRY	County: WADENA	Acres: 40.00
City:	Site Code:	Classification Per M.S. 86A.05: f. state forests and state forest subareas	Current Public Use: YES	Future Public Use: YES
Land Code: 1000087223	Agency Land Code: R29546887	Land Name: FORESTRY	County: WADENA	Acres: 11.20
City:	Site Code:	Classification Per M.S. 86A.05: f. state forests and state forest subareas	Current Public Use: YES	Future Public Use: YES
Land Code: 1000087224	Agency Land Code: R29320234	Land Name: FORESTRY	County: WADENA	Acres: 40.00
City:	Site Code:	Classification Per M.S. 86A.05: f. state forests and state forest subareas	Current Public Use: YES	Future Public Use: YES
Land Code: 1000087225	Agency Land Code: R29319501	Land Name: FORESTRY	County: WADENA	Acres: 38.50
City:	Site Code:	Classification Per M.S. 86A.05: f. state forests and state forest subareas	Current Public Use: YES	Future Public Use: YES
Land Code: 1000087226	Agency Land Code: R29319540	Land Name: FORESTRY	County: WADENA	Acres: 40.00
City:	Site Code:	Classification Per M.S. 86A.05: f. state forests and state forest subareas	Current Public Use: YES	Future Public Use: YES
Land Code: 1000087227	Agency Land Code: R29319563	Land Name: FORESTRY	County: WADENA	Acres: 40.00
City:	Site Code:	Classification Per M.S. 86A.05: f. state forests and state forest subareas	Current Public Use: YES	Future Public Use: YES



Land Code: 1000087228	Agency Land Code: R29319568	Land Name: FORESTRY	County: WADENA	Acres: 40.00
City:	Site Code:	Classification Per M.S. 86A.05: f. state forests and state forest subareas	Current Public Use: YES	Future Public Use: YES
Land Code: 1000087229	Agency Land Code: R29319569	Land Name: FORESTRY	County: WADENA	Acres: 40.00
City:	Site Code:	Classification Per M.S. 86A.05: f. state forests and state forest subareas	Current Public Use: YES	Future Public Use: YES
Land Code: 1000087230	Agency Land Code: R29319586	Land Name: FORESTRY	County: WADENA	Acres: 40.00
City:	Site Code:	Classification Per M.S. 86A.05: f. state forests and state forest subareas	Current Public Use: YES	Future Public Use: YES
Land Code: 1000087231	Agency Land Code: R29319622	Land Name: FORESTRY	County: WADENA	Acres: 40.00
City:	Site Code:	Classification Per M.S. 86A.05: f. state forests and state forest subareas	Current Public Use: YES	Future Public Use: YES
Land Code: 1000087232	Agency Land Code: R29319654	Land Name: FORESTRY	County: WADENA	Acres: 40.00
City:	Site Code:	Classification Per M.S. 86A.05: f. state forests and state forest subareas	Current Public Use: YES	Future Public Use: YES
Land Code: 1000087233	Agency Land Code: R29319705	Land Name: FORESTRY	County: WADENA	Acres: 40.00
City:	Site Code:	Classification Per M.S. 86A.05: f. state forests and state forest subareas	Current Public Use: YES	Future Public Use: YES
Land Code: 1000087234	Agency Land Code: R29320133	Land Name: FORESTRY	County: WADENA	Acres: 40.00
City:	Site Code:	Classification Per M.S. 86A.05: f. state forests and state forest subareas	Current Public Use: YES	Future Public Use: YES
Land Code: 1000087235	Agency Land Code: R29320186	Land Name: FORESTRY	County: WADENA	Acres: 40.00
City:	Site Code:	Classification Per M.S. 86A.05: f. state forests and state forest subareas	Current Public Use: YES	Future Public Use: YES
Land Code: 1000087236	Agency Land Code: R29320191	Land Name: FORESTRY	County: WADENA	Acres: 40.00
City:	Site Code:	Classification Per M.S. 86A.05: f. state forests and state forest subareas	Current Public Use: YES	Future Public Use: YES
Land Code: 1000087237	Agency Land Code: R29319509	Land Name: FORESTRY	County: WADENA	Acres: 40.00
City:	Site Code:	Classification Per M.S. 86A.05: f. state forests and state forest subareas	Current Public Use: YES	Future Public Use: YES
Land Code: 1000087238	Agency Land Code: R29319679	Land Name: FORESTRY	County: WADENA	Acres: 40.00
City:	Site Code:	Classification Per M.S. 86A.05: f. state forests and state forest subareas	Current Public Use: YES	Future Public Use: YES
Land Code: 1000087239	Agency Land Code: R29320126	Land Name: FORESTRY	County: WADENA	Acres: 40.00
City:	Site Code:	Classification Per M.S. 86A.05: f. state forests and state forest subareas	Current Public Use: YES	Future Public Use: YES



Land Code: 1000087240	Agency Land Code: R29319514	Land Name: FORESTRY	County: WADENA	Acres: 40.00
City:	Site Code:	Classification Per M.S. 86A.05: f. state forests and state forest subareas	Current Public Use: YES	Future Public Use: YES
Land Code: 1000087241	Agency Land Code: R29319587	Land Name: FORESTRY	County: WADENA	Acres: 40.00
City:	Site Code:	Classification Per M.S. 86A.05: f. state forests and state forest subareas	Current Public Use: YES	Future Public Use: YES
Land Code: 1000087242	Agency Land Code: R29319706	Land Name: FORESTRY	County: WADENA	Acres: 40.00
City:	Site Code:	Classification Per M.S. 86A.05: f. state forests and state forest subareas	Current Public Use: YES	Future Public Use: YES
Land Code: 1000087243	Agency Land Code: R29320079	Land Name: FORESTRY	County: WADENA	Acres: 40.00
City:	Site Code:	Classification Per M.S. 86A.05: f. state forests and state forest subareas	Current Public Use: YES	Future Public Use: YES
Land Code: 1000087244	Agency Land Code: R29320103	Land Name: FORESTRY	County: WADENA	Acres: 40.00
City:	Site Code:	Classification Per M.S. 86A.05: f. state forests and state forest subareas	Current Public Use: YES	Future Public Use: YES
Land Code: 1000087245	Agency Land Code: R29320173	Land Name: FORESTRY	County: WADENA	Acres: 38.36
City:	Site Code:	Classification Per M.S. 86A.05: f. state forests and state forest subareas	Current Public Use: YES	Future Public Use: YES
Land Code: 1000087246	Agency Land Code: R29320176	Land Name: FORESTRY	County: WADENA	Acres: 31.60
City:	Site Code:	Classification Per M.S. 86A.05: f. state forests and state forest subareas	Current Public Use: YES	Future Public Use: YES
Land Code: 1000087247	Agency Land Code: R29320190	Land Name: FORESTRY	County: WADENA	Acres: 40.00
City:	Site Code:	Classification Per M.S. 86A.05: f. state forests and state forest subareas	Current Public Use: YES	Future Public Use: YES
Land Code: 1000087248	Agency Land Code: R29320197	Land Name: FORESTRY	County: WADENA	Acres: 40.00
City:	Site Code:	Classification Per M.S. 86A.05: f. state forests and state forest subareas	Current Public Use: YES	Future Public Use: YES
Land Code: 1000087249	Agency Land Code: R29319497	Land Name: FORESTRY	County: WADENA	Acres: 40.00
City:	Site Code:	Classification Per M.S. 86A.05: f. state forests and state forest subareas	Current Public Use: YES	Future Public Use: YES
Land Code: 1000087250	Agency Land Code: R29319498	Land Name: FORESTRY	County: WADENA	Acres: 40.00
City:	Site Code:	Classification Per M.S. 86A.05: f. state forests and state forest subareas	Current Public Use: YES	Future Public Use: YES
Land Code: 1000087251	Agency Land Code: R29331081	Land Name: FORESTRY	County: WADENA	Acres: 40.00
City:	Site Code:	Classification Per M.S. 86A.05: f. state forests and state forest subareas	Current Public Use: YES	Future Public Use: YES



Land Code: 1000087252	Agency Land Code: R29331084	Land Name: FORESTRY	County: WADENA	Acres: 40.00
City:	Site Code:	Classification Per M.S. 86A.05: f. state forests and state forest subareas	Current Public Use: YES	Future Public Use: YES
Land Code: 1000087253	Agency Land Code: R29319573	Land Name: FORESTRY	County: WADENA	Acres: 40.00
City:	Site Code:	Classification Per M.S. 86A.05: f. state forests and state forest subareas	Current Public Use: YES	Future Public Use: YES
Land Code: 1000087254	Agency Land Code: R29319632	Land Name: FORESTRY	County: WADENA	Acres: 27.25
City:	Site Code:	Classification Per M.S. 86A.05: f. state forests and state forest subareas	Current Public Use: YES	Future Public Use: YES
Land Code: 1000087255	Agency Land Code: R29319646	Land Name: FORESTRY	County: WADENA	Acres: 40.00
City:	Site Code:	Classification Per M.S. 86A.05: f. state forests and state forest subareas	Current Public Use: YES	Future Public Use: YES
Land Code: 1000087256	Agency Land Code: R29319708	Land Name: FORESTRY	County: WADENA	Acres: 40.00
City:	Site Code:	Classification Per M.S. 86A.05: f. state forests and state forest subareas	Current Public Use: YES	Future Public Use: YES
Land Code: 1000087257	Agency Land Code: R29320073	Land Name: FORESTRY	County: WADENA	Acres: 40.00
City:	Site Code:	Classification Per M.S. 86A.05: f. state forests and state forest subareas	Current Public Use: YES	Future Public Use: YES
Land Code: 1000087258	Agency Land Code: R29320076	Land Name: FORESTRY	County: WADENA	Acres: 40.00
City:	Site Code:	Classification Per M.S. 86A.05: f. state forests and state forest subareas	Current Public Use: YES	Future Public Use: YES
Land Code: 1000087259	Agency Land Code: R29320120	Land Name: FORESTRY	County: WADENA	Acres: 40.00
City:	Site Code:	Classification Per M.S. 86A.05: f. state forests and state forest subareas	Current Public Use: YES	Future Public Use: YES
Land Code: 1000087260	Agency Land Code: R29320144	Land Name: FORESTRY	County: WADENA	Acres: 40.00
City:	Site Code:	Classification Per M.S. 86A.05: f. state forests and state forest subareas	Current Public Use: YES	Future Public Use: YES
Land Code: 1000087261	Agency Land Code: R29320145	Land Name: FORESTRY	County: WADENA	Acres: 40.00
City:	Site Code:	Classification Per M.S. 86A.05: f. state forests and state forest subareas	Current Public Use: YES	Future Public Use: YES
Land Code: 1000087262	Agency Land Code: R29320193	Land Name: FORESTRY	County: WADENA	Acres: 5.00
City:	Site Code:	Classification Per M.S. 86A.05: f. state forests and state forest subareas	Current Public Use: YES	Future Public Use: YES
Land Code: 1000087263	Agency Land Code: R29320252	Land Name: FORESTRY	County: WADENA	Acres: 40.00
City:	Site Code:	Classification Per M.S. 86A.05: f. state forests and state forest subareas	Current Public Use: YES	Future Public Use: YES



Land Code: 1000087264	Agency Land Code: R29319560	Land Name: FORESTRY	County: WADENA	Acres: 40.00
City:	Site Code:	Classification Per M.S. 86A.05: f. state forests and state forest subareas	Current Public Use: YES	Future Public Use: YES
Land Code: 1000087265	Agency Land Code: R29319658	Land Name: FORESTRY	County: WADENA	Acres: 40.00
City:	Site Code:	Classification Per M.S. 86A.05: f. state forests and state forest subareas	Current Public Use: YES	Future Public Use: YES
Land Code: 1000087266	Agency Land Code: R29319717	Land Name: FORESTRY	County: WADENA	Acres: 40.00
City:	Site Code:	Classification Per M.S. 86A.05: f. state forests and state forest subareas	Current Public Use: YES	Future Public Use: YES
Land Code: 1000087267	Agency Land Code: R29320141	Land Name: FORESTRY	County: WADENA	Acres: 40.00
City:	Site Code:	Classification Per M.S. 86A.05: f. state forests and state forest subareas	Current Public Use: YES	Future Public Use: YES
Land Code: 1000087268	Agency Land Code: R29320174	Land Name: FORESTRY	County: WADENA	Acres: 34.33
City:	Site Code:	Classification Per M.S. 86A.05: f. state forests and state forest subareas	Current Public Use: YES	Future Public Use: YES
Land Code: 1000087269	Agency Land Code: R29320205	Land Name: FORESTRY	County: WADENA	Acres: 40.00
City:	Site Code:	Classification Per M.S. 86A.05: f. state forests and state forest subareas	Current Public Use: YES	Future Public Use: YES
Land Code: 1000087270	Agency Land Code: R29320206	Land Name: FORESTRY	County: WADENA	Acres: 40.00
City:	Site Code:	Classification Per M.S. 86A.05: f. state forests and state forest subareas	Current Public Use: YES	Future Public Use: YES
Land Code: 1000087271	Agency Land Code: R29319488	Land Name: FORESTRY	County: WADENA	Acres: 40.00
City:	Site Code:	Classification Per M.S. 86A.05: f. state forests and state forest subareas	Current Public Use: YES	Future Public Use: YES
Land Code: 1000087272	Agency Land Code: R29319494	Land Name: FORESTRY	County: WADENA	Acres: 40.00
City:	Site Code:	Classification Per M.S. 86A.05: f. state forests and state forest subareas	Current Public Use: YES	Future Public Use: YES
Land Code: 1000087273	Agency Land Code: R29319539	Land Name: FORESTRY	County: WADENA	Acres: 40.00
City:	Site Code:	Classification Per M.S. 86A.05: f. state forests and state forest subareas	Current Public Use: YES	Future Public Use: YES
Land Code: 1000087274	Agency Land Code: R29319680	Land Name: FORESTRY	County: WADENA	Acres: 40.00
City:	Site Code:	Classification Per M.S. 86A.05: f. state forests and state forest subareas	Current Public Use: YES	Future Public Use: YES
Land Code: 1000087275	Agency Land Code: R29319688	Land Name: FORESTRY	County: WADENA	Acres: 40.00
City:	Site Code:	Classification Per M.S. 86A.05: f. state forests and state forest subareas	Current Public Use: YES	Future Public Use: YES



Land Code: 1000087276	Agency Land Code: R29319702	Land Name: FORESTRY	County: WADENA	Acres: 40.00
City:	Site Code:	Classification Per M.S. 86A.05: f. state forests and state forest subareas	Current Public Use: YES	Future Public Use: YES
Land Code: 1000087277	Agency Land Code: R29320075	Land Name: FORESTRY	County: WADENA	Acres: 40.00
City:	Site Code:	Classification Per M.S. 86A.05: f. state forests and state forest subareas	Current Public Use: YES	Future Public Use: YES
Land Code: 1000087278	Agency Land Code: R29549620	Land Name: FORESTRY	County: WADENA	Acres: 20.00
City:	Site Code:	Classification Per M.S. 86A.05: f. state forests and state forest subareas	Current Public Use: YES	Future Public Use: YES
Land Code: 1000087279	Agency Land Code: R29580347	Land Name: FORESTRY	County: WADENA	Acres: 2.50
City:	Site Code:	Classification Per M.S. 86A.05: f. state forests and state forest subareas	Current Public Use: YES	Future Public Use: YES
Land Code: 1000087280	Agency Land Code: R29319486	Land Name: FORESTRY	County: WADENA	Acres: 40.00
City:	Site Code:	Classification Per M.S. 86A.05: f. state forests and state forest subareas	Current Public Use: YES	Future Public Use: YES
Land Code: 1000087281	Agency Land Code: R29319547	Land Name: FORESTRY	County: WADENA	Acres: 40.00
City:	Site Code:	Classification Per M.S. 86A.05: f. state forests and state forest subareas	Current Public Use: YES	Future Public Use: YES
Land Code: 1000087282	Agency Land Code: R29319656	Land Name: FORESTRY	County: WADENA	Acres: 40.00
City:	Site Code:	Classification Per M.S. 86A.05: f. state forests and state forest subareas	Current Public Use: YES	Future Public Use: YES
Land Code: 1000087283	Agency Land Code: R29319718	Land Name: FORESTRY	County: WADENA	Acres: 40.00
City:	Site Code:	Classification Per M.S. 86A.05: f. state forests and state forest subareas	Current Public Use: YES	Future Public Use: YES
Land Code: 1000087284	Agency Land Code: R29320101	Land Name: FORESTRY	County: WADENA	Acres: 40.00
City:	Site Code:	Classification Per M.S. 86A.05: f. state forests and state forest subareas	Current Public Use: YES	Future Public Use: YES
Land Code: 1000087285	Agency Land Code: R29320118	Land Name: FORESTRY	County: WADENA	Acres: 40.00
City:	Site Code:	Classification Per M.S. 86A.05: f. state forests and state forest subareas	Current Public Use: YES	Future Public Use: YES
Land Code: 1000087286	Agency Land Code: R29320124	Land Name: FORESTRY	County: WADENA	Acres: 40.00
City:	Site Code:	Classification Per M.S. 86A.05: f. state forests and state forest subareas	Current Public Use: YES	Future Public Use: YES
Land Code: 1000087287	Agency Land Code: R29556845	Land Name: FORESTRY	County: WADENA	Acres: 32.04
City:	Site Code:	Classification Per M.S. 86A.05: f. state forests and state forest subareas	Current Public Use: YES	Future Public Use: YES



Land Code: 1000087288	Agency Land Code: R29319511	Land Name: FORESTRY	County: WADENA	Acres: 40.00
City:	Site Code:	Classification Per M.S. 86A.05: f. state forests and state forest subareas	Current Public Use: YES	Future Public Use: YES
Land Code: 1000087289	Agency Land Code: R29319529	Land Name: FORESTRY	County: WADENA	Acres: 40.00
City:	Site Code:	Classification Per M.S. 86A.05: f. state forests and state forest subareas	Current Public Use: YES	Future Public Use: YES
Land Code: 1000087290	Agency Land Code: R29319577	Land Name: FORESTRY	County: WADENA	Acres: 40.00
City:	Site Code:	Classification Per M.S. 86A.05: f. state forests and state forest subareas	Current Public Use: YES	Future Public Use: YES
Land Code: 1000087291	Agency Land Code: R29319635	Land Name: FORESTRY	County: WADENA	Acres: 28.25
City:	Site Code:	Classification Per M.S. 86A.05: f. state forests and state forest subareas	Current Public Use: YES	Future Public Use: YES
Land Code: 1000087292	Agency Land Code: R29319663	Land Name: FORESTRY	County: WADENA	Acres: 40.00
City:	Site Code:	Classification Per M.S. 86A.05: f. state forests and state forest subareas	Current Public Use: YES	Future Public Use: YES
Land Code: 1000087293	Agency Land Code: R29319685	Land Name: FORESTRY	County: WADENA	Acres: 40.00
City:	Site Code:	Classification Per M.S. 86A.05: f. state forests and state forest subareas	Current Public Use: YES	Future Public Use: YES
Land Code: 1000087294	Agency Land Code: R29320111	Land Name: FORESTRY	County: WADENA	Acres: 40.00
City:	Site Code:	Classification Per M.S. 86A.05: f. state forests and state forest subareas	Current Public Use: YES	Future Public Use: YES
Land Code: 1000087295	Agency Land Code: R29320116	Land Name: FORESTRY	County: WADENA	Acres: 40.00
City:	Site Code:	Classification Per M.S. 86A.05: f. state forests and state forest subareas	Current Public Use: YES	Future Public Use: YES
Land Code: 1000087296	Agency Land Code: R29320132	Land Name: FORESTRY	County: WADENA	Acres: 40.00
City:	Site Code:	Classification Per M.S. 86A.05: f. state forests and state forest subareas	Current Public Use: YES	Future Public Use: YES
Land Code: 1000087297	Agency Land Code: R29320179	Land Name: FORESTRY	County: WADENA	Acres: 40.00
City:	Site Code:	Classification Per M.S. 86A.05: f. state forests and state forest subareas	Current Public Use: YES	Future Public Use: YES
Land Code: 1000087298	Agency Land Code: R29320232	Land Name: FORESTRY	County: WADENA	Acres: 40.00
City:	Site Code:	Classification Per M.S. 86A.05: f. state forests and state forest subareas	Current Public Use: YES	Future Public Use: YES
Land Code: 1000087299	Agency Land Code: R29320245	Land Name: FORESTRY	County: WADENA	Acres: 40.00
City:	Site Code:	Classification Per M.S. 86A.05: f. state forests and state forest subareas	Current Public Use: YES	Future Public Use: YES



Land Code: 1000087300	Agency Land Code: R29320250	Land Name: FORESTRY	County: WADENA	Acres: 40.00
City:	Site Code:	Classification Per M.S. 86A.05: f. state forests and state forest subareas	Current Public Use: YES	Future Public Use: YES
Land Code: 1000087301	Agency Land Code: R29585752	Land Name: FORESTRY	County: WADENA	Acres: 35.00
City:	Site Code:	Classification Per M.S. 86A.05: f. state forests and state forest subareas	Current Public Use: YES	Future Public Use: YES
Land Code: 1000087302	Agency Land Code: R29319531	Land Name: FORESTRY	County: WADENA	Acres: 40.00
City:	Site Code:	Classification Per M.S. 86A.05: f. state forests and state forest subareas	Current Public Use: YES	Future Public Use: YES
Land Code: 1000087303	Agency Land Code: R29319535	Land Name: FORESTRY	County: WADENA	Acres: 40.00
City:	Site Code:	Classification Per M.S. 86A.05: f. state forests and state forest subareas	Current Public Use: YES	Future Public Use: YES
Land Code: 1000087304	Agency Land Code: R29319536	Land Name: FORESTRY	County: WADENA	Acres: 40.00
City:	Site Code:	Classification Per M.S. 86A.05: f. state forests and state forest subareas	Current Public Use: YES	Future Public Use: YES
Land Code: 1000087305	Agency Land Code: R29319553	Land Name: FORESTRY	County: WADENA	Acres: 40.00
City:	Site Code:	Classification Per M.S. 86A.05: f. state forests and state forest subareas	Current Public Use: YES	Future Public Use: YES
Land Code: 1000087306	Agency Land Code: R29319650	Land Name: FORESTRY	County: WADENA	Acres: 40.00
City:	Site Code:	Classification Per M.S. 86A.05: f. state forests and state forest subareas	Current Public Use: YES	Future Public Use: YES
Land Code: 1000087307	Agency Land Code: R29319664	Land Name: FORESTRY	County: WADENA	Acres: 40.00
City:	Site Code:	Classification Per M.S. 86A.05: f. state forests and state forest subareas	Current Public Use: YES	Future Public Use: YES
Land Code: 1000087308	Agency Land Code: R29319668	Land Name: FORESTRY	County: WADENA	Acres: 40.00
City:	Site Code:	Classification Per M.S. 86A.05: f. state forests and state forest subareas	Current Public Use: YES	Future Public Use: YES
Land Code: 1000087309	Agency Land Code: R29319704	Land Name: FORESTRY	County: WADENA	Acres: 40.00
City:	Site Code:	Classification Per M.S. 86A.05: f. state forests and state forest subareas	Current Public Use: YES	Future Public Use: YES
Land Code: 1000087310	Agency Land Code: R29319709	Land Name: FORESTRY	County: WADENA	Acres: 40.00
City:	Site Code:	Classification Per M.S. 86A.05: f. state forests and state forest subareas	Current Public Use: YES	Future Public Use: YES
Land Code: 1000087311	Agency Land Code: R29320072	Land Name: FORESTRY	County: WADENA	Acres: 40.00
City:	Site Code:	Classification Per M.S. 86A.05: f. state forests and state forest subareas	Current Public Use: YES	Future Public Use: YES



Land Code: 1000087312	Agency Land Code: R29320137	Land Name: FORESTRY	County: WADENA	Acres: 40.00
City:	Site Code:	Classification Per M.S. 86A.05: f. state forests and state forest subareas	Current Public Use: YES	Future Public Use: YES
Land Code: 1000087313	Agency Land Code: R29320142	Land Name: FORESTRY	County: WADENA	Acres: 40.00
City:	Site Code:	Classification Per M.S. 86A.05: f. state forests and state forest subareas	Current Public Use: YES	Future Public Use: YES
Land Code: 1000087314	Agency Land Code: R29319493	Land Name: FORESTRY	County: WADENA	Acres: 40.00
City:	Site Code:	Classification Per M.S. 86A.05: f. state forests and state forest subareas	Current Public Use: YES	Future Public Use: YES
Land Code: 1000087315	Agency Land Code: R29331083	Land Name: FORESTRY	County: WADENA	Acres: 40.00
City:	Site Code:	Classification Per M.S. 86A.05: f. state forests and state forest subareas	Current Public Use: YES	Future Public Use: YES
Land Code: 1000087316	Agency Land Code: R29319550	Land Name: FORESTRY	County: WADENA	Acres: 40.00
City:	Site Code:	Classification Per M.S. 86A.05: f. state forests and state forest subareas	Current Public Use: YES	Future Public Use: YES
Land Code: 1000087317	Agency Land Code: R29319647	Land Name: FORESTRY	County: WADENA	Acres: 40.00
City:	Site Code:	Classification Per M.S. 86A.05: f. state forests and state forest subareas	Current Public Use: YES	Future Public Use: YES
Land Code: 1000087318	Agency Land Code: R29319649	Land Name: FORESTRY	County: WADENA	Acres: 40.00
City:	Site Code:	Classification Per M.S. 86A.05: f. state forests and state forest subareas	Current Public Use: YES	Future Public Use: YES
Land Code: 1000087319	Agency Land Code: R29319698	Land Name: FORESTRY	County: WADENA	Acres: 40.00
City:	Site Code:	Classification Per M.S. 86A.05: f. state forests and state forest subareas	Current Public Use: YES	Future Public Use: YES
Land Code: 1000087320	Agency Land Code: R29320080	Land Name: FORESTRY	County: WADENA	Acres: 40.00
City:	Site Code:	Classification Per M.S. 86A.05: f. state forests and state forest subareas	Current Public Use: YES	Future Public Use: YES
Land Code: 1000087321	Agency Land Code: R29320113	Land Name: FORESTRY	County: WADENA	Acres: 40.00
City:	Site Code:	Classification Per M.S. 86A.05: f. state forests and state forest subareas	Current Public Use: YES	Future Public Use: YES
Land Code: 1000087322	Agency Land Code: R29320121	Land Name: FORESTRY	County: WADENA	Acres: 40.00
City:	Site Code:	Classification Per M.S. 86A.05: f. state forests and state forest subareas	Current Public Use: YES	Future Public Use: YES
Land Code: 1000087323	Agency Land Code: R29331078	Land Name: FORESTRY	County: WADENA	Acres: 16.15
City:	Site Code:	Classification Per M.S. 86A.05: f. state forests and state forest subareas	Current Public Use: YES	Future Public Use: YES



Land Code: 1000087324	Agency Land Code: R29319538	Land Name: FORESTRY	County: WADENA	Acres: 40.00
City:	Site Code:	Classification Per M.S. 86A.05: f. state forests and state forest subareas	Current Public Use: YES	Future Public Use: YES
Land Code: 1000087325	Agency Land Code: R29319548	Land Name: FORESTRY	County: WADENA	Acres: 40.00
City:	Site Code:	Classification Per M.S. 86A.05: f. state forests and state forest subareas	Current Public Use: YES	Future Public Use: YES
Land Code: 1000087326	Agency Land Code: R29319554	Land Name: FORESTRY	County: WADENA	Acres: 40.00
City:	Site Code:	Classification Per M.S. 86A.05: f. state forests and state forest subareas	Current Public Use: YES	Future Public Use: YES
Land Code: 1000087327	Agency Land Code: R29319602	Land Name: FORESTRY	County: WADENA	Acres: 40.00
City:	Site Code:	Classification Per M.S. 86A.05: f. state forests and state forest subareas	Current Public Use: YES	Future Public Use: YES
Land Code: 1000087328	Agency Land Code: R29319672	Land Name: FORESTRY	County: WADENA	Acres: 40.00
City:	Site Code:	Classification Per M.S. 86A.05: f. state forests and state forest subareas	Current Public Use: YES	Future Public Use: YES
Land Code: 1000087329	Agency Land Code: R29319673	Land Name: FORESTRY	County: WADENA	Acres: 40.00
City:	Site Code:	Classification Per M.S. 86A.05: f. state forests and state forest subareas	Current Public Use: YES	Future Public Use: YES
Land Code: 1000087330	Agency Land Code: R29319684	Land Name: FORESTRY	County: WADENA	Acres: 40.00
City:	Site Code:	Classification Per M.S. 86A.05: f. state forests and state forest subareas	Current Public Use: YES	Future Public Use: YES
Land Code: 1000087331	Agency Land Code: R29319713	Land Name: FORESTRY	County: WADENA	Acres: 40.00
City:	Site Code:	Classification Per M.S. 86A.05: f. state forests and state forest subareas	Current Public Use: YES	Future Public Use: YES
Land Code: 1000087332	Agency Land Code: R29320074	Land Name: FORESTRY	County: WADENA	Acres: 40.00
City:	Site Code:	Classification Per M.S. 86A.05: f. state forests and state forest subareas	Current Public Use: YES	Future Public Use: YES
Land Code: 1000087333	Agency Land Code: R29320093	Land Name: FORESTRY	County: WADENA	Acres: 40.00
City:	Site Code:	Classification Per M.S. 86A.05: f. state forests and state forest subareas	Current Public Use: YES	Future Public Use: YES
Land Code: 1000087334	Agency Land Code: R29320188	Land Name: FORESTRY	County: WADENA	Acres: 40.00
City:	Site Code:	Classification Per M.S. 86A.05: f. state forests and state forest subareas	Current Public Use: YES	Future Public Use: YES
Land Code: 1000087335	Agency Land Code: R29319534	Land Name: FORESTRY	County: WADENA	Acres: 40.00
City:	Site Code:	Classification Per M.S. 86A.05: f. state forests and state forest subareas	Current Public Use: YES	Future Public Use: YES



Land Code: 1000087336	Agency Land Code: R29319549	Land Name: FORESTRY	County: WADENA	Acres: 40.00
City:	Site Code:	Classification Per M.S. 86A.05: f. state forests and state forest subareas	Current Public Use: YES	Future Public Use: YES
Land Code: 1000087337	Agency Land Code: R29319631	Land Name: FORESTRY	County: WADENA	Acres: 40.00
City:	Site Code:	Classification Per M.S. 86A.05: f. state forests and state forest subareas	Current Public Use: YES	Future Public Use: YES
Land Code: 1000087338	Agency Land Code: R29320098	Land Name: FORESTRY	County: WADENA	Acres: 40.00
City:	Site Code:	Classification Per M.S. 86A.05: f. state forests and state forest subareas	Current Public Use: YES	Future Public Use: YES
Land Code: 1000087339	Agency Land Code: R29320122	Land Name: FORESTRY	County: WADENA	Acres: 40.00
City:	Site Code:	Classification Per M.S. 86A.05: f. state forests and state forest subareas	Current Public Use: YES	Future Public Use: YES
Land Code: 1000087340	Agency Land Code: R29320139	Land Name: FORESTRY	County: WADENA	Acres: 40.00
City:	Site Code:	Classification Per M.S. 86A.05: f. state forests and state forest subareas	Current Public Use: YES	Future Public Use: YES
Land Code: 1000087341	Agency Land Code: R29320185	Land Name: FORESTRY	County: WADENA	Acres: 40.00
City:	Site Code:	Classification Per M.S. 86A.05: f. state forests and state forest subareas	Current Public Use: YES	Future Public Use: YES
Land Code: 1000087342	Agency Land Code: R29320189	Land Name: FORESTRY	County: WADENA	Acres: 40.00
City:	Site Code:	Classification Per M.S. 86A.05: f. state forests and state forest subareas	Current Public Use: YES	Future Public Use: YES
Land Code: 1000087343	Agency Land Code: R29320244	Land Name: FORESTRY	County: WADENA	Acres: 40.00
City:	Site Code:	Classification Per M.S. 86A.05: f. state forests and state forest subareas	Current Public Use: YES	Future Public Use: YES
Land Code: 1000087344	Agency Land Code: R29319495	Land Name: FORESTRY	County: WADENA	Acres: 40.00
City:	Site Code:	Classification Per M.S. 86A.05: f. state forests and state forest subareas	Current Public Use: YES	Future Public Use: YES
Land Code: 1000087345	Agency Land Code: R29319513	Land Name: FORESTRY	County: WADENA	Acres: 40.00
City:	Site Code:	Classification Per M.S. 86A.05: f. state forests and state forest subareas	Current Public Use: YES	Future Public Use: YES
Land Code: 1000087346	Agency Land Code: R29319567	Land Name: FORESTRY	County: WADENA	Acres: 40.00
City:	Site Code:	Classification Per M.S. 86A.05: f. state forests and state forest subareas	Current Public Use: YES	Future Public Use: YES
Land Code: 1000087347	Agency Land Code: R29319683	Land Name: FORESTRY	County: WADENA	Acres: 40.00
City:	Site Code:	Classification Per M.S. 86A.05: f. state forests and state forest subareas	Current Public Use: YES	Future Public Use: YES



Land Code: 1000087348	Agency Land Code: R29319686	Land Name: FORESTRY	County: WADENA	Acres: 40.00
City:	Site Code:	Classification Per M.S. 86A.05: f. state forests and state forest subareas	Current Public Use: YES	Future Public Use: YES
Land Code: 1000087350	Agency Land Code: R29319696	Land Name: FORESTRY	County: WADENA	Acres: 40.00
City:	Site Code:	Classification Per M.S. 86A.05: f. state forests and state forest subareas	Current Public Use: YES	Future Public Use: YES
Land Code: 1000087351	Agency Land Code: R29319700	Land Name: FORESTRY	County: WADENA	Acres: 40.00
City:	Site Code:	Classification Per M.S. 86A.05: f. state forests and state forest subareas	Current Public Use: YES	Future Public Use: YES
Land Code: 1000087352	Agency Land Code: R29320138	Land Name: FORESTRY	County: WADENA	Acres: 40.00
City:	Site Code:	Classification Per M.S. 86A.05: f. state forests and state forest subareas	Current Public Use: YES	Future Public Use: YES
Land Code: 1000087353	Agency Land Code: R29320172	Land Name: FORESTRY	County: WADENA	Acres: 40.00
City:	Site Code:	Classification Per M.S. 86A.05: f. state forests and state forest subareas	Current Public Use: YES	Future Public Use: YES
Land Code: 1000087354	Agency Land Code: R29320175	Land Name: FORESTRY	County: WADENA	Acres: 40.00
City:	Site Code:	Classification Per M.S. 86A.05: f. state forests and state forest subareas	Current Public Use: YES	Future Public Use: YES
Land Code: 1000087355	Agency Land Code: R29320180	Land Name: FORESTRY	County: WADENA	Acres: 40.00
City:	Site Code:	Classification Per M.S. 86A.05: f. state forests and state forest subareas	Current Public Use: YES	Future Public Use: YES
Land Code: 1000087356	Agency Land Code: R29320199	Land Name: FORESTRY	County: WADENA	Acres: 40.00
City:	Site Code:	Classification Per M.S. 86A.05: f. state forests and state forest subareas	Current Public Use: YES	Future Public Use: YES
Land Code: 1000087357	Agency Land Code: R29320209	Land Name: FORESTRY	County: WADENA	Acres: 40.00
City:	Site Code:	Classification Per M.S. 86A.05: f. state forests and state forest subareas	Current Public Use: YES	Future Public Use: YES
Land Code: 1000087358	Agency Land Code: R29319714	Land Name: FORESTRY	County: WADENA	Acres: 40.00
City:	Site Code:	Classification Per M.S. 86A.05: f. state forests and state forest subareas	Current Public Use: YES	Future Public Use: YES
Land Code: 1000087359	Agency Land Code: R29319716	Land Name: FORESTRY	County: WADENA	Acres: 40.00
City:	Site Code:	Classification Per M.S. 86A.05: f. state forests and state forest subareas	Current Public Use: YES	Future Public Use: YES
Land Code: 1000087360	Agency Land Code: R29320094	Land Name: FORESTRY	County: WADENA	Acres: 40.00
City:	Site Code:	Classification Per M.S. 86A.05: f. state forests and state forest subareas	Current Public Use: YES	Future Public Use: YES



Land Code: 1000087361	Agency Land Code: R29319552	Land Name: FORESTRY	County: WADENA	Acres: 40.00
City:	Site Code:	Classification Per M.S. 86A.05: f. state forests and state forest subareas	Current Public Use: YES	Future Public Use: YES
Land Code: 1000087362	Agency Land Code: R29319681	Land Name: FORESTRY	County: WADENA	Acres: 40.00
City:	Site Code:	Classification Per M.S. 86A.05: f. state forests and state forest subareas	Current Public Use: YES	Future Public Use: YES
Land Code: 1000087363	Agency Land Code: R29331079	Land Name: FORESTRY	County: WADENA	Acres: 17.64
City:	Site Code:	Classification Per M.S. 86A.05: f. state forests and state forest subareas	Current Public Use: YES	Future Public Use: YES
Land Code: 1000087364	Agency Land Code: R29319507	Land Name: FORESTRY	County: WADENA	Acres: 40.00
City:	Site Code:	Classification Per M.S. 86A.05: f. state forests and state forest subareas	Current Public Use: YES	Future Public Use: YES
Land Code: 1000087365	Agency Land Code: R29319524	Land Name: FORESTRY	County: WADENA	Acres: 40.00
City:	Site Code:	Classification Per M.S. 86A.05: f. state forests and state forest subareas	Current Public Use: YES	Future Public Use: YES
Land Code: 1000087366	Agency Land Code: R29319588	Land Name: FORESTRY	County: WADENA	Acres: 40.00
City:	Site Code:	Classification Per M.S. 86A.05: f. state forests and state forest subareas	Current Public Use: YES	Future Public Use: YES
Land Code: 1000087367	Agency Land Code: R29319623	Land Name: FORESTRY	County: WADENA	Acres: 40.00
City:	Site Code:	Classification Per M.S. 86A.05: f. state forests and state forest subareas	Current Public Use: YES	Future Public Use: YES
Land Code: 1000087368	Agency Land Code: R29319624	Land Name: FORESTRY	County: WADENA	Acres: 40.00
City:	Site Code:	Classification Per M.S. 86A.05: f. state forests and state forest subareas	Current Public Use: YES	Future Public Use: YES
Land Code: 1000087369	Agency Land Code: R29319661	Land Name: FORESTRY	County: WADENA	Acres: 40.00
City:	Site Code:	Classification Per M.S. 86A.05: f. state forests and state forest subareas	Current Public Use: YES	Future Public Use: YES
Land Code: 1000087370	Agency Land Code: R29320099	Land Name: FORESTRY	County: WADENA	Acres: 40.00
City:	Site Code:	Classification Per M.S. 86A.05: f. state forests and state forest subareas	Current Public Use: YES	Future Public Use: YES
Land Code: 1000087371	Agency Land Code: R29320129	Land Name: FORESTRY	County: WADENA	Acres: 40.00
City:	Site Code:	Classification Per M.S. 86A.05: f. state forests and state forest subareas	Current Public Use: YES	Future Public Use: YES
Land Code: 1000087372	Agency Land Code: R29320207	Land Name: FORESTRY	County: WADENA	Acres: 40.00
City:	Site Code:	Classification Per M.S. 86A.05: f. state forests and state forest subareas	Current Public Use: YES	Future Public Use: YES



Land Code: 1000087373	Agency Land Code: R29319335	Land Name: FORESTRY	County: WADENA	Acres: 40.00
City:	Site Code:	Classification Per M.S. 86A.05: f. state forests and state forest subareas	Current Public Use: YES	Future Public Use: YES
Land Code: 1000087374	Agency Land Code: R29319374	Land Name: FORESTRY	County: WADENA	Acres: 40.00
City:	Site Code:	Classification Per M.S. 86A.05: f. state forests and state forest subareas	Current Public Use: YES	Future Public Use: YES
Land Code: 1000087375	Agency Land Code: R29319197	Land Name: FORESTRY	County: WADENA	Acres: 40.00
City:	Site Code:	Classification Per M.S. 86A.05: f. state forests and state forest subareas	Current Public Use: YES	Future Public Use: YES
Land Code: 1000087376	Agency Land Code: R29319187	Land Name: FORESTRY	County: WADENA	Acres: 40.00
City:	Site Code:	Classification Per M.S. 86A.05: f. state forests and state forest subareas	Current Public Use: YES	Future Public Use: YES
Land Code: 1000087377	Agency Land Code: R29319161	Land Name: FORESTRY	County: WADENA	Acres: 40.00
City:	Site Code:	Classification Per M.S. 86A.05: f. state forests and state forest subareas	Current Public Use: YES	Future Public Use: YES
Land Code: 1000087379	Agency Land Code: R29319142	Land Name: FORESTRY	County: WADENA	Acres: 43.00
City:	Site Code:	Classification Per M.S. 86A.05: f. state forests and state forest subareas	Current Public Use: YES	Future Public Use: YES
Land Code: 1000087380	Agency Land Code: R29319186	Land Name: FORESTRY	County: WADENA	Acres: 40.00
City:	Site Code:	Classification Per M.S. 86A.05: f. state forests and state forest subareas	Current Public Use: YES	Future Public Use: YES
Land Code: 1000087381	Agency Land Code: R29319347	Land Name: FORESTRY	County: WADENA	Acres: 40.00
City:	Site Code:	Classification Per M.S. 86A.05: f. state forests and state forest subareas	Current Public Use: YES	Future Public Use: YES
Land Code: 1000087383	Agency Land Code: R29319198	Land Name: FORESTRY	County: WADENA	Acres: 40.00
City:	Site Code:	Classification Per M.S. 86A.05: f. state forests and state forest subareas	Current Public Use: YES	Future Public Use: YES
Land Code: 1000087385	Agency Land Code: R29319144	Land Name: FORESTRY	County: WADENA	Acres: 43.00
City:	Site Code:	Classification Per M.S. 86A.05: f. state forests and state forest subareas	Current Public Use: YES	Future Public Use: YES
Land Code: 1000087386	Agency Land Code: R29319156	Land Name: FORESTRY	County: WADENA	Acres: 40.00
City:	Site Code:	Classification Per M.S. 86A.05: f. state forests and state forest subareas	Current Public Use: YES	Future Public Use: YES
Land Code: 1000087387	Agency Land Code: R29319894	Land Name: FORESTRY	County: WADENA	Acres: 40.00
City:	Site Code:	Classification Per M.S. 86A.05: f. state forests and state forest subareas	Current Public Use: YES	Future Public Use: YES



Land Code: 1000087388	Agency Land Code: R29319369	Land Name: FORESTRY	County: WADENA	Acres: 40.00
City:	Site Code:	Classification Per M.S. 86A.05: f. state forests and state forest subareas	Current Public Use: YES	Future Public Use: YES
Land Code: 1000087389	Agency Land Code: R29319155	Land Name: FORESTRY	County: WADENA	Acres: 40.00
City:	Site Code:	Classification Per M.S. 86A.05: f. state forests and state forest subareas	Current Public Use: YES	Future Public Use: YES
Land Code: 1000087390	Agency Land Code: R29319378	Land Name: FORESTRY	County: WADENA	Acres: 40.00
City:	Site Code:	Classification Per M.S. 86A.05: f. state forests and state forest subareas	Current Public Use: YES	Future Public Use: YES
Land Code: 1000087391	Agency Land Code: R29319376	Land Name: FORESTRY	County: WADENA	Acres: 40.00
City:	Site Code:	Classification Per M.S. 86A.05: f. state forests and state forest subareas	Current Public Use: YES	Future Public Use: YES
Land Code: 1000087392	Agency Land Code: R29319382	Land Name: FORESTRY	County: WADENA	Acres: 40.00
City:	Site Code:	Classification Per M.S. 86A.05: f. state forests and state forest subareas	Current Public Use: YES	Future Public Use: YES
Land Code: 1000087393	Agency Land Code: R29319165	Land Name: FORESTRY	County: WADENA	Acres: 34.36
City:	Site Code:	Classification Per M.S. 86A.05: f. state forests and state forest subareas	Current Public Use: YES	Future Public Use: YES
Land Code: 1000087394	Agency Land Code: R29319160	Land Name: FORESTRY	County: WADENA	Acres: 40.00
City:	Site Code:	Classification Per M.S. 86A.05: f. state forests and state forest subareas	Current Public Use: YES	Future Public Use: YES
Land Code: 1000087395	Agency Land Code: R29319353	Land Name: FORESTRY	County: WADENA	Acres: 40.00
City:	Site Code:	Classification Per M.S. 86A.05: f. state forests and state forest subareas	Current Public Use: YES	Future Public Use: YES
Land Code: 1000087396	Agency Land Code: R29319166	Land Name: FORESTRY	County: WADENA	Acres: 34.48
City:	Site Code:	Classification Per M.S. 86A.05: f. state forests and state forest subareas	Current Public Use: YES	Future Public Use: YES
Land Code: 1000087397	Agency Land Code: R29319140	Land Name: FORESTRY	County: WADENA	Acres: 42.94
City:	Site Code:	Classification Per M.S. 86A.05: f. state forests and state forest subareas	Current Public Use: YES	Future Public Use: YES
Land Code: 1000087398	Agency Land Code: R29319895	Land Name: FORESTRY	County: WADENA	Acres: 40.00
City:	Site Code:	Classification Per M.S. 86A.05: f. state forests and state forest subareas	Current Public Use: YES	Future Public Use: YES
Land Code: 1000087399	Agency Land Code: R29319893	Land Name: FORESTRY	County: WADENA	Acres: 40.00
City:	Site Code:	Classification Per M.S. 86A.05: f. state forests and state forest subareas	Current Public Use: YES	Future Public Use: YES



Land Code: 1000087400	Agency Land Code: R29319192	Land Name: FORESTRY	County: WADENA	Acres: 40.00
City:	Site Code:	Classification Per M.S. 86A.05: f. state forests and state forest subareas	Current Public Use: YES	Future Public Use: YES
Land Code: 1000087401	Agency Land Code: R29319338	Land Name: FORESTRY	County: WADENA	Acres: 40.00
City:	Site Code:	Classification Per M.S. 86A.05: f. state forests and state forest subareas	Current Public Use: YES	Future Public Use: YES
Land Code: 1000087402	Agency Land Code: R29319896	Land Name: FORESTRY	County: WADENA	Acres: 40.00
City:	Site Code:	Classification Per M.S. 86A.05: f. state forests and state forest subareas	Current Public Use: YES	Future Public Use: YES
Land Code: 1000087404	Agency Land Code: R29319367	Land Name: FORESTRY	County: WADENA	Acres: 40.00
City:	Site Code:	Classification Per M.S. 86A.05: f. state forests and state forest subareas	Current Public Use: YES	Future Public Use: YES
Land Code: 1000087405	Agency Land Code: R29319381	Land Name: FORESTRY	County: WADENA	Acres: 40.00
City:	Site Code:	Classification Per M.S. 86A.05: f. state forests and state forest subareas	Current Public Use: YES	Future Public Use: YES
Land Code: 1000087406	Agency Land Code: R29319170	Land Name: FORESTRY	County: WADENA	Acres: 36.35
City:	Site Code:	Classification Per M.S. 86A.05: f. state forests and state forest subareas	Current Public Use: YES	Future Public Use: YES
Land Code: 1000087407	Agency Land Code: R29319360	Land Name: FORESTRY	County: WADENA	Acres: 40.00
City:	Site Code:	Classification Per M.S. 86A.05: f. state forests and state forest subareas	Current Public Use: YES	Future Public Use: YES
Land Code: 1000087408	Agency Land Code: R29319150	Land Name: FORESTRY	County: WADENA	Acres: 40.00
City:	Site Code:	Classification Per M.S. 86A.05: f. state forests and state forest subareas	Current Public Use: YES	Future Public Use: YES
Land Code: 1000087409	Agency Land Code: R29319145	Land Name: FORESTRY	County: WADENA	Acres: 43.00
City:	Site Code:	Classification Per M.S. 86A.05: f. state forests and state forest subareas	Current Public Use: YES	Future Public Use: YES
Land Code: 1000087410	Agency Land Code: R29319157	Land Name: FORESTRY	County: WADENA	Acres: 43.00
City:	Site Code:	Classification Per M.S. 86A.05: f. state forests and state forest subareas	Current Public Use: YES	Future Public Use: YES
Land Code: 1000087411	Agency Land Code: R29319336	Land Name: FORESTRY	County: WADENA	Acres: 40.00
City:	Site Code:	Classification Per M.S. 86A.05: f. state forests and state forest subareas	Current Public Use: YES	Future Public Use: YES
Land Code: 1000087412	Agency Land Code: R29319167	Land Name: FORESTRY	County: WADENA	Acres: 40.00
City:	Site Code:	Classification Per M.S. 86A.05: f. state forests and state forest subareas	Current Public Use: YES	Future Public Use: YES



Land Code: 1000087413	Agency Land Code: R29319159	Land Name: FORESTRY	County: WADENA	Acres: 40.00
City:	Site Code:	Classification Per M.S. 86A.05: f. state forests and state forest subareas	Current Public Use: YES	Future Public Use: YES
Land Code: 1000087414	Agency Land Code: R29319190	Land Name: FORESTRY	County: WADENA	Acres: 40.00
City:	Site Code:	Classification Per M.S. 86A.05: f. state forests and state forest subareas	Current Public Use: YES	Future Public Use: YES
Land Code: 1000087415	Agency Land Code: R29319177	Land Name: FORESTRY	County: WADENA	Acres: 40.00
City:	Site Code:	Classification Per M.S. 86A.05: f. state forests and state forest subareas	Current Public Use: YES	Future Public Use: YES
Land Code: 1000087416	Agency Land Code: R29319163	Land Name: FORESTRY	County: WADENA	Acres: 40.00
City:	Site Code:	Classification Per M.S. 86A.05: f. state forests and state forest subareas	Current Public Use: YES	Future Public Use: YES
Land Code: 1000087417	Agency Land Code: R29319377	Land Name: FORESTRY	County: WADENA	Acres: 40.00
City:	Site Code:	Classification Per M.S. 86A.05: f. state forests and state forest subareas	Current Public Use: YES	Future Public Use: YES
Land Code: 1000087418	Agency Land Code: R29319141	Land Name: FORESTRY	County: WADENA	Acres: 43.00
City:	Site Code:	Classification Per M.S. 86A.05: f. state forests and state forest subareas	Current Public Use: YES	Future Public Use: YES
Land Code: 1000087419	Agency Land Code: R29319898	Land Name: FORESTRY	County: WADENA	Acres: 40.00
City:	Site Code:	Classification Per M.S. 86A.05: f. state forests and state forest subareas	Current Public Use: YES	Future Public Use: YES
Land Code: 1000087420	Agency Land Code: R29319375	Land Name: FORESTRY	County: WADENA	Acres: 40.00
City:	Site Code:	Classification Per M.S. 86A.05: f. state forests and state forest subareas	Current Public Use: YES	Future Public Use: YES
Land Code: 1000087421	Agency Land Code: R29319184	Land Name: FORESTRY	County: WADENA	Acres: 40.00
City:	Site Code:	Classification Per M.S. 86A.05: f. state forests and state forest subareas	Current Public Use: YES	Future Public Use: YES
Land Code: 1000087422	Agency Land Code: R29319339	Land Name: FORESTRY	County: WADENA	Acres: 40.00
City:	Site Code:	Classification Per M.S. 86A.05: f. state forests and state forest subareas	Current Public Use: YES	Future Public Use: YES
Land Code: 1000087423	Agency Land Code: R29319195	Land Name: FORESTRY	County: WADENA	Acres: 40.00
City:	Site Code:	Classification Per M.S. 86A.05: f. state forests and state forest subareas	Current Public Use: YES	Future Public Use: YES
Land Code: 1000087424	Agency Land Code: R29319152	Land Name: FORESTRY	County: WADENA	Acres: 40.00
City:	Site Code:	Classification Per M.S. 86A.05: f. state forests and state forest subareas	Current Public Use: YES	Future Public Use: YES



Land Code: 1000087425	Agency Land Code: R29319168	Land Name: FORESTRY	County: WADENA	Acres: 40.00
City:	Site Code:	Classification Per M.S. 86A.05: f. state forests and state forest subareas	Current Public Use: YES	Future Public Use: YES
Land Code: 1000087427	Agency Land Code: R29319340	Land Name: FORESTRY	County: WADENA	Acres: 40.00
City:	Site Code:	Classification Per M.S. 86A.05: f. state forests and state forest subareas	Current Public Use: YES	Future Public Use: YES
Land Code: 1000087429	Agency Land Code: R29580178	Land Name: FORESTRY	County: WADENA	Acres: 40.30
City:	Site Code:	Classification Per M.S. 86A.05: f. state forests and state forest subareas	Current Public Use: YES	Future Public Use: YES
Land Code: 1000087430	Agency Land Code: R29319355	Land Name: FORESTRY	County: WADENA	Acres: 40.00
City:	Site Code:	Classification Per M.S. 86A.05: f. state forests and state forest subareas	Current Public Use: YES	Future Public Use: YES
Land Code: 1000087431	Agency Land Code: R29319151	Land Name: FORESTRY	County: WADENA	Acres: 40.00
City:	Site Code:	Classification Per M.S. 86A.05: f. state forests and state forest subareas	Current Public Use: YES	Future Public Use: YES
Land Code: 1000087433	Agency Land Code: R29319188	Land Name: FORESTRY	County: WADENA	Acres: 40.00
City:	Site Code:	Classification Per M.S. 86A.05: f. state forests and state forest subareas	Current Public Use: YES	Future Public Use: YES
Land Code: 1000087434	Agency Land Code: R29319379	Land Name: FORESTRY	County: WADENA	Acres: 40.00
City:	Site Code:	Classification Per M.S. 86A.05: f. state forests and state forest subareas	Current Public Use: YES	Future Public Use: YES
Land Code: 1000087436	Agency Land Code: R29319154	Land Name: FORESTRY	County: WADENA	Acres: 43.00
City:	Site Code:	Classification Per M.S. 86A.05: f. state forests and state forest subareas	Current Public Use: YES	Future Public Use: YES
Land Code: 1000087437	Agency Land Code: R29319179	Land Name: FORESTRY	County: WADENA	Acres: 40.00
City:	Site Code:	Classification Per M.S. 86A.05: f. state forests and state forest subareas	Current Public Use: YES	Future Public Use: YES
Land Code: 1000087438	Agency Land Code: R29319365	Land Name: FORESTRY	County: WADENA	Acres: 40.00
City:	Site Code:	Classification Per M.S. 86A.05: f. state forests and state forest subareas	Current Public Use: YES	Future Public Use: YES
Land Code: 1000087439	Agency Land Code: R29319368	Land Name: FORESTRY	County: WADENA	Acres: 40.00
City:	Site Code:	Classification Per M.S. 86A.05: f. state forests and state forest subareas	Current Public Use: YES	Future Public Use: YES
Land Code: 1000087440	Agency Land Code: R29319380	Land Name: FORESTRY	County: WADENA	Acres: 40.00
City:	Site Code:	Classification Per M.S. 86A.05: f. state forests and state forest subareas	Current Public Use: YES	Future Public Use: YES



Land Code: 1000087441	Agency Land Code: R29319171	Land Name: FORESTRY	County: WADENA	Acres: 40.00
City:	Site Code:	Classification Per M.S. 86A.05: f. state forests and state forest subareas	Current Public Use: YES	Future Public Use: YES
Land Code: 1000087443	Agency Land Code: R29319182	Land Name: FORESTRY	County: WADENA	Acres: 40.00
City:	Site Code:	Classification Per M.S. 86A.05: f. state forests and state forest subareas	Current Public Use: YES	Future Public Use: YES
Land Code: 1000087444	Agency Land Code: R29319351	Land Name: FORESTRY	County: WADENA	Acres: 40.00
City:	Site Code:	Classification Per M.S. 86A.05: f. state forests and state forest subareas	Current Public Use: YES	Future Public Use: YES
Land Code: 1000087445	Agency Land Code: R29319364	Land Name: FORESTRY	County: WADENA	Acres: 40.00
City:	Site Code:	Classification Per M.S. 86A.05: f. state forests and state forest subareas	Current Public Use: YES	Future Public Use: YES
Land Code: 1000087446	Agency Land Code: R29319366	Land Name: FORESTRY	County: WADENA	Acres: 40.00
City:	Site Code:	Classification Per M.S. 86A.05: f. state forests and state forest subareas	Current Public Use: YES	Future Public Use: YES
Land Code: 1000087447	Agency Land Code: R29319139	Land Name: FORESTRY	County: WADENA	Acres: 42.98
City:	Site Code:	Classification Per M.S. 86A.05: f. state forests and state forest subareas	Current Public Use: YES	Future Public Use: YES
Land Code: 1000087448	Agency Land Code: R29319191	Land Name: FORESTRY	County: WADENA	Acres: 40.00
City:	Site Code:	Classification Per M.S. 86A.05: f. state forests and state forest subareas	Current Public Use: YES	Future Public Use: YES
Land Code: 1000087449	Agency Land Code: R29319199	Land Name: FORESTRY	County: WADENA	Acres: 40.00
City:	Site Code:	Classification Per M.S. 86A.05: f. state forests and state forest subareas	Current Public Use: YES	Future Public Use: YES
Land Code: 1000087450	Agency Land Code: R29319354	Land Name: FORESTRY	County: WADENA	Acres: 40.00
City:	Site Code:	Classification Per M.S. 86A.05: f. state forests and state forest subareas	Current Public Use: YES	Future Public Use: YES
Land Code: 1000087451	Agency Land Code: R29319337	Land Name: FORESTRY	County: WADENA	Acres: 40.00
City:	Site Code:	Classification Per M.S. 86A.05: f. state forests and state forest subareas	Current Public Use: YES	Future Public Use: YES
Land Code: 1000087452	Agency Land Code: R29319356	Land Name: FORESTRY	County: WADENA	Acres: 40.00
City:	Site Code:	Classification Per M.S. 86A.05: f. state forests and state forest subareas	Current Public Use: YES	Future Public Use: YES
Land Code: 1000087454	Agency Land Code: R29319178	Land Name: FORESTRY	County: WADENA	Acres: 40.00
City:	Site Code:	Classification Per M.S. 86A.05: f. state forests and state forest subareas	Current Public Use: YES	Future Public Use: YES



Land Code: 1000087455	Agency Land Code: R29319181	Land Name: FORESTRY	County: WADENA	Acres: 40.00
City:	Site Code:	Classification Per M.S. 86A.05: f. state forests and state forest subareas	Current Public Use: YES	Future Public Use: YES
Land Code: 1000087456	Agency Land Code: R29319334	Land Name: FORESTRY	County: WADENA	Acres: 40.00
City:	Site Code:	Classification Per M.S. 86A.05: f. state forests and state forest subareas	Current Public Use: YES	Future Public Use: YES
Land Code: 1000087457	Agency Land Code: R29319341	Land Name: FORESTRY	County: WADENA	Acres: 40.00
City:	Site Code:	Classification Per M.S. 86A.05: f. state forests and state forest subareas	Current Public Use: YES	Future Public Use: YES
Land Code: 1000087458	Agency Land Code: R29319194	Land Name: FORESTRY	County: WADENA	Acres: 40.00
City:	Site Code:	Classification Per M.S. 86A.05: f. state forests and state forest subareas	Current Public Use: YES	Future Public Use: YES
Land Code: 1000087459	Agency Land Code: R29580179	Land Name: FORESTRY	County: WADENA	Acres: 40.32
City:	Site Code:	Classification Per M.S. 86A.05: f. state forests and state forest subareas	Current Public Use: YES	Future Public Use: YES
Land Code: 1000087460	Agency Land Code: R29319358	Land Name: FORESTRY	County: WADENA	Acres: 40.00
City:	Site Code:	Classification Per M.S. 86A.05: f. state forests and state forest subareas	Current Public Use: YES	Future Public Use: YES
Land Code: 1000087461	Agency Land Code: R29319361	Land Name: FORESTRY	County: WADENA	Acres: 39.50
City:	Site Code:	Classification Per M.S. 86A.05: f. state forests and state forest subareas	Current Public Use: YES	Future Public Use: YES
Land Code: 1000087462	Agency Land Code: R29319370	Land Name: FORESTRY	County: WADENA	Acres: 40.00
City:	Site Code:	Classification Per M.S. 86A.05: f. state forests and state forest subareas	Current Public Use: YES	Future Public Use: YES
Land Code: 1000087463	Agency Land Code: R29319164	Land Name: FORESTRY	County: WADENA	Acres: 41.12
City:	Site Code:	Classification Per M.S. 86A.05: f. state forests and state forest subareas	Current Public Use: YES	Future Public Use: YES
Land Code: 1000087464	Agency Land Code: R29319169	Land Name: FORESTRY	County: WADENA	Acres: 35.85
City:	Site Code:	Classification Per M.S. 86A.05: f. state forests and state forest subareas	Current Public Use: YES	Future Public Use: YES
Land Code: 1000087465	Agency Land Code: R29319185	Land Name: FORESTRY	County: WADENA	Acres: 40.00
City:	Site Code:	Classification Per M.S. 86A.05: f. state forests and state forest subareas	Current Public Use: YES	Future Public Use: YES
Land Code: 1000087466	Agency Land Code: R29319200	Land Name: FORESTRY	County: WADENA	Acres: 40.00
City:	Site Code:	Classification Per M.S. 86A.05: f. state forests and state forest subareas	Current Public Use: YES	Future Public Use: YES



Land Code: 1000087467	Agency Land Code: R29319143	Land Name: FORESTRY	County: WADENA	Acres: 40.00
City:	Site Code:	Classification Per M.S. 86A.05: f. state forests and state forest subareas	Current Public Use: YES	Future Public Use: YES
Land Code: 1000087468	Agency Land Code: R29319147	Land Name: FORESTRY	County: WADENA	Acres: 40.00
City:	Site Code:	Classification Per M.S. 86A.05: f. state forests and state forest subareas	Current Public Use: YES	Future Public Use: YES
Land Code: 1000087469	Agency Land Code: R29319148	Land Name: FORESTRY	County: WADENA	Acres: 40.00
City:	Site Code:	Classification Per M.S. 86A.05: f. state forests and state forest subareas	Current Public Use: YES	Future Public Use: YES
Land Code: 1000087470	Agency Land Code: R29319359	Land Name: FORESTRY	County: WADENA	Acres: 40.00
City:	Site Code:	Classification Per M.S. 86A.05: f. state forests and state forest subareas	Current Public Use: YES	Future Public Use: YES
Land Code: 1000087471	Agency Land Code: R29319176	Land Name: FORESTRY	County: WADENA	Acres: 40.00
City:	Site Code:	Classification Per M.S. 86A.05: f. state forests and state forest subareas	Current Public Use: YES	Future Public Use: YES
Land Code: 1000087472	Agency Land Code: R29319193	Land Name: FORESTRY	County: WADENA	Acres: 40.00
City:	Site Code:	Classification Per M.S. 86A.05: f. state forests and state forest subareas	Current Public Use: YES	Future Public Use: YES
Land Code: 1000087473	Agency Land Code: R29319349	Land Name: FORESTRY	County: WADENA	Acres: 40.00
City:	Site Code:	Classification Per M.S. 86A.05: f. state forests and state forest subareas	Current Public Use: YES	Future Public Use: YES
Land Code: 1000087474	Agency Land Code: R29319350	Land Name: FORESTRY	County: WADENA	Acres: 40.00
City:	Site Code:	Classification Per M.S. 86A.05: f. state forests and state forest subareas	Current Public Use: YES	Future Public Use: YES
Land Code: 1000087475	Agency Land Code: R29319897	Land Name: FORESTRY	County: WADENA	Acres: 40.00
City:	Site Code:	Classification Per M.S. 86A.05: f. state forests and state forest subareas	Current Public Use: YES	Future Public Use: YES
Land Code: 1000087477	Agency Land Code: R29319162	Land Name: FORESTRY	County: WADENA	Acres: 40.00
City:	Site Code:	Classification Per M.S. 86A.05: f. state forests and state forest subareas	Current Public Use: YES	Future Public Use: YES
Land Code: 1000087478	Agency Land Code: R29319189	Land Name: FORESTRY	County: WADENA	Acres: 40.00
City:	Site Code:	Classification Per M.S. 86A.05: f. state forests and state forest subareas	Current Public Use: YES	Future Public Use: YES
Land Code: 1000087479	Agency Land Code: R29319372	Land Name: FORESTRY	County: WADENA	Acres: 40.00
City:	Site Code:	Classification Per M.S. 86A.05: f. state forests and state forest subareas	Current Public Use: YES	Future Public Use: YES



Land Code: 1000087480	Agency Land Code: R29319146	Land Name: FORESTRY	County: WADENA	Acres: 40.00
City:	Site Code:	Classification Per M.S. 86A.05: f. state forests and state forest subareas	Current Public Use: YES	Future Public Use: YES
Land Code: 1000087481	Agency Land Code: R29319149	Land Name: FORESTRY	County: WADENA	Acres: 40.00
City:	Site Code:	Classification Per M.S. 86A.05: f. state forests and state forest subareas	Current Public Use: YES	Future Public Use: YES
Land Code: 1000087482	Agency Land Code: R29319158	Land Name: FORESTRY	County: WADENA	Acres: 40.00
City:	Site Code:	Classification Per M.S. 86A.05: f. state forests and state forest subareas	Current Public Use: YES	Future Public Use: YES
Land Code: 1000087483	Agency Land Code: R29319357	Land Name: FORESTRY	County: WADENA	Acres: 40.00
City:	Site Code:	Classification Per M.S. 86A.05: f. state forests and state forest subareas	Current Public Use: YES	Future Public Use: YES
Land Code: 1000087484	Agency Land Code: R29319362	Land Name: FORESTRY	County: WADENA	Acres: 40.00
City:	Site Code:	Classification Per M.S. 86A.05: f. state forests and state forest subareas	Current Public Use: YES	Future Public Use: YES
Land Code: 1000087485	Agency Land Code: R29319373	Land Name: FORESTRY	County: WADENA	Acres: 40.00
City:	Site Code:	Classification Per M.S. 86A.05: f. state forests and state forest subareas	Current Public Use: YES	Future Public Use: YES
Land Code: 1000087486	Agency Land Code: R29319352	Land Name: FORESTRY	County: WADENA	Acres: 40.00
City:	Site Code:	Classification Per M.S. 86A.05: f. state forests and state forest subareas	Current Public Use: YES	Future Public Use: YES
Land Code: 1000087487	Agency Land Code: R29319363	Land Name: FORESTRY	County: WADENA	Acres: 40.00
City:	Site Code:	Classification Per M.S. 86A.05: f. state forests and state forest subareas	Current Public Use: YES	Future Public Use: YES
Land Code: 1000087488	Agency Land Code: R29319371	Land Name: FORESTRY	County: WADENA	Acres: 40.00
City:	Site Code:	Classification Per M.S. 86A.05: f. state forests and state forest subareas	Current Public Use: YES	Future Public Use: YES
Land Code: 1000087489	Agency Land Code: R29319153	Land Name: FORESTRY	County: WADENA	Acres: 43.00
City:	Site Code:	Classification Per M.S. 86A.05: f. state forests and state forest subareas	Current Public Use: YES	Future Public Use: YES
Land Code: 1000087490	Agency Land Code: R29319174	Land Name: FORESTRY	County: WADENA	Acres: 40.00
City:	Site Code:	Classification Per M.S. 86A.05: f. state forests and state forest subareas	Current Public Use: YES	Future Public Use: YES
Land Code: 1000087491	Agency Land Code: R29319463	Land Name: FORESTRY	County: WADENA	Acres: 2.09
City:	Site Code:	Classification Per M.S. 86A.05: f. state forests and state forest subareas	Current Public Use: YES	Future Public Use: YES



Land Code: 1000087492	Agency Land Code: R29556343	Land Name: PARKS & TRAILS	County: WADENA	Acres: 5.00
City:	Site Code:	Classification Per M.S. 86A.05: n. not administered under 86A.05	Current Public Use: YES	Future Public Use: YES
Land Code: 1000087493	Agency Land Code: R29556344	Land Name: PARKS & TRAILS	County: WADENA	Acres: 3.00
City:	Site Code:	Classification Per M.S. 86A.05: n. not administered under 86A.05	Current Public Use: YES	Future Public Use: YES
Land Code: 1000087494	Agency Land Code: R29556345	Land Name: PARKS & TRAILS	County: WADENA	Acres: 2.00
City:	Site Code:	Classification Per M.S. 86A.05: n. not administered under 86A.05	Current Public Use: YES	Future Public Use: YES
Land Code: 1000087495	Agency Land Code: R29556339	Land Name: PARKS & TRAILS	County: WADENA	Acres: 1.80
City:	Site Code:	Classification Per M.S. 86A.05: n. not administered under 86A.05	Current Public Use: YES	Future Public Use: YES
Land Code: 1000087496	Agency Land Code: R29556341	Land Name: PARKS & TRAILS	County: WADENA	Acres: 4.80
City:	Site Code:	Classification Per M.S. 86A.05: n. not administered under 86A.05	Current Public Use: YES	Future Public Use: YES
Land Code: 1000087497	Agency Land Code: R29556340	Land Name: PARKS & TRAILS	County: WADENA	Acres: 1.40
City:	Site Code:	Classification Per M.S. 86A.05: n. not administered under 86A.05	Current Public Use: YES	Future Public Use: YES
Land Code: 1000087498	Agency Land Code: R29556337	Land Name: PARKS & TRAILS	County: WADENA	Acres: 1.70
City:	Site Code:	Classification Per M.S. 86A.05: n. not administered under 86A.05	Current Public Use: YES	Future Public Use: YES
Land Code: 1000087499	Agency Land Code: R29556348	Land Name: PARKS & TRAILS	County: WADENA	Acres: 0.96
City:	Site Code:	Classification Per M.S. 86A.05: n. not administered under 86A.05	Current Public Use: YES	Future Public Use: YES
Land Code: 1000087500	Agency Land Code: R29556342	Land Name: PARKS & TRAILS	County: WADENA	Acres: 2.50
City:	Site Code:	Classification Per M.S. 86A.05: n. not administered under 86A.05	Current Public Use: YES	Future Public Use: YES
Land Code: 1000087501	Agency Land Code: R29556336	Land Name: PARKS & TRAILS	County: WADENA	Acres: 1.05
City:	Site Code:	Classification Per M.S. 86A.05: n. not administered under 86A.05	Current Public Use: YES	Future Public Use: YES
Land Code: 1000087502	Agency Land Code: R29556338	Land Name: PARKS & TRAILS	County: WADENA	Acres: 0.90
City:	Site Code:	Classification Per M.S. 86A.05: n. not administered under 86A.05	Current Public Use: YES	Future Public Use: YES
Land Code: 1000087503	Agency Land Code: R29556346	Land Name: PARKS & TRAILS	County: WADENA	Acres: 3.00
City:	Site Code:	Classification Per M.S. 86A.05: n. not administered under 86A.05	Current Public Use: YES	Future Public Use: YES



Land Code: 1000087504	Agency Land Code: R29556335	Land Name: PARKS & TRAILS	County: WADENA	Acres: 3.00
City:	Site Code:	Classification Per M.S. 86A.05: n. not administered under 86A.05	Current Public Use: YES	Future Public Use: YES
Land Code: 1000087505	Agency Land Code: R29556347	Land Name: PARKS & TRAILS	County: WADENA	Acres: 6.60
City:	Site Code:	Classification Per M.S. 86A.05: n. not administered under 86A.05	Current Public Use: YES	Future Public Use: YES
Land Code: 1000087506	Agency Land Code: R29332528	Land Name: PARKS & TRAILS	County: WADENA	Acres: 19.25
City:	Site Code:	Classification Per M.S. 86A.05: i. state wild, scenic and recreational rivers	Current Public Use: YES	Future Public Use: YES
Land Code: 1000087507	Agency Land Code: R29332529	Land Name: PARKS & TRAILS	County: WADENA	Acres: 35.25
City:	Site Code:	Classification Per M.S. 86A.05: i. state wild, scenic and recreational rivers	Current Public Use: YES	Future Public Use: YES
Land Code: 1000087508	Agency Land Code: R29320699	Land Name: PARKS & TRAILS	County: WADENA	Acres: 2.35
City:	Site Code:	Classification Per M.S. 86A.05: h. state water access site	Current Public Use: YES	Future Public Use: YES
Land Code: 1000087509	Agency Land Code: R29320700	Land Name: PARKS & TRAILS	County: WADENA	Acres: 2.35
City:	Site Code:	Classification Per M.S. 86A.05: h. state water access site	Current Public Use: YES	Future Public Use: YES
Land Code: 1000087510	Agency Land Code: R29320084	Land Name: PARKS & TRAILS	County: WADENA	Acres: 5.00
City:	Site Code:	Classification Per M.S. 86A.05: h. state water access site	Current Public Use: YES	Future Public Use: YES
Land Code: 1000087511	Agency Land Code: R29319278	Land Name: PARKS & TRAILS	County: WADENA	Acres: 5.00
City:	Site Code:	Classification Per M.S. 86A.05: h. state water access site	Current Public Use: YES	Future Public Use: YES
Land Code: 1000087512	Agency Land Code: R29319136	Land Name: PARKS & TRAILS	County: WADENA	Acres: 5.00
City:	Site Code:	Classification Per M.S. 86A.05: h. state water access site	Current Public Use: YES	Future Public Use: YES
Land Code: 1000087513	Agency Land Code: R29585753	Land Name: PARKS & TRAILS	County: WADENA	Acres: 5.00
City:	Site Code:	Classification Per M.S. 86A.05: h. state water access site	Current Public Use: YES	Future Public Use: YES
Land Code: 1000087514	Agency Land Code: R29319101	Land Name: PARKS & TRAILS	County: WADENA	Acres: 1.00
City:	Site Code:	Classification Per M.S. 86A.05: h. state water access site	Current Public Use: YES	Future Public Use: YES
Land Code: 1000087515	Agency Land Code: R29585754	Land Name: PARKS & TRAILS	County: WADENA	Acres: 5.00
City:	Site Code:	Classification Per M.S. 86A.05: h. state water access site	Current Public Use: YES	Future Public Use: YES



Land Code: 1000087516	Agency Land Code: R29333479	Land Name: PARKS & TRAILS	County: WADENA	Acres: 3.40
City:	Site Code:	Classification Per M.S. 86A.05: h. state water access site	Current Public Use: YES	Future Public Use: YES
Land Code: 1000087517	Agency Land Code: R29320091	Land Name: PARKS & TRAILS	County: WADENA	Acres: 1.00
City:	Site Code:	Classification Per M.S. 86A.05: h. state water access site	Current Public Use: YES	Future Public Use: YES
Land Code: 1000087518	Agency Land Code: R29330055	Land Name: PARKS & TRAILS	County: WADENA	Acres: 0.10
City:	Site Code:	Classification Per M.S. 86A.05: h. state water access site	Current Public Use: YES	Future Public Use: YES
Land Code: 1000087519	Agency Land Code: R29320738	Land Name: PARKS & TRAILS	County: WADENA	Acres: 1.62
City:	Site Code:	Classification Per M.S. 86A.05: h. state water access site	Current Public Use: YES	Future Public Use: YES
Land Code: 1000087520	Agency Land Code: R29330028	Land Name: PARKS & TRAILS	County: WADENA	Acres: 0.60
City:	Site Code:	Classification Per M.S. 86A.05: h. state water access site	Current Public Use: YES	Future Public Use: YES
Land Code: 1000087521	Agency Land Code: R29319942	Land Name: PARKS & TRAILS	County: WADENA	Acres: 4.60
City:	Site Code:	Classification Per M.S. 86A.05: h. state water access site	Current Public Use: YES	Future Public Use: YES
Land Code: 1000087522	Agency Land Code: R29319412	Land Name: PARKS & TRAILS	County: WADENA	Acres: 5.00
City:	Site Code:	Classification Per M.S. 86A.05: h. state water access site	Current Public Use: NO	Future Public Use: NO
Land Code: 1000087523	Agency Land Code: R29341486	Land Name: EWR - WATERS	County: WADENA	Acres: 0.25
City:	Site Code:	Classification Per M.S. 86A.05: n. N/A	Current Public Use: NO	Future Public Use: NO
Land Code: 1000087524	Agency Land Code: R29340937	Land Name: FAW - WILDLIFE	County: WADENA	Acres: 42.31
City:	Site Code: R290458	Classification Per M.S. 86A.05: g. state wildlife management area	Current Public Use: YES	Future Public Use: YES
Land Code: 1000087525	Agency Land Code: R29340938	Land Name: FAW - WILDLIFE	County: WADENA	Acres: 41.65
City:	Site Code: R290458	Classification Per M.S. 86A.05: g. state wildlife management area	Current Public Use: YES	Future Public Use: YES
Land Code: 1000087526	Agency Land Code: R29340940	Land Name: FAW - WILDLIFE	County: WADENA	Acres: 40.00
City:	Site Code: R290458	Classification Per M.S. 86A.05: g. state wildlife management area	Current Public Use: YES	Future Public Use: YES
Land Code: 1000087527	Agency Land Code: R29340941	Land Name: FAW - WILDLIFE	County: WADENA	Acres: 40.00
City:	Site Code: R290458	Classification Per M.S. 86A.05: g. state wildlife management area	Current Public Use: YES	Future Public Use: YES



Land Code: 1000087528	Agency Land Code: R29340943	Land Name: FAW - WILDLIFE	County: WADENA	Acres: 40.00
City:	Site Code: R290458	Classification Per M.S. 86A.05: g. state wildlife management area	Current Public Use: YES	Future Public Use: YES
Land Code: 1000087529	Agency Land Code: R29338724	Land Name: FAW - WILDLIFE	County: WADENA	Acres: 43.81
City:	Site Code: R290458	Classification Per M.S. 86A.05: g. state wildlife management area	Current Public Use: YES	Future Public Use: YES
Land Code: 1000087530	Agency Land Code: R29338725	Land Name: FAW - WILDLIFE	County: WADENA	Acres: 40.00
City:	Site Code: R290458	Classification Per M.S. 86A.05: g. state wildlife management area	Current Public Use: YES	Future Public Use: YES
Land Code: 1000087531	Agency Land Code: R29338727	Land Name: FAW - WILDLIFE	County: WADENA	Acres: 44.15
City:	Site Code: R290458	Classification Per M.S. 86A.05: g. state wildlife management area	Current Public Use: YES	Future Public Use: YES
Land Code: 1000087532	Agency Land Code: R29338728	Land Name: FAW - WILDLIFE	County: WADENA	Acres: 40.00
City:	Site Code: R290458	Classification Per M.S. 86A.05: g. state wildlife management area	Current Public Use: YES	Future Public Use: YES
Land Code: 1000087533	Agency Land Code: R29338734	Land Name: FAW - WILDLIFE	County: WADENA	Acres: 40.00
City:	Site Code: R290458	Classification Per M.S. 86A.05: g. state wildlife management area	Current Public Use: YES	Future Public Use: YES
Land Code: 1000087534	Agency Land Code: R29338735	Land Name: FAW - WILDLIFE	County: WADENA	Acres: 40.00
City:	Site Code: R290458	Classification Per M.S. 86A.05: g. state wildlife management area	Current Public Use: YES	Future Public Use: YES
Land Code: 1000087535	Agency Land Code: R29338739	Land Name: FAW - WILDLIFE	County: WADENA	Acres: 40.00
City:	Site Code: R290458	Classification Per M.S. 86A.05: g. state wildlife management area	Current Public Use: YES	Future Public Use: YES
Land Code: 1000087536	Agency Land Code: R29338741	Land Name: FAW - WILDLIFE	County: WADENA	Acres: 40.00
City:	Site Code: R290458	Classification Per M.S. 86A.05: g. state wildlife management area	Current Public Use: YES	Future Public Use: YES
Land Code: 1000087537	Agency Land Code: R29338745	Land Name: FAW - WILDLIFE	County: WADENA	Acres: 40.00
City:	Site Code: R290458	Classification Per M.S. 86A.05: g. state wildlife management area	Current Public Use: YES	Future Public Use: YES
Land Code: 1000087538	Agency Land Code: R29338747	Land Name: FAW - WILDLIFE	County: WADENA	Acres: 42.69
City:	Site Code: R290458	Classification Per M.S. 86A.05: g. state wildlife management area	Current Public Use: YES	Future Public Use: YES
Land Code: 1000087539	Agency Land Code: R29338748	Land Name: FAW - WILDLIFE	County: WADENA	Acres: 42.66
City:	Site Code: R290458	Classification Per M.S. 86A.05: g. state wildlife management area	Current Public Use: YES	Future Public Use: YES



Land Code: 1000087540	Agency Land Code: R29338752	Land Name: FAW - WILDLIFE	County: WADENA	Acres: 40.00
City:	Site Code: R290458	Classification Per M.S. 86A.05: g. state wildlife management area	Current Public Use: YES	Future Public Use: YES
Land Code: 1000087541	Agency Land Code: R29338753	Land Name: FAW - WILDLIFE	County: WADENA	Acres: 40.00
City:	Site Code: R290458	Classification Per M.S. 86A.05: g. state wildlife management area	Current Public Use: YES	Future Public Use: YES
Land Code: 1000087542	Agency Land Code: R29338758	Land Name: FAW - WILDLIFE	County: WADENA	Acres: 40.00
City:	Site Code: R290458	Classification Per M.S. 86A.05: g. state wildlife management area	Current Public Use: YES	Future Public Use: YES
Land Code: 1000087543	Agency Land Code: R29338761	Land Name: FAW - WILDLIFE	County: WADENA	Acres: 40.00
City:	Site Code: R290458	Classification Per M.S. 86A.05: g. state wildlife management area	Current Public Use: YES	Future Public Use: YES
Land Code: 1000087544	Agency Land Code: R29338762	Land Name: FAW - WILDLIFE	County: WADENA	Acres: 40.00
City:	Site Code: R290458	Classification Per M.S. 86A.05: g. state wildlife management area	Current Public Use: YES	Future Public Use: YES
Land Code: 1000087545	Agency Land Code: R29338763	Land Name: FAW - WILDLIFE	County: WADENA	Acres: 40.00
City:	Site Code: R290458	Classification Per M.S. 86A.05: g. state wildlife management area	Current Public Use: YES	Future Public Use: YES
Land Code: 1000087546	Agency Land Code: R29338767	Land Name: FAW - WILDLIFE	County: WADENA	Acres: 40.00
City:	Site Code: R290458	Classification Per M.S. 86A.05: g. state wildlife management area	Current Public Use: YES	Future Public Use: YES
Land Code: 1000087547	Agency Land Code: R29338770	Land Name: FAW - WILDLIFE	County: WADENA	Acres: 40.00
City:	Site Code: R290458	Classification Per M.S. 86A.05: g. state wildlife management area	Current Public Use: YES	Future Public Use: YES
Land Code: 1000087548	Agency Land Code: R29338771	Land Name: FAW - WILDLIFE	County: WADENA	Acres: 40.00
City:	Site Code: R290458	Classification Per M.S. 86A.05: g. state wildlife management area	Current Public Use: YES	Future Public Use: YES
Land Code: 1000087549	Agency Land Code: R29338772	Land Name: FAW - WILDLIFE	County: WADENA	Acres: 40.00
City:	Site Code: R290458	Classification Per M.S. 86A.05: g. state wildlife management area	Current Public Use: YES	Future Public Use: YES
Land Code: 1000087550	Agency Land Code: R29533747	Land Name: FAW - WILDLIFE	County: WADENA	Acres: 40.00
City:	Site Code: R290458	Classification Per M.S. 86A.05: g. state wildlife management area	Current Public Use: YES	Future Public Use: YES
Land Code: 1000087551	Agency Land Code: R29340942	Land Name: FAW - WILDLIFE	County: WADENA	Acres: 40.00
City:	Site Code: R290458	Classification Per M.S. 86A.05: g. state wildlife management area	Current Public Use: YES	Future Public Use: YES



Land Code: 1000087552	Agency Land Code: R29338742	Land Name: FAW - WILDLIFE	County: WADENA	Acres: 40.00
City:	Site Code: R290458	Classification Per M.S. 86A.05: g. state wildlife management area	Current Public Use: YES	Future Public Use: YES
Land Code: 1000087553	Agency Land Code: R29338733	Land Name: FAW - WILDLIFE	County: WADENA	Acres: 42.69
City:	Site Code: R290458	Classification Per M.S. 86A.05: g. state wildlife management area	Current Public Use: YES	Future Public Use: YES
Land Code: 1000087554	Agency Land Code: R29338743	Land Name: FAW - WILDLIFE	County: WADENA	Acres: 42.75
City:	Site Code: R290458	Classification Per M.S. 86A.05: g. state wildlife management area	Current Public Use: YES	Future Public Use: YES
Land Code: 1000087555	Agency Land Code: R29338749	Land Name: FAW - WILDLIFE	County: WADENA	Acres: 40.00
City:	Site Code: R290458	Classification Per M.S. 86A.05: g. state wildlife management area	Current Public Use: YES	Future Public Use: YES
Land Code: 1000087556	Agency Land Code: R29338750	Land Name: FAW - WILDLIFE	County: WADENA	Acres: 40.00
City:	Site Code: R290458	Classification Per M.S. 86A.05: g. state wildlife management area	Current Public Use: YES	Future Public Use: YES
Land Code: 1000087557	Agency Land Code: R29338730	Land Name: FAW - WILDLIFE	County: WADENA	Acres: 40.00
City:	Site Code: R290458	Classification Per M.S. 86A.05: g. state wildlife management area	Current Public Use: YES	Future Public Use: YES
Land Code: 1000087558	Agency Land Code: R29338732	Land Name: FAW - WILDLIFE	County: WADENA	Acres: 42.56
City:	Site Code: R290458	Classification Per M.S. 86A.05: g. state wildlife management area	Current Public Use: YES	Future Public Use: YES
Land Code: 1000087559	Agency Land Code: R29340944	Land Name: FAW - WILDLIFE	County: WADENA	Acres: 40.00
City:	Site Code: R290458	Classification Per M.S. 86A.05: g. state wildlife management area	Current Public Use: YES	Future Public Use: YES
Land Code: 1000087560	Agency Land Code: R29338729	Land Name: FAW - WILDLIFE	County: WADENA	Acres: 40.00
City:	Site Code: R290458	Classification Per M.S. 86A.05: g. state wildlife management area	Current Public Use: YES	Future Public Use: YES
Land Code: 1000087561	Agency Land Code: R29338736	Land Name: FAW - WILDLIFE	County: WADENA	Acres: 40.00
City:	Site Code: R290458	Classification Per M.S. 86A.05: g. state wildlife management area	Current Public Use: YES	Future Public Use: YES
Land Code: 1000087562	Agency Land Code: R29568036	Land Name: FAW - WILDLIFE	County: WADENA	Acres: 40.00
City:	Site Code: R290458	Classification Per M.S. 86A.05: g. state wildlife management area	Current Public Use: YES	Future Public Use: YES
Land Code: 1000087563	Agency Land Code: R29338740	Land Name: FAW - WILDLIFE	County: WADENA	Acres: 40.00
City:	Site Code: R290458	Classification Per M.S. 86A.05: g. state wildlife management area	Current Public Use: YES	Future Public Use: YES



Land Code: 1000087564	Agency Land Code: R29338738	Land Name: FAW - WILDLIFE	County: WADENA	Acres: 40.00
City:	Site Code: R290458	Classification Per M.S. 86A.05: g. state wildlife management area	Current Public Use: YES	Future Public Use: YES
Land Code: 1000087565	Agency Land Code: R29338760	Land Name: FAW - WILDLIFE	County: WADENA	Acres: 40.00
City:	Site Code: R290458	Classification Per M.S. 86A.05: g. state wildlife management area	Current Public Use: YES	Future Public Use: YES
Land Code: 1000087566	Agency Land Code: R29338768	Land Name: FAW - WILDLIFE	County: WADENA	Acres: 40.00
City:	Site Code: R290458	Classification Per M.S. 86A.05: g. state wildlife management area	Current Public Use: YES	Future Public Use: YES
Land Code: 1000087567	Agency Land Code: R29338751	Land Name: FAW - WILDLIFE	County: WADENA	Acres: 40.00
City:	Site Code: R290458	Classification Per M.S. 86A.05: g. state wildlife management area	Current Public Use: YES	Future Public Use: YES
Land Code: 1000087568	Agency Land Code: R29338754	Land Name: FAW - WILDLIFE	County: WADENA	Acres: 40.00
City:	Site Code: R290458	Classification Per M.S. 86A.05: g. state wildlife management area	Current Public Use: YES	Future Public Use: YES
Land Code: 1000087569	Agency Land Code: R29338757	Land Name: FAW - WILDLIFE	County: WADENA	Acres: 40.00
City:	Site Code: R290458	Classification Per M.S. 86A.05: g. state wildlife management area	Current Public Use: YES	Future Public Use: YES
Land Code: 1000087570	Agency Land Code: R29338764	Land Name: FAW - WILDLIFE	County: WADENA	Acres: 40.00
City:	Site Code: R290458	Classification Per M.S. 86A.05: g. state wildlife management area	Current Public Use: YES	Future Public Use: YES
Land Code: 1000087571	Agency Land Code: R29338731	Land Name: FAW - WILDLIFE	County: WADENA	Acres: 40.00
City:	Site Code: R290458	Classification Per M.S. 86A.05: g. state wildlife management area	Current Public Use: YES	Future Public Use: YES
Land Code: 1000087572	Agency Land Code: R29338765	Land Name: FAW - WILDLIFE	County: WADENA	Acres: 40.00
City:	Site Code: R290458	Classification Per M.S. 86A.05: g. state wildlife management area	Current Public Use: YES	Future Public Use: YES
Land Code: 1000087573	Agency Land Code: R29338726	Land Name: FAW - WILDLIFE	County: WADENA	Acres: 43.98
City:	Site Code: R290458	Classification Per M.S. 86A.05: g. state wildlife management area	Current Public Use: YES	Future Public Use: YES
Land Code: 1000087574	Agency Land Code: R29338744	Land Name: FAW - WILDLIFE	County: WADENA	Acres: 42.72
City:	Site Code: R290458	Classification Per M.S. 86A.05: g. state wildlife management area	Current Public Use: YES	Future Public Use: YES
Land Code: 1000087575	Agency Land Code: R29338756	Land Name: FAW - WILDLIFE	County: WADENA	Acres: 40.00
City:	Site Code: R290458	Classification Per M.S. 86A.05: g. state wildlife management area	Current Public Use: YES	Future Public Use: YES



Land Code: 1000087576	Agency Land Code: R29338755	Land Name: FAW - WILDLIFE	County: WADENA	Acres: 40.00
City:	Site Code: R290458	Classification Per M.S. 86A.05: g. state wildlife management area	Current Public Use: YES	Future Public Use: YES
Land Code: 1000087577	Agency Land Code: R29340939	Land Name: FAW - WILDLIFE	County: WADENA	Acres: 40.00
City:	Site Code: R290458	Classification Per M.S. 86A.05: g. state wildlife management area	Current Public Use: YES	Future Public Use: YES
Land Code: 1000087578	Agency Land Code: R29533748	Land Name: FAW - WILDLIFE	County: WADENA	Acres: 40.00
City:	Site Code: R290458	Classification Per M.S. 86A.05: g. state wildlife management area	Current Public Use: YES	Future Public Use: YES
Land Code: 1000087579	Agency Land Code: R29338746	Land Name: FAW - WILDLIFE	County: WADENA	Acres: 40.00
City:	Site Code: R290458	Classification Per M.S. 86A.05: g. state wildlife management area	Current Public Use: YES	Future Public Use: YES
Land Code: 1000087580	Agency Land Code: R29338766	Land Name: FAW - WILDLIFE	County: WADENA	Acres: 40.00
City:	Site Code: R290458	Classification Per M.S. 86A.05: g. state wildlife management area	Current Public Use: YES	Future Public Use: YES
Land Code: 1000087581	Agency Land Code: R29319130	Land Name: FAW - WILDLIFE	County: WADENA	Acres: 40.00
City:	Site Code:	Classification Per M.S. 86A.05: g. state wildlife management area	Current Public Use: YES	Future Public Use: YES
Land Code: 1000087582	Agency Land Code: R29319131	Land Name: FAW - WILDLIFE	County: WADENA	Acres: 40.00
City:	Site Code:	Classification Per M.S. 86A.05: g. state wildlife management area	Current Public Use: YES	Future Public Use: YES
Land Code: 1000087583	Agency Land Code: R29319134	Land Name: FAW - WILDLIFE	County: WADENA	Acres: 40.00
City:	Site Code:	Classification Per M.S. 86A.05: g. state wildlife management area	Current Public Use: YES	Future Public Use: YES
Land Code: 1000087584	Agency Land Code: R29319128	Land Name: FAW - WILDLIFE	County: WADENA	Acres: 40.53
City:	Site Code:	Classification Per M.S. 86A.05: g. state wildlife management area	Current Public Use: YES	Future Public Use: YES
Land Code: 1000087585	Agency Land Code: R29319132	Land Name: FAW - WILDLIFE	County: WADENA	Acres: 40.00
City:	Site Code:	Classification Per M.S. 86A.05: g. state wildlife management area	Current Public Use: YES	Future Public Use: YES
Land Code: 1000087586	Agency Land Code: R29319129	Land Name: FAW - WILDLIFE	County: WADENA	Acres: 41.58
City:	Site Code:	Classification Per M.S. 86A.05: g. state wildlife management area	Current Public Use: YES	Future Public Use: YES
Land Code: 1000087587	Agency Land Code: R29595498	Land Name: FAW - WILDLIFE	County: WADENA	Acres: 40.00
City:	Site Code:	Classification Per M.S. 86A.05: g. state wildlife management area	Current Public Use: YES	Future Public Use: YES



Land Code: 1000087588	Agency Land Code: R29319133	Land Name: FAW - WILDLIFE	County: WADENA	Acres: 40.00
City:	Site Code:	Classification Per M.S. 86A.05: g. state wildlife management area	Current Public Use: YES	Future Public Use: YES
Land Code: 1000087589	Agency Land Code: R29592661	Land Name: FAW - WILDLIFE	County: WADENA	Acres: 49.10
City:	Site Code:	Classification Per M.S. 86A.05: g. state wildlife management area	Current Public Use: YES	Future Public Use: YES
Land Code: 1000087590	Agency Land Code: R29319657	Land Name: FAW - WILDLIFE	County: WADENA	Acres: 20.00
City:	Site Code:	Classification Per M.S. 86A.05: g. state wildlife management area	Current Public Use: YES	Future Public Use: YES
Land Code: 1000087591	Agency Land Code: R29319566	Land Name: FAW - WILDLIFE	County: WADENA	Acres: 40.00
City:	Site Code:	Classification Per M.S. 86A.05: g. state wildlife management area	Current Public Use: YES	Future Public Use: YES
Land Code: 1000087592	Agency Land Code: R29319575	Land Name: FAW - WILDLIFE	County: WADENA	Acres: 40.00
City:	Site Code:	Classification Per M.S. 86A.05: g. state wildlife management area	Current Public Use: YES	Future Public Use: YES
Land Code: 1000087593	Agency Land Code: R29319576	Land Name: FAW - WILDLIFE	County: WADENA	Acres: 40.00
City:	Site Code:	Classification Per M.S. 86A.05: g. state wildlife management area	Current Public Use: YES	Future Public Use: YES
Land Code: 1000087594	Agency Land Code: R29319584	Land Name: FAW - WILDLIFE	County: WADENA	Acres: 40.00
City:	Site Code:	Classification Per M.S. 86A.05: g. state wildlife management area	Current Public Use: YES	Future Public Use: YES
Land Code: 1000087595	Agency Land Code: R29319583	Land Name: FAW - WILDLIFE	County: WADENA	Acres: 40.00
City:	Site Code:	Classification Per M.S. 86A.05: g. state wildlife management area	Current Public Use: YES	Future Public Use: YES
Land Code: 1000087596	Agency Land Code: R29319582	Land Name: FAW - WILDLIFE	County: WADENA	Acres: 35.00
City:	Site Code:	Classification Per M.S. 86A.05: g. state wildlife management area	Current Public Use: YES	Future Public Use: YES
Land Code: 1000087597	Agency Land Code: R29319581	Land Name: FAW - WILDLIFE	County: WADENA	Acres: 40.00
City:	Site Code:	Classification Per M.S. 86A.05: g. state wildlife management area	Current Public Use: YES	Future Public Use: YES
Land Code: 1000087598	Agency Land Code: R29319565	Land Name: FAW - WILDLIFE	County: WADENA	Acres: 40.00
City:	Site Code:	Classification Per M.S. 86A.05: g. state wildlife management area	Current Public Use: YES	Future Public Use: YES
Land Code: 1000087599	Agency Land Code: R29319570	Land Name: FAW - WILDLIFE	County: WADENA	Acres: 40.00
City:	Site Code:	Classification Per M.S. 86A.05: g. state wildlife management area	Current Public Use: YES	Future Public Use: YES



Land Code: 1000087600	Agency Land Code: R29319572	Land Name: FAW - WILDLIFE	County: WADENA	Acres: 40.00
City:	Site Code:	Classification Per M.S. 86A.05: g. state wildlife management area	Current Public Use: YES	Future Public Use: YES
Land Code: 1000087601	Agency Land Code: R29319564	Land Name: FAW - WILDLIFE	County: WADENA	Acres: 40.00
City:	Site Code:	Classification Per M.S. 86A.05: g. state wildlife management area	Current Public Use: YES	Future Public Use: YES
Land Code: 1000087602	Agency Land Code: R29319571	Land Name: FAW - WILDLIFE	County: WADENA	Acres: 40.00
City:	Site Code:	Classification Per M.S. 86A.05: g. state wildlife management area	Current Public Use: YES	Future Public Use: YES
Land Code: 1000087603	Agency Land Code: R29432467	Land Name: FAW - WILDLIFE	County: WADENA	Acres: 40.00
City:	Site Code:	Classification Per M.S. 86A.05: g. state wildlife management area	Current Public Use: YES	Future Public Use: YES
Land Code: 1000087604	Agency Land Code: R29432468	Land Name: FAW - WILDLIFE	County: WADENA	Acres: 40.00
City:	Site Code:	Classification Per M.S. 86A.05: g. state wildlife management area	Current Public Use: YES	Future Public Use: YES
Land Code: 1000087605	Agency Land Code: R29432469	Land Name: FAW - WILDLIFE	County: WADENA	Acres: 40.00
City:	Site Code:	Classification Per M.S. 86A.05: g. state wildlife management area	Current Public Use: YES	Future Public Use: YES
Land Code: 1000087606	Agency Land Code: R29432470	Land Name: FAW - WILDLIFE	County: WADENA	Acres: 40.00
City:	Site Code:	Classification Per M.S. 86A.05: g. state wildlife management area	Current Public Use: YES	Future Public Use: YES
Land Code: 1000087607	Agency Land Code: R29524870	Land Name: FAW - WILDLIFE	County: WADENA	Acres: 40.00
City:	Site Code:	Classification Per M.S. 86A.05: g. state wildlife management area	Current Public Use: YES	Future Public Use: YES
Land Code: 1000087608	Agency Land Code: R29524874	Land Name: FAW - WILDLIFE	County: WADENA	Acres: 40.00
City:	Site Code:	Classification Per M.S. 86A.05: g. state wildlife management area	Current Public Use: YES	Future Public Use: YES
Land Code: 1000087609	Agency Land Code: R29524877	Land Name: FAW - WILDLIFE	County: WADENA	Acres: 33.68
City:	Site Code:	Classification Per M.S. 86A.05: g. state wildlife management area	Current Public Use: YES	Future Public Use: YES
Land Code: 1000087610	Agency Land Code: R29524878	Land Name: FAW - WILDLIFE	County: WADENA	Acres: 4.10
City:	Site Code:	Classification Per M.S. 86A.05: g. state wildlife management area	Current Public Use: YES	Future Public Use: YES
Land Code: 1000087611	Agency Land Code: R29566847	Land Name: FAW - WILDLIFE	County: WADENA	Acres: 40.00
City:	Site Code:	Classification Per M.S. 86A.05: g. state wildlife management area	Current Public Use: YES	Future Public Use: YES



Land Code: 1000087612	Agency Land Code: R29524871	Land Name: FAW - WILDLIFE	County: WADENA	Acres: 40.00
City:	Site Code:	Classification Per M.S. 86A.05: g. state wildlife management area	Current Public Use: YES	Future Public Use: YES
Land Code: 1000087613	Agency Land Code: R29524875	Land Name: FAW - WILDLIFE	County: WADENA	Acres: 40.00
City:	Site Code:	Classification Per M.S. 86A.05: g. state wildlife management area	Current Public Use: YES	Future Public Use: YES
Land Code: 1000087614	Agency Land Code: R29524876	Land Name: FAW - WILDLIFE	County: WADENA	Acres: 33.80
City:	Site Code:	Classification Per M.S. 86A.05: g. state wildlife management area	Current Public Use: YES	Future Public Use: YES
Land Code: 1000087615	Agency Land Code: R29524873	Land Name: FAW - WILDLIFE	County: WADENA	Acres: 40.00
City:	Site Code:	Classification Per M.S. 86A.05: g. state wildlife management area	Current Public Use: YES	Future Public Use: YES
Land Code: 1000087616	Agency Land Code: R29524879	Land Name: FAW - WILDLIFE	County: WADENA	Acres: 40.00
City:	Site Code:	Classification Per M.S. 86A.05: g. state wildlife management area	Current Public Use: YES	Future Public Use: YES
Land Code: 1000087617	Agency Land Code: R29341259	Land Name: FAW - WILDLIFE	County: WADENA	Acres: 40.00
City:	Site Code:	Classification Per M.S. 86A.05: g. state wildlife management area	Current Public Use: YES	Future Public Use: YES
Land Code: 1000087618	Agency Land Code: R29341262	Land Name: FAW - WILDLIFE	County: WADENA	Acres: 40.00
City:	Site Code:	Classification Per M.S. 86A.05: g. state wildlife management area	Current Public Use: YES	Future Public Use: YES
Land Code: 1000087619	Agency Land Code: R29341263	Land Name: FAW - WILDLIFE	County: WADENA	Acres: 40.00
City:	Site Code:	Classification Per M.S. 86A.05: g. state wildlife management area	Current Public Use: YES	Future Public Use: YES
Land Code: 1000087620	Agency Land Code: R29341258	Land Name: FAW - WILDLIFE	County: WADENA	Acres: 40.00
City:	Site Code:	Classification Per M.S. 86A.05: g. state wildlife management area	Current Public Use: YES	Future Public Use: YES
Land Code: 1000087621	Agency Land Code: R29341261	Land Name: FAW - WILDLIFE	County: WADENA	Acres: 40.00
City:	Site Code:	Classification Per M.S. 86A.05: g. state wildlife management area	Current Public Use: YES	Future Public Use: YES
Land Code: 1000087622	Agency Land Code: R29341260	Land Name: FAW - WILDLIFE	County: WADENA	Acres: 40.00
City:	Site Code:	Classification Per M.S. 86A.05: g. state wildlife management area	Current Public Use: YES	Future Public Use: YES
Land Code: 1000087623	Agency Land Code: R29341257	Land Name: FAW - WILDLIFE	County: WADENA	Acres: 40.00
City:	Site Code:	Classification Per M.S. 86A.05: g. state wildlife management area	Current Public Use: YES	Future Public Use: YES



Land Code: 1000087624	Agency Land Code: R29341425	Land Name: FAW - WILDLIFE	County: WADENA	Acres: 40.00
City:	Site Code:	Classification Per M.S. 86A.05: g. state wildlife management area	Current Public Use: YES	Future Public Use: YES
Land Code: 1000087625	Agency Land Code: R29341426	Land Name: FAW - WILDLIFE	County: WADENA	Acres: 27.00
City:	Site Code:	Classification Per M.S. 86A.05: g. state wildlife management area	Current Public Use: YES	Future Public Use: YES
Land Code: 1000087626	Agency Land Code: R29341427	Land Name: FAW - WILDLIFE	County: WADENA	Acres: 27.00
City:	Site Code:	Classification Per M.S. 86A.05: g. state wildlife management area	Current Public Use: YES	Future Public Use: YES
Land Code: 1000087627	Agency Land Code: R29341428	Land Name: FAW - WILDLIFE	County: WADENA	Acres: 40.00
City:	Site Code:	Classification Per M.S. 86A.05: g. state wildlife management area	Current Public Use: YES	Future Public Use: YES
Land Code: 1000087628	Agency Land Code: R29546263	Land Name: FAW - WILDLIFE	County: WADENA	Acres: 3.00
City:	Site Code:	Classification Per M.S. 86A.05: g. state wildlife management area	Current Public Use: YES	Future Public Use: YES
Land Code: 1000087629	Agency Land Code: R29532118	Land Name: FAW - WILDLIFE	County: WADENA	Acres: 40.00
City:	Site Code:	Classification Per M.S. 86A.05: g. state wildlife management area	Current Public Use: YES	Future Public Use: YES
Land Code: 1000087630	Agency Land Code: R29546264	Land Name: FAW - WILDLIFE	County: WADENA	Acres: 27.00
City:	Site Code:	Classification Per M.S. 86A.05: g. state wildlife management area	Current Public Use: YES	Future Public Use: YES
Land Code: 1000087631	Agency Land Code: R29532117	Land Name: FAW - WILDLIFE	County: WADENA	Acres: 40.00
City:	Site Code:	Classification Per M.S. 86A.05: g. state wildlife management area	Current Public Use: YES	Future Public Use: YES
Land Code: 1000087632	Agency Land Code: R29341370	Land Name: FAW - WILDLIFE	County: WADENA	Acres: 40.00
City:	Site Code:	Classification Per M.S. 86A.05: g. state wildlife management area	Current Public Use: YES	Future Public Use: YES
Land Code: 1000087633	Agency Land Code: R29341371	Land Name: FAW - WILDLIFE	County: WADENA	Acres: 40.00
City:	Site Code:	Classification Per M.S. 86A.05: g. state wildlife management area	Current Public Use: YES	Future Public Use: YES
Land Code: 1000087634	Agency Land Code: R29341373	Land Name: FAW - WILDLIFE	County: WADENA	Acres: 24.75
City:	Site Code:	Classification Per M.S. 86A.05: g. state wildlife management area	Current Public Use: YES	Future Public Use: YES
Land Code: 1000087635	Agency Land Code: R29341369	Land Name: FAW - WILDLIFE	County: WADENA	Acres: 23.80
City:	Site Code:	Classification Per M.S. 86A.05: g. state wildlife management area	Current Public Use: YES	Future Public Use: YES



Land Code: 1000087636	Agency Land Code: R29341372	Land Name: FAW - WILDLIFE	County: WADENA	Acres: 19.70
City:	Site Code:	Classification Per M.S. 86A.05: g. state wildlife management area	Current Public Use: YES	Future Public Use: YES
Land Code: 1000087637	Agency Land Code: R29319328	Land Name: FAW - WILDLIFE	County: WADENA	Acres: 29.00
City:	Site Code:	Classification Per M.S. 86A.05: g. state wildlife management area	Current Public Use: YES	Future Public Use: YES
Land Code: 1000087638	Agency Land Code: R29319316	Land Name: FAW - WILDLIFE	County: WADENA	Acres: 40.00
City:	Site Code:	Classification Per M.S. 86A.05: g. state wildlife management area	Current Public Use: YES	Future Public Use: YES
Land Code: 1000087639	Agency Land Code: R29319330	Land Name: FAW - WILDLIFE	County: WADENA	Acres: 40.00
City:	Site Code:	Classification Per M.S. 86A.05: g. state wildlife management area	Current Public Use: YES	Future Public Use: YES
Land Code: 1000087640	Agency Land Code: R29319324	Land Name: FAW - WILDLIFE	County: WADENA	Acres: 37.00
City:	Site Code:	Classification Per M.S. 86A.05: g. state wildlife management area	Current Public Use: YES	Future Public Use: YES
Land Code: 1000087641	Agency Land Code: R29319331	Land Name: FAW - WILDLIFE	County: WADENA	Acres: 36.10
City:	Site Code:	Classification Per M.S. 86A.05: g. state wildlife management area	Current Public Use: YES	Future Public Use: YES
Land Code: 1000087642	Agency Land Code: R29319326	Land Name: FAW - WILDLIFE	County: WADENA	Acres: 40.00
City:	Site Code:	Classification Per M.S. 86A.05: g. state wildlife management area	Current Public Use: YES	Future Public Use: YES
Land Code: 1000087643	Agency Land Code: R29319332	Land Name: FAW - WILDLIFE	County: WADENA	Acres: 37.90
City:	Site Code:	Classification Per M.S. 86A.05: g. state wildlife management area	Current Public Use: YES	Future Public Use: YES
Land Code: 1000087644	Agency Land Code: R29319333	Land Name: FAW - WILDLIFE	County: WADENA	Acres: 40.00
City:	Site Code:	Classification Per M.S. 86A.05: g. state wildlife management area	Current Public Use: YES	Future Public Use: YES
Land Code: 1000087645	Agency Land Code: R29340830	Land Name: FAW - WILDLIFE	County: WADENA	Acres: 21.85
City:	Site Code:	Classification Per M.S. 86A.05: g. state wildlife management area	Current Public Use: YES	Future Public Use: YES
Land Code: 1000087646	Agency Land Code: R29340833	Land Name: FAW - WILDLIFE	County: WADENA	Acres: 0.01
City:	Site Code:	Classification Per M.S. 86A.05: g. state wildlife management area	Current Public Use: YES	Future Public Use: YES
Land Code: 1000087647	Agency Land Code: R29340832	Land Name: FAW - WILDLIFE	County: WADENA	Acres: 6.43
City:	Site Code:	Classification Per M.S. 86A.05: g. state wildlife management area	Current Public Use: YES	Future Public Use: YES



Land Code: 1000087648	Agency Land Code: R29340831	Land Name: FAW - WILDLIFE	County: WADENA	Acres: 25.57
City:	Site Code:	Classification Per M.S. 86A.05: g. state wildlife management area	Current Public Use: YES	Future Public Use: YES
Land Code: 1000087649	Agency Land Code: R29545145	Land Name: FAW - WILDLIFE	County: WADENA	Acres: 40.00
City:	Site Code:	Classification Per M.S. 86A.05: g. state wildlife management area	Current Public Use: YES	Future Public Use: YES
Land Code: 1000087650	Agency Land Code: R29545147	Land Name: FAW - WILDLIFE	County: WADENA	Acres: 40.00
City:	Site Code:	Classification Per M.S. 86A.05: g. state wildlife management area	Current Public Use: YES	Future Public Use: YES
Land Code: 1000087651	Agency Land Code: R29545150	Land Name: FAW - WILDLIFE	County: WADENA	Acres: 19.50
City:	Site Code:	Classification Per M.S. 86A.05: g. state wildlife management area	Current Public Use: YES	Future Public Use: YES
Land Code: 1000087652	Agency Land Code: R29545151	Land Name: FAW - WILDLIFE	County: WADENA	Acres: 34.00
City:	Site Code:	Classification Per M.S. 86A.05: g. state wildlife management area	Current Public Use: YES	Future Public Use: YES
Land Code: 1000087653	Agency Land Code: R29545152	Land Name: FAW - WILDLIFE	County: WADENA	Acres: 20.25
City:	Site Code:	Classification Per M.S. 86A.05: g. state wildlife management area	Current Public Use: YES	Future Public Use: YES
Land Code: 1000087654	Agency Land Code: R29545149	Land Name: FAW - WILDLIFE	County: WADENA	Acres: 23.50
City:	Site Code:	Classification Per M.S. 86A.05: g. state wildlife management area	Current Public Use: YES	Future Public Use: YES
Land Code: 1000087655	Agency Land Code: R29545148	Land Name: FAW - WILDLIFE	County: WADENA	Acres: 40.00
City:	Site Code:	Classification Per M.S. 86A.05: g. state wildlife management area	Current Public Use: YES	Future Public Use: YES
Land Code: 1000087656	Agency Land Code: R29545146	Land Name: FAW - WILDLIFE	County: WADENA	Acres: 40.00
City:	Site Code:	Classification Per M.S. 86A.05: g. state wildlife management area	Current Public Use: YES	Future Public Use: YES
Land Code: 1000087657	Agency Land Code: R29338330	Land Name: FAW - WILDLIFE	County: WADENA	Acres: 40.00
City:	Site Code: R290479	Classification Per M.S. 86A.05: g. state wildlife management area	Current Public Use: YES	Future Public Use: YES
Land Code: 1000087658	Agency Land Code: R29338331	Land Name: FAW - WILDLIFE	County: WADENA	Acres: 34.50
City:	Site Code: R290479	Classification Per M.S. 86A.05: g. state wildlife management area	Current Public Use: YES	Future Public Use: YES
Land Code: 1000087659	Agency Land Code: R29338333	Land Name: FAW - WILDLIFE	County: WADENA	Acres: 39.75
City:	Site Code: R290479	Classification Per M.S. 86A.05: g. state wildlife management area	Current Public Use: YES	Future Public Use: YES



Land Code: 1000087660	Agency Land Code: R29338334	Land Name: FAW - WILDLIFE	County: WADENA	Acres: 35.00
City:	Site Code: R290479	Classification Per M.S. 86A.05: g. state wildlife management area	Current Public Use: YES	Future Public Use: YES
Land Code: 1000087661	Agency Land Code: R29338337	Land Name: FAW - WILDLIFE	County: WADENA	Acres: 39.88
City:	Site Code: R290479	Classification Per M.S. 86A.05: g. state wildlife management area	Current Public Use: YES	Future Public Use: YES
Land Code: 1000087662	Agency Land Code: R29594583	Land Name: FAW - WILDLIFE	County: WADENA	Acres: 20.00
City:	Site Code: R290479	Classification Per M.S. 86A.05: g. state wildlife management area	Current Public Use: YES	Future Public Use: YES
Land Code: 1000087663	Agency Land Code: R29594586	Land Name: FAW - WILDLIFE	County: WADENA	Acres: 38.16
City:	Site Code: R290479	Classification Per M.S. 86A.05: g. state wildlife management area	Current Public Use: YES	Future Public Use: YES
Land Code: 1000087664	Agency Land Code: R29338336	Land Name: FAW - WILDLIFE	County: WADENA	Acres: 21.00
City:	Site Code: R290479	Classification Per M.S. 86A.05: g. state wildlife management area	Current Public Use: YES	Future Public Use: YES
Land Code: 1000087665	Agency Land Code: R29594582	Land Name: FAW - WILDLIFE	County: WADENA	Acres: 45.92
City:	Site Code: R290479	Classification Per M.S. 86A.05: g. state wildlife management area	Current Public Use: YES	Future Public Use: YES
Land Code: 1000087666	Agency Land Code: R29594587	Land Name: FAW - WILDLIFE	County: WADENA	Acres: 37.25
City:	Site Code: R290479	Classification Per M.S. 86A.05: g. state wildlife management area	Current Public Use: YES	Future Public Use: YES
Land Code: 1000087667	Agency Land Code: R29594581	Land Name: FAW - WILDLIFE	County: WADENA	Acres: 44.80
City:	Site Code: R290479	Classification Per M.S. 86A.05: g. state wildlife management area	Current Public Use: YES	Future Public Use: YES
Land Code: 1000087668	Agency Land Code: R29343176	Land Name: FAW - WILDLIFE	County: WADENA	Acres: 18.00
City:	Site Code: R290479	Classification Per M.S. 86A.05: g. state wildlife management area	Current Public Use: YES	Future Public Use: YES
Land Code: 1000087669	Agency Land Code: R29338332	Land Name: FAW - WILDLIFE	County: WADENA	Acres: 29.55
City:	Site Code: R290479	Classification Per M.S. 86A.05: g. state wildlife management area	Current Public Use: YES	Future Public Use: YES
Land Code: 1000087670	Agency Land Code: R29338335	Land Name: FAW - WILDLIFE	County: WADENA	Acres: 40.00
City:	Site Code: R290479	Classification Per M.S. 86A.05: g. state wildlife management area	Current Public Use: YES	Future Public Use: YES
Land Code: 1000087671	Agency Land Code: R29594585	Land Name: FAW - WILDLIFE	County: WADENA	Acres: 56.34
City:	Site Code: R290479	Classification Per M.S. 86A.05: g. state wildlife management area	Current Public Use: YES	Future Public Use: YES



Land Code: 1000087672	Agency Land Code: R29594590	Land Name: FAW - WILDLIFE	County: WADENA	Acres: 3.20
City:	Site Code: R290479	Classification Per M.S. 86A.05: g. state wildlife management area	Current Public Use: YES	Future Public Use: YES
Land Code: 1000087673	Agency Land Code: R29594584	Land Name: FAW - WILDLIFE	County: WADENA	Acres: 40.00
City:	Site Code: R290479	Classification Per M.S. 86A.05: g. state wildlife management area	Current Public Use: YES	Future Public Use: YES
Land Code: 1000087674	Agency Land Code: R29320868	Land Name: FAW - FISHERIES	County: WASECA	Acres: 17.00
City:	Site Code:	Classification Per M.S. 86A.05: m. aquatic management areas	Current Public Use: YES	Future Public Use: YES
Land Code: 1000087675	Agency Land Code: R29556349	Land Name: FAW - FISHERIES	County: WASECA	Acres: 11.70
City:	Site Code:	Classification Per M.S. 86A.05: m. aquatic management areas	Current Public Use: YES	Future Public Use: YES
Land Code: 1000087676	Agency Land Code: R29551126	Land Name: FAW - FISHERIES	County: WASECA	Acres: 4.62
City:	Site Code:	Classification Per M.S. 86A.05: m. aquatic management areas	Current Public Use: YES	Future Public Use: YES
Land Code: 1000087677	Agency Land Code: R29321229	Land Name: PARKS & TRAILS	County: WASECA	Acres: 0.50
City:	Site Code:	Classification Per M.S. 86A.05: h. state water access site	Current Public Use: YES	Future Public Use: YES
Land Code: 1000087678	Agency Land Code: R29321228	Land Name: PARKS & TRAILS	County: WASECA	Acres: 1.70
City:	Site Code:	Classification Per M.S. 86A.05: h. state water access site	Current Public Use: YES	Future Public Use: YES
Land Code: 1000087679	Agency Land Code: R29321241	Land Name: PARKS & TRAILS	County: WASECA	Acres: 1.50
City:	Site Code:	Classification Per M.S. 86A.05: h. state water access site	Current Public Use: YES	Future Public Use: YES
Land Code: 1000087680	Agency Land Code: R29321242	Land Name: PARKS & TRAILS	County: WASECA	Acres: 0.90
City:	Site Code:	Classification Per M.S. 86A.05: h. state water access site	Current Public Use: YES	Future Public Use: YES
Land Code: 1000087681	Agency Land Code: R29321240	Land Name: PARKS & TRAILS	County: WASECA	Acres: 1.84
City:	Site Code:	Classification Per M.S. 86A.05: h. state water access site	Current Public Use: YES	Future Public Use: YES
Land Code: 1000087682	Agency Land Code: R29320870	Land Name: PARKS & TRAILS	County: WASECA	Acres: 2.50
City:	Site Code:	Classification Per M.S. 86A.05: h. state water access site	Current Public Use: YES	Future Public Use: YES
Land Code: 1000087683	Agency Land Code: R29320869	Land Name: PARKS & TRAILS	County: WASECA	Acres: 2.50
City:	Site Code:	Classification Per M.S. 86A.05: h. state water access site	Current Public Use: YES	Future Public Use: YES



Land Code: 1000087684	Agency Land Code: R29320866	Land Name: PARKS & TRAILS	County: WASECA	Acres: 1.00
City:	Site Code:	Classification Per M.S. 86A.05: h. state water access site	Current Public Use: YES	Future Public Use: YES
Land Code: 1000087685	Agency Land Code: R29320938	Land Name: FAW - WILDLIFE	County: WASECA	Acres: 40.00
City:	Site Code:	Classification Per M.S. 86A.05: g. state wildlife management area	Current Public Use: YES	Future Public Use: YES
Land Code: 1000087686	Agency Land Code: R29328956	Land Name: FAW - WILDLIFE	County: WASECA	Acres: 12.90
City:	Site Code:	Classification Per M.S. 86A.05: g. state wildlife management area	Current Public Use: YES	Future Public Use: YES
Land Code: 1000087687	Agency Land Code: R29320940	Land Name: FAW - WILDLIFE	County: WASECA	Acres: 40.00
City:	Site Code:	Classification Per M.S. 86A.05: g. state wildlife management area	Current Public Use: YES	Future Public Use: YES
Land Code: 1000087688	Agency Land Code: R29320939	Land Name: FAW - WILDLIFE	County: WASECA	Acres: 53.00
City:	Site Code:	Classification Per M.S. 86A.05: g. state wildlife management area	Current Public Use: YES	Future Public Use: YES
Land Code: 1000087689	Agency Land Code: R29320937	Land Name: FAW - WILDLIFE	County: WASECA	Acres: 40.00
City:	Site Code:	Classification Per M.S. 86A.05: g. state wildlife management area	Current Public Use: YES	Future Public Use: YES
Land Code: 1000087690	Agency Land Code: R29320936	Land Name: FAW - WILDLIFE	County: WASECA	Acres: 40.00
City:	Site Code:	Classification Per M.S. 86A.05: g. state wildlife management area	Current Public Use: YES	Future Public Use: YES
Land Code: 1000087691	Agency Land Code: R29328955	Land Name: FAW - WILDLIFE	County: WASECA	Acres: 18.20
City:	Site Code:	Classification Per M.S. 86A.05: g. state wildlife management area	Current Public Use: YES	Future Public Use: YES
Land Code: 1000087692	Agency Land Code: R29320935	Land Name: FAW - WILDLIFE	County: WASECA	Acres: 20.00
City:	Site Code:	Classification Per M.S. 86A.05: g. state wildlife management area	Current Public Use: YES	Future Public Use: YES
Land Code: 1000087693	Agency Land Code: R29321104	Land Name: FAW - WILDLIFE	County: WASECA	Acres: 6.50
City:	Site Code:	Classification Per M.S. 86A.05: g. state wildlife management area	Current Public Use: YES	Future Public Use: YES
Land Code: 1000087694	Agency Land Code: R29321107	Land Name: FAW - WILDLIFE	County: WASECA	Acres: 10.10
City:	Site Code:	Classification Per M.S. 86A.05: g. state wildlife management area	Current Public Use: YES	Future Public Use: YES
Land Code: 1000087695	Agency Land Code: R29321106	Land Name: FAW - WILDLIFE	County: WASECA	Acres: 24.00
City:	Site Code:	Classification Per M.S. 86A.05: g. state wildlife management area	Current Public Use: YES	Future Public Use: YES



Land Code: 1000087696	Agency Land Code: R29321108	Land Name: FAW - WILDLIFE	County: WASECA	Acres: 15.80
City:	Site Code:	Classification Per M.S. 86A.05: g. state wildlife management area	Current Public Use: YES	Future Public Use: YES
Land Code: 1000087697	Agency Land Code: R29321105	Land Name: FAW - WILDLIFE	County: WASECA	Acres: 19.50
City:	Site Code:	Classification Per M.S. 86A.05: g. state wildlife management area	Current Public Use: YES	Future Public Use: YES
Land Code: 1000087698	Agency Land Code: R29578918	Land Name: FAW - WILDLIFE	County: WASECA	Acres: 40.00
City:	Site Code: R290546	Classification Per M.S. 86A.05: g. state wildlife management area	Current Public Use: YES	Future Public Use: YES
Land Code: 1000087699	Agency Land Code: R29578919	Land Name: FAW - WILDLIFE	County: WASECA	Acres: 40.00
City:	Site Code: R290546	Classification Per M.S. 86A.05: g. state wildlife management area	Current Public Use: YES	Future Public Use: YES
Land Code: 1000087700	Agency Land Code: R29578920	Land Name: FAW - WILDLIFE	County: WASECA	Acres: 20.00
City:	Site Code: R290546	Classification Per M.S. 86A.05: g. state wildlife management area	Current Public Use: YES	Future Public Use: YES
Land Code: 1000087701	Agency Land Code: R29578921	Land Name: FAW - WILDLIFE	County: WASECA	Acres: 20.00
City:	Site Code: R290546	Classification Per M.S. 86A.05: g. state wildlife management area	Current Public Use: YES	Future Public Use: YES
Land Code: 1000087702	Agency Land Code: R29330101	Land Name: FAW - WILDLIFE	County: WASECA	Acres: 37.60
City:	Site Code:	Classification Per M.S. 86A.05: g. state wildlife management area	Current Public Use: YES	Future Public Use: YES
Land Code: 1000087703	Agency Land Code: R29330103	Land Name: FAW - WILDLIFE	County: WASECA	Acres: 2.80
City:	Site Code:	Classification Per M.S. 86A.05: g. state wildlife management area	Current Public Use: YES	Future Public Use: YES
Land Code: 1000087704	Agency Land Code: R29330102	Land Name: FAW - WILDLIFE	County: WASECA	Acres: 1.00
City:	Site Code:	Classification Per M.S. 86A.05: g. state wildlife management area	Current Public Use: YES	Future Public Use: YES
Land Code: 1000087705	Agency Land Code: R29525414	Land Name: FAW - WILDLIFE	County: WASECA	Acres: 39.90
City:	Site Code:	Classification Per M.S. 86A.05: g. state wildlife management area	Current Public Use: YES	Future Public Use: YES
Land Code: 1000087706	Agency Land Code: R29566143	Land Name: FAW - WILDLIFE	County: WASECA	Acres: 14.01
City:	Site Code:	Classification Per M.S. 86A.05: g. state wildlife management area	Current Public Use: YES	Future Public Use: YES
Land Code: 1000087707	Agency Land Code: R29320933	Land Name: FAW - WILDLIFE	County: WASECA	Acres: 23.10
City:	Site Code:	Classification Per M.S. 86A.05: g. state wildlife management area	Current Public Use: YES	Future Public Use: YES



Land Code: 1000087708	Agency Land Code: R29320947	Land Name: FAW - WILDLIFE	County: WASECA	Acres: 40.00
City:	Site Code:	Classification Per M.S. 86A.05: g. state wildlife management area	Current Public Use: YES	Future Public Use: YES
Land Code: 1000087709	Agency Land Code: R29320862	Land Name: FAW - WILDLIFE	County: WASECA	Acres: 40.00
City:	Site Code:	Classification Per M.S. 86A.05: g. state wildlife management area	Current Public Use: YES	Future Public Use: YES
Land Code: 1000087710	Agency Land Code: R29320962	Land Name: FAW - WILDLIFE	County: WASECA	Acres: 40.00
City:	Site Code:	Classification Per M.S. 86A.05: g. state wildlife management area	Current Public Use: YES	Future Public Use: YES
Land Code: 1000087711	Agency Land Code: R29320964	Land Name: FAW - WILDLIFE	County: WASECA	Acres: 40.00
City:	Site Code:	Classification Per M.S. 86A.05: g. state wildlife management area	Current Public Use: YES	Future Public Use: YES
Land Code: 1000087712	Agency Land Code: R29320934	Land Name: FAW - WILDLIFE	County: WASECA	Acres: 16.80
City:	Site Code:	Classification Per M.S. 86A.05: g. state wildlife management area	Current Public Use: YES	Future Public Use: YES
Land Code: 1000087713	Agency Land Code: R29320958	Land Name: FAW - WILDLIFE	County: WASECA	Acres: 40.00
City:	Site Code:	Classification Per M.S. 86A.05: g. state wildlife management area	Current Public Use: YES	Future Public Use: YES
Land Code: 1000087714	Agency Land Code: R29320944	Land Name: FAW - WILDLIFE	County: WASECA	Acres: 40.00
City:	Site Code:	Classification Per M.S. 86A.05: g. state wildlife management area	Current Public Use: YES	Future Public Use: YES
Land Code: 1000087715	Agency Land Code: R29320968	Land Name: FAW - WILDLIFE	County: WASECA	Acres: 40.00
City:	Site Code:	Classification Per M.S. 86A.05: g. state wildlife management area	Current Public Use: YES	Future Public Use: YES
Land Code: 1000087716	Agency Land Code: R29320942	Land Name: FAW - WILDLIFE	County: WASECA	Acres: 40.00
City:	Site Code:	Classification Per M.S. 86A.05: g. state wildlife management area	Current Public Use: YES	Future Public Use: YES
Land Code: 1000087717	Agency Land Code: R29320941	Land Name: FAW - WILDLIFE	County: WASECA	Acres: 40.00
City:	Site Code:	Classification Per M.S. 86A.05: g. state wildlife management area	Current Public Use: YES	Future Public Use: YES
Land Code: 1000087718	Agency Land Code: R29320863	Land Name: FAW - WILDLIFE	County: WASECA	Acres: 40.00
City:	Site Code:	Classification Per M.S. 86A.05: g. state wildlife management area	Current Public Use: YES	Future Public Use: YES
Land Code: 1000087719	Agency Land Code: R29320954	Land Name: FAW - WILDLIFE	County: WASECA	Acres: 40.00
City:	Site Code:	Classification Per M.S. 86A.05: g. state wildlife management area	Current Public Use: YES	Future Public Use: YES



Land Code: 1000087720	Agency Land Code: R29320864	Land Name: FAW - WILDLIFE	County: WASECA	Acres: 40.00
City:	Site Code:	Classification Per M.S. 86A.05: g. state wildlife management area	Current Public Use: YES	Future Public Use: YES
Land Code: 1000087721	Agency Land Code: R29320932	Land Name: FAW - WILDLIFE	County: WASECA	Acres: 11.50
City:	Site Code:	Classification Per M.S. 86A.05: g. state wildlife management area	Current Public Use: YES	Future Public Use: YES
Land Code: 1000087722	Agency Land Code: R29320956	Land Name: FAW - WILDLIFE	County: WASECA	Acres: 40.00
City:	Site Code:	Classification Per M.S. 86A.05: g. state wildlife management area	Current Public Use: YES	Future Public Use: YES
Land Code: 1000087723	Agency Land Code: R29525415	Land Name: FAW - WILDLIFE	County: WASECA	Acres: 2.50
City:	Site Code:	Classification Per M.S. 86A.05: g. state wildlife management area	Current Public Use: YES	Future Public Use: YES
Land Code: 1000087724	Agency Land Code: R29566140	Land Name: FAW - WILDLIFE	County: WASECA	Acres: 34.94
City:	Site Code:	Classification Per M.S. 86A.05: g. state wildlife management area	Current Public Use: YES	Future Public Use: YES
Land Code: 1000087725	Agency Land Code: R29320948	Land Name: FAW - WILDLIFE	County: WASECA	Acres: 40.00
City:	Site Code:	Classification Per M.S. 86A.05: g. state wildlife management area	Current Public Use: YES	Future Public Use: YES
Land Code: 1000087726	Agency Land Code: R29320966	Land Name: FAW - WILDLIFE	County: WASECA	Acres: 40.00
City:	Site Code:	Classification Per M.S. 86A.05: g. state wildlife management area	Current Public Use: YES	Future Public Use: YES
Land Code: 1000087727	Agency Land Code: R29566141	Land Name: FAW - WILDLIFE	County: WASECA	Acres: 27.05
City:	Site Code:	Classification Per M.S. 86A.05: g. state wildlife management area	Current Public Use: YES	Future Public Use: YES
Land Code: 1000087728	Agency Land Code: R29320943	Land Name: FAW - WILDLIFE	County: WASECA	Acres: 40.00
City:	Site Code:	Classification Per M.S. 86A.05: g. state wildlife management area	Current Public Use: YES	Future Public Use: YES
Land Code: 1000087729	Agency Land Code: R29566142	Land Name: FAW - WILDLIFE	County: WASECA	Acres: 19.00
City:	Site Code:	Classification Per M.S. 86A.05: g. state wildlife management area	Current Public Use: YES	Future Public Use: YES
Land Code: 1000087730	Agency Land Code: R29320945	Land Name: FAW - WILDLIFE	County: WASECA	Acres: 40.00
City:	Site Code:	Classification Per M.S. 86A.05: g. state wildlife management area	Current Public Use: YES	Future Public Use: YES
Land Code: 1000087731	Agency Land Code: R29320946	Land Name: FAW - WILDLIFE	County: WASECA	Acres: 40.00
City:	Site Code:	Classification Per M.S. 86A.05: g. state wildlife management area	Current Public Use: YES	Future Public Use: YES



Land Code: 1000087732	Agency Land Code: R29320960	Land Name: FAW - WILDLIFE	County: WASECA	Acres: 40.00
City:	Site Code:	Classification Per M.S. 86A.05: g. state wildlife management area	Current Public Use: YES	Future Public Use: YES
Land Code: 1000087733	Agency Land Code: R29320865	Land Name: FAW - WILDLIFE	County: WASECA	Acres: 40.00
City:	Site Code:	Classification Per M.S. 86A.05: g. state wildlife management area	Current Public Use: YES	Future Public Use: YES
Land Code: 1000087734	Agency Land Code: R29321218	Land Name: FAW - WILDLIFE	County: WASECA	Acres: 35.50
City:	Site Code:	Classification Per M.S. 86A.05: g. state wildlife management area	Current Public Use: YES	Future Public Use: YES
Land Code: 1000087735	Agency Land Code: R29321215	Land Name: FAW - WILDLIFE	County: WASECA	Acres: 30.60
City:	Site Code:	Classification Per M.S. 86A.05: g. state wildlife management area	Current Public Use: YES	Future Public Use: YES
Land Code: 1000087736	Agency Land Code: R29321217	Land Name: FAW - WILDLIFE	County: WASECA	Acres: 20.70
City:	Site Code:	Classification Per M.S. 86A.05: g. state wildlife management area	Current Public Use: YES	Future Public Use: YES
Land Code: 1000087737	Agency Land Code: R29321214	Land Name: FAW - WILDLIFE	County: WASECA	Acres: 3.00
City:	Site Code:	Classification Per M.S. 86A.05: g. state wildlife management area	Current Public Use: YES	Future Public Use: YES
Land Code: 1000087738	Agency Land Code: R29321216	Land Name: FAW - WILDLIFE	County: WASECA	Acres: 33.00
City:	Site Code:	Classification Per M.S. 86A.05: g. state wildlife management area	Current Public Use: YES	Future Public Use: YES
Land Code: 1000087739	Agency Land Code: R29320929	Land Name: FAW - WILDLIFE	County: WASECA	Acres: 1.00
City:	Site Code:	Classification Per M.S. 86A.05: g. state wildlife management area	Current Public Use: YES	Future Public Use: YES
Land Code: 1000087740	Agency Land Code: R29320931	Land Name: FAW - WILDLIFE	County: WASECA	Acres: 39.00
City:	Site Code:	Classification Per M.S. 86A.05: g. state wildlife management area	Current Public Use: YES	Future Public Use: YES
Land Code: 1000087741	Agency Land Code: R29320930	Land Name: FAW - WILDLIFE	County: WASECA	Acres: 39.00
City:	Site Code:	Classification Per M.S. 86A.05: g. state wildlife management area	Current Public Use: YES	Future Public Use: YES
Land Code: 1000087742	Agency Land Code: R29560209	Land Name: FAW - WILDLIFE	County: WASECA	Acres: 40.00
City:	Site Code:	Classification Per M.S. 86A.05: g. state wildlife management area	Current Public Use: YES	Future Public Use: YES
Land Code: 1000087743	Agency Land Code: R29560211	Land Name: FAW - WILDLIFE	County: WASECA	Acres: 40.00
City:	Site Code:	Classification Per M.S. 86A.05: g. state wildlife management area	Current Public Use: YES	Future Public Use: YES



Land Code: 1000087744	Agency Land Code: R29560208	Land Name: FAW - WILDLIFE	County: WASECA	Acres: 40.00
City:	Site Code:	Classification Per M.S. 86A.05: g. state wildlife management area	Current Public Use: YES	Future Public Use: YES
Land Code: 1000087745	Agency Land Code: R29560210	Land Name: FAW - WILDLIFE	County: WASECA	Acres: 40.00
City:	Site Code:	Classification Per M.S. 86A.05: g. state wildlife management area	Current Public Use: YES	Future Public Use: YES
Land Code: 1000087746	Agency Land Code: R29320826	Land Name: FAW - WILDLIFE	County: WASECA	Acres: 13.00
City:	Site Code:	Classification Per M.S. 86A.05: g. state wildlife management area	Current Public Use: YES	Future Public Use: YES
Land Code: 1000087747	Agency Land Code: R29320827	Land Name: FAW - WILDLIFE	County: WASECA	Acres: 12.00
City:	Site Code:	Classification Per M.S. 86A.05: g. state wildlife management area	Current Public Use: YES	Future Public Use: YES
Land Code: 1000087748	Agency Land Code: R29320828	Land Name: FAW - WILDLIFE	County: WASECA	Acres: 35.00
City:	Site Code:	Classification Per M.S. 86A.05: g. state wildlife management area	Current Public Use: YES	Future Public Use: YES
Land Code: 1000087749	Agency Land Code: R29320829	Land Name: FAW - WILDLIFE	County: WASECA	Acres: 40.00
City:	Site Code:	Classification Per M.S. 86A.05: g. state wildlife management area	Current Public Use: YES	Future Public Use: YES
Land Code: 1000087750	Agency Land Code: R29320801	Land Name: FAW - WILDLIFE	County: WASECA	Acres: 35.50
City:	Site Code:	Classification Per M.S. 86A.05: g. state wildlife management area	Current Public Use: YES	Future Public Use: YES
Land Code: 1000087751	Agency Land Code: R29320800	Land Name: FAW - WILDLIFE	County: WASECA	Acres: 40.00
City:	Site Code:	Classification Per M.S. 86A.05: g. state wildlife management area	Current Public Use: YES	Future Public Use: YES
Land Code: 1000087752	Agency Land Code: R29548683	Land Name: FAW - WILDLIFE	County: WASECA	Acres: 9.50
City:	Site Code:	Classification Per M.S. 86A.05: g. state wildlife management area	Current Public Use: YES	Future Public Use: YES
Land Code: 1000087753	Agency Land Code: R29536544	Land Name: FAW - WILDLIFE	County: WASECA	Acres: 27.00
City:	Site Code:	Classification Per M.S. 86A.05: g. state wildlife management area	Current Public Use: YES	Future Public Use: YES
Land Code: 1000087754	Agency Land Code: R29536545	Land Name: FAW - WILDLIFE	County: WASECA	Acres: 13.40
City:	Site Code:	Classification Per M.S. 86A.05: g. state wildlife management area	Current Public Use: YES	Future Public Use: YES
Land Code: 1000087755	Agency Land Code: R29320871	Land Name: FAW - WILDLIFE	County: WASECA	Acres: 33.50
City:	Site Code:	Classification Per M.S. 86A.05: g. state wildlife management area	Current Public Use: YES	Future Public Use: YES



Land Code: 1000087756	Agency Land Code: R29320894	Land Name: FAW - WILDLIFE	County: WASECA	Acres: 21.40
City:	Site Code:	Classification Per M.S. 86A.05: g. state wildlife management area	Current Public Use: YES	Future Public Use: YES
Land Code: 1000087757	Agency Land Code: R29320875	Land Name: FAW - WILDLIFE	County: WASECA	Acres: 0.25
City:	Site Code:	Classification Per M.S. 86A.05: g. state wildlife management area	Current Public Use: YES	Future Public Use: YES
Land Code: 1000087758	Agency Land Code: R29320877	Land Name: FAW - WILDLIFE	County: WASECA	Acres: 11.30
City:	Site Code:	Classification Per M.S. 86A.05: g. state wildlife management area	Current Public Use: YES	Future Public Use: YES
Land Code: 1000087759	Agency Land Code: R29320896	Land Name: FAW - WILDLIFE	County: WASECA	Acres: 25.60
City:	Site Code:	Classification Per M.S. 86A.05: g. state wildlife management area	Current Public Use: YES	Future Public Use: YES
Land Code: 1000087760	Agency Land Code: R29320874	Land Name: FAW - WILDLIFE	County: WASECA	Acres: 40.00
City:	Site Code:	Classification Per M.S. 86A.05: g. state wildlife management area	Current Public Use: YES	Future Public Use: YES
Land Code: 1000087761	Agency Land Code: R29320873	Land Name: FAW - WILDLIFE	County: WASECA	Acres: 40.00
City:	Site Code:	Classification Per M.S. 86A.05: g. state wildlife management area	Current Public Use: YES	Future Public Use: YES
Land Code: 1000087762	Agency Land Code: R29320895	Land Name: FAW - WILDLIFE	County: WASECA	Acres: 2.50
City:	Site Code:	Classification Per M.S. 86A.05: g. state wildlife management area	Current Public Use: YES	Future Public Use: YES
Land Code: 1000087763	Agency Land Code: R29320879	Land Name: FAW - WILDLIFE	County: WASECA	Acres: 40.00
City:	Site Code:	Classification Per M.S. 86A.05: g. state wildlife management area	Current Public Use: YES	Future Public Use: YES
Land Code: 1000087764	Agency Land Code: R29320876	Land Name: FAW - WILDLIFE	County: WASECA	Acres: 0.25
City:	Site Code:	Classification Per M.S. 86A.05: g. state wildlife management area	Current Public Use: YES	Future Public Use: YES
Land Code: 1000087765	Agency Land Code: R29320872	Land Name: FAW - WILDLIFE	County: WASECA	Acres: 20.00
City:	Site Code:	Classification Per M.S. 86A.05: g. state wildlife management area	Current Public Use: YES	Future Public Use: YES
Land Code: 1000087766	Agency Land Code: R29320878	Land Name: FAW - WILDLIFE	County: WASECA	Acres: 16.50
City:	Site Code:	Classification Per M.S. 86A.05: g. state wildlife management area	Current Public Use: YES	Future Public Use: YES
Land Code: 1000087767	Agency Land Code: R29563780	Land Name: FAW - WILDLIFE	County: WASECA	Acres: 37.17
City:	Site Code:	Classification Per M.S. 86A.05: g. state wildlife management area	Current Public Use: YES	Future Public Use: YES



Land Code: 1000087768	Agency Land Code: R29563781	Land Name: FAW - WILDLIFE	County: WASECA	Acres: 17.84
City:	Site Code:	Classification Per M.S. 86A.05: g. state wildlife management area	Current Public Use: YES	Future Public Use: YES
Land Code: 1000087769	Agency Land Code: R29563779	Land Name: FAW - WILDLIFE	County: WASECA	Acres: 1.01
City:	Site Code:	Classification Per M.S. 86A.05: g. state wildlife management area	Current Public Use: YES	Future Public Use: YES
Land Code: 1000087770	Agency Land Code: R29563814	Land Name: FAW - WILDLIFE	County: WASECA	Acres: 40.00
City:	Site Code:	Classification Per M.S. 86A.05: g. state wildlife management area	Current Public Use: YES	Future Public Use: YES
Land Code: 1000087771	Agency Land Code: R29534189	Land Name: REGIONAL ADMIN	County: WASHINGTON	Acres: 0.50
City:	Site Code:	Classification Per M.S. 86A.05: n. not administered under 86A.05	Current Public Use: YES	Future Public Use: YES
Land Code: 1000087772	Agency Land Code: R29338954	Land Name: EWR - ECO	County: WASHINGTON	Acres: 44.75
City:	Site Code:	Classification Per M.S. 86A.05: d. state scientific and natural area	Current Public Use: YES	Future Public Use: YES
Land Code: 1000087773	Agency Land Code: R29338955	Land Name: EWR - ECO	County: WASHINGTON	Acres: 44.25
City:	Site Code:	Classification Per M.S. 86A.05: d. state scientific and natural area	Current Public Use: YES	Future Public Use: YES
Land Code: 1000087774	Agency Land Code: R29338956	Land Name: EWR - ECO	County: WASHINGTON	Acres: 21.00
City:	Site Code:	Classification Per M.S. 86A.05: d. state scientific and natural area	Current Public Use: YES	Future Public Use: YES
Land Code: 1000087775	Agency Land Code: R29340697	Land Name: EWR - ECO	County: WASHINGTON	Acres: 25.78
City:	Site Code:	Classification Per M.S. 86A.05: d. state scientific and natural area	Current Public Use: YES	Future Public Use: YES
Land Code: 1000087776	Agency Land Code: R29535772	Land Name: EWR - ECO	County: WASHINGTON	Acres: 40.00
City:	Site Code:	Classification Per M.S. 86A.05: d. state scientific and natural area	Current Public Use: YES	Future Public Use: YES
Land Code: 1000087777	Agency Land Code: R29535776	Land Name: EWR - ECO	County: WASHINGTON	Acres: 39.55
City:	Site Code:	Classification Per M.S. 86A.05: d. state scientific and natural area	Current Public Use: YES	Future Public Use: YES
Land Code: 1000087778	Agency Land Code: R29535778	Land Name: EWR - ECO	County: WASHINGTON	Acres: 32.53
City:	Site Code:	Classification Per M.S. 86A.05: d. state scientific and natural area	Current Public Use: YES	Future Public Use: YES
Land Code: 1000087779	Agency Land Code: R29535781	Land Name: EWR - ECO	County: WASHINGTON	Acres: 38.30
City:	Site Code:	Classification Per M.S. 86A.05: d. state scientific and natural area	Current Public Use: YES	Future Public Use: YES



Land Code: 1000087780	Agency Land Code: R29547522	Land Name: EWR - ECO	County: WASHINGTON	Acres: 6.50
City:	Site Code:	Classification Per M.S. 86A.05: d. state scientific and natural area	Current Public Use: YES	Future Public Use: YES
Land Code: 1000087781	Agency Land Code: R29547524	Land Name: EWR - ECO	County: WASHINGTON	Acres: 3.07
City:	Site Code:	Classification Per M.S. 86A.05: d. state scientific and natural area	Current Public Use: YES	Future Public Use: YES
Land Code: 1000087782	Agency Land Code: R29547523	Land Name: EWR - ECO	County: WASHINGTON	Acres: 7.50
City:	Site Code:	Classification Per M.S. 86A.05: d. state scientific and natural area	Current Public Use: YES	Future Public Use: YES
Land Code: 1000087783	Agency Land Code: R29535779	Land Name: EWR - ECO	County: WASHINGTON	Acres: 31.75
City:	Site Code:	Classification Per M.S. 86A.05: d. state scientific and natural area	Current Public Use: YES	Future Public Use: YES
Land Code: 1000087784	Agency Land Code: R29535769	Land Name: EWR - ECO	County: WASHINGTON	Acres: 7.47
City:	Site Code:	Classification Per M.S. 86A.05: d. state scientific and natural area	Current Public Use: YES	Future Public Use: YES
Land Code: 1000087785	Agency Land Code: R29535775	Land Name: EWR - ECO	County: WASHINGTON	Acres: 20.00
City:	Site Code:	Classification Per M.S. 86A.05: d. state scientific and natural area	Current Public Use: YES	Future Public Use: YES
Land Code: 1000087786	Agency Land Code: R29535780	Land Name: EWR - ECO	County: WASHINGTON	Acres: 34.40
City:	Site Code:	Classification Per M.S. 86A.05: d. state scientific and natural area	Current Public Use: YES	Future Public Use: YES
Land Code: 1000087787	Agency Land Code: R29535777	Land Name: EWR - ECO	County: WASHINGTON	Acres: 29.70
City:	Site Code:	Classification Per M.S. 86A.05: d. state scientific and natural area	Current Public Use: YES	Future Public Use: YES
Land Code: 1000087788	Agency Land Code: R29336485	Land Name: EWR - ECO	County: WASHINGTON	Acres: 39.99
City:	Site Code:	Classification Per M.S. 86A.05: d. state scientific and natural area	Current Public Use: YES	Future Public Use: YES
Land Code: 1000087789	Agency Land Code: R29336488	Land Name: EWR - ECO	County: WASHINGTON	Acres: 40.04
City:	Site Code:	Classification Per M.S. 86A.05: d. state scientific and natural area	Current Public Use: YES	Future Public Use: YES
Land Code: 1000087790	Agency Land Code: R29336489	Land Name: EWR - ECO	County: WASHINGTON	Acres: 39.84
City:	Site Code:	Classification Per M.S. 86A.05: d. state scientific and natural area	Current Public Use: YES	Future Public Use: YES
Land Code: 1000087791	Agency Land Code: R29578340	Land Name: EWR - ECO	County: WASHINGTON	Acres: 26.26
City:	Site Code:	Classification Per M.S. 86A.05: d. state scientific and natural area	Current Public Use: YES	Future Public Use: YES



Land Code: 1000087792	Agency Land Code: R29578341	Land Name: EWR - ECO	County: WASHINGTON	Acres: 39.72
City:	Site Code:	Classification Per M.S. 86A.05: d. state scientific and natural area	Current Public Use: YES	Future Public Use: YES
Land Code: 1000087793	Agency Land Code: R29578342	Land Name: EWR - ECO	County: WASHINGTON	Acres: 14.22
City:	Site Code:	Classification Per M.S. 86A.05: d. state scientific and natural area	Current Public Use: YES	Future Public Use: YES
Land Code: 1000087794	Agency Land Code: R29579940	Land Name: EWR - ECO	County: WASHINGTON	Acres: 39.80
City:	Site Code:	Classification Per M.S. 86A.05: d. state scientific and natural area	Current Public Use: YES	Future Public Use: YES
Land Code: 1000087795	Agency Land Code: R29336486	Land Name: EWR - ECO	County: WASHINGTON	Acres: 39.89
City:	Site Code:	Classification Per M.S. 86A.05: d. state scientific and natural area	Current Public Use: YES	Future Public Use: YES
Land Code: 1000087796	Agency Land Code: R29336487	Land Name: EWR - ECO	County: WASHINGTON	Acres: 39.98
City:	Site Code:	Classification Per M.S. 86A.05: d. state scientific and natural area	Current Public Use: YES	Future Public Use: YES
Land Code: 1000087797	Agency Land Code: R29546816	Land Name: EWR - ECO	County: WASHINGTON	Acres: 0.56
City:	Site Code:	Classification Per M.S. 86A.05: d. state scientific and natural area	Current Public Use: YES	Future Public Use: YES
Land Code: 1000087798	Agency Land Code: R29341406	Land Name: EWR - ECO	County: WASHINGTON	Acres: 21.70
City:	Site Code:	Classification Per M.S. 86A.05: d. state scientific and natural area	Current Public Use: YES	Future Public Use: YES
Land Code: 1000087799	Agency Land Code: R29341408	Land Name: EWR - ECO	County: WASHINGTON	Acres: 19.60
City:	Site Code:	Classification Per M.S. 86A.05: d. state scientific and natural area	Current Public Use: YES	Future Public Use: YES
Land Code: 1000087800	Agency Land Code: R29537514	Land Name: EWR - ECO	County: WASHINGTON	Acres: 0.64
City:	Site Code:	Classification Per M.S. 86A.05: d. state scientific and natural area	Current Public Use: YES	Future Public Use: YES
Land Code: 1000087801	Agency Land Code: R29537518	Land Name: EWR - ECO	County: WASHINGTON	Acres: 0.26
City:	Site Code:	Classification Per M.S. 86A.05: d. state scientific and natural area	Current Public Use: YES	Future Public Use: YES
Land Code: 1000087802	Agency Land Code: R29546815	Land Name: EWR - ECO	County: WASHINGTON	Acres: 1.93
City:	Site Code:	Classification Per M.S. 86A.05: d. state scientific and natural area	Current Public Use: YES	Future Public Use: YES
Land Code: 1000087803	Agency Land Code: R29340197	Land Name: EWR - ECO	County: WASHINGTON	Acres: 0.20
City:	Site Code:	Classification Per M.S. 86A.05: d. state scientific and natural area	Current Public Use: YES	Future Public Use: YES



Land Code: 1000087804	Agency Land Code: R29533079	Land Name: EWR - ECO	County: WASHINGTON	Acres: 0.65
City:	Site Code:	Classification Per M.S. 86A.05: d. state scientific and natural area	Current Public Use: YES	Future Public Use: YES
Land Code: 1000087805	Agency Land Code: R29341407	Land Name: EWR - ECO	County: WASHINGTON	Acres: 27.32
City:	Site Code:	Classification Per M.S. 86A.05: d. state scientific and natural area	Current Public Use: YES	Future Public Use: YES
Land Code: 1000087806	Agency Land Code: R29537517	Land Name: EWR - ECO	County: WASHINGTON	Acres: 1.10
City:	Site Code:	Classification Per M.S. 86A.05: d. state scientific and natural area	Current Public Use: YES	Future Public Use: YES
Land Code: 1000087807	Agency Land Code: R29340196	Land Name: EWR - ECO	County: WASHINGTON	Acres: 13.10
City:	Site Code:	Classification Per M.S. 86A.05: d. state scientific and natural area	Current Public Use: YES	Future Public Use: YES
Land Code: 1000087808	Agency Land Code: R29536464	Land Name: EWR - ECO	County: WASHINGTON	Acres: 0.76
City:	Site Code:	Classification Per M.S. 86A.05: d. state scientific and natural area	Current Public Use: YES	Future Public Use: YES
Land Code: 1000087809	Agency Land Code: R29537515	Land Name: EWR - ECO	County: WASHINGTON	Acres: 2.76
City:	Site Code:	Classification Per M.S. 86A.05: d. state scientific and natural area	Current Public Use: YES	Future Public Use: YES
Land Code: 1000087810	Agency Land Code: R29547834	Land Name: FAW - FISHERIES	County: WASHINGTON	Acres: 0.37
City:	Site Code:	Classification Per M.S. 86A.05: m. aquatic management areas	Current Public Use: YES	Future Public Use: YES
Land Code: 1000087811	Agency Land Code: R29409696	Land Name: FAW - FISHERIES	County: WASHINGTON	Acres: 3.98
City:	Site Code:	Classification Per M.S. 86A.05: m. aquatic management areas	Current Public Use: YES	Future Public Use: YES
Land Code: 1000087812	Agency Land Code: R29409698	Land Name: FAW - FISHERIES	County: WASHINGTON	Acres: 5.46
City:	Site Code:	Classification Per M.S. 86A.05: m. aquatic management areas	Current Public Use: YES	Future Public Use: YES
Land Code: 1000087813	Agency Land Code: R29572531	Land Name: FAW - FISHERIES	County: WASHINGTON	Acres: 1.25
City:	Site Code:	Classification Per M.S. 86A.05: m. aquatic management areas	Current Public Use: YES	Future Public Use: YES
Land Code: 1000087814	Agency Land Code: R29409699	Land Name: FAW - FISHERIES	County: WASHINGTON	Acres: 1.26
City:	Site Code:	Classification Per M.S. 86A.05: m. aquatic management areas	Current Public Use: YES	Future Public Use: YES
Land Code: 1000087815	Agency Land Code: R29409697	Land Name: FAW - FISHERIES	County: WASHINGTON	Acres: 1.46
City:	Site Code:	Classification Per M.S. 86A.05: m. aquatic management areas	Current Public Use: YES	Future Public Use: YES



Land Code: 1000087816	Agency Land Code: R29547835	Land Name: FAW - FISHERIES	County: WASHINGTON	Acres: 0.30
City:	Site Code:	Classification Per M.S. 86A.05: m. aquatic management areas	Current Public Use: YES	Future Public Use: YES
Land Code: 1000087817	Agency Land Code: R29321698	Land Name: FAW - FISHERIES	County: WASHINGTON	Acres: 3.00
City:	Site Code:	Classification Per M.S. 86A.05: m. aquatic management areas	Current Public Use: YES	Future Public Use: YES
Land Code: 1000087818	Agency Land Code: R29321949	Land Name: FAW - FISHERIES	County: WASHINGTON	Acres: 1.00
City:	Site Code:	Classification Per M.S. 86A.05: m. aquatic management areas	Current Public Use: YES	Future Public Use: YES
Land Code: 1000087819	Agency Land Code: R29321946	Land Name: FAW - FISHERIES	County: WASHINGTON	Acres: 37.90
City:	Site Code:	Classification Per M.S. 86A.05: m. aquatic management areas	Current Public Use: YES	Future Public Use: YES
Land Code: 1000087820	Agency Land Code: R29321947	Land Name: FAW - FISHERIES	County: WASHINGTON	Acres: 9.20
City:	Site Code:	Classification Per M.S. 86A.05: m. aquatic management areas	Current Public Use: YES	Future Public Use: YES
Land Code: 1000087821	Agency Land Code: R29321945	Land Name: FAW - FISHERIES	County: WASHINGTON	Acres: 40.00
City:	Site Code:	Classification Per M.S. 86A.05: m. aquatic management areas	Current Public Use: YES	Future Public Use: YES
Land Code: 1000087822	Agency Land Code: R29432066	Land Name: PARKS & TRAILS	County: WASHINGTON	Acres: 30.88
City:	Site Code: R290001	Classification Per M.S. 86A.05: a. state park	Current Public Use: YES	Future Public Use: YES
Land Code: 1000087823	Agency Land Code: R29432072	Land Name: PARKS & TRAILS	County: WASHINGTON	Acres: 0.01
City:	Site Code: R290001	Classification Per M.S. 86A.05: a. state park	Current Public Use: YES	Future Public Use: YES
Land Code: 1000087824	Agency Land Code: R29321292	Land Name: PARKS & TRAILS	County: WASHINGTON	Acres: 50.46
City:	Site Code: R290001	Classification Per M.S. 86A.05: a. state park	Current Public Use: YES	Future Public Use: YES
Land Code: 1000087825	Agency Land Code: R29321276	Land Name: PARKS & TRAILS	County: WASHINGTON	Acres: 36.13
City:	Site Code: R290001	Classification Per M.S. 86A.05: a. state park	Current Public Use: YES	Future Public Use: YES
Land Code: 1000087826	Agency Land Code: R29321357	Land Name: PARKS & TRAILS	County: WASHINGTON	Acres: 40.00
City:	Site Code: R290001	Classification Per M.S. 86A.05: a. state park	Current Public Use: YES	Future Public Use: YES
Land Code: 1000087827	Agency Land Code: R29321285	Land Name: PARKS & TRAILS	County: WASHINGTON	Acres: 39.69
City:	Site Code: R290001	Classification Per M.S. 86A.05: a. state park	Current Public Use: YES	Future Public Use: YES



Land Code: 1000087828	Agency Land Code: R29321354	Land Name: PARKS & TRAILS	County: WASHINGTON	Acres: 39.99
City:	Site Code: R290001	Classification Per M.S. 86A.05: a. state park	Current Public Use: YES	Future Public Use: YES
Land Code: 1000087829	Agency Land Code: R29321358	Land Name: PARKS & TRAILS	County: WASHINGTON	Acres: 66.40
City:	Site Code: R290001	Classification Per M.S. 86A.05: a. state park	Current Public Use: YES	Future Public Use: YES
Land Code: 1000087830	Agency Land Code: R29321272	Land Name: PARKS & TRAILS	County: WASHINGTON	Acres: 60.00
City:	Site Code: R290001	Classification Per M.S. 86A.05: a. state park	Current Public Use: YES	Future Public Use: YES
Land Code: 1000087831	Agency Land Code: R29321291	Land Name: PARKS & TRAILS	County: WASHINGTON	Acres: 39.50
City:	Site Code: R290001	Classification Per M.S. 86A.05: a. state park	Current Public Use: YES	Future Public Use: YES
Land Code: 1000087832	Agency Land Code: R29321353	Land Name: PARKS & TRAILS	County: WASHINGTON	Acres: 39.75
City:	Site Code: R290001	Classification Per M.S. 86A.05: a. state park	Current Public Use: YES	Future Public Use: YES
Land Code: 1000087833	Agency Land Code: R29321352	Land Name: PARKS & TRAILS	County: WASHINGTON	Acres: 39.79
City:	Site Code: R290001	Classification Per M.S. 86A.05: a. state park	Current Public Use: YES	Future Public Use: YES
Land Code: 1000087834	Agency Land Code: R29321288	Land Name: PARKS & TRAILS	County: WASHINGTON	Acres: 23.18
City:	Site Code: R290001	Classification Per M.S. 86A.05: a. state park	Current Public Use: YES	Future Public Use: YES
Land Code: 1000087835	Agency Land Code: R29321283	Land Name: PARKS & TRAILS	County: WASHINGTON	Acres: 39.70
City:	Site Code: R290001	Classification Per M.S. 86A.05: a. state park	Current Public Use: YES	Future Public Use: YES
Land Code: 1000087836	Agency Land Code: R29321286	Land Name: PARKS & TRAILS	County: WASHINGTON	Acres: 38.78
City:	Site Code: R290001	Classification Per M.S. 86A.05: a. state park	Current Public Use: YES	Future Public Use: YES
Land Code: 1000087837	Agency Land Code: R29321277	Land Name: PARKS & TRAILS	County: WASHINGTON	Acres: 36.48
City:	Site Code: R290001	Classification Per M.S. 86A.05: a. state park	Current Public Use: YES	Future Public Use: YES
Land Code: 1000087838	Agency Land Code: R29321273	Land Name: PARKS & TRAILS	County: WASHINGTON	Acres: 39.99
City:	Site Code: R290001	Classification Per M.S. 86A.05: a. state park	Current Public Use: YES	Future Public Use: YES
Land Code: 1000087839	Agency Land Code: R29321290	Land Name: PARKS & TRAILS	County: WASHINGTON	Acres: 39.01
City:	Site Code: R290001	Classification Per M.S. 86A.05: a. state park	Current Public Use: YES	Future Public Use: YES



Land Code: 1000087840	Agency Land Code: R29321349	Land Name: PARKS & TRAILS	County: WASHINGTON	Acres: 39.43
City:	Site Code: R290001	Classification Per M.S. 86A.05: a. state park	Current Public Use: YES	Future Public Use: YES
Land Code: 1000087841	Agency Land Code: R29321278	Land Name: PARKS & TRAILS	County: WASHINGTON	Acres: 27.30
City:	Site Code: R290001	Classification Per M.S. 86A.05: a. state park	Current Public Use: YES	Future Public Use: YES
Land Code: 1000087842	Agency Land Code: R29321270	Land Name: PARKS & TRAILS	County: WASHINGTON	Acres: 50.10
City:	Site Code: R290001	Classification Per M.S. 86A.05: a. state park	Current Public Use: YES	Future Public Use: YES
Land Code: 1000087843	Agency Land Code: R29321348	Land Name: PARKS & TRAILS	County: WASHINGTON	Acres: 36.39
City:	Site Code: R290001	Classification Per M.S. 86A.05: a. state park	Current Public Use: YES	Future Public Use: YES
Land Code: 1000087844	Agency Land Code: R29321282	Land Name: PARKS & TRAILS	County: WASHINGTON	Acres: 0.20
City:	Site Code: R290001	Classification Per M.S. 86A.05: a. state park	Current Public Use: YES	Future Public Use: YES
Land Code: 1000087845	Agency Land Code: R29321279	Land Name: PARKS & TRAILS	County: WASHINGTON	Acres: 9.11
City:	Site Code: R290001	Classification Per M.S. 86A.05: a. state park	Current Public Use: YES	Future Public Use: YES
Land Code: 1000087846	Agency Land Code: R29321338	Land Name: PARKS & TRAILS	County: WASHINGTON	Acres: 0.70
City:	Site Code: R290001	Classification Per M.S. 86A.05: a. state park	Current Public Use: YES	Future Public Use: YES
Land Code: 1000087847	Agency Land Code: R29321342	Land Name: PARKS & TRAILS	County: WASHINGTON	Acres: 40.31
City:	Site Code: R290001	Classification Per M.S. 86A.05: a. state park	Current Public Use: YES	Future Public Use: YES
Land Code: 1000087848	Agency Land Code: R29321293	Land Name: PARKS & TRAILS	County: WASHINGTON	Acres: 3.48
City:	Site Code: R290001	Classification Per M.S. 86A.05: a. state park	Current Public Use: YES	Future Public Use: YES
Land Code: 1000087849	Agency Land Code: R29321271	Land Name: PARKS & TRAILS	County: WASHINGTON	Acres: 50.92
City:	Site Code: R290001	Classification Per M.S. 86A.05: a. state park	Current Public Use: YES	Future Public Use: YES
Land Code: 1000087850	Agency Land Code: R29321280	Land Name: PARKS & TRAILS	County: WASHINGTON	Acres: 5.44
City:	Site Code: R290001	Classification Per M.S. 86A.05: a. state park	Current Public Use: YES	Future Public Use: YES
Land Code: 1000087851	Agency Land Code: R29516610	Land Name: PARKS & TRAILS	County: WASHINGTON	Acres: 1.80
City:	Site Code: R290001	Classification Per M.S. 86A.05: a. state park	Current Public Use: YES	Future Public Use: YES



Land Code: 1000087852	Agency Land Code: R29321340	Land Name: PARKS & TRAILS	County: WASHINGTON	Acres: 40.36
City:	Site Code: R290001	Classification Per M.S. 86A.05: a. state park	Current Public Use: YES	Future Public Use: YES
Land Code: 1000087853	Agency Land Code: R29321343	Land Name: PARKS & TRAILS	County: WASHINGTON	Acres: 12.97
City:	Site Code: R290001	Classification Per M.S. 86A.05: a. state park	Current Public Use: YES	Future Public Use: YES
Land Code: 1000087854	Agency Land Code: R29321339	Land Name: PARKS & TRAILS	County: WASHINGTON	Acres: 40.35
City:	Site Code: R290001	Classification Per M.S. 86A.05: a. state park	Current Public Use: YES	Future Public Use: YES
Land Code: 1000087855	Agency Land Code: R29516611	Land Name: PARKS & TRAILS	County: WASHINGTON	Acres: 25.83
City:	Site Code: R290001	Classification Per M.S. 86A.05: a. state park	Current Public Use: YES	Future Public Use: YES
Land Code: 1000087856	Agency Land Code: R29321350	Land Name: PARKS & TRAILS	County: WASHINGTON	Acres: 39.95
City:	Site Code: R290001	Classification Per M.S. 86A.05: a. state park	Current Public Use: YES	Future Public Use: YES
Land Code: 1000087857	Agency Land Code: R29321287	Land Name: PARKS & TRAILS	County: WASHINGTON	Acres: 11.97
City:	Site Code: R290001	Classification Per M.S. 86A.05: a. state park	Current Public Use: YES	Future Public Use: YES
Land Code: 1000087858	Agency Land Code: R29321344	Land Name: PARKS & TRAILS	County: WASHINGTON	Acres: 24.92
City:	Site Code: R290001	Classification Per M.S. 86A.05: a. state park	Current Public Use: YES	Future Public Use: YES
Land Code: 1000087859	Agency Land Code: R29321355	Land Name: PARKS & TRAILS	County: WASHINGTON	Acres: 0.76
City:	Site Code: R290001	Classification Per M.S. 86A.05: a. state park	Current Public Use: YES	Future Public Use: YES
Land Code: 1000087860	Agency Land Code: R29321284	Land Name: PARKS & TRAILS	County: WASHINGTON	Acres: 39.58
City:	Site Code: R290001	Classification Per M.S. 86A.05: a. state park	Current Public Use: YES	Future Public Use: YES
Land Code: 1000087861	Agency Land Code: R29321346	Land Name: PARKS & TRAILS	County: WASHINGTON	Acres: 39.65
City:	Site Code: R290001	Classification Per M.S. 86A.05: a. state park	Current Public Use: YES	Future Public Use: YES
Land Code: 1000087862	Agency Land Code: R29321356	Land Name: PARKS & TRAILS	County: WASHINGTON	Acres: 41.93
City:	Site Code: R290001	Classification Per M.S. 86A.05: a. state park	Current Public Use: YES	Future Public Use: YES
Land Code: 1000087863	Agency Land Code: R29556701	Land Name: PARKS & TRAILS	County: WASHINGTON	Acres: 40.23
City:	Site Code: R290001	Classification Per M.S. 86A.05: a. state park	Current Public Use: YES	Future Public Use: YES



Land Code: 1000087864	Agency Land Code: R29321281	Land Name: PARKS & TRAILS	County: WASHINGTON	Acres: 15.26
City:	Site Code: R290001	Classification Per M.S. 86A.05: a. state park	Current Public Use: YES	Future Public Use: YES
Land Code: 1000087865	Agency Land Code: R29321345	Land Name: PARKS & TRAILS	County: WASHINGTON	Acres: 40.01
City:	Site Code: R290001	Classification Per M.S. 86A.05: a. state park	Current Public Use: YES	Future Public Use: YES
Land Code: 1000087866	Agency Land Code: R29321347	Land Name: PARKS & TRAILS	County: WASHINGTON	Acres: 19.68
City:	Site Code: R290001	Classification Per M.S. 86A.05: a. state park	Current Public Use: YES	Future Public Use: YES
Land Code: 1000087867	Agency Land Code: R29321351	Land Name: PARKS & TRAILS	County: WASHINGTON	Acres: 39.99
City:	Site Code: R290001	Classification Per M.S. 86A.05: a. state park	Current Public Use: YES	Future Public Use: YES
Land Code: 1000087868	Agency Land Code: R29321274	Land Name: PARKS & TRAILS	County: WASHINGTON	Acres: 33.27
City:	Site Code: R290001	Classification Per M.S. 86A.05: a. state park	Current Public Use: YES	Future Public Use: YES
Land Code: 1000087869	Agency Land Code: R29321341	Land Name: PARKS & TRAILS	County: WASHINGTON	Acres: 40.33
City:	Site Code: R290001	Classification Per M.S. 86A.05: a. state park	Current Public Use: YES	Future Public Use: YES
Land Code: 1000087870	Agency Land Code: R29321275	Land Name: PARKS & TRAILS	County: WASHINGTON	Acres: 35.78
City:	Site Code: R290001	Classification Per M.S. 86A.05: a. state park	Current Public Use: YES	Future Public Use: YES
Land Code: 1000087871	Agency Land Code: R29321289	Land Name: PARKS & TRAILS	County: WASHINGTON	Acres: 40.80
City:	Site Code: R290001	Classification Per M.S. 86A.05: a. state park	Current Public Use: YES	Future Public Use: YES
Land Code: 1000087872	Agency Land Code: R29548711	Land Name: PARKS & TRAILS	County: WASHINGTON	Acres: 0.27
City:	Site Code: R290067	Classification Per M.S. 86A.05: a. state park	Current Public Use: YES	Future Public Use: YES
Land Code: 1000087873	Agency Land Code: R29536759	Land Name: PARKS & TRAILS	County: WASHINGTON	Acres: 20.00
City:	Site Code: R290067	Classification Per M.S. 86A.05: a. state park	Current Public Use: YES	Future Public Use: YES
Land Code: 1000087874	Agency Land Code: R29334753	Land Name: PARKS & TRAILS	County: WASHINGTON	Acres: 2.00
City:	Site Code: R290067	Classification Per M.S. 86A.05: a. state park	Current Public Use: YES	Future Public Use: YES
Land Code: 1000087875	Agency Land Code: R29534798	Land Name: PARKS & TRAILS	County: WASHINGTON	Acres: 40.00
City:	Site Code: R290067	Classification Per M.S. 86A.05: a. state park	Current Public Use: YES	Future Public Use: YES



Land Code: 1000087876	Agency Land Code: R29534850	Land Name: PARKS & TRAILS	County: WASHINGTON	Acres: 40.00
City:	Site Code: R290067	Classification Per M.S. 86A.05: a. state park	Current Public Use: YES	Future Public Use: YES
Land Code: 1000087877	Agency Land Code: R29536760	Land Name: PARKS & TRAILS	County: WASHINGTON	Acres: 20.00
City:	Site Code: R290067	Classification Per M.S. 86A.05: a. state park	Current Public Use: YES	Future Public Use: YES
Land Code: 1000087878	Agency Land Code: R29546447	Land Name: PARKS & TRAILS	County: WASHINGTON	Acres: 40.00
City:	Site Code: R290067	Classification Per M.S. 86A.05: a. state park	Current Public Use: YES	Future Public Use: YES
Land Code: 1000087879	Agency Land Code: R29528285	Land Name: PARKS & TRAILS	County: WASHINGTON	Acres: 20.00
City:	Site Code: R290067	Classification Per M.S. 86A.05: a. state park	Current Public Use: YES	Future Public Use: YES
Land Code: 1000087880	Agency Land Code: R29570268	Land Name: PARKS & TRAILS	County: WASHINGTON	Acres: 23.89
City:	Site Code: R290067	Classification Per M.S. 86A.05: a. state park	Current Public Use: YES	Future Public Use: YES
Land Code: 1000087881	Agency Land Code: R29321248	Land Name: PARKS & TRAILS	County: WASHINGTON	Acres: 3.00
City:	Site Code: R290067	Classification Per M.S. 86A.05: a. state park	Current Public Use: YES	Future Public Use: YES
Land Code: 1000087882	Agency Land Code: R29329205	Land Name: PARKS & TRAILS	County: WASHINGTON	Acres: 29.42
City:	Site Code: R290067	Classification Per M.S. 86A.05: a. state park	Current Public Use: YES	Future Public Use: YES
Land Code: 1000087883	Agency Land Code: R29321569	Land Name: PARKS & TRAILS	County: WASHINGTON	Acres: 40.00
City:	Site Code: R290067	Classification Per M.S. 86A.05: a. state park	Current Public Use: YES	Future Public Use: YES
Land Code: 1000087884	Agency Land Code: R29321570	Land Name: PARKS & TRAILS	County: WASHINGTON	Acres: 40.00
City:	Site Code: R290067	Classification Per M.S. 86A.05: a. state park	Current Public Use: YES	Future Public Use: YES
Land Code: 1000087885	Agency Land Code: R29321260	Land Name: PARKS & TRAILS	County: WASHINGTON	Acres: 40.00
City:	Site Code: R290067	Classification Per M.S. 86A.05: a. state park	Current Public Use: YES	Future Public Use: YES
Land Code: 1000087886	Agency Land Code: R29321565	Land Name: PARKS & TRAILS	County: WASHINGTON	Acres: 1.00
City:	Site Code: R290067	Classification Per M.S. 86A.05: a. state park	Current Public Use: YES	Future Public Use: YES
Land Code: 1000087887	Agency Land Code: R29321252	Land Name: PARKS & TRAILS	County: WASHINGTON	Acres: 23.00
City:	Site Code: R290067	Classification Per M.S. 86A.05: a. state park	Current Public Use: YES	Future Public Use: YES



Land Code: 1000087888	Agency Land Code: R29321253	Land Name: PARKS & TRAILS	County: WASHINGTON	Acres: 40.00
City:	Site Code: R290067	Classification Per M.S. 86A.05: a. state park	Current Public Use: YES	Future Public Use: YES
Land Code: 1000087889	Agency Land Code: R29321247	Land Name: PARKS & TRAILS	County: WASHINGTON	Acres: 40.00
City:	Site Code: R290067	Classification Per M.S. 86A.05: a. state park	Current Public Use: YES	Future Public Use: YES
Land Code: 1000087890	Agency Land Code: R29321574	Land Name: PARKS & TRAILS	County: WASHINGTON	Acres: 0.45
City:	Site Code: R290067	Classification Per M.S. 86A.05: a. state park	Current Public Use: YES	Future Public Use: YES
Land Code: 1000087891	Agency Land Code: R29321264	Land Name: PARKS & TRAILS	County: WASHINGTON	Acres: 23.30
City:	Site Code: R290067	Classification Per M.S. 86A.05: a. state park	Current Public Use: YES	Future Public Use: YES
Land Code: 1000087892	Agency Land Code: R29321254	Land Name: PARKS & TRAILS	County: WASHINGTON	Acres: 40.00
City:	Site Code: R290067	Classification Per M.S. 86A.05: a. state park	Current Public Use: YES	Future Public Use: YES
Land Code: 1000087893	Agency Land Code: R29321250	Land Name: PARKS & TRAILS	County: WASHINGTON	Acres: 38.50
City:	Site Code: R290067	Classification Per M.S. 86A.05: a. state park	Current Public Use: YES	Future Public Use: YES
Land Code: 1000087894	Agency Land Code: R29329158	Land Name: PARKS & TRAILS	County: WASHINGTON	Acres: 12.16
City:	Site Code: R290067	Classification Per M.S. 86A.05: a. state park	Current Public Use: YES	Future Public Use: YES
Land Code: 1000087895	Agency Land Code: R29321579	Land Name: PARKS & TRAILS	County: WASHINGTON	Acres: 38.67
City:	Site Code: R290067	Classification Per M.S. 86A.05: a. state park	Current Public Use: YES	Future Public Use: YES
Land Code: 1000087896	Agency Land Code: R29321591	Land Name: PARKS & TRAILS	County: WASHINGTON	Acres: 40.00
City:	Site Code: R290067	Classification Per M.S. 86A.05: a. state park	Current Public Use: YES	Future Public Use: YES
Land Code: 1000087897	Agency Land Code: R29321586	Land Name: PARKS & TRAILS	County: WASHINGTON	Acres: 40.00
City:	Site Code: R290067	Classification Per M.S. 86A.05: a. state park	Current Public Use: YES	Future Public Use: YES
Land Code: 1000087898	Agency Land Code: R29321262	Land Name: PARKS & TRAILS	County: WASHINGTON	Acres: 4.30
City:	Site Code: R290067	Classification Per M.S. 86A.05: a. state park	Current Public Use: YES	Future Public Use: YES
Land Code: 1000087899	Agency Land Code: R29321572	Land Name: PARKS & TRAILS	County: WASHINGTON	Acres: 0.02
City:	Site Code: R290067	Classification Per M.S. 86A.05: a. state park	Current Public Use: YES	Future Public Use: YES



Land Code: 1000087900	Agency Land Code: R29321575	Land Name: PARKS & TRAILS	County: WASHINGTON	Acres: 26.90
City:	Site Code: R290067	Classification Per M.S. 86A.05: a. state park	Current Public Use: YES	Future Public Use: YES
Land Code: 1000087901	Agency Land Code: R29321581	Land Name: PARKS & TRAILS	County: WASHINGTON	Acres: 35.83
City:	Site Code: R290067	Classification Per M.S. 86A.05: a. state park	Current Public Use: YES	Future Public Use: YES
Land Code: 1000087902	Agency Land Code: R29321571	Land Name: PARKS & TRAILS	County: WASHINGTON	Acres: 9.00
City:	Site Code: R290067	Classification Per M.S. 86A.05: a. state park	Current Public Use: YES	Future Public Use: YES
Land Code: 1000087903	Agency Land Code: R29321256	Land Name: PARKS & TRAILS	County: WASHINGTON	Acres: 40.00
City:	Site Code: R290067	Classification Per M.S. 86A.05: a. state park	Current Public Use: YES	Future Public Use: YES
Land Code: 1000087904	Agency Land Code: R29321243	Land Name: PARKS & TRAILS	County: WASHINGTON	Acres: 8.16
City:	Site Code: R290067	Classification Per M.S. 86A.05: a. state park	Current Public Use: YES	Future Public Use: YES
Land Code: 1000087905	Agency Land Code: R29582855	Land Name: PARKS & TRAILS	County: WASHINGTON	Acres: 35.94
City:	Site Code: R290067	Classification Per M.S. 86A.05: a. state park	Current Public Use: YES	Future Public Use: YES
Land Code: 1000087906	Agency Land Code: R29582857	Land Name: PARKS & TRAILS	County: WASHINGTON	Acres: 23.78
City:	Site Code: R290067	Classification Per M.S. 86A.05: a. state park	Current Public Use: YES	Future Public Use: YES
Land Code: 1000087907	Agency Land Code: R29575898	Land Name: PARKS & TRAILS	County: WASHINGTON	Acres: 5.32
City:	Site Code: R290067	Classification Per M.S. 86A.05: a. state park	Current Public Use: YES	Future Public Use: YES
Land Code: 1000087908	Agency Land Code: R29575897	Land Name: PARKS & TRAILS	County: WASHINGTON	Acres: 40.00
City:	Site Code: R290067	Classification Per M.S. 86A.05: a. state park	Current Public Use: YES	Future Public Use: YES
Land Code: 1000087909	Agency Land Code: R29321588	Land Name: PARKS & TRAILS	County: WASHINGTON	Acres: 40.00
City:	Site Code: R290067	Classification Per M.S. 86A.05: a. state park	Current Public Use: YES	Future Public Use: YES
Land Code: 1000087910	Agency Land Code: R29321255	Land Name: PARKS & TRAILS	County: WASHINGTON	Acres: 26.60
City:	Site Code: R290067	Classification Per M.S. 86A.05: a. state park	Current Public Use: YES	Future Public Use: YES
Land Code: 1000087911	Agency Land Code: R29321568	Land Name: PARKS & TRAILS	County: WASHINGTON	Acres: 40.00
City:	Site Code: R290067	Classification Per M.S. 86A.05: a. state park	Current Public Use: YES	Future Public Use: YES



Land Code: 1000087912	Agency Land Code: R29550007	Land Name: PARKS & TRAILS	County: WASHINGTON	Acres: 18.32
City:	Site Code: R290067	Classification Per M.S. 86A.05: a. state park	Current Public Use: YES	Future Public Use: YES
Land Code: 1000087913	Agency Land Code: R29329159	Land Name: PARKS & TRAILS	County: WASHINGTON	Acres: 1.50
City:	Site Code: R290067	Classification Per M.S. 86A.05: a. state park	Current Public Use: YES	Future Public Use: YES
Land Code: 1000087914	Agency Land Code: R29321566	Land Name: PARKS & TRAILS	County: WASHINGTON	Acres: 1.00
City:	Site Code: R290067	Classification Per M.S. 86A.05: a. state park	Current Public Use: YES	Future Public Use: YES
Land Code: 1000087915	Agency Land Code: R29545115	Land Name: PARKS & TRAILS	County: WASHINGTON	Acres: 19.54
City:	Site Code: R290067	Classification Per M.S. 86A.05: a. state park	Current Public Use: YES	Future Public Use: YES
Land Code: 1000087916	Agency Land Code: R29321257	Land Name: PARKS & TRAILS	County: WASHINGTON	Acres: 40.00
City:	Site Code: R290067	Classification Per M.S. 86A.05: a. state park	Current Public Use: YES	Future Public Use: YES
Land Code: 1000087917	Agency Land Code: R29321258	Land Name: PARKS & TRAILS	County: WASHINGTON	Acres: 40.00
City:	Site Code: R290067	Classification Per M.S. 86A.05: a. state park	Current Public Use: YES	Future Public Use: YES
Land Code: 1000087918	Agency Land Code: R29581446	Land Name: PARKS & TRAILS	County: WASHINGTON	Acres: 18.44
City:	Site Code: R290067	Classification Per M.S. 86A.05: a. state park	Current Public Use: YES	Future Public Use: YES
Land Code: 1000087919	Agency Land Code: R29534832	Land Name: PARKS & TRAILS	County: WASHINGTON	Acres: 4.62
City:	Site Code: R290067	Classification Per M.S. 86A.05: a. state park	Current Public Use: YES	Future Public Use: YES
Land Code: 1000087920	Agency Land Code: R29321573	Land Name: PARKS & TRAILS	County: WASHINGTON	Acres: 37.50
City:	Site Code: R290067	Classification Per M.S. 86A.05: a. state park	Current Public Use: YES	Future Public Use: YES
Land Code: 1000087921	Agency Land Code: R29321599	Land Name: PARKS & TRAILS	County: WASHINGTON	Acres: 40.00
City:	Site Code: R290067	Classification Per M.S. 86A.05: a. state park	Current Public Use: YES	Future Public Use: YES
Land Code: 1000087922	Agency Land Code: R29558997	Land Name: PARKS & TRAILS	County: WASHINGTON	Acres: 35.50
City:	Site Code: R290067	Classification Per M.S. 86A.05: a. state park	Current Public Use: YES	Future Public Use: YES
Land Code: 1000087923	Agency Land Code: R29534797	Land Name: PARKS & TRAILS	County: WASHINGTON	Acres: 40.00
City:	Site Code: R290067	Classification Per M.S. 86A.05: a. state park	Current Public Use: YES	Future Public Use: YES



Land Code: 1000087924	Agency Land Code: R29581445	Land Name: PARKS & TRAILS	County: WASHINGTON	Acres: 29.30
City:	Site Code: R290067	Classification Per M.S. 86A.05: a. state park	Current Public Use: YES	Future Public Use: YES
Land Code: 1000087925	Agency Land Code: R29582856	Land Name: PARKS & TRAILS	County: WASHINGTON	Acres: 37.08
City:	Site Code: R290067	Classification Per M.S. 86A.05: a. state park	Current Public Use: YES	Future Public Use: YES
Land Code: 1000087926	Agency Land Code: R29321261	Land Name: PARKS & TRAILS	County: WASHINGTON	Acres: 40.00
City:	Site Code: R290067	Classification Per M.S. 86A.05: a. state park	Current Public Use: YES	Future Public Use: YES
Land Code: 1000087927	Agency Land Code: R29534851	Land Name: PARKS & TRAILS	County: WASHINGTON	Acres: 0.10
City:	Site Code: R290067	Classification Per M.S. 86A.05: a. state park	Current Public Use: YES	Future Public Use: YES
Land Code: 1000087928	Agency Land Code: R29542628	Land Name: PARKS & TRAILS	County: WASHINGTON	Acres: 40.00
City:	Site Code: R290067	Classification Per M.S. 86A.05: a. state park	Current Public Use: YES	Future Public Use: YES
Land Code: 1000087929	Agency Land Code: R29321584	Land Name: PARKS & TRAILS	County: WASHINGTON	Acres: 40.00
City:	Site Code: R290067	Classification Per M.S. 86A.05: a. state park	Current Public Use: YES	Future Public Use: YES
Land Code: 1000087930	Agency Land Code: R29321596	Land Name: PARKS & TRAILS	County: WASHINGTON	Acres: 37.00
City:	Site Code: R290067	Classification Per M.S. 86A.05: a. state park	Current Public Use: YES	Future Public Use: YES
Land Code: 1000087931	Agency Land Code: R29321251	Land Name: PARKS & TRAILS	County: WASHINGTON	Acres: 50.70
City:	Site Code: R290067	Classification Per M.S. 86A.05: a. state park	Current Public Use: YES	Future Public Use: YES
Land Code: 1000087932	Agency Land Code: R29321259	Land Name: PARKS & TRAILS	County: WASHINGTON	Acres: 36.90
City:	Site Code: R290067	Classification Per M.S. 86A.05: a. state park	Current Public Use: YES	Future Public Use: YES
Land Code: 1000087933	Agency Land Code: R29321567	Land Name: PARKS & TRAILS	County: WASHINGTON	Acres: 40.00
City:	Site Code: R290067	Classification Per M.S. 86A.05: a. state park	Current Public Use: YES	Future Public Use: YES
Land Code: 1000087934	Agency Land Code: R29555441	Land Name: PARKS & TRAILS	County: WASHINGTON	Acres: 20.00
City:	Site Code: R290067	Classification Per M.S. 86A.05: a. state park	Current Public Use: YES	Future Public Use: YES
Land Code: 1000087935	Agency Land Code: R29550006	Land Name: PARKS & TRAILS	County: WASHINGTON	Acres: 20.00
City:	Site Code: R290067	Classification Per M.S. 86A.05: a. state park	Current Public Use: YES	Future Public Use: YES



Land Code: 1000087936	Agency Land Code: R29321263	Land Name: PARKS & TRAILS	County: WASHINGTON	Acres: 34.35
City:	Site Code: R290067	Classification Per M.S. 86A.05: a. state park	Current Public Use: YES	Future Public Use: YES
Land Code: 1000087937	Agency Land Code: R29321578	Land Name: PARKS & TRAILS	County: WASHINGTON	Acres: 40.00
City:	Site Code: R290067	Classification Per M.S. 86A.05: a. state park	Current Public Use: YES	Future Public Use: YES
Land Code: 1000087938	Agency Land Code: R29321592	Land Name: PARKS & TRAILS	County: WASHINGTON	Acres: 37.00
City:	Site Code: R290067	Classification Per M.S. 86A.05: a. state park	Current Public Use: YES	Future Public Use: YES
Land Code: 1000087939	Agency Land Code: R29321450	Land Name: PARKS & TRAILS	County: WASHINGTON	Acres: 2.40
City:	Site Code:	Classification Per M.S. 86A.05: b. state recreation area	Current Public Use: YES	Future Public Use: YES
Land Code: 1000087940	Agency Land Code: R29321447	Land Name: PARKS & TRAILS	County: WASHINGTON	Acres: 3.40
City:	Site Code:	Classification Per M.S. 86A.05: b. state recreation area	Current Public Use: YES	Future Public Use: YES
Land Code: 1000087941	Agency Land Code: R29321451	Land Name: PARKS & TRAILS	County: WASHINGTON	Acres: 5.80
City:	Site Code:	Classification Per M.S. 86A.05: b. state recreation area	Current Public Use: YES	Future Public Use: YES
Land Code: 1000087942	Agency Land Code: R29321449	Land Name: PARKS & TRAILS	County: WASHINGTON	Acres: 0.45
City:	Site Code:	Classification Per M.S. 86A.05: b. state recreation area	Current Public Use: YES	Future Public Use: YES
Land Code: 1000087943	Agency Land Code: R29321448	Land Name: PARKS & TRAILS	County: WASHINGTON	Acres: 3.00
City:	Site Code:	Classification Per M.S. 86A.05: b. state recreation area	Current Public Use: YES	Future Public Use: YES
Land Code: 1000087944	Agency Land Code: R29321469	Land Name: PARKS & TRAILS	County: WASHINGTON	Acres: 19.87
City:	Site Code:	Classification Per M.S. 86A.05: b. state recreation area	Current Public Use: YES	Future Public Use: YES
Land Code: 1000087945	Agency Land Code: R29321470	Land Name: PARKS & TRAILS	County: WASHINGTON	Acres: 0.45
City:	Site Code:	Classification Per M.S. 86A.05: b. state recreation area	Current Public Use: YES	Future Public Use: YES
Land Code: 1000087946	Agency Land Code: R29321468	Land Name: PARKS & TRAILS	County: WASHINGTON	Acres: 1.69
City:	Site Code:	Classification Per M.S. 86A.05: b. state recreation area	Current Public Use: YES	Future Public Use: YES
Land Code: 1000087947	Agency Land Code: R29582499	Land Name: PARKS & TRAILS	County: WASHINGTON	Acres: 3.11
City:	Site Code: R290481	Classification Per M.S. 86A.05: c. state trail	Current Public Use: YES	Future Public Use: YES



Land Code: 1000087948	Agency Land Code: R29582505	Land Name: PARKS & TRAILS	County: WASHINGTON	Acres: 1.85
City:	Site Code: R290481	Classification Per M.S. 86A.05: c. state trail	Current Public Use: YES	Future Public Use: YES
Land Code: 1000087949	Agency Land Code: R29582508	Land Name: PARKS & TRAILS	County: WASHINGTON	Acres: 1.94
City:	Site Code: R290481	Classification Per M.S. 86A.05: c. state trail	Current Public Use: YES	Future Public Use: YES
Land Code: 1000087950	Agency Land Code: R29582514	Land Name: PARKS & TRAILS	County: WASHINGTON	Acres: 0.36
City:	Site Code: R290481	Classification Per M.S. 86A.05: c. state trail	Current Public Use: YES	Future Public Use: YES
Land Code: 1000087951	Agency Land Code: R29582516	Land Name: PARKS & TRAILS	County: WASHINGTON	Acres: 1.60
City:	Site Code: R290481	Classification Per M.S. 86A.05: c. state trail	Current Public Use: YES	Future Public Use: YES
Land Code: 1000087952	Agency Land Code: R29582521	Land Name: PARKS & TRAILS	County: WASHINGTON	Acres: 2.63
City:	Site Code: R290481	Classification Per M.S. 86A.05: c. state trail	Current Public Use: YES	Future Public Use: YES
Land Code: 1000087953	Agency Land Code: R29582523	Land Name: PARKS & TRAILS	County: WASHINGTON	Acres: 0.92
City:	Site Code: R290481	Classification Per M.S. 86A.05: c. state trail	Current Public Use: YES	Future Public Use: YES
Land Code: 1000087954	Agency Land Code: R29582525	Land Name: PARKS & TRAILS	County: WASHINGTON	Acres: 2.68
City:	Site Code: R290481	Classification Per M.S. 86A.05: c. state trail	Current Public Use: YES	Future Public Use: YES
Land Code: 1000087955	Agency Land Code: R29582526	Land Name: PARKS & TRAILS	County: WASHINGTON	Acres: 0.10
City:	Site Code: R290481	Classification Per M.S. 86A.05: c. state trail	Current Public Use: YES	Future Public Use: YES
Land Code: 1000087956	Agency Land Code: R29582527	Land Name: PARKS & TRAILS	County: WASHINGTON	Acres: 2.96
City:	Site Code: R290481	Classification Per M.S. 86A.05: c. state trail	Current Public Use: YES	Future Public Use: YES
Land Code: 1000087957	Agency Land Code: R29582509	Land Name: PARKS & TRAILS	County: WASHINGTON	Acres: 0.19
City:	Site Code: R290481	Classification Per M.S. 86A.05: c. state trail	Current Public Use: YES	Future Public Use: YES
Land Code: 1000087958	Agency Land Code: R29582522	Land Name: PARKS & TRAILS	County: WASHINGTON	Acres: 2.74
City:	Site Code: R290481	Classification Per M.S. 86A.05: c. state trail	Current Public Use: YES	Future Public Use: YES
Land Code: 1000087959	Agency Land Code: R29582501	Land Name: PARKS & TRAILS	County: WASHINGTON	Acres: 3.04
City:	Site Code: R290481	Classification Per M.S. 86A.05: c. state trail	Current Public Use: YES	Future Public Use: YES



Land Code: 1000087960	Agency Land Code: R29582504	Land Name: PARKS & TRAILS	County: WASHINGTON	Acres: 0.11
City:	Site Code: R290481	Classification Per M.S. 86A.05: c. state trail	Current Public Use: YES	Future Public Use: YES
Land Code: 1000087961	Agency Land Code: R29582517	Land Name: PARKS & TRAILS	County: WASHINGTON	Acres: 3.14
City:	Site Code: R290481	Classification Per M.S. 86A.05: c. state trail	Current Public Use: YES	Future Public Use: YES
Land Code: 1000087962	Agency Land Code: R29582518	Land Name: PARKS & TRAILS	County: WASHINGTON	Acres: 3.36
City:	Site Code: R290481	Classification Per M.S. 86A.05: c. state trail	Current Public Use: YES	Future Public Use: YES
Land Code: 1000087963	Agency Land Code: R29582524	Land Name: PARKS & TRAILS	County: WASHINGTON	Acres: 3.05
City:	Site Code: R290481	Classification Per M.S. 86A.05: c. state trail	Current Public Use: YES	Future Public Use: YES
Land Code: 1000087964	Agency Land Code: R29582520	Land Name: PARKS & TRAILS	County: WASHINGTON	Acres: 2.06
City:	Site Code: R290481	Classification Per M.S. 86A.05: c. state trail	Current Public Use: YES	Future Public Use: YES
Land Code: 1000087965	Agency Land Code: R29582507	Land Name: PARKS & TRAILS	County: WASHINGTON	Acres: 2.47
City:	Site Code: R290481	Classification Per M.S. 86A.05: c. state trail	Current Public Use: YES	Future Public Use: YES
Land Code: 1000087966	Agency Land Code: R29582500	Land Name: PARKS & TRAILS	County: WASHINGTON	Acres: 3.07
City:	Site Code: R290481	Classification Per M.S. 86A.05: c. state trail	Current Public Use: YES	Future Public Use: YES
Land Code: 1000087967	Agency Land Code: R29582502	Land Name: PARKS & TRAILS	County: WASHINGTON	Acres: 0.76
City:	Site Code: R290481	Classification Per M.S. 86A.05: c. state trail	Current Public Use: YES	Future Public Use: YES
Land Code: 1000087968	Agency Land Code: R29582528	Land Name: PARKS & TRAILS	County: WASHINGTON	Acres: 3.08
City:	Site Code: R290481	Classification Per M.S. 86A.05: c. state trail	Current Public Use: YES	Future Public Use: YES
Land Code: 1000087969	Agency Land Code: R29582503	Land Name: PARKS & TRAILS	County: WASHINGTON	Acres: 3.11
City:	Site Code: R290481	Classification Per M.S. 86A.05: c. state trail	Current Public Use: YES	Future Public Use: YES
Land Code: 1000087970	Agency Land Code: R29582519	Land Name: PARKS & TRAILS	County: WASHINGTON	Acres: 0.32
City:	Site Code: R290481	Classification Per M.S. 86A.05: c. state trail	Current Public Use: YES	Future Public Use: YES
Land Code: 1000087971	Agency Land Code: R29582515	Land Name: PARKS & TRAILS	County: WASHINGTON	Acres: 3.05
City:	Site Code: R290481	Classification Per M.S. 86A.05: c. state trail	Current Public Use: YES	Future Public Use: YES



Land Code: 1000087972	Agency Land Code: R29582506	Land Name: PARKS & TRAILS	County: WASHINGTON	Acres: 3.35
City:	Site Code: R290481	Classification Per M.S. 86A.05: c. state trail	Current Public Use: YES	Future Public Use: YES
Land Code: 1000087973	Agency Land Code: R29330700	Land Name: PARKS & TRAILS	County: WASHINGTON	Acres: 1.23
City:	Site Code: R290254	Classification Per M.S. 86A.05: c. state trail	Current Public Use: YES	Future Public Use: YES
Land Code: 1000087974	Agency Land Code: R29321788	Land Name: PARKS & TRAILS	County: WASHINGTON	Acres: 0.72
City:	Site Code: R290254	Classification Per M.S. 86A.05: c. state trail	Current Public Use: YES	Future Public Use: YES
Land Code: 1000087975	Agency Land Code: R29321793	Land Name: PARKS & TRAILS	County: WASHINGTON	Acres: 0.01
City:	Site Code: R290254	Classification Per M.S. 86A.05: c. state trail	Current Public Use: YES	Future Public Use: YES
Land Code: 1000087976	Agency Land Code: R29321435	Land Name: PARKS & TRAILS	County: WASHINGTON	Acres: 2.63
City:	Site Code: R290254	Classification Per M.S. 86A.05: c. state trail	Current Public Use: YES	Future Public Use: YES
Land Code: 1000087977	Agency Land Code: R29321701	Land Name: PARKS & TRAILS	County: WASHINGTON	Acres: 5.29
City:	Site Code: R290254	Classification Per M.S. 86A.05: c. state trail	Current Public Use: YES	Future Public Use: YES
Land Code: 1000087978	Agency Land Code: R29321799	Land Name: PARKS & TRAILS	County: WASHINGTON	Acres: 6.11
City:	Site Code: R290254	Classification Per M.S. 86A.05: c. state trail	Current Public Use: YES	Future Public Use: YES
Land Code: 1000087979	Agency Land Code: R29321792	Land Name: PARKS & TRAILS	County: WASHINGTON	Acres: 3.68
City:	Site Code: R290254	Classification Per M.S. 86A.05: c. state trail	Current Public Use: YES	Future Public Use: YES
Land Code: 1000087980	Agency Land Code: R29321748	Land Name: PARKS & TRAILS	County: WASHINGTON	Acres: 5.88
City:	Site Code: R290254	Classification Per M.S. 86A.05: c. state trail	Current Public Use: YES	Future Public Use: YES
Land Code: 1000087981	Agency Land Code: R29321800	Land Name: PARKS & TRAILS	County: WASHINGTON	Acres: 3.23
City:	Site Code: R290254	Classification Per M.S. 86A.05: c. state trail	Current Public Use: YES	Future Public Use: YES
Land Code: 1000087982	Agency Land Code: R29321742	Land Name: PARKS & TRAILS	County: WASHINGTON	Acres: 1.02
City:	Site Code: R290254	Classification Per M.S. 86A.05: c. state trail	Current Public Use: YES	Future Public Use: YES
Land Code: 1000087983	Agency Land Code: R29321798	Land Name: PARKS & TRAILS	County: WASHINGTON	Acres: 0.23
City:	Site Code: R290254	Classification Per M.S. 86A.05: c. state trail	Current Public Use: YES	Future Public Use: YES



Land Code: 1000087984	Agency Land Code: R29321784	Land Name: PARKS & TRAILS	County: WASHINGTON	Acres: 0.32
City:	Site Code: R290254	Classification Per M.S. 86A.05: c. state trail	Current Public Use: YES	Future Public Use: YES
Land Code: 1000087985	Agency Land Code: R29321757	Land Name: PARKS & TRAILS	County: WASHINGTON	Acres: 0.82
City:	Site Code: R290254	Classification Per M.S. 86A.05: c. state trail	Current Public Use: YES	Future Public Use: YES
Land Code: 1000087986	Agency Land Code: R29321749	Land Name: PARKS & TRAILS	County: WASHINGTON	Acres: 5.66
City:	Site Code: R290254	Classification Per M.S. 86A.05: c. state trail	Current Public Use: YES	Future Public Use: YES
Land Code: 1000087987	Agency Land Code: R29321785	Land Name: PARKS & TRAILS	County: WASHINGTON	Acres: 3.18
City:	Site Code: R290254	Classification Per M.S. 86A.05: c. state trail	Current Public Use: YES	Future Public Use: YES
Land Code: 1000087988	Agency Land Code: R29321786	Land Name: PARKS & TRAILS	County: WASHINGTON	Acres: 3.17
City:	Site Code: R290254	Classification Per M.S. 86A.05: c. state trail	Current Public Use: YES	Future Public Use: YES
Land Code: 1000087989	Agency Land Code: R29321431	Land Name: PARKS & TRAILS	County: WASHINGTON	Acres: 0.70
City:	Site Code: R290254	Classification Per M.S. 86A.05: c. state trail	Current Public Use: YES	Future Public Use: YES
Land Code: 1000087990	Agency Land Code: R29321702	Land Name: PARKS & TRAILS	County: WASHINGTON	Acres: 4.59
City:	Site Code: R290254	Classification Per M.S. 86A.05: c. state trail	Current Public Use: YES	Future Public Use: YES
Land Code: 1000087991	Agency Land Code: R29321690	Land Name: PARKS & TRAILS	County: WASHINGTON	Acres: 5.29
City:	Site Code: R290254	Classification Per M.S. 86A.05: c. state trail	Current Public Use: YES	Future Public Use: YES
Land Code: 1000087992	Agency Land Code: R29321510	Land Name: PARKS & TRAILS	County: WASHINGTON	Acres: 0.96
City:	Site Code: R290254	Classification Per M.S. 86A.05: c. state trail	Current Public Use: YES	Future Public Use: YES
Land Code: 1000087993	Agency Land Code: R29321802	Land Name: PARKS & TRAILS	County: WASHINGTON	Acres: 4.58
City:	Site Code: R290254	Classification Per M.S. 86A.05: c. state trail	Current Public Use: YES	Future Public Use: YES
Land Code: 1000087994	Agency Land Code: R29321745	Land Name: PARKS & TRAILS	County: WASHINGTON	Acres: 3.32
City:	Site Code: R290254	Classification Per M.S. 86A.05: c. state trail	Current Public Use: YES	Future Public Use: YES
Land Code: 1000087995	Agency Land Code: R29321436	Land Name: PARKS & TRAILS	County: WASHINGTON	Acres: 4.95
City:	Site Code: R290254	Classification Per M.S. 86A.05: c. state trail	Current Public Use: YES	Future Public Use: YES



Land Code: 1000087996	Agency Land Code: R29321753	Land Name: PARKS & TRAILS	County: WASHINGTON	Acres: 2.24
City:	Site Code: R290254	Classification Per M.S. 86A.05: c. state trail	Current Public Use: YES	Future Public Use: YES
Land Code: 1000087997	Agency Land Code: R29321434	Land Name: PARKS & TRAILS	County: WASHINGTON	Acres: 2.26
City:	Site Code: R290254	Classification Per M.S. 86A.05: c. state trail	Current Public Use: YES	Future Public Use: YES
Land Code: 1000087998	Agency Land Code: R29321695	Land Name: PARKS & TRAILS	County: WASHINGTON	Acres: 0.05
City:	Site Code: R290254	Classification Per M.S. 86A.05: c. state trail	Current Public Use: YES	Future Public Use: YES
Land Code: 1000087999	Agency Land Code: R29321751	Land Name: PARKS & TRAILS	County: WASHINGTON	Acres: 3.30
City:	Site Code: R290254	Classification Per M.S. 86A.05: c. state trail	Current Public Use: YES	Future Public Use: YES
Land Code: 1000088000	Agency Land Code: R29321433	Land Name: PARKS & TRAILS	County: WASHINGTON	Acres: 3.53
City:	Site Code: R290254	Classification Per M.S. 86A.05: c. state trail	Current Public Use: YES	Future Public Use: YES
Land Code: 1000088001	Agency Land Code: R29321699	Land Name: PARKS & TRAILS	County: WASHINGTON	Acres: 0.42
City:	Site Code: R290254	Classification Per M.S. 86A.05: c. state trail	Current Public Use: YES	Future Public Use: YES
Land Code: 1000088002	Agency Land Code: R29321801	Land Name: PARKS & TRAILS	County: WASHINGTON	Acres: 0.29
City:	Site Code: R290254	Classification Per M.S. 86A.05: c. state trail	Current Public Use: YES	Future Public Use: YES
Land Code: 1000088003	Agency Land Code: R29321758	Land Name: PARKS & TRAILS	County: WASHINGTON	Acres: 5.18
City:	Site Code: R290254	Classification Per M.S. 86A.05: c. state trail	Current Public Use: YES	Future Public Use: YES
Land Code: 1000088004	Agency Land Code: R29321790	Land Name: PARKS & TRAILS	County: WASHINGTON	Acres: 0.21
City:	Site Code: R290254	Classification Per M.S. 86A.05: c. state trail	Current Public Use: YES	Future Public Use: YES
Land Code: 1000088005	Agency Land Code: R29321787	Land Name: PARKS & TRAILS	County: WASHINGTON	Acres: 3.10
City:	Site Code: R290254	Classification Per M.S. 86A.05: c. state trail	Current Public Use: YES	Future Public Use: YES
Land Code: 1000088006	Agency Land Code: R29321691	Land Name: PARKS & TRAILS	County: WASHINGTON	Acres: 0.73
City:	Site Code: R290254	Classification Per M.S. 86A.05: c. state trail	Current Public Use: YES	Future Public Use: YES
Land Code: 1000088007	Agency Land Code: R29347606	Land Name: PARKS & TRAILS	County: WASHINGTON	Acres: 5.06
City:	Site Code: R290254	Classification Per M.S. 86A.05: c. state trail	Current Public Use: YES	Future Public Use: YES



Land Code: 1000088008	Agency Land Code: R29321696	Land Name: PARKS & TRAILS	County: WASHINGTON	Acres: 4.76
City:	Site Code: R290254	Classification Per M.S. 86A.05: c. state trail	Current Public Use: YES	Future Public Use: YES
Land Code: 1000088009	Agency Land Code: R29321697	Land Name: PARKS & TRAILS	County: WASHINGTON	Acres: 0.07
City:	Site Code: R290254	Classification Per M.S. 86A.05: c. state trail	Current Public Use: YES	Future Public Use: YES
Land Code: 1000088010	Agency Land Code: R29321429	Land Name: PARKS & TRAILS	County: WASHINGTON	Acres: 5.17
City:	Site Code: R290254	Classification Per M.S. 86A.05: c. state trail	Current Public Use: YES	Future Public Use: YES
Land Code: 1000088011	Agency Land Code: R29321439	Land Name: PARKS & TRAILS	County: WASHINGTON	Acres: 5.53
City:	Site Code: R290254	Classification Per M.S. 86A.05: c. state trail	Current Public Use: YES	Future Public Use: YES
Land Code: 1000088012	Agency Land Code: R29321700	Land Name: PARKS & TRAILS	County: WASHINGTON	Acres: 1.84
City:	Site Code: R290254	Classification Per M.S. 86A.05: c. state trail	Current Public Use: YES	Future Public Use: YES
Land Code: 1000088013	Agency Land Code: R29321744	Land Name: PARKS & TRAILS	County: WASHINGTON	Acres: 0.84
City:	Site Code: R290254	Classification Per M.S. 86A.05: c. state trail	Current Public Use: YES	Future Public Use: YES
Land Code: 1000088014	Agency Land Code: R29321803	Land Name: PARKS & TRAILS	County: WASHINGTON	Acres: 4.33
City:	Site Code: R290254	Classification Per M.S. 86A.05: c. state trail	Current Public Use: YES	Future Public Use: YES
Land Code: 1000088015	Agency Land Code: R29321703	Land Name: PARKS & TRAILS	County: WASHINGTON	Acres: 4.50
City:	Site Code: R290254	Classification Per M.S. 86A.05: c. state trail	Current Public Use: YES	Future Public Use: YES
Land Code: 1000088016	Agency Land Code: R29321704	Land Name: PARKS & TRAILS	County: WASHINGTON	Acres: 3.70
City:	Site Code: R290254	Classification Per M.S. 86A.05: c. state trail	Current Public Use: YES	Future Public Use: YES
Land Code: 1000088017	Agency Land Code: R29321428	Land Name: PARKS & TRAILS	County: WASHINGTON	Acres: 0.53
City:	Site Code: R290254	Classification Per M.S. 86A.05: c. state trail	Current Public Use: YES	Future Public Use: YES
Land Code: 1000088018	Agency Land Code: R29321432	Land Name: PARKS & TRAILS	County: WASHINGTON	Acres: 4.93
City:	Site Code: R290254	Classification Per M.S. 86A.05: c. state trail	Current Public Use: YES	Future Public Use: YES
Land Code: 1000088019	Agency Land Code: R29321694	Land Name: PARKS & TRAILS	County: WASHINGTON	Acres: 0.26
City:	Site Code: R290254	Classification Per M.S. 86A.05: c. state trail	Current Public Use: YES	Future Public Use: YES



Land Code: 1000088020	Agency Land Code: R29321752	Land Name: PARKS & TRAILS	County: WASHINGTON	Acres: 4.62
City:	Site Code: R290254	Classification Per M.S. 86A.05: c. state trail	Current Public Use: YES	Future Public Use: YES
Land Code: 1000088021	Agency Land Code: R29321438	Land Name: PARKS & TRAILS	County: WASHINGTON	Acres: 3.56
City:	Site Code: R290254	Classification Per M.S. 86A.05: c. state trail	Current Public Use: YES	Future Public Use: YES
Land Code: 1000088022	Agency Land Code: R29321693	Land Name: PARKS & TRAILS	County: WASHINGTON	Acres: 0.01
City:	Site Code: R290254	Classification Per M.S. 86A.05: c. state trail	Current Public Use: YES	Future Public Use: YES
Land Code: 1000088023	Agency Land Code: R29321782	Land Name: PARKS & TRAILS	County: WASHINGTON	Acres: 2.82
City:	Site Code: R290254	Classification Per M.S. 86A.05: c. state trail	Current Public Use: YES	Future Public Use: YES
Land Code: 1000088024	Agency Land Code: R29321783	Land Name: PARKS & TRAILS	County: WASHINGTON	Acres: 3.55
City:	Site Code: R290254	Classification Per M.S. 86A.05: c. state trail	Current Public Use: YES	Future Public Use: YES
Land Code: 1000088025	Agency Land Code: R29321430	Land Name: PARKS & TRAILS	County: WASHINGTON	Acres: 4.88
City:	Site Code: R290254	Classification Per M.S. 86A.05: c. state trail	Current Public Use: YES	Future Public Use: YES
Land Code: 1000088026	Agency Land Code: R29321746	Land Name: PARKS & TRAILS	County: WASHINGTON	Acres: 0.19
City:	Site Code: R290254	Classification Per M.S. 86A.05: c. state trail	Current Public Use: YES	Future Public Use: YES
Land Code: 1000088027	Agency Land Code: R29321778	Land Name: PARKS & TRAILS	County: WASHINGTON	Acres: 2.34
City:	Site Code: R290254	Classification Per M.S. 86A.05: c. state trail	Current Public Use: YES	Future Public Use: YES
Land Code: 1000088028	Agency Land Code: R29321781	Land Name: PARKS & TRAILS	County: WASHINGTON	Acres: 3.89
City:	Site Code: R290254	Classification Per M.S. 86A.05: c. state trail	Current Public Use: YES	Future Public Use: YES
Land Code: 1000088029	Agency Land Code: R29321795	Land Name: PARKS & TRAILS	County: WASHINGTON	Acres: 2.58
City:	Site Code: R290254	Classification Per M.S. 86A.05: c. state trail	Current Public Use: YES	Future Public Use: YES
Land Code: 1000088030	Agency Land Code: R29566976	Land Name: PARKS & TRAILS	County: WASHINGTON	Acres: 0.31
City:	Site Code: R290254	Classification Per M.S. 86A.05: c. state trail	Current Public Use: YES	Future Public Use: YES
Land Code: 1000088031	Agency Land Code: R29321437	Land Name: PARKS & TRAILS	County: WASHINGTON	Acres: 1.06
City:	Site Code: R290254	Classification Per M.S. 86A.05: c. state trail	Current Public Use: YES	Future Public Use: YES



Land Code: 1000088032	Agency Land Code: R29321692	Land Name: PARKS & TRAILS	County: WASHINGTON	Acres: 6.87
City:	Site Code: R290254	Classification Per M.S. 86A.05: c. state trail	Current Public Use: YES	Future Public Use: YES
Land Code: 1000088033	Agency Land Code: R29321750	Land Name: PARKS & TRAILS	County: WASHINGTON	Acres: 0.55
City:	Site Code: R290254	Classification Per M.S. 86A.05: c. state trail	Current Public Use: YES	Future Public Use: YES
Land Code: 1000088034	Agency Land Code: R29321754	Land Name: PARKS & TRAILS	County: WASHINGTON	Acres: 4.77
City:	Site Code: R290254	Classification Per M.S. 86A.05: c. state trail	Current Public Use: YES	Future Public Use: YES
Land Code: 1000088035	Agency Land Code: R29321760	Land Name: PARKS & TRAILS	County: WASHINGTON	Acres: 3.69
City:	Site Code: R290254	Classification Per M.S. 86A.05: c. state trail	Current Public Use: YES	Future Public Use: YES
Land Code: 1000088036	Agency Land Code: R29321791	Land Name: PARKS & TRAILS	County: WASHINGTON	Acres: 0.01
City:	Site Code: R290254	Classification Per M.S. 86A.05: c. state trail	Current Public Use: YES	Future Public Use: YES
Land Code: 1000088037	Agency Land Code: R29321794	Land Name: PARKS & TRAILS	County: WASHINGTON	Acres: 1.19
City:	Site Code: R290254	Classification Per M.S. 86A.05: c. state trail	Current Public Use: YES	Future Public Use: YES
Land Code: 1000088038	Agency Land Code: R29321789	Land Name: PARKS & TRAILS	County: WASHINGTON	Acres: 3.77
City:	Site Code: R290254	Classification Per M.S. 86A.05: c. state trail	Current Public Use: YES	Future Public Use: YES
Land Code: 1000088039	Agency Land Code: R29321796	Land Name: PARKS & TRAILS	County: WASHINGTON	Acres: 3.34
City:	Site Code: R290254	Classification Per M.S. 86A.05: c. state trail	Current Public Use: YES	Future Public Use: YES
Land Code: 1000088040	Agency Land Code: R29321797	Land Name: PARKS & TRAILS	County: WASHINGTON	Acres: 1.72
City:	Site Code: R290254	Classification Per M.S. 86A.05: c. state trail	Current Public Use: YES	Future Public Use: YES
Land Code: 1000088041	Agency Land Code: R29321512	Land Name: PARKS & TRAILS	County: WASHINGTON	Acres: 0.29
City:	Site Code: R290254	Classification Per M.S. 86A.05: c. state trail	Current Public Use: YES	Future Public Use: YES
Land Code: 1000088042	Agency Land Code: R29321511	Land Name: PARKS & TRAILS	County: WASHINGTON	Acres: 0.50
City:	Site Code:	Classification Per M.S. 86A.05: h. state water access site	Current Public Use: YES	Future Public Use: YES
Land Code: 1000088043	Agency Land Code: R29321478	Land Name: PARKS & TRAILS	County: WASHINGTON	Acres: 2.40
City:	Site Code:	Classification Per M.S. 86A.05: h. state water access site	Current Public Use: YES	Future Public Use: YES



Land Code: 1000088044	Agency Land Code: R29329314	Land Name: PARKS & TRAILS	County: WASHINGTON	Acres: 1.50
City:	Site Code:	Classification Per M.S. 86A.05: h. state water access site	Current Public Use: YES	Future Public Use: YES
Land Code: 1000088045	Agency Land Code: R29339008	Land Name: PARKS & TRAILS	County: WASHINGTON	Acres: 0.10
City:	Site Code:	Classification Per M.S. 86A.05: h. state water access site	Current Public Use: YES	Future Public Use: YES
Land Code: 1000088046	Agency Land Code: R29339007	Land Name: PARKS & TRAILS	County: WASHINGTON	Acres: 2.20
City:	Site Code:	Classification Per M.S. 86A.05: h. state water access site	Current Public Use: YES	Future Public Use: YES
Land Code: 1000088047	Agency Land Code: R29336349	Land Name: PARKS & TRAILS	County: WASHINGTON	Acres: 2.48
City:	Site Code:	Classification Per M.S. 86A.05: h. state water access site	Current Public Use: YES	Future Public Use: YES
Land Code: 1000088048	Agency Land Code: R29336351	Land Name: PARKS & TRAILS	County: WASHINGTON	Acres: 0.10
City:	Site Code:	Classification Per M.S. 86A.05: h. state water access site	Current Public Use: YES	Future Public Use: YES
Land Code: 1000088049	Agency Land Code: R29337632	Land Name: PARKS & TRAILS	County: WASHINGTON	Acres: 0.05
City:	Site Code:	Classification Per M.S. 86A.05: h. state water access site	Current Public Use: YES	Future Public Use: YES
Land Code: 1000088050	Agency Land Code: R29336350	Land Name: PARKS & TRAILS	County: WASHINGTON	Acres: 0.10
City:	Site Code:	Classification Per M.S. 86A.05: h. state water access site	Current Public Use: YES	Future Public Use: YES
Land Code: 1000088051	Agency Land Code: R29347586	Land Name: PARKS & TRAILS	County: WASHINGTON	Acres: 0.47
City:	Site Code: R290341	Classification Per M.S. 86A.05: h. state water access site	Current Public Use: YES	Future Public Use: YES
Land Code: 1000088052	Agency Land Code: R29321950	Land Name: PARKS & TRAILS	County: WASHINGTON	Acres: 0.80
City:	Site Code: R290341	Classification Per M.S. 86A.05: h. state water access site	Current Public Use: YES	Future Public Use: YES
Land Code: 1000088053	Agency Land Code: R29321948	Land Name: PARKS & TRAILS	County: WASHINGTON	Acres: 1.20
City:	Site Code: R290341	Classification Per M.S. 86A.05: h. state water access site	Current Public Use: YES	Future Public Use: YES
Land Code: 1000088054	Agency Land Code: R29533063	Land Name: PARKS & TRAILS	County: WASHINGTON	Acres: 2.00
City:	Site Code: R290341	Classification Per M.S. 86A.05: h. state water access site	Current Public Use: YES	Future Public Use: YES
Land Code: 1000088055	Agency Land Code: R29557423	Land Name: PARKS & TRAILS	County: WASHINGTON	Acres: 0.82
City:	Site Code: R290341	Classification Per M.S. 86A.05: h. state water access site	Current Public Use: YES	Future Public Use: YES



Land Code: 1000088056	Agency Land Code: R29321705	Land Name: PARKS & TRAILS	County: WASHINGTON	Acres: 2.00
City:	Site Code:	Classification Per M.S. 86A.05: h. state water access site	Current Public Use: YES	Future Public Use: YES
Land Code: 1000088057	Agency Land Code: R29321864	Land Name: PARKS & TRAILS	County: WASHINGTON	Acres: 1.00
City:	Site Code:	Classification Per M.S. 86A.05: h. state water access site	Current Public Use: YES	Future Public Use: YES
Land Code: 1000088058	Agency Land Code: R29339783	Land Name: PARKS & TRAILS	County: WASHINGTON	Acres: 0.15
City:	Site Code: R290340	Classification Per M.S. 86A.05: h. state water access site	Current Public Use: YES	Future Public Use: YES
Land Code: 1000088059	Agency Land Code: R29339122	Land Name: PARKS & TRAILS	County: WASHINGTON	Acres: 0.26
City:	Site Code: R290340	Classification Per M.S. 86A.05: h. state water access site	Current Public Use: YES	Future Public Use: YES
Land Code: 1000088060	Agency Land Code: R29321420	Land Name: FAW - WILDLIFE	County: WASHINGTON	Acres: 40.00
City:	Site Code:	Classification Per M.S. 86A.05: g. state wildlife management area	Current Public Use: YES	Future Public Use: YES
Land Code: 1000088061	Agency Land Code: R29321391	Land Name: FAW - WILDLIFE	County: WASHINGTON	Acres: 6.86
City:	Site Code:	Classification Per M.S. 86A.05: g. state wildlife management area	Current Public Use: YES	Future Public Use: YES
Land Code: 1000088062	Agency Land Code: R29321392	Land Name: FAW - WILDLIFE	County: WASHINGTON	Acres: 12.18
City:	Site Code:	Classification Per M.S. 86A.05: g. state wildlife management area	Current Public Use: YES	Future Public Use: YES
Land Code: 1000088063	Agency Land Code: R29321419	Land Name: FAW - WILDLIFE	County: WASHINGTON	Acres: 40.00
City:	Site Code:	Classification Per M.S. 86A.05: g. state wildlife management area	Current Public Use: YES	Future Public Use: YES
Land Code: 1000088064	Agency Land Code: R29321418	Land Name: FAW - WILDLIFE	County: WASHINGTON	Acres: 40.00
City:	Site Code:	Classification Per M.S. 86A.05: g. state wildlife management area	Current Public Use: YES	Future Public Use: YES
Land Code: 1000088065	Agency Land Code: R29321366	Land Name: FAW - WILDLIFE	County: WASHINGTON	Acres: 40.00
City:	Site Code:	Classification Per M.S. 86A.05: g. state wildlife management area	Current Public Use: YES	Future Public Use: YES
Land Code: 1000088066	Agency Land Code: R29321416	Land Name: FAW - WILDLIFE	County: WASHINGTON	Acres: 14.10
City:	Site Code:	Classification Per M.S. 86A.05: g. state wildlife management area	Current Public Use: YES	Future Public Use: YES
Land Code: 1000088067	Agency Land Code: R29321417	Land Name: FAW - WILDLIFE	County: WASHINGTON	Acres: 40.00
City:	Site Code:	Classification Per M.S. 86A.05: g. state wildlife management area	Current Public Use: YES	Future Public Use: YES



Land Code: 1000088068	Agency Land Code: R29321371	Land Name: FAW - WILDLIFE	County: WASHINGTON	Acres: 39.19
City:	Site Code:	Classification Per M.S. 86A.05: g. state wildlife management area	Current Public Use: YES	Future Public Use: YES
Land Code: 1000088069	Agency Land Code: R29321373	Land Name: FAW - WILDLIFE	County: WASHINGTON	Acres: 0.99
City:	Site Code:	Classification Per M.S. 86A.05: g. state wildlife management area	Current Public Use: YES	Future Public Use: YES
Land Code: 1000088070	Agency Land Code: R29321415	Land Name: FAW - WILDLIFE	County: WASHINGTON	Acres: 8.00
City:	Site Code:	Classification Per M.S. 86A.05: g. state wildlife management area	Current Public Use: YES	Future Public Use: YES
Land Code: 1000088071	Agency Land Code: R29321421	Land Name: FAW - WILDLIFE	County: WASHINGTON	Acres: 40.00
City:	Site Code:	Classification Per M.S. 86A.05: g. state wildlife management area	Current Public Use: YES	Future Public Use: YES
Land Code: 1000088072	Agency Land Code: R29321365	Land Name: FAW - WILDLIFE	County: WASHINGTON	Acres: 40.00
City:	Site Code:	Classification Per M.S. 86A.05: g. state wildlife management area	Current Public Use: YES	Future Public Use: YES
Land Code: 1000088073	Agency Land Code: R29321369	Land Name: FAW - WILDLIFE	County: WASHINGTON	Acres: 39.18
City:	Site Code:	Classification Per M.S. 86A.05: g. state wildlife management area	Current Public Use: YES	Future Public Use: YES
Land Code: 1000088074	Agency Land Code: R29321367	Land Name: FAW - WILDLIFE	County: WASHINGTON	Acres: 40.00
City:	Site Code:	Classification Per M.S. 86A.05: g. state wildlife management area	Current Public Use: YES	Future Public Use: YES
Land Code: 1000088075	Agency Land Code: R29321423	Land Name: FAW - WILDLIFE	County: WASHINGTON	Acres: 0.33
City:	Site Code:	Classification Per M.S. 86A.05: g. state wildlife management area	Current Public Use: YES	Future Public Use: YES
Land Code: 1000088076	Agency Land Code: R29321422	Land Name: FAW - WILDLIFE	County: WASHINGTON	Acres: 40.00
City:	Site Code:	Classification Per M.S. 86A.05: g. state wildlife management area	Current Public Use: YES	Future Public Use: YES
Land Code: 1000088077	Agency Land Code: R29321390	Land Name: FAW - WILDLIFE	County: WASHINGTON	Acres: 33.70
City:	Site Code:	Classification Per M.S. 86A.05: g. state wildlife management area	Current Public Use: YES	Future Public Use: YES
Land Code: 1000088078	Agency Land Code: R29432708	Land Name: FAW - WILDLIFE	County: WASHINGTON	Acres: 39.19
City:	Site Code:	Classification Per M.S. 86A.05: g. state wildlife management area	Current Public Use: YES	Future Public Use: YES
Land Code: 1000088079	Agency Land Code: R29432709	Land Name: FAW - WILDLIFE	County: WASHINGTON	Acres: 39.30
City:	Site Code:	Classification Per M.S. 86A.05: g. state wildlife management area	Current Public Use: YES	Future Public Use: YES



Land Code: 1000088080	Agency Land Code: R29529194	Land Name: FAW - WILDLIFE	County: WASHINGTON	Acres: 40.00
City:	Site Code:	Classification Per M.S. 86A.05: g. state wildlife management area	Current Public Use: YES	Future Public Use: YES
Land Code: 1000088081	Agency Land Code: R29529195	Land Name: FAW - WILDLIFE	County: WASHINGTON	Acres: 40.00
City:	Site Code:	Classification Per M.S. 86A.05: g. state wildlife management area	Current Public Use: YES	Future Public Use: YES
Land Code: 1000088082	Agency Land Code: R29529197	Land Name: FAW - WILDLIFE	County: WASHINGTON	Acres: 40.00
City:	Site Code:	Classification Per M.S. 86A.05: g. state wildlife management area	Current Public Use: YES	Future Public Use: YES
Land Code: 1000088083	Agency Land Code: R29529198	Land Name: FAW - WILDLIFE	County: WASHINGTON	Acres: 40.00
City:	Site Code:	Classification Per M.S. 86A.05: g. state wildlife management area	Current Public Use: YES	Future Public Use: YES
Land Code: 1000088084	Agency Land Code: R29529201	Land Name: FAW - WILDLIFE	County: WASHINGTON	Acres: 40.00
City:	Site Code:	Classification Per M.S. 86A.05: g. state wildlife management area	Current Public Use: YES	Future Public Use: YES
Land Code: 1000088085	Agency Land Code: R29542639	Land Name: FAW - WILDLIFE	County: WASHINGTON	Acres: 30.00
City:	Site Code:	Classification Per M.S. 86A.05: g. state wildlife management area	Current Public Use: YES	Future Public Use: YES
Land Code: 1000088086	Agency Land Code: R29542640	Land Name: FAW - WILDLIFE	County: WASHINGTON	Acres: 40.00
City:	Site Code:	Classification Per M.S. 86A.05: g. state wildlife management area	Current Public Use: YES	Future Public Use: YES
Land Code: 1000088087	Agency Land Code: R29432707	Land Name: FAW - WILDLIFE	County: WASHINGTON	Acres: 32.59
City:	Site Code:	Classification Per M.S. 86A.05: g. state wildlife management area	Current Public Use: YES	Future Public Use: YES
Land Code: 1000088088	Agency Land Code: R29529200	Land Name: FAW - WILDLIFE	County: WASHINGTON	Acres: 40.00
City:	Site Code:	Classification Per M.S. 86A.05: g. state wildlife management area	Current Public Use: YES	Future Public Use: YES
Land Code: 1000088089	Agency Land Code: R29432713	Land Name: FAW - WILDLIFE	County: WASHINGTON	Acres: 39.43
City:	Site Code:	Classification Per M.S. 86A.05: g. state wildlife management area	Current Public Use: YES	Future Public Use: YES
Land Code: 1000088090	Agency Land Code: R29529199	Land Name: FAW - WILDLIFE	County: WASHINGTON	Acres: 40.00
City:	Site Code:	Classification Per M.S. 86A.05: g. state wildlife management area	Current Public Use: YES	Future Public Use: YES
Land Code: 1000088091	Agency Land Code: R29432711	Land Name: FAW - WILDLIFE	County: WASHINGTON	Acres: 34.78
City:	Site Code:	Classification Per M.S. 86A.05: g. state wildlife management area	Current Public Use: YES	Future Public Use: YES



Land Code: 1000088092	Agency Land Code: R29432710	Land Name: FAW - WILDLIFE	County: WASHINGTON	Acres: 12.97
City:	Site Code:	Classification Per M.S. 86A.05: g. state wildlife management area	Current Public Use: YES	Future Public Use: YES
Land Code: 1000088093	Agency Land Code: R29432712	Land Name: FAW - WILDLIFE	County: WASHINGTON	Acres: 39.43
City:	Site Code:	Classification Per M.S. 86A.05: g. state wildlife management area	Current Public Use: YES	Future Public Use: YES
Land Code: 1000088094	Agency Land Code: R29321976	Land Name: FAW - WILDLIFE	County: WASHINGTON	Acres: 40.10
City:	Site Code: R290416	Classification Per M.S. 86A.05: g. state wildlife management area	Current Public Use: YES	Future Public Use: YES
Land Code: 1000088095	Agency Land Code: R29321975	Land Name: FAW - WILDLIFE	County: WASHINGTON	Acres: 28.35
City:	Site Code: R290416	Classification Per M.S. 86A.05: g. state wildlife management area	Current Public Use: YES	Future Public Use: YES
Land Code: 1000088096	Agency Land Code: R29321972	Land Name: FAW - WILDLIFE	County: WASHINGTON	Acres: 39.74
City:	Site Code: R290416	Classification Per M.S. 86A.05: g. state wildlife management area	Current Public Use: YES	Future Public Use: YES
Land Code: 1000088097	Agency Land Code: R29321977	Land Name: FAW - WILDLIFE	County: WASHINGTON	Acres: 39.95
City:	Site Code: R290416	Classification Per M.S. 86A.05: g. state wildlife management area	Current Public Use: YES	Future Public Use: YES
Land Code: 1000088098	Agency Land Code: R29321971	Land Name: FAW - WILDLIFE	County: WASHINGTON	Acres: 28.55
City:	Site Code: R290416	Classification Per M.S. 86A.05: g. state wildlife management area	Current Public Use: YES	Future Public Use: YES
Land Code: 1000088099	Agency Land Code: R29321973	Land Name: FAW - WILDLIFE	County: WASHINGTON	Acres: 40.60
City:	Site Code: R290416	Classification Per M.S. 86A.05: g. state wildlife management area	Current Public Use: YES	Future Public Use: YES
Land Code: 1000088100	Agency Land Code: R29321974	Land Name: FAW - WILDLIFE	County: WASHINGTON	Acres: 20.79
City:	Site Code: R290416	Classification Per M.S. 86A.05: g. state wildlife management area	Current Public Use: YES	Future Public Use: YES
Land Code: 1000088101	Agency Land Code: R29321873	Land Name: FAW - WILDLIFE	County: WASHINGTON	Acres: 40.00
City:	Site Code: R290373	Classification Per M.S. 86A.05: g. state wildlife management area	Current Public Use: YES	Future Public Use: YES
Land Code: 1000088102	Agency Land Code: R29321872	Land Name: FAW - WILDLIFE	County: WASHINGTON	Acres: 40.33
City:	Site Code: R290373	Classification Per M.S. 86A.05: g. state wildlife management area	Current Public Use: YES	Future Public Use: YES
Land Code: 1000088103	Agency Land Code: R29321878	Land Name: FAW - WILDLIFE	County: WASHINGTON	Acres: 40.09
City:	Site Code: R290373	Classification Per M.S. 86A.05: g. state wildlife management area	Current Public Use: YES	Future Public Use: YES



Land Code: 1000088104	Agency Land Code: R29321875	Land Name: FAW - WILDLIFE	County: WASHINGTON	Acres: 40.09
City:	Site Code: R290373	Classification Per M.S. 86A.05: g. state wildlife management area	Current Public Use: YES	Future Public Use: YES
Land Code: 1000088105	Agency Land Code: R29321871	Land Name: FAW - WILDLIFE	County: WASHINGTON	Acres: 40.06
City:	Site Code: R290373	Classification Per M.S. 86A.05: g. state wildlife management area	Current Public Use: YES	Future Public Use: YES
Land Code: 1000088106	Agency Land Code: R29321881	Land Name: FAW - WILDLIFE	County: WASHINGTON	Acres: 19.91
City:	Site Code: R290373	Classification Per M.S. 86A.05: g. state wildlife management area	Current Public Use: YES	Future Public Use: YES
Land Code: 1000088107	Agency Land Code: R29321874	Land Name: FAW - WILDLIFE	County: WASHINGTON	Acres: 30.13
City:	Site Code: R290373	Classification Per M.S. 86A.05: g. state wildlife management area	Current Public Use: YES	Future Public Use: YES
Land Code: 1000088108	Agency Land Code: R29321876	Land Name: FAW - WILDLIFE	County: WASHINGTON	Acres: 40.12
City:	Site Code: R290373	Classification Per M.S. 86A.05: g. state wildlife management area	Current Public Use: YES	Future Public Use: YES
Land Code: 1000088109	Agency Land Code: R29321877	Land Name: FAW - WILDLIFE	County: WASHINGTON	Acres: 40.18
City:	Site Code: R290373	Classification Per M.S. 86A.05: g. state wildlife management area	Current Public Use: YES	Future Public Use: YES
Land Code: 1000088110	Agency Land Code: R29321880	Land Name: FAW - WILDLIFE	County: WASHINGTON	Acres: 19.91
City:	Site Code: R290373	Classification Per M.S. 86A.05: g. state wildlife management area	Current Public Use: YES	Future Public Use: YES
Land Code: 1000088111	Agency Land Code: R29321246	Land Name: FAW - WILDLIFE	County: WASHINGTON	Acres: 11.12
City:	Site Code:	Classification Per M.S. 86A.05: g. state wildlife management area	Current Public Use: YES	Future Public Use: YES
Land Code: 1000088112	Agency Land Code: R29547668	Land Name: PARKS & TRAILS	County: WATONWAN	Acres: 4.31
City:	Site Code:	Classification Per M.S. 86A.05: h. state water access site	Current Public Use: YES	Future Public Use: YES
Land Code: 1000088113	Agency Land Code: R29547669	Land Name: PARKS & TRAILS	County: WATONWAN	Acres: 0.49
City:	Site Code:	Classification Per M.S. 86A.05: h. state water access site	Current Public Use: YES	Future Public Use: YES
Land Code: 1000088114	Agency Land Code: R29544133	Land Name: PARKS & TRAILS	County: WATONWAN	Acres: 4.54
City:	Site Code:	Classification Per M.S. 86A.05: h. state water access site	Current Public Use: YES	Future Public Use: YES
Land Code: 1000088115	Agency Land Code: R29544136	Land Name: PARKS & TRAILS	County: WATONWAN	Acres: 0.91
City:	Site Code:	Classification Per M.S. 86A.05: h. state water access site	Current Public Use: YES	Future Public Use: YES



Land Code: 1000088116	Agency Land Code: R29322725	Land Name: PARKS & TRAILS	County: WATONWAN	Acres: 2.00
City:	Site Code:	Classification Per M.S. 86A.05: h. state water access site	Current Public Use: YES	Future Public Use: YES
Land Code: 1000088117	Agency Land Code: R29521668	Land Name: PARKS & TRAILS	County: WATONWAN	Acres: 4.00
City:	Site Code:	Classification Per M.S. 86A.05: h. state water access site	Current Public Use: YES	Future Public Use: YES
Land Code: 1000088118	Agency Land Code: R29556350	Land Name: FAW - WILDLIFE	County: WATONWAN	Acres: 7.60
City:	Site Code:	Classification Per M.S. 86A.05: n. not administered under 86A.05	Current Public Use: YES	Future Public Use: YES
Land Code: 1000088119	Agency Land Code: R29556351	Land Name: FAW - WILDLIFE	County: WATONWAN	Acres: 6.00
City:	Site Code:	Classification Per M.S. 86A.05: n. not administered under 86A.05	Current Public Use: YES	Future Public Use: YES
Land Code: 1000088120	Agency Land Code: R29322210	Land Name: FAW - WILDLIFE	County: WATONWAN	Acres: 34.50
City:	Site Code:	Classification Per M.S. 86A.05: g. state wildlife management area	Current Public Use: YES	Future Public Use: YES
Land Code: 1000088121	Agency Land Code: R29322205	Land Name: FAW - WILDLIFE	County: WATONWAN	Acres: 29.40
City:	Site Code:	Classification Per M.S. 86A.05: g. state wildlife management area	Current Public Use: YES	Future Public Use: YES
Land Code: 1000088122	Agency Land Code: R29322208	Land Name: FAW - WILDLIFE	County: WATONWAN	Acres: 39.30
City:	Site Code:	Classification Per M.S. 86A.05: g. state wildlife management area	Current Public Use: YES	Future Public Use: YES
Land Code: 1000088123	Agency Land Code: R29322209	Land Name: FAW - WILDLIFE	County: WATONWAN	Acres: 38.00
City:	Site Code:	Classification Per M.S. 86A.05: g. state wildlife management area	Current Public Use: YES	Future Public Use: YES
Land Code: 1000088124	Agency Land Code: R29322206	Land Name: FAW - WILDLIFE	County: WATONWAN	Acres: 0.10
City:	Site Code:	Classification Per M.S. 86A.05: g. state wildlife management area	Current Public Use: YES	Future Public Use: YES
Land Code: 1000088125	Agency Land Code: R29322207	Land Name: FAW - WILDLIFE	County: WATONWAN	Acres: 36.00
City:	Site Code:	Classification Per M.S. 86A.05: g. state wildlife management area	Current Public Use: YES	Future Public Use: YES
Land Code: 1000088126	Agency Land Code: R29322108	Land Name: FAW - WILDLIFE	County: WATONWAN	Acres: 0.10
City:	Site Code:	Classification Per M.S. 86A.05: g. state wildlife management area	Current Public Use: YES	Future Public Use: YES
Land Code: 1000088127	Agency Land Code: R29322109	Land Name: FAW - WILDLIFE	County: WATONWAN	Acres: 22.70
City:	Site Code:	Classification Per M.S. 86A.05: g. state wildlife management area	Current Public Use: YES	Future Public Use: YES



Land Code: 1000088128	Agency Land Code: R29322107	Land Name: FAW - WILDLIFE	County: WATONWAN	Acres: 9.90
City:	Site Code:	Classification Per M.S. 86A.05: g. state wildlife management area	Current Public Use: YES	Future Public Use: YES
Land Code: 1000088129	Agency Land Code: R29534172	Land Name: FAW - WILDLIFE	County: WATONWAN	Acres: 18.25
City:	Site Code:	Classification Per M.S. 86A.05: g. state wildlife management area	Current Public Use: YES	Future Public Use: YES
Land Code: 1000088130	Agency Land Code: R29534169	Land Name: FAW - WILDLIFE	County: WATONWAN	Acres: 38.20
City:	Site Code:	Classification Per M.S. 86A.05: g. state wildlife management area	Current Public Use: YES	Future Public Use: YES
Land Code: 1000088131	Agency Land Code: R29534171	Land Name: FAW - WILDLIFE	County: WATONWAN	Acres: 4.05
City:	Site Code:	Classification Per M.S. 86A.05: g. state wildlife management area	Current Public Use: YES	Future Public Use: YES
Land Code: 1000088132	Agency Land Code: R29534173	Land Name: FAW - WILDLIFE	County: WATONWAN	Acres: 32.85
City:	Site Code:	Classification Per M.S. 86A.05: g. state wildlife management area	Current Public Use: YES	Future Public Use: YES
Land Code: 1000088133	Agency Land Code: R29534170	Land Name: FAW - WILDLIFE	County: WATONWAN	Acres: 20.45
City:	Site Code:	Classification Per M.S. 86A.05: g. state wildlife management area	Current Public Use: YES	Future Public Use: YES
Land Code: 1000088134	Agency Land Code: R29342866	Land Name: FAW - WILDLIFE	County: WATONWAN	Acres: 40.98
City:	Site Code:	Classification Per M.S. 86A.05: g. state wildlife management area	Current Public Use: YES	Future Public Use: YES
Land Code: 1000088135	Agency Land Code: R29342867	Land Name: FAW - WILDLIFE	County: WATONWAN	Acres: 40.92
City:	Site Code:	Classification Per M.S. 86A.05: g. state wildlife management area	Current Public Use: YES	Future Public Use: YES
Land Code: 1000088136	Agency Land Code: R29342868	Land Name: FAW - WILDLIFE	County: WATONWAN	Acres: 41.10
City:	Site Code:	Classification Per M.S. 86A.05: g. state wildlife management area	Current Public Use: YES	Future Public Use: YES
Land Code: 1000088137	Agency Land Code: R29329140	Land Name: FAW - WILDLIFE	County: WATONWAN	Acres: 9.40
City:	Site Code:	Classification Per M.S. 86A.05: g. state wildlife management area	Current Public Use: YES	Future Public Use: YES
Land Code: 1000088138	Agency Land Code: R29342870	Land Name: FAW - WILDLIFE	County: WATONWAN	Acres: 34.32
City:	Site Code:	Classification Per M.S. 86A.05: g. state wildlife management area	Current Public Use: YES	Future Public Use: YES
Land Code: 1000088139	Agency Land Code: R29329141	Land Name: FAW - WILDLIFE	County: WATONWAN	Acres: 40.80
City:	Site Code:	Classification Per M.S. 86A.05: g. state wildlife management area	Current Public Use: YES	Future Public Use: YES



Land Code: 1000088140	Agency Land Code: R29331310	Land Name: FAW - WILDLIFE	County: WATONWAN	Acres: 1.00
City:	Site Code:	Classification Per M.S. 86A.05: g. state wildlife management area	Current Public Use: YES	Future Public Use: YES
Land Code: 1000088141	Agency Land Code: R29342869	Land Name: FAW - WILDLIFE	County: WATONWAN	Acres: 20.58
City:	Site Code:	Classification Per M.S. 86A.05: g. state wildlife management area	Current Public Use: YES	Future Public Use: YES
Land Code: 1000088142	Agency Land Code: R29559129	Land Name: FAW - WILDLIFE	County: WATONWAN	Acres: 38.52
City:	Site Code:	Classification Per M.S. 86A.05: g. state wildlife management area	Current Public Use: YES	Future Public Use: YES
Land Code: 1000088143	Agency Land Code: R29559130	Land Name: FAW - WILDLIFE	County: WATONWAN	Acres: 30.76
City:	Site Code:	Classification Per M.S. 86A.05: g. state wildlife management area	Current Public Use: YES	Future Public Use: YES
Land Code: 1000088144	Agency Land Code: R29559591	Land Name: FAW - WILDLIFE	County: WATONWAN	Acres: 40.00
City:	Site Code:	Classification Per M.S. 86A.05: g. state wildlife management area	Current Public Use: YES	Future Public Use: YES
Land Code: 1000088145	Agency Land Code: R29559593	Land Name: FAW - WILDLIFE	County: WATONWAN	Acres: 40.00
City:	Site Code:	Classification Per M.S. 86A.05: g. state wildlife management area	Current Public Use: YES	Future Public Use: YES
Land Code: 1000088146	Agency Land Code: R29560521	Land Name: FAW - WILDLIFE	County: WATONWAN	Acres: 40.00
City:	Site Code:	Classification Per M.S. 86A.05: g. state wildlife management area	Current Public Use: YES	Future Public Use: YES
Land Code: 1000088147	Agency Land Code: R29560519	Land Name: FAW - WILDLIFE	County: WATONWAN	Acres: 16.57
City:	Site Code:	Classification Per M.S. 86A.05: g. state wildlife management area	Current Public Use: YES	Future Public Use: YES
Land Code: 1000088148	Agency Land Code: R29559592	Land Name: FAW - WILDLIFE	County: WATONWAN	Acres: 40.00
City:	Site Code:	Classification Per M.S. 86A.05: g. state wildlife management area	Current Public Use: YES	Future Public Use: YES
Land Code: 1000088149	Agency Land Code: R29560520	Land Name: FAW - WILDLIFE	County: WATONWAN	Acres: 13.47
City:	Site Code:	Classification Per M.S. 86A.05: g. state wildlife management area	Current Public Use: YES	Future Public Use: YES
Land Code: 1000088150	Agency Land Code: R29559594	Land Name: FAW - WILDLIFE	County: WATONWAN	Acres: 36.93
City:	Site Code:	Classification Per M.S. 86A.05: g. state wildlife management area	Current Public Use: YES	Future Public Use: YES
Land Code: 1000088151	Agency Land Code: R29559595	Land Name: FAW - WILDLIFE	County: WATONWAN	Acres: 31.78
City:	Site Code:	Classification Per M.S. 86A.05: g. state wildlife management area	Current Public Use: YES	Future Public Use: YES



Land Code: 1000088152	Agency Land Code: R29559596	Land Name: FAW - WILDLIFE	County: WATONWAN	Acres: 18.49
City:	Site Code:	Classification Per M.S. 86A.05: g. state wildlife management area	Current Public Use: YES	Future Public Use: YES
Land Code: 1000088153	Agency Land Code: R29322135	Land Name: FAW - WILDLIFE	County: WATONWAN	Acres: 26.00
City:	Site Code:	Classification Per M.S. 86A.05: g. state wildlife management area	Current Public Use: YES	Future Public Use: YES
Land Code: 1000088154	Agency Land Code: R29322133	Land Name: FAW - WILDLIFE	County: WATONWAN	Acres: 2.10
City:	Site Code:	Classification Per M.S. 86A.05: g. state wildlife management area	Current Public Use: YES	Future Public Use: YES
Land Code: 1000088155	Agency Land Code: R29322138	Land Name: FAW - WILDLIFE	County: WATONWAN	Acres: 10.12
City:	Site Code:	Classification Per M.S. 86A.05: g. state wildlife management area	Current Public Use: YES	Future Public Use: YES
Land Code: 1000088156	Agency Land Code: R29322137	Land Name: FAW - WILDLIFE	County: WATONWAN	Acres: 8.08
City:	Site Code:	Classification Per M.S. 86A.05: g. state wildlife management area	Current Public Use: YES	Future Public Use: YES
Land Code: 1000088157	Agency Land Code: R29322139	Land Name: FAW - WILDLIFE	County: WATONWAN	Acres: 40.00
City:	Site Code:	Classification Per M.S. 86A.05: g. state wildlife management area	Current Public Use: YES	Future Public Use: YES
Land Code: 1000088158	Agency Land Code: R29322134	Land Name: FAW - WILDLIFE	County: WATONWAN	Acres: 5.70
City:	Site Code:	Classification Per M.S. 86A.05: g. state wildlife management area	Current Public Use: YES	Future Public Use: YES
Land Code: 1000088159	Agency Land Code: R29322136	Land Name: FAW - WILDLIFE	County: WATONWAN	Acres: 2.10
City:	Site Code:	Classification Per M.S. 86A.05: g. state wildlife management area	Current Public Use: YES	Future Public Use: YES
Land Code: 1000088160	Agency Land Code: R29536259	Land Name: FAW - WILDLIFE	County: WATONWAN	Acres: 15.78
City:	Site Code:	Classification Per M.S. 86A.05: g. state wildlife management area	Current Public Use: YES	Future Public Use: YES
Land Code: 1000088161	Agency Land Code: R29536261	Land Name: FAW - WILDLIFE	County: WATONWAN	Acres: 1.56
City:	Site Code:	Classification Per M.S. 86A.05: g. state wildlife management area	Current Public Use: YES	Future Public Use: YES
Land Code: 1000088162	Agency Land Code: R29322673	Land Name: FAW - WILDLIFE	County: WATONWAN	Acres: 7.30
City:	Site Code:	Classification Per M.S. 86A.05: g. state wildlife management area	Current Public Use: YES	Future Public Use: YES
Land Code: 1000088163	Agency Land Code: R29322671	Land Name: FAW - WILDLIFE	County: WATONWAN	Acres: 10.00
City:	Site Code:	Classification Per M.S. 86A.05: g. state wildlife management area	Current Public Use: YES	Future Public Use: YES



Land Code: 1000088164	Agency Land Code: R29322665	Land Name: FAW - WILDLIFE	County: WATONWAN	Acres: 14.70
City:	Site Code:	Classification Per M.S. 86A.05: g. state wildlife management area	Current Public Use: YES	Future Public Use: YES
Land Code: 1000088165	Agency Land Code: R29322669	Land Name: FAW - WILDLIFE	County: WATONWAN	Acres: 39.40
City:	Site Code:	Classification Per M.S. 86A.05: g. state wildlife management area	Current Public Use: YES	Future Public Use: YES
Land Code: 1000088166	Agency Land Code: R29322670	Land Name: FAW - WILDLIFE	County: WATONWAN	Acres: 6.80
City:	Site Code:	Classification Per M.S. 86A.05: g. state wildlife management area	Current Public Use: YES	Future Public Use: YES
Land Code: 1000088167	Agency Land Code: R29322799	Land Name: FAW - WILDLIFE	County: WATONWAN	Acres: 29.30
City:	Site Code:	Classification Per M.S. 86A.05: g. state wildlife management area	Current Public Use: YES	Future Public Use: YES
Land Code: 1000088168	Agency Land Code: R29322672	Land Name: FAW - WILDLIFE	County: WATONWAN	Acres: 40.00
City:	Site Code:	Classification Per M.S. 86A.05: g. state wildlife management area	Current Public Use: YES	Future Public Use: YES
Land Code: 1000088169	Agency Land Code: R29322666	Land Name: FAW - WILDLIFE	County: WATONWAN	Acres: 8.10
City:	Site Code:	Classification Per M.S. 86A.05: g. state wildlife management area	Current Public Use: YES	Future Public Use: YES
Land Code: 1000088170	Agency Land Code: R29536260	Land Name: FAW - WILDLIFE	County: WATONWAN	Acres: 14.34
City:	Site Code:	Classification Per M.S. 86A.05: g. state wildlife management area	Current Public Use: YES	Future Public Use: YES
Land Code: 1000088171	Agency Land Code: R29322667	Land Name: FAW - WILDLIFE	County: WATONWAN	Acres: 27.60
City:	Site Code:	Classification Per M.S. 86A.05: g. state wildlife management area	Current Public Use: YES	Future Public Use: YES
Land Code: 1000088172	Agency Land Code: R29322800	Land Name: FAW - WILDLIFE	County: WATONWAN	Acres: 0.80
City:	Site Code:	Classification Per M.S. 86A.05: g. state wildlife management area	Current Public Use: YES	Future Public Use: YES
Land Code: 1000088173	Agency Land Code: R29322668	Land Name: FAW - WILDLIFE	County: WATONWAN	Acres: 10.00
City:	Site Code:	Classification Per M.S. 86A.05: g. state wildlife management area	Current Public Use: YES	Future Public Use: YES
Land Code: 1000088174	Agency Land Code: R29322403	Land Name: FAW - WILDLIFE	County: WATONWAN	Acres: 12.50
City:	Site Code:	Classification Per M.S. 86A.05: g. state wildlife management area	Current Public Use: YES	Future Public Use: YES
Land Code: 1000088175	Agency Land Code: R29322402	Land Name: FAW - WILDLIFE	County: WATONWAN	Acres: 7.00
City:	Site Code:	Classification Per M.S. 86A.05: g. state wildlife management area	Current Public Use: YES	Future Public Use: YES



Land Code: 1000088176	Agency Land Code: R29554388	Land Name: FAW - WILDLIFE	County: WATONWAN	Acres: 32.57
City:	Site Code:	Classification Per M.S. 86A.05: g. state wildlife management area	Current Public Use: YES	Future Public Use: YES
Land Code: 1000088177	Agency Land Code: R29554389	Land Name: FAW - WILDLIFE	County: WATONWAN	Acres: 12.48
City:	Site Code:	Classification Per M.S. 86A.05: g. state wildlife management area	Current Public Use: YES	Future Public Use: YES
Land Code: 1000088178	Agency Land Code: R29322114	Land Name: FAW - WILDLIFE	County: WATONWAN	Acres: 28.18
City:	Site Code:	Classification Per M.S. 86A.05: g. state wildlife management area	Current Public Use: YES	Future Public Use: YES
Land Code: 1000088179	Agency Land Code: R29322116	Land Name: FAW - WILDLIFE	County: WATONWAN	Acres: 27.82
City:	Site Code:	Classification Per M.S. 86A.05: g. state wildlife management area	Current Public Use: YES	Future Public Use: YES
Land Code: 1000088180	Agency Land Code: R29322527	Land Name: FAW - WILDLIFE	County: WATONWAN	Acres: 9.90
City:	Site Code:	Classification Per M.S. 86A.05: g. state wildlife management area	Current Public Use: YES	Future Public Use: YES
Land Code: 1000088181	Agency Land Code: R29322693	Land Name: FAW - WILDLIFE	County: WATONWAN	Acres: 0.50
City:	Site Code:	Classification Per M.S. 86A.05: g. state wildlife management area	Current Public Use: YES	Future Public Use: YES
Land Code: 1000088182	Agency Land Code: R29322690	Land Name: FAW - WILDLIFE	County: WATONWAN	Acres: 38.50
City:	Site Code:	Classification Per M.S. 86A.05: g. state wildlife management area	Current Public Use: YES	Future Public Use: YES
Land Code: 1000088183	Agency Land Code: R29322692	Land Name: FAW - WILDLIFE	County: WATONWAN	Acres: 1.00
City:	Site Code:	Classification Per M.S. 86A.05: g. state wildlife management area	Current Public Use: YES	Future Public Use: YES
Land Code: 1000088184	Agency Land Code: R29322128	Land Name: FAW - WILDLIFE	County: WATONWAN	Acres: 40.00
City:	Site Code:	Classification Per M.S. 86A.05: g. state wildlife management area	Current Public Use: YES	Future Public Use: YES
Land Code: 1000088185	Agency Land Code: R29322131	Land Name: FAW - WILDLIFE	County: WATONWAN	Acres: 39.59
City:	Site Code:	Classification Per M.S. 86A.05: g. state wildlife management area	Current Public Use: YES	Future Public Use: YES
Land Code: 1000088186	Agency Land Code: R29322132	Land Name: FAW - WILDLIFE	County: WATONWAN	Acres: 40.00
City:	Site Code:	Classification Per M.S. 86A.05: g. state wildlife management area	Current Public Use: YES	Future Public Use: YES
Land Code: 1000088187	Agency Land Code: R29322129	Land Name: FAW - WILDLIFE	County: WATONWAN	Acres: 40.00
City:	Site Code:	Classification Per M.S. 86A.05: g. state wildlife management area	Current Public Use: YES	Future Public Use: YES



Land Code: 1000088188	Agency Land Code: R29322204	Land Name: FAW - WILDLIFE	County: WATONWAN	Acres: 40.00
City:	Site Code:	Classification Per M.S. 86A.05: g. state wildlife management area	Current Public Use: YES	Future Public Use: YES
Land Code: 1000088189	Agency Land Code: R29322802	Land Name: FAW - WILDLIFE	County: WATONWAN	Acres: 0.46
City:	Site Code: R290380	Classification Per M.S. 86A.05: g. state wildlife management area	Current Public Use: YES	Future Public Use: YES
Land Code: 1000088190	Agency Land Code: R29322804	Land Name: FAW - WILDLIFE	County: WATONWAN	Acres: 11.00
City:	Site Code: R290380	Classification Per M.S. 86A.05: g. state wildlife management area	Current Public Use: YES	Future Public Use: YES
Land Code: 1000088191	Agency Land Code: R29322801	Land Name: FAW - WILDLIFE	County: WATONWAN	Acres: 1.51
City:	Site Code: R290380	Classification Per M.S. 86A.05: g. state wildlife management area	Current Public Use: YES	Future Public Use: YES
Land Code: 1000088192	Agency Land Code: R29322803	Land Name: FAW - WILDLIFE	County: WATONWAN	Acres: 4.95
City:	Site Code: R290380	Classification Per M.S. 86A.05: g. state wildlife management area	Current Public Use: YES	Future Public Use: YES
Land Code: 1000088193	Agency Land Code: R29322805	Land Name: FAW - WILDLIFE	County: WATONWAN	Acres: 0.14
City:	Site Code: R290380	Classification Per M.S. 86A.05: g. state wildlife management area	Current Public Use: YES	Future Public Use: YES
Land Code: 1000088194	Agency Land Code: R29576009	Land Name: FAW - WILDLIFE	County: WATONWAN	Acres: 40.00
City:	Site Code:	Classification Per M.S. 86A.05: g. state wildlife management area	Current Public Use: YES	Future Public Use: YES
Land Code: 1000088195	Agency Land Code: R29581860	Land Name: FAW - WILDLIFE	County: WATONWAN	Acres: 40.00
City:	Site Code:	Classification Per M.S. 86A.05: g. state wildlife management area	Current Public Use: YES	Future Public Use: YES
Land Code: 1000088196	Agency Land Code: R29581861	Land Name: FAW - WILDLIFE	County: WATONWAN	Acres: 35.00
City:	Site Code:	Classification Per M.S. 86A.05: g. state wildlife management area	Current Public Use: YES	Future Public Use: YES
Land Code: 1000088197	Agency Land Code: R29581859	Land Name: FAW - WILDLIFE	County: WATONWAN	Acres: 40.00
City:	Site Code:	Classification Per M.S. 86A.05: g. state wildlife management area	Current Public Use: YES	Future Public Use: YES
Land Code: 1000088198	Agency Land Code: R29576008	Land Name: FAW - WILDLIFE	County: WATONWAN	Acres: 40.00
City:	Site Code:	Classification Per M.S. 86A.05: g. state wildlife management area	Current Public Use: YES	Future Public Use: YES
Land Code: 1000088199	Agency Land Code: R29581858	Land Name: FAW - WILDLIFE	County: WATONWAN	Acres: 40.00
City:	Site Code:	Classification Per M.S. 86A.05: g. state wildlife management area	Current Public Use: YES	Future Public Use: YES



Land Code: 1000088200	Agency Land Code: R29556355	Land Name: PARKS & TRAILS	County: WILKIN	Acres: 1.00
City:	Site Code:	Classification Per M.S. 86A.05: n. not administered under 86A.05	Current Public Use: YES	Future Public Use: YES
Land Code: 1000088201	Agency Land Code: R29556358	Land Name: PARKS & TRAILS	County: WILKIN	Acres: 1.18
City:	Site Code:	Classification Per M.S. 86A.05: n. not administered under 86A.05	Current Public Use: YES	Future Public Use: YES
Land Code: 1000088202	Agency Land Code: R29556357	Land Name: PARKS & TRAILS	County: WILKIN	Acres: 1.30
City:	Site Code:	Classification Per M.S. 86A.05: n. not administered under 86A.05	Current Public Use: YES	Future Public Use: YES
Land Code: 1000088203	Agency Land Code: R29556354	Land Name: PARKS & TRAILS	County: WILKIN	Acres: 0.60
City:	Site Code:	Classification Per M.S. 86A.05: n. not administered under 86A.05	Current Public Use: YES	Future Public Use: YES
Land Code: 1000088204	Agency Land Code: R29556356	Land Name: PARKS & TRAILS	County: WILKIN	Acres: 1.00
City:	Site Code:	Classification Per M.S. 86A.05: n. not administered under 86A.05	Current Public Use: YES	Future Public Use: YES
Land Code: 1000088205	Agency Land Code: R29556353	Land Name: PARKS & TRAILS	County: WILKIN	Acres: 1.00
City:	Site Code:	Classification Per M.S. 86A.05: n. not administered under 86A.05	Current Public Use: YES	Future Public Use: YES
Land Code: 1000088206	Agency Land Code: R29556352	Land Name: PARKS & TRAILS	County: WILKIN	Acres: 1.00
City:	Site Code:	Classification Per M.S. 86A.05: n. not administered under 86A.05	Current Public Use: YES	Future Public Use: YES
Land Code: 1000088207	Agency Land Code: R29323165	Land Name: FAW - WILDLIFE	County: WILKIN	Acres: 40.00
City:	Site Code:	Classification Per M.S. 86A.05: g. state wildlife management area	Current Public Use: YES	Future Public Use: YES
Land Code: 1000088208	Agency Land Code: R29323050	Land Name: FAW - WILDLIFE	County: WILKIN	Acres: 15.49
City:	Site Code:	Classification Per M.S. 86A.05: g. state wildlife management area	Current Public Use: YES	Future Public Use: YES
Land Code: 1000088209	Agency Land Code: R29323051	Land Name: FAW - WILDLIFE	County: WILKIN	Acres: 15.49
City:	Site Code:	Classification Per M.S. 86A.05: g. state wildlife management area	Current Public Use: YES	Future Public Use: YES
Land Code: 1000088210	Agency Land Code: R29323052	Land Name: FAW - WILDLIFE	County: WILKIN	Acres: 40.00
City:	Site Code:	Classification Per M.S. 86A.05: g. state wildlife management area	Current Public Use: YES	Future Public Use: YES
Land Code: 1000088211	Agency Land Code: R29323049	Land Name: FAW - WILDLIFE	County: WILKIN	Acres: 39.31
City:	Site Code:	Classification Per M.S. 86A.05: g. state wildlife management area	Current Public Use: YES	Future Public Use: YES



Land Code: 1000088212	Agency Land Code: R29323853	Land Name: FAW - WILDLIFE	County: WILKIN	Acres: 40.00
City:	Site Code: R290320	Classification Per M.S. 86A.05: g. state wildlife management area	Current Public Use: YES	Future Public Use: YES
Land Code: 1000088213	Agency Land Code: R29323851	Land Name: FAW - WILDLIFE	County: WILKIN	Acres: 40.00
City:	Site Code: R290320	Classification Per M.S. 86A.05: g. state wildlife management area	Current Public Use: YES	Future Public Use: YES
Land Code: 1000088214	Agency Land Code: R29323857	Land Name: FAW - WILDLIFE	County: WILKIN	Acres: 40.00
City:	Site Code: R290320	Classification Per M.S. 86A.05: g. state wildlife management area	Current Public Use: YES	Future Public Use: YES
Land Code: 1000088215	Agency Land Code: R29323858	Land Name: FAW - WILDLIFE	County: WILKIN	Acres: 40.00
City:	Site Code: R290320	Classification Per M.S. 86A.05: g. state wildlife management area	Current Public Use: YES	Future Public Use: YES
Land Code: 1000088216	Agency Land Code: R29323846	Land Name: FAW - WILDLIFE	County: WILKIN	Acres: 40.00
City:	Site Code: R290320	Classification Per M.S. 86A.05: g. state wildlife management area	Current Public Use: YES	Future Public Use: YES
Land Code: 1000088217	Agency Land Code: R29323845	Land Name: FAW - WILDLIFE	County: WILKIN	Acres: 40.00
City:	Site Code: R290320	Classification Per M.S. 86A.05: g. state wildlife management area	Current Public Use: YES	Future Public Use: YES
Land Code: 1000088218	Agency Land Code: R29323852	Land Name: FAW - WILDLIFE	County: WILKIN	Acres: 40.00
City:	Site Code: R290320	Classification Per M.S. 86A.05: g. state wildlife management area	Current Public Use: YES	Future Public Use: YES
Land Code: 1000088219	Agency Land Code: R29323844	Land Name: FAW - WILDLIFE	County: WILKIN	Acres: 40.00
City:	Site Code: R290320	Classification Per M.S. 86A.05: g. state wildlife management area	Current Public Use: YES	Future Public Use: YES
Land Code: 1000088220	Agency Land Code: R29323850	Land Name: FAW - WILDLIFE	County: WILKIN	Acres: 10.40
City:	Site Code: R290320	Classification Per M.S. 86A.05: g. state wildlife management area	Current Public Use: YES	Future Public Use: YES
Land Code: 1000088221	Agency Land Code: R29323855	Land Name: FAW - WILDLIFE	County: WILKIN	Acres: 40.00
City:	Site Code: R290320	Classification Per M.S. 86A.05: g. state wildlife management area	Current Public Use: YES	Future Public Use: YES
Land Code: 1000088222	Agency Land Code: R29323854	Land Name: FAW - WILDLIFE	County: WILKIN	Acres: 40.00
City:	Site Code: R290320	Classification Per M.S. 86A.05: g. state wildlife management area	Current Public Use: YES	Future Public Use: YES
Land Code: 1000088223	Agency Land Code: R29323847	Land Name: FAW - WILDLIFE	County: WILKIN	Acres: 40.00
City:	Site Code: R290320	Classification Per M.S. 86A.05: g. state wildlife management area	Current Public Use: YES	Future Public Use: YES



Land Code: 1000088224	Agency Land Code: R29323848	Land Name: FAW - WILDLIFE	County: WILKIN	Acres: 1.10
City:	Site Code: R290320	Classification Per M.S. 86A.05: g. state wildlife management area	Current Public Use: YES	Future Public Use: YES
Land Code: 1000088225	Agency Land Code: R29323856	Land Name: FAW - WILDLIFE	County: WILKIN	Acres: 40.00
City:	Site Code: R290320	Classification Per M.S. 86A.05: g. state wildlife management area	Current Public Use: YES	Future Public Use: YES
Land Code: 1000088226	Agency Land Code: R29323849	Land Name: FAW - WILDLIFE	County: WILKIN	Acres: 28.90
City:	Site Code: R290320	Classification Per M.S. 86A.05: g. state wildlife management area	Current Public Use: YES	Future Public Use: YES
Land Code: 1000088227	Agency Land Code: R29410314	Land Name: FAW - WILDLIFE	County: WILKIN	Acres: 40.00
City:	Site Code:	Classification Per M.S. 86A.05: g. state wildlife management area	Current Public Use: YES	Future Public Use: YES
Land Code: 1000088228	Agency Land Code: R29515508	Land Name: FAW - WILDLIFE	County: WILKIN	Acres: 36.47
City:	Site Code:	Classification Per M.S. 86A.05: g. state wildlife management area	Current Public Use: YES	Future Public Use: YES
Land Code: 1000088229	Agency Land Code: R29331407	Land Name: FAW - WILDLIFE	County: WILKIN	Acres: 40.00
City:	Site Code:	Classification Per M.S. 86A.05: g. state wildlife management area	Current Public Use: YES	Future Public Use: YES
Land Code: 1000088230	Agency Land Code: R29331408	Land Name: FAW - WILDLIFE	County: WILKIN	Acres: 40.00
City:	Site Code:	Classification Per M.S. 86A.05: g. state wildlife management area	Current Public Use: YES	Future Public Use: YES
Land Code: 1000088231	Agency Land Code: R29331414	Land Name: FAW - WILDLIFE	County: WILKIN	Acres: 40.00
City:	Site Code:	Classification Per M.S. 86A.05: g. state wildlife management area	Current Public Use: YES	Future Public Use: YES
Land Code: 1000088232	Agency Land Code: R29331420	Land Name: FAW - WILDLIFE	County: WILKIN	Acres: 40.00
City:	Site Code:	Classification Per M.S. 86A.05: g. state wildlife management area	Current Public Use: YES	Future Public Use: YES
Land Code: 1000088233	Agency Land Code: R29331425	Land Name: FAW - WILDLIFE	County: WILKIN	Acres: 40.00
City:	Site Code:	Classification Per M.S. 86A.05: g. state wildlife management area	Current Public Use: YES	Future Public Use: YES
Land Code: 1000088234	Agency Land Code: R29331430	Land Name: FAW - WILDLIFE	County: WILKIN	Acres: 36.30
City:	Site Code:	Classification Per M.S. 86A.05: g. state wildlife management area	Current Public Use: YES	Future Public Use: YES
Land Code: 1000088235	Agency Land Code: R29331433	Land Name: FAW - WILDLIFE	County: WILKIN	Acres: 40.00
City:	Site Code:	Classification Per M.S. 86A.05: g. state wildlife management area	Current Public Use: YES	Future Public Use: YES



Land Code: 1000088236	Agency Land Code: R29331434	Land Name: FAW - WILDLIFE	County: WILKIN	Acres: 40.00
City:	Site Code:	Classification Per M.S. 86A.05: g. state wildlife management area	Current Public Use: YES	Future Public Use: YES
Land Code: 1000088237	Agency Land Code: R29331438	Land Name: FAW - WILDLIFE	County: WILKIN	Acres: 40.00
City:	Site Code:	Classification Per M.S. 86A.05: g. state wildlife management area	Current Public Use: YES	Future Public Use: YES
Land Code: 1000088238	Agency Land Code: R29331441	Land Name: FAW - WILDLIFE	County: WILKIN	Acres: 40.00
City:	Site Code:	Classification Per M.S. 86A.05: g. state wildlife management area	Current Public Use: YES	Future Public Use: YES
Land Code: 1000088239	Agency Land Code: R29331445	Land Name: FAW - WILDLIFE	County: WILKIN	Acres: 40.00
City:	Site Code:	Classification Per M.S. 86A.05: g. state wildlife management area	Current Public Use: YES	Future Public Use: YES
Land Code: 1000088240	Agency Land Code: R29331451	Land Name: FAW - WILDLIFE	County: WILKIN	Acres: 40.00
City:	Site Code:	Classification Per M.S. 86A.05: g. state wildlife management area	Current Public Use: YES	Future Public Use: YES
Land Code: 1000088241	Agency Land Code: R29556551	Land Name: FAW - WILDLIFE	County: WILKIN	Acres: 40.00
City:	Site Code:	Classification Per M.S. 86A.05: g. state wildlife management area	Current Public Use: YES	Future Public Use: YES
Land Code: 1000088242	Agency Land Code: R29556552	Land Name: FAW - WILDLIFE	County: WILKIN	Acres: 40.00
City:	Site Code:	Classification Per M.S. 86A.05: g. state wildlife management area	Current Public Use: YES	Future Public Use: YES
Land Code: 1000088243	Agency Land Code: R29410122	Land Name: FAW - WILDLIFE	County: WILKIN	Acres: 40.00
City:	Site Code:	Classification Per M.S. 86A.05: g. state wildlife management area	Current Public Use: YES	Future Public Use: YES
Land Code: 1000088244	Agency Land Code: R29410124	Land Name: FAW - WILDLIFE	County: WILKIN	Acres: 36.00
City:	Site Code:	Classification Per M.S. 86A.05: g. state wildlife management area	Current Public Use: YES	Future Public Use: YES
Land Code: 1000088245	Agency Land Code: R29566939	Land Name: FAW - WILDLIFE	County: WILKIN	Acres: 40.24
City:	Site Code:	Classification Per M.S. 86A.05: g. state wildlife management area	Current Public Use: YES	Future Public Use: YES
Land Code: 1000088246	Agency Land Code: R29566942	Land Name: FAW - WILDLIFE	County: WILKIN	Acres: 40.22
City:	Site Code:	Classification Per M.S. 86A.05: g. state wildlife management area	Current Public Use: YES	Future Public Use: YES
Land Code: 1000088247	Agency Land Code: R29556550	Land Name: FAW - WILDLIFE	County: WILKIN	Acres: 40.00
City:	Site Code:	Classification Per M.S. 86A.05: g. state wildlife management area	Current Public Use: YES	Future Public Use: YES



Land Code: 1000088248	Agency Land Code: R29323774	Land Name: FAW - WILDLIFE	County: WILKIN	Acres: 36.45
City:	Site Code:	Classification Per M.S. 86A.05: g. state wildlife management area	Current Public Use: YES	Future Public Use: YES
Land Code: 1000088249	Agency Land Code: R29323773	Land Name: FAW - WILDLIFE	County: WILKIN	Acres: 40.00
City:	Site Code:	Classification Per M.S. 86A.05: g. state wildlife management area	Current Public Use: YES	Future Public Use: YES
Land Code: 1000088250	Agency Land Code: R29331444	Land Name: FAW - WILDLIFE	County: WILKIN	Acres: 40.00
City:	Site Code:	Classification Per M.S. 86A.05: g. state wildlife management area	Current Public Use: YES	Future Public Use: YES
Land Code: 1000088251	Agency Land Code: R29528107	Land Name: FAW - WILDLIFE	County: WILKIN	Acres: 36.00
City:	Site Code:	Classification Per M.S. 86A.05: g. state wildlife management area	Current Public Use: YES	Future Public Use: YES
Land Code: 1000088252	Agency Land Code: R29528103	Land Name: FAW - WILDLIFE	County: WILKIN	Acres: 28.70
City:	Site Code:	Classification Per M.S. 86A.05: g. state wildlife management area	Current Public Use: YES	Future Public Use: YES
Land Code: 1000088253	Agency Land Code: R29331443	Land Name: FAW - WILDLIFE	County: WILKIN	Acres: 40.00
City:	Site Code:	Classification Per M.S. 86A.05: g. state wildlife management area	Current Public Use: YES	Future Public Use: YES
Land Code: 1000088254	Agency Land Code: R29576710	Land Name: FAW - WILDLIFE	County: WILKIN	Acres: 40.40
City:	Site Code:	Classification Per M.S. 86A.05: g. state wildlife management area	Current Public Use: YES	Future Public Use: YES
Land Code: 1000088255	Agency Land Code: R29576712	Land Name: FAW - WILDLIFE	County: WILKIN	Acres: 40.33
City:	Site Code:	Classification Per M.S. 86A.05: g. state wildlife management area	Current Public Use: YES	Future Public Use: YES
Land Code: 1000088256	Agency Land Code: R29331431	Land Name: FAW - WILDLIFE	County: WILKIN	Acres: 36.34
City:	Site Code:	Classification Per M.S. 86A.05: g. state wildlife management area	Current Public Use: YES	Future Public Use: YES
Land Code: 1000088257	Agency Land Code: R29331421	Land Name: FAW - WILDLIFE	County: WILKIN	Acres: 40.00
City:	Site Code:	Classification Per M.S. 86A.05: g. state wildlife management area	Current Public Use: YES	Future Public Use: YES
Land Code: 1000088258	Agency Land Code: R29556549	Land Name: FAW - WILDLIFE	County: WILKIN	Acres: 40.00
City:	Site Code:	Classification Per M.S. 86A.05: g. state wildlife management area	Current Public Use: YES	Future Public Use: YES
Land Code: 1000088259	Agency Land Code: R29566941	Land Name: FAW - WILDLIFE	County: WILKIN	Acres: 40.19
City:	Site Code:	Classification Per M.S. 86A.05: g. state wildlife management area	Current Public Use: YES	Future Public Use: YES



Land Code: 1000088260	Agency Land Code: R29331418	Land Name: FAW - WILDLIFE	County: WILKIN	Acres: 40.00
City:	Site Code:	Classification Per M.S. 86A.05: g. state wildlife management area	Current Public Use: YES	Future Public Use: YES
Land Code: 1000088261	Agency Land Code: R29331409	Land Name: FAW - WILDLIFE	County: WILKIN	Acres: 40.00
City:	Site Code:	Classification Per M.S. 86A.05: g. state wildlife management area	Current Public Use: YES	Future Public Use: YES
Land Code: 1000088262	Agency Land Code: R29331432	Land Name: FAW - WILDLIFE	County: WILKIN	Acres: 36.38
City:	Site Code:	Classification Per M.S. 86A.05: g. state wildlife management area	Current Public Use: YES	Future Public Use: YES
Land Code: 1000088263	Agency Land Code: R29528176	Land Name: FAW - WILDLIFE	County: WILKIN	Acres: 36.00
City:	Site Code:	Classification Per M.S. 86A.05: g. state wildlife management area	Current Public Use: YES	Future Public Use: YES
Land Code: 1000088264	Agency Land Code: R29576713	Land Name: FAW - WILDLIFE	County: WILKIN	Acres: 40.36
City:	Site Code:	Classification Per M.S. 86A.05: g. state wildlife management area	Current Public Use: YES	Future Public Use: YES
Land Code: 1000088265	Agency Land Code: R29331410	Land Name: FAW - WILDLIFE	County: WILKIN	Acres: 40.00
City:	Site Code:	Classification Per M.S. 86A.05: g. state wildlife management area	Current Public Use: YES	Future Public Use: YES
Land Code: 1000088266	Agency Land Code: R29410123	Land Name: FAW - WILDLIFE	County: WILKIN	Acres: 36.00
City:	Site Code:	Classification Per M.S. 86A.05: g. state wildlife management area	Current Public Use: YES	Future Public Use: YES
Land Code: 1000088267	Agency Land Code: R29331406	Land Name: FAW - WILDLIFE	County: WILKIN	Acres: 40.00
City:	Site Code:	Classification Per M.S. 86A.05: g. state wildlife management area	Current Public Use: YES	Future Public Use: YES
Land Code: 1000088268	Agency Land Code: R29331450	Land Name: FAW - WILDLIFE	County: WILKIN	Acres: 40.00
City:	Site Code:	Classification Per M.S. 86A.05: g. state wildlife management area	Current Public Use: YES	Future Public Use: YES
Land Code: 1000088269	Agency Land Code: R29566937	Land Name: FAW - WILDLIFE	County: WILKIN	Acres: 40.33
City:	Site Code:	Classification Per M.S. 86A.05: g. state wildlife management area	Current Public Use: YES	Future Public Use: YES
Land Code: 1000088270	Agency Land Code: R29566940	Land Name: FAW - WILDLIFE	County: WILKIN	Acres: 40.21
City:	Site Code:	Classification Per M.S. 86A.05: g. state wildlife management area	Current Public Use: YES	Future Public Use: YES
Land Code: 1000088271	Agency Land Code: R29331419	Land Name: FAW - WILDLIFE	County: WILKIN	Acres: 40.00
City:	Site Code:	Classification Per M.S. 86A.05: g. state wildlife management area	Current Public Use: YES	Future Public Use: YES



Land Code: 1000088272	Agency Land Code: R29331423	Land Name: FAW - WILDLIFE	County: WILKIN	Acres: 40.00
City:	Site Code:	Classification Per M.S. 86A.05: g. state wildlife management area	Current Public Use: YES	Future Public Use: YES
Land Code: 1000088273	Agency Land Code: R29528102	Land Name: FAW - WILDLIFE	County: WILKIN	Acres: 6.00
City:	Site Code:	Classification Per M.S. 86A.05: g. state wildlife management area	Current Public Use: YES	Future Public Use: YES
Land Code: 1000088274	Agency Land Code: R29576711	Land Name: FAW - WILDLIFE	County: WILKIN	Acres: 40.37
City:	Site Code:	Classification Per M.S. 86A.05: g. state wildlife management area	Current Public Use: YES	Future Public Use: YES
Land Code: 1000088275	Agency Land Code: R29331439	Land Name: FAW - WILDLIFE	County: WILKIN	Acres: 40.00
City:	Site Code:	Classification Per M.S. 86A.05: g. state wildlife management area	Current Public Use: YES	Future Public Use: YES
Land Code: 1000088276	Agency Land Code: R29566935	Land Name: FAW - WILDLIFE	County: WILKIN	Acres: 40.31
City:	Site Code:	Classification Per M.S. 86A.05: g. state wildlife management area	Current Public Use: YES	Future Public Use: YES
Land Code: 1000088277	Agency Land Code: R29566936	Land Name: FAW - WILDLIFE	County: WILKIN	Acres: 40.30
City:	Site Code:	Classification Per M.S. 86A.05: g. state wildlife management area	Current Public Use: YES	Future Public Use: YES
Land Code: 1000088278	Agency Land Code: R29528101	Land Name: FAW - WILDLIFE	County: WILKIN	Acres: 26.60
City:	Site Code:	Classification Per M.S. 86A.05: g. state wildlife management area	Current Public Use: YES	Future Public Use: YES
Land Code: 1000088279	Agency Land Code: R29331417	Land Name: FAW - WILDLIFE	County: WILKIN	Acres: 40.00
City:	Site Code:	Classification Per M.S. 86A.05: g. state wildlife management area	Current Public Use: YES	Future Public Use: YES
Land Code: 1000088280	Agency Land Code: R29331442	Land Name: FAW - WILDLIFE	County: WILKIN	Acres: 40.00
City:	Site Code:	Classification Per M.S. 86A.05: g. state wildlife management area	Current Public Use: YES	Future Public Use: YES
Land Code: 1000088281	Agency Land Code: R29331453	Land Name: FAW - WILDLIFE	County: WILKIN	Acres: 40.00
City:	Site Code:	Classification Per M.S. 86A.05: g. state wildlife management area	Current Public Use: YES	Future Public Use: YES
Land Code: 1000088282	Agency Land Code: R29566938	Land Name: FAW - WILDLIFE	County: WILKIN	Acres: 40.33
City:	Site Code:	Classification Per M.S. 86A.05: g. state wildlife management area	Current Public Use: YES	Future Public Use: YES
Land Code: 1000088283	Agency Land Code: R29331413	Land Name: FAW - WILDLIFE	County: WILKIN	Acres: 40.00
City:	Site Code:	Classification Per M.S. 86A.05: g. state wildlife management area	Current Public Use: YES	Future Public Use: YES



Land Code: 1000088284	Agency Land Code: R29331429	Land Name: FAW - WILDLIFE	County: WILKIN	Acres: 36.27
City:	Site Code:	Classification Per M.S. 86A.05: g. state wildlife management area	Current Public Use: YES	Future Public Use: YES
Land Code: 1000088285	Agency Land Code: R29331440	Land Name: FAW - WILDLIFE	County: WILKIN	Acres: 40.00
City:	Site Code:	Classification Per M.S. 86A.05: g. state wildlife management area	Current Public Use: YES	Future Public Use: YES
Land Code: 1000088286	Agency Land Code: R29331452	Land Name: FAW - WILDLIFE	County: WILKIN	Acres: 40.00
City:	Site Code:	Classification Per M.S. 86A.05: g. state wildlife management area	Current Public Use: YES	Future Public Use: YES
Land Code: 1000088287	Agency Land Code: R29347738	Land Name: FAW - WILDLIFE	County: WILKIN	Acres: 40.00
City:	Site Code:	Classification Per M.S. 86A.05: g. state wildlife management area	Current Public Use: YES	Future Public Use: YES
Land Code: 1000088288	Agency Land Code: R29347739	Land Name: FAW - WILDLIFE	County: WILKIN	Acres: 40.00
City:	Site Code:	Classification Per M.S. 86A.05: g. state wildlife management area	Current Public Use: YES	Future Public Use: YES
Land Code: 1000088289	Agency Land Code: R29347742	Land Name: FAW - WILDLIFE	County: WILKIN	Acres: 40.00
City:	Site Code:	Classification Per M.S. 86A.05: g. state wildlife management area	Current Public Use: YES	Future Public Use: YES
Land Code: 1000088290	Agency Land Code: R29347744	Land Name: FAW - WILDLIFE	County: WILKIN	Acres: 40.00
City:	Site Code:	Classification Per M.S. 86A.05: g. state wildlife management area	Current Public Use: YES	Future Public Use: YES
Land Code: 1000088291	Agency Land Code: R29347745	Land Name: FAW - WILDLIFE	County: WILKIN	Acres: 40.00
City:	Site Code:	Classification Per M.S. 86A.05: g. state wildlife management area	Current Public Use: YES	Future Public Use: YES
Land Code: 1000088292	Agency Land Code: R29347746	Land Name: FAW - WILDLIFE	County: WILKIN	Acres: 40.00
City:	Site Code:	Classification Per M.S. 86A.05: g. state wildlife management area	Current Public Use: YES	Future Public Use: YES
Land Code: 1000088293	Agency Land Code: R29347747	Land Name: FAW - WILDLIFE	County: WILKIN	Acres: 40.00
City:	Site Code:	Classification Per M.S. 86A.05: g. state wildlife management area	Current Public Use: YES	Future Public Use: YES
Land Code: 1000088294	Agency Land Code: R29347748	Land Name: FAW - WILDLIFE	County: WILKIN	Acres: 40.00
City:	Site Code:	Classification Per M.S. 86A.05: g. state wildlife management area	Current Public Use: YES	Future Public Use: YES
Land Code: 1000088295	Agency Land Code: R29347749	Land Name: FAW - WILDLIFE	County: WILKIN	Acres: 40.00
City:	Site Code:	Classification Per M.S. 86A.05: g. state wildlife management area	Current Public Use: YES	Future Public Use: YES



Land Code: 1000088296	Agency Land Code: R29547500	Land Name: FAW - WILDLIFE	County: WILKIN	Acres: 40.00
City:	Site Code:	Classification Per M.S. 86A.05: g. state wildlife management area	Current Public Use: YES	Future Public Use: YES
Land Code: 1000088297	Agency Land Code: R29547503	Land Name: FAW - WILDLIFE	County: WILKIN	Acres: 13.54
City:	Site Code:	Classification Per M.S. 86A.05: g. state wildlife management area	Current Public Use: YES	Future Public Use: YES
Land Code: 1000088298	Agency Land Code: R29323212	Land Name: FAW - WILDLIFE	County: WILKIN	Acres: 40.00
City:	Site Code:	Classification Per M.S. 86A.05: g. state wildlife management area	Current Public Use: YES	Future Public Use: YES
Land Code: 1000088299	Agency Land Code: R29323261	Land Name: FAW - WILDLIFE	County: WILKIN	Acres: 40.00
City:	Site Code:	Classification Per M.S. 86A.05: g. state wildlife management area	Current Public Use: YES	Future Public Use: YES
Land Code: 1000088300	Agency Land Code: R29323206	Land Name: FAW - WILDLIFE	County: WILKIN	Acres: 40.00
City:	Site Code:	Classification Per M.S. 86A.05: g. state wildlife management area	Current Public Use: YES	Future Public Use: YES
Land Code: 1000088301	Agency Land Code: R29323216	Land Name: FAW - WILDLIFE	County: WILKIN	Acres: 40.00
City:	Site Code:	Classification Per M.S. 86A.05: g. state wildlife management area	Current Public Use: YES	Future Public Use: YES
Land Code: 1000088302	Agency Land Code: R29323189	Land Name: FAW - WILDLIFE	County: WILKIN	Acres: 41.58
City:	Site Code:	Classification Per M.S. 86A.05: g. state wildlife management area	Current Public Use: YES	Future Public Use: YES
Land Code: 1000088303	Agency Land Code: R29323202	Land Name: FAW - WILDLIFE	County: WILKIN	Acres: 40.00
City:	Site Code:	Classification Per M.S. 86A.05: g. state wildlife management area	Current Public Use: YES	Future Public Use: YES
Land Code: 1000088304	Agency Land Code: R29323201	Land Name: FAW - WILDLIFE	County: WILKIN	Acres: 40.00
City:	Site Code:	Classification Per M.S. 86A.05: g. state wildlife management area	Current Public Use: YES	Future Public Use: YES
Land Code: 1000088305	Agency Land Code: R29323226	Land Name: FAW - WILDLIFE	County: WILKIN	Acres: 40.00
City:	Site Code:	Classification Per M.S. 86A.05: g. state wildlife management area	Current Public Use: YES	Future Public Use: YES
Land Code: 1000088306	Agency Land Code: R29323279	Land Name: FAW - WILDLIFE	County: WILKIN	Acres: 22.69
City:	Site Code:	Classification Per M.S. 86A.05: g. state wildlife management area	Current Public Use: YES	Future Public Use: YES
Land Code: 1000088307	Agency Land Code: R29323236	Land Name: FAW - WILDLIFE	County: WILKIN	Acres: 10.00
City:	Site Code:	Classification Per M.S. 86A.05: g. state wildlife management area	Current Public Use: YES	Future Public Use: YES



Land Code: 1000088308	Agency Land Code: R29323232	Land Name: FAW - WILDLIFE	County: WILKIN	Acres: 40.00
City:	Site Code:	Classification Per M.S. 86A.05: g. state wildlife management area	Current Public Use: YES	Future Public Use: YES
Land Code: 1000088309	Agency Land Code: R29323223	Land Name: FAW - WILDLIFE	County: WILKIN	Acres: 40.00
City:	Site Code:	Classification Per M.S. 86A.05: g. state wildlife management area	Current Public Use: YES	Future Public Use: YES
Land Code: 1000088310	Agency Land Code: R29323205	Land Name: FAW - WILDLIFE	County: WILKIN	Acres: 39.27
City:	Site Code:	Classification Per M.S. 86A.05: g. state wildlife management area	Current Public Use: YES	Future Public Use: YES
Land Code: 1000088311	Agency Land Code: R29330859	Land Name: FAW - WILDLIFE	County: WILKIN	Acres: 40.00
City:	Site Code:	Classification Per M.S. 86A.05: g. state wildlife management area	Current Public Use: YES	Future Public Use: YES
Land Code: 1000088312	Agency Land Code: R29323221	Land Name: FAW - WILDLIFE	County: WILKIN	Acres: 40.00
City:	Site Code:	Classification Per M.S. 86A.05: g. state wildlife management area	Current Public Use: YES	Future Public Use: YES
Land Code: 1000088313	Agency Land Code: R29323253	Land Name: FAW - WILDLIFE	County: WILKIN	Acres: 40.00
City:	Site Code:	Classification Per M.S. 86A.05: g. state wildlife management area	Current Public Use: YES	Future Public Use: YES
Land Code: 1000088314	Agency Land Code: R29323274	Land Name: FAW - WILDLIFE	County: WILKIN	Acres: 40.00
City:	Site Code:	Classification Per M.S. 86A.05: g. state wildlife management area	Current Public Use: YES	Future Public Use: YES
Land Code: 1000088315	Agency Land Code: R29323238	Land Name: FAW - WILDLIFE	County: WILKIN	Acres: 10.00
City:	Site Code:	Classification Per M.S. 86A.05: g. state wildlife management area	Current Public Use: YES	Future Public Use: YES
Land Code: 1000088316	Agency Land Code: R29323188	Land Name: FAW - WILDLIFE	County: WILKIN	Acres: 42.10
City:	Site Code:	Classification Per M.S. 86A.05: g. state wildlife management area	Current Public Use: YES	Future Public Use: YES
Land Code: 1000088317	Agency Land Code: R29323235	Land Name: FAW - WILDLIFE	County: WILKIN	Acres: 40.00
City:	Site Code:	Classification Per M.S. 86A.05: g. state wildlife management area	Current Public Use: YES	Future Public Use: YES
Land Code: 1000088318	Agency Land Code: R29323265	Land Name: FAW - WILDLIFE	County: WILKIN	Acres: 40.00
City:	Site Code:	Classification Per M.S. 86A.05: g. state wildlife management area	Current Public Use: YES	Future Public Use: YES
Land Code: 1000088319	Agency Land Code: R29323218	Land Name: FAW - WILDLIFE	County: WILKIN	Acres: 40.00
City:	Site Code:	Classification Per M.S. 86A.05: g. state wildlife management area	Current Public Use: YES	Future Public Use: YES



Land Code: 1000088320	Agency Land Code: R29323209	Land Name: FAW - WILDLIFE	County: WILKIN	Acres: 40.00
City:	Site Code:	Classification Per M.S. 86A.05: g. state wildlife management area	Current Public Use: YES	Future Public Use: YES
Land Code: 1000088321	Agency Land Code: R29323269	Land Name: FAW - WILDLIFE	County: WILKIN	Acres: 40.00
City:	Site Code:	Classification Per M.S. 86A.05: g. state wildlife management area	Current Public Use: YES	Future Public Use: YES
Land Code: 1000088322	Agency Land Code: R29323217	Land Name: FAW - WILDLIFE	County: WILKIN	Acres: 40.00
City:	Site Code:	Classification Per M.S. 86A.05: g. state wildlife management area	Current Public Use: YES	Future Public Use: YES
Land Code: 1000088323	Agency Land Code: R29323220	Land Name: FAW - WILDLIFE	County: WILKIN	Acres: 40.00
City:	Site Code:	Classification Per M.S. 86A.05: g. state wildlife management area	Current Public Use: YES	Future Public Use: YES
Land Code: 1000088324	Agency Land Code: R29323230	Land Name: FAW - WILDLIFE	County: WILKIN	Acres: 40.00
City:	Site Code:	Classification Per M.S. 86A.05: g. state wildlife management area	Current Public Use: YES	Future Public Use: YES
Land Code: 1000088325	Agency Land Code: R29323222	Land Name: FAW - WILDLIFE	County: WILKIN	Acres: 40.00
City:	Site Code:	Classification Per M.S. 86A.05: g. state wildlife management area	Current Public Use: YES	Future Public Use: YES
Land Code: 1000088326	Agency Land Code: R29323219	Land Name: FAW - WILDLIFE	County: WILKIN	Acres: 40.00
City:	Site Code:	Classification Per M.S. 86A.05: g. state wildlife management area	Current Public Use: YES	Future Public Use: YES
Land Code: 1000088327	Agency Land Code: R29323233	Land Name: FAW - WILDLIFE	County: WILKIN	Acres: 40.00
City:	Site Code:	Classification Per M.S. 86A.05: g. state wildlife management area	Current Public Use: YES	Future Public Use: YES
Land Code: 1000088328	Agency Land Code: R29323234	Land Name: FAW - WILDLIFE	County: WILKIN	Acres: 40.00
City:	Site Code:	Classification Per M.S. 86A.05: g. state wildlife management area	Current Public Use: YES	Future Public Use: YES
Land Code: 1000088329	Agency Land Code: R29323207	Land Name: FAW - WILDLIFE	County: WILKIN	Acres: 40.00
City:	Site Code:	Classification Per M.S. 86A.05: g. state wildlife management area	Current Public Use: YES	Future Public Use: YES
Land Code: 1000088330	Agency Land Code: R29323285	Land Name: FAW - WILDLIFE	County: WILKIN	Acres: 40.00
City:	Site Code:	Classification Per M.S. 86A.05: g. state wildlife management area	Current Public Use: YES	Future Public Use: YES
Land Code: 1000088331	Agency Land Code: R29323210	Land Name: FAW - WILDLIFE	County: WILKIN	Acres: 40.00
City:	Site Code:	Classification Per M.S. 86A.05: g. state wildlife management area	Current Public Use: YES	Future Public Use: YES



Land Code: 1000088332	Agency Land Code: R29323270	Land Name: FAW - WILDLIFE	County: WILKIN	Acres: 40.00
City:	Site Code:	Classification Per M.S. 86A.05: g. state wildlife management area	Current Public Use: YES	Future Public Use: YES
Land Code: 1000088333	Agency Land Code: R29323257	Land Name: FAW - WILDLIFE	County: WILKIN	Acres: 40.00
City:	Site Code:	Classification Per M.S. 86A.05: g. state wildlife management area	Current Public Use: YES	Future Public Use: YES
Land Code: 1000088334	Agency Land Code: R29330858	Land Name: FAW - WILDLIFE	County: WILKIN	Acres: 40.00
City:	Site Code:	Classification Per M.S. 86A.05: g. state wildlife management area	Current Public Use: YES	Future Public Use: YES
Land Code: 1000088335	Agency Land Code: R29323195	Land Name: FAW - WILDLIFE	County: WILKIN	Acres: 40.00
City:	Site Code:	Classification Per M.S. 86A.05: g. state wildlife management area	Current Public Use: YES	Future Public Use: YES
Land Code: 1000088336	Agency Land Code: R29323204	Land Name: FAW - WILDLIFE	County: WILKIN	Acres: 39.94
City:	Site Code:	Classification Per M.S. 86A.05: g. state wildlife management area	Current Public Use: YES	Future Public Use: YES
Land Code: 1000088337	Agency Land Code: R29323211	Land Name: FAW - WILDLIFE	County: WILKIN	Acres: 40.00
City:	Site Code:	Classification Per M.S. 86A.05: g. state wildlife management area	Current Public Use: YES	Future Public Use: YES
Land Code: 1000088338	Agency Land Code: R29323250	Land Name: FAW - WILDLIFE	County: WILKIN	Acres: 40.00
City:	Site Code:	Classification Per M.S. 86A.05: g. state wildlife management area	Current Public Use: YES	Future Public Use: YES
Land Code: 1000088339	Agency Land Code: R29323199	Land Name: FAW - WILDLIFE	County: WILKIN	Acres: 40.00
City:	Site Code:	Classification Per M.S. 86A.05: g. state wildlife management area	Current Public Use: YES	Future Public Use: YES
Land Code: 1000088340	Agency Land Code: R29558387	Land Name: FAW - WILDLIFE	County: WILKIN	Acres: 40.00
City:	Site Code:	Classification Per M.S. 86A.05: g. state wildlife management area	Current Public Use: YES	Future Public Use: YES
Land Code: 1000088341	Agency Land Code: R29323263	Land Name: FAW - WILDLIFE	County: WILKIN	Acres: 40.00
City:	Site Code:	Classification Per M.S. 86A.05: g. state wildlife management area	Current Public Use: YES	Future Public Use: YES
Land Code: 1000088342	Agency Land Code: R29323267	Land Name: FAW - WILDLIFE	County: WILKIN	Acres: 40.00
City:	Site Code:	Classification Per M.S. 86A.05: g. state wildlife management area	Current Public Use: YES	Future Public Use: YES
Land Code: 1000088343	Agency Land Code: R29347751	Land Name: FAW - WILDLIFE	County: WILKIN	Acres: 40.00
City:	Site Code:	Classification Per M.S. 86A.05: g. state wildlife management area	Current Public Use: YES	Future Public Use: YES



Land Code: 1000088344	Agency Land Code: R29347736	Land Name: FAW - WILDLIFE	County: WILKIN	Acres: 43.33
City:	Site Code:	Classification Per M.S. 86A.05: g. state wildlife management area	Current Public Use: YES	Future Public Use: YES
Land Code: 1000088345	Agency Land Code: R29323246	Land Name: FAW - WILDLIFE	County: WILKIN	Acres: 40.00
City:	Site Code:	Classification Per M.S. 86A.05: g. state wildlife management area	Current Public Use: YES	Future Public Use: YES
Land Code: 1000088346	Agency Land Code: R29323196	Land Name: FAW - WILDLIFE	County: WILKIN	Acres: 40.00
City:	Site Code:	Classification Per M.S. 86A.05: g. state wildlife management area	Current Public Use: YES	Future Public Use: YES
Land Code: 1000088347	Agency Land Code: R29323203	Land Name: FAW - WILDLIFE	County: WILKIN	Acres: 40.00
City:	Site Code:	Classification Per M.S. 86A.05: g. state wildlife management area	Current Public Use: YES	Future Public Use: YES
Land Code: 1000088348	Agency Land Code: R29323229	Land Name: FAW - WILDLIFE	County: WILKIN	Acres: 40.00
City:	Site Code:	Classification Per M.S. 86A.05: g. state wildlife management area	Current Public Use: YES	Future Public Use: YES
Land Code: 1000088349	Agency Land Code: R29347740	Land Name: FAW - WILDLIFE	County: WILKIN	Acres: 41.77
City:	Site Code:	Classification Per M.S. 86A.05: g. state wildlife management area	Current Public Use: YES	Future Public Use: YES
Land Code: 1000088350	Agency Land Code: R29323242	Land Name: FAW - WILDLIFE	County: WILKIN	Acres: 40.00
City:	Site Code:	Classification Per M.S. 86A.05: g. state wildlife management area	Current Public Use: YES	Future Public Use: YES
Land Code: 1000088351	Agency Land Code: R29323259	Land Name: FAW - WILDLIFE	County: WILKIN	Acres: 40.00
City:	Site Code:	Classification Per M.S. 86A.05: g. state wildlife management area	Current Public Use: YES	Future Public Use: YES
Land Code: 1000088352	Agency Land Code: R29323228	Land Name: FAW - WILDLIFE	County: WILKIN	Acres: 40.00
City:	Site Code:	Classification Per M.S. 86A.05: g. state wildlife management area	Current Public Use: YES	Future Public Use: YES
Land Code: 1000088353	Agency Land Code: R29347737	Land Name: FAW - WILDLIFE	County: WILKIN	Acres: 42.55
City:	Site Code:	Classification Per M.S. 86A.05: g. state wildlife management area	Current Public Use: YES	Future Public Use: YES
Land Code: 1000088354	Agency Land Code: R29347741	Land Name: FAW - WILDLIFE	County: WILKIN	Acres: 40.99
City:	Site Code:	Classification Per M.S. 86A.05: g. state wildlife management area	Current Public Use: YES	Future Public Use: YES
Land Code: 1000088355	Agency Land Code: R29323187	Land Name: FAW - WILDLIFE	County: WILKIN	Acres: 10.00
City:	Site Code:	Classification Per M.S. 86A.05: g. state wildlife management area	Current Public Use: YES	Future Public Use: YES



Land Code: 1000088356	Agency Land Code: R29323278	Land Name: FAW - WILDLIFE	County: WILKIN	Acres: 40.00
City:	Site Code:	Classification Per M.S. 86A.05: g. state wildlife management area	Current Public Use: YES	Future Public Use: YES
Land Code: 1000088357	Agency Land Code: R29323225	Land Name: FAW - WILDLIFE	County: WILKIN	Acres: 40.00
City:	Site Code:	Classification Per M.S. 86A.05: g. state wildlife management area	Current Public Use: YES	Future Public Use: YES
Land Code: 1000088358	Agency Land Code: R29347743	Land Name: FAW - WILDLIFE	County: WILKIN	Acres: 40.00
City:	Site Code:	Classification Per M.S. 86A.05: g. state wildlife management area	Current Public Use: YES	Future Public Use: YES
Land Code: 1000088359	Agency Land Code: R29323208	Land Name: FAW - WILDLIFE	County: WILKIN	Acres: 40.00
City:	Site Code:	Classification Per M.S. 86A.05: g. state wildlife management area	Current Public Use: YES	Future Public Use: YES
Land Code: 1000088360	Agency Land Code: R29547501	Land Name: FAW - WILDLIFE	County: WILKIN	Acres: 40.00
City:	Site Code:	Classification Per M.S. 86A.05: g. state wildlife management area	Current Public Use: YES	Future Public Use: YES
Land Code: 1000088361	Agency Land Code: R29323213	Land Name: FAW - WILDLIFE	County: WILKIN	Acres: 40.00
City:	Site Code:	Classification Per M.S. 86A.05: g. state wildlife management area	Current Public Use: YES	Future Public Use: YES
Land Code: 1000088362	Agency Land Code: R29323224	Land Name: FAW - WILDLIFE	County: WILKIN	Acres: 40.00
City:	Site Code:	Classification Per M.S. 86A.05: g. state wildlife management area	Current Public Use: YES	Future Public Use: YES
Land Code: 1000088363	Agency Land Code: R29323227	Land Name: FAW - WILDLIFE	County: WILKIN	Acres: 40.00
City:	Site Code:	Classification Per M.S. 86A.05: g. state wildlife management area	Current Public Use: YES	Future Public Use: YES
Land Code: 1000088364	Agency Land Code: R29323193	Land Name: FAW - WILDLIFE	County: WILKIN	Acres: 40.54
City:	Site Code:	Classification Per M.S. 86A.05: g. state wildlife management area	Current Public Use: YES	Future Public Use: YES
Land Code: 1000088365	Agency Land Code: R29323231	Land Name: FAW - WILDLIFE	County: WILKIN	Acres: 40.00
City:	Site Code:	Classification Per M.S. 86A.05: g. state wildlife management area	Current Public Use: YES	Future Public Use: YES
Land Code: 1000088366	Agency Land Code: R29323255	Land Name: FAW - WILDLIFE	County: WILKIN	Acres: 40.00
City:	Site Code:	Classification Per M.S. 86A.05: g. state wildlife management area	Current Public Use: YES	Future Public Use: YES
Land Code: 1000088367	Agency Land Code: R29547502	Land Name: FAW - WILDLIFE	County: WILKIN	Acres: 11.70
City:	Site Code:	Classification Per M.S. 86A.05: g. state wildlife management area	Current Public Use: YES	Future Public Use: YES



Land Code: 1000088368	Agency Land Code: R29347750	Land Name: FAW - WILDLIFE	County: WILKIN	Acres: 40.00
City:	Site Code:	Classification Per M.S. 86A.05: g. state wildlife management area	Current Public Use: YES	Future Public Use: YES
Land Code: 1000088369	Agency Land Code: R29323192	Land Name: FAW - WILDLIFE	County: WILKIN	Acres: 41.06
City:	Site Code:	Classification Per M.S. 86A.05: g. state wildlife management area	Current Public Use: YES	Future Public Use: YES
Land Code: 1000088370	Agency Land Code: R29323237	Land Name: FAW - WILDLIFE	County: WILKIN	Acres: 10.00
City:	Site Code:	Classification Per M.S. 86A.05: g. state wildlife management area	Current Public Use: YES	Future Public Use: YES
Land Code: 1000088371	Agency Land Code: R29323240	Land Name: FAW - WILDLIFE	County: WILKIN	Acres: 40.00
City:	Site Code:	Classification Per M.S. 86A.05: g. state wildlife management area	Current Public Use: YES	Future Public Use: YES
Land Code: 1000088372	Agency Land Code: R29323248	Land Name: FAW - WILDLIFE	County: WILKIN	Acres: 40.00
City:	Site Code:	Classification Per M.S. 86A.05: g. state wildlife management area	Current Public Use: YES	Future Public Use: YES
Land Code: 1000088373	Agency Land Code: R29323271	Land Name: FAW - WILDLIFE	County: WILKIN	Acres: 40.00
City:	Site Code:	Classification Per M.S. 86A.05: g. state wildlife management area	Current Public Use: YES	Future Public Use: YES
Land Code: 1000088374	Agency Land Code: R29323190	Land Name: FAW - WILDLIFE	County: WILKIN	Acres: 40.00
City:	Site Code:	Classification Per M.S. 86A.05: g. state wildlife management area	Current Public Use: YES	Future Public Use: YES
Land Code: 1000088375	Agency Land Code: R29323273	Land Name: FAW - WILDLIFE	County: WILKIN	Acres: 40.00
City:	Site Code:	Classification Per M.S. 86A.05: g. state wildlife management area	Current Public Use: YES	Future Public Use: YES
Land Code: 1000088376	Agency Land Code: R29323198	Land Name: FAW - WILDLIFE	County: WILKIN	Acres: 40.00
City:	Site Code:	Classification Per M.S. 86A.05: g. state wildlife management area	Current Public Use: YES	Future Public Use: YES
Land Code: 1000088377	Agency Land Code: R29323200	Land Name: FAW - WILDLIFE	County: WILKIN	Acres: 40.00
City:	Site Code:	Classification Per M.S. 86A.05: g. state wildlife management area	Current Public Use: YES	Future Public Use: YES
Land Code: 1000088378	Agency Land Code: R29323214	Land Name: FAW - WILDLIFE	County: WILKIN	Acres: 40.00
City:	Site Code:	Classification Per M.S. 86A.05: g. state wildlife management area	Current Public Use: YES	Future Public Use: YES
Land Code: 1000088379	Agency Land Code: R29323215	Land Name: FAW - WILDLIFE	County: WILKIN	Acres: 40.00
City:	Site Code:	Classification Per M.S. 86A.05: g. state wildlife management area	Current Public Use: YES	Future Public Use: YES



Land Code: 1000088380	Agency Land Code: R29323276	Land Name: FAW - WILDLIFE	County: WILKIN	Acres: 40.00
City:	Site Code:	Classification Per M.S. 86A.05: g. state wildlife management area	Current Public Use: YES	Future Public Use: YES
Land Code: 1000088381	Agency Land Code: R29323277	Land Name: FAW - WILDLIFE	County: WILKIN	Acres: 40.00
City:	Site Code:	Classification Per M.S. 86A.05: g. state wildlife management area	Current Public Use: YES	Future Public Use: YES
Land Code: 1000088382	Agency Land Code: R29323191	Land Name: FAW - WILDLIFE	County: WILKIN	Acres: 40.00
City:	Site Code:	Classification Per M.S. 86A.05: g. state wildlife management area	Current Public Use: YES	Future Public Use: YES
Land Code: 1000088383	Agency Land Code: R29323194	Land Name: FAW - WILDLIFE	County: WILKIN	Acres: 40.00
City:	Site Code:	Classification Per M.S. 86A.05: g. state wildlife management area	Current Public Use: YES	Future Public Use: YES
Land Code: 1000088384	Agency Land Code: R29323197	Land Name: FAW - WILDLIFE	County: WILKIN	Acres: 40.00
City:	Site Code:	Classification Per M.S. 86A.05: g. state wildlife management area	Current Public Use: YES	Future Public Use: YES
Land Code: 1000088385	Agency Land Code: R29323244	Land Name: FAW - WILDLIFE	County: WILKIN	Acres: 40.00
City:	Site Code:	Classification Per M.S. 86A.05: g. state wildlife management area	Current Public Use: YES	Future Public Use: YES
Land Code: 1000088386	Agency Land Code: R29323275	Land Name: FAW - WILDLIFE	County: WILKIN	Acres: 40.00
City:	Site Code:	Classification Per M.S. 86A.05: g. state wildlife management area	Current Public Use: YES	Future Public Use: YES
Land Code: 1000088387	Agency Land Code: R29323281	Land Name: FAW - WILDLIFE	County: WILKIN	Acres: 40.00
City:	Site Code:	Classification Per M.S. 86A.05: g. state wildlife management area	Current Public Use: YES	Future Public Use: YES
Land Code: 1000088388	Agency Land Code: R29337607	Land Name: FAW - FISHERIES	County: WINONA	Acres: 0.06
City:	Site Code:	Classification Per M.S. 86A.05: m. aquatic management areas	Current Public Use: YES	Future Public Use: YES
Land Code: 1000088389	Agency Land Code: R29337608	Land Name: FAW - FISHERIES	County: WINONA	Acres: 1.10
City:	Site Code:	Classification Per M.S. 86A.05: m. aquatic management areas	Current Public Use: YES	Future Public Use: YES
Land Code: 1000088390	Agency Land Code: R29325220	Land Name: FAW - FISHERIES	County: WINONA	Acres: 2.50
City:	Site Code:	Classification Per M.S. 86A.05: m. aquatic management areas	Current Public Use: YES	Future Public Use: YES
Land Code: 1000088391	Agency Land Code: R29325222	Land Name: FAW - FISHERIES	County: WINONA	Acres: 7.50
City:	Site Code:	Classification Per M.S. 86A.05: m. aquatic management areas	Current Public Use: YES	Future Public Use: YES



Land Code: 1000088392	Agency Land Code: R29325211	Land Name: FAW - FISHERIES	County: WINONA	Acres: 3.50
City:	Site Code:	Classification Per M.S. 86A.05: m. aquatic management areas	Current Public Use: YES	Future Public Use: YES
Land Code: 1000088393	Agency Land Code: R29337606	Land Name: FAW - FISHERIES	County: WINONA	Acres: 0.30
City:	Site Code:	Classification Per M.S. 86A.05: m. aquatic management areas	Current Public Use: YES	Future Public Use: YES
Land Code: 1000088394	Agency Land Code: R29337604	Land Name: FAW - FISHERIES	County: WINONA	Acres: 1.10
City:	Site Code:	Classification Per M.S. 86A.05: m. aquatic management areas	Current Public Use: YES	Future Public Use: YES
Land Code: 1000088395	Agency Land Code: R29325218	Land Name: FAW - FISHERIES	County: WINONA	Acres: 5.00
City:	Site Code:	Classification Per M.S. 86A.05: m. aquatic management areas	Current Public Use: YES	Future Public Use: YES
Land Code: 1000088396	Agency Land Code: R29337609	Land Name: FAW - FISHERIES	County: WINONA	Acres: 1.80
City:	Site Code:	Classification Per M.S. 86A.05: m. aquatic management areas	Current Public Use: YES	Future Public Use: YES
Land Code: 1000088397	Agency Land Code: R29325216	Land Name: FAW - FISHERIES	County: WINONA	Acres: 2.70
City:	Site Code:	Classification Per M.S. 86A.05: m. aquatic management areas	Current Public Use: YES	Future Public Use: YES
Land Code: 1000088398	Agency Land Code: R29337605	Land Name: FAW - FISHERIES	County: WINONA	Acres: 1.00
City:	Site Code:	Classification Per M.S. 86A.05: m. aquatic management areas	Current Public Use: YES	Future Public Use: YES
Land Code: 1000088399	Agency Land Code: R29325188	Land Name: FAW - FISHERIES	County: WINONA	Acres: 39.64
City:	Site Code:	Classification Per M.S. 86A.05: m. aquatic management areas	Current Public Use: YES	Future Public Use: YES
Land Code: 1000088400	Agency Land Code: R29340210	Land Name: FAW - FISHERIES	County: WINONA	Acres: 9.10
City:	Site Code:	Classification Per M.S. 86A.05: m. aquatic management areas	Current Public Use: YES	Future Public Use: YES
Land Code: 1000088401	Agency Land Code: R29325022	Land Name: FAW - FISHERIES	County: WINONA	Acres: 3.00
City:	Site Code:	Classification Per M.S. 86A.05: m. aquatic management areas	Current Public Use: YES	Future Public Use: YES
Land Code: 1000088402	Agency Land Code: R29325017	Land Name: FAW - FISHERIES	County: WINONA	Acres: 2.60
City:	Site Code:	Classification Per M.S. 86A.05: m. aquatic management areas	Current Public Use: YES	Future Public Use: YES
Land Code: 1000088403	Agency Land Code: R29325013	Land Name: FAW - FISHERIES	County: WINONA	Acres: 2.90
City:	Site Code:	Classification Per M.S. 86A.05: m. aquatic management areas	Current Public Use: YES	Future Public Use: YES



Land Code: 1000088404	Agency Land Code: R29325015	Land Name: FAW - FISHERIES	County: WINONA	Acres: 5.50
City:	Site Code:	Classification Per M.S. 86A.05: m. aquatic management areas	Current Public Use: YES	Future Public Use: YES
Land Code: 1000088405	Agency Land Code: R29325019	Land Name: FAW - FISHERIES	County: WINONA	Acres: 1.90
City:	Site Code:	Classification Per M.S. 86A.05: m. aquatic management areas	Current Public Use: YES	Future Public Use: YES
Land Code: 1000088406	Agency Land Code: R29325024	Land Name: FAW - FISHERIES	County: WINONA	Acres: 1.50
City:	Site Code:	Classification Per M.S. 86A.05: m. aquatic management areas	Current Public Use: YES	Future Public Use: YES
Land Code: 1000088407	Agency Land Code: R29325469	Land Name: FAW - FISHERIES	County: WINONA	Acres: 1.00
City:	Site Code:	Classification Per M.S. 86A.05: m. aquatic management areas	Current Public Use: YES	Future Public Use: YES
Land Code: 1000088408	Agency Land Code: R29325467	Land Name: FAW - FISHERIES	County: WINONA	Acres: 4.30
City:	Site Code:	Classification Per M.S. 86A.05: m. aquatic management areas	Current Public Use: YES	Future Public Use: YES
Land Code: 1000088409	Agency Land Code: R29325463	Land Name: FAW - FISHERIES	County: WINONA	Acres: 6.20
City:	Site Code:	Classification Per M.S. 86A.05: m. aquatic management areas	Current Public Use: YES	Future Public Use: YES
Land Code: 1000088410	Agency Land Code: R29325667	Land Name: FORESTRY	County: WINONA	Acres: 0.22
City:	Site Code:	Classification Per M.S. 86A.05: f. state forests and state forest subareas	Current Public Use: YES	Future Public Use: YES
Land Code: 1000088411	Agency Land Code: R29334696	Land Name: FORESTRY	County: WINONA	Acres: 0.71
City:	Site Code:	Classification Per M.S. 86A.05: f. state forests and state forest subareas	Current Public Use: YES	Future Public Use: YES
Land Code: 1000088412	Agency Land Code: R29334695	Land Name: FORESTRY	County: WINONA	Acres: 0.35
City:	Site Code:	Classification Per M.S. 86A.05: f. state forests and state forest subareas	Current Public Use: YES	Future Public Use: YES
Land Code: 1000088413	Agency Land Code: R29325243	Land Name: FORESTRY	County: WINONA	Acres: 0.36
City:	Site Code:	Classification Per M.S. 86A.05: f. state forests and state forest subareas	Current Public Use: YES	Future Public Use: YES
Land Code: 1000088414	Agency Land Code: R29347306	Land Name: FORESTRY	County: WINONA	Acres: 39.77
City:	Site Code: R290110	Classification Per M.S. 86A.05: f. state forests and state forest subareas	Current Public Use: YES	Future Public Use: YES
Land Code: 1000088415	Agency Land Code: R29329809	Land Name: FORESTRY	County: WINONA	Acres: 40.00
City:	Site Code: R290110	Classification Per M.S. 86A.05: f. state forests and state forest subareas	Current Public Use: YES	Future Public Use: YES



Land Code: 1000088416	Agency Land Code: R29329810	Land Name: FORESTRY	County: WINONA	Acres: 27.00
City:	Site Code: R290110	Classification Per M.S. 86A.05: f. state forests and state forest subareas	Current Public Use: YES	Future Public Use: YES
Land Code: 1000088417	Agency Land Code: R29341848	Land Name: FORESTRY	County: WINONA	Acres: 14.17
City:	Site Code: R290110	Classification Per M.S. 86A.05: f. state forests and state forest subareas	Current Public Use: YES	Future Public Use: YES
Land Code: 1000088418	Agency Land Code: R29341849	Land Name: FORESTRY	County: WINONA	Acres: 25.87
City:	Site Code: R290110	Classification Per M.S. 86A.05: f. state forests and state forest subareas	Current Public Use: YES	Future Public Use: YES
Land Code: 1000088419	Agency Land Code: R29341850	Land Name: FORESTRY	County: WINONA	Acres: 18.29
City:	Site Code: R290110	Classification Per M.S. 86A.05: f. state forests and state forest subareas	Current Public Use: YES	Future Public Use: YES
Land Code: 1000088420	Agency Land Code: R29337595	Land Name: FORESTRY	County: WINONA	Acres: 10.50
City:	Site Code: R290110	Classification Per M.S. 86A.05: f. state forests and state forest subareas	Current Public Use: YES	Future Public Use: YES
Land Code: 1000088421	Agency Land Code: R29337599	Land Name: FORESTRY	County: WINONA	Acres: 35.00
City:	Site Code: R290110	Classification Per M.S. 86A.05: f. state forests and state forest subareas	Current Public Use: YES	Future Public Use: YES
Land Code: 1000088422	Agency Land Code: R29337600	Land Name: FORESTRY	County: WINONA	Acres: 12.17
City:	Site Code: R290110	Classification Per M.S. 86A.05: f. state forests and state forest subareas	Current Public Use: YES	Future Public Use: YES
Land Code: 1000088423	Agency Land Code: R29558859	Land Name: FORESTRY	County: WINONA	Acres: 19.47
City:	Site Code: R290110	Classification Per M.S. 86A.05: f. state forests and state forest subareas	Current Public Use: YES	Future Public Use: YES
Land Code: 1000088424	Agency Land Code: R29558860	Land Name: FORESTRY	County: WINONA	Acres: 39.20
City:	Site Code: R290110	Classification Per M.S. 86A.05: f. state forests and state forest subareas	Current Public Use: YES	Future Public Use: YES
Land Code: 1000088425	Agency Land Code: R29524860	Land Name: FORESTRY	County: WINONA	Acres: 40.00
City:	Site Code: R290110	Classification Per M.S. 86A.05: f. state forests and state forest subareas	Current Public Use: YES	Future Public Use: YES
Land Code: 1000088426	Agency Land Code: R29524862	Land Name: FORESTRY	County: WINONA	Acres: 40.00
City:	Site Code: R290110	Classification Per M.S. 86A.05: f. state forests and state forest subareas	Current Public Use: YES	Future Public Use: YES
Land Code: 1000088427	Agency Land Code: R29325026	Land Name: FORESTRY	County: WINONA	Acres: 6.00
City:	Site Code: R290110	Classification Per M.S. 86A.05: f. state forests and state forest subareas	Current Public Use: YES	Future Public Use: YES



Land Code: 1000088428	Agency Land Code: R29325285	Land Name: FORESTRY	County: WINONA	Acres: 17.66
City:	Site Code: R290110	Classification Per M.S. 86A.05: f. state forests and state forest subareas	Current Public Use: YES	Future Public Use: YES
Land Code: 1000088429	Agency Land Code: R29325360	Land Name: FORESTRY	County: WINONA	Acres: 37.89
City:	Site Code: R290110	Classification Per M.S. 86A.05: f. state forests and state forest subareas	Current Public Use: YES	Future Public Use: YES
Land Code: 1000088430	Agency Land Code: R29325349	Land Name: FORESTRY	County: WINONA	Acres: 40.55
City:	Site Code: R290110	Classification Per M.S. 86A.05: f. state forests and state forest subareas	Current Public Use: YES	Future Public Use: YES
Land Code: 1000088431	Agency Land Code: R29324991	Land Name: FORESTRY	County: WINONA	Acres: 33.00
City:	Site Code: R290110	Classification Per M.S. 86A.05: f. state forests and state forest subareas	Current Public Use: YES	Future Public Use: YES
Land Code: 1000088432	Agency Land Code: R29325186	Land Name: FORESTRY	County: WINONA	Acres: 19.65
City:	Site Code: R290110	Classification Per M.S. 86A.05: f. state forests and state forest subareas	Current Public Use: YES	Future Public Use: YES
Land Code: 1000088433	Agency Land Code: R29324691	Land Name: FORESTRY	County: WINONA	Acres: 25.00
City:	Site Code: R290110	Classification Per M.S. 86A.05: f. state forests and state forest subareas	Current Public Use: YES	Future Public Use: YES
Land Code: 1000088434	Agency Land Code: R29325479	Land Name: FORESTRY	County: WINONA	Acres: 33.00
City:	Site Code: R290110	Classification Per M.S. 86A.05: f. state forests and state forest subareas	Current Public Use: YES	Future Public Use: YES
Land Code: 1000088435	Agency Land Code: R29325027	Land Name: FORESTRY	County: WINONA	Acres: 30.00
City:	Site Code: R290110	Classification Per M.S. 86A.05: f. state forests and state forest subareas	Current Public Use: YES	Future Public Use: YES
Land Code: 1000088436	Agency Land Code: R29325485	Land Name: FORESTRY	County: WINONA	Acres: 19.78
City:	Site Code: R290110	Classification Per M.S. 86A.05: f. state forests and state forest subareas	Current Public Use: YES	Future Public Use: YES
Land Code: 1000088437	Agency Land Code: R29325020	Land Name: FORESTRY	County: WINONA	Acres: 11.53
City:	Site Code: R290110	Classification Per M.S. 86A.05: f. state forests and state forest subareas	Current Public Use: YES	Future Public Use: YES
Land Code: 1000088438	Agency Land Code: R29344323	Land Name: FORESTRY	County: WINONA	Acres: 38.70
City:	Site Code: R290110	Classification Per M.S. 86A.05: f. state forests and state forest subareas	Current Public Use: YES	Future Public Use: YES
Land Code: 1000088439	Agency Land Code: R29325362	Land Name: FORESTRY	County: WINONA	Acres: 40.05
City:	Site Code: R290110	Classification Per M.S. 86A.05: f. state forests and state forest subareas	Current Public Use: YES	Future Public Use: YES



Land Code: 1000088440	Agency Land Code: R29325193	Land Name: FORESTRY	County: WINONA	Acres: 10.00
City:	Site Code: R290110	Classification Per M.S. 86A.05: f. state forests and state forest subareas	Current Public Use: YES	Future Public Use: YES
Land Code: 1000088441	Agency Land Code: R29325409	Land Name: FORESTRY	County: WINONA	Acres: 18.73
City:	Site Code: R290110	Classification Per M.S. 86A.05: f. state forests and state forest subareas	Current Public Use: YES	Future Public Use: YES
Land Code: 1000088442	Agency Land Code: R29324707	Land Name: FORESTRY	County: WINONA	Acres: 20.00
City:	Site Code: R290110	Classification Per M.S. 86A.05: f. state forests and state forest subareas	Current Public Use: YES	Future Public Use: YES
Land Code: 1000088443	Agency Land Code: R29334693	Land Name: FORESTRY	County: WINONA	Acres: 27.00
City:	Site Code: R290110	Classification Per M.S. 86A.05: f. state forests and state forest subareas	Current Public Use: YES	Future Public Use: YES
Land Code: 1000088444	Agency Land Code: R29324675	Land Name: FORESTRY	County: WINONA	Acres: 26.00
City:	Site Code: R290110	Classification Per M.S. 86A.05: f. state forests and state forest subareas	Current Public Use: YES	Future Public Use: YES
Land Code: 1000088445	Agency Land Code: R29325372	Land Name: FORESTRY	County: WINONA	Acres: 0.12
City:	Site Code: R290110	Classification Per M.S. 86A.05: f. state forests and state forest subareas	Current Public Use: YES	Future Public Use: YES
Land Code: 1000088446	Agency Land Code: R29325207	Land Name: FORESTRY	County: WINONA	Acres: 28.66
City:	Site Code: R290110	Classification Per M.S. 86A.05: f. state forests and state forest subareas	Current Public Use: YES	Future Public Use: YES
Land Code: 1000088447	Agency Land Code: R29325204	Land Name: FORESTRY	County: WINONA	Acres: 4.38
City:	Site Code: R290110	Classification Per M.S. 86A.05: f. state forests and state forest subareas	Current Public Use: YES	Future Public Use: YES
Land Code: 1000088448	Agency Land Code: R29325288	Land Name: FORESTRY	County: WINONA	Acres: 26.93
City:	Site Code: R290110	Classification Per M.S. 86A.05: f. state forests and state forest subareas	Current Public Use: YES	Future Public Use: YES
Land Code: 1000088449	Agency Land Code: R29325096	Land Name: FORESTRY	County: WINONA	Acres: 10.00
City:	Site Code: R290110	Classification Per M.S. 86A.05: f. state forests and state forest subareas	Current Public Use: YES	Future Public Use: YES
Land Code: 1000088450	Agency Land Code: R29334694	Land Name: FORESTRY	County: WINONA	Acres: 22.00
City:	Site Code: R290110	Classification Per M.S. 86A.05: f. state forests and state forest subareas	Current Public Use: YES	Future Public Use: YES
Land Code: 1000088451	Agency Land Code: R29325311	Land Name: FORESTRY	County: WINONA	Acres: 40.00
City:	Site Code: R290110	Classification Per M.S. 86A.05: f. state forests and state forest subareas	Current Public Use: YES	Future Public Use: YES



Land Code: 1000088452	Agency Land Code: R29325101	Land Name: FORESTRY	County: WINONA	Acres: 40.00
City:	Site Code: R290110	Classification Per M.S. 86A.05: f. state forests and state forest subareas	Current Public Use: YES	Future Public Use: YES
Land Code: 1000088453	Agency Land Code: R29325366	Land Name: FORESTRY	County: WINONA	Acres: 39.75
City:	Site Code: R290110	Classification Per M.S. 86A.05: f. state forests and state forest subareas	Current Public Use: YES	Future Public Use: YES
Land Code: 1000088454	Agency Land Code: R29325353	Land Name: FORESTRY	County: WINONA	Acres: 39.17
City:	Site Code: R290110	Classification Per M.S. 86A.05: f. state forests and state forest subareas	Current Public Use: YES	Future Public Use: YES
Land Code: 1000088455	Agency Land Code: R29324671	Land Name: FORESTRY	County: WINONA	Acres: 39.65
City:	Site Code: R290110	Classification Per M.S. 86A.05: f. state forests and state forest subareas	Current Public Use: YES	Future Public Use: YES
Land Code: 1000088456	Agency Land Code: R29344325	Land Name: FORESTRY	County: WINONA	Acres: 40.05
City:	Site Code: R290110	Classification Per M.S. 86A.05: f. state forests and state forest subareas	Current Public Use: YES	Future Public Use: YES
Land Code: 1000088457	Agency Land Code: R29325072	Land Name: FORESTRY	County: WINONA	Acres: 40.00
City:	Site Code: R290110	Classification Per M.S. 86A.05: f. state forests and state forest subareas	Current Public Use: YES	Future Public Use: YES
Land Code: 1000088458	Agency Land Code: R29325472	Land Name: FORESTRY	County: WINONA	Acres: 40.00
City:	Site Code: R290110	Classification Per M.S. 86A.05: f. state forests and state forest subareas	Current Public Use: YES	Future Public Use: YES
Land Code: 1000088459	Agency Land Code: R29325434	Land Name: FORESTRY	County: WINONA	Acres: 3.90
City:	Site Code: R290110	Classification Per M.S. 86A.05: f. state forests and state forest subareas	Current Public Use: YES	Future Public Use: YES
Land Code: 1000088460	Agency Land Code: R29324635	Land Name: FORESTRY	County: WINONA	Acres: 39.12
City:	Site Code: R290110	Classification Per M.S. 86A.05: f. state forests and state forest subareas	Current Public Use: YES	Future Public Use: YES
Land Code: 1000088461	Agency Land Code: R29325408	Land Name: FORESTRY	County: WINONA	Acres: 39.49
City:	Site Code: R290110	Classification Per M.S. 86A.05: f. state forests and state forest subareas	Current Public Use: YES	Future Public Use: YES
Land Code: 1000088462	Agency Land Code: R29325420	Land Name: FORESTRY	County: WINONA	Acres: 39.83
City:	Site Code: R290110	Classification Per M.S. 86A.05: f. state forests and state forest subareas	Current Public Use: YES	Future Public Use: YES
Land Code: 1000088463	Agency Land Code: R29325104	Land Name: FORESTRY	County: WINONA	Acres: 40.00
City:	Site Code: R290110	Classification Per M.S. 86A.05: f. state forests and state forest subareas	Current Public Use: YES	Future Public Use: YES



Land Code: 1000088464	Agency Land Code: R29325416	Land Name: FORESTRY	County: WINONA	Acres: 19.76
City:	Site Code: R290110	Classification Per M.S. 86A.05: f. state forests and state forest subareas	Current Public Use: YES	Future Public Use: YES
Land Code: 1000088465	Agency Land Code: R29324706	Land Name: FORESTRY	County: WINONA	Acres: 20.00
City:	Site Code: R290110	Classification Per M.S. 86A.05: f. state forests and state forest subareas	Current Public Use: YES	Future Public Use: YES
Land Code: 1000088466	Agency Land Code: R29325282	Land Name: FORESTRY	County: WINONA	Acres: 35.21
City:	Site Code: R290110	Classification Per M.S. 86A.05: f. state forests and state forest subareas	Current Public Use: YES	Future Public Use: YES
Land Code: 1000088467	Agency Land Code: R29325423	Land Name: FORESTRY	County: WINONA	Acres: 19.88
City:	Site Code: R290110	Classification Per M.S. 86A.05: f. state forests and state forest subareas	Current Public Use: YES	Future Public Use: YES
Land Code: 1000088468	Agency Land Code: R29324808	Land Name: FORESTRY	County: WINONA	Acres: 40.00
City:	Site Code: R290110	Classification Per M.S. 86A.05: f. state forests and state forest subareas	Current Public Use: YES	Future Public Use: YES
Land Code: 1000088469	Agency Land Code: R29324654	Land Name: FORESTRY	County: WINONA	Acres: 39.79
City:	Site Code: R290110	Classification Per M.S. 86A.05: f. state forests and state forest subareas	Current Public Use: YES	Future Public Use: YES
Land Code: 1000088470	Agency Land Code: R29325503	Land Name: FORESTRY	County: WINONA	Acres: 39.42
City:	Site Code: R290110	Classification Per M.S. 86A.05: f. state forests and state forest subareas	Current Public Use: YES	Future Public Use: YES
Land Code: 1000088471	Agency Land Code: R29325077	Land Name: FORESTRY	County: WINONA	Acres: 40.00
City:	Site Code: R290110	Classification Per M.S. 86A.05: f. state forests and state forest subareas	Current Public Use: YES	Future Public Use: YES
Land Code: 1000088472	Agency Land Code: R29325475	Land Name: FORESTRY	County: WINONA	Acres: 39.99
City:	Site Code: R290110	Classification Per M.S. 86A.05: f. state forests and state forest subareas	Current Public Use: YES	Future Public Use: YES
Land Code: 1000088473	Agency Land Code: R29325461	Land Name: FORESTRY	County: WINONA	Acres: 40.00
City:	Site Code: R290110	Classification Per M.S. 86A.05: f. state forests and state forest subareas	Current Public Use: YES	Future Public Use: YES
Land Code: 1000088474	Agency Land Code: R29324688	Land Name: FORESTRY	County: WINONA	Acres: 20.00
City:	Site Code: R290110	Classification Per M.S. 86A.05: f. state forests and state forest subareas	Current Public Use: YES	Future Public Use: YES
Land Code: 1000088475	Agency Land Code: R29325487	Land Name: FORESTRY	County: WINONA	Acres: 39.86
City:	Site Code: R290110	Classification Per M.S. 86A.05: f. state forests and state forest subareas	Current Public Use: YES	Future Public Use: YES



Land Code: 1000088476	Agency Land Code: R29325025	Land Name: FORESTRY	County: WINONA	Acres: 19.92
City:	Site Code: R290110	Classification Per M.S. 86A.05: f. state forests and state forest subareas	Current Public Use: YES	Future Public Use: YES
Land Code: 1000088477	Agency Land Code: R29324781	Land Name: FORESTRY	County: WINONA	Acres: 40.16
City:	Site Code: R290110	Classification Per M.S. 86A.05: f. state forests and state forest subareas	Current Public Use: YES	Future Public Use: YES
Land Code: 1000088478	Agency Land Code: R29325028	Land Name: FORESTRY	County: WINONA	Acres: 30.00
City:	Site Code: R290110	Classification Per M.S. 86A.05: f. state forests and state forest subareas	Current Public Use: YES	Future Public Use: YES
Land Code: 1000088479	Agency Land Code: R29324704	Land Name: FORESTRY	County: WINONA	Acres: 40.00
City:	Site Code: R290110	Classification Per M.S. 86A.05: f. state forests and state forest subareas	Current Public Use: YES	Future Public Use: YES
Land Code: 1000088480	Agency Land Code: R29334405	Land Name: FORESTRY	County: WINONA	Acres: 0.87
City:	Site Code: R290110	Classification Per M.S. 86A.05: f. state forests and state forest subareas	Current Public Use: YES	Future Public Use: YES
Land Code: 1000088481	Agency Land Code: R29325411	Land Name: FORESTRY	County: WINONA	Acres: 39.62
City:	Site Code: R290110	Classification Per M.S. 86A.05: f. state forests and state forest subareas	Current Public Use: YES	Future Public Use: YES
Land Code: 1000088482	Agency Land Code: R29325069	Land Name: FORESTRY	County: WINONA	Acres: 40.08
City:	Site Code: R290110	Classification Per M.S. 86A.05: f. state forests and state forest subareas	Current Public Use: YES	Future Public Use: YES
Land Code: 1000088483	Agency Land Code: R29325470	Land Name: FORESTRY	County: WINONA	Acres: 19.00
City:	Site Code: R290110	Classification Per M.S. 86A.05: f. state forests and state forest subareas	Current Public Use: YES	Future Public Use: YES
Land Code: 1000088484	Agency Land Code: R29324797	Land Name: FORESTRY	County: WINONA	Acres: 39.93
City:	Site Code: R290110	Classification Per M.S. 86A.05: f. state forests and state forest subareas	Current Public Use: YES	Future Public Use: YES
Land Code: 1000088485	Agency Land Code: R29325344	Land Name: FORESTRY	County: WINONA	Acres: 4.00
City:	Site Code: R290110	Classification Per M.S. 86A.05: f. state forests and state forest subareas	Current Public Use: YES	Future Public Use: YES
Land Code: 1000088486	Agency Land Code: R29325476	Land Name: FORESTRY	County: WINONA	Acres: 34.00
City:	Site Code: R290110	Classification Per M.S. 86A.05: f. state forests and state forest subareas	Current Public Use: YES	Future Public Use: YES
Land Code: 1000088487	Agency Land Code: R29343931	Land Name: FORESTRY	County: WINONA	Acres: 0.12
City:	Site Code: R290110	Classification Per M.S. 86A.05: f. state forests and state forest subareas	Current Public Use: YES	Future Public Use: YES



Land Code: 1000088488	Agency Land Code: R29325449	Land Name: FORESTRY	County: WINONA	Acres: 39.97
City:	Site Code: R290110	Classification Per M.S. 86A.05: f. state forests and state forest subareas	Current Public Use: YES	Future Public Use: YES
Land Code: 1000088489	Agency Land Code: R29325287	Land Name: FORESTRY	County: WINONA	Acres: 10.32
City:	Site Code: R290110	Classification Per M.S. 86A.05: f. state forests and state forest subareas	Current Public Use: YES	Future Public Use: YES
Land Code: 1000088490	Agency Land Code: R29325509	Land Name: FORESTRY	County: WINONA	Acres: 21.84
City:	Site Code: R290110	Classification Per M.S. 86A.05: f. state forests and state forest subareas	Current Public Use: YES	Future Public Use: YES
Land Code: 1000088491	Agency Land Code: R29324702	Land Name: FORESTRY	County: WINONA	Acres: 40.00
City:	Site Code: R290110	Classification Per M.S. 86A.05: f. state forests and state forest subareas	Current Public Use: YES	Future Public Use: YES
Land Code: 1000088492	Agency Land Code: R29325223	Land Name: FORESTRY	County: WINONA	Acres: 32.00
City:	Site Code: R290110	Classification Per M.S. 86A.05: f. state forests and state forest subareas	Current Public Use: YES	Future Public Use: YES
Land Code: 1000088493	Agency Land Code: R29325345	Land Name: FORESTRY	County: WINONA	Acres: 0.10
City:	Site Code: R290110	Classification Per M.S. 86A.05: f. state forests and state forest subareas	Current Public Use: YES	Future Public Use: YES
Land Code: 1000088494	Agency Land Code: R29325021	Land Name: FORESTRY	County: WINONA	Acres: 15.84
City:	Site Code: R290110	Classification Per M.S. 86A.05: f. state forests and state forest subareas	Current Public Use: YES	Future Public Use: YES
Land Code: 1000088495	Agency Land Code: R29325355	Land Name: FORESTRY	County: WINONA	Acres: 38.13
City:	Site Code: R290110	Classification Per M.S. 86A.05: f. state forests and state forest subareas	Current Public Use: YES	Future Public Use: YES
Land Code: 1000088496	Agency Land Code: R29324696	Land Name: FORESTRY	County: WINONA	Acres: 40.00
City:	Site Code: R290110	Classification Per M.S. 86A.05: f. state forests and state forest subareas	Current Public Use: YES	Future Public Use: YES
Land Code: 1000088497	Agency Land Code: R29325361	Land Name: FORESTRY	County: WINONA	Acres: 39.64
City:	Site Code: R290110	Classification Per M.S. 86A.05: f. state forests and state forest subareas	Current Public Use: YES	Future Public Use: YES
Land Code: 1000088498	Agency Land Code: R29325145	Land Name: FORESTRY	County: WINONA	Acres: 6.25
City:	Site Code: R290110	Classification Per M.S. 86A.05: f. state forests and state forest subareas	Current Public Use: YES	Future Public Use: YES
Land Code: 1000088499	Agency Land Code: R29325433	Land Name: FORESTRY	County: WINONA	Acres: 40.00
City:	Site Code: R290110	Classification Per M.S. 86A.05: f. state forests and state forest subareas	Current Public Use: YES	Future Public Use: YES



Land Code: 1000088500	Agency Land Code: R29324809	Land Name: FORESTRY	County: WINONA	Acres: 40.00
City:	Site Code: R290110	Classification Per M.S. 86A.05: f. state forests and state forest subareas	Current Public Use: YES	Future Public Use: YES
Land Code: 1000088501	Agency Land Code: R29325212	Land Name: FORESTRY	County: WINONA	Acres: 36.37
City:	Site Code: R290110	Classification Per M.S. 86A.05: f. state forests and state forest subareas	Current Public Use: YES	Future Public Use: YES
Land Code: 1000088502	Agency Land Code: R29325016	Land Name: FORESTRY	County: WINONA	Acres: 28.95
City:	Site Code: R290110	Classification Per M.S. 86A.05: f. state forests and state forest subareas	Current Public Use: YES	Future Public Use: YES
Land Code: 1000088503	Agency Land Code: R29325417	Land Name: FORESTRY	County: WINONA	Acres: 15.22
City:	Site Code: R290110	Classification Per M.S. 86A.05: f. state forests and state forest subareas	Current Public Use: YES	Future Public Use: YES
Land Code: 1000088504	Agency Land Code: R29344320	Land Name: FORESTRY	County: WINONA	Acres: 15.00
City:	Site Code: R290110	Classification Per M.S. 86A.05: f. state forests and state forest subareas	Current Public Use: YES	Future Public Use: YES
Land Code: 1000088505	Agency Land Code: R29325048	Land Name: FORESTRY	County: WINONA	Acres: 40.00
City:	Site Code: R290110	Classification Per M.S. 86A.05: f. state forests and state forest subareas	Current Public Use: YES	Future Public Use: YES
Land Code: 1000088506	Agency Land Code: R29325462	Land Name: FORESTRY	County: WINONA	Acres: 40.00
City:	Site Code: R290110	Classification Per M.S. 86A.05: f. state forests and state forest subareas	Current Public Use: YES	Future Public Use: YES
Land Code: 1000088507	Agency Land Code: R29325477	Land Name: FORESTRY	County: WINONA	Acres: 23.00
City:	Site Code: R290110	Classification Per M.S. 86A.05: f. state forests and state forest subareas	Current Public Use: YES	Future Public Use: YES
Land Code: 1000088508	Agency Land Code: R29325075	Land Name: FORESTRY	County: WINONA	Acres: 40.00
City:	Site Code: R290110	Classification Per M.S. 86A.05: f. state forests and state forest subareas	Current Public Use: YES	Future Public Use: YES
Land Code: 1000088509	Agency Land Code: R29328954	Land Name: FORESTRY	County: WINONA	Acres: 10.00
City:	Site Code: R290110	Classification Per M.S. 86A.05: f. state forests and state forest subareas	Current Public Use: YES	Future Public Use: YES
Land Code: 1000088510	Agency Land Code: R29325346	Land Name: FORESTRY	County: WINONA	Acres: 0.10
City:	Site Code: R290110	Classification Per M.S. 86A.05: f. state forests and state forest subareas	Current Public Use: YES	Future Public Use: YES
Land Code: 1000088511	Agency Land Code: R29325099	Land Name: FORESTRY	County: WINONA	Acres: 33.03
City:	Site Code: R290110	Classification Per M.S. 86A.05: f. state forests and state forest subareas	Current Public Use: YES	Future Public Use: YES



Land Code: 1000088512	Agency Land Code: R29325290	Land Name: FORESTRY	County: WINONA	Acres: 24.03
City:	Site Code: R290110	Classification Per M.S. 86A.05: f. state forests and state forest subareas	Current Public Use: YES	Future Public Use: YES
Land Code: 1000088513	Agency Land Code: R29324705	Land Name: FORESTRY	County: WINONA	Acres: 40.00
City:	Site Code: R290110	Classification Per M.S. 86A.05: f. state forests and state forest subareas	Current Public Use: YES	Future Public Use: YES
Land Code: 1000088514	Agency Land Code: R29344327	Land Name: FORESTRY	County: WINONA	Acres: 40.62
City:	Site Code: R290110	Classification Per M.S. 86A.05: f. state forests and state forest subareas	Current Public Use: YES	Future Public Use: YES
Land Code: 1000088515	Agency Land Code: R29324669	Land Name: FORESTRY	County: WINONA	Acres: 39.55
City:	Site Code: R290110	Classification Per M.S. 86A.05: f. state forests and state forest subareas	Current Public Use: YES	Future Public Use: YES
Land Code: 1000088516	Agency Land Code: R29325358	Land Name: FORESTRY	County: WINONA	Acres: 38.79
City:	Site Code: R290110	Classification Per M.S. 86A.05: f. state forests and state forest subareas	Current Public Use: YES	Future Public Use: YES
Land Code: 1000088517	Agency Land Code: R29325350	Land Name: FORESTRY	County: WINONA	Acres: 41.04
City:	Site Code: R290110	Classification Per M.S. 86A.05: f. state forests and state forest subareas	Current Public Use: YES	Future Public Use: YES
Land Code: 1000088518	Agency Land Code: R29325351	Land Name: FORESTRY	County: WINONA	Acres: 40.70
City:	Site Code: R290110	Classification Per M.S. 86A.05: f. state forests and state forest subareas	Current Public Use: YES	Future Public Use: YES
Land Code: 1000088519	Agency Land Code: R29325289	Land Name: FORESTRY	County: WINONA	Acres: 24.17
City:	Site Code: R290110	Classification Per M.S. 86A.05: f. state forests and state forest subareas	Current Public Use: YES	Future Public Use: YES
Land Code: 1000088520	Agency Land Code: R29325422	Land Name: FORESTRY	County: WINONA	Acres: 29.72
City:	Site Code: R290110	Classification Per M.S. 86A.05: f. state forests and state forest subareas	Current Public Use: YES	Future Public Use: YES
Land Code: 1000088521	Agency Land Code: R29325484	Land Name: FORESTRY	County: WINONA	Acres: 39.06
City:	Site Code: R290110	Classification Per M.S. 86A.05: f. state forests and state forest subareas	Current Public Use: YES	Future Public Use: YES
Land Code: 1000088522	Agency Land Code: R29330619	Land Name: FORESTRY	County: WINONA	Acres: 37.90
City:	Site Code: R290110	Classification Per M.S. 86A.05: f. state forests and state forest subareas	Current Public Use: YES	Future Public Use: YES
Land Code: 1000088523	Agency Land Code: R29325429	Land Name: FORESTRY	County: WINONA	Acres: 34.10
City:	Site Code: R290110	Classification Per M.S. 86A.05: f. state forests and state forest subareas	Current Public Use: YES	Future Public Use: YES



Land Code: 1000088524	Agency Land Code: R29325046	Land Name: FORESTRY	County: WINONA	Acres: 40.00
City:	Site Code: R290110	Classification Per M.S. 86A.05: f. state forests and state forest subareas	Current Public Use: YES	Future Public Use: YES
Land Code: 1000088525	Agency Land Code: R29325428	Land Name: FORESTRY	County: WINONA	Acres: 19.69
City:	Site Code: R290110	Classification Per M.S. 86A.05: f. state forests and state forest subareas	Current Public Use: YES	Future Public Use: YES
Land Code: 1000088526	Agency Land Code: R29325284	Land Name: FORESTRY	County: WINONA	Acres: 19.69
City:	Site Code: R290110	Classification Per M.S. 86A.05: f. state forests and state forest subareas	Current Public Use: YES	Future Public Use: YES
Land Code: 1000088527	Agency Land Code: R29325066	Land Name: FORESTRY	County: WINONA	Acres: 40.20
City:	Site Code: R290110	Classification Per M.S. 86A.05: f. state forests and state forest subareas	Current Public Use: YES	Future Public Use: YES
Land Code: 1000088528	Agency Land Code: R29329181	Land Name: FORESTRY	County: WINONA	Acres: 20.53
City:	Site Code: R290110	Classification Per M.S. 86A.05: f. state forests and state forest subareas	Current Public Use: YES	Future Public Use: YES
Land Code: 1000088529	Agency Land Code: R29325210	Land Name: FORESTRY	County: WINONA	Acres: 19.99
City:	Site Code: R290110	Classification Per M.S. 86A.05: f. state forests and state forest subareas	Current Public Use: YES	Future Public Use: YES
Land Code: 1000088530	Agency Land Code: R29344328	Land Name: FORESTRY	County: WINONA	Acres: 40.61
City:	Site Code: R290110	Classification Per M.S. 86A.05: f. state forests and state forest subareas	Current Public Use: YES	Future Public Use: YES
Land Code: 1000088531	Agency Land Code: R29325214	Land Name: FORESTRY	County: WINONA	Acres: 30.00
City:	Site Code: R290110	Classification Per M.S. 86A.05: f. state forests and state forest subareas	Current Public Use: YES	Future Public Use: YES
Land Code: 1000088532	Agency Land Code: R29324701	Land Name: FORESTRY	County: WINONA	Acres: 10.00
City:	Site Code: R290110	Classification Per M.S. 86A.05: f. state forests and state forest subareas	Current Public Use: YES	Future Public Use: YES
Land Code: 1000088533	Agency Land Code: R29325219	Land Name: FORESTRY	County: WINONA	Acres: 34.47
City:	Site Code: R290110	Classification Per M.S. 86A.05: f. state forests and state forest subareas	Current Public Use: YES	Future Public Use: YES
Land Code: 1000088534	Agency Land Code: R29324806	Land Name: FORESTRY	County: WINONA	Acres: 39.20
City:	Site Code: R290110	Classification Per M.S. 86A.05: f. state forests and state forest subareas	Current Public Use: YES	Future Public Use: YES
Land Code: 1000088535	Agency Land Code: R29325187	Land Name: FORESTRY	County: WINONA	Acres: 19.66
City:	Site Code: R290110	Classification Per M.S. 86A.05: f. state forests and state forest subareas	Current Public Use: YES	Future Public Use: YES



Land Code: 1000088536	Agency Land Code: R29325144	Land Name: FORESTRY	County: WINONA	Acres: 35.61
City:	Site Code: R290110	Classification Per M.S. 86A.05: f. state forests and state forest subareas	Current Public Use: YES	Future Public Use: YES
Land Code: 1000088537	Agency Land Code: R29325424	Land Name: FORESTRY	County: WINONA	Acres: 40.03
City:	Site Code: R290110	Classification Per M.S. 86A.05: f. state forests and state forest subareas	Current Public Use: YES	Future Public Use: YES
Land Code: 1000088538	Agency Land Code: R29325465	Land Name: FORESTRY	County: WINONA	Acres: 21.05
City:	Site Code: R290110	Classification Per M.S. 86A.05: f. state forests and state forest subareas	Current Public Use: YES	Future Public Use: YES
Land Code: 1000088539	Agency Land Code: R29324689	Land Name: FORESTRY	County: WINONA	Acres: 40.00
City:	Site Code: R290110	Classification Per M.S. 86A.05: f. state forests and state forest subareas	Current Public Use: YES	Future Public Use: YES
Land Code: 1000088540	Agency Land Code: R29324636	Land Name: FORESTRY	County: WINONA	Acres: 39.06
City:	Site Code: R290110	Classification Per M.S. 86A.05: f. state forests and state forest subareas	Current Public Use: YES	Future Public Use: YES
Land Code: 1000088541	Agency Land Code: R29325369	Land Name: FORESTRY	County: WINONA	Acres: 40.62
City:	Site Code: R290110	Classification Per M.S. 86A.05: f. state forests and state forest subareas	Current Public Use: YES	Future Public Use: YES
Land Code: 1000088542	Agency Land Code: R29324694	Land Name: FORESTRY	County: WINONA	Acres: 40.00
City:	Site Code: R290110	Classification Per M.S. 86A.05: f. state forests and state forest subareas	Current Public Use: YES	Future Public Use: YES
Land Code: 1000088543	Agency Land Code: R29325489	Land Name: FORESTRY	County: WINONA	Acres: 22.72
City:	Site Code: R290110	Classification Per M.S. 86A.05: f. state forests and state forest subareas	Current Public Use: YES	Future Public Use: YES
Land Code: 1000088544	Agency Land Code: R29325354	Land Name: FORESTRY	County: WINONA	Acres: 39.93
City:	Site Code: R290110	Classification Per M.S. 86A.05: f. state forests and state forest subareas	Current Public Use: YES	Future Public Use: YES
Land Code: 1000088545	Agency Land Code: R29325194	Land Name: FORESTRY	County: WINONA	Acres: 39.32
City:	Site Code: R290110	Classification Per M.S. 86A.05: f. state forests and state forest subareas	Current Public Use: YES	Future Public Use: YES
Land Code: 1000088546	Agency Land Code: R29324670	Land Name: FORESTRY	County: WINONA	Acres: 9.20
City:	Site Code: R290110	Classification Per M.S. 86A.05: f. state forests and state forest subareas	Current Public Use: YES	Future Public Use: YES
Land Code: 1000088547	Agency Land Code: R29324990	Land Name: FORESTRY	County: WINONA	Acres: 25.90
City:	Site Code: R290110	Classification Per M.S. 86A.05: f. state forests and state forest subareas	Current Public Use: YES	Future Public Use: YES



Land Code: 1000088548	Agency Land Code: R29324807	Land Name: FORESTRY	County: WINONA	Acres: 39.25
City:	Site Code: R290110	Classification Per M.S. 86A.05: f. state forests and state forest subareas	Current Public Use: YES	Future Public Use: YES
Land Code: 1000088549	Agency Land Code: R291000287	Land Name: FORESTRY	County: WINONA	Acres: 40.08
City:	Site Code: R290110	Classification Per M.S. 86A.05: f. state forests and state forest subareas	Current Public Use: YES	Future Public Use: YES
Land Code: 1000088550	Agency Land Code: R29324795	Land Name: FORESTRY	County: WINONA	Acres: 40.06
City:	Site Code: R290110	Classification Per M.S. 86A.05: f. state forests and state forest subareas	Current Public Use: YES	Future Public Use: YES
Land Code: 1000088551	Agency Land Code: R29324798	Land Name: FORESTRY	County: WINONA	Acres: 0.99
City:	Site Code: R290110	Classification Per M.S. 86A.05: f. state forests and state forest subareas	Current Public Use: YES	Future Public Use: YES
Land Code: 1000088552	Agency Land Code: R29325343	Land Name: FORESTRY	County: WINONA	Acres: 5.00
City:	Site Code: R290110	Classification Per M.S. 86A.05: f. state forests and state forest subareas	Current Public Use: YES	Future Public Use: YES
Land Code: 1000088553	Agency Land Code: R29325371	Land Name: FORESTRY	County: WINONA	Acres: 6.24
City:	Site Code: R290110	Classification Per M.S. 86A.05: f. state forests and state forest subareas	Current Public Use: YES	Future Public Use: YES
Land Code: 1000088554	Agency Land Code: R29330617	Land Name: FORESTRY	County: WINONA	Acres: 4.74
City:	Site Code: R290110	Classification Per M.S. 86A.05: f. state forests and state forest subareas	Current Public Use: YES	Future Public Use: YES
Land Code: 1000088555	Agency Land Code: R29325464	Land Name: FORESTRY	County: WINONA	Acres: 17.05
City:	Site Code: R290110	Classification Per M.S. 86A.05: f. state forests and state forest subareas	Current Public Use: YES	Future Public Use: YES
Land Code: 1000088556	Agency Land Code: R29325486	Land Name: FORESTRY	County: WINONA	Acres: 29.14
City:	Site Code: R290110	Classification Per M.S. 86A.05: f. state forests and state forest subareas	Current Public Use: YES	Future Public Use: YES
Land Code: 1000088557	Agency Land Code: R29324686	Land Name: FORESTRY	County: WINONA	Acres: 20.00
City:	Site Code: R290110	Classification Per M.S. 86A.05: f. state forests and state forest subareas	Current Public Use: YES	Future Public Use: YES
Land Code: 1000088558	Agency Land Code: R29325410	Land Name: FORESTRY	County: WINONA	Acres: 39.49
City:	Site Code: R290110	Classification Per M.S. 86A.05: f. state forests and state forest subareas	Current Public Use: YES	Future Public Use: YES
Land Code: 1000088559	Agency Land Code: R29325431	Land Name: FORESTRY	County: WINONA	Acres: 35.20
City:	Site Code: R290110	Classification Per M.S. 86A.05: f. state forests and state forest subareas	Current Public Use: YES	Future Public Use: YES



Land Code: 1000088560	Agency Land Code: R29325482	Land Name: FORESTRY	County: WINONA	Acres: 37.80
City:	Site Code: R290110	Classification Per M.S. 86A.05: f. state forests and state forest subareas	Current Public Use: YES	Future Public Use: YES
Land Code: 1000088561	Agency Land Code: R29324695	Land Name: FORESTRY	County: WINONA	Acres: 40.00
City:	Site Code: R290110	Classification Per M.S. 86A.05: f. state forests and state forest subareas	Current Public Use: YES	Future Public Use: YES
Land Code: 1000088562	Agency Land Code: R29325074	Land Name: FORESTRY	County: WINONA	Acres: 40.00
City:	Site Code: R290110	Classification Per M.S. 86A.05: f. state forests and state forest subareas	Current Public Use: YES	Future Public Use: YES
Land Code: 1000088563	Agency Land Code: R29325283	Land Name: FORESTRY	County: WINONA	Acres: 17.90
City:	Site Code: R290110	Classification Per M.S. 86A.05: f. state forests and state forest subareas	Current Public Use: YES	Future Public Use: YES
Land Code: 1000088564	Agency Land Code: R29334403	Land Name: FORESTRY	County: WINONA	Acres: 0.67
City:	Site Code: R290110	Classification Per M.S. 86A.05: f. state forests and state forest subareas	Current Public Use: YES	Future Public Use: YES
Land Code: 1000088565	Agency Land Code: R29344322	Land Name: FORESTRY	County: WINONA	Acres: 39.06
City:	Site Code: R290110	Classification Per M.S. 86A.05: f. state forests and state forest subareas	Current Public Use: YES	Future Public Use: YES
Land Code: 1000088566	Agency Land Code: R29344324	Land Name: FORESTRY	County: WINONA	Acres: 39.64
City:	Site Code: R290110	Classification Per M.S. 86A.05: f. state forests and state forest subareas	Current Public Use: YES	Future Public Use: YES
Land Code: 1000088567	Agency Land Code: R29325368	Land Name: FORESTRY	County: WINONA	Acres: 39.50
City:	Site Code: R290110	Classification Per M.S. 86A.05: f. state forests and state forest subareas	Current Public Use: YES	Future Public Use: YES
Land Code: 1000088568	Agency Land Code: R29547050	Land Name: FORESTRY	County: WINONA	Acres: 19.21
City:	Site Code: R290110	Classification Per M.S. 86A.05: f. state forests and state forest subareas	Current Public Use: YES	Future Public Use: YES
Land Code: 1000088569	Agency Land Code: R29524863	Land Name: FORESTRY	County: WINONA	Acres: 40.00
City:	Site Code: R290110	Classification Per M.S. 86A.05: f. state forests and state forest subareas	Current Public Use: YES	Future Public Use: YES
Land Code: 1000088570	Agency Land Code: R29330616	Land Name: FORESTRY	County: WINONA	Acres: 20.79
City:	Site Code: R290110	Classification Per M.S. 86A.05: f. state forests and state forest subareas	Current Public Use: YES	Future Public Use: YES
Land Code: 1000088571	Agency Land Code: R29325468	Land Name: FORESTRY	County: WINONA	Acres: 13.40
City:	Site Code: R290110	Classification Per M.S. 86A.05: f. state forests and state forest subareas	Current Public Use: YES	Future Public Use: YES



Land Code: 1000088572	Agency Land Code: R29325507	Land Name: FORESTRY	County: WINONA	Acres: 12.48
City:	Site Code: R290110	Classification Per M.S. 86A.05: f. state forests and state forest subareas	Current Public Use: YES	Future Public Use: YES
Land Code: 1000088573	Agency Land Code: R29325047	Land Name: FORESTRY	County: WINONA	Acres: 40.00
City:	Site Code: R290110	Classification Per M.S. 86A.05: f. state forests and state forest subareas	Current Public Use: YES	Future Public Use: YES
Land Code: 1000088574	Agency Land Code: R29325103	Land Name: FORESTRY	County: WINONA	Acres: 40.00
City:	Site Code: R290110	Classification Per M.S. 86A.05: f. state forests and state forest subareas	Current Public Use: YES	Future Public Use: YES
Land Code: 1000088575	Agency Land Code: R29325105	Land Name: FORESTRY	County: WINONA	Acres: 5.00
City:	Site Code: R290110	Classification Per M.S. 86A.05: f. state forests and state forest subareas	Current Public Use: YES	Future Public Use: YES
Land Code: 1000088576	Agency Land Code: R29325473	Land Name: FORESTRY	County: WINONA	Acres: 13.20
City:	Site Code: R290110	Classification Per M.S. 86A.05: f. state forests and state forest subareas	Current Public Use: YES	Future Public Use: YES
Land Code: 1000088577	Agency Land Code: R29325481	Land Name: FORESTRY	County: WINONA	Acres: 40.00
City:	Site Code: R290110	Classification Per M.S. 86A.05: f. state forests and state forest subareas	Current Public Use: YES	Future Public Use: YES
Land Code: 1000088578	Agency Land Code: R29342082	Land Name: FORESTRY	County: WINONA	Acres: 39.56
City:	Site Code: R290110	Classification Per M.S. 86A.05: f. state forests and state forest subareas	Current Public Use: YES	Future Public Use: YES
Land Code: 1000088579	Agency Land Code: R29325014	Land Name: FORESTRY	County: WINONA	Acres: 13.82
City:	Site Code: R290110	Classification Per M.S. 86A.05: f. state forests and state forest subareas	Current Public Use: YES	Future Public Use: YES
Land Code: 1000088580	Agency Land Code: R29325347	Land Name: FORESTRY	County: WINONA	Acres: 40.06
City:	Site Code: R290110	Classification Per M.S. 86A.05: f. state forests and state forest subareas	Current Public Use: YES	Future Public Use: YES
Land Code: 1000088581	Agency Land Code: R29325356	Land Name: FORESTRY	County: WINONA	Acres: 38.27
City:	Site Code: R290110	Classification Per M.S. 86A.05: f. state forests and state forest subareas	Current Public Use: YES	Future Public Use: YES
Land Code: 1000088582	Agency Land Code: R29338363	Land Name: FORESTRY	County: WINONA	Acres: 39.76
City:	Site Code: R290110	Classification Per M.S. 86A.05: f. state forests and state forest subareas	Current Public Use: YES	Future Public Use: YES
Land Code: 1000088583	Agency Land Code: R29325474	Land Name: FORESTRY	County: WINONA	Acres: 19.30
City:	Site Code: R290110	Classification Per M.S. 86A.05: f. state forests and state forest subareas	Current Public Use: YES	Future Public Use: YES



Land Code: 1000088584	Agency Land Code: R29325023	Land Name: FORESTRY	County: WINONA	Acres: 7.45
City:	Site Code: R290110	Classification Per M.S. 86A.05: f. state forests and state forest subareas	Current Public Use: YES	Future Public Use: YES
Land Code: 1000088585	Agency Land Code: R29325071	Land Name: FORESTRY	County: WINONA	Acres: 40.00
City:	Site Code: R290110	Classification Per M.S. 86A.05: f. state forests and state forest subareas	Current Public Use: YES	Future Public Use: YES
Land Code: 1000088586	Agency Land Code: R29325079	Land Name: FORESTRY	County: WINONA	Acres: 0.05
City:	Site Code: R290110	Classification Per M.S. 86A.05: f. state forests and state forest subareas	Current Public Use: YES	Future Public Use: YES
Land Code: 1000088587	Agency Land Code: R29325213	Land Name: FORESTRY	County: WINONA	Acres: 19.90
City:	Site Code: R290110	Classification Per M.S. 86A.05: f. state forests and state forest subareas	Current Public Use: YES	Future Public Use: YES
Land Code: 1000088588	Agency Land Code: R29334407	Land Name: FORESTRY	County: WINONA	Acres: 13.00
City:	Site Code: R290110	Classification Per M.S. 86A.05: f. state forests and state forest subareas	Current Public Use: YES	Future Public Use: YES
Land Code: 1000088589	Agency Land Code: R29325357	Land Name: FORESTRY	County: WINONA	Acres: 39.42
City:	Site Code: R290110	Classification Per M.S. 86A.05: f. state forests and state forest subareas	Current Public Use: YES	Future Public Use: YES
Land Code: 1000088590	Agency Land Code: R29524861	Land Name: FORESTRY	County: WINONA	Acres: 40.00
City:	Site Code: R290110	Classification Per M.S. 86A.05: f. state forests and state forest subareas	Current Public Use: YES	Future Public Use: YES
Land Code: 1000088591	Agency Land Code: R29325483	Land Name: FORESTRY	County: WINONA	Acres: 4.94
City:	Site Code: R290110	Classification Per M.S. 86A.05: f. state forests and state forest subareas	Current Public Use: YES	Future Public Use: YES
Land Code: 1000088592	Agency Land Code: R29334692	Land Name: FORESTRY	County: WINONA	Acres: 19.00
City:	Site Code: R290110	Classification Per M.S. 86A.05: f. state forests and state forest subareas	Current Public Use: YES	Future Public Use: YES
Land Code: 1000088593	Agency Land Code: R29347910	Land Name: FORESTRY	County: WINONA	Acres: 43.42
City:	Site Code: R290110	Classification Per M.S. 86A.05: f. state forests and state forest subareas	Current Public Use: YES	Future Public Use: YES
Land Code: 1000088594	Agency Land Code: R29324703	Land Name: FORESTRY	County: WINONA	Acres: 40.00
City:	Site Code: R290110	Classification Per M.S. 86A.05: f. state forests and state forest subareas	Current Public Use: YES	Future Public Use: YES
Land Code: 1000088595	Agency Land Code: R29325146	Land Name: FORESTRY	County: WINONA	Acres: 8.99
City:	Site Code: R290110	Classification Per M.S. 86A.05: f. state forests and state forest subareas	Current Public Use: YES	Future Public Use: YES



Land Code: 1000088596	Agency Land Code: R29325205	Land Name: FORESTRY	County: WINONA	Acres: 14.06
City:	Site Code: R290110	Classification Per M.S. 86A.05: f. state forests and state forest subareas	Current Public Use: YES	Future Public Use: YES
Land Code: 1000088597	Agency Land Code: R29328953	Land Name: FORESTRY	County: WINONA	Acres: 19.77
City:	Site Code: R290110	Classification Per M.S. 86A.05: f. state forests and state forest subareas	Current Public Use: YES	Future Public Use: YES
Land Code: 1000088598	Agency Land Code: R29325380	Land Name: FORESTRY	County: WINONA	Acres: 39.20
City:	Site Code: R290110	Classification Per M.S. 86A.05: f. state forests and state forest subareas	Current Public Use: YES	Future Public Use: YES
Land Code: 1000088599	Agency Land Code: R29522475	Land Name: FORESTRY	County: WINONA	Acres: 22.70
City:	Site Code: R290110	Classification Per M.S. 86A.05: f. state forests and state forest subareas	Current Public Use: YES	Future Public Use: YES
Land Code: 1000088600	Agency Land Code: R29324674	Land Name: FORESTRY	County: WINONA	Acres: 13.60
City:	Site Code: R290110	Classification Per M.S. 86A.05: f. state forests and state forest subareas	Current Public Use: YES	Future Public Use: YES
Land Code: 1000088601	Agency Land Code: R29324805	Land Name: FORESTRY	County: WINONA	Acres: 39.49
City:	Site Code: R290110	Classification Per M.S. 86A.05: f. state forests and state forest subareas	Current Public Use: YES	Future Public Use: YES
Land Code: 1000088602	Agency Land Code: R29325102	Land Name: FORESTRY	County: WINONA	Acres: 40.00
City:	Site Code: R290110	Classification Per M.S. 86A.05: f. state forests and state forest subareas	Current Public Use: YES	Future Public Use: YES
Land Code: 1000088603	Agency Land Code: R29329180	Land Name: FORESTRY	County: WINONA	Acres: 8.43
City:	Site Code: R290110	Classification Per M.S. 86A.05: f. state forests and state forest subareas	Current Public Use: YES	Future Public Use: YES
Land Code: 1000088604	Agency Land Code: R29325192	Land Name: FORESTRY	County: WINONA	Acres: 37.79
City:	Site Code: R290110	Classification Per M.S. 86A.05: f. state forests and state forest subareas	Current Public Use: YES	Future Public Use: YES
Land Code: 1000088605	Agency Land Code: R29325221	Land Name: FORESTRY	County: WINONA	Acres: 37.15
City:	Site Code: R290110	Classification Per M.S. 86A.05: f. state forests and state forest subareas	Current Public Use: YES	Future Public Use: YES
Land Code: 1000088606	Agency Land Code: R29334404	Land Name: FORESTRY	County: WINONA	Acres: 2.44
City:	Site Code: R290110	Classification Per M.S. 86A.05: f. state forests and state forest subareas	Current Public Use: YES	Future Public Use: YES
Land Code: 1000088607	Agency Land Code: R29325100	Land Name: FORESTRY	County: WINONA	Acres: 40.00
City:	Site Code: R290110	Classification Per M.S. 86A.05: f. state forests and state forest subareas	Current Public Use: YES	Future Public Use: YES



Land Code: 1000088608	Agency Land Code: R29325203	Land Name: FORESTRY	County: WINONA	Acres: 30.00
City:	Site Code: R290110	Classification Per M.S. 86A.05: f. state forests and state forest subareas	Current Public Use: YES	Future Public Use: YES
Land Code: 1000088609	Agency Land Code: R29337601	Land Name: FORESTRY	County: WINONA	Acres: 38.12
City:	Site Code: R290110	Classification Per M.S. 86A.05: f. state forests and state forest subareas	Current Public Use: YES	Future Public Use: YES
Land Code: 1000088610	Agency Land Code: R29325348	Land Name: FORESTRY	County: WINONA	Acres: 33.73
City:	Site Code: R290110	Classification Per M.S. 86A.05: f. state forests and state forest subareas	Current Public Use: YES	Future Public Use: YES
Land Code: 1000088611	Agency Land Code: R29325364	Land Name: FORESTRY	County: WINONA	Acres: 38.70
City:	Site Code: R290110	Classification Per M.S. 86A.05: f. state forests and state forest subareas	Current Public Use: YES	Future Public Use: YES
Land Code: 1000088612	Agency Land Code: R29325370	Land Name: FORESTRY	County: WINONA	Acres: 40.61
City:	Site Code: R290110	Classification Per M.S. 86A.05: f. state forests and state forest subareas	Current Public Use: YES	Future Public Use: YES
Land Code: 1000088613	Agency Land Code: R29325441	Land Name: FORESTRY	County: WINONA	Acres: 40.00
City:	Site Code: R290110	Classification Per M.S. 86A.05: f. state forests and state forest subareas	Current Public Use: YES	Future Public Use: YES
Land Code: 1000088614	Agency Land Code: R29325499	Land Name: FORESTRY	County: WINONA	Acres: 24.46
City:	Site Code: R290110	Classification Per M.S. 86A.05: f. state forests and state forest subareas	Current Public Use: YES	Future Public Use: YES
Land Code: 1000088615	Agency Land Code: R29595472	Land Name: FORESTRY	County: WINONA	Acres: 29.96
City:	Site Code: R290110	Classification Per M.S. 86A.05: f. state forests and state forest subareas	Current Public Use: YES	Future Public Use: YES
Land Code: 1000088616	Agency Land Code: R29337596	Land Name: FORESTRY	County: WINONA	Acres: 27.70
City:	Site Code: R290110	Classification Per M.S. 86A.05: f. state forests and state forest subareas	Current Public Use: YES	Future Public Use: YES
Land Code: 1000088617	Agency Land Code: R29337598	Land Name: FORESTRY	County: WINONA	Acres: 38.20
City:	Site Code: R290110	Classification Per M.S. 86A.05: f. state forests and state forest subareas	Current Public Use: YES	Future Public Use: YES
Land Code: 1000088618	Agency Land Code: R29325407	Land Name: FORESTRY	County: WINONA	Acres: 19.93
City:	Site Code: R290110	Classification Per M.S. 86A.05: f. state forests and state forest subareas	Current Public Use: YES	Future Public Use: YES
Land Code: 1000088619	Agency Land Code: R29325425	Land Name: FORESTRY	County: WINONA	Acres: 40.10
City:	Site Code: R290110	Classification Per M.S. 86A.05: f. state forests and state forest subareas	Current Public Use: YES	Future Public Use: YES



Land Code: 1000088620	Agency Land Code: R29325432	Land Name: FORESTRY	County: WINONA	Acres: 40.00
City:	Site Code: R290110	Classification Per M.S. 86A.05: f. state forests and state forest subareas	Current Public Use: YES	Future Public Use: YES
Land Code: 1000088621	Agency Land Code: R29325505	Land Name: FORESTRY	County: WINONA	Acres: 0.84
City:	Site Code: R290110	Classification Per M.S. 86A.05: f. state forests and state forest subareas	Current Public Use: YES	Future Public Use: YES
Land Code: 1000088622	Agency Land Code: R29324793	Land Name: FORESTRY	County: WINONA	Acres: 40.29
City:	Site Code: R290110	Classification Per M.S. 86A.05: f. state forests and state forest subareas	Current Public Use: YES	Future Public Use: YES
Land Code: 1000088623	Agency Land Code: R29325070	Land Name: FORESTRY	County: WINONA	Acres: 39.97
City:	Site Code: R290110	Classification Per M.S. 86A.05: f. state forests and state forest subareas	Current Public Use: YES	Future Public Use: YES
Land Code: 1000088624	Agency Land Code: R29334406	Land Name: FORESTRY	County: WINONA	Acres: 10.50
City:	Site Code: R290110	Classification Per M.S. 86A.05: f. state forests and state forest subareas	Current Public Use: YES	Future Public Use: YES
Land Code: 1000088625	Agency Land Code: R29325352	Land Name: FORESTRY	County: WINONA	Acres: 40.53
City:	Site Code: R290110	Classification Per M.S. 86A.05: f. state forests and state forest subareas	Current Public Use: YES	Future Public Use: YES
Land Code: 1000088626	Agency Land Code: R29325359	Land Name: FORESTRY	County: WINONA	Acres: 23.22
City:	Site Code: R290110	Classification Per M.S. 86A.05: f. state forests and state forest subareas	Current Public Use: YES	Future Public Use: YES
Land Code: 1000088627	Agency Land Code: R29325367	Land Name: FORESTRY	County: WINONA	Acres: 39.77
City:	Site Code: R290110	Classification Per M.S. 86A.05: f. state forests and state forest subareas	Current Public Use: YES	Future Public Use: YES
Land Code: 1000088628	Agency Land Code: R29325426	Land Name: FORESTRY	County: WINONA	Acres: 37.99
City:	Site Code: R290110	Classification Per M.S. 86A.05: f. state forests and state forest subareas	Current Public Use: YES	Future Public Use: YES
Land Code: 1000088629	Agency Land Code: R29325478	Land Name: FORESTRY	County: WINONA	Acres: 21.00
City:	Site Code: R290110	Classification Per M.S. 86A.05: f. state forests and state forest subareas	Current Public Use: YES	Future Public Use: YES
Land Code: 1000088630	Agency Land Code: R29325480	Land Name: FORESTRY	County: WINONA	Acres: 40.00
City:	Site Code: R290110	Classification Per M.S. 86A.05: f. state forests and state forest subareas	Current Public Use: YES	Future Public Use: YES
Land Code: 1000088631	Agency Land Code: R29325097	Land Name: FORESTRY	County: WINONA	Acres: 40.00
City:	Site Code: R290110	Classification Per M.S. 86A.05: f. state forests and state forest subareas	Current Public Use: YES	Future Public Use: YES



Land Code: 1000088632	Agency Land Code: R29325098	Land Name: FORESTRY	County: WINONA	Acres: 40.00
City:	Site Code: R290110	Classification Per M.S. 86A.05: f. state forests and state forest subareas	Current Public Use: YES	Future Public Use: YES
Land Code: 1000088633	Agency Land Code: R29325195	Land Name: FORESTRY	County: WINONA	Acres: 39.23
City:	Site Code: R290110	Classification Per M.S. 86A.05: f. state forests and state forest subareas	Current Public Use: YES	Future Public Use: YES
Land Code: 1000088634	Agency Land Code: R29325365	Land Name: FORESTRY	County: WINONA	Acres: 39.51
City:	Site Code: R290110	Classification Per M.S. 86A.05: f. state forests and state forest subareas	Current Public Use: YES	Future Public Use: YES
Land Code: 1000088635	Agency Land Code: R29325466	Land Name: FORESTRY	County: WINONA	Acres: 19.40
City:	Site Code: R290110	Classification Per M.S. 86A.05: f. state forests and state forest subareas	Current Public Use: YES	Future Public Use: YES
Land Code: 1000088636	Agency Land Code: R29325511	Land Name: FORESTRY	County: WINONA	Acres: 13.58
City:	Site Code: R290110	Classification Per M.S. 86A.05: f. state forests and state forest subareas	Current Public Use: YES	Future Public Use: YES
Land Code: 1000088637	Agency Land Code: R29324637	Land Name: FORESTRY	County: WINONA	Acres: 40.00
City:	Site Code: R290110	Classification Per M.S. 86A.05: f. state forests and state forest subareas	Current Public Use: YES	Future Public Use: YES
Land Code: 1000088638	Agency Land Code: R29347305	Land Name: FORESTRY	County: WINONA	Acres: 39.88
City:	Site Code: R290110	Classification Per M.S. 86A.05: f. state forests and state forest subareas	Current Public Use: YES	Future Public Use: YES
Land Code: 1000088639	Agency Land Code: R29325073	Land Name: FORESTRY	County: WINONA	Acres: 40.00
City:	Site Code: R290110	Classification Per M.S. 86A.05: f. state forests and state forest subareas	Current Public Use: YES	Future Public Use: YES
Land Code: 1000088640	Agency Land Code: R29325078	Land Name: FORESTRY	County: WINONA	Acres: 40.00
City:	Site Code: R290110	Classification Per M.S. 86A.05: f. state forests and state forest subareas	Current Public Use: YES	Future Public Use: YES
Land Code: 1000088641	Agency Land Code: R29325286	Land Name: FORESTRY	County: WINONA	Acres: 15.68
City:	Site Code: R290110	Classification Per M.S. 86A.05: f. state forests and state forest subareas	Current Public Use: YES	Future Public Use: YES
Land Code: 1000088642	Agency Land Code: R29325412	Land Name: FORESTRY	County: WINONA	Acres: 39.00
City:	Site Code: R290110	Classification Per M.S. 86A.05: f. state forests and state forest subareas	Current Public Use: YES	Future Public Use: YES
Land Code: 1000088643	Agency Land Code: R29325453	Land Name: FORESTRY	County: WINONA	Acres: 39.68
City:	Site Code: R290110	Classification Per M.S. 86A.05: f. state forests and state forest subareas	Current Public Use: YES	Future Public Use: YES



Land Code: 1000088644	Agency Land Code: R29330618	Land Name: FORESTRY	County: WINONA	Acres: 0.80
City:	Site Code: R290110	Classification Per M.S. 86A.05: f. state forests and state forest subareas	Current Public Use: YES	Future Public Use: YES
Land Code: 1000088645	Agency Land Code: R29325018	Land Name: FORESTRY	County: WINONA	Acres: 35.03
City:	Site Code: R290110	Classification Per M.S. 86A.05: f. state forests and state forest subareas	Current Public Use: YES	Future Public Use: YES
Land Code: 1000088646	Agency Land Code: R29325215	Land Name: FORESTRY	County: WINONA	Acres: 39.02
City:	Site Code: R290110	Classification Per M.S. 86A.05: f. state forests and state forest subareas	Current Public Use: YES	Future Public Use: YES
Land Code: 1000088647	Agency Land Code: R29325419	Land Name: FORESTRY	County: WINONA	Acres: 39.50
City:	Site Code: R290110	Classification Per M.S. 86A.05: f. state forests and state forest subareas	Current Public Use: YES	Future Public Use: YES
Land Code: 1000088648	Agency Land Code: R29338364	Land Name: FORESTRY	County: WINONA	Acres: 39.68
City:	Site Code: R290110	Classification Per M.S. 86A.05: f. state forests and state forest subareas	Current Public Use: YES	Future Public Use: YES
Land Code: 1000088649	Agency Land Code: R29325493	Land Name: FORESTRY	County: WINONA	Acres: 14.25
City:	Site Code: R290110	Classification Per M.S. 86A.05: f. state forests and state forest subareas	Current Public Use: YES	Future Public Use: YES
Land Code: 1000088650	Agency Land Code: R29324687	Land Name: FORESTRY	County: WINONA	Acres: 40.00
City:	Site Code: R290110	Classification Per M.S. 86A.05: f. state forests and state forest subareas	Current Public Use: YES	Future Public Use: YES
Land Code: 1000088651	Agency Land Code: R29324699	Land Name: FORESTRY	County: WINONA	Acres: 40.00
City:	Site Code: R290110	Classification Per M.S. 86A.05: f. state forests and state forest subareas	Current Public Use: YES	Future Public Use: YES
Land Code: 1000088652	Agency Land Code: R29324700	Land Name: FORESTRY	County: WINONA	Acres: 30.00
City:	Site Code: R290110	Classification Per M.S. 86A.05: f. state forests and state forest subareas	Current Public Use: YES	Future Public Use: YES
Land Code: 1000088653	Agency Land Code: R29324802	Land Name: FORESTRY	County: WINONA	Acres: 39.67
City:	Site Code: R290110	Classification Per M.S. 86A.05: f. state forests and state forest subareas	Current Public Use: YES	Future Public Use: YES
Land Code: 1000088654	Agency Land Code: R29325076	Land Name: FORESTRY	County: WINONA	Acres: 1.00
City:	Site Code: R290110	Classification Per M.S. 86A.05: f. state forests and state forest subareas	Current Public Use: YES	Future Public Use: YES
Land Code: 1000088655	Agency Land Code: R29325191	Land Name: FORESTRY	County: WINONA	Acres: 3.68
City:	Site Code: R290110	Classification Per M.S. 86A.05: f. state forests and state forest subareas	Current Public Use: YES	Future Public Use: YES



Land Code: 1000088656	Agency Land Code: R29325206	Land Name: FORESTRY	County: WINONA	Acres: 6.46
City:	Site Code: R290110	Classification Per M.S. 86A.05: f. state forests and state forest subareas	Current Public Use: YES	Future Public Use: YES
Land Code: 1000088657	Agency Land Code: R29344321	Land Name: FORESTRY	County: WINONA	Acres: 15.00
City:	Site Code: R290110	Classification Per M.S. 86A.05: f. state forests and state forest subareas	Current Public Use: YES	Future Public Use: YES
Land Code: 1000088658	Agency Land Code: R29325363	Land Name: FORESTRY	County: WINONA	Acres: 39.06
City:	Site Code: R290110	Classification Per M.S. 86A.05: f. state forests and state forest subareas	Current Public Use: YES	Future Public Use: YES
Land Code: 1000088659	Agency Land Code: R29325460	Land Name: FORESTRY	County: WINONA	Acres: 40.00
City:	Site Code: R290110	Classification Per M.S. 86A.05: f. state forests and state forest subareas	Current Public Use: YES	Future Public Use: YES
Land Code: 1000088660	Agency Land Code: R29325488	Land Name: FORESTRY	County: WINONA	Acres: 39.86
City:	Site Code: R290110	Classification Per M.S. 86A.05: f. state forests and state forest subareas	Current Public Use: YES	Future Public Use: YES
Land Code: 1000088661	Agency Land Code: R291000293	Land Name: FORESTRY	County: WINONA	Acres: 23.57
City:	Site Code: R290110	Classification Per M.S. 86A.05: f. state forests and state forest subareas	Current Public Use: YES	Future Public Use: YES
Land Code: 1000088662	Agency Land Code: R29522474	Land Name: FORESTRY	County: WINONA	Acres: 2.70
City:	Site Code: R290110	Classification Per M.S. 86A.05: f. state forests and state forest subareas	Current Public Use: YES	Future Public Use: YES
Land Code: 1000088663	Agency Land Code: R29324803	Land Name: FORESTRY	County: WINONA	Acres: 39.79
City:	Site Code: R290110	Classification Per M.S. 86A.05: f. state forests and state forest subareas	Current Public Use: YES	Future Public Use: YES
Land Code: 1000088664	Agency Land Code: R29324804	Land Name: FORESTRY	County: WINONA	Acres: 39.54
City:	Site Code: R290110	Classification Per M.S. 86A.05: f. state forests and state forest subareas	Current Public Use: YES	Future Public Use: YES
Land Code: 1000088665	Agency Land Code: R29337597	Land Name: FORESTRY	County: WINONA	Acres: 28.15
City:	Site Code: R290110	Classification Per M.S. 86A.05: f. state forests and state forest subareas	Current Public Use: YES	Future Public Use: YES
Land Code: 1000088666	Agency Land Code: R29344326	Land Name: FORESTRY	County: WINONA	Acres: 6.24
City:	Site Code: R290110	Classification Per M.S. 86A.05: f. state forests and state forest subareas	Current Public Use: YES	Future Public Use: YES
Land Code: 1000088667	Agency Land Code: R29325430	Land Name: FORESTRY	County: WINONA	Acres: 30.40
City:	Site Code: R290110	Classification Per M.S. 86A.05: f. state forests and state forest subareas	Current Public Use: YES	Future Public Use: YES



Land Code: 1000088668	Agency Land Code: R29330620	Land Name: FORESTRY	County: WINONA	Acres: 10.10
City:	Site Code: R290110	Classification Per M.S. 86A.05: f. state forests and state forest subareas	Current Public Use: YES	Future Public Use: YES
Land Code: 1000088669	Agency Land Code: R29324655	Land Name: FORESTRY	County: WINONA	Acres: 39.66
City:	Site Code: R290110	Classification Per M.S. 86A.05: f. state forests and state forest subareas	Current Public Use: YES	Future Public Use: YES
Land Code: 1000088670	Agency Land Code: R29324673	Land Name: FORESTRY	County: WINONA	Acres: 33.00
City:	Site Code: R290110	Classification Per M.S. 86A.05: f. state forests and state forest subareas	Current Public Use: YES	Future Public Use: YES
Land Code: 1000088671	Agency Land Code: R29342197	Land Name: FORESTRY	County: WINONA	Acres: 39.27
City:	Site Code: R290110	Classification Per M.S. 86A.05: f. state forests and state forest subareas	Current Public Use: YES	Future Public Use: YES
Land Code: 1000088672	Agency Land Code: R29324698	Land Name: FORESTRY	County: WINONA	Acres: 21.00
City:	Site Code: R290110	Classification Per M.S. 86A.05: f. state forests and state forest subareas	Current Public Use: YES	Future Public Use: YES
Land Code: 1000088673	Agency Land Code: R29557832	Land Name: FORESTRY	County: WINONA	Acres: 19.48
City:	Site Code: R290110	Classification Per M.S. 86A.05: f. state forests and state forest subareas	Current Public Use: YES	Future Public Use: YES
Land Code: 1000088674	Agency Land Code: R29344441	Land Name: FORESTRY	County: WINONA	Acres: 40.24
City:	Site Code: R290110	Classification Per M.S. 86A.05: f. state forests and state forest subareas	Current Public Use: YES	Future Public Use: YES
Land Code: 1000088675	Agency Land Code: R29324693	Land Name: FORESTRY	County: WINONA	Acres: 20.00
City:	Site Code: R290110	Classification Per M.S. 86A.05: f. state forests and state forest subareas	Current Public Use: YES	Future Public Use: YES
Land Code: 1000088676	Agency Land Code: R29325068	Land Name: FORESTRY	County: WINONA	Acres: 39.90
City:	Site Code: R290110	Classification Per M.S. 86A.05: f. state forests and state forest subareas	Current Public Use: YES	Future Public Use: YES
Land Code: 1000088679	Agency Land Code: R29325196	Land Name: FORESTRY	County: WINONA	Acres: 30.68
City:	Site Code: R290110	Classification Per M.S. 86A.05: f. state forests and state forest subareas	Current Public Use: YES	Future Public Use: YES
Land Code: 1000088680	Agency Land Code: R29325217	Land Name: FORESTRY	County: WINONA	Acres: 26.76
City:	Site Code: R290110	Classification Per M.S. 86A.05: f. state forests and state forest subareas	Current Public Use: YES	Future Public Use: YES
Land Code: 1000088681	Agency Land Code: R29325427	Land Name: FORESTRY	County: WINONA	Acres: 19.43
City:	Site Code: R290110	Classification Per M.S. 86A.05: f. state forests and state forest subareas	Current Public Use: YES	Future Public Use: YES



Land Code: 1000088682	Agency Land Code: R29330621	Land Name: FORESTRY	County: WINONA	Acres: 20.70
City:	Site Code: R290110	Classification Per M.S. 86A.05: f. state forests and state forest subareas	Current Public Use: YES	Future Public Use: YES
Land Code: 1000088683	Agency Land Code: R29527869	Land Name: PARKS & TRAILS	County: WINONA	Acres: 6.00
City:	Site Code: R290026	Classification Per M.S. 86A.05: a. state park	Current Public Use: YES	Future Public Use: YES
Land Code: 1000088684	Agency Land Code: R29533413	Land Name: PARKS & TRAILS	County: WINONA	Acres: 0.95
City:	Site Code: R290026	Classification Per M.S. 86A.05: a. state park	Current Public Use: YES	Future Public Use: YES
Land Code: 1000088685	Agency Land Code: R29563942	Land Name: PARKS & TRAILS	County: WINONA	Acres: 40.00
City:	Site Code: R290026	Classification Per M.S. 86A.05: a. state park	Current Public Use: YES	Future Public Use: YES
Land Code: 1000088686	Agency Land Code: R29331235	Land Name: PARKS & TRAILS	County: WINONA	Acres: 13.63
City:	Site Code: R290026	Classification Per M.S. 86A.05: a. state park	Current Public Use: YES	Future Public Use: YES
Land Code: 1000088687	Agency Land Code: R29331236	Land Name: PARKS & TRAILS	County: WINONA	Acres: 20.00
City:	Site Code: R290026	Classification Per M.S. 86A.05: a. state park	Current Public Use: YES	Future Public Use: YES
Land Code: 1000088688	Agency Land Code: R29331237	Land Name: PARKS & TRAILS	County: WINONA	Acres: 4.87
City:	Site Code: R290026	Classification Per M.S. 86A.05: a. state park	Current Public Use: YES	Future Public Use: YES
Land Code: 1000088689	Agency Land Code: R29547809	Land Name: PARKS & TRAILS	County: WINONA	Acres: 40.00
City:	Site Code: R290026	Classification Per M.S. 86A.05: a. state park	Current Public Use: YES	Future Public Use: YES
Land Code: 1000088690	Agency Land Code: R29547811	Land Name: PARKS & TRAILS	County: WINONA	Acres: 40.00
City:	Site Code: R290026	Classification Per M.S. 86A.05: a. state park	Current Public Use: YES	Future Public Use: YES
Land Code: 1000088691	Agency Land Code: R29547812	Land Name: PARKS & TRAILS	County: WINONA	Acres: 16.82
City:	Site Code: R290026	Classification Per M.S. 86A.05: a. state park	Current Public Use: YES	Future Public Use: YES
Land Code: 1000088692	Agency Land Code: R29324727	Land Name: PARKS & TRAILS	County: WINONA	Acres: 40.00
City:	Site Code: R290026	Classification Per M.S. 86A.05: a. state park	Current Public Use: YES	Future Public Use: YES
Land Code: 1000088693	Agency Land Code: R29324740	Land Name: PARKS & TRAILS	County: WINONA	Acres: 40.00
City:	Site Code: R290026	Classification Per M.S. 86A.05: a. state park	Current Public Use: YES	Future Public Use: YES



Land Code: 1000088694	Agency Land Code: R29324742	Land Name: PARKS & TRAILS	County: WINONA	Acres: 40.00
City:	Site Code: R290026	Classification Per M.S. 86A.05: a. state park	Current Public Use: YES	Future Public Use: YES
Land Code: 1000088695	Agency Land Code: R29324622	Land Name: PARKS & TRAILS	County: WINONA	Acres: 11.50
City:	Site Code: R290026	Classification Per M.S. 86A.05: a. state park	Current Public Use: YES	Future Public Use: YES
Land Code: 1000088696	Agency Land Code: R29324712	Land Name: PARKS & TRAILS	County: WINONA	Acres: 8.15
City:	Site Code: R290026	Classification Per M.S. 86A.05: a. state park	Current Public Use: YES	Future Public Use: YES
Land Code: 1000088697	Agency Land Code: R29324721	Land Name: PARKS & TRAILS	County: WINONA	Acres: 40.00
City:	Site Code: R290026	Classification Per M.S. 86A.05: a. state park	Current Public Use: YES	Future Public Use: YES
Land Code: 1000088698	Agency Land Code: R29324747	Land Name: PARKS & TRAILS	County: WINONA	Acres: 40.00
City:	Site Code: R290026	Classification Per M.S. 86A.05: a. state park	Current Public Use: YES	Future Public Use: YES
Land Code: 1000088699	Agency Land Code: R29324720	Land Name: PARKS & TRAILS	County: WINONA	Acres: 40.00
City:	Site Code: R290026	Classification Per M.S. 86A.05: a. state park	Current Public Use: YES	Future Public Use: YES
Land Code: 1000088700	Agency Land Code: R29324631	Land Name: PARKS & TRAILS	County: WINONA	Acres: 31.60
City:	Site Code: R290026	Classification Per M.S. 86A.05: a. state park	Current Public Use: YES	Future Public Use: YES
Land Code: 1000088701	Agency Land Code: R29324708	Land Name: PARKS & TRAILS	County: WINONA	Acres: 41.85
City:	Site Code: R290026	Classification Per M.S. 86A.05: a. state park	Current Public Use: YES	Future Public Use: YES
Land Code: 1000088702	Agency Land Code: R29324713	Land Name: PARKS & TRAILS	County: WINONA	Acres: 21.00
City:	Site Code: R290026	Classification Per M.S. 86A.05: a. state park	Current Public Use: YES	Future Public Use: YES
Land Code: 1000088703	Agency Land Code: R29324709	Land Name: PARKS & TRAILS	County: WINONA	Acres: 20.00
City:	Site Code: R290026	Classification Per M.S. 86A.05: a. state park	Current Public Use: YES	Future Public Use: YES
Land Code: 1000088704	Agency Land Code: R29324744	Land Name: PARKS & TRAILS	County: WINONA	Acres: 40.00
City:	Site Code: R290026	Classification Per M.S. 86A.05: a. state park	Current Public Use: YES	Future Public Use: YES
Land Code: 1000088705	Agency Land Code: R29324746	Land Name: PARKS & TRAILS	County: WINONA	Acres: 40.00
City:	Site Code: R290026	Classification Per M.S. 86A.05: a. state park	Current Public Use: YES	Future Public Use: YES



Land Code: 1000088706	Agency Land Code: R29324728	Land Name: PARKS & TRAILS	County: WINONA	Acres: 40.00
City:	Site Code: R290026	Classification Per M.S. 86A.05: a. state park	Current Public Use: YES	Future Public Use: YES
Land Code: 1000088707	Agency Land Code: R29324624	Land Name: PARKS & TRAILS	County: WINONA	Acres: 6.90
City:	Site Code: R290026	Classification Per M.S. 86A.05: a. state park	Current Public Use: YES	Future Public Use: YES
Land Code: 1000088708	Agency Land Code: R29324734	Land Name: PARKS & TRAILS	County: WINONA	Acres: 40.00
City:	Site Code: R290026	Classification Per M.S. 86A.05: a. state park	Current Public Use: YES	Future Public Use: YES
Land Code: 1000088709	Agency Land Code: R29324735	Land Name: PARKS & TRAILS	County: WINONA	Acres: 38.79
City:	Site Code: R290026	Classification Per M.S. 86A.05: a. state park	Current Public Use: YES	Future Public Use: YES
Land Code: 1000088710	Agency Land Code: R29324736	Land Name: PARKS & TRAILS	County: WINONA	Acres: 40.00
City:	Site Code: R290026	Classification Per M.S. 86A.05: a. state park	Current Public Use: YES	Future Public Use: YES
Land Code: 1000088711	Agency Land Code: R29324719	Land Name: PARKS & TRAILS	County: WINONA	Acres: 34.30
City:	Site Code: R290026	Classification Per M.S. 86A.05: a. state park	Current Public Use: YES	Future Public Use: YES
Land Code: 1000088712	Agency Land Code: R29324632	Land Name: PARKS & TRAILS	County: WINONA	Acres: 40.00
City:	Site Code: R290026	Classification Per M.S. 86A.05: a. state park	Current Public Use: YES	Future Public Use: YES
Land Code: 1000088713	Agency Land Code: R29324628	Land Name: PARKS & TRAILS	County: WINONA	Acres: 19.00
City:	Site Code: R290026	Classification Per M.S. 86A.05: a. state park	Current Public Use: YES	Future Public Use: YES
Land Code: 1000088714	Agency Land Code: R29324733	Land Name: PARKS & TRAILS	County: WINONA	Acres: 48.66
City:	Site Code: R290026	Classification Per M.S. 86A.05: a. state park	Current Public Use: YES	Future Public Use: YES
Land Code: 1000088715	Agency Land Code: R29324748	Land Name: PARKS & TRAILS	County: WINONA	Acres: 0.35
City:	Site Code: R290026	Classification Per M.S. 86A.05: a. state park	Current Public Use: YES	Future Public Use: YES
Land Code: 1000088716	Agency Land Code: R29324737	Land Name: PARKS & TRAILS	County: WINONA	Acres: 40.00
City:	Site Code: R290026	Classification Per M.S. 86A.05: a. state park	Current Public Use: YES	Future Public Use: YES
Land Code: 1000088717	Agency Land Code: R29324723	Land Name: PARKS & TRAILS	County: WINONA	Acres: 40.00
City:	Site Code: R290026	Classification Per M.S. 86A.05: a. state park	Current Public Use: YES	Future Public Use: YES



Land Code: 1000088718	Agency Land Code: R29324627	Land Name: PARKS & TRAILS	County: WINONA	Acres: 40.00
City:	Site Code: R290026	Classification Per M.S. 86A.05: a. state park	Current Public Use: YES	Future Public Use: YES
Land Code: 1000088719	Agency Land Code: R29324725	Land Name: PARKS & TRAILS	County: WINONA	Acres: 40.00
City:	Site Code: R290026	Classification Per M.S. 86A.05: a. state park	Current Public Use: YES	Future Public Use: YES
Land Code: 1000088720	Agency Land Code: R29324716	Land Name: PARKS & TRAILS	County: WINONA	Acres: 38.40
City:	Site Code: R290026	Classification Per M.S. 86A.05: a. state park	Current Public Use: YES	Future Public Use: YES
Land Code: 1000088721	Agency Land Code: R29324626	Land Name: PARKS & TRAILS	County: WINONA	Acres: 40.00
City:	Site Code: R290026	Classification Per M.S. 86A.05: a. state park	Current Public Use: YES	Future Public Use: YES
Land Code: 1000088722	Agency Land Code: R29324753	Land Name: PARKS & TRAILS	County: WINONA	Acres: 0.25
City:	Site Code: R290026	Classification Per M.S. 86A.05: a. state park	Current Public Use: YES	Future Public Use: YES
Land Code: 1000088723	Agency Land Code: R29324745	Land Name: PARKS & TRAILS	County: WINONA	Acres: 40.00
City:	Site Code: R290026	Classification Per M.S. 86A.05: a. state park	Current Public Use: YES	Future Public Use: YES
Land Code: 1000088724	Agency Land Code: R29324741	Land Name: PARKS & TRAILS	County: WINONA	Acres: 40.00
City:	Site Code: R290026	Classification Per M.S. 86A.05: a. state park	Current Public Use: YES	Future Public Use: YES
Land Code: 1000088725	Agency Land Code: R29324743	Land Name: PARKS & TRAILS	County: WINONA	Acres: 40.00
City:	Site Code: R290026	Classification Per M.S. 86A.05: a. state park	Current Public Use: YES	Future Public Use: YES
Land Code: 1000088726	Agency Land Code: R29324711	Land Name: PARKS & TRAILS	County: WINONA	Acres: 54.50
City:	Site Code: R290026	Classification Per M.S. 86A.05: a. state park	Current Public Use: YES	Future Public Use: YES
Land Code: 1000088727	Agency Land Code: R29324729	Land Name: PARKS & TRAILS	County: WINONA	Acres: 40.00
City:	Site Code: R290026	Classification Per M.S. 86A.05: a. state park	Current Public Use: YES	Future Public Use: YES
Land Code: 1000088728	Agency Land Code: R29324739	Land Name: PARKS & TRAILS	County: WINONA	Acres: 40.00
City:	Site Code: R290026	Classification Per M.S. 86A.05: a. state park	Current Public Use: YES	Future Public Use: YES
Land Code: 1000088729	Agency Land Code: R29324749	Land Name: PARKS & TRAILS	County: WINONA	Acres: 33.10
City:	Site Code: R290026	Classification Per M.S. 86A.05: a. state park	Current Public Use: YES	Future Public Use: YES



Land Code: 1000088730	Agency Land Code: R29324722	Land Name: PARKS & TRAILS	County: WINONA	Acres: 40.00
City:	Site Code: R290026	Classification Per M.S. 86A.05: a. state park	Current Public Use: YES	Future Public Use: YES
Land Code: 1000088731	Agency Land Code: R29324730	Land Name: PARKS & TRAILS	County: WINONA	Acres: 40.00
City:	Site Code: R290026	Classification Per M.S. 86A.05: a. state park	Current Public Use: YES	Future Public Use: YES
Land Code: 1000088732	Agency Land Code: R29547813	Land Name: PARKS & TRAILS	County: WINONA	Acres: 20.50
City:	Site Code: R290026	Classification Per M.S. 86A.05: a. state park	Current Public Use: YES	Future Public Use: YES
Land Code: 1000088733	Agency Land Code: R29324623	Land Name: PARKS & TRAILS	County: WINONA	Acres: 44.18
City:	Site Code: R290026	Classification Per M.S. 86A.05: a. state park	Current Public Use: YES	Future Public Use: YES
Land Code: 1000088734	Agency Land Code: R29324625	Land Name: PARKS & TRAILS	County: WINONA	Acres: 33.00
City:	Site Code: R290026	Classification Per M.S. 86A.05: a. state park	Current Public Use: YES	Future Public Use: YES
Land Code: 1000088735	Agency Land Code: R29324630	Land Name: PARKS & TRAILS	County: WINONA	Acres: 37.50
City:	Site Code: R290026	Classification Per M.S. 86A.05: a. state park	Current Public Use: YES	Future Public Use: YES
Land Code: 1000088736	Agency Land Code: R29324738	Land Name: PARKS & TRAILS	County: WINONA	Acres: 40.00
City:	Site Code: R290026	Classification Per M.S. 86A.05: a. state park	Current Public Use: YES	Future Public Use: YES
Land Code: 1000088737	Agency Land Code: R29535946	Land Name: PARKS & TRAILS	County: WINONA	Acres: 1.12
City:	Site Code: R290026	Classification Per M.S. 86A.05: a. state park	Current Public Use: YES	Future Public Use: YES
Land Code: 1000088738	Agency Land Code: R29547810	Land Name: PARKS & TRAILS	County: WINONA	Acres: 40.00
City:	Site Code: R290026	Classification Per M.S. 86A.05: a. state park	Current Public Use: YES	Future Public Use: YES
Land Code: 1000088739	Agency Land Code: R29324710	Land Name: PARKS & TRAILS	County: WINONA	Acres: 35.13
City:	Site Code: R290026	Classification Per M.S. 86A.05: a. state park	Current Public Use: YES	Future Public Use: YES
Land Code: 1000088740	Agency Land Code: R29324714	Land Name: PARKS & TRAILS	County: WINONA	Acres: 40.00
City:	Site Code: R290026	Classification Per M.S. 86A.05: a. state park	Current Public Use: YES	Future Public Use: YES
Land Code: 1000088741	Agency Land Code: R29324633	Land Name: PARKS & TRAILS	County: WINONA	Acres: 21.55
City:	Site Code: R290026	Classification Per M.S. 86A.05: a. state park	Current Public Use: YES	Future Public Use: YES



Land Code: 1000088742	Agency Land Code: R29535944	Land Name: PARKS & TRAILS	County: WINONA	Acres: 0.47
City:	Site Code: R290026	Classification Per M.S. 86A.05: a. state park	Current Public Use: YES	Future Public Use: YES
Land Code: 1000088743	Agency Land Code: R29324717	Land Name: PARKS & TRAILS	County: WINONA	Acres: 10.90
City:	Site Code: R290026	Classification Per M.S. 86A.05: a. state park	Current Public Use: YES	Future Public Use: YES
Land Code: 1000088744	Agency Land Code: R29324752	Land Name: PARKS & TRAILS	County: WINONA	Acres: 32.27
City:	Site Code: R290026	Classification Per M.S. 86A.05: a. state park	Current Public Use: YES	Future Public Use: YES
Land Code: 1000088745	Agency Land Code: R29324629	Land Name: PARKS & TRAILS	County: WINONA	Acres: 40.00
City:	Site Code: R290026	Classification Per M.S. 86A.05: a. state park	Current Public Use: YES	Future Public Use: YES
Land Code: 1000088746	Agency Land Code: R29324726	Land Name: PARKS & TRAILS	County: WINONA	Acres: 40.00
City:	Site Code: R290026	Classification Per M.S. 86A.05: a. state park	Current Public Use: YES	Future Public Use: YES
Land Code: 1000088747	Agency Land Code: R29324731	Land Name: PARKS & TRAILS	County: WINONA	Acres: 40.00
City:	Site Code: R290026	Classification Per M.S. 86A.05: a. state park	Current Public Use: YES	Future Public Use: YES
Land Code: 1000088748	Agency Land Code: R29324718	Land Name: PARKS & TRAILS	County: WINONA	Acres: 17.10
City:	Site Code: R290026	Classification Per M.S. 86A.05: a. state park	Current Public Use: YES	Future Public Use: YES
Land Code: 1000088749	Agency Land Code: R29324732	Land Name: PARKS & TRAILS	County: WINONA	Acres: 38.00
City:	Site Code: R290026	Classification Per M.S. 86A.05: a. state park	Current Public Use: YES	Future Public Use: YES
Land Code: 1000088750	Agency Land Code: R29527870	Land Name: PARKS & TRAILS	County: WINONA	Acres: 20.00
City:	Site Code: R290026	Classification Per M.S. 86A.05: a. state park	Current Public Use: YES	Future Public Use: YES
Land Code: 1000088751	Agency Land Code: R29324715	Land Name: PARKS & TRAILS	County: WINONA	Acres: 20.00
City:	Site Code: R290026	Classification Per M.S. 86A.05: a. state park	Current Public Use: YES	Future Public Use: YES
Land Code: 1000088752	Agency Land Code: R29325123	Land Name: PARKS & TRAILS	County: WINONA	Acres: 14.30
City:	Site Code: R290072	Classification Per M.S. 86A.05: a. state park	Current Public Use: YES	Future Public Use: YES
Land Code: 1000088753	Agency Land Code: R29325134	Land Name: PARKS & TRAILS	County: WINONA	Acres: 16.50
City:	Site Code: R290072	Classification Per M.S. 86A.05: a. state park	Current Public Use: YES	Future Public Use: YES



Land Code: 1000088754	Agency Land Code: R29325133	Land Name: PARKS & TRAILS	County: WINONA	Acres: 2.00
City:	Site Code: R290072	Classification Per M.S. 86A.05: a. state park	Current Public Use: YES	Future Public Use: YES
Land Code: 1000088755	Agency Land Code: R29325124	Land Name: PARKS & TRAILS	County: WINONA	Acres: 51.85
City:	Site Code: R290072	Classification Per M.S. 86A.05: a. state park	Current Public Use: YES	Future Public Use: YES
Land Code: 1000088756	Agency Land Code: R29325440	Land Name: PARKS & TRAILS	County: WINONA	Acres: 12.00
City:	Site Code: R290072	Classification Per M.S. 86A.05: a. state park	Current Public Use: YES	Future Public Use: YES
Land Code: 1000088757	Agency Land Code: R29325131	Land Name: PARKS & TRAILS	County: WINONA	Acres: 30.00
City:	Site Code: R290072	Classification Per M.S. 86A.05: a. state park	Current Public Use: YES	Future Public Use: YES
Land Code: 1000088758	Agency Land Code: R29325129	Land Name: PARKS & TRAILS	County: WINONA	Acres: 40.00
City:	Site Code: R290072	Classification Per M.S. 86A.05: a. state park	Current Public Use: YES	Future Public Use: YES
Land Code: 1000088759	Agency Land Code: R29325439	Land Name: PARKS & TRAILS	County: WINONA	Acres: 18.00
City:	Site Code: R290072	Classification Per M.S. 86A.05: a. state park	Current Public Use: YES	Future Public Use: YES
Land Code: 1000088760	Agency Land Code: R29325127	Land Name: PARKS & TRAILS	County: WINONA	Acres: 20.00
City:	Site Code: R290072	Classification Per M.S. 86A.05: a. state park	Current Public Use: YES	Future Public Use: YES
Land Code: 1000088761	Agency Land Code: R29325130	Land Name: PARKS & TRAILS	County: WINONA	Acres: 5.00
City:	Site Code: R290072	Classification Per M.S. 86A.05: a. state park	Current Public Use: YES	Future Public Use: YES
Land Code: 1000088762	Agency Land Code: R29325125	Land Name: PARKS & TRAILS	County: WINONA	Acres: 24.00
City:	Site Code: R290072	Classification Per M.S. 86A.05: a. state park	Current Public Use: YES	Future Public Use: YES
Land Code: 1000088763	Agency Land Code: R29325436	Land Name: PARKS & TRAILS	County: WINONA	Acres: 26.00
City:	Site Code: R290072	Classification Per M.S. 86A.05: a. state park	Current Public Use: YES	Future Public Use: YES
Land Code: 1000088764	Agency Land Code: R29325135	Land Name: PARKS & TRAILS	County: WINONA	Acres: 6.80
City:	Site Code: R290072	Classification Per M.S. 86A.05: a. state park	Current Public Use: YES	Future Public Use: YES
Land Code: 1000088765	Agency Land Code: R29325132	Land Name: PARKS & TRAILS	County: WINONA	Acres: 31.30
City:	Site Code: R290072	Classification Per M.S. 86A.05: a. state park	Current Public Use: YES	Future Public Use: YES



Land Code: 1000088766	Agency Land Code: R29325122	Land Name: PARKS & TRAILS	County: WINONA	Acres: 41.75
City:	Site Code: R290072	Classification Per M.S. 86A.05: a. state park	Current Public Use: YES	Future Public Use: YES
Land Code: 1000088767	Agency Land Code: R29325438	Land Name: PARKS & TRAILS	County: WINONA	Acres: 11.00
City:	Site Code: R290072	Classification Per M.S. 86A.05: a. state park	Current Public Use: YES	Future Public Use: YES
Land Code: 1000088768	Agency Land Code: R29325128	Land Name: PARKS & TRAILS	County: WINONA	Acres: 48.00
City:	Site Code: R290072	Classification Per M.S. 86A.05: a. state park	Current Public Use: YES	Future Public Use: YES
Land Code: 1000088769	Agency Land Code: R29325435	Land Name: PARKS & TRAILS	County: WINONA	Acres: 6.00
City:	Site Code: R290072	Classification Per M.S. 86A.05: a. state park	Current Public Use: YES	Future Public Use: YES
Land Code: 1000088770	Agency Land Code: R29325437	Land Name: PARKS & TRAILS	County: WINONA	Acres: 4.59
City:	Site Code: R290072	Classification Per M.S. 86A.05: a. state park	Current Public Use: YES	Future Public Use: YES
Land Code: 1000088771	Agency Land Code: R29569109	Land Name: PARKS & TRAILS	County: WINONA	Acres: 36.58
City:	Site Code: R290065	Classification Per M.S. 86A.05: a. state park	Current Public Use: YES	Future Public Use: YES
Land Code: 1000088772	Agency Land Code: R29569111	Land Name: PARKS & TRAILS	County: WINONA	Acres: 40.55
City:	Site Code: R290065	Classification Per M.S. 86A.05: a. state park	Current Public Use: YES	Future Public Use: YES
Land Code: 1000088773	Agency Land Code: R29569112	Land Name: PARKS & TRAILS	County: WINONA	Acres: 40.61
City:	Site Code: R290065	Classification Per M.S. 86A.05: a. state park	Current Public Use: YES	Future Public Use: YES
Land Code: 1000088774	Agency Land Code: R29569116	Land Name: PARKS & TRAILS	County: WINONA	Acres: 7.71
City:	Site Code: R290065	Classification Per M.S. 86A.05: a. state park	Current Public Use: YES	Future Public Use: YES
Land Code: 1000088775	Agency Land Code: R29569117	Land Name: PARKS & TRAILS	County: WINONA	Acres: 18.33
City:	Site Code: R290065	Classification Per M.S. 86A.05: a. state park	Current Public Use: YES	Future Public Use: YES
Land Code: 1000088776	Agency Land Code: R29432195	Land Name: PARKS & TRAILS	County: WINONA	Acres: 3.74
City:	Site Code: R290065	Classification Per M.S. 86A.05: a. state park	Current Public Use: YES	Future Public Use: YES
Land Code: 1000088777	Agency Land Code: R29550770	Land Name: PARKS & TRAILS	County: WINONA	Acres: 40.00
City:	Site Code: R290065	Classification Per M.S. 86A.05: a. state park	Current Public Use: YES	Future Public Use: YES



Land Code: 1000088778	Agency Land Code: R29325770	Land Name: PARKS & TRAILS	County: WINONA	Acres: 20.00
City:	Site Code: R290065	Classification Per M.S. 86A.05: a. state park	Current Public Use: YES	Future Public Use: YES
Land Code: 1000088779	Agency Land Code: R29325756	Land Name: PARKS & TRAILS	County: WINONA	Acres: 10.00
City:	Site Code: R290065	Classification Per M.S. 86A.05: a. state park	Current Public Use: YES	Future Public Use: YES
Land Code: 1000088780	Agency Land Code: R29325779	Land Name: PARKS & TRAILS	County: WINONA	Acres: 20.00
City:	Site Code: R290065	Classification Per M.S. 86A.05: a. state park	Current Public Use: YES	Future Public Use: YES
Land Code: 1000088781	Agency Land Code: R29325840	Land Name: PARKS & TRAILS	County: WINONA	Acres: 34.40
City:	Site Code: R290065	Classification Per M.S. 86A.05: a. state park	Current Public Use: YES	Future Public Use: YES
Land Code: 1000088782	Agency Land Code: R29325780	Land Name: PARKS & TRAILS	County: WINONA	Acres: 20.00
City:	Site Code: R290065	Classification Per M.S. 86A.05: a. state park	Current Public Use: YES	Future Public Use: YES
Land Code: 1000088783	Agency Land Code: R29325835	Land Name: PARKS & TRAILS	County: WINONA	Acres: 28.00
City:	Site Code: R290065	Classification Per M.S. 86A.05: a. state park	Current Public Use: YES	Future Public Use: YES
Land Code: 1000088784	Agency Land Code: R29325834	Land Name: PARKS & TRAILS	County: WINONA	Acres: 40.00
City:	Site Code: R290065	Classification Per M.S. 86A.05: a. state park	Current Public Use: YES	Future Public Use: YES
Land Code: 1000088785	Agency Land Code: R29325793	Land Name: PARKS & TRAILS	County: WINONA	Acres: 40.00
City:	Site Code: R290065	Classification Per M.S. 86A.05: a. state park	Current Public Use: YES	Future Public Use: YES
Land Code: 1000088786	Agency Land Code: R29325842	Land Name: PARKS & TRAILS	County: WINONA	Acres: 28.70
City:	Site Code: R290065	Classification Per M.S. 86A.05: a. state park	Current Public Use: YES	Future Public Use: YES
Land Code: 1000088787	Agency Land Code: R29325794	Land Name: PARKS & TRAILS	County: WINONA	Acres: 6.00
City:	Site Code: R290065	Classification Per M.S. 86A.05: a. state park	Current Public Use: YES	Future Public Use: YES
Land Code: 1000088788	Agency Land Code: R29325772	Land Name: PARKS & TRAILS	County: WINONA	Acres: 40.00
City:	Site Code: R290065	Classification Per M.S. 86A.05: a. state park	Current Public Use: YES	Future Public Use: YES
Land Code: 1000088789	Agency Land Code: R29325785	Land Name: PARKS & TRAILS	County: WINONA	Acres: 40.00
City:	Site Code: R290065	Classification Per M.S. 86A.05: a. state park	Current Public Use: YES	Future Public Use: YES



Land Code: 1000088790	Agency Land Code: R29325768	Land Name: PARKS & TRAILS	County: WINONA	Acres: 40.00
City:	Site Code: R290065	Classification Per M.S. 86A.05: a. state park	Current Public Use: YES	Future Public Use: YES
Land Code: 1000088791	Agency Land Code: R29340779	Land Name: PARKS & TRAILS	County: WINONA	Acres: 16.60
City:	Site Code: R290065	Classification Per M.S. 86A.05: a. state park	Current Public Use: YES	Future Public Use: YES
Land Code: 1000088792	Agency Land Code: R29325837	Land Name: PARKS & TRAILS	County: WINONA	Acres: 40.00
City:	Site Code: R290065	Classification Per M.S. 86A.05: a. state park	Current Public Use: YES	Future Public Use: YES
Land Code: 1000088793	Agency Land Code: R29325771	Land Name: PARKS & TRAILS	County: WINONA	Acres: 39.00
City:	Site Code: R290065	Classification Per M.S. 86A.05: a. state park	Current Public Use: YES	Future Public Use: YES
Land Code: 1000088794	Agency Land Code: R29325743	Land Name: PARKS & TRAILS	County: WINONA	Acres: 12.80
City:	Site Code: R290065	Classification Per M.S. 86A.05: a. state park	Current Public Use: YES	Future Public Use: YES
Land Code: 1000088795	Agency Land Code: R29340776	Land Name: PARKS & TRAILS	County: WINONA	Acres: 2.00
City:	Site Code: R290065	Classification Per M.S. 86A.05: a. state park	Current Public Use: YES	Future Public Use: YES
Land Code: 1000088796	Agency Land Code: R29325832	Land Name: PARKS & TRAILS	County: WINONA	Acres: 12.50
City:	Site Code: R290065	Classification Per M.S. 86A.05: a. state park	Current Public Use: YES	Future Public Use: YES
Land Code: 1000088797	Agency Land Code: R29325773	Land Name: PARKS & TRAILS	County: WINONA	Acres: 40.00
City:	Site Code: R290065	Classification Per M.S. 86A.05: a. state park	Current Public Use: YES	Future Public Use: YES
Land Code: 1000088798	Agency Land Code: R29325790	Land Name: PARKS & TRAILS	County: WINONA	Acres: 40.00
City:	Site Code: R290065	Classification Per M.S. 86A.05: a. state park	Current Public Use: YES	Future Public Use: YES
Land Code: 1000088799	Agency Land Code: R29325836	Land Name: PARKS & TRAILS	County: WINONA	Acres: 40.00
City:	Site Code: R290065	Classification Per M.S. 86A.05: a. state park	Current Public Use: YES	Future Public Use: YES
Land Code: 1000088800	Agency Land Code: R29325841	Land Name: PARKS & TRAILS	County: WINONA	Acres: 5.00
City:	Site Code: R290065	Classification Per M.S. 86A.05: a. state park	Current Public Use: YES	Future Public Use: YES
Land Code: 1000088801	Agency Land Code: R29581751	Land Name: PARKS & TRAILS	County: WINONA	Acres: 5.74
City:	Site Code: R290065	Classification Per M.S. 86A.05: a. state park	Current Public Use: YES	Future Public Use: YES



Land Code: 1000088802	Agency Land Code: R29581752	Land Name: PARKS & TRAILS	County: WINONA	Acres: 10.67
City:	Site Code: R290065	Classification Per M.S. 86A.05: a. state park	Current Public Use: YES	Future Public Use: YES
Land Code: 1000088803	Agency Land Code: R29325791	Land Name: PARKS & TRAILS	County: WINONA	Acres: 33.82
City:	Site Code: R290065	Classification Per M.S. 86A.05: a. state park	Current Public Use: YES	Future Public Use: YES
Land Code: 1000088804	Agency Land Code: R29325782	Land Name: PARKS & TRAILS	County: WINONA	Acres: 40.00
City:	Site Code: R290065	Classification Per M.S. 86A.05: a. state park	Current Public Use: YES	Future Public Use: YES
Land Code: 1000088805	Agency Land Code: R29325755	Land Name: PARKS & TRAILS	County: WINONA	Acres: 5.93
City:	Site Code: R290065	Classification Per M.S. 86A.05: a. state park	Current Public Use: YES	Future Public Use: YES
Land Code: 1000088806	Agency Land Code: R29325777	Land Name: PARKS & TRAILS	County: WINONA	Acres: 40.00
City:	Site Code: R290065	Classification Per M.S. 86A.05: a. state park	Current Public Use: YES	Future Public Use: YES
Land Code: 1000088807	Agency Land Code: R29569110	Land Name: PARKS & TRAILS	County: WINONA	Acres: 5.06
City:	Site Code: R290065	Classification Per M.S. 86A.05: a. state park	Current Public Use: YES	Future Public Use: YES
Land Code: 1000088809	Agency Land Code: R29325758	Land Name: PARKS & TRAILS	County: WINONA	Acres: 40.00
City:	Site Code: R290065	Classification Per M.S. 86A.05: a. state park	Current Public Use: YES	Future Public Use: YES
Land Code: 1000088810	Agency Land Code: R29325754	Land Name: PARKS & TRAILS	County: WINONA	Acres: 5.93
City:	Site Code: R290065	Classification Per M.S. 86A.05: a. state park	Current Public Use: YES	Future Public Use: YES
Land Code: 1000088811	Agency Land Code: R29325792	Land Name: PARKS & TRAILS	County: WINONA	Acres: 12.30
City:	Site Code: R290065	Classification Per M.S. 86A.05: a. state park	Current Public Use: YES	Future Public Use: YES
Land Code: 1000088812	Agency Land Code: R29325775	Land Name: PARKS & TRAILS	County: WINONA	Acres: 20.00
City:	Site Code: R290065	Classification Per M.S. 86A.05: a. state park	Current Public Use: YES	Future Public Use: YES
Land Code: 1000088813	Agency Land Code: R29325783	Land Name: PARKS & TRAILS	County: WINONA	Acres: 40.00
City:	Site Code: R290065	Classification Per M.S. 86A.05: a. state park	Current Public Use: YES	Future Public Use: YES
Land Code: 1000088814	Agency Land Code: R29325781	Land Name: PARKS & TRAILS	County: WINONA	Acres: 40.00
City:	Site Code: R290065	Classification Per M.S. 86A.05: a. state park	Current Public Use: YES	Future Public Use: YES



Land Code: 1000088815	Agency Land Code: R29432196	Land Name: PARKS & TRAILS	County: WINONA	Acres: 6.43
City:	Site Code: R290065	Classification Per M.S. 86A.05: a. state park	Current Public Use: YES	Future Public Use: YES
Land Code: 1000088816	Agency Land Code: R29569115	Land Name: PARKS & TRAILS	County: WINONA	Acres: 28.49
City:	Site Code: R290065	Classification Per M.S. 86A.05: a. state park	Current Public Use: YES	Future Public Use: YES
Land Code: 1000088817	Agency Land Code: R29325839	Land Name: PARKS & TRAILS	County: WINONA	Acres: 40.00
City:	Site Code: R290065	Classification Per M.S. 86A.05: a. state park	Current Public Use: YES	Future Public Use: YES
Land Code: 1000088818	Agency Land Code: R29569114	Land Name: PARKS & TRAILS	County: WINONA	Acres: 13.25
City:	Site Code: R290065	Classification Per M.S. 86A.05: a. state park	Current Public Use: YES	Future Public Use: YES
Land Code: 1000088819	Agency Land Code: R29569113	Land Name: PARKS & TRAILS	County: WINONA	Acres: 21.14
City:	Site Code: R290065	Classification Per M.S. 86A.05: a. state park	Current Public Use: YES	Future Public Use: YES
Land Code: 1000088820	Agency Land Code: R29325778	Land Name: PARKS & TRAILS	County: WINONA	Acres: 40.00
City:	Site Code: R290065	Classification Per M.S. 86A.05: a. state park	Current Public Use: YES	Future Public Use: YES
Land Code: 1000088821	Agency Land Code: R29325831	Land Name: PARKS & TRAILS	County: WINONA	Acres: 8.00
City:	Site Code: R290065	Classification Per M.S. 86A.05: a. state park	Current Public Use: YES	Future Public Use: YES
Land Code: 1000088822	Agency Land Code: R29573064	Land Name: PARKS & TRAILS	County: WINONA	Acres: 5.89
City:	Site Code: R290065	Classification Per M.S. 86A.05: a. state park	Current Public Use: YES	Future Public Use: YES
Land Code: 1000088823	Agency Land Code: R29537689	Land Name: PARKS & TRAILS	County: WINONA	Acres: 3.63
City:	Site Code: R290065	Classification Per M.S. 86A.05: a. state park	Current Public Use: YES	Future Public Use: YES
Land Code: 1000088824	Agency Land Code: R29325776	Land Name: PARKS & TRAILS	County: WINONA	Acres: 40.00
City:	Site Code: R290065	Classification Per M.S. 86A.05: a. state park	Current Public Use: YES	Future Public Use: YES
Land Code: 1000088825	Agency Land Code: R29325788	Land Name: PARKS & TRAILS	County: WINONA	Acres: 37.45
City:	Site Code: R290065	Classification Per M.S. 86A.05: a. state park	Current Public Use: YES	Future Public Use: YES
Land Code: 1000088826	Agency Land Code: R29340778	Land Name: PARKS & TRAILS	County: WINONA	Acres: 33.00
City:	Site Code: R290065	Classification Per M.S. 86A.05: a. state park	Current Public Use: YES	Future Public Use: YES



Land Code: 1000088827	Agency Land Code: R29325784	Land Name: PARKS & TRAILS	County: WINONA	Acres: 40.00
City:	Site Code: R290065	Classification Per M.S. 86A.05: a. state park	Current Public Use: YES	Future Public Use: YES
Land Code: 1000088828	Agency Land Code: R29325786	Land Name: PARKS & TRAILS	County: WINONA	Acres: 40.00
City:	Site Code: R290065	Classification Per M.S. 86A.05: a. state park	Current Public Use: YES	Future Public Use: YES
Land Code: 1000088829	Agency Land Code: R29340777	Land Name: PARKS & TRAILS	County: WINONA	Acres: 30.00
City:	Site Code: R290065	Classification Per M.S. 86A.05: a. state park	Current Public Use: YES	Future Public Use: YES
Land Code: 1000088830	Agency Land Code: R29325774	Land Name: PARKS & TRAILS	County: WINONA	Acres: 40.00
City:	Site Code: R290065	Classification Per M.S. 86A.05: a. state park	Current Public Use: YES	Future Public Use: YES
Land Code: 1000088831	Agency Land Code: R29325789	Land Name: PARKS & TRAILS	County: WINONA	Acres: 25.30
City:	Site Code: R290065	Classification Per M.S. 86A.05: a. state park	Current Public Use: YES	Future Public Use: YES
Land Code: 1000088832	Agency Land Code: R29325833	Land Name: PARKS & TRAILS	County: WINONA	Acres: 40.00
City:	Site Code: R290065	Classification Per M.S. 86A.05: a. state park	Current Public Use: YES	Future Public Use: YES
Land Code: 1000088833	Agency Land Code: R29325787	Land Name: PARKS & TRAILS	County: WINONA	Acres: 40.00
City:	Site Code: R290065	Classification Per M.S. 86A.05: a. state park	Current Public Use: YES	Future Public Use: YES
Land Code: 1000088834	Agency Land Code: R29325838	Land Name: PARKS & TRAILS	County: WINONA	Acres: 40.00
City:	Site Code: R290065	Classification Per M.S. 86A.05: a. state park	Current Public Use: YES	Future Public Use: YES
Land Code: 1000088835	Agency Land Code: R29336337	Land Name: PARKS & TRAILS	County: WINONA	Acres: 3.30
City:	Site Code:	Classification Per M.S. 86A.05: h. state water access site	Current Public Use: YES	Future Public Use: YES
Land Code: 1000088836	Agency Land Code: R29348018	Land Name: PARKS & TRAILS	County: WINONA	Acres: 0.40
City:	Site Code:	Classification Per M.S. 86A.05: h. state water access site	Current Public Use: YES	Future Public Use: YES
Land Code: 1000088837	Agency Land Code: R29348019	Land Name: PARKS & TRAILS	County: WINONA	Acres: 1.10
City:	Site Code:	Classification Per M.S. 86A.05: h. state water access site	Current Public Use: YES	Future Public Use: YES
Land Code: 1000088838	Agency Land Code: R29336339	Land Name: PARKS & TRAILS	County: WINONA	Acres: 0.65
City:	Site Code:	Classification Per M.S. 86A.05: h. state water access site	Current Public Use: YES	Future Public Use: YES



Land Code: 1000088839	Agency Land Code: R29336338	Land Name: PARKS & TRAILS	County: WINONA	Acres: 4.75
City:	Site Code:	Classification Per M.S. 86A.05: h. state water access site	Current Public Use: YES	Future Public Use: YES
Land Code: 1000088840	Agency Land Code: R29325138	Land Name: FAW - WILDLIFE	County: WINONA	Acres: 21.36
City:	Site Code:	Classification Per M.S. 86A.05: g. state wildlife management area	Current Public Use: YES	Future Public Use: YES
Land Code: 1000088841	Agency Land Code: R29325139	Land Name: FAW - WILDLIFE	County: WINONA	Acres: 0.22
City:	Site Code:	Classification Per M.S. 86A.05: g. state wildlife management area	Current Public Use: YES	Future Public Use: YES
Land Code: 1000088842	Agency Land Code: R29325140	Land Name: FAW - WILDLIFE	County: WINONA	Acres: 16.12
City:	Site Code:	Classification Per M.S. 86A.05: g. state wildlife management area	Current Public Use: YES	Future Public Use: YES
Land Code: 1000088843	Agency Land Code: R29325136	Land Name: FAW - WILDLIFE	County: WINONA	Acres: 0.03
City:	Site Code:	Classification Per M.S. 86A.05: g. state wildlife management area	Current Public Use: YES	Future Public Use: YES
Land Code: 1000088844	Agency Land Code: R29325137	Land Name: FAW - WILDLIFE	County: WINONA	Acres: 57.48
City:	Site Code:	Classification Per M.S. 86A.05: g. state wildlife management area	Current Public Use: YES	Future Public Use: YES
Land Code: 1000088845	Agency Land Code: R29555391	Land Name: FAW - WILDLIFE	County: WINONA	Acres: 6.66
City:	Site Code: R290116	Classification Per M.S. 86A.05: g. state wildlife management area	Current Public Use: YES	Future Public Use: YES
Land Code: 1000088846	Agency Land Code: R29340336	Land Name: FAW - WILDLIFE	County: WINONA	Acres: 20.00
City:	Site Code: R290116	Classification Per M.S. 86A.05: g. state wildlife management area	Current Public Use: YES	Future Public Use: YES
Land Code: 1000088847	Agency Land Code: R29557766	Land Name: FAW - WILDLIFE	County: WINONA	Acres: 4.99
City:	Site Code: R290116	Classification Per M.S. 86A.05: g. state wildlife management area	Current Public Use: YES	Future Public Use: YES
Land Code: 1000088848	Agency Land Code: R29550249	Land Name: FAW - WILDLIFE	County: WINONA	Acres: 10.00
City:	Site Code: R290116	Classification Per M.S. 86A.05: g. state wildlife management area	Current Public Use: YES	Future Public Use: YES
Land Code: 1000088849	Agency Land Code: R29336532	Land Name: FAW - WILDLIFE	County: WINONA	Acres: 10.00
City:	Site Code: R290116	Classification Per M.S. 86A.05: g. state wildlife management area	Current Public Use: YES	Future Public Use: YES
Land Code: 1000088850	Agency Land Code: R29550768	Land Name: FAW - WILDLIFE	County: WINONA	Acres: 7.56
City:	Site Code: R290116	Classification Per M.S. 86A.05: g. state wildlife management area	Current Public Use: YES	Future Public Use: YES



Land Code: 1000088851	Agency Land Code: R29333106	Land Name: FAW - WILDLIFE	County: WINONA	Acres: 3.38
City:	Site Code: R290116	Classification Per M.S. 86A.05: g. state wildlife management area	Current Public Use: YES	Future Public Use: YES
Land Code: 1000088852	Agency Land Code: R29333107	Land Name: FAW - WILDLIFE	County: WINONA	Acres: 20.00
City:	Site Code: R290116	Classification Per M.S. 86A.05: g. state wildlife management area	Current Public Use: YES	Future Public Use: YES
Land Code: 1000088853	Agency Land Code: R29555456	Land Name: FAW - WILDLIFE	County: WINONA	Acres: 20.00
City:	Site Code: R290116	Classification Per M.S. 86A.05: g. state wildlife management area	Current Public Use: YES	Future Public Use: YES
Land Code: 1000088854	Agency Land Code: R29530457	Land Name: FAW - WILDLIFE	County: WINONA	Acres: 40.00
City:	Site Code: R290116	Classification Per M.S. 86A.05: g. state wildlife management area	Current Public Use: YES	Future Public Use: YES
Land Code: 1000088855	Agency Land Code: R29326149	Land Name: FAW - WILDLIFE	County: WINONA	Acres: 30.00
City:	Site Code: R290116	Classification Per M.S. 86A.05: g. state wildlife management area	Current Public Use: YES	Future Public Use: YES
Land Code: 1000088856	Agency Land Code: R29325861	Land Name: FAW - WILDLIFE	County: WINONA	Acres: 40.00
City:	Site Code: R290116	Classification Per M.S. 86A.05: g. state wildlife management area	Current Public Use: YES	Future Public Use: YES
Land Code: 1000088857	Agency Land Code: R29325907	Land Name: FAW - WILDLIFE	County: WINONA	Acres: 43.62
City:	Site Code: R290116	Classification Per M.S. 86A.05: g. state wildlife management area	Current Public Use: YES	Future Public Use: YES
Land Code: 1000088858	Agency Land Code: R29325949	Land Name: FAW - WILDLIFE	County: WINONA	Acres: 40.00
City:	Site Code: R290116	Classification Per M.S. 86A.05: g. state wildlife management area	Current Public Use: YES	Future Public Use: YES
Land Code: 1000088859	Agency Land Code: R29547007	Land Name: FAW - WILDLIFE	County: WINONA	Acres: 26.37
City:	Site Code: R290116	Classification Per M.S. 86A.05: g. state wildlife management area	Current Public Use: YES	Future Public Use: YES
Land Code: 1000088860	Agency Land Code: R29325929	Land Name: FAW - WILDLIFE	County: WINONA	Acres: 40.00
City:	Site Code: R290116	Classification Per M.S. 86A.05: g. state wildlife management area	Current Public Use: YES	Future Public Use: YES
Land Code: 1000088861	Agency Land Code: R29334158	Land Name: FAW - WILDLIFE	County: WINONA	Acres: 12.37
City:	Site Code: R290116	Classification Per M.S. 86A.05: g. state wildlife management area	Current Public Use: YES	Future Public Use: YES
Land Code: 1000088862	Agency Land Code: R29325673	Land Name: FAW - WILDLIFE	County: WINONA	Acres: 40.00
City:	Site Code: R290116	Classification Per M.S. 86A.05: g. state wildlife management area	Current Public Use: YES	Future Public Use: YES



Land Code: 1000088863	Agency Land Code: R29334352	Land Name: FAW - WILDLIFE	County: WINONA	Acres: 24.00
City:	Site Code: R290116	Classification Per M.S. 86A.05: g. state wildlife management area	Current Public Use: YES	Future Public Use: YES
Land Code: 1000088864	Agency Land Code: R29334253	Land Name: FAW - WILDLIFE	County: WINONA	Acres: 1.00
City:	Site Code: R290116	Classification Per M.S. 86A.05: g. state wildlife management area	Current Public Use: YES	Future Public Use: YES
Land Code: 1000088865	Agency Land Code: R29334908	Land Name: FAW - WILDLIFE	County: WINONA	Acres: 5.00
City:	Site Code: R290116	Classification Per M.S. 86A.05: g. state wildlife management area	Current Public Use: YES	Future Public Use: YES
Land Code: 1000088866	Agency Land Code: R29325659	Land Name: FAW - WILDLIFE	County: WINONA	Acres: 40.00
City:	Site Code: R290116	Classification Per M.S. 86A.05: g. state wildlife management area	Current Public Use: YES	Future Public Use: YES
Land Code: 1000088867	Agency Land Code: R29326083	Land Name: FAW - WILDLIFE	County: WINONA	Acres: 40.00
City:	Site Code: R290116	Classification Per M.S. 86A.05: g. state wildlife management area	Current Public Use: YES	Future Public Use: YES
Land Code: 1000088868	Agency Land Code: R29334255	Land Name: FAW - WILDLIFE	County: WINONA	Acres: 25.00
City:	Site Code: R290116	Classification Per M.S. 86A.05: g. state wildlife management area	Current Public Use: YES	Future Public Use: YES
Land Code: 1000088869	Agency Land Code: R29326152	Land Name: FAW - WILDLIFE	County: WINONA	Acres: 40.00
City:	Site Code: R290116	Classification Per M.S. 86A.05: g. state wildlife management area	Current Public Use: YES	Future Public Use: YES
Land Code: 1000088870	Agency Land Code: R29325916	Land Name: FAW - WILDLIFE	County: WINONA	Acres: 40.00
City:	Site Code: R290116	Classification Per M.S. 86A.05: g. state wildlife management area	Current Public Use: YES	Future Public Use: YES
Land Code: 1000088871	Agency Land Code: R29325806	Land Name: FAW - WILDLIFE	County: WINONA	Acres: 40.00
City:	Site Code: R290116	Classification Per M.S. 86A.05: g. state wildlife management area	Current Public Use: YES	Future Public Use: YES
Land Code: 1000088872	Agency Land Code: R29325312	Land Name: FAW - WILDLIFE	County: WINONA	Acres: 20.00
City:	Site Code: R290116	Classification Per M.S. 86A.05: g. state wildlife management area	Current Public Use: YES	Future Public Use: YES
Land Code: 1000088873	Agency Land Code: R29325651	Land Name: FAW - WILDLIFE	County: WINONA	Acres: 23.75
City:	Site Code: R290116	Classification Per M.S. 86A.05: g. state wildlife management area	Current Public Use: YES	Future Public Use: YES
Land Code: 1000088874	Agency Land Code: R29326147	Land Name: FAW - WILDLIFE	County: WINONA	Acres: 40.00
City:	Site Code: R290116	Classification Per M.S. 86A.05: g. state wildlife management area	Current Public Use: YES	Future Public Use: YES



Land Code: 1000088875	Agency Land Code: R29325979	Land Name: FAW - WILDLIFE	County: WINONA	Acres: 39.24
City:	Site Code: R290116	Classification Per M.S. 86A.05: g. state wildlife management area	Current Public Use: YES	Future Public Use: YES
Land Code: 1000088876	Agency Land Code: R29326219	Land Name: FAW - WILDLIFE	County: WINONA	Acres: 34.00
City:	Site Code: R290116	Classification Per M.S. 86A.05: g. state wildlife management area	Current Public Use: YES	Future Public Use: YES
Land Code: 1000088877	Agency Land Code: R29326234	Land Name: FAW - WILDLIFE	County: WINONA	Acres: 40.00
City:	Site Code: R290116	Classification Per M.S. 86A.05: g. state wildlife management area	Current Public Use: YES	Future Public Use: YES
Land Code: 1000088878	Agency Land Code: R29326075	Land Name: FAW - WILDLIFE	County: WINONA	Acres: 40.00
City:	Site Code: R290116	Classification Per M.S. 86A.05: g. state wildlife management area	Current Public Use: YES	Future Public Use: YES
Land Code: 1000088879	Agency Land Code: R29325919	Land Name: FAW - WILDLIFE	County: WINONA	Acres: 40.00
City:	Site Code: R290116	Classification Per M.S. 86A.05: g. state wildlife management area	Current Public Use: YES	Future Public Use: YES
Land Code: 1000088880	Agency Land Code: R29325890	Land Name: FAW - WILDLIFE	County: WINONA	Acres: 47.34
City:	Site Code: R290116	Classification Per M.S. 86A.05: g. state wildlife management area	Current Public Use: YES	Future Public Use: YES
Land Code: 1000088881	Agency Land Code: R29325899	Land Name: FAW - WILDLIFE	County: WINONA	Acres: 40.00
City:	Site Code: R290116	Classification Per M.S. 86A.05: g. state wildlife management area	Current Public Use: YES	Future Public Use: YES
Land Code: 1000088882	Agency Land Code: R29325866	Land Name: FAW - WILDLIFE	County: WINONA	Acres: 1.00
City:	Site Code: R290116	Classification Per M.S. 86A.05: g. state wildlife management area	Current Public Use: YES	Future Public Use: YES
Land Code: 1000088883	Agency Land Code: R29325967	Land Name: FAW - WILDLIFE	County: WINONA	Acres: 39.41
City:	Site Code: R290116	Classification Per M.S. 86A.05: g. state wildlife management area	Current Public Use: YES	Future Public Use: YES
Land Code: 1000088884	Agency Land Code: R29334260	Land Name: FAW - WILDLIFE	County: WINONA	Acres: 10.00
City:	Site Code: R290116	Classification Per M.S. 86A.05: g. state wildlife management area	Current Public Use: YES	Future Public Use: YES
Land Code: 1000088885	Agency Land Code: R29325624	Land Name: FAW - WILDLIFE	County: WINONA	Acres: 40.00
City:	Site Code: R290116	Classification Per M.S. 86A.05: g. state wildlife management area	Current Public Use: YES	Future Public Use: YES
Land Code: 1000088886	Agency Land Code: R29326132	Land Name: FAW - WILDLIFE	County: WINONA	Acres: 40.00
City:	Site Code: R290116	Classification Per M.S. 86A.05: g. state wildlife management area	Current Public Use: YES	Future Public Use: YES



Land Code: 1000088887	Agency Land Code: R29326087	Land Name: FAW - WILDLIFE	County: WINONA	Acres: 40.00
City:	Site Code: R290116	Classification Per M.S. 86A.05: g. state wildlife management area	Current Public Use: YES	Future Public Use: YES
Land Code: 1000088888	Agency Land Code: R29325554	Land Name: FAW - WILDLIFE	County: WINONA	Acres: 40.00
City:	Site Code: R290116	Classification Per M.S. 86A.05: g. state wildlife management area	Current Public Use: YES	Future Public Use: YES
Land Code: 1000088889	Agency Land Code: R29326184	Land Name: FAW - WILDLIFE	County: WINONA	Acres: 40.00
City:	Site Code: R290116	Classification Per M.S. 86A.05: g. state wildlife management area	Current Public Use: YES	Future Public Use: YES
Land Code: 1000088890	Agency Land Code: R29326006	Land Name: FAW - WILDLIFE	County: WINONA	Acres: 35.00
City:	Site Code: R290116	Classification Per M.S. 86A.05: g. state wildlife management area	Current Public Use: YES	Future Public Use: YES
Land Code: 1000088891	Agency Land Code: R29325558	Land Name: FAW - WILDLIFE	County: WINONA	Acres: 35.00
City:	Site Code: R290116	Classification Per M.S. 86A.05: g. state wildlife management area	Current Public Use: YES	Future Public Use: YES
Land Code: 1000088892	Agency Land Code: R29334245	Land Name: FAW - WILDLIFE	County: WINONA	Acres: 1.75
City:	Site Code: R290116	Classification Per M.S. 86A.05: g. state wildlife management area	Current Public Use: YES	Future Public Use: YES
Land Code: 1000088893	Agency Land Code: R29334162	Land Name: FAW - WILDLIFE	County: WINONA	Acres: 38.25
City:	Site Code: R290116	Classification Per M.S. 86A.05: g. state wildlife management area	Current Public Use: YES	Future Public Use: YES
Land Code: 1000088894	Agency Land Code: R29325850	Land Name: FAW - WILDLIFE	County: WINONA	Acres: 40.00
City:	Site Code: R290116	Classification Per M.S. 86A.05: g. state wildlife management area	Current Public Use: YES	Future Public Use: YES
Land Code: 1000088895	Agency Land Code: R29326071	Land Name: FAW - WILDLIFE	County: WINONA	Acres: 40.00
City:	Site Code: R290116	Classification Per M.S. 86A.05: g. state wildlife management area	Current Public Use: YES	Future Public Use: YES
Land Code: 1000088896	Agency Land Code: R29325952	Land Name: FAW - WILDLIFE	County: WINONA	Acres: 40.00
City:	Site Code: R290116	Classification Per M.S. 86A.05: g. state wildlife management area	Current Public Use: YES	Future Public Use: YES
Land Code: 1000088897	Agency Land Code: R29326157	Land Name: FAW - WILDLIFE	County: WINONA	Acres: 40.00
City:	Site Code: R290116	Classification Per M.S. 86A.05: g. state wildlife management area	Current Public Use: YES	Future Public Use: YES
Land Code: 1000088898	Agency Land Code: R29325679	Land Name: FAW - WILDLIFE	County: WINONA	Acres: 40.00
City:	Site Code: R290116	Classification Per M.S. 86A.05: g. state wildlife management area	Current Public Use: YES	Future Public Use: YES



Land Code: 1000088899	Agency Land Code: R29325672	Land Name: FAW - WILDLIFE	County: WINONA	Acres: 40.00
City:	Site Code: R290116	Classification Per M.S. 86A.05: g. state wildlife management area	Current Public Use: YES	Future Public Use: YES
Land Code: 1000088900	Agency Land Code: R29334230	Land Name: FAW - WILDLIFE	County: WINONA	Acres: 46.83
City:	Site Code: R290116	Classification Per M.S. 86A.05: g. state wildlife management area	Current Public Use: YES	Future Public Use: YES
Land Code: 1000088901	Agency Land Code: R29326056	Land Name: FAW - WILDLIFE	County: WINONA	Acres: 20.00
City:	Site Code: R290116	Classification Per M.S. 86A.05: g. state wildlife management area	Current Public Use: YES	Future Public Use: YES
Land Code: 1000088902	Agency Land Code: R29325888	Land Name: FAW - WILDLIFE	County: WINONA	Acres: 14.00
City:	Site Code: R290116	Classification Per M.S. 86A.05: g. state wildlife management area	Current Public Use: YES	Future Public Use: YES
Land Code: 1000088903	Agency Land Code: R29326215	Land Name: FAW - WILDLIFE	County: WINONA	Acres: 40.00
City:	Site Code: R290116	Classification Per M.S. 86A.05: g. state wildlife management area	Current Public Use: YES	Future Public Use: YES
Land Code: 1000088904	Agency Land Code: R29325713	Land Name: FAW - WILDLIFE	County: WINONA	Acres: 34.77
City:	Site Code: R290116	Classification Per M.S. 86A.05: g. state wildlife management area	Current Public Use: YES	Future Public Use: YES
Land Code: 1000088905	Agency Land Code: R29326109	Land Name: FAW - WILDLIFE	County: WINONA	Acres: 40.00
City:	Site Code: R290116	Classification Per M.S. 86A.05: g. state wildlife management area	Current Public Use: YES	Future Public Use: YES
Land Code: 1000088906	Agency Land Code: R29325906	Land Name: FAW - WILDLIFE	County: WINONA	Acres: 44.06
City:	Site Code: R290116	Classification Per M.S. 86A.05: g. state wildlife management area	Current Public Use: YES	Future Public Use: YES
Land Code: 1000088907	Agency Land Code: R29326019	Land Name: FAW - WILDLIFE	County: WINONA	Acres: 40.00
City:	Site Code: R290116	Classification Per M.S. 86A.05: g. state wildlife management area	Current Public Use: YES	Future Public Use: YES
Land Code: 1000088908	Agency Land Code: R29334219	Land Name: FAW - WILDLIFE	County: WINONA	Acres: 30.00
City:	Site Code: R290116	Classification Per M.S. 86A.05: g. state wildlife management area	Current Public Use: YES	Future Public Use: YES
Land Code: 1000088909	Agency Land Code: R29325725	Land Name: FAW - WILDLIFE	County: WINONA	Acres: 40.00
City:	Site Code: R290116	Classification Per M.S. 86A.05: g. state wildlife management area	Current Public Use: YES	Future Public Use: YES
Land Code: 1000088910	Agency Land Code: R29326092	Land Name: FAW - WILDLIFE	County: WINONA	Acres: 12.00
City:	Site Code: R290116	Classification Per M.S. 86A.05: g. state wildlife management area	Current Public Use: YES	Future Public Use: YES



Land Code: 1000088911	Agency Land Code: R29325829	Land Name: FAW - WILDLIFE	County: WINONA	Acres: 40.00
City:	Site Code: R290116	Classification Per M.S. 86A.05: g. state wildlife management area	Current Public Use: YES	Future Public Use: YES
Land Code: 1000088912	Agency Land Code: R29334156	Land Name: FAW - WILDLIFE	County: WINONA	Acres: 18.30
City:	Site Code: R290116	Classification Per M.S. 86A.05: g. state wildlife management area	Current Public Use: YES	Future Public Use: YES
Land Code: 1000088913	Agency Land Code: R29326217	Land Name: FAW - WILDLIFE	County: WINONA	Acres: 40.00
City:	Site Code: R290116	Classification Per M.S. 86A.05: g. state wildlife management area	Current Public Use: YES	Future Public Use: YES
Land Code: 1000088914	Agency Land Code: R29325726	Land Name: FAW - WILDLIFE	County: WINONA	Acres: 40.00
City:	Site Code: R290116	Classification Per M.S. 86A.05: g. state wildlife management area	Current Public Use: YES	Future Public Use: YES
Land Code: 1000088915	Agency Land Code: R29334262	Land Name: FAW - WILDLIFE	County: WINONA	Acres: 15.00
City:	Site Code: R290116	Classification Per M.S. 86A.05: g. state wildlife management area	Current Public Use: YES	Future Public Use: YES
Land Code: 1000088916	Agency Land Code: R29325827	Land Name: FAW - WILDLIFE	County: WINONA	Acres: 40.00
City:	Site Code: R290116	Classification Per M.S. 86A.05: g. state wildlife management area	Current Public Use: YES	Future Public Use: YES
Land Code: 1000088917	Agency Land Code: R29325710	Land Name: FAW - WILDLIFE	County: WINONA	Acres: 40.00
City:	Site Code: R290116	Classification Per M.S. 86A.05: g. state wildlife management area	Current Public Use: YES	Future Public Use: YES
Land Code: 1000088918	Agency Land Code: R29325403	Land Name: FAW - WILDLIFE	County: WINONA	Acres: 47.75
City:	Site Code: R290116	Classification Per M.S. 86A.05: g. state wildlife management area	Current Public Use: YES	Future Public Use: YES
Land Code: 1000088919	Agency Land Code: R29325606	Land Name: FAW - WILDLIFE	County: WINONA	Acres: 40.00
City:	Site Code: R290116	Classification Per M.S. 86A.05: g. state wildlife management area	Current Public Use: YES	Future Public Use: YES
Land Code: 1000088920	Agency Land Code: R29325960	Land Name: FAW - WILDLIFE	County: WINONA	Acres: 30.00
City:	Site Code: R290116	Classification Per M.S. 86A.05: g. state wildlife management area	Current Public Use: YES	Future Public Use: YES
Land Code: 1000088921	Agency Land Code: R29326167	Land Name: FAW - WILDLIFE	County: WINONA	Acres: 20.00
City:	Site Code: R290116	Classification Per M.S. 86A.05: g. state wildlife management area	Current Public Use: YES	Future Public Use: YES
Land Code: 1000088922	Agency Land Code: R29326035	Land Name: FAW - WILDLIFE	County: WINONA	Acres: 35.00
City:	Site Code: R290116	Classification Per M.S. 86A.05: g. state wildlife management area	Current Public Use: YES	Future Public Use: YES



Land Code: 1000088923	Agency Land Code: R29326113	Land Name: FAW - WILDLIFE	County: WINONA	Acres: 40.00
City:	Site Code: R290116	Classification Per M.S. 86A.05: g. state wildlife management area	Current Public Use: YES	Future Public Use: YES
Land Code: 1000088924	Agency Land Code: R29326208	Land Name: FAW - WILDLIFE	County: WINONA	Acres: 40.00
City:	Site Code: R290116	Classification Per M.S. 86A.05: g. state wildlife management area	Current Public Use: YES	Future Public Use: YES
Land Code: 1000088925	Agency Land Code: R29334206	Land Name: FAW - WILDLIFE	County: WINONA	Acres: 2.50
City:	Site Code: R290116	Classification Per M.S. 86A.05: g. state wildlife management area	Current Public Use: YES	Future Public Use: YES
Land Code: 1000088926	Agency Land Code: R29325708	Land Name: FAW - WILDLIFE	County: WINONA	Acres: 40.00
City:	Site Code: R290116	Classification Per M.S. 86A.05: g. state wildlife management area	Current Public Use: YES	Future Public Use: YES
Land Code: 1000088927	Agency Land Code: R29325843	Land Name: FAW - WILDLIFE	County: WINONA	Acres: 40.00
City:	Site Code: R290116	Classification Per M.S. 86A.05: g. state wildlife management area	Current Public Use: YES	Future Public Use: YES
Land Code: 1000088928	Agency Land Code: R29325942	Land Name: FAW - WILDLIFE	County: WINONA	Acres: 40.00
City:	Site Code: R290116	Classification Per M.S. 86A.05: g. state wildlife management area	Current Public Use: YES	Future Public Use: YES
Land Code: 1000088929	Agency Land Code: R29325634	Land Name: FAW - WILDLIFE	County: WINONA	Acres: 35.58
City:	Site Code: R290116	Classification Per M.S. 86A.05: g. state wildlife management area	Current Public Use: YES	Future Public Use: YES
Land Code: 1000088930	Agency Land Code: R29325752	Land Name: FAW - WILDLIFE	County: WINONA	Acres: 7.00
City:	Site Code: R290116	Classification Per M.S. 86A.05: g. state wildlife management area	Current Public Use: YES	Future Public Use: YES
Land Code: 1000088931	Agency Land Code: R29334335	Land Name: FAW - WILDLIFE	County: WINONA	Acres: 3.00
City:	Site Code: R290116	Classification Per M.S. 86A.05: g. state wildlife management area	Current Public Use: YES	Future Public Use: YES
Land Code: 1000088932	Agency Land Code: R29325931	Land Name: FAW - WILDLIFE	County: WINONA	Acres: 40.00
City:	Site Code: R290116	Classification Per M.S. 86A.05: g. state wildlife management area	Current Public Use: YES	Future Public Use: YES
Land Code: 1000088933	Agency Land Code: R29325396	Land Name: FAW - WILDLIFE	County: WINONA	Acres: 40.00
City:	Site Code: R290116	Classification Per M.S. 86A.05: g. state wildlife management area	Current Public Use: YES	Future Public Use: YES
Land Code: 1000088934	Agency Land Code: R29325395	Land Name: FAW - WILDLIFE	County: WINONA	Acres: 40.00
City:	Site Code: R290116	Classification Per M.S. 86A.05: g. state wildlife management area	Current Public Use: YES	Future Public Use: YES



Land Code: 1000088935	Agency Land Code: R29326123	Land Name: FAW - WILDLIFE	County: WINONA	Acres: 40.00
City:	Site Code: R290116	Classification Per M.S. 86A.05: g. state wildlife management area	Current Public Use: YES	Future Public Use: YES
Land Code: 1000088936	Agency Land Code: R29334249	Land Name: FAW - WILDLIFE	County: WINONA	Acres: 10.00
City:	Site Code: R290116	Classification Per M.S. 86A.05: g. state wildlife management area	Current Public Use: YES	Future Public Use: YES
Land Code: 1000088937	Agency Land Code: R29326165	Land Name: FAW - WILDLIFE	County: WINONA	Acres: 40.00
City:	Site Code: R290116	Classification Per M.S. 86A.05: g. state wildlife management area	Current Public Use: YES	Future Public Use: YES
Land Code: 1000088938	Agency Land Code: R29325763	Land Name: FAW - WILDLIFE	County: WINONA	Acres: 40.00
City:	Site Code: R290116	Classification Per M.S. 86A.05: g. state wildlife management area	Current Public Use: YES	Future Public Use: YES
Land Code: 1000088939	Agency Land Code: R29326004	Land Name: FAW - WILDLIFE	County: WINONA	Acres: 40.00
City:	Site Code: R290116	Classification Per M.S. 86A.05: g. state wildlife management area	Current Public Use: YES	Future Public Use: YES
Land Code: 1000088940	Agency Land Code: R29326118	Land Name: FAW - WILDLIFE	County: WINONA	Acres: 40.00
City:	Site Code: R290116	Classification Per M.S. 86A.05: g. state wildlife management area	Current Public Use: YES	Future Public Use: YES
Land Code: 1000088941	Agency Land Code: R29334207	Land Name: FAW - WILDLIFE	County: WINONA	Acres: 2.50
City:	Site Code: R290116	Classification Per M.S. 86A.05: g. state wildlife management area	Current Public Use: YES	Future Public Use: YES
Land Code: 1000088942	Agency Land Code: R29325669	Land Name: FAW - WILDLIFE	County: WINONA	Acres: 40.00
City:	Site Code: R290116	Classification Per M.S. 86A.05: g. state wildlife management area	Current Public Use: YES	Future Public Use: YES
Land Code: 1000088943	Agency Land Code: R29325383	Land Name: FAW - WILDLIFE	County: WINONA	Acres: 40.00
City:	Site Code: R290116	Classification Per M.S. 86A.05: g. state wildlife management area	Current Public Use: YES	Future Public Use: YES
Land Code: 1000088944	Agency Land Code: R29326148	Land Name: FAW - WILDLIFE	County: WINONA	Acres: 30.00
City:	Site Code: R290116	Classification Per M.S. 86A.05: g. state wildlife management area	Current Public Use: YES	Future Public Use: YES
Land Code: 1000088945	Agency Land Code: R29334233	Land Name: FAW - WILDLIFE	County: WINONA	Acres: 46.47
City:	Site Code: R290116	Classification Per M.S. 86A.05: g. state wildlife management area	Current Public Use: YES	Future Public Use: YES
Land Code: 1000088946	Agency Land Code: R29326009	Land Name: FAW - WILDLIFE	County: WINONA	Acres: 40.00
City:	Site Code: R290116	Classification Per M.S. 86A.05: g. state wildlife management area	Current Public Use: YES	Future Public Use: YES



Land Code: 1000088947	Agency Land Code: R29325404	Land Name: FAW - WILDLIFE	County: WINONA	Acres: 34.27
City:	Site Code: R290116	Classification Per M.S. 86A.05: g. state wildlife management area	Current Public Use: YES	Future Public Use: YES
Land Code: 1000088948	Agency Land Code: R29325759	Land Name: FAW - WILDLIFE	County: WINONA	Acres: 10.00
City:	Site Code: R290116	Classification Per M.S. 86A.05: g. state wildlife management area	Current Public Use: YES	Future Public Use: YES
Land Code: 1000088949	Agency Land Code: R29326176	Land Name: FAW - WILDLIFE	County: WINONA	Acres: 40.00
City:	Site Code: R290116	Classification Per M.S. 86A.05: g. state wildlife management area	Current Public Use: YES	Future Public Use: YES
Land Code: 1000088950	Agency Land Code: R29326223	Land Name: FAW - WILDLIFE	County: WINONA	Acres: 40.00
City:	Site Code: R290116	Classification Per M.S. 86A.05: g. state wildlife management area	Current Public Use: YES	Future Public Use: YES
Land Code: 1000088951	Agency Land Code: R29334349	Land Name: FAW - WILDLIFE	County: WINONA	Acres: 39.89
City:	Site Code: R290116	Classification Per M.S. 86A.05: g. state wildlife management area	Current Public Use: YES	Future Public Use: YES
Land Code: 1000088952	Agency Land Code: R29325621	Land Name: FAW - WILDLIFE	County: WINONA	Acres: 10.00
City:	Site Code: R290116	Classification Per M.S. 86A.05: g. state wildlife management area	Current Public Use: YES	Future Public Use: YES
Land Code: 1000088953	Agency Land Code: R29325604	Land Name: FAW - WILDLIFE	County: WINONA	Acres: 36.52
City:	Site Code: R290116	Classification Per M.S. 86A.05: g. state wildlife management area	Current Public Use: YES	Future Public Use: YES
Land Code: 1000088954	Agency Land Code: R29334154	Land Name: FAW - WILDLIFE	County: WINONA	Acres: 20.00
City:	Site Code: R290116	Classification Per M.S. 86A.05: g. state wildlife management area	Current Public Use: YES	Future Public Use: YES
Land Code: 1000088955	Agency Land Code: R29325695	Land Name: FAW - WILDLIFE	County: WINONA	Acres: 40.00
City:	Site Code: R290116	Classification Per M.S. 86A.05: g. state wildlife management area	Current Public Use: YES	Future Public Use: YES
Land Code: 1000088956	Agency Land Code: R29325600	Land Name: FAW - WILDLIFE	County: WINONA	Acres: 35.71
City:	Site Code: R290116	Classification Per M.S. 86A.05: g. state wildlife management area	Current Public Use: YES	Future Public Use: YES
Land Code: 1000088957	Agency Land Code: R29334210	Land Name: FAW - WILDLIFE	County: WINONA	Acres: 17.00
City:	Site Code: R290116	Classification Per M.S. 86A.05: g. state wildlife management area	Current Public Use: YES	Future Public Use: YES
Land Code: 1000088958	Agency Land Code: R29325688	Land Name: FAW - WILDLIFE	County: WINONA	Acres: 36.62
City:	Site Code: R290116	Classification Per M.S. 86A.05: g. state wildlife management area	Current Public Use: YES	Future Public Use: YES



Land Code: 1000088959	Agency Land Code: R29334342	Land Name: FAW - WILDLIFE	County: WINONA	Acres: 40.00
City:	Site Code: R290116	Classification Per M.S. 86A.05: g. state wildlife management area	Current Public Use: YES	Future Public Use: YES
Land Code: 1000088960	Agency Land Code: R29325241	Land Name: FAW - WILDLIFE	County: WINONA	Acres: 18.57
City:	Site Code: R290116	Classification Per M.S. 86A.05: g. state wildlife management area	Current Public Use: YES	Future Public Use: YES
Land Code: 1000088961	Agency Land Code: R29326043	Land Name: FAW - WILDLIFE	County: WINONA	Acres: 40.00
City:	Site Code: R290116	Classification Per M.S. 86A.05: g. state wildlife management area	Current Public Use: YES	Future Public Use: YES
Land Code: 1000088962	Agency Land Code: R29325996	Land Name: FAW - WILDLIFE	County: WINONA	Acres: 40.00
City:	Site Code: R290116	Classification Per M.S. 86A.05: g. state wildlife management area	Current Public Use: YES	Future Public Use: YES
Land Code: 1000088963	Agency Land Code: R29334343	Land Name: FAW - WILDLIFE	County: WINONA	Acres: 40.00
City:	Site Code: R290116	Classification Per M.S. 86A.05: g. state wildlife management area	Current Public Use: YES	Future Public Use: YES
Land Code: 1000088964	Agency Land Code: R29326050	Land Name: FAW - WILDLIFE	County: WINONA	Acres: 30.00
City:	Site Code: R290116	Classification Per M.S. 86A.05: g. state wildlife management area	Current Public Use: YES	Future Public Use: YES
Land Code: 1000088965	Agency Land Code: R29325863	Land Name: FAW - WILDLIFE	County: WINONA	Acres: 40.00
City:	Site Code: R290116	Classification Per M.S. 86A.05: g. state wildlife management area	Current Public Use: YES	Future Public Use: YES
Land Code: 1000088966	Agency Land Code: R29326151	Land Name: FAW - WILDLIFE	County: WINONA	Acres: 40.00
City:	Site Code: R290116	Classification Per M.S. 86A.05: g. state wildlife management area	Current Public Use: YES	Future Public Use: YES
Land Code: 1000088967	Agency Land Code: R29325629	Land Name: FAW - WILDLIFE	County: WINONA	Acres: 38.56
City:	Site Code: R290116	Classification Per M.S. 86A.05: g. state wildlife management area	Current Public Use: YES	Future Public Use: YES
Land Code: 1000088968	Agency Land Code: R29325593	Land Name: FAW - WILDLIFE	County: WINONA	Acres: 36.06
City:	Site Code: R290116	Classification Per M.S. 86A.05: g. state wildlife management area	Current Public Use: YES	Future Public Use: YES
Land Code: 1000088969	Agency Land Code: R29325926	Land Name: FAW - WILDLIFE	County: WINONA	Acres: 40.00
City:	Site Code: R290116	Classification Per M.S. 86A.05: g. state wildlife management area	Current Public Use: YES	Future Public Use: YES
Land Code: 1000088970	Agency Land Code: R29326013	Land Name: FAW - WILDLIFE	County: WINONA	Acres: 35.00
City:	Site Code: R290116	Classification Per M.S. 86A.05: g. state wildlife management area	Current Public Use: YES	Future Public Use: YES



Land Code: 1000088971	Agency Land Code: R29325619	Land Name: FAW - WILDLIFE	County: WINONA	Acres: 40.00
City:	Site Code: R290116	Classification Per M.S. 86A.05: g. state wildlife management area	Current Public Use: YES	Future Public Use: YES
Land Code: 1000088972	Agency Land Code: R29325387	Land Name: FAW - WILDLIFE	County: WINONA	Acres: 43.47
City:	Site Code: R290116	Classification Per M.S. 86A.05: g. state wildlife management area	Current Public Use: YES	Future Public Use: YES
Land Code: 1000088973	Agency Land Code: R29326012	Land Name: FAW - WILDLIFE	County: WINONA	Acres: 27.37
City:	Site Code: R290116	Classification Per M.S. 86A.05: g. state wildlife management area	Current Public Use: YES	Future Public Use: YES
Land Code: 1000088974	Agency Land Code: R29326204	Land Name: FAW - WILDLIFE	County: WINONA	Acres: 40.00
City:	Site Code: R290116	Classification Per M.S. 86A.05: g. state wildlife management area	Current Public Use: YES	Future Public Use: YES
Land Code: 1000088975	Agency Land Code: R29325974	Land Name: FAW - WILDLIFE	County: WINONA	Acres: 39.31
City:	Site Code: R290116	Classification Per M.S. 86A.05: g. state wildlife management area	Current Public Use: YES	Future Public Use: YES
Land Code: 1000088976	Agency Land Code: R29326213	Land Name: FAW - WILDLIFE	County: WINONA	Acres: 40.00
City:	Site Code: R290116	Classification Per M.S. 86A.05: g. state wildlife management area	Current Public Use: YES	Future Public Use: YES
Land Code: 1000088977	Agency Land Code: R29326122	Land Name: FAW - WILDLIFE	County: WINONA	Acres: 40.00
City:	Site Code: R290116	Classification Per M.S. 86A.05: g. state wildlife management area	Current Public Use: YES	Future Public Use: YES
Land Code: 1000088978	Agency Land Code: R29325607	Land Name: FAW - WILDLIFE	County: WINONA	Acres: 40.00
City:	Site Code: R290116	Classification Per M.S. 86A.05: g. state wildlife management area	Current Public Use: YES	Future Public Use: YES
Land Code: 1000088979	Agency Land Code: R29325799	Land Name: FAW - WILDLIFE	County: WINONA	Acres: 40.00
City:	Site Code: R290116	Classification Per M.S. 86A.05: g. state wildlife management area	Current Public Use: YES	Future Public Use: YES
Land Code: 1000088980	Agency Land Code: R29325921	Land Name: FAW - WILDLIFE	County: WINONA	Acres: 40.00
City:	Site Code: R290116	Classification Per M.S. 86A.05: g. state wildlife management area	Current Public Use: YES	Future Public Use: YES
Land Code: 1000088981	Agency Land Code: R29325706	Land Name: FAW - WILDLIFE	County: WINONA	Acres: 40.00
City:	Site Code: R290116	Classification Per M.S. 86A.05: g. state wildlife management area	Current Public Use: YES	Future Public Use: YES
Land Code: 1000088982	Agency Land Code: R29326106	Land Name: FAW - WILDLIFE	County: WINONA	Acres: 40.00
City:	Site Code: R290116	Classification Per M.S. 86A.05: g. state wildlife management area	Current Public Use: YES	Future Public Use: YES



Land Code: 1000088983	Agency Land Code: R29325825	Land Name: FAW - WILDLIFE	County: WINONA	Acres: 40.00
City:	Site Code: R290116	Classification Per M.S. 86A.05: g. state wildlife management area	Current Public Use: YES	Future Public Use: YES
Land Code: 1000088984	Agency Land Code: R29325680	Land Name: FAW - WILDLIFE	County: WINONA	Acres: 35.25
City:	Site Code: R290116	Classification Per M.S. 86A.05: g. state wildlife management area	Current Public Use: YES	Future Public Use: YES
Land Code: 1000088985	Agency Land Code: R29326182	Land Name: FAW - WILDLIFE	County: WINONA	Acres: 34.80
City:	Site Code: R290116	Classification Per M.S. 86A.05: g. state wildlife management area	Current Public Use: YES	Future Public Use: YES
Land Code: 1000088986	Agency Land Code: R29326026	Land Name: FAW - WILDLIFE	County: WINONA	Acres: 40.00
City:	Site Code: R290116	Classification Per M.S. 86A.05: g. state wildlife management area	Current Public Use: YES	Future Public Use: YES
Land Code: 1000088987	Agency Land Code: R29325665	Land Name: FAW - WILDLIFE	County: WINONA	Acres: 37.00
City:	Site Code: R290116	Classification Per M.S. 86A.05: g. state wildlife management area	Current Public Use: YES	Future Public Use: YES
Land Code: 1000088988	Agency Land Code: R29325689	Land Name: FAW - WILDLIFE	County: WINONA	Acres: 6.95
City:	Site Code: R290116	Classification Per M.S. 86A.05: g. state wildlife management area	Current Public Use: YES	Future Public Use: YES
Land Code: 1000088989	Agency Land Code: R29325729	Land Name: FAW - WILDLIFE	County: WINONA	Acres: 40.00
City:	Site Code: R290116	Classification Per M.S. 86A.05: g. state wildlife management area	Current Public Use: YES	Future Public Use: YES
Land Code: 1000088990	Agency Land Code: R29325390	Land Name: FAW - WILDLIFE	County: WINONA	Acres: 45.82
City:	Site Code: R290116	Classification Per M.S. 86A.05: g. state wildlife management area	Current Public Use: YES	Future Public Use: YES
Land Code: 1000088991	Agency Land Code: R29325902	Land Name: FAW - WILDLIFE	County: WINONA	Acres: 40.00
City:	Site Code: R290116	Classification Per M.S. 86A.05: g. state wildlife management area	Current Public Use: YES	Future Public Use: YES
Land Code: 1000088992	Agency Land Code: R29334211	Land Name: FAW - WILDLIFE	County: WINONA	Acres: 18.50
City:	Site Code: R290116	Classification Per M.S. 86A.05: g. state wildlife management area	Current Public Use: YES	Future Public Use: YES
Land Code: 1000088993	Agency Land Code: R29326052	Land Name: FAW - WILDLIFE	County: WINONA	Acres: 40.00
City:	Site Code: R290116	Classification Per M.S. 86A.05: g. state wildlife management area	Current Public Use: YES	Future Public Use: YES
Land Code: 1000088994	Agency Land Code: R29326141	Land Name: FAW - WILDLIFE	County: WINONA	Acres: 40.00
City:	Site Code: R290116	Classification Per M.S. 86A.05: g. state wildlife management area	Current Public Use: YES	Future Public Use: YES



Land Code: 1000088995	Agency Land Code: R29325895	Land Name: FAW - WILDLIFE	County: WINONA	Acres: 10.00
City:	Site Code: R290116	Classification Per M.S. 86A.05: g. state wildlife management area	Current Public Use: YES	Future Public Use: YES
Land Code: 1000088996	Agency Land Code: R29325702	Land Name: FAW - WILDLIFE	County: WINONA	Acres: 40.00
City:	Site Code: R290116	Classification Per M.S. 86A.05: g. state wildlife management area	Current Public Use: YES	Future Public Use: YES
Land Code: 1000088997	Agency Land Code: R29334208	Land Name: FAW - WILDLIFE	County: WINONA	Acres: 36.00
City:	Site Code: R290116	Classification Per M.S. 86A.05: g. state wildlife management area	Current Public Use: YES	Future Public Use: YES
Land Code: 1000088998	Agency Land Code: R29325391	Land Name: FAW - WILDLIFE	County: WINONA	Acres: 48.17
City:	Site Code: R290116	Classification Per M.S. 86A.05: g. state wildlife management area	Current Public Use: YES	Future Public Use: YES
Land Code: 1000088999	Agency Land Code: R29325717	Land Name: FAW - WILDLIFE	County: WINONA	Acres: 40.00
City:	Site Code: R290116	Classification Per M.S. 86A.05: g. state wildlife management area	Current Public Use: YES	Future Public Use: YES
Land Code: 1000089000	Agency Land Code: R29325674	Land Name: FAW - WILDLIFE	County: WINONA	Acres: 40.00
City:	Site Code: R290116	Classification Per M.S. 86A.05: g. state wildlife management area	Current Public Use: YES	Future Public Use: YES
Land Code: 1000089001	Agency Land Code: R29325654	Land Name: FAW - WILDLIFE	County: WINONA	Acres: 40.00
City:	Site Code: R290116	Classification Per M.S. 86A.05: g. state wildlife management area	Current Public Use: YES	Future Public Use: YES
Land Code: 1000089002	Agency Land Code: R29325595	Land Name: FAW - WILDLIFE	County: WINONA	Acres: 40.00
City:	Site Code: R290116	Classification Per M.S. 86A.05: g. state wildlife management area	Current Public Use: YES	Future Public Use: YES
Land Code: 1000089003	Agency Land Code: R29325324	Land Name: FAW - WILDLIFE	County: WINONA	Acres: 38.65
City:	Site Code: R290116	Classification Per M.S. 86A.05: g. state wildlife management area	Current Public Use: YES	Future Public Use: YES
Land Code: 1000089004	Agency Land Code: R29325611	Land Name: FAW - WILDLIFE	County: WINONA	Acres: 40.00
City:	Site Code: R290116	Classification Per M.S. 86A.05: g. state wildlife management area	Current Public Use: YES	Future Public Use: YES
Land Code: 1000089005	Agency Land Code: R29330063	Land Name: FAW - WILDLIFE	County: WINONA	Acres: 40.00
City:	Site Code: R290116	Classification Per M.S. 86A.05: g. state wildlife management area	Current Public Use: YES	Future Public Use: YES
Land Code: 1000089006	Agency Land Code: R29325982	Land Name: FAW - WILDLIFE	County: WINONA	Acres: 40.00
City:	Site Code: R290116	Classification Per M.S. 86A.05: g. state wildlife management area	Current Public Use: YES	Future Public Use: YES



Land Code: 1000089007	Agency Land Code: R29326226	Land Name: FAW - WILDLIFE	County: WINONA	Acres: 40.00
City:	Site Code: R290116	Classification Per M.S. 86A.05: g. state wildlife management area	Current Public Use: YES	Future Public Use: YES
Land Code: 1000089008	Agency Land Code: R29325975	Land Name: FAW - WILDLIFE	County: WINONA	Acres: 39.22
City:	Site Code: R290116	Classification Per M.S. 86A.05: g. state wildlife management area	Current Public Use: YES	Future Public Use: YES
Land Code: 1000089009	Agency Land Code: R29326073	Land Name: FAW - WILDLIFE	County: WINONA	Acres: 40.00
City:	Site Code: R290116	Classification Per M.S. 86A.05: g. state wildlife management area	Current Public Use: YES	Future Public Use: YES
Land Code: 1000089010	Agency Land Code: R29325373	Land Name: FAW - WILDLIFE	County: WINONA	Acres: 40.11
City:	Site Code: R290116	Classification Per M.S. 86A.05: g. state wildlife management area	Current Public Use: YES	Future Public Use: YES
Land Code: 1000089011	Agency Land Code: R29325730	Land Name: FAW - WILDLIFE	County: WINONA	Acres: 40.00
City:	Site Code: R290116	Classification Per M.S. 86A.05: g. state wildlife management area	Current Public Use: YES	Future Public Use: YES
Land Code: 1000089012	Agency Land Code: R29325698	Land Name: FAW - WILDLIFE	County: WINONA	Acres: 40.00
City:	Site Code: R290116	Classification Per M.S. 86A.05: g. state wildlife management area	Current Public Use: YES	Future Public Use: YES
Land Code: 1000089013	Agency Land Code: R29325559	Land Name: FAW - WILDLIFE	County: WINONA	Acres: 40.00
City:	Site Code: R290116	Classification Per M.S. 86A.05: g. state wildlife management area	Current Public Use: YES	Future Public Use: YES
Land Code: 1000089014	Agency Land Code: R29325943	Land Name: FAW - WILDLIFE	County: WINONA	Acres: 5.00
City:	Site Code: R290116	Classification Per M.S. 86A.05: g. state wildlife management area	Current Public Use: YES	Future Public Use: YES
Land Code: 1000089015	Agency Land Code: R29325913	Land Name: FAW - WILDLIFE	County: WINONA	Acres: 40.00
City:	Site Code: R290116	Classification Per M.S. 86A.05: g. state wildlife management area	Current Public Use: YES	Future Public Use: YES
Land Code: 1000089016	Agency Land Code: R29325936	Land Name: FAW - WILDLIFE	County: WINONA	Acres: 40.00
City:	Site Code: R290116	Classification Per M.S. 86A.05: g. state wildlife management area	Current Public Use: YES	Future Public Use: YES
Land Code: 1000089017	Agency Land Code: R29326065	Land Name: FAW - WILDLIFE	County: WINONA	Acres: 15.00
City:	Site Code: R290116	Classification Per M.S. 86A.05: g. state wildlife management area	Current Public Use: YES	Future Public Use: YES
Land Code: 1000089018	Agency Land Code: R29326016	Land Name: FAW - WILDLIFE	County: WINONA	Acres: 13.40
City:	Site Code: R290116	Classification Per M.S. 86A.05: g. state wildlife management area	Current Public Use: YES	Future Public Use: YES



Land Code: 1000089019	Agency Land Code: R29325313	Land Name: FAW - WILDLIFE	County: WINONA	Acres: 25.21
City:	Site Code: R290116	Classification Per M.S. 86A.05: g. state wildlife management area	Current Public Use: YES	Future Public Use: YES
Land Code: 1000089020	Agency Land Code: R29326114	Land Name: FAW - WILDLIFE	County: WINONA	Acres: 40.00
City:	Site Code: R290116	Classification Per M.S. 86A.05: g. state wildlife management area	Current Public Use: YES	Future Public Use: YES
Land Code: 1000089021	Agency Land Code: R29326039	Land Name: FAW - WILDLIFE	County: WINONA	Acres: 40.00
City:	Site Code: R290116	Classification Per M.S. 86A.05: g. state wildlife management area	Current Public Use: YES	Future Public Use: YES
Land Code: 1000089022	Agency Land Code: R29334337	Land Name: FAW - WILDLIFE	County: WINONA	Acres: 40.00
City:	Site Code: R290116	Classification Per M.S. 86A.05: g. state wildlife management area	Current Public Use: YES	Future Public Use: YES
Land Code: 1000089023	Agency Land Code: R29325817	Land Name: FAW - WILDLIFE	County: WINONA	Acres: 6.75
City:	Site Code: R290116	Classification Per M.S. 86A.05: g. state wildlife management area	Current Public Use: YES	Future Public Use: YES
Land Code: 1000089024	Agency Land Code: R29325652	Land Name: FAW - WILDLIFE	County: WINONA	Acres: 40.00
City:	Site Code: R290116	Classification Per M.S. 86A.05: g. state wildlife management area	Current Public Use: YES	Future Public Use: YES
Land Code: 1000089025	Agency Land Code: R29325556	Land Name: FAW - WILDLIFE	County: WINONA	Acres: 40.00
City:	Site Code: R290116	Classification Per M.S. 86A.05: g. state wildlife management area	Current Public Use: YES	Future Public Use: YES
Land Code: 1000089026	Agency Land Code: R29334242	Land Name: FAW - WILDLIFE	County: WINONA	Acres: 23.00
City:	Site Code: R290116	Classification Per M.S. 86A.05: g. state wildlife management area	Current Public Use: YES	Future Public Use: YES
Land Code: 1000089027	Agency Land Code: R29334221	Land Name: FAW - WILDLIFE	County: WINONA	Acres: 5.00
City:	Site Code: R290116	Classification Per M.S. 86A.05: g. state wildlife management area	Current Public Use: YES	Future Public Use: YES
Land Code: 1000089028	Agency Land Code: R29325648	Land Name: FAW - WILDLIFE	County: WINONA	Acres: 40.00
City:	Site Code: R290116	Classification Per M.S. 86A.05: g. state wildlife management area	Current Public Use: YES	Future Public Use: YES
Land Code: 1000089029	Agency Land Code: R29334341	Land Name: FAW - WILDLIFE	County: WINONA	Acres: 40.00
City:	Site Code: R290116	Classification Per M.S. 86A.05: g. state wildlife management area	Current Public Use: YES	Future Public Use: YES
Land Code: 1000089030	Agency Land Code: R29326150	Land Name: FAW - WILDLIFE	County: WINONA	Acres: 40.00
City:	Site Code: R290116	Classification Per M.S. 86A.05: g. state wildlife management area	Current Public Use: YES	Future Public Use: YES



Land Code: 1000089031	Agency Land Code: R29326074	Land Name: FAW - WILDLIFE	County: WINONA	Acres: 40.00
City:	Site Code: R290116	Classification Per M.S. 86A.05: g. state wildlife management area	Current Public Use: YES	Future Public Use: YES
Land Code: 1000089032	Agency Land Code: R29326185	Land Name: FAW - WILDLIFE	County: WINONA	Acres: 20.00
City:	Site Code: R290116	Classification Per M.S. 86A.05: g. state wildlife management area	Current Public Use: YES	Future Public Use: YES
Land Code: 1000089033	Agency Land Code: R29325555	Land Name: FAW - WILDLIFE	County: WINONA	Acres: 40.00
City:	Site Code: R290116	Classification Per M.S. 86A.05: g. state wildlife management area	Current Public Use: YES	Future Public Use: YES
Land Code: 1000089034	Agency Land Code: R29325887	Land Name: FAW - WILDLIFE	County: WINONA	Acres: 40.00
City:	Site Code: R290116	Classification Per M.S. 86A.05: g. state wildlife management area	Current Public Use: YES	Future Public Use: YES
Land Code: 1000089035	Agency Land Code: R29325617	Land Name: FAW - WILDLIFE	County: WINONA	Acres: 36.33
City:	Site Code: R290116	Classification Per M.S. 86A.05: g. state wildlife management area	Current Public Use: YES	Future Public Use: YES
Land Code: 1000089036	Agency Land Code: R29325853	Land Name: FAW - WILDLIFE	County: WINONA	Acres: 40.00
City:	Site Code: R290116	Classification Per M.S. 86A.05: g. state wildlife management area	Current Public Use: YES	Future Public Use: YES
Land Code: 1000089037	Agency Land Code: R29326136	Land Name: FAW - WILDLIFE	County: WINONA	Acres: 40.00
City:	Site Code: R290116	Classification Per M.S. 86A.05: g. state wildlife management area	Current Public Use: YES	Future Public Use: YES
Land Code: 1000089038	Agency Land Code: R29325937	Land Name: FAW - WILDLIFE	County: WINONA	Acres: 40.00
City:	Site Code: R290116	Classification Per M.S. 86A.05: g. state wildlife management area	Current Public Use: YES	Future Public Use: YES
Land Code: 1000089039	Agency Land Code: R29325687	Land Name: FAW - WILDLIFE	County: WINONA	Acres: 10.00
City:	Site Code: R290116	Classification Per M.S. 86A.05: g. state wildlife management area	Current Public Use: YES	Future Public Use: YES
Land Code: 1000089040	Agency Land Code: R29325939	Land Name: FAW - WILDLIFE	County: WINONA	Acres: 20.00
City:	Site Code: R290116	Classification Per M.S. 86A.05: g. state wildlife management area	Current Public Use: YES	Future Public Use: YES
Land Code: 1000089041	Agency Land Code: R29325596	Land Name: FAW - WILDLIFE	County: WINONA	Acres: 40.00
City:	Site Code: R290116	Classification Per M.S. 86A.05: g. state wildlife management area	Current Public Use: YES	Future Public Use: YES
Land Code: 1000089042	Agency Land Code: R29334257	Land Name: FAW - WILDLIFE	County: WINONA	Acres: 5.00
City:	Site Code: R290116	Classification Per M.S. 86A.05: g. state wildlife management area	Current Public Use: YES	Future Public Use: YES



Land Code: 1000089043	Agency Land Code: R29326063	Land Name: FAW - WILDLIFE	County: WINONA	Acres: 10.00
City:	Site Code: R290116	Classification Per M.S. 86A.05: g. state wildlife management area	Current Public Use: YES	Future Public Use: YES
Land Code: 1000089044	Agency Land Code: R29334160	Land Name: FAW - WILDLIFE	County: WINONA	Acres: 34.50
City:	Site Code: R290116	Classification Per M.S. 86A.05: g. state wildlife management area	Current Public Use: YES	Future Public Use: YES
Land Code: 1000089045	Agency Land Code: R29325959	Land Name: FAW - WILDLIFE	County: WINONA	Acres: 30.00
City:	Site Code: R290116	Classification Per M.S. 86A.05: g. state wildlife management area	Current Public Use: YES	Future Public Use: YES
Land Code: 1000089046	Agency Land Code: R29325690	Land Name: FAW - WILDLIFE	County: WINONA	Acres: 7.03
City:	Site Code: R290116	Classification Per M.S. 86A.05: g. state wildlife management area	Current Public Use: YES	Future Public Use: YES
Land Code: 1000089047	Agency Land Code: R29325881	Land Name: FAW - WILDLIFE	County: WINONA	Acres: 40.00
City:	Site Code: R290116	Classification Per M.S. 86A.05: g. state wildlife management area	Current Public Use: YES	Future Public Use: YES
Land Code: 1000089048	Agency Land Code: R29326138	Land Name: FAW - WILDLIFE	County: WINONA	Acres: 40.00
City:	Site Code: R290116	Classification Per M.S. 86A.05: g. state wildlife management area	Current Public Use: YES	Future Public Use: YES
Land Code: 1000089049	Agency Land Code: R29325819	Land Name: FAW - WILDLIFE	County: WINONA	Acres: 10.00
City:	Site Code: R290116	Classification Per M.S. 86A.05: g. state wildlife management area	Current Public Use: YES	Future Public Use: YES
Land Code: 1000089050	Agency Land Code: R29325550	Land Name: FAW - WILDLIFE	County: WINONA	Acres: 39.53
City:	Site Code: R290116	Classification Per M.S. 86A.05: g. state wildlife management area	Current Public Use: YES	Future Public Use: YES
Land Code: 1000089051	Agency Land Code: R29325883	Land Name: FAW - WILDLIFE	County: WINONA	Acres: 40.00
City:	Site Code: R290116	Classification Per M.S. 86A.05: g. state wildlife management area	Current Public Use: YES	Future Public Use: YES
Land Code: 1000089052	Agency Land Code: R29325805	Land Name: FAW - WILDLIFE	County: WINONA	Acres: 40.00
City:	Site Code: R290116	Classification Per M.S. 86A.05: g. state wildlife management area	Current Public Use: YES	Future Public Use: YES
Land Code: 1000089053	Agency Land Code: R29325941	Land Name: FAW - WILDLIFE	County: WINONA	Acres: 40.00
City:	Site Code: R290116	Classification Per M.S. 86A.05: g. state wildlife management area	Current Public Use: YES	Future Public Use: YES
Land Code: 1000089054	Agency Land Code: R29326177	Land Name: FAW - WILDLIFE	County: WINONA	Acres: 40.00
City:	Site Code: R290116	Classification Per M.S. 86A.05: g. state wildlife management area	Current Public Use: YES	Future Public Use: YES



Land Code: 1000089055	Agency Land Code: R29326129	Land Name: FAW - WILDLIFE	County: WINONA	Acres: 40.00
City:	Site Code: R290116	Classification Per M.S. 86A.05: g. state wildlife management area	Current Public Use: YES	Future Public Use: YES
Land Code: 1000089056	Agency Land Code: R29334348	Land Name: FAW - WILDLIFE	County: WINONA	Acres: 20.00
City:	Site Code: R290116	Classification Per M.S. 86A.05: g. state wildlife management area	Current Public Use: YES	Future Public Use: YES
Land Code: 1000089057	Agency Land Code: R29326180	Land Name: FAW - WILDLIFE	County: WINONA	Acres: 40.00
City:	Site Code: R290116	Classification Per M.S. 86A.05: g. state wildlife management area	Current Public Use: YES	Future Public Use: YES
Land Code: 1000089058	Agency Land Code: R29325723	Land Name: FAW - WILDLIFE	County: WINONA	Acres: 40.00
City:	Site Code: R290116	Classification Per M.S. 86A.05: g. state wildlife management area	Current Public Use: YES	Future Public Use: YES
Land Code: 1000089059	Agency Land Code: R29326202	Land Name: FAW - WILDLIFE	County: WINONA	Acres: 40.00
City:	Site Code: R290116	Classification Per M.S. 86A.05: g. state wildlife management area	Current Public Use: YES	Future Public Use: YES
Land Code: 1000089060	Agency Land Code: R29326155	Land Name: FAW - WILDLIFE	County: WINONA	Acres: 40.00
City:	Site Code: R290116	Classification Per M.S. 86A.05: g. state wildlife management area	Current Public Use: YES	Future Public Use: YES
Land Code: 1000089061	Agency Land Code: R29325714	Land Name: FAW - WILDLIFE	County: WINONA	Acres: 40.00
City:	Site Code: R290116	Classification Per M.S. 86A.05: g. state wildlife management area	Current Public Use: YES	Future Public Use: YES
Land Code: 1000089062	Agency Land Code: R29326171	Land Name: FAW - WILDLIFE	County: WINONA	Acres: 40.00
City:	Site Code: R290116	Classification Per M.S. 86A.05: g. state wildlife management area	Current Public Use: YES	Future Public Use: YES
Land Code: 1000089063	Agency Land Code: R29334344	Land Name: FAW - WILDLIFE	County: WINONA	Acres: 10.00
City:	Site Code: R290116	Classification Per M.S. 86A.05: g. state wildlife management area	Current Public Use: YES	Future Public Use: YES
Land Code: 1000089064	Agency Land Code: R29326010	Land Name: FAW - WILDLIFE	County: WINONA	Acres: 34.22
City:	Site Code: R290116	Classification Per M.S. 86A.05: g. state wildlife management area	Current Public Use: YES	Future Public Use: YES
Land Code: 1000089065	Agency Land Code: R29334237	Land Name: FAW - WILDLIFE	County: WINONA	Acres: 34.74
City:	Site Code: R290116	Classification Per M.S. 86A.05: g. state wildlife management area	Current Public Use: YES	Future Public Use: YES
Land Code: 1000089066	Agency Land Code: R29326014	Land Name: FAW - WILDLIFE	County: WINONA	Acres: 35.50
City:	Site Code: R290116	Classification Per M.S. 86A.05: g. state wildlife management area	Current Public Use: YES	Future Public Use: YES



Land Code: 1000089067	Agency Land Code: R29325848	Land Name: FAW - WILDLIFE	County: WINONA	Acres: 20.00
City:	Site Code: R290116	Classification Per M.S. 86A.05: g. state wildlife management area	Current Public Use: YES	Future Public Use: YES
Land Code: 1000089068	Agency Land Code: R29325815	Land Name: FAW - WILDLIFE	County: WINONA	Acres: 10.00
City:	Site Code: R290116	Classification Per M.S. 86A.05: g. state wildlife management area	Current Public Use: YES	Future Public Use: YES
Land Code: 1000089069	Agency Land Code: R29334155	Land Name: FAW - WILDLIFE	County: WINONA	Acres: 30.00
City:	Site Code: R290116	Classification Per M.S. 86A.05: g. state wildlife management area	Current Public Use: YES	Future Public Use: YES
Land Code: 1000089070	Agency Land Code: R29325976	Land Name: FAW - WILDLIFE	County: WINONA	Acres: 39.31
City:	Site Code: R290116	Classification Per M.S. 86A.05: g. state wildlife management area	Current Public Use: YES	Future Public Use: YES
Land Code: 1000089071	Agency Land Code: R29325721	Land Name: FAW - WILDLIFE	County: WINONA	Acres: 40.00
City:	Site Code: R290116	Classification Per M.S. 86A.05: g. state wildlife management area	Current Public Use: YES	Future Public Use: YES
Land Code: 1000089072	Agency Land Code: R29334241	Land Name: FAW - WILDLIFE	County: WINONA	Acres: 35.00
City:	Site Code: R290116	Classification Per M.S. 86A.05: g. state wildlife management area	Current Public Use: YES	Future Public Use: YES
Land Code: 1000089073	Agency Land Code: R29325955	Land Name: FAW - WILDLIFE	County: WINONA	Acres: 25.00
City:	Site Code: R290116	Classification Per M.S. 86A.05: g. state wildlife management area	Current Public Use: YES	Future Public Use: YES
Land Code: 1000089074	Agency Land Code: R29325638	Land Name: FAW - WILDLIFE	County: WINONA	Acres: 12.38
City:	Site Code: R290116	Classification Per M.S. 86A.05: g. state wildlife management area	Current Public Use: YES	Future Public Use: YES
Land Code: 1000089075	Agency Land Code: R29325384	Land Name: FAW - WILDLIFE	County: WINONA	Acres: 40.00
City:	Site Code: R290116	Classification Per M.S. 86A.05: g. state wildlife management area	Current Public Use: YES	Future Public Use: YES
Land Code: 1000089076	Agency Land Code: R29325999	Land Name: FAW - WILDLIFE	County: WINONA	Acres: 40.00
City:	Site Code: R290116	Classification Per M.S. 86A.05: g. state wildlife management area	Current Public Use: YES	Future Public Use: YES
Land Code: 1000089077	Agency Land Code: R29326110	Land Name: FAW - WILDLIFE	County: WINONA	Acres: 40.00
City:	Site Code: R290116	Classification Per M.S. 86A.05: g. state wildlife management area	Current Public Use: YES	Future Public Use: YES
Land Code: 1000089078	Agency Land Code: R29334254	Land Name: FAW - WILDLIFE	County: WINONA	Acres: 12.00
City:	Site Code: R290116	Classification Per M.S. 86A.05: g. state wildlife management area	Current Public Use: YES	Future Public Use: YES



Land Code: 1000089079	Agency Land Code: R29325398	Land Name: FAW - WILDLIFE	County: WINONA	Acres: 39.58
City:	Site Code: R290116	Classification Per M.S. 86A.05: g. state wildlife management area	Current Public Use: YES	Future Public Use: YES
Land Code: 1000089080	Agency Land Code: R29326047	Land Name: FAW - WILDLIFE	County: WINONA	Acres: 40.00
City:	Site Code: R290116	Classification Per M.S. 86A.05: g. state wildlife management area	Current Public Use: YES	Future Public Use: YES
Land Code: 1000089081	Agency Land Code: R29325865	Land Name: FAW - WILDLIFE	County: WINONA	Acres: 40.00
City:	Site Code: R290116	Classification Per M.S. 86A.05: g. state wildlife management area	Current Public Use: YES	Future Public Use: YES
Land Code: 1000089082	Agency Land Code: R29326085	Land Name: FAW - WILDLIFE	County: WINONA	Acres: 40.00
City:	Site Code: R290116	Classification Per M.S. 86A.05: g. state wildlife management area	Current Public Use: YES	Future Public Use: YES
Land Code: 1000089083	Agency Land Code: R29325803	Land Name: FAW - WILDLIFE	County: WINONA	Acres: 40.00
City:	Site Code: R290116	Classification Per M.S. 86A.05: g. state wildlife management area	Current Public Use: YES	Future Public Use: YES
Land Code: 1000089084	Agency Land Code: R29334157	Land Name: FAW - WILDLIFE	County: WINONA	Acres: 28.50
City:	Site Code: R290116	Classification Per M.S. 86A.05: g. state wildlife management area	Current Public Use: YES	Future Public Use: YES
Land Code: 1000089085	Agency Land Code: R29325948	Land Name: FAW - WILDLIFE	County: WINONA	Acres: 15.00
City:	Site Code: R290116	Classification Per M.S. 86A.05: g. state wildlife management area	Current Public Use: YES	Future Public Use: YES
Land Code: 1000089086	Agency Land Code: R29326054	Land Name: FAW - WILDLIFE	County: WINONA	Acres: 40.00
City:	Site Code: R290116	Classification Per M.S. 86A.05: g. state wildlife management area	Current Public Use: YES	Future Public Use: YES
Land Code: 1000089087	Agency Land Code: R29326170	Land Name: FAW - WILDLIFE	County: WINONA	Acres: 40.00
City:	Site Code: R290116	Classification Per M.S. 86A.05: g. state wildlife management area	Current Public Use: YES	Future Public Use: YES
Land Code: 1000089088	Agency Land Code: R29325932	Land Name: FAW - WILDLIFE	County: WINONA	Acres: 40.00
City:	Site Code: R290116	Classification Per M.S. 86A.05: g. state wildlife management area	Current Public Use: YES	Future Public Use: YES
Land Code: 1000089089	Agency Land Code: R29325700	Land Name: FAW - WILDLIFE	County: WINONA	Acres: 40.00
City:	Site Code: R290116	Classification Per M.S. 86A.05: g. state wildlife management area	Current Public Use: YES	Future Public Use: YES
Land Code: 1000089090	Agency Land Code: R29334351	Land Name: FAW - WILDLIFE	County: WINONA	Acres: 6.00
City:	Site Code: R290116	Classification Per M.S. 86A.05: g. state wildlife management area	Current Public Use: YES	Future Public Use: YES



Land Code: 1000089091	Agency Land Code: R29325658	Land Name: FAW - WILDLIFE	County: WINONA	Acres: 40.00
City:	Site Code: R290116	Classification Per M.S. 86A.05: g. state wildlife management area	Current Public Use: YES	Future Public Use: YES
Land Code: 1000089092	Agency Land Code: R29325393	Land Name: FAW - WILDLIFE	County: WINONA	Acres: 40.00
City:	Site Code: R290116	Classification Per M.S. 86A.05: g. state wildlife management area	Current Public Use: YES	Future Public Use: YES
Land Code: 1000089093	Agency Land Code: R29326133	Land Name: FAW - WILDLIFE	County: WINONA	Acres: 40.00
City:	Site Code: R290116	Classification Per M.S. 86A.05: g. state wildlife management area	Current Public Use: YES	Future Public Use: YES
Land Code: 1000089094	Agency Land Code: R29326003	Land Name: FAW - WILDLIFE	County: WINONA	Acres: 40.00
City:	Site Code: R290116	Classification Per M.S. 86A.05: g. state wildlife management area	Current Public Use: YES	Future Public Use: YES
Land Code: 1000089095	Agency Land Code: R29325615	Land Name: FAW - WILDLIFE	County: WINONA	Acres: 40.00
City:	Site Code: R290116	Classification Per M.S. 86A.05: g. state wildlife management area	Current Public Use: YES	Future Public Use: YES
Land Code: 1000089096	Agency Land Code: R29325757	Land Name: FAW - WILDLIFE	County: WINONA	Acres: 40.00
City:	Site Code: R290116	Classification Per M.S. 86A.05: g. state wildlife management area	Current Public Use: YES	Future Public Use: YES
Land Code: 1000089097	Agency Land Code: R29334225	Land Name: FAW - WILDLIFE	County: WINONA	Acres: 10.00
City:	Site Code: R290116	Classification Per M.S. 86A.05: g. state wildlife management area	Current Public Use: YES	Future Public Use: YES
Land Code: 1000089098	Agency Land Code: R29325640	Land Name: FAW - WILDLIFE	County: WINONA	Acres: 40.00
City:	Site Code: R290116	Classification Per M.S. 86A.05: g. state wildlife management area	Current Public Use: YES	Future Public Use: YES
Land Code: 1000089099	Agency Land Code: R29326015	Land Name: FAW - WILDLIFE	County: WINONA	Acres: 40.00
City:	Site Code: R290116	Classification Per M.S. 86A.05: g. state wildlife management area	Current Public Use: YES	Future Public Use: YES
Land Code: 1000089100	Agency Land Code: R29326055	Land Name: FAW - WILDLIFE	County: WINONA	Acres: 40.00
City:	Site Code: R290116	Classification Per M.S. 86A.05: g. state wildlife management area	Current Public Use: YES	Future Public Use: YES
Land Code: 1000089101	Agency Land Code: R29326112	Land Name: FAW - WILDLIFE	County: WINONA	Acres: 40.00
City:	Site Code: R290116	Classification Per M.S. 86A.05: g. state wildlife management area	Current Public Use: YES	Future Public Use: YES
Land Code: 1000089102	Agency Land Code: R29326011	Land Name: FAW - WILDLIFE	County: WINONA	Acres: 1.00
City:	Site Code: R290116	Classification Per M.S. 86A.05: g. state wildlife management area	Current Public Use: YES	Future Public Use: YES



Land Code: 1000089103	Agency Land Code: R29325830	Land Name: FAW - WILDLIFE	County: WINONA	Acres: 9.20
City:	Site Code: R290116	Classification Per M.S. 86A.05: g. state wildlife management area	Current Public Use: YES	Future Public Use: YES
Land Code: 1000089104	Agency Land Code: R29325802	Land Name: FAW - WILDLIFE	County: WINONA	Acres: 20.00
City:	Site Code: R290116	Classification Per M.S. 86A.05: g. state wildlife management area	Current Public Use: YES	Future Public Use: YES
Land Code: 1000089105	Agency Land Code: R29325661	Land Name: FAW - WILDLIFE	County: WINONA	Acres: 21.00
City:	Site Code: R290116	Classification Per M.S. 86A.05: g. state wildlife management area	Current Public Use: YES	Future Public Use: YES
Land Code: 1000089106	Agency Land Code: R29325240	Land Name: FAW - WILDLIFE	County: WINONA	Acres: 5.00
City:	Site Code: R290116	Classification Per M.S. 86A.05: g. state wildlife management area	Current Public Use: YES	Future Public Use: YES
Land Code: 1000089107	Agency Land Code: R29325716	Land Name: FAW - WILDLIFE	County: WINONA	Acres: 40.00
City:	Site Code: R290116	Classification Per M.S. 86A.05: g. state wildlife management area	Current Public Use: YES	Future Public Use: YES
Land Code: 1000089108	Agency Land Code: R29325993	Land Name: FAW - WILDLIFE	County: WINONA	Acres: 40.00
City:	Site Code: R290116	Classification Per M.S. 86A.05: g. state wildlife management area	Current Public Use: YES	Future Public Use: YES
Land Code: 1000089109	Agency Land Code: R29325903	Land Name: FAW - WILDLIFE	County: WINONA	Acres: 40.00
City:	Site Code: R290116	Classification Per M.S. 86A.05: g. state wildlife management area	Current Public Use: YES	Future Public Use: YES
Land Code: 1000089110	Agency Land Code: R29325650	Land Name: FAW - WILDLIFE	County: WINONA	Acres: 3.00
City:	Site Code: R290116	Classification Per M.S. 86A.05: g. state wildlife management area	Current Public Use: YES	Future Public Use: YES
Land Code: 1000089111	Agency Land Code: R29326086	Land Name: FAW - WILDLIFE	County: WINONA	Acres: 40.00
City:	Site Code: R290116	Classification Per M.S. 86A.05: g. state wildlife management area	Current Public Use: YES	Future Public Use: YES
Land Code: 1000089112	Agency Land Code: R29326111	Land Name: FAW - WILDLIFE	County: WINONA	Acres: 40.00
City:	Site Code: R290116	Classification Per M.S. 86A.05: g. state wildlife management area	Current Public Use: YES	Future Public Use: YES
Land Code: 1000089113	Agency Land Code: R29325889	Land Name: FAW - WILDLIFE	County: WINONA	Acres: 40.00
City:	Site Code: R290116	Classification Per M.S. 86A.05: g. state wildlife management area	Current Public Use: YES	Future Public Use: YES
Land Code: 1000089114	Agency Land Code: R29334222	Land Name: FAW - WILDLIFE	County: WINONA	Acres: 5.00
City:	Site Code: R290116	Classification Per M.S. 86A.05: g. state wildlife management area	Current Public Use: YES	Future Public Use: YES



Land Code: 1000089115	Agency Land Code: R29326172	Land Name: FAW - WILDLIFE	County: WINONA	Acres: 5.00
City:	Site Code: R290116	Classification Per M.S. 86A.05: g. state wildlife management area	Current Public Use: YES	Future Public Use: YES
Land Code: 1000089116	Agency Land Code: R29325616	Land Name: FAW - WILDLIFE	County: WINONA	Acres: 36.86
City:	Site Code: R290116	Classification Per M.S. 86A.05: g. state wildlife management area	Current Public Use: YES	Future Public Use: YES
Land Code: 1000089117	Agency Land Code: R29326210	Land Name: FAW - WILDLIFE	County: WINONA	Acres: 40.00
City:	Site Code: R290116	Classification Per M.S. 86A.05: g. state wildlife management area	Current Public Use: YES	Future Public Use: YES
Land Code: 1000089118	Agency Land Code: R29325765	Land Name: FAW - WILDLIFE	County: WINONA	Acres: 36.96
City:	Site Code: R290116	Classification Per M.S. 86A.05: g. state wildlife management area	Current Public Use: YES	Future Public Use: YES
Land Code: 1000089119	Agency Land Code: R29325826	Land Name: FAW - WILDLIFE	County: WINONA	Acres: 40.00
City:	Site Code: R290116	Classification Per M.S. 86A.05: g. state wildlife management area	Current Public Use: YES	Future Public Use: YES
Land Code: 1000089120	Agency Land Code: R29334231	Land Name: FAW - WILDLIFE	County: WINONA	Acres: 17.00
City:	Site Code: R290116	Classification Per M.S. 86A.05: g. state wildlife management area	Current Public Use: YES	Future Public Use: YES
Land Code: 1000089121	Agency Land Code: R29325940	Land Name: FAW - WILDLIFE	County: WINONA	Acres: 12.50
City:	Site Code: R290116	Classification Per M.S. 86A.05: g. state wildlife management area	Current Public Use: YES	Future Public Use: YES
Land Code: 1000089122	Agency Land Code: R29325882	Land Name: FAW - WILDLIFE	County: WINONA	Acres: 40.00
City:	Site Code: R290116	Classification Per M.S. 86A.05: g. state wildlife management area	Current Public Use: YES	Future Public Use: YES
Land Code: 1000089123	Agency Land Code: R29334234	Land Name: FAW - WILDLIFE	County: WINONA	Acres: 34.30
City:	Site Code: R290116	Classification Per M.S. 86A.05: g. state wildlife management area	Current Public Use: YES	Future Public Use: YES
Land Code: 1000089124	Agency Land Code: R29325605	Land Name: FAW - WILDLIFE	County: WINONA	Acres: 36.93
City:	Site Code: R290116	Classification Per M.S. 86A.05: g. state wildlife management area	Current Public Use: YES	Future Public Use: YES
Land Code: 1000089125	Agency Land Code: R29326205	Land Name: FAW - WILDLIFE	County: WINONA	Acres: 40.00
City:	Site Code: R290116	Classification Per M.S. 86A.05: g. state wildlife management area	Current Public Use: YES	Future Public Use: YES
Land Code: 1000089126	Agency Land Code: R29325375	Land Name: FAW - WILDLIFE	County: WINONA	Acres: 38.19
City:	Site Code: R290116	Classification Per M.S. 86A.05: g. state wildlife management area	Current Public Use: YES	Future Public Use: YES



Land Code: 1000089127	Agency Land Code: R29325945	Land Name: FAW - WILDLIFE	County: WINONA	Acres: 40.00
City:	Site Code: R290116	Classification Per M.S. 86A.05: g. state wildlife management area	Current Public Use: YES	Future Public Use: YES
Land Code: 1000089128	Agency Land Code: R29326000	Land Name: FAW - WILDLIFE	County: WINONA	Acres: 40.00
City:	Site Code: R290116	Classification Per M.S. 86A.05: g. state wildlife management area	Current Public Use: YES	Future Public Use: YES
Land Code: 1000089129	Agency Land Code: R29325318	Land Name: FAW - WILDLIFE	County: WINONA	Acres: 38.96
City:	Site Code: R290116	Classification Per M.S. 86A.05: g. state wildlife management area	Current Public Use: YES	Future Public Use: YES
Land Code: 1000089130	Agency Land Code: R29325964	Land Name: FAW - WILDLIFE	County: WINONA	Acres: 16.00
City:	Site Code: R290116	Classification Per M.S. 86A.05: g. state wildlife management area	Current Public Use: YES	Future Public Use: YES
Land Code: 1000089131	Agency Land Code: R29326089	Land Name: FAW - WILDLIFE	County: WINONA	Acres: 40.00
City:	Site Code: R290116	Classification Per M.S. 86A.05: g. state wildlife management area	Current Public Use: YES	Future Public Use: YES
Land Code: 1000089132	Agency Land Code: R29334209	Land Name: FAW - WILDLIFE	County: WINONA	Acres: 30.00
City:	Site Code: R290116	Classification Per M.S. 86A.05: g. state wildlife management area	Current Public Use: YES	Future Public Use: YES
Land Code: 1000089133	Agency Land Code: R29326093	Land Name: FAW - WILDLIFE	County: WINONA	Acres: 40.00
City:	Site Code: R290116	Classification Per M.S. 86A.05: g. state wildlife management area	Current Public Use: YES	Future Public Use: YES
Land Code: 1000089134	Agency Land Code: R29325956	Land Name: FAW - WILDLIFE	County: WINONA	Acres: 30.00
City:	Site Code: R290116	Classification Per M.S. 86A.05: g. state wildlife management area	Current Public Use: YES	Future Public Use: YES
Land Code: 1000089135	Agency Land Code: R29325677	Land Name: FAW - WILDLIFE	County: WINONA	Acres: 1.00
City:	Site Code: R290116	Classification Per M.S. 86A.05: g. state wildlife management area	Current Public Use: YES	Future Public Use: YES
Land Code: 1000089136	Agency Land Code: R29325753	Land Name: FAW - WILDLIFE	County: WINONA	Acres: 23.00
City:	Site Code: R290116	Classification Per M.S. 86A.05: g. state wildlife management area	Current Public Use: YES	Future Public Use: YES
Land Code: 1000089137	Agency Land Code: R29326124	Land Name: FAW - WILDLIFE	County: WINONA	Acres: 21.72
City:	Site Code: R290116	Classification Per M.S. 86A.05: g. state wildlife management area	Current Public Use: YES	Future Public Use: YES
Land Code: 1000089138	Agency Land Code: R29326192	Land Name: FAW - WILDLIFE	County: WINONA	Acres: 40.00
City:	Site Code: R290116	Classification Per M.S. 86A.05: g. state wildlife management area	Current Public Use: YES	Future Public Use: YES



Land Code: 1000089139	Agency Land Code: R29326236	Land Name: FAW - WILDLIFE	County: WINONA	Acres: 40.00
City:	Site Code: R290116	Classification Per M.S. 86A.05: g. state wildlife management area	Current Public Use: YES	Future Public Use: YES
Land Code: 1000089140	Agency Land Code: R29325671	Land Name: FAW - WILDLIFE	County: WINONA	Acres: 40.00
City:	Site Code: R290116	Classification Per M.S. 86A.05: g. state wildlife management area	Current Public Use: YES	Future Public Use: YES
Land Code: 1000089141	Agency Land Code: R29334229	Land Name: FAW - WILDLIFE	County: WINONA	Acres: 44.96
City:	Site Code: R290116	Classification Per M.S. 86A.05: g. state wildlife management area	Current Public Use: YES	Future Public Use: YES
Land Code: 1000089142	Agency Land Code: R29326168	Land Name: FAW - WILDLIFE	County: WINONA	Acres: 40.00
City:	Site Code: R290116	Classification Per M.S. 86A.05: g. state wildlife management area	Current Public Use: YES	Future Public Use: YES
Land Code: 1000089143	Agency Land Code: R29325406	Land Name: FAW - WILDLIFE	County: WINONA	Acres: 23.67
City:	Site Code: R290116	Classification Per M.S. 86A.05: g. state wildlife management area	Current Public Use: YES	Future Public Use: YES
Land Code: 1000089144	Agency Land Code: R29326218	Land Name: FAW - WILDLIFE	County: WINONA	Acres: 40.00
City:	Site Code: R290116	Classification Per M.S. 86A.05: g. state wildlife management area	Current Public Use: YES	Future Public Use: YES
Land Code: 1000089145	Agency Land Code: R29334244	Land Name: FAW - WILDLIFE	County: WINONA	Acres: 15.00
City:	Site Code: R290116	Classification Per M.S. 86A.05: g. state wildlife management area	Current Public Use: YES	Future Public Use: YES
Land Code: 1000089146	Agency Land Code: R29325994	Land Name: FAW - WILDLIFE	County: WINONA	Acres: 40.00
City:	Site Code: R290116	Classification Per M.S. 86A.05: g. state wildlife management area	Current Public Use: YES	Future Public Use: YES
Land Code: 1000089147	Agency Land Code: R29325557	Land Name: FAW - WILDLIFE	County: WINONA	Acres: 9.00
City:	Site Code: R290116	Classification Per M.S. 86A.05: g. state wildlife management area	Current Public Use: YES	Future Public Use: YES
Land Code: 1000089148	Agency Land Code: R29334338	Land Name: FAW - WILDLIFE	County: WINONA	Acres: 40.00
City:	Site Code: R290116	Classification Per M.S. 86A.05: g. state wildlife management area	Current Public Use: YES	Future Public Use: YES
Land Code: 1000089149	Agency Land Code: R29326033	Land Name: FAW - WILDLIFE	County: WINONA	Acres: 40.00
City:	Site Code: R290116	Classification Per M.S. 86A.05: g. state wildlife management area	Current Public Use: YES	Future Public Use: YES
Land Code: 1000089150	Agency Land Code: R29326199	Land Name: FAW - WILDLIFE	County: WINONA	Acres: 7.43
City:	Site Code: R290116	Classification Per M.S. 86A.05: g. state wildlife management area	Current Public Use: YES	Future Public Use: YES



Land Code: 1000089151	Agency Land Code: R29325846	Land Name: FAW - WILDLIFE	County: WINONA	Acres: 40.00
City:	Site Code: R290116	Classification Per M.S. 86A.05: g. state wildlife management area	Current Public Use: YES	Future Public Use: YES
Land Code: 1000089152	Agency Land Code: R29325814	Land Name: FAW - WILDLIFE	County: WINONA	Acres: 40.00
City:	Site Code: R290116	Classification Per M.S. 86A.05: g. state wildlife management area	Current Public Use: YES	Future Public Use: YES
Land Code: 1000089153	Agency Land Code: R29325808	Land Name: FAW - WILDLIFE	County: WINONA	Acres: 15.00
City:	Site Code: R290116	Classification Per M.S. 86A.05: g. state wildlife management area	Current Public Use: YES	Future Public Use: YES
Land Code: 1000089154	Agency Land Code: R29325321	Land Name: FAW - WILDLIFE	County: WINONA	Acres: 0.01
City:	Site Code: R290116	Classification Per M.S. 86A.05: g. state wildlife management area	Current Public Use: YES	Future Public Use: YES
Land Code: 1000089155	Agency Land Code: R29326115	Land Name: FAW - WILDLIFE	County: WINONA	Acres: 40.00
City:	Site Code: R290116	Classification Per M.S. 86A.05: g. state wildlife management area	Current Public Use: YES	Future Public Use: YES
Land Code: 1000089156	Agency Land Code: R29325692	Land Name: FAW - WILDLIFE	County: WINONA	Acres: 40.00
City:	Site Code: R290116	Classification Per M.S. 86A.05: g. state wildlife management area	Current Public Use: YES	Future Public Use: YES
Land Code: 1000089157	Agency Land Code: R29325897	Land Name: FAW - WILDLIFE	County: WINONA	Acres: 30.00
City:	Site Code: R290116	Classification Per M.S. 86A.05: g. state wildlife management area	Current Public Use: YES	Future Public Use: YES
Land Code: 1000089158	Agency Land Code: R29326242	Land Name: FAW - WILDLIFE	County: WINONA	Acres: 40.00
City:	Site Code: R290116	Classification Per M.S. 86A.05: g. state wildlife management area	Current Public Use: YES	Future Public Use: YES
Land Code: 1000089159	Agency Land Code: R29325633	Land Name: FAW - WILDLIFE	County: WINONA	Acres: 28.00
City:	Site Code: R290116	Classification Per M.S. 86A.05: g. state wildlife management area	Current Public Use: YES	Future Public Use: YES
Land Code: 1000089160	Agency Land Code: R29325709	Land Name: FAW - WILDLIFE	County: WINONA	Acres: 40.00
City:	Site Code: R290116	Classification Per M.S. 86A.05: g. state wildlife management area	Current Public Use: YES	Future Public Use: YES
Land Code: 1000089161	Agency Land Code: R29326131	Land Name: FAW - WILDLIFE	County: WINONA	Acres: 40.00
City:	Site Code: R290116	Classification Per M.S. 86A.05: g. state wildlife management area	Current Public Use: YES	Future Public Use: YES
Land Code: 1000089162	Agency Land Code: R29325969	Land Name: FAW - WILDLIFE	County: WINONA	Acres: 39.30
City:	Site Code: R290116	Classification Per M.S. 86A.05: g. state wildlife management area	Current Public Use: YES	Future Public Use: YES



Land Code: 1000089163	Agency Land Code: R29325990	Land Name: FAW - WILDLIFE	County: WINONA	Acres: 40.00
City:	Site Code: R290116	Classification Per M.S. 86A.05: g. state wildlife management area	Current Public Use: YES	Future Public Use: YES
Land Code: 1000089164	Agency Land Code: R29334223	Land Name: FAW - WILDLIFE	County: WINONA	Acres: 30.00
City:	Site Code: R290116	Classification Per M.S. 86A.05: g. state wildlife management area	Current Public Use: YES	Future Public Use: YES
Land Code: 1000089165	Agency Land Code: R29334226	Land Name: FAW - WILDLIFE	County: WINONA	Acres: 20.00
City:	Site Code: R290116	Classification Per M.S. 86A.05: g. state wildlife management area	Current Public Use: YES	Future Public Use: YES
Land Code: 1000089166	Agency Land Code: R29326240	Land Name: FAW - WILDLIFE	County: WINONA	Acres: 40.00
City:	Site Code: R290116	Classification Per M.S. 86A.05: g. state wildlife management area	Current Public Use: YES	Future Public Use: YES
Land Code: 1000089167	Agency Land Code: R29325719	Land Name: FAW - WILDLIFE	County: WINONA	Acres: 40.00
City:	Site Code: R290116	Classification Per M.S. 86A.05: g. state wildlife management area	Current Public Use: YES	Future Public Use: YES
Land Code: 1000089168	Agency Land Code: R29326187	Land Name: FAW - WILDLIFE	County: WINONA	Acres: 40.00
City:	Site Code: R290116	Classification Per M.S. 86A.05: g. state wildlife management area	Current Public Use: YES	Future Public Use: YES
Land Code: 1000089169	Agency Land Code: R29325884	Land Name: FAW - WILDLIFE	County: WINONA	Acres: 40.00
City:	Site Code: R290116	Classification Per M.S. 86A.05: g. state wildlife management area	Current Public Use: YES	Future Public Use: YES
Land Code: 1000089170	Agency Land Code: R29325316	Land Name: FAW - WILDLIFE	County: WINONA	Acres: 40.00
City:	Site Code: R290116	Classification Per M.S. 86A.05: g. state wildlife management area	Current Public Use: YES	Future Public Use: YES
Land Code: 1000089171	Agency Land Code: R29325662	Land Name: FAW - WILDLIFE	County: WINONA	Acres: 40.00
City:	Site Code: R290116	Classification Per M.S. 86A.05: g. state wildlife management area	Current Public Use: YES	Future Public Use: YES
Land Code: 1000089172	Agency Land Code: R29326227	Land Name: FAW - WILDLIFE	County: WINONA	Acres: 40.00
City:	Site Code: R290116	Classification Per M.S. 86A.05: g. state wildlife management area	Current Public Use: YES	Future Public Use: YES
Land Code: 1000089173	Agency Land Code: R29325807	Land Name: FAW - WILDLIFE	County: WINONA	Acres: 40.00
City:	Site Code: R290116	Classification Per M.S. 86A.05: g. state wildlife management area	Current Public Use: YES	Future Public Use: YES
Land Code: 1000089174	Agency Land Code: R29325813	Land Name: FAW - WILDLIFE	County: WINONA	Acres: 40.00
City:	Site Code: R290116	Classification Per M.S. 86A.05: g. state wildlife management area	Current Public Use: YES	Future Public Use: YES



Land Code: 1000089175	Agency Land Code: R29326100	Land Name: FAW - WILDLIFE	County: WINONA	Acres: 40.00
City:	Site Code: R290116	Classification Per M.S. 86A.05: g. state wildlife management area	Current Public Use: YES	Future Public Use: YES
Land Code: 1000089176	Agency Land Code: R29325987	Land Name: FAW - WILDLIFE	County: WINONA	Acres: 40.00
City:	Site Code: R290116	Classification Per M.S. 86A.05: g. state wildlife management area	Current Public Use: YES	Future Public Use: YES
Land Code: 1000089177	Agency Land Code: R29325653	Land Name: FAW - WILDLIFE	County: WINONA	Acres: 40.00
City:	Site Code: R290116	Classification Per M.S. 86A.05: g. state wildlife management area	Current Public Use: YES	Future Public Use: YES
Land Code: 1000089178	Agency Land Code: R29326179	Land Name: FAW - WILDLIFE	County: WINONA	Acres: 40.00
City:	Site Code: R290116	Classification Per M.S. 86A.05: g. state wildlife management area	Current Public Use: YES	Future Public Use: YES
Land Code: 1000089179	Agency Land Code: R29334252	Land Name: FAW - WILDLIFE	County: WINONA	Acres: 24.00
City:	Site Code: R290116	Classification Per M.S. 86A.05: g. state wildlife management area	Current Public Use: YES	Future Public Use: YES
Land Code: 1000089180	Agency Land Code: R29325663	Land Name: FAW - WILDLIFE	County: WINONA	Acres: 15.00
City:	Site Code: R290116	Classification Per M.S. 86A.05: g. state wildlife management area	Current Public Use: YES	Future Public Use: YES
Land Code: 1000089181	Agency Land Code: R29326220	Land Name: FAW - WILDLIFE	County: WINONA	Acres: 40.00
City:	Site Code: R290116	Classification Per M.S. 86A.05: g. state wildlife management area	Current Public Use: YES	Future Public Use: YES
Land Code: 1000089182	Agency Land Code: R29325800	Land Name: FAW - WILDLIFE	County: WINONA	Acres: 40.00
City:	Site Code: R290116	Classification Per M.S. 86A.05: g. state wildlife management area	Current Public Use: YES	Future Public Use: YES
Land Code: 1000089183	Agency Land Code: R29326088	Land Name: FAW - WILDLIFE	County: WINONA	Acres: 40.00
City:	Site Code: R290116	Classification Per M.S. 86A.05: g. state wildlife management area	Current Public Use: YES	Future Public Use: YES
Land Code: 1000089184	Agency Land Code: R29334263	Land Name: FAW - WILDLIFE	County: WINONA	Acres: 10.00
City:	Site Code: R290116	Classification Per M.S. 86A.05: g. state wildlife management area	Current Public Use: YES	Future Public Use: YES
Land Code: 1000089185	Agency Land Code: R29326018	Land Name: FAW - WILDLIFE	County: WINONA	Acres: 40.00
City:	Site Code: R290116	Classification Per M.S. 86A.05: g. state wildlife management area	Current Public Use: YES	Future Public Use: YES
Land Code: 1000089186	Agency Land Code: R29325601	Land Name: FAW - WILDLIFE	County: WINONA	Acres: 36.12
City:	Site Code: R290116	Classification Per M.S. 86A.05: g. state wildlife management area	Current Public Use: YES	Future Public Use: YES



Land Code: 1000089187	Agency Land Code: R29325614	Land Name: FAW - WILDLIFE	County: WINONA	Acres: 40.00
City:	Site Code: R290116	Classification Per M.S. 86A.05: g. state wildlife management area	Current Public Use: YES	Future Public Use: YES
Land Code: 1000089188	Agency Land Code: R29325402	Land Name: FAW - WILDLIFE	County: WINONA	Acres: 48.67
City:	Site Code: R290116	Classification Per M.S. 86A.05: g. state wildlife management area	Current Public Use: YES	Future Public Use: YES
Land Code: 1000089189	Agency Land Code: R29325950	Land Name: FAW - WILDLIFE	County: WINONA	Acres: 20.00
City:	Site Code: R290116	Classification Per M.S. 86A.05: g. state wildlife management area	Current Public Use: YES	Future Public Use: YES
Land Code: 1000089190	Agency Land Code: R29325685	Land Name: FAW - WILDLIFE	County: WINONA	Acres: 40.00
City:	Site Code: R290116	Classification Per M.S. 86A.05: g. state wildlife management area	Current Public Use: YES	Future Public Use: YES
Land Code: 1000089191	Agency Land Code: R29334259	Land Name: FAW - WILDLIFE	County: WINONA	Acres: 33.52
City:	Site Code: R290116	Classification Per M.S. 86A.05: g. state wildlife management area	Current Public Use: YES	Future Public Use: YES
Land Code: 1000089192	Agency Land Code: R29326189	Land Name: FAW - WILDLIFE	County: WINONA	Acres: 40.00
City:	Site Code: R290116	Classification Per M.S. 86A.05: g. state wildlife management area	Current Public Use: YES	Future Public Use: YES
Land Code: 1000089193	Agency Land Code: R29325877	Land Name: FAW - WILDLIFE	County: WINONA	Acres: 40.00
City:	Site Code: R290116	Classification Per M.S. 86A.05: g. state wildlife management area	Current Public Use: YES	Future Public Use: YES
Land Code: 1000089194	Agency Land Code: R29326017	Land Name: FAW - WILDLIFE	County: WINONA	Acres: 25.90
City:	Site Code: R290116	Classification Per M.S. 86A.05: g. state wildlife management area	Current Public Use: YES	Future Public Use: YES
Land Code: 1000089195	Agency Land Code: R29325968	Land Name: FAW - WILDLIFE	County: WINONA	Acres: 39.32
City:	Site Code: R290116	Classification Per M.S. 86A.05: g. state wildlife management area	Current Public Use: YES	Future Public Use: YES
Land Code: 1000089196	Agency Land Code: R29325646	Land Name: FAW - WILDLIFE	County: WINONA	Acres: 5.50
City:	Site Code: R290116	Classification Per M.S. 86A.05: g. state wildlife management area	Current Public Use: YES	Future Public Use: YES
Land Code: 1000089197	Agency Land Code: R29325598	Land Name: FAW - WILDLIFE	County: WINONA	Acres: 40.00
City:	Site Code: R290116	Classification Per M.S. 86A.05: g. state wildlife management area	Current Public Use: YES	Future Public Use: YES
Land Code: 1000089198	Agency Land Code: R29326211	Land Name: FAW - WILDLIFE	County: WINONA	Acres: 40.00
City:	Site Code: R290116	Classification Per M.S. 86A.05: g. state wildlife management area	Current Public Use: YES	Future Public Use: YES



Land Code: 1000089199	Agency Land Code: R29326221	Land Name: FAW - WILDLIFE	County: WINONA	Acres: 40.00
City:	Site Code: R290116	Classification Per M.S. 86A.05: g. state wildlife management area	Current Public Use: YES	Future Public Use: YES
Land Code: 1000089200	Agency Land Code: R29325326	Land Name: FAW - WILDLIFE	County: WINONA	Acres: 1.00
City:	Site Code: R290116	Classification Per M.S. 86A.05: g. state wildlife management area	Current Public Use: YES	Future Public Use: YES
Land Code: 1000089201	Agency Land Code: R29325820	Land Name: FAW - WILDLIFE	County: WINONA	Acres: 40.00
City:	Site Code: R290116	Classification Per M.S. 86A.05: g. state wildlife management area	Current Public Use: YES	Future Public Use: YES
Land Code: 1000089202	Agency Land Code: R29325612	Land Name: FAW - WILDLIFE	County: WINONA	Acres: 40.00
City:	Site Code: R290116	Classification Per M.S. 86A.05: g. state wildlife management area	Current Public Use: YES	Future Public Use: YES
Land Code: 1000089203	Agency Land Code: R29325705	Land Name: FAW - WILDLIFE	County: WINONA	Acres: 1.50
City:	Site Code: R290116	Classification Per M.S. 86A.05: g. state wildlife management area	Current Public Use: YES	Future Public Use: YES
Land Code: 1000089204	Agency Land Code: R29326207	Land Name: FAW - WILDLIFE	County: WINONA	Acres: 40.00
City:	Site Code: R290116	Classification Per M.S. 86A.05: g. state wildlife management area	Current Public Use: YES	Future Public Use: YES
Land Code: 1000089205	Agency Land Code: R29325876	Land Name: FAW - WILDLIFE	County: WINONA	Acres: 40.00
City:	Site Code: R290116	Classification Per M.S. 86A.05: g. state wildlife management area	Current Public Use: YES	Future Public Use: YES
Land Code: 1000089206	Agency Land Code: R29325377	Land Name: FAW - WILDLIFE	County: WINONA	Acres: 38.21
City:	Site Code: R290116	Classification Per M.S. 86A.05: g. state wildlife management area	Current Public Use: YES	Future Public Use: YES
Land Code: 1000089207	Agency Land Code: R29325414	Land Name: FAW - WILDLIFE	County: WINONA	Acres: 39.44
City:	Site Code: R290116	Classification Per M.S. 86A.05: g. state wildlife management area	Current Public Use: YES	Future Public Use: YES
Land Code: 1000089208	Agency Land Code: R29334115	Land Name: FAW - WILDLIFE	County: WINONA	Acres: 10.00
City:	Site Code: R290116	Classification Per M.S. 86A.05: g. state wildlife management area	Current Public Use: YES	Future Public Use: YES
Land Code: 1000089209	Agency Land Code: R29325603	Land Name: FAW - WILDLIFE	County: WINONA	Acres: 40.00
City:	Site Code: R290116	Classification Per M.S. 86A.05: g. state wildlife management area	Current Public Use: YES	Future Public Use: YES
Land Code: 1000089210	Agency Land Code: R29325622	Land Name: FAW - WILDLIFE	County: WINONA	Acres: 19.00
City:	Site Code: R290116	Classification Per M.S. 86A.05: g. state wildlife management area	Current Public Use: YES	Future Public Use: YES



Land Code: 1000089211	Agency Land Code: R29325643	Land Name: FAW - WILDLIFE	County: WINONA	Acres: 36.50
City:	Site Code: R290116	Classification Per M.S. 86A.05: g. state wildlife management area	Current Public Use: YES	Future Public Use: YES
Land Code: 1000089212	Agency Land Code: R29325694	Land Name: FAW - WILDLIFE	County: WINONA	Acres: 40.00
City:	Site Code: R290116	Classification Per M.S. 86A.05: g. state wildlife management area	Current Public Use: YES	Future Public Use: YES
Land Code: 1000089213	Agency Land Code: R29325828	Land Name: FAW - WILDLIFE	County: WINONA	Acres: 25.00
City:	Site Code: R290116	Classification Per M.S. 86A.05: g. state wildlife management area	Current Public Use: YES	Future Public Use: YES
Land Code: 1000089214	Agency Land Code: R29334239	Land Name: FAW - WILDLIFE	County: WINONA	Acres: 8.00
City:	Site Code: R290116	Classification Per M.S. 86A.05: g. state wildlife management area	Current Public Use: YES	Future Public Use: YES
Land Code: 1000089215	Agency Land Code: R29326135	Land Name: FAW - WILDLIFE	County: WINONA	Acres: 40.00
City:	Site Code: R290116	Classification Per M.S. 86A.05: g. state wildlife management area	Current Public Use: YES	Future Public Use: YES
Land Code: 1000089216	Agency Land Code: R29326183	Land Name: FAW - WILDLIFE	County: WINONA	Acres: 40.00
City:	Site Code: R290116	Classification Per M.S. 86A.05: g. state wildlife management area	Current Public Use: YES	Future Public Use: YES
Land Code: 1000089217	Agency Land Code: R29326214	Land Name: FAW - WILDLIFE	County: WINONA	Acres: 40.00
City:	Site Code: R290116	Classification Per M.S. 86A.05: g. state wildlife management area	Current Public Use: YES	Future Public Use: YES
Land Code: 1000089218	Agency Land Code: R29334258	Land Name: FAW - WILDLIFE	County: WINONA	Acres: 15.00
City:	Site Code: R290116	Classification Per M.S. 86A.05: g. state wildlife management area	Current Public Use: YES	Future Public Use: YES
Land Code: 1000089219	Agency Land Code: R29326064	Land Name: FAW - WILDLIFE	County: WINONA	Acres: 10.00
City:	Site Code: R290116	Classification Per M.S. 86A.05: g. state wildlife management area	Current Public Use: YES	Future Public Use: YES
Land Code: 1000089220	Agency Land Code: R29325413	Land Name: FAW - WILDLIFE	County: WINONA	Acres: 39.15
City:	Site Code: R290116	Classification Per M.S. 86A.05: g. state wildlife management area	Current Public Use: YES	Future Public Use: YES
Land Code: 1000089221	Agency Land Code: R29325610	Land Name: FAW - WILDLIFE	County: WINONA	Acres: 40.00
City:	Site Code: R290116	Classification Per M.S. 86A.05: g. state wildlife management area	Current Public Use: YES	Future Public Use: YES
Land Code: 1000089222	Agency Land Code: R29325636	Land Name: FAW - WILDLIFE	County: WINONA	Acres: 40.00
City:	Site Code: R290116	Classification Per M.S. 86A.05: g. state wildlife management area	Current Public Use: YES	Future Public Use: YES



Land Code: 1000089223	Agency Land Code: R29325645	Land Name: FAW - WILDLIFE	County: WINONA	Acres: 40.00
City:	Site Code: R290116	Classification Per M.S. 86A.05: g. state wildlife management area	Current Public Use: YES	Future Public Use: YES
Land Code: 1000089224	Agency Land Code: R29334212	Land Name: FAW - WILDLIFE	County: WINONA	Acres: 20.00
City:	Site Code: R290116	Classification Per M.S. 86A.05: g. state wildlife management area	Current Public Use: YES	Future Public Use: YES
Land Code: 1000089225	Agency Land Code: R29325762	Land Name: FAW - WILDLIFE	County: WINONA	Acres: 40.00
City:	Site Code: R290116	Classification Per M.S. 86A.05: g. state wildlife management area	Current Public Use: YES	Future Public Use: YES
Land Code: 1000089226	Agency Land Code: R29334215	Land Name: FAW - WILDLIFE	County: WINONA	Acres: 8.58
City:	Site Code: R290116	Classification Per M.S. 86A.05: g. state wildlife management area	Current Public Use: YES	Future Public Use: YES
Land Code: 1000089227	Agency Land Code: R29325764	Land Name: FAW - WILDLIFE	County: WINONA	Acres: 36.07
City:	Site Code: R290116	Classification Per M.S. 86A.05: g. state wildlife management area	Current Public Use: YES	Future Public Use: YES
Land Code: 1000089228	Agency Land Code: R29325796	Land Name: FAW - WILDLIFE	County: WINONA	Acres: 40.00
City:	Site Code: R290116	Classification Per M.S. 86A.05: g. state wildlife management area	Current Public Use: YES	Future Public Use: YES
Land Code: 1000089229	Agency Land Code: R29325880	Land Name: FAW - WILDLIFE	County: WINONA	Acres: 23.00
City:	Site Code: R290116	Classification Per M.S. 86A.05: g. state wildlife management area	Current Public Use: YES	Future Public Use: YES
Land Code: 1000089230	Agency Land Code: R29325904	Land Name: FAW - WILDLIFE	County: WINONA	Acres: 40.00
City:	Site Code: R290116	Classification Per M.S. 86A.05: g. state wildlife management area	Current Public Use: YES	Future Public Use: YES
Land Code: 1000089231	Agency Land Code: R29325973	Land Name: FAW - WILDLIFE	County: WINONA	Acres: 39.22
City:	Site Code: R290116	Classification Per M.S. 86A.05: g. state wildlife management area	Current Public Use: YES	Future Public Use: YES
Land Code: 1000089232	Agency Land Code: R29325981	Land Name: FAW - WILDLIFE	County: WINONA	Acres: 19.68
City:	Site Code: R290116	Classification Per M.S. 86A.05: g. state wildlife management area	Current Public Use: YES	Future Public Use: YES
Land Code: 1000089233	Agency Land Code: R29334345	Land Name: FAW - WILDLIFE	County: WINONA	Acres: 10.00
City:	Site Code: R290116	Classification Per M.S. 86A.05: g. state wildlife management area	Current Public Use: YES	Future Public Use: YES
Land Code: 1000089234	Agency Land Code: R29326154	Land Name: FAW - WILDLIFE	County: WINONA	Acres: 40.00
City:	Site Code: R290116	Classification Per M.S. 86A.05: g. state wildlife management area	Current Public Use: YES	Future Public Use: YES



Land Code: 1000089235	Agency Land Code: R29326158	Land Name: FAW - WILDLIFE	County: WINONA	Acres: 40.00
City:	Site Code: R290116	Classification Per M.S. 86A.05: g. state wildlife management area	Current Public Use: YES	Future Public Use: YES
Land Code: 1000089236	Agency Land Code: R29326159	Land Name: FAW - WILDLIFE	County: WINONA	Acres: 40.00
City:	Site Code: R290116	Classification Per M.S. 86A.05: g. state wildlife management area	Current Public Use: YES	Future Public Use: YES
Land Code: 1000089237	Agency Land Code: R29326169	Land Name: FAW - WILDLIFE	County: WINONA	Acres: 40.00
City:	Site Code: R290116	Classification Per M.S. 86A.05: g. state wildlife management area	Current Public Use: YES	Future Public Use: YES
Land Code: 1000089238	Agency Land Code: R29326022	Land Name: FAW - WILDLIFE	County: WINONA	Acres: 40.00
City:	Site Code: R290116	Classification Per M.S. 86A.05: g. state wildlife management area	Current Public Use: YES	Future Public Use: YES
Land Code: 1000089239	Agency Land Code: R29326094	Land Name: FAW - WILDLIFE	County: WINONA	Acres: 33.85
City:	Site Code: R290116	Classification Per M.S. 86A.05: g. state wildlife management area	Current Public Use: YES	Future Public Use: YES
Land Code: 1000089240	Agency Land Code: R29326186	Land Name: FAW - WILDLIFE	County: WINONA	Acres: 40.00
City:	Site Code: R290116	Classification Per M.S. 86A.05: g. state wildlife management area	Current Public Use: YES	Future Public Use: YES
Land Code: 1000089241	Agency Land Code: R29326222	Land Name: FAW - WILDLIFE	County: WINONA	Acres: 16.00
City:	Site Code: R290116	Classification Per M.S. 86A.05: g. state wildlife management area	Current Public Use: YES	Future Public Use: YES
Land Code: 1000089242	Agency Land Code: R29326058	Land Name: FAW - WILDLIFE	County: WINONA	Acres: 30.00
City:	Site Code: R290116	Classification Per M.S. 86A.05: g. state wildlife management area	Current Public Use: YES	Future Public Use: YES
Land Code: 1000089243	Agency Land Code: R29326062	Land Name: FAW - WILDLIFE	County: WINONA	Acres: 30.00
City:	Site Code: R290116	Classification Per M.S. 86A.05: g. state wildlife management area	Current Public Use: YES	Future Public Use: YES
Land Code: 1000089244	Agency Land Code: R29326068	Land Name: FAW - WILDLIFE	County: WINONA	Acres: 40.00
City:	Site Code: R290116	Classification Per M.S. 86A.05: g. state wildlife management area	Current Public Use: YES	Future Public Use: YES
Land Code: 1000089245	Agency Land Code: R29325322	Land Name: FAW - WILDLIFE	County: WINONA	Acres: 0.50
City:	Site Code: R290116	Classification Per M.S. 86A.05: g. state wildlife management area	Current Public Use: YES	Future Public Use: YES
Land Code: 1000089246	Agency Land Code: R29555804	Land Name: FAW - WILDLIFE	County: WINONA	Acres: 30.14
City:	Site Code: R290116	Classification Per M.S. 86A.05: g. state wildlife management area	Current Public Use: YES	Future Public Use: YES



Land Code: 1000089247	Agency Land Code: R29325399	Land Name: FAW - WILDLIFE	County: WINONA	Acres: 14.84
City:	Site Code: R290116	Classification Per M.S. 86A.05: g. state wildlife management area	Current Public Use: YES	Future Public Use: YES
Land Code: 1000089248	Agency Land Code: R29325602	Land Name: FAW - WILDLIFE	County: WINONA	Acres: 40.00
City:	Site Code: R290116	Classification Per M.S. 86A.05: g. state wildlife management area	Current Public Use: YES	Future Public Use: YES
Land Code: 1000089249	Agency Land Code: R29325618	Land Name: FAW - WILDLIFE	County: WINONA	Acres: 40.00
City:	Site Code: R290116	Classification Per M.S. 86A.05: g. state wildlife management area	Current Public Use: YES	Future Public Use: YES
Land Code: 1000089250	Agency Land Code: R29325647	Land Name: FAW - WILDLIFE	County: WINONA	Acres: 34.50
City:	Site Code: R290116	Classification Per M.S. 86A.05: g. state wildlife management area	Current Public Use: YES	Future Public Use: YES
Land Code: 1000089251	Agency Land Code: R29325750	Land Name: FAW - WILDLIFE	County: WINONA	Acres: 38.00
City:	Site Code: R290116	Classification Per M.S. 86A.05: g. state wildlife management area	Current Public Use: YES	Future Public Use: YES
Land Code: 1000089252	Agency Land Code: R29325751	Land Name: FAW - WILDLIFE	County: WINONA	Acres: 10.00
City:	Site Code: R290116	Classification Per M.S. 86A.05: g. state wildlife management area	Current Public Use: YES	Future Public Use: YES
Land Code: 1000089253	Agency Land Code: R29325761	Land Name: FAW - WILDLIFE	County: WINONA	Acres: 35.19
City:	Site Code: R290116	Classification Per M.S. 86A.05: g. state wildlife management area	Current Public Use: YES	Future Public Use: YES
Land Code: 1000089254	Agency Land Code: R29325767	Land Name: FAW - WILDLIFE	County: WINONA	Acres: 30.00
City:	Site Code: R290116	Classification Per M.S. 86A.05: g. state wildlife management area	Current Public Use: YES	Future Public Use: YES
Land Code: 1000089255	Agency Land Code: R29334216	Land Name: FAW - WILDLIFE	County: WINONA	Acres: 20.00
City:	Site Code: R290116	Classification Per M.S. 86A.05: g. state wildlife management area	Current Public Use: YES	Future Public Use: YES
Land Code: 1000089256	Agency Land Code: R29325869	Land Name: FAW - WILDLIFE	County: WINONA	Acres: 40.00
City:	Site Code: R290116	Classification Per M.S. 86A.05: g. state wildlife management area	Current Public Use: YES	Future Public Use: YES
Land Code: 1000089257	Agency Land Code: R29334227	Land Name: FAW - WILDLIFE	County: WINONA	Acres: 14.75
City:	Site Code: R290116	Classification Per M.S. 86A.05: g. state wildlife management area	Current Public Use: YES	Future Public Use: YES
Land Code: 1000089258	Agency Land Code: R29325893	Land Name: FAW - WILDLIFE	County: WINONA	Acres: 5.00
City:	Site Code: R290116	Classification Per M.S. 86A.05: g. state wildlife management area	Current Public Use: YES	Future Public Use: YES



Land Code: 1000089259	Agency Land Code: R29325896	Land Name: FAW - WILDLIFE	County: WINONA	Acres: 10.00
City:	Site Code: R290116	Classification Per M.S. 86A.05: g. state wildlife management area	Current Public Use: YES	Future Public Use: YES
Land Code: 1000089260	Agency Land Code: R29325912	Land Name: FAW - WILDLIFE	County: WINONA	Acres: 40.00
City:	Site Code: R290116	Classification Per M.S. 86A.05: g. state wildlife management area	Current Public Use: YES	Future Public Use: YES
Land Code: 1000089261	Agency Land Code: R29331246	Land Name: FAW - WILDLIFE	County: WINONA	Acres: 14.00
City:	Site Code: R290116	Classification Per M.S. 86A.05: g. state wildlife management area	Current Public Use: YES	Future Public Use: YES
Land Code: 1000089262	Agency Land Code: R29325965	Land Name: FAW - WILDLIFE	County: WINONA	Acres: 40.00
City:	Site Code: R290116	Classification Per M.S. 86A.05: g. state wildlife management area	Current Public Use: YES	Future Public Use: YES
Land Code: 1000089263	Agency Land Code: R29326097	Land Name: FAW - WILDLIFE	County: WINONA	Acres: 40.00
City:	Site Code: R290116	Classification Per M.S. 86A.05: g. state wildlife management area	Current Public Use: YES	Future Public Use: YES
Land Code: 1000089264	Agency Land Code: R29326108	Land Name: FAW - WILDLIFE	County: WINONA	Acres: 40.00
City:	Site Code: R290116	Classification Per M.S. 86A.05: g. state wildlife management area	Current Public Use: YES	Future Public Use: YES
Land Code: 1000089265	Agency Land Code: R29326051	Land Name: FAW - WILDLIFE	County: WINONA	Acres: 15.00
City:	Site Code: R290116	Classification Per M.S. 86A.05: g. state wildlife management area	Current Public Use: YES	Future Public Use: YES
Land Code: 1000089266	Agency Land Code: R29325381	Land Name: FAW - WILDLIFE	County: WINONA	Acres: 41.51
City:	Site Code: R290116	Classification Per M.S. 86A.05: g. state wildlife management area	Current Public Use: YES	Future Public Use: YES
Land Code: 1000089267	Agency Land Code: R29550769	Land Name: FAW - WILDLIFE	County: WINONA	Acres: 30.98
City:	Site Code: R290116	Classification Per M.S. 86A.05: g. state wildlife management area	Current Public Use: YES	Future Public Use: YES
Land Code: 1000089268	Agency Land Code: R29325592	Land Name: FAW - WILDLIFE	County: WINONA	Acres: 37.19
City:	Site Code: R290116	Classification Per M.S. 86A.05: g. state wildlife management area	Current Public Use: YES	Future Public Use: YES
Land Code: 1000089269	Agency Land Code: R29334159	Land Name: FAW - WILDLIFE	County: WINONA	Acres: 12.38
City:	Site Code: R290116	Classification Per M.S. 86A.05: g. state wildlife management area	Current Public Use: YES	Future Public Use: YES
Land Code: 1000089270	Agency Land Code: R29325681	Land Name: FAW - WILDLIFE	County: WINONA	Acres: 40.00
City:	Site Code: R290116	Classification Per M.S. 86A.05: g. state wildlife management area	Current Public Use: YES	Future Public Use: YES



Land Code: 1000089271	Agency Land Code: R29325683	Land Name: FAW - WILDLIFE	County: WINONA	Acres: 37.18
City:	Site Code: R290116	Classification Per M.S. 86A.05: g. state wildlife management area	Current Public Use: YES	Future Public Use: YES
Land Code: 1000089272	Agency Land Code: R29325703	Land Name: FAW - WILDLIFE	County: WINONA	Acres: 40.00
City:	Site Code: R290116	Classification Per M.S. 86A.05: g. state wildlife management area	Current Public Use: YES	Future Public Use: YES
Land Code: 1000089273	Agency Land Code: R29325727	Land Name: FAW - WILDLIFE	County: WINONA	Acres: 40.00
City:	Site Code: R290116	Classification Per M.S. 86A.05: g. state wildlife management area	Current Public Use: YES	Future Public Use: YES
Land Code: 1000089274	Agency Land Code: R29325798	Land Name: FAW - WILDLIFE	County: WINONA	Acres: 40.00
City:	Site Code: R290116	Classification Per M.S. 86A.05: g. state wildlife management area	Current Public Use: YES	Future Public Use: YES
Land Code: 1000089275	Agency Land Code: R29334220	Land Name: FAW - WILDLIFE	County: WINONA	Acres: 33.25
City:	Site Code: R290116	Classification Per M.S. 86A.05: g. state wildlife management area	Current Public Use: YES	Future Public Use: YES
Land Code: 1000089276	Agency Land Code: R29325872	Land Name: FAW - WILDLIFE	County: WINONA	Acres: 32.30
City:	Site Code: R290116	Classification Per M.S. 86A.05: g. state wildlife management area	Current Public Use: YES	Future Public Use: YES
Land Code: 1000089277	Agency Land Code: R29325908	Land Name: FAW - WILDLIFE	County: WINONA	Acres: 40.00
City:	Site Code: R290116	Classification Per M.S. 86A.05: g. state wildlife management area	Current Public Use: YES	Future Public Use: YES
Land Code: 1000089278	Agency Land Code: R29325951	Land Name: FAW - WILDLIFE	County: WINONA	Acres: 40.00
City:	Site Code: R290116	Classification Per M.S. 86A.05: g. state wildlife management area	Current Public Use: YES	Future Public Use: YES
Land Code: 1000089279	Agency Land Code: R29334346	Land Name: FAW - WILDLIFE	County: WINONA	Acres: 38.00
City:	Site Code: R290116	Classification Per M.S. 86A.05: g. state wildlife management area	Current Public Use: YES	Future Public Use: YES
Land Code: 1000089280	Agency Land Code: R29326161	Land Name: FAW - WILDLIFE	County: WINONA	Acres: 38.14
City:	Site Code: R290116	Classification Per M.S. 86A.05: g. state wildlife management area	Current Public Use: YES	Future Public Use: YES
Land Code: 1000089281	Agency Land Code: R29334256	Land Name: FAW - WILDLIFE	County: WINONA	Acres: 26.60
City:	Site Code: R290116	Classification Per M.S. 86A.05: g. state wildlife management area	Current Public Use: YES	Future Public Use: YES
Land Code: 1000089282	Agency Land Code: R29326028	Land Name: FAW - WILDLIFE	County: WINONA	Acres: 40.00
City:	Site Code: R290116	Classification Per M.S. 86A.05: g. state wildlife management area	Current Public Use: YES	Future Public Use: YES



Land Code: 1000089283	Agency Land Code: R29326096	Land Name: FAW - WILDLIFE	County: WINONA	Acres: 17.00
City:	Site Code: R290116	Classification Per M.S. 86A.05: g. state wildlife management area	Current Public Use: YES	Future Public Use: YES
Land Code: 1000089284	Agency Land Code: R29326121	Land Name: FAW - WILDLIFE	County: WINONA	Acres: 40.00
City:	Site Code: R290116	Classification Per M.S. 86A.05: g. state wildlife management area	Current Public Use: YES	Future Public Use: YES
Land Code: 1000089285	Agency Land Code: R29326191	Land Name: FAW - WILDLIFE	County: WINONA	Acres: 40.00
City:	Site Code: R290116	Classification Per M.S. 86A.05: g. state wildlife management area	Current Public Use: YES	Future Public Use: YES
Land Code: 1000089286	Agency Land Code: R29326197	Land Name: FAW - WILDLIFE	County: WINONA	Acres: 40.00
City:	Site Code: R290116	Classification Per M.S. 86A.05: g. state wildlife management area	Current Public Use: YES	Future Public Use: YES
Land Code: 1000089287	Agency Land Code: R29334350	Land Name: FAW - WILDLIFE	County: WINONA	Acres: 38.00
City:	Site Code: R290116	Classification Per M.S. 86A.05: g. state wildlife management area	Current Public Use: YES	Future Public Use: YES
Land Code: 1000089288	Agency Land Code: R29325405	Land Name: FAW - WILDLIFE	County: WINONA	Acres: 7.99
City:	Site Code: R290116	Classification Per M.S. 86A.05: g. state wildlife management area	Current Public Use: YES	Future Public Use: YES
Land Code: 1000089289	Agency Land Code: R29334132	Land Name: FAW - WILDLIFE	County: WINONA	Acres: 15.00
City:	Site Code: R290116	Classification Per M.S. 86A.05: g. state wildlife management area	Current Public Use: YES	Future Public Use: YES
Land Code: 1000089290	Agency Land Code: R29325642	Land Name: FAW - WILDLIFE	County: WINONA	Acres: 38.50
City:	Site Code: R290116	Classification Per M.S. 86A.05: g. state wildlife management area	Current Public Use: YES	Future Public Use: YES
Land Code: 1000089291	Agency Land Code: R29325644	Land Name: FAW - WILDLIFE	County: WINONA	Acres: 40.00
City:	Site Code: R290116	Classification Per M.S. 86A.05: g. state wildlife management area	Current Public Use: YES	Future Public Use: YES
Land Code: 1000089292	Agency Land Code: R29325720	Land Name: FAW - WILDLIFE	County: WINONA	Acres: 40.00
City:	Site Code: R290116	Classification Per M.S. 86A.05: g. state wildlife management area	Current Public Use: YES	Future Public Use: YES
Land Code: 1000089293	Agency Land Code: R29325898	Land Name: FAW - WILDLIFE	County: WINONA	Acres: 38.00
City:	Site Code: R290116	Classification Per M.S. 86A.05: g. state wildlife management area	Current Public Use: YES	Future Public Use: YES
Land Code: 1000089294	Agency Land Code: R29334240	Land Name: FAW - WILDLIFE	County: WINONA	Acres: 27.50
City:	Site Code: R290116	Classification Per M.S. 86A.05: g. state wildlife management area	Current Public Use: YES	Future Public Use: YES



Land Code: 1000089295	Agency Land Code: R29325944	Land Name: FAW - WILDLIFE	County: WINONA	Acres: 40.00
City:	Site Code: R290116	Classification Per M.S. 86A.05: g. state wildlife management area	Current Public Use: YES	Future Public Use: YES
Land Code: 1000089296	Agency Land Code: R29334250	Land Name: FAW - WILDLIFE	County: WINONA	Acres: 1.00
City:	Site Code: R290116	Classification Per M.S. 86A.05: g. state wildlife management area	Current Public Use: YES	Future Public Use: YES
Land Code: 1000089297	Agency Land Code: R29325970	Land Name: FAW - WILDLIFE	County: WINONA	Acres: 19.70
City:	Site Code: R290116	Classification Per M.S. 86A.05: g. state wildlife management area	Current Public Use: YES	Future Public Use: YES
Land Code: 1000089298	Agency Land Code: R29325977	Land Name: FAW - WILDLIFE	County: WINONA	Acres: 39.49
City:	Site Code: R290116	Classification Per M.S. 86A.05: g. state wildlife management area	Current Public Use: YES	Future Public Use: YES
Land Code: 1000089299	Agency Land Code: R29325988	Land Name: FAW - WILDLIFE	County: WINONA	Acres: 28.00
City:	Site Code: R290116	Classification Per M.S. 86A.05: g. state wildlife management area	Current Public Use: YES	Future Public Use: YES
Land Code: 1000089300	Agency Land Code: R29325989	Land Name: FAW - WILDLIFE	County: WINONA	Acres: 15.00
City:	Site Code: R290116	Classification Per M.S. 86A.05: g. state wildlife management area	Current Public Use: YES	Future Public Use: YES
Land Code: 1000089301	Agency Land Code: R29326153	Land Name: FAW - WILDLIFE	County: WINONA	Acres: 40.00
City:	Site Code: R290116	Classification Per M.S. 86A.05: g. state wildlife management area	Current Public Use: YES	Future Public Use: YES
Land Code: 1000089302	Agency Land Code: R29326160	Land Name: FAW - WILDLIFE	County: WINONA	Acres: 0.52
City:	Site Code: R290116	Classification Per M.S. 86A.05: g. state wildlife management area	Current Public Use: YES	Future Public Use: YES
Land Code: 1000089303	Agency Land Code: R29326037	Land Name: FAW - WILDLIFE	County: WINONA	Acres: 40.00
City:	Site Code: R290116	Classification Per M.S. 86A.05: g. state wildlife management area	Current Public Use: YES	Future Public Use: YES
Land Code: 1000089304	Agency Land Code: R29326130	Land Name: FAW - WILDLIFE	County: WINONA	Acres: 40.00
City:	Site Code: R290116	Classification Per M.S. 86A.05: g. state wildlife management area	Current Public Use: YES	Future Public Use: YES
Land Code: 1000089305	Agency Land Code: R29326134	Land Name: FAW - WILDLIFE	County: WINONA	Acres: 40.00
City:	Site Code: R290116	Classification Per M.S. 86A.05: g. state wildlife management area	Current Public Use: YES	Future Public Use: YES
Land Code: 1000089306	Agency Land Code: R29326190	Land Name: FAW - WILDLIFE	County: WINONA	Acres: 30.00
City:	Site Code: R290116	Classification Per M.S. 86A.05: g. state wildlife management area	Current Public Use: YES	Future Public Use: YES



Land Code: 1000089307	Agency Land Code: R29339319	Land Name: FAW - WILDLIFE	County: WINONA	Acres: 29.00
City:	Site Code: R290116	Classification Per M.S. 86A.05: g. state wildlife management area	Current Public Use: YES	Future Public Use: YES
Land Code: 1000089308	Agency Land Code: R29326193	Land Name: FAW - WILDLIFE	County: WINONA	Acres: 40.00
City:	Site Code: R290116	Classification Per M.S. 86A.05: g. state wildlife management area	Current Public Use: YES	Future Public Use: YES
Land Code: 1000089309	Agency Land Code: R29326084	Land Name: FAW - WILDLIFE	County: WINONA	Acres: 40.00
City:	Site Code: R290116	Classification Per M.S. 86A.05: g. state wildlife management area	Current Public Use: YES	Future Public Use: YES
Land Code: 1000089310	Agency Land Code: R29336531	Land Name: FAW - WILDLIFE	County: WINONA	Acres: 15.00
City:	Site Code: R290116	Classification Per M.S. 86A.05: g. state wildlife management area	Current Public Use: YES	Future Public Use: YES
Land Code: 1000089311	Agency Land Code: R29325374	Land Name: FAW - WILDLIFE	County: WINONA	Acres: 40.47
City:	Site Code: R290116	Classification Per M.S. 86A.05: g. state wildlife management area	Current Public Use: YES	Future Public Use: YES
Land Code: 1000089312	Agency Land Code: R29326229	Land Name: FAW - WILDLIFE	County: WINONA	Acres: 40.00
City:	Site Code: R290116	Classification Per M.S. 86A.05: g. state wildlife management area	Current Public Use: YES	Future Public Use: YES
Land Code: 1000089313	Agency Land Code: R29325394	Land Name: FAW - WILDLIFE	County: WINONA	Acres: 40.00
City:	Site Code: R290116	Classification Per M.S. 86A.05: g. state wildlife management area	Current Public Use: YES	Future Public Use: YES
Land Code: 1000089314	Agency Land Code: R29334909	Land Name: FAW - WILDLIFE	County: WINONA	Acres: 10.00
City:	Site Code: R290116	Classification Per M.S. 86A.05: g. state wildlife management area	Current Public Use: YES	Future Public Use: YES
Land Code: 1000089315	Agency Land Code: R29325821	Land Name: FAW - WILDLIFE	County: WINONA	Acres: 15.00
City:	Site Code: R290116	Classification Per M.S. 86A.05: g. state wildlife management area	Current Public Use: YES	Future Public Use: YES
Land Code: 1000089316	Agency Land Code: R29325874	Land Name: FAW - WILDLIFE	County: WINONA	Acres: 26.48
City:	Site Code: R290116	Classification Per M.S. 86A.05: g. state wildlife management area	Current Public Use: YES	Future Public Use: YES
Land Code: 1000089317	Agency Land Code: R29334232	Land Name: FAW - WILDLIFE	County: WINONA	Acres: 26.00
City:	Site Code: R290116	Classification Per M.S. 86A.05: g. state wildlife management area	Current Public Use: YES	Future Public Use: YES
Land Code: 1000089318	Agency Land Code: R29325892	Land Name: FAW - WILDLIFE	County: WINONA	Acres: 40.00
City:	Site Code: R290116	Classification Per M.S. 86A.05: g. state wildlife management area	Current Public Use: YES	Future Public Use: YES



Land Code: 1000089319	Agency Land Code: R29325909	Land Name: FAW - WILDLIFE	County: WINONA	Acres: 40.00
City:	Site Code: R290116	Classification Per M.S. 86A.05: g. state wildlife management area	Current Public Use: YES	Future Public Use: YES
Land Code: 1000089320	Agency Land Code: R29325910	Land Name: FAW - WILDLIFE	County: WINONA	Acres: 43.18
City:	Site Code: R290116	Classification Per M.S. 86A.05: g. state wildlife management area	Current Public Use: YES	Future Public Use: YES
Land Code: 1000089321	Agency Land Code: R29325911	Land Name: FAW - WILDLIFE	County: WINONA	Acres: 42.74
City:	Site Code: R290116	Classification Per M.S. 86A.05: g. state wildlife management area	Current Public Use: YES	Future Public Use: YES
Land Code: 1000089322	Agency Land Code: R29331245	Land Name: FAW - WILDLIFE	County: WINONA	Acres: 7.00
City:	Site Code: R290116	Classification Per M.S. 86A.05: g. state wildlife management area	Current Public Use: YES	Future Public Use: YES
Land Code: 1000089323	Agency Land Code: R29325925	Land Name: FAW - WILDLIFE	County: WINONA	Acres: 26.00
City:	Site Code: R290116	Classification Per M.S. 86A.05: g. state wildlife management area	Current Public Use: YES	Future Public Use: YES
Land Code: 1000089324	Agency Land Code: R29325962	Land Name: FAW - WILDLIFE	County: WINONA	Acres: 40.00
City:	Site Code: R290116	Classification Per M.S. 86A.05: g. state wildlife management area	Current Public Use: YES	Future Public Use: YES
Land Code: 1000089325	Agency Land Code: R29325963	Land Name: FAW - WILDLIFE	County: WINONA	Acres: 38.00
City:	Site Code: R290116	Classification Per M.S. 86A.05: g. state wildlife management area	Current Public Use: YES	Future Public Use: YES
Land Code: 1000089326	Agency Land Code: R29325984	Land Name: FAW - WILDLIFE	County: WINONA	Acres: 40.00
City:	Site Code: R290116	Classification Per M.S. 86A.05: g. state wildlife management area	Current Public Use: YES	Future Public Use: YES
Land Code: 1000089327	Agency Land Code: R29325992	Land Name: FAW - WILDLIFE	County: WINONA	Acres: 40.00
City:	Site Code: R290116	Classification Per M.S. 86A.05: g. state wildlife management area	Current Public Use: YES	Future Public Use: YES
Land Code: 1000089328	Agency Land Code: R29326166	Land Name: FAW - WILDLIFE	County: WINONA	Acres: 40.00
City:	Site Code: R290116	Classification Per M.S. 86A.05: g. state wildlife management area	Current Public Use: YES	Future Public Use: YES
Land Code: 1000089329	Agency Land Code: R29326001	Land Name: FAW - WILDLIFE	County: WINONA	Acres: 40.00
City:	Site Code: R290116	Classification Per M.S. 86A.05: g. state wildlife management area	Current Public Use: YES	Future Public Use: YES
Land Code: 1000091561	Agency Land Code: R29326107	Land Name: FAW - WILDLIFE	County: WINONA	Acres: 40.00
City:	Site Code: R290116	Classification Per M.S. 86A.05: g. state wildlife management area	Current Public Use: YES	Future Public Use: YES



Land Code: 1000091562	Agency Land Code: R29326117	Land Name: FAW - WILDLIFE	County: WINONA	Acres: 37.00
City:	Site Code: R290116	Classification Per M.S. 86A.05: g. state wildlife management area	Current Public Use: YES	Future Public Use: YES
Land Code: 1000091563	Agency Land Code: R29326119	Land Name: FAW - WILDLIFE	County: WINONA	Acres: 40.00
City:	Site Code: R290116	Classification Per M.S. 86A.05: g. state wildlife management area	Current Public Use: YES	Future Public Use: YES
Land Code: 1000091564	Agency Land Code: R29326195	Land Name: FAW - WILDLIFE	County: WINONA	Acres: 40.00
City:	Site Code: R290116	Classification Per M.S. 86A.05: g. state wildlife management area	Current Public Use: YES	Future Public Use: YES
Land Code: 1000091565	Agency Land Code: R29326203	Land Name: FAW - WILDLIFE	County: WINONA	Acres: 40.00
City:	Site Code: R290116	Classification Per M.S. 86A.05: g. state wildlife management area	Current Public Use: YES	Future Public Use: YES
Land Code: 1000091566	Agency Land Code: R29326069	Land Name: FAW - WILDLIFE	County: WINONA	Acres: 40.00
City:	Site Code: R290116	Classification Per M.S. 86A.05: g. state wildlife management area	Current Public Use: YES	Future Public Use: YES
Land Code: 1000091567	Agency Land Code: R29326090	Land Name: FAW - WILDLIFE	County: WINONA	Acres: 40.00
City:	Site Code: R290116	Classification Per M.S. 86A.05: g. state wildlife management area	Current Public Use: YES	Future Public Use: YES
Land Code: 1000091568	Agency Land Code: R29330064	Land Name: FAW - WILDLIFE	County: WINONA	Acres: 40.00
City:	Site Code: R290116	Classification Per M.S. 86A.05: g. state wildlife management area	Current Public Use: YES	Future Public Use: YES
Land Code: 1000091569	Agency Land Code: R29325385	Land Name: FAW - WILDLIFE	County: WINONA	Acres: 40.81
City:	Site Code: R290116	Classification Per M.S. 86A.05: g. state wildlife management area	Current Public Use: YES	Future Public Use: YES
Land Code: 1000091570	Agency Land Code: R29325551	Land Name: FAW - WILDLIFE	County: WINONA	Acres: 7.00
City:	Site Code: R290116	Classification Per M.S. 86A.05: g. state wildlife management area	Current Public Use: YES	Future Public Use: YES
Land Code: 1000091571	Agency Land Code: R29325625	Land Name: FAW - WILDLIFE	County: WINONA	Acres: 20.00
City:	Site Code: R290116	Classification Per M.S. 86A.05: g. state wildlife management area	Current Public Use: YES	Future Public Use: YES
Land Code: 1000091572	Agency Land Code: R29325626	Land Name: FAW - WILDLIFE	County: WINONA	Acres: 10.00
City:	Site Code: R290116	Classification Per M.S. 86A.05: g. state wildlife management area	Current Public Use: YES	Future Public Use: YES
Land Code: 1000091573	Agency Land Code: R29325664	Land Name: FAW - WILDLIFE	County: WINONA	Acres: 37.50
City:	Site Code: R290116	Classification Per M.S. 86A.05: g. state wildlife management area	Current Public Use: YES	Future Public Use: YES



Land Code: 1000091574	Agency Land Code: R29325718	Land Name: FAW - WILDLIFE	County: WINONA	Acres: 40.00
City:	Site Code: R290116	Classification Per M.S. 86A.05: g. state wildlife management area	Current Public Use: YES	Future Public Use: YES
Land Code: 1000091575	Agency Land Code: R29325722	Land Name: FAW - WILDLIFE	County: WINONA	Acres: 40.00
City:	Site Code: R290116	Classification Per M.S. 86A.05: g. state wildlife management area	Current Public Use: YES	Future Public Use: YES
Land Code: 1000091576	Agency Land Code: R29325795	Land Name: FAW - WILDLIFE	County: WINONA	Acres: 20.00
City:	Site Code: R290116	Classification Per M.S. 86A.05: g. state wildlife management area	Current Public Use: YES	Future Public Use: YES
Land Code: 1000091577	Agency Land Code: R29325816	Land Name: FAW - WILDLIFE	County: WINONA	Acres: 40.00
City:	Site Code: R290116	Classification Per M.S. 86A.05: g. state wildlife management area	Current Public Use: YES	Future Public Use: YES
Land Code: 1000091578	Agency Land Code: R29325824	Land Name: FAW - WILDLIFE	County: WINONA	Acres: 30.00
City:	Site Code: R290116	Classification Per M.S. 86A.05: g. state wildlife management area	Current Public Use: YES	Future Public Use: YES
Land Code: 1000091579	Agency Land Code: R29334236	Land Name: FAW - WILDLIFE	County: WINONA	Acres: 30.00
City:	Site Code: R290116	Classification Per M.S. 86A.05: g. state wildlife management area	Current Public Use: YES	Future Public Use: YES
Land Code: 1000091580	Agency Land Code: R29331243	Land Name: FAW - WILDLIFE	County: WINONA	Acres: 3.00
City:	Site Code: R290116	Classification Per M.S. 86A.05: g. state wildlife management area	Current Public Use: YES	Future Public Use: YES
Land Code: 1000091581	Agency Land Code: R29325933	Land Name: FAW - WILDLIFE	County: WINONA	Acres: 40.00
City:	Site Code: R290116	Classification Per M.S. 86A.05: g. state wildlife management area	Current Public Use: YES	Future Public Use: YES
Land Code: 1000091582	Agency Land Code: R29325935	Land Name: FAW - WILDLIFE	County: WINONA	Acres: 40.00
City:	Site Code: R290116	Classification Per M.S. 86A.05: g. state wildlife management area	Current Public Use: YES	Future Public Use: YES
Land Code: 1000091583	Agency Land Code: R29325946	Land Name: FAW - WILDLIFE	County: WINONA	Acres: 40.00
City:	Site Code: R290116	Classification Per M.S. 86A.05: g. state wildlife management area	Current Public Use: YES	Future Public Use: YES
Land Code: 1000091584	Agency Land Code: R29334243	Land Name: FAW - WILDLIFE	County: WINONA	Acres: 2.00
City:	Site Code: R290116	Classification Per M.S. 86A.05: g. state wildlife management area	Current Public Use: YES	Future Public Use: YES
Land Code: 1000091585	Agency Land Code: R29334246	Land Name: FAW - WILDLIFE	County: WINONA	Acres: 8.25
City:	Site Code: R290116	Classification Per M.S. 86A.05: g. state wildlife management area	Current Public Use: YES	Future Public Use: YES



Land Code: 1000091586	Agency Land Code: R29325957	Land Name: FAW - WILDLIFE	County: WINONA	Acres: 34.25
City:	Site Code: R290116	Classification Per M.S. 86A.05: g. state wildlife management area	Current Public Use: YES	Future Public Use: YES
Land Code: 1000091587	Agency Land Code: R29326007	Land Name: FAW - WILDLIFE	County: WINONA	Acres: 39.82
City:	Site Code: R290116	Classification Per M.S. 86A.05: g. state wildlife management area	Current Public Use: YES	Future Public Use: YES
Land Code: 1000091588	Agency Land Code: R29334264	Land Name: FAW - WILDLIFE	County: WINONA	Acres: 20.00
City:	Site Code: R290116	Classification Per M.S. 86A.05: g. state wildlife management area	Current Public Use: YES	Future Public Use: YES
Land Code: 1000091589	Agency Land Code: R29326098	Land Name: FAW - WILDLIFE	County: WINONA	Acres: 40.00
City:	Site Code: R290116	Classification Per M.S. 86A.05: g. state wildlife management area	Current Public Use: YES	Future Public Use: YES
Land Code: 1000091590	Agency Land Code: R29334340	Land Name: FAW - WILDLIFE	County: WINONA	Acres: 40.00
City:	Site Code: R290116	Classification Per M.S. 86A.05: g. state wildlife management area	Current Public Use: YES	Future Public Use: YES
Land Code: 1000091591	Agency Land Code: R29326212	Land Name: FAW - WILDLIFE	County: WINONA	Acres: 40.00
City:	Site Code: R290116	Classification Per M.S. 86A.05: g. state wildlife management area	Current Public Use: YES	Future Public Use: YES
Land Code: 1000091592	Agency Land Code: R29326049	Land Name: FAW - WILDLIFE	County: WINONA	Acres: 40.00
City:	Site Code: R290116	Classification Per M.S. 86A.05: g. state wildlife management area	Current Public Use: YES	Future Public Use: YES
Land Code: 1000091593	Agency Land Code: R29334114	Land Name: FAW - WILDLIFE	County: WINONA	Acres: 8.44
City:	Site Code: R290116	Classification Per M.S. 86A.05: g. state wildlife management area	Current Public Use: YES	Future Public Use: YES
Land Code: 1000091594	Agency Land Code: R29325379	Land Name: FAW - WILDLIFE	County: WINONA	Acres: 39.00
City:	Site Code: R290116	Classification Per M.S. 86A.05: g. state wildlife management area	Current Public Use: YES	Future Public Use: YES
Land Code: 1000091595	Agency Land Code: R29560308	Land Name: FAW - WILDLIFE	County: WINONA	Acres: 17.50
City:	Site Code: R290116	Classification Per M.S. 86A.05: g. state wildlife management area	Current Public Use: YES	Future Public Use: YES
Land Code: 1000091596	Agency Land Code: R29325923	Land Name: FAW - WILDLIFE	County: WINONA	Acres: 10.50
City:	Site Code: R290116	Classification Per M.S. 86A.05: g. state wildlife management area	Current Public Use: YES	Future Public Use: YES
Land Code: 1000091597	Agency Land Code: R29325947	Land Name: FAW - WILDLIFE	County: WINONA	Acres: 40.00
City:	Site Code: R290116	Classification Per M.S. 86A.05: g. state wildlife management area	Current Public Use: YES	Future Public Use: YES



Land Code: 1000091598	Agency Land Code: R29334247	Land Name: FAW - WILDLIFE	County: WINONA	Acres: 5.75
City:	Site Code: R290116	Classification Per M.S. 86A.05: g. state wildlife management area	Current Public Use: YES	Future Public Use: YES
Land Code: 1000091599	Agency Land Code: R29325995	Land Name: FAW - WILDLIFE	County: WINONA	Acres: 40.00
City:	Site Code: R290116	Classification Per M.S. 86A.05: g. state wildlife management area	Current Public Use: YES	Future Public Use: YES
Land Code: 1000091600	Agency Land Code: R29326142	Land Name: FAW - WILDLIFE	County: WINONA	Acres: 40.00
City:	Site Code: R290116	Classification Per M.S. 86A.05: g. state wildlife management area	Current Public Use: YES	Future Public Use: YES
Land Code: 1000091601	Agency Land Code: R29326164	Land Name: FAW - WILDLIFE	County: WINONA	Acres: 20.00
City:	Site Code: R290116	Classification Per M.S. 86A.05: g. state wildlife management area	Current Public Use: YES	Future Public Use: YES
Land Code: 1000091602	Agency Land Code: R29326101	Land Name: FAW - WILDLIFE	County: WINONA	Acres: 40.00
City:	Site Code: R290116	Classification Per M.S. 86A.05: g. state wildlife management area	Current Public Use: YES	Future Public Use: YES
Land Code: 1000091603	Agency Land Code: R29326188	Land Name: FAW - WILDLIFE	County: WINONA	Acres: 40.00
City:	Site Code: R290116	Classification Per M.S. 86A.05: g. state wildlife management area	Current Public Use: YES	Future Public Use: YES
Land Code: 1000091604	Agency Land Code: R29326200	Land Name: FAW - WILDLIFE	County: WINONA	Acres: 0.11
City:	Site Code: R290116	Classification Per M.S. 86A.05: g. state wildlife management area	Current Public Use: YES	Future Public Use: YES
Land Code: 1000091605	Agency Land Code: R29326053	Land Name: FAW - WILDLIFE	County: WINONA	Acres: 5.00
City:	Site Code: R290116	Classification Per M.S. 86A.05: g. state wildlife management area	Current Public Use: YES	Future Public Use: YES
Land Code: 1000091606	Agency Land Code: R29340334	Land Name: FAW - WILDLIFE	County: WINONA	Acres: 5.03
City:	Site Code: R290116	Classification Per M.S. 86A.05: g. state wildlife management area	Current Public Use: YES	Future Public Use: YES
Land Code: 1000091607	Agency Land Code: R29344506	Land Name: FAW - WILDLIFE	County: WINONA	Acres: 5.04
City:	Site Code: R290116	Classification Per M.S. 86A.05: g. state wildlife management area	Current Public Use: YES	Future Public Use: YES
Land Code: 1000091608	Agency Land Code: R29325325	Land Name: FAW - WILDLIFE	County: WINONA	Acres: 23.50
City:	Site Code: R290116	Classification Per M.S. 86A.05: g. state wildlife management area	Current Public Use: YES	Future Public Use: YES
Land Code: 1000091609	Agency Land Code: R29325386	Land Name: FAW - WILDLIFE	County: WINONA	Acres: 41.61
City:	Site Code: R290116	Classification Per M.S. 86A.05: g. state wildlife management area	Current Public Use: YES	Future Public Use: YES



Land Code: 1000091610	Agency Land Code: R29340335	Land Name: FAW - WILDLIFE	County: WINONA	Acres: 11.00
City:	Site Code: R290116	Classification Per M.S. 86A.05: g. state wildlife management area	Current Public Use: YES	Future Public Use: YES
Land Code: 1000091611	Agency Land Code: R29325608	Land Name: FAW - WILDLIFE	County: WINONA	Acres: 40.00
City:	Site Code: R290116	Classification Per M.S. 86A.05: g. state wildlife management area	Current Public Use: YES	Future Public Use: YES
Land Code: 1000091612	Agency Land Code: R29325655	Land Name: FAW - WILDLIFE	County: WINONA	Acres: 40.00
City:	Site Code: R290116	Classification Per M.S. 86A.05: g. state wildlife management area	Current Public Use: YES	Future Public Use: YES
Land Code: 1000091613	Agency Land Code: R29325682	Land Name: FAW - WILDLIFE	County: WINONA	Acres: 40.00
City:	Site Code: R290116	Classification Per M.S. 86A.05: g. state wildlife management area	Current Public Use: YES	Future Public Use: YES
Land Code: 1000091614	Agency Land Code: R29325711	Land Name: FAW - WILDLIFE	County: WINONA	Acres: 40.00
City:	Site Code: R290116	Classification Per M.S. 86A.05: g. state wildlife management area	Current Public Use: YES	Future Public Use: YES
Land Code: 1000091615	Agency Land Code: R29325712	Land Name: FAW - WILDLIFE	County: WINONA	Acres: 21.07
City:	Site Code: R290116	Classification Per M.S. 86A.05: g. state wildlife management area	Current Public Use: YES	Future Public Use: YES
Land Code: 1000091616	Agency Land Code: R29325728	Land Name: FAW - WILDLIFE	County: WINONA	Acres: 40.00
City:	Site Code: R290116	Classification Per M.S. 86A.05: g. state wildlife management area	Current Public Use: YES	Future Public Use: YES
Land Code: 1000091617	Agency Land Code: R29325822	Land Name: FAW - WILDLIFE	County: WINONA	Acres: 5.00
City:	Site Code: R290116	Classification Per M.S. 86A.05: g. state wildlife management area	Current Public Use: YES	Future Public Use: YES
Land Code: 1000091618	Agency Land Code: R29325823	Land Name: FAW - WILDLIFE	County: WINONA	Acres: 20.00
City:	Site Code: R290116	Classification Per M.S. 86A.05: g. state wildlife management area	Current Public Use: YES	Future Public Use: YES
Land Code: 1000091619	Agency Land Code: R29534926	Land Name: FAW - WILDLIFE	County: WINONA	Acres: 1.50
City:	Site Code: R290116	Classification Per M.S. 86A.05: g. state wildlife management area	Current Public Use: YES	Future Public Use: YES
Land Code: 1000091620	Agency Land Code: R29325315	Land Name: FAW - WILDLIFE	County: WINONA	Acres: 40.00
City:	Site Code: R290116	Classification Per M.S. 86A.05: g. state wildlife management area	Current Public Use: YES	Future Public Use: YES
Land Code: 1000091621	Agency Land Code: R29325400	Land Name: FAW - WILDLIFE	County: WINONA	Acres: 39.46
City:	Site Code: R290116	Classification Per M.S. 86A.05: g. state wildlife management area	Current Public Use: YES	Future Public Use: YES



Land Code: 1000091622	Agency Land Code: R29334131	Land Name: FAW - WILDLIFE	County: WINONA	Acres: 10.00
City:	Site Code: R290116	Classification Per M.S. 86A.05: g. state wildlife management area	Current Public Use: YES	Future Public Use: YES
Land Code: 1000091623	Agency Land Code: R29325594	Land Name: FAW - WILDLIFE	County: WINONA	Acres: 40.00
City:	Site Code: R290116	Classification Per M.S. 86A.05: g. state wildlife management area	Current Public Use: YES	Future Public Use: YES
Land Code: 1000091624	Agency Land Code: R29325623	Land Name: FAW - WILDLIFE	County: WINONA	Acres: 40.00
City:	Site Code: R290116	Classification Per M.S. 86A.05: g. state wildlife management area	Current Public Use: YES	Future Public Use: YES
Land Code: 1000091625	Agency Land Code: R29325631	Land Name: FAW - WILDLIFE	County: WINONA	Acres: 40.00
City:	Site Code: R290116	Classification Per M.S. 86A.05: g. state wildlife management area	Current Public Use: YES	Future Public Use: YES
Land Code: 1000091626	Agency Land Code: R29325691	Land Name: FAW - WILDLIFE	County: WINONA	Acres: 40.00
City:	Site Code: R290116	Classification Per M.S. 86A.05: g. state wildlife management area	Current Public Use: YES	Future Public Use: YES
Land Code: 1000091627	Agency Land Code: R29325707	Land Name: FAW - WILDLIFE	County: WINONA	Acres: 40.00
City:	Site Code: R290116	Classification Per M.S. 86A.05: g. state wildlife management area	Current Public Use: YES	Future Public Use: YES
Land Code: 1000091628	Agency Land Code: R29334214	Land Name: FAW - WILDLIFE	County: WINONA	Acres: 10.00
City:	Site Code: R290116	Classification Per M.S. 86A.05: g. state wildlife management area	Current Public Use: YES	Future Public Use: YES
Land Code: 1000091629	Agency Land Code: R29325724	Land Name: FAW - WILDLIFE	County: WINONA	Acres: 40.00
City:	Site Code: R290116	Classification Per M.S. 86A.05: g. state wildlife management area	Current Public Use: YES	Future Public Use: YES
Land Code: 1000091630	Agency Land Code: R29325766	Land Name: FAW - WILDLIFE	County: WINONA	Acres: 10.00
City:	Site Code: R290116	Classification Per M.S. 86A.05: g. state wildlife management area	Current Public Use: YES	Future Public Use: YES
Land Code: 1000091631	Agency Land Code: R29325801	Land Name: FAW - WILDLIFE	County: WINONA	Acres: 40.00
City:	Site Code: R290116	Classification Per M.S. 86A.05: g. state wildlife management area	Current Public Use: YES	Future Public Use: YES
Land Code: 1000091632	Agency Land Code: R29334218	Land Name: FAW - WILDLIFE	County: WINONA	Acres: 25.00
City:	Site Code: R290116	Classification Per M.S. 86A.05: g. state wildlife management area	Current Public Use: YES	Future Public Use: YES
Land Code: 1000091633	Agency Land Code: R29325811	Land Name: FAW - WILDLIFE	County: WINONA	Acres: 40.00
City:	Site Code: R290116	Classification Per M.S. 86A.05: g. state wildlife management area	Current Public Use: YES	Future Public Use: YES



Land Code: 1000091634	Agency Land Code: R29325812	Land Name: FAW - WILDLIFE	County: WINONA	Acres: 40.00
City:	Site Code: R290116	Classification Per M.S. 86A.05: g. state wildlife management area	Current Public Use: YES	Future Public Use: YES
Land Code: 1000091635	Agency Land Code: R29325917	Land Name: FAW - WILDLIFE	County: WINONA	Acres: 40.00
City:	Site Code: R290116	Classification Per M.S. 86A.05: g. state wildlife management area	Current Public Use: YES	Future Public Use: YES
Land Code: 1000091636	Agency Land Code: R29325922	Land Name: FAW - WILDLIFE	County: WINONA	Acres: 37.00
City:	Site Code: R290116	Classification Per M.S. 86A.05: g. state wildlife management area	Current Public Use: YES	Future Public Use: YES
Land Code: 1000091637	Agency Land Code: R29325930	Land Name: FAW - WILDLIFE	County: WINONA	Acres: 26.70
City:	Site Code: R290116	Classification Per M.S. 86A.05: g. state wildlife management area	Current Public Use: YES	Future Public Use: YES
Land Code: 1000091638	Agency Land Code: R29325938	Land Name: FAW - WILDLIFE	County: WINONA	Acres: 40.00
City:	Site Code: R290116	Classification Per M.S. 86A.05: g. state wildlife management area	Current Public Use: YES	Future Public Use: YES
Land Code: 1000091639	Agency Land Code: R29325953	Land Name: FAW - WILDLIFE	County: WINONA	Acres: 40.00
City:	Site Code: R290116	Classification Per M.S. 86A.05: g. state wildlife management area	Current Public Use: YES	Future Public Use: YES
Land Code: 1000091640	Agency Land Code: R29334248	Land Name: FAW - WILDLIFE	County: WINONA	Acres: 10.00
City:	Site Code: R290116	Classification Per M.S. 86A.05: g. state wildlife management area	Current Public Use: YES	Future Public Use: YES
Land Code: 1000091641	Agency Land Code: R29326140	Land Name: FAW - WILDLIFE	County: WINONA	Acres: 40.00
City:	Site Code: R290116	Classification Per M.S. 86A.05: g. state wildlife management area	Current Public Use: YES	Future Public Use: YES
Land Code: 1000091642	Agency Land Code: R29326102	Land Name: FAW - WILDLIFE	County: WINONA	Acres: 40.00
City:	Site Code: R290116	Classification Per M.S. 86A.05: g. state wildlife management area	Current Public Use: YES	Future Public Use: YES
Land Code: 1000091643	Agency Land Code: R29326103	Land Name: FAW - WILDLIFE	County: WINONA	Acres: 40.00
City:	Site Code: R290116	Classification Per M.S. 86A.05: g. state wildlife management area	Current Public Use: YES	Future Public Use: YES
Land Code: 1000091644	Agency Land Code: R29326178	Land Name: FAW - WILDLIFE	County: WINONA	Acres: 40.00
City:	Site Code: R290116	Classification Per M.S. 86A.05: g. state wildlife management area	Current Public Use: YES	Future Public Use: YES
Land Code: 1000091645	Agency Land Code: R29326201	Land Name: FAW - WILDLIFE	County: WINONA	Acres: 40.00
City:	Site Code: R290116	Classification Per M.S. 86A.05: g. state wildlife management area	Current Public Use: YES	Future Public Use: YES



Land Code: 1000091646	Agency Land Code: R29326206	Land Name: FAW - WILDLIFE	County: WINONA	Acres: 40.00
City:	Site Code: R290116	Classification Per M.S. 86A.05: g. state wildlife management area	Current Public Use: YES	Future Public Use: YES
Land Code: 1000091647	Agency Land Code: R29326067	Land Name: FAW - WILDLIFE	County: WINONA	Acres: 40.00
City:	Site Code: R290116	Classification Per M.S. 86A.05: g. state wildlife management area	Current Public Use: YES	Future Public Use: YES
Land Code: 1000091648	Agency Land Code: R29326238	Land Name: FAW - WILDLIFE	County: WINONA	Acres: 40.00
City:	Site Code: R290116	Classification Per M.S. 86A.05: g. state wildlife management area	Current Public Use: YES	Future Public Use: YES
Land Code: 1000091649	Agency Land Code: R29326248	Land Name: FAW - WILDLIFE	County: WINONA	Acres: 40.00
City:	Site Code: R290116	Classification Per M.S. 86A.05: g. state wildlife management area	Current Public Use: YES	Future Public Use: YES
Land Code: 1000091650	Agency Land Code: R29340337	Land Name: FAW - WILDLIFE	County: WINONA	Acres: 9.29
City:	Site Code: R290116	Classification Per M.S. 86A.05: g. state wildlife management area	Current Public Use: YES	Future Public Use: YES
Land Code: 1000091651	Agency Land Code: R29325388	Land Name: FAW - WILDLIFE	County: WINONA	Acres: 40.00
City:	Site Code: R290116	Classification Per M.S. 86A.05: g. state wildlife management area	Current Public Use: YES	Future Public Use: YES
Land Code: 1000091652	Agency Land Code: R29325639	Land Name: FAW - WILDLIFE	County: WINONA	Acres: 40.00
City:	Site Code: R290116	Classification Per M.S. 86A.05: g. state wildlife management area	Current Public Use: YES	Future Public Use: YES
Land Code: 1000091653	Agency Land Code: R29325657	Land Name: FAW - WILDLIFE	County: WINONA	Acres: 40.00
City:	Site Code: R290116	Classification Per M.S. 86A.05: g. state wildlife management area	Current Public Use: YES	Future Public Use: YES
Land Code: 1000091654	Agency Land Code: R29325675	Land Name: FAW - WILDLIFE	County: WINONA	Acres: 40.00
City:	Site Code: R290116	Classification Per M.S. 86A.05: g. state wildlife management area	Current Public Use: YES	Future Public Use: YES
Land Code: 1000091655	Agency Land Code: R29325676	Land Name: FAW - WILDLIFE	County: WINONA	Acres: 40.00
City:	Site Code: R290116	Classification Per M.S. 86A.05: g. state wildlife management area	Current Public Use: YES	Future Public Use: YES
Land Code: 1000091656	Agency Land Code: R29334213	Land Name: FAW - WILDLIFE	County: WINONA	Acres: 10.00
City:	Site Code: R290116	Classification Per M.S. 86A.05: g. state wildlife management area	Current Public Use: YES	Future Public Use: YES
Land Code: 1000091657	Agency Land Code: R29325804	Land Name: FAW - WILDLIFE	County: WINONA	Acres: 40.00
City:	Site Code: R290116	Classification Per M.S. 86A.05: g. state wildlife management area	Current Public Use: YES	Future Public Use: YES



Land Code: 1000091658	Agency Land Code: R29325859	Land Name: FAW - WILDLIFE	County: WINONA	Acres: 40.00
City:	Site Code: R290116	Classification Per M.S. 86A.05: g. state wildlife management area	Current Public Use: YES	Future Public Use: YES
Land Code: 1000091659	Agency Land Code: R29325900	Land Name: FAW - WILDLIFE	County: WINONA	Acres: 40.00
City:	Site Code: R290116	Classification Per M.S. 86A.05: g. state wildlife management area	Current Public Use: YES	Future Public Use: YES
Land Code: 1000091660	Agency Land Code: R29326146	Land Name: FAW - WILDLIFE	County: WINONA	Acres: 40.00
City:	Site Code: R290116	Classification Per M.S. 86A.05: g. state wildlife management area	Current Public Use: YES	Future Public Use: YES
Land Code: 1000091661	Agency Land Code: R29326162	Land Name: FAW - WILDLIFE	County: WINONA	Acres: 25.45
City:	Site Code: R290116	Classification Per M.S. 86A.05: g. state wildlife management area	Current Public Use: YES	Future Public Use: YES
Land Code: 1000091662	Agency Land Code: R29326008	Land Name: FAW - WILDLIFE	County: WINONA	Acres: 40.00
City:	Site Code: R290116	Classification Per M.S. 86A.05: g. state wildlife management area	Current Public Use: YES	Future Public Use: YES
Land Code: 1000091663	Agency Land Code: R29334336	Land Name: FAW - WILDLIFE	County: WINONA	Acres: 3.00
City:	Site Code: R290116	Classification Per M.S. 86A.05: g. state wildlife management area	Current Public Use: YES	Future Public Use: YES
Land Code: 1000091664	Agency Land Code: R29326198	Land Name: FAW - WILDLIFE	County: WINONA	Acres: 37.08
City:	Site Code: R290116	Classification Per M.S. 86A.05: g. state wildlife management area	Current Public Use: YES	Future Public Use: YES
Land Code: 1000091665	Agency Land Code: R29326209	Land Name: FAW - WILDLIFE	County: WINONA	Acres: 2.00
City:	Site Code: R290116	Classification Per M.S. 86A.05: g. state wildlife management area	Current Public Use: YES	Future Public Use: YES
Land Code: 1000091666	Agency Land Code: R29334261	Land Name: FAW - WILDLIFE	County: WINONA	Acres: 20.00
City:	Site Code: R290116	Classification Per M.S. 86A.05: g. state wildlife management area	Current Public Use: YES	Future Public Use: YES
Land Code: 1000091667	Agency Land Code: R29326070	Land Name: FAW - WILDLIFE	County: WINONA	Acres: 40.00
City:	Site Code: R290116	Classification Per M.S. 86A.05: g. state wildlife management area	Current Public Use: YES	Future Public Use: YES
Land Code: 1000091668	Agency Land Code: R29326081	Land Name: FAW - WILDLIFE	County: WINONA	Acres: 40.00
City:	Site Code: R290116	Classification Per M.S. 86A.05: g. state wildlife management area	Current Public Use: YES	Future Public Use: YES
Land Code: 1000091669	Agency Land Code: R29325382	Land Name: FAW - WILDLIFE	County: WINONA	Acres: 41.16
City:	Site Code: R290116	Classification Per M.S. 86A.05: g. state wildlife management area	Current Public Use: YES	Future Public Use: YES



Land Code: 1000091670	Agency Land Code: R29325599	Land Name: FAW - WILDLIFE	County: WINONA	Acres: 40.00
City:	Site Code: R290116	Classification Per M.S. 86A.05: g. state wildlife management area	Current Public Use: YES	Future Public Use: YES
Land Code: 1000091671	Agency Land Code: R29325613	Land Name: FAW - WILDLIFE	County: WINONA	Acres: 40.00
City:	Site Code: R290116	Classification Per M.S. 86A.05: g. state wildlife management area	Current Public Use: YES	Future Public Use: YES
Land Code: 1000091672	Agency Land Code: R29325809	Land Name: FAW - WILDLIFE	County: WINONA	Acres: 40.00
City:	Site Code: R290116	Classification Per M.S. 86A.05: g. state wildlife management area	Current Public Use: YES	Future Public Use: YES
Land Code: 1000091673	Agency Land Code: R29325857	Land Name: FAW - WILDLIFE	County: WINONA	Acres: 40.00
City:	Site Code: R290116	Classification Per M.S. 86A.05: g. state wildlife management area	Current Public Use: YES	Future Public Use: YES
Land Code: 1000091674	Agency Land Code: R29334238	Land Name: FAW - WILDLIFE	County: WINONA	Acres: 2.00
City:	Site Code: R290116	Classification Per M.S. 86A.05: g. state wildlife management area	Current Public Use: YES	Future Public Use: YES
Land Code: 1000091675	Agency Land Code: R29325915	Land Name: FAW - WILDLIFE	County: WINONA	Acres: 40.00
City:	Site Code: R290116	Classification Per M.S. 86A.05: g. state wildlife management area	Current Public Use: YES	Future Public Use: YES
Land Code: 1000091676	Agency Land Code: R29325918	Land Name: FAW - WILDLIFE	County: WINONA	Acres: 40.00
City:	Site Code: R290116	Classification Per M.S. 86A.05: g. state wildlife management area	Current Public Use: YES	Future Public Use: YES
Land Code: 1000091677	Agency Land Code: R29325954	Land Name: FAW - WILDLIFE	County: WINONA	Acres: 40.00
City:	Site Code: R290116	Classification Per M.S. 86A.05: g. state wildlife management area	Current Public Use: YES	Future Public Use: YES
Land Code: 1000091678	Agency Land Code: R29334347	Land Name: FAW - WILDLIFE	County: WINONA	Acres: 20.00
City:	Site Code: R290116	Classification Per M.S. 86A.05: g. state wildlife management area	Current Public Use: YES	Future Public Use: YES
Land Code: 1000091679	Agency Land Code: R29326099	Land Name: FAW - WILDLIFE	County: WINONA	Acres: 40.00
City:	Site Code: R290116	Classification Per M.S. 86A.05: g. state wildlife management area	Current Public Use: YES	Future Public Use: YES
Land Code: 1000091680	Agency Land Code: R29326120	Land Name: FAW - WILDLIFE	County: WINONA	Acres: 40.00
City:	Site Code: R290116	Classification Per M.S. 86A.05: g. state wildlife management area	Current Public Use: YES	Future Public Use: YES
Land Code: 1000091681	Agency Land Code: R29326196	Land Name: FAW - WILDLIFE	County: WINONA	Acres: 25.33
City:	Site Code: R290116	Classification Per M.S. 86A.05: g. state wildlife management area	Current Public Use: YES	Future Public Use: YES



Land Code: 1000091682	Agency Land Code: R29325319	Land Name: FAW - WILDLIFE	County: WINONA	Acres: 40.00
City:	Site Code: R290116	Classification Per M.S. 86A.05: g. state wildlife management area	Current Public Use: YES	Future Public Use: YES
Land Code: 1000091683	Agency Land Code: R29325320	Land Name: FAW - WILDLIFE	County: WINONA	Acres: 20.25
City:	Site Code: R290116	Classification Per M.S. 86A.05: g. state wildlife management area	Current Public Use: YES	Future Public Use: YES
Land Code: 1000091684	Agency Land Code: R29325553	Land Name: FAW - WILDLIFE	County: WINONA	Acres: 10.00
City:	Site Code: R290116	Classification Per M.S. 86A.05: g. state wildlife management area	Current Public Use: YES	Future Public Use: YES
Land Code: 1000091685	Agency Land Code: R29325635	Land Name: FAW - WILDLIFE	County: WINONA	Acres: 36.35
City:	Site Code: R290116	Classification Per M.S. 86A.05: g. state wildlife management area	Current Public Use: YES	Future Public Use: YES
Land Code: 1000091686	Agency Land Code: R29325701	Land Name: FAW - WILDLIFE	County: WINONA	Acres: 40.00
City:	Site Code: R290116	Classification Per M.S. 86A.05: g. state wildlife management area	Current Public Use: YES	Future Public Use: YES
Land Code: 1000091687	Agency Land Code: R29325797	Land Name: FAW - WILDLIFE	County: WINONA	Acres: 20.00
City:	Site Code: R290116	Classification Per M.S. 86A.05: g. state wildlife management area	Current Public Use: YES	Future Public Use: YES
Land Code: 1000091688	Agency Land Code: R29325871	Land Name: FAW - WILDLIFE	County: WINONA	Acres: 40.00
City:	Site Code: R290116	Classification Per M.S. 86A.05: g. state wildlife management area	Current Public Use: YES	Future Public Use: YES
Land Code: 1000091689	Agency Land Code: R29325875	Land Name: FAW - WILDLIFE	County: WINONA	Acres: 10.00
City:	Site Code: R290116	Classification Per M.S. 86A.05: g. state wildlife management area	Current Public Use: YES	Future Public Use: YES
Land Code: 1000091690	Agency Land Code: R29325885	Land Name: FAW - WILDLIFE	County: WINONA	Acres: 40.00
City:	Site Code: R290116	Classification Per M.S. 86A.05: g. state wildlife management area	Current Public Use: YES	Future Public Use: YES
Land Code: 1000091691	Agency Land Code: R29325914	Land Name: FAW - WILDLIFE	County: WINONA	Acres: 40.00
City:	Site Code: R290116	Classification Per M.S. 86A.05: g. state wildlife management area	Current Public Use: YES	Future Public Use: YES
Land Code: 1000091692	Agency Land Code: R29331244	Land Name: FAW - WILDLIFE	County: WINONA	Acres: 24.50
City:	Site Code: R290116	Classification Per M.S. 86A.05: g. state wildlife management area	Current Public Use: YES	Future Public Use: YES
Land Code: 1000091693	Agency Land Code: R29325927	Land Name: FAW - WILDLIFE	County: WINONA	Acres: 40.00
City:	Site Code: R290116	Classification Per M.S. 86A.05: g. state wildlife management area	Current Public Use: YES	Future Public Use: YES



Land Code: 1000091694	Agency Land Code: R29334251	Land Name: FAW - WILDLIFE	County: WINONA	Acres: 1.00
City:	Site Code: R290116	Classification Per M.S. 86A.05: g. state wildlife management area	Current Public Use: YES	Future Public Use: YES
Land Code: 1000091695	Agency Land Code: R29325971	Land Name: FAW - WILDLIFE	County: WINONA	Acres: 39.26
City:	Site Code: R290116	Classification Per M.S. 86A.05: g. state wildlife management area	Current Public Use: YES	Future Public Use: YES
Land Code: 1000091696	Agency Land Code: R29325972	Land Name: FAW - WILDLIFE	County: WINONA	Acres: 39.17
City:	Site Code: R290116	Classification Per M.S. 86A.05: g. state wildlife management area	Current Public Use: YES	Future Public Use: YES
Land Code: 1000091697	Agency Land Code: R29325997	Land Name: FAW - WILDLIFE	County: WINONA	Acres: 40.00
City:	Site Code: R290116	Classification Per M.S. 86A.05: g. state wildlife management area	Current Public Use: YES	Future Public Use: YES
Land Code: 1000091698	Agency Land Code: R29326137	Land Name: FAW - WILDLIFE	County: WINONA	Acres: 40.00
City:	Site Code: R290116	Classification Per M.S. 86A.05: g. state wildlife management area	Current Public Use: YES	Future Public Use: YES
Land Code: 1000091699	Agency Land Code: R29326091	Land Name: FAW - WILDLIFE	County: WINONA	Acres: 40.00
City:	Site Code: R290116	Classification Per M.S. 86A.05: g. state wildlife management area	Current Public Use: YES	Future Public Use: YES
Land Code: 1000091700	Agency Land Code: R29550767	Land Name: FAW - WILDLIFE	County: WINONA	Acres: 2.60
City:	Site Code: R290116	Classification Per M.S. 86A.05: g. state wildlife management area	Current Public Use: YES	Future Public Use: YES
Land Code: 1000091701	Agency Land Code: R29325323	Land Name: FAW - WILDLIFE	County: WINONA	Acres: 35.00
City:	Site Code: R290116	Classification Per M.S. 86A.05: g. state wildlife management area	Current Public Use: YES	Future Public Use: YES
Land Code: 1000091702	Agency Land Code: R29325378	Land Name: FAW - WILDLIFE	County: WINONA	Acres: 38.78
City:	Site Code: R290116	Classification Per M.S. 86A.05: g. state wildlife management area	Current Public Use: YES	Future Public Use: YES
Land Code: 1000091703	Agency Land Code: R29325389	Land Name: FAW - WILDLIFE	County: WINONA	Acres: 40.00
City:	Site Code: R290116	Classification Per M.S. 86A.05: g. state wildlife management area	Current Public Use: YES	Future Public Use: YES
Land Code: 1000091704	Agency Land Code: R29325397	Land Name: FAW - WILDLIFE	County: WINONA	Acres: 39.45
City:	Site Code: R290116	Classification Per M.S. 86A.05: g. state wildlife management area	Current Public Use: YES	Future Public Use: YES
Land Code: 1000091705	Agency Land Code: R29334133	Land Name: FAW - WILDLIFE	County: WINONA	Acres: 15.00
City:	Site Code: R290116	Classification Per M.S. 86A.05: g. state wildlife management area	Current Public Use: YES	Future Public Use: YES



Land Code: 1000091706	Agency Land Code: R29325670	Land Name: FAW - WILDLIFE	County: WINONA	Acres: 39.50
City:	Site Code: R290116	Classification Per M.S. 86A.05: g. state wildlife management area	Current Public Use: YES	Future Public Use: YES
Land Code: 1000091707	Agency Land Code: R29325699	Land Name: FAW - WILDLIFE	County: WINONA	Acres: 40.00
City:	Site Code: R290116	Classification Per M.S. 86A.05: g. state wildlife management area	Current Public Use: YES	Future Public Use: YES
Land Code: 1000091708	Agency Land Code: R29325818	Land Name: FAW - WILDLIFE	County: WINONA	Acres: 2.25
City:	Site Code: R290116	Classification Per M.S. 86A.05: g. state wildlife management area	Current Public Use: YES	Future Public Use: YES
Land Code: 1000091709	Agency Land Code: R29325924	Land Name: FAW - WILDLIFE	County: WINONA	Acres: 33.00
City:	Site Code: R290116	Classification Per M.S. 86A.05: g. state wildlife management area	Current Public Use: YES	Future Public Use: YES
Land Code: 1000091710	Agency Land Code: R29325934	Land Name: FAW - WILDLIFE	County: WINONA	Acres: 40.00
City:	Site Code: R290116	Classification Per M.S. 86A.05: g. state wildlife management area	Current Public Use: YES	Future Public Use: YES
Land Code: 1000091711	Agency Land Code: R29325978	Land Name: FAW - WILDLIFE	County: WINONA	Acres: 39.12
City:	Site Code: R290116	Classification Per M.S. 86A.05: g. state wildlife management area	Current Public Use: YES	Future Public Use: YES
Land Code: 1000091712	Agency Land Code: R29325980	Land Name: FAW - WILDLIFE	County: WINONA	Acres: 39.17
City:	Site Code: R290116	Classification Per M.S. 86A.05: g. state wildlife management area	Current Public Use: YES	Future Public Use: YES
Land Code: 1000091713	Agency Land Code: R29326139	Land Name: FAW - WILDLIFE	County: WINONA	Acres: 40.00
City:	Site Code: R290116	Classification Per M.S. 86A.05: g. state wildlife management area	Current Public Use: YES	Future Public Use: YES
Land Code: 1000091714	Agency Land Code: R29326030	Land Name: FAW - WILDLIFE	County: WINONA	Acres: 40.00
City:	Site Code: R290116	Classification Per M.S. 86A.05: g. state wildlife management area	Current Public Use: YES	Future Public Use: YES
Land Code: 1000091715	Agency Land Code: R29326041	Land Name: FAW - WILDLIFE	County: WINONA	Acres: 40.00
City:	Site Code: R290116	Classification Per M.S. 86A.05: g. state wildlife management area	Current Public Use: YES	Future Public Use: YES
Land Code: 1000091716	Agency Land Code: R29326045	Land Name: FAW - WILDLIFE	County: WINONA	Acres: 40.00
City:	Site Code: R290116	Classification Per M.S. 86A.05: g. state wildlife management area	Current Public Use: YES	Future Public Use: YES
Land Code: 1000091717	Agency Land Code: R29326104	Land Name: FAW - WILDLIFE	County: WINONA	Acres: 40.00
City:	Site Code: R290116	Classification Per M.S. 86A.05: g. state wildlife management area	Current Public Use: YES	Future Public Use: YES



Land Code: 1000091718	Agency Land Code: R29326077	Land Name: FAW - WILDLIFE	County: WINONA	Acres: 40.00
City:	Site Code: R290116	Classification Per M.S. 86A.05: g. state wildlife management area	Current Public Use: YES	Future Public Use: YES
Land Code: 1000091719	Agency Land Code: R29326225	Land Name: FAW - WILDLIFE	County: WINONA	Acres: 40.00
City:	Site Code: R290116	Classification Per M.S. 86A.05: g. state wildlife management area	Current Public Use: YES	Future Public Use: YES
Land Code: 1000091720	Agency Land Code: R29555558	Land Name: FAW - WILDLIFE	County: WINONA	Acres: 40.00
City:	Site Code: R290116	Classification Per M.S. 86A.05: g. state wildlife management area	Current Public Use: YES	Future Public Use: YES
Land Code: 1000091721	Agency Land Code: R29325686	Land Name: FAW - WILDLIFE	County: WINONA	Acres: 40.00
City:	Site Code: R290116	Classification Per M.S. 86A.05: g. state wildlife management area	Current Public Use: YES	Future Public Use: YES
Land Code: 1000091722	Agency Land Code: R29325844	Land Name: FAW - WILDLIFE	County: WINONA	Acres: 40.00
City:	Site Code: R290116	Classification Per M.S. 86A.05: g. state wildlife management area	Current Public Use: YES	Future Public Use: YES
Land Code: 1000091723	Agency Land Code: R29325901	Land Name: FAW - WILDLIFE	County: WINONA	Acres: 32.00
City:	Site Code: R290116	Classification Per M.S. 86A.05: g. state wildlife management area	Current Public Use: YES	Future Public Use: YES
Land Code: 1000091724	Agency Land Code: R29326144	Land Name: FAW - WILDLIFE	County: WINONA	Acres: 40.00
City:	Site Code: R290116	Classification Per M.S. 86A.05: g. state wildlife management area	Current Public Use: YES	Future Public Use: YES
Land Code: 1000091725	Agency Land Code: R29326156	Land Name: FAW - WILDLIFE	County: WINONA	Acres: 40.00
City:	Site Code: R290116	Classification Per M.S. 86A.05: g. state wildlife management area	Current Public Use: YES	Future Public Use: YES
Land Code: 1000091726	Agency Land Code: R29326024	Land Name: FAW - WILDLIFE	County: WINONA	Acres: 40.00
City:	Site Code: R290116	Classification Per M.S. 86A.05: g. state wildlife management area	Current Public Use: YES	Future Public Use: YES
Land Code: 1000091727	Agency Land Code: R29326095	Land Name: FAW - WILDLIFE	County: WINONA	Acres: 16.00
City:	Site Code: R290116	Classification Per M.S. 86A.05: g. state wildlife management area	Current Public Use: YES	Future Public Use: YES
Land Code: 1000091728	Agency Land Code: R29326072	Land Name: FAW - WILDLIFE	County: WINONA	Acres: 40.00
City:	Site Code: R290116	Classification Per M.S. 86A.05: g. state wildlife management area	Current Public Use: YES	Future Public Use: YES
Land Code: 1000091729	Agency Land Code: R29326244	Land Name: FAW - WILDLIFE	County: WINONA	Acres: 40.00
City:	Site Code: R290116	Classification Per M.S. 86A.05: g. state wildlife management area	Current Public Use: YES	Future Public Use: YES



Land Code: 1000091730	Agency Land Code: R29326246	Land Name: FAW - WILDLIFE	County: WINONA	Acres: 40.00
City:	Site Code: R290116	Classification Per M.S. 86A.05: g. state wildlife management area	Current Public Use: YES	Future Public Use: YES
Land Code: 1000091731	Agency Land Code: R29325401	Land Name: FAW - WILDLIFE	County: WINONA	Acres: 39.69
City:	Site Code: R290116	Classification Per M.S. 86A.05: g. state wildlife management area	Current Public Use: YES	Future Public Use: YES
Land Code: 1000091732	Agency Land Code: R29325597	Land Name: FAW - WILDLIFE	County: WINONA	Acres: 40.00
City:	Site Code: R290116	Classification Per M.S. 86A.05: g. state wildlife management area	Current Public Use: YES	Future Public Use: YES
Land Code: 1000091733	Agency Land Code: R29334153	Land Name: FAW - WILDLIFE	County: WINONA	Acres: 17.90
City:	Site Code: R290116	Classification Per M.S. 86A.05: g. state wildlife management area	Current Public Use: YES	Future Public Use: YES
Land Code: 1000091734	Agency Land Code: R29325641	Land Name: FAW - WILDLIFE	County: WINONA	Acres: 40.00
City:	Site Code: R290116	Classification Per M.S. 86A.05: g. state wildlife management area	Current Public Use: YES	Future Public Use: YES
Land Code: 1000091735	Agency Land Code: R29334161	Land Name: FAW - WILDLIFE	County: WINONA	Acres: 5.50
City:	Site Code: R290116	Classification Per M.S. 86A.05: g. state wildlife management area	Current Public Use: YES	Future Public Use: YES
Land Code: 1000091736	Agency Land Code: R29325678	Land Name: FAW - WILDLIFE	County: WINONA	Acres: 40.00
City:	Site Code: R290116	Classification Per M.S. 86A.05: g. state wildlife management area	Current Public Use: YES	Future Public Use: YES
Land Code: 1000091737	Agency Land Code: R29530458	Land Name: FAW - WILDLIFE	County: WINONA	Acres: 40.00
City:	Site Code: R290116	Classification Per M.S. 86A.05: g. state wildlife management area	Current Public Use: YES	Future Public Use: YES
Land Code: 1000091738	Agency Land Code: R29545798	Land Name: FAW - WILDLIFE	County: WINONA	Acres: 4.74
City:	Site Code: R290116	Classification Per M.S. 86A.05: g. state wildlife management area	Current Public Use: YES	Future Public Use: YES
Land Code: 1000091739	Agency Land Code: R29326224	Land Name: FAW - WILDLIFE	County: WINONA	Acres: 40.00
City:	Site Code: R290116	Classification Per M.S. 86A.05: g. state wildlife management area	Current Public Use: YES	Future Public Use: YES
Land Code: 1000091740	Agency Land Code: R29325317	Land Name: FAW - WILDLIFE	County: WINONA	Acres: 39.40
City:	Site Code: R290116	Classification Per M.S. 86A.05: g. state wildlife management area	Current Public Use: YES	Future Public Use: YES
Land Code: 1000091741	Agency Land Code: R29325376	Land Name: FAW - WILDLIFE	County: WINONA	Acres: 38.25
City:	Site Code: R290116	Classification Per M.S. 86A.05: g. state wildlife management area	Current Public Use: YES	Future Public Use: YES



Land Code: 1000091742	Agency Land Code: R29325609	Land Name: FAW - WILDLIFE	County: WINONA	Acres: 40.00
City:	Site Code: R290116	Classification Per M.S. 86A.05: g. state wildlife management area	Current Public Use: YES	Future Public Use: YES
Land Code: 1000091743	Agency Land Code: R29325649	Land Name: FAW - WILDLIFE	County: WINONA	Acres: 1.50
City:	Site Code: R290116	Classification Per M.S. 86A.05: g. state wildlife management area	Current Public Use: YES	Future Public Use: YES
Land Code: 1000091744	Agency Land Code: R29325666	Land Name: FAW - WILDLIFE	County: WINONA	Acres: 8.50
City:	Site Code: R290116	Classification Per M.S. 86A.05: g. state wildlife management area	Current Public Use: YES	Future Public Use: YES
Land Code: 1000091745	Agency Land Code: R29325696	Land Name: FAW - WILDLIFE	County: WINONA	Acres: 20.00
City:	Site Code: R290116	Classification Per M.S. 86A.05: g. state wildlife management area	Current Public Use: YES	Future Public Use: YES
Land Code: 1000091746	Agency Land Code: R29325697	Land Name: FAW - WILDLIFE	County: WINONA	Acres: 40.00
City:	Site Code: R290116	Classification Per M.S. 86A.05: g. state wildlife management area	Current Public Use: YES	Future Public Use: YES
Land Code: 1000091747	Agency Land Code: R29325715	Land Name: FAW - WILDLIFE	County: WINONA	Acres: 40.00
City:	Site Code: R290116	Classification Per M.S. 86A.05: g. state wildlife management area	Current Public Use: YES	Future Public Use: YES
Land Code: 1000091748	Agency Land Code: R29325731	Land Name: FAW - WILDLIFE	County: WINONA	Acres: 40.00
City:	Site Code: R290116	Classification Per M.S. 86A.05: g. state wildlife management area	Current Public Use: YES	Future Public Use: YES
Land Code: 1000091749	Agency Land Code: R29325810	Land Name: FAW - WILDLIFE	County: WINONA	Acres: 40.00
City:	Site Code: R290116	Classification Per M.S. 86A.05: g. state wildlife management area	Current Public Use: YES	Future Public Use: YES
Land Code: 1000091750	Agency Land Code: R29325905	Land Name: FAW - WILDLIFE	County: WINONA	Acres: 40.00
City:	Site Code: R290116	Classification Per M.S. 86A.05: g. state wildlife management area	Current Public Use: YES	Future Public Use: YES
Land Code: 1000091751	Agency Land Code: R29325920	Land Name: FAW - WILDLIFE	County: WINONA	Acres: 40.00
City:	Site Code: R290116	Classification Per M.S. 86A.05: g. state wildlife management area	Current Public Use: YES	Future Public Use: YES
Land Code: 1000091752	Agency Land Code: R29325928	Land Name: FAW - WILDLIFE	County: WINONA	Acres: 40.00
City:	Site Code: R290116	Classification Per M.S. 86A.05: g. state wildlife management area	Current Public Use: YES	Future Public Use: YES
Land Code: 1000091753	Agency Land Code: R29325961	Land Name: FAW - WILDLIFE	County: WINONA	Acres: 40.00
City:	Site Code: R290116	Classification Per M.S. 86A.05: g. state wildlife management area	Current Public Use: YES	Future Public Use: YES



Land Code: 1000091754	Agency Land Code: R29325986	Land Name: FAW - WILDLIFE	County: WINONA	Acres: 39.00
City:	Site Code: R290116	Classification Per M.S. 86A.05: g. state wildlife management area	Current Public Use: YES	Future Public Use: YES
Land Code: 1000091755	Agency Land Code: R29325991	Land Name: FAW - WILDLIFE	County: WINONA	Acres: 40.00
City:	Site Code: R290116	Classification Per M.S. 86A.05: g. state wildlife management area	Current Public Use: YES	Future Public Use: YES
Land Code: 1000091756	Agency Land Code: R29326174	Land Name: FAW - WILDLIFE	County: WINONA	Acres: 20.00
City:	Site Code: R290116	Classification Per M.S. 86A.05: g. state wildlife management area	Current Public Use: YES	Future Public Use: YES
Land Code: 1000091757	Agency Land Code: R29326002	Land Name: FAW - WILDLIFE	County: WINONA	Acres: 40.00
City:	Site Code: R290116	Classification Per M.S. 86A.05: g. state wildlife management area	Current Public Use: YES	Future Public Use: YES
Land Code: 1000091758	Agency Land Code: R29326005	Land Name: FAW - WILDLIFE	County: WINONA	Acres: 40.00
City:	Site Code: R290116	Classification Per M.S. 86A.05: g. state wildlife management area	Current Public Use: YES	Future Public Use: YES
Land Code: 1000091759	Agency Land Code: R29326126	Land Name: FAW - WILDLIFE	County: WINONA	Acres: 2.48
City:	Site Code: R290116	Classification Per M.S. 86A.05: g. state wildlife management area	Current Public Use: YES	Future Public Use: YES
Land Code: 1000091760	Agency Land Code: R29326216	Land Name: FAW - WILDLIFE	County: WINONA	Acres: 40.00
City:	Site Code: R290116	Classification Per M.S. 86A.05: g. state wildlife management area	Current Public Use: YES	Future Public Use: YES
Land Code: 1000091761	Agency Land Code: R29326057	Land Name: FAW - WILDLIFE	County: WINONA	Acres: 10.00
City:	Site Code: R290116	Classification Per M.S. 86A.05: g. state wildlife management area	Current Public Use: YES	Future Public Use: YES
Land Code: 1000091762	Agency Land Code: R29326082	Land Name: FAW - WILDLIFE	County: WINONA	Acres: 40.00
City:	Site Code: R290116	Classification Per M.S. 86A.05: g. state wildlife management area	Current Public Use: YES	Future Public Use: YES
Land Code: 1000091763	Agency Land Code: R29550180	Land Name: FAW - WILDLIFE	County: WINONA	Acres: 33.52
City:	Site Code: R290116	Classification Per M.S. 86A.05: g. state wildlife management area	Current Public Use: YES	Future Public Use: YES
Land Code: 1000091764	Agency Land Code: R29344505	Land Name: FAW - WILDLIFE	County: WINONA	Acres: 5.00
City:	Site Code: R290116	Classification Per M.S. 86A.05: g. state wildlife management area	Current Public Use: YES	Future Public Use: YES
Land Code: 1000091765	Agency Land Code: R29325314	Land Name: FAW - WILDLIFE	County: WINONA	Acres: 39.84
City:	Site Code: R290116	Classification Per M.S. 86A.05: g. state wildlife management area	Current Public Use: YES	Future Public Use: YES



Land Code: 1000091766	Agency Land Code: R29325392	Land Name: FAW - WILDLIFE	County: WINONA	Acres: 40.00
City:	Site Code: R290116	Classification Per M.S. 86A.05: g. state wildlife management area	Current Public Use: YES	Future Public Use: YES
Land Code: 1000091767	Agency Land Code: R29325552	Land Name: FAW - WILDLIFE	County: WINONA	Acres: 15.00
City:	Site Code: R290116	Classification Per M.S. 86A.05: g. state wildlife management area	Current Public Use: YES	Future Public Use: YES
Land Code: 1000091768	Agency Land Code: R29325628	Land Name: FAW - WILDLIFE	County: WINONA	Acres: 40.00
City:	Site Code: R290116	Classification Per M.S. 86A.05: g. state wildlife management area	Current Public Use: YES	Future Public Use: YES
Land Code: 1000091769	Agency Land Code: R29325656	Land Name: FAW - WILDLIFE	County: WINONA	Acres: 40.00
City:	Site Code: R290116	Classification Per M.S. 86A.05: g. state wildlife management area	Current Public Use: YES	Future Public Use: YES
Land Code: 1000091770	Agency Land Code: R29325660	Land Name: FAW - WILDLIFE	County: WINONA	Acres: 27.50
City:	Site Code: R290116	Classification Per M.S. 86A.05: g. state wildlife management area	Current Public Use: YES	Future Public Use: YES
Land Code: 1000091771	Agency Land Code: R29325684	Land Name: FAW - WILDLIFE	County: WINONA	Acres: 40.00
City:	Site Code: R290116	Classification Per M.S. 86A.05: g. state wildlife management area	Current Public Use: YES	Future Public Use: YES
Land Code: 1000091772	Agency Land Code: R29325704	Land Name: FAW - WILDLIFE	County: WINONA	Acres: 40.00
City:	Site Code: R290116	Classification Per M.S. 86A.05: g. state wildlife management area	Current Public Use: YES	Future Public Use: YES
Land Code: 1000091773	Agency Land Code: R29325734	Land Name: FAW - WILDLIFE	County: WINONA	Acres: 40.00
City:	Site Code: R290116	Classification Per M.S. 86A.05: g. state wildlife management area	Current Public Use: YES	Future Public Use: YES
Land Code: 1000091774	Agency Land Code: R29325769	Land Name: FAW - WILDLIFE	County: WINONA	Acres: 20.00
City:	Site Code: R290116	Classification Per M.S. 86A.05: g. state wildlife management area	Current Public Use: YES	Future Public Use: YES
Land Code: 1000091775	Agency Land Code: R29334224	Land Name: FAW - WILDLIFE	County: WINONA	Acres: 20.00
City:	Site Code: R290116	Classification Per M.S. 86A.05: g. state wildlife management area	Current Public Use: YES	Future Public Use: YES
Land Code: 1000091776	Agency Land Code: R29334228	Land Name: FAW - WILDLIFE	County: WINONA	Acres: 33.10
City:	Site Code: R290116	Classification Per M.S. 86A.05: g. state wildlife management area	Current Public Use: YES	Future Public Use: YES
Land Code: 1000091777	Agency Land Code: R29325886	Land Name: FAW - WILDLIFE	County: WINONA	Acres: 40.00
City:	Site Code: R290116	Classification Per M.S. 86A.05: g. state wildlife management area	Current Public Use: YES	Future Public Use: YES



Land Code: 1000091778	Agency Land Code: R29334235	Land Name: FAW - WILDLIFE	County: WINONA	Acres: 10.00
City:	Site Code: R290116	Classification Per M.S. 86A.05: g. state wildlife management area	Current Public Use: YES	Future Public Use: YES
Land Code: 1000091779	Agency Land Code: R29325958	Land Name: FAW - WILDLIFE	County: WINONA	Acres: 40.00
City:	Site Code: R290116	Classification Per M.S. 86A.05: g. state wildlife management area	Current Public Use: YES	Future Public Use: YES
Land Code: 1000091780	Agency Land Code: R29325966	Land Name: FAW - WILDLIFE	County: WINONA	Acres: 40.00
City:	Site Code: R290116	Classification Per M.S. 86A.05: g. state wildlife management area	Current Public Use: YES	Future Public Use: YES
Land Code: 1000091781	Agency Land Code: R29325983	Land Name: FAW - WILDLIFE	County: WINONA	Acres: 40.00
City:	Site Code: R290116	Classification Per M.S. 86A.05: g. state wildlife management area	Current Public Use: YES	Future Public Use: YES
Land Code: 1000091782	Agency Land Code: R29326105	Land Name: FAW - WILDLIFE	County: WINONA	Acres: 40.00
City:	Site Code: R290116	Classification Per M.S. 86A.05: g. state wildlife management area	Current Public Use: YES	Future Public Use: YES
Land Code: 1000091783	Agency Land Code: R29326116	Land Name: FAW - WILDLIFE	County: WINONA	Acres: 37.00
City:	Site Code: R290116	Classification Per M.S. 86A.05: g. state wildlife management area	Current Public Use: YES	Future Public Use: YES
Land Code: 1000091784	Agency Land Code: R29334339	Land Name: FAW - WILDLIFE	County: WINONA	Acres: 40.00
City:	Site Code: R290116	Classification Per M.S. 86A.05: g. state wildlife management area	Current Public Use: YES	Future Public Use: YES
Land Code: 1000091785	Agency Land Code: R29326128	Land Name: FAW - WILDLIFE	County: WINONA	Acres: 40.00
City:	Site Code: R290116	Classification Per M.S. 86A.05: g. state wildlife management area	Current Public Use: YES	Future Public Use: YES
Land Code: 1000091786	Agency Land Code: R29326181	Land Name: FAW - WILDLIFE	County: WINONA	Acres: 40.00
City:	Site Code: R290116	Classification Per M.S. 86A.05: g. state wildlife management area	Current Public Use: YES	Future Public Use: YES
Land Code: 1000091787	Agency Land Code: R29326194	Land Name: FAW - WILDLIFE	County: WINONA	Acres: 40.00
City:	Site Code: R290116	Classification Per M.S. 86A.05: g. state wildlife management area	Current Public Use: YES	Future Public Use: YES
Land Code: 1000091788	Agency Land Code: R29556371	Land Name: REGIONAL ADMIN	County: WRIGHT	Acres: 10.00
City:	Site Code:	Classification Per M.S. 86A.05: n. not administered under 86A.05	Current Public Use: YES	Future Public Use: YES
Land Code: 1000091789	Agency Land Code: R29556375	Land Name: EWR - ECO	County: WRIGHT	Acres: 4.50
City:	Site Code:	Classification Per M.S. 86A.05: n. not administered under 86A.05	Current Public Use: YES	Future Public Use: YES



Land Code: 1000091790	Agency Land Code: R29556370	Land Name: EWR - ECO	County: WRIGHT	Acres: 25.00
City:	Site Code:	Classification Per M.S. 86A.05: n. not administered under 86A.05	Current Public Use: YES	Future Public Use: YES
Land Code: 1000091791	Agency Land Code: R29556372	Land Name: EWR - ECO	County: WRIGHT	Acres: 1.00
City:	Site Code:	Classification Per M.S. 86A.05: n. not administered under 86A.05	Current Public Use: YES	Future Public Use: YES
Land Code: 1000091792	Agency Land Code: R29556368	Land Name: EWR - ECO	County: WRIGHT	Acres: 0.80
City:	Site Code:	Classification Per M.S. 86A.05: n. not administered under 86A.05	Current Public Use: YES	Future Public Use: YES
Land Code: 1000091793	Agency Land Code: R29556381	Land Name: EWR - ECO	County: WRIGHT	Acres: 5.00
City:	Site Code:	Classification Per M.S. 86A.05: n. not administered under 86A.05	Current Public Use: YES	Future Public Use: YES
Land Code: 1000091794	Agency Land Code: R29556367	Land Name: EWR - ECO	County: WRIGHT	Acres: 4.00
City:	Site Code:	Classification Per M.S. 86A.05: n. not administered under 86A.05	Current Public Use: YES	Future Public Use: YES
Land Code: 1000091795	Agency Land Code: R29556369	Land Name: EWR - ECO	County: WRIGHT	Acres: 2.00
City:	Site Code:	Classification Per M.S. 86A.05: n. not administered under 86A.05	Current Public Use: YES	Future Public Use: YES
Land Code: 1000091796	Agency Land Code: R29556374	Land Name: EWR - ECO	County: WRIGHT	Acres: 0.50
City:	Site Code:	Classification Per M.S. 86A.05: n. not administered under 86A.05	Current Public Use: YES	Future Public Use: YES
Land Code: 1000091797	Agency Land Code: R29556377	Land Name: EWR - ECO	County: WRIGHT	Acres: 6.00
City:	Site Code:	Classification Per M.S. 86A.05: n. not administered under 86A.05	Current Public Use: YES	Future Public Use: YES
Land Code: 1000091798	Agency Land Code: R29556382	Land Name: EWR - ECO	County: WRIGHT	Acres: 3.40
City:	Site Code:	Classification Per M.S. 86A.05: n. not administered under 86A.05	Current Public Use: YES	Future Public Use: YES
Land Code: 1000091799	Agency Land Code: R29556378	Land Name: EWR - ECO	County: WRIGHT	Acres: 12.00
City:	Site Code:	Classification Per M.S. 86A.05: n. not administered under 86A.05	Current Public Use: YES	Future Public Use: YES
Land Code: 1000091800	Agency Land Code: R29326456	Land Name: EWR - ECO	County: WRIGHT	Acres: 37.13
City:	Site Code:	Classification Per M.S. 86A.05: d. state scientific and natural area	Current Public Use: YES	Future Public Use: YES
Land Code: 1000091801	Agency Land Code: R29326457	Land Name: EWR - ECO	County: WRIGHT	Acres: 40.00
City:	Site Code:	Classification Per M.S. 86A.05: d. state scientific and natural area	Current Public Use: YES	Future Public Use: YES



Land Code: 1000091802	Agency Land Code: R29326458	Land Name: EWR - ECO	County: WRIGHT	Acres: 40.00
City:	Site Code:	Classification Per M.S. 86A.05: d. state scientific and natural area	Current Public Use: YES	Future Public Use: YES
Land Code: 1000091803	Agency Land Code: R29326305	Land Name: FAW - FISHERIES	County: WRIGHT	Acres: 6.70
City:	Site Code:	Classification Per M.S. 86A.05: m. aquatic management areas	Current Public Use: YES	Future Public Use: YES
Land Code: 1000091804	Agency Land Code: R29326627	Land Name: FAW - FISHERIES	County: WRIGHT	Acres: 7.05
City:	Site Code:	Classification Per M.S. 86A.05: m. aquatic management areas	Current Public Use: YES	Future Public Use: YES
Land Code: 1000091805	Agency Land Code: R29326628	Land Name: FAW - FISHERIES	County: WRIGHT	Acres: 7.05
City:	Site Code:	Classification Per M.S. 86A.05: m. aquatic management areas	Current Public Use: YES	Future Public Use: YES
Land Code: 1000091806	Agency Land Code: R29332573	Land Name: FAW - FISHERIES	County: WRIGHT	Acres: 1.61
City:	Site Code:	Classification Per M.S. 86A.05: m. aquatic management areas	Current Public Use: YES	Future Public Use: YES
Land Code: 1000091807	Agency Land Code: R29332574	Land Name: FAW - FISHERIES	County: WRIGHT	Acres: 3.00
City:	Site Code:	Classification Per M.S. 86A.05: m. aquatic management areas	Current Public Use: YES	Future Public Use: YES
Land Code: 1000091808	Agency Land Code: R29326561	Land Name: FAW - FISHERIES	County: WRIGHT	Acres: 0.80
City:	Site Code:	Classification Per M.S. 86A.05: m. aquatic management areas	Current Public Use: YES	Future Public Use: YES
Land Code: 1000091809	Agency Land Code: R29326856	Land Name: FAW - FISHERIES	County: WRIGHT	Acres: 6.20
City:	Site Code:	Classification Per M.S. 86A.05: m. aquatic management areas	Current Public Use: YES	Future Public Use: YES
Land Code: 1000091810	Agency Land Code: R29326858	Land Name: FAW - FISHERIES	County: WRIGHT	Acres: 6.40
City:	Site Code:	Classification Per M.S. 86A.05: m. aquatic management areas	Current Public Use: YES	Future Public Use: YES
Land Code: 1000091811	Agency Land Code: R29326857	Land Name: FAW - FISHERIES	County: WRIGHT	Acres: 23.00
City:	Site Code:	Classification Per M.S. 86A.05: m. aquatic management areas	Current Public Use: YES	Future Public Use: YES
Land Code: 1000091812	Agency Land Code: R29594221	Land Name: FAW - FISHERIES	County: WRIGHT	Acres: 0.40
City:	Site Code:	Classification Per M.S. 86A.05: m. aquatic management areas	Current Public Use: YES	Future Public Use: YES
Land Code: 1000091813	Agency Land Code: R29547009	Land Name: FAW - FISHERIES	County: WRIGHT	Acres: 2.10
City:	Site Code:	Classification Per M.S. 86A.05: m. aquatic management areas	Current Public Use: YES	Future Public Use: YES



Land Code: 1000091814	Agency Land Code: R29556391	Land Name: FAW - FISHERIES	County: WRIGHT	Acres: 0.10
City:	Site Code:	Classification Per M.S. 86A.05: m. aquatic management areas	Current Public Use: YES	Future Public Use: YES
Land Code: 1000091815	Agency Land Code: R29556386	Land Name: FAW - FISHERIES	County: WRIGHT	Acres: 43.08
City:	Site Code:	Classification Per M.S. 86A.05: m. aquatic management areas	Current Public Use: YES	Future Public Use: YES
Land Code: 1000091816	Agency Land Code: R29556394	Land Name: FAW - FISHERIES	County: WRIGHT	Acres: 1.30
City:	Site Code:	Classification Per M.S. 86A.05: m. aquatic management areas	Current Public Use: YES	Future Public Use: YES
Land Code: 1000091817	Agency Land Code: R29556387	Land Name: FAW - FISHERIES	County: WRIGHT	Acres: 2.50
City:	Site Code:	Classification Per M.S. 86A.05: m. aquatic management areas	Current Public Use: YES	Future Public Use: YES
Land Code: 1000091818	Agency Land Code: R29556385	Land Name: FAW - FISHERIES	County: WRIGHT	Acres: 10.00
City:	Site Code:	Classification Per M.S. 86A.05: m. aquatic management areas	Current Public Use: YES	Future Public Use: YES
Land Code: 1000091819	Agency Land Code: R29556389	Land Name: FAW - FISHERIES	County: WRIGHT	Acres: 4.00
City:	Site Code:	Classification Per M.S. 86A.05: m. aquatic management areas	Current Public Use: YES	Future Public Use: YES
Land Code: 1000091820	Agency Land Code: R29556388	Land Name: FAW - FISHERIES	County: WRIGHT	Acres: 2.70
City:	Site Code:	Classification Per M.S. 86A.05: m. aquatic management areas	Current Public Use: YES	Future Public Use: YES
Land Code: 1000091821	Agency Land Code: R29556390	Land Name: FAW - FISHERIES	County: WRIGHT	Acres: 0.50
City:	Site Code:	Classification Per M.S. 86A.05: m. aquatic management areas	Current Public Use: YES	Future Public Use: YES
Land Code: 1000091822	Agency Land Code: R29326929	Land Name: FAW - FISHERIES	County: WRIGHT	Acres: 2.80
City:	Site Code:	Classification Per M.S. 86A.05: m. aquatic management areas	Current Public Use: YES	Future Public Use: YES
Land Code: 1000091823	Agency Land Code: R29326706	Land Name: FAW - FISHERIES	County: WRIGHT	Acres: 0.90
City:	Site Code:	Classification Per M.S. 86A.05: m. aquatic management areas	Current Public Use: YES	Future Public Use: YES
Land Code: 1000091824	Agency Land Code: R29326704	Land Name: FAW - FISHERIES	County: WRIGHT	Acres: 2.05
City:	Site Code:	Classification Per M.S. 86A.05: m. aquatic management areas	Current Public Use: YES	Future Public Use: YES
Land Code: 1000091825	Agency Land Code: R29326705	Land Name: FAW - FISHERIES	County: WRIGHT	Acres: 2.55
City:	Site Code:	Classification Per M.S. 86A.05: m. aquatic management areas	Current Public Use: YES	Future Public Use: YES



Land Code: 1000091826	Agency Land Code: R29326703	Land Name: FAW - FISHERIES	County: WRIGHT	Acres: 0.60
City:	Site Code:	Classification Per M.S. 86A.05: m. aquatic management areas	Current Public Use: YES	Future Public Use: YES
Land Code: 1000091827	Agency Land Code: R29330154	Land Name: FAW - FISHERIES	County: WRIGHT	Acres: 7.60
City:	Site Code:	Classification Per M.S. 86A.05: m. aquatic management areas	Current Public Use: YES	Future Public Use: YES
Land Code: 1000091828	Agency Land Code: R29326719	Land Name: FAW - FISHERIES	County: WRIGHT	Acres: 4.80
City:	Site Code:	Classification Per M.S. 86A.05: m. aquatic management areas	Current Public Use: YES	Future Public Use: YES
Land Code: 1000091829	Agency Land Code: R29326586	Land Name: FAW - FISHERIES	County: WRIGHT	Acres: 2.00
City:	Site Code:	Classification Per M.S. 86A.05: m. aquatic management areas	Current Public Use: YES	Future Public Use: YES
Land Code: 1000091830	Agency Land Code: R29326584	Land Name: FAW - FISHERIES	County: WRIGHT	Acres: 9.90
City:	Site Code:	Classification Per M.S. 86A.05: m. aquatic management areas	Current Public Use: YES	Future Public Use: YES
Land Code: 1000091831	Agency Land Code: R29326585	Land Name: FAW - FISHERIES	County: WRIGHT	Acres: 2.00
City:	Site Code:	Classification Per M.S. 86A.05: m. aquatic management areas	Current Public Use: YES	Future Public Use: YES
Land Code: 1000091832	Agency Land Code: R29340723	Land Name: PARKS & TRAILS	County: WRIGHT	Acres: 2.90
City:	Site Code: R290039	Classification Per M.S. 86A.05: a. state park	Current Public Use: YES	Future Public Use: YES
Land Code: 1000091833	Agency Land Code: R29340724	Land Name: PARKS & TRAILS	County: WRIGHT	Acres: 10.50
City:	Site Code: R290039	Classification Per M.S. 86A.05: a. state park	Current Public Use: YES	Future Public Use: YES
Land Code: 1000091834	Agency Land Code: R29326644	Land Name: PARKS & TRAILS	County: WRIGHT	Acres: 40.00
City:	Site Code: R290039	Classification Per M.S. 86A.05: a. state park	Current Public Use: YES	Future Public Use: YES
Land Code: 1000091835	Agency Land Code: R29326672	Land Name: PARKS & TRAILS	County: WRIGHT	Acres: 17.00
City:	Site Code: R290039	Classification Per M.S. 86A.05: a. state park	Current Public Use: YES	Future Public Use: YES
Land Code: 1000091836	Agency Land Code: R29326638	Land Name: PARKS & TRAILS	County: WRIGHT	Acres: 40.00
City:	Site Code: R290039	Classification Per M.S. 86A.05: a. state park	Current Public Use: YES	Future Public Use: YES
Land Code: 1000091837	Agency Land Code: R29326652	Land Name: PARKS & TRAILS	County: WRIGHT	Acres: 4.70
City:	Site Code: R290039	Classification Per M.S. 86A.05: a. state park	Current Public Use: YES	Future Public Use: YES



Land Code: 1000091838	Agency Land Code: R29326666	Land Name: PARKS & TRAILS	County: WRIGHT	Acres: 40.00
City:	Site Code: R290039	Classification Per M.S. 86A.05: a. state park	Current Public Use: YES	Future Public Use: YES
Land Code: 1000091839	Agency Land Code: R29326665	Land Name: PARKS & TRAILS	County: WRIGHT	Acres: 40.00
City:	Site Code: R290039	Classification Per M.S. 86A.05: a. state park	Current Public Use: YES	Future Public Use: YES
Land Code: 1000091840	Agency Land Code: R29326659	Land Name: PARKS & TRAILS	County: WRIGHT	Acres: 40.00
City:	Site Code: R290039	Classification Per M.S. 86A.05: a. state park	Current Public Use: YES	Future Public Use: YES
Land Code: 1000091841	Agency Land Code: R29326634	Land Name: PARKS & TRAILS	County: WRIGHT	Acres: 40.00
City:	Site Code: R290039	Classification Per M.S. 86A.05: a. state park	Current Public Use: YES	Future Public Use: YES
Land Code: 1000091842	Agency Land Code: R29326650	Land Name: PARKS & TRAILS	County: WRIGHT	Acres: 40.00
City:	Site Code: R290039	Classification Per M.S. 86A.05: a. state park	Current Public Use: YES	Future Public Use: YES
Land Code: 1000091843	Agency Land Code: R29326668	Land Name: PARKS & TRAILS	County: WRIGHT	Acres: 40.00
City:	Site Code: R290039	Classification Per M.S. 86A.05: a. state park	Current Public Use: YES	Future Public Use: YES
Land Code: 1000091844	Agency Land Code: R29326649	Land Name: PARKS & TRAILS	County: WRIGHT	Acres: 40.00
City:	Site Code: R290039	Classification Per M.S. 86A.05: a. state park	Current Public Use: YES	Future Public Use: YES
Land Code: 1000091845	Agency Land Code: R29326654	Land Name: PARKS & TRAILS	County: WRIGHT	Acres: 29.36
City:	Site Code: R290039	Classification Per M.S. 86A.05: a. state park	Current Public Use: YES	Future Public Use: YES
Land Code: 1000091846	Agency Land Code: R29326662	Land Name: PARKS & TRAILS	County: WRIGHT	Acres: 35.85
City:	Site Code: R290039	Classification Per M.S. 86A.05: a. state park	Current Public Use: YES	Future Public Use: YES
Land Code: 1000091847	Agency Land Code: R29326660	Land Name: PARKS & TRAILS	County: WRIGHT	Acres: 35.62
City:	Site Code: R290039	Classification Per M.S. 86A.05: a. state park	Current Public Use: YES	Future Public Use: YES
Land Code: 1000091848	Agency Land Code: R29326647	Land Name: PARKS & TRAILS	County: WRIGHT	Acres: 40.00
City:	Site Code: R290039	Classification Per M.S. 86A.05: a. state park	Current Public Use: YES	Future Public Use: YES
Land Code: 1000091849	Agency Land Code: R29326671	Land Name: PARKS & TRAILS	County: WRIGHT	Acres: 4.00
City:	Site Code: R290039	Classification Per M.S. 86A.05: a. state park	Current Public Use: YES	Future Public Use: YES



Land Code: 1000091850	Agency Land Code: R29326636	Land Name: PARKS & TRAILS	County: WRIGHT	Acres: 40.00
City:	Site Code: R290039	Classification Per M.S. 86A.05: a. state park	Current Public Use: YES	Future Public Use: YES
Land Code: 1000091851	Agency Land Code: R29326633	Land Name: PARKS & TRAILS	County: WRIGHT	Acres: 40.00
City:	Site Code: R290039	Classification Per M.S. 86A.05: a. state park	Current Public Use: YES	Future Public Use: YES
Land Code: 1000091852	Agency Land Code: R29326661	Land Name: PARKS & TRAILS	County: WRIGHT	Acres: 36.65
City:	Site Code: R290039	Classification Per M.S. 86A.05: a. state park	Current Public Use: YES	Future Public Use: YES
Land Code: 1000091853	Agency Land Code: R29326651	Land Name: PARKS & TRAILS	County: WRIGHT	Acres: 40.00
City:	Site Code: R290039	Classification Per M.S. 86A.05: a. state park	Current Public Use: YES	Future Public Use: YES
Land Code: 1000091854	Agency Land Code: R29326663	Land Name: PARKS & TRAILS	County: WRIGHT	Acres: 12.00
City:	Site Code: R290039	Classification Per M.S. 86A.05: a. state park	Current Public Use: YES	Future Public Use: YES
Land Code: 1000091855	Agency Land Code: R29326643	Land Name: PARKS & TRAILS	County: WRIGHT	Acres: 63.00
City:	Site Code: R290039	Classification Per M.S. 86A.05: a. state park	Current Public Use: YES	Future Public Use: YES
Land Code: 1000091856	Agency Land Code: R29326637	Land Name: PARKS & TRAILS	County: WRIGHT	Acres: 40.00
City:	Site Code: R290039	Classification Per M.S. 86A.05: a. state park	Current Public Use: YES	Future Public Use: YES
Land Code: 1000091857	Agency Land Code: R29340721	Land Name: PARKS & TRAILS	County: WRIGHT	Acres: 9.00
City:	Site Code: R290039	Classification Per M.S. 86A.05: a. state park	Current Public Use: YES	Future Public Use: YES
Land Code: 1000091858	Agency Land Code: R29326655	Land Name: PARKS & TRAILS	County: WRIGHT	Acres: 30.30
City:	Site Code: R290039	Classification Per M.S. 86A.05: a. state park	Current Public Use: YES	Future Public Use: YES
Land Code: 1000091859	Agency Land Code: R29326664	Land Name: PARKS & TRAILS	County: WRIGHT	Acres: 40.00
City:	Site Code: R290039	Classification Per M.S. 86A.05: a. state park	Current Public Use: YES	Future Public Use: YES
Land Code: 1000091860	Agency Land Code: R29326669	Land Name: PARKS & TRAILS	County: WRIGHT	Acres: 47.85
City:	Site Code: R290039	Classification Per M.S. 86A.05: a. state park	Current Public Use: YES	Future Public Use: YES
Land Code: 1000091861	Agency Land Code: R29326646	Land Name: PARKS & TRAILS	County: WRIGHT	Acres: 40.00
City:	Site Code: R290039	Classification Per M.S. 86A.05: a. state park	Current Public Use: YES	Future Public Use: YES



Land Code: 1000091862	Agency Land Code: R29326670	Land Name: PARKS & TRAILS	County: WRIGHT	Acres: 38.20
City:	Site Code: R290039	Classification Per M.S. 86A.05: a. state park	Current Public Use: YES	Future Public Use: YES
Land Code: 1000091863	Agency Land Code: R29326667	Land Name: PARKS & TRAILS	County: WRIGHT	Acres: 30.00
City:	Site Code: R290039	Classification Per M.S. 86A.05: a. state park	Current Public Use: YES	Future Public Use: YES
Land Code: 1000091864	Agency Land Code: R29326641	Land Name: PARKS & TRAILS	County: WRIGHT	Acres: 40.00
City:	Site Code: R290039	Classification Per M.S. 86A.05: a. state park	Current Public Use: YES	Future Public Use: YES
Land Code: 1000091865	Agency Land Code: R29326648	Land Name: PARKS & TRAILS	County: WRIGHT	Acres: 40.00
City:	Site Code: R290039	Classification Per M.S. 86A.05: a. state park	Current Public Use: YES	Future Public Use: YES
Land Code: 1000091866	Agency Land Code: R29326640	Land Name: PARKS & TRAILS	County: WRIGHT	Acres: 40.00
City:	Site Code: R290039	Classification Per M.S. 86A.05: a. state park	Current Public Use: YES	Future Public Use: YES
Land Code: 1000091867	Agency Land Code: R29326656	Land Name: PARKS & TRAILS	County: WRIGHT	Acres: 29.50
City:	Site Code: R290039	Classification Per M.S. 86A.05: a. state park	Current Public Use: YES	Future Public Use: YES
Land Code: 1000091868	Agency Land Code: R29326658	Land Name: PARKS & TRAILS	County: WRIGHT	Acres: 40.00
City:	Site Code: R290039	Classification Per M.S. 86A.05: a. state park	Current Public Use: YES	Future Public Use: YES
Land Code: 1000091869	Agency Land Code: R29326657	Land Name: PARKS & TRAILS	County: WRIGHT	Acres: 39.42
City:	Site Code: R290039	Classification Per M.S. 86A.05: a. state park	Current Public Use: YES	Future Public Use: YES
Land Code: 1000091870	Agency Land Code: R29326642	Land Name: PARKS & TRAILS	County: WRIGHT	Acres: 39.38
City:	Site Code: R290039	Classification Per M.S. 86A.05: a. state park	Current Public Use: YES	Future Public Use: YES
Land Code: 1000091871	Agency Land Code: R29326645	Land Name: PARKS & TRAILS	County: WRIGHT	Acres: 40.00
City:	Site Code: R290039	Classification Per M.S. 86A.05: a. state park	Current Public Use: YES	Future Public Use: YES
Land Code: 1000091872	Agency Land Code: R29326639	Land Name: PARKS & TRAILS	County: WRIGHT	Acres: 40.00
City:	Site Code: R290039	Classification Per M.S. 86A.05: a. state park	Current Public Use: YES	Future Public Use: YES
Land Code: 1000091873	Agency Land Code: R29326653	Land Name: PARKS & TRAILS	County: WRIGHT	Acres: 29.00
City:	Site Code: R290039	Classification Per M.S. 86A.05: a. state park	Current Public Use: YES	Future Public Use: YES



Land Code: 1000091874	Agency Land Code: R29340722	Land Name: PARKS & TRAILS	County: WRIGHT	Acres: 10.50
City:	Site Code: R290039	Classification Per M.S. 86A.05: a. state park	Current Public Use: YES	Future Public Use: YES
Land Code: 1000091875	Agency Land Code: R29326635	Land Name: PARKS & TRAILS	County: WRIGHT	Acres: 40.00
City:	Site Code: R290039	Classification Per M.S. 86A.05: a. state park	Current Public Use: YES	Future Public Use: YES
Land Code: 1000091876	Agency Land Code: R29556383	Land Name: PARKS & TRAILS	County: WRIGHT	Acres: 4.40
City:	Site Code:	Classification Per M.S. 86A.05: n. not administered under 86A.05	Current Public Use: YES	Future Public Use: YES
Land Code: 1000091877	Agency Land Code: R29556379	Land Name: PARKS & TRAILS	County: WRIGHT	Acres: 6.10
City:	Site Code:	Classification Per M.S. 86A.05: n. not administered under 86A.05	Current Public Use: YES	Future Public Use: YES
Land Code: 1000091878	Agency Land Code: R29556380	Land Name: PARKS & TRAILS	County: WRIGHT	Acres: 0.40
City:	Site Code:	Classification Per M.S. 86A.05: n. not administered under 86A.05	Current Public Use: YES	Future Public Use: YES
Land Code: 1000091879	Agency Land Code: R29337077	Land Name: PARKS & TRAILS	County: WRIGHT	Acres: 7.00
City:	Site Code:	Classification Per M.S. 86A.05: i. state wild, scenic and recreational rivers	Current Public Use: YES	Future Public Use: YES
Land Code: 1000091880	Agency Land Code: R29326626	Land Name: PARKS & TRAILS	County: WRIGHT	Acres: 5.10
City:	Site Code:	Classification Per M.S. 86A.05: h. state water access site	Current Public Use: YES	Future Public Use: YES
Land Code: 1000091890	Agency Land Code: R29326760	Land Name: PARKS & TRAILS	County: WRIGHT	Acres: 0.44
City:	Site Code:	Classification Per M.S. 86A.05: h. state water access site	Current Public Use: YES	Future Public Use: YES
Land Code: 1000091891	Agency Land Code: R29326763	Land Name: PARKS & TRAILS	County: WRIGHT	Acres: 1.00
City:	Site Code:	Classification Per M.S. 86A.05: h. state water access site	Current Public Use: YES	Future Public Use: YES
Land Code: 1000091892	Agency Land Code: R29326764	Land Name: PARKS & TRAILS	County: WRIGHT	Acres: 5.30
City:	Site Code:	Classification Per M.S. 86A.05: h. state water access site	Current Public Use: YES	Future Public Use: YES
Land Code: 1000091893	Agency Land Code: R29326761	Land Name: PARKS & TRAILS	County: WRIGHT	Acres: 0.44
City:	Site Code:	Classification Per M.S. 86A.05: h. state water access site	Current Public Use: YES	Future Public Use: YES
Land Code: 1000091894	Agency Land Code: R29326978	Land Name: PARKS & TRAILS	County: WRIGHT	Acres: 1.00
City:	Site Code:	Classification Per M.S. 86A.05: h. state water access site	Current Public Use: YES	Future Public Use: YES



Land Code: 1000091895	Agency Land Code: R29340059	Land Name: PARKS & TRAILS	County: WRIGHT	Acres: 0.50
City:	Site Code:	Classification Per M.S. 86A.05: h. state water access site	Current Public Use: YES	Future Public Use: YES
Land Code: 1000091896	Agency Land Code: R29326306	Land Name: PARKS & TRAILS	County: WRIGHT	Acres: 1.00
City:	Site Code:	Classification Per M.S. 86A.05: h. state water access site	Current Public Use: YES	Future Public Use: YES
Land Code: 1000091897	Agency Land Code: R29546752	Land Name: PARKS & TRAILS	County: WRIGHT	Acres: 0.34
City:	Site Code:	Classification Per M.S. 86A.05: h. state water access site	Current Public Use: YES	Future Public Use: YES
Land Code: 1000091898	Agency Land Code: R29326491	Land Name: PARKS & TRAILS	County: WRIGHT	Acres: 0.80
City:	Site Code:	Classification Per M.S. 86A.05: h. state water access site	Current Public Use: YES	Future Public Use: YES
Land Code: 1000091899	Agency Land Code: R29326490	Land Name: PARKS & TRAILS	County: WRIGHT	Acres: 0.60
City:	Site Code:	Classification Per M.S. 86A.05: h. state water access site	Current Public Use: YES	Future Public Use: YES
Land Code: 1000091900	Agency Land Code: R29330120	Land Name: PARKS & TRAILS	County: WRIGHT	Acres: 2.00
City:	Site Code:	Classification Per M.S. 86A.05: h. state water access site	Current Public Use: YES	Future Public Use: YES
Land Code: 1000091901	Agency Land Code: R29326933	Land Name: PARKS & TRAILS	County: WRIGHT	Acres: 1.00
City:	Site Code:	Classification Per M.S. 86A.05: h. state water access site	Current Public Use: YES	Future Public Use: YES
Land Code: 1000091902	Agency Land Code: R29336362	Land Name: PARKS & TRAILS	County: WRIGHT	Acres: 0.79
City:	Site Code:	Classification Per M.S. 86A.05: h. state water access site	Current Public Use: YES	Future Public Use: YES
Land Code: 1000091903	Agency Land Code: R29326390	Land Name: PARKS & TRAILS	County: WRIGHT	Acres: 0.83
City:	Site Code: R290524	Classification Per M.S. 86A.05: h. state water access site	Current Public Use: YES	Future Public Use: YES
Land Code: 1000091904	Agency Land Code: R29326989	Land Name: PARKS & TRAILS	County: WRIGHT	Acres: 0.50
City:	Site Code: R290524	Classification Per M.S. 86A.05: h. state water access site	Current Public Use: YES	Future Public Use: YES
Land Code: 1000091905	Agency Land Code: R29326308	Land Name: PARKS & TRAILS	County: WRIGHT	Acres: 0.40
City:	Site Code:	Classification Per M.S. 86A.05: h. state water access site	Current Public Use: YES	Future Public Use: YES
Land Code: 1000091906	Agency Land Code: R29326309	Land Name: PARKS & TRAILS	County: WRIGHT	Acres: 0.60
City:	Site Code:	Classification Per M.S. 86A.05: h. state water access site	Current Public Use: YES	Future Public Use: YES



Land Code: 1000091907	Agency Land Code: R29326310	Land Name: PARKS & TRAILS	County: WRIGHT	Acres: 4.30
City:	Site Code:	Classification Per M.S. 86A.05: h. state water access site	Current Public Use: YES	Future Public Use: YES
Land Code: 1000091908	Agency Land Code: R29326307	Land Name: PARKS & TRAILS	County: WRIGHT	Acres: 0.60
City:	Site Code:	Classification Per M.S. 86A.05: h. state water access site	Current Public Use: YES	Future Public Use: YES
Land Code: 1000091909	Agency Land Code: R29327193	Land Name: PARKS & TRAILS	County: WRIGHT	Acres: 2.10
City:	Site Code:	Classification Per M.S. 86A.05: h. state water access site	Current Public Use: YES	Future Public Use: YES
Land Code: 1000091910	Agency Land Code: R29327082	Land Name: PARKS & TRAILS	County: WRIGHT	Acres: 1.00
City:	Site Code:	Classification Per M.S. 86A.05: h. state water access site	Current Public Use: YES	Future Public Use: YES
Land Code: 1000091911	Agency Land Code: R29326438	Land Name: PARKS & TRAILS	County: WRIGHT	Acres: 0.61
City:	Site Code:	Classification Per M.S. 86A.05: h. state water access site	Current Public Use: YES	Future Public Use: YES
Land Code: 1000091912	Agency Land Code: R29336364	Land Name: PARKS & TRAILS	County: WRIGHT	Acres: 0.21
City:	Site Code:	Classification Per M.S. 86A.05: h. state water access site	Current Public Use: YES	Future Public Use: YES
Land Code: 1000091913	Agency Land Code: R29326405	Land Name: PARKS & TRAILS	County: WRIGHT	Acres: 0.50
City:	Site Code:	Classification Per M.S. 86A.05: h. state water access site	Current Public Use: YES	Future Public Use: YES
Land Code: 1000091914	Agency Land Code: R29326409	Land Name: PARKS & TRAILS	County: WRIGHT	Acres: 0.89
City:	Site Code:	Classification Per M.S. 86A.05: h. state water access site	Current Public Use: YES	Future Public Use: YES
Land Code: 1000091915	Agency Land Code: R29326560	Land Name: PARKS & TRAILS	County: WRIGHT	Acres: 2.75
City:	Site Code:	Classification Per M.S. 86A.05: h. state water access site	Current Public Use: YES	Future Public Use: YES
Land Code: 1000091916	Agency Land Code: R29326759	Land Name: PARKS & TRAILS	County: WRIGHT	Acres: 0.37
City:	Site Code:	Classification Per M.S. 86A.05: h. state water access site	Current Public Use: YES	Future Public Use: YES
Land Code: 1000091917	Agency Land Code: R29336369	Land Name: PARKS & TRAILS	County: WRIGHT	Acres: 1.00
City:	Site Code:	Classification Per M.S. 86A.05: h. state water access site	Current Public Use: YES	Future Public Use: YES
Land Code: 1000091918	Agency Land Code: R29337196	Land Name: PARKS & TRAILS	County: WRIGHT	Acres: 6.75
City:	Site Code: R290517	Classification Per M.S. 86A.05: h. state water access site	Current Public Use: YES	Future Public Use: YES



Land Code: 1000091919	Agency Land Code: R29326762	Land Name: PARKS & TRAILS	County: WRIGHT	Acres: 2.50
City:	Site Code:	Classification Per M.S. 86A.05: h. state water access site	Current Public Use: YES	Future Public Use: YES
Land Code: 1000091920	Agency Land Code: R29336363	Land Name: PARKS & TRAILS	County: WRIGHT	Acres: 0.50
City:	Site Code:	Classification Per M.S. 86A.05: h. state water access site	Current Public Use: YES	Future Public Use: YES
Land Code: 1000091921	Agency Land Code: R29326374	Land Name: PARKS & TRAILS	County: WRIGHT	Acres: 1.25
City:	Site Code:	Classification Per M.S. 86A.05: h. state water access site	Current Public Use: YES	Future Public Use: YES
Land Code: 1000091922	Agency Land Code: R29327264	Land Name: PARKS & TRAILS	County: WRIGHT	Acres: 1.00
City:	Site Code: R290574	Classification Per M.S. 86A.05: h. state water access site	Current Public Use: YES	Future Public Use: YES
Land Code: 1000091923	Agency Land Code: R29327265	Land Name: PARKS & TRAILS	County: WRIGHT	Acres: 0.80
City:	Site Code: R290574	Classification Per M.S. 86A.05: h. state water access site	Current Public Use: YES	Future Public Use: YES
Land Code: 1000091924	Agency Land Code: R29326928	Land Name: PARKS & TRAILS	County: WRIGHT	Acres: 2.00
City:	Site Code:	Classification Per M.S. 86A.05: h. state water access site	Current Public Use: YES	Future Public Use: YES
Land Code: 1000091925	Agency Land Code: R29326927	Land Name: PARKS & TRAILS	County: WRIGHT	Acres: 0.15
City:	Site Code:	Classification Per M.S. 86A.05: h. state water access site	Current Public Use: YES	Future Public Use: YES
Land Code: 1000091926	Agency Land Code: R29336370	Land Name: PARKS & TRAILS	County: WRIGHT	Acres: 0.12
City:	Site Code:	Classification Per M.S. 86A.05: h. state water access site	Current Public Use: YES	Future Public Use: YES
Land Code: 1000091927	Agency Land Code: R29326459	Land Name: PARKS & TRAILS	County: WRIGHT	Acres: 1.00
City:	Site Code:	Classification Per M.S. 86A.05: h. state water access site	Current Public Use: YES	Future Public Use: YES
Land Code: 1000091928	Agency Land Code: R29326673	Land Name: PARKS & TRAILS	County: WRIGHT	Acres: 2.40
City:	Site Code:	Classification Per M.S. 86A.05: h. state water access site	Current Public Use: YES	Future Public Use: YES
Land Code: 1000091929	Agency Land Code: R29326674	Land Name: PARKS & TRAILS	County: WRIGHT	Acres: 2.00
City:	Site Code:	Classification Per M.S. 86A.05: h. state water access site	Current Public Use: YES	Future Public Use: YES
Land Code: 1000091930	Agency Land Code: R29326980	Land Name: PARKS & TRAILS	County: WRIGHT	Acres: 1.60
City:	Site Code:	Classification Per M.S. 86A.05: h. state water access site	Current Public Use: YES	Future Public Use: YES



Land Code: 1000091931	Agency Land Code: R29336361	Land Name: PARKS & TRAILS	County: WRIGHT	Acres: 1.38
City:	Site Code:	Classification Per M.S. 86A.05: h. state water access site	Current Public Use: YES	Future Public Use: YES
Land Code: 1000091932	Agency Land Code: R29327341	Land Name: PARKS & TRAILS	County: WRIGHT	Acres: 1.50
City:	Site Code:	Classification Per M.S. 86A.05: h. state water access site	Current Public Use: YES	Future Public Use: YES
Land Code: 1000091933	Agency Land Code: R29336360	Land Name: PARKS & TRAILS	County: WRIGHT	Acres: 0.82
City:	Site Code:	Classification Per M.S. 86A.05: h. state water access site	Current Public Use: YES	Future Public Use: YES
Land Code: 1000091934	Agency Land Code: R29326746	Land Name: PARKS & TRAILS	County: WRIGHT	Acres: 0.87
City:	Site Code:	Classification Per M.S. 86A.05: h. state water access site	Current Public Use: YES	Future Public Use: YES
Land Code: 1000091935	Agency Land Code: R29337198	Land Name: PARKS & TRAILS	County: WRIGHT	Acres: 6.75
City:	Site Code:	Classification Per M.S. 86A.05: h. state water access site	Current Public Use: YES	Future Public Use: YES
Land Code: 1000091936	Agency Land Code: R29326730	Land Name: PARKS & TRAILS	County: WRIGHT	Acres: 0.80
City:	Site Code:	Classification Per M.S. 86A.05: h. state water access site	Current Public Use: YES	Future Public Use: YES
Land Code: 1000091937	Agency Land Code: R29573114	Land Name: PARKS & TRAILS	County: WRIGHT	Acres: 1.36
City:	Site Code:	Classification Per M.S. 86A.05: h. state water access site	Current Public Use: YES	Future Public Use: YES
Land Code: 1000091938	Agency Land Code: R29326269	Land Name: PARKS & TRAILS	County: WRIGHT	Acres: 1.07
City:	Site Code:	Classification Per M.S. 86A.05: h. state water access site	Current Public Use: YES	Future Public Use: YES
Land Code: 1000091939	Agency Land Code: R29326695	Land Name: PARKS & TRAILS	County: WRIGHT	Acres: 1.30
City:	Site Code:	Classification Per M.S. 86A.05: h. state water access site	Current Public Use: YES	Future Public Use: YES
Land Code: 1000091940	Agency Land Code: R29326691	Land Name: PARKS & TRAILS	County: WRIGHT	Acres: 2.50
City:	Site Code:	Classification Per M.S. 86A.05: h. state water access site	Current Public Use: YES	Future Public Use: YES
Land Code: 1000091941	Agency Land Code: R29326990	Land Name: PARKS & TRAILS	County: WRIGHT	Acres: 0.40
City:	Site Code:	Classification Per M.S. 86A.05: h. state water access site	Current Public Use: YES	Future Public Use: YES
Land Code: 1000091942	Agency Land Code: R29326992	Land Name: PARKS & TRAILS	County: WRIGHT	Acres: 2.50
City:	Site Code:	Classification Per M.S. 86A.05: h. state water access site	Current Public Use: YES	Future Public Use: YES



Land Code: 1000091943	Agency Land Code: R29326991	Land Name: PARKS & TRAILS	County: WRIGHT	Acres: 2.50
City:	Site Code:	Classification Per M.S. 86A.05: h. state water access site	Current Public Use: YES	Future Public Use: YES
Land Code: 1000091944	Agency Land Code: R29326443	Land Name: PARKS & TRAILS	County: WRIGHT	Acres: 2.10
City:	Site Code: R290191	Classification Per M.S. 86A.05: h. state water access site	Current Public Use: YES	Future Public Use: YES
Land Code: 1000091945	Agency Land Code: R29330181	Land Name: PARKS & TRAILS	County: WRIGHT	Acres: 1.33
City:	Site Code:	Classification Per M.S. 86A.05: h. state water access site	Current Public Use: YES	Future Public Use: YES
Land Code: 1000091946	Agency Land Code: R29533218	Land Name: PARKS & TRAILS	County: WRIGHT	Acres: 0.80
City:	Site Code:	Classification Per M.S. 86A.05: h. state water access site	Current Public Use: YES	Future Public Use: YES
Land Code: 1000091947	Agency Land Code: R29326629	Land Name: PARKS & TRAILS	County: WRIGHT	Acres: 1.95
City:	Site Code:	Classification Per M.S. 86A.05: h. state water access site	Current Public Use: YES	Future Public Use: YES
Land Code: 1000091948	Agency Land Code: R29326868	Land Name: PARKS & TRAILS	County: WRIGHT	Acres: 1.00
City:	Site Code:	Classification Per M.S. 86A.05: h. state water access site	Current Public Use: YES	Future Public Use: YES
Land Code: 1000091949	Agency Land Code: R29327135	Land Name: PARKS & TRAILS	County: WRIGHT	Acres: 2.80
City:	Site Code:	Classification Per M.S. 86A.05: h. state water access site	Current Public Use: YES	Future Public Use: YES
Land Code: 1000091950	Agency Land Code: R29326855	Land Name: PARKS & TRAILS	County: WRIGHT	Acres: 1.00
City:	Site Code:	Classification Per M.S. 86A.05: h. state water access site	Current Public Use: YES	Future Public Use: YES
Land Code: 1000091951	Agency Land Code: R29327062	Land Name: PARKS & TRAILS	County: WRIGHT	Acres: 0.20
City:	Site Code: R290339	Classification Per M.S. 86A.05: h. state water access site	Current Public Use: YES	Future Public Use: YES
Land Code: 1000091952	Agency Land Code: R29584122	Land Name: PARKS & TRAILS	County: WRIGHT	Acres: 0.35
City:	Site Code: R290339	Classification Per M.S. 86A.05: h. state water access site	Current Public Use: YES	Future Public Use: YES
Land Code: 1000091953	Agency Land Code: R29326979	Land Name: PARKS & TRAILS	County: WRIGHT	Acres: 1.50
City:	Site Code: R290339	Classification Per M.S. 86A.05: h. state water access site	Current Public Use: YES	Future Public Use: YES
Land Code: 1000091954	Agency Land Code: R29326606	Land Name: PARKS & TRAILS	County: WRIGHT	Acres: 2.00
City:	Site Code:	Classification Per M.S. 86A.05: h. state water access site	Current Public Use: YES	Future Public Use: YES



Land Code: 1000091955	Agency Land Code: R29327245	Land Name: PARKS & TRAILS	County: WRIGHT	Acres: 2.27
City:	Site Code:	Classification Per M.S. 86A.05: h. state water access site	Current Public Use: YES	Future Public Use: YES
Land Code: 1000091956	Agency Land Code: R29546810	Land Name: PARKS & TRAILS	County: WRIGHT	Acres: 3.00
City:	Site Code:	Classification Per M.S. 86A.05: h. state water access site	Current Public Use: YES	Future Public Use: YES
Land Code: 1000091957	Agency Land Code: R29327340	Land Name: PARKS & TRAILS	County: WRIGHT	Acres: 0.75
City:	Site Code:	Classification Per M.S. 86A.05: h. state water access site	Current Public Use: YES	Future Public Use: YES
Land Code: 1000091958	Agency Land Code: R29326918	Land Name: PARKS & TRAILS	County: WRIGHT	Acres: 4.00
City:	Site Code:	Classification Per M.S. 86A.05: h. state water access site	Current Public Use: YES	Future Public Use: YES
Land Code: 1000091959	Agency Land Code: R29326353	Land Name: PARKS & TRAILS	County: WRIGHT	Acres: 0.50
City:	Site Code: R290342	Classification Per M.S. 86A.05: i. state wild, scenic and recreational rivers	Current Public Use: YES	Future Public Use: YES
Land Code: 1000091960	Agency Land Code: R29326253	Land Name: PARKS & TRAILS	County: WRIGHT	Acres: 11.80
City:	Site Code: R290342	Classification Per M.S. 86A.05: i. state wild, scenic and recreational rivers	Current Public Use: YES	Future Public Use: YES
Land Code: 1000091961	Agency Land Code: R29339926	Land Name: PARKS & TRAILS	County: WRIGHT	Acres: 1.40
City:	Site Code: R290342	Classification Per M.S. 86A.05: i. state wild, scenic and recreational rivers	Current Public Use: YES	Future Public Use: YES
Land Code: 1000091962	Agency Land Code: R29326327	Land Name: PARKS & TRAILS	County: WRIGHT	Acres: 16.22
City:	Site Code: R290342	Classification Per M.S. 86A.05: i. state wild, scenic and recreational rivers	Current Public Use: YES	Future Public Use: YES
Land Code: 1000091963	Agency Land Code: R29339927	Land Name: PARKS & TRAILS	County: WRIGHT	Acres: 0.42
City:	Site Code: R290342	Classification Per M.S. 86A.05: i. state wild, scenic and recreational rivers	Current Public Use: YES	Future Public Use: YES
Land Code: 1000091964	Agency Land Code: R29326258	Land Name: PARKS & TRAILS	County: WRIGHT	Acres: 6.57
City:	Site Code: R290342	Classification Per M.S. 86A.05: i. state wild, scenic and recreational rivers	Current Public Use: YES	Future Public Use: YES
Land Code: 1000091965	Agency Land Code: R29326328	Land Name: PARKS & TRAILS	County: WRIGHT	Acres: 24.47
City:	Site Code: R290342	Classification Per M.S. 86A.05: i. state wild, scenic and recreational rivers	Current Public Use: YES	Future Public Use: YES
Land Code: 1000091966	Agency Land Code: R29557797	Land Name: EWR - WATERS	County: WRIGHT	Acres: 36.85
City:	Site Code:	Classification Per M.S. 86A.05: n. N/A	Current Public Use: NO	Future Public Use: NO



Land Code: 1000091967	Agency Land Code: R29557792	Land Name: EWR - WATERS	County: WRIGHT	Acres: 11.29
City:	Site Code:	Classification Per M.S. 86A.05: n. N/A	Current Public Use: NO	Future Public Use: NO
Land Code: 1000091968	Agency Land Code: R29557793	Land Name: EWR - WATERS	County: WRIGHT	Acres: 29.02
City:	Site Code:	Classification Per M.S. 86A.05: n. N/A	Current Public Use: NO	Future Public Use: NO
Land Code: 1000091969	Agency Land Code: R29557802	Land Name: EWR - WATERS	County: WRIGHT	Acres: 12.40
City:	Site Code:	Classification Per M.S. 86A.05: n. N/A	Current Public Use: NO	Future Public Use: NO
Land Code: 1000091970	Agency Land Code: R29557801	Land Name: EWR - WATERS	County: WRIGHT	Acres: 12.32
City:	Site Code:	Classification Per M.S. 86A.05: n. N/A	Current Public Use: NO	Future Public Use: NO
Land Code: 1000091971	Agency Land Code: R29557794	Land Name: EWR - WATERS	County: WRIGHT	Acres: 7.53
City:	Site Code:	Classification Per M.S. 86A.05: n. N/A	Current Public Use: NO	Future Public Use: NO
Land Code: 1000091972	Agency Land Code: R29557791	Land Name: EWR - WATERS	County: WRIGHT	Acres: 0.07
City:	Site Code:	Classification Per M.S. 86A.05: n. N/A	Current Public Use: NO	Future Public Use: NO
Land Code: 1000091973	Agency Land Code: R29557803	Land Name: EWR - WATERS	County: WRIGHT	Acres: 17.71
City:	Site Code:	Classification Per M.S. 86A.05: n. N/A	Current Public Use: NO	Future Public Use: NO
Land Code: 1000091974	Agency Land Code: R29557800	Land Name: EWR - WATERS	County: WRIGHT	Acres: 2.83
City:	Site Code:	Classification Per M.S. 86A.05: n. N/A	Current Public Use: NO	Future Public Use: NO
Land Code: 1000091975	Agency Land Code: R29557795	Land Name: EWR - WATERS	County: WRIGHT	Acres: 19.92
City:	Site Code:	Classification Per M.S. 86A.05: n. N/A	Current Public Use: NO	Future Public Use: NO
Land Code: 1000091976	Agency Land Code: R29557790	Land Name: EWR - WATERS	County: WRIGHT	Acres: 3.80
City:	Site Code:	Classification Per M.S. 86A.05: n. N/A	Current Public Use: NO	Future Public Use: NO
Land Code: 1000091977	Agency Land Code: R29557799	Land Name: EWR - WATERS	County: WRIGHT	Acres: 28.32
City:	Site Code:	Classification Per M.S. 86A.05: n. N/A	Current Public Use: NO	Future Public Use: NO
Land Code: 1000091978	Agency Land Code: R29557798	Land Name: EWR - WATERS	County: WRIGHT	Acres: 40.00
City:	Site Code:	Classification Per M.S. 86A.05: n. N/A	Current Public Use: NO	Future Public Use: NO



Land Code: 1000091979	Agency Land Code: R29557796	Land Name: EWR - WATERS	County: WRIGHT	Acres: 15.35
City:	Site Code:	Classification Per M.S. 86A.05: n. N/A	Current Public Use: NO	Future Public Use: NO
Land Code: 1000091980	Agency Land Code: R29556373	Land Name: FAW - WILDLIFE	County: WRIGHT	Acres: 1.60
City:	Site Code:	Classification Per M.S. 86A.05: n. not administered under 86A.05	Current Public Use: YES	Future Public Use: YES
Land Code: 1000091981	Agency Land Code: R29556392	Land Name: FAW - WILDLIFE	County: WRIGHT	Acres: 17.71
City:	Site Code:	Classification Per M.S. 86A.05: n. not administered under 86A.05	Current Public Use: YES	Future Public Use: YES
Land Code: 1000091982	Agency Land Code: R29556393	Land Name: FAW - WILDLIFE	County: WRIGHT	Acres: 0.78
City:	Site Code:	Classification Per M.S. 86A.05: n. not administered under 86A.05	Current Public Use: YES	Future Public Use: YES
Land Code: 1000091983	Agency Land Code: R29334706	Land Name: FAW - WILDLIFE	County: WRIGHT	Acres: 23.52
City:	Site Code:	Classification Per M.S. 86A.05: g. state wildlife management area	Current Public Use: YES	Future Public Use: YES
Land Code: 1000091984	Agency Land Code: R29334705	Land Name: FAW - WILDLIFE	County: WRIGHT	Acres: 28.06
City:	Site Code:	Classification Per M.S. 86A.05: g. state wildlife management area	Current Public Use: YES	Future Public Use: YES
Land Code: 1000091985	Agency Land Code: R29334707	Land Name: FAW - WILDLIFE	County: WRIGHT	Acres: 34.33
City:	Site Code:	Classification Per M.S. 86A.05: g. state wildlife management area	Current Public Use: YES	Future Public Use: YES
Land Code: 1000091986	Agency Land Code: R29331359	Land Name: FAW - WILDLIFE	County: WRIGHT	Acres: 0.10
City:	Site Code: R290206	Classification Per M.S. 86A.05: g. state wildlife management area	Current Public Use: YES	Future Public Use: YES
Land Code: 1000091987	Agency Land Code: R29559251	Land Name: FAW - WILDLIFE	County: WRIGHT	Acres: 1.07
City:	Site Code: R290206	Classification Per M.S. 86A.05: g. state wildlife management area	Current Public Use: YES	Future Public Use: YES
Land Code: 1000091988	Agency Land Code: R29559252	Land Name: FAW - WILDLIFE	County: WRIGHT	Acres: 0.23
City:	Site Code: R290206	Classification Per M.S. 86A.05: g. state wildlife management area	Current Public Use: YES	Future Public Use: YES
Land Code: 1000091989	Agency Land Code: R29559253	Land Name: FAW - WILDLIFE	County: WRIGHT	Acres: 14.99
City:	Site Code: R290206	Classification Per M.S. 86A.05: g. state wildlife management area	Current Public Use: YES	Future Public Use: YES
Land Code: 1000091990	Agency Land Code: R29326897	Land Name: FAW - WILDLIFE	County: WRIGHT	Acres: 55.32
City:	Site Code: R290206	Classification Per M.S. 86A.05: g. state wildlife management area	Current Public Use: YES	Future Public Use: YES



Land Code: 1000091991	Agency Land Code: R29326893	Land Name: FAW - WILDLIFE	County: WRIGHT	Acres: 0.84
City:	Site Code: R290206	Classification Per M.S. 86A.05: g. state wildlife management area	Current Public Use: YES	Future Public Use: YES
Land Code: 1000091992	Agency Land Code: R29333480	Land Name: FAW - WILDLIFE	County: WRIGHT	Acres: 23.25
City:	Site Code: R290206	Classification Per M.S. 86A.05: g. state wildlife management area	Current Public Use: YES	Future Public Use: YES
Land Code: 1000091993	Agency Land Code: R29326878	Land Name: FAW - WILDLIFE	County: WRIGHT	Acres: 0.48
City:	Site Code: R290206	Classification Per M.S. 86A.05: g. state wildlife management area	Current Public Use: YES	Future Public Use: YES
Land Code: 1000091994	Agency Land Code: R29330096	Land Name: FAW - WILDLIFE	County: WRIGHT	Acres: 0.01
City:	Site Code: R290206	Classification Per M.S. 86A.05: g. state wildlife management area	Current Public Use: YES	Future Public Use: YES
Land Code: 1000091995	Agency Land Code: R29326880	Land Name: FAW - WILDLIFE	County: WRIGHT	Acres: 65.75
City:	Site Code: R290206	Classification Per M.S. 86A.05: g. state wildlife management area	Current Public Use: YES	Future Public Use: YES
Land Code: 1000091996	Agency Land Code: R29329162	Land Name: FAW - WILDLIFE	County: WRIGHT	Acres: 6.75
City:	Site Code: R290206	Classification Per M.S. 86A.05: g. state wildlife management area	Current Public Use: YES	Future Public Use: YES
Land Code: 1000091997	Agency Land Code: R29326876	Land Name: FAW - WILDLIFE	County: WRIGHT	Acres: 68.97
City:	Site Code: R290206	Classification Per M.S. 86A.05: g. state wildlife management area	Current Public Use: YES	Future Public Use: YES
Land Code: 1000091998	Agency Land Code: R29326894	Land Name: FAW - WILDLIFE	County: WRIGHT	Acres: 40.00
City:	Site Code: R290206	Classification Per M.S. 86A.05: g. state wildlife management area	Current Public Use: YES	Future Public Use: YES
Land Code: 1000091999	Agency Land Code: R29326895	Land Name: FAW - WILDLIFE	County: WRIGHT	Acres: 29.00
City:	Site Code: R290206	Classification Per M.S. 86A.05: g. state wildlife management area	Current Public Use: YES	Future Public Use: YES
Land Code: 1000092000	Agency Land Code: R29330089	Land Name: FAW - WILDLIFE	County: WRIGHT	Acres: 4.04
City:	Site Code: R290206	Classification Per M.S. 86A.05: g. state wildlife management area	Current Public Use: YES	Future Public Use: YES
Land Code: 1000092001	Agency Land Code: R29326888	Land Name: FAW - WILDLIFE	County: WRIGHT	Acres: 47.40
City:	Site Code: R290206	Classification Per M.S. 86A.05: g. state wildlife management area	Current Public Use: YES	Future Public Use: YES
Land Code: 1000092002	Agency Land Code: R29331360	Land Name: FAW - WILDLIFE	County: WRIGHT	Acres: 9.60
City:	Site Code: R290206	Classification Per M.S. 86A.05: g. state wildlife management area	Current Public Use: YES	Future Public Use: YES



Land Code: 1000092003	Agency Land Code: R29326890	Land Name: FAW - WILDLIFE	County: WRIGHT	Acres: 1.61
City:	Site Code: R290206	Classification Per M.S. 86A.05: g. state wildlife management area	Current Public Use: YES	Future Public Use: YES
Land Code: 1000092004	Agency Land Code: R29326896	Land Name: FAW - WILDLIFE	County: WRIGHT	Acres: 35.74
City:	Site Code: R290206	Classification Per M.S. 86A.05: g. state wildlife management area	Current Public Use: YES	Future Public Use: YES
Land Code: 1000092005	Agency Land Code: R29326889	Land Name: FAW - WILDLIFE	County: WRIGHT	Acres: 1.90
City:	Site Code: R290206	Classification Per M.S. 86A.05: g. state wildlife management area	Current Public Use: YES	Future Public Use: YES
Land Code: 1000092006	Agency Land Code: R29333482	Land Name: FAW - WILDLIFE	County: WRIGHT	Acres: 11.01
City:	Site Code: R290206	Classification Per M.S. 86A.05: g. state wildlife management area	Current Public Use: YES	Future Public Use: YES
Land Code: 1000092007	Agency Land Code: R293330097	Land Name: FAW - WILDLIFE	County: WRIGHT	Acres: 7.28
City:	Site Code: R290206	Classification Per M.S. 86A.05: g. state wildlife management area	Current Public Use: YES	Future Public Use: YES
Land Code: 1000092008	Agency Land Code: R29326877	Land Name: FAW - WILDLIFE	County: WRIGHT	Acres: 18.40
City:	Site Code: R290206	Classification Per M.S. 86A.05: g. state wildlife management area	Current Public Use: YES	Future Public Use: YES
Land Code: 1000092009	Agency Land Code: R29333481	Land Name: FAW - WILDLIFE	County: WRIGHT	Acres: 38.35
City:	Site Code: R290206	Classification Per M.S. 86A.05: g. state wildlife management area	Current Public Use: YES	Future Public Use: YES
Land Code: 1000092010	Agency Land Code: R29327005	Land Name: FAW - WILDLIFE	County: WRIGHT	Acres: 40.00
City:	Site Code:	Classification Per M.S. 86A.05: g. state wildlife management area	Current Public Use: YES	Future Public Use: YES
Land Code: 1000092011	Agency Land Code: R29327003	Land Name: FAW - WILDLIFE	County: WRIGHT	Acres: 40.47
City:	Site Code:	Classification Per M.S. 86A.05: g. state wildlife management area	Current Public Use: YES	Future Public Use: YES
Land Code: 1000092012	Agency Land Code: R29342848	Land Name: FAW - WILDLIFE	County: WRIGHT	Acres: 40.00
City:	Site Code:	Classification Per M.S. 86A.05: g. state wildlife management area	Current Public Use: YES	Future Public Use: YES
Land Code: 1000092013	Agency Land Code: R29326782	Land Name: FAW - WILDLIFE	County: WRIGHT	Acres: 0.50
City:	Site Code:	Classification Per M.S. 86A.05: g. state wildlife management area	Current Public Use: YES	Future Public Use: YES
Land Code: 1000092014	Agency Land Code: R29327084	Land Name: FAW - WILDLIFE	County: WRIGHT	Acres: 20.00
City:	Site Code:	Classification Per M.S. 86A.05: g. state wildlife management area	Current Public Use: YES	Future Public Use: YES



Land Code: 1000092015	Agency Land Code: R29326787	Land Name: FAW - WILDLIFE	County: WRIGHT	Acres: 38.00
City:	Site Code:	Classification Per M.S. 86A.05: g. state wildlife management area	Current Public Use: YES	Future Public Use: YES
Land Code: 1000092016	Agency Land Code: R29327083	Land Name: FAW - WILDLIFE	County: WRIGHT	Acres: 20.00
City:	Site Code:	Classification Per M.S. 86A.05: g. state wildlife management area	Current Public Use: YES	Future Public Use: YES
Land Code: 1000092017	Agency Land Code: R29530444	Land Name: FAW - WILDLIFE	County: WRIGHT	Acres: 40.00
City:	Site Code:	Classification Per M.S. 86A.05: g. state wildlife management area	Current Public Use: YES	Future Public Use: YES
Land Code: 1000092018	Agency Land Code: R29326783	Land Name: FAW - WILDLIFE	County: WRIGHT	Acres: 1.40
City:	Site Code:	Classification Per M.S. 86A.05: g. state wildlife management area	Current Public Use: YES	Future Public Use: YES
Land Code: 1000092019	Agency Land Code: R29326786	Land Name: FAW - WILDLIFE	County: WRIGHT	Acres: 9.00
City:	Site Code:	Classification Per M.S. 86A.05: g. state wildlife management area	Current Public Use: YES	Future Public Use: YES
Land Code: 1000092020	Agency Land Code: R29326781	Land Name: FAW - WILDLIFE	County: WRIGHT	Acres: 31.00
City:	Site Code:	Classification Per M.S. 86A.05: g. state wildlife management area	Current Public Use: YES	Future Public Use: YES
Land Code: 1000092021	Agency Land Code: R29342850	Land Name: FAW - WILDLIFE	County: WRIGHT	Acres: 40.00
City:	Site Code:	Classification Per M.S. 86A.05: g. state wildlife management area	Current Public Use: YES	Future Public Use: YES
Land Code: 1000092022	Agency Land Code: R29326784	Land Name: FAW - WILDLIFE	County: WRIGHT	Acres: 31.00
City:	Site Code:	Classification Per M.S. 86A.05: g. state wildlife management area	Current Public Use: YES	Future Public Use: YES
Land Code: 1000092023	Agency Land Code: R29327085	Land Name: FAW - WILDLIFE	County: WRIGHT	Acres: 40.00
City:	Site Code:	Classification Per M.S. 86A.05: g. state wildlife management area	Current Public Use: YES	Future Public Use: YES
Land Code: 1000092024	Agency Land Code: R29342849	Land Name: FAW - WILDLIFE	County: WRIGHT	Acres: 40.00
City:	Site Code:	Classification Per M.S. 86A.05: g. state wildlife management area	Current Public Use: YES	Future Public Use: YES
Land Code: 1000092025	Agency Land Code: R29326785	Land Name: FAW - WILDLIFE	County: WRIGHT	Acres: 8.00
City:	Site Code:	Classification Per M.S. 86A.05: g. state wildlife management area	Current Public Use: YES	Future Public Use: YES
Land Code: 1000092026	Agency Land Code: R29326993	Land Name: FAW - WILDLIFE	County: WRIGHT	Acres: 2.60
City:	Site Code:	Classification Per M.S. 86A.05: g. state wildlife management area	Current Public Use: YES	Future Public Use: YES



Land Code: 1000092027	Agency Land Code: R29326872	Land Name: FAW - WILDLIFE	County: WRIGHT	Acres: 38.03
City:	Site Code:	Classification Per M.S. 86A.05: g. state wildlife management area	Current Public Use: YES	Future Public Use: YES
Land Code: 1000092028	Agency Land Code: R29326740	Land Name: FAW - WILDLIFE	County: WRIGHT	Acres: 40.00
City:	Site Code:	Classification Per M.S. 86A.05: g. state wildlife management area	Current Public Use: YES	Future Public Use: YES
Land Code: 1000092029	Agency Land Code: R29326736	Land Name: FAW - WILDLIFE	County: WRIGHT	Acres: 11.20
City:	Site Code:	Classification Per M.S. 86A.05: g. state wildlife management area	Current Public Use: YES	Future Public Use: YES
Land Code: 1000092030	Agency Land Code: R29326745	Land Name: FAW - WILDLIFE	County: WRIGHT	Acres: 40.00
City:	Site Code:	Classification Per M.S. 86A.05: g. state wildlife management area	Current Public Use: YES	Future Public Use: YES
Land Code: 1000092031	Agency Land Code: R29326739	Land Name: FAW - WILDLIFE	County: WRIGHT	Acres: 36.57
City:	Site Code:	Classification Per M.S. 86A.05: g. state wildlife management area	Current Public Use: YES	Future Public Use: YES
Land Code: 1000092032	Agency Land Code: R29326735	Land Name: FAW - WILDLIFE	County: WRIGHT	Acres: 14.80
City:	Site Code:	Classification Per M.S. 86A.05: g. state wildlife management area	Current Public Use: YES	Future Public Use: YES
Land Code: 1000092033	Agency Land Code: R29326741	Land Name: FAW - WILDLIFE	County: WRIGHT	Acres: 40.00
City:	Site Code:	Classification Per M.S. 86A.05: g. state wildlife management area	Current Public Use: YES	Future Public Use: YES
Land Code: 1000092034	Agency Land Code: R29326737	Land Name: FAW - WILDLIFE	County: WRIGHT	Acres: 38.00
City:	Site Code:	Classification Per M.S. 86A.05: g. state wildlife management area	Current Public Use: YES	Future Public Use: YES
Land Code: 1000092035	Agency Land Code: R29326743	Land Name: FAW - WILDLIFE	County: WRIGHT	Acres: 36.67
City:	Site Code:	Classification Per M.S. 86A.05: g. state wildlife management area	Current Public Use: YES	Future Public Use: YES
Land Code: 1000092036	Agency Land Code: R29326744	Land Name: FAW - WILDLIFE	County: WRIGHT	Acres: 40.00
City:	Site Code:	Classification Per M.S. 86A.05: g. state wildlife management area	Current Public Use: YES	Future Public Use: YES
Land Code: 1000092037	Agency Land Code: R29326738	Land Name: FAW - WILDLIFE	County: WRIGHT	Acres: 20.00
City:	Site Code:	Classification Per M.S. 86A.05: g. state wildlife management area	Current Public Use: YES	Future Public Use: YES
Land Code: 1000092038	Agency Land Code: R29326742	Land Name: FAW - WILDLIFE	County: WRIGHT	Acres: 36.52
City:	Site Code:	Classification Per M.S. 86A.05: g. state wildlife management area	Current Public Use: YES	Future Public Use: YES



Land Code: 1000092039	Agency Land Code: R29336246	Land Name: FAW - WILDLIFE	County: WRIGHT	Acres: 13.40
City:	Site Code:	Classification Per M.S. 86A.05: g. state wildlife management area	Current Public Use: YES	Future Public Use: YES
Land Code: 1000092040	Agency Land Code: R29336247	Land Name: FAW - WILDLIFE	County: WRIGHT	Acres: 13.30
City:	Site Code:	Classification Per M.S. 86A.05: g. state wildlife management area	Current Public Use: YES	Future Public Use: YES
Land Code: 1000092041	Agency Land Code: R29326479	Land Name: FAW - WILDLIFE	County: WRIGHT	Acres: 23.69
City:	Site Code:	Classification Per M.S. 86A.05: g. state wildlife management area	Current Public Use: YES	Future Public Use: YES
Land Code: 1000092042	Agency Land Code: R29326476	Land Name: FAW - WILDLIFE	County: WRIGHT	Acres: 18.50
City:	Site Code:	Classification Per M.S. 86A.05: g. state wildlife management area	Current Public Use: YES	Future Public Use: YES
Land Code: 1000092043	Agency Land Code: R29326480	Land Name: FAW - WILDLIFE	County: WRIGHT	Acres: 2.80
City:	Site Code:	Classification Per M.S. 86A.05: g. state wildlife management area	Current Public Use: YES	Future Public Use: YES
Land Code: 1000092044	Agency Land Code: R29326477	Land Name: FAW - WILDLIFE	County: WRIGHT	Acres: 16.40
City:	Site Code:	Classification Per M.S. 86A.05: g. state wildlife management area	Current Public Use: YES	Future Public Use: YES
Land Code: 1000092045	Agency Land Code: R29326478	Land Name: FAW - WILDLIFE	County: WRIGHT	Acres: 22.50
City:	Site Code:	Classification Per M.S. 86A.05: g. state wildlife management area	Current Public Use: YES	Future Public Use: YES
Land Code: 1000092046	Agency Land Code: R29336248	Land Name: FAW - WILDLIFE	County: WRIGHT	Acres: 25.00
City:	Site Code:	Classification Per M.S. 86A.05: g. state wildlife management area	Current Public Use: YES	Future Public Use: YES
Land Code: 1000092047	Agency Land Code: R29331309	Land Name: FAW - WILDLIFE	County: WRIGHT	Acres: 25.90
City:	Site Code:	Classification Per M.S. 86A.05: g. state wildlife management area	Current Public Use: YES	Future Public Use: YES
Land Code: 1000092048	Agency Land Code: R29327189	Land Name: FAW - WILDLIFE	County: WRIGHT	Acres: 3.00
City:	Site Code:	Classification Per M.S. 86A.05: g. state wildlife management area	Current Public Use: YES	Future Public Use: YES
Land Code: 1000092049	Agency Land Code: R29327176	Land Name: FAW - WILDLIFE	County: WRIGHT	Acres: 2.30
City:	Site Code:	Classification Per M.S. 86A.05: g. state wildlife management area	Current Public Use: YES	Future Public Use: YES
Land Code: 1000092050	Agency Land Code: R29327187	Land Name: FAW - WILDLIFE	County: WRIGHT	Acres: 40.00
City:	Site Code:	Classification Per M.S. 86A.05: g. state wildlife management area	Current Public Use: YES	Future Public Use: YES



Land Code: 1000092051	Agency Land Code: R29327188	Land Name: FAW - WILDLIFE	County: WRIGHT	Acres: 16.00
City:	Site Code:	Classification Per M.S. 86A.05: g. state wildlife management area	Current Public Use: YES	Future Public Use: YES
Land Code: 1000092052	Agency Land Code: R29327182	Land Name: FAW - WILDLIFE	County: WRIGHT	Acres: 30.40
City:	Site Code:	Classification Per M.S. 86A.05: g. state wildlife management area	Current Public Use: YES	Future Public Use: YES
Land Code: 1000092053	Agency Land Code: R29327174	Land Name: FAW - WILDLIFE	County: WRIGHT	Acres: 0.50
City:	Site Code:	Classification Per M.S. 86A.05: g. state wildlife management area	Current Public Use: YES	Future Public Use: YES
Land Code: 1000092054	Agency Land Code: R29327168	Land Name: FAW - WILDLIFE	County: WRIGHT	Acres: 35.64
City:	Site Code:	Classification Per M.S. 86A.05: g. state wildlife management area	Current Public Use: YES	Future Public Use: YES
Land Code: 1000092055	Agency Land Code: R29327185	Land Name: FAW - WILDLIFE	County: WRIGHT	Acres: 40.00
City:	Site Code:	Classification Per M.S. 86A.05: g. state wildlife management area	Current Public Use: YES	Future Public Use: YES
Land Code: 1000092056	Agency Land Code: R29326580	Land Name: FAW - WILDLIFE	County: WRIGHT	Acres: 6.00
City:	Site Code:	Classification Per M.S. 86A.05: g. state wildlife management area	Current Public Use: YES	Future Public Use: YES
Land Code: 1000092057	Agency Land Code: R29326582	Land Name: FAW - WILDLIFE	County: WRIGHT	Acres: 40.00
City:	Site Code:	Classification Per M.S. 86A.05: g. state wildlife management area	Current Public Use: YES	Future Public Use: YES
Land Code: 1000092058	Agency Land Code: R29326581	Land Name: FAW - WILDLIFE	County: WRIGHT	Acres: 25.00
City:	Site Code:	Classification Per M.S. 86A.05: g. state wildlife management area	Current Public Use: YES	Future Public Use: YES
Land Code: 1000092059	Agency Land Code: R29326579	Land Name: FAW - WILDLIFE	County: WRIGHT	Acres: 18.60
City:	Site Code:	Classification Per M.S. 86A.05: g. state wildlife management area	Current Public Use: YES	Future Public Use: YES
Land Code: 1000092060	Agency Land Code: R29326589	Land Name: FAW - WILDLIFE	County: WRIGHT	Acres: 15.80
City:	Site Code:	Classification Per M.S. 86A.05: g. state wildlife management area	Current Public Use: YES	Future Public Use: YES
Land Code: 1000092061	Agency Land Code: R29326578	Land Name: FAW - WILDLIFE	County: WRIGHT	Acres: 9.50
City:	Site Code:	Classification Per M.S. 86A.05: g. state wildlife management area	Current Public Use: YES	Future Public Use: YES
Land Code: 1000092062	Agency Land Code: R29591300	Land Name: FAW - WILDLIFE	County: WRIGHT	Acres: 0.60
City:	Site Code:	Classification Per M.S. 86A.05: g. state wildlife management area	Current Public Use: YES	Future Public Use: YES



Land Code: 1000092063	Agency Land Code: R29326587	Land Name: FAW - WILDLIFE	County: WRIGHT	Acres: 6.35
City:	Site Code:	Classification Per M.S. 86A.05: g. state wildlife management area	Current Public Use: YES	Future Public Use: YES
Land Code: 1000092064	Agency Land Code: R29591299	Land Name: FAW - WILDLIFE	County: WRIGHT	Acres: 0.11
City:	Site Code:	Classification Per M.S. 86A.05: g. state wildlife management area	Current Public Use: YES	Future Public Use: YES
Land Code: 1000092065	Agency Land Code: R29326593	Land Name: FAW - WILDLIFE	County: WRIGHT	Acres: 0.15
City:	Site Code:	Classification Per M.S. 86A.05: g. state wildlife management area	Current Public Use: YES	Future Public Use: YES
Land Code: 1000092066	Agency Land Code: R29326583	Land Name: FAW - WILDLIFE	County: WRIGHT	Acres: 1.00
City:	Site Code:	Classification Per M.S. 86A.05: g. state wildlife management area	Current Public Use: YES	Future Public Use: YES
Land Code: 1000092067	Agency Land Code: R29326693	Land Name: FAW - WILDLIFE	County: WRIGHT	Acres: 40.00
City:	Site Code:	Classification Per M.S. 86A.05: g. state wildlife management area	Current Public Use: YES	Future Public Use: YES
Land Code: 1000092068	Agency Land Code: R29326698	Land Name: FAW - WILDLIFE	County: WRIGHT	Acres: 40.00
City:	Site Code:	Classification Per M.S. 86A.05: g. state wildlife management area	Current Public Use: YES	Future Public Use: YES
Land Code: 1000092069	Agency Land Code: R29326702	Land Name: FAW - WILDLIFE	County: WRIGHT	Acres: 1.00
City:	Site Code:	Classification Per M.S. 86A.05: g. state wildlife management area	Current Public Use: YES	Future Public Use: YES
Land Code: 1000092070	Agency Land Code: R29326879	Land Name: FAW - WILDLIFE	County: WRIGHT	Acres: 24.30
City:	Site Code:	Classification Per M.S. 86A.05: g. state wildlife management area	Current Public Use: YES	Future Public Use: YES
Land Code: 1000092071	Agency Land Code: R29326694	Land Name: FAW - WILDLIFE	County: WRIGHT	Acres: 40.00
City:	Site Code:	Classification Per M.S. 86A.05: g. state wildlife management area	Current Public Use: YES	Future Public Use: YES
Land Code: 1000092072	Agency Land Code: R29326692	Land Name: FAW - WILDLIFE	County: WRIGHT	Acres: 40.00
City:	Site Code:	Classification Per M.S. 86A.05: g. state wildlife management area	Current Public Use: YES	Future Public Use: YES
Land Code: 1000092073	Agency Land Code: R29326700	Land Name: FAW - WILDLIFE	County: WRIGHT	Acres: 2.42
City:	Site Code:	Classification Per M.S. 86A.05: g. state wildlife management area	Current Public Use: YES	Future Public Use: YES
Land Code: 1000092074	Agency Land Code: R29326699	Land Name: FAW - WILDLIFE	County: WRIGHT	Acres: 40.00
City:	Site Code:	Classification Per M.S. 86A.05: g. state wildlife management area	Current Public Use: YES	Future Public Use: YES



Land Code: 1000092075	Agency Land Code: R29326701	Land Name: FAW - WILDLIFE	County: WRIGHT	Acres: 17.98
City:	Site Code:	Classification Per M.S. 86A.05: g. state wildlife management area	Current Public Use: YES	Future Public Use: YES
Land Code: 1000092076	Agency Land Code: R29326697	Land Name: FAW - WILDLIFE	County: WRIGHT	Acres: 40.00
City:	Site Code:	Classification Per M.S. 86A.05: g. state wildlife management area	Current Public Use: YES	Future Public Use: YES
Land Code: 1000092077	Agency Land Code: R29326262	Land Name: FAW - WILDLIFE	County: WRIGHT	Acres: 34.00
City:	Site Code:	Classification Per M.S. 86A.05: g. state wildlife management area	Current Public Use: YES	Future Public Use: YES
Land Code: 1000092078	Agency Land Code: R29326266	Land Name: FAW - WILDLIFE	County: WRIGHT	Acres: 20.00
City:	Site Code:	Classification Per M.S. 86A.05: g. state wildlife management area	Current Public Use: YES	Future Public Use: YES
Land Code: 1000092079	Agency Land Code: R29326265	Land Name: FAW - WILDLIFE	County: WRIGHT	Acres: 20.00
City:	Site Code:	Classification Per M.S. 86A.05: g. state wildlife management area	Current Public Use: YES	Future Public Use: YES
Land Code: 1000092080	Agency Land Code: R29326259	Land Name: FAW - WILDLIFE	County: WRIGHT	Acres: 8.90
City:	Site Code:	Classification Per M.S. 86A.05: g. state wildlife management area	Current Public Use: YES	Future Public Use: YES
Land Code: 1000092081	Agency Land Code: R29326260	Land Name: FAW - WILDLIFE	County: WRIGHT	Acres: 26.00
City:	Site Code:	Classification Per M.S. 86A.05: g. state wildlife management area	Current Public Use: YES	Future Public Use: YES
Land Code: 1000092082	Agency Land Code: R29326267	Land Name: FAW - WILDLIFE	County: WRIGHT	Acres: 30.00
City:	Site Code:	Classification Per M.S. 86A.05: g. state wildlife management area	Current Public Use: YES	Future Public Use: YES
Land Code: 1000092083	Agency Land Code: R29326264	Land Name: FAW - WILDLIFE	County: WRIGHT	Acres: 40.00
City:	Site Code:	Classification Per M.S. 86A.05: g. state wildlife management area	Current Public Use: YES	Future Public Use: YES
Land Code: 1000092084	Agency Land Code: R29326261	Land Name: FAW - WILDLIFE	County: WRIGHT	Acres: 3.00
City:	Site Code:	Classification Per M.S. 86A.05: g. state wildlife management area	Current Public Use: YES	Future Public Use: YES
Land Code: 1000092085	Agency Land Code: R29326263	Land Name: FAW - WILDLIFE	County: WRIGHT	Acres: 21.20
City:	Site Code:	Classification Per M.S. 86A.05: g. state wildlife management area	Current Public Use: YES	Future Public Use: YES
Land Code: 1000092086	Agency Land Code: R29568019	Land Name: FAW - WILDLIFE	County: WRIGHT	Acres: 30.88
City:	Site Code:	Classification Per M.S. 86A.05: g. state wildlife management area	Current Public Use: YES	Future Public Use: YES



Land Code: 1000092087	Agency Land Code: R29568020	Land Name: FAW - WILDLIFE	County: WRIGHT	Acres: 40.00
City:	Site Code:	Classification Per M.S. 86A.05: g. state wildlife management area	Current Public Use: YES	Future Public Use: YES
Land Code: 1000092088	Agency Land Code: R29568021	Land Name: FAW - WILDLIFE	County: WRIGHT	Acres: 41.03
City:	Site Code:	Classification Per M.S. 86A.05: g. state wildlife management area	Current Public Use: YES	Future Public Use: YES
Land Code: 1000092089	Agency Land Code: R29568022	Land Name: FAW - WILDLIFE	County: WRIGHT	Acres: 40.00
City:	Site Code:	Classification Per M.S. 86A.05: g. state wildlife management area	Current Public Use: YES	Future Public Use: YES
Land Code: 1000092090	Agency Land Code: R29577138	Land Name: FAW - WILDLIFE	County: WRIGHT	Acres: 19.40
City:	Site Code:	Classification Per M.S. 86A.05: g. state wildlife management area	Current Public Use: YES	Future Public Use: YES
Land Code: 1000092091	Agency Land Code: R29580478	Land Name: FAW - WILDLIFE	County: WRIGHT	Acres: 0.60
City:	Site Code:	Classification Per M.S. 86A.05: g. state wildlife management area	Current Public Use: YES	Future Public Use: YES
Land Code: 1000092092	Agency Land Code: R29580479	Land Name: FAW - WILDLIFE	County: WRIGHT	Acres: 40.30
City:	Site Code:	Classification Per M.S. 86A.05: g. state wildlife management area	Current Public Use: YES	Future Public Use: YES
Land Code: 1000092093	Agency Land Code: R29580481	Land Name: FAW - WILDLIFE	County: WRIGHT	Acres: 40.70
City:	Site Code:	Classification Per M.S. 86A.05: g. state wildlife management area	Current Public Use: YES	Future Public Use: YES
Land Code: 1000092094	Agency Land Code: R29580482	Land Name: FAW - WILDLIFE	County: WRIGHT	Acres: 38.30
City:	Site Code:	Classification Per M.S. 86A.05: g. state wildlife management area	Current Public Use: YES	Future Public Use: YES
Land Code: 1000092095	Agency Land Code: R29580483	Land Name: FAW - WILDLIFE	County: WRIGHT	Acres: 19.20
City:	Site Code:	Classification Per M.S. 86A.05: g. state wildlife management area	Current Public Use: YES	Future Public Use: YES
Land Code: 1000092096	Agency Land Code: R29580484	Land Name: FAW - WILDLIFE	County: WRIGHT	Acres: 39.90
City:	Site Code:	Classification Per M.S. 86A.05: g. state wildlife management area	Current Public Use: YES	Future Public Use: YES
Land Code: 1000092097	Agency Land Code: R29594009	Land Name: FAW - WILDLIFE	County: WRIGHT	Acres: 40.07
City:	Site Code:	Classification Per M.S. 86A.05: g. state wildlife management area	Current Public Use: YES	Future Public Use: YES
Land Code: 1000092098	Agency Land Code: R29594010	Land Name: FAW - WILDLIFE	County: WRIGHT	Acres: 18.64
City:	Site Code:	Classification Per M.S. 86A.05: g. state wildlife management area	Current Public Use: YES	Future Public Use: YES



Land Code: 1000092099	Agency Land Code: R29568018	Land Name: FAW - WILDLIFE	County: WRIGHT	Acres: 40.61
City:	Site Code:	Classification Per M.S. 86A.05: g. state wildlife management area	Current Public Use: YES	Future Public Use: YES
Land Code: 1000092100	Agency Land Code: R29575951	Land Name: FAW - WILDLIFE	County: WRIGHT	Acres: 57.20
City:	Site Code:	Classification Per M.S. 86A.05: g. state wildlife management area	Current Public Use: YES	Future Public Use: YES
Land Code: 1000092101	Agency Land Code: R29575955	Land Name: FAW - WILDLIFE	County: WRIGHT	Acres: 9.80
City:	Site Code:	Classification Per M.S. 86A.05: g. state wildlife management area	Current Public Use: YES	Future Public Use: YES
Land Code: 1000092102	Agency Land Code: R29580480	Land Name: FAW - WILDLIFE	County: WRIGHT	Acres: 30.70
City:	Site Code:	Classification Per M.S. 86A.05: g. state wildlife management area	Current Public Use: YES	Future Public Use: YES
Land Code: 1000092103	Agency Land Code: R29577137	Land Name: FAW - WILDLIFE	County: WRIGHT	Acres: 40.20
City:	Site Code:	Classification Per M.S. 86A.05: g. state wildlife management area	Current Public Use: YES	Future Public Use: YES
Land Code: 1000092104	Agency Land Code: R29577139	Land Name: FAW - WILDLIFE	County: WRIGHT	Acres: 49.90
City:	Site Code:	Classification Per M.S. 86A.05: g. state wildlife management area	Current Public Use: YES	Future Public Use: YES
Land Code: 1000092105	Agency Land Code: R29575953	Land Name: FAW - WILDLIFE	County: WRIGHT	Acres: 15.50
City:	Site Code:	Classification Per M.S. 86A.05: g. state wildlife management area	Current Public Use: YES	Future Public Use: YES
Land Code: 1000092106	Agency Land Code: R29587202	Land Name: FAW - WILDLIFE	County: WRIGHT	Acres: 2.10
City:	Site Code:	Classification Per M.S. 86A.05: g. state wildlife management area	Current Public Use: YES	Future Public Use: YES
Land Code: 1000092107	Agency Land Code: R29577140	Land Name: FAW - WILDLIFE	County: WRIGHT	Acres: 35.70
City:	Site Code:	Classification Per M.S. 86A.05: g. state wildlife management area	Current Public Use: YES	Future Public Use: YES
Land Code: 1000092108	Agency Land Code: R29580486	Land Name: FAW - WILDLIFE	County: WRIGHT	Acres: 25.60
City:	Site Code:	Classification Per M.S. 86A.05: g. state wildlife management area	Current Public Use: YES	Future Public Use: YES
Land Code: 1000092109	Agency Land Code: R29580485	Land Name: FAW - WILDLIFE	County: WRIGHT	Acres: 20.90
City:	Site Code:	Classification Per M.S. 86A.05: g. state wildlife management area	Current Public Use: YES	Future Public Use: YES
Land Code: 1000092110	Agency Land Code: R29585734	Land Name: FAW - WILDLIFE	County: WRIGHT	Acres: 19.91
City:	Site Code: R290428	Classification Per M.S. 86A.05: g. state wildlife management area	Current Public Use: YES	Future Public Use: YES



Land Code: 1000092111	Agency Land Code: R29593345	Land Name: FAW - WILDLIFE	County: WRIGHT	Acres: 39.95
City:	Site Code: R290428	Classification Per M.S. 86A.05: g. state wildlife management area	Current Public Use: YES	Future Public Use: YES
Land Code: 1000092112	Agency Land Code: R29593348	Land Name: FAW - WILDLIFE	County: WRIGHT	Acres: 39.65
City:	Site Code: R290428	Classification Per M.S. 86A.05: g. state wildlife management area	Current Public Use: YES	Future Public Use: YES
Land Code: 1000092113	Agency Land Code: R29585733	Land Name: FAW - WILDLIFE	County: WRIGHT	Acres: 17.93
City:	Site Code: R290428	Classification Per M.S. 86A.05: g. state wildlife management area	Current Public Use: YES	Future Public Use: YES
Land Code: 1000092114	Agency Land Code: R29593384	Land Name: FAW - WILDLIFE	County: WRIGHT	Acres: 39.73
City:	Site Code: R290428	Classification Per M.S. 86A.05: g. state wildlife management area	Current Public Use: YES	Future Public Use: YES
Land Code: 1000092115	Agency Land Code: R29522715	Land Name: FAW - WILDLIFE	County: WRIGHT	Acres: 40.00
City:	Site Code:	Classification Per M.S. 86A.05: g. state wildlife management area	Current Public Use: YES	Future Public Use: YES
Land Code: 1000092116	Agency Land Code: R29326969	Land Name: FAW - WILDLIFE	County: WRIGHT	Acres: 19.48
City:	Site Code:	Classification Per M.S. 86A.05: g. state wildlife management area	Current Public Use: YES	Future Public Use: YES
Land Code: 1000092117	Agency Land Code: R29326976	Land Name: FAW - WILDLIFE	County: WRIGHT	Acres: 40.00
City:	Site Code:	Classification Per M.S. 86A.05: g. state wildlife management area	Current Public Use: YES	Future Public Use: YES
Land Code: 1000092118	Agency Land Code: R29327042	Land Name: FAW - WILDLIFE	County: WRIGHT	Acres: 40.00
City:	Site Code:	Classification Per M.S. 86A.05: g. state wildlife management area	Current Public Use: YES	Future Public Use: YES
Land Code: 1000092119	Agency Land Code: R29327040	Land Name: FAW - WILDLIFE	County: WRIGHT	Acres: 40.00
City:	Site Code:	Classification Per M.S. 86A.05: g. state wildlife management area	Current Public Use: YES	Future Public Use: YES
Land Code: 1000092120	Agency Land Code: R29327032	Land Name: FAW - WILDLIFE	County: WRIGHT	Acres: 40.00
City:	Site Code:	Classification Per M.S. 86A.05: g. state wildlife management area	Current Public Use: YES	Future Public Use: YES
Land Code: 1000092121	Agency Land Code: R29327029	Land Name: FAW - WILDLIFE	County: WRIGHT	Acres: 40.00
City:	Site Code:	Classification Per M.S. 86A.05: g. state wildlife management area	Current Public Use: YES	Future Public Use: YES
Land Code: 1000092122	Agency Land Code: R29327039	Land Name: FAW - WILDLIFE	County: WRIGHT	Acres: 40.00
City:	Site Code:	Classification Per M.S. 86A.05: g. state wildlife management area	Current Public Use: YES	Future Public Use: YES



Land Code: 1000092123	Agency Land Code: R29326971	Land Name: FAW - WILDLIFE	County: WRIGHT	Acres: 35.81
City:	Site Code:	Classification Per M.S. 86A.05: g. state wildlife management area	Current Public Use: YES	Future Public Use: YES
Land Code: 1000092124	Agency Land Code: R29327048	Land Name: FAW - WILDLIFE	County: WRIGHT	Acres: 7.10
City:	Site Code:	Classification Per M.S. 86A.05: g. state wildlife management area	Current Public Use: YES	Future Public Use: YES
Land Code: 1000092125	Agency Land Code: R29327041	Land Name: FAW - WILDLIFE	County: WRIGHT	Acres: 40.00
City:	Site Code:	Classification Per M.S. 86A.05: g. state wildlife management area	Current Public Use: YES	Future Public Use: YES
Land Code: 1000092126	Agency Land Code: R29326975	Land Name: FAW - WILDLIFE	County: WRIGHT	Acres: 61.70
City:	Site Code:	Classification Per M.S. 86A.05: g. state wildlife management area	Current Public Use: YES	Future Public Use: YES
Land Code: 1000092127	Agency Land Code: R29327031	Land Name: FAW - WILDLIFE	County: WRIGHT	Acres: 40.00
City:	Site Code:	Classification Per M.S. 86A.05: g. state wildlife management area	Current Public Use: YES	Future Public Use: YES
Land Code: 1000092128	Agency Land Code: R29326977	Land Name: FAW - WILDLIFE	County: WRIGHT	Acres: 20.00
City:	Site Code:	Classification Per M.S. 86A.05: g. state wildlife management area	Current Public Use: YES	Future Public Use: YES
Land Code: 1000092129	Agency Land Code: R29327030	Land Name: FAW - WILDLIFE	County: WRIGHT	Acres: 40.00
City:	Site Code:	Classification Per M.S. 86A.05: g. state wildlife management area	Current Public Use: YES	Future Public Use: YES
Land Code: 1000092130	Agency Land Code: R29327038	Land Name: FAW - WILDLIFE	County: WRIGHT	Acres: 40.00
City:	Site Code:	Classification Per M.S. 86A.05: g. state wildlife management area	Current Public Use: YES	Future Public Use: YES
Land Code: 1000092131	Agency Land Code: R29327043	Land Name: FAW - WILDLIFE	County: WRIGHT	Acres: 40.00
City:	Site Code:	Classification Per M.S. 86A.05: g. state wildlife management area	Current Public Use: YES	Future Public Use: YES
Land Code: 1000092132	Agency Land Code: R29327046	Land Name: FAW - WILDLIFE	County: WRIGHT	Acres: 40.00
City:	Site Code:	Classification Per M.S. 86A.05: g. state wildlife management area	Current Public Use: YES	Future Public Use: YES
Land Code: 1000092133	Agency Land Code: R29326970	Land Name: FAW - WILDLIFE	County: WRIGHT	Acres: 0.82
City:	Site Code:	Classification Per M.S. 86A.05: g. state wildlife management area	Current Public Use: YES	Future Public Use: YES
Land Code: 1000092134	Agency Land Code: R29327033	Land Name: FAW - WILDLIFE	County: WRIGHT	Acres: 13.80
City:	Site Code:	Classification Per M.S. 86A.05: g. state wildlife management area	Current Public Use: YES	Future Public Use: YES



Land Code: 1000092135	Agency Land Code: R29327049	Land Name: FAW - WILDLIFE	County: WRIGHT	Acres: 14.85
City:	Site Code:	Classification Per M.S. 86A.05: g. state wildlife management area	Current Public Use: YES	Future Public Use: YES
Land Code: 1000092136	Agency Land Code: R29327044	Land Name: FAW - WILDLIFE	County: WRIGHT	Acres: 40.00
City:	Site Code:	Classification Per M.S. 86A.05: g. state wildlife management area	Current Public Use: YES	Future Public Use: YES
Land Code: 1000092137	Agency Land Code: R29326972	Land Name: FAW - WILDLIFE	County: WRIGHT	Acres: 5.00
City:	Site Code:	Classification Per M.S. 86A.05: g. state wildlife management area	Current Public Use: YES	Future Public Use: YES
Land Code: 1000092138	Agency Land Code: R29327045	Land Name: FAW - WILDLIFE	County: WRIGHT	Acres: 40.00
City:	Site Code:	Classification Per M.S. 86A.05: g. state wildlife management area	Current Public Use: YES	Future Public Use: YES
Land Code: 1000092139	Agency Land Code: R29327047	Land Name: FAW - WILDLIFE	County: WRIGHT	Acres: 14.85
City:	Site Code:	Classification Per M.S. 86A.05: g. state wildlife management area	Current Public Use: YES	Future Public Use: YES
Land Code: 1000092140	Agency Land Code: R29327050	Land Name: FAW - WILDLIFE	County: WRIGHT	Acres: 40.00
City:	Site Code:	Classification Per M.S. 86A.05: g. state wildlife management area	Current Public Use: YES	Future Public Use: YES
Land Code: 1000092141	Agency Land Code: R29327037	Land Name: FAW - WILDLIFE	County: WRIGHT	Acres: 40.00
City:	Site Code:	Classification Per M.S. 86A.05: g. state wildlife management area	Current Public Use: YES	Future Public Use: YES
Land Code: 1000092142	Agency Land Code: R29326974	Land Name: FAW - WILDLIFE	County: WRIGHT	Acres: 40.00
City:	Site Code:	Classification Per M.S. 86A.05: g. state wildlife management area	Current Public Use: YES	Future Public Use: YES
Land Code: 1000092143	Agency Land Code: R29327036	Land Name: FAW - WILDLIFE	County: WRIGHT	Acres: 40.00
City:	Site Code:	Classification Per M.S. 86A.05: g. state wildlife management area	Current Public Use: YES	Future Public Use: YES
Land Code: 1000092144	Agency Land Code: R29327035	Land Name: FAW - WILDLIFE	County: WRIGHT	Acres: 25.30
City:	Site Code:	Classification Per M.S. 86A.05: g. state wildlife management area	Current Public Use: YES	Future Public Use: YES
Land Code: 1000092145	Agency Land Code: R29326973	Land Name: FAW - WILDLIFE	County: WRIGHT	Acres: 39.99
City:	Site Code:	Classification Per M.S. 86A.05: g. state wildlife management area	Current Public Use: YES	Future Public Use: YES
Land Code: 1000092146	Agency Land Code: R29327034	Land Name: FAW - WILDLIFE	County: WRIGHT	Acres: 2.50
City:	Site Code:	Classification Per M.S. 86A.05: g. state wildlife management area	Current Public Use: YES	Future Public Use: YES



Land Code: 1000092147	Agency Land Code: R29326968	Land Name: FAW - WILDLIFE	County: WRIGHT	Acres: 40.00
City:	Site Code:	Classification Per M.S. 86A.05: g. state wildlife management area	Current Public Use: YES	Future Public Use: YES
Land Code: 1000092148	Agency Land Code: R29326875	Land Name: FAW - WILDLIFE	County: WRIGHT	Acres: 13.88
City:	Site Code:	Classification Per M.S. 86A.05: g. state wildlife management area	Current Public Use: YES	Future Public Use: YES
Land Code: 1000092149	Agency Land Code: R29326873	Land Name: FAW - WILDLIFE	County: WRIGHT	Acres: 24.20
City:	Site Code:	Classification Per M.S. 86A.05: g. state wildlife management area	Current Public Use: YES	Future Public Use: YES
Land Code: 1000092150	Agency Land Code: R29326898	Land Name: FAW - WILDLIFE	County: WRIGHT	Acres: 1.10
City:	Site Code:	Classification Per M.S. 86A.05: g. state wildlife management area	Current Public Use: YES	Future Public Use: YES
Land Code: 1000092151	Agency Land Code: R29330540	Land Name: FAW - WILDLIFE	County: WRIGHT	Acres: 0.64
City:	Site Code:	Classification Per M.S. 86A.05: g. state wildlife management area	Current Public Use: YES	Future Public Use: YES
Land Code: 1000092152	Agency Land Code: R29326874	Land Name: FAW - WILDLIFE	County: WRIGHT	Acres: 40.00
City:	Site Code:	Classification Per M.S. 86A.05: g. state wildlife management area	Current Public Use: YES	Future Public Use: YES
Land Code: 1000092153	Agency Land Code: R29326899	Land Name: FAW - WILDLIFE	County: WRIGHT	Acres: 30.00
City:	Site Code:	Classification Per M.S. 86A.05: g. state wildlife management area	Current Public Use: YES	Future Public Use: YES
Land Code: 1000092154	Agency Land Code: R29326505	Land Name: FAW - WILDLIFE	County: WRIGHT	Acres: 8.60
City:	Site Code: R290186	Classification Per M.S. 86A.05: g. state wildlife management area	Current Public Use: YES	Future Public Use: YES
Land Code: 1000092155	Agency Land Code: R29326511	Land Name: FAW - WILDLIFE	County: WRIGHT	Acres: 37.50
City:	Site Code: R290186	Classification Per M.S. 86A.05: g. state wildlife management area	Current Public Use: YES	Future Public Use: YES
Land Code: 1000092156	Agency Land Code: R29326516	Land Name: FAW - WILDLIFE	County: WRIGHT	Acres: 40.00
City:	Site Code: R290186	Classification Per M.S. 86A.05: g. state wildlife management area	Current Public Use: YES	Future Public Use: YES
Land Code: 1000092157	Agency Land Code: R29326509	Land Name: FAW - WILDLIFE	County: WRIGHT	Acres: 20.30
City:	Site Code: R290186	Classification Per M.S. 86A.05: g. state wildlife management area	Current Public Use: YES	Future Public Use: YES
Land Code: 1000092158	Agency Land Code: R29326518	Land Name: FAW - WILDLIFE	County: WRIGHT	Acres: 27.00
City:	Site Code: R290186	Classification Per M.S. 86A.05: g. state wildlife management area	Current Public Use: YES	Future Public Use: YES



Land Code: 1000092159	Agency Land Code: R29326527	Land Name: FAW - WILDLIFE	County: WRIGHT	Acres: 20.00
City:	Site Code: R290186	Classification Per M.S. 86A.05: g. state wildlife management area	Current Public Use: YES	Future Public Use: YES
Land Code: 1000092160	Agency Land Code: R29326510	Land Name: FAW - WILDLIFE	County: WRIGHT	Acres: 3.20
City:	Site Code: R290186	Classification Per M.S. 86A.05: g. state wildlife management area	Current Public Use: YES	Future Public Use: YES
Land Code: 1000092161	Agency Land Code: R29326514	Land Name: FAW - WILDLIFE	County: WRIGHT	Acres: 40.00
City:	Site Code: R290186	Classification Per M.S. 86A.05: g. state wildlife management area	Current Public Use: YES	Future Public Use: YES
Land Code: 1000092162	Agency Land Code: R29326512	Land Name: FAW - WILDLIFE	County: WRIGHT	Acres: 40.00
City:	Site Code: R290186	Classification Per M.S. 86A.05: g. state wildlife management area	Current Public Use: YES	Future Public Use: YES
Land Code: 1000092163	Agency Land Code: R29326507	Land Name: FAW - WILDLIFE	County: WRIGHT	Acres: 40.00
City:	Site Code: R290186	Classification Per M.S. 86A.05: g. state wildlife management area	Current Public Use: YES	Future Public Use: YES
Land Code: 1000092164	Agency Land Code: R29326373	Land Name: FAW - WILDLIFE	County: WRIGHT	Acres: 3.20
City:	Site Code: R290186	Classification Per M.S. 86A.05: g. state wildlife management area	Current Public Use: YES	Future Public Use: YES
Land Code: 1000092165	Agency Land Code: R29326515	Land Name: FAW - WILDLIFE	County: WRIGHT	Acres: 40.00
City:	Site Code: R290186	Classification Per M.S. 86A.05: g. state wildlife management area	Current Public Use: YES	Future Public Use: YES
Land Code: 1000092166	Agency Land Code: R29326504	Land Name: FAW - WILDLIFE	County: WRIGHT	Acres: 17.80
City:	Site Code: R290186	Classification Per M.S. 86A.05: g. state wildlife management area	Current Public Use: YES	Future Public Use: YES
Land Code: 1000092167	Agency Land Code: R29326524	Land Name: FAW - WILDLIFE	County: WRIGHT	Acres: 39.40
City:	Site Code: R290186	Classification Per M.S. 86A.05: g. state wildlife management area	Current Public Use: YES	Future Public Use: YES
Land Code: 1000092168	Agency Land Code: R29326513	Land Name: FAW - WILDLIFE	County: WRIGHT	Acres: 40.00
City:	Site Code: R290186	Classification Per M.S. 86A.05: g. state wildlife management area	Current Public Use: YES	Future Public Use: YES
Land Code: 1000092169	Agency Land Code: R29326521	Land Name: FAW - WILDLIFE	County: WRIGHT	Acres: 4.50
City:	Site Code: R290186	Classification Per M.S. 86A.05: g. state wildlife management area	Current Public Use: YES	Future Public Use: YES
Land Code: 1000092170	Agency Land Code: R29326523	Land Name: FAW - WILDLIFE	County: WRIGHT	Acres: 39.64
City:	Site Code: R290186	Classification Per M.S. 86A.05: g. state wildlife management area	Current Public Use: YES	Future Public Use: YES



Land Code: 1000092171	Agency Land Code: R29326526	Land Name: FAW - WILDLIFE	County: WRIGHT	Acres: 40.00
City:	Site Code: R290186	Classification Per M.S. 86A.05: g. state wildlife management area	Current Public Use: YES	Future Public Use: YES
Land Code: 1000092172	Agency Land Code: R29326503	Land Name: FAW - WILDLIFE	County: WRIGHT	Acres: 15.10
City:	Site Code: R290186	Classification Per M.S. 86A.05: g. state wildlife management area	Current Public Use: YES	Future Public Use: YES
Land Code: 1000092173	Agency Land Code: R29326519	Land Name: FAW - WILDLIFE	County: WRIGHT	Acres: 40.00
City:	Site Code: R290186	Classification Per M.S. 86A.05: g. state wildlife management area	Current Public Use: YES	Future Public Use: YES
Land Code: 1000092174	Agency Land Code: R29326372	Land Name: FAW - WILDLIFE	County: WRIGHT	Acres: 7.00
City:	Site Code: R290186	Classification Per M.S. 86A.05: g. state wildlife management area	Current Public Use: YES	Future Public Use: YES
Land Code: 1000092175	Agency Land Code: R29326370	Land Name: FAW - WILDLIFE	County: WRIGHT	Acres: 3.10
City:	Site Code: R290186	Classification Per M.S. 86A.05: g. state wildlife management area	Current Public Use: YES	Future Public Use: YES
Land Code: 1000092176	Agency Land Code: R29326371	Land Name: FAW - WILDLIFE	County: WRIGHT	Acres: 14.70
City:	Site Code: R290186	Classification Per M.S. 86A.05: g. state wildlife management area	Current Public Use: YES	Future Public Use: YES
Land Code: 1000092177	Agency Land Code: R29326508	Land Name: FAW - WILDLIFE	County: WRIGHT	Acres: 0.70
City:	Site Code: R290186	Classification Per M.S. 86A.05: g. state wildlife management area	Current Public Use: YES	Future Public Use: YES
Land Code: 1000092178	Agency Land Code: R29326525	Land Name: FAW - WILDLIFE	County: WRIGHT	Acres: 40.00
City:	Site Code: R290186	Classification Per M.S. 86A.05: g. state wildlife management area	Current Public Use: YES	Future Public Use: YES
Land Code: 1000092179	Agency Land Code: R29326506	Land Name: FAW - WILDLIFE	County: WRIGHT	Acres: 34.70
City:	Site Code: R290186	Classification Per M.S. 86A.05: g. state wildlife management area	Current Public Use: YES	Future Public Use: YES
Land Code: 1000092180	Agency Land Code: R29326520	Land Name: FAW - WILDLIFE	County: WRIGHT	Acres: 30.50
City:	Site Code: R290186	Classification Per M.S. 86A.05: g. state wildlife management area	Current Public Use: YES	Future Public Use: YES
Land Code: 1000092181	Agency Land Code: R29326522	Land Name: FAW - WILDLIFE	County: WRIGHT	Acres: 40.00
City:	Site Code: R290186	Classification Per M.S. 86A.05: g. state wildlife management area	Current Public Use: YES	Future Public Use: YES
Land Code: 1000092182	Agency Land Code: R29338657	Land Name: EWR - ECO	County: YELLOW MEDICINE	Acres: 0.22
City:	Site Code:	Classification Per M.S. 86A.05: d. state scientific and natural area	Current Public Use: YES	Future Public Use: YES



Land Code: 1000092183	Agency Land Code: R29343573	Land Name: EWR - ECO	County: YELLOW MEDICINE	Acres: 26.92
City:	Site Code:	Classification Per M.S. 86A.05: d. state scientific and natural area	Current Public Use: YES	Future Public Use: YES
Land Code: 1000092184	Agency Land Code: R29550735	Land Name: EWR - ECO	County: YELLOW MEDICINE	Acres: 40.00
City:	Site Code: R290391	Classification Per M.S. 86A.05: d. state scientific and natural area	Current Public Use: YES	Future Public Use: YES
Land Code: 1000092185	Agency Land Code: R29550737	Land Name: EWR - ECO	County: YELLOW MEDICINE	Acres: 15.52
City:	Site Code: R290391	Classification Per M.S. 86A.05: d. state scientific and natural area	Current Public Use: YES	Future Public Use: YES
Land Code: 1000092186	Agency Land Code: R29550739	Land Name: EWR - ECO	County: YELLOW MEDICINE	Acres: 40.00
City:	Site Code: R290391	Classification Per M.S. 86A.05: d. state scientific and natural area	Current Public Use: YES	Future Public Use: YES
Land Code: 1000092187	Agency Land Code: R29550740	Land Name: EWR - ECO	County: YELLOW MEDICINE	Acres: 40.00
City:	Site Code: R290391	Classification Per M.S. 86A.05: d. state scientific and natural area	Current Public Use: YES	Future Public Use: YES
Land Code: 1000092188	Agency Land Code: R29550742	Land Name: EWR - ECO	County: YELLOW MEDICINE	Acres: 40.00
City:	Site Code: R290391	Classification Per M.S. 86A.05: d. state scientific and natural area	Current Public Use: YES	Future Public Use: YES
Land Code: 1000092189	Agency Land Code: R29550732	Land Name: EWR - ECO	County: YELLOW MEDICINE	Acres: 12.20
City:	Site Code: R290391	Classification Per M.S. 86A.05: d. state scientific and natural area	Current Public Use: YES	Future Public Use: YES
Land Code: 1000092190	Agency Land Code: R29551085	Land Name: EWR - ECO	County: YELLOW MEDICINE	Acres: 40.00
City:	Site Code: R290391	Classification Per M.S. 86A.05: d. state scientific and natural area	Current Public Use: YES	Future Public Use: YES
Land Code: 1000092191	Agency Land Code: R29592684	Land Name: EWR - ECO	County: YELLOW MEDICINE	Acres: 40.00
City:	Site Code: R290391	Classification Per M.S. 86A.05: d. state scientific and natural area	Current Public Use: YES	Future Public Use: YES
Land Code: 1000092192	Agency Land Code: R29550733	Land Name: EWR - ECO	County: YELLOW MEDICINE	Acres: 10.60
City:	Site Code: R290391	Classification Per M.S. 86A.05: d. state scientific and natural area	Current Public Use: YES	Future Public Use: YES
Land Code: 1000092193	Agency Land Code: R29550736	Land Name: EWR - ECO	County: YELLOW MEDICINE	Acres: 40.00
City:	Site Code: R290391	Classification Per M.S. 86A.05: d. state scientific and natural area	Current Public Use: YES	Future Public Use: YES
Land Code: 1000092194	Agency Land Code: R29550741	Land Name: EWR - ECO	County: YELLOW MEDICINE	Acres: 40.00
City:	Site Code: R290391	Classification Per M.S. 86A.05: d. state scientific and natural area	Current Public Use: YES	Future Public Use: YES



Land Code: 1000092195	Agency Land Code: R29551086	Land Name: EWR - ECO	County: YELLOW MEDICINE	Acres: 40.00
City:	Site Code: R290391	Classification Per M.S. 86A.05: d. state scientific and natural area	Current Public Use: YES	Future Public Use: YES
Land Code: 1000092196	Agency Land Code: R29592683	Land Name: EWR - ECO	County: YELLOW MEDICINE	Acres: 40.00
City:	Site Code: R290391	Classification Per M.S. 86A.05: d. state scientific and natural area	Current Public Use: YES	Future Public Use: YES
Land Code: 1000092197	Agency Land Code: R29550745	Land Name: EWR - ECO	County: YELLOW MEDICINE	Acres: 15.60
City:	Site Code: R290391	Classification Per M.S. 86A.05: d. state scientific and natural area	Current Public Use: YES	Future Public Use: YES
Land Code: 1000092198	Agency Land Code: R29592685	Land Name: EWR - ECO	County: YELLOW MEDICINE	Acres: 40.00
City:	Site Code: R290391	Classification Per M.S. 86A.05: d. state scientific and natural area	Current Public Use: YES	Future Public Use: YES
Land Code: 1000092199	Agency Land Code: R29550731	Land Name: EWR - ECO	County: YELLOW MEDICINE	Acres: 13.60
City:	Site Code: R290391	Classification Per M.S. 86A.05: d. state scientific and natural area	Current Public Use: YES	Future Public Use: YES
Land Code: 1000092200	Agency Land Code: R29592682	Land Name: EWR - ECO	County: YELLOW MEDICINE	Acres: 40.00
City:	Site Code: R290391	Classification Per M.S. 86A.05: d. state scientific and natural area	Current Public Use: YES	Future Public Use: YES
Land Code: 1000092201	Agency Land Code: R29550729	Land Name: EWR - ECO	County: YELLOW MEDICINE	Acres: 40.00
City:	Site Code: R290391	Classification Per M.S. 86A.05: d. state scientific and natural area	Current Public Use: YES	Future Public Use: YES
Land Code: 1000092202	Agency Land Code: R29550730	Land Name: EWR - ECO	County: YELLOW MEDICINE	Acres: 40.00
City:	Site Code: R290391	Classification Per M.S. 86A.05: d. state scientific and natural area	Current Public Use: YES	Future Public Use: YES
Land Code: 1000092203	Agency Land Code: R29337696	Land Name: EWR - ECO	County: YELLOW MEDICINE	Acres: 23.15
City:	Site Code:	Classification Per M.S. 86A.05: d. state scientific and natural area	Current Public Use: YES	Future Public Use: YES
Land Code: 1000092204	Agency Land Code: R29337698	Land Name: EWR - ECO	County: YELLOW MEDICINE	Acres: 40.00
City:	Site Code:	Classification Per M.S. 86A.05: d. state scientific and natural area	Current Public Use: YES	Future Public Use: YES
Land Code: 1000092205	Agency Land Code: R29337699	Land Name: EWR - ECO	County: YELLOW MEDICINE	Acres: 41.67
City:	Site Code:	Classification Per M.S. 86A.05: d. state scientific and natural area	Current Public Use: YES	Future Public Use: YES
Land Code: 1000092206	Agency Land Code: R29337693	Land Name: EWR - ECO	County: YELLOW MEDICINE	Acres: 3.79
City:	Site Code:	Classification Per M.S. 86A.05: d. state scientific and natural area	Current Public Use: YES	Future Public Use: YES



Land Code: 1000092207	Agency Land Code: R29337694	Land Name: EWR - ECO	County: YELLOW MEDICINE	Acres: 5.32
City:	Site Code:	Classification Per M.S. 86A.05: d. state scientific and natural area	Current Public Use: YES	Future Public Use: YES
Land Code: 1000092208	Agency Land Code: R29337695	Land Name: EWR - ECO	County: YELLOW MEDICINE	Acres: 14.16
City:	Site Code:	Classification Per M.S. 86A.05: d. state scientific and natural area	Current Public Use: YES	Future Public Use: YES
Land Code: 1000092209	Agency Land Code: R29337697	Land Name: EWR - ECO	County: YELLOW MEDICINE	Acres: 39.97
City:	Site Code:	Classification Per M.S. 86A.05: d. state scientific and natural area	Current Public Use: YES	Future Public Use: YES
Land Code: 1000092210	Agency Land Code: R29327569	Land Name: PARKS & TRAILS	County: YELLOW MEDICINE	Acres: 41.77
City:	Site Code: R290064	Classification Per M.S. 86A.05: a. state park	Current Public Use: YES	Future Public Use: YES
Land Code: 1000092211	Agency Land Code: R29327563	Land Name: PARKS & TRAILS	County: YELLOW MEDICINE	Acres: 40.00
City:	Site Code: R290064	Classification Per M.S. 86A.05: a. state park	Current Public Use: YES	Future Public Use: YES
Land Code: 1000092212	Agency Land Code: R29327585	Land Name: PARKS & TRAILS	County: YELLOW MEDICINE	Acres: 6.58
City:	Site Code: R290064	Classification Per M.S. 86A.05: a. state park	Current Public Use: YES	Future Public Use: YES
Land Code: 1000092213	Agency Land Code: R29327562	Land Name: PARKS & TRAILS	County: YELLOW MEDICINE	Acres: 39.09
City:	Site Code: R290064	Classification Per M.S. 86A.05: a. state park	Current Public Use: YES	Future Public Use: YES
Land Code: 1000092214	Agency Land Code: R29327546	Land Name: PARKS & TRAILS	County: YELLOW MEDICINE	Acres: 31.68
City:	Site Code: R290064	Classification Per M.S. 86A.05: a. state park	Current Public Use: YES	Future Public Use: YES
Land Code: 1000092215	Agency Land Code: R29327573	Land Name: PARKS & TRAILS	County: YELLOW MEDICINE	Acres: 39.09
City:	Site Code: R290064	Classification Per M.S. 86A.05: a. state park	Current Public Use: YES	Future Public Use: YES
Land Code: 1000092216	Agency Land Code: R29327583	Land Name: PARKS & TRAILS	County: YELLOW MEDICINE	Acres: 25.40
City:	Site Code: R290064	Classification Per M.S. 86A.05: a. state park	Current Public Use: YES	Future Public Use: YES
Land Code: 1000092217	Agency Land Code: R29327584	Land Name: PARKS & TRAILS	County: YELLOW MEDICINE	Acres: 13.06
City:	Site Code: R290064	Classification Per M.S. 86A.05: a. state park	Current Public Use: YES	Future Public Use: YES
Land Code: 1000092218	Agency Land Code: R29327549	Land Name: PARKS & TRAILS	County: YELLOW MEDICINE	Acres: 40.00
City:	Site Code: R290064	Classification Per M.S. 86A.05: a. state park	Current Public Use: YES	Future Public Use: YES



Land Code: 1000092219	Agency Land Code: R29327575	Land Name: PARKS & TRAILS	County: YELLOW MEDICINE	Acres: 22.74
City:	Site Code: R290064	Classification Per M.S. 86A.05: a. state park	Current Public Use: YES	Future Public Use: YES
Land Code: 1000092220	Agency Land Code: R29327550	Land Name: PARKS & TRAILS	County: YELLOW MEDICINE	Acres: 40.00
City:	Site Code: R290064	Classification Per M.S. 86A.05: a. state park	Current Public Use: YES	Future Public Use: YES
Land Code: 1000092221	Agency Land Code: R29327568	Land Name: PARKS & TRAILS	County: YELLOW MEDICINE	Acres: 40.00
City:	Site Code: R290064	Classification Per M.S. 86A.05: a. state park	Current Public Use: YES	Future Public Use: YES
Land Code: 1000092222	Agency Land Code: R29327548	Land Name: PARKS & TRAILS	County: YELLOW MEDICINE	Acres: 40.00
City:	Site Code: R290064	Classification Per M.S. 86A.05: a. state park	Current Public Use: YES	Future Public Use: YES
Land Code: 1000092223	Agency Land Code: R29327579	Land Name: PARKS & TRAILS	County: YELLOW MEDICINE	Acres: 42.67
City:	Site Code: R290064	Classification Per M.S. 86A.05: a. state park	Current Public Use: YES	Future Public Use: YES
Land Code: 1000092224	Agency Land Code: R29327558	Land Name: PARKS & TRAILS	County: YELLOW MEDICINE	Acres: 28.97
City:	Site Code: R290064	Classification Per M.S. 86A.05: a. state park	Current Public Use: YES	Future Public Use: YES
Land Code: 1000092225	Agency Land Code: R29327560	Land Name: PARKS & TRAILS	County: YELLOW MEDICINE	Acres: 39.75
City:	Site Code: R290064	Classification Per M.S. 86A.05: a. state park	Current Public Use: YES	Future Public Use: YES
Land Code: 1000092226	Agency Land Code: R29327574	Land Name: PARKS & TRAILS	County: YELLOW MEDICINE	Acres: 40.38
City:	Site Code: R290064	Classification Per M.S. 86A.05: a. state park	Current Public Use: YES	Future Public Use: YES
Land Code: 1000092227	Agency Land Code: R29327552	Land Name: PARKS & TRAILS	County: YELLOW MEDICINE	Acres: 0.56
City:	Site Code: R290064	Classification Per M.S. 86A.05: a. state park	Current Public Use: YES	Future Public Use: YES
Land Code: 1000092228	Agency Land Code: R29327571	Land Name: PARKS & TRAILS	County: YELLOW MEDICINE	Acres: 42.37
City:	Site Code: R290064	Classification Per M.S. 86A.05: a. state park	Current Public Use: YES	Future Public Use: YES
Land Code: 1000092229	Agency Land Code: R29327572	Land Name: PARKS & TRAILS	County: YELLOW MEDICINE	Acres: 38.95
City:	Site Code: R290064	Classification Per M.S. 86A.05: a. state park	Current Public Use: YES	Future Public Use: YES
Land Code: 1000092230	Agency Land Code: R29327578	Land Name: PARKS & TRAILS	County: YELLOW MEDICINE	Acres: 42.67
City:	Site Code: R290064	Classification Per M.S. 86A.05: a. state park	Current Public Use: YES	Future Public Use: YES



Land Code: 1000092231	Agency Land Code: R29327547	Land Name: PARKS & TRAILS	County: YELLOW MEDICINE	Acres: 47.94
City:	Site Code: R290064	Classification Per M.S. 86A.05: a. state park	Current Public Use: YES	Future Public Use: YES
Land Code: 1000092232	Agency Land Code: R29327553	Land Name: PARKS & TRAILS	County: YELLOW MEDICINE	Acres: 44.67
City:	Site Code: R290064	Classification Per M.S. 86A.05: a. state park	Current Public Use: YES	Future Public Use: YES
Land Code: 1000092233	Agency Land Code: R29327565	Land Name: PARKS & TRAILS	County: YELLOW MEDICINE	Acres: 34.49
City:	Site Code: R290064	Classification Per M.S. 86A.05: a. state park	Current Public Use: YES	Future Public Use: YES
Land Code: 1000092234	Agency Land Code: R29327567	Land Name: PARKS & TRAILS	County: YELLOW MEDICINE	Acres: 38.17
City:	Site Code: R290064	Classification Per M.S. 86A.05: a. state park	Current Public Use: YES	Future Public Use: YES
Land Code: 1000092235	Agency Land Code: R29547505	Land Name: PARKS & TRAILS	County: YELLOW MEDICINE	Acres: 1.86
City:	Site Code: R290064	Classification Per M.S. 86A.05: a. state park	Current Public Use: YES	Future Public Use: YES
Land Code: 1000092236	Agency Land Code: R29327555	Land Name: PARKS & TRAILS	County: YELLOW MEDICINE	Acres: 34.75
City:	Site Code: R290064	Classification Per M.S. 86A.05: a. state park	Current Public Use: YES	Future Public Use: YES
Land Code: 1000092237	Agency Land Code: R29327554	Land Name: PARKS & TRAILS	County: YELLOW MEDICINE	Acres: 51.85
City:	Site Code: R290064	Classification Per M.S. 86A.05: a. state park	Current Public Use: YES	Future Public Use: YES
Land Code: 1000092238	Agency Land Code: R29327576	Land Name: PARKS & TRAILS	County: YELLOW MEDICINE	Acres: 5.00
City:	Site Code: R290064	Classification Per M.S. 86A.05: a. state park	Current Public Use: YES	Future Public Use: YES
Land Code: 1000092239	Agency Land Code: R29327570	Land Name: PARKS & TRAILS	County: YELLOW MEDICINE	Acres: 40.43
City:	Site Code: R290064	Classification Per M.S. 86A.05: a. state park	Current Public Use: YES	Future Public Use: YES
Land Code: 1000092240	Agency Land Code: R29327559	Land Name: PARKS & TRAILS	County: YELLOW MEDICINE	Acres: 40.00
City:	Site Code: R290064	Classification Per M.S. 86A.05: a. state park	Current Public Use: YES	Future Public Use: YES
Land Code: 1000092241	Agency Land Code: R29327556	Land Name: PARKS & TRAILS	County: YELLOW MEDICINE	Acres: 29.66
City:	Site Code: R290064	Classification Per M.S. 86A.05: a. state park	Current Public Use: YES	Future Public Use: YES
Land Code: 1000092242	Agency Land Code: R29409752	Land Name: PARKS & TRAILS	County: YELLOW MEDICINE	Acres: 7.20
City:	Site Code: R290445	Classification Per M.S. 86A.05: i. state wild, scenic and recreational rivers	Current Public Use: YES	Future Public Use: YES



Land Code: 1000092243	Agency Land Code: R29327711	Land Name: PARKS & TRAILS	County: YELLOW MEDICINE	Acres: 4.00
City:	Site Code:	Classification Per M.S. 86A.05: h. state water access site	Current Public Use: YES	Future Public Use: YES
Land Code: 1000092244	Agency Land Code: R29327702	Land Name: PARKS & TRAILS	County: YELLOW MEDICINE	Acres: 0.07
City:	Site Code:	Classification Per M.S. 86A.05: h. state water access site	Current Public Use: YES	Future Public Use: YES
Land Code: 1000092245	Agency Land Code: R29327430	Land Name: PARKS & TRAILS	County: YELLOW MEDICINE	Acres: 0.33
City:	Site Code:	Classification Per M.S. 86A.05: h. state water access site	Current Public Use: YES	Future Public Use: YES
Land Code: 1000092246	Agency Land Code: R29327868	Land Name: PARKS & TRAILS	County: YELLOW MEDICINE	Acres: 1.00
City:	Site Code: R290445	Classification Per M.S. 86A.05: h. state water access site	Current Public Use: YES	Future Public Use: YES
Land Code: 1000092247	Agency Land Code: R29336336	Land Name: PARKS & TRAILS	County: YELLOW MEDICINE	Acres: 1.00
City:	Site Code:	Classification Per M.S. 86A.05: h. state water access site	Current Public Use: YES	Future Public Use: YES
Land Code: 1000092248	Agency Land Code: R29336335	Land Name: PARKS & TRAILS	County: YELLOW MEDICINE	Acres: 3.10
City:	Site Code:	Classification Per M.S. 86A.05: h. state water access site	Current Public Use: YES	Future Public Use: YES
Land Code: 1000092249	Agency Land Code: R29327603	Land Name: PARKS & TRAILS	County: YELLOW MEDICINE	Acres: 2.30
City:	Site Code:	Classification Per M.S. 86A.05: h. state water access site	Current Public Use: YES	Future Public Use: YES
Land Code: 1000092250	Agency Land Code: R29327780	Land Name: PARKS & TRAILS	County: YELLOW MEDICINE	Acres: 1.20
City:	Site Code:	Classification Per M.S. 86A.05: h. state water access site	Current Public Use: YES	Future Public Use: YES
Land Code: 1000092251	Agency Land Code: R29327779	Land Name: PARKS & TRAILS	County: YELLOW MEDICINE	Acres: 1.20
City:	Site Code:	Classification Per M.S. 86A.05: h. state water access site	Current Public Use: YES	Future Public Use: YES
Land Code: 1000092252	Agency Land Code: R29327778	Land Name: PARKS & TRAILS	County: YELLOW MEDICINE	Acres: 1.20
City:	Site Code:	Classification Per M.S. 86A.05: h. state water access site	Current Public Use: YES	Future Public Use: YES
Land Code: 1000092253	Agency Land Code: R29575079	Land Name: EWR - WATERS	County: YELLOW MEDICINE	Acres: 0.75
City:	Site Code:	Classification Per M.S. 86A.05: n. not administered under 86A.05	Current Public Use: YES	Future Public Use: YES
Land Code: 1000092254	Agency Land Code: R29328631	Land Name: FAW - WILDLIFE	County: YELLOW MEDICINE	Acres: 20.10
City:	Site Code:	Classification Per M.S. 86A.05: g. state wildlife management area	Current Public Use: YES	Future Public Use: YES



Land Code: 1000092255	Agency Land Code: R29330112	Land Name: FAW - WILDLIFE	County: YELLOW MEDICINE	Acres: 40.00
City:	Site Code:	Classification Per M.S. 86A.05: g. state wildlife management area	Current Public Use: YES	Future Public Use: YES
Land Code: 1000092256	Agency Land Code: R29572354	Land Name: FAW - WILDLIFE	County: YELLOW MEDICINE	Acres: 39.50
City:	Site Code:	Classification Per M.S. 86A.05: g. state wildlife management area	Current Public Use: YES	Future Public Use: YES
Land Code: 1000092257	Agency Land Code: R29572355	Land Name: FAW - WILDLIFE	County: YELLOW MEDICINE	Acres: 37.00
City:	Site Code:	Classification Per M.S. 86A.05: g. state wildlife management area	Current Public Use: YES	Future Public Use: YES
Land Code: 1000092258	Agency Land Code: R29572356	Land Name: FAW - WILDLIFE	County: YELLOW MEDICINE	Acres: 36.10
City:	Site Code:	Classification Per M.S. 86A.05: g. state wildlife management area	Current Public Use: YES	Future Public Use: YES
Land Code: 1000092259	Agency Land Code: R29572357	Land Name: FAW - WILDLIFE	County: YELLOW MEDICINE	Acres: 39.50
City:	Site Code:	Classification Per M.S. 86A.05: g. state wildlife management area	Current Public Use: YES	Future Public Use: YES
Land Code: 1000092260	Agency Land Code: R29328498	Land Name: FAW - WILDLIFE	County: YELLOW MEDICINE	Acres: 6.80
City:	Site Code:	Classification Per M.S. 86A.05: g. state wildlife management area	Current Public Use: YES	Future Public Use: YES
Land Code: 1000092261	Agency Land Code: R29328501	Land Name: FAW - WILDLIFE	County: YELLOW MEDICINE	Acres: 38.00
City:	Site Code:	Classification Per M.S. 86A.05: g. state wildlife management area	Current Public Use: YES	Future Public Use: YES
Land Code: 1000092262	Agency Land Code: R29328504	Land Name: FAW - WILDLIFE	County: YELLOW MEDICINE	Acres: 9.30
City:	Site Code:	Classification Per M.S. 86A.05: g. state wildlife management area	Current Public Use: YES	Future Public Use: YES
Land Code: 1000092263	Agency Land Code: R29328500	Land Name: FAW - WILDLIFE	County: YELLOW MEDICINE	Acres: 24.00
City:	Site Code:	Classification Per M.S. 86A.05: g. state wildlife management area	Current Public Use: YES	Future Public Use: YES
Land Code: 1000092264	Agency Land Code: R29328502	Land Name: FAW - WILDLIFE	County: YELLOW MEDICINE	Acres: 39.50
City:	Site Code:	Classification Per M.S. 86A.05: g. state wildlife management area	Current Public Use: YES	Future Public Use: YES
Land Code: 1000092265	Agency Land Code: R29328499	Land Name: FAW - WILDLIFE	County: YELLOW MEDICINE	Acres: 4.00
City:	Site Code:	Classification Per M.S. 86A.05: g. state wildlife management area	Current Public Use: YES	Future Public Use: YES
Land Code: 1000092266	Agency Land Code: R29328503	Land Name: FAW - WILDLIFE	County: YELLOW MEDICINE	Acres: 9.50
City:	Site Code:	Classification Per M.S. 86A.05: g. state wildlife management area	Current Public Use: YES	Future Public Use: YES



Land Code: 1000092267	Agency Land Code: R29550038	Land Name: FAW - WILDLIFE	County: YELLOW MEDICINE	Acres: 5.96
City:	Site Code:	Classification Per M.S. 86A.05: g. state wildlife management area	Current Public Use: YES	Future Public Use: YES
Land Code: 1000092268	Agency Land Code: R29550036	Land Name: FAW - WILDLIFE	County: YELLOW MEDICINE	Acres: 40.10
City:	Site Code:	Classification Per M.S. 86A.05: g. state wildlife management area	Current Public Use: YES	Future Public Use: YES
Land Code: 1000092269	Agency Land Code: R29552466	Land Name: FAW - WILDLIFE	County: YELLOW MEDICINE	Acres: 10.14
City:	Site Code:	Classification Per M.S. 86A.05: g. state wildlife management area	Current Public Use: YES	Future Public Use: YES
Land Code: 1000092270	Agency Land Code: R29547025	Land Name: FAW - WILDLIFE	County: YELLOW MEDICINE	Acres: 18.23
City:	Site Code:	Classification Per M.S. 86A.05: g. state wildlife management area	Current Public Use: YES	Future Public Use: YES
Land Code: 1000092271	Agency Land Code: R29547026	Land Name: FAW - WILDLIFE	County: YELLOW MEDICINE	Acres: 20.04
City:	Site Code:	Classification Per M.S. 86A.05: g. state wildlife management area	Current Public Use: YES	Future Public Use: YES
Land Code: 1000092272	Agency Land Code: R29547029	Land Name: FAW - WILDLIFE	County: YELLOW MEDICINE	Acres: 8.04
City:	Site Code:	Classification Per M.S. 86A.05: g. state wildlife management area	Current Public Use: YES	Future Public Use: YES
Land Code: 1000092273	Agency Land Code: R29547030	Land Name: FAW - WILDLIFE	County: YELLOW MEDICINE	Acres: 30.33
City:	Site Code:	Classification Per M.S. 86A.05: g. state wildlife management area	Current Public Use: YES	Future Public Use: YES
Land Code: 1000092274	Agency Land Code: R29547031	Land Name: FAW - WILDLIFE	County: YELLOW MEDICINE	Acres: 19.77
City:	Site Code:	Classification Per M.S. 86A.05: g. state wildlife management area	Current Public Use: YES	Future Public Use: YES
Land Code: 1000092275	Agency Land Code: R29547032	Land Name: FAW - WILDLIFE	County: YELLOW MEDICINE	Acres: 27.79
City:	Site Code:	Classification Per M.S. 86A.05: g. state wildlife management area	Current Public Use: YES	Future Public Use: YES
Land Code: 1000092276	Agency Land Code: R29328831	Land Name: FAW - WILDLIFE	County: YELLOW MEDICINE	Acres: 3.00
City:	Site Code:	Classification Per M.S. 86A.05: g. state wildlife management area	Current Public Use: YES	Future Public Use: YES
Land Code: 1000092277	Agency Land Code: R29328830	Land Name: FAW - WILDLIFE	County: YELLOW MEDICINE	Acres: 17.82
City:	Site Code:	Classification Per M.S. 86A.05: g. state wildlife management area	Current Public Use: YES	Future Public Use: YES
Land Code: 1000092278	Agency Land Code: R29328828	Land Name: FAW - WILDLIFE	County: YELLOW MEDICINE	Acres: 39.92
City:	Site Code:	Classification Per M.S. 86A.05: g. state wildlife management area	Current Public Use: YES	Future Public Use: YES



Land Code: 1000092279	Agency Land Code: R29328829	Land Name: FAW - WILDLIFE	County: YELLOW MEDICINE	Acres: 39.70
City:	Site Code:	Classification Per M.S. 86A.05: g. state wildlife management area	Current Public Use: YES	Future Public Use: YES
Land Code: 1000092280	Agency Land Code: R29328824	Land Name: FAW - WILDLIFE	County: YELLOW MEDICINE	Acres: 33.49
City:	Site Code:	Classification Per M.S. 86A.05: g. state wildlife management area	Current Public Use: YES	Future Public Use: YES
Land Code: 1000092281	Agency Land Code: R29328823	Land Name: FAW - WILDLIFE	County: YELLOW MEDICINE	Acres: 18.14
City:	Site Code:	Classification Per M.S. 86A.05: g. state wildlife management area	Current Public Use: YES	Future Public Use: YES
Land Code: 1000092282	Agency Land Code: R29328827	Land Name: FAW - WILDLIFE	County: YELLOW MEDICINE	Acres: 32.63
City:	Site Code:	Classification Per M.S. 86A.05: g. state wildlife management area	Current Public Use: YES	Future Public Use: YES
Land Code: 1000092283	Agency Land Code: R29547027	Land Name: FAW - WILDLIFE	County: YELLOW MEDICINE	Acres: 39.97
City:	Site Code:	Classification Per M.S. 86A.05: g. state wildlife management area	Current Public Use: YES	Future Public Use: YES
Land Code: 1000092284	Agency Land Code: R29328826	Land Name: FAW - WILDLIFE	County: YELLOW MEDICINE	Acres: 1.20
City:	Site Code:	Classification Per M.S. 86A.05: g. state wildlife management area	Current Public Use: YES	Future Public Use: YES
Land Code: 1000092285	Agency Land Code: R29328825	Land Name: FAW - WILDLIFE	County: YELLOW MEDICINE	Acres: 5.58
City:	Site Code:	Classification Per M.S. 86A.05: g. state wildlife management area	Current Public Use: YES	Future Public Use: YES
Land Code: 1000092286	Agency Land Code: R29547024	Land Name: FAW - WILDLIFE	County: YELLOW MEDICINE	Acres: 21.52
City:	Site Code:	Classification Per M.S. 86A.05: g. state wildlife management area	Current Public Use: YES	Future Public Use: YES
Land Code: 1000092287	Agency Land Code: R29555811	Land Name: FAW - WILDLIFE	County: YELLOW MEDICINE	Acres: 39.75
City:	Site Code:	Classification Per M.S. 86A.05: g. state wildlife management area	Current Public Use: YES	Future Public Use: YES
Land Code: 1000092288	Agency Land Code: R29328822	Land Name: FAW - WILDLIFE	County: YELLOW MEDICINE	Acres: 2.18
City:	Site Code:	Classification Per M.S. 86A.05: g. state wildlife management area	Current Public Use: YES	Future Public Use: YES
Land Code: 1000092289	Agency Land Code: R29328186	Land Name: FAW - WILDLIFE	County: YELLOW MEDICINE	Acres: 40.00
City:	Site Code:	Classification Per M.S. 86A.05: g. state wildlife management area	Current Public Use: YES	Future Public Use: YES
Land Code: 1000092290	Agency Land Code: R29328185	Land Name: FAW - WILDLIFE	County: YELLOW MEDICINE	Acres: 40.00
City:	Site Code:	Classification Per M.S. 86A.05: g. state wildlife management area	Current Public Use: YES	Future Public Use: YES



Land Code: 1000092291	Agency Land Code: R29328188	Land Name: FAW - WILDLIFE	County: YELLOW MEDICINE	Acres: 40.00
City:	Site Code:	Classification Per M.S. 86A.05: g. state wildlife management area	Current Public Use: YES	Future Public Use: YES
Land Code: 1000092292	Agency Land Code: R29328187	Land Name: FAW - WILDLIFE	County: YELLOW MEDICINE	Acres: 20.00
City:	Site Code:	Classification Per M.S. 86A.05: g. state wildlife management area	Current Public Use: YES	Future Public Use: YES
Land Code: 1000092293	Agency Land Code: R29327937	Land Name: FAW - WILDLIFE	County: YELLOW MEDICINE	Acres: 31.90
City:	Site Code:	Classification Per M.S. 86A.05: g. state wildlife management area	Current Public Use: YES	Future Public Use: YES
Land Code: 1000092294	Agency Land Code: R29327936	Land Name: FAW - WILDLIFE	County: YELLOW MEDICINE	Acres: 7.00
City:	Site Code:	Classification Per M.S. 86A.05: g. state wildlife management area	Current Public Use: YES	Future Public Use: YES
Land Code: 1000092295	Agency Land Code: R29327938	Land Name: FAW - WILDLIFE	County: YELLOW MEDICINE	Acres: 40.00
City:	Site Code:	Classification Per M.S. 86A.05: g. state wildlife management area	Current Public Use: YES	Future Public Use: YES
Land Code: 1000092296	Agency Land Code: R29328411	Land Name: FAW - WILDLIFE	County: YELLOW MEDICINE	Acres: 23.00
City:	Site Code:	Classification Per M.S. 86A.05: g. state wildlife management area	Current Public Use: YES	Future Public Use: YES
Land Code: 1000092297	Agency Land Code: R29328416	Land Name: FAW - WILDLIFE	County: YELLOW MEDICINE	Acres: 34.70
City:	Site Code:	Classification Per M.S. 86A.05: g. state wildlife management area	Current Public Use: YES	Future Public Use: YES
Land Code: 1000092298	Agency Land Code: R29328414	Land Name: FAW - WILDLIFE	County: YELLOW MEDICINE	Acres: 10.00
City:	Site Code:	Classification Per M.S. 86A.05: g. state wildlife management area	Current Public Use: YES	Future Public Use: YES
Land Code: 1000092299	Agency Land Code: R29328254	Land Name: FAW - WILDLIFE	County: YELLOW MEDICINE	Acres: 31.10
City:	Site Code:	Classification Per M.S. 86A.05: g. state wildlife management area	Current Public Use: YES	Future Public Use: YES
Land Code: 1000092300	Agency Land Code: R29328253	Land Name: FAW - WILDLIFE	County: YELLOW MEDICINE	Acres: 6.90
City:	Site Code:	Classification Per M.S. 86A.05: g. state wildlife management area	Current Public Use: YES	Future Public Use: YES
Land Code: 1000092301	Agency Land Code: R29328256	Land Name: FAW - WILDLIFE	County: YELLOW MEDICINE	Acres: 3.00
City:	Site Code:	Classification Per M.S. 86A.05: g. state wildlife management area	Current Public Use: YES	Future Public Use: YES
Land Code: 1000092302	Agency Land Code: R29328255	Land Name: FAW - WILDLIFE	County: YELLOW MEDICINE	Acres: 1.10
City:	Site Code:	Classification Per M.S. 86A.05: g. state wildlife management area	Current Public Use: YES	Future Public Use: YES



Land Code: 1000092303	Agency Land Code: R29327899	Land Name: FAW - WILDLIFE	County: YELLOW MEDICINE	Acres: 8.00
City:	Site Code: R290404	Classification Per M.S. 86A.05: g. state wildlife management area	Current Public Use: YES	Future Public Use: YES
Land Code: 1000092304	Agency Land Code: R29340908	Land Name: FAW - WILDLIFE	County: YELLOW MEDICINE	Acres: 11.92
City:	Site Code:	Classification Per M.S. 86A.05: g. state wildlife management area	Current Public Use: YES	Future Public Use: YES
Land Code: 1000092305	Agency Land Code: R29328506	Land Name: FAW - WILDLIFE	County: YELLOW MEDICINE	Acres: 8.00
City:	Site Code:	Classification Per M.S. 86A.05: g. state wildlife management area	Current Public Use: YES	Future Public Use: YES
Land Code: 1000092306	Agency Land Code: R29328507	Land Name: FAW - WILDLIFE	County: YELLOW MEDICINE	Acres: 34.20
City:	Site Code:	Classification Per M.S. 86A.05: g. state wildlife management area	Current Public Use: YES	Future Public Use: YES
Land Code: 1000092307	Agency Land Code: R29328505	Land Name: FAW - WILDLIFE	County: YELLOW MEDICINE	Acres: 12.00
City:	Site Code:	Classification Per M.S. 86A.05: g. state wildlife management area	Current Public Use: YES	Future Public Use: YES
Land Code: 1000092308	Agency Land Code: R29537281	Land Name: FAW - WILDLIFE	County: YELLOW MEDICINE	Acres: 26.00
City:	Site Code:	Classification Per M.S. 86A.05: g. state wildlife management area	Current Public Use: YES	Future Public Use: YES
Land Code: 1000092309	Agency Land Code: R29328543	Land Name: FAW - WILDLIFE	County: YELLOW MEDICINE	Acres: 2.10
City:	Site Code:	Classification Per M.S. 86A.05: g. state wildlife management area	Current Public Use: YES	Future Public Use: YES
Land Code: 1000092310	Agency Land Code: R29328529	Land Name: FAW - WILDLIFE	County: YELLOW MEDICINE	Acres: 20.20
City:	Site Code:	Classification Per M.S. 86A.05: g. state wildlife management area	Current Public Use: YES	Future Public Use: YES
Land Code: 1000092311	Agency Land Code: R29328545	Land Name: FAW - WILDLIFE	County: YELLOW MEDICINE	Acres: 2.00
City:	Site Code:	Classification Per M.S. 86A.05: g. state wildlife management area	Current Public Use: YES	Future Public Use: YES
Land Code: 1000092312	Agency Land Code: R29328535	Land Name: FAW - WILDLIFE	County: YELLOW MEDICINE	Acres: 33.00
City:	Site Code:	Classification Per M.S. 86A.05: g. state wildlife management area	Current Public Use: YES	Future Public Use: YES
Land Code: 1000092313	Agency Land Code: R29328537	Land Name: FAW - WILDLIFE	County: YELLOW MEDICINE	Acres: 5.00
City:	Site Code:	Classification Per M.S. 86A.05: g. state wildlife management area	Current Public Use: YES	Future Public Use: YES
Land Code: 1000092314	Agency Land Code: R29328526	Land Name: FAW - WILDLIFE	County: YELLOW MEDICINE	Acres: 4.50
City:	Site Code:	Classification Per M.S. 86A.05: g. state wildlife management area	Current Public Use: YES	Future Public Use: YES



Land Code: 1000092315	Agency Land Code: R29328531	Land Name: FAW - WILDLIFE	County: YELLOW MEDICINE	Acres: 28.00
City:	Site Code:	Classification Per M.S. 86A.05: g. state wildlife management area	Current Public Use: YES	Future Public Use: YES
Land Code: 1000092316	Agency Land Code: R29328539	Land Name: FAW - WILDLIFE	County: YELLOW MEDICINE	Acres: 6.10
City:	Site Code:	Classification Per M.S. 86A.05: g. state wildlife management area	Current Public Use: YES	Future Public Use: YES
Land Code: 1000092317	Agency Land Code: R29328551	Land Name: FAW - WILDLIFE	County: YELLOW MEDICINE	Acres: 31.40
City:	Site Code:	Classification Per M.S. 86A.05: g. state wildlife management area	Current Public Use: YES	Future Public Use: YES
Land Code: 1000092318	Agency Land Code: R29328533	Land Name: FAW - WILDLIFE	County: YELLOW MEDICINE	Acres: 34.00
City:	Site Code:	Classification Per M.S. 86A.05: g. state wildlife management area	Current Public Use: YES	Future Public Use: YES
Land Code: 1000092319	Agency Land Code: R29328547	Land Name: FAW - WILDLIFE	County: YELLOW MEDICINE	Acres: 14.00
City:	Site Code:	Classification Per M.S. 86A.05: g. state wildlife management area	Current Public Use: YES	Future Public Use: YES
Land Code: 1000092320	Agency Land Code: R29328183	Land Name: FAW - WILDLIFE	County: YELLOW MEDICINE	Acres: 40.00
City:	Site Code:	Classification Per M.S. 86A.05: g. state wildlife management area	Current Public Use: YES	Future Public Use: YES
Land Code: 1000092321	Agency Land Code: R29328184	Land Name: FAW - WILDLIFE	County: YELLOW MEDICINE	Acres: 40.00
City:	Site Code:	Classification Per M.S. 86A.05: g. state wildlife management area	Current Public Use: YES	Future Public Use: YES
Land Code: 1000092322	Agency Land Code: R29551095	Land Name: FAW - WILDLIFE	County: YELLOW MEDICINE	Acres: 40.00
City:	Site Code:	Classification Per M.S. 86A.05: g. state wildlife management area	Current Public Use: YES	Future Public Use: YES
Land Code: 1000092323	Agency Land Code: R29551096	Land Name: FAW - WILDLIFE	County: YELLOW MEDICINE	Acres: 40.00
City:	Site Code:	Classification Per M.S. 86A.05: g. state wildlife management area	Current Public Use: YES	Future Public Use: YES
Land Code: 1000092324	Agency Land Code: R29551097	Land Name: FAW - WILDLIFE	County: YELLOW MEDICINE	Acres: 40.00
City:	Site Code:	Classification Per M.S. 86A.05: g. state wildlife management area	Current Public Use: YES	Future Public Use: YES
Land Code: 1000092325	Agency Land Code: R29328627	Land Name: FAW - WILDLIFE	County: YELLOW MEDICINE	Acres: 17.60
City:	Site Code:	Classification Per M.S. 86A.05: g. state wildlife management area	Current Public Use: YES	Future Public Use: YES
Land Code: 1000092326	Agency Land Code: R29328394	Land Name: FAW - WILDLIFE	County: YELLOW MEDICINE	Acres: 14.30
City:	Site Code:	Classification Per M.S. 86A.05: g. state wildlife management area	Current Public Use: YES	Future Public Use: YES



Land Code: 1000092327	Agency Land Code: R29328622	Land Name: FAW - WILDLIFE	County: YELLOW MEDICINE	Acres: 40.00
City:	Site Code:	Classification Per M.S. 86A.05: g. state wildlife management area	Current Public Use: YES	Future Public Use: YES
Land Code: 1000092328	Agency Land Code: R29328623	Land Name: FAW - WILDLIFE	County: YELLOW MEDICINE	Acres: 40.00
City:	Site Code:	Classification Per M.S. 86A.05: g. state wildlife management area	Current Public Use: YES	Future Public Use: YES
Land Code: 1000092329	Agency Land Code: R29328625	Land Name: FAW - WILDLIFE	County: YELLOW MEDICINE	Acres: 40.00
City:	Site Code:	Classification Per M.S. 86A.05: g. state wildlife management area	Current Public Use: YES	Future Public Use: YES
Land Code: 1000092330	Agency Land Code: R29328393	Land Name: FAW - WILDLIFE	County: YELLOW MEDICINE	Acres: 28.40
City:	Site Code:	Classification Per M.S. 86A.05: g. state wildlife management area	Current Public Use: YES	Future Public Use: YES
Land Code: 1000092331	Agency Land Code: R29328626	Land Name: FAW - WILDLIFE	County: YELLOW MEDICINE	Acres: 2.10
City:	Site Code:	Classification Per M.S. 86A.05: g. state wildlife management area	Current Public Use: YES	Future Public Use: YES
Land Code: 1000092332	Agency Land Code: R29328624	Land Name: FAW - WILDLIFE	County: YELLOW MEDICINE	Acres: 40.00
City:	Site Code:	Classification Per M.S. 86A.05: g. state wildlife management area	Current Public Use: YES	Future Public Use: YES
Land Code: 1000092333	Agency Land Code: R29563970	Land Name: FAW - WILDLIFE	County: YELLOW MEDICINE	Acres: 40.00
City:	Site Code:	Classification Per M.S. 86A.05: g. state wildlife management area	Current Public Use: YES	Future Public Use: YES
Land Code: 1000092334	Agency Land Code: R29581635	Land Name: FAW - WILDLIFE	County: YELLOW MEDICINE	Acres: 40.00
City:	Site Code:	Classification Per M.S. 86A.05: g. state wildlife management area	Current Public Use: YES	Future Public Use: YES
Land Code: 1000092335	Agency Land Code: R29569092	Land Name: FAW - WILDLIFE	County: YELLOW MEDICINE	Acres: 40.06
City:	Site Code:	Classification Per M.S. 86A.05: g. state wildlife management area	Current Public Use: YES	Future Public Use: YES
Land Code: 1000092336	Agency Land Code: R29581634	Land Name: FAW - WILDLIFE	County: YELLOW MEDICINE	Acres: 40.00
City:	Site Code:	Classification Per M.S. 86A.05: g. state wildlife management area	Current Public Use: YES	Future Public Use: YES
Land Code: 1000092337	Agency Land Code: R29581636	Land Name: FAW - WILDLIFE	County: YELLOW MEDICINE	Acres: 40.00
City:	Site Code:	Classification Per M.S. 86A.05: g. state wildlife management area	Current Public Use: YES	Future Public Use: YES
Land Code: 1000092338	Agency Land Code: R29581637	Land Name: FAW - WILDLIFE	County: YELLOW MEDICINE	Acres: 40.00
City:	Site Code:	Classification Per M.S. 86A.05: g. state wildlife management area	Current Public Use: YES	Future Public Use: YES



Land Code: 1000092339	Agency Land Code: R29569093	Land Name: FAW - WILDLIFE	County: YELLOW MEDICINE	Acres: 20.03
City:	Site Code:	Classification Per M.S. 86A.05: g. state wildlife management area	Current Public Use: YES	Future Public Use: YES
Land Code: 1000092340	Agency Land Code: R29328427	Land Name: FAW - WILDLIFE	County: YELLOW MEDICINE	Acres: 7.00
City:	Site Code: R290419	Classification Per M.S. 86A.05: g. state wildlife management area	Current Public Use: YES	Future Public Use: YES
Land Code: 1000092341	Agency Land Code: R29328439	Land Name: FAW - WILDLIFE	County: YELLOW MEDICINE	Acres: 40.00
City:	Site Code: R290419	Classification Per M.S. 86A.05: g. state wildlife management area	Current Public Use: YES	Future Public Use: YES
Land Code: 1000092342	Agency Land Code: R29328440	Land Name: FAW - WILDLIFE	County: YELLOW MEDICINE	Acres: 40.00
City:	Site Code: R290419	Classification Per M.S. 86A.05: g. state wildlife management area	Current Public Use: YES	Future Public Use: YES
Land Code: 1000092343	Agency Land Code: R29328436	Land Name: FAW - WILDLIFE	County: YELLOW MEDICINE	Acres: 49.70
City:	Site Code: R290419	Classification Per M.S. 86A.05: g. state wildlife management area	Current Public Use: YES	Future Public Use: YES
Land Code: 1000092344	Agency Land Code: R29328438	Land Name: FAW - WILDLIFE	County: YELLOW MEDICINE	Acres: 1.20
City:	Site Code: R290419	Classification Per M.S. 86A.05: g. state wildlife management area	Current Public Use: YES	Future Public Use: YES
Land Code: 1000092345	Agency Land Code: R29328426	Land Name: FAW - WILDLIFE	County: YELLOW MEDICINE	Acres: 11.70
City:	Site Code: R290419	Classification Per M.S. 86A.05: g. state wildlife management area	Current Public Use: YES	Future Public Use: YES
Land Code: 1000092346	Agency Land Code: R29328442	Land Name: FAW - WILDLIFE	County: YELLOW MEDICINE	Acres: 40.00
City:	Site Code: R290419	Classification Per M.S. 86A.05: g. state wildlife management area	Current Public Use: YES	Future Public Use: YES
Land Code: 1000092347	Agency Land Code: R29328428	Land Name: FAW - WILDLIFE	County: YELLOW MEDICINE	Acres: 23.00
City:	Site Code: R290419	Classification Per M.S. 86A.05: g. state wildlife management area	Current Public Use: YES	Future Public Use: YES
Land Code: 1000092348	Agency Land Code: R29328429	Land Name: FAW - WILDLIFE	County: YELLOW MEDICINE	Acres: 9.80
City:	Site Code: R290419	Classification Per M.S. 86A.05: g. state wildlife management area	Current Public Use: YES	Future Public Use: YES
Land Code: 1000092349	Agency Land Code: R29328434	Land Name: FAW - WILDLIFE	County: YELLOW MEDICINE	Acres: 38.00
City:	Site Code: R290419	Classification Per M.S. 86A.05: g. state wildlife management area	Current Public Use: YES	Future Public Use: YES
Land Code: 1000092350	Agency Land Code: R29328441	Land Name: FAW - WILDLIFE	County: YELLOW MEDICINE	Acres: 40.00
City:	Site Code: R290419	Classification Per M.S. 86A.05: g. state wildlife management area	Current Public Use: YES	Future Public Use: YES



Land Code: 1000092351	Agency Land Code: R29328433	Land Name: FAW - WILDLIFE	County: YELLOW MEDICINE	Acres: 40.15
City:	Site Code: R290419	Classification Per M.S. 86A.05: g. state wildlife management area	Current Public Use: YES	Future Public Use: YES
Land Code: 1000092352	Agency Land Code: R29328437	Land Name: FAW - WILDLIFE	County: YELLOW MEDICINE	Acres: 52.50
City:	Site Code: R290419	Classification Per M.S. 86A.05: g. state wildlife management area	Current Public Use: YES	Future Public Use: YES
Land Code: 1000092353	Agency Land Code: R29328435	Land Name: FAW - WILDLIFE	County: YELLOW MEDICINE	Acres: 40.00
City:	Site Code: R290419	Classification Per M.S. 86A.05: g. state wildlife management area	Current Public Use: YES	Future Public Use: YES
Land Code: 1000092354	Agency Land Code: R29328430	Land Name: FAW - WILDLIFE	County: YELLOW MEDICINE	Acres: 6.30
City:	Site Code: R290419	Classification Per M.S. 86A.05: g. state wildlife management area	Current Public Use: YES	Future Public Use: YES
Land Code: 1000092355	Agency Land Code: R29328461	Land Name: FAW - WILDLIFE	County: YELLOW MEDICINE	Acres: 40.00
City:	Site Code: R290419	Classification Per M.S. 86A.05: g. state wildlife management area	Current Public Use: YES	Future Public Use: YES
Land Code: 1000092356	Agency Land Code: R29554449	Land Name: FAW - WILDLIFE	County: YELLOW MEDICINE	Acres: 27.70
City:	Site Code:	Classification Per M.S. 86A.05: g. state wildlife management area	Current Public Use: YES	Future Public Use: YES
Land Code: 1000092357	Agency Land Code: R29554453	Land Name: FAW - WILDLIFE	County: YELLOW MEDICINE	Acres: 40.00
City:	Site Code:	Classification Per M.S. 86A.05: g. state wildlife management area	Current Public Use: YES	Future Public Use: YES
Land Code: 1000092358	Agency Land Code: R29554454	Land Name: FAW - WILDLIFE	County: YELLOW MEDICINE	Acres: 40.00
City:	Site Code:	Classification Per M.S. 86A.05: g. state wildlife management area	Current Public Use: YES	Future Public Use: YES
Land Code: 1000092359	Agency Land Code: R29554451	Land Name: FAW - WILDLIFE	County: YELLOW MEDICINE	Acres: 39.30
City:	Site Code:	Classification Per M.S. 86A.05: g. state wildlife management area	Current Public Use: YES	Future Public Use: YES
Land Code: 1000092360	Agency Land Code: R29554450	Land Name: FAW - WILDLIFE	County: YELLOW MEDICINE	Acres: 3.00
City:	Site Code:	Classification Per M.S. 86A.05: g. state wildlife management area	Current Public Use: YES	Future Public Use: YES
Land Code: 1000092361	Agency Land Code: R29554452	Land Name: FAW - WILDLIFE	County: YELLOW MEDICINE	Acres: 40.00
City:	Site Code:	Classification Per M.S. 86A.05: g. state wildlife management area	Current Public Use: YES	Future Public Use: YES
Land Code: 1000092362	Agency Land Code: R29328013	Land Name: FAW - WILDLIFE	County: YELLOW MEDICINE	Acres: 40.00
City:	Site Code:	Classification Per M.S. 86A.05: g. state wildlife management area	Current Public Use: YES	Future Public Use: YES



Land Code: 1000092363	Agency Land Code: R29328014	Land Name: FAW - WILDLIFE	County: YELLOW MEDICINE	Acres: 40.00
City:	Site Code:	Classification Per M.S. 86A.05: g. state wildlife management area	Current Public Use: YES	Future Public Use: YES
Land Code: 1000092364	Agency Land Code: R29328576	Land Name: FAW - WILDLIFE	County: YELLOW MEDICINE	Acres: 31.00
City:	Site Code:	Classification Per M.S. 86A.05: g. state wildlife management area	Current Public Use: YES	Future Public Use: YES
Land Code: 1000092365	Agency Land Code: R29328580	Land Name: FAW - WILDLIFE	County: YELLOW MEDICINE	Acres: 40.00
City:	Site Code:	Classification Per M.S. 86A.05: g. state wildlife management area	Current Public Use: YES	Future Public Use: YES
Land Code: 1000092366	Agency Land Code: R29328581	Land Name: FAW - WILDLIFE	County: YELLOW MEDICINE	Acres: 35.30
City:	Site Code:	Classification Per M.S. 86A.05: g. state wildlife management area	Current Public Use: YES	Future Public Use: YES
Land Code: 1000092367	Agency Land Code: R29328555	Land Name: FAW - WILDLIFE	County: YELLOW MEDICINE	Acres: 0.10
City:	Site Code:	Classification Per M.S. 86A.05: g. state wildlife management area	Current Public Use: YES	Future Public Use: YES
Land Code: 1000092368	Agency Land Code: R29328557	Land Name: FAW - WILDLIFE	County: YELLOW MEDICINE	Acres: 5.00
City:	Site Code:	Classification Per M.S. 86A.05: g. state wildlife management area	Current Public Use: YES	Future Public Use: YES
Land Code: 1000092369	Agency Land Code: R29328559	Land Name: FAW - WILDLIFE	County: YELLOW MEDICINE	Acres: 11.00
City:	Site Code:	Classification Per M.S. 86A.05: g. state wildlife management area	Current Public Use: YES	Future Public Use: YES
Land Code: 1000092370	Agency Land Code: R29328577	Land Name: FAW - WILDLIFE	County: YELLOW MEDICINE	Acres: 1.70
City:	Site Code:	Classification Per M.S. 86A.05: g. state wildlife management area	Current Public Use: YES	Future Public Use: YES
Land Code: 1000092371	Agency Land Code: R29328582	Land Name: FAW - WILDLIFE	County: YELLOW MEDICINE	Acres: 3.00
City:	Site Code:	Classification Per M.S. 86A.05: g. state wildlife management area	Current Public Use: YES	Future Public Use: YES
Land Code: 1000092372	Agency Land Code: R29328554	Land Name: FAW - WILDLIFE	County: YELLOW MEDICINE	Acres: 21.40
City:	Site Code:	Classification Per M.S. 86A.05: g. state wildlife management area	Current Public Use: YES	Future Public Use: YES
Land Code: 1000092373	Agency Land Code: R29328558	Land Name: FAW - WILDLIFE	County: YELLOW MEDICINE	Acres: 32.00
City:	Site Code:	Classification Per M.S. 86A.05: g. state wildlife management area	Current Public Use: YES	Future Public Use: YES
Land Code: 1000092374	Agency Land Code: R29328553	Land Name: FAW - WILDLIFE	County: YELLOW MEDICINE	Acres: 40.00
City:	Site Code:	Classification Per M.S. 86A.05: g. state wildlife management area	Current Public Use: YES	Future Public Use: YES



Land Code: 1000092375	Agency Land Code: R29328579	Land Name: FAW - WILDLIFE	County: YELLOW MEDICINE	Acres: 40.00
City:	Site Code:	Classification Per M.S. 86A.05: g. state wildlife management area	Current Public Use: YES	Future Public Use: YES
Land Code: 1000092376	Agency Land Code: R29328556	Land Name: FAW - WILDLIFE	County: YELLOW MEDICINE	Acres: 22.30
City:	Site Code:	Classification Per M.S. 86A.05: g. state wildlife management area	Current Public Use: YES	Future Public Use: YES
Land Code: 1000092377	Agency Land Code: R29328578	Land Name: FAW - WILDLIFE	County: YELLOW MEDICINE	Acres: 40.00
City:	Site Code:	Classification Per M.S. 86A.05: g. state wildlife management area	Current Public Use: YES	Future Public Use: YES
Land Code: 1000092378	Agency Land Code: R29328583	Land Name: FAW - WILDLIFE	County: YELLOW MEDICINE	Acres: 8.30
City:	Site Code:	Classification Per M.S. 86A.05: g. state wildlife management area	Current Public Use: YES	Future Public Use: YES
Land Code: 1000092379	Agency Land Code: R29555467	Land Name: FAW - WILDLIFE	County: YELLOW MEDICINE	Acres: 1.03
City:	Site Code:	Classification Per M.S. 86A.05: g. state wildlife management area	Current Public Use: YES	Future Public Use: YES
Land Code: 1000092380	Agency Land Code: R29555468	Land Name: FAW - WILDLIFE	County: YELLOW MEDICINE	Acres: 0.22
City:	Site Code:	Classification Per M.S. 86A.05: g. state wildlife management area	Current Public Use: YES	Future Public Use: YES
Land Code: 1000092381	Agency Land Code: R29547754	Land Name: FAW - WILDLIFE	County: YELLOW MEDICINE	Acres: 40.00
City:	Site Code:	Classification Per M.S. 86A.05: g. state wildlife management area	Current Public Use: YES	Future Public Use: YES
Land Code: 1000092382	Agency Land Code: R29547756	Land Name: FAW - WILDLIFE	County: YELLOW MEDICINE	Acres: 30.00
City:	Site Code:	Classification Per M.S. 86A.05: g. state wildlife management area	Current Public Use: YES	Future Public Use: YES
Land Code: 1000092383	Agency Land Code: R29328669	Land Name: FAW - WILDLIFE	County: YELLOW MEDICINE	Acres: 40.00
City:	Site Code:	Classification Per M.S. 86A.05: g. state wildlife management area	Current Public Use: YES	Future Public Use: YES
Land Code: 1000092384	Agency Land Code: R29328668	Land Name: FAW - WILDLIFE	County: YELLOW MEDICINE	Acres: 40.00
City:	Site Code:	Classification Per M.S. 86A.05: g. state wildlife management area	Current Public Use: YES	Future Public Use: YES
Land Code: 1000092385	Agency Land Code: R29547755	Land Name: FAW - WILDLIFE	County: YELLOW MEDICINE	Acres: 40.00
City:	Site Code:	Classification Per M.S. 86A.05: g. state wildlife management area	Current Public Use: YES	Future Public Use: YES
Land Code: 1000092386	Agency Land Code: R29547697	Land Name: FAW - WILDLIFE	County: YELLOW MEDICINE	Acres: 29.72
City:	Site Code:	Classification Per M.S. 86A.05: g. state wildlife management area	Current Public Use: YES	Future Public Use: YES



Land Code: 1000092387	Agency Land Code: R29547696	Land Name: FAW - WILDLIFE	County: YELLOW MEDICINE	Acres: 28.80
City:	Site Code:	Classification Per M.S. 86A.05: g. state wildlife management area	Current Public Use: YES	Future Public Use: YES
Land Code: 1000092388	Agency Land Code: R29328787	Land Name: FAW - WILDLIFE	County: YELLOW MEDICINE	Acres: 0.75
City:	Site Code:	Classification Per M.S. 86A.05: g. state wildlife management area	Current Public Use: YES	Future Public Use: YES
Land Code: 1000092389	Agency Land Code: R29328789	Land Name: FAW - WILDLIFE	County: YELLOW MEDICINE	Acres: 18.15
City:	Site Code:	Classification Per M.S. 86A.05: g. state wildlife management area	Current Public Use: YES	Future Public Use: YES
Land Code: 1000092390	Agency Land Code: R29328791	Land Name: FAW - WILDLIFE	County: YELLOW MEDICINE	Acres: 12.30
City:	Site Code:	Classification Per M.S. 86A.05: g. state wildlife management area	Current Public Use: YES	Future Public Use: YES
Land Code: 1000092391	Agency Land Code: R29335273	Land Name: FAW - WILDLIFE	County: YELLOW MEDICINE	Acres: 27.25
City:	Site Code:	Classification Per M.S. 86A.05: g. state wildlife management area	Current Public Use: YES	Future Public Use: YES
Land Code: 1000092392	Agency Land Code: R29335274	Land Name: FAW - WILDLIFE	County: YELLOW MEDICINE	Acres: 1.00
City:	Site Code:	Classification Per M.S. 86A.05: g. state wildlife management area	Current Public Use: YES	Future Public Use: YES
Land Code: 1000092393	Agency Land Code: R29335275	Land Name: FAW - WILDLIFE	County: YELLOW MEDICINE	Acres: 39.65
City:	Site Code:	Classification Per M.S. 86A.05: g. state wildlife management area	Current Public Use: YES	Future Public Use: YES
Land Code: 1000092394	Agency Land Code: R29327760	Land Name: FAW - WILDLIFE	County: YELLOW MEDICINE	Acres: 32.40
City:	Site Code:	Classification Per M.S. 86A.05: g. state wildlife management area	Current Public Use: YES	Future Public Use: YES
Land Code: 1000092395	Agency Land Code: R29327713	Land Name: FAW - WILDLIFE	County: YELLOW MEDICINE	Acres: 15.00
City:	Site Code:	Classification Per M.S. 86A.05: g. state wildlife management area	Current Public Use: YES	Future Public Use: YES
Land Code: 1000092396	Agency Land Code: R29327712	Land Name: FAW - WILDLIFE	County: YELLOW MEDICINE	Acres: 26.40
City:	Site Code:	Classification Per M.S. 86A.05: g. state wildlife management area	Current Public Use: YES	Future Public Use: YES
Land Code: 1000092397	Agency Land Code: R29327715	Land Name: FAW - WILDLIFE	County: YELLOW MEDICINE	Acres: 10.40
City:	Site Code:	Classification Per M.S. 86A.05: g. state wildlife management area	Current Public Use: YES	Future Public Use: YES
Land Code: 1000092398	Agency Land Code: R29327714	Land Name: FAW - WILDLIFE	County: YELLOW MEDICINE	Acres: 0.10
City:	Site Code:	Classification Per M.S. 86A.05: g. state wildlife management area	Current Public Use: YES	Future Public Use: YES



Land Code: 1000092399	Agency Land Code: R29327762	Land Name: FAW - WILDLIFE	County: YELLOW MEDICINE	Acres: 3.20
City:	Site Code:	Classification Per M.S. 86A.05: g. state wildlife management area	Current Public Use: YES	Future Public Use: YES
Land Code: 1000092400	Agency Land Code: R29525544	Land Name: FAW - WILDLIFE	County: YELLOW MEDICINE	Acres: 40.00
City:	Site Code:	Classification Per M.S. 86A.05: g. state wildlife management area	Current Public Use: YES	Future Public Use: YES
Land Code: 1000092401	Agency Land Code: R29525546	Land Name: FAW - WILDLIFE	County: YELLOW MEDICINE	Acres: 40.00
City:	Site Code:	Classification Per M.S. 86A.05: g. state wildlife management area	Current Public Use: YES	Future Public Use: YES
Land Code: 1000092402	Agency Land Code: R29525545	Land Name: FAW - WILDLIFE	County: YELLOW MEDICINE	Acres: 40.00
City:	Site Code:	Classification Per M.S. 86A.05: g. state wildlife management area	Current Public Use: YES	Future Public Use: YES
Land Code: 1000092403	Agency Land Code: R29525547	Land Name: FAW - WILDLIFE	County: YELLOW MEDICINE	Acres: 14.80
City:	Site Code:	Classification Per M.S. 86A.05: g. state wildlife management area	Current Public Use: YES	Future Public Use: YES
Land Code: 1000092404	Agency Land Code: R29575723	Land Name: FAW - WILDLIFE	County: YELLOW MEDICINE	Acres: 25.37
City:	Site Code:	Classification Per M.S. 86A.05: g. state wildlife management area	Current Public Use: YES	Future Public Use: YES
Land Code: 1000092405	Agency Land Code: R29575729	Land Name: FAW - WILDLIFE	County: YELLOW MEDICINE	Acres: 0.14
City:	Site Code:	Classification Per M.S. 86A.05: g. state wildlife management area	Current Public Use: YES	Future Public Use: YES
Land Code: 1000092406	Agency Land Code: R29575730	Land Name: FAW - WILDLIFE	County: YELLOW MEDICINE	Acres: 29.93
City:	Site Code:	Classification Per M.S. 86A.05: g. state wildlife management area	Current Public Use: YES	Future Public Use: YES
Land Code: 1000092407	Agency Land Code: R29575731	Land Name: FAW - WILDLIFE	County: YELLOW MEDICINE	Acres: 5.63
City:	Site Code:	Classification Per M.S. 86A.05: g. state wildlife management area	Current Public Use: YES	Future Public Use: YES
Land Code: 1000092408	Agency Land Code: R29575727	Land Name: FAW - WILDLIFE	County: YELLOW MEDICINE	Acres: 21.59
City:	Site Code:	Classification Per M.S. 86A.05: g. state wildlife management area	Current Public Use: YES	Future Public Use: YES
Land Code: 1000092409	Agency Land Code: R29575724	Land Name: FAW - WILDLIFE	County: YELLOW MEDICINE	Acres: 0.13
City:	Site Code:	Classification Per M.S. 86A.05: g. state wildlife management area	Current Public Use: YES	Future Public Use: YES
Land Code: 1000092410	Agency Land Code: R29575725	Land Name: FAW - WILDLIFE	County: YELLOW MEDICINE	Acres: 16.97
City:	Site Code:	Classification Per M.S. 86A.05: g. state wildlife management area	Current Public Use: YES	Future Public Use: YES



Land Code: 1000092411	Agency Land Code: R29328449	Land Name: FAW - WILDLIFE	County: YELLOW MEDICINE	Acres: 4.50
City:	Site Code:	Classification Per M.S. 86A.05: g. state wildlife management area	Current Public Use: YES	Future Public Use: YES
Land Code: 1000092412	Agency Land Code: R29328443	Land Name: FAW - WILDLIFE	County: YELLOW MEDICINE	Acres: 17.10
City:	Site Code:	Classification Per M.S. 86A.05: g. state wildlife management area	Current Public Use: YES	Future Public Use: YES
Land Code: 1000092413	Agency Land Code: R29328444	Land Name: FAW - WILDLIFE	County: YELLOW MEDICINE	Acres: 5.50
City:	Site Code:	Classification Per M.S. 86A.05: g. state wildlife management area	Current Public Use: YES	Future Public Use: YES
Land Code: 1000092414	Agency Land Code: R29328448	Land Name: FAW - WILDLIFE	County: YELLOW MEDICINE	Acres: 29.90
City:	Site Code:	Classification Per M.S. 86A.05: g. state wildlife management area	Current Public Use: YES	Future Public Use: YES
Land Code: 1000092415	Agency Land Code: R29328472	Land Name: FAW - WILDLIFE	County: YELLOW MEDICINE	Acres: 27.00
City:	Site Code:	Classification Per M.S. 86A.05: g. state wildlife management area	Current Public Use: YES	Future Public Use: YES
Land Code: 1000092416	Agency Land Code: R29328466	Land Name: FAW - WILDLIFE	County: YELLOW MEDICINE	Acres: 0.90
City:	Site Code:	Classification Per M.S. 86A.05: g. state wildlife management area	Current Public Use: YES	Future Public Use: YES
Land Code: 1000092417	Agency Land Code: R29328474	Land Name: FAW - WILDLIFE	County: YELLOW MEDICINE	Acres: 1.10
City:	Site Code:	Classification Per M.S. 86A.05: g. state wildlife management area	Current Public Use: YES	Future Public Use: YES
Land Code: 1000092418	Agency Land Code: R29328447	Land Name: FAW - WILDLIFE	County: YELLOW MEDICINE	Acres: 0.70
City:	Site Code:	Classification Per M.S. 86A.05: g. state wildlife management area	Current Public Use: YES	Future Public Use: YES
Land Code: 1000092419	Agency Land Code: R29328462	Land Name: FAW - WILDLIFE	County: YELLOW MEDICINE	Acres: 7.90
City:	Site Code:	Classification Per M.S. 86A.05: g. state wildlife management area	Current Public Use: YES	Future Public Use: YES
Land Code: 1000092420	Agency Land Code: R29328445	Land Name: FAW - WILDLIFE	County: YELLOW MEDICINE	Acres: 1.20
City:	Site Code:	Classification Per M.S. 86A.05: g. state wildlife management area	Current Public Use: YES	Future Public Use: YES
Land Code: 1000092421	Agency Land Code: R29328446	Land Name: FAW - WILDLIFE	County: YELLOW MEDICINE	Acres: 33.00
City:	Site Code:	Classification Per M.S. 86A.05: g. state wildlife management area	Current Public Use: YES	Future Public Use: YES
Land Code: 1000092422	Agency Land Code: R29328468	Land Name: FAW - WILDLIFE	County: YELLOW MEDICINE	Acres: 23.10
City:	Site Code:	Classification Per M.S. 86A.05: g. state wildlife management area	Current Public Use: YES	Future Public Use: YES



Land Code: 1000092423	Agency Land Code: R29328475	Land Name: FAW - WILDLIFE	County: YELLOW MEDICINE	Acres: 17.10
City:	Site Code:	Classification Per M.S. 86A.05: g. state wildlife management area	Current Public Use: YES	Future Public Use: YES
Land Code: 1000092424	Agency Land Code: R29328464	Land Name: FAW - WILDLIFE	County: YELLOW MEDICINE	Acres: 14.60
City:	Site Code:	Classification Per M.S. 86A.05: g. state wildlife management area	Current Public Use: YES	Future Public Use: YES
Land Code: 1000092425	Agency Land Code: R29328458	Land Name: FAW - WILDLIFE	County: YELLOW MEDICINE	Acres: 18.70
City:	Site Code:	Classification Per M.S. 86A.05: g. state wildlife management area	Current Public Use: YES	Future Public Use: YES
Land Code: 1000092426	Agency Land Code: R29328470	Land Name: FAW - WILDLIFE	County: YELLOW MEDICINE	Acres: 2.70
City:	Site Code:	Classification Per M.S. 86A.05: g. state wildlife management area	Current Public Use: YES	Future Public Use: YES
Land Code: 1000092427	Agency Land Code: R29525327	Land Name: FAW - WILDLIFE	County: YELLOW MEDICINE	Acres: 40.00
City:	Site Code:	Classification Per M.S. 86A.05: g. state wildlife management area	Current Public Use: YES	Future Public Use: YES
Land Code: 1000092428	Agency Land Code: R29525328	Land Name: FAW - WILDLIFE	County: YELLOW MEDICINE	Acres: 40.00
City:	Site Code:	Classification Per M.S. 86A.05: g. state wildlife management area	Current Public Use: YES	Future Public Use: YES
Land Code: 1000092429	Agency Land Code: R29533510	Land Name: FAW - WILDLIFE	County: YELLOW MEDICINE	Acres: 40.00
City:	Site Code:	Classification Per M.S. 86A.05: g. state wildlife management area	Current Public Use: YES	Future Public Use: YES
Land Code: 1000092430	Agency Land Code: R29533511	Land Name: FAW - WILDLIFE	County: YELLOW MEDICINE	Acres: 40.00
City:	Site Code:	Classification Per M.S. 86A.05: g. state wildlife management area	Current Public Use: YES	Future Public Use: YES
Land Code: 1000092431	Agency Land Code: R29534296	Land Name: FAW - WILDLIFE	County: YELLOW MEDICINE	Acres: 25.04
City:	Site Code:	Classification Per M.S. 86A.05: g. state wildlife management area	Current Public Use: YES	Future Public Use: YES
Land Code: 1000092432	Agency Land Code: R29328809	Land Name: FAW - WILDLIFE	County: YELLOW MEDICINE	Acres: 40.00
City:	Site Code:	Classification Per M.S. 86A.05: g. state wildlife management area	Current Public Use: YES	Future Public Use: YES
Land Code: 1000092433	Agency Land Code: R29328812	Land Name: FAW - WILDLIFE	County: YELLOW MEDICINE	Acres: 40.00
City:	Site Code:	Classification Per M.S. 86A.05: g. state wildlife management area	Current Public Use: YES	Future Public Use: YES
Land Code: 1000092434	Agency Land Code: R29328810	Land Name: FAW - WILDLIFE	County: YELLOW MEDICINE	Acres: 20.00
City:	Site Code:	Classification Per M.S. 86A.05: g. state wildlife management area	Current Public Use: YES	Future Public Use: YES



Land Code: 1000092435	Agency Land Code: R29328808	Land Name: FAW - WILDLIFE	County: YELLOW MEDICINE	Acres: 40.00
City:	Site Code:	Classification Per M.S. 86A.05: g. state wildlife management area	Current Public Use: YES	Future Public Use: YES
Land Code: 1000092436	Agency Land Code: R29328805	Land Name: FAW - WILDLIFE	County: YELLOW MEDICINE	Acres: 23.30
City:	Site Code:	Classification Per M.S. 86A.05: g. state wildlife management area	Current Public Use: YES	Future Public Use: YES
Land Code: 1000092437	Agency Land Code: R29328806	Land Name: FAW - WILDLIFE	County: YELLOW MEDICINE	Acres: 23.30
City:	Site Code:	Classification Per M.S. 86A.05: g. state wildlife management area	Current Public Use: YES	Future Public Use: YES
Land Code: 1000092438	Agency Land Code: R29328814	Land Name: FAW - WILDLIFE	County: YELLOW MEDICINE	Acres: 20.00
City:	Site Code:	Classification Per M.S. 86A.05: g. state wildlife management area	Current Public Use: YES	Future Public Use: YES
Land Code: 1000092439	Agency Land Code: R29328813	Land Name: FAW - WILDLIFE	County: YELLOW MEDICINE	Acres: 40.00
City:	Site Code:	Classification Per M.S. 86A.05: g. state wildlife management area	Current Public Use: YES	Future Public Use: YES
Land Code: 1000092440	Agency Land Code: R29328811	Land Name: FAW - WILDLIFE	County: YELLOW MEDICINE	Acres: 20.00
City:	Site Code:	Classification Per M.S. 86A.05: g. state wildlife management area	Current Public Use: YES	Future Public Use: YES
Land Code: 1000092441	Agency Land Code: R29533509	Land Name: FAW - WILDLIFE	County: YELLOW MEDICINE	Acres: 40.00
City:	Site Code:	Classification Per M.S. 86A.05: g. state wildlife management area	Current Public Use: YES	Future Public Use: YES
Land Code: 1000092442	Agency Land Code: R29533512	Land Name: FAW - WILDLIFE	County: YELLOW MEDICINE	Acres: 40.00
City:	Site Code:	Classification Per M.S. 86A.05: g. state wildlife management area	Current Public Use: YES	Future Public Use: YES
Land Code: 1000092443	Agency Land Code: R29328807	Land Name: FAW - WILDLIFE	County: YELLOW MEDICINE	Acres: 32.00
City:	Site Code:	Classification Per M.S. 86A.05: g. state wildlife management area	Current Public Use: YES	Future Public Use: YES
Land Code: 1000092444	Agency Land Code: R29551093	Land Name: FAW - WILDLIFE	County: YELLOW MEDICINE	Acres: 39.48
City:	Site Code:	Classification Per M.S. 86A.05: g. state wildlife management area	Current Public Use: YES	Future Public Use: YES
Land Code: 1000092445	Agency Land Code: R29551092	Land Name: FAW - WILDLIFE	County: YELLOW MEDICINE	Acres: 40.00
City:	Site Code:	Classification Per M.S. 86A.05: g. state wildlife management area	Current Public Use: YES	Future Public Use: YES
Land Code: 1000092446	Agency Land Code: R29328047	Land Name: FAW - WILDLIFE	County: YELLOW MEDICINE	Acres: 35.50
City:	Site Code:	Classification Per M.S. 86A.05: g. state wildlife management area	Current Public Use: YES	Future Public Use: YES



Land Code: 1000092447	Agency Land Code: R29328048	Land Name: FAW - WILDLIFE	County: YELLOW MEDICINE	Acres: 15.70
City:	Site Code:	Classification Per M.S. 86A.05: g. state wildlife management area	Current Public Use: YES	Future Public Use: YES
Land Code: 1000092448	Agency Land Code: R29328049	Land Name: FAW - WILDLIFE	County: YELLOW MEDICINE	Acres: 10.00
City:	Site Code:	Classification Per M.S. 86A.05: g. state wildlife management area	Current Public Use: YES	Future Public Use: YES
Land Code: 1000092449	Agency Land Code: R29576212	Land Name: FAW - WILDLIFE	County: YELLOW MEDICINE	Acres: 20.98
City:	Site Code:	Classification Per M.S. 86A.05: g. state wildlife management area	Current Public Use: YES	Future Public Use: YES
Land Code: 1000092450	Agency Land Code: R29328106	Land Name: FAW - WILDLIFE	County: YELLOW MEDICINE	Acres: 2.90
City:	Site Code:	Classification Per M.S. 86A.05: g. state wildlife management area	Current Public Use: YES	Future Public Use: YES
Land Code: 1000092451	Agency Land Code: R29328100	Land Name: FAW - WILDLIFE	County: YELLOW MEDICINE	Acres: 8.35
City:	Site Code:	Classification Per M.S. 86A.05: g. state wildlife management area	Current Public Use: YES	Future Public Use: YES
Land Code: 1000092452	Agency Land Code: R29328108	Land Name: FAW - WILDLIFE	County: YELLOW MEDICINE	Acres: 20.00
City:	Site Code:	Classification Per M.S. 86A.05: g. state wildlife management area	Current Public Use: YES	Future Public Use: YES
Land Code: 1000092453	Agency Land Code: R29328117	Land Name: FAW - WILDLIFE	County: YELLOW MEDICINE	Acres: 25.00
City:	Site Code:	Classification Per M.S. 86A.05: g. state wildlife management area	Current Public Use: YES	Future Public Use: YES
Land Code: 1000092454	Agency Land Code: R29328112	Land Name: FAW - WILDLIFE	County: YELLOW MEDICINE	Acres: 11.10
City:	Site Code:	Classification Per M.S. 86A.05: g. state wildlife management area	Current Public Use: YES	Future Public Use: YES
Land Code: 1000092455	Agency Land Code: R29328115	Land Name: FAW - WILDLIFE	County: YELLOW MEDICINE	Acres: 39.95
City:	Site Code:	Classification Per M.S. 86A.05: g. state wildlife management area	Current Public Use: YES	Future Public Use: YES
Land Code: 1000092456	Agency Land Code: R29584509	Land Name: FAW - WILDLIFE	County: YELLOW MEDICINE	Acres: 19.44
City:	Site Code:	Classification Per M.S. 86A.05: g. state wildlife management area	Current Public Use: YES	Future Public Use: YES
Land Code: 1000092457	Agency Land Code: R29328195	Land Name: FAW - WILDLIFE	County: YELLOW MEDICINE	Acres: 34.00
City:	Site Code:	Classification Per M.S. 86A.05: g. state wildlife management area	Current Public Use: YES	Future Public Use: YES
Land Code: 1000092458	Agency Land Code: R29328192	Land Name: FAW - WILDLIFE	County: YELLOW MEDICINE	Acres: 40.00
City:	Site Code:	Classification Per M.S. 86A.05: g. state wildlife management area	Current Public Use: YES	Future Public Use: YES



Land Code: 1000092459	Agency Land Code: R29328189	Land Name: FAW - WILDLIFE	County: YELLOW MEDICINE	Acres: 40.00
City:	Site Code:	Classification Per M.S. 86A.05: g. state wildlife management area	Current Public Use: YES	Future Public Use: YES
Land Code: 1000092460	Agency Land Code: R29328196	Land Name: FAW - WILDLIFE	County: YELLOW MEDICINE	Acres: 40.00
City:	Site Code:	Classification Per M.S. 86A.05: g. state wildlife management area	Current Public Use: YES	Future Public Use: YES
Land Code: 1000092461	Agency Land Code: R29328193	Land Name: FAW - WILDLIFE	County: YELLOW MEDICINE	Acres: 0.90
City:	Site Code:	Classification Per M.S. 86A.05: g. state wildlife management area	Current Public Use: YES	Future Public Use: YES
Land Code: 1000092462	Agency Land Code: R29328190	Land Name: FAW - WILDLIFE	County: YELLOW MEDICINE	Acres: 40.00
City:	Site Code:	Classification Per M.S. 86A.05: g. state wildlife management area	Current Public Use: YES	Future Public Use: YES
Land Code: 1000092463	Agency Land Code: R29328191	Land Name: FAW - WILDLIFE	County: YELLOW MEDICINE	Acres: 40.00
City:	Site Code:	Classification Per M.S. 86A.05: g. state wildlife management area	Current Public Use: YES	Future Public Use: YES
Land Code: 1000092464	Agency Land Code: R29328194	Land Name: FAW - WILDLIFE	County: YELLOW MEDICINE	Acres: 40.00
City:	Site Code:	Classification Per M.S. 86A.05: g. state wildlife management area	Current Public Use: YES	Future Public Use: YES
Land Code: 1000092465	Agency Land Code: R29572350	Land Name: FAW - WILDLIFE	County: YELLOW MEDICINE	Acres: 40.00
City:	Site Code:	Classification Per M.S. 86A.05: g. state wildlife management area	Current Public Use: YES	Future Public Use: YES
Land Code: 1000092466	Agency Land Code: R29572351	Land Name: FAW - WILDLIFE	County: YELLOW MEDICINE	Acres: 40.00
City:	Site Code:	Classification Per M.S. 86A.05: g. state wildlife management area	Current Public Use: YES	Future Public Use: YES
Land Code: 1000092467	Agency Land Code: R29572865	Land Name: FAW - WILDLIFE	County: YELLOW MEDICINE	Acres: 40.00
City:	Site Code:	Classification Per M.S. 86A.05: g. state wildlife management area	Current Public Use: YES	Future Public Use: YES
Land Code: 1000092468	Agency Land Code: R29572866	Land Name: FAW - WILDLIFE	County: YELLOW MEDICINE	Acres: 40.00
City:	Site Code:	Classification Per M.S. 86A.05: g. state wildlife management area	Current Public Use: YES	Future Public Use: YES
Land Code: 1000092469	Agency Land Code: R29572867	Land Name: FAW - WILDLIFE	County: YELLOW MEDICINE	Acres: 40.00
City:	Site Code:	Classification Per M.S. 86A.05: g. state wildlife management area	Current Public Use: YES	Future Public Use: YES
Land Code: 1000092470	Agency Land Code: R29572868	Land Name: FAW - WILDLIFE	County: YELLOW MEDICINE	Acres: 40.00
City:	Site Code:	Classification Per M.S. 86A.05: g. state wildlife management area	Current Public Use: YES	Future Public Use: YES



Land Code: 1000092471	Agency Land Code: R29572870	Land Name: FAW - WILDLIFE	County: YELLOW MEDICINE	Acres: 40.00
City:	Site Code:	Classification Per M.S. 86A.05: g. state wildlife management area	Current Public Use: YES	Future Public Use: YES
Land Code: 1000092472	Agency Land Code: R29572871	Land Name: FAW - WILDLIFE	County: YELLOW MEDICINE	Acres: 40.00
City:	Site Code:	Classification Per M.S. 86A.05: g. state wildlife management area	Current Public Use: YES	Future Public Use: YES
Land Code: 1000092473	Agency Land Code: R29572872	Land Name: FAW - WILDLIFE	County: YELLOW MEDICINE	Acres: 40.00
City:	Site Code:	Classification Per M.S. 86A.05: g. state wildlife management area	Current Public Use: YES	Future Public Use: YES
Land Code: 1000092474	Agency Land Code: R29572869	Land Name: FAW - WILDLIFE	County: YELLOW MEDICINE	Acres: 40.00
City:	Site Code:	Classification Per M.S. 86A.05: g. state wildlife management area	Current Public Use: YES	Future Public Use: YES
Land Code: 1000092475	Agency Land Code: R29328651	Land Name: FAW - WILDLIFE	County: YELLOW MEDICINE	Acres: 12.60
City:	Site Code: R290430	Classification Per M.S. 86A.05: g. state wildlife management area	Current Public Use: YES	Future Public Use: YES
Land Code: 1000092476	Agency Land Code: R29328648	Land Name: FAW - WILDLIFE	County: YELLOW MEDICINE	Acres: 4.00
City:	Site Code: R290430	Classification Per M.S. 86A.05: g. state wildlife management area	Current Public Use: YES	Future Public Use: YES
Land Code: 1000092477	Agency Land Code: R29328650	Land Name: FAW - WILDLIFE	County: YELLOW MEDICINE	Acres: 7.60
City:	Site Code: R290430	Classification Per M.S. 86A.05: g. state wildlife management area	Current Public Use: YES	Future Public Use: YES
Land Code: 1000092478	Agency Land Code: R29328649	Land Name: FAW - WILDLIFE	County: YELLOW MEDICINE	Acres: 17.00
City:	Site Code: R290430	Classification Per M.S. 86A.05: g. state wildlife management area	Current Public Use: YES	Future Public Use: YES
Land Code: 1000092479	Agency Land Code: R29327758	Land Name: FAW - WILDLIFE	County: YELLOW MEDICINE	Acres: 40.00
City:	Site Code:	Classification Per M.S. 86A.05: g. state wildlife management area	Current Public Use: YES	Future Public Use: YES
Land Code: 1000092480	Agency Land Code: R29327759	Land Name: FAW - WILDLIFE	County: YELLOW MEDICINE	Acres: 52.10
City:	Site Code:	Classification Per M.S. 86A.05: g. state wildlife management area	Current Public Use: YES	Future Public Use: YES
Land Code: 1000092481	Agency Land Code: R29327757	Land Name: FAW - WILDLIFE	County: YELLOW MEDICINE	Acres: 38.12
City:	Site Code:	Classification Per M.S. 86A.05: g. state wildlife management area	Current Public Use: YES	Future Public Use: YES
Land Code: 1000092482	Agency Land Code: R29533138	Land Name: FAW - WILDLIFE	County: YELLOW MEDICINE	Acres: 2.56
City:	Site Code:	Classification Per M.S. 86A.05: g. state wildlife management area	Current Public Use: YES	Future Public Use: YES



Land Code: 1000092483	Agency Land Code: R29328305	Land Name: FAW - WILDLIFE	County: YELLOW MEDICINE	Acres: 40.00
City:	Site Code:	Classification Per M.S. 86A.05: g. state wildlife management area	Current Public Use: YES	Future Public Use: YES
Land Code: 1000092484	Agency Land Code: R29328303	Land Name: FAW - WILDLIFE	County: YELLOW MEDICINE	Acres: 40.00
City:	Site Code:	Classification Per M.S. 86A.05: g. state wildlife management area	Current Public Use: YES	Future Public Use: YES
Land Code: 1000092485	Agency Land Code: R29328301	Land Name: FAW - WILDLIFE	County: YELLOW MEDICINE	Acres: 40.00
City:	Site Code:	Classification Per M.S. 86A.05: g. state wildlife management area	Current Public Use: YES	Future Public Use: YES
Land Code: 1000092486	Agency Land Code: R29328308	Land Name: FAW - WILDLIFE	County: YELLOW MEDICINE	Acres: 11.12
City:	Site Code:	Classification Per M.S. 86A.05: g. state wildlife management area	Current Public Use: YES	Future Public Use: YES
Land Code: 1000092487	Agency Land Code: R29328312	Land Name: FAW - WILDLIFE	County: YELLOW MEDICINE	Acres: 20.26
City:	Site Code:	Classification Per M.S. 86A.05: g. state wildlife management area	Current Public Use: YES	Future Public Use: YES
Land Code: 1000092488	Agency Land Code: R29329818	Land Name: FAW - WILDLIFE	County: YELLOW MEDICINE	Acres: 5.22
City:	Site Code:	Classification Per M.S. 86A.05: g. state wildlife management area	Current Public Use: YES	Future Public Use: YES
Land Code: 1000092489	Agency Land Code: R29328313	Land Name: FAW - WILDLIFE	County: YELLOW MEDICINE	Acres: 14.50
City:	Site Code:	Classification Per M.S. 86A.05: g. state wildlife management area	Current Public Use: YES	Future Public Use: YES
Land Code: 1000092490	Agency Land Code: R29524901	Land Name: FAW - WILDLIFE	County: YELLOW MEDICINE	Acres: 27.43
City:	Site Code:	Classification Per M.S. 86A.05: g. state wildlife management area	Current Public Use: YES	Future Public Use: YES
Land Code: 1000092491	Agency Land Code: R29533137	Land Name: FAW - WILDLIFE	County: YELLOW MEDICINE	Acres: 10.91
City:	Site Code:	Classification Per M.S. 86A.05: g. state wildlife management area	Current Public Use: YES	Future Public Use: YES
Land Code: 1000092492	Agency Land Code: R29328311	Land Name: FAW - WILDLIFE	County: YELLOW MEDICINE	Acres: 21.14
City:	Site Code:	Classification Per M.S. 86A.05: g. state wildlife management area	Current Public Use: YES	Future Public Use: YES
Land Code: 1000092493	Agency Land Code: R29524902	Land Name: FAW - WILDLIFE	County: YELLOW MEDICINE	Acres: 40.00
City:	Site Code:	Classification Per M.S. 86A.05: g. state wildlife management area	Current Public Use: YES	Future Public Use: YES
Land Code: 1000092494	Agency Land Code: R29328314	Land Name: FAW - WILDLIFE	County: YELLOW MEDICINE	Acres: 28.00
City:	Site Code:	Classification Per M.S. 86A.05: g. state wildlife management area	Current Public Use: YES	Future Public Use: YES



Land Code: 1000092495	Agency Land Code: R29559614	Land Name: FAW - WILDLIFE	County: YELLOW MEDICINE	Acres: 16.22
City:	Site Code:	Classification Per M.S. 86A.05: g. state wildlife management area	Current Public Use: YES	Future Public Use: YES
Land Code: 1000092496	Agency Land Code: R29559615	Land Name: FAW - WILDLIFE	County: YELLOW MEDICINE	Acres: 20.74
City:	Site Code:	Classification Per M.S. 86A.05: g. state wildlife management area	Current Public Use: YES	Future Public Use: YES
Land Code: 1000092497	Agency Land Code: R29559616	Land Name: FAW - WILDLIFE	County: YELLOW MEDICINE	Acres: 0.60
City:	Site Code:	Classification Per M.S. 86A.05: g. state wildlife management area	Current Public Use: YES	Future Public Use: YES
Land Code: 1000092498	Agency Land Code: R29559617	Land Name: FAW - WILDLIFE	County: YELLOW MEDICINE	Acres: 40.00
City:	Site Code:	Classification Per M.S. 86A.05: g. state wildlife management area	Current Public Use: YES	Future Public Use: YES
Land Code: 1000092499	Agency Land Code: R29559613	Land Name: FAW - WILDLIFE	County: YELLOW MEDICINE	Acres: 36.93
City:	Site Code:	Classification Per M.S. 86A.05: g. state wildlife management area	Current Public Use: YES	Future Public Use: YES
Land Code: 1000092500	Agency Land Code: R29559612	Land Name: FAW - WILDLIFE	County: YELLOW MEDICINE	Acres: 3.77
City:	Site Code:	Classification Per M.S. 86A.05: g. state wildlife management area	Current Public Use: YES	Future Public Use: YES
Land Code: 1000092501	Agency Land Code: R29559618	Land Name: FAW - WILDLIFE	County: YELLOW MEDICINE	Acres: 40.00
City:	Site Code:	Classification Per M.S. 86A.05: g. state wildlife management area	Current Public Use: YES	Future Public Use: YES
Land Code: 1000092600	Agency Land Code: R291000030	Land Name: PARKS & TRAILS	County: STEARNS	Acres: 1.16
City:	Site Code:	Classification Per M.S. 86A.05: h. state water access site	Current Public Use: YES	Future Public Use: YES
Land Code: 1000092601	Agency Land Code: R291000034	Land Name: FAW - FISHERIES	County: BECKER	Acres: 7.58
City:	Site Code:	Classification Per M.S. 86A.05: m. aquatic management areas	Current Public Use: YES	Future Public Use: YES
Land Code: 1000092602	Agency Land Code: R291000191	Land Name: EWR - ECO	County: STEARNS	Acres: 12.54
City:	Site Code:	Classification Per M.S. 86A.05: d. state scientific and natural area	Current Public Use: YES	Future Public Use: YES
Land Code: 1000092603	Agency Land Code: R291063100	Land Name: PARKS & TRAILS	County: CHISAGO	Acres: 0.50
City:	Site Code:	Classification Per M.S. 86A.05: a. state park	Current Public Use: YES	Future Public Use: YES
Land Code: 1000092604	Agency Land Code: R291000258	Land Name: FAW - WILDLIFE	County: JACKSON	Acres: 20.00
City:	Site Code:	Classification Per M.S. 86A.05: g. state wildlife management area	Current Public Use: YES	Future Public Use: YES



Land Code: 1000092605	Agency Land Code: R291067417	Land Name: FAW - WILDLIFE	County: JACKSON	Acres: 20.00
City:	Site Code:	Classification Per M.S. 86A.05: g. state wildlife management area	Current Public Use: YES	Future Public Use: YES
Land Code: 1000092606	Agency Land Code: R291000278	Land Name: PARKS & TRAILS	County: BLUE EARTH	Acres: 35.98
City:	Site Code:	Classification Per M.S. 86A.05: a. state park	Current Public Use: YES	Future Public Use: YES
Land Code: 1000092607	Agency Land Code: R291000281	Land Name: PARKS & TRAILS	County: BLUE EARTH	Acres: 14.15
City:	Site Code:	Classification Per M.S. 86A.05: a. state park	Current Public Use: YES	Future Public Use: YES
Land Code: 1000092608	Agency Land Code: R291000282	Land Name: PARKS & TRAILS	County: BLUE EARTH	Acres: 27.52
City:	Site Code:	Classification Per M.S. 86A.05: a. state park	Current Public Use: YES	Future Public Use: YES
Land Code: 1000092609	Agency Land Code: R291000285	Land Name: PARKS & TRAILS	County: BLUE EARTH	Acres: 0.29
City:	Site Code:	Classification Per M.S. 86A.05: a. state park	Current Public Use: YES	Future Public Use: YES
Land Code: 1000092610	Agency Land Code: R291000399	Land Name: FORESTRY	County: WINONA	Acres: 55.00
City:	Site Code:	Classification Per M.S. 86A.05: f. state forests and state forest subareas	Current Public Use: YES	Future Public Use: YES
Land Code: 1000092611	Agency Land Code: R291000485	Land Name: FAW - WILDLIFE	County: RICE	Acres: 40.07
City:	Site Code:	Classification Per M.S. 86A.05: g. state wildlife management area	Current Public Use: YES	Future Public Use: YES
Land Code: 1000092612	Agency Land Code: R291089015	Land Name: PARKS & TRAILS	County: WRIGHT	Acres: 41.47
City:	Site Code:	Classification Per M.S. 86A.05: a. state park	Current Public Use: YES	Future Public Use: YES
Land Code: 1000092613	Agency Land Code: R291000493	Land Name: PARKS & TRAILS	County: HUBBARD	Acres: 0.03
City:	Site Code:	Classification Per M.S. 86A.05: c. state trail	Current Public Use: YES	Future Public Use: YES
Land Code: 1000092614	Agency Land Code: R291000501	Land Name: FORESTRY	County: HOUSTON	Acres: 1.00
City:	Site Code:	Classification Per M.S. 86A.05: f. state forests and state forest subareas	Current Public Use: YES	Future Public Use: YES
Land Code: 1000092615	Agency Land Code: R291092748	Land Name: EWR - ECO	County: HOUSTON	Acres: 35.09
City:	Site Code:	Classification Per M.S. 86A.05: d. state scientific and natural area	Current Public Use: YES	Future Public Use: YES
Land Code: 1000092616	Agency Land Code: R291092749	Land Name: EWR - ECO	County: HOUSTON	Acres: 5.64
City:	Site Code:	Classification Per M.S. 86A.05: d. state scientific and natural area	Current Public Use: YES	Future Public Use: YES



Land Code: 1000092617	Agency Land Code: R291092750	Land Name: EWR - ECO	County: HOUSTON	Acres: 36.11
City:	Site Code:	Classification Per M.S. 86A.05: d. state scientific and natural area	Current Public Use: YES	Future Public Use: YES
Land Code: 1000092618	Agency Land Code: R291000547	Land Name: FAW - WILDLIFE	County: RICE	Acres: 13.69
City:	Site Code:	Classification Per M.S. 86A.05: g. state wildlife management area	Current Public Use: YES	Future Public Use: YES
Land Code: 1000092619	Agency Land Code: R291000548	Land Name: FAW - WILDLIFE	County: RICE	Acres: 15.10
City:	Site Code:	Classification Per M.S. 86A.05: g. state wildlife management area	Current Public Use: YES	Future Public Use: YES
Land Code: 1000092620	Agency Land Code: R291000549	Land Name: FAW - WILDLIFE	County: RICE	Acres: 26.29
City:	Site Code:	Classification Per M.S. 86A.05: g. state wildlife management area	Current Public Use: YES	Future Public Use: YES
Land Code: 1000092621	Agency Land Code: R291000550	Land Name: FAW - WILDLIFE	County: RICE	Acres: 23.62
City:	Site Code:	Classification Per M.S. 86A.05: g. state wildlife management area	Current Public Use: YES	Future Public Use: YES
Land Code: 1000092622	Agency Land Code: R291000551	Land Name: FAW - WILDLIFE	County: RICE	Acres: 26.34
City:	Site Code:	Classification Per M.S. 86A.05: g. state wildlife management area	Current Public Use: YES	Future Public Use: YES
Land Code: 1000092623	Agency Land Code: R291000552	Land Name: FAW - WILDLIFE	County: RICE	Acres: 50.47
City:	Site Code:	Classification Per M.S. 86A.05: g. state wildlife management area	Current Public Use: YES	Future Public Use: YES
Land Code: 1000092624	Agency Land Code: R291000553	Land Name: FAW - WILDLIFE	County: RICE	Acres: 38.69
City:	Site Code:	Classification Per M.S. 86A.05: g. state wildlife management area	Current Public Use: YES	Future Public Use: YES
Land Code: 1000092625	Agency Land Code: R291000554	Land Name: FAW - WILDLIFE	County: RICE	Acres: 13.93
City:	Site Code:	Classification Per M.S. 86A.05: g. state wildlife management area	Current Public Use: YES	Future Public Use: YES
Land Code: 1000092626	Agency Land Code: R291000562	Land Name: FAW - WILDLIFE	County: LE SUEUR	Acres: 10.32
City:	Site Code:	Classification Per M.S. 86A.05: g. state wildlife management area	Current Public Use: YES	Future Public Use: YES
Land Code: 1000092627	Agency Land Code: R291088787	Land Name: PARKS & TRAILS	County: OTTER TAIL	Acres: 3.87
City:	Site Code:	Classification Per M.S. 86A.05: c. state trail	Current Public Use: YES	Future Public Use: YES
Land Code: 1000092628	Agency Land Code: R291000642	Land Name: FAW - WILDLIFE	County: WRIGHT	Acres: 4.75
City:	Site Code:	Classification Per M.S. 86A.05: g. state wildlife management area	Current Public Use: YES	Future Public Use: YES



Land Code: 1000092629	Agency Land Code: R291000644	Land Name: FAW - WILDLIFE	County: WRIGHT	Acres: 4.65
City:	Site Code:	Classification Per M.S. 86A.05: g. state wildlife management area	Current Public Use: YES	Future Public Use: YES
Land Code: 1000092630	Agency Land Code: R291088699	Land Name: FAW - WILDLIFE	County: BROWN	Acres: 40.00
City:	Site Code:	Classification Per M.S. 86A.05: g. state wildlife management area	Current Public Use: YES	Future Public Use: YES
Land Code: 1000092631	Agency Land Code: R291088700	Land Name: FAW - WILDLIFE	County: BROWN	Acres: 40.00
City:	Site Code:	Classification Per M.S. 86A.05: g. state wildlife management area	Current Public Use: YES	Future Public Use: YES
Land Code: 1000092632	Agency Land Code: R291088701	Land Name: FAW - WILDLIFE	County: BROWN	Acres: 40.00
City:	Site Code:	Classification Per M.S. 86A.05: g. state wildlife management area	Current Public Use: YES	Future Public Use: YES
Land Code: 1000092633	Agency Land Code: R291088702	Land Name: FAW - WILDLIFE	County: BROWN	Acres: 30.00
City:	Site Code:	Classification Per M.S. 86A.05: g. state wildlife management area	Current Public Use: YES	Future Public Use: YES
Land Code: 1000092634	Agency Land Code: R291000674	Land Name: FAW - WILDLIFE	County: MCLEOD	Acres: 12.75
City:	Site Code:	Classification Per M.S. 86A.05: g. state wildlife management area	Current Public Use: YES	Future Public Use: YES
Land Code: 1000092635	Agency Land Code: R291088687	Land Name: FAW - WILDLIFE	County: WADENA	Acres: 40.00
City:	Site Code:	Classification Per M.S. 86A.05: g. state wildlife management area	Current Public Use: YES	Future Public Use: YES
Land Code: 1000092636	Agency Land Code: R291088711	Land Name: FORESTRY	County: FILLMORE	Acres: 17.50
City:	Site Code:	Classification Per M.S. 86A.05: f. state forests and state forest subareas	Current Public Use: YES	Future Public Use: YES
Land Code: 1000092637	Agency Land Code: R291000711	Land Name: FAW - WILDLIFE	County: REDWOOD	Acres: 39.80
City:	Site Code:	Classification Per M.S. 86A.05: g. state wildlife management area	Current Public Use: YES	Future Public Use: YES
Land Code: 1000092638	Agency Land Code: R291000728	Land Name: FAW - WILDLIFE	County: REDWOOD	Acres: 40.00
City:	Site Code:	Classification Per M.S. 86A.05: g. state wildlife management area	Current Public Use: YES	Future Public Use: YES
Land Code: 1000092639	Agency Land Code: R291000729	Land Name: FAW - WILDLIFE	County: REDWOOD	Acres: 40.00
City:	Site Code:	Classification Per M.S. 86A.05: g. state wildlife management area	Current Public Use: YES	Future Public Use: YES
Land Code: 1000092640	Agency Land Code: R291000730	Land Name: FAW - WILDLIFE	County: REDWOOD	Acres: 40.00
City:	Site Code:	Classification Per M.S. 86A.05: g. state wildlife management area	Current Public Use: YES	Future Public Use: YES



Land Code: 1000092641	Agency Land Code: R291000785	Land Name: PARKS & TRAILS	County: BLUE EARTH	Acres: 5.10
City:	Site Code:	Classification Per M.S. 86A.05: h. state water access site	Current Public Use: YES	Future Public Use: YES
Land Code: 1000092642	Agency Land Code: R291000914	Land Name: FAW - WILDLIFE	County: BIG STONE	Acres: 18.94
City:	Site Code:	Classification Per M.S. 86A.05: g. state wildlife management area	Current Public Use: YES	Future Public Use: YES
Land Code: 1000092643	Agency Land Code: R291000921	Land Name: FAW - WILDLIFE	County: MEEKER	Acres: 45.10
City:	Site Code:	Classification Per M.S. 86A.05: g. state wildlife management area	Current Public Use: YES	Future Public Use: YES
Land Code: 1000092644	Agency Land Code: R291000923	Land Name: FAW - WILDLIFE	County: COTTONWOOD	Acres: 8.31
City:	Site Code:	Classification Per M.S. 86A.05: g. state wildlife management area	Current Public Use: YES	Future Public Use: YES
Land Code: 1000092645	Agency Land Code: R291000925	Land Name: FAW - WILDLIFE	County: MEEKER	Acres: 5.80
City:	Site Code:	Classification Per M.S. 86A.05: g. state wildlife management area	Current Public Use: YES	Future Public Use: YES
Land Code: 1000092646	Agency Land Code: R291000926	Land Name: FAW - WILDLIFE	County: MEEKER	Acres: 41.60
City:	Site Code:	Classification Per M.S. 86A.05: g. state wildlife management area	Current Public Use: YES	Future Public Use: YES
Land Code: 1000092647	Agency Land Code: R291000927	Land Name: FAW - WILDLIFE	County: MEEKER	Acres: 27.80
City:	Site Code:	Classification Per M.S. 86A.05: g. state wildlife management area	Current Public Use: YES	Future Public Use: YES
Land Code: 1000092648	Agency Land Code: R291000928	Land Name: FAW - WILDLIFE	County: MEEKER	Acres: 25.10
City:	Site Code:	Classification Per M.S. 86A.05: g. state wildlife management area	Current Public Use: YES	Future Public Use: YES
Land Code: 1000092649	Agency Land Code: R291000938	Land Name: PARKS & TRAILS	County: CARVER	Acres: 5.16
City:	Site Code:	Classification Per M.S. 86A.05: h. state water access site	Current Public Use: YES	Future Public Use: YES
Land Code: 1000092650	Agency Land Code: R291002623	Land Name: FAW - WILDLIFE	County: BIG STONE	Acres: 6.47
City:	Site Code:	Classification Per M.S. 86A.05: g. state wildlife management area	Current Public Use: YES	Future Public Use: YES
Land Code: 1000092651	Agency Land Code: R291002626	Land Name: FAW - WILDLIFE	County: MEEKER	Acres: 15.00
City:	Site Code:	Classification Per M.S. 86A.05: g. state wildlife management area	Current Public Use: YES	Future Public Use: YES
Land Code: 1000092652	Agency Land Code: R291090051	Land Name: FAW - WILDLIFE	County: WADENA	Acres: 40.00
City:	Site Code:	Classification Per M.S. 86A.05: g. state wildlife management area	Current Public Use: YES	Future Public Use: YES



Land Code: 1000092653	Agency Land Code: R291089002	Land Name: FAW - WILDLIFE	County: WADENA	Acres: 4.49
City:	Site Code:	Classification Per M.S. 86A.05: g. state wildlife management area	Current Public Use: YES	Future Public Use: YES
Land Code: 1000092654	Agency Land Code: R291051029	Land Name: FORESTRY	County: KOOCHICHING	Acres: 0.01
City:	Site Code:	Classification Per M.S. 86A.05: f. state forests and state forest subareas	Current Public Use: YES	Future Public Use: YES
Land Code: 1000092655	Agency Land Code: R291003197	Land Name: FAW - WILDLIFE	County: BROWN	Acres: 40.00
City:	Site Code:	Classification Per M.S. 86A.05: g. state wildlife management area	Current Public Use: YES	Future Public Use: YES
Land Code: 1000092656	Agency Land Code: R291003199	Land Name: FAW - WILDLIFE	County: BROWN	Acres: 35.90
City:	Site Code:	Classification Per M.S. 86A.05: g. state wildlife management area	Current Public Use: YES	Future Public Use: YES
Land Code: 1000092657	Agency Land Code: R291003200	Land Name: FAW - WILDLIFE	County: BROWN	Acres: 26.20
City:	Site Code:	Classification Per M.S. 86A.05: g. state wildlife management area	Current Public Use: YES	Future Public Use: YES
Land Code: 1000092658	Agency Land Code: R291003204	Land Name: FAW - WILDLIFE	County: BROWN	Acres: 40.00
City:	Site Code:	Classification Per M.S. 86A.05: g. state wildlife management area	Current Public Use: YES	Future Public Use: YES
Land Code: 1000092659	Agency Land Code: R291088790	Land Name: PARKS & TRAILS	County: ST LOUIS	Acres: 7.75
City:	Site Code:	Classification Per M.S. 86A.05: a. state park	Current Public Use: YES	Future Public Use: YES
Land Code: 1000092660	Agency Land Code: R291003224	Land Name: FAW - WILDLIFE	County: STEARNS	Acres: 35.24
City:	Site Code:	Classification Per M.S. 86A.05: g. state wildlife management area	Current Public Use: YES	Future Public Use: YES
Land Code: 1000092661	Agency Land Code: R291003226	Land Name: FAW - WILDLIFE	County: WRIGHT	Acres: 40.87
City:	Site Code:	Classification Per M.S. 86A.05: g. state wildlife management area	Current Public Use: YES	Future Public Use: YES
Land Code: 1000092662	Agency Land Code: R291003228	Land Name: FAW - WILDLIFE	County: WRIGHT	Acres: 39.70
City:	Site Code:	Classification Per M.S. 86A.05: g. state wildlife management area	Current Public Use: YES	Future Public Use: YES
Land Code: 1000092663	Agency Land Code: R291003230	Land Name: FAW - WILDLIFE	County: WRIGHT	Acres: 38.90
City:	Site Code:	Classification Per M.S. 86A.05: g. state wildlife management area	Current Public Use: YES	Future Public Use: YES
Land Code: 1000092664	Agency Land Code: R291003231	Land Name: FAW - WILDLIFE	County: WRIGHT	Acres: 39.60
City:	Site Code:	Classification Per M.S. 86A.05: g. state wildlife management area	Current Public Use: YES	Future Public Use: YES



Land Code: 1000092665	Agency Land Code: R291003232	Land Name: FAW - WILDLIFE	County: WRIGHT	Acres: 40.20
City:	Site Code:	Classification Per M.S. 86A.05: g. state wildlife management area	Current Public Use: YES	Future Public Use: YES
Land Code: 1000092666	Agency Land Code: R291003233	Land Name: FAW - WILDLIFE	County: WRIGHT	Acres: 40.20
City:	Site Code:	Classification Per M.S. 86A.05: g. state wildlife management area	Current Public Use: YES	Future Public Use: YES
Land Code: 1000092667	Agency Land Code: R291003234	Land Name: FAW - WILDLIFE	County: WRIGHT	Acres: 20.11
City:	Site Code:	Classification Per M.S. 86A.05: g. state wildlife management area	Current Public Use: YES	Future Public Use: YES
Land Code: 1000092668	Agency Land Code: R291003235	Land Name: FAW - WILDLIFE	County: WRIGHT	Acres: 22.20
City:	Site Code:	Classification Per M.S. 86A.05: g. state wildlife management area	Current Public Use: YES	Future Public Use: YES
Land Code: 1000092669	Agency Land Code: R291003236	Land Name: FAW - WILDLIFE	County: WRIGHT	Acres: 38.52
City:	Site Code:	Classification Per M.S. 86A.05: g. state wildlife management area	Current Public Use: YES	Future Public Use: YES
Land Code: 1000092670	Agency Land Code: R291003237	Land Name: FAW - WILDLIFE	County: WRIGHT	Acres: 17.50
City:	Site Code:	Classification Per M.S. 86A.05: g. state wildlife management area	Current Public Use: YES	Future Public Use: YES
Land Code: 1000092671	Agency Land Code: R291003238	Land Name: FAW - WILDLIFE	County: WRIGHT	Acres: 36.03
City:	Site Code:	Classification Per M.S. 86A.05: g. state wildlife management area	Current Public Use: YES	Future Public Use: YES
Land Code: 1000092672	Agency Land Code: R291003239	Land Name: FAW - WILDLIFE	County: WRIGHT	Acres: 29.13
City:	Site Code:	Classification Per M.S. 86A.05: g. state wildlife management area	Current Public Use: YES	Future Public Use: YES
Land Code: 1000092673	Agency Land Code: R291003240	Land Name: FAW - WILDLIFE	County: WRIGHT	Acres: 2.75
City:	Site Code:	Classification Per M.S. 86A.05: g. state wildlife management area	Current Public Use: YES	Future Public Use: YES
Land Code: 1000092674	Agency Land Code: R291003242	Land Name: FAW - WILDLIFE	County: WRIGHT	Acres: 2.12
City:	Site Code:	Classification Per M.S. 86A.05: g. state wildlife management area	Current Public Use: YES	Future Public Use: YES
Land Code: 1000092675	Agency Land Code: R291003243	Land Name: FAW - WILDLIFE	County: STEARNS	Acres: 38.43
City:	Site Code:	Classification Per M.S. 86A.05: g. state wildlife management area	Current Public Use: YES	Future Public Use: YES
Land Code: 1000092676	Agency Land Code: R291003244	Land Name: FAW - WILDLIFE	County: STEARNS	Acres: 40.56
City:	Site Code:	Classification Per M.S. 86A.05: g. state wildlife management area	Current Public Use: YES	Future Public Use: YES



Land Code: 1000092677	Agency Land Code: R291003245	Land Name: FAW - WILDLIFE	County: STEARNS	Acres: 40.30
City:	Site Code:	Classification Per M.S. 86A.05: g. state wildlife management area	Current Public Use: YES	Future Public Use: YES
Land Code: 1000092678	Agency Land Code: R291088706	Land Name: FAW - WILDLIFE	County: NICOLLET	Acres: 24.91
City:	Site Code:	Classification Per M.S. 86A.05: g. state wildlife management area	Current Public Use: YES	Future Public Use: YES
Land Code: 1000092679	Agency Land Code: R291003350	Land Name: FAW - WILDLIFE	County: HOUSTON	Acres: 21.84
City:	Site Code:	Classification Per M.S. 86A.05: g. state wildlife management area	Current Public Use: YES	Future Public Use: YES
Land Code: 1000092680	Agency Land Code: R291003351	Land Name: FAW - WILDLIFE	County: HOUSTON	Acres: 24.95
City:	Site Code:	Classification Per M.S. 86A.05: g. state wildlife management area	Current Public Use: YES	Future Public Use: YES
Land Code: 1000092681	Agency Land Code: R291003352	Land Name: FAW - WILDLIFE	County: HOUSTON	Acres: 6.26
City:	Site Code:	Classification Per M.S. 86A.05: g. state wildlife management area	Current Public Use: YES	Future Public Use: YES
Land Code: 1000092682	Agency Land Code: R291003353	Land Name: FAW - WILDLIFE	County: HOUSTON	Acres: 38.78
City:	Site Code:	Classification Per M.S. 86A.05: g. state wildlife management area	Current Public Use: YES	Future Public Use: YES
Land Code: 1000092683	Agency Land Code: R291003354	Land Name: FAW - WILDLIFE	County: HOUSTON	Acres: 35.10
City:	Site Code:	Classification Per M.S. 86A.05: g. state wildlife management area	Current Public Use: YES	Future Public Use: YES
Land Code: 1000092684	Agency Land Code: R291003355	Land Name: FAW - WILDLIFE	County: HOUSTON	Acres: 39.33
City:	Site Code:	Classification Per M.S. 86A.05: g. state wildlife management area	Current Public Use: YES	Future Public Use: YES
Land Code: 1000092685	Agency Land Code: R291003356	Land Name: FAW - WILDLIFE	County: HOUSTON	Acres: 20.01
City:	Site Code:	Classification Per M.S. 86A.05: g. state wildlife management area	Current Public Use: YES	Future Public Use: YES
Land Code: 1000092686	Agency Land Code: R291003357	Land Name: FAW - WILDLIFE	County: HOUSTON	Acres: 28.96
City:	Site Code:	Classification Per M.S. 86A.05: g. state wildlife management area	Current Public Use: YES	Future Public Use: YES
Land Code: 1000092687	Agency Land Code: R291089049	Land Name: FAW - FISHERIES	County: CARLTON	Acres: 8.04
City:	Site Code:	Classification Per M.S. 86A.05: m. aquatic management areas	Current Public Use: YES	Future Public Use: YES
Land Code: 1000092688	Agency Land Code: R291003361	Land Name: FAW - WILDLIFE	County: HOUSTON	Acres: 27.09
City:	Site Code:	Classification Per M.S. 86A.05: g. state wildlife management area	Current Public Use: YES	Future Public Use: YES



Land Code: 1000092689	Agency Land Code: R291003362	Land Name: FAW - WILDLIFE	County: HOUSTON	Acres: 12.70
City:	Site Code:	Classification Per M.S. 86A.05: g. state wildlife management area	Current Public Use: YES	Future Public Use: YES
Land Code: 1000092690	Agency Land Code: R291003363	Land Name: FAW - WILDLIFE	County: HOUSTON	Acres: 27.25
City:	Site Code:	Classification Per M.S. 86A.05: g. state wildlife management area	Current Public Use: YES	Future Public Use: YES
Land Code: 1000092691	Agency Land Code: R291089052	Land Name: FAW - WILDLIFE	County: LE SUEUR	Acres: 8.66
City:	Site Code:	Classification Per M.S. 86A.05: g. state wildlife management area	Current Public Use: YES	Future Public Use: YES
Land Code: 1000092692	Agency Land Code: R291089053	Land Name: FAW - WILDLIFE	County: LE SUEUR	Acres: 32.65
City:	Site Code:	Classification Per M.S. 86A.05: g. state wildlife management area	Current Public Use: YES	Future Public Use: YES
Land Code: 1000092693	Agency Land Code: R291089054	Land Name: FAW - WILDLIFE	County: LE SUEUR	Acres: 34.61
City:	Site Code:	Classification Per M.S. 86A.05: g. state wildlife management area	Current Public Use: YES	Future Public Use: YES
Land Code: 1000092694	Agency Land Code: R291089055	Land Name: FAW - WILDLIFE	County: LE SUEUR	Acres: 11.39
City:	Site Code:	Classification Per M.S. 86A.05: g. state wildlife management area	Current Public Use: YES	Future Public Use: YES
Land Code: 1000092695	Agency Land Code: R291089730	Land Name: FAW - WILDLIFE	County: CHIPPEWA	Acres: 1.39
City:	Site Code:	Classification Per M.S. 86A.05: g. state wildlife management area	Current Public Use: YES	Future Public Use: YES
Land Code: 1000092696	Agency Land Code: R291088776	Land Name: FAW - WILDLIFE	County: NICOLLET	Acres: 23.20
City:	Site Code:	Classification Per M.S. 86A.05: g. state wildlife management area	Current Public Use: YES	Future Public Use: YES
Land Code: 1000092697	Agency Land Code: R291088777	Land Name: FAW - WILDLIFE	County: NICOLLET	Acres: 40.00
City:	Site Code:	Classification Per M.S. 86A.05: g. state wildlife management area	Current Public Use: YES	Future Public Use: YES
Land Code: 1000092698	Agency Land Code: R291088778	Land Name: FAW - WILDLIFE	County: NICOLLET	Acres: 2.90
City:	Site Code:	Classification Per M.S. 86A.05: g. state wildlife management area	Current Public Use: YES	Future Public Use: YES
Land Code: 1000092699	Agency Land Code: R291088779	Land Name: FAW - WILDLIFE	County: NICOLLET	Acres: 3.80
City:	Site Code:	Classification Per M.S. 86A.05: g. state wildlife management area	Current Public Use: YES	Future Public Use: YES
Land Code: 1000092700	Agency Land Code: R291004533	Land Name: FAW - FISHERIES	County: ITASCA	Acres: 2.16
City:	Site Code:	Classification Per M.S. 86A.05: m. aquatic management areas	Current Public Use: YES	Future Public Use: YES



Land Code: 1000092701	Agency Land Code: R291004652	Land Name: FAW - WILDLIFE	County: NOBLES	Acres: 17.50
City:	Site Code:	Classification Per M.S. 86A.05: g. state wildlife management area	Current Public Use: YES	Future Public Use: YES
Land Code: 1000092702	Agency Land Code: R291004661	Land Name: FAW - WILDLIFE	County: STEARNS	Acres: 0.09
City:	Site Code:	Classification Per M.S. 86A.05: g. state wildlife management area	Current Public Use: YES	Future Public Use: YES
Land Code: 1000092703	Agency Land Code: R291004662	Land Name: FAW - WILDLIFE	County: WRIGHT	Acres: 35.98
City:	Site Code:	Classification Per M.S. 86A.05: g. state wildlife management area	Current Public Use: YES	Future Public Use: YES
Land Code: 1000092704	Agency Land Code: R291004678	Land Name: FAW - WILDLIFE	County: FARIBAULT	Acres: 18.87
City:	Site Code:	Classification Per M.S. 86A.05: g. state wildlife management area	Current Public Use: YES	Future Public Use: YES
Land Code: 1000092705	Agency Land Code: R291004679	Land Name: FAW - WILDLIFE	County: FARIBAULT	Acres: 6.19
City:	Site Code:	Classification Per M.S. 86A.05: g. state wildlife management area	Current Public Use: YES	Future Public Use: YES
Land Code: 1000092706	Agency Land Code: R291089006	Land Name: FAW - WILDLIFE	County: BECKER	Acres: 23.24
City:	Site Code:	Classification Per M.S. 86A.05: g. state wildlife management area	Current Public Use: YES	Future Public Use: YES
Land Code: 1000092707	Agency Land Code: R291005090	Land Name: FAW - WILDLIFE	County: MARTIN	Acres: 40.03
City:	Site Code:	Classification Per M.S. 86A.05: g. state wildlife management area	Current Public Use: YES	Future Public Use: YES
Land Code: 1000092708	Agency Land Code: R291005907	Land Name: FAW - WILDLIFE	County: NOBLES	Acres: 18.65
City:	Site Code:	Classification Per M.S. 86A.05: g. state wildlife management area	Current Public Use: YES	Future Public Use: YES
Land Code: 1000092709	Agency Land Code: R291005908	Land Name: FAW - WILDLIFE	County: NOBLES	Acres: 37.30
City:	Site Code:	Classification Per M.S. 86A.05: g. state wildlife management area	Current Public Use: YES	Future Public Use: YES
Land Code: 1000092710	Agency Land Code: R291089007	Land Name: FAW - WILDLIFE	County: BECKER	Acres: 40.00
City:	Site Code:	Classification Per M.S. 86A.05: g. state wildlife management area	Current Public Use: YES	Future Public Use: YES
Land Code: 1000092711	Agency Land Code: R291089008	Land Name: FAW - WILDLIFE	County: BECKER	Acres: 20.00
City:	Site Code:	Classification Per M.S. 86A.05: g. state wildlife management area	Current Public Use: YES	Future Public Use: YES
Land Code: 1000092712	Agency Land Code: R291005923	Land Name: PARKS & TRAILS	County: COOK	Acres: 40.00
City:	Site Code:	Classification Per M.S. 86A.05: a. state park	Current Public Use: YES	Future Public Use: YES



Land Code: 1000092713	Agency Land Code: R291005929	Land Name: PARKS & TRAILS	County: PINE	Acres: 12.80
City:	Site Code:	Classification Per M.S. 86A.05: a. state park	Current Public Use: YES	Future Public Use: YES
Land Code: 1000092714	Agency Land Code: R291005930	Land Name: PARKS & TRAILS	County: PINE	Acres: 2.90
City:	Site Code:	Classification Per M.S. 86A.05: a. state park	Current Public Use: YES	Future Public Use: YES
Land Code: 1000092715	Agency Land Code: R291005931	Land Name: PARKS & TRAILS	County: PINE	Acres: 8.40
City:	Site Code:	Classification Per M.S. 86A.05: a. state park	Current Public Use: YES	Future Public Use: YES
Land Code: 1000092716	Agency Land Code: R291005932	Land Name: PARKS & TRAILS	County: PINE	Acres: 0.90
City:	Site Code:	Classification Per M.S. 86A.05: a. state park	Current Public Use: YES	Future Public Use: YES
Land Code: 1000092717	Agency Land Code: R291005933	Land Name: PARKS & TRAILS	County: PINE	Acres: 39.10
City:	Site Code:	Classification Per M.S. 86A.05: a. state park	Current Public Use: YES	Future Public Use: YES
Land Code: 1000092718	Agency Land Code: R291005934	Land Name: PARKS & TRAILS	County: PINE	Acres: 39.10
City:	Site Code:	Classification Per M.S. 86A.05: a. state park	Current Public Use: YES	Future Public Use: YES
Land Code: 1000092719	Agency Land Code: R291091345	Land Name: FAW - WILDLIFE	County: STEVENS	Acres: 25.00
City:	Site Code:	Classification Per M.S. 86A.05: g. state wildlife management area	Current Public Use: YES	Future Public Use: YES
Land Code: 1000092720	Agency Land Code: R291091346	Land Name: FAW - WILDLIFE	County: STEVENS	Acres: 33.84
City:	Site Code:	Classification Per M.S. 86A.05: g. state wildlife management area	Current Public Use: YES	Future Public Use: YES
Land Code: 1000092721	Agency Land Code: R291091347	Land Name: FAW - WILDLIFE	County: STEVENS	Acres: 9.00
City:	Site Code:	Classification Per M.S. 86A.05: g. state wildlife management area	Current Public Use: YES	Future Public Use: YES
Land Code: 1000092722	Agency Land Code: R291091348	Land Name: FAW - WILDLIFE	County: STEVENS	Acres: 39.52
City:	Site Code:	Classification Per M.S. 86A.05: g. state wildlife management area	Current Public Use: YES	Future Public Use: YES
Land Code: 1000092723	Agency Land Code: R291091349	Land Name: FAW - WILDLIFE	County: STEVENS	Acres: 30.41
City:	Site Code:	Classification Per M.S. 86A.05: g. state wildlife management area	Current Public Use: YES	Future Public Use: YES
Land Code: 1000092724	Agency Land Code: R291006190	Land Name: PARKS & TRAILS	County: BROWN	Acres: 0.81
City:	Site Code:	Classification Per M.S. 86A.05: a. state park	Current Public Use: YES	Future Public Use: YES



Land Code: 1000092725	Agency Land Code: R291006209	Land Name: PARKS & TRAILS	County: CARVER	Acres: 0.01
City:	Site Code:	Classification Per M.S. 86A.05: h. state water access site	Current Public Use: YES	Future Public Use: YES
Land Code: 1000092726	Agency Land Code: R291091358	Land Name: FAW - FISHERIES	County: KANDIYOHI	Acres: 10.29
City:	Site Code:	Classification Per M.S. 86A.05: m. aquatic management areas	Current Public Use: YES	Future Public Use: YES
Land Code: 1000092727	Agency Land Code: R291089016	Land Name: PARKS & TRAILS	County: WRIGHT	Acres: 19.05
City:	Site Code:	Classification Per M.S. 86A.05: a. state park	Current Public Use: YES	Future Public Use: YES
Land Code: 1000092728	Agency Land Code: R291006399	Land Name: FAW - WILDLIFE	County: MARTIN	Acres: 30.18
City:	Site Code:	Classification Per M.S. 86A.05: g. state wildlife management area	Current Public Use: YES	Future Public Use: YES
Land Code: 1000092729	Agency Land Code: R291006400	Land Name: FAW - WILDLIFE	County: MARTIN	Acres: 13.59
City:	Site Code:	Classification Per M.S. 86A.05: g. state wildlife management area	Current Public Use: YES	Future Public Use: YES
Land Code: 1000092731	Agency Land Code: R291114544	Land Name: EWR - ECO	County: YELLOW MEDICINE	Acres: 40.00
City:	Site Code:	Classification Per M.S. 86A.05: d. state scientific and natural area	Current Public Use: YES	Future Public Use: YES
Land Code: 1000092732	Agency Land Code: R291089102	Land Name: PARKS & TRAILS	County: TODD	Acres: 0.50
City:	Site Code:	Classification Per M.S. 86A.05: h. state water access site	Current Public Use: YES	Future Public Use: YES
Land Code: 1000092733	Agency Land Code: R291007832	Land Name: PARKS & TRAILS	County: LE SUEUR	Acres: 1.30
City:	Site Code:	Classification Per M.S. 86A.05: h. state water access site	Current Public Use: YES	Future Public Use: YES
Land Code: 1000092734	Agency Land Code: R291090182	Land Name: FAW - WILDLIFE	County: NICOLLET	Acres: 23.13
City:	Site Code:	Classification Per M.S. 86A.05: g. state wildlife management area	Current Public Use: YES	Future Public Use: YES
Land Code: 1000092735	Agency Land Code: R291090183	Land Name: FAW - WILDLIFE	County: NICOLLET	Acres: 23.13
City:	Site Code:	Classification Per M.S. 86A.05: g. state wildlife management area	Current Public Use: YES	Future Public Use: YES
Land Code: 1000092736	Agency Land Code: R291090184	Land Name: FAW - WILDLIFE	County: NICOLLET	Acres: 5.94
City:	Site Code:	Classification Per M.S. 86A.05: g. state wildlife management area	Current Public Use: YES	Future Public Use: YES
Land Code: 1000092737	Agency Land Code: R291009168	Land Name: FAW - WILDLIFE	County: BLUE EARTH	Acres: 11.29
City:	Site Code:	Classification Per M.S. 86A.05: g. state wildlife management area	Current Public Use: YES	Future Public Use: YES



Land Code: 1000092738	Agency Land Code: R291051025	Land Name: FORESTRY	County: ST LOUIS	Acres: 16.00
City:	Site Code:	Classification Per M.S. 86A.05: f. state forests and state forest subareas	Current Public Use: YES	Future Public Use: YES
Land Code: 1000092739	Agency Land Code: R291012216	Land Name: FAW - WILDLIFE	County: FREEBORN	Acres: 31.33
City:	Site Code:	Classification Per M.S. 86A.05: g. state wildlife management area	Current Public Use: YES	Future Public Use: YES
Land Code: 1000092740	Agency Land Code: R291012217	Land Name: FAW - WILDLIFE	County: FREEBORN	Acres: 17.13
City:	Site Code:	Classification Per M.S. 86A.05: g. state wildlife management area	Current Public Use: YES	Future Public Use: YES
Land Code: 1000092741	Agency Land Code: R291012218	Land Name: FAW - WILDLIFE	County: FREEBORN	Acres: 10.95
City:	Site Code:	Classification Per M.S. 86A.05: g. state wildlife management area	Current Public Use: YES	Future Public Use: YES
Land Code: 1000092742	Agency Land Code: R291068219	Land Name: FAW - WILDLIFE	County: WRIGHT	Acres: 40.13
City:	Site Code:	Classification Per M.S. 86A.05: g. state wildlife management area	Current Public Use: YES	Future Public Use: YES
Land Code: 1000092743	Agency Land Code: R291012737	Land Name: FAW - WILDLIFE	County: WILKIN	Acres: 40.70
City:	Site Code:	Classification Per M.S. 86A.05: g. state wildlife management area	Current Public Use: YES	Future Public Use: YES
Land Code: 1000092744	Agency Land Code: R291094392	Land Name: FAW - WILDLIFE	County: PINE	Acres: 28.05
City:	Site Code:	Classification Per M.S. 86A.05: g. state wildlife management area	Current Public Use: YES	Future Public Use: YES
Land Code: 1000092745	Agency Land Code: R291094393	Land Name: FAW - WILDLIFE	County: PINE	Acres: 28.05
City:	Site Code:	Classification Per M.S. 86A.05: g. state wildlife management area	Current Public Use: YES	Future Public Use: YES
Land Code: 1000092746	Agency Land Code: R291094394	Land Name: FAW - WILDLIFE	County: PINE	Acres: 40.00
City:	Site Code:	Classification Per M.S. 86A.05: g. state wildlife management area	Current Public Use: YES	Future Public Use: YES
Land Code: 1000092747	Agency Land Code: R291094395	Land Name: FAW - WILDLIFE	County: PINE	Acres: 40.00
City:	Site Code:	Classification Per M.S. 86A.05: g. state wildlife management area	Current Public Use: YES	Future Public Use: YES
Land Code: 1000092748	Agency Land Code: R291094396	Land Name: FAW - WILDLIFE	County: PINE	Acres: 28.05
City:	Site Code:	Classification Per M.S. 86A.05: g. state wildlife management area	Current Public Use: YES	Future Public Use: YES
Land Code: 1000092749	Agency Land Code: R291094397	Land Name: FAW - WILDLIFE	County: PINE	Acres: 40.00
City:	Site Code:	Classification Per M.S. 86A.05: g. state wildlife management area	Current Public Use: YES	Future Public Use: YES



Land Code: 1000092750	Agency Land Code: R291094398	Land Name: FAW - WILDLIFE	County: PINE	Acres: 40.00
City:	Site Code:	Classification Per M.S. 86A.05: g. state wildlife management area	Current Public Use: YES	Future Public Use: YES
Land Code: 1000092751	Agency Land Code: R291094399	Land Name: FAW - WILDLIFE	County: PINE	Acres: 40.00
City:	Site Code:	Classification Per M.S. 86A.05: g. state wildlife management area	Current Public Use: YES	Future Public Use: YES
Land Code: 1000092752	Agency Land Code: R291094400	Land Name: FAW - WILDLIFE	County: PINE	Acres: 40.00
City:	Site Code:	Classification Per M.S. 86A.05: g. state wildlife management area	Current Public Use: YES	Future Public Use: YES
Land Code: 1000092753	Agency Land Code: R291094401	Land Name: FAW - WILDLIFE	County: PINE	Acres: 40.00
City:	Site Code:	Classification Per M.S. 86A.05: g. state wildlife management area	Current Public Use: YES	Future Public Use: YES
Land Code: 1000092754	Agency Land Code: R291094402	Land Name: FAW - WILDLIFE	County: PINE	Acres: 40.00
City:	Site Code:	Classification Per M.S. 86A.05: g. state wildlife management area	Current Public Use: YES	Future Public Use: YES
Land Code: 1000092755	Agency Land Code: R291094403	Land Name: FAW - WILDLIFE	County: PINE	Acres: 40.00
City:	Site Code:	Classification Per M.S. 86A.05: g. state wildlife management area	Current Public Use: YES	Future Public Use: YES
Land Code: 1000092756	Agency Land Code: R291094404	Land Name: FAW - WILDLIFE	County: PINE	Acres: 40.00
City:	Site Code:	Classification Per M.S. 86A.05: g. state wildlife management area	Current Public Use: YES	Future Public Use: YES
Land Code: 1000092757	Agency Land Code: R291094405	Land Name: FAW - WILDLIFE	County: PINE	Acres: 40.00
City:	Site Code:	Classification Per M.S. 86A.05: g. state wildlife management area	Current Public Use: YES	Future Public Use: YES
Land Code: 1000092758	Agency Land Code: R291094406	Land Name: FAW - WILDLIFE	County: PINE	Acres: 40.00
City:	Site Code:	Classification Per M.S. 86A.05: g. state wildlife management area	Current Public Use: YES	Future Public Use: YES
Land Code: 1000092759	Agency Land Code: R291094407	Land Name: FAW - WILDLIFE	County: PINE	Acres: 40.00
City:	Site Code:	Classification Per M.S. 86A.05: g. state wildlife management area	Current Public Use: YES	Future Public Use: YES
Land Code: 1000092760	Agency Land Code: R291094408	Land Name: FAW - WILDLIFE	County: PINE	Acres: 40.00
City:	Site Code:	Classification Per M.S. 86A.05: g. state wildlife management area	Current Public Use: YES	Future Public Use: YES
Land Code: 1000092761	Agency Land Code: R291094409	Land Name: FAW - WILDLIFE	County: PINE	Acres: 40.00
City:	Site Code:	Classification Per M.S. 86A.05: g. state wildlife management area	Current Public Use: YES	Future Public Use: YES



Land Code: 1000092762	Agency Land Code: R291094410	Land Name: FAW - WILDLIFE	County: PINE	Acres: 40.00
City:	Site Code:	Classification Per M.S. 86A.05: g. state wildlife management area	Current Public Use: YES	Future Public Use: YES
Land Code: 1000092763	Agency Land Code: R291094411	Land Name: FAW - WILDLIFE	County: PINE	Acres: 40.00
City:	Site Code:	Classification Per M.S. 86A.05: g. state wildlife management area	Current Public Use: YES	Future Public Use: YES
Land Code: 1000092764	Agency Land Code: R291094412	Land Name: FAW - WILDLIFE	County: PINE	Acres: 40.00
City:	Site Code:	Classification Per M.S. 86A.05: g. state wildlife management area	Current Public Use: YES	Future Public Use: YES
Land Code: 1000092765	Agency Land Code: R291094413	Land Name: FAW - WILDLIFE	County: PINE	Acres: 40.00
City:	Site Code:	Classification Per M.S. 86A.05: g. state wildlife management area	Current Public Use: YES	Future Public Use: YES
Land Code: 1000092766	Agency Land Code: R291094414	Land Name: FAW - WILDLIFE	County: PINE	Acres: 40.00
City:	Site Code:	Classification Per M.S. 86A.05: g. state wildlife management area	Current Public Use: YES	Future Public Use: YES
Land Code: 1000092767	Agency Land Code: R291094415	Land Name: FAW - WILDLIFE	County: PINE	Acres: 40.00
City:	Site Code:	Classification Per M.S. 86A.05: g. state wildlife management area	Current Public Use: YES	Future Public Use: YES
Land Code: 1000092768	Agency Land Code: R291094416	Land Name: FAW - WILDLIFE	County: PINE	Acres: 40.00
City:	Site Code:	Classification Per M.S. 86A.05: g. state wildlife management area	Current Public Use: YES	Future Public Use: YES
Land Code: 1000092769	Agency Land Code: R291094417	Land Name: FAW - WILDLIFE	County: PINE	Acres: 40.00
City:	Site Code:	Classification Per M.S. 86A.05: g. state wildlife management area	Current Public Use: YES	Future Public Use: YES
Land Code: 1000092770	Agency Land Code: R291094418	Land Name: FAW - WILDLIFE	County: PINE	Acres: 40.00
City:	Site Code:	Classification Per M.S. 86A.05: g. state wildlife management area	Current Public Use: YES	Future Public Use: YES
Land Code: 1000092771	Agency Land Code: R291094419	Land Name: FAW - WILDLIFE	County: PINE	Acres: 40.00
City:	Site Code:	Classification Per M.S. 86A.05: g. state wildlife management area	Current Public Use: YES	Future Public Use: YES
Land Code: 1000092772	Agency Land Code: R291094420	Land Name: FAW - WILDLIFE	County: PINE	Acres: 40.00
City:	Site Code:	Classification Per M.S. 86A.05: g. state wildlife management area	Current Public Use: YES	Future Public Use: YES
Land Code: 1000092773	Agency Land Code: R291094421	Land Name: FAW - WILDLIFE	County: PINE	Acres: 40.00
City:	Site Code:	Classification Per M.S. 86A.05: g. state wildlife management area	Current Public Use: YES	Future Public Use: YES



Land Code: 1000092774	Agency Land Code: R291094422	Land Name: FAW - WILDLIFE	County: PINE	Acres: 40.00
City:	Site Code:	Classification Per M.S. 86A.05: g. state wildlife management area	Current Public Use: YES	Future Public Use: YES
Land Code: 1000092775	Agency Land Code: R291094423	Land Name: FAW - WILDLIFE	County: PINE	Acres: 40.00
City:	Site Code:	Classification Per M.S. 86A.05: g. state wildlife management area	Current Public Use: YES	Future Public Use: YES
Land Code: 1000092776	Agency Land Code: R291094424	Land Name: FAW - WILDLIFE	County: PINE	Acres: 40.00
City:	Site Code:	Classification Per M.S. 86A.05: g. state wildlife management area	Current Public Use: YES	Future Public Use: YES
Land Code: 1000092777	Agency Land Code: R291094425	Land Name: FAW - WILDLIFE	County: PINE	Acres: 40.00
City:	Site Code:	Classification Per M.S. 86A.05: g. state wildlife management area	Current Public Use: YES	Future Public Use: YES
Land Code: 1000092778	Agency Land Code: R291094426	Land Name: FAW - WILDLIFE	County: PINE	Acres: 40.00
City:	Site Code:	Classification Per M.S. 86A.05: g. state wildlife management area	Current Public Use: YES	Future Public Use: YES
Land Code: 1000092779	Agency Land Code: R291094427	Land Name: FAW - WILDLIFE	County: PINE	Acres: 40.00
City:	Site Code:	Classification Per M.S. 86A.05: g. state wildlife management area	Current Public Use: YES	Future Public Use: YES
Land Code: 1000092780	Agency Land Code: R291094428	Land Name: FAW - WILDLIFE	County: PINE	Acres: 40.00
City:	Site Code:	Classification Per M.S. 86A.05: g. state wildlife management area	Current Public Use: YES	Future Public Use: YES
Land Code: 1000092781	Agency Land Code: R291094429	Land Name: FAW - WILDLIFE	County: PINE	Acres: 40.00
City:	Site Code:	Classification Per M.S. 86A.05: g. state wildlife management area	Current Public Use: YES	Future Public Use: YES
Land Code: 1000092782	Agency Land Code: R291094430	Land Name: FAW - WILDLIFE	County: PINE	Acres: 40.00
City:	Site Code:	Classification Per M.S. 86A.05: g. state wildlife management area	Current Public Use: YES	Future Public Use: YES
Land Code: 1000092783	Agency Land Code: R291094431	Land Name: FAW - WILDLIFE	County: PINE	Acres: 40.00
City:	Site Code:	Classification Per M.S. 86A.05: g. state wildlife management area	Current Public Use: YES	Future Public Use: YES
Land Code: 1000092784	Agency Land Code: R291094432	Land Name: FAW - WILDLIFE	County: PINE	Acres: 40.00
City:	Site Code:	Classification Per M.S. 86A.05: g. state wildlife management area	Current Public Use: YES	Future Public Use: YES
Land Code: 1000092785	Agency Land Code: R291094433	Land Name: FAW - WILDLIFE	County: PINE	Acres: 40.00
City:	Site Code:	Classification Per M.S. 86A.05: g. state wildlife management area	Current Public Use: YES	Future Public Use: YES



Land Code: 1000092786	Agency Land Code: R291094434	Land Name: FAW - WILDLIFE	County: PINE	Acres: 40.00
City:	Site Code:	Classification Per M.S. 86A.05: g. state wildlife management area	Current Public Use: YES	Future Public Use: YES
Land Code: 1000092787	Agency Land Code: R291094435	Land Name: FAW - WILDLIFE	County: PINE	Acres: 40.00
City:	Site Code:	Classification Per M.S. 86A.05: g. state wildlife management area	Current Public Use: YES	Future Public Use: YES
Land Code: 1000092788	Agency Land Code: R291094436	Land Name: FAW - WILDLIFE	County: PINE	Acres: 40.00
City:	Site Code:	Classification Per M.S. 86A.05: g. state wildlife management area	Current Public Use: YES	Future Public Use: YES
Land Code: 1000092789	Agency Land Code: R291094437	Land Name: FAW - WILDLIFE	County: PINE	Acres: 40.00
City:	Site Code:	Classification Per M.S. 86A.05: g. state wildlife management area	Current Public Use: YES	Future Public Use: YES
Land Code: 1000092790	Agency Land Code: R291094438	Land Name: FAW - WILDLIFE	County: PINE	Acres: 40.00
City:	Site Code:	Classification Per M.S. 86A.05: g. state wildlife management area	Current Public Use: YES	Future Public Use: YES
Land Code: 1000092791	Agency Land Code: R291094439	Land Name: FAW - WILDLIFE	County: PINE	Acres: 40.00
City:	Site Code:	Classification Per M.S. 86A.05: g. state wildlife management area	Current Public Use: YES	Future Public Use: YES
Land Code: 1000092792	Agency Land Code: R291094440	Land Name: FAW - WILDLIFE	County: PINE	Acres: 40.00
City:	Site Code:	Classification Per M.S. 86A.05: g. state wildlife management area	Current Public Use: YES	Future Public Use: YES
Land Code: 1000092793	Agency Land Code: R291094441	Land Name: FAW - WILDLIFE	County: PINE	Acres: 40.00
City:	Site Code:	Classification Per M.S. 86A.05: g. state wildlife management area	Current Public Use: YES	Future Public Use: YES
Land Code: 1000092794	Agency Land Code: R291094442	Land Name: FAW - WILDLIFE	County: PINE	Acres: 40.00
City:	Site Code:	Classification Per M.S. 86A.05: g. state wildlife management area	Current Public Use: YES	Future Public Use: YES
Land Code: 1000092795	Agency Land Code: R291094443	Land Name: FAW - WILDLIFE	County: PINE	Acres: 40.00
City:	Site Code:	Classification Per M.S. 86A.05: g. state wildlife management area	Current Public Use: YES	Future Public Use: YES
Land Code: 1000092796	Agency Land Code: R291094444	Land Name: FAW - WILDLIFE	County: PINE	Acres: 40.00
City:	Site Code:	Classification Per M.S. 86A.05: g. state wildlife management area	Current Public Use: YES	Future Public Use: YES
Land Code: 1000092797	Agency Land Code: R291094445	Land Name: PARKS & TRAILS	County: DAKOTA	Acres: 13.01
City:	Site Code:	Classification Per M.S. 86A.05: a. state park	Current Public Use: YES	Future Public Use: YES



Land Code: 1000092798	Agency Land Code: R291094446	Land Name: EWR - ECO	County: SCOTT	Acres: 2.50
City:	Site Code:	Classification Per M.S. 86A.05: d. state scientific and natural area	Current Public Use: YES	Future Public Use: YES
Land Code: 1000092799	Agency Land Code: R291094447	Land Name: EWR - ECO	County: SCOTT	Acres: 23.70
City:	Site Code:	Classification Per M.S. 86A.05: d. state scientific and natural area	Current Public Use: YES	Future Public Use: YES
Land Code: 1000092800	Agency Land Code: R291094448	Land Name: EWR - ECO	County: SCOTT	Acres: 1.62
City:	Site Code:	Classification Per M.S. 86A.05: d. state scientific and natural area	Current Public Use: YES	Future Public Use: YES
Land Code: 1000092801	Agency Land Code: R291094449	Land Name: EWR - ECO	County: SCOTT	Acres: 23.00
City:	Site Code:	Classification Per M.S. 86A.05: d. state scientific and natural area	Current Public Use: YES	Future Public Use: YES
Land Code: 1000092802	Agency Land Code: R291094450	Land Name: EWR - ECO	County: SCOTT	Acres: 25.50
City:	Site Code:	Classification Per M.S. 86A.05: d. state scientific and natural area	Current Public Use: YES	Future Public Use: YES
Land Code: 1000092803	Agency Land Code: R291094451	Land Name: EWR - ECO	County: SCOTT	Acres: 31.11
City:	Site Code:	Classification Per M.S. 86A.05: d. state scientific and natural area	Current Public Use: YES	Future Public Use: YES
Land Code: 1000092804	Agency Land Code: R291094452	Land Name: EWR - ECO	County: SCOTT	Acres: 38.33
City:	Site Code:	Classification Per M.S. 86A.05: d. state scientific and natural area	Current Public Use: YES	Future Public Use: YES
Land Code: 1000092805	Agency Land Code: R291094453	Land Name: EWR - ECO	County: SCOTT	Acres: 36.38
City:	Site Code:	Classification Per M.S. 86A.05: d. state scientific and natural area	Current Public Use: YES	Future Public Use: YES
Land Code: 1000092806	Agency Land Code: R291094454	Land Name: FAW - WILDLIFE	County: CARVER	Acres: 19.12
City:	Site Code:	Classification Per M.S. 86A.05: g. state wildlife management area	Current Public Use: YES	Future Public Use: YES
Land Code: 1000092807	Agency Land Code: R291094455	Land Name: FAW - WILDLIFE	County: WRIGHT	Acres: 25.55
City:	Site Code:	Classification Per M.S. 86A.05: g. state wildlife management area	Current Public Use: YES	Future Public Use: YES
Land Code: 1000092808	Agency Land Code: R291013273	Land Name: PARKS & TRAILS	County: FARIBAULT	Acres: 2.20
City:	Site Code:	Classification Per M.S. 86A.05: h. state water access site	Current Public Use: YES	Future Public Use: YES
Land Code: 1000092809	Agency Land Code: R291068220	Land Name: FAW - WILDLIFE	County: WRIGHT	Acres: 22.16
City:	Site Code:	Classification Per M.S. 86A.05: g. state wildlife management area	Current Public Use: YES	Future Public Use: YES



Land Code: 1000092810	Agency Land Code: R291089003	Land Name: FAW - WILDLIFE	County: WADENA	Acres: 4.98
City:	Site Code:	Classification Per M.S. 86A.05: g. state wildlife management area	Current Public Use: YES	Future Public Use: YES
Land Code: 1000092811	Agency Land Code: R291014255	Land Name: PARKS & TRAILS	County: WINONA	Acres: 18.74
City:	Site Code:	Classification Per M.S. 86A.05: a. state park	Current Public Use: YES	Future Public Use: YES
Land Code: 1000092812	Agency Land Code: R291014258	Land Name: PARKS & TRAILS	County: WINONA	Acres: 21.96
City:	Site Code:	Classification Per M.S. 86A.05: a. state park	Current Public Use: YES	Future Public Use: YES
Land Code: 1000092813	Agency Land Code: R291090052	Land Name: FAW - WILDLIFE	County: WADENA	Acres: 25.50
City:	Site Code:	Classification Per M.S. 86A.05: g. state wildlife management area	Current Public Use: YES	Future Public Use: YES
Land Code: 1000092814	Agency Land Code: R291090053	Land Name: FAW - WILDLIFE	County: WADENA	Acres: 8.50
City:	Site Code:	Classification Per M.S. 86A.05: g. state wildlife management area	Current Public Use: YES	Future Public Use: YES
Land Code: 1000092815	Agency Land Code: R291014702	Land Name: FAW - WILDLIFE	County: SWIFT	Acres: 40.00
City:	Site Code:	Classification Per M.S. 86A.05: g. state wildlife management area	Current Public Use: YES	Future Public Use: YES
Land Code: 1000092816	Agency Land Code: R291090062	Land Name: EWR - WATERS	County: STEARNS	Acres: 0.09
City:	Site Code:	Classification Per M.S. 86A.05: n. N/A	Current Public Use: YES	Future Public Use: YES
Land Code: 1000092817	Agency Land Code: R291130933	Land Name: FAW - WILDLIFE	County: HOUSTON	Acres: 38.52
City:	Site Code:	Classification Per M.S. 86A.05: g. state wildlife management area	Current Public Use: YES	Future Public Use: YES
Land Code: 1000092818	Agency Land Code: R291130934	Land Name: FAW - WILDLIFE	County: HOUSTON	Acres: 38.41
City:	Site Code:	Classification Per M.S. 86A.05: g. state wildlife management area	Current Public Use: YES	Future Public Use: YES
Land Code: 1000092819	Agency Land Code: R291130935	Land Name: FAW - WILDLIFE	County: HOUSTON	Acres: 39.30
City:	Site Code:	Classification Per M.S. 86A.05: g. state wildlife management area	Current Public Use: YES	Future Public Use: YES
Land Code: 1000092820	Agency Land Code: R291130936	Land Name: FAW - WILDLIFE	County: FILLMORE	Acres: 39.13
City:	Site Code:	Classification Per M.S. 86A.05: g. state wildlife management area	Current Public Use: YES	Future Public Use: YES
Land Code: 1000092821	Agency Land Code: R291130937	Land Name: FAW - WILDLIFE	County: FILLMORE	Acres: 39.07
City:	Site Code:	Classification Per M.S. 86A.05: g. state wildlife management area	Current Public Use: YES	Future Public Use: YES



Land Code: 1000092822	Agency Land Code: R291130938	Land Name: FAW - WILDLIFE	County: FILLMORE	Acres: 39.40
City:	Site Code:	Classification Per M.S. 86A.05: g. state wildlife management area	Current Public Use: YES	Future Public Use: YES
Land Code: 1000092823	Agency Land Code: R291130939	Land Name: FAW - WILDLIFE	County: FILLMORE	Acres: 39.13
City:	Site Code:	Classification Per M.S. 86A.05: g. state wildlife management area	Current Public Use: YES	Future Public Use: YES
Land Code: 1000092824	Agency Land Code: R291015745	Land Name: FORESTRY	County: WINONA	Acres: 5.39
City:	Site Code:	Classification Per M.S. 86A.05: f. state forests and state forest subareas	Current Public Use: YES	Future Public Use: YES
Land Code: 1000092825	Agency Land Code: R291017527	Land Name: PARKS & TRAILS	County: FARIBAULT	Acres: 20.00
City:	Site Code:	Classification Per M.S. 86A.05: h. state water access site	Current Public Use: YES	Future Public Use: YES
Land Code: 1000092826	Agency Land Code: R291089079	Land Name: FAW - WILDLIFE	County: NORMAN	Acres: 40.00
City:	Site Code:	Classification Per M.S. 86A.05: g. state wildlife management area	Current Public Use: YES	Future Public Use: YES
Land Code: 1000092827	Agency Land Code: R291018313	Land Name: FAW - WILDLIFE	County: NOBLES	Acres: 1.75
City:	Site Code:	Classification Per M.S. 86A.05: g. state wildlife management area	Current Public Use: YES	Future Public Use: YES
Land Code: 1000092828	Agency Land Code: R291018348	Land Name: FAW - WILDLIFE	County: WILKIN	Acres: 40.73
City:	Site Code:	Classification Per M.S. 86A.05: g. state wildlife management area	Current Public Use: YES	Future Public Use: YES
Land Code: 1000092829	Agency Land Code: R291018349	Land Name: FAW - WILDLIFE	County: WILKIN	Acres: 40.74
City:	Site Code:	Classification Per M.S. 86A.05: g. state wildlife management area	Current Public Use: YES	Future Public Use: YES
Land Code: 1000092830	Agency Land Code: R291018350	Land Name: FAW - WILDLIFE	County: WILKIN	Acres: 40.71
City:	Site Code:	Classification Per M.S. 86A.05: g. state wildlife management area	Current Public Use: YES	Future Public Use: YES
Land Code: 1000092831	Agency Land Code: R291058502	Land Name: FAW - WILDLIFE	County: AITKIN	Acres: 39.85
City:	Site Code:	Classification Per M.S. 86A.05: g. state wildlife management area	Current Public Use: YES	Future Public Use: YES
Land Code: 1000092832	Agency Land Code: R291058503	Land Name: FAW - WILDLIFE	County: AITKIN	Acres: 39.95
City:	Site Code:	Classification Per M.S. 86A.05: g. state wildlife management area	Current Public Use: YES	Future Public Use: YES
Land Code: 1000092833	Agency Land Code: R291058504	Land Name: FAW - WILDLIFE	County: AITKIN	Acres: 40.00
City:	Site Code:	Classification Per M.S. 86A.05: g. state wildlife management area	Current Public Use: YES	Future Public Use: YES



Land Code: 1000092834	Agency Land Code: R291058505	Land Name: FAW - WILDLIFE	County: AITKIN	Acres: 40.00
City:	Site Code:	Classification Per M.S. 86A.05: g. state wildlife management area	Current Public Use: YES	Future Public Use: YES
Land Code: 1000092835	Agency Land Code: R291058506	Land Name: FAW - WILDLIFE	County: AITKIN	Acres: 40.00
City:	Site Code:	Classification Per M.S. 86A.05: g. state wildlife management area	Current Public Use: YES	Future Public Use: YES
Land Code: 1000092836	Agency Land Code: R291058507	Land Name: FAW - WILDLIFE	County: AITKIN	Acres: 40.00
City:	Site Code:	Classification Per M.S. 86A.05: g. state wildlife management area	Current Public Use: YES	Future Public Use: YES
Land Code: 1000092837	Agency Land Code: R291058508	Land Name: FAW - WILDLIFE	County: AITKIN	Acres: 40.00
City:	Site Code:	Classification Per M.S. 86A.05: g. state wildlife management area	Current Public Use: YES	Future Public Use: YES
Land Code: 1000092838	Agency Land Code: R291058509	Land Name: FAW - WILDLIFE	County: AITKIN	Acres: 41.38
City:	Site Code:	Classification Per M.S. 86A.05: g. state wildlife management area	Current Public Use: YES	Future Public Use: YES
Land Code: 1000092839	Agency Land Code: R291058510	Land Name: FAW - WILDLIFE	County: AITKIN	Acres: 40.95
City:	Site Code:	Classification Per M.S. 86A.05: g. state wildlife management area	Current Public Use: YES	Future Public Use: YES
Land Code: 1000092840	Agency Land Code: R291058511	Land Name: FAW - WILDLIFE	County: AITKIN	Acres: 40.00
City:	Site Code:	Classification Per M.S. 86A.05: g. state wildlife management area	Current Public Use: YES	Future Public Use: YES
Land Code: 1000092841	Agency Land Code: R291058512	Land Name: FAW - WILDLIFE	County: AITKIN	Acres: 40.00
City:	Site Code:	Classification Per M.S. 86A.05: g. state wildlife management area	Current Public Use: YES	Future Public Use: YES
Land Code: 1000092842	Agency Land Code: R291058513	Land Name: FAW - WILDLIFE	County: AITKIN	Acres: 40.00
City:	Site Code:	Classification Per M.S. 86A.05: g. state wildlife management area	Current Public Use: YES	Future Public Use: YES
Land Code: 1000092843	Agency Land Code: R291058514	Land Name: FAW - WILDLIFE	County: AITKIN	Acres: 40.00
City:	Site Code:	Classification Per M.S. 86A.05: g. state wildlife management area	Current Public Use: YES	Future Public Use: YES
Land Code: 1000092844	Agency Land Code: R291058515	Land Name: FAW - WILDLIFE	County: AITKIN	Acres: 40.00
City:	Site Code:	Classification Per M.S. 86A.05: g. state wildlife management area	Current Public Use: YES	Future Public Use: YES
Land Code: 1000092845	Agency Land Code: R291058516	Land Name: FAW - WILDLIFE	County: AITKIN	Acres: 40.00
City:	Site Code:	Classification Per M.S. 86A.05: g. state wildlife management area	Current Public Use: YES	Future Public Use: YES



Land Code: 1000092846	Agency Land Code: R291058517	Land Name: FAW - WILDLIFE	County: AITKIN	Acres: 40.00
City:	Site Code:	Classification Per M.S. 86A.05: g. state wildlife management area	Current Public Use: YES	Future Public Use: YES
Land Code: 1000092847	Agency Land Code: R291058518	Land Name: FAW - WILDLIFE	County: AITKIN	Acres: 40.00
City:	Site Code:	Classification Per M.S. 86A.05: g. state wildlife management area	Current Public Use: YES	Future Public Use: YES
Land Code: 1000092848	Agency Land Code: R291058519	Land Name: FAW - WILDLIFE	County: AITKIN	Acres: 40.00
City:	Site Code:	Classification Per M.S. 86A.05: g. state wildlife management area	Current Public Use: YES	Future Public Use: YES
Land Code: 1000092849	Agency Land Code: R291058520	Land Name: FAW - WILDLIFE	County: AITKIN	Acres: 40.00
City:	Site Code:	Classification Per M.S. 86A.05: g. state wildlife management area	Current Public Use: YES	Future Public Use: YES
Land Code: 1000092850	Agency Land Code: R291089080	Land Name: FAW - WILDLIFE	County: NORMAN	Acres: 40.00
City:	Site Code:	Classification Per M.S. 86A.05: g. state wildlife management area	Current Public Use: YES	Future Public Use: YES
Land Code: 1000092851	Agency Land Code: R291089081	Land Name: FAW - WILDLIFE	County: NORMAN	Acres: 40.00
City:	Site Code:	Classification Per M.S. 86A.05: g. state wildlife management area	Current Public Use: YES	Future Public Use: YES
Land Code: 1000092852	Agency Land Code: R291089082	Land Name: FAW - WILDLIFE	County: NORMAN	Acres: 40.00
City:	Site Code:	Classification Per M.S. 86A.05: g. state wildlife management area	Current Public Use: YES	Future Public Use: YES
Land Code: 1000092853	Agency Land Code: R291089083	Land Name: FAW - WILDLIFE	County: NORMAN	Acres: 40.00
City:	Site Code:	Classification Per M.S. 86A.05: g. state wildlife management area	Current Public Use: YES	Future Public Use: YES
Land Code: 1000092854	Agency Land Code: R291089084	Land Name: FAW - WILDLIFE	County: NORMAN	Acres: 38.65
City:	Site Code:	Classification Per M.S. 86A.05: g. state wildlife management area	Current Public Use: YES	Future Public Use: YES
Land Code: 1000092855	Agency Land Code: R291089085	Land Name: FAW - WILDLIFE	County: NORMAN	Acres: 38.18
City:	Site Code:	Classification Per M.S. 86A.05: g. state wildlife management area	Current Public Use: YES	Future Public Use: YES
Land Code: 1000092856	Agency Land Code: R291089086	Land Name: FAW - WILDLIFE	County: NORMAN	Acres: 37.71
City:	Site Code:	Classification Per M.S. 86A.05: g. state wildlife management area	Current Public Use: YES	Future Public Use: YES
Land Code: 1000092857	Agency Land Code: R291088555	Land Name: FAW - WILDLIFE	County: NOBLES	Acres: 38.74
City:	Site Code:	Classification Per M.S. 86A.05: g. state wildlife management area	Current Public Use: YES	Future Public Use: YES



Land Code: 1000092858	Agency Land Code: R291088556	Land Name: FAW - WILDLIFE	County: NOBLES	Acres: 37.98
City:	Site Code:	Classification Per M.S. 86A.05: g. state wildlife management area	Current Public Use: YES	Future Public Use: YES
Land Code: 1000092859	Agency Land Code: R291088557	Land Name: FAW - WILDLIFE	County: NOBLES	Acres: 28.93
City:	Site Code:	Classification Per M.S. 86A.05: g. state wildlife management area	Current Public Use: YES	Future Public Use: YES
Land Code: 1000092860	Agency Land Code: R291088558	Land Name: FAW - WILDLIFE	County: NOBLES	Acres: 39.66
City:	Site Code:	Classification Per M.S. 86A.05: g. state wildlife management area	Current Public Use: YES	Future Public Use: YES
Land Code: 1000092868	Agency Land Code: R291018924	Land Name: PARKS & TRAILS	County: WINONA	Acres: 19.70
City:	Site Code:	Classification Per M.S. 86A.05: a. state park	Current Public Use: YES	Future Public Use: YES
Land Code: 1000092869	Agency Land Code: R291019425	Land Name: FAW - WILDLIFE	County: WRIGHT	Acres: 30.90
City:	Site Code:	Classification Per M.S. 86A.05: g. state wildlife management area	Current Public Use: YES	Future Public Use: YES
Land Code: 1000092870	Agency Land Code: R291019939	Land Name: FAW - WILDLIFE	County: LE SUEUR	Acres: 22.90
City:	Site Code:	Classification Per M.S. 86A.05: g. state wildlife management area	Current Public Use: YES	Future Public Use: YES
Land Code: 1000092871	Agency Land Code: R291020326	Land Name: PARKS & TRAILS	County: WINONA	Acres: 0.94
City:	Site Code:	Classification Per M.S. 86A.05: a. state park	Current Public Use: YES	Future Public Use: YES
Land Code: 1000092872	Agency Land Code: R291089138	Land Name: FAW - WILDLIFE	County: FREEBORN	Acres: 5.00
City:	Site Code:	Classification Per M.S. 86A.05: g. state wildlife management area	Current Public Use: YES	Future Public Use: YES
Land Code: 1000092873	Agency Land Code: R291020984	Land Name: FORESTRY	County: KANABEC	Acres: 3.90
City:	Site Code:	Classification Per M.S. 86A.05: f. state forests and state forest subareas	Current Public Use: YES	Future Public Use: YES
Land Code: 1000092874	Agency Land Code: R291089117	Land Name: PARKS & TRAILS	County: GOODHUE	Acres: 18.40
City:	Site Code:	Classification Per M.S. 86A.05: a. state park	Current Public Use: YES	Future Public Use: YES
Land Code: 1000092875	Agency Land Code: R291089072	Land Name: FAW - FISHERIES	County: BECKER	Acres: 3.07
City:	Site Code:	Classification Per M.S. 86A.05: m. aquatic management areas	Current Public Use: YES	Future Public Use: YES
Land Code: 1000092876	Agency Land Code: R291022357	Land Name: PARKS & TRAILS	County: BLUE EARTH	Acres: 19.97
City:	Site Code:	Classification Per M.S. 86A.05: a. state park	Current Public Use: YES	Future Public Use: YES



Land Code: 1000092877	Agency Land Code: R291022376	Land Name: PARKS & TRAILS	County: BLUE EARTH	Acres: 17.09
City:	Site Code:	Classification Per M.S. 86A.05: a. state park; purpose	Current Public Use: YES	Future Public Use: YES
Land Code: 1000092878	Agency Land Code: R291022377	Land Name: PARKS & TRAILS	County: BLUE EARTH	Acres: 39.90
City:	Site Code:	Classification Per M.S. 86A.05: a. state park; purpose	Current Public Use: YES	Future Public Use: YES
Land Code: 1000092879	Agency Land Code: R291022378	Land Name: PARKS & TRAILS	County: BLUE EARTH	Acres: 11.44
City:	Site Code:	Classification Per M.S. 86A.05: a. state park; purpose	Current Public Use: YES	Future Public Use: YES
Land Code: 1000092880	Agency Land Code: R291022379	Land Name: PARKS & TRAILS	County: BLUE EARTH	Acres: 22.65
City:	Site Code:	Classification Per M.S. 86A.05: a. state park; purpose	Current Public Use: YES	Future Public Use: YES
Land Code: 1000092881	Agency Land Code: R291022380	Land Name: PARKS & TRAILS	County: BLUE EARTH	Acres: 19.97
City:	Site Code:	Classification Per M.S. 86A.05: a. state park; purpose	Current Public Use: YES	Future Public Use: YES
Land Code: 1000092882	Agency Land Code: R291022799	Land Name: FAW - WILDLIFE	County: COTTONWOOD	Acres: 33.95
City:	Site Code:	Classification Per M.S. 86A.05: g. state wildlife management area	Current Public Use: YES	Future Public Use: YES
Land Code: 1000092883	Agency Land Code: R291022800	Land Name: FAW - WILDLIFE	County: COTTONWOOD	Acres: 39.91
City:	Site Code:	Classification Per M.S. 86A.05: g. state wildlife management area	Current Public Use: YES	Future Public Use: YES
Land Code: 1000092884	Agency Land Code: R291022801	Land Name: FAW - WILDLIFE	County: COTTONWOOD	Acres: 21.82
City:	Site Code:	Classification Per M.S. 86A.05: g. state wildlife management area	Current Public Use: YES	Future Public Use: YES
Land Code: 1000092885	Agency Land Code: R291022804	Land Name: FORESTRY	County: HOUSTON	Acres: 17.22
City:	Site Code:	Classification Per M.S. 86A.05: f. state forests and state forest subareas	Current Public Use: YES	Future Public Use: YES
Land Code: 1000092886	Agency Land Code: R291022805	Land Name: FORESTRY	County: HOUSTON	Acres: 26.00
City:	Site Code:	Classification Per M.S. 86A.05: f. state forests and state forest subareas	Current Public Use: YES	Future Public Use: YES
Land Code: 1000092887	Agency Land Code: R291022806	Land Name: FORESTRY	County: HOUSTON	Acres: 26.96
City:	Site Code:	Classification Per M.S. 86A.05: f. state forests and state forest subareas	Current Public Use: YES	Future Public Use: YES
Land Code: 1000092888	Agency Land Code: R291022807	Land Name: FORESTRY	County: HOUSTON	Acres: 6.54
City:	Site Code:	Classification Per M.S. 86A.05: f. state forests and state forest subareas	Current Public Use: YES	Future Public Use: YES



Land Code: 1000092889	Agency Land Code: R291134261	Land Name: FAW - WILDLIFE	County: PENNINGTON	Acres: 20.96
City:	Site Code:	Classification Per M.S. 86A.05: g. state wildlife management area	Current Public Use: YES	Future Public Use: YES
Land Code: 1000092890	Agency Land Code: R291134262	Land Name: FAW - WILDLIFE	County: PENNINGTON	Acres: 10.22
City:	Site Code:	Classification Per M.S. 86A.05: g. state wildlife management area	Current Public Use: YES	Future Public Use: YES
Land Code: 1000092891	Agency Land Code: R291089105	Land Name: PARKS & TRAILS	County: CARLTON	Acres: 40.00
City:	Site Code:	Classification Per M.S. 86A.05: a. state park	Current Public Use: YES	Future Public Use: YES
Land Code: 1000092892	Agency Land Code: R291024208	Land Name: PARKS & TRAILS	County: KANDIYOHI	Acres: 1.08
City:	Site Code:	Classification Per M.S. 86A.05: c. state trail	Current Public Use: YES	Future Public Use: YES
Land Code: 1000092893	Agency Land Code: R291089073	Land Name: FAW - FISHERIES	County: BECKER	Acres: 15.27
City:	Site Code:	Classification Per M.S. 86A.05: m. aquatic management areas	Current Public Use: YES	Future Public Use: YES
Land Code: 1000092894	Agency Land Code: R291024230	Land Name: PARKS & TRAILS	County: KANDIYOHI	Acres: 0.20
City:	Site Code:	Classification Per M.S. 86A.05: c. state trail	Current Public Use: YES	Future Public Use: YES
Land Code: 1000092895	Agency Land Code: R291024234	Land Name: PARKS & TRAILS	County: KANDIYOHI	Acres: 0.42
City:	Site Code:	Classification Per M.S. 86A.05: c. state trail	Current Public Use: YES	Future Public Use: YES
Land Code: 1000092896	Agency Land Code: R291051031	Land Name: FAW - FISHERIES	County: COTTONWOOD	Acres: 0.56
City:	Site Code:	Classification Per M.S. 86A.05: m. aquatic management areas	Current Public Use: YES	Future Public Use: YES
Land Code: 1000092897	Agency Land Code: R291051032	Land Name: FAW - FISHERIES	County: COTTONWOOD	Acres: 0.03
City:	Site Code:	Classification Per M.S. 86A.05: m. aquatic management areas	Current Public Use: YES	Future Public Use: YES
Land Code: 1000092898	Agency Land Code: R291137304	Land Name: PARKS & TRAILS	County: KANDIYOHI	Acres: 0.23
City:	Site Code:	Classification Per M.S. 86A.05: c. state trail	Current Public Use: YES	Future Public Use: YES
Land Code: 1000092899	Agency Land Code: R291135809	Land Name: FAW - WILDLIFE	County: CLEARWATER	Acres: 40.00
City:	Site Code:	Classification Per M.S. 86A.05: g. state wildlife management area	Current Public Use: YES	Future Public Use: YES
Land Code: 1000092900	Agency Land Code: R291077990	Land Name: FAW - WILDLIFE	County: KANDIYOHI	Acres: 20.30
City:	Site Code:	Classification Per M.S. 86A.05: g. state wildlife management area	Current Public Use: YES	Future Public Use: YES



Land Code: 1000092901	Agency Land Code: R291026014	Land Name: FAW - WILDLIFE	County: JACKSON	Acres: 40.00
City:	Site Code:	Classification Per M.S. 86A.05: g. state wildlife management area	Current Public Use: YES	Future Public Use: YES
Land Code: 1000092902	Agency Land Code: R291026056	Land Name: FAW - WILDLIFE	County: LAC QUI PARLE	Acres: 35.32
City:	Site Code:	Classification Per M.S. 86A.05: g. state wildlife management area	Current Public Use: YES	Future Public Use: YES
Land Code: 1000092903	Agency Land Code: R291026057	Land Name: FAW - WILDLIFE	County: LAC QUI PARLE	Acres: 37.18
City:	Site Code:	Classification Per M.S. 86A.05: g. state wildlife management area	Current Public Use: YES	Future Public Use: YES
Land Code: 1000092904	Agency Land Code: R291026110	Land Name: FORESTRY	County: KANABEC	Acres: 30.70
City:	Site Code:	Classification Per M.S. 86A.05: f. state forests and state forest subareas	Current Public Use: YES	Future Public Use: YES
Land Code: 1000092905	Agency Land Code: R291089108	Land Name: FORESTRY	County: ITASCA	Acres: 43.70
City:	Site Code:	Classification Per M.S. 86A.05: f. state forests and state forest subareas	Current Public Use: YES	Future Public Use: YES
Land Code: 1000092906	Agency Land Code: R291089030	Land Name: FAW - WILDLIFE	County: MARTIN	Acres: 39.83
City:	Site Code:	Classification Per M.S. 86A.05: g. state wildlife management area	Current Public Use: YES	Future Public Use: YES
Land Code: 1000092907	Agency Land Code: R291089031	Land Name: FAW - WILDLIFE	County: MARTIN	Acres: 27.22
City:	Site Code:	Classification Per M.S. 86A.05: g. state wildlife management area	Current Public Use: YES	Future Public Use: YES
Land Code: 1000092908	Agency Land Code: R291089032	Land Name: FAW - WILDLIFE	County: MARTIN	Acres: 39.78
City:	Site Code:	Classification Per M.S. 86A.05: g. state wildlife management area	Current Public Use: YES	Future Public Use: YES
Land Code: 1000092909	Agency Land Code: R291089033	Land Name: FAW - WILDLIFE	County: MARTIN	Acres: 26.98
City:	Site Code:	Classification Per M.S. 86A.05: g. state wildlife management area	Current Public Use: YES	Future Public Use: YES
Land Code: 1000092910	Agency Land Code: R291135810	Land Name: FAW - WILDLIFE	County: CLEARWATER	Acres: 32.00
City:	Site Code:	Classification Per M.S. 86A.05: g. state wildlife management area	Current Public Use: YES	Future Public Use: YES
Land Code: 1000092911	Agency Land Code: R291135811	Land Name: FAW - WILDLIFE	County: CLEARWATER	Acres: 40.00
City:	Site Code:	Classification Per M.S. 86A.05: g. state wildlife management area	Current Public Use: YES	Future Public Use: YES
Land Code: 1000092912	Agency Land Code: R291135812	Land Name: FAW - WILDLIFE	County: CLEARWATER	Acres: 8.00
City:	Site Code:	Classification Per M.S. 86A.05: g. state wildlife management area	Current Public Use: YES	Future Public Use: YES



Land Code: 1000092913	Agency Land Code: R291090066	Land Name: FAW - FISHERIES	County: BECKER	Acres: 22.50
City:	Site Code:	Classification Per M.S. 86A.05: m. aquatic management areas	Current Public Use: YES	Future Public Use: YES
Land Code: 1000092914	Agency Land Code: R291089118	Land Name: PARKS & TRAILS	County: GOODHUE	Acres: 10.60
City:	Site Code:	Classification Per M.S. 86A.05: a. state park	Current Public Use: YES	Future Public Use: YES
Land Code: 1000092915	Agency Land Code: R291028464	Land Name: FAW - WILDLIFE	County: ST LOUIS	Acres: 42.38
City:	Site Code:	Classification Per M.S. 86A.05: g. state wildlife management area	Current Public Use: YES	Future Public Use: YES
Land Code: 1000092916	Agency Land Code: R291028577	Land Name: FAW - WILDLIFE	County: BLUE EARTH	Acres: 0.54
City:	Site Code:	Classification Per M.S. 86A.05: g. state wildlife management area	Current Public Use: YES	Future Public Use: YES
Land Code: 1000092917	Agency Land Code: R291029002	Land Name: FAW - WILDLIFE	County: JACKSON	Acres: 40.00
City:	Site Code:	Classification Per M.S. 86A.05: g. state wildlife management area	Current Public Use: YES	Future Public Use: YES
Land Code: 1000092918	Agency Land Code: R291029003	Land Name: FAW - WILDLIFE	County: JACKSON	Acres: 8.50
City:	Site Code:	Classification Per M.S. 86A.05: g. state wildlife management area	Current Public Use: YES	Future Public Use: YES
Land Code: 1000092919	Agency Land Code: R291029004	Land Name: FAW - WILDLIFE	County: JACKSON	Acres: 8.50
City:	Site Code:	Classification Per M.S. 86A.05: g. state wildlife management area	Current Public Use: YES	Future Public Use: YES
Land Code: 1000092920	Agency Land Code: R291096524	Land Name: FORESTRY	County: KANABEC	Acres: 6.23
City:	Site Code:	Classification Per M.S. 86A.05: f. state forests and state forest subareas	Current Public Use: YES	Future Public Use: YES
Land Code: 1000092921	Agency Land Code: R291096511	Land Name: FAW - WILDLIFE	County: KITTSO	Acres: 10.00
City:	Site Code:	Classification Per M.S. 86A.05: g. state wildlife management area	Current Public Use: YES	Future Public Use: YES
Land Code: 1000092922	Agency Land Code: R291091362	Land Name: FAW - WILDLIFE	County: STEVENS	Acres: 18.65
City:	Site Code:	Classification Per M.S. 86A.05: g. state wildlife management area	Current Public Use: YES	Future Public Use: YES
Land Code: 1000092923	Agency Land Code: R291091363	Land Name: FAW - WILDLIFE	County: STEVENS	Acres: 10.49
City:	Site Code:	Classification Per M.S. 86A.05: g. state wildlife management area	Current Public Use: YES	Future Public Use: YES
Land Code: 1000092924	Agency Land Code: R291039391	Land Name: PARKS & TRAILS	County: BLUE EARTH	Acres: 7.03
City:	Site Code:	Classification Per M.S. 86A.05: a. state park; purpose	Current Public Use: YES	Future Public Use: YES



Land Code: 1000092925	Agency Land Code: R291039392	Land Name: PARKS & TRAILS	County: BLUE EARTH	Acres: 4.27
City:	Site Code:	Classification Per M.S. 86A.05: a. state park; purpose	Current Public Use: YES	Future Public Use: YES
Land Code: 1000092926	Agency Land Code: R291039393	Land Name: PARKS & TRAILS	County: BLUE EARTH	Acres: 4.85
City:	Site Code:	Classification Per M.S. 86A.05: a. state park; purpose	Current Public Use: YES	Future Public Use: YES
Land Code: 1000092927	Agency Land Code: R291042313	Land Name: FAW - WILDLIFE	County: LE SUEUR	Acres: 37.22
City:	Site Code:	Classification Per M.S. 86A.05: g. state wildlife management area	Current Public Use: YES	Future Public Use: YES
Land Code: 1000092928	Agency Land Code: R291042316	Land Name: FAW - WILDLIFE	County: LE SUEUR	Acres: 18.54
City:	Site Code:	Classification Per M.S. 86A.05: g. state wildlife management area	Current Public Use: YES	Future Public Use: YES
Land Code: 1000092929	Agency Land Code: R291042319	Land Name: FAW - WILDLIFE	County: LE SUEUR	Acres: 29.61
City:	Site Code:	Classification Per M.S. 86A.05: g. state wildlife management area	Current Public Use: YES	Future Public Use: YES
Land Code: 1000092930	Agency Land Code: R291042322	Land Name: FAW - WILDLIFE	County: LE SUEUR	Acres: 25.63
City:	Site Code:	Classification Per M.S. 86A.05: g. state wildlife management area	Current Public Use: YES	Future Public Use: YES
Land Code: 1000092931	Agency Land Code: R291042323	Land Name: FAW - WILDLIFE	County: LE SUEUR	Acres: 1.79
City:	Site Code:	Classification Per M.S. 86A.05: g. state wildlife management area	Current Public Use: YES	Future Public Use: YES
Land Code: 1000092932	Agency Land Code: R291042324	Land Name: FAW - WILDLIFE	County: LE SUEUR	Acres: 13.61
City:	Site Code:	Classification Per M.S. 86A.05: g. state wildlife management area	Current Public Use: YES	Future Public Use: YES
Land Code: 1000092933	Agency Land Code: R291096520	Land Name: FAW - WILDLIFE	County: KITTSO	Acres: 40.00
City:	Site Code:	Classification Per M.S. 86A.05: g. state wildlife management area	Current Public Use: YES	Future Public Use: YES
Land Code: 1000092934	Agency Land Code: R291050097	Land Name: PARKS & TRAILS	County: KANDIYOHI	Acres: 1.42
City:	Site Code:	Classification Per M.S. 86A.05: c. state trail	Current Public Use: YES	Future Public Use: YES
Land Code: 1000092935	Agency Land Code: R291089095	Land Name: FAW - WILDLIFE	County: ISANTI	Acres: 36.00
City:	Site Code:	Classification Per M.S. 86A.05: g. state wildlife management area	Current Public Use: YES	Future Public Use: YES
Land Code: 1000092936	Agency Land Code: R291089096	Land Name: FAW - WILDLIFE	County: ISANTI	Acres: 18.82
City:	Site Code:	Classification Per M.S. 86A.05: g. state wildlife management area	Current Public Use: YES	Future Public Use: YES



Land Code: 1000092937	Agency Land Code: R291090054	Land Name: FAW - WILDLIFE	County: WADENA	Acres: 39.95
City:	Site Code:	Classification Per M.S. 86A.05: g. state wildlife management area	Current Public Use: YES	Future Public Use: YES
Land Code: 1000092938	Agency Land Code: R291090055	Land Name: FAW - WILDLIFE	County: WADENA	Acres: 40.00
City:	Site Code:	Classification Per M.S. 86A.05: g. state wildlife management area	Current Public Use: YES	Future Public Use: YES
Land Code: 1000092939	Agency Land Code: R291090056	Land Name: FAW - WILDLIFE	County: WADENA	Acres: 40.00
City:	Site Code:	Classification Per M.S. 86A.05: g. state wildlife management area	Current Public Use: YES	Future Public Use: YES
Land Code: 1000092940	Agency Land Code: R291090057	Land Name: FAW - WILDLIFE	County: WADENA	Acres: 27.50
City:	Site Code:	Classification Per M.S. 86A.05: g. state wildlife management area	Current Public Use: YES	Future Public Use: YES
Land Code: 1000092941	Agency Land Code: R291090058	Land Name: FAW - WILDLIFE	County: WADENA	Acres: 33.75
City:	Site Code:	Classification Per M.S. 86A.05: g. state wildlife management area	Current Public Use: YES	Future Public Use: YES
Land Code: 1000092942	Agency Land Code: R291051199	Land Name: PARKS & TRAILS	County: BELTRAMI	Acres: 2.89
City:	Site Code:	Classification Per M.S. 86A.05: c. state trail	Current Public Use: YES	Future Public Use: YES
Land Code: 1000092943	Agency Land Code: R291051182	Land Name: PARKS & TRAILS	County: BELTRAMI	Acres: 0.22
City:	Site Code:	Classification Per M.S. 86A.05: c. state trail	Current Public Use: YES	Future Public Use: YES
Land Code: 1000092944	Agency Land Code: R291136448	Land Name: FAW - WILDLIFE	County: FILLMORE	Acres: 39.65
City:	Site Code:	Classification Per M.S. 86A.05: g. state wildlife management area	Current Public Use: YES	Future Public Use: YES
Land Code: 1000092945	Agency Land Code: R291136449	Land Name: FAW - WILDLIFE	County: FILLMORE	Acres: 39.54
City:	Site Code:	Classification Per M.S. 86A.05: g. state wildlife management area	Current Public Use: YES	Future Public Use: YES
Land Code: 1000092946	Agency Land Code: R291136450	Land Name: FAW - WILDLIFE	County: FILLMORE	Acres: 16.77
City:	Site Code:	Classification Per M.S. 86A.05: g. state wildlife management area	Current Public Use: YES	Future Public Use: YES
Land Code: 1000092947	Agency Land Code: R291136451	Land Name: FAW - WILDLIFE	County: FILLMORE	Acres: 35.49
City:	Site Code:	Classification Per M.S. 86A.05: g. state wildlife management area	Current Public Use: YES	Future Public Use: YES
Land Code: 1000092948	Agency Land Code: R291136452	Land Name: FAW - WILDLIFE	County: FILLMORE	Acres: 38.65
City:	Site Code:	Classification Per M.S. 86A.05: g. state wildlife management area	Current Public Use: YES	Future Public Use: YES



Land Code: 1000092949	Agency Land Code: R291136453	Land Name: FAW - WILDLIFE	County: FILLMORE	Acres: 39.32
City:	Site Code:	Classification Per M.S. 86A.05: g. state wildlife management area	Current Public Use: YES	Future Public Use: YES
Land Code: 1000092950	Agency Land Code: R291136454	Land Name: FAW - WILDLIFE	County: FILLMORE	Acres: 32.40
City:	Site Code:	Classification Per M.S. 86A.05: g. state wildlife management area	Current Public Use: YES	Future Public Use: YES
Land Code: 1000092951	Agency Land Code: R291052595	Land Name:	County: MCLEOD	Acres: 0.96
City:	Site Code:	Classification Per M.S. 86A.05: n. N/A	Current Public Use: YES	Future Public Use: YES
Land Code: 1000092952	Agency Land Code: R291052596	Land Name:	County: MCLEOD	Acres: 2.33
City:	Site Code:	Classification Per M.S. 86A.05: n. N/A	Current Public Use: YES	Future Public Use: YES
Land Code: 1000092953	Agency Land Code: R291052597	Land Name:	County: MCLEOD	Acres: 6.94
City:	Site Code:	Classification Per M.S. 86A.05: n. N/A	Current Public Use: YES	Future Public Use: YES
Land Code: 1000092954	Agency Land Code: R291052598	Land Name:	County: MCLEOD	Acres: 10.31
City:	Site Code:	Classification Per M.S. 86A.05: n. N/A	Current Public Use: YES	Future Public Use: YES
Land Code: 1000092955	Agency Land Code: R291136455	Land Name: FAW - WILDLIFE	County: FILLMORE	Acres: 30.08
City:	Site Code:	Classification Per M.S. 86A.05: g. state wildlife management area	Current Public Use: YES	Future Public Use: YES
Land Code: 1000092956	Agency Land Code: R291089123	Land Name: FAW - WILDLIFE	County: REDWOOD	Acres: 11.98
City:	Site Code:	Classification Per M.S. 86A.05: g. state wildlife management area	Current Public Use: YES	Future Public Use: YES
Land Code: 1000092957	Agency Land Code: R291096500	Land Name: FAW - WILDLIFE	County: LE SUEUR	Acres: 8.55
City:	Site Code:	Classification Per M.S. 86A.05: g. state wildlife management area	Current Public Use: YES	Future Public Use: YES
Land Code: 1000092958	Agency Land Code: R291096501	Land Name: FAW - WILDLIFE	County: LE SUEUR	Acres: 16.17
City:	Site Code:	Classification Per M.S. 86A.05: g. state wildlife management area	Current Public Use: YES	Future Public Use: YES
Land Code: 1000092959	Agency Land Code: R291096502	Land Name: FAW - WILDLIFE	County: LE SUEUR	Acres: 23.03
City:	Site Code:	Classification Per M.S. 86A.05: g. state wildlife management area	Current Public Use: YES	Future Public Use: YES
Land Code: 1000092960	Agency Land Code: R291096503	Land Name: FAW - WILDLIFE	County: LE SUEUR	Acres: 19.10
City:	Site Code:	Classification Per M.S. 86A.05: g. state wildlife management area	Current Public Use: YES	Future Public Use: YES



Land Code: 1000092961	Agency Land Code: R291096504	Land Name: FAW - WILDLIFE	County: LE SUEUR	Acres: 5.80
City:	Site Code:	Classification Per M.S. 86A.05: g. state wildlife management area	Current Public Use: YES	Future Public Use: YES
Land Code: 1000092962	Agency Land Code: R291089124	Land Name: FAW - WILDLIFE	County: REDWOOD	Acres: 28.65
City:	Site Code:	Classification Per M.S. 86A.05: g. state wildlife management area	Current Public Use: YES	Future Public Use: YES
Land Code: 1000092963	Agency Land Code: R291089125	Land Name: FAW - WILDLIFE	County: REDWOOD	Acres: 26.32
City:	Site Code:	Classification Per M.S. 86A.05: g. state wildlife management area	Current Public Use: YES	Future Public Use: YES
Land Code: 1000092964	Agency Land Code: R291096525	Land Name: FORESTRY	County: KANABEC	Acres: 6.23
City:	Site Code:	Classification Per M.S. 86A.05: f. state forests and state forest subareas	Current Public Use: YES	Future Public Use: YES
Land Code: 1000092965	Agency Land Code: R291115803	Land Name: FAW - WILDLIFE	County: MILLE LACS	Acres: 40.41
City:	Site Code:	Classification Per M.S. 86A.05: g. state wildlife management area	Current Public Use: YES	Future Public Use: YES
Land Code: 1000092966	Agency Land Code: R291058695	Land Name: FAW - WILDLIFE	County: MCLEOD	Acres: 30.00
City:	Site Code:	Classification Per M.S. 86A.05: g. state wildlife management area	Current Public Use: YES	Future Public Use: YES
Land Code: 1000092967	Agency Land Code: R291058696	Land Name: FAW - WILDLIFE	County: MCLEOD	Acres: 30.00
City:	Site Code:	Classification Per M.S. 86A.05: g. state wildlife management area	Current Public Use: YES	Future Public Use: YES
Land Code: 1000092968	Agency Land Code: R291058697	Land Name: FAW - WILDLIFE	County: MCLEOD	Acres: 40.00
City:	Site Code:	Classification Per M.S. 86A.05: g. state wildlife management area	Current Public Use: YES	Future Public Use: YES
Land Code: 1000092969	Agency Land Code: R291059265	Land Name: FORESTRY	County: HUBBARD	Acres: 30.00
City:	Site Code:	Classification Per M.S. 86A.05: f. state forests and state forest subareas	Current Public Use: YES	Future Public Use: YES
Land Code: 1000092970	Agency Land Code: R291059266	Land Name: FORESTRY	County: HUBBARD	Acres: 30.00
City:	Site Code:	Classification Per M.S. 86A.05: f. state forests and state forest subareas	Current Public Use: YES	Future Public Use: YES
Land Code: 1000092971	Agency Land Code: R291059267	Land Name: FORESTRY	County: HUBBARD	Acres: 40.00
City:	Site Code:	Classification Per M.S. 86A.05: f. state forests and state forest subareas	Current Public Use: YES	Future Public Use: YES
Land Code: 1000092972	Agency Land Code: R291059268	Land Name: FORESTRY	County: HUBBARD	Acres: 40.00
City:	Site Code:	Classification Per M.S. 86A.05: f. state forests and state forest subareas	Current Public Use: YES	Future Public Use: YES



Land Code: 1000092973	Agency Land Code: R291059276	Land Name: FORESTRY	County: HUBBARD	Acres: 40.00
City:	Site Code:	Classification Per M.S. 86A.05: f. state forests and state forest subareas	Current Public Use: YES	Future Public Use: YES
Land Code: 1000092974	Agency Land Code: R291059277	Land Name: FORESTRY	County: HUBBARD	Acres: 40.00
City:	Site Code:	Classification Per M.S. 86A.05: f. state forests and state forest subareas	Current Public Use: YES	Future Public Use: YES
Land Code: 1000092975	Agency Land Code: R291059278	Land Name: FORESTRY	County: HUBBARD	Acres: 40.00
City:	Site Code:	Classification Per M.S. 86A.05: f. state forests and state forest subareas	Current Public Use: YES	Future Public Use: YES
Land Code: 1000092976	Agency Land Code: R291059279	Land Name: FORESTRY	County: HUBBARD	Acres: 40.00
City:	Site Code:	Classification Per M.S. 86A.05: f. state forests and state forest subareas	Current Public Use: YES	Future Public Use: YES
Land Code: 1000092977	Agency Land Code: R291059280	Land Name: FORESTRY	County: HUBBARD	Acres: 40.00
City:	Site Code:	Classification Per M.S. 86A.05: f. state forests and state forest subareas	Current Public Use: YES	Future Public Use: YES
Land Code: 1000092978	Agency Land Code: R291091496	Land Name: PARKS & TRAILS	County: CROW WING	Acres: 24.02
City:	Site Code:	Classification Per M.S. 86A.05: b. state recreation area	Current Public Use: YES	Future Public Use: YES
Land Code: 1000092979	Agency Land Code: R291111352	Land Name: PARKS & TRAILS	County: ST LOUIS	Acres: 2.90
City:	Site Code:	Classification Per M.S. 86A.05: a. state park	Current Public Use: YES	Future Public Use: YES
Land Code: 1000092980	Agency Land Code: R291059474	Land Name: FAW - FISHERIES	County: RICE	Acres: 0.80
City:	Site Code:	Classification Per M.S. 86A.05: m. aquatic management areas	Current Public Use: YES	Future Public Use: YES
Land Code: 1000092981	Agency Land Code: R291059475	Land Name: FAW - FISHERIES	County: RICE	Acres: 23.20
City:	Site Code:	Classification Per M.S. 86A.05: m. aquatic management areas	Current Public Use: YES	Future Public Use: YES
Land Code: 1000092982	Agency Land Code: R291059476	Land Name: FAW - FISHERIES	County: RICE	Acres: 0.90
City:	Site Code:	Classification Per M.S. 86A.05: m. aquatic management areas	Current Public Use: YES	Future Public Use: YES
Land Code: 1000092983	Agency Land Code: R291059477	Land Name: FAW - FISHERIES	County: RICE	Acres: 10.80
City:	Site Code:	Classification Per M.S. 86A.05: m. aquatic management areas	Current Public Use: YES	Future Public Use: YES
Land Code: 1000092984	Agency Land Code: R291115804	Land Name: FAW - WILDLIFE	County: MILLE LACS	Acres: 40.39
City:	Site Code:	Classification Per M.S. 86A.05: g. state wildlife management area	Current Public Use: YES	Future Public Use: YES



Land Code: 1000092985	Agency Land Code: R291115805	Land Name: FAW - WILDLIFE	County: MILLE LACS	Acres: 40.34
City:	Site Code:	Classification Per M.S. 86A.05: g. state wildlife management area	Current Public Use: YES	Future Public Use: YES
Land Code: 1000092986	Agency Land Code: R291115806	Land Name: FAW - WILDLIFE	County: MILLE LACS	Acres: 40.39
City:	Site Code:	Classification Per M.S. 86A.05: g. state wildlife management area	Current Public Use: YES	Future Public Use: YES
Land Code: 1000092987	Agency Land Code: R291060991	Land Name: PARKS & TRAILS	County: BLUE EARTH	Acres: 40.00
City:	Site Code:	Classification Per M.S. 86A.05: a. state park	Current Public Use: YES	Future Public Use: YES
Land Code: 1000092988	Agency Land Code: R291062095	Land Name: FAW - WILDLIFE	County: MARTIN	Acres: 40.21
City:	Site Code:	Classification Per M.S. 86A.05: g. state wildlife management area	Current Public Use: YES	Future Public Use: YES
Land Code: 1000092990	Agency Land Code: R291062096	Land Name: FAW - WILDLIFE	County: MARTIN	Acres: 19.99
City:	Site Code:	Classification Per M.S. 86A.05: g. state wildlife management area	Current Public Use: YES	Future Public Use: YES
Land Code: 1000092992	Agency Land Code: R291062097	Land Name: FAW - WILDLIFE	County: MARTIN	Acres: 40.25
City:	Site Code:	Classification Per M.S. 86A.05: g. state wildlife management area	Current Public Use: YES	Future Public Use: YES
Land Code: 1000092994	Agency Land Code: R291062099	Land Name: FAW - WILDLIFE	County: MARTIN	Acres: 20.01
City:	Site Code:	Classification Per M.S. 86A.05: g. state wildlife management area	Current Public Use: YES	Future Public Use: YES
Land Code: 1000092996	Agency Land Code: R291062152	Land Name: FAW - WILDLIFE	County: BLUE EARTH	Acres: 1.71
City:	Site Code:	Classification Per M.S. 86A.05: g. state wildlife management area	Current Public Use: YES	Future Public Use: YES
Land Code: 1000092997	Agency Land Code: R291062153	Land Name: FAW - WILDLIFE	County: BLUE EARTH	Acres: 3.03
City:	Site Code:	Classification Per M.S. 86A.05: g. state wildlife management area	Current Public Use: YES	Future Public Use: YES
Land Code: 1000092998	Agency Land Code: R291062154	Land Name: FAW - WILDLIFE	County: BLUE EARTH	Acres: 2.11
City:	Site Code:	Classification Per M.S. 86A.05: g. state wildlife management area	Current Public Use: YES	Future Public Use: YES
Land Code: 1000092999	Agency Land Code: R291062155	Land Name: FAW - WILDLIFE	County: BLUE EARTH	Acres: 4.84
City:	Site Code:	Classification Per M.S. 86A.05: g. state wildlife management area	Current Public Use: YES	Future Public Use: YES
Land Code: 1000093000	Agency Land Code: R291135819	Land Name: FAW - WILDLIFE	County: WABASHA	Acres: 35.80
City:	Site Code:	Classification Per M.S. 86A.05: g. state wildlife management area	Current Public Use: YES	Future Public Use: YES



Land Code: 1000093001	Agency Land Code: R291135820	Land Name: FAW - WILDLIFE	County: WABASHA	Acres: 2.85
City:	Site Code:	Classification Per M.S. 86A.05: g. state wildlife management area	Current Public Use: YES	Future Public Use: YES
Land Code: 1000093002	Agency Land Code: R291089731	Land Name: FAW - WILDLIFE	County: CHIPPEWA	Acres: 0.97
City:	Site Code:	Classification Per M.S. 86A.05: g. state wildlife management area	Current Public Use: YES	Future Public Use: YES
Land Code: 1000093003	Agency Land Code: R291063117	Land Name: FAW - FISHERIES	County: CASS	Acres: 4.31
City:	Site Code:	Classification Per M.S. 86A.05: m. aquatic management areas	Current Public Use: YES	Future Public Use: YES
Land Code: 1000093004	Agency Land Code: R291063680	Land Name: FAW - WILDLIFE	County: MARTIN	Acres: 10.53
City:	Site Code:	Classification Per M.S. 86A.05: g. state wildlife management area	Current Public Use: YES	Future Public Use: YES
Land Code: 1000093005	Agency Land Code: R291064879	Land Name: PARKS & TRAILS	County: KANDIYOHI	Acres: 1.00
City:	Site Code:	Classification Per M.S. 86A.05: c. state trail	Current Public Use: YES	Future Public Use: YES
Land Code: 1000093006	Agency Land Code: R291064933	Land Name: PARKS & TRAILS	County: KANDIYOHI	Acres: 1.00
City:	Site Code:	Classification Per M.S. 86A.05: c. state trail	Current Public Use: YES	Future Public Use: YES
Land Code: 1000093007	Agency Land Code: R291067404	Land Name: FORESTRY	County: HUBBARD	Acres: 40.00
City:	Site Code:	Classification Per M.S. 86A.05: f. state forests and state forest subareas	Current Public Use: YES	Future Public Use: YES
Land Code: 1000093008	Agency Land Code: R291067405	Land Name: FORESTRY	County: HUBBARD	Acres: 40.00
City:	Site Code:	Classification Per M.S. 86A.05: f. state forests and state forest subareas	Current Public Use: YES	Future Public Use: YES
Land Code: 1000093009	Agency Land Code: R291114545	Land Name: EWR - ECO	County: YELLOW MEDICINE	Acres: 40.00
City:	Site Code:	Classification Per M.S. 86A.05: d. state scientific and natural area	Current Public Use: YES	Future Public Use: YES
Land Code: 1000093010	Agency Land Code: R291114546	Land Name: EWR - ECO	County: YELLOW MEDICINE	Acres: 40.00
City:	Site Code:	Classification Per M.S. 86A.05: d. state scientific and natural area	Current Public Use: YES	Future Public Use: YES
Land Code: 1000093011	Agency Land Code: R291114547	Land Name: EWR - ECO	County: YELLOW MEDICINE	Acres: 40.00
City:	Site Code:	Classification Per M.S. 86A.05: d. state scientific and natural area	Current Public Use: YES	Future Public Use: YES
Land Code: 1000093012	Agency Land Code: R291091364	Land Name: FAW - WILDLIFE	County: STEVENS	Acres: 0.64
City:	Site Code:	Classification Per M.S. 86A.05: g. state wildlife management area	Current Public Use: YES	Future Public Use: YES



Land Code: 1000093013	Agency Land Code: R291135823	Land Name: FAW - WILDLIFE	County: MOWER	Acres: 0.93
City:	Site Code:	Classification Per M.S. 86A.05: g. state wildlife management area	Current Public Use: YES	Future Public Use: YES
Land Code: 1000093014	Agency Land Code: R291135824	Land Name: FAW - WILDLIFE	County: MOWER	Acres: 0.70
City:	Site Code:	Classification Per M.S. 86A.05: g. state wildlife management area	Current Public Use: YES	Future Public Use: YES
Land Code: 1000093015	Agency Land Code: R291088703	Land Name: FAW - WILDLIFE	County: BROWN	Acres: 0.50
City:	Site Code:	Classification Per M.S. 86A.05: g. state wildlife management area	Current Public Use: YES	Future Public Use: YES
Land Code: 1000093016	Agency Land Code: R291078398	Land Name:	County: BROWN	Acres: 3.70
City:	Site Code:	Classification Per M.S. 86A.05: n. N/A	Current Public Use: YES	Future Public Use: YES
Land Code: 1000093017	Agency Land Code: R291079848	Land Name: EWR - ECO	County: RENVILLE	Acres: 2.37
City:	Site Code:	Classification Per M.S. 86A.05: d. state scientific and natural area	Current Public Use: YES	Future Public Use: YES
Land Code: 1000093018	Agency Land Code: R291079849	Land Name: EWR - ECO	County: RENVILLE	Acres: 1.44
City:	Site Code:	Classification Per M.S. 86A.05: d. state scientific and natural area	Current Public Use: YES	Future Public Use: YES
Land Code: 1000093019	Agency Land Code: R291079850	Land Name: EWR - ECO	County: RENVILLE	Acres: 37.77
City:	Site Code:	Classification Per M.S. 86A.05: d. state scientific and natural area	Current Public Use: YES	Future Public Use: YES
Land Code: 1000093020	Agency Land Code: R291079851	Land Name: EWR - ECO	County: RENVILLE	Acres: 5.80
City:	Site Code:	Classification Per M.S. 86A.05: d. state scientific and natural area	Current Public Use: YES	Future Public Use: YES
Land Code: 1000093021	Agency Land Code: R291079852	Land Name: EWR - ECO	County: RENVILLE	Acres: 41.62
City:	Site Code:	Classification Per M.S. 86A.05: d. state scientific and natural area	Current Public Use: YES	Future Public Use: YES
Land Code: 1000093022	Agency Land Code: R291085451	Land Name: EWR - ECO	County: HUBBARD	Acres: 0.33
City:	Site Code:	Classification Per M.S. 86A.05: n. N/A	Current Public Use: NO	Future Public Use: NO
Land Code: 1000093023	Agency Land Code: R291085452	Land Name: EWR - ECO	County: HUBBARD	Acres: 0.33
City:	Site Code:	Classification Per M.S. 86A.05: n. N/A	Current Public Use: NO	Future Public Use: NO
Land Code: 1000093024	Agency Land Code: R291085449	Land Name: PARKS & TRAILS	County: GOODHUE	Acres: 0.90
City:	Site Code:	Classification Per M.S. 86A.05: c. state trail	Current Public Use: YES	Future Public Use: YES



Land Code: 1000093025	Agency Land Code: R291087696	Land Name:	County: BECKER	Acres: 0.27
City:	Site Code:	Classification Per M.S. 86A.05: n. N/A	Current Public Use: YES	Future Public Use: YES
Land Code: 1000093026	Agency Land Code: R291087697	Land Name:	County: BECKER	Acres: 0.36
City:	Site Code:	Classification Per M.S. 86A.05: n. N/A	Current Public Use: YES	Future Public Use: YES
Land Code: 1000093027	Agency Land Code: R291087698	Land Name:	County: BECKER	Acres: 2.11
City:	Site Code:	Classification Per M.S. 86A.05: n. N/A	Current Public Use: YES	Future Public Use: YES
Land Code: 1000093029	Agency Land Code: R291100070	Land Name: PARKS & TRAILS	County: CROW WING	Acres: 36.00
City:	Site Code:	Classification Per M.S. 86A.05: b. state recreation area	Current Public Use: YES	Future Public Use: YES
Land Code: 1000093030	Agency Land Code: R291110861	Land Name: FAW - WILDLIFE	County: DAKOTA	Acres: 39.38
City:	Site Code:	Classification Per M.S. 86A.05: g. state wildlife management area	Current Public Use: YES	Future Public Use: YES
Land Code: 1000093031	Agency Land Code: R291110866	Land Name: FAW - WILDLIFE	County: DAKOTA	Acres: 43.58
City:	Site Code:	Classification Per M.S. 86A.05: g. state wildlife management area	Current Public Use: YES	Future Public Use: YES
Land Code: 1000093032	Agency Land Code: R291131241	Land Name: PARKS & TRAILS	County: ST LOUIS	Acres: 20.00
City:	Site Code:	Classification Per M.S. 86A.05: a. state park	Current Public Use: YES	Future Public Use: YES
Land Code: 1000093033	Agency Land Code: R291131242	Land Name: PARKS & TRAILS	County: ST LOUIS	Acres: 40.00
City:	Site Code:	Classification Per M.S. 86A.05: a. state park	Current Public Use: YES	Future Public Use: YES
Land Code: 1000093034	Agency Land Code: R291131243	Land Name: PARKS & TRAILS	County: ST LOUIS	Acres: 24.00
City:	Site Code:	Classification Per M.S. 86A.05: a. state park	Current Public Use: YES	Future Public Use: YES
Land Code: 1000093035	Agency Land Code: R291131244	Land Name: PARKS & TRAILS	County: ST LOUIS	Acres: 39.75
City:	Site Code:	Classification Per M.S. 86A.05: a. state park	Current Public Use: YES	Future Public Use: YES
Land Code: 1000093036	Agency Land Code: R291131245	Land Name: PARKS & TRAILS	County: ST LOUIS	Acres: 57.75
City:	Site Code:	Classification Per M.S. 86A.05: a. state park	Current Public Use: YES	Future Public Use: YES
Land Code: 1000093037	Agency Land Code: R291131246	Land Name: PARKS & TRAILS	County: ST LOUIS	Acres: 40.00
City:	Site Code:	Classification Per M.S. 86A.05: a. state park	Current Public Use: YES	Future Public Use: YES



Land Code: 1000093038	Agency Land Code: R291130562	Land Name: PARKS & TRAILS	County: WASHINGTON	Acres: 6.10
City:	Site Code:	Classification Per M.S. 86A.05: k. state rest area	Current Public Use: YES	Future Public Use: YES
Land Code: 1000093039	Agency Land Code: R291130563	Land Name: PARKS & TRAILS	County: WASHINGTON	Acres: 4.90
City:	Site Code:	Classification Per M.S. 86A.05: k. state rest area	Current Public Use: YES	Future Public Use: YES
Land Code: 1000093040	Agency Land Code: R291133972	Land Name: PARKS & TRAILS	County: KANDIYOHI	Acres: 12.68
City:	Site Code:	Classification Per M.S. 86A.05: c. state trail	Current Public Use: NO	Future Public Use: YES
Land Code: 1000093041	Agency Land Code: R291133973	Land Name: PARKS & TRAILS	County: KANDIYOHI	Acres: 22.42
City:	Site Code:	Classification Per M.S. 86A.05: c. state trail	Current Public Use: YES	Future Public Use: YES
Land Code: 1000093042	Agency Land Code: R291133976	Land Name: PARKS & TRAILS	County: KANDIYOHI	Acres: 32.90
City:	Site Code:	Classification Per M.S. 86A.05: c. state trail	Current Public Use: YES	Future Public Use: YES
Land Code: 1000093043	Agency Land Code: R291134286	Land Name: PARKS & TRAILS	County: KANDIYOHI	Acres: 0.38
City:	Site Code:	Classification Per M.S. 86A.05: c. state trail	Current Public Use: YES	Future Public Use: YES
Land Code: 1000093044	Agency Land Code: R291134788	Land Name: PARKS & TRAILS	County: KANDIYOHI	Acres: 0.40
City:	Site Code:	Classification Per M.S. 86A.05: c. state trail	Current Public Use: YES	Future Public Use: YES
Land Code: 1000093053	Agency Land Code: R291061112	Land Name: PARKS & TRAILS	County: MURRAY	Acres: 3.51
City:	Site Code:	Classification Per M.S. 86A.05: a. state park	Current Public Use: YES	Future Public Use: YES
Land Code: 1000093054	Agency Land Code: R291061128	Land Name: PARKS & TRAILS	County: MURRAY	Acres: 16.71
City:	Site Code:	Classification Per M.S. 86A.05: a. state park	Current Public Use: YES	Future Public Use: YES
Land Code: 1000093055	Agency Land Code: R291061118	Land Name: PARKS & TRAILS	County: MURRAY	Acres: 42.83
City:	Site Code:	Classification Per M.S. 86A.05: a. state park	Current Public Use: YES	Future Public Use: YES
Land Code: 1000093056	Agency Land Code: R291061121	Land Name: PARKS & TRAILS	County: MURRAY	Acres: 47.48
City:	Site Code:	Classification Per M.S. 86A.05: a. state park	Current Public Use: YES	Future Public Use: YES
Land Code: 1000093057	Agency Land Code: R291061124	Land Name: PARKS & TRAILS	County: MURRAY	Acres: 56.41
City:	Site Code:	Classification Per M.S. 86A.05: a. state park	Current Public Use: YES	Future Public Use: YES



Land Code: 1000093058	Agency Land Code: R291089711	Land Name: FAW - WILDLIFE	County: POPE	Acres: 4.70
City:	Site Code:	Classification Per M.S. 86A.05: g. state wildlife management area	Current Public Use: YES	Future Public Use: YES
Land Code: 1000093059	Agency Land Code: R291089712	Land Name: FAW - WILDLIFE	County: POPE	Acres: 4.80
City:	Site Code:	Classification Per M.S. 86A.05: g. state wildlife management area	Current Public Use: YES	Future Public Use: YES
Land Code: 1000093060	Agency Land Code: R291054234	Land Name: PARKS & TRAILS	County: FREEBORN	Acres: 0.07
City:	Site Code:	Classification Per M.S. 86A.05: c. state trail	Current Public Use: YES	Future Public Use: YES
Land Code: 1000093061	Agency Land Code: R29624802	Land Name: FAW - WILDLIFE	County: SWIFT	Acres: 1.98
City:	Site Code:	Classification Per M.S. 86A.05: n. N/A	Current Public Use: YES	Future Public Use: YES
Land Code: 1000093062	Agency Land Code: R291055190	Land Name: FAW - WILDLIFE	County: KITTSON	Acres: 40.00
City:	Site Code:	Classification Per M.S. 86A.05: g. state wildlife management area	Current Public Use: YES	Future Public Use: YES
Land Code: 1000093063	Agency Land Code: R291091521	Land Name: FAW - WILDLIFE	County: WILKIN	Acres: 40.23
City:	Site Code:	Classification Per M.S. 86A.05: g. state wildlife management area	Current Public Use: YES	Future Public Use: YES
Land Code: 1000093064	Agency Land Code: R291091522	Land Name: FAW - WILDLIFE	County: WILKIN	Acres: 40.23
City:	Site Code:	Classification Per M.S. 86A.05: g. state wildlife management area	Current Public Use: YES	Future Public Use: YES
Land Code: 1000093065	Agency Land Code: R291091523	Land Name: FAW - WILDLIFE	County: WILKIN	Acres: 40.20
City:	Site Code:	Classification Per M.S. 86A.05: g. state wildlife management area	Current Public Use: YES	Future Public Use: YES
Land Code: 1000093066	Agency Land Code: R291091524	Land Name: FAW - WILDLIFE	County: WILKIN	Acres: 40.20
City:	Site Code:	Classification Per M.S. 86A.05: g. state wildlife management area	Current Public Use: YES	Future Public Use: YES
Land Code: 1000093067	Agency Land Code: R291091525	Land Name: FAW - WILDLIFE	County: WILKIN	Acres: 40.18
City:	Site Code:	Classification Per M.S. 86A.05: g. state wildlife management area	Current Public Use: YES	Future Public Use: YES
Land Code: 1000093068	Agency Land Code: R291091526	Land Name: FAW - WILDLIFE	County: WILKIN	Acres: 40.17
City:	Site Code:	Classification Per M.S. 86A.05: g. state wildlife management area	Current Public Use: YES	Future Public Use: YES
Land Code: 1000093069	Agency Land Code: R291091527	Land Name: FAW - WILDLIFE	County: WILKIN	Acres: 40.15
City:	Site Code:	Classification Per M.S. 86A.05: g. state wildlife management area	Current Public Use: YES	Future Public Use: YES



Land Code: 1000093070	Agency Land Code: R291091528	Land Name: FAW - WILDLIFE	County: WILKIN	Acres: 40.15
City:	Site Code:	Classification Per M.S. 86A.05: g. state wildlife management area	Current Public Use: YES	Future Public Use: YES
Land Code: 1000093071	Agency Land Code: R291091529	Land Name: FAW - WILDLIFE	County: WILKIN	Acres: 7.93
City:	Site Code:	Classification Per M.S. 86A.05: g. state wildlife management area	Current Public Use: YES	Future Public Use: YES
Land Code: 1000093072	Agency Land Code: R291091530	Land Name: FAW - WILDLIFE	County: WILKIN	Acres: 40.18
City:	Site Code:	Classification Per M.S. 86A.05: g. state wildlife management area	Current Public Use: YES	Future Public Use: YES
Land Code: 1000093073	Agency Land Code: R291091531	Land Name: FAW - WILDLIFE	County: WILKIN	Acres: 39.29
City:	Site Code:	Classification Per M.S. 86A.05: g. state wildlife management area	Current Public Use: YES	Future Public Use: YES
Land Code: 1000093074	Agency Land Code: R291091532	Land Name: FAW - WILDLIFE	County: WILKIN	Acres: 1.08
City:	Site Code:	Classification Per M.S. 86A.05: g. state wildlife management area	Current Public Use: YES	Future Public Use: YES
Land Code: 1000093075	Agency Land Code: R291114875	Land Name: FAW - WILDLIFE	County: ST LOUIS	Acres: 24.40
City:	Site Code:	Classification Per M.S. 86A.05: g. state wildlife management area	Current Public Use: YES	Future Public Use: YES
Land Code: 1000093076	Agency Land Code: R291114876	Land Name: FAW - WILDLIFE	County: ST LOUIS	Acres: 7.60
City:	Site Code:	Classification Per M.S. 86A.05: g. state wildlife management area	Current Public Use: YES	Future Public Use: YES
Land Code: 1000093077	Agency Land Code: R291114877	Land Name: FAW - WILDLIFE	County: ST LOUIS	Acres: 40.20
City:	Site Code:	Classification Per M.S. 86A.05: g. state wildlife management area	Current Public Use: YES	Future Public Use: YES
Land Code: 1000093078	Agency Land Code: R291114878	Land Name: FAW - WILDLIFE	County: ST LOUIS	Acres: 40.10
City:	Site Code:	Classification Per M.S. 86A.05: g. state wildlife management area	Current Public Use: YES	Future Public Use: YES
Land Code: 1000093079	Agency Land Code: R291114879	Land Name: FAW - WILDLIFE	County: ST LOUIS	Acres: 40.00
City:	Site Code:	Classification Per M.S. 86A.05: g. state wildlife management area	Current Public Use: YES	Future Public Use: YES
Land Code: 1000093080	Agency Land Code: R291114880	Land Name: FAW - WILDLIFE	County: ST LOUIS	Acres: 40.00
City:	Site Code:	Classification Per M.S. 86A.05: g. state wildlife management area	Current Public Use: YES	Future Public Use: YES
Land Code: 1000093081	Agency Land Code: R291114881	Land Name: FAW - WILDLIFE	County: ST LOUIS	Acres: 40.00
City:	Site Code:	Classification Per M.S. 86A.05: g. state wildlife management area	Current Public Use: YES	Future Public Use: YES



Land Code: 1000093082	Agency Land Code: R291114882	Land Name: FAW - WILDLIFE	County: ST LOUIS	Acres: 40.00
City:	Site Code:	Classification Per M.S. 86A.05: g. state wildlife management area	Current Public Use: YES	Future Public Use: YES
Land Code: 1000093083	Agency Land Code: R291114883	Land Name: FAW - WILDLIFE	County: ST LOUIS	Acres: 27.10
City:	Site Code:	Classification Per M.S. 86A.05: g. state wildlife management area	Current Public Use: YES	Future Public Use: YES
Land Code: 1000093084	Agency Land Code: R291114884	Land Name: FAW - WILDLIFE	County: ST LOUIS	Acres: 28.50
City:	Site Code:	Classification Per M.S. 86A.05: g. state wildlife management area	Current Public Use: YES	Future Public Use: YES
Land Code: 1000093085	Agency Land Code: R291114885	Land Name: FAW - WILDLIFE	County: ST LOUIS	Acres: 40.00
City:	Site Code:	Classification Per M.S. 86A.05: g. state wildlife management area	Current Public Use: YES	Future Public Use: YES
Land Code: 1000093086	Agency Land Code: R291114886	Land Name: FAW - WILDLIFE	County: ST LOUIS	Acres: 40.00
City:	Site Code:	Classification Per M.S. 86A.05: g. state wildlife management area	Current Public Use: YES	Future Public Use: YES
Land Code: 1000093087	Agency Land Code: R291114887	Land Name: FAW - WILDLIFE	County: ST LOUIS	Acres: 1.20
City:	Site Code:	Classification Per M.S. 86A.05: g. state wildlife management area	Current Public Use: YES	Future Public Use: YES
Land Code: 1000093088	Agency Land Code: R291114888	Land Name: FAW - WILDLIFE	County: ST LOUIS	Acres: 6.10
City:	Site Code:	Classification Per M.S. 86A.05: g. state wildlife management area	Current Public Use: YES	Future Public Use: YES
Land Code: 1000093089	Agency Land Code: R291114889	Land Name: FAW - WILDLIFE	County: ST LOUIS	Acres: 31.00
City:	Site Code:	Classification Per M.S. 86A.05: g. state wildlife management area	Current Public Use: YES	Future Public Use: YES
Land Code: 1000093090	Agency Land Code: R291114890	Land Name: FAW - WILDLIFE	County: ST LOUIS	Acres: 40.00
City:	Site Code:	Classification Per M.S. 86A.05: g. state wildlife management area	Current Public Use: YES	Future Public Use: YES
Land Code: 1000093091	Agency Land Code: R291114891	Land Name: FAW - WILDLIFE	County: ST LOUIS	Acres: 40.00
City:	Site Code:	Classification Per M.S. 86A.05: g. state wildlife management area	Current Public Use: YES	Future Public Use: YES
Land Code: 1000093092	Agency Land Code: R291114892	Land Name: FAW - WILDLIFE	County: ST LOUIS	Acres: 40.00
City:	Site Code:	Classification Per M.S. 86A.05: g. state wildlife management area	Current Public Use: YES	Future Public Use: YES
Land Code: 1000093093	Agency Land Code: R291114893	Land Name: FAW - WILDLIFE	County: ST LOUIS	Acres: 40.00
City:	Site Code:	Classification Per M.S. 86A.05: g. state wildlife management area	Current Public Use: YES	Future Public Use: YES



Land Code: 1000093094	Agency Land Code: R291114894	Land Name: FAW - WILDLIFE	County: ST LOUIS	Acres: 40.00
City:	Site Code:	Classification Per M.S. 86A.05: g. state wildlife management area	Current Public Use: YES	Future Public Use: YES
Land Code: 1000093095	Agency Land Code: R291114895	Land Name: FAW - WILDLIFE	County: ST LOUIS	Acres: 40.00
City:	Site Code:	Classification Per M.S. 86A.05: g. state wildlife management area	Current Public Use: YES	Future Public Use: YES
Land Code: 1000093096	Agency Land Code: R291114896	Land Name: FAW - WILDLIFE	County: ST LOUIS	Acres: 40.00
City:	Site Code:	Classification Per M.S. 86A.05: g. state wildlife management area	Current Public Use: YES	Future Public Use: YES
Land Code: 1000093097	Agency Land Code: R291114897	Land Name: FAW - WILDLIFE	County: ST LOUIS	Acres: 40.00
City:	Site Code:	Classification Per M.S. 86A.05: g. state wildlife management area	Current Public Use: YES	Future Public Use: YES
Land Code: 1000093098	Agency Land Code: R291054244	Land Name: PARKS & TRAILS	County: FREEBORN	Acres: 2.63
City:	Site Code:	Classification Per M.S. 86A.05: c. state trail	Current Public Use: YES	Future Public Use: YES
Land Code: 1000093099	Agency Land Code: R291054240	Land Name: PARKS & TRAILS	County: FREEBORN	Acres: 0.67
City:	Site Code:	Classification Per M.S. 86A.05: c. state trail	Current Public Use: YES	Future Public Use: YES
Land Code: 1000093100	Agency Land Code: R291089719	Land Name: FAW - WILDLIFE	County: ANOKA	Acres: 19.94
City:	Site Code:	Classification Per M.S. 86A.05: g. state wildlife management area	Current Public Use: YES	Future Public Use: YES
Land Code: 1000093101	Agency Land Code: R291054241	Land Name: PARKS & TRAILS	County: FREEBORN	Acres: 0.51
City:	Site Code:	Classification Per M.S. 86A.05: c. state trail	Current Public Use: YES	Future Public Use: YES
Land Code: 1000093102	Agency Land Code: R29624886	Land Name: EWR - ECO	County: COOK	Acres: 40.38
City:	Site Code:	Classification Per M.S. 86A.05: d. state scientific and natural area	Current Public Use: YES	Future Public Use: YES
Land Code: 1000093103	Agency Land Code: R29624849	Land Name: FAW - FISHERIES	County: BECKER	Acres: 0.53
City:	Site Code:	Classification Per M.S. 86A.05: m. aquatic management areas	Current Public Use: YES	Future Public Use: YES
Land Code: 1000093104	Agency Land Code: R29624887	Land Name: FAW - WILDLIFE	County: LE SUEUR	Acres: 25.80
City:	Site Code:	Classification Per M.S. 86A.05: g. state wildlife management area	Current Public Use: YES	Future Public Use: YES
Land Code: 1000093105	Agency Land Code: R29624888	Land Name: FAW - WILDLIFE	County: LE SUEUR	Acres: 10.00
City:	Site Code:	Classification Per M.S. 86A.05: g. state wildlife management area	Current Public Use: YES	Future Public Use: YES



Land Code: 1000093106	Agency Land Code: R29624916	Land Name: FAW - WILDLIFE	County: MILLE LACS	Acres: 40.00
City:	Site Code:	Classification Per M.S. 86A.05: g. state wildlife management area	Current Public Use: YES	Future Public Use: YES
Land Code: 1000093107	Agency Land Code: R291014224	Land Name: FAW - WILDLIFE	County: MILLE LACS	Acres: 40.00
City:	Site Code:	Classification Per M.S. 86A.05: g. state wildlife management area	Current Public Use: YES	Future Public Use: YES
Land Code: 1000093108	Agency Land Code: R291014225	Land Name: FAW - WILDLIFE	County: MILLE LACS	Acres: 40.00
City:	Site Code:	Classification Per M.S. 86A.05: g. state wildlife management area	Current Public Use: YES	Future Public Use: YES
Land Code: 1000093109	Agency Land Code: R291014226	Land Name: FAW - WILDLIFE	County: MILLE LACS	Acres: 40.00
City:	Site Code:	Classification Per M.S. 86A.05: g. state wildlife management area	Current Public Use: YES	Future Public Use: YES
Land Code: 1000093110	Agency Land Code: R291014227	Land Name: FAW - WILDLIFE	County: MILLE LACS	Acres: 40.00
City:	Site Code:	Classification Per M.S. 86A.05: g. state wildlife management area	Current Public Use: YES	Future Public Use: YES
Land Code: 1000093111	Agency Land Code: R291014228	Land Name: FAW - WILDLIFE	County: MILLE LACS	Acres: 40.00
City:	Site Code:	Classification Per M.S. 86A.05: g. state wildlife management area	Current Public Use: YES	Future Public Use: YES
Land Code: 1000093112	Agency Land Code: R291014229	Land Name: FAW - WILDLIFE	County: MILLE LACS	Acres: 40.00
City:	Site Code:	Classification Per M.S. 86A.05: g. state wildlife management area	Current Public Use: YES	Future Public Use: YES
Land Code: 1000093113	Agency Land Code: R291014230	Land Name: FAW - WILDLIFE	County: MILLE LACS	Acres: 40.00
City:	Site Code:	Classification Per M.S. 86A.05: g. state wildlife management area	Current Public Use: YES	Future Public Use: YES
Land Code: 1000093114	Agency Land Code: R291014231	Land Name: FAW - WILDLIFE	County: MILLE LACS	Acres: 40.00
City:	Site Code:	Classification Per M.S. 86A.05: g. state wildlife management area	Current Public Use: YES	Future Public Use: YES
Land Code: 1000093115	Agency Land Code: R291014232	Land Name: FAW - WILDLIFE	County: MILLE LACS	Acres: 40.00
City:	Site Code:	Classification Per M.S. 86A.05: g. state wildlife management area	Current Public Use: YES	Future Public Use: YES
Land Code: 1000093116	Agency Land Code: R291014233	Land Name: FAW - WILDLIFE	County: MILLE LACS	Acres: 40.00
City:	Site Code:	Classification Per M.S. 86A.05: g. state wildlife management area	Current Public Use: YES	Future Public Use: YES
Land Code: 1000093117	Agency Land Code: R291014234	Land Name: FAW - WILDLIFE	County: MILLE LACS	Acres: 40.00
City:	Site Code:	Classification Per M.S. 86A.05: g. state wildlife management area	Current Public Use: YES	Future Public Use: YES



Land Code: 1000093118	Agency Land Code: R29624893	Land Name: PARKS & TRAILS	County: OTTER TAIL	Acres: 1.17
City:	Site Code:	Classification Per M.S. 86A.05: h. state water access site	Current Public Use: YES	Future Public Use: YES
Land Code: 1000093119	Agency Land Code: R291100062	Land Name: PARKS & TRAILS	County: CROW WING	Acres: 40.00
City:	Site Code:	Classification Per M.S. 86A.05: b. state recreation area	Current Public Use: YES	Future Public Use: YES
Land Code: 1000093120	Agency Land Code: R291100063	Land Name: PARKS & TRAILS	County: CROW WING	Acres: 40.00
City:	Site Code:	Classification Per M.S. 86A.05: b. state recreation area	Current Public Use: YES	Future Public Use: YES
Land Code: 1000093121	Agency Land Code: R29578866	Land Name: PARKS & TRAILS	County: MEEKER	Acres: 38.40
City:	Site Code:	Classification Per M.S. 86A.05: b. state recreation area	Current Public Use: YES	Future Public Use: YES
Land Code: 1000093122	Agency Land Code: R29578867	Land Name: PARKS & TRAILS	County: MEEKER	Acres: 38.35
City:	Site Code:	Classification Per M.S. 86A.05: b. state recreation area	Current Public Use: YES	Future Public Use: YES
Land Code: 1000093123	Agency Land Code: R29578868	Land Name: PARKS & TRAILS	County: MEEKER	Acres: 42.49
City:	Site Code:	Classification Per M.S. 86A.05: b. state recreation area	Current Public Use: YES	Future Public Use: YES
Land Code: 1000093124	Agency Land Code: R291054245	Land Name: PARKS & TRAILS	County: FREEBORN	Acres: 2.02
City:	Site Code:	Classification Per M.S. 86A.05: c. state trail	Current Public Use: YES	Future Public Use: YES
Land Code: 1000093125	Agency Land Code: R291054246	Land Name: PARKS & TRAILS	County: FREEBORN	Acres: 2.18
City:	Site Code:	Classification Per M.S. 86A.05: c. state trail	Current Public Use: YES	Future Public Use: YES
Land Code: 1000093126	Agency Land Code: R291054247	Land Name: PARKS & TRAILS	County: FREEBORN	Acres: 3.03
City:	Site Code:	Classification Per M.S. 86A.05: c. state trail	Current Public Use: YES	Future Public Use: YES
Land Code: 1000093127	Agency Land Code: R291054248	Land Name: PARKS & TRAILS	County: FREEBORN	Acres: 1.59
City:	Site Code:	Classification Per M.S. 86A.05: c. state trail	Current Public Use: YES	Future Public Use: YES
Land Code: 1000093128	Agency Land Code: R291087343	Land Name: PARKS & TRAILS	County: ST LOUIS	Acres: 14.50
City:	Site Code:	Classification Per M.S. 86A.05: a. state park	Current Public Use: YES	Future Public Use: YES
Land Code: 1000093129	Agency Land Code: R291087344	Land Name: PARKS & TRAILS	County: ST LOUIS	Acres: 26.25
City:	Site Code:	Classification Per M.S. 86A.05: a. state park	Current Public Use: YES	Future Public Use: YES



Land Code: 1000093130	Agency Land Code: R291087345	Land Name: PARKS & TRAILS	County: ST LOUIS	Acres: 20.00
City:	Site Code:	Classification Per M.S. 86A.05: a. state park	Current Public Use: YES	Future Public Use: YES
Land Code: 1000093131	Agency Land Code: R291087346	Land Name: PARKS & TRAILS	County: ST LOUIS	Acres: 32.50
City:	Site Code:	Classification Per M.S. 86A.05: a. state park	Current Public Use: YES	Future Public Use: YES
Land Code: 1000093132	Agency Land Code: R291087347	Land Name: PARKS & TRAILS	County: ST LOUIS	Acres: 14.00
City:	Site Code:	Classification Per M.S. 86A.05: a. state park	Current Public Use: YES	Future Public Use: YES
Land Code: 1000093133	Agency Land Code: R291087348	Land Name: PARKS & TRAILS	County: ST LOUIS	Acres: 35.50
City:	Site Code:	Classification Per M.S. 86A.05: a. state park	Current Public Use: YES	Future Public Use: YES
Land Code: 1000093134	Agency Land Code: R291087349	Land Name: PARKS & TRAILS	County: ST LOUIS	Acres: 37.88
City:	Site Code:	Classification Per M.S. 86A.05: a. state park	Current Public Use: YES	Future Public Use: YES
Land Code: 1000093135	Agency Land Code: R291087350	Land Name: PARKS & TRAILS	County: ST LOUIS	Acres: 2.25
City:	Site Code:	Classification Per M.S. 86A.05: a. state park	Current Public Use: YES	Future Public Use: YES
Land Code: 1000093136	Agency Land Code: R291087351	Land Name: PARKS & TRAILS	County: ST LOUIS	Acres: 39.75
City:	Site Code:	Classification Per M.S. 86A.05: a. state park	Current Public Use: YES	Future Public Use: YES
Land Code: 1000093137	Agency Land Code: R291087352	Land Name: PARKS & TRAILS	County: ST LOUIS	Acres: 14.75
City:	Site Code:	Classification Per M.S. 86A.05: a. state park	Current Public Use: YES	Future Public Use: YES
Land Code: 1000093138	Agency Land Code: R291087353	Land Name: PARKS & TRAILS	County: ST LOUIS	Acres: 36.20
City:	Site Code:	Classification Per M.S. 86A.05: a. state park	Current Public Use: YES	Future Public Use: YES
Land Code: 1000093139	Agency Land Code: R291087424	Land Name: PARKS & TRAILS	County: ST LOUIS	Acres: 37.33
City:	Site Code:	Classification Per M.S. 86A.05: a. state park	Current Public Use: YES	Future Public Use: YES
Land Code: 1000093140	Agency Land Code: R291087354	Land Name: PARKS & TRAILS	County: ST LOUIS	Acres: 36.22
City:	Site Code:	Classification Per M.S. 86A.05: a. state park	Current Public Use: YES	Future Public Use: YES
Land Code: 1000093141	Agency Land Code: R291087355	Land Name: PARKS & TRAILS	County: ST LOUIS	Acres: 36.96
City:	Site Code:	Classification Per M.S. 86A.05: a. state park	Current Public Use: YES	Future Public Use: YES



Land Code: 1000093142	Agency Land Code: R291087356	Land Name: PARKS & TRAILS	County: ST LOUIS	Acres: 21.25
City:	Site Code:	Classification Per M.S. 86A.05: a. state park	Current Public Use: YES	Future Public Use: YES
Land Code: 1000093143	Agency Land Code: R291087357	Land Name: PARKS & TRAILS	County: ST LOUIS	Acres: 37.75
City:	Site Code:	Classification Per M.S. 86A.05: a. state park	Current Public Use: YES	Future Public Use: YES
Land Code: 1000093144	Agency Land Code: R291087358	Land Name: PARKS & TRAILS	County: ST LOUIS	Acres: 40.18
City:	Site Code:	Classification Per M.S. 86A.05: a. state park	Current Public Use: YES	Future Public Use: YES
Land Code: 1000093145	Agency Land Code: R291087359	Land Name: PARKS & TRAILS	County: ST LOUIS	Acres: 45.00
City:	Site Code:	Classification Per M.S. 86A.05: a. state park	Current Public Use: YES	Future Public Use: YES
Land Code: 1000093146	Agency Land Code: R291087360	Land Name: PARKS & TRAILS	County: ST LOUIS	Acres: 53.25
City:	Site Code:	Classification Per M.S. 86A.05: a. state park	Current Public Use: YES	Future Public Use: YES
Land Code: 1000093147	Agency Land Code: R291087361	Land Name: PARKS & TRAILS	County: ST LOUIS	Acres: 45.75
City:	Site Code:	Classification Per M.S. 86A.05: a. state park	Current Public Use: YES	Future Public Use: YES
Land Code: 1000093148	Agency Land Code: R291087362	Land Name: PARKS & TRAILS	County: ST LOUIS	Acres: 41.25
City:	Site Code:	Classification Per M.S. 86A.05: a. state park	Current Public Use: YES	Future Public Use: YES
Land Code: 1000093149	Agency Land Code: R291087363	Land Name: PARKS & TRAILS	County: ST LOUIS	Acres: 42.75
City:	Site Code:	Classification Per M.S. 86A.05: a. state park	Current Public Use: YES	Future Public Use: YES
Land Code: 1000093150	Agency Land Code: R291087364	Land Name: PARKS & TRAILS	County: ST LOUIS	Acres: 39.40
City:	Site Code:	Classification Per M.S. 86A.05: a. state park	Current Public Use: YES	Future Public Use: YES
Land Code: 1000093151	Agency Land Code: R291087365	Land Name: PARKS & TRAILS	County: ST LOUIS	Acres: 40.98
City:	Site Code:	Classification Per M.S. 86A.05: a. state park	Current Public Use: YES	Future Public Use: YES
Land Code: 1000093152	Agency Land Code: R291087366	Land Name: PARKS & TRAILS	County: ST LOUIS	Acres: 40.45
City:	Site Code:	Classification Per M.S. 86A.05: a. state park	Current Public Use: YES	Future Public Use: YES
Land Code: 1000093153	Agency Land Code: R291087367	Land Name: PARKS & TRAILS	County: ST LOUIS	Acres: 39.88
City:	Site Code:	Classification Per M.S. 86A.05: a. state park	Current Public Use: YES	Future Public Use: YES



Land Code: 1000093154	Agency Land Code: R291087368	Land Name: PARKS & TRAILS	County: ST LOUIS	Acres: 39.91
City:	Site Code:	Classification Per M.S. 86A.05: a. state park	Current Public Use: YES	Future Public Use: YES
Land Code: 1000093155	Agency Land Code: R291087369	Land Name: PARKS & TRAILS	County: ST LOUIS	Acres: 41.08
City:	Site Code:	Classification Per M.S. 86A.05: a. state park	Current Public Use: YES	Future Public Use: YES
Land Code: 1000093156	Agency Land Code: R291087370	Land Name: PARKS & TRAILS	County: ST LOUIS	Acres: 40.10
City:	Site Code:	Classification Per M.S. 86A.05: a. state park	Current Public Use: YES	Future Public Use: YES
Land Code: 1000093157	Agency Land Code: R291087371	Land Name: PARKS & TRAILS	County: ST LOUIS	Acres: 39.02
City:	Site Code:	Classification Per M.S. 86A.05: a. state park	Current Public Use: YES	Future Public Use: YES
Land Code: 1000093158	Agency Land Code: R291087372	Land Name: PARKS & TRAILS	County: ST LOUIS	Acres: 39.73
City:	Site Code:	Classification Per M.S. 86A.05: a. state park	Current Public Use: YES	Future Public Use: YES
Land Code: 1000093159	Agency Land Code: R291087373	Land Name: PARKS & TRAILS	County: ST LOUIS	Acres: 40.13
City:	Site Code:	Classification Per M.S. 86A.05: a. state park	Current Public Use: YES	Future Public Use: YES
Land Code: 1000093160	Agency Land Code: R291087374	Land Name: PARKS & TRAILS	County: ST LOUIS	Acres: 39.96
City:	Site Code:	Classification Per M.S. 86A.05: a. state park	Current Public Use: YES	Future Public Use: YES
Land Code: 1000093161	Agency Land Code: R291087375	Land Name: PARKS & TRAILS	County: ST LOUIS	Acres: 39.63
City:	Site Code:	Classification Per M.S. 86A.05: a. state park	Current Public Use: YES	Future Public Use: YES
Land Code: 1000093162	Agency Land Code: R291087376	Land Name: PARKS & TRAILS	County: ST LOUIS	Acres: 39.41
City:	Site Code:	Classification Per M.S. 86A.05: a. state park	Current Public Use: YES	Future Public Use: YES
Land Code: 1000093163	Agency Land Code: R291087377	Land Name: PARKS & TRAILS	County: ST LOUIS	Acres: 37.73
City:	Site Code:	Classification Per M.S. 86A.05: a. state park	Current Public Use: YES	Future Public Use: YES
Land Code: 1000093164	Agency Land Code: R291087378	Land Name: PARKS & TRAILS	County: ST LOUIS	Acres: 42.68
City:	Site Code:	Classification Per M.S. 86A.05: a. state park	Current Public Use: YES	Future Public Use: YES
Land Code: 1000093165	Agency Land Code: R291087379	Land Name: PARKS & TRAILS	County: ST LOUIS	Acres: 40.96
City:	Site Code:	Classification Per M.S. 86A.05: a. state park	Current Public Use: YES	Future Public Use: YES



Land Code: 1000093166	Agency Land Code: R291087380	Land Name: PARKS & TRAILS	County: ST LOUIS	Acres: 39.55
City:	Site Code:	Classification Per M.S. 86A.05: a. state park	Current Public Use: YES	Future Public Use: YES
Land Code: 1000093167	Agency Land Code: R291087381	Land Name: PARKS & TRAILS	County: ST LOUIS	Acres: 39.98
City:	Site Code:	Classification Per M.S. 86A.05: a. state park	Current Public Use: YES	Future Public Use: YES
Land Code: 1000093168	Agency Land Code: R291087382	Land Name: PARKS & TRAILS	County: ST LOUIS	Acres: 38.33
City:	Site Code:	Classification Per M.S. 86A.05: a. state park	Current Public Use: YES	Future Public Use: YES
Land Code: 1000093169	Agency Land Code: R291087383	Land Name: PARKS & TRAILS	County: ST LOUIS	Acres: 38.83
City:	Site Code:	Classification Per M.S. 86A.05: a. state park	Current Public Use: YES	Future Public Use: YES
Land Code: 1000093170	Agency Land Code: R291087384	Land Name: PARKS & TRAILS	County: ST LOUIS	Acres: 39.35
City:	Site Code:	Classification Per M.S. 86A.05: a. state park	Current Public Use: YES	Future Public Use: YES
Land Code: 1000093171	Agency Land Code: R291087385	Land Name: PARKS & TRAILS	County: ST LOUIS	Acres: 39.40
City:	Site Code:	Classification Per M.S. 86A.05: a. state park	Current Public Use: YES	Future Public Use: YES
Land Code: 1000093172	Agency Land Code: R291087386	Land Name: PARKS & TRAILS	County: ST LOUIS	Acres: 39.38
City:	Site Code:	Classification Per M.S. 86A.05: a. state park	Current Public Use: YES	Future Public Use: YES
Land Code: 1000093173	Agency Land Code: R291087387	Land Name: PARKS & TRAILS	County: ST LOUIS	Acres: 39.34
City:	Site Code:	Classification Per M.S. 86A.05: a. state park	Current Public Use: YES	Future Public Use: YES
Land Code: 1000093174	Agency Land Code: R291087388	Land Name: PARKS & TRAILS	County: ST LOUIS	Acres: 39.33
City:	Site Code:	Classification Per M.S. 86A.05: a. state park	Current Public Use: YES	Future Public Use: YES
Land Code: 1000093175	Agency Land Code: R291087389	Land Name: PARKS & TRAILS	County: ST LOUIS	Acres: 39.25
City:	Site Code:	Classification Per M.S. 86A.05: a. state park	Current Public Use: YES	Future Public Use: YES
Land Code: 1000093176	Agency Land Code: R291087390	Land Name: PARKS & TRAILS	County: ST LOUIS	Acres: 39.15
City:	Site Code:	Classification Per M.S. 86A.05: a. state park	Current Public Use: YES	Future Public Use: YES
Land Code: 1000093177	Agency Land Code: R291087391	Land Name: PARKS & TRAILS	County: ST LOUIS	Acres: 39.43
City:	Site Code:	Classification Per M.S. 86A.05: a. state park	Current Public Use: YES	Future Public Use: YES



Land Code: 1000093178	Agency Land Code: R291087392	Land Name: PARKS & TRAILS	County: ST LOUIS	Acres: 39.42
City:	Site Code:	Classification Per M.S. 86A.05: a. state park	Current Public Use: YES	Future Public Use: YES
Land Code: 1000093179	Agency Land Code: R291087393	Land Name: PARKS & TRAILS	County: ST LOUIS	Acres: 39.32
City:	Site Code:	Classification Per M.S. 86A.05: a. state park	Current Public Use: YES	Future Public Use: YES
Land Code: 1000093180	Agency Land Code: R291087394	Land Name: PARKS & TRAILS	County: ST LOUIS	Acres: 41.14
City:	Site Code:	Classification Per M.S. 86A.05: a. state park	Current Public Use: YES	Future Public Use: YES
Land Code: 1000093181	Agency Land Code: R291087395	Land Name: PARKS & TRAILS	County: ST LOUIS	Acres: 41.24
City:	Site Code:	Classification Per M.S. 86A.05: a. state park	Current Public Use: YES	Future Public Use: YES
Land Code: 1000093182	Agency Land Code: R291087396	Land Name: PARKS & TRAILS	County: ST LOUIS	Acres: 41.87
City:	Site Code:	Classification Per M.S. 86A.05: a. state park	Current Public Use: YES	Future Public Use: YES
Land Code: 1000093183	Agency Land Code: R291087397	Land Name: PARKS & TRAILS	County: ST LOUIS	Acres: 40.81
City:	Site Code:	Classification Per M.S. 86A.05: a. state park	Current Public Use: YES	Future Public Use: YES
Land Code: 1000093184	Agency Land Code: R291087398	Land Name: PARKS & TRAILS	County: ST LOUIS	Acres: 39.50
City:	Site Code:	Classification Per M.S. 86A.05: a. state park	Current Public Use: YES	Future Public Use: YES
Land Code: 1000093185	Agency Land Code: R291087399	Land Name: PARKS & TRAILS	County: ST LOUIS	Acres: 41.49
City:	Site Code:	Classification Per M.S. 86A.05: a. state park	Current Public Use: YES	Future Public Use: YES
Land Code: 1000093186	Agency Land Code: R291087400	Land Name: PARKS & TRAILS	County: ST LOUIS	Acres: 39.49
City:	Site Code:	Classification Per M.S. 86A.05: a. state park	Current Public Use: YES	Future Public Use: YES
Land Code: 1000093187	Agency Land Code: R291087401	Land Name: PARKS & TRAILS	County: ST LOUIS	Acres: 39.46
City:	Site Code:	Classification Per M.S. 86A.05: a. state park	Current Public Use: YES	Future Public Use: YES
Land Code: 1000093188	Agency Land Code: R291087402	Land Name: PARKS & TRAILS	County: ST LOUIS	Acres: 39.65
City:	Site Code:	Classification Per M.S. 86A.05: a. state park	Current Public Use: YES	Future Public Use: YES
Land Code: 1000093189	Agency Land Code: R291087403	Land Name: PARKS & TRAILS	County: ST LOUIS	Acres: 39.68
City:	Site Code:	Classification Per M.S. 86A.05: a. state park	Current Public Use: YES	Future Public Use: YES



Land Code: 1000093190	Agency Land Code: R291087404	Land Name: PARKS & TRAILS	County: ST LOUIS	Acres: 38.68
City:	Site Code:	Classification Per M.S. 86A.05: a. state park	Current Public Use: YES	Future Public Use: YES
Land Code: 1000093191	Agency Land Code: R291087405	Land Name: PARKS & TRAILS	County: ST LOUIS	Acres: 38.82
City:	Site Code:	Classification Per M.S. 86A.05: a. state park	Current Public Use: YES	Future Public Use: YES
Land Code: 1000093192	Agency Land Code: R291087406	Land Name: PARKS & TRAILS	County: ST LOUIS	Acres: 37.23
City:	Site Code:	Classification Per M.S. 86A.05: a. state park	Current Public Use: YES	Future Public Use: YES
Land Code: 1000093193	Agency Land Code: R291087407	Land Name: PARKS & TRAILS	County: ST LOUIS	Acres: 37.09
City:	Site Code:	Classification Per M.S. 86A.05: a. state park	Current Public Use: YES	Future Public Use: YES
Land Code: 1000093194	Agency Land Code: R291087408	Land Name: PARKS & TRAILS	County: ST LOUIS	Acres: 39.54
City:	Site Code:	Classification Per M.S. 86A.05: a. state park	Current Public Use: YES	Future Public Use: YES
Land Code: 1000093195	Agency Land Code: R291087409	Land Name: PARKS & TRAILS	County: ST LOUIS	Acres: 39.73
City:	Site Code:	Classification Per M.S. 86A.05: a. state park	Current Public Use: YES	Future Public Use: YES
Land Code: 1000093196	Agency Land Code: R291087410	Land Name: PARKS & TRAILS	County: ST LOUIS	Acres: 39.40
City:	Site Code:	Classification Per M.S. 86A.05: a. state park	Current Public Use: YES	Future Public Use: YES
Land Code: 1000093197	Agency Land Code: R291087411	Land Name: PARKS & TRAILS	County: ST LOUIS	Acres: 39.21
City:	Site Code:	Classification Per M.S. 86A.05: a. state park	Current Public Use: YES	Future Public Use: YES
Land Code: 1000093198	Agency Land Code: R291087412	Land Name: PARKS & TRAILS	County: ST LOUIS	Acres: 37.69
City:	Site Code:	Classification Per M.S. 86A.05: a. state park	Current Public Use: YES	Future Public Use: YES
Land Code: 1000093199	Agency Land Code: R291087413	Land Name: PARKS & TRAILS	County: ST LOUIS	Acres: 38.34
City:	Site Code:	Classification Per M.S. 86A.05: a. state park	Current Public Use: YES	Future Public Use: YES
Land Code: 1000093200	Agency Land Code: R291087414	Land Name: PARKS & TRAILS	County: ST LOUIS	Acres: 35.12
City:	Site Code:	Classification Per M.S. 86A.05: a. state park	Current Public Use: YES	Future Public Use: YES
Land Code: 1000093201	Agency Land Code: R291087415	Land Name: PARKS & TRAILS	County: ST LOUIS	Acres: 40.90
City:	Site Code:	Classification Per M.S. 86A.05: a. state park	Current Public Use: YES	Future Public Use: YES



Land Code: 1000093202	Agency Land Code: R291087416	Land Name: PARKS & TRAILS	County: ST LOUIS	Acres: 27.13
City:	Site Code:	Classification Per M.S. 86A.05: a. state park	Current Public Use: YES	Future Public Use: YES
Land Code: 1000093203	Agency Land Code: R291087417	Land Name: PARKS & TRAILS	County: ST LOUIS	Acres: 39.97
City:	Site Code:	Classification Per M.S. 86A.05: a. state park	Current Public Use: YES	Future Public Use: YES
Land Code: 1000093204	Agency Land Code: R291087418	Land Name: PARKS & TRAILS	County: ST LOUIS	Acres: 11.61
City:	Site Code:	Classification Per M.S. 86A.05: a. state park	Current Public Use: YES	Future Public Use: YES
Land Code: 1000093205	Agency Land Code: R29624915	Land Name: PARKS & TRAILS	County: FREEBORN	Acres: 2.70
City:	Site Code:	Classification Per M.S. 86A.05: c. state trail	Current Public Use: YES	Future Public Use: YES
Land Code: 1000093206	Agency Land Code: R291064691	Land Name: PARKS & TRAILS	County: FILLMORE	Acres: 32.64
City:	Site Code:	Classification Per M.S. 86A.05: a. State park; purpose	Current Public Use: YES	Future Public Use: YES
Land Code: 1000093207	Agency Land Code: R291064691	Land Name: PARKS & TRAILS	County: FILLMORE	Acres: 32.64
City:	Site Code:	Classification Per M.S. 86A.05: a. State park; purpose	Current Public Use: YES	Future Public Use: YES
Land Code: 1000093208	Agency Land Code: R291064692	Land Name: PARKS & TRAILS	County: FILLMORE	Acres: 34.57
City:	Site Code:	Classification Per M.S. 86A.05: a. State park; purpose	Current Public Use: YES	Future Public Use: YES
Land Code: 1000093209	Agency Land Code: R291064692	Land Name: PARKS & TRAILS	County: FILLMORE	Acres: 34.57
City:	Site Code:	Classification Per M.S. 86A.05: a. State park; purpose	Current Public Use: YES	Future Public Use: YES
Land Code: 1000093210	Agency Land Code: R291064693	Land Name: PARKS & TRAILS	County: FILLMORE	Acres: 32.47
City:	Site Code:	Classification Per M.S. 86A.05: a. State park; purpose	Current Public Use: YES	Future Public Use: YES
Land Code: 1000093211	Agency Land Code: R291064693	Land Name: PARKS & TRAILS	County: FILLMORE	Acres: 32.47
City:	Site Code:	Classification Per M.S. 86A.05: a. State park; purpose	Current Public Use: YES	Future Public Use: YES
Land Code: 1000093212	Agency Land Code: R291064694	Land Name: PARKS & TRAILS	County: FILLMORE	Acres: 26.18
City:	Site Code:	Classification Per M.S. 86A.05: a. State park; purpose	Current Public Use: YES	Future Public Use: YES
Land Code: 1000093213	Agency Land Code: R291064694	Land Name: PARKS & TRAILS	County: FILLMORE	Acres: 26.18
City:	Site Code:	Classification Per M.S. 86A.05: a. State park; purpose	Current Public Use: YES	Future Public Use: YES



Land Code: 1000093214	Agency Land Code: R291064695	Land Name: PARKS & TRAILS	County: FILLMORE	Acres: 19.52
City:	Site Code:	Classification Per M.S. 86A.05: a. State park; purpose	Current Public Use: YES	Future Public Use: YES
Land Code: 1000093215	Agency Land Code: R291064695	Land Name: PARKS & TRAILS	County: FILLMORE	Acres: 19.52
City:	Site Code:	Classification Per M.S. 86A.05: a. State park; purpose	Current Public Use: YES	Future Public Use: YES
Land Code: 1000093216	Agency Land Code: R291064696	Land Name: PARKS & TRAILS	County: FILLMORE	Acres: 34.74
City:	Site Code:	Classification Per M.S. 86A.05: a. State park; purpose	Current Public Use: YES	Future Public Use: YES
Land Code: 1000093217	Agency Land Code: R291064696	Land Name: PARKS & TRAILS	County: FILLMORE	Acres: 34.74
City:	Site Code:	Classification Per M.S. 86A.05: a. State park; purpose	Current Public Use: YES	Future Public Use: YES
Land Code: 1000093218	Agency Land Code: R291064697	Land Name: PARKS & TRAILS	County: FILLMORE	Acres: 39.03
City:	Site Code:	Classification Per M.S. 86A.05: a. State park; purpose	Current Public Use: YES	Future Public Use: YES
Land Code: 1000093219	Agency Land Code: R291064697	Land Name: PARKS & TRAILS	County: FILLMORE	Acres: 39.03
City:	Site Code:	Classification Per M.S. 86A.05: a. State park; purpose	Current Public Use: YES	Future Public Use: YES
Land Code: 1000093220	Agency Land Code: R291064698	Land Name: PARKS & TRAILS	County: FILLMORE	Acres: 39.63
City:	Site Code:	Classification Per M.S. 86A.05: a. State park; purpose	Current Public Use: YES	Future Public Use: YES
Land Code: 1000093221	Agency Land Code: R291064698	Land Name: PARKS & TRAILS	County: FILLMORE	Acres: 39.63
City:	Site Code:	Classification Per M.S. 86A.05: a. State park; purpose	Current Public Use: YES	Future Public Use: YES
Land Code: 1000093222	Agency Land Code: R291064699	Land Name: PARKS & TRAILS	County: FILLMORE	Acres: 39.78
City:	Site Code:	Classification Per M.S. 86A.05: a. State park; purpose	Current Public Use: YES	Future Public Use: YES
Land Code: 1000093223	Agency Land Code: R291064699	Land Name: PARKS & TRAILS	County: FILLMORE	Acres: 39.78
City:	Site Code:	Classification Per M.S. 86A.05: a. State park; purpose	Current Public Use: YES	Future Public Use: YES
Land Code: 1000093224	Agency Land Code: R291064701	Land Name: PARKS & TRAILS	County: FILLMORE	Acres: 39.52
City:	Site Code:	Classification Per M.S. 86A.05: a. State park; purpose	Current Public Use: YES	Future Public Use: YES
Land Code: 1000093225	Agency Land Code: R291064701	Land Name: PARKS & TRAILS	County: FILLMORE	Acres: 39.52
City:	Site Code:	Classification Per M.S. 86A.05: a. State park; purpose	Current Public Use: YES	Future Public Use: YES



Land Code: 1000093226	Agency Land Code: R291064702	Land Name: PARKS & TRAILS	County: FILLMORE	Acres: 9.90
City:	Site Code:	Classification Per M.S. 86A.05: a. State park; purpose	Current Public Use: YES	Future Public Use: YES
Land Code: 1000093227	Agency Land Code: R291064702	Land Name: PARKS & TRAILS	County: FILLMORE	Acres: 9.90
City:	Site Code:	Classification Per M.S. 86A.05: a. State park; purpose	Current Public Use: YES	Future Public Use: YES
Land Code: 1000093228	Agency Land Code: R291064703	Land Name: PARKS & TRAILS	County: FILLMORE	Acres: 33.98
City:	Site Code:	Classification Per M.S. 86A.05: a. State park; purpose	Current Public Use: YES	Future Public Use: YES
Land Code: 1000093229	Agency Land Code: R291064703	Land Name: PARKS & TRAILS	County: FILLMORE	Acres: 33.98
City:	Site Code:	Classification Per M.S. 86A.05: a. State park; purpose	Current Public Use: YES	Future Public Use: YES
Land Code: 1000093230	Agency Land Code: R291064704	Land Name: PARKS & TRAILS	County: FILLMORE	Acres: 39.50
City:	Site Code:	Classification Per M.S. 86A.05: a. State park; purpose	Current Public Use: YES	Future Public Use: YES
Land Code: 1000093231	Agency Land Code: R291064704	Land Name: PARKS & TRAILS	County: FILLMORE	Acres: 39.50
City:	Site Code:	Classification Per M.S. 86A.05: a. State park; purpose	Current Public Use: YES	Future Public Use: YES
Land Code: 1000093232	Agency Land Code: R291064705	Land Name: PARKS & TRAILS	County: FILLMORE	Acres: 26.69
City:	Site Code:	Classification Per M.S. 86A.05: a. State park; purpose	Current Public Use: YES	Future Public Use: YES
Land Code: 1000093233	Agency Land Code: R291064705	Land Name: PARKS & TRAILS	County: FILLMORE	Acres: 26.69
City:	Site Code:	Classification Per M.S. 86A.05: a. State park; purpose	Current Public Use: YES	Future Public Use: YES
Land Code: 1000093234	Agency Land Code: R291064706	Land Name: PARKS & TRAILS	County: FILLMORE	Acres: 6.01
City:	Site Code:	Classification Per M.S. 86A.05: a. State park; purpose	Current Public Use: YES	Future Public Use: YES
Land Code: 1000093235	Agency Land Code: R291064706	Land Name: PARKS & TRAILS	County: FILLMORE	Acres: 6.01
City:	Site Code:	Classification Per M.S. 86A.05: a. State park; purpose	Current Public Use: YES	Future Public Use: YES
Land Code: 1000093236	Agency Land Code: R29626080	Land Name: FAW - WILDLIFE	County: WRIGHT	Acres: 25.00
City:	Site Code:	Classification Per M.S. 86A.05: g. state wildlife management area	Current Public Use: YES	Future Public Use: YES
Land Code: 1000093237	Agency Land Code: R29626081	Land Name: FAW - WILDLIFE	County: WRIGHT	Acres: 3.54
City:	Site Code:	Classification Per M.S. 86A.05: g. state wildlife management area	Current Public Use: YES	Future Public Use: YES



Land Code: 1000093238	Agency Land Code: R29626082	Land Name: FAW - WILDLIFE	County: WRIGHT	Acres: 0.35
City:	Site Code:	Classification Per M.S. 86A.05: g. state wildlife management area	Current Public Use: YES	Future Public Use: YES
Land Code: 1000093239	Agency Land Code: R29626083	Land Name: FAW - WILDLIFE	County: WRIGHT	Acres: 2.33
City:	Site Code:	Classification Per M.S. 86A.05: g. state wildlife management area	Current Public Use: YES	Future Public Use: YES
Land Code: 1000093240	Agency Land Code: R291066491	Land Name: PARKS & TRAILS	County: LAKE	Acres: 12.17
City:	Site Code:	Classification Per M.S. 86A.05: a. state park	Current Public Use: YES	Future Public Use: YES
Land Code: 1000093241	Agency Land Code: R291066492	Land Name: PARKS & TRAILS	County: LAKE	Acres: 39.28
City:	Site Code:	Classification Per M.S. 86A.05: a. state park	Current Public Use: YES	Future Public Use: YES
Land Code: 1000093242	Agency Land Code: R291129443	Land Name: FAW - WILDLIFE	County: LINCOLN	Acres: 4.14
City:	Site Code:	Classification Per M.S. 86A.05: g. state wildlife management area	Current Public Use: YES	Future Public Use: YES
Land Code: 1000093243	Agency Land Code: R291129444	Land Name: FAW - WILDLIFE	County: LINCOLN	Acres: 4.71
City:	Site Code:	Classification Per M.S. 86A.05: g. state wildlife management area	Current Public Use: YES	Future Public Use: YES
Land Code: 1000093244	Agency Land Code: R291129445	Land Name: FAW - WILDLIFE	County: LINCOLN	Acres: 7.91
City:	Site Code:	Classification Per M.S. 86A.05: g. state wildlife management area	Current Public Use: YES	Future Public Use: YES
Land Code: 1000093245	Agency Land Code: R291129446	Land Name: FAW - WILDLIFE	County: LINCOLN	Acres: 28.51
City:	Site Code:	Classification Per M.S. 86A.05: g. state wildlife management area	Current Public Use: YES	Future Public Use: YES
Land Code: 1000093246	Agency Land Code: R291129447	Land Name: FAW - WILDLIFE	County: LINCOLN	Acres: 2.97
City:	Site Code:	Classification Per M.S. 86A.05: g. state wildlife management area	Current Public Use: YES	Future Public Use: YES
Land Code: 1000093247	Agency Land Code: R291129448	Land Name: FAW - WILDLIFE	County: LINCOLN	Acres: 12.43
City:	Site Code:	Classification Per M.S. 86A.05: g. state wildlife management area	Current Public Use: YES	Future Public Use: YES
Land Code: 1000093248	Agency Land Code: R291129449	Land Name: FAW - WILDLIFE	County: LINCOLN	Acres: 3.30
City:	Site Code:	Classification Per M.S. 86A.05: g. state wildlife management area	Current Public Use: YES	Future Public Use: YES
Land Code: 1000093249	Agency Land Code: R291129450	Land Name: FAW - WILDLIFE	County: LINCOLN	Acres: 40.18
City:	Site Code:	Classification Per M.S. 86A.05: g. state wildlife management area	Current Public Use: YES	Future Public Use: YES



Land Code: 1000093250	Agency Land Code: R291066493	Land Name: PARKS & TRAILS	County: LAKE	Acres: 1.01
City:	Site Code:	Classification Per M.S. 86A.05: a. state park	Current Public Use: YES	Future Public Use: YES
Land Code: 1000093251	Agency Land Code: R291054235	Land Name: PARKS & TRAILS	County: FREEBORN	Acres: 1.52
City:	Site Code:	Classification Per M.S. 86A.05: c. state trail	Current Public Use: YES	Future Public Use: YES
Land Code: 1000093252	Agency Land Code: R291054236	Land Name: PARKS & TRAILS	County: FREEBORN	Acres: 1.51
City:	Site Code:	Classification Per M.S. 86A.05: c. state trail	Current Public Use: YES	Future Public Use: YES
Land Code: 1000093253	Agency Land Code: R29592998	Land Name: FAW - WILDLIFE	County: POPE	Acres: 39.69
City:	Site Code:	Classification Per M.S. 86A.05: g. state wildlife management area	Current Public Use: YES	Future Public Use: YES
Land Code: 1000093254	Agency Land Code: R29592999	Land Name: FAW - WILDLIFE	County: POPE	Acres: 34.79
City:	Site Code:	Classification Per M.S. 86A.05: g. state wildlife management area	Current Public Use: YES	Future Public Use: YES
Land Code: 1000093255	Agency Land Code: R291097801	Land Name: PARKS & TRAILS	County: HENNEPIN	Acres: 4.16
City:	Site Code:	Classification Per M.S. 86A.05: h. state water access site	Current Public Use: YES	Future Public Use: YES
Land Code: 1000093256	Agency Land Code: R291077555	Land Name: PARKS & TRAILS	County: MILLE LACS	Acres: 39.75
City:	Site Code:	Classification Per M.S. 86A.05: a. state park	Current Public Use: YES	Future Public Use: YES
Land Code: 1000093257	Agency Land Code: R29626129	Land Name: PARKS & TRAILS	County: BECKER	Acres: 0.51
City:	Site Code:	Classification Per M.S. 86A.05: h. state water access site	Current Public Use: YES	Future Public Use: YES
Land Code: 1000093258	Agency Land Code: R29626151	Land Name: PARKS & TRAILS	County: BECKER	Acres: 0.50
City:	Site Code:	Classification Per M.S. 86A.05: h. state water access site	Current Public Use: YES	Future Public Use: YES
Land Code: 1000093259	Agency Land Code: R291134249	Land Name: FAW - WILDLIFE	County: SIBLEY	Acres: 5.60
City:	Site Code:	Classification Per M.S. 86A.05: g. state wildlife management area	Current Public Use: YES	Future Public Use: YES
Land Code: 1000093260	Agency Land Code: R291077556	Land Name: PARKS & TRAILS	County: MILLE LACS	Acres: 35.80
City:	Site Code:	Classification Per M.S. 86A.05: a. state park	Current Public Use: YES	Future Public Use: YES
Land Code: 1000093261	Agency Land Code: R29624709	Land Name: PARKS & TRAILS	County: WASHINGTON	Acres: 0.82
City:	Site Code:	Classification Per M.S. 86A.05: c. state trail	Current Public Use: YES	Future Public Use: YES



Land Code: 1000093262	Agency Land Code: R29626131	Land Name: FAW - WILDLIFE	County: KANDIYOHI	Acres: 40.07
City:	Site Code:	Classification Per M.S. 86A.05: g. state wildlife management area	Current Public Use: YES	Future Public Use: YES
Land Code: 1000093263	Agency Land Code: R29626132	Land Name: FAW - WILDLIFE	County: KANDIYOHI	Acres: 40.17
City:	Site Code:	Classification Per M.S. 86A.05: g. state wildlife management area	Current Public Use: YES	Future Public Use: YES
Land Code: 1000093264	Agency Land Code: R29626133	Land Name: FAW - WILDLIFE	County: STEARNS	Acres: 29.93
City:	Site Code:	Classification Per M.S. 86A.05: g. state wildlife management area	Current Public Use: YES	Future Public Use: YES
Land Code: 1000093265	Agency Land Code: R29626134	Land Name: FAW - WILDLIFE	County: STEARNS	Acres: 38.86
City:	Site Code:	Classification Per M.S. 86A.05: g. state wildlife management area	Current Public Use: YES	Future Public Use: YES
Land Code: 1000093266	Agency Land Code: R29626124	Land Name: PARKS & TRAILS	County: HUBBARD	Acres: 2.00
City:	Site Code:	Classification Per M.S. 86A.05: h. state water access site	Current Public Use: YES	Future Public Use: YES
Land Code: 1000093267	Agency Land Code: R29594304	Land Name: FAW - WILDLIFE	County: TODD	Acres: 19.60
City:	Site Code:	Classification Per M.S. 86A.05: g. state wildlife management area	Current Public Use: YES	Future Public Use: YES
Land Code: 1000093268	Agency Land Code: R29594305	Land Name: FAW - WILDLIFE	County: TODD	Acres: 2.91
City:	Site Code:	Classification Per M.S. 86A.05: g. state wildlife management area	Current Public Use: YES	Future Public Use: YES
Land Code: 1000093269	Agency Land Code: R29594306	Land Name: FAW - WILDLIFE	County: TODD	Acres: 40.26
City:	Site Code:	Classification Per M.S. 86A.05: g. state wildlife management area	Current Public Use: YES	Future Public Use: YES
Land Code: 1000093270	Agency Land Code: R29594307	Land Name: FAW - WILDLIFE	County: TODD	Acres: 40.39
City:	Site Code:	Classification Per M.S. 86A.05: g. state wildlife management area	Current Public Use: YES	Future Public Use: YES
Land Code: 1000093271	Agency Land Code: R29594373	Land Name: FAW - WILDLIFE	County: NOBLES	Acres: 8.60
City:	Site Code:	Classification Per M.S. 86A.05: g. state wildlife management area	Current Public Use: YES	Future Public Use: YES
Land Code: 1000093272	Agency Land Code: R29594486	Land Name: FAW - WILDLIFE	County: MARTIN	Acres: 0.60
City:	Site Code:	Classification Per M.S. 86A.05: g. state wildlife management area	Current Public Use: YES	Future Public Use: YES
Land Code: 1000093273	Agency Land Code: R29594487	Land Name: FAW - WILDLIFE	County: MARTIN	Acres: 0.60
City:	Site Code:	Classification Per M.S. 86A.05: g. state wildlife management area	Current Public Use: YES	Future Public Use: YES



Land Code: 1000093274	Agency Land Code: R29594488	Land Name: FAW - WILDLIFE	County: MARTIN	Acres: 40.00
City:	Site Code:	Classification Per M.S. 86A.05: g. state wildlife management area	Current Public Use: YES	Future Public Use: YES
Land Code: 1000093275	Agency Land Code: R291064802	Land Name: PARKS & TRAILS	County: COTTONWOOD	Acres: 10.50
City:	Site Code:	Classification Per M.S. 86A.05: h. state water access site	Current Public Use: YES	Future Public Use: YES
Land Code: 1000093276	Agency Land Code: R29626201	Land Name: FAW - WILDLIFE	County: MORRISON	Acres: 40.23
City:	Site Code:	Classification Per M.S. 86A.05: g. state wildlife management area	Current Public Use: YES	Future Public Use: YES
Land Code: 1000093277	Agency Land Code: R29626202	Land Name: FAW - WILDLIFE	County: MORRISON	Acres: 40.21
City:	Site Code:	Classification Per M.S. 86A.05: g. state wildlife management area	Current Public Use: YES	Future Public Use: YES
Land Code: 1000093278	Agency Land Code: R29626203	Land Name: FAW - WILDLIFE	County: MORRISON	Acres: 40.71
City:	Site Code:	Classification Per M.S. 86A.05: g. state wildlife management area	Current Public Use: YES	Future Public Use: YES
Land Code: 1000093279	Agency Land Code: R29626204	Land Name: FAW - WILDLIFE	County: MORRISON	Acres: 40.76
City:	Site Code:	Classification Per M.S. 86A.05: g. state wildlife management area	Current Public Use: YES	Future Public Use: YES
Land Code: 1000093280	Agency Land Code: R29626205	Land Name: FAW - WILDLIFE	County: MORRISON	Acres: 40.63
City:	Site Code:	Classification Per M.S. 86A.05: g. state wildlife management area	Current Public Use: YES	Future Public Use: YES
Land Code: 1000093281	Agency Land Code: R29594591	Land Name: FAW - WILDLIFE	County: TODD	Acres: 25.72
City:	Site Code:	Classification Per M.S. 86A.05: g. state wildlife management area	Current Public Use: YES	Future Public Use: YES
Land Code: 1000093282	Agency Land Code: R29594592	Land Name: FAW - WILDLIFE	County: TODD	Acres: 30.89
City:	Site Code:	Classification Per M.S. 86A.05: g. state wildlife management area	Current Public Use: YES	Future Public Use: YES
Land Code: 1000093283	Agency Land Code: R291066509	Land Name: PARKS & TRAILS	County: CASS	Acres: 2.90
City:	Site Code:	Classification Per M.S. 86A.05: a. state park	Current Public Use: YES	Future Public Use: YES
Land Code: 1000093284	Agency Land Code: R291066562	Land Name: PARKS & TRAILS	County: CASS	Acres: 2.80
City:	Site Code:	Classification Per M.S. 86A.05: a. state park	Current Public Use: YES	Future Public Use: YES
Land Code: 1000093285	Agency Land Code: R29624547	Land Name: PARKS & TRAILS	County: CASS	Acres: 4.30
City:	Site Code:	Classification Per M.S. 86A.05: a. state park	Current Public Use: YES	Future Public Use: YES



Land Code: 1000093286	Agency Land Code: R291087419	Land Name: PARKS & TRAILS	County: ST LOUIS	Acres: 35.86
City:	Site Code:	Classification Per M.S. 86A.05: a. state park	Current Public Use: YES	Future Public Use: YES
Land Code: 1000093287	Agency Land Code: R291087420	Land Name: PARKS & TRAILS	County: ST LOUIS	Acres: 35.46
City:	Site Code:	Classification Per M.S. 86A.05: a. state park	Current Public Use: YES	Future Public Use: YES
Land Code: 1000093288	Agency Land Code: R291087421	Land Name: PARKS & TRAILS	County: ST LOUIS	Acres: 36.48
City:	Site Code:	Classification Per M.S. 86A.05: a. state park	Current Public Use: YES	Future Public Use: YES
Land Code: 1000093289	Agency Land Code: R291087422	Land Name: PARKS & TRAILS	County: ST LOUIS	Acres: 36.88
City:	Site Code:	Classification Per M.S. 86A.05: a. state park	Current Public Use: YES	Future Public Use: YES
Land Code: 1000093290	Agency Land Code: R29626213	Land Name: PARKS & TRAILS	County: RICE	Acres: 2.00
City:	Site Code:	Classification Per M.S. 86A.05: c. state trail	Current Public Use: YES	Future Public Use: YES
Land Code: 1000093291	Agency Land Code: R29626214	Land Name: PARKS & TRAILS	County: RICE	Acres: 4.40
City:	Site Code:	Classification Per M.S. 86A.05: c. state trail	Current Public Use: YES	Future Public Use: YES
Land Code: 1000093292	Agency Land Code: R29626215	Land Name: PARKS & TRAILS	County: RICE	Acres: 11.80
City:	Site Code:	Classification Per M.S. 86A.05: c. state trail	Current Public Use: YES	Future Public Use: YES
Land Code: 1000093293	Agency Land Code: R29626216	Land Name: PARKS & TRAILS	County: RICE	Acres: 0.30
City:	Site Code:	Classification Per M.S. 86A.05: c. state trail	Current Public Use: YES	Future Public Use: YES
Land Code: 1000093294	Agency Land Code: R29626217	Land Name: PARKS & TRAILS	County: RICE	Acres: 2.90
City:	Site Code:	Classification Per M.S. 86A.05: c. state trail	Current Public Use: YES	Future Public Use: YES
Land Code: 1000093295	Agency Land Code: R29595290	Land Name: FAW - WILDLIFE	County: ANOKA	Acres: 42.16
City:	Site Code:	Classification Per M.S. 86A.05: g. state wildlife management area	Current Public Use: YES	Future Public Use: YES
Land Code: 1000093296	Agency Land Code: R29595327	Land Name: FORESTRY	County: CASS	Acres: 37.66
City:	Site Code:	Classification Per M.S. 86A.05: f. state forests and state forest subareas	Current Public Use: YES	Future Public Use: YES
Land Code: 1000093297	Agency Land Code: R29595328	Land Name: FORESTRY	County: CASS	Acres: 37.86
City:	Site Code:	Classification Per M.S. 86A.05: f. state forests and state forest subareas	Current Public Use: YES	Future Public Use: YES



Land Code: 1000093298	Agency Land Code: R29595329	Land Name: FORESTRY	County: CASS	Acres: 37.90
City:	Site Code:	Classification Per M.S. 86A.05: f. state forests and state forest subareas	Current Public Use: YES	Future Public Use: YES
Land Code: 1000093299	Agency Land Code: R29595330	Land Name: FORESTRY	County: CASS	Acres: 39.94
City:	Site Code:	Classification Per M.S. 86A.05: f. state forests and state forest subareas	Current Public Use: YES	Future Public Use: YES
Land Code: 1000093300	Agency Land Code: R29595331	Land Name: FORESTRY	County: CASS	Acres: 39.79
City:	Site Code:	Classification Per M.S. 86A.05: f. state forests and state forest subareas	Current Public Use: YES	Future Public Use: YES
Land Code: 1000093301	Agency Land Code: R29595332	Land Name: FORESTRY	County: CASS	Acres: 40.00
City:	Site Code:	Classification Per M.S. 86A.05: f. state forests and state forest subareas	Current Public Use: YES	Future Public Use: YES
Land Code: 1000093302	Agency Land Code: R29595333	Land Name: FORESTRY	County: CASS	Acres: 40.00
City:	Site Code:	Classification Per M.S. 86A.05: f. state forests and state forest subareas	Current Public Use: YES	Future Public Use: YES
Land Code: 1000093303	Agency Land Code: R29595334	Land Name: FORESTRY	County: CASS	Acres: 40.00
City:	Site Code:	Classification Per M.S. 86A.05: f. state forests and state forest subareas	Current Public Use: YES	Future Public Use: YES
Land Code: 1000093304	Agency Land Code: R29595335	Land Name: FORESTRY	County: CASS	Acres: 40.00
City:	Site Code:	Classification Per M.S. 86A.05: f. state forests and state forest subareas	Current Public Use: YES	Future Public Use: YES
Land Code: 1000093305	Agency Land Code: R29595336	Land Name: FORESTRY	County: CASS	Acres: 40.00
City:	Site Code:	Classification Per M.S. 86A.05: f. state forests and state forest subareas	Current Public Use: YES	Future Public Use: YES
Land Code: 1000093306	Agency Land Code: R29595337	Land Name: FORESTRY	County: CASS	Acres: 39.93
City:	Site Code:	Classification Per M.S. 86A.05: f. state forests and state forest subareas	Current Public Use: YES	Future Public Use: YES
Land Code: 1000093307	Agency Land Code: R29595338	Land Name: FORESTRY	County: CASS	Acres: 39.92
City:	Site Code:	Classification Per M.S. 86A.05: f. state forests and state forest subareas	Current Public Use: YES	Future Public Use: YES
Land Code: 1000093308	Agency Land Code: R29595339	Land Name: FORESTRY	County: CASS	Acres: 39.92
City:	Site Code:	Classification Per M.S. 86A.05: f. state forests and state forest subareas	Current Public Use: YES	Future Public Use: YES
Land Code: 1000093309	Agency Land Code: R29595340	Land Name: FORESTRY	County: CASS	Acres: 39.92
City:	Site Code:	Classification Per M.S. 86A.05: f. state forests and state forest subareas	Current Public Use: YES	Future Public Use: YES



Land Code: 1000093310	Agency Land Code: R29595341	Land Name: FORESTRY	County: CASS	Acres: 39.92
City:	Site Code:	Classification Per M.S. 86A.05: f. state forests and state forest subareas	Current Public Use: YES	Future Public Use: YES
Land Code: 1000093311	Agency Land Code: R29595342	Land Name: FORESTRY	County: CASS	Acres: 39.91
City:	Site Code:	Classification Per M.S. 86A.05: f. state forests and state forest subareas	Current Public Use: YES	Future Public Use: YES
Land Code: 1000093312	Agency Land Code: R29595345	Land Name: FORESTRY	County: CASS	Acres: 39.92
City:	Site Code:	Classification Per M.S. 86A.05: f. state forests and state forest subareas	Current Public Use: YES	Future Public Use: YES
Land Code: 1000093313	Agency Land Code: R29595348	Land Name: FORESTRY	County: CASS	Acres: 39.92
City:	Site Code:	Classification Per M.S. 86A.05: f. state forests and state forest subareas	Current Public Use: YES	Future Public Use: YES
Land Code: 1000093314	Agency Land Code: R29595349	Land Name: FORESTRY	County: CASS	Acres: 39.91
City:	Site Code:	Classification Per M.S. 86A.05: f. state forests and state forest subareas	Current Public Use: YES	Future Public Use: YES
Land Code: 1000093315	Agency Land Code: R29595350	Land Name: FORESTRY	County: CASS	Acres: 39.91
City:	Site Code:	Classification Per M.S. 86A.05: f. state forests and state forest subareas	Current Public Use: YES	Future Public Use: YES
Land Code: 1000093316	Agency Land Code: R29595351	Land Name: FORESTRY	County: CASS	Acres: 39.97
City:	Site Code:	Classification Per M.S. 86A.05: f. state forests and state forest subareas	Current Public Use: YES	Future Public Use: YES
Land Code: 1000093317	Agency Land Code: R29595352	Land Name: FORESTRY	County: CASS	Acres: 39.97
City:	Site Code:	Classification Per M.S. 86A.05: f. state forests and state forest subareas	Current Public Use: YES	Future Public Use: YES
Land Code: 1000093318	Agency Land Code: R29595353	Land Name: FORESTRY	County: CASS	Acres: 39.97
City:	Site Code:	Classification Per M.S. 86A.05: f. state forests and state forest subareas	Current Public Use: YES	Future Public Use: YES
Land Code: 1000093319	Agency Land Code: R29595354	Land Name: FORESTRY	County: CASS	Acres: 39.97
City:	Site Code:	Classification Per M.S. 86A.05: f. state forests and state forest subareas	Current Public Use: YES	Future Public Use: YES
Land Code: 1000093320	Agency Land Code: R29595355	Land Name: FORESTRY	County: CASS	Acres: 39.97
City:	Site Code:	Classification Per M.S. 86A.05: f. state forests and state forest subareas	Current Public Use: YES	Future Public Use: YES
Land Code: 1000093321	Agency Land Code: R29595356	Land Name: FORESTRY	County: CASS	Acres: 40.01
City:	Site Code:	Classification Per M.S. 86A.05: f. state forests and state forest subareas	Current Public Use: YES	Future Public Use: YES



Land Code: 1000093322	Agency Land Code: R29595357	Land Name: FORESTRY	County: CASS	Acres: 40.01
City:	Site Code:	Classification Per M.S. 86A.05: f. state forests and state forest subareas	Current Public Use: YES	Future Public Use: YES
Land Code: 1000093323	Agency Land Code: R29595358	Land Name: FORESTRY	County: CASS	Acres: 39.97
City:	Site Code:	Classification Per M.S. 86A.05: f. state forests and state forest subareas	Current Public Use: YES	Future Public Use: YES
Land Code: 1000093324	Agency Land Code: R29595359	Land Name: FORESTRY	County: CASS	Acres: 39.97
City:	Site Code:	Classification Per M.S. 86A.05: f. state forests and state forest subareas	Current Public Use: YES	Future Public Use: YES
Land Code: 1000093325	Agency Land Code: R29595360	Land Name: FORESTRY	County: CASS	Acres: 39.92
City:	Site Code:	Classification Per M.S. 86A.05: f. state forests and state forest subareas	Current Public Use: YES	Future Public Use: YES
Land Code: 1000093326	Agency Land Code: R29595361	Land Name: FORESTRY	County: CASS	Acres: 39.92
City:	Site Code:	Classification Per M.S. 86A.05: f. state forests and state forest subareas	Current Public Use: YES	Future Public Use: YES
Land Code: 1000093327	Agency Land Code: R29595362	Land Name: FORESTRY	County: CASS	Acres: 39.92
City:	Site Code:	Classification Per M.S. 86A.05: f. state forests and state forest subareas	Current Public Use: YES	Future Public Use: YES
Land Code: 1000093328	Agency Land Code: R29595363	Land Name: FORESTRY	County: CASS	Acres: 39.91
City:	Site Code:	Classification Per M.S. 86A.05: f. state forests and state forest subareas	Current Public Use: YES	Future Public Use: YES
Land Code: 1000093329	Agency Land Code: R29595364	Land Name: FORESTRY	County: CASS	Acres: 39.91
City:	Site Code:	Classification Per M.S. 86A.05: f. state forests and state forest subareas	Current Public Use: YES	Future Public Use: YES
Land Code: 1000093330	Agency Land Code: R29595365	Land Name: FORESTRY	County: CASS	Acres: 39.93
City:	Site Code:	Classification Per M.S. 86A.05: f. state forests and state forest subareas	Current Public Use: YES	Future Public Use: YES
Land Code: 1000093331	Agency Land Code: R29595366	Land Name: FORESTRY	County: CASS	Acres: 39.92
City:	Site Code:	Classification Per M.S. 86A.05: f. state forests and state forest subareas	Current Public Use: YES	Future Public Use: YES
Land Code: 1000093332	Agency Land Code: R29595367	Land Name: FORESTRY	County: CASS	Acres: 39.91
City:	Site Code:	Classification Per M.S. 86A.05: f. state forests and state forest subareas	Current Public Use: YES	Future Public Use: YES
Land Code: 1000093333	Agency Land Code: R29595368	Land Name: FORESTRY	County: CASS	Acres: 39.91
City:	Site Code:	Classification Per M.S. 86A.05: f. state forests and state forest subareas	Current Public Use: YES	Future Public Use: YES



Land Code: 1000093334	Agency Land Code: R29595369	Land Name: FORESTRY	County: CASS	Acres: 39.92
City:	Site Code:	Classification Per M.S. 86A.05: f. state forests and state forest subareas	Current Public Use: YES	Future Public Use: YES
Land Code: 1000093335	Agency Land Code: R29595370	Land Name: FORESTRY	County: CASS	Acres: 39.92
City:	Site Code:	Classification Per M.S. 86A.05: f. state forests and state forest subareas	Current Public Use: YES	Future Public Use: YES
Land Code: 1000093336	Agency Land Code: R29595372	Land Name: FORESTRY	County: CASS	Acres: 39.93
City:	Site Code:	Classification Per M.S. 86A.05: f. state forests and state forest subareas	Current Public Use: YES	Future Public Use: YES
Land Code: 1000093337	Agency Land Code: R29595373	Land Name: FORESTRY	County: CASS	Acres: 39.94
City:	Site Code:	Classification Per M.S. 86A.05: f. state forests and state forest subareas	Current Public Use: YES	Future Public Use: YES
Land Code: 1000093338	Agency Land Code: R29595374	Land Name: FORESTRY	County: CASS	Acres: 39.94
City:	Site Code:	Classification Per M.S. 86A.05: f. state forests and state forest subareas	Current Public Use: YES	Future Public Use: YES
Land Code: 1000093339	Agency Land Code: R29595375	Land Name: FORESTRY	County: CASS	Acres: 39.94
City:	Site Code:	Classification Per M.S. 86A.05: f. state forests and state forest subareas	Current Public Use: YES	Future Public Use: YES
Land Code: 1000093340	Agency Land Code: R29595376	Land Name: FORESTRY	County: CASS	Acres: 39.93
City:	Site Code:	Classification Per M.S. 86A.05: f. state forests and state forest subareas	Current Public Use: YES	Future Public Use: YES
Land Code: 1000093341	Agency Land Code: R29595377	Land Name: FORESTRY	County: CASS	Acres: 39.94
City:	Site Code:	Classification Per M.S. 86A.05: f. state forests and state forest subareas	Current Public Use: YES	Future Public Use: YES
Land Code: 1000093342	Agency Land Code: R29595378	Land Name: FORESTRY	County: CASS	Acres: 39.94
City:	Site Code:	Classification Per M.S. 86A.05: f. state forests and state forest subareas	Current Public Use: YES	Future Public Use: YES
Land Code: 1000093343	Agency Land Code: R29595379	Land Name: FORESTRY	County: CASS	Acres: 40.00
City:	Site Code:	Classification Per M.S. 86A.05: f. state forests and state forest subareas	Current Public Use: YES	Future Public Use: YES
Land Code: 1000093344	Agency Land Code: R29595380	Land Name: FORESTRY	County: CASS	Acres: 40.00
City:	Site Code:	Classification Per M.S. 86A.05: f. state forests and state forest subareas	Current Public Use: YES	Future Public Use: YES
Land Code: 1000093345	Agency Land Code: R29595381	Land Name: FORESTRY	County: CASS	Acres: 40.00
City:	Site Code:	Classification Per M.S. 86A.05: f. state forests and state forest subareas	Current Public Use: YES	Future Public Use: YES



Land Code: 1000093346	Agency Land Code: R29595382	Land Name: FORESTRY	County: CASS	Acres: 40.00
City:	Site Code:	Classification Per M.S. 86A.05: f. state forests and state forest subareas	Current Public Use: YES	Future Public Use: YES
Land Code: 1000093347	Agency Land Code: R29595383	Land Name: FORESTRY	County: CASS	Acres: 40.00
City:	Site Code:	Classification Per M.S. 86A.05: f. state forests and state forest subareas	Current Public Use: YES	Future Public Use: YES
Land Code: 1000093348	Agency Land Code: R29595384	Land Name: FORESTRY	County: CASS	Acres: 40.00
City:	Site Code:	Classification Per M.S. 86A.05: f. state forests and state forest subareas	Current Public Use: YES	Future Public Use: YES
Land Code: 1000093349	Agency Land Code: R29595385	Land Name: FORESTRY	County: CASS	Acres: 40.00
City:	Site Code:	Classification Per M.S. 86A.05: f. state forests and state forest subareas	Current Public Use: YES	Future Public Use: YES
Land Code: 1000093350	Agency Land Code: R29595386	Land Name: FORESTRY	County: CASS	Acres: 40.00
City:	Site Code:	Classification Per M.S. 86A.05: f. state forests and state forest subareas	Current Public Use: YES	Future Public Use: YES
Land Code: 1000093351	Agency Land Code: R29595387	Land Name: FORESTRY	County: CASS	Acres: 40.00
City:	Site Code:	Classification Per M.S. 86A.05: f. state forests and state forest subareas	Current Public Use: YES	Future Public Use: YES
Land Code: 1000093352	Agency Land Code: R29595388	Land Name: FORESTRY	County: CASS	Acres: 40.00
City:	Site Code:	Classification Per M.S. 86A.05: f. state forests and state forest subareas	Current Public Use: YES	Future Public Use: YES
Land Code: 1000093353	Agency Land Code: R29595389	Land Name: FORESTRY	County: CASS	Acres: 39.96
City:	Site Code:	Classification Per M.S. 86A.05: f. state forests and state forest subareas	Current Public Use: YES	Future Public Use: YES
Land Code: 1000093354	Agency Land Code: R29595390	Land Name: FORESTRY	County: CASS	Acres: 39.96
City:	Site Code:	Classification Per M.S. 86A.05: f. state forests and state forest subareas	Current Public Use: YES	Future Public Use: YES
Land Code: 1000093355	Agency Land Code: R29595391	Land Name: FORESTRY	County: CASS	Acres: 39.97
City:	Site Code:	Classification Per M.S. 86A.05: f. state forests and state forest subareas	Current Public Use: YES	Future Public Use: YES
Land Code: 1000093356	Agency Land Code: R29595392	Land Name: FORESTRY	County: CASS	Acres: 39.97
City:	Site Code:	Classification Per M.S. 86A.05: f. state forests and state forest subareas	Current Public Use: YES	Future Public Use: YES
Land Code: 1000093357	Agency Land Code: R29595393	Land Name: FORESTRY	County: CASS	Acres: 39.98
City:	Site Code:	Classification Per M.S. 86A.05: f. state forests and state forest subareas	Current Public Use: YES	Future Public Use: YES



Land Code: 1000093358	Agency Land Code: R29595394	Land Name: FORESTRY	County: CASS	Acres: 39.98
City:	Site Code:	Classification Per M.S. 86A.05: f. state forests and state forest subareas	Current Public Use: YES	Future Public Use: YES
Land Code: 1000093359	Agency Land Code: R29595395	Land Name: FORESTRY	County: CASS	Acres: 39.99
City:	Site Code:	Classification Per M.S. 86A.05: f. state forests and state forest subareas	Current Public Use: YES	Future Public Use: YES
Land Code: 1000093360	Agency Land Code: R29595396	Land Name: FORESTRY	County: CASS	Acres: 39.94
City:	Site Code:	Classification Per M.S. 86A.05: f. state forests and state forest subareas	Current Public Use: YES	Future Public Use: YES
Land Code: 1000093361	Agency Land Code: R29595397	Land Name: FORESTRY	County: CASS	Acres: 39.94
City:	Site Code:	Classification Per M.S. 86A.05: f. state forests and state forest subareas	Current Public Use: YES	Future Public Use: YES
Land Code: 1000093362	Agency Land Code: R29595398	Land Name: FORESTRY	County: CASS	Acres: 39.98
City:	Site Code:	Classification Per M.S. 86A.05: f. state forests and state forest subareas	Current Public Use: YES	Future Public Use: YES
Land Code: 1000093363	Agency Land Code: R29595399	Land Name: FORESTRY	County: CASS	Acres: 39.98
City:	Site Code:	Classification Per M.S. 86A.05: f. state forests and state forest subareas	Current Public Use: YES	Future Public Use: YES
Land Code: 1000093364	Agency Land Code: R29595400	Land Name: FORESTRY	County: CASS	Acres: 39.93
City:	Site Code:	Classification Per M.S. 86A.05: f. state forests and state forest subareas	Current Public Use: YES	Future Public Use: YES
Land Code: 1000093365	Agency Land Code: R29626309	Land Name: FAW - FISHERIES	County: CHIPPEWA	Acres: 0.40
City:	Site Code:	Classification Per M.S. 86A.05: m. aquatic management areas	Current Public Use: YES	Future Public Use: YES
Land Code: 1000093366	Agency Land Code: R29626296	Land Name: FAW - WILDLIFE	County: FREEBORN	Acres: 0.41
City:	Site Code:	Classification Per M.S. 86A.05: g. state wildlife management area	Current Public Use: YES	Future Public Use: YES
Land Code: 1000093367	Agency Land Code: R29626297	Land Name: FAW - WILDLIFE	County: FREEBORN	Acres: 44.50
City:	Site Code:	Classification Per M.S. 86A.05: g. state wildlife management area	Current Public Use: YES	Future Public Use: YES
Land Code: 1000093368	Agency Land Code: R29626323	Land Name: FAW - WILDLIFE	County: MURRAY	Acres: 40.03
City:	Site Code:	Classification Per M.S. 86A.05: g. state wildlife management area	Current Public Use: YES	Future Public Use: YES
Land Code: 1000093369	Agency Land Code: R29626322	Land Name: FAW - WILDLIFE	County: MURRAY	Acres: 39.81
City:	Site Code:	Classification Per M.S. 86A.05: g. state wildlife management area	Current Public Use: YES	Future Public Use: YES



Land Code: 1000093370	Agency Land Code: R29626324	Land Name: FAW - WILDLIFE	County: MURRAY	Acres: 30.73
City:	Site Code:	Classification Per M.S. 86A.05: g. state wildlife management area	Current Public Use: YES	Future Public Use: YES
Land Code: 1000093371	Agency Land Code: R29626325	Land Name: FAW - WILDLIFE	County: MURRAY	Acres: 40.09
City:	Site Code:	Classification Per M.S. 86A.05: g. state wildlife management area	Current Public Use: YES	Future Public Use: YES
Land Code: 1000093372	Agency Land Code: R29626326	Land Name: FAW - WILDLIFE	County: MURRAY	Acres: 30.68
City:	Site Code:	Classification Per M.S. 86A.05: g. state wildlife management area	Current Public Use: YES	Future Public Use: YES
Land Code: 1000093373	Agency Land Code: R29626327	Land Name: FAW - WILDLIFE	County: MURRAY	Acres: 3.47
City:	Site Code:	Classification Per M.S. 86A.05: g. state wildlife management area	Current Public Use: YES	Future Public Use: YES
Land Code: 1000093374	Agency Land Code: R29626328	Land Name: FAW - WILDLIFE	County: MURRAY	Acres: 3.89
City:	Site Code:	Classification Per M.S. 86A.05: g. state wildlife management area	Current Public Use: YES	Future Public Use: YES
Land Code: 1000093375	Agency Land Code: R29626311	Land Name: FAW - WILDLIFE	County: STEARNS	Acres: 17.05
City:	Site Code:	Classification Per M.S. 86A.05: g. state wildlife management area	Current Public Use: YES	Future Public Use: YES
Land Code: 1000093376	Agency Land Code: R29626312	Land Name: FAW - WILDLIFE	County: STEARNS	Acres: 16.48
City:	Site Code:	Classification Per M.S. 86A.05: g. state wildlife management area	Current Public Use: YES	Future Public Use: YES
Land Code: 1000093377	Agency Land Code: R29626313	Land Name: FAW - WILDLIFE	County: STEARNS	Acres: 0.20
City:	Site Code:	Classification Per M.S. 86A.05: g. state wildlife management area	Current Public Use: YES	Future Public Use: YES
Land Code: 1000093378	Agency Land Code: R29626314	Land Name: FAW - WILDLIFE	County: STEARNS	Acres: 4.17
City:	Site Code:	Classification Per M.S. 86A.05: g. state wildlife management area	Current Public Use: YES	Future Public Use: YES
Land Code: 1000093379	Agency Land Code: R29626315	Land Name: FAW - WILDLIFE	County: STEARNS	Acres: 40.00
City:	Site Code:	Classification Per M.S. 86A.05: g. state wildlife management area	Current Public Use: YES	Future Public Use: YES
Land Code: 1000093380	Agency Land Code: R29626316	Land Name: FAW - WILDLIFE	County: STEARNS	Acres: 40.00
City:	Site Code:	Classification Per M.S. 86A.05: g. state wildlife management area	Current Public Use: YES	Future Public Use: YES
Land Code: 1000093381	Agency Land Code: R29626317	Land Name: FAW - WILDLIFE	County: STEARNS	Acres: 39.46
City:	Site Code:	Classification Per M.S. 86A.05: g. state wildlife management area	Current Public Use: YES	Future Public Use: YES



Land Code: 1000093382	Agency Land Code: R29626318	Land Name: FAW - WILDLIFE	County: STEARNS	Acres: 40.00
City:	Site Code:	Classification Per M.S. 86A.05: g. state wildlife management area	Current Public Use: YES	Future Public Use: YES
Land Code: 1000093383	Agency Land Code: R291094186	Land Name: FORESTRY	County: GOODHUE	Acres: 8.22
City:	Site Code:	Classification Per M.S. 86A.05: f. state forests and state forest subareas	Current Public Use: YES	Future Public Use: YES
Land Code: 1000093384	Agency Land Code: R291094187	Land Name: FORESTRY	County: GOODHUE	Acres: 3.28
City:	Site Code:	Classification Per M.S. 86A.05: f. state forests and state forest subareas	Current Public Use: YES	Future Public Use: YES
Land Code: 1000093385	Agency Land Code: R29626288	Land Name: FAW - FISHERIES	County: LE SUEUR	Acres: 1.79
City:	Site Code:	Classification Per M.S. 86A.05: m. aquatic management areas	Current Public Use: YES	Future Public Use: YES
Land Code: 1000093386	Agency Land Code: R291091499	Land Name: PARKS & TRAILS	County: CROW WING	Acres: 26.04
City:	Site Code:	Classification Per M.S. 86A.05: b. state recreation area	Current Public Use: YES	Future Public Use: YES
Land Code: 1000093387	Agency Land Code: R291091500	Land Name: PARKS & TRAILS	County: CROW WING	Acres: 40.31
City:	Site Code:	Classification Per M.S. 86A.05: b. state recreation area	Current Public Use: YES	Future Public Use: YES
Land Code: 1000093388	Agency Land Code: R291091501	Land Name: PARKS & TRAILS	County: CROW WING	Acres: 24.02
City:	Site Code:	Classification Per M.S. 86A.05: b. state recreation area	Current Public Use: YES	Future Public Use: YES
Land Code: 1000093389	Agency Land Code: R291062290	Land Name: FAW - WILDLIFE	County: CARLTON	Acres: 40.00
City:	Site Code:	Classification Per M.S. 86A.05: g. state wildlife management area	Current Public Use: YES	Future Public Use: YES
Land Code: 1000093390	Agency Land Code: R291062291	Land Name: FAW - WILDLIFE	County: CARLTON	Acres: 40.00
City:	Site Code:	Classification Per M.S. 86A.05: g. state wildlife management area	Current Public Use: YES	Future Public Use: YES
Land Code: 1000093391	Agency Land Code: R291062292	Land Name: FAW - WILDLIFE	County: CARLTON	Acres: 40.00
City:	Site Code:	Classification Per M.S. 86A.05: g. state wildlife management area	Current Public Use: YES	Future Public Use: YES
Land Code: 1000093392	Agency Land Code: R291062293	Land Name: FAW - WILDLIFE	County: CARLTON	Acres: 40.00
City:	Site Code:	Classification Per M.S. 86A.05: g. state wildlife management area	Current Public Use: YES	Future Public Use: YES
Land Code: 1000093393	Agency Land Code: R291062294	Land Name: FAW - WILDLIFE	County: CARLTON	Acres: 40.00
City:	Site Code:	Classification Per M.S. 86A.05: g. state wildlife management area	Current Public Use: YES	Future Public Use: YES



Land Code: 1000093394	Agency Land Code: R29626116	Land Name: FAW - WILDLIFE	County: ST LOUIS	Acres: 6.27
City:	Site Code:	Classification Per M.S. 86A.05: g. state wildlife management area	Current Public Use: YES	Future Public Use: YES
Land Code: 1000093395	Agency Land Code: R29626117	Land Name: FAW - WILDLIFE	County: ST LOUIS	Acres: 6.58
City:	Site Code:	Classification Per M.S. 86A.05: g. state wildlife management area	Current Public Use: YES	Future Public Use: YES
Land Code: 1000093396	Agency Land Code: R291066799	Land Name: PARKS & TRAILS	County: OTTER TAIL	Acres: 5.27
City:	Site Code:	Classification Per M.S. 86A.05: h. state water access site	Current Public Use: YES	Future Public Use: YES
Land Code: 1000093397	Agency Land Code: R291065511	Land Name: FAW - WILDLIFE	County: WRIGHT	Acres: 28.12
City:	Site Code:	Classification Per M.S. 86A.05: g. state wildlife management area	Current Public Use: YES	Future Public Use: YES
Land Code: 1000093398	Agency Land Code: R291065512	Land Name: FAW - WILDLIFE	County: WRIGHT	Acres: 16.67
City:	Site Code:	Classification Per M.S. 86A.05: g. state wildlife management area	Current Public Use: YES	Future Public Use: YES
Land Code: 1000093399	Agency Land Code: R29626321	Land Name: FAW - WILDLIFE	County: TODD	Acres: 0.54
City:	Site Code:	Classification Per M.S. 86A.05: g. state wildlife management area	Current Public Use: YES	Future Public Use: YES
Land Code: 1000093400	Agency Land Code: R291090147	Land Name: FAW - WILDLIFE	County: SWIFT	Acres: 6.76
City:	Site Code:	Classification Per M.S. 86A.05: g. state wildlife management area	Current Public Use: YES	Future Public Use: YES
Land Code: 1000093401	Agency Land Code: R291090148	Land Name: FAW - WILDLIFE	County: SWIFT	Acres: 13.80
City:	Site Code:	Classification Per M.S. 86A.05: g. state wildlife management area	Current Public Use: YES	Future Public Use: YES
Land Code: 1000093402	Agency Land Code: R291090149	Land Name: FAW - WILDLIFE	County: SWIFT	Acres: 19.05
City:	Site Code:	Classification Per M.S. 86A.05: g. state wildlife management area	Current Public Use: YES	Future Public Use: YES
Land Code: 1000093403	Agency Land Code: R291090150	Land Name: FAW - WILDLIFE	County: SWIFT	Acres: 26.66
City:	Site Code:	Classification Per M.S. 86A.05: g. state wildlife management area	Current Public Use: YES	Future Public Use: YES
Land Code: 1000093404	Agency Land Code: R291090151	Land Name: FAW - WILDLIFE	County: SWIFT	Acres: 33.03
City:	Site Code:	Classification Per M.S. 86A.05: g. state wildlife management area	Current Public Use: YES	Future Public Use: YES
Land Code: 1000093405	Agency Land Code: R291090152	Land Name: FAW - WILDLIFE	County: SWIFT	Acres: 35.49
City:	Site Code:	Classification Per M.S. 86A.05: g. state wildlife management area	Current Public Use: YES	Future Public Use: YES



Land Code: 1000093406	Agency Land Code: R29626199	Land Name: FAW - WILDLIFE	County: CHIPPEWA	Acres: 13.96
City:	Site Code:	Classification Per M.S. 86A.05: g. state wildlife management area	Current Public Use: YES	Future Public Use: YES
Land Code: 1000093407	Agency Land Code: R29626200	Land Name: FAW - WILDLIFE	County: CHIPPEWA	Acres: 13.97
City:	Site Code:	Classification Per M.S. 86A.05: g. state wildlife management area	Current Public Use: YES	Future Public Use: YES
Land Code: 1000093408	Agency Land Code: R291068113	Land Name: FORESTRY	County: WABASHA	Acres: 5.04
City:	Site Code:	Classification Per M.S. 86A.05: f. state forests and state forest subareas	Current Public Use: YES	Future Public Use: YES
Land Code: 1000093409	Agency Land Code: R291018091	Land Name: FAW - FISHERIES	County: WABASHA	Acres: 7.90
City:	Site Code:	Classification Per M.S. 86A.05: m. aquatic management areas	Current Public Use: YES	Future Public Use: YES
Land Code: 1000093410	Agency Land Code: R29626387	Land Name: FAW - WILDLIFE	County: ISANTI	Acres: 38.85
City:	Site Code:	Classification Per M.S. 86A.05: g. state wildlife management area	Current Public Use: YES	Future Public Use: YES
Land Code: 1000093411	Agency Land Code: R29624801	Land Name: FAW - WILDLIFE	County: ANOKA	Acres: 39.06
City:	Site Code:	Classification Per M.S. 86A.05: g. state wildlife management area	Current Public Use: YES	Future Public Use: YES
Land Code: 1000093412	Agency Land Code: R291134252	Land Name: FAW - WILDLIFE	County: SIBLEY	Acres: 39.74
City:	Site Code:	Classification Per M.S. 86A.05: g. state wildlife management area	Current Public Use: YES	Future Public Use: YES
Land Code: 1000093413	Agency Land Code: R291134253	Land Name: FAW - WILDLIFE	County: SIBLEY	Acres: 24.07
City:	Site Code:	Classification Per M.S. 86A.05: g. state wildlife management area	Current Public Use: YES	Future Public Use: YES
Land Code: 1000093414	Agency Land Code: R291134254	Land Name: FAW - WILDLIFE	County: SIBLEY	Acres: 9.02
City:	Site Code:	Classification Per M.S. 86A.05: g. state wildlife management area	Current Public Use: YES	Future Public Use: YES
Land Code: 1000093415	Agency Land Code: R291134255	Land Name: FAW - WILDLIFE	County: SIBLEY	Acres: 15.92
City:	Site Code:	Classification Per M.S. 86A.05: g. state wildlife management area	Current Public Use: YES	Future Public Use: YES
Land Code: 1000093416	Agency Land Code: R29598718	Land Name: FAW - WILDLIFE	County: REDWOOD	Acres: 40.00
City:	Site Code:	Classification Per M.S. 86A.05: g. state wildlife management area	Current Public Use: YES	Future Public Use: YES
Land Code: 1000093417	Agency Land Code: R29598719	Land Name: FAW - WILDLIFE	County: REDWOOD	Acres: 40.00
City:	Site Code:	Classification Per M.S. 86A.05: g. state wildlife management area	Current Public Use: YES	Future Public Use: YES



Land Code: 1000093418	Agency Land Code: R29598720	Land Name: FAW - WILDLIFE	County: REDWOOD	Acres: 40.00
City:	Site Code:	Classification Per M.S. 86A.05: g. state wildlife management area	Current Public Use: YES	Future Public Use: YES
Land Code: 1000093419	Agency Land Code: R29598721	Land Name: FAW - WILDLIFE	County: REDWOOD	Acres: 34.00
City:	Site Code:	Classification Per M.S. 86A.05: g. state wildlife management area	Current Public Use: YES	Future Public Use: YES
Land Code: 1000093420	Agency Land Code: R29626329	Land Name: FAW - WILDLIFE	County: WINONA	Acres: 0.20
City:	Site Code:	Classification Per M.S. 86A.05: g. state wildlife management area	Current Public Use: YES	Future Public Use: YES
Land Code: 1000093421	Agency Land Code: R29626330	Land Name: FAW - WILDLIFE	County: WINONA	Acres: 0.20
City:	Site Code:	Classification Per M.S. 86A.05: g. state wildlife management area	Current Public Use: YES	Future Public Use: YES
Land Code: 1000093422	Agency Land Code: R29626354	Land Name: PARKS & TRAILS	County: ST LOUIS	Acres: 40.00
City:	Site Code:	Classification Per M.S. 86A.05: c. state trail	Current Public Use: YES	Future Public Use: YES
Land Code: 1000093423	Agency Land Code: R29626355	Land Name: PARKS & TRAILS	County: ST LOUIS	Acres: 40.00
City:	Site Code:	Classification Per M.S. 86A.05: c. state trail	Current Public Use: YES	Future Public Use: YES
Land Code: 1000093424	Agency Land Code: R29626366	Land Name: PARKS & TRAILS	County: ST LOUIS	Acres: 40.00
City:	Site Code:	Classification Per M.S. 86A.05: c. state trail	Current Public Use: YES	Future Public Use: YES
Land Code: 1000093425	Agency Land Code: R29626367	Land Name: PARKS & TRAILS	County: ST LOUIS	Acres: 8.74
City:	Site Code:	Classification Per M.S. 86A.05: c. state trail	Current Public Use: YES	Future Public Use: YES
Land Code: 1000093426	Agency Land Code: R29626378	Land Name: PARKS & TRAILS	County: ST LOUIS	Acres: 40.00
City:	Site Code:	Classification Per M.S. 86A.05: c. state trail	Current Public Use: YES	Future Public Use: YES
Land Code: 1000093427	Agency Land Code: R29626379	Land Name: PARKS & TRAILS	County: ST LOUIS	Acres: 40.00
City:	Site Code:	Classification Per M.S. 86A.05: c. state trail	Current Public Use: YES	Future Public Use: YES
Land Code: 1000093428	Agency Land Code: R291073030	Land Name: PARKS & TRAILS	County: ST LOUIS	Acres: 46.33
City:	Site Code:	Classification Per M.S. 86A.05: c. state trail	Current Public Use: YES	Future Public Use: YES
Land Code: 1000093429	Agency Land Code: R291073031	Land Name: PARKS & TRAILS	County: ST LOUIS	Acres: 46.15
City:	Site Code:	Classification Per M.S. 86A.05: c. state trail	Current Public Use: YES	Future Public Use: YES



Land Code: 1000093430	Agency Land Code: R29626396	Land Name: FAW - FISHERIES	County: ITASCA	Acres: 1.35
City:	Site Code:	Classification Per M.S. 86A.05: m. aquatic management areas	Current Public Use: YES	Future Public Use: YES
Land Code: 1000093431	Agency Land Code: R29626250	Land Name: FAW - WILDLIFE	County: LAC QUI PARLE	Acres: 30.70
City:	Site Code:	Classification Per M.S. 86A.05: g. state wildlife management area	Current Public Use: YES	Future Public Use: YES
Land Code: 1000093432	Agency Land Code: R29626251	Land Name: FAW - WILDLIFE	County: LAC QUI PARLE	Acres: 34.80
City:	Site Code:	Classification Per M.S. 86A.05: g. state wildlife management area	Current Public Use: YES	Future Public Use: YES
Land Code: 1000093433	Agency Land Code: R29626218	Land Name: PARKS & TRAILS	County: RICE	Acres: 0.10
City:	Site Code:	Classification Per M.S. 86A.05: c. state trail	Current Public Use: YES	Future Public Use: YES
Land Code: 1000093434	Agency Land Code: R29624961	Land Name: FAW - FISHERIES	County: BECKER	Acres: 9.00
City:	Site Code:	Classification Per M.S. 86A.05: m. aquatic management areas	Current Public Use: YES	Future Public Use: YES
Land Code: 1000093435	Agency Land Code: R291089686	Land Name: FAW - WILDLIFE	County: DAKOTA	Acres: 40.00
City:	Site Code:	Classification Per M.S. 86A.05: g. state wildlife management area	Current Public Use: YES	Future Public Use: YES
Land Code: 1000093436	Agency Land Code: R291089687	Land Name: FAW - WILDLIFE	County: DAKOTA	Acres: 10.00
City:	Site Code:	Classification Per M.S. 86A.05: g. state wildlife management area	Current Public Use: YES	Future Public Use: YES
Land Code: 1000093437	Agency Land Code: R29626394	Land Name: FAW - FISHERIES	County: CASS	Acres: 10.74
City:	Site Code:	Classification Per M.S. 86A.05: m. aquatic management areas	Current Public Use: YES	Future Public Use: YES
Land Code: 1000093438	Agency Land Code: R29626395	Land Name: FAW - FISHERIES	County: CASS	Acres: 10.06
City:	Site Code:	Classification Per M.S. 86A.05: m. aquatic management areas	Current Public Use: YES	Future Public Use: YES
Land Code: 1000093439	Agency Land Code: R291065457	Land Name: FAW - WILDLIFE	County: NORMAN	Acres: 39.28
City:	Site Code:	Classification Per M.S. 86A.05: g. state wildlife management area	Current Public Use: YES	Future Public Use: YES
Land Code: 1000093440	Agency Land Code: R291065458	Land Name: FAW - WILDLIFE	County: NORMAN	Acres: 39.28
City:	Site Code:	Classification Per M.S. 86A.05: g. state wildlife management area	Current Public Use: YES	Future Public Use: YES
Land Code: 1000093441	Agency Land Code: R291065459	Land Name: FAW - WILDLIFE	County: NORMAN	Acres: 39.28
City:	Site Code:	Classification Per M.S. 86A.05: g. state wildlife management area	Current Public Use: YES	Future Public Use: YES



Land Code: 1000093442	Agency Land Code: R291065460	Land Name: FAW - WILDLIFE	County: NORMAN	Acres: 39.28
City:	Site Code:	Classification Per M.S. 86A.05: g. state wildlife management area	Current Public Use: YES	Future Public Use: YES
Land Code: 1000093443	Agency Land Code: R29599032	Land Name: FAW - WILDLIFE	County: CHIPPEWA	Acres: 40.00
City:	Site Code:	Classification Per M.S. 86A.05: g. state wildlife management area	Current Public Use: YES	Future Public Use: YES
Land Code: 1000093444	Agency Land Code: R29599033	Land Name: FAW - WILDLIFE	County: CHIPPEWA	Acres: 40.00
City:	Site Code:	Classification Per M.S. 86A.05: g. state wildlife management area	Current Public Use: YES	Future Public Use: YES
Land Code: 1000093445	Agency Land Code: R291058012	Land Name: FAW - WILDLIFE	County: STEARNS	Acres: 33.12
City:	Site Code:	Classification Per M.S. 86A.05: g. state wildlife management area	Current Public Use: YES	Future Public Use: YES
Land Code: 1000093446	Agency Land Code: R291058013	Land Name: FAW - WILDLIFE	County: STEARNS	Acres: 8.31
City:	Site Code:	Classification Per M.S. 86A.05: g. state wildlife management area	Current Public Use: YES	Future Public Use: YES
Land Code: 1000093447	Agency Land Code: R291058014	Land Name: FAW - WILDLIFE	County: STEARNS	Acres: 27.89
City:	Site Code:	Classification Per M.S. 86A.05: g. state wildlife management area	Current Public Use: YES	Future Public Use: YES
Land Code: 1000093448	Agency Land Code: R29626307	Land Name: FAW - WILDLIFE	County: STEARNS	Acres: 36.31
City:	Site Code:	Classification Per M.S. 86A.05: g. state wildlife management area	Current Public Use: YES	Future Public Use: YES
Land Code: 1000093449	Agency Land Code: R29626308	Land Name: FAW - WILDLIFE	County: STEARNS	Acres: 37.17
City:	Site Code:	Classification Per M.S. 86A.05: g. state wildlife management area	Current Public Use: YES	Future Public Use: YES
Land Code: 1000093450	Agency Land Code: R29599093	Land Name: PARKS & TRAILS	County: SCOTT	Acres: 37.11
City:	Site Code:	Classification Per M.S. 86A.05: b. state recreation area	Current Public Use: YES	Future Public Use: YES
Land Code: 1000093451	Agency Land Code: R291068047	Land Name: FAW - WILDLIFE	County: NICOLLET	Acres: 40.00
City:	Site Code:	Classification Per M.S. 86A.05: g. state wildlife management area	Current Public Use: YES	Future Public Use: YES
Land Code: 1000093452	Agency Land Code: R291068048	Land Name: FAW - WILDLIFE	County: NICOLLET	Acres: 40.00
City:	Site Code:	Classification Per M.S. 86A.05: g. state wildlife management area	Current Public Use: YES	Future Public Use: YES
Land Code: 1000093453	Agency Land Code: R291068049	Land Name: FAW - WILDLIFE	County: NICOLLET	Acres: 26.00
City:	Site Code:	Classification Per M.S. 86A.05: g. state wildlife management area	Current Public Use: YES	Future Public Use: YES



Land Code: 1000093454	Agency Land Code: R29626434	Land Name: FAW - WILDLIFE	County: STEARNS	Acres: 9.05
City:	Site Code:	Classification Per M.S. 86A.05: g. state wildlife management area	Current Public Use: YES	Future Public Use: YES
Land Code: 1000093455	Agency Land Code: R29626435	Land Name: FAW - WILDLIFE	County: STEARNS	Acres: 40.00
City:	Site Code:	Classification Per M.S. 86A.05: g. state wildlife management area	Current Public Use: YES	Future Public Use: YES
Land Code: 1000093456	Agency Land Code: R29626436	Land Name: FAW - WILDLIFE	County: STEARNS	Acres: 40.00
City:	Site Code:	Classification Per M.S. 86A.05: g. state wildlife management area	Current Public Use: YES	Future Public Use: YES
Land Code: 1000093457	Agency Land Code: R29626437	Land Name: FAW - WILDLIFE	County: STEARNS	Acres: 16.90
City:	Site Code:	Classification Per M.S. 86A.05: g. state wildlife management area	Current Public Use: YES	Future Public Use: YES
Land Code: 1000093458	Agency Land Code: R29626491	Land Name: FAW - FISHERIES	County: HUBBARD	Acres: 30.25
City:	Site Code:	Classification Per M.S. 86A.05: m. aquatic management areas	Current Public Use: YES	Future Public Use: YES
Land Code: 1000093459	Agency Land Code: R29626492	Land Name: FAW - FISHERIES	County: HUBBARD	Acres: 30.40
City:	Site Code:	Classification Per M.S. 86A.05: m. aquatic management areas	Current Public Use: YES	Future Public Use: YES
Land Code: 1000093460	Agency Land Code: R29626493	Land Name: FAW - FISHERIES	County: HUBBARD	Acres: 6.65
City:	Site Code:	Classification Per M.S. 86A.05: m. aquatic management areas	Current Public Use: YES	Future Public Use: YES
Land Code: 1000093461	Agency Land Code: R291064528	Land Name: FAW - WILDLIFE	County: MEEKER	Acres: 20.51
City:	Site Code:	Classification Per M.S. 86A.05: g. state wildlife management area	Current Public Use: YES	Future Public Use: YES
Land Code: 1000093462	Agency Land Code: R291064529	Land Name: FAW - WILDLIFE	County: MEEKER	Acres: 23.17
City:	Site Code:	Classification Per M.S. 86A.05: g. state wildlife management area	Current Public Use: YES	Future Public Use: YES
Land Code: 1000093463	Agency Land Code: R291064530	Land Name: FAW - WILDLIFE	County: MEEKER	Acres: 25.17
City:	Site Code:	Classification Per M.S. 86A.05: g. state wildlife management area	Current Public Use: YES	Future Public Use: YES
Land Code: 1000093464	Agency Land Code: R291066543	Land Name: FAW - WILDLIFE	County: JACKSON	Acres: 14.70
City:	Site Code:	Classification Per M.S. 86A.05: g. state wildlife management area	Current Public Use: YES	Future Public Use: YES
Land Code: 1000093465	Agency Land Code: R291066544	Land Name: FAW - WILDLIFE	County: JACKSON	Acres: 89.30
City:	Site Code:	Classification Per M.S. 86A.05: g. state wildlife management area	Current Public Use: YES	Future Public Use: YES



Land Code: 1000093466	Agency Land Code: R291066545	Land Name: FAW - WILDLIFE	County: JACKSON	Acres: 47.70
City:	Site Code:	Classification Per M.S. 86A.05: g. state wildlife management area	Current Public Use: YES	Future Public Use: YES
Land Code: 1000093467	Agency Land Code: R291066546	Land Name: FAW - WILDLIFE	County: JACKSON	Acres: 40.00
City:	Site Code:	Classification Per M.S. 86A.05: g. state wildlife management area	Current Public Use: YES	Future Public Use: YES
Land Code: 1000093468	Agency Land Code: R291066547	Land Name: FAW - WILDLIFE	County: JACKSON	Acres: 48.90
City:	Site Code:	Classification Per M.S. 86A.05: g. state wildlife management area	Current Public Use: YES	Future Public Use: YES
Land Code: 1000093469	Agency Land Code: R291066537	Land Name: FAW - WILDLIFE	County: MARTIN	Acres: 8.18
City:	Site Code:	Classification Per M.S. 86A.05: g. state wildlife management area	Current Public Use: YES	Future Public Use: YES
Land Code: 1000093470	Agency Land Code: R291066538	Land Name: FAW - WILDLIFE	County: MARTIN	Acres: 0.78
City:	Site Code:	Classification Per M.S. 86A.05: g. state wildlife management area	Current Public Use: YES	Future Public Use: YES
Land Code: 1000093471	Agency Land Code: R291066539	Land Name: FAW - WILDLIFE	County: MARTIN	Acres: 3.88
City:	Site Code:	Classification Per M.S. 86A.05: g. state wildlife management area	Current Public Use: YES	Future Public Use: YES
Land Code: 1000093472	Agency Land Code: R291066540	Land Name: FAW - WILDLIFE	County: MARTIN	Acres: 4.12
City:	Site Code:	Classification Per M.S. 86A.05: g. state wildlife management area	Current Public Use: YES	Future Public Use: YES
Land Code: 1000093473	Agency Land Code: R29626487	Land Name: FORESTRY	County: ST LOUIS	Acres: 40.00
City:	Site Code:	Classification Per M.S. 86A.05: f. state forests and state forest subareas	Current Public Use: YES	Future Public Use: YES
Land Code: 1000093474	Agency Land Code: R29626481	Land Name: FAW - WILDLIFE	County: BECKER	Acres: 40.00
City:	Site Code:	Classification Per M.S. 86A.05: g. state wildlife management area	Current Public Use: YES	Future Public Use: YES
Land Code: 1000093475	Agency Land Code: R29626482	Land Name: FAW - WILDLIFE	County: BECKER	Acres: 40.00
City:	Site Code:	Classification Per M.S. 86A.05: g. state wildlife management area	Current Public Use: YES	Future Public Use: YES
Land Code: 1000093476	Agency Land Code: R29626544	Land Name: FAW - WILDLIFE	County: NORMAN	Acres: 40.00
City:	Site Code:	Classification Per M.S. 86A.05: g. state wildlife management area	Current Public Use: YES	Future Public Use: YES
Land Code: 1000093477	Agency Land Code: R29626545	Land Name: FAW - WILDLIFE	County: NORMAN	Acres: 40.00
City:	Site Code:	Classification Per M.S. 86A.05: g. state wildlife management area	Current Public Use: YES	Future Public Use: YES



Land Code: 1000093478	Agency Land Code: R29626546	Land Name: FAW - WILDLIFE	County: NORMAN	Acres: 40.00
City:	Site Code:	Classification Per M.S. 86A.05: g. state wildlife management area	Current Public Use: YES	Future Public Use: YES
Land Code: 1000093479	Agency Land Code: R29626547	Land Name: FAW - WILDLIFE	County: NORMAN	Acres: 40.00
City:	Site Code:	Classification Per M.S. 86A.05: g. state wildlife management area	Current Public Use: YES	Future Public Use: YES
Land Code: 1000093480	Agency Land Code: R29626528	Land Name: FAW - WILDLIFE	County: WRIGHT	Acres: 40.05
City:	Site Code:	Classification Per M.S. 86A.05: g. state wildlife management area	Current Public Use: YES	Future Public Use: YES
Land Code: 1000093481	Agency Land Code: R29624981	Land Name: PARKS & TRAILS	County: GOODHUE	Acres: 3.50
City:	Site Code:	Classification Per M.S. 86A.05: c. state trail	Current Public Use: YES	Future Public Use: YES
Land Code: 1000093482	Agency Land Code: R29624982	Land Name: PARKS & TRAILS	County: GOODHUE	Acres: 2.20
City:	Site Code:	Classification Per M.S. 86A.05: c. state trail	Current Public Use: YES	Future Public Use: YES
Land Code: 1000093483	Agency Land Code: R291066548	Land Name: FAW - WILDLIFE	County: JACKSON	Acres: 0.30
City:	Site Code:	Classification Per M.S. 86A.05: g. state wildlife management area	Current Public Use: YES	Future Public Use: YES
Land Code: 1000093484	Agency Land Code: R291066549	Land Name: FAW - WILDLIFE	County: JACKSON	Acres: 1.00
City:	Site Code:	Classification Per M.S. 86A.05: g. state wildlife management area	Current Public Use: YES	Future Public Use: YES
Land Code: 1000093485	Agency Land Code: R29626513	Land Name: PARKS & TRAILS	County: FREEBORN	Acres: 4.00
City:	Site Code:	Classification Per M.S. 86A.05: h. state water access site	Current Public Use: YES	Future Public Use: YES
Land Code: 1000093486	Agency Land Code: R29626154	Land Name: FAW - WILDLIFE	County: ANOKA	Acres: 27.70
City:	Site Code:	Classification Per M.S. 86A.05: g. state wildlife management area	Current Public Use: YES	Future Public Use: YES
Land Code: 1000093487	Agency Land Code: R29626155	Land Name: FAW - WILDLIFE	County: ANOKA	Acres: 1.90
City:	Site Code:	Classification Per M.S. 86A.05: g. state wildlife management area	Current Public Use: YES	Future Public Use: YES
Land Code: 1000093488	Agency Land Code: R29626548	Land Name: PARKS & TRAILS	County: HUBBARD	Acres: 0.56
City:	Site Code:	Classification Per M.S. 86A.05: h. state water access site	Current Public Use: YES	Future Public Use: YES
Land Code: 1000093489	Agency Land Code: R29624897	Land Name: FAW - WILDLIFE	County: ANOKA	Acres: 40.00
City:	Site Code:	Classification Per M.S. 86A.05: g. state wildlife management area	Current Public Use: YES	Future Public Use: YES



Land Code: 1000093490	Agency Land Code: R29624898	Land Name: FAW - WILDLIFE	County: ANOKA	Acres: 40.00
City:	Site Code:	Classification Per M.S. 86A.05: g. state wildlife management area	Current Public Use: YES	Future Public Use: YES
Land Code: 1000093491	Agency Land Code: R29599349	Land Name: FAW - WILDLIFE	County: ANOKA	Acres: 0.65
City:	Site Code:	Classification Per M.S. 86A.05: g. state wildlife management area	Current Public Use: YES	Future Public Use: YES
Land Code: 1000093492	Agency Land Code: R29599350	Land Name: FAW - WILDLIFE	County: ANOKA	Acres: 42.38
City:	Site Code:	Classification Per M.S. 86A.05: g. state wildlife management area	Current Public Use: YES	Future Public Use: YES
Land Code: 1000093493	Agency Land Code: R291134268	Land Name: FAW - WILDLIFE	County: PENNINGTON	Acres: 40.00
City:	Site Code:	Classification Per M.S. 86A.05: g. state wildlife management area	Current Public Use: YES	Future Public Use: YES
Land Code: 1000093494	Agency Land Code: R291134269	Land Name: FAW - WILDLIFE	County: PENNINGTON	Acres: 40.00
City:	Site Code:	Classification Per M.S. 86A.05: g. state wildlife management area	Current Public Use: YES	Future Public Use: YES
Land Code: 1000093495	Agency Land Code: R291134270	Land Name: FAW - WILDLIFE	County: PENNINGTON	Acres: 40.00
City:	Site Code:	Classification Per M.S. 86A.05: g. state wildlife management area	Current Public Use: YES	Future Public Use: YES
Land Code: 1000093496	Agency Land Code: R291134271	Land Name: FAW - WILDLIFE	County: PENNINGTON	Acres: 36.14
City:	Site Code:	Classification Per M.S. 86A.05: g. state wildlife management area	Current Public Use: YES	Future Public Use: YES
Land Code: 1000093497	Agency Land Code: R29626543	Land Name: FAW - FISHERIES	County: BELTRAMI	Acres: 6.14
City:	Site Code:	Classification Per M.S. 86A.05: m. aquatic management areas	Current Public Use: YES	Future Public Use: YES
Land Code: 1000093498	Agency Land Code: R291058029	Land Name: FAW - WILDLIFE	County: YELLOW MEDICINE	Acres: 40.00
City:	Site Code:	Classification Per M.S. 86A.05: g. state wildlife management area	Current Public Use: YES	Future Public Use: YES
Land Code: 1000093499	Agency Land Code: R291058030	Land Name: FAW - WILDLIFE	County: YELLOW MEDICINE	Acres: 40.00
City:	Site Code:	Classification Per M.S. 86A.05: g. state wildlife management area	Current Public Use: YES	Future Public Use: YES
Land Code: 1000093500	Agency Land Code: R29626576	Land Name: EWR - ECO	County: HUBBARD	Acres: 40.00
City:	Site Code:	Classification Per M.S. 86A.05: d. state scientific and natural area	Current Public Use: YES	Future Public Use: YES
Land Code: 1000093501	Agency Land Code: R29626577	Land Name: EWR - ECO	County: HUBBARD	Acres: 40.00
City:	Site Code:	Classification Per M.S. 86A.05: d. state scientific and natural area	Current Public Use: YES	Future Public Use: YES



Land Code: 1000093502	Agency Land Code: R29626578	Land Name: EWR - ECO	County: HUBBARD	Acres: 20.00
City:	Site Code:	Classification Per M.S. 86A.05: d. state scientific and natural area	Current Public Use: YES	Future Public Use: YES
Land Code: 1000093503	Agency Land Code: R29626579	Land Name: EWR - ECO	County: HUBBARD	Acres: 20.00
City:	Site Code:	Classification Per M.S. 86A.05: d. state scientific and natural area	Current Public Use: YES	Future Public Use: YES
Land Code: 1000093504	Agency Land Code: R29626580	Land Name: EWR - ECO	County: HUBBARD	Acres: 40.00
City:	Site Code:	Classification Per M.S. 86A.05: d. state scientific and natural area	Current Public Use: YES	Future Public Use: YES
Land Code: 1000093505	Agency Land Code: R29626581	Land Name: EWR - ECO	County: HUBBARD	Acres: 40.00
City:	Site Code:	Classification Per M.S. 86A.05: d. state scientific and natural area	Current Public Use: YES	Future Public Use: YES
Land Code: 1000093506	Agency Land Code: R29626582	Land Name: EWR - ECO	County: HUBBARD	Acres: 40.00
City:	Site Code:	Classification Per M.S. 86A.05: d. state scientific and natural area	Current Public Use: YES	Future Public Use: YES
Land Code: 1000093507	Agency Land Code: R29626583	Land Name: EWR - ECO	County: HUBBARD	Acres: 40.00
City:	Site Code:	Classification Per M.S. 86A.05: d. state scientific and natural area	Current Public Use: YES	Future Public Use: YES
Land Code: 1000093508	Agency Land Code: R29626584	Land Name: EWR - ECO	County: HUBBARD	Acres: 40.00
City:	Site Code:	Classification Per M.S. 86A.05: d. state scientific and natural area	Current Public Use: YES	Future Public Use: YES
Land Code: 1000093509	Agency Land Code: R29626585	Land Name: EWR - ECO	County: HUBBARD	Acres: 40.00
City:	Site Code:	Classification Per M.S. 86A.05: d. state scientific and natural area	Current Public Use: YES	Future Public Use: YES
Land Code: 1000093510	Agency Land Code: R29626586	Land Name: EWR - ECO	County: HUBBARD	Acres: 20.00
City:	Site Code:	Classification Per M.S. 86A.05: d. state scientific and natural area	Current Public Use: YES	Future Public Use: YES
Land Code: 1000093511	Agency Land Code: R29626587	Land Name: EWR - ECO	County: HUBBARD	Acres: 40.00
City:	Site Code:	Classification Per M.S. 86A.05: d. state scientific and natural area	Current Public Use: YES	Future Public Use: YES
Land Code: 1000093512	Agency Land Code: R29626588	Land Name: EWR - ECO	County: HUBBARD	Acres: 40.00
City:	Site Code:	Classification Per M.S. 86A.05: d. state scientific and natural area	Current Public Use: YES	Future Public Use: YES
Land Code: 1000093513	Agency Land Code: R29626589	Land Name: EWR - ECO	County: HUBBARD	Acres: 40.00
City:	Site Code:	Classification Per M.S. 86A.05: d. state scientific and natural area	Current Public Use: YES	Future Public Use: YES



Land Code: 1000093514	Agency Land Code: R29626590	Land Name: EWR - ECO	County: HUBBARD	Acres: 40.00
City:	Site Code:	Classification Per M.S. 86A.05: d. state scientific and natural area	Current Public Use: YES	Future Public Use: YES
Land Code: 1000093515	Agency Land Code: R29626591	Land Name: EWR - ECO	County: HUBBARD	Acres: 40.00
City:	Site Code:	Classification Per M.S. 86A.05: d. state scientific and natural area	Current Public Use: YES	Future Public Use: YES
Land Code: 1000093516	Agency Land Code: R29626592	Land Name: EWR - ECO	County: HUBBARD	Acres: 40.00
City:	Site Code:	Classification Per M.S. 86A.05: d. state scientific and natural area	Current Public Use: YES	Future Public Use: YES
Land Code: 1000093517	Agency Land Code: R29626593	Land Name: EWR - ECO	County: HUBBARD	Acres: 40.00
City:	Site Code:	Classification Per M.S. 86A.05: d. state scientific and natural area	Current Public Use: YES	Future Public Use: YES
Land Code: 1000093518	Agency Land Code: R29626594	Land Name: EWR - ECO	County: HUBBARD	Acres: 40.00
City:	Site Code:	Classification Per M.S. 86A.05: d. state scientific and natural area	Current Public Use: YES	Future Public Use: YES
Land Code: 1000093519	Agency Land Code: R29626595	Land Name: EWR - ECO	County: HUBBARD	Acres: 40.00
City:	Site Code:	Classification Per M.S. 86A.05: d. state scientific and natural area	Current Public Use: YES	Future Public Use: YES
Land Code: 1000093520	Agency Land Code: R29626596	Land Name: EWR - ECO	County: HUBBARD	Acres: 40.00
City:	Site Code:	Classification Per M.S. 86A.05: d. state scientific and natural area	Current Public Use: YES	Future Public Use: YES
Land Code: 1000093521	Agency Land Code: R29626597	Land Name: EWR - ECO	County: HUBBARD	Acres: 40.00
City:	Site Code:	Classification Per M.S. 86A.05: d. state scientific and natural area	Current Public Use: YES	Future Public Use: YES
Land Code: 1000093522	Agency Land Code: R29626598	Land Name: EWR - ECO	County: HUBBARD	Acres: 40.00
City:	Site Code:	Classification Per M.S. 86A.05: d. state scientific and natural area	Current Public Use: YES	Future Public Use: YES
Land Code: 1000093523	Agency Land Code: R29626599	Land Name: EWR - ECO	County: HUBBARD	Acres: 40.00
City:	Site Code:	Classification Per M.S. 86A.05: d. state scientific and natural area	Current Public Use: YES	Future Public Use: YES
Land Code: 1000093524	Agency Land Code: R29626559	Land Name: FAW - WILDLIFE	County: RICE	Acres: 39.85
City:	Site Code:	Classification Per M.S. 86A.05: g. state wildlife management area	Current Public Use: YES	Future Public Use: YES
Land Code: 1000093525	Agency Land Code: R29626560	Land Name: FAW - WILDLIFE	County: RICE	Acres: 14.05
City:	Site Code:	Classification Per M.S. 86A.05: g. state wildlife management area	Current Public Use: YES	Future Public Use: YES



Land Code: 1000093526	Agency Land Code: R29626561	Land Name: FAW - WILDLIFE	County: RICE	Acres: 20.77
City:	Site Code:	Classification Per M.S. 86A.05: g. state wildlife management area	Current Public Use: YES	Future Public Use: YES
Land Code: 1000093527	Agency Land Code: R29626562	Land Name: FAW - WILDLIFE	County: RICE	Acres: 31.41
City:	Site Code:	Classification Per M.S. 86A.05: g. state wildlife management area	Current Public Use: YES	Future Public Use: YES
Land Code: 1000093528	Agency Land Code: R29626563	Land Name: FAW - WILDLIFE	County: RICE	Acres: 39.63
City:	Site Code:	Classification Per M.S. 86A.05: g. state wildlife management area	Current Public Use: YES	Future Public Use: YES
Land Code: 1000093529	Agency Land Code: R29626564	Land Name: FAW - WILDLIFE	County: RICE	Acres: 39.70
City:	Site Code:	Classification Per M.S. 86A.05: g. state wildlife management area	Current Public Use: YES	Future Public Use: YES
Land Code: 1000093530	Agency Land Code: R29626565	Land Name: FAW - WILDLIFE	County: RICE	Acres: 34.98
City:	Site Code:	Classification Per M.S. 86A.05: g. state wildlife management area	Current Public Use: YES	Future Public Use: YES
Land Code: 1000093531	Agency Land Code: R29626566	Land Name: FAW - WILDLIFE	County: RICE	Acres: 39.70
City:	Site Code:	Classification Per M.S. 86A.05: g. state wildlife management area	Current Public Use: YES	Future Public Use: YES
Land Code: 1000093532	Agency Land Code: R29626567	Land Name: FAW - WILDLIFE	County: RICE	Acres: 14.39
City:	Site Code:	Classification Per M.S. 86A.05: g. state wildlife management area	Current Public Use: YES	Future Public Use: YES
Land Code: 1000093533	Agency Land Code: R29626568	Land Name: FAW - WILDLIFE	County: RICE	Acres: 39.87
City:	Site Code:	Classification Per M.S. 86A.05: g. state wildlife management area	Current Public Use: YES	Future Public Use: YES
Land Code: 1000093534	Agency Land Code: R29626569	Land Name: FAW - WILDLIFE	County: RICE	Acres: 31.84
City:	Site Code:	Classification Per M.S. 86A.05: g. state wildlife management area	Current Public Use: YES	Future Public Use: YES
Land Code: 1000093535	Agency Land Code: R29626570	Land Name: FAW - WILDLIFE	County: RICE	Acres: 0.27
City:	Site Code:	Classification Per M.S. 86A.05: g. state wildlife management area	Current Public Use: YES	Future Public Use: YES
Land Code: 1000093536	Agency Land Code: R29626571	Land Name: FAW - WILDLIFE	County: RICE	Acres: 26.55
City:	Site Code:	Classification Per M.S. 86A.05: g. state wildlife management area	Current Public Use: YES	Future Public Use: YES
Land Code: 1000093537	Agency Land Code: R29626572	Land Name: FAW - WILDLIFE	County: RICE	Acres: 38.52
City:	Site Code:	Classification Per M.S. 86A.05: g. state wildlife management area	Current Public Use: YES	Future Public Use: YES



Land Code: 1000093538	Agency Land Code: R29626573	Land Name: FAW - WILDLIFE	County: RICE	Acres: 10.63
City:	Site Code:	Classification Per M.S. 86A.05: g. state wildlife management area	Current Public Use: YES	Future Public Use: YES
Land Code: 1000093539	Agency Land Code: R29626574	Land Name: FAW - WILDLIFE	County: RICE	Acres: 9.25
City:	Site Code:	Classification Per M.S. 86A.05: g. state wildlife management area	Current Public Use: YES	Future Public Use: YES
Land Code: 1000093540	Agency Land Code: R29626575	Land Name: FAW - WILDLIFE	County: RICE	Acres: 28.35
City:	Site Code:	Classification Per M.S. 86A.05: g. state wildlife management area	Current Public Use: YES	Future Public Use: YES
Land Code: 1000093541	Agency Land Code: R291093907	Land Name: FORESTRY	County: FILLMORE	Acres: 35.75
City:	Site Code:	Classification Per M.S. 86A.05: f. state forests and state forest subareas	Current Public Use: YES	Future Public Use: YES
Land Code: 1000093542	Agency Land Code: R291093903	Land Name: FORESTRY	County: FILLMORE	Acres: 20.20
City:	Site Code:	Classification Per M.S. 86A.05: f. state forests and state forest subareas	Current Public Use: YES	Future Public Use: YES
Land Code: 1000093551	Agency Land Code: R291008740	Land Name: FAW - FISHERIES	County: AITKIN	Acres: 33.80
City:	Site Code:	Classification Per M.S. 86A.05: m. aquatic management areas	Current Public Use: YES	Future Public Use: YES
Land Code: 1000093552	Agency Land Code: R291004568	Land Name: FAW - WILDLIFE	County: ANOKA	Acres: 42.34
City:	Site Code:	Classification Per M.S. 86A.05: g. State wildlife management area	Current Public Use: YES	Future Public Use: YES
Land Code: 1000093553	Agency Land Code: R291004571	Land Name: FAW - WILDLIFE	County: ANOKA	Acres: 42.48
City:	Site Code:	Classification Per M.S. 86A.05: g. State wildlife management area	Current Public Use: YES	Future Public Use: YES
Land Code: 1000093554	Agency Land Code: R291004575	Land Name: FAW - WILDLIFE	County: ANOKA	Acres: 42.36
City:	Site Code:	Classification Per M.S. 86A.05: g. State wildlife management area	Current Public Use: YES	Future Public Use: YES
Land Code: 1000093555	Agency Land Code: R291004577	Land Name: FAW - WILDLIFE	County: ANOKA	Acres: 42.47
City:	Site Code:	Classification Per M.S. 86A.05: g. State wildlife management area	Current Public Use: YES	Future Public Use: YES
Land Code: 1000093556	Agency Land Code: R291004579	Land Name: FAW - WILDLIFE	County: ANOKA	Acres: 42.35
City:	Site Code:	Classification Per M.S. 86A.05: g. State wildlife management area	Current Public Use: YES	Future Public Use: YES
Land Code: 1000093557	Agency Land Code: R291004054	Land Name: FAW - FISHERIES	County: BECKER	Acres: 24.00
City:	Site Code:	Classification Per M.S. 86A.05: m. aquatic management areas	Current Public Use: YES	Future Public Use: YES



Land Code: 1000093558	Agency Land Code: R291005465	Land Name: FAW - FISHERIES	County: BECKER	Acres: 4.05
City:	Site Code:	Classification Per M.S. 86A.05: m. aquatic management areas	Current Public Use: YES	Future Public Use: YES
Land Code: 1000093559	Agency Land Code: R291008189	Land Name: EWR - ECO	County: BECKER	Acres: 40.00
City:	Site Code:	Classification Per M.S. 86A.05: d. state scientific and natural area	Current Public Use: YES	Future Public Use: YES
Land Code: 1000093560	Agency Land Code: R291008778	Land Name: EWR - ECO	County: BECKER	Acres: 40.00
City:	Site Code:	Classification Per M.S. 86A.05: d. state scientific and natural area	Current Public Use: YES	Future Public Use: YES
Land Code: 1000093561	Agency Land Code: R291008779	Land Name: EWR - ECO	County: BECKER	Acres: 40.00
City:	Site Code:	Classification Per M.S. 86A.05: d. state scientific and natural area	Current Public Use: YES	Future Public Use: YES
Land Code: 1000093562	Agency Land Code: R291008780	Land Name: EWR - ECO	County: BECKER	Acres: 40.00
City:	Site Code:	Classification Per M.S. 86A.05: d. state scientific and natural area	Current Public Use: YES	Future Public Use: YES
Land Code: 1000093563	Agency Land Code: R291008781	Land Name: EWR - ECO	County: BECKER	Acres: 40.00
City:	Site Code:	Classification Per M.S. 86A.05: d. state scientific and natural area	Current Public Use: YES	Future Public Use: YES
Land Code: 1000093564	Agency Land Code: R291008782	Land Name: EWR - ECO	County: BECKER	Acres: 40.00
City:	Site Code:	Classification Per M.S. 86A.05: d. state scientific and natural area	Current Public Use: YES	Future Public Use: YES
Land Code: 1000093565	Agency Land Code: R2936912	Land Name: FORESTRY	County: BELTRAMI	Acres: 33.47
City:	Site Code:	Classification Per M.S. 86A.05: f. state forests and state forest subareas	Current Public Use: YES	Future Public Use: YES
Land Code: 1000093566	Agency Land Code: R2937264	Land Name: FORESTRY	County: BELTRAMI	Acres: 40.00
City:	Site Code:	Classification Per M.S. 86A.05: f. state forests and state forest subareas	Current Public Use: YES	Future Public Use: YES
Land Code: 1000093567	Agency Land Code: R2937265	Land Name: FORESTRY	County: BELTRAMI	Acres: 40.00
City:	Site Code:	Classification Per M.S. 86A.05: f. state forests and state forest subareas	Current Public Use: YES	Future Public Use: YES
Land Code: 1000093568	Agency Land Code: R2939155	Land Name: FORESTRY	County: BELTRAMI	Acres: 40.00
City:	Site Code:	Classification Per M.S. 86A.05: f. state forests and state forest subareas	Current Public Use: YES	Future Public Use: YES
Land Code: 1000093569	Agency Land Code: R2939156	Land Name: FORESTRY	County: BELTRAMI	Acres: 14.63
City:	Site Code:	Classification Per M.S. 86A.05: f. state forests and state forest subareas	Current Public Use: YES	Future Public Use: YES



Land Code: 1000093570	Agency Land Code: R2939158	Land Name: FORESTRY	County: BELTRAMI	Acres: 5.02
City:	Site Code:	Classification Per M.S. 86A.05: f. state forests and state forest subareas	Current Public Use: YES	Future Public Use: YES
Land Code: 1000093571	Agency Land Code: R2939161	Land Name: FORESTRY	County: BELTRAMI	Acres: 20.00
City:	Site Code:	Classification Per M.S. 86A.05: f. state forests and state forest subareas	Current Public Use: YES	Future Public Use: YES
Land Code: 1000093572	Agency Land Code: R2939162	Land Name: FORESTRY	County: BELTRAMI	Acres: 40.00
City:	Site Code:	Classification Per M.S. 86A.05: f. state forests and state forest subareas	Current Public Use: YES	Future Public Use: YES
Land Code: 1000093573	Agency Land Code: R2939163	Land Name: FORESTRY	County: BELTRAMI	Acres: 39.97
City:	Site Code:	Classification Per M.S. 86A.05: f. state forests and state forest subareas	Current Public Use: YES	Future Public Use: YES
Land Code: 1000093574	Agency Land Code: R2939164	Land Name: FORESTRY	County: BELTRAMI	Acres: 40.00
City:	Site Code:	Classification Per M.S. 86A.05: f. state forests and state forest subareas	Current Public Use: YES	Future Public Use: YES
Land Code: 1000093575	Agency Land Code: R2939165	Land Name: FORESTRY	County: BELTRAMI	Acres: 40.00
City:	Site Code:	Classification Per M.S. 86A.05: f. state forests and state forest subareas	Current Public Use: YES	Future Public Use: YES
Land Code: 1000093576	Agency Land Code: R2939166	Land Name: FORESTRY	County: BELTRAMI	Acres: 40.00
City:	Site Code:	Classification Per M.S. 86A.05: f. state forests and state forest subareas	Current Public Use: YES	Future Public Use: YES
Land Code: 1000093577	Agency Land Code: R2939167	Land Name: FORESTRY	County: BELTRAMI	Acres: 24.70
City:	Site Code:	Classification Per M.S. 86A.05: f. state forests and state forest subareas	Current Public Use: YES	Future Public Use: YES
Land Code: 1000093578	Agency Land Code: R2939168	Land Name: FORESTRY	County: BELTRAMI	Acres: 35.04
City:	Site Code:	Classification Per M.S. 86A.05: f. state forests and state forest subareas	Current Public Use: YES	Future Public Use: YES
Land Code: 1000093579	Agency Land Code: R2939171	Land Name: FORESTRY	County: BELTRAMI	Acres: 18.21
City:	Site Code:	Classification Per M.S. 86A.05: f. state forests and state forest subareas	Current Public Use: YES	Future Public Use: YES
Land Code: 1000093580	Agency Land Code: R2939173	Land Name: FORESTRY	County: BELTRAMI	Acres: 21.79
City:	Site Code:	Classification Per M.S. 86A.05: f. state forests and state forest subareas	Current Public Use: YES	Future Public Use: YES
Land Code: 1000093581	Agency Land Code: R2939174	Land Name: FORESTRY	County: BELTRAMI	Acres: 9.96
City:	Site Code:	Classification Per M.S. 86A.05: f. state forests and state forest subareas	Current Public Use: YES	Future Public Use: YES



Land Code: 1000093582	Agency Land Code: R2939176	Land Name: FORESTRY	County: BELTRAMI	Acres: 30.03
City:	Site Code:	Classification Per M.S. 86A.05: f. state forests and state forest subareas	Current Public Use: YES	Future Public Use: YES
Land Code: 1000093583	Agency Land Code: R29582590	Land Name: PARKS & TRAILS	County: BLUE EARTH	Acres: 2.47
City:	Site Code:	Classification Per M.S. 86A.05: c. state trail	Current Public Use: YES	Future Public Use: YES
Land Code: 1000093584	Agency Land Code: R29582591	Land Name: PARKS & TRAILS	County: BLUE EARTH	Acres: 2.35
City:	Site Code:	Classification Per M.S. 86A.05: c. state trail	Current Public Use: YES	Future Public Use: YES
Land Code: 1000093585	Agency Land Code: R291001970	Land Name: FAW - WILDLIFE	County: CARVER	Acres: 55.94
City:	Site Code:	Classification Per M.S. 86A.05: g. State wildlife management area	Current Public Use: YES	Future Public Use: YES
Land Code: 1000093586	Agency Land Code: R291002570	Land Name: FAW - WILDLIFE	County: CARVER	Acres: 16.82
City:	Site Code:	Classification Per M.S. 86A.05: g. State wildlife management area	Current Public Use: YES	Future Public Use: YES
Land Code: 1000093587	Agency Land Code: R291031454	Land Name: PARKS & TRAILS	County: CASS	Acres: 0.11
City:	Site Code:	Classification Per M.S. 86A.05: c. state trail	Current Public Use: YES	Future Public Use: YES
Land Code: 1000093589	Agency Land Code: R291031489	Land Name: PARKS & TRAILS	County: CASS	Acres: 0.04
City:	Site Code:	Classification Per M.S. 86A.05: c. state trail	Current Public Use: YES	Future Public Use: YES
Land Code: 1000093590	Agency Land Code: R291031514	Land Name: PARKS & TRAILS	County: CASS	Acres: 0.18
City:	Site Code:	Classification Per M.S. 86A.05: c. state trail	Current Public Use: YES	Future Public Use: YES
Land Code: 1000093591	Agency Land Code: R291031515	Land Name: PARKS & TRAILS	County: CASS	Acres: 0.12
City:	Site Code:	Classification Per M.S. 86A.05: c. state trail	Current Public Use: YES	Future Public Use: YES
Land Code: 1000093592	Agency Land Code: R291031644	Land Name: PARKS & TRAILS	County: CASS	Acres: 0.06
City:	Site Code:	Classification Per M.S. 86A.05: c. state trail	Current Public Use: YES	Future Public Use: YES
Land Code: 1000093593	Agency Land Code: R29595167	Land Name: FAW - FISHERIES	County: CASS	Acres: 2.90
City:	Site Code:	Classification Per M.S. 86A.05: m. aquatic management areas	Current Public Use: YES	Future Public Use: YES
Land Code: 1000093594	Agency Land Code: R291031645	Land Name: PARKS & TRAILS	County: CASS	Acres: 0.12
City:	Site Code:	Classification Per M.S. 86A.05: c. state trail	Current Public Use: YES	Future Public Use: YES



Land Code: 1000093595	Agency Land Code: R291031646	Land Name: PARKS & TRAILS	County: CASS	Acres: 0.30
City:	Site Code:	Classification Per M.S. 86A.05: c. state trail	Current Public Use: YES	Future Public Use: YES
Land Code: 1000093596	Agency Land Code: R291031688	Land Name: PARKS & TRAILS	County: CASS	Acres: 0.18
City:	Site Code:	Classification Per M.S. 86A.05: c. state trail	Current Public Use: YES	Future Public Use: YES
Land Code: 1000093597	Agency Land Code: R291031705	Land Name: PARKS & TRAILS	County: CASS	Acres: 0.17
City:	Site Code:	Classification Per M.S. 86A.05: c. state trail	Current Public Use: YES	Future Public Use: YES
Land Code: 1000093599	Agency Land Code: R291031748	Land Name: PARKS & TRAILS	County: CASS	Acres: 0.11
City:	Site Code:	Classification Per M.S. 86A.05: c. state trail	Current Public Use: YES	Future Public Use: YES
Land Code: 1000093600	Agency Land Code: R291031779	Land Name: PARKS & TRAILS	County: CASS	Acres: 0.18
City:	Site Code:	Classification Per M.S. 86A.05: c. state trail	Current Public Use: YES	Future Public Use: YES
Land Code: 1000093601	Agency Land Code: R291031797	Land Name: PARKS & TRAILS	County: CASS	Acres: 0.11
City:	Site Code:	Classification Per M.S. 86A.05: c. state trail	Current Public Use: YES	Future Public Use: YES
Land Code: 1000093602	Agency Land Code: R29565689	Land Name: PARKS & TRAILS	County: CASS	Acres: 0.78
City:	Site Code:	Classification Per M.S. 86A.05: c. state trail	Current Public Use: YES	Future Public Use: YES
Land Code: 1000093603	Agency Land Code: R291009470	Land Name: FAW - WILDLIFE	County: CHIPPEWA	Acres: 28.60
City:	Site Code:	Classification Per M.S. 86A.05: g. State wildlife management area	Current Public Use: YES	Future Public Use: YES
Land Code: 1000093604	Agency Land Code: R291009616	Land Name: FAW - WILDLIFE	County: CHIPPEWA	Acres: 9.90
City:	Site Code:	Classification Per M.S. 86A.05: g. State wildlife management area	Current Public Use: YES	Future Public Use: YES
Land Code: 1000093605	Agency Land Code: R291006541	Land Name: PARKS & TRAILS	County: CHISAGO	Acres: 0.45
City:	Site Code:	Classification Per M.S. 86A.05: a. state park	Current Public Use: YES	Future Public Use: YES
Land Code: 1000093606	Agency Land Code: R291007618	Land Name: PARKS & TRAILS	County: CHISAGO	Acres: 39.64
City:	Site Code:	Classification Per M.S. 86A.05: a. state park	Current Public Use: YES	Future Public Use: YES
Land Code: 1000093607	Agency Land Code: R291007619	Land Name: PARKS & TRAILS	County: CHISAGO	Acres: 39.92
City:	Site Code:	Classification Per M.S. 86A.05: a. state park	Current Public Use: YES	Future Public Use: YES



Land Code: 1000093608	Agency Land Code: R291008263	Land Name: PARKS & TRAILS	County: CHISAGO	Acres: 0.46
City:	Site Code:	Classification Per M.S. 86A.05: a. state park	Current Public Use: YES	Future Public Use: YES
Land Code: 1000093610	Agency Land Code: R291004085	Land Name: FAW - WILDLIFE	County: CHISAGO	Acres: 27.75
City:	Site Code:	Classification Per M.S. 86A.05: g. State wildlife management area	Current Public Use: YES	Future Public Use: YES
Land Code: 1000093611	Agency Land Code: R291004129	Land Name: FAW - WILDLIFE	County: CHISAGO	Acres: 40.13
City:	Site Code:	Classification Per M.S. 86A.05: g. State wildlife management area	Current Public Use: YES	Future Public Use: YES
Land Code: 1000093612	Agency Land Code: R291004130	Land Name: FAW - WILDLIFE	County: CHISAGO	Acres: 40.06
City:	Site Code:	Classification Per M.S. 86A.05: g. State wildlife management area	Current Public Use: YES	Future Public Use: YES
Land Code: 1000093613	Agency Land Code: R291004810	Land Name: FAW - WILDLIFE	County: CHISAGO	Acres: 37.68
City:	Site Code:	Classification Per M.S. 86A.05: g. State wildlife management area	Current Public Use: YES	Future Public Use: YES
Land Code: 1000093614	Agency Land Code: R291008548	Land Name: FAW - WILDLIFE	County: CHISAGO	Acres: 24.23
City:	Site Code:	Classification Per M.S. 86A.05: g. State wildlife management area	Current Public Use: YES	Future Public Use: YES
Land Code: 1000093615	Agency Land Code: R291008549	Land Name: FAW - WILDLIFE	County: CHISAGO	Acres: 40.00
City:	Site Code:	Classification Per M.S. 86A.05: g. State wildlife management area	Current Public Use: YES	Future Public Use: YES
Land Code: 1000093616	Agency Land Code: R291015751	Land Name: EWR - ECO	County: CHISAGO	Acres: 22.71
City:	Site Code:	Classification Per M.S. 86A.05: d. state scientific and natural area	Current Public Use: YES	Future Public Use: YES
Land Code: 1000093617	Agency Land Code: R291027441	Land Name: EWR - ECO	County: CHISAGO	Acres: 14.56
City:	Site Code:	Classification Per M.S. 86A.05: d. state scientific and natural area	Current Public Use: YES	Future Public Use: YES
Land Code: 1000093618	Agency Land Code: R291027443	Land Name: EWR - ECO	County: CHISAGO	Acres: 20.16
City:	Site Code:	Classification Per M.S. 86A.05: d. state scientific and natural area	Current Public Use: YES	Future Public Use: YES
Land Code: 1000093619	Agency Land Code: R291027444	Land Name: EWR - ECO	County: CHISAGO	Acres: 0.78
City:	Site Code:	Classification Per M.S. 86A.05: d. state scientific and natural area	Current Public Use: YES	Future Public Use: YES
Land Code: 1000093620	Agency Land Code: R291027445	Land Name: EWR - ECO	County: CHISAGO	Acres: 11.50
City:	Site Code:	Classification Per M.S. 86A.05: d. state scientific and natural area	Current Public Use: YES	Future Public Use: YES



Land Code: 1000093621	Agency Land Code: R291027446	Land Name: EWR - ECO	County: CHISAGO	Acres: 2.10
City:	Site Code:	Classification Per M.S. 86A.05: d. state scientific and natural area	Current Public Use: YES	Future Public Use: YES
Land Code: 1000093622	Agency Land Code: R291009592	Land Name: EWR - ECO	County: CLAY	Acres: 10.70
City:	Site Code:	Classification Per M.S. 86A.05: d. state scientific and natural area	Current Public Use: YES	Future Public Use: YES
Land Code: 1000093623	Agency Land Code: R291030881	Land Name: EWR - ECO	County: CLAY	Acres: 2.30
City:	Site Code:	Classification Per M.S. 86A.05: d. state scientific and natural area	Current Public Use: YES	Future Public Use: YES
Land Code: 1000093624	Agency Land Code: R291007639	Land Name: EWR - ECO	County: CLEARWATER	Acres: 16.00
City:	Site Code:	Classification Per M.S. 86A.05: d. state scientific and natural area	Current Public Use: YES	Future Public Use: YES
Land Code: 1000093625	Agency Land Code: R291008168	Land Name: FAW - WILDLIFE	County: COTTONWOOD	Acres: 35.70
City:	Site Code:	Classification Per M.S. 86A.05: g. State wildlife management area	Current Public Use: YES	Future Public Use: YES
Land Code: 1000093626	Agency Land Code: R291008170	Land Name: FAW - WILDLIFE	County: COTTONWOOD	Acres: 26.08
City:	Site Code:	Classification Per M.S. 86A.05: g. State wildlife management area	Current Public Use: YES	Future Public Use: YES
Land Code: 1000093627	Agency Land Code: R291008171	Land Name: FAW - WILDLIFE	County: COTTONWOOD	Acres: 24.48
City:	Site Code:	Classification Per M.S. 86A.05: g. State wildlife management area	Current Public Use: YES	Future Public Use: YES
Land Code: 1000093628	Agency Land Code: R291008172	Land Name: FAW - WILDLIFE	County: COTTONWOOD	Acres: 31.81
City:	Site Code:	Classification Per M.S. 86A.05: g. State wildlife management area	Current Public Use: YES	Future Public Use: YES
Land Code: 1000093629	Agency Land Code: R291008173	Land Name: FAW - WILDLIFE	County: COTTONWOOD	Acres: 39.86
City:	Site Code:	Classification Per M.S. 86A.05: g. State wildlife management area	Current Public Use: YES	Future Public Use: YES
Land Code: 1000093630	Agency Land Code: R291008174	Land Name: FAW - WILDLIFE	County: COTTONWOOD	Acres: 40.05
City:	Site Code:	Classification Per M.S. 86A.05: g. State wildlife management area	Current Public Use: YES	Future Public Use: YES
Land Code: 1000093631	Agency Land Code: R291008175	Land Name: FAW - WILDLIFE	County: COTTONWOOD	Acres: 17.99
City:	Site Code:	Classification Per M.S. 86A.05: g. State wildlife management area	Current Public Use: YES	Future Public Use: YES
Land Code: 1000093632	Agency Land Code: R291008176	Land Name: FAW - WILDLIFE	County: COTTONWOOD	Acres: 40.23
City:	Site Code:	Classification Per M.S. 86A.05: g. State wildlife management area	Current Public Use: YES	Future Public Use: YES



Land Code: 1000093633	Agency Land Code: R291008177	Land Name: FAW - WILDLIFE	County: COTTONWOOD	Acres: 39.46
City:	Site Code:	Classification Per M.S. 86A.05: g. State wildlife management area	Current Public Use: YES	Future Public Use: YES
Land Code: 1000093634	Agency Land Code: R291008178	Land Name: FAW - WILDLIFE	County: COTTONWOOD	Acres: 4.71
City:	Site Code:	Classification Per M.S. 86A.05: g. State wildlife management area	Current Public Use: YES	Future Public Use: YES
Land Code: 1000093635	Agency Land Code: R291027996	Land Name: PARKS & TRAILS	County: CROW WING	Acres: 1.38
City:	Site Code:	Classification Per M.S. 86A.05: c. state trail	Current Public Use: YES	Future Public Use: YES
Land Code: 1000093636	Agency Land Code: R291027997	Land Name: PARKS & TRAILS	County: CROW WING	Acres: 0.69
City:	Site Code:	Classification Per M.S. 86A.05: c. state trail	Current Public Use: YES	Future Public Use: YES
Land Code: 1000093637	Agency Land Code: R291027998	Land Name: PARKS & TRAILS	County: CROW WING	Acres: 1.40
City:	Site Code:	Classification Per M.S. 86A.05: c. state trail	Current Public Use: YES	Future Public Use: YES
Land Code: 1000093638	Agency Land Code: R291027999	Land Name: PARKS & TRAILS	County: CROW WING	Acres: 0.23
City:	Site Code:	Classification Per M.S. 86A.05: c. state trail	Current Public Use: YES	Future Public Use: YES
Land Code: 1000093639	Agency Land Code: R291028000	Land Name: PARKS & TRAILS	County: CROW WING	Acres: 0.90
City:	Site Code:	Classification Per M.S. 86A.05: c. state trail	Current Public Use: YES	Future Public Use: YES
Land Code: 1000093640	Agency Land Code: R291028475	Land Name: FORESTRY	County: CROW WING	Acres: 47.75
City:	Site Code:	Classification Per M.S. 86A.05: f. state forests and state forest subareas	Current Public Use: YES	Future Public Use: YES
Land Code: 1000093641	Agency Land Code: R291028476	Land Name: FORESTRY	County: CROW WING	Acres: 59.25
City:	Site Code:	Classification Per M.S. 86A.05: f. state forests and state forest subareas	Current Public Use: YES	Future Public Use: YES
Land Code: 1000093642	Agency Land Code: R291028479	Land Name: FORESTRY	County: CROW WING	Acres: 35.25
City:	Site Code:	Classification Per M.S. 86A.05: f. state forests and state forest subareas	Current Public Use: YES	Future Public Use: YES
Land Code: 1000093643	Agency Land Code: R291028480	Land Name: FORESTRY	County: CROW WING	Acres: 23.50
City:	Site Code:	Classification Per M.S. 86A.05: f. state forests and state forest subareas	Current Public Use: YES	Future Public Use: YES
Land Code: 1000093644	Agency Land Code: R291028482	Land Name: FORESTRY	County: CROW WING	Acres: 40.00
City:	Site Code:	Classification Per M.S. 86A.05: f. state forests and state forest subareas	Current Public Use: YES	Future Public Use: YES



Land Code: 1000093645	Agency Land Code: R291028483	Land Name: FORESTRY	County: CROW WING	Acres: 45.50
City:	Site Code:	Classification Per M.S. 86A.05: f. state forests and state forest subareas	Current Public Use: YES	Future Public Use: YES
Land Code: 1000093646	Agency Land Code: R291028484	Land Name: FORESTRY	County: CROW WING	Acres: 40.00
City:	Site Code:	Classification Per M.S. 86A.05: f. state forests and state forest subareas	Current Public Use: YES	Future Public Use: YES
Land Code: 1000093647	Agency Land Code: R291028485	Land Name: FORESTRY	County: CROW WING	Acres: 40.00
City:	Site Code:	Classification Per M.S. 86A.05: f. state forests and state forest subareas	Current Public Use: YES	Future Public Use: YES
Land Code: 1000093648	Agency Land Code: R291005129	Land Name: FAW - WILDLIFE	County: DAKOTA	Acres: 28.31
City:	Site Code:	Classification Per M.S. 86A.05: g. State wildlife management area	Current Public Use: YES	Future Public Use: YES
Land Code: 1000093649	Agency Land Code: R291005132	Land Name: FAW - WILDLIFE	County: DAKOTA	Acres: 23.97
City:	Site Code:	Classification Per M.S. 86A.05: g. State wildlife management area	Current Public Use: YES	Future Public Use: YES
Land Code: 1000093650	Agency Land Code: R291005138	Land Name: FAW - WILDLIFE	County: DAKOTA	Acres: 36.64
City:	Site Code:	Classification Per M.S. 86A.05: g. State wildlife management area	Current Public Use: YES	Future Public Use: YES
Land Code: 1000093651	Agency Land Code: R291005147	Land Name: FAW - WILDLIFE	County: DAKOTA	Acres: 39.92
City:	Site Code:	Classification Per M.S. 86A.05: g. State wildlife management area	Current Public Use: YES	Future Public Use: YES
Land Code: 1000093652	Agency Land Code: R291005148	Land Name: FAW - WILDLIFE	County: DAKOTA	Acres: 19.48
City:	Site Code:	Classification Per M.S. 86A.05: g. State wildlife management area	Current Public Use: YES	Future Public Use: YES
Land Code: 1000093653	Agency Land Code: R291005149	Land Name: FAW - WILDLIFE	County: DAKOTA	Acres: 4.04
City:	Site Code:	Classification Per M.S. 86A.05: g. State wildlife management area	Current Public Use: YES	Future Public Use: YES
Land Code: 1000093654	Agency Land Code: R291005150	Land Name: FAW - WILDLIFE	County: DAKOTA	Acres: 24.45
City:	Site Code:	Classification Per M.S. 86A.05: g. State wildlife management area	Current Public Use: YES	Future Public Use: YES
Land Code: 1000093655	Agency Land Code: R291005151	Land Name: FAW - WILDLIFE	County: DAKOTA	Acres: 18.70
City:	Site Code:	Classification Per M.S. 86A.05: g. State wildlife management area	Current Public Use: YES	Future Public Use: YES
Land Code: 1000093656	Agency Land Code: R291005152	Land Name: FAW - WILDLIFE	County: DAKOTA	Acres: 2.39
City:	Site Code:	Classification Per M.S. 86A.05: g. State wildlife management area	Current Public Use: YES	Future Public Use: YES



Land Code: 1000093657	Agency Land Code: R291005435	Land Name: FAW - WILDLIFE	County: DAKOTA	Acres: 38.55
City:	Site Code:	Classification Per M.S. 86A.05: g. State wildlife management area	Current Public Use: YES	Future Public Use: YES
Land Code: 1000093658	Agency Land Code: R291005436	Land Name: FAW - WILDLIFE	County: DAKOTA	Acres: 38.75
City:	Site Code:	Classification Per M.S. 86A.05: g. State wildlife management area	Current Public Use: YES	Future Public Use: YES
Land Code: 1000093659	Agency Land Code: R291005437	Land Name: FAW - WILDLIFE	County: DAKOTA	Acres: 23.83
City:	Site Code:	Classification Per M.S. 86A.05: g. State wildlife management area	Current Public Use: YES	Future Public Use: YES
Land Code: 1000093660	Agency Land Code: R291005438	Land Name: FAW - WILDLIFE	County: DAKOTA	Acres: 20.08
City:	Site Code:	Classification Per M.S. 86A.05: g. State wildlife management area	Current Public Use: YES	Future Public Use: YES
Land Code: 1000093661	Agency Land Code: R291005439	Land Name: FAW - WILDLIFE	County: DAKOTA	Acres: 31.04
City:	Site Code:	Classification Per M.S. 86A.05: g. State wildlife management area	Current Public Use: YES	Future Public Use: YES
Land Code: 1000093662	Agency Land Code: R291005440	Land Name: FAW - WILDLIFE	County: DAKOTA	Acres: 10.03
City:	Site Code:	Classification Per M.S. 86A.05: g. State wildlife management area	Current Public Use: YES	Future Public Use: YES
Land Code: 1000093663	Agency Land Code: R291027726	Land Name: FAW - WILDLIFE	County: DAKOTA	Acres: 0.71
City:	Site Code:	Classification Per M.S. 86A.05: g. State wildlife management area	Current Public Use: YES	Future Public Use: YES
Land Code: 1000093664	Agency Land Code: R29583742	Land Name: FAW - WILDLIFE	County: DAKOTA	Acres: 22.30
City:	Site Code:	Classification Per M.S. 86A.05: g. State wildlife management area	Current Public Use: YES	Future Public Use: YES
Land Code: 1000093665	Agency Land Code: R29583743	Land Name: FAW - WILDLIFE	County: DAKOTA	Acres: 25.00
City:	Site Code:	Classification Per M.S. 86A.05: g. State wildlife management area	Current Public Use: YES	Future Public Use: YES
Land Code: 1000093666	Agency Land Code: R29583744	Land Name: FAW - WILDLIFE	County: DAKOTA	Acres: 21.94
City:	Site Code:	Classification Per M.S. 86A.05: g. State wildlife management area	Current Public Use: YES	Future Public Use: YES
Land Code: 1000093667	Agency Land Code: R29583745	Land Name: FAW - WILDLIFE	County: DAKOTA	Acres: 40.00
City:	Site Code:	Classification Per M.S. 86A.05: g. State wildlife management area	Current Public Use: YES	Future Public Use: YES
Land Code: 1000093668	Agency Land Code: R29595458	Land Name: FAW - WILDLIFE	County: DAKOTA	Acres: 38.63
City:	Site Code:	Classification Per M.S. 86A.05: g. State wildlife management area	Current Public Use: YES	Future Public Use: YES



Land Code: 1000093669	Agency Land Code: R29595459	Land Name: FAW - WILDLIFE	County: DAKOTA	Acres: 3.10
City:	Site Code:	Classification Per M.S. 86A.05: g. State wildlife management area	Current Public Use: YES	Future Public Use: YES
Land Code: 1000093670	Agency Land Code: R29595460	Land Name: FAW - WILDLIFE	County: DAKOTA	Acres: 34.65
City:	Site Code:	Classification Per M.S. 86A.05: g. State wildlife management area	Current Public Use: YES	Future Public Use: YES
Land Code: 1000093671	Agency Land Code: R29595461	Land Name: FAW - WILDLIFE	County: DAKOTA	Acres: 40.00
City:	Site Code:	Classification Per M.S. 86A.05: g. State wildlife management area	Current Public Use: YES	Future Public Use: YES
Land Code: 1000093672	Agency Land Code: R29595462	Land Name: FAW - WILDLIFE	County: DAKOTA	Acres: 45.42
City:	Site Code:	Classification Per M.S. 86A.05: g. State wildlife management area	Current Public Use: YES	Future Public Use: YES
Land Code: 1000093673	Agency Land Code: R29595463	Land Name: FAW - WILDLIFE	County: DAKOTA	Acres: 8.78
City:	Site Code:	Classification Per M.S. 86A.05: g. State wildlife management area	Current Public Use: YES	Future Public Use: YES
Land Code: 1000093674	Agency Land Code: R29595464	Land Name: FAW - WILDLIFE	County: DAKOTA	Acres: 0.09
City:	Site Code:	Classification Per M.S. 86A.05: g. State wildlife management area	Current Public Use: YES	Future Public Use: YES
Land Code: 1000093675	Agency Land Code: R29595465	Land Name: FAW - WILDLIFE	County: DAKOTA	Acres: 2.28
City:	Site Code:	Classification Per M.S. 86A.05: g. State wildlife management area	Current Public Use: YES	Future Public Use: YES
Land Code: 1000093676	Agency Land Code: R291031796	Land Name: FAW - WILDLIFE	County: FARIBAULT	Acres: 0.01
City:	Site Code:	Classification Per M.S. 86A.05: g. State wildlife management area	Current Public Use: YES	Future Public Use: YES
Land Code: 1000093677	Agency Land Code: R291008898	Land Name: PARKS & TRAILS	County: FILLMORE	Acres: 2.00
City:	Site Code:	Classification Per M.S. 86A.05: a. state park	Current Public Use: YES	Future Public Use: YES
Land Code: 1000093678	Agency Land Code: R291003400	Land Name: FAW - WILDLIFE	County: FILLMORE	Acres: 38.87
City:	Site Code:	Classification Per M.S. 86A.05: g. State wildlife management area	Current Public Use: YES	Future Public Use: YES
Land Code: 1000093679	Agency Land Code: R291003508	Land Name: FAW - WILDLIFE	County: FILLMORE	Acres: 38.98
City:	Site Code:	Classification Per M.S. 86A.05: g. State wildlife management area	Current Public Use: YES	Future Public Use: YES
Land Code: 1000093680	Agency Land Code: R291003518	Land Name: FAW - WILDLIFE	County: FILLMORE	Acres: 19.24
City:	Site Code:	Classification Per M.S. 86A.05: g. State wildlife management area	Current Public Use: YES	Future Public Use: YES



Land Code: 1000093681	Agency Land Code: R291003519	Land Name: FAW - WILDLIFE	County: FILLMORE	Acres: 27.82
City:	Site Code:	Classification Per M.S. 86A.05: g. State wildlife management area	Current Public Use: YES	Future Public Use: YES
Land Code: 1000093682	Agency Land Code: R291003520	Land Name: FAW - WILDLIFE	County: FILLMORE	Acres: 38.74
City:	Site Code:	Classification Per M.S. 86A.05: g. State wildlife management area	Current Public Use: YES	Future Public Use: YES
Land Code: 1000093683	Agency Land Code: R291003521	Land Name: FAW - WILDLIFE	County: FILLMORE	Acres: 39.11
City:	Site Code:	Classification Per M.S. 86A.05: g. State wildlife management area	Current Public Use: YES	Future Public Use: YES
Land Code: 1000093684	Agency Land Code: R291003522	Land Name: FAW - WILDLIFE	County: FILLMORE	Acres: 30.32
City:	Site Code:	Classification Per M.S. 86A.05: g. State wildlife management area	Current Public Use: YES	Future Public Use: YES
Land Code: 1000093685	Agency Land Code: R291003523	Land Name: FAW - WILDLIFE	County: FILLMORE	Acres: 38.56
City:	Site Code:	Classification Per M.S. 86A.05: g. State wildlife management area	Current Public Use: YES	Future Public Use: YES
Land Code: 1000093686	Agency Land Code: R291003524	Land Name: FAW - WILDLIFE	County: FILLMORE	Acres: 7.63
City:	Site Code:	Classification Per M.S. 86A.05: g. State wildlife management area	Current Public Use: YES	Future Public Use: YES
Land Code: 1000093687	Agency Land Code: R291003525	Land Name: FAW - WILDLIFE	County: FILLMORE	Acres: 8.15
City:	Site Code:	Classification Per M.S. 86A.05: g. State wildlife management area	Current Public Use: YES	Future Public Use: YES
Land Code: 1000093688	Agency Land Code: R291003526	Land Name: FAW - WILDLIFE	County: FILLMORE	Acres: 38.45
City:	Site Code:	Classification Per M.S. 86A.05: g. State wildlife management area	Current Public Use: YES	Future Public Use: YES
Land Code: 1000093689	Agency Land Code: R291003527	Land Name: FAW - WILDLIFE	County: FILLMORE	Acres: 39.67
City:	Site Code:	Classification Per M.S. 86A.05: g. State wildlife management area	Current Public Use: YES	Future Public Use: YES
Land Code: 1000093690	Agency Land Code: R291003528	Land Name: FAW - WILDLIFE	County: FILLMORE	Acres: 35.37
City:	Site Code:	Classification Per M.S. 86A.05: g. State wildlife management area	Current Public Use: YES	Future Public Use: YES
Land Code: 1000093691	Agency Land Code: R291003529	Land Name: FAW - WILDLIFE	County: FILLMORE	Acres: 26.73
City:	Site Code:	Classification Per M.S. 86A.05: g. State wildlife management area	Current Public Use: YES	Future Public Use: YES
Land Code: 1000093692	Agency Land Code: R291003530	Land Name: FAW - WILDLIFE	County: FILLMORE	Acres: 39.40
City:	Site Code:	Classification Per M.S. 86A.05: g. State wildlife management area	Current Public Use: YES	Future Public Use: YES



Land Code: 1000093693	Agency Land Code: R291003533	Land Name: FAW - WILDLIFE	County: FILLMORE	Acres: 37.54
City:	Site Code:	Classification Per M.S. 86A.05: g. State wildlife management area	Current Public Use: YES	Future Public Use: YES
Land Code: 1000093694	Agency Land Code: R291003534	Land Name: FAW - WILDLIFE	County: FILLMORE	Acres: 37.99
City:	Site Code:	Classification Per M.S. 86A.05: g. State wildlife management area	Current Public Use: YES	Future Public Use: YES
Land Code: 1000093695	Agency Land Code: R291003535	Land Name: FAW - WILDLIFE	County: FILLMORE	Acres: 26.50
City:	Site Code:	Classification Per M.S. 86A.05: g. State wildlife management area	Current Public Use: YES	Future Public Use: YES
Land Code: 1000093696	Agency Land Code: R291003537	Land Name: FAW - WILDLIFE	County: FILLMORE	Acres: 39.65
City:	Site Code:	Classification Per M.S. 86A.05: g. State wildlife management area	Current Public Use: YES	Future Public Use: YES
Land Code: 1000093697	Agency Land Code: R291003541	Land Name: FAW - WILDLIFE	County: FILLMORE	Acres: 39.32
City:	Site Code:	Classification Per M.S. 86A.05: g. State wildlife management area	Current Public Use: YES	Future Public Use: YES
Land Code: 1000093698	Agency Land Code: R291003543	Land Name: FAW - WILDLIFE	County: FILLMORE	Acres: 9.24
City:	Site Code:	Classification Per M.S. 86A.05: g. State wildlife management area	Current Public Use: YES	Future Public Use: YES
Land Code: 1000093699	Agency Land Code: R291003547	Land Name: FAW - WILDLIFE	County: FILLMORE	Acres: 37.41
City:	Site Code:	Classification Per M.S. 86A.05: g. State wildlife management area	Current Public Use: YES	Future Public Use: YES
Land Code: 1000093700	Agency Land Code: R291003548	Land Name: FAW - WILDLIFE	County: FILLMORE	Acres: 4.09
City:	Site Code:	Classification Per M.S. 86A.05: g. State wildlife management area	Current Public Use: YES	Future Public Use: YES
Land Code: 1000093701	Agency Land Code: R291003559	Land Name: FAW - WILDLIFE	County: FILLMORE	Acres: 38.96
City:	Site Code:	Classification Per M.S. 86A.05: g. State wildlife management area	Current Public Use: YES	Future Public Use: YES
Land Code: 1000093702	Agency Land Code: R291003560	Land Name: FAW - WILDLIFE	County: FILLMORE	Acres: 18.76
City:	Site Code:	Classification Per M.S. 86A.05: g. State wildlife management area	Current Public Use: YES	Future Public Use: YES
Land Code: 1000093703	Agency Land Code: R291003561	Land Name: FAW - WILDLIFE	County: FILLMORE	Acres: 27.92
City:	Site Code:	Classification Per M.S. 86A.05: g. State wildlife management area	Current Public Use: YES	Future Public Use: YES
Land Code: 1000093704	Agency Land Code: R291003562	Land Name: FAW - WILDLIFE	County: FILLMORE	Acres: 30.83
City:	Site Code:	Classification Per M.S. 86A.05: g. State wildlife management area	Current Public Use: YES	Future Public Use: YES



Land Code: 1000093705	Agency Land Code: R291003563	Land Name: FAW - WILDLIFE	County: FILLMORE	Acres: 39.41
City:	Site Code:	Classification Per M.S. 86A.05: g. State wildlife management area	Current Public Use: YES	Future Public Use: YES
Land Code: 1000093706	Agency Land Code: R291003564	Land Name: FAW - WILDLIFE	County: FILLMORE	Acres: 1.95
City:	Site Code:	Classification Per M.S. 86A.05: g. State wildlife management area	Current Public Use: YES	Future Public Use: YES
Land Code: 1000093707	Agency Land Code: R291003565	Land Name: FAW - WILDLIFE	County: FILLMORE	Acres: 36.10
City:	Site Code:	Classification Per M.S. 86A.05: g. State wildlife management area	Current Public Use: YES	Future Public Use: YES
Land Code: 1000093708	Agency Land Code: R291003566	Land Name: FAW - WILDLIFE	County: FILLMORE	Acres: 37.13
City:	Site Code:	Classification Per M.S. 86A.05: g. State wildlife management area	Current Public Use: YES	Future Public Use: YES
Land Code: 1000093709	Agency Land Code: R291003567	Land Name: FAW - WILDLIFE	County: FILLMORE	Acres: 39.48
City:	Site Code:	Classification Per M.S. 86A.05: g. State wildlife management area	Current Public Use: YES	Future Public Use: YES
Land Code: 1000093710	Agency Land Code: R291003568	Land Name: FAW - WILDLIFE	County: FILLMORE	Acres: 39.25
City:	Site Code:	Classification Per M.S. 86A.05: g. State wildlife management area	Current Public Use: YES	Future Public Use: YES
Land Code: 1000093711	Agency Land Code: R291003569	Land Name: FAW - WILDLIFE	County: FILLMORE	Acres: 32.60
City:	Site Code:	Classification Per M.S. 86A.05: g. State wildlife management area	Current Public Use: YES	Future Public Use: YES
Land Code: 1000093712	Agency Land Code: R291003571	Land Name: FAW - WILDLIFE	County: FILLMORE	Acres: 12.85
City:	Site Code:	Classification Per M.S. 86A.05: g. State wildlife management area	Current Public Use: YES	Future Public Use: YES
Land Code: 1000093713	Agency Land Code: R291004861	Land Name: FORESTRY	County: FILLMORE	Acres: 11.69
City:	Site Code:	Classification Per M.S. 86A.05: f. state forests and state forest subareas	Current Public Use: YES	Future Public Use: YES
Land Code: 1000093714	Agency Land Code: R291003439	Land Name: PARKS & TRAILS	County: FREEBORN	Acres: 35.11
City:	Site Code:	Classification Per M.S. 86A.05: a. state park	Current Public Use: YES	Future Public Use: YES
Land Code: 1000093715	Agency Land Code: R291003440	Land Name: PARKS & TRAILS	County: FREEBORN	Acres: 33.89
City:	Site Code:	Classification Per M.S. 86A.05: a. state park	Current Public Use: YES	Future Public Use: YES
Land Code: 1000093716	Agency Land Code: R291003441	Land Name: PARKS & TRAILS	County: FREEBORN	Acres: 40.52
City:	Site Code:	Classification Per M.S. 86A.05: a. state park	Current Public Use: YES	Future Public Use: YES



Land Code: 1000093717	Agency Land Code: R29594489	Land Name: FAW - FISHERIES	County: FREEBORN	Acres: 38.78
City:	Site Code:	Classification Per M.S. 86A.05: m. aquatic management areas	Current Public Use: YES	Future Public Use: YES
Land Code: 1000093718	Agency Land Code: R29594493	Land Name: FAW - FISHERIES	County: FREEBORN	Acres: 27.38
City:	Site Code:	Classification Per M.S. 86A.05: m. aquatic management areas	Current Public Use: YES	Future Public Use: YES
Land Code: 1000093719	Agency Land Code: R29594497	Land Name: FAW - FISHERIES	County: FREEBORN	Acres: 34.48
City:	Site Code:	Classification Per M.S. 86A.05: m. aquatic management areas	Current Public Use: YES	Future Public Use: YES
Land Code: 1000093720	Agency Land Code: R29594498	Land Name: FAW - FISHERIES	County: FREEBORN	Acres: 13.53
City:	Site Code:	Classification Per M.S. 86A.05: m. aquatic management areas	Current Public Use: YES	Future Public Use: YES
Land Code: 1000093721	Agency Land Code: R29594499	Land Name: FAW - FISHERIES	County: FREEBORN	Acres: 29.73
City:	Site Code:	Classification Per M.S. 86A.05: m. aquatic management areas	Current Public Use: YES	Future Public Use: YES
Land Code: 1000093722	Agency Land Code: R29594500	Land Name: FAW - FISHERIES	County: FREEBORN	Acres: 39.95
City:	Site Code:	Classification Per M.S. 86A.05: m. aquatic management areas	Current Public Use: YES	Future Public Use: YES
Land Code: 1000093723	Agency Land Code: R29594502	Land Name: FAW - FISHERIES	County: FREEBORN	Acres: 41.12
City:	Site Code:	Classification Per M.S. 86A.05: m. aquatic management areas	Current Public Use: YES	Future Public Use: YES
Land Code: 1000093724	Agency Land Code: R291009909	Land Name: PARKS & TRAILS	County: GOODHUE	Acres: 0.31
City:	Site Code:	Classification Per M.S. 86A.05: c. state trail	Current Public Use: YES	Future Public Use: YES
Land Code: 1000093725	Agency Land Code: R291027937	Land Name: PARKS & TRAILS	County: GOODHUE	Acres: 0.51
City:	Site Code:	Classification Per M.S. 86A.05: c. state trail	Current Public Use: YES	Future Public Use: YES
Land Code: 1000093726	Agency Land Code: R291000165	Land Name: FAW - WILDLIFE	County: GOODHUE	Acres: 11.45
City:	Site Code:	Classification Per M.S. 86A.05: g. State wildlife management area	Current Public Use: YES	Future Public Use: YES
Land Code: 1000093727	Agency Land Code: R291000171	Land Name: FAW - WILDLIFE	County: GOODHUE	Acres: 7.99
City:	Site Code:	Classification Per M.S. 86A.05: g. State wildlife management area	Current Public Use: YES	Future Public Use: YES
Land Code: 1000093728	Agency Land Code: R291000172	Land Name: FAW - WILDLIFE	County: GOODHUE	Acres: 5.53
City:	Site Code:	Classification Per M.S. 86A.05: g. State wildlife management area	Current Public Use: YES	Future Public Use: YES



Land Code: 1000093730	Agency Land Code: R291004541	Land Name: FORESTRY	County: GOODHUE	Acres: 40.00
City:	Site Code:	Classification Per M.S. 86A.05: f. state forests and state forest subareas	Current Public Use: YES	Future Public Use: YES
Land Code: 1000093731	Agency Land Code: R291012044	Land Name: EWR - ECO	County: GOODHUE	Acres: 5.26
City:	Site Code:	Classification Per M.S. 86A.05: d. state scientific and natural area	Current Public Use: YES	Future Public Use: YES
Land Code: 1000093732	Agency Land Code: R291012045	Land Name: EWR - ECO	County: GOODHUE	Acres: 9.43
City:	Site Code:	Classification Per M.S. 86A.05: d. state scientific and natural area	Current Public Use: YES	Future Public Use: YES
Land Code: 1000093733	Agency Land Code: R291012046	Land Name: EWR - ECO	County: GOODHUE	Acres: 27.93
City:	Site Code:	Classification Per M.S. 86A.05: d. state scientific and natural area	Current Public Use: YES	Future Public Use: YES
Land Code: 1000093734	Agency Land Code: R291029103	Land Name:	County: HENNEPIN	Acres: 0.20
City:	Site Code:	Classification Per M.S. 86A.05: n. N/A	Current Public Use: YES	Future Public Use: YES
Land Code: 1000093735	Agency Land Code: R291007158	Land Name: FORESTRY	County: HOUSTON	Acres: 39.09
City:	Site Code:	Classification Per M.S. 86A.05: f. state forests and state forest subareas	Current Public Use: YES	Future Public Use: YES
Land Code: 1000093736	Agency Land Code: R291007159	Land Name: FORESTRY	County: HOUSTON	Acres: 38.13
City:	Site Code:	Classification Per M.S. 86A.05: f. state forests and state forest subareas	Current Public Use: YES	Future Public Use: YES
Land Code: 1000093737	Agency Land Code: R291007160	Land Name: FORESTRY	County: HOUSTON	Acres: 19.11
City:	Site Code:	Classification Per M.S. 86A.05: f. state forests and state forest subareas	Current Public Use: YES	Future Public Use: YES
Land Code: 1000093738	Agency Land Code: R291008530	Land Name: FORESTRY	County: HOUSTON	Acres: 34.88
City:	Site Code:	Classification Per M.S. 86A.05: f. state forests and state forest subareas	Current Public Use: YES	Future Public Use: YES
Land Code: 1000093739	Agency Land Code: R291008533	Land Name: FORESTRY	County: HOUSTON	Acres: 9.84
City:	Site Code:	Classification Per M.S. 86A.05: f. state forests and state forest subareas	Current Public Use: YES	Future Public Use: YES
Land Code: 1000093740	Agency Land Code: R291008535	Land Name: FORESTRY	County: HOUSTON	Acres: 19.66
City:	Site Code:	Classification Per M.S. 86A.05: f. state forests and state forest subareas	Current Public Use: YES	Future Public Use: YES
Land Code: 1000093741	Agency Land Code: R291003187	Land Name: EWR - ECO	County: HOUSTON	Acres: 40.97
City:	Site Code:	Classification Per M.S. 86A.05: d. state scientific and natural area	Current Public Use: YES	Future Public Use: YES



Land Code: 1000093742	Agency Land Code: R291004064	Land Name: EWR - ECO	County: HOUSTON	Acres: 11.06
City:	Site Code:	Classification Per M.S. 86A.05: d. state scientific and natural area	Current Public Use: YES	Future Public Use: YES
Land Code: 1000093743	Agency Land Code: R291004065	Land Name: EWR - ECO	County: HOUSTON	Acres: 39.32
City:	Site Code:	Classification Per M.S. 86A.05: d. state scientific and natural area	Current Public Use: YES	Future Public Use: YES
Land Code: 1000093744	Agency Land Code: R291004066	Land Name: EWR - ECO	County: HOUSTON	Acres: 39.61
City:	Site Code:	Classification Per M.S. 86A.05: d. state scientific and natural area	Current Public Use: YES	Future Public Use: YES
Land Code: 1000093745	Agency Land Code: R291004067	Land Name: EWR - ECO	County: HOUSTON	Acres: 36.96
City:	Site Code:	Classification Per M.S. 86A.05: d. state scientific and natural area	Current Public Use: YES	Future Public Use: YES
Land Code: 1000093746	Agency Land Code: R291004068	Land Name: EWR - ECO	County: HOUSTON	Acres: 30.36
City:	Site Code:	Classification Per M.S. 86A.05: d. state scientific and natural area	Current Public Use: YES	Future Public Use: YES
Land Code: 1000093747	Agency Land Code: R291004542	Land Name: EWR - ECO	County: HOUSTON	Acres: 6.15
City:	Site Code:	Classification Per M.S. 86A.05: d. state scientific and natural area	Current Public Use: YES	Future Public Use: YES
Land Code: 1000093748	Agency Land Code: R291004543	Land Name: EWR - ECO	County: HOUSTON	Acres: 5.02
City:	Site Code:	Classification Per M.S. 86A.05: d. state scientific and natural area	Current Public Use: YES	Future Public Use: YES
Land Code: 1000093749	Agency Land Code: R291029211	Land Name: EWR - ECO	County: HOUSTON	Acres: 40.97
City:	Site Code:	Classification Per M.S. 86A.05: d. state scientific and natural area	Current Public Use: YES	Future Public Use: YES
Land Code: 1000093750	Agency Land Code: R291008267	Land Name: PARKS & TRAILS	County: ITASCA	Acres: 8.00
City:	Site Code:	Classification Per M.S. 86A.05: a. state park	Current Public Use: YES	Future Public Use: YES
Land Code: 1000093751	Agency Land Code: R291008269	Land Name: PARKS & TRAILS	County: ITASCA	Acres: 13.30
City:	Site Code:	Classification Per M.S. 86A.05: a. state park	Current Public Use: YES	Future Public Use: YES
Land Code: 1000093752	Agency Land Code: R291029233	Land Name: FAW - FISHERIES	County: ITASCA	Acres: 0.59
City:	Site Code:	Classification Per M.S. 86A.05: n. N/A	Current Public Use: YES	Future Public Use: YES
Land Code: 1000093753	Agency Land Code: R291029234	Land Name: FAW - FISHERIES	County: ITASCA	Acres: 1.03
City:	Site Code:	Classification Per M.S. 86A.05: n. N/A	Current Public Use: YES	Future Public Use: YES



Land Code: 1000093754	Agency Land Code: R29589573	Land Name: FORESTRY	County: ITASCA	Acres: 0.20
City:	Site Code:	Classification Per M.S. 86A.05: f. state forests and state forest subareas	Current Public Use: YES	Future Public Use: YES
Land Code: 1000093755	Agency Land Code: R29589574	Land Name: FORESTRY	County: ITASCA	Acres: 40.00
City:	Site Code:	Classification Per M.S. 86A.05: f. state forests and state forest subareas	Current Public Use: YES	Future Public Use: YES
Land Code: 1000093756	Agency Land Code: R29589575	Land Name: FORESTRY	County: ITASCA	Acres: 40.00
City:	Site Code:	Classification Per M.S. 86A.05: f. state forests and state forest subareas	Current Public Use: YES	Future Public Use: YES
Land Code: 1000093757	Agency Land Code: R29589576	Land Name: FORESTRY	County: ITASCA	Acres: 19.40
City:	Site Code:	Classification Per M.S. 86A.05: f. state forests and state forest subareas	Current Public Use: YES	Future Public Use: YES
Land Code: 1000093758	Agency Land Code: R29589577	Land Name: FORESTRY	County: ITASCA	Acres: 25.80
City:	Site Code:	Classification Per M.S. 86A.05: f. state forests and state forest subareas	Current Public Use: YES	Future Public Use: YES
Land Code: 1000093759	Agency Land Code: R29589578	Land Name: FORESTRY	County: ITASCA	Acres: 10.50
City:	Site Code:	Classification Per M.S. 86A.05: f. state forests and state forest subareas	Current Public Use: YES	Future Public Use: YES
Land Code: 1000093760	Agency Land Code: R29589579	Land Name: FORESTRY	County: ITASCA	Acres: 5.30
City:	Site Code:	Classification Per M.S. 86A.05: f. state forests and state forest subareas	Current Public Use: YES	Future Public Use: YES
Land Code: 1000093761	Agency Land Code: R29599180	Land Name: FAW - WILDLIFE	County: KANABEC	Acres: 40.00
City:	Site Code:	Classification Per M.S. 86A.05: g. State wildlife management area	Current Public Use: YES	Future Public Use: YES
Land Code: 1000093762	Agency Land Code: R29599181	Land Name: FAW - WILDLIFE	County: KANABEC	Acres: 40.00
City:	Site Code:	Classification Per M.S. 86A.05: g. State wildlife management area	Current Public Use: YES	Future Public Use: YES
Land Code: 1000093763	Agency Land Code: R29599182	Land Name: FAW - WILDLIFE	County: KANABEC	Acres: 40.00
City:	Site Code:	Classification Per M.S. 86A.05: g. State wildlife management area	Current Public Use: YES	Future Public Use: YES
Land Code: 1000093764	Agency Land Code: R29599183	Land Name: FAW - WILDLIFE	County: KANABEC	Acres: 40.00
City:	Site Code:	Classification Per M.S. 86A.05: g. State wildlife management area	Current Public Use: YES	Future Public Use: YES
Land Code: 1000093765	Agency Land Code: R29599184	Land Name: FAW - WILDLIFE	County: KANABEC	Acres: 40.00
City:	Site Code:	Classification Per M.S. 86A.05: g. State wildlife management area	Current Public Use: YES	Future Public Use: YES



Land Code: 1000093766	Agency Land Code: R29599185	Land Name: FAW - WILDLIFE	County: KANABEC	Acres: 40.00
City:	Site Code:	Classification Per M.S. 86A.05: g. State wildlife management area	Current Public Use: YES	Future Public Use: YES
Land Code: 1000093767	Agency Land Code: R29599186	Land Name: FAW - WILDLIFE	County: KANABEC	Acres: 40.00
City:	Site Code:	Classification Per M.S. 86A.05: g. State wildlife management area	Current Public Use: YES	Future Public Use: YES
Land Code: 1000093768	Agency Land Code: R29599187	Land Name: FAW - WILDLIFE	County: KANABEC	Acres: 40.00
City:	Site Code:	Classification Per M.S. 86A.05: g. State wildlife management area	Current Public Use: YES	Future Public Use: YES
Land Code: 1000093769	Agency Land Code: R29599188	Land Name: FAW - WILDLIFE	County: KANABEC	Acres: 40.00
City:	Site Code:	Classification Per M.S. 86A.05: g. State wildlife management area	Current Public Use: YES	Future Public Use: YES
Land Code: 1000093770	Agency Land Code: R29599189	Land Name: FAW - WILDLIFE	County: KANABEC	Acres: 40.00
City:	Site Code:	Classification Per M.S. 86A.05: g. State wildlife management area	Current Public Use: YES	Future Public Use: YES
Land Code: 1000093771	Agency Land Code: R29599190	Land Name: FAW - WILDLIFE	County: KANABEC	Acres: 20.00
City:	Site Code:	Classification Per M.S. 86A.05: g. State wildlife management area	Current Public Use: YES	Future Public Use: YES
Land Code: 1000093772	Agency Land Code: R29599191	Land Name: FAW - WILDLIFE	County: KANABEC	Acres: 40.00
City:	Site Code:	Classification Per M.S. 86A.05: g. State wildlife management area	Current Public Use: YES	Future Public Use: YES
Land Code: 1000093773	Agency Land Code: R29599192	Land Name: FAW - WILDLIFE	County: KANABEC	Acres: 20.00
City:	Site Code:	Classification Per M.S. 86A.05: g. State wildlife management area	Current Public Use: YES	Future Public Use: YES
Land Code: 1000093774	Agency Land Code: R29599193	Land Name: FAW - WILDLIFE	County: KANABEC	Acres: 40.00
City:	Site Code:	Classification Per M.S. 86A.05: g. State wildlife management area	Current Public Use: YES	Future Public Use: YES
Land Code: 1000093775	Agency Land Code: R29599194	Land Name: FAW - WILDLIFE	County: KANABEC	Acres: 40.00
City:	Site Code:	Classification Per M.S. 86A.05: g. State wildlife management area	Current Public Use: YES	Future Public Use: YES
Land Code: 1000093776	Agency Land Code: R29599195	Land Name: FAW - WILDLIFE	County: KANABEC	Acres: 40.00
City:	Site Code:	Classification Per M.S. 86A.05: g. State wildlife management area	Current Public Use: YES	Future Public Use: YES
Land Code: 1000093777	Agency Land Code: R29599196	Land Name: FAW - WILDLIFE	County: KANABEC	Acres: 40.00
City:	Site Code:	Classification Per M.S. 86A.05: g. State wildlife management area	Current Public Use: YES	Future Public Use: YES



Land Code: 1000093778	Agency Land Code: R29599197	Land Name: FAW - WILDLIFE	County: KANABEC	Acres: 40.00
City:	Site Code:	Classification Per M.S. 86A.05: g. State wildlife management area	Current Public Use: YES	Future Public Use: YES
Land Code: 1000093779	Agency Land Code: R29599198	Land Name: FAW - WILDLIFE	County: KANABEC	Acres: 40.00
City:	Site Code:	Classification Per M.S. 86A.05: g. State wildlife management area	Current Public Use: YES	Future Public Use: YES
Land Code: 1000093780	Agency Land Code: R29599199	Land Name: FAW - WILDLIFE	County: KANABEC	Acres: 40.00
City:	Site Code:	Classification Per M.S. 86A.05: g. State wildlife management area	Current Public Use: YES	Future Public Use: YES
Land Code: 1000093781	Agency Land Code: R29599200	Land Name: FAW - WILDLIFE	County: KANABEC	Acres: 40.00
City:	Site Code:	Classification Per M.S. 86A.05: g. State wildlife management area	Current Public Use: YES	Future Public Use: YES
Land Code: 1000093782	Agency Land Code: R29599201	Land Name: FAW - WILDLIFE	County: KANABEC	Acres: 40.00
City:	Site Code:	Classification Per M.S. 86A.05: g. State wildlife management area	Current Public Use: YES	Future Public Use: YES
Land Code: 1000093783	Agency Land Code: R29599202	Land Name: FAW - WILDLIFE	County: KANABEC	Acres: 40.00
City:	Site Code:	Classification Per M.S. 86A.05: g. State wildlife management area	Current Public Use: YES	Future Public Use: YES
Land Code: 1000093784	Agency Land Code: R29599203	Land Name: FAW - WILDLIFE	County: KANABEC	Acres: 40.00
City:	Site Code:	Classification Per M.S. 86A.05: g. State wildlife management area	Current Public Use: YES	Future Public Use: YES
Land Code: 1000093785	Agency Land Code: R29599204	Land Name: FAW - WILDLIFE	County: KANABEC	Acres: 40.00
City:	Site Code:	Classification Per M.S. 86A.05: g. State wildlife management area	Current Public Use: YES	Future Public Use: YES
Land Code: 1000093786	Agency Land Code: R291003376	Land Name: PARKS & TRAILS	County: KANDIYOHI	Acres: 0.98
City:	Site Code:	Classification Per M.S. 86A.05: c. state trail	Current Public Use: YES	Future Public Use: YES
Land Code: 1000093787	Agency Land Code: R291004728	Land Name: PARKS & TRAILS	County: KANDIYOHI	Acres: 1.49
City:	Site Code:	Classification Per M.S. 86A.05: c. state trail	Current Public Use: YES	Future Public Use: YES
Land Code: 1000093788	Agency Land Code: R291031449	Land Name: PARKS & TRAILS	County: KANDIYOHI	Acres: 3.30
City:	Site Code:	Classification Per M.S. 86A.05: c. state trail	Current Public Use: YES	Future Public Use: YES
Land Code: 1000093789	Agency Land Code: R291029800	Land Name: PARKS & TRAILS	County: KANDIYOHI	Acres: 1.71
City:	Site Code:	Classification Per M.S. 86A.05: a. state park	Current Public Use: YES	Future Public Use: YES



Land Code: 1000093790	Agency Land Code: R291004825	Land Name: FAW - WILDLIFE	County: KANDIYOHI	Acres: 40.47
City:	Site Code:	Classification Per M.S. 86A.05: g. State wildlife management area	Current Public Use: YES	Future Public Use: YES
Land Code: 1000093791	Agency Land Code: R291005463	Land Name: FAW - WILDLIFE	County: KANDIYOHI	Acres: 40.00
City:	Site Code:	Classification Per M.S. 86A.05: g. State wildlife management area	Current Public Use: YES	Future Public Use: YES
Land Code: 1000093792	Agency Land Code: R291008118	Land Name: FAW - WILDLIFE	County: KANDIYOHI	Acres: 26.30
City:	Site Code:	Classification Per M.S. 86A.05: g. State wildlife management area	Current Public Use: YES	Future Public Use: YES
Land Code: 1000093793	Agency Land Code: R291008266	Land Name: FAW - WILDLIFE	County: KANDIYOHI	Acres: 24.85
City:	Site Code:	Classification Per M.S. 86A.05: g. State wildlife management area	Current Public Use: YES	Future Public Use: YES
Land Code: 1000093794	Agency Land Code: R291008272	Land Name: FAW - WILDLIFE	County: KANDIYOHI	Acres: 30.00
City:	Site Code:	Classification Per M.S. 86A.05: g. State wildlife management area	Current Public Use: YES	Future Public Use: YES
Land Code: 1000093795	Agency Land Code: R291008841	Land Name: FAW - WILDLIFE	County: KANDIYOHI	Acres: 1.04
City:	Site Code:	Classification Per M.S. 86A.05: g. State wildlife management area	Current Public Use: YES	Future Public Use: YES
Land Code: 1000093796	Agency Land Code: R291005336	Land Name: PARKS & TRAILS	County: KITTSON	Acres: 40.00
City:	Site Code:	Classification Per M.S. 86A.05: a. state park	Current Public Use: YES	Future Public Use: YES
Land Code: 1000093797	Agency Land Code: R291007701	Land Name: EWR - ECO	County: KITTSON	Acres: 40.00
City:	Site Code:	Classification Per M.S. 86A.05: d. state scientific and natural area	Current Public Use: YES	Future Public Use: YES
Land Code: 1000093798	Agency Land Code: R29590809	Land Name: FORESTRY	County: KOOCHICHING	Acres: 40.00
City:	Site Code:	Classification Per M.S. 86A.05: f. state forests and state forest subareas	Current Public Use: YES	Future Public Use: YES
Land Code: 1000093799	Agency Land Code: R29590810	Land Name: FORESTRY	County: KOOCHICHING	Acres: 40.00
City:	Site Code:	Classification Per M.S. 86A.05: f. state forests and state forest subareas	Current Public Use: YES	Future Public Use: YES
Land Code: 1000093800	Agency Land Code: R29590811	Land Name: FORESTRY	County: KOOCHICHING	Acres: 40.00
City:	Site Code:	Classification Per M.S. 86A.05: f. state forests and state forest subareas	Current Public Use: YES	Future Public Use: YES
Land Code: 1000093801	Agency Land Code: R29590812	Land Name: FORESTRY	County: KOOCHICHING	Acres: 40.00
City:	Site Code:	Classification Per M.S. 86A.05: f. state forests and state forest subareas	Current Public Use: YES	Future Public Use: YES



Land Code: 1000093802	Agency Land Code: R29590813	Land Name: FORESTRY	County: KOOCHICHING	Acres: 40.00
City:	Site Code:	Classification Per M.S. 86A.05: f. state forests and state forest subareas	Current Public Use: YES	Future Public Use: YES
Land Code: 1000093803	Agency Land Code: R29590814	Land Name: FORESTRY	County: KOOCHICHING	Acres: 40.00
City:	Site Code:	Classification Per M.S. 86A.05: f. state forests and state forest subareas	Current Public Use: YES	Future Public Use: YES
Land Code: 1000093804	Agency Land Code: R29590815	Land Name: FORESTRY	County: KOOCHICHING	Acres: 40.00
City:	Site Code:	Classification Per M.S. 86A.05: f. state forests and state forest subareas	Current Public Use: YES	Future Public Use: YES
Land Code: 1000093805	Agency Land Code: R29590816	Land Name: FORESTRY	County: KOOCHICHING	Acres: 40.00
City:	Site Code:	Classification Per M.S. 86A.05: f. state forests and state forest subareas	Current Public Use: YES	Future Public Use: YES
Land Code: 1000093806	Agency Land Code: R29590817	Land Name: FORESTRY	County: KOOCHICHING	Acres: 40.00
City:	Site Code:	Classification Per M.S. 86A.05: f. state forests and state forest subareas	Current Public Use: YES	Future Public Use: YES
Land Code: 1000093807	Agency Land Code: R29590818	Land Name: FORESTRY	County: KOOCHICHING	Acres: 40.00
City:	Site Code:	Classification Per M.S. 86A.05: f. state forests and state forest subareas	Current Public Use: YES	Future Public Use: YES
Land Code: 1000093808	Agency Land Code: R29590819	Land Name: FORESTRY	County: KOOCHICHING	Acres: 40.00
City:	Site Code:	Classification Per M.S. 86A.05: f. state forests and state forest subareas	Current Public Use: YES	Future Public Use: YES
Land Code: 1000093809	Agency Land Code: R29590820	Land Name: FORESTRY	County: KOOCHICHING	Acres: 39.17
City:	Site Code:	Classification Per M.S. 86A.05: f. state forests and state forest subareas	Current Public Use: YES	Future Public Use: YES
Land Code: 1000093810	Agency Land Code: R29590821	Land Name: FORESTRY	County: KOOCHICHING	Acres: 39.26
City:	Site Code:	Classification Per M.S. 86A.05: f. state forests and state forest subareas	Current Public Use: YES	Future Public Use: YES
Land Code: 1000093811	Agency Land Code: R29590822	Land Name: FORESTRY	County: KOOCHICHING	Acres: 40.00
City:	Site Code:	Classification Per M.S. 86A.05: f. state forests and state forest subareas	Current Public Use: YES	Future Public Use: YES
Land Code: 1000093812	Agency Land Code: R29590823	Land Name: FORESTRY	County: KOOCHICHING	Acres: 40.00
City:	Site Code:	Classification Per M.S. 86A.05: f. state forests and state forest subareas	Current Public Use: YES	Future Public Use: YES
Land Code: 1000093813	Agency Land Code: R29590824	Land Name: FORESTRY	County: KOOCHICHING	Acres: 40.00
City:	Site Code:	Classification Per M.S. 86A.05: f. state forests and state forest subareas	Current Public Use: YES	Future Public Use: YES



Land Code: 1000093814	Agency Land Code: R29590825	Land Name: FORESTRY	County: KOOCHICHING	Acres: 40.00
City:	Site Code:	Classification Per M.S. 86A.05: f. state forests and state forest subareas	Current Public Use: YES	Future Public Use: YES
Land Code: 1000093815	Agency Land Code: R29590826	Land Name: FORESTRY	County: KOOCHICHING	Acres: 40.00
City:	Site Code:	Classification Per M.S. 86A.05: f. state forests and state forest subareas	Current Public Use: YES	Future Public Use: YES
Land Code: 1000093816	Agency Land Code: R29590827	Land Name: FORESTRY	County: KOOCHICHING	Acres: 40.00
City:	Site Code:	Classification Per M.S. 86A.05: f. state forests and state forest subareas	Current Public Use: YES	Future Public Use: YES
Land Code: 1000093817	Agency Land Code: R29590828	Land Name: FORESTRY	County: KOOCHICHING	Acres: 40.00
City:	Site Code:	Classification Per M.S. 86A.05: f. state forests and state forest subareas	Current Public Use: YES	Future Public Use: YES
Land Code: 1000093818	Agency Land Code: R29590829	Land Name: FORESTRY	County: KOOCHICHING	Acres: 40.00
City:	Site Code:	Classification Per M.S. 86A.05: f. state forests and state forest subareas	Current Public Use: YES	Future Public Use: YES
Land Code: 1000093819	Agency Land Code: R29590830	Land Name: FORESTRY	County: KOOCHICHING	Acres: 40.00
City:	Site Code:	Classification Per M.S. 86A.05: f. state forests and state forest subareas	Current Public Use: YES	Future Public Use: YES
Land Code: 1000093820	Agency Land Code: R29590831	Land Name: FORESTRY	County: KOOCHICHING	Acres: 40.00
City:	Site Code:	Classification Per M.S. 86A.05: f. state forests and state forest subareas	Current Public Use: YES	Future Public Use: YES
Land Code: 1000093821	Agency Land Code: R29590832	Land Name: FORESTRY	County: KOOCHICHING	Acres: 40.00
City:	Site Code:	Classification Per M.S. 86A.05: f. state forests and state forest subareas	Current Public Use: YES	Future Public Use: YES
Land Code: 1000093822	Agency Land Code: R29590833	Land Name: FORESTRY	County: KOOCHICHING	Acres: 40.00
City:	Site Code:	Classification Per M.S. 86A.05: f. state forests and state forest subareas	Current Public Use: YES	Future Public Use: YES
Land Code: 1000093823	Agency Land Code: R29590834	Land Name: FORESTRY	County: KOOCHICHING	Acres: 40.00
City:	Site Code:	Classification Per M.S. 86A.05: f. state forests and state forest subareas	Current Public Use: YES	Future Public Use: YES
Land Code: 1000093824	Agency Land Code: R29590835	Land Name: FORESTRY	County: KOOCHICHING	Acres: 40.00
City:	Site Code:	Classification Per M.S. 86A.05: f. state forests and state forest subareas	Current Public Use: YES	Future Public Use: YES
Land Code: 1000093825	Agency Land Code: R29590836	Land Name: FORESTRY	County: KOOCHICHING	Acres: 40.00
City:	Site Code:	Classification Per M.S. 86A.05: f. state forests and state forest subareas	Current Public Use: YES	Future Public Use: YES



Land Code: 1000093826	Agency Land Code: R29590837	Land Name: FORESTRY	County: KOOCHICHING	Acres: 40.00
City:	Site Code:	Classification Per M.S. 86A.05: f. state forests and state forest subareas	Current Public Use: YES	Future Public Use: YES
Land Code: 1000093827	Agency Land Code: R291002589	Land Name: PARKS & TRAILS	County: KOOCHICHING	Acres: 2.38
City:	Site Code:	Classification Per M.S. 86A.05: h. state water access site	Current Public Use: YES	Future Public Use: YES
Land Code: 1000093828	Agency Land Code: R291004756	Land Name: PARKS & TRAILS	County: KOOCHICHING	Acres: 0.36
City:	Site Code:	Classification Per M.S. 86A.05: h. state water access site	Current Public Use: YES	Future Public Use: YES
Land Code: 1000093829	Agency Land Code: R291009597	Land Name: EWR - ECO	County: KOOCHICHING	Acres: 11.23
City:	Site Code:	Classification Per M.S. 86A.05: d. state scientific and natural area	Current Public Use: YES	Future Public Use: YES
Land Code: 1000093830	Agency Land Code: R291013898	Land Name: EWR - ECO	County: KOOCHICHING	Acres: 9.94
City:	Site Code:	Classification Per M.S. 86A.05: d. state scientific and natural area	Current Public Use: YES	Future Public Use: YES
Land Code: 1000093831	Agency Land Code: R291013903	Land Name: EWR - ECO	County: KOOCHICHING	Acres: 37.45
City:	Site Code:	Classification Per M.S. 86A.05: d. state scientific and natural area	Current Public Use: YES	Future Public Use: YES
Land Code: 1000093832	Agency Land Code: R291001629	Land Name: FAW - WILDLIFE	County: LAC QUI PARLE	Acres: 39.15
City:	Site Code:	Classification Per M.S. 86A.05: g. state wildlife management area	Current Public Use: YES	Future Public Use: YES
Land Code: 1000093833	Agency Land Code: R291001630	Land Name: FAW - WILDLIFE	County: LAC QUI PARLE	Acres: 39.13
City:	Site Code:	Classification Per M.S. 86A.05: g. state wildlife management area	Current Public Use: YES	Future Public Use: YES
Land Code: 1000093834	Agency Land Code: R291001631	Land Name: FAW - WILDLIFE	County: LAC QUI PARLE	Acres: 40.00
City:	Site Code:	Classification Per M.S. 86A.05: g. state wildlife management area	Current Public Use: YES	Future Public Use: YES
Land Code: 1000093835	Agency Land Code: R291001632	Land Name: FAW - WILDLIFE	County: LAC QUI PARLE	Acres: 40.00
City:	Site Code:	Classification Per M.S. 86A.05: g. state wildlife management area	Current Public Use: YES	Future Public Use: YES
Land Code: 1000093836	Agency Land Code: R291008056	Land Name: FAW - WILDLIFE	County: LAC QUI PARLE	Acres: 11.30
City:	Site Code:	Classification Per M.S. 86A.05: g. state wildlife management area	Current Public Use: YES	Future Public Use: YES
Land Code: 1000093837	Agency Land Code: R291008355	Land Name: FAW - WILDLIFE	County: LAC QUI PARLE	Acres: 10.20
City:	Site Code:	Classification Per M.S. 86A.05: g. state wildlife management area	Current Public Use: YES	Future Public Use: YES



Land Code: 1000093838	Agency Land Code: R291030898	Land Name: FAW - FISHERIES	County: LE SUEUR	Acres: 3.38
City:	Site Code:	Classification Per M.S. 86A.05: m. aquatic management areas	Current Public Use: YES	Future Public Use: YES
Land Code: 1000093839	Agency Land Code: R291009105	Land Name: FAW - WILDLIFE	County: LE SUEUR	Acres: 6.19
City:	Site Code:	Classification Per M.S. 86A.05: g. state wildlife management area	Current Public Use: YES	Future Public Use: YES
Land Code: 1000093840	Agency Land Code: R291009106	Land Name: FAW - WILDLIFE	County: LE SUEUR	Acres: 29.94
City:	Site Code:	Classification Per M.S. 86A.05: g. state wildlife management area	Current Public Use: YES	Future Public Use: YES
Land Code: 1000093841	Agency Land Code: R291009107	Land Name: FAW - WILDLIFE	County: LE SUEUR	Acres: 39.06
City:	Site Code:	Classification Per M.S. 86A.05: g. state wildlife management area	Current Public Use: YES	Future Public Use: YES
Land Code: 1000093842	Agency Land Code: R291010411	Land Name: FAW - WILDLIFE	County: LYON	Acres: 40.00
City:	Site Code:	Classification Per M.S. 86A.05: g. state wildlife management area	Current Public Use: YES	Future Public Use: YES
Land Code: 1000093843	Agency Land Code: R291017846	Land Name: FAW - WILDLIFE	County: LYON	Acres: 40.00
City:	Site Code:	Classification Per M.S. 86A.05: g. state wildlife management area	Current Public Use: YES	Future Public Use: YES
Land Code: 1000093844	Agency Land Code: R291017847	Land Name: FAW - WILDLIFE	County: LYON	Acres: 11.98
City:	Site Code:	Classification Per M.S. 86A.05: g. state wildlife management area	Current Public Use: YES	Future Public Use: YES
Land Code: 1000093845	Agency Land Code: R291017848	Land Name: FAW - WILDLIFE	County: LYON	Acres: 26.82
City:	Site Code:	Classification Per M.S. 86A.05: g. state wildlife management area	Current Public Use: YES	Future Public Use: YES
Land Code: 1000093846	Agency Land Code: R291029134	Land Name: FAW - WILDLIFE	County: MARTIN	Acres: 41.36
City:	Site Code:	Classification Per M.S. 86A.05: g. state wildlife management area	Current Public Use: YES	Future Public Use: YES
Land Code: 1000093847	Agency Land Code: R291029135	Land Name: FAW - WILDLIFE	County: MARTIN	Acres: 40.94
City:	Site Code:	Classification Per M.S. 86A.05: g. state wildlife management area	Current Public Use: YES	Future Public Use: YES
Land Code: 1000093848	Agency Land Code: R291029136	Land Name: FAW - WILDLIFE	County: MARTIN	Acres: 40.80
City:	Site Code:	Classification Per M.S. 86A.05: g. state wildlife management area	Current Public Use: YES	Future Public Use: YES
Land Code: 1000093849	Agency Land Code: R291029137	Land Name: FAW - WILDLIFE	County: MARTIN	Acres: 41.21
City:	Site Code:	Classification Per M.S. 86A.05: g. state wildlife management area	Current Public Use: YES	Future Public Use: YES



Land Code: 1000093850	Agency Land Code: R291030591	Land Name: FAW - WILDLIFE	County: MARTIN	Acres: 18.92
City:	Site Code:	Classification Per M.S. 86A.05: g. state wildlife management area	Current Public Use: YES	Future Public Use: YES
Land Code: 1000093851	Agency Land Code: R291032983	Land Name: FAW - WILDLIFE	County: MARTIN	Acres: 9.48
City:	Site Code:	Classification Per M.S. 86A.05: g. state wildlife management area	Current Public Use: YES	Future Public Use: YES
Land Code: 1000093852	Agency Land Code: R291005579	Land Name: FAW - WILDLIFE	County: MCLEOD	Acres: 13.78
City:	Site Code:	Classification Per M.S. 86A.05: g. state wildlife management area	Current Public Use: YES	Future Public Use: YES
Land Code: 1000093853	Agency Land Code: R291005584	Land Name: FAW - WILDLIFE	County: MCLEOD	Acres: 31.95
City:	Site Code:	Classification Per M.S. 86A.05: g. state wildlife management area	Current Public Use: YES	Future Public Use: YES
Land Code: 1000093854	Agency Land Code: R291005585	Land Name: FAW - WILDLIFE	County: MCLEOD	Acres: 10.00
City:	Site Code:	Classification Per M.S. 86A.05: g. state wildlife management area	Current Public Use: YES	Future Public Use: YES
Land Code: 1000093855	Agency Land Code: R291010737	Land Name: FAW - WILDLIFE	County: MCLEOD	Acres: 38.51
City:	Site Code:	Classification Per M.S. 86A.05: g. state wildlife management area	Current Public Use: YES	Future Public Use: YES
Land Code: 1000093856	Agency Land Code: R291010738	Land Name: FAW - WILDLIFE	County: MCLEOD	Acres: 6.27
City:	Site Code:	Classification Per M.S. 86A.05: g. state wildlife management area	Current Public Use: YES	Future Public Use: YES
Land Code: 1000093857	Agency Land Code: R291007514	Land Name: FAW - WILDLIFE	County: MURRAY	Acres: 41.05
City:	Site Code:	Classification Per M.S. 86A.05: g. state wildlife management area	Current Public Use: YES	Future Public Use: YES
Land Code: 1000093858	Agency Land Code: R291007515	Land Name: FAW - WILDLIFE	County: MURRAY	Acres: 40.96
City:	Site Code:	Classification Per M.S. 86A.05: g. state wildlife management area	Current Public Use: YES	Future Public Use: YES
Land Code: 1000093859	Agency Land Code: R291009018	Land Name: FAW - WILDLIFE	County: MURRAY	Acres: 40.16
City:	Site Code:	Classification Per M.S. 86A.05: g. state wildlife management area	Current Public Use: YES	Future Public Use: YES
Land Code: 1000093860	Agency Land Code: R291009019	Land Name: FAW - WILDLIFE	County: MURRAY	Acres: 40.13
City:	Site Code:	Classification Per M.S. 86A.05: g. state wildlife management area	Current Public Use: YES	Future Public Use: YES
Land Code: 1000093861	Agency Land Code: R291009020	Land Name: FAW - WILDLIFE	County: MURRAY	Acres: 40.19
City:	Site Code:	Classification Per M.S. 86A.05: g. state wildlife management area	Current Public Use: YES	Future Public Use: YES



Land Code: 1000093862	Agency Land Code: R291009022	Land Name: FAW - WILDLIFE	County: MURRAY	Acres: 40.16
City:	Site Code:	Classification Per M.S. 86A.05: g. state wildlife management area	Current Public Use: YES	Future Public Use: YES
Land Code: 1000093863	Agency Land Code: R291009023	Land Name: FAW - WILDLIFE	County: MURRAY	Acres: 20.04
City:	Site Code:	Classification Per M.S. 86A.05: g. state wildlife management area	Current Public Use: YES	Future Public Use: YES
Land Code: 1000093864	Agency Land Code: R291009024	Land Name: FAW - WILDLIFE	County: MURRAY	Acres: 40.10
City:	Site Code:	Classification Per M.S. 86A.05: g. state wildlife management area	Current Public Use: YES	Future Public Use: YES
Land Code: 1000093865	Agency Land Code: R291009025	Land Name: FAW - WILDLIFE	County: MURRAY	Acres: 19.94
City:	Site Code:	Classification Per M.S. 86A.05: g. state wildlife management area	Current Public Use: YES	Future Public Use: YES
Land Code: 1000093866	Agency Land Code: R291009026	Land Name: FAW - WILDLIFE	County: MURRAY	Acres: 39.89
City:	Site Code:	Classification Per M.S. 86A.05: g. state wildlife management area	Current Public Use: YES	Future Public Use: YES
Land Code: 1000093867	Agency Land Code: R291001557	Land Name: FAW - WILDLIFE	County: NOBLES	Acres: 40.00
City:	Site Code:	Classification Per M.S. 86A.05: g. state wildlife management area	Current Public Use: YES	Future Public Use: YES
Land Code: 1000093868	Agency Land Code: R291001558	Land Name: FAW - WILDLIFE	County: NOBLES	Acres: 40.00
City:	Site Code:	Classification Per M.S. 86A.05: g. state wildlife management area	Current Public Use: YES	Future Public Use: YES
Land Code: 1000093869	Agency Land Code: R291001559	Land Name: FAW - WILDLIFE	County: NOBLES	Acres: 40.00
City:	Site Code:	Classification Per M.S. 86A.05: g. state wildlife management area	Current Public Use: YES	Future Public Use: YES
Land Code: 1000093870	Agency Land Code: R291001560	Land Name: FAW - WILDLIFE	County: NOBLES	Acres: 40.00
City:	Site Code:	Classification Per M.S. 86A.05: g. state wildlife management area	Current Public Use: YES	Future Public Use: YES
Land Code: 1000093871	Agency Land Code: R291001561	Land Name: FAW - WILDLIFE	County: NOBLES	Acres: 40.00
City:	Site Code:	Classification Per M.S. 86A.05: g. state wildlife management area	Current Public Use: YES	Future Public Use: YES
Land Code: 1000093872	Agency Land Code: R291001562	Land Name: FAW - WILDLIFE	County: NOBLES	Acres: 40.00
City:	Site Code:	Classification Per M.S. 86A.05: g. state wildlife management area	Current Public Use: YES	Future Public Use: YES
Land Code: 1000093873	Agency Land Code: R291001563	Land Name: FAW - WILDLIFE	County: NOBLES	Acres: 40.00
City:	Site Code:	Classification Per M.S. 86A.05: g. state wildlife management area	Current Public Use: YES	Future Public Use: YES



Land Code: 1000093874	Agency Land Code: R291001564	Land Name: FAW - WILDLIFE	County: NOBLES	Acres: 40.00
City:	Site Code:	Classification Per M.S. 86A.05: g. state wildlife management area	Current Public Use: YES	Future Public Use: YES
Land Code: 1000093875	Agency Land Code: R291001565	Land Name: FAW - WILDLIFE	County: NOBLES	Acres: 40.00
City:	Site Code:	Classification Per M.S. 86A.05: g. state wildlife management area	Current Public Use: YES	Future Public Use: YES
Land Code: 1000093876	Agency Land Code: R291001566	Land Name: FAW - WILDLIFE	County: NOBLES	Acres: 40.00
City:	Site Code:	Classification Per M.S. 86A.05: g. state wildlife management area	Current Public Use: YES	Future Public Use: YES
Land Code: 1000093877	Agency Land Code: R291001567	Land Name: FAW - WILDLIFE	County: NOBLES	Acres: 40.00
City:	Site Code:	Classification Per M.S. 86A.05: g. state wildlife management area	Current Public Use: YES	Future Public Use: YES
Land Code: 1000093878	Agency Land Code: R291001568	Land Name: FAW - WILDLIFE	County: NOBLES	Acres: 40.00
City:	Site Code:	Classification Per M.S. 86A.05: g. state wildlife management area	Current Public Use: YES	Future Public Use: YES
Land Code: 1000093879	Agency Land Code: R291001569	Land Name: FAW - WILDLIFE	County: NOBLES	Acres: 40.00
City:	Site Code:	Classification Per M.S. 86A.05: g. state wildlife management area	Current Public Use: YES	Future Public Use: YES
Land Code: 1000093880	Agency Land Code: R291001570	Land Name: FAW - WILDLIFE	County: NOBLES	Acres: 40.00
City:	Site Code:	Classification Per M.S. 86A.05: g. state wildlife management area	Current Public Use: YES	Future Public Use: YES
Land Code: 1000093881	Agency Land Code: R291001571	Land Name: FAW - WILDLIFE	County: NOBLES	Acres: 40.00
City:	Site Code:	Classification Per M.S. 86A.05: g. state wildlife management area	Current Public Use: YES	Future Public Use: YES
Land Code: 1000093882	Agency Land Code: R291001572	Land Name: FAW - WILDLIFE	County: NOBLES	Acres: 40.00
City:	Site Code:	Classification Per M.S. 86A.05: g. state wildlife management area	Current Public Use: YES	Future Public Use: YES
Land Code: 1000093883	Agency Land Code: R291008138	Land Name: FAW - WILDLIFE	County: NORMAN	Acres: 40.00
City:	Site Code:	Classification Per M.S. 86A.05: g. state wildlife management area	Current Public Use: YES	Future Public Use: YES
Land Code: 1000093884	Agency Land Code: R291008139	Land Name: FAW - WILDLIFE	County: NORMAN	Acres: 40.00
City:	Site Code:	Classification Per M.S. 86A.05: g. state wildlife management area	Current Public Use: YES	Future Public Use: YES
Land Code: 1000093885	Agency Land Code: R291008140	Land Name: FAW - WILDLIFE	County: NORMAN	Acres: 40.00
City:	Site Code:	Classification Per M.S. 86A.05: g. state wildlife management area	Current Public Use: YES	Future Public Use: YES



Land Code: 1000093886	Agency Land Code: R291008141	Land Name: FAW - WILDLIFE	County: NORMAN	Acres: 40.00
City:	Site Code:	Classification Per M.S. 86A.05: g. state wildlife management area	Current Public Use: YES	Future Public Use: YES
Land Code: 1000093887	Agency Land Code: R291008142	Land Name: FAW - WILDLIFE	County: NORMAN	Acres: 40.00
City:	Site Code:	Classification Per M.S. 86A.05: g. state wildlife management area	Current Public Use: YES	Future Public Use: YES
Land Code: 1000093888	Agency Land Code: R291008143	Land Name: FAW - WILDLIFE	County: NORMAN	Acres: 40.00
City:	Site Code:	Classification Per M.S. 86A.05: g. state wildlife management area	Current Public Use: YES	Future Public Use: YES
Land Code: 1000093889	Agency Land Code: R291010075	Land Name: PARKS & TRAILS	County: OTTER TAIL	Acres: 10.00
City:	Site Code:	Classification Per M.S. 86A.05: a. state park	Current Public Use: YES	Future Public Use: YES
Land Code: 1000093890	Agency Land Code: R291010076	Land Name: PARKS & TRAILS	County: OTTER TAIL	Acres: 4.75
City:	Site Code:	Classification Per M.S. 86A.05: a. state park	Current Public Use: YES	Future Public Use: YES
Land Code: 1000093891	Agency Land Code: R29229970	Land Name: FAW - WILDLIFE	County: PENNINGTON	Acres: 40.00
City:	Site Code:	Classification Per M.S. 86A.05: g. state wildlife management area	Current Public Use: YES	Future Public Use: YES
Land Code: 1000093892	Agency Land Code: R29229971	Land Name: FAW - WILDLIFE	County: PENNINGTON	Acres: 40.00
City:	Site Code:	Classification Per M.S. 86A.05: g. state wildlife management area	Current Public Use: YES	Future Public Use: YES
Land Code: 1000093893	Agency Land Code: R29229972	Land Name: FAW - WILDLIFE	County: PENNINGTON	Acres: 40.00
City:	Site Code:	Classification Per M.S. 86A.05: g. state wildlife management area	Current Public Use: YES	Future Public Use: YES
Land Code: 1000093894	Agency Land Code: R29229973	Land Name: FAW - WILDLIFE	County: PENNINGTON	Acres: 40.00
City:	Site Code:	Classification Per M.S. 86A.05: g. state wildlife management area	Current Public Use: YES	Future Public Use: YES
Land Code: 1000093895	Agency Land Code: R29229974	Land Name: FAW - WILDLIFE	County: PENNINGTON	Acres: 40.00
City:	Site Code:	Classification Per M.S. 86A.05: g. state wildlife management area	Current Public Use: YES	Future Public Use: YES
Land Code: 1000093896	Agency Land Code: R29229987	Land Name: FAW - WILDLIFE	County: PENNINGTON	Acres: 39.82
City:	Site Code:	Classification Per M.S. 86A.05: g. state wildlife management area	Current Public Use: YES	Future Public Use: YES
Land Code: 1000093897	Agency Land Code: R29229988	Land Name: FAW - WILDLIFE	County: PENNINGTON	Acres: 40.00
City:	Site Code:	Classification Per M.S. 86A.05: g. state wildlife management area	Current Public Use: YES	Future Public Use: YES



Land Code: 1000093898	Agency Land Code: R29230003	Land Name: FAW - WILDLIFE	County: PENNINGTON	Acres: 40.00
City:	Site Code:	Classification Per M.S. 86A.05: g. state wildlife management area	Current Public Use: YES	Future Public Use: YES
Land Code: 1000093899	Agency Land Code: R29230004	Land Name: FAW - WILDLIFE	County: PENNINGTON	Acres: 40.00
City:	Site Code:	Classification Per M.S. 86A.05: g. state wildlife management area	Current Public Use: YES	Future Public Use: YES
Land Code: 1000093900	Agency Land Code: R29230005	Land Name: FAW - WILDLIFE	County: PENNINGTON	Acres: 40.00
City:	Site Code:	Classification Per M.S. 86A.05: g. state wildlife management area	Current Public Use: YES	Future Public Use: YES
Land Code: 1000093901	Agency Land Code: R29230006	Land Name: FAW - WILDLIFE	County: PENNINGTON	Acres: 40.00
City:	Site Code:	Classification Per M.S. 86A.05: g. state wildlife management area	Current Public Use: YES	Future Public Use: YES
Land Code: 1000093902	Agency Land Code: R29230024	Land Name: FAW - WILDLIFE	County: PENNINGTON	Acres: 40.00
City:	Site Code:	Classification Per M.S. 86A.05: g. state wildlife management area	Current Public Use: YES	Future Public Use: YES
Land Code: 1000093903	Agency Land Code: R29230025	Land Name: FAW - WILDLIFE	County: PENNINGTON	Acres: 40.00
City:	Site Code:	Classification Per M.S. 86A.05: g. state wildlife management area	Current Public Use: YES	Future Public Use: YES
Land Code: 1000093904	Agency Land Code: R29230026	Land Name: FAW - WILDLIFE	County: PENNINGTON	Acres: 40.00
City:	Site Code:	Classification Per M.S. 86A.05: g. state wildlife management area	Current Public Use: YES	Future Public Use: YES
Land Code: 1000093905	Agency Land Code: R29230027	Land Name: FAW - WILDLIFE	County: PENNINGTON	Acres: 40.00
City:	Site Code:	Classification Per M.S. 86A.05: g. state wildlife management area	Current Public Use: YES	Future Public Use: YES
Land Code: 1000093906	Agency Land Code: R29230028	Land Name: FAW - WILDLIFE	County: PENNINGTON	Acres: 40.00
City:	Site Code:	Classification Per M.S. 86A.05: g. state wildlife management area	Current Public Use: YES	Future Public Use: YES
Land Code: 1000093907	Agency Land Code: R29230029	Land Name: FAW - WILDLIFE	County: PENNINGTON	Acres: 40.00
City:	Site Code:	Classification Per M.S. 86A.05: g. state wildlife management area	Current Public Use: YES	Future Public Use: YES
Land Code: 1000093908	Agency Land Code: R29230030	Land Name: FAW - WILDLIFE	County: PENNINGTON	Acres: 40.00
City:	Site Code:	Classification Per M.S. 86A.05: g. state wildlife management area	Current Public Use: YES	Future Public Use: YES
Land Code: 1000093909	Agency Land Code: R29230031	Land Name: FAW - WILDLIFE	County: PENNINGTON	Acres: 40.00
City:	Site Code:	Classification Per M.S. 86A.05: g. state wildlife management area	Current Public Use: YES	Future Public Use: YES



Land Code: 1000093910	Agency Land Code: R29230032	Land Name: FAW - WILDLIFE	County: PENNINGTON	Acres: 40.00
City:	Site Code:	Classification Per M.S. 86A.05: g. state wildlife management area	Current Public Use: YES	Future Public Use: YES
Land Code: 1000093911	Agency Land Code: R29230033	Land Name: FAW - WILDLIFE	County: PENNINGTON	Acres: 40.00
City:	Site Code:	Classification Per M.S. 86A.05: g. state wildlife management area	Current Public Use: YES	Future Public Use: YES
Land Code: 1000093912	Agency Land Code: R29230035	Land Name: FAW - WILDLIFE	County: PENNINGTON	Acres: 40.00
City:	Site Code:	Classification Per M.S. 86A.05: g. state wildlife management area	Current Public Use: YES	Future Public Use: YES
Land Code: 1000093913	Agency Land Code: R29230036	Land Name: FAW - WILDLIFE	County: PENNINGTON	Acres: 40.00
City:	Site Code:	Classification Per M.S. 86A.05: g. state wildlife management area	Current Public Use: YES	Future Public Use: YES
Land Code: 1000093914	Agency Land Code: R29230038	Land Name: FAW - WILDLIFE	County: PENNINGTON	Acres: 40.00
City:	Site Code:	Classification Per M.S. 86A.05: g. state wildlife management area	Current Public Use: YES	Future Public Use: YES
Land Code: 1000093915	Agency Land Code: R29230041	Land Name: FAW - WILDLIFE	County: PENNINGTON	Acres: 40.00
City:	Site Code:	Classification Per M.S. 86A.05: g. state wildlife management area	Current Public Use: YES	Future Public Use: YES
Land Code: 1000093916	Agency Land Code: R29230052	Land Name: FAW - WILDLIFE	County: PENNINGTON	Acres: 40.00
City:	Site Code:	Classification Per M.S. 86A.05: g. state wildlife management area	Current Public Use: YES	Future Public Use: YES
Land Code: 1000093917	Agency Land Code: R29230053	Land Name: FAW - WILDLIFE	County: PENNINGTON	Acres: 40.00
City:	Site Code:	Classification Per M.S. 86A.05: g. state wildlife management area	Current Public Use: YES	Future Public Use: YES
Land Code: 1000093918	Agency Land Code: R29230054	Land Name: FAW - WILDLIFE	County: PENNINGTON	Acres: 40.00
City:	Site Code:	Classification Per M.S. 86A.05: g. state wildlife management area	Current Public Use: YES	Future Public Use: YES
Land Code: 1000093919	Agency Land Code: R29230055	Land Name: FAW - WILDLIFE	County: PENNINGTON	Acres: 40.00
City:	Site Code:	Classification Per M.S. 86A.05: g. state wildlife management area	Current Public Use: YES	Future Public Use: YES
Land Code: 1000093920	Agency Land Code: R291006715	Land Name: PARKS & TRAILS	County: PINE	Acres: 40.00
City:	Site Code:	Classification Per M.S. 86A.05: a. state park	Current Public Use: YES	Future Public Use: YES
Land Code: 1000093921	Agency Land Code: R291006717	Land Name: PARKS & TRAILS	County: PINE	Acres: 40.00
City:	Site Code:	Classification Per M.S. 86A.05: a. state park	Current Public Use: YES	Future Public Use: YES



Land Code: 1000093922	Agency Land Code: R291006718	Land Name: PARKS & TRAILS	County: PINE	Acres: 20.00
City:	Site Code:	Classification Per M.S. 86A.05: a. state park	Current Public Use: YES	Future Public Use: YES
Land Code: 1000093923	Agency Land Code: R291003532	Land Name: FAW - WILDLIFE	County: PINE	Acres: 20.36
City:	Site Code:	Classification Per M.S. 86A.05: g. state wildlife management area	Current Public Use: YES	Future Public Use: YES
Land Code: 1000093924	Agency Land Code: R291003536	Land Name: FAW - WILDLIFE	County: PINE	Acres: 39.37
City:	Site Code:	Classification Per M.S. 86A.05: g. state wildlife management area	Current Public Use: YES	Future Public Use: YES
Land Code: 1000093925	Agency Land Code: R291003538	Land Name: FAW - WILDLIFE	County: PINE	Acres: 32.10
City:	Site Code:	Classification Per M.S. 86A.05: g. state wildlife management area	Current Public Use: YES	Future Public Use: YES
Land Code: 1000093926	Agency Land Code: R291003539	Land Name: FAW - WILDLIFE	County: PINE	Acres: 8.80
City:	Site Code:	Classification Per M.S. 86A.05: g. state wildlife management area	Current Public Use: YES	Future Public Use: YES
Land Code: 1000093927	Agency Land Code: R291003540	Land Name: FAW - WILDLIFE	County: PINE	Acres: 24.10
City:	Site Code:	Classification Per M.S. 86A.05: g. state wildlife management area	Current Public Use: YES	Future Public Use: YES
Land Code: 1000093928	Agency Land Code: R291003549	Land Name: FAW - WILDLIFE	County: PINE	Acres: 39.61
City:	Site Code:	Classification Per M.S. 86A.05: g. state wildlife management area	Current Public Use: YES	Future Public Use: YES
Land Code: 1000093929	Agency Land Code: R291003551	Land Name: FAW - WILDLIFE	County: PINE	Acres: 31.80
City:	Site Code:	Classification Per M.S. 86A.05: g. state wildlife management area	Current Public Use: YES	Future Public Use: YES
Land Code: 1000093930	Agency Land Code: R291003552	Land Name: FAW - WILDLIFE	County: PINE	Acres: 39.44
City:	Site Code:	Classification Per M.S. 86A.05: g. state wildlife management area	Current Public Use: YES	Future Public Use: YES
Land Code: 1000093931	Agency Land Code: R291003553	Land Name: FAW - WILDLIFE	County: PINE	Acres: 39.80
City:	Site Code:	Classification Per M.S. 86A.05: g. state wildlife management area	Current Public Use: YES	Future Public Use: YES
Land Code: 1000093932	Agency Land Code: R291003554	Land Name: FAW - WILDLIFE	County: PINE	Acres: 33.85
City:	Site Code:	Classification Per M.S. 86A.05: g. state wildlife management area	Current Public Use: YES	Future Public Use: YES
Land Code: 1000093933	Agency Land Code: R291003555	Land Name: FAW - WILDLIFE	County: PINE	Acres: 39.83
City:	Site Code:	Classification Per M.S. 86A.05: g. state wildlife management area	Current Public Use: YES	Future Public Use: YES



Land Code: 1000093934	Agency Land Code: R291003556	Land Name: FAW - WILDLIFE	County: PINE	Acres: 20.70
City:	Site Code:	Classification Per M.S. 86A.05: g. state wildlife management area	Current Public Use: YES	Future Public Use: YES
Land Code: 1000093935	Agency Land Code: R291004684	Land Name: FAW - WILDLIFE	County: PINE	Acres: 0.26
City:	Site Code:	Classification Per M.S. 86A.05: g. state wildlife management area	Current Public Use: YES	Future Public Use: YES
Land Code: 1000093936	Agency Land Code: R291006161	Land Name: FAW - WILDLIFE	County: PINE	Acres: 40.00
City:	Site Code:	Classification Per M.S. 86A.05: g. state wildlife management area	Current Public Use: YES	Future Public Use: YES
Land Code: 1000093937	Agency Land Code: R291006162	Land Name: FAW - WILDLIFE	County: PINE	Acres: 40.00
City:	Site Code:	Classification Per M.S. 86A.05: g. state wildlife management area	Current Public Use: YES	Future Public Use: YES
Land Code: 1000093938	Agency Land Code: R291006163	Land Name: FAW - WILDLIFE	County: PINE	Acres: 40.00
City:	Site Code:	Classification Per M.S. 86A.05: g. state wildlife management area	Current Public Use: YES	Future Public Use: YES
Land Code: 1000093939	Agency Land Code: R291006164	Land Name: FAW - WILDLIFE	County: PINE	Acres: 40.00
City:	Site Code:	Classification Per M.S. 86A.05: g. state wildlife management area	Current Public Use: YES	Future Public Use: YES
Land Code: 1000093940	Agency Land Code: R291006165	Land Name: FAW - WILDLIFE	County: PINE	Acres: 40.00
City:	Site Code:	Classification Per M.S. 86A.05: g. state wildlife management area	Current Public Use: YES	Future Public Use: YES
Land Code: 1000093941	Agency Land Code: R291006166	Land Name: FAW - WILDLIFE	County: PINE	Acres: 40.00
City:	Site Code:	Classification Per M.S. 86A.05: g. state wildlife management area	Current Public Use: YES	Future Public Use: YES
Land Code: 1000093942	Agency Land Code: R291006167	Land Name: FAW - WILDLIFE	County: PINE	Acres: 40.00
City:	Site Code:	Classification Per M.S. 86A.05: g. state wildlife management area	Current Public Use: YES	Future Public Use: YES
Land Code: 1000093943	Agency Land Code: R291006168	Land Name: FAW - WILDLIFE	County: PINE	Acres: 40.00
City:	Site Code:	Classification Per M.S. 86A.05: g. state wildlife management area	Current Public Use: YES	Future Public Use: YES
Land Code: 1000093944	Agency Land Code: R291006169	Land Name: FAW - WILDLIFE	County: PINE	Acres: 40.00
City:	Site Code:	Classification Per M.S. 86A.05: g. state wildlife management area	Current Public Use: YES	Future Public Use: YES
Land Code: 1000093945	Agency Land Code: R291006170	Land Name: FAW - WILDLIFE	County: PINE	Acres: 40.00
City:	Site Code:	Classification Per M.S. 86A.05: g. state wildlife management area	Current Public Use: YES	Future Public Use: YES



Land Code: 1000093946	Agency Land Code: R291006171	Land Name: FAW - WILDLIFE	County: PINE	Acres: 40.00
City:	Site Code:	Classification Per M.S. 86A.05: g. state wildlife management area	Current Public Use: YES	Future Public Use: YES
Land Code: 1000093947	Agency Land Code: R291006172	Land Name: FAW - WILDLIFE	County: PINE	Acres: 40.00
City:	Site Code:	Classification Per M.S. 86A.05: g. state wildlife management area	Current Public Use: YES	Future Public Use: YES
Land Code: 1000093948	Agency Land Code: R291029524	Land Name: FORESTRY	County: PINE	Acres: 40.37
City:	Site Code:	Classification Per M.S. 86A.05: f. state forests and state forest subareas	Current Public Use: YES	Future Public Use: YES
Land Code: 1000093949	Agency Land Code: R291031558	Land Name: PARKS & TRAILS	County: RICE	Acres: 0.30
City:	Site Code:	Classification Per M.S. 86A.05: c. state trail	Current Public Use: YES	Future Public Use: YES
Land Code: 1000093950	Agency Land Code: R291031562	Land Name: PARKS & TRAILS	County: RICE	Acres: 2.10
City:	Site Code:	Classification Per M.S. 86A.05: c. state trail	Current Public Use: YES	Future Public Use: YES
Land Code: 1000093951	Agency Land Code: R291031563	Land Name: PARKS & TRAILS	County: RICE	Acres: 1.20
City:	Site Code:	Classification Per M.S. 86A.05: c. state trail	Current Public Use: YES	Future Public Use: YES
Land Code: 1000093952	Agency Land Code: R291031568	Land Name: PARKS & TRAILS	County: RICE	Acres: 0.80
City:	Site Code:	Classification Per M.S. 86A.05: c. state trail	Current Public Use: YES	Future Public Use: YES
Land Code: 1000093953	Agency Land Code: R291031569	Land Name: PARKS & TRAILS	County: RICE	Acres: 2.10
City:	Site Code:	Classification Per M.S. 86A.05: c. state trail	Current Public Use: YES	Future Public Use: YES
Land Code: 1000093954	Agency Land Code: R29598947	Land Name: PARKS & TRAILS	County: RICE	Acres: 1.90
City:	Site Code:	Classification Per M.S. 86A.05: c. state trail	Current Public Use: YES	Future Public Use: YES
Land Code: 1000093955	Agency Land Code: R29598948	Land Name: PARKS & TRAILS	County: RICE	Acres: 0.60
City:	Site Code:	Classification Per M.S. 86A.05: c. state trail	Current Public Use: YES	Future Public Use: YES
Land Code: 1000093956	Agency Land Code: R29598949	Land Name: PARKS & TRAILS	County: RICE	Acres: 1.30
City:	Site Code:	Classification Per M.S. 86A.05: c. state trail	Current Public Use: YES	Future Public Use: YES
Land Code: 1000093957	Agency Land Code: R29598950	Land Name: PARKS & TRAILS	County: RICE	Acres: 2.30
City:	Site Code:	Classification Per M.S. 86A.05: c. state trail	Current Public Use: YES	Future Public Use: YES



Land Code: 1000093958	Agency Land Code: R29598951	Land Name: PARKS & TRAILS	County: RICE	Acres: 4.60
City:	Site Code:	Classification Per M.S. 86A.05: c. state trail	Current Public Use: YES	Future Public Use: YES
Land Code: 1000093959	Agency Land Code: R29598952	Land Name: PARKS & TRAILS	County: RICE	Acres: 2.80
City:	Site Code:	Classification Per M.S. 86A.05: c. state trail	Current Public Use: YES	Future Public Use: YES
Land Code: 1000093960	Agency Land Code: R29598953	Land Name: PARKS & TRAILS	County: RICE	Acres: 4.20
City:	Site Code:	Classification Per M.S. 86A.05: c. state trail	Current Public Use: YES	Future Public Use: YES
Land Code: 1000093961	Agency Land Code: R29598954	Land Name: PARKS & TRAILS	County: RICE	Acres: 0.10
City:	Site Code:	Classification Per M.S. 86A.05: c. state trail	Current Public Use: YES	Future Public Use: YES
Land Code: 1000093962	Agency Land Code: R29598955	Land Name: PARKS & TRAILS	County: RICE	Acres: 2.60
City:	Site Code:	Classification Per M.S. 86A.05: c. state trail	Current Public Use: YES	Future Public Use: YES
Land Code: 1000093963	Agency Land Code: R29598956	Land Name: PARKS & TRAILS	County: RICE	Acres: 2.70
City:	Site Code:	Classification Per M.S. 86A.05: c. state trail	Current Public Use: YES	Future Public Use: YES
Land Code: 1000093964	Agency Land Code: R29598957	Land Name: PARKS & TRAILS	County: RICE	Acres: 0.20
City:	Site Code:	Classification Per M.S. 86A.05: c. state trail	Current Public Use: YES	Future Public Use: YES
Land Code: 1000093965	Agency Land Code: R29598958	Land Name: PARKS & TRAILS	County: RICE	Acres: 0.50
City:	Site Code:	Classification Per M.S. 86A.05: c. state trail	Current Public Use: YES	Future Public Use: YES
Land Code: 1000093966	Agency Land Code: R29598959	Land Name: PARKS & TRAILS	County: RICE	Acres: 3.20
City:	Site Code:	Classification Per M.S. 86A.05: c. state trail	Current Public Use: YES	Future Public Use: YES
Land Code: 1000093967	Agency Land Code: R29598960	Land Name: PARKS & TRAILS	County: RICE	Acres: 0.60
City:	Site Code:	Classification Per M.S. 86A.05: c. state trail	Current Public Use: YES	Future Public Use: YES
Land Code: 1000093968	Agency Land Code: R29598961	Land Name: PARKS & TRAILS	County: RICE	Acres: 1.70
City:	Site Code:	Classification Per M.S. 86A.05: c. state trail	Current Public Use: YES	Future Public Use: YES
Land Code: 1000093969	Agency Land Code: R29598962	Land Name: PARKS & TRAILS	County: RICE	Acres: 1.50
City:	Site Code:	Classification Per M.S. 86A.05: c. state trail	Current Public Use: YES	Future Public Use: YES



Land Code: 1000093970	Agency Land Code: R29598963	Land Name: PARKS & TRAILS	County: RICE	Acres: 1.10
City:	Site Code:	Classification Per M.S. 86A.05: c. state trail	Current Public Use: YES	Future Public Use: YES
Land Code: 1000093971	Agency Land Code: R29598964	Land Name: PARKS & TRAILS	County: RICE	Acres: 2.30
City:	Site Code:	Classification Per M.S. 86A.05: c. state trail	Current Public Use: YES	Future Public Use: YES
Land Code: 1000093972	Agency Land Code: R29598966	Land Name: PARKS & TRAILS	County: RICE	Acres: 1.50
City:	Site Code:	Classification Per M.S. 86A.05: c. state trail	Current Public Use: YES	Future Public Use: YES
Land Code: 1000093973	Agency Land Code: R29598967	Land Name: PARKS & TRAILS	County: RICE	Acres: 5.10
City:	Site Code:	Classification Per M.S. 86A.05: c. state trail	Current Public Use: YES	Future Public Use: YES
Land Code: 1000093974	Agency Land Code: R29598968	Land Name: PARKS & TRAILS	County: RICE	Acres: 2.30
City:	Site Code:	Classification Per M.S. 86A.05: c. state trail	Current Public Use: YES	Future Public Use: YES
Land Code: 1000093975	Agency Land Code: R29598969	Land Name: PARKS & TRAILS	County: RICE	Acres: 0.10
City:	Site Code:	Classification Per M.S. 86A.05: c. state trail	Current Public Use: YES	Future Public Use: YES
Land Code: 1000093976	Agency Land Code: R29598970	Land Name: PARKS & TRAILS	County: RICE	Acres: 1.40
City:	Site Code:	Classification Per M.S. 86A.05: c. state trail	Current Public Use: YES	Future Public Use: YES
Land Code: 1000093977	Agency Land Code: R29598971	Land Name: PARKS & TRAILS	County: RICE	Acres: 2.00
City:	Site Code:	Classification Per M.S. 86A.05: c. state trail	Current Public Use: YES	Future Public Use: YES
Land Code: 1000093978	Agency Land Code: R29598972	Land Name: PARKS & TRAILS	County: RICE	Acres: 0.90
City:	Site Code:	Classification Per M.S. 86A.05: c. state trail	Current Public Use: YES	Future Public Use: YES
Land Code: 1000093979	Agency Land Code: R29598973	Land Name: PARKS & TRAILS	County: RICE	Acres: 2.01
City:	Site Code:	Classification Per M.S. 86A.05: c. state trail	Current Public Use: YES	Future Public Use: YES
Land Code: 1000093980	Agency Land Code: R291029809	Land Name: PARKS & TRAILS	County: RICE	Acres: 1.00
City:	Site Code:	Classification Per M.S. 86A.05: a. state park	Current Public Use: YES	Future Public Use: YES
Land Code: 1000093981	Agency Land Code: R29574808	Land Name: PARKS & TRAILS	County: RICE	Acres: 0.50
City:	Site Code:	Classification Per M.S. 86A.05: a. state park	Current Public Use: YES	Future Public Use: YES



Land Code: 1000093982	Agency Land Code: R291032590	Land Name: FAW - FISHERIES	County: RICE	Acres: 0.17
City:	Site Code:	Classification Per M.S. 86A.05: m. aquatic management areas	Current Public Use: YES	Future Public Use: YES
Land Code: 1000093983	Agency Land Code: R291005193	Land Name: FAW - WILDLIFE	County: RICE	Acres: 33.74
City:	Site Code:	Classification Per M.S. 86A.05: g. state wildlife management area	Current Public Use: YES	Future Public Use: YES
Land Code: 1000093984	Agency Land Code: R291005194	Land Name: FAW - WILDLIFE	County: RICE	Acres: 49.87
City:	Site Code:	Classification Per M.S. 86A.05: g. state wildlife management area	Current Public Use: YES	Future Public Use: YES
Land Code: 1000093985	Agency Land Code: R291005195	Land Name: FAW - WILDLIFE	County: RICE	Acres: 41.18
City:	Site Code:	Classification Per M.S. 86A.05: g. state wildlife management area	Current Public Use: YES	Future Public Use: YES
Land Code: 1000093986	Agency Land Code: R291005196	Land Name: FAW - WILDLIFE	County: RICE	Acres: 41.14
City:	Site Code:	Classification Per M.S. 86A.05: g. state wildlife management area	Current Public Use: YES	Future Public Use: YES
Land Code: 1000093987	Agency Land Code: R291006332	Land Name: FAW - WILDLIFE	County: RICE	Acres: 40.00
City:	Site Code:	Classification Per M.S. 86A.05: g. state wildlife management area	Current Public Use: YES	Future Public Use: YES
Land Code: 1000093988	Agency Land Code: R291006334	Land Name: FAW - WILDLIFE	County: RICE	Acres: 40.01
City:	Site Code:	Classification Per M.S. 86A.05: g. state wildlife management area	Current Public Use: YES	Future Public Use: YES
Land Code: 1000093989	Agency Land Code: R291006335	Land Name: FAW - WILDLIFE	County: RICE	Acres: 39.95
City:	Site Code:	Classification Per M.S. 86A.05: g. state wildlife management area	Current Public Use: YES	Future Public Use: YES
Land Code: 1000093990	Agency Land Code: R291006336	Land Name: FAW - WILDLIFE	County: RICE	Acres: 39.92
City:	Site Code:	Classification Per M.S. 86A.05: g. state wildlife management area	Current Public Use: YES	Future Public Use: YES
Land Code: 1000093991	Agency Land Code: R291006337	Land Name: FAW - WILDLIFE	County: RICE	Acres: 0.75
City:	Site Code:	Classification Per M.S. 86A.05: g. state wildlife management area	Current Public Use: YES	Future Public Use: YES
Land Code: 1000093992	Agency Land Code: R291006338	Land Name: FAW - WILDLIFE	County: RICE	Acres: 2.57
City:	Site Code:	Classification Per M.S. 86A.05: g. state wildlife management area	Current Public Use: YES	Future Public Use: YES
Land Code: 1000093993	Agency Land Code: R291006524	Land Name: FAW - WILDLIFE	County: RICE	Acres: 1.23
City:	Site Code:	Classification Per M.S. 86A.05: g. state wildlife management area	Current Public Use: YES	Future Public Use: YES



Land Code: 1000093994	Agency Land Code: R29598974	Land Name: PARKS & TRAILS	County: RICE	Acres: 5.50
City:	Site Code:	Classification Per M.S. 86A.05: c. state trail	Current Public Use: YES	Future Public Use: YES
Land Code: 1000093995	Agency Land Code: R29598975	Land Name: PARKS & TRAILS	County: RICE	Acres: 4.70
City:	Site Code:	Classification Per M.S. 86A.05: c. state trail	Current Public Use: YES	Future Public Use: YES
Land Code: 1000093996	Agency Land Code: R29598977	Land Name: PARKS & TRAILS	County: RICE	Acres: 4.00
City:	Site Code:	Classification Per M.S. 86A.05: c. state trail	Current Public Use: YES	Future Public Use: YES
Land Code: 1000093997	Agency Land Code: R29598978	Land Name: PARKS & TRAILS	County: RICE	Acres: 2.10
City:	Site Code:	Classification Per M.S. 86A.05: c. state trail	Current Public Use: YES	Future Public Use: YES
Land Code: 1000093998	Agency Land Code: R29598983	Land Name: PARKS & TRAILS	County: RICE	Acres: 0.01
City:	Site Code:	Classification Per M.S. 86A.05: c. state trail	Current Public Use: YES	Future Public Use: YES
Land Code: 1000093999	Agency Land Code: R29250751	Land Name:	County: RICE	Acres: 3.30
City:	Site Code:	Classification Per M.S. 86A.05: n. N/A	Current Public Use: YES	Future Public Use: YES
Land Code: 1000094000	Agency Land Code: R29250752	Land Name:	County: RICE	Acres: 2.80
City:	Site Code:	Classification Per M.S. 86A.05: n. N/A	Current Public Use: YES	Future Public Use: YES
Land Code: 1000094001	Agency Land Code: R29250753	Land Name:	County: RICE	Acres: 0.80
City:	Site Code:	Classification Per M.S. 86A.05: n. N/A	Current Public Use: YES	Future Public Use: YES
Land Code: 1000094002	Agency Land Code: R291005547	Land Name: FAW - WILDLIFE	County: ROSEAU	Acres: 39.98
City:	Site Code:	Classification Per M.S. 86A.05: g. state wildlife management area	Current Public Use: YES	Future Public Use: YES
Land Code: 1000094003	Agency Land Code: R291030486	Land Name: FAW - FISHERIES	County: SCOTT	Acres: 1.28
City:	Site Code:	Classification Per M.S. 86A.05: m. aquatic management areas	Current Public Use: YES	Future Public Use: YES
Land Code: 1000094004	Agency Land Code: R291030487	Land Name: FAW - FISHERIES	County: SCOTT	Acres: 0.17
City:	Site Code:	Classification Per M.S. 86A.05: m. aquatic management areas	Current Public Use: YES	Future Public Use: YES
Land Code: 1000094005	Agency Land Code: R291030488	Land Name: FAW - FISHERIES	County: SCOTT	Acres: 1.47
City:	Site Code:	Classification Per M.S. 86A.05: m. aquatic management areas	Current Public Use: YES	Future Public Use: YES



Land Code: 1000094006	Agency Land Code: R291030489	Land Name: FAW - FISHERIES	County: SCOTT	Acres: 0.21
City:	Site Code:	Classification Per M.S. 86A.05: m. aquatic management areas	Current Public Use: YES	Future Public Use: YES
Land Code: 1000094007	Agency Land Code: R29329266	Land Name: FAW - WILDLIFE	County: SCOTT	Acres: 3.03
City:	Site Code:	Classification Per M.S. 86A.05: g. state wildlife management area	Current Public Use: YES	Future Public Use: YES
Land Code: 1000094008	Agency Land Code: R29329268	Land Name: FAW - WILDLIFE	County: SCOTT	Acres: 38.88
City:	Site Code:	Classification Per M.S. 86A.05: g. state wildlife management area	Current Public Use: YES	Future Public Use: YES
Land Code: 1000094009	Agency Land Code: R29564858	Land Name: FORESTRY	County: SHERBURNE	Acres: 2.00
City:	Site Code:	Classification Per M.S. 86A.05: f. state forests and state forest subareas	Current Public Use: YES	Future Public Use: YES
Land Code: 1000094010	Agency Land Code: R291006719	Land Name: FORESTRY	County: ST LOUIS	Acres: 40.00
City:	Site Code:	Classification Per M.S. 86A.05: f. state forests and state forest subareas	Current Public Use: YES	Future Public Use: YES
Land Code: 1000094011	Agency Land Code: R291006720	Land Name: FORESTRY	County: ST LOUIS	Acres: 9.80
City:	Site Code:	Classification Per M.S. 86A.05: f. state forests and state forest subareas	Current Public Use: YES	Future Public Use: YES
Land Code: 1000094012	Agency Land Code: R29566350	Land Name:	County: ST LOUIS	Acres: 2.75
City:	Site Code:	Classification Per M.S. 86A.05: n. N/A	Current Public Use:	Future Public Use: YES
Land Code: 1000094013	Agency Land Code: R291004840	Land Name: FAW - WILDLIFE	County: STEARNS	Acres: 39.79
City:	Site Code:	Classification Per M.S. 86A.05: g. state wildlife management area	Current Public Use: YES	Future Public Use: YES
Land Code: 1000094014	Agency Land Code: R291004843	Land Name: FAW - WILDLIFE	County: STEARNS	Acres: 29.84
City:	Site Code:	Classification Per M.S. 86A.05: g. state wildlife management area	Current Public Use: YES	Future Public Use: YES
Land Code: 1000094015	Agency Land Code: R291005765	Land Name: FAW - WILDLIFE	County: STEARNS	Acres: 16.59
City:	Site Code:	Classification Per M.S. 86A.05: g. state wildlife management area	Current Public Use: YES	Future Public Use: YES
Land Code: 1000094016	Agency Land Code: R291006271	Land Name: FAW - WILDLIFE	County: STEARNS	Acres: 6.08
City:	Site Code:	Classification Per M.S. 86A.05: g. state wildlife management area	Current Public Use: YES	Future Public Use: YES
Land Code: 1000094017	Agency Land Code: R291006272	Land Name: FAW - WILDLIFE	County: STEARNS	Acres: 39.85
City:	Site Code:	Classification Per M.S. 86A.05: g. state wildlife management area	Current Public Use: YES	Future Public Use: YES



Land Code: 1000094018	Agency Land Code: R291006273	Land Name: FAW - WILDLIFE	County: STEARNS	Acres: 35.80
City:	Site Code:	Classification Per M.S. 86A.05: g. state wildlife management area	Current Public Use: YES	Future Public Use: YES
Land Code: 1000094019	Agency Land Code: R291006274	Land Name: FAW - WILDLIFE	County: STEARNS	Acres: 36.06
City:	Site Code:	Classification Per M.S. 86A.05: g. state wildlife management area	Current Public Use: YES	Future Public Use: YES
Land Code: 1000094020	Agency Land Code: R291006275	Land Name: FAW - WILDLIFE	County: STEARNS	Acres: 39.68
City:	Site Code:	Classification Per M.S. 86A.05: g. state wildlife management area	Current Public Use: YES	Future Public Use: YES
Land Code: 1000094021	Agency Land Code: R291008793	Land Name: FAW - WILDLIFE	County: SWIFT	Acres: 0.60
City:	Site Code:	Classification Per M.S. 86A.05: g. state wildlife management area	Current Public Use: YES	Future Public Use: YES
Land Code: 1000094022	Agency Land Code: R291008958	Land Name: FAW - WILDLIFE	County: SWIFT	Acres: 0.60
City:	Site Code:	Classification Per M.S. 86A.05: g. state wildlife management area	Current Public Use: YES	Future Public Use: YES
Land Code: 1000094023	Agency Land Code: R291030979	Land Name: FAW - WILDLIFE	County: SWIFT	Acres: 1.30
City:	Site Code:	Classification Per M.S. 86A.05: g. state wildlife management area	Current Public Use: YES	Future Public Use: YES
Land Code: 1000094024	Agency Land Code: R291008578	Land Name: FAW - WILDLIFE	County: WADENA	Acres: 28.00
City:	Site Code:	Classification Per M.S. 86A.05: g. state wildlife management area	Current Public Use: YES	Future Public Use: YES
Land Code: 1000094025	Agency Land Code: R291008606	Land Name: FAW - WILDLIFE	County: WADENA	Acres: 53.15
City:	Site Code:	Classification Per M.S. 86A.05: g. state wildlife management area	Current Public Use: YES	Future Public Use: YES
Land Code: 1000094026	Agency Land Code: R291008607	Land Name: FAW - WILDLIFE	County: WADENA	Acres: 38.75
City:	Site Code:	Classification Per M.S. 86A.05: g. state wildlife management area	Current Public Use: YES	Future Public Use: YES
Land Code: 1000094027	Agency Land Code: R291008608	Land Name: FAW - WILDLIFE	County: WADENA	Acres: 30.25
City:	Site Code:	Classification Per M.S. 86A.05: g. state wildlife management area	Current Public Use: YES	Future Public Use: YES
Land Code: 1000094028	Agency Land Code: R291008609	Land Name: FAW - WILDLIFE	County: WADENA	Acres: 51.50
City:	Site Code:	Classification Per M.S. 86A.05: g. state wildlife management area	Current Public Use: YES	Future Public Use: YES
Land Code: 1000094029	Agency Land Code: R291008610	Land Name: FAW - WILDLIFE	County: WADENA	Acres: 41.78
City:	Site Code:	Classification Per M.S. 86A.05: g. state wildlife management area	Current Public Use: YES	Future Public Use: YES



Land Code: 1000094030	Agency Land Code: R291008611	Land Name: FAW - WILDLIFE	County: WADENA	Acres: 58.15
City:	Site Code:	Classification Per M.S. 86A.05: g. state wildlife management area	Current Public Use: YES	Future Public Use: YES
Land Code: 1000094031	Agency Land Code: R291008612	Land Name: FAW - WILDLIFE	County: WADENA	Acres: 56.75
City:	Site Code:	Classification Per M.S. 86A.05: g. state wildlife management area	Current Public Use: YES	Future Public Use: YES
Land Code: 1000094032	Agency Land Code: R291008613	Land Name: FAW - WILDLIFE	County: WADENA	Acres: 23.75
City:	Site Code:	Classification Per M.S. 86A.05: g. state wildlife management area	Current Public Use: YES	Future Public Use: YES
Land Code: 1000094033	Agency Land Code: R291008614	Land Name: FAW - WILDLIFE	County: WADENA	Acres: 35.65
City:	Site Code:	Classification Per M.S. 86A.05: g. state wildlife management area	Current Public Use: YES	Future Public Use: YES
Land Code: 1000094034	Agency Land Code: R291008623	Land Name: FAW - WILDLIFE	County: WADENA	Acres: 36.50
City:	Site Code:	Classification Per M.S. 86A.05: g. state wildlife management area	Current Public Use: YES	Future Public Use: YES
Land Code: 1000094035	Agency Land Code: R291008624	Land Name: FAW - WILDLIFE	County: WADENA	Acres: 32.00
City:	Site Code:	Classification Per M.S. 86A.05: g. state wildlife management area	Current Public Use: YES	Future Public Use: YES
Land Code: 1000094036	Agency Land Code: R291008627	Land Name: FAW - WILDLIFE	County: WADENA	Acres: 40.00
City:	Site Code:	Classification Per M.S. 86A.05: g. state wildlife management area	Current Public Use: YES	Future Public Use: YES
Land Code: 1000094037	Agency Land Code: R291008628	Land Name: FAW - WILDLIFE	County: WADENA	Acres: 15.15
City:	Site Code:	Classification Per M.S. 86A.05: g. state wildlife management area	Current Public Use: YES	Future Public Use: YES
Land Code: 1000094038	Agency Land Code: R291008629	Land Name: FAW - WILDLIFE	County: WADENA	Acres: 13.40
City:	Site Code:	Classification Per M.S. 86A.05: g. state wildlife management area	Current Public Use: YES	Future Public Use: YES
Land Code: 1000094039	Agency Land Code: R291008630	Land Name: FAW - WILDLIFE	County: WADENA	Acres: 40.00
City:	Site Code:	Classification Per M.S. 86A.05: g. state wildlife management area	Current Public Use: YES	Future Public Use: YES
Land Code: 1000094040	Agency Land Code: R291008633	Land Name: FAW - WILDLIFE	County: WADENA	Acres: 44.75
City:	Site Code:	Classification Per M.S. 86A.05: g. state wildlife management area	Current Public Use: YES	Future Public Use: YES
Land Code: 1000094041	Agency Land Code: R291008634	Land Name: FAW - WILDLIFE	County: WADENA	Acres: 20.00
City:	Site Code:	Classification Per M.S. 86A.05: g. state wildlife management area	Current Public Use: YES	Future Public Use: YES



Land Code: 1000094042	Agency Land Code: R291008635	Land Name: FAW - WILDLIFE	County: WADENA	Acres: 48.00
City:	Site Code:	Classification Per M.S. 86A.05: g. state wildlife management area	Current Public Use: YES	Future Public Use: YES
Land Code: 1000094043	Agency Land Code: R291009486	Land Name: FORESTRY	County: WADENA	Acres: 20.00
City:	Site Code:	Classification Per M.S. 86A.05: f. state forests and state forest subareas	Current Public Use: YES	Future Public Use: YES
Land Code: 1000094044	Agency Land Code: R291009487	Land Name: FORESTRY	County: WADENA	Acres: 52.48
City:	Site Code:	Classification Per M.S. 86A.05: f. state forests and state forest subareas	Current Public Use: YES	Future Public Use: YES
Land Code: 1000094045	Agency Land Code: R291009488	Land Name: FORESTRY	County: WADENA	Acres: 53.46
City:	Site Code:	Classification Per M.S. 86A.05: f. state forests and state forest subareas	Current Public Use: YES	Future Public Use: YES
Land Code: 1000094046	Agency Land Code: R291009489	Land Name: FORESTRY	County: WADENA	Acres: 40.00
City:	Site Code:	Classification Per M.S. 86A.05: f. state forests and state forest subareas	Current Public Use: YES	Future Public Use: YES
Land Code: 1000094047	Agency Land Code: R291009490	Land Name: FORESTRY	County: WADENA	Acres: 40.00
City:	Site Code:	Classification Per M.S. 86A.05: f. state forests and state forest subareas	Current Public Use: YES	Future Public Use: YES
Land Code: 1000094048	Agency Land Code: R291009491	Land Name: FORESTRY	County: WADENA	Acres: 40.00
City:	Site Code:	Classification Per M.S. 86A.05: f. state forests and state forest subareas	Current Public Use: YES	Future Public Use: YES
Land Code: 1000094049	Agency Land Code: R291009492	Land Name: FORESTRY	County: WADENA	Acres: 40.00
City:	Site Code:	Classification Per M.S. 86A.05: f. state forests and state forest subareas	Current Public Use: YES	Future Public Use: YES
Land Code: 1000094050	Agency Land Code: R291009493	Land Name: FORESTRY	County: WADENA	Acres: 40.00
City:	Site Code:	Classification Per M.S. 86A.05: f. state forests and state forest subareas	Current Public Use: YES	Future Public Use: YES
Land Code: 1000094051	Agency Land Code: R291009494	Land Name: FORESTRY	County: WADENA	Acres: 40.00
City:	Site Code:	Classification Per M.S. 86A.05: f. state forests and state forest subareas	Current Public Use: YES	Future Public Use: YES
Land Code: 1000094052	Agency Land Code: R291009495	Land Name: FORESTRY	County: WADENA	Acres: 40.00
City:	Site Code:	Classification Per M.S. 86A.05: f. state forests and state forest subareas	Current Public Use: YES	Future Public Use: YES
Land Code: 1000094053	Agency Land Code: R291009496	Land Name: FORESTRY	County: WADENA	Acres: 40.00
City:	Site Code:	Classification Per M.S. 86A.05: f. state forests and state forest subareas	Current Public Use: YES	Future Public Use: YES



Land Code: 1000094054	Agency Land Code: R291009497	Land Name: FORESTRY	County: WADENA	Acres: 40.00
City:	Site Code:	Classification Per M.S. 86A.05: f. state forests and state forest subareas	Current Public Use: YES	Future Public Use: YES
Land Code: 1000094055	Agency Land Code: R291009498	Land Name: FORESTRY	County: WADENA	Acres: 40.00
City:	Site Code:	Classification Per M.S. 86A.05: f. state forests and state forest subareas	Current Public Use: YES	Future Public Use: YES
Land Code: 1000094056	Agency Land Code: R291009499	Land Name: FORESTRY	County: WADENA	Acres: 20.92
City:	Site Code:	Classification Per M.S. 86A.05: f. state forests and state forest subareas	Current Public Use: YES	Future Public Use: YES
Land Code: 1000094057	Agency Land Code: R291009500	Land Name: FORESTRY	County: WADENA	Acres: 40.00
City:	Site Code:	Classification Per M.S. 86A.05: f. state forests and state forest subareas	Current Public Use: YES	Future Public Use: YES
Land Code: 1000094058	Agency Land Code: R291009503	Land Name: FORESTRY	County: WADENA	Acres: 32.50
City:	Site Code:	Classification Per M.S. 86A.05: f. state forests and state forest subareas	Current Public Use: YES	Future Public Use: YES
Land Code: 1000094059	Agency Land Code: R291009504	Land Name: FORESTRY	County: WADENA	Acres: 28.75
City:	Site Code:	Classification Per M.S. 86A.05: f. state forests and state forest subareas	Current Public Use: YES	Future Public Use: YES
Land Code: 1000094060	Agency Land Code: R291009505	Land Name: FORESTRY	County: WADENA	Acres: 35.00
City:	Site Code:	Classification Per M.S. 86A.05: f. state forests and state forest subareas	Current Public Use: YES	Future Public Use: YES
Land Code: 1000094061	Agency Land Code: R291009506	Land Name: FORESTRY	County: WADENA	Acres: 40.00
City:	Site Code:	Classification Per M.S. 86A.05: f. state forests and state forest subareas	Current Public Use: YES	Future Public Use: YES
Land Code: 1000094062	Agency Land Code: R291009507	Land Name: FORESTRY	County: WADENA	Acres: 40.00
City:	Site Code:	Classification Per M.S. 86A.05: f. state forests and state forest subareas	Current Public Use: YES	Future Public Use: YES
Land Code: 1000094063	Agency Land Code: R291009508	Land Name: FORESTRY	County: WADENA	Acres: 40.00
City:	Site Code:	Classification Per M.S. 86A.05: f. state forests and state forest subareas	Current Public Use: YES	Future Public Use: YES
Land Code: 1000094064	Agency Land Code: R291009509	Land Name: FORESTRY	County: WADENA	Acres: 40.00
City:	Site Code:	Classification Per M.S. 86A.05: f. state forests and state forest subareas	Current Public Use: YES	Future Public Use: YES
Land Code: 1000094065	Agency Land Code: R291009510	Land Name: FORESTRY	County: WADENA	Acres: 40.00
City:	Site Code:	Classification Per M.S. 86A.05: f. state forests and state forest subareas	Current Public Use: YES	Future Public Use: YES



Land Code: 1000094066	Agency Land Code: R291009511	Land Name: FORESTRY	County: WADENA	Acres: 33.53
City:	Site Code:	Classification Per M.S. 86A.05: f. state forests and state forest subareas	Current Public Use: YES	Future Public Use: YES
Land Code: 1000094067	Agency Land Code: R291009512	Land Name: FORESTRY	County: WADENA	Acres: 33.66
City:	Site Code:	Classification Per M.S. 86A.05: f. state forests and state forest subareas	Current Public Use: YES	Future Public Use: YES
Land Code: 1000094068	Agency Land Code: R291009513	Land Name: FORESTRY	County: WADENA	Acres: 33.79
City:	Site Code:	Classification Per M.S. 86A.05: f. state forests and state forest subareas	Current Public Use: YES	Future Public Use: YES
Land Code: 1000094069	Agency Land Code: R291009514	Land Name: FORESTRY	County: WADENA	Acres: 33.93
City:	Site Code:	Classification Per M.S. 86A.05: f. state forests and state forest subareas	Current Public Use: YES	Future Public Use: YES
Land Code: 1000094070	Agency Land Code: R291009515	Land Name: FORESTRY	County: WADENA	Acres: 40.00
City:	Site Code:	Classification Per M.S. 86A.05: f. state forests and state forest subareas	Current Public Use: YES	Future Public Use: YES
Land Code: 1000094071	Agency Land Code: R291009516	Land Name: FORESTRY	County: WADENA	Acres: 40.00
City:	Site Code:	Classification Per M.S. 86A.05: f. state forests and state forest subareas	Current Public Use: YES	Future Public Use: YES
Land Code: 1000094072	Agency Land Code: R291016401	Land Name: FAW - WILDLIFE	County: WASECA	Acres: 40.00
City:	Site Code:	Classification Per M.S. 86A.05: g. state wildlife management area	Current Public Use: YES	Future Public Use: YES
Land Code: 1000094073	Agency Land Code: R291016410	Land Name: FAW - WILDLIFE	County: WASECA	Acres: 35.96
City:	Site Code:	Classification Per M.S. 86A.05: g. state wildlife management area	Current Public Use: YES	Future Public Use: YES
Land Code: 1000094074	Agency Land Code: R291001087	Land Name: EWR - ECO	County: WASHINGTON	Acres: 33.46
City:	Site Code:	Classification Per M.S. 86A.05: d. state scientific and natural area	Current Public Use: YES	Future Public Use: YES
Land Code: 1000094075	Agency Land Code: R291028427	Land Name: EWR - ECO	County: WASHINGTON	Acres: 3.31
City:	Site Code:	Classification Per M.S. 86A.05: d. state scientific and natural area	Current Public Use: YES	Future Public Use: YES
Land Code: 1000094076	Agency Land Code: R291028710	Land Name: EWR - ECO	County: WASHINGTON	Acres: 1.31
City:	Site Code:	Classification Per M.S. 86A.05: d. state scientific and natural area	Current Public Use: YES	Future Public Use: YES
Land Code: 1000094077	Agency Land Code: R291007382	Land Name: PARKS & TRAILS	County: WINONA	Acres: 3.05
City:	Site Code:	Classification Per M.S. 86A.05: a. state park	Current Public Use: YES	Future Public Use: YES



Land Code: 1000094078	Agency Land Code: R291008078	Land Name: PARKS & TRAILS	County: WINONA	Acres: 2.83
City:	Site Code:	Classification Per M.S. 86A.05: a. state park	Current Public Use: YES	Future Public Use: YES
Land Code: 1000094079	Agency Land Code: R291004917	Land Name: FAW - WILDLIFE	County: WRIGHT	Acres: 39.98
City:	Site Code:	Classification Per M.S. 86A.05: g. state wildlife management area	Current Public Use: YES	Future Public Use: YES
Land Code: 1000094080	Agency Land Code: R291004919	Land Name: FAW - WILDLIFE	County: WRIGHT	Acres: 39.84
City:	Site Code:	Classification Per M.S. 86A.05: g. state wildlife management area	Current Public Use: YES	Future Public Use: YES
Land Code: 1000094081	Agency Land Code: R291004920	Land Name: FAW - WILDLIFE	County: WRIGHT	Acres: 39.92
City:	Site Code:	Classification Per M.S. 86A.05: g. state wildlife management area	Current Public Use: YES	Future Public Use: YES
Land Code: 1000094082	Agency Land Code: R291004921	Land Name: FAW - WILDLIFE	County: WRIGHT	Acres: 40.07
City:	Site Code:	Classification Per M.S. 86A.05: g. state wildlife management area	Current Public Use: YES	Future Public Use: YES
Land Code: 1000094083	Agency Land Code: R291006208	Land Name: FAW - WILDLIFE	County: WRIGHT	Acres: 12.00
City:	Site Code:	Classification Per M.S. 86A.05: g. state wildlife management area	Current Public Use: YES	Future Public Use: YES
Land Code: 1000094084	Agency Land Code: R291008769	Land Name: FAW - WILDLIFE	County: YELLOW MEDICINE	Acres: 40.80
City:	Site Code:	Classification Per M.S. 86A.05: g. state wildlife management area	Current Public Use: YES	Future Public Use: YES
Land Code: 1000094085	Agency Land Code: R291009194	Land Name: FAW - WILDLIFE	County: YELLOW MEDICINE	Acres: 35.84
City:	Site Code:	Classification Per M.S. 86A.05: g. state wildlife management area	Current Public Use: YES	Future Public Use: YES
Land Code: 1000094086	Agency Land Code: R291009195	Land Name: FAW - WILDLIFE	County: YELLOW MEDICINE	Acres: 40.73
City:	Site Code:	Classification Per M.S. 86A.05: g. state wildlife management area	Current Public Use: YES	Future Public Use: YES
Land Code: 1000094087	Agency Land Code: R291009196	Land Name: FAW - WILDLIFE	County: YELLOW MEDICINE	Acres: 40.76
City:	Site Code:	Classification Per M.S. 86A.05: g. state wildlife management area	Current Public Use: YES	Future Public Use: YES
Land Code: 1000094088	Agency Land Code: R291027729	Land Name: FAW - WILDLIFE	County: YELLOW MEDICINE	Acres: 40.00
City:	Site Code:	Classification Per M.S. 86A.05: g. state wildlife management area	Current Public Use: YES	Future Public Use: YES
Land Code: 1000094089	Agency Land Code: R291028248	Land Name: FAW - WILDLIFE	County: YELLOW MEDICINE	Acres: 40.00
City:	Site Code:	Classification Per M.S. 86A.05: g. state wildlife management area	Current Public Use: YES	Future Public Use: YES



Land Code: 1000094090	Agency Land Code: R291028249	Land Name: FAW - WILDLIFE	County: YELLOW MEDICINE	Acres: 35.10
City:	Site Code:	Classification Per M.S. 86A.05: g. state wildlife management area	Current Public Use: YES	Future Public Use: YES
Land Code: 1000094091	Agency Land Code: R291028250	Land Name: FAW - WILDLIFE	County: YELLOW MEDICINE	Acres: 39.00
City:	Site Code:	Classification Per M.S. 86A.05: g. state wildlife management area	Current Public Use: YES	Future Public Use: YES
Land Code: 1000094092	Agency Land Code: R291028251	Land Name: PARKS & TRAILS	County: OTTER TAIL	Acres: 0.85
City:	Site Code:	Classification Per M.S. 86A.05: h. State water access site	Current Public Use: YES	Future Public Use: YES
Land Code: 1000094093	Agency Land Code: R291028252	Land Name: FAW - WILDLIFE	County: ROSEAU	Acres: 40.05
City:	Site Code:	Classification Per M.S. 86A.05: g. State wildlife management area	Current Public Use: YES	Future Public Use: YES
Land Code: 1000094094	Agency Land Code: R291028253	Land Name: FAW - WILDLIFE	County: ROSEAU	Acres: 40.05
City:	Site Code:	Classification Per M.S. 86A.05: g. State wildlife management area	Current Public Use: YES	Future Public Use: YES
Land Code: 1000094095	Agency Land Code: R291028254	Land Name: FAW - WILDLIFE	County: ROSEAU	Acres: 40.05
City:	Site Code:	Classification Per M.S. 86A.05: g. State wildlife management area	Current Public Use: YES	Future Public Use: YES
Land Code: 1000094096	Agency Land Code: R291028255	Land Name: FAW - WILDLIFE	County: ROSEAU	Acres: 40.04
City:	Site Code:	Classification Per M.S. 86A.05: g. State wildlife management area	Current Public Use: YES	Future Public Use: YES
Land Code: 1000094097	Agency Land Code: R291028256	Land Name: FAW - WILDLIFE	County: ROSEAU	Acres: 40.04
City:	Site Code:	Classification Per M.S. 86A.05: g. State wildlife management area	Current Public Use: YES	Future Public Use: YES
Land Code: 1000094098	Agency Land Code: R291028257	Land Name: FAW - WILDLIFE	County: ROSEAU	Acres: 40.00
City:	Site Code:	Classification Per M.S. 86A.05: g. State wildlife management area	Current Public Use: YES	Future Public Use: YES
Land Code: 1000094099	Agency Land Code: R291028258	Land Name: FAW - WILDLIFE	County: ROSEAU	Acres: 40.00
City:	Site Code:	Classification Per M.S. 86A.05: g. State wildlife management area	Current Public Use: YES	Future Public Use: YES
Land Code: 1000094100	Agency Land Code: R291028259	Land Name: PARKS & TRAILS	County: RICE	Acres: 10.90
City:	Site Code:	Classification Per M.S. 86A.05: c. State trail	Current Public Use: YES	Future Public Use: YES
Land Code: 1000094101	Agency Land Code: R291028260	Land Name: PARKS & TRAILS	County: RICE	Acres: 4.86
City:	Site Code:	Classification Per M.S. 86A.05: c. State trail	Current Public Use: YES	Future Public Use: YES



Land Code: 1000094102	Agency Land Code: R291028261	Land Name: PARKS & TRAILS	County: OLMSTED	Acres: 0.51
City:	Site Code:	Classification Per M.S. 86A.05: c. State trail	Current Public Use: YES	Future Public Use: YES
Land Code: 1000094103	Agency Land Code: R291028262	Land Name: PARKS & TRAILS	County: OLMSTED	Acres: 0.60
City:	Site Code:	Classification Per M.S. 86A.05: c. State trail	Current Public Use: YES	Future Public Use: YES
Land Code: 1000094104	Agency Land Code: R291028263	Land Name: FAW - WILDLIFE	County: ISANTI	Acres: 44.41
City:	Site Code:	Classification Per M.S. 86A.05: g. State wildlife management area	Current Public Use: YES	Future Public Use: YES
Land Code: 1000094105	Agency Land Code: R291028264	Land Name: FAW - WILDLIFE	County: ISANTI	Acres: 40.61
City:	Site Code:	Classification Per M.S. 86A.05: g. State wildlife management area	Current Public Use: YES	Future Public Use: YES
Land Code: 1000094106	Agency Land Code: R291028265	Land Name: FAW - WILDLIFE	County: YELLOW MEDICINE	Acres: 8.37
City:	Site Code:	Classification Per M.S. 86A.05: g. State wildlife management area	Current Public Use: YES	Future Public Use: YES
Land Code: 1000094107	Agency Land Code: R291028266	Land Name: FAW - WILDLIFE	County: STEARNS	Acres: 1.83
City:	Site Code:	Classification Per M.S. 86A.05: g. State wildlife management area	Current Public Use: YES	Future Public Use: YES
Land Code: 1000094108	Agency Land Code: R291028267	Land Name: FAW - WILDLIFE	County: STEARNS	Acres: 31.39
City:	Site Code:	Classification Per M.S. 86A.05: g. State wildlife management area	Current Public Use: YES	Future Public Use: YES
Land Code: 1000094109	Agency Land Code: R291028268	Land Name: FAW - WILDLIFE	County: STEARNS	Acres: 40.10
City:	Site Code:	Classification Per M.S. 86A.05: g. State wildlife management area	Current Public Use: YES	Future Public Use: YES
Land Code: 1000094110	Agency Land Code: R291028269	Land Name: FAW - WILDLIFE	County: STEARNS	Acres: 26.76
City:	Site Code:	Classification Per M.S. 86A.05: g. State wildlife management area	Current Public Use: YES	Future Public Use: YES
Land Code: 1000094111	Agency Land Code: R291028270	Land Name: FAW - WILDLIFE	County: LYON	Acres: 39.26
City:	Site Code:	Classification Per M.S. 86A.05: g. State wildlife management area	Current Public Use: YES	Future Public Use: YES
Land Code: 1000094112	Agency Land Code: R291028271	Land Name: FAW - WILDLIFE	County: LYON	Acres: 39.94
City:	Site Code:	Classification Per M.S. 86A.05: g. State wildlife management area	Current Public Use: YES	Future Public Use: YES
Land Code: 1000094113	Agency Land Code: R291028272	Land Name: FAW - WILDLIFE	County: LYON	Acres: 39.04
City:	Site Code:	Classification Per M.S. 86A.05: g. State wildlife management area	Current Public Use: YES	Future Public Use: YES



Land Code: 1000094114	Agency Land Code: R291028273	Land Name: FAW - WILDLIFE	County: LYON	Acres: 31.96
City:	Site Code:	Classification Per M.S. 86A.05: g. State wildlife management area	Current Public Use: YES	Future Public Use: YES
Land Code: 1000094115	Agency Land Code: R291028274	Land Name: FAW - WILDLIFE	County: LYON	Acres: 15.25
City:	Site Code:	Classification Per M.S. 86A.05: g. State wildlife management area	Current Public Use: YES	Future Public Use: YES
Land Code: 1000094116	Agency Land Code: R291028275	Land Name: FAW - WILDLIFE	County: LYON	Acres: 9.72
City:	Site Code:	Classification Per M.S. 86A.05: g. State wildlife management area	Current Public Use: YES	Future Public Use: YES
Land Code: 1000094117	Agency Land Code: R291028276	Land Name: FAW - WILDLIFE	County: BROWN	Acres: 45.24
City:	Site Code:	Classification Per M.S. 86A.05: g. State wildlife management area	Current Public Use: YES	Future Public Use: YES
Land Code: 1000094118	Agency Land Code: R291028277	Land Name: FAW - WILDLIFE	County: BROWN	Acres: 40.00
City:	Site Code:	Classification Per M.S. 86A.05: g. State wildlife management area	Current Public Use: YES	Future Public Use: YES
Land Code: 1000094119	Agency Land Code: R291028278	Land Name: PARKS & TRAILS	County: KANDIYOHI	Acres: 39.92
City:	Site Code:	Classification Per M.S. 86A.05: a. State park; purpose	Current Public Use: YES	Future Public Use: YES
Land Code: 1000094120	Agency Land Code: R291028279	Land Name: FAW - WILDLIFE	County: CARVER	Acres: 15.16
City:	Site Code:	Classification Per M.S. 86A.05: g. State wildlife management area	Current Public Use: YES	Future Public Use: YES
Land Code: 1000094121	Agency Land Code: R291028280	Land Name: FAW - WILDLIFE	County: HUBBARD	Acres: 40.29
City:	Site Code:	Classification Per M.S. 86A.05: g. State wildlife management area	Current Public Use: YES	Future Public Use: YES
Land Code: 1000094122	Agency Land Code: R291028281	Land Name: FAW - WILDLIFE	County: RENVILLE	Acres: 40.00
City:	Site Code:	Classification Per M.S. 86A.05: g. State wildlife management area	Current Public Use: YES	Future Public Use: YES
Land Code: 1000094123	Agency Land Code: R291028282	Land Name: FAW - WILDLIFE	County: RENVILLE	Acres: 40.00
City:	Site Code:	Classification Per M.S. 86A.05: g. State wildlife management area	Current Public Use: YES	Future Public Use: YES
Land Code: 1000094124	Agency Land Code: R291028283	Land Name: FAW - WILDLIFE	County: LE SUEUR	Acres: 32.10
City:	Site Code:	Classification Per M.S. 86A.05: g. State wildlife management area	Current Public Use: YES	Future Public Use: YES
Land Code: 1000094125	Agency Land Code: R291028284	Land Name: FAW - WILDLIFE	County: LE SUEUR	Acres: 40.16
City:	Site Code:	Classification Per M.S. 86A.05: g. State wildlife management area	Current Public Use: YES	Future Public Use: YES



Land Code: 1000094126	Agency Land Code: R291028285	Land Name: FAW - WILDLIFE	County: LE SUEUR	Acres: 39.64
City:	Site Code:	Classification Per M.S. 86A.05: g. State wildlife management area	Current Public Use: YES	Future Public Use: YES
Land Code: 1000094127	Agency Land Code: R291028286	Land Name: FAW - WILDLIFE	County: LE SUEUR	Acres: 41.80
City:	Site Code:	Classification Per M.S. 86A.05: g. State wildlife management area	Current Public Use: YES	Future Public Use: YES
Land Code: 1000094128	Agency Land Code: R291028287	Land Name: FAW - WILDLIFE	County: LE SUEUR	Acres: 35.63
City:	Site Code:	Classification Per M.S. 86A.05: g. State wildlife management area	Current Public Use: YES	Future Public Use: YES
Land Code: 1000094129	Agency Land Code: R291028288	Land Name: FAW - WILDLIFE	County: LE SUEUR	Acres: 37.66
City:	Site Code:	Classification Per M.S. 86A.05: g. State wildlife management area	Current Public Use: YES	Future Public Use: YES
Land Code: 1000094130	Agency Land Code: R291028289	Land Name: FAW - WILDLIFE	County: CASS	Acres: 66.00
City:	Site Code:	Classification Per M.S. 86A.05: g. State wildlife management area	Current Public Use: YES	Future Public Use: YES
Land Code: 1000094131	Agency Land Code: R291028290	Land Name: FAW - WILDLIFE	County: STEARNS	Acres: 20.88
City:	Site Code:	Classification Per M.S. 86A.05: g. State wildlife management area	Current Public Use: YES	Future Public Use: YES
Land Code: 1000094132	Agency Land Code: R291028291	Land Name: FAW - WILDLIFE	County: STEARNS	Acres: 3.50
City:	Site Code:	Classification Per M.S. 86A.05: g. State wildlife management area	Current Public Use: YES	Future Public Use: YES
Land Code: 1000094133	Agency Land Code: R291028292	Land Name: PARKS & TRAILS	County: CARLTON	Acres: 15.10
City:	Site Code:	Classification Per M.S. 86A.05: a. State park; purpose	Current Public Use: YES	Future Public Use: YES
Land Code: 1000094134	Agency Land Code: R291028293	Land Name: FAW - FISHERIES	County: BECKER	Acres: 5.76
City:	Site Code:	Classification Per M.S. 86A.05: m. Aquatic management areas	Current Public Use: YES	Future Public Use: YES
Land Code: 1000094135	Agency Land Code: R291028294	Land Name: FAW - WILDLIFE	County: STEARNS	Acres: 7.64
City:	Site Code:	Classification Per M.S. 86A.05: g. State wildlife management area	Current Public Use: YES	Future Public Use: YES
Land Code: 1000094136	Agency Land Code: R291028295	Land Name: FAW - WILDLIFE	County: STEARNS	Acres: 11.20
City:	Site Code:	Classification Per M.S. 86A.05: g. State wildlife management area	Current Public Use: YES	Future Public Use: YES
Land Code: 1000094137	Agency Land Code: R291028296	Land Name: FAW - WILDLIFE	County: STEARNS	Acres: 11.02
City:	Site Code:	Classification Per M.S. 86A.05: g. State wildlife management area	Current Public Use: YES	Future Public Use: YES



Land Code: 1000094138	Agency Land Code: R291028297	Land Name: FAW - WILDLIFE	County: STEARNS	Acres: 40.00
City:	Site Code:	Classification Per M.S. 86A.05: g. State wildlife management area	Current Public Use: YES	Future Public Use: YES
Land Code: 1000094139	Agency Land Code: R291028298	Land Name: PARKS & TRAILS	County: FREEBORN	Acres: 2.39
City:	Site Code:	Classification Per M.S. 86A.05: c. State trail	Current Public Use: YES	Future Public Use: YES
Land Code: 1000094140	Agency Land Code: R291028299	Land Name: PARKS & TRAILS	County: FREEBORN	Acres: 3.92
City:	Site Code:	Classification Per M.S. 86A.05: c. State trail	Current Public Use: YES	Future Public Use: YES
Land Code: 1000094141	Agency Land Code: R291028300	Land Name: PARKS & TRAILS	County: FREEBORN	Acres: 7.95
City:	Site Code:	Classification Per M.S. 86A.05: c. State trail	Current Public Use: YES	Future Public Use: YES
Land Code: 1000094142	Agency Land Code: R291028301	Land Name: PARKS & TRAILS	County: FREEBORN	Acres: 2.40
City:	Site Code:	Classification Per M.S. 86A.05: c. State trail	Current Public Use: YES	Future Public Use: YES
Land Code: 1000094143	Agency Land Code: R291028302	Land Name: FAW - FISHERIES	County: BECKER	Acres: 2.30
City:	Site Code:	Classification Per M.S. 86A.05: m. Aquatic management areas	Current Public Use: YES	Future Public Use: YES
Land Code: 1000094144	Agency Land Code: R291028303	Land Name: FAW - WILDLIFE	County: DAKOTA	Acres: 40.15
City:	Site Code:	Classification Per M.S. 86A.05: g. State wildlife management area	Current Public Use: YES	Future Public Use: YES
Land Code: 1000094145	Agency Land Code: R291028304	Land Name: FAW - WILDLIFE	County: DAKOTA	Acres: 40.11
City:	Site Code:	Classification Per M.S. 86A.05: g. State wildlife management area	Current Public Use: YES	Future Public Use: YES
Land Code: 1000094146	Agency Land Code: R291028305	Land Name: FAW - WILDLIFE	County: DAKOTA	Acres: 39.93
City:	Site Code:	Classification Per M.S. 86A.05: g. State wildlife management area	Current Public Use: YES	Future Public Use: YES
Land Code: 1000094147	Agency Land Code: R291028306	Land Name: FAW - WILDLIFE	County: DAKOTA	Acres: 40.18
City:	Site Code:	Classification Per M.S. 86A.05: g. State wildlife management area	Current Public Use: YES	Future Public Use: YES
Land Code: 1000094148	Agency Land Code: R291028307	Land Name: FAW - WILDLIFE	County: DAKOTA	Acres: 40.15
City:	Site Code:	Classification Per M.S. 86A.05: g. State wildlife management area	Current Public Use: YES	Future Public Use: YES
Land Code: 1000094149	Agency Land Code: R291028308	Land Name: FAW - WILDLIFE	County: DAKOTA	Acres: 28.50
City:	Site Code:	Classification Per M.S. 86A.05: g. State wildlife management area	Current Public Use: YES	Future Public Use: YES



Land Code: 1000094150	Agency Land Code: R291028309	Land Name: FAW - WILDLIFE	County: DAKOTA	Acres: 4.53
City:	Site Code:	Classification Per M.S. 86A.05: g. State wildlife management area	Current Public Use: YES	Future Public Use: YES
Land Code: 1000094151	Agency Land Code: R291028310	Land Name: FAW - WILDLIFE	County: DAKOTA	Acres: 34.35
City:	Site Code:	Classification Per M.S. 86A.05: g. State wildlife management area	Current Public Use: YES	Future Public Use: YES
Land Code: 1000094152	Agency Land Code: R291028311	Land Name: FAW - WILDLIFE	County: CARVER	Acres: 33.40
City:	Site Code:	Classification Per M.S. 86A.05: g. State wildlife management area	Current Public Use: YES	Future Public Use: YES
Land Code: 1000094153	Agency Land Code: R291028312	Land Name: FAW - WILDLIFE	County: CARVER	Acres: 24.50
City:	Site Code:	Classification Per M.S. 86A.05: g. State wildlife management area	Current Public Use: YES	Future Public Use: YES
Land Code: 1000094154	Agency Land Code: R291028313	Land Name: FAW - WILDLIFE	County: CARVER	Acres: 20.00
City:	Site Code:	Classification Per M.S. 86A.05: g. State wildlife management area	Current Public Use: YES	Future Public Use: YES
Land Code: 1000094155	Agency Land Code: R291028314	Land Name: FAW - WILDLIFE	County: CARVER	Acres: 32.23
City:	Site Code:	Classification Per M.S. 86A.05: g. State wildlife management area	Current Public Use: YES	Future Public Use: YES
Land Code: 1000094156	Agency Land Code: R291028315	Land Name: FAW - WILDLIFE	County: STEARNS	Acres: 1.80
City:	Site Code:	Classification Per M.S. 86A.05: g. State wildlife management area	Current Public Use: YES	Future Public Use: YES
Land Code: 1000094157	Agency Land Code: R291028316	Land Name: FAW - WILDLIFE	County: DAKOTA	Acres: 40.13
City:	Site Code:	Classification Per M.S. 86A.05: g. State wildlife management area	Current Public Use: YES	Future Public Use: YES
Land Code: 1000094158	Agency Land Code: R291028317	Land Name: FAW - WILDLIFE	County: DAKOTA	Acres: 39.88
City:	Site Code:	Classification Per M.S. 86A.05: g. State wildlife management area	Current Public Use: YES	Future Public Use: YES
Land Code: 1000094159	Agency Land Code: R291028318	Land Name: FAW - WILDLIFE	County: LINCOLN	Acres: 40.34
City:	Site Code:	Classification Per M.S. 86A.05: g. State wildlife management area	Current Public Use: YES	Future Public Use: YES
Land Code: 1000094160	Agency Land Code: R291028319	Land Name: FAW - WILDLIFE	County: LINCOLN	Acres: 0.25
City:	Site Code:	Classification Per M.S. 86A.05: g. State wildlife management area	Current Public Use: YES	Future Public Use: YES
Land Code: 1000094161	Agency Land Code: R291028320	Land Name: FAW - WILDLIFE	County: LYON	Acres: 39.21
City:	Site Code:	Classification Per M.S. 86A.05: g. State wildlife management area	Current Public Use: YES	Future Public Use: YES



Land Code: 1000094162	Agency Land Code: R291028321	Land Name: PARKS & TRAILS	County: KANDIYOHI	Acres: 2.26
City:	Site Code:	Classification Per M.S. 86A.05: c. State trail	Current Public Use: YES	Future Public Use: YES
Land Code: 1000094163	Agency Land Code: R291028322	Land Name: FAW - WILDLIFE	County: DAKOTA	Acres: 15.68
City:	Site Code:	Classification Per M.S. 86A.05: g. State wildlife management area	Current Public Use: YES	Future Public Use: YES
Land Code: 1000094164	Agency Land Code: R291028323	Land Name: FAW - WILDLIFE	County: LYON	Acres: 13.56
City:	Site Code:	Classification Per M.S. 86A.05: g. State wildlife management area	Current Public Use: YES	Future Public Use: YES
Land Code: 1000094165	Agency Land Code: R291028324	Land Name: FAW - FISHERIES	County: CROW WING	Acres: 26.30
City:	Site Code:	Classification Per M.S. 86A.05: m. Aquatic management areas	Current Public Use: YES	Future Public Use: YES
Land Code: 1000094166	Agency Land Code: R291028325	Land Name: FAW - FISHERIES	County: CROW WING	Acres: 38.30
City:	Site Code:	Classification Per M.S. 86A.05: m. Aquatic management areas	Current Public Use: YES	Future Public Use: YES
Land Code: 1000094167	Agency Land Code: R291028326	Land Name: FAW - FISHERIES	County: CROW WING	Acres: 40.60
City:	Site Code:	Classification Per M.S. 86A.05: m. Aquatic management areas	Current Public Use: YES	Future Public Use: YES
Land Code: 1000094168	Agency Land Code: R291028327	Land Name: FAW - WILDLIFE	County: LYON	Acres: 6.90
City:	Site Code:	Classification Per M.S. 86A.05: g. State wildlife management area	Current Public Use: YES	Future Public Use: YES
Land Code: 1000094169	Agency Land Code: R291028328	Land Name: FAW - WILDLIFE	County: CARLTON	Acres: 40.00
City:	Site Code:	Classification Per M.S. 86A.05: g. State wildlife management area	Current Public Use: YES	Future Public Use: YES
Land Code: 1000094170	Agency Land Code: R291028329	Land Name: FAW - WILDLIFE	County: CARLTON	Acres: 40.00
City:	Site Code:	Classification Per M.S. 86A.05: g. State wildlife management area	Current Public Use: YES	Future Public Use: YES
Land Code: 1000094171	Agency Land Code: R291028330	Land Name: FAW - WILDLIFE	County: CARLTON	Acres: 40.00
City:	Site Code:	Classification Per M.S. 86A.05: g. State wildlife management area	Current Public Use: YES	Future Public Use: YES
Land Code: 1000094172	Agency Land Code: R291028331	Land Name: FAW - WILDLIFE	County: CARLTON	Acres: 40.00
City:	Site Code:	Classification Per M.S. 86A.05: g. State wildlife management area	Current Public Use: YES	Future Public Use: YES
Land Code: 1000094173	Agency Land Code: R291028332	Land Name: FAW - WILDLIFE	County: CARLTON	Acres: 40.00
City:	Site Code:	Classification Per M.S. 86A.05: g. State wildlife management area	Current Public Use: YES	Future Public Use: YES



Land Code: 1000094174	Agency Land Code: R291028333	Land Name: FAW - WILDLIFE	County: CARLTON	Acres: 40.00
City:	Site Code:	Classification Per M.S. 86A.05: g. State wildlife management area	Current Public Use: YES	Future Public Use: YES
Land Code: 1000094175	Agency Land Code: R291028334	Land Name: FAW - WILDLIFE	County: CARLTON	Acres: 40.00
City:	Site Code:	Classification Per M.S. 86A.05: g. State wildlife management area	Current Public Use: YES	Future Public Use: YES
Land Code: 1000094176	Agency Land Code: R291028335	Land Name: FAW - WILDLIFE	County: JACKSON	Acres: 13.57
City:	Site Code:	Classification Per M.S. 86A.05: g. State wildlife management area	Current Public Use: YES	Future Public Use: YES
Land Code: 1000094177	Agency Land Code: R291028336	Land Name: FAW - WILDLIFE	County: JACKSON	Acres: 36.02
City:	Site Code:	Classification Per M.S. 86A.05: g. State wildlife management area	Current Public Use: YES	Future Public Use: YES
Land Code: 1000094178	Agency Land Code: R291028337	Land Name: FAW - WILDLIFE	County: JACKSON	Acres: 38.98
City:	Site Code:	Classification Per M.S. 86A.05: g. State wildlife management area	Current Public Use: YES	Future Public Use: YES
Land Code: 1000094179	Agency Land Code: R291028338	Land Name: FAW - WILDLIFE	County: JACKSON	Acres: 9.87
City:	Site Code:	Classification Per M.S. 86A.05: g. State wildlife management area	Current Public Use: YES	Future Public Use: YES
Land Code: 1000094180	Agency Land Code: R291028339	Land Name: FAW - WILDLIFE	County: JACKSON	Acres: 33.30
City:	Site Code:	Classification Per M.S. 86A.05: g. State wildlife management area	Current Public Use: YES	Future Public Use: YES
Land Code: 1000094181	Agency Land Code: R291028340	Land Name: FAW - WILDLIFE	County: JACKSON	Acres: 21.96
City:	Site Code:	Classification Per M.S. 86A.05: g. State wildlife management area	Current Public Use: YES	Future Public Use: YES
Land Code: 1000094182	Agency Land Code: R291028341	Land Name: FAW - WILDLIFE	County: JACKSON	Acres: 28.37
City:	Site Code:	Classification Per M.S. 86A.05: g. State wildlife management area	Current Public Use: YES	Future Public Use: YES
Land Code: 1000094183	Agency Land Code: R291028342	Land Name: FAW - WILDLIFE	County: JACKSON	Acres: 15.54
City:	Site Code:	Classification Per M.S. 86A.05: g. State wildlife management area	Current Public Use: YES	Future Public Use: YES
Land Code: 1000094184	Agency Land Code: R291028343	Land Name: FAW - WILDLIFE	County: JACKSON	Acres: 29.85
City:	Site Code:	Classification Per M.S. 86A.05: g. State wildlife management area	Current Public Use: YES	Future Public Use: YES
Land Code: 1000094185	Agency Land Code: R291028344	Land Name: FAW - WILDLIFE	County: JACKSON	Acres: 19.24
City:	Site Code:	Classification Per M.S. 86A.05: g. State wildlife management area	Current Public Use: YES	Future Public Use: YES



Land Code: 1000094186	Agency Land Code: R291028345	Land Name: FAW - WILDLIFE	County: NORMAN	Acres: 39.88
City:	Site Code:	Classification Per M.S. 86A.05: g. State wildlife management area	Current Public Use: YES	Future Public Use: YES
Land Code: 1000094187	Agency Land Code: R291028346	Land Name: FAW - WILDLIFE	County: NORMAN	Acres: 33.16
City:	Site Code:	Classification Per M.S. 86A.05: g. State wildlife management area	Current Public Use: YES	Future Public Use: YES
Land Code: 1000094188	Agency Land Code: R291028347	Land Name: FAW - WILDLIFE	County: BLUE EARTH	Acres: 34.25
City:	Site Code:	Classification Per M.S. 86A.05: g. State wildlife management area	Current Public Use: YES	Future Public Use: YES
Land Code: 1000094189	Agency Land Code: R291028348	Land Name: FAW - WILDLIFE	County: BLUE EARTH	Acres: 20.00
City:	Site Code:	Classification Per M.S. 86A.05: g. State wildlife management area	Current Public Use: YES	Future Public Use: YES
Land Code: 1000094190	Agency Land Code: R291028349	Land Name: FAW - WILDLIFE	County: BLUE EARTH	Acres: 13.90
City:	Site Code:	Classification Per M.S. 86A.05: g. State wildlife management area	Current Public Use: YES	Future Public Use: YES
Land Code: 1000094191	Agency Land Code: R291028350	Land Name: FAW - WILDLIFE	County: BLUE EARTH	Acres: 31.50
City:	Site Code:	Classification Per M.S. 86A.05: g. State wildlife management area	Current Public Use: YES	Future Public Use: YES
Land Code: 1000094192	Agency Land Code: R291028351	Land Name: FAW - WILDLIFE	County: BLUE EARTH	Acres: 10.00
City:	Site Code:	Classification Per M.S. 86A.05: g. State wildlife management area	Current Public Use: YES	Future Public Use: YES
Land Code: 1000094193	Agency Land Code: R291028352	Land Name: FORESTRY	County: FILLMORE	Acres: 40.08
City:	Site Code:	Classification Per M.S. 86A.05: f. State forests and state forest subareas	Current Public Use: YES	Future Public Use: YES
Land Code: 1000094194	Agency Land Code: R291028353	Land Name: FORESTRY	County: FILLMORE	Acres: 20.03
City:	Site Code:	Classification Per M.S. 86A.05: f. State forests and state forest subareas	Current Public Use: YES	Future Public Use: YES
Land Code: 1000094195	Agency Land Code: R291028354	Land Name: FORESTRY	County: FILLMORE	Acres: 8.88
City:	Site Code:	Classification Per M.S. 86A.05: f. State forests and state forest subareas	Current Public Use: YES	Future Public Use: YES
Land Code: 1000094196	Agency Land Code: R291028355	Land Name: FORESTRY	County: FILLMORE	Acres: 8.67
City:	Site Code:	Classification Per M.S. 86A.05: f. State forests and state forest subareas	Current Public Use: YES	Future Public Use: YES
Land Code: 1000094197	Agency Land Code: R291028356	Land Name: FAW - WILDLIFE	County: LYON	Acres: 40.00
City:	Site Code:	Classification Per M.S. 86A.05: g. State wildlife management area	Current Public Use: YES	Future Public Use: YES



Land Code: 1000094198	Agency Land Code: R291028357	Land Name: FAW - WILDLIFE	County: LYON	Acres: 40.00
City:	Site Code:	Classification Per M.S. 86A.05: g. State wildlife management area	Current Public Use: YES	Future Public Use: YES
Land Code: 1000094199	Agency Land Code: R291028358	Land Name: FAW - WILDLIFE	County: LYON	Acres: 40.00
City:	Site Code:	Classification Per M.S. 86A.05: g. State wildlife management area	Current Public Use: YES	Future Public Use: YES
Land Code: 1000094200	Agency Land Code: R291028359	Land Name: FAW - WILDLIFE	County: LYON	Acres: 40.00
City:	Site Code:	Classification Per M.S. 86A.05: g. State wildlife management area	Current Public Use: YES	Future Public Use: YES
Land Code: 1000094201	Agency Land Code: R291028360	Land Name: FAW - WILDLIFE	County: HUBBARD	Acres: 17.23
City:	Site Code:	Classification Per M.S. 86A.05: g. State wildlife management area	Current Public Use: YES	Future Public Use: YES
Land Code: 1000094202	Agency Land Code: R291028361	Land Name: FAW - WILDLIFE	County: HUBBARD	Acres: 11.24
City:	Site Code:	Classification Per M.S. 86A.05: g. State wildlife management area	Current Public Use: YES	Future Public Use: YES
Land Code: 1000094203	Agency Land Code: R291028362	Land Name: FAW - FISHERIES	County: FREEBORN	Acres: 5.17
City:	Site Code:	Classification Per M.S. 86A.05: m. Aquatic management areas	Current Public Use: YES	Future Public Use: YES
Land Code: 1000094204	Agency Land Code: R291028363	Land Name: FAW - WILDLIFE	County: LYON	Acres: 39.94
City:	Site Code:	Classification Per M.S. 86A.05: g. State wildlife management area	Current Public Use: YES	Future Public Use: YES
Land Code: 1000094205	Agency Land Code: R291028364	Land Name: FAW - WILDLIFE	County: LYON	Acres: 39.71
City:	Site Code:	Classification Per M.S. 86A.05: g. State wildlife management area	Current Public Use: YES	Future Public Use: YES
Land Code: 1000094206	Agency Land Code: R291028365	Land Name: FAW - WILDLIFE	County: LYON	Acres: 40.11
City:	Site Code:	Classification Per M.S. 86A.05: g. State wildlife management area	Current Public Use: YES	Future Public Use: YES
Land Code: 1000094207	Agency Land Code: R291028366	Land Name: FAW - WILDLIFE	County: ANOKA	Acres: 40.24
City:	Site Code:	Classification Per M.S. 86A.05: g. State wildlife management area	Current Public Use: YES	Future Public Use: YES
Land Code: 1000094208	Agency Land Code: R291028367	Land Name: FAW - WILDLIFE	County: LE SUEUR	Acres: 41.95
City:	Site Code:	Classification Per M.S. 86A.05: g. State wildlife management area	Current Public Use: YES	Future Public Use: YES
Land Code: 1000094209	Agency Land Code: R291028368	Land Name: FAW - WILDLIFE	County: LE SUEUR	Acres: 41.91
City:	Site Code:	Classification Per M.S. 86A.05: g. State wildlife management area	Current Public Use: YES	Future Public Use: YES



Land Code: 1000094210	Agency Land Code: R291028369	Land Name: FAW - WILDLIFE	County: MCLEOD	Acres: 8.74
City:	Site Code:	Classification Per M.S. 86A.05: g. State wildlife management area	Current Public Use: YES	Future Public Use: YES
Land Code: 1000094211	Agency Land Code: R291028370	Land Name: FAW - FISHERIES	County: CROW WING	Acres: 35.20
City:	Site Code:	Classification Per M.S. 86A.05: m. Aquatic management areas	Current Public Use: YES	Future Public Use: YES
Land Code: 1000094212	Agency Land Code: R291028371	Land Name: FAW - FISHERIES	County: CROW WING	Acres: 47.20
City:	Site Code:	Classification Per M.S. 86A.05: m. Aquatic management areas	Current Public Use: YES	Future Public Use: YES
Land Code: 1000094213	Agency Land Code: R291028372	Land Name: FAW - WILDLIFE	County: MARTIN	Acres: 20.12
City:	Site Code:	Classification Per M.S. 86A.05: g. State wildlife management area	Current Public Use: YES	Future Public Use: YES
Land Code: 1000094214	Agency Land Code: R291028373	Land Name: FAW - WILDLIFE	County: MARTIN	Acres: 29.51
City:	Site Code:	Classification Per M.S. 86A.05: g. State wildlife management area	Current Public Use: YES	Future Public Use: YES
Land Code: 1000094215	Agency Land Code: R291028374	Land Name: FAW - WILDLIFE	County: MARTIN	Acres: 1.67
City:	Site Code:	Classification Per M.S. 86A.05: g. State wildlife management area	Current Public Use: YES	Future Public Use: YES
Land Code: 1000094216	Agency Land Code: R291028375	Land Name: FAW - FISHERIES	County: FREEBORN	Acres: 0.13
City:	Site Code:	Classification Per M.S. 86A.05: m. Aquatic management areas	Current Public Use: YES	Future Public Use: YES
Land Code: 1000094217	Agency Land Code: R291028376	Land Name: FAW - WILDLIFE	County: NORMAN	Acres: 8.51
City:	Site Code:	Classification Per M.S. 86A.05: g. State wildlife management area	Current Public Use: YES	Future Public Use: YES
Land Code: 1000094218	Agency Land Code: R291028377	Land Name: FAW - WILDLIFE	County: NORMAN	Acres: 11.50
City:	Site Code:	Classification Per M.S. 86A.05: g. State wildlife management area	Current Public Use: YES	Future Public Use: YES
Land Code: 1000094219	Agency Land Code: R291028378	Land Name: FAW - WILDLIFE	County: NORMAN	Acres: 17.80
City:	Site Code:	Classification Per M.S. 86A.05: g. State wildlife management area	Current Public Use: YES	Future Public Use: YES
Land Code: 1000094220	Agency Land Code: R291028379	Land Name: FAW - WILDLIFE	County: NORMAN	Acres: 5.68
City:	Site Code:	Classification Per M.S. 86A.05: g. State wildlife management area	Current Public Use: YES	Future Public Use: YES
Land Code: 1000094221	Agency Land Code: R291028380	Land Name: PARKS & TRAILS	County: ST LOUIS	Acres: 41.32
City:	Site Code:	Classification Per M.S. 86A.05: a. State park; purpose	Current Public Use: YES	Future Public Use: YES



Land Code: 1000094222	Agency Land Code: R291028381	Land Name: PARKS & TRAILS	County: ST LOUIS	Acres: 27.40
City:	Site Code:	Classification Per M.S. 86A.05: a. State park; purpose	Current Public Use: YES	Future Public Use: YES
Land Code: 1000094223	Agency Land Code: R291028382	Land Name: FAW - WILDLIFE	County: CARLTON	Acres: 39.90
City:	Site Code:	Classification Per M.S. 86A.05: g. State wildlife management area	Current Public Use: YES	Future Public Use: YES
Land Code: 1000094224	Agency Land Code: R291028383	Land Name: FAW - WILDLIFE	County: CARLTON	Acres: 39.96
City:	Site Code:	Classification Per M.S. 86A.05: g. State wildlife management area	Current Public Use: YES	Future Public Use: YES
Land Code: 1000094225	Agency Land Code: R291028384	Land Name: FAW - WILDLIFE	County: CARLTON	Acres: 40.01
City:	Site Code:	Classification Per M.S. 86A.05: g. State wildlife management area	Current Public Use: YES	Future Public Use: YES
Land Code: 1000094226	Agency Land Code: R291028385	Land Name: FAW - WILDLIFE	County: CARLTON	Acres: 35.10
City:	Site Code:	Classification Per M.S. 86A.05: g. State wildlife management area	Current Public Use: YES	Future Public Use: YES
Land Code: 1000094227	Agency Land Code: R291028386	Land Name: FAW - WILDLIFE	County: CARLTON	Acres: 20.10
City:	Site Code:	Classification Per M.S. 86A.05: g. State wildlife management area	Current Public Use: YES	Future Public Use: YES
Land Code: 1000094228	Agency Land Code: R291028387	Land Name: FAW - WILDLIFE	County: CARLTON	Acres: 39.84
City:	Site Code:	Classification Per M.S. 86A.05: g. State wildlife management area	Current Public Use: YES	Future Public Use: YES
Land Code: 1000094229	Agency Land Code: R291028388	Land Name: FAW - WILDLIFE	County: CARLTON	Acres: 40.17
City:	Site Code:	Classification Per M.S. 86A.05: g. State wildlife management area	Current Public Use: YES	Future Public Use: YES
Land Code: 1000094230	Agency Land Code: R291028389	Land Name: FAW - WILDLIFE	County: CARLTON	Acres: 40.10
City:	Site Code:	Classification Per M.S. 86A.05: g. State wildlife management area	Current Public Use: YES	Future Public Use: YES
Land Code: 1000094231	Agency Land Code: R291028390	Land Name: FAW - WILDLIFE	County: CARLTON	Acres: 40.27
City:	Site Code:	Classification Per M.S. 86A.05: g. State wildlife management area	Current Public Use: YES	Future Public Use: YES
Land Code: 1000094232	Agency Land Code: R291028391	Land Name: FAW - WILDLIFE	County: CARLTON	Acres: 40.01
City:	Site Code:	Classification Per M.S. 86A.05: g. State wildlife management area	Current Public Use: YES	Future Public Use: YES
Land Code: 1000094233	Agency Land Code: R291028392	Land Name: FAW - WILDLIFE	County: CARLTON	Acres: 38.95
City:	Site Code:	Classification Per M.S. 86A.05: g. State wildlife management area	Current Public Use: YES	Future Public Use: YES



Land Code: 1000094234	Agency Land Code: R291028393	Land Name: FAW - WILDLIFE	County: CARLTON	Acres: 39.02
City:	Site Code:	Classification Per M.S. 86A.05: g. State wildlife management area	Current Public Use: YES	Future Public Use: YES
Land Code: 1000094235	Agency Land Code: R291028394	Land Name: FAW - WILDLIFE	County: CARLTON	Acres: 39.11
City:	Site Code:	Classification Per M.S. 86A.05: g. State wildlife management area	Current Public Use: YES	Future Public Use: YES
Land Code: 1000094236	Agency Land Code: R291028395	Land Name: FAW - WILDLIFE	County: CARLTON	Acres: 39.00
City:	Site Code:	Classification Per M.S. 86A.05: g. State wildlife management area	Current Public Use: YES	Future Public Use: YES
Land Code: 1000094237	Agency Land Code: R291028396	Land Name: FAW - WILDLIFE	County: CARLTON	Acres: 34.52
City:	Site Code:	Classification Per M.S. 86A.05: g. State wildlife management area	Current Public Use: YES	Future Public Use: YES
Land Code: 1000094238	Agency Land Code: R291028397	Land Name: FAW - WILDLIFE	County: CARLTON	Acres: 38.94
City:	Site Code:	Classification Per M.S. 86A.05: g. State wildlife management area	Current Public Use: YES	Future Public Use: YES
Land Code: 1000094239	Agency Land Code: R291028398	Land Name: FAW - WILDLIFE	County: CARLTON	Acres: 32.75
City:	Site Code:	Classification Per M.S. 86A.05: g. State wildlife management area	Current Public Use: YES	Future Public Use: YES
Land Code: 1000094240	Agency Land Code: R291028399	Land Name: FAW - WILDLIFE	County: GRANT	Acres: 36.52
City:	Site Code:	Classification Per M.S. 86A.05: g. State wildlife management area	Current Public Use: YES	Future Public Use: YES
Land Code: 1000094241	Agency Land Code: R291028400	Land Name: PARKS & TRAILS	County: CASS	Acres: 2.24
City:	Site Code:	Classification Per M.S. 86A.05: a. State park; purpose	Current Public Use: YES	Future Public Use: YES
Land Code: 1000094242	Agency Land Code: R291028401	Land Name: FAW - WILDLIFE	County: RED LAKE	Acres: 40.70
City:	Site Code:	Classification Per M.S. 86A.05: g. State wildlife management area	Current Public Use: YES	Future Public Use: YES
Land Code: 1000094243	Agency Land Code: R291028402	Land Name: FAW - WILDLIFE	County: GRANT	Acres: 36.05
City:	Site Code:	Classification Per M.S. 86A.05: g. State wildlife management area	Current Public Use: YES	Future Public Use: YES
Land Code: 1000094244	Agency Land Code: R291028403	Land Name: FAW - WILDLIFE	County: GRANT	Acres: 30.45
City:	Site Code:	Classification Per M.S. 86A.05: g. State wildlife management area	Current Public Use: YES	Future Public Use: YES
Land Code: 1000094245	Agency Land Code: R291028404	Land Name: FAW - WILDLIFE	County: GRANT	Acres: 36.60
City:	Site Code:	Classification Per M.S. 86A.05: g. State wildlife management area	Current Public Use: YES	Future Public Use: YES



Land Code: 1000094246	Agency Land Code: R291028405	Land Name: FAW - WILDLIFE	County: MURRAY	Acres: 10.28
City:	Site Code:	Classification Per M.S. 86A.05: g. State wildlife management area	Current Public Use: YES	Future Public Use: YES
Land Code: 1000094247	Agency Land Code: R291028406	Land Name: FAW - WILDLIFE	County: COTTONWOOD	Acres: 26.10
City:	Site Code:	Classification Per M.S. 86A.05: g. State wildlife management area	Current Public Use: YES	Future Public Use: YES
Land Code: 1000094248	Agency Land Code: R291028407	Land Name: FAW - WILDLIFE	County: COTTONWOOD	Acres: 8.17
City:	Site Code:	Classification Per M.S. 86A.05: g. State wildlife management area	Current Public Use: YES	Future Public Use: YES
Land Code: 1000094249	Agency Land Code: R291028408	Land Name: FAW - WILDLIFE	County: COTTONWOOD	Acres: 45.95
City:	Site Code:	Classification Per M.S. 86A.05: g. State wildlife management area	Current Public Use: YES	Future Public Use: YES
Land Code: 1000094250	Agency Land Code: R291028409	Land Name: FAW - WILDLIFE	County: COTTONWOOD	Acres: 37.88
City:	Site Code:	Classification Per M.S. 86A.05: g. State wildlife management area	Current Public Use: YES	Future Public Use: YES
Land Code: 1000094251	Agency Land Code: R291028410	Land Name: FAW - WILDLIFE	County: AITKIN	Acres: 3.00
City:	Site Code:	Classification Per M.S. 86A.05: g. State wildlife management area	Current Public Use: YES	Future Public Use: YES
Land Code: 1000094252	Agency Land Code: R291028411	Land Name: FAW - WILDLIFE	County: OTTER TAIL	Acres: 4.14
City:	Site Code:	Classification Per M.S. 86A.05: g. State wildlife management area	Current Public Use: YES	Future Public Use: YES
Land Code: 1000094253	Agency Land Code: R291028412	Land Name: FAW - WILDLIFE	County: OTTER TAIL	Acres: 15.33
City:	Site Code:	Classification Per M.S. 86A.05: g. State wildlife management area	Current Public Use: YES	Future Public Use: YES
Land Code: 1000094254	Agency Land Code: R291028413	Land Name: FAW - WILDLIFE	County: OTTER TAIL	Acres: 4.87
City:	Site Code:	Classification Per M.S. 86A.05: g. State wildlife management area	Current Public Use: YES	Future Public Use: YES
Land Code: 1000094255	Agency Land Code: R291028414	Land Name: FAW - WILDLIFE	County: LE SUEUR	Acres: 10.47
City:	Site Code:	Classification Per M.S. 86A.05: g. State wildlife management area	Current Public Use: YES	Future Public Use: YES
Land Code: 1000094256	Agency Land Code: R291028415	Land Name: FAW - WILDLIFE	County: LE SUEUR	Acres: 17.77
City:	Site Code:	Classification Per M.S. 86A.05: g. State wildlife management area	Current Public Use: YES	Future Public Use: YES
Land Code: 1000094257	Agency Land Code: R291028416	Land Name: FAW - WILDLIFE	County: KANDIYOHI	Acres: 37.27
City:	Site Code:	Classification Per M.S. 86A.05: g. State wildlife management area	Current Public Use: YES	Future Public Use: YES



Land Code: 1000094258	Agency Land Code: R291028417	Land Name: FAW - WILDLIFE	County: KANDIYOHI	Acres: 39.91
City:	Site Code:	Classification Per M.S. 86A.05: g. State wildlife management area	Current Public Use: YES	Future Public Use: YES
Land Code: 1000094259	Agency Land Code: R291028418	Land Name: FAW - WILDLIFE	County: KANDIYOHI	Acres: 33.01
City:	Site Code:	Classification Per M.S. 86A.05: g. State wildlife management area	Current Public Use: YES	Future Public Use: YES
Land Code: 1000094260	Agency Land Code: R291028419	Land Name: FAW - WILDLIFE	County: COTTONWOOD	Acres: 40.00
City:	Site Code:	Classification Per M.S. 86A.05: g. State wildlife management area	Current Public Use: YES	Future Public Use: YES
Land Code: 1000094261	Agency Land Code: R291028420	Land Name: FAW - WILDLIFE	County: LAC QUI PARLE	Acres: 40.00
City:	Site Code:	Classification Per M.S. 86A.05: g. State wildlife management area	Current Public Use: YES	Future Public Use: YES
Land Code: 1000094262	Agency Land Code: R291028421	Land Name: FAW - WILDLIFE	County: LAC QUI PARLE	Acres: 40.00
City:	Site Code:	Classification Per M.S. 86A.05: g. State wildlife management area	Current Public Use: YES	Future Public Use: YES
Land Code: 1000094263	Agency Land Code: R291028422	Land Name: FAW - WILDLIFE	County: LAC QUI PARLE	Acres: 40.00
City:	Site Code:	Classification Per M.S. 86A.05: g. State wildlife management area	Current Public Use: YES	Future Public Use: YES
Land Code: 1000094264	Agency Land Code: R291028423	Land Name: FAW - WILDLIFE	County: LAC QUI PARLE	Acres: 40.00
City:	Site Code:	Classification Per M.S. 86A.05: g. State wildlife management area	Current Public Use: YES	Future Public Use: YES
Land Code: 1000094265	Agency Land Code: R291028424	Land Name: FAW - WILDLIFE	County: NOBLES	Acres: 40.31
City:	Site Code:	Classification Per M.S. 86A.05: g. State wildlife management area	Current Public Use: YES	Future Public Use: YES
Land Code: 1000094266	Agency Land Code: R291028425	Land Name: FAW - WILDLIFE	County: NOBLES	Acres: 40.37
City:	Site Code:	Classification Per M.S. 86A.05: g. State wildlife management area	Current Public Use: YES	Future Public Use: YES
Land Code: 1000094267	Agency Land Code: R291028426	Land Name: FAW - WILDLIFE	County: ROCK	Acres: 16.07
City:	Site Code:	Classification Per M.S. 86A.05: g. State wildlife management area	Current Public Use: YES	Future Public Use: YES
Land Code: 1000094268	Agency Land Code: R291028427	Land Name: FAW - WILDLIFE	County: ROCK	Acres: 36.15
City:	Site Code:	Classification Per M.S. 86A.05: g. State wildlife management area	Current Public Use: YES	Future Public Use: YES
Land Code: 1000094269	Agency Land Code: R291028428	Land Name: FAW - WILDLIFE	County: ROCK	Acres: 38.80
City:	Site Code:	Classification Per M.S. 86A.05: g. State wildlife management area	Current Public Use: YES	Future Public Use: YES



Land Code: 1000094270	Agency Land Code: R291028429	Land Name: FAW - FISHERIES	County: CROW WING	Acres: 33.00
City:	Site Code:	Classification Per M.S. 86A.05: m. Aquatic management areas	Current Public Use: YES	Future Public Use: YES
Land Code: 1000094271	Agency Land Code: R291028430	Land Name: FAW - WILDLIFE	County: LE SUEUR	Acres: 20.00
City:	Site Code:	Classification Per M.S. 86A.05: g. State wildlife management area	Current Public Use: YES	Future Public Use: YES
Land Code: 1000094272	Agency Land Code: R291028431	Land Name: FAW - WILDLIFE	County: LE SUEUR	Acres: 40.00
City:	Site Code:	Classification Per M.S. 86A.05: g. State wildlife management area	Current Public Use: YES	Future Public Use: YES
Land Code: 1000094273	Agency Land Code: R291028432	Land Name: FAW - WILDLIFE	County: LE SUEUR	Acres: 40.00
City:	Site Code:	Classification Per M.S. 86A.05: g. State wildlife management area	Current Public Use: YES	Future Public Use: YES
Land Code: 1000094274	Agency Land Code: R291028433	Land Name: FAW - WILDLIFE	County: WADENA	Acres: 79.90
City:	Site Code:	Classification Per M.S. 86A.05: g. State wildlife management area	Current Public Use: YES	Future Public Use: YES
Land Code: 1000094275	Agency Land Code: R291028434	Land Name: FAW - WILDLIFE	County: WADENA	Acres: 40.00
City:	Site Code:	Classification Per M.S. 86A.05: g. State wildlife management area	Current Public Use: YES	Future Public Use: YES
Land Code: 1000094276	Agency Land Code: R291028435	Land Name: PARKS & TRAILS	County: GOODHUE	Acres: 0.08
City:	Site Code:	Classification Per M.S. 86A.05: c. State trail	Current Public Use: YES	Future Public Use: YES
Land Code: 1000094277	Agency Land Code: R291028436	Land Name: FAW - WILDLIFE	County: NORMAN	Acres: 40.23
City:	Site Code:	Classification Per M.S. 86A.05: g. State wildlife management area	Current Public Use: YES	Future Public Use: YES
Land Code: 1000094278	Agency Land Code: R291028437	Land Name: FAW - WILDLIFE	County: NORMAN	Acres: 40.38
City:	Site Code:	Classification Per M.S. 86A.05: g. State wildlife management area	Current Public Use: YES	Future Public Use: YES
Land Code: 1000094279	Agency Land Code: R291028438	Land Name: FAW - WILDLIFE	County: NORMAN	Acres: 40.32
City:	Site Code:	Classification Per M.S. 86A.05: g. State wildlife management area	Current Public Use: YES	Future Public Use: YES
Land Code: 1000094280	Agency Land Code: R291028439	Land Name: FAW - WILDLIFE	County: NORMAN	Acres: 40.07
City:	Site Code:	Classification Per M.S. 86A.05: g. State wildlife management area	Current Public Use: YES	Future Public Use: YES
Land Code: 1000094281	Agency Land Code: R291028440	Land Name: FAW - WILDLIFE	County: NORMAN	Acres: 39.39
City:	Site Code:	Classification Per M.S. 86A.05: g. State wildlife management area	Current Public Use: YES	Future Public Use: YES



Land Code: 1000094282	Agency Land Code: R291028441	Land Name: FAW - WILDLIFE	County: NORMAN	Acres: 39.43
City:	Site Code:	Classification Per M.S. 86A.05: g. State wildlife management area	Current Public Use: YES	Future Public Use: YES
Land Code: 1000094283	Agency Land Code: R291028442	Land Name: FAW - WILDLIFE	County: NORMAN	Acres: 39.34
City:	Site Code:	Classification Per M.S. 86A.05: g. State wildlife management area	Current Public Use: YES	Future Public Use: YES
Land Code: 1000094284	Agency Land Code: R291028443	Land Name: FAW - WILDLIFE	County: NORMAN	Acres: 39.31
City:	Site Code:	Classification Per M.S. 86A.05: g. State wildlife management area	Current Public Use: YES	Future Public Use: YES
Land Code: 1000094285	Agency Land Code: R291028444	Land Name: FAW - WILDLIFE	County: NORMAN	Acres: 1.35
City:	Site Code:	Classification Per M.S. 86A.05: g. State wildlife management area	Current Public Use: YES	Future Public Use: YES
Land Code: 1000094286	Agency Land Code: R291028445	Land Name: FAW - WILDLIFE	County: NORMAN	Acres: 38.02
City:	Site Code:	Classification Per M.S. 86A.05: g. State wildlife management area	Current Public Use: YES	Future Public Use: YES
Land Code: 1000094287	Agency Land Code: R291028446	Land Name: FAW - WILDLIFE	County: NORMAN	Acres: 5.84
City:	Site Code:	Classification Per M.S. 86A.05: g. State wildlife management area	Current Public Use: YES	Future Public Use: YES
Land Code: 1000094288	Agency Land Code: R291028447	Land Name: FAW - WILDLIFE	County: NORMAN	Acres: 32.06
City:	Site Code:	Classification Per M.S. 86A.05: g. State wildlife management area	Current Public Use: YES	Future Public Use: YES
Land Code: 1000094289	Agency Land Code: R291028448	Land Name: FAW - WILDLIFE	County: KANABEC	Acres: 34.49
City:	Site Code:	Classification Per M.S. 86A.05: g. State wildlife management area	Current Public Use: YES	Future Public Use: YES
Land Code: 1000094290	Agency Land Code: R291028449	Land Name: FAW - WILDLIFE	County: WINONA	Acres: 22.80
City:	Site Code:	Classification Per M.S. 86A.05: g. State wildlife management area	Current Public Use: YES	Future Public Use: YES
Land Code: 1000094291	Agency Land Code: R291028450	Land Name: FAW - WILDLIFE	County: WINONA	Acres: 20.00
City:	Site Code:	Classification Per M.S. 86A.05: g. State wildlife management area	Current Public Use: YES	Future Public Use: YES
Land Code: 1000094292	Agency Land Code: R291028451	Land Name: FAW - WILDLIFE	County: WADENA	Acres: 66.40
City:	Site Code:	Classification Per M.S. 86A.05: g. State wildlife management area	Current Public Use: YES	Future Public Use: YES
Land Code: 1000094293	Agency Land Code: R291028452	Land Name: FAW - WILDLIFE	County: WADENA	Acres: 39.40
City:	Site Code:	Classification Per M.S. 86A.05: g. State wildlife management area	Current Public Use: YES	Future Public Use: YES



Land Code: 1000094294	Agency Land Code: R291028453	Land Name: FAW - WILDLIFE	County: WADENA	Acres: 39.40
City:	Site Code:	Classification Per M.S. 86A.05: g. State wildlife management area	Current Public Use: YES	Future Public Use: YES
Land Code: 1000094295	Agency Land Code: R291028454	Land Name: FAW - WILDLIFE	County: WADENA	Acres: 19.90
City:	Site Code:	Classification Per M.S. 86A.05: g. State wildlife management area	Current Public Use: YES	Future Public Use: YES
Land Code: 1000094296	Agency Land Code: R291028455	Land Name: FAW - WILDLIFE	County: SIBLEY	Acres: 40.11
City:	Site Code:	Classification Per M.S. 86A.05: g. State wildlife management area	Current Public Use: YES	Future Public Use: YES
Land Code: 1000094297	Agency Land Code: R291028456	Land Name: FAW - WILDLIFE	County: SIBLEY	Acres: 40.28
City:	Site Code:	Classification Per M.S. 86A.05: g. State wildlife management area	Current Public Use: YES	Future Public Use: YES
Land Code: 1000094298	Agency Land Code: R291028457	Land Name: FAW - WILDLIFE	County: SIBLEY	Acres: 23.18
City:	Site Code:	Classification Per M.S. 86A.05: g. State wildlife management area	Current Public Use: YES	Future Public Use: YES
Land Code: 1000094299	Agency Land Code: R291028458	Land Name: FAW - WILDLIFE	County: SIBLEY	Acres: 29.60
City:	Site Code:	Classification Per M.S. 86A.05: g. State wildlife management area	Current Public Use: YES	Future Public Use: YES
Land Code: 1000094300	Agency Land Code: R291028459	Land Name: FAW - WILDLIFE	County: SIBLEY	Acres: 39.40
City:	Site Code:	Classification Per M.S. 86A.05: g. State wildlife management area	Current Public Use: YES	Future Public Use: YES
Land Code: 1000094301	Agency Land Code: R291028460	Land Name: FAW - WILDLIFE	County: SIBLEY	Acres: 26.50
City:	Site Code:	Classification Per M.S. 86A.05: g. State wildlife management area	Current Public Use: YES	Future Public Use: YES
Land Code: 1000094302	Agency Land Code: R291028461	Land Name: FAW - WILDLIFE	County: ISANTI	Acres: 40.00
City:	Site Code:	Classification Per M.S. 86A.05: g. State wildlife management area	Current Public Use: YES	Future Public Use: YES
Land Code: 1000094303	Agency Land Code: R291028462	Land Name: FAW - WILDLIFE	County: MEEKER	Acres: 39.22
City:	Site Code:	Classification Per M.S. 86A.05: g. State wildlife management area	Current Public Use: YES	Future Public Use: YES
Land Code: 1000094304	Agency Land Code: R291028463	Land Name: FAW - WILDLIFE	County: MEEKER	Acres: 39.36
City:	Site Code:	Classification Per M.S. 86A.05: g. State wildlife management area	Current Public Use: YES	Future Public Use: YES
Land Code: 1000094305	Agency Land Code: R291028464	Land Name: FAW - WILDLIFE	County: MEEKER	Acres: 37.10
City:	Site Code:	Classification Per M.S. 86A.05: g. State wildlife management area	Current Public Use: YES	Future Public Use: YES



Land Code: 1000094306	Agency Land Code: R291028465	Land Name: FAW - WILDLIFE	County: MEEKER	Acres: 36.19
City:	Site Code:	Classification Per M.S. 86A.05: g. State wildlife management area	Current Public Use: YES	Future Public Use: YES
Land Code: 1000094307	Agency Land Code: R291028466	Land Name: PARKS & TRAILS	County: OTTER TAIL	Acres: 40.00
City:	Site Code:	Classification Per M.S. 86A.05: a. State park; purpose	Current Public Use: YES	Future Public Use: YES
Land Code: 1000094308	Agency Land Code: R291028467	Land Name: PARKS & TRAILS	County: OTTER TAIL	Acres: 40.00
City:	Site Code:	Classification Per M.S. 86A.05: a. State park; purpose	Current Public Use: YES	Future Public Use: YES
Land Code: 1000094309	Agency Land Code: R291028468	Land Name: FAW - WILDLIFE	County: RICE	Acres: 39.56
City:	Site Code:	Classification Per M.S. 86A.05: g. State wildlife management area	Current Public Use: YES	Future Public Use: YES
Land Code: 1000094310	Agency Land Code: R291028469	Land Name: FAW - WILDLIFE	County: RICE	Acres: 35.26
City:	Site Code:	Classification Per M.S. 86A.05: g. State wildlife management area	Current Public Use: YES	Future Public Use: YES
Land Code: 1000094311	Agency Land Code: R291028470	Land Name: FAW - WILDLIFE	County: RICE	Acres: 30.50
City:	Site Code:	Classification Per M.S. 86A.05: g. State wildlife management area	Current Public Use: YES	Future Public Use: YES
Land Code: 1000094312	Agency Land Code: R291028471	Land Name: FAW - WILDLIFE	County: RICE	Acres: 44.36
City:	Site Code:	Classification Per M.S. 86A.05: g. State wildlife management area	Current Public Use: YES	Future Public Use: YES
Land Code: 1000094313	Agency Land Code: R291028472	Land Name: FAW - WILDLIFE	County: RICE	Acres: 17.27
City:	Site Code:	Classification Per M.S. 86A.05: g. State wildlife management area	Current Public Use: YES	Future Public Use: YES
Land Code: 1000094314	Agency Land Code: R291028473	Land Name: FAW - WILDLIFE	County: RICE	Acres: 40.12
City:	Site Code:	Classification Per M.S. 86A.05: g. State wildlife management area	Current Public Use: YES	Future Public Use: YES
Land Code: 1000094315	Agency Land Code: R291028474	Land Name: FAW - WILDLIFE	County: RICE	Acres: 30.15
City:	Site Code:	Classification Per M.S. 86A.05: g. State wildlife management area	Current Public Use: YES	Future Public Use: YES
Land Code: 1000094316	Agency Land Code: R291028475	Land Name: FAW - WILDLIFE	County: RICE	Acres: 30.08
City:	Site Code:	Classification Per M.S. 86A.05: g. State wildlife management area	Current Public Use: YES	Future Public Use: YES
Land Code: 1000094317	Agency Land Code: R291028476	Land Name: FAW - WILDLIFE	County: RICE	Acres: 30.14
City:	Site Code:	Classification Per M.S. 86A.05: g. State wildlife management area	Current Public Use: YES	Future Public Use: YES



Land Code: 1000094318	Agency Land Code: R291028477	Land Name: FAW - WILDLIFE	County: RICE	Acres: 40.55
City:	Site Code:	Classification Per M.S. 86A.05: g. State wildlife management area	Current Public Use: YES	Future Public Use: YES
Land Code: 1000094319	Agency Land Code: R291028478	Land Name: FAW - WILDLIFE	County: RICE	Acres: 35.40
City:	Site Code:	Classification Per M.S. 86A.05: g. State wildlife management area	Current Public Use: YES	Future Public Use: YES
Land Code: 1000094320	Agency Land Code: R291028479	Land Name: FAW - WILDLIFE	County: RICE	Acres: 40.46
City:	Site Code:	Classification Per M.S. 86A.05: g. State wildlife management area	Current Public Use: YES	Future Public Use: YES
Land Code: 1000094321	Agency Land Code: R291028480	Land Name: FAW - WILDLIFE	County: RICE	Acres: 40.56
City:	Site Code:	Classification Per M.S. 86A.05: g. State wildlife management area	Current Public Use: YES	Future Public Use: YES
Land Code: 1000094322	Agency Land Code: R291028481	Land Name: FAW - WILDLIFE	County: RICE	Acres: 29.48
City:	Site Code:	Classification Per M.S. 86A.05: g. State wildlife management area	Current Public Use: YES	Future Public Use: YES
Land Code: 1000094323	Agency Land Code: R291028482	Land Name: FAW - WILDLIFE	County: RICE	Acres: 4.46
City:	Site Code:	Classification Per M.S. 86A.05: g. State wildlife management area	Current Public Use: YES	Future Public Use: YES
Land Code: 1000094324	Agency Land Code: R291028483	Land Name: FAW - WILDLIFE	County: RICE	Acres: 15.07
City:	Site Code:	Classification Per M.S. 86A.05: g. State wildlife management area	Current Public Use: YES	Future Public Use: YES
Land Code: 1000094325	Agency Land Code: R291028484	Land Name: FAW - WILDLIFE	County: NOBLES	Acres: 15.13
City:	Site Code:	Classification Per M.S. 86A.05: g. State wildlife management area	Current Public Use: YES	Future Public Use: YES
Land Code: 1000094326	Agency Land Code: R291028485	Land Name: FAW - WILDLIFE	County: NOBLES	Acres: 15.21
City:	Site Code:	Classification Per M.S. 86A.05: g. State wildlife management area	Current Public Use: YES	Future Public Use: YES
Land Code: 1000094327	Agency Land Code: R291028486	Land Name: FAW - WILDLIFE	County: CLAY	Acres: 40.00
City:	Site Code:	Classification Per M.S. 86A.05: g. State wildlife management area	Current Public Use: YES	Future Public Use: YES
Land Code: 1000094328	Agency Land Code: R291028487	Land Name: FAW - WILDLIFE	County: CLAY	Acres: 40.00
City:	Site Code:	Classification Per M.S. 86A.05: g. State wildlife management area	Current Public Use: YES	Future Public Use: YES
Land Code: 1000094329	Agency Land Code: R291028488	Land Name: FAW - WILDLIFE	County: CLAY	Acres: 40.00
City:	Site Code:	Classification Per M.S. 86A.05: g. State wildlife management area	Current Public Use: YES	Future Public Use: YES



Land Code: 1000094330	Agency Land Code: R291028489	Land Name: FAW - WILDLIFE	County: CLAY	Acres: 34.52
City:	Site Code:	Classification Per M.S. 86A.05: g. State wildlife management area	Current Public Use: YES	Future Public Use: YES
Land Code: 1000094331	Agency Land Code: R291028490	Land Name: FAW - WILDLIFE	County: FILLMORE	Acres: 34.56
City:	Site Code:	Classification Per M.S. 86A.05: g. State wildlife management area	Current Public Use: YES	Future Public Use: YES
Land Code: 1000094332	Agency Land Code: R291028491	Land Name: FAW - WILDLIFE	County: FILLMORE	Acres: 39.44
City:	Site Code:	Classification Per M.S. 86A.05: g. State wildlife management area	Current Public Use: YES	Future Public Use: YES
Land Code: 1000094333	Agency Land Code: R291028492	Land Name: FAW - WILDLIFE	County: FILLMORE	Acres: 17.84
City:	Site Code:	Classification Per M.S. 86A.05: g. State wildlife management area	Current Public Use: YES	Future Public Use: YES
Land Code: 1000094334	Agency Land Code: R291028493	Land Name: FAW - WILDLIFE	County: STEARNS	Acres: 29.04
City:	Site Code:	Classification Per M.S. 86A.05: g. State wildlife management area	Current Public Use: YES	Future Public Use: YES
Land Code: 1000094335	Agency Land Code: R291028494	Land Name: FAW - WILDLIFE	County: MILLE LACS	Acres: 17.14
City:	Site Code:	Classification Per M.S. 86A.05: g. State wildlife management area	Current Public Use: YES	Future Public Use: YES
Land Code: 1000094336	Agency Land Code: R291028495	Land Name: FAW - WILDLIFE	County: BIG STONE	Acres: 37.50
City:	Site Code:	Classification Per M.S. 86A.05: g. State wildlife management area	Current Public Use: YES	Future Public Use: YES
Land Code: 1000094337	Agency Land Code: R291028496	Land Name: FAW - WILDLIFE	County: BIG STONE	Acres: 15.40
City:	Site Code:	Classification Per M.S. 86A.05: g. State wildlife management area	Current Public Use: YES	Future Public Use: YES
Land Code: 1000094338	Agency Land Code: R291028497	Land Name: FAW - WILDLIFE	County: BIG STONE	Acres: 7.85
City:	Site Code:	Classification Per M.S. 86A.05: g. State wildlife management area	Current Public Use: YES	Future Public Use: YES
Land Code: 1000094339	Agency Land Code: R291028498	Land Name: FAW - WILDLIFE	County: BIG STONE	Acres: 31.11
City:	Site Code:	Classification Per M.S. 86A.05: g. State wildlife management area	Current Public Use: YES	Future Public Use: YES
Land Code: 1000094340	Agency Land Code: R291028499	Land Name: FAW - WILDLIFE	County: BIG STONE	Acres: 0.21
City:	Site Code:	Classification Per M.S. 86A.05: g. State wildlife management area	Current Public Use: YES	Future Public Use: YES
Land Code: 1000094341	Agency Land Code: R291028500	Land Name: FAW - WILDLIFE	County: BIG STONE	Acres: 0.40
City:	Site Code:	Classification Per M.S. 86A.05: g. State wildlife management area	Current Public Use: YES	Future Public Use: YES



Land Code: 1000094342	Agency Land Code: R291028501	Land Name: FAW - WILDLIFE	County: BIG STONE	Acres: 0.05
City:	Site Code:	Classification Per M.S. 86A.05: g. State wildlife management area	Current Public Use: YES	Future Public Use: YES
Land Code: 1000094343	Agency Land Code: R291028502	Land Name: FAW - WILDLIFE	County: BIG STONE	Acres: 7.08
City:	Site Code:	Classification Per M.S. 86A.05: g. State wildlife management area	Current Public Use: YES	Future Public Use: YES
Land Code: 1000094344	Agency Land Code: R291028503	Land Name: FAW - WILDLIFE	County: MURRAY	Acres: 39.91
City:	Site Code:	Classification Per M.S. 86A.05: g. State wildlife management area	Current Public Use: YES	Future Public Use: YES
Land Code: 1000094345	Agency Land Code: R291028504	Land Name: FAW - WILDLIFE	County: MURRAY	Acres: 39.94
City:	Site Code:	Classification Per M.S. 86A.05: g. State wildlife management area	Current Public Use: YES	Future Public Use: YES
Land Code: 1000094346	Agency Land Code: R291028505	Land Name: FAW - WILDLIFE	County: MURRAY	Acres: 39.85
City:	Site Code:	Classification Per M.S. 86A.05: g. State wildlife management area	Current Public Use: YES	Future Public Use: YES
Land Code: 1000094347	Agency Land Code: R291028506	Land Name: FAW - WILDLIFE	County: MURRAY	Acres: 39.88
City:	Site Code:	Classification Per M.S. 86A.05: g. State wildlife management area	Current Public Use: YES	Future Public Use: YES
Land Code: 1000094348	Agency Land Code: R291028507	Land Name: FAW - WILDLIFE	County: MURRAY	Acres: 30.99
City:	Site Code:	Classification Per M.S. 86A.05: g. State wildlife management area	Current Public Use: YES	Future Public Use: YES
Land Code: 1000094349	Agency Land Code: R291028508	Land Name: FAW - WILDLIFE	County: MURRAY	Acres: 39.77
City:	Site Code:	Classification Per M.S. 86A.05: g. State wildlife management area	Current Public Use: YES	Future Public Use: YES
Land Code: 1000094350	Agency Land Code: R291028509	Land Name: FAW - WILDLIFE	County: MURRAY	Acres: 31.29
City:	Site Code:	Classification Per M.S. 86A.05: g. State wildlife management area	Current Public Use: YES	Future Public Use: YES
Land Code: 1000094351	Agency Land Code: R291028510	Land Name: FAW - WILDLIFE	County: MURRAY	Acres: 39.77
City:	Site Code:	Classification Per M.S. 86A.05: g. State wildlife management area	Current Public Use: YES	Future Public Use: YES
Land Code: 1000094352	Agency Land Code: R291028511	Land Name: FAW - WILDLIFE	County: MURRAY	Acres: 31.57
City:	Site Code:	Classification Per M.S. 86A.05: g. State wildlife management area	Current Public Use: YES	Future Public Use: YES
Land Code: 1000094353	Agency Land Code: R291028512	Land Name: FAW - WILDLIFE	County: MURRAY	Acres: 39.78
City:	Site Code:	Classification Per M.S. 86A.05: g. State wildlife management area	Current Public Use: YES	Future Public Use: YES



Land Code: 1000094354	Agency Land Code: R291028513	Land Name: FAW - WILDLIFE	County: MURRAY	Acres: 31.84
City:	Site Code:	Classification Per M.S. 86A.05: g. State wildlife management area	Current Public Use: YES	Future Public Use: YES
Land Code: 1000094355	Agency Land Code: R291028514	Land Name: FAW - WILDLIFE	County: MURRAY	Acres: 39.84
City:	Site Code:	Classification Per M.S. 86A.05: g. State wildlife management area	Current Public Use: YES	Future Public Use: YES
Land Code: 1000094356	Agency Land Code: R291028515	Land Name: FAW - WILDLIFE	County: MURRAY	Acres: 32.11
City:	Site Code:	Classification Per M.S. 86A.05: g. State wildlife management area	Current Public Use: YES	Future Public Use: YES
Land Code: 1000094357	Agency Land Code: R291028516	Land Name: FAW - WILDLIFE	County: MURRAY	Acres: 40.19
City:	Site Code:	Classification Per M.S. 86A.05: g. State wildlife management area	Current Public Use: YES	Future Public Use: YES
Land Code: 1000094358	Agency Land Code: R291028517	Land Name: FAW - WILDLIFE	County: MURRAY	Acres: 25.10
City:	Site Code:	Classification Per M.S. 86A.05: g. State wildlife management area	Current Public Use: YES	Future Public Use: YES
Land Code: 1000094359	Agency Land Code: R291028518	Land Name: FAW - WILDLIFE	County: MURRAY	Acres: 40.09
City:	Site Code:	Classification Per M.S. 86A.05: g. State wildlife management area	Current Public Use: YES	Future Public Use: YES
Land Code: 1000094360	Agency Land Code: R291028519	Land Name: FAW - WILDLIFE	County: MURRAY	Acres: 39.47
City:	Site Code:	Classification Per M.S. 86A.05: g. State wildlife management area	Current Public Use: YES	Future Public Use: YES
Land Code: 1000094361	Agency Land Code: R291028520	Land Name: FAW - WILDLIFE	County: ISANTI	Acres: 40.00
City:	Site Code:	Classification Per M.S. 86A.05: g. State wildlife management area	Current Public Use: YES	Future Public Use: YES
Land Code: 1000094362	Agency Land Code: R291028521	Land Name: FAW - WILDLIFE	County: ISANTI	Acres: 35.60
City:	Site Code:	Classification Per M.S. 86A.05: g. State wildlife management area	Current Public Use: YES	Future Public Use: YES
Land Code: 1000094363	Agency Land Code: R291028522	Land Name: FAW - WILDLIFE	County: PINE	Acres: 0.35
City:	Site Code:	Classification Per M.S. 86A.05: g. State wildlife management area	Current Public Use: YES	Future Public Use: YES
Land Code: 1000094364	Agency Land Code: R291028523	Land Name: FAW - WILDLIFE	County: KANDIYOHI	Acres: 47.00
City:	Site Code:	Classification Per M.S. 86A.05: g. State wildlife management area	Current Public Use: YES	Future Public Use: YES
Land Code: 1000094365	Agency Land Code: R291028524	Land Name: FAW - WILDLIFE	County: KANDIYOHI	Acres: 24.69
City:	Site Code:	Classification Per M.S. 86A.05: g. State wildlife management area	Current Public Use: YES	Future Public Use: YES



Land Code: 1000094366	Agency Land Code: R291028525	Land Name: FAW - WILDLIFE	County: NORMAN	Acres: 40.53
City:	Site Code:	Classification Per M.S. 86A.05: g. State wildlife management area	Current Public Use: YES	Future Public Use: YES
Land Code: 1000094367	Agency Land Code: R291028526	Land Name: FAW - WILDLIFE	County: NORMAN	Acres: 40.00
City:	Site Code:	Classification Per M.S. 86A.05: g. State wildlife management area	Current Public Use: YES	Future Public Use: YES
Land Code: 1000094368	Agency Land Code: R291028527	Land Name: FAW - WILDLIFE	County: LYON	Acres: 1.01
City:	Site Code:	Classification Per M.S. 86A.05: g. State wildlife management area	Current Public Use: YES	Future Public Use: YES
Land Code: 1000094369	Agency Land Code: R291028528	Land Name: FAW - WILDLIFE	County: LYON	Acres: 1.01
City:	Site Code:	Classification Per M.S. 86A.05: g. State wildlife management area	Current Public Use: YES	Future Public Use: YES
Land Code: 1000094370	Agency Land Code: R291028529	Land Name: FAW - WILDLIFE	County: HOUSTON	Acres: 34.75
City:	Site Code:	Classification Per M.S. 86A.05: g. State wildlife management area	Current Public Use: YES	Future Public Use: YES
Land Code: 1000094371	Agency Land Code: R291028530	Land Name: FAW - WILDLIFE	County: HOUSTON	Acres: 39.31
City:	Site Code:	Classification Per M.S. 86A.05: g. State wildlife management area	Current Public Use: YES	Future Public Use: YES
Land Code: 1000094372	Agency Land Code: R291028531	Land Name: FAW - WILDLIFE	County: HOUSTON	Acres: 39.53
City:	Site Code:	Classification Per M.S. 86A.05: g. State wildlife management area	Current Public Use: YES	Future Public Use: YES
Land Code: 1000094373	Agency Land Code: R291028532	Land Name: FAW - WILDLIFE	County: HOUSTON	Acres: 39.81
City:	Site Code:	Classification Per M.S. 86A.05: g. State wildlife management area	Current Public Use: YES	Future Public Use: YES
Land Code: 1000094374	Agency Land Code: R291028533	Land Name: FAW - WILDLIFE	County: HOUSTON	Acres: 40.05
City:	Site Code:	Classification Per M.S. 86A.05: g. State wildlife management area	Current Public Use: YES	Future Public Use: YES
Land Code: 1000094375	Agency Land Code: R291028534	Land Name: FAW - WILDLIFE	County: HOUSTON	Acres: 39.61
City:	Site Code:	Classification Per M.S. 86A.05: g. State wildlife management area	Current Public Use: YES	Future Public Use: YES
Land Code: 1000094376	Agency Land Code: R291028535	Land Name: FAW - WILDLIFE	County: HOUSTON	Acres: 39.51
City:	Site Code:	Classification Per M.S. 86A.05: g. State wildlife management area	Current Public Use: YES	Future Public Use: YES
Land Code: 1000094377	Agency Land Code: R291028536	Land Name: FAW - WILDLIFE	County: HOUSTON	Acres: 39.42
City:	Site Code:	Classification Per M.S. 86A.05: g. State wildlife management area	Current Public Use: YES	Future Public Use: YES



Land Code: 1000094378	Agency Land Code: R291028537	Land Name: FAW - WILDLIFE	County: HOUSTON	Acres: 39.31
City:	Site Code:	Classification Per M.S. 86A.05: g. State wildlife management area	Current Public Use: YES	Future Public Use: YES
Land Code: 1000094379	Agency Land Code: R291028538	Land Name: FAW - WILDLIFE	County: HOUSTON	Acres: 39.82
City:	Site Code:	Classification Per M.S. 86A.05: g. State wildlife management area	Current Public Use: YES	Future Public Use: YES
Land Code: 1000094380	Agency Land Code: R291028539	Land Name: FAW - WILDLIFE	County: HOUSTON	Acres: 39.74
City:	Site Code:	Classification Per M.S. 86A.05: g. State wildlife management area	Current Public Use: YES	Future Public Use: YES
Land Code: 1000094381	Agency Land Code: R291028540	Land Name: FAW - WILDLIFE	County: HOUSTON	Acres: 39.17
City:	Site Code:	Classification Per M.S. 86A.05: g. State wildlife management area	Current Public Use: YES	Future Public Use: YES
Land Code: 1000094382	Agency Land Code: R291028541	Land Name: FAW - WILDLIFE	County: HOUSTON	Acres: 40.12
City:	Site Code:	Classification Per M.S. 86A.05: g. State wildlife management area	Current Public Use: YES	Future Public Use: YES
Land Code: 1000094383	Agency Land Code: R291028542	Land Name: FAW - WILDLIFE	County: HOUSTON	Acres: 39.23
City:	Site Code:	Classification Per M.S. 86A.05: g. State wildlife management area	Current Public Use: YES	Future Public Use: YES
Land Code: 1000094384	Agency Land Code: R291028543	Land Name: FAW - WILDLIFE	County: HOUSTON	Acres: 40.12
City:	Site Code:	Classification Per M.S. 86A.05: g. State wildlife management area	Current Public Use: YES	Future Public Use: YES
Land Code: 1000094385	Agency Land Code: R291028544	Land Name: FAW - WILDLIFE	County: HOUSTON	Acres: 40.47
City:	Site Code:	Classification Per M.S. 86A.05: g. State wildlife management area	Current Public Use: YES	Future Public Use: YES
Land Code: 1000094386	Agency Land Code: R291028545	Land Name: FAW - WILDLIFE	County: HOUSTON	Acres: 40.77
City:	Site Code:	Classification Per M.S. 86A.05: g. State wildlife management area	Current Public Use: YES	Future Public Use: YES
Land Code: 1000094387	Agency Land Code: R291028546	Land Name: FAW - WILDLIFE	County: HOUSTON	Acres: 9.89
City:	Site Code:	Classification Per M.S. 86A.05: g. State wildlife management area	Current Public Use: YES	Future Public Use: YES
Land Code: 1000094388	Agency Land Code: R291028547	Land Name: FAW - WILDLIFE	County: COTTONWOOD	Acres: 54.70
City:	Site Code:	Classification Per M.S. 86A.05: g. State wildlife management area	Current Public Use: YES	Future Public Use: YES
Land Code: 1000094389	Agency Land Code: R291028548	Land Name: FAW - WILDLIFE	County: NORMAN	Acres: 40.47
City:	Site Code:	Classification Per M.S. 86A.05: g. State wildlife management area	Current Public Use: YES	Future Public Use: YES



Land Code: 1000094390	Agency Land Code: R291028549	Land Name: FAW - WILDLIFE	County: NORMAN	Acres: 40.50
City:	Site Code:	Classification Per M.S. 86A.05: g. State wildlife management area	Current Public Use: YES	Future Public Use: YES
Land Code: 1000094391	Agency Land Code: R291028550	Land Name: FAW - WILDLIFE	County: NORMAN	Acres: 40.56
City:	Site Code:	Classification Per M.S. 86A.05: g. State wildlife management area	Current Public Use: YES	Future Public Use: YES
Land Code: 1000094392	Agency Land Code: R291028551	Land Name: FAW - WILDLIFE	County: NORMAN	Acres: 40.10
City:	Site Code:	Classification Per M.S. 86A.05: g. State wildlife management area	Current Public Use: YES	Future Public Use: YES
Land Code: 1000094393	Agency Land Code: R291028552	Land Name: FAW - WILDLIFE	County: NORMAN	Acres: 40.19
City:	Site Code:	Classification Per M.S. 86A.05: g. State wildlife management area	Current Public Use: YES	Future Public Use: YES
Land Code: 1000094394	Agency Land Code: R291028553	Land Name: FAW - WILDLIFE	County: NORMAN	Acres: 40.22
City:	Site Code:	Classification Per M.S. 86A.05: g. State wildlife management area	Current Public Use: YES	Future Public Use: YES
Land Code: 1000094395	Agency Land Code: R291028554	Land Name: FAW - WILDLIFE	County: NORMAN	Acres: 29.85
City:	Site Code:	Classification Per M.S. 86A.05: g. State wildlife management area	Current Public Use: YES	Future Public Use: YES
Land Code: 1000094396	Agency Land Code: R291028555	Land Name: FAW - WILDLIFE	County: HOUSTON	Acres: 30.92
City:	Site Code:	Classification Per M.S. 86A.05: g. State wildlife management area	Current Public Use: YES	Future Public Use: YES
Land Code: 1000094397	Agency Land Code: R291028556	Land Name: FAW - WILDLIFE	County: NORMAN	Acres: 39.46
City:	Site Code:	Classification Per M.S. 86A.05: g. State wildlife management area	Current Public Use: YES	Future Public Use: YES
Land Code: 1000094398	Agency Land Code: R291028557	Land Name: FAW - WILDLIFE	County: NORMAN	Acres: 39.55
City:	Site Code:	Classification Per M.S. 86A.05: g. State wildlife management area	Current Public Use: YES	Future Public Use: YES
Land Code: 1000094399	Agency Land Code: R291028558	Land Name: FAW - WILDLIFE	County: NORMAN	Acres: 38.34
City:	Site Code:	Classification Per M.S. 86A.05: g. State wildlife management area	Current Public Use: YES	Future Public Use: YES
Land Code: 1000094400	Agency Land Code: R291028559	Land Name: FAW - WILDLIFE	County: HOUSTON	Acres: 41.13
City:	Site Code:	Classification Per M.S. 86A.05: g. State wildlife management area	Current Public Use: YES	Future Public Use: YES
Land Code: 1000094401	Agency Land Code: R291028560	Land Name: FAW - WILDLIFE	County: HOUSTON	Acres: 41.14
City:	Site Code:	Classification Per M.S. 86A.05: g. State wildlife management area	Current Public Use: YES	Future Public Use: YES



Land Code: 1000094402	Agency Land Code: R291028561	Land Name: FAW - WILDLIFE	County: FILLMORE	Acres: 39.28
City:	Site Code:	Classification Per M.S. 86A.05: g. State wildlife management area	Current Public Use: YES	Future Public Use: YES
Land Code: 1000094403	Agency Land Code: R291028562	Land Name: FAW - WILDLIFE	County: BROWN	Acres: 10.75
City:	Site Code:	Classification Per M.S. 86A.05: g. State wildlife management area	Current Public Use: YES	Future Public Use: YES
Land Code: 1000094404	Agency Land Code: R291028563	Land Name: FAW - WILDLIFE	County: MEEKER	Acres: 21.22
City:	Site Code:	Classification Per M.S. 86A.05: g. State wildlife management area	Current Public Use: YES	Future Public Use: YES
Land Code: 1000094405	Agency Land Code: R291028564	Land Name: FAW - WILDLIFE	County: MEEKER	Acres: 41.06
City:	Site Code:	Classification Per M.S. 86A.05: g. State wildlife management area	Current Public Use: YES	Future Public Use: YES
Land Code: 1000094406	Agency Land Code: R291028565	Land Name: FAW - WILDLIFE	County: MEEKER	Acres: 41.03
City:	Site Code:	Classification Per M.S. 86A.05: g. State wildlife management area	Current Public Use: YES	Future Public Use: YES
Land Code: 1000094407	Agency Land Code: R291028566	Land Name: FAW - WILDLIFE	County: MEEKER	Acres: 40.81
City:	Site Code:	Classification Per M.S. 86A.05: g. State wildlife management area	Current Public Use: YES	Future Public Use: YES
Land Code: 1000094408	Agency Land Code: R291028567	Land Name: FAW - WILDLIFE	County: MEEKER	Acres: 40.25
City:	Site Code:	Classification Per M.S. 86A.05: g. State wildlife management area	Current Public Use: YES	Future Public Use: YES
Land Code: 1000094409	Agency Land Code: R291028568	Land Name: FAW - WILDLIFE	County: MEEKER	Acres: 40.34
City:	Site Code:	Classification Per M.S. 86A.05: g. State wildlife management area	Current Public Use: YES	Future Public Use: YES
Land Code: 1000094410	Agency Land Code: R291028569	Land Name: FAW - WILDLIFE	County: MEEKER	Acres: 40.28
City:	Site Code:	Classification Per M.S. 86A.05: g. State wildlife management area	Current Public Use: YES	Future Public Use: YES
Land Code: 1000094411	Agency Land Code: R291028570	Land Name: FAW - WILDLIFE	County: MEEKER	Acres: 40.35
City:	Site Code:	Classification Per M.S. 86A.05: g. State wildlife management area	Current Public Use: YES	Future Public Use: YES
Land Code: 1000094412	Agency Land Code: R291028571	Land Name: FAW - WILDLIFE	County: MEEKER	Acres: 8.04
City:	Site Code:	Classification Per M.S. 86A.05: g. State wildlife management area	Current Public Use: YES	Future Public Use: YES
Land Code: 1000094413	Agency Land Code: R291028572	Land Name: FAW - WILDLIFE	County: MEEKER	Acres: 31.26
City:	Site Code:	Classification Per M.S. 86A.05: g. State wildlife management area	Current Public Use: YES	Future Public Use: YES



Land Code: 1000094414	Agency Land Code: R291028573	Land Name: FAW - WILDLIFE	County: MEEKER	Acres: 35.50
City:	Site Code:	Classification Per M.S. 86A.05: g. State wildlife management area	Current Public Use: YES	Future Public Use: YES
Land Code: 1000094415	Agency Land Code: R291028574	Land Name: FAW - WILDLIFE	County: MEEKER	Acres: 40.27
City:	Site Code:	Classification Per M.S. 86A.05: g. State wildlife management area	Current Public Use: YES	Future Public Use: YES
Land Code: 1000094416	Agency Land Code: R291028575	Land Name: FAW - WILDLIFE	County: MEEKER	Acres: 40.05
City:	Site Code:	Classification Per M.S. 86A.05: g. State wildlife management area	Current Public Use: YES	Future Public Use: YES
Land Code: 1000094417	Agency Land Code: R291028576	Land Name: FAW - WILDLIFE	County: MEEKER	Acres: 40.23
City:	Site Code:	Classification Per M.S. 86A.05: g. State wildlife management area	Current Public Use: YES	Future Public Use: YES
Land Code: 1000094418	Agency Land Code: R291028577	Land Name: FAW - WILDLIFE	County: MEEKER	Acres: 39.95
City:	Site Code:	Classification Per M.S. 86A.05: g. State wildlife management area	Current Public Use: YES	Future Public Use: YES
Land Code: 1000094419	Agency Land Code: R291028578	Land Name: FAW - WILDLIFE	County: MEEKER	Acres: 40.13
City:	Site Code:	Classification Per M.S. 86A.05: g. State wildlife management area	Current Public Use: YES	Future Public Use: YES
Land Code: 1000094420	Agency Land Code: R291028579	Land Name: FAW - WILDLIFE	County: MEEKER	Acres: 10.69
City:	Site Code:	Classification Per M.S. 86A.05: g. State wildlife management area	Current Public Use: YES	Future Public Use: YES
Land Code: 1000094421	Agency Land Code: R291028580	Land Name: FAW - WILDLIFE	County: MEEKER	Acres: 32.16
City:	Site Code:	Classification Per M.S. 86A.05: g. State wildlife management area	Current Public Use: YES	Future Public Use: YES
Land Code: 1000094422	Agency Land Code: R291028581	Land Name: FAW - WILDLIFE	County: MEEKER	Acres: 1.97
City:	Site Code:	Classification Per M.S. 86A.05: g. State wildlife management area	Current Public Use: YES	Future Public Use: YES
Land Code: 1000094423	Agency Land Code: R291028582	Land Name: FAW - WILDLIFE	County: NORMAN	Acres: 39.67
City:	Site Code:	Classification Per M.S. 86A.05: g. State wildlife management area	Current Public Use: YES	Future Public Use: YES
Land Code: 1000094424	Agency Land Code: R291028583	Land Name: FAW - WILDLIFE	County: NORMAN	Acres: 39.61
City:	Site Code:	Classification Per M.S. 86A.05: g. State wildlife management area	Current Public Use: YES	Future Public Use: YES
Land Code: 1000094425	Agency Land Code: R291028584	Land Name: FAW - WILDLIFE	County: NORMAN	Acres: 39.77
City:	Site Code:	Classification Per M.S. 86A.05: g. State wildlife management area	Current Public Use: YES	Future Public Use: YES



Land Code: 1000094426	Agency Land Code: R291028585	Land Name: FAW - WILDLIFE	County: NORMAN	Acres: 34.19
City:	Site Code:	Classification Per M.S. 86A.05: g. State wildlife management area	Current Public Use: YES	Future Public Use: YES
Land Code: 1000094427	Agency Land Code: R291028586	Land Name: FAW - WILDLIFE	County: NORMAN	Acres: 39.82
City:	Site Code:	Classification Per M.S. 86A.05: g. State wildlife management area	Current Public Use: YES	Future Public Use: YES
Land Code: 1000094428	Agency Land Code: R291028587	Land Name: FAW - WILDLIFE	County: NORMAN	Acres: 35.38
City:	Site Code:	Classification Per M.S. 86A.05: g. State wildlife management area	Current Public Use: YES	Future Public Use: YES
Land Code: 1000094429	Agency Land Code: R291028588	Land Name: FAW - WILDLIFE	County: NORMAN	Acres: 39.83
City:	Site Code:	Classification Per M.S. 86A.05: g. State wildlife management area	Current Public Use: YES	Future Public Use: YES
Land Code: 1000094430	Agency Land Code: R291028589	Land Name: FAW - WILDLIFE	County: NORMAN	Acres: 39.89
City:	Site Code:	Classification Per M.S. 86A.05: g. State wildlife management area	Current Public Use: YES	Future Public Use: YES
Land Code: 1000094431	Agency Land Code: R291028590	Land Name: FAW - WILDLIFE	County: NORMAN	Acres: 38.35
City:	Site Code:	Classification Per M.S. 86A.05: g. State wildlife management area	Current Public Use: YES	Future Public Use: YES
Land Code: 1000094432	Agency Land Code: R291028591	Land Name: FAW - WILDLIFE	County: NORMAN	Acres: 40.03
City:	Site Code:	Classification Per M.S. 86A.05: g. State wildlife management area	Current Public Use: YES	Future Public Use: YES
Land Code: 1000094433	Agency Land Code: R291028592	Land Name: FAW - WILDLIFE	County: NORMAN	Acres: 40.10
City:	Site Code:	Classification Per M.S. 86A.05: g. State wildlife management area	Current Public Use: YES	Future Public Use: YES
Land Code: 1000094434	Agency Land Code: R291028593	Land Name: FAW - WILDLIFE	County: NORMAN	Acres: 38.38
City:	Site Code:	Classification Per M.S. 86A.05: g. State wildlife management area	Current Public Use: YES	Future Public Use: YES
Land Code: 1000094435	Agency Land Code: R291028594	Land Name: FAW - WILDLIFE	County: NORMAN	Acres: 38.22
City:	Site Code:	Classification Per M.S. 86A.05: g. State wildlife management area	Current Public Use: YES	Future Public Use: YES
Land Code: 1000094436	Agency Land Code: R291028595	Land Name: FAW - WILDLIFE	County: NORMAN	Acres: 39.55
City:	Site Code:	Classification Per M.S. 86A.05: g. State wildlife management area	Current Public Use: YES	Future Public Use: YES
Land Code: 1000094437	Agency Land Code: R291028596	Land Name: FAW - WILDLIFE	County: NORMAN	Acres: 33.35
City:	Site Code:	Classification Per M.S. 86A.05: g. State wildlife management area	Current Public Use: YES	Future Public Use: YES



Land Code: 1000094438	Agency Land Code: R291028597	Land Name: FAW - WILDLIFE	County: NORMAN	Acres: 38.29
City:	Site Code:	Classification Per M.S. 86A.05: g. State wildlife management area	Current Public Use: YES	Future Public Use: YES
Land Code: 1000094439	Agency Land Code: R291028598	Land Name: FAW - WILDLIFE	County: WRIGHT	Acres: 51.14
City:	Site Code:	Classification Per M.S. 86A.05: g. State wildlife management area	Current Public Use: YES	Future Public Use: YES
Land Code: 1000094440	Agency Land Code: R291028599	Land Name: FAW - WILDLIFE	County: WRIGHT	Acres: 58.33
City:	Site Code:	Classification Per M.S. 86A.05: g. State wildlife management area	Current Public Use: YES	Future Public Use: YES
Land Code: 1000094441	Agency Land Code: R291028600	Land Name: FAW - WILDLIFE	County: NOBLES	Acres: 16.36
City:	Site Code:	Classification Per M.S. 86A.05: g. State wildlife management area	Current Public Use: YES	Future Public Use: YES
Land Code: 1000094442	Agency Land Code: R291028601	Land Name: FAW - WILDLIFE	County: OTTER TAIL	Acres: 17.55
City:	Site Code:	Classification Per M.S. 86A.05: g. State wildlife management area	Current Public Use: YES	Future Public Use: YES
Land Code: 1000094443	Agency Land Code: R291028602	Land Name: FAW - WILDLIFE	County: OTTER TAIL	Acres: 10.70
City:	Site Code:	Classification Per M.S. 86A.05: g. State wildlife management area	Current Public Use: YES	Future Public Use: YES
Land Code: 1000094444	Agency Land Code: R291028603	Land Name: FAW - WILDLIFE	County: LINCOLN	Acres: 40.00
City:	Site Code:	Classification Per M.S. 86A.05: g. State wildlife management area	Current Public Use: YES	Future Public Use: YES
Land Code: 1000094445	Agency Land Code: R291028604	Land Name: FAW - FISHERIES	County: ITASCA	Acres: 36.10
City:	Site Code:	Classification Per M.S. 86A.05: m. Aquatic management areas	Current Public Use: YES	Future Public Use: YES
Land Code: 1000094446	Agency Land Code: R291028605	Land Name: FAW - FISHERIES	County: ITASCA	Acres: 29.70
City:	Site Code:	Classification Per M.S. 86A.05: m. Aquatic management areas	Current Public Use: YES	Future Public Use: YES
Land Code: 1000094447	Agency Land Code: R291028606	Land Name: FAW - FISHERIES	County: BECKER	Acres: 18.08
City:	Site Code:	Classification Per M.S. 86A.05: m. Aquatic management areas	Current Public Use: YES	Future Public Use: YES
Land Code: 1000094448	Agency Land Code: R291028607	Land Name: FAW - FISHERIES	County: BECKER	Acres: 11.66
City:	Site Code:	Classification Per M.S. 86A.05: m. Aquatic management areas	Current Public Use: YES	Future Public Use: YES
Land Code: 1000094449	Agency Land Code: R291028608	Land Name: PARKS & TRAILS	County: CHIPPEWA	Acres: 1.42
City:	Site Code:	Classification Per M.S. 86A.05: i. State wild, scenic, & recreational rivers	Current Public Use: YES	Future Public Use: YES



Land Code: 1000094450	Agency Land Code: R291028609	Land Name: PARKS & TRAILS	County: YELLOW MEDICINE	Acres: 2.13
City:	Site Code:	Classification Per M.S. 86A.05: i. State wild, scenic, & recreational rivers	Current Public Use: YES	Future Public Use: YES
Land Code: 1000094451	Agency Land Code: R291028610	Land Name: FAW - WILDLIFE	County: RICE	Acres: 5.73
City:	Site Code:	Classification Per M.S. 86A.05: g. State wildlife management area	Current Public Use: YES	Future Public Use: YES
Land Code: 1000094452	Agency Land Code: R291028611	Land Name: FAW - WILDLIFE	County: RICE	Acres: 15.34
City:	Site Code:	Classification Per M.S. 86A.05: g. State wildlife management area	Current Public Use: YES	Future Public Use: YES
Land Code: 1000094453	Agency Land Code: R291028612	Land Name: FAW - WILDLIFE	County: RICE	Acres: 32.40
City:	Site Code:	Classification Per M.S. 86A.05: g. State wildlife management area	Current Public Use: YES	Future Public Use: YES
Land Code: 1000094454	Agency Land Code: R291028613	Land Name: FAW - WILDLIFE	County: RICE	Acres: 14.70
City:	Site Code:	Classification Per M.S. 86A.05: g. State wildlife management area	Current Public Use: YES	Future Public Use: YES
Land Code: 1000094455	Agency Land Code: R291028614	Land Name: FAW - WILDLIFE	County: RICE	Acres: 27.00
City:	Site Code:	Classification Per M.S. 86A.05: g. State wildlife management area	Current Public Use: YES	Future Public Use: YES
Land Code: 1000094456	Agency Land Code: R291028615	Land Name: FAW - WILDLIFE	County: RICE	Acres: 13.36
City:	Site Code:	Classification Per M.S. 86A.05: g. State wildlife management area	Current Public Use: YES	Future Public Use: YES
Land Code: 1000094457	Agency Land Code: R291028616	Land Name: EWR - ECO	County: ITASCA	Acres: 23.00
City:	Site Code:	Classification Per M.S. 86A.05: d. State scientific and natural areas	Current Public Use: YES	Future Public Use: YES
Land Code: 1000094458	Agency Land Code: R291028617	Land Name: FAW - WILDLIFE	County: BLUE EARTH	Acres: 2.69
City:	Site Code:	Classification Per M.S. 86A.05: g. State wildlife management area	Current Public Use: YES	Future Public Use: YES
Land Code: 1000094459	Agency Land Code: R291028618	Land Name: FAW - WILDLIFE	County: BLUE EARTH	Acres: 26.96
City:	Site Code:	Classification Per M.S. 86A.05: g. State wildlife management area	Current Public Use: YES	Future Public Use: YES
Land Code: 1000094460	Agency Land Code: R291028619	Land Name: FAW - WILDLIFE	County: BLUE EARTH	Acres: 24.93
City:	Site Code:	Classification Per M.S. 86A.05: g. State wildlife management area	Current Public Use: YES	Future Public Use: YES
Land Code: 1000094461	Agency Land Code: R291028620	Land Name: FAW - WILDLIFE	County: BLUE EARTH	Acres: 3.29
City:	Site Code:	Classification Per M.S. 86A.05: g. State wildlife management area	Current Public Use: YES	Future Public Use: YES



Land Code: 1000094462	Agency Land Code: R291028621	Land Name: FAW - WILDLIFE	County: BLUE EARTH	Acres: 0.82
City:	Site Code:	Classification Per M.S. 86A.05: g. State wildlife management area	Current Public Use: YES	Future Public Use: YES
Land Code: 1000094463	Agency Land Code: R291028622	Land Name: FAW - WILDLIFE	County: FILLMORE	Acres: 40.24
City:	Site Code:	Classification Per M.S. 86A.05: g. State wildlife management area	Current Public Use: YES	Future Public Use: YES
Land Code: 1000094464	Agency Land Code: R291028623	Land Name: FAW - WILDLIFE	County: FILLMORE	Acres: 39.38
City:	Site Code:	Classification Per M.S. 86A.05: g. State wildlife management area	Current Public Use: YES	Future Public Use: YES
Land Code: 1000094465	Agency Land Code: R291028624	Land Name: FAW - WILDLIFE	County: MURRAY	Acres: 39.39
City:	Site Code:	Classification Per M.S. 86A.05: g. State wildlife management area	Current Public Use: YES	Future Public Use: YES
Land Code: 1000094466	Agency Land Code: R291028625	Land Name: FAW - WILDLIFE	County: MURRAY	Acres: 16.33
City:	Site Code:	Classification Per M.S. 86A.05: g. State wildlife management area	Current Public Use: YES	Future Public Use: YES
Land Code: 1000094467	Agency Land Code: R291028626	Land Name: FAW - WILDLIFE	County: MURRAY	Acres: 21.13
City:	Site Code:	Classification Per M.S. 86A.05: g. State wildlife management area	Current Public Use: YES	Future Public Use: YES
Land Code: 1000094468	Agency Land Code: R291028627	Land Name: FAW - WILDLIFE	County: MURRAY	Acres: 16.75
City:	Site Code:	Classification Per M.S. 86A.05: g. State wildlife management area	Current Public Use: YES	Future Public Use: YES
Land Code: 1000094469	Agency Land Code: R291028628	Land Name: FAW - WILDLIFE	County: MURRAY	Acres: 24.21
City:	Site Code:	Classification Per M.S. 86A.05: g. State wildlife management area	Current Public Use: YES	Future Public Use: YES
Land Code: 1000094470	Agency Land Code: R291028629	Land Name: FAW - WILDLIFE	County: MURRAY	Acres: 22.43
City:	Site Code:	Classification Per M.S. 86A.05: g. State wildlife management area	Current Public Use: YES	Future Public Use: YES
Land Code: 1000094471	Agency Land Code: R291028630	Land Name: FAW - WILDLIFE	County: STEARNS	Acres: 39.16
City:	Site Code:	Classification Per M.S. 86A.05: g. State wildlife management area	Current Public Use: YES	Future Public Use: YES
Land Code: 1000094472	Agency Land Code: R291028631	Land Name: FAW - WILDLIFE	County: FILLMORE	Acres: 40.37
City:	Site Code:	Classification Per M.S. 86A.05: g. State wildlife management area	Current Public Use: YES	Future Public Use: YES
Land Code: 1000094473	Agency Land Code: R291028632	Land Name: FAW - WILDLIFE	County: FILLMORE	Acres: 32.57
City:	Site Code:	Classification Per M.S. 86A.05: g. State wildlife management area	Current Public Use: YES	Future Public Use: YES



Land Code: 1000094474	Agency Land Code: R291028633	Land Name: FAW - WILDLIFE	County: FILLMORE	Acres: 39.16
City:	Site Code:	Classification Per M.S. 86A.05: g. State wildlife management area	Current Public Use: YES	Future Public Use: YES
Land Code: 1000094475	Agency Land Code: R291028634	Land Name: FAW - WILDLIFE	County: FILLMORE	Acres: 25.34
City:	Site Code:	Classification Per M.S. 86A.05: g. State wildlife management area	Current Public Use: YES	Future Public Use: YES
Land Code: 1000094476	Agency Land Code: R291028635	Land Name: FAW - WILDLIFE	County: FILLMORE	Acres: 39.27
City:	Site Code:	Classification Per M.S. 86A.05: g. State wildlife management area	Current Public Use: YES	Future Public Use: YES
Land Code: 1000094477	Agency Land Code: R291028636	Land Name: FAW - WILDLIFE	County: FILLMORE	Acres: 26.13
City:	Site Code:	Classification Per M.S. 86A.05: g. State wildlife management area	Current Public Use: YES	Future Public Use: YES
Land Code: 1000094478	Agency Land Code: R291028637	Land Name: FAW - WILDLIFE	County: FILLMORE	Acres: 19.15
City:	Site Code:	Classification Per M.S. 86A.05: g. State wildlife management area	Current Public Use: YES	Future Public Use: YES
Land Code: 1000094479	Agency Land Code: R291028638	Land Name: FAW - WILDLIFE	County: FILLMORE	Acres: 38.23
City:	Site Code:	Classification Per M.S. 86A.05: g. State wildlife management area	Current Public Use: YES	Future Public Use: YES
Land Code: 1000094480	Agency Land Code: R291028639	Land Name: PARKS & TRAILS	County: CLEARWATER	Acres: 18.68
City:	Site Code:	Classification Per M.S. 86A.05: a. State park; purpose	Current Public Use: YES	Future Public Use: YES
Land Code: 1000094481	Agency Land Code: R291028640	Land Name: FAW - WILDLIFE	County: CLAY	Acres: 39.68
City:	Site Code:	Classification Per M.S. 86A.05: g. State wildlife management area	Current Public Use: YES	Future Public Use: YES
Land Code: 1000094482	Agency Land Code: R291028641	Land Name: FAW - WILDLIFE	County: CLAY	Acres: 29.95
City:	Site Code:	Classification Per M.S. 86A.05: g. State wildlife management area	Current Public Use: YES	Future Public Use: YES
Land Code: 1000094483	Agency Land Code: R291028642	Land Name: FAW - WILDLIFE	County: CLAY	Acres: 40.38
City:	Site Code:	Classification Per M.S. 86A.05: g. State wildlife management area	Current Public Use: YES	Future Public Use: YES
Land Code: 1000094484	Agency Land Code: R291028643	Land Name: FAW - WILDLIFE	County: CLAY	Acres: 40.27
City:	Site Code:	Classification Per M.S. 86A.05: g. State wildlife management area	Current Public Use: YES	Future Public Use: YES
Land Code: 1000094485	Agency Land Code: R291028644	Land Name: FAW - WILDLIFE	County: KITTSO	Acres: 35.91
City:	Site Code:	Classification Per M.S. 86A.05: g. State wildlife management area	Current Public Use: YES	Future Public Use: YES



Land Code: 1000094486	Agency Land Code: R291028645	Land Name: FAW - WILDLIFE	County: KITTSON	Acres: 40.00
City:	Site Code:	Classification Per M.S. 86A.05: g. State wildlife management area	Current Public Use: YES	Future Public Use: YES
Land Code: 1000094487	Agency Land Code: R291028646	Land Name: FAW - WILDLIFE	County: KITTSON	Acres: 41.51
City:	Site Code:	Classification Per M.S. 86A.05: g. State wildlife management area	Current Public Use: YES	Future Public Use: YES
Land Code: 1000094488	Agency Land Code: R291028647	Land Name: FAW - WILDLIFE	County: KITTSON	Acres: 41.51
City:	Site Code:	Classification Per M.S. 86A.05: g. State wildlife management area	Current Public Use: YES	Future Public Use: YES
Land Code: 1000094489	Agency Land Code: R291028648	Land Name: FAW - WILDLIFE	County: KITTSON	Acres: 41.51
City:	Site Code:	Classification Per M.S. 86A.05: g. State wildlife management area	Current Public Use: YES	Future Public Use: YES
Land Code: 1000094490	Agency Land Code: R291028649	Land Name: FAW - WILDLIFE	County: KITTSON	Acres: 41.50
City:	Site Code:	Classification Per M.S. 86A.05: g. State wildlife management area	Current Public Use: YES	Future Public Use: YES
Land Code: 1000094491	Agency Land Code: R291028650	Land Name: FAW - WILDLIFE	County: KITTSON	Acres: 41.06
City:	Site Code:	Classification Per M.S. 86A.05: g. State wildlife management area	Current Public Use: YES	Future Public Use: YES
Land Code: 1000094492	Agency Land Code: R291028651	Land Name: FAW - WILDLIFE	County: KITTSON	Acres: 41.31
City:	Site Code:	Classification Per M.S. 86A.05: g. State wildlife management area	Current Public Use: YES	Future Public Use: YES
Land Code: 1000094493	Agency Land Code: R291028652	Land Name: FAW - WILDLIFE	County: KITTSON	Acres: 40.28
City:	Site Code:	Classification Per M.S. 86A.05: g. State wildlife management area	Current Public Use: YES	Future Public Use: YES
Land Code: 1000094494	Agency Land Code: R291028653	Land Name: FAW - WILDLIFE	County: KITTSON	Acres: 40.90
City:	Site Code:	Classification Per M.S. 86A.05: g. State wildlife management area	Current Public Use: YES	Future Public Use: YES
Land Code: 1000094495	Agency Land Code: R291028654	Land Name: FAW - WILDLIFE	County: KITTSON	Acres: 40.15
City:	Site Code:	Classification Per M.S. 86A.05: g. State wildlife management area	Current Public Use: YES	Future Public Use: YES
Land Code: 1000094496	Agency Land Code: R291028655	Land Name: FAW - WILDLIFE	County: KITTSON	Acres: 40.12
City:	Site Code:	Classification Per M.S. 86A.05: g. State wildlife management area	Current Public Use: YES	Future Public Use: YES
Land Code: 1000094497	Agency Land Code: R291028656	Land Name: FAW - WILDLIFE	County: KANABEC	Acres: 49.20
City:	Site Code:	Classification Per M.S. 86A.05: g. State wildlife management area	Current Public Use: YES	Future Public Use: YES



Land Code: 1000094498	Agency Land Code: R291028657	Land Name: FAW - WILDLIFE	County: KANABEC	Acres: 26.90
City:	Site Code:	Classification Per M.S. 86A.05: g. State wildlife management area	Current Public Use: YES	Future Public Use: YES
Land Code: 1000094499	Agency Land Code: R291028658	Land Name: FAW - WILDLIFE	County: KANABEC	Acres: 41.50
City:	Site Code:	Classification Per M.S. 86A.05: g. State wildlife management area	Current Public Use: YES	Future Public Use: YES
Land Code: 1000094500	Agency Land Code: R291028659	Land Name: FAW - WILDLIFE	County: KANABEC	Acres: 41.34
City:	Site Code:	Classification Per M.S. 86A.05: g. State wildlife management area	Current Public Use: YES	Future Public Use: YES
Land Code: 1000094501	Agency Land Code: R291028660	Land Name: FAW - WILDLIFE	County: KANABEC	Acres: 41.90
City:	Site Code:	Classification Per M.S. 86A.05: g. State wildlife management area	Current Public Use: YES	Future Public Use: YES
Land Code: 1000094502	Agency Land Code: R291028661	Land Name: FAW - WILDLIFE	County: POLK	Acres: 15.00
City:	Site Code:	Classification Per M.S. 86A.05: g. State wildlife management area	Current Public Use: YES	Future Public Use: YES
Land Code: 1000094503	Agency Land Code: R291028662	Land Name: FAW - WILDLIFE	County: DODGE	Acres: 25.78
City:	Site Code:	Classification Per M.S. 86A.05: g. State wildlife management area	Current Public Use: YES	Future Public Use: YES
Land Code: 1000094504	Agency Land Code: R291028663	Land Name: FAW - WILDLIFE	County: DODGE	Acres: 40.33
City:	Site Code:	Classification Per M.S. 86A.05: g. State wildlife management area	Current Public Use: YES	Future Public Use: YES
Land Code: 1000094505	Agency Land Code: R291028664	Land Name: FAW - FISHERIES	County: HUBBARD	Acres: 18.75
City:	Site Code:	Classification Per M.S. 86A.05: m. Aquatic management areas	Current Public Use: YES	Future Public Use: YES
Land Code: 1000094506	Agency Land Code: R291028665	Land Name: FAW - WILDLIFE	County: MURRAY	Acres: 40.00
City:	Site Code:	Classification Per M.S. 86A.05: g. State wildlife management area	Current Public Use: YES	Future Public Use: YES
Land Code: 1000094507	Agency Land Code: R291028666	Land Name: FAW - WILDLIFE	County: MURRAY	Acres: 40.00
City:	Site Code:	Classification Per M.S. 86A.05: g. State wildlife management area	Current Public Use: YES	Future Public Use: YES
Land Code: 1000094508	Agency Land Code: R291028667	Land Name: FAW - WILDLIFE	County: LINCOLN	Acres: 27.38
City:	Site Code:	Classification Per M.S. 86A.05: g. State wildlife management area	Current Public Use: YES	Future Public Use: YES
Land Code: 1000094509	Agency Land Code: R291028668	Land Name: FAW - WILDLIFE	County: LINCOLN	Acres: 0.32
City:	Site Code:	Classification Per M.S. 86A.05: g. State wildlife management area	Current Public Use: YES	Future Public Use: YES



Land Code: 1000094510	Agency Land Code: R291028669	Land Name: FAW - WILDLIFE	County: LINCOLN	Acres: 21.99
City:	Site Code:	Classification Per M.S. 86A.05: g. State wildlife management area	Current Public Use: YES	Future Public Use: YES
Land Code: 1000094511	Agency Land Code: R291028670	Land Name: FAW - WILDLIFE	County: LINCOLN	Acres: 39.08
City:	Site Code:	Classification Per M.S. 86A.05: g. State wildlife management area	Current Public Use: YES	Future Public Use: YES
Land Code: 1000094512	Agency Land Code: R291028671	Land Name: FAW - WILDLIFE	County: MILLE LACS	Acres: 39.53
City:	Site Code:	Classification Per M.S. 86A.05: g. State wildlife management area	Current Public Use: YES	Future Public Use: YES
Land Code: 1000094513	Agency Land Code: R291028672	Land Name: FAW - WILDLIFE	County: MILLE LACS	Acres: 39.61
City:	Site Code:	Classification Per M.S. 86A.05: g. State wildlife management area	Current Public Use: YES	Future Public Use: YES
Land Code: 1000094514	Agency Land Code: R291028673	Land Name: FAW - WILDLIFE	County: HOUSTON	Acres: 7.87
City:	Site Code:	Classification Per M.S. 86A.05: g. State wildlife management area	Current Public Use: YES	Future Public Use: YES
Land Code: 1000094515	Agency Land Code: R291028674	Land Name: FAW - WILDLIFE	County: HOUSTON	Acres: 36.68
City:	Site Code:	Classification Per M.S. 86A.05: g. State wildlife management area	Current Public Use: YES	Future Public Use: YES
Land Code: 1000094516	Agency Land Code: R291028675	Land Name: FAW - WILDLIFE	County: HOUSTON	Acres: 9.28
City:	Site Code:	Classification Per M.S. 86A.05: g. State wildlife management area	Current Public Use: YES	Future Public Use: YES
Land Code: 1000094517	Agency Land Code: R291028676	Land Name: FAW - WILDLIFE	County: HOUSTON	Acres: 39.85
City:	Site Code:	Classification Per M.S. 86A.05: g. State wildlife management area	Current Public Use: YES	Future Public Use: YES
Land Code: 1000094518	Agency Land Code: R291028677	Land Name: FAW - WILDLIFE	County: HOUSTON	Acres: 38.64
City:	Site Code:	Classification Per M.S. 86A.05: g. State wildlife management area	Current Public Use: YES	Future Public Use: YES
Land Code: 1000094519	Agency Land Code: R291028678	Land Name: FAW - WILDLIFE	County: BLUE EARTH	Acres: 6.64
City:	Site Code:	Classification Per M.S. 86A.05: g. State wildlife management area	Current Public Use: YES	Future Public Use: YES
Land Code: 1000094520	Agency Land Code: R291028679	Land Name: FAW - WILDLIFE	County: MURRAY	Acres: 25.77
City:	Site Code:	Classification Per M.S. 86A.05: g. State wildlife management area	Current Public Use: YES	Future Public Use: YES
Land Code: 1000094521	Agency Land Code: R291028680	Land Name: FAW - WILDLIFE	County: MURRAY	Acres: 28.63
City:	Site Code:	Classification Per M.S. 86A.05: g. State wildlife management area	Current Public Use: YES	Future Public Use: YES



Land Code: 1000094522	Agency Land Code: R291028681	Land Name: FAW - WILDLIFE	County: MURRAY	Acres: 41.09
City:	Site Code:	Classification Per M.S. 86A.05: g. State wildlife management area	Current Public Use: YES	Future Public Use: YES
Land Code: 1000094523	Agency Land Code: R291028682	Land Name: FAW - WILDLIFE	County: MURRAY	Acres: 37.17
City:	Site Code:	Classification Per M.S. 86A.05: g. State wildlife management area	Current Public Use: YES	Future Public Use: YES
Land Code: 1000094524	Agency Land Code: R291028683	Land Name: FAW - WILDLIFE	County: DAKOTA	Acres: 2.80
City:	Site Code:	Classification Per M.S. 86A.05: g. State wildlife management area	Current Public Use: YES	Future Public Use: YES
Land Code: 1000094525	Agency Land Code: R291028684	Land Name: FAW - WILDLIFE	County: LINCOLN	Acres: 2.28
City:	Site Code:	Classification Per M.S. 86A.05: g. State wildlife management area	Current Public Use: YES	Future Public Use: YES
Land Code: 1000094526	Agency Land Code: R291028685	Land Name: FAW - WILDLIFE	County: RICE	Acres: 20.78
City:	Site Code:	Classification Per M.S. 86A.05: g. State wildlife management area	Current Public Use: YES	Future Public Use: YES
Land Code: 1000094527	Agency Land Code: R291028686	Land Name: FAW - WILDLIFE	County: BLUE EARTH	Acres: 8.90
City:	Site Code:	Classification Per M.S. 86A.05: g. State wildlife management area	Current Public Use: YES	Future Public Use: YES
Land Code: 1000094528	Agency Land Code: R291028687	Land Name: FAW - FISHERIES	County: HUBBARD	Acres: 13.28
City:	Site Code:	Classification Per M.S. 86A.05: m. Aquatic management areas	Current Public Use: YES	Future Public Use: YES
Land Code: 1000094529	Agency Land Code: R291028688	Land Name: FAW - WILDLIFE	County: CROW WING	Acres: 35.57
City:	Site Code:	Classification Per M.S. 86A.05: g. State wildlife management area	Current Public Use: YES	Future Public Use: YES
Land Code: 1000094530	Agency Land Code: R291028689	Land Name: FAW - WILDLIFE	County: CROW WING	Acres: 35.40
City:	Site Code:	Classification Per M.S. 86A.05: g. State wildlife management area	Current Public Use: YES	Future Public Use: YES
Land Code: 1000094531	Agency Land Code: R291028690	Land Name: FAW - WILDLIFE	County: CROW WING	Acres: 39.95
City:	Site Code:	Classification Per M.S. 86A.05: g. State wildlife management area	Current Public Use: YES	Future Public Use: YES
Land Code: 1000094532	Agency Land Code: R291028691	Land Name: FAW - WILDLIFE	County: CROW WING	Acres: 28.16
City:	Site Code:	Classification Per M.S. 86A.05: g. State wildlife management area	Current Public Use: YES	Future Public Use: YES
Land Code: 1000094533	Agency Land Code: R291028692	Land Name: FAW - WILDLIFE	County: CROW WING	Acres: 20.65
City:	Site Code:	Classification Per M.S. 86A.05: g. State wildlife management area	Current Public Use: YES	Future Public Use: YES



Land Code: 1000094534	Agency Land Code: R291028693	Land Name: FAW - WILDLIFE	County: CROW WING	Acres: 35.56
City:	Site Code:	Classification Per M.S. 86A.05: g. State wildlife management area	Current Public Use: YES	Future Public Use: YES
Land Code: 1000094535	Agency Land Code: R291028694	Land Name: FAW - WILDLIFE	County: CROW WING	Acres: 39.38
City:	Site Code:	Classification Per M.S. 86A.05: g. State wildlife management area	Current Public Use: YES	Future Public Use: YES
Land Code: 1000094536	Agency Land Code: R291028695	Land Name: FAW - WILDLIFE	County: CLAY	Acres: 40.08
City:	Site Code:	Classification Per M.S. 86A.05: g. State wildlife management area	Current Public Use: YES	Future Public Use: YES
Land Code: 1000094537	Agency Land Code: R291028696	Land Name: FAW - WILDLIFE	County: CLAY	Acres: 40.06
City:	Site Code:	Classification Per M.S. 86A.05: g. State wildlife management area	Current Public Use: YES	Future Public Use: YES
Land Code: 1000094538	Agency Land Code: R291028697	Land Name: FAW - WILDLIFE	County: CLAY	Acres: 39.92
City:	Site Code:	Classification Per M.S. 86A.05: g. State wildlife management area	Current Public Use: YES	Future Public Use: YES
Land Code: 1000094539	Agency Land Code: R291028698	Land Name: FAW - WILDLIFE	County: CLAY	Acres: 39.95
City:	Site Code:	Classification Per M.S. 86A.05: g. State wildlife management area	Current Public Use: YES	Future Public Use: YES
Land Code: 1000094540	Agency Land Code: R291028699	Land Name: FAW - WILDLIFE	County: LINCOLN	Acres: 38.93
City:	Site Code:	Classification Per M.S. 86A.05: g. State wildlife management area	Current Public Use: YES	Future Public Use: YES
Land Code: 1000094541	Agency Land Code: R291028700	Land Name: FAW - WILDLIFE	County: LINCOLN	Acres: 9.65
City:	Site Code:	Classification Per M.S. 86A.05: g. State wildlife management area	Current Public Use: YES	Future Public Use: YES
Land Code: 1000094542	Agency Land Code: R291028701	Land Name: FAW - WILDLIFE	County: SIBLEY	Acres: 6.24
City:	Site Code:	Classification Per M.S. 86A.05: g. State wildlife management area	Current Public Use: YES	Future Public Use: YES
Land Code: 1000094543	Agency Land Code: R291028702	Land Name: FAW - WILDLIFE	County: SIBLEY	Acres: 13.76
City:	Site Code:	Classification Per M.S. 86A.05: g. State wildlife management area	Current Public Use: YES	Future Public Use: YES
Land Code: 1000094544	Agency Land Code: R291028703	Land Name: FAW - WILDLIFE	County: SIBLEY	Acres: 41.98
City:	Site Code:	Classification Per M.S. 86A.05: g. State wildlife management area	Current Public Use: YES	Future Public Use: YES
Land Code: 1000094545	Agency Land Code: R291028704	Land Name: FAW - WILDLIFE	County: RED LAKE	Acres: 40.86
City:	Site Code:	Classification Per M.S. 86A.05: g. State wildlife management area	Current Public Use: YES	Future Public Use: YES



Land Code: 1000094546	Agency Land Code: R291028705	Land Name: FAW - WILDLIFE	County: RED LAKE	Acres: 40.15
City:	Site Code:	Classification Per M.S. 86A.05: g. State wildlife management area	Current Public Use: YES	Future Public Use: YES
Land Code: 1000094547	Agency Land Code: R291028706	Land Name: FAW - WILDLIFE	County: RED LAKE	Acres: 39.61
City:	Site Code:	Classification Per M.S. 86A.05: g. State wildlife management area	Current Public Use: YES	Future Public Use: YES
Land Code: 1000094548	Agency Land Code: R291028707	Land Name: FAW - WILDLIFE	County: RED LAKE	Acres: 40.92
City:	Site Code:	Classification Per M.S. 86A.05: g. State wildlife management area	Current Public Use: YES	Future Public Use: YES
Land Code: 1000094549	Agency Land Code: R291028708	Land Name: FAW - WILDLIFE	County: RED LAKE	Acres: 40.18
City:	Site Code:	Classification Per M.S. 86A.05: g. State wildlife management area	Current Public Use: YES	Future Public Use: YES
Land Code: 1000094550	Agency Land Code: R291028709	Land Name: FAW - WILDLIFE	County: RED LAKE	Acres: 40.79
City:	Site Code:	Classification Per M.S. 86A.05: g. State wildlife management area	Current Public Use: YES	Future Public Use: YES
Land Code: 1000094551	Agency Land Code: R291028710	Land Name: FAW - WILDLIFE	County: RED LAKE	Acres: 40.62
City:	Site Code:	Classification Per M.S. 86A.05: g. State wildlife management area	Current Public Use: YES	Future Public Use: YES
Land Code: 1000094552	Agency Land Code: R291028711	Land Name: FAW - WILDLIFE	County: LE SUEUR	Acres: 40.37
City:	Site Code:	Classification Per M.S. 86A.05: g. State wildlife management area	Current Public Use: YES	Future Public Use: YES
Land Code: 1000094553	Agency Land Code: R291028712	Land Name: FAW - WILDLIFE	County: LE SUEUR	Acres: 14.07
City:	Site Code:	Classification Per M.S. 86A.05: g. State wildlife management area	Current Public Use: YES	Future Public Use: YES
Land Code: 1000094554	Agency Land Code: R291028713	Land Name: FAW - WILDLIFE	County: DAKOTA	Acres: 4.22
City:	Site Code:	Classification Per M.S. 86A.05: g. State wildlife management area	Current Public Use: YES	Future Public Use: YES
Land Code: 1000094555	Agency Land Code: R291028714	Land Name: FAW - WILDLIFE	County: LINCOLN	Acres: 5.45
City:	Site Code:	Classification Per M.S. 86A.05: g. State wildlife management area	Current Public Use: YES	Future Public Use: YES
Land Code: 1000094556	Agency Land Code: R291028715	Land Name: FAW - WILDLIFE	County: LINCOLN	Acres: 5.32
City:	Site Code:	Classification Per M.S. 86A.05: g. State wildlife management area	Current Public Use: YES	Future Public Use: YES
Land Code: 1000094557	Agency Land Code: R291028716	Land Name: PARKS & TRAILS	County: CROW WING	Acres: 2.80
City:	Site Code:	Classification Per M.S. 86A.05: h. State water access site	Current Public Use: YES	Future Public Use: YES



Land Code: 1000094558	Agency Land Code: R291028717	Land Name: FAW - WILDLIFE	County: LAC QUI PARLE	Acres: 39.93
City:	Site Code:	Classification Per M.S. 86A.05: g. State wildlife management area	Current Public Use: YES	Future Public Use: YES
Land Code: 1000094559	Agency Land Code: R291028718	Land Name: FAW - WILDLIFE	County: LAC QUI PARLE	Acres: 40.00
City:	Site Code:	Classification Per M.S. 86A.05: g. State wildlife management area	Current Public Use: YES	Future Public Use: YES
Land Code: 1000094560	Agency Land Code: R291028719	Land Name: FAW - WILDLIFE	County: LAC QUI PARLE	Acres: 40.00
City:	Site Code:	Classification Per M.S. 86A.05: g. State wildlife management area	Current Public Use: YES	Future Public Use: YES
Land Code: 1000094561	Agency Land Code: R291028720	Land Name: FAW - WILDLIFE	County: LAC QUI PARLE	Acres: 39.91
City:	Site Code:	Classification Per M.S. 86A.05: g. State wildlife management area	Current Public Use: YES	Future Public Use: YES
Land Code: 1000094562	Agency Land Code: R291028721	Land Name: FAW - FISHERIES	County: PINE	Acres: 1.88
City:	Site Code:	Classification Per M.S. 86A.05: m. Aquatic management areas	Current Public Use: YES	Future Public Use: YES
Land Code: 1000094563	Agency Land Code: R291028722	Land Name: FAW - WILDLIFE	County: MURRAY	Acres: 14.19
City:	Site Code:	Classification Per M.S. 86A.05: g. State wildlife management area	Current Public Use: YES	Future Public Use: YES
Land Code: 1000094564	Agency Land Code: R291028723	Land Name: FAW - WILDLIFE	County: NOBLES	Acres: 40.19
City:	Site Code:	Classification Per M.S. 86A.05: g. State wildlife management area	Current Public Use: YES	Future Public Use: YES
Land Code: 1000094565	Agency Land Code: R291028724	Land Name: FAW - WILDLIFE	County: NOBLES	Acres: 40.24
City:	Site Code:	Classification Per M.S. 86A.05: g. State wildlife management area	Current Public Use: YES	Future Public Use: YES
Land Code: 1000094566	Agency Land Code: R291028725	Land Name: FAW - WILDLIFE	County: NOBLES	Acres: 40.45
City:	Site Code:	Classification Per M.S. 86A.05: g. State wildlife management area	Current Public Use: YES	Future Public Use: YES
Land Code: 1000094567	Agency Land Code: R291028726	Land Name: FAW - WILDLIFE	County: NOBLES	Acres: 34.51
City:	Site Code:	Classification Per M.S. 86A.05: g. State wildlife management area	Current Public Use: YES	Future Public Use: YES
Land Code: 1000094568	Agency Land Code: R291028727	Land Name: FAW - FISHERIES	County: HUBBARD	Acres: 5.50
City:	Site Code:	Classification Per M.S. 86A.05: m. Aquatic management areas	Current Public Use: YES	Future Public Use: YES
Land Code: 1000094569	Agency Land Code: R291028728	Land Name: FAW - WILDLIFE	County: SIBLEY	Acres: 8.11
City:	Site Code:	Classification Per M.S. 86A.05: g. State wildlife management area	Current Public Use: YES	Future Public Use: YES



Land Code: 1000094570	Agency Land Code: R291028729	Land Name: FAW - WILDLIFE	County: FILLMORE	Acres: 36.96
City:	Site Code:	Classification Per M.S. 86A.05: g. State wildlife management area	Current Public Use: YES	Future Public Use: YES
Land Code: 1000094571	Agency Land Code: R291028730	Land Name: FAW - WILDLIFE	County: SIBLEY	Acres: 5.31
City:	Site Code:	Classification Per M.S. 86A.05: g. State wildlife management area	Current Public Use: YES	Future Public Use: YES
Land Code: 1000094572	Agency Land Code: R291028731	Land Name: FAW - WILDLIFE	County: FILLMORE	Acres: 28.53
City:	Site Code:	Classification Per M.S. 86A.05: g. State wildlife management area	Current Public Use: YES	Future Public Use: YES
Land Code: 1000094573	Agency Land Code: R291028732	Land Name: FAW - WILDLIFE	County: BIG STONE	Acres: 38.97
City:	Site Code:	Classification Per M.S. 86A.05: g. State wildlife management area	Current Public Use: YES	Future Public Use: YES
Land Code: 1000094574	Agency Land Code: R291028733	Land Name: FAW - WILDLIFE	County: BIG STONE	Acres: 40.33
City:	Site Code:	Classification Per M.S. 86A.05: g. State wildlife management area	Current Public Use: YES	Future Public Use: YES
Land Code: 1000094575	Agency Land Code: R291028734	Land Name: FAW - WILDLIFE	County: BIG STONE	Acres: 40.36
City:	Site Code:	Classification Per M.S. 86A.05: g. State wildlife management area	Current Public Use: YES	Future Public Use: YES
Land Code: 1000094576	Agency Land Code: R291028735	Land Name: FAW - WILDLIFE	County: BIG STONE	Acres: 40.16
City:	Site Code:	Classification Per M.S. 86A.05: g. State wildlife management area	Current Public Use: YES	Future Public Use: YES
Land Code: 1000094577	Agency Land Code: R291028736	Land Name: FAW - WILDLIFE	County: BIG STONE	Acres: 40.19
City:	Site Code:	Classification Per M.S. 86A.05: g. State wildlife management area	Current Public Use: YES	Future Public Use: YES
Land Code: 1000094578	Agency Land Code: R291028737	Land Name: FAW - WILDLIFE	County: BIG STONE	Acres: 32.94
City:	Site Code:	Classification Per M.S. 86A.05: g. State wildlife management area	Current Public Use: YES	Future Public Use: YES
Land Code: 1000094579	Agency Land Code: R291028738	Land Name: FAW - WILDLIFE	County: GOODHUE	Acres: 10.64
City:	Site Code:	Classification Per M.S. 86A.05: g. State wildlife management area	Current Public Use: YES	Future Public Use: YES
Land Code: 1000094580	Agency Land Code: R291028739	Land Name: FAW - WILDLIFE	County: GOODHUE	Acres: 7.04
City:	Site Code:	Classification Per M.S. 86A.05: g. State wildlife management area	Current Public Use: YES	Future Public Use: YES
Land Code: 1000094581	Agency Land Code: R291028740	Land Name: FAW - WILDLIFE	County: AITKIN	Acres: 0.10
City:	Site Code:	Classification Per M.S. 86A.05: g. State wildlife management area	Current Public Use: YES	Future Public Use: YES



Land Code: 1000094582	Agency Land Code: R291028741	Land Name: FAW - WILDLIFE	County: AITKIN	Acres: 40.00
City:	Site Code:	Classification Per M.S. 86A.05: g. State wildlife management area	Current Public Use: YES	Future Public Use: YES
Land Code: 1000094583	Agency Land Code: R291028742	Land Name: FAW - WILDLIFE	County: AITKIN	Acres: 40.00
City:	Site Code:	Classification Per M.S. 86A.05: g. State wildlife management area	Current Public Use: YES	Future Public Use: YES
Land Code: 1000094584	Agency Land Code: R291028743	Land Name: FAW - WILDLIFE	County: AITKIN	Acres: 40.00
City:	Site Code:	Classification Per M.S. 86A.05: g. State wildlife management area	Current Public Use: YES	Future Public Use: YES
Land Code: 1000094585	Agency Land Code: R291028744	Land Name: FAW - WILDLIFE	County: AITKIN	Acres: 20.00
City:	Site Code:	Classification Per M.S. 86A.05: g. State wildlife management area	Current Public Use: YES	Future Public Use: YES
Land Code: 1000094586	Agency Land Code: R291028745	Land Name: FAW - WILDLIFE	County: AITKIN	Acres: 40.00
City:	Site Code:	Classification Per M.S. 86A.05: g. State wildlife management area	Current Public Use: YES	Future Public Use: YES
Land Code: 1000094587	Agency Land Code: R291028746	Land Name: FAW - WILDLIFE	County: AITKIN	Acres: 40.00
City:	Site Code:	Classification Per M.S. 86A.05: g. State wildlife management area	Current Public Use: YES	Future Public Use: YES
Land Code: 1000094588	Agency Land Code: R291028747	Land Name: FAW - WILDLIFE	County: AITKIN	Acres: 40.00
City:	Site Code:	Classification Per M.S. 86A.05: g. State wildlife management area	Current Public Use: YES	Future Public Use: YES
Land Code: 1000094589	Agency Land Code: R291028748	Land Name: FAW - WILDLIFE	County: AITKIN	Acres: 40.00
City:	Site Code:	Classification Per M.S. 86A.05: g. State wildlife management area	Current Public Use: YES	Future Public Use: YES
Land Code: 1000094590	Agency Land Code: R291028749	Land Name: FAW - WILDLIFE	County: NOBLES	Acres: 23.04
City:	Site Code:	Classification Per M.S. 86A.05: g. State wildlife management area	Current Public Use: YES	Future Public Use: YES
Land Code: 1000094591	Agency Land Code: R291028750	Land Name: FAW - WILDLIFE	County: NOBLES	Acres: 12.59
City:	Site Code:	Classification Per M.S. 86A.05: g. State wildlife management area	Current Public Use: YES	Future Public Use: YES
Land Code: 1000094592	Agency Land Code: R291028751	Land Name: FAW - FISHERIES	County: BELTRAMI	Acres: 11.40
City:	Site Code:	Classification Per M.S. 86A.05: m. Aquatic management areas	Current Public Use: YES	Future Public Use: YES
Land Code: 1000094593	Agency Land Code: R291028752	Land Name: FAW - WILDLIFE	County: AITKIN	Acres: 40.22
City:	Site Code:	Classification Per M.S. 86A.05: g. State wildlife management area	Current Public Use: YES	Future Public Use: YES



Land Code: 1000094594	Agency Land Code: R291028753	Land Name: FAW - WILDLIFE	County: AITKIN	Acres: 40.31
City:	Site Code:	Classification Per M.S. 86A.05: g. State wildlife management area	Current Public Use: YES	Future Public Use: YES
Land Code: 1000094595	Agency Land Code: R291028754	Land Name: FAW - WILDLIFE	County: AITKIN	Acres: 40.32
City:	Site Code:	Classification Per M.S. 86A.05: g. State wildlife management area	Current Public Use: YES	Future Public Use: YES
Land Code: 1000094596	Agency Land Code: R291028755	Land Name: FAW - WILDLIFE	County: AITKIN	Acres: 40.35
City:	Site Code:	Classification Per M.S. 86A.05: g. State wildlife management area	Current Public Use: YES	Future Public Use: YES
Land Code: 1000094597	Agency Land Code: R291028756	Land Name: FAW - WILDLIFE	County: AITKIN	Acres: 41.33
City:	Site Code:	Classification Per M.S. 86A.05: g. State wildlife management area	Current Public Use: YES	Future Public Use: YES
Land Code: 1000094598	Agency Land Code: R291028757	Land Name: FAW - WILDLIFE	County: AITKIN	Acres: 40.86
City:	Site Code:	Classification Per M.S. 86A.05: g. State wildlife management area	Current Public Use: YES	Future Public Use: YES
Land Code: 1000094599	Agency Land Code: R291028758	Land Name: FAW - WILDLIFE	County: AITKIN	Acres: 41.07
City:	Site Code:	Classification Per M.S. 86A.05: g. State wildlife management area	Current Public Use: YES	Future Public Use: YES
Land Code: 1000094600	Agency Land Code: R291028759	Land Name: FAW - WILDLIFE	County: AITKIN	Acres: 41.53
City:	Site Code:	Classification Per M.S. 86A.05: g. State wildlife management area	Current Public Use: YES	Future Public Use: YES
Land Code: 1000094601	Agency Land Code: R291028760	Land Name: PARKS & TRAILS	County: CLEARWATER	Acres: 1.82
City:	Site Code:	Classification Per M.S. 86A.05: a. State park; purpose	Current Public Use: YES	Future Public Use: YES
Land Code: 1000094602	Agency Land Code: R291028761	Land Name: FAW - FISHERIES	County: CROW WING	Acres: 1.83
City:	Site Code:	Classification Per M.S. 86A.05: m. Aquatic management areas	Current Public Use: YES	Future Public Use: YES
Land Code: 1000094603	Agency Land Code: R291028762	Land Name: FAW - WILDLIFE	County: WRIGHT	Acres: 39.84
City:	Site Code:	Classification Per M.S. 86A.05: g. State wildlife management area	Current Public Use: YES	Future Public Use: YES
Land Code: 1000094604	Agency Land Code: R291028763	Land Name: FAW - WILDLIFE	County: WRIGHT	Acres: 40.01
City:	Site Code:	Classification Per M.S. 86A.05: g. State wildlife management area	Current Public Use: YES	Future Public Use: YES
Land Code: 1000094605	Agency Land Code: R291028764	Land Name: FAW - WILDLIFE	County: WRIGHT	Acres: 36.00
City:	Site Code:	Classification Per M.S. 86A.05: g. State wildlife management area	Current Public Use: YES	Future Public Use: YES



Land Code: 1000094606	Agency Land Code: R291028765	Land Name: FAW - WILDLIFE	County: MILLE LACS	Acres: 44.10
City:	Site Code:	Classification Per M.S. 86A.05: g. State wildlife management area	Current Public Use: YES	Future Public Use: YES
Land Code: 1000094607	Agency Land Code: R291028766	Land Name: FAW - WILDLIFE	County: MILLE LACS	Acres: 40.00
City:	Site Code:	Classification Per M.S. 86A.05: g. State wildlife management area	Current Public Use: YES	Future Public Use: YES
Land Code: 1000094608	Agency Land Code: R291028767	Land Name: FAW - WILDLIFE	County: MILLE LACS	Acres: 27.10
City:	Site Code:	Classification Per M.S. 86A.05: g. State wildlife management area	Current Public Use: YES	Future Public Use: YES
Land Code: 1000094609	Agency Land Code: R291028768	Land Name: FAW - WILDLIFE	County: LINCOLN	Acres: 0.20
City:	Site Code:	Classification Per M.S. 86A.05: g. State wildlife management area	Current Public Use: YES	Future Public Use: YES
Land Code: 1000094610	Agency Land Code: R291028769	Land Name: FAW - WILDLIFE	County: LINCOLN	Acres: 1.12
City:	Site Code:	Classification Per M.S. 86A.05: g. State wildlife management area	Current Public Use: YES	Future Public Use: YES
Land Code: 1000094611	Agency Land Code: R291028770	Land Name: FAW - WILDLIFE	County: STEARNS	Acres: 40.62
City:	Site Code:	Classification Per M.S. 86A.05: g. State wildlife management area	Current Public Use: YES	Future Public Use: YES
Land Code: 1000094612	Agency Land Code: R291028771	Land Name: FAW - WILDLIFE	County: STEARNS	Acres: 40.50
City:	Site Code:	Classification Per M.S. 86A.05: g. State wildlife management area	Current Public Use: YES	Future Public Use: YES
Land Code: 1000094613	Agency Land Code: R291028772	Land Name: FAW - WILDLIFE	County: STEARNS	Acres: 40.65
City:	Site Code:	Classification Per M.S. 86A.05: g. State wildlife management area	Current Public Use: YES	Future Public Use: YES
Land Code: 1000094614	Agency Land Code: R291028773	Land Name: FAW - WILDLIFE	County: STEARNS	Acres: 40.53
City:	Site Code:	Classification Per M.S. 86A.05: g. State wildlife management area	Current Public Use: YES	Future Public Use: YES
Land Code: 1000094615	Agency Land Code: R291028774	Land Name: FAW - WILDLIFE	County: STEARNS	Acres: 37.42
City:	Site Code:	Classification Per M.S. 86A.05: g. State wildlife management area	Current Public Use: YES	Future Public Use: YES
Land Code: 1000094616	Agency Land Code: R291028775	Land Name: FAW - WILDLIFE	County: STEARNS	Acres: 40.38
City:	Site Code:	Classification Per M.S. 86A.05: g. State wildlife management area	Current Public Use: YES	Future Public Use: YES
Land Code: 1000094617	Agency Land Code: R291028776	Land Name: FAW - WILDLIFE	County: RICE	Acres: 34.87
City:	Site Code:	Classification Per M.S. 86A.05: g. State wildlife management area	Current Public Use: YES	Future Public Use: YES



Land Code: 1000094618	Agency Land Code: R291028777	Land Name: FAW - WILDLIFE	County: RICE	Acres: 19.91
City:	Site Code:	Classification Per M.S. 86A.05: g. State wildlife management area	Current Public Use: YES	Future Public Use: YES
Land Code: 1000094619	Agency Land Code: R291028778	Land Name: FAW - WILDLIFE	County: RICE	Acres: 19.84
City:	Site Code:	Classification Per M.S. 86A.05: g. State wildlife management area	Current Public Use: YES	Future Public Use: YES
Land Code: 1000094620	Agency Land Code: R291028779	Land Name: FAW - WILDLIFE	County: RICE	Acres: 3.00
City:	Site Code:	Classification Per M.S. 86A.05: g. State wildlife management area	Current Public Use: YES	Future Public Use: YES
Land Code: 1000094621	Agency Land Code: R291028780	Land Name: FAW - WILDLIFE	County: CHISAGO	Acres: 0.69
City:	Site Code:	Classification Per M.S. 86A.05: g. State wildlife management area	Current Public Use: YES	Future Public Use: YES
Land Code: 1000094622	Agency Land Code: R291028781	Land Name: FAW - WILDLIFE	County: CHISAGO	Acres: 40.23
City:	Site Code:	Classification Per M.S. 86A.05: g. State wildlife management area	Current Public Use: YES	Future Public Use: YES
Land Code: 1000094623	Agency Land Code: R291028782	Land Name: FAW - WILDLIFE	County: CHISAGO	Acres: 2.11
City:	Site Code:	Classification Per M.S. 86A.05: g. State wildlife management area	Current Public Use: YES	Future Public Use: YES
Land Code: 1000094624	Agency Land Code: R291028783	Land Name: FAW - WILDLIFE	County: CHISAGO	Acres: 40.43
City:	Site Code:	Classification Per M.S. 86A.05: g. State wildlife management area	Current Public Use: YES	Future Public Use: YES
Land Code: 1000094625	Agency Land Code: R291028784	Land Name: FAW - WILDLIFE	County: CHISAGO	Acres: 35.15
City:	Site Code:	Classification Per M.S. 86A.05: g. State wildlife management area	Current Public Use: YES	Future Public Use: YES
Land Code: 1000094626	Agency Land Code: R291028785	Land Name: FAW - WILDLIFE	County: RICE	Acres: 0.01
City:	Site Code:	Classification Per M.S. 86A.05: g. State wildlife management area	Current Public Use: YES	Future Public Use: YES
Land Code: 1000094627	Agency Land Code: R291028786	Land Name: FAW - WILDLIFE	County: MARTIN	Acres: 48.27
City:	Site Code:	Classification Per M.S. 86A.05: g. State wildlife management area	Current Public Use: YES	Future Public Use: YES
Land Code: 1000094628	Agency Land Code: R291028787	Land Name: FAW - WILDLIFE	County: MARTIN	Acres: 10.24
City:	Site Code:	Classification Per M.S. 86A.05: g. State wildlife management area	Current Public Use: YES	Future Public Use: YES
Land Code: 1000094629	Agency Land Code: R291028788	Land Name: FAW - WILDLIFE	County: MARTIN	Acres: 19.64
City:	Site Code:	Classification Per M.S. 86A.05: g. State wildlife management area	Current Public Use: YES	Future Public Use: YES



Land Code: 1000094630	Agency Land Code: R291028789	Land Name: FAW - WILDLIFE	County: MARTIN	Acres: 43.63
City:	Site Code:	Classification Per M.S. 86A.05: g. State wildlife management area	Current Public Use: YES	Future Public Use: YES
Land Code: 1000094631	Agency Land Code: R291028790	Land Name: FAW - WILDLIFE	County: MARTIN	Acres: 33.92
City:	Site Code:	Classification Per M.S. 86A.05: g. State wildlife management area	Current Public Use: YES	Future Public Use: YES
Land Code: 1000094632	Agency Land Code: R291028791	Land Name: FAW - WILDLIFE	County: NOBLES	Acres: 20.54
City:	Site Code:	Classification Per M.S. 86A.05: g. State wildlife management area	Current Public Use: YES	Future Public Use: YES
Land Code: 1000094633	Agency Land Code: R291028792	Land Name: FAW - WILDLIFE	County: NOBLES	Acres: 40.64
City:	Site Code:	Classification Per M.S. 86A.05: g. State wildlife management area	Current Public Use: YES	Future Public Use: YES
Land Code: 1000094634	Agency Land Code: R291028793	Land Name: FAW - WILDLIFE	County: NOBLES	Acres: 40.65
City:	Site Code:	Classification Per M.S. 86A.05: g. State wildlife management area	Current Public Use: YES	Future Public Use: YES
Land Code: 1000094635	Agency Land Code: R291028794	Land Name: FAW - WILDLIFE	County: NOBLES	Acres: 17.62
City:	Site Code:	Classification Per M.S. 86A.05: g. State wildlife management area	Current Public Use: YES	Future Public Use: YES
Land Code: 1000094636	Agency Land Code: R291028795	Land Name: FAW - WILDLIFE	County: NOBLES	Acres: 1.20
City:	Site Code:	Classification Per M.S. 86A.05: g. State wildlife management area	Current Public Use: YES	Future Public Use: YES
Land Code: 1000094637	Agency Land Code: R291028796	Land Name: FAW - WILDLIFE	County: LINCOLN	Acres: 24.31
City:	Site Code:	Classification Per M.S. 86A.05: g. State wildlife management area	Current Public Use: YES	Future Public Use: YES
Land Code: 1000094638	Agency Land Code: R291028797	Land Name: FAW - WILDLIFE	County: LINCOLN	Acres: 3.56
City:	Site Code:	Classification Per M.S. 86A.05: g. State wildlife management area	Current Public Use: YES	Future Public Use: YES
Land Code: 1000094639	Agency Land Code: R291028798	Land Name: FAW - WILDLIFE	County: LINCOLN	Acres: 24.77
City:	Site Code:	Classification Per M.S. 86A.05: g. State wildlife management area	Current Public Use: YES	Future Public Use: YES
Land Code: 1000094640	Agency Land Code: R291028799	Land Name: FAW - WILDLIFE	County: FILLMORE	Acres: 40.92
City:	Site Code:	Classification Per M.S. 86A.05: g. State wildlife management area	Current Public Use: YES	Future Public Use: YES
Land Code: 1000094641	Agency Land Code: R291028800	Land Name: FAW - WILDLIFE	County: FILLMORE	Acres: 40.26
City:	Site Code:	Classification Per M.S. 86A.05: g. State wildlife management area	Current Public Use: YES	Future Public Use: YES



Land Code: 1000094642	Agency Land Code: R291028801	Land Name: FAW - WILDLIFE	County: FILLMORE	Acres: 20.10
City:	Site Code:	Classification Per M.S. 86A.05: g. State wildlife management area	Current Public Use: YES	Future Public Use: YES
Land Code: 1000094643	Agency Land Code: R291028802	Land Name: FAW - WILDLIFE	County: FILLMORE	Acres: 22.62
City:	Site Code:	Classification Per M.S. 86A.05: g. State wildlife management area	Current Public Use: YES	Future Public Use: YES
Land Code: 1000094644	Agency Land Code: R291028803	Land Name: FAW - WILDLIFE	County: FILLMORE	Acres: 14.39
City:	Site Code:	Classification Per M.S. 86A.05: g. State wildlife management area	Current Public Use: YES	Future Public Use: YES
Land Code: 1000094645	Agency Land Code: R291028804	Land Name: FAW - WILDLIFE	County: LINCOLN	Acres: 2.08
City:	Site Code:	Classification Per M.S. 86A.05: g. State wildlife management area	Current Public Use: YES	Future Public Use: YES
Land Code: 1000094646	Agency Land Code: R291028805	Land Name: FAW - WILDLIFE	County: POPE	Acres: 39.81
City:	Site Code:	Classification Per M.S. 86A.05: g. State wildlife management area	Current Public Use: YES	Future Public Use: YES
Land Code: 1000094647	Agency Land Code: R291028806	Land Name: FAW - WILDLIFE	County: POPE	Acres: 39.83
City:	Site Code:	Classification Per M.S. 86A.05: g. State wildlife management area	Current Public Use: YES	Future Public Use: YES
Land Code: 1000094648	Agency Land Code: R291028807	Land Name: FAW - WILDLIFE	County: POPE	Acres: 39.73
City:	Site Code:	Classification Per M.S. 86A.05: g. State wildlife management area	Current Public Use: YES	Future Public Use: YES
Land Code: 1000094649	Agency Land Code: R291028808	Land Name: FAW - WILDLIFE	County: POPE	Acres: 39.75
City:	Site Code:	Classification Per M.S. 86A.05: g. State wildlife management area	Current Public Use: YES	Future Public Use: YES
Land Code: 1000094650	Agency Land Code: R291028809	Land Name: FAW - WILDLIFE	County: KANDIYOHI	Acres: 32.03
City:	Site Code:	Classification Per M.S. 86A.05: g. State wildlife management area	Current Public Use: YES	Future Public Use: YES
Land Code: 1000094651	Agency Land Code: R291028810	Land Name: FAW - WILDLIFE	County: KANDIYOHI	Acres: 31.97
City:	Site Code:	Classification Per M.S. 86A.05: g. State wildlife management area	Current Public Use: YES	Future Public Use: YES
Land Code: 1000094652	Agency Land Code: R291028811	Land Name: PARKS & TRAILS	County: KANDIYOHI	Acres: 1.27
City:	Site Code:	Classification Per M.S. 86A.05: c. State trail	Current Public Use: YES	Future Public Use: YES
Land Code: 1000094653	Agency Land Code: R291028812	Land Name: PARKS & TRAILS	County: KANDIYOHI	Acres: 39.92
City:	Site Code:	Classification Per M.S. 86A.05: a. State park; purpose	Current Public Use: YES	Future Public Use: YES



Land Code: 1000094654	Agency Land Code: R291028813	Land Name: PARKS & TRAILS	County: KANDIYOHI	Acres: 39.83
City:	Site Code:	Classification Per M.S. 86A.05: a. State park; purpose	Current Public Use: YES	Future Public Use: YES
Land Code: 1000094655	Agency Land Code: R291028814	Land Name: PARKS & TRAILS	County: KANDIYOHI	Acres: 37.95
City:	Site Code:	Classification Per M.S. 86A.05: a. State park; purpose	Current Public Use: YES	Future Public Use: YES
Land Code: 1000094656	Agency Land Code: R291028815	Land Name: FAW - FISHERIES	County: ITASCA	Acres: 0.65
City:	Site Code:	Classification Per M.S. 86A.05: m. Aquatic management areas	Current Public Use: YES	Future Public Use: YES
Land Code: 1000094657	Agency Land Code: R291028816	Land Name: FAW - WILDLIFE	County: OTTER TAIL	Acres: 5.30
City:	Site Code:	Classification Per M.S. 86A.05: g. State wildlife management area	Current Public Use: YES	Future Public Use: YES
Land Code: 1000094658	Agency Land Code: R291028817	Land Name: FAW - WILDLIFE	County: WRIGHT	Acres: 0.55
City:	Site Code:	Classification Per M.S. 86A.05: g. State wildlife management area	Current Public Use: YES	Future Public Use: YES
Land Code: 1000094659	Agency Land Code: R291028818	Land Name: FAW - WILDLIFE	County: WRIGHT	Acres: 0.92
City:	Site Code:	Classification Per M.S. 86A.05: g. State wildlife management area	Current Public Use: YES	Future Public Use: YES
Land Code: 1000094660	Agency Land Code: R291028819	Land Name: FAW - WILDLIFE	County: ROCK	Acres: 0.35
City:	Site Code:	Classification Per M.S. 86A.05: g. State wildlife management area	Current Public Use: YES	Future Public Use: YES
Land Code: 1000094661	Agency Land Code: R291028820	Land Name: FAW - WILDLIFE	County: AITKIN	Acres: 27.40
City:	Site Code:	Classification Per M.S. 86A.05: g. State wildlife management area	Current Public Use: YES	Future Public Use: YES
Land Code: 1000094662	Agency Land Code: R291028821	Land Name: FAW - WILDLIFE	County: AITKIN	Acres: 4.40
City:	Site Code:	Classification Per M.S. 86A.05: g. State wildlife management area	Current Public Use: YES	Future Public Use: YES
Land Code: 1000094663	Agency Land Code: R291028822	Land Name: FAW - WILDLIFE	County: AITKIN	Acres: 40.00
City:	Site Code:	Classification Per M.S. 86A.05: g. State wildlife management area	Current Public Use: YES	Future Public Use: YES
Land Code: 1000094664	Agency Land Code: R291028823	Land Name: FAW - WILDLIFE	County: AITKIN	Acres: 15.00
City:	Site Code:	Classification Per M.S. 86A.05: g. State wildlife management area	Current Public Use: YES	Future Public Use: YES
Land Code: 1000094665	Agency Land Code: R291028824	Land Name: FAW - WILDLIFE	County: AITKIN	Acres: 37.60
City:	Site Code:	Classification Per M.S. 86A.05: g. State wildlife management area	Current Public Use: YES	Future Public Use: YES



Land Code: 1000094666	Agency Land Code: R291028825	Land Name: FAW - WILDLIFE	County: AITKIN	Acres: 40.00
City:	Site Code:	Classification Per M.S. 86A.05: g. State wildlife management area	Current Public Use: YES	Future Public Use: YES
Land Code: 1000094668	Agency Land Code: R291028827	Land Name: FAW - WILDLIFE	County: WASECA	Acres: 3.25
City:	Site Code:	Classification Per M.S. 86A.05: g. State wildlife management area	Current Public Use: YES	Future Public Use: YES
Land Code: 1000094669	Agency Land Code: R291028828	Land Name: PARKS & TRAILS	County: BELTRAMI	Acres: 1.00
City:	Site Code:	Classification Per M.S. 86A.05: a. State park; purpose	Current Public Use: YES	Future Public Use: YES
Land Code: 1000094670	Agency Land Code: R291028829	Land Name: PARKS & TRAILS	County: CLEARWATER	Acres: 40.00
City:	Site Code:	Classification Per M.S. 86A.05: a. State park; purpose	Current Public Use: YES	Future Public Use: YES
Land Code: 1000094671	Agency Land Code: R291028830	Land Name: PARKS & TRAILS	County: CLEARWATER	Acres: 40.00
City:	Site Code:	Classification Per M.S. 86A.05: a. State park; purpose	Current Public Use: YES	Future Public Use: YES
Land Code: 1000094672	Agency Land Code: R291028831	Land Name: FAW - WILDLIFE	County: BROWN	Acres: 1.03
City:	Site Code:	Classification Per M.S. 86A.05: g. State wildlife management area	Current Public Use: YES	Future Public Use: YES
Land Code: 1000094673	Agency Land Code: R291028832	Land Name: FAW - WILDLIFE	County: YELLOW MEDICINE	Acres: 0.08
City:	Site Code:	Classification Per M.S. 86A.05: g. State wildlife management area	Current Public Use: YES	Future Public Use: YES
Land Code: 1000094675	Agency Land Code: R291028834	Land Name: FAW - FISHERIES	County: DOUGLAS	Acres: 3.10
City:	Site Code:	Classification Per M.S. 86A.05: m. Aquatic management areas	Current Public Use: YES	Future Public Use: YES
Land Code: 1000094676	Agency Land Code: R291028835	Land Name: FAW - FISHERIES	County: DOUGLAS	Acres: 4.00
City:	Site Code:	Classification Per M.S. 86A.05: m. Aquatic management areas	Current Public Use: YES	Future Public Use: YES
Land Code: 1000094677	Agency Land Code: R291028836	Land Name: FAW - FISHERIES	County: DOUGLAS	Acres: 1.10
City:	Site Code:	Classification Per M.S. 86A.05: m. Aquatic management areas	Current Public Use: YES	Future Public Use: YES
Land Code: 1000094679	Agency Land Code:	Land Name: DNR PARKS & TRAILS (PAT)	County: ITASCA	Acres: 40.79
City:	Site Code: R290055	Classification Per M.S. 86A.05: a. State park; purpose	Current Public Use: YES	Future Public Use: YES
Land Code: 1000094680	Agency Land Code:	Land Name: DNR FORESTRY (FOR)	County: ROSEAU	Acres: 1.00
City:	Site Code: R290099	Classification Per M.S. 86A.05: f. State forests and state forest subareas	Current Public Use: YES	Future Public Use: YES



Land Code: 1000094681	Agency Land Code:	Land Name: DNR FISH & WILDLIFE (FAW)	County: NORMAN	Acres: 40.05
City:	Site Code: R290889	Classification Per M.S. 86A.05: g. State wildlife management area	Current Public Use: YES	Future Public Use: YES
Land Code: 1000094682	Agency Land Code:	Land Name: DNR FISH & WILDLIFE (FAW)	County: NORMAN	Acres: 40.06
City:	Site Code: R290889	Classification Per M.S. 86A.05: g. State wildlife management area	Current Public Use: YES	Future Public Use: YES
Land Code: 1000094683	Agency Land Code:	Land Name: DNR FISH & WILDLIFE (FAW)	County: NORMAN	Acres: 39.87
City:	Site Code: R290889	Classification Per M.S. 86A.05: g. State wildlife management area	Current Public Use: YES	Future Public Use: YES
Land Code: 1000094684	Agency Land Code:	Land Name: DNR FISH & WILDLIFE (FAW)	County: NORMAN	Acres: 39.86
City:	Site Code: R290889	Classification Per M.S. 86A.05: g. State wildlife management area	Current Public Use: YES	Future Public Use: YES
Land Code: 1000094685	Agency Land Code:	Land Name: DNR FISH & WILDLIFE (FAW)	County: NORMAN	Acres: 39.73
City:	Site Code: R290889	Classification Per M.S. 86A.05: g. State wildlife management area	Current Public Use: YES	Future Public Use: YES
Land Code: 1000094686	Agency Land Code:	Land Name: DNR FISH & WILDLIFE (FAW)	County: NORMAN	Acres: 39.74
City:	Site Code: R290889	Classification Per M.S. 86A.05: g. State wildlife management area	Current Public Use: YES	Future Public Use: YES
Land Code: 1000094687	Agency Land Code:	Land Name: DNR FISH & WILDLIFE (FAW)	County: NORMAN	Acres: 39.67
City:	Site Code: R290889	Classification Per M.S. 86A.05: g. State wildlife management area	Current Public Use: YES	Future Public Use: YES
Land Code: 1000094688	Agency Land Code:	Land Name: DNR FISH & WILDLIFE (FAW)	County: NORMAN	Acres: 39.65
City:	Site Code: R290889	Classification Per M.S. 86A.05: g. State wildlife management area	Current Public Use: YES	Future Public Use: YES
Land Code: 1000094689	Agency Land Code:	Land Name: DNR FISH & WILDLIFE (FAW)	County: NORMAN	Acres: 39.59
City:	Site Code: R290889	Classification Per M.S. 86A.05: g. State wildlife management area	Current Public Use: YES	Future Public Use: YES
Land Code: 1000094690	Agency Land Code:	Land Name: DNR FISH & WILDLIFE (FAW)	County: NORMAN	Acres: 39.56
City:	Site Code: R290889	Classification Per M.S. 86A.05: g. State wildlife management area	Current Public Use: YES	Future Public Use: YES
Land Code: 1000094691	Agency Land Code:	Land Name: DNR FISH & WILDLIFE (FAW)	County: NORMAN	Acres: 39.73
City:	Site Code: R290889	Classification Per M.S. 86A.05: g. State wildlife management area	Current Public Use: YES	Future Public Use: YES
Land Code: 1000094692	Agency Land Code:	Land Name: DNR FISH & WILDLIFE (FAW)	County: NORMAN	Acres: 39.76
City:	Site Code: R290889	Classification Per M.S. 86A.05: g. State wildlife management area	Current Public Use: YES	Future Public Use: YES



Land Code: 1000094693	Agency Land Code:	Land Name: DNR FISH & WILDLIFE (FAW)	County: NORMAN	Acres: 39.53
City:	Site Code: R290889	Classification Per M.S. 86A.05: g. State wildlife management area	Current Public Use: YES	Future Public Use: YES
Land Code: 1000094694	Agency Land Code:	Land Name: DNR FISH & WILDLIFE (FAW)	County: NORMAN	Acres: 39.50
City:	Site Code: R290889	Classification Per M.S. 86A.05: g. State wildlife management area	Current Public Use: YES	Future Public Use: YES
Land Code: 1000094695	Agency Land Code:	Land Name: DNR FISH & WILDLIFE (FAW)	County: NORMAN	Acres: 39.67
City:	Site Code: R290889	Classification Per M.S. 86A.05: g. State wildlife management area	Current Public Use: YES	Future Public Use: YES
Land Code: 1000094696	Agency Land Code:	Land Name: DNR FISH & WILDLIFE (FAW)	County: NORMAN	Acres: 39.70
City:	Site Code: R290889	Classification Per M.S. 86A.05: g. State wildlife management area	Current Public Use: YES	Future Public Use: YES
Land Code: 1000094697	Agency Land Code:	Land Name: DNR FISH & WILDLIFE (FAW)	County: NORMAN	Acres: 39.87
City:	Site Code: R290889	Classification Per M.S. 86A.05: g. State wildlife management area	Current Public Use: YES	Future Public Use: YES
Land Code: 1000094698	Agency Land Code:	Land Name: DNR FISH & WILDLIFE (FAW)	County: NORMAN	Acres: 39.90
City:	Site Code: R290889	Classification Per M.S. 86A.05: g. State wildlife management area	Current Public Use: YES	Future Public Use: YES
Land Code: 1000094699	Agency Land Code:	Land Name: DNR FISH & WILDLIFE (FAW)	County: NORMAN	Acres: 39.85
City:	Site Code: R290889	Classification Per M.S. 86A.05: g. State wildlife management area	Current Public Use: YES	Future Public Use: YES
Land Code: 1000094700	Agency Land Code:	Land Name: DNR FISH & WILDLIFE (FAW)	County: NORMAN	Acres: 40.07
City:	Site Code: R290889	Classification Per M.S. 86A.05: g. State wildlife management area	Current Public Use: YES	Future Public Use: YES
Land Code: 1000094701	Agency Land Code:	Land Name: DNR FISH & WILDLIFE (FAW)	County: NORMAN	Acres: 40.04
City:	Site Code: R290889	Classification Per M.S. 86A.05: g. State wildlife management area	Current Public Use: YES	Future Public Use: YES
Land Code: 1000094702	Agency Land Code:	Land Name: DNR FISH & WILDLIFE (FAW)	County: NORMAN	Acres: 39.94
City:	Site Code: R290889	Classification Per M.S. 86A.05: g. State wildlife management area	Current Public Use: YES	Future Public Use: YES
Land Code: 1000094703	Agency Land Code:	Land Name: DNR FISH & WILDLIFE (FAW)	County: NORMAN	Acres: 40.01
City:	Site Code: R290889	Classification Per M.S. 86A.05: g. State wildlife management area	Current Public Use: YES	Future Public Use: YES
Land Code: 1000094704	Agency Land Code:	Land Name: DNR FISH & WILDLIFE (FAW)	County: NORMAN	Acres: 40.10
City:	Site Code: R290889	Classification Per M.S. 86A.05: g. State wildlife management area	Current Public Use: YES	Future Public Use: YES



Land Code: 1000094705	Agency Land Code:	Land Name: DNR PARKS & TRAILS (PAT)	County: RICE	Acres: 2.90
City:	Site Code: R290348	Classification Per M.S. 86A.05: c. State trail	Current Public Use: YES	Future Public Use: YES
Land Code: 1000094706	Agency Land Code:	Land Name: DNR PARKS & TRAILS (PAT)	County: RICE	Acres: 0.06
City:	Site Code: R290348	Classification Per M.S. 86A.05: c. State trail	Current Public Use: YES	Future Public Use: YES
Land Code: 1000094707	Agency Land Code:	Land Name: DNR PARKS & TRAILS (PAT)	County: RICE	Acres: 3.32
City:	Site Code: R290348	Classification Per M.S. 86A.05: c. State trail	Current Public Use: YES	Future Public Use: YES
Land Code: 1000094708	Agency Land Code:	Land Name: DNR PARKS & TRAILS (PAT)	County: RICE	Acres: 0.10
City:	Site Code: R290348	Classification Per M.S. 86A.05: c. State trail	Current Public Use: YES	Future Public Use: YES
Land Code: 1000094709	Agency Land Code:	Land Name: DNR FISH & WILDLIFE (FAW)	County: DAKOTA	Acres: 17.24
City:	Site Code: R290329	Classification Per M.S. 86A.05: m. Aquatic management areas	Current Public Use: YES	Future Public Use: YES
Land Code: 1000094710	Agency Land Code:	Land Name: DNR FISH & WILDLIFE (FAW)	County: DAKOTA	Acres: 16.69
City:	Site Code: R290329	Classification Per M.S. 86A.05: m. Aquatic management areas	Current Public Use: YES	Future Public Use: YES
Land Code: 1000094711	Agency Land Code:	Land Name: DNR FISH & WILDLIFE (FAW)	County: DAKOTA	Acres: 28.38
City:	Site Code: R290329	Classification Per M.S. 86A.05: m. Aquatic management areas	Current Public Use: YES	Future Public Use: YES
Land Code: 1000094712	Agency Land Code:	Land Name: DNR PARKS & TRAILS (PAT)	County: LAKE	Acres: 2.00
City:	Site Code: R290063	Classification Per M.S. 86A.05: a. State park; purpose	Current Public Use: YES	Future Public Use: YES
Land Code: 1000094713	Agency Land Code:	Land Name: DNR FISH & WILDLIFE (FAW)	County: BECKER	Acres: 7.53
City:	Site Code: R290580	Classification Per M.S. 86A.05: m. Aquatic management areas	Current Public Use: YES	Future Public Use: YES
Land Code: 1000094714	Agency Land Code:	Land Name: DNR FISH & WILDLIFE (FAW)	County: CASS	Acres: 0.22
City:	Site Code: R290927	Classification Per M.S. 86A.05: m. Aquatic management areas	Current Public Use: YES	Future Public Use: YES
Land Code: 1000094715	Agency Land Code:	Land Name: DNR FISH & WILDLIFE (FAW)	County: MARTIN	Acres: 29.20
City:	Site Code: R290907	Classification Per M.S. 86A.05: g. State wildlife management area	Current Public Use: YES	Future Public Use: YES
Land Code: 1000094716	Agency Land Code:	Land Name: DNR FISH & WILDLIFE (FAW)	County: CROW WING	Acres: 9.55
City:	Site Code: R290311	Classification Per M.S. 86A.05: m. Aquatic management areas	Current Public Use: YES	Future Public Use: YES



Land Code: 1000094717	Agency Land Code:	Land Name: DNR FISH & WILDLIFE (FAW)	County: CROW WING	Acres: 20.83
City:	Site Code: R290311	Classification Per M.S. 86A.05: m. Aquatic management areas	Current Public Use: YES	Future Public Use: YES
Land Code: 1000094718	Agency Land Code:	Land Name: DNR FISH & WILDLIFE (FAW)	County: CROW WING	Acres: 7.79
City:	Site Code: R290311	Classification Per M.S. 86A.05: m. Aquatic management areas	Current Public Use: YES	Future Public Use: YES
Land Code: 1000094719	Agency Land Code:	Land Name: DNR FISH & WILDLIFE (FAW)	County: BLUE EARTH	Acres: 40.00
City:	Site Code: R290915	Classification Per M.S. 86A.05: g. State wildlife management area	Current Public Use: YES	Future Public Use: YES
Land Code: 1000094720	Agency Land Code:	Land Name: DNR FISH & WILDLIFE (FAW)	County: BLUE EARTH	Acres: 7.30
City:	Site Code: R290915	Classification Per M.S. 86A.05: g. State wildlife management area	Current Public Use: YES	Future Public Use: YES
Land Code: 1000094721	Agency Land Code:	Land Name: DNR FISH & WILDLIFE (FAW)	County: SWIFT	Acres: 15.12
City:	Site Code: R290905	Classification Per M.S. 86A.05: g. State wildlife management area	Current Public Use: YES	Future Public Use: YES
Land Code: 1000094722	Agency Land Code:	Land Name: DNR FISH & WILDLIFE (FAW)	County: SWIFT	Acres: 27.92
City:	Site Code: R290905	Classification Per M.S. 86A.05: g. State wildlife management area	Current Public Use: YES	Future Public Use: YES
Land Code: 1000094723	Agency Land Code:	Land Name: DNR FISH & WILDLIFE (FAW)	County: CROW WING	Acres: 7.61
City:	Site Code: R290311	Classification Per M.S. 86A.05: m. Aquatic management areas	Current Public Use: YES	Future Public Use: YES
Land Code: 1000094724	Agency Land Code:	Land Name: DNR FISH & WILDLIFE (FAW)	County: BLUE EARTH	Acres: 24.71
City:	Site Code: R290902	Classification Per M.S. 86A.05: g. State wildlife management area	Current Public Use: YES	Future Public Use: YES
Land Code: 1000094725	Agency Land Code:	Land Name: DNR FISH & WILDLIFE (FAW)	County: BLUE EARTH	Acres: 34.20
City:	Site Code: R290902	Classification Per M.S. 86A.05: g. State wildlife management area	Current Public Use: YES	Future Public Use: YES
Land Code: 1000094726	Agency Land Code:	Land Name: DNR FISH & WILDLIFE (FAW)	County: BLUE EARTH	Acres: 20.05
City:	Site Code: R290902	Classification Per M.S. 86A.05: g. State wildlife management area	Current Public Use: YES	Future Public Use: YES
Land Code: 1000094727	Agency Land Code:	Land Name: DNR FISH & WILDLIFE (FAW)	County: BLUE EARTH	Acres: 22.06
City:	Site Code: R290902	Classification Per M.S. 86A.05: g. State wildlife management area	Current Public Use: YES	Future Public Use: YES
Land Code: 1000094728	Agency Land Code:	Land Name: DNR FISH & WILDLIFE (FAW)	County: BLUE EARTH	Acres: 37.18
City:	Site Code: R290902	Classification Per M.S. 86A.05: g. State wildlife management area	Current Public Use: YES	Future Public Use: YES



Land Code: 1000094729	Agency Land Code:	Land Name: DNR FISH & WILDLIFE (FAW)	County: BLUE EARTH	Acres: 28.91
City:	Site Code: R290902	Classification Per M.S. 86A.05: g. State wildlife management area	Current Public Use: YES	Future Public Use: YES
Land Code: 1000094730	Agency Land Code:	Land Name: DNR FISH & WILDLIFE (FAW)	County: LE SUEUR	Acres: 3.58
City:	Site Code:	Classification Per M.S. 86A.05: g. State wildlife management area	Current Public Use: YES	Future Public Use: YES
Land Code: 1000094731	Agency Land Code:	Land Name: DNR ECOLOGICAL & WATER RESOURCES	County: COOK	Acres: 40.00
City:	Site Code:	Classification Per M.S. 86A.05: d. State scientific and natural areas	Current Public Use: YES	Future Public Use: YES
Land Code: 1000094732	Agency Land Code:	Land Name: DNR FISH & WILDLIFE (FAW)	County: REDWOOD	Acres: 39.70
City:	Site Code: R290916	Classification Per M.S. 86A.05: g. State wildlife management area	Current Public Use: YES	Future Public Use: YES
Land Code: 1000094733	Agency Land Code:	Land Name: DNR FISH & WILDLIFE (FAW)	County: REDWOOD	Acres: 39.70
City:	Site Code: R290916	Classification Per M.S. 86A.05: g. State wildlife management area	Current Public Use: YES	Future Public Use: YES
Land Code: 1000094734	Agency Land Code:	Land Name: DNR FISH & WILDLIFE (FAW)	County: REDWOOD	Acres: 39.60
City:	Site Code: R290916	Classification Per M.S. 86A.05: g. State wildlife management area	Current Public Use: YES	Future Public Use: YES
Land Code: 1000094735	Agency Land Code:	Land Name: DNR FISH & WILDLIFE (FAW)	County: REDWOOD	Acres: 35.70
City:	Site Code: R290916	Classification Per M.S. 86A.05: g. State wildlife management area	Current Public Use: YES	Future Public Use: YES
Land Code: 1000094736	Agency Land Code:	Land Name: DNR FISH & WILDLIFE (FAW)	County: REDWOOD	Acres: 39.60
City:	Site Code: R290916	Classification Per M.S. 86A.05: g. State wildlife management area	Current Public Use: YES	Future Public Use: YES
Land Code: 1000094737	Agency Land Code:	Land Name: DNR FISH & WILDLIFE (FAW)	County: REDWOOD	Acres: 39.70
City:	Site Code: R290916	Classification Per M.S. 86A.05: g. State wildlife management area	Current Public Use: YES	Future Public Use: YES
Land Code: 1000094738	Agency Land Code:	Land Name: DNR FISH & WILDLIFE (FAW)	County: REDWOOD	Acres: 39.60
City:	Site Code: R290916	Classification Per M.S. 86A.05: g. State wildlife management area	Current Public Use: YES	Future Public Use: YES
Land Code: 1000094739	Agency Land Code:	Land Name: DNR FISH & WILDLIFE (FAW)	County: REDWOOD	Acres: 37.70
City:	Site Code: R290916	Classification Per M.S. 86A.05: g. State wildlife management area	Current Public Use: YES	Future Public Use: YES
Land Code: 1000094740	Agency Land Code:	Land Name: DNR FISH & WILDLIFE (FAW)	County: CHIPPEWA	Acres: 40.39
City:	Site Code: R290892	Classification Per M.S. 86A.05: g. State wildlife management area	Current Public Use: YES	Future Public Use: YES



Land Code: 1000094741	Agency Land Code:	Land Name: DNR FISH & WILDLIFE (FAW)	County: CHIPPEWA	Acres: 40.38
City:	Site Code: R290892	Classification Per M.S. 86A.05: g. State wildlife management area	Current Public Use: YES	Future Public Use: YES
Land Code: 1000094742	Agency Land Code:	Land Name: DNR FISH & WILDLIFE (FAW)	County: ITASCA	Acres: 3.30
City:	Site Code: R290827	Classification Per M.S. 86A.05: m. Aquatic management areas	Current Public Use: YES	Future Public Use: YES
Land Code: 1000094743	Agency Land Code:	Land Name: DNR FISH & WILDLIFE (FAW)	County: MARTIN	Acres: 40.15
City:	Site Code: R290897	Classification Per M.S. 86A.05: g. State wildlife management area	Current Public Use: YES	Future Public Use: YES
Land Code: 1000094744	Agency Land Code:	Land Name: DNR FISH & WILDLIFE (FAW)	County: MARTIN	Acres: 30.63
City:	Site Code: R290897	Classification Per M.S. 86A.05: g. State wildlife management area	Current Public Use: YES	Future Public Use: YES
Land Code: 1000094745	Agency Land Code:	Land Name: DNR FISH & WILDLIFE (FAW)	County: MARTIN	Acres: 8.98
City:	Site Code: R290897	Classification Per M.S. 86A.05: g. State wildlife management area	Current Public Use: YES	Future Public Use: YES
Land Code: 1000094746	Agency Land Code:	Land Name: DNR FISH & WILDLIFE (FAW)	County: MARTIN	Acres: 28.02
City:	Site Code: R290897	Classification Per M.S. 86A.05: g. State wildlife management area	Current Public Use: YES	Future Public Use: YES
Land Code: 1000094747	Agency Land Code:	Land Name: DNR FISH & WILDLIFE (FAW)	County: MARTIN	Acres: 10.68
City:	Site Code: R290897	Classification Per M.S. 86A.05: g. State wildlife management area	Current Public Use: YES	Future Public Use: YES
Land Code: 1000094748	Agency Land Code:	Land Name: DNR FISH & WILDLIFE (FAW)	County: FILLMORE	Acres: 11.40
City:	Site Code: R290674	Classification Per M.S. 86A.05: g. State wildlife management area	Current Public Use: YES	Future Public Use: YES
Land Code: 1000094749	Agency Land Code:	Land Name: DNR FISH & WILDLIFE (FAW)	County: FILLMORE	Acres: 7.59
City:	Site Code: R290674	Classification Per M.S. 86A.05: g. State wildlife management area	Current Public Use: YES	Future Public Use: YES
Land Code: 1000094750	Agency Land Code:	Land Name: DNR FISH & WILDLIFE (FAW)	County: FILLMORE	Acres: 2.35
City:	Site Code: R290674	Classification Per M.S. 86A.05: g. State wildlife management area	Current Public Use: YES	Future Public Use: YES
Land Code: 1000094751	Agency Land Code:	Land Name: DNR FISH & WILDLIFE (FAW)	County: FILLMORE	Acres: 3.41
City:	Site Code: R290674	Classification Per M.S. 86A.05: g. State wildlife management area	Current Public Use: YES	Future Public Use: YES
Land Code: 1000094752	Agency Land Code:	Land Name: DNR FISH & WILDLIFE (FAW)	County: FILLMORE	Acres: 0.84
City:	Site Code: R290674	Classification Per M.S. 86A.05: g. State wildlife management area	Current Public Use: YES	Future Public Use: YES



Land Code: 1000094753	Agency Land Code:	Land Name: DNR FISH & WILDLIFE (FAW)	County: MARTIN	Acres: 35.31
City:	Site Code: R290896	Classification Per M.S. 86A.05: g. State wildlife management area	Current Public Use: YES	Future Public Use: YES
Land Code: 1000094754	Agency Land Code:	Land Name: DNR FISH & WILDLIFE (FAW)	County: MARTIN	Acres: 38.86
City:	Site Code: R290896	Classification Per M.S. 86A.05: g. State wildlife management area	Current Public Use: YES	Future Public Use: YES
Land Code: 1000094755	Agency Land Code:	Land Name: DNR FISH & WILDLIFE (FAW)	County: MARTIN	Acres: 13.89
City:	Site Code: R290896	Classification Per M.S. 86A.05: g. State wildlife management area	Current Public Use: YES	Future Public Use: YES
Land Code: 1000094756	Agency Land Code:	Land Name: DNR FISH & WILDLIFE (FAW)	County: MARTIN	Acres: 38.70
City:	Site Code: R290896	Classification Per M.S. 86A.05: g. State wildlife management area	Current Public Use: YES	Future Public Use: YES
Land Code: 1000094757	Agency Land Code:	Land Name: DNR FISH & WILDLIFE (FAW)	County: MARTIN	Acres: 11.39
City:	Site Code: R290896	Classification Per M.S. 86A.05: g. State wildlife management area	Current Public Use: YES	Future Public Use: YES
Land Code: 1000094758	Agency Land Code:	Land Name: DNR PARKS & TRAILS (PAT)	County: LAKE	Acres: 6.05
City:	Site Code: R290063	Classification Per M.S. 86A.05: a. State park; purpose	Current Public Use: YES	Future Public Use: YES
Land Code: 1000094759	Agency Land Code:	Land Name: DNR FISH & WILDLIFE (FAW)	County: WABASHA	Acres: 0.60
City:	Site Code:	Classification Per M.S. 86A.05: m. Aquatic management areas	Current Public Use: YES	Future Public Use: YES
Land Code: 1000094760	Agency Land Code:	Land Name: DNR FISH & WILDLIFE (FAW)	County: PINE	Acres: 39.80
City:	Site Code: R290898	Classification Per M.S. 86A.05: g. State wildlife management area	Current Public Use: YES	Future Public Use: YES
Land Code: 1000094761	Agency Land Code:	Land Name: DNR FISH & WILDLIFE (FAW)	County: FILLMORE	Acres: 1.68
City:	Site Code: R290674	Classification Per M.S. 86A.05: g. State wildlife management area	Current Public Use: YES	Future Public Use: YES
Land Code: 1000094762	Agency Land Code:	Land Name: DNR FISH & WILDLIFE (FAW)	County: FILLMORE	Acres: 1.07
City:	Site Code: R290674	Classification Per M.S. 86A.05: g. State wildlife management area	Current Public Use: YES	Future Public Use: YES
Land Code: 1000094763	Agency Land Code:	Land Name: DNR FISH & WILDLIFE (FAW)	County: CLAY	Acres: 40.00
City:	Site Code: R290903	Classification Per M.S. 86A.05: g. State wildlife management area	Current Public Use: YES	Future Public Use: YES
Land Code: 1000094764	Agency Land Code:	Land Name: DNR FISH & WILDLIFE (FAW)	County: CLAY	Acres: 31.70
City:	Site Code: R290903	Classification Per M.S. 86A.05: g. State wildlife management area	Current Public Use: YES	Future Public Use: YES



Land Code: 1000094765	Agency Land Code:	Land Name: DNR FISH & WILDLIFE (FAW)	County: CLAY	Acres: 38.96
City:	Site Code: R290903	Classification Per M.S. 86A.05: g. State wildlife management area	Current Public Use: YES	Future Public Use: YES
Land Code: 1000094766	Agency Land Code:	Land Name: DNR FISH & WILDLIFE (FAW)	County: CLAY	Acres: 40.01
City:	Site Code: R290903	Classification Per M.S. 86A.05: g. State wildlife management area	Current Public Use: YES	Future Public Use: YES
Land Code: 1000094767	Agency Land Code:	Land Name: DNR FISH & WILDLIFE (FAW)	County: MCLEOD	Acres: 39.09
City:	Site Code: R290923	Classification Per M.S. 86A.05: g. State wildlife management area	Current Public Use: YES	Future Public Use: YES
Land Code: 1000094768	Agency Land Code:	Land Name: DNR FISH & WILDLIFE (FAW)	County: MCLEOD	Acres: 30.20
City:	Site Code: R290923	Classification Per M.S. 86A.05: g. State wildlife management area	Current Public Use: YES	Future Public Use: YES
Land Code: 1000094769	Agency Land Code:	Land Name: DNR FISH & WILDLIFE (FAW)	County: MCLEOD	Acres: 2.76
City:	Site Code: R290923	Classification Per M.S. 86A.05: g. State wildlife management area	Current Public Use: YES	Future Public Use: YES
Land Code: 1000094770	Agency Land Code:	Land Name: DNR FISH & WILDLIFE (FAW)	County: MCLEOD	Acres: 35.40
City:	Site Code: R290923	Classification Per M.S. 86A.05: g. State wildlife management area	Current Public Use: YES	Future Public Use: YES
Land Code: 1000094771	Agency Land Code:	Land Name: DNR FISH & WILDLIFE (FAW)	County: COTTONWOOD	Acres: 38.17
City:	Site Code: R290694	Classification Per M.S. 86A.05: g. State wildlife management area	Current Public Use: YES	Future Public Use: YES
Land Code: 1000094772	Agency Land Code:	Land Name: DNR FISH & WILDLIFE (FAW)	County: COTTONWOOD	Acres: 40.20
City:	Site Code: R290694	Classification Per M.S. 86A.05: g. State wildlife management area	Current Public Use: YES	Future Public Use: YES
Land Code: 1000094773	Agency Land Code:	Land Name: DNR FISH & WILDLIFE (FAW)	County: COTTONWOOD	Acres: 40.26
City:	Site Code: R290694	Classification Per M.S. 86A.05: g. State wildlife management area	Current Public Use: YES	Future Public Use: YES
Land Code: 1000094774	Agency Land Code:	Land Name: DNR FISH & WILDLIFE (FAW)	County: COTTONWOOD	Acres: 40.57
City:	Site Code: R290694	Classification Per M.S. 86A.05: g. State wildlife management area	Current Public Use: YES	Future Public Use: YES
Land Code: 1000094775	Agency Land Code:	Land Name: DNR FISH & WILDLIFE (FAW)	County: COTTONWOOD	Acres: 40.63
City:	Site Code: R290694	Classification Per M.S. 86A.05: g. State wildlife management area	Current Public Use: YES	Future Public Use: YES
Land Code: 1000094776	Agency Land Code:	Land Name: DNR FISH & WILDLIFE (FAW)	County: COTTONWOOD	Acres: 40.44
City:	Site Code: R290694	Classification Per M.S. 86A.05: g. State wildlife management area	Current Public Use: YES	Future Public Use: YES



Land Code: 1000094777	Agency Land Code:	Land Name: DNR FISH & WILDLIFE (FAW)	County: COTTONWOOD	Acres: 39.52
City:	Site Code: R290694	Classification Per M.S. 86A.05: g. State wildlife management area	Current Public Use: YES	Future Public Use: YES
Land Code: 1000094778	Agency Land Code:	Land Name: DNR FISH & WILDLIFE (FAW)	County: DAKOTA	Acres: 40.12
City:	Site Code:	Classification Per M.S. 86A.05: g. State wildlife management area	Current Public Use: YES	Future Public Use: YES
Land Code: 1000094779	Agency Land Code:	Land Name: DNR FISH & WILDLIFE (FAW)	County: COTTONWOOD	Acres: 9.17
City:	Site Code: R290694	Classification Per M.S. 86A.05: g. State wildlife management area	Current Public Use: YES	Future Public Use: YES
Land Code: 1000094780	Agency Land Code:	Land Name: DNR FISH & WILDLIFE (FAW)	County: RICE	Acres: 1.46
City:	Site Code: R290348	Classification Per M.S. 86A.05: c. State trail	Current Public Use: YES	Future Public Use: YES
Land Code: 1000094781	Agency Land Code:	Land Name: DNR FISH & WILDLIFE (FAW)	County: CROW WING	Acres: 24.00
City:	Site Code:	Classification Per M.S. 86A.05: m. Aquatic management areas	Current Public Use: YES	Future Public Use: YES
Land Code: 1000094782	Agency Land Code:	Land Name: DNR FISH & WILDLIFE (FAW)	County: PINE	Acres: 38.00
City:	Site Code: R290898	Classification Per M.S. 86A.05: g. State wildlife management area	Current Public Use: YES	Future Public Use: YES
Land Code: 1000094783	Agency Land Code:	Land Name: DNR FISH & WILDLIFE (FAW)	County: PINE	Acres: 38.00
City:	Site Code: R290898	Classification Per M.S. 86A.05: g. State wildlife management area	Current Public Use: YES	Future Public Use: YES
Land Code: 1000094784	Agency Land Code:	Land Name: DNR FISH & WILDLIFE (FAW)	County: LYON	Acres: 40.57
City:	Site Code: R290875	Classification Per M.S. 86A.05: g. State wildlife management area	Current Public Use: YES	Future Public Use: YES
Land Code: 1000094785	Agency Land Code:	Land Name: DNR FISH & WILDLIFE (FAW)	County: SIBLEY	Acres: 40.14
City:	Site Code: R290906	Classification Per M.S. 86A.05: g. State wildlife management area	Current Public Use: YES	Future Public Use: YES
Land Code: 1000094786	Agency Land Code:	Land Name: DNR FISH & WILDLIFE (FAW)	County: SIBLEY	Acres: 40.25
City:	Site Code: R290906	Classification Per M.S. 86A.05: g. State wildlife management area	Current Public Use: YES	Future Public Use: YES
Land Code: 1000094787	Agency Land Code:	Land Name: DNR FISH & WILDLIFE (FAW)	County: SIBLEY	Acres: 40.02
City:	Site Code: R290906	Classification Per M.S. 86A.05: g. State wildlife management area	Current Public Use: YES	Future Public Use: YES
Land Code: 1000094788	Agency Land Code:	Land Name: DNR FISH & WILDLIFE (FAW)	County: SIBLEY	Acres: 30.14
City:	Site Code: R290906	Classification Per M.S. 86A.05: g. State wildlife management area	Current Public Use: YES	Future Public Use: YES



Land Code: 1000094789	Agency Land Code:	Land Name: DNR FISH & WILDLIFE (FAW)	County: SIBLEY	Acres: 40.25
City:	Site Code: R290906	Classification Per M.S. 86A.05: g. State wildlife management area	Current Public Use: YES	Future Public Use: YES
Land Code: 1000094790	Agency Land Code:	Land Name: DNR FISH & WILDLIFE (FAW)	County: KANDIYOHI	Acres: 40.48
City:	Site Code: R290381	Classification Per M.S. 86A.05: g. State wildlife management area	Current Public Use: YES	Future Public Use: YES
Land Code: 1000094791	Agency Land Code:	Land Name: DNR FISH & WILDLIFE (FAW)	County: KANDIYOHI	Acres: 20.21
City:	Site Code: R290381	Classification Per M.S. 86A.05: g. State wildlife management area	Current Public Use: YES	Future Public Use: YES
Land Code: 1000094792	Agency Land Code:	Land Name: DNR FISH & WILDLIFE (FAW)	County: ITASCA	Acres: 40.00
City:	Site Code: R290917	Classification Per M.S. 86A.05: g. State wildlife management area	Current Public Use: YES	Future Public Use: YES
Land Code: 1000094793	Agency Land Code:	Land Name: DNR FISH & WILDLIFE (FAW)	County: ITASCA	Acres: 40.00
City:	Site Code: R290917	Classification Per M.S. 86A.05: g. State wildlife management area	Current Public Use: YES	Future Public Use: YES
Land Code: 1000094794	Agency Land Code:	Land Name: DNR FISH & WILDLIFE (FAW)	County: ITASCA	Acres: 40.00
City:	Site Code: R290917	Classification Per M.S. 86A.05: g. State wildlife management area	Current Public Use: YES	Future Public Use: YES
Land Code: 1000094795	Agency Land Code:	Land Name: DNR FISH & WILDLIFE (FAW)	County: ITASCA	Acres: 40.00
City:	Site Code: R290917	Classification Per M.S. 86A.05: g. State wildlife management area	Current Public Use: YES	Future Public Use: YES
Land Code: 1000094796	Agency Land Code:	Land Name: DNR FISH & WILDLIFE (FAW)	County: ITASCA	Acres: 40.00
City:	Site Code: R290917	Classification Per M.S. 86A.05: g. State wildlife management area	Current Public Use: YES	Future Public Use: YES
Land Code: 1000094797	Agency Land Code:	Land Name: DNR FISH & WILDLIFE (FAW)	County: BLUE EARTH	Acres: 13.10
City:	Site Code: R290911	Classification Per M.S. 86A.05: g. State wildlife management area	Current Public Use: YES	Future Public Use: YES
Land Code: 1000094798	Agency Land Code:	Land Name: DNR FISH & WILDLIFE (FAW)	County: BLUE EARTH	Acres: 1.60
City:	Site Code: R290911	Classification Per M.S. 86A.05: g. State wildlife management area	Current Public Use: YES	Future Public Use: YES
Land Code: 1000094799	Agency Land Code:	Land Name: DNR FISH & WILDLIFE (FAW)	County: BROWN	Acres: 40.47
City:	Site Code: R290925	Classification Per M.S. 86A.05: g. State wildlife management area	Current Public Use: YES	Future Public Use: YES
Land Code: 1000094800	Agency Land Code:	Land Name: DNR FISH & WILDLIFE (FAW)	County: BROWN	Acres: 40.51
City:	Site Code: R290925	Classification Per M.S. 86A.05: g. State wildlife management area	Current Public Use: YES	Future Public Use: YES



Land Code: 1000094801	Agency Land Code:	Land Name: DNR FISH & WILDLIFE (FAW)	County: WINONA	Acres: 10.72
City:	Site Code:	Classification Per M.S. 86A.05: g. State wildlife management area	Current Public Use: YES	Future Public Use: YES
Land Code: 1000094802	Agency Land Code:	Land Name: DNR FISH & WILDLIFE (FAW)	County: WINONA	Acres: 35.00
City:	Site Code:	Classification Per M.S. 86A.05: g. State wildlife management area	Current Public Use: YES	Future Public Use: YES
Land Code: 1000094803	Agency Land Code:	Land Name: DNR FISH & WILDLIFE (FAW)	County: WINONA	Acres: 28.62
City:	Site Code:	Classification Per M.S. 86A.05: g. State wildlife management area	Current Public Use: YES	Future Public Use: YES
Land Code: 1000094804	Agency Land Code:	Land Name: DNR FISH & WILDLIFE (FAW)	County: WINONA	Acres: 10.83
City:	Site Code:	Classification Per M.S. 86A.05: g. State wildlife management area	Current Public Use: YES	Future Public Use: YES
Land Code: 1000094805	Agency Land Code:	Land Name: DNR FISH & WILDLIFE (FAW)	County: WINONA	Acres: 39.41
City:	Site Code:	Classification Per M.S. 86A.05: g. State wildlife management area	Current Public Use: YES	Future Public Use: YES
Land Code: 1000094806	Agency Land Code:	Land Name: DNR FISH & WILDLIFE (FAW)	County: WINONA	Acres: 38.97
City:	Site Code:	Classification Per M.S. 86A.05: g. State wildlife management area	Current Public Use: YES	Future Public Use: YES
Land Code: 1000094807	Agency Land Code:	Land Name: DNR FISH & WILDLIFE (FAW)	County: WINONA	Acres: 1.73
City:	Site Code:	Classification Per M.S. 86A.05: g. State wildlife management area	Current Public Use: YES	Future Public Use: YES
Land Code: 1000094808	Agency Land Code:	Land Name: DNR FISH & WILDLIFE (FAW)	County: WINONA	Acres: 38.36
City:	Site Code:	Classification Per M.S. 86A.05: g. State wildlife management area	Current Public Use: YES	Future Public Use: YES
Land Code: 1000094809	Agency Land Code:	Land Name: DNR FISH & WILDLIFE (FAW)	County: WINONA	Acres: 36.56
City:	Site Code:	Classification Per M.S. 86A.05: g. State wildlife management area	Current Public Use: YES	Future Public Use: YES
Land Code: 1000094810	Agency Land Code:	Land Name: DNR FISH & WILDLIFE (FAW)	County: WINONA	Acres: 24.14
City:	Site Code:	Classification Per M.S. 86A.05: g. State wildlife management area	Current Public Use: YES	Future Public Use: YES
Land Code: 1000094811	Agency Land Code:	Land Name: DNR FISH & WILDLIFE (FAW)	County: WINONA	Acres: 11.10
City:	Site Code:	Classification Per M.S. 86A.05: g. State wildlife management area	Current Public Use: YES	Future Public Use: YES
Land Code: 1000094812	Agency Land Code:	Land Name: DNR FISH & WILDLIFE (FAW)	County: WINONA	Acres: 14.11
City:	Site Code:	Classification Per M.S. 86A.05: g. State wildlife management area	Current Public Use: YES	Future Public Use: YES



Land Code: 1000094813	Agency Land Code:	Land Name: DNR FISH & WILDLIFE (FAW)	County: CARLTON	Acres: 40.77
City:	Site Code: R290900	Classification Per M.S. 86A.05: g. State wildlife management area	Current Public Use: YES	Future Public Use: YES
Land Code: 1000094814	Agency Land Code:	Land Name: DNR FISH & WILDLIFE (FAW)	County: CARLTON	Acres: 40.80
City:	Site Code: R290900	Classification Per M.S. 86A.05: g. State wildlife management area	Current Public Use: YES	Future Public Use: YES
Land Code: 1000094815	Agency Land Code:	Land Name: DNR FISH & WILDLIFE (FAW)	County: POPE	Acres: 54.55
City:	Site Code:	Classification Per M.S. 86A.05: g. State wildlife management area	Current Public Use: YES	Future Public Use: YES
Land Code: 1000094816	Agency Land Code:	Land Name: DNR FISH & WILDLIFE (FAW)	County: POPE	Acres: 50.78
City:	Site Code:	Classification Per M.S. 86A.05: g. State wildlife management area	Current Public Use: YES	Future Public Use: YES
Land Code: 1000094817	Agency Land Code:	Land Name: DNR FISH & WILDLIFE (FAW)	County: POPE	Acres: 24.60
City:	Site Code:	Classification Per M.S. 86A.05: g. State wildlife management area	Current Public Use: YES	Future Public Use: YES
Land Code: 1000094818	Agency Land Code:	Land Name: DNR FISH & WILDLIFE (FAW)	County: POPE	Acres: 57.75
City:	Site Code:	Classification Per M.S. 86A.05: g. State wildlife management area	Current Public Use: YES	Future Public Use: YES
Land Code: 1000094819	Agency Land Code:	Land Name: DNR FISH & WILDLIFE (FAW)	County: POPE	Acres: 60.20
City:	Site Code:	Classification Per M.S. 86A.05: g. State wildlife management area	Current Public Use: YES	Future Public Use: YES
Land Code: 1000094820	Agency Land Code:	Land Name: DNR FISH & WILDLIFE (FAW)	County: POPE	Acres: 48.88
City:	Site Code:	Classification Per M.S. 86A.05: g. State wildlife management area	Current Public Use: YES	Future Public Use: YES
Land Code: 1000094821	Agency Land Code:	Land Name: DNR FISH & WILDLIFE (FAW)	County: FILLMORE	Acres: 27.38
City:	Site Code:	Classification Per M.S. 86A.05: g. State wildlife management area	Current Public Use: YES	Future Public Use: YES
Land Code: 1000094822	Agency Land Code:	Land Name: DNR FISH & WILDLIFE (FAW)	County: FILLMORE	Acres: 44.83
City:	Site Code:	Classification Per M.S. 86A.05: g. State wildlife management area	Current Public Use: YES	Future Public Use: YES
Land Code: 1000094823	Agency Land Code:	Land Name: DNR FISH & WILDLIFE (FAW)	County: FILLMORE	Acres: 39.99
City:	Site Code:	Classification Per M.S. 86A.05: g. State wildlife management area	Current Public Use: YES	Future Public Use: YES
Land Code: 1000094824	Agency Land Code:	Land Name: DNR FISH & WILDLIFE (FAW)	County: FILLMORE	Acres: 19.96
City:	Site Code:	Classification Per M.S. 86A.05: g. State wildlife management area	Current Public Use: YES	Future Public Use: YES



Land Code: 1000094825	Agency Land Code:	Land Name: DNR FISH & WILDLIFE (FAW)	County: FILLMORE	Acres: 44.51
City:	Site Code:	Classification Per M.S. 86A.05: g. State wildlife management area	Current Public Use: YES	Future Public Use: YES
Land Code: 1000094826	Agency Land Code:	Land Name: DNR FISH & WILDLIFE (FAW)	County: FILLMORE	Acres: 44.43
City:	Site Code:	Classification Per M.S. 86A.05: g. State wildlife management area	Current Public Use: YES	Future Public Use: YES
Land Code: 1000094827	Agency Land Code:	Land Name: DNR FISH & WILDLIFE (FAW)	County: FILLMORE	Acres: 39.54
City:	Site Code:	Classification Per M.S. 86A.05: g. State wildlife management area	Current Public Use: YES	Future Public Use: YES
Land Code: 1000094828	Agency Land Code:	Land Name: DNR FISH & WILDLIFE (FAW)	County: FILLMORE	Acres: 39.46
City:	Site Code:	Classification Per M.S. 86A.05: g. State wildlife management area	Current Public Use: YES	Future Public Use: YES
Land Code: 1000094829	Agency Land Code:	Land Name: DNR FISH & WILDLIFE (FAW)	County: FILLMORE	Acres: 19.66
City:	Site Code:	Classification Per M.S. 86A.05: g. State wildlife management area	Current Public Use: YES	Future Public Use: YES
Land Code: 1000094830	Agency Land Code:	Land Name: DNR FISH & WILDLIFE (FAW)	County: FILLMORE	Acres: 44.71
City:	Site Code:	Classification Per M.S. 86A.05: g. State wildlife management area	Current Public Use: YES	Future Public Use: YES
Land Code: 1000094831	Agency Land Code:	Land Name: DNR FISH & WILDLIFE (FAW)	County: FILLMORE	Acres: 14.87
City:	Site Code:	Classification Per M.S. 86A.05: g. State wildlife management area	Current Public Use: YES	Future Public Use: YES
Land Code: 1000094832	Agency Land Code:	Land Name: DNR FISH & WILDLIFE (FAW)	County: FILLMORE	Acres: 39.95
City:	Site Code:	Classification Per M.S. 86A.05: g. State wildlife management area	Current Public Use: YES	Future Public Use: YES
Land Code: 1000094833	Agency Land Code:	Land Name: DNR FISH & WILDLIFE (FAW)	County: FILLMORE	Acres: 37.09
City:	Site Code:	Classification Per M.S. 86A.05: g. State wildlife management area	Current Public Use: YES	Future Public Use: YES
Land Code: 1000094834	Agency Land Code:	Land Name: DNR FISH & WILDLIFE (FAW)	County: FILLMORE	Acres: 39.11
City:	Site Code:	Classification Per M.S. 86A.05: g. State wildlife management area	Current Public Use: YES	Future Public Use: YES
Land Code: 1000094835	Agency Land Code:	Land Name: DNR FISH & WILDLIFE (FAW)	County: FILLMORE	Acres: 3.04
City:	Site Code:	Classification Per M.S. 86A.05: g. State wildlife management area	Current Public Use: YES	Future Public Use: YES
Land Code: 1000094836	Agency Land Code:	Land Name: DNR FISH & WILDLIFE (FAW)	County: FILLMORE	Acres: 37.80
City:	Site Code:	Classification Per M.S. 86A.05: g. State wildlife management area	Current Public Use: YES	Future Public Use: YES



Land Code: 1000094837	Agency Land Code:	Land Name: DNR FISH & WILDLIFE (FAW)	County: FILLMORE	Acres: 18.75
City:	Site Code:	Classification Per M.S. 86A.05: g. State wildlife management area	Current Public Use: YES	Future Public Use: YES
Land Code: 1000094838	Agency Land Code:	Land Name: DNR FISH & WILDLIFE (FAW)	County: FILLMORE	Acres: 5.55
City:	Site Code:	Classification Per M.S. 86A.05: g. State wildlife management area	Current Public Use: YES	Future Public Use: YES
Land Code: 1000094839	Agency Land Code:	Land Name: DNR FISH & WILDLIFE (FAW)	County: FILLMORE	Acres: 21.00
City:	Site Code:	Classification Per M.S. 86A.05: g. State wildlife management area	Current Public Use: YES	Future Public Use: YES
Land Code: 1000094840	Agency Land Code:	Land Name: DNR FISH & WILDLIFE (FAW)	County: FILLMORE	Acres: 15.14
City:	Site Code:	Classification Per M.S. 86A.05: g. State wildlife management area	Current Public Use: YES	Future Public Use: YES
Land Code: 1000094841	Agency Land Code:	Land Name: DNR FISH & WILDLIFE (FAW)	County: FILLMORE	Acres: 0.38
City:	Site Code:	Classification Per M.S. 86A.05: g. State wildlife management area	Current Public Use: YES	Future Public Use: YES
Land Code: 1000094842	Agency Land Code:	Land Name: DNR FISH & WILDLIFE (FAW)	County: CARVER	Acres: 27.90
City:	Site Code: R290924	Classification Per M.S. 86A.05: g. State wildlife management area	Current Public Use: YES	Future Public Use: YES
Land Code: 1000094843	Agency Land Code:	Land Name: DNR PARKS & TRAILS (PAT)	County: KANDIYOHI	Acres: 15.13
City:	Site Code: R290250	Classification Per M.S. 86A.05: c. State trail	Current Public Use: YES	Future Public Use: YES
Land Code: 1000094844	Agency Land Code:	Land Name: DNR FISH & WILDLIFE (FAW)	County: LYON	Acres: 40.59
City:	Site Code: R290875	Classification Per M.S. 86A.05: g. State wildlife management area	Current Public Use: YES	Future Public Use: YES
Land Code: 1000094845	Agency Land Code:	Land Name: DNR FISH & WILDLIFE (FAW)	County: LYON	Acres: 40.75
City:	Site Code: R290875	Classification Per M.S. 86A.05: g. State wildlife management area	Current Public Use: YES	Future Public Use: YES
Land Code: 1000094846	Agency Land Code:	Land Name: DNR FISH & WILDLIFE (FAW)	County: LYON	Acres: 40.77
City:	Site Code: R290875	Classification Per M.S. 86A.05: g. State wildlife management area	Current Public Use: YES	Future Public Use: YES
Land Code: 1000094847	Agency Land Code:	Land Name: DNR FISH & WILDLIFE (FAW)	County: LYON	Acres: 23.29
City:	Site Code: R290875	Classification Per M.S. 86A.05: g. State wildlife management area	Current Public Use: YES	Future Public Use: YES
Land Code: 1000094848	Agency Land Code:	Land Name: DNR FISH & WILDLIFE (FAW)	County: LYON	Acres: 38.92
City:	Site Code: R290875	Classification Per M.S. 86A.05: g. State wildlife management area	Current Public Use: YES	Future Public Use: YES



Land Code: 1000094849	Agency Land Code:	Land Name: DNR FISH & WILDLIFE (FAW)	County: LYON	Acres: 36.96
City:	Site Code: R290875	Classification Per M.S. 86A.05: g. State wildlife management area	Current Public Use: YES	Future Public Use: YES
Land Code: 1000094850	Agency Land Code:	Land Name: DNR FISH & WILDLIFE (FAW)	County: LYON	Acres: 14.95
City:	Site Code: R290875	Classification Per M.S. 86A.05: g. State wildlife management area	Current Public Use: YES	Future Public Use: YES
Land Code: 1000094851	Agency Land Code:	Land Name: DNR FISH & WILDLIFE (FAW)	County: MARTIN	Acres: 36.65
City:	Site Code: R290922	Classification Per M.S. 86A.05: g. State wildlife management area	Current Public Use: YES	Future Public Use: YES
Land Code: 1000094852	Agency Land Code:	Land Name: DNR FISH & WILDLIFE (FAW)	County: MARTIN	Acres: 35.60
City:	Site Code: R290922	Classification Per M.S. 86A.05: g. State wildlife management area	Current Public Use: YES	Future Public Use: YES
Land Code: 1000094853	Agency Land Code:	Land Name: DNR FISH & WILDLIFE (FAW)	County: MARTIN	Acres: 39.66
City:	Site Code: R290922	Classification Per M.S. 86A.05: g. State wildlife management area	Current Public Use: YES	Future Public Use: YES
Land Code: 1000094854	Agency Land Code:	Land Name: DNR FISH & WILDLIFE (FAW)	County: MARTIN	Acres: 34.81
City:	Site Code: R290922	Classification Per M.S. 86A.05: g. State wildlife management area	Current Public Use: YES	Future Public Use: YES
Land Code: 1000094855	Agency Land Code:	Land Name: DNR FISH & WILDLIFE (FAW)	County: LINCOLN	Acres: 40.00
City:	Site Code: R290836	Classification Per M.S. 86A.05: g. State wildlife management area	Current Public Use: YES	Future Public Use: YES
Land Code: 1000094856	Agency Land Code:	Land Name: DNR FISH & WILDLIFE (FAW)	County: LINCOLN	Acres: 40.00
City:	Site Code: R290836	Classification Per M.S. 86A.05: g. State wildlife management area	Current Public Use: YES	Future Public Use: YES
Land Code: 1000094857	Agency Land Code:	Land Name: DNR FISH & WILDLIFE (FAW)	County: LINCOLN	Acres: 40.00
City:	Site Code: R290836	Classification Per M.S. 86A.05: g. State wildlife management area	Current Public Use: YES	Future Public Use: YES
Land Code: 1000094858	Agency Land Code:	Land Name: DNR FISH & WILDLIFE (FAW)	County: LINCOLN	Acres: 40.00
City:	Site Code: R290836	Classification Per M.S. 86A.05: g. State wildlife management area	Current Public Use: YES	Future Public Use: YES
Land Code: 1000094859	Agency Land Code:	Land Name: DNR FISH & WILDLIFE (FAW)	County: LINCOLN	Acres: 40.00
City:	Site Code: R290836	Classification Per M.S. 86A.05: g. State wildlife management area	Current Public Use: YES	Future Public Use: YES
Land Code: 1000094860	Agency Land Code:	Land Name: DNR FISH & WILDLIFE (FAW)	County: LINCOLN	Acres: 40.00
City:	Site Code: R290836	Classification Per M.S. 86A.05: g. State wildlife management area	Current Public Use: YES	Future Public Use: YES



Land Code: 1000094861	Agency Land Code:	Land Name: DNR FISH & WILDLIFE (FAW)	County: LINCOLN	Acres: 40.00
City:	Site Code: R290836	Classification Per M.S. 86A.05: g. State wildlife management area	Current Public Use: YES	Future Public Use: YES
Land Code: 1000094862	Agency Land Code:	Land Name: DNR FISH & WILDLIFE (FAW)	County: LINCOLN	Acres: 40.00
City:	Site Code: R290836	Classification Per M.S. 86A.05: g. State wildlife management area	Current Public Use: YES	Future Public Use: YES
Land Code: 1000094863	Agency Land Code:	Land Name: DNR FISH & WILDLIFE (FAW)	County: COTTONWOOD	Acres: 40.08
City:	Site Code: R290899	Classification Per M.S. 86A.05: g. State wildlife management area	Current Public Use: YES	Future Public Use: YES
Land Code: 1000094864	Agency Land Code:	Land Name: DNR FISH & WILDLIFE (FAW)	County: COTTONWOOD	Acres: 40.09
City:	Site Code: R290899	Classification Per M.S. 86A.05: g. State wildlife management area	Current Public Use: YES	Future Public Use: YES
Land Code: 1000094865	Agency Land Code:	Land Name: DNR FISH & WILDLIFE (FAW)	County: COTTONWOOD	Acres: 40.12
City:	Site Code: R290899	Classification Per M.S. 86A.05: g. State wildlife management area	Current Public Use: YES	Future Public Use: YES
Land Code: 1000094866	Agency Land Code:	Land Name: DNR FISH & WILDLIFE (FAW)	County: MURRAY	Acres: 40.13
City:	Site Code: R290904	Classification Per M.S. 86A.05: g. State wildlife management area	Current Public Use: YES	Future Public Use: YES
Land Code: 1000094867	Agency Land Code:	Land Name: DNR FISH & WILDLIFE (FAW)	County: MURRAY	Acres: 39.70
City:	Site Code: R290904	Classification Per M.S. 86A.05: g. State wildlife management area	Current Public Use: YES	Future Public Use: YES
Land Code: 1000094868	Agency Land Code:	Land Name: DNR FISH & WILDLIFE (FAW)	County: MURRAY	Acres: 39.45
City:	Site Code: R290904	Classification Per M.S. 86A.05: g. State wildlife management area	Current Public Use: YES	Future Public Use: YES
Land Code: 1000094869	Agency Land Code:	Land Name: DNR FISH & WILDLIFE (FAW)	County: PINE	Acres: 1.30
City:	Site Code: R290898	Classification Per M.S. 86A.05: g. State wildlife management area	Current Public Use: YES	Future Public Use: YES
Land Code: 1000094870	Agency Land Code:	Land Name: DNR FISH & WILDLIFE (FAW)	County: CLAY	Acres: 39.44
City:	Site Code: R290901	Classification Per M.S. 86A.05: g. State wildlife management area	Current Public Use: YES	Future Public Use: YES
Land Code: 1000094871	Agency Land Code:	Land Name: DNR PARKS & TRAILS (PAT)	County: BLUE EARTH	Acres: 30.36
City:	Site Code: R290044	Classification Per M.S. 86A.05: a. State park; purpose	Current Public Use: YES	Future Public Use: YES
Land Code: 1000094872	Agency Land Code:	Land Name: DNR FISH & WILDLIFE (FAW)	County: MURRAY	Acres: 39.53
City:	Site Code: R290853	Classification Per M.S. 86A.05: g. State wildlife management area	Current Public Use: YES	Future Public Use: YES



Land Code: 1000094873	Agency Land Code:	Land Name: DNR FISH & WILDLIFE (FAW)	County: MURRAY	Acres: 39.87
City:	Site Code: R290853	Classification Per M.S. 86A.05: g. State wildlife management area	Current Public Use: YES	Future Public Use: YES
Land Code: 1000094874	Agency Land Code:	Land Name: DNR FISH & WILDLIFE (FAW)	County: MURRAY	Acres: 9.30
City:	Site Code: R290853	Classification Per M.S. 86A.05: g. State wildlife management area	Current Public Use: YES	Future Public Use: YES
Land Code: 1000094875	Agency Land Code:	Land Name: DNR FISH & WILDLIFE (FAW)	County: MURRAY	Acres: 26.99
City:	Site Code: R290853	Classification Per M.S. 86A.05: g. State wildlife management area	Current Public Use: YES	Future Public Use: YES
Land Code: 1000094876	Agency Land Code:	Land Name: DNR FISH & WILDLIFE (FAW)	County: MURRAY	Acres: 11.68
City:	Site Code: R290853	Classification Per M.S. 86A.05: g. State wildlife management area	Current Public Use: YES	Future Public Use: YES
Land Code: 1000094877	Agency Land Code:	Land Name: DNR FISH & WILDLIFE (FAW)	County: CLAY	Acres: 39.41
City:	Site Code: R290901	Classification Per M.S. 86A.05: g. State wildlife management area	Current Public Use: YES	Future Public Use: YES
Land Code: 1000094878	Agency Land Code:	Land Name: DNR FISH & WILDLIFE (FAW)	County: CLAY	Acres: 39.63
City:	Site Code: R290901	Classification Per M.S. 86A.05: g. State wildlife management area	Current Public Use: YES	Future Public Use: YES
Land Code: 1000094879	Agency Land Code:	Land Name: DNR FISH & WILDLIFE (FAW)	County: CLAY	Acres: 39.67
City:	Site Code: R290901	Classification Per M.S. 86A.05: g. State wildlife management area	Current Public Use: YES	Future Public Use: YES
Land Code: 1000094880	Agency Land Code:	Land Name: DNR PARKS & TRAILS (PAT)	County: KANDIYOHI	Acres: 7.19
City:	Site Code: R290057	Classification Per M.S. 86A.05: a. State park; purpose	Current Public Use: YES	Future Public Use: YES
Land Code: 1000094881	Agency Land Code:	Land Name: DNR FISH & WILDLIFE (FAW)	County: AITKIN	Acres: 39.29
City:	Site Code: R290926	Classification Per M.S. 86A.05: m. Aquatic management areas	Current Public Use: YES	Future Public Use: YES
Land Code: 1000094882	Agency Land Code:	Land Name: DNR FISH & WILDLIFE (FAW)	County: AITKIN	Acres: 17.10
City:	Site Code: R290926	Classification Per M.S. 86A.05: m. Aquatic management areas	Current Public Use: YES	Future Public Use: YES
Land Code: 1000094883	Agency Land Code:	Land Name: DNR FISH & WILDLIFE (FAW)	County: AITKIN	Acres: 38.80
City:	Site Code: R290926	Classification Per M.S. 86A.05: m. Aquatic management areas	Current Public Use: YES	Future Public Use: YES
Land Code: 1000094884	Agency Land Code:	Land Name: DNR PARKS & TRAILS (PAT)	County: COOK	Acres: 40.00
City:	Site Code: R290062	Classification Per M.S. 86A.05: a. State park; purpose	Current Public Use: YES	Future Public Use: YES



Land Code: 1000094885	Agency Land Code:	Land Name: DNR FISH & WILDLIFE (FAW)	County: KANDIYOHI	Acres: 40.14
City:	Site Code: R290918	Classification Per M.S. 86A.05: g. State wildlife management area	Current Public Use: YES	Future Public Use: YES
Land Code: 1000094886	Agency Land Code:	Land Name: DNR FISH & WILDLIFE (FAW)	County: KANDIYOHI	Acres: 27.74
City:	Site Code: R290918	Classification Per M.S. 86A.05: g. State wildlife management area	Current Public Use: YES	Future Public Use: YES
Land Code: 1000094887	Agency Land Code:	Land Name: DNR FISH & WILDLIFE (FAW)	County: KANDIYOHI	Acres: 15.08
City:	Site Code: R290918	Classification Per M.S. 86A.05: g. State wildlife management area	Current Public Use: YES	Future Public Use: YES
Land Code: 1000094888	Agency Land Code:	Land Name: DNR FISH & WILDLIFE (FAW)	County: KANDIYOHI	Acres: 40.12
City:	Site Code: R290918	Classification Per M.S. 86A.05: g. State wildlife management area	Current Public Use: YES	Future Public Use: YES
Land Code: 1000094889	Agency Land Code:	Land Name: DNR FISH & WILDLIFE (FAW)	County: KANDIYOHI	Acres: 31.08
City:	Site Code: R290918	Classification Per M.S. 86A.05: g. State wildlife management area	Current Public Use: YES	Future Public Use: YES
Land Code: 1000094890	Agency Land Code:	Land Name: DNR FISH & WILDLIFE (FAW)	County: KANDIYOHI	Acres: 40.10
City:	Site Code: R290918	Classification Per M.S. 86A.05: g. State wildlife management area	Current Public Use: YES	Future Public Use: YES
Land Code: 1000094891	Agency Land Code:	Land Name: DNR FISH & WILDLIFE (FAW)	County: KANDIYOHI	Acres: 15.47
City:	Site Code: R290918	Classification Per M.S. 86A.05: g. State wildlife management area	Current Public Use: YES	Future Public Use: YES
Land Code: 1000094892	Agency Land Code:	Land Name: DNR PARKS & TRAILS (PAT)	County: GOODHUE	Acres: 12.57
City:	Site Code: R290021	Classification Per M.S. 86A.05: a. State park; purpose	Current Public Use: YES	Future Public Use: YES
Land Code: 1000094893	Agency Land Code:	Land Name: DNR PARKS & TRAILS (PAT)	County: KANDIYOHI	Acres: 1.70
City:	Site Code: R290250	Classification Per M.S. 86A.05: c. State trail	Current Public Use: YES	Future Public Use: YES
Land Code: 1000094894	Agency Land Code:	Land Name: DNR PARKS & TRAILS (PAT)	County: FREEBORN	Acres: 20.09
City:	Site Code: R290048	Classification Per M.S. 86A.05: a. State park; purpose	Current Public Use: YES	Future Public Use: YES
Land Code: 1000094895	Agency Land Code:	Land Name: DNR FISH & WILDLIFE (FAW)	County: BIG STONE	Acres: 40.00
City:	Site Code: R290845	Classification Per M.S. 86A.05: g. State wildlife management area	Current Public Use: YES	Future Public Use: YES
Land Code: 1000094896	Agency Land Code:	Land Name: DNR FISH & WILDLIFE (FAW)	County: BIG STONE	Acres: 40.00
City:	Site Code: R290845	Classification Per M.S. 86A.05: g. State wildlife management area	Current Public Use: YES	Future Public Use: YES



Land Code: 1000094897	Agency Land Code:	Land Name: DNR FISH & WILDLIFE (FAW)	County: BIG STONE	Acres: 19.00
City:	Site Code: R290845	Classification Per M.S. 86A.05: g. State wildlife management area	Current Public Use: YES	Future Public Use: YES
Land Code: 1000094898	Agency Land Code:	Land Name: DNR FISH & WILDLIFE (FAW)	County: BIG STONE	Acres: 40.00
City:	Site Code: R290845	Classification Per M.S. 86A.05: g. State wildlife management area	Current Public Use: YES	Future Public Use: YES
Land Code: 1000094899	Agency Land Code:	Land Name: DNR FISH & WILDLIFE (FAW)	County: BIG STONE	Acres: 36.50
City:	Site Code: R290845	Classification Per M.S. 86A.05: g. State wildlife management area	Current Public Use: YES	Future Public Use: YES
Land Code: 1000094900	Agency Land Code:	Land Name: DNR FISH & WILDLIFE (FAW)	County: BIG STONE	Acres: 24.50
City:	Site Code: R290845	Classification Per M.S. 86A.05: g. State wildlife management area	Current Public Use: YES	Future Public Use: YES
Land Code: 1000094901	Agency Land Code:	Land Name: DNR FISH & WILDLIFE (FAW)	County: BIG STONE	Acres: 9.37
City:	Site Code: R290845	Classification Per M.S. 86A.05: g. State wildlife management area	Current Public Use: YES	Future Public Use: YES
Land Code: 1000094902	Agency Land Code:	Land Name: DNR FISH & WILDLIFE (FAW)	County: BIG STONE	Acres: 27.50
City:	Site Code: R290845	Classification Per M.S. 86A.05: g. State wildlife management area	Current Public Use: YES	Future Public Use: YES
Land Code: 1000094903	Agency Land Code:	Land Name: DNR FISH & WILDLIFE (FAW)	County: BIG STONE	Acres: 40.00
City:	Site Code: R290845	Classification Per M.S. 86A.05: g. State wildlife management area	Current Public Use: YES	Future Public Use: YES
Land Code: 1000094904	Agency Land Code:	Land Name: DNR FISH & WILDLIFE (FAW)	County: BIG STONE	Acres: 20.20
City:	Site Code: R290845	Classification Per M.S. 86A.05: g. State wildlife management area	Current Public Use: YES	Future Public Use: YES
Land Code: 1000094905	Agency Land Code:	Land Name: DNR FISH & WILDLIFE (FAW)	County: MURRAY	Acres: 37.84
City:	Site Code: R290356	Classification Per M.S. 86A.05: g. State wildlife management area	Current Public Use: YES	Future Public Use: YES
Land Code: 1000094906	Agency Land Code:	Land Name: DNR FISH & WILDLIFE (FAW)	County: MURRAY	Acres: 36.51
City:	Site Code: R290356	Classification Per M.S. 86A.05: g. State wildlife management area	Current Public Use: YES	Future Public Use: YES
Land Code: 1000094907	Agency Land Code:	Land Name: DNR FISH & WILDLIFE (FAW)	County: MURRAY	Acres: 37.41
City:	Site Code: R290356	Classification Per M.S. 86A.05: g. State wildlife management area	Current Public Use: YES	Future Public Use: YES
Land Code: 1000094908	Agency Land Code:	Land Name: DNR FISH & WILDLIFE (FAW)	County: MURRAY	Acres: 24.07
City:	Site Code: R290356	Classification Per M.S. 86A.05: g. State wildlife management area	Current Public Use: YES	Future Public Use: YES



Land Code: 1000094909	Agency Land Code:	Land Name: DNR FISH & WILDLIFE (FAW)	County: MURRAY	Acres: 3.20
City:	Site Code: R290702	Classification Per M.S. 86A.05: g. State wildlife management area	Current Public Use: YES	Future Public Use: YES
Land Code: 1000094910	Agency Land Code:	Land Name: DNR FISH & WILDLIFE (FAW)	County: MURRAY	Acres: 3.20
City:	Site Code: R290702	Classification Per M.S. 86A.05: g. State wildlife management area	Current Public Use: YES	Future Public Use: YES
Land Code: 1000094911	Agency Land Code:	Land Name: DNR FISH & WILDLIFE (FAW)	County: MURRAY	Acres: 3.10
City:	Site Code: R290702	Classification Per M.S. 86A.05: g. State wildlife management area	Current Public Use: YES	Future Public Use: YES
Land Code: 1000094912	Agency Land Code:	Land Name: DNR FISH & WILDLIFE (FAW)	County: MURRAY	Acres: 3.10
City:	Site Code: R290702	Classification Per M.S. 86A.05: g. State wildlife management area	Current Public Use: YES	Future Public Use: YES
Land Code: 1000094913	Agency Land Code:	Land Name: DNR FISH & WILDLIFE (FAW)	County: CASS	Acres: 28.90
City:	Site Code: R290169	Classification Per M.S. 86A.05: m. Aquatic management areas	Current Public Use: YES	Future Public Use: YES
Land Code: 1000094914	Agency Land Code:	Land Name: DNR FISH & WILDLIFE (FAW)	County: CHIPPEWA	Acres: 39.96
City:	Site Code: R290891	Classification Per M.S. 86A.05: g. State wildlife management area	Current Public Use: YES	Future Public Use: YES
Land Code: 1000094915	Agency Land Code:	Land Name: DNR FISH & WILDLIFE (FAW)	County: CHIPPEWA	Acres: 39.97
City:	Site Code: R290891	Classification Per M.S. 86A.05: g. State wildlife management area	Current Public Use: YES	Future Public Use: YES
Land Code: 1000094916	Agency Land Code:	Land Name: DNR FISH & WILDLIFE (FAW)	County: CHIPPEWA	Acres: 39.95
City:	Site Code: R290891	Classification Per M.S. 86A.05: g. State wildlife management area	Current Public Use: YES	Future Public Use: YES
Land Code: 1000094917	Agency Land Code:	Land Name: DNR FISH & WILDLIFE (FAW)	County: CHIPPEWA	Acres: 39.93
City:	Site Code: R290891	Classification Per M.S. 86A.05: g. State wildlife management area	Current Public Use: YES	Future Public Use: YES
Land Code: 1000094918	Agency Land Code:	Land Name: DNR PARKS & TRAILS (PAT)	County: LAKE	Acres: 2.50
City:	Site Code: R290063	Classification Per M.S. 86A.05: a. State park; purpose	Current Public Use: YES	Future Public Use: YES
Land Code: 1000094919	Agency Land Code:	Land Name: DNR FISH & WILDLIFE (FAW)	County: KANDIYOHI	Acres: 5.38
City:	Site Code: R290918	Classification Per M.S. 86A.05: g. State wildlife management area	Current Public Use: YES	Future Public Use: YES
Land Code: 1000094920	Agency Land Code:	Land Name: DNR FISH & WILDLIFE (FAW)	County: LYON	Acres: 40.20
City:	Site Code: R290782	Classification Per M.S. 86A.05: g. State wildlife management area	Current Public Use: YES	Future Public Use: YES



Land Code: 1000094921	Agency Land Code:	Land Name: DNR FISH & WILDLIFE (FAW)	County: LYON	Acres: 40.18
City:	Site Code: R290782	Classification Per M.S. 86A.05: g. State wildlife management area	Current Public Use: YES	Future Public Use: YES
Land Code: 1000094922	Agency Land Code:	Land Name: DNR FISH & WILDLIFE (FAW)	County: LYON	Acres: 40.20
City:	Site Code: R290782	Classification Per M.S. 86A.05: g. State wildlife management area	Current Public Use: YES	Future Public Use: YES
Land Code: 1000094923	Agency Land Code:	Land Name: DNR FISH & WILDLIFE (FAW)	County: LYON	Acres: 30.23
City:	Site Code: R290782	Classification Per M.S. 86A.05: g. State wildlife management area	Current Public Use: YES	Future Public Use: YES
Land Code: 1000094924	Agency Land Code:	Land Name: DNR FISH & WILDLIFE (FAW)	County: SIBLEY	Acres: 18.61
City:	Site Code:	Classification Per M.S. 86A.05: g. State wildlife management area	Current Public Use: YES	Future Public Use: YES
Land Code: 1000094925	Agency Land Code:	Land Name: DNR FISH & WILDLIFE (FAW)	County: SIBLEY	Acres: 0.55
City:	Site Code:	Classification Per M.S. 86A.05: g. State wildlife management area	Current Public Use: YES	Future Public Use: YES
Land Code: 1000094926	Agency Land Code:	Land Name: DNR FISH & WILDLIFE (FAW)	County: MARTIN	Acres: 40.27
City:	Site Code: R290896	Classification Per M.S. 86A.05: g. State wildlife management area	Current Public Use: YES	Future Public Use: YES
Land Code: 1000094927	Agency Land Code:	Land Name: DNR FISH & WILDLIFE (FAW)	County: MARTIN	Acres: 40.23
City:	Site Code: R290896	Classification Per M.S. 86A.05: g. State wildlife management area	Current Public Use: YES	Future Public Use: YES
Land Code: 1000094928	Agency Land Code:	Land Name: DNR FISH & WILDLIFE (FAW)	County: MARTIN	Acres: 40.43
City:	Site Code: R290896	Classification Per M.S. 86A.05: g. State wildlife management area	Current Public Use: YES	Future Public Use: YES
Land Code: 1000094929	Agency Land Code:	Land Name: DNR FISH & WILDLIFE (FAW)	County: MARTIN	Acres: 21.36
City:	Site Code: R290896	Classification Per M.S. 86A.05: g. State wildlife management area	Current Public Use: YES	Future Public Use: YES
Land Code: 1000094930	Agency Land Code:	Land Name: DNR FISH & WILDLIFE (FAW)	County: LAC QUI PARLE	Acres: 5.55
City:	Site Code: R290914	Classification Per M.S. 86A.05: g. State wildlife management area	Current Public Use: YES	Future Public Use: YES
Land Code: 1000094931	Agency Land Code:	Land Name: DNR FISH & WILDLIFE (FAW)	County: LAC QUI PARLE	Acres: 2.74
City:	Site Code: R290914	Classification Per M.S. 86A.05: g. State wildlife management area	Current Public Use: YES	Future Public Use: YES
Land Code: 1000094932	Agency Land Code:	Land Name: DNR FISH & WILDLIFE (FAW)	County: LAC QUI PARLE	Acres: 50.44
City:	Site Code: R290914	Classification Per M.S. 86A.05: g. State wildlife management area	Current Public Use: YES	Future Public Use: YES



Land Code: 1000094933	Agency Land Code:	Land Name: DNR FISH & WILDLIFE (FAW)	County: LAC QUI PARLE	Acres: 26.97
City:	Site Code: R290914	Classification Per M.S. 86A.05: g. State wildlife management area	Current Public Use: YES	Future Public Use: YES
Land Code: 1000094934	Agency Land Code:	Land Name: DNR FISH & WILDLIFE (FAW)	County: LE SUEUR	Acres: 33.78
City:	Site Code: R290912	Classification Per M.S. 86A.05: g. State wildlife management area	Current Public Use: YES	Future Public Use: YES
Land Code: 1000094935	Agency Land Code:	Land Name: DNR FISH & WILDLIFE (FAW)	County: LE SUEUR	Acres: 8.96
City:	Site Code: R290912	Classification Per M.S. 86A.05: g. State wildlife management area	Current Public Use: YES	Future Public Use: YES
Land Code: 1000094936	Agency Land Code:	Land Name: DNR FISH & WILDLIFE (FAW)	County: LE SUEUR	Acres: 29.26
City:	Site Code: R290912	Classification Per M.S. 86A.05: g. State wildlife management area	Current Public Use: YES	Future Public Use: YES
Land Code: 1000094937	Agency Land Code:	Land Name: DNR FISH & WILDLIFE (FAW)	County: STEELE	Acres: 19.85
City:	Site Code: R290890	Classification Per M.S. 86A.05: g. State wildlife management area	Current Public Use: YES	Future Public Use: YES
Land Code: 1000094938	Agency Land Code:	Land Name: DNR FISH & WILDLIFE (FAW)	County: STEELE	Acres: 39.81
City:	Site Code: R290890	Classification Per M.S. 86A.05: g. State wildlife management area	Current Public Use: YES	Future Public Use: YES
Land Code: 1000094939	Agency Land Code:	Land Name: DNR FISH & WILDLIFE (FAW)	County: STEELE	Acres: 39.54
City:	Site Code: R290890	Classification Per M.S. 86A.05: g. State wildlife management area	Current Public Use: YES	Future Public Use: YES
Land Code: 1000094940	Agency Land Code:	Land Name: DNR FISH & WILDLIFE (FAW)	County: STEELE	Acres: 19.77
City:	Site Code: R290890	Classification Per M.S. 86A.05: g. State wildlife management area	Current Public Use: YES	Future Public Use: YES
Land Code: 1000094941	Agency Land Code:	Land Name: DNR FISH & WILDLIFE (FAW)	County: STEELE	Acres: 39.66
City:	Site Code: R290890	Classification Per M.S. 86A.05: g. State wildlife management area	Current Public Use: YES	Future Public Use: YES
Land Code: 1000094942	Agency Land Code:	Land Name: DNR FISH & WILDLIFE (FAW)	County: STEELE	Acres: 34.56
City:	Site Code: R290890	Classification Per M.S. 86A.05: g. State wildlife management area	Current Public Use: YES	Future Public Use: YES
Land Code: 1000094943	Agency Land Code:	Land Name: DNR FISH & WILDLIFE (FAW)	County: STEELE	Acres: 26.26
City:	Site Code: R290890	Classification Per M.S. 86A.05: g. State wildlife management area	Current Public Use: YES	Future Public Use: YES
Land Code: 1000094944	Agency Land Code:	Land Name: DNR FISH & WILDLIFE (FAW)	County: STEELE	Acres: 26.40
City:	Site Code: R290890	Classification Per M.S. 86A.05: g. State wildlife management area	Current Public Use: YES	Future Public Use: YES



Land Code: 1000094945	Agency Land Code:	Land Name: DNR FISH & WILDLIFE (FAW)	County: STEELE	Acres: 13.10
City:	Site Code: R290890	Classification Per M.S. 86A.05: g. State wildlife management area	Current Public Use: YES	Future Public Use: YES
Land Code: 1000094946	Agency Land Code:	Land Name: DNR PARKS & TRAILS (PAT)	County: GOODHUE	Acres: 3.28
City:	Site Code: R290021	Classification Per M.S. 86A.05: a. State park; purpose	Current Public Use: YES	Future Public Use: YES
Land Code: 1000094947	Agency Land Code:	Land Name: DNR PARKS & TRAILS (PAT)	County: GOODHUE	Acres: 39.12
City:	Site Code: R290021	Classification Per M.S. 86A.05: a. State park; purpose	Current Public Use: YES	Future Public Use: YES
Land Code: 1000094948	Agency Land Code:	Land Name: DNR PARKS & TRAILS (PAT)	County: GOODHUE	Acres: 34.43
City:	Site Code: R290021	Classification Per M.S. 86A.05: a. State park; purpose	Current Public Use: YES	Future Public Use: YES
Land Code: 1000094949	Agency Land Code:	Land Name: DNR PARKS & TRAILS (PAT)	County: GOODHUE	Acres: 16.81
City:	Site Code: R290021	Classification Per M.S. 86A.05: a. State park; purpose	Current Public Use: YES	Future Public Use: YES
Land Code: 1000094950	Agency Land Code:	Land Name: DNR PARKS & TRAILS (PAT)	County: GOODHUE	Acres: 8.82
City:	Site Code: R290021	Classification Per M.S. 86A.05: a. State park; purpose	Current Public Use: YES	Future Public Use: YES
Land Code: 1000094951	Agency Land Code:	Land Name: DNR PARKS & TRAILS (PAT)	County: GOODHUE	Acres: 2.07
City:	Site Code: R290021	Classification Per M.S. 86A.05: a. State park; purpose	Current Public Use: YES	Future Public Use: YES
Land Code: 1000094952	Agency Land Code:	Land Name: DNR PARKS & TRAILS (PAT)	County: GOODHUE	Acres: 2.65
City:	Site Code: R290021	Classification Per M.S. 86A.05: a. State park; purpose	Current Public Use: YES	Future Public Use: YES
Land Code: 1000094953	Agency Land Code:	Land Name: DNR PARKS & TRAILS (PAT)	County: GOODHUE	Acres: 32.56
City:	Site Code: R290021	Classification Per M.S. 86A.05: a. State park; purpose	Current Public Use: YES	Future Public Use: YES
Land Code: 1000094954	Agency Land Code:	Land Name: DNR PARKS & TRAILS (PAT)	County: GOODHUE	Acres: 0.46
City:	Site Code: R290021	Classification Per M.S. 86A.05: a. State park; purpose	Current Public Use: YES	Future Public Use: YES
Land Code: 1000094955	Agency Land Code:	Land Name: DNR PARKS & TRAILS (PAT)	County: GOODHUE	Acres: 6.07
City:	Site Code: R290021	Classification Per M.S. 86A.05: a. State park; purpose	Current Public Use: YES	Future Public Use: YES
Land Code: 1000094956	Agency Land Code:	Land Name: DNR FISH & WILDLIFE (FAW)	County: SIBLEY	Acres: 39.58
City:	Site Code: R290921	Classification Per M.S. 86A.05: g. State wildlife management area	Current Public Use: YES	Future Public Use: YES



Land Code: 1000094957	Agency Land Code:	Land Name: DNR FISH & WILDLIFE (FAW)	County: SIBLEY	Acres: 39.57
City:	Site Code: R290921	Classification Per M.S. 86A.05: g. State wildlife management area	Current Public Use: YES	Future Public Use: YES
Land Code: 1000094958	Agency Land Code:	Land Name: DNR FISH & WILDLIFE (FAW)	County: SIBLEY	Acres: 30.71
City:	Site Code: R290921	Classification Per M.S. 86A.05: g. State wildlife management area	Current Public Use: YES	Future Public Use: YES
Land Code: 1000094959	Agency Land Code:	Land Name: DNR FISH & WILDLIFE (FAW)	County: SIBLEY	Acres: 33.04
City:	Site Code: R290921	Classification Per M.S. 86A.05: g. State wildlife management area	Current Public Use: YES	Future Public Use: YES
Land Code: 1000094960	Agency Land Code:	Land Name: DNR FISH & WILDLIFE (FAW)	County: STEARNS	Acres: 20.70
City:	Site Code: R290913	Classification Per M.S. 86A.05: g. State wildlife management area	Current Public Use: YES	Future Public Use: YES
Land Code: 1000094961	Agency Land Code:	Land Name: DNR FISH & WILDLIFE (FAW)	County: STEARNS	Acres: 18.71
City:	Site Code: R290913	Classification Per M.S. 86A.05: g. State wildlife management area	Current Public Use: YES	Future Public Use: YES
Land Code: 1000094962	Agency Land Code:	Land Name: DNR FISH & WILDLIFE (FAW)	County: STEARNS	Acres: 38.56
City:	Site Code: R290913	Classification Per M.S. 86A.05: g. State wildlife management area	Current Public Use: YES	Future Public Use: YES
Land Code: 1000094963	Agency Land Code:	Land Name: DNR FISH & WILDLIFE (FAW)	County: STEARNS	Acres: 38.74
City:	Site Code: R290913	Classification Per M.S. 86A.05: g. State wildlife management area	Current Public Use: YES	Future Public Use: YES
Land Code: 1000094964	Agency Land Code:	Land Name: DNR FISH & WILDLIFE (FAW)	County: STEARNS	Acres: 29.44
City:	Site Code: R290913	Classification Per M.S. 86A.05: g. State wildlife management area	Current Public Use: YES	Future Public Use: YES
Land Code: 1000094965	Agency Land Code:	Land Name: DNR FISH & WILDLIFE (FAW)	County: STEARNS	Acres: 40.61
City:	Site Code: R290913	Classification Per M.S. 86A.05: g. State wildlife management area	Current Public Use: YES	Future Public Use: YES
Land Code: 1000094966	Agency Land Code:	Land Name: DNR FISH & WILDLIFE (FAW)	County: STEARNS	Acres: 43.64
City:	Site Code: R290913	Classification Per M.S. 86A.05: g. State wildlife management area	Current Public Use: YES	Future Public Use: YES
Land Code: 1000094967	Agency Land Code:	Land Name: DNR FISH & WILDLIFE (FAW)	County: STEARNS	Acres: 25.83
City:	Site Code: R290913	Classification Per M.S. 86A.05: g. State wildlife management area	Current Public Use: YES	Future Public Use: YES
Land Code: 1000094968	Agency Land Code:	Land Name: DNR FISH & WILDLIFE (FAW)	County: RENVILLE	Acres: 21.83
City:	Site Code: R290894	Classification Per M.S. 86A.05: g. State wildlife management area	Current Public Use: YES	Future Public Use: YES



Land Code: 1000094969	Agency Land Code:	Land Name: DNR FISH & WILDLIFE (FAW)	County: RENVILLE	Acres: 35.38
City:	Site Code: R290894	Classification Per M.S. 86A.05: g. State wildlife management area	Current Public Use: YES	Future Public Use: YES
Land Code: 1000094970	Agency Land Code:	Land Name: DNR FISH & WILDLIFE (FAW)	County: RENVILLE	Acres: 48.59
City:	Site Code: R290894	Classification Per M.S. 86A.05: g. State wildlife management area	Current Public Use: YES	Future Public Use: YES
Land Code: 1000094971	Agency Land Code:	Land Name: DNR FISH & WILDLIFE (FAW)	County: RENVILLE	Acres: 56.04
City:	Site Code: R290894	Classification Per M.S. 86A.05: g. State wildlife management area	Current Public Use: YES	Future Public Use: YES
Land Code: 1000094972	Agency Land Code:	Land Name: DNR FISH & WILDLIFE (FAW)	County: MURRAY	Acres: 39.63
City:	Site Code:	Classification Per M.S. 86A.05: g. State wildlife management area	Current Public Use: YES	Future Public Use: YES
Land Code: 1000094973	Agency Land Code:	Land Name: DNR FISH & WILDLIFE (FAW)	County: MURRAY	Acres: 39.67
City:	Site Code:	Classification Per M.S. 86A.05: g. State wildlife management area	Current Public Use: YES	Future Public Use: YES
Land Code: 1000094974	Agency Land Code:	Land Name: DNR FISH & WILDLIFE (FAW)	County: MURRAY	Acres: 39.68
City:	Site Code:	Classification Per M.S. 86A.05: g. State wildlife management area	Current Public Use: YES	Future Public Use: YES
Land Code: 1000094975	Agency Land Code:	Land Name: DNR FISH & WILDLIFE (FAW)	County: MURRAY	Acres: 39.72
City:	Site Code:	Classification Per M.S. 86A.05: g. State wildlife management area	Current Public Use: YES	Future Public Use: YES
Land Code: 1000094976	Agency Land Code:	Land Name: DNR FISH & WILDLIFE (FAW)	County: OTTER TAIL	Acres: 2.16
City:	Site Code: R290910	Classification Per M.S. 86A.05: g. State wildlife management area	Current Public Use: YES	Future Public Use: YES
Land Code: 1000094977	Agency Land Code:	Land Name: DNR FISH & WILDLIFE (FAW)	County: MARTIN	Acres: 56.60
City:	Site Code: R290907	Classification Per M.S. 86A.05: g. State wildlife management area	Current Public Use: YES	Future Public Use: YES
Land Code: 1000094978	Agency Land Code:	Land Name: DNR FISH & WILDLIFE (FAW)	County: MARTIN	Acres: 22.80
City:	Site Code: R290907	Classification Per M.S. 86A.05: g. State wildlife management area	Current Public Use: YES	Future Public Use: YES
Land Code: 1000094979	Agency Land Code:	Land Name: DNR FISH & WILDLIFE (FAW)	County: MARTIN	Acres: 19.50
City:	Site Code: R290907	Classification Per M.S. 86A.05: g. State wildlife management area	Current Public Use: YES	Future Public Use: YES
Land Code: 1000094980	Agency Land Code:	Land Name: DNR FISH & WILDLIFE (FAW)	County: MARTIN	Acres: 17.68
City:	Site Code: R290919	Classification Per M.S. 86A.05: g. State wildlife management area	Current Public Use: YES	Future Public Use: YES



Land Code: 1000094981	Agency Land Code:	Land Name: DNR FISH & WILDLIFE (FAW)	County: LYON	Acres: 2.08
City:	Site Code: R290875	Classification Per M.S. 86A.05: g. State wildlife management area	Current Public Use: YES	Future Public Use: YES
Land Code: 1000094982	Agency Land Code:	Land Name: DNR FISH & WILDLIFE (FAW)	County: LYON	Acres: 2.27
City:	Site Code: R290875	Classification Per M.S. 86A.05: g. State wildlife management area	Current Public Use: YES	Future Public Use: YES
Land Code: 1000094983	Agency Land Code:	Land Name: DNR FISH & WILDLIFE (FAW)	County: FILLMORE	Acres: 39.82
City:	Site Code: R290674	Classification Per M.S. 86A.05: g. State wildlife management area	Current Public Use: YES	Future Public Use: YES
Land Code: 1000094984	Agency Land Code:	Land Name: DNR FISH & WILDLIFE (FAW)	County: FILLMORE	Acres: 20.07
City:	Site Code: R290674	Classification Per M.S. 86A.05: g. State wildlife management area	Current Public Use: YES	Future Public Use: YES
Land Code: 1000094985	Agency Land Code:	Land Name: DNR FISH & WILDLIFE (FAW)	County: FILLMORE	Acres: 19.84
City:	Site Code: R290674	Classification Per M.S. 86A.05: g. State wildlife management area	Current Public Use: YES	Future Public Use: YES
Land Code: 1000094986	Agency Land Code:	Land Name: DNR FISH & WILDLIFE (FAW)	County: FILLMORE	Acres: 39.85
City:	Site Code: R290674	Classification Per M.S. 86A.05: g. State wildlife management area	Current Public Use: YES	Future Public Use: YES
Land Code: 1000094987	Agency Land Code:	Land Name: DNR FISH & WILDLIFE (FAW)	County: NOBLES	Acres: 39.76
City:	Site Code: R290908	Classification Per M.S. 86A.05: g. State wildlife management area	Current Public Use: YES	Future Public Use: YES
Land Code: 1000094988	Agency Land Code:	Land Name: DNR FISH & WILDLIFE (FAW)	County: NOBLES	Acres: 35.25
City:	Site Code: R290908	Classification Per M.S. 86A.05: g. State wildlife management area	Current Public Use: YES	Future Public Use: YES
Land Code: 1000094989	Agency Land Code:	Land Name: DNR FISH & WILDLIFE (FAW)	County: CHIPPEWA	Acres: 17.57
City:	Site Code: R290892	Classification Per M.S. 86A.05: g. State wildlife management area	Current Public Use: YES	Future Public Use: YES
Land Code: 1000094990	Agency Land Code:	Land Name: DNR FISH & WILDLIFE (FAW)	County: CHIPPEWA	Acres: 10.35
City:	Site Code: R290892	Classification Per M.S. 86A.05: g. State wildlife management area	Current Public Use: YES	Future Public Use: YES
Land Code: 1000094991	Agency Land Code:	Land Name: DNR FISH & WILDLIFE (FAW)	County: CHIPPEWA	Acres: 39.87
City:	Site Code: R290892	Classification Per M.S. 86A.05: g. State wildlife management area	Current Public Use: YES	Future Public Use: YES
Land Code: 1000094992	Agency Land Code:	Land Name: DNR FISH & WILDLIFE (FAW)	County: MURRAY	Acres: 0.03
City:	Site Code: R290904	Classification Per M.S. 86A.05: g. State wildlife management area	Current Public Use: YES	Future Public Use: YES



Land Code: 1000094993	Agency Land Code:	Land Name: DNR FISH & WILDLIFE (FAW)	County: MURRAY	Acres: 37.97
City:	Site Code: R290904	Classification Per M.S. 86A.05: g. State wildlife management area	Current Public Use: YES	Future Public Use: YES
Land Code: 1000094994	Agency Land Code:	Land Name: DNR FISH & WILDLIFE (FAW)	County: MURRAY	Acres: 20.80
City:	Site Code: R290904	Classification Per M.S. 86A.05: g. State wildlife management area	Current Public Use: YES	Future Public Use: YES
Land Code: 1000094995	Agency Land Code:	Land Name: DNR FISH & WILDLIFE (FAW)	County: MURRAY	Acres: 21.06
City:	Site Code: R290904	Classification Per M.S. 86A.05: g. State wildlife management area	Current Public Use: YES	Future Public Use: YES
Land Code: 1000094996	Agency Land Code:	Land Name: DNR FISH & WILDLIFE (FAW)	County: AITKIN	Acres: 0.99
City:	Site Code: R290926	Classification Per M.S. 86A.05: m. Aquatic management areas	Current Public Use: YES	Future Public Use: YES
Land Code: 1000094997	Agency Land Code:	Land Name: DNR FISH & WILDLIFE (FAW)	County: NOBLES	Acres: 40.84
City:	Site Code: R290805	Classification Per M.S. 86A.05: g. State wildlife management area	Current Public Use: YES	Future Public Use: YES
Land Code: 1000094998	Agency Land Code:	Land Name: DNR FISH & WILDLIFE (FAW)	County: NOBLES	Acres: 15.68
City:	Site Code: R290805	Classification Per M.S. 86A.05: g. State wildlife management area	Current Public Use: YES	Future Public Use: YES
Land Code: 1000094999	Agency Land Code:	Land Name: DNR FISH & WILDLIFE (FAW)	County: CARVER	Acres: 0.50
City:	Site Code: R290924	Classification Per M.S. 86A.05: g. State wildlife management area	Current Public Use: YES	Future Public Use: YES
Land Code: 1000095000	Agency Land Code:	Land Name: DNR PARKS & TRAILS (PAT)	County: KANDIYOHI	Acres: 8.58
City:	Site Code: R290057	Classification Per M.S. 86A.05: a. State park; purpose	Current Public Use: YES	Future Public Use: YES
Land Code: 1000095001	Agency Land Code:	Land Name: DNR FISH & WILDLIFE (FAW)	County: RICE	Acres: 38.16
City:	Site Code:	Classification Per M.S. 86A.05: g. State wildlife management area	Current Public Use: YES	Future Public Use: YES
Land Code: 1000095002	Agency Land Code:	Land Name: DNR FISH & WILDLIFE (FAW)	County: RICE	Acres: 40.13
City:	Site Code:	Classification Per M.S. 86A.05: g. State wildlife management area	Current Public Use: YES	Future Public Use: YES
Land Code: 1000095003	Agency Land Code:	Land Name: DNR FISH & WILDLIFE (FAW)	County: RICE	Acres: 30.37
City:	Site Code:	Classification Per M.S. 86A.05: g. State wildlife management area	Current Public Use: YES	Future Public Use: YES
Land Code: 1000095004	Agency Land Code:	Land Name: DNR FISH & WILDLIFE (FAW)	County: RICE	Acres: 28.37
City:	Site Code:	Classification Per M.S. 86A.05: g. State wildlife management area	Current Public Use: YES	Future Public Use: YES



Land Code: 1000095005	Agency Land Code:	Land Name: DNR PARKS & TRAILS (PAT)	County: KANDIYOHI	Acres: 15.80
City:	Site Code: R290250	Classification Per M.S. 86A.05: c. State trail	Current Public Use: YES	Future Public Use: YES
Land Code: 1000095006	Agency Land Code:	Land Name: DNR FISH & WILDLIFE (FAW)	County: SWIFT	Acres: 6.55
City:	Site Code: R290905	Classification Per M.S. 86A.05: g. State wildlife management area	Current Public Use: YES	Future Public Use: YES
Land Code: 1000095007	Agency Land Code:	Land Name: DNR FISH & WILDLIFE (FAW)	County: SWIFT	Acres: 16.79
City:	Site Code: R290905	Classification Per M.S. 86A.05: g. State wildlife management area	Current Public Use: YES	Future Public Use: YES
Land Code: 1000095008	Agency Land Code:	Land Name: DNR FISH & WILDLIFE (FAW)	County: SWIFT	Acres: 5.27
City:	Site Code: R290905	Classification Per M.S. 86A.05: g. State wildlife management area	Current Public Use: YES	Future Public Use: YES
Land Code: 1000095009	Agency Land Code:	Land Name: DNR FISH & WILDLIFE (FAW)	County: COTTONWOOD	Acres: 3.60
City:	Site Code: R290909	Classification Per M.S. 86A.05: g. State wildlife management area	Current Public Use: YES	Future Public Use: YES
Land Code: 1000095010	Agency Land Code:	Land Name: DNR PARKS & TRAILS (PAT)	County: RICE	Acres: 0.43
City:	Site Code: R290348	Classification Per M.S. 86A.05: c. State trail	Current Public Use: YES	Future Public Use: YES
Land Code: 1000095011	Agency Land Code:	Land Name: DNR FISH & WILDLIFE (FAW)	County: STEELE	Acres: 1.01
City:	Site Code: R290890	Classification Per M.S. 86A.05: g. State wildlife management area	Current Public Use: YES	Future Public Use: YES
Land Code: 1000095012	Agency Land Code:	Land Name:	County: KANDIYOHI	Acres: 3.00
City:	Site Code:	Classification Per M.S. 86A.05: n. N/A	Current Public Use: YES	Future Public Use: YES
Land Code: 1000095013	Agency Land Code:	Land Name:	County: WADENA	Acres: 0.26
City:	Site Code:	Classification Per M.S. 86A.05: n. N/A	Current Public Use: YES	Future Public Use: YES
Land Code: 1000095014	Agency Land Code:	Land Name:	County: WADENA	Acres: 0.31
City:	Site Code:	Classification Per M.S. 86A.05: n. N/A	Current Public Use: YES	Future Public Use: YES
Land Code: 1000095015	Agency Land Code:	Land Name: DNR FISH & WILDLIFE (FAW)	County: NOBLES	Acres: 0.02
City:	Site Code: R290805	Classification Per M.S. 86A.05: g. State wildlife management area	Current Public Use: YES	Future Public Use: YES
Land Code: 1000095016	Agency Land Code:	Land Name: DNR FISH & WILDLIFE (FAW)	County: NOBLES	Acres: 0.14
City:	Site Code: R290805	Classification Per M.S. 86A.05: g. State wildlife management area	Current Public Use: YES	Future Public Use: YES




Land Code: 1000095017	Agency Land Code:	Land Name: DNR FISH & WILDLIFE (FAW)	County: WINONA	Acres: 2.00
City:	Site Code: R290116	Classification Per M.S. 86A.05: g. State wildlife management area	Current Public Use: YES	Future Public Use: YES
Land Code: 1000095018	Agency Land Code:	Land Name: DNR PARKS & TRAILS (PAT)	County: BELTRAMI	Acres: 3.00
City:	Site Code: R290035	Classification Per M.S. 86A.05: a. State park; purpose	Current Public Use: YES	Future Public Use: YES
Land Code: 1000095019	Agency Land Code:	Land Name: DNR FISH & WILDLIFE (FAW)	County: POPE	Acres: 1.05
City:	Site Code: R290141	Classification Per M.S. 86A.05: g. State wildlife management area	Current Public Use: YES	Future Public Use: YES
Land Code: 1000095020	Agency Land Code:	Land Name: DNR FISH & WILDLIFE (FAW)	County: BROWN	Acres: 4.43
City:	Site Code: R290920	Classification Per M.S. 86A.05: g. State wildlife management area	Current Public Use: YES	Future Public Use: YES
Land Code: 1000095021	Agency Land Code:	Land Name: DNR FORESTRY (FOR)	County: BELTRAMI	Acres: 40.00
City:	Site Code: R290863	Classification Per M.S. 86A.05: f. State forests and state forest subareas	Current Public Use: YES	Future Public Use: YES
Land Code: 1000095022	Agency Land Code:	Land Name: DNR FORESTRY (FOR)	County: BELTRAMI	Acres: 40.00
City:	Site Code: R290863	Classification Per M.S. 86A.05: f. State forests and state forest subareas	Current Public Use: YES	Future Public Use: YES
Land Code: 1000095023	Agency Land Code:	Land Name: DNR FORESTRY (FOR)	County: BELTRAMI	Acres: 40.00
City:	Site Code: R290863	Classification Per M.S. 86A.05: f. State forests and state forest subareas	Current Public Use: YES	Future Public Use: YES
Land Code: 1000095024	Agency Land Code:	Land Name: DNR FORESTRY (FOR)	County: BELTRAMI	Acres: 40.00
City:	Site Code: R290863	Classification Per M.S. 86A.05: f. State forests and state forest subareas	Current Public Use: YES	Future Public Use: YES
Land Code: 1000095025	Agency Land Code:	Land Name: DNR FISH & WILDLIFE (FAW)	County: FILLMORE	Acres: 0.28
City:	Site Code:	Classification Per M.S. 86A.05: g. State wildlife management area	Current Public Use: YES	Future Public Use: YES

Agency # of Parcels: 92,059  
Agency Land Acres: 3,091,238.52

Grand Total # of Parcels: 92,059  
Grand Total Land Acres: 3,091,238.52





2023 State-Owned Land Inventory

STATE OF MINNESOTA - 1/5/2023



**Report Note:** This report includes all Minnesota State-owned Land as State Agencies have reported within the Enterprise Real Property database. This report is intended to comply with Minnesota Statute 16B.245, Subdivision 2 reporting. This report is restricted to show only Minnesota State-owned land, grouped by agency, ordered by ascending property code, and State-owned facilities/buildings within the reported Minnesota State-owned land.

Records for Agency: R32 - Pollution Control Agency

Land Code: 1000000267	Agency Land Code: 100294015	Land Name: ANDERSON LANDFILL	County: WADENA	Acres: 27.08
City: SEBEKA	Site Code: R32A40	Classification Per M.S. 86A.05: n. N/A	Current Public Use: NO	Future Public Use: NO
Land Code: 1000000268	Agency Land Code: 223225420002	Land Name: ANOKA-RAMSEY LANDFILL, OUTLET C	County: ANOKA	Acres: 17.44
City: RAMSEY	Site Code: R32W50	Classification Per M.S. 86A.05: n. N/A	Current Public Use: NO	Future Public Use: NO
Land Code: 1000000269	Agency Land Code: 233225330005	Land Name: ANOKA-RAMSEY LANDFILL, PARCEL 10	County: ANOKA	Acres: 1.43
City: RAMSEY	Site Code: R32W50	Classification Per M.S. 86A.05: n. N/A	Current Public Use: NO	Future Public Use: NO
Land Code: 1000000270	Agency Land Code: 223225340016	Land Name: ANOKA-RAMSEY LANDFILL, PARCEL 3	County: ANOKA	Acres: 1.32
City: RAMSEY	Site Code: R32W50	Classification Per M.S. 86A.05: n. N/A	Current Public Use: NO	Future Public Use: NO
Land Code: 1000000271	Agency Land Code: 223225340015	Land Name: ANOKA-RAMSEY LANDFILL, PARCEL 4	County: ANOKA	Acres: 1.01
City: RAMSEY	Site Code: R32W50	Classification Per M.S. 86A.05: n. N/A	Current Public Use: NO	Future Public Use: NO
Land Code: 1000000272	Agency Land Code: 223225340014	Land Name: ANOKA-RAMSEY LANDFILL, PARCEL 5	County: ANOKA	Acres: 1.01
City: RAMSEY	Site Code: R32W50	Classification Per M.S. 86A.05: n. N/A	Current Public Use: NO	Future Public Use: NO
Land Code: 1000000273	Agency Land Code: 223225340013	Land Name: ANOKA-RAMSEY LANDFILL, PARCEL 6	County: ANOKA	Acres: 1.01
City: RAMSEY	Site Code: R32W50	Classification Per M.S. 86A.05: n. N/A	Current Public Use: NO	Future Public Use: NO
Land Code: 1000000274	Agency Land Code: 223225340012	Land Name: ANOKA-RAMSEY LANDFILL, PARCEL 7	County: ANOKA	Acres: 1.00
City: RAMSEY	Site Code: R32W50	Classification Per M.S. 86A.05: n. N/A	Current Public Use: NO	Future Public Use: NO
Land Code: 1000000275	Agency Land Code: 233225330003	Land Name: ANOKA-RAMSEY LANDFILL, PARCEL 9	County: ANOKA	Acres: 4.78
City: RAMSEY	Site Code: R32W50	Classification Per M.S. 86A.05: n. N/A	Current Public Use: NO	Future Public Use: NO
Land Code: 1000000276	Agency Land Code: 223225330010	Land Name: ANOKA-RAMSEY LANDFILL, PARCEL D	County: ANOKA	Acres: 7.35
City: RAMSEY	Site Code: R32W50	Classification Per M.S. 86A.05: n. N/A	Current Public Use: NO	Future Public Use: NO



Land Code: 1000000277	Agency Land Code: 223225430001	Land Name: ANOKA-RAMSEY LANDFILL, PARCEL E	County: ANOKA	Acres: 40.05
City: RAMSEY	Site Code: R32W50	Classification Per M.S. 86A.05: n. N/A	Current Public Use: NO	Future Public Use: NO
	Building Code: R32W50W5004	Building Class: STORAGE	Address: 14730 Sunfish Lake Blvd.	
	Building Name: Emergency Blower Building	Building Usage: EQUIP STORAGE	Area: 64.00	
Land Code: 1000000278	Agency Land Code: 223225440001	Land Name: ANOKA-RAMSEY LANDFILL, PARCEL F	County: ANOKA	Acres: 40.06
City: RAMSEY	Site Code: R32W50	Classification Per M.S. 86A.05: n. N/A	Current Public Use: NO	Future Public Use: NO
	Building Code: R32W50W5003	Building Class: STORAGE	Address: 14730 Sunfish Lake Blvd.	
	Building Name: Former Flare Blower Bldg	Building Usage: EQUIP STORAGE	Area: 528.00	
Land Code: 1000000279	Agency Land Code: 273225110003	Land Name: ANOKA-RAMSEYLANDFILL, PARCEL G&H	County: ANOKA	Acres: 11.91
City: RAMSEY	Site Code: R32W50	Classification Per M.S. 86A.05: n. N/A	Current Public Use: NO	Future Public Use: NO
Land Code: 1000000280	Agency Land Code: 273225130004	Land Name: ANOKA-RAMSEY LANDFILL, PARCEL I	County: ANOKA	Acres: 36.03
City: RAMSEY	Site Code: R32W50	Classification Per M.S. 86A.05: n. N/A	Current Public Use: NO	Future Public Use: NO
Land Code: 1000000281	Agency Land Code: 273225140003	Land Name: ANOKA-RAMSEY LANDFILL, PARCEL J	County: ANOKA	Acres: 34.66
City: RAMSEY	Site Code: R32W50	Classification Per M.S. 86A.05: n. N/A	Current Public Use: NO	Future Public Use: NO
	Building Code: R32W50W5002	Building Class: STORAGE	Address: 14730 Sunfish Lake Blvd.	
	Building Name: Former Air Stripper Blower Bldg	Building Usage: EQUIP STORAGE	Area: 1,140.00	
Land Code: 1000000282	Agency Land Code: 273225110004	Land Name: ANOKA-RAMSEY LANDFILL, PARCEL P	County: ANOKA	Acres: 30.29
City: RAMSEY	Site Code: R32W50	Classification Per M.S. 86A.05: n. N/A	Current Public Use: NO	Future Public Use: NO
	Building Code: R32W50W5001	Building Class: STORAGE	Address: 14730 Sunfish Lake Blvd.	
	Building Name: Equipment Storage Bldg	Building Usage: EQUIP STORAGE	Area: 720.00	
	Building Code: R32W50W5005	Building Class: MAINTENANCE	Address:	
	Building Name: Control Panel Building	Building Usage: PUMP HOUSE	Area: 100.00	
Land Code: 1000000283	Agency Land Code: 273225120002	Land Name: ANOKA-RAMSEY LANDFILL, PARCEL Q	County: ANOKA	Acres: 35.28
City: RAMSEY	Site Code: R32W50	Classification Per M.S. 86A.05: n. N/A	Current Public Use: NO	Future Public Use: NO



Land Code: 1000000284	Agency Land Code: 223225310006	Land Name: ANOKA-RAMSEY LANDFILL, PARCEL 14	County: ANOKA	Acres: 1.08
City: RAMSEY	Site Code: R32W50	Classification Per M.S. 86A.05: n. N/A	Current Public Use: NO	Future Public Use: NO
Land Code: 1000000285	Agency Land Code: 180050100	Land Name: BARNESVILLE LANDFILL	County: WILKIN	Acres: 21.21
City: BARNESVILLE	Site Code: R32B10	Classification Per M.S. 86A.05: n. N/A	Current Public Use: NO	Future Public Use: NO
Land Code: 1000000286	Agency Land Code: 180050210	Land Name: BARNESVILLE LANDFILL, BUFFER	County: WILKIN	Acres: 6.20
City: BARNESVILLE	Site Code: R32B10	Classification Per M.S. 86A.05: n. N/A	Current Public Use: NO	Future Public Use: NO
Land Code: 1000000287	Agency Land Code: 020232100	Land Name: BENSON LANDFILL	County: SWIFT	Acres: 47.06
City: BENSON	Site Code: R32B40	Classification Per M.S. 86A.05: n. N/A	Current Public Use: NO	Future Public Use: NO
Land Code: 1000000289	Agency Land Code: 200280082010	Land Name: CAP LANDFILL, WEST PARCEL	County: DAKOTA	Acres: 11.88
City: INVER GROVE HEIG	Site Code: R32C90	Classification Per M.S. 86A.05: n. N/A	Current Public Use: NO	Future Public Use: NO
Land Code: 1000000290	Agency Land Code: 200280078012	Land Name: CAP LANDFILL, EAST PARCEL	County: DAKOTA	Acres: 30.53
City: INVER GROVE HEIG	Site Code: R32C90	Classification Per M.S. 86A.05: n. N/A	Current Public Use: NO	Future Public Use: NO
Land Code: 1000000291	Agency Land Code: 200270057010	Land Name: CAP LANDFILL, BALEFILL PARCEL	County: DAKOTA	Acres: 8.46
City: INVER GROVE HEIG	Site Code: R32C90	Classification Per M.S. 86A.05: n. N/A	Current Public Use: NO	Future Public Use: NO
Land Code: 1000000292	Agency Land Code: 170240051010	Land Name: DAKHUE LANDFILL, NORTH PARCEL	County: DAKOTA	Acres: 39.93
City: NEW TRIER	Site Code: R32D10	Classification Per M.S. 86A.05: n. N/A	Current Public Use: NO	Future Public Use: NO
Land Code: 1000000293	Agency Land Code: 170250025010	Land Name: DAKHUE LANDFILL, SOUTH PARCEL	County: DAKOTA	Acres: 39.91
City: NEW TRIER	Site Code: R32D10	Classification Per M.S. 86A.05: n. N/A	Current Public Use: NO	Future Public Use: NO
Land Code: 1000000294	Agency Land Code: 083323110002	Land Name: EAST BETHEL LANDFILL, PARCEL H	County: ANOKA	Acres: 0.28
City: EAST BETHEL	Site Code: R32E10	Classification Per M.S. 86A.05: n. N/A	Current Public Use: NO	Future Public Use: NO
Land Code: 1000000295	Agency Land Code: 093323210006	Land Name: EAST BETHEL LDFL, CORNER PARCEL	County: ANOKA	Acres: 0.32
City: EAST BETHEL	Site Code: R32E10	Classification Per M.S. 86A.05: n. N/A	Current Public Use: NO	Future Public Use: NO
Land Code: 1000000296	Agency Land Code: 093323230001	Land Name: EAST BETHEL LANDFILL, PARCEL A	County: ANOKA	Acres: 40.00
City: EAST BETHEL	Site Code: R32E10	Classification Per M.S. 86A.05: n. N/A	Current Public Use: NO	Future Public Use: NO



Land Code: 1000000297	Agency Land Code: 093323320003	Land Name: EAST BETHEL LANDFILL, PARCEL B	County: ANOKA	Acres: 6.25
City: EAST BETHEL	Site Code: R32E10	Classification Per M.S. 86A.05: n. N/A	Current Public Use: NO	Future Public Use: NO
Land Code: 1000000298	Agency Land Code: 093323220009	Land Name: EAST BETHEL LANDFILL, PARCEL C	County: ANOKA	Acres: 2.98
City: EAST BETHEL	Site Code: R32E10	Classification Per M.S. 86A.05: n. N/A	Current Public Use: NO	Future Public Use: NO
Land Code: 1000000299	Agency Land Code: 083323140003	Land Name: EAST BETHEL LANDFILL, PARCEL D	County: ANOKA	Acres: 3.43
City: EAST BETHEL	Site Code: R32E10	Classification Per M.S. 86A.05: n. N/A	Current Public Use: NO	Future Public Use: NO
<div><div>Building Code: R32E10E1001</div><div>Building Name: GroundwaterTreatment Building</div><div>Building Class: MAINTENANCE</div><div>Building Usage: PUMP HOUSE</div><div>Address: 217th Avenue Northeast</div><div>Area: 1,456.00</div></div>				
Land Code: 1000000300	Agency Land Code: 093323240005	Land Name: EAST BETHEL LANDFILL, PARCEL E&F	County: ANOKA	Acres: 4.31
City: EAST BETHEL	Site Code: R32E10	Classification Per M.S. 86A.05: n. N/A	Current Public Use: NO	Future Public Use: NO
Land Code: 1000000301	Agency Land Code: 083323410002	Land Name: EAST BETHEL LANDFILL, PARCEL G	County: ANOKA	Acres: 0.96
City: EAST BETHEL	Site Code: R32E10	Classification Per M.S. 86A.05: n. N/A	Current Public Use: NO	Future Public Use: NO
Land Code: 1000000302	Agency Land Code: 090019300890	Land Name: EAST MESABA LDFL, EAST PARCEL	County: ST LOUIS	Acres: 196.04
City: VIRGINIA	Site Code: R32E20	Classification Per M.S. 86A.05: n. N/A	Current Public Use: NO	Future Public Use: NO
Land Code: 1000000303	Agency Land Code: 090018000645	Land Name: EAST MESABA LDFL, WEST PARCEL	County: ST LOUIS	Acres: 22.85
City: VIRGINIA	Site Code: R32E20	Classification Per M.S. 86A.05: n. N/A	Current Public Use: NO	Future Public Use: NO
Land Code: 1000000304	Agency Land Code: 090018000675	Land Name: EAST MESABA LANDFILL, SW PARCEL	County: ST LOUIS	Acres: 7.63
City: VIRGINIA	Site Code: R32E20	Classification Per M.S. 86A.05: n. N/A	Current Public Use: NO	Future Public Use: NO
Land Code: 1000000305	Agency Land Code: 209000283300	Land Name: FRENCH LAKE LANDFILL	County: WRIGHT	Acres: 11.00
City: FRENCH LAKE	Site Code: R32F60	Classification Per M.S. 86A.05: n. N/A	Current Public Use: NO	Future Public Use: NO
Land Code: 1000000306	Agency Land Code: 209000283301	Land Name: FRENCH LAKE LANDFILL, BUFFER	County: WRIGHT	Acres: 69.00
City: FRENCH LAKE	Site Code: R32F60	Classification Per M.S. 86A.05: n. N/A	Current Public Use: NO	Future Public Use: NO
Land Code: 1000000307	Agency Land Code: 050011900	Land Name: ISANTI-CHISAGO COUNTY LANDFILL	County: ISANTI	Acres: 64.07
City: CAMBRIDGE	Site Code: R32I30	Classification Per M.S. 86A.05: n. N/A	Current Public Use: NO	Future Public Use: NO



Land Code: 1000000308	Agency Land Code: 050010401	Land Name: ISANTI-CHISAGO CO. LDFL, BDRY CR	County: ISANTI	Acres: 0.47
City: CAMBRIDGE	Site Code: R32I30	Classification Per M.S. 86A.05: n. N/A	Current Public Use: NO	Future Public Use: NO
Land Code: 1000000309	Agency Land Code: 120919000	Land Name: KLUVER LANDFILL	County: DOUGLAS	Acres: 21.39
City: CARLOS	Site Code: R32K30	Classification Per M.S. 86A.05: n. N/A	Current Public Use: NO	Future Public Use: NO
Land Code: 1000000310	Agency Land Code: 120917950	Land Name: KLUVER LANDFILL, BUFFER	County: DOUGLAS	Acres: 7.40
City: CARLOS	Site Code: R32K30	Classification Per M.S. 86A.05: n. N/A	Current Public Use: NO	Future Public Use: NO
Land Code: 1000000312	Agency Land Code: 10039021	Land Name: KORF BROTHERS LANDFILL	County: PINE	Acres: 80.00
City: PINE CITY	Site Code: R32K50	Classification Per M.S. 86A.05: n. N/A	Current Public Use: NO	Future Public Use: NO
Land Code: 1000000313	Agency Land Code: 310072202	Land Name: KUMMER LANDFILL, EAST PARCEL	County: BELTRAMI	Acres: 2.93
City: BEMIDJI	Site Code: R32K60	Classification Per M.S. 86A.05: n. N/A	Current Public Use: NO	Future Public Use: NO
Land Code: 1000000314	Agency Land Code: 310222600	Land Name: KUMMER LANDFILL, LOT 3	County: BELTRAMI	Acres: 1.03
City: BEMIDJI	Site Code: R32K60	Classification Per M.S. 86A.05: n. N/A	Current Public Use: NO	Future Public Use: NO
Land Code: 1000000315	Agency Land Code: 310222700	Land Name: KUMMER LANDFILL, LOT 4	County: BELTRAMI	Acres: 1.03
City: BEMIDJI	Site Code: R32K60	Classification Per M.S. 86A.05: n. N/A	Current Public Use: NO	Future Public Use: NO
Land Code: 1000000316	Agency Land Code: 310222800	Land Name: KUMMER LANDFILL, LOT 5	County: BELTRAMI	Acres: 1.03
City: BEMIDJI	Site Code: R32K60	Classification Per M.S. 86A.05: n. N/A	Current Public Use: NO	Future Public Use: NO
Land Code: 1000000317	Agency Land Code: 310222900	Land Name: KUMMER LANDFILL, LOT 6	County: BELTRAMI	Acres: 1.03
City: BEMIDJI	Site Code: R32K60	Classification Per M.S. 86A.05: n. N/A	Current Public Use: NO	Future Public Use: NO
Land Code: 1000000318	Agency Land Code: 310223000	Land Name: KUMMER LANDFILL, LOT 7	County: BELTRAMI	Acres: 1.03
City: BEMIDJI	Site Code: R32K60	Classification Per M.S. 86A.05: n. N/A	Current Public Use: NO	Future Public Use: NO
Land Code: 1000000319	Agency Land Code: 310223100	Land Name: KUMMER LANDFILL, LOT 8	County: BELTRAMI	Acres: 1.03
City: BEMIDJI	Site Code: R32K60	Classification Per M.S. 86A.05: n. N/A	Current Public Use: NO	Future Public Use: NO
Land Code: 1000000320	Agency Land Code: 271146000	Land Name: LA GRAND LANDFILL	County: DOUGLAS	Acres: 73.07
City: GARFIELD	Site Code: R32L10	Classification Per M.S. 86A.05: n. N/A	Current Public Use: NO	Future Public Use: NO



Land Code: 1000000321	Agency Land Code: 090014501	Land Name: LAND INVESTORS, INC. LANDFILL	County: BENTON	Acres: 8.60
City: MINDEN TWP	Site Code: R32L40	Classification Per M.S. 86A.05: n. N/A	Current Public Use: NO	Future Public Use: NO
Land Code: 1000000322	Agency Land Code: 071303031	Land Name: LEECH LAKE LANDFILL, EAST BUFFER	County: HUBBARD	Acres: 3.37
City: FARDEN TWP	Site Code: R32L50	Classification Per M.S. 86A.05: n. N/A	Current Public Use: NO	Future Public Use: NO
Land Code: 1000000323	Agency Land Code: 071303021	Land Name: LEECH LAKE LDFL, NORTH PARCEL	County: HUBBARD	Acres: 20.00
City: FARDEN TWP	Site Code: R32L50	Classification Per M.S. 86A.05: n. N/A	Current Public Use: NO	Future Public Use: NO
Land Code: 1000000324	Agency Land Code: 071303040	Land Name: LEECH LAKE LDFL, SOUTH PARCEL	County: HUBBARD	Acres: 46.21
City: FARDEN TWP	Site Code: R32L50	Classification Per M.S. 86A.05: n. N/A	Current Public Use: NO	Future Public Use: NO
Land Code: 1000000325	Agency Land Code: 071304030	Land Name: LEECH LAKE LDFL, WEST BUFFER	County: HUBBARD	Acres: 13.14
City: FARDEN TWP	Site Code: R32L50	Classification Per M.S. 86A.05: n. N/A	Current Public Use: NO	Future Public Use: NO
Land Code: 1000000326	Agency Land Code: 209000033100	Land Name: LINDALA LANDFILL, NORTH PARCEL	County: WRIGHT	Acres: 44.91
City: FRENCH LAKE	Site Code: R32L70	Classification Per M.S. 86A.05: n. N/A	Current Public Use: NO	Future Public Use: NO
Land Code: 1000000327	Agency Land Code: 209000033402	Land Name: LINDALA LANDFILL, SOUTH PARCEL	County: WRIGHT	Acres: 24.46
City: FRENCH LAKE	Site Code: R32L70	Classification Per M.S. 86A.05: n. N/A	Current Public Use: NO	Future Public Use: NO
Land Code: 1000000328	Agency Land Code: 114500262201	Land Name: LINDENFELSER LANDFILL, PARCEL A	County: WRIGHT	Acres: 41.68
City: ST. MICHAEL	Site Code: R32L80	Classification Per M.S. 86A.05: n. N/A	Current Public Use: NO	Future Public Use: NO
Land Code: 1000000329	Agency Land Code: 114500262301	Land Name: LINDENFELSER LANDFILL, PARCEL B	County: WRIGHT	Acres: 20.02
City: ST. MICHAEL	Site Code: R32L80	Classification Per M.S. 86A.05: n. N/A	Current Public Use: NO	Future Public Use: NO
Land Code: 1000000330	Agency Land Code: 114500262100	Land Name: LINDENFELSER LANDFILL, PARCEL C	County: WRIGHT	Acres: 4.65
City: ST. MICHAEL	Site Code: R32L80	Classification Per M.S. 86A.05: n. N/A	Current Public Use: NO	Future Public Use: NO
Land Code: 1000000331	Agency Land Code: 114500262202	Land Name: LINDENFELSER LANDFILL, PARCEL D	County: WRIGHT	Acres: 6.19
City: ST. MICHAEL	Site Code: R32L80	Classification Per M.S. 86A.05: n. N/A	Current Public Use: NO	Future Public Use: NO
<div><div>Building Code: R32L80L8001</div><div>Building Name: Garage</div><div>Building Class: STORAGE</div><div>Building Usage: EQUIP STORAGE</div><div>Address: 1890 Kadler Avenue</div><div>Area: 8,107.00</div></div>				



Land Code: 1000000332	Agency Land Code: 044003000	Land Name: LONG PRAIRIE LANDFILL	County: TODD	Acres: 28.00
City: LONG PRAIRIE	Site Code: R32L90	Classification Per M.S. 86A.05: n. N/A	Current Public Use: NO	Future Public Use: NO
Land Code: 1000000333	Agency Land Code: 044002700	Land Name: LONG PRAIRIE LDFL, SOUTH BUFFER	County: TODD	Acres: 19.68
City: LONG PRAIRIE	Site Code: R32L90	Classification Per M.S. 86A.05: n. N/A	Current Public Use: NO	Future Public Use: NO
	Building Code: R32L90L9002	Building Class: STORAGE	Address: 28824 State Highway 27	
	Building Name: Pole Barn	Building Usage: EQUIP STORAGE	Area: 2,600.00	
Land Code: 1000000334	Agency Land Code: 044002500	Land Name: LONG PRAIRIE LDFL, WEST BUFFER	County: TODD	Acres: 79.92
City: LONG PRAIRIE	Site Code: R32L90	Classification Per M.S. 86A.05: n. N/A	Current Public Use: NO	Future Public Use: NO
Land Code: 1000000335	Agency Land Code: 160003000180	Land Name: MCKINLEY LANDFILL	County: ST LOUIS	Acres: 5.51
City: MCKINLEY	Site Code: R32M40	Classification Per M.S. 86A.05: n. N/A	Current Public Use: NO	Future Public Use: NO
Land Code: 1000000336	Agency Land Code: 283324420003	Land Name: OAK GROVE LANDFILL, BUFFER	County: ANOKA	Acres: 0.70
City: OAK GROVE	Site Code: R32X10	Classification Per M.S. 86A.05: n. N/A	Current Public Use: NO	Future Public Use: NO
Land Code: 1000000337	Agency Land Code: 283324420004	Land Name: OAK GROVE LDFL, BUFFER NW CORNER	County: ANOKA	Acres: 0.50
City: OAK GROVE	Site Code: R32X10	Classification Per M.S. 86A.05: n. N/A	Current Public Use: NO	Future Public Use: NO
Land Code: 1000000338	Agency Land Code: 273324330002	Land Name: OAK GROVE LANDFILL, EQUIVALENT	County: ANOKA	Acres: 3.72
City: OAK GROVE	Site Code: R32X10	Classification Per M.S. 86A.05: n. N/A	Current Public Use: NO	Future Public Use: NO
Land Code: 1000000339	Agency Land Code: 283324420002	Land Name: OAK GROVE LANDFILL, NC PARCEL	County: ANOKA	Acres: 4.65
City: OAK GROVE	Site Code: R32X10	Classification Per M.S. 86A.05: n. N/A	Current Public Use: NO	Future Public Use: NO
Land Code: 1000000340	Agency Land Code: 283324410003	Land Name: OAK GROVE LANDFILL, NE PARCEL	County: ANOKA	Acres: 33.32
City: OAK GROVE	Site Code: R32X10	Classification Per M.S. 86A.05: n. N/A	Current Public Use: NO	Future Public Use: NO
Land Code: 1000000341	Agency Land Code: 283324420001	Land Name: OAK GROVE LANDFILL, NW PARCEL	County: ANOKA	Acres: 34.49
City: OAK GROVE	Site Code: R32X10	Classification Per M.S. 86A.05: n. N/A	Current Public Use: NO	Future Public Use: NO
Land Code: 1000000342	Agency Land Code: 283324440001	Land Name: OAK GROVE LANDFILL, SE PARCEL	County: ANOKA	Acres: 40.00
City: OAK GROVE	Site Code: R32X10	Classification Per M.S. 86A.05: n. N/A	Current Public Use: NO	Future Public Use: NO



Land Code: 1000000343	Agency Land Code: 283324430001	Land Name: OAK GROVE LANDFILL, SW PARCEL	County: ANOKA	Acres: 32.60
City: OAK GROVE	Site Code: R32X10	Classification Per M.S. 86A.05: n. N/A	Current Public Use: NO	Future Public Use: NO
Land Code: 1000000344	Agency Land Code: 842722039979	Land Name: OLMSTED CO. LANDFILL, NC PARCEL	County: OLMSTED	Acres: 36.00
City: ORONOCO	Site Code: R32X20	Classification Per M.S. 86A.05: n. N/A	Current Public Use: NO	Future Public Use: NO
Land Code: 1000000345	Agency Land Code: 842814039997	Land Name: OLMSTED CO. LANDFILL, NW PARCEL	County: OLMSTED	Acres: 102.00
City: ORONOCO	Site Code: R32X20	Classification Per M.S. 86A.05: n. N/A	Current Public Use: NO	Future Public Use: NO
<div><div>Building Code: R32X20X2001</div><div>Building Name: Garage</div><div>Building Class: STORAGE</div><div>Building Usage: EQUIP STORAGE</div><div>Address: 2683 - 85th Street NW</div><div>Area: 576.00</div></div>				
Land Code: 1000000346	Agency Land Code: 842732053202	Land Name: OLMSTED CO. LANDFILL, PARCEL 1	County: OLMSTED	Acres: 10.21
City: ORONOCO	Site Code: R32X20	Classification Per M.S. 86A.05: n. N/A	Current Public Use: NO	Future Public Use: NO
Land Code: 1000000347	Agency Land Code: 842723053200	Land Name: OLMSTED CO. LANDFILL, PARCEL 2	County: OLMSTED	Acres: 27.18
City: ORONOCO	Site Code: R32X20	Classification Per M.S. 86A.05: n. N/A	Current Public Use: NO	Future Public Use: NO
Land Code: 1000000348	Agency Land Code: 842722051409	Land Name: OLMSTED CO. LANDFILL, PARCEL 3	County: OLMSTED	Acres: 9.50
City: ORONOCO	Site Code: R32X20	Classification Per M.S. 86A.05: n. N/A	Current Public Use: NO	Future Public Use: NO
Land Code: 1000000349	Agency Land Code: 842733039980	Land Name: OLMSTED CO. LANDFILL, SC PARCEL	County: OLMSTED	Acres: 36.00
City: ORONOCO	Site Code: R32X20	Classification Per M.S. 86A.05: n. N/A	Current Public Use: NO	Future Public Use: NO
Land Code: 1000000350	Agency Land Code: 842844039996	Land Name: OLMSTED CO. LANDFILL, SW PARCEL	County: OLMSTED	Acres: 78.00
City: ORONOCO	Site Code: R32X20	Classification Per M.S. 86A.05: n. N/A	Current Public Use: NO	Future Public Use: NO
Land Code: 1000000351	Agency Land Code: 261567000005	Land Name: PAYNESVILLE LANDFILL	County: STEARNS	Acres: 75.92
City: PAYNESVILLE	Site Code: R32P10	Classification Per M.S. 86A.05: n. N/A	Current Public Use: NO	Future Public Use: NO
Land Code: 1000000352	Agency Land Code: 211028500	Land Name: PINE LANE LANDFILL, PARCELS A&F	County: CHISAGO	Acres: 12.50
City: WYOMING	Site Code: R32P30	Classification Per M.S. 86A.05: n. N/A	Current Public Use: NO	Future Public Use: NO
Land Code: 1000000353	Agency Land Code: 211029700	Land Name: PINE LANE LDFL, PARCELS B,C,D&F	County: CHISAGO	Acres: 45.70
City: WYOMING	Site Code: R32P30	Classification Per M.S. 86A.05: n. N/A	Current Public Use: NO	Future Public Use: NO



Land Code: 1000000354	Agency Land Code: 210006700	Land Name: PINE LANE LANDFILL, PARCELS F&E	County: CHISAGO	Acres: 6.91
City: WYOMING	Site Code: R32P30	Classification Per M.S. 86A.05: n. N/A	Current Public Use: NO	Future Public Use: NO
Land Code: 1000000355	Agency Land Code: 100310200	Land Name: PIPESTONE CO. LANDFILL	County: PIPESTONE	Acres: 40.00
City: ROCK TWP	Site Code: R32P40	Classification Per M.S. 86A.05: n. N/A	Current Public Use: NO	Future Public Use: NO
Land Code: 1000000356	Agency Land Code: 160320010	Land Name: RED ROCK LANDFILL	County: MOWER	Acres: 79.72
City: RED ROCK TWP	Site Code: R32R10	Classification Per M.S. 86A.05: n. N/A	Current Public Use: NO	Future Public Use: NO
Land Code: 1000000357	Agency Land Code: 160320040	Land Name: RED ROCK LANDFILL, BUFFER	County: MOWER	Acres: 80.52
City: RED ROCK TWP	Site Code: R32R10	Classification Per M.S. 86A.05: n. N/A	Current Public Use: NO	Future Public Use: NO
Land Code: 1000000358	Agency Land Code: 083003100	Land Name: ROSEAU COUNTY-SALOL LANDFILL	County: ROSEAU	Acres: 80.45
City: SALOL	Site Code: R32S10	Classification Per M.S. 86A.05: n. N/A	Current Public Use: NO	Future Public Use: NO
Land Code: 1000000359	Agency Land Code: 083002800	Land Name: ROSEAU CO.-SALOL LDFL, BORROW	County: ROSEAU	Acres: 21.11
City: SALOL	Site Code: R32S10	Classification Per M.S. 86A.05: n. N/A	Current Public Use: NO	Future Public Use: NO
Land Code: 1000000360	Agency Land Code: 34227090510	Land Name: SAUK CENTRE LANDFILL, PARCEL B	County: STEARNS	Acres: 3.19
City: SAUK CENTRE	Site Code: R32S20	Classification Per M.S. 86A.05: n. N/A	Current Public Use: NO	Future Public Use: NO
Land Code: 1000000361	Agency Land Code: 34227090515	Land Name: SAUK CENTRE LANDFILL, PARCEL C	County: STEARNS	Acres: 10.81
City: SAUK CENTRE	Site Code: R32S20	Classification Per M.S. 86A.05: n. N/A	Current Public Use: NO	Future Public Use: NO
Land Code: 1000000362	Agency Land Code: 82436750000	Land Name: ST. AUGUSTA LDFL, WEST PARCEL	County: STEARNS	Acres: 24.27
City: ST. CLOUD	Site Code: R32S40	Classification Per M.S. 86A.05: n. N/A	Current Public Use: NO	Future Public Use: NO
Land Code: 1000000363	Agency Land Code: 82515410200	Land Name: ST. AUGUSTA LDFL, C & NW PARCELS	County: STEARNS	Acres: 46.00
City: ST. CLOUD	Site Code: R32S40	Classification Per M.S. 86A.05: n. N/A	Current Public Use: NO	Future Public Use: NO
Land Code: 1000000364	Agency Land Code: 82515410150	Land Name: ST. AUGUSTA LDFL, MCCONNELL S&NW	County: STEARNS	Acres: 35.00
City: ST. CLOUD	Site Code: R32S40	Classification Per M.S. 86A.05: n. N/A	Current Public Use: NO	Future Public Use: NO
Land Code: 1000000365	Agency Land Code: 82515410455	Land Name: ST. AUGUSTA LDFL, MCCONNELL SE	County: STEARNS	Acres: 8.00
City: ST. CLOUD	Site Code: R32S40	Classification Per M.S. 86A.05: n. N/A	Current Public Use: NO	Future Public Use: NO



Land Code: 1000000366	Agency Land Code: 82515410190	Land Name: ST. AUGUSTA LDFL, IN 82515410200	County: STEARNS	Acres: 1.00
City: ST. CLOUD	Site Code: R32S40	Classification Per M.S. 86A.05: n. N/A	Current Public Use: NO	Future Public Use: NO
Land Code: 1000000367	Agency Land Code: 089990170	Land Name: SUN PRAIRIE LANDFILL	County: LE SUEUR	Acres: 33.29
City: LEXINGTON	Site Code: R32S60	Classification Per M.S. 86A.05: n. N/A	Current Public Use: NO	Future Public Use: NO
Land Code: 1000000369	Agency Land Code: 1502921220001	Land Name: WASHIINGTON CO. LDFL, PARCEL B	County: WASHINGTON	Acres: 20.06
City: LAKE ELMO	Site Code: R32W40	Classification Per M.S. 86A.05: n. N/A	Current Public Use: NO	Future Public Use: NO
Land Code: 1000000370	Agency Land Code: 273224410122	Land Name: WDE LANDFILL, PARCEL C	County: ANOKA	Acres: 5.50
City: ANDOVER	Site Code: R32W70	Classification Per M.S. 86A.05: n. N/A	Current Public Use: NO	Future Public Use: NO
Land Code: 1000000371	Agency Land Code: 811823210003	Land Name: WOODLAKE LANDFILL	County: HENNEPIN	Acres: 182.13
City: MEDINA	Site Code: R32W90	Classification Per M.S. 86A.05: n. N/A	Current Public Use: NO	Future Public Use: NO
	Building Code: R32W90W9003	Building Class: STORAGE	Address: 4000 Hamel Road	
	Building Name: Former Blower Building	Building Usage: EQUIP STORAGE	Area: 648.00	
Land Code: 1000000372	Agency Land Code: 511823340002	Land Name: WOODLAKE LANDFILL, NORTH PARCEL	County: HENNEPIN	Acres: 10.12
City: MEDINA	Site Code: R32W90	Classification Per M.S. 86A.05: n. N/A	Current Public Use: NO	Future Public Use: NO
Land Code: 1000091528	Agency Land Code: 233225330004	Land Name: ANOKA-RAMSEY LDFL, ERRANT PARCEL	County: ANOKA	Acres: 0.23
City: RAMSEY	Site Code: R32W50	Classification Per M.S. 86A.05: n. N/A	Current Public Use: NO	Future Public Use: NO
Land Code: 1000091529	Agency Land Code: 2105200330	Land Name: KOOCHICHING CO. LDFL, EAST HALF	County: KOOCHICHING	Acres: 19.82
City: INTL. FALLS	Site Code: R32K40	Classification Per M.S. 86A.05: n. N/A	Current Public Use: NO	Future Public Use: NO
Land Code: 1000091530	Agency Land Code: 2105200320	Land Name: KOOCHICHING CO. LDFL, WEST HALF	County: KOOCHICHING	Acres: 20.21
City: INTL. FALLS	Site Code: R32K40	Classification Per M.S. 86A.05: n. N/A	Current Public Use: NO	Future Public Use: NO
	Building Code: R32K40K4001	Building Class: MAINTENANCE	Address: 4100 Highway 11 West	
	Building Name: Leachate Pump Control Building	Building Usage: PUMP HOUSE	Area: 120.00	
Land Code: 1000091531	Agency Land Code: 82435030120	Land Name: ST. AUGUSTA LDFL, SW STRIP	County: STEARNS	Acres: 5.16
City: ST. CLOUD	Site Code: R32S40	Classification Per M.S. 86A.05: n. N/A	Current Public Use: NO	Future Public Use: NO



Land Code: 1000091532	Agency Land Code: 3411622140003	Land Name: FLYING CLOUD, OUTLOT B	County: HENNEPIN	Acres: 11.63
City: EDEN PRAIRIE	Site Code: R32F40	Classification Per M.S. 86A.05: n. N/A	Current Public Use: NO	Future Public Use: NO
Land Code: 1000091533	Agency Land Code: 2711622430003	Land Name: FLYING CLOUD LDFL, OUTLOT A WEST	County: HENNEPIN	Acres: 202.51
City: EDEN PRAIRIE	Site Code: R32F40	Classification Per M.S. 86A.05: n. N/A	Current Public Use: NO	Future Public Use: NO
	Building Code: R32F40F4001	Building Class: STORAGE	Address: 9813 Flying Cloud Drive	
	Building Name: Former Gas to Energy Building	Building Usage: EQUIP STORAGE	Area: 6,730.00	
Land Code: 1000091534	Agency Land Code: 2611622330047	Land Name: FLYING CLOUD LDFL, OUTLOT A EAST	County: HENNEPIN	Acres: 21.73
City: EDEN PRAIRIE	Site Code: R32F40	Classification Per M.S. 86A.05: n. N/A	Current Public Use: NO	Future Public Use: NO
Land Code: 1000091535	Agency Land Code: 142007000630	Land Name: HOYT LAKES LANDFILL, BUFFER NW	County: ST LOUIS	Acres: 20.00
City: HOYT LAKES	Site Code: R32H80	Classification Per M.S. 86A.05: n. N/A	Current Public Use: NO	Future Public Use: NO
Land Code: 1000091536	Agency Land Code: 142007000623	Land Name: HOYT LAKES LANDFILL, BUFFER NE	County: ST LOUIS	Acres: 8.60
City: HOYT LAKES	Site Code: R32H80	Classification Per M.S. 86A.05: n. N/A	Current Public Use: NO	Future Public Use: NO
Land Code: 1000091537	Agency Land Code: 142007000641	Land Name: HOYT LAKES LANDFILL, BUFFER SW	County: ST LOUIS	Acres: 0.50
City: HOYT LAKES	Site Code: R32H80	Classification Per M.S. 86A.05: n. N/A	Current Public Use: NO	Future Public Use: NO
Land Code: 1000091538	Agency Land Code: 142007000651	Land Name: HOYT LAKES LANDFILL, BUFFER SE	County: ST LOUIS	Acres: 1.40
City: HOYT LAKES	Site Code: R32H80	Classification Per M.S. 86A.05: n. N/A	Current Public Use: NO	Future Public Use: NO
Land Code: 1000091539	Agency Land Code: 520001800560	Land Name: WLSSD LANDFILL, NE LANDFILL	County: ST LOUIS	Acres: 35.47
City: DULUTH	Site Code: R32W80	Classification Per M.S. 86A.05: n. N/A	Current Public Use: NO	Future Public Use: NO
Land Code: 1000091540	Agency Land Code: 520001800570	Land Name: WLSSD LANDFILL, NW LANDFILL	County: ST LOUIS	Acres: 40.00
City: DULUTH	Site Code: R32W80	Classification Per M.S. 86A.05: n. N/A	Current Public Use: NO	Future Public Use: NO
Land Code: 1000091541	Agency Land Code: 520001800581	Land Name: WLSSD LANDFILL, SW LANDFILL	County: ST LOUIS	Acres: 36.93
City: DULUTH	Site Code: R32W80	Classification Per M.S. 86A.05: n. N/A	Current Public Use: NO	Future Public Use: NO
Land Code: 1000091542	Agency Land Code: 520001800590	Land Name: WLSSD LANDFILL, SE LANDFILL	County: ST LOUIS	Acres: 26.90
City: DULUTH	Site Code: R32W80	Classification Per M.S. 86A.05: n. N/A	Current Public Use: NO	Future Public Use: NO



Land Code: 1000091543	Agency Land Code: 520001800422	Land Name: WLSSD LANDFILL, E NORTH CHIMNEY	County: ST LOUIS	Acres: 2.49
City: DULUTH	Site Code: R32W80	Classification Per M.S. 86A.05: n. N/A	Current Public Use: NO	Future Public Use: NO
Land Code: 1000091544	Agency Land Code: 520001800472	Land Name: WLSSD LANDFILL, W NORTH CHIMNEY	County: ST LOUIS	Acres: 1.51
City: DULUTH	Site Code: R32W80	Classification Per M.S. 86A.05: n. N/A	Current Public Use: NO	Future Public Use: NO
Land Code: 1000091545	Agency Land Code: 520001800600	Land Name: WLSSD LANDFILL, EASTERLY PARCEL	County: ST LOUIS	Acres: 7.72
City: DULUTH	Site Code: R32W80	Classification Per M.S. 86A.05: n. N/A	Current Public Use: NO	Future Public Use: NO
Land Code: 1000091546	Agency Land Code: 080070600	Land Name: MAHNOMEN CO. LANDFILL	County: MAHNOMEN	Acres: 30.84
City: MAHNOMEN	Site Code: R32M10	Classification Per M.S. 86A.05: n. N/A	Current Public Use: NO	Future Public Use: NO
Land Code: 1000091547	Agency Land Code: 050158010	Land Name: BIG STONE CO. LANDFILL	County: BIG STONE	Acres: 20.00
City: BEARDSLEY	Site Code: R32B50	Classification Per M.S. 86A.05: n. N/A	Current Public Use: NO	Future Public Use: NO
Land Code: 1000091548	Agency Land Code: 060233300	Land Name: KARLSTAD LANDFILL	County: KITTSO	Acres: 20.00
City: KARLSTAD	Site Code: R32K10	Classification Per M.S. 86A.05: n. N/A	Current Public Use: NO	Future Public Use: NO
Land Code: 1000091549	Agency Land Code: 273224430002	Land Name: WDE LANDFILL	County: ANOKA	Acres: 112.18
City: ANDOVER	Site Code: R32W70	Classification Per M.S. 86A.05: n. N/A	Current Public Use: NO	Future Public Use: NO
<div><div><div>Building Code: R32W70W7001</div><div>Building Name: Groundwater Treatment Bldg</div></div><div><div>Building Class: MAINTENANCE</div><div>Building Usage: PUMP HOUSE</div></div><div><div>Address: 14437 Crosstown Blvd.</div><div>Area: 300.00</div></div></div>				
<div><div><div>Building Code: R32W70W7002</div><div>Building Name: Former Turbine Building</div></div><div><div>Building Class: STORAGE</div><div>Building Usage: EQUIP STORAGE</div></div><div><div>Address:</div><div>Area: 1,134.00</div></div></div>				
Land Code: 1000091550	Agency Land Code: 753212027221	Land Name: FORMER CAPRI BEAUTY SHOP	County: OLMSTED	Acres: 0.20
City: BYRON	Site Code: R32SR372	Classification Per M.S. 86A.05: n. N/A	Current Public Use: NO	Future Public Use: NO
Land Code: 1000091551	Agency Land Code: 079210220	Land Name: LOUISVILLE LANDFILL, PARCEL A	County: SCOTT	Acres: 25.12
City: SHAKOPEE	Site Code: R32L95	Classification Per M.S. 86A.05: n. N/A	Current Public Use: NO	Future Public Use: NO
Land Code: 1000091552	Agency Land Code: 079210221	Land Name: LOUISVILLE LANDFILL, PARCEL B	County: SCOTT	Acres: 7.88
City: SHAKOPEE	Site Code: R32L95	Classification Per M.S. 86A.05: n. N/A	Current Public Use: NO	Future Public Use: NO



Land Code: 1000091553	Agency Land Code: 079210121	Land Name: LOUISVILLE LANDFILL, PARCEL C	County: SCOTT	Acres: 10.81
City: SHAKOPEE	Site Code: R32L95	Classification Per M.S. 86A.05: n. N/A	Current Public Use: NO	Future Public Use: NO
Land Code: 1000091554	Agency Land Code: 079210123	Land Name: LOUISVILLE LANDFILL PARCEL D&E	County: SCOTT	Acres: 12.97
City: SHAKOPEE	Site Code: R32L95	Classification Per M.S. 86A.05: n. N/A	Current Public Use: NO	Future Public Use: NO
Land Code: 1000091555	Agency Land Code: 130703022	Land Name: PICKETT LANDFILL, EAST PARCEL	County: HUBBARD	Acres: 3.84
City: PARK RAPIDS	Site Code: R32P20	Classification Per M.S. 86A.05: n. N/A	Current Public Use: NO	Future Public Use: NO
Land Code: 1000091556	Agency Land Code: 130704012	Land Name: PICKETT LANDFILL, WEST PARCEL	County: HUBBARD	Acres: 16.17
City: PARK RAPIDS	Site Code: R32P20	Classification Per M.S. 86A.05: n. N/A	Current Public Use: NO	Future Public Use: NO
Land Code: 1000091559	Agency Land Code: 22130600015	Land Name: BUECKERS #1 LANDFILL	County: STEARNS	Acres: 30.80
City: MELROSE	Site Code: R32B70	Classification Per M.S. 86A.05: n. N/A	Current Public Use: NO	Future Public Use: NO
Land Code: 1000092525	Agency Land Code: 270002003395	Land Name: VERMILLION MOD LDFL - SO PARCEL	County: ST LOUIS	Acres: 25.54
City: SOUDAN	Site Code: R32V20	Classification Per M.S. 86A.05: n. N/A	Current Public Use: NO	Future Public Use: NO
Land Code: 1000092526	Agency Land Code: 270002003364	Land Name: VERMILLION MOD LDFL - NO PARCEL	County: ST LOUIS	Acres: 4.56
City: SOUDAN	Site Code: R32V20	Classification Per M.S. 86A.05: n. N/A	Current Public Use: NO	Future Public Use: NO
Land Code: 1000092527	Agency Land Code: 223225340027	Land Name: ANOKA-RAMSEY LANDFILL, OUTLOT C	County: ANOKA	Acres: 0.70
City: RAMSEY	Site Code: R32W50	Classification Per M.S. 86A.05: n. N/A	Current Public Use: NO	Future Public Use: NO
Land Code: 1000092530	Agency Land Code: 360001003860	Land Name: FLOODWOOD LANDFILL	County: ST LOUIS	Acres: 40.00
City: FLOODWOOD	Site Code: R32F30	Classification Per M.S. 86A.05: n. N/A	Current Public Use: NO	Future Public Use: NO
Land Code: 1000092532	Agency Land Code: 051045600	Land Name: MN SANITATION SERVICES LDFL	County: LE SUEUR	Acres: 17.40
City: KASOTA	Site Code: R32M70	Classification Per M.S. 86A.05: n. N/A	Current Public Use: NO	Future Public Use: NO
Land Code: 1000092533	Agency Land Code: 100310110	Land Name: PIPESTONE CO. LANDFILL	County: PIPESTONE	Acres: 1.06
City: ROCK TWP	Site Code: R32P40	Classification Per M.S. 86A.05: n. N/A	Current Public Use: NO	Future Public Use: NO
Land Code: 1000092534	Agency Land Code: 273224340100	Land Name: WDE LANDFILL, WEST PARCEL	County: ANOKA	Acres: 0.20
City: ANDOVER	Site Code: R32W70	Classification Per M.S. 86A.05: n. N/A	Current Public Use: NO	Future Public Use: NO




Land Code: 1000093543	Agency Land Code: 500807300003	Land Name: MANKATO LANDFILL, EAST PARCEL	County: BLUE EARTH	Acres: 16.67
City: SOUTH BEND TWP	Site Code: R32M20	Classification Per M.S. 86A.05: n. N/A	Current Public Use: NO	Future Public Use: NO
Land Code: 1000093544	Agency Land Code: 500807300002	Land Name: MANKATO LANDFILL, WEST PARCEL	County: BLUE EARTH	Acres: 0.31
City: SOUTH BEND TWP	Site Code: R32M20	Classification Per M.S. 86A.05: n. N/A	Current Public Use: NO	Future Public Use: NO
Land Code: 1000093545	Agency Land Code: 150009600	Land Name: WABASHA LANDFILL, NORTH PARCEL	County: WABASHA	Acres: 25.88
City: KELLOGG	Site Code: R32W10	Classification Per M.S. 86A.05: n. N/A	Current Public Use: NO	Future Public Use: NO
Land Code: 1000093546	Agency Land Code: 150012103	Land Name: WABASHA LANDFILL, SOUTH PARCEL	County: WABASHA	Acres: 0.17
City: KELLOGG	Site Code: R32W10	Classification Per M.S. 86A.05: n. N/A	Current Public Use: NO	Future Public Use: NO

Agency # of Parcels: 144  
Agency Land Acres: 3,642.05

Grand Total # of Parcels: 144  
Grand Total Land Acres: 3,642.05





2023 State-Owned Land Inventory

STATE OF MINNESOTA - 1/5/2023



**Report Note:** This report includes all Minnesota State-owned Land as State Agencies have reported within the Enterprise Real Property database. This report is intended to comply with Minnesota Statute 16B.245, Subdivision 2 reporting. This report is restricted to show only Minnesota State-owned land, grouped by agency, ordered by ascending property code, and State-owned facilities/buildings within the reported Minnesota State-owned land.

Records for Agency: SF1 - MN State Fair/State Agricultural Society

Land Code: 1000000140	Agency Land Code: 28-29-23-11-0033	Land Name: Parcel X	County: RAMSEY	Acres: 2.92
City: ST. PAUL	Site Code: SF1010	Classification Per M.S. 86A.05: n. N/A	Current Public Use: YES	Future Public Use: YES
Land Code: 1000000141	Agency Land Code: 28-29-23-11-0035	Land Name: Parcel XI	County: RAMSEY	Acres: 3.16
City: ST. PAUL	Site Code: SF1011	Classification Per M.S. 86A.05: n. N/A	Current Public Use: YES	Future Public Use: YES
Land Code: 1000000142	Agency Land Code: 28-29-23-11-0036	Land Name: Parcel XII	County: RAMSEY	Acres: 6.01
City: ST. PAUL	Site Code: SF1012	Classification Per M.S. 86A.05: n. N/A	Current Public Use: YES	Future Public Use: YES
	Building Code: SF10020B560	Building Class: OFFICE	Address: 1640 Como Ave.	
	Building Name: Office	Building Usage: OFFICE	Area: 31,101.00	
Land Code: 1000000143	Agency Land Code: 28-29-23-12-0011	Land Name: Parcel XV	County: RAMSEY	Acres: 3.62
City: ST. PAUL	Site Code: SF1015	Classification Per M.S. 86A.05: n. N/A	Current Public Use: YES	Future Public Use: YES
Land Code: 1000000144	Agency Land Code: 28-29-23-12-0004	Land Name: Parcel I	County: RAMSEY	Acres: 10.22
City: ST. PAUL	Site Code: SF1001	Classification Per M.S. 86A.05: n. N/A	Current Public Use: YES	Future Public Use: YES
	Building Code: SF10010B551	Building Class: OFFICE	Address:	
	Building Name: Office	Building Usage: OFFICE	Area: 900.00	
Land Code: 1000000145	Agency Land Code: 28-29-23-12-0009	Land Name: Parcel III	County: RAMSEY	Acres: 11.36
City: ST. PAUL	Site Code: SF1003	Classification Per M.S. 86A.05: n. N/A	Current Public Use: YES	Future Public Use: YES
Land Code: 1000000146	Agency Land Code: 28-29-23-12-0008	Land Name: Parcel XIII	County: RAMSEY	Acres: 3.08
City: ST. PAUL	Site Code: SF1013	Classification Per M.S. 86A.05: n. N/A	Current Public Use: YES	Future Public Use: YES
Land Code: 1000000147	Agency Land Code: 28-29-23-21-0003	Land Name: Parcel IV	County: RAMSEY	Acres: 4.11
City: ST. PAUL	Site Code: SF1004	Classification Per M.S. 86A.05: n. N/A	Current Public Use: YES	Future Public Use: YES



Land Code: 1000000148	Agency Land Code: 28-29-23-21-0014	Land Name: Parcel XVII	County: RAMSEY	Acres: 1.40
City: ST. PAUL	Site Code: SF1017	Classification Per M.S. 86A.05: n. N/A	Current Public Use: YES	Future Public Use: YES
	Building Code: SF10170B543	Building Class: OFFICE	Address: 1880 Como Ave Saint Paul, MN 55103	
	Building Name: Office	Building Usage: OFFICE	Area: 32,000.00	
Land Code: 1000000149	Agency Land Code: 28-29-23-21-0015	Land Name: Parcel VI	County: RAMSEY	Acres: 2.42
City: ST. PAUL	Site Code: SF1006	Classification Per M.S. 86A.05: n. N/A	Current Public Use: YES	Future Public Use: YES
Land Code: 1000000150	Agency Land Code: 28-29-23-21-0004	Land Name: Parcel V	County: RAMSEY	Acres: 7.06
City: ST. PAUL	Site Code: SF1005	Classification Per M.S. 86A.05: n. N/A	Current Public Use: YES	Future Public Use: YES
	Building Code: SF10050B541	Building Class: STORAGE	Address:	
	Building Name: Warehouse	Building Usage: WAREHOUSE	Area: 7,200.00	
	Building Code: SF10050B542	Building Class: OFFICE	Address:	
	Building Name: Office	Building Usage: OFFICE	Area: 28,500.00	
Land Code: 1000000151	Agency Land Code: 21-29-23-11-0027	Land Name: Parcel XIV	County: RAMSEY	Acres: 5.20
City: ST. PAUL	Site Code: SF1014	Classification Per M.S. 86A.05: n. N/A	Current Public Use: YES	Future Public Use: YES
Land Code: 1000000152	Agency Land Code: 28-29-23-12-0008	Land Name: Parcel XVIII	County: RAMSEY	Acres: 1.44
City: ST. PAUL	Site Code: SF1018	Classification Per M.S. 86A.05: n. N/A	Current Public Use: YES	Future Public Use: YES
Land Code: 1000000153	Agency Land Code: 21-29-23-11-0026	Land Name: Parcel VII	County: RAMSEY	Acres: 9.46
City: ST. PAUL	Site Code: SF1007	Classification Per M.S. 86A.05: n. N/A	Current Public Use: YES	Future Public Use: YES
Land Code: 1000000154	Agency Land Code: 21-29-23-11-0023	Land Name: Parcel VIII	County: RAMSEY	Acres: 4.97
City: ST. PAUL	Site Code: SF1008	Classification Per M.S. 86A.05: n. N/A	Current Public Use: YES	Future Public Use: YES
Land Code: 1000000155	Agency Land Code: 21-29-23-34-0001	Land Name: Parcel IX	County: RAMSEY	Acres: 9.93
City: ST. PAUL	Site Code: SF1009	Classification Per M.S. 86A.05: n. N/A	Current Public Use: YES	Future Public Use: YES
Land Code: 1000000156	Agency Land Code: 21-29-23-44-0002	Land Name: Parcel II	County: RAMSEY	Acres: 275.05
City: ST. PAUL	Site Code: SF1002	Classification Per M.S. 86A.05: n. N/A	Current Public Use: YES	Future Public Use: YES



<b>Building Code:</b>	SF10020B422	<b>Building Class:</b>	STORAGE	<b>Address:</b>	1265 Snelling Ave Saint Paul, MN 55108
<b>Building Name:</b>	Warehouse	<b>Building Usage:</b>	WAREHOUSE	<b>Area:</b>	19,000.00
<b>Building Code:</b>	SF10020B423	<b>Building Class:</b>	ANIMAL	<b>Address:</b>	
<b>Building Name:</b>	Sheep/Poultry Barn	<b>Building Usage:</b>	EXHIBIT	<b>Area:</b>	54,560.00
<b>Building Code:</b>	SF10020B431	<b>Building Class:</b>	EXHIBIT	<b>Address:</b>	
<b>Building Name:</b>	Natrual Resources Exhibit	<b>Building Usage:</b>	EXHIBIT	<b>Area:</b>	12,275.00
<b>Building Code:</b>	SF10020B434	<b>Building Class:</b>	RESTROOM/SHOWER	<b>Address:</b>	
<b>Building Name:</b>	Restroom	<b>Building Usage:</b>	RESTROOM/SHOWER	<b>Area:</b>	3,530.00
<b>Building Code:</b>	SF10020B441	<b>Building Class:</b>	EXHIBIT	<b>Address:</b>	
<b>Building Name:</b>	Ramberg Center	<b>Building Usage:</b>	EXHIBIT	<b>Area:</b>	5,500.00
<b>Building Code:</b>	SF10020B444	<b>Building Class:</b>	RESTROOM/SHOWER	<b>Address:</b>	
<b>Building Name:</b>	Restroom	<b>Building Usage:</b>	RESTROOM/SHOWER	<b>Area:</b>	2,340.00
<b>Building Code:</b>	SF10020B445	<b>Building Class:</b>	EXHIBIT	<b>Address:</b>	
<b>Building Name:</b>	Territorial Pioneers Exhibit	<b>Building Usage:</b>	EXHIBIT	<b>Area:</b>	2,040.00
<b>Building Code:</b>	SF10020B447	<b>Building Class:</b>		<b>Address:</b>	
<b>Building Name:</b>	Kare 11 Exhibit	<b>Building Usage:</b>	EXHIBIT	<b>Area:</b>	4,300.00
<b>Building Code:</b>	SF10020B451	<b>Building Class:</b>		<b>Address:</b>	
<b>Building Name:</b>	AgHort Building	<b>Building Usage:</b>	EXHIBIT	<b>Area:</b>	64,000.00
<b>Building Code:</b>	SF10020B461	<b>Building Class:</b>	GREENHOUSE	<b>Address:</b>	
<b>Building Name:</b>	Greenhouse	<b>Building Usage:</b>	GREENHOUSE	<b>Area:</b>	7,200.00
<b>Building Code:</b>	SF10020B462	<b>Building Class:</b>	OFFICE	<b>Address:</b>	
<b>Building Name:</b>	Office	<b>Building Usage:</b>	OFFICE	<b>Area:</b>	1,600.00
<b>Building Code:</b>	SF10020B466	<b>Building Class:</b>	HOUSING	<b>Address:</b>	
<b>Building Name:</b>	Hotel/Motel	<b>Building Usage:</b>	HOTEL/MOTEL	<b>Area:</b>	5,736.00
<b>Building Code:</b>	SF10020B471	<b>Building Class:</b>	EXHIBIT	<b>Address:</b>	
<b>Building Name:</b>	Bazaar Exhibit	<b>Building Usage:</b>	EXHIBIT	<b>Area:</b>	50,400.00



Building Code:	SF10020B481	Building Class:	ANIMAL	Address:	1265 Snelling Ave Saint Paul, MN 55108
Building Name:	Dairy Building	Building Usage:	EXHIBIT	Area:	24,000.00
Building Code:	SF10020B494	Building Class:	EXHIBIT	Address:	
Building Name:	Exhibit MOB	Building Usage:	EXHIBIT	Area:	19,200.00
Building Code:	SF10020B496	Building Class:	TICKET BOOTH	Address:	
Building Name:	Ticketing Structure	Building Usage:	TICKET BOOTH	Area:	450.00
Building Code:	SF10020B501	Building Class:	RECREATION	Address:	
Building Name:	Arena	Building Usage:	ARENA	Area:	88,700.00
Building Code:	SF10020B511	Building Class:	ANIMAL	Address:	
Building Name:	Cattle Barn	Building Usage:	EXHIBIT	Area:	117,450.00
Building Code:	SF10020B513	Building Class:		Address:	
Building Name:	Cattle Annex	Building Usage:	EXHIBIT	Area:	25,296.00
Building Code:	SF10020B521	Building Class:		Address:	
Building Name:	Swine Barn	Building Usage:	EXHIBIT	Area:	82,600.00
Building Code:	SF10020B522	Building Class:	OFFICE	Address:	
Building Name:	Paint Shop	Building Usage:	OFFICE	Area:	3,000.00
Building Code:	SF10020B533	Building Class:	RECREATION	Address:	
Building Name:	Arena	Building Usage:	ARENA	Area:	16,000.00
Building Code:	SF10021B273	Building Class:	MUSEUM	Address:	1265 Snelling Ave N Saint Paul, MN 55108
Building Name:	Heritage & History Museum	Building Usage:	MUSEUM	Area:	5,670.00
Building Code:	SF10021B471	Building Class:	RESTROOM/SHOWER	Address:	1265 Snelling Ave Saint Paul, MN 55108
Building Name:	Bazaar Restroom	Building Usage:	RESTROOM/SHOWER	Area:	5,300.00
Building Code:	SF1002B1660	Building Class:	EXHIBIT	Address:	1660 Murphy Avenue
Building Name:	North End Event Center	Building Usage:	EXHIBIT	Area:	25,000.00
Building Code:	SF1002B273A	Building Class:		Address:	1265 Snelling Ave N Saint Paul, MN 55108
Building Name:	Pavilion 1	Building Usage:	EXHIBIT	Area:	1,200.00



Building Code:	SF1002B273B	Building Class:	EXHIBIT	Address:	1265 Snelling Ave N Saint Paul, MN 55108
Building Name:	Pavilion 2	Building Usage:	EXHIBIT	Area:	800.00
Building Code:	SF1002B273C	Building Class:		Address:	1265 Snelling Ave Saint Paul, MN 55108
Building Name:	Pavilion 3	Building Usage:	EXHIBIT	Area:	1,200.00
Building Code:	SF1002B273D	Building Class:		Address:	1265 Snelling Ave N Saint Paul, MN 55108
Building Name:	Pavilion 4	Building Usage:	EXHIBIT	Area:	1,200.00
Building Code:	SF1002B273E	Building Class:		Address:	
Building Name:	Pavilion 5	Building Usage:	EXHIBIT	Area:	1,200.00
Building Code:	SF1002B273F	Building Class:		Address:	1265 Snelling Ave Saint Paul, MN 55108
Building Name:	Pavilion 6	Building Usage:	EXHIBIT	Area:	1,200.00
Building Code:	SF1002B273K	Building Class:		Address:	1265 Snelling Ave N Saint Paul, MN 55108
Building Name:	Pavilion 7	Building Usage:	EXHIBIT	Area:	1,200.00
Building Code:	SF1002B273L	Building Class:	AMPHITHEATER	Address:	
Building Name:	Amphitheater	Building Usage:	AMPHITHEATER	Area:	1,914.00
Building Code:	SF1002B273M	Building Class:	RESTROOM/SHOWER	Address:	
Building Name:	Restroom	Building Usage:	RESTROOM/SHOWER	Area:	3,530.00
Building Code:	SF1002B273O	Building Class:	TICKET BOOTH	Address:	
Building Name:	Ticket Structure	Building Usage:	TICKET BOOTH	Area:	1,086.00
Building Code:	SF1002B289A	Building Class:	FOOD SERVICE	Address:	1265 Snelling Ave Saint Paul, MN 55108
Building Name:	Concession	Building Usage:	CONCESSION	Area:	3,200.00
Building Code:	SF10020B121	Building Class:	EXHIBIT	Address:	
Building Name:	Pet Center	Building Usage:	EXHIBIT	Area:	10,500.00
Building Code:	SF10020B151	Building Class:	RESTROOM/SHOWER	Address:	
Building Name:	Restroom	Building Usage:	RESTROOM/SHOWER	Area:	1,008.00
Building Code:	SF10020B171	Building Class:	STORAGE	Address:	
Building Name:	Garage	Building Usage:	GARAGE	Area:	400.00



<b>Building Code:</b>	SF10020B173	<b>Building Class:</b>	OFFICE	<b>Address:</b>	1265 Snelling Ave Saint Paul, MN 55108
<b>Building Name:</b>	Office	<b>Building Usage:</b>	OFFICE	<b>Area:</b>	2,180.00
<b>Building Code:</b>	SF10020B183	<b>Building Class:</b>	EXHIBIT	<b>Address:</b>	
<b>Building Name:</b>	Progress Center	<b>Building Usage:</b>	EXHIBIT	<b>Area:</b>	26,600.00
<b>Building Code:</b>	SF10020B202	<b>Building Class:</b>		<b>Address:</b>	
<b>Building Name:</b>	Little Farm Hands Exhibit	<b>Building Usage:</b>	EXHIBIT	<b>Area:</b>	5,000.00
<b>Building Code:</b>	SF10020B212	<b>Building Class:</b>	STORAGE	<b>Address:</b>	
<b>Building Name:</b>	Garage	<b>Building Usage:</b>	GARAGE	<b>Area:</b>	500.00
<b>Building Code:</b>	SF10020B241	<b>Building Class:</b>	RESTROOM/SHOWER	<b>Address:</b>	
<b>Building Name:</b>	Restroom	<b>Building Usage:</b>	RESTROOM/SHOWER	<b>Area:</b>	8,000.00
<b>Building Code:</b>	SF10020B242	<b>Building Class:</b>	EXHIBIT	<b>Address:</b>	
<b>Building Name:</b>	Exhibit Building	<b>Building Usage:</b>	EXHIBIT	<b>Area:</b>	200.00
<b>Building Code:</b>	SF10020B253	<b>Building Class:</b>	CONTACT STATION	<b>Address:</b>	
<b>Building Name:</b>	Info Center	<b>Building Usage:</b>	INFO CENTER	<b>Area:</b>	100.00
<b>Building Code:</b>	SF10020B261	<b>Building Class:</b>	EXHIBIT	<b>Address:</b>	
<b>Building Name:</b>	Art Center	<b>Building Usage:</b>	EXHIBIT	<b>Area:</b>	18,000.00
<b>Building Code:</b>	SF10020B262	<b>Building Class:</b>		<b>Address:</b>	
<b>Building Name:</b>	4H Building	<b>Building Usage:</b>	EXHIBIT	<b>Area:</b>	166,140.00
<b>Building Code:</b>	SF10020B272	<b>Building Class:</b>		<b>Address:</b>	
<b>Building Name:</b>	Log Cabin Exhibit	<b>Building Usage:</b>	EXHIBIT	<b>Area:</b>	225.00
<b>Building Code:</b>	SF10020B282	<b>Building Class:</b>	OFFICE	<b>Address:</b>	
<b>Building Name:</b>	Office	<b>Building Usage:</b>	OFFICE	<b>Area:</b>	3,600.00
<b>Building Code:</b>	SF10020B286	<b>Building Class:</b>	EXHIBIT	<b>Address:</b>	
<b>Building Name:</b>	Grandstand	<b>Building Usage:</b>	EXHIBIT	<b>Area:</b>	206,400.00
<b>Building Code:</b>	SF10020B301	<b>Building Class:</b>	RESTROOM/SHOWER	<b>Address:</b>	
<b>Building Name:</b>	Restroom	<b>Building Usage:</b>	RESTROOM/SHOWER	<b>Area:</b>	900.00



<b>Building Code:</b>	SF10020B302	<b>Building Class:</b>	OFFICE	<b>Address:</b>	1265 Snelling Ave Saint Paul, MN 55108
<b>Building Name:</b>	Office	<b>Building Usage:</b>	OFFICE	<b>Area:</b>	4,817.00

<b>Building Code:</b>	SF10020B311	<b>Building Class:</b>	EXHIBIT	<b>Address:</b>	
<b>Building Name:</b>	Home Improvement Exhibit	<b>Building Usage:</b>	EXHIBIT	<b>Area:</b>	11,200.00

<b>Building Code:</b>	SF10020B313	<b>Building Class:</b>		<b>Address:</b>	
<b>Building Name:</b>	Crysteel Equipment Exhibit	<b>Building Usage:</b>	EXHIBIT	<b>Area:</b>	1,600.00

<b>Building Code:</b>	SF10020B321	<b>Building Class:</b>		<b>Address:</b>	
<b>Building Name:</b>	Education Building	<b>Building Usage:</b>	EXHIBIT	<b>Area:</b>	45,000.00

<b>Building Code:</b>	SF10020B323	<b>Building Class:</b>		<b>Address:</b>	
<b>Building Name:</b>	Creative Activity Exhibit	<b>Building Usage:</b>	EXHIBIT	<b>Area:</b>	12,000.00

<b>Building Code:</b>	SF10020B331	<b>Building Class:</b>	OFFICE	<b>Address:</b>	
<b>Building Name:</b>	Office	<b>Building Usage:</b>	OFFICE	<b>Area:</b>	16,800.00

<b>Building Code:</b>	SF10020B332	<b>Building Class:</b>		<b>Address:</b>	
<b>Building Name:</b>		<b>Building Usage:</b>	OFFICE	<b>Area:</b>	5,100.00

<b>Building Code:</b>	SF10020B342	<b>Building Class:</b>	EXHIBIT	<b>Address:</b>	
<b>Building Name:</b>	Merchandise Mart	<b>Building Usage:</b>	EXHIBIT	<b>Area:</b>	13,500.00

<b>Building Code:</b>	SF10020B343	<b>Building Class:</b>	OFFICE	<b>Address:</b>	
<b>Building Name:</b>	Office	<b>Building Usage:</b>	OFFICE	<b>Area:</b>	600.00

<b>Building Code:</b>	SF10020B344	<b>Building Class:</b>	AMPHITHEATER	<b>Address:</b>	
<b>Building Name:</b>	Amphitheater	<b>Building Usage:</b>	AMPHITHEATER	<b>Area:</b>	1,400.00

<b>Building Code:</b>	SF10020B345	<b>Building Class:</b>	OFFICE	<b>Address:</b>	
<b>Building Name:</b>	Office	<b>Building Usage:</b>	OFFICE	<b>Area:</b>	4,350.00

<b>Building Code:</b>	SF10020B351	<b>Building Class:</b>	FOOD SERVICE	<b>Address:</b>	
<b>Building Name:</b>	Concession	<b>Building Usage:</b>	CONCESSION	<b>Area:</b>	50,280.00

<b>Building Code:</b>	SF10020B361	<b>Building Class:</b>	EXHIBIT	<b>Address:</b>	
<b>Building Name:</b>	Modern Living Exhibit	<b>Building Usage:</b>	EXHIBIT	<b>Area:</b>	9,520.00



<b>Building Code:</b>	SF10020B365	<b>Building Class:</b>	RESTROOM/SHOWER	<b>Address:</b>	1265 Snelling Ave Saint Paul, MN 55108
<b>Building Name:</b>	Restroom	<b>Building Usage:</b>	RESTROOM/SHOWER	<b>Area:</b>	924.00
<b>Building Code:</b>	SF10020B366	<b>Building Class:</b>		<b>Address:</b>	
<b>Building Name:</b>		<b>Building Usage:</b>	RESTROOM/SHOWER	<b>Area:</b>	1,274.00
<b>Building Code:</b>	SF10020B369	<b>Building Class:</b>	EXHIBIT	<b>Address:</b>	1265 Snelling Ave N Saint Paul, MN 55108
<b>Building Name:</b>	Exhibit	<b>Building Usage:</b>	EXHIBIT	<b>Area:</b>	672.00
<b>Building Code:</b>	SF10020B401	<b>Building Class:</b>	RESTROOM/SHOWER	<b>Address:</b>	1265 Snelling Ave Saint Paul, MN 55108
<b>Building Name:</b>	Restroom	<b>Building Usage:</b>	RESTROOM/SHOWER	<b>Area:</b>	2,160.00
<b>Building Code:</b>	SF10020B402	<b>Building Class:</b>	OFFICE	<b>Address:</b>	
<b>Building Name:</b>	Office	<b>Building Usage:</b>	OFFICE	<b>Area:</b>	3,880.00
<b>Building Code:</b>	SF10020B403	<b>Building Class:</b>	MEDICAL	<b>Address:</b>	
<b>Building Name:</b>	Medical Aid	<b>Building Usage:</b>	MEDICAL AID	<b>Area:</b>	3,990.00
<b>Building Code:</b>	SF10020B411	<b>Building Class:</b>	ANIMAL	<b>Address:</b>	
<b>Building Name:</b>	Horse Barn	<b>Building Usage:</b>	EXHIBIT	<b>Area:</b>	117,860.00
<b>Building Code:</b>	SF10020B421	<b>Building Class:</b>	FOOD SERVICE	<b>Address:</b>	
<b>Building Name:</b>	Concession	<b>Building Usage:</b>	CONCESSION	<b>Area:</b>	25,440.00


Agency # of Parcels: 17

Agency Land Acres: 361.41

Grand Total # of Parcels: 17

Grand Total Land Acres: 361.41





2023 State-Owned Land Inventory

STATE OF MINNESOTA - 1/5/2023



**Report Note:** This report includes all Minnesota State-owned Land as State Agencies have reported within the Enterprise Real Property database. This report is intended to comply with Minnesota Statute 16B.245, Subdivision 2 reporting. This report is restricted to show only Minnesota State-owned land, grouped by agency, ordered by ascending property code, and State-owned facilities/buildings within the reported Minnesota State-owned land.

Records for Agency: T79 - Department of Transportation

Land Code: 1000091246	Agency Land Code: R940102	Land Name: R940102	County: AITKIN	Acres: 1.00
City: PALISADE	Site Code: T791AR940102	Classification Per M.S. 86A.05: k. State rest area	Current Public Use: YES	Future Public Use: YES
	Building Code: T7910095124	Building Class: REST AREA	Address: 52468 STATE HWY 65	
	Building Name: BIG SANDY LAKE - REST AREA	Building Usage: REST AREA 2	Area: 154.00	
Land Code: 1000091247	Agency Land Code: R460115	Land Name: R460115	County: AITKIN	Acres: 31.00
City: AITKIN	Site Code: T792AR460115	Classification Per M.S. 86A.05: k. State rest area	Current Public Use: YES	Future Public Use: YES
Land Code: 1000091248	Agency Land Code: R380121	Land Name: R380121	County: AITKIN	Acres: 1.37
City: MCGREGOR	Site Code: T791AR380121	Classification Per M.S. 86A.05: k. State rest area	Current Public Use: YES	Future Public Use: YES
	Building Code: T7910095122	Building Class: REST AREA	Address: 464 TH 210 W	
	Building Name: MCGREGOR - REST AREA	Building Usage: REST AREA 2	Area: 492.46	
Land Code: 1000091249	Agency Land Code: R090202	Land Name: R090202	County: ANOKA	Acres: 16.50
City: RAMSEY	Site Code: T795WR090202	Classification Per M.S. 86A.05: k. State rest area	Current Public Use: YES	Future Public Use: YES
	Building Code: T7990095511	Building Class: REST AREA	Address: 9344 Hwy 10	
	Building Name: DAYTONPORT - REST AREA	Building Usage: 4-REST AREA 1	Area: 1,830.56	
Land Code: 1000091250	Agency Land Code: R820303	Land Name: R820303	County: BECKER	Acres: 1.75
City: DETROIT LAKES	Site Code: T794AR820303	Classification Per M.S. 86A.05: k. State rest area	Current Public Use: YES	Future Public Use: YES
Land Code: 1000091251	Agency Land Code: R540304	Land Name: R540304	County: BECKER	Acres: 1.00
City: DETROIT LAKES	Site Code: T794AR540304	Classification Per M.S. 86A.05: k. State rest area	Current Public Use: YES	Future Public Use: YES
	Building Code: T7940095421	Building Class: REST AREA	Address: TH59	
	Building Name: SAUER'S LAKE - REST AREA	Building Usage: REST AREA 2	Area: 154.00	



Land Code: 1000091252	Agency Land Code: R810307	Land Name: R810307	County: BECKER	Acres: 3.00
City: WAUBUN	Site Code: T794AR810307	Classification Per M.S. 86A.05: k. State rest area	Current Public Use: YES	Future Public Use: YES
Land Code: 1000091253	Agency Land Code: R340980	Land Name: R340980	County: CARLTON	Acres: 138.00
City: MAHTOWA	Site Code: T791AR340980	Classification Per M.S. 86A.05: k. State rest area	Current Public Use: YES	Future Public Use: YES
	Building Code: T7910095103	Building Class: REST AREA	Address: 2900 I35	
	Building Name: CULKIN - REST AREA	Building Usage: 4-REST AREA 1	Area: 1,964.12	
Land Code: 1000091254	Agency Land Code: R141102	Land Name: R141102	County: CASS	Acres: 20.00
City: CASS LAKE	Site Code: T792AR141102	Classification Per M.S. 86A.05: k. State rest area	Current Public Use: YES	Future Public Use: YES
	Building Code: T7920095211	Building Class: REST AREA	Address: 2 MILES EAST CASS LAKE ON US 2	
	Building Name: CASS LAKE - REST AREA TIC	Building Usage: 5-INFO CENTER	Area: 4,565.77	
Land Code: 1000091255	Agency Land Code: R421119	Land Name: R421119	County: CASS	Acres: 3.00
City: WALKER	Site Code: T792AR421119	Classification Per M.S. 86A.05: k. State rest area	Current Public Use: YES	Future Public Use: YES
Land Code: 1000091256	Agency Land Code: R201380	Land Name: R201380	County: CHISAGO	Acres: 7.65
City: HARRIS	Site Code: T795ER201380	Classification Per M.S. 86A.05: k. State rest area	Current Public Use: YES	Future Public Use: YES
	Building Code: T7990095904	Building Class:	Address:	
	Building Name: GOOSE CREEK - REST AREA	Building Usage: 4-REST AREA 1	Area: 4,570.00	
Land Code: 1000091257	Agency Land Code: R051480	Land Name: R051480	County: CLAY	Acres: 22.00
City: MOORHEAD	Site Code: T794AR051480	Classification Per M.S. 86A.05: k. State rest area	Current Public Use: YES	Future Public Use: YES
	Building Code: T7940095402	Building Class: REST AREA	Address: 2951 11 1/2 ST SOUTH	
	Building Name: MOORHEAD - REST AREA TIC	Building Usage: 5-INFO CENTER	Area: 4,031.07	
Land Code: 1000091259	Agency Land Code: R371604	Land Name: R371604	County: COOK	Acres: 1.00
City: GRAND PORTAGE	Site Code: T791AR097160	Classification Per M.S. 86A.05: k. State rest area	Current Public Use: YES	Future Public Use: YES
Land Code: 1000091260	Agency Land Code: R931601	Land Name: R931601	County: COOK	Acres: 0.36
City: SCHROEDER	Site Code: T791AR931601	Classification Per M.S. 86A.05: k. State rest area	Current Public Use: YES	Future Public Use: YES



		Building Code: T7910095123			Building Class: REST AREA			Address: 7931 W HWY 61
		Building Name: CROSS RIVER - REST AREA			Building Usage: REST AREA 2			Area: 492.46
Land Code: 1000091261	Agency Land Code: R921602	Land Name: R921602		County: COOK	Acres: 1.00			
City: GRAND MARAIS	Site Code: T791AR921602	Classification Per M.S. 86A.05: k. State rest area		Current Public Use: YES	Future Public Use: YES			
		Building Code: T7910095119			Building Class: REST AREA			Address: 2762 W HWY 61
		Building Name: CUT FACE CREEK - REST AREA			Building Usage: REST AREA 2			Area: 492.46
Land Code: 1000091263	Agency Land Code: R961806	Land Name: R961806		County: CROW WING	Acres: 60.40			
City: BRAINERD	Site Code: T793AR961806	Classification Per M.S. 86A.05: k. State rest area		Current Public Use: YES	Future Public Use: YES			
		Building Code: T7930095312			Building Class: REST AREA			Address: 7393 STATE HIGHWAY 371
		Building Name: BRAINERD LAKES - REST AREA TIC			Building Usage: 5-INFO CENTER			Area: 5,549.72
Land Code: 1000091264	Agency Land Code: R152180	Land Name: R152180		County: DOUGLAS	Acres: 20.00			
City: ALEXANDRIA	Site Code: T794AR152180	Classification Per M.S. 86A.05: k. State rest area		Current Public Use: YES	Future Public Use: YES			
		Building Code: T7945095450			Building Class: REST AREA			Address: I-94 WB - 2 MI SW Alex
		Building Name: BURGEN LAKE - REST AREA			Building Usage: 4-REST AREA 1			Area: 912.00
Land Code: 1000091265	Agency Land Code: R022180	Land Name: R022180		County: DOUGLAS	Acres: 14.00			
City: ALEXANDRIA	Site Code: T794AR022180	Classification Per M.S. 86A.05: k. State rest area		Current Public Use: YES	Future Public Use: YES			
		Building Code: T7945095452			Building Class: REST AREA			Address: I94 EB - 1 MI NW Jct 94/29
		Building Name: LAKE LATOKA - REST AREA			Building Usage: 4-REST AREA 1			Area: 1,652.20
Land Code: 1000091266	Agency Land Code: R642280	Land Name: R642280		County: FARIBAULT	Acres: 47.00			
City: BLUE EARTH	Site Code: T797ER642280	Classification Per M.S. 86A.05: k. State rest area		Current Public Use: YES	Future Public Use: YES			
		Building Code: T7970095703			Building Class: REST AREA			Address: I-90 WB - BLUE EARTH
		Building Name: BLUE EARTH WEST - REST AREA			Building Usage: 4-REST AREA 1			Area: 1,738.17
Land Code: 1000091267	Agency Land Code: R632280	Land Name: R632280		County: FARIBAULT	Acres: 109.00			
City: BLUE EARTH	Site Code: T797ER632280	Classification Per M.S. 86A.05: k. State rest area		Current Public Use: YES	Future Public Use: YES			
		Building Code: T7970095702			Building Class: REST AREA			Address: I90 EB - BLUE EARTH
		Building Name: BLUE EARTH EAST - REST AREA			Building Usage: 4-REST AREA 1			Area: 1,735.73



Land Code: 1000091268	Agency Land Code: R952311	Land Name: R952311	County: FILLMORE	Acres: 0.00
City: CHATFIELD	Site Code: T796AR952311	Classification Per M.S. 86A.05: k. State rest area	Current Public Use: YES	Future Public Use: YES
Land Code: 1000091269	Agency Land Code: R242480	Land Name: R242480	County: FREEBORN	Acres: 20.00
City: GLENVILLE	Site Code: T796BR242480	Classification Per M.S. 86A.05: k. State rest area	Current Public Use: YES	Future Public Use: YES
	Building Code: T7965095662	Building Class: REST AREA	Address: 10818 I-35	
	Building Name: ALBERT LEA - REST AREA TIC	Building Usage: 5-INFO CENTER	Area: 4,131.63	
Land Code: 1000091270	Agency Land Code: R612482	Land Name: R612482	County: FREEBORN	Acres: 32.00
City: HAYWARD	Site Code: T796BR612482	Classification Per M.S. 86A.05: k. State rest area	Current Public Use: YES	Future Public Use: YES
	Building Code: T7965095655	Building Class: REST AREA	Address: I90 EB-2.2 MI E OF I35	
	Building Name: HAYWARD - REST AREA	Building Usage: 4-REST AREA 1	Area: 1,636.68	
Land Code: 1000091271	Agency Land Code: R622482	Land Name: R622482	County: FREEBORN	Acres: 25.00
City: OAKLAND WOODS	Site Code: T796BR622482	Classification Per M.S. 86A.05: k. State rest area	Current Public Use: YES	Future Public Use: YES
	Building Code: T7965095656	Building Class: REST AREA	Address: I-90 WB - 1 MI WEST JCT CO RD 34	
	Building Name: OAKLAND WOODS - REST AREA	Building Usage: 4-REST AREA 1	Area: 1,648.16	
Land Code: 1000091272	Agency Land Code: R062513	Land Name: R062513	County: GOODHUE	Acres: 20.00
City: LAKE CITY	Site Code: T796BR842513	Classification Per M.S. 86A.05: k. State rest area	Current Public Use: YES	Future Public Use: YES
	Building Code: T7965095661	Building Class: REST AREA	Address: US 61 - 5 MI NO OF LAKE CITY	
	Building Name: LAKE PEPIN - REST AREA	Building Usage: 4-REST AREA 1	Area: 1,555.33	
Land Code: 1000091273	Agency Land Code: R232780	Land Name: R232780	County: HENNEPIN	Acres: 40.00
City: MAPLE GROVE	Site Code: T795WR232780	Classification Per M.S. 86A.05: k. State rest area	Current Public Use: YES	Future Public Use: YES
	Building Code: T7990095500	Building Class: REST AREA	Address: 8655 Highway I94	
	Building Name: ELM CREEK - REST AREA	Building Usage: 4-REST AREA 1	Area: 3,190.60	
Land Code: 1000091274	Agency Land Code: R293280	Land Name: R293280	County: JACKSON	Acres: 51.00
City: JACKSON	Site Code: T797WR293280	Classification Per M.S. 86A.05: k. State rest area	Current Public Use: YES	Future Public Use: YES



Land Code: 1000091275	Agency Land Code: R283280	Land Name: R283280	County: JACKSON	Acres: 25.60
City: JACKSON	Site Code: T797WR283280	Classification Per M.S. 86A.05: k. State rest area	Current Public Use: YES	Future Public Use: YES
Land Code: 1000091276	Agency Land Code: R503303	Land Name: R503303	County: KANABEC	Acres: 7.30
City: MORA	Site Code: T793BR503303	Classification Per M.S. 86A.05: k. State rest area	Current Public Use: YES	Future Public Use: YES
Land Code: 1000091280	Agency Land Code: R883805	Land Name: R883805	County: LAKE	Acres: 0.80
City: TWO HARBORS	Site Code: T791AR883805	Classification Per M.S. 86A.05: k. State rest area	Current Public Use: YES	Future Public Use: YES
Land Code: 1000091281	Agency Land Code: R363804	Land Name: R363804	County: LAKE	Acres: 5.10
City: DULUTH	Site Code: T791AR363880	Classification Per M.S. 86A.05: k. State rest area	Current Public Use: YES	Future Public Use: YES
<div>Building Code: T7910095116</div> <div>Building Name: KNIFE RIVER - REST AREA</div> <div>Building Class: REST AREA</div> <div>Building Usage: REST AREA 2</div> <div>Address: NEAR 114 W 5TH ST</div> <div>Area: 322.00</div>				
Land Code: 1000091283	Agency Land Code: R804013	Land Name: R804013	County: LE SUEUR	Acres: 20.00
City: LE SUEUR	Site Code: T797ER804013	Classification Per M.S. 86A.05: k. State rest area	Current Public Use: YES	Future Public Use: YES
<div>Building Code: T7970095710</div> <div>Building Name: MINNESOTA VALLEY - REST AREA</div> <div>Building Class: REST AREA</div> <div>Building Usage: 4-REST AREA 1</div> <div>Address: US 169 - NO OF LE SUEUR</div> <div>Area: 1,912.75</div>				
Land Code: 1000091284	Agency Land Code: R554405	Land Name: R554405	County: MAHNOMEN	Acres: 10.00
City: WAUBUN	Site Code: T794AR554405	Classification Per M.S. 86A.05: k. State rest area	Current Public Use: YES	Future Public Use: YES
Land Code: 1000091285	Agency Land Code: R734812	Land Name: R734812	County: MILLE LACS	Acres: 80.00
City: MILACA	Site Code: T793BR734812	Classification Per M.S. 86A.05: k. State rest area	Current Public Use: YES	Future Public Use: YES
<div>Building Code: T7935095361</div> <div>Building Name: RUM RIVER - REST AREA</div> <div>Building Class: REST AREA</div> <div>Building Usage: 4-REST AREA 1</div> <div>Address: TH 169, 11.0 Mi N of Milaca</div> <div>Area: 1,636.61</div>				
Land Code: 1000091286	Agency Land Code: R136780	Land Name: R136780	County: MINNEHAHA	Acres: 22.00
City: SIOUX FALLS	Site Code: T797WR136780	Classification Per M.S. 86A.05: k. State rest area	Current Public Use: YES	Future Public Use: YES
<div>Building Code: T7975095750</div> <div>Building Name: BEAVER CREEK - REST AREA TIC</div> <div>Building Class: REST AREA</div> <div>Building Usage: 5-INFO CENTER</div> <div>Address: BOX 90</div> <div>Area: 3,654.71</div>				



Land Code: 1000091287	Agency Land Code: R075080	Land Name: R075080	County: MOWER	Acres: 16.00
City: STEWARTVILLE	Site Code: T796AR075080	Classification Per M.S. 86A.05: k. State rest area	Current Public Use: YES	Future Public Use: YES
<div>Building Code: T7960095600</div> <div>Building Name: HIGH FOREST - REST AREA</div> <div>Building Class: REST AREA</div> <div>Building Usage: 4-REST AREA 1</div> <div>Address: 95600 East I-90</div> <div>Area: 2,134.72</div>				
Land Code: 1000091288	Agency Land Code: R795305	Land Name: R795305	County: NOBLES	Acres: 15.00
City: WORTHINGTON	Site Code: T797WR795305	Classification Per M.S. 86A.05: k. State rest area	Current Public Use: YES	Future Public Use: YES
<div>Building Code: T7975095770</div> <div>Building Name: WORTHINGTON - REST AREA TIC</div> <div>Building Class: REST AREA</div> <div>Building Usage: 5-INFO CENTER</div> <div>Address: 29328 MN HWY 59</div> <div>Area: 2,456.83</div>				
Land Code: 1000091289	Agency Land Code: R175680	Land Name: R175380	County: NOBLES	Acres: 8.00
City: ADRIAN	Site Code: T797WR175380	Classification Per M.S. 86A.05: k. State rest area	Current Public Use: YES	Future Public Use: YES
<div>Building Code: T7975095752</div> <div>Building Name: ADRIAN EAST - REST AREA</div> <div>Building Class: REST AREA</div> <div>Building Usage: 4-REST AREA 1</div> <div>Address: 13605 I-90 EASTBOUND</div> <div>Area: 1,150.21</div>				
Land Code: 1000091290	Agency Land Code: R165380	Land Name: R165380	County: NOBLES	Acres: 8.00
City: ADRIAN	Site Code: T797WR165380	Classification Per M.S. 86A.05: k. State rest area	Current Public Use: YES	Future Public Use: YES
<div>Building Code: T7975095751</div> <div>Building Name: ADRIAN WEST - REST AREA</div> <div>Building Class: REST AREA</div> <div>Building Usage: 4-REST AREA 1</div> <div>Address: 14396 I-90 WESTBOUND</div> <div>Area: 1,150.21</div>				
Land Code: 1000091291	Agency Land Code: R225580	Land Name: R225580	County: OLMSTED	Acres: 15.00
City: ST. CHARLES	Site Code: T796AR225580	Classification Per M.S. 86A.05: k. State rest area	Current Public Use: YES	Future Public Use: YES
<div>Building Code: T7960095604</div> <div>Building Name: MARION - REST AREA</div> <div>Building Class: REST AREA</div> <div>Building Usage: 4-REST AREA 1</div> <div>Address: I90 WB,11MI W OF TH74</div> <div>Area: 2,233.78</div>				
Land Code: 1000091292	Agency Land Code: R085607	Land Name: R085607	County: OTTER TAIL	Acres: 7.80
City: FRAZEE	Site Code: T794AR085607	Classification Per M.S. 86A.05: k. State rest area	Current Public Use: YES	Future Public Use: YES
<div>Building Code: T7940095411</div> <div>Building Name: FRAZEE - REST AREA</div> <div>Building Class: REST AREA</div> <div>Building Usage: 4-REST AREA 1</div> <div>Address: US 10, MP 55.25</div> <div>Area: 2,066.81</div>				
Land Code: 1000091293	Agency Land Code: R535620	Land Name: R535620	County: OTTER TAIL	Acres: 11.50
City: BATTLE LAKE	Site Code: T794AR535620	Classification Per M.S. 86A.05: k. State rest area	Current Public Use: YES	Future Public Use: YES



		Building Code:	T7940095420	Building Class:	REST AREA	Address:	TH78
		Building Name:	OTTER TAIL LAKE - REST AREA	Building Usage:	REST AREA 2	Area:	154.00
Land Code:	1000091295	Agency Land Code:	R015680	Land Name:	R015680	County:	OTTER TAIL
City:	DALTON	Site Code:	T794AR015680	Classification Per M.S. 86A.05:	k. State rest area	Current Public Use:	YES
						Future Public Use:	YES
		Building Code:	T7940095400	Building Class:	REST AREA	Address:	11822 I94 WB
		Building Name:	HANSEL LAKE - REST AREA	Building Usage:	4-REST AREA 1	Area:	859.47
Land Code:	1000091296	Agency Land Code:	R845623	Land Name:	R845623	County:	OTTER TAIL
City:	DENT	Site Code:	T794AR845623	Classification Per M.S. 86A.05:	k. State rest area	Current Public Use:	YES
						Future Public Use:	YES
Land Code:	1000091297	Agency Land Code:	R045880	Land Name:	R045880	County:	PINE
City:	WILLOW RIVER	Site Code:	T791AR045880	Classification Per M.S. 86A.05:	k. State rest area	Current Public Use:	YES
						Future Public Use:	YES
		Building Code:	T7910095131	Building Class:	STORAGE	Address:	20841 I35 South
		Building Name:	GENERAL ANDREWS - RA MISC STORAGE	Building Usage:	COLD STORAGE	Area:	157.04
		Building Code:	T7910095106	Building Class:	REST AREA	Address:	
		Building Name:	GENERAL ANDREWS - REST AREA	Building Usage:	4-REST AREA 1	Area:	3,182.05
Land Code:	1000091298	Agency Land Code:	R035880	Land Name:	R035880	County:	PINE
City:	SANDSTONE	Site Code:	T791AR035880	Classification Per M.S. 86A.05:	k. State rest area	Current Public Use:	YES
						Future Public Use:	YES
		Building Code:	T7910095105	Building Class:	REST AREA	Address:	19790 I35 North
		Building Name:	KETTLE RIVER - REST AREA	Building Usage:	4-REST AREA 1	Area:	3,182.05
		Building Code:	T7910095130	Building Class:	STORAGE	Address:	
		Building Name:	KETTLE RIVER - RA MISC STORAGE	Building Usage:	COLD STORAGE	Area:	144.00
Land Code:	1000091299	Agency Land Code:	R256005	Land Name:	R256005	County:	POLK
City:	MCINTOSH	Site Code:	T792AR256005	Classification Per M.S. 86A.05:	k. State rest area	Current Public Use:	YES
						Future Public Use:	YES
		Building Code:	T7925095261	Building Class:	REST AREA	Address:	US2, MP59, 1 Mi E of Jct TH59
		Building Name:	OAK LAKE - REST AREA	Building Usage:	4-REST AREA 1	Area:	923.76
		Building Code:	T7925095280	Building Class:	STORAGE	Address:	
		Building Name:	OAK LAKE - RA MISC STORAGE	Building Usage:	COLD STORAGE	Area:	196.00



Land Code: 1000091300	Agency Land Code: R446001	Land Name: R446001	County: POLK	Acres: 72.00
City: FISHER	Site Code: T792AR446001	Classification Per M.S. 86A.05: k. State rest area	Current Public Use: YES	Future Public Use: YES
Building Code: T7925095262		Building Class: REST AREA	Address: US 2 9 Mi West of Crookston	
Building Name: FISHERS LANDING - REST AREA TIC		Building Usage: 5-INFO CENTER	Area: 2,270.00	
Building Code: T7925095281		Building Class: STORAGE	Address:	
Building Name: FISHERS LANDING - RA MISC STORAGE		Building Usage: COLD STORAGE	Area: 192.00	
Land Code: 1000091301	Agency Land Code: R436005	Land Name: R436005	County: POLK	Acres: 5.00
City: LENGBY	Site Code: T792AR436005	Classification Per M.S. 86A.05: k. State rest area	Current Public Use: YES	Future Public Use: YES
Land Code: 1000091302	Agency Land Code: R596680	Land Name: R596680	County: RICE	Acres: 54.00
City: NORTHFIELD	Site Code: T796BR596680	Classification Per M.S. 86A.05: k. State rest area	Current Public Use: YES	Future Public Use: YES
Building Code: T7965095657		Building Class: REST AREA	Address: I-35 NB - 10 MI NO OF FARIBAULT	
Building Name: HEATH CREEK - REST AREA		Building Usage: 4-REST AREA 1	Area: 2,765.28	
Land Code: 1000091305	Agency Land Code: R216982	Land Name: R216982	County: ST LOUIS	Acres: 28.17
City: DULUTH	Site Code: T791AR216982	Classification Per M.S. 86A.05: k. State rest area	Current Public Use: YES	Future Public Use: YES
Building Code: T7910092141		Building Class: OFFICE	Address: 8509 W Skyline Pkwy	
Building Name: THOMPSON HILL- PATROL OFFICE		Building Usage: OFFICE	Area: 2,731.29	
Building Code: T7910095104		Building Class: REST AREA	Address:	
Building Name: THOMPSON HILL - REST AREA TIC		Building Usage: 5-INFO CENTER	Area: 4,185.10	
Land Code: 1000091306	Agency Land Code: R356917	Land Name: R356917	County: ST LOUIS	Acres: 3.50
City: INDEPENDENCE	Site Code: T791AR356917	Classification Per M.S. 86A.05: k. State rest area	Current Public Use: YES	Future Public Use: YES
Building Code: T7910095117		Building Class: REST AREA	Address: Junction TH 53 and TH 33	
Building Name: INDEPENDENCE - REST AREA		Building Usage: REST AREA 2	Area: 154.00	
Land Code: 1000091307	Agency Land Code: R406917	Land Name: R406917	County: ST LOUIS	Acres: 27.00
City: EVELETH	Site Code: T791BR406917	Classification Per M.S. 86A.05: k. State rest area	Current Public Use: YES	Future Public Use: YES
Building Code: T7915095161		Building Class: REST AREA	Address: 2702 Highway 53	
Building Name: ANCHOR LAKE - REST AREA TIC		Building Usage: 5-INFO CENTER	Area: 3,866.98	



Land Code: 1000091308	Agency Land Code: R607080	Land Name: R607080	County: SCOTT	Acres: 30.40
City: NEW MARKET	Site Code: T796BR607080	Classification Per M.S. 86A.05: k. State rest area	Current Public Use: YES	Future Public Use: YES
<div>Building Code: T7965095658</div> <div>Building Name: NEW MARKET - REST AREA</div> <div>Building Class: REST AREA</div> <div>Building Usage: 4-REST AREA 1</div> <div>Address: I-35 SB - SO OF ELKO EXIT</div> <div>Area: 2,765.28</div>				
Land Code: 1000091309	Agency Land Code: R837103	Land Name: R837103	County: SHERBURNE	Acres: 20.00
City: ST. CLOUD	Site Code: T793BR837103	Classification Per M.S. 86A.05: k. State rest area	Current Public Use: YES	Future Public Use: YES
<div>Building Code: T7935095360</div> <div>Building Name: CENTRAL MINNESOTA - REST AREA TIC</div> <div>Building Class: REST AREA</div> <div>Building Usage: 5-INFO CENTER</div> <div>Address: TH 10 .2 Miles East of TH 23</div> <div>Area: 3,367.22</div>				
Land Code: 1000091311	Agency Land Code: R727314	Land Name: R727314	County: STEARNS	Acres: 2.50
City: PAYNESVILLE	Site Code:	Classification Per M.S. 86A.05: k. State rest area	Current Public Use: YES	Future Public Use: YES
Land Code: 1000091312	Agency Land Code: R327380	Land Name: R327380	County: STEARNS	Acres: 36.00
City: AVON	Site Code: T793BR327380	Classification Per M.S. 86A.05: k. State rest area	Current Public Use: YES	Future Public Use: YES
<div>Building Code: T7935095382</div> <div>Building Name: BIG SPUNK LAKE - RA MISC STORAGE</div> <div>Building Class: STORAGE</div> <div>Building Usage: COLD STORAGE</div> <div>Address: 33202 INTERSTATE HWY 94</div> <div>Area: 473.06</div>				
<div>Building Code: T7935095353</div> <div>Building Name: BIG SPUNK LAKE - REST AREA</div> <div>Building Class: REST AREA</div> <div>Building Usage: 4-REST AREA 1</div> <div>Address:</div> <div>Area: 2,549.81</div>				
Land Code: 1000091313	Agency Land Code: R317380	Land Name: R317380	County: STEARNS	Acres: 36.00
City: AVON	Site Code: T793BR317380	Classification Per M.S. 86A.05: k. State rest area	Current Public Use: YES	Future Public Use: YES
<div>Building Code: T7935095352</div> <div>Building Name: MIDDLE SPUNK CREEK - REST AREA</div> <div>Building Class: REST AREA</div> <div>Building Usage: 4-REST AREA 1</div> <div>Address: I94WB 1 MI W of Avon Interchan</div> <div>Area: 2,422.75</div>				
<div>Building Code: T7935095381</div> <div>Building Name: MIDDLE SPUNK CREEK - RA MISC STRG</div> <div>Building Class: STORAGE</div> <div>Building Usage: COLD STORAGE</div> <div>Address:</div> <div>Area: 473.06</div>				
Land Code: 1000091314	Agency Land Code: R307380	Land Name: R307380	County: STEARNS	Acres: 38.60
City: CLEARWATER	Site Code: T793BR307380	Classification Per M.S. 86A.05: k. State rest area	Current Public Use: YES	Future Public Use: YES
<div>Building Code: T7935095351</div> <div>Building Name: FULLER LAKE - REST AREA</div> <div>Building Class: REST AREA</div> <div>Building Usage: 4-REST AREA 1</div> <div>Address: 2302 I-94</div> <div>Area: 1,721.67</div>				



Land Code: 1000091315	Agency Land Code: R587580	Land Name: R587480	County: STEELE	Acres: 35.00
City: OWATONNA	Site Code: T796BR587480	Classification Per M.S. 86A.05: k. State rest area	Current Public Use: YES	Future Public Use: YES
<div>Building Code: T7965095659</div> <div>Building Name: STRAIGHT RIVER SOUTH - REST AREA</div> <div>Building Class: REST AREA</div> <div>Building Usage: 4-REST AREA 1</div> <div>Address: I-35 SB - 6 MI S. OF OWATONNA</div> <div>Area: 2,454.00</div>				
Land Code: 1000091316	Agency Land Code: R577480	Land Name: R577480	County: STEELE	Acres: 60.00
City: OWATONNA	Site Code: T796BR577480	Classification Per M.S. 86A.05: k. State rest area	Current Public Use: YES	Future Public Use: YES
<div>Building Code: T7965095663</div> <div>Building Name: STRAIGHT RIVER NORTH - REST AREA</div> <div>Building Class:</div> <div>Building Usage: 4-REST AREA 1</div> <div>Address: 7223 I-35 N</div> <div>Area: 4,092.00</div>				
Land Code: 1000091317	Agency Land Code: R907603	Land Name: R907603	County: SWIFT	Acres: 51.00
City: APPLETON	Site Code: T794AR907603	Classification Per M.S. 86A.05: k. State rest area	Current Public Use: YES	Future Public Use: YES
Land Code: 1000091318	Agency Land Code: R198280	Land Name: R198280	County: WASHINGTON	Acres: 23.00
City: FOREST LAKE	Site Code: T795ER198280	Classification Per M.S. 86A.05: k. State rest area	Current Public Use: YES	Future Public Use: YES
<div>Building Code: T7990095900</div> <div>Building Name: FOREST LAKE - REST AREA</div> <div>Building Class: REST AREA</div> <div>Building Usage: 4-REST AREA 1</div> <div>Address: I-35 SB - 1 MI SO OF FOREST LAKE</div> <div>Area: 1,870.83</div>				
Land Code: 1000091319	Agency Land Code: R708203	Land Name: R708203	County: WASHINGTON	Acres: 73.00
City: WEST LAKELAND TW	Site Code: T795ER708203	Classification Per M.S. 86A.05: k. State rest area	Current Public Use: YES	Future Public Use: YES
<div>Building Code: T7990095903</div> <div>Building Name: ST CROIX - REST AREA TIC</div> <div>Building Class: REST AREA</div> <div>Building Usage: 5-INFO CENTER</div> <div>Address: 14100 Interstate 94</div> <div>Area: 4,954.06</div>				
Land Code: 1000091320	Agency Land Code: R669723	Land Name: R669723	County: WATONWAN	Acres: 38.00
City: ST. JAMES	Site Code: T797WR669723	Classification Per M.S. 86A.05: k. State rest area	Current Public Use: YES	Future Public Use: YES
<div>Building Code: T7975095771</div> <div>Building Name: WATONWAN - REST AREA</div> <div>Building Class: REST AREA</div> <div>Building Usage: 4-REST AREA 1</div> <div>Address: 77588 MN HWY 60</div> <div>Area: 1,576.27</div>				
Land Code: 1000091321	Agency Land Code: R188580	Land Name: R188580	County: WINONA	Acres: 22.00
City: DRESBACH	Site Code: T796AR188580	Classification Per M.S. 86A.05: k. State rest area	Current Public Use: YES	Future Public Use: YES
<div>Building Code: T7960095603</div> <div>Building Name: DRESBACH - REST AREA TIC</div> <div>Building Class: REST AREA</div> <div>Building Usage: 5-INFO CENTER</div> <div>Address: I-90 WB/US61</div> <div>Area: 3,722.96</div>				



Land Code: 1000091322	Agency Land Code: R278580	Land Name: R278580	County: WINONA	Acres: 75.00
City: ST. CHARLES	Site Code: T796AR278580	Classification Per M.S. 86A.05: k. State rest area	Current Public Use: YES	Future Public Use: YES
<div><div>Building Code: T7960095602</div><div>Building Name: ENTERPRISE - REST AREA</div></div> <div><div>Building Class: REST AREA</div><div>Building Usage: 4-REST AREA 1</div></div> <div><div>Address: I-90 10 mi E of St. Charles</div><div>Area: 3,404.54</div></div>				
Land Code: 1000091323	Agency Land Code: R498680	Land Name: R498680	County: WRIGHT	Acres: 44.00
City: MONTICELLO	Site Code: T793BR498680	Classification Per M.S. 86A.05: k. State rest area	Current Public Use: YES	Future Public Use: YES
<div><div>Building Code: T7935095354</div><div>Building Name: ENFIELD - REST AREA</div></div> <div><div>Building Class: REST AREA</div><div>Building Usage: 4-REST AREA 1</div></div> <div><div>Address: I94 EB 6 Mi W of Jct TH 25</div><div>Area: 2,892.44</div></div>				
Land Code: 1000091324	Agency Land Code: R471810	Land Name: R471810	County: CASS	Acres: 0.00
City: LONG LAKE	Site Code: T793AR471810	Classification Per M.S. 86A.05: k. State rest area	Current Public Use: YES	Future Public Use: YES
Land Code: 1000091325	Agency Land Code: Rest Area Property	Land Name: Walker (4miN)	County: CASS	Acres: 0.50
City: WALKER	Site Code:	Classification Per M.S. 86A.05: k. State rest area	Current Public Use: YES	Future Public Use: YES
Land Code: 1000091326	Agency Land Code: Rest Area Property	Land Name: Manitou Rapids	County: KOOCHICHING	Acres: 84.00
City: LOMAN	Site Code:	Classification Per M.S. 86A.05: k. State rest area	Current Public Use: YES	Future Public Use: YES
Land Code: 1000091327	Agency Land Code: Rest Area Property	Land Name: Lady Slipper Park	County: LAKE OF THE WOOD	Acres: 0.20
City: WILLIAMS	Site Code:	Classification Per M.S. 86A.05: k. State rest area	Current Public Use: YES	Future Public Use: YES
Land Code: 1000091329	Agency Land Code: Rest Area Property	Land Name: Darwin Winter Park	County: MEEKER	Acres: 8.00
City: DARWIN	Site Code:	Classification Per M.S. 86A.05: k. State rest area	Current Public Use: YES	Future Public Use: YES
Land Code: 1000091330	Agency Land Code: Rest Area Property	Land Name: Lime Lake	County: MURRAY	Acres: 2.40
City: AVOCA	Site Code:	Classification Per M.S. 86A.05: k. State rest area	Current Public Use: YES	Future Public Use: YES
Land Code: 1000091331	Agency Land Code: Rest Area Property	Land Name: Long Lake- Vergas	County: OTTER TAIL	Acres: 4.00
City: VERGAS	Site Code:	Classification Per M.S. 86A.05: k. State rest area	Current Public Use: YES	Future Public Use: YES
Land Code: 1000091332	Agency Land Code: Rest Area Property	Land Name: Hewitt	County: TODD	Acres: 2.00
City: HEWITT	Site Code:	Classification Per M.S. 86A.05: k. State rest area	Current Public Use: YES	Future Public Use: YES



Land Code: 1000091333	Agency Land Code: Wayside Property	Land Name: Malmo Wayside	County: AITKIN	Acres: 14.00
City: MALMO	Site Code:	Classification Per M.S. 86A.05: k. State rest area	Current Public Use: YES	Future Public Use: YES
Land Code: 1000091334	Agency Land Code: Wayside Property	Land Name: Hill City Wayside	County: AITKIN	Acres: 8.00
City: HILL CITY	Site Code:	Classification Per M.S. 86A.05: k. State rest area	Current Public Use: YES	Future Public Use: YES
Land Code: 1000091335	Agency Land Code: Wayside Property	Land Name: Detroit Lakes Overlook	County: BECKER	Acres: 3.00
City: DETROIT LAKES	Site Code:	Classification Per M.S. 86A.05: k. State rest area	Current Public Use: YES	Future Public Use: YES
Land Code: 1000091336	Agency Land Code: Wayside Property	Land Name: Big Stone Lake Overlook	County: BIG STONE	Acres: 4.20
City: ORTONVILLE	Site Code:	Classification Per M.S. 86A.05: k. State rest area	Current Public Use: YES	Future Public Use: YES
Land Code: 1000091337	Agency Land Code: Wayside Property	Land Name: State Line (US 12) - Ortonville	County: BIG STONE	Acres: 0.00
City: ORTONVILLE	Site Code:	Classification Per M.S. 86A.05: k. State rest area	Current Public Use: YES	Future Public Use: YES
Land Code: 1000091338	Agency Land Code: Wayside Property	Land Name: Graceville Historical Marker	County: BIG STONE	Acres: 6.70
City: GRACEVILLE	Site Code:	Classification Per M.S. 86A.05: k. State rest area	Current Public Use: YES	Future Public Use: YES
Land Code: 1000091339	Agency Land Code: Wayside Property	Land Name: Mapleton Wayside	County: BLUE EARTH	Acres: 1.00
City: MAPLETON	Site Code:	Classification Per M.S. 86A.05: k. State rest area	Current Public Use: YES	Future Public Use: YES
Land Code: 1000091340	Agency Land Code: Wayside Property	Land Name: Graham Lake Wayside	County: CARLTON	Acres: 0.00
City: HOLYOKE	Site Code:	Classification Per M.S. 86A.05: k. State rest area	Current Public Use: YES	Future Public Use: YES
Land Code: 1000091341	Agency Land Code: Wayside Property	Land Name: Wrenshall Scenic Overlook	County: CARLTON	Acres: 10.90
City: WRENSHALL	Site Code:	Classification Per M.S. 86A.05: k. State rest area	Current Public Use: YES	Future Public Use: YES
Land Code: 1000091343	Agency Land Code: Wayside Property	Land Name: Outing Wayside	County: CASS	Acres: 2.00
City: OUTING	Site Code:	Classification Per M.S. 86A.05: k. State rest area	Current Public Use: YES	Future Public Use: YES
Land Code: 1000091344	Agency Land Code: Wayside Property	Land Name: Willow Lake Wayside	County: CASS	Acres: 15.00
City: REMER	Site Code:	Classification Per M.S. 86A.05: k. State rest area	Current Public Use: YES	Future Public Use: YES
Land Code: 1000091345	Agency Land Code: Wayside Property	Land Name: Whipholt Wayside	County: CASS	Acres: 20.00
City: WHIPHOLT	Site Code:	Classification Per M.S. 86A.05: k. State rest area	Current Public Use: YES	Future Public Use: YES



Land Code: 1000091346	Agency Land Code: Wayside Property	Land Name: MN River Valley Overlook	County: CHIPPEWA	Acres: 0.05
City: GRANITE FALLS	Site Code:	Classification Per M.S. 86A.05: k. State rest area	Current Public Use: YES	Future Public Use: YES
Land Code: 1000091347	Agency Land Code: Wayside Property	Land Name: Taylors Falls Wayside	County: CHISAGO	Acres: 6.50
City: TAYLORS FALLS	Site Code:	Classification Per M.S. 86A.05: k. State rest area	Current Public Use: YES	Future Public Use: YES
Land Code: 1000091348	Agency Land Code: Wayside Property	Land Name: Good Harbor Bay Overlook	County: COOK	Acres: 0.23
City: GRAND MARAIS	Site Code:	Classification Per M.S. 86A.05: k. State rest area	Current Public Use: YES	Future Public Use: YES
Land Code: 1000091349	Agency Land Code: Wayside Property	Land Name: Kodonce River Wayside	County: COOK	Acres: 0.67
City: GRAND MARAIS	Site Code:	Classification Per M.S. 86A.05: k. State rest area	Current Public Use: YES	Future Public Use: YES
Land Code: 1000091350	Agency Land Code: Wayside Property	Land Name: Flute Reed River Wayside	County: COOK	Acres: 0.83
City: HOVLAND	Site Code:	Classification Per M.S. 86A.05: k. State rest area	Current Public Use: YES	Future Public Use: YES
Land Code: 1000091351	Agency Land Code: Wayside Property	Land Name: Hovland (7.4 mi E)	County: COOK	Acres: 0.00
City: HOVLAND	Site Code:	Classification Per M.S. 86A.05: k. State rest area	Current Public Use: YES	Future Public Use: YES
Land Code: 1000091352	Agency Land Code: Wayside Property	Land Name: Ray Berglund Memorial Wayside	County: COOK	Acres: 0.25
City: TOFTE	Site Code:	Classification Per M.S. 86A.05: k. State rest area	Current Public Use: YES	Future Public Use: YES
Land Code: 1000091353	Agency Land Code: Wayside Property	Land Name: Cascade Wayside	County: COOK	Acres: 0.66
City: LUTSEN	Site Code:	Classification Per M.S. 86A.05: k. State rest area	Current Public Use: YES	Future Public Use: YES
Land Code: 1000091354	Agency Land Code: Wayside Property	Land Name: Wayswaugois Bay Overlook	County: COOK	Acres: 0.50
City: GRAND PORTAGE	Site Code:	Classification Per M.S. 86A.05: k. State rest area	Current Public Use: YES	Future Public Use: YES
Land Code: 1000091355	Agency Land Code: Wayside Property	Land Name: Grand Marais	County: COOK	Acres: 0.16
City: GRAND MARAIS	Site Code:	Classification Per M.S. 86A.05: k. State rest area	Current Public Use: YES	Future Public Use: YES
Land Code: 1000091356	Agency Land Code: Wayside Property	Land Name: Grand Portage (2 mi N) Wayside	County: COOK	Acres: 0.00
City: GRAND PORTAGE	Site Code:	Classification Per M.S. 86A.05: k. State rest area	Current Public Use: YES	Future Public Use: YES
Land Code: 1000091357	Agency Land Code: Wayside Property	Land Name: Emily Wayside	County: CROW WING	Acres: 2.00
City: EMILY	Site Code:	Classification Per M.S. 86A.05: k. State rest area	Current Public Use: YES	Future Public Use: YES



Land Code: 1000091358	Agency Land Code: Wayside Property	Land Name: Kenney Lake Overlook	County: CROW WING	Acres: 2.00
City: GARRISON	Site Code:	Classification Per M.S. 86A.05: k. State rest area	Current Public Use: YES	Future Public Use: YES
Land Code: 1000091359	Agency Land Code: Wayside Property	Land Name: Garrison Concourse	County: CROW WING	Acres: 1.00
City: GARRISON	Site Code:	Classification Per M.S. 86A.05: k. State rest area	Current Public Use: YES	Future Public Use: YES
Land Code: 1000091360	Agency Land Code: Wayside Property	Land Name: Serpent Lake Wayside	County: CROW WING	Acres: 0.00
City: DEERWOOD	Site Code:	Classification Per M.S. 86A.05: k. State rest area	Current Public Use: YES	Future Public Use: YES
Land Code: 1000091361	Agency Land Code: Wayside Property	Land Name: Rosemount Weigh Station	County: DAKOTA	Acres: 5.00
City: ROSEMOUNT	Site Code:	Classification Per M.S. 86A.05: k. State rest area	Current Public Use: YES	Future Public Use: YES
Land Code: 1000091362	Agency Land Code: Wayside Property	Land Name: Mendota Historical Marker	County: DAKOTA	Acres: 0.10
City: MENDOTA	Site Code:	Classification Per M.S. 86A.05: k. State rest area	Current Public Use: YES	Future Public Use: YES
Land Code: 1000091363	Agency Land Code: Wayside Property	Land Name: Sibley Pioneer Church Site	County: DAKOTA	Acres: 0.10
City: MENDOTA	Site Code:	Classification Per M.S. 86A.05: k. State rest area	Current Public Use: YES	Future Public Use: YES
Land Code: 1000091364	Agency Land Code: Wayside Property	Land Name: Mendota Overlook	County: DAKOTA	Acres: 20.00
City: MENDOTA	Site Code:	Classification Per M.S. 86A.05: k. State rest area	Current Public Use: YES	Future Public Use: YES
Land Code: 1000091365	Agency Land Code: Wayside Property	Land Name: Kensington Runestone	County: DOUGLAS	Acres: 1.20
City: ALEXANDRIA	Site Code:	Classification Per M.S. 86A.05: k. State rest area	Current Public Use: YES	Future Public Use: YES
Land Code: 1000091366	Agency Land Code: Wayside Property	Land Name: Osakis (Stage Station) Wayside	County: DOUGLAS	Acres: 1.80
City: OSAKIS	Site Code:	Classification Per M.S. 86A.05: k. State rest area	Current Public Use: YES	Future Public Use: YES
Land Code: 1000091367	Agency Land Code: Wayside Property	Land Name: State Line (US169) Wayside	County: FARIBAULT	Acres: 2.00
City: ELMORE	Site Code:	Classification Per M.S. 86A.05: k. State rest area	Current Public Use: YES	Future Public Use: YES
Land Code: 1000091368	Agency Land Code: Wayside Property	Land Name: Winnebago Wayside	County: FARIBAULT	Acres: 2.00
City: WINNEBAGO	Site Code:	Classification Per M.S. 86A.05: k. State rest area	Current Public Use: YES	Future Public Use: YES
Land Code: 1000091369	Agency Land Code: Wayside Property	Land Name: Peterson Wayside	County: FILLMORE	Acres: 5.00
City: PETERSON	Site Code:	Classification Per M.S. 86A.05: k. State rest area	Current Public Use: YES	Future Public Use: YES



Land Code: 1000091370	Agency Land Code: Wayside Property	Land Name: Inspiration Point Wayside	County: FILLMORE	Acres: 9.00
City: LANESBORO	Site Code:	Classification Per M.S. 86A.05: k. State rest area	Current Public Use: YES	Future Public Use: YES
Land Code: 1000091371	Agency Land Code: Wayside Property	Land Name: Tawney Wayside	County: FILLMORE	Acres: 2.00
City: MABEL	Site Code:	Classification Per M.S. 86A.05: k. State rest area	Current Public Use: YES	Future Public Use: YES
Land Code: 1000091372	Agency Land Code: Wayside Property	Land Name: Chatfield Historical Marker	County: FILLMORE	Acres: 0.60
City: CHATFIELD	Site Code:	Classification Per M.S. 86A.05: k. State rest area	Current Public Use: YES	Future Public Use: YES
Land Code: 1000091373	Agency Land Code: Wayside Property	Land Name: Preston Overlook	County: FILLMORE	Acres: 0.50
City: PRESTON	Site Code:	Classification Per M.S. 86A.05: k. State rest area	Current Public Use: YES	Future Public Use: YES
Land Code: 1000091374	Agency Land Code: Wayside Property	Land Name: State Line (US 63)	County: FILLMORE	Acres: 0.10
City: LEROY	Site Code:	Classification Per M.S. 86A.05: k. State rest area	Current Public Use: YES	Future Public Use: YES
Land Code: 1000091375	Agency Land Code: Wayside Property	Land Name: East Side of TH 139	County: FILLMORE	Acres: 2.40
City: HARMONY	Site Code:	Classification Per M.S. 86A.05: k. State rest area	Current Public Use: YES	Future Public Use: YES
Land Code: 1000091376	Agency Land Code: Wayside Property	Land Name: Albert Lea Wayside	County: FREEBORN	Acres: 0.50
City: ALBERT LEA	Site Code:	Classification Per M.S. 86A.05: k. State rest area	Current Public Use: YES	Future Public Use: YES
Land Code: 1000091377	Agency Land Code: Wayside Property	Land Name: Pickeral Lake Wayside	County: FREEBORN	Acres: 2.69
City: ALBERT LEA	Site Code:	Classification Per M.S. 86A.05: k. State rest area	Current Public Use: YES	Future Public Use: YES
Land Code: 1000091378	Agency Land Code: Wayside Property	Land Name: Pine Island Wayside	County: GOODHUE	Acres: 1.60
City: PINE ISLAND	Site Code:	Classification Per M.S. 86A.05: k. State rest area	Current Public Use: YES	Future Public Use: YES
Land Code: 1000091379	Agency Land Code: Wayside Property	Land Name: Zumbrota Wayside	County: GOODHUE	Acres: 0.25
City: ZUMBROTA	Site Code:	Classification Per M.S. 86A.05: k. State rest area	Current Public Use: YES	Future Public Use: YES
Land Code: 1000091380	Agency Land Code: Wayside Property	Land Name: Skyberg Wayside	County: GOODHUE	Acres: 0.20
City: KENYON	Site Code:	Classification Per M.S. 86A.05: k. State rest area	Current Public Use: YES	Future Public Use: YES
Land Code: 1000091381	Agency Land Code: Wayside Property	Land Name: Red Wing Wayside	County: GOODHUE	Acres: 10.60
City: RED WING	Site Code:	Classification Per M.S. 86A.05: k. State rest area	Current Public Use: YES	Future Public Use: YES



Land Code: 1000091382	Agency Land Code: Wayside Property	Land Name: Fort Beauharnois Wayside	County: GOODHUE	Acres: 0.50
City: LAKE CITY	Site Code:	Classification Per M.S. 86A.05: k. State rest area	Current Public Use: YES	Future Public Use: YES
Land Code: 1000091383	Agency Land Code: Wayside Property	Land Name: Christmas Lake Wayside	County: HENNEPIN	Acres: 16.48
City: EXCELSIOR	Site Code:	Classification Per M.S. 86A.05: k. State rest area	Current Public Use: YES	Future Public Use: YES
Land Code: 1000091384	Agency Land Code: Wayside Property	Land Name: Graeser Park Wayside	County: HENNEPIN	Acres: 0.00
City: ROBBINSDALE	Site Code:	Classification Per M.S. 86A.05: k. State rest area	Current Public Use: YES	Future Public Use: YES
Land Code: 1000091385	Agency Land Code: Wayside Property	Land Name: St. Louis Park Wayside	County: HENNEPIN	Acres: 2.70
City: ST. LOUIS PARK	Site Code:	Classification Per M.S. 86A.05: k. State rest area	Current Public Use: YES	Future Public Use: YES
Land Code: 1000091386	Agency Land Code: Wayside Property	Land Name: Cushion Peak Overlook	County: HOUSTON	Acres: 1.00
City: HOUSTON	Site Code:	Classification Per M.S. 86A.05: k. State rest area	Current Public Use: YES	Future Public Use: YES
Land Code: 1000091387	Agency Land Code: Wayside Property	Land Name: La Crescent Overlook	County: HOUSTON	Acres: 1.00
City: LA CRESCENT	Site Code:	Classification Per M.S. 86A.05: k. State rest area	Current Public Use: YES	Future Public Use: YES
Land Code: 1000091388	Agency Land Code: Wayside Property	Land Name: Caledonia (5 mi N) Wayside	County: HOUSTON	Acres: 0.50
City: CALEDONIA	Site Code:	Classification Per M.S. 86A.05: k. State rest area	Current Public Use: YES	Future Public Use: YES
Land Code: 1000091389	Agency Land Code: Wayside Property	Land Name: Nevis Wayside	County: HUBBARD	Acres: 1.30
City: NEVIS	Site Code:	Classification Per M.S. 86A.05: k. State rest area	Current Public Use: YES	Future Public Use: YES
Land Code: 1000091390	Agency Land Code: Wayside Property	Land Name: Fish Hook Lake Wayside	County: HUBBARD	Acres: 1.00
City: PARK RAPIDS	Site Code:	Classification Per M.S. 86A.05: k. State rest area	Current Public Use: YES	Future Public Use: YES
Land Code: 1000091391	Agency Land Code: Wayside Property	Land Name: Park Rapids Wayside - TIC	County: HUBBARD	Acres: 0.00
City: PARK RAPIDS	Site Code:	Classification Per M.S. 86A.05: k. State rest area	Current Public Use: YES	Future Public Use: YES
Land Code: 1000091392	Agency Land Code: Wayside Property	Land Name: Big Fork River Wayside	County: ITASCA	Acres: 3.00
City: BIGFORK	Site Code:	Classification Per M.S. 86A.05: k. State rest area	Current Public Use: YES	Future Public Use: YES
Land Code: 1000091393	Agency Land Code: Wayside Property	Land Name: Grand Rapids Wayside	County: ITASCA	Acres: 4.60
City: GRAND RAPIDS	Site Code:	Classification Per M.S. 86A.05: k. State rest area	Current Public Use: YES	Future Public Use: YES



Land Code: 1000091394	Agency Land Code: Wayside Property	Land Name: Deer River Wayside	County: ITASCA	Acres: 0.15
City: DEER RIVER	Site Code:	Classification Per M.S. 86A.05: k. State rest area	Current Public Use: YES	Future Public Use: YES
Land Code: 1000091395	Agency Land Code: Wayside Property	Land Name: La Prairie River (2) Wayside	County: ITASCA	Acres: 1.00
City: LA PRAIRIE	Site Code:	Classification Per M.S. 86A.05: k. State rest area	Current Public Use: YES	Future Public Use: YES
Land Code: 1000091396	Agency Land Code: Wayside Property	Land Name: Surprise Lake Wayside	County: ITASCA	Acres: 0.50
City: GRAND RAPIDS	Site Code:	Classification Per M.S. 86A.05: k. State rest area	Current Public Use: YES	Future Public Use: YES
Land Code: 1000091397	Agency Land Code: Wayside Property	Land Name: Pug Hole Lake Wayside	County: ITASCA	Acres: 2.00
City: GRAND RAPIDS	Site Code:	Classification Per M.S. 86A.05: k. State rest area	Current Public Use: YES	Future Public Use: YES
Land Code: 1000091398	Agency Land Code: Wayside Property	Land Name: Deer River (22 mi N) Wayside	County: ITASCA	Acres: 0.15
City: DEER RIVER	Site Code:	Classification Per M.S. 86A.05: k. State rest area	Current Public Use: YES	Future Public Use: YES
Land Code: 1000091399	Agency Land Code: Wayside Property	Land Name: Swan Lake Wayside Wayside	County: ITASCA	Acres: 0.50
City: NASHWAUK	Site Code:	Classification Per M.S. 86A.05: k. State rest area	Current Public Use: YES	Future Public Use: YES
Land Code: 1000091400	Agency Land Code: Wayside Property	Land Name: Twin Lakes Wayside	County: ITASCA	Acres: 2.00
City: NASHWAUK	Site Code:	Classification Per M.S. 86A.05: k. State rest area	Current Public Use: YES	Future Public Use: YES
Land Code: 1000091401	Agency Land Code: Wayside Property	Land Name: Buck Lake Wayside	County: ITASCA	Acres: 0.30
City: NASHWAUK	Site Code:	Classification Per M.S. 86A.05: k. State rest area	Current Public Use: YES	Future Public Use: YES
Land Code: 1000091402	Agency Land Code: Wayside Property	Land Name: Snowball Lake Wayside	County: ITASCA	Acres: 1.00
City: NASHWAUK	Site Code:	Classification Per M.S. 86A.05: k. State rest area	Current Public Use: YES	Future Public Use: YES
Land Code: 1000091403	Agency Land Code: Wayside Property	Land Name: State Line (US 71) Wayside	County: JACKSON	Acres: 0.00
City: JACKSON	Site Code:	Classification Per M.S. 86A.05: k. State rest area	Current Public Use: YES	Future Public Use: YES
Land Code: 1000091405	Agency Land Code: Wayside Property	Land Name: Ann River Wayside	County: KANABEC	Acres: 4.00
City: MORA	Site Code:	Classification Per M.S. 86A.05: k. State rest area	Current Public Use: YES	Future Public Use: YES
Land Code: 1000091406	Agency Land Code: Wayside Property	Land Name: Ringo Lake Fishing Area	County: KANDIYOHI	Acres: 0.00
City: SPICER	Site Code:	Classification Per M.S. 86A.05: k. State rest area	Current Public Use: YES	Future Public Use: YES



Land Code: 1000091407	Agency Land Code: Wayside Property	Land Name: Noyes Roadside Parking Area	County: KITTSON	Acres: 2.30
City: HALLOCK	Site Code:	Classification Per M.S. 86A.05: k. State rest area	Current Public Use: YES	Future Public Use: YES
Land Code: 1000091408	Agency Land Code: Wayside Property	Land Name: Tall Pines (2) Wayside	County: KOOCHICHING	Acres: 0.00
City: EFFIE	Site Code:	Classification Per M.S. 86A.05: k. State rest area	Current Public Use: YES	Future Public Use: YES
Land Code: 1000091409	Agency Land Code: Wayside Property	Land Name: Tall Pines (1) Wayside	County: KOOCHICHING	Acres: 0.00
City: EFFIE	Site Code:	Classification Per M.S. 86A.05: k. State rest area	Current Public Use: YES	Future Public Use: YES
Land Code: 1000091410	Agency Land Code: Wayside Property	Land Name: Jackfish Bay Wayside	County: KOOCHICHING	Acres: 2.00
City: INTL. FALLS	Site Code:	Classification Per M.S. 86A.05: k. State rest area	Current Public Use: YES	Future Public Use: YES
Land Code: 1000091411	Agency Land Code: Wayside Property	Land Name: Tilson Bay Wayside	County: KOOCHICHING	Acres: 5.00
City: INTL. FALLS	Site Code:	Classification Per M.S. 86A.05: k. State rest area	Current Public Use: YES	Future Public Use: YES
Land Code: 1000091412	Agency Land Code: Wayside Property	Land Name: Lomen Wayside	County: KOOCHICHING	Acres: 0.60
City: LOMAN	Site Code:	Classification Per M.S. 86A.05: k. State rest area	Current Public Use: YES	Future Public Use: YES
Land Code: 1000091413	Agency Land Code: Wayside Property	Land Name: Birchdale Wayside	County: KOOCHICHING	Acres: 1.00
City: BIRCHDALE	Site Code:	Classification Per M.S. 86A.05: k. State rest area	Current Public Use: YES	Future Public Use: YES
Land Code: 1000091414	Agency Land Code: Wayside Property	Land Name: Rainy Lake Dove Island Wayside	County: KOOCHICHING	Acres: 1.00
City: INTL. FALLS	Site Code:	Classification Per M.S. 86A.05: k. State rest area	Current Public Use: YES	Future Public Use: YES
Land Code: 1000091415	Agency Land Code: Wayside Property	Land Name: State Line (US 212) Wayside	County: LAC QUI PARLE	Acres: 0.00
City: MONTEVIDEO	Site Code:	Classification Per M.S. 86A.05: k. State rest area	Current Public Use: YES	Future Public Use: YES
Land Code: 1000091416	Agency Land Code: Wayside Property	Land Name: Birch Lake Dam Wayside	County: LAKE	Acres: 0.00
City: ELY	Site Code:	Classification Per M.S. 86A.05: k. State rest area	Current Public Use: YES	Future Public Use: YES
Land Code: 1000091417	Agency Land Code: Wayside Property	Land Name: Kawashiwi River Wayside	County: LAKE	Acres: 0.00
City: ELY	Site Code:	Classification Per M.S. 86A.05: k. State rest area	Current Public Use: YES	Future Public Use: YES
Land Code: 1000091418	Agency Land Code: Wayside Property	Land Name: Split Rock Trail Head	County: LAKE	Acres: 0.50
City: BEAVER BAY	Site Code:	Classification Per M.S. 86A.05: k. State rest area	Current Public Use: YES	Future Public Use: YES



Land Code: 1000091419	Agency Land Code: Wayside Property	Land Name: Silver Creek Cliff Wayside	County: LAKE	Acres: 0.00
City: TWO HARBORS	Site Code:	Classification Per M.S. 86A.05: k. State rest area	Current Public Use: YES	Future Public Use: YES
Land Code: 1000091420	Agency Land Code: Wayside Property	Land Name: Split Rock Lighthouse Overlook	County: LAKE	Acres: 0.22
City: TWO HARBORS	Site Code:	Classification Per M.S. 86A.05: k. State rest area	Current Public Use: YES	Future Public Use: YES
Land Code: 1000091421	Agency Land Code: Wayside Property	Land Name: Clemenston Wayside	County: LAKE OF THE WOOD	Acres: 30.00
City: CLEMENTS	Site Code:	Classification Per M.S. 86A.05: k. State rest area	Current Public Use: YES	Future Public Use: YES
Land Code: 1000091422	Agency Land Code: Wayside Property	Land Name: Montgomery (2 mi S) Wayside	County: LE SUEUR	Acres: 1.00
City: MONTGOMERY	Site Code:	Classification Per M.S. 86A.05: k. State rest area	Current Public Use: YES	Future Public Use: YES
Land Code: 1000091423	Agency Land Code: Wayside Property	Land Name: State Line (US 14) Wayside	County: LINCOLN	Acres: 3.00
City: LAKE BENTON	Site Code:	Classification Per M.S. 86A.05: k. State rest area	Current Public Use: YES	Future Public Use: YES
Land Code: 1000091424	Agency Land Code: Wayside Property	Land Name: Dunnell Wayside	County: MARTIN	Acres: 0.80
City: DUNNELL	Site Code:	Classification Per M.S. 86A.05: k. State rest area	Current Public Use: YES	Future Public Use: YES
Land Code: 1000091425	Agency Land Code: Wayside Property	Land Name: Hutchinson Wayside	County: MCLEOD	Acres: 0.50
City: HUTCHINSON	Site Code:	Classification Per M.S. 86A.05: k. State rest area	Current Public Use: YES	Future Public Use: YES
Land Code: 1000091426	Agency Land Code: Wayside Property	Land Name: Pigeon Lake Overlook	County: MEEKER	Acres: 1.00
City: DASSEL	Site Code:	Classification Per M.S. 86A.05: k. State rest area	Current Public Use: YES	Future Public Use: YES
Land Code: 1000091428	Agency Land Code: Wayside Property	Land Name: Isle Wayside	County: MILLE LACS	Acres: 2.00
City: ISLE	Site Code:	Classification Per M.S. 86A.05: k. State rest area	Current Public Use: YES	Future Public Use: YES
Land Code: 1000091429	Agency Land Code: Wayside Property	Land Name: Vineland Historical Marker	County: MILLE LACS	Acres: 0.25
City: GARRISON	Site Code:	Classification Per M.S. 86A.05: k. State rest area	Current Public Use: YES	Future Public Use: YES
Land Code: 1000091430	Agency Land Code: Wayside Property	Land Name: Motley Wayside	County: MORRISON	Acres: 1.40
City: MOTLEY	Site Code:	Classification Per M.S. 86A.05: k. State rest area	Current Public Use: YES	Future Public Use: YES
Land Code: 1000091431	Agency Land Code: Wayside Property	Land Name: Rose Creek Wayside	County: MOWER	Acres: 1.00
City: ROSE CREEK	Site Code:	Classification Per M.S. 86A.05: k. State rest area	Current Public Use: YES	Future Public Use: YES



Land Code: 1000091432	Agency Land Code: Wayside Property	Land Name: Avoca Historical Marker	County: MURRAY	Acres: 5.00
City: AVOCA	Site Code:	Classification Per M.S. 86A.05: k. State rest area	Current Public Use: YES	Future Public Use: YES
Land Code: 1000091433	Agency Land Code: Wayside Property	Land Name: New Ulm Spring Wayside	County: NICOLLET	Acres: 4.60
City: NEW ULM	Site Code:	Classification Per M.S. 86A.05: k. State rest area	Current Public Use: YES	Future Public Use: YES
Land Code: 1000091434	Agency Land Code: Wayside Property	Land Name: Traverse des Sioux Wayside	County: NICOLLET	Acres: 0.00
City: ST. PETER	Site Code:	Classification Per M.S. 86A.05: k. State rest area	Current Public Use: YES	Future Public Use: YES
Land Code: 1000091435	Agency Land Code: Wayside Property	Land Name: Org South Limits	County: NOBLES	Acres: 1.00
City: WORTHINGTON	Site Code:	Classification Per M.S. 86A.05: k. State rest area	Current Public Use: YES	Future Public Use: YES
Land Code: 1000091436	Agency Land Code: Wayside Property	Land Name: State Line (MN60)	County: NOBLES	Acres: 0.00
City: BIGELOW	Site Code:	Classification Per M.S. 86A.05: k. State rest area	Current Public Use: YES	Future Public Use: YES
Land Code: 1000091437	Agency Land Code: Wayside Property	Land Name: Silver Lake Roadside Parking	County: OLMSTED	Acres: 0.00
City: STEWARTVILLE	Site Code:	Classification Per M.S. 86A.05: k. State rest area	Current Public Use: YES	Future Public Use: YES
Land Code: 1000091438	Agency Land Code: Wayside Property	Land Name: Minnesota Woman Wayside	County: OTTER TAIL	Acres: 2.00
City: PELICAN RAPIDS	Site Code:	Classification Per M.S. 86A.05: k. State rest area	Current Public Use: YES	Future Public Use: YES
Land Code: 1000091439	Agency Land Code: Wayside Property	Land Name: Prairie Lake Wayside	County: OTTER TAIL	Acres: 0.60
City: PELICAN RAPIDS	Site Code:	Classification Per M.S. 86A.05: k. State rest area	Current Public Use: YES	Future Public Use: YES
Land Code: 1000091440	Agency Land Code: Wayside Property	Land Name: Pelican Rapids Village Hist Mk	County: OTTER TAIL	Acres: 0.10
City: PELICAN RAPIDS	Site Code:	Classification Per M.S. 86A.05: k. State rest area	Current Public Use: YES	Future Public Use: YES
Land Code: 1000091441	Agency Land Code: Wayside Property	Land Name: Otter Tail City Historical Mk	County: OTTER TAIL	Acres: 0.20
City: OTTERTAIL	Site Code:	Classification Per M.S. 86A.05: k. State rest area	Current Public Use: YES	Future Public Use: YES
Land Code: 1000091442	Agency Land Code: Wayside Property	Land Name: Craigie Flour Mill Wayside	County: OTTER TAIL	Acres: 0.30
City: BATTLE LAKE	Site Code:	Classification Per M.S. 86A.05: k. State rest area	Current Public Use: YES	Future Public Use: YES
Land Code: 1000091443	Agency Land Code: Wayside Property	Land Name: Leaf Lake Wayside	County: OTTER TAIL	Acres: 0.20
City: HENNING	Site Code:	Classification Per M.S. 86A.05: k. State rest area	Current Public Use: YES	Future Public Use: YES



Land Code: 1000091444	Agency Land Code: Wayside Property	Land Name: Clitherall Wayside	County: OTTER TAIL	Acres: 6.00
City: CLITHERALL	Site Code:	Classification Per M.S. 86A.05: k. State rest area	Current Public Use: YES	Future Public Use: YES
Land Code: 1000091445	Agency Land Code: Wayside Property	Land Name: Thief River Falls (7 mi W)	County: PENNINGTON	Acres: 1.50
City: THIEF RIVER FALL	Site Code:	Classification Per M.S. 86A.05: k. State rest area	Current Public Use: YES	Future Public Use: YES
Land Code: 1000091446	Agency Land Code: Wayside Property	Land Name: Big Pine Lake Wayside	County: PINE	Acres: 0.90
City: PERHAM	Site Code:	Classification Per M.S. 86A.05: k. State rest area	Current Public Use: YES	Future Public Use: YES
Land Code: 1000091447	Agency Land Code: Wayside Property	Land Name: Hinkley (5 mi E)	County: PINE	Acres: 0.50
City: HINCKLEY	Site Code:	Classification Per M.S. 86A.05: k. State rest area	Current Public Use: YES	Future Public Use: YES
Land Code: 1000091448	Agency Land Code: Wayside Property	Land Name: Hinkley (16 mi E)	County: PINE	Acres: 0.52
City: HINCKLEY	Site Code:	Classification Per M.S. 86A.05: k. State rest area	Current Public Use: YES	Future Public Use: YES
Land Code: 1000091449	Agency Land Code: Wayside Property	Land Name: Hinkley Fire Memorial	County: PINE	Acres: 0.12
City: HINCKLEY	Site Code:	Classification Per M.S. 86A.05: k. State rest area	Current Public Use: YES	Future Public Use: YES
Land Code: 1000091450	Agency Land Code: Wayside Property	Land Name: State Line (MN30)	County: PIPESTONE	Acres: 0.20
City: PIPESTONE	Site Code:	Classification Per M.S. 86A.05: k. State rest area	Current Public Use: YES	Future Public Use: YES
Land Code: 1000091451	Agency Land Code: Wayside Property	Land Name: Starbuck at Magmental Lake	County: POPE	Acres: 2.00
City: STARBUCK	Site Code:	Classification Per M.S. 86A.05: k. State rest area	Current Public Use: YES	Future Public Use: YES
Land Code: 1000091452	Agency Land Code: Wayside Property	Land Name: St. Paul Overlook Wayside	County: RAMSEY	Acres: 10.00
City: ST. PAUL	Site Code:	Classification Per M.S. 86A.05: k. State rest area	Current Public Use: YES	Future Public Use: YES
Land Code: 1000091453	Agency Land Code: Wayside Property	Land Name: Redwood River Wayside	County: REDWOOD	Acres: 0.20
City: REDWOOD FALLS	Site Code:	Classification Per M.S. 86A.05: k. State rest area	Current Public Use: YES	Future Public Use: YES
Land Code: 1000091454	Agency Land Code: Wayside Property	Land Name: Morton Redwood Ferry Wayside	County: RENVILLE	Acres: 0.70
City: MORTON	Site Code:	Classification Per M.S. 86A.05: k. State rest area	Current Public Use: YES	Future Public Use: YES
Land Code: 1000091455	Agency Land Code: Wayside Property	Land Name: Morton Pioneer Monuments	County: RENVILLE	Acres: 0.52
City: MORTON	Site Code:	Classification Per M.S. 86A.05: k. State rest area	Current Public Use: YES	Future Public Use: YES



Land Code: 1000091456	Agency Land Code: Wayside Property	Land Name: Birch Coulee Historical Marker	County: RENVILLE	Acres: 0.50
City: MORTON	Site Code:	Classification Per M.S. 86A.05: k. State rest area	Current Public Use: YES	Future Public Use: YES
Land Code: 1000091457	Agency Land Code: Wayside Property	Land Name: Lake Mazaska Wayside	County: RICE	Acres: 1.00
City: FARIBAULT	Site Code:	Classification Per M.S. 86A.05: k. State rest area	Current Public Use: YES	Future Public Use: YES
Land Code: 1000091458	Agency Land Code: Wayside Property	Land Name: State Line (US 75)	County: ROCK	Acres: 0.00
City: LUVERNE	Site Code:	Classification Per M.S. 86A.05: k. State rest area	Current Public Use: YES	Future Public Use: YES
Land Code: 1000091459	Agency Land Code: Wayside Property	Land Name: Pine Creek Wayside	County: ROSEAU	Acres: 0.50
City: ROSEAU	Site Code:	Classification Per M.S. 86A.05: k. State rest area	Current Public Use: YES	Future Public Use: YES
Land Code: 1000091460	Agency Land Code: Wayside Property	Land Name: Tower Wayside	County: ST LOUIS	Acres: 0.00
City: TOWER	Site Code:	Classification Per M.S. 86A.05: k. State rest area	Current Public Use: YES	Future Public Use: YES
Land Code: 1000091461	Agency Land Code: Wayside Property	Land Name: Jasper Peak Wayside	County: ST LOUIS	Acres: 0.00
City: SOUDAN	Site Code:	Classification Per M.S. 86A.05: k. State rest area	Current Public Use: YES	Future Public Use: YES
Land Code: 1000091462	Agency Land Code: Wayside Property	Land Name: Tower (5 mi W) Wayside	County: ST LOUIS	Acres: 1.00
City: TOWER	Site Code:	Classification Per M.S. 86A.05: k. State rest area	Current Public Use: YES	Future Public Use: YES
Land Code: 1000091463	Agency Land Code: Wayside Property	Land Name: New Duluth Scenic Overlook	County: ST LOUIS	Acres: 0.54
City: CARLTON	Site Code:	Classification Per M.S. 86A.05: k. State rest area	Current Public Use: YES	Future Public Use: YES
Land Code: 1000091464	Agency Land Code: Wayside Property	Land Name: Fond du Lac Historic Marker	County: ST LOUIS	Acres: 0.00
City: FON DU LAC	Site Code:	Classification Per M.S. 86A.05: k. State rest area	Current Public Use: YES	Future Public Use: YES
Land Code: 1000091465	Agency Land Code: Wayside Property	Land Name: Lion Springs Wayside	County: ST LOUIS	Acres: 2.50
City: EVELETH	Site Code:	Classification Per M.S. 86A.05: k. State rest area	Current Public Use: YES	Future Public Use: YES
Land Code: 1000091466	Agency Land Code: Wayside Property	Land Name: Cook (1 mi NE) Wayside	County: ST LOUIS	Acres: 0.00
City: COOK	Site Code:	Classification Per M.S. 86A.05: k. State rest area	Current Public Use: YES	Future Public Use: YES
Land Code: 1000091467	Agency Land Code: Wayside Property	Land Name: Orr Roadside Parking Area	County: ST LOUIS	Acres: 5.00
City: ORR	Site Code:	Classification Per M.S. 86A.05: k. State rest area	Current Public Use: YES	Future Public Use: YES



Land Code: 1000091468	Agency Land Code: Wayside Property	Land Name: St. Marys Lake Wayside	County: ST LOUIS	Acres: 1.00
City: EVELETH	Site Code:	Classification Per M.S. 86A.05: k. State rest area	Current Public Use: YES	Future Public Use: YES
Land Code: 1000091470	Agency Land Code: Wayside Property	Land Name: Sturgeon River Wayside	County: ST LOUIS	Acres: 0.00
City: LINDEN GROVE	Site Code:	Classification Per M.S. 86A.05: k. State rest area	Current Public Use: YES	Future Public Use: YES
Land Code: 1000091471	Agency Land Code: Wayside Property	Land Name: Little Fork River Wayside	County: ST LOUIS	Acres: 0.00
City: LINDEN GROVE	Site Code:	Classification Per M.S. 86A.05: k. State rest area	Current Public Use: YES	Future Public Use: YES
Land Code: 1000091472	Agency Land Code: Wayside Property	Land Name: Janet Lake Wayside	County: ST LOUIS	Acres: 0.00
City: HIBBING	Site Code:	Classification Per M.S. 86A.05: k. State rest area	Current Public Use: YES	Future Public Use: YES
Land Code: 1000091473	Agency Land Code: Wayside Property	Land Name: Floodwood (10 mi N) Wayside	County: ST LOUIS	Acres: 0.00
City: FLOODWOOD	Site Code:	Classification Per M.S. 86A.05: k. State rest area	Current Public Use: YES	Future Public Use: YES
Land Code: 1000091474	Agency Land Code: Wayside Property	Land Name: Embarrass Lake (1) Wayside	County: ST LOUIS	Acres: 0.00
City: BIWABIK	Site Code:	Classification Per M.S. 86A.05: k. State rest area	Current Public Use: YES	Future Public Use: YES
Land Code: 1000091475	Agency Land Code: Wayside Property	Land Name: Pike River Wayside	County: ST LOUIS	Acres: 1.00
City: TOWER	Site Code:	Classification Per M.S. 86A.05: k. State rest area	Current Public Use: YES	Future Public Use: YES
Land Code: 1000091476	Agency Land Code: Wayside Property	Land Name: Embarrass Lake (2) Wayside	County: ST LOUIS	Acres: 1.00
City: BIWABIK	Site Code:	Classification Per M.S. 86A.05: k. State rest area	Current Public Use: YES	Future Public Use: YES
Land Code: 1000091477	Agency Land Code: Wayside Property	Land Name: Embarrass Lake (3) Wayside	County: ST LOUIS	Acres: 3.00
City: BIWABIK	Site Code:	Classification Per M.S. 86A.05: k. State rest area	Current Public Use: YES	Future Public Use: YES
Land Code: 1000091478	Agency Land Code: Wayside Property	Land Name: Pillsbury Mine Overlook	County: ST LOUIS	Acres: 0.00
City: CHISHOLM	Site Code:	Classification Per M.S. 86A.05: k. State rest area	Current Public Use: YES	Future Public Use: YES
Land Code: 1000091479	Agency Land Code: Wayside Property	Land Name: Jordan Wayside	County: SCOTT	Acres: 2.00
City: JORDAN	Site Code:	Classification Per M.S. 86A.05: k. State rest area	Current Public Use: YES	Future Public Use: YES
Land Code: 1000091480	Agency Land Code: Wayside Property	Land Name: National Grange Hist Marker	County: SHERBURNE	Acres: 1.50
City: ELK RIVER	Site Code:	Classification Per M.S. 86A.05: k. State rest area	Current Public Use: YES	Future Public Use: YES



Land Code: 1000091481	Agency Land Code: Wayside Property	Land Name: St. Cloud Historical Marker	County: SHERBURNE	Acres: 0.10
City: ST. CLOUD	Site Code:	Classification Per M.S. 86A.05: k. State rest area	Current Public Use: YES	Future Public Use: YES
Land Code: 1000091482	Agency Land Code: Wayside Property	Land Name: Stickney Park Wayside	County: SHERBURNE	Acres: 5.00
City: CLEARWATER	Site Code:	Classification Per M.S. 86A.05: k. State rest area	Current Public Use: YES	Future Public Use: YES
Land Code: 1000091483	Agency Land Code: Wayside Property	Land Name: Gibbon (1.5 mi E) Wayside	County: SIBLEY	Acres: 1.00
City: GIBBON	Site Code:	Classification Per M.S. 86A.05: k. State rest area	Current Public Use: YES	Future Public Use: YES
Land Code: 1000091484	Agency Land Code: Wayside Property	Land Name: E of Gibbon Wayside	County: SIBLEY	Acres: 1.50
City: GIBBON	Site Code:	Classification Per M.S. 86A.05: k. State rest area	Current Public Use: YES	Future Public Use: YES
Land Code: 1000091485	Agency Land Code: Wayside Property	Land Name: Norwegian Grove Wayside	County: SIBLEY	Acres: 2.62
City: GAYLORD	Site Code:	Classification Per M.S. 86A.05: k. State rest area	Current Public Use: YES	Future Public Use: YES
Land Code: 1000091486	Agency Land Code: Wayside Property	Land Name: Maine Prairie Corner Wayside	County: STEARNS	Acres: 0.05
City: KIMBALL	Site Code:	Classification Per M.S. 86A.05: k. State rest area	Current Public Use: YES	Future Public Use: YES
Land Code: 1000091487	Agency Land Code: Wayside Property	Land Name: Sauk Lake Wayside	County: STEARNS	Acres: 1.00
City: SAUK CENTRE	Site Code:	Classification Per M.S. 86A.05: k. State rest area	Current Public Use: YES	Future Public Use: YES
Land Code: 1000091488	Agency Land Code: Wayside Property	Land Name: Benson Wayside	County: SWIFT	Acres: 6.80
City: BENSON	Site Code:	Classification Per M.S. 86A.05: k. State rest area	Current Public Use: YES	Future Public Use: YES
Land Code: 1000091489	Agency Land Code: Wayside Property	Land Name: Bertha Wayside	County: TODD	Acres: 2.00
City: BERTHA	Site Code:	Classification Per M.S. 86A.05: k. State rest area	Current Public Use: YES	Future Public Use: YES
Land Code: 1000091490	Agency Land Code: Wayside Property	Land Name: Cedar Lake (1) Wayside	County: TODD	Acres: 0.38
City: SAUK CENTRE	Site Code:	Classification Per M.S. 86A.05: k. State rest area	Current Public Use: YES	Future Public Use: YES
Land Code: 1000091491	Agency Land Code: Wayside Property	Land Name: Cedar Lake (2) Wayside	County: TODD	Acres: 2.00
City: SAUK CENTRE	Site Code:	Classification Per M.S. 86A.05: k. State rest area	Current Public Use: YES	Future Public Use: YES
Land Code: 1000091492	Agency Land Code: Wayside Property	Land Name: Browns Valley Wayside	County: TRAVERSE	Acres: 2.50
City: BROWN VALLEY	Site Code:	Classification Per M.S. 86A.05: k. State rest area	Current Public Use: YES	Future Public Use: YES



Land Code: 1000091493	Agency Land Code: Wayside Property	Land Name: Lake City Concourse	County: WABASHA	Acres: 0.50
City: LAKE CITY	Site Code:	Classification Per M.S. 86A.05: k. State rest area	Current Public Use: YES	Future Public Use: YES
Land Code: 1000091494	Agency Land Code: Wayside Property	Land Name: Chippewa Turnout	County: WABASHA	Acres: 1.10
City: LAKE CITY	Site Code:	Classification Per M.S. 86A.05: k. State rest area	Current Public Use: YES	Future Public Use: YES
Land Code: 1000091495	Agency Land Code: Wayside Property	Land Name: Reads Landing (2 mi N)	County: WABASHA	Acres: 0.60
City: LAKE CITY	Site Code:	Classification Per M.S. 86A.05: k. State rest area	Current Public Use: YES	Future Public Use: YES
Land Code: 1000091496	Agency Land Code: Wayside Property	Land Name: Reads Landing Overlook	County: WABASHA	Acres: 0.60
City: LAKE CITY	Site Code:	Classification Per M.S. 86A.05: k. State rest area	Current Public Use: YES	Future Public Use: YES
Land Code: 1000091497	Agency Land Code: Wayside Property	Land Name: Kellog Wayside	County: WABASHA	Acres: 4.50
City: KELLOGG	Site Code:	Classification Per M.S. 86A.05: k. State rest area	Current Public Use: YES	Future Public Use: YES
Land Code: 1000091499	Agency Land Code: Wayside Property	Land Name: Stillwater-Tamarack Hs	County: WASHINGTON	Acres: 0.20
City: STILLWATER	Site Code:	Classification Per M.S. 86A.05: k. State rest area	Current Public Use: YES	Future Public Use: YES
Land Code: 1000091500	Agency Land Code: Wayside Property	Land Name: Stillwater Overlook - North	County: WASHINGTON	Acres: 1.48
City: STILLWATER	Site Code:	Classification Per M.S. 86A.05: k. State rest area	Current Public Use: YES	Future Public Use: YES
Land Code: 1000091501	Agency Land Code: Wayside Property	Land Name: Wabasha Overlook	County: WABASHA	Acres: 0.10
City: WABASHA	Site Code:	Classification Per M.S. 86A.05: k. State rest area	Current Public Use: YES	Future Public Use: YES
Land Code: 1000091502	Agency Land Code: Wayside Property	Land Name: Truman Wayside	County: WATONWAN	Acres: 0.50
City: TRUMAN	Site Code:	Classification Per M.S. 86A.05: k. State rest area	Current Public Use: YES	Future Public Use: YES
Land Code: 1000091503	Agency Land Code: Wayside Property	Land Name: Breckenridge/Lions Park	County: WILKIN	Acres: 0.00
City: BRECKENRIDGE	Site Code:	Classification Per M.S. 86A.05: k. State rest area	Current Public Use: YES	Future Public Use: YES
Land Code: 1000091504	Agency Land Code: Wayside Property	Land Name: Twin Bluffs Scenic Overlook	County: WINONA	Acres: 0.00
City: WINONA	Site Code:	Classification Per M.S. 86A.05: k. State rest area	Current Public Use: YES	Future Public Use: YES
Land Code: 1000091505	Agency Land Code: Wayside Property	Land Name: Dickenson Spring Wayside	County: WRIGHT	Acres: 0.25
City: BUFFALO	Site Code:	Classification Per M.S. 86A.05: k. State rest area	Current Public Use: YES	Future Public Use: YES



Land Code: 1000091506	Agency Land Code: Wayside Property	Land Name: Granite Falls Overlook	County: YELLOW MEDICINE	Acres: 0.00
City: GRANITE FALLS	Site Code:	Classification Per M.S. 86A.05: k. State rest area	Current Public Use: YES	Future Public Use: YES
Land Code: 1000091507	Agency Land Code: Wayside Property	Land Name: State Line (MN68)	County: YELLOW MEDICINE	Acres: 0.50
City: CANBY	Site Code:	Classification Per M.S. 86A.05: k. State rest area	Current Public Use: YES	Future Public Use: YES
Land Code: 1000091508	Agency Land Code: Wayside Property	Land Name: Marine on St. Croix Wayside	County: WASHINGTON	Acres: 1.30
City: MARINE ON ST CRO	Site Code:	Classification Per M.S. 86A.05: k. State rest area	Current Public Use: YES	Future Public Use: YES
Land Code: 1000091509	Agency Land Code: R517101	Land Name: R517101 - Babcock Memorial Park	County: SHERBURNE	Acres: 15.75
City: ELK RIVER	Site Code:	Classification Per M.S. 86A.05: k. State rest area	Current Public Use: YES	Future Public Use: YES
Land Code: 1000091510	Agency Land Code: R650704	Land Name: Victory Memorial Park	County: BLUE EARTH	Acres: 2.00
City: MANKATO	Site Code:	Classification Per M.S. 86A.05: k. State rest area	Current Public Use: YES	Future Public Use: YES
Land Code: 1000091511	Agency Land Code: Rail Bank Property	Land Name: 104.0 mi - Bemidji to Int. Falls	County:	Acres: 0.00
City:	Site Code:	Classification Per M.S. 86A.05: n. N/A	Current Public Use: YES	Future Public Use: YES
Land Code: 1000091512	Agency Land Code: Rail Bank Property	Land Name: 1.1 mi-Stone Arch Bridge	County:	Acres: 0.00
City:	Site Code:	Classification Per M.S. 86A.05: n. N/A	Current Public Use: YES	Future Public Use: YES
Land Code: 1000091513	Agency Land Code: Rail Bank Property	Land Name: 103 mi-St Joseph to Fergus Falls	County:	Acres: 0.00
City:	Site Code:	Classification Per M.S. 86A.05: n. N/A	Current Public Use: YES	Future Public Use: YES
Land Code: 1000091517	Agency Land Code: Rail Bank Property	Land Name: 6.8 mi-Glenwood to Starbuck	County:	Acres: 0.00
City:	Site Code:	Classification Per M.S. 86A.05: n. N/A	Current Public Use: YES	Future Public Use: YES

Agency # of Parcels: 253  
Agency Land Acres: 2,252.47

Grand Total # of Parcels: 253  
Grand Total Land Acres: 2,252.47